LEGEND

Road index numbers as shown on this map for the Interstate, U.S., and State Highways correspond to the assigned or posted route numbers. Road index numbers for all other highways are for State Highway Administration indexing and identification purposes only and do not necessarily correspond with numbers established by the respective agencies.

95 / 1 / 331	–	Interstate, U.S., and State Highways
CO1 - CO9999	–	County Roads
OP1 - OP9999	–	Other Public Roads
PVT	–	Private Roads
MU1 - MU9999	–	Municipal Roads and Streets
SR1 - SR9999	–	Misc. State Roads (Forest, Parks, Institutions)
GV1 - GV9999	–	U.S. Government Roads

© 1985 S.H.A.

NORTH

SCALE

2000 0 2000 4000 FEET

0.5 0 0.5 1 MILE

1 0 1 2 KILOMETERS

PREPARED BY THE
MARYLAND DEPARTMENT OF TRANSPORTATION
STATE HIGHWAY ADMINISTRATION
IN COOPERATION WITH THE
U.S. DEPARTMENT OF TRANSPORTATION
FEDERAL HIGHWAY ADMINISTRATION

INDEX TO ADJOINING MAPS

H-15	H-16	
I-15	I-16	
J-15	J-16	J-17

THIS MAP WAS CREATED USING MARYLAND STATE PLANE COORDINATE 10,000 FOOT GRID VALUES BASED ON THE 1927 NORTH AMERICAN DATUM (NAD). 10,000 FOOT VALUES FOR THE 1983 NAD ARE SHOWN IN ITALICS FOR REFERENCE PURPOSES ONLY.

LAMBERT CONFORMAL CONIC PROJECTION

PHOTO REVISION
DORCHESTER COUNTY 1995
WICOMICO COUNTY 1995

ROAD REVISION
DORCHESTER COUNTY JANUARY 1, 1999
WICOMICO COUNTY JANUARY 1, 1999

COPIES OF THIS MAP ARE AVAILABLE FOR PUBLIC USE AT A NOMINAL COST FROM THE STATE HIGHWAY ADMINISTRATION, SHA STORE 211 EAST MADISON STREET, BALTIMORE, MARYLAND 21202

MARYLAND GENERAL HIGHWAY
HIGHWAY INDEX MAP
MAP NO. I-16
1999

2001 IMPROVEMENT MAP

DORCHESTER CO. REVISED TO: JANUARY 1, 2001 6 OF 11
WICOMICO CO. REVISED TO: JANUARY 1, 2001 1 OF 9

MAP NO. I-16

MAP NO. J-15

LEGEND

Road index numbers as shown on this map for the Interstate, U.S., and State Highways correspond to the assigned or posted route numbers. Road index numbers for all other highways are for State Highway Administration indexing and identification purposes only and do not necessarily correspond with numbers established by the respective agencies.

95 1 25	–	Interstate, U.S., and State Highways
CO1 - CO9999	–	County Roads
OP1 - OP9999	–	Other Public Roads
PVT	–	Private Roads
MU1 - MU9999	–	Municipal Roads and Streets
SR1 - SR9999	–	Misc. State Roads (Forest, Parks, Institutions)
GV1 - GV9999	–	U.S. Government Roads

NORTH

SCALE
2000 0 2000 4000 FEET
0.5 0 0.5 1 MILE
1 0 1 2 KILOMETERS

PREPARED BY THE
MARYLAND DEPARTMENT OF TRANSPORTATION
STATE HIGHWAY ADMINISTRATION
IN COOPERATION WITH THE
U.S. DEPARTMENT OF TRANSPORTATION
FEDERAL HIGHWAY ADMINISTRATION

INDEX TO ADJOINING MAPS

I–14	I–15	I–16
J–14	J–15	J–16
K–14	K–15	K–16

THIS MAP WAS CREATED USING MARYLAND STATE PLANE COORDINATE 10,000 FOOT GRID VALUES BASED ON THE 1927 NORTH AMERICAN DATUM (NAD). 10,000 FOOT VALUES FOR THE 1983 NORTH AMERICAN DATUM ARE SHOWN IN ITALICS FOR REFERENCE PURPOSES ONLY

LAMBERT CONFORMAL CONIC PROJECTION

PHOTO REVISION
DORCHESTER COUNTY 1995
WICOMICO COUNTY 1995

ROAD REVISION
DORCHESTER COUNTY JANUARY 1, 1999
WICOMICO COUNTY JANUARY 1, 1999

COPIES OF THIS MAP ARE AVAILABLE FOR PUBLIC USE AT A NOMINAL COST FROM THE STATE HIGHWAY ADMINISTRATION, SHA STORE 211 EAST MADISON STREET, BALTIMORE, MARYLAND 21202

MARYLAND GENERAL HIGHWAY
HIGHWAY INDEX MAP
MAP NO. J–15

2000

DORCHESTER CO. REVISED TO: JANUARY 1, 2001 8 OF 11
WICOMICO CO. REVISED TO: JANUARY 1, 2001 2 OF 9

2001
IMPROVEMENT MAP

LEGEND

Road index numbers as shown on this map for the Interstate, U.S., and State Highways correspond to the assigned or posted route numbers. Road index numbers for all other highways are for State Highway Administration indexing and identification purposes only and do not necessarily correspond with numbers established by the respective agencies.

95 1 25	– Interstate, U.S., and State Highways
CO1 - CO9999	– County Roads
OP1 - OP9999	– Other Public Roads
PVT	– Private Roads
MU1 - MU9999	– Municipal Roads and Streets
SR1 - SR9999	– Misc. State Roads (Forest, Parks, Institutions)
GV1 - GV9999	– U.S. Government Roads

NORTH

SCALE

2000 0 2000 4000 FEET

0.5 0 0.5 1 MILE

1 0 1 2 KILOMETERS

PREPARED BY THE

MARYLAND DEPARTMENT OF TRANSPORTATION
STATE HIGHWAY ADMINISTRATION

IN COOPERATION WITH THE

U.S. DEPARTMENT OF TRANSPORTATION
FEDERAL HIGHWAY ADMINISTRATION

INDEX TO ADJOINING MAPS

I–15	I–16	
J–15	J–16	J–17
K–15	K–16	K–17

THIS MAP WAS CREATED USING MARYLAND STATE PLANE COORDINATE 10,000 FOOT GRID VALUES BASED ON THE 1927 NORTH AMERICAN DATUM (NAD). 10,000 FOOT VALUES FOR THE 1983 NORTH AMERICAN DATUM ARE SHOWN IN ITALICS FOR REFERENCE PURPOSES ONLY

LAMBERT CONFORMAL CONIC PROJECTION

PHOTO REVISION
DORCHESTER COUNTY 1995
WICOMICO COUNTY 1995

ROAD REVISION
DORCHESTER COUNTY JANUARY 1, 19[illegible]
WICOMICO COUNTY JANUARY 1, 19[illegible]

COPIES OF THIS MAP ARE AVAILABLE FOR PUBLIC USE AT A NOMINAL COST FROM THE STATE HIGHWAY ADMINISTRATION, SHA STORE 211 EAST MADISON STREET, BALTIMORE, MARYLAND 21202

MARYLAND GENERAL HIGHWAY

HIGHWAY INDEX MAP

MAP NO. J–16

2000

2001 IMPROVEMENT MAP

DORCHESTER CO. REVISED TO: JANUARY 1, 2001 9 OF 11
WICOMICO CO. REVISED TO: JANUARY 1, 2001 3 OF 9

MAP NO. J–16

LEGEND

Road index numbers as shown on this map for the Interstate, U.S., and State Highways correspond to the assigned or posted route numbers. Road index numbers for all other highways are for State Highway Administration indexing and identification purposes only and do not necessarily correspond with numbers established by the respective agencies.

95 1 28	–	Interstate, U.S., and State Highways
CO1 - CO9999	–	County Roads
OP1 - OP9999	–	Other Public Roads
PVT	–	Private Roads
MU1 - MU9999	–	Municipal Roads and Streets
SR1 - SR9999	–	Misc. State Roads (Forest, Parks, Institutions)
GV1 - GV9999	–	U.S. Government Roads

NORTH

SCALE

2000 0 2000 4000 FEET

0.5 0 0.5 1 MILE

1 0 1 2 KILOMETERS

PREPARED BY THE

MARYLAND DEPARTMENT OF TRANSPORTATION
STATE HIGHWAY ADMINISTRATION

IN COOPERATION WITH THE

U.S. DEPARTMENT OF TRANSPORTATION
FEDERAL HIGHWAY ADMINISTRATION

INDEX TO ADJOINING MAPS

I–16		
J–16	J–17	J–18
K–16	K–17	K–18

THIS MAP WAS CREATED USING MARYLAND STATE PLANE COORDINATE 10,000 FOOT GRID VALUES BASED ON THE 1927 NORTH AMERICAN DATUM (NAD) 10,000 FOOT VALUES FOR THE 1983 NORTH AMERICAN DATUM ARE SHOWN IN ITALICS FOR REFERENCE PURPOSES ONLY

LAMBERT CONFORMAL CONIC PROJECTION

PHOTO REVISION
WICOMICO COUNTY 1995

ROAD REVISION
WICOMICO COUNTY JANUARY 1, 2000

COPIES OF THIS MAP ARE AVAILABLE FOR PUBLIC USE AT A NOMINAL COST FROM THE STATE HIGHWAY ADMINISTRATION, 1HA STORE 211 EAST MADISON STREET, BALTIMORE, MARYLAND 21202 OR BY VISITING OUR WEB SITE AT http://www.SHA.STATE.MD.US

MARYLAND GENERAL HIGHWAY
HIGHWAY INDEX MAP
MAP NO. J–17
2001

2001
IMPROVEMENT MAP

WICOMICO CO. REVISED TO: JANUARY 1, 2001 4 of 9

MAP NO. J–17

MARYLAND GENERAL HIGHWAY
HIGHWAY INDEX MAP

MAP NO. J–18

2001

2001 IMPROVEMENT MAP

WICOMICO CO. REVISED TO: JANUARY 1, 2001 5 OF 9
WORCESTER CO. REVISED TO: JANUARY 1, 2001 1 OF 10

MAP NO. J–18

© 1980 S.H.A.

Road index numbers as shown on this map for the Interstate, U.S., and State Highways correspond to the assigned or posted route numbers. Road index numbers for all other highways are for State Highway Administration indexing and identification purposes only and do not necessarily correspond with numbers established by the respective agencies.

LEGEND

- Interstate, U.S., and State Highways
- CO1 - CO9999 – County Roads
- OP1 - OP9999 – Other Public Roads
- PVT – Private Roads
- MU1 - MU9999 – Municipal Roads and Streets
- SR1 - SR9999 – Misc. State Roads (Forest, Parks, Institutions)
- GV1 - GV9999 – U.S. Government Roads

NORTH

SCALE
2000 0 2000 4000 FEET
0.5 0 0.5 1 MILE
1 0 1 2 KILOMETERS

PREPARED BY THE
MARYLAND DEPARTMENT OF TRANSPORTATION
STATE HIGHWAY ADMINISTRATION
IN COOPERATION WITH THE
U.S. DEPARTMENT OF TRANSPORTATION
FEDERAL HIGHWAY ADMINISTRATION

INDEX TO ADJOINING MAPS

J–17	J–18	J–19
K–17	K–18	

THIS MAP WAS CREATED USING MARYLAND STATE PLANE COORDINATE 10,000 FOOT GRID VALUES BASED ON THE 1927 NORTH AMERICAN DATUM (NAD). 10,000 FOOT VALUES FOR THE 1983 NORTH AMERICAN DATUM ARE SHOWN IN ITALICS FOR REFERENCE PURPOSES ONLY.

LAMBERT CONFORMAL CONIC PROJECTION

PHOTO REVISION
WICOMICO COUNTY 1995
WORCESTER COUNTY 1995

ROAD REVISION
WICOMICO COUNTY JANUARY 1, 2000
WORCESTER COUNTY JANUARY 1, 2000

COPIES OF THIS MAP ARE AVAILABLE FOR PUBLIC USE AT A NOMINAL COST FROM THE STATE HIGHWAY ADMINISTRATION SHA STORE 211 EAST MADISON STREET, BALTIMORE, MARYLAND 21202 OR BY VISITING OUR WEB SITE AT http://www.Sha.State.MD.us

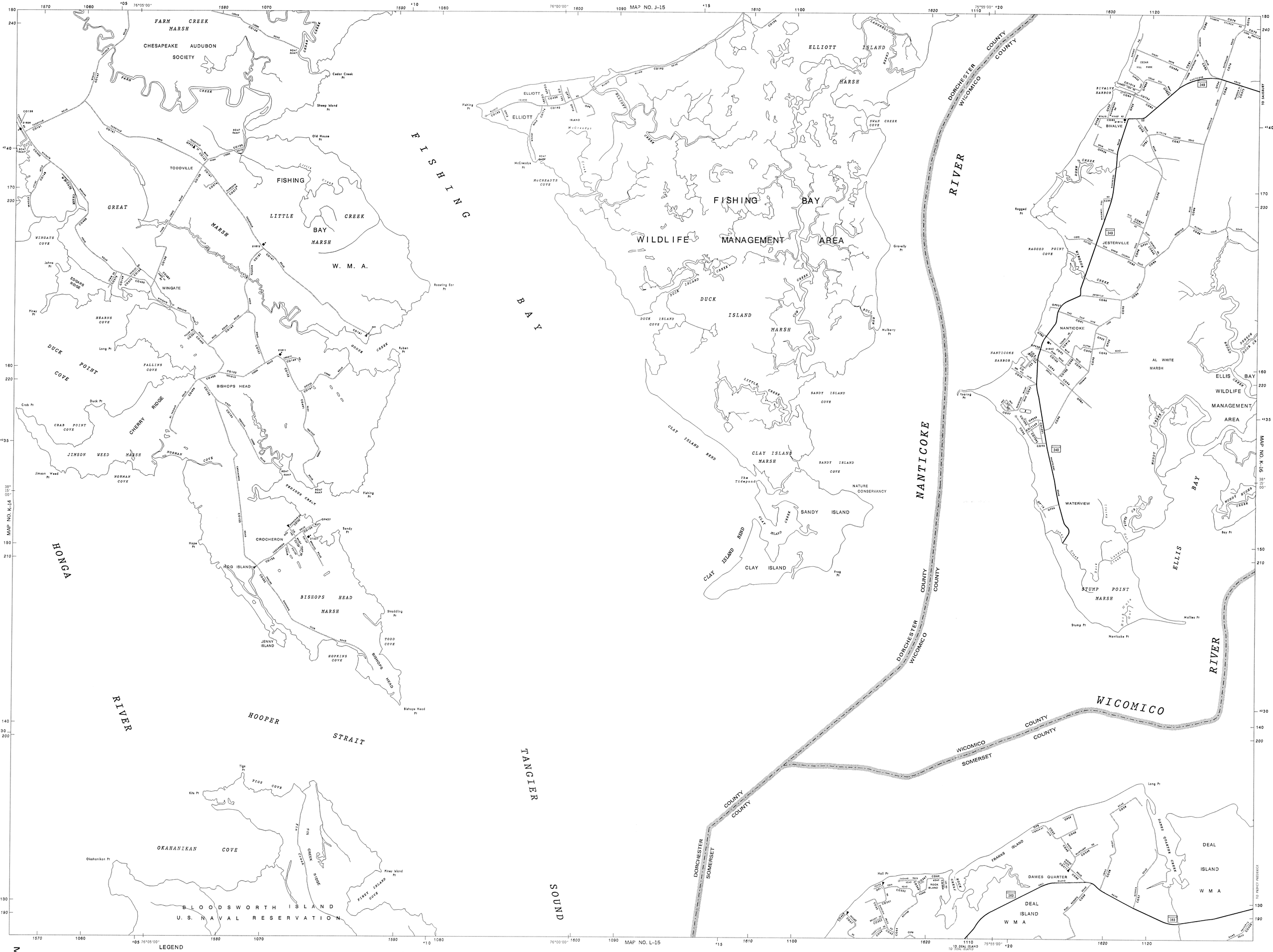

LEGEND

Road index numbers as shown on this map for the Interstate, U.S., and State Highways correspond to the assigned or posted route numbers. Road index numbers for all other highways are for State Highway Administration indexing and identification purposes only and do not necessarily correspond with numbers established by the respective agencies.

50 / 1 / 23	–	Interstate, U.S., and State Highways
CO1 - CO9999	–	County Roads
OP1 - OP9999	–	Other Public Roads
PVT	–	Private Roads
MU1 - MU9999	–	Municipal Roads and Streets
SR1 - SR9999	–	Misc. State Roads (Forest, Parks, Institutions)
GV1 - GV9999	–	U.S. Government Roads

NORTH

SCALE

2000 0 2000 4000 FEET

0.5 0 0.5 1 MILE

1 0 1 2 KILOMETERS

PREPARED BY THE

MARYLAND DEPARTMENT OF TRANSPORTATION
STATE HIGHWAY ADMINISTRATION

IN COOPERATION WITH THE

U.S. DEPARTMENT OF TRANSPORTATION
FEDERAL HIGHWAY ADMINISTRATION

INDEX TO ADJOINING MAPS

J-14	J-15	J-16
K-14	K-15	K-16
L-14	L-15	L-16

THIS MAP WAS CREATED USING MARYLAND STATE PLANE COORDINATE 10,000 FOOT GRID VALUES BASED ON THE 1927 NORTH AMERICAN DATUM (NAD). 10,000 FOOT VALUES FOR THE 1983 NORTH AMERICAN DATUM ARE SHOWN IN ITALICS FOR REFERENCE PURPOSES ONLY

LAMBERT CONFORMAL CONIC PROJECTION

PHOTO REVISION
DORCHESTER COUNTY 1995
SOMERSET COUNTY 1995
WICOMICO COUNTY 1995

ROAD REVISION
DORCHESTER COUNTY JANUARY 1, 1999
SOMERSET COUNTY JANUARY 1, 1999
WICOMICO COUNTY JANUARY 1, 1999

COPIES OF THIS MAP ARE AVAILABLE FOR PUBLIC USE AT A NOMINAL COST FROM THE STATE HIGHWAY ADMINISTRATION, SHA STORE 211 EAST MADISON STREET, BALTIMORE, MARYLAND 21202

MARYLAND GENERAL HIGHWAY
HIGHWAY INDEX MAP
MAP NO. K-15
2000

DORCHESTER CO. REVISED TO: JANUARY 1, 2001 11 OF 11
SOMERSET CO. REVISED TO: JANUARY 1, 2001 1 OF 8
WICOMICO CO. REVISED TO: JANUARY 1, 2001 6 OF 9

2001 IMPROVEMENT MAP

MAP NO. K-15

© 1992 S.H.A.

MAP NO. K–16

LEGEND

Road index numbers as shown on this map for the Interstate, U.S., and State Highways correspond to the assigned or posted route numbers. Road index numbers for all other highways are for State Highway Administration indexing and identification purposes only and do not necessarily correspond with numbers established by the respective agencies.

- Interstate, U.S., and State Highways
- CO1 - CO9999 – County Roads
- OP1 - OP9999 – Other Public Roads
- PVT – Private Roads
- MU1 - MU9999 – Municipal Roads and Streets
- SR1 - SR9999 – Misc. State Roads (Forest, Parks, Institutions)
- GV1 - GV9999 – U.S. Government Roads

NORTH

SCALE
2000 0 2000 4000 FEET
0.5 0 0.5 1 MILE
1 0 1 2 KILOMETERS

PREPARED BY THE
MARYLAND DEPARTMENT OF TRANSPORTATION
STATE HIGHWAY ADMINISTRATION
IN COOPERATION WITH THE
U.S. DEPARTMENT OF TRANSPORTATION
FEDERAL HIGHWAY ADMINISTRATION

INDEX TO ADJOINING MAPS

J–15	J–16	J–17
K–15	K–16	K–17
L–15	L–16	L–17

THIS MAP WAS CREATED USING MARYLAND STATE PLANE COORDINATE 10,000 FOOT GRID VALUES BASED ON THE 1927 NORTH AMERICAN DATUM (NAD), 10,000 FOOT VALUES FOR THE 1991 NORTH AMERICAN DATUM ARE SHOWN IN ITALICS FOR REFERENCE PURPOSES ONLY

LAMBERT CONFORMAL CONIC PROJECTION

PHOTO REVISION
SOMERSET COUNTY 1995
WICOMICO COUNTY 1995

ROAD REVISION
SOMERSET COUNTY JANUARY 1, 1999
WICOMICO COUNTY JANUARY 1, 2000

COPIES OF THIS MAP ARE AVAILABLE FOR PUBLIC USE AT A NOMINAL COST FROM THE STATE HIGHWAY ADMINISTRATION, RMA STORE 211 EAST MADISON STREET, BALTIMORE, MARYLAND 21202

MARYLAND GENERAL HIGHWAY
HIGHWAY INDEX MAP

MAP NO. K–16
2000

2001 IMPROVEMENT MAP

SOMERSET CO. REVISED TO: JANUARY 1, 2001 2 OF 8
WICOMICO CO. REVISED TO: JANUARY 1, 2001 7 OF 9

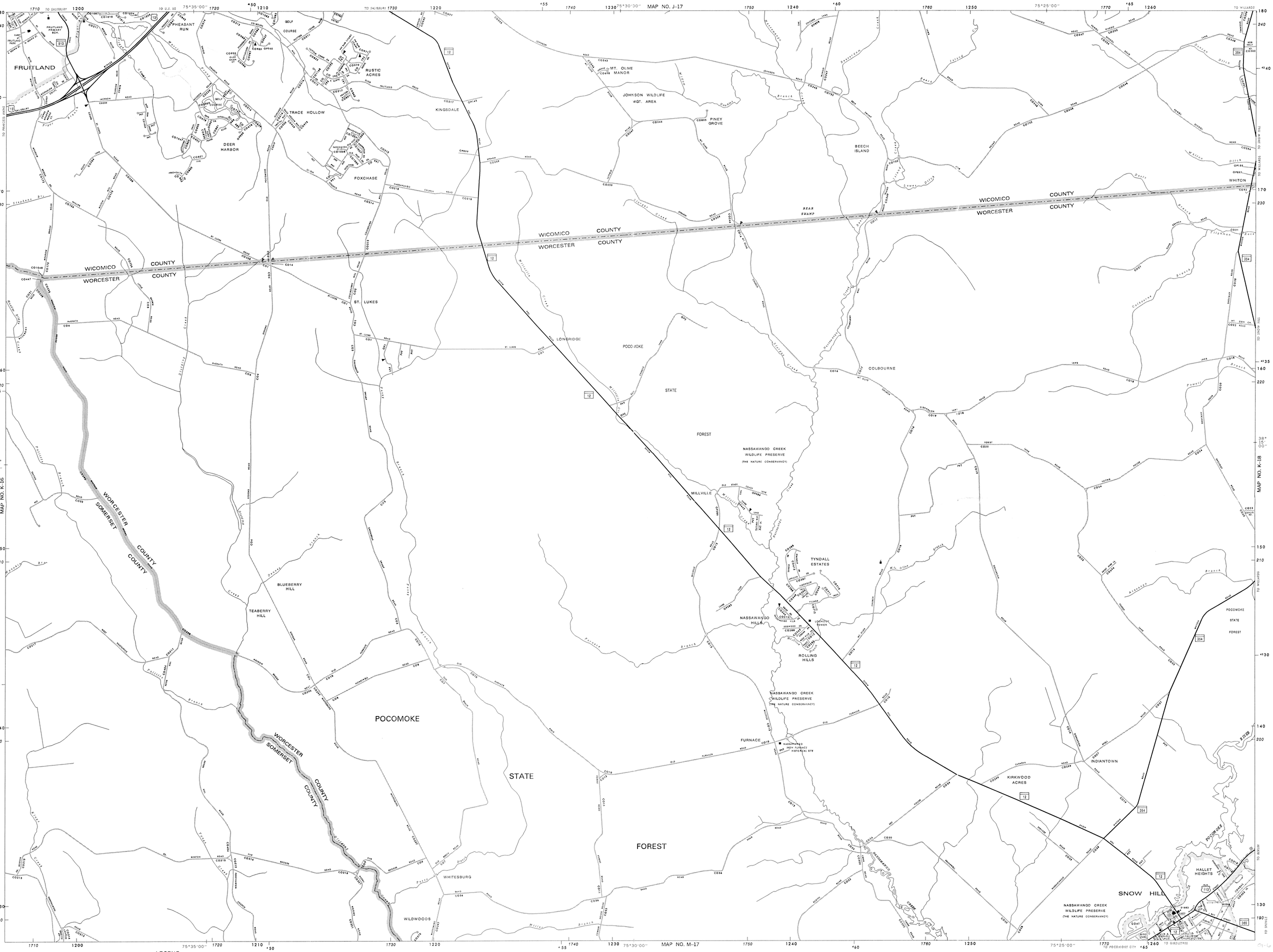

LEGEND

Road index numbers as shown on this map for the Interstate, U.S., and State Highways correspond to the assigned or posted route numbers. Road index numbers for all other highways are for State Highway Administration indexing and identification purposes only and do not necessarily correspond with numbers established by the respective agencies.

- Interstate, U.S., and State Highways
- CO1 - CO9999 – County Roads
- OP1 - OP9999 – Other Public Roads
- PVT – Private Roads
- MU1 - MU9999 – Municipal Roads and Streets
- SR1 - SR9999 – Misc. State Roads (Forest, Parks, Institutions)
- GV1 - GV9999 – U.S. Government Roads

© 1980 S.H.A.

NORTH

SCALE

2000 0 2000 4000 FEET

0.5 0 0.5 1 MILE

1 0 1 2 KILOMETERS

PREPARED BY THE
MARYLAND DEPARTMENT OF TRANSPORTATION
STATE HIGHWAY ADMINISTRATION
IN COOPERATION WITH THE
U.S. DEPARTMENT OF TRANSPORTATION
FEDERAL HIGHWAY ADMINISTRATION

INDEX TO ADJOINING MAPS

J-16	J-17	J-18
K-16	K-17	K-18
L-16	L-17	L-18

THIS MAP WAS CREATED USING MARYLAND STATE PLANE COORDINATE 10,000 FOOT GRID VALUES BASED ON THE 1927 NORTH AMERICAN DATUM (NAD). 10,000 FOOT VALUES FOR THE 1983 NORTH AMERICAN DATUM ARE SHOWN IN ITALICS FOR REFERENCE PURPOSES ONLY.

LAMBERT CONFORMAL CONIC PROJECTION

PHOTO REVISION
SOMERSET COUNTY 1995
WICOMICO COUNTY 1995
WORCESTER COUNTY 1995

ROAD REVISION
SOMERSET COUNTY JANUARY 1, 2001
WICOMICO COUNTY JANUARY 1, 2001
WORCESTER COUNTY JANUARY 1, 2001

COPIES OF THIS MAP ARE AVAILABLE FOR PUBLIC USE AT A NOMINAL COST FROM THE STATE HIGHWAY ADMINISTRATION, BHA STORE 211 EAST MADISON STREET, BALTIMORE, MARYLAND 21202 OR BY VISITING OUR WEB SITE AT http://www.sha.state.md.us

MARYLAND GENERAL HIGHWAY MAP

HIGHWAY INDEX MAP

MAP NO. K–17

2001

2001 IMPROVEMENT MAP

SOMERSET CO. REVISED TO: JANUARY 1, 2001 3 OF 8
WICOMICO CO. REVISED TO: JANUARY 1, 2001 8 OF 9
WORCESTER CO. REVISED TO: JANUARY 1, 2001 3 OF 10

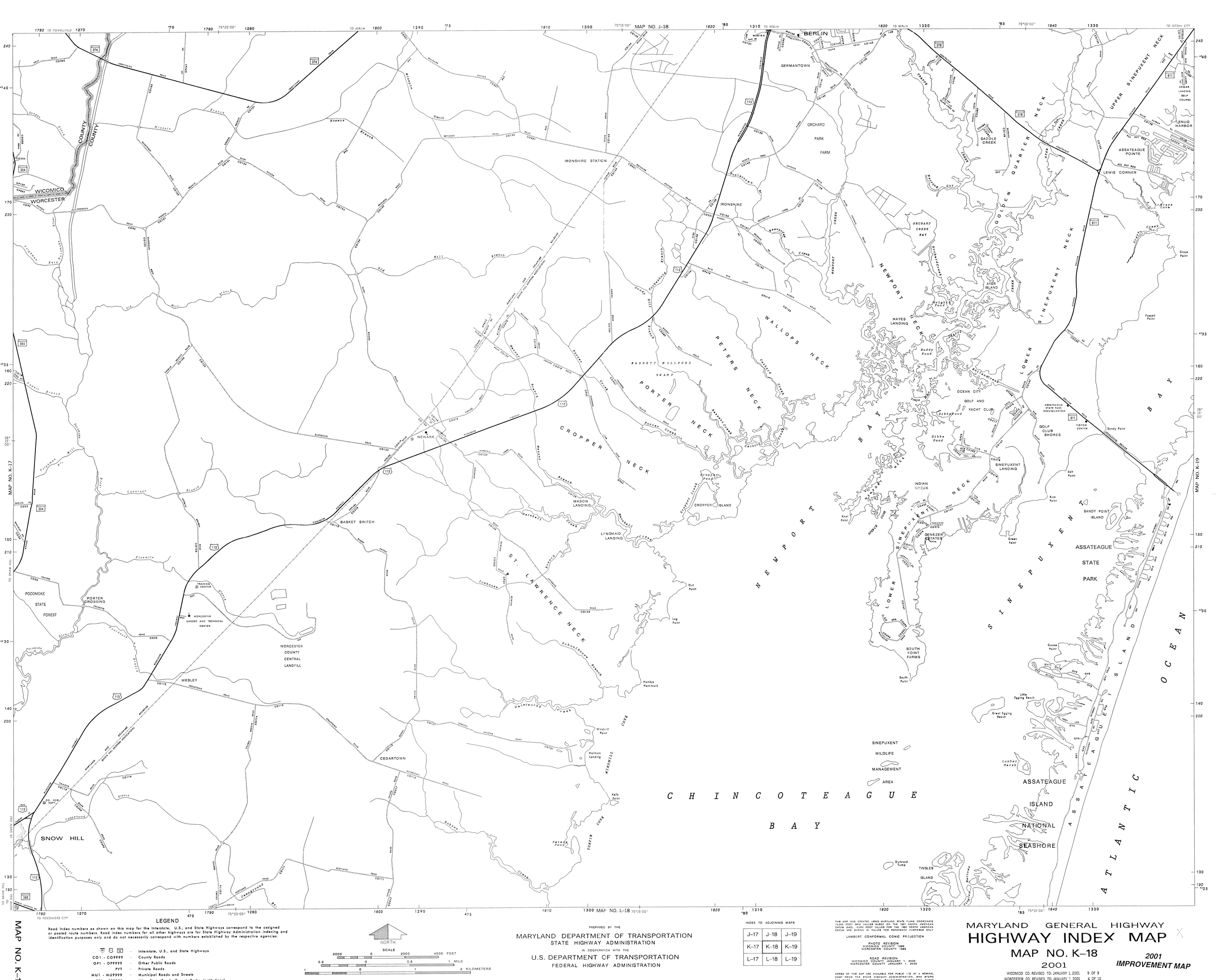

LEGEND

Road index numbers as shown on this map for the Interstate, U.S., and State Highways correspond to the assigned or posted route numbers. Road index numbers for all other highways are for State Highway Administration indexing and identification purposes only and do not necessarily correspond with numbers established by the respective agencies.

- Interstate, U.S., and State Highways
- CO1 - CO9999 – County Roads
- OP1 - OP9999 – Other Public Roads
- PVT – Private Roads
- MU1 - MU9999 – Municipal Roads and Streets
- SR1 - SR9999 – Misc. State Roads (Forest, Parks, Institutions)
- GV1 - GV9999 – U.S. Government Roads

© 1992 S.H.A.

NORTH

SCALE
2000 0 2000 4000 FEET
0.5 0 0.5 MILE
1 0 1 2 KILOMETERS

PREPARED BY THE
MARYLAND DEPARTMENT OF TRANSPORTATION
STATE HIGHWAY ADMINISTRATION
IN COOPERATION WITH THE
U.S. DEPARTMENT OF TRANSPORTATION
FEDERAL HIGHWAY ADMINISTRATION

INDEX TO ADJOINING MAPS

J–17	J–18	J–19
K–17	K–18	K–19
L–17	L–18	L–19

THIS MAP WAS CREATED USING MARYLAND STATE PLANE COORDINATE 10,000 FOOT GRID VALUES BASED ON THE 1927 NORTH AMERICAN DATUM (NAD). 10,000 FOOT VALUES FOR THE 1983 NORTH AMERICAN DATUM ARE SHOWN IN ITALICS FOR REFERENCE PURPOSES ONLY.

LAMBERT CONFORMAL CONIC PROJECTION

PHOTO REVISION
WICOMICO COUNTY 1998
WORCESTER COUNTY 1995

ROAD REVISION
WICOMICO COUNTY JANUARY 1, 2000
WORCESTER COUNTY JANUARY 1, 2000

COPIES OF THIS MAP ARE AVAILABLE FOR PUBLIC USE AT A NOMINAL COST FROM THE STATE HIGHWAY ADMINISTRATION, SHA STORE 211 EAST MADISON STREET, BALTIMORE, MARYLAND 21202 OR BY VISITING OUR WEB SITE AT http://www.SHA.STATE.MD.US

MARYLAND GENERAL HIGHWAY
HIGHWAY INDEX MAP
MAP NO. K–18
2001

2001 IMPROVEMENT MAP

WICOMICO CO. REVISED TO: JANUARY 1, 2001 9 OF 9
WORCESTER CO. REVISED TO: JANUARY 1, 2001 4 OF 10

MAP NO. H-16

MAP NO. I-15

HURLOCK
PETERSBURG
ELDORADO
RHODESDALE
BROOKVIEW
MARSHYHOPE
WILDLIFE HERITAGE AREA
GALESTOWN
NANTICOKE BOY SCOUT RESERVATION
SHARPTOWN
NATURAL HERITAGE AREA
REIDS GROVE
WALNUT LANDING
RALPH
RIVERTON
SANTO DOMINGO
SPRING GROVE
RABBIT TOWN
VIENNA
WOODLAND
OLDE MILL
PATTY CANNON ESTATES
NANTICOKE WILDLIFE AREA
CHERRY WALK
WHITE RIVER ESTATES
BETHEL
PORTSVILLE
COLUMBIA
RALPHS
PACKING HOUSE CORNER
SUSAN BEACH CORNER
DELAWARE
SUSSEX COUNTY
DORCHESTER CO.
WICOMICO CO.
NANTICOKE RIVER
BIG CREEK MARSH
MARSHYHOPE CREEK
TO SECRETARY
TO DELMAR
TO MARDELA SPRINGS
TO PRINCESS ANNE

LEGEND

Road Index numbers as shown on this map for the Interstate, U.S., and State Highways correspond to the assigned or posted route numbers. Road Index numbers for all other highways are for State Highway Administration indexing and identification purposes only and do not necessarily correspond with numbers established by the respective agencies.

- I 95 – Interstate, U.S., and State Highways
- CO1 - CO9999 – County Roads
- OP1 - OP9999 – Other Public Roads
- PVT – Private Roads
- MU1 - MU9999 – Municipal Roads and Streets
- SR1 - SR9999 – Misc. State Roads (Forest, Parks, Institutions)
- GV1 - GV9999 – U.S. Government Roads

© 1985 S.H.A.

NORTH

SCALE
2000 0 2000 4000 FEET
0.5 0 0.5 1 MILE
1 0 1 2 KILOMETERS

PREPARED BY THE
MARYLAND DEPARTMENT OF TRANSPORTATION
STATE HIGHWAY ADMINISTRATION
IN COOPERATION WITH THE
U.S. DEPARTMENT OF TRANSPORTATION
FEDERAL HIGHWAY ADMINISTRATION

INDEX TO ADJOINING MAPS

H-15	H-16	
I-15	I-16	
J-15	J-16	J-17

THIS MAP WAS CREATED USING MARYLAND STATE PLANE COORDINATES (1,000 SCALE FACTOR) AND NAD83 1991 (NSRS2007) HORIZONTAL DATUM. ALL DATA SHOWN ON THIS MAP WAS ADJUSTED TO NAD83 1991 (NSRS2007) HORIZONTAL DATUM. ALL DATA SHOWN IN ITALICS FOR REFERENCE PURPOSES ONLY.

LAMBERT CONFORMAL CONIC PROJECTION

PHOTO REVISION
DORCHESTER COUNTY 1998
WICOMICO COUNTY 1998

ROAD REVISION
DORCHESTER COUNTY JANUARY 1, 2000
WICOMICO COUNTY JANUARY 1, 2000

COPIES OF THIS MAP ARE AVAILABLE FOR PUBLIC USE AT A NOMINAL COST FROM STATE HIGHWAY ADMINISTRATION, SHA STORE 644 EAST MADISON STREET, BALTIMORE, MARYLAND 21202

MARYLAND GENERAL HIGHWAY
HIGHWAY INDEX MAP
MAP NO. I-16
2001

DORCHESTER CO. REVISED TO: JANUARY 1, 2002 6 OF 11
WICOMICO CO. REVISED TO: JANUARY 1, 2002 1 OF 9

2002 IMPROVEMENT MAP

MAP NO. I-16

MAP NO. J-14

MAP NO. J-16

MAP NO. K-15

MAP NO. J-15

BLACKWATER

NATIONAL WILDLIFE REFUGE

FISHING BAY WILDLIFE MANAGEMENT AREA

FISHING BAY

BAY

BUCKTOWN

LONGFIELD

BESTPITCH

CEDAR LANDING

GRIFFITH NECK

LE COMPTE WILDLIFE MANAGEMENT AREA

DRAWBRIDGE

HENRYS CROSSROADS

COKELAND

HURLEY NECK

WETIPQUIN NECK

SEWARD

GREEN BRIER SWAMP

TWIN PONDS

HARPERS POND

SHORTS CREEK POND

CATTAIL POND

BARBADOES POND

SQUIRREL POINT MARSH

BACKGARDEN POND

WOLFPIT POND

THOROFARE MARSH

CHANCE ISLAND

GUINEA ISLAND

GUINEA MARSH

BECKER ISLAND MARSH

SHORTERS MARSH

ROBBINS

RACCOON CREEK MARSH

STINGAREE ISLAND

SUGARLOAF

WESLEY WILLEY NECK

Beach Ground Swamp

CEDAR CREEK MARSH

GRAYS ISLAND MARSH

COVINGTON MARSH

SAVANNAH LAKE

LITTLE SAVANNAH LAKE

FISHING BAY WILDLIFE MGT. AREA

POUND MARSH

WETIPQUIN

TYASKIN

BYLES HILL

Hatteras Pt.

Newfoundland Point

Great Marsh Point

Upper Oreens Cove

Lower Oreens Cove

Brick House Landing

Blackwater Point

Point No Point

Thorofare Pt.

Gregg Point

Julia Pond

School Pond

Koverdam Pond

Round Pond

Wolfpit Pond

Hog Rooting Pond

Lake Pond

Swan Pond

Ocean Pond

Rainbow Pond

Jones Ditch

DORCHESTER COUNTY

WICOMICO COUNTY

NANTICOKE RIVER

LEGEND

Road index numbers as shown on this map for the Interstate, U.S., and State Highways correspond to the assigned or posted route numbers. Road index numbers for all other highways are for State Highway Administration indexing and identification purposes only and do not necessarily correspond with numbers established by the respective agencies.

- I - Interstate, U.S., and State Highways
- CO1 - CO9999 – County Roads
- OP1 - OP9999 – Other Public Roads
- PVT – Private Roads
- MU1 - MU9999 – Municipal Roads and Streets
- SR1 - SR9999 – Misc. State Roads (Forest, Parks, Institutions)
- GV1 - GV9999 – U.S. Government Roads

NORTH

SCALE

2000 0 2000 4000 FEET

0.5 0 0.5 1 MILE

1 0 1 2 KILOMETERS

PREPARED BY THE

MARYLAND DEPARTMENT OF TRANSPORTATION
STATE HIGHWAY ADMINISTRATION

IN COOPERATION WITH THE

U.S. DEPARTMENT OF TRANSPORTATION
FEDERAL HIGHWAY ADMINISTRATION

INDEX TO ADJOINING MAPS

I-14	I-15	I-16
J-14	J-15	J-16
K-14	K-15	K-16

THIS MAP WAS CREATED USING MARYLAND STATE PLANE COORDINATE 10,000 POST SPCI VALUES BASED ON THE 1927 NORTH AMERICAN DATUM (NAD27). ALL OTHER VALUES BASED ON THE 1983 NORTH AMERICAN DATUM (NAD83) ARE SHOWN IN ITALICS FOR REFERENCE PURPOSES ONLY.

LAMBERT CONFORMAL CONIC PROJECTION

PHOTO REVISION
DORCHESTER COUNTY 1998
WICOMICO COUNTY 1998

ROAD REVISION
DORCHESTER COUNTY JANUARY 1, 2000
WICOMICO COUNTY JANUARY 1, 2000

COPIES OF THIS MAP ARE AVAILABLE FOR PUBLIC USE AT A NOMINAL COST FROM THE STATE HIGHWAY ADMINISTRATION, SPA STORE 611 BARY MAYHEW STREET, BALTIMORE, MARYLAND 21203

MARYLAND GENERAL HIGHWAY
HIGHWAY INDEX MAP
MAP NO. J-15

2001

DORCHESTER CO. REVISED TO: JANUARY 1, 2002 8 OF 11
WICOMICO CO. REVISED TO: JANUARY 1, 2002 2 OF 9

2002
IMPROVEMENT MAP

MAP NO. J-17

LEGEND

Road index numbers as shown on this map for the Interstate, U.S., and State Highways correspond to the assigned or posted route numbers. Road index numbers for all other highways are for State Highway Administration indexing and identification purposes only and do not necessarily correspond with numbers established by the respective agencies.

5	1	2	– Interstate, U.S., and State Highways
CO1 - CO9999	–	County Roads
OP1 - OP9999	–	Other Public Roads
PVT	–	Private Roads
MU1 - MU9999	–	Municipal Roads and Streets
SR1 - SR9999	–	Misc. State Roads (Forest, Parks, Institutions)
GV1 - GV9999	–	U.S. Government Roads

NORTH

SCALE

2000 0 2000 4000 FEET

0.5 0 0.5 1 MILE

1 0 1 2 KILOMETERS

PREPARED BY THE

MARYLAND DEPARTMENT OF TRANSPORTATION
STATE HIGHWAY ADMINISTRATION

IN COOPERATION WITH THE

U.S. DEPARTMENT OF TRANSPORTATION
FEDERAL HIGHWAY ADMINISTRATION

INDEX TO ADJOINING MAPS

I-16		
J-16	J-17	J-18
K-16	K-17	K-18

THIS MAP WAS CREATED USING MARYLAND STATE PLANE COORDINATE 10,000 FOOT GRID VALUES BASED ON THE 1987 NORTH AMERICAN DATUM (NAD) 10,000 FOOT VALUES FOR THE 1986 NORTH AMERICAN DATUM ARE SHOWN IN ITALICS FOR REFERENCE PURPOSES ONLY

LAMBERT CONFORMAL CONIC PROJECTION

PHOTO REVISION
WICOMICO COUNTY 1998

ROAD REVISION
WICOMICO COUNTY JANUARY 1, 2000

COPIES OF THIS MAP ARE AVAILABLE FOR PUBLIC USE AT A NOMINAL COST FROM THE STATE HIGHWAY ADMINISTRATION, SHA STORE 211 EAST MADISON STREET, BALTIMORE, MARYLAND 21205 OR BY VISITING OUR WEB SITE AT http://www.sha.state.md.us

MARYLAND GENERAL HIGHWAY
HIGHWAY INDEX MAP

MAP NO. J-17

2001

2002
IMPROVEMENT MAP

WICOMICO CO. REVISED TO: JANUARY 1, 2002 4 of 9

3-02
4-02
5-02
8-02
11-02
12-02
13-02
14-02
(15-02)
MU-4 Although
MU-2 ASC-02
MU-3-02
MU Ex#1-02
MU Ex#2-02
MU Ex#3-02

MARYLAND GENERAL HIGHWAY
HIGHWAY INDEX MAP
MAP NO. J-18
2001

WICOMICO CO. REVISED TO: JANUARY 1, 2002 — 5 OF 9
WORCESTER CO. REVISED TO: JANUARY 1, 2200 — 1 OF 10

2002 IMPROVEMENT MAP

MAP NO. J-18

© 1980 S.H.A.

LEGEND

Road index numbers as shown on this map for the Interstate, U.S., and State Highways correspond to the assigned or posted route numbers. Road index numbers for all other highways are for State Highway Administration indexing and identification purposes only and do not necessarily correspond with numbers established by the respective agencies.

- Interstate, U.S., and State Highways
- CO1 - CO9999 — County Roads
- OP1 - OP9999 — Other Public Roads
- PVT — Private Roads
- MU1 - MU9999 — Municipal Roads and Streets
- SR1 - SR9999 — Misc. State Roads (Forest, Parks, Institutions)
- GV1 - GV9999 — U.S. Government Roads

NORTH

SCALE
2000 0 2000 4000 FEET
0.5 0 0.5 1 MILE
1 0 1 2 KILOMETERS

PREPARED BY THE
MARYLAND DEPARTMENT OF TRANSPORTATION
STATE HIGHWAY ADMINISTRATION
IN COOPERATION WITH THE
U.S. DEPARTMENT OF TRANSPORTATION
FEDERAL HIGHWAY ADMINISTRATION

INDEX TO ADJOINING MAPS

J-17	J-18	J-19
K-17	K-18	

THIS MAP WAS CREATED USING MARYLAND STATE PLANE COORDINATE (10,000 FOOT ORIG VALUES BASED ON THE 1927 NORTH AMERICAN DATUM (NAD), 10,000 FOOT VALUES FOR THE 1983 NORTH AMERICAN DATUM ARE SHOWN IN ITALICS FOR REFERENCE PURPOSES ONLY

LAMBERT CONFORMAL CONIC PROJECTION

PHOTO REVISION
WICOMICO COUNTY 1998
WORCESTER COUNTY 1998

ROAD REVISION
WICOMICO COUNTY JANUARY 1, 2002
WORCESTER COUNTY JANUARY 1, 2200

COPIES OF THIS MAP ARE AVAILABLE FOR PUBLIC USE AT A NOMINAL COST FROM THE STATE HIGHWAY ADMINISTRATION, 6TH FLOOR, 707 EAST MADISON STREET, BALTIMORE, MARYLAND 21202 OR BY VISITING OUR WEB SITE AT HTTP://WWW.SHA.STATE.MD.US

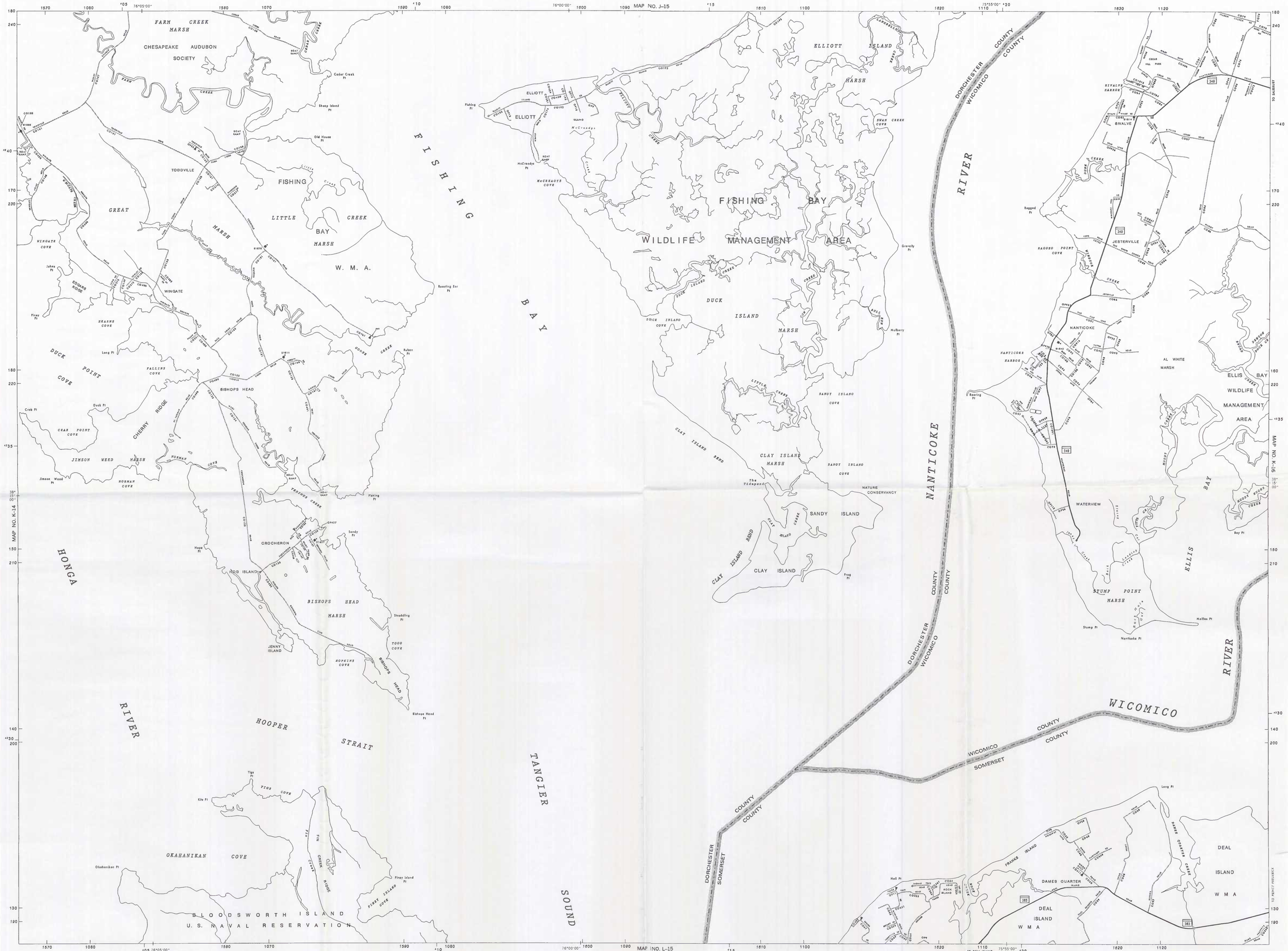

LEGEND

Road index numbers as shown on this map for the interstate, U.S., and State Highways correspond to the assigned or posted route numbers. Road index numbers for all other highways are for State Highway Administration indexing and identification purposes only and do not necessarily correspond with numbers established by the respective agencies.

I, US, MD	Interstate, U.S., and State Highways
CO1 - CO9999	County Roads
OP1 - OP9999	Other Public Roads
PVT	Private Roads
MU1 - MU9999	Municipal Roads and Streets
SR1 - SR9999	Misc. State Roads (Forest, Parks, Institutions)
GV1 - GV9999	U.S. Government Roads

© 1992 S.H.A.

NORTH

SCALE
2000 0 2000 4000 FEET
0.5 0 0.5 1 MILE
1 0 1 2 KILOMETERS

PREPARED BY THE
MARYLAND DEPARTMENT OF TRANSPORTATION
STATE HIGHWAY ADMINISTRATION
IN COOPERATION WITH THE
U.S. DEPARTMENT OF TRANSPORTATION
FEDERAL HIGHWAY ADMINISTRATION

INDEX TO ADJOINING MAPS

J-14	J-15	J-16
K-14	K-15	K-16
L-14	L-15	L-16

THIS MAP WAS CREATED USING MARYLAND STATE PLANE COORDINATE 10,000 FOOT GRID VALUES BASED ON THE 1927 NORTH AMERICAN DATUM (NAD). 10,000 FOOT VALUES FOR THE 1983 NORTH AMERICAN DATUM ARE SHOWN IN ITALICS FOR REFERENCE PURPOSES ONLY

LAMBERT CONFORMAL CONIC PROJECTION

PHOTO REVISION
DORCHESTER COUNTY 1988
SOMERSET COUNTY 1988
WICOMICO COUNTY 1988

ROAD REVISION
DORCHESTER COUNTY JANUARY 1, 2000
SOMERSET COUNTY JANUARY 1, 2000
WICOMICO COUNTY JANUARY 1, 2000

COPIES OF THIS MAP ARE AVAILABLE FOR PUBLIC USE AT A NOMINAL COST FROM THE STATE HIGHWAY ADMINISTRATION, SHA STORE 611 EAST MADISON STREET, BALTIMORE, MARYLAND 21218

MARYLAND GENERAL HIGHWAY
HIGHWAY INDEX MAP
MAP NO. K-15
2001

2002 IMPROVEMENT MAP

DORCHESTER CO. REVISED TO: JANUARY 1, 2002	11 OF 11
SOMERSET CO. REVISED TO: JANUARY 1, 2002	1 OF 8
WICOMICO CO. REVISED TO: JANUARY 1, 2002	6 OF 9

LEGEND

Road index numbers or shown on this map for the interstate, U.S., and State Highways correspond to the assigned or posted route numbers. Road index numbers for all other highways are for State Highway Administration indexing and identification purposes only and do not necessarily correspond with numbers established by the respective agencies.

95 13 50	–	Interstate, U.S., and State Highways
CO1 - CO9999	–	County Roads
OP1 - OP9999	–	Other Public Roads
PVT	–	Private Roads
MU1 - MU9999	–	Municipal Roads and Streets
SR1 - SR9999	–	Misc. State Roads (Forest, Parks, Institutions)
GV1 - GV9999	–	U.S. Government Roads

NORTH

SCALE

2000 0 2000 4000 FEET

0.5 0 0.5 1 MILE

1 0 1 2 KILOMETERS

PREPARED BY THE
MARYLAND DEPARTMENT OF TRANSPORTATION
STATE HIGHWAY ADMINISTRATION
IN COOPERATION WITH THE
U.S. DEPARTMENT OF TRANSPORTATION
FEDERAL HIGHWAY ADMINISTRATION

INDEX TO ADJOINING MAPS

J-15	J-16	J-17
K-15	K-16	K-17
L-15	L-16	L-17

THIS MAP WAS CREATED USING MARYLAND STATE PLANE COORDINATE (1/2500 FOOT GRID VALUES SHOWN) ON THE 1927 NORTH AMERICAN DATUM (NAD), (2,000 FOOT VALUES FOR THE 1983 NORTH AMERICAN DATUM ARE SHOWN IN ITALICS FOR REFERENCE PURPOSES ONLY

LAMBERT CONFORMAL CONIC PROJECTION

PHOTO REVISION
SOMERSET COUNTY 1988
WICOMICO COUNTY 1988

ROAD REVISION
SOMERSET COUNTY JANUARY 1, 2000
WICOMICO COUNTY JANUARY 1, 2000

COPIES OF THIS MAP ARE AVAILABLE FOR PUBLIC USE AT A NOMINAL COST FROM THE STATE HIGHWAY ADMINISTRATION, SHA BOOKS 211 EAST MADISON STREET, BALTIMORE, MARYLAND 21202

MARYLAND GENERAL HIGHWAY HIGHWAY INDEX MAP

MAP NO. K-16

2001

SOMERSET CO. REVISED TO: JANUARY 1, 2002 2 OF 8
WICOMICO CO. REVISED TO: JANUARY 1, 2002 7 OF 9

2002 IMPROVEMENT MAP

MAP NO. K-16

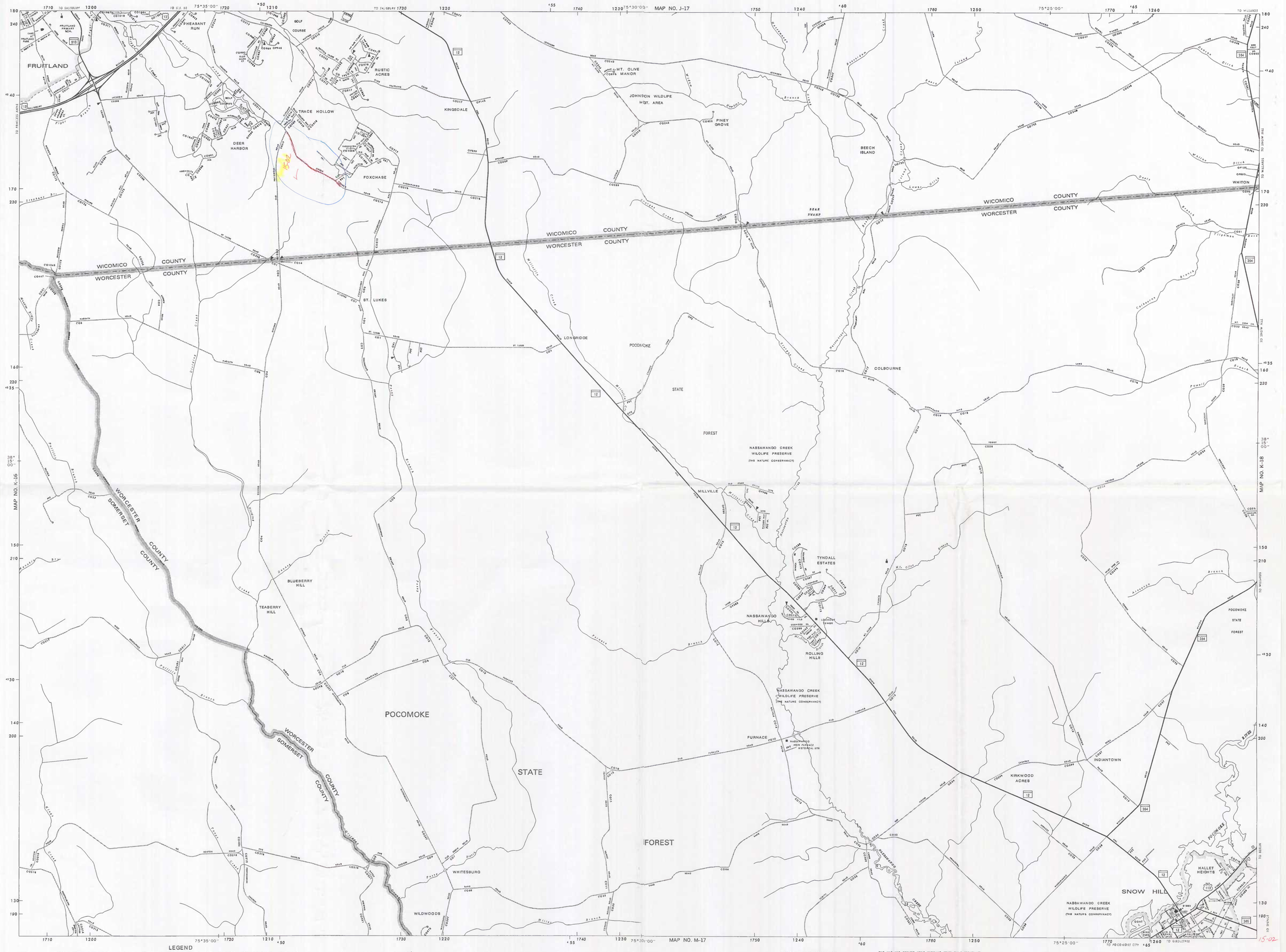

LEGEND

Road index numbers as shown on this map for the Interstate, U.S., and State Highways correspond to the assigned or posted route numbers. Road index numbers for all other highways are for State Highway Administration indexing and identification purposes only and do not necessarily correspond with numbers established by the respective agencies.

12	-	Interstate, U.S., and State Highways
CO1 - CO9999	-	County Roads
OP1 - OP9999	-	Other Public Roads
PVT	-	Private Roads
MU1 - MU9999	-	Municipal Roads and Streets
SR1 - SR9999	-	Misc. State Roads (Forest, Parks, Institutions)
GV1 - GV9999	-	U.S. Government Roads

© 1980 S.H.A.

NORTH

SCALE

2000 0 2000 4000 FEET

0.5 0 0.5 1 MILE

1 0 1 2 KILOMETERS

PREPARED BY THE

MARYLAND DEPARTMENT OF TRANSPORTATION
STATE HIGHWAY ADMINISTRATION

IN COOPERATION WITH THE

U.S. DEPARTMENT OF TRANSPORTATION
FEDERAL HIGHWAY ADMINISTRATION

INDEX TO ADJOINING MAPS

J-16	J-17	J-18
K-16	K-17	K-18
L-16	L-17	L-18

THIS MAP WAS CREATED USING MARYLAND STATE PLANE COORDINATE 10,000 FOOT GRID VALUES BASED ON THE 1927 NORTH AMERICAN DATUM (NAD) 10,000 FOOT VALUES FOR THE 1983 NORTH AMERICAN DATUM ARE SHOWN IN ITALICS FOR REFERENCE PURPOSES ONLY

LAMBERT CONFORMAL CONIC PROJECTION

PHOTO REVISION
SOMERSET COUNTY 1998
WICOMICO COUNTY 1998
WORCESTER COUNTY 1998

ROAD REVISION
SOMERSET COUNTY JANUARY 1, 2000
WICOMICO COUNTY JANUARY 1, 2000
WORCESTER COUNTY JANUARY 1, 2000

COPIES OF THE MAP ARE AVAILABLE FOR PUBLIC USE AT A NOMINAL COST FROM THE STATE HIGHWAY ADMINISTRATION, SHA STORE 811 EAST MADISON STREET, BALTIMORE, MARYLAND 21202 OR BY VISITING OUR WEB SITE AT http://www.sha.state.md.us

MARYLAND GENERAL HIGHWAY
HIGHWAY INDEX MAP
MAP NO. K-17
2001

SOMERSET CO. REVISED TO: JANUARY 1, 2002 3 OF 8
WICOMICO CO. REVISED TO: JANUARY 1, 2002 8 OF 9
WORCESTER CO. REVISED TO: JANUARY 1, 2002 3 OF 10

2002
IMPROVEMENT MAP

LEGEND

Road index numbers as shown on this map for the Interstate, U.S., and State Highways correspond to the assigned or posted route numbers. Road index numbers for all other highways are for State Highway Administration indexing and identification purposes only and do not necessarily correspond with numbers established by the respective agencies.

50 1 28	–	Interstate, U.S., and State Highways
CO1 - CO9999	–	County Roads
OP1 - OP9999	–	Other Public Roads
PVT	–	Private Roads
MU1 - MU9999	–	Municipal Roads and Streets
SR1 - SR9999	–	Misc. State Roads (Forest, Parks, Institutions)
GV1 - GV9999	–	U.S. Government Roads

MAP NO. K–18

© 1992 S.H.A.

NORTH

SCALE

2000 0 2000 4000 FEET

0.5 0 0.5 1 MILE

1 0 1 2 KILOMETERS

PREPARED BY THE

MARYLAND DEPARTMENT OF TRANSPORTATION
STATE HIGHWAY ADMINISTRATION
IN COOPERATION WITH THE
U.S. DEPARTMENT OF TRANSPORTATION
FEDERAL HIGHWAY ADMINISTRATION

INDEX TO ADJOINING MAPS

J–17	J–18	J–19
K–17	K–18	K–19
L–17	L–18	L–19

THIS MAP WAS CREATED USING MARYLAND STATE PLANE COORDINATE 10,000 FOOT GRID VALUES BASED ON THE 1927 NORTH AMERICAN DATUM (NAD), 10,000 FOOT VALUES FOR THE 1983 NORTH AMERICAN DATUM ARE SHOWN IN ITALICS FOR REFERENCE PURPOSES ONLY

LAMBERT CONFORMAL CONIC PROJECTION

PHOTO REVISION
WICOMICO COUNTY 1988
WORCESTER COUNTY 1988

ROAD REVISION
WICOMICO COUNTY JANUARY 1, 2000
WORCESTER COUNTY JANUARY 1, 2001

COPIES OF THIS MAP ARE AVAILABLE FOR PUBLIC USE AT A NOMINAL COST FROM THE STATE HIGHWAY ADMINISTRATION, SHA STORE 211 EAST MADISON STREET, BALTIMORE, MARYLAND 21202 OR BY VISITING OUR WEB SITE AT http://www.SHA.STATE.MD.US

MARYLAND GENERAL HIGHWAY

HIGHWAY INDEX MAP

MAP NO. K–18

2001

WICOMICO CO. REVISED TO: JANUARY 1, 2002 9 OF 9
WORCESTER CO. REVISED TO: JANUARY 1, 2002 4 OF 10

2002 IMPROVEMENT MAP