MARYLAND GENERAL HIGHWAY
HIGHWAY INDEX MAP
MAP NO. A–5
2001

2001 IMPROVEMENT MAP

ALLEGANY CO. REVISED TO: JANUARY 1, 2001 3 OF 8
WASHINGTON CO. REVISED TO: JANUARY 1, 2001 1 OF 9

MAP NO. A-5

© 1994 S.H.A.

LEGEND

Road index numbers as shown on this map for the Interstate, U.S., and State Highways correspond to the assigned or posted route numbers. Road index numbers for all other highways are for State Highway Administration indexing and identification purposes only and do not necessarily correspond with numbers established by the respective agencies.

- Interstate, U.S., and State Highways
- CO1 - CO9999 – County Roads
- OP1 - OP9999 – Other Public Roads
- PVT – Private Roads
- MU1 - MU9999 – Municipal Roads and Streets
- SR1 - SR9999 – Misc. State Roads (Forest, Parks, Institutions)
- GV1 - GV9999 – U.S. Government Roads

NORTH

SCALE
2000 0 2000 4000 FEET
0.5 0 0.5 1 MILE
1 0 1 2 KILOMETERS

PREPARED BY THE
MARYLAND DEPARTMENT OF TRANSPORTATION
STATE HIGHWAY ADMINISTRATION
IN COOPERATION WITH THE
U.S. DEPARTMENT OF TRANSPORTATION
FEDERAL HIGHWAY ADMINISTRATION

INDEX TO ADJOINING MAPS

A–4	A–5	A–6
B–4	B–5	

THIS MAP WAS CREATED USING MARYLAND STATE PLANE COORDINATE 10,000 FOOT GRID VALUES BASED ON THE 1927 NORTH AMERICAN DATUM (NAD); 10,000 FOOT VALUES FOR THE 1983 NORTH AMERICAN DATUM ARE SHOWN IN ITALICS FOR REFERENCE PURPOSES ONLY

LAMBERT CONFORMAL CONIC PROJECTION

PHOTO REVISION
ALLEGANY COUNTY 1995
WASHINGTON COUNTY 1995

ROAD REVISION
ALLEGANY COUNTY JANUARY 1, 2000
WASHINGTON COUNTY JANUARY 1, 2000

COPIES OF THIS MAP ARE AVAILABLE FOR PUBLIC USE AT A NOMINAL COST FROM THE STATE HIGHWAY ADMINISTRATION, SHA STORE 211 EAST MADISON STREET, BALTIMORE, MARYLAND 21202 OR BY VISITING OUR WEB SITE AT http://www.sha.state.md.us

MAP NO. B-5

MAP NO. A-4

MAP NO. A-6

A6 A6 A6 A6

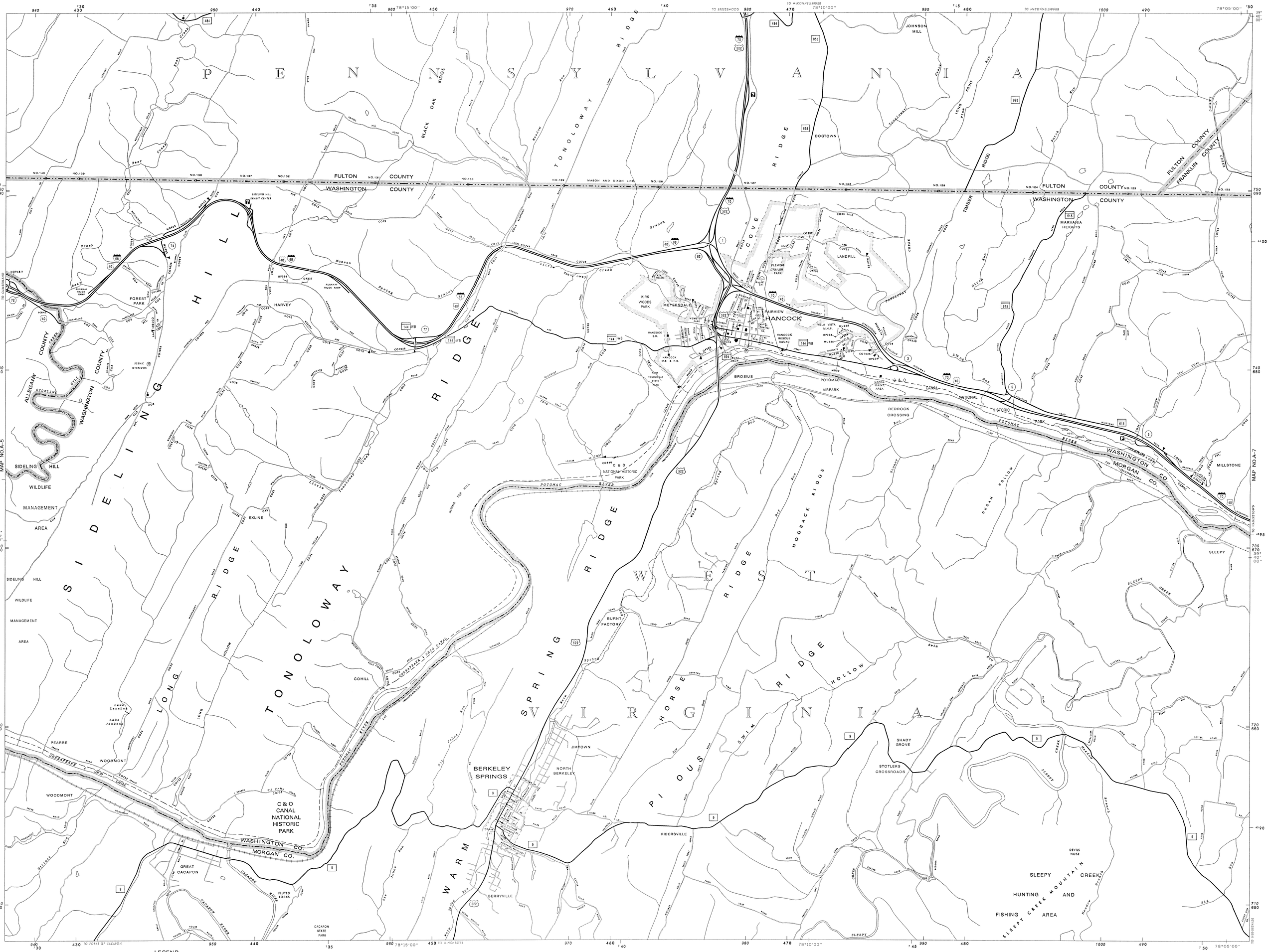

LEGEND

Road index numbers as shown on this map for the Interstate, U.S., and State Highways correspond to the assigned or posted route numbers. Road index numbers for all other highways are for State Highway Administration indexing and identification purposes only and do not necessarily correspond with numbers established by the respective agencies.

- Interstate, U.S., and State Highways
- CO1 - CO9999 – County Roads
- OP1 - OP9999 – Other Public Roads
- PVT – Private Roads
- MU1 - MU9999 – Municipal Roads and Streets
- SR1 - SR9999 – Misc. State Roads (Forest, Parks, Institutions)
- GV1 - GV9999 – U.S. Government Roads

© 1994 S.H.A.

NORTH

SCALE
2000 0 2000 4000 FEET
0.5 0 0.5 1 MILE
1 0 1 2 KILOMETERS

PREPARED BY THE
MARYLAND DEPARTMENT OF TRANSPORTATION
STATE HIGHWAY ADMINISTRATION
IN COOPERATION WITH THE
U.S. DEPARTMENT OF TRANSPORTATION
FEDERAL HIGHWAY ADMINISTRATION

INDEX TO ADJOINING MAPS

A–5	A–6	A–7
B–5		B–7

THIS MAP WAS CREATED USING MARYLAND STATE PLANE COORDINATE 10,000 FOOT GRID VALUES BASED ON THE 1927 NORTH AMERICAN DATUM (NAD). 10,000 FOOT VALUES FOR THE 1983 NORTH AMERICAN DATUM ARE SHOWN IN ITALICS FOR REFERENCE PURPOSES ONLY

LAMBERT CONFORMAL CONIC PROJECTION

PHOTO REVISION
ALLEGANY COUNTY 1995
WASHINGTON COUNTY 1998

ROAD REVISION
ALLEGANY COUNTY JANUARY 1, 2000
WASHINGTON COUNTY JANUARY 1, 2000

COPIES OF THIS MAP ARE AVAILABLE FOR PUBLIC USE AT A NOMINAL COST FROM THE STATE HIGHWAY ADMINISTRATION, SHA STORE 811 EAST MADISON STREET, BALTIMORE, MARYLAND 21202 OR BY VISITING OUR WEB SITE AT HTTP://WWW.MARYLANDROADS.COM

MARYLAND GENERAL HIGHWAY
HIGHWAY INDEX MAP

MAP NO. A–6
2001

ALLEGANY CO. REVISED TO: JANUARY 1, 2001 4 OF 8
WASHINGTON CO. REVISED TO: JANUARY 1, 2001 2 OF 9

2001 IMPROVEMENT MAP

MAP NO. A–6

LEGEND

Road index numbers as shown on this map for the Interstate, U.S., and State Highways correspond to the assigned or posted route numbers. Road index numbers for all other highways are for State Highway Administration indexing and identification purposes only and do not necessarily correspond with numbers established by the respective agencies. The jurisdiction of highways, roads and streets is identified by the first digit of the assigned index numbers.

70 U 11	–	Interstate, U.S., and State Highways
31 - 39999	–	County Roads
41 - 49999	–	Other Public Roads
51 - 59999	–	Private Roads
61 - 69999	–	Municipal Roads and Streets
71 - 79999	–	Misc. State Roads (Forest, Parks, Institutions)
81 - 89999	–	U.S. Government Roads

© 1994 S.H.A.

NORTH

SCALE
2000 0 2000 4000 FEET
0.5 0 0.5 1 MILE
1 0 1 2 KILOMETERS

PREPARED BY THE
MARYLAND DEPARTMENT OF TRANSPORTATION
STATE HIGHWAY ADMINISTRATION
IN COOPERATION WITH THE
U.S. DEPARTMENT OF TRANSPORTATION
FEDERAL HIGHWAY ADMINISTRATION

INDEX TO ADJOINING MAPS

A-6	A-7	A-8
	B-7	B-8

THIS MAP WAS CREATED USING MARYLAND STATE PLANE COORDINATE 10,000 FOOT GRID VALUES BASED ON THE 1927 NORTH AMERICAN DATUM (NAD). 10,000 FOOT VALUES FOR THE 1983 NORTH AMERICAN DATUM ARE SHOWN IN ITALICS FOR REFERENCE PURPOSES ONLY

LAMBERT CONFORMAL CONIC PROJECTION

PHOTO REVISION
WASHINGTON COUNTY 1990

ROAD REVISION
WASHINGTON COUNTY JANUARY 1, 2000

COPIES OF THIS MAP ARE AVAILABLE FOR PUBLIC USE AT A NOMINAL COST FROM THE STATE HIGHWAY ADMINISTRATION, SHA STORE 211 EAST MADISON STREET, BALTIMORE, MARYLAND 21202 OR BY VISITING OUR WEB SITE AT HTTP://WWW.MARYLANDROADS.COM

MARYLAND GENERAL HIGHWAY
HIGHWAY INDEX
MAP NO. A-7
2001

2001 IMPROVEMENT MAP

WASHINGTON CO. REVISED TO: JANUARY 1, 2001

A8 A8 A8 A8

LEGEND

Road index numbers as shown on this map for the Interstate, U.S., and State Highways correspond to the assigned or posted route numbers. Road index numbers for all other highways are for State Highway Administration indexing and identification purposes only and do not necessarily correspond with numbers established by the respective agencies. The jurisdiction of highways, roads and streets is identified by the first digit of the assigned index numbers.

- 1 - 29999 – Interstate, U.S., and State Highways
- 31 - 39999 – County Roads
- 41 - 49999 – Other Public Roads
- 51 - 59999 – Private Roads
- 61 - 69999 – Municipal Roads and Streets
- 71 - 79999 – Misc. State Roads (Forest, Parks, Institutions)
- 81 - 89999 – U.S. Government Roads

© 1994 S.H.A.

NORTH

SCALE
2000 0 2000 4000 FEET
0.5 0 0.5 1 MILE
1 0 1 2 KILOMETERS

PREPARED BY THE
MARYLAND DEPARTMENT OF TRANSPORTATION
STATE HIGHWAY ADMINISTRATION
IN COOPERATION WITH THE
U.S. DEPARTMENT OF TRANSPORTATION
FEDERAL HIGHWAY ADMINISTRATION

INDEX TO ADJOINING MAPS

A–7	A–8	A–9
A–7	B–8	B–9

THIS MAP WAS CREATED USING MARYLAND STATE PLANE COORDINATE 10,000 FOOT GRID VALUES BASED ON THE 1927 NORTH AMERICAN DATUM (NAD). 10,000 FOOT VALUES FOR THE 1983 NORTH AMERICAN DATUM ARE SHOWN IN ITALICS FOR REFERENCE PURPOSES ONLY

LAMBERT CONFORMAL CONIC PROJECTION

PHOTO REVISION
WASHINGTON COUNTY 1989

ROAD REVISION
WASHINGTON COUNTY JANUARY 1, 2000

COPIES OF THIS MAP ARE AVAILABLE FOR PUBLIC USE AT A NOMINAL COST FROM THE STATE HIGHWAY ADMINISTRATION, SHA STORE 211 EAST MADISON STREET, BALTIMORE, MARYLAND 21202 OR BY VISITING OUR WEB SITE AT HTTP://WWW.MARYLANDROADS.COM

MARYLAND GENERAL HI

HIGHWAY INDEX

MAP NO. A–8

2001

2001 IMPROVEMENT MAP

WASHINGTON CO. REVISED TO: JANUARY 1, 2001 4 OF 9

LEGEND

Road index numbers as shown on this map for the Interstate, U.S., and State Highways correspond to the assigned or posted route numbers. Road index numbers for all other highways are for State Highway Administration indexing and identification purposes only and do not necessarily correspond with numbers established by the respective agencies. The jurisdiction of highways, roads and streets is identified by the first digit of the assigned index numbers.

17	1	18	– Interstate, U.S., and State Highways
CO1 - CO9999	–	County Roads
OP1 - OP9999	–	Other Public Roads
PVT	–	Private Roads
MU1 - MU9999	–	Municipal Roads and Streets
SR1 - SR9999	–	Misc. State Roads (Forest, Parks, Institutions)
© 1994 S.H.A. GV1 - GV9999	–	U.S. Government Roads

NORTH

SCALE

2000 0 2000 4000 FEET

0.5 0 0.5 1 MILE

1 0 1 2 KILOMETERS

PREPARED BY THE

MARYLAND DEPARTMENT OF TRANSPORTATION
STATE HIGHWAY ADMINISTRATION

IN COOPERATION WITH THE

U.S. DEPARTMENT OF TRANSPORTATION
FEDERAL HIGHWAY ADMINISTRATION

INDEX TO ADJOINING MAPS

A-8	A-9	A-10
B-8	B-9	B-10

THIS MAP WAS CREATED USING MARYLAND STATE PLANE COORDINATE 10,000 FOOT GRID VALUES BASED ON THE 1927 NORTH AMERICAN DATUM (NAD). 10,000 FOOT VALUES FOR THE 1983 NAD ARE SHOWN IN ITALICS FOR REFERENCE PURPOSES ONLY.

LAMBERT CONFORMAL CONIC PROJECTION

PHOTO REVISION
FREDERICK COUNTY 1995
WASHINGTON COUNTY 1995

ROAD REVISION
FREDERICK COUNTY JANUARY 1, 1999
WASHINGTON COUNTY JANUARY 1, 1999

COPIES OF THIS MAP ARE AVAILABLE FOR PUBLIC USE AT A NOMINAL COST FROM THE STATE HIGHWAY ADMINISTRATION, 8th STORE 211 EAST MADISON STREET, BALTIMORE, MARYLAND 21202

MARYLAND GENERAL HIGHWAY

HIGHWAY INDEX MAP

MAP NO. A–9

1999

FREDERICK CO. REVISED TO: JANUARY 1, 2001 1 OF 11
WASHINGTON CO. REVISED TO: JANUARY 1, 2001 5 OF 9

2001 IMPROVEMENT MAP

MAP NO. A–9

LEGEND

Road index numbers as shown on this map for the Interstate, U.S., and State Highways correspond to the assigned or posted route numbers. Road index numbers for all other highways are for State Highway Administration indexing and identification purposes only and do not necessarily correspond with numbers established by the respective agencies. The jurisdiction of highways, roads and streets is identified by the first digit of the assigned index numbers.

10 / 11 / 13	–	Interstate, U.S., and State Highways
31 - 39999	–	County Roads
41 - 49999	–	Other Public Roads
51 - 59999	–	Private Roads
61 - 69999	–	Municipal Roads and Streets
71 - 79999	–	Misc. State Roads (Forest, Parks, Institutions)
81 - 89999	–	U.S. Government Roads

© 1994 S.H.A.

NORTH

SCALE

2000 0 2000 4000 FEET

0.5 0 0.5 1 MILE

1 0 1 2 KILOMETERS

PREPARED BY THE
MARYLAND DEPARTMENT OF TRANSPORTATION
STATE HIGHWAY ADMINISTRATION
IN COOPERATION WITH THE
U.S. DEPARTMENT OF TRANSPORTATION
FEDERAL HIGHWAY ADMINISTRATION

INDEX TO ADJOINING MAPS

A-6	A-7	A-8
	B-7	B-8
		C-8

THIS MAP WAS CREATED USING MARYLAND STATE PLANE COORDINATE 10,000 FOOT GRID VALUES BASED ON THE 1927 NORTH AMERICAN DATUM (NAD). 10,000 FOOT VALUES FOR THE 1983 NORTH AMERICAN DATUM ARE SHOWN IN ITALICS FOR REFERENCE PURPOSES ONLY

LAMBERT CONFORMAL CONIC PROJECTION

PHOTO REVISION
WASHINGTON COUNTY 1995

ROAD REVISION
WASHINGTON COUNTY JANUARY 1, 2000

COPIES OF THIS MAP ARE AVAILABLE FOR PUBLIC USE AT A NOMINAL COST FROM THE STATE HIGHWAY ADMINISTRATION, SHA STORE 211 EAST MADISON STREET, BALTIMORE, MARYLAND 21202 OR BY VISITING OUR WEB SITE AT HTTP://WWW.MARYLANDROADS.COM

MARYLAND GENERAL HIGHWAY
HIGHWAY INDEX MAP
MAP NO. B-7
2001

2001 IMPROVEMENT MAP

WASHINGTON CO. REVISED TO: JANUARY 1, 2001 6 OF 9

MAP NO. B-7

LEGEND

Road index numbers as shown on this map for the Interstate, U.S., and State Highways correspond to the assigned or posted route numbers. Road index numbers for all other highways are for State Highway Administration indexing and identification purposes only and do not necessarily correspond with numbers established by the respective agencies. The jurisdiction of highways, roads and streets is identified by the first digit of the assigned index numbers.

95 1 25	–	Interstate, U.S., and State Highways
31 - 39999	–	County Roads
41 - 49999	–	Other Public Roads
51 - 59999	–	Private Roads
61 - 69999	–	Municipal Roads and Streets
71 - 79999	–	Misc. State Roads (Forest, Parks, Institutions)
81 - 89999	–	U.S. Government Roads

© 1994 S.H.A.

NORTH

SCALE

2000 0 2000 4000 FEET

0.5 0 0.5 1 MILE

1 0 1 2 KILOMETERS

PREPARED BY THE

MARYLAND DEPARTMENT OF TRANSPORTATION
STATE HIGHWAY ADMINISTRATION
IN COOPERATION WITH THE
U.S. DEPARTMENT OF TRANSPORTATION
FEDERAL HIGHWAY ADMINISTRATION

INDEX TO ADJOINING MAPS

A–7	A–8	A–9
B–7	B–8	B–9
	C–8	C–9

THIS MAP WAS CREATED USING MARYLAND STATE PLANE COORDINATE 10,000 FOOT GRID VALUES BASED ON THE 1927 NORTH AMERICAN DATUM (NAD). 10,000 FOOT VALUES FOR THE 1983 NAD ARE SHOWN IN ITALICS FOR REFERENCE PURPOSES ONLY.

LAMBERT CONFORMAL CONIC PROJECTION

PHOTO REVISION
FREDERICK COUNTY 1995
WASHINGTON COUNTY 1995

ROAD REVISION
FREDERICK COUNTY JANUARY 1, 1999
WASHINGTON COUNTY JANUARY 1, 1999

COPIES OF THIS MAP ARE AVAILABLE FOR PUBLIC USE AT A NOMINAL COST FROM THE STATE HIGHWAY ADMINISTRATION, SHA STORE 211 EAST MADISON STREET, BALTIMORE, MARYLAND 21202

MARYLAND GENERAL HIGHWAY

HIGHWAY INDEX

MAP NO. B–8

2000

2001 IMPROVEMENT MAP

WASHINGTON CO. REVISED TO: JANUARY 1, 2001 7 OF 9
FREDERICK CO. REVISED TO: JANUARY 1, 2001 3 OF 11

MAP NO. B–8

LEGEND

Road index numbers as shown on this map for the Interstate, U.S., and State Highways correspond to the assigned or posted route numbers. Road index numbers for all other highways are for State Highway Administration indexing and identification purposes only and do not necessarily correspond with numbers established by the respective agencies.

95 1 25	Interstate, U.S., and State Highways
CO1 - CO9999	County Roads
OP1 - OP9999	Other Public Roads
PVT	Private Roads
MU1 - MU9999	Municipal Roads and Streets
SR1 - SR9999	Misc. State Roads (Forest, Parks, Institutions)
GV1 - GV9999	U.S. Government Roads

© 1994 S.H.A.

MAP NO. C-8

NORTH

SCALE
2000 0 2000 4000 FEET
0.5 0 0.5 1 MILE
1 0 1 2 KILOMETERS

PREPARED BY THE
MARYLAND DEPARTMENT OF TRANSPORTATION
STATE HIGHWAY ADMINISTRATION
IN COOPERATION WITH THE
U.S. DEPARTMENT OF TRANSPORTATION
FEDERAL HIGHWAY ADMINISTRATION

INDEX TO ADJOINING MAPS

B–7	B–8	B–9
	C–8	C–9
	D–8	D–9

THIS MAP WAS CREATED USING MARYLAND STATE PLANE COORDINATE 10,000 FOOT GRID VALUES BASED ON THE 1927 NORTH AMERICAN DATUM (NAD). 10,000 FOOT VALUES FOR THE 1983 NAD ARE SHOWN IN ITALICS FOR REFERENCE PURPOSES ONLY.

LAMBERT CONFORMAL CONIC PROJECTION

PHOTO REVISION
FREDERICK COUNTY 1995
WASHINGTON COUNTY 1995

ROAD REVISION
FREDERICK COUNTY JANUARY 1, 1999
WASHINGTON COUNTY JANUARY 1, 1999

COPIES OF THIS MAP ARE AVAILABLE FOR PUBLIC USE AT A NOMINAL COST FROM THE STATE HIGHWAY ADMINISTRATION, SHA STORE 211 EAST MADISON STREET, BALTIMORE, MARYLAND 21202

MARYLAND GENERAL HIGHWAY
HIGHWAY INDEX MAP
MAP NO. C–8
1999

FREDERICK CO. REVISED TO: JANUARY 1, 2001 6 OF 11
WASHINGTON CO. REVISED TO: JANUARY 1, 2001 8 OF 9

2001 IMPROVEMENT MAP

LEGEND

Road index numbers as shown on this map for the Interstate, U.S., and State Highways correspond to the assigned or posted route numbers. Road index numbers for all other highways are for State Highway Administration indexing and identification purposes only and do not necessarily correspond with numbers established by the respective agencies.

- Interstate, U.S., and State Highways
- CO1 - CO9999 – County Roads
- OP1 - OP9999 – Other Public Roads
- PVT – Private Roads
- MU1 - MU9999 – Municipal Roads and Streets
- SR1 - SR9999 – Misc. State Roads (Forest, Parks, Institutions)
- GV1 - GV9999 – U.S. Government Roads

NORTH

SCALE
2000 0 2000 4000 FEET
0.5 0 0.5 1 MILE
1 0 1 2 KILOMETERS

PREPARED BY THE
MARYLAND DEPARTMENT OF TRANSPORTATION
STATE HIGHWAY ADMINISTRATION
IN COOPERATION WITH THE
U.S. DEPARTMENT OF TRANSPORTATION
FEDERAL HIGHWAY ADMINISTRATION

INDEX TO ADJOINING MAPS

	C-8	C-9
	D-8	D-9
		E-9

THIS MAP WAS CREATED USING MARYLAND STATE PLANE COORDINATE 10,000 FOOT GRID VALUES BASED ON THE 1927 NORTH AMERICAN DATUM (NAD). 10,000 FOOT VALUES FOR THE 1983 NORTH AMERICAN DATUM ARE SHOWN IN ITALICS FOR REFERENCE PURPOSES ONLY.

LAMBERT CONFORMAL CONIC PROJECTION

PHOTO REVISION
FREDERICK COUNTY 1998
WASHINGTON COUNTY 1998

ROAD REVISION
FREDERICK COUNTY JANUARY 1, 1999
WASHINGTON COUNTY JANUARY 1, 1999

COPIES OF THIS MAP ARE AVAILABLE FOR PUBLIC USE AT A NOMINAL COST FROM THE STATE HIGHWAY ADMINISTRATION, SHA STORE 611 EAST MADISON STREET, BALTIMORE, MARYLAND 21202

MARYLAND GENERAL HIGHWAY
HIGHWAY INDEX MAP
MAP NO.D-8
1999

2001
IMPROVEMENT MAP

FREDERICK CO. REVISED TO: JANUARY 1, 2001 9 OF 11
WASHINGTON CO. REVISED TO: JANUARY 1, 2001 9 OF 9

MAP NO. D-8

TO BERKELEY SPRINGS

MAP NO. A-7

MAP NO. B-8

HOLTON

MORGAN COUNTY

BERKELEY COUNTY

WASHINGTON COUNTY

BERKELEY COUNTY

POTOMAC RIVER

C & O CANAL NATIONAL HISTORICAL PARK

THE NECK

PROSPECT HILL

WASHINGTON CO.

BERKELEY CO.

POTOMAC RIVER

POTOMAC PARK

MARLOWE

TO HAGERSTOWN

NIBBINS RUN

ALLENSVILLE

LITTLE GEORGETOWN

JOHNSONTOWN

GEORGETOWN

FERREL RIDGE

CAMP FRAME

POTATO HILL

NORTH MOUNTAIN

SPRING MILLS

FALLING WATERS

POTOMAC RIVER

CHESAPEAKE & OHIO CANAL

C & O CANAL NAT. HIST. PARK

BAXTER

HEDGESVILLE

HIGH KNOB

MOUNTAIN

WASHINGTON CO.

BERKELEY CO.

TOMAHAWK

NIPETOWN

HAINESVILLE

BEDINGTON

WEST VIRGINIA

BESSEMER

WOODBRIER COUNTRY CLUB

POTOMAC RIVER

CHESAPEAKE & OHIO CANAL

WHITINGS NECK

BERKELEY SPRINGS

WILSON RIDGE

CAMP TOMAHAWK

NORTH MOUNTAIN

BERKELEY

FOLTZ

GREENSBURG

JULEP SPRING

SCRABBLE

BERKELEY CO.

JEFFERSON CO.

MARTINSBURG

SWAN POND

TO WINCHESTER

TO WINCHESTER

02 GPS EX #7

02 GPS EX #8

78°00'00"

77°55'00"

77°50'00"

39°35'00"

39°30'00"

LEGEND

Road index numbers as shown on this map for the Interstate, U.S., and State Highways correspond to the assigned or posted route numbers. Road index numbers for all other highways are for State Highway Administration indexing and identification purposes only and do not necessarily correspond with numbers established by the respective agencies. The jurisdiction of highways, roads and streets is identified by the first digit of the assigned index numbers.

	1 - 29999	– Interstate, U.S., and State Highways
	31 - 39999	– County Roads
	41 - 49999	– Other Public Roads
	51 - 59999	– Private Roads
	61 - 69999	– Municipal Roads and Streets
	71 - 79999	– Misc. State Roads (Forest, Parks, Institutions)
	81 - 89999	– U.S. Government Roads

© 1994 S.H.A.

NORTH

SCALE

2000 0 2000 4000 FEET

0.5 0 0.5 1 MILE

1 0 1 2 KILOMETERS

PREPARED BY THE:
MARYLAND DEPARTMENT OF TRANSPORTATION
STATE HIGHWAY ADMINISTRATION
IN COOPERATION WITH THE
U.S. DEPARTMENT OF TRANSPORTATION
FEDERAL HIGHWAY ADMINISTRATION

INDEX TO ADJOINING MAPS

A-6	A-7	A-8
	B-7	B-8
		C-8

THIS MAP WAS CREATED USING MARYLAND STATE PLANE COORDINATE 10,000 FOOT GRID VALUES BASED ON THE 1927 NORTH AMERICAN DATUM (NAD). 10,000 FOOT VALUES FOR THE 1983 NORTH AMERICAN DATUM ARE SHOWN IN ITALICS FOR REFERENCE PURPOSES ONLY

LAMBERT CONFORMAL CONIC PROJECTION

PHOTO REVISION
WASHINGTON COUNTY 1995

ROAD REVISION
WASHINGTON COUNTY JANUARY 1, 2000

COPIES OF THIS MAP ARE AVAILABLE FOR PUBLIC USE AT A NOMINAL COST FROM THE STATE HIGHWAY ADMINISTRATION, 6TH FLOOR, 707 EAST WASHINGTON STREET, BALTIMORE, MARYLAND 21202 OR BY VISITING OUR WEB SITE AT: HTTP://WWW.MARYLANDROADS.COM

MARYLAND GENERAL HIGHWAY
HIGHWAY INDEX MAP
MAP NO. B-7
2001

2002 IMPROVEMENT MAP

WASHINGTON CO. REVISED TO: JANUARY 1, 2002

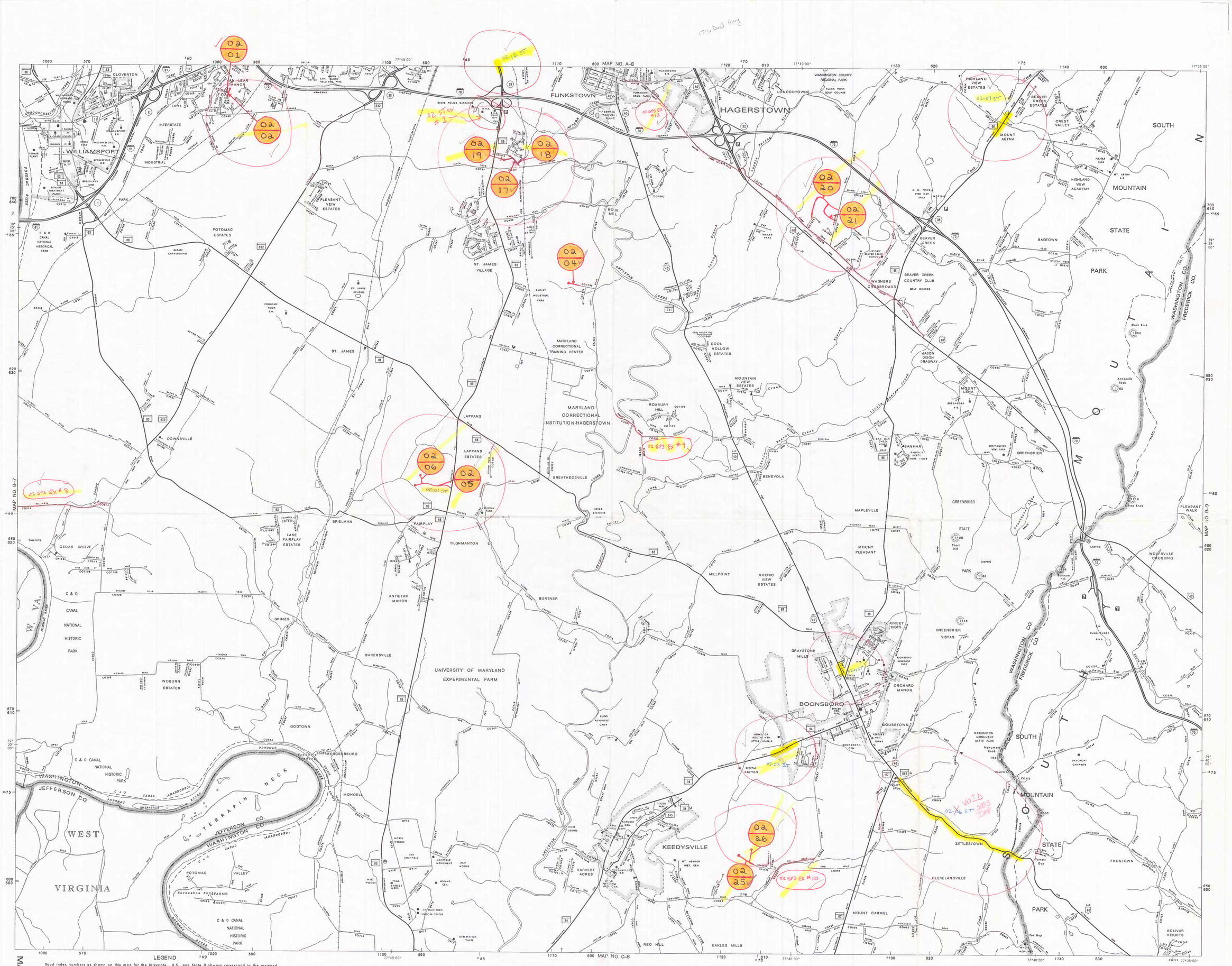

LEGEND

Road index numbers as shown on this map for the Interstate, U.S., and State Highways correspond to the assigned or posted route numbers. Road index numbers for all other highways are for State Highway Administration indexing and identification purposes only and do not necessarily correspond with numbers established by the respective agencies. The jurisdiction of highways, roads and streets is identified by the first digit of the assigned index numbers.

0 1 2	–	Interstate, U.S., and State Highways
31 - 39999	–	County Roads
41 - 49999	–	Other Public Roads
51 - 59999	–	Private Roads
61 - 69999	–	Municipal Roads and Streets
71 - 79999	–	Misc. State Roads (Forest, Parks, Institutions)
81 - 89999	–	U.S. Government Roads

© 1994 S.H.A.

NORTH

SCALE

2000 0 2000 4000 FEET

0.5 0 0.5 1 MILE

1 0 1 2 KILOMETERS

PREPARED BY THE

MARYLAND DEPARTMENT OF TRANSPORTATION
STATE HIGHWAY ADMINISTRATION

IN COOPERATION WITH THE

U.S. DEPARTMENT OF TRANSPORTATION
FEDERAL HIGHWAY ADMINISTRATION

INDEX TO ADJOINING MAPS

A-7	A-8	A-9
B-7	B-8	B-9
	C-8	C-9

THIS MAP WAS CREATED USING MARYLAND STATE PLANE COORDINATE 1983 (FOOT) AND ITALICS ARE ON THE 1927 NORTH AMERICAN DATUM (NAD) 1983 (FOOT) VALUES FOR THE 1988 NAD ARE SHOWN IN ITALICS FOR REFERENCE PURPOSES ONLY.

LAMBERT CONFORMAL CONIC PROJECTION

PHOTO REVISION
FREDERICK COUNTY 1985
WASHINGTON COUNTY 1985

ROAD REVISION
FREDERICK COUNTY JANUARY 1, 2000
WASHINGTON COUNTY JANUARY 1, 2000

COPIES OF THIS MAP ARE AVAILABLE FOR PUBLIC USE AT A NOMINAL COST FROM THE STATE HIGHWAY ADMINISTRATION, SHA STORE 211 EAST MADISON STREET, BALTIMORE, MARYLAND 21202

MARYLAND GENERAL HIGHWAY

HIGHWAY INDEX MAP

MAP NO. B-8

2001

WASHINGTON CO. REVISED TO: JANUARY 1, 2002 7 OF 9
FREDERICK CO. REVISED TO: JANUARY 1, 2002 3 OF 11

~~1999~~ 2002
IMPPOVEMENT MAP

LEGEND

Road index numbers as shown on this map for the Interstate, U.S., and State Highways correspond to the assigned or posted route numbers. Road index numbers for all other highways are for State Highway Administration indexing and identification purposes only and do not necessarily correspond with numbers established by the respective agencies.

I 70 / US 340 / MD 180	Interstate, U.S., and State Highways
CO1 - CO9999	County Roads
OP1 - OP9999	Other Public Roads
PVT	Private Roads
MU1 - MU9999	Municipal Roads and Streets
SR1 - SR9999	Misc. State Roads (Forest, Parks, Institutions)
GV1 - GV9999	U.S. Government Roads

© 1994 S.H.A.

NORTH

SCALE
2000 0 2000 4000 FEET
0.5 0 0.5 1 MILE
1 0 1 2 KILOMETERS

PREPARED BY THE
MARYLAND DEPARTMENT OF TRANSPORTATION
STATE HIGHWAY ADMINISTRATION
IN COOPERATION WITH THE
U.S. DEPARTMENT OF TRANSPORTATION
FEDERAL HIGHWAY ADMINISTRATION

INDEX TO ADJOINING MAPS

B-7	B-8	B-9
	C-8	C-9
	D-8	D-9

THIS MAP WAS CREATED USING MARYLAND STATE PLANE COORDINATES (1983 DATUM AND NAD83 ELLIPSOID) OF THE 1983 NORTH AMERICAN DATUM (NAD). 12,000 FEET = 1 USER PER THOUSAND (U.P.T.) AND ARE SHOWN IN ITALICS FOR REFERENCE PURPOSES ONLY.

LAMBERT CONFORMAL CONIC PROJECTION

PHOTO REVISION
FREDERICK COUNTY 1995
WASHINGTON COUNTY 1995

ROAD REVISION
FREDERICK COUNTY JANUARY 1, 1100
WASHINGTON COUNTY JANUARY 1, 2000

COPIES OF THIS MAP ARE AVAILABLE FOR PUBLIC USE AT A NOMINAL COST FROM THE STATE HIGHWAY ADMINISTRATION, EXH. STORE 315 EAST MADISON STREET, BALTIMORE, MARYLAND 21202

MARYLAND GENERAL HIGHWAY

HIGHWAY INDEX MAP

MAP NO. C-8

2002 ~~1999~~

FREDERICK CO. REVISED TO: JANUARY 1, 2002 6 OF 11
WASHINGTON CO. REVISED TO: JANUARY 1, 2002 8 OF 9

IMPROVEMENT MAP

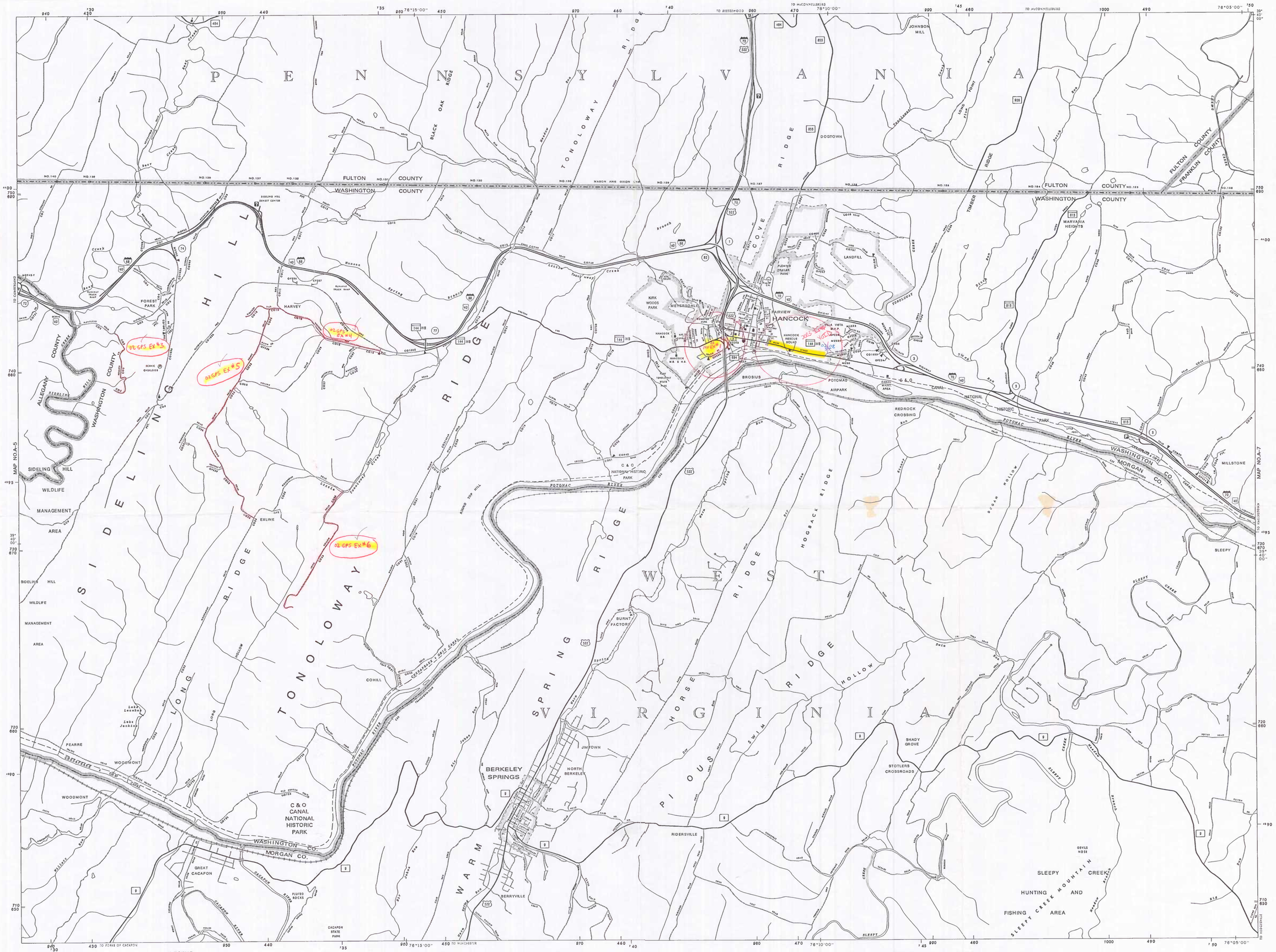

LEGEND

Road index numbers as shown on this map for the Interstate, U.S., and State Highways correspond to the assigned or posted route numbers. Road index numbers for all other highways are for State Highway Administration indexing and identification purposes only and do not necessarily correspond with numbers established by the respective agencies.

W B	–	Interstate, U.S., and State Highways
CO1 - CO9999	–	County Roads
OP1 - OP9999	–	Other Public Roads
PVT	–	Private Roads
MU1 - MU9999	–	Municipal Roads and Streets
SR1 - SR9999	–	Misc. State Roads (Forest, Parks, Institutions)
GV1 - GV9999	–	U.S. Government Roads

© 1994 S.H.A.

NORTH

SCALE

2000 0 2000 4000 FEET

0.5 0 0.5 1 MILE

1 0 1 2 KILOMETERS

PREPARED BY THE
MARYLAND DEPARTMENT OF TRANSPORTATION
STATE HIGHWAY ADMINISTRATION
IN COOPERATION WITH THE
U.S. DEPARTMENT OF TRANSPORTATION
FEDERAL HIGHWAY ADMINISTRATION

INDEX TO ADJOINING MAPS

A–5	A–6	A–7
B–5		B–7

THIS MAP WAS CREATED USING MARYLAND STATE PLANE COORDINATES 10,000 FOOT GRID VALUES BASED ON THE 1927 NORTH AMERICAN DATUM (NAD). 10,000 FOOT VALUES FOR THE 1983 NORTH AMERICAN DATUM ARE SHOWN IN ITALICS FOR REFERENCE PURPOSES ONLY

LAMBERT CONFORMAL CONIC PROJECTION

PHOTO REVISION
ALLEGANY COUNTY 1998
WASHINGTON COUNTY 1998

ROAD REVISION
ALLEGANY COUNTY JANUARY 1, 2000
WASHINGTON COUNTY JANUARY 1, 2000

COPIES OF THIS MAP ARE AVAILABLE FOR PUBLIC USE AT A NOMINAL COST FROM THE STATE HIGHWAY ADMINISTRATION, SHA STORE 211 EAST MADISON STREET, BALTIMORE, MARYLAND 21202 OR BY VISITING OUR WEB SITE AT HTTP://WWW.MARYLANDROADS.COM

MARYLAND GENERAL HIGHWAY
HIGHWAY INDEX MAP

MAP NO. A–6

2001

ALLEGANY CO. REVISED TO: JANUARY 1, 2002 4 OF 8
WASHINGTON CO. REVISED TO: JANUARY 1, 2002 2 OF 9

2002
IMPROVEMENT MAP

MAP NO. A–6