MAP NO. J-11

LEGEND

Road index numbers as shown on this map for the Interstate, U.S., and State Highways correspond to the assigned or posted route numbers. Road index numbers for all other highways are for State Highway Administration indexing and identification purposes only and do not necessarily correspond with numbers established by the respective agencies.

95 1 26	–	Interstate, U.S., and State Highways
CO1 - CO9999	–	County Roads
OP1 - OP9999	–	Other Public Roads
PVT	–	Private Roads
MU1 - MU9999	–	Municipal Roads and Streets
SR1 - SR9999	–	Misc. State Roads (Forest, Parks, Institutions)
GV1 - GV9999	–	U.S. Government Roads

NORTH

SCALE

2000 0 2000 4000 FEET

0.5 0 0.5 1 MILE

1 0 1 2 KILOMETERS

PREPARED BY THE

MARYLAND DEPARTMENT OF TRANSPORTATION
STATE HIGHWAY ADMINISTRATION
IN COOPERATION WITH THE
U.S. DEPARTMENT OF TRANSPORTATION
FEDERAL HIGHWAY ADMINISTRATION

INDEX TO ADJOINING MAPS

I–10	I–11	I–12
J–10	J–11	J–12
	K–11	K–12

MAP PROJECTION AND THE MARYLAND PLANE COORDINATE 10,000 FOOT GRID VALUES ARE NORTH AMERICAN 1927 DATUM. 10,000 FOOT N. A. 1983 DATUM GRID VALUES ARE ITALIC

LAMBERT CONFORMAL CONIC PROJECTION

MAP PHOTOREVISED:
CHARLES CO. 1995
ST. MARY'S CO. 1994

COPIES OF THIS MAP ARE AVAILABLE FOR PUBLIC USE AT A NOMINAL COST FROM THE STATE HIGHWAY ADMINISTRATION, SHA STORE 211 EAST MADISON STREET, BALTIMORE, MARYLAND 21202

MARYLAND GENERAL HIGHWAY
HIGHWAY INDEX MAP
MAP NO. J–11
2000

No Changes

CHARLES CO. REVISED TO: JANUARY 1, 2001 8 OF 11
SAINT MARY'S CO. REVISED TO: JANUARY 1, 2001 2 OF 8

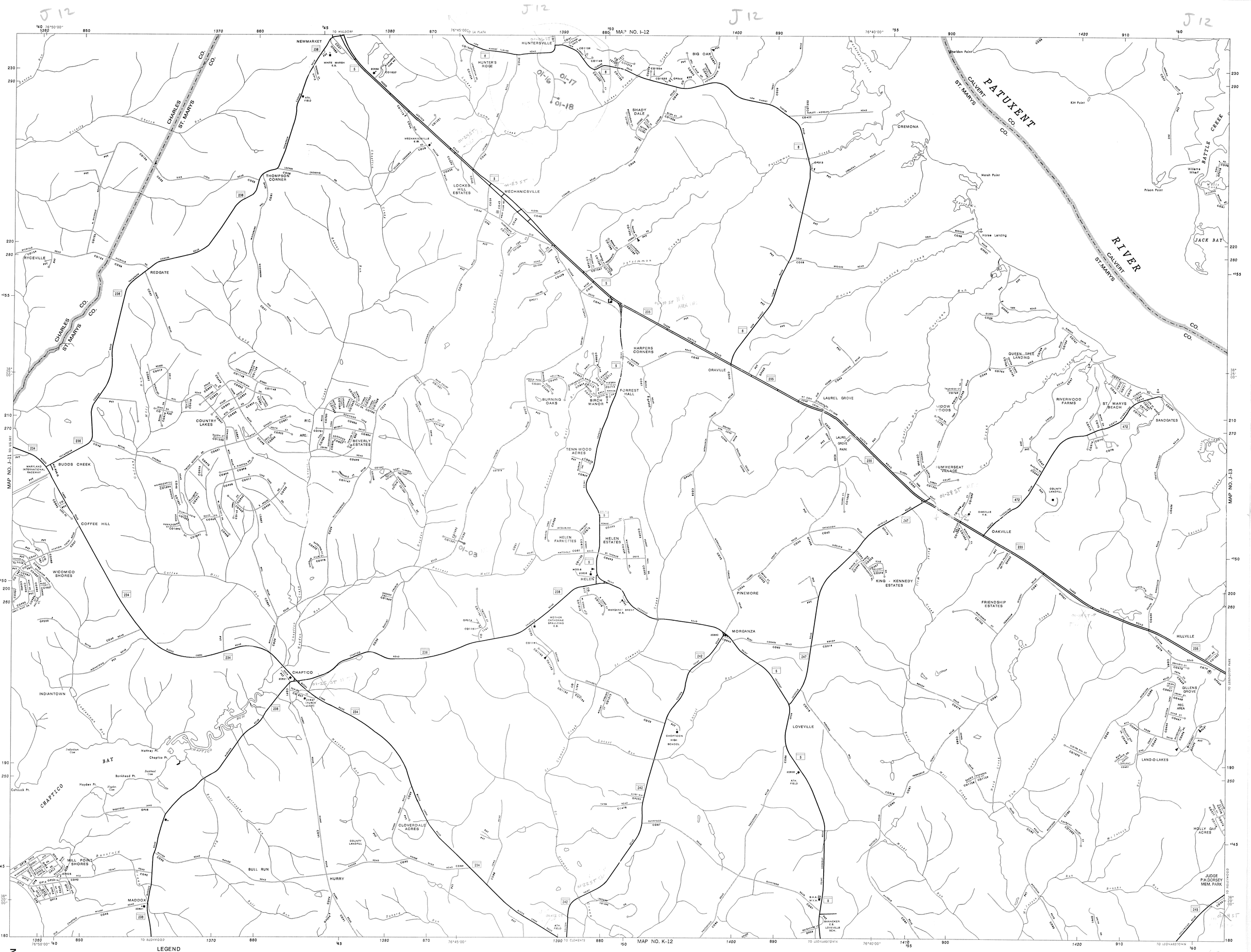

LEGEND

Road index numbers as shown on this map for the Interstate, U.S., and State Highways correspond to the assigned or posted route numbers. Road index numbers for all other highways are for State Highway Administration indexing and identification purposes only and do not necessarily correspond with numbers established by the respective agencies.

10	1	11	– Interstate, U.S., and State Highways
CO1 - CO9999	–	County Roads
OP1 - OP9999	–	Other Public Roads
PVT	–	Private Roads
MU1 - MU9999	–	Municipal Roads and Streets
SR1 - SR9999	–	Misc. State Roads (Forest, Parks, Institutions)
GV1 - GV9999	–	U.S. Government Roads

© 1983 S.H.A.

NORTH

SCALE

2000 0 2000 4000 FEET

0.5 0 0.5 1 MILE

1 0 1 2 KILOMETERS

PREPARED BY THE
MARYLAND DEPARTMENT OF TRANSPORTATION
STATE HIGHWAY ADMINISTRATION
IN COOPERATION WITH THE
U.S. DEPARTMENT OF TRANSPORTATION
FEDERAL HIGHWAY ADMINISTRATION

INDEX TO ADJOINING MAPS

I-11	I-12	I-13
J-11	J-12	J-13
K-11	K-12	K-13

MAP PROJECTION AND THE MARYLAND PLANE COORDINATE
10,000 FOOT GRID VALUES ARE NORTH AMERICAN 1927 DATUM.
10,000 FOOT N. A. 1983 DATUM GRID VALUES ARE ITALIC

LAMBERT CONFORMAL CONIC PROJECTION

MAP PHOTOREVISED:
CALVERT COUNTY 1994
CHARLES COUNTY 1994
ST. MARY'S COUNTY 1994

COPIES OF THIS MAP ARE AVAILABLE FOR PUBLIC USE AT A NOMINAL COST FROM THE STATE HIGHWAY ADMINISTRATION, SHA STORE 211 EAST MADISON STREET, BALTIMORE, MARYLAND 21202

MARYLAND GENERAL HIGHWAY
HIGHWAY INDEX MAP

MAP NO. J-12

2000

2001 IMPROVEMENT MAP

CALVERT CO. REVISED TO: JANUARY 1, 2001 6 OF 8
CHARLES CO. REVISED TO: JANUARY 1, 2001 9 OF 11
ST. MARY'S CO. REVISED TO: JANUARY 1, 2001 3 OF 8

MAP NO. J-12

J 13 J 13 J 13 J 13

MAP NO. I-13

MARYLAND GENERAL HIGHWAY
HIGHWAY INDEX MAP
MAP NO. J-13
2001

2001 IMPROVEMENT MAP

CALVERT CO. REVISED TO: JANUARY 1, 2001 — 7 OF 8
ST. MARY'S CO. REVISED TO: JANUARY 1, 2001 — 4 OF 8

MAP NO. J-13

LEGEND

Road index numbers as shown on this map for the Interstate, U.S., and State Highways correspond to the assigned or posted route numbers. Road index numbers for all other highways are for State Highway Administration indexing and identification purposes only and do not necessarily correspond with numbers established by the respective agencies.

- (95) I (95) – Interstate, U.S., and State Highways
- CO1 - CO9999 – County Roads
- OP1 - OP9999 – Other Public Roads
- PVT – Private Roads
- MU1 - MU9999 – Municipal Roads and Streets
- SR1 - SR9999 – Misc. State Roads (Forest, Parks, Institutions)
- © 1983 S.H.A. GV1 - GV9999 – U.S. Government Roads

NORTH

SCALE
2000 0 2000 4000 FEET
0.5 0 0.5 1 MILE
1 0 1 2 KILOMETERS

PREPARED BY THE
MARYLAND DEPARTMENT OF TRANSPORTATION
STATE HIGHWAY ADMINISTRATION
IN COOPERATION WITH THE
U.S. DEPARTMENT OF TRANSPORTATION
FEDERAL HIGHWAY ADMINISTRATION

INDEX TO ADJOINING MAPS

I-12	I-13	I-14
J-12	J-13	J-14
K-12	K-13	K-14

MAP PROJECTION AND THE MARYLAND PLANE COORDINATE 10,000 FOOT GRID VALUES ARE NORTH AMERICAN 1927 DATUM. 10,000 FOOT N. A. 1983 DATUM GRID VALUES ARE ITALIC

LAMBERT CONFORMAL CONIC PROJECTION

MAP PHOTOREVISED:
CALVERT CO., 1994
ST. MARY'S CO., 1994

COPIES OF THIS MAP ARE AVAILABLE FOR PUBLIC USE AT A NOMINAL COST FROM THE STATE HIGHWAY ADMINISTRATION, SHA STORE 211 EAST MADISON STREET, BALTIMORE, MARYLAND 21202

MAP NO. J-12 — MAP NO. J-14

MAP NO. K-13

LEGEND

Road index numbers as shown on this map for the Interstate, U.S., and State Highways correspond to the assigned or posted route numbers. Road index numbers for all other highways are for State Highway Administration indexing and identification purposes only and do not necessarily correspond with numbers established by the respective agencies.

10	–	Interstate, U.S., and State Highways
CO1 - CO9999	–	County Roads
OP1 - OP9999	–	Other Public Roads
PVT	–	Private Roads
MU1 - MU9999	–	Municipal Roads and Streets
SR1 - SR9999	–	Misc. State Roads (Forest, Parks, Institutions)
GV1 - GV9999	–	U.S. Government Roads

© 1982 S.H.A.

NORTH

SCALE

2000 0 2000 4000 FEET

0.5 0 0.5 1 MILE

1 0 1 2 KILOMETERS

PREPARED BY THE
MARYLAND DEPARTMENT OF TRANSPORTATION
STATE HIGHWAY ADMINISTRATION
IN COOPERATION WITH THE
U.S. DEPARTMENT OF TRANSPORTATION
FEDERAL HIGHWAY ADMINISTRATION

INDEX TO ADJOINING MAPS

J-11	J-12	J-13
K-11	K-12	K-13
		L-13

MAP PROJECTION AND THE MARYLAND PLANE COORDINATE 10,000 FOOT GRID VALUES ARE NORTH AMERICAN 1.27 DATUM. 10,000 FOOT N. A. 1983 DATUM GRID VALUES ARE ITALIC

LAMBERT CONFORMAL CONIC PROJECTION

MAP PHOTOREVISED:
ST. MARY'S CO. 1994
CHARLES CO. 1994

COPIES OF THIS MAP ARE AVAILABLE FOR PUBLIC USE AT A NOMINAL COST FROM THE STATE HIGHWAY ADMINISTRATION, SHA STORE 211 EAST MADISON STREET, BALTIMORE, MARYLAND 21202

MARYLAND GENERAL HIGHWAY
HIGHWAY INDEX MAP
MAP NO. K-12
2001

2001 IMPROVEMENT MAP

CHARLES CO. REVISED TO: JANUARY 1, 2001 11 OF 11
ST. MARYS CO. REVISED TO: JANUARY 1, 2001 5 OF 8

MAP NO. K-12

LEGEND

Road index numbers as shown on this map for the Interstate, U.S., and State Highways correspond to the assigned or posted route numbers. Road index numbers for all other highways are for State Highway Administration indexing and identification purposes only and do not necessarily correspond with numbers established by the respective agencies.

95 1 25	–	Interstate, U.S., and State Highways
CO1 - CO9999	–	County Roads
OP1 - OP9999	–	Other Public Roads
PVT	–	Private Roads
MU1 - MU9999	–	Municipal Roads and Streets
SR1 - SR9999	–	Misc. State Roads (Forest, Parks, Institutions)
GV1 - GV9999	–	U.S. Government Roads

© 1983 S.H.A.

MAP NO. K-13

NORTH

SCALE
2000 0 2000 4000 FEET
0.5 0 0.5 1 MILE
1 0 1 2 KILOMETERS

PREPARED BY THE
MARYLAND DEPARTMENT OF TRANSPORTATION
STATE HIGHWAY ADMINISTRATION
IN COOPERATION WITH THE
U.S. DEPARTMENT OF TRANSPORTATION
FEDERAL HIGHWAY ADMINISTRATION

INDEX TO ADJOINING MAPS

J–12	J–13	J–14
K–12	K–13	K–14
	L–13	L–14

MAP PROJECTION AND THE MARYLAND PLANE COORDINATE
10,000 FOOT GRID VALUES ARE NORTH AMERICAN 1927 DATUM.
10,000 FOOT N. A. 1983 DATUM GRID VALUES ARE ITALIC

LAMBERT CONFORMAL CONIC PROJECTION

MAP PHOTOREVISED:
ST. MARY'S CO. APRIL 1994
CALVERT CO. APRIL 1994

COPIES OF THIS MAP ARE AVAILABLE FOR PUBLIC USE AT A NOMINAL COST FROM THE STATE HIGHWAY ADMINISTRATION, SHA STORE 211 EAST MADISON STREET, BALTIMORE, MARYLAND 21202

MARYLAND GENERAL HIGHWAY
HIGHWAY INDEX MAP

MAP NO. K–13

2001

CALVERT CO. REVISED TO: JANUARY 1, 2001 8 OF 8
ST. MARY'S CO. REVISED TO: JANUARY 1, 2001 6 OF 8

2001
IMPROVEMENT MAP

1-12 1-12 1-12 1-12

MAP NO. H-12

MAP NO. I-11

MAP NO. I-13

MAP NO. J-12

CEDARVILLE NATURAL RESOURCES MANAGEMENT AREA

DR. SAMUEL A. MUDD HISTORICAL HOUSE AND MUSEUM

ZEKIAH SWAMP

GALLANT GREEN

CLAYTON RUN ESTATES

GREENSPRING

HUNTERS FARMS

MASONS

WOODBRIDGE ACRES

BRIAR RIDGE

ELDELEN ESTATES

SANDY LEVEL ESTATES

HUGHESVILLE COMM. POND

COUNTRY ROAD ESTATES

RIDGEVIEW

NOTRE DAME HIGH SCHOOL

HUGHESVILLE

TOBACCO AUCTIONS

JAMESON LAKE

SOUTHERN MD. CORRECTIONAL CAMP

OAKS ROAD COUNTY PARK

INDEPENDENCE VILLAGE

BELLE RIDGE FARMS

PLAINVIEW GARDENS

OAKLAND ACRES

OAK ESTATES

MELODY ACRES

CHARLOTTE HALL

CHARLOTTE HALL VETERANS HOME

DUBOIS

NEW MARKET

CHARLES ST. MARYS COUNTY

PRINCE GEORGES COUNTY

PATUXENT RIVER PARK

BOWEN WILDLIFE MANAGEMENT AREA

AQUASCO

EAGLE HARBOR

CEDARHAVEN

AQUASCO SPEEDWAY

PATUXENT RIVER NATURAL RESOURCES MANAGEMENT AREA (MAXWELL HALL)

LOVES

WINONA G.S.A. CAMP

PINE GROVE ESTATES

INDIAN CREEK ESTATES

KNOLLAND

PATUXENT VISTA NATURAL RESOURCES MANAGEMENT AREA

INDIAN RIVER ESTATES

ROLLING ACRES

RUSTIC HILLS

LAUREL RIDGE

QUIET ACRES

CHICKASAW RUN

FIFTH DISTRICT PARK

CHALK POINT POWER PLANT

CHALK PT.

TRUEMAN PT.

TROQUE PT.

BRITON LANDING WAR OF 1812

BENEDICT

GOLDEN BEACH

TRENT HALL

TRENT HALL CREEK

Billard Pt.

Trent Hall Point

Long Pt.

Sandy Pt.

Gods Grace Pt.

Leitch Wharf

Hallowing Pt.

Patts Pt.

PATUXENT RIVER

PRINCE GEORGES COUNTY

CALVERT COUNTY

ST. MARYS COUNTY

HOLLAND CLIFF

HOLLAND CLIFF SHORES

DEEP LANDING

DEEP LANDING ESTATES

ABINGTON SHORES

THE OAKS

COX

THE ALAMEDA

HUNTING CREEK WOODS

DEERFIELD

RADCLIFFE

BEVERLY KNOLLS

WOODLAND ACRES

HUNTING HILLS

THE CALVERTON SCHOOL

LORD CECIL WOODS

HUNTINGFIELDS MANOR

ROBSHIRE MANOR

FIDDLERS POINT

CEDAR POINT

CALVERT MEMORIAL HOSPITAL

EMISSIONS TEST STATION

STOAKLEY

HUNTERS RIDGE

CALVERT PINES SR. CITIZENS CTR.

THE KNOLLS

COUNTY LANDFILL

EUENA VISTA

BARSTOW

CHAPEL HILL ESTATES

HONEY COVE ESTATES

ADELINA

BURCH

HALLOWING POINT PARK

CALVERT COUNTY INDUSTRIAL PARK

SEWAGE TREATMENT PLANT

WATER PUMPING STATION

TRAILER PARK

PATUXENT VIEW

AMUSEMENT PARK

BUZZARD ISLAND

BOWENS

GOLDEN BEACH

LEGEND

Road index numbers as shown on this map for the Interstate, U.S., and State Highways correspond to the assigned or posted route numbers. Road index numbers for all other highways are for State Highway Administration indexing and identification purposes only and do not necessarily correspond with numbers established by the respective agencies.

- Interstate, U.S., and State Highways
- CO1 - CO9999 – County Roads
- OP1 - OP9999 – Other Public Roads
- PVT – Private Roads
- MU1 - MU9999 – Municipal Roads and Streets
- SR1 - SR9999 – Misc. State Roads (Forest, Parks, Institutions)
- GV1 - GV9999 – U.S. Government Roads

© 1978 S.H.A.

NORTH

SCALE

2000 0 2000 4000 FEET

0.5 0 0.5 1 MILE

1 0 1 2 KILOMETERS

PREPARED BY THE
MARYLAND DEPARTMENT OF TRANSPORTATION
STATE HIGHWAY ADMINISTRATION
IN COOPERATION WITH THE
U.S. DEPARTMENT OF TRANSPORTATION
FEDERAL HIGHWAY ADMINISTRATION

INDEX TO ADJOINING MAPS

H-11	H-12	H-13
I-11	I-12	I-13
J-11	J-12	J-13

MAP PROJECTION AND THE MARYLAND PLANE COORDINATE 10,000 FOOT GRID VALUES ARE NORTH AMERICAN 1927 DATUM 10,000 FOOT N. A. 1983 DATUM GRID VALUES ARE ITALIC

LAMBERT CONFORMAL CONIC PROJECTION
MAP PHOTOREVISED:
CALVERT CO. 1995
CHARLES CO. 1995
PRINCE GEORGE'S CO. 1995
ST. MARY'S CO. 1995

COPIES OF THIS MAP ARE AVAILABLE FOR PUBLIC USE AT A NOMINAL COST FROM THE STATE HIGHWAY ADMINISTRATION, 1104 STORE 211 EAST MADISON STREET, BALTIMORE, MARYLAND 21202

MARYLAND GENERAL HIGHWAY
HIGHWAY INDEX MAP
MAP NO. I-12
2001

2001 IMPROVEMENT MAP

CALVERT CO. REVISED TO: JANUARY 1, 2001 4 OF 8
CHARLES CO. REVISED TO: JANUARY 1, 2001 6 OF 11
PRINCE GEORGE'S CO.
ST. MARY'S CO. REVISED TO: JANUARY 1, 2001 1 OF 8

LEGEND

Road index numbers as shown on this map for the Interstate, U.S., and State Highways correspond to the assigned or posted route numbers. Road index numbers for all other highways are for State Highway Administration indexing and identification purposes only and do not necessarily correspond with numbers established by the respective agencies.

95 / 1 / 23	–	Interstate, U.S., and State Highways
CO1 - CO9999	–	County Roads
OP1 - OP9999	–	Other Public Roads
PVT	–	Private Roads
MU1 - MU9999	–	Municipal Roads and Streets
SR1 - SR9999	–	Misc. State Roads (Forest, Parks, Institutions)
GV1 - GV9999	–	U.S. Government Roads

© 1983 S.H.A.

NORTH

SCALE

2000 0 2000 4000 FEET

0.5 0 0.5 1 MILE

1 0 1 2 KILOMETERS

PREPARED BY THE
MARYLAND DEPARTMENT OF TRANSPORTATION
STATE HIGHWAY ADMINISTRATION
IN COOPERATION WITH THE
U.S. DEPARTMENT OF TRANSPORTATION
FEDERAL HIGHWAY ADMINISTRATION

INDEX TO ADJOINING MAPS

K–12	K–13	K–14
·	L–13	L–14
·	·	·

MAP PROJECTION AND THE MARYLAND PLANE COORDINATE 10,000 FOOT GRID VALUES ARE NORTH AMERICAN 1927 DATUM. 10,000 FOOT N. A. 1983 DATUM GRID VALUES ARE ITALIC

LAMBERT CONFORMAL CONIC PROJECTION

MAP PHOTOREVISED:
ST. MARYS CO. 1994

COPIES OF THIS MAP ARE AVAILABLE FOR PUBLIC USE AT A NOMINAL COST FROM THE STATE HIGHWAY ADMINISTRATION, SHA STORE 211 EAST MADISON STREET, BALTIMORE, MARYLAND 21202

MARYLAND GENERAL HIGHWAY
HIGHWAY INDEX MAP
MAP NO. L–13
2001

2001 IMPROVEMENT MAP

ST. MARYS CO. REVISED TO: JANUARY 1, 2001 7 OF 8

MAP NO. L–13

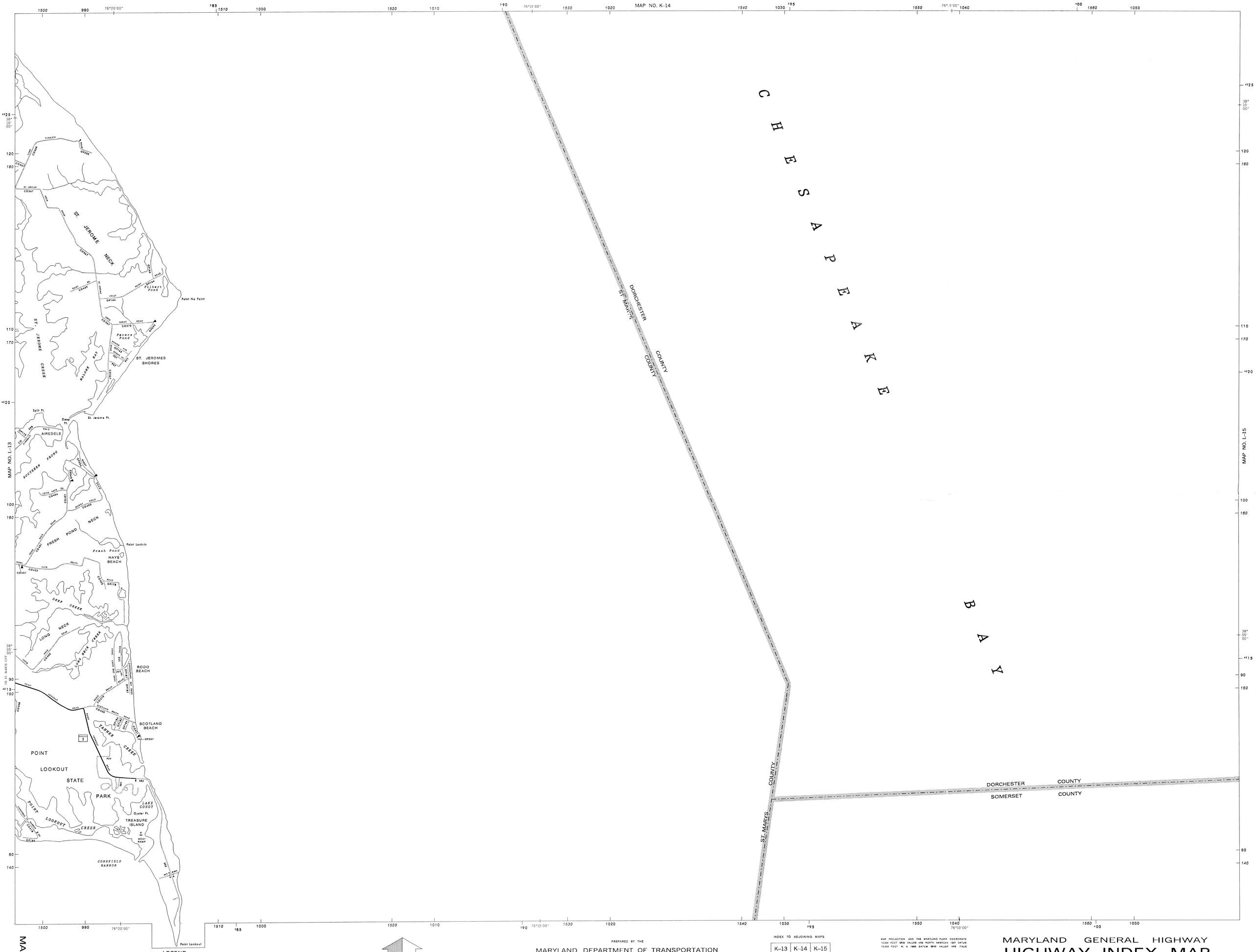

LEGEND

Road index numbers as shown on this map for the Interstate, U.S., and State Highways correspond to the assigned or posted route numbers. Road index numbers for all other highways are for State Highway Administration indexing and identification purposes only and do not necessarily correspond with numbers established by the respective agencies.

95 / 1 / 25	–	Interstate, U.S., and State Highways
CO1 - CO9999	–	County Roads
OP1 - OP9999	–	Other Public Roads
PVT	–	Private Roads
MU1 - MU9999	–	Municipal Roads and Streets

© 1993 S.H.A.

NORTH

SCALE

2000 0 2000 4000 FEET

0.5 0 0.5 1 MILE

1 0 1 2 KILOMETERS

PREPARED BY THE
MARYLAND DEPARTMENT OF TRANSPORTATION
STATE HIGHWAY ADMINISTRATION
IN COOPERATION WITH THE
U.S. DEPARTMENT OF TRANSPORTATION
FEDERAL HIGHWAY ADMINISTRATION

INDEX TO ADJOINING MAPS

K-13	K-14	K-15
L-13	L-14	L-15
		M-15

MAP PROJECTION AND THE MARYLAND PLANE COORDINATE 10,000 FOOT GRID VALUES ARE NORTH AMERICAN 1927 DATUM. 10,000 FOOT N. A. 1983 DATUM GRID VALUES ARE ITALIC

LAMBERT CONFORMAL CONIC PROJECTION

MAP PHOTOREVISED:
ST. MARY'S CO. 1994

COPIES OF THIS MAP ARE AVAILABLE FOR PUBLIC USE AT A NOMINAL COST FROM THE STATE HIGHWAY ADMINISTRATION, SHA STORE 211 EAST MADISON STREET, BALTIMORE, MARYLAND 21202

MARYLAND GENERAL HIGHWAY
HIGHWAY INDEX MAP
MAP NO. L-14
2001

No changes

ST. MARYS CO. REVISED TO: JANUARY 1, 2001 8 OF 8

MAP NO. L-14

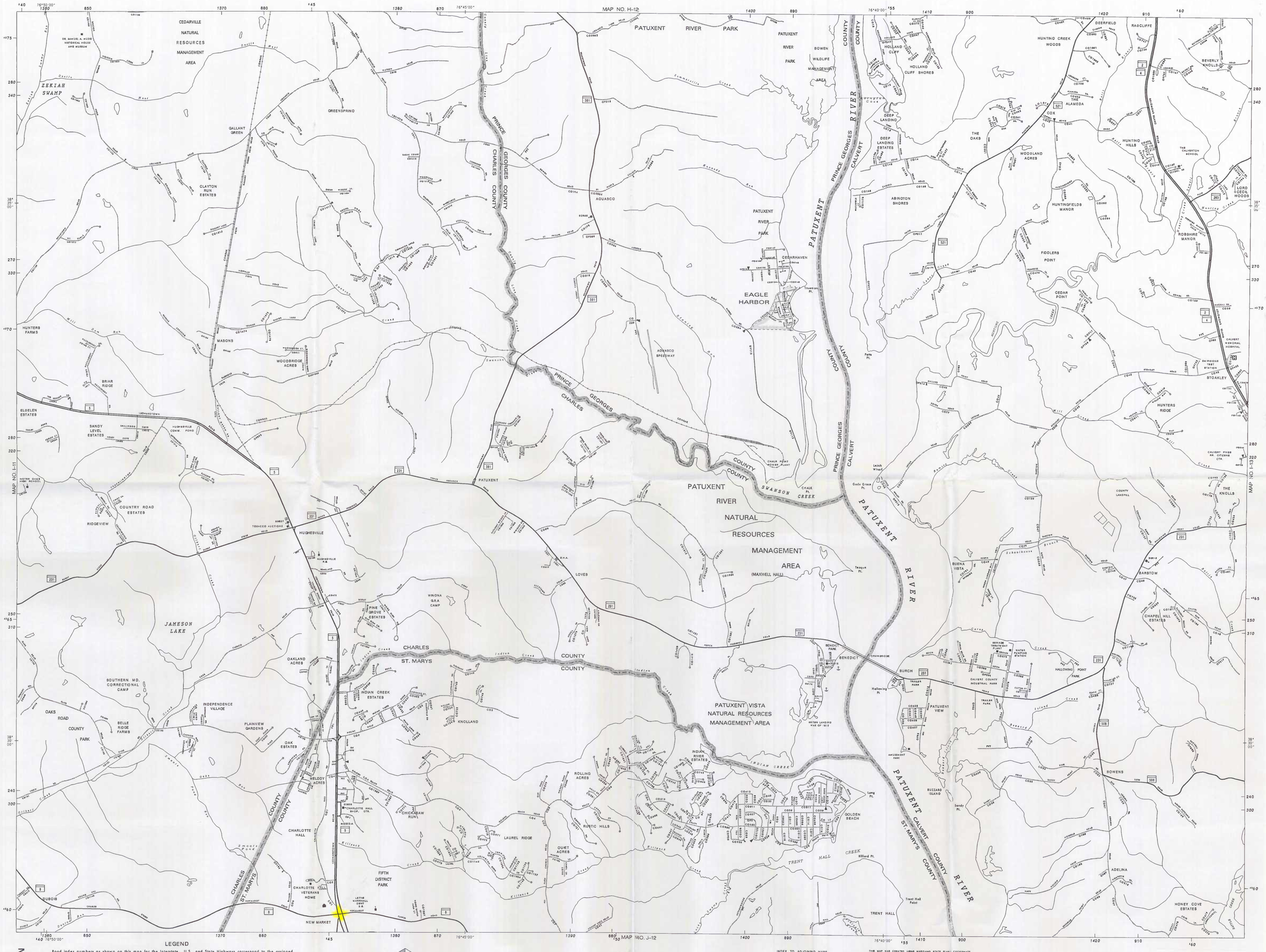

LEGEND

Road index numbers as shown on this map for the Interstate, U.S., and State Highways correspond to the assigned or posted route numbers. Road index numbers for all other highways are for State Highway Administration indexing and identification purposes only and do not necessarily correspond with numbers established by the respective agencies.

10 / 1 / 2	–	Interstate, U.S., and State Highways
CO1 - CO9999	–	County Roads
OP1 - OP9999	–	Other Public Roads
PVT	–	Private Roads
MU1 - MU9999	–	Municipal Roads and Streets
SR1 - SR9999	–	Misc. State Roads (Forest, Parks, Institutions)
GV1 - GV9999	–	U.S. Government Roads

© 1978 S.H.A.

NORTH

SCALE

2000 0 2000 4000 FEET

0.5 0 0.5 1 MILE

1 0 1 2 KILOMETERS

PREPARED BY THE
MARYLAND DEPARTMENT OF TRANSPORTATION
STATE HIGHWAY ADMINISTRATION
IN COOPERATION WITH THE
U.S. DEPARTMENT OF TRANSPORTATION
FEDERAL HIGHWAY ADMINISTRATION

INDEX TO ADJOINING MAPS

H-11	H-12	H-13
I-11	I-12	I-13
J-11	J-12	J-13

THIS MAP WAS CREATED USING MARYLAND STATE PLANE COORDINATE SYSTEM FROM 1983 NORTH AMERICAN DATUM (NAD). 1983 NORTH AMERICAN DATUM ARE SHOWN IN ITALICS FOR REFERENCE PURPOSES ONLY

LAMBERT CONFORMAL CONIC PROJECTION

PHOTO REVISION
CALVERT COUNTY 1988
CHARLES COUNTY 1988
PRINCE GEORGES COUNTY 1990
ST. MARY'S COUNTY 1988

ROAD REVISION
CALVERT COUNTY JANUARY 1, 2000
CHARLES COUNTY JANUARY 1, 2000
PRINCE GEORGES COUNTY JANUARY 1, 2000
ST. MARY'S COUNTY JANUARY 1, 2000

COPIES OF THIS MAP ARE AVAILABLE FOR PUBLIC USE AT A NOMINAL COST FROM THE STATE HIGHWAY ADMINISTRATION, SHA STORE 611 EAST MADISON STREET, BALTIMORE, MARYLAND 21202 OR BY VISITING OUR WEB SITE AT HTTP://WWW.MARYLANDROADS.COM

MARYLAND GENERAL HIGHWAY INDEX

MAP NO. I-12

2001

2002 IMPROVEMENT MAP

CALVERT CO. REVISED TO: JANUARY 1, 2002 4 OF 8
CHARLES CO. REVISED TO: JANUARY 1, 2002 6 OF 11
PRINCE GEORGES CO. REVISED TO: JANUARY 1, 2002 19 OF 19
ST. MARY'S CO. REVISED TO: JANUARY 1, 2002 1 OF 8

MAP NO. I-12

LEGEND

Road index numbers as shown on this map for the Interstate, U.S., and State Highways correspond to the assigned or posted route numbers. Road index numbers for all other highways are for State Highway Administration indexing and identification purposes only and do not necessarily correspond with numbers established by the respective agencies.

🅄 1 🅂	–	Interstate, U.S., and State Highways
CO1 - CO9999	–	County Roads
OP1 - OP9999	–	Other Public Roads
PVT	–	Private Roads
MU1 - MU9999	–	Municipal Roads and Streets
SR1 - SR9999	–	Misc. State Roads (Forest, Parks, Institutions)
GV1 - GV9999	–	U.S. Government Roads

NORTH

SCALE

2000 0 2000 4000 FEET

0.5 0 0.5 1 MILE

1 0 1 2 KILOMETERS

PREPARED BY THE
MARYLAND DEPARTMENT OF TRANSPORTATION
STATE HIGHWAY ADMINISTRATION
IN COOPERATION WITH THE
U.S. DEPARTMENT OF TRANSPORTATION
FEDERAL HIGHWAY ADMINISTRATION

INDEX TO ADJOINING MAPS

I-10	I-11	I-12
J-10	J-11	J-12
	K-11	K-12

THIS MAP WAS CREATED USING MARYLAND STATE PLANE COORDINATE 19,000 FOOT GRID VALUES BASED ON THE 1927 NORTH AMERICAN DATUM (NAD). 19,000 FOOT VALUES FOR THE 1983 NORTH AMERICAN DATUM ARE SHOWN IN ITALICS FOR REFERENCE PURPOSES ONLY

LAMBERT CONFORMAL CONIC PROJECTION

PHOTO REVISION
CHARLES COUNTY 1998

ROAD REVISION
CHARLES COUNTY JANUARY 1, 2000

COPIES OF THIS MAP ARE AVAILABLE FOR PUBLIC USE AT A NOMINAL COST FROM THE STATE HIGHWAY ADMINISTRATION, 2ND STORE 611 EAST MADISON STREET, BALTIMORE, MARYLAND 21202 OR BY VISITING OUR WEB SITE AT http://www.sha.state.md.us

MARYLAND GENERAL HIGHWAY
HIGHWAY INDEX
MAP NO. J-11
2000

2002
IMPROVEMENT MAP

Revised 11-29-02

CHARLES CO. REVISED TO: JANUARY 1, 2002

8 OF 11

MARYLAND GENERAL HIGHWAY MAP

HIGHWAY INDEX

2002 IMPROVEMENT MAP

MAP NO. J-12

Revised 11-29-02

2000

CALVERT CO. REVISED TO: JANUARY 1, 2002 6 OF 8
CHARLES CO. REVISED TO: JANUARY 1, 2002 9 OF 11
ST. MARYS CO. REVISED TO: JANUARY 1, 2002 3 OF 8

MAP NO. I-12

MAP NO. J-11 TO CLEMENTS

MAP NO. J-13 TO LEONARDTOWN

MAP NO. K-12 TO BUSHWOOD / TO CLEMENTS / TO LEONARDTOWN

NEWMARKET · HUNTERSVILLE · HUNTER'S RIDGE · BIG OAK · SHADY DALE · CREMONA · MECHANICSVILLE · LOCKES HILL ESTATES · THOMPSON CORNER · RYCEVILLE · REDGATE · HARPERS CORNERS · ORAVILLE · FORREST HALL · BURNING OAKS · BIRCH MANOR · TENN-WOOD ACRES · LAUREL GROVE · LAUREL GROVE PARK · WIDOW WOODS · QUEEN TREE LANDING · RIVERWOOD FARMS · ST. MARYS BEACH · SANDGATES · SUMMERSEAT VILLAGE · COUNTRY LAKES · BEVERLY ESTATES · COFFEE HILL · WICOMICO SHORES · INDIANTOWN · CHAPTICO · CLOVERDALE ACRES · MILL POINT SHORES · BULL RUN · HURRY · MADDOX · HELEN · HELEN FARMETTES · HELEN ESTATES · MORGANZA · PINEMORE · KING - KENNEDY ESTATES · FRIENDSHIP ESTATES · OAKVILLE · LOVEVILLE · HILLVILLE · GILLENS GROVE · LAND-O-LAKES · HOLLY GAP ACRES · JUDGE P.H.DORSEY MEM. PARK

PATUXENT RIVER · CHARLES CO. · ST. MARYS CO. · CALVERT CO. · BATTLE CREEK · JACK BAY · Sheridan Point · Elm Point · Marsh Point · Prison Point · Williams Wharf · Horse Landing · Mattawoman Creek · Chaptico Bay · Mattawoman Pt. · Chaptico Pt. · Bonshead Pt. · Dunkirk Cove · Hayden Pt. · Hayden Cove · Cahoock Pt. · Indianstrm Cove

MARYLAND INTERNATIONAL RACEWAY · S. BUDDS CREEK · WHITE MARSH R.R. · MECHANICSVILLE R.R. · 30880 ATH FIELD · MOTHER CATHERINE SPALDING R.R. · CHOPTICO HIGH SCHOOL · COUNTY LANDFILL · KMA R.R. · RANNEBERG LOVEVILLE R.R.A. · OAKVILLE R.R.

02-09 · 02-06 · 02-07 · 100-13ST · 100-10ST · 100-08ST · 100-03ST · 100-05ST · 100-01ST · 2002 ST B #1

LEGEND

Road index numbers as shown on this map for the Interstate, U.S., and State Highways correspond to the assigned or posted route numbers. Road index numbers for all other highways are for State Highway Administration indexing and identification purposes only and do not necessarily correspond with numbers established by the respective agencies.

	–	Interstate, U.S., and State Highways
CO1 - CO9999	–	County Roads
OP1 - OP9999	–	Other Public Roads
PVT	–	Private Roads
MU1 - MU9999	–	Municipal Roads and Streets
SR1 - SR9999	–	Misc. State Roads (Forest, Parks, Institutions)
GV1 - GV9999	–	U.S. Government Roads

© 1983 S.H.A.

NORTH

SCALE
2000 0 2000 4000 FEET
0.5 0 0.5 1 MILE
1 0 1 2 KILOMETERS

PREPARED BY THE
MARYLAND DEPARTMENT OF TRANSPORTATION
STATE HIGHWAY ADMINISTRATION
IN COOPERATION WITH THE
U.S. DEPARTMENT OF TRANSPORTATION
FEDERAL HIGHWAY ADMINISTRATION

INDEX TO ADJOINING MAPS

I-11	I-12	I-13
J-11	J-12	J-13
K-11	K-12	K-13

THIS MAP WAS CREATED USING MARYLAND STATE PLANE COORDINATE 10,000 FOOT GRID VALUES BASED ON THE 1927 NORTH AMERICAN DATUM (NAD). 10,000 FOOT VALUES FOR THE 1983 (NSRS) NORTH AMERICAN DATUM ARE SHOWN IN ITALICS FOR REFERENCE PURPOSES ONLY.

LAMBERT CONFORMAL CONIC PROJECTION

PHOTO REVISION
ST. MARY'S COUNTY 1994
CALVERT COUNTY 1994
CHARLES COUNTY 1994

ROAD REVISION
ST. MARY'S COUNTY JANUARY 1, 2000
CALVERT COUNTY JANUARY 1, 2000
CHARLES COUNTY JANUARY 1, 2000

COPIES OF THIS MAP ARE AVAILABLE FOR PURCHASE AT A NOMINAL COST FROM THE STATE HIGHWAY ADMINISTRATION, RMA STORE 311 EAST MADISON STREET, BALTIMORE, MARYLAND 21202 OR BY VISITING OUR WEB SITE AT HTTP://WWW.MARYLANDROADS.COM

MAP NO. I-13

TO PRINCE FREDERICK 765

TO PRINCE FREDERICK 765

TO LEXINGTON PARK 765

TO SOLOMONS

MAP NO. K-13

MAP NO. J-12

MAP NO. J-14

MAP NO. J-13

CHESAPEAKE BAY

PATUXENT RIVER

DORCHESTER CO.
CALVERT CO.

CALVERT CO.
ST. MARYS CO.

CALVERT CO.
ST. MARYS CO.

CALVERT BEACH
ROCK HILLS
LONG BEACH
FLAG PONDS NATURE PARK
HOME PLACE
HARBOR HILLS
LONG COVE ESTATES
ISLAND CREEK SCHOOL
ISLAND CREEK
ROSS WOODS
DOROTHY JOHNSON ACRES
WALLVILLE ACRES
NOBTALGIA
WELLS COVE
ST. LEONARD SHORES
WALNUT COVE
CALVERT CLIFFS NUCLEAR POWER PLANT
WHITE SANDS
PARKER WHARF
BROOMES ISLAND
WALLVILLE
LUSBY
CALVERT CLIFFS STATE PARK
MACKALL
CAPE LEONARD
JEFFERSON
PATTERSON
MOSLEY ACRES
SOLLERS
POINT PARK
BERTHA
SOLOMONS WASTE TREATMENT FACILITIES
COVE POINT PARK
COVE POINT BEACH
COVE PT. WOODS
COVE OF CALVERT
HOLLYWOOD SHORES
DRUMCLIFF
SOTTERLEY
SOTTERLEY MANOR
GREENWELL STATE PARK
SOTTERLEY ESTATES
FENWICK MANOR
HOLLYWOOD
TWIN PONDS
RED HILL
SCOTCH POINT
CUCKOLD CREEK
CLARKS LANDING
NAVAL SURFACE WEAPONS CENTER
SOLOMONS LODGE
DOWELL
NEWTOWN
SPRING COVE
COSTER
APPEAL
CAROL COUNTY
CHERRY HILL
CHESAPEAKE RANCH ESTATES
CLIFFS OF CALVERT
SEASHORE BEACH
DRUM POINT
OLIVET
JOHNSTOWN
WONDALE
CALVERT MARINE MUSEUM
ST. JOHNS RC
ST. JOHNS SCH
ISLAND CREEK
HOLLYWOOD E.S.
HOLLYWOOD VOLUNTEER RESCUE SQUAD
JUDGE PYE HOUSE
ST. CUTHBERT WHARF
HALL POINT PT.
Rocky Pt.
Little Cove Pt.
COVE PT LIGHTHOUSE AND COAST GUARD STA.
CALVERT CLIFFS (1688)
MIDDLEHAM CHAPEL (1748)
SOUTHERN MIDDLE SCHOOL
Cove Pt.
Cove Point Hollow
Point Patience
Fishing Battery Park
Rodney Pt.
Patuxent Point
Captain Point
Sotterley Point
Hall Point Pt.
Pt. Patience
Fishing Battery Park

LEGEND

Road index numbers as shown on this map for the Interstate, U.S., and State Highways correspond to the assigned or posted route numbers. Road index numbers for all other highways are for State Highway Administration indexing and identification purposes only and do not necessarily correspond with numbers established by the respective agencies.

- Interstate, U.S., and State Highways
- CO1 - CO9999 – County Roads
- OP1 - OP9999 – Other Public Roads
- PVT – Private Roads
- MU1 - MU9999 – Municipal Roads and Streets
- SR1 - SR9999 – Misc. State Roads (Forest, Parks, Institutions)
- U.S. Government Roads

© 1983 S.H.A. GV1 - GV9999

NORTH

SCALE
2000 0 2000 4000 FEET
0.5 0 0.5 1 MILE
1 0 1 2 KILOMETERS

PREPARED BY THE
MARYLAND DEPARTMENT OF TRANSPORTATION
STATE HIGHWAY ADMINISTRATION
IN COOPERATION WITH THE
U.S. DEPARTMENT OF TRANSPORTATION
FEDERAL HIGHWAY ADMINISTRATION

INDEX TO ADJOINING MAPS

I-12	I-13	I-14
J-12	J-13	J-14
K-12	K-13	K-14

THIS MAP WAS CREATED USING MARYLAND STATE PLANE ORDINATES (1,000 FOOT GRID VALUES BASED ON THE 1927 NORTH AMERICAN DATUM (NAD). 10,000 FOOT VALUES PER THE 1983 NORTH AMERICAN DATUM ARE SHOWN IN ITALICS FOR REFERENCE PURPOSES ONLY

LAMBERT CONFORMAL CONIC PROJECTION

PHOTO REVISION
CALVERT COUNTY - 1994
ST. MARY'S COUNTY - 1994

ROAD REVISION
CALVERT COUNTY, JANUARY 1, 2000
ST. MARY'S COUNTY JANUARY 1, 2000

COPIES OF THIS MAP ARE AVAILABLE FOR PUBLIC USE AT A NOMINAL COST FROM THE STATE HIGHWAY ADMINISTRATION, 707 EAST FAYETTE STREET, BALTIMORE, MARYLAND, 21202 OR BY VISITING OUR WEB SITE AT HTTP://WWW.MARYLANDROADS.COM

MARYLAND GENERAL HIGHWAY INDEX MAP

2002 IMPROVEMENT MAP

MAP NO. J-13

2001

CALVERT CO. REVISED TO: JANUARY 1, 2002 7 OF 8
ST. MARY'S CO. REVISED TO: JANUARY 1, 2002 4 OF 8

LEGEND

Road index numbers as shown on this map for the Interstate, U.S., and State Highways correspond to the assigned or posted route numbers. Road index numbers for all other highways are for State Highway Administration indexing and identification purposes only and do not necessarily correspond with numbers established by the respective agencies.

	–	Interstate, U.S., and State Highways
CO1 - CO9999	–	County Roads
OP1 - OP9999	–	Other Public Roads
PVT	–	Private Roads
MU1 - MU9999	–	Municipal Roads and Streets
SR1 - SR9999	–	Misc. State Roads (Forest, Parks, Institutions)
GV1 - GV9999	–	U.S. Government Roads

© 1982 S.H.A.

NORTH

SCALE
2000 0 2000 4000 FEET
0.5 0 0.5 1 MILE
1 0 1 2 KILOMETERS

PREPARED BY THE
MARYLAND DEPARTMENT OF TRANSPORTATION
STATE HIGHWAY ADMINISTRATION
IN COOPERATION WITH THE
U.S. DEPARTMENT OF TRANSPORTATION
FEDERAL HIGHWAY ADMINISTRATION

INDEX TO ADJOINING MAPS

J-11	J-12	J-13
K-11	K-12	K-13
		L-13

THIS MAP WAS CREATED USING MARYLAND STATE PLANE COORDINATE (9,200 FOOT GRID VALUES BASED ON THE 1927 NORTH AMERICAN DATUM (NAD). 12,000 FOOT VALUES FOR THE 1983 NORTH AMERICAN DATUM ARE SHOWN IN ITALICS FOR REFERENCE PURPOSES ONLY.

LAMBERT CONFORMAL CONIC PROJECTION

PHOTO REVISION
ST. MARY'S COUNTY 1994
CHARLES COUNTY 1994

ROAD REVISION
ST. MARY'S COUNTY JANUARY 1, 2000
CHARLES COUNTY JANUARY 1, 2000

COPIES OF THIS MAP ARE AVAILABLE FOR PUBLIC USE AT A NOMINAL COST FROM THE STATE HIGHWAY ADMINISTRATION, SHA STORE 211 EAST MADISON STREET, BALTIMORE, MARYLAND 21202 OR BY VISITING OUR WEB SITE AT http://www.sha.state.md.us

MARYLAND GENERAL HIGHWAY INDEX MAP

2002 IMPROVEMENT MAP

MAP NO. K-12

Revised 11-29-02

2001

CHARLES CO. REVISED TO: JANUARY 1, 2002 11 OF 11
ST. MARYS CO. REVISED TO: JANUARY 1, 2002 5 OF 8

MAP NO. K-12

MAP NO. K-13

LEGEND

Road index numbers as shown on this map for the Interstate, U.S., and State Highways correspond to the assigned or posted route numbers. Road index numbers for all other highways are for State Highway Administration indexing and identification purposes only and do not necessarily correspond with numbers established by the respective agencies.

- Interstate, U.S., and State Highways
- CO1 - CO9999 – County Roads
- OP1 - OP9999 – Other Public Roads
- PVT – Private Roads
- MU1 - MU9999 – Municipal Roads and Streets
- SR1 - SR9999 – Misc. State Roads (Forest, Parks, Institutions)
- GV1 - GV9999 – U.S. Government Roads

© 1983 S.H.A.

NORTH

SCALE

2000 0 2000 4000 FEET

0.5 0 0.5 1 MILE

1 0 1 2 KILOMETERS

PREPARED BY THE

MARYLAND DEPARTMENT OF TRANSPORTATION

STATE HIGHWAY ADMINISTRATION

IN COOPERATION WITH THE

U.S. DEPARTMENT OF TRANSPORTATION

FEDERAL HIGHWAY ADMINISTRATION

INDEX TO ADJOINING MAPS

J-12	J-13	J-14
K-12	K-13	K-14
	L-13	L-14

THIS MAP WAS CREATED USING MARYLAND STATE PLANE COORDINATE 10,000 FOOT GRID VALUES BASED ON THE 1927 NORTH AMERICAN DATUM (NAD). 10,000 FOOT VALUES FOR THE 1983 NORTH AMERICAN DATUM ARE SHOWN IN ITALICS FOR REFERENCE PURPOSES ONLY

LAMBERT CONFORMAL CONIC PROJECTION

PHOTO REVISION
ST. MARY'S COUNTY 1994
CALVERT COUNTY 1994

ROAD REVISION
ST. MARY'S COUNTY JANUARY 1, 2000
CALVERT COUNTY JANUARY 1, 2000

COPIES OF THIS MAP ARE AVAILABLE FOR PUBLIC USE AT A NOMINAL COST FROM THE STATE HIGHWAY ADMINISTRATION, SHA STORE 211 EAST MADISON STREET, BALTIMORE, MARYLAND 21202 OR BY VISITING OUR WEB SITE AT HTTP://WWW.MARYLANDROADS.COM

MARYLAND GENERAL HIGHWAY

HIGHWAY INDEX MAP

2002 IMPROVEMENT MAP

MAP NO. K-13

2001

CALVERT CO. REVISED TO: JANUARY 1, 2002 8 OF 8
ST. MARY'S CO. REVISED TO: JANUARY 1, 2002 6 OF 8

Revised 11-29-02

MAP NO. K-13

MAP NO. L-14

MAP NO. L-13

MARYLAND GENERAL HIGHWAY INDE

2002 IMPROVEMENT MAP

MAP NO. L–13

2001

ST. MARYS CO. REVISED TO: JANUARY 1, 2002 7 OF 8

POTOMAC RIVER

ST. MARYS RIVER

ST. GEORGE CREEK

ST. GEORGE ISLAND

ST. INIGOES NECK

JUTLAND NECK

TICK NECK

POINT NEWTON NECK

VIRGINIA

ST. MARYS COUNTY

WESTMORELAND COUNTY

ST. MARYS WESTMORELAND COUNTY

HERRING CREEK

TALL TIMBERS

ANDOVER ESTATES

CARTHAGENA CREEK SUBDIVISION

JOHNNY LANDING

PINE LANDING

CALLOWAY LANDING

DRAYDEN

ST. GEORGE PARK

PINEY POINT SHORES

PINEY POINT

TARKILL COVE

CEDAR LANDING

CAMP CHERRY FIELD

NAVAL ELECTRONIC SYSTEMS ENGINEERING ACTIVITY

ST. MARYS CITY PARK

CHANCELLOR'S POINT NATURAL HISTORIC AREA

LANDCASTER'S MT. PLEASANT

ANCIENT OAKS

BLUESTONE ESTATES

ST. INIGOES SHORES

BEACHVILLE

ST. INIGOES

DAMERON

ST. INIGOES LANDING

BENEDICT SMITH

ST. JEROMES LANDING

PORTNEYS OVERLOOK

BEAN LANDING

SCOTLAND

CAMP HARVEST W. BROWN

MAYORS RAIDOUT CAMP

CORNFIELD HARBOR

TUCKER MILL

WESTMORELAND

SANDY POINT

TO ST. MARYS CITY

TO LEXINGTON PARK

TO POCOMOKE

TO PATUXENT

TO POINT LOOKOUT

LEGEND

Road index numbers as shown on this map for the Interstate, U.S., and State Highways correspond to the assigned or posted route numbers. Road index numbers for all other highways are for State Highway Administration indexing and identification purposes only and do not necessarily correspond with numbers established by the respective agencies.

- Interstate, U.S., and State Highways
- CO1 - CO9999 – County Roads
- OP1 - OP9999 – Other Public Roads
- PVT – Private Roads
- MU1 - MU9999 – Municipal Roads and Streets
- SR1 - SR9999 – Misc. State Roads (Forest, Parks, Institutions)
- © 1983 S.H.A. GV1 - GV9999 – U.S. Government Roads

NORTH

SCALE

2000 0 2000 4000 FEET

0.5 0 0.5 1 MILE

1 0 1 2 KILOMETERS

PREPARED BY THE
MARYLAND DEPARTMENT OF TRANSPORTATION
STATE HIGHWAY ADMINISTRATION
IN COOPERATION WITH THE
U.S. DEPARTMENT OF TRANSPORTATION
FEDERAL HIGHWAY ADMINISTRATION

INDEX TO ADJOINING MAPS

K-12	K-13	K-14
	L-13	L-14

MAP PROJECTION AND THE MARYLAND PLANE COORDINATE 10,000 FOOT GRID VALUES ARE NORTH AMERICAN 1927 DATUM 10,000 FOOT N. A. 1983 DATUM GRID VALUES ARE BOLD

LAMBERT CONFORMAL CONIC PROJECTION

MAP PHOTOREVISED: ST. MARY'S CO. 1984

COPIES OF THIS MAP ARE AVAILABLE FOR PUBLIC USE AT A NOMINAL COST FROM THE STATE HIGHWAY ADMINISTRATION, 6601 RITCHIE HIGHWAY, NE, P.O. BOX 717, BALTIMORE, MARYLAND 21203

LEGEND

Road index numbers as shown on this map for the Interstate, U.S., and State Highways correspond to the assigned or posted route numbers. Road index numbers for all other highways are for State Highway Administration indexing and identification purposes only and do not necessarily correspond with numbers established by the respective agencies.

🄸 🄾 🄿	–	Interstate, U.S., and State Highways
CO1 - CO9999	–	County Roads
OP1 - OP9999	–	Other Public Roads
PVT	–	Private Roads
MU1 - MU9999	–	Municipal Roads and Streets

© 1993 S.H.A.

NORTH

SCALE

2000 0 2000 4000 FEET

0.5 0 0.5 1 MILE

1 0 1 2 KILOMETERS

PREPARED BY THE
MARYLAND DEPARTMENT OF TRANSPORTATION
STATE HIGHWAY ADMINISTRATION
IN COOPERATION WITH THE
U.S. DEPARTMENT OF TRANSPORTATION
FEDERAL HIGHWAY ADMINISTRATION

INDEX TO ADJOINING MAPS

K-13	K-14	K-15
L-13	L-14	L-15
		M-15

MAP PROJECTION AND THE MARYLAND PLANE COORDINATE 10,000 FOOT GRID VALUES ARE NORTH AMERICAN 1927 DATUM. 10,000 FOOT N. A. 1983 DATUM GRID VALUES ARE ITALIC

LAMBERT CONFORMAL CONIC PROJECTION

MAP PHOTOREVISED:
ST. MARYS CO. 1984

COPIES OF THIS MAP ARE AVAILABLE FOR PUBLIC USE AT A NOMINAL COST FROM THE STATE HIGHWAY ADMINISTRATION, SHA STORE 211 EAST MADISON STREET, BALTIMORE, MARYLAND 21202

MARYLAND GENERAL HIGHWAY INDEX

2002 IMPROVEMENT MAP

MAP NO. L-14

2001

ST. MARYS CO. REVISED TO: JANUARY 1, 2002 8 OF 8

MAP NO. L-14