LEGEND

Road index numbers as shown on this map for the Interstate, U.S., and State Highways correspond to the assigned or posted route numbers. Road index numbers for all other highways are for State Highway Administration indexing and identification purposes only and do not necessarily correspond with numbers established by the respective agencies.

18 1 18	–	Interstate, U.S., and State Highways
CO1 - CO9999	–	County Roads
OP1 - OP9999	–	Other Public Roads
PVT	–	Private Roads
MU1 - MU9999	–	Municipal Roads and Streets
SR1 - SR9999	–	Misc. State Roads (Forest, Parks, Institutions)
GV1 - GV9999	–	U.S. Government Roads

NORTH

SCALE

1000 0 1000 2000 FEET

0.25 0 0.25 .5 MILE

.5 0 .5 1 KILOMETER

PREPARED BY THE

MARYLAND DEPARTMENT OF TRANSPORTATION
STATE HIGHWAY ADMINISTRATION

IN COOPERATION WITH THE

U.S. DEPARTMENT OF TRANSPORTATION
FEDERAL HIGHWAY ADMINISTRATION

INDEX TO ADJOINING MAPS

D-11C	D-11D	D-12A
E-11A	E-11B	E-12A
E-11C	E-11D	E-12C

THIS MAP WAS CREATED USING MARYLAND STATE PLANE COORDINATE 10,000 FOOT GRID VALUES BASED ON THE 1927 NORTH AMERICAN DATUM (NAD). 10,000 FOOT VALUES FOR THE 1983 NORTH AMERICAN DATUM ARE SHOWN IN ITALICS FOR REFERENCE PURPOSES ONLY

LAMBERT CONFORMAL CONIC PROJECTION

PHOTO REVISION
HOWARD CO. JANUARY 1998
MONTGOMERY CO. JANUARY 1995
PRINCE GEORGE'S CO. JANUARY 1995

COPIES OF THIS MAP ARE AVAILABLE FOR PUBLIC USE AT A NOMINAL COST FROM THE STATE HIGHWAY ADMINISTRATION, SHA STORE 211 EAST MADISON STREET, BALTIMORE, MARYLAND 21202

MARYLAND GENERAL HIGHWAY

HIGHWAY INDEX MAP

MAP NO. E-11B

1998

HOWARD CO. REVISED TO: JANUARY 1, 2000 12 OF 15
MONTGOMERY CO. REVISED TO: JANUARY 1, 2000 12 OF 19
PRINCE GEORGE'S CO. REVISED TO: JANUARY 1, 2000 1 OF 19

2000 IMPROVEMENT MAP

MAP NO. E-11B

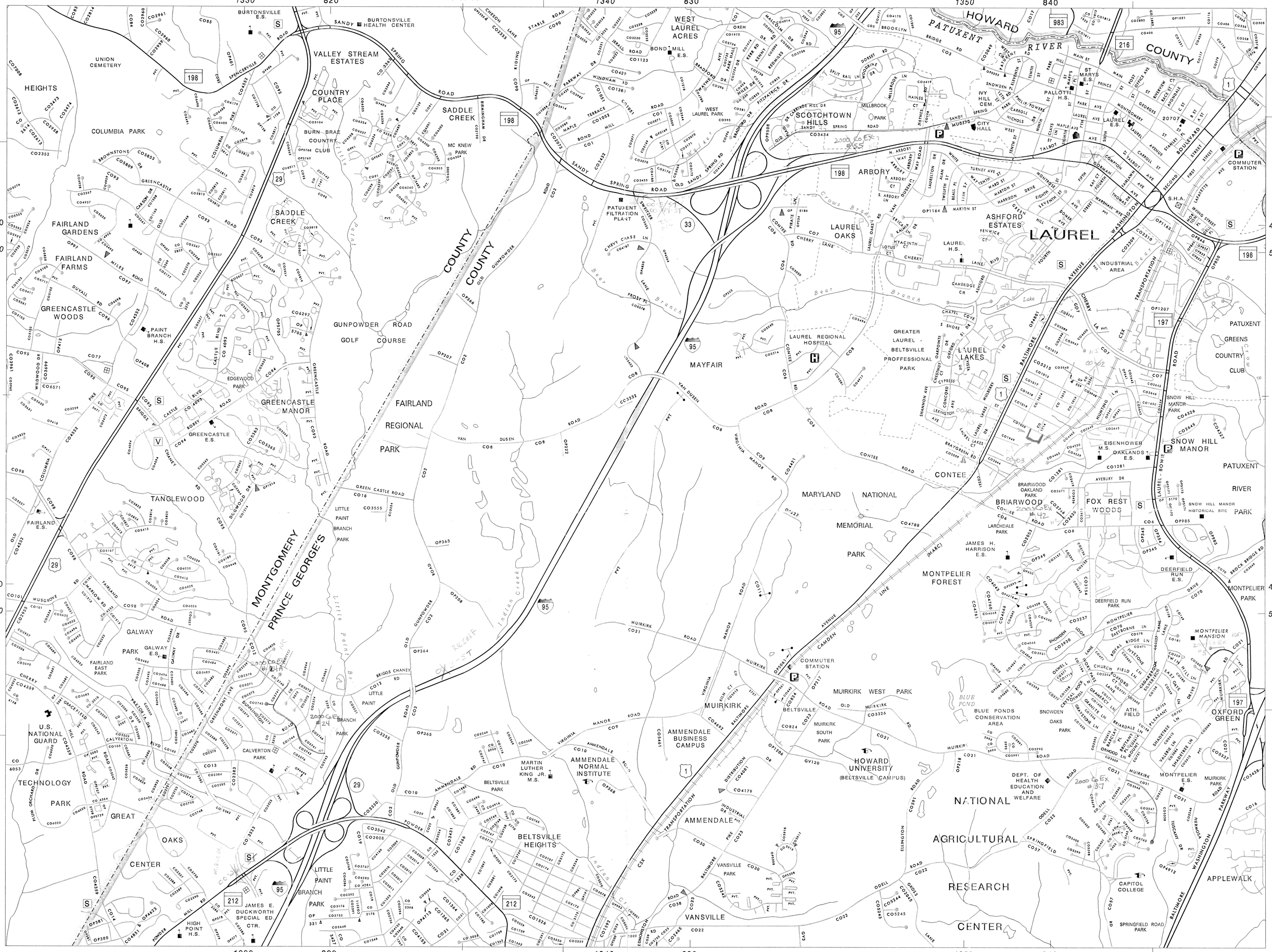

MAP NO. E-11D

LEGEND

Road index numbers as shown on this map for the Interstate, U.S., and State Highways correspond to the assigned or posted route numbers. Road index numbers for all other highways are for State Highway Administration indexing and identification purposes only and do not necessarily correspond with numbers established by the respective agencies.

		Interstate, U.S., and State Highways
CO1 - CO9999	–	County Roads
OP1 - OP9999	–	Other Public Roads
PVT	–	Private Roads
MU1 - MU9999	–	Municipal Roads and Streets
SR1 - SR9999	–	Misc. State Roads (Forest, Parks, Institutions)
GV1 - GV9999	–	U.S. Government Roads

NORTH

SCALE

1000 0 1000 2000 FEET

0.25 0 0.25 .5 MILE

.5 0 .5 1 KILOMETER

PREPARED BY THE
MARYLAND DEPARTMENT OF TRANSPORTATION
STATE HIGHWAY ADMINISTRATION
IN COOPERATION WITH THE
U.S. DEPARTMENT OF TRANSPORTATION
FEDERAL HIGHWAY ADMINISTRATION

INDEX TO ADJOINING MAPS

E-11A	E-11B	E-12A
E-11C	E-11D	E-12C
F-11A	F-11B	F-12A

THIS MAP WAS CREATED USING MARYLAND STATE PLANE COORDINATE 10,000 FOOT GRID VALUES BASED ON THE 1927 NORTH AMERICAN DATUM (NAD). 10,000 FOOT VALUES FOR THE 1983 NORTH AMERICAN DATUM ARE SHOWN IN ITALICS FOR REFERENCE PURPOSES ONLY

LAMBERT CONFORMAL CONIC PROJECTION

PHOTO REVISION
HOWARD CO. 1995
MONTGOMERY CO. 1995
PRINCE GEORGE'S CO. 1995

COPIES OF THIS MAP ARE AVAILABLE FOR PUBLIC USE AT A NOMINAL COST FROM THE STATE HIGHWAY ADMINISTRATION, 1MA STORE 211 EAST MADISON STREET, BALTIMORE, MARYLAND 21202

MARYLAND GENERAL HIGHWAY
HIGHWAY INDEX MAP

MAP NO. E-11D

1998

2000
IMPROVEMENT MAP

HOWARD CO. REVISED TO: JANUARY 1, 2000 13 OF 15
MONTGOMERY CO. REVISED TO: JANUARY 1, 2000 14 OF 19
PRINCE GEORGE'S CO. REVISED TO: JANUARY 1, 2000 2 OF 19

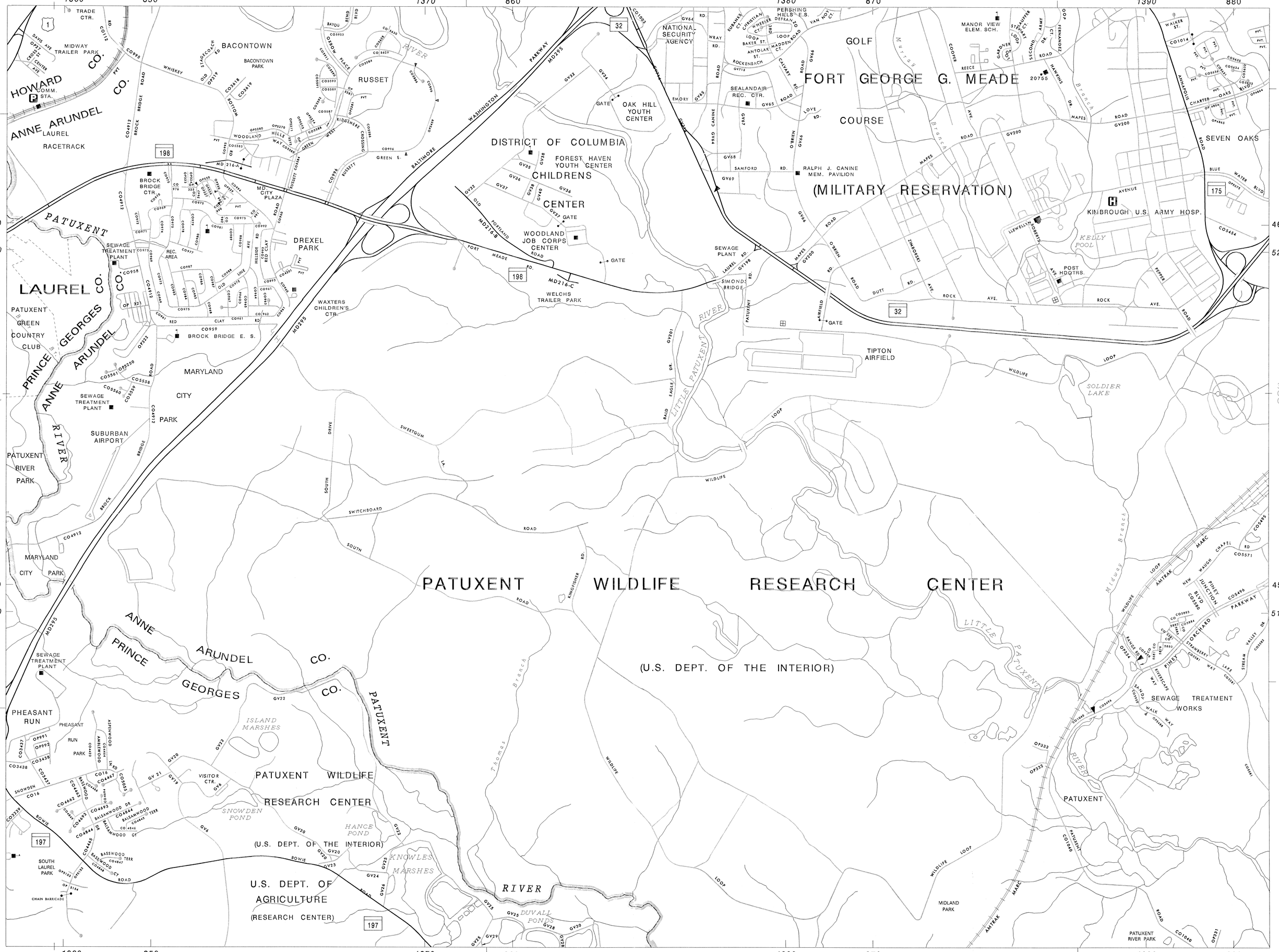

76°50'00" 1360 850 1370 345 860 1380 870 350 1390 880

76°45'00"

LEGEND

Road index numbers as shown on this map for the Interstate, U.S., and State Highways correspond to the assigned or posted route numbers. Road index numbers for all other highways are for State Highway Administration indexing and identification purposes only and do not necessarily correspond with numbers established by the respective agencies.

	–	Interstate, U.S., and State Highways
CO1 - CO9999	–	County Roads
OP1 - OP9999	–	Other Public Roads
PVT	–	Private Roads
MU1 - MU9999	–	Municipal Roads and Streets
SR1 - SR9999	–	Misc. State Roads (Forest, Parks, Institutions)
GV1 - GV9999	–	U.S. Government Roads

NORTH

SCALE

500 0 500 4000 FEET

0.125 0 0.125 1 MILE

.25 0 .25 .5 KILOMETERS

PREPARED BY THE
MARYLAND DEPARTMENT OF TRANSPORTATION
STATE HIGHWAY ADMINISTRATION
IN COOPERATION WITH THE
U.S. DEPARTMENT OF TRANSPORTATION
FEDERAL HIGHWAY ADMINISTRATION

INDEX TO ADJOINING MAPS

E–11B	E–12A	E–12B
E–11D	E–12C	E–12D
F–11B	F–12A	F–12B

THIS MAP WAS CREATED USING MARYLAND STATE PLANE COORDINATE 10,000 FOOT GRID VALUES BASED ON THE 1927 NORTH AMERICAN DATUM (NAD). 10,000 FOOT VALUES FOR THE 1983 NORTH AMERICAN DATUM ARE SHOWN IN ITALICS FOR REFERENCE PURPOSES ONLY

LAMBERT CONFORMAL CONIC PROJECTION

PHOTO REVISION
ANNE ARUNDEL CO. 1993
HOWARD CO. 1993
PRINCE GEORGES CO. 1992

COPIES OF THIS MAP ARE AVAILABLE FOR PUBLIC USE AT A NOMINAL COST FROM THE STATE HIGHWAY ADMINISTRATION, FHA STORE 211 EAST MADISON STREET, BALTIMORE, MARYLAND 21202

MARYLAND GENERAL HIGHWAY
HIGHWAY INDEX MAP
MAP NO. E–12C
2000

2000 IMPROVEMENT MAP

ANNE ARUNDEL CO. REVISED TO: JANUARY 1, 2000 6 OF 22
HOWARD CO. REVISED TO: JANUARY 1, 2000 15 OF 15
PRINCE GEORGE'S CO. REVISED TO: JANUARY 1, 2000 3 OF 19

MAP NO. E–12C

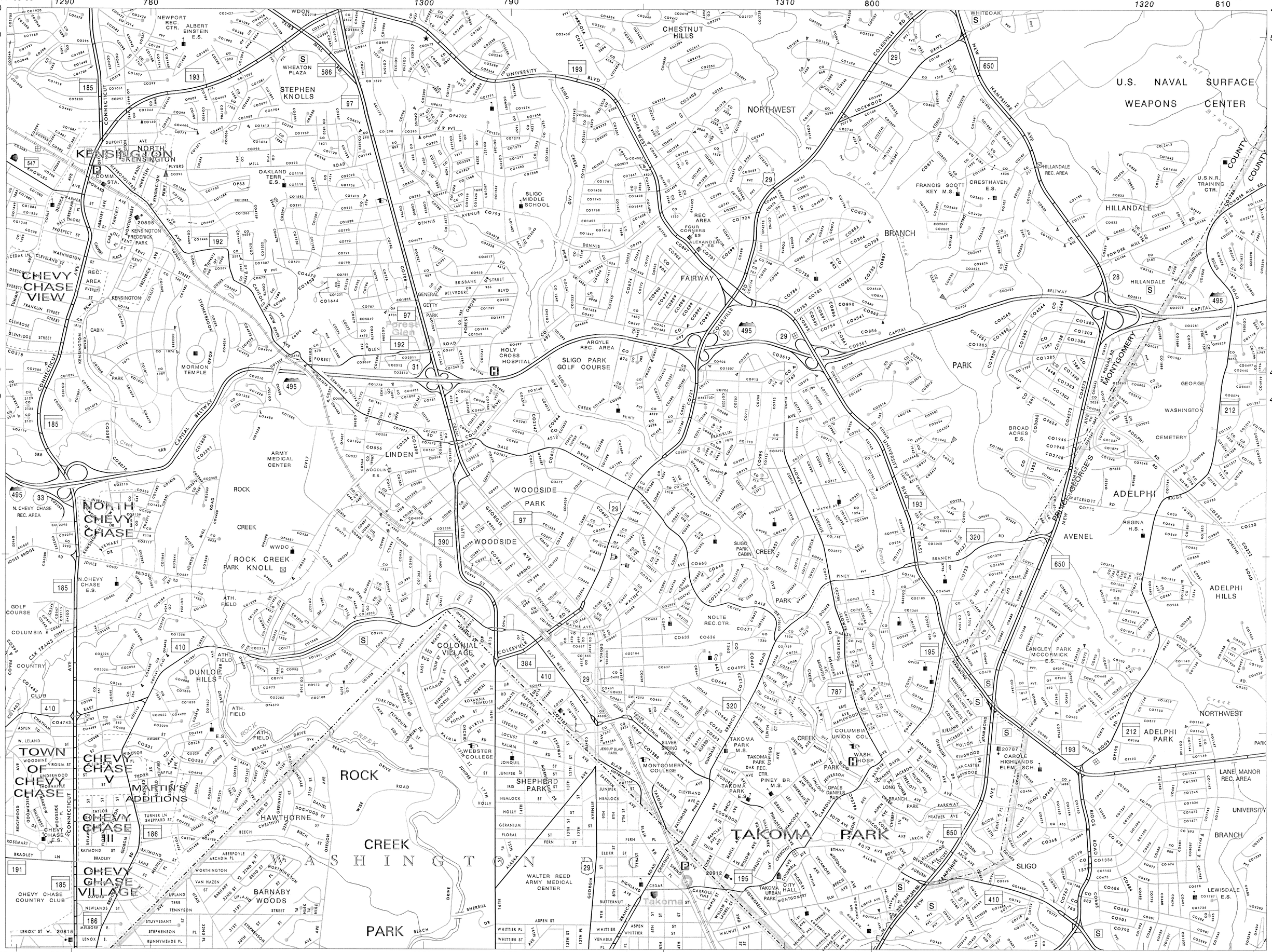

MAP NO. F-11A

LEGEND

Road index numbers as shown on this map for the Interstate, U.S., and State Highways correspond to the assigned or posted route numbers. Road index numbers for all other highways are for State Highway Administration indexing and identification purposes only and do not necessarily correspond with numbers established by the respective agencies.

🛡 🛡 🛡	–	Interstate, U.S., and State Highways
CO1 - CO9999	–	County Roads
OP1 - OP9999	–	Other Public Roads
PVT	–	Private Roads
MU1 - MU9999	–	Municipal Roads and Streets
SR1 - SR9999	–	Misc. State Roads (Forest, Parks, Institutions)
GV1 - GV9999	–	U.S. Government Roads

NORTH

SCALE

1000 0 1000 2000 FEET

0.25 0 0.25 .5 MILE

.5 0 .5 1 KILOMETER

PREPARED BY THE

MARYLAND DEPARTMENT OF TRANSPORTATION
STATE HIGHWAY ADMINISTRATION

IN COOPERATION WITH THE

U.S. DEPARTMENT OF TRANSPORTATION
FEDERAL HIGHWAY ADMINISTRATION

INDEX TO ADJOINING MAPS

E-10D	E-11C	E-11D
F-10B	F-11A	F-11B
F-10D	F-11C	F-11D

THIS MAP WAS CREATED USING MARYLAND STATE PLANE COORDINATE 10,000 FOOT GRID VALUES BASED ON THE 1927 NORTH AMERICAN DATUM (NAD). 10,000 FOOT VALUES FOR THE 1983 NORTH AMERICAN DATUM ARE SHOWN IN ITALICS FOR REFERENCE PURPOSES ONLY

LAMBERT CONFORMAL CONIC PROJECTION

PHOTO REVISION
MONTGOMERY CO. 1994
PRINCE GEORGE'S CO. 1994

COPIES OF THIS MAP ARE AVAILABLE FOR PUBLIC USE AT A NOMINAL COST FROM THE STATE HIGHWAY ADMINISTRATION, SHA STORE 211 EAST MADISON STREET, BALTIMORE, MARYLAND 21202

MARYLAND GENERAL HIGHWAY

HIGHWAY INDEX MAP

MAP NO. F-11A

2000

MONTGOMERY CO. REVISED TO: JANUARY 1, 2000 18 OF 19
PRINCE GEORGE'S CO. REVISED TO: JANUARY 1, 2000 4 OF 19

2000 IMPROVEMENT MAP

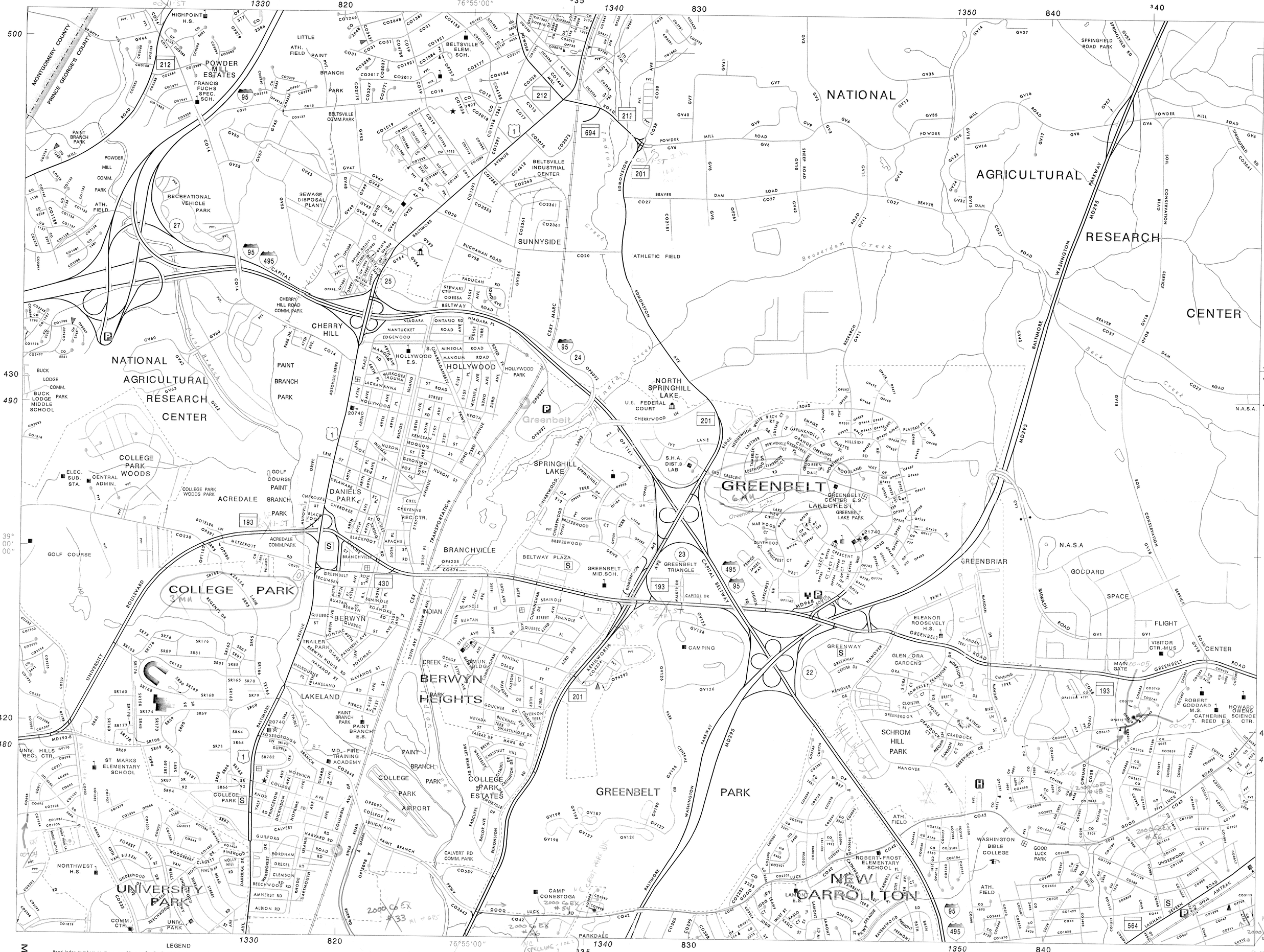

LEGEND

Road index numbers as shown on this map for the Interstate, U.S., and State Highways correspond to the assigned or posted route numbers. Road index numbers for all other highways are for State Highway Administration indexing and identification purposes only and do not necessarily correspond with numbers established by the respective agencies.

1 2 3	–	Interstate, U.S., and State Highways
CO1 - CO9999	–	County Roads
OP1 - OP9999	–	Other Public Roads
PVT	–	Private Roads
MU1 - MU9999	–	Municipal Roads and Streets
SR1 - SR9999	–	Misc. State Roads (Forest, Parks, Institutions)
GV1 - GV9999	–	U.S. Government Roads

NORTH

SCALE

1000 0 1000 2000 FEET

0.25 0 0.25 .5 MILE

.5 0 .5 1 KILOMETER

PREPARED BY THE
MARYLAND DEPARTMENT OF TRANSPORTATION
STATE HIGHWAY ADMINISTRATION
IN COOPERATION WITH THE
U.S. DEPARTMENT OF TRANSPORTATION
FEDERAL HIGHWAY ADMINISTRATION

INDEX TO ADJOINING MAPS

E-11C	E-11D	E-12C
F-11A	F-11B	F-12A
F-11C	F-11D	F-12C

THIS MAP WAS CREATED USING MARYLAND STATE PLANE COORDINATE 10,000 FOOT GRID VALUES BASED ON THE 1927 NORTH AMERICAN DATUM AND 10,000 FOOT VALUES FOR THE 1983 NORTH AMERICAN DATUM ARE SHOWN IN ITALICS FOR REFERENCE PURPOSES ONLY

LAMBERT CONFORMAL CONIC PROJECTION

PHOTO REVISION
PRINCE GEORGE'S CO. 1995

COPIES OF THIS MAP ARE AVAILABLE FOR PUBLIC USE AT A NOMINAL COST FROM THE STATE HIGHWAY ADMINISTRATION, 8TH STORE 211 EAST MADISON STREET, BALTIMORE, MARYLAND 21202

MARYLAND GENERAL HIGHWAY

HIGHWAY INDEX MAP

MAP NO. F-11B

2000

2000 IMPROVEMENT MAP

PRINCE GEORGE'S CO. REVISED TO: JANUARY 1, 2000 5 OF 19

MAP NO. F-11B

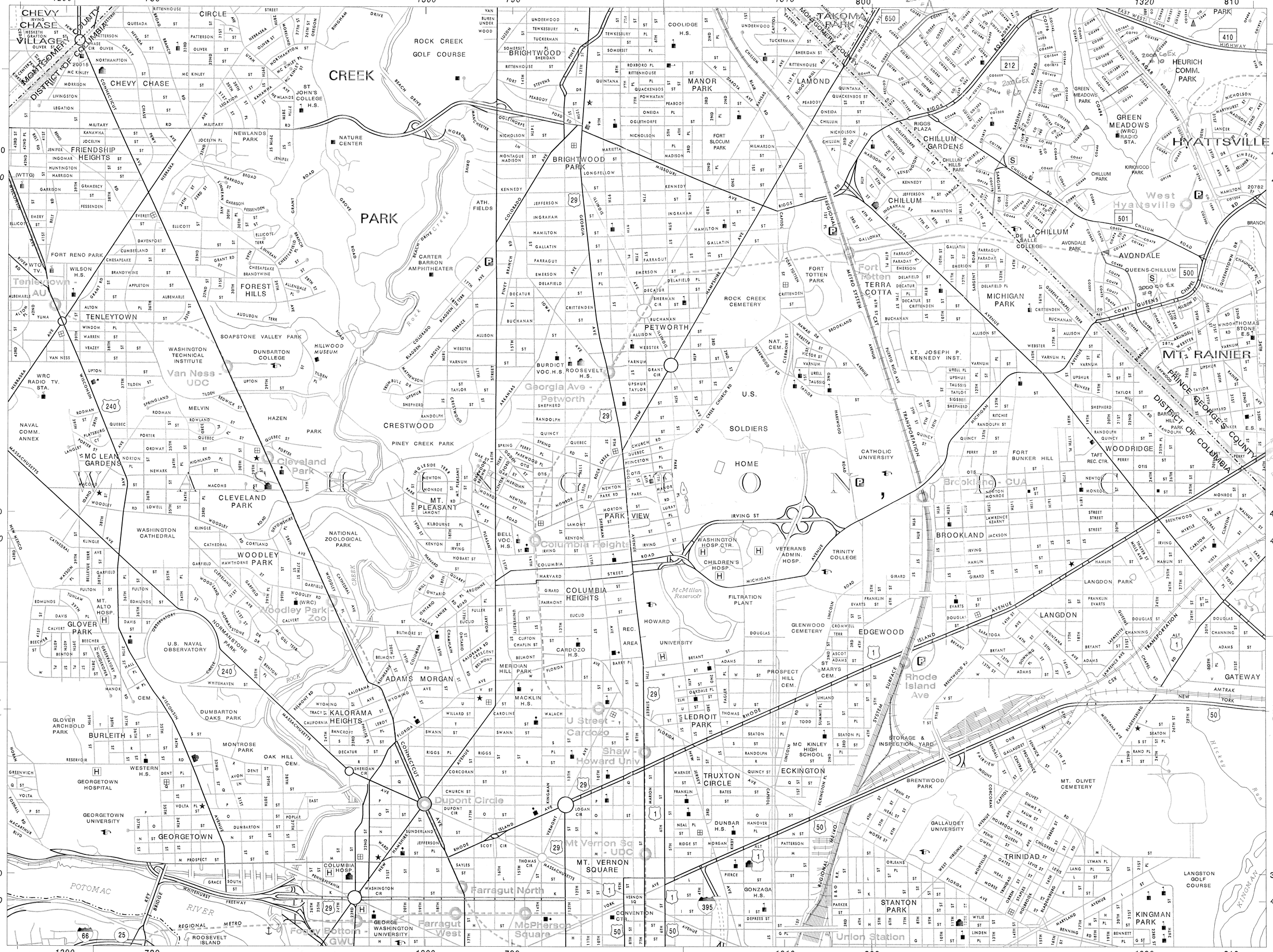
F11C
77°05'00"
77°00'00"
38° 55' 00"
CHEVY CHASE VILLAGE
CHEVY CHASE
MONTGOMERY COUNTY
DISTRICT OF COLUMBIA
PRINCE GEORGE'S COUNTY
ROCK CREEK GOLF COURSE
ROCK CREEK PARK
NATURE CENTER
ST JOHN'S COLLEGE H.S.
NEWLANDS PARK
FRIENDSHIP HEIGHTS
FORT RENO PARK
WTOP TV.
WILSON H.S.
Tenleytown - AU
TENLEYTOWN
FOREST HILLS
CARTER BARRON AMPHITHEATER
ATH. FIELDS
WASHINGTON TECHNICAL INSTITUTE
Van Ness - UDC
SOAPSTONE VALLEY PARK
DUNBARTON COLLEGE
HILLWOOD MUSEUM
WRC RADIO TV. STA.
NAVAL COMM. ANNEX
MC LEAN GARDENS
MELVIN
HAZEN
Cleveland Park
CLEVELAND PARK
CRESTWOOD
PINEY CREEK PARK
MT. PLEASANT
WASHINGTON CATHEDRAL
NATIONAL ZOOLOGICAL PARK
WOODLEY PARK
Woodley Park - Zoo
MT. ALTO HOSP.
GLOVER PARK
U.S. NAVAL OBSERVATORY
DUMBARTON OAKS PARK
GLOVER ARCHBOLD PARK
BURLEITH
MONTROSE PARK
OAK HILL CEM.
WESTERN H.S.
GEORGETOWN HOSPITAL
GEORGETOWN UNIVERSITY
GEORGETOWN
KALORAMA HEIGHTS
ADAMS MORGAN
MACKLIN H.S.
MERIDIAN HILL PARK
CARDOZO H.S.
COLUMBIA HEIGHTS
U Street - Cardozo
Shaw - Howard Univ
Dupont Circle
COLUMBIA HOSP.
GEORGE WASHINGTON UNIVERSITY
Foggy Bottom - GWU
Farragut West
Farragut North
McPherson Square
MT. VERNON SQUARE
Mt Vernon Sq - UDC
CONVENTION CTR.
ROOSEVELT ISLAND
POTOMAC RIVER
REGIONAL METRO
BURDICT VOC.H.S.
ROOSEVELT H.S.
Georgia Ave - Petworth
BELL VOC. H.S.
BRIGHTWOOD
BRIGHTWOOD PARK
COOLIDGE H.S.
MANOR PARK
FORT SLOCUM PARK
PETWORTH
PARK VIEW
ROCK CREEK CEMETERY
NAT. CEM.
FORT TOTTEN PARK
Fort Totten
TERRA COTTA
U.S. SOLDIERS HOME
CATHOLIC UNIVERSITY
WASHINGTON HOSP. CTR.
CHILDREN'S HOSP.
VETERANS ADMIN. HOSP.
TRINITY COLLEGE
McMillan Reservoir
FILTRATION PLANT
HOWARD UNIVERSITY
REC. AREA
GLENWOOD CEMETERY
PROSPECT HILL CEM.
ST MARYS CEM.
LEDROIT PARK
MC KINLEY HIGH SCHOOL
TRUXTON CIRCLE
ECKINGTON
DUNBAR H.S.
GONZAGA H.S.
STORAGE & INSPECTION YARD
Union Station
TAKOMA PARK
LAMOND
RIGGS PLAZA
CHILLUM GARDENS
CHILLUM HILLS PARK
CHILLUM
DE LA SALLE COLLEGE
MICHIGAN PARK
LT. JOSEPH P. KENNEDY INST.
FORT BUNKER HILL
Brookland - CUA
BROOKLAND
EDGEWOOD
Rhode Island Ave
BRENTWOOD PARK
GALLAUDET UNIVERSITY
TRINIDAD
STANTON PARK
KINGMAN PARK
LANGSTON GOLF COURSE
MT. OLIVET CEMETERY
GATEWAY
LANGDON
LANGDON PARK
BRIGHTWOOD PARK
WOODRIDGE
TAFT REC. CTR.
MT RAINIER
HYATTSVILLE
West Hyattsville
AVONDALE
QUEENS-CHILLUM
GREEN MEADOWS (WRC) RADIO STA.
GREEN MEADOWS PARK
HEURICH COMM. PARK
KIRKWOOD PARK
CHILLUM PARK
WINDOMTHOMAS STONE E.S.
BARNAMIHILL PARK
NEW YORK AVE
AMTRAK
CSX
METRO SYSTEM
TRANSPORTATION
SURFACE
RIGGS
EAST WEST HIGHWAY
410
212
650
501
500
240
29
66
25
1
50
395
LEGEND
Road index numbers as shown on this map for the Interstate, U.S., and State Highways correspond to the assigned or posted route numbers. Road index numbers for all other highways are for State Highway Administration indexing and identification purposes only and do not necessarily correspond with numbers established by the respective agencies.
Interstate, U.S., and State Highways
CO1 - CO9999 County Roads
OP1 - OP9999 Other Public Roads
PVT Private Roads
MU1 - MU9999 Municipal Roads and Streets
SR1 - SR9999 Misc. State Roads (Forest, Parks, Institutions)
GV1 - GV9999 U.S. Government Roads
NORTH
SCALE
1000 0 1000 2000 FEET
0.25 0 0.25 .5 MILE
.5 0 .5 1 KILOMETERS
PREPARED BY THE
MARYLAND DEPARTMENT OF TRANSPORTATION
STATE HIGHWAY ADMINISTRATION
IN COOPERATION WITH THE
U.S. DEPARTMENT OF TRANSPORTATION
FEDERAL HIGHWAY ADMINISTRATION
INDEX TO ADJOINING MAPS
F-10B F-11A F-11B
F-10D F-11C F-11D
G-11A G-11B
THIS MAP WAS CREATED USING MARYLAND STATE PLANE COORDINATE 10,000 FOOT GRID VALUES BASED ON THE 1927 NORTH AMERICAN DATUM (NAD). 10,000 FOOT VALUES FOR THE 1983 NORTH AMERICAN DATUM ARE SHOWN IN ITALICS FOR REFERENCE PURPOSES ONLY
LAMBERT CONFORMAL CONIC PROJECTION
PHOTO REVISION
MONTGOMERY CO. 1994
PRINCE GEORGE'S CO. 1994
COPIES OF THIS MAP ARE AVAILABLE FOR PUBLIC USE AT A NOMINAL COST FROM THE STATE HIGHWAY ADMINISTRATION, BKA STORE 211 EAST MADISON STREET, BALTIMORE, MARYLAND 21202
MARYLAND GENERAL HIGHWAY
HIGHWAY INDEX MAP
MAP NO. F-11C
2000
MONTGOMERY CO. REVISED TO: JANUARY 1, 2000 19 OF 19
PRINCE GEORGE'S CO. REVISED TO: JANUARY 1, 2000 6 OF 19
2000 IMPROVEMENT MAP
MAP NO. F-11C

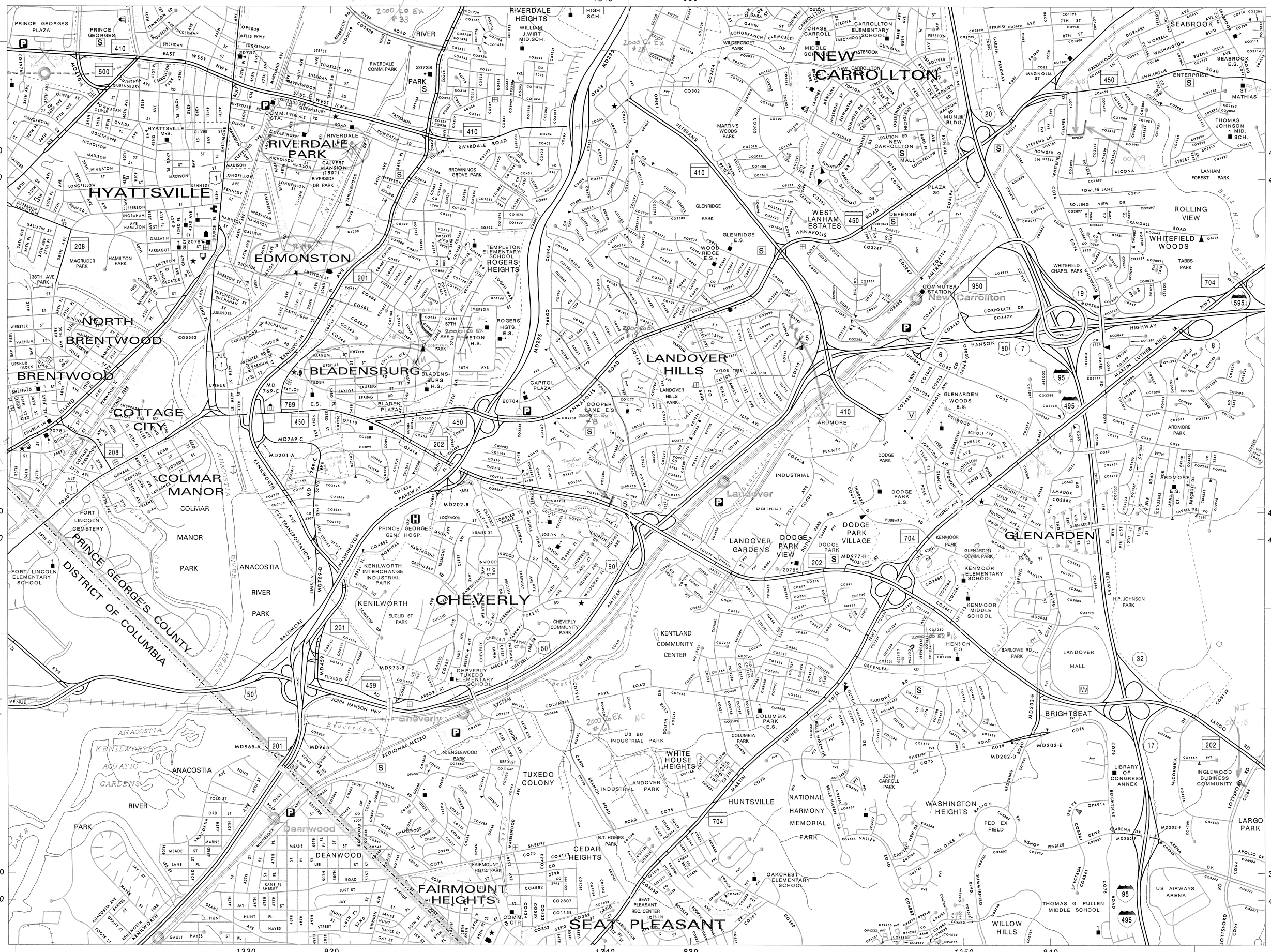

LEGEND

Road index numbers as shown on this map for the Interstate, U.S., and State Highways correspond to the assigned or posted route numbers. Road index numbers for all other highways are for State Highway Administration indexing and identification purposes only and do not necessarily correspond with numbers established by the respective agencies.

- Interstate, U.S., and State Highways
- CO1 - CO9999 — County Roads
- OP1 - OP9999 — Other Public Roads
- PVT — Private Roads
- MU1 - MU9999 — Municipal Roads and Streets
- SR1 - SR9999 — Misc. State Roads (Forest, Parks, Institutions)
- GV1 - GV9999 — U.S. Government Roads

NORTH

SCALE

1000 0 1000 2000 FEET

0.25 0 0.25 .5 MILE

.5 0 .5 1 KILOMETER

PREPARED BY THE
MARYLAND DEPARTMENT OF TRANSPORTATION
STATE HIGHWAY ADMINISTRATION
IN COOPERATION WITH THE
U.S. DEPARTMENT OF TRANSPORTATION
FEDERAL HIGHWAY ADMINISTRATION

INDEX TO ADJOINING MAPS

F-11A	F-11B	F-12A
F-11C	F-11D	F-12B
G-11A	G-11B	G-12

THIS MAP WAS CREATED USING MARYLAND STATE PLANE COORDINATE 10,000 FOOT GRID VALUES BASED ON THE 1927 NORTH AMERICAN DATUM (NAD). 10,000 FOOT VALUES FOR THE 1983 NORTH AMERICAN DATUM ARE SHOWN IN ITALICS FOR REFERENCE PURPOSES ONLY

LAMBERT CONFORMAL CONIC PROJECTION

PHOTO REVISION
PRINCE GEORGE'S CO. 1992

COPIES OF THIS MAP ARE AVAILABLE FOR PUBLIC USE AT A NOMINAL COST FROM THE STATE HIGHWAY ADMINISTRATION, BHA STORE 611 EAST MADISON STREET, BALTIMORE, MARYLAND 21202

MARYLAND GENERAL HIGHWAY
HIGHWAY INDEX MAP

MAP NO. F-11D
2000

PRINCE GEORGE'S CO. REVISED TO: JANUARY 1, 2000 7 OF 19

2000 IMPROVEMENT MAP

MAP NO. F-11D

LEGEND

Road index numbers as shown on this map for the Interstate, U.S., and State Highways correspond to the assigned or posted route numbers. Road index numbers for all other highways are for State Highway Administration indexing and identification purposes only and do not necessarily correspond with numbers established by the respective agencies.

(shields)	–	Interstate, U.S., and State Highways
CO1 - CO9999	–	County Roads
OP1 - OP9999	–	Other Public Roads
PVT	–	Private Roads
MU1 - MU9999	–	Municipal Roads and Streets
SR1 - SR9999	–	Misc. State Roads (Forest, Parks, Institutions)
GV1 - GV9999	–	U.S. Government Roads

NORTH

SCALE

1000 0 1000 2000 FEET
0.25 0 0.25 .5 MILE
.5 0 .5 1 KILOMETER

PREPARED BY THE
MARYLAND DEPARTMENT OF TRANSPORTATION
STATE HIGHWAY ADMINISTRATION
IN COOPERATION WITH THE
U.S. DEPARTMENT OF TRANSPORTATION
FEDERAL HIGHWAY ADMINISTRATION

INDEX TO ADJOINING MAPS

E–11D	E–12C	E–12D
F–11B	F–12A	F–12B
F–11D	F–12C	F–12D

THIS MAP WAS CREATED USING MARYLAND STATE PLANE COORDINATE 10,000 FOOT GRID VALUES BASED ON THE 1927 NORTH AMERICAN DATUM (NAD). 10,000 FOOT VALUES FOR THE 1983 NORTH AMERICAN DATUM ARE SHOWN IN ITALICS FOR REFERENCE PURPOSES ONLY

LAMBERT CONFORMAL CONIC PROJECTION

PHOTO REVISION
ANNE ARUNDEL CO. 1995
PRINCE GEORGE'S CO. 1995

COPIES OF THIS MAP ARE AVAILABLE FOR PUBLIC USE AT A NOMINAL COST FROM THE STATE HIGHWAY ADMINISTRATION, SHA STORE 211 EAST MADISON STREET, BALTIMORE, MARYLAND 21202

MARYLAND GENERAL HIGHWAY

HIGHWAY INDEX MAP

MAP NO. F–12A

1998

ANNE ARUNDEL CO. REVISED TO: JANUARY 1, 1999 12 OF 22
PRINCE GEORGES CO. REVISED TO: JANUARY 1, 1999 8 OF 19

2000 IMPROVEMENT MAP

11 CO
27 MU

MAP NO. F–12A

LEGEND

Road index numbers as shown on this map for the Interstate, U.S., and State Highways correspond to the assigned or posted route numbers. Road index numbers for all other highways are for State Highway Administration indexing and identification purposes only and do not necessarily correspond with numbers established by the respective agencies.

3	–	Interstate, U.S., and State Highways
CO1 - CO9999	–	County Roads
OP1 - OP9999	–	Other Public Roads
PVT	–	Private Roads
MU1 - MU9999	–	Municipal Roads and Streets
SR1 - SR9999	–	Misc. State Roads (Forest, Parks, Institutions)
GV1 - GV9999	–	U.S. Government Roads

NORTH

SCALE

1000 0 2000 2000 FEET

0.25 0 0.25 .5 MILE

.5 0 .5 1 KILOMETER

PREPARED BY THE

MARYLAND DEPARTMENT OF TRANSPORTATION
STATE HIGHWAY ADMINISTRATION

IN COOPERATION WITH THE

U.S. DEPARTMENT OF TRANSPORTATION
FEDERAL HIGHWAY ADMINISTRATION

INDEX TO ADJOINING MAPS

E–12C	E–12D	E–13C
F–12A	F–12B	F–13A
F–12C	F–12D	F–13C

THIS MAP WAS CREATED USING MARYLAND STATE PLANE COORDINATE 10,000 FOOT GRID VALUES BASED ON THE 1927 NORTH AMERICAN DATUM (NAD). 10,000 FOOT VALUES FOR THE 1983 NORTH AMERICAN DATUM ARE SHOWN IN ITALICS FOR REFERENCE PURPOSES ONLY

LAMBERT CONFORMAL CONIC PROJECTION

PHOTO REVISION
ANNE ARUNDEL CO. 1995
PRINCE GEORGE'S CO. 1995

COPIES OF THIS MAP ARE AVAILABLE FOR PUBLIC USE AT A NOMINAL COST FROM THE STATE HIGHWAY ADMINISTRATION, SHA STORE 211 EAST MADISON STREET, BALTIMORE, MARYLAND 21202

MARYLAND GENERAL HIGHWAY

HIGHWAY INDEX MAP

MAP NO. F–12B

1998

2000 IMPROVEMENT MAP

ANNE ARUNDEL CO. REVISED TO: JANUARY 1, 2000 13 OF 22
PRINCE GEORGE'S CO. REVISED TO: JANUARY 1, 2000 9 OF 19

MAP NO. F–12B

MAP NO. F-12C

LEGEND

Road index numbers as shown on this map for the Interstate, U.S., and State Highways correspond to the assigned or posted route numbers. Road index numbers for all other highways are for State Highway Administration indexing and identification purposes only and do not necessarily correspond with numbers established by the respective agencies.

	–	Interstate, U.S., and State Highways
CO1 - CO9999	–	County Roads
OP1 - OP9999	–	Other Public Roads
PVT	–	Private Roads
MU1 - MU9999	–	Municipal Roads and Streets
SR1 - SR9999	–	Misc. State Roads (Forest, Parks, Institutions)
GV1 - GV9999	–	U.S. Government Roads

NORTH

SCALE

1000 0 1000 2000 FEET

0.25 0 0.25 .5 MILE

.5 0 .5 1 KILOMETER

PREPARED BY THE
MARYLAND DEPARTMENT OF TRANSPORTATION
STATE HIGHWAY ADMINISTRATION
IN COOPERATION WITH THE
U.S. DEPARTMENT OF TRANSPORTATION
FEDERAL HIGHWAY ADMINISTRATION

INDEX TO ADJOINING MAPS

F-11B	F-12A	F-12B
F-11D	F-12C	F-12D
G-11B	G-12	

THIS MAP WAS CREATED USING MARYLAND STATE PLANE COORDINATE 10,000 FOOT GRID VALUES BASED ON THE 1927 NORTH AMERICAN DATUM (NAD). 10,000 FOOT VALUES FOR THE 1983 NORTH AMERICAN DATUM ARE SHOWN IN ITALICS FOR REFERENCE PURPOSES ONLY

LAMBERT CONFORMAL CONIC PROJECTION

PHOTO REVISION
PRINCE GEORGE'S CO. 1995

COPIES OF THIS MAP ARE AVAILABLE FOR PUBLIC USE AT A NOMINAL COST FROM THE STATE HIGHWAY ADMINISTRATION, SHA STORE 211 EAST MADISON STREET, BALTIMORE, MARYLAND 21202

MARYLAND GENERAL HIGHWAY
HIGHWAY INDEX MAP
MAP NO. F-12C
1998

2000
IMPROVEMENT MAP

PRINCE GEORGE'S CO. REVISED TO: JANUARY 1, 2000 10 OF 19

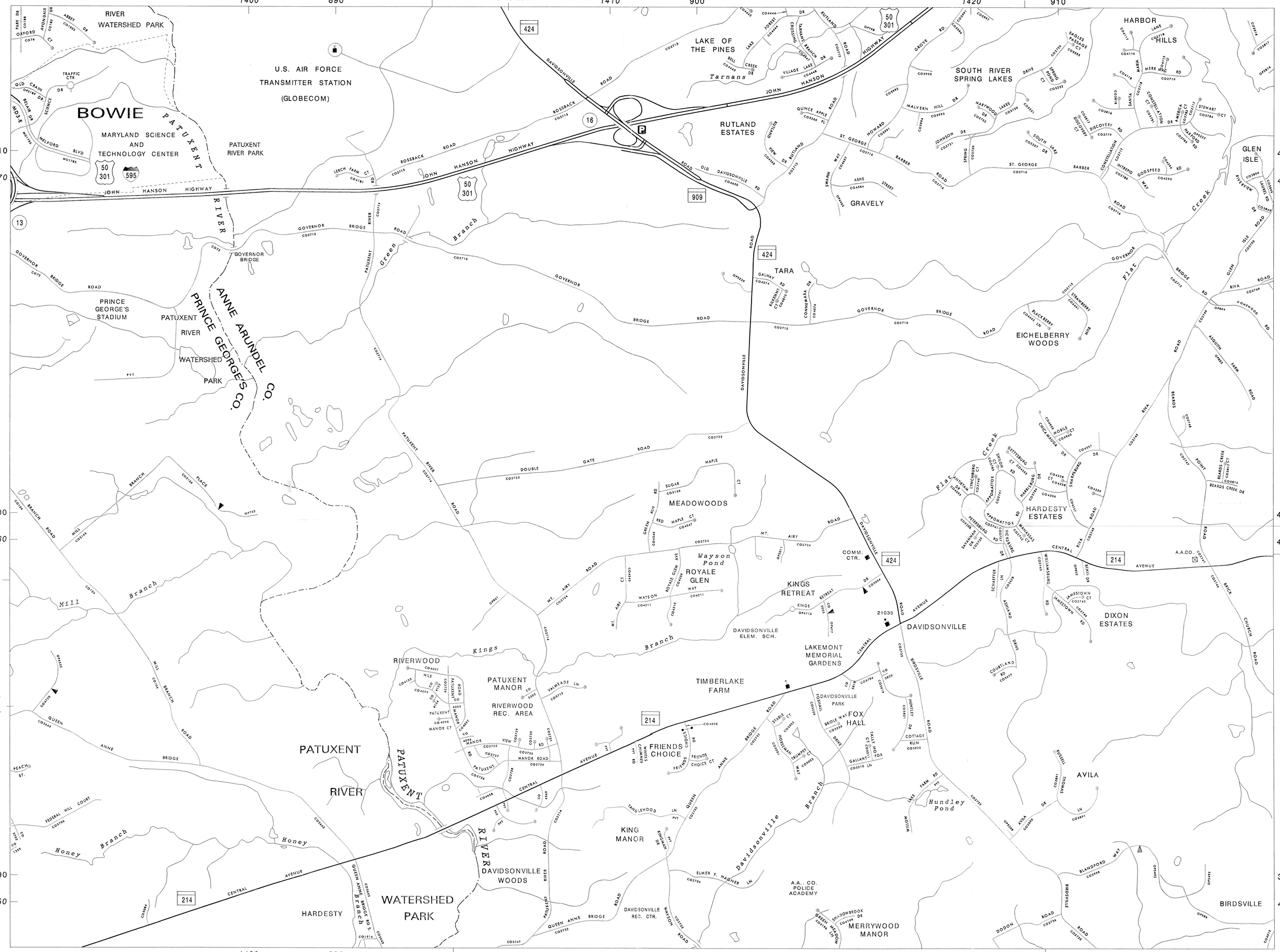

LEGEND

Road index numbers as shown on this map for the Interstate, U.S., and State Highways correspond to the assigned or posted route numbers. Road index numbers for all other highways are for State Highway Administration indexing and identification purposes only and do not necessarily correspond with numbers established by the respective agencies.

95 50 301	–	Interstate, U.S., and State Highways
CO1 - CO9999	–	County Roads
OP1 - OP9999	–	Other Public Roads
PVT	–	Private Roads
MU1 - MU9999	–	Municipal Roads and Streets
SR1 - SR9999	–	Misc. State Roads (Forest, Parks, Institutions)
GV1 - GV9999	–	U.S. Government Roads

NORTH

SCALE

1000 0 1000 2000 FEET

0.25 0 0.25 .5 MILE

.5 0 .5 1 KILOMETERS

PREPARED BY THE
MARYLAND DEPARTMENT OF TRANSPORTATION
STATE HIGHWAY ADMINISTRATION
IN COOPERATION WITH THE
U.S. DEPARTMENT OF TRANSPORTATION
FEDERAL HIGHWAY ADMINISTRATION

INDEX TO ADJOINING MAPS

F–12A	F–12B	F–13A
F–12C	F–12D	F–13C
G–12A	G–12B	G–13

THIS MAP WAS CREATED USING MARYLAND STATE PLANE COORDINATE 10,000 FOOT GRID VALUES BASED ON THE 1927 NORTH AMERICAN DATUM (NAD). 10,000 FOOT VALUES FOR THE 1983 NORTH AMERICAN DATUM ARE SHOWN IN ITALICS FOR REFERENCE PURPOSES ONLY

LAMBERT CONFORMAL CONIC PROJECTION

PHOTO REVISION
ANNE ARUNDEL CO. 1995
PRINCE GEORGE'S CO. 1995

COPIES OF THIS MAP ARE AVAILABLE FOR PUBLIC USE AT A NOMINAL COST FROM THE STATE HIGHWAY ADMINISTRATION, BHA STORE 211 EAST MADISON STREET, BALTIMORE, MARYLAND 21202

MARYLAND GENERAL HIGHWAY

HIGHWAY INDEX MAP

MAP NO. F–12D

1998

2000 IMPROVEMENT MAP

ANNE ARUNDEL CO. REVISED TO: JANUARY 1, 2000 14 OF 22
PRINCE GEORGES CO. REVISED TO: JANUARY 1, 2000 11 OF 19

MAP NO. F–12D

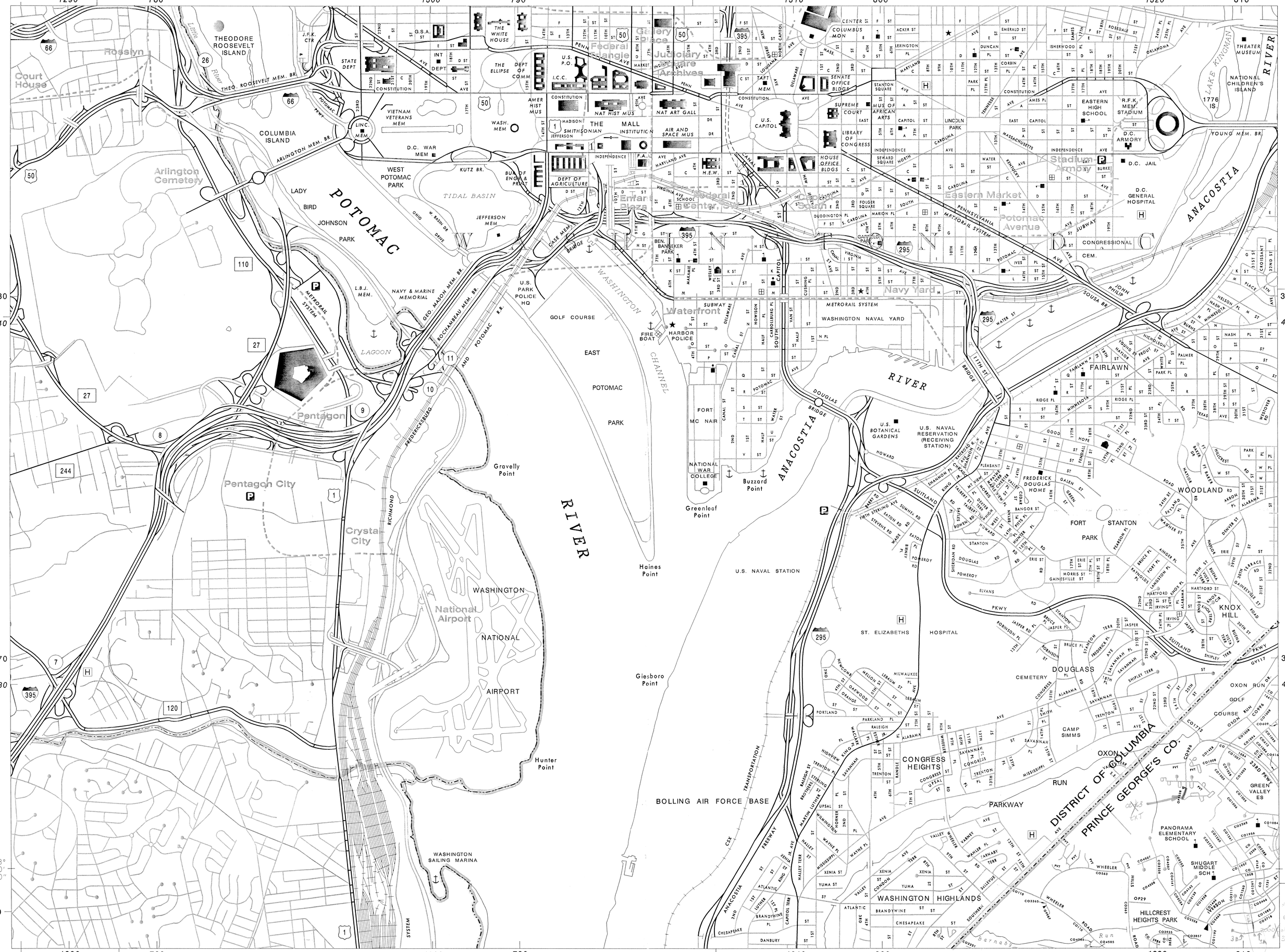

LEGEND

Road index numbers as shown on this map for the Interstate, U.S., and State Highways correspond to the assigned or posted route numbers. Road index numbers for all other highways are for State Highway Administration indexing and identification purposes only and do not necessarily correspond with numbers established by the respective agencies.

66 U 66	–	Interstate, U.S., and State Highways
CO1 - CO9999	–	County Roads
OP1 - OP9999	–	Other Public Roads
PVT	–	Private Roads
MU1 - MU9999	–	Municipal Roads and Streets
SR1 - SR9999	–	Misc. State Roads (Forest, Parks, Institutions)
GV1 - GV9999	–	U.S. Government Roads

NORTH

SCALE

1000 0 1000 2000 FEET

0.25 0 0.25 .5 MILE

.5 0 .5 1 KILOMETER

PREPARED BY THE

MARYLAND DEPARTMENT OF TRANSPORTATION
STATE HIGHWAY ADMINISTRATION

IN COOPERATION WITH THE

U.S. DEPARTMENT OF TRANSPORTATION
FEDERAL HIGHWAY ADMINISTRATION

INDEX TO ADJOINING MAPS

F–10D	F–11C	F–11D
	G–11A	G–11B
	G–11C	G–11D

THIS MAP WAS CREATED USING MARYLAND STATE PLANE COORDINATE 10,000 FOOT GRID VALUES BASED ON THE 1927 NORTH AMERICAN DATUM (NAD) 10,000 FOOT VALUES FOR THE 1983 NORTH AMERICAN DATUM ARE SHOWN IN ITALICS FOR REFERENCE PURPOSES ONLY

LAMBERT CONFORMAL CONIC PROJECTION

PHOTO REVISION
PRINCE GEORGE'S CO. 1992

COPIES OF THIS MAP ARE AVAILABLE FOR PUBLIC USE AT A NOMINAL COST FROM THE STATE HIGHWAY ADMINISTRATION, BHA STORE 811 EAST MADISON STREET, BALTIMORE, MARYLAND 21202

MARYLAND GENERAL HIGHWAY
HIGHWAY INDEX MAP

MAP NO. G–11A

2000

PRINCE GEORGE'S CO. REVISED TO: JANUARY 1, 2000 12 OF 19

2000 IMPROVEMENT MAP

MAP NO. G–11A

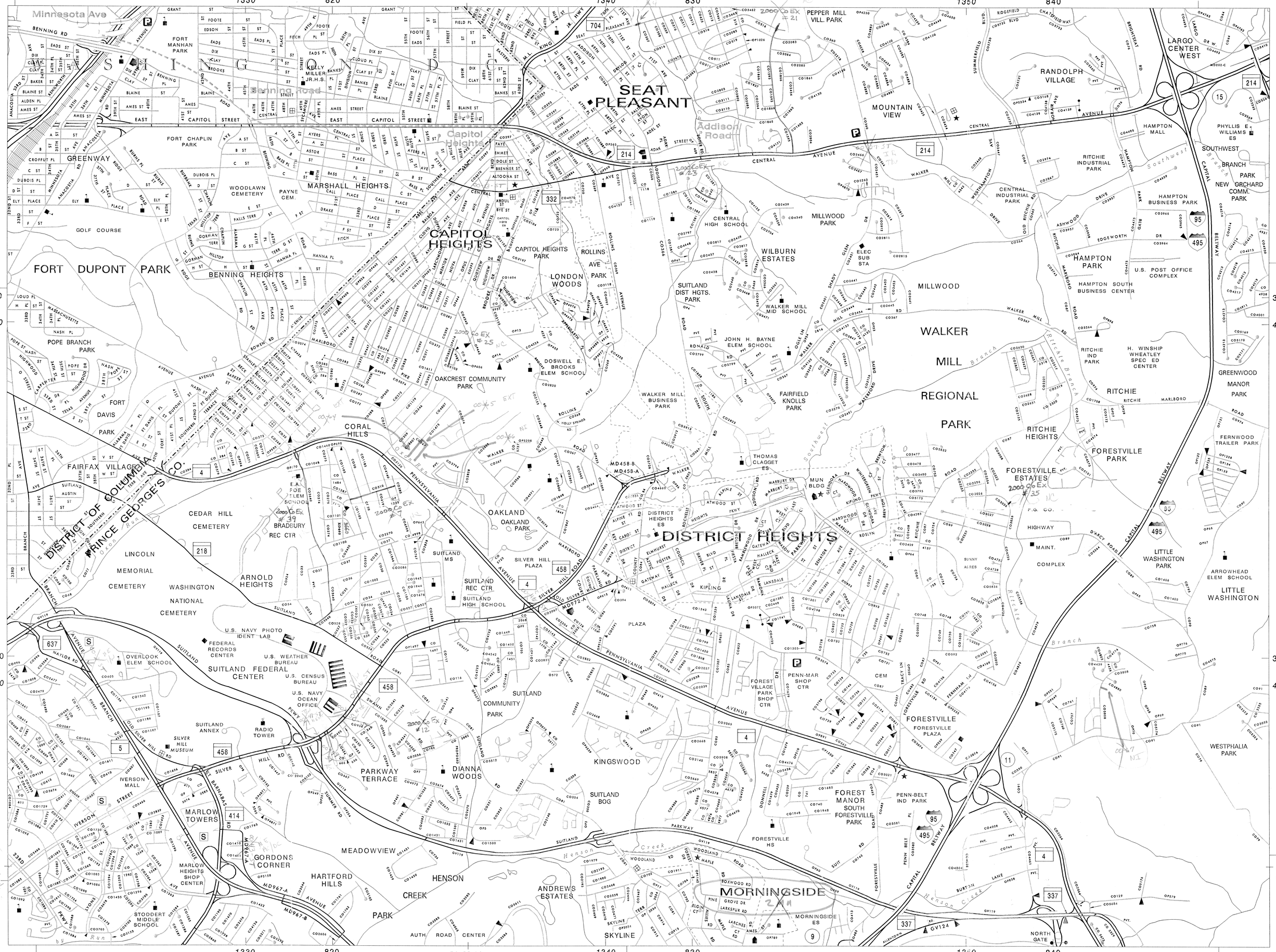

LEGEND

Road index numbers as shown on this map for the Interstate, U.S., and State Highways correspond to the assigned or posted route numbers. Road index numbers for all other highways are for State Highway Administration indexing and identification purposes only and do not necessarily correspond with numbers established by the respective agencies.

95 / 3 / 301	Interstate, U.S., and State Highways
CO1 - CO9999	County Roads
OP1 - OP9999	Other Public Roads
PVT	Private Roads
MU1 - MU9999	Municipal Roads and Streets
SR1 - SR9999	Misc. State Roads (Forest, Parks, Institutions)
GV1 - GV9999	U.S. Government Roads

NORTH

SCALE

1000 0 1000 2000 FEET

0.25 0 0.25 .5 MILE

.5 0 .5 1 KILOMETER

PREPARED BY THE
MARYLAND DEPARTMENT OF TRANSPORTATION
STATE HIGHWAY ADMINISTRATION
IN COOPERATION WITH THE
U.S. DEPARTMENT OF TRANSPORTATION
FEDERAL HIGHWAY ADMINISTRATION

INDEX TO ADJOINING MAPS

F-11C	F-11D	F-12C
G-11A	G-11B	G-12
G-11C	G-11D	

THIS MAP WAS CREATED USING MARYLAND STATE PLANE COORDINATE SYSTEM FEET AND IS BASED ON THE 1983 NORTH AMERICAN DATUM. ROADS MAPPED ON THIS MAP USE NORTH AMERICAN DATUM AND ARE SHOWN IN TRACER FOR REFERENCE PURPOSES ONLY

LAMBERT CONFORMAL CONIC PROJECTION

PHOTO REVISION
PRINCE GEORGE'S CO. 1992

COPIES OF THIS MAP ARE AVAILABLE FOR PUBLIC USE AT A NOMINAL COST FROM THE STATE HIGHWAY ADMINISTRATION, SHA STORE 211 EAST MADISON STREET, BALTIMORE, MARYLAND 21202

MARYLAND GENERAL HIGHWAY HIGHWAY INDEX MAP

MAP NO. G-11B

2000

2000 IMPROVEMENT MAP

MAP NO. G-11B

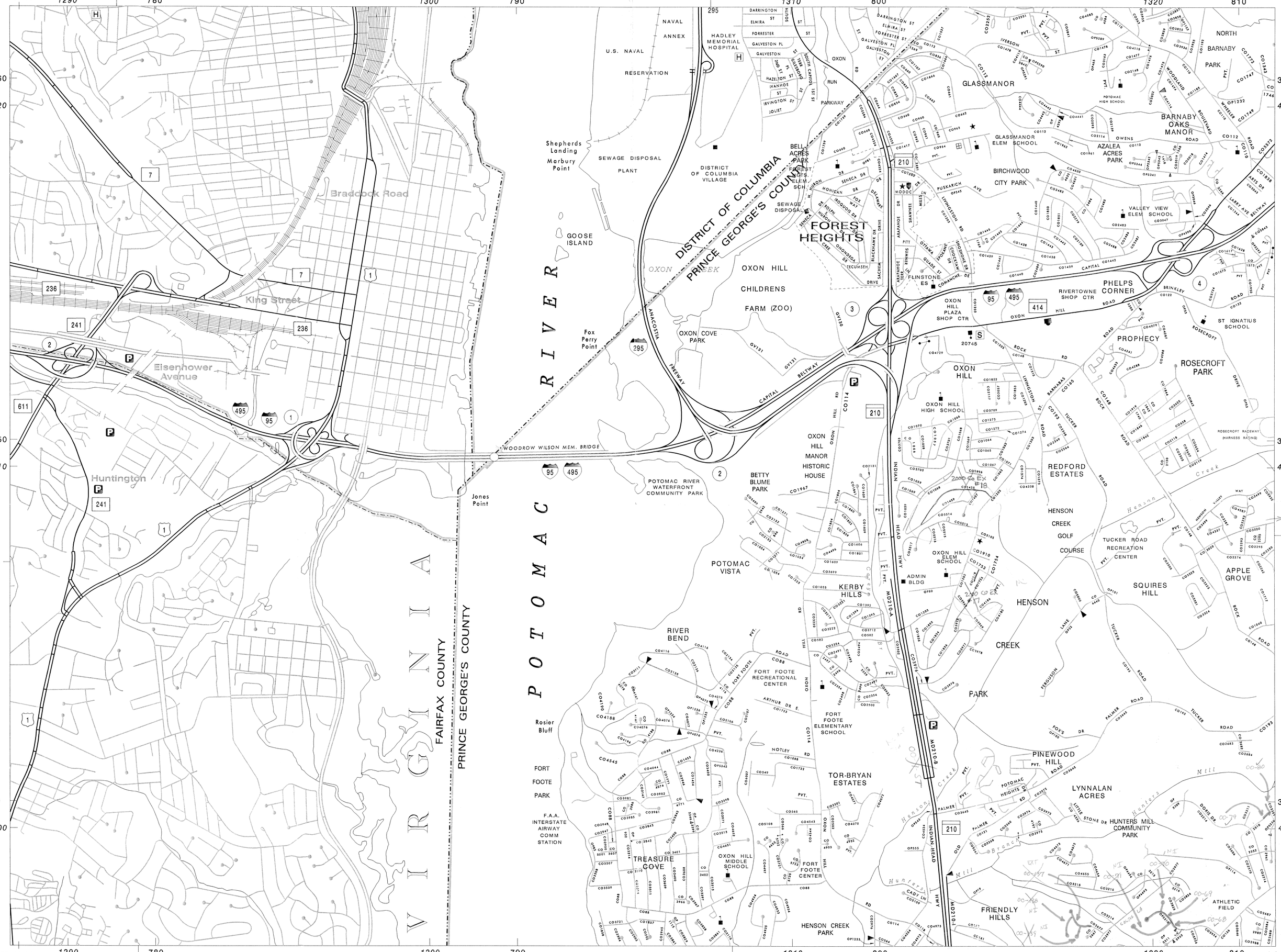

MAP NO. G-11C

LEGEND

Road index numbers as shown on this map for the Interstate, U.S., and State Highways correspond to the assigned or posted route numbers. Road index numbers for all other highways are for State Highway Administration indexing and identification purposes only and do not necessarily correspond with numbers established by the respective agencies.

M 1 R	–	Interstate, U.S., and State Highways
CO1 - CO9999	–	County Roads
OP1 - OP9999	–	Other Public Roads
PVT	–	Private Roads
MU1 - MU9999	–	Municipal Roads and Streets
SR1 - SR9999	–	Misc. State Roads (Forest, Parks, Institutions)
GV1 - GV9999	–	U.S. Government Roads

NORTH

SCALE

1000 0 1000 2000 FEET

0.25 0 0.25 .5 MILE

.5 0 .5 1 KILOMETER

PREPARED BY THE

MARYLAND DEPARTMENT OF TRANSPORTATION
STATE HIGHWAY ADMINISTRATION

IN COOPERATION WITH THE

U.S. DEPARTMENT OF TRANSPORTATION
FEDERAL HIGHWAY ADMINISTRATION

INDEX TO ADJOINING MAPS

	G-11A	G-11B
	G-11C	G-11D
H-10	H-11	

THIS MAP WAS CREATED USING MARYLAND STATE PLANE COORDINATE 10,000 FOOT GRID VALUES BASED ON THE 1927 NORTH AMERICAN DATUM (NAD). 10,000 FOOT VALUES FOR THE 1983 NORTH AMERICAN DATUM ARE SHOWN IN ITALICS FOR REFERENCE PURPOSES ONLY

LAMBERT CONFORMAL CONIC PROJECTION

PHOTO REVISION
PRINCE GEORGE'S CO. 1992

COPIES OF THIS MAP ARE AVAILABLE FOR PUBLIC USE AT A NOMINAL COST FROM THE STATE HIGHWAY ADMINISTRATION, 8NA STONE 211 EAST MADISON STREET, BALTIMORE, MARYLAND 21202

MARYLAND GENERAL HIGHWAY

HIGHWAY INDEX MAP

MAP NO. G-11C

2000

PRINCE GEORGE'S CO. REVISED TO: JANUARY 1, 2000 14 OF 19

2000
IMPROVEMENT MAP

LEGEND

Road index numbers as shown on this map for the Interstate, U.S., and State Highways correspond to the assigned or posted route numbers. Road index numbers for all other highways are for State Highway Administration indexing and identification purposes only and do not necessarily correspond with numbers established by the respective agencies.

95	–	Interstate, U.S., and State Highways
CO1 - CO9999	–	County Roads
OP1 - OP9999	–	Other Public Roads
PVT	–	Private Roads
MU1 - MU9999	–	Municipal Roads and Streets
SR1 - SR9999	–	Misc. State Roads (Forest, Parks, Institutions)
GV1 - GV9999	–	U.S. Government Roads

NORTH

SCALE

1000 0 1000 2000 FEET

0.25 0 0.25 .5 MILE

.5 0 .5 1 KILOMETER

PREPARED BY THE

MARYLAND DEPARTMENT OF TRANSPORTATION
STATE HIGHWAY ADMINISTRATION

IN COOPERATION WITH THE

U.S. DEPARTMENT OF TRANSPORTATION
FEDERAL HIGHWAY ADMINISTRATION

INDEX TO ADJOINING MAPS

G–11A	G–11B	G–12
G–11C	G–11D	
H–11		H–12

THIS MAP WAS CREATED USING MARYLAND STATE PLANE COORDINATE 10,000 FOOT GRID VALUES BASED ON THE 1927 NORTH AMERICAN DATUM (NAD). 10,000 FOOT VALUES FOR THE 1985 NORTH AMERICAN DATUM ARE SHOWN IN ITALICS FOR REFERENCE PURPOSES ONLY

LAMBERT CONFORMAL CONIC PROJECTION

PHOTO REVISION
PRINCE GEORGE'S CO. 1992

COPIES OF THIS MAP ARE AVAILABLE FOR PUBLIC USE AT A NOMINAL COST FROM THE STATE HIGHWAY ADMINISTRATION, SHA STORE 211 EAST MADISON STREET, BALTIMORE, MARYLAND 21202

MARYLAND GENERAL HIGHWAY

HIGHWAY INDEX MAP

MAP NO. G–11D

2000

2000 IMPROVEMENT MAP

PRINCE GEORGE'S CO. REVISED TO: JANUARY 1, 2000 15 OF 19

MAP NO. G–11D

LEGEND

Road index numbers as shown on this map for the Interstate, U.S., and State Highways correspond to the assigned or posted route numbers. Road index numbers for all other highways are for State Highway Administration indexing and identification purposes only and do not necessarily correspond with numbers established by the respective agencies.

95 / 1 / 28	–	Interstate, U.S., and State Highways
CO1 - CO9999	–	County Roads
OP1 - OP9999	–	Other Public Roads
PVT	–	Private Roads
MU1 - MU9999	–	Municipal Roads and Streets
SR1 - SR9999	–	Misc. State Roads (Forest, Parks, Institutions)
GV1 - GV9999	–	U.S. Government Roads

NORTH

SCALE

2000 0 2000 4000 FEET

0.5 0 0.5 1 MILE

1 0 1 2 KILOMETERS

PREPARED BY THE

MARYLAND DEPARTMENT OF TRANSPORTATION
STATE HIGHWAY ADMINISTRATION

IN COOPERATION WITH THE

U.S. DEPARTMENT OF TRANSPORTATION
FEDERAL HIGHWAY ADMINISTRATION

INDEX TO ADJOINING MAPS

F-11	F-12	F-13
G-11	G-12	G-13
H-11	H-12	H-13

MAP PROJECTION AND THE MARYLAND PLANE COORDINATE 10,000 FOOT GRID VALUES ARE NORTH AMERICAN 1927 DATUM. 10,000 FOOT N. A. 1983 DATUM GRID VALUES ARE ITALIC

LAMBERT CONFORMAL CONIC PROJECTION

MAP PHOTOREVISED:
PRINCES GEORGES CO. - 1998
ANNE ARUNDEL CO. - 1999
CALVERT CO. - 1998

THIS GRID MAP IS PRODUCED FROM A DIGITAL MAP FILE ON A THERMAL PLOTTER AND SOME DISTORTION HAS OCCURRED. FOR INFORMATION ON ACCURACY OR NO E COPIES OF THIS MAP CONTACT THE STATE HIGHWAY ADMINISTRATION, MAP DISTRIBUTION SECTION, BALTIMORE, MARYLAND 21228

MARYLAND GENERAL HIGHWAY
HIGHWAY INDEX MAP

MAP NO. G–12

2000

ANNE ARUNDEL CO. REVISED TO: JANUARY 1, 2000 19 OF 22
CALVERT CO. REVISED TO: JANUARY 1, 2000 1 OF 8
PRINCE GEORGES CO. REVISED TO: JANUARY 1, 2000 16 OF 19

2000 IMPROVEMENT MAP

MAP NO. G–12

LEGEND

Road index numbers as shown on this map for the Interstate, U.S., and State Highways correspond to the assigned or posted route numbers. Road index numbers for all other highways are for State Highway Administration indexing and identification purposes only and do not necessarily correspond with numbers established by the respective agencies.

95 / 1 / 25	–	Interstate, U.S., and State Highways
CO1 - CO9999	–	County Roads
OP1 - OP9999	–	Other Public Roads
PVT	–	Private Roads
MU1 - MU9999	–	Municipal Roads and Streets
SR1 - SR9999	–	Misc. State Roads (Forest, Parks, Institutions)
GV1 - GV9999	–	U.S. Government Roads

NORTH

SCALE

2000 0 2000 4000 FEET

0.5 0 0.5 1 MILE

1 0 1 2 KILOMETERS

PREPARED BY THE
MARYLAND DEPARTMENT OF TRANSPORTATION
STATE HIGHWAY ADMINISTRATION
IN COOPERATION WITH THE
U.S. DEPARTMENT OF TRANSPORTATION
FEDERAL HIGHWAY ADMINISTRATION

INDEX TO ADJOINING MAPS

G-10	G-11 C	G-11 D	G-12
H-10	H-11		H-12
I-10	I-11		I-12

MAP PROJECTION AND THE MARYLAND PLANE COORDINATE 10,000 FOOT GRID VALUES ARE NORTH AMERICAN 1927 DATUM. 10,000 FOOT N. A. 1983 DATUM GRID VALUES ARE ITALIC

LAMBERT CONFORMAL CONIC PROJECTION

MAP PHOTOREVISED:
PRINCE GEORGES CO. 1998, CHARLES CO. 1998

COPIES OF THIS MAP ARE AVAILABLE FOR PUBLIC USE AT A NOMINAL COST FROM THE STATE HIGHWAY ADMINISTRATION, BRA STORE, 211 EAST MADISON STREET, BALTIMORE, MARYLAND 21202

MARYLAND GENERAL HIGHWAY HIGHWAY INDEX MAP

MAP NO. H–11

1999

2000 IMPROVEMENT MAP

CHARLES CO. REVISED TO: JANUARY 1, 2000 2 OF 11
PRINCE GEORGES CO. REVISED TO: JANUARY 1, 2000 17 OF 19

MAP NO. H–11

LEGEND

Road index numbers as shown on this map for the Interstate, U.S., and State Highways COrrespond to the assigned or posted route numbers. Road index numbers for all other highways are for State Highway Administration indexing and identification purposes only and do not necessarily COrrespond with numbers established by the respective agencies.

95 1 25	–	Interstate, U.S., and State Highways
CO1 - CO9999	–	County Roads
OP1 - OP9999	–	Other Public Roads
PVT	–	Private Roads
MU1 - MU9999	–	Municipal Roads and Streets
SR1 - SR9999	–	Misc. State Roads (Forest, Parks, Institutions)
GV1 - GV9999	–	U.S. Government Roads

MAP NO. H–12

NORTH

SCALE

2000 0 2000 4000 FEET

0.5 0 0.5 1 MILE

1 0 1 2 KILOMETERS

PREPARED BY THE

MARYLAND DEPARTMENT OF TRANSPORTATION
STATE HIGHWAY ADMINISTRATION
IN COOPERATION WITH THE
U.S. DEPARTMENT OF TRANSPORTATION
FEDERAL HIGHWAY ADMINISTRATION

INDEX TO ADJOINING MAPS

G–11	G–12	G–13
H–11	H–12	H–13
I–11	I–12	I–13

MAP PROJECTION AND THE MARYLAND PLANE COORDINATE 10,000 FOOT GRID VALUES ARE NORTH AMERICAN 1927 DATUM. 10,000 FOOT N. A. 1983 DATUM GRID VALUES ARE ITALIC

LAMBERT CONFORMAL CONIC PROJECTION

MAP PHOTOREVISED:
CHARLES CO. 1994 PRINCE GEORGES CO. 1995
ANNE ARUNDEL CO. 1995 CALVERT CO. 1994

COPIES OF THIS MAP ARE AVAILABLE FOR PUBLIC USE AT A NOMINAL COST FROM THE STATE HIGHWAY ADMINISTRATION, SHA STORE 211 EAST MADISON STREET, BALTIMORE, MARYLAND 21202

MARYLAND GENERAL HIGHWAY

HIGHWAY INDEX MAP

MAP NO. H–12

1999

2000 IMPROVEMENT MAP

ANNE ARUNDEL CO. REVISED TO: JANUARY 1, 2000 21 OF 22
CALVERT CO. REVISED TO: JANUARY 1, 2000 2 OF 8
CHARLES CO. REVISED TO: JANUARY 1, 2000 3 OF 11
PRINCE GEORGES CO. REVISED TO: JANUARY 1, 2000 18 OF 19

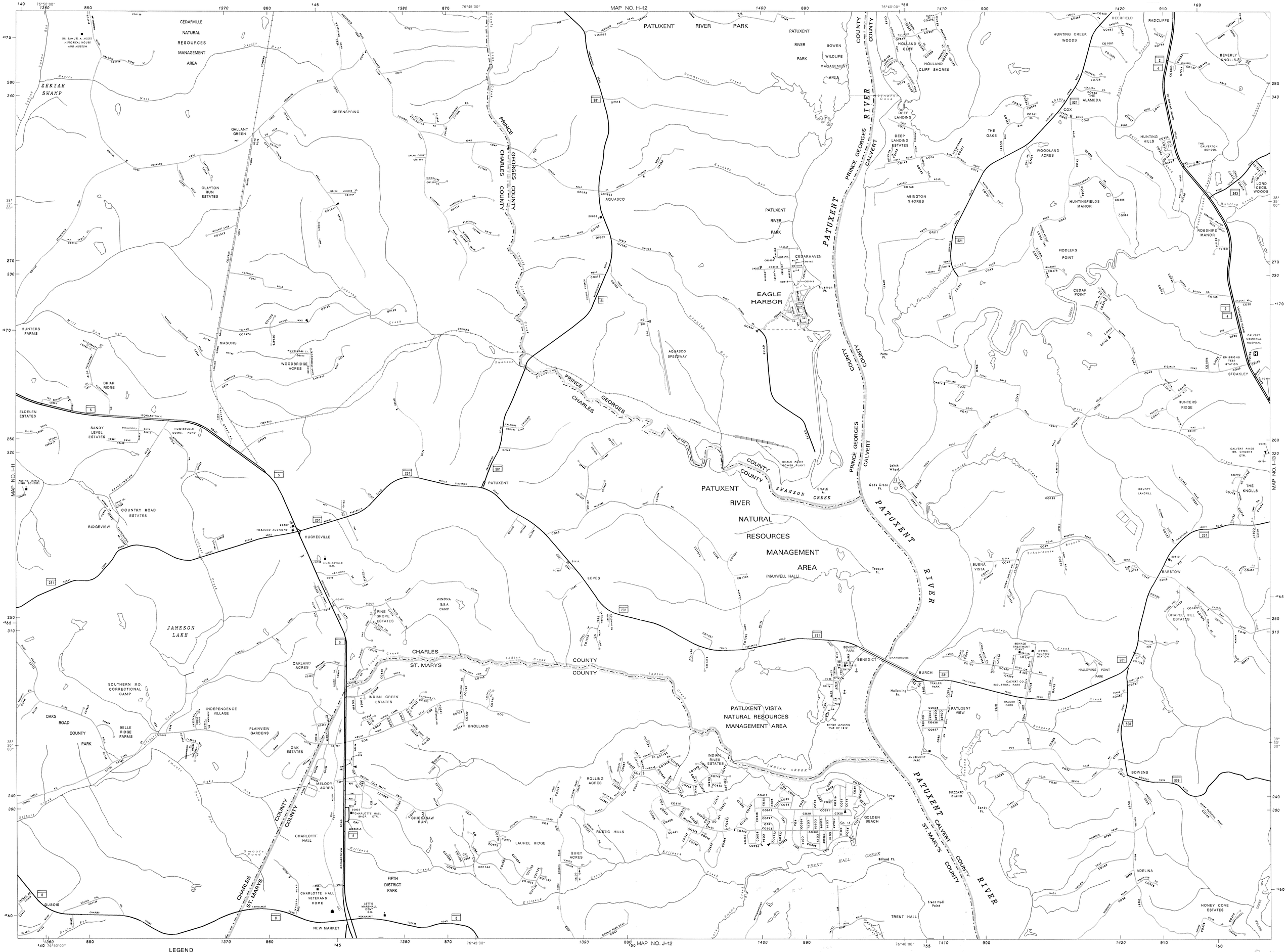
MAP NO. H-12
MAP NO. I-11
MAP NO. I-12
MAP NO. J-12
76°50'00"
76°45'00"
76°40'00"
38° 35' 00"
CEDARVILLE NATURAL RESOURCES MANAGEMENT AREA
DR. SAMUEL A. MUDD HISTORICAL HOUSE AND MUSEUM
ZEKIAH SWAMP
GREENSPRING
GALLANT GREEN
CLAYTON RUN ESTATES
PATUXENT RIVER PARK
PATUXENT RIVER PARK BOWEN WILDLIFE MANAGEMENT AREA
HOLLAND CLIFF
HOLLAND CLIFF SHORES
DEEP LANDING
DEEP LANDING ESTATES
ABINGTON SHORES
HUNTING CREEK WOODS
DEERFIELD
RADCLIFFE
BEVERLY KNOLLS
THE ALAMEDA
COX
THE OAKS
WOODLAND ACRES
HUNTING HILLS
THE CALVERTON SCHOOL
LORD CECIL WOODS
HUNTINGFIELDS MANOR
ROBSHIRE MANOR
FIDDLERS POINT
CEDAR POINT
CALVERT MEMORIAL HOSPITAL
EMISSIONS TEST STATION
STOAKLEY
HUNTERS RIDGE
CALVERT PINES SR. CITIZENS CTR.
THE KNOLLS
COUNTY LANDFILL
BUENA VISTA
BARSTOW
CHAPEL HILL ESTATES
HALLOWING POINT PARK
BOWENS
ADELINA
HONEY COVE ESTATES
TRENT HALL
TRENT HALL POINT
BUZZARD ISLAND
PATUXENT VIEW
BURCH
BENEDICT
BENEDICT PARK
BRITISH LANDING WAR OF 1812
PATUXENT VISTA NATURAL RESOURCES MANAGEMENT AREA
GOLDEN BEACH
CHALK POINT POWER PLANT
SWANSON CREEK
CEDARHAVEN
EAGLE HARBOR
AQUASCO
AQUASCO SPEEDWAY
PATUXENT RIVER NATURAL RESOURCES MANAGEMENT AREA (MAXWELL HALL)
LOVES
WINONA G.S.A. CAMP
PINE GROVE ESTATES
INDIAN CREEK ESTATES
KNOLLAND
ROLLING ACRES
RUSTIC HILLS
QUIET ACRES
LAUREL RIDGE
CHICKASAW RUN
FIFTH DISTRICT PARK
CHARLOTTE HALL VETERANS HOME
CHARLOTTE HALL
MELODY ACRES
OAK ESTATES
OAKLAND ACRES
INDEPENDENCE VILLAGE
PLAINVIEW GARDENS
BELLE RIDGE FARMS
OAKS ROAD COUNTY PARK
SOUTHERN MD. CORRECTIONAL CAMP
JAMESON LAKE
DUBOIS
NEW MARKET
HUGHESVILLE
TOBACCO AUCTIONS
COUNTRY ROAD ESTATES
RIDGEVIEW
NOTRE DAME HIGH SCHOOL
ELDELEN ESTATES
SANDY LEVEL ESTATES
HUGHESVILLE COMM. POND
BRIAR RIDGE
HUNTERS FARMS
MASONS
WOODBRIDGE ACRES
PRINCE GEORGES COUNTY
CHARLES COUNTY
CALVERT COUNTY
ST. MARYS COUNTY
PATUXENT RIVER
INDIAN CREEK
TRENT HALL CREEK
SWANSON CREEK
LEONARDTOWN
CONRAIL
NORFOLK SOUTHERN
BALTIMORE & OHIO
PENNSYLVANIA
CSX
LEGEND
Road index numbers as shown on this map for the Interstate, U.S., and State Highways correspond to the assigned or posted route numbers. Road index numbers for all other highways are for State Highway Administration indexing and identification purposes only and do not necessarily correspond with numbers established by the respective agencies.
Interstate, U.S., and State Highways
CO1 - CO9999 County Roads
OP1 - OP9999 Other Public Roads
PVT Private Roads
MU1 - MU9999 Municipal Roads and Streets
SR1 - SR9999 Misc. State Roads (Forest, Parks, Institutions)
© 1978 S.H.A. GV1 - GV9999 U.S. Government Roads
NORTH
SCALE
2000 0 2000 4000 FEET
0.5 0 0.5 1 MILE
1 0 1 2 KILOMETERS
PREPARED BY THE
MARYLAND DEPARTMENT OF TRANSPORTATION
STATE HIGHWAY ADMINISTRATION
IN COOPERATION WITH THE
U.S. DEPARTMENT OF TRANSPORTATION
FEDERAL HIGHWAY ADMINISTRATION
INDEX TO ADJOINING MAPS
H-11 H-12 H-13
I-11 I-12 I-13
J-11 J-12 J-13
MAP PROJECTION AND THE MARYLAND PLANE COORDINATE 10,000 FOOT GRID VALUES ARE NORTH AMERICAN 1927 DATUM. 10,000 FOOT N. A. 1983 DATUM GRID VALUES ARE ITALIC
LAMBERT CONFORMAL CONIC PROJECTION
MAP PHOTOREVISED:
CALVERT CO. 1995
CHARLES CO. 1995
PRINCE GEORGE'S CO. 1995
ST. MARY'S CO. 1995
COPIES OF THIS MAP ARE AVAILABLE FOR PUBLIC USE AT A NOMINAL COST FROM THE STATE HIGHWAY ADMINISTRATION, BHA STORE 211 EAST MADISON STREET, BALTIMORE, MARYLAND 21202
MARYLAND GENERAL HIGHWAY
HIGHWAY INDEX MAP
MAP NO. I-12
1999
2000 IMPROVEMENT MAP
CALVERT CO. REVISED TO: JANUARY 1, 2000 4 OF 8
CHARLES CO. REVISED TO: JANUARY 1, 2000 6 OF 11
PRINCE GEORGE'S CO. REVISED TO: JANUARY 1, 2000 19 OF 19
ST. MARY'S CO. REVISED TO: JANUARY 1, 2000 1 OF 8
MAP NO. I-12

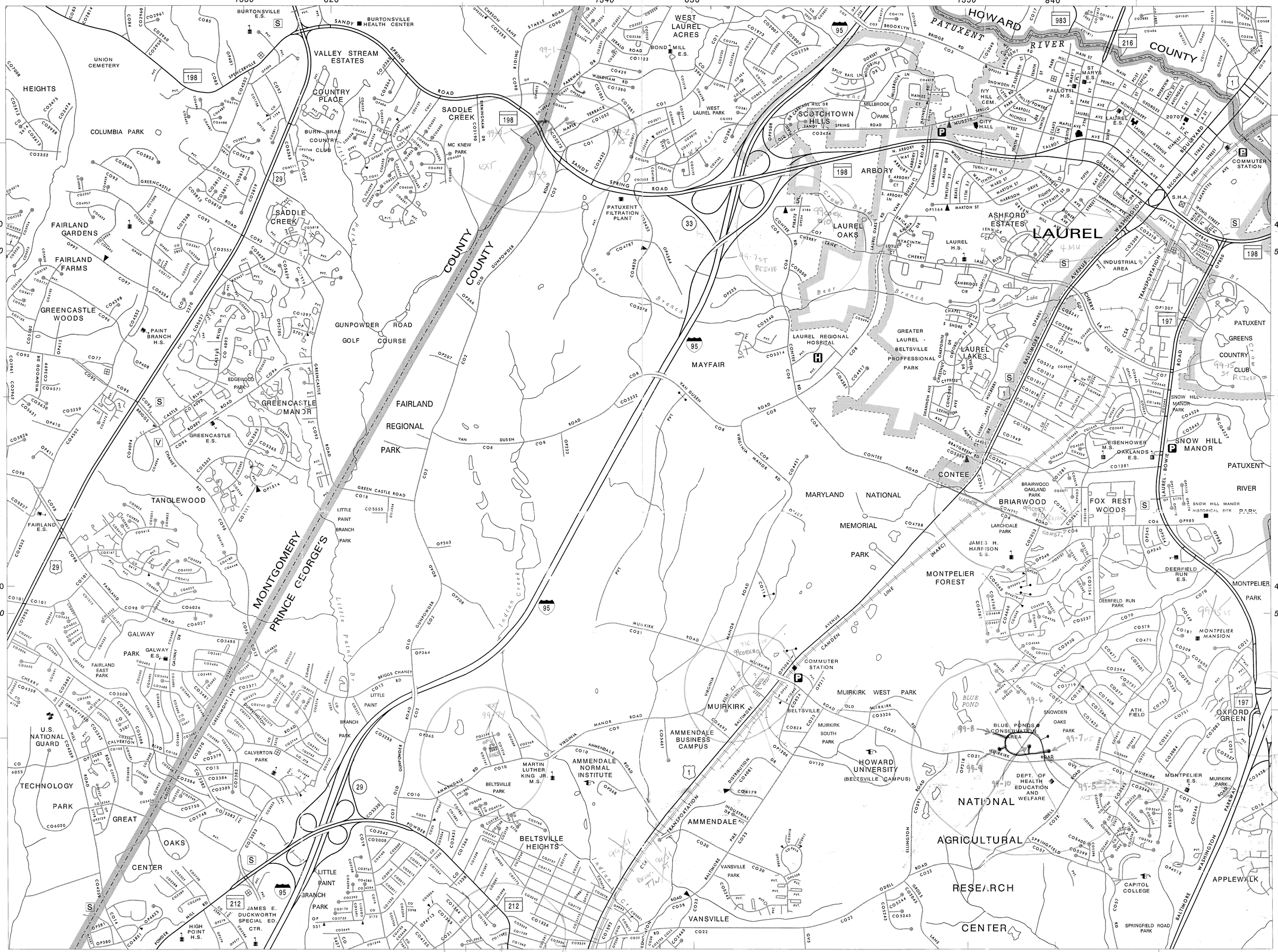

LEGEND

Road index numbers as shown on this map for the Interstate, U.S., and State Highways correspond to the assigned or posted route numbers. Road index numbers for all other highways are for State Highway Administration indexing and identification purposes only and do not necessarily correspond with numbers established by the respective agencies.

- 95 29 1 — Interstate, U.S., and State Highways
- CO1 - CO9999 — County Roads
- OP1 - OP9999 — Other Public Roads
- PVT — Private Roads
- MU1 - MU9999 — Municipal Roads and Streets
- SR1 - SR9999 — Misc. State Roads (Forest, Parks, Institutions)
- GV1 - GV9999 — U.S. Government Roads

NORTH

SCALE

1000 0 1000 2000 FEET

.25 0 .25 .5 MILE

.5 0 .5 1 KILOMETER

PREPARED BY THE
MARYLAND DEPARTMENT OF TRANSPORTATION
STATE HIGHWAY ADMINISTRATION
IN COOPERATION WITH THE
U.S. DEPARTMENT OF TRANSPORTATION
FEDERAL HIGHWAY ADMINISTRATION

INDEX TO ADJOINING MAPS

E-11A	E-11B	E-12A
E-11C	E-11D	E-12C
F-11A	F-11B	F-12A

THIS MAP WAS CREATED USING MARYLAND STATE PLANE COORDINATES. 10,000 FOOT GRID VALUES BASED ON THE 1927 NORTH AMERICAN DATUM (NAD). 10,000 FOOT VALUES FOR THE 1983 NORTH AMERICAN DATUM ARE SHOWN IN ITALICS FOR REFERENCE PURPOSES ONLY.

LAMBERT CONFORMAL CONIC PROJECTION

PHOTO REVISION
HOWARD CO. 1995
MONTGOMERY CO. 1992
PRINCE GEORGE'S CO. 1992

COPIES OF THIS MAP ARE AVAILABLE FOR PUBLIC USE AT A NOMINAL COST FROM THE STATE HIGHWAY ADMINISTRATION, SHA STORE 211, EAST MADISON STREET, BALTIMORE, MARYLAND 21202

MARYLAND HIGHWAY HIGHWAY INDEX MAP

1999 IMPROVEMENT MAP

MAP NO. E-11D

1998

HOWARD CO. REVISED TO: JANUARY 1, 1999 13 OF 15
MONTGOMERY CO. REVISED TO: JANUARY 1, 1999 14 OF 19
PRINCE GEORGE'S CO. REVISED TO: JANUARY 1, 1999 2 OF 19

MAP NO. E-11D

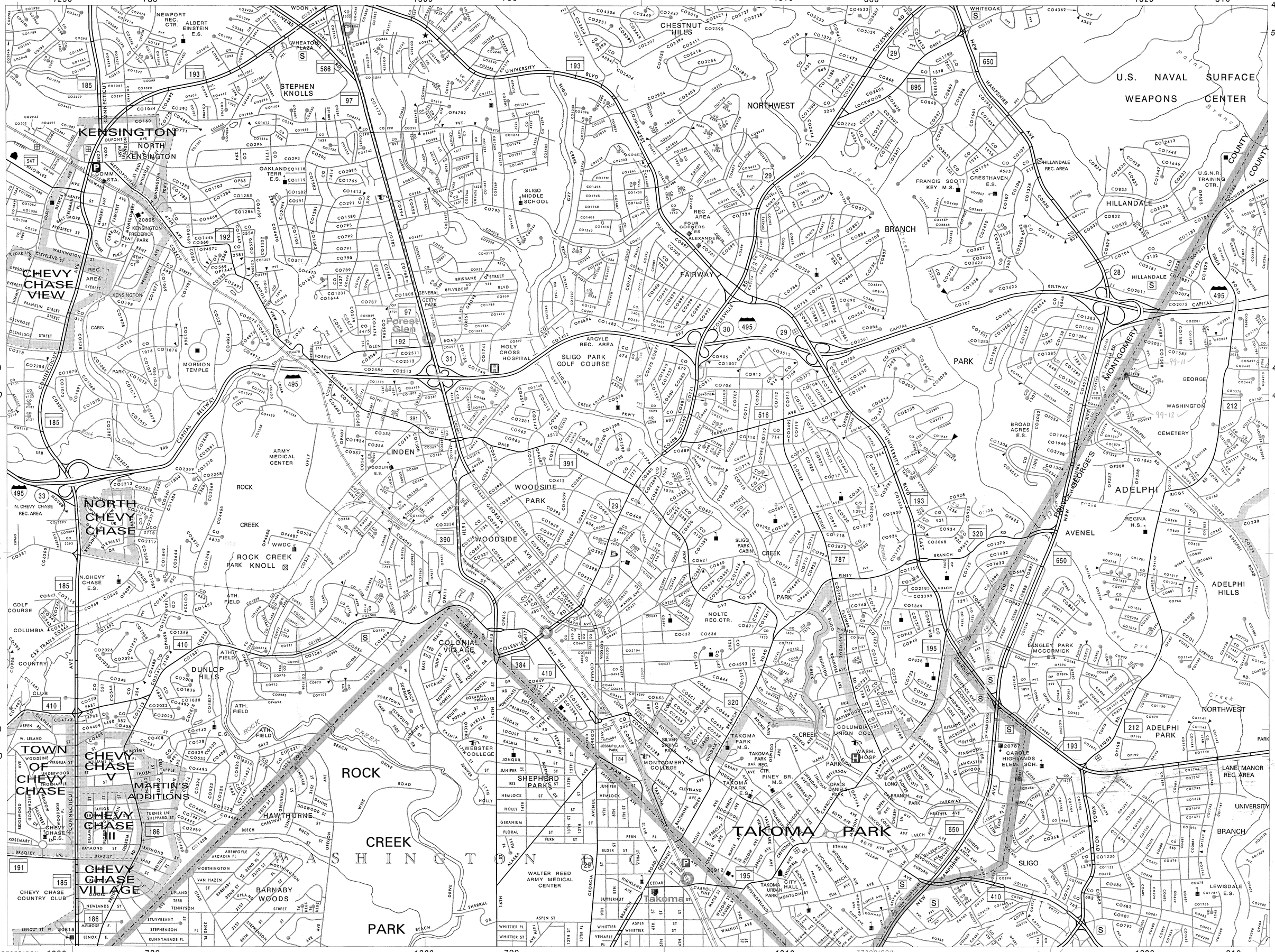

MAP NO. F-11A

LEGEND

Road index numbers as shown on this map for the Interstate, U.S., and State Highways correspond to the assigned or posted route numbers. Road index numbers for all other highways are for State Highway Administration indexing and identification purposes only and do not necessarily correspond with numbers established by the respective agencies.

	–	Interstate, U.S., and State Highways
CO1 - CO9999	–	County Roads
OP1 - OP9999	–	Other Public Roads
PVT	–	Private Roads
MU1 - MU9999	–	Municipal Roads and Streets
SR1 - SR9999	–	Misc. State Roads (Forest, Parks, Institutions)
GV1 - GV9999	–	U.S. Government Roads

NORTH

SCALE

1000 0 1000 2000 FEET

0.25 0 0.25 .5 MILE

.5 0 .5 1 KILOMETER

PREPARED BY THE

MARYLAND DEPARTMENT OF TRANSPORTATION
STATE HIGHWAY ADMINISTRATION

IN COOPERATION WITH THE

U.S. DEPARTMENT OF TRANSPORTATION
FEDERAL HIGHWAY ADMINISTRATION

INDEX TO ADJOINING MAPS

E-10D	E-11C	E-11D
F-10B	F-11A	F-11B
F-10D	F-11C	F-11D

THIS MAP WAS CREATED USING MARYLAND STATE PLANE COORDINATE 10,000 FOOT GRID VALUES BASED ON THE 1927 NORTH AMERICAN DATUM (NAD). 10,000 FOOT VALUES FOR THE 1983 NORTH AMERICAN DATUM ARE SHOWN IN ITALICS FOR REFERENCE PURPOSES ONLY

LAMBERT CONFORMAL CONIC PROJECTION

PHOTO REVISION
MONTGOMERY CO. 1994
PRINCE GEORGE'S CO. 1994

COPIES OF THIS MAP ARE AVAILABLE FOR PUBLIC USE AT A NOMINAL COST FROM THE STATE HIGHWAY ADMINISTRATION, SHA STORE 211 EAST MADISON STREET, BALTIMORE, MARYLAND 21202

MARYLAND HIGHWAY

1999 IMPROVEMENT MAP

MAP NO. F-11A

1998

MONTGOMERY CO. REVISED TO: JANUARY 1, 1999 18 OF 19
PRINCE GEORGE'S CO. REVISED TO: JANUARY 1, 1999 4 OF 19

LEGEND

Road index numbers as shown on this map for the Interstate, U.S., and State Highways correspond to the assigned or posted route numbers. Road index numbers for all other highways are for State Highway Administration indexing and identification purposes only and do not necessarily correspond with numbers established by the respective agencies.

	–	Interstate, U.S., and State Highways
CO1 - CO9999	–	County Roads
OP1 - OP9999	–	Other Public Roads
PVT	–	Private Roads
MU1 - MU9999	–	Municipal Roads and Streets
SR1 - SR9999	–	Misc. State Roads (Forest, Parks, Institutions)
GV1 - GV9999	–	U.S. Government Roads

NORTH

SCALE

1000 0 1000 2000 FEET

0.25 0 0.25 .5 MILE

.5 0 .5 1 KILOMETER

PREPARED BY THE

MARYLAND DEPARTMENT OF TRANSPORTATION
STATE HIGHWAY ADMINISTRATION

IN COOPERATION WITH THE

U.S. DEPARTMENT OF TRANSPORTATION
FEDERAL HIGHWAY ADMINISTRATION

INDEX TO ADJOINING MAPS

E-11C	E-11D	E-12C
F-11A	F-11B	F-12A
F-11C	F-11D	F-12C

THIS MAP WAS CREATED USING MARYLAND STATE PLANE COORDINATE 10,000 FOOT GRID VALUES BASED ON THE 1927 NORTH AMERICAN DATUM (NAD). 10,000 FOOT VALUES FOR THE 1983 NORTH AMERICAN DATUM ARE SHOWN IN ITALICS FOR REFERENCE PURPOSES ONLY

LAMBERT CONFORMAL CONIC PROJECTION

PHOTO REVISION
PRINCE GEORGE'S CO. 1995

COPIES OF THIS MAP ARE AVAILABLE FOR PUBLIC USE AT A NOMINAL COST FROM THE STATE HIGHWAY ADMINISTRATION, BAR STORE 115 EAST MADISON STREET, BALTIMORE, MARYLAND 21202

MARYLAND HIGHWAY

1999 IMPROVEMENT MAP

MAP NO. F-11B

1998

PRINCE GEORGE'S CO. REVISED TO: JANUARY 1, 1999 5 OF 19

MAP NO. F-11B

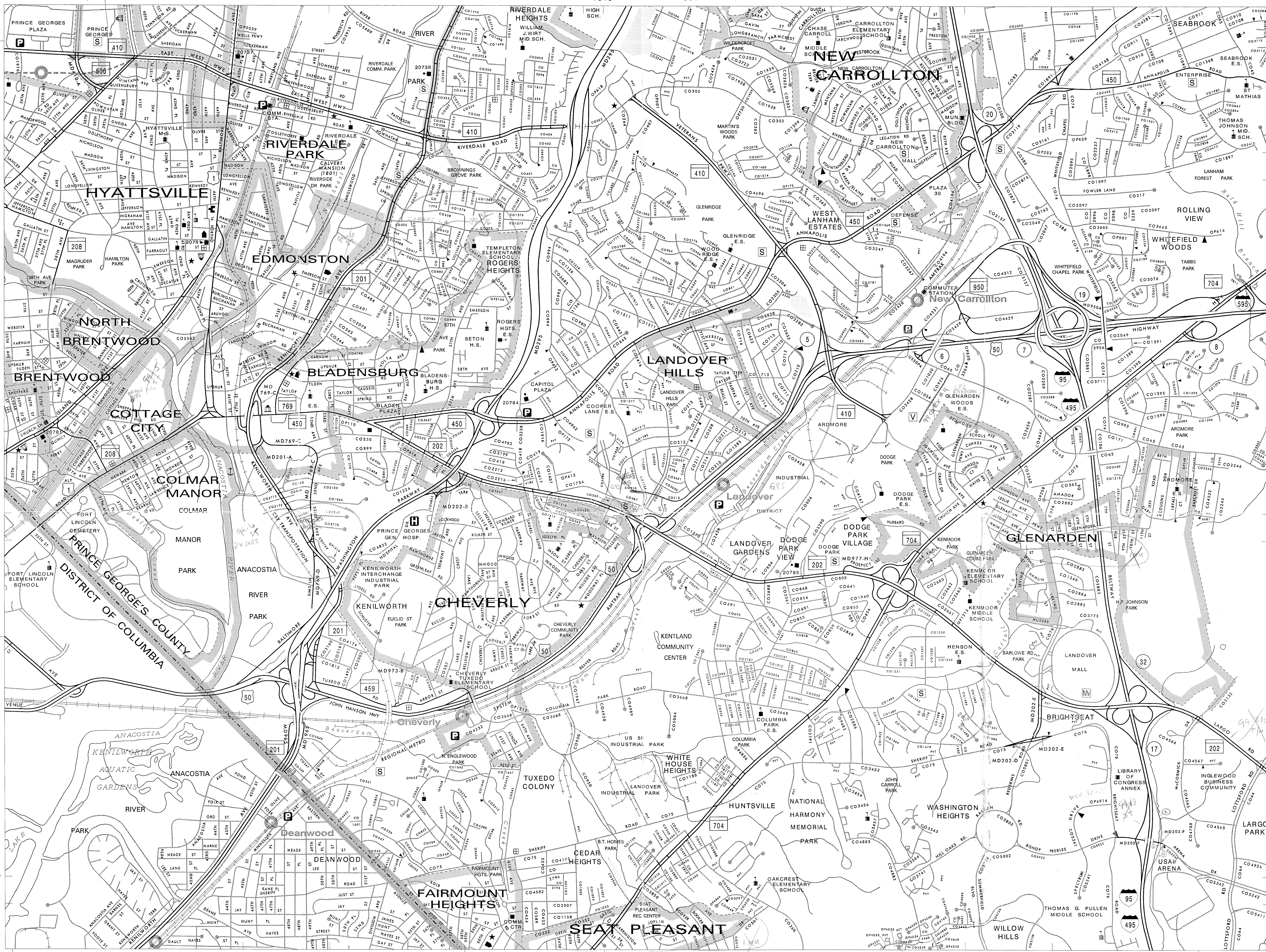

LEGEND

Road index numbers as shown on this map for the Interstate, U.S., and State Highways correspond to the assigned or posted route numbers. Road index numbers for all other highways are for State Highway Administration indexing and identification purposes only and do not necessarily correspond with numbers established by the respective agencies.

95 1 25	–	Interstate, U.S., and State Highways
CO1 - CO9999	–	County Roads
OP1 - OP9999	–	Other Public Roads
PVT	–	Private Roads
MU1 - MU9999	–	Municipal Roads and Streets
SR1 - SR9999	–	Misc. State Roads (Forest, Parks, Institutions)
GV1 - GV9999	–	U.S. Government Roads

NORTH

SCALE: 1000 0 1000 2000 FEET; 0.25 0 0.25 .5 MILE; .5 0 .5 1 KILOMETER

PREPARED BY THE
MARYLAND DEPARTMENT OF TRANSPORTATION
STATE HIGHWAY ADMINISTRATION
IN COOPERATION WITH THE
U.S. DEPARTMENT OF TRANSPORTATION
FEDERAL HIGHWAY ADMINISTRATION

INDEX TO ADJOINING MAPS

F-11A	F-11B	F-12A
F-11C	F-11D	F-12C
G-11A	G-11B	G-12

THIS MAP WAS CREATED USING MARYLAND STATE PLANE COORDINATE 10,000 FOOT GRID VALUES BASED ON THE 1927 NORTH AMERICAN DATUM (NAD). 10,000 FOOT VALUES FOR THE 1983 NORTH AMERICAN DATUM ARE SHOWN IN ITALICS FOR REFERENCE PURPOSES ONLY

LAMBERT CONFORMAL CONIC PROJECTION

PHOTO REVISION
PRINCE GEORGE'S CO. 1992

COPIES OF THIS MAP ARE AVAILABLE FOR PUBLIC USE AT A NOMINAL COST FROM THE STATE HIGHWAY ADMINISTRATION, SHA STORE 211 EAST MADISON STREET, BALTIMORE, MARYLAND 21202

MARYLAND HIGHWAY INDEX MAP

1999 IMPROVEMENT MAP

MAP NO. F-11D

1998

PRINCE GEORGE'S CO. REVISED TO: JANUARY 1, 1999 7 OF 19

MAP NO. F-11D

MAP NO. F-12A

LEGEND

Road index numbers as shown on this map for the Interstate, U.S., and State Highways correspond to the assigned or posted route numbers. Road index numbers for all other highways are for State Highway Administration indexing and identification purposes only and do not necessarily correspond with numbers established by the respective agencies.

	–	Interstate, U.S., and State Highways
CO1 - CO9999	–	County Roads
OP1 - OP9999	–	Other Public Roads
PVT	–	Private Roads
MU1 - MU9999	–	Municipal Roads and Streets
SR1 - SR9999	–	Misc. State Roads (Forest, Parks, Institutions)
GV1 - GV9999	–	U.S. Government Roads

NORTH

SCALE

1000 0 1000 2000 FEET

0.25 0 0.25 .5 MILE

.5 0 .5 1 KILOMETER

PREPARED BY THE
MARYLAND DEPARTMENT OF TRANSPORTATION
STATE HIGHWAY ADMINISTRATION
IN COOPERATION WITH THE
U.S. DEPARTMENT OF TRANSPORTATION
FEDERAL HIGHWAY ADMINISTRATION

INDEX TO ADJOINING MAPS

E-11D	E-12C	E-12D
F-11B	F-12A	F-12B
F-11D	F-12C	F-12D

THIS MAP WAS CREATED USING MARYLAND STATE PLANE COORDINATE 10,000 FOOT GRID VALUES BASED ON THE 1927 NORTH AMERICAN DATUM (NAD) 10,000 FOOT VALUES FOR THE 1983 NORTH AMERICAN DATUM ARE SHOWN IN ITALICS FOR REFERENCE PURPOSES ONLY

LAMBERT CONFORMAL CONIC PROJECTION

PHOTO REVISION
ANNE ARUNDEL CO. 1995
PRINCE GEORGE'S CO. 1995

COPIES OF THIS MAP ARE AVAILABLE FOR PUBLIC USE AT A NORMAL COST FROM THE STATE HIGHWAY ADMINISTRATION, BAR SHORE 211 EAST MADISON STREET, BALTIMORE, MARYLAND 21202

MARYLAND HIGHWAY
HIGHWAY IMPROVEMENT MAP 1999 X MAP

MAP NO. F-12A

1998

ANNE ARUNDEL CO. REVISED TO: JANUARY 1, 1999 12 OF 22
PRINCE GEORGES CO. REVISED TO: JANUARY 1, 1999 3 OF 19

LEGEND

Road index numbers as shown on this map for the Interstate, U.S., and State Highways correspond to the assigned or posted route numbers. Road index numbers for all other highways are for State Highway Administration indexing and identification purposes only and do not necessarily correspond with numbers established by the respective agencies.

- Interstate, U.S., and State Highways
- CO1 - CO9999 – County Roads
- OP1 - OP9999 – Other Public Roads
- PVT – Private Roads
- MU1 - MU9999 – Municipal Roads and Streets
- SR1 - SR9999 – Misc. State Roads (Forest, Parks, Institutions)
- GV1 - GV9999 – U.S. Government Roads

NORTH

SCALE

1000 0 1000 2000 FEET

0.25 0 0.25 .5 MILE

.5 0 .5 1 KILOMETER

PREPARED BY THE
MARYLAND DEPARTMENT OF TRANSPORTATION
STATE HIGHWAY ADMINISTRATION
IN COOPERATION WITH THE
U.S. DEPARTMENT OF TRANSPORTATION
FEDERAL HIGHWAY ADMINISTRATION

INDEX TO ADJOINING MAPS

F-11B	F-12A	F-12B
F-11D	F-12C	F-12D
G-11B	G-12	

THIS MAP WAS CREATED USING MARYLAND STATE PLANE COORDINATES (1983 FOOT BASE TIC IS PLACED TO THE 1927 NORTH AMERICAN DATUM (NAD) 10,000 FOOT VALUES FOR THE 1983 NORTH AMERICAN DATUM ARE SHOWN IN ITALICS FOR REFERENCE PURPOSES ONLY.

LAMBERT CONFORMAL CONIC PROJECTION

PHOTO REVISION
PRINCE GEORGE'S CO. 1995

COPIES OF THIS MAP ARE AVAILABLE FOR PUBLIC USE AT A NOMINAL COST FROM THE STATE HIGHWAY ADMINISTRATION; SHA STORE 211 EAST MADISON STREET, BALTIMORE, MARYLAND 21201

MARYLAND HIGHWAY MAP

1999 IMPROVEMENT MAP

MAP NO. F-12C

1998

PRINCE GEORGE'S CO. REVISED TO: JANUARY 1, 1999 10 OF 19

MAP NO. F-12C

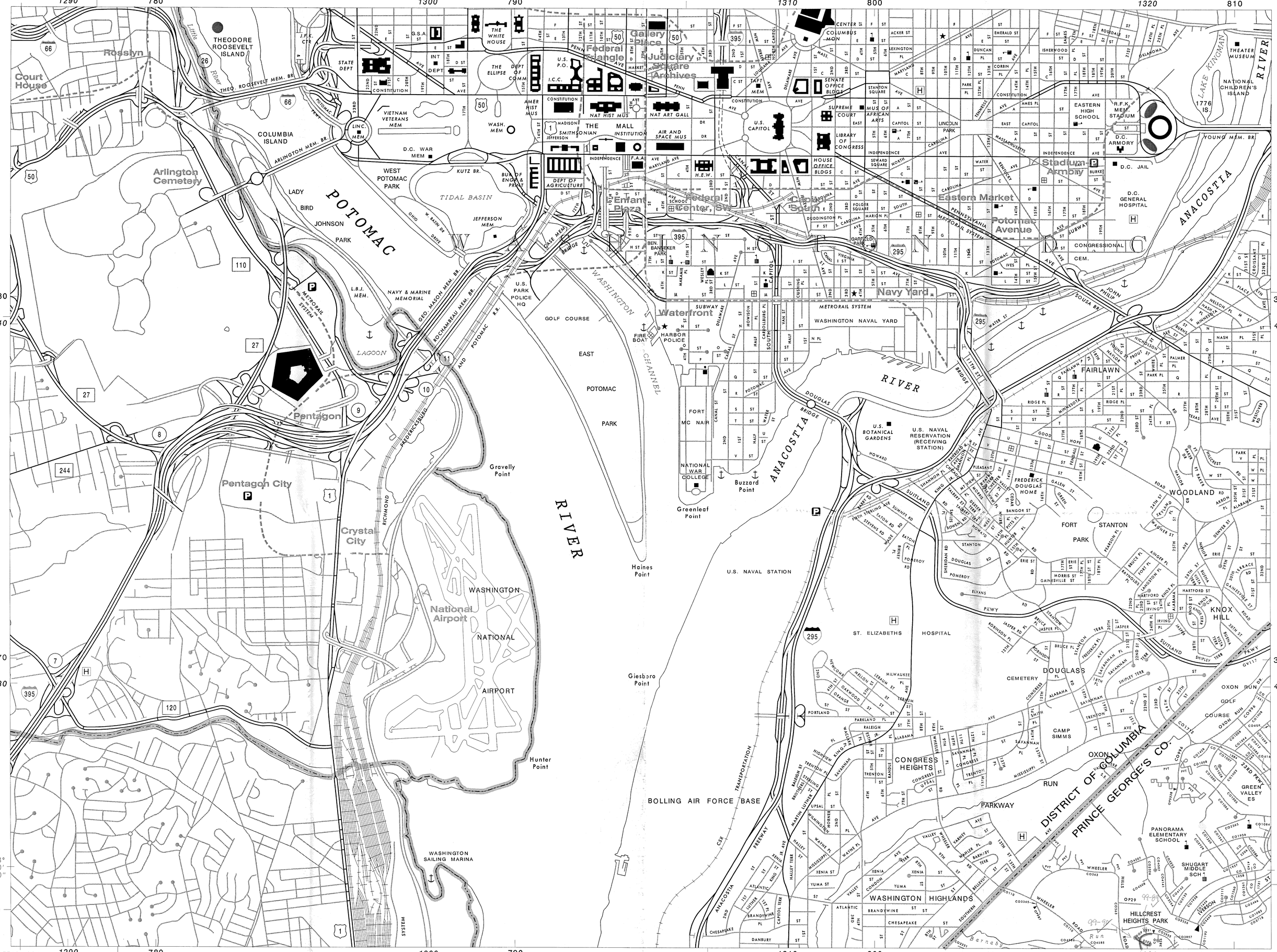

MAP NO. G-11A

LEGEND

Road index numbers as shown on this map for the Interstate, U.S., and State Highways correspond to the assigned or posted route numbers. Road index numbers for all other highways are for State Highway Administration indexing and identification purposes only and do not necessarily correspond with numbers established by the respective agencies.

95 1 301	–	Interstate, U.S., and State Highways
CO1 - CO9999	–	County Roads
OP1 - OP9999	–	Other Public Roads
PVT	–	Private Roads
MU1 - MU9999	–	Municipal Roads and Streets
SR1 - SR9999	–	Misc. State Roads (Forest, Parks, Institutions)
GV1 - GV9999	–	U.S. Government Roads

NORTH

SCALE

1000 0 1000 2000 FEET

0.25 0 0.25 .5 MILE

.5 0 .5 1 KILOMETER

PREPARED BY THE

MARYLAND DEPARTMENT OF TRANSPORTATION
STATE HIGHWAY ADMINISTRATION

IN COOPERATION WITH THE

U.S. DEPARTMENT OF TRANSPORTATION
FEDERAL HIGHWAY ADMINISTRATION

INDEX TO ADJOINING MAPS

F-10D	F-11C	F-11D
	G-11A	G-11B
	G-11C	G-11D

THIS MAP WAS CREATED USING MARYLAND STATE PLANE COORDINATE SYSTEM 1983 FOOT GRID VALUES BASED ON THE 1983 NORTH AMERICAN DATUM (NAD). 10,000 FOOT VALUES FOR THE 1983 NORTH AMERICAN DATUM ARE SHOWN IN ITALICS FOR REFERENCE PURPOSES ONLY.

LAMBERT CONFORMAL CONIC PROJECTION

PHOTO REVISION
PRINCE GEORGE'S CO. 1992

COPIES OF THIS MAP ARE AVAILABLE FOR PUBLIC USE AT A NOMINAL COST FROM THE STATE HIGHWAY ADMINISTRATION, SHA 07082
211 EAST MADISON STREET, BALTIMORE, MARYLAND 21202

MARYLAND HIGHWAY MAP

1999 IMPROVEMENT MAP

MAP NO. G-11A

1999

PRINCE GEORGE'S CO. REVISED TO: JANUARY 1, 1999 12 OF 19

0 IMP

MAP NO. G–11B

LEGEND

Road index numbers as shown on this map for the Interstate, U.S., and State Highways correspond to the assigned or posted route numbers. Road index numbers for all other highways are for State Highway Administration indexing and identification purposes only and do not necessarily correspond with numbers established by the respective agencies.

95 1 25	–	Interstate, U.S., and State Highways
CO1 - CO9999	–	County Roads
OP1 - OP9999	–	Other Public Roads
PVT	–	Private Roads
MU1 - MU9999	–	Municipal Roads and Streets
SR1 - SR9999	–	Misc. State Roads (Forest, Parks, Institutions)
GV1 - GV9999	–	U.S. Government Roads

NORTH

SCALE

1000 0 1000 2000 FEET

0.25 0 0.25 .5 MILE

.5 0 .5 1 KILOMETER

PREPARED BY THE

MARYLAND DEPARTMENT OF TRANSPORTATION
STATE HIGHWAY ADMINISTRATION
IN COOPERATION WITH THE
U.S. DEPARTMENT OF TRANSPORTATION
FEDERAL HIGHWAY ADMINISTRATION

INDEX TO ADJOINING MAPS

F–11C	F–11D	F–12C
G–11A	G–11B	G–12
G–11C	G–11D	

THIS MAP WAS CREATED USING MARYLAND STATE PLANE COORDINATE 10,000 FOOT GRID VALUES BASED ON THE 1927 NORTH AMERICAN DATUM (NAD). 10,000 FOOT VALUES FOR THE 1983 NORTH AMERICAN DATUM ARE SHOWN IN ITALICS FOR REFERENCE PURPOSES ONLY

LAMBERT CONFORMAL CONIC PROJECTION

PHOTO REVISION
PRINCE GEORGE'S CO. 1992

COPIES OF THIS MAP ARE AVAILABLE FOR PUBLIC USE AT A NOMINAL COST FROM THE STATE HIGHWAY ADMINISTRATION, SHA STORE 211 EAST MADISON STREET, BALTIMORE, MARYLAND 21202

MARYLAND HIGHWAY INDEX MAP

1999 IMPROVEMENT MAP

MAP NO. G–11B

1999

PRINCE GEORGE'S CO. REVISED TO: JANUARY 1, 1999 13 OF 19

1ST 4 CO

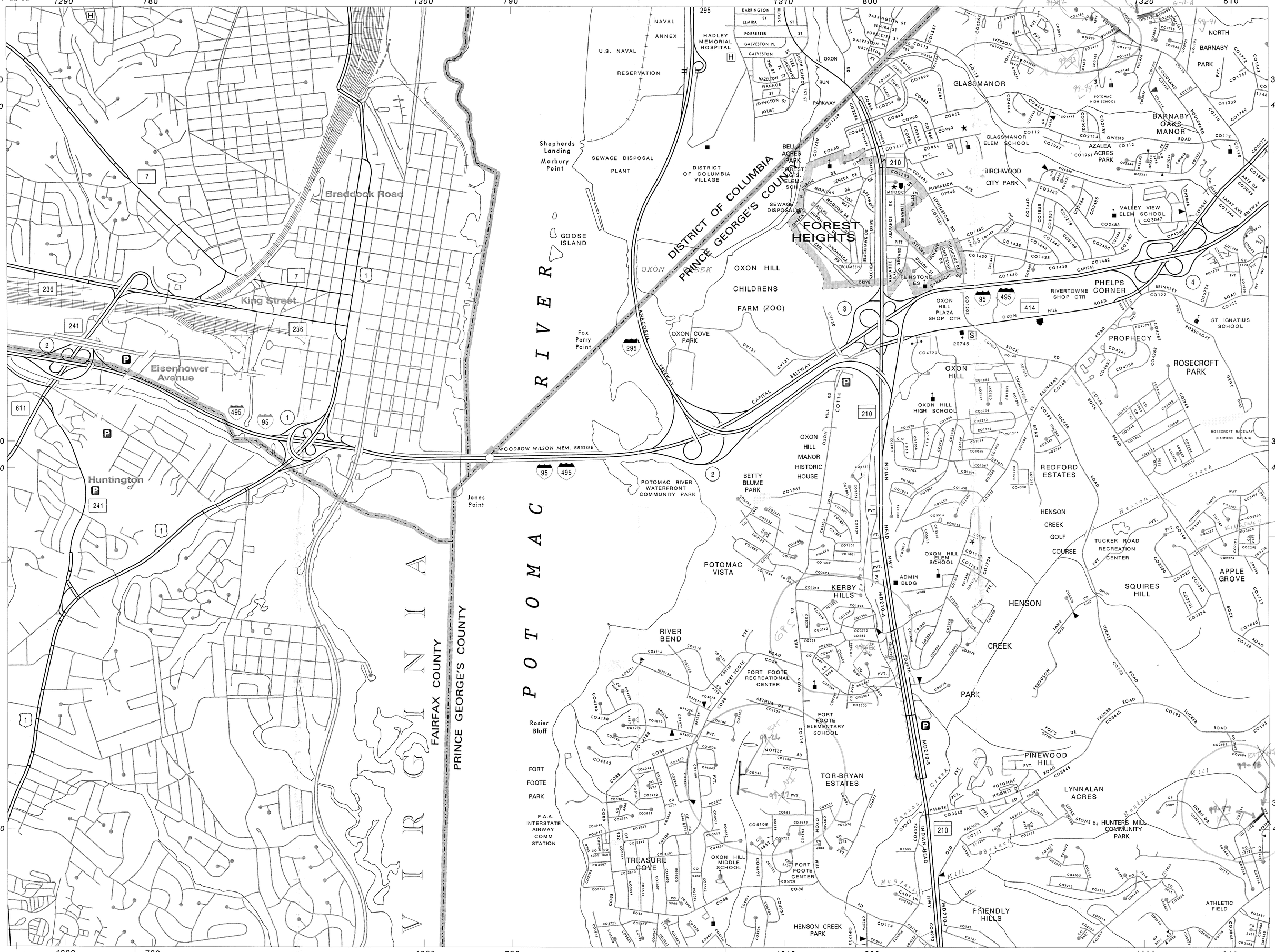

LEGEND

Road index numbers as shown on this map for the Interstate, U.S., and State Highways correspond to the assigned or posted route numbers. Road index numbers for all other highways are for State Highway Administration indexing and identification purposes only and do not necessarily correspond with numbers established by the respective agencies.

95 1 295	–	Interstate, U.S., and State Highways
CO1 - CO9999	–	County Roads
OP1 - OP9999	–	Other Public Roads
PVT	–	Private Roads
MU1 - MU9999	–	Municipal Roads and Streets
SR1 - SR9999	–	Misc. State Roads (Forest, Parks, Institutions)
GV1 - GV9999	–	U.S. Government Roads

NORTH

SCALE

1000 0 1000 2000 FEET

0.25 0 0.25 .5 MILE

.5 0 .5 1 KILOMETER

PREPARED BY THE
MARYLAND DEPARTMENT OF TRANSPORTATION
STATE HIGHWAY ADMINISTRATION
IN COOPERATION WITH THE
U.S. DEPARTMENT OF TRANSPORTATION
FEDERAL HIGHWAY ADMINISTRATION

INDEX TO ADJOINING MAPS

	G–11A	G–11B
	G–11C	G–11D
H–10	H–11	

THIS MAP WAS CREATED USING MARYLAND STATE PLANE COORDINATE 10,000 FOOT GRID VALUES BASED ON THE 1927 NORTH AMERICAN DATUM (NAD). 10,000 FOOT VALUES FOR THE 1983 NORTH AMERICAN DATUM ARE SHOWN IN ITALICS FOR REFERENCE PURPOSES ONLY.

LAMBERT CONFORMAL CONIC PROJECTION

PHOTO REVISION
PRINCE GEORGE'S CO. 1992

COPIES OF THIS MAP ARE AVAILABLE FOR PUBLIC USE AT A NOMINAL COST FROM THE STATE HIGHWAY ADMINISTRATION, SHA STORE 211 EAST MADISON STREET BALTIMORE MARYLAND 21202

MARYLAN HIGHV 1999 IMPROVEMENT MAP X HIGHWAY MAP

MAP NO. G–11C
1999

PRINCE GEORGE'S CO. REVISED TO JANUARY 1, 1999 14 OF 19

MAP NO. G–11C

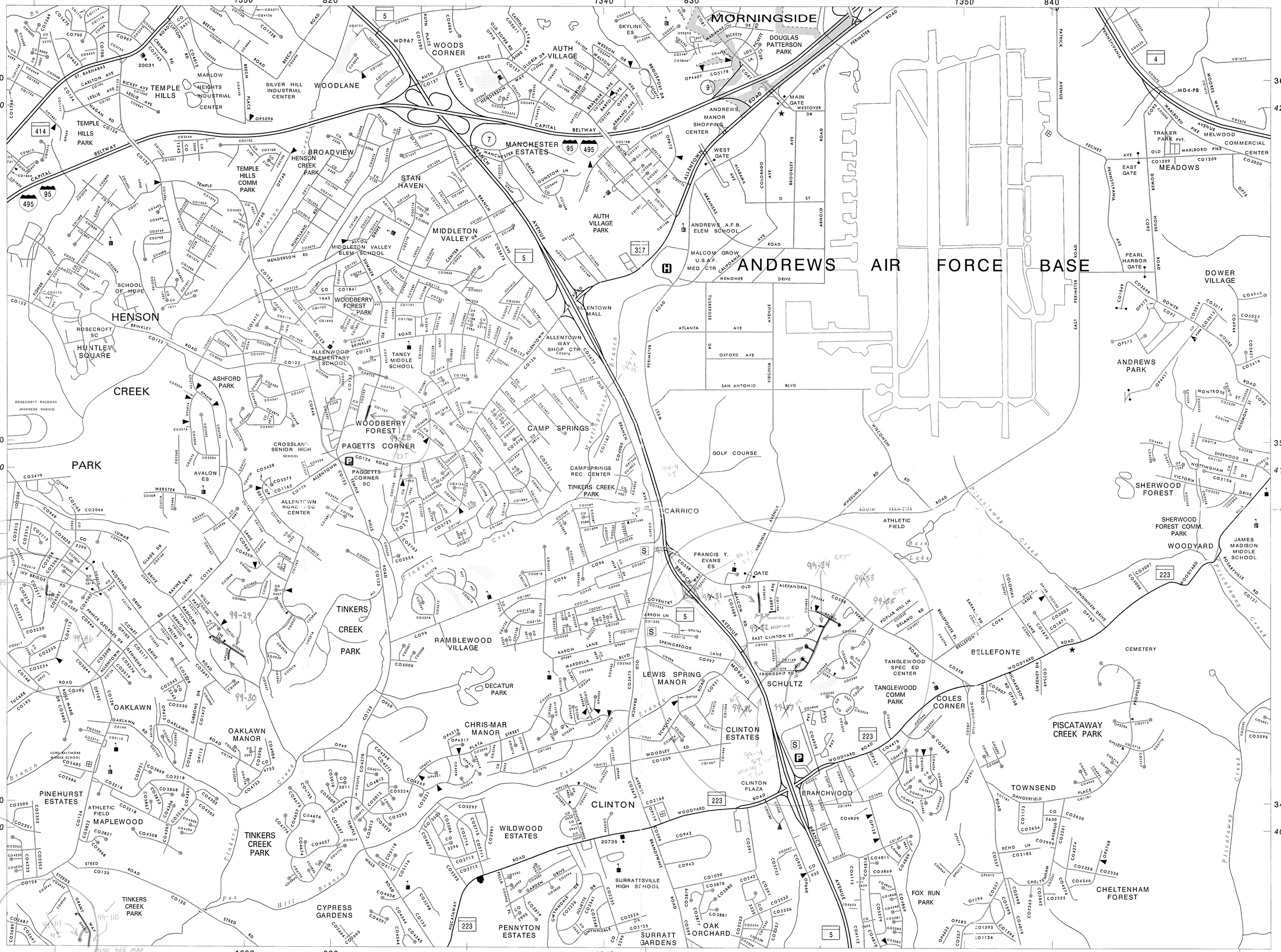

LEGEND

Road index numbers as shown on this map for the Interstate, U.S., and State Highways correspond to the assigned or posted route numbers. Road index numbers for all other highways are for State Highway Administration indexing and identification purposes only and do not necessarily correspond with numbers established by the respective agencies.

- Interstate, U.S., and State Highways
- CO1 - CO9999 – County Roads
- OP1 - OP9999 – Other Public Roads
- PVT – Private Roads
- MU1 - MU9999 – Municipal Roads and Streets
- SR1 - SR9999 – Misc. State Roads (Forest, Parks, Institutions)
- GV1 - GV9999 – U.S. Government Roads

NORTH

SCALE

1000 0 1000 2000 FEET

0.25 0 0.25 .5 MILE

.5 0 .5 1 KILOMETER

PREPARED BY THE

MARYLAND DEPARTMENT OF TRANSPORTATION
STATE HIGHWAY ADMINISTRATION

IN COOPERATION WITH THE

U.S. DEPARTMENT OF TRANSPORTATION
FEDERAL HIGHWAY ADMINISTRATION

INDEX TO ADJOINING MAPS

G-11A	G-11B	G-12
G-11C	G-11D	
H-11		H-12

THIS MAP WAS CREATED USING MARYLAND STATE PLANE COORDINATE 10,000 FOOT GRID VALUES BASED ON THE 1927 NORTH AMERICAN DATUM (NAD). 10,000 FOOT VALUES FOR THE 1983 NORTH AMERICAN DATUM ARE SHOWN IN ITALICS FOR REFERENCE PURPOSES ONLY

LAMBERT CONFORMAL CONIC PROJECTION

PHOTO REVISION
PRINCE GEORGE'S CO. 1992

COPIES OF THIS MAP ARE AVAILABLE FOR PUBLIC USE AT A NOMINAL COST FROM THE STATE HIGHWAY ADMINISTRATION, 707 STORE 211 EAST MADISON STREET, BALTIMORE, MARYLAND 21202

MARYLAND STATE HIGHWAY ADMINISTRATION

1999 IMPROVEMENT MAP

MAP NO. G-11D

1999

PRINCE GEORGE'S CO. REVISED TO: JANUARY 1, 1999 15 OF 19

MAP NO. G-11D

ALSO SEE MAP PAGE H-11

G 12 G 12 G 12 G 12

LEGEND

Road index numbers as shown on this map for the Interstate, U.S., and State Highways correspond to the assigned or posted route numbers. Road index numbers for all other highways are for State Highway Administration indexing and identification purposes only and do not necessarily correspond with numbers established by the respective agencies.

95 / 3 / 355	–	Interstate, U.S., and State Highways
CO1 - CO9999	–	County Roads
OP1 - OP9999	–	Other Public Roads
PVT	–	Private Roads
MU1 - MU9999	–	Municipal Roads and Streets
SR1 - SR9999	–	Misc. State Roads (Forest, Parks, Institutions)
GV1 - GV9999	–	U.S. Government Roads

NORTH

SCALE

2000 0 2000 4000 FEET

0.5 0 0.5 1 MILE

1 0 1 2 KILOMETERS

PREPARED BY THE

MARYLAND DEPARTMENT OF TRANSPORTATION
STATE HIGHWAY ADMINISTRATION

IN COOPERATION WITH THE

U.S. DEPARTMENT OF TRANSPORTATION
FEDERAL HIGHWAY ADMINISTRATION

INDEX TO ADJOINING MAPS

F-11	F-12	F-13
G-11	G-12	G-13
H-11	H-12	H-13

MAP PROJECTION AND THE MARYLAND PLANE COORDINATE 10,000 FOOT GRID VALUES ARE NORTH AMERICAN 1927 DATUM. 10,000 FOOT N. A. 1983 DATUM GRID VALUES ARE ITALIC

LAMBERT CONFORMAL CONIC PROJECTION

MAP PHOTOREVISED:
PRINCES GEORGES CO. 1995
ANNE ARUNDEL CO. 1995
CALVERT CO. 1995

THIS GRID MAP IS PRODUCED FROM A DIGITAL MAP FILE ON A THERMAL PLOTTER AND SOME DISTORTION HAS OCCURRED. FOR INFORMATION ON ACCURACY OR MORE COPIES OF THIS MAP CONTACT THE STATE HIGHWAY ADMINISTRATION, MAP DISTRIBUTION SECTION, BALTIMORE, MARYLAND 21202

MARYLA HIGH' 1999 IMPROVEMENT MAP :X HIGHWAY MAP

5 ST 6 CO

MAP NO. G–12

1999

ANNE ARUNDEL CO. REVISED TO: JANUARY 1, 1999 19 OF 22
CALVERT CO. REVISED TO: JANUARY 1, 1999 1 OF 8
PRINCE GEORGES CO. REVISED TO: JANUARY 1, 1999 16 OF 19

MAP NO. G–12

LEGEND

Road index numbers as shown on this map for the Interstate, U.S., and State Highways correspond to the assigned or posted route numbers. Road index numbers for all other highways are for State Highway Administration indexing and identification purposes only and do not necessarily correspond with numbers established by the respective agencies.

95 U 301	–	Interstate, U.S., and State Highways
CO1 - CO9999	–	County Roads
OP1 - OP9999	–	Other Public Roads
PVT	–	Private Roads
MU1 - MU9999	–	Municipal Roads and Streets
SR1 - SR9999	–	Misc. State Roads (Forest, Parks, Institutions)
GV1 - GV9999	–	U.S. Government Roads

NORTH

SCALE

2000 0 2000 4000 FEET

0.5 0 0.5 1 MILE

1 0 1 2 KILOMETERS

PREPARED BY THE

MARYLAND DEPARTMENT OF TRANSPORTATION
STATE HIGHWAY ADMINISTRATION

IN COOPERATION WITH THE

U.S. DEPARTMENT OF TRANSPORTATION
FEDERAL HIGHWAY ADMINISTRATION

INDEX TO ADJOINING MAPS

G-10	G-11 C	G-11 D	G-12
H-10	H-11		H-12
I-10	I-11		I-12

MAP PROJECTION AND THE MARYLAND PLANE COORDINATE 10,000 FOOT GRID VALUES ARE NORTH AMERICAN 1927 DATUM. 10,000 FOOT N. A. 1983 DATUM GRID VALUES ARE ITALIC

LAMBERT CONFORMAL CONIC PROJECTION

MAP PHOTOREVISED:
PRINCE GEORGES CO. 1995, CHARLES CO. 1995

COPIES OF THIS MAP ARE AVAILABLE FOR PUBLIC USE AT A NOMINAL COST FROM THE STATE HIGHWAY ADMINISTRATION, SHA STORE 211 EAST MADISON STREET, BALTIMORE, MARYLAND 21202

MARYLAND HIGHWAY INDEX MAP

1999 IMPROVEMENT MAP

MAP NO. H–11

1998

CHARLES CO. REVISED TO: JANUARY 1, 1999 2 OF 11

PRINCE GEORGES CO. REVISED TO: JANUARY 1, 1999 3 OF 8

MAP NO. H–11

LEGEND

Road index numbers as shown on this map for the Interstate, U.S., and State Highways CORrespond to the assigned or posted route numbers. Road index numbers for all other highways are for State Highway Administration indexing and identification purposes only and do not necessarily CORrespond with numbers established by the respective agencies.

95 / 1 / 26	–	Interstate, U.S., and State Highways
CO1 - CO9999	–	County Roads
OP1 - OP9999	–	Other Public Roads
PVT	–	Private Roads
MU1 - MU9999	–	Municipal Roads and Streets
SR1 - SR9999	–	Misc. State Roads (Forest, Parks, Institutions)
GV1 - GV9999	–	U.S. Government Roads

NORTH

SCALE

2000 0 2000 4000 FEET

0.5 0 0.5 1 MILE

1 0 1 2 KILOMETERS

PREPARED BY THE

MARYLAND DEPARTMENT OF TRANSPORTATION
STATE HIGHWAY ADMINISTRATION

IN COOPERATION WITH THE

U.S. DEPARTMENT OF TRANSPORTATION
FEDERAL HIGHWAY ADMINISTRATION

INDEX TO ADJOINING MAPS

G–11	G–12	G–13
H–11	H–12	H–13
I–11	I–12	I–13

MAP PROJECTION AND THE MARYLAND PLANE COORDINATE 10,000 FOOT GRID VALUES ARE NORTH AMERICAN 1927 DATUM. 10,000 FOOT N. A. 1983 DATUM GRID VALUES ARE ITALIC

LAMBERT CONFORMAL CONIC PROJECTION

MAP PHOTOREVISED:

CHARLES CO. 1994 PRINCE GEORGES CO. 1995
ANNE ARUNDEL CO. 1995 CALVERT CO. 1994

COPIES OF THIS MAP ARE AVAILABLE FOR PUBLIC USE AT A NOMINAL COST FROM THE STATE HIGHWAY ADMINISTRATION, SHA STORE 211 EAST MADISON STREET, BALTIMORE, MARYLAND 21202

MARYLAND HIGHWAY
HIGHWAY INDEX MAP

1999 IMPROVEMENT MAP

MAP NO. H–12

1998

ANNE ARUNDEL CO. REVISED TO: JANUARY 1, 1999 21 OF 22
CALVERT CO. REVISED TO: JANUARY 1, 1999 2 OF 8
CHARLES CO. REVISED TO: JANUARY 1, 1999 3 OF 11
PRINCE GEORGES CO. REVISED TO: JANUARY 1, 1999 18 OF 19

MAP NO. H–12

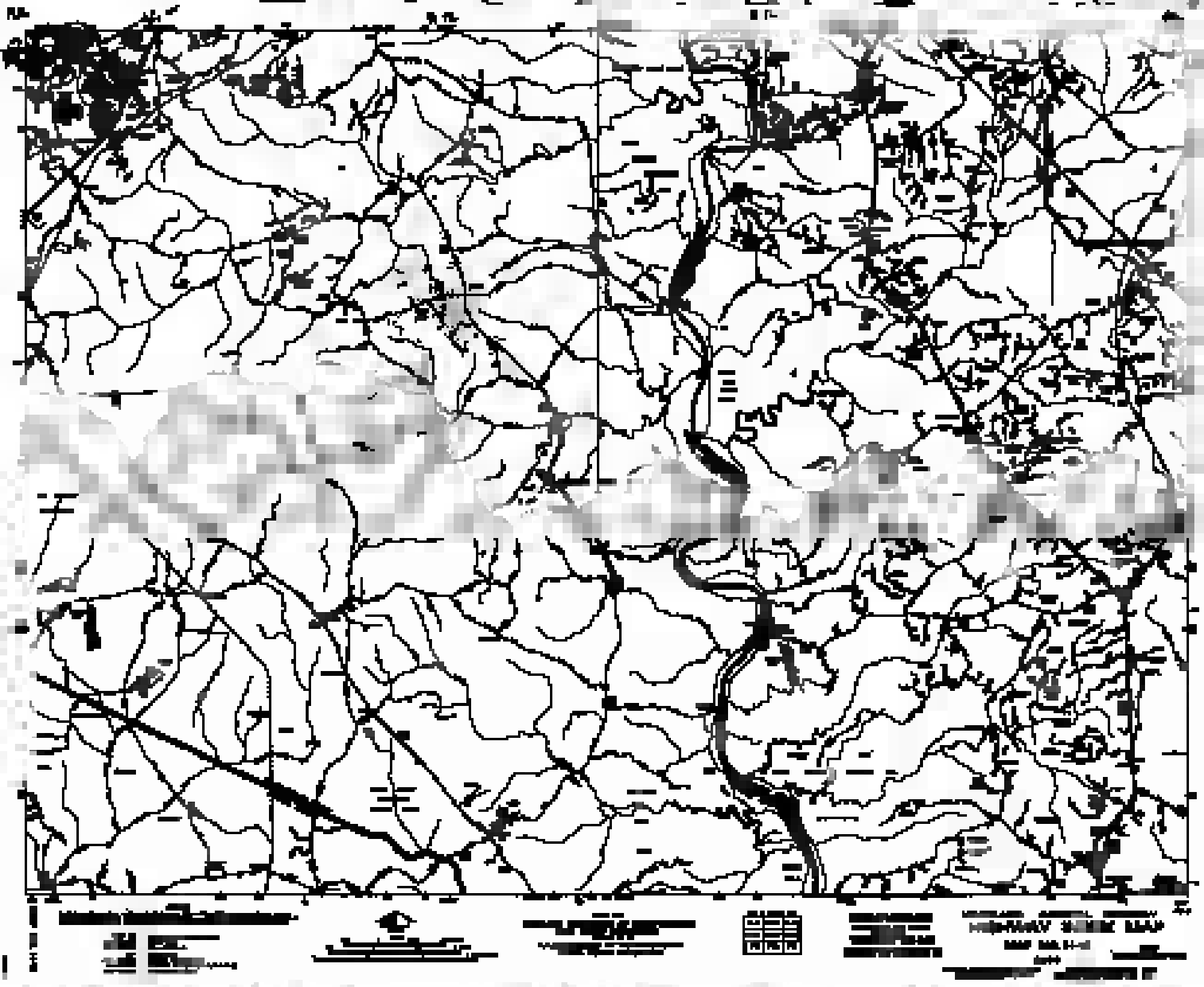



HIGHWAY INDEX MAP

HIGHWAY INDEX MAP

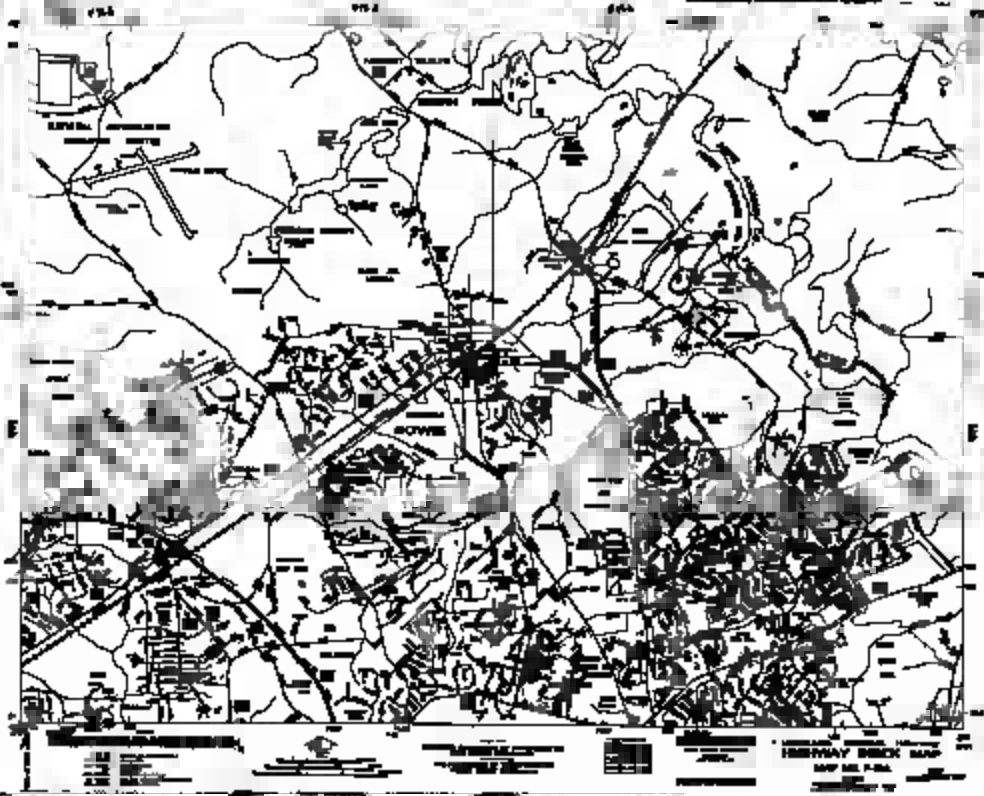
HIGHWAY INDEX MAP

HIGHWAY INDEX MAP

HIGHWAY WORK MAP

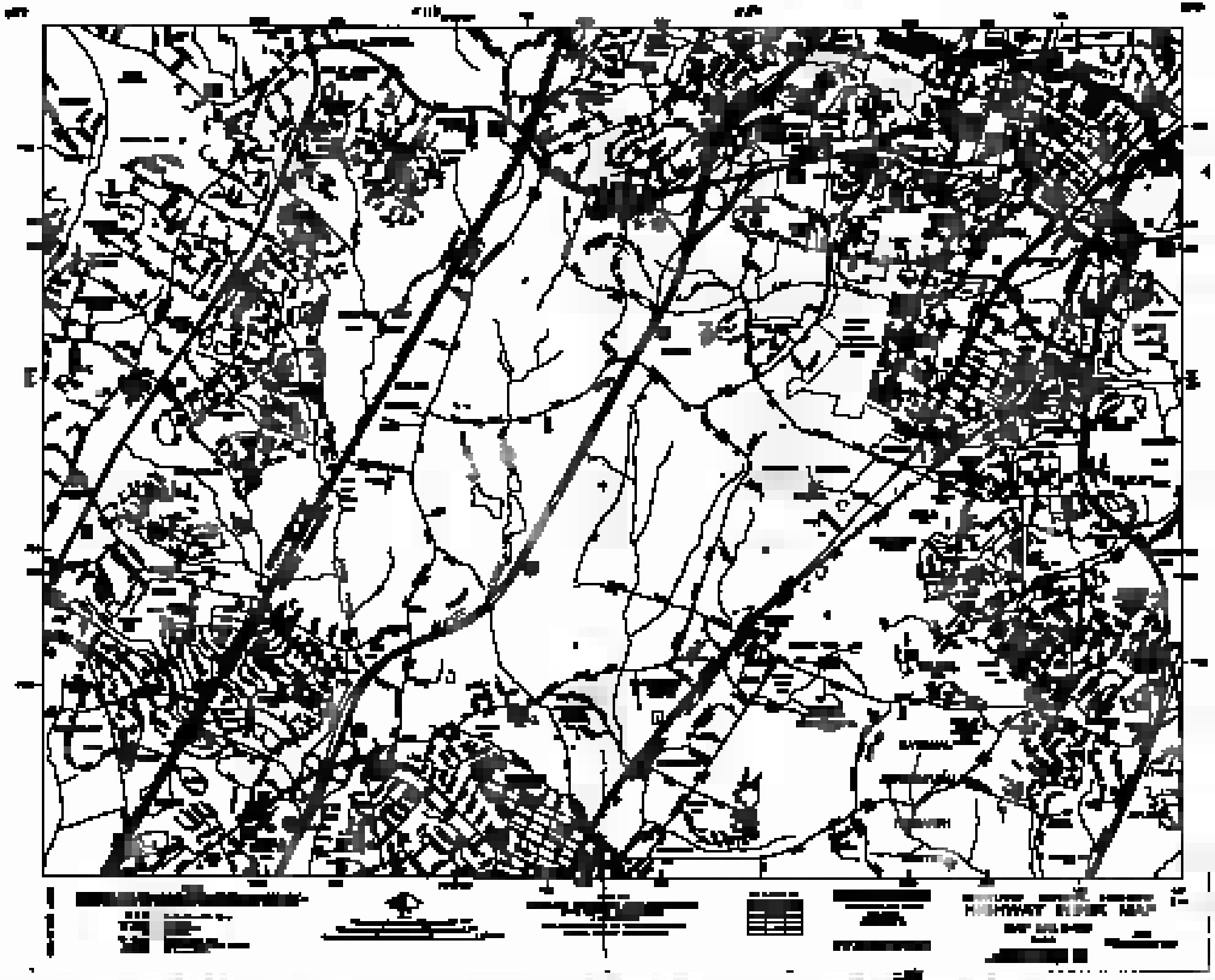
HIGHWAY INDEX MAP

HIGHWAY INDEX MAP

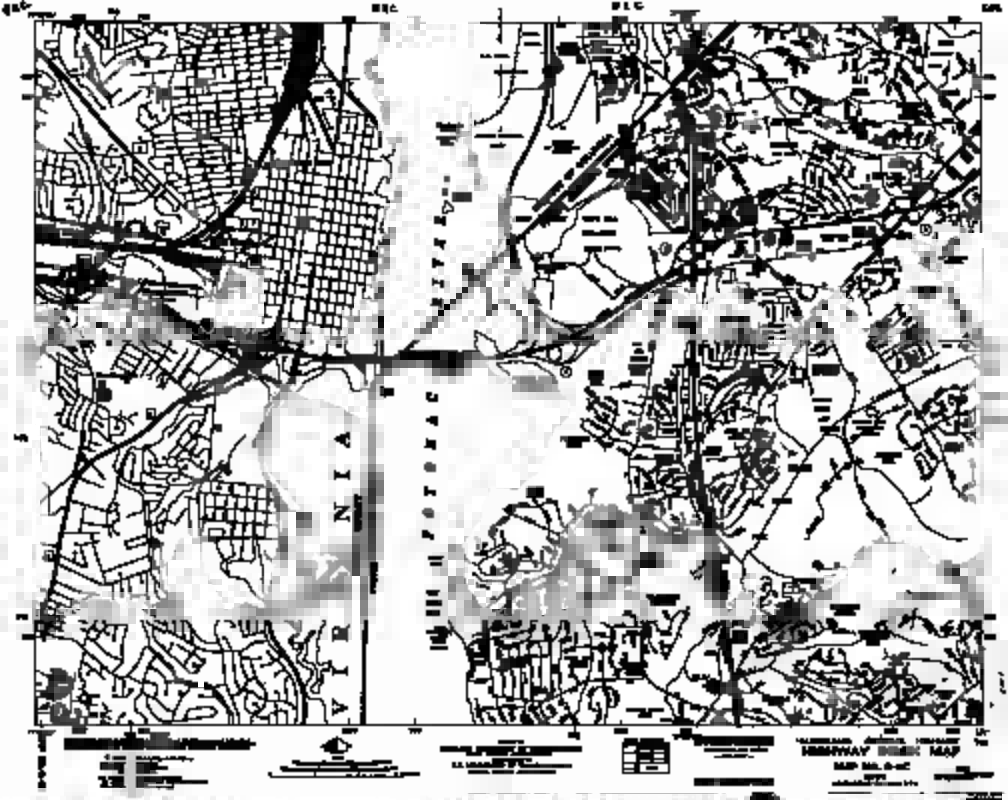
VIRGINIA
POTOMAC RIVER
HIGHWAY INDEX MAP

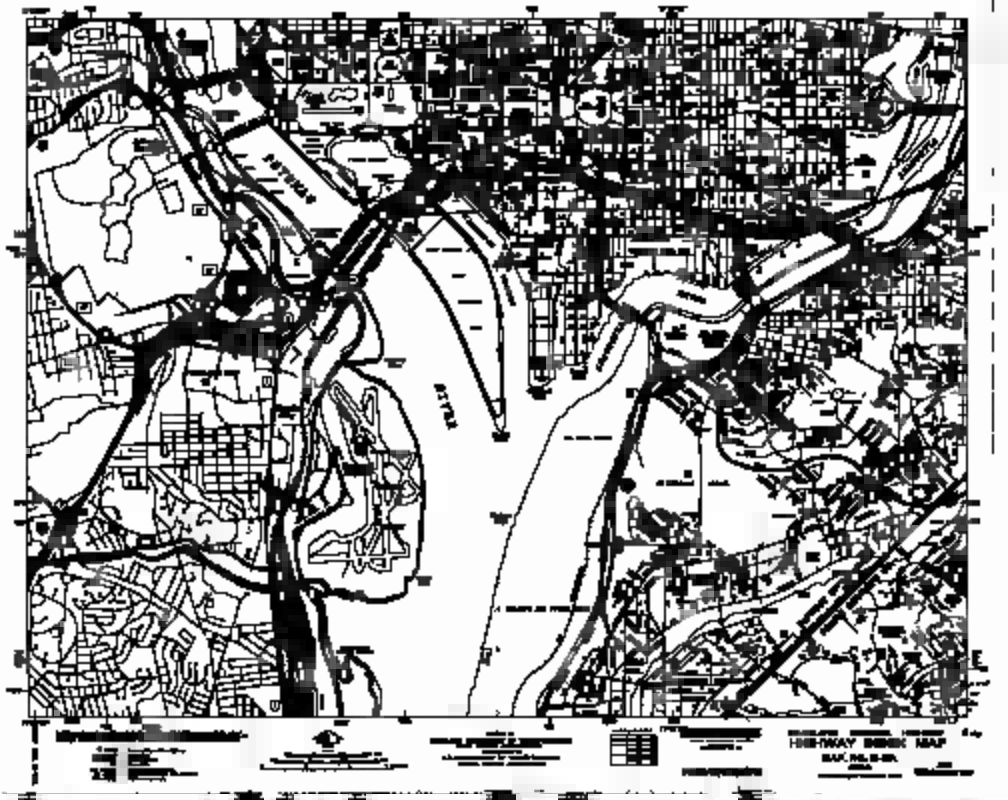

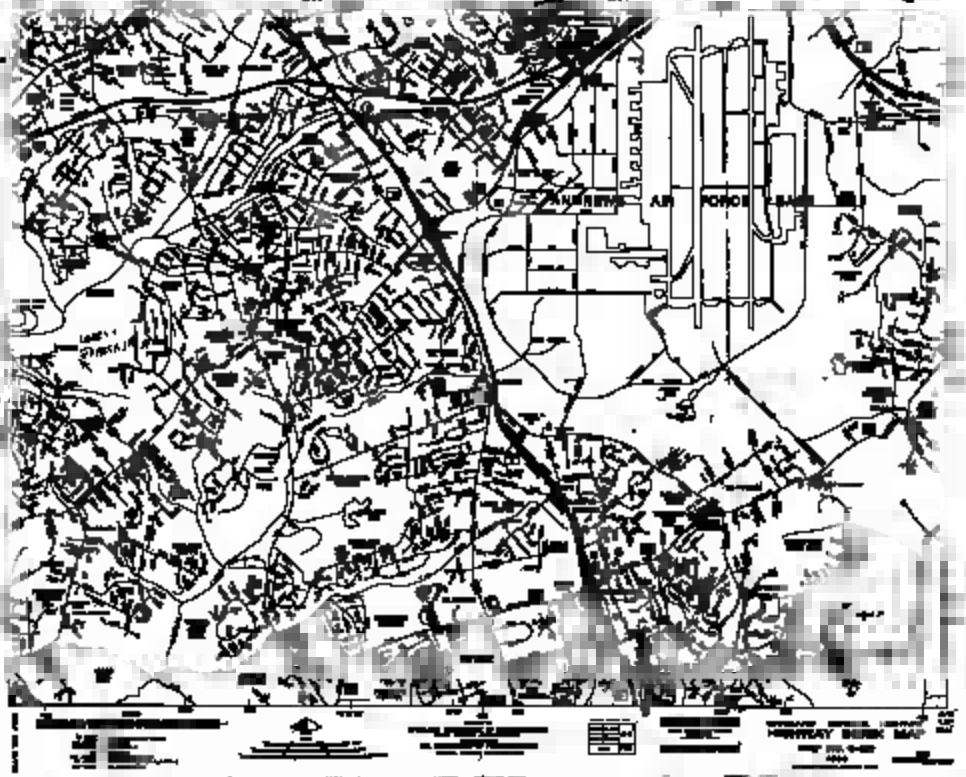
AIR FORCE

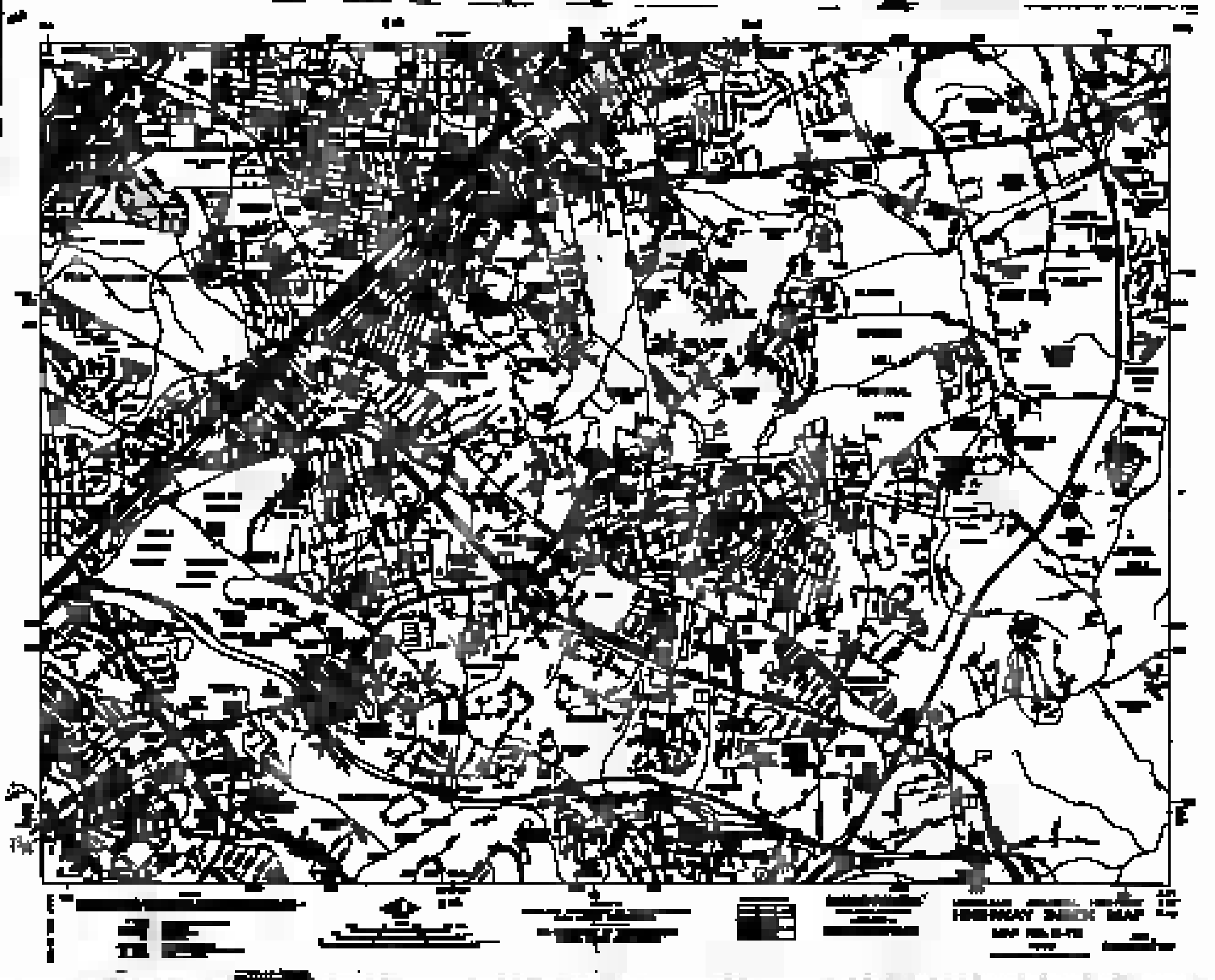
HIGHWAY INDEX MAP

HIGHWAY INDEX MAP

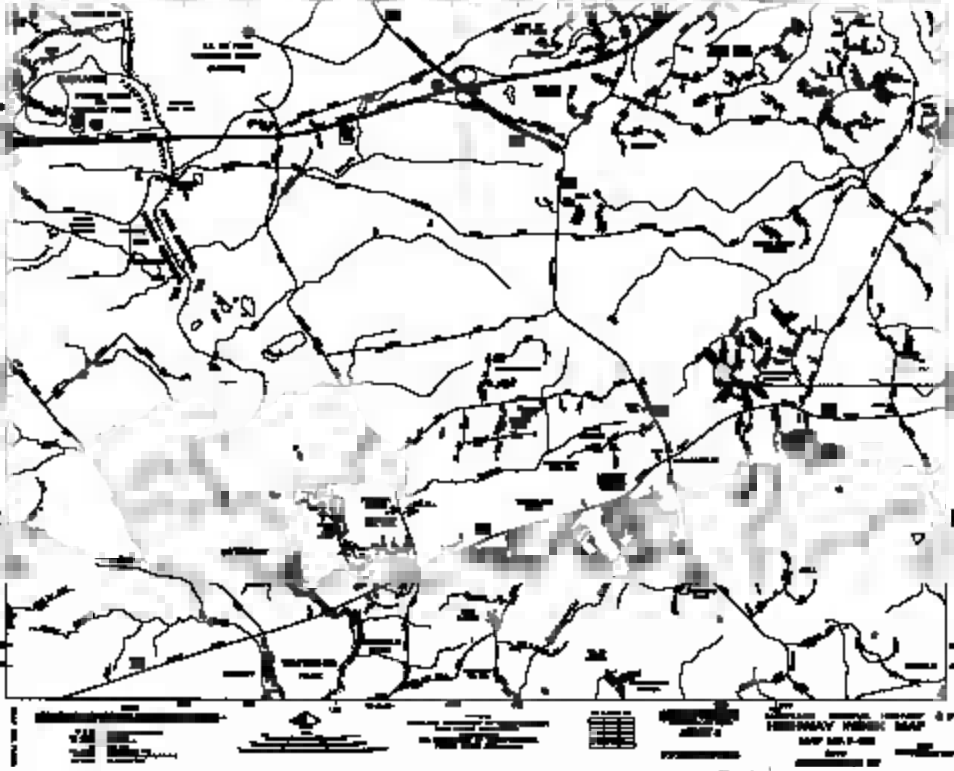

HIGHWAY INDEX MAP

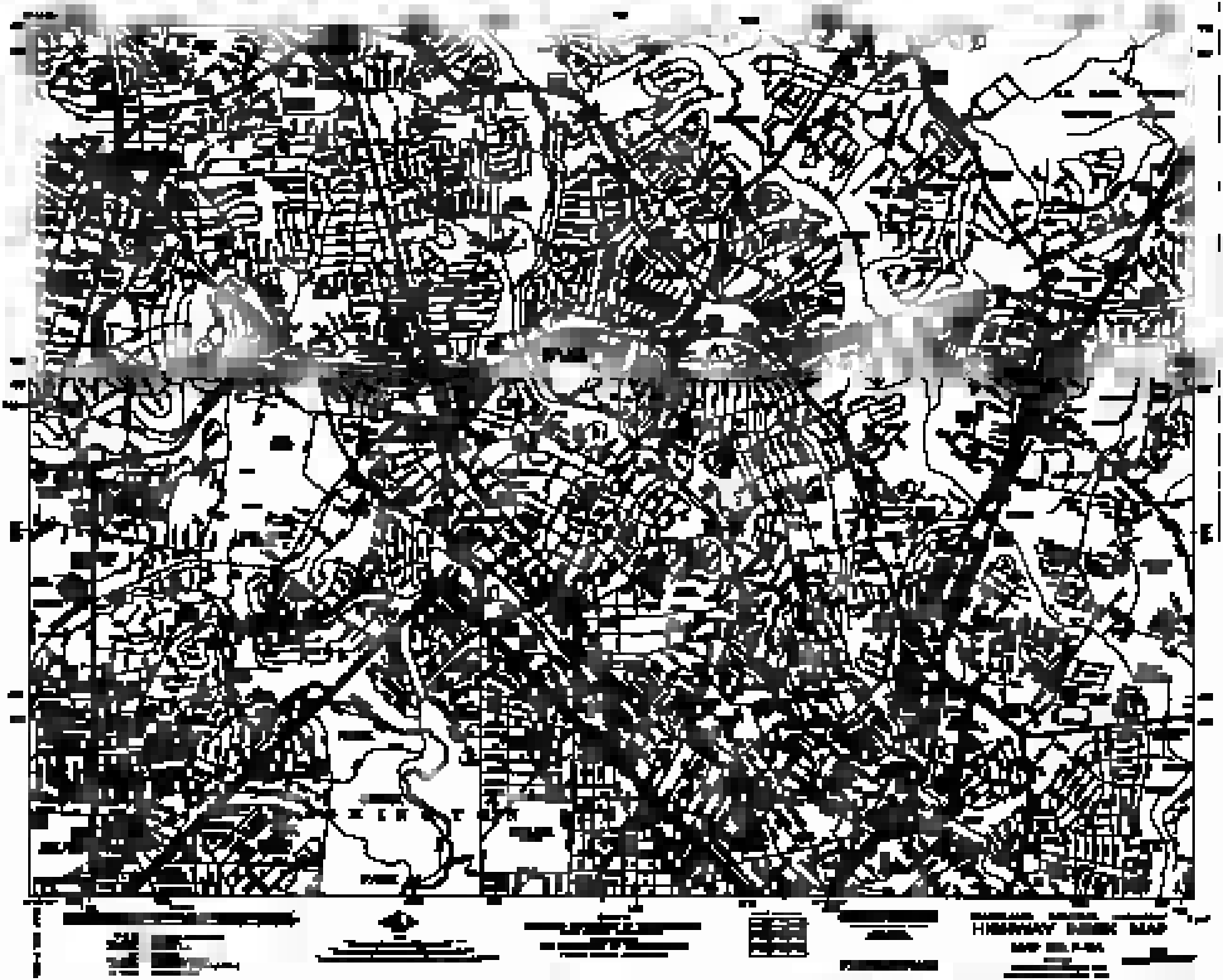
HIGHWAY DESK MAP

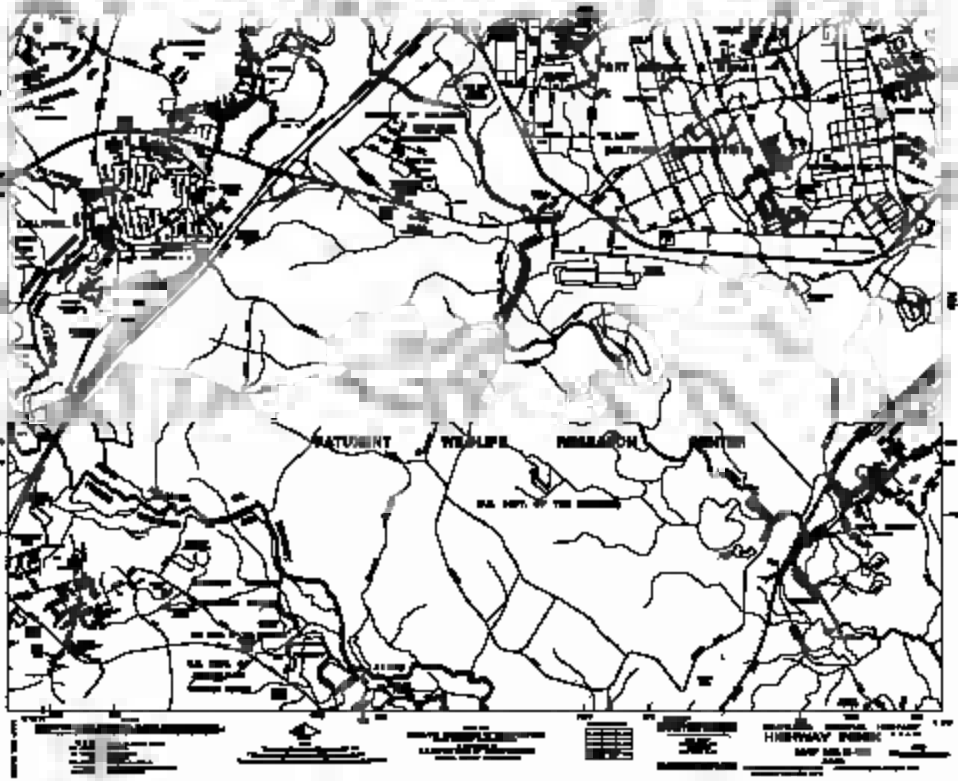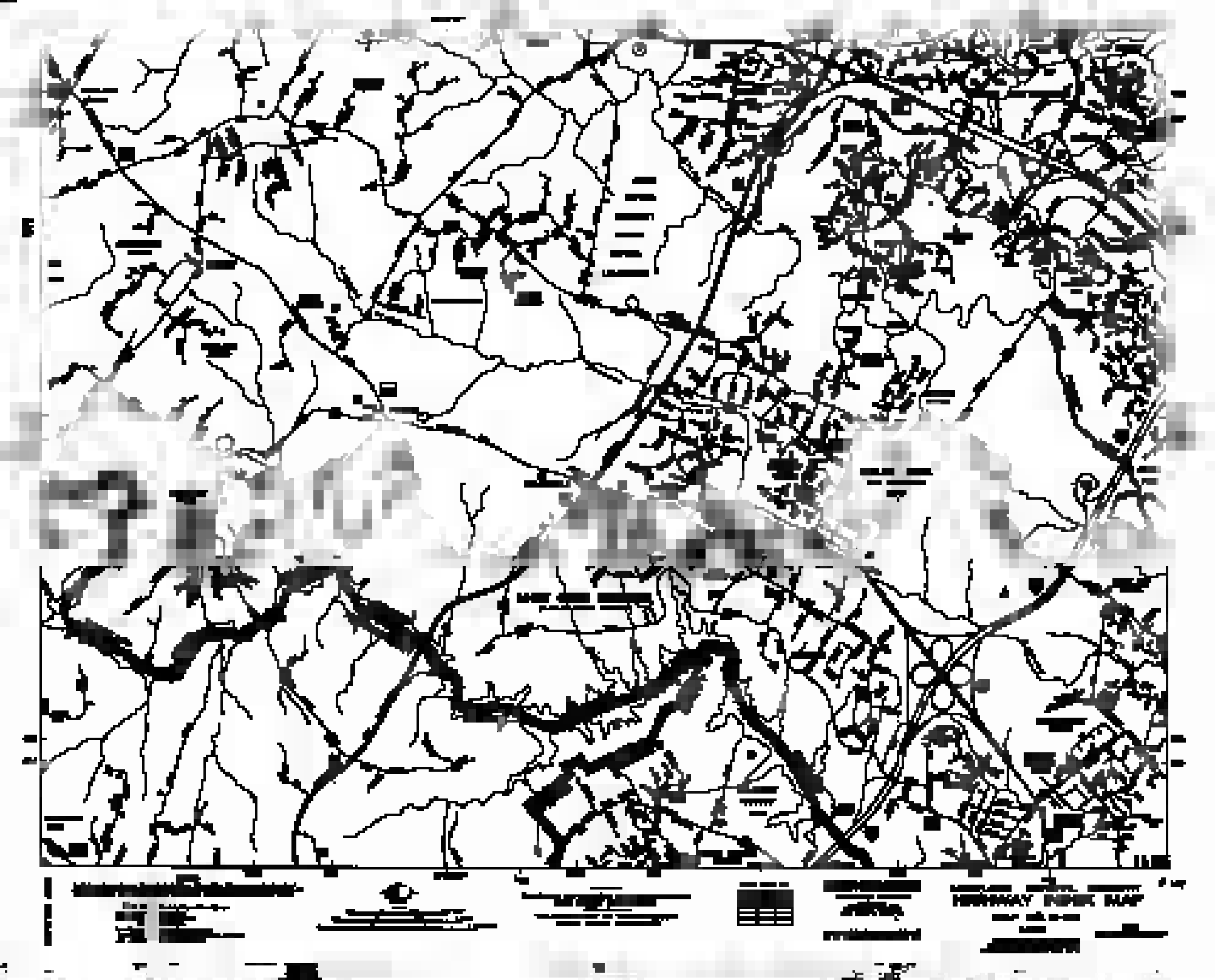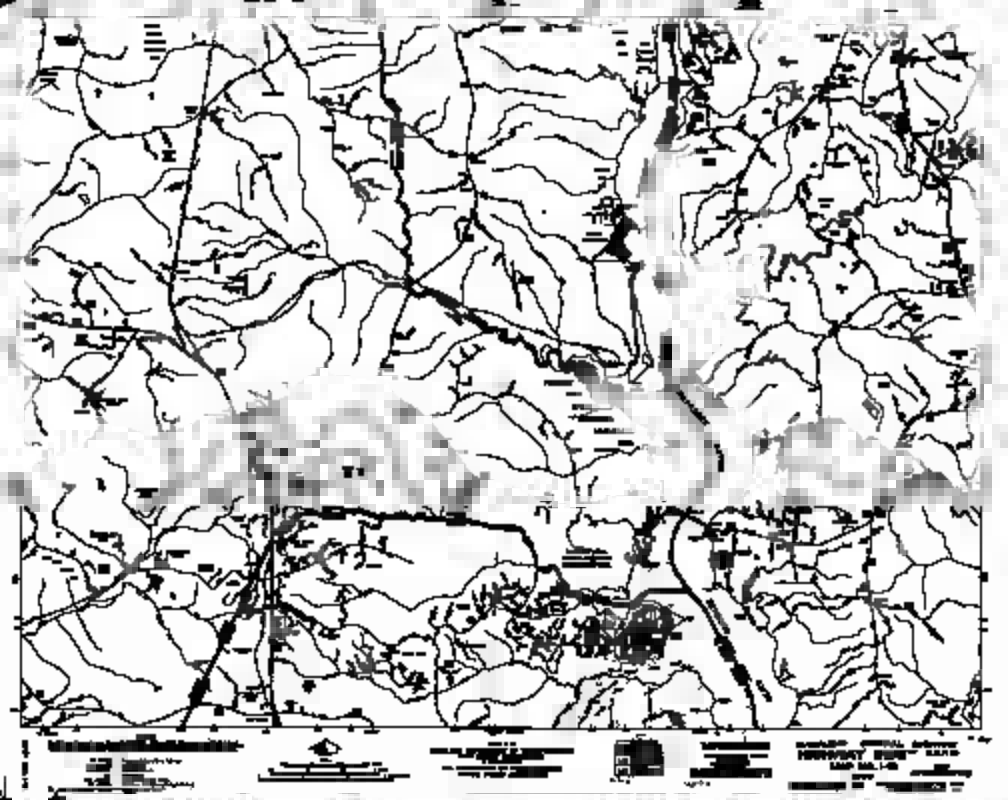
NATURENT
WILDLIFE
RESEARCH
CENTER
HIGHWAY INDEX