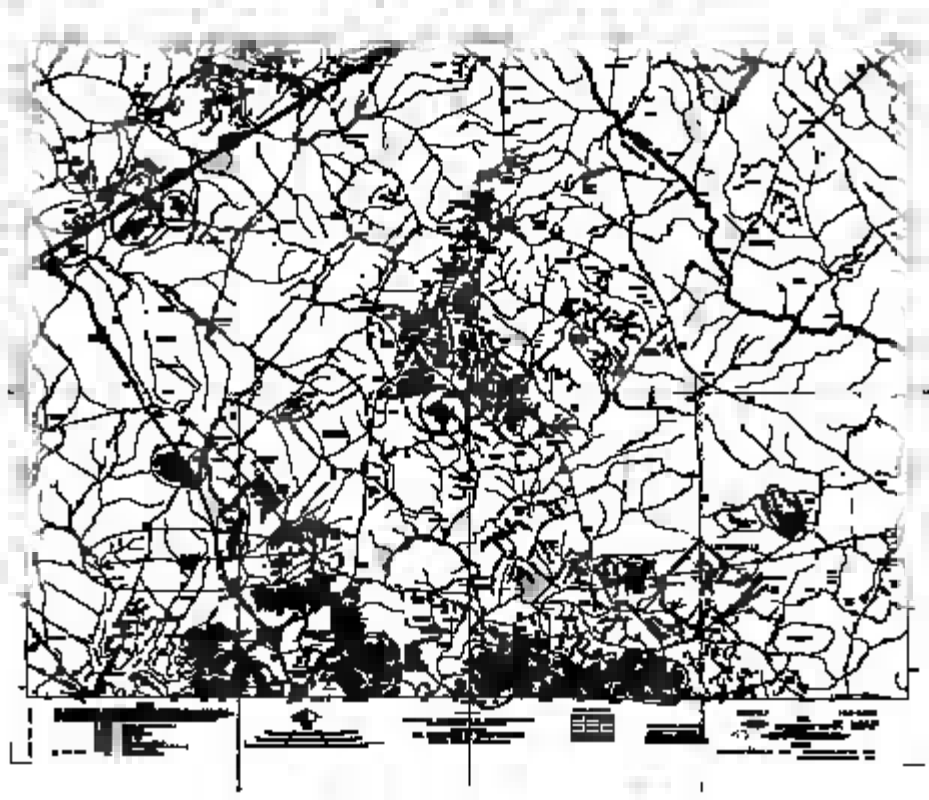

MAP NO. C–10

MAP NO. D–9

MAP NO. D–11

MAP NO. E–10

TO URBANA

TO WESTMINSTER

TO NEW MARKET

TO LINDEN

TO WASHINGTON D.C.

TO GAITHERSBURG

TO OLNEY

TO SEES CORNER

PATUXENT RIVER PARK

HOWARD CO. / MONTGOMERY CO. STATE PARK

LITTLE BENNETT REGIONAL PARK

BLACK HILL REGIONAL PARK

GREAT SENECA PARK

LITTLE SENECA LAKE

PLEASANT GROVE

MEADOWBROOK

ASHCROFT TERRACE

FOX RIDGE ESTATES

CLAGGETTSVILLE

FAIRFIELD HEIGHTS

LOCH HAVEN

GREEN VALLEY

SUGAR LOAF MEADOWS

GIBRALTAR ACRES

MONTECITO INDUSTRIAL PARK

OLD ORCHARD ESTATE

ROLLING GREEN

BROWNINGSVILLE

FRIENDSHIP

HEIGHTS OF RADNOR

MOUNT RADNOR HEIGHTS

HOWARD CHAPEL TERRACE

FLORENCE

FOXMOOR

MULLINIX

HICKORY HILL

SUGAR LOAF VISTA

HYATTSTOWN CARNIVAL GROUNDS

RANGERS WOODS

GOLF COURSE

HARMONY HILL

LEWISDALE

PURDUM

THE PONDEROSA

DAMASCUS

DAMASCUS VALLEY ESTATES

ANNAPOLIS ROCK

HYATTSTOWN

DAMASCUS MANOR

MT. LEBANON HEIGHTS

JANWOOD

HIPSLEYS MILL

BOOTJACK

HICKORY RIDGE

SILVER CREST

UPPER SENECA CREST

SENECA OVERLOOK

ETCHISON

KINGS VALLEY

KINGSTON KNOLLS

CLEARSPRING MANOR

SPRING GARDENS ESTATES

COUNTY VIEW

RONALEE HILLS

CEDAR HEIGHTS

CEDAR GROVE

DAMASCUS RECREATIONAL PARK

GARFIELD MANOR

DAVIS AIRPORT

LONGVIEW SOUTH

OVID HAZID WELLS RECREATIONAL PARK

LITTLE BENNETT REGIONAL PARK

THOMPSONS CORNER

MILES CORNER

CLARKSBURG

CLARKSBROOK ESTATES

RUNNING BROOK ACRES

FETROWS

BANNER COUNTRY

WARM FARM ESTATE

GOSHEN RECREATIONAL PARK

GREEN RIDGE ACRES

GREAT SENECA PARK

SLIDELL

BEA MONDE

WSSC PUMPING STATION

BRINK

FREEDOM FOREST

TALL OAKS

GOSHEN ESTATES

GOSHEN HUNT ESTATES

GOSHEN HUNT HILLS

BURNHAM WOODS

LAYTONSVILLE

BROOK HOLLOW

WILLETT ESTATES

GRIFFITH PARK

BLOCKTOWN

NEELSVILLE

CHADSWORD

MEADOWBROOK ESTATES

MONTGOMERY COLLEGE

MONTGOMERY VILLAGE

MONTGOMERY ACRES

GOSHEN ESTATES

BURNHAM HILLS

BROOKE GROVE

PRATHERTOWN

SHADOW OAK

WILLIAMS RANCH

OVERLEA

IZAAK WALTON LEAGUE

MONTGOMERY COUNTY LANDFILL

CLAYSVILLE

BURDETTE

BOYDS

BOYDS COMMUTER STA.

TRUCK WEIGH STATION

ATH FIELD

ABANDONED KINGSLY

MONTGOMERY COUNTY GOLF CLUB

FAIRHILL

FEDERAL REGIONAL CENTER

OLNEY MD. NATIONAL GUARD

RACHEL CARSON CONSERVATORY PARK

NATIONAL CIVIL DEFENSE CTR.

SUNDOWN ROAD PARK

LAYTONSVILLE GOLF COURSE

LAYTONSVILLE WEST PARK

LEGEND

Road index numbers as shown on this map for the Interstate, U.S., and State Highways correspond to the assigned or posted route numbers. Road index numbers for all other highways are for State Highway Administration indexing and identification purposes only and do not necessarily correspond with numbers established by the respective agencies. The jurisdiction of highways, roads and streets is identified by the first digit of the assigned index numbers.

1 - 29999	–	Interstate, U.S., and State Highways
31 - 39999	–	County Roads
41 - 49999	–	Other Public Roads
51 - 59999	–	Private Roads
61 - 69999	–	Municipal Roads and Streets
71 - 79999	–	Misc. State Roads (Forest, Parks, Institutions)
81 - 89999	–	U.S. Government Roads
PVT.	–	Roads Not On State System

© 1994 S.H.A.

NORTH

SCALE

2000 0 2000 4000 FEET

0.5 0 0.5 1 MILE

1 0 1 2 KILOMETERS

PREPARED BY THE
MARYLAND DEPARTMENT OF TRANSPORTATION
STATE HIGHWAY ADMINISTRATION
IN COOPERATION WITH THE
U.S. DEPARTMENT OF TRANSPORTATION
FEDERAL HIGHWAY ADMINISTRATION

INDEX TO ADJOINING MAPS

C–9	C–10	C–11
D–9	D–10	D–11
E–9	E–10	E–11

LAMBERT CONFORMAL CONIC PROJECTION

MAP PHOTOREVISED: FREDERICK CO. 1993
HOWARD CO. 1995 MONTGOMERY CO. 1185
COPIES OF THIS MAP ARE AVAILABLE FOR PUBLIC USE AT A NOMINAL COST FROM THE STATE HIGHWAY ADMINISTRATION MAP DISTRIBUTION UNIT, BROOKLANDVILLE, MARYLAND 21022

MARYLA HIGHWAY

HIGH 1999 IMPROVEMENT MAP X MAP

MAP NO. D–10

1999

FREDERICK CO. REVISED TO: JANUARY 1, 1999 11 OF 11

HOWARD CO. REVISED TO: JANUARY 1, 1999 3 OF 15

MONTGOMERY CO. REVISED TO: JANUARY 1, 1999 3 OF 19

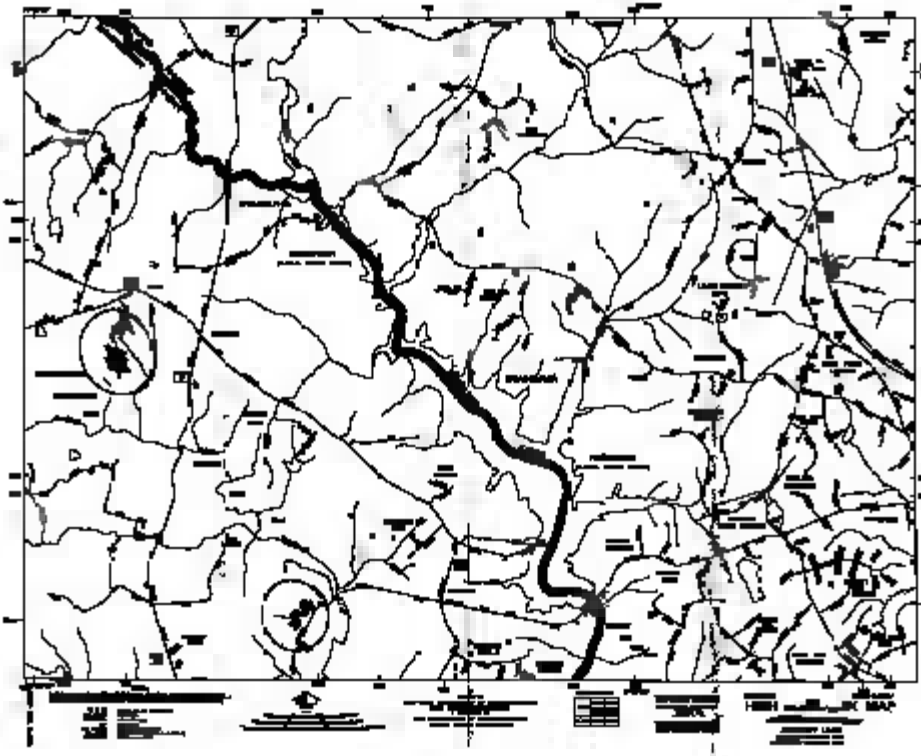

Road index numbers as shown on this map for the Interstate, U.S., and State Highways correspond to the assigned or posted route numbers. Road index numbers for all other highways are for State Highway Administration indexing and identification purposes only and do not necessarily correspond with numbers established by the respective agencies.

LEGEND

- Interstate, U.S., and State Highways
- CO1 - CO9999 – County Roads
- OP1 - OP9999 – Other Public Roads
- PVT – Private Roads
- MU1 - MU9999 – Municipal Roads and Streets
- SR1 - SR9999 – Misc. State Roads (Forest, Parks, Institutions)
- GV1 - GV9999 – U.S. Government Roads

NORTH

SCALE
1000 0 1000 2000 FEET
0.25 0 0.25 0.5 MILE
0.5 0 0.5 1 KILOMETERS

PREPARED BY THE
MARYLAND DEPARTMENT OF TRANSPORTATION
STATE HIGHWAY ADMINISTRATION
IN COOPERATION WITH THE
U.S. DEPARTMENT OF TRANSPORTATION
FEDERAL HIGHWAY ADMINISTRATION

INDEX TO ADJOINING MAPS

D–10	D–11A	D–11B
	D–11C	D–11D
E–10B	E–11A	E–11B

MAP PROJECTION AND THE MARYLAND PLANE COORDINATE 10,000 FOOT GRID VALUES ARE NORTH AMERICAN 1927 DATUM. 10,000 FOOT N. A. 1983 DATUM GRID VALUES ARE ITALIC

LAMBERT CONFORMAL CONIC PROJECTION
MAP PHOTOREVISED:
HOWARD CO. 1998
MONTGOMERY CO. 1998

THIS GRID MAP IS PRODUCED FROM A DIGITAL MAP FILE ON A THERMAL PLOTTER AND SOME DISTORTION HAS OCCURRED. FOR INFORMATION ON ACCURACY OR MORE COPIES OF THIS MAP CONTACT THE STATE HIGHWAY ADMINISTRATION, MAP DISTRIBUTION SECTION, BROOKLANDVILLE, MARYLAND 21022

MARYLAND HIGHWAY
INDEX MAP
1999 IMPROVEMENT MAP

MAP NO. D–11C

JANUARY 1998

HOWARD CO. REVISED TO: JANUARY 1, 1999 6 OF 15
MONTGOMERY CO. REVISED TO: JANUARY 1, 1999 5 OF 20

MAP NO. D–11C

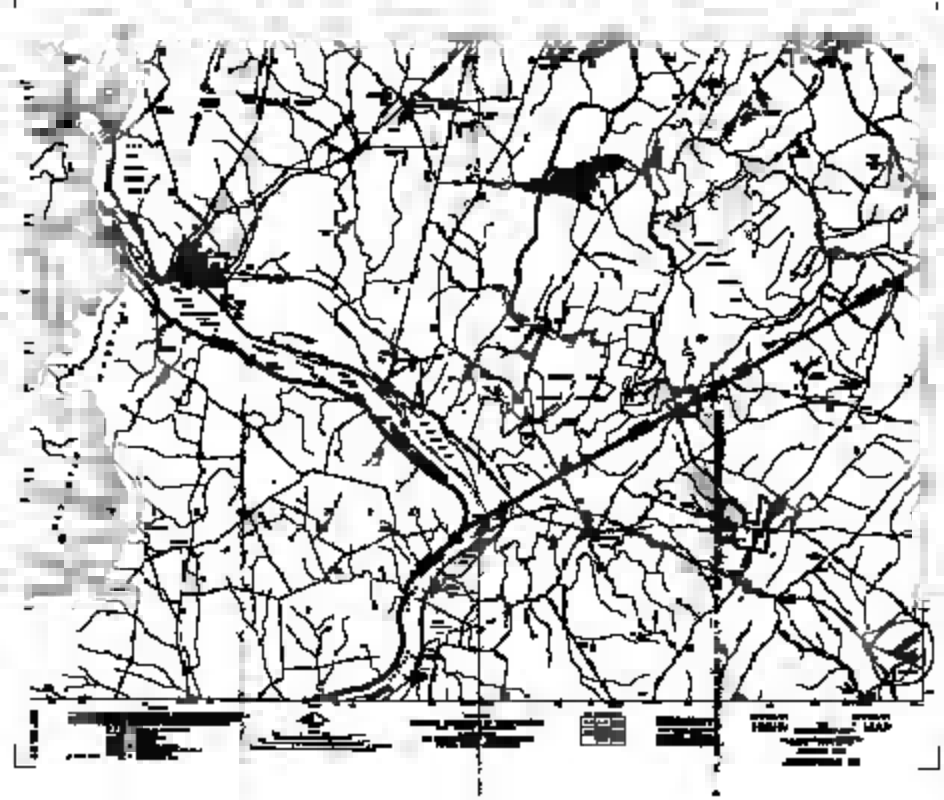

MAP NO. C–9

MAP NO. D–8

MAP NO. D–10

MAP NO. E–9

LEGEND

Road index numbers as shown on this map for the Interstate, U.S., and State Highways correspond to the assigned or posted route numbers. Road index numbers for all other highways are for State Highway Administration indexing and identification purposes only and do not necessarily correspond with numbers established by the respective agencies. The jurisdiction of highways, roads and streets is identified by the first digit of the assigned index numbers.

(I) (U) (MD)	–	Interstate, U.S., and State Highways
31 - 39999	–	County Roads
41 - 49999	–	Other Public Roads
51 - 59999	–	Private Roads
61 - 69999	–	Municipal Roads and Streets
71 - 79999	–	Misc. State Roads (Forest, Parks, Institutions)
81 - 89999	–	U.S. Government Roads
PVT.	–	Roads Not On State System

© 1994 S.H.A.

NORTH

SCALE

2000 0 2000 4000 FEET

0.5 0 0.5 1 MILE

1 0 1 2 KILOMETERS

PREPARED BY THE

MARYLAND DEPARTMENT OF TRANSPORTATION
STATE HIGHWAY ADMINISTRATION

IN COOPERATION WITH THE

U.S. DEPARTMENT OF TRANSPORTATION
FEDERAL HIGHWAY ADMINISTRATION

INDEX TO ADJOINING MAPS

C–8	C–9	C–10
D–8	D–9	D–10
	E–9	E–10

MAP PROJECTION AND THE MARYLAND PLANE COORDINATE 10,000 FOOT GRID VALUES ARE NORTH AMERICAN 1927 DATUM. 10,000 FOOT N. A. 1983 DATUM GRID VALUES ARE ITALIC

LAMBERT CONFORMAL CONIC PROJECTION
MAP PHOTOREVISED:
FREDERICK CO. 1995 MONTGOMERY CO. 1995

COPIES OF THIS MAP ARE AVAILABLE FOR PUBLIC USE AT A NOMINAL COST FROM THE STATE HIGHWAY ADMINISTRATION MAP DISTRIBUTION UNIT, BROOKLANDVILLE, MARYLAND 21022

MARYLAND HIGHWAY MAP

1999 IMPROVEMENT MAP

MAP NO. D–9

JANUARY 1999

FREDERICK CO. REVISED TO: JANUARY 1, 1999 10 OF 11
MONTGOMERY CO. REVISED TO: JANUARY 1, 1999 2 OF 19

MAP NO. E-10A

LEGEND

Road index numbers as shown on this map for the Interstate, U.S., and State Highways correspond to the assigned or posted route numbers. Road index numbers for all other highways are for State Highway Administration indexing and identification purposes only and do not necessarily correspond with numbers established by the respective agencies.

CO1 - CO9999	–	County Roads
OP1 - OP9999	–	Other Public Roads
PVT	–	Private Roads
MU1 - MU9999	–	Municipal Roads and Streets
SR1 - SR9999	–	Misc. State Roads (Forest, Parks, Institutions)
GV1 - GV9999	–	U.S. Government Roads

NORTH

SCALE
1000 0 1000 2000 FEET
0.25 0 0.25 .5 MILE
.5 0 .5 1 KILOMETER

PREPARED BY THE
MARYLAND DEPARTMENT OF TRANSPORTATION
STATE HIGHWAY ADMINISTRATION
IN COOPERATION WITH THE
U.S. DEPARTMENT OF TRANSPORTATION
FEDERAL HIGHWAY ADMINISTRATION

INDEX TO ADJOINING MAPS

D-9	D-10	
E-9	E-10A	E-10B
	E-10C	E-10D

MAP PROJECTION AND THE MARYLAND PLANE COORDINATE 10,000 FOOT GRID VALUES ARE NORTH AMERICAN 1927 DATUM. 10,000 FOOT N. A. 1983 DATUM GRID VALUES ARE ITALIC

LAMBERT CONFORMAL CONIC PROJECTION
MAP PHOTOREVISED - 1995
MONTGOMERY CO. 1995

THIS GRID MAP IS PRODUCED FROM A DIGITAL MAP FILE ON A THERMAL PLOTTER AND SOME DISTORTION HAS OCCURRED. FOR INFORMATION ON ACCURACY OR MORE COPIES OF THIS MAP CONTACT THE STATE HIGHWAY ADMINISTRATION, MAP DISTRIBUTION SECTION, BROOKLANDVILLE, MARYLAND 21022

MARYLAND HIGHWAY
1999 IMPROVEMENT MAP
MAP NO. E-10A
1999

MONTGOMERY CO. REVISED TO: JANUARY 1, 1999 7 OF 19



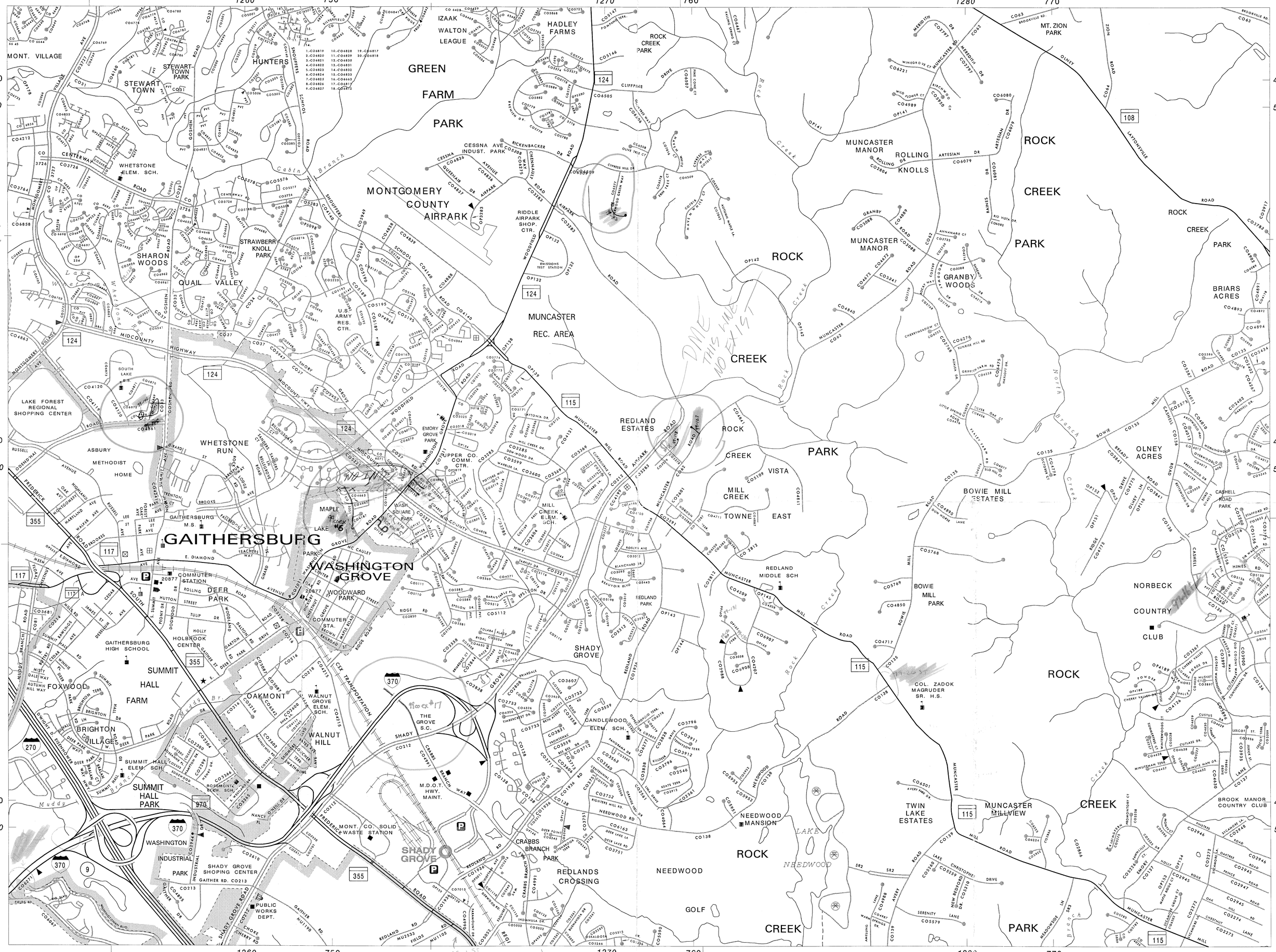

MAP NO. E-10B

Road index numbers as shown on this map for the Interstate, U.S., and State Highways correspond to the assigned or posted route numbers. Road index numbers for all other highways are for State Highway Administration indexing and identification purposes only and do not necessarily correspond with numbers established by the respective agencies.

LEGEND

- Interstate, U.S., and State Highways
- CO1 - CO9999 – County Roads
- OP1 - OP9999 – Other Public Roads
- PVT – Private Roads
- MU1 - MU9999 – Municipal Roads and Streets
- SR1 - SR9999 – Misc. State Roads (Forest, Parks, Institutions)
- GV1 - GV9999 – U.S. Government Roads

NORTH

SCALE
1000 0 1000 2000 FEET
0.25 0 0.25 .5 MILE
.5 0 .5 1 KILOMETER

PREPARED BY THE
MARYLAND DEPARTMENT OF TRANSPORTATION
STATE HIGHWAY ADMINISTRATION
IN COOPERATION WITH THE
U.S. DEPARTMENT OF TRANSPORTATION
FEDERAL HIGHWAY ADMINISTRATION

INDEX TO ADJOINING MAPS

D-10		D-11C
E-10A	E-10B	E-11A
E-10C	E-10D	E-11C

THIS MAP WAS CREATED USING MARYLAND STATE PLANE COORDINATE SYSTEM (NAD83) FEET UNITS VALUES BASED THE 1927 NORTH AMERICAN DATUM (NAD27). 10,000 FOOT VALUES FOR THE 1983 NORTH AMERICAN DATUM ARE SHOWN IN ITALICS FOR REFERENCE PURPOSES ONLY.

LAMBERT CONFORMAL CONIC PROJECTION

PHOTO REVISION
MONTGOMERY CO. 1995

COPIES OF THIS MAP ARE AVAILABLE FOR PUBLIC USE AT A NOMINAL COST FROM THE STATE HIGHWAY ADMINISTRATION, (MA STORE 211 EAST MADISON STREET, BALTIMORE, MARYLAND 21202

MARYLAND HIGHWAY MAP

1999 IMPROVEMENT MAP

MAP NO. E-10B

1999

MONTGOMERY CO. REVISED TO: JANUARY 1, 1999

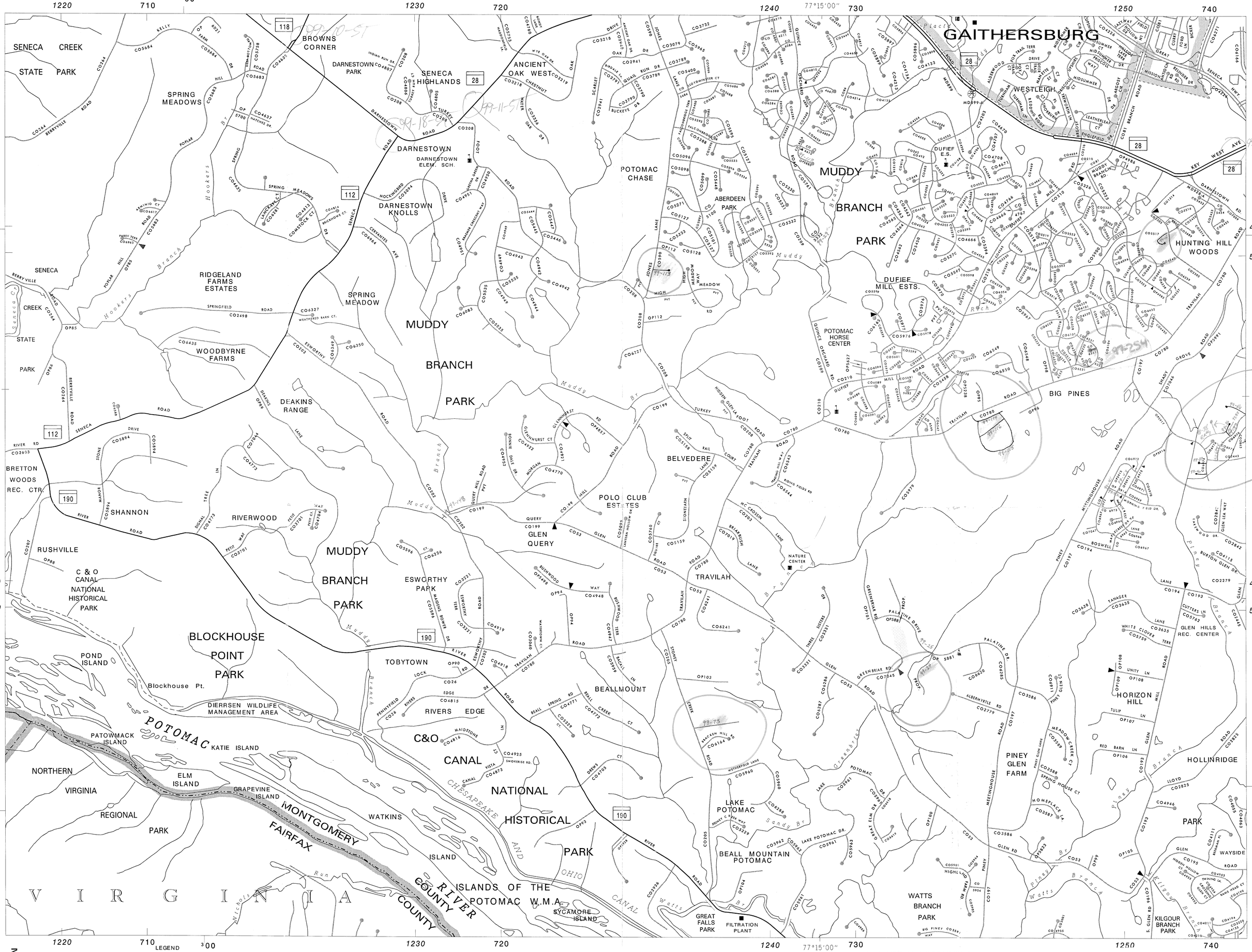

MAP NO. E-10C

LEGEND

Road index numbers as shown on this map for the Interstate, U.S., and State Highways correspond to the assigned or posted route numbers. Road index numbers for all other highways are for State Highway Administration indexing and identification purposes only and do not necessarily correspond with numbers established by the respective agencies.

	–	Interstate, U.S., and State Highways
CO1 - CO9999	–	County Roads
OP1 - OP9999	–	Other Public Roads
PVT	–	Private Roads
MU1 - MU9999	–	Municipal Roads and Streets
SR1 - SR9999	–	Misc. State Roads (Forest, Parks, Institutions)
GV1 - GV9999	–	U.S. Government Roads

NORTH

SCALE

1000 0 1000 2000 FEET

0.25 0 0.25 .5 MILE

.5 0 .5 1 KILOMETER

PREPARED BY THE
MARYLAND DEPARTMENT OF TRANSPORTATION
STATE HIGHWAY ADMINISTRATION
IN COOPERATION WITH THE
U.S. DEPARTMENT OF TRANSPORTATION
FEDERAL HIGHWAY ADMINISTRATION

INDEX TO ADJOINING MAPS

E-9	E-10A	E-10B
	E-10C	E-10D
	F-10A	F-10B

THIS MAP WAS CREATED USING MARYLAND STATE PLANE COORDINATE 10,000 FOOT GRID VALUES BASED ON THE 1927 NORTH AMERICAN DATUM (NAD). 10,000 FOOT VALUES FOR THE 1983 NORTH AMERICAN DATUM ARE SHOWN IN ITALICS FOR REFERENCE PURPOSES ONLY

LAMBERT CONFORMAL CONIC PROJECTION

PHOTO REVISION
MONTGOMERY CO. 1995

COPIES OF THIS MAP ARE AVAILABLE FOR PUBLIC USE AT A NOMINAL COST FROM THE STATE HIGHWAY ADMINISTRATION, SHA STORE 211 EAST MADISON STREET, BALTIMORE, MARYLAND 21202

MARYLAND HIGHWAY
1999 IMPROVEMENT MAP: X MAP

MAP NO. E-10C

1999

MONTGOMERY CO. REVISED TO: JANUARY 1, 1999 9 OF 19

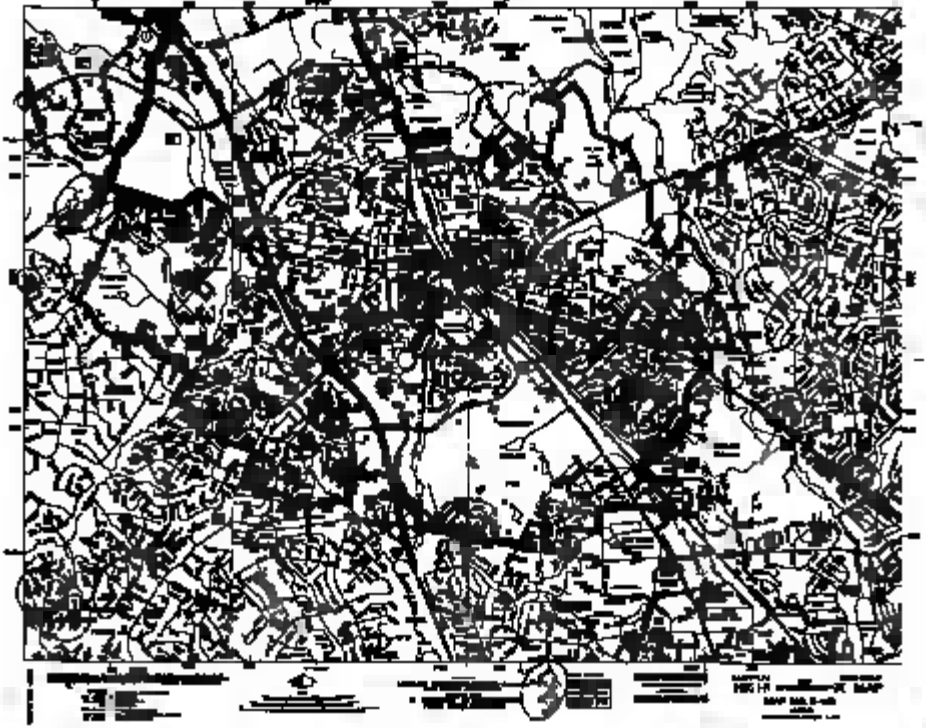

MAP NO. E-10D

LEGEND

Road index numbers as shown on this map for the Interstate, U.S., and State Highways correspond to the assigned or posted route numbers. Road index numbers for all other highways are for State Highway Administration indexing and identification purposes only and do not necessarily correspond with numbers established by the respective agencies.

85 / U / 25	–	Interstate, U.S., and State Highways
CO1 - CO9999	–	County Roads
OP1 - OP9999	–	Other Public Roads
PVT	–	Private Roads
MU1 - MU9999	–	Municipal Roads and Streets
SR1 - SR9999	–	Misc. State Roads (Forest, Parks, Institutions)
GV1 - GV9999	–	U.S. Government Roads

NORTH

SCALE

1000 0 1000 2000 FEET

0.25 0 0.25 .5 MILE

.5 0 .5 1 KILOMETER

PREPARED BY THE

MARYLAND DEPARTMENT OF TRANSPORTATION
STATE HIGHWAY ADMINISTRATION

IN COOPERATION WITH THE

U.S. DEPARTMENT OF TRANSPORTATION
FEDERAL HIGHWAY ADMINISTRATION

INDEX TO ADJOINING MAPS

E10A	E10B	E11A
E10C	E10D	E11C
F10A	F10B	F11A

THIS MAP WAS CREATED USING MARYLAND STATE PLANE COORDINATE 10,000 FOOT GRID VALUES BASED ON THE 1927 NORTH AMERICAN DATUM (NAD). 10,000 FOOT VALUES FOR THE 1983 NORTH AMERICAN DATUM ARE SHOWN IN ITALICS FOR REFERENCE PURPOSES ONLY

LAMBERT CONFORMAL CONIC PROJECTION

PHOTO REVISION
MONTGOMERY CO. 1995

COPIES OF THIS MAP ARE AVAILABLE FOR PUBLIC USE AT A NOMINAL COST FROM THE STATE HIGHWAY ADMINISTRATION, SHA STORE 211 EAST MADISON STREET, BALTIMORE, MARYLAND 21202

MARYLAND HIGHWAY
HIGHWAY INDEX MAP
1999 IMPROVEMENT MAP

MAP NO. E–10D
1999

MONTGOMERY CO. REVISED TO: JANUARY 1, 1999 10 OF 19

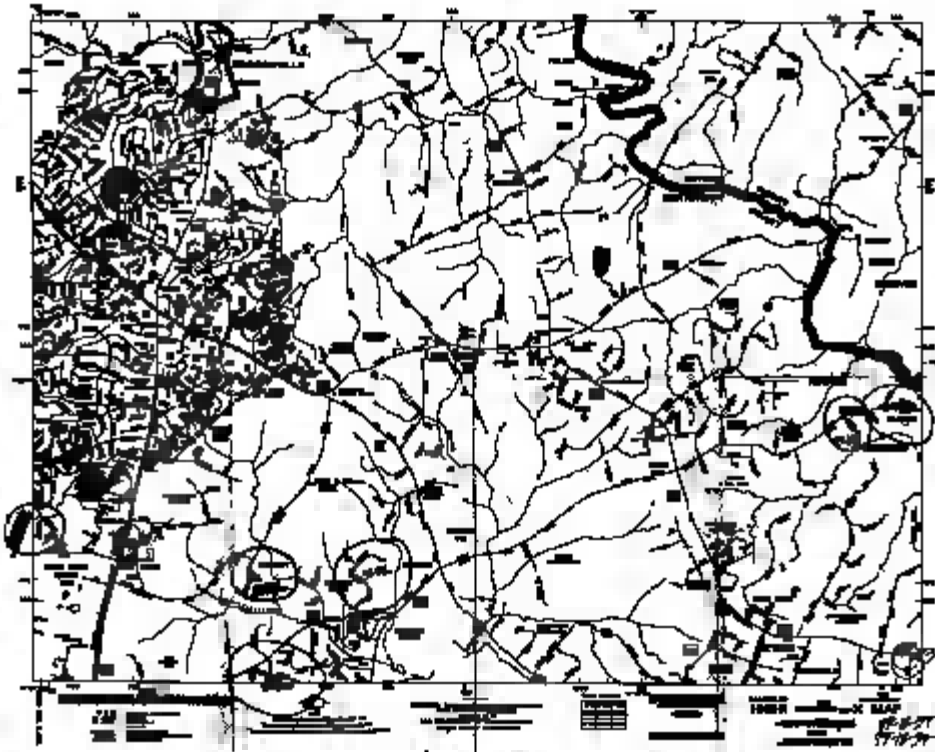

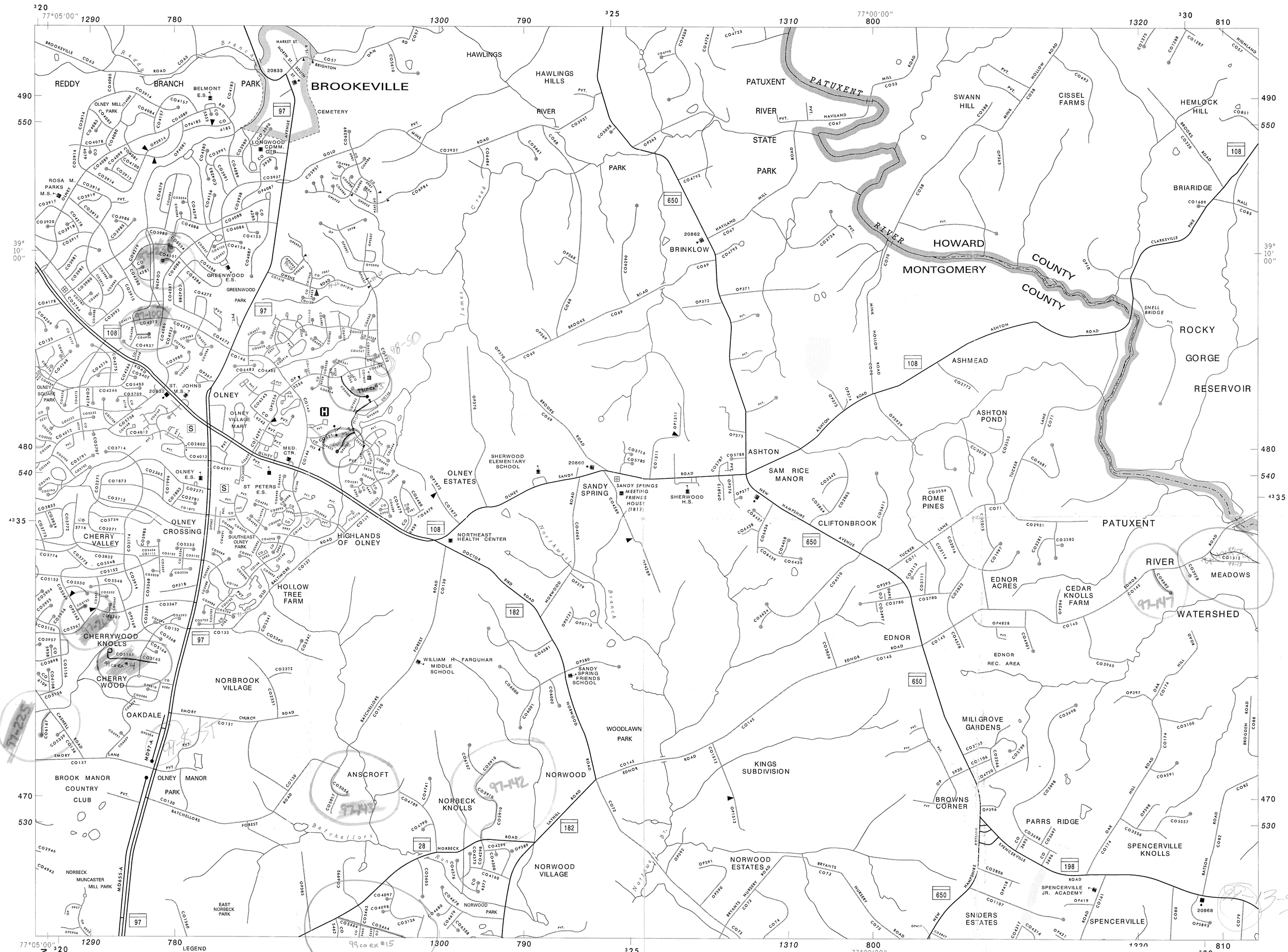

MAP NO. E-11A

LEGEND

Road index numbers as shown on this map for the Interstate, U.S., and State Highways correspond to the assigned or posted route numbers. Road index numbers for all other highways are for State Highway Administration indexing and identification purposes only and do not necessarily correspond with numbers established by the respective agencies.

	–	Interstate, U.S., and State Highways
CO1 - CO9999	–	County Roads
OP1 - OP9999	–	Other Public Roads
PVT	–	Private Roads
MU1 - MU9999	–	Municipal Roads and Streets
SR1 - SR9999	–	Misc. State Roads (Forest, Parks, Institutions)
GV1 - GV9999	–	U.S. Government Roads

NORTH

SCALE

1000 0 1000 2000 FEET

0.25 0 0.25 .5 MILE

.5 0 .5 1 KILOMETER

PREPARED BY THE

MARYLAND DEPARTMENT OF TRANSPORTATION
STATE HIGHWAY ADMINISTRATION

IN COOPERATION WITH THE

U.S. DEPARTMENT OF TRANSPORTATION
FEDERAL HIGHWAY ADMINISTRATION

INDEX TO ADJOINING MAPS

D-10	D-11C	D-11D
E-10B	E-11A	E-11B
E-10D	E-11C	E-11D

THIS MAP WAS CREATED USING MARYLAND STATE PLANE COORDINATE 10,000 FOOT GRID VALUES BASED ON THE 1927 NORTH AMERICAN DATUM (NAD). 1000 FOOT VALUES FOR THE 1983 NORTH AMERICAN DATUM ARE SHOWN IN ITALICS FOR REFERENCE PURPOSES ONLY

LAMBERT CONFORMAL CONIC PROJECTION

PHOTO REVISION
MONTGOMERY CO. 1992
HOWARD CO. 1995

COPIES OF THIS MAP ARE AVAILABLE FOR PUBLIC USE AT A NOMINAL COST FROM THE STATE HIGHWAY ADMINISTRATION, SHA (TOPE 211 EAST MADISON STREET, BALTIMORE, MARYLAND 21222

MARYLAN HIGHW 1999 IMPROVEMENT MAP X HIGHWAY MAP

MAP NO. E-11A

1998

HOWARD CO. REVISED TO: JANUARY 1, 1999 11 OF 15
MONTGOMERY CO. REVISED TO: JANUARY 1, 1999 11 OF 19

99-8-ST
99-13-ST

77°05'00" 1290 780 1300 790 1310 800 1320 810 77°00'00"

43°20 43°25 43°30

39°05'00"

NORTHWEST BRANCH PARK

MAP NO. E–11C

MUNCASTER MILL PARK MD655A
MUNCASTER MILL RD.
MD928
WINTERGATE DR.
FLINT HILL ROAD
MARYMONT ROAD
GAYFIELDS DRIVE
NORBECK RD.
ROSSMOOR LEISURE WORLD GOLF COURSE
LONGMEADE
MANOR COUNTRY CLUB
GEORGIA AVENUE
LAYHILL REC. AREA
LAYHILL
NORTHWEST BRANCH
WILSON HILLS
ARGYLE COUNTRY CLUB
TROLLEY MUSEUM
ATH. FIELDS
MANOR PARK
AQUARIUS PARK
HOMECREST
YMCA
BEL PRE HEALTH CTR.
PLAZA DEL MERCADO
ENGLISH MANOR
NORTH GATE PARK
STRATHMORE PARK
STRATHMORE E.S.
BEAVER DR.
RIPPLING BROOK DR.
GATE OF HEAVEN CEMETERY
ASPEN HILL
HILL ROAD
BERET LA PARK
AVENUE
BEL PRE PARK
LAYHILL PARK
INDIAN SPRING COUNTRY CLUB
MIDDLEBRIDGE
GEORGIAN FOREST PARK
FOXHALL
CONNECTICUT AVENUE
STATE
TURKEY BRANCH PARK
GLENMONT
GLEN FIELD
WELLER RD E.S.
WHEATON H.S.
GLENMONT REC. CTR.
GLENALLAN AVE
GLENALLAN E.S.
SADDLEBROOK PARK
J.F. KENNEDY H.S.
OLD RANDOLPH RD
RIDING STABLE
BROOKSIDE GARDENS
NATURE CENTER
WHEATON REGIONAL PARK
PARK POLICE
ICE SKATING RINK
PINE LAKE
MINATURE RAILROAD
ATH. FIELDS
HENDERSON AVENUE
PARKER AVENUE
WHEATON REC CTR.
WHEATON YOUTH CTR.
METRO SUBWAY SYSTEM (PROPOSED)
OUR LADY OF GOOD COUNSEL H.S.
ARCOLA AVENUE
COLONEL LEE M.S.
SLIGO CREEK PARK
ROCKY CREEK PARK
KEMP MILL RECREATION CENTER
NORTHWEST BRANCH PARK
CLOVERLY
CLOVERLY PARK
CLOVERLY ELEMENTARY SCHOOL
NORWOOD ROAD
BRIGGS CHANEY ROAD
STONEYBROOK PARK
STONEGATE
NOTLEY ROAD
COLESVILLE PARK
PEACHWOOD ESTATES
PEACHWOOD PARK
OLD SALEM VILLAGE
MONTGOMERY CO. GARAGE
MAYDALE
ORCHARD ESTATES
RAINBOW DR.
THOMPSON ROAD
PEACH ORCHARD ROAD
GOOD HOPE ROAD
UPPER PAINT BRANCH PARK
COLESVILLE FARM ESTATES
ORCHARD WAY
COLESVILLE MANOR PARK
DRUMELDRA HILLS
COUNTRYSIDE
PAINT BRANCH FARMS
WESTOVER E.S.
CANNON ROAD PARK
PILGRIM HILL REC. CENTER
ATH. FIELD
FAIRLAND WEST PARK
NORTHWEST BRANCH
EAST SPRINGBROOK
SPRINGBROOK H.S.
WHITE OAK M.S.
SPRINGBROOK
ROCKY BROOK PARK
GREY ESTATES
MEADOWS CORPORATE PARK
ROLLING ACRES
MONTGOMERY INDUSTRIAL PARK
SPRINGBROOK MANOR
THE TIERS
SILVER SPRING INDUSTRIAL PARK
PINE HILL PARK
PAINT BRANCH
GUM SPRING BRANCH
GOOD HOPE PARK
FAIRLAND PARK
COLUMBIA PIKE
RANDOLPH ROAD
OLD GEORGETOWN PIKE
MD182-A
MD196-A

LEGEND

Road index numbers as shown on this map for the Interstate, U.S., and State Highways correspond to the assigned or posted route numbers. Road index numbers for all other highways are for State Highway Administration indexing and identification purposes only and do not necessarily correspond with numbers established by the respective agencies.

- Interstate, U.S., and State Highways
- CO1 - CO9999 – County Roads
- OP1 - OP9999 – Other Public Roads
- PVT – Private Roads
- MU1 - MU9999 – Municipal Roads and Streets
- SR1 - SR9999 – Misc. State Roads (Forest, Parks, Institutions)
- GV1 - GV9999 – U.S. Government Roads

NORTH

SCALE
1000 0 1000 2000 FEET
0.25 0 0.25 .5 MILE
.5 0 .5 1 KILOMETER

PREPARED BY THE
MARYLAND DEPARTMENT OF TRANSPORTATION
STATE HIGHWAY ADMINISTRATION
IN COOPERATION WITH THE
U.S. DEPARTMENT OF TRANSPORTATION
FEDERAL HIGHWAY ADMINISTRATION

INDEX TO ADJOINING MAPS

E–10B	E–11A	E–11B
E–10D	E–11C	E–11D
F–10B	F–11A	F–11B

THIS MAP WAS CREATED USING MARYLAND STATE PLANE COORDINATE 10,000 FOOT GRID VALUES BASED ON THE 1927 NORTH AMERICAN DATUM (NAD). 10,000 FOOT VALUES FOR THE 1983 NORTH AMERICAN DATUM ARE SHOWN IN ITALICS FOR REFERENCE PURPOSES ONLY

LAMBERT CONFORMAL CONIC PROJECTION

PHOTO REVISION
MONTGOMERY CO. 1994

COPIES OF THIS MAP ARE AVAILABLE FOR PUBLIC USE AT A NOMINAL COST FROM THE STATE HIGHWAY ADMINISTRATION, SHA STORE 211 EAST MADISON STREET, BALTIMORE, MARYLAND 21202

MARYLAND HIGHWAY INDEX MAP

1999 IMPROVEMENT MAP

MAP NO. E–11C

1998

MONTGOMERY CO. REVISED TO: JANUARY 1, 1999 13 OF 19

MAP NO. E-11D

LEGEND

Road index numbers as shown on this map for the Interstate, U.S., and State Highways correspond to the assigned or posted route numbers. Road index numbers for all other highways are for State Highway Administration indexing and identification purposes only and do not necessarily correspond with numbers established by the respective agencies.

95 1 25	–	Interstate, U.S., and State Highways
CO1 - CO9999	–	County Roads
OP1 - OP9999	–	Other Public Roads
PVT	–	Private Roads
MU1 - MU9999	–	Municipal Roads and Streets
SR1 - SR9999	–	Misc. State Roads (Forest, Parks, Institutions)
GV1 - GV9999	–	U.S. Government Roads

NORTH

SCALE

1000 0 1000 2000 FEET

0.25 0 0.25 .5 MILE

.5 0 .5 1 KILOMETER

PREPARED BY THE

MARYLAND DEPARTMENT OF TRANSPORTATION
STATE HIGHWAY ADMINISTRATION

IN COOPERATION WITH THE

U.S. DEPARTMENT OF TRANSPORTATION
FEDERAL HIGHWAY ADMINISTRATION

INDEX TO ADJOINING MAPS

E-11A	E-11B	E-12A
E-11C	E-11D	E-12C
F-11A	F-11B	F-12A

THIS MAP WAS CREATED USING MARYLAND STATE PLANE COORDINATE 10,000 FOOT GRID VALUES BASED ON THE 1927 NORTH AMERICAN DATUM (NAD). 10,000 FOOT VALUES FOR THE 1983 NORTH AMERICAN DATUM ARE SHOWN IN ITALICS FOR REFERENCE PURPOSES ONLY.

LAMBERT CONFORMAL CONIC PROJECTION

PHOTO REVISION
HOWARD CO. 1995
MONTGOMERY CO. 1992
PRINCE GEORGE'S CO. 1992

COPIES OF THIS MAP ARE AVAILABLE FOR PUBLIC USE AT A NOMINAL COST FROM THE STATE HIGHWAY ADMINISTRATION, SHA STORE 211 EAST MADISON STREET, BALTIMORE, MARYLAND 21202

MARYLA HIGHWAY
HIGH' 1999 IMPROVEMENT MAP :X MAP

MAP NO. E-11D

1998

HOWARD CO. REVISED TO: JANUARY 1, 1999 13 OF 15
MONTGOMERY CO. REVISED TO: JANUARY 1, 1999 14 OF 19
PRINCE GEORGE'S CO. REVISED TO: JANUARY 1, 1999 2 OF 19

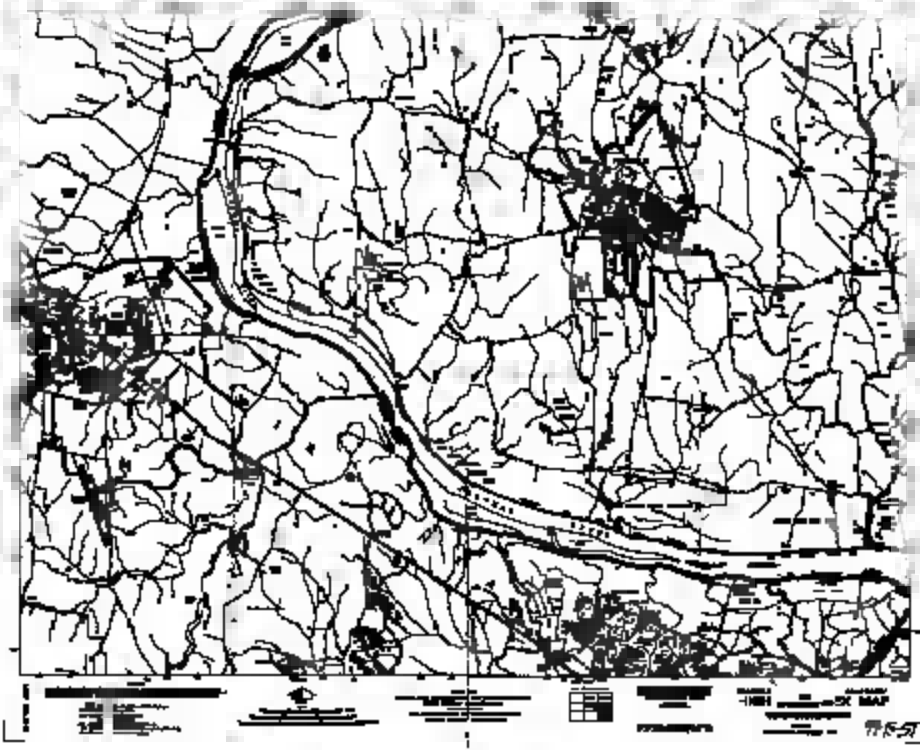

MAP NO. D-9

TO POINT OF ROCKS

TO BARNESVILLE

TO BLOCKTOWN

TO POINT OF ROCKS

TO FALLS CHURCH

TO PURCELLVILLE

TO MANASSAS

TO DARNESTOWN

TO ROCKVILLE

MAP NO. E-10

MAP NO. E-9

HARDWOOD ISLAND

MASON ISLAND

C & O CANAL NATIONAL HISTORIC PARK

MARTINSBURG

OWENS PARK

MONOCACY CEMETERY

BEALLSVILLE

NATURAL WOODS

JONESVILLE

POOLESVILLE

LEES CORNER

LITTLE SENECA STREAM VALLEY PARK

DAWSONVILLE

SENECA CREEK STATE PARK

MORVEN PARK INTERNATIONAL EQUESTRIAN INSTITUTE

DENNING SPRINGS NATURE CENTER

HARRISON ISLAND

BALLS BLUFF NATIONAL CEMETERY & BATTLEFIELD

BALLS BLUFF REGIONAL PARK

ELMER

NATIONAL INSTITUTE OF HEALTH (ANIMAL CENTER)

SEWAGE DISPOSAL POND

WESTERLY

WESMOND

SEWAGE DISPOSAL PLANT

POOLESVILLE GOLF COURSE

ASHGROVE

DRY SENECA CREEK

STATE PARK

LEESBURG

EXETER HILLS

VIRGINIA KNOLLS

LEESBURG PLAZA

VILLAGE VIRGINIA SHOPPING CTR

FEDERAL AVIATION AGENCY

DEPT OF HWYS

LAWSON

SEWAGE TREATMENT PLANT

J L SIMPSON MID SCH

LEESBURG MUNICIPAL AIRPORT

GOOSE CREEK COUNTRY CLUB

TRAP ROCK

ASHBURN JUNCTION

ASHBURN

BELMONT PARK

GOOSE CREEK DAM

SYCOLIN

DUNLIN

IZAAK WALTON LEAGUE

SUGARLAND

MCKEE BESHERS WILDLIFE MANAGEMENT AREA

SELDEN ISLAND

VAN DEVENTER ISLAND

POTOMAC FARMS

BROAD RUN FARMS

COUNTRYSIDE

TENFOOT ISLAND

SHARPSHIN ISLAND

LOWES ISLAND

ALGONKIAN REGIONAL PARK

SUGARLAND RUN

NORTHERN VIRGINIA REGIONAL PARK

BRETTON WOODS RECREATION CENTER

SENECA LANDING

SENECA CREEK SCHOOLHOUSE MUSEUM

LOUDOUN COUNTY

MONTGOMERY COUNTY

FAIRFAX COUNTY

POTOMAC RIVER

CHESAPEAKE AND OHIO CANAL (ABANDONED)

CHESAPEAKE AND OHIO CANAL NATIONAL HISTORIC PARK

LEGEND

Road index numbers as shown on this map for the Interstate, U.S., and State Highways correspond to the assigned or posted route numbers. Road index numbers for all other highways are for State Highway Administration indexing and identification purposes only and do not necessarily correspond with numbers established by the respective agencies.

- Interstate, U.S., and State Highways
- CO1 - CO9999 – County Roads
- OP1 - OP9999 – Other Public Roads
- PVT – Private Roads
- MU1 - MU9999 – Municipal Roads and Streets
- SR1 - SR9999 – Misc. State Roads (Forest, Parks, Institutions)
- GV1 - GV9999 – U.S. Government Roads

NORTH

SCALE

2000 0 2000 4000 FEET

0.5 0 0.5 1 MILE

1 0 1 2 KILOMETERS

PREPARED BY THE

MARYLAND DEPARTMENT OF TRANSPORTATION
STATE HIGHWAY ADMINISTRATION

IN COOPERATION WITH THE

U.S. DEPARTMENT OF TRANSPORTATION
FEDERAL HIGHWAY ADMINISTRATION

INDEX TO ADJOINING MAPS

	D-9	D-10
	E-9	E-10A, E-10B, E-10C, E-10D
		F-10A, F-10B, F-10C, F-10D

THIS MAP WAS CREATED USING MARYLAND STATE PLANE COORDINATE 10,000 FOOT GRID VALUES BASED ON THE 1927 NORTH AMERICAN DATUM (NAD). 10,000 FOOT VALUES FOR THE 1983 NORTH AMERICAN DATUM ARE SHOWN IN ITALICS FOR REFERENCE PURPOSES ONLY.

LAMBERT CONFORMAL CONIC PROJECTION

PHOTO REVISION
MONTGOMERY CO. 1999

COPIES OF THIS MAP ARE AVAILABLE FOR PUBLIC USE AT A NOMINAL COST FROM THE STATE HIGHWAY ADMINISTRATION, SH. STORE 211 EAST MADISON STREET, BALTIMORE, MARYLAND 21202

MARYLAND HIGHWAY INDEX MAP

1999 IMPROVEMENT MAP

MAP NO. E-9

1999

MONTGOMERY CO. REVISED TO: JANUARY 1, 1999 6 OF 19

99-15-ST

V I R G I N

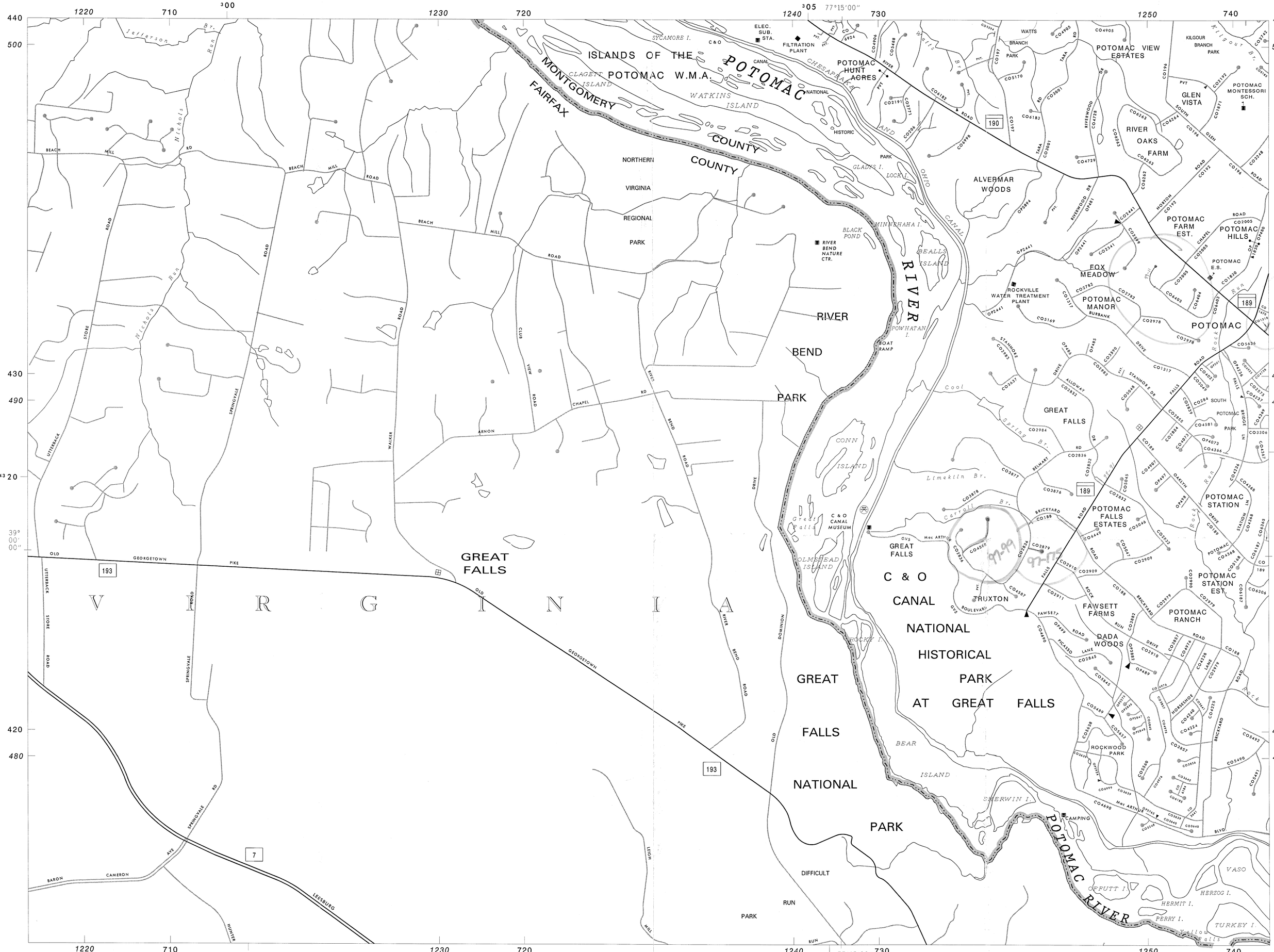

MAP NO. F–10A

LEGEND

Road index numbers as shown on this map for the Interstate, U.S., and State Highways correspond to the assigned or posted route numbers. Road index numbers for all other highways are for State Highway Administration indexing and identification purposes only and do not necessarily correspond with numbers established by the respective agencies.

- Interstate, U.S., and State Highways
- CO1 - CO9999 – County Roads
- OP1 - OP9999 – Other Public Roads
- PVT – Private Roads
- MU1 - MU9999 – Municipal Roads and Streets
- SR1 - SR9999 – Misc. State Roads (Forest, Parks, Institutions)
- GV1 - GV9999 – U.S. Government Roads

NORTH

SCALE
1000 0 1000 2000 FEET
0.25 0 0.25 .5 MILE
.5 0 .5 1 KILOMETER

PREPARED BY THE
MARYLAND DEPARTMENT OF TRANSPORTATION
STATE HIGHWAY ADMINISTRATION
IN COOPERATION WITH THE
U.S. DEPARTMENT OF TRANSPORTATION
FEDERAL HIGHWAY ADMINISTRATION

INDEX TO ADJOINING MAPS

E–9	E–10C	E–10D
	F–10A	F–10B
		F–10D

THIS MAP WAS CREATED USING MARYLAND STATE PLANE COORDINATE 10,000 FOOT GRID VALUES BASED ON THE 1927 NORTH AMERICAN DATUM (NAD). 10,000 FOOT VALUES FOR THE 1983 NORTH AMERICAN DATUM ARE SHOWN IN ITALICS FOR REFERENCE PURPOSES ONLY

LAMBERT CONFORMAL CONIC PROJECTION

PHOTO REVISION
MONTGOMERY CO. 1995

COPIES OF THIS MAP ARE AVAILABLE FOR PUBLIC USE AT A NOMINAL COST FROM THE STATE HIGHWAY ADMINISTRATION, SMA SIGNS 211 EAST MADISON STREET, BALTIMORE, MARYLAND 21202

MARYLAND HIGHWAY
HIGHWAY MAP
1999 IMPROVEMENT MAP

MAP NO. F–10A

1998

MONTGOMERY CO. REVISED TO: JANUARY 1, 1999 15 OF 19

97-165
97-99
97-176

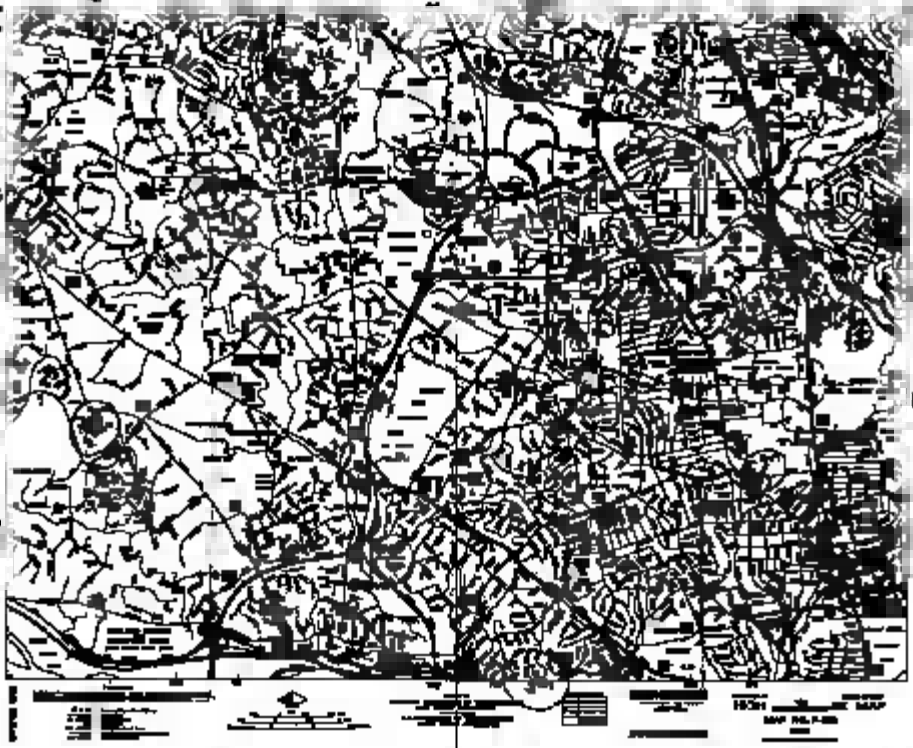

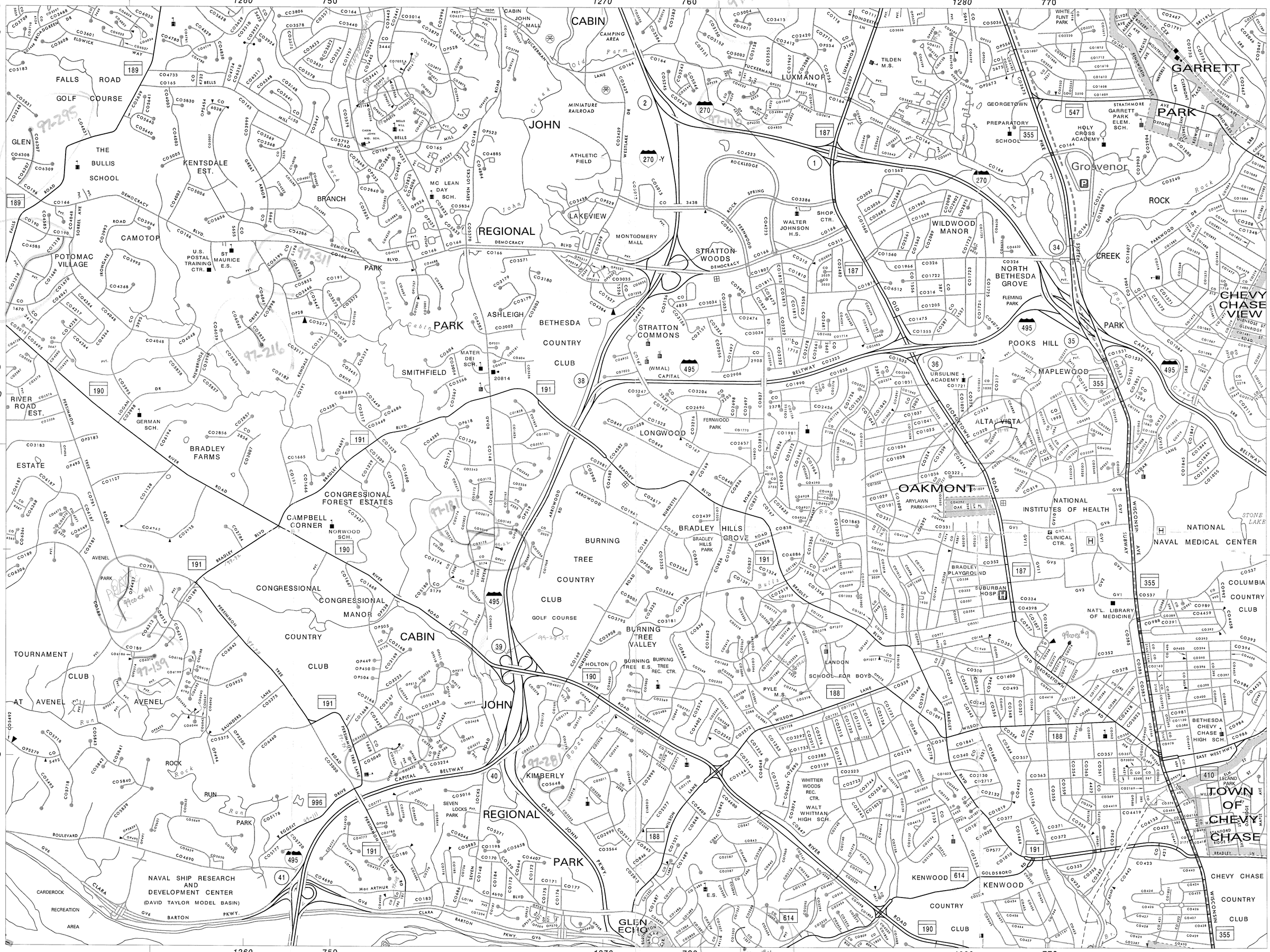

MAP NO. F–10B

310 LEGEND

Road index numbers as shown on this map for the Interstate, U.S., and State Highways correspond to the assigned or posted route numbers. Road index numbers for all other highways are for State Highway Administration indexing and identification purposes only and do not necessarily correspond with numbers established by the respective agencies.

	–	Interstate, U.S., and State Highways
CO1 - CO9999	–	County Roads
OP1 - OP9999	–	Other Public Roads
PVT	–	Private Roads
MU1 - MU9999	–	Municipal Roads and Streets
SR1 - SR9999	–	Misc. State Roads (Forest, Parks, Institutions)
GV1 - GV9999	–	U.S. Government Roads

NORTH

SCALE

1000 0 1000 4000 FEET

0.25 0 0.25 .5 MILE

.5 0 .5 1 KILOMETER

PREPARED BY THE

MARYLAND DEPARTMENT OF TRANSPORTATION
STATE HIGHWAY ADMINISTRATION

IN COOPERATION WITH THE

U.S. DEPARTMENT OF TRANSPORTATION
FEDERAL HIGHWAY ADMINISTRATION

INDEX TO ADJOINING MAPS

E–10C	E–10D	E–11C
F–10A	F–10B	F–11A
	F–10D	F–11C

THIS MAP WAS CREATED USING MARYLAND STATE PLANE COORDINATE 10,000 FOOT GRID VALUES BASED ON THE 1927 NORTH AMERICAN DATUM (NAD) 10,000 FOOT VALUES FOR THE 1983 NORTH AMERICAN DATUM ARE SHOWN IN ITALICS FOR REFERENCE PURPOSES ONLY

LAMBERT CONFORMAL CONIC PROJECTION

PHOTO REVISION
MONTGOMERY CO. 1995

COPIES OF THIS MAP ARE AVAILABLE FOR PUBLIC USE AT A NOMINAL COST FROM THE STATE HIGHWAY ADMINISTRATION, SHA STORE 211 EAST MADISON STREET, BALTIMORE, MARYLAND 21202

MARYLA HIGHWAY
HIGH EX MAP

1999
IMPROVEMENT MAP

MAP NO. F–10B

1998

MONTGOMERY CO. REVISED TO: JANUARY 1, 1999 16 OF 19



MAP NO. F-11A

LEGEND

Road index numbers as shown on this map for the Interstate, U.S., and State Highways correspond to the assigned or posted route numbers. Road index numbers for all other highways are for State Highway Administration indexing and identification purposes only and do not necessarily correspond with numbers established by the respective agencies.

- Interstate, U.S., and State Highways
- CO1 - CO9999 — County Roads
- OP1 - OP9999 — Other Public Roads
- PVT — Private Roads
- MU1 - MU9999 — Municipal Roads and Streets
- SR1 - SR9999 — Misc. State Roads (Forest, Parks, Institutions)
- GV1 - GV9999 — U.S. Government Roads

NORTH

SCALE

1000 0 1000 2000 FEET

0.25 0 0.25 .5 MILE

.5 0 .5 1 KILOMETER

PREPARED BY THE

MARYLAND DEPARTMENT OF TRANSPORTATION
STATE HIGHWAY ADMINISTRATION

IN COOPERATION WITH THE

U.S. DEPARTMENT OF TRANSPORTATION
FEDERAL HIGHWAY ADMINISTRATION

INDEX TO ADJOINING MAPS

E-10D	E-11C	E-11D
F-10B	F-11A	F-11B
F-10D	F-11C	F-11D

THIS MAP WAS CREATED USING MARYLAND STATE PLANE COORDINATE 10,000 FOOT GRID VALUES BASED ON THE 1927 NORTH AMERICAN DATUM (NAD). 10,000 FOOT VALUES FOR THE 1983 NORTH AMERICAN DATUM ARE SHOWN IN ITALICS FOR REFERENCE PURPOSES ONLY

LAMBERT CONFORMAL CONIC PROJECTION

PHOTO REVISION
MONTGOMERY CO. 1994
PRINCE GEORGE'S CO. 1994

COPIES OF THIS MAP ARE AVAILABLE FOR PUBLIC USE AT A NOMINAL COST FROM THE STATE HIGHWAY ADMINISTRATION, SHA STORE 211 EAST MADISON STREET, BALTIMORE, MARYLAND 21202

MARYLA HIGHWAY

HIGH' 1999 IMPROVEMENT MAP :X MAP

MAP NO. F-11A

1998

MONTGOMERY CO. REVISED TO: JANUARY 1, 1999 18 OF 19
PRINCE GEORGE'S CO. REVISED TO: JANUARY 1, 1999 4 OF 19

LEGEND

Road index numbers as shown on this map for the Interstate, U.S., and State Highways correspond to the assigned or posted route numbers. Road index numbers for all other highways are for State Highway Administration indexing and identification purposes only and do not necessarily correspond with numbers established by the respective agencies. The jurisdiction of highways, roads and streets is identified by the first digit of the assigned index numbers.

1 - 29999	–	Interstate, U.S., and State Highways
31 - 39999	–	County Roads
41 - 49999	–	Other Public Roads
51 - 59999	–	Private Roads
61 - 69999	–	Municipal Roads and Streets
71 - 79999	–	Misc. State Roads (Forest, Parks, Institutions)
81 - 89999	–	U.S. Government Roads

© 1994 S.H.A.

NORTH

SCALE

2000 0 2000 4000 FEET

0.5 0 0.5 1 MILE

1 0 1 2 KILOMETERS

PREPARED BY THE
MARYLAND DEPARTMENT OF TRANSPORTATION
STATE HIGHWAY ADMINISTRATION
IN COOPERATION WITH THE
U.S. DEPARTMENT OF TRANSPORTATION
FEDERAL HIGHWAY ADMINISTRATION

INDEX TO ADJOINING MAPS

B-9	B-10	B-11
C-9	C-10	C-11
D-9	D-10	D-11A D-11B D-11C D-11D

MAP PROJECTION AND THE MARYLAND PLANE COORDINATE 10,000 FOOT GRID VALUES ARE NORTH AMERICAN 1927 DATUM. 10,000 FOOT N. A. 1983 DATUM GRID VALUES ARE ITALIC

LAMBERT CONFORMAL CONIC PROJECTION
MAP PHOTOREVISED:
CARROLL CO. 1995 FREDERICK CO. 1995
HOWARD CO. 1995 MONTGOMERY CO. 1995

THIS GRID MAP IS PRODUCED FROM A DIGITAL MAP FILE ON A THERMAL PLOTTER AND SOME DISTORTION MAY OCCURRED. FOR INFORMATION ON ACCURACY OR NOTE COPIES OF THIS MAP CONTACT THE STATE HIGHWAY ADMINISTRATION, MAP DISTRIBUTION SECTION, BROOKLANDVILLE, MARYLAND 21022

MARYLAN HIGHWAY
HIGHV MAP
2000 IMPROVEMENT MAP

MAP NO. C-10
JANUARY 1999

FREDERICK CO. REVISED TO: JANUARY 1, 2000 8 OF 11
CARROLL CO. REVISED TO: JANUARY 1, 2000 7 OF 8
HOWARD CO. REVISED TO: JANUARY 1, 2000 1 OF 15
MONTGOMERY CO. REVISED TO: JANUARY 1, 2000 1 OF 19

MAP NO. C-10

MAP NO. C-10

MAP NO. D-9

MAP NO. D-11

MAP NO. E-10

TO NEW MARKET

TO UNIONTA

TO WESTMINSTER

TO LISBON

TO WASHINGTON D.C.

TO GAITHERSBURG

TO LEE CORNER

PLEASANT GROVE

MEADOWBROOK ESTATES

ABINGTON TERRACE

FOX RIDGE ESTATES

CLAGGETTSVILLE

PATUXENT RIVER PARK

HOWARD CO. STATE PARK

MONTGOMERY CO. STATE PARK

FLORENCE

FOXMOOR

FAIRFIELD HEIGHTS

LOCH HAVEN

GREEN VALLEY

SUGAR LOAF MEADOWS

GIBRALTAR ACRES

MONTECITO INDUSTRIAL PARK

OLD ORCHARD ESTATE

ROLLING GREEN

HYATTSTOWN CARNIVAL GROUNDS

RANGERS WOODS

SUGAR LOAF VISTA

HICKORY HILL

GOLF COURSE

THE PONDEROSA

LEWISDALE

PURDUM

BROWNINGSVILLE

FRIENDSHIP

HEIGHTS OF RADNOR

MOUNT RADNOR HEIGHTS

HARMONY HILL

DAMASCUS

DAMASCUS E.S.

DAMASCUS PARK

DAMASCUS H.S.

DAMASCUS TERRACE

DAMASCUS VALLEY ESTATES

HOWARD CHAPEL TERRACE

MULLINIX

ANNAPOLIS ROCK

HYATTSTOWN

MT. LEBANON HEIGHTS

JANWOOD

BOOTJACK

GREAT SENECA PARK

HIPSLEYS MILL

DAMASCUS MANOR

CLEARSPRING MANOR

KINGS VALLEY

KINGSTON KNOLLS

KINGSLY

HICKORY RIDGE

SILVER CREST

UPPER SENECA CREST

SENECA OVERLOOK

ETCHISON

LITTLE BENNETT REGIONAL PARK

TRUCK WEIGH STATION

SPRING GARDENS ESTATES

COUNTY VIEW

RONALEE HILLS

CEDAR HEIGHTS

CEDAR GROVE

FOUNTAIN VIEW

DAMASCUS RECREATIONAL PARK

OVID HAZID WELLS RECREATIONAL PARK

GARFIELD MANOR

DAVIS AIRPORT

THOMPSONS CORNER

MILES CORNER

CLARKSBURG

CLARKSBROOK ESTATES

RUNNING BROOK ACRES

LONGVIEW SOUTH

BANNER COUNTRY

FETROWS

GOSHEN RECREATIONAL PARK

WARM FARM ESTATE

GREEN RIDGE ACRES

SLIDELL

BEA MONDE

BRINKS

FREEDOM FOREST

TALL OAKS OF GOSHEN

GREAT SENECA PARK

GOSHEN HUNT ESTATES

GOSHEN HUNT HILLS

BURNHAM WOODS

GOSHEN ESTATES

MONTGOMERY ACRES

BROOKE GROVE

LAYTONSVILLE

WILLETT ESTATES

GRIFFITH PARK

BROOK HOLLOW

MONTGOMERY GOLF CLUB

FAIRHILL

FEDERAL REGIONAL CENTER

RACHEL CARSON CONSERVATORY PARK

NATIONAL GWN DEFENSE CTR.

OLNEY MD. NATIONAL GUARD

MONTGOMERY COUNTY LANDFILL

CLAYSVILLE

BLACK HILL REGIONAL PARK

LITTLE SENECA LAKE

BURDETTE

BLOCKTOWN

NEELSVILLE

CHADSWOOD

MEADOWBROOK ESTATES

MONTGOMERY COLLEGE

SHADOW OAK

PRADERTOWN

MONTGOMERY VILLAGE

WILLIAMS FANGE

OVERLEA

IZAAK WALTON LEAGUE

HADLEY ACRES

BOYDS

BOYDS COMMUTER STA.

FREDERICK COUNTY

MONTGOMERY COUNTY

LEGEND

Road index numbers as shown on this map for the Interstate, U.S., and State Highways correspond to the assigned or posted route numbers. Road index numbers for all other highways are for State Highway Administration indexing and identification purposes only and do not necessarily correspond with numbers established by the respective agencies. The jurisdiction of highways, roads and streets is identified by the first digit of the assigned index numbers.

(I) (U) (MD)	Interstate, U.S., and State Highways
31 - 39999	County Roads
41 - 49999	Other Public Roads
51 - 59999	Private Roads
61 - 69999	Municipal Roads and Streets
71 - 79999	Misc. State Roads (Forest, Parks, Institutions)
81 - 89999	U.S. Government Roads
PVT.	Roads Not On State System

NORTH

SCALE

2000 0 2000 4000 FEET

0.5 0 0.5 1 MILE

1 0 1 2 KILOMETERS

© 1994 S.H.A.

PREPARED BY THE
MARYLAND DEPARTMENT OF TRANSPORTATION
STATE HIGHWAY ADMINISTRATION
IN COOPERATION WITH THE
U.S. DEPARTMENT OF TRANSPORTATION
FEDERAL HIGHWAY ADMINISTRATION

INDEX TO ADJOINING MAPS

C-9	C-10	C-11
D-9	D-10	D-11
E-9	E-10	E-11

LAMBERT CONFORMAL CONIC PROJECTION

MAP PHOTOREVISED: FREDERICK CO. 1995
HOWARD CO. 1995 MONTGOMERY CO. 1995
COPIES OF THIS MAP ARE AVAILABLE FOR PURCHASE AT A NOMINAL COST FROM THE STATE HIGHWAY ADMINISTRATION MAP DISTRIBUTION UNIT, BROOKLANDVILLE, MARYLAND 21022

2000 IMPROVEMENT MAP

MARYLAND HIGHWAY

HIGHWAY INDEX MAP

MAP NO. D-10

1999

FREDERICK CO. REVISED TO: JANUARY 1, 2000 11 OF 11

HOWARD CO. REVISED TO: JANUARY 1, 2000 3 OF 15

MONTGOMERY CO. REVISED TO: JANUARY 1, 2000 3 OF 19

00-6 ST
00-9 ST
00-24 ST
00-25 ST
00-25 ST
00-25 ST
00-24 ST
00-35 ST
00-35 ST

LEGEND

Road index numbers as shown on this map for the Interstate, U.S., and State Highways correspond to the assigned or posted route numbers. Road index numbers for all other highways are for State Highway Administration indexing and identification purposes only and do not necessarily correspond with numbers established by the respective agencies.

95 1 25	–	Interstate, U.S., and State Highways
CO1 - CO9999	–	County Roads
OP1 - OP9999	–	Other Public Roads
PVT	–	Private Roads
MU1 - MU9999	–	Municipal Roads and Streets
SR1 - SR9999	–	Misc. State Roads (Forest, Parks, Institutions)
GV1 - GV9999	–	U.S. Government Roads

MAP NO. D–11C

NORTH

SCALE

1000 0 1000 2000 FEET

0.25 0 0.25 0.5 MILE

0.5 0 0.5 1 KILOMETERS

PREPARED BY THE
MARYLAND DEPARTMENT OF TRANSPORTATION
STATE HIGHWAY ADMINISTRATION
IN COOPERATION WITH THE
U.S. DEPARTMENT OF TRANSPORTATION
FEDERAL HIGHWAY ADMINISTRATION

INDEX TO ADJOINING MAPS

D-10	D-11A	D-11B
	D-11C	D-11D
E-10B	E-11A	E-11B

MAP PROJECTION AND THE MARYLAND PLANE COORDINATE 10,000 FOOT GRID VALUES ARE NORTH AMERICAN 1927 DATUM. 10,000 FOOT N. A. 1983 DATUM GRID VALUES ARE ITALIC

LAMBERT CONFORMAL CONIC PROJECTION
MAP PHOTOREVISED:
HOWARD CO. 1995
MONTGOMERY CO. 1995

THIS GRID MAP IS PRODUCED FROM A DIGITAL MAP FILE ON A THERMAL PLOTTER AND SOME DISTORTION HAS OCCURRED. FOR INFORMATION ON ACCURACY OR MORE COPIES OF THIS MAP CONTACT THE STATE HIGHWAY ADMINISTRATION, MAP DISTRIBUTION SECTION, BROOKLANDVILLE, MARYLAND 21022

MARYL 2000 IMPROVEMENT MAP HIGHWAY HIGH EX MAP

MAP NO. D–11C

JANUARY 1998

HOWARD CO. REVISED TO: JANUARY 1, 2000 6 OF 15
MONTGOMERY CO. REVISED TO: JANUARY 1, 2000 5 OF 19

LEGEND

Road index numbers as shown on this map for the Interstate, U.S., and State Highways correspond to the assigned or posted route numbers. Road index numbers for all other highways are for State Highway Administration indexing and identification purposes only and do not necessarily correspond with numbers established by the respective agencies. The jurisdiction of highways, roads and streets is identified by the first digit of the assigned index numbers.

15 · 1 · 28	–	Interstate, U.S., and State Highways
31 - 39999	–	County Roads
41 - 49999	–	Other Public Roads
51 - 59999	–	Private Roads
61 - 69999	–	Municipal Roads and Streets
71 - 79999	–	Misc. State Roads (Forest, Parks, Institutions)
81 - 89999	–	U.S. Government Roads
PVT.	–	Roads Not On State System

© 1994 S.H.A.

NORTH

SCALE

2000 0 2000 4000 FEET

0.5 0 0.5 1 MILE

1 0 1 2 KILOMETERS

PREPARED BY THE
MARYLAND DEPARTMENT OF TRANSPORTATION
STATE HIGHWAY ADMINISTRATION
IN COOPERATION WITH THE
U.S. DEPARTMENT OF TRANSPORTATION
FEDERAL HIGHWAY ADMINISTRATION

INDEX TO ADJOINING MAPS

C-8	C-9	C-10
D-8	D-9	D-10
	E-9	E-10

MAP PROJECTION AND THE MARYLAND PLANE COORDINATE 10,000 FOOT GRID VALUES ARE NORTH AMERICAN 1927 DATUM, 10,000 FOOT N. A. 1983 DATUM GRID VALUES ARE ITALIC

LAMBERT CONFORMAL CONIC PROJECTION
MAP PHOTOREVISED:
FREDERICK CO. 1995 MONTGOMERY CO. 1995
COPIES OF THIS MAP ARE AVAILABLE FOR PUBLIC USE AT A NOMINAL COST FROM THE STATE HIGHWAY ADMINISTRATION MAP DISTRIBUTION UNIT, BROOKLANDVILLE, MARYLAND 21022

MARYLAND HIGHWAY

HIGHWAY MAP

2000 IMPROVEMENT MAP

MAP NO. D-9

JANUARY 2000

CO-42 ST

FREDERICK CO. REVISED TO: JANUARY 1, 2000 10 OF 11
MONTGOMERY CO. REVISED TO: JANUARY 1, 2000 2 OF 19

MAP NO. D-9

LEGEND

Road index numbers as shown on this map for the Interstate, U.S., and State Highways correspond to the assigned or posted route numbers. Road index numbers for all other highways are for State Highway Administration indexing and identification purposes only and do not necessarily correspond with numbers established by the respective agencies.

	Interstate, U.S., and State Highways
CO1 - CO9999	County Roads
OP1 - OP9999	Other Public Roads
PVT	Private Roads
MU1 - MU9999	Municipal Roads and Streets
SR1 - SR9999	Misc. State Roads (Forest, Parks, Institutions)
GV1 - GV9999	U.S. Government Roads

NORTH

SCALE

1000 0 1000 2000 FEET

0.25 0 0.25 .5 MILE

.5 0 .5 1 KILOMETER

PREPARED BY THE
MARYLAND DEPARTMENT OF TRANSPORTATION
STATE HIGHWAY ADMINISTRATION
IN COOPERATION WITH THE
U.S. DEPARTMENT OF TRANSPORTATION
FEDERAL HIGHWAY ADMINISTRATION

INDEX TO ADJOINING MAPS

D-9	D-10	
E-9	E-10A	E-10B
	E-10C	E-10D

MAP PROJECTION AND THE MARYLAND PLANE COORDINATE 10,000 FOOT GRID VALUES ARE NORTH AMERICAN 1927 DATUM. 10,000 FOOT N. A. 1983 DATUM GRID VALUES ARE ITALIC

LAMBERT CONFORMAL CONIC PROJECTION
MAP PHOTOREVISED:
MONTGOMERY CO. 1995

THIS GRID MAP IS PRODUCED FROM A DIGITAL MAP FILE ON A THERMAL PLOTTER AND SOME DISTORTION HAS OCCURRED. FOR INFORMATION ON ACCURACY OR MORE COPIES OF THIS MAP CONTACT THE STATE HIGHWAY ADMINISTRATION, MAP DISTRIBUTION SECTION, BROOKLANDVILLE, MARYLAND 21022

MARYLAND HIGHWAY INDEX MAP

2000 IMPROVEMENT MAP

MAP NO. E-10A

1999

MONTGOMERY CO. REVISED TO: JANUARY 1, 2000 7 OF 19

MAP NO. E-10A

00-5 ST
00-7 ST
00-18 ST
00-19 ST
00-20 ST
00-21 ST
00-ST EX #4

310 LEGEND 1260 750 77°10'00" 1270 760 315 1280 770

MAP NO. E-10B

Road index numbers as shown on this map for the Interstate, U.S., and State Highways correspond to the assigned or posted route numbers. Road index numbers for all other highways are for State Highway Administration indexing and identification purposes only and do not necessarily correspond with numbers established by the respective agencies.

	Interstate, U.S., and State Highways
CO1 - CO9999	County Roads
OP1 - OP9999	Other Public Roads
PVT	Private Roads
MU1 - MU9999	Municipal Roads and Streets
SR1 - SR9999	Misc. State Roads (Forest, Parks, Institutions)
GV1 - GV9999	U.S. Government Roads

NORTH

SCALE

1000 0 1000 2000 FEET

0.25 0 0.25 .5 MILE

.5 0 .5 1 KILOMETER

PREPARED BY THE

MARYLAND DEPARTMENT OF TRANSPORTATION
STATE HIGHWAY ADMINISTRATION
IN COOPERATION WITH THE
U.S. DEPARTMENT OF TRANSPORTATION
FEDERAL HIGHWAY ADMINISTRATION

INDEX TO ADJOINING MAPS

D-10		D-11C
E-10A	E-10B	E-11A
E-10C	E-10D	E-11C

THIS MAP WAS CREATED USING MARYLAND STATE PLANE COORDINATE 10,000 FOOT GRID VALUES BASED ON THE 1927 NORTH AMERICAN DATUM (NAD). 10,000 FOOT VALUES FOR THE 1983 NORTH AMERICAN DATUM ARE SHOWN IN ITALICS FOR REFERENCE PURPOSES ONLY

LAMBERT CONFORMAL CONIC PROJECTION

PHOTO REVISION
MONTGOMERY CO. 1995

COPIES OF THIS MAP ARE AVAILABLE FOR PUBLIC USE AT A NOMINAL COST FROM THE STATE HIGHWAY ADMINISTRATION, SHA STORE 211 EAST MADISON STREET, BALTIMORE, MARYLAND 21202

MARYLAND HIGHWAY INDEX MAP

2000 IMPROVEMENT MAP

MAP NO. E-10B

1999

MONTGOMERY CO. REVISED TO: JANUARY 1, 2000 8 OF 19

00-3ST
00-16ST
00-17ST
00-45ST

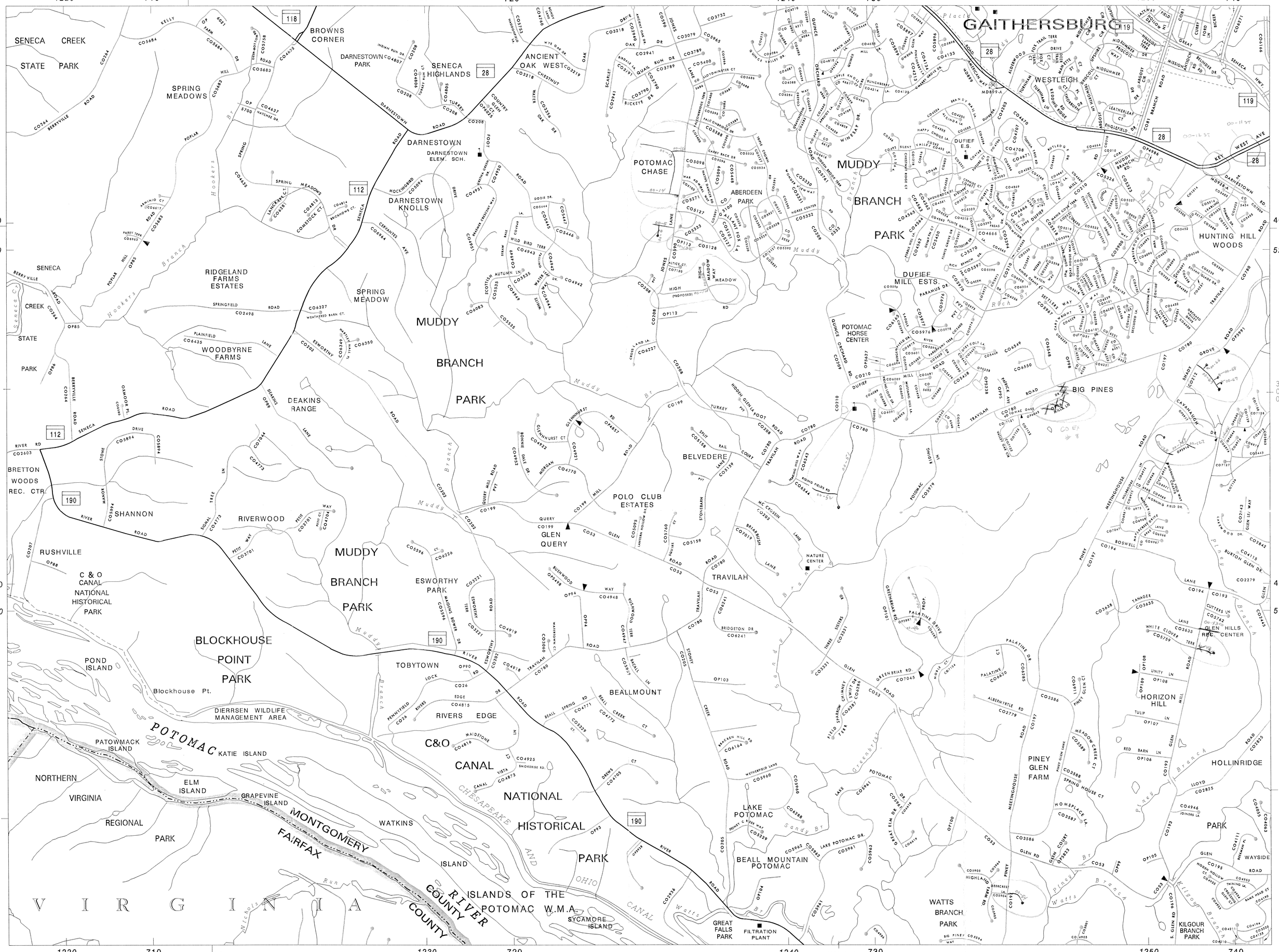

LEGEND

Road index numbers as shown on this map for the Interstate, U.S., and State Highways correspond to the assigned or posted route numbers. Road index numbers for all other highways are for State Highway Administration indexing and identification purposes only and do not necessarily correspond with numbers established by the respective agencies.

🛡 U S	–	Interstate, U.S., and State Highways
CO1 - CO9999	–	County Roads
OP1 - OP9999	–	Other Public Roads
PVT	–	Private Roads
MU1 - MU9999	–	Municipal Roads and Streets
SR1 - SR9999	–	Misc. State Roads (Forest, Parks, Institutions)
GV1 - GV9999	–	U.S. Government Roads

NORTH

SCALE

1000 0 1000 2000 FEET

0.25 0 0.25 .5 MILE

.5 0 .5 1 KILOMETER

PREPARED BY THE

MARYLAND DEPARTMENT OF TRANSPORTATION
STATE HIGHWAY ADMINISTRATION

IN COOPERATION WITH THE

U.S. DEPARTMENT OF TRANSPORTATION
FEDERAL HIGHWAY ADMINISTRATION

INDEX TO ADJOINING MAPS

E-9	E-10A	E-10B
	E-10C	E-10D
	F-10A	F-10B

THIS MAP WAS CREATED USING MARYLAND STATE PLANE COORDINATE 10,000 FOOT GRID VALUES BASED ON THE 1927 NORTH AMERICAN DATUM (NAD). 10,000 FOOT VALUES FOR THE 1983 NORTH AMERICAN DATUM ARE SHOWN IN ITALICS FOR REFERENCE PURPOSES ONLY

LAMBERT CONFORMAL CONIC PROJECTION

PHOTO REVISION
MONTGOMERY CO. 1998

COPIES OF THIS MAP ARE AVAILABLE FOR PUBLIC USE AT A NOMINAL COST FROM THE STATE HIGHWAY ADMINISTRATION, SHA STORE 211 EAST MADISON STREET, BALTIMORE, MARYLAND 21202

MARYLAI HIGHWAY
HIGH\ 2000 IMPROVEMENT MAP X MAP

MAP NO. E-10C

1999

MONTGOMERY CO. REVISED TO: JANUARY 1, 2000 9 OF 19

MAP NO. E-10C

MAP NO. E-10D

LEGEND

Road index numbers as shown on this map for the Interstate, U.S., and State Highways correspond to the assigned or posted route numbers. Road index numbers for all other highways are for State Highway Administration indexing and identification purposes only and do not necessarily correspond with numbers established by the respective agencies.

95 1 25	—	Interstate, U.S., and State Highways
CO1 - CO9999	—	County Roads
OP1 - OP9999	—	Other Public Roads
PVT	—	Private Roads
MU1 - MU9999	—	Municipal Roads and Streets
SR1 - SR9999	—	Misc. State Roads (Forest, Parks, Institutions)
GV1 - GV9999	—	U.S. Government Roads

NORTH

SCALE

1000 0 1000 2000 FEET

0.25 0 0.25 .5 MILE

.5 0 .5 1 KILOMETER

PREPARED BY THE

MARYLAND DEPARTMENT OF TRANSPORTATION

STATE HIGHWAY ADMINISTRATION

IN COOPERATION WITH THE

U.S. DEPARTMENT OF TRANSPORTATION

FEDERAL HIGHWAY ADMINISTRATION

INDEX TO ADJOINING MAPS

E10A	E10B	E11A
E10C	E10D	E11C
F10A	F10B	F11A

THIS MAP WAS CREATED USING MARYLAND STATE PLANE COORDINATE 10,000 FOOT GRID VALUES BASED ON THE 1927 NORTH AMERICAN DATUM (NAD). 10,000 FOOT VALUES FOR THE 1983 NORTH AMERICAN DATUM ARE SHOWN IN ITALICS FOR REFERENCE PURPOSES ONLY

LAMBERT CONFORMAL CONIC PROJECTION

PHOTO REVISION
MONTGOMERY CO. 1995

COPIES OF THIS MAP ARE AVAILABLE FOR PUBLIC USE AT A NOMINAL COST FROM THE STATE HIGHWAY ADMINISTRATION, SHA STORE 211 EAST MADISON STREET, BALTIMORE, MARYLAND 21202

MARYLAND HIGHWAY

2000 IMPROVEMENT MAP

HIGHWAY MAP

00-1ST
00-13ST
00-28ST
00-50ST

MAP NO. E–10D

1999

MONTGOMERY CO. REVISED TO: JANUARY 1, 2000 10 OF 19

77°05'00" 1290 780 1300 790 325 1310 77°00'00" 800 1320 330 810

490 550 480 540 470 530 39° 10' 00" 43 35

MAP NO. E-11A

BROOKEVILLE REDDY BRANCH PARK BELMONT E.S. OLNEY MILL PARK ROSA M. PARKS M.S. LONGWOOD COMM. CTR. CEMETERY MARKET ST. NORTH ST. BRIGHTON DAM HAWLINGS HAWLINGS HILLS RIVER PATUXENT RIVER STATE PARK PATUXENT RIVER SWANN HILL CISSEL FARMS HEMLOCK HILL BRIARIDGE HOWARD COUNTY MONTGOMERY COUNTY ROCKY GORGE RESERVOIR SNELL BRIDGE CLARKSVILLE BRINKLOW GREENWOOD E.S. GREENWOOD PARK OLNEY ST. JOHNS M.S. OLNEY VILLAGE MART MED. CTR. OLNEY SQUARE PARK OLNEY E.S. ST PETERS E.S. OLNEY CROSSING SOUTHEAST OLNEY PARK HIGHLANDS OF OLNEY CHERRY VALLEY CHERRYWOOD KNOLLS CHERRY WOOD OAKDALE NORBROOK VILLAGE HOLLOW TREE FARM BROOK MANOR COUNTRY CLUB OLNEY MANOR PARK ANSCROFT NORBECK KNOLLS NORBECK MUNCASTER MILL PARK EAST NORBECK PARK SHERWOOD ELEMENTARY SCHOOL OLNEY ESTATES SANDY SPRING SANDY SPRINGS MEETING HOUSE (HISTORICAL) SHERWOOD H.S. NORTHEAST HEALTH CENTER WILLIAM H. FARQUHAR MIDDLE SCHOOL SANDY SPRING FRIENDS SCHOOL WOODLAWN PARK NORWOOD NORWOOD VILLAGE KINGS SUBDIVISION BROWNS CORNER NORWOOD ESTATES SAM RICE MANOR ASHTON ASHMEAD ASHTON POND CLIFTONBROOK ROME PINES EDNOR ACRES CEDAR KNOLLS FARM EDNOR EDNOR REC. AREA RIVER MEADOWS WATERSHED MILLGROVE GARDENS PARRS RIDGE SPENCERVILLE KNOLLS SPENCERVILLE JR. ACADEMY SNIDERS ESTATES SPENCERVILLE PATUXENT

97 108 650 182 28 198 20832 20833 20860 20862 20868

LEGEND

Road index numbers as shown on this map for the Interstate, U.S., and State Highways correspond to the assigned or posted route numbers. Road index numbers for all other highways are for State Highway Administration indexing and identification purposes only and do not necessarily correspond with numbers established by the respective agencies.

	–	Interstate, U.S., and State Highways
CO1 - CO9999	–	County Roads
OP1 - OP9999	–	Other Public Roads
PVT	–	Private Roads
MU1 - MU9999	–	Municipal Roads and Streets
SR1 - SR9999	–	Misc. State Roads (Forest, Parks, Institutions)
GV1 - GV9999	–	U.S. Government Roads

NORTH

SCALE 1000 0 1000 2000 FEET; 0.25 0 0.25 .5 MILE; .5 0 .5 1 KILOMETER

PREPARED BY THE
MARYLAND DEPARTMENT OF TRANSPORTATION
STATE HIGHWAY ADMINISTRATION
IN COOPERATION WITH THE
U.S. DEPARTMENT OF TRANSPORTATION
FEDERAL HIGHWAY ADMINISTRATION

INDEX TO ADJOINING MAPS

D-10	D-11C	D-11D
E-10B	E-11A	E-11B
E-10D	E-11C	E-11D

THIS MAP WAS CREATED USING MARYLAND STATE PLANE COORDINATE 10,000 FOOT GRID VALUES BASED ON THE 1927 NORTH AMERICAN DATUM (NAD). 10,000 FOOT VALUES FOR THE 1983 NORTH AMERICAN DATUM ARE SHOWN IN ITALICS FOR REFERENCE PURPOSES ONLY

LAMBERT CONFORMAL CONIC PROJECTION

PHOTO REVISION
MONTGOMERY CO. 1992
HOWARD CO. 1995

COPIES OF THIS MAP ARE AVAILABLE FOR PUBLIC USE AT A NOMINAL COST FROM THE STATE HIGHWAY ADMINISTRATION, BAA STORE 211 EAST MADISON STREET, BALTIMORE, MARYLAND 21202

MARYLAND HIGHWAY

2000 IMPROVEMENT MAP

MAP NO. E-11A

1998

HOWARD CO. REVISED TO: JANUARY 1, 2000 11 OF 15
MONTGOMERY CO. REVISED TO: JANUARY 1, 2000 11 OF 19

MAP NO. E-11B

LEGEND

Road index numbers as shown on this map for the Interstate, U.S., and State Highways correspond to the assigned or posted route numbers. Road index numbers for all other highways are for State Highway Administration indexing and identification purposes only and do not necessarily correspond with numbers established by the respective agencies.

95 I 35	–	Interstate, U.S., and State Highways
CO1 - CO9999	–	County Roads
OP1 - OP9999	–	Other Public Roads
PVT	–	Private Roads
MU1 - MU9999	–	Municipal Roads and Streets
SR1 - SR9999	–	Misc. State Roads (Forest, Parks, Institutions)
GV1 - GV9999	–	U.S. Government Roads

NORTH

SCALE
1000 0 1000 2000 FEET
0.25 0 0.25 .5 MILE
.5 0 .5 1 KILOMETER

PREPARED BY THE
MARYLAND DEPARTMENT OF TRANSPORTATION
STATE HIGHWAY ADMINISTRATION
IN COOPERATION WITH THE
U.S. DEPARTMENT OF TRANSPORTATION
FEDERAL HIGHWAY ADMINISTRATION

INDEX TO ADJOINING MAPS

D-11C	D-11D	D-12A
E-11A	E-11B	E-12A
E-11C	E-11D	E-12C

THIS MAP WAS CREATED USING MARYLAND STATE PLANE COORDINATE 10,000 FOOT GRID VALUES BASED ON THE 1927 NORTH AMERICAN DATUM (NAD). 10,000 FOOT VALUES FOR THE 1983 NORTH AMERICAN DATUM ARE SHOWN IN ITALICS FOR REFERENCE PURPOSES ONLY

LAMBERT CONFORMAL CONIC PROJECTION

PHOTO REVISION
HOWARD CO. JANUARY 1999
MONTGOMERY CO. JANUARY 1995
PRINCE GEORGE'S CO. JANUARY 1995

COPIES OF THIS MAP ARE AVAILABLE FOR PUBLIC USE AT A NOMINAL COST FROM THE STATE HIGHWAY ADMINISTRATION, BAA BLDG 211 EAST MADISON STREET, BALTIMORE, MARYLAND 21202

MARYLAND HIGHWAY IMPROVEMENT MAP

2000

MAP NO. E-11B

1998

HOWARD CO. REVISED TO: JANUARY 1, 2000 12 OF 15
MONTGOMERY CO. REVISED TO: JANUARY 1, 2000 12 OF 19
PRINCE GEORGE'S CO. REVISED TO: JANUARY 1, 2000 1 OF 19

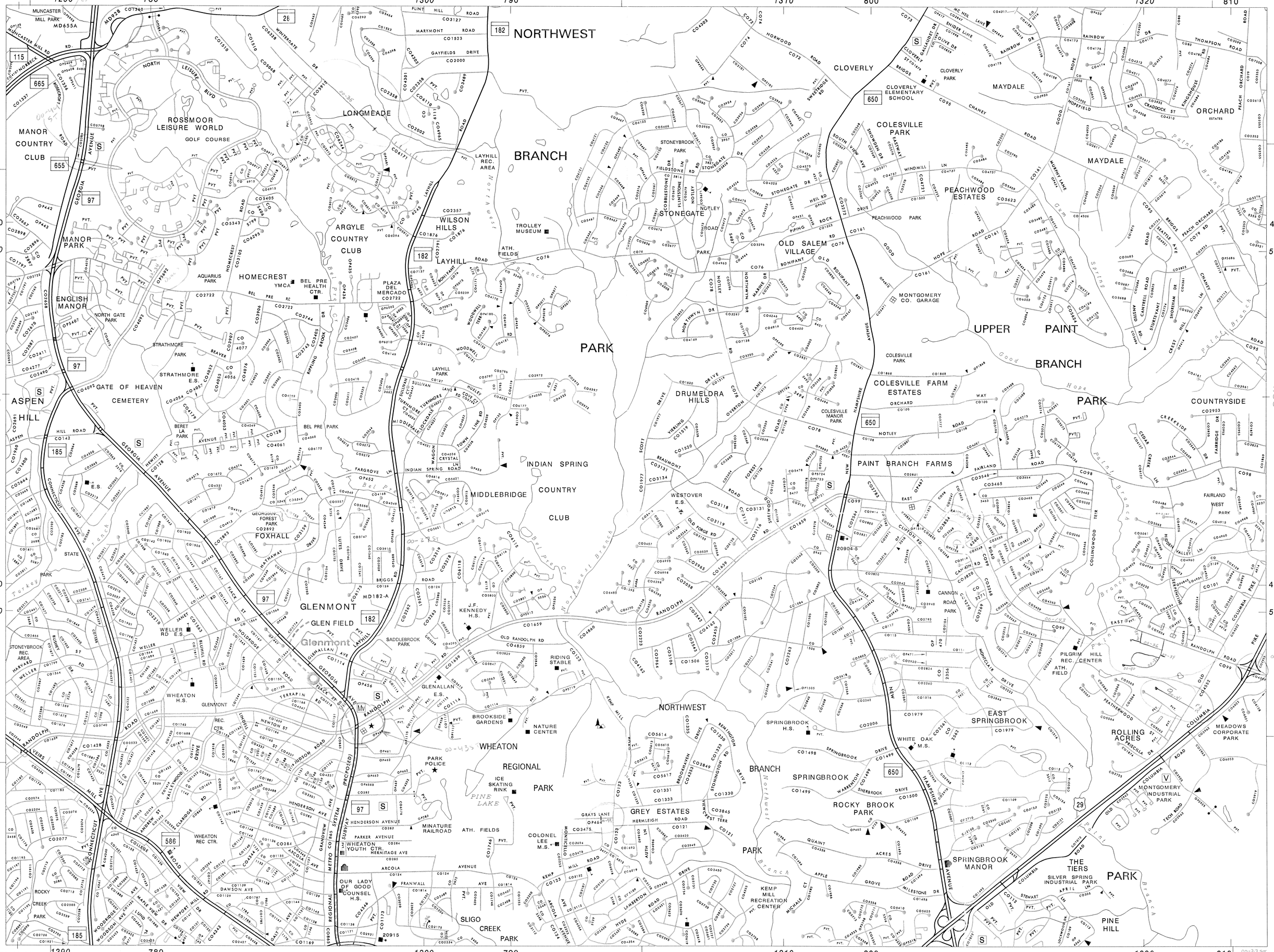

MAP NO. E-11C

LEGEND

Road index numbers as shown on this map for the Interstate, U.S., and State Highways correspond to the assigned or posted route numbers. Road index numbers for all other highways are for State Highway Administration indexing and identification purposes only and do not necessarily correspond with numbers established by the respective agencies.

1	2	3 — Interstate, U.S., and State Highways
CO1 - CO9999		— County Roads
OP1 - OP9999		— Other Public Roads
PVT		— Private Roads
MU1 - MU9999		— Municipal Roads and Streets
SR1 - SR9999		— Misc. State Roads (Forest, Parks, Institutions)
GV1 - GV9999		— U.S. Government Roads

NORTH

SCALE

1000 0 1000 2000 FEET

0.25 0 0.25 .5 MILE

.5 0 .5 1 KILOMETER

PREPARED BY THE

MARYLAND DEPARTMENT OF TRANSPORTATION
STATE HIGHWAY ADMINISTRATION

IN COOPERATION WITH THE

U.S. DEPARTMENT OF TRANSPORTATION
FEDERAL HIGHWAY ADMINISTRATION

INDEX TO ADJOINING MAPS

E-10B	E-11A	E-11B
E-10D	E-11C	E-11D
F-10B	F-11A	F-11B

THIS MAP WAS CREATED USING MARYLAND STATE PLANE COORDINATE 10,000 FOOT GRID VALUES BASED ON THE 1927 NORTH AMERICAN DATUM (NAD). 10,000 FOOT VALUES FOR THE 1983 NORTH AMERICAN DATUM ARE SHOWN IN ITALICS FOR REFERENCE PURPOSES ONLY

LAMBERT CONFORMAL CONIC PROJECTION

PHOTO REVISION

MONTGOMERY CO. 1994

COPIES OF THIS MAP ARE AVAILABLE FOR PUBLIC USE AT A NOMINAL COST FROM THE STATE HIGHWAY ADMINISTRATION, SHA STORE 211 EAST MADISON STREET, BALTIMORE, MARYLAND 21202

MARYLAND HIGHWAY MAP

2000 IMPROVEMENT MAP

MAP NO. E-11C

1998

MONTGOMERY CO. REVISED TO: JANUARY 1, 2000 13 OF 19

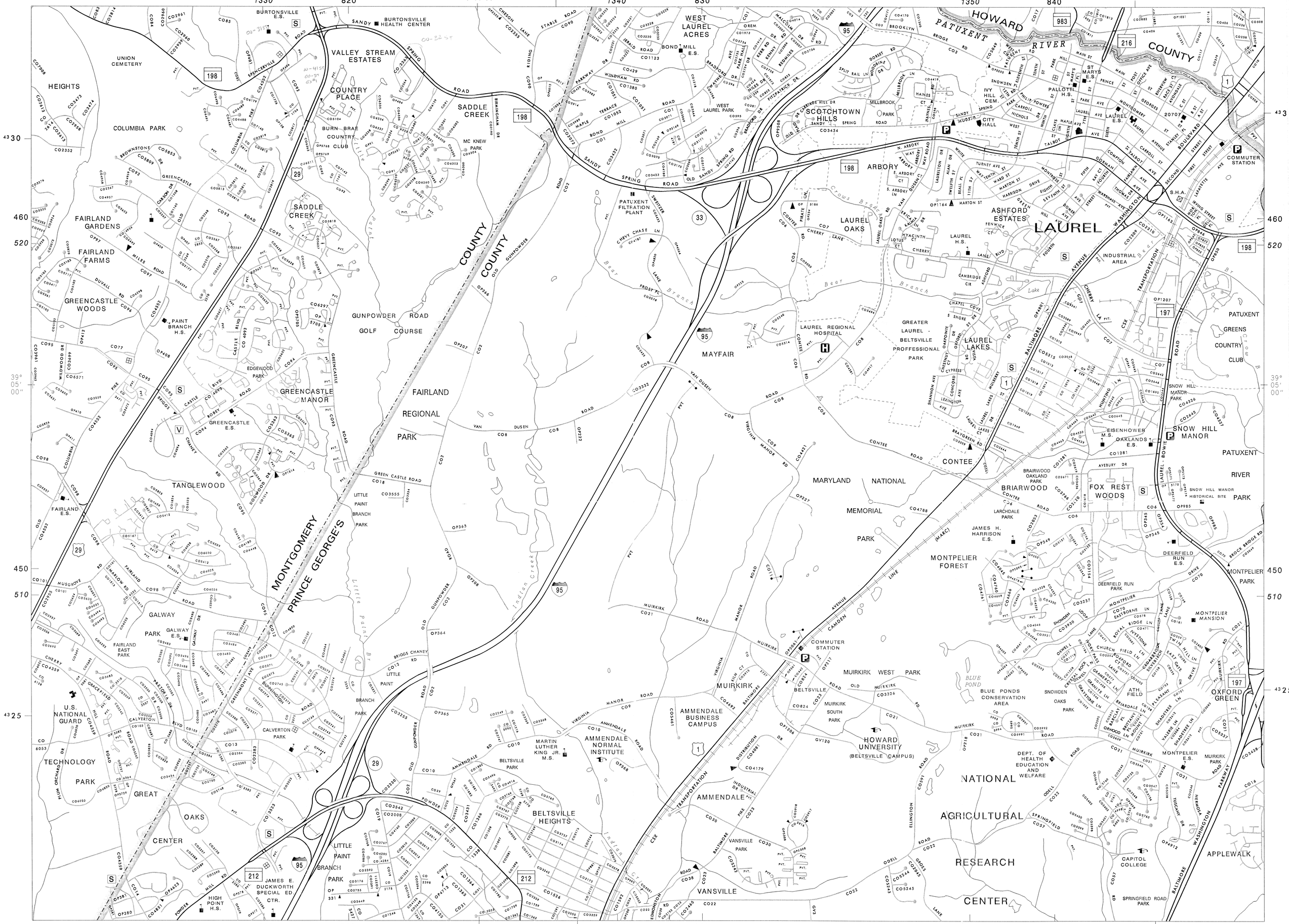

LEGEND

Road index numbers as shown on this map for the Interstate, U.S., and State Highways correspond to the assigned or posted route numbers. Road index numbers for all other highways are for State Highway Administration indexing and identification purposes only and do not necessarily correspond with numbers established by the respective agencies.

- I, US, MD – Interstate, U.S., and State Highways
- CO1 - CO9999 – County Roads
- OP1 - OP9999 – Other Public Roads
- PVT – Private Roads
- MU1 - MU9999 – Municipal Roads and Streets
- SR1 - SR9999 – Misc. State Roads (Forest, Parks, Institutions)
- GV1 - GV9999 – U.S. Government Roads

NORTH

SCALE
1000 0 1000 2000 FEET
0.25 0 0.25 .5 MILE
.5 0 .5 1 KILOMETER

PREPARED BY THE
MARYLAND DEPARTMENT OF TRANSPORTATION
STATE HIGHWAY ADMINISTRATION
IN COOPERATION WITH THE
U.S. DEPARTMENT OF TRANSPORTATION
FEDERAL HIGHWAY ADMINISTRATION

INDEX TO ADJOINING MAPS

E–11A	E–11B	E–12A
E–11C	E–11D	E–12C
F–11A	F–11B	F–12A

THIS MAP WAS CREATED USING MARYLAND STATE PLANE COORDINATE 10,000 FOOT GRID VALUES BASED ON THE 1927 NORTH AMERICAN DATUM (NAD). 10,000 FOOT VALUES FOR THE 1985 NORTH AMERICAN DATUM ARE SHOWN IN ITALICS FOR REFERENCE PURPOSES ONLY.

LAMBERT CONFORMAL CONIC PROJECTION

PHOTO REVISION:
HOWARD CO. 1995
MONTGOMERY CO. 1997
PRINCE GEORGE'S CO. 1995

COPIES OF THIS MAP ARE AVAILABLE FOR PUBLIC USE AT A NOMINAL COST FROM THE STATE HIGHWAY ADMINISTRATION, BHA STORE 211 EAST MADISON STREET, BALTIMORE, MARYLAND 21202

MAP NO. E–11D

MARYLAND HIGHWAY MAP

2000 IMPROVEMENT MAP

MAP NO. E–11D

1998

HOWARD CO. REVISED TO: JANUARY 1, 2000 13 OF 15
MONTGOMERY CO. REVISED TO: JANUARY 1, 2000 14 OF 19
PRINCE GEORGE'S CO. REVISED TO: JANUARY 1, 2000 2 OF 19

LEGEND

Road index numbers as shown on this map for the Interstate, U.S., and State Highways correspond to the assigned or posted route numbers. Road index numbers for all other highways are for State Highway Administration indexing and identification purposes only and do not necessarily correspond with numbers established by the respective agencies.

15 7 28	–	Interstate, U.S., and State Highways
CO1 - CO9999	–	County Roads
OP1 - OP9999	–	Other Public Roads
PVT	–	Private Roads
MU1 - MU9999	–	Municipal Roads and Streets
SR1 - SR9999	–	Misc. State Roads (Forest, Parks, Institutions)
GV1 - GV9999	–	U.S. Government Roads

NORTH

SCALE

2000 0 2000 4000 FEET

0.5 0 0.5 1 MILE

1 0 1 2 KILOMETERS

PREPARED BY THE
MARYLAND DEPARTMENT OF TRANSPORTATION
STATE HIGHWAY ADMINISTRATION
IN COOPERATION WITH THE
U.S. DEPARTMENT OF TRANSPORTATION
FEDERAL HIGHWAY ADMINISTRATION

INDEX TO ADJOINING MAPS

	D-9	D-10
	E-9	E-10A E-10B
		E-10C E-10D
		F-10A F-10B
		F-10C F-10D

THIS MAP WAS CREATED USING MARYLAND STATE PLANE COORDINATE DATUM (NAD). 10,000 FOOT VALUES FOR THE 1983 NORTH AMERICAN DATUM ARE SHOWN IN ITALICS FOR REFERENCE PURPOSES ONLY

LAMBERT CONFORMAL CONIC PROJECTION

PHOTO REVISION
MONTGOMERY CO. 1995

COPIES OF THIS MAP ARE AVAILABLE FOR PUBLIC USE AT A NOMINAL COST FROM THE STATE HIGHWAY ADMINISTRATION, BAL. SIGNS 211 EAST MADISON STREET, BALTIMORE, MARYLAND 21202

MARYLA HIGH X HIGHWAY MAP

2000 IMPROVEMENT MAP

MAP NO. E-9

2000

MONTGOMERY CO. REVISED TO: JANUARY 1, 2000 6 OF 19

00-10ST

00-ST EXT 6

Poolesville (7)

MAP NO. E-9

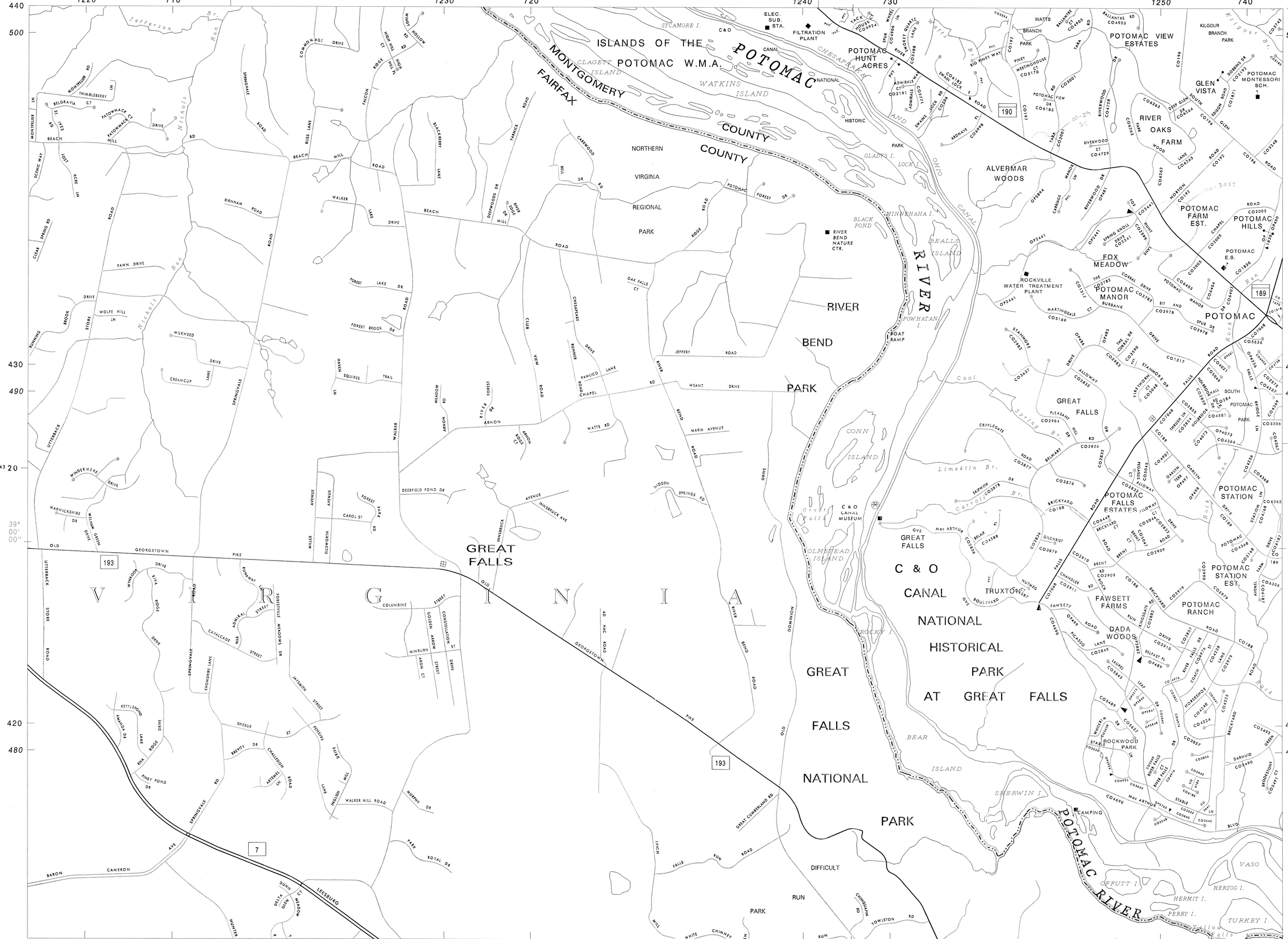

MAP NO. F-10A

LEGEND

Road index numbers as shown on this map for the Interstate, U.S., and State Highways correspond to the assigned or posted route numbers. Road index numbers for all other highways are for State Highway Administration indexing and identification purposes only and do not necessarily correspond with numbers established by the respective agencies.

- Interstate, U.S., and State Highways
- CO1 - CO9999 – County Roads
- OP1 - OP9999 – Other Public Roads
- PVT – Private Roads
- MU1 - MU9999 – Municipal Roads and Streets
- SR1 - SR9999 – Misc. State Roads (Forest, Parks, Institutions)
- GV1 - GV9999 – U.S. Government Roads

NORTH

SCALE
1000 0 1000 2000 FEET
0.25 0 0.25 .5 MILE
.5 0 .5 1 KILOMETER

PREPARED BY THE
MARYLAND DEPARTMENT OF TRANSPORTATION
STATE HIGHWAY ADMINISTRATION
IN COOPERATION WITH THE
U.S. DEPARTMENT OF TRANSPORTATION
FEDERAL HIGHWAY ADMINISTRATION

INDEX TO ADJOINING MAPS

E-9	E-10C	E-10D
	F-10A	F-10B
		F-10D

THIS MAP WAS CREATED USING MARYLAND STATE PLANE COORDINATE 10,000 FOOT GRID VALUES BASED ON THE 1927 NORTH AMERICAN DATUM (NAD). 10,000 FOOT VALUES FOR THE 1983 NORTH AMERICAN DATUM ARE SHOWN IN ITALICS FOR REFERENCE PURPOSES ONLY

LAMBERT CONFORMAL CONIC PROJECTION

PHOTO REVISION
MONTGOMERY CO. 1995

COPIES OF THIS MAP ARE AVAILABLE FOR PUBLIC USE AT A NOMINAL COST FROM THE STATE HIGHWAY ADMINISTRATION, 1H4 STORE #11 EAST MADISON STREET, BALTIMORE, MARYLAND 21202

MARYLAND HIGHWAY MAP

2000 IMPROVEMENT MAP

MAP NO. F-10A

2000

MONTGOMERY CO. REVISED TO: JANUARY 1, 2000 15 OF 19

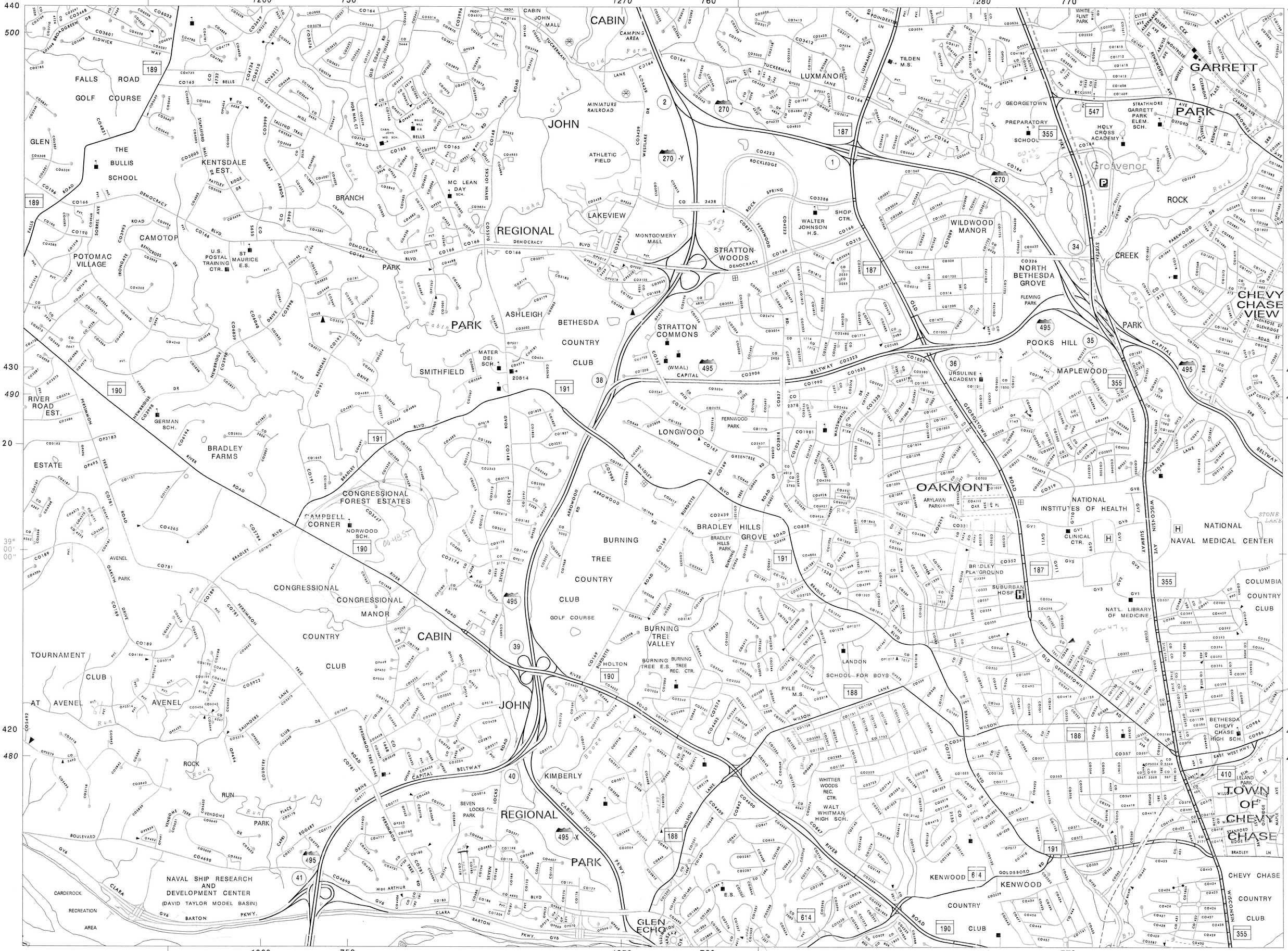

LEGEND

Road Index numbers as shown on this map for the Interstate, U.S., and State Highways correspond to the assigned or posted route numbers. Road index numbers for all other highways are for State Highway Administration indexing and identification purposes only and do not necessarily correspond with numbers established by the respective agencies.

	Interstate, U.S., and State Highways
CO1 - CO9999	County Roads
OP1 - OP9999	Other Public Roads
PVT	Private Roads
MU1 - MU9999	Municipal Roads and Streets
SR1 - SR9999	Misc. State Roads (Forest, Parks, Institutions)
GV1 - GV9999	U.S. Government Roads

NORTH

SCALE
1000 0 1000 4000 FEET
0.25 0 0.25 .5 MILE
.5 0 .5 1 KILOMETER

PREPARED BY THE
MARYLAND DEPARTMENT OF TRANSPORTATION
STATE HIGHWAY ADMINISTRATION
IN COOPERATION WITH THE
U.S. DEPARTMENT OF TRANSPORTATION
FEDERAL HIGHWAY ADMINISTRATION

INDEX TO ADJOINING MAPS

E-10C	E-10D	E-11C
F-10A	F-10B	F-11A
	F-10D	F-11C

THIS MAP WAS CREATED USING MARYLAND STATE PLANE COORDINATE 10,000 FOOT GRID VALUES BASED ON THE 1927 NORTH AMERICAN DATUM (NAD). 10,000 FOOT VALUES FOR THE 1983 NORTH AMERICAN DATUM ARE SHOWN IN ITALICS FOR REFERENCE PURPOSES ONLY.

LAMBERT CONFORMAL CONIC PROJECTION

PHOTO REVISION
MONTGOMERY CO. 1999

COPIES OF THIS MAP ARE AVAILABLE FOR PUBLIC USE AT A NOMINAL COST FROM THE STATE HIGHWAY ADMINISTRATION, SHA STORE 211 EAST MADISON STREET, BALTIMORE, MARYLAND 21202

MARYLAND HIGHWAY X MAP

2000 IMPROVEMENT MAP

MAP NO. F-10B

2000

MONTGOMERY CO. REVISED TO: JANUARY 1, 2000 16 OF 19

MAP NO. F-10B

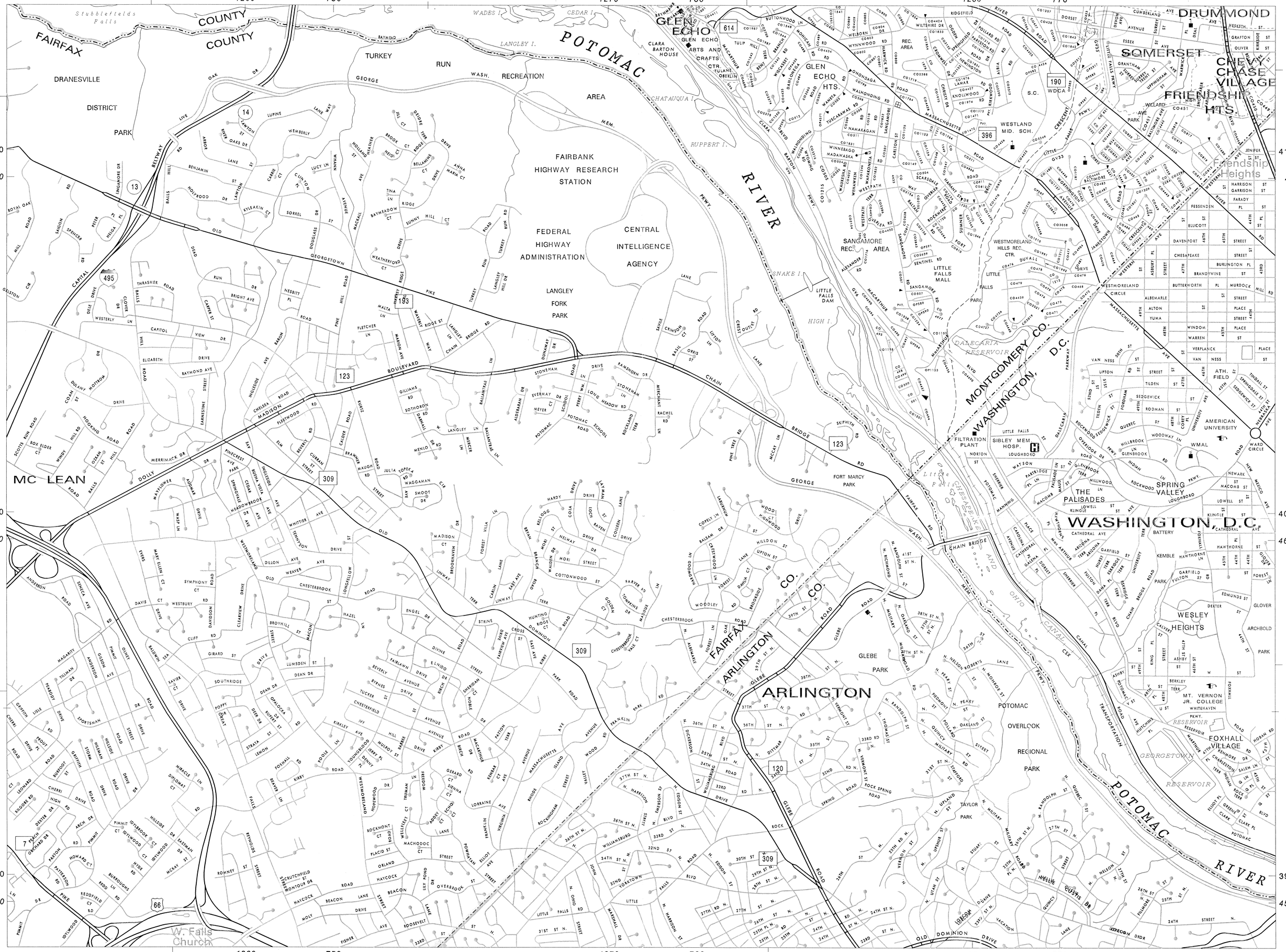

Road index numbers as shown on this map for the Interstate, U.S., and State Highways correspond to the assigned or posted route numbers. Road index numbers for all other highways are for State Highway Administration indexing and identification purposes only and do not necessarily correspond with numbers established by the respective agencies.

- Interstate, U.S., and State Highways
- CO1 - CO9999 – County Roads
- OP1 - OP9999 – Other Public Roads
- PVT – Private Roads
- MU1 - MU9999 – Municipal Roads and Streets
- SR1 - SR9999 – Misc. State Roads (Forest, Parks, Institutions)
- GV1 - GV9999 – U.S. Government Roads

NORTH

SCALE
1000 0 1000 2000 FEET
0.25 0 0.25 .5 MILE
.5 0 .5 1 KILOMETER

PREPARED BY THE
MARYLAND DEPARTMENT OF TRANSPORTATION
STATE HIGHWAY ADMINISTRATION
IN COOPERATION WITH THE
U.S. DEPARTMENT OF TRANSPORTATION
FEDERAL HIGHWAY ADMINISTRATION

INDEX TO ADJOINING MAPS

F–10A	F–10B	F–11A
	F–10D	F–11C
		G–11A

THIS MAP WAS CREATED USING MARYLAND STATE PLANE COORDINATE 10,000 FOOT GRID VALUES BASED ON THE 1927 NORTH AMERICAN DATUM (NAD). 10,000 FOOT VALUES FOR THE 1983 NORTH AMERICAN DATUM ARE SHOWN IN ITALICS FOR REFERENCE PURPOSES ONLY.

LAMBERT CONFORMAL CONIC PROJECTION

PHOTO REVISION
MONTGOMERY CO. 1995

COPIES OF THIS MAP ARE AVAILABLE FOR PUBLIC USE AT A NOMINAL COST FROM THE STATE HIGHWAY ADMINISTRATION, 707 N. CALVERT STREET, BALTIMORE, MARYLAND 21202

MARYLAND HIGHWAY MAP

2000 IMPROVEMENT MAP

MAP NO. F–10D

2000

MONTGOMERY CO. REVISED TO: JANUARY 1, 2000 17 OF 19

MAP NO. F–10D

MAP NO. F-11A

LEGEND

Road index numbers as shown on this map for the Interstate, U.S., and State Highways correspond to the assigned or posted route numbers. Road index numbers for all other highways are for State Highway Administration indexing and identification purposes only and do not necessarily correspond with numbers established by the respective agencies.

🛡 🛡 🛡	–	Interstate, U.S., and State Highways
CO1 - CO9999	–	County Roads
OP1 - OP9999	–	Other Public Roads
PVT	–	Private Roads
MU1 - MU9999	–	Municipal Roads and Streets
SR1 - SR9999	–	Misc. State Roads (Forest, Parks, Institutions)
GV1 - GV9999	–	U.S. Government Roads

NORTH

SCALE

1000 0 1000 2000 FEET

0.25 0 0.25 .5 MILE

.5 0 .5 1 KILOMETER

PREPARED BY THE

MARYLAND DEPARTMENT OF TRANSPORTATION
STATE HIGHWAY ADMINISTRATION

IN COOPERATION WITH THE

U.S. DEPARTMENT OF TRANSPORTATION
FEDERAL HIGHWAY ADMINISTRATION

INDEX TO ADJOINING MAPS

E-10D	E-11C	E-11D
F-10B	F-11A	F-11B
F-10D	F-11C	F-11D

THIS MAP WAS CREATED USING MARYLAND STATE PLANE COORDINATE 10,000 FOOT GRID VALUES BASED ON THE 1927 NORTH AMERICAN DATUM (NAD). 10,000 FOOT VALUES FOR THE 1983 NORTH AMERICAN DATUM ARE SHOWN IN ITALICS FOR REFERENCE PURPOSES ONLY

LAMBERT CONFORMAL CONIC PROJECTION

PHOTO REVISION
MONTGOMERY CO. 1994
PRINCE GEORGE'S CO. 1994

COPIES OF THIS MAP ARE AVAILABLE FOR PUBLIC USE AT A NOMINAL COST FROM THE STATE HIGHWAY ADMINISTRATION, SHA STORE 611 EAST MADISON STREET, BALTIMORE, MARYLAND 21202

MARYLAN HIGHW 2000 IMPROVEMENT MAP X HIGHWAY MAP

00-37ST
00-39ST
00-46ST

MAP NO. F-11A

2000

MONTGOMERY CO. REVISED TO: JANUARY 1, 2000 18 OF 19
PRINCE GEORGE'S CO. REVISED TO: JANUARY 1, 2000 4 OF 19

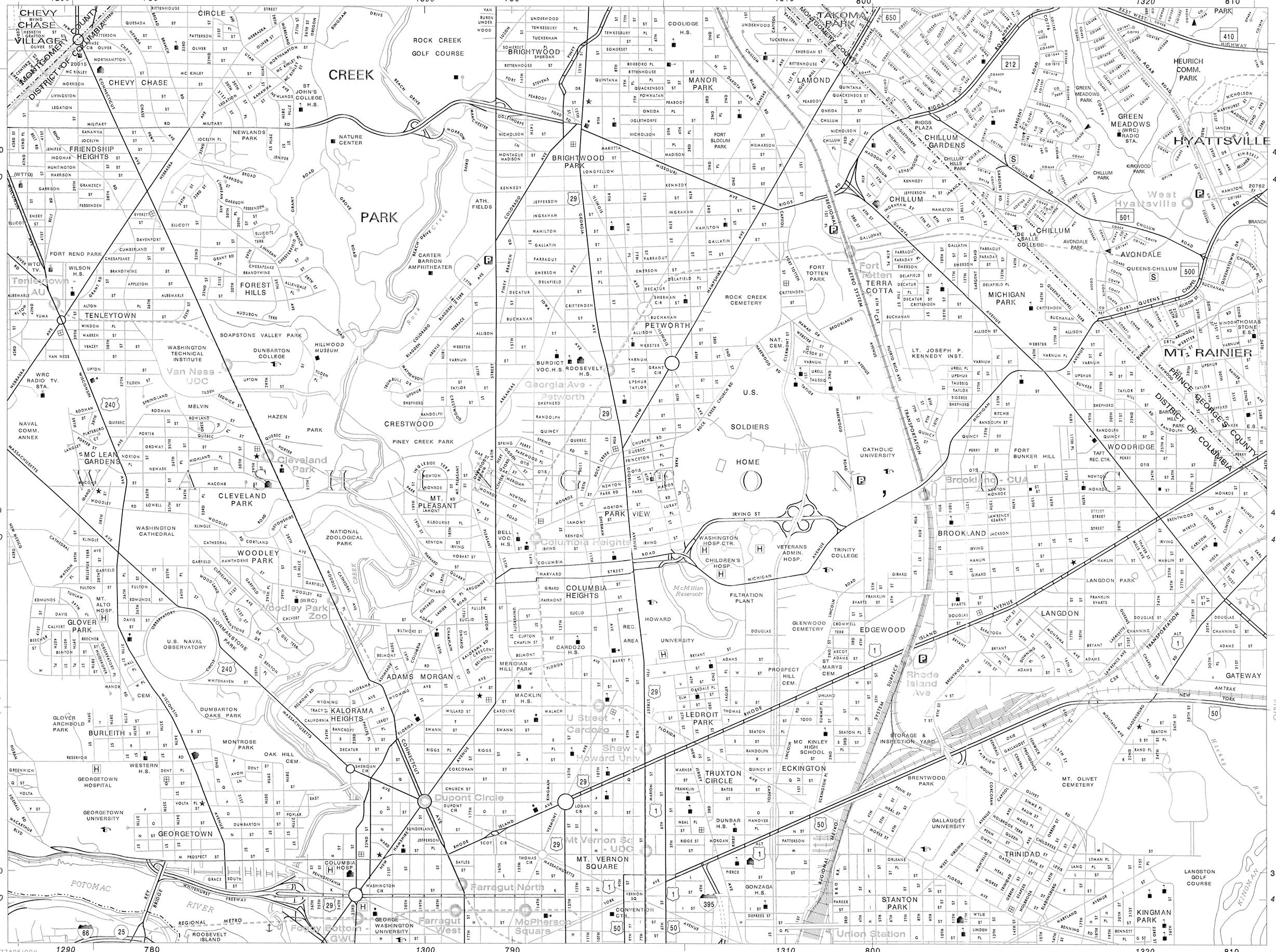

MAP NO. F–11C

Road index numbers as shown on this map for the Interstate, U.S., and State Highways correspond to the assigned or posted route numbers. Road index numbers for all other highways are for State Highway Administration indexing and identification purposes only and do not necessarily correspond with numbers established by the respective agencies.

LEGEND

- Interstate, U.S., and State Highways
- CO1 - CO9999 – County Roads
- OP1 - OP9999 – Other Public Roads
- PVT – Private Roads
- MU1 - MU9999 – Municipal Roads and Streets
- SR1 - SR9999 – Misc. State Roads (Forest, Parks, Institutions)
- GV1 - GV9999 – U.S. Government Roads

NORTH

SCALE

1000 0 1000 2000 FEET

0.25 0 0.25 .5 MILE

.5 0 .5 1 KILOMETERS

PREPARED BY THE
MARYLAND DEPARTMENT OF TRANSPORTATION
STATE HIGHWAY ADMINISTRATION
IN COOPERATION WITH THE
U.S. DEPARTMENT OF TRANSPORTATION
FEDERAL HIGHWAY ADMINISTRATION

INDEX TO ADJOINING MAPS

F–10B	F–11A	F–11B
F–10D	F–11C	F–11D
	G–11A	G–11B

THIS MAP WAS CREATED USING MARYLAND STATE PLANE COORDINATE 10,000 FOOT GRID VALUES BASED ON THE 1927 NORTH AMERICAN DATUM (NAD). 10,000 FOOT VALUES FOR THE 1983 NORTH AMERICAN DATUM ARE SHOWN IN ITALICS FOR REFERENCE PURPOSES ONLY

LAMBERT CONFORMAL CONIC PROJECTION

PHOTO REVISION
MONTGOMERY CO. 1994
PRINCE GEORGE'S CO. 1994

COPIES OF THIS MAP ARE AVAILABLE FOR PUBLIC USE AT A NOMINAL COST FROM THE STATE HIGHWAY ADMINISTRATION, RM. 8D08 611 EAST MADISON STREET, BALTIMORE, MARYLAND 21202

MARYLAND HIGHWAY X MAP

2000 IMPROVEMENT MAP

MAP NO. F–11C

2000

MONTGOMERY CO. REVISED TO: JANUARY 1, 2000 19 OF 19
PRINCE GEORGE'S CO. REVISED TO: JANUARY 1, 2000 6 OF 19

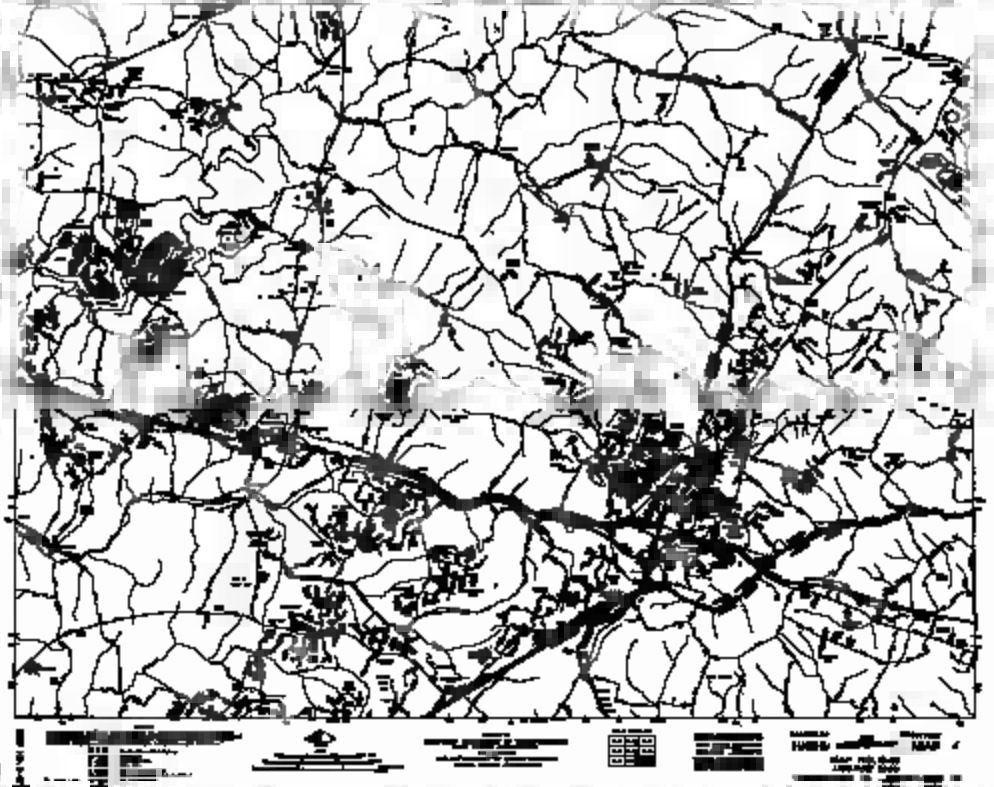

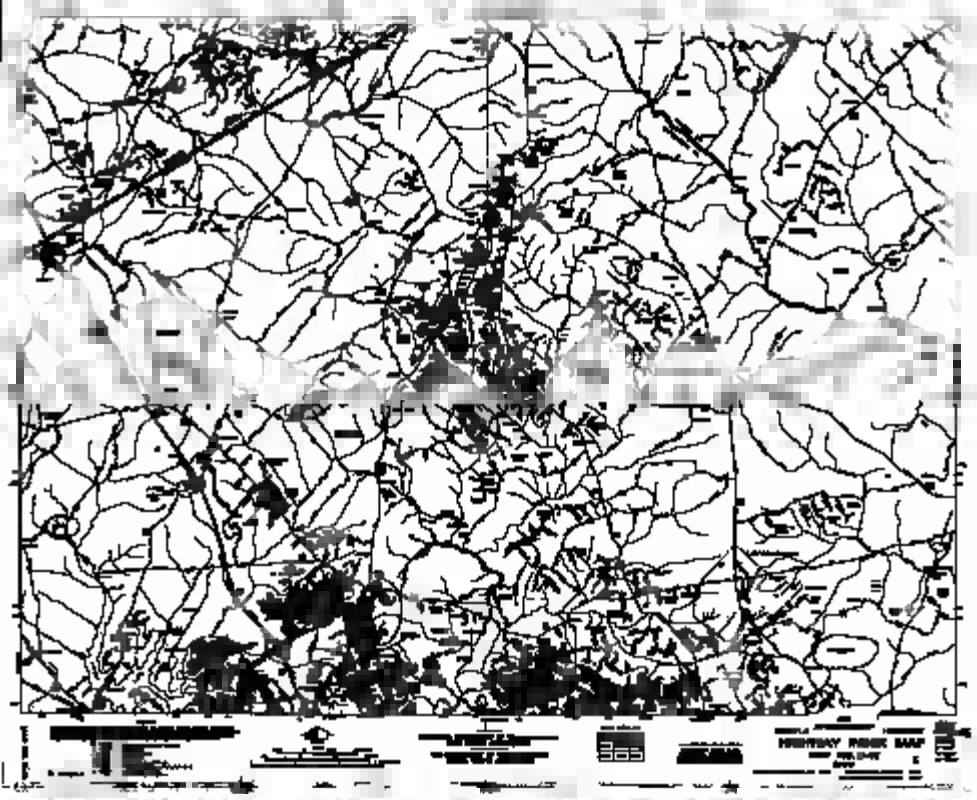

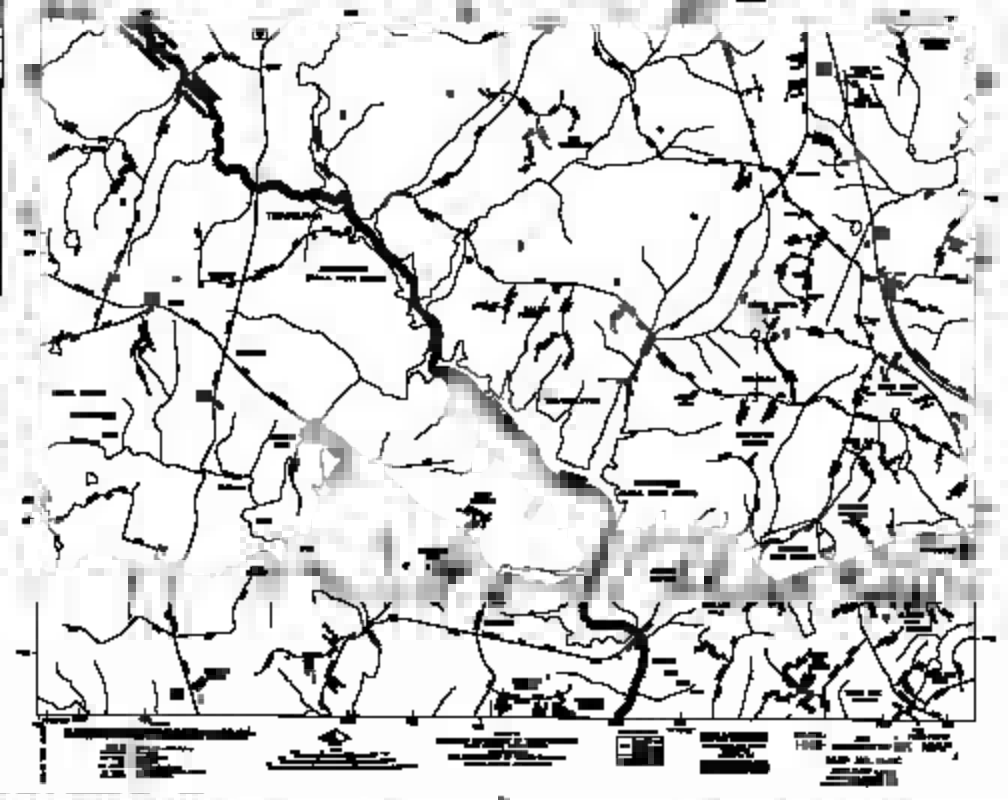

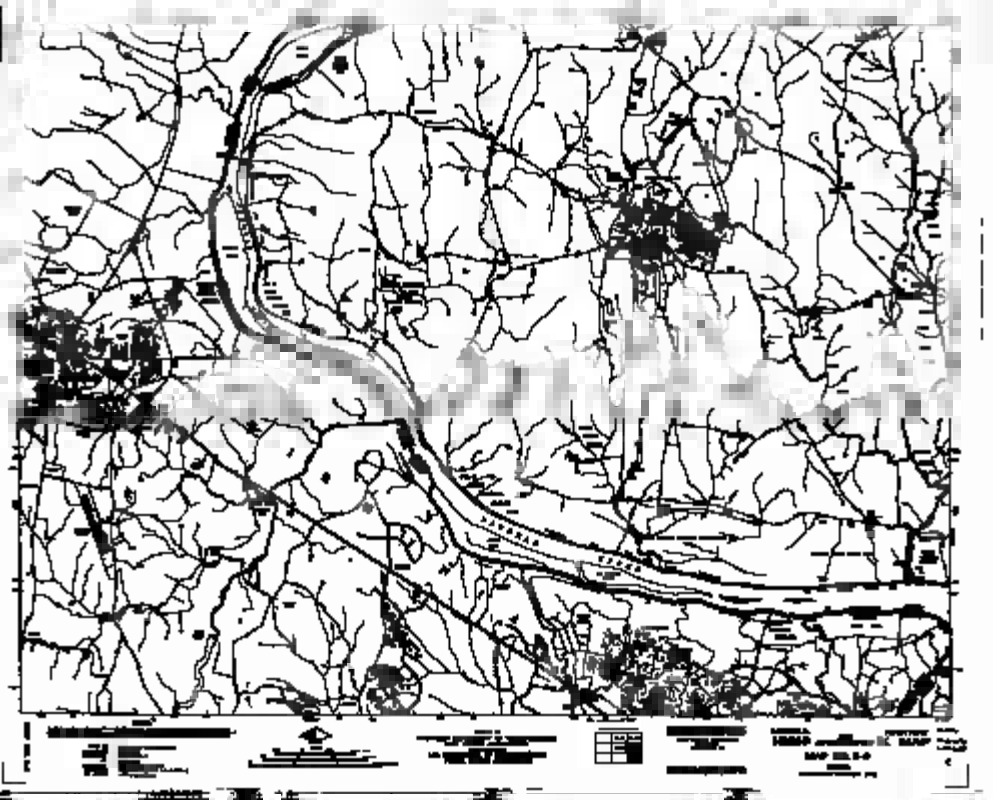



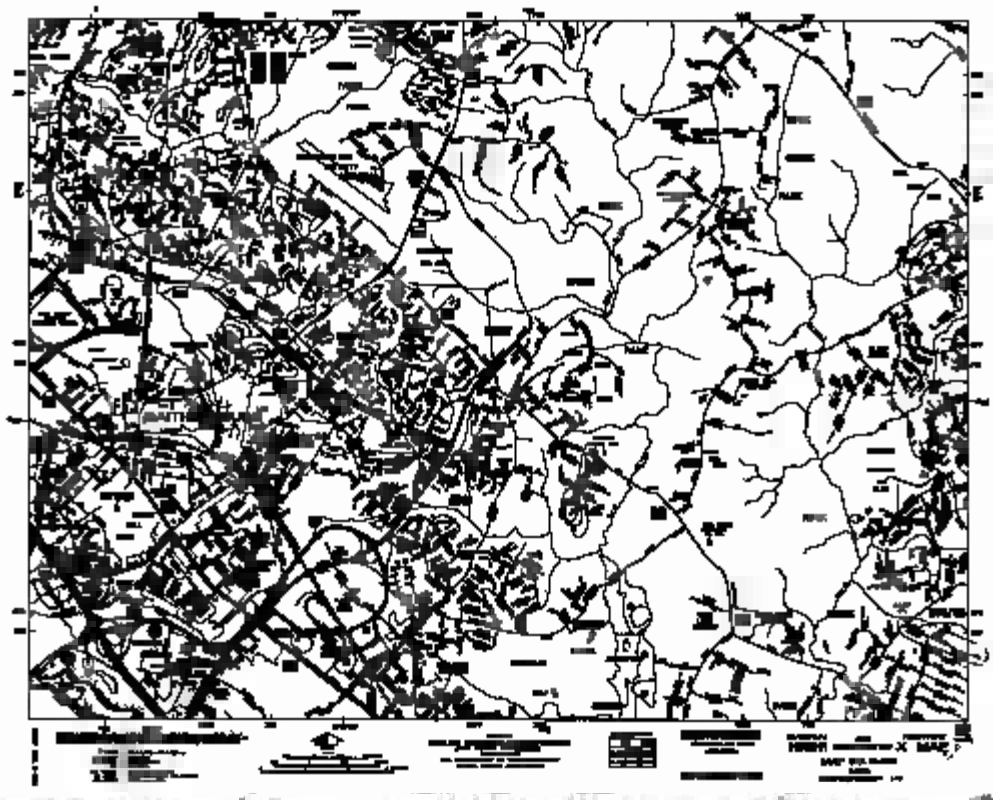
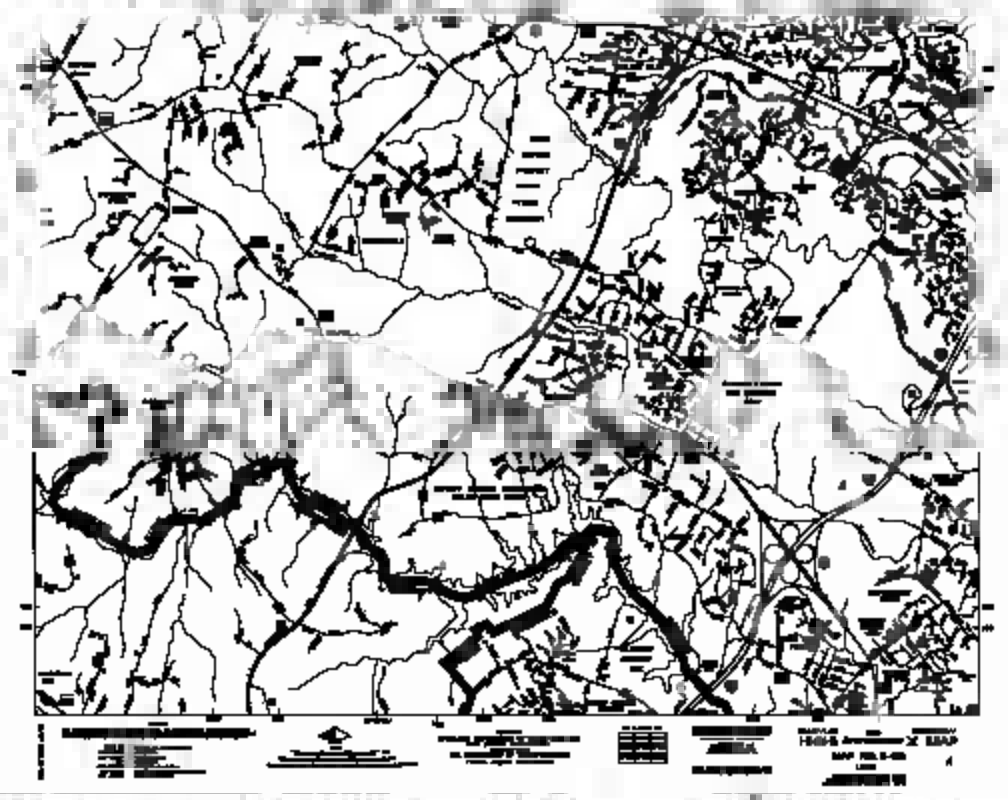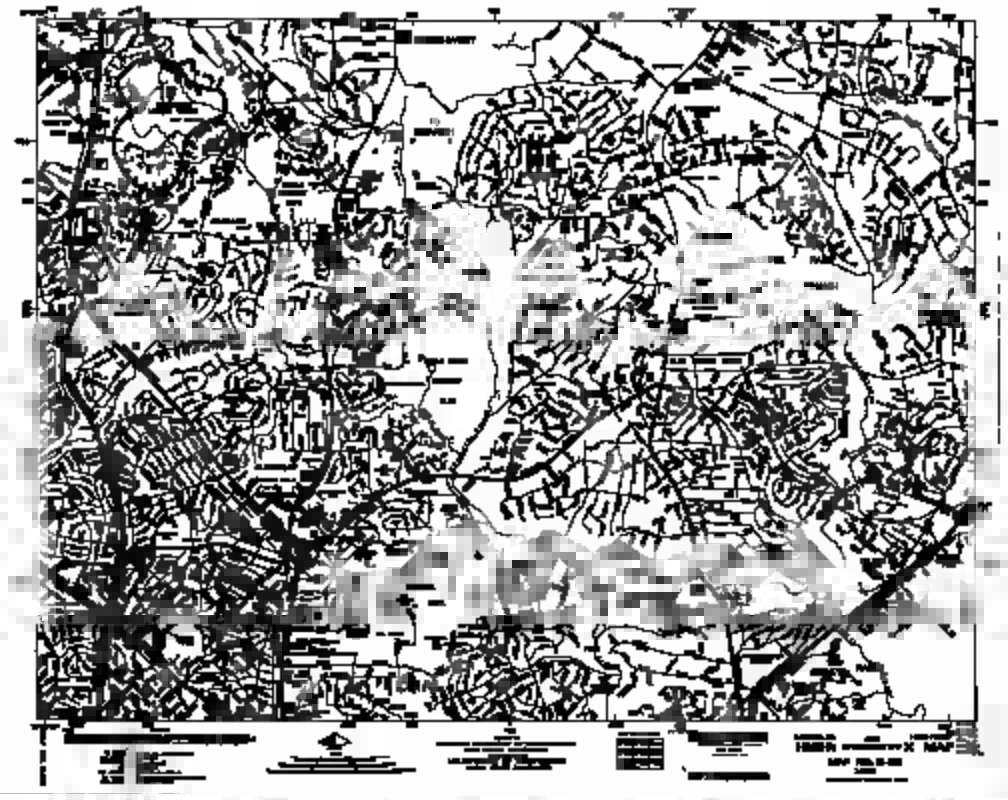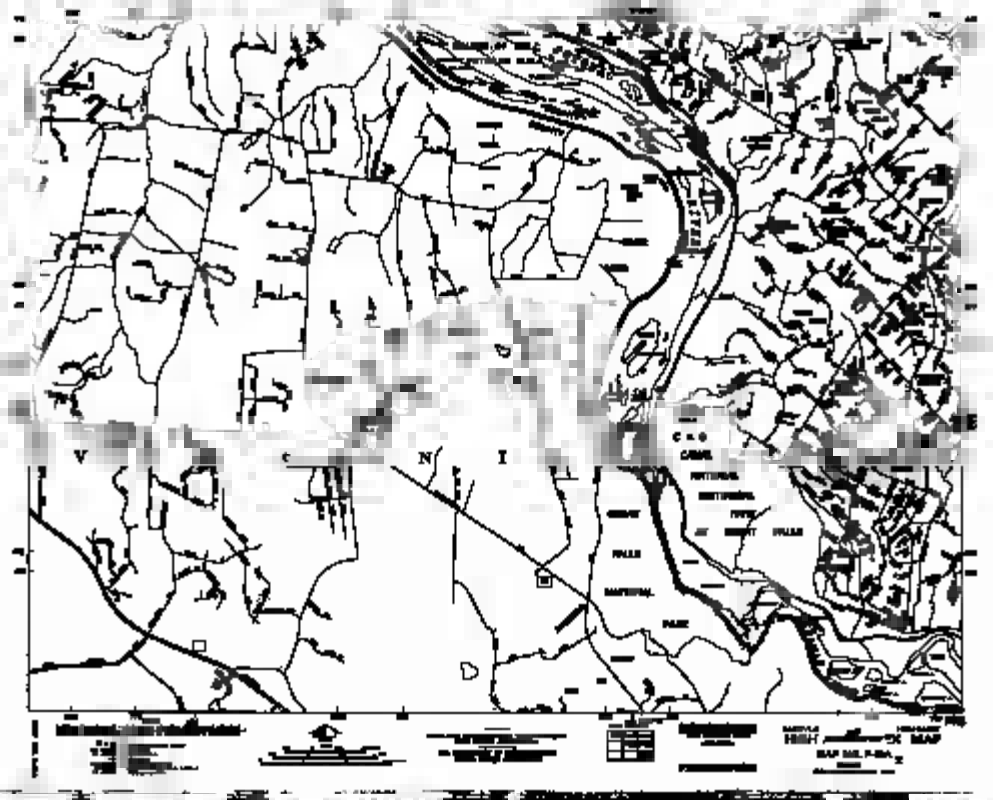
V I R G I