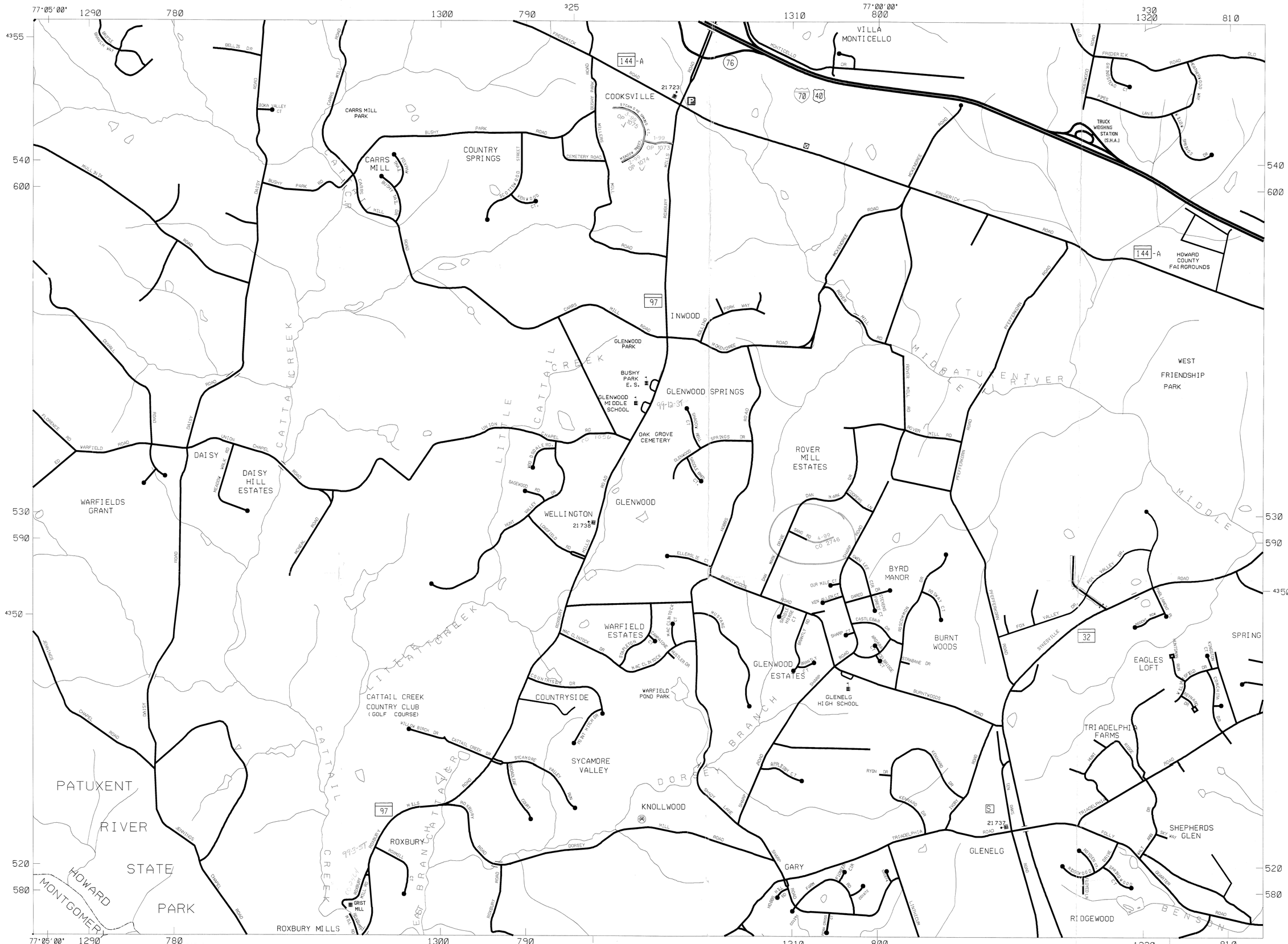

LEGEND

ROAD INDEX NUMBERS AS SHOWN ON THIS MAP FOR THE INTERSTATE, U.S., AND STATE HIGHWAYS CORRESPOND TO THE ASSIGNED OR POSTED ROUTE NUMBERS. ROAD INDEX NUMBERS FOR ALL OTHER HIGHWAYS ARE FOR STATE HIGHWAY ADMINISTRATION INDEXING AND IDENTIFICATION PURPOSES ONLY AND DO NOT NECESSARILY CORRESPOND WITH NUMBERS ESTABLISHED BY THE RESPECTIVE AGENCIES.

	–	INTERSTATE, U.S., AND STATE HIGHWAYS
CO1 - CO9999	–	COUNTY ROADS
OP1 - OP9999	–	OTHER PUBLIC ROADS
PVT	–	PRIVATE ROADS
MU1 - MU9999	–	MUNICIPAL ROADS AND STREETS
SR1 - SR9999	–	MISC. STATE ROADS (FOREST, PARKS, INSTITUTIONS)
GV1 - GV9999	–	U.S. GOVERNMENT ROADS

NORTH

SCALE

1:22 2 1:22 2220 FEET

.25 0 .25 .5 MILE

.5 0 .5 1 KILOMETER

PREPARED BY THE
MARYLAND DEPARTMENT OF TRANSPORTATION
STATE HIGHWAY ADMINISTRATION
IN COOPERATION WITH THE
U.S. DEPARTMENT OF TRANSPORTATION
FEDERAL HIGHWAY ADMINISTRATION

INDEX TO ADJOINING MAPS

C10	C11	
D10	D1A	D1B
	D1C	D1D

MAP PROJECTION AND THE MARYLAND PLANE COORDINATE 10,000 FOOT GRID VALUES ARE NORTH AMERICAN 1927 DATUM. 10,000FOOT N. A. 1983 DATUM GRID VALUES ARE ITALIC

LAMBERT CONFORMAL CONIC PROJECTION

MAP PHOTOREVISED:
HOWARD CO. 1998
MONTGOMERY CO. 1998

THIS GRID MAP IS PRODUCED FROM A DIGITAL MAP FILE ON A THERMAL PLOTTER AND SOME DISTORTION HAS OCCURRED. FOR INFORMATION ON ACCURACY OR MORE COPIES OF THIS MAP, CONTACT THE STATE HIGHWAY ADMINISTRATION, MAP DISTRIBUTION SECTION, BROOKLANDVILLE, MARYLAND 21022

MARYLAND HIGHWAY INDEX MAP

1999 IMPROVEMENT MAP

MAP NO. D-11A

1998

HOWARD CO. REVISED TO: JANUARY 1, 1999 4 OF 15

MAP NO. D-11A

$$$$DGNSPEC$$$$$$$$$$$$

$$$$DATE$$$$

MAP NO. D-11B

LEGEND

ROAD INDEX NUMBERS AS SHOWN ON THIS MAP FOR THE INTERSTATE, U.S., AND STATE HIGHWAYS CORRESPOND TO THE ASSIGNED OR POSTED ROUTE NUMBERS. ROAD INDEX NUMBERS FOR ALL OTHER HIGHWAYS ARE FOR STATE HIGHWAY ADMINISTRATION INDEXING AND IDENTIFICATION PURPOSES ONLY AND DO NOT NECESSARILY CORRESPOND WITH NUMBERS ESTABLISHED BY THE RESPECTIVE AGENCIES.

- I 70 / U 40 / MD 144 A – INTERSTATE, U.S., AND STATE HIGHWAYS
- CO1 - CO9999 – COUNTY ROADS
- OP1 - OP9999 – OTHER PUBLIC ROADS
- PVT – PRIVATE ROADS
- MU1 - MU999 – MUNICIPAL ROADS AND STREETS
- SR1 - SR9999 – MISC. STATE ROADS (FOREST, PARKS, INSTITUTIONS)
- OV1 - OV9999 – U.S. GOVERNMENT ROADS

NORTH

SCALE

1000 0 1000 2000 FEET

0.25 0 0.25 0.5 MILE

0.5 0 0.5 1 KILOMETER

PREPARED BY THE
MARYLAND DEPARTMENT OF TRANSPORTATION
STATE HIGHWAY ADMINISTRATION
IN COOPERATION WITH THE
U.S. DEPARTMENT OF TRANSPORTATION
FEDERAL HIGHWAY ADMINISTRATION

INDEX TO ADJOINING MAPS

	C-11A	C-12C
D-11A	D-11B	D-12A
D-11C	D-11D	D-12C

MAP PROJECTION AND THE MARYLAND PLANE COORDINATE 10,000 FOOT GRID VALUES ARE NORTH AMERICAN 1927 DATUM, 10,000FOOT N. A. 1983 DATUM GRID VALUES ARE ITALIC

LAMBERT CONFORMAL CONIC PROJECTION

MAP PHOTOREVISED: HOWARD CO. 1998

THIS GRID MAP IS PRODUCED FROM A DIGITAL MAP FILE ON A THERMAL PLOTTER AND SOME DISTORTION HAS OCCURRED. FOR INFORMATION ON ACCURACY OR MORE COPIES OF THIS MAP CONTACT THE STATE HIGHWAY ADMINISTRATION, MAP DISTRIBUTION SECTION, BROOKLANDVILLE, MARYLAND 21022

MARYLAND STATE HIGHWAY INDEX MAP

1999 IMPROVEMENT MAP

MAP NO. D-11B

1998

BALTIMORE CO. REVISED TO: JANUARY 1, 1999 15 OF 23 - NO ROADS
HOWARD CO. REVISED TO: JANUARY 1, 1999 5 OF 15

$$$$DGNSPEC$$$$$$$$$$$$

$$$$DATE$$$$

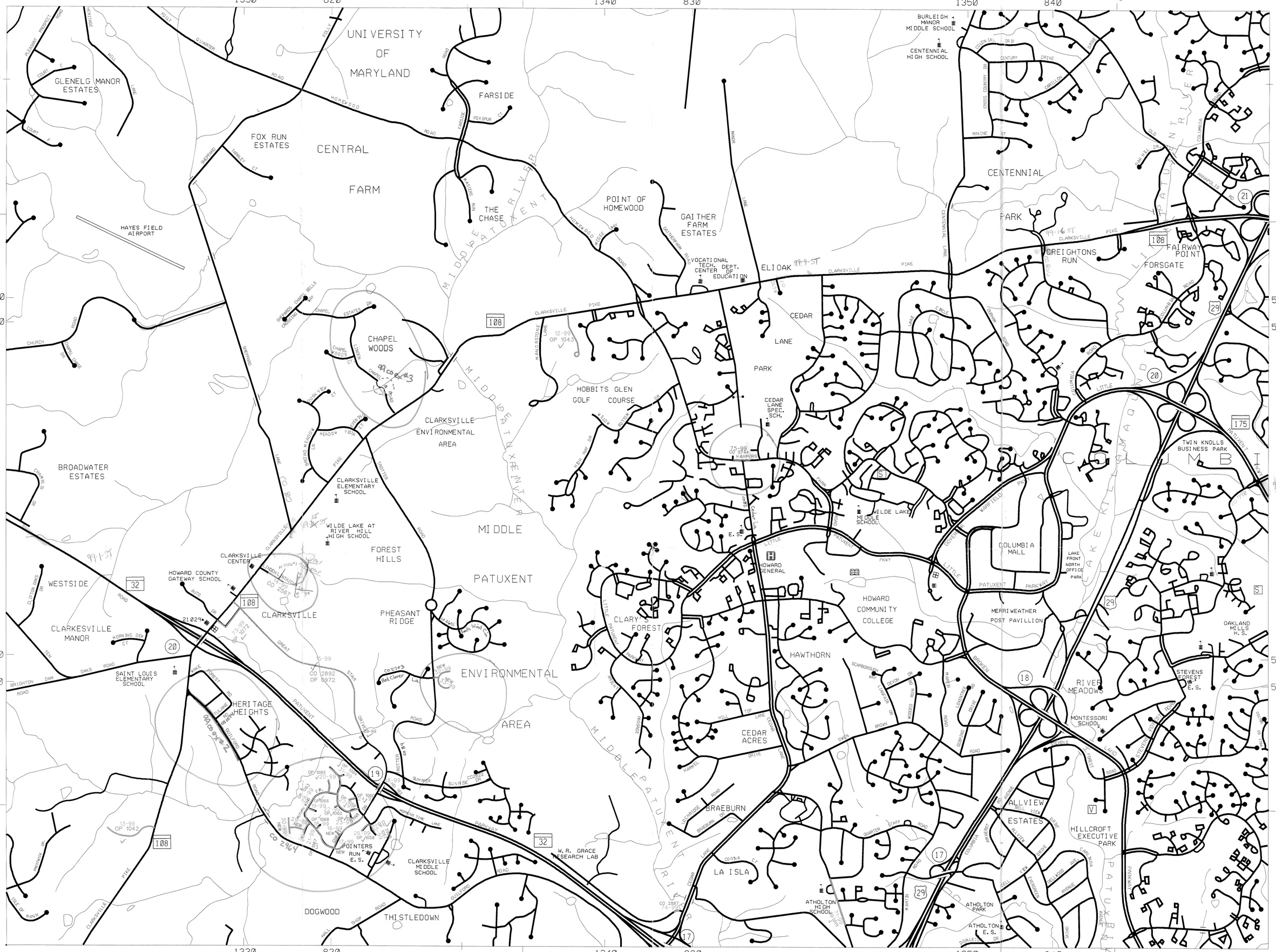

LEGEND

ROAD INDEX NUMBERS AS SHOWN ON THIS MAP FOR THE INTERSTATE, U.S., AND STATE HIGHWAYS CORRESPOND TO THE ASSIGNED OR POSTED ROUTE NUMBERS. ROAD INDEX NUMBERS FOR ALL OTHER HIGHWAYS ARE FOR STATE HIGHWAY ADMINISTRATION INDEXING AND IDENTIFICATION PURPOSES ONLY AND DO NOT NECESSARILY CORRESPOND WITH NUMBERS ESTABLISHED BY THE RESPECTIVE AGENCIES.

- INTERSTATE, U.S., AND STATE HIGHWAYS
- CO1 - CO9999 - COUNTY ROADS
- OP1 - OP9999 - OTHER PUBLIC ROADS
- PVT - PRIVATE ROADS
- MU1 - MU9999 - MUNICIPAL ROADS AND STREETS
- SR1 - SR9999 - MISC. STATE ROADS (FOREST, PARKS, INSTITUTIONS)
- GV1 - GV9999 - U.S. GOVERNMENT ROADS

NORTH

SCALE

1000 0 1000 2000 FEET

0.25 0 0.25 .5 MILE

.5 0 .5 1 KILOMETER

PREPARED BY THE

MARYLAND DEPARTMENT OF TRANSPORTATION
STATE HIGHWAY ADMINISTRATION

IN COOPERATION WITH THE

U.S. DEPARTMENT OF TRANSPORTATION
FEDERAL HIGHWAY ADMINISTRATION

INDEX TO ADJOINING MAPS

D-11A	D-11B	D-12A
D-11D	D-11D	D-12C
E-11A	E-11E	E-12A

MAP PROJECTION AND THE MARYLAND PLANE COORDINATE 10,000 FOOT GRID VALUES ARE NORTH AMERICAN 1927 DATUM. 10,000FOOT N. A. 1983 DATUM GRID VALUES ARE ITALIC

LAMBERT CONFORMAL CONIC PROJECTION

MAP PHOTOREVISED
HOWARD CO. 1995

THIS GRID MAP IS PRODUCED FROM A DIGITAL MAP FILE ON A THERMAL PLOTTER AND SOME DISTORTION HAS OCCURRED. FOR INFORMATION ON ACCURACY OR MORE COPIES OF THIS MAP CONTACT THE STATE HIGHWAY ADMINISTRATION, MAP DISTRIBUTION SECTION, BROOKLYNDVILLE, MARYLAND 21022

MARYLA[illegible]RAL HIGHWAY

HIGH[illegible]DEX MAP

1999 IMPROVEMENT MAP

MAP NO. D-11D

1998

HOWARD CO. REVISED TO: JANUARY 1, 1999 7 OF 15

MAP NO. D-

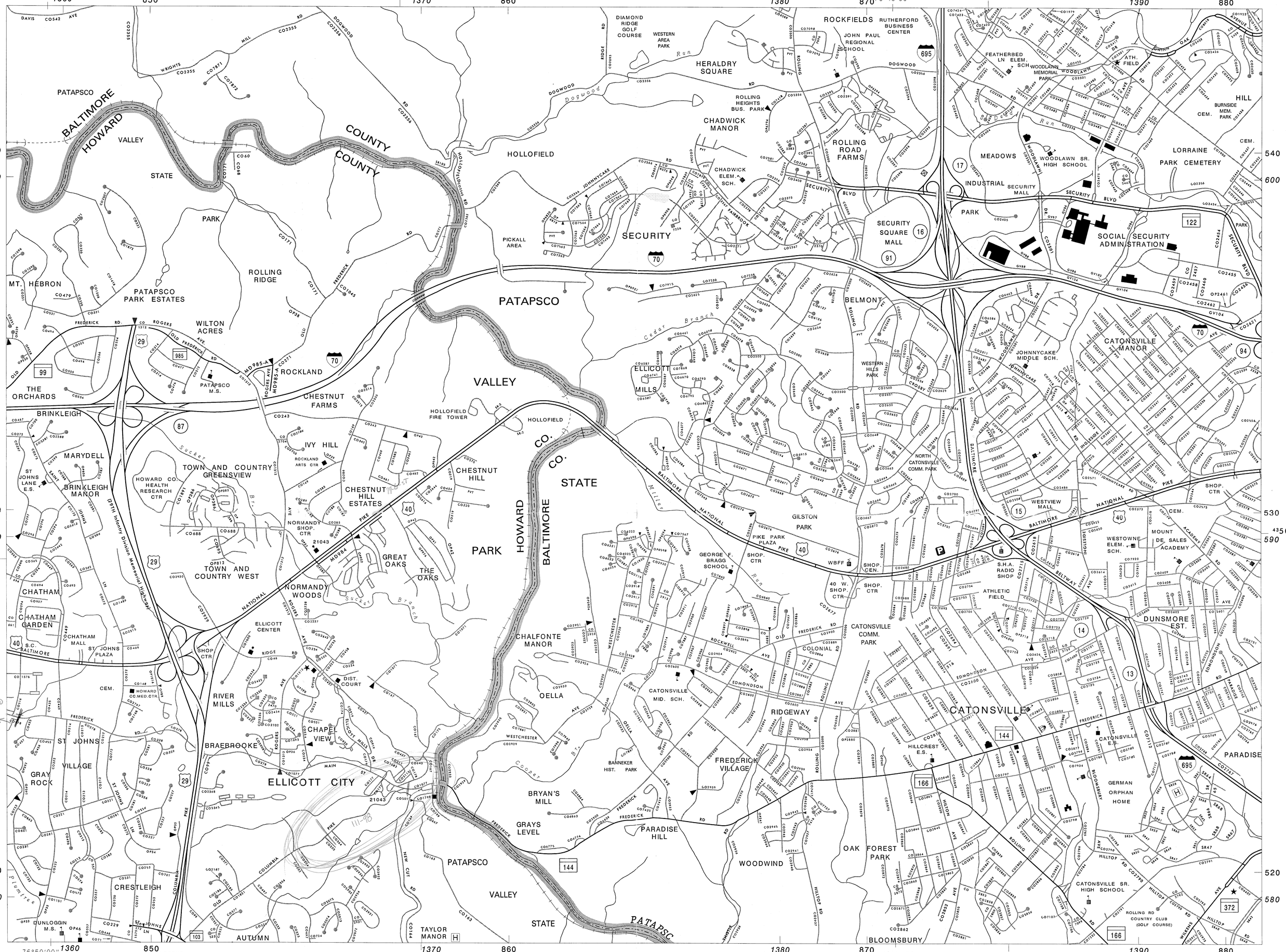

LEGEND

Road index numbers as shown on this map for the Interstate, U.S., and State Highways correspond to the assigned or posted route numbers. Road index numbers for all other highways are for State Highway Administration indexing and identification purposes only and do not necessarily correspond with numbers established by the respective agencies.

29	–	Interstate, U.S., and State Highways
CO1 - CO9999	–	County Roads
OP1 - OP9999	–	Other Public Roads
PVT	–	Private Roads
MU1 - MU9999	–	Municipal Roads and Streets
SR1 - SR9999	–	Misc. State Roads (Forest, Parks, Institutions)
GV1 - GV9999	–	U.S. Government Roads

NORTH

SCALE
1000 0 1000 2000 FEET
0.25 0 0.25 0.5 MILE
0.5 0 0.5 1 KILOMETER

PREPARED BY THE
MARYLAND DEPARTMENT OF TRANSPORTATION
STATE HIGHWAY ADMINISTRATION
IN COOPERATION WITH THE
U.S. DEPARTMENT OF TRANSPORTATION
FEDERAL HIGHWAY ADMINISTRATION

INDEX TO ADJOINING MAPS

C–11	C–12C	C–12D
D–11B	D–12A	D–12B
D–11D	D–12C	D–12D

THIS MAP WAS CREATED USING MARYLAND STATE PLANE COORDINATE 10,000 FOOT GRID VALUES BASED ON THE 1927 NORTH AMERICAN DATUM (NAD). 10,000 FOOT VALUES FOR THE 1983 NORTH AMERICAN DATUM ARE SHOWN IN ITALICS FOR REFERENCE PURPOSES ONLY.

LAMBERT CONFORMAL CONIC PROJECTION

PHOTO REVISION
BALTIMORE CO.: 1994
HOWARD CO.: 1999

COPIES OF THIS MAP ARE AVAILABLE FOR PUBLIC USE AT A NOMINAL COST FROM THE STATE HIGHWAY ADMINISTRATION, SHA 1TORE 211 EAST MADISON STREET, BALTIMORE, MARYLAND 21202

MARYLAND GENERAL HIGHWAY
HIGHWAY INDEX MAP
MAP NO. D–12A
1998

1999 IMPROVEMENT MAP

BALTIMORE CO. REVISED TO: JANUARY 1, 1999 16 OF 23
HOWARD CO. REVISED TO: JANUARY 1, 1999 8 OF 15

MAP NO. D–12A

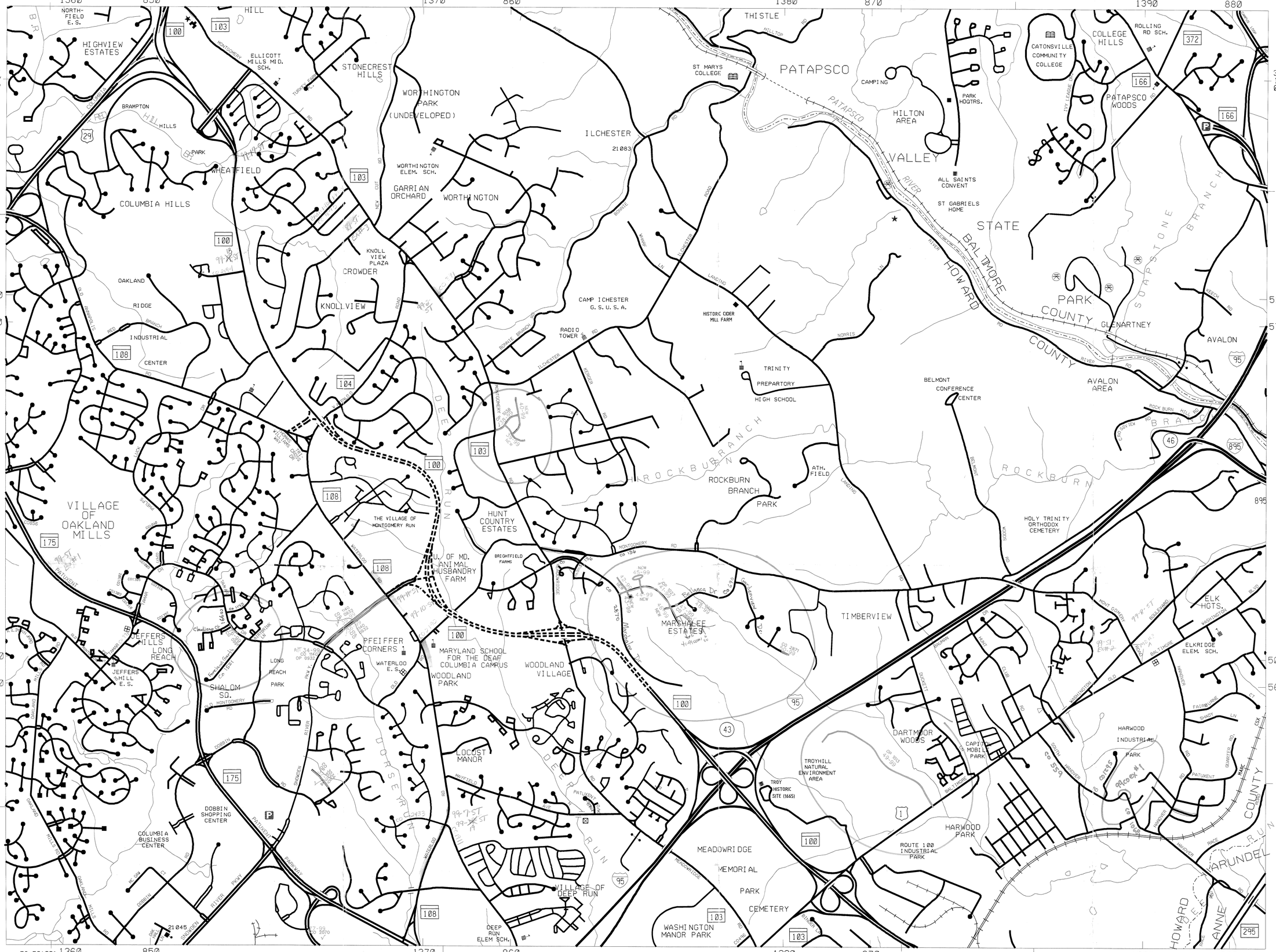

MAP NO. D-12C

LEGEND

OR POSTED ROUTE NUMBERS. ROAD INDEX NUMBERS FOR ALL OTHER HIGHWAYS ARE FOR STATE HIGHWAY ADMINISTRATION INDEXING AND IDENTIFICATION PURPOSES ONLY AND DO NOT NECESSARILY CORRESPOND WITH NUMBERS ESTABLISHED BY THE RESPECTIVE AGENCIES.

- INTERSTATE, U.S., AND STATE HIGHWAYS
- CO: - CO9999 – COUNTY ROADS
- OP: - OP9999 – OTHER PUBLIC ROADS
- PVT – PRIVATE ROADS
- MU: - MU9999 – MUNICIPAL ROADS AND STREETS
- SR: - SR9999 – MISC. STATE ROADS (FOREST, PARKS, INSTITUTIONS)
- GV: - GV9999 – U.S. GOVERNMENT ROADS

NORTH

SCALE

522 0 522 1000

0.125 0 0.125 .25 MILE

.25 0 .25 .5 KILOMETERS

PREPARED BY THE
MARYLAND DEPARTMENT OF TRANSPORTATION
STATE HIGHWAY ADMINISTRATION
IN COOPERATION WITH THE
U.S. DEPARTMENT OF TRANSPORTATION
FEDERAL HIGHWAY ADMINISTRATION

INDEX TO ADJOINING MAPS

D-11B	D-12B	D-13B
D-11C	D-12C	D-13C
E-11B	E-12A	E-12B

1,640,000 FOOT GRID VALUES BASED ON THE 1927 NORTH AMERICAN DATUM (NAD). 1,640,000 FOOT VALUES FOR THE 1983 NORTH AMERICAN DATUM ARE SHOWN IN ITALICS FOR REFERENCE PURPOSES ONLY

LAMBERT CONFORMAL CONIC PROJECTION

PHOTO REVISION

COPIES OF THIS MAP ARE AVAILABLE FOR PUBLIC USE AT A NOMINAL COST FROM THE STATE HIGHWAY ADMINISTRATION, BIN STORE 211 EAST MADISON STREET, BALTIMORE, MARYLAND 21202

MARYLAND HIGHWAY MAP

1999 IMPROVEMENT MAP

MAP NO. D-12C

1998

ANNE ARUNDEL CO. REVISED TO: JANUARY 1, 1999 1 OF 22
BALTIMORE CO. REVISED TO: JANUARY 1, 1999 18 OF 23
HOWARD CO. REVISED TO: JANUARY 1, 1999 9 OF 15

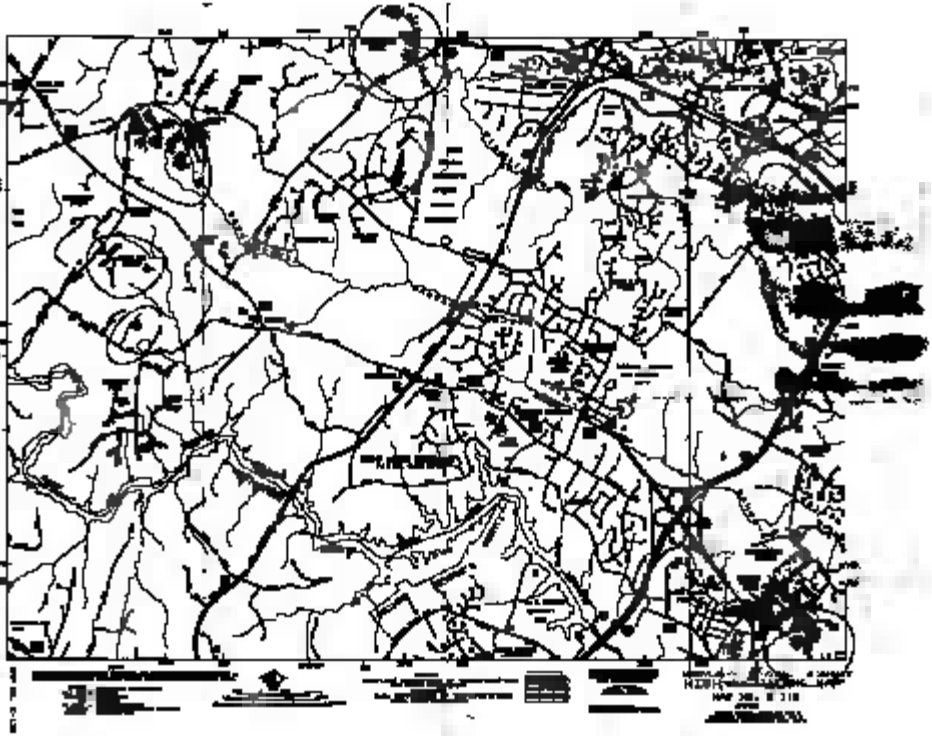

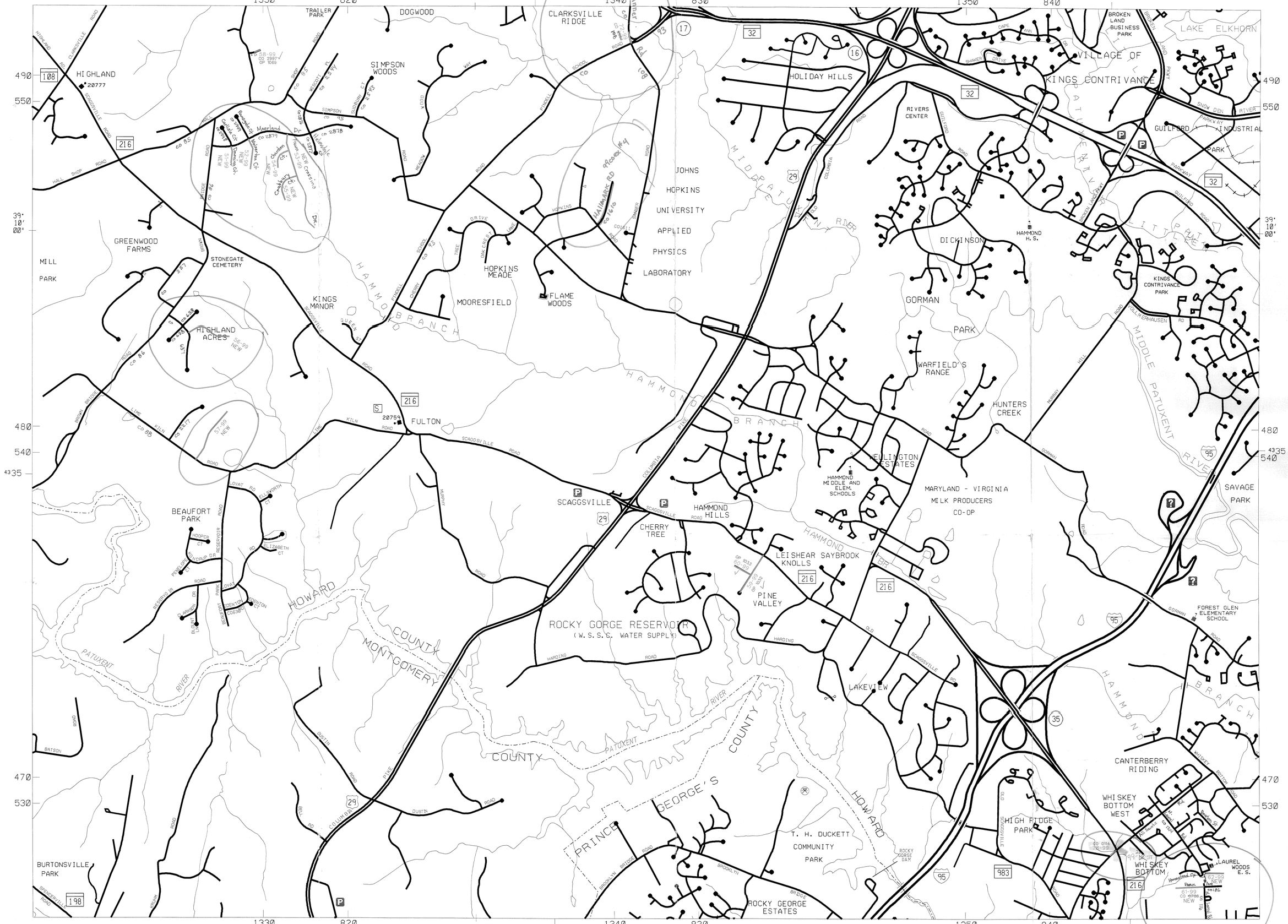

LEGEND

ROAD INDEX NUMBERS AS SHOWN ON THIS MAP FOR THE INTERSTATE, U.S., AND STATE HIGHWAYS CORRESPOND TO THE ASSIGNED OR POSTED ROUTE NUMBERS. ROAD INDEX NUMBERS FOR ALL OTHER HIGHWAYS ARE FOR STATE HIGHWAY ADMINISTRATION INDEXING AND IDENTIFICATION PURPOSES ONLY AND DO NOT NECESSARILY CORRESPOND WITH NUMBERS ESTABLISHED BY THE RESPECTIVE AGENCIES.

- INTERSTATE, U.S., AND STATE HIGHWAYS
- CO1 - CO9999 - COUNTY ROADS
- OP1 - OP9999 - OTHER PUBLIC ROADS
- PVT - PRIVATE ROADS
- MU1 - MU9999 - MUNICIPAL ROADS AND STREETS
- SR1 - SR9999 - MISC. STATE ROADS (FOREST, PARKS, INSTITUTIONS)
- GV1 - GV9999 - U.S. GOVERNMENT ROADS

NORTH

SCALE

1000 0 1000 2000 FEET

0.25 0 0.25 .5 MILE

.5 0 .5 1 KILOMETER

PREPARED BY THE
MARYLAND DEPARTMENT OF TRANSPORTATION
STATE HIGHWAY ADMINISTRATION
IN COOPERATION WITH THE
U.S. DEPARTMENT OF TRANSPORTATION
FEDERAL HIGHWAY ADMINISTRATION

INDEX TO ADJOINING MAPS

D-11	D-11	D-12A
E-11A	E-11B	E-12A
E-11	E-11B	E-12C

THIS MAP WAS CREATED USING MARYLAND STATE PLANE COORDINATE 10,000 FOOT GRID VALUES BASED ON THE 1927 NORTH AMERICAN DATUM (NAD), 10,000 FOOT VALUES FOR THE 1983 NORTH AMERICAN DATUM ARE SHOWN IN ITALICS FOR REFERENCE PURPOSES ONLY

LAMBERT CONFORMAL CONIC PROJECTION

PHOTO REVISION
HOWARD CO. JANUARY 1995
MONTGOMERY CO. JANUARY 1992
PRINCE GEORGE'S CO. JANUARY 1992

COPIES OF THIS MAP ARE AVAILABLE FOR PUBLIC USE AT A NOMINAL COST FROM THE STATE HIGHWAY ADMINISTRATION, SHA STORE 211 EAST MADISON STREET, BALTIMORE, MARYLAND 21202

MARYLA[illegible]RAL HIGHWAY
HIGH[illegible]DEX MAP

1999
IMPROVEMENT MAP

MAP NO. E-11B

1998

HOWARD CO. REVISED TO: JANUARY 1, 1999 12 OF 15
MONTGOMERY CO. REVISED TO: JANUARY 1, 1999 12 OF 19
PRINCE GEORGE'S CO. REVISED TO: JANUARY 1, 1999 1 OF 19

MAP NO. E-11B

MAP NO. E-12A

ROAD INDEX NUMBERS AS SHOWN ON THIS MAP FOR THE INTERSTATE, U.S., AND STATE HIGHWAYS CORRESPOND TO THE ASSIGNED OR POSTED ROUTE NUMBERS. ROAD INDEX NUMBERS FOR ALL OTHER HIGHWAYS ARE FOR STATE HIGHWAY ADMINISTRATION INDEXING AND IDENTIFICATION PURPOSES ONLY AND DO NOT NECESSARILY CORRESPOND WITH NUMBERS ESTABLISHED BY THE RESPECTIVE AGENCIES.

- INTERSTATE, U.S., AND STATE HIGHWAYS
- CO1 - CO9999 – COUNTY ROADS
- OP1 - OP9999 – OTHER PUBLIC ROADS
- PVT – PRIVATE ROADS
- MU1 - MU9999 – MUNICIPAL ROADS AND STREETS
- SR1 - SR9999 – MISC. STATE ROADS (FOREST, PARKS, INSTITUTIONS)
- GV1 - GV9999 – U.S. GOVERNMENT ROADS

NORTH

SCALE

2000 0 2000 4000 FEET

0.5 0 0.5 1 MILE

1 0 1 2 KILOMETERS

PREPARED BY THE

MARYLAND DEPARTMENT OF TRANSPORTATION
STATE HIGHWAY ADMINISTRATION
IN COOPERATION WITH THE
U.S. DEPARTMENT OF TRANSPORTATION
FEDERAL HIGHWAY ADMINISTRATION

INDEX TO ADJOINING MAPS

D-11D	D-12D	D-12D
E-11B	E-12A	E-12B
E-11B	E-12E	E-12D

THIS MAP WAS CREATED USING MARYLAND STATE PLANE COORDINATE 10,000 FOOT GRID VALUES BASED ON THE 1927 NORTH AMERICAN DATUM (NAD). 10,000 FOOT VALUES FOR THE 1983 NORTH AMERICAN DATUM ARE SHOWN IN ITALICS FOR REFERENCE PURPOSES ONLY

LAMBERT CONFORMAL CONIC PROJECTION

PHOTO REVISION
ANNE ARUNDEL CO. 1993
HOWARD CO. 1993

COPIES OF THIS MAP ARE AVAILABLE FOR PUBLIC USE AT A NOMINAL COST FROM THE STATE HIGHWAY ADMINISTRATION, SHA STORE 211 EAST MADISON STREET, BALTIMORE, MARYLAND 21202

MARYLAND HIGHWAY
HIGHWAY INDEX MAP

1999
IMPROVEMENT MAP

MAP NO. E-12A

1999

ANNE ARUNDEL CO. REVISED TO: JANUARY 1, 1999 4 OF 22
HOWARD CO. REVISED TO: JANUARY 1, 1999 14 OF 15

MAP NO. B–10

MAP NO. C–9

MAP NO. C–11

MAP NO. D–10

77°15'00"

77°10'00"

TO LIBERTYTOWN

TO FREDERICK

TO BALTIMORE

TO HAMPSTEAD

TO WESTMINSTER

TO MD. 355

TO MD. 108

CHESTNUT GROVE

RHODARY

WINTER SPRINGS ESTATES

FOXPASS

MT. PLEASANT

PLEASANT ESTATES

PLEASANT HEIGHTS

PLEASANT OAKS

MT. PLEASANT EAST

VIEW MORE HEIGHTS

HORSESHOE FARM ESTATES

WESTWOOD

MC KAIG

LAKE LINGANORE

THE MEADOWS

LAKE MERLE

WESTWINDS COUNTRY CLUB AND GOLF COURSE

ASPEN

LAKE LINGANORE

OAKS ACRES

VIEW SITE ESTATES

SUMMERFIELD

NEW MARKET FARMS

NEW BARBAREE

FOX REST

NEW LONDON

LINGANORE H.S.

LINGANORE

POTOMAC ESTATES

MC DONALD

CARSAN KNOLLS

MT. AIRY BOY SCOUTS

MT. AIRY IZAAK WALTON GUN CLUB

LAKE JENNIFER

WOODVILLE

RAVENWOOD ESTATES

SILVER FERN ESTATES

MOUNT AIRY OVERVIEW

HAWTHORNE

NEW ESTATES

WESTRIDGE

MT. AIRY VILLAGE

DORSETOWN

HARVEST HILLS

BUFFALO HILLS

COVERS CORNER

FRANKLINVILLE

TAYLORSVILLE

MOUNTAIN VISTA

VALLEY HILL FARMS

CARROLLWOOD ESTATES

TIMBER RIDGE

HARRISVILLE

AIRY ESTATES

CRIST'S ACRES

GOSNELL

GILLIS FALLS PARK

WOODBROOK

WATERSVILLE ACRES

ATKINS ACRES

FREDERICK COUNTY

CARROLL COUNTY

PARR'S RIDGE

BOYER MILL ESTATES

NEW MARKET

NEW MARKET M.S.

HOOT N' HOLLOW

HOLLY HILLS COUNTRY CLUB

HUNTING HILLS

MONROVIA

ROSSWOOD

BARTHOLOWS

MID COUNTY VIEW

LINGANORE VIEW

VOLLEY TERRACE

BRADFORD ESTATES

RIDGEWAY FARMS

SLEEPY HOLLOW ESTATES

DENNIS

UAMSVILLE

75 - 80 DRAG - WAY

NEW MARKET VIEW

TRANQUILITY

HIGH VIEW

FOUNTAIN MILLS

GREEN VALLEY

CENTERVILLE

OAK RIDGE

PLEASANT GROVE

FRIENDSHIP

PREMONT HILL

SHERWOOD FOREST

HOPE VALLEY CAMP

CATOCTIN VIEW

WOODSPRING

STONELAKE

MOLESWORTH HILLS

SAM HILL ESTATES

ROLLING HILLS

ROLLING HILLS EAST

LANGDON WOODS

MILL BOTTOM

SUGARLOAF OVERLOOK

MARYLAND MANOR

KEMPTOWN

KEMPTOWN COMM. PARK

BICENTENNIAL HGTS.

SILVER MAPLE ESTATES

SKYLINE MANOR

MOUNT AIRY

PROSPECT VIEW

POST & SADDLE ESTATES

VILLAGE GATE

MERRIDALE GARDENS

TALL OAKS VILLAGE

WINDY KNOLL

CONESTOGA HEIGHTS

PARRSVILLE

HICKORY HILLS

PLEASANTRY RIDGE ESTATES TRAILER PARK

MICROWAVE TOWER

PATUXENT RIVER STATE PARK

LONG CORNER

WOODCAMP FARM

WHITEWOOD ESTATES

POPLAR SPRINGS

LISBON FARMS

WATERSVILLE

PATAPSCO RIVER SOUTH BRANCH

CARROLL COUNTY

HOWARD COUNTY

MONTGOMERY COUNTY

144/00

4-00 CO 023

1-00 NEW

3-00 CO 021

2-00 NEW

LEGEND

Road index numbers as shown on this map for the Interstate, U.S., and State Highways correspond to the assigned or posted route numbers. Road index numbers for all other highways are for State Highway Administration indexing and identification purposes only and do not necessarily correspond with numbers established by the respective agencies. The jurisdiction of highways, roads and streets is identified by the first digit of the assigned index numbers.

1 3 5	–	Interstate, U.S., and State Highways
31 - 39999	–	County Roads
41 - 49999	–	Other Public Roads
51 - 59999	–	Private Roads
61 - 69999	–	Municipal Roads and Streets
71 - 79999	–	Misc. State Roads (Forest, Parks, Institutions)
81 - 89999	–	U.S. Government Roads

© 1994 S.H.A.

NORTH

SCALE

2000 0 2000 4000 FEET

0.5 0 0.5 1 MILE

1 0 1 2 KILOMETERS

PREPARED BY THE
MARYLAND DEPARTMENT OF TRANSPORTATION
STATE HIGHWAY ADMINISTRATION
IN COOPERATION WITH THE
U.S. DEPARTMENT OF TRANSPORTATION
FEDERAL HIGHWAY ADMINISTRATION

INDEX TO ADJOINING MAPS

B–9	B–10	B–11
C–9	C–10	C–11
D–9	D–10	D–11A D–11B D–11C D–11D

MAP PROJECTION AND THE MARYLAND PLANE COORDINATE SYSTEM ARE NORTH AMERICAN 1927 DATUM. 10,000 FOOT GRID VALUES ARE NORTH AMERICAN 1927 DATUM. 10,000 FOOT N. A. 1983 DATUM GRID VALUES ARE ITALIC

LAMBERT CONFORMAL CONIC PROJECTION

MAP PHOTOREVISED:
CARROLL CO. 1995 FREDERICK CO. 1995
HOWARD CO. 1995 MONTGOMERY CO. 1995

THIS GRID MAP IS PRODUCED FROM A DIGITAL MAP FILE ON A THERMAL PLOTTER AND SOME DISTORTION HAS OCCURRED. FOR INFORMATION ON ACCURACY OR MORE COPIES OF THIS MAP CONTACT THE STATE HIGHWAY ADMINISTRATION, MAP DISTRIBUTION SECTION, BROOKLANDVILLE, MARYLAND 21022

2000 IMPROVEMENT MAP

MARYLAND HIGHWAY

HIGHWAY INDEX MAP

MAP NO. C–10

JANUARY 1999

FREDERICK CO. REVISED TO: JANUARY 1, 2000 8 OF 11
CARROLL CO. REVISED TO: JANUARY 1, 2000 7 OF 8
HOWARD CO. REVISED TO: JANUARY 1, 2000 1 OF 15
MONTGOMERY CO. REVISED TO: JANUARY 1, 2000 1 OF 19

LEGEND

Road index numbers as shown on this map for the Interstate, U.S., and State Highways correspond to the assigned or posted route numbers. Road index numbers for all other highways are for State Highway Administration indexing and identification purposes only and do not necessarily correspond with numbers established by the respective agencies. The jurisdiction of highways, roads and streets is identified by the first digit of the assigned index numbers.

1 - 29999	–	Interstate, U.S., and State Highways
31 - 39999	–	County Roads
41 - 49999	–	Other Public Roads
51 - 59999	–	Private Roads
61 - 69999	–	Municipal Roads and Streets
71 - 79999	–	Misc. State Roads (Forest, Parks, Institutions)
81 - 89999	–	U.S. Government Roads

© 1994 S.H.A.

NORTH

SCALE
2000 0 2000 4000 FEET
0.5 0 0.5 1 MILE
1 0 1 2 KILOMETERS

PREPARED BY THE
MARYLAND DEPARTMENT OF TRANSPORTATION
STATE HIGHWAY ADMINISTRATION
IN COOPERATION WITH THE
U.S. DEPARTMENT OF TRANSPORTATION
FEDERAL HIGHWAY ADMINISTRATION

INDEX TO ADJOINING MAPS

B–10	B–11	B–12
C–10	C–11	C–12
D–10	D–11	D–12

MAP PROJECTION AND THE MARYLAND PLANE COORDINATE 10,000 FOOT SRD VALUES ARE NORTH AMERICAN 1927 DATUM. 10,000 FOOT N. A. 1983 DATUM SRD VALUES ARE ITALIC

LAMBERT CONFORMAL CONIC PROJECTION

MAP PHOTOREVISED:
BALTIMORE CO. 1994 CARROLL CO. 1995 HOWARD CO. 1995

COPIES OF THIS MAP ARE AVAILABLE FOR PUBLIC USE AT A NOMINAL COST FROM THE STATE HIGHWAY ADMINISTRATION MAP DISTRIBUTION UNIT, BROOKLANDVILLE, MARYLAND 21029

MARYLAND GENERAL HIGHWAY
HIGHWAY INDEX MAP

MAP NO. C–11

1999

2000 IMPROVEMENT MAP

BALTIMORE CO. REVISED TO: JANUARY 1, 2000 6 OF 23
CARROLL CO. REVISED TO: JANUARY 1, 2000 8 OF 8
HOWARD CO. REVISED TO: JANUARY 1, 2000 2 OF 15

MAP NO. C–11

LEGEND

Road index numbers as shown on this map for the Interstate, U.S., and State Highways correspond to the assigned or posted route numbers. Road index numbers for all other highways are for State Highway Administration indexing and identification purposes only and do not necessarily correspond with numbers established by the respective agencies. The jurisdiction of highways, roads and streets is identified by the first digit of the assigned index numbers.

1 - 29999	–	Interstate, U.S., and State Highways
31 - 39999	–	County Roads
41 - 49999	–	Other Public Roads
51 - 59999	–	Private Roads
61 - 69999	–	Municipal Roads and Streets
71 - 79999	–	Misc. State Roads (Forest, Parks, Institutions)
81 - 89999	–	U.S. Government Roads
PVT.	–	Roads Not On State System

© 1994 S.H.A.

NORTH

SCALE

2000 0 2000 4000 FEET

0.5 0 0.5 1 MILE

1 0 1 2 KILOMETERS

PREPARED BY THE
MARYLAND DEPARTMENT OF TRANSPORTATION
STATE HIGHWAY ADMINISTRATION
IN COOPERATION WITH THE
U.S. DEPARTMENT OF TRANSPORTATION
FEDERAL HIGHWAY ADMINISTRATION

INDEX TO ADJOINING MAPS

C-9	C-10	C-11
D-9	D-10	D-11
E-9	E-10	E-11

LAMBERT CONFORMAL CONIC PROJECTION

MAP PHOTOREVISED: FREDERICK CO. 1995
HOWARD CO. 1995 MONTGOMERY CO. 1995
COPIES OF THIS MAP ARE AVAILABLE FOR PUBLIC USE AT A NOMINAL COST FROM THE STATE HIGHWAY ADMINISTRATION MAP DISTRIBUTION UNIT, BROOKLANDVILLE, MARYLAND 21022

MARYLAND GENERAL HIGHWAY
HIGHWAY INDEX MAP
MAP NO. D-10
1999

2000 IMPROVEMENT MAP

FREDERICK CO. REVISED TO: JANUARY 1, 2000 11 OF 11
HOWARD CO. REVISED TO: JANUARY 1, 2000 3 OF 15
MONTGOMERY CO. REVISED TO: JANUARY 1, 2000 3 OF 19

MAP NO. D-10

HIGHWAY INDEX MAP

MAP NO. D–11A

2000

2000 IMPROVEMENT MAP

HOWARD CO. REVISED TO: JANUARY 1, 2000 4 OF 15

MAP NO. D–11A

PREPARED BY THE
MARYLAND DEPARTMENT OF TRANSPORTATION
STATE HIGHWAY ADMINISTRATION
IN COOPERATION WITH THE
U.S. DEPARTMENT OF TRANSPORTATION
FEDERAL HIGHWAY ADMINISTRATION

INDEX TO ADJOINING MAPS

C10	C11	
D10	D11A	D11B
	D11C	D11D

MAP PROJECTION AND THE MARYLAND PLANE COORDINATE 10,000 FOOT GRID VALUES ARE NORTH AMERICAN 1927 DATUM 10,000 FOOT N. A. 1983 DATUM GRID VALUES ARE ITALIC

LAMBERT CONFORMAL CONIC PROJECTION

MAP PHOTOREVISED:
HOWARD CO. 1995
MONTGOMERY CO. 1995

THIS GRID MAP IS PRODUCED FROM A DIGITAL MAP FILE ON A THERMAL PLOTTER AND SOME DISTORTION HAS OCCURRED FOR INFORMATION ON ACCURACY OR MORE COPIES OF THIS MAP CONTACT THE STATE HIGHWAY ADMINISTRATION, MAP DISTRIBUTION SECTION, BROOKLANDVILLE, MARYLAND 21022

LEGEND

Road index numbers as shown on this map for the Interstate, U.S., and State Highways correspond to the assigned or posted route numbers. Road index numbers for all other highways are for State Highway Administration indexing and identification purposes only and do not necessarily correspond with numbers established by the respective agencies.

- Interstate, U.S., and State Highways
- CO1 - CO9999 – County Roads
- OP1 - OP9999 – Other Public Roads
- PVT – Private Roads
- MU1 - MU9999 – Municipal Roads and Streets
- SR1 - SR9999 – Misc. State Roads (Forest, Parks, Institutions)
- GV1 - GV9999 – U.S. Government Roads

NORTH
SCALE
1000 0 1000 2000 FEET
0.25 0 0.25 .5 MILE
.5 0 .5 1 KILOMETER

77°05'00" 1290 780 1300 790 325 1310 800 77°00'00" 330 1320 810
43 55 540 600 530 590 43 50 520 580

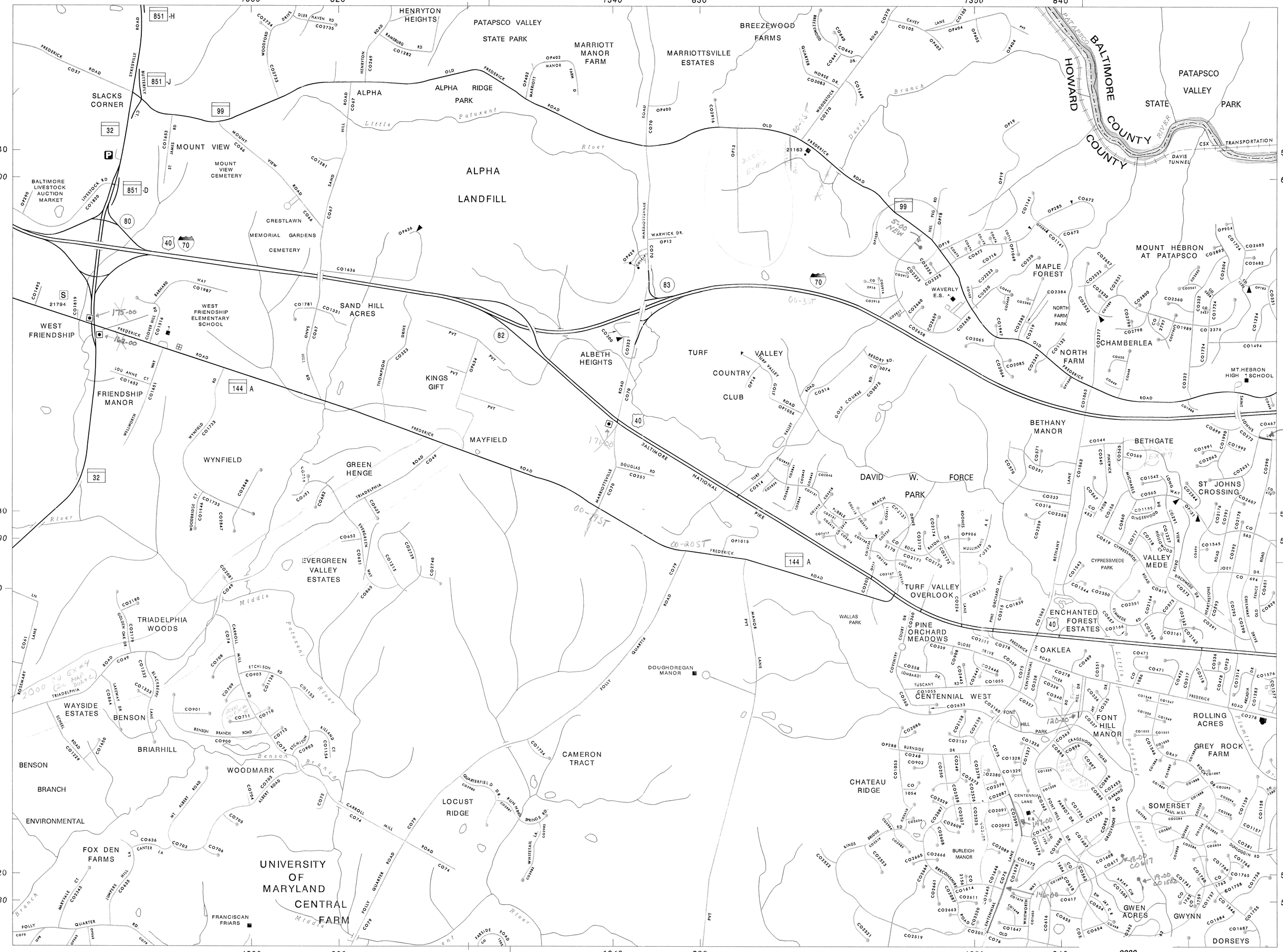

LEGEND

Road index numbers as shown on this map for the Interstate, U.S., and State Highways correspond to the assigned or posted route numbers. Road index numbers for all other highways are for State Highway Administration indexing and identification purposes only and do not necessarily correspond with numbers established by the respective agencies.

- Interstate, U.S., and State Highways
- CO1 - CO9999 – County Roads
- OP1 - OP9999 – Other Public Roads
- PVT – Private Roads
- MU1 - MU9999 – Municipal Roads and Streets
- SR1 - SR9999 – Misc. State Roads (Forest, Parks, Institutions)
- GV1 - GV9999 – U.S. Government Roads

NORTH

SCALE
1000 0 1000 2000 FEET
0.25 0 0.25 0.5 MILE
0.5 0 0.5 1 KILOMETER

PREPARED BY THE
MARYLAND DEPARTMENT OF TRANSPORTATION
STATE HIGHWAY ADMINISTRATION
IN COOPERATION WITH THE
U.S. DEPARTMENT OF TRANSPORTATION
FEDERAL HIGHWAY ADMINISTRATION

INDEX TO ADJOINING MAPS

	C–11	C–12C
D–11A	D–11B	D–12A
D–11C	D–11D	D–12C

MAP PROJECTION AND THE MARYLAND PLANE COORDINATE 10,000 FOOT GRID VALUES ARE NORTH AMERICAN 1927 DATUM. 10,000 FOOT N. A. 1983 DATUM GRID VALUES ARE ITALIC

LAMBERT CONFORMAL CONIC PROJECTION

MAP PHOTOREVISED: HOWARD CO. 1995

THIS GRID MAP IS PRODUCED FROM A DIGITAL MAP FILE ON A THERMAL PLOTTER AND SOME DISTORTION HAS OCCURRED. FOR INFORMATION ON ACCURACY OR MORE COPIES OF THIS MAP CONTACT THE STATE HIGHWAY ADMINISTRATION, MAP DISTRIBUTION SECTION, BROOKLANDVILLE, MARYLAND 21022

2000 IMPROVEMENT MAP

MARYLAND HIGHWAY

HIGHWAY INDEX MAP

MAP NO. D–11B

2000

BALTIMORE CO. REVISED TO: JANUARY 1, 2000 15 OF 23 – NO ROADS
HOWARD CO. REVISED TO: JANUARY 1, 2000 9 OF 15

MAP NO. D–11B

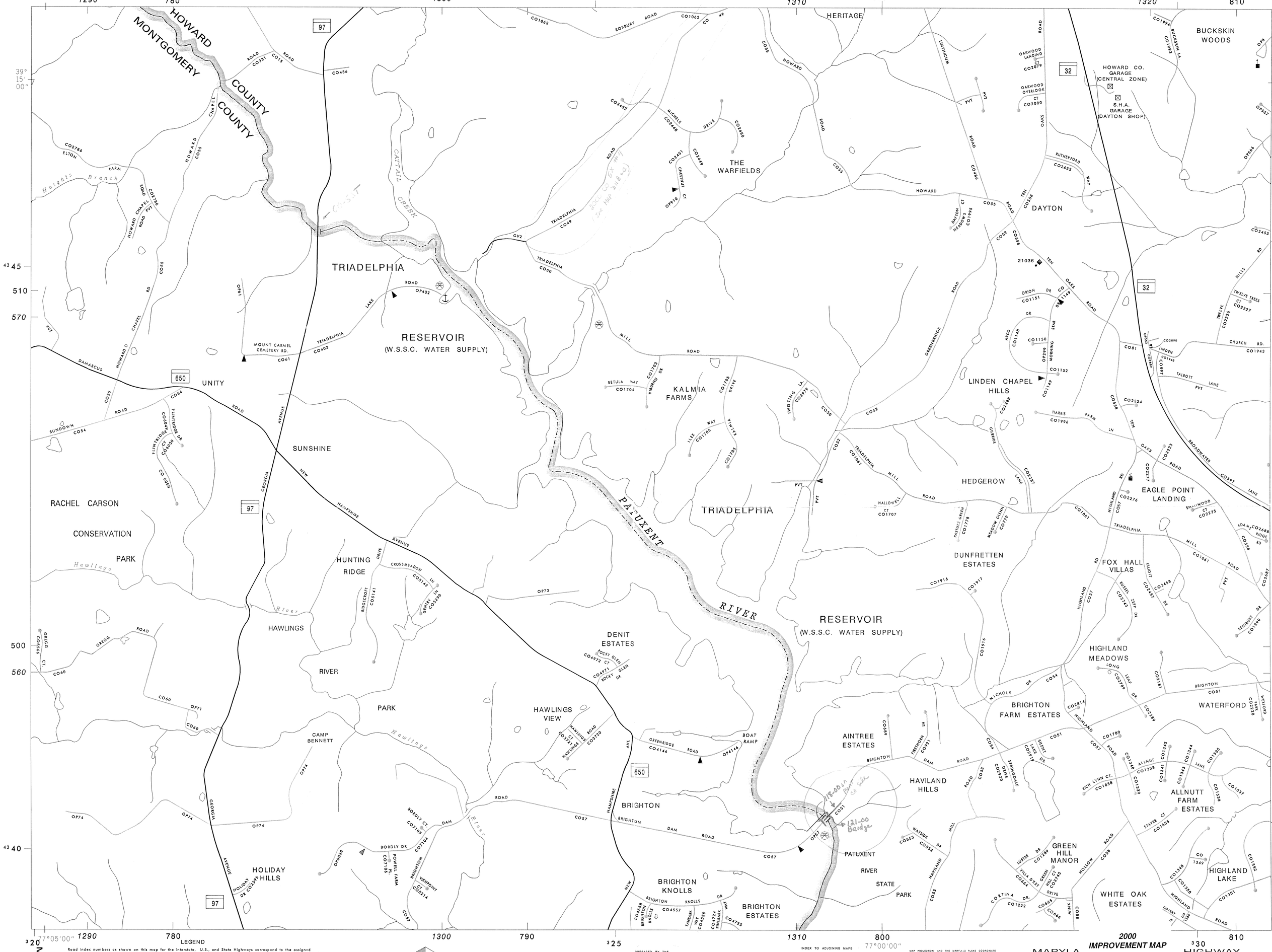

LEGEND

Road index numbers as shown on this map for the Interstate, U.S., and State Highways correspond to the assigned or posted route numbers. Road index numbers for all other highways are for State Highway Administration indexing and identification purposes only and do not necessarily correspond with numbers established by the respective agencies.

97	–	Interstate, U.S., and State Highways
CO1 - CO9999	–	County Roads
OP1 - OP9999	–	Other Public Roads
PVT	–	Private Roads
MU1 - MU9999	–	Municipal Roads and Streets
SR1 - SR9999	–	Misc. State Roads (Forest, Parks, Institutions)
GV1 - GV9999	–	U.S. Government Roads

NORTH

SCALE

1000 0 1000 2000 FEET

0.25 0 0.25 0.5 MILE

0.5 0 0.5 1 KILOMETERS

PREPARED BY THE
MARYLAND DEPARTMENT OF TRANSPORTATION
STATE HIGHWAY ADMINISTRATION
IN COOPERATION WITH THE
U.S. DEPARTMENT OF TRANSPORTATION
FEDERAL HIGHWAY ADMINISTRATION

INDEX TO ADJOINING MAPS

D–10	D–11A	D–11B
	D–11C	D–11D
E–10B	E–11A	E–11B

MAP PROJECTION AND THE MARYLAND PLANE COORDINATE 10,000 FOOT GRID VALUES ARE NORTH AMERICAN 1927 DATUM. 10,000 FOOT N. A. 1983 DATUM GRID VALUES ARE ITALIC

LAMBERT CONFORMAL CONIC PROJECTION
MAP PHOTOREVISED:
HOWARD CO. 1995
MONTGOMERY CO. 1995

THIS GRID MAP IS PRODUCED FROM A DIGITAL MAP FILE ON A THERMAL PLOTTER AND SOME DISTORTION HAS OCCURRED. FOR INFORMATION ON ACCURACY OF MORE COPIES OF THIS MAP CONTACT THE STATE HIGHWAY ADMINISTRATION, MAP DISTRIBUTION SECTION, BROOKLANDVILLE, MARYLAND 21022

2000
IMPROVEMENT MAP

MARYLA HIGHWAY

HIGHWAY INDEX MAP

MAP NO. D–11C

JANUARY 1998

HOWARD CO. REVISED TO: JANUARY 1, 2000 6 OF 15
MONTGOMERY CO. REVISED TO: JANUARY 1, 2000 5 OF 19

MAP NO. D–11C

1330 820 76°55'00" 335 1340 830 1350 840 340

39° 15' 00"

4345 510 570

500 560

4340

UNIVERSITY OF MARYLAND

GLENELG MANOR ESTATES

FOX RUN ESTATES

CENTRAL FARM

FARSIDE

THE CHASE

POINT OF HOMEWOOD

GAITHER FARM ESTATES

BURLEIGH MANOR MIDDLE SCHOOL

CENTENNIAL HIGH SCHOOL

CENTENNIAL PARK

HAYES FIELD AIRPORT

VOCATIONAL TECH. DEPT. CENTER OF EDUCATION

ELIOAK

CREIGHTONS RUN

FORSGATE

FAIRWAY POINT

CHAPEL WOODS

CEDAR LANE PARK

HOBBITS GLEN GOLF COURSE

CEDAR LANE SPEC. SCH.

CLARKSVILLE ENVIRONMENTAL AREA

TWIN KNOLLS BUSINESS PARK

COLUMBIA

BROADWATER ESTATES

CLARKSVILLE ELEMENTARY SCHOOL

WILDE LAKE AT RIVER HILL HIGH SCHOOL

MIDDLE FOREST HILLS PATUXENT

CLARKSVILLE CENTER

HOWARD COUNTY GATEWAY SCHOOL

WESTSIDE

CLARKSVILLE

PHEASANT RIDGE

CLARY'S FOREST

HOWARD GENERAL

MIDDLE SCHOOL

WILDE LAKE

HOWARD COMMUNITY COLLEGE

MERRIWEATHER POST PAVILLION

COLUMBIA MALL

CLARKESVILLE MANOR

SAINT LOUIS ELEMENTARY SCHOOL

HERITAGE HEIGHTS

ENVIRONMENTAL AREA

HAWTHORN

CEDAR ACRES

RIVER MEADOWS

MONTESSORI SCHOOL

STEVENS FOREST E.S.

OAKLAND MILLS H.S.

No.	Road No.	State Designation
1	29-00	OP 1044
2	30-00	OP 1079
3	31-00	OP 1076
4	32-00	OP 1078
5	33-00	OP 1077
6	34-00	CO 2964
7	35-00	OP 1080
8	36-00	OP 1081
9	37-00	OP 1083
10	38-00	OP 1084
11	39-00	OP 1085
12	40-00	OP 1082
13	41-00	

DOGWOOD THISTLEDOWN

POINTERS RUN E.S.

CLARKSVILLE MIDDLE SCHOOL

W.R. GRACE RESEARCH LAB

BRAEBURN

LA ISLA

ATHOLTON HIGH SCHOOL

ATHOLTON E.S.

ALLVIEW ESTATES

HILLCROFT EXECUTIVE PARK

LEGEND

Road index numbers as shown on this map for the Interstate, U.S., and State Highways correspond to the assigned or posted route numbers. Road index numbers for all other highways are for State Highway Administration indexing and identification purposes only and do not necessarily correspond with numbers established by the respective agencies.

- Interstate, U.S., and State Highways
- CO1 - CO9999 – County Roads
- OP1 - OP9999 – Other Public Roads
- PVT – Private Roads
- MU1 - MU9999 – Municipal Roads and Streets
- SR1 - SR9999 – Misc. State Roads (Forest, Parks, Institutions)
- GV1 - GV9999 – U.S. Government Roads

NORTH

SCALE

1000 0 1000 2000 FEET

0.25 0 0.25 .5 MILE

.5 0 .5 1 KILOMETER

PREPARED BY THE
MARYLAND DEPARTMENT OF TRANSPORTATION
STATE HIGHWAY ADMINISTRATION
IN COOPERATION WITH THE
U.S. DEPARTMENT OF TRANSPORTATION
FEDERAL HIGHWAY ADMINISTRATION

INDEX TO ADJOINING MAPS

D–11A	D–11B	D–12A
D–11C	D–11D	D–12C
E–11A	E–11B	E–12A

MAP PROJECTION AND THE MARYLAND PLANE COORDINATE 10,000 FOOT GRID VALUES ARE NORTH AMERICAN 1927 DATUM; 10,000 FOOT N. A. 1983 DATUM GRID VALUES ARE ITALIC

LAMBERT CONFORMAL CONIC PROJECTION

MAP PHOTOREVISED:
HOWARD CO. 1995

THIS GRID MAP IS PRODUCED FROM A DIGITAL MAP FILE ON A THERMAL PLOTTER AND SOME DISTORTION HAS OCCURRED. FOR INFORMATION ON ACCURACY OR MORE COPIES OF THIS MAP CONTACT THE STATE HIGHWAY ADMINISTRATION, MAP DISTRIBUTION SECTION, BROOKLANDVILLE, MARYLAND 21022

MARYLAND GENERAL HIGHWAY

HIGHWAY INDEX MAP

MAP NO. D–11D

2000

2000 IMPROVEMENT MAP

HOWARD CO. REVISED TO: JANUARY 1, 2000 7 OF 15

MAP NO. D–11D

MAP NO. D–12A

LEGEND

Road index numbers as shown on this map for the Interstate, U.S., and State Highways correspond to the assigned or posted route numbers. Road index numbers for all other highways are for State Highway Administration indexing and identification purposes only and do not necessarily correspond with numbers established by the respective agencies.

(shields)	–	Interstate, U.S., and State Highways
CO1 - CO9999	–	County Roads
OP1 - OP9999	–	Other Public Roads
PVT	–	Private Roads
MU1 - MU9999	–	Municipal Roads and Streets
SR1 - SR9999	–	Misc. State Roads (Forest, Parks, Institutions)
GV1 - GV9999	–	U.S. Government Roads

NORTH

SCALE

1000 0 1000 2000 FEET

0.25 0 0.25 0.5 MILE

0.5 0 0.5 1 KILOMETER

PREPARED BY THE

MARYLAND DEPARTMENT OF TRANSPORTATION
STATE HIGHWAY ADMINISTRATION

IN COOPERATION WITH THE

U.S. DEPARTMENT OF TRANSPORTATION
FEDERAL HIGHWAY ADMINISTRATION

INDEX TO ADJOINING MAPS

C–11	C–12C	C–12D
D–11B	D–12A	D–12B
D–11D	D–12C	D–12D

THIS MAP WAS CREATED USING MARYLAND STATE PLANE COORDINATE 10,000 FOOT GRID VALUES BASED ON THE 1927 NORTH AMERICAN DATUM (NAD). 10,000 FOOT VALUES FOR THE 1983 NORTH AMERICAN DATUM ARE SHOWN IN ITALICS FOR REFERENCE PURPOSES ONLY

LAMBERT CONFORMAL CONIC PROJECTION

PHOTO REVISION
BALTIMORE CO. 1994
HOWARD CO. 1995

COPIES OF THIS MAP ARE AVAILABLE FOR PUBLIC USE AT A NOMINAL COST FROM THE STATE HIGHWAY ADMINISTRATION, SHA STORE 211 EAST MADISON STREET, BALTIMORE, MARYLAND 21202

MARYLAND GENERAL HIGHWAY

HIGHWAY INDEX MAP

MAP NO. D–12A

2000

2000 IMPROVEMENT MAP

BALTIMORE CO. REVISED TO: JANUARY 1, 2000 16 OF 23
HOWARD CO. REVISED TO: JANUARY 1, 2000 8 OF 15

MARYLAND GENERAL HIGHWAY
HIGHWAY INDEX MAP

MAP NO. D–12C
2000

ANNE ARUNDEL CO. REVISED TO: JANUARY 1, 2000 1 OF 22
BALTIMORE CO. REVISED TO: JANUARY 1, 2000 18 OF 23
HOWARD CO. REVISED TO: JANUARY 1, 2000 9 OF 15

2000 IMPROVEMENT MAP

MAP NO. D–12C

or posted route numbers. Road index numbers for all other highways are for State Highway Administration indexing and identification purposes only and do not necessarily correspond with numbers established by the respective agencies.

LEGEND

- Interstate, U.S., and State Highways
- CO1 - CO9999 – County Roads
- OP1 - OP9999 – Other Public Roads
- PVT – Private Roads
- MU1 - MU9999 – Municipal Roads and Streets
- SR1 - SR9999 – Misc. State Roads (Forest, Parks, Institutions)
- GV1 - GV9999 – U.S. Government Roads

NORTH

SCALE
500 0 500 1000
0.125 0 0.125 .25 MILE
.25 0 .25 .5 KILOMETERS

PREPARD BY THE
MARYLAND DEPARTMENT OF TRANSPORTATION
STATE HIGHWAY ADMINISTRATION
IN COOPERATION WITH THE
U.S. DEPARTMENT OF TRANSPORTATION
FEDERAL HIGHWAY ADMINISTRATION

INDEX TO ADJOINING MAPS

D–11B	D–12A	D–12B
D–11D	D–12C	D–12D
E–11B	E–12A	E–12B

10,000 FOOT GRID VALUES BASED ON THE 1927 NORTH AMERICAN DATUM (NAD). 10,000 FOOT VALUES FOR THE 1983 NORTH AMERICAN DATUM ARE SHOWN IN ITALICS FOR REFERENCE PURPOSES ONLY.

LAMBERT CONFORMAL CONIC PROJECTION

PHOTO REVISION
ANNE ARUNDEL COUNTY 1994
BALTIMORE COUNTY 1994
HOWARD COUNTY 1995

COPIES OF THIS MAP ARE AVAILABLE FOR PUBLIC USE AT A NOMINAL COST FROM THE STATE HIGHWAY ADMINISTRATION, MAP STORE 611 EAST MADISON STREET, BALTIMORE, MARYLAND 21202

LEGEND

Road index numbers as shown on this map for the Interstate, U.S., and State Highways correspond to the assigned or posted route numbers. Road index numbers for all other highways are for State Highway Administration indexing and identification purposes only and do not necessarily correspond with numbers established by the respective agencies.

- (108) (1) (29) – Interstate, U.S., and State Highways
- CO1 - CO9999 – County Roads
- OP1 - OP9999 – Other Public Roads
- PVT – Private Roads
- MU1 - MU9999 – Municipal Roads and Streets
- SR1 - SR9999 – Misc. State Roads (Forest, Parks, Institutions)
- GV1 - GV9999 – U.S. Government Roads

NORTH

SCALE
1000 0 1000 2000 FEET
0.25 0 0.25 .5 MILE
.5 0 .5 1 KILOMETER

PREPARED BY THE
MARYLAND DEPARTMENT OF TRANSPORTATION
STATE HIGHWAY ADMINISTRATION
IN COOPERATION WITH THE
U.S. DEPARTMENT OF TRANSPORTATION
FEDERAL HIGHWAY ADMINISTRATION

INDEX TO ADJOINING MAPS

D–11C	D–11D	D–12A
E–11A	E–11B	E–12A
E–11C	E–11D	E–12C

THIS MAP WAS CREATED USING MARYLAND STATE PLANE COORDINATE 10,000 FOOT GRID VALUES BASED ON THE 1927 NORTH AMERICAN DATUM (NAD). 10,000 FOOT VALUES FOR THE 1983 NORTH AMERICAN DATUM ARE SHOWN IN ITALICS FOR REFERENCE PURPOSES ONLY.

LAMBERT CONFORMAL CONIC PROJECTION

PHOTO REVISION
HOWARD CO. JANUARY 1990
MONTGOMERY CO. JANUARY 1991
PRINCE GEORGE'S CO. JANUARY 1998

COPIES OF THIS MAP ARE AVAILABLE FOR PUBLIC USE AT A NOMINAL COST FROM THE STATE HIGHWAY ADMINISTRATION, SHA BOOKS 211 EAST MADISON STREET, BALTIMORE, MARYLAND 21202

MAP NO. E–11B

MARYLAND GENERAL HIGHWAY
HIGHWAY INDEX MAP

MAP NO. E–11B

1998

2000 IMPROVEMENT MAP

HOWARD CO. REVISED TO: JANUARY 1, 2000 12 OF 15
MONTGOMERY CO. REVISED TO: JANUARY 1, 2000 12 OF 19
PRINCE GEORGE'S CO. REVISED TO: JANUARY 1, 2000 1 OF 19

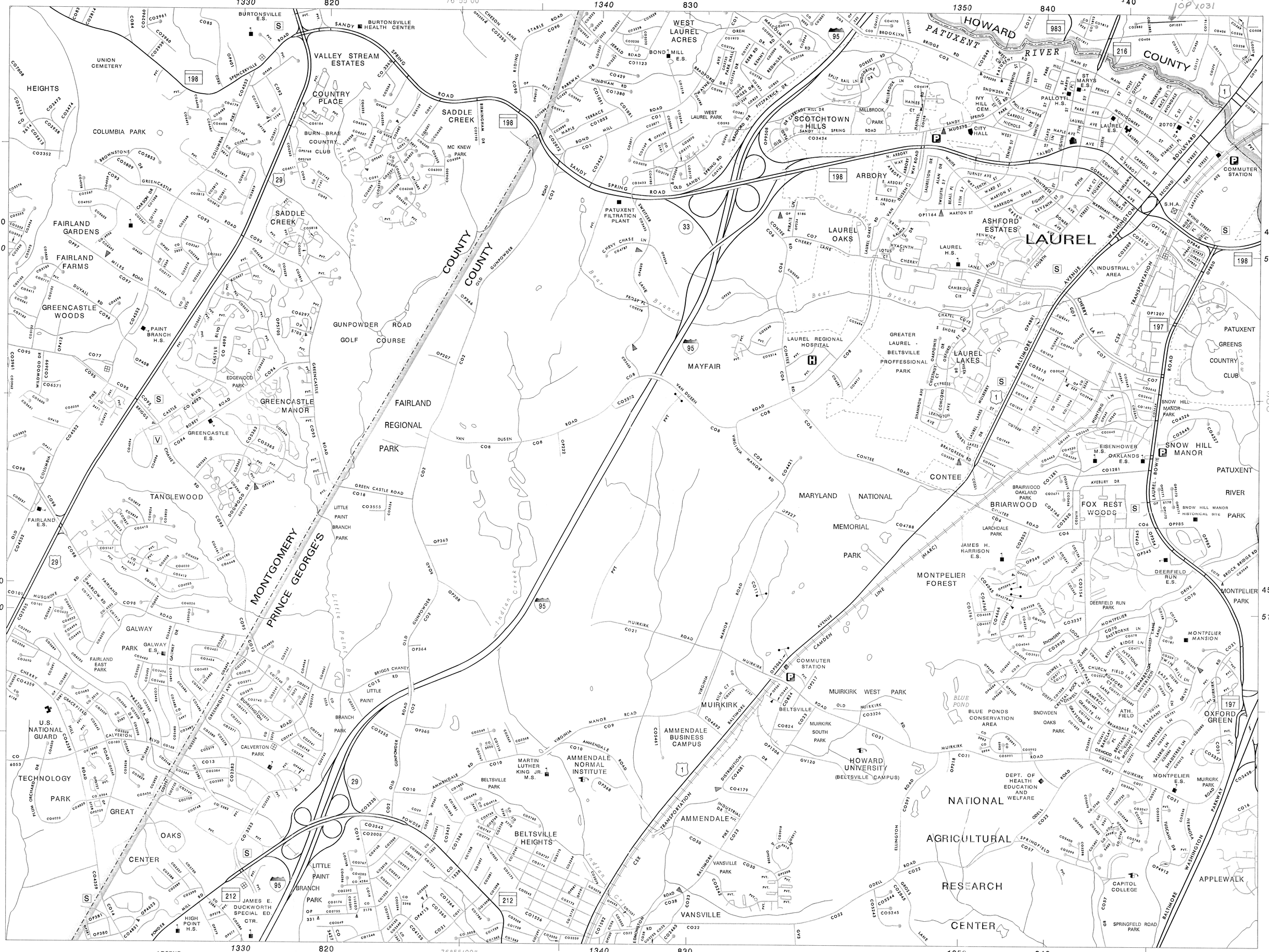

MAP NO. E-11D

LEGEND

Road index numbers as shown on this map for the Interstate, U.S., and State Highways correspond to the assigned or posted route numbers. Road index numbers for all other highways are for State Highway Administration indexing and identification purposes only and do not necessarily correspond with numbers established by the respective agencies.

		Interstate, U.S., and State Highways
CO1 - CO9999	–	County Roads
OP1 - OP9999	–	Other Public Roads
PVT	–	Private Roads
MU1 - MU9999	–	Municipal Roads and Streets
SR1 - SR9999	–	Misc. State Roads (Forest, Parks, Institutions)
GV1 - GV9999	–	U.S. Government Roads

NORTH

SCALE

1000 0 1000 2000 FEET

0.25 0 0.25 .5 MILE

.5 0 .5 1 KILOMETER

PREPARED BY THE

MARYLAND DEPARTMENT OF TRANSPORTATION
STATE HIGHWAY ADMINISTRATION

IN COOPERATION WITH THE

U.S. DEPARTMENT OF TRANSPORTATION
FEDERAL HIGHWAY ADMINISTRATION

INDEX TO ADJOINING MAPS

E-11A	E-11B	E-12A
E-11C	E-11D	E-12C
F-11A	F-11B	F-12A

THIS MAP WAS CREATED USING MARYLAND STATE PLANE COORDINATE 10,000 FOOT GRID VALUES BASED ON THE 1927 NORTH AMERICAN DATUM (NAD). 10,000 FOOT VALUES FOR THE 1983 NORTH AMERICAN DATUM ARE SHOWN IN ITALICS FOR REFERENCE PURPOSES ONLY

LAMBERT CONFORMAL CONIC PROJECTION

PHOTO REVISION
HOWARD CO. 1995
MONTGOMERY CO. 1995
PRINCE GEORGE'S CO. 1995

COPIES OF THIS MAP ARE AVAILABLE FOR PUBLIC USE AT A NOMINAL COST FROM THE STATE HIGHWAY ADMINISTRATION, 6-A STORE 211 EAST MADISON STREET, BALTIMORE, MARYLAND 21202

MARYLAND GENERAL HIGHWAY

HIGHWAY INDEX MAP

MAP NO. E-11D

1998

2000 IMPROVEMENT MAP

HOWARD CO. REVISED TO: JANUARY 1, 2000 13 OF 15
MONTGOMERY CO. REVISED TO: JANUARY 1, 2000 14 OF 19
PRINCE GEORGE'S CO. REVISED TO: JANUARY 1, 2000 2 OF 19

MARYLAND GENERAL HIGHWAY
HIGHWAY INDEX MAP
MAP NO. E–12A
2000

2000 IMPROVEMENT MAP

ANNE ARUNDEL CO. REVISED TO: JANUARY 1, 2000 4 OF 22
HOWARD CO. REVISED TO: JANUARY 1, 2000 14 OF 15

MAP NO. E–12A

Road index numbers as shown on this map for the Interstate, U.S., and State Highways correspond to the assigned or posted route numbers. Road index numbers for all other highways are for State Highway Administration indexing and identification purposes only and do not necessarily correspond with numbers established by the respective agencies.

- Interstate, U.S., and State Highways
- CO1 - CO9999 – County Roads
- OP1 - OP9999 – Other Public Roads
- PVT – Private Roads
- MU1 - MU9999 – Municipal Roads and Streets
- SR1 - SR9999 – Misc. State Roads (Forest, Parks, Institutions)
- GV1 - GV9999 – U.S. Government Roads

NORTH

SCALE
1000 0 1000 2000 FEET
0.25 0 0.25 0.5 MILE
.5 0 .5 1 KILOMETER

PREPARED BY THE
MARYLAND DEPARTMENT OF TRANSPORTATION
STATE HIGHWAY ADMINISTRATION
IN COOPERATION WITH THE
U.S. DEPARTMENT OF TRANSPORTATION
FEDERAL HIGHWAY ADMINISTRATION

INDEX TO ADJOINING MAPS

D–11D	D–12C	D–12D
E–11B	E–12A	E–12B
E–11D	E–12C	E–12D

THIS MAP WAS CREATED USING MARYLAND STATE PLANE COORDINATE (1,000 FOOT GRID VALUES BASED ON THE 1927 NORTH AMERICAN DATUM (NAD); 10,000 FOOT VALUES FOR THE 1983 NORTH AMERICAN DATUM ARE SHOWN IN ITALICS FOR REFERENCE PURPOSES ONLY)

LAMBERT CONFORMAL CONIC PROJECTION

PHOTO REVISION
ANNE ARUNDEL CO.: 1993
HOWARD CO.: 1993

COPIES OF THIS MAP ARE AVAILABLE FOR PUBLIC USE AT A NOMINAL COST FROM THE STATE HIGHWAY ADMINISTRATION, 707 NORTH CALVERT STREET, BALTIMORE, MARYLAND 21202

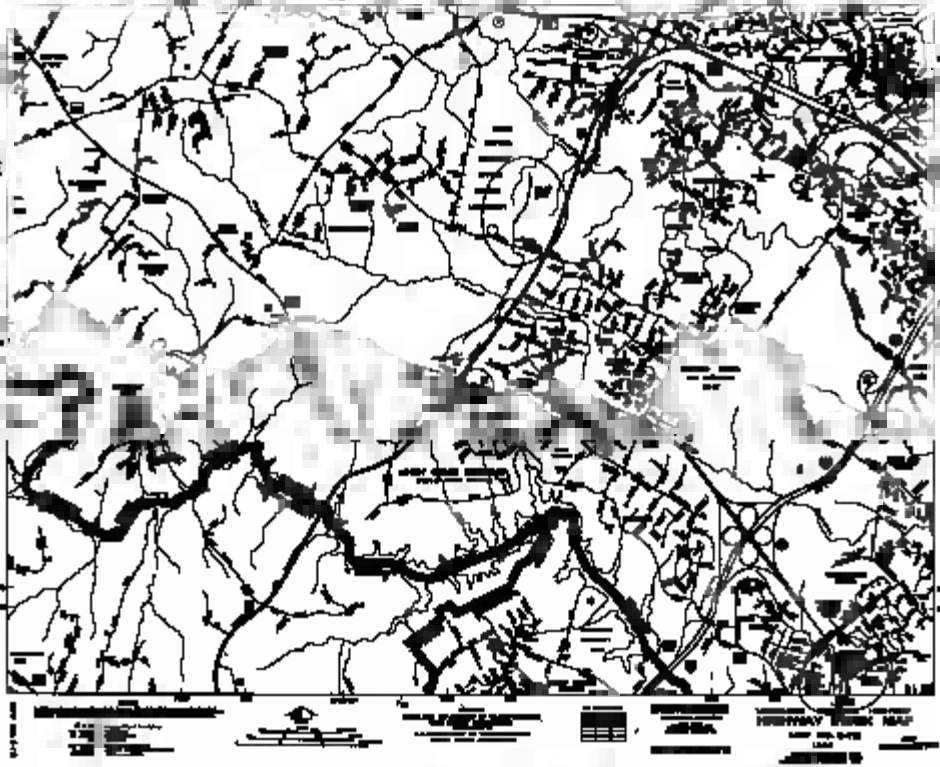

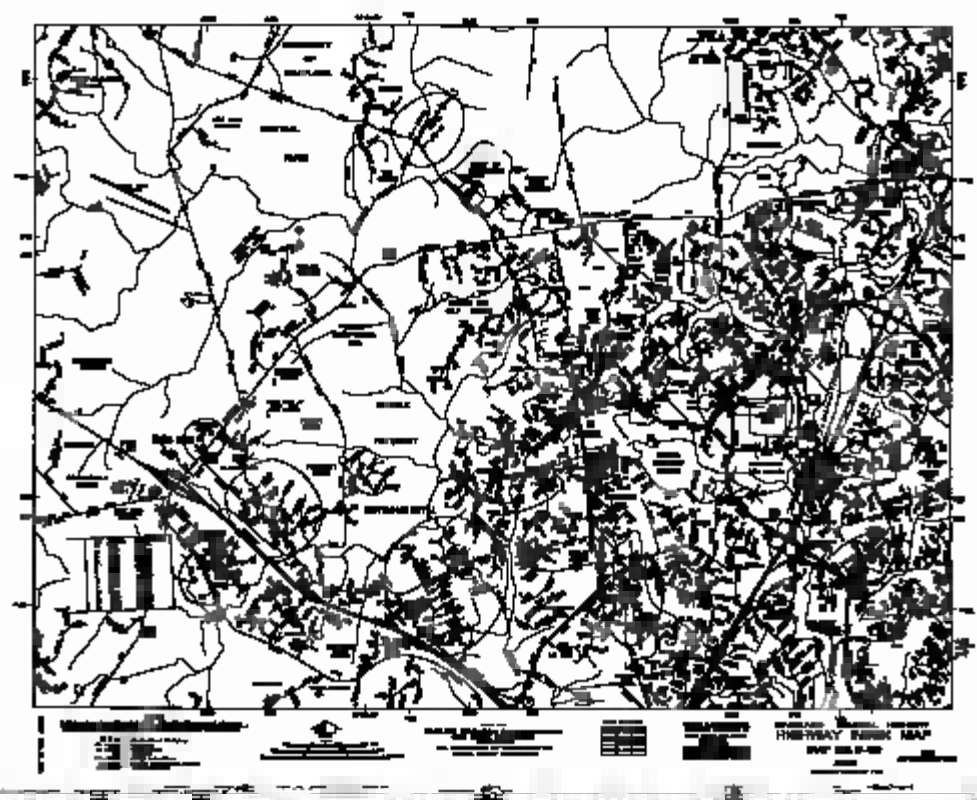

HIGHWAY INDEX MAP

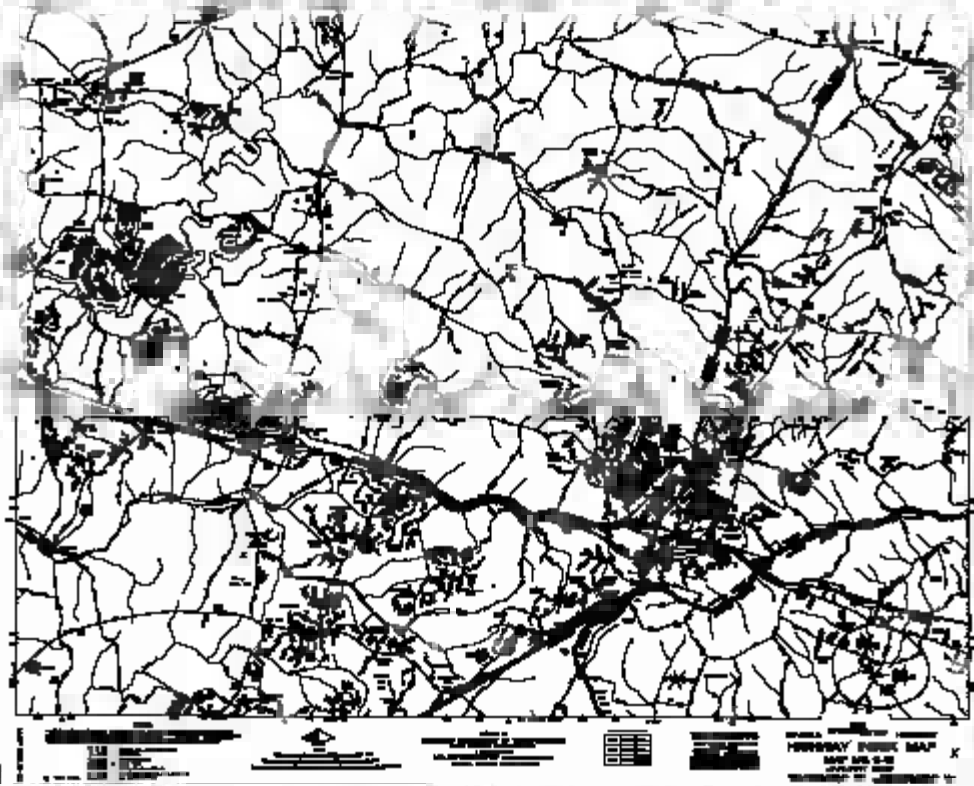
HIGHWAY INDEX MAP



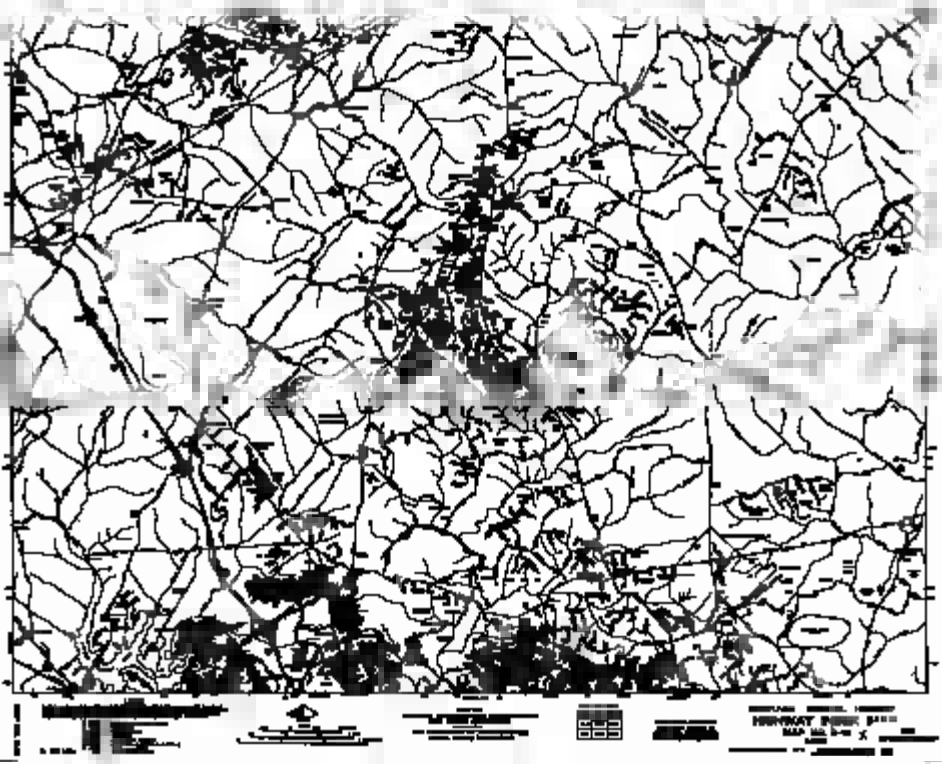

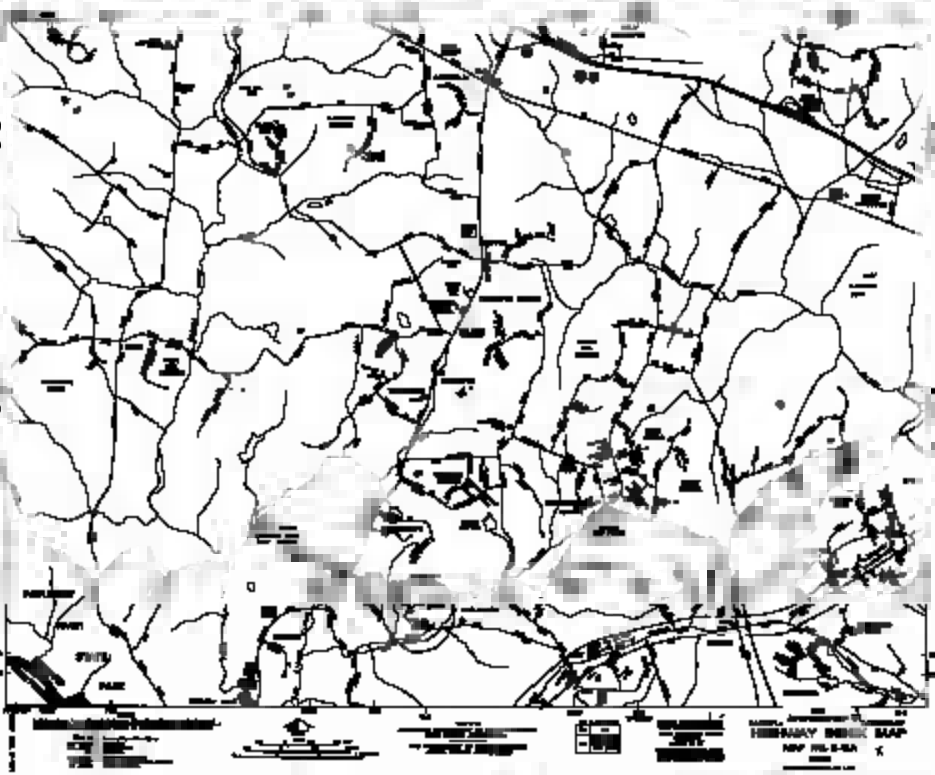

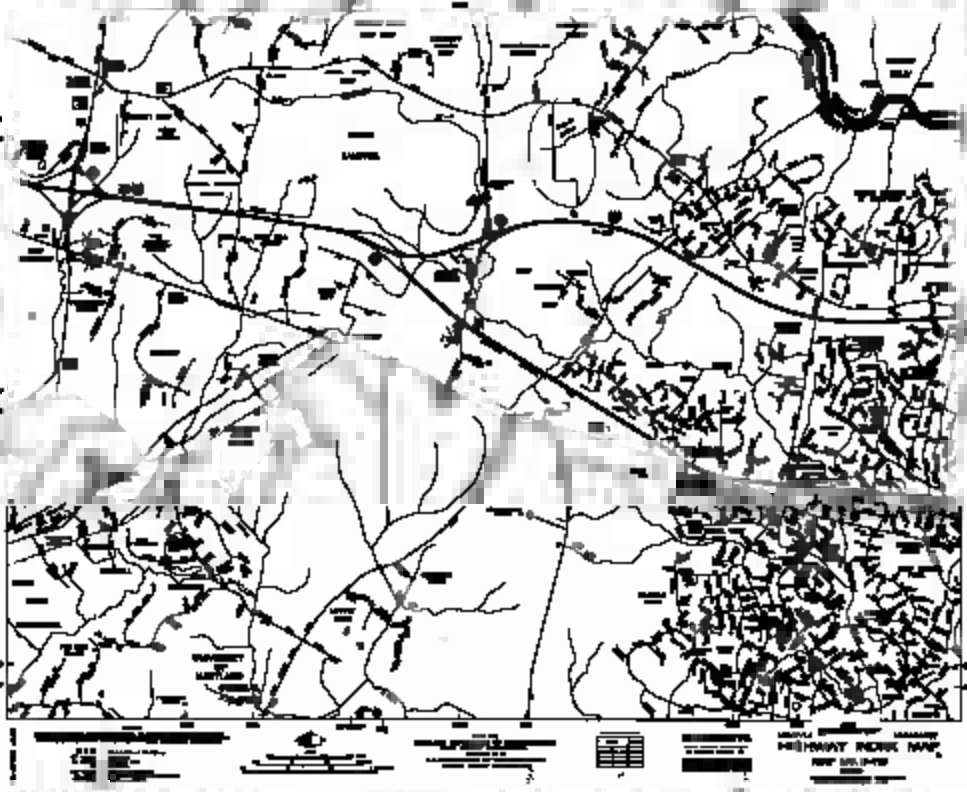

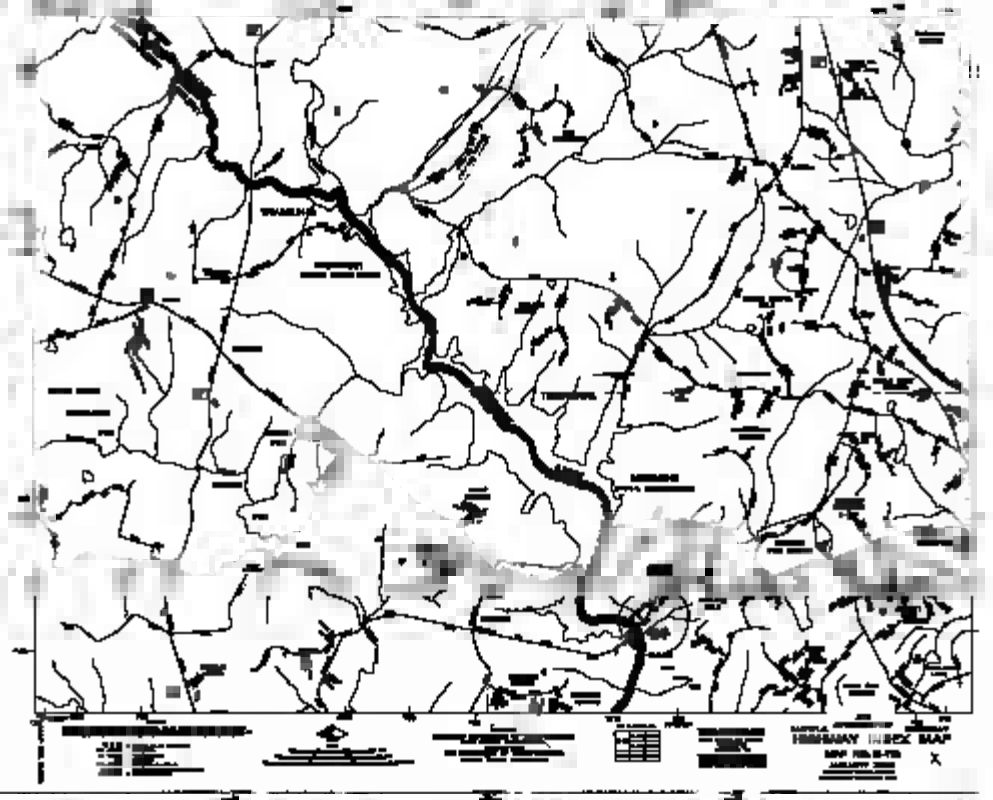

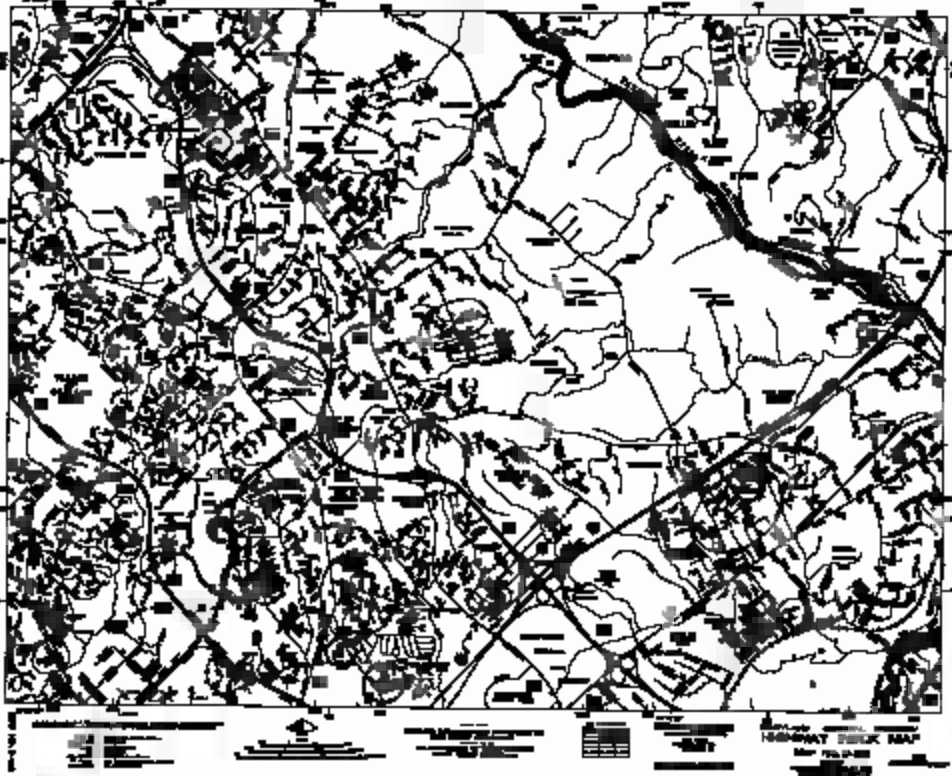

HIGHWAY INDEX MAP

MAP NO. B-10

MAP NO. C-9

MAP NO. C-11

MAP NO. D-10

TO LIBERTYTOWN

TO WESTMINSTER

TO BALTIMORE

TO HANOVER

TO MD. 355

TO MD. 108

77°15'00"

77°10'00"

39° 25' 00"

39° 20' 00"

CAMP HILL AND HOLLOW G.S.A.

RHODARY

CHESTNUT GROVE

WINTER SPRINGS ESTATES

FOXPASS

MT. PLEASANT

PLEASANT ESTATES

PLEASANT HEIGHTS

PLEASANT OAKS

MT. PLEASANT EAST

VIEW MORE HEIGHTS

HORSESHOE FARM ESTATES

WESTWOOD

MC KAIG

THE MEADOWS

LAKE LINGANORE

LAKE MERLE

ASPEN

OAKS ACRES

VIEW SITE ESTATES

SUMMERFIELD

WESTWINDS COUNTRY CLUB AND GOLF COURSE

NEW LONDON

FOX REST

NEW BARBAREE

LINGANORE

LINGANORE H.S.

NEW MARKET FARMS

BOYER MILL ESTATES

NEW MARKET

NEW MARKET M.S.

WOODSPRING

HOLLY HILLS COUNTRY CLUB

HOOT N' HOLLOW

HUNTING HILLS

SHERWOOD FOREST

CATOCTIN VIEW

HOPE VALLEY CAMP

MOUNT AIRY OVERVIEW

HAWTHORNE

NEW ESTATES

WESTRIDGE

MT. AIRY VILLAGE

POST & SADDLE ESTATES

PROSPECT VIEW

VILLAGE GATE

MERRYDALE GARDENS

TALL OAKS VILLAGE

WINDY KNOLL

MOUNT AIRY

RIDGEVILLE

CONESTOGA HEIGHTS

PARRSVILLE

MONROVIA

ROSSWOOD

BARTHOLOWS

MID COUNTY VIEW

LINGANORE VIEW

TOLLEY TERRACE

BRADFORD ESTATES

RIDGEWAY FARMS

DENNIS

SLEEPY HOLLOW ESTATES

IJAMSVILLE

75 - 80 DRAG - WAY

NEW MARKET VIEW

TRANQUILITY

HIGH VIEW

GREEN VALLEY

FOUNTAIN MILLS

GREEN VALLEY

CENTERVILLE

OAK RIDGE

HIGH VIEW

FRIENDSHIP

PLEASANT GROVE

FREMONT HILL

MOLESWORTH HILLS

STONELAKE

SAM HILL ESTATES

ROLLING HILLS EAST

LANGDON WOODS

MILL BOTTOM

SUGARLOAF OVERLOOK

SKYLINE MANOR

MARYLAND MANOR

KEMPTOWN

KEMPTOWN COMM. PARK

KEMPTOWN E.S.

BICENTENNIAL HGTS.

SILVER MAPLE ESTATES

LINGANORE

POTOMAC ESTATES

MC DONALD

HARVEST HILLS

CARBAN KNOLLS

MT. AIRY IZAAK WALTON GUN CLUB

MT. AIRY BOY SCOUTS

WOODVILLE

LAKE JENNIFER

LAKE JENNIPER

RAVENWOOD ESTATES

SILVER FERN ESTATES

MT. AIRY ESTATES

BUFFALO HILLS

COVERS CORNER

FRANKLINVILLE

TAYLORSVILLE

MOUNTAIN VISTA

VALLEY HILL FARMS

CARROLLWOOD ESTATES

TIMBER RIDGE

HARRISVILLE

AIRY ESTATES

CRIST ACRES

GOSNELL

GILLIS FALLS PARK

WOODBROOK

WATERSVILLE ACRES

ATKINS ACRES

WATERSVILLE

LISBON FARMS

WHITEWOOD ESTATES

POPLAR SPRINGS

WOODCAMP FARM

LONG CORNER

PATUXENT RIVER STATE PARK

MICROWAVE TOWER

HICKORY HILLS

FREDERICK COUNTY

CARROLL COUNTY

HOWARD COUNTY

MONTGOMERY COUNTY

PARADISE RIDGE

PARRS RIDGE

SOUTH BRANCH PATAPSCO RIVER

NORTH BRANCH PATAPSCO RIVER

LEGEND

Road index numbers as shown on this map for the Interstate, U.S., and State Highways correspond to the assigned or posted route numbers. Road index numbers for all other highways are for State Highway Administration indexing and identification purposes only and do not necessarily correspond with numbers established by the respective agencies. The jurisdiction of highways, roads and streets is identified by the first digit of the assigned index numbers.

70 40 68	–	Interstate, U.S., and State Highways
31 - 39999	–	County Roads
41 - 49999	–	Other Public Roads
51 - 59999	–	Private Roads
61 - 69999	–	Municipal Roads and Streets
71 - 79999	–	Misc. State Roads (Forest, Parks, Institutions)
81 - 89999	–	U.S. Government Roads

© 1994 S.H.A.

NORTH

SCALE

2000 0 2000 4000 FEET

0.5 0 0.5 1 MILE

1 0 1 2 KILOMETERS

PREPARED BY THE
MARYLAND DEPARTMENT OF TRANSPORTATION
STATE HIGHWAY ADMINISTRATION
IN COOPERATION WITH THE
U.S. DEPARTMENT OF TRANSPORTATION
FEDERAL HIGHWAY ADMINISTRATION

INDEX TO ADJOINING MAPS

B-9	B-10	B-11
C-9	C-10	C-11
D-9	D-10	D-11A D-11B D-11C D-11D

THIS MAP WAS CREATED USING MARYLAND STATE PLANE COORDINATE 10,000 FOOT GRID VALUES BASED ON THE 1927 NORTH AMERICAN DATUM (NAD). 10,000 FOOT VALUES FOR THE 1983 NORTH AMERICAN DATUM ARE SHOWN IN ITALICS FOR REFERENCE PURPOSES ONLY.

LAMBERT CONFORMAL CONIC PROJECTION

PHOTO REVISION
CARROLL COUNTY 1995
FREDERICK COUNTY 1995
HOWARD COUNTY 1995
MONTGOMERY COUNTY 1995

ROAD REVISION
CARROLL COUNTY JANUARY 1, 1999
FREDERICK COUNTY JANUARY 1, 1999
HOWARD COUNTY JANUARY 1, 1999
MONTGOMERY COUNTY JANUARY 1, 1999

COPIES OF THIS MAP ARE AVAILABLE FOR PUBLIC USE AT A NOMINAL COST FROM THE STATE HIGHWAY ADMINISTRATION, BIKA STORE 211 EAST MADISON STREET, BALTIMORE, MARYLAND 21202

MARYLAND GENERAL HIGHWAY
HIGHWAY INDEX
MAP NO. C-10
JANUARY 1999

2001 IMPROVEMENT MAP

FREDERICK CO. REVISED TO: JANUARY 1, 2001 8 OF 11
CARROLL CO. REVISED TO: JANUARY 1, 2001 7 OF 8
HOWARD CO. REVISED TO: JANUARY 1, 2001 1 OF 15
MONTGOMERY CO. REVISED TO: JANUARY 1, 2001 1 OF 19

MAP NO. B-11

MAP NO. C-10

MAP NO. C-12

TO BALTIMORE CITY

TO FREDERICK

TO ART. ARMY

TO WESTMINSTER

TO FINKSBURG

TO ELLICOTT CITY

TO CLARKSVILLE

77°05'00"

77°00'00"

76°55'00"

39° 25' 00"

LEGEND

Road index numbers as shown on this map for the Interstate, U.S., and State Highways correspond to the assigned or posted route numbers. Road index numbers for all other highways are for State Highway Administration indexing and identification purposes only and do not necessarily correspond with numbers established by the respective agencies.

70 U 40	– Interstate, U.S., and State Highways
CO1 - CO9999	– County Roads
OP1 - OP9999	– Other Public Roads
PVT	– Private Roads
MU1 - MU9999	– Municipal Roads and Streets
SR1 - SR9999	– Misc. State Roads (Forest, Parks, Institutions)
GV1 - GV9999	– U.S. Government Roads

© 1994 S.H.A.

NORTH

SCALE

2000 0 2000 4000 FEET

0.5 0 0.5 1 MILE

1 0 1 2 KILOMETERS

PREPARED BY THE
MARYLAND DEPARTMENT OF TRANSPORTATION
STATE HIGHWAY ADMINISTRATION
IN COOPERATION WITH THE
U.S. DEPARTMENT OF TRANSPORTATION
FEDERAL HIGHWAY ADMINISTRATION

INDEX TO ADJOINING MAPS

B-10	B-11	B-12
C-10	C-11	C-12
D-10	D-11	D-12

MAP PROJECTION AND THE MARYLAND PLANE COORDINATE 10,000 FOOT GRID VALUES ARE NORTH AMERICAN 1927 DATUM. 10,000 FOOT N. A.-1983 DATUM GRID VALUES ARE ITALIC

LAMBERT CONFORMAL CONIC PROJECTION

MAP PHOTOREVISED:
CARROLL CO., 1994 HOWARD CO., 1995

COPIES OF THIS MAP ARE AVAILABLE FOR PUBLIC USE AT A NOMINAL COST FROM THE STATE HIGHWAY ADMINISTRATION, SHA STORE 211 EAST MADISON STREET, BALTIMORE, MARYLAND 21202

MARYLAND GENERAL HIGHWAY

HIGHWAY INDEX

MAP NO. C-11

1999

2001 IMPROVEMENT MAP

BALTIMORE CO. REVISED TO: JANUARY 1, 2001 6 OF 23 HOWARD CO. REVISED TO: JANUARY 1, 2001 2 OF 15

CARROLL CO. REVISED TO: JANUARY 1, 2001 8 OF 8

MAP NO. C–10

MAP NO. D–9

MAP NO. D–11

MAP NO. E–10

TO NEW MARKET

TO URBANA

TO WESTMINSTER

TO LISBON

TO LEES CORNER

TO WASHINGTON D.C.

TO GAITHERSBURG

TO OLNEY

77°15'00"

77°10'00"

PLEASANT GROVE

MEADOWBROOK

ASHCROFT TERRACE

FOX RIDGE ESTATES

LOCH HAVEN

FAIRFIELD HEIGHTS

GREEN VALLEY

SUGAR LOAF MEADOWS

GIBRALTAR ACRES

MONTECITO INDUSTRIAL PARK

OLD ORCHARD ESTATE

ROLLING GREEN

HYATTSTOWN CARNIVAL GROUNDS

RANGERS WOODS

SUGAR LOAF VISTA

HICKORY HILL

GOLF COURSE

THE PONDEROSA

HYATTSTOWN

LITTLE BENNETT REGIONAL PARK

TRUCK WEIGH STATION

ATH. FIELD

KINGSLY

THOMPSONS CORNER

MILES CORNER

CLARKSBURG

CLARKSBROOK ESTATES

CLARKSBURG E.S.

BUNNING BROOK ACRES

SLIDELL

BEA MONDE

BLACK HILL REGIONAL PARK

BLOCKTOWN

BURDETTE

BOYDS

BOYDS COMMUTER STA.

LITTLE SENECA LAKE

BROWNINGSVILLE

HARMONY HILL

LEWISDALE

PURDUM

DAMASCUS

DAMASCUS E.S.

DAMASCUS SHOP CTR.

DAMASCUS TERRACE

DAMASCUS MANOR

JOHN T. BAKER M.S.

CLEARSPRING MANOR

KINGS VALLEY

KINGSTON KNOLLS

SPRING GARDENS ESTATES

CEDAR HEIGHTS

CEDAR GROVE E.S.

FOUNTAIN VIEW

OVID HAZID WELLS RECREATIONAL PARK

DAMASCUS RECREATIONAL PARK

LOWER MAGRUDER BRANCH PARK

FETROWS

GOSHEN RECREATIONAL PARK

GREEN RIDGE ACRES

BRINKS

FREEDOM FOREST

TALL OAKS OF GOSHEN

NEELSVILLE

CHADSWOOD

MEADOWBROOK ESTATES

MONTGOMERY COLLEGE

CLAGGETTSVILLE

FRIENDSHIP

HEIGHTS OF RADNOR

MOUNT RADNOR HEIGHTS

HOWARD CHAPEL TERRACE

DAMASCUS VALLEY ESTATES

MT. LEBANON HEIGHTS

JANWOOD

HICKORY RIDGE

SILVER CREST

UPPER SENECA CREST

SENECA OVERLOOK

COUNTY VIEW

RONALEE HILLS

LONGVIEW SOUTH

BANNER COUNTRY

WARM FARM ESTATE

GREAT SENECA PARK

GARFIELD MANOR

DAVIS AIRPORT

ETCHISON

PRATHERTOWN

SHADOW OAK

WILLIAMS RANGE

OVERLEA

WALTON LEAGUE

GOSHEN HUNT ESTATES

GOSHEN HUNT HILLS

BURNHAM WOODS

GOSHEN ESTATES

MONTGOMERY ACRES

BURNHAM HILLS

MONTGOMERY VILLAGE

BROOKS GROVE

LAYTONSVILLE

LAYTONSVILLE GOLF COURSE

HADLEY ACRES E.S.

CLAYSVILLE

MONTGOMERY COUNTY LANDFILL

FOXMOOR

FLORENCE

WILLETT ESTATES

GRIFFITH PARK

BROOK HOLLOW

RACHEL CARSON CONSERVATORY

FEDERAL REGIONAL CENTER

NATIONAL CIVIL DEFENSE CTR.

OLNEY MD. NATIONAL GUARD

MONTGOMERY GOLF CLUB

FAIRHILL

ANNAPOLIS ROCK

HIPSLEYS MILL

BOOTJACK

GREAT SENECA PARK

PATUXENT RIVER PARK

PATUXENT RIVER

HOWARD CO. STATE

MONTGOMERY CO. STATE

FREDERICK COUNTY

MONTGOMERY COUNTY

LEGEND

Road index numbers as shown on this map for the Interstate, U.S., and State Highways correspond to the assigned or posted route numbers. Road index numbers for all other highways are for State Highway Administration indexing and identification purposes only and do not necessarily correspond with numbers established by the respective agencies. The jurisdiction of highways, roads and streets is identified by the first digit of the assigned index numbers.

29	70	28	– Interstate, U.S., and State Highways
31 - 39999	–	County Roads
41 - 49999	–	Other Public Roads
51 - 59999	–	Private Roads
61 - 69999	–	Municipal Roads and Streets
71 - 79999	–	Misc. State Roads (Forest, Parks, Institutions)
81 - 89999	–	U.S. Government Roads
PVT.	–	Roads Not On State System

© 1994 S.H.A.

NORTH

SCALE

2000 0 2000 4000 FEET

0.5 0 0.5 1 MILE

1 0 1 2 KILOMETERS

PREPARED BY THE
MARYLAND DEPARTMENT OF TRANSPORTATION
STATE HIGHWAY ADMINISTRATION
IN COOPERATION WITH THE
U.S. DEPARTMENT OF TRANSPORTATION
FEDERAL HIGHWAY ADMINISTRATION

INDEX TO ADJOINING MAPS

C–9	C–10	C–11
D–9	D–10	D–11
E–9	E–10	E–11

LAMBERT CONFORMAL CONIC PROJECTION

MAP PHOTOREVISED: FREDERICK CO. 1998
HOWARD CO. 1995 MONTGOMERY CO. 1995
COPIES OF THIS MAP ARE AVAILABLE FOR PUBLIC USE AT A NOMINAL COST FROM THE STATE HIGHWAY ADMINISTRATION MAP DISTRIBUTION UNIT, BROOKLANDVILLE, MARYLAND 21022

MARYLAND GENERAL HIGHWAY

HIGHWAY INDEX

MAP NO. D–10

2000

2001 IMPROVEMENT MAP

FREDERICK CO. REVISED TO: JANUARY 1, 2001 11 OF 11
HOWARD CO. REVISED TO: JANUARY 1, 2001 3 OF 15
MONTGOMERY CO. REVISED TO: JANUARY 1, 2001 3 OF 19

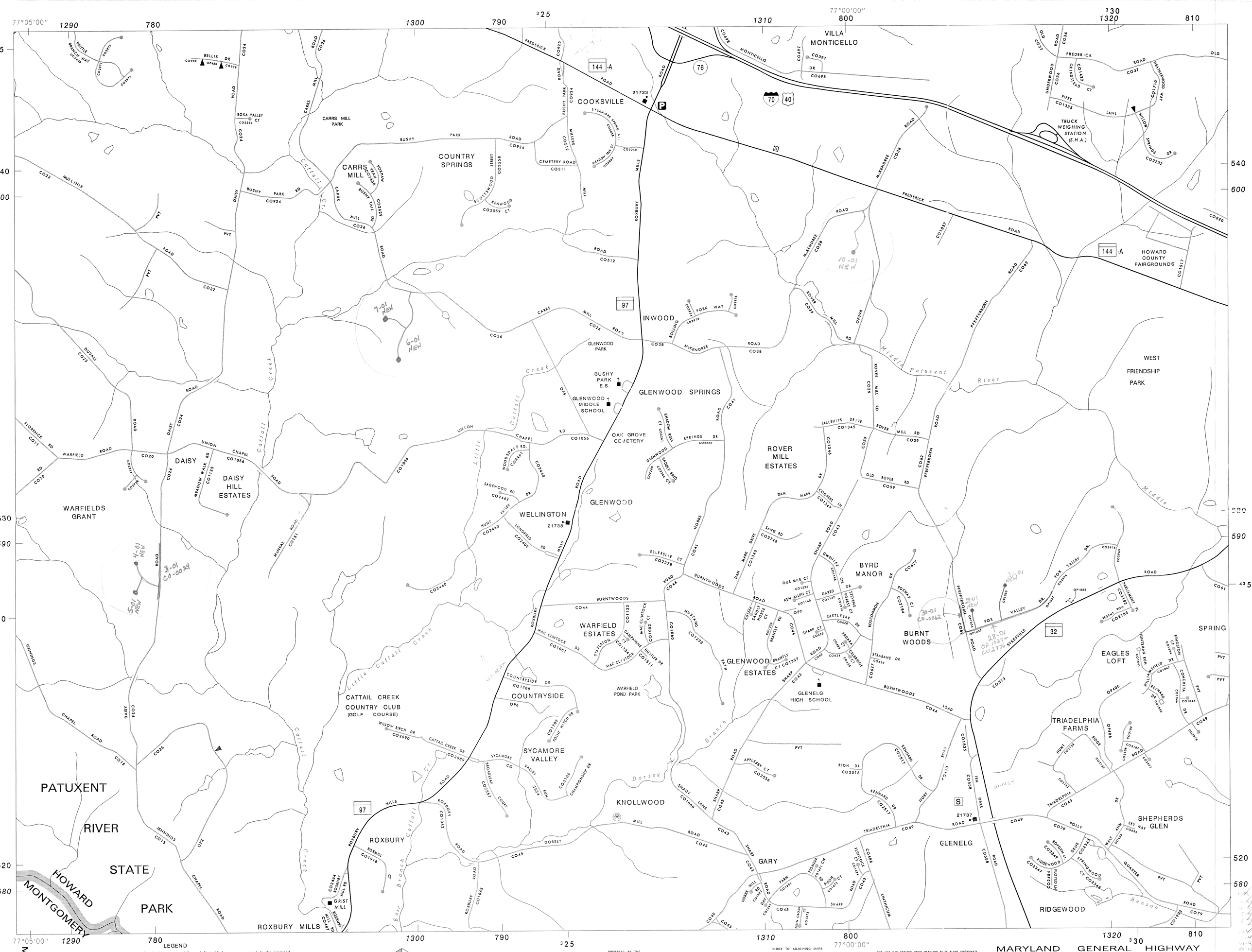

LEGEND

Road index numbers as shown on this map for the Interstate, U.S., and State Highways correspond to the assigned or posted route numbers. Road index numbers for all other highways are for State Highway Administration indexing and identification purposes only and do not necessarily correspond with numbers established by the respective agencies.

70 / 40 / 76	–	Interstate, U.S., and State Highways
CO1 - CO9999	–	County Roads
OP1 - OP9999	–	Other Public Roads
PVT	–	Private Roads
MU1 - MU9999	–	Municipal Roads and Streets
SR1 - SR9999	–	Misc. State Roads (Forest, Parks, Institutions)
GV1 - GV9999	–	U.S. Government Roads

NORTH

SCALE

1000 0 1000 2000 FEET

0.25 0 0.25 .5 MILE

.5 0 .5 1 KILOMETER

PREPARED BY THE

MARYLAND DEPARTMENT OF TRANSPORTATION
STATE HIGHWAY ADMINISTRATION

IN COOPERATION WITH THE

U.S. DEPARTMENT OF TRANSPORTATION
FEDERAL HIGHWAY ADMINISTRATION

INDEX TO ADJOINING MAPS

C-10	C-11	
D-10	D-11A	D-11B
	D-11C	D-11D

THIS MAP WAS CREATED USING MARYLAND STATE PLANE COORDINATE 10,000 FOOT GRID VALUES BASED ON THE 1927 NORTH AMERICAN DATUM (NAD). 10,000 FOOT VALUES FOR THE 1983 NORTH AMERICAN DATUM ARE SHOWN IN ITALICS FOR REFERENCE PURPOSES ONLY

LAMBERT CONFORMAL CONIC PROJECTION

PHOTO REVISION
MONTGOMERY CO. 1995
HOWARD CO. 1995

COPIES OF THIS MAP ARE AVAILABLE FOR PUBLIC USE AT A NOMINAL COST FROM THE STATE HIGHWAY ADMINISTRATION, SHA STORE 211 EAST MADISON STREET, BALTIMORE, MARYLAND 21202

MARYLAND GENERAL HIGHWAY
HIGHWAY INDEX
MAP NO. D-11A
2000

2001
IMPROVEMENT MAP

HOWARD CO. REVISED TO: JANUARY 1, 2001 4 OF 15

MAP NO. D-11A

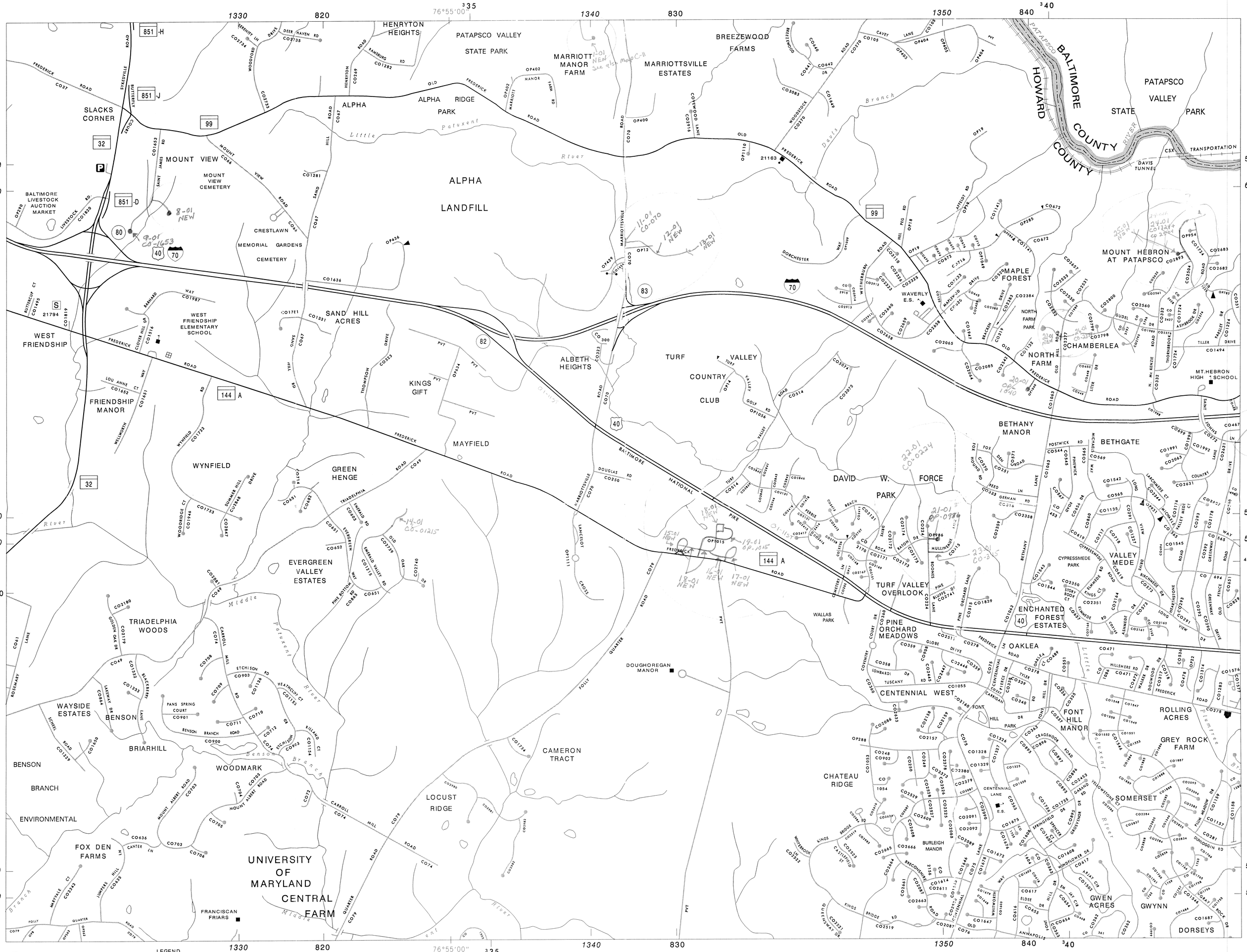

LEGEND

Road index numbers as shown on this map for the Interstate, U.S., and State Highways correspond to the assigned or posted route numbers. Road index numbers for all other highways are for State Highway Administration indexing and identification purposes only and do not necessarily correspond with numbers established by the respective agencies.

	–	Interstate, U.S., and State Highways
CO1 - CO9999	–	County Roads
OP1 - OP9999	–	Other Public Roads
PVT	–	Private Roads
MU1 - MU9999	–	Municipal Roads and Streets
SR1 - SR9999	–	Misc. State Roads (Forest, Parks, Institutions)
GV1 - GV9999	–	U.S. Government Roads

NORTH

SCALE

1000 0 1000 2000 FEET

0.25 0 0.25 0.5 MILE

0.5 0 0.5 1 KILOMETER

PREPARED BY THE
MARYLAND DEPARTMENT OF TRANSPORTATION
STATE HIGHWAY ADMINISTRATION
IN COOPERATION WITH THE
U.S. DEPARTMENT OF TRANSPORTATION
FEDERAL HIGHWAY ADMINISTRATION

INDEX TO ADJOINING MAPS

C–11		C–12C
D–11A	D–11B	D–12A
D–11C	D–11D	D–12C

THIS MAP WAS CREATED USING MARYLAND STATE PLANE COORDINATE 10,000 FOOT GRID VALUES BASED ON THE 1927 NORTH AMERICAN DATUM (NAD). 10,000 FOOT VALUES FOR THE 1983 NORTH AMERICAN DATUM ARE SHOWN IN ITALICS FOR REFERENCE PURPOSES ONLY

LAMBERT CONFORMAL CONIC PROJECTION

PHOTO REVISION
HOWARD CO. 1998
MONTGOMERY CO. 1998
PRINCE GEORGE'S CO. 1998

COPIES OF THIS MAP ARE AVAILABLE FOR PUBLIC USE AT A NOMINAL COST FROM THE STATE HIGHWAY ADMINISTRATION, 1MA STORE 811 EAST MADISON STREET, BALTIMORE, MARYLAND 21202

MARYLAND GENERAL HIGHWAY

HIGHWAY INDEX

MAP NO. D–11B

2000

2001 IMPROVEMENT MAP

BALTIMORE CO. REVISED TO: JANUARY 1, 2001 15 OF 23 – NO ROADS
HOWARD CO. REVISED TO: JANUARY 1, 2001 5 OF 15

MAP NO. D–11B

LEGEND

Road index numbers as shown on this map for the Interstate, U.S., and State Highways correspond to the assigned or posted route numbers. Road index numbers for all other highways are for State Highway Administration indexing and identification purposes only and do not necessarily correspond with numbers established by the respective agencies.

95 1 28	–	Interstate, U.S., and State Highways
CO1 - CO9999	–	County Roads
OP1 - OP9999	–	Other Public Roads
PVT	–	Private Roads
MU1 - MU9999	–	Municipal Roads and Streets
SR1 - SR9999	–	Misc. State Roads (Forest, Parks, Institutions)
GV1 - GV9999	–	U.S. Government Roads

NORTH

SCALE

1000 0 1000 2000 FEET

0.25 0 0.25 0.5 MILE

0.5 0 0.5 1 KILOMETERS

PREPARED BY THE
MARYLAND DEPARTMENT OF TRANSPORTATION
STATE HIGHWAY ADMINISTRATION
IN COOPERATION WITH THE
U.S. DEPARTMENT OF TRANSPORTATION
FEDERAL HIGHWAY ADMINISTRATION

INDEX TO ADJOINING MAPS

D-10	D-11A	D-11B
	D-11C	D-11D
E-10B	E-11A	E-11B

MAP PROJECTION AND THE MARYLAND PLANE COORDINATE 10,000 FOOT GRID VALUES ARE NORTH AMERICAN 1927 DATUM. 10,000 FOOT N. A. 1983 DATUM GRID VALUES ARE ITALIC

LAMBERT CONFORMAL CONIC PROJECTION
MAP PHOTOREVISED:
HOWARD CO. 1995
MONTGOMERY CO. 1995

THIS GRID MAP IS PRODUCED FROM A DIGITAL MAP FILE ON A THERMAL PLOTTER AND SOME DISTORTION HAS OCCURRED. FOR INFORMATION ON ACCURACY OR MORE COPIES OF THIS MAP CONTACT THE STATE HIGHWAY ADMINISTRATION, MAP DISTRIBUTION SECTION, BROOKLANDVILLE, MARYLAND 21022

MARYLAND GENERAL HIGHWAY

HIGHWAY INDEX

MAP NO. D–11C

JANUARY 2000

2001 IMPROVEMENT MAP

HOWARD CO. REVISED TO: JANUARY 1, 2001 6 OF 15
MONTGOMERY CO. REVISED TO: JANUARY 1, 2001 5 OF 19

MAP NO. D–11C

LEGEND

Road index numbers as shown on this map for the Interstate, U.S., and State Highways correspond to the assigned or posted route numbers. Road index numbers for all other highways are for State Highway Administration indexing and identification purposes only and do not necessarily correspond with numbers established by the respective agencies.

	–	Interstate, U.S., and State Highways
CO1 - CO9999	–	County Roads
OP1 - OP9999	–	Other Public Roads
PVT	–	Private Roads
MU1 - MU9999	–	Municipal Roads and Streets
SR1 - SR9999	–	Misc. State Roads (Forest, Parks, Institutions)
GV1 - GV9999	–	U.S. Government Roads

NORTH

SCALE

1000 0 1000 2000 FEET

0.25 0 0.25 .5 MILE

.5 0 .5 1 KILOMETER

PREPARED BY THE

MARYLAND DEPARTMENT OF TRANSPORTATION
STATE HIGHWAY ADMINISTRATION

IN COOPERATION WITH THE

U.S. DEPARTMENT OF TRANSPORTATION
FEDERAL HIGHWAY ADMINISTRATION

INDEX TO ADJOINING MAPS

D–11A	D–11B	D–12A
D–11C	D–11D	D–12C
E–11A	E–11B	E–12A

THIS MAP WAS CREATED USING MARYLAND STATE PLANE COORDINATE 10,000 FOOT GRID VALUES BASED ON THE 1987 NORTH AMERICAN DATUM (NAD) 10,000 FOOT VALUES FOR THE 1985 NORTH AMERICAN DATUM ARE SHOWN IN ITALICS FOR REFERENCE PURPOSES ONLY

LAMBERT CONFORMAL CONIC PROJECTION

PHOTO REVISION
HOWARD COUNTY 1995
MONTGOMERY COUNTY 1995

ROAD REVISION
HOWARD COUNTY JANUARY 1, 1999
MONTGOMERY COUNTY JANUARY 1, 1999

COPIES OF THIS MAP ARE AVAILABLE FOR PUBLIC USE AT A NOMINAL COST FROM THE STATE HIGHWAY ADMINISTRATION, SHA STORE 211 EAST MADISON STREET, BALTIMORE, MARYLAND 21202

MARYLAND GENERAL HIGHWAY

HIGHWAY INDEX

MAP NO. D–11D

2000

2001
IMPROVEMENT MAP

HOWARD CO. REVISED TO: JANUARY 1, 2001 7 OF 15

MAP NO. D–11D

LEGEND

Road index numbers as shown on this map for the Interstate, U.S., and State Highways correspond to the assigned or posted route numbers. Road index numbers for all other highways are for State Highway Administration indexing and identification purposes only and do not necessarily correspond with numbers established by the respective agencies.

- 95 / 1 / 29 – Interstate, U.S., and State Highways
- CO1 - CO9999 – County Roads
- OP1 - OP9999 – Other Public Roads
- PVT – Private Roads
- MU1 - MU9999 – Municipal Roads and Streets
- SR1 - SR9999 – Misc. State Roads (Forest, Parks, Institutions)
- GV1 - GV9999 – U.S. Government Roads

NORTH

SCALE
1000 0 1000 2000 FEET
0.25 0 0.25 0.5 MILE
0.5 0 0.5 1 KILOMETER

PREPARED BY THE
MARYLAND DEPARTMENT OF TRANSPORTATION
STATE HIGHWAY ADMINISTRATION
IN COOPERATION WITH THE
U.S. DEPARTMENT OF TRANSPORTATION
FEDERAL HIGHWAY ADMINISTRATION

INDEX TO ADJOINING MAPS

C–11	C–12C	C–12D
D–11B	D–12A	D–12B
D–11D	D–12C	D–12D

THIS MAP WAS CREATED USING MARYLAND STATE PLANE COORDINATE 10,000 FOOT GRID VALUES BASED ON THE 1927 NORTH AMERICAN DATUM (NAD). 10,000 FOOT VALUES FOR THE 1983 NORTH AMERICAN DATUM ARE SHOWN IN ITALICS FOR REFERENCE PURPOSES ONLY

LAMBERT CONFORMAL CONIC PROJECTION

PHOTO REVISION
BALTIMORE CO. 1994
HOWARD CO. 1995

COPIES OF THIS MAP ARE AVAILABLE FOR PUBLIC USE AT A NOMINAL COST FROM THE STATE HIGHWAY ADMINISTRATION, 8RA STORE 211 EAST MADISON STREET, BALTIMORE, MARYLAND 21202

MARYLAND GENERAL HIGHWAY
HIGHWAY INDEX
MAP NO. D–12A
2000

2001 IMPROVEMENT MAP

BALTIMORE CO. REVISED TO: JANUARY 1, 2001 16 OF 23
HOWARD CO. REVISED TO: JANUARY 1, 2001 8 OF 15

MAP NO. D-12A

MAP NO. D-12C

LEGEND

or posted route numbers. Road index numbers for all other highways are for State Highway Administration indexing and identification purposes only and do not necessarily correspond with numbers established by the respective agencies.

	Interstate, U.S., and State Highways
CO1 - CO9999	County Roads
OP1 - OP9999	Other Public Roads
PVT	Private Roads
MU1 - MU9999	Municipal Roads and Streets
SR1 - SR9999	Misc. State Roads (Forest, Parks, Institutions)
GV1 - GV9999	U.S. Government Roads

NORTH

SCALE

500 0 500 1000

0.125 0 0.125 .25 MILE

.25 0 .25 .5 KILOMETERS

PREPARED BY THE

MARYLAND DEPARTMENT OF TRANSPORTATION

STATE HIGHWAY ADMINISTRATION

IN COOPERATION WITH THE

U.S. DEPARTMENT OF TRANSPORTATION

FEDERAL HIGHWAY ADMINISTRATION

INDEX TO ADJOINING MAPS

D-11B	D-12A	D-12B
D-11D	D-12C	D-12D
E-11B	E-12A	E-12B

10,000 FOOT GRID VALUES BASED ON THE 1927 NORTH AMERICAN DATUM (NAD). 10,000 FOOT VALUES FOR THE 1983 NORTH AMERICAN DATUM ARE SHOWN IN ITALICS FOR REFERENCE PURPOSES ONLY

LAMBERT CONFORMAL CONIC PROJECTION

PHOTO REVISION
ANNE ARUNDEL COUNTY 1994
BALTIMORE COUNTY 1994
HOWARD COUNTY 1995

COPIES OF THIS MAP ARE AVAILABLE FOR PUBLIC USE AT A NOMINAL COST FROM THE STATE HIGHWAY ADMINISTRATION, SHA STORE 211 EAST MADISON STREET, BALTIMORE, MARYLAND 21202

MARYLAND GENERAL HIGHWAY

HIGHWAY INDEX

MAP NO. D-12C

2000

ANNE ARUNDEL CO. REVISED TO: JANUARY 1, 2001 1 OF 22
BALTIMORE CO. REVISED TO: JANUARY 1, 2001 18 OF 23
HOWARD CO. REVISED TO: JANUARY 1, 2001 9 OF 15

2001 IMPROVEMENT MAP

MARYLAND GENERAL HIGHWAY
HIGHWAY INDEX
MAP NO. D–12D
2000

2001 IMPROVEMENT MAP

ANNE ARUNDEL CO. REVISED TO: JANUARY 1, 2001 2 OF 22
BALTIMORE CO. REVISED TO: JANUARY 1, 2001 19 OF 23
HOWARD CO. REVISED TO: JANUARY 1, 2001 10 OF 15

MAP NO. D–12D

Road index numbers as shown on this map for the Interstate, U.S., and State Highways correspond to the assigned or posted route numbers. Road index numbers for all other highways are for State Highway Administration indexing and identification purposes only and do not necessarily correspond with numbers established by the respective agencies.

LEGEND

- Interstate, U.S., and State Highways
- CO1 - CO9999 – County Roads
- OP1 - OP9999 – Other Public Roads
- PVT – Private Roads
- MU1 - MU9999 – Municipal Roads and Streets
- SR1 - SR9999 – Misc. State Roads (Forest, Parks, Institutions)
- GV1 - GV9999 – U.S. Government Roads

NORTH

SCALE
500 0 500 1000 FEET
0.125 0 0.125 .25 MILE
.25 0 .25 .5 KILOMETERS

PREPARED BY THE
MARYLAND DEPARTMENT OF TRANSPORTATION
STATE HIGHWAY ADMINISTRATION
IN COOPERATION WITH THE
U.S. DEPARTMENT OF TRANSPORTATION
FEDERAL HIGHWAY ADMINISTRATION

INDEX TO ADJOINING MAPS

D–12A	D–12B	D–13A
D–12C	D–12D	D–13C
E–12A	E–12B	E–13A

THIS MAP WAS CREATED USING MARYLAND STATE PLANE COORDINATE 10,000 FOOT GRID VALUES BASED ON THE 1927 NORTH AMERICAN DATUM (NAD). 10,000 FOOT VALUES FOR THE 1983 NORTH AMERICAN DATUM ARE SHOWN IN ITALICS FOR REFERENCE PURPOSES ONLY

LAMBERT CONFORMAL CONIC PROJECTION

PHOTO REVISION
ANNE ARUNDEL CO. 1994
BALTIMORE CO. 1994
HOWARD CO. 1995

COPIES OF THIS MAP ARE AVAILABLE FOR PUBLIC USE AT A NOMINAL COST FROM THE STATE HIGHWAY ADMINISTRATION, BHA STORE 813 EAST MADISON STREET, BALTIMORE, MARYLAND 21202

LEGEND

Road index numbers as shown on this map for the Interstate, U.S., and State Highways correspond to the assigned or posted route numbers. Road index numbers for all other highways are for State Highway Administration indexing and identification purposes only and do not necessarily correspond with numbers established by the respective agencies.

(shields)	–	Interstate, U.S., and State Highways
CO1 - CO9999	–	County Roads
OP1 - OP9999	–	Other Public Roads
PVT	–	Private Roads
MU1 - MU9999	–	Municipal Roads and Streets
SR1 - SR9999	–	Misc. State Roads (Forest, Parks, Institutions)
GV1 - GV9999	–	U.S. Government Roads

NORTH

SCALE

1000 0 1000 2000 FEET

0.25 0 0.25 .5 MILE

.5 0 .5 1 KILOMETER

PREPARED BY THE

MARYLAND DEPARTMENT OF TRANSPORTATION
STATE HIGHWAY ADMINISTRATION

IN COOPERATION WITH THE

U.S. DEPARTMENT OF TRANSPORTATION
FEDERAL HIGHWAY ADMINISTRATION

INDEX TO ADJOINING MAPS

D–10	D–11C	D–11D
E–10B	E–11A	E–11B
E–10D	E–11C	E–11D

THIS MAP WAS CREATED USING MARYLAND STATE PLANE COORDINATE 10,000 FOOT GRID VALUES BASED ON THE 1927 NORTH AMERICAN DATUM (NAD). 10,000 FOOT VALUES FOR THE 1983 NORTH AMERICAN DATUM ARE SHOWN IN ITALICS FOR REFERENCE PURPOSES ONLY

LAMBERT CONFORMAL CONIC PROJECTION

PHOTO REVISION
MONTGOMERY CO. 1995
HOWARD CO. 1995

COPIES OF THIS MAP ARE AVAILABLE FOR PUBLIC USE AT A NOMINAL COST FROM THE STATE HIGHWAY ADMINISTRATION, SHA STORE 211 EAST MADISON STREET, BALTIMORE, MARYLAND 21202

MARYLAND GENERAL HIGHWAY

HIGHWAY INDEX

MAP NO. E–11A

2000

2001 IMPROVEMENT MAP

HOWARD CO. REVISED TO: JANUARY 1, 2001 11 OF 15
MONTGOMERY CO. REVISED TO: JANUARY 1, 2001 11 OF 19

MAP NO. E–11A

HIGHLAND
20777
HIGHLAND ROAD
CLARKSVILLE ROAD
SCAGGSVILLE ROAD
HALL SHOP ROAD
TRAILER PARK
DOGWOOD
CLARKSVILLE RIDGE
SCHOOL ROAD
SIMPSON WOODS
SIMPSON ROAD
WESCOTT PL.
SHOP ROAD
HALL ROAD
BRIDGE ROAD
PVT.
MEADOW ROAD
WOOD ROAD
PINDELL SCHOOL ROAD
JOHNS HOPKINS ROAD
HOPKINS LANE
OLD ORCHARD DRIVE
TREE LANE
CHERRY LANE
HOPKINS WAY
HALLMARK RD
SANNER ROAD
JOHNS HOPKINS UNIVERSITY APPLIED PHYSICS LABORATORY
HOPKINS MEADE
FLAME WOODS
MOORESFIELD
KINGS MANOR
QUEEN ST
STONEGATE CEMETERY
GREENWOOD FARMS
MILL PARK
GREEN DELL LA
GREENWOOD DR
NANOUR ROAD
HIGHLAND ACRES
HYDEAWAY CT.
LIME KILN ROAD
BROWN BRIDGE ROAD
MARLOW RD
BROOKWOOD FARM RD
LOVAT RD
ELLSWORTH CT
BEAUFORT PARK
BEAUFORT ROAD
RESERVOIR ROAD
HOOPER CT
ELIZABETH CT
PENELOPE CT
VONDRUP DR
CLARKSON DR
BLOUNT CT
EDENTON CT
CHADRON CT
CASHMERE CT
DOWNING CT
WOLVERTON CT
BRAMDATE CT
TAWN CRESTMAR DR.
SCAGGSVILLE
FULTON
20759
KILN ROAD
MURPHY ROAD
OLD COLUMBIA PIKE
COLUMBIA ROAD
STEVEN RD
CHERRY TREE
HAMMOND HILLS ROAD
HOLIDAY HILLS
VISTA DR
HUNTING LANE
NEWBERRY LANE
JUDY
WOODBRIDGE CT
CLEOS CT
SHAKER DRIVE
CAPE ANN
BROKEN LAND BUSINESS PARK
BROKEN LAND PARKWAY
LAKE ELKHORN
VILLAGE OF KINGS CONTRIVANCE
RAWHIDE RIDGE
SNOWDEN RIVER PARKWAY
GUILFORD INDUSTRIAL PARK
GUILFORD ROAD
DERWIG LANE
RIVERS CENTER
RIVERWOOD DRIVE
GUILFORD ROAD
COLUMBIA PIKE
OLD COLUMBIA ROAD
MIDDLE PATUXENT RIVER
LITTLE PATUXENT RIVER
BROKEN LAND PKWY
EDEN BROOK DR
WEATHER WORN WAY
DICKINSON DR
HAMMOND H.S.
KINGS CONTRIVANCE PARK
VOLLMERHAUSEN RD
GORMAN PARK
WARFIELD'S RANGE
HUNTERS CREEK
MURRAY HILL
GORMAN ROAD
WOODSTREAM WAY
GRAELOCH
ALADDIN DRIVE
MARTOWN RD
WELLINGTON ESTATES
HAMMOND E.S. & M.S.
MARYLAND - VIRGINIA MILK PRODUCERS CO-OP
HAMMOND BRANCH
LEISHEAR SAYBROOK KNOLLS
WILLOW WISP CT
WISPY BRANCH CT
PINE VALLEY DRIVE
PINEWAY
HARDING ROAD
ROCKY GORGE RESERVOIR
(W.S.S.C. WATER SUPPLY)
OLD MD 983A
SCAGGSVILLE RD
LAKEVIEW TERESA DR
SUE JAI DR
STANSFIELD ROAD
FOREST CIR
FOREST GLEN ELEMENTARY SCHOOL
WINTER SUN ROAD
SKYLARK BLVD
CANTERBERRY RIDING
WHISKEY BOTTOM WEST
WHISKEY BOTTOM ROAD
HARMONY LANE
HIGH RIDGE PARK
LAUREL WOODS E.S.
SAVAGE PARK
MIDDLE PATUXENT RIVER
PATUXENT RIVER
HOWARD COUNTY
MONTGOMERY COUNTY
PRINCE GEORGE'S COUNTY
T. H. DUCKETT COMMUNITY PARK
ROCKY GORGE DAM
ROCKY GORGE ESTATES
BURTONSVILLE PARK
BELLE COTE DR
DUSTIN ROAD
DUSTIN CT
BELL RD
BATSON ROAD
SPENCERVILLE ROAD
BRIGHTON DAM ROAD
BISHOPS RD
BROOKLYN BRIDGE ROAD
JULIE LN
SUPPLEE LANE
BRIDGE
MONTPELIER RD
OLD ROAD
PVT.

LEGEND

Road index numbers as shown on this map for the Interstate, U.S., and State Highways correspond to the assigned or posted route numbers. Road index numbers for all other highways are for State Highway Administration indexing and identification purposes only and do not necessarily correspond with numbers established by the respective agencies.

- Interstate, U.S., and State Highways
- CO1 - CO9999 – County Roads
- OP1 - OP9999 – Other Public Roads
- PVT – Private Roads
- MU1 - MU9999 – Municipal Roads and Streets
- SR1 - SR9999 – Misc. State Roads (Forest, Parks, Institutions)
- GV1 - GV9999 – U.S. Government Roads

NORTH

SCALE
1000 0 1000 2000 FEET
0.25 0 0.25 .5 MILE
.5 0 .5 1 KILOMETER

PREPARED BY THE
MARYLAND DEPARTMENT OF TRANSPORTATION
STATE HIGHWAY ADMINISTRATION
IN COOPERATION WITH THE
U.S. DEPARTMENT OF TRANSPORTATION
FEDERAL HIGHWAY ADMINISTRATION

INDEX TO ADJOINING MAPS

D–11C	D–11D	D–12A
E–11A	E–11B	E–12A
E–11C	E–11D	E–12C

THIS MAP WAS CREATED USING MARYLAND STATE PLANE COORDINATE 10,000 FOOT GRID VALUES BASED ON THE 1927 NORTH AMERICAN DATUM (NAD). 10,000 FOOT VALUES FOR THE 1983 NORTH AMERICAN DATUM ARE SHOWN IN ITALICS FOR REFERENCE PURPOSES ONLY

LAMBERT CONFORMAL CONIC PROJECTION

PHOTO REVISION
HOWARD CO. JANUARY 1995
MONTGOMERY CO. JANUARY 1995
PRINCE GEORGE'S CO. JANUARY 1995

COPIES OF THIS MAP ARE AVAILABLE FOR PUBLIC USE AT A NOMINAL COST FROM THE STATE HIGHWAY ADMINISTRATION, MAP STORE 211 EAST MADISON STREET, BALTIMORE, MARYLAND 21202

MARYLAND GENERAL HIGHWAY HIGHWAY INDEX

MAP NO. E–11B

2000

2001 IMPROVEMENT MAP

HOWARD CO. REVISED TO: JANUARY 1, 2001 12 OF 15
MONTGOMERY CO. REVISED TO: JANUARY 1, 2001 12 OF 19
PRINCE GEORGE'S CO. REVISED TO: JANUARY 1, 2001 1 OF 19

MAP NO. E–11B

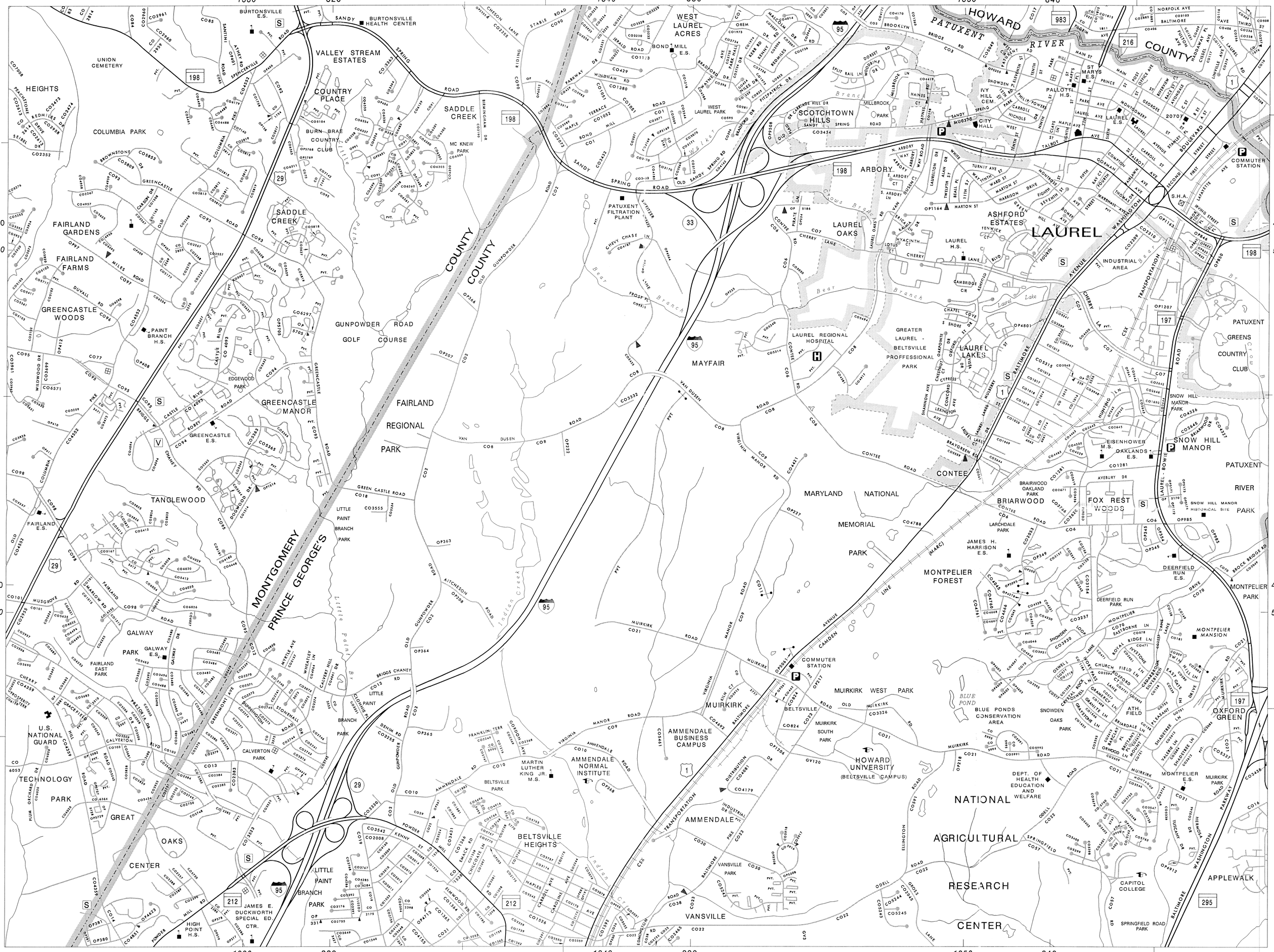

LEGEND

Road index numbers as shown on this map for the Interstate, U.S., and State Highways correspond to the assigned or posted route numbers. Road index numbers for all other highways are for State Highway Administration indexing and identification purposes only and do not necessarily correspond with numbers established by the respective agencies.

- Interstate, U.S., and State Highways
- CO1 - CO9999 – County Roads
- OP1 - OP9999 – Other Public Roads
- PVT – Private Roads
- MU1 - MU9999 – Municipal Roads and Streets
- SR1 - SR9999 – Misc. State Roads (Forest, Parks, Institutions)
- GV1 - GV9999 – U.S. Government Roads

NORTH

SCALE
1000 0 1000 2000 FEET
0.25 0 0.25 .5 MILE
.5 0 .5 1 KILOMETER

PREPARED BY THE
MARYLAND DEPARTMENT OF TRANSPORTATION
STATE HIGHWAY ADMINISTRATION
IN COOPERATION WITH THE
U.S. DEPARTMENT OF TRANSPORTATION
FEDERAL HIGHWAY ADMINISTRATION

INDEX TO ADJOINING MAPS

E–11A	E–11B	E–12A
E–11C	E–11D	E–12C
F–11A	F–11B	F–12A

THIS MAP WAS CREATED USING MARYLAND STATE PLANE COORDINATE 10,000 FOOT GRID VALUES BASED ON THE 1927 NORTH AMERICAN DATUM (NAD). 10,000 FOOT VALUES FOR THE 1983 NORTH AMERICAN DATUM ARE SHOWN IN ITALICS FOR REFERENCE PURPOSES ONLY.

LAMBERT CONFORMAL CONIC PROJECTION

PHOTO REVISION
HOWARD CO. 1995
MONTGOMERY CO. 1995
PRINCE GEORGE'S CO. 1995

COPIES OF THIS MAP ARE AVAILABLE FOR PUBLIC USE AT A NOMINAL COST FROM THE STATE HIGHWAY ADMINISTRATION, BHA STORE 211 EAST MADISON STREET, BALTIMORE, MARYLAND 21202

MARYLAND GENERAL HIGHWAY
HIGHWAY INDEX
MAP NO. E–11D
2000

2001 IMPROVEMENT MAP

HOWARD CO. REVISED TO: JANUARY 1, 2001 13 OF 15
MONTGOMERY CO. REVISED TO: JANUARY 1, 2001 14 OF 19
PRINCE GEORGE'S CO. REVISED TO: JANUARY 1, 2001 2 OF 19

MAP NO. E–11D

MARYLAND GENERAL HIGHWAY
HIGHWAY INDEX
MAP NO. E–12A
2000

2001 IMPROVEMENT MAP

ANNE ARUNDEL CO. REVISED TO: JANUARY 1, 2001 4 OF 22
HOWARD CO. REVISED TO: JANUARY 1, 2001 14 OF 15

MAP NO. E-12A

Road index numbers as shown on this map for the Interstate, U.S., and State Highways correspond to the assigned or posted route numbers. Road index numbers for all other highways are for State Highway Administration indexing and identification purposes only and do not necessarily correspond with numbers established by the respective agencies.

1 2 3	–	Interstate, U.S., and State Highways
CO1 - CO9999	–	County Roads
OP1 - OP9999	–	Other Public Roads
PVT	–	Private Roads
MU1 - MU9999	–	Municipal Roads and Streets
SR1 - SR9999	–	Misc. State Roads (Forest, Parks, Institutions)
GV1 - GV9999	–	U.S. Government Roads

NORTH

SCALE
1000 0 1000 2000 FEET
0.25 0 0.25 0.5 MILE
.5 0 .5 1 KILOMETER

PREPARED BY THE
MARYLAND DEPARTMENT OF TRANSPORTATION
STATE HIGHWAY ADMINISTRATION
IN COOPERATION WITH THE
U.S. DEPARTMENT OF TRANSPORTATION
FEDERAL HIGHWAY ADMINISTRATION

INDEX TO ADJOINING MAPS

D–11D	D–12C	D–12D
E–11B	E–12A	E–12B
E–11D	E–12C	E–12D

THIS MAP WAS CREATED USING MARYLAND STATE PLANE COORDINATE 10,000 FOOT GRID VALUES BASED ON THE 1927 NORTH AMERICAN DATUM (NAD). 10,000 FOOT VALUES FOR THE 1983 NORTH AMERICAN DATUM ARE SHOWN IN ITALICS FOR REFERENCE PURPOSES ONLY

LAMBERT CONFORMAL CONIC PROJECTION

PHOTO REVISION
ANNE ARUNDEL CO. 1995
HOWARD CO. 1995

COPIES OF THIS MAP ARE AVAILABLE FOR PUBLIC USE AT A NOMINAL COST FROM THE STATE HIGHWAY ADMINISTRATION, 8-A STORE 211 EAST MADISON STREET, BALTIMORE, MARYLAND 21202

MARYLAND GENERAL HIGHWAY
HIGHWAY INDEX
MAP NO. E–12C
2000

2001 IMPROVEMENT MAP

76°50'00" 1360 850 1370 345 860 1380 870 350 1390 880 — 43°30' 460 520 450 510 43°25' — 39°05'00"

HOWARD CO. · ANNE ARUNDEL CO. · PRINCE GEORGES CO. · LAUREL CO.

TRADE CTR. · MIDWAY TRAILER PARK · HOWARD COMM. STA. · LAUREL RACETRACK · BACONTOWN · BACONTOWN PARK · RUSSET · BROCK BRIDGE CTR. · MD CITY PLAZA · DREXEL PARK · SEWAGE TREATMENT PLANT · REC. AREA · BROCK BRIDGE E. S. · WAXTERS CHILDREN'S CTR. · PATUXENT GREEN COUNTRY CLUB · MARYLAND CITY PARK · SUBURBAN AIRPORT · PATUXENT RIVER PARK · SEWAGE TREATMENT PLANT · PHEASANT RUN · PHEASANT RUN PARK · SOUTH LAUREL PARK · CHAIN BARRICADE

NATIONAL SECURITY AGENCY · OAK HILL YOUTH CENTER · DISTRICT OF COLUMBIA · FOREST HAVEN YOUTH CENTER · CHILDRENS CENTER · WOODLAND JOB CORPS CENTER · WELCHS TRAILER PARK · SEALANDAIR REC. CTR. · MANOR VIEW ELEM. SCH. · GOLF COURSE · FORT GEORGE G. MEADE (MILITARY RESERVATION) · RALPH J. CANINE MEM. PAVILION · KIMBROUGH U.S. ARMY HOSP. · POST HDQTRS. · KELLY POOL · SEVEN OAKS · SEWAGE PLANT · SIMONDS BRIDGE · TIPTON AIRFIELD · SOLDIER LAKE

PATUXENT WILDLIFE RESEARCH CENTER (U.S. DEPT. OF THE INTERIOR) · ISLAND MARSHES · SNOWDEN POND · HANCE POND · KNOWLES MARSHES · DUVALL PONDS · U.S. DEPT. OF AGRICULTURE (RESEARCH CENTER) · SEWAGE TREATMENT WORKS · PATUXENT · MIDLAND PARK · PATUXENT RIVER PARK

PATUXENT RIVER · LITTLE PATUXENT RIVER · Middle Branch · Thomas Branch

MD295 · MD216-A · MD216-B · MD216-C · LAUREL-FORT MEADE RD. · WASHINGTON BLVD. · BALTIMORE PARKWAY · SAVAGE ROAD · BROCK BRIDGE ROAD · WHISKEY BOTTOM ROAD · RIDGEMERE CROSSING · WOODLAND HILLS WAY WEST · RUSSETT GREEN E. · MD CITY PLAZA ROAD · OLD LINE BLVD. · FEDERALSBURG ST. · IRONSHIRE ST. · ELKTON AVE. · WYE MILLS · OLD LINE · RED CLAY HILLSIDE RD. · SWEETGUM DRIVE · SOUTH SWITCHBOARD ROAD · WILDLIFE LOOP · KINGFISHER RD. · ASPENWOOD LN. · AMBERWOOD RD. · BASSWOOD CT. · BASSWOOD TERR. · BALSAMWOOD DR. · BALSAMWOOD TERR. · BALSAMWOOD CT. · SNOWDEN · LAUREL BOWIE ROAD · CHAIN BARRICADE · GATE · VISITOR CTR. · WALKER ST. · BERGER ST. · BLUE WATER BLVD. · ANNAPOLIS ROAD · CHARTER OAKS · MAPES ROAD · GV200 · SAMFORD RD. · LOVE RD. · O'BRIEN RD. · CALVARY RD. · EMORY ROAD · CANINE ROAD · ROCKENBACH ST. · ANTOLAK ST. · BAKER ST. · WHEELER CT. · CHRISTIAN CT. · BANKS CT. · WRAY RD. · VAN NOY CT. · PERSHING DR. · DEFRANCO ROAD · MADDEN CT. · LOOP ROAD · STEWART CT. · LOOP ROAD · SECOND ARMY CT. · LOOP ROAD · GARDNER RD. · COOPER ROAD · REECE ROAD · HAWKINS DR. · MAPES ROAD · LLEWELLYN ROBERTS AVE. · ROCK AVE. · PEPPER ROAD · DUTT RD. · AIRFIELD ROAD · EAGLE DR. · BALD EAGLE DR. · LOOP · WILDLIFE LOOP · NEW MARC AMTRAK · WAUGH CHAPEL RD. · PINEY ORCHARD PARKWAY · JUNCTION BLVD. · STRAWBERRY LANE · VALLEY DR. · PINEY ORCHARD DRIVE · LAKE STREAM WAY · RIVERSCAR RANCH RD. · SAND DR. · WALK WAY · PATUXENT ROAD · MARC AMTRAK · CHAPEL RD. · ROAD

LEGEND

Road index numbers as shown on this map for the Interstate, U.S., and State Highways correspond to the assigned or posted route numbers. Road index numbers for all other highways are for State Highway Administration indexing and identification purposes only and do not necessarily correspond with numbers established by the respective agencies.

- Interstate, U.S., and State Highways
- CO1 - CO9999 – County Roads
- OP1 - OP9999 – Other Public Roads
- PVT – Private Roads
- MU1 - MU9999 – Municipal Roads and Streets
- SR1 - SR9999 – Misc. State Roads (Forest, Parks, Institutions)
- GV1 - GV9999 – U.S. Government Roads

NORTH

SCALE
500 0 500 1000 FEET
0.125 0 0.125 0.5 MILE
.25 0 .25 .5 KILOMETERS

PREPARED BY THE
MARYLAND DEPARTMENT OF TRANSPORTATION
STATE HIGHWAY ADMINISTRATION
IN COOPERATION WITH THE
U.S. DEPARTMENT OF TRANSPORTATION
FEDERAL HIGHWAY ADMINISTRATION

INDEX TO ADJOINING MAPS

E–11B	E–12A	E–12B
E–11D	E–12C	E–12D
F–11B	F–12A	F–12B

THIS MAP WAS CREATED USING MARYLAND STATE PLANE COORDINATE 10,000 FOOT GRID VALUES BASED ON THE 1927 NORTH AMERICAN DATUM (NAD). 10,000 FOOT VALUES FOR THE 1983 NORTH AMERICAN DATUM ARE SHOWN IN ITALICS FOR REFERENCE PURPOSES ONLY

LAMBERT CONFORMAL CONIC PROJECTION

PHOTO REVISION
ANNE ARUNDEL CO. 1995
HOWARD CO.1995
PRINCE GEORGES CO. 1995

COPIES OF THIS MAP ARE AVAILABLE FOR PUBLIC USE AT A NOMINAL COST FROM THE STATE HIGHWAY ADMINISTRATION, BHA 11208 211 EAST MADISON STREET, BALTIMORE, MARYLAND 21202

ANNE ARUNDEL CO. REVISED TO: JANUARY 1, 2001 6 OF 22
HOWARD CO. REVISED TO: JANUARY 1, 2001 15 OF 15
PRINCE GEORGE'S CO. REVISED TO: JANUARY 1, 2001 3 OF 19

MAP NO. E–12C

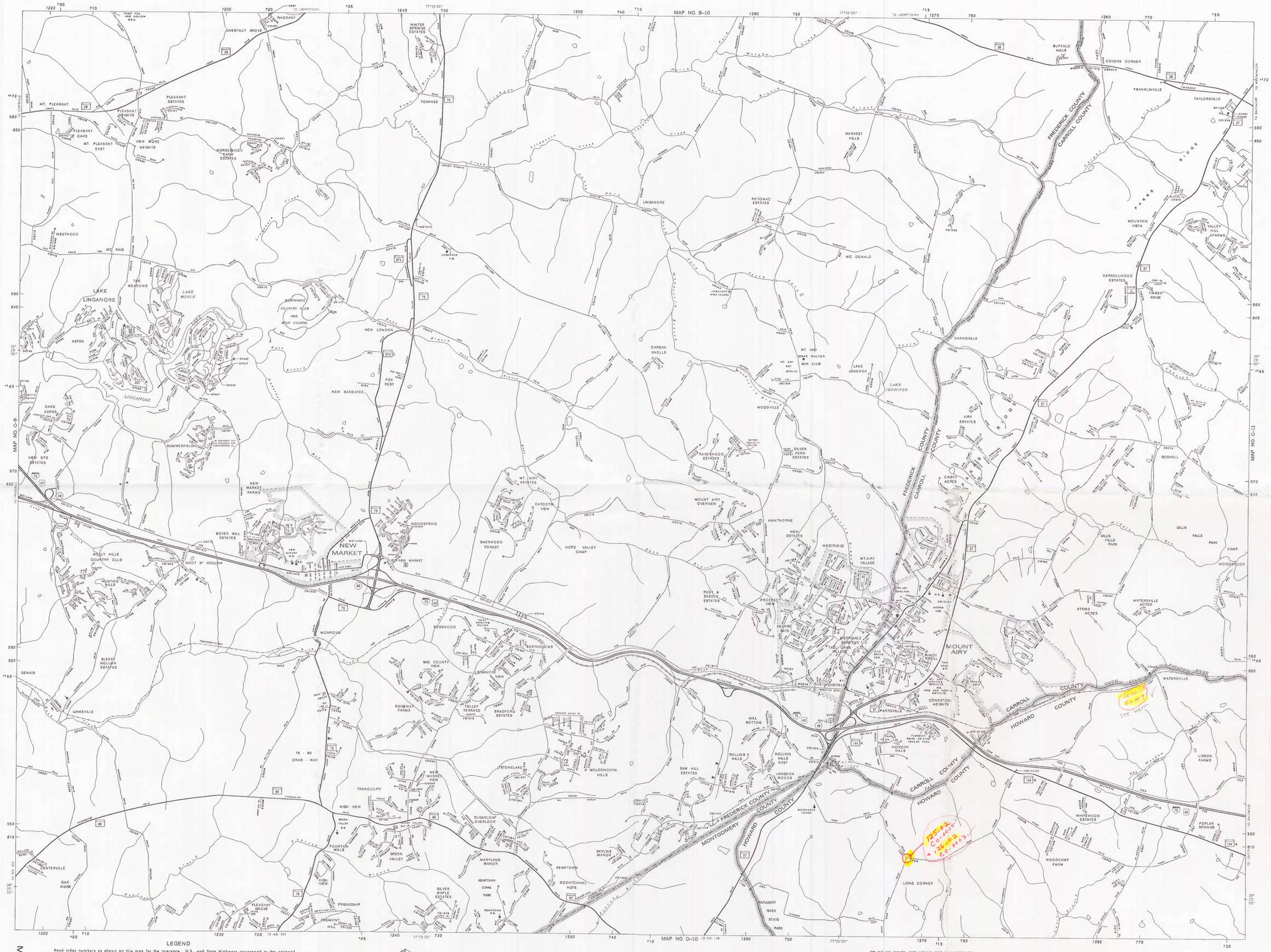

LEGEND

Road index numbers as shown on this map for the Interstate, U.S., and State Highways correspond to the assigned or posted route numbers. Road index numbers for all other highways are for State Highway Administration indexing and identification purposes only and do not necessarily correspond with numbers established by the respective agencies. The jurisdiction of highways, roads and streets is identified by the first digit of the assigned index numbers.

W	1	2 – Interstate, U.S., and State Highways
31 - 39999	–	County Roads
41 - 49999	–	Other Public Roads
51 - 59999	–	Private Roads
61 - 69999	–	Municipal Roads and Streets
71 - 79999	–	Misc. State Roads (Forest, Parks, Institutions)
81 - 89999	–	U.S. Government Roads

© 1994 S.H.A.

NORTH

SCALE

2000 0 2000 4000 FEET

0.5 0 0.5 1 MILE

1 0 1 2 KILOMETERS

PREPARED BY THE
MARYLAND DEPARTMENT OF TRANSPORTATION
STATE HIGHWAY ADMINISTRATION
IN COOPERATION WITH THE
U.S. DEPARTMENT OF TRANSPORTATION
FEDERAL HIGHWAY ADMINISTRATION

INDEX TO ADJOINING MAPS

B-9	B-10	B-11
C-9	C-10	C-11
D-9	D-10	D-11A D-11B D-11C D-11D

THIS MAP WAS CREATED USING MARYLAND STATE PLANE COORDINATE 10,000 FOOT GRID VALUES BASED ON THE 1927 NORTH AMERICAN DATUM (NAD) 10,000 FOOT VALUES FOR THE 1983 NORTH AMERICAN DATUM ARE SHOWN IN ITALICS FOR REFERENCE PURPOSES ONLY

LAMBERT CONFORMAL CONIC PROJECTION

PHOTO REVISION
CARROLL COUNTY 1995
FREDERICK COUNTY 1995
HOWARD COUNTY 1995
MONTGOMERY COUNTY 1995

ROAD REVISION
CARROLL COUNTY JANUARY 1, 2000
FREDERICK COUNTY JANUARY 1, 2000
HOWARD COUNTY JANUARY 1, 2000
MONTGOMERY COUNTY JANUARY 1, 2000

COPIES OF THIS MAP ARE AVAILABLE FOR PUBLIC USE AT A NOMINAL COST FROM THE STATE HIGHWAY ADMINISTRATION, SHA STORE 611 EAST MADISON STREET, BALTIMORE, MARYLAND 21202

MARYLAND GENERAL HIGHWAY

HIGHWAY INDEX MAP

MAP NO. C-10

JANUARY 2002

2002 IMPROVEMENT MAP

FREDERICK CO. REVISED TO: JANUARY 1, 2002 8 OF 11
CARROLL CO. REVISED TO: JANUARY 1, 2002 7 OF 8
HOWARD CO. REVISED TO: JANUARY 1, 2002 1 OF 15
MONTGOMERY CO. REVISED TO: JANUARY 1, 2002 1 OF 19

MAP NO. C-10

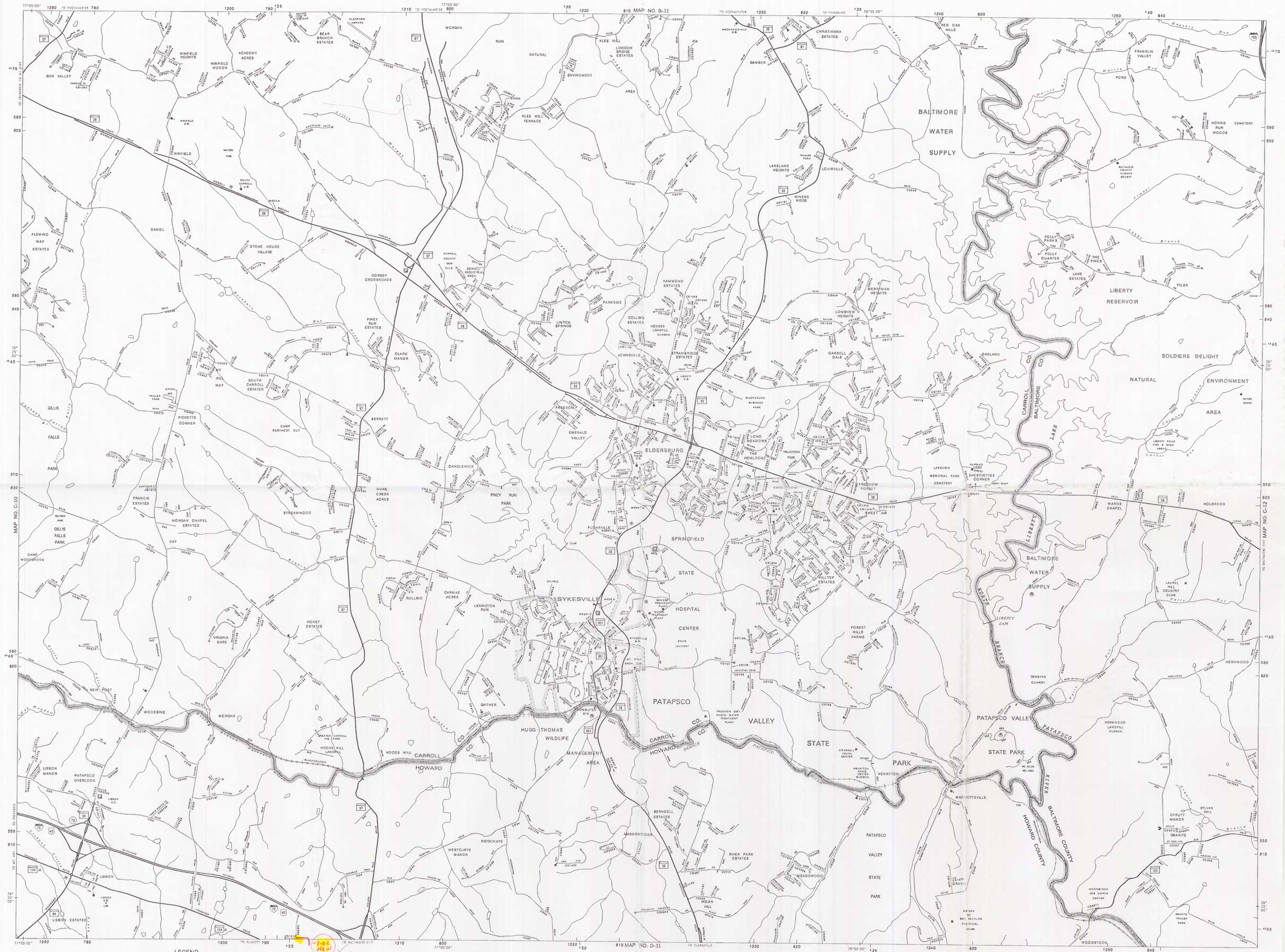

LEGEND

Road index numbers as shown on this map for the Interstate, U.S., and State Highways correspond to the assigned or posted route numbers. Road index numbers for all other highways are for State Highway Administration indexing and identification purposes only and do not necessarily correspond with numbers established by the respective agencies.

I 83 / US 40 / MD 144	– Interstate, U.S., and State Highways
CO1 - CO9999	– County Roads
OP1 - OP9999	– Other Public Roads
PVT	– Private Roads
MU1 - MU9999	– Municipal Roads and Streets
SR1 - SR9999	– Misc. State Roads (Forest, Parks, Institutions)
GV1 - GV9999	– U.S. Government Roads

© 1994 S.H.A.

NORTH

SCALE
2000 0 2000 4000 FEET
0.5 0 0.5 1 MILE
1 0 1 2 KILOMETERS

PREPARED BY THE
MARYLAND DEPARTMENT OF TRANSPORTATION
STATE HIGHWAY ADMINISTRATION
IN COOPERATION WITH THE
U.S. DEPARTMENT OF TRANSPORTATION
FEDERAL HIGHWAY ADMINISTRATION

INDEX TO ADJOINING MAPS

B-10	B-11	B-12
C-10	C-11	C-12
D-10	D-11	D-12

THIS MAP WAS CREATED USING MARYLAND STATE PLANE COORDINATE (10,000 FOOT GRID VALUES BASED ON THE 1927 NORTH AMERICAN DATUM (NAD) 10,000 FOOT VALUES FOR THE 1983 NORTH AMERICAN DATUM ARE SHOWN IN ITALICS FOR REFERENCE PURPOSES ONLY)

LAMBERT CONFORMAL CONIC PROJECTION

PHOTO REVISION
BALTIMORE COUNTY 1990
CARROLL COUNTY 1992
HOWARD COUNTY 1993

ROAD REVISION
BALTIMORE COUNTY JANUARY 1, 2000
CARROLL COUNTY JANUARY 1, 2000
HOWARD COUNTY JANUARY 1, 2000

COPIES OF THIS MAP ARE AVAILABLE FOR PUBLIC USE AT A NOMINAL COST FROM THE STATE HIGHWAY ADMINISTRATION, 2ND STORE 611 EAST MADISON STREET, BALTIMORE, MARYLAND 21202

1-02 NEW

MARYLAND GENERAL HIGHWAY
HIGHWAY INDEX MAP
MAP NO. C-11
2002

2002 IMPROVEMENT MAP

BALTIMORE CO. REVISED TO: JANUARY 1, 2002 6 OF 23
CARROLL CO. REVISED TO: JANUARY 1, 2002 8 OF 8
HOWARD CO. REVISED TO: JANUARY 1, 2002 2 OF 15

MAP NO. C-10

MAP NO. D-9

MAP NO. D-11

MAP NO. E-10

TO NEW MARKET

TO URBANA

TO WESTMINSTER

TO LISBON

TO WASHINGTON D.C.

TO GAITHERSBURG

TO OLNEY

TO LEE CORNER

PLEASANT GROVE

MEADOWBROOK

FOX RIDGE ESTATES

ASHCROFT TERRACE

LOCH HAVEN

FAIRFIELD HEIGHTS

GREEN VALLEY

SUGAR LOAF MEADOWS

GIBRALTAR ACRES

OLD ORCHARD ESTATE

ROLLING GREEN

RANGERS WOODS

HYATTSTOWN

SUGAR LOAF VISTA

HICKORY HILL

GOLF COURSE

THE PONDEROSA

LEWISDALE

BROWNINGSVILLE

HARMONY HILL

PURDUM

DAMASCUS

DAMASCUS MANOR

CLEARSPRING MANOR

KINGS VALLEY

KINGSTON KNOLLS

SPRING GARDENS ESTATES

KINGSLY

CEDAR HEIGHTS

FOUNTAIN VIEW

CEDAR GROVE

RECREATIONAL PARK

OVID HAZID WELLS RECREATIONAL PARK

CLARKSBURG

CLARKSBROOK ESTATES

RUNNING BROOK ACRES

FETROWS

LONGVIEW SOUTH

BANNER COUNTRY

GREEN RIDGE ACRES

BEA MONDE

BRINKS

FREEDOM FOREST

OAKS OF GOSHEN

NEELSVILLE

CHADSWOOD

PRATHERTOWN

SHADOW OAK

WILLIAMS RANCH

OVERLEA

MONTGOMERY COLLEGE

GOSHEN

GOSHEN RECREATIONAL PARK

GOSHEN HUNT ESTATES

GOSHEN ESTATES

MONTGOMERY ACRES

MONTGOMERY VILLAGE

BURNHAM HILLS

BURNHAM WOODS

LAYTONSVILLE

LAYTONSVILLE GOLF COURSE

BROOKE GROVE

MONTGOMERY COUNTY LANDFILL

CLAYSVILLE

IZAAK WALTON LEAGUE

HADLEY ACRES E.S.

BROOK HOLLOW

WILLETT ESTATES

GRIFFITH PARK

BUDDING ROAD PARK

RACHEL CARSON CONSERVATORY PARK

MONTGOMERY GOLF CLUB

FAIRHILL

FEDERAL REGIONAL CENTER

NATIONAL CIVIL DEFENSE CTR.

ARMY-NAVY DRIVE PARK

MONTGOMERY CO. STATE PARK

HOWARD CO. STATE PARK

PATUXENT RIVER STATE PARK

PATUXENT RIVER

HOWARD CHAPEL TERRACE

DAMASCUS VALLEY ESTATES

MT. LEBANON HEIGHTS

JANWOOD

HICKORY RIDGE

BOOTJACK

GREAT SENECA PARK

SILVER CREST

UPPER SENECA CREST

SENECA OVERLOOK

ETCHISON

DAVIS AIRPORT

GARFIELD MANOR

GREAT SENECA PARK

MULLINIX

ANNAPOLIS ROCK

FOXMOOR

FLORENCE

HIPSLEYS MILL

CLAGGETTSVILLE

FRIENDSHIP

HEIGHTS OF FT. RADNOR

MOUNT RADNOR HEIGHTS

WARM FARM ESTATE

LITTLE BENNETT REGIONAL PARK

BLACK HILL REGIONAL PARK

LITTLE SENECA LAKE

THOMPSONS CORNER

MILES CORNER

BLUEMELL

BLOCKTOWN

BURDETTE

BOYDS

TRUCK STATION

ATH. FIELD

ABANDONED

HSBC WAYNE/TD STATION

JOHN T. BAKER M.S.

MOYER RD. PARK

COUNTY VIEW

RONALEE HILLS

MAGRUDER BRANCH PARK

MONTGOMERY

FREDERICK

COUNTY

COUNTY



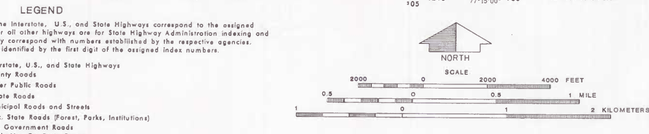

PREPARED BY THE
MARYLAND DEPARTMENT OF TRANSPORTATION
STATE HIGHWAY ADMINISTRATION
IN COOPERATION WITH THE
U.S. DEPARTMENT OF TRANSPORTATION
FEDERAL HIGHWAY ADMINISTRATION

INDEX TO ADJOINING MAPS

C-9	C-10	C-11
D-9	D-10	D-11
E-9	E-10	E-11

THIS MAP WAS CREATED USING MARYLAND STATE PLANE COORDINATE (2,000 FOOT GRID VALUES BASED ON THE 1927 NORTH AMERICAN DATUM AND SHOWN IN ITALICS FOR REFERENCE PURPOSES ONLY)
LAMBERT CONFORMAL CONIC PROJECTION
PHOTO REVISION
FREDERICK COUNTY 1988
HOWARD COUNTY 1993
MONTGOMERY COUNTY 1988
ROAD REVISION
FREDERICK COUNTY JANUARY 1, 2000
HOWARD COUNTY JANUARY 1, 2000
MONTGOMERY COUNTY JANUARY 1, 2000
COPIES OF THIS MAP ARE AVAILABLE FOR PUBLIC USE AT A NOMINAL COST FROM THE STATE HIGHWAY ADMINISTRATION, 6TH. & STORE 611 EAST MADISON STREET, BALTIMORE, MARYLAND 21202

MARYLAND GENERAL HIGHWAY X
HIGHWAY INDEX MAP
MAP NO. D-10
2001

2002 IMPROVEMENT MAP

FREDERICK CO. REVISED TO: JANUARY 1, 2002 11 OF 11
HOWARD CO. REVISED TO: JANUARY 1, 2002 3 OF 15
MONTGOMERY CO. REVISED TO: JANUARY 1, 2002 3 OF 19

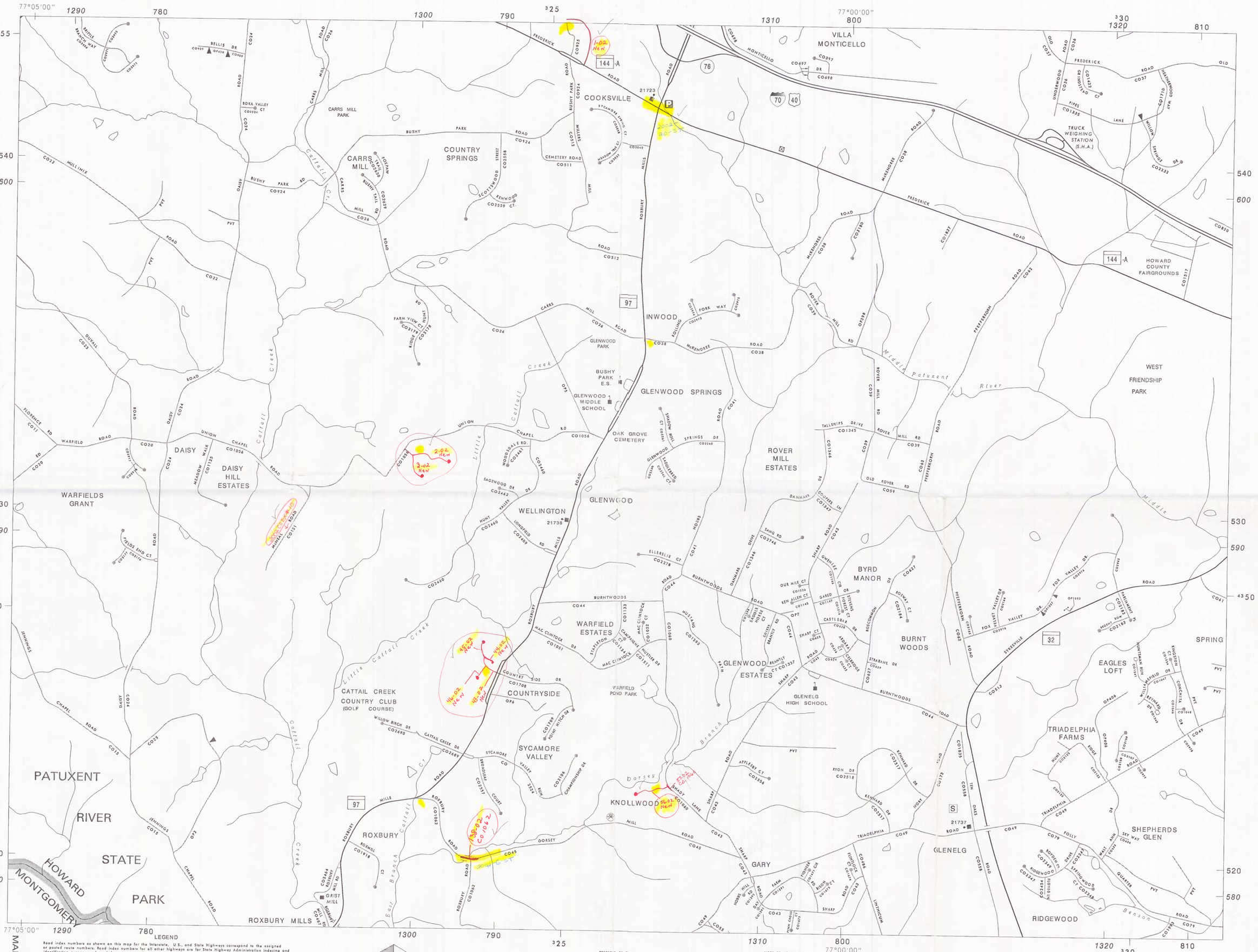

MAP NO. D-11A

LEGEND

Road index numbers as shown on this map for the Interstate, U.S., and State Highways correspond to the assigned or posted route numbers. Road index numbers for all other highways are for State Highway Administration indexing and identification purposes only and do not necessarily correspond with numbers established by the respective agencies.

1 2	-	Interstate, U.S., and State Highways
CO1 - CO9999	-	County Roads
OP1 - OP9999	-	Other Public Roads
PVT	-	Private Roads
MU1 - MU9999	-	Municipal Roads and Streets
SR1 - SR9999	-	Misc. State Roads (Forest, Parks, Institutions)
GV1 - GV9999	-	U.S. Government Roads

NORTH

SCALE

1000 0 1000 2000 FEET

0.25 0 0.25 .5 MILE

.5 0 .5 1 KILOMETER

PREPARED BY THE

MARYLAND DEPARTMENT OF TRANSPORTATION
STATE HIGHWAY ADMINISTRATION

IN COOPERATION WITH THE

U.S. DEPARTMENT OF TRANSPORTATION
FEDERAL HIGHWAY ADMINISTRATION

INDEX TO ADJOINING MAPS

C-10	C-11	
D-10	D-11A	D-11B
	D-11C	D-11D

THIS MAP WAS CREATED USING MARYLAND STATE PLANE COORDINATE 10,000 FOOT GRID VALUES BASED ON THE 1927 NORTH AMERICAN DATUM (NAD) 10,000 FOOT VALUES FOR THE 1983 NORTH AMERICAN DATUM ARE SHOWN IN ITALICS FOR REFERENCE PURPOSES ONLY

LAMBERT CONFORMAL CONIC PROJECTION

PHOTO REVISION
MONTGOMERY CO. 1985
HOWARD CO. 1991

COPIES OF THIS MAP ARE AVAILABLE FOR PUBLIC USE AT A NOMINAL COST FROM THE STATE HIGHWAY ADMINISTRATION, SHA STORE 611 EAST MADISON STREET, BALTIMORE, MARYLAND 21202

MARYLAND GENERAL HIGHWAY

HIGHWAY INDEX MAP

MAP NO. D-11A

2001

2002
IMPROVEMENT MAP

HOWARD CO. REVISED TO: JANUARY 1, 2002 4 OF 15

MARYLAND GENERAL HIGHWAY HIGHWAY INDEX MAP

MAP NO. D–11C

JANUARY 2001

2002 IMPROVEMENT MAP

HOWARD CO. REVISED TO: JANUARY 1, 2002 6 OF 15

MONTGOMERY CO. REVISED TO: JANUARY 1, 2002 5 OF 19

MAP NO. D–11C

PREPARED BY THE
MARYLAND DEPARTMENT OF TRANSPORTATION
STATE HIGHWAY ADMINISTRATION
IN COOPERATION WITH THE
U.S. DEPARTMENT OF TRANSPORTATION
FEDERAL HIGHWAY ADMINISTRATION

INDEX TO ADJOINING MAPS

D–10	D–11A	D–11B
	D–11C	D–11D
E–10B	E–11A	E–11B

MAP PROJECTION AND THE MARYLAND PLANE COORDINATE 10,000 FOOT GRID VALUES ARE NORTH AMERICAN 1927 DATUM 10,000 FOOT N. A. 1988 DATUM GRID VALUES ARE ITALIC

LAMBERT CONFORMAL CONIC PROJECTION
MAP PHOTOREVISED:
HOWARD CO. 1995
MONTGOMERY CO. 1995

THIS GRID MAP IS PRODUCED FROM A DIGITAL MAP FILE ON A PRINTER, PLOTTER AND SOME ORIENTATION HAS OCCURRED FOR INFORMATION ON ACCURACY OR USING COPIES OF THIS MAP CONTACT THE STATE HIGHWAY ADMINISTRATION, MAP DISTRIBUTION SECTION, BROOKLANDVILLE, MARYLAND 21022

NORTH

SCALE
1000 0 1000 2000 FEET
0.25 0 0.25 0.5 MILE
0.5 0 0.5 1 KILOMETERS

LEGEND

Road Index numbers as shown on this map for the Interstate, U.S., and State Highways correspond to the assigned or posted route numbers. Road Index numbers for all other highways are for State Highway Administration indexing and identification purposes only and do not necessarily correspond with numbers established by the respective agencies.

- (I) (US) (MD) – Interstate, U.S., and State Highways
- CO1 - CO9999 – County Roads
- OP1 - OP9999 – Other Public Roads
- PVT – Private Roads
- MU1 - MU9999 – Municipal Roads and Streets
- SR1 - SR9999 – Misc. State Roads (Forest, Parks, Institutions)
- GV1 - GV9999 – U.S. Government Roads

HOWARD COUNTY
MONTGOMERY COUNTY
PATUXENT RIVER
RESERVOIR (W.S.S.C. WATER SUPPLY)
TRIADELPHIA
RESERVOIR (W.S.S.C. WATER SUPPLY)
RACHEL CARSON CONSERVATION PARK
HUNTING RIDGE
HAWLINGS RIVER PARK
DENIT ESTATES
HAWLINGS VIEW
CAMP BENNETT
HOLIDAY HILLS
UNITY
SUNSHINE
THE WARFIELDS
HERITAGE
KALMIA FARMS
BRIGHTON KNOLLS
BRIGHTON ESTATES
BRIGHTON
HAVILAND HILLS
AINTREE ESTATES
PATUXENT RIVER STATE PARK
BRIGHTON FARM ESTATES
HIGHLAND MEADOWS
FOX HALL VILLAS
DUNFRETTEN ESTATES
HEDGEROW
DAYTON
HOWARD CO. GARAGE (CENTRAL ZONE)
S.H.A. GARAGE (DAYTON SHOP)
BUCKSKIN WOODS
LINDEN CHAPEL HILLS
ALLNUTT FARM ESTATES
GREEN HILL MANOR
HIGHLAND LAKE
WHITE OAK ESTATES
EAGLE POINT LANDING
WATERFORD

MARYLAND GENERAL HIGHWAY
HIGHWAY INDEX MAP
MAP NO. D–11D
2001

2002 IMPROVEMENT MAP

HOWARD CO. REVISED TO: JANUARY 1, 2002 7 OF 15

MAP NO. D–11D

PREPARED BY THE
MARYLAND DEPARTMENT OF TRANSPORTATION
STATE HIGHWAY ADMINISTRATION
IN COOPERATION WITH THE
U.S. DEPARTMENT OF TRANSPORTATION
FEDERAL HIGHWAY ADMINISTRATION

LEGEND

Road Index numbers as shown on this map for the Interstate, U.S., and State Highways correspond to the assigned or posted route numbers. Road Index numbers for all other highways are for State Highway Administration indexing and identification purposes only and do not necessarily correspond with numbers established by the respective agencies.

- Interstate, U.S., and State Highways
- CO1 - CO9999 — County Roads
- OP1 - OP9999 — Other Public Roads
- PVT — Private Roads
- MU1 - MU9999 — Municipal Roads and Streets
- SR1 - SR9999 — Misc. State Roads (Forest, Parks, Institutions)
- GV1 - GV9999 — U.S. Government Roads

NORTH

SCALE
1000 0 1000 2000 FEET
.25 0 .25 .5 MILE
.5 0 .5 1 KILOMETER

INDEX TO ADJOINING MAPS

D–11A	D–11B	D–12A
D–11C	D–11D	D–12C
E–11A	E–11B	E–12A

THIS MAP WAS CREATED USING MARYLAND STATE PLANE COORDINATE SYSTEM (NAD83) FEET VALUES FROM THE 1983 NORTH AMERICAN DATUM (NAD). METRIC VALUES FROM THE 1983 NORTH AMERICAN DATUM ARE SHOWN IN ITALICS FOR REFERENCE PURPOSES ONLY

LAMBERT CONFORMAL CONIC PROJECTION

PHOTO REVISION
HOWARD COUNTY - 1998
MONTGOMERY COUNTY - 1998

ROAD REVISION
HOWARD COUNTY - JANUARY 1, 1999
MONTGOMERY COUNTY - JANUARY 1, 1999

COPIES OF THIS MAP ARE AVAILABLE FOR PUBLIC USE AT A NOMINAL COST FROM THE STATE HIGHWAY ADMINISTRATION, BALTIMORE 211 EAST MADISON STREET, BALTIMORE, MARYLAND 21202

MARYLAND GENERAL HIGHWAY
HIGHWAY INDEX MAP

MAP NO. D-12A

2002

2002 IMPROVEMENT MAP

BALTIMORE CO. REVISED TO: JANUARY 1, 2002 16 OF 23
HOWARD CO. REVISED TO: JANUARY 1, 2002 8 OF 15

PREPARED BY THE
MARYLAND DEPARTMENT OF TRANSPORTATION
STATE HIGHWAY ADMINISTRATION
IN COOPERATION WITH THE
U.S. DEPARTMENT OF TRANSPORTATION
FEDERAL HIGHWAY ADMINISTRATION

LAMBERT CONFORMAL CONIC PROJECTION

PHOTO REVISION
BALTIMORE CO 1994
HOWARD CO 1993

THIS MAP WAS CREATED USING MARYLAND STATE PLANE COTRDINATE 10,000 FOOT GRID VALUES BASED ON THE 1927 NORTH AMERICAN DATUM (NAD 27). TICK MARKS FOR THE 1983 NORTH AMERICAN DATUM ARE SHOWN IN TYLOR FOR REFERENCE PURPOSES ONLY.

COPIES OF THIS MAP ARE AVAILABLE FOR PUBLIC USE AT A NOMINAL COST FROM THE STATE HIGHWAY ADMINISTRATION, MAP STORE 611 BARY MADISON STREET, BALTIMORE, MARYLAND 21202

INDEX TO ADJOINING MAPS

C-11	C-12C	C-12D
D-11B	D-12A	D-12B
D-11D	D-12C	D-12D

LEGEND

Road index numbers as shown on this map for the Interstate, U.S., and State Highways correspond to the assigned or posted route numbers. Road index numbers for all other highways are for State Highway Administration indexing and identification purposes only and do not necessarily correspond with numbers established by the respective agencies.

- Interstate, U.S., and State Highways
- CO1 - CO9999 — County Roads
- OP1 - OP9999 — Other Public Roads
- PVT — Private Roads
- MU1 - MU9999 — Municipal Roads and Streets
- SR1 - SR9999 — Misc. State Roads (Forest, Parks, Institutions)
- GV1 - GV9999 — U.S. Government Roads

NORTH

SCALE
1000 0 1000 2000 FEET
0.25 0 0.25 0.5 MILE
0.5 0 0.5 1 KILOMETER

MAP NO. D-12A

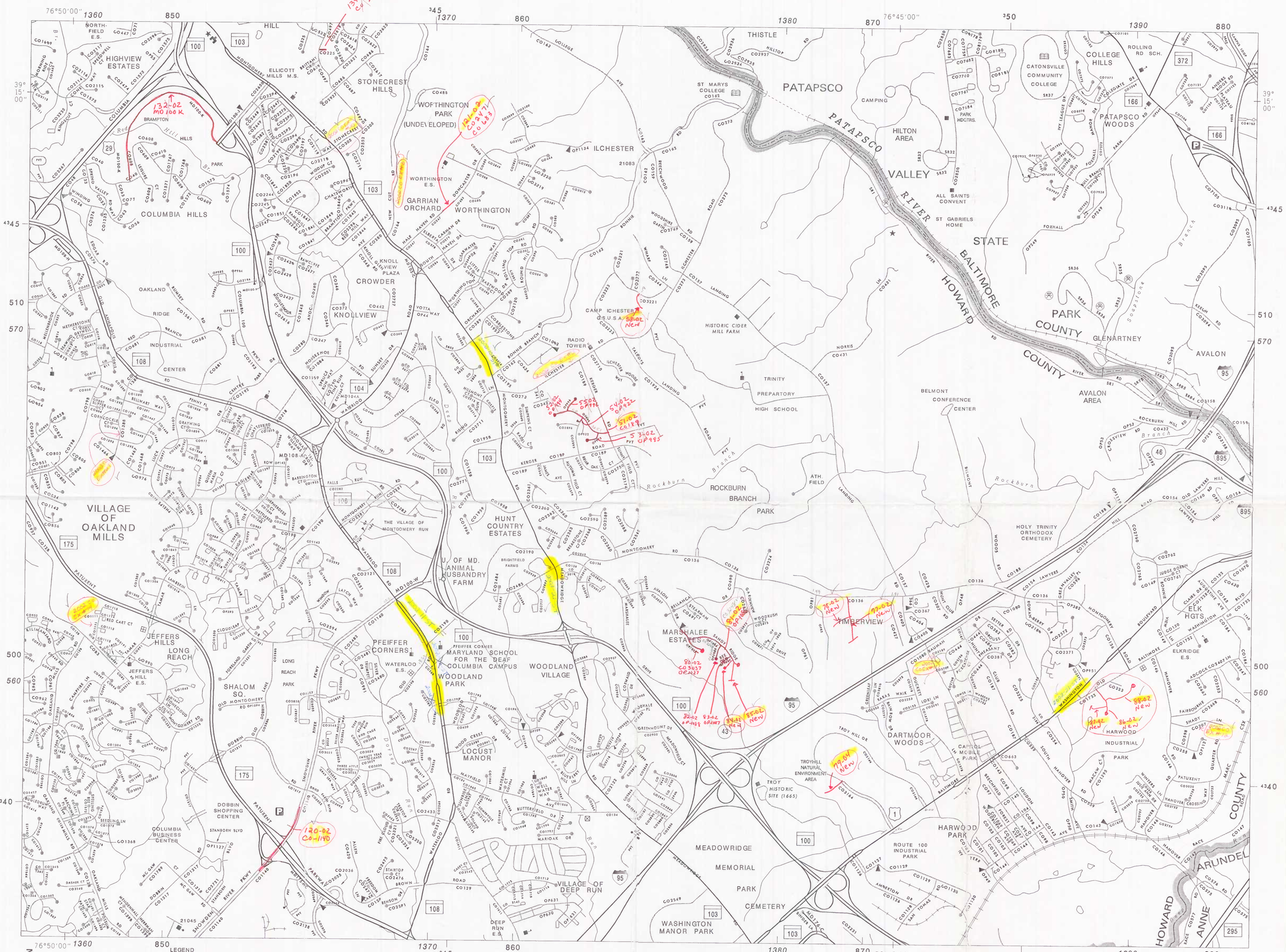

LEGEND

or posted route numbers. Road index numbers for all other highways are for State Highway Administration indexing and identification purposes only and do not necessarily correspond with numbers established by the respective agencies.

		Interstate, U.S., and State Highways
CO1 - CO9999	-	County Roads
OP1 - OP9999	-	Other Public Roads
PVT	-	Private Roads
MU1 - MU9999	-	Municipal Roads and Streets
SR1 - SR9999	-	Misc. State Roads (Forest, Parks, Institutions)
GV1 - GV9999	-	U.S. Government Roads

NORTH

SCALE

1000 0 1000 2000

0.25 0 0.25 .50 MILE

.5 0 .5 1 KILOMETER

PREPARED BY THE
MARYLAND DEPARTMENT OF TRANSPORTATION
STATE HIGHWAY ADMINISTRATION
IN COOPERATION WITH THE
U.S. DEPARTMENT OF TRANSPORTATION
FEDERAL HIGHWAY ADMINISTRATION

INDEX TO ADJOINING MAPS

D-11B	D-12A	D-12B
D-11D	D-12C	D-12D
E-11B	E-12A	E-12B

10,000 FOOT GRID VALUES BASED ON THE 1927 NORTH AMERICAN DATUM (NAD) 10,000 FOOT VALUES FOR THE 1983 NORTH AMERICAN DATUM ARE SHOWN IN ITALICS FOR REFERENCE PURPOSES ONLY

LAMBERT CONFORMAL CONIC PROJECTION

PHOTO REVISION
ANNE ARUNDEL COUNTY 1994
BALTIMORE COUNTY 1994
HOWARD COUNTY 1995

COPIES OF THIS MAP ARE AVAILABLE FOR PUBLIC USE AT A NOMINAL COST FROM THE STATE HIGHWAY ADMINISTRATION, BALTIMORE 611 EAST MADISON STREET, BALTIMORE, MARYLAND 21202

MARYLAND GENERAL HIGHWAY

HIGHWAY INDEX MAP

MAP NO. D-12C

2002

ANNE ARUNDEL CO. REVISED TO: JANUARY 1, 2002 1 OF 22
BALTIMORE CO. REVISED TO: JANUARY 1, 2002 18 OF 23
HOWARD CO. REVISED TO: JANUARY 1, 2002 9 OF 15

2002
IMPROVEMENT MAP

MAP NO. D-12C

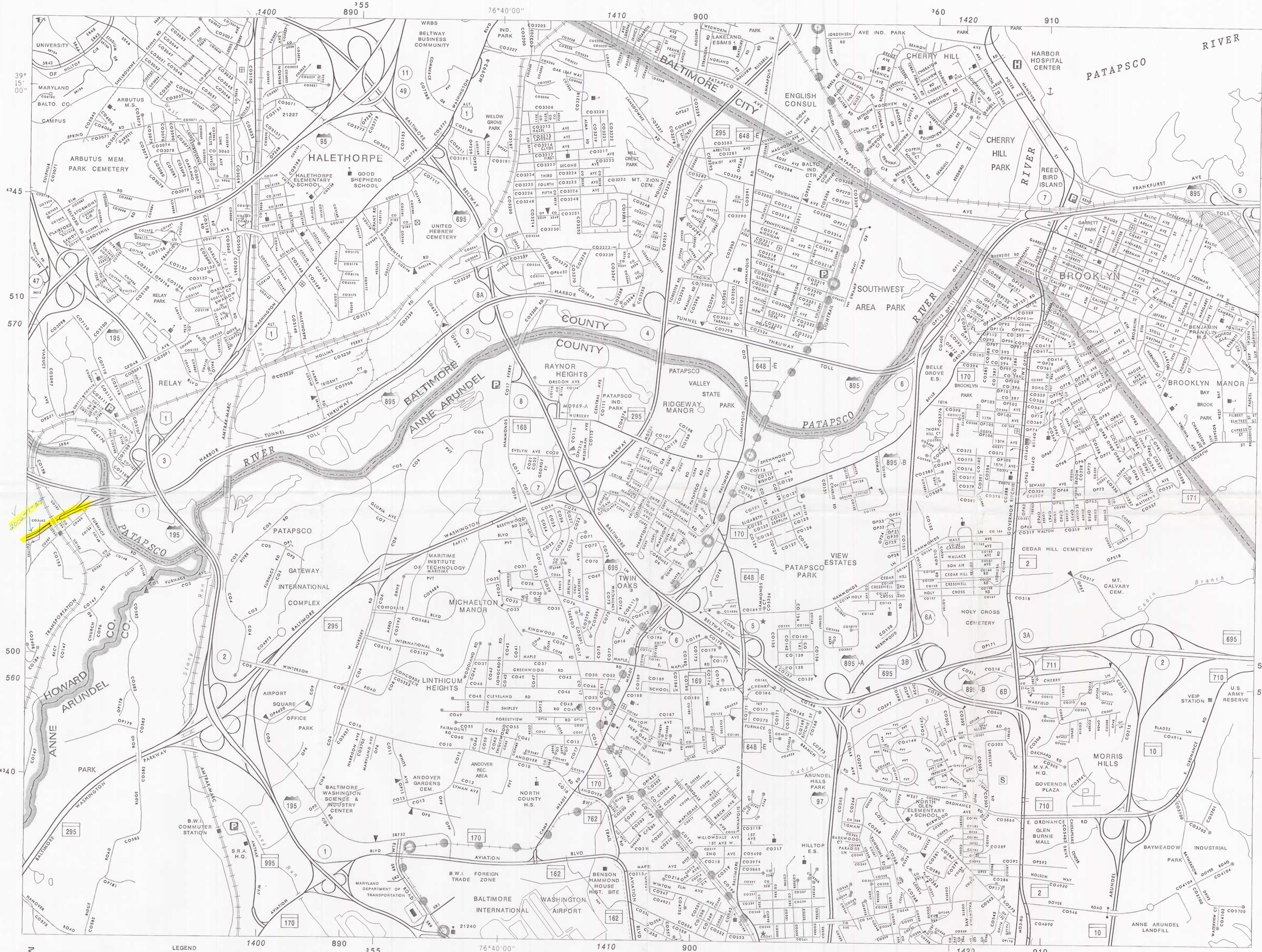

MAP NO. D-12D

LEGEND

Road index numbers as shown on this map for the Interstate, U.S., and State Highways correspond to the assigned or posted route numbers. Road index numbers for all other highways are for State Highway Administration indexing and identification purposes only and do not necessarily correspond with numbers established by the respective agencies.

		Interstate, U.S., and State Highways
CO1 - CO9999	-	County Roads
OP1 - OP9999	-	Other Public Roads
PVT	-	Private Roads
MU1 - MU9999	-	Municipal Roads and Streets
SR1 - SR9999	-	Misc. State Roads (Forest, Parks, Institutions)
GV1 - GV9999	-	U.S. Government Roads

NORTH

SCALE

1000 0 1000 2000 FEET

0.25 0 0.25 .5 MILE

.5 0 .5 1 KILOMETER

PREPARED BY THE

MARYLAND DEPARTMENT OF TRANSPORTATION
STATE HIGHWAY ADMINISTRATION

IN COOPERATION WITH THE

U.S. DEPARTMENT OF TRANSPORTATION
FEDERAL HIGHWAY ADMINISTRATION

INDEX TO ADJOINING MAPS

D-12A	D-12B	D-13A
D-12C	D-12D	D-13C
E-12A	E-12B	E-13A

THIS MAP WAS CREATED USING MARYLAND STATE PLANE COORDINATE 10,000 FOOT GRID VALUES BASED ON THE 1927 NORTH AMERICAN DATUM (NAD). 10,000 FOOT VALUES FOR THE 1983 NORTH AMERICAN DATUM ARE SHOWN IN ITALICS FOR REFERENCE PURPOSES ONLY

LAMBERT CONFORMAL CONIC PROJECTION

PHOTO REVISION
ANNE ARUNDEL CO. 1994
BALTIMORE CO. 1994
HOWARD CO. 1996

COPIES OF THIS MAP ARE AVAILABLE FOR PUBLIC USE AT A NOMINAL COST FROM THE STATE HIGHWAY ADMINISTRATION, SHA STORE 211 EAST MADISON STREET, BALTIMORE, MARYLAND 21202

MARYLAND GENERAL HIGHWAY
HIGHWAY INDEX MAP

MAP NO. D-12D

2002

2002
IMPROVEMENT MAP

ANNE ARUNDEL CO. REVISED TO: JANUARY 1, 2002 2 OF 22
BALTIMORE CO. REVISED TO: JANUARY 1, 2002 19 OF 23
HOWARD CO. REVISED TO: JANUARY 1, 2002 10 OF 15

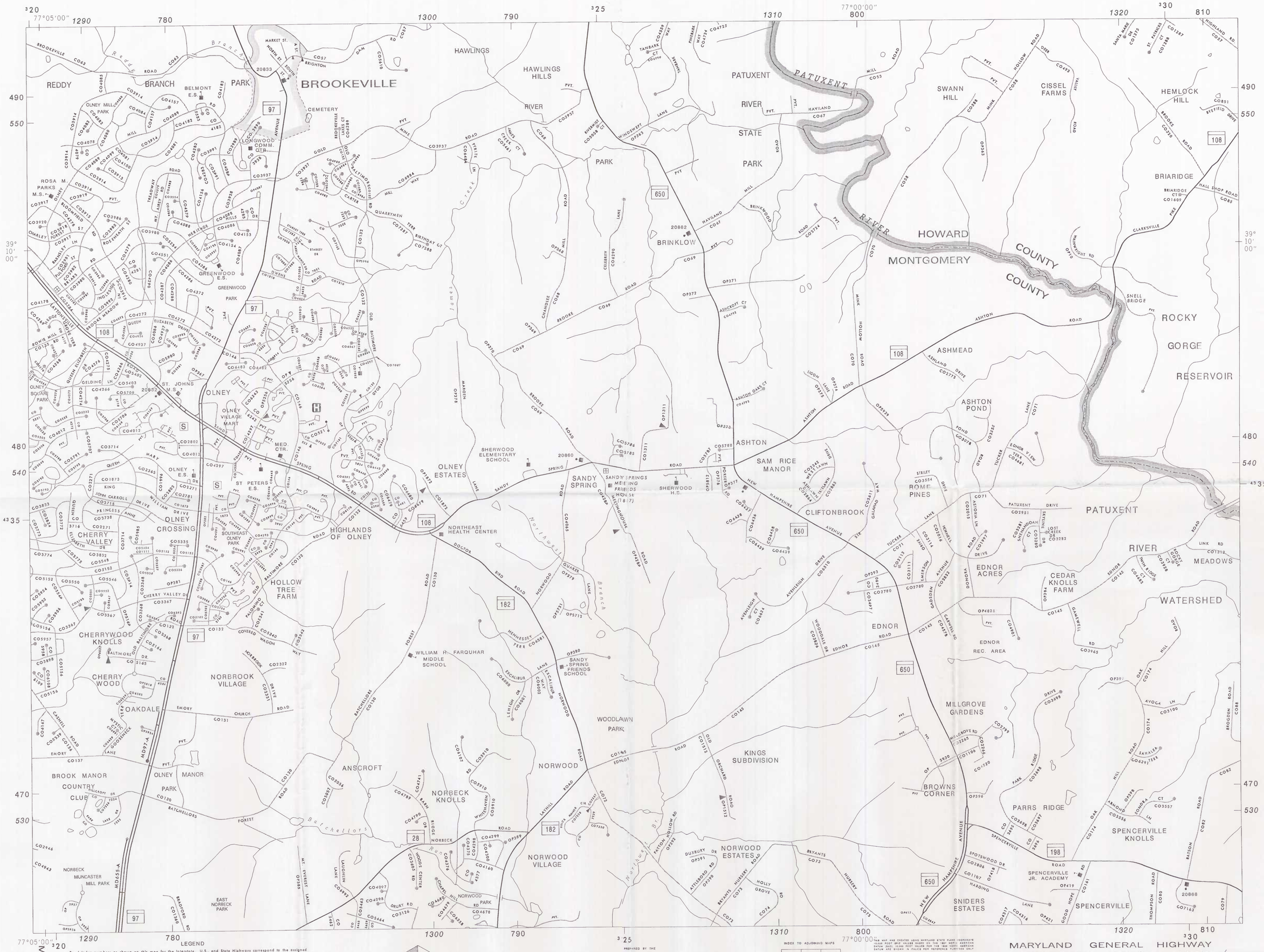

MAP NO. E-11A

LEGEND

Road Index numbers as shown on this map for the Interstate, U.S., and State Highways correspond to the assigned or posted route numbers. Road index numbers for all other highways are for State Highway Administration indexing and identification purposes only and do not necessarily correspond with numbers established by the respective agencies.

		Interstate, U.S., and State Highways
CO1 - CO9999	–	County Roads
OP1 - OP9999	–	Other Public Roads
PVT	–	Private Roads
MU1 - MU9999	–	Municipal Roads and Streets
SR1 - SR9999	–	Misc. State Roads (Forest, Parks, Institutions)
GV1 - GV9999	–	U.S. Government Roads

NORTH

SCALE

1000 0 1000 2000 FEET

0.25 0 0.25 .5 MILE

.5 0 .5 1 KILOMETER

PREPARED BY THE

MARYLAND DEPARTMENT OF TRANSPORTATION
STATE HIGHWAY ADMINISTRATION

IN COOPERATION WITH THE

U.S. DEPARTMENT OF TRANSPORTATION
FEDERAL HIGHWAY ADMINISTRATION

INDEX TO ADJOINING MAPS

D-10	D-11C	D-11D
E-10B	E-11A	E-11B
E-10D	E-11C	E-11D

THIS MAP WAS CREATED USING MARYLAND STATE PLANE COORDINATE 1000 FOOT GRID VALUES BASED ON THE 1927 NORTH AMERICAN DATUM (NAD) 10,000 FOOT VALUES FOR THE 1983 NORTH AMERICAN DATUM ARE SHOWN IN ITALICS FOR REFERENCE PURPOSES ONLY

LAMBERT CONFORMAL CONIC PROJECTION

PHOTO REVISION
MONTGOMERY CO. 1995
HOWARD CO. 1995

COPIES OF THIS MAP ARE AVAILABLE FOR PUBLIC USE AT A NOMINAL COST FROM THE STATE HIGHWAY ADMINISTRATION, 2ND STORE 211 EAST MADISON STREET, BALTIMORE, MARYLAND 21202

MARYLAND GENERAL HIGHWAY

HIGHWAY INDEX MAP

MAP NO. E-11A

2002

HOWARD CO. REVISED TO: JANUARY 1, 2002 11 OF 15
MONTGOMERY CO. REVISED TO: JANUARY 1, 2002 11 OF 19

2002
IMPROVEMENT MAP

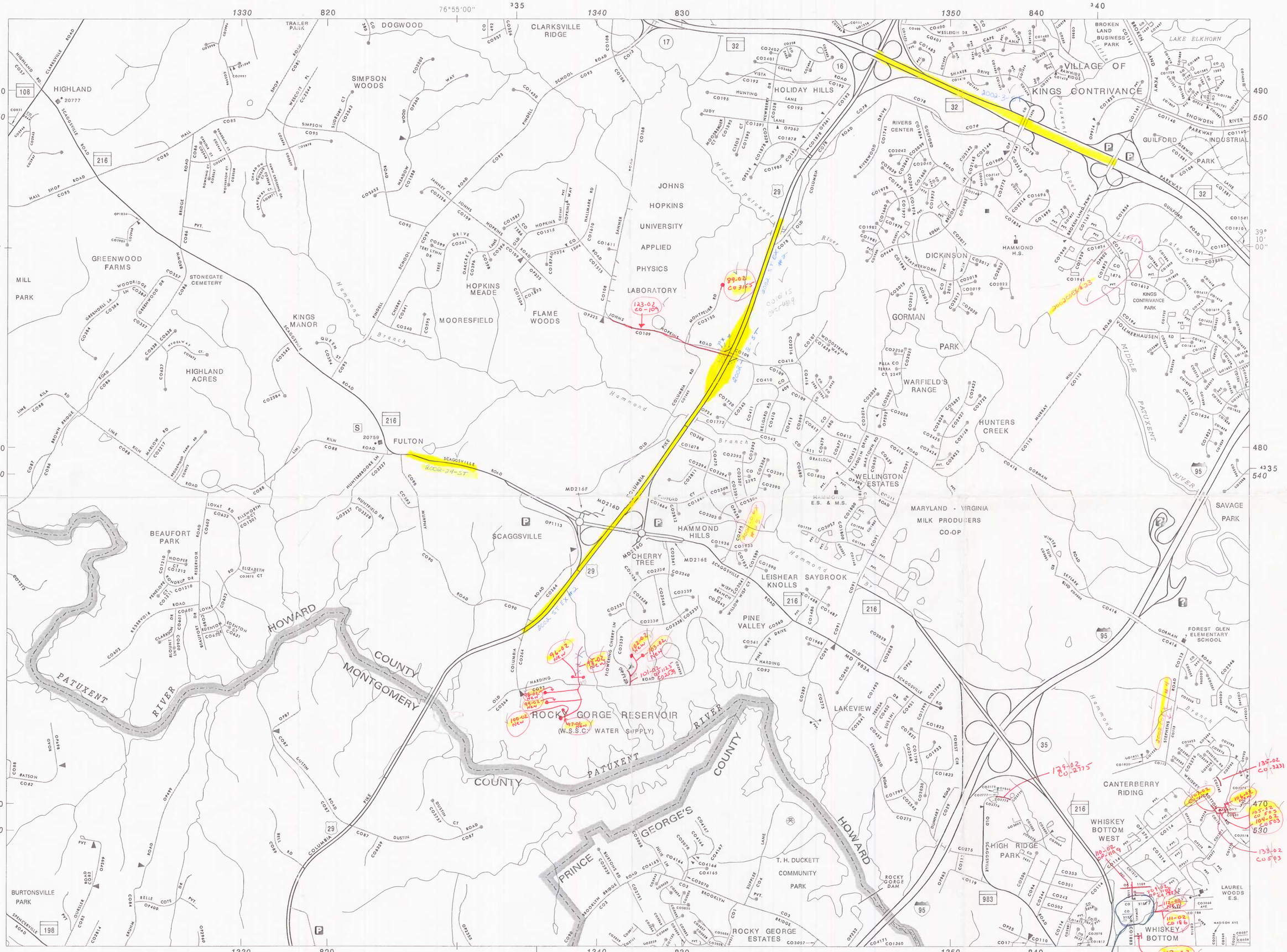

LEGEND

Road index numbers as shown on this map for the Interstate, U.S., and State Highways correspond to the assigned or posted route numbers. Road index numbers for all other highways are for State Highway Administration indexing and identification purposes only and do not necessarily correspond with numbers established by the respective agencies.

	Interstate, U.S., and State Highways
CO1 - CO9999	County Roads
OP1 - OP9999	Other Public Roads
PVT	Private Roads
MU1 - MU9999	Municipal Roads and Streets
SR1 - SR9999	Misc. State Roads (Forest, Parks, Institutions)
GV1 - GV9999	U.S. Government Roads

NORTH

SCALE

1000 0 1000 2000 FEET

0.25 0 0.25 .5 MILE

.5 0 .5 1 KILOMETER

PREPARED BY THE
MARYLAND DEPARTMENT OF TRANSPORTATION
STATE HIGHWAY ADMINISTRATION
IN COOPERATION WITH THE
U.S. DEPARTMENT OF TRANSPORTATION
FEDERAL HIGHWAY ADMINISTRATION

INDEX TO ADJOINING MAPS

D-11C	D-11D	D-12A
E-11A	E-11B	E-12A
E-11C	E-11D	E-12C

THIS MAP WAS CREATED USING MARYLAND STATE PLANE COORDINATE (1983) FOOT GRID VALUES BASED ON THE 1927 NORTH AMERICAN DATUM (NAD) 1983 FOOT VALUES FOR THE 1983 NORTH AMERICAN DATUM ARE SHOWN IN ITALICS FOR REFERENCE PURPOSES ONLY

LAMBERT CONFORMAL CONIC PROJECTION

PHOTO REVISION
HOWARD CO. JANUARY 1998
MONTGOMERY CO. JANUARY 1998
PRINCE GEORGE'S CO. JANUARY 1999

COPIES OF THIS MAP ARE AVAILABLE FOR PUBLIC USE AT A NOMINAL COST FROM THE STATE HIGHWAY ADMINISTRATION, SHA STORE 211 EAST MADISON STREET, BALTIMORE, MARYLAND 21202

MARYLAND GENERAL HIGHWAY

HIGHWAY INDEX MAP

MAP NO. E-11B

2002

2002 IMPROVEMENT MAP

HOWARD CO. REVISED TO: JANUARY 1, 2002 12 OF 15
MONTGOMERY CO. REVISED TO: JANUARY 1, 2002 12 OF 19
PRINCE GEORGE'S CO. REVISED TO: JANUARY 1, 2002 1 OF 19

MAP NO. E-11B

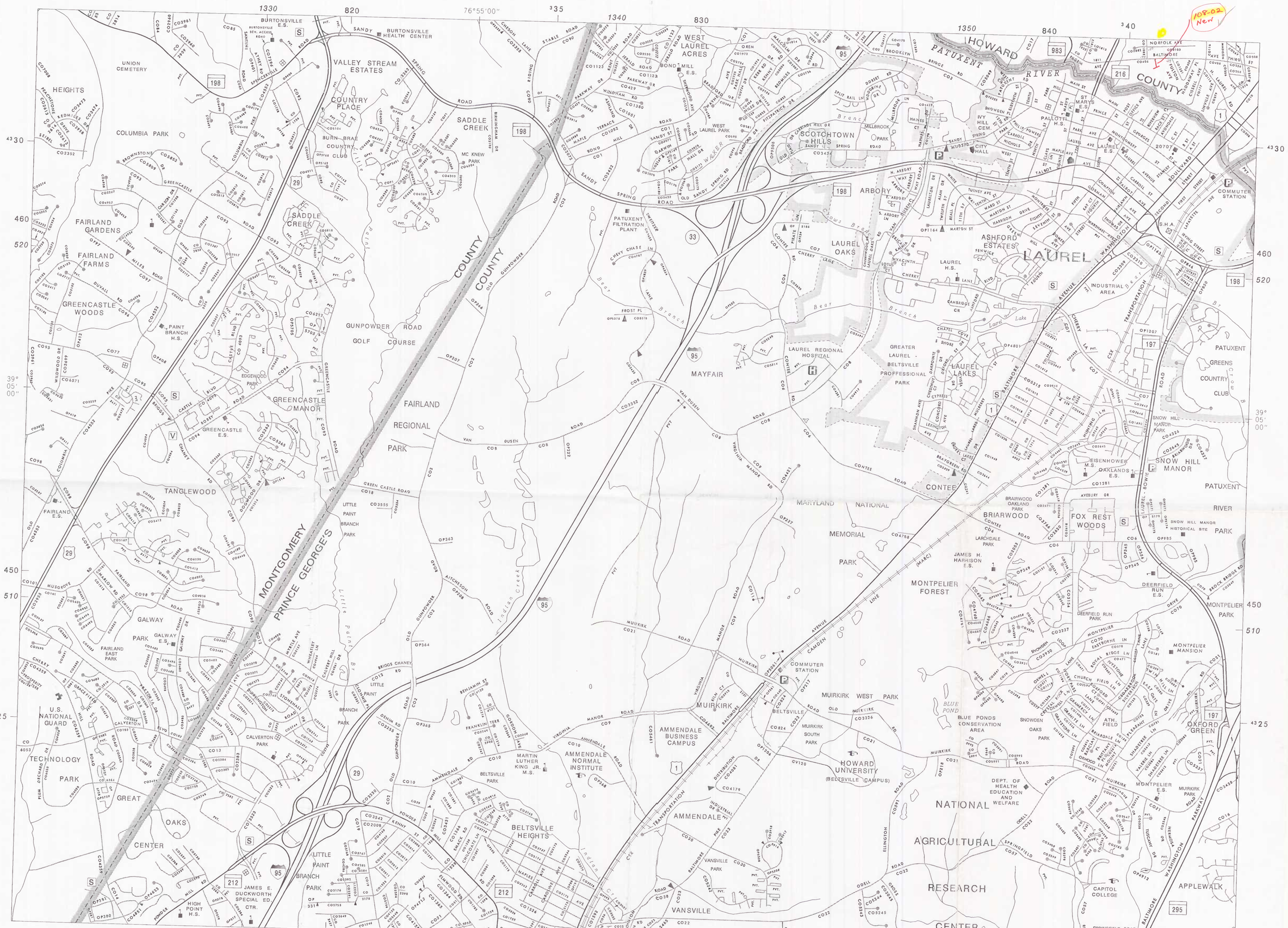

MAP NO. E-11D

LEGEND

Road index numbers as shown on this map for the Interstate, U.S., and State Highways correspond to the assigned or posted route numbers. Road index numbers for all other highways are for State Highway Administration indexing and identification purposes only and do not necessarily correspond with numbers established by the respective agencies.

	Interstate, U.S., and State Highways
CO1 - CO9999	County Roads
OP1 - OP9999	Other Public Roads
PVT	Private Roads
MU1 - MU9999	Municipal Roads and Streets
SR1 - SR9999	Misc. State Roads (Forest, Parks, Institutions)
GV1 - GV9999	U.S. Government Roads

NORTH

SCALE

1000 0 1000 2000 FEET

0.25 0 0.25 .5 MILE

.5 0 .5 1 KILOMETER

PREPARED BY THE
MARYLAND DEPARTMENT OF TRANSPORTATION
STATE HIGHWAY ADMINISTRATION
IN COOPERATION WITH THE
U.S. DEPARTMENT OF TRANSPORTATION
FEDERAL HIGHWAY ADMINISTRATION

INDEX TO ADJOINING MAPS

E-11A	E-11B	E-12A
E-11C	E-11D	E-12C
F-11A	F-11B	F-12A

THIS MAP WAS CREATED USING MARYLAND STATE PLANE COORDINATE 10,000 FOOT GRID VALUES BASED ON THE 1927 NORTH AMERICAN DATUM (NAD). 10,000 FOOT VALUES FOR THE 1983 NORTH AMERICAN DATUM ARE SHOWN IN ITALICS FOR REFERENCE PURPOSES ONLY

LAMBERT CONFORMAL CONIC PROJECTION

PHOTO REVISION
HOWARD CO. 1995
MONTGOMERY CO. 1995
PRINCE GEORGE'S CO. 1995

COPIES OF THIS MAP ARE AVAILABLE FOR PUBLIC USE AT A NOMINAL COST FROM THE STATE HIGHWAY ADMINISTRATION, 6HA BIDRE 211 EAST MADISON STREET, BALTIMORE, MARYLAND 21202

MARYLAND GENERAL HIGHWAY

HIGHWAY INDEX MAP

MAP NO. E-11D

2002

2002
IMPROVEMENT MAP

HOWARD CO. REVISED TO: JANUARY 1, 2002 13 OF 15
MONTGOMERY CO. REVISED TO: JANUARY 1, 2002 14 OF 19