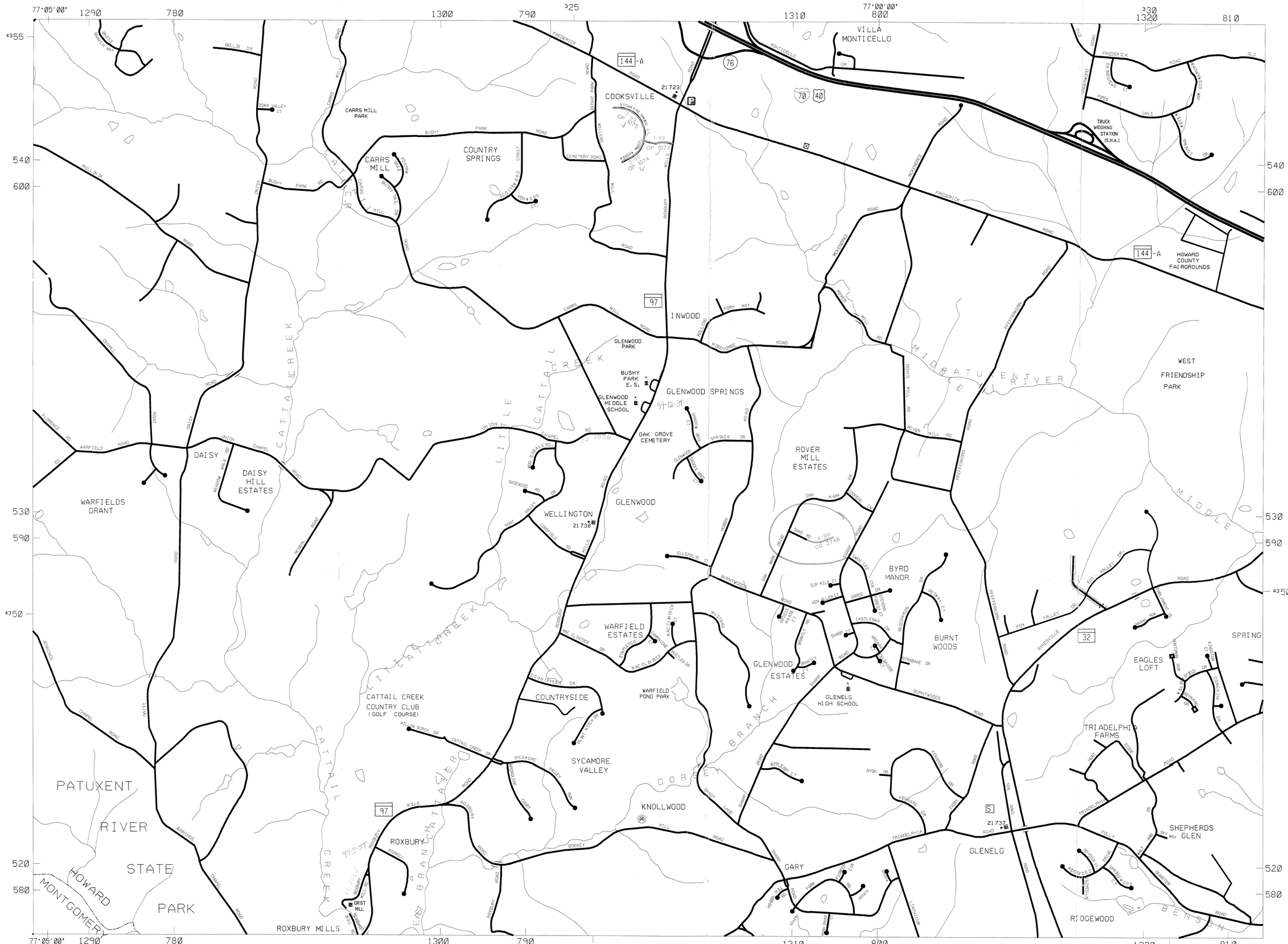

LEGEND

ROAD INDEX NUMBERS AS SHOWN ON THIS MAP FOR THE INTERSTATE, U.S., AND STATE HIGHWAYS CORRESPOND TO THE ASSIGNED OR POSTED ROUTE NUMBERS. ROAD INDEX NUMBERS FOR ALL OTHER HIGHWAYS ARE FOR STATE HIGHWAY ADMINISTRATION INDEXING AND IDENTIFICATION PURPOSES ONLY AND DO NOT NECESSARILY CORRESPOND WITH NUMBERS ESTABLISHED BY THE RESPECTIVE AGENCIES.

	–	INTERSTATE, U.S., AND STATE HIGHWAYS
CO1 - CO9999	–	COUNTY ROADS
OP1 - OP9999	–	OTHER PUBLIC ROADS
PVT	–	PRIVATE ROADS
MU1 - MU9999	–	MUNICIPAL ROADS AND STREETS
SR1 - SR9999	–	MISC. STATE ROADS (FOREST, PARKS, INSTITUTIONS)
GV1 - GV9999	–	U.S. GOVERNMENT ROADS

NORTH

SCALE

1:22 2 1:22 2220 FEET

.25 0 .25 .5 MILE

.5 0 .5 1 KILOMETER

PREPARED BY THE
MARYLAND DEPARTMENT OF TRANSPORTATION
STATE HIGHWAY ADMINISTRATION
IN COOPERATION WITH THE
U.S. DEPARTMENT OF TRANSPORTATION
FEDERAL HIGHWAY ADMINISTRATION

INDEX TO ADJOINING MAPS

C10	C11	
D10	D1A	D1B
	D1C	D1D

MAP PROJECTION AND THE MARYLAND PLANE COORDINATE 10,000 FOOT GRID VALUES ARE NORTH AMERICAN 1927 DATUM. 10,000FOOT N. A. 1983 DATUM GRID VALUES ARE ITALIC

LAMBERT CONFORMAL CONIC PROJECTION

MAP PHOTOREVISED:
HOWARD CO. 1998
MONTGOMERY CO. 1998

THIS GRID MAP IS PRODUCED FROM A DIGITAL MAP FILE ON A THERMAL PLOTTER AND SOME DISTORTION HAS OCCURRED. FOR INFORMATION ON ACCURACY OR MORE COPIES OF THIS MAP, CONTACT THE STATE HIGHWAY ADMINISTRATION, MAP DISTRIBUTION SECTION, BROOKLANDVILLE, MARYLAND 21022

MARYLAND HIGHWAY INDEX MAP

1999 IMPROVEMENT MAP

MAP NO. D-11A

1998

HOWARD CO. REVISED TO: JANUARY 1, 1999 4 OF 15

MAP NO. D-11A

$$$$DGNSPEC$$$$$$$$$$$$

$$$$DATE$$$$

MAP NO. D-11B

LEGEND

ROAD INDEX NUMBERS AS SHOWN ON THIS MAP FOR THE INTERSTATE, U.S., AND STATE HIGHWAYS CORRESPOND TO THE ASSIGNED OR POSTED ROUTE NUMBERS. ROAD INDEX NUMBERS FOR ALL OTHER HIGHWAYS ARE FOR STATE HIGHWAY ADMINISTRATION INDEXING AND IDENTIFICATION PURPOSES ONLY AND DO NOT NECESSARILY CORRESPOND WITH NUMBERS ESTABLISHED BY THE RESPECTIVE AGENCIES.

- I 70 / U 40 / MD 144 A – INTERSTATE, U.S., AND STATE HIGHWAYS
- CO1 - CO9999 – COUNTY ROADS
- OP1 - OP9999 – OTHER PUBLIC ROADS
- PVT – PRIVATE ROADS
- MU1 - MU999 – MUNICIPAL ROADS AND STREETS
- SR1 - SR9999 – MISC. STATE ROADS (FOREST, PARKS, INSTITUTIONS)
- OV1 - OV9999 – U.S. GOVERNMENT ROADS

NORTH

SCALE

1000 0 1000 2000 FEET

0.25 0 0.25 0.5 MILE

0.5 0 0.5 1 KILOMETER

PREPARED BY THE
MARYLAND DEPARTMENT OF TRANSPORTATION
STATE HIGHWAY ADMINISTRATION
IN COOPERATION WITH THE
U.S. DEPARTMENT OF TRANSPORTATION
FEDERAL HIGHWAY ADMINISTRATION

INDEX TO ADJOINING MAPS

	C-11A	C-12C
D-11A	D-11B	D-12A
D-11C	D-11D	D-12C

MAP PROJECTION AND THE MARYLAND PLANE COORDINATE 10,000 FOOT GRID VALUES ARE NORTH AMERICAN 1927 DATUM, 10,000FOOT N. A. 1983 DATUM GRID VALUES ARE ITALIC

LAMBERT CONFORMAL CONIC PROJECTION

MAP PHOTOREVISED: HOWARD CO. 1998

THIS GRID MAP IS PRODUCED FROM A DIGITAL MAP FILE ON A THERMAL PLOTTER AND SOME DISTORTION HAS OCCURRED. FOR INFORMATION ON ACCURACY OR MORE COPIES OF THIS MAP CONTACT THE STATE HIGHWAY ADMINISTRATION, MAP DISTRIBUTION SECTION, BROOKLANDVILLE, MARYLAND 21022

MARYLAND STATE HIGHWAY INDEX MAP

1999 IMPROVEMENT MAP

MAP NO. D-11B

1998

BALTIMORE CO. REVISED TO: JANUARY 1, 1999 15 OF 23 - NO ROADS
HOWARD CO. REVISED TO: JANUARY 1, 1999 5 OF 15

$$$$DGNSPEC$$$$$$$$$$$$

$$$$DATE$$$$

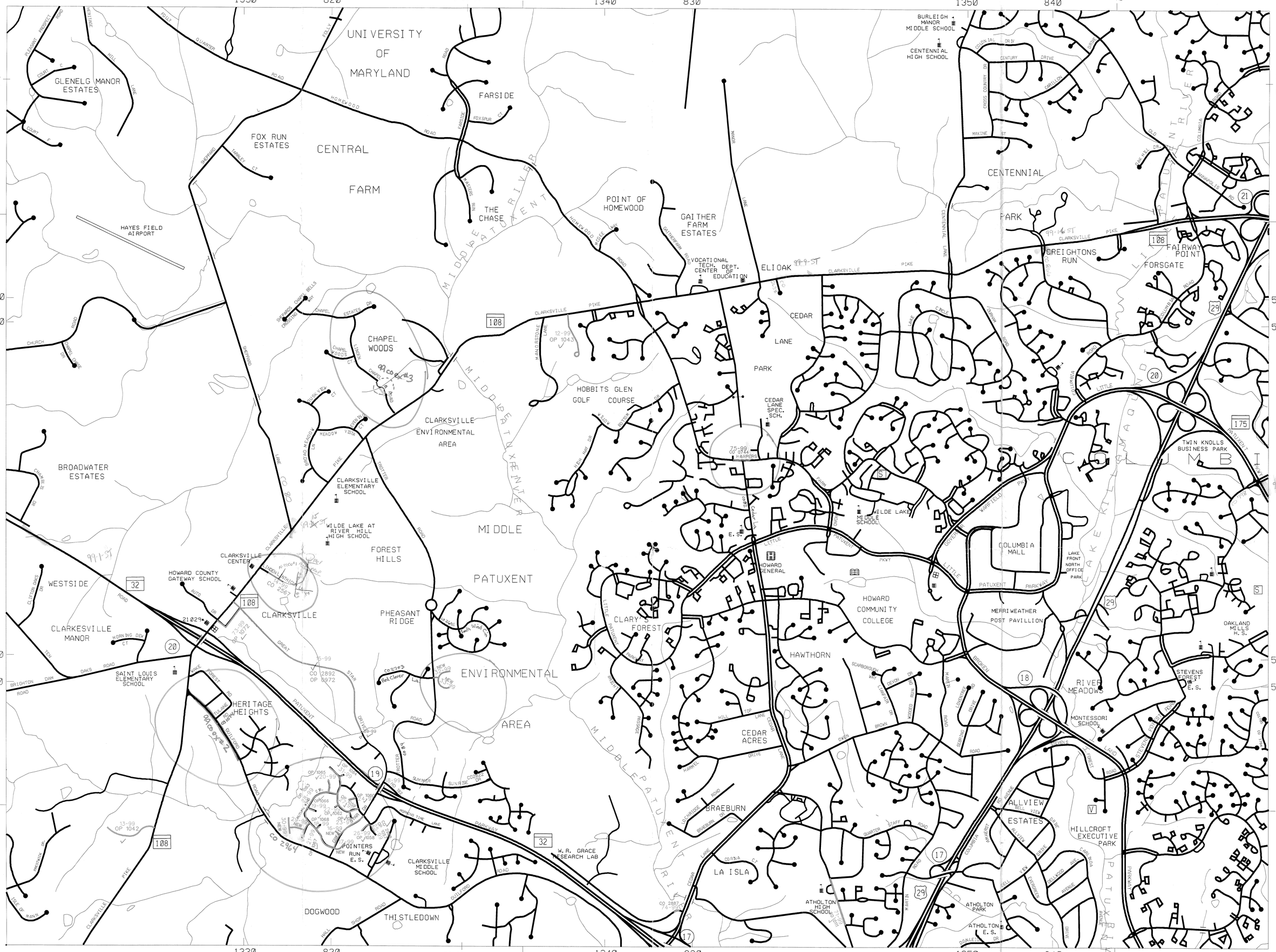

MAP NO. D-

LEGEND

ROAD INDEX NUMBERS AS SHOWN ON THIS MAP FOR THE INTERSTATE, U.S., AND STATE HIGHWAYS CORRESPOND TO THE ASSIGNED OR POSTED ROUTE NUMBERS. ROAD INDEX NUMBERS FOR ALL OTHER HIGHWAYS ARE FOR STATE HIGHWAY ADMINISTRATION INDEXING AND IDENTIFICATION PURPOSES ONLY AND DO NOT NECESSARILY CORRESPOND WITH NUMBERS ESTABLISHED BY THE RESPECTIVE AGENCIES.

	–	INTERSTATE, U.S., AND STATE HIGHWAYS
CO1 - CO9999	–	COUNTY ROADS
OP1 - OP9999	–	OTHER PUBLIC ROADS
PVT	–	PRIVATE ROADS
MU1 - MU9999	–	MUNICIPAL ROADS AND STREETS
SR1 - SR9999	–	MISC. STATE ROADS (FOREST, PARKS, INSTITUTIONS)
GV1 - GV9999	–	U.S. GOVERNMENT ROADS

NORTH

SCALE

1000 0 1000 2000 FEET

0.25 0 0.25 .5 MILE

.5 0 .5 1 KILOMETER

PREPARED BY THE

MARYLAND DEPARTMENT OF TRANSPORTATION
STATE HIGHWAY ADMINISTRATION

IN COOPERATION WITH THE

U.S. DEPARTMENT OF TRANSPORTATION
FEDERAL HIGHWAY ADMINISTRATION

INDEX TO ADJOINING MAPS

D-11A	D-11B	D-12A
D-11D	D-11D	D-12C
E-11A	E-11E	E-12A

MAP PROJECTION AND THE MARYLAND PLANE COORDINATE 10,000 FOOT GRID VALUES ARE NORTH AMERICAN 1927 DATUM. 10,000FOOT N. A. 1983 DATUM GRID VALUES ARE ITALIC

LAMBERT CONFORMAL CONIC PROJECTION

MAP PHOTOREVISED
HOWARD CO. 1995

THIS GRID MAP IS PRODUCED FROM A DIGITAL MAP FILE ON A THERMAL PLOTTER AND SOME DISTORTION HAS OCCURRED. FOR INFORMATION ON ACCURACY OR MORE COPIES OF THIS MAP CONTACT THE STATE HIGHWAY ADMINISTRATION, MAP DISTRIBUTION SECTION, BROOKLYNDVILLE, MARYLAND 21022

MARYLA[illegible]RAL HIGHWAY
HIGH[illegible]DEX MAP

1999 IMPROVEMENT MAP

MAP NO. D-11D

1998

HOWARD CO. REVISED TO: JANUARY 1, 1999 7 OF 15

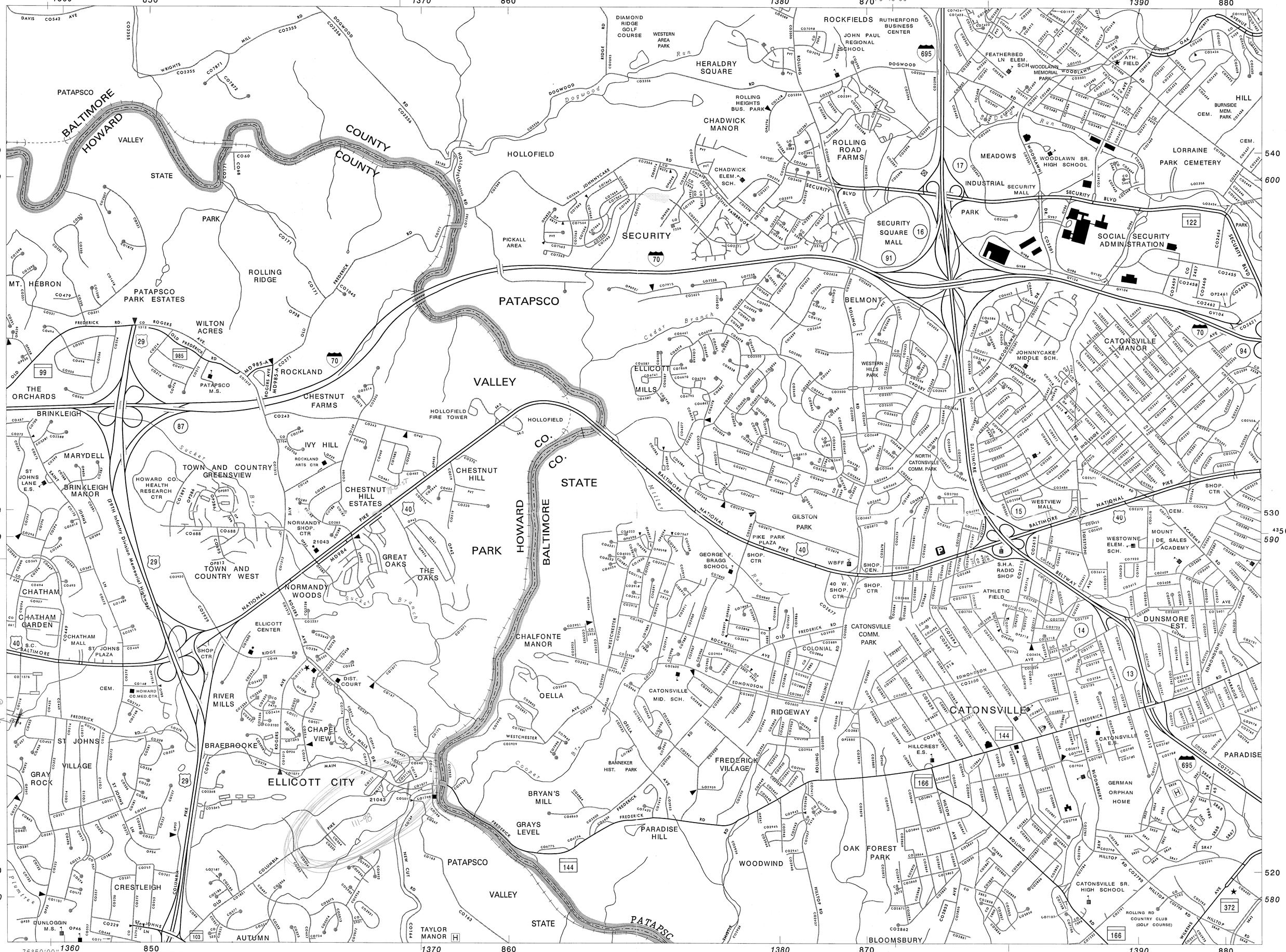

LEGEND

Road index numbers as shown on this map for the Interstate, U.S., and State Highways correspond to the assigned or posted route numbers. Road index numbers for all other highways are for State Highway Administration indexing and identification purposes only and do not necessarily correspond with numbers established by the respective agencies.

29	–	Interstate, U.S., and State Highways
CO1 - CO9999	–	County Roads
OP1 - OP9999	–	Other Public Roads
PVT	–	Private Roads
MU1 - MU9999	–	Municipal Roads and Streets
SR1 - SR9999	–	Misc. State Roads (Forest, Parks, Institutions)
GV1 - GV9999	–	U.S. Government Roads

NORTH

SCALE
1000 0 1000 2000 FEET
0.25 0 0.25 0.5 MILE
0.5 0 0.5 1 KILOMETER

PREPARED BY THE
MARYLAND DEPARTMENT OF TRANSPORTATION
STATE HIGHWAY ADMINISTRATION
IN COOPERATION WITH THE
U.S. DEPARTMENT OF TRANSPORTATION
FEDERAL HIGHWAY ADMINISTRATION

INDEX TO ADJOINING MAPS

C–11	C–12C	C–12D
D–11B	D–12A	D–12B
D–11D	D–12C	D–12D

THIS MAP WAS CREATED USING MARYLAND STATE PLANE COORDINATE 10,000 FOOT GRID VALUES BASED ON THE 1927 NORTH AMERICAN DATUM (NAD). 10,000 FOOT VALUES FOR THE 1983 NORTH AMERICAN DATUM ARE SHOWN IN ITALICS FOR REFERENCE PURPOSES ONLY.

LAMBERT CONFORMAL CONIC PROJECTION

PHOTO REVISION
BALTIMORE CO.: 1994
HOWARD CO.: 1999

COPIES OF THIS MAP ARE AVAILABLE FOR PUBLIC USE AT A NOMINAL COST FROM THE STATE HIGHWAY ADMINISTRATION, SHA 1TORE 211 EAST MADISON STREET, BALTIMORE, MARYLAND 21202

MARYLAND GENERAL HIGHWAY
HIGHWAY INDEX MAP
MAP NO. D–12A
1998

1999 IMPROVEMENT MAP

BALTIMORE CO. REVISED TO: JANUARY 1, 1999 16 OF 23
HOWARD CO. REVISED TO: JANUARY 1, 1999 8 OF 15

MAP NO. D–12A

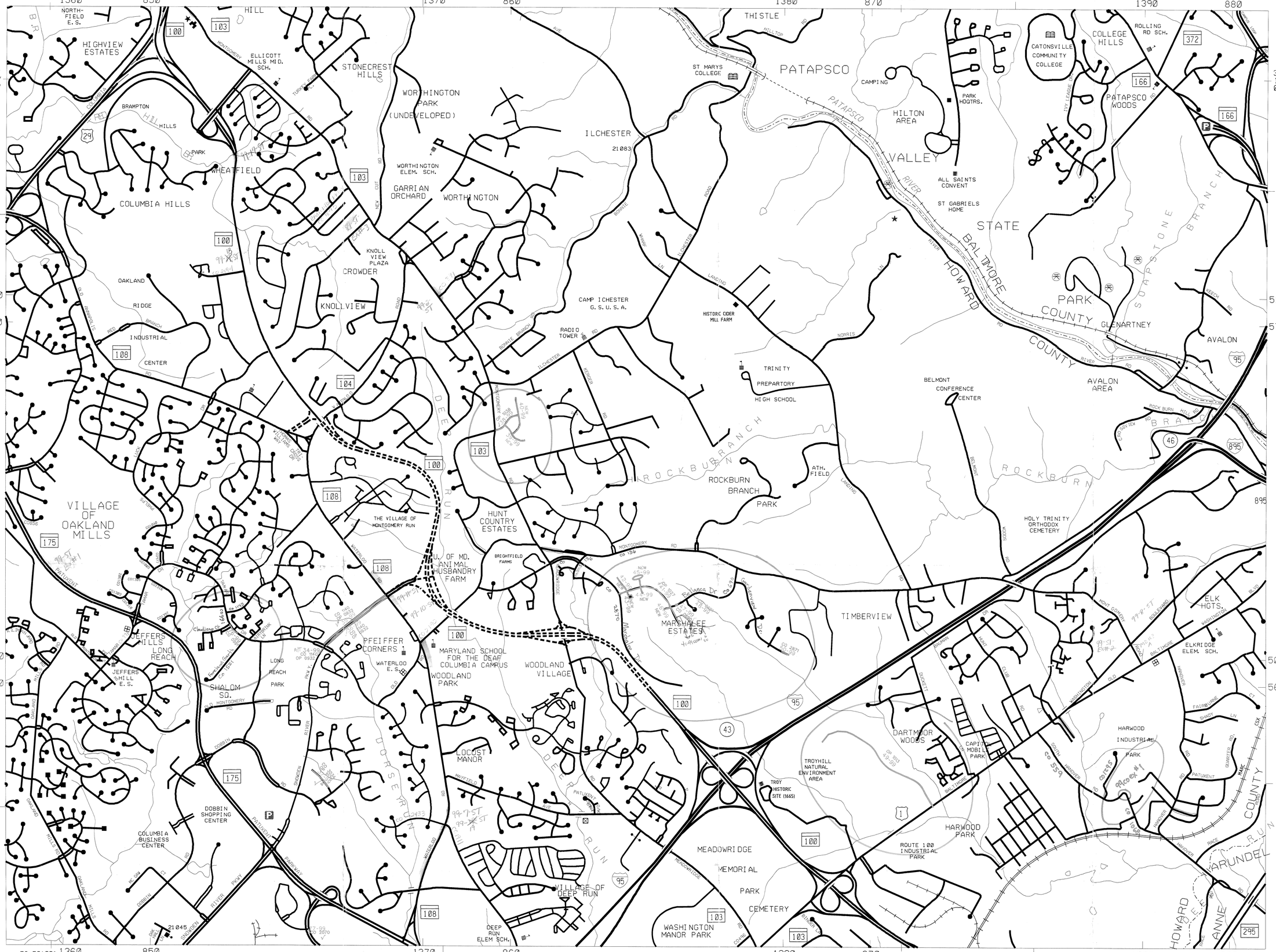

MAP NO. D-12C

LEGEND

OR POSTED ROUTE NUMBERS. ROAD INDEX NUMBERS FOR ALL OTHER HIGHWAYS ARE FOR STATE HIGHWAY ADMINISTRATION INDEXING AND IDENTIFICATION PURPOSES ONLY AND DO NOT NECESSARILY CORRESPOND WITH NUMBERS ESTABLISHED BY THE RESPECTIVE AGENCIES.

- INTERSTATE, U.S., AND STATE HIGHWAYS
- CO: - CO9999 – COUNTY ROADS
- OP: - OP9999 – OTHER PUBLIC ROADS
- PVT – PRIVATE ROADS
- MU: - MU9999 – MUNICIPAL ROADS AND STREETS
- SR: - SR9999 – MISC. STATE ROADS (FOREST, PARKS, INSTITUTIONS)
- GV: - GV9999 – U.S. GOVERNMENT ROADS

NORTH

SCALE

522 0 522 1000

0.125 0 0.125 .25 MILE

.25 0 .25 .5 KILOMETERS

PREPARED BY THE
MARYLAND DEPARTMENT OF TRANSPORTATION
STATE HIGHWAY ADMINISTRATION
IN COOPERATION WITH THE
U.S. DEPARTMENT OF TRANSPORTATION
FEDERAL HIGHWAY ADMINISTRATION

INDEX TO ADJOINING MAPS

D-11B	D-12B	D-13B
D-11C	D-12C	D-13C
E-11B	E-12A	E-12B

1,640,000 FOOT GRID VALUES BASED ON THE 1927 NORTH AMERICAN DATUM (NAD). 1,640,000 FOOT VALUES FOR THE 1983 NORTH AMERICAN DATUM ARE SHOWN IN ITALICS FOR REFERENCE PURPOSES ONLY

LAMBERT CONFORMAL CONIC PROJECTION

PHOTO REVISION

COPIES OF THIS MAP ARE AVAILABLE FOR PUBLIC USE AT A NOMINAL COST FROM THE STATE HIGHWAY ADMINISTRATION, BIN STORE 211 EAST MADISON STREET, BALTIMORE, MARYLAND 21202

MARYLAND HIGHWAY MAP

1999 IMPROVEMENT MAP

MAP NO. D-12C

1998

ANNE ARUNDEL CO. REVISED TO: JANUARY 1, 1999 1 OF 22
BALTIMORE CO. REVISED TO: JANUARY 1, 1999 18 OF 23
HOWARD CO. REVISED TO: JANUARY 1, 1999 9 OF 15

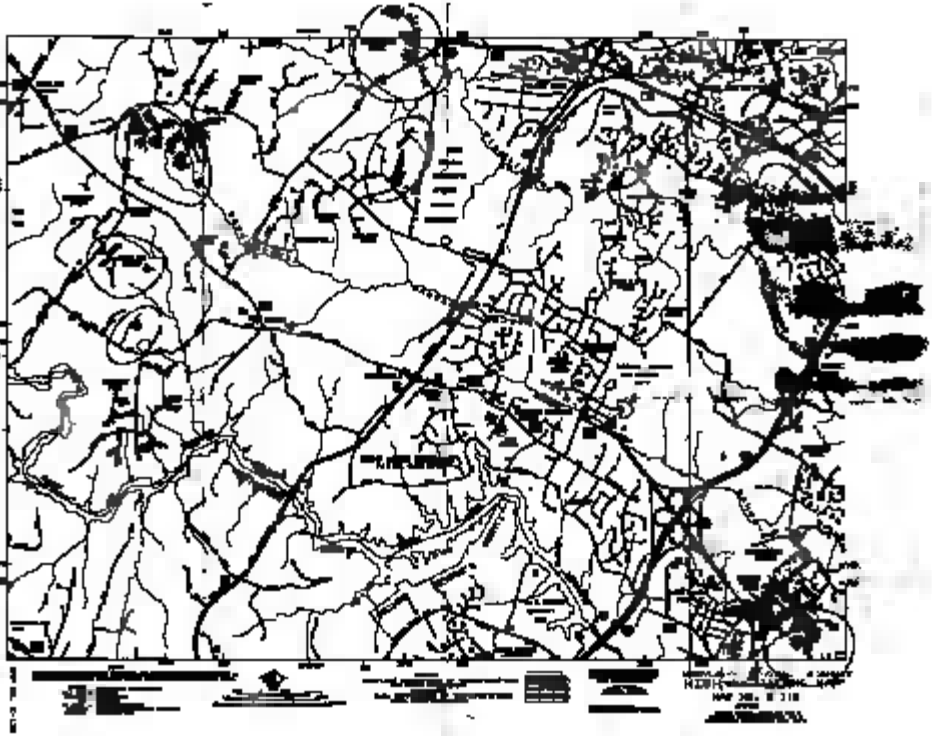

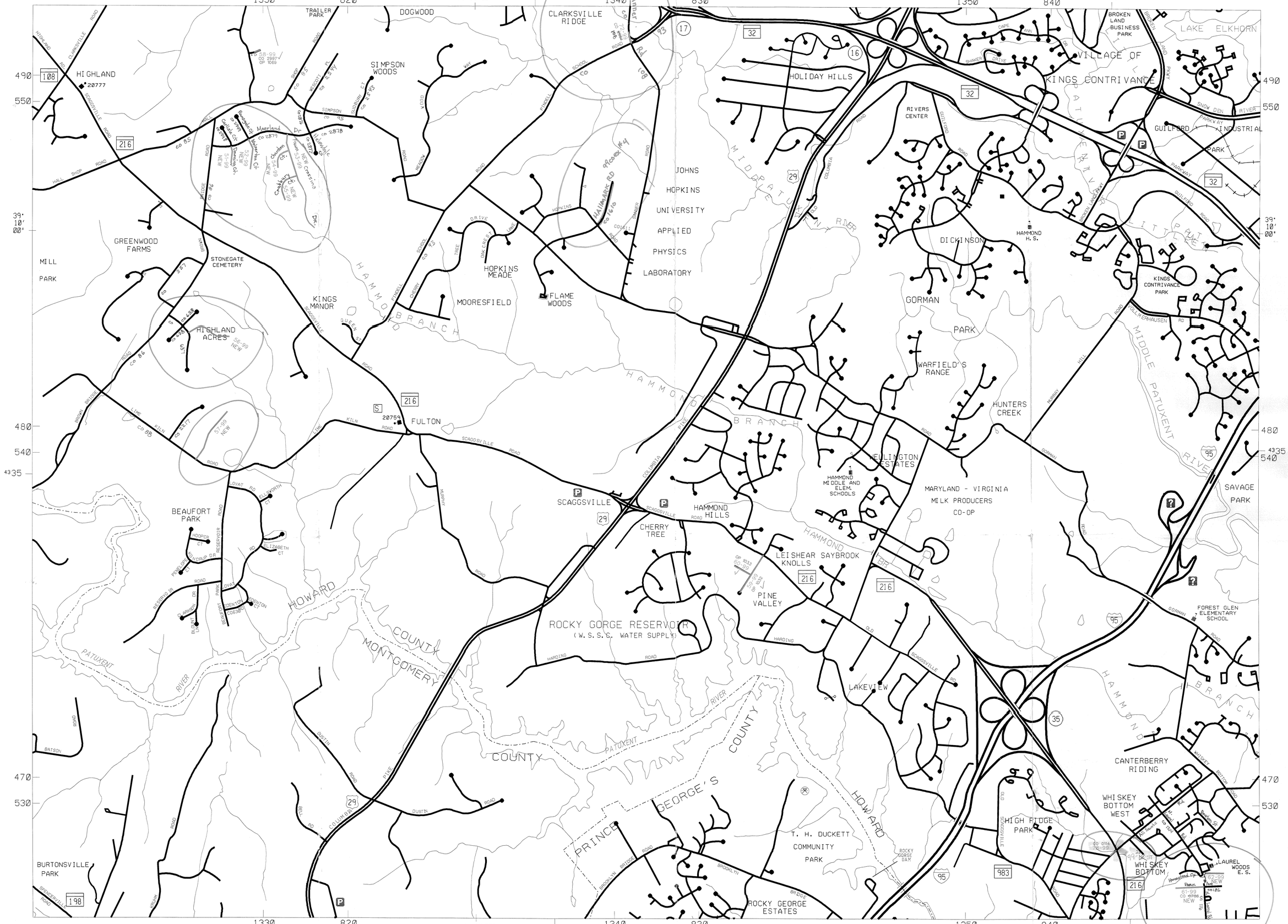

LEGEND

ROAD INDEX NUMBERS AS SHOWN ON THIS MAP FOR THE INTERSTATE, U.S., AND STATE HIGHWAYS CORRESPOND TO THE ASSIGNED OR POSTED ROUTE NUMBERS. ROAD INDEX NUMBERS FOR ALL OTHER HIGHWAYS ARE FOR STATE HIGHWAY ADMINISTRATION INDEXING AND IDENTIFICATION PURPOSES ONLY AND DO NOT NECESSARILY CORRESPOND WITH NUMBERS ESTABLISHED BY THE RESPECTIVE AGENCIES.

- INTERSTATE, U.S., AND STATE HIGHWAYS
- CO1 - CO9999 - COUNTY ROADS
- OP1 - OP9999 - OTHER PUBLIC ROADS
- PVT - PRIVATE ROADS
- MU1 - MU9999 - MUNICIPAL ROADS AND STREETS
- SR1 - SR9999 - MISC. STATE ROADS (FOREST, PARKS, INSTITUTIONS)
- GV1 - GV9999 - U.S. GOVERNMENT ROADS

NORTH

SCALE

1000 0 1000 2000 FEET

0.25 0 0.25 .5 MILE

.5 0 .5 1 KILOMETER

PREPARED BY THE
MARYLAND DEPARTMENT OF TRANSPORTATION
STATE HIGHWAY ADMINISTRATION
IN COOPERATION WITH THE
U.S. DEPARTMENT OF TRANSPORTATION
FEDERAL HIGHWAY ADMINISTRATION

INDEX TO ADJOINING MAPS

D-11	D-11	D-12A
E-11A	E-11B	E-12A
E-11	E-11B	E-12C

THIS MAP WAS CREATED USING MARYLAND STATE PLANE COORDINATE 10,000 FOOT GRID VALUES BASED ON THE 1927 NORTH AMERICAN DATUM (NAD), 10,000 FOOT VALUES FOR THE 1983 NORTH AMERICAN DATUM ARE SHOWN IN ITALICS FOR REFERENCE PURPOSES ONLY

LAMBERT CONFORMAL CONIC PROJECTION

PHOTO REVISION
HOWARD CO. JANUARY 1995
MONTGOMERY CO. JANUARY 1992
PRINCE GEORGE'S CO. JANUARY 1992

COPIES OF THIS MAP ARE AVAILABLE FOR PUBLIC USE AT A NOMINAL COST FROM THE STATE HIGHWAY ADMINISTRATION, SHA STORE 211 EAST MADISON STREET, BALTIMORE, MARYLAND 21202

MARYLA[illegible]RAL HIGHWAY
HIGH[illegible]DEX MAP

1999
IMPROVEMENT MAP

MAP NO. E-11B

1998

HOWARD CO. REVISED TO: JANUARY 1, 1999 12 OF 15
MONTGOMERY CO. REVISED TO: JANUARY 1, 1999 12 OF 19
PRINCE GEORGE'S CO. REVISED TO: JANUARY 1, 1999 1 OF 19

MAP NO. E-11B

MAP NO. E-12A

ROAD INDEX NUMBERS AS SHOWN ON THIS MAP FOR THE INTERSTATE, U.S., AND STATE HIGHWAYS CORRESPOND TO THE ASSIGNED OR POSTED ROUTE NUMBERS. ROAD INDEX NUMBERS FOR ALL OTHER HIGHWAYS ARE FOR STATE HIGHWAY ADMINISTRATION INDEXING AND IDENTIFICATION PURPOSES ONLY AND DO NOT NECESSARILY CORRESPOND WITH NUMBERS ESTABLISHED BY THE RESPECTIVE AGENCIES.

- INTERSTATE, U.S., AND STATE HIGHWAYS
- CO1 - CO9999 – COUNTY ROADS
- OP1 - OP9999 – OTHER PUBLIC ROADS
- PVT – PRIVATE ROADS
- MU1 - MU9999 – MUNICIPAL ROADS AND STREETS
- SR1 - SR9999 – MISC. STATE ROADS (FOREST, PARKS, INSTITUTIONS)
- GV1 - GV9999 – U.S. GOVERNMENT ROADS

NORTH

SCALE
2000 0 2000 4000 FEET
0.5 0 0.5 1 MILE
1 0 1 2 KILOMETERS

PREPARED BY THE
MARYLAND DEPARTMENT OF TRANSPORTATION
STATE HIGHWAY ADMINISTRATION
IN COOPERATION WITH THE
U.S. DEPARTMENT OF TRANSPORTATION
FEDERAL HIGHWAY ADMINISTRATION

INDEX TO ADJOINING MAPS

D-11D	D-12D	D-12D
E-11B	E-12A	E-12B
E-11B	E-12E	E-12D

THIS MAP WAS CREATED USING MARYLAND STATE PLANE COORDINATE 10,000 FOOT GRID VALUES BASED ON THE 1927 NORTH AMERICAN DATUM (NAD). 10,000 FOOT VALUES FOR THE 1983 NORTH AMERICAN DATUM ARE SHOWN IN ITALICS FOR REFERENCE PURPOSES ONLY

LAMBERT CONFORMAL CONIC PROJECTION

PHOTO REVISION
ANNE ARUNDEL CO. 1993
HOWARD CO. 1993

COPIES OF THIS MAP ARE AVAILABLE FOR PUBLIC USE AT A NOMINAL COST FROM THE STATE HIGHWAY ADMINISTRATION, SHA STORE 211 EAST MADISON STREET, BALTIMORE, MARYLAND 21202

MARYLAND STATE HIGHWAY
HIGHWAY INDEX MAP

1999 IMPROVEMENT MAP

MAP NO. E-12A
1999

ANNE ARUNDEL CO. REVISED TO: JANUARY 1, 1999 4 OF 22
HOWARD CO. REVISED TO: JANUARY 1, 1999 14 OF 15

MAP NO. B–10

MAP NO. C–9

MAP NO. C–11

MAP NO. D–10

77°15'00"

77°10'00"

TO LIBERTYTOWN

TO FREDERICK

TO BALTIMORE

TO HAMPSTEAD

TO WESTMINSTER

TO MD. 355

TO MD. 108

CHESTNUT GROVE

RHODARY

WINTER SPRINGS ESTATES

FOXPASS

MT. PLEASANT

PLEASANT ESTATES

PLEASANT HEIGHTS

PLEASANT OAKS

MT. PLEASANT EAST

VIEW MORE HEIGHTS

HORSESHOE FARM ESTATES

WESTWOOD

MC KAIG

LAKE LINGANORE

THE MEADOWS

LAKE MERLE

WESTWINDS COUNTRY CLUB AND GOLF COURSE

ASPEN

LAKE LINGANORE

OAKS ACRES

VIEW SITE ESTATES

SUMMERFIELD

NEW MARKET FARMS

NEW BARBAREE

FOX REST

NEW LONDON

LINGANORE H.S.

LINGANORE

POTOMAC ESTATES

MC DONALD

CARSAN KNOLLS

MT. AIRY BOY SCOUTS

MT. AIRY IZAAK WALTON GUN CLUB

LAKE JENNIFER

WOODVILLE

RAVENWOOD ESTATES

SILVER FERN ESTATES

MOUNT AIRY OVERVIEW

HAWTHORNE

NEW ESTATES

WESTRIDGE

MT. AIRY VILLAGE

DORSETOWN

HARVEST HILLS

BUFFALO HILLS

COVERS CORNER

FRANKLINVILLE

TAYLORSVILLE

MOUNTAIN VISTA

VALLEY HILL FARMS

CARROLLWOOD ESTATES

TIMBER RIDGE

HARRISVILLE

AIRY ESTATES

CRIST'S ACRES

GOSNELL

GILLIS FALLS PARK

WOODBROOK

WATERSVILLE ACRES

ATKINS ACRES

FREDERICK COUNTY

CARROLL COUNTY

PARR'S RIDGE

BOYER MILL ESTATES

NEW MARKET

NEW MARKET M.S.

HOOT N' HOLLOW

HOLLY HILLS COUNTRY CLUB

HUNTING HILLS

MONROVIA

ROSSWOOD

BARTHOLOWS

MID COUNTY VIEW

LINGANORE VIEW

VOLLEY TERRACE

BRADFORD ESTATES

RIDGEWAY FARMS

SLEEPY HOLLOW ESTATES

DENNIS

UAMSVILLE

75 - 80 DRAG - WAY

NEW MARKET VIEW

TRANQUILITY

HIGH VIEW

FOUNTAIN MILLS

GREEN VALLEY

CENTERVILLE

OAK RIDGE

PLEASANT GROVE

FRIENDSHIP

PREMONT HILL

SHERWOOD FOREST

HOPE VALLEY CAMP

CATOCTIN VIEW

WOODSPRING

STONELAKE

MOLESWORTH HILLS

SAM HILL ESTATES

ROLLING HILLS

ROLLING HILLS EAST

LANGDON WOODS

MILL BOTTOM

SUGARLOAF OVERLOOK

MARYLAND MANOR

KEMPTOWN

KEMPTOWN COMM. PARK

BICENTENNIAL HGTS.

SILVER MAPLE ESTATES

SKYLINE MANOR

MOUNT AIRY

PROSPECT VIEW

POST & SADDLE ESTATES

VILLAGE GATE

MERRIDALE GARDENS

TALL OAKS VILLAGE

WINDY KNOLL

CONESTOGA HEIGHTS

PARRSVILLE

HICKORY HILLS

PLEASANTRY RIDGE ESTATES TRAILER PARK

MICROWAVE TOWER

PATUXENT RIVER STATE PARK

LONG CORNER

WOODCAMP FARM

WHITEWOOD ESTATES

POPLAR SPRINGS

LISBON FARMS

WATERSVILLE

PATAPSCO RIVER SOUTH BRANCH

CARROLL COUNTY

HOWARD COUNTY

MONTGOMERY COUNTY

144/00

4-00 CO 023

1-00 NEW

3-00 CO 021

2-00 NEW

LEGEND

Road index numbers as shown on this map for the Interstate, U.S., and State Highways correspond to the assigned or posted route numbers. Road index numbers for all other highways are for State Highway Administration indexing and identification purposes only and do not necessarily correspond with numbers established by the respective agencies. The jurisdiction of highways, roads and streets is identified by the first digit of the assigned index numbers.

1 3 5	–	Interstate, U.S., and State Highways
31 - 39999	–	County Roads
41 - 49999	–	Other Public Roads
51 - 59999	–	Private Roads
61 - 69999	–	Municipal Roads and Streets
71 - 79999	–	Misc. State Roads (Forest, Parks, Institutions)
81 - 89999	–	U.S. Government Roads

© 1994 S.H.A.

NORTH

SCALE

2000 0 2000 4000 FEET

0.5 0 0.5 1 MILE

1 0 1 2 KILOMETERS

PREPARED BY THE
MARYLAND DEPARTMENT OF TRANSPORTATION
STATE HIGHWAY ADMINISTRATION
IN COOPERATION WITH THE
U.S. DEPARTMENT OF TRANSPORTATION
FEDERAL HIGHWAY ADMINISTRATION

INDEX TO ADJOINING MAPS

B–9	B–10	B–11
C–9	C–10	C–11
D–9	D–10	D–11A D–11B D–11C D–11D

MAP PROJECTION AND THE MARYLAND PLANE COORDINATE SYSTEM ARE NORTH AMERICAN 1927 DATUM. 10,000 FOOT GRID VALUES ARE NORTH AMERICAN 1927 DATUM. 10,000 FOOT N. A. 1983 DATUM GRID VALUES ARE ITALIC

LAMBERT CONFORMAL CONIC PROJECTION

MAP PHOTOREVISED:
CARROLL CO. 1995 FREDERICK CO. 1995
HOWARD CO. 1995 MONTGOMERY CO. 1995

THIS GRID MAP IS PRODUCED FROM A DIGITAL MAP FILE ON A THERMAL PLOTTER AND SOME DISTORTION HAS OCCURRED. FOR INFORMATION ON ACCURACY OR MORE COPIES OF THIS MAP CONTACT THE STATE HIGHWAY ADMINISTRATION, MAP DISTRIBUTION SECTION, BROOKLANDVILLE, MARYLAND 21022

2000 IMPROVEMENT MAP

MARYLAND HIGHWAY

HIGHWAY INDEX MAP

MAP NO. C–10

JANUARY 1999

FREDERICK CO. REVISED TO: JANUARY 1, 2000 8 OF 11
CARROLL CO. REVISED TO: JANUARY 1, 2000 7 OF 8
HOWARD CO. REVISED TO: JANUARY 1, 2000 1 OF 15
MONTGOMERY CO. REVISED TO: JANUARY 1, 2000 1 OF 19

LEGEND

Road index numbers as shown on this map for the Interstate, U.S., and State Highways correspond to the assigned or posted route numbers. Road index numbers for all other highways are for State Highway Administration indexing and identification purposes only and do not necessarily correspond with numbers established by the respective agencies. The jurisdiction of highways, roads and streets is identified by the first digit of the assigned index numbers.

1 - 29999	–	Interstate, U.S., and State Highways
31 - 39999	–	County Roads
41 - 49999	–	Other Public Roads
51 - 59999	–	Private Roads
61 - 69999	–	Municipal Roads and Streets
71 - 79999	–	Misc. State Roads (Forest, Parks, Institutions)
81 - 89999	–	U.S. Government Roads

© 1994 S.H.A.

NORTH

SCALE
2000 0 2000 4000 FEET
0.5 0 0.5 1 MILE
1 0 1 2 KILOMETERS

PREPARED BY THE
MARYLAND DEPARTMENT OF TRANSPORTATION
STATE HIGHWAY ADMINISTRATION
IN COOPERATION WITH THE
U.S. DEPARTMENT OF TRANSPORTATION
FEDERAL HIGHWAY ADMINISTRATION

INDEX TO ADJOINING MAPS

B–10	B–11	B–12
C–10	C–11	C–12
D–10	D–11	D–12

MAP PROJECTION AND THE MARYLAND PLANE COORDINATE 10,000 FOOT SRD VALUES ARE NORTH AMERICAN 1927 DATUM. 10,000 FOOT N. A. 1983 DATUM SRD VALUES ARE ITALIC

LAMBERT CONFORMAL CONIC PROJECTION

MAP PHOTOREVISED:
BALTIMORE CO. 1994 CARROLL CO. 1995 HOWARD CO. 1995

COPIES OF THIS MAP ARE AVAILABLE FOR PUBLIC USE AT A NOMINAL COST FROM THE STATE HIGHWAY ADMINISTRATION MAP DISTRIBUTION UNIT, BROOKLANDVILLE, MARYLAND 21029

MARYLAND GENERAL HIGHWAY
HIGHWAY INDEX MAP

MAP NO. C–11

1999

2000 IMPROVEMENT MAP

BALTIMORE CO. REVISED TO: JANUARY 1, 2000 6 OF 23
CARROLL CO. REVISED TO: JANUARY 1, 2000 8 OF 8
HOWARD CO. REVISED TO: JANUARY 1, 2000 2 OF 15

MAP NO. C–11

LEGEND

Road index numbers as shown on this map for the Interstate, U.S., and State Highways correspond to the assigned or posted route numbers. Road index numbers for all other highways are for State Highway Administration indexing and identification purposes only and do not necessarily correspond with numbers established by the respective agencies. The jurisdiction of highways, roads and streets is identified by the first digit of the assigned index numbers.

1 - 19	–	Interstate, U.S., and State Highways
31 - 39999	–	County Roads
41 - 49999	–	Other Public Roads
51 - 59999	–	Private Roads
61 - 69999	–	Municipal Roads and Streets
71 - 79999	–	Misc. State Roads (Forest, Parks, Institutions)
81 - 89999	–	U.S. Government Roads
PVT.	–	Roads Not On State System

© 1994 S.H.A.

NORTH

SCALE

2000 0 2000 4000 FEET

0.5 0 0.5 1 MILE

1 0 1 2 KILOMETERS

PREPARED BY THE
MARYLAND DEPARTMENT OF TRANSPORTATION
STATE HIGHWAY ADMINISTRATION
IN COOPERATION WITH THE
U.S. DEPARTMENT OF TRANSPORTATION
FEDERAL HIGHWAY ADMINISTRATION

INDEX TO ADJOINING MAPS

C-9	C-10	C-11
D-9	D-10	D-11
E-9	E-10	E-11

LAMBERT CONFORMAL CONIC PROJECTION

MAP PHOTOREVISED: FREDERICK CO. 1995
HOWARD CO. 1995 MONTGOMERY CO. 1995
COPIES OF THIS MAP ARE AVAILABLE FOR PUBLIC USE AT A NOMINAL COST FROM THE STATE HIGHWAY ADMINISTRATION MAP DISTRIBUTION UNIT, BROOKLANDVILLE, MARYLAND 21022

MARYLAND GENERAL HIGHWAY

HIGHWAY INDEX MAP

MAP NO. D-10

1999

2000 IMPROVEMENT MAP

FREDERICK CO. REVISED TO: JANUARY 1, 2000 11 OF 11
HOWARD CO. REVISED TO: JANUARY 1, 2000 3 OF 15
MONTGOMERY CO. REVISED TO: JANUARY 1, 2000 3 OF 19

MAP NO. D-10

HIGHWAY INDEX MAP

MAP NO. D–11A

2000

2000 IMPROVEMENT MAP

HOWARD CO. REVISED TO: JANUARY 1, 2000 4 OF 15

MAP NO. D–11A

PREPARED BY THE
MARYLAND DEPARTMENT OF TRANSPORTATION
STATE HIGHWAY ADMINISTRATION
IN COOPERATION WITH THE
U.S. DEPARTMENT OF TRANSPORTATION
FEDERAL HIGHWAY ADMINISTRATION

INDEX TO ADJOINING MAPS

C10	C11	
D10	D11A	D11B
	D11C	D11D

MAP PROJECTION AND THE MARYLAND PLANE COORDINATE 10,000 FOOT GRID VALUES ARE NORTH AMERICAN 1927 DATUM 10,000 FOOT N. A. 1983 DATUM GRID VALUES ARE ITALIC

LAMBERT CONFORMAL CONIC PROJECTION

MAP PHOTOREVISED:
HOWARD CO. 1995
MONTGOMERY CO. 1995

THIS GRID MAP IS PRODUCED FROM A DIGITAL MAP FILE ON A THERMAL PLOTTER AND SOME DISTORTION HAS OCCURRED FOR INFORMATION ON ACCURACY OR MORE COPIES OF THIS MAP CONTACT THE STATE HIGHWAY ADMINISTRATION, MAP DISTRIBUTION SECTION, BROOKLANDVILLE, MARYLAND 21022

LEGEND

Road index numbers as shown on this map for the Interstate, U.S., and State Highways correspond to the assigned or posted route numbers. Road index numbers for all other highways are for State Highway Administration indexing and identification purposes only and do not necessarily correspond with numbers established by the respective agencies.

- Interstate, U.S., and State Highways
- CO1 - CO9999 – County Roads
- OP1 - OP9999 – Other Public Roads
- PVT – Private Roads
- MU1 - MU9999 – Municipal Roads and Streets
- SR1 - SR9999 – Misc. State Roads (Forest, Parks, Institutions)
- GV1 - GV9999 – U.S. Government Roads

NORTH
SCALE
1000 0 1000 2000 FEET
0.25 0 0.25 .5 MILE
.5 0 .5 1 KILOMETER

77°05'00" 1290 780 1300 790 325 1310 800 77°00'00" 330 1320 810
43 55 540 600 530 590 43 50 520 580

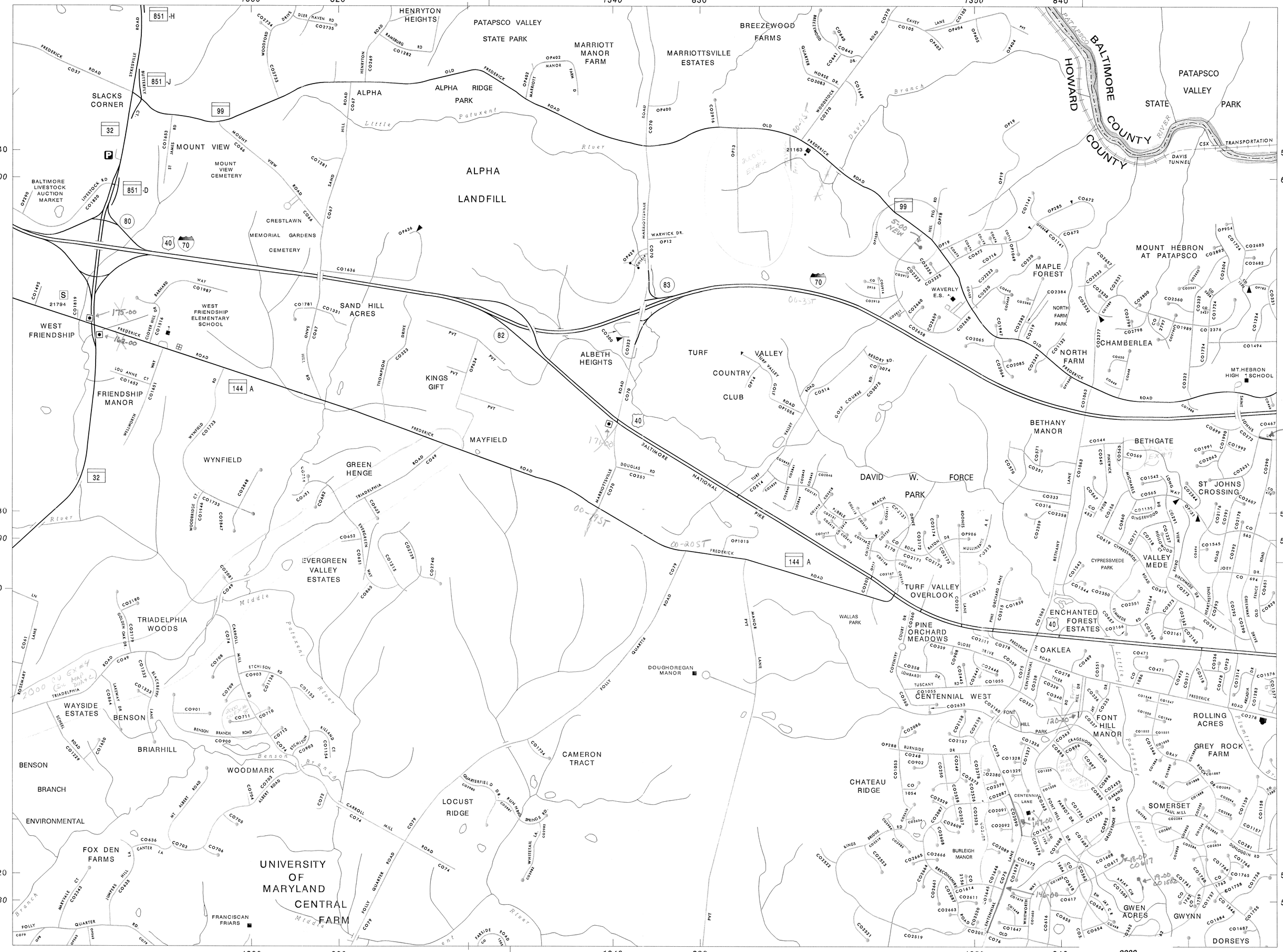

LEGEND

Road index numbers as shown on this map for the Interstate, U.S., and State Highways correspond to the assigned or posted route numbers. Road index numbers for all other highways are for State Highway Administration indexing and identification purposes only and do not necessarily correspond with numbers established by the respective agencies.

- Interstate, U.S., and State Highways
- CO1 - CO9999 – County Roads
- OP1 - OP9999 – Other Public Roads
- PVT – Private Roads
- MU1 - MU9999 – Municipal Roads and Streets
- SR1 - SR9999 – Misc. State Roads (Forest, Parks, Institutions)
- GV1 - GV9999 – U.S. Government Roads

NORTH

SCALE
1000 0 1000 2000 FEET
0.25 0 0.25 0.5 MILE
0.5 0 0.5 1 KILOMETER

PREPARED BY THE
MARYLAND DEPARTMENT OF TRANSPORTATION
STATE HIGHWAY ADMINISTRATION
IN COOPERATION WITH THE
U.S. DEPARTMENT OF TRANSPORTATION
FEDERAL HIGHWAY ADMINISTRATION

INDEX TO ADJOINING MAPS

	C–11	C–12C
D–11A	D–11B	D–12A
D–11C	D–11D	D–12C

MAP PROJECTION AND THE MARYLAND PLANE COORDINATE 10,000 FOOT GRID VALUES ARE NORTH AMERICAN 1927 DATUM. 10,000 FOOT N. A. 1983 DATUM GRID VALUES ARE ITALIC

LAMBERT CONFORMAL CONIC PROJECTION

MAP PHOTOREVISED: HOWARD CO. 1995

THIS GRID MAP IS PRODUCED FROM A DIGITAL MAP FILE ON A THERMAL PLOTTER AND SOME DISTORTION HAS OCCURRED. FOR INFORMATION ON ACCURACY OR MORE COPIES OF THIS MAP CONTACT THE STATE HIGHWAY ADMINISTRATION, MAP DISTRIBUTION SECTION, BROOKLANDVILLE, MARYLAND 21022

2000 IMPROVEMENT MAP

MARYLAND HIGHWAY

HIGHWAY INDEX MAP

MAP NO. D–11B

2000

BALTIMORE CO. REVISED TO: JANUARY 1, 2000 15 OF 23 – NO ROADS
HOWARD CO. REVISED TO: JANUARY 1, 2000 9 OF 15

MAP NO. D–11B

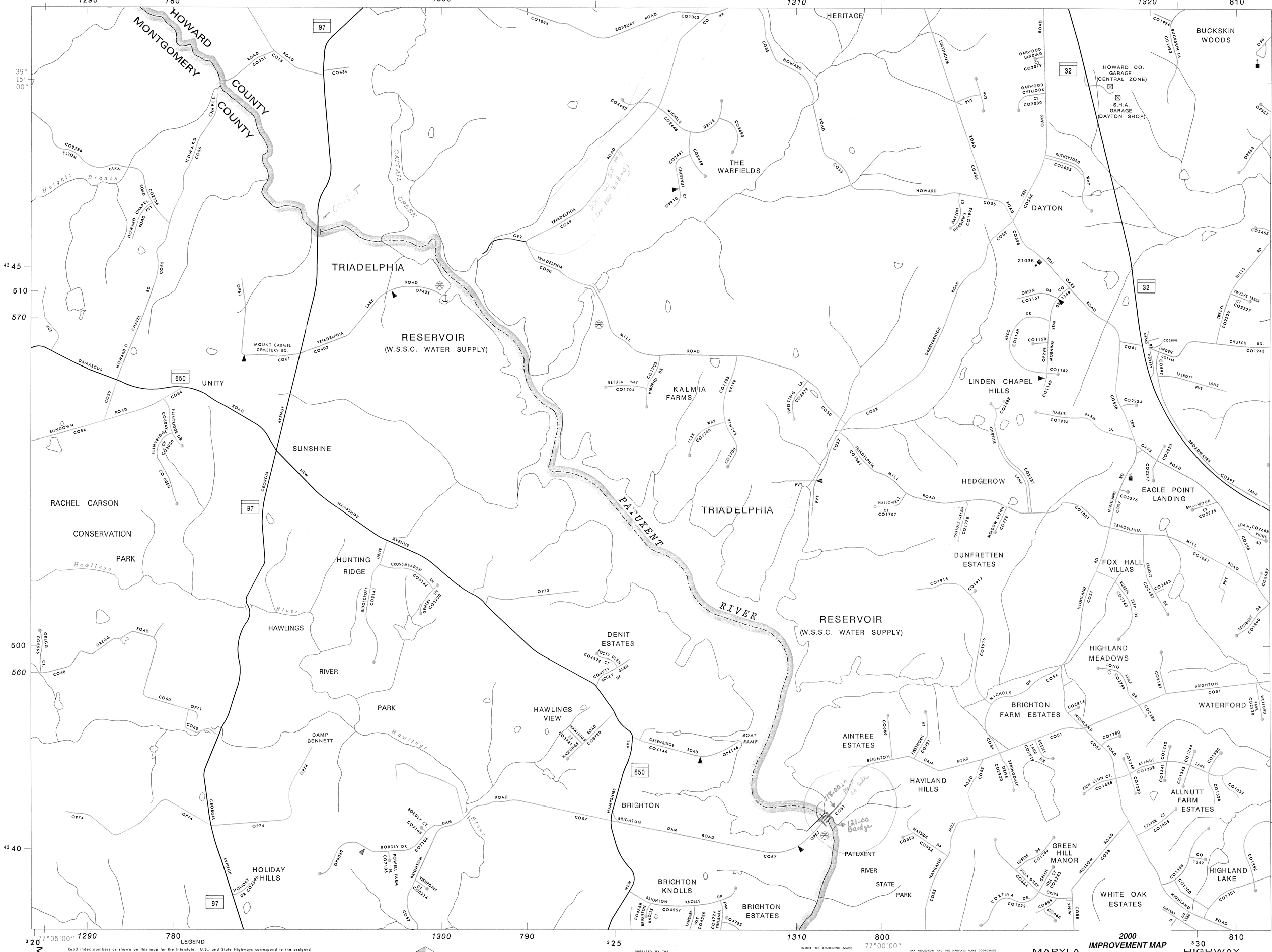

LEGEND

Road index numbers as shown on this map for the Interstate, U.S., and State Highways correspond to the assigned or posted route numbers. Road index numbers for all other highways are for State Highway Administration indexing and identification purposes only and do not necessarily correspond with numbers established by the respective agencies.

97	–	Interstate, U.S., and State Highways
CO1 - CO9999	–	County Roads
OP1 - OP9999	–	Other Public Roads
PVT	–	Private Roads
MU1 - MU9999	–	Municipal Roads and Streets
SR1 - SR9999	–	Misc. State Roads (Forest, Parks, Institutions)
GV1 - GV9999	–	U.S. Government Roads

NORTH

SCALE

1000 0 1000 2000 FEET

0.25 0 0.25 0.5 MILE

0.5 0 0.5 1 KILOMETERS

PREPARED BY THE
MARYLAND DEPARTMENT OF TRANSPORTATION
STATE HIGHWAY ADMINISTRATION
IN COOPERATION WITH THE
U.S. DEPARTMENT OF TRANSPORTATION
FEDERAL HIGHWAY ADMINISTRATION

INDEX TO ADJOINING MAPS

D–10	D–11A	D–11B
	D–11C	D–11D
E–10B	E–11A	E–11B

MAP PROJECTION AND THE MARYLAND PLANE COORDINATE 10,000 FOOT GRID VALUES ARE NORTH AMERICAN 1927 DATUM. 10,000 FOOT N. A. 1983 DATUM GRID VALUES ARE ITALIC

LAMBERT CONFORMAL CONIC PROJECTION
MAP PHOTOREVISED:
HOWARD CO. 1995
MONTGOMERY CO. 1995

THIS GRID MAP IS PRODUCED FROM A DIGITAL MAP FILE ON A THERMAL PLOTTER AND SOME DISTORTION HAS OCCURRED. FOR INFORMATION ON ACCURACY OF MORE COPIES OF THIS MAP CONTACT THE STATE HIGHWAY ADMINISTRATION, MAP DISTRIBUTION SECTION, BROOKLANDVILLE, MARYLAND 21022

2000
IMPROVEMENT MAP

MARYLA HIGHWAY

HIGHWAY INDEX MAP

MAP NO. D–11C

JANUARY 1998

HOWARD CO. REVISED TO: JANUARY 1, 2000 6 OF 15
MONTGOMERY CO. REVISED TO: JANUARY 1, 2000 5 OF 19

MAP NO. D–11C

1330 820 76°55'00" 335 1340 830 1350 840 340

39° 15' 00"

4345 510 570

500 560

4340

UNIVERSITY OF MARYLAND

GLENELG MANOR ESTATES

FOX RUN ESTATES

CENTRAL FARM

FARSIDE

THE CHASE

POINT OF HOMEWOOD

GAITHER FARM ESTATES

BURLEIGH MANOR MIDDLE SCHOOL

CENTENNIAL HIGH SCHOOL

CENTENNIAL PARK

HAYES FIELD AIRPORT

VOCATIONAL TECH. DEPT. CENTER OF EDUCATION

ELIOAK

CREIGHTONS RUN

FORSGATE

FAIRWAY POINT

CHAPEL WOODS

CEDAR LANE PARK

HOBBITS GLEN GOLF COURSE

CEDAR LANE SPEC. SCH.

CLARKSVILLE ENVIRONMENTAL AREA

TWIN KNOLLS BUSINESS PARK

COLUMBIA

BROADWATER ESTATES

CLARKSVILLE ELEMENTARY SCHOOL

WILDE LAKE AT RIVER HILL HIGH SCHOOL

MIDDLE FOREST HILLS PATUXENT

CLARKSVILLE CENTER

HOWARD COUNTY GATEWAY SCHOOL

WESTSIDE

CLARKSVILLE

PHEASANT RIDGE

CLARY'S FOREST

HOWARD GENERAL

MIDDLE SCHOOL

WILDE LAKE

HOWARD COMMUNITY COLLEGE

MERRIWEATHER POST PAVILLION

COLUMBIA MALL

CLARKESVILLE MANOR

SAINT LOUIS ELEMENTARY SCHOOL

HERITAGE HEIGHTS

ENVIRONMENTAL AREA

HAWTHORN

CEDAR ACRES

RIVER MEADOWS

MONTESSORI SCHOOL

STEVENS FOREST E.S.

OAKLAND MILLS H.S.

No.	Road No.	State Designation
1	29-00	OP 1044
2	30-00	OP 1079
3	31-00	OP 1076
4	32-00	OP 1078
5	33-00	OP 1077
6	34-00	CO 2964
7	35-00	OP 1080
8	36-00	OP 1081
9	37-00	OP 1083
10	38-00	OP 1084
11	39-00	OP 1085
12	40-00	OP 1082
13	41-00	

DOGWOOD THISTLEDOWN

POINTERS RUN E.S.

CLARKSVILLE MIDDLE SCHOOL

W.R. GRACE RESEARCH LAB

BRAEBURN

LA ISLA

ATHOLTON HIGH SCHOOL

ATHOLTON E.S.

ALLVIEW ESTATES

HILLCROFT EXECUTIVE PARK

LEGEND

Road index numbers as shown on this map for the Interstate, U.S., and State Highways correspond to the assigned or posted route numbers. Road index numbers for all other highways are for State Highway Administration indexing and identification purposes only and do not necessarily correspond with numbers established by the respective agencies.

- Interstate, U.S., and State Highways
- CO1 - CO9999 – County Roads
- OP1 - OP9999 – Other Public Roads
- PVT – Private Roads
- MU1 - MU9999 – Municipal Roads and Streets
- SR1 - SR9999 – Misc. State Roads (Forest, Parks, Institutions)
- GV1 - GV9999 – U.S. Government Roads

NORTH

SCALE

1000 0 1000 2000 FEET

0.25 0 0.25 .5 MILE

.5 0 .5 1 KILOMETER

PREPARED BY THE
MARYLAND DEPARTMENT OF TRANSPORTATION
STATE HIGHWAY ADMINISTRATION
IN COOPERATION WITH THE
U.S. DEPARTMENT OF TRANSPORTATION
FEDERAL HIGHWAY ADMINISTRATION

INDEX TO ADJOINING MAPS

D–11A	D–11B	D–12A
D–11C	D–11D	D–12C
E–11A	E–11B	E–12A

MAP PROJECTION AND THE MARYLAND PLANE COORDINATE 10,000 FOOT GRID VALUES ARE NORTH AMERICAN 1927 DATUM; 10,000 FOOT N. A. 1983 DATUM GRID VALUES ARE ITALIC

LAMBERT CONFORMAL CONIC PROJECTION

MAP PHOTOREVISED:
HOWARD CO. 1995

THIS GRID MAP IS PRODUCED FROM A DIGITAL MAP FILE ON A THERMAL PLOTTER AND SOME DISTORTION HAS OCCURRED. FOR INFORMATION ON ACCURACY OR MORE COPIES OF THIS MAP CONTACT THE STATE HIGHWAY ADMINISTRATION, MAP DISTRIBUTION SECTION, BROOKLANDVILLE, MARYLAND 21022

MARYLAND GENERAL HIGHWAY

HIGHWAY INDEX MAP

MAP NO. D–11D

2000

2000 IMPROVEMENT MAP

HOWARD CO. REVISED TO: JANUARY 1, 2000 7 OF 15

MAP NO. D–11D

MAP NO. D-12A

LEGEND

Road index numbers as shown on this map for the Interstate, U.S., and State Highways correspond to the assigned or posted route numbers. Road index numbers for all other highways are for State Highway Administration indexing and identification purposes only and do not necessarily correspond with numbers established by the respective agencies.

95 1 25	–	Interstate, U.S., and State Highways
CO1 - CO9999	–	County Roads
OP1 - OP9999	–	Other Public Roads
PVT	–	Private Roads
MU1 - MU9999	–	Municipal Roads and Streets
SR1 - SR9999	–	Misc. State Roads (Forest, Parks, Institutions)
GV1 - GV9999	–	U.S. Government Roads

NORTH

SCALE

1000 0 1000 2000 FEET

0.25 0 0.25 0.5 MILE

0.5 0 0.5 1 KILOMETER

PREPARED BY THE

MARYLAND DEPARTMENT OF TRANSPORTATION
STATE HIGHWAY ADMINISTRATION

IN COOPERATION WITH THE

U.S. DEPARTMENT OF TRANSPORTATION
FEDERAL HIGHWAY ADMINISTRATION

INDEX TO ADJOINING MAPS

C-11	C-12C	C-12D
D-11B	D-12A	D-12B
D-11D	D-12C	D-12D

THIS MAP WAS CREATED USING MARYLAND STATE PLANE COORDINATE 10,000 FOOT GRID VALUES BASED ON THE 1927 NORTH AMERICAN DATUM (NAD). 10,000 FOOT VALUES FOR THE 1983 NORTH AMERICAN DATUM ARE SHOWN IN ITALICS FOR REFERENCE PURPOSES ONLY

LAMBERT CONFORMAL CONIC PROJECTION

PHOTO REVISION
BALTIMORE CO. 1994
HOWARD CO. 1995

COPIES OF THIS MAP ARE AVAILABLE FOR PUBLIC USE AT A NOMINAL COST FROM THE STATE HIGHWAY ADMINISTRATION, SHA STORE 211 EAST MADISON STREET, BALTIMORE, MARYLAND 21202

MARYLAND GENERAL HIGHWAY

HIGHWAY INDEX MAP

MAP NO. D-12A

2000

2000 IMPROVEMENT MAP

BALTIMORE CO. REVISED TO: JANUARY 1, 2000 16 OF 23
HOWARD CO. REVISED TO: JANUARY 1, 2000 8 OF 15

MARYLAND GENERAL HIGHWAY
HIGHWAY INDEX MAP

MAP NO. D–12C
2000

ANNE ARUNDEL CO. REVISED TO: JANUARY 1, 2000 1 OF 22
BALTIMORE CO. REVISED TO: JANUARY 1, 2000 18 OF 23
HOWARD CO. REVISED TO: JANUARY 1, 2000 9 OF 15

2000 IMPROVEMENT MAP

MAP NO. D–12C

or posted route numbers. Road index numbers for all other highways are for State Highway Administration indexing and identification purposes only and do not necessarily correspond with numbers established by the respective agencies.

LEGEND

- Interstate, U.S., and State Highways
- CO1 - CO9999 – County Roads
- OP1 - OP9999 – Other Public Roads
- PVT – Private Roads
- MU1 - MU9999 – Municipal Roads and Streets
- SR1 - SR9999 – Misc. State Roads (Forest, Parks, Institutions)
- GV1 - GV9999 – U.S. Government Roads

NORTH

SCALE
500 0 500 1000
0.125 0 0.125 .25 MILE
.25 0 .25 .5 KILOMETERS

PREPARD BY THE
MARYLAND DEPARTMENT OF TRANSPORTATION
STATE HIGHWAY ADMINISTRATION
IN COOPERATION WITH THE
U.S. DEPARTMENT OF TRANSPORTATION
FEDERAL HIGHWAY ADMINISTRATION

INDEX TO ADJOINING MAPS

D–11B	D–12A	D–12B
D–11D	D–12C	D–12D
E–11B	E–12A	E–12B

10,000 FOOT GRID VALUES BASED ON THE 1927 NORTH AMERICAN DATUM (NAD). 10,000 FOOT VALUES FOR THE 1983 NORTH AMERICAN DATUM ARE SHOWN IN ITALICS FOR REFERENCE PURPOSES ONLY.

LAMBERT CONFORMAL CONIC PROJECTION

PHOTO REVISION
ANNE ARUNDEL COUNTY 1994
BALTIMORE COUNTY 1994
HOWARD COUNTY 1995

COPIES OF THIS MAP ARE AVAILABLE FOR PUBLIC USE AT A NOMINAL COST FROM THE STATE HIGHWAY ADMINISTRATION, MAP STORE 611 EAST MADISON STREET, BALTIMORE, MARYLAND 21202

LEGEND

Road index numbers as shown on this map for the Interstate, U.S., and State Highways correspond to the assigned or posted route numbers. Road index numbers for all other highways are for State Highway Administration indexing and identification purposes only and do not necessarily correspond with numbers established by the respective agencies.

- (108) (1) (29) – Interstate, U.S., and State Highways
- CO1 - CO9999 – County Roads
- OP1 - OP9999 – Other Public Roads
- PVT – Private Roads
- MU1 - MU9999 – Municipal Roads and Streets
- SR1 - SR9999 – Misc. State Roads (Forest, Parks, Institutions)
- GV1 - GV9999 – U.S. Government Roads

NORTH

SCALE
1000 0 1000 2000 FEET
0.25 0 0.25 .5 MILE
.5 0 .5 1 KILOMETER

PREPARED BY THE
MARYLAND DEPARTMENT OF TRANSPORTATION
STATE HIGHWAY ADMINISTRATION
IN COOPERATION WITH THE
U.S. DEPARTMENT OF TRANSPORTATION
FEDERAL HIGHWAY ADMINISTRATION

INDEX TO ADJOINING MAPS

D–11C	D–11D	D–12A
E–11A	E–11B	E–12A
E–11C	E–11D	E–12C

THIS MAP WAS CREATED USING MARYLAND STATE PLANE COORDINATE 10,000 FOOT GRID VALUES BASED ON THE 1927 NORTH AMERICAN DATUM (NAD). 10,000 FOOT VALUES FOR THE 1983 NORTH AMERICAN DATUM ARE SHOWN IN ITALICS FOR REFERENCE PURPOSES ONLY.

LAMBERT CONFORMAL CONIC PROJECTION

PHOTO REVISION
HOWARD CO. JANUARY 1990
MONTGOMERY CO. JANUARY 1991
PRINCE GEORGE'S CO. JANUARY 1998

COPIES OF THIS MAP ARE AVAILABLE FOR PUBLIC USE AT A NOMINAL COST FROM THE STATE HIGHWAY ADMINISTRATION, SHA BOOKS 211 EAST MADISON STREET, BALTIMORE, MARYLAND 21202

MAP NO. E–11B

MARYLAND GENERAL HIGHWAY
HIGHWAY INDEX MAP

MAP NO. E–11B

1998

2000 IMPROVEMENT MAP

HOWARD CO. REVISED TO: JANUARY 1, 2000 12 OF 15
MONTGOMERY CO. REVISED TO: JANUARY 1, 2000 12 OF 19
PRINCE GEORGE'S CO. REVISED TO: JANUARY 1, 2000 1 OF 19

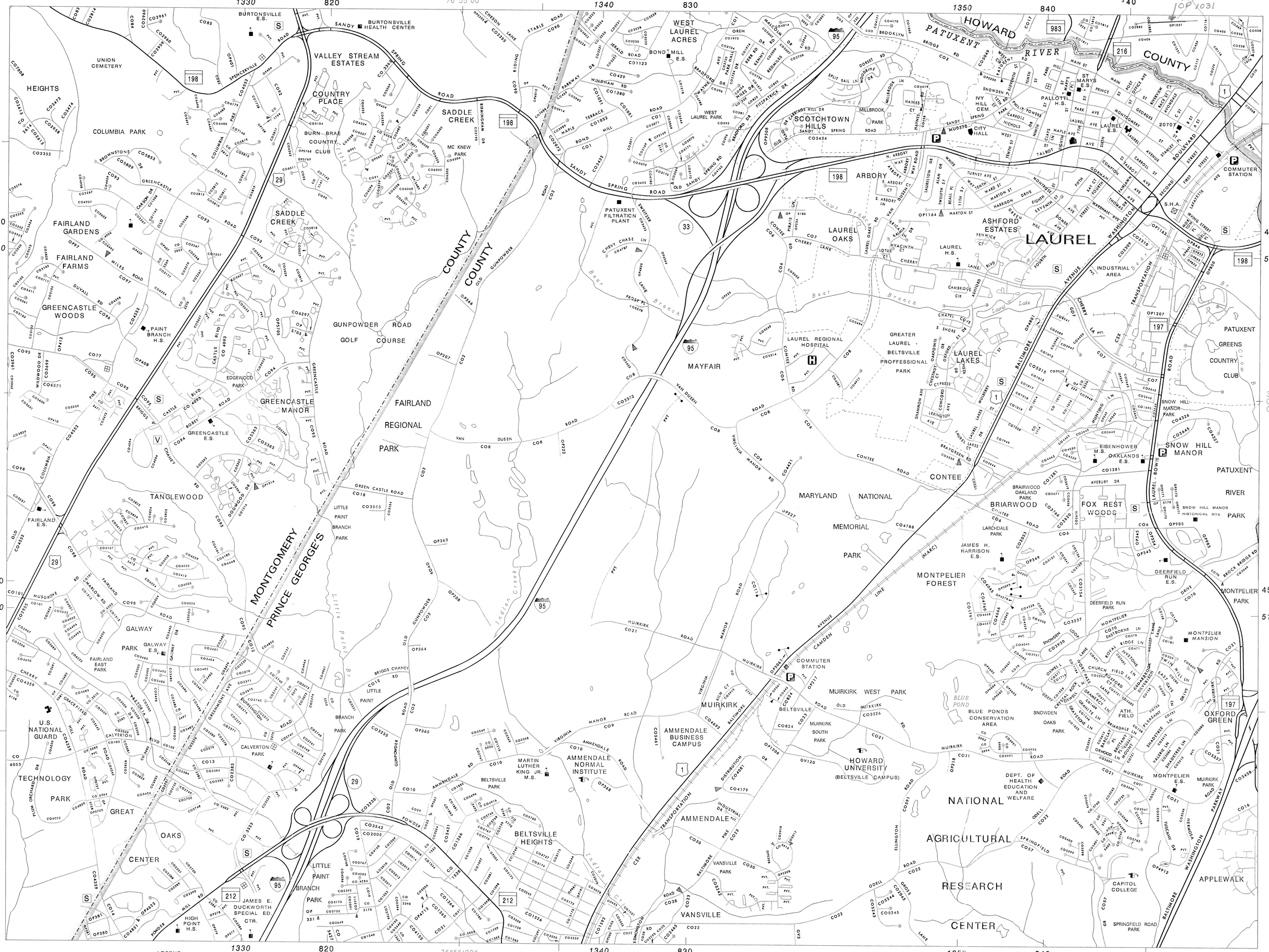

MAP NO. E-11D

LEGEND

Road index numbers as shown on this map for the Interstate, U.S., and State Highways correspond to the assigned or posted route numbers. Road index numbers for all other highways are for State Highway Administration indexing and identification purposes only and do not necessarily correspond with numbers established by the respective agencies.

		Interstate, U.S., and State Highways
CO1 - CO9999	–	County Roads
OP1 - OP9999	–	Other Public Roads
PVT	–	Private Roads
MU1 - MU9999	–	Municipal Roads and Streets
SR1 - SR9999	–	Misc. State Roads (Forest, Parks, Institutions)
GV1 - GV9999	–	U.S. Government Roads

NORTH

SCALE

1000 0 1000 2000 FEET

0.25 0 0.25 .5 MILE

.5 0 .5 1 KILOMETER

PREPARED BY THE

MARYLAND DEPARTMENT OF TRANSPORTATION
STATE HIGHWAY ADMINISTRATION

IN COOPERATION WITH THE

U.S. DEPARTMENT OF TRANSPORTATION
FEDERAL HIGHWAY ADMINISTRATION

INDEX TO ADJOINING MAPS

E-11A	E-11B	E-12A
E-11C	E-11D	E-12C
F-11A	F-11B	F-12A

THIS MAP WAS CREATED USING MARYLAND STATE PLANE COORDINATE 10,000 FOOT GRID VALUES BASED ON THE 1927 NORTH AMERICAN DATUM (NAD). 10,000 FOOT VALUES FOR THE 1983 NORTH AMERICAN DATUM ARE SHOWN IN ITALICS FOR REFERENCE PURPOSES ONLY

LAMBERT CONFORMAL CONIC PROJECTION

PHOTO REVISION
HOWARD CO. 1995
MONTGOMERY CO. 1995
PRINCE GEORGE'S CO. 1995

COPIES OF THIS MAP ARE AVAILABLE FOR PUBLIC USE AT A NOMINAL COST FROM THE STATE HIGHWAY ADMINISTRATION, 6-A STORE 211 EAST MADISON STREET, BALTIMORE, MARYLAND 21202

MARYLAND GENERAL HIGHWAY

HIGHWAY INDEX MAP

MAP NO. E-11D

1998

2000 IMPROVEMENT MAP

HOWARD CO. REVISED TO: JANUARY 1, 2000 13 OF 15
MONTGOMERY CO. REVISED TO: JANUARY 1, 2000 14 OF 19
PRINCE GEORGE'S CO. REVISED TO: JANUARY 1, 2000 2 OF 19

MARYLAND GENERAL HIGHWAY
HIGHWAY INDEX MAP
MAP NO. E–12A
2000

2000 IMPROVEMENT MAP

ANNE ARUNDEL CO. REVISED TO: JANUARY 1, 2000 4 OF 22
HOWARD CO. REVISED TO: JANUARY 1, 2000 14 OF 15

MAP NO. E–12A

Road index numbers as shown on this map for the Interstate, U.S., and State Highways correspond to the assigned or posted route numbers. Road index numbers for all other highways are for State Highway Administration indexing and identification purposes only and do not necessarily correspond with numbers established by the respective agencies.

- Interstate, U.S., and State Highways
- CO1 - CO9999 – County Roads
- OP1 - OP9999 – Other Public Roads
- PVT – Private Roads
- MU1 - MU9999 – Municipal Roads and Streets
- SR1 - SR9999 – Misc. State Roads (Forest, Parks, Institutions)
- GV1 - GV9999 – U.S. Government Roads

NORTH

SCALE
1000 0 1000 2000 FEET
0.25 0 0.25 0.5 MILE
.5 0 .5 1 KILOMETER

PREPARED BY THE
MARYLAND DEPARTMENT OF TRANSPORTATION
STATE HIGHWAY ADMINISTRATION
IN COOPERATION WITH THE
U.S. DEPARTMENT OF TRANSPORTATION
FEDERAL HIGHWAY ADMINISTRATION

INDEX TO ADJOINING MAPS

D–11D	D–12C	D–12D
E–11B	E–12A	E–12B
E–11D	E–12C	E–12D

THIS MAP WAS CREATED USING MARYLAND STATE PLANE COORDINATE (1,000 FOOT GRID VALUES BASED ON THE 1927 NORTH AMERICAN DATUM (NAD); 10,000 FOOT VALUES FOR THE 1983 NORTH AMERICAN DATUM ARE SHOWN IN ITALICS FOR REFERENCE PURPOSES ONLY)

LAMBERT CONFORMAL CONIC PROJECTION

PHOTO REVISION
ANNE ARUNDEL CO.: 1993
HOWARD CO.: 1993

COPIES OF THIS MAP ARE AVAILABLE FOR PUBLIC USE AT A NOMINAL COST FROM THE STATE HIGHWAY ADMINISTRATION, 707 NORTH CALVERT STREET, BALTIMORE, MARYLAND 21202

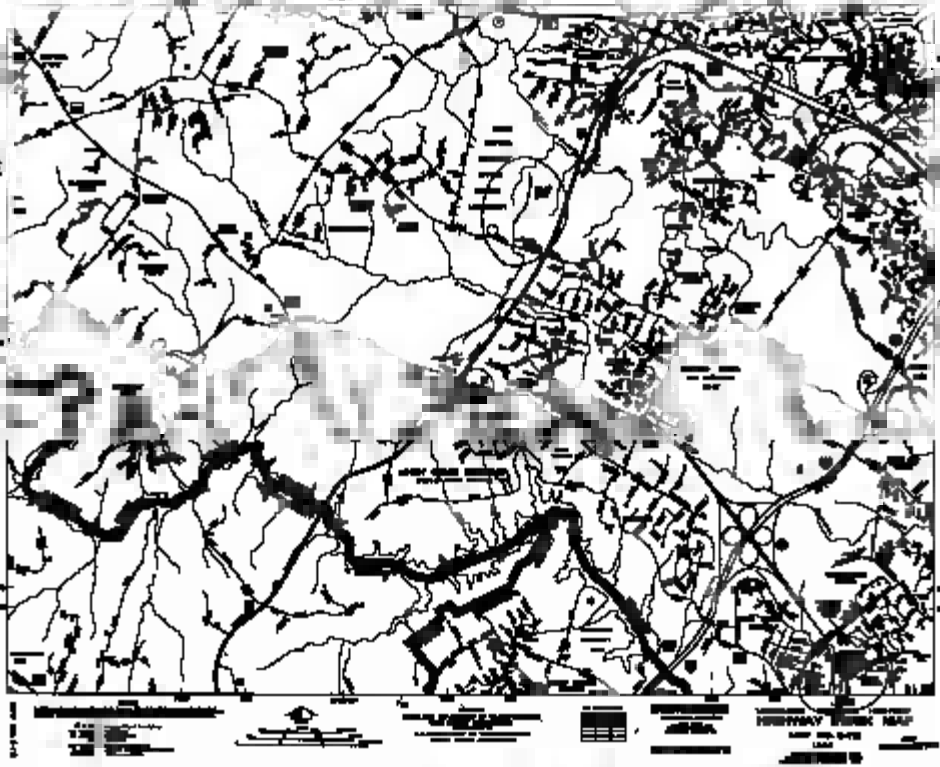

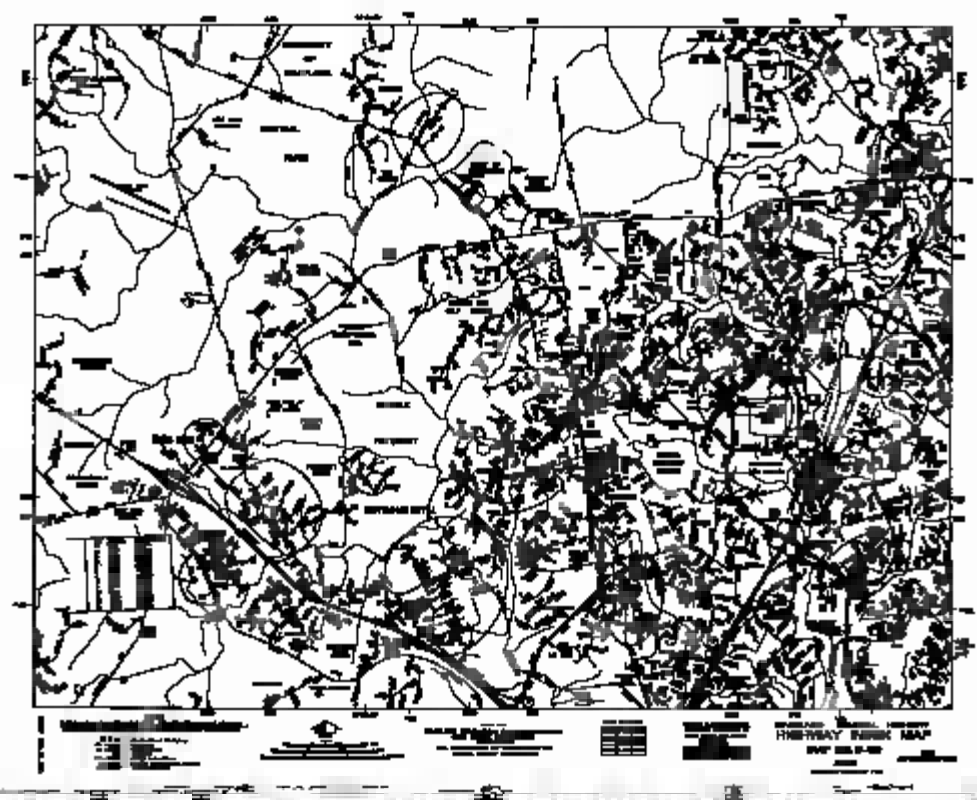

HIGHWAY INDEX MAP

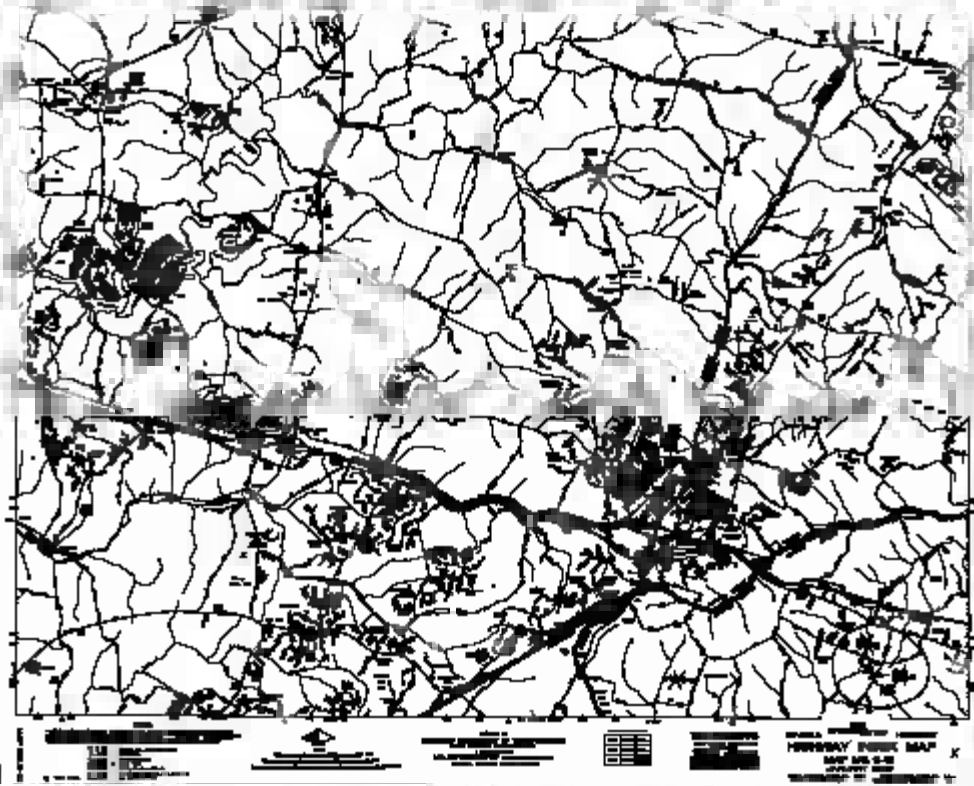
HIGHWAY INDEX MAP



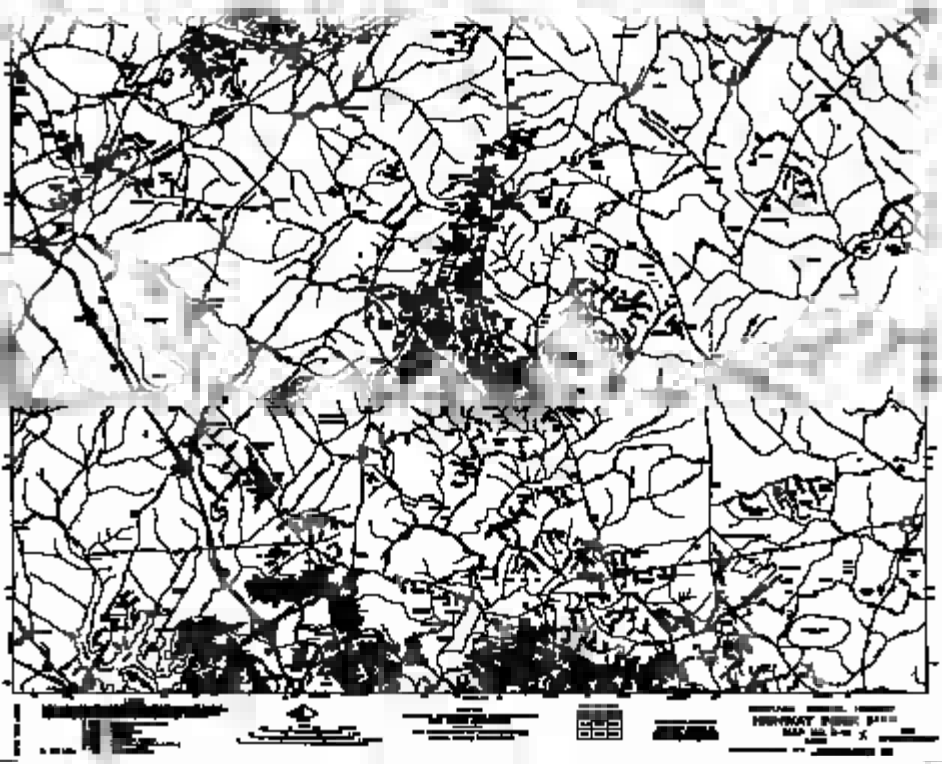

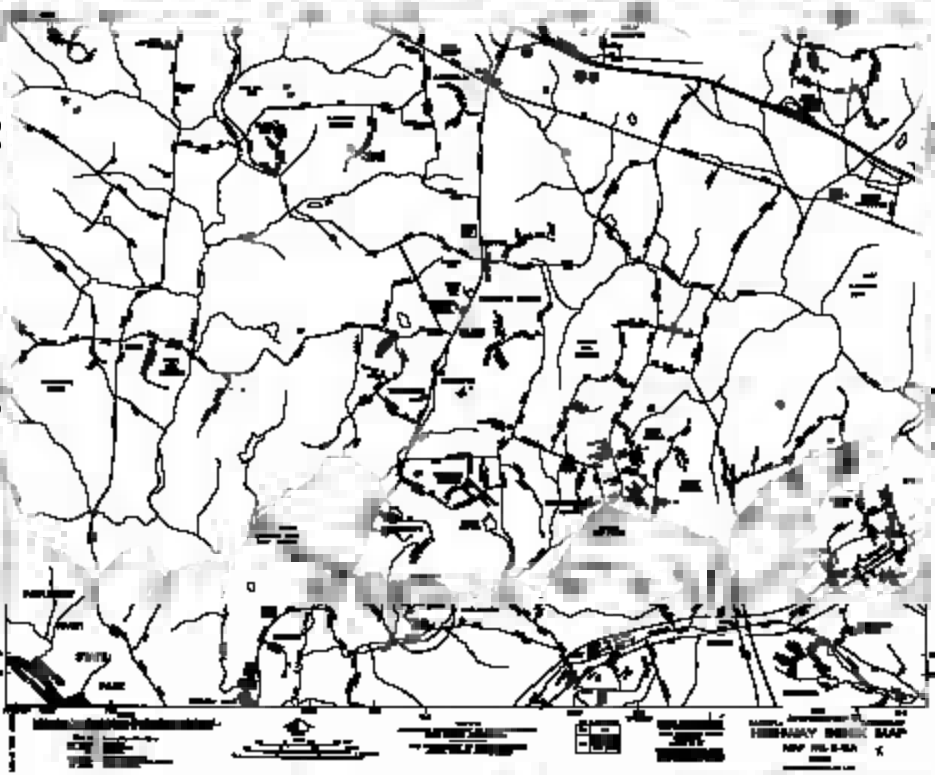

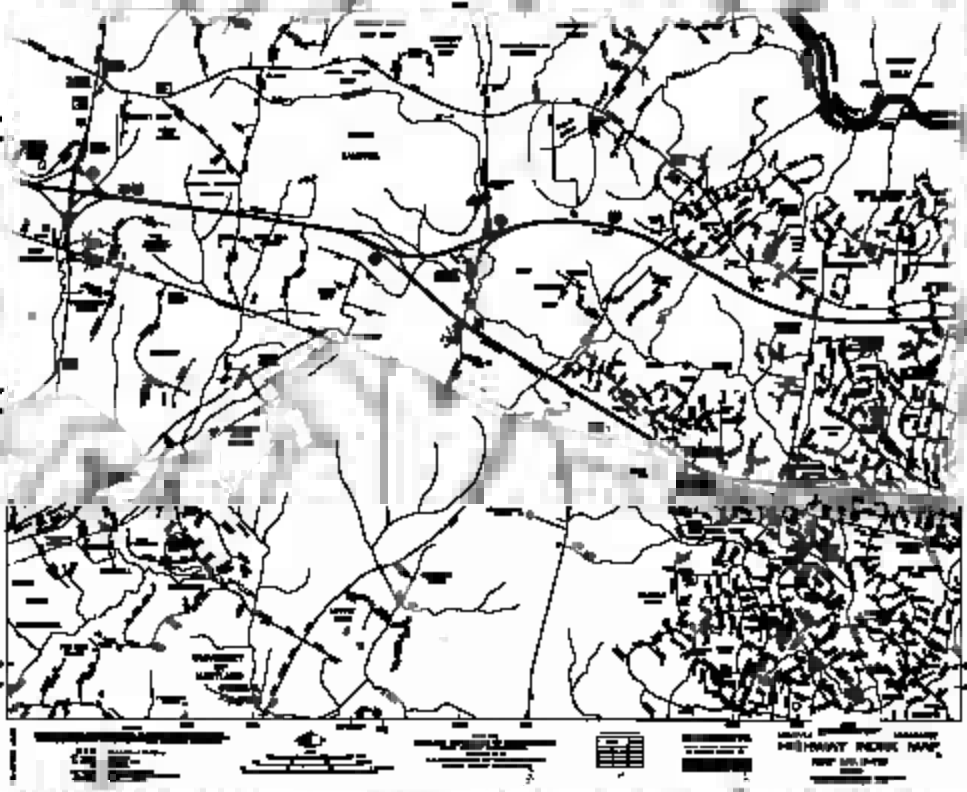

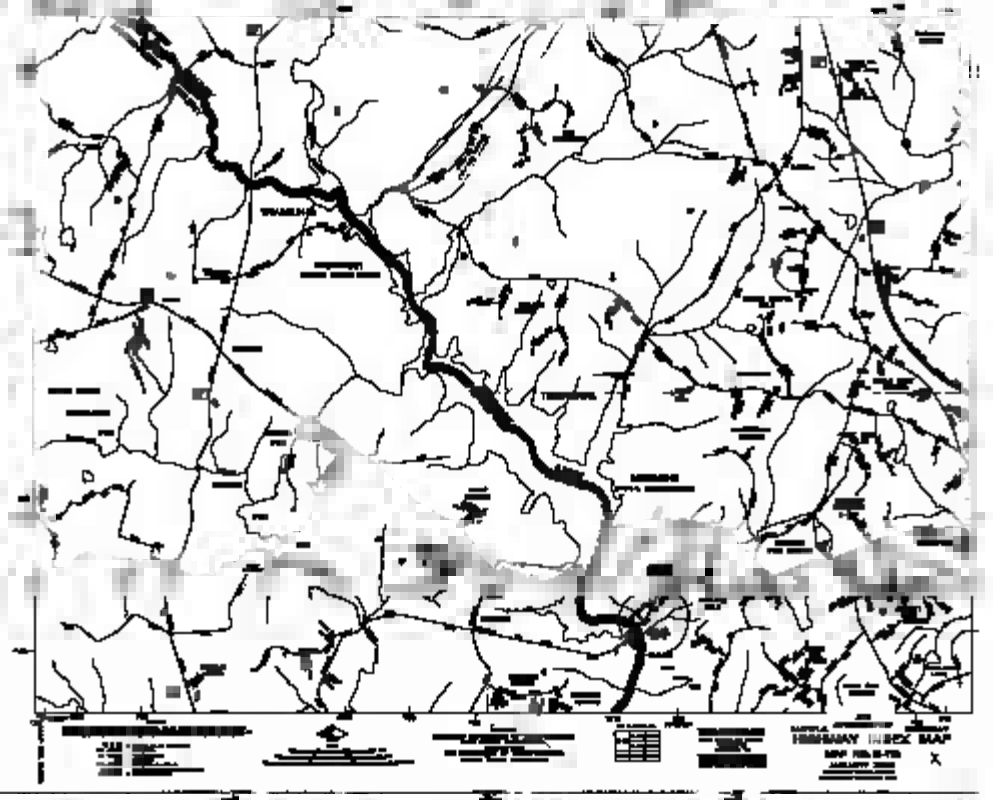

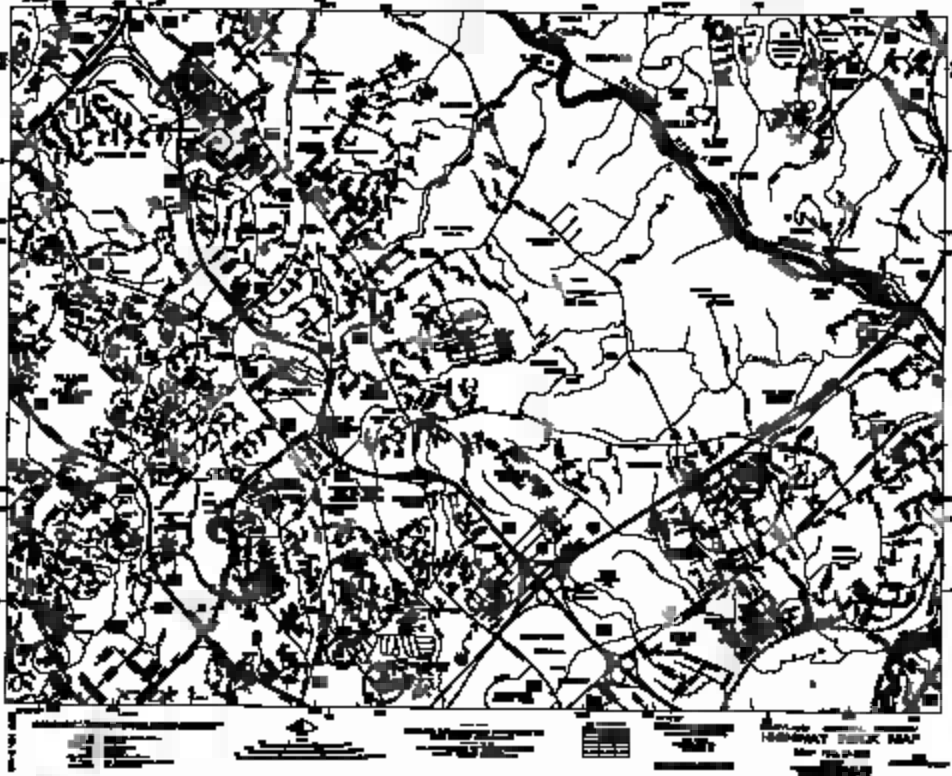

HIGHWAY INDEX MAP