MAP NO. G-14

MAP NO. H-13

MAP NO. H-15

MAP NO. I-14

TO ST. MICHAELS

TO SHERWOOD

TO KIRKHAM

TO RALEIGH

76°20'00"

76°15'00"

76°10'00"

38° 45' 00"

38° 40' 00"

# C H O P T A N K  R I V E R

## LEGEND

Road index numbers as shown on this map for the Interstate, U.S., and State Highways correspond to the assigned or posted route numbers. Road index numbers for all other highways are for State Highway Administration indexing and identification purposes only and do not necessarily correspond with numbers established by the respective agencies.

| | | |
|---|---|---|
| 50 | 13 | 301 | – | Interstate, U.S., and State Highways |
| CO1 - CO9999 | | | – | County Roads |
| OP1 - OP9999 | | | – | Other Public Roads |
| PVT | | | – | Private Roads |
| MU1 - MU9999 | | | – | Municipal Roads and Streets |
| SR1 - SR9999 | | | – | Misc. State Roads (Forest, Parks, Institutions) |
| GV1 - GV9999 | | | – | U.S. Government Roads |

NORTH

SCALE

2000 0 2000 4000 FEET

0.5 0 0.5 1 MILE

1 0 1 2 KILOMETERS


PREPARED BY THE

MARYLAND DEPARTMENT OF TRANSPORTATION
STATE HIGHWAY ADMINISTRATION

IN COOPERATION WITH THE

U.S. DEPARTMENT OF TRANSPORTATION
FEDERAL HIGHWAY ADMINISTRATION


INDEX TO ADJOINING MAPS

| | | |
|---|---|---|
| G–13 | G–14 | G–15 |
| H–13 | H–14 | H–15 |
| I–13 | I–14 | I–15 |

THIS MAP WAS CREATED USING MARYLAND STATE PLANE COORDINATE 10,000 FOOT GRID VALUES BASED ON THE 1927 NORTH AMERICAN DATUM (NAD). 10,000 FOOT VALUES FOR THE 1983 NORTH AMERICAN DATUM ARE SHOWN IN ITALICS FOR REFERENCE PURPOSES ONLY.

LAMBERT CONFORMAL CONIC PROJECTION

PHOTO REVISION
DORCHESTER CO. 1995
TALBOT CO. 1995

ROAD REVISION
DORCHESTER COUNTY JANUARY 1, 1999
TALBOT COUNTY JANUARY 1, 1999

COPIES OF THIS MAP ARE AVAILABLE FOR PUBLIC USE AT A NOMINAL COST FROM THE STATE HIGHWAY ADMINISTRATION, SHA STORE 211 EAST MADISON STREET, BALTIMORE, MARYLAND 21202

# MARYLAND GENERAL HIGHWAY
# HIGHWAY INDEX MAP
## MAP NO. H–14

1999

TALBOT CO. REVISED TO: JANUARY 1, 2001 5 OF 7
DORCHESTER CO. REVISED TO: JANUARY 1, 2001 1 OF 11

*2001 IMPROVEMENT MAP*

## LEGEND

Road index numbers as shown on this map for the Interstate, U.S., and State Highways correspond to the assigned or posted route numbers. Road index numbers for all other highways are for State Highway Administration indexing and identification purposes only and do not necessarily correspond with numbers established by the respective agencies.

| | | |
|---|---|---|
| 95 / 13 / 50 | – | Interstate, U.S., and State Highways |
| CO1 - CO9999 | – | County Roads |
| OP1 - OP9999 | – | Other Public Roads |
| PVT | – | Private Roads |
| MU1 - MU9999 | – | Municipal Roads and Streets |
| SR1 - SR9999 | – | Misc. State Roads (Forest, Parks, Institutions) |
| GV1 - GV9999 | – | U.S. Government Roads |

© 1980 S.H.A.

NORTH

SCALE

2000 0 2000 4000 FEET

0.5 0 0.5 1 MILE

1 0 1 2 KILOMETERS

PREPARED BY THE
MARYLAND DEPARTMENT OF TRANSPORTATION
STATE HIGHWAY ADMINISTRATION
IN COOPERATION WITH THE
U.S. DEPARTMENT OF TRANSPORTATION
FEDERAL HIGHWAY ADMINISTRATION

INDEX TO ADJOINING MAPS

| | | |
|---|---|---|
| G-14 | G-15 | G-16 |
| H-14 | H-15 | H-16 |
| I-14 | I-15 | I-16 |

THIS MAP WAS CREATED USING MARYLAND STATE PLANE COORDINATE 10,000 FOOT GRID VALUES BASED ON THE 1927 NORTH AMERICAN DATUM (NAD). 10,000 FOOT VALUES FOR THE 1983 NORTH AMERICAN DATUM ARE SHOWN IN ITALICS FOR REFERENCE PURPOSES ONLY

LAMBERT CONFORMAL CONIC PROJECTION

PHOTO REVISION
CAROLINE COUNTY 1995
DORCHESTER COUNTY 1995
TALBOT COUNTY 1995

ROAD REVISION
CAROLINE COUNTY JANUARY 1,1999
DORCHESTER COUNTY JANUARY 1,1999
TALBOT COUNTY JANUARY 1,1999

COPIES OF THIS MAP ARE AVAILABLE FOR PUBLIC USE AT A NOMINAL COST FROM THE STATE HIGHWAY ADMINISTRATION, SHA STORE 211 EAST MADISON STREET, BALTIMORE, MARYLAND 21202

# MARYLAND GENERAL HIGHWAY
# HIGHWAY INDEX MAP
## MAP NO. H-15
## 2000

2001-2
C1-2 ST

CAROLINE CO. REVISED TO: JANUARY 1, 2001 7 OF 8
DORCHESTER CO. REVISED TO: JANUARY 1, 2001 2 OF 11
TALBOT CO. REVISED TO: JANUARY 1, 2001 6 OF 7

**2001 IMPROVEMENT MAP**

MAP NO. H-15

## LEGEND

Road index numbers as shown on this map for the Interstate, U.S., and State Highways correspond to the assigned or posted route numbers. Road index numbers for all other highways are for State Highway Administration indexing and identification purposes only and do not necessarily correspond with numbers established by the respective agencies.

| | | |
|---|---|---|
| 18 / 13 / 13 | – | Interstate, U.S., and State Highways |
| CO1 - CO9999 | – | County Roads |
| OP1 - OP9999 | – | Other Public Roads |
| PVT | – | Private Roads |
| MU1 - MU9999 | – | Municipal Roads and Streets |
| SR1 - SR9999 | – | Misc. State Roads (Forest, Parks, Institutions) |
| GV1 - GV9999 | – | U.S. Government Roads |

© 1993 S.H.A.

NORTH

SCALE

2000 0 2000 4000 FEET

0.5 0 0.5 1 MILE

1 0 1 2 KILOMETERS

PREPARED BY THE
MARYLAND DEPARTMENT OF TRANSPORTATION
STATE HIGHWAY ADMINISTRATION
IN COOPERATION WITH THE
U.S. DEPARTMENT OF TRANSPORTATION
FEDERAL HIGHWAY ADMINISTRATION

INDEX TO ADJOINING MAPS

| | | |
|---|---|---|
| G-15 | G-16 | |
| H-15 | H-16 | |
| I-15 | I-16 | |

THIS MAP WAS CREATED USING MARYLAND STATE PLANE COORDINATE 10,000 FOOT GRID VALUES BASED ON THE 1927 NORTH AMERICAN DATUM (NAD). 10,000 FOOT VALUES FOR THE 1983 NORTH AMERICAN DATUM ARE SHOWN IN ITALICS FOR REFERENCE PURPOSES ONLY

LAMBERT CONFORMAL CONIC PROJECTION

PHOTO REVISION
DORCHESTER COUNTY 1997
CAROLINE COUNTY 1995

ROAD REVISION
DORCHESTER COUNTY JANUARY 1, 1999
CAROLINE COUNTY JANUARY 1, 1999

COPIES OF THIS MAP ARE AVAILABLE FOR PUBLIC USE AT A NOMINAL COST FROM THE STATE HIGHWAY ADMINISTRATION, SHA STORE 211 EAST MADISON STREET, BALTIMORE, MARYLAND 21202

# MARYLAND GENERAL HIGHWAY
# HIGHWAY INDEX MAP
## MAP NO. H-16
1999

**2001 IMPROVEMENT MAP**

CAROLINE CO. REVISED TO: JANUARY 1, 2001 8 OF 8
DORCHESTER CO. REVISED TO: JANUARY 1, 2001 3 OF 11

MAP NO. H-16

## LEGEND

Road index numbers as shown on this map for the Interstate, U.S., and State Highways correspond to the assigned or posted route numbers. Road index numbers for all other highways are for State Highway Administration indexing and identification purposes only and do not necessarily correspond with numbers established by the respective agencies.

| | | |
|---|---|---|
| 10 13 20 | – | Interstate, U.S., and State Highways |
| CO1 - CO9999 | – | County Roads |
| OP1 - OP9999 | – | Other Public Roads |
| PVT | – | Private Roads |
| MU1 - MU9999 | – | Municipal Roads and Streets |
| SR1 - SR9999 | – | Misc. State Roads (Forest, Parks, Institutions) |
| GV1 - GV9999 | – | U.S. Government Roads |

NORTH

SCALE

2000 0 2000 4000 FEET

0.5 0 0.5 1 MILE

1 0 1 2 KILOMETERS

PREPARED BY THE
MARYLAND DEPARTMENT OF TRANSPORTATION
STATE HIGHWAY ADMINISTRATION
IN COOPERATION WITH THE
U.S. DEPARTMENT OF TRANSPORTATION
FEDERAL HIGHWAY ADMINISTRATION

INDEX TO ADJOINING MAPS

| | | |
|---|---|---|
| H-13 | H-14 | H-15 |
| I-13 | I-14 | I-15 |
| J-13 | J-14 | J-15 |

THIS MAP WAS CREATED USING MARYLAND STATE PLANE COORDINATE 10,000 FOOT GRID VALUES BASED ON THE 1927 NORTH AMERICAN DATUM (NAD). 10,000 FOOT VALUES FOR THE 1983 NORTH AMERICAN DATUM ARE SHOWN IN ITALICS FOR REFERENCE PURPOSES ONLY

LAMBERT CONFORMAL CONIC PROJECTION

PHOTO REVISION
DORCHESTER COUNTY 1995
TALBOT COUNTY 1995

ROAD REVISION
DORCHESTER COUNTY JANUARY 1, 1999
TALBOT COUNTY JANUARY 1, 1999

COPIES OF THIS MAP ARE AVAILABLE FOR PUBLIC USE AT A NOMINAL COST FROM THE STATE HIGHWAY ADMINISTRATION, SHA STORE 211 EAST MADISON STREET, BALTIMORE, MARYLAND 21202

# MARYLAND GENERAL HIGHWAY
# HIGHWAY INDEX MAP

## MAP NO. I-14

2000

2001
IMPROVEMENT MAP

DORCHESTER CO. REVISED TO: JANUARY 1, 2000 4 OF 11

MAP NO. I-14

MAP NO. H-15

MAP NO. I-14

MAP NO. I-16

MAP NO. J-15

MAP NO. I-15

CHOPTANK RIVER

TALBOT CO. DORCHESTER CO.

CAMBRIDGE

HAMBROOKS BAY

GARDEN ESTATES

GREENLAWN CEM.

MACE'S LANE M.B.

CHRISTS ROCK

SNOWS TURN PARK

HIGHLYS BEACH

CHOPTANK RIVER FISHING PIER STATE PARK

BOLLINGBROKE CREEK

CEDAR GROVE BEACH

OYSTERSHELL POINT

GLUCKHEIM

BEACH HAVEN

VICTORIA

BONNIE BROOK

CANNON ACRES

WOODLAND ACRES

HICKSBURG

MT. HOLLY

JACKTOWN

DORCHESTER SQUARE

CAMBRIDGE DORCHESTER MUNICIPAL AIRPORT

THOMPSON

AIREY

SECRETARY

EAST NEW MARKET

SHILOH CHURCH

THOMPSONTOWN

HAWKEYE

LINKWOOD

LINKWOOD WILDLIFE MANAGEMENT AREA

SALEM

STANLEY NECK

ROCKY HOOK

NEW BRIDGE

LE COMPTE WILDLIFE MANAGEMENT AREA

LOT

INDIANBONE

BETWEEN THE DAMS

BLACKWATER NATIONAL W.M.A.

## LEGEND

Road index numbers as shown on this map for the Interstate, U.S., and State Highways correspond to the assigned or posted route numbers. Road index numbers for all other highways are for State Highway Administration indexing and identification purposes only and do not necessarily correspond with numbers established by the respective agencies.

| | | |
|---|---|---|
| 95 13 213 | – | Interstate, U.S., and State Highways |
| CO1 - CO9999 | – | County Roads |
| OP1 - OP9999 | – | Other Public Roads |
| PVT | – | Private Roads |
| MU1 - MU9999 | – | Municipal Roads and Streets |
| SR1 - SR9999 | – | Misc. State Roads (Forest, Parks, Institutions) |
| GV1 - GV9999 | – | U.S. Government Roads |

NORTH

SCALE

2000 0 2000 4000 FEET

0.5 0 0.5 1 MILE

1 0 1 2 KILOMETERS

PREPARED BY THE

MARYLAND DEPARTMENT OF TRANSPORTATION
STATE HIGHWAY ADMINISTRATION

IN COOPERATION WITH THE

U.S. DEPARTMENT OF TRANSPORTATION
FEDERAL HIGHWAY ADMINISTRATION

INDEX TO ADJOINING MAPS

| | | |
|---|---|---|
| H-14 | H-15 | H-16 |
| I-14 | I-15 | I-16 |
| J-14 | J-15 | J-16 |

THIS MAP WAS CREATED USING MARYLAND STATE PLANE COORDINATE 10,000 FOOT GRID VALUES BASED ON THE 1927 NORTH AMERICAN DATUM (NAD). 10,000 FOOT VALUES FOR THE 1983 NORTH AMERICAN DATUM ARE SHOWN IN *ITALICS* FOR REFERENCE PURPOSES ONLY

LAMBERT CONFORMAL CONIC PROJECTION

PHOTO REVISION
DORCHESTER COUNTY 1998
TALBOT COUNTY 1998

ROAD REVISION
DORCHESTER COUNTY JANUARY 1, 1999
TALBOT COUNTY JANUARY 1, 1999

COPIES OF THIS MAP ARE AVAILABLE FOR PUBLIC USE AT A NOMINAL COST FROM THE STATE HIGHWAY ADMINISTRATION, SHA STORE 611 EAST MADISON STREET, BALTIMORE, MARYLAND 21202

# MARYLAND GENERAL HIGHWAY HIGHWAY INDEX MAP

## MAP NO. I-15

## 2000

2001 IMPROVEMENT MAP

DORCHESTER CO. REVISED TO: JANUARY 1, 2001 5 OF 11

TALBOT CO. REVISED TO: JANUARY 1, 2001 7 OF 7

2001-1
01-1ST
01-4ST
01-5ST
01-6ST
01-7ST
01-8ST

## LEGEND

Road index numbers as shown on this map for the Interstate, U.S., and State Highways correspond to the assigned or posted route numbers. Road index numbers for all other highways are for State Highway Administration indexing and identification purposes only and do not necessarily correspond with numbers established by the respective agencies.

| | | |
|---|---|---|
| 95 1 25 | – | Interstate, U.S., and State Highways |
| CO1 - CO9999 | – | County Roads |
| OP1 - OP9999 | – | Other Public Roads |
| PVT | – | Private Roads |
| MU1 - MU9999 | – | Municipal Roads and Streets |
| SR1 - SR9999 | – | Misc. State Roads (Forest, Parks, Institutions) |
| GV1 - GV9999 | – | U.S. Government Roads |

© 1985 S.H.A.

MAP NO. I-16

NORTH

SCALE

2000 0 2000 4000 FEET

0.5 0 0.5 1 MILE

1 0 1 2 KILOMETERS

PREPARED BY THE

MARYLAND DEPARTMENT OF TRANSPORTATION
STATE HIGHWAY ADMINISTRATION
IN COOPERATION WITH THE
U.S. DEPARTMENT OF TRANSPORTATION
FEDERAL HIGHWAY ADMINISTRATION

INDEX TO ADJOINING MAPS

| | | |
|---|---|---|
| H-15 | H-16 | |
| I-15 | I-16 | |
| J-15 | J-16 | J-17 |

THIS MAP WAS CREATED USING MARYLAND STATE PLANE COORDINATE 10,000 FOOT GRID VALUES BASED ON THE 1927 NORTH AMERICAN DATUM (NAD). 10,000 FOOT VALUES FOR THE 1983 NAD ARE SHOWN IN ITALICS FOR REFERENCE PURPOSES ONLY.

LAMBERT CONFORMAL CONIC PROJECTION

PHOTO REVISION
DORCHESTER COUNTY 1995
WICOMICO COUNTY 1995

ROAD REVISION
DORCHESTER COUNTY JANUARY 1, 1999
WICOMICO COUNTY JANUARY 1, 1999

COPIES OF THIS MAP ARE AVAILABLE FOR PUBLIC USE AT A NOMINAL COST FROM THE STATE HIGHWAY ADMINISTRATION, SHA STORE 211 EAST MADISON STREET, BALTIMORE, MARYLAND 21202

# MARYLAND GENERAL HIGHWAY
# HIGHWAY INDEX MAP
## MAP NO. I-16
## 1999

2001COEx#1
2001COEx#2
2001COEx#3
2001COEx#4

**2001 IMPROVEMENT MAP**

DORCHESTER CO. REVISED TO: JANUARY 1, 2001 6 OF 11
WICOMICO CO. REVISED TO: JANUARY 1, 2001 1 OF 9

MAP NO. I-14

MAP NO. J-13

MAP NO. J-14

MAP NO. J-15

MAP NO.K-14

TO CAMBRIDGE

76°20'00"

76°15'00"

76°10'00"

CHESAPEAKE BAY

DORCHESTER CO.

CALVERT CO.

ST. MARYS CO.

TAYLORS ISLAND

TAYLORS ISLAND WILDLIFE MANAGEMENT AREA

ROBINSON NECK

SLAUGHTER CREEK

PINEY NECK

Piney Neck Marsh

BROADS

PETERS NECK

BUTTONS NECK

HOG RANGE

KENTUCK SWAMP

MONEYSTUMP SWAMP

BLACKWATER NATIONAL WILDLIFE REFUGE

WOODS I.

BETTYS I.

ROWLAND I.

WHEATLEY NECK

GUM ISLAND

COULSON POND

SPRIGGS

GUM SWAMP

COW POINT MARSH

BULL POINT ISLAND

RUSSELL SWAMP

RIGGINS CORNER

MEEKINS NECK

MEEKINS CREEK SWAMP

WHITE OAK SWAMP

DUNNOCK ISLAND

GOLDEN HILL

SOUTH DORCHESTER SCHOOL

CROSSROADS

BLACKWATER

HELL HOOK MARSH

KERWIN NECK

ANDREWS

LAKESVILLE

Carrols Ldg.

SWAN HARBOR

THE MARSHES

HONGA RIVER

BARREN ISLAND GAP

TAR BAY

BARREN ISLAND

OPOSSUM I.

FISHING CREEK

HONGA

UPPER HOOPER ISLAND

GUNNERS COVE

LONG COVE

WHEATLEY POINT COVE

WROTEN ISLAND

Wallace Creek Marsh

WALLACE CREEK

CHARLES CREEK

WORLEY END CREEK

Woodlawn

Hickory Pt.

Dicks Pt.

House Point

Cedar Pt.

Keenes Pt.

Houston Pt.

Long Pt.

Scallop Pt.

Walnut Landing

Charity Pt.

Clay Pt.

Fishing Pt.

Great Cove

Cove Pt.

Dace Pt.

Long Pt.

Wheatley Pt.

Seven Oaks Point

Upper Wroten Point

Plantation Pt.

JAMES ISLAND

WOOLFORD I.

Bull Pt.

Nora Pt.

## LEGEND

Road index numbers as shown on this map for the Interstate, U.S., and State Highways correspond to the assigned or posted route numbers. Road index numbers for all other highways are for State Highway Administration indexing and identification purposes only and do not necessarily correspond with numbers established by the respective agencies.

- Interstate, U.S., and State Highways
- CO1 - CO9999 – County Roads
- OP1 - OP9999 – Other Public Roads
- PVT – Private Roads
- MU1 - MU9999 – Municipal Roads and Streets
- SR1 - SR9999 – Misc. State Roads (Forest, Parks, Institutions)
- GV1 - GV9999 – U.S. Government Roads

NORTH

SCALE

2000 0 2000 4000 FEET

0.5 0 0.5 1 MILE

1 0 1 2 KILOMETERS

PREPARED BY THE

MARYLAND DEPARTMENT OF TRANSPORTATION
STATE HIGHWAY ADMINISTRATION

IN COOPERATION WITH THE

U.S. DEPARTMENT OF TRANSPORTATION
FEDERAL HIGHWAY ADMINISTRATION

INDEX TO ADJOINING MAPS

| | | |
|---|---|---|
| I-13 | I-14 | I-15 |
| J-13 | J-14 | J-15 |
| K-13 | K-14 | K-15 |

MAP PROJECTION AND THE MARYLAND PLANE COORDINATE 10,000 FOOT GRID VALUES ARE NORTH AMERICAN 1927 DATUM. 10,000 FOOT N. A. 1983 DATUM GRID VALUES ARE ITALIC

LAMBERT CONFORMAL CONIC PROJECTION

MAP PHOTOREVISED:
DORCHESTER CO. - 1984

THIS GRID MAP IS PRODUCED FROM A DIGITAL MAP FILE ON A THERMAL PLOTTER AND SOME DISTORTION HAS OCCURRED. FOR INFORMATION ON ACCURACY OR MORE COPIES OF THIS MAP CONTACT THE STATE HIGHWAY ADMINISTRATION., MAP DISTRIBUTION SECTION, BROOKLANDVILLE, MARYLAND 21022

# MARYLAND GENERAL HIGHWAY
# HIGHWAY INDEX MAP
## MAP NO. J-14
## 2000

***2001 IMPROVEMENT MAP***

DORCHESTER CO. REVISED TO: JANUARY 1, 2001 7 OF 11

## LEGEND

Road index numbers as shown on this map for the Interstate, U.S., and State Highways correspond to the assigned or posted route numbers. Road index numbers for all other highways are for State Highway Administration indexing and identification purposes only and do not necessarily correspond with numbers established by the respective agencies.

| | | |
|---|---|---|
| 97 / 13 / 113 | – | Interstate, U.S., and State Highways |
| CO1 - CO9999 | – | County Roads |
| OP1 - OP9999 | – | Other Public Roads |
| PVT | – | Private Roads |
| MU1 - MU9999 | – | Municipal Roads and Streets |
| SR1 - SR9999 | – | Misc. State Roads (Forest, Parks, Institutions) |
| GV1 - GV9999 | – | U.S. Government Roads |

NORTH

SCALE

2000 0 2000 4000 FEET

0.5 0 0.5 1 MILE

1 0 1 2 KILOMETERS

PREPARED BY THE
MARYLAND DEPARTMENT OF TRANSPORTATION
STATE HIGHWAY ADMINISTRATION
IN COOPERATION WITH THE
U.S. DEPARTMENT OF TRANSPORTATION
FEDERAL HIGHWAY ADMINISTRATION

INDEX TO ADJOINING MAPS

| | | |
|---|---|---|
| I-14 | I-15 | I-16 |
| J-14 | J-15 | J-16 |
| K-14 | K-15 | K-16 |

THIS MAP WAS CREATED USING MARYLAND STATE PLANE COORDINATE 10,000 FOOT GRID VALUES BASED ON THE 1927 NORTH AMERICAN DATUM (NAD). 10,000 FOOT VALUES FOR THE 1983 NORTH AMERICAN DATUM ARE SHOWN IN ITALICS FOR REFERENCE PURPOSES ONLY

LAMBERT CONFORMAL CONIC PROJECTION

PHOTO REVISION
DORCHESTER COUNTY 1995
WICOMICO COUNTY 1995

ROAD REVISION
DORCHESTER COUNTY JANUARY 1, 1999
WICOMICO COUNTY JANUARY 1, 1999

COPIES OF THIS MAP ARE AVAILABLE FOR PUBLIC USE AT A NOMINAL COST FROM THE STATE HIGHWAY ADMINISTRATION, 707 STONE 211 EAST MADISON STREET, BALTIMORE, MARYLAND 21202

MARYLAND GENERAL HIGHWAY

# HIGHWAY INDEX MAP

## MAP NO. J-15

2000

DORCHESTER CO. REVISED TO: JANUARY 1, 2001 8 OF 11
WICOMICO CO. REVISED TO: JANUARY 1, 2001 2 OF 9

*2001*
*IMPROVEMENT MAP*

MAP NO. J-15

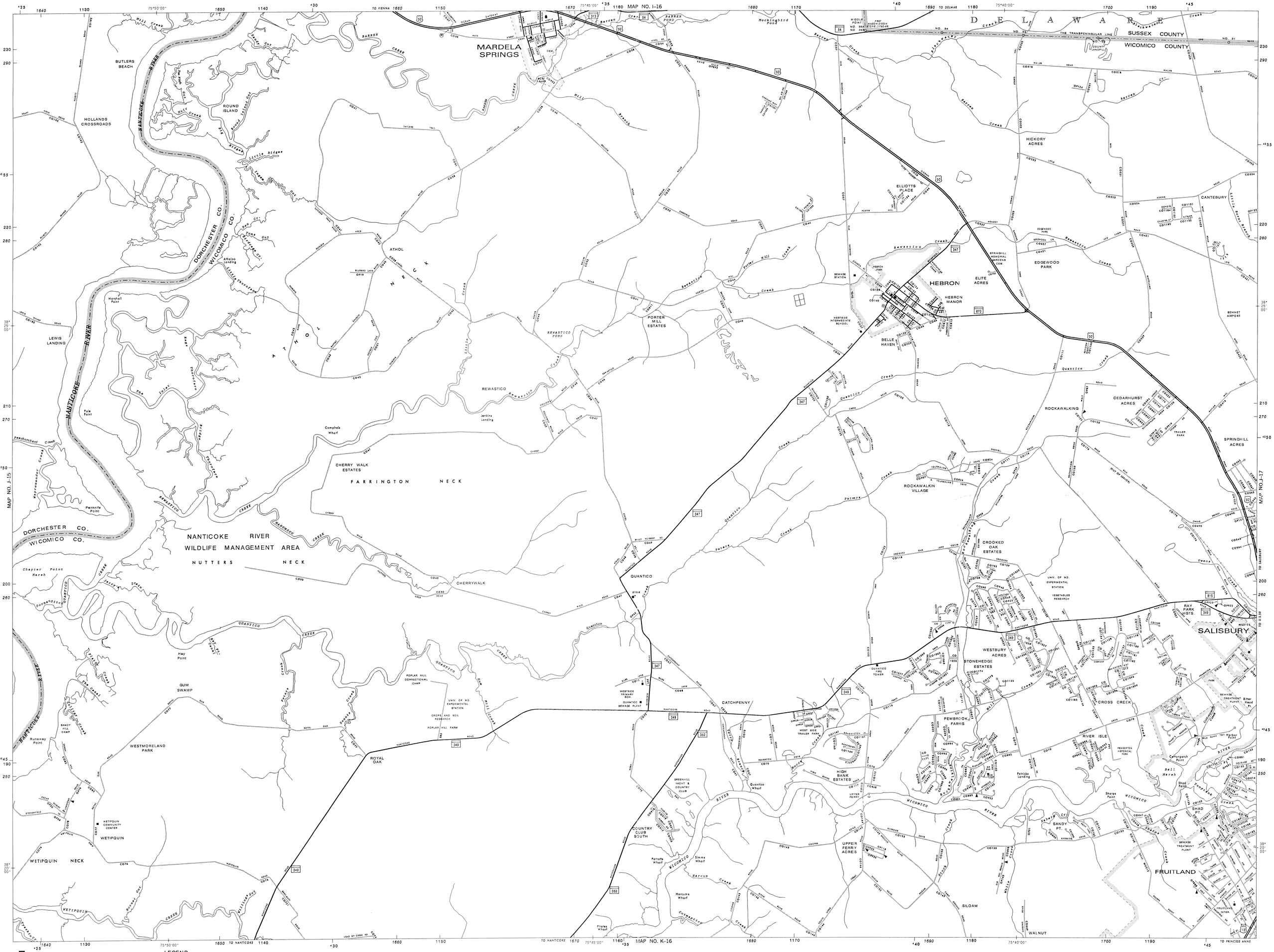


## LEGEND

Road index numbers as shown on this map for the Interstate, U.S., and State Highways correspond to the assigned or posted route numbers. Road index numbers for all other highways are for State Highway Administration indexing and identification purposes only and do not necessarily correspond with numbers established by the respective agencies.

| | | |
|---|---|---|
| 90 I 313 | – | Interstate, U.S., and State Highways |
| CO1 - CO9999 | – | County Roads |
| OP1 - OP9999 | – | Other Public Roads |
| PVT | – | Private Roads |
| MU1 - MU9999 | – | Municipal Roads and Streets |
| SR1 - SR9999 | – | Misc. State Roads (Forest, Parks, Institutions) |
| GV1 - GV9999 | – | U.S. Government Roads |

NORTH

SCALE
2000 0 2000 4000 FEET
0.5 0 0.5 1 MILE
1 0 1 2 KILOMETERS

PREPARED BY THE
MARYLAND DEPARTMENT OF TRANSPORTATION
STATE HIGHWAY ADMINISTRATION
IN COOPERATION WITH THE
U.S. DEPARTMENT OF TRANSPORTATION
FEDERAL HIGHWAY ADMINISTRATION

INDEX TO ADJOINING MAPS

| | | |
|---|---|---|
| I-15 | I-16 | |
| J-15 | J-16 | J-17 |
| K-15 | K-16 | K-17 |

THIS MAP WAS CREATED USING MARYLAND STATE PLANE COORDINATE 10,000 FOOT GRID VALUES BASED ON THE 1927 NORTH AMERICAN DATUM (NAD). 10,000 FOOT VALUES FOR THE 1983 NORTH AMERICAN DATUM ARE SHOWN IN ITALICS FOR REFERENCE PURPOSES ONLY.

LAMBERT CONFORMAL CONIC PROJECTION

PHOTO REVISION
DORCHESTER COUNTY 1995
WICOMICO COUNTY 1993

ROAD REVISION
DORCHESTER COUNTY, JANUARY 1, 1999
WICOMICO COUNTY JANUARY 1, 1999

COPIES OF THIS MAP ARE AVAILABLE FOR PUBLIC USE AT A NOMINAL COST FROM THE STATE HIGHWAY ADMINISTRATION, SHA STORE 211 EAST MADISON STREET, BALTIMORE, MARYLAND 21202

# MARYLAND GENERAL HIGHWAY
# HIGHWAY INDEX MAP

## MAP NO. J–16
## 2000

***2001 IMPROVEMENT MAP***

DORCHESTER CO. REVISED TO: JANUARY 1, 2001 9 OF 11
WICOMICO CO. REVISED TO: JANUARY 1, 2001 3 OF 9

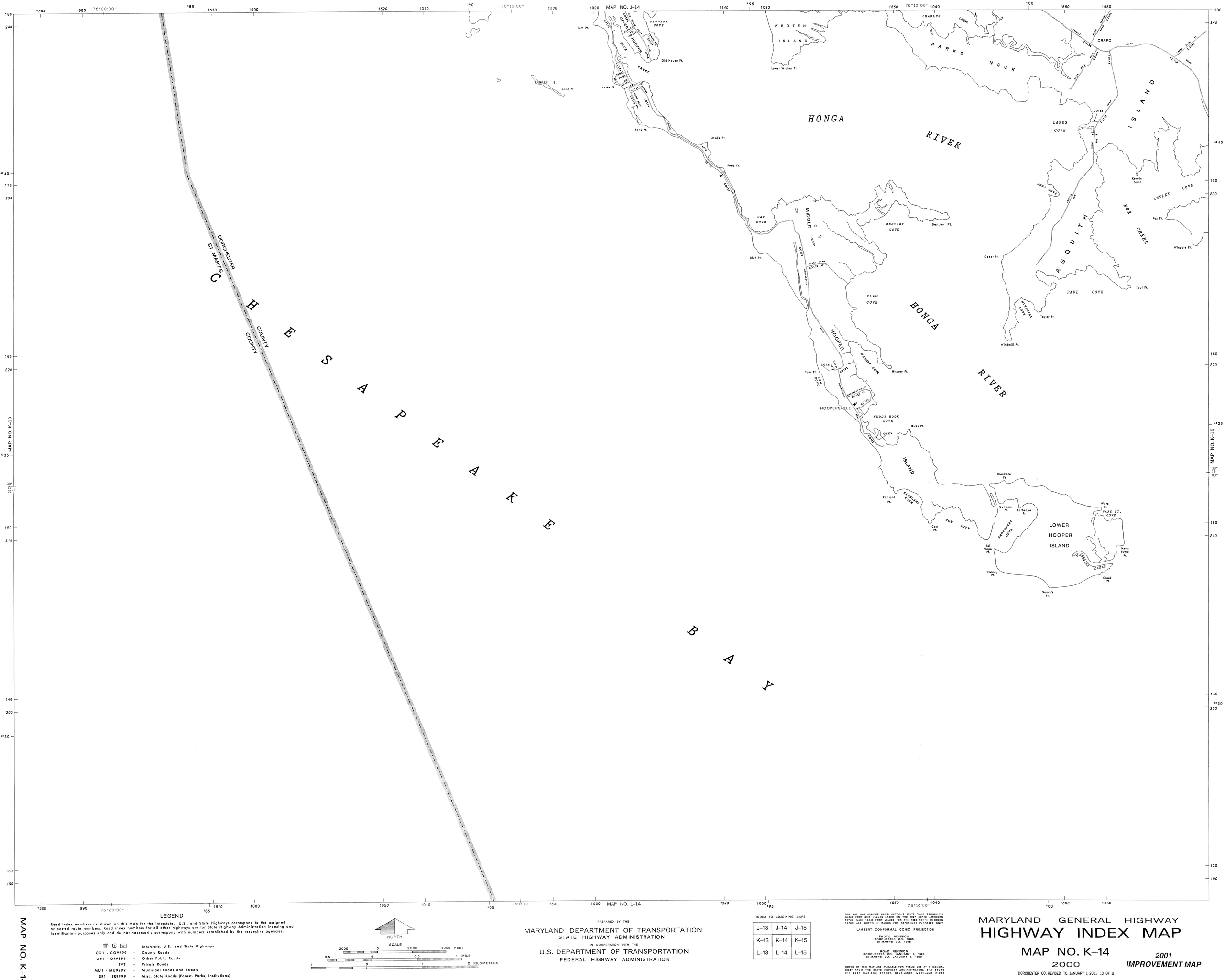


## LEGEND

Road index numbers as shown on this map for the Interstate, U.S., and State Highways correspond to the assigned or posted route numbers. Road index numbers for all other highways are for State Highway Administration indexing and identification purposes only and do not necessarily correspond with numbers established by the respective agencies.

| | | |
|---|---|---|
| (I) (US) (MD) | – | Interstate, U.S., and State Highways |
| CO1 - CO9999 | – | County Roads |
| OP1 - OP9999 | – | Other Public Roads |
| PVT | – | Private Roads |
| MU1 - MU9999 | – | Municipal Roads and Streets |
| SR1 - SR9999 | – | Misc. State Roads (Forest, Parks, Institutions) |
| GV1 - GV9999 | – | U.S. Government Roads |

NORTH

SCALE

2000 0 2000 4000 FEET

0.5 0 0.5 1 MILE

1 0 1 2 KILOMETERS


PREPARED BY THE

MARYLAND DEPARTMENT OF TRANSPORTATION
STATE HIGHWAY ADMINISTRATION

IN COOPERATION WITH THE

U.S. DEPARTMENT OF TRANSPORTATION
FEDERAL HIGHWAY ADMINISTRATION


INDEX TO ADJOINING MAPS

| | | |
|---|---|---|
| J–13 | J–14 | J–15 |
| K–13 | K–14 | K–15 |
| L–13 | L–14 | L–15 |

THIS MAP WAS CREATED USING MARYLAND STATE PLANE COORDINATE 10,000 FOOT GRID VALUES BASED ON THE 1927 NORTH AMERICAN DATUM (NAD). 10,000 FOOT VALUES FOR THE 1983 NORTH AMERICAN DATUM ARE SHOWN IN ITALICS FOR REFERENCE PURPOSES ONLY

LAMBERT CONFORMAL CONIC PROJECTION

PHOTO REVISION
DORCHESTER CO.: 1995
ST.MARY'S CO.: 1995

ROAD REVISION
DORCHESTER CO.: JANUARY 1, 1999
ST.MARY'S CO.: JANUARY 1, 1999

COPIES OF THIS MAP ARE AVAILABLE FOR PUBLIC USE AT A NOMINAL COST FROM THE STATE HIGHWAY ADMINISTRATION, SHA STORE 211 EAST MADISON STREET, BALTIMORE, MARYLAND 21202

# MARYLAND GENERAL HIGHWAY
# HIGHWAY INDEX MAP

## MAP NO. K–14

## 2000

***2001 IMPROVEMENT MAP***

DORCHESTER CO. REVISED TO: JANUARY 1, 2001 10 OF 11

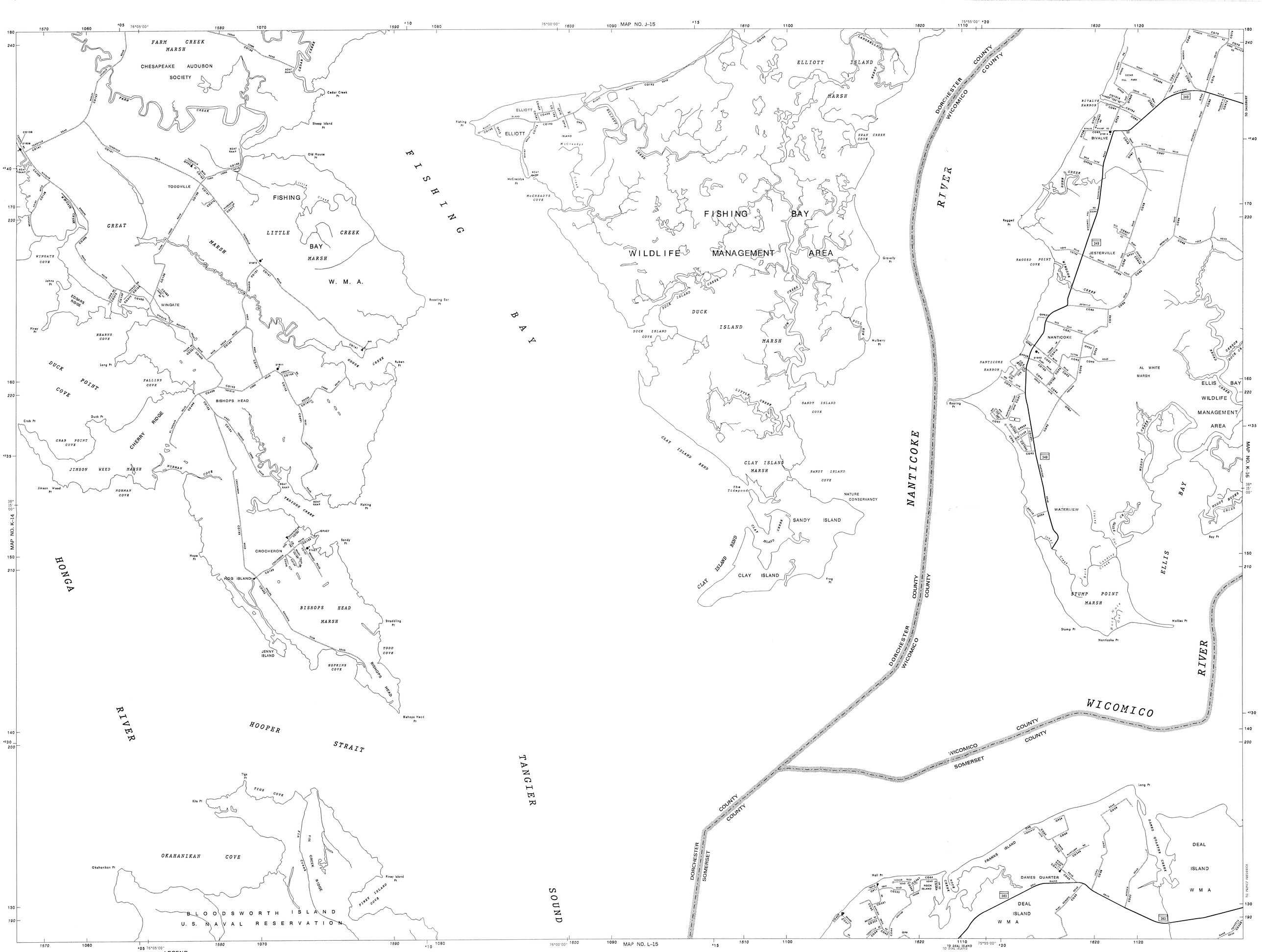


## LEGEND

Road index numbers as shown on this map for the Interstate, U.S., and State Highways correspond to the assigned or posted route numbers. Road index numbers for all other highways are for State Highway Administration indexing and identification purposes only and do not necessarily correspond with numbers established by the respective agencies.

| | | |
|---|---|---|
| 10 / 1 / 22 | – | Interstate, U.S., and State Highways |
| CO1 - CO9999 | – | County Roads |
| OP1 - OP9999 | – | Other Public Roads |
| PVT | – | Private Roads |
| MU1 - MU9999 | – | Municipal Roads and Streets |
| SR1 - SR9999 | – | Misc. State Roads (Forest, Parks, Institutions) |
| GV1 - GV9999 | – | U.S. Government Roads |

NORTH

SCALE

2000 0 2000 4000 FEET

0.5 0 0.5 1 MILE

1 0 1 2 KILOMETERS

© 1992 S.H.A.

PREPARED BY THE
MARYLAND DEPARTMENT OF TRANSPORTATION
STATE HIGHWAY ADMINISTRATION
IN COOPERATION WITH THE
U.S. DEPARTMENT OF TRANSPORTATION
FEDERAL HIGHWAY ADMINISTRATION

INDEX TO ADJOINING MAPS

| | | |
|---|---|---|
| J-14 | J-15 | J-16 |
| K-14 | K-15 | K-16 |
| L-14 | L-15 | L-16 |

THIS MAP WAS CREATED USING MARYLAND STATE PLANE COORDINATE 10,000 FOOT GRID VALUES BASED ON THE 1927 NORTH AMERICAN DATUM (NAD). 10,000 FOOT VALUES FOR THE 1983 NORTH AMERICAN DATUM ARE SHOWN IN ITALICS FOR REFERENCE PURPOSES ONLY

LAMBERT CONFORMAL CONIC PROJECTION

PHOTO REVISION
DORCHESTER COUNTY 1995
SOMERSET COUNTY 1995
WICOMICO COUNTY 1995

ROAD REVISION
DORCHESTER COUNTY JANUARY 1, 1999
SOMERSET COUNTY JANUARY 1, 1999
WICOMICO COUNTY JANUARY 1, 1999

COPIES OF THIS MAP ARE AVAILABLE FOR PUBLIC USE AT A NOMINAL COST FROM THE STATE HIGHWAY ADMINISTRATION, SHA STORE 211 EAST MADISON STREET, BALTIMORE, MARYLAND 21202

# MARYLAND GENERAL HIGHWAY
# HIGHWAY INDEX MAP
## MAP NO. K-15
## 2000

**2001 IMPROVEMENT MAP**

DORCHESTER CO. REVISED TO: JANUARY 1, 2001 11 OF 11
SOMERSET CO. REVISED TO: JANUARY 1, 2001 1 OF 8
WICOMICO CO. REVISED TO: JANUARY 1, 2001 6 OF 9

MAP NO. K-15

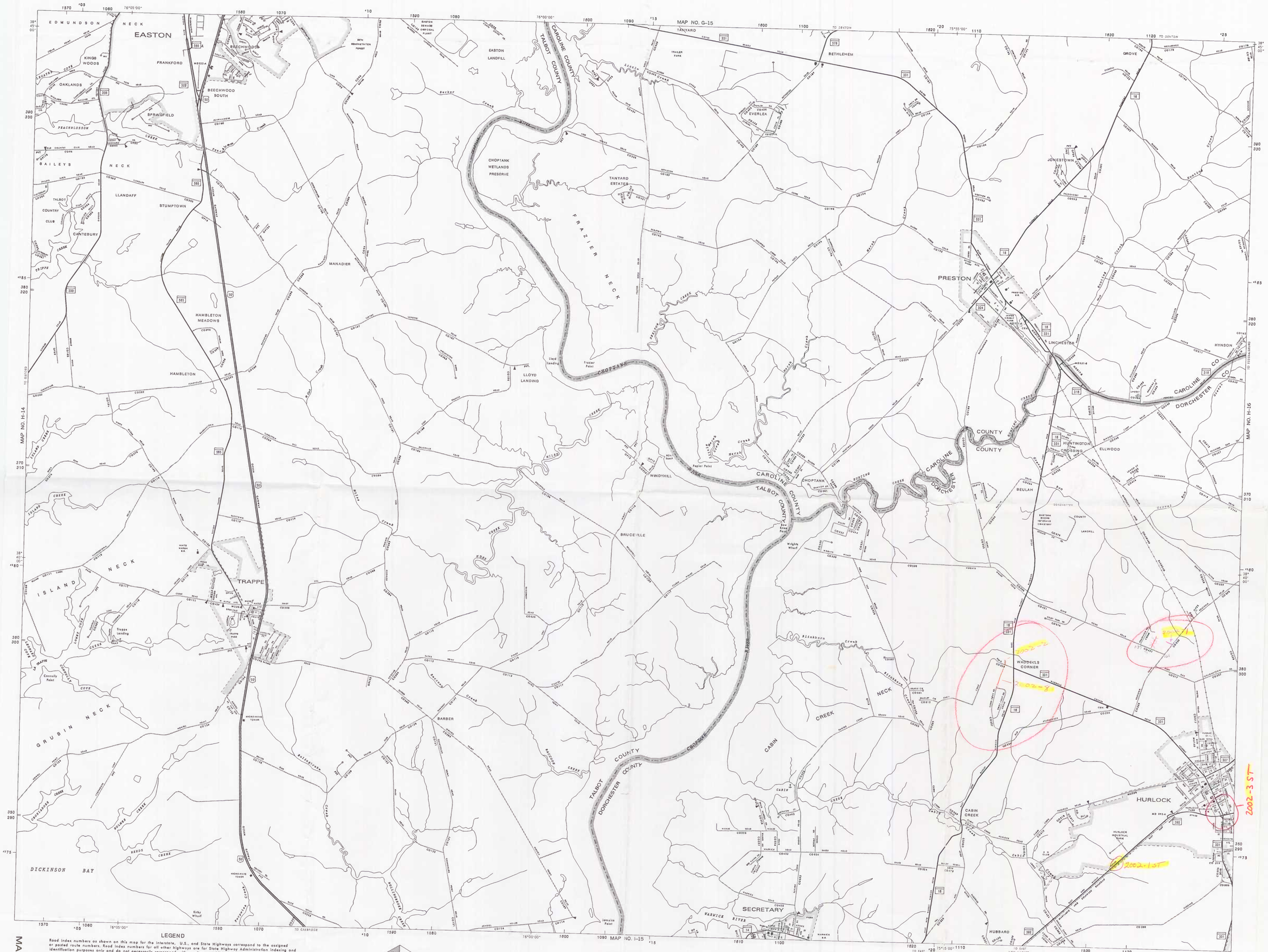


## LEGEND

Road index numbers as shown on this map for the Interstate, U.S., and State Highways correspond to the assigned or posted route numbers. Road index numbers for all other highways are for State Highway Administration indexing and identification purposes only and do not necessarily correspond with numbers established by the respective agencies.

| | | |
|---|---|---|
| | – | Interstate, U.S., and State Highways |
| CO1 - CO9999 | – | County Roads |
| OP1 - OP9999 | – | Other Public Roads |
| PVT | – | Private Roads |
| MU1 - MU9999 | – | Municipal Roads and Streets |
| SR1 - SR9999 | – | Misc. State Roads (Forest, Parks, Institutions) |
| GV1 - GV9999 | – | U.S. Government Roads |

© 1980 S.H.A.

NORTH

SCALE

2000 0 2000 4000 FEET

0.5 0 0.5 1 MILE

1 0 1 2 KILOMETERS

PREPARED BY THE
MARYLAND DEPARTMENT OF TRANSPORTATION
STATE HIGHWAY ADMINISTRATION
IN COOPERATION WITH THE
U.S. DEPARTMENT OF TRANSPORTATION
FEDERAL HIGHWAY ADMINISTRATION

INDEX TO ADJOINING MAPS

| | | |
|---|---|---|
| G-14 | G-15 | G-16 |
| H-14 | H-15 | H-16 |
| I-14 | I-15 | I-16 |

THIS MAP WAS CREATED USING MARYLAND STATE PLANE COORDINATE 16,000 FOOT GRID VALUES BASED ON THE 1927 NORTH AMERICAN DATUM (NAD). 10,000 FOOT VALUES FOR THE 1988 NORTH AMERICAN DATUM ARE SHOWN IN ITALICS FOR REFERENCE PURPOSES ONLY

LAMBERT CONFORMAL CONIC PROJECTION

PHOTO REVISION
CAROLINE COUNTY 1988
DORCHESTER COUNTY 1988
TALBOT COUNTY 1988

ROAD REVISION
CAROLINE COUNTY JANUARY 1,2000
DORCHESTER COUNTY JANUARY 1,2000
TALBOT COUNTY JANUARY 1,2000

COPIES OF THIS MAP ARE AVAILABLE FOR PUBLIC USE AT A NOMINAL COST FROM THE STATE HIGHWAY ADMINISTRATION, 2ND STORE 211 EAST MADISON STREET, BALTIMORE, MARYLAND 21202

MARYLAND GENERAL HIGHWAY

# HIGHWAY INDEX MAP

## MAP NO. H-15

2000

CAROLINE CO. REVISED TO: JANUARY 1, 2002 7 OF 8
DORCHESTER CO. REVISED TO: JANUARY 1, 2002 2 OF 11

2002
IMPROVEMENT MAP

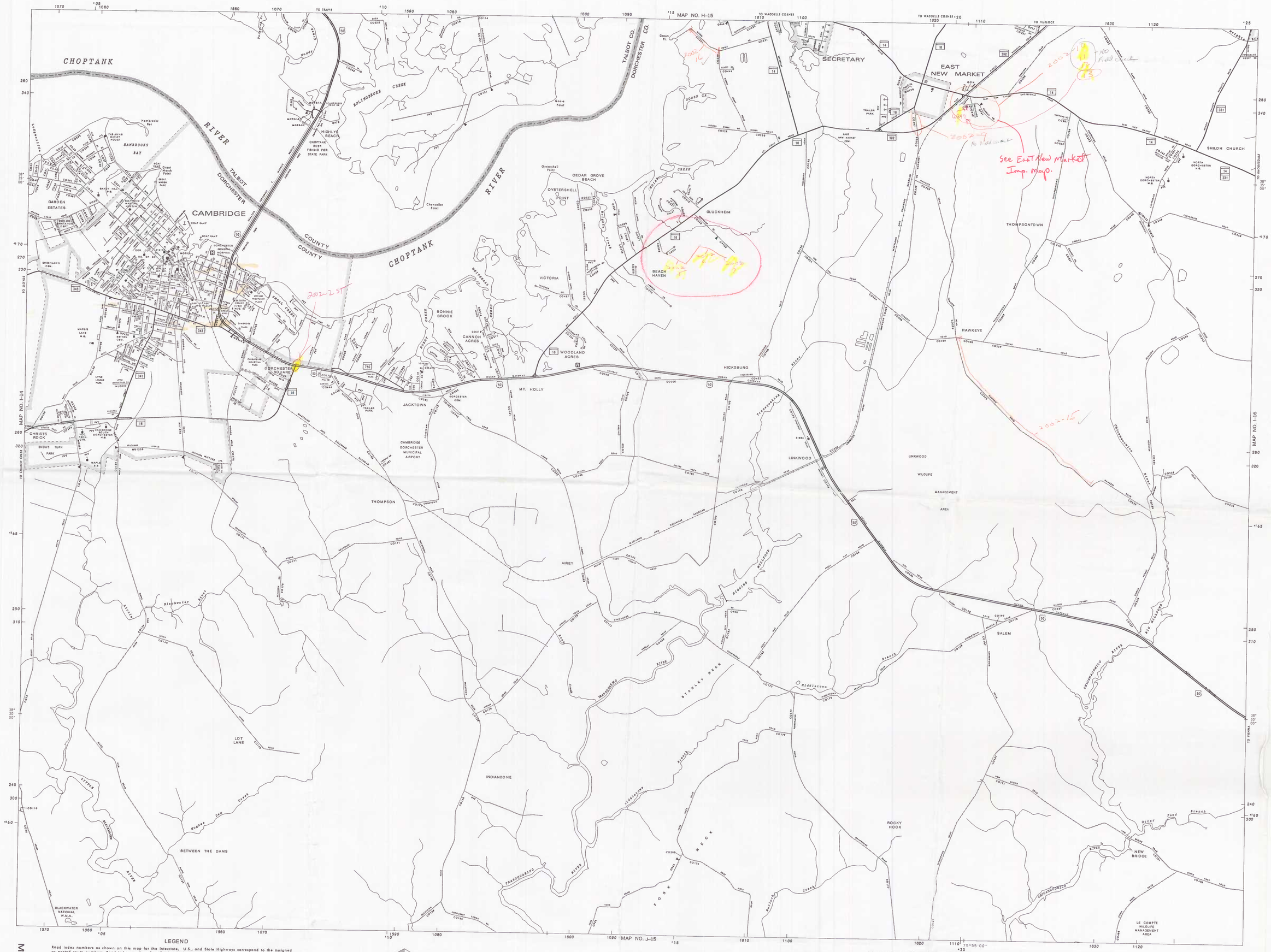


## LEGEND

Road index numbers as shown on this map for the Interstate, U.S., and State Highways correspond to the assigned or posted route numbers. Road index numbers for all other highways are for State Highway Administration indexing and identification purposes only and do not necessarily correspond with numbers established by the respective agencies.

| | | |
|---|---|---|
| 50 | – | Interstate, U.S., and State Highways |
| CO1 - CO9999 | – | County Roads |
| OP1 - OP9999 | – | Other Public Roads |
| PVT | – | Private Roads |
| MU1 - MU9999 | – | Municipal Roads and Streets |
| SR1 - SR9999 | – | Misc. State Roads (Forest, Parks, Institutions) |
| GV1 - GV9999 | – | U.S. Government Roads |

© 1980 S.H.A.

NORTH

SCALE

2000 0 2000 4000 FEET

0.5 0 0.5 1 MILE

1 0 1 2 KILOMETERS

PREPARED BY THE
MARYLAND DEPARTMENT OF TRANSPORTATION
STATE HIGHWAY ADMINISTRATION
IN COOPERATION WITH THE
U.S. DEPARTMENT OF TRANSPORTATION
FEDERAL HIGHWAY ADMINISTRATION

INDEX TO ADJOINING MAPS

| | | |
|---|---|---|
| H-14 | H-15 | H-16 |
| I-14 | I-15 | I-16 |
| J-14 | J-15 | J-16 |

THIS MAP WAS CREATED USING MARYLAND STATE PLANE COORDINATE 10,000 FOOT GRID VALUES BASED ON THE 1927 NORTH AMERICAN DATUM (NAD) 10,000 FOOT VALUES FOR THE 1983 NORTH AMERICAN DATUM ARE SHOWN IN ITALICS FOR REFERENCE PURPOSES ONLY

LAMBERT CONFORMAL CONIC PROJECTION

PHOTO REVISION
DORCHESTER COUNTY 1996
TALBOT COUNTY 1996

ROAD REVISION
DORCHESTER COUNTY JANUARY 1, 2000
TALBOT COUNTY JANUARY 1, 2000

COPIES OF THIS MAP ARE AVAILABLE FOR PUBLIC USE AT A NOMINAL COST FROM THE STATE HIGHWAY ADMINISTRATION, 6HA STONE 611 EAST MADISON STREET, BALTIMORE, MARYLAND 21202 OR BY VISITING OUR WEB SITE AT HTTP://WWW.MARYLANDROADS.COM

# MARYLAND GENERAL HIGHWAY
# HIGHWAY INDEX MAP
## MAP NO. I-15
## 2001

2002
IMPROVEMENT MAP

DORCHESTER CO. REVISED TO: JANUARY 1, 2002 5 OF 11
TALBOT CO. REVISED TO: JANUARY 1, 2000

## LEGEND

Road index numbers as shown on this map for the Interstate, U.S., and State Highways correspond to the assigned or posted route numbers. Road index numbers for all other highways are for State Highway Administration indexing and identification purposes only and do not necessarily correspond with numbers established by the respective agencies.

| | | |
|---|---|---|
| 1 | - | Interstate, U.S., and State Highways |
| CO1 - CO9999 | - | County Roads |
| OP1 - OP9999 | - | Other Public Roads |
| PVT | - | Private Roads |
| MU1 - MU9999 | - | Municipal Roads and Streets |
| SR1 - SR9999 | - | Misc. State Roads (Forest, Parks, Institutions) |
| GV1 - GV9999 | - | U.S. Government Roads |

© 1985 S.H.A.

NORTH

SCALE

2000 0 2000 4000 FEET

0.5 0 0.5 1 MILE

1 0 1 2 KILOMETERS

PREPARED BY THE
MARYLAND DEPARTMENT OF TRANSPORTATION
STATE HIGHWAY ADMINISTRATION
IN COOPERATION WITH THE
U.S. DEPARTMENT OF TRANSPORTATION
FEDERAL HIGHWAY ADMINISTRATION

INDEX TO ADJOINING MAPS

| | | |
|---|---|---|
| H-15 | H-16 | |
| I-15 | I-16 | |
| J-15 | J-16 | J-17 |

THIS MAP WAS CREATED USING MARYLAND STATE PLANE COORDINATE (1983) FOOT UNITS VALUES PAST ON THE 1927 NORTH AMERICAN DATUM (NAD) 1983 FOOT VALUES FOR THE 1988 NAD ARE SHOWN IN ITALICS FOR REFERENCE PURPOSES ONLY.

LAMBERT CONFORMAL CONIC PROJECTION

PHOTO REVISION
DORCHESTER COUNTY 1988
WICOMICO COUNTY 1988

ROAD REVISION
DORCHESTER COUNTY JANUARY 1, 2000
WICOMICO COUNTY JANUARY 1, 2000

COPIES OF THIS MAP ARE AVAILABLE FOR PUBLIC USE AT A NOMINAL COST FROM THE STATE HIGHWAY ADMINISTRATION, SHA STORE 611 EAST MADISON STREET, BALTIMORE, MARYLAND 21202

# MARYLAND GENERAL HIGHWAY
# HIGHWAY INDEX MAP
## MAP NO. I-16
## 2001

DORCHESTER CO. REVISED TO: JANUARY 1, 2002 6 OF 11

**2002 IMPROVEMENT MAP**

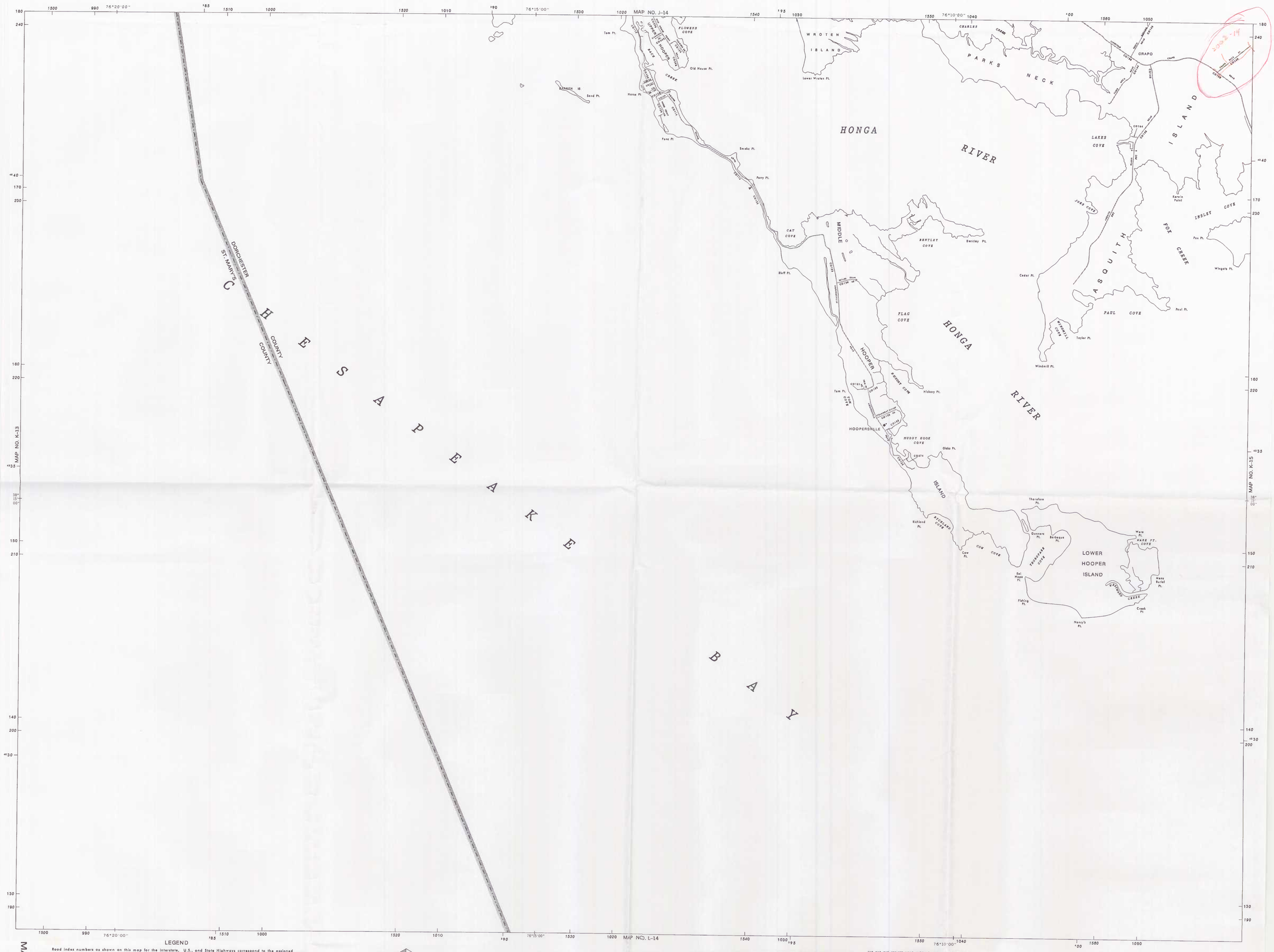


## LEGEND

Road index numbers as shown on this map for the Interstate, U.S., and State Highways correspond to the assigned or posted route numbers. Road index numbers for all other highways are for State Highway Administration indexing and identification purposes only and do not necessarily correspond with numbers established by the respective agencies.

| | | |
|---|---|---|
| | – | Interstate, U.S., and State Highways |
| CO1 - CO9999 | – | County Roads |
| OP1 - OP9999 | – | Other Public Roads |
| PVT | – | Private Roads |
| MU1 - MU9999 | – | Municipal Roads and Streets |
| SR1 - SR9999 | – | Misc. State Roads (Forest, Parks, Institutions) |
| GV1 - GV9999 | – | U.S. Government Roads |

NORTH

SCALE

2000 0 2000 4000 FEET

0.5 0 0.5 1 MILE

1 0 1 2 KILOMETERS

PREPARED BY THE

MARYLAND DEPARTMENT OF TRANSPORTATION
STATE HIGHWAY ADMINISTRATION

IN COOPERATION WITH THE

U.S. DEPARTMENT OF TRANSPORTATION
FEDERAL HIGHWAY ADMINISTRATION

INDEX TO ADJOINING MAPS

| | | |
|---|---|---|
| J-13 | J-14 | J-15 |
| K-13 | K-14 | K-15 |
| L-13 | L-14 | L-15 |

THIS MAP WAS CREATED USING MARYLAND STATE PLANE COORDINATE 10,000 FOOT GRID VALUES BASED ON THE 1927 NORTH AMERICAN DATUM (NAD) 10,000 FOOT VALUES FOR THE 1983 NORTH AMERICAN DATUM ARE SHOWN IN ITALICS FOR REFERENCE PURPOSES ONLY

LAMBERT CONFORMAL CONIC PROJECTION

PHOTO REVISION
DORCHESTER CO. 1988
ST.MARY'S CO. 1989

ROAD REVISION
DORCHESTER CO. JANUARY 1, 2000
ST.MARY'S CO. JANUARY 1, 2003

COPIES OF THIS MAP ARE AVAILABLE FOR PUBLIC USE AT A NOMINAL COST FROM THE STATE HIGHWAY ADMINISTRATION, 8NA STORE 211 EAST MADISON STREET, BALTIMORE, MARYLAND 21202

MARYLAND GENERAL HIGHWAY

# HIGHWAY INDEX MAP

## MAP NO. K-14

2001

DORCHESTER CO. REVISED TO: JANUARY 1, 2002 10 OF 11

**2002 IMPROVEMENT MAP**

MAP NO. K-14