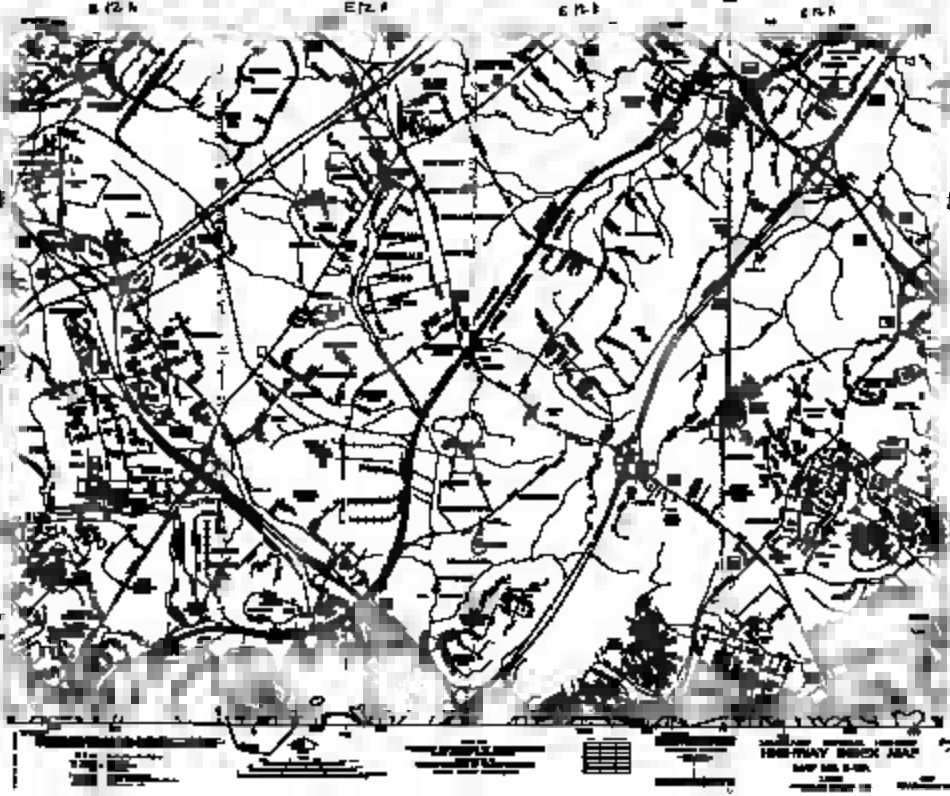

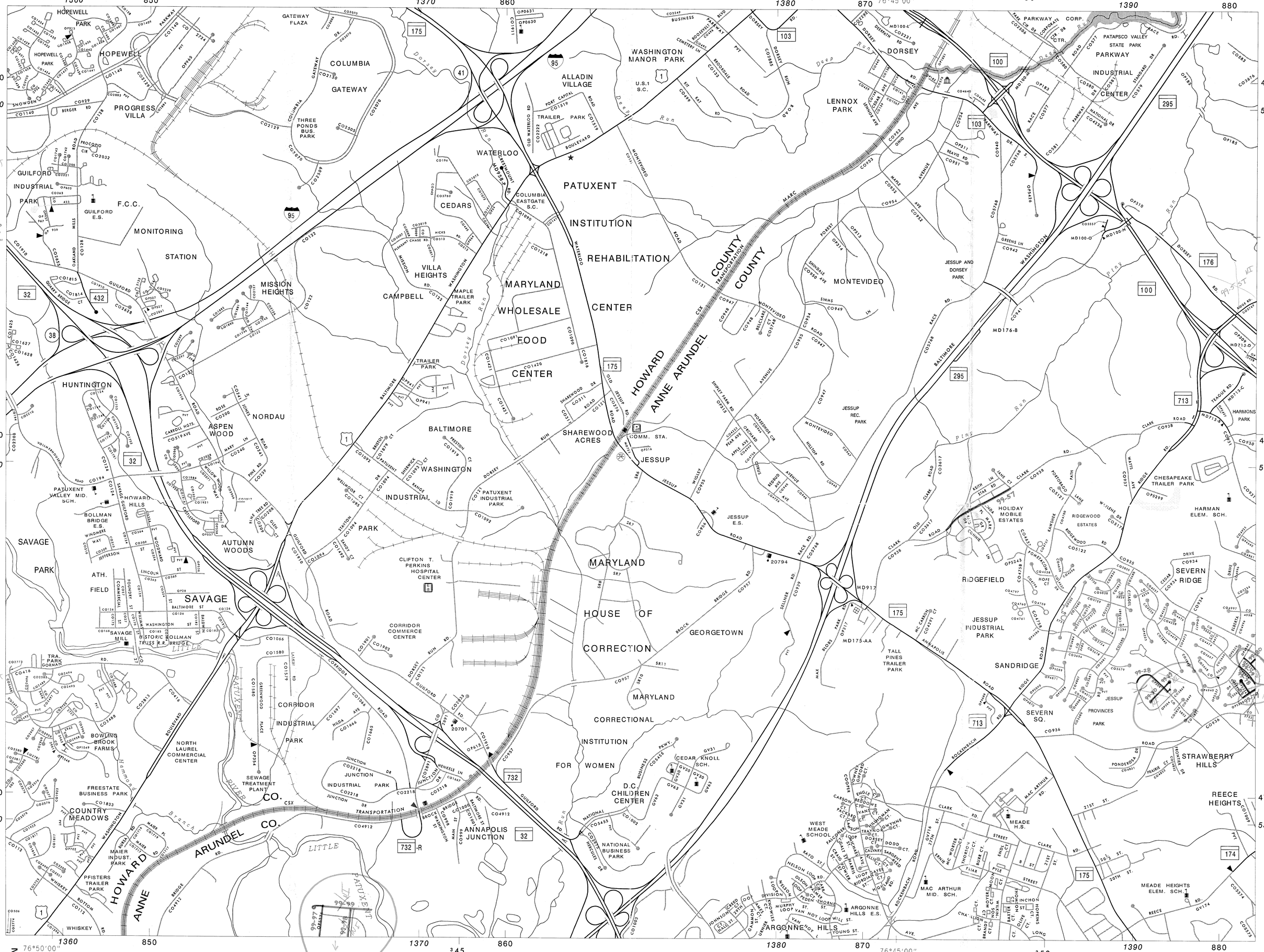

Road index numbers as shown on this map for the Interstate, U.S., and State Highways correspond to the assigned or posted route numbers. Road index numbers for all other highways are for State Highway Administration indexing and identification purposes only and do not necessarily correspond with numbers established by the respective agencies.

175	–	Interstate, U.S., and State Highways
CO1 - CO9999	–	County Roads
OP1 - OP9999	–	Other Public Roads
PVT	–	Private Roads
MU1 - MU9999	–	Municipal Roads and Streets
SR1 - SR9999	–	Misc. State Roads (Forest, Parks, Institutions)
GV1 - GV9999	–	U.S. Government Roads

NORTH

SCALE
2000 0 2000 4000 FEET
0.5 0 0.5 1 MILE
1 0 1 2 KILOMETERS

PREPARED BY THE
MARYLAND DEPARTMENT OF TRANSPORTATION
STATE HIGHWAY ADMINISTRATION
IN COOPERATION WITH THE
U.S. DEPARTMENT OF TRANSPORTATION
FEDERAL HIGHWAY ADMINISTRATION

INDEX TO ADJOINING MAPS

D-11D	D-12C	D-12D
E-11B	E-12A	E-12B
E-11D	E-12C	E-12D

THIS MAP WAS CREATED USING MARYLAND STATE PLANE COORDINATE 10,000 FOOT GRID VALUES BASED ON THE 1927 NORTH AMERICAN DATUM (NAD). 10,000 FOOT VALUES FOR THE 1983 NORTH AMERICAN DATUM ARE SHOWN IN ITALICS FOR REFERENCE PURPOSES ONLY

LAMBERT CONFORMAL CONIC PROJECTION

PHOTO REVISION
ANNE ARUNDEL CO. 1993
HOWARD CO. 1993

COPIES OF THIS MAP ARE AVAILABLE FOR PUBLIC USE AT A NOMINAL COST FROM THE STATE HIGHWAY ADMINISTRATION, SHA STORE 215 EAST MADISON STREET, BALTIMORE, MARYLAND 21202

MARYLAND GENERAL HIGHWAY

HIGHWAY INDEX MAP

MAP NO. E-12A

1999

ANNE ARUNDEL CO. REVISED TO: JANUARY 1, 1999 - 4 OF 22
HOWARD CO. REVISED TO: JANUARY 1, 1999 - 14 OF 15

1999 IMPROVEMENT MAP

MAP NO. E-12A

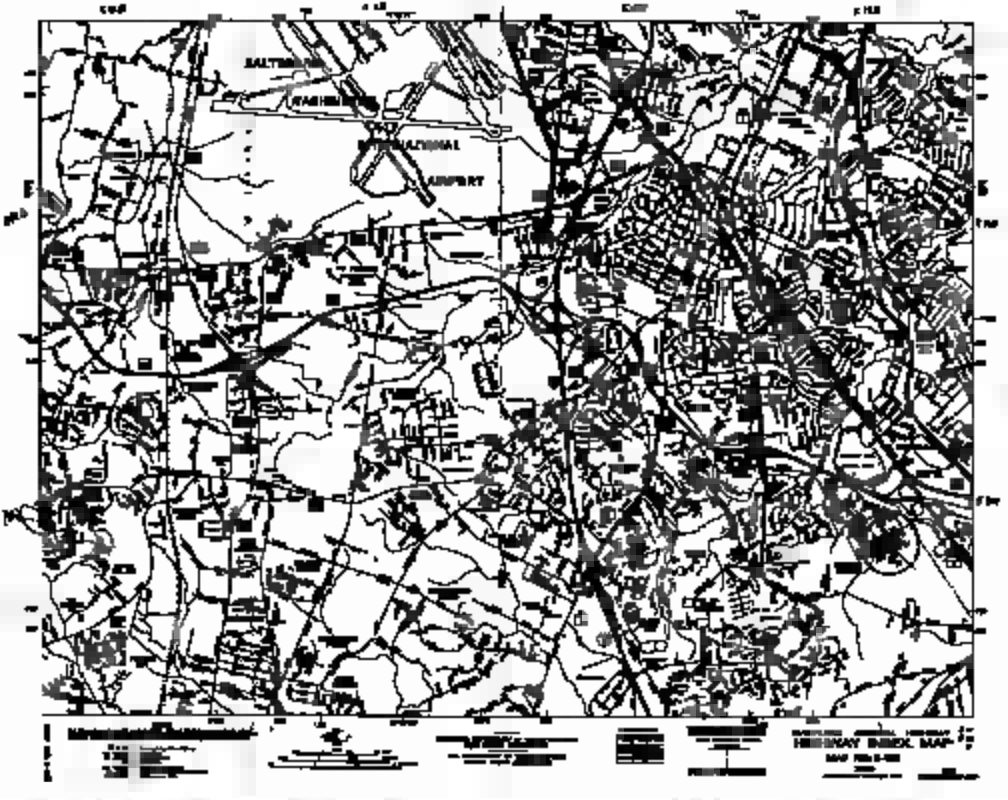
BALTIMORE
WASHINGTON
INTERNATIONAL
AIRPORT
HIGHWAY INDEX MAP

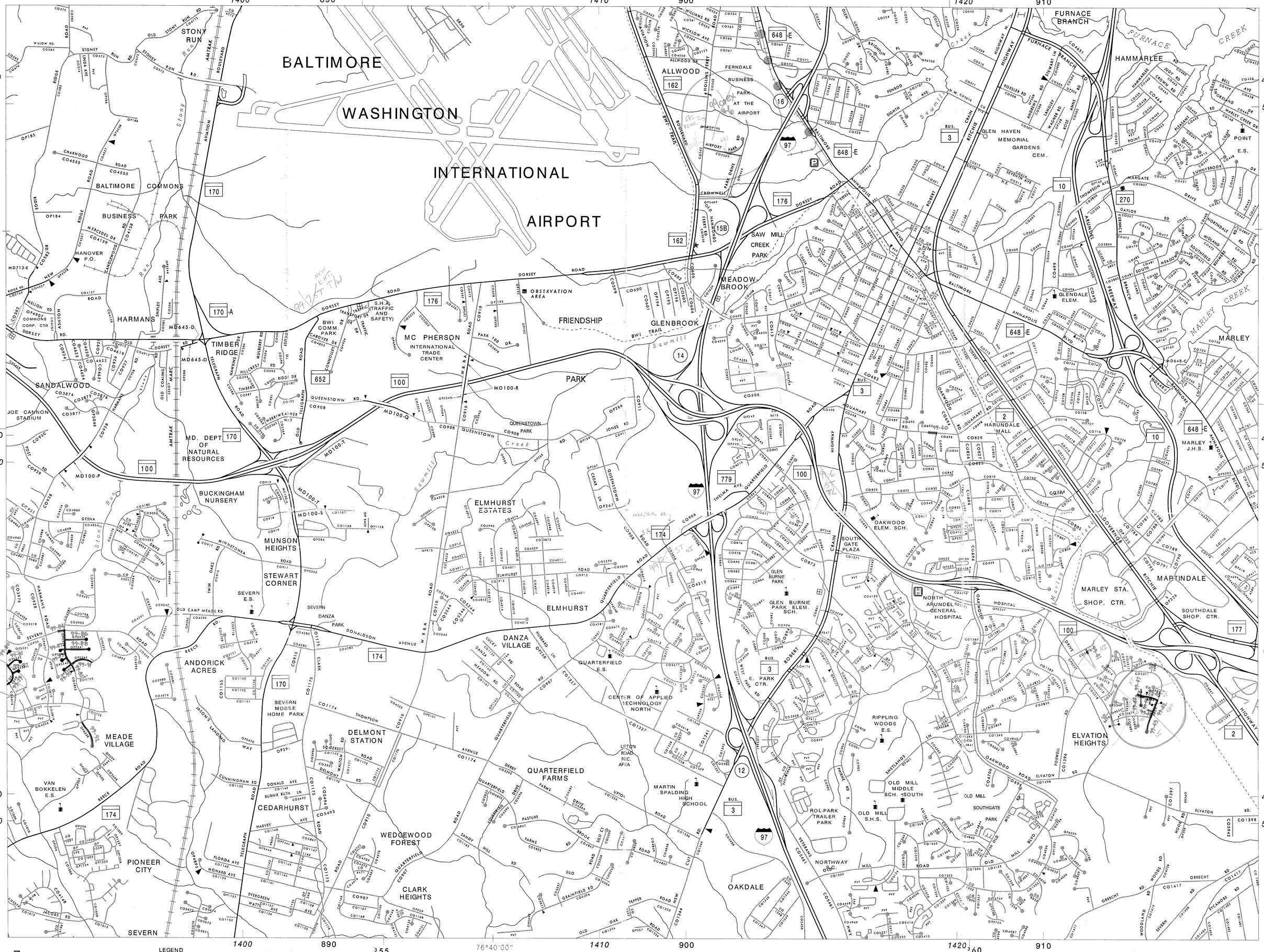

LEGEND

Road index numbers as shown on this map for the Interstate, U.S., and State Highways correspond to the assigned or posted route numbers. Road index numbers for all other highways are for State Highway Administration indexing and identification purposes only and do not necessarily correspond with numbers established by the respective agencies.

95 · 1 · 50	–	Interstate, U.S., and State Highways
CO1 - CO9999	–	County Roads
OP1 - OP9999	–	Other Public Roads
PVT	–	Private Roads
MU1 - MU9999	–	Municipal Roads and Streets
SR1 - SR9999	–	Misc. State Roads (Forest, Parks, Institutions)
GV1 - GV9999	–	U.S. Government Roads

NORTH

SCALE

500 0 500 1000 FEET

0.125 0 0.125 .25 MILE

.25 0 .25 .5 KILOMETERS

PREPARED BY THE

MARYLAND DEPARTMENT OF TRANSPORTATION
STATE HIGHWAY ADMINISTRATION

IN COOPERATION WITH THE

U.S. DEPARTMENT OF TRANSPORTATION
FEDERAL HIGHWAY ADMINISTRATION

INDEX TO ADJOINING MAPS

D-12C	D-12D	D-13C
E-12A	E-12B	E-13A
E-12C	E-12D	E-13C

THIS MAP WAS CREATED USING MARYLAND STATE PLANE COORDINATE 10,000 FOOT GRID VALUES BASED ON THE 1927 NORTH AMERICAN DATUM (NAD). 10,000 FOOT VALUES FOR THE 1983 NORTH AMERICAN DATUM ARE SHOWN IN ITALICS FOR REFERENCE PHILOSOPHY ONLY

LAMBERT CONFORMAL CONIC PROJECTION

PHOTO REVISION
ANNE ARUNDEL CO. 1993

COPIES OF THIS MAP ARE AVAILABLE FOR PUBLIC USE AT A NOMINAL COST FROM THE STATE HIGHWAY ADMINISTRATION, SHA STORE 211 EAST MADISON STREET, BALTIMORE, MARYLAND 21202

MARYLAND GENERAL HIGHWAY

HIGHWAY INDEX MAP

MAP NO. E-12B

1999

ANNE ARUNDEL CO. REVISED TO: JANUARY 1, 1999 5 OF 22

1999
IMPROVEMENT MAP

MAP NO. E-12B

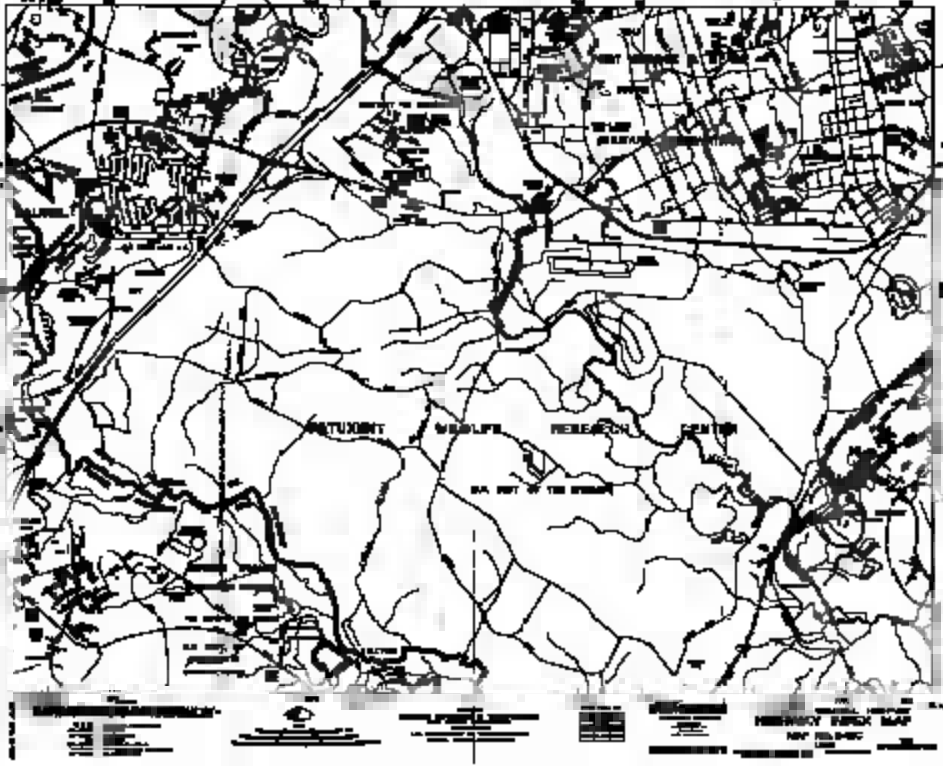
PATUXENT
WILDLIFE
RESEARCH
CENTER

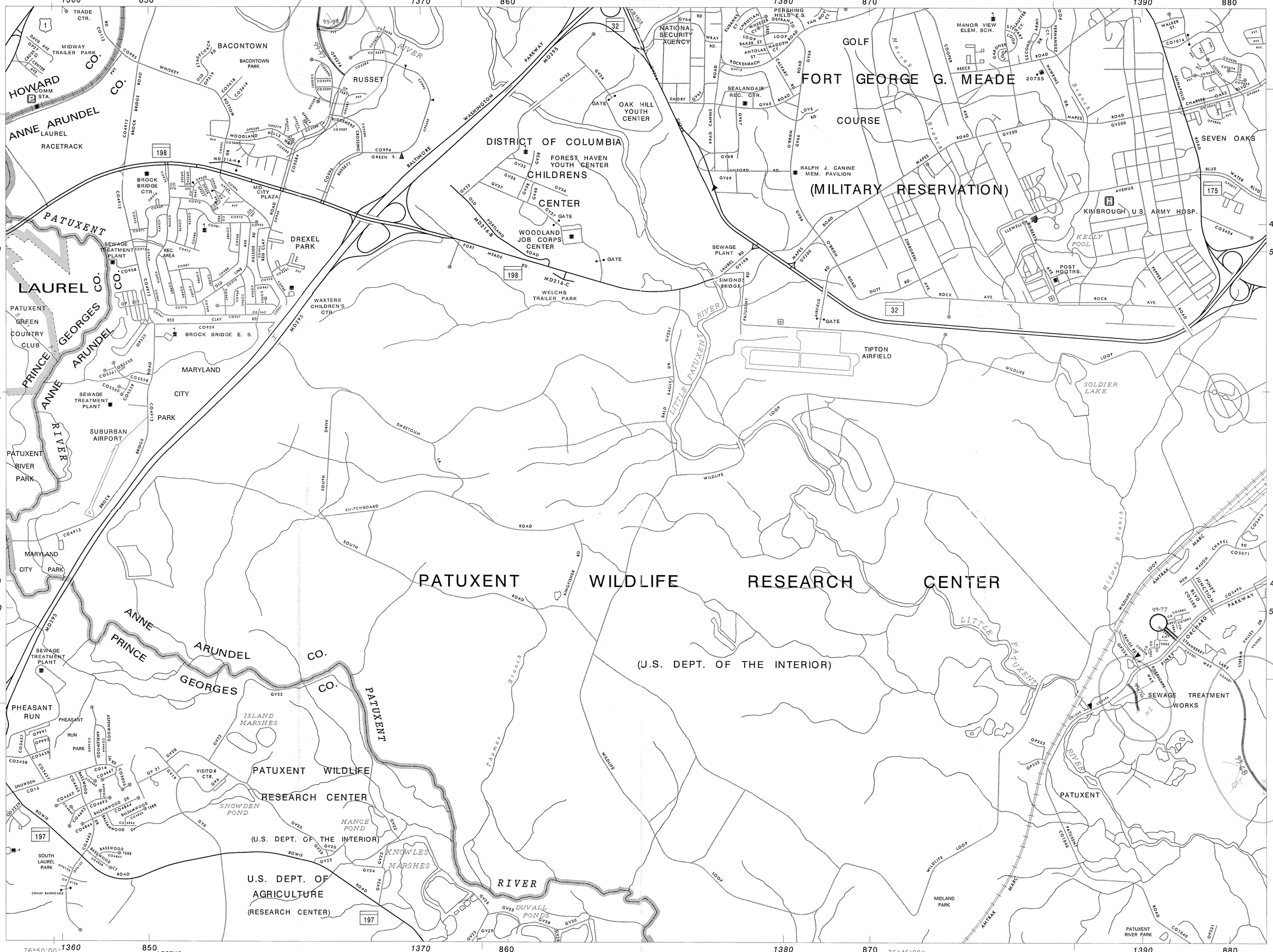

LEGEND

Road index numbers as shown on this map for the Interstate, U.S., and State Highways correspond to the assigned or posted route numbers. Road index numbers for all other highways are for State Highway Administration indexing and identification purposes only and do not necessarily correspond with numbers established by the respective agencies.

95 / 1 / 25	–	Interstate, U.S., and State Highways
CO1 - CO9999	–	County Roads
OP1 - OP9999	–	Other Public Roads
PVT	–	Private Roads
MU1 - MU9999	–	Municipal Roads and Streets
SR1 - SR9999	–	Misc. State Roads (Forest, Parks, Institutions)
GV1 - GV9999	–	U.S. Government Roads

NORTH

SCALE

500 0 500 4000 FEET

0.125 0 0.125 1 MILE

.25 0 .25 .5 KILOMETERS

PREPARED BY THE
MARYLAND DEPARTMENT OF TRANSPORTATION
STATE HIGHWAY ADMINISTRATION
IN COOPERATION WITH THE
U.S. DEPARTMENT OF TRANSPORTATION
FEDERAL HIGHWAY ADMINISTRATION

INDEX TO ADJOINING MAPS

E-11B	E-12A	E-12B
E-11D	E-12C	E-12D
F-11B	F-12A	F-12B

THIS MAP WAS CREATED USING MARYLAND STATE PLANE COORDINATE 10,000 FOOT GRID VALUES BASED ON THE 1927 NORTH AMERICAN DATUM (NAD). 10,000 FOOT VALUES FOR THE 1983 NORTH AMERICAN DATUM ARE SHOWN IN ITALICS FOR REFERENCE PURPOSES ONLY.

LAMBERT CONFORMAL CONIC PROJECTION

PHOTO REVISION
ANNE ARUNDEL CO. 1993
HOWARD CO. 1993
PRINCE GEORGES CO. 1992

COPIES OF THIS MAP ARE AVAILABLE FOR PUBLIC USE AT A NOMINAL COST FROM THE STATE HIGHWAY ADMINISTRATION, SMA BLDG 211 EAST MADISON STREET, BALTIMORE, MARYLAND 21202

MARYLAND GENERAL HIGHWAY HIGHWAY INDEX MAP

MAP NO. E-12C

1999

ANNE ARUNDEL CO. REVISED TO: JANUARY 1, 1999 6 OF 22
HOWARD CO. REVISED TO: JANUARY 1, 1999 15 OF 15
PRINCE GEORGE'S CO. REVISED TO:

1999 IMPROVEMENT MAP

MAP NO. E-12C

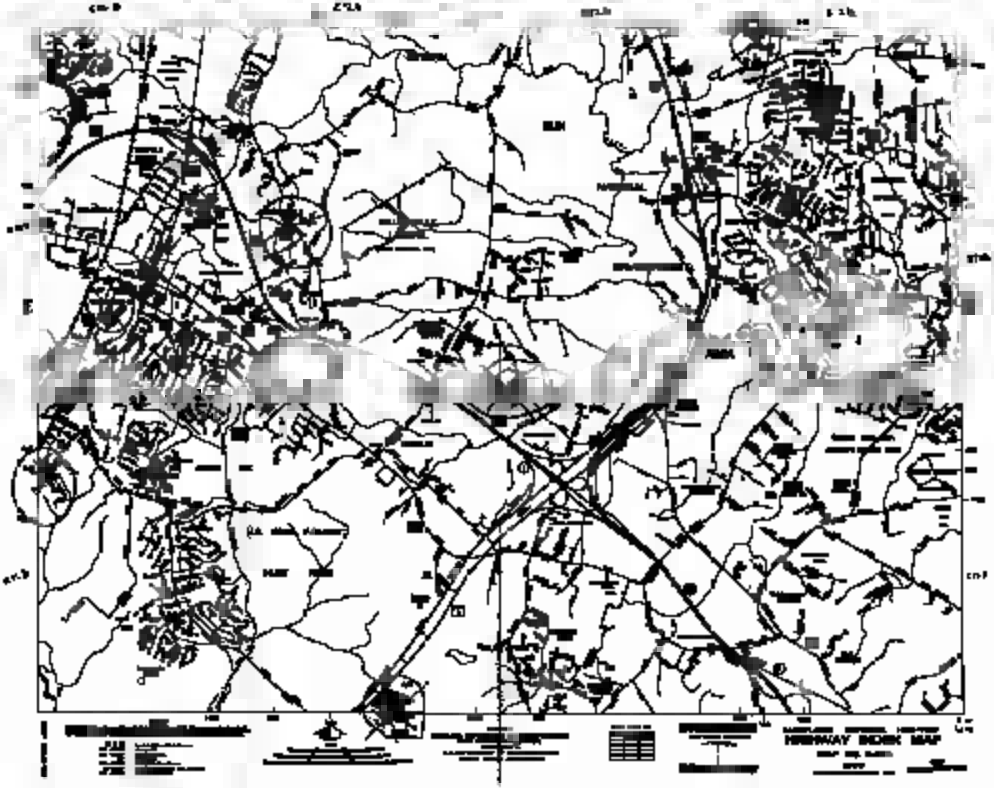
HIGHWAY SCENIC MAP

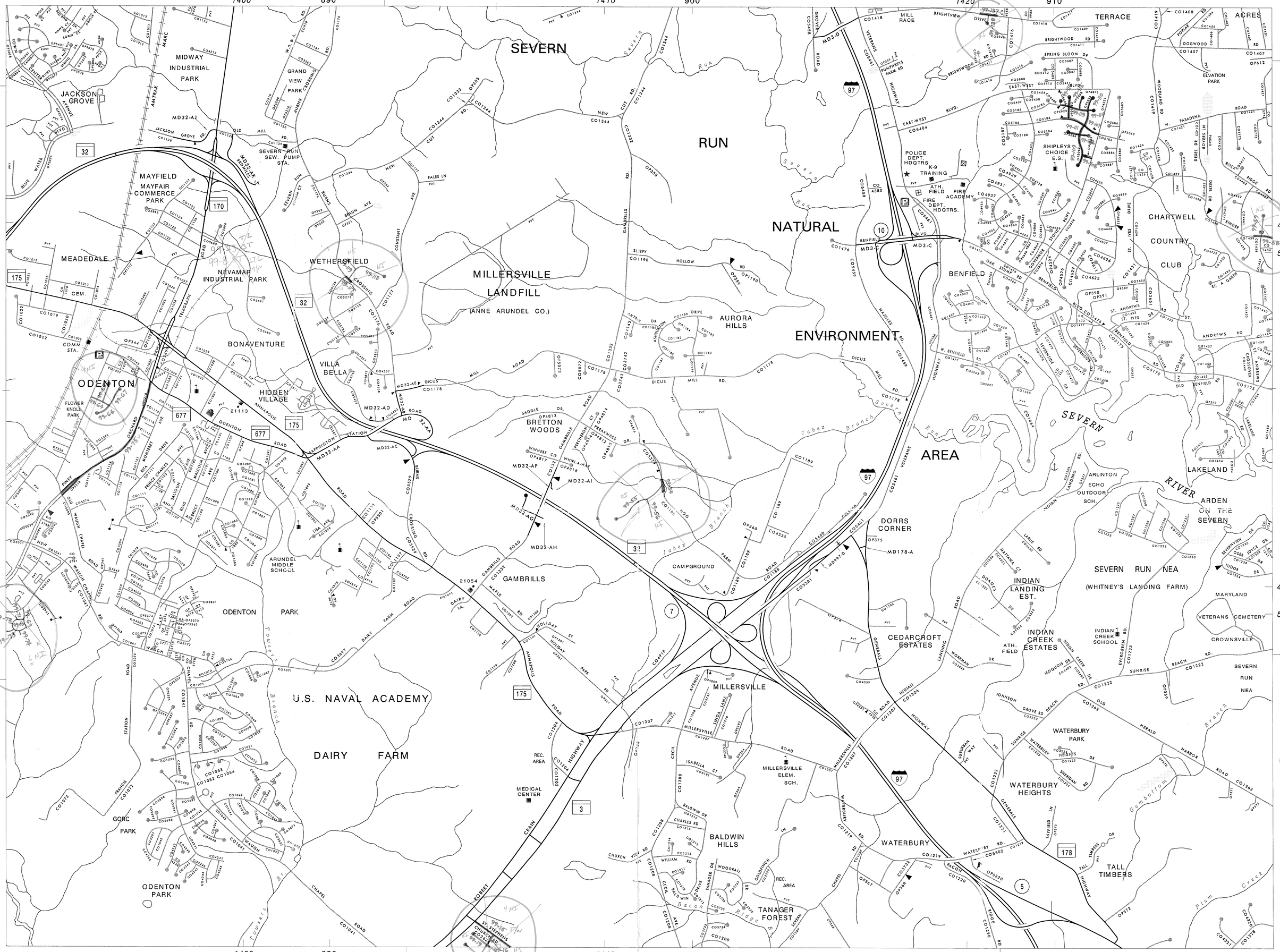

LEGEND

Road index numbers as shown on this map for the Interstate, U.S., and State Highways correspond to the assigned or posted route numbers. Road index numbers for all other highways are for State Highway Administration indexing and identification purposes only and do not necessarily correspond with numbers established by the respective agencies.

	–	Interstate, U.S., and State Highways
CO1 - CO9999	–	County Roads
OP1 - OP9999	–	Other Public Roads
PVT	–	Private Roads
MU1 - MU9999	–	Municipal Roads and Streets
SR1 - SR9999	–	Misc. State Roads (Forest, Parks, Institutions)
GV1 - GV9999	–	U.S. Government Roads

NORTH

SCALE

500 0 500 1000 FEET

0.125 0 0.125 .25 MILE

.25 0 .25 .5 KILOMETERS

PREPARED BY THE
MARYLAND DEPARTMENT OF TRANSPORTATION
STATE HIGHWAY ADMINISTRATION
IN COOPERATION WITH THE
U.S. DEPARTMENT OF TRANSPORTATION
FEDERAL HIGHWAY ADMINISTRATION

INDEX TO ADJOINING MAPS

E–12A	E–12B	E–13A
E–12C	E–12D	E–13C
F–12A	F–12B	F–13A

THIS MAP WAS CREATED USING MARYLAND STATE PLANE COORDINATE 10,000 FOOT GRID VALUES BASED ON THE 1927 NORTH AMERICAN DATUM (NAD). 10,000 FOOT VALUES FOR THE 1983 NORTH AMERICAN DATUM ARE SHOWN IN ITALICS FOR REFERENCE PURPOSES ONLY

LAMBERT CONFORMAL CONIC PROJECTION

PHOTO REVISION
ANNE ARUNDEL CO. 1993

COPIES OF THIS MAP ARE AVAILABLE FOR PUBLIC USE AT A NOMINAL COST FROM THE STATE HIGHWAY ADMINISTRATION, SHA STORE 211 EAST MADISON STREET, BALTIMORE, MARYLAND 11201

MARYLAND GENERAL HIGHWAY

HIGHWAY INDEX MAP

MAP NO. E–12D

1999

ANNE ARUNDEL CO. REVISED TO: JANUARY 1, 1999 7 OF 22

1999
IMPROVEMENT MAP

MAP NO. E–12D

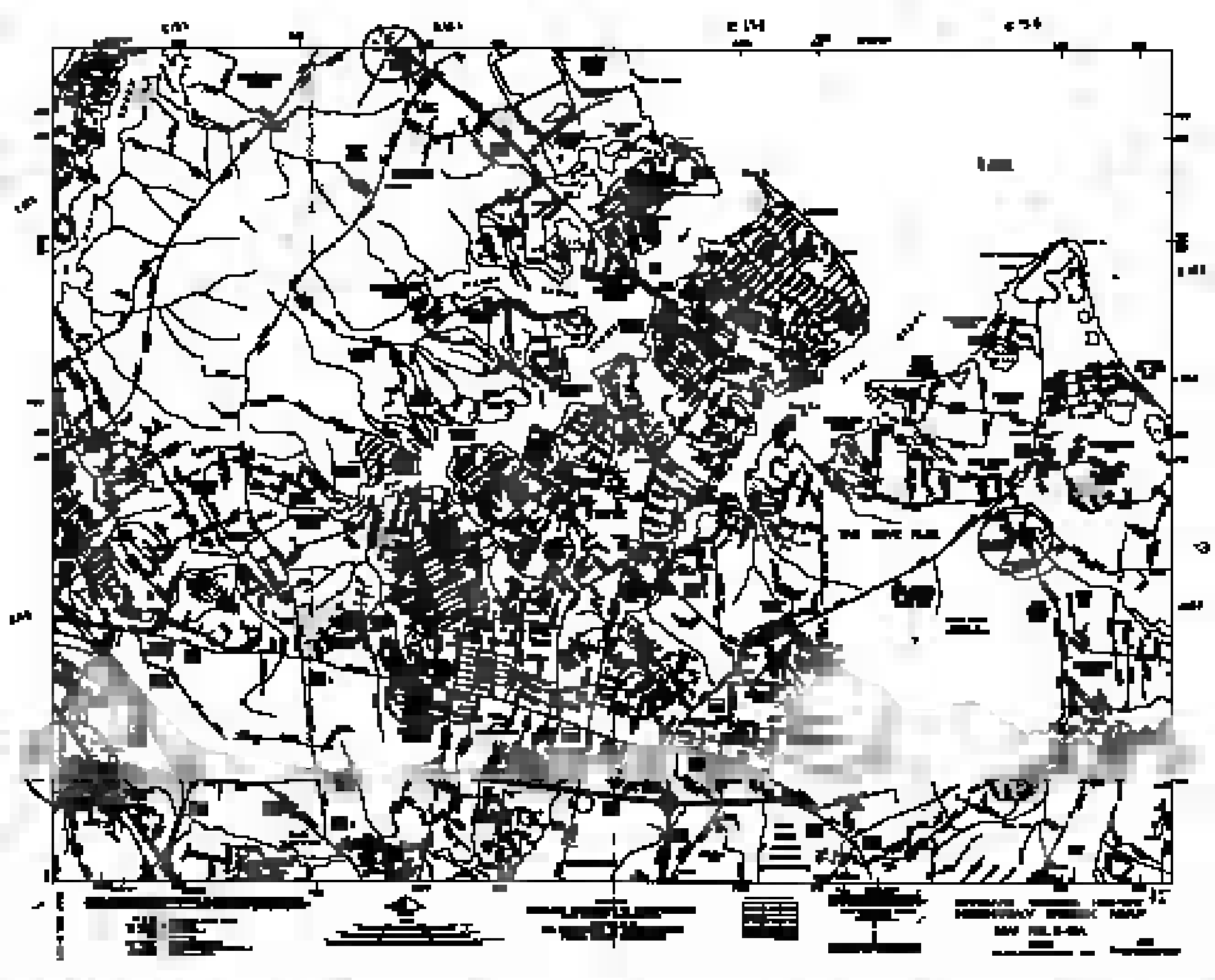

GREENLAWN BEACH
SOLLEY ELEM. SCHOOL
SOLLEY REC. AREA
BRANDON WOODS ENERGY BUS. PARK
SOLLEY
BRANDON SHORES POWER PLANT
Goose Neck
SEWAGE DISPOSAL PLANT
H.A. WAGNER POWER PLANT
STONY BEACH
Stony Pt.
LAKEVIEW
WHITE ROCKS
CARVEL BEACH
BRIGHTWATER BEACH
ALTOONA BEACH
GREENLAND BEACH
DRAW BRIDGE
SUNSET BEACH
RIVIERA BEACH E.S.
FORT SMALLWOOD PARK
Rock Pt.
ROCKWOOD BEACH
BOAT RAMP
LOCUST GROVE
OLD GLORY BEACH
LOMBARDEE BEACH
BAR HARBOR
ROCK CREEK ESTATES
FAIRVIEW BEACH
VENICE ON THE BAY
BEAUTY BEACH
Water Oak Pt.
WOODLAND BEACH
ROCK CREEK PARK
CHASEWOOD RUN
HAMPTON CHASE
SILVER SANDS
HOWARD MANOR
STONE HAVEN
POWHATAN BEACH
NORTHEAST HIGH SCH.
ROCK HILL BEACH
TAR COVE PARK
BELHAVEN WOODS
SUN VALLEY
FREETOWN ATH. FIELD
FREETOWN REC. AREA
TICK NECK PARK
ROCK CREEK SEW. PUMP STA.
WHITES COVE
ANNE ARUNDEL COUNTY BOARD OF EDUCATION MAINT. DEPT.
STONY CREEK FISHING & HUNTING CLUB
PINE CREST WEST
POPLAR RIDGE PARK
HAVEN WOOD
MOUNTAIN ESTATES
LIPINS CORNER
BELHAVEN BEACH
BLOSSOM HILLS
WOODHOLME
PASADENA PLAZA
CATHERINE STATION
BROOKFIELD
CLEARVIEW VILLAGE
SHARONVILLE
WATERFORD PLAZA
JACOBSVILLE ELEM. SCHOOL
REC. AREA
LAKE OSHORE PLAZA
WILLO BROOK
MAGOTHY PARK BEACH
COUNTRYSIDE
JACOBSVILLE PARK
LAKE SHORE ATHLETIC COMPLEX (UNDEVELOPED)
LAKE SHORE
BODKIN PARK
Lake Waterford
Magothy River
Main Creek Cove
Long Cove
Back Cove
Big Burley Cove
Tar Cove
Wall Cove
Hines Ponds
White Pond
Tanyard Cove
Sloop Cove
Elk Cove
Nabbs Creek
Gambrill Creek
Cox Creek
Rock Creek
Marley Creek
76°35'00"
76°30'00"
39° 10' 00"
LEGEND
Road index numbers as shown on this map for the Interstate, U.S., and State Highways correspond to the assigned or posted route numbers. Road index numbers for all other highways are for State Highway Administration indexing and identification purposes only and do not necessarily correspond with numbers established by the respective agencies.
Interstate, U.S., and State Highways
CO1 - CO9999 – County Roads
OP1 - OP9999 – Other Public Roads
PVT – Private Roads
MU1 - MU9999 – Municipal Roads and Streets
SR1 - SR9999 – Misc. State Roads (Forest, Parks, Institutions)
GV1 - GV9999 – U.S. Government Roads
NORTH
SCALE
1000 0 1000 2000 FEET
0.25 0 0.25 .5 MILE
.5 0 .5 1 KILOMETERS
PREPARED BY THE
MARYLAND DEPARTMENT OF TRANSPORTATION
STATE HIGHWAY ADMINISTRATION
IN COOPERATION WITH THE
U.S. DEPARTMENT OF TRANSPORTATION
FEDERAL HIGHWAY ADMINISTRATION
INDEX TO ADJOINING MAPS
D-12D D-13C D-13D
E-12B E-13A E-13B
E-12D E-13C E-13D
THIS MAP WAS CREATED USING MARYLAND STATE PLANE COORDINATE DATUM POINT GRID VALUES BASED ON THE EAST NORTH SMD/NAD 83 DATUM AND 10,000 FOOT INCLUDES FOR THE 1988 NORTH AMERICAN DATUM ARE SHOWN IN ITALICS FOR REFERENCE PURPOSES ONLY
LAMBERT CONFORMAL CONIC PROJECTION
PHOTO REVISION
ANNE ARUNDEL CO. 1998
COPIES OF THIS MAP ARE AVAILABLE FOR PUBLIC USE AT A NOMINAL COST FROM THE STATE HIGHWAY ADMINISTRATION, SHA STORE 211 EAST MADISON STREET, BALTIMORE, MARYLAND 21202
MARYLAND GENERAL HIGHWAY
HIGHWAY INDEX MAP
MAP NO. E-13A
1998
ANNE ARUNDEL CO. REVISED TO: JANUARY 1, 1999
8 OF 22
1999 IMPROVEMENT MAP
MAP NO. E-13A

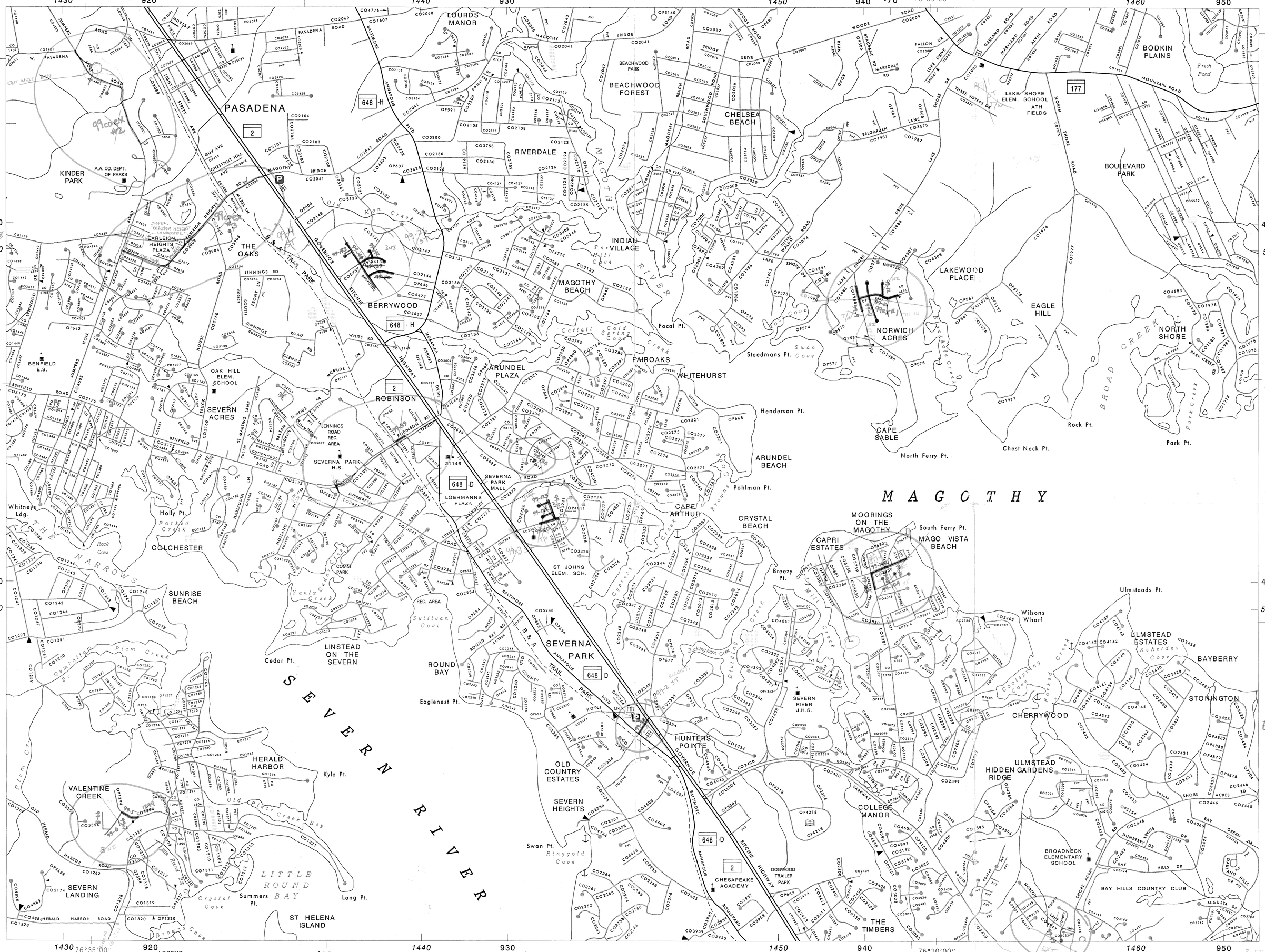

MAP NO. E-13C

LEGEND

Road index numbers as shown on this map for the Interstate, U.S., and State Highways correspond to the assigned or posted route numbers. Road index numbers for all other highways are for State Highway Administration indexing and identification purposes only and do not necessarily correspond with numbers established by the respective agencies.

	–	Interstate, U.S., and State Highways
CO1 - CO9999	–	County Roads
OP1 - OP9999	–	Other Public Roads
PVT	–	Private Roads
MU1 - MU9999	–	Municipal Roads and Streets
SR1 - SR9999	–	Misc. State Roads (Forest, Parks, Institutions)
GV1 - GV9999	–	U.S. Government Roads

NORTH

SCALE

500 0 500 1000 FEET

0.125 0 0.125 .25 MILE

.25 0 .25 .5 KILOMETERS

PREPARED BY THE
MARYLAND DEPARTMENT OF TRANSPORTATION
STATE HIGHWAY ADMINISTRATION
IN COOPERATION WITH THE
U.S. DEPARTMENT OF TRANSPORTATION
FEDERAL HIGHWAY ADMINISTRATION

INDEX TO ADJOINING MAPS

E12B	E13A	E13B
E12D	E13C	E13D
F12B	F13A	F13B

THIS MAP WAS CREATED USING MARYLAND STATE PLANE COORDINATE 10,000 FOOT GRID VALUES BASED ON THE 1927 NORTH AMERICAN DATUM BASED. 10,000 FOOT VALUES FOR THE 1983 NORTH AMERICAN DATUM ARE SHOWN IN ITALICS FOR REFERENCE PURPOSES ONLY

LAMBERT CONFORMAL CONIC PROJECTION

PHOTO REVISION
ANNE ARUNDEL CO. 1995

COPIES OF THIS MAP ARE AVAILABLE FOR PUBLIC USE AT A NOMINAL COST FROM THE STATE HIGHWAY ADMINISTRATION, SHA, 707 SE 211 EAST MADISON STREET, BALTIMORE, MARYLAND 21202

MARYLAND GENERAL HIGHWAY

HIGHWAY INDEX MAP

MAP NO. E-13C

1998

1999
IMPROVEMENT MAP

ANNE ARUNDEL CO. REVISED TO: JANUARY 1, 1999 10 OF 22

LEGEND

Road index numbers as shown on this map for the Interstate, U.S., and State Highways correspond to the assigned or posted route numbers. Road index numbers for all other highways are for State Highway Administration indexing and identification purposes only and do not necessarily correspond with numbers established by the respective agencies.

	–	Interstate, U.S., and State Highways
CO1 - CO9999	–	County Roads
OP1 - OP9999	–	Other Public Roads
PVT	–	Private Roads
MU1 - MU9999	–	Municipal Roads and Streets
SR1 - SR9999	–	Misc. State Roads (Forest, Parks, Institutions)
GV1 - GV9999	–	U.S. Government Roads

NORTH

SCALE

1000 0 2000 2000 FEET

0.25 0 0.25 .5 MILE

.5 0 .5 1 KILOMETER

PREPARED BY THE

MARYLAND DEPARTMENT OF TRANSPORTATION
STATE HIGHWAY ADMINISTRATION

IN COOPERATION WITH THE

U.S. DEPARTMENT OF TRANSPORTATION
FEDERAL HIGHWAY ADMINISTRATION

INDEX TO ADJOINING MAPS

E-12C	E-12D	E-13C
F-12A	F-12B	F-13A
F-12C	F-12D	F-13C

THIS MAP WAS CREATED USING MARYLAND STATE PLANE COORDINATE 10,000 FOOT GRID VALUES BASED ON THE 1927 NORTH AMERICAN DATUM (NAD). 10,000 FOOT VALUES FOR THE 1983 NORTH AMERICAN DATUM ARE SHOWN IN ITALICS FOR REFERENCE PURPOSES ONLY.

LAMBERT CONFORMAL CONIC PROJECTION

PHOTO REVISION
ANNE ARUNDEL CO. 1995
PRINCE GEORGE'S CO. 1995

COPIES OF THIS MAP ARE AVAILABLE FOR PUBLIC USE AT A NOMINAL COST FROM THE STATE HIGHWAY ADMINISTRATION, SHA STORE 211 EAST MADISON STREET, BALTIMORE, MARYLAND 21202

MARYLAND GENERAL HIGHWAY

HIGHWAY INDEX MAP

MAP NO. F-12B

1998

ANNE ARUNDEL CO. REVISED TO: JANUARY 1, 1999 13 OF 22
PRINCE GEORGE'S CO. REVISED TO: JANUARY 1, 1999 9 OF 19

1999
IMPROVEMENT MAP

MAP NO. F-12B

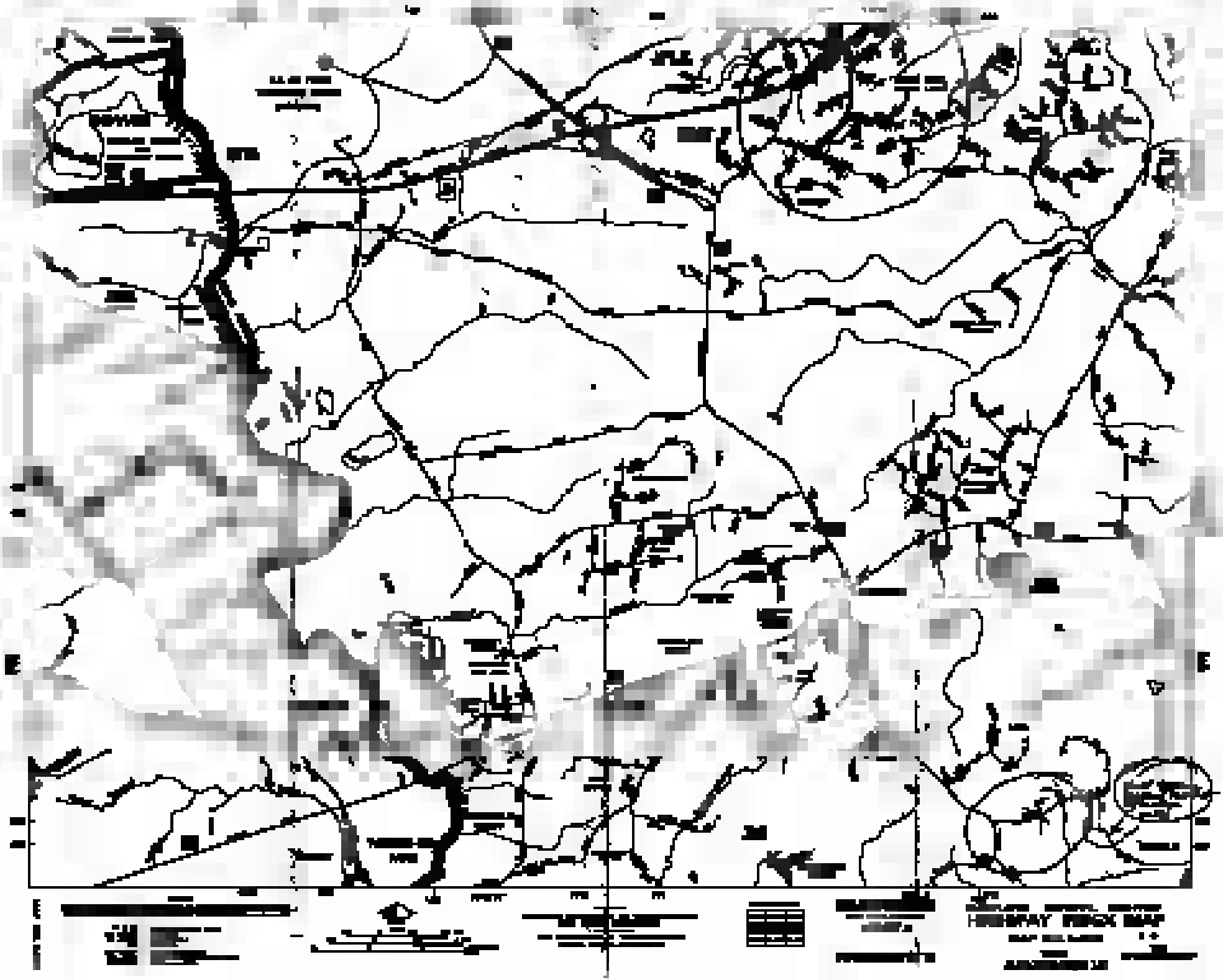
HIGHWAY INDEX MAP

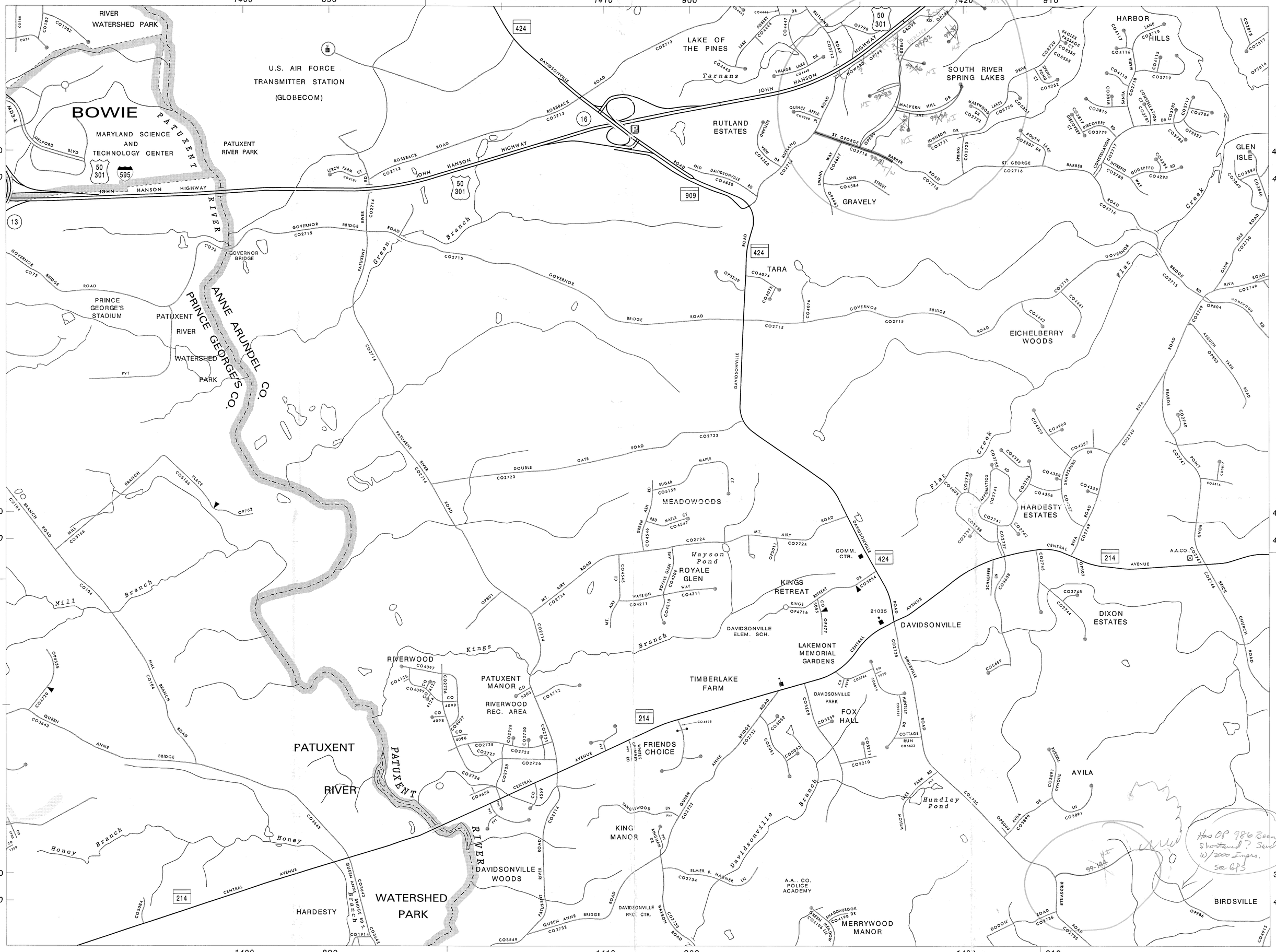

LEGEND

Road index numbers as shown on this map for the Interstate, U.S., and State Highways correspond to the assigned or posted route numbers. Road index numbers for all other highways are for State Highway Administration indexing and identification purposes only and do not necessarily correspond with numbers established by the respective agencies.

50 301 595	–	Interstate, U.S., and State Highways
CO1 - CO9999	–	County Roads
OP1 - OP9999	–	Other Public Roads
PVT	–	Private Roads
MU1 - MU9999	–	Municipal Roads and Streets
SR1 - SR9999	–	Misc. State Roads (Forest, Parks, Institutions)
GV1 - GV9999	–	U.S. Government Roads

NORTH

SCALE

1000 0 1000 2000 FEET

0.25 0 0.25 .5 MILE

.5 0 .5 1 KILOMETERS

PREPARED BY THE

MARYLAND DEPARTMENT OF TRANSPORTATION
STATE HIGHWAY ADMINISTRATION

IN COOPERATION WITH THE

U.S. DEPARTMENT OF TRANSPORTATION
FEDERAL HIGHWAY ADMINISTRATION

INDEX TO ADJOINING MAPS

F–12A	F–12B	F–13A
F–12C	F–12D	F–13C
G–12A	G–12B	G–13

THIS MAP WAS CREATED USING MARYLAND STATE PLANE COORDINATE 10,000 FOOT GRID VALUES BASED ON THE 1927 NORTH AMERICAN DATUM (NAD). 10,000 FOOT VALUES FOR THE 1983 NORTH AMERICAN DATUM ARE SHOWN IN ITALICS FOR REFERENCE PURPOSES ONLY

LAMBERT CONFORMAL CONIC PROJECTION

PHOTO REVISION
ANNE ARUNDEL CO. 1995
PRINCE GEORGE'S CO. 1995

COPIES OF THIS MAP ARE AVAILABLE FOR PUBLIC USE AT A NOMINAL COST FROM THE STATE HIGHWAY ADMINISTRATION, 2ND STORE 201 EAST MADISON STREET, BALTIMORE, MARYLAND 21202

MARYLAND GENERAL HIGHWAY

HIGHWAY INDEX MAP

MAP NO. F–12D

1998

1999 IMPROVEMENT MAP

ANNE ARUNDEL CO. REVISED TO JANUARY 1, 1999 11 OF 12
PRINCE GEORGES CO. REVISED TO JANUARY 1, 1999 11 OF 19

MAP NO. F–12D

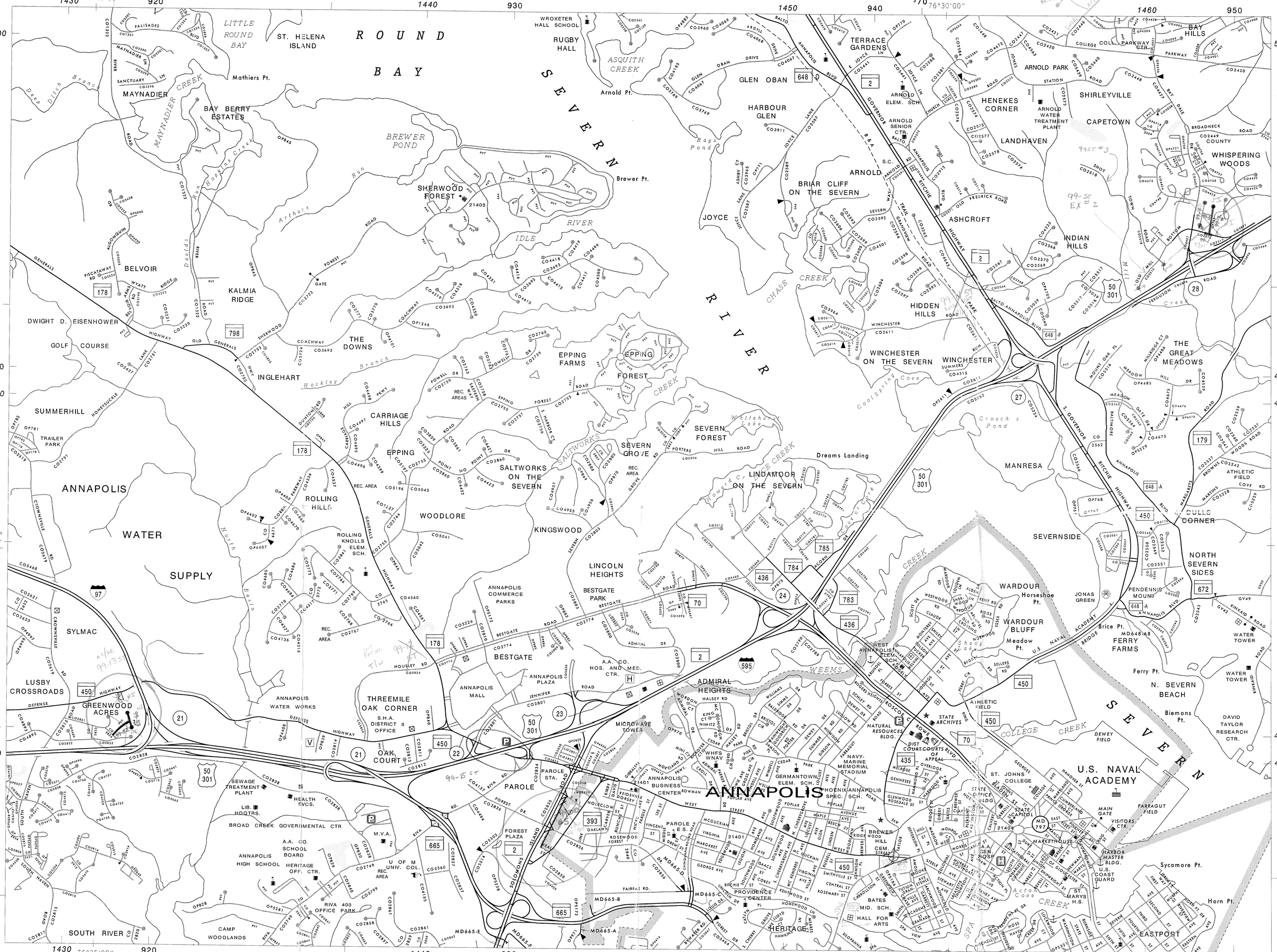

LEGEND

Road index numbers as shown on this map for the Interstate, U.S., and State Highways correspond to the assigned or posted route numbers. Road index numbers for all other highways are for State Highway Administration indexing and identification purposes only and do not necessarily correspond with numbers established by the respective agencies.

- 97 / 50 / 178 — Interstate, U.S., and State Highways
- CO1 - CO9999 — County Roads
- OP1 - OP9999 — Other Public Roads
- PVT — Private Roads
- MU1 - MU9999 — Municipal Roads and Streets
- SR1 - SR9999 — Misc. State Roads (Forest, Parks, Institutions)
- GV1 - GV9999 — U.S. Government Roads

NORTH

SCALE

1000 0 1000 2000 FEET

0.25 0 0.25 .5 MILE

.5 0 .5 1 KILOMETER

PREPARED BY THE
MARYLAND DEPARTMENT OF TRANSPORTATION
STATE HIGHWAY ADMINISTRATION
IN COOPERATION WITH THE
U.S. DEPARTMENT OF TRANSPORTATION
FEDERAL HIGHWAY ADMINISTRATION

INDEX TO ADJOINING MAPS

E-12D	E-13C	E-13D
F-12B	F-13A	F-13B
F-12D	F-13C	F-13D

THIS MAP WAS CREATED USING MARYLAND STATE PLANE COORDINATE 10,000 FOOT GRID VALUES BASED ON THE 1927 NORTH AMERICAN DATUM (NAD). 10,000 FOOT VALUES FOR THE 1983 NORTH AMERICAN DATUM ARE SHOWN IN ITALICS FOR REFERENCE PURPOSES ONLY.

LAMBERT CONFORMAL CONIC PROJECTION

PHOTO REVISION
ANNE ARUNDEL, 1995

COPIES OF THIS MAP ARE AVAILABLE FOR PUBLIC USE AT A NOMINAL COST FROM THE STATE HIGHWAY ADMINISTRATION, SHA STORE 211 EAST MADISON STREET, BALTIMORE, MARYLAND 21202

MARYLAND GENERAL HIGHWAY
HIGHWAY INDEX MAP

MAP NO. F-13A

1998

ANNE ARUNDEL CO. REVISED TO: JANUARY 1, 1999 16 OF 22

1999 IMPROVEMENT MAP

MAP NO. F-13A


HIGHWAY INDEX MAP

F 13C

LEGEND

Road index numbers as shown on this map for the Interstate, U.S., and State Highways correspond to the assigned or posted route numbers. Road index numbers for all other highways are for State Highway Administration indexing and identification purposes only and do not necessarily correspond with numbers established by the respective agencies.

2 3 4	– Interstate, U.S., and State Highways
CO1 - CO9999	– County Roads
OP1 - OP9999	– Other Public Roads
PVT	– Private Roads
MU1 - MU9999	– Municipal Roads and Streets
SR1 - SR9999	– Misc. State Roads (Forest, Parks, Institutions)
GV1 - GV9999	– U.S. Government Roads

NORTH

SCALE

1000 0 1000 2000 FEET

0.25 0 0.25 .5 MILE

.5 0 .5 1 KILOMETER

PREPARED BY THE
MARYLAND DEPARTMENT OF TRANSPORTATION
STATE HIGHWAY ADMINISTRATION
IN COOPERATION WITH THE
U.S. DEPARTMENT OF TRANSPORTATION
FEDERAL HIGHWAY ADMINISTRATION

INDEX TO ADJOINING MAPS

F–12	F–13A	F–13B
	F–13C	F–13D
G–12	G–13	

THIS MAP WAS CREATED USING MARYLAND STATE PLANE COORDINATE 10,000 FOOT GRID VALUES BASED ON THE 1927 NORTH AMERICAN DATUM (NAD). 10,000 FOOT VALUES FOR THE 1983 NORTH AMERICAN DATUM ARE SHOWN IN ITALICS FOR REFERENCE PURPOSES ONLY

LAMBERT CONFORMAL CONIC PROJECTION

PHOTO REVISION
ANNE ARUNDEL CO. 1993

COPIES OF THIS MAP ARE AVAILABLE FOR PUBLIC USE AT A NOMINAL COST FROM THE STATE HIGHWAY ADMINISTRATION, 104 STORE 344 EAST MONROE STREET, HALTIMORE, MARYLAND 21202

MAP NO. F–13C

MARYLAND GENERAL HIGHWAY

HIGHWAY INDEX MAP

MAP NO. F–13C

1998

1999
IMPROVEMENT MAP

1 ST
3 CO

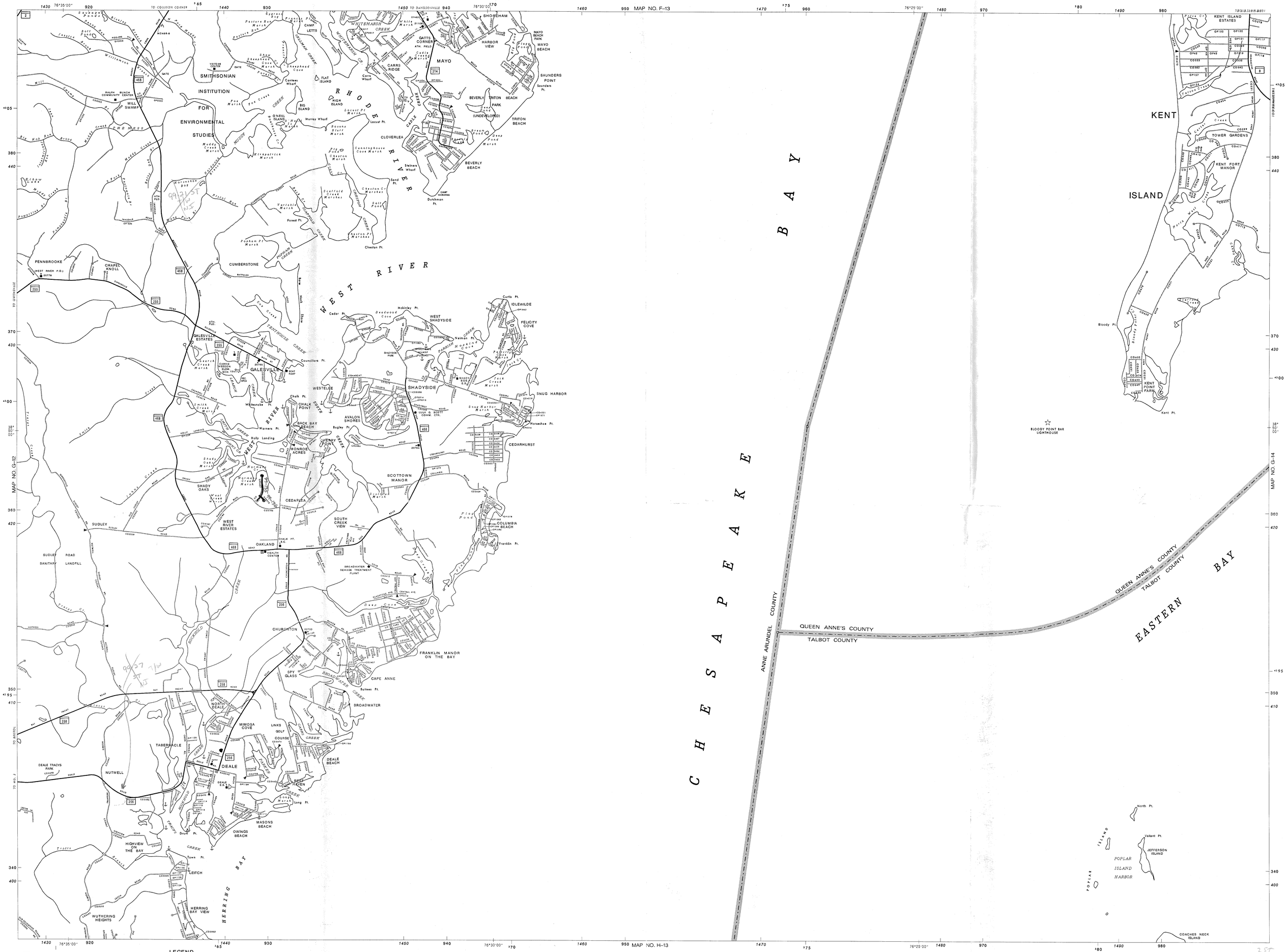

LEGEND

Road index numbers as shown on this map for the Interstate, U.S., and State Highways correspond to the assigned or posted route numbers. Road index numbers for all other highways are for State Highway Administration indexing and identification purposes only and do not necessarily correspond with numbers established by the respective agencies.

10 / 1 / 2	–	Interstate, U.S., and State Highways
CO1 - CO9999	–	County Roads
OP1 - OP9999	–	Other Public Roads
PVT	–	Private Roads
MU1 - MU9999	–	Municipal Roads and Streets
SR1 - SR9999	–	Misc. State Roads (Forest, Parks, Institutions)
GV1 - GV9999	–	U.S. Government Roads

NORTH

SCALE

2000 0 2000 4000 FEET

0.5 0 0.5 1 MILE

1 0 1 2 KILOMETERS

PREPARED BY THE

MARYLAND DEPARTMENT OF TRANSPORTATION
STATE HIGHWAY ADMINISTRATION

IN COOPERATION WITH THE

U.S. DEPARTMENT OF TRANSPORTATION
FEDERAL HIGHWAY ADMINISTRATION

INDEX TO ADJOINING MAPS

F-12	F-13	F-14
G-12	G-13	G-14
H-12	H-13	H-14

MAP PROJECTION AND THE MARYLAND PLANE COORDINATE 10,000 FOOT GRID VALUES ARE NORTH AMERICAN 1927 DATUM, 10,000 FOOT N. A. 1983 DATUM GRID VALUES ARE ITALIC

LAMBERT CONFORMAL CONIC PROJECTION

MAP PHOTOREVISED:
ANNE ARUNDEL CO. 1995 QUEEN ANNE'S CO. 1995

THIS GRID MAP IS PRODUCED FROM A DIGITAL MAP FILE ON A THERMAL PLOTTER AND SOME DISTORTION HAS OCCURRED. FOR INFORMATION ON ACCURACY OR MORE COPIES OF THIS MAP CONTACT THE STATE HIGHWAY ADMINISTRATION, MAP DISTRIBUTION SECTION, BROOKLANDVILLE, MARYLAND 21022

MARYLAND GENERAL HIGHWAY
HIGHWAY INDEX MAP
MAP NO. G-13
1999

2

1999
IMPROVEMENT MAP

LEGEND

Road index numbers as shown on this map for the Interstate, U.S., and State Highways correspond to the assigned or posted route numbers. Road index numbers for all other highways are for State Highway Administration indexing and identification purposes only and do not necessarily correspond with numbers established by the respective agencies.

	–	Interstate, U.S., and State Highways
CO1 - CO9999	–	County Roads
OP1 - OP9999	–	Other Public Roads
PVT	–	Private Roads
MU1 - MU9999	–	Municipal Roads and Streets
SR1 - SR9999	–	Misc. State Roads (Forest, Parks, Institutions)
GV1 - GV9999	–	U.S. Government Roads

NORTH

SCALE

500 0 500 1000 FEET

0.125 0 0.125 .25 MILE

.25 0 .25 .5 KILOMETERS

PREPARED BY THE

MARYLAND DEPARTMENT OF TRANSPORTATION
STATE HIGHWAY ADMINISTRATION

IN COOPERATION WITH THE

U.S. DEPARTMENT OF TRANSPORTATION
FEDERAL HIGHWAY ADMINISTRATION

INDEX TO ADJOINING MAPS

D-12A	D-12B	D-13A
D-12C	D-12D	D-13C
E-12A	E-12B	E-13A

THIS MAP WAS CREATED USING MARYLAND STATE PLANE COORDINATE 10,000 FOOT GRID VALUES BASED ON THE 1927 NORTH AMERICAN DATUM (NAD). 10,000 FOOT VALUES FOR THE 1983 NORTH AMERICAN DATUM ARE SHOWN IN ITALICS FOR REFERENCE PURPOSES ONLY

LAMBERT CONFORMAL CONIC PROJECTION

PHOTO REVISION
ANNE ARUNDEL CO. 1994
BALTIMORE CO. 1994
HOWARD CO. 1995

COPIES OF THIS MAP ARE AVAILABLE FOR PUBLIC USE AT : NOMINAL COST FROM THE STATE HIGHWAY ADMINISTRATION, BIA STORE 211 EAST MADISON STREET, BALTIMORE, MARYLAND 21202

MARYLAI HIGHW 2000 IMPROVEMENT MAP X MAP

MAP NO. D-12D

2000

ANNE ARUNDEL CO. REVISED TO: JANUARY 1, 2000 2 OF 22
BALTIMORE CO. REVISED TO: JANUARY 1, 2000 19 OF 23
HOWARD CO. REVISED TO: JANUARY 1, 2000 10 OF 15

5 IMP

00-4ST
00-5ST
00-8ST
00-13ST
00-45ST

MAP NO. D-12D

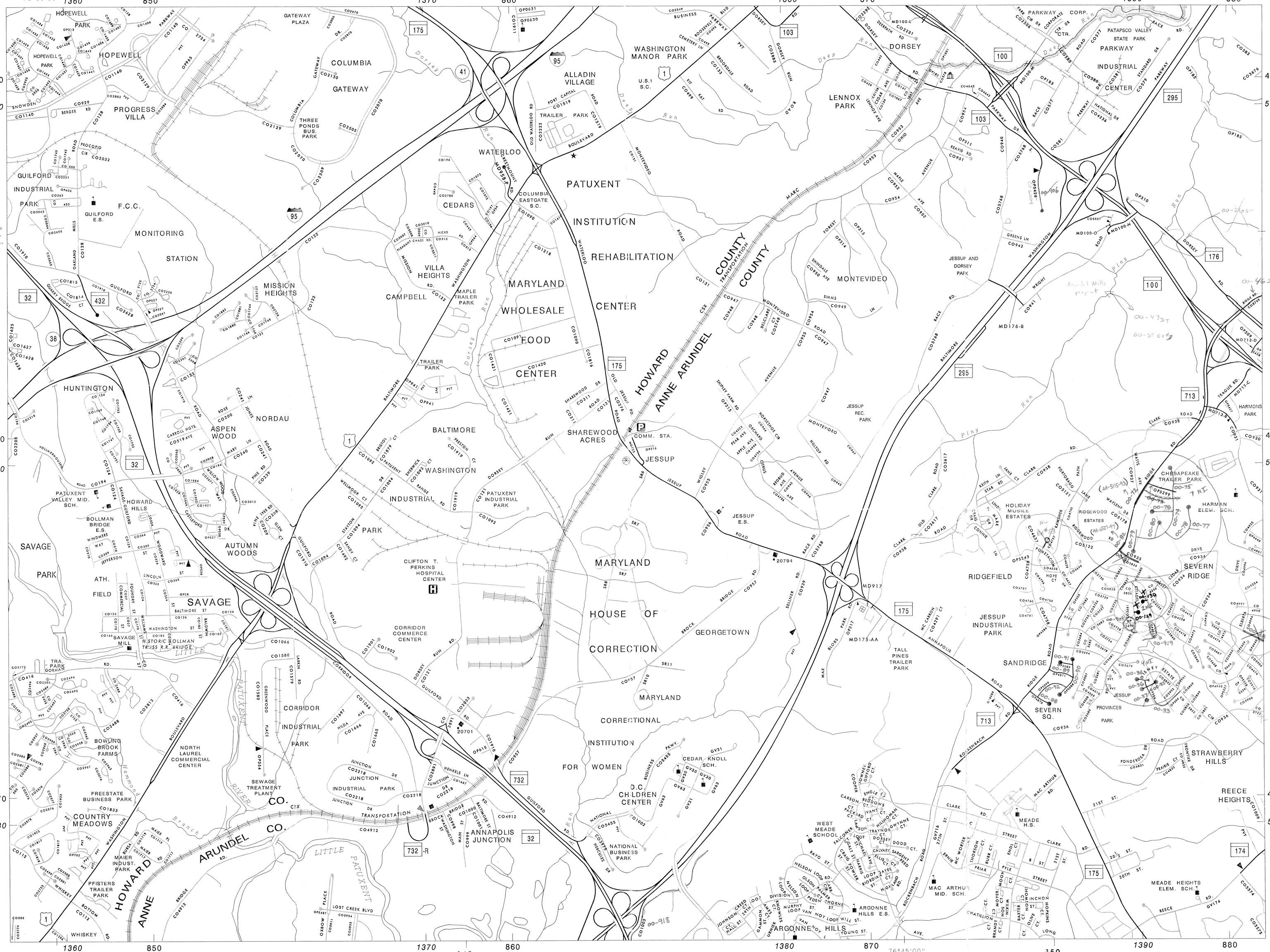

Road index numbers as shown on this map for the Interstate, U.S., and State Highways correspond to the assigned or posted route numbers. Road index numbers for all other highways are for State Highway Administration indexing and identification purposes only and do not necessarily correspond with numbers established by the respective agencies.

95 / 1 / 32	Interstate, U.S., and State Highways
CO1 - CO9999	County Roads
OP1 - OP9999	Other Public Roads
PVT	Private Roads
MU1 - MU9999	Municipal Roads and Streets
SR1 - SR9999	Misc. State Roads (Forest, Parks, Institutions)
GV1 - GV9999	U.S. Government Roads

NORTH

SCALE

1000 0 1000 2000 FEET

0.25 0 0.25 0.5 MILE

.5 0 .5 1 KILOMETER

PREPARED BY THE

MARYLAND DEPARTMENT OF TRANSPORTATION
STATE HIGHWAY ADMINISTRATION

IN COOPERATION WITH THE

U.S. DEPARTMENT OF TRANSPORTATION
FEDERAL HIGHWAY ADMINISTRATION

INDEX TO ADJOINING MAPS

D-11D	D-12C	D-12D
E-11B	E-12A	E-12B
E-11D	E-12C	E-12D

THIS MAP WAS CREATED USING MARYLAND STATE PLANE COORDINATE 10,000 FOOT GRID VALUES BASED ON THE 1927 NORTH AMERICAN DATUM (NAD). 10,000 FOOT VALUES FOR THE 1983 NORTH AMERICAN DATUM ARE SHOWN IN ITALICS FOR REFERENCE PURPOSES ONLY

LAMBERT CONFORMAL CONIC PROJECTION

PHOTO REVISION
ANNE ARUNDEL CO. 1993
HOWARD CO. 1993

COPIES OF THIS MAP ARE AVAILABLE FOR PUBLIC USE AT A NOMINAL COST FROM THE STATE HIGHWAY ADMINISTRATION, SHA STORE 211 EAST MADISON STREET, BALTIMORE, MARYLAND 21202

MARYLAND HIGHWAY INDEX MAP

2000 IMPROVEMENT MAP

MAP NO. E-12A

2000

ANNE ARUNDEL CO. REVISED TO: JANUARY 1, 2000 4 OF 22
HOWARD CO. REVISED TO: JANUARY 1, 2000 14 OF 15

MAP NO. E-12A

LEGEND

Road index numbers as shown on this map for the Interstate, U.S., and State Highways correspond to the assigned or posted route numbers. Road index numbers for all other highways are for State Highway Administration indexing and identification purposes only and do not necessarily correspond with numbers established by the respective agencies.

	–	Interstate, U.S., and State Highways
CO1 - CO9999	–	County Roads
OP1 - OP9999	–	Other Public Roads
PVT	–	Private Roads
MU1 - MU9999	–	Municipal Roads and Streets
SR1 - SR9999	–	Misc. State Roads (Forest, Parks, Institutions)
GV1 - GV9999	–	U.S. Government Roads

NORTH

SCALE

500 0 500 1000 FEET

0.125 0 0.125 .25 MILE

.25 0 .25 .5 KILOMETERS

PREPARED BY THE

MARYLAND DEPARTMENT OF TRANSPORTATION
STATE HIGHWAY ADMINISTRATION

IN COOPERATION WITH THE

U.S. DEPARTMENT OF TRANSPORTATION
FEDERAL HIGHWAY ADMINISTRATION

INDEX TO ADJOINING MAPS

D-12C	D-12D	D-13C
E-12A	E-12B	E-13A
E-12C	E-12D	E-13C

THIS MAP WAS CREATED USING MARYLAND STATE PLANE COORDINATE 10,000 FOOT GRID VALUES BASED ON THE 1927 NORTH AMERICAN DATUM (NAD). 10,000 FOOT VALUES FOR THE 1983 NORTH AMERICAN DATUM ARE SHOWN IN ITALICS FOR REFERENCE PURPOSES ONLY

LAMBERT CONFORMAL CONIC PROJECTION

PHOTO REVISION
ANNE ARUNDEL CO. 1995

COPIES OF THIS MAP ARE AVAILABLE FOR PUBLIC USE AT A NOMINAL COST FROM THE STATE HIGHWAY ADMINISTRATION, 8th STORE 211 EAST MADISON STREET, BALTIMORE, MARYLAND 21202

MARYLAN HIGHV 2000 IMPROVEMENT MAP X HIGHWAY MAP

MAP NO. E-12B

2000

ANNE ARUNDEL CO. REVISED TO: JANUARY 1, 2000 5 OF 22

MAP NO. E-12B

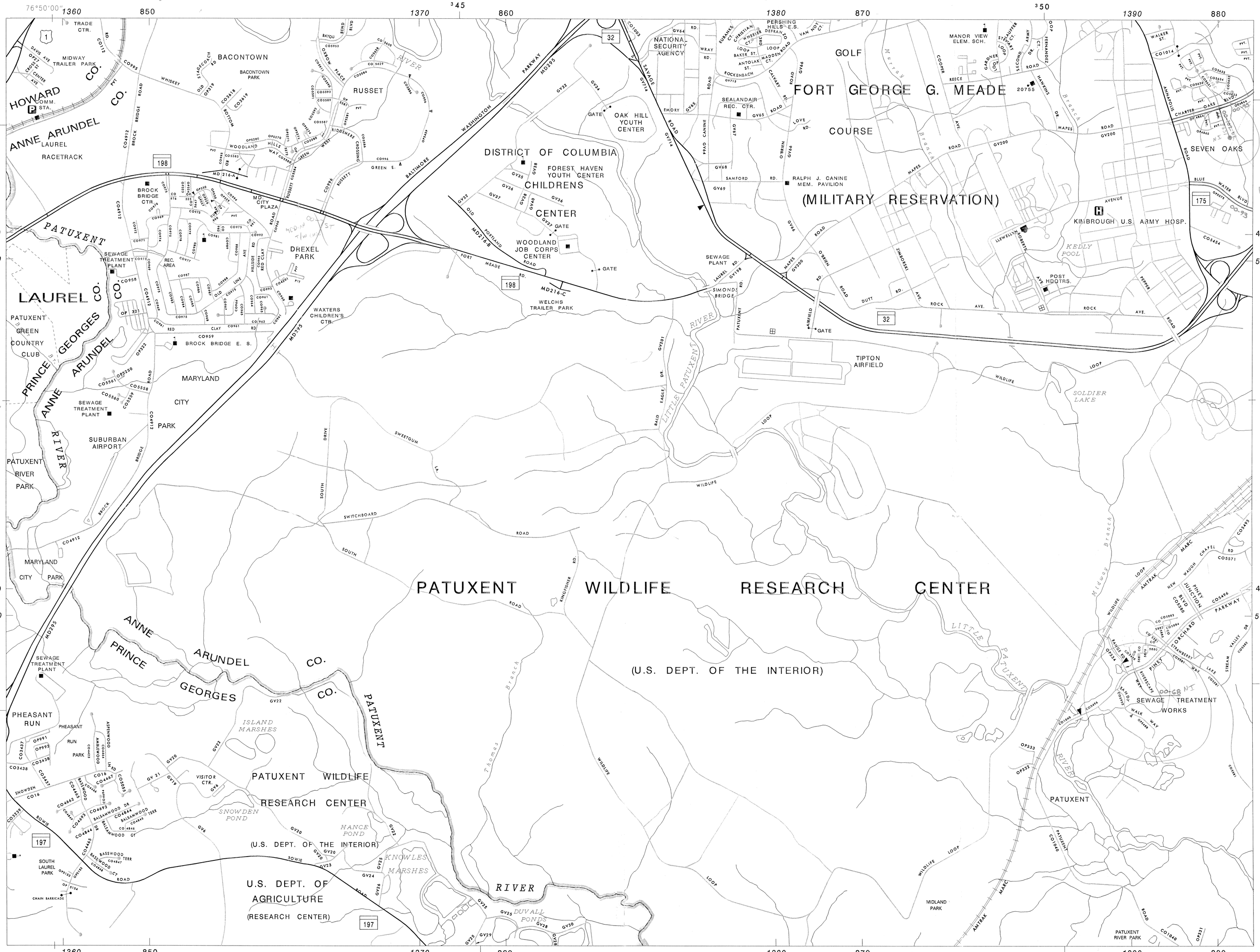

MAP NO. E-12C

LEGEND

Road index numbers as shown on this map for the Interstate, U.S., and State Highways correspond to the assigned or posted route numbers. Road index numbers for all other highways are for State Highway Administration indexing and identification purposes only and do not necessarily correspond with numbers established by the respective agencies.

- Interstate, U.S., and State Highways
- CO1 - CO9999 – County Roads
- OP1 - OP9999 – Other Public Roads
- PVT – Private Roads
- MU1 - MU9999 – Municipal Roads and Streets
- SR1 - SR9999 – Misc. State Roads (Forest, Parks, Institutions)
- GV1 - GV9999 – U.S. Government Roads

PREPARED BY THE
MARYLAND DEPARTMENT OF TRANSPORTATION
STATE HIGHWAY ADMINISTRATION
IN COOPERATION WITH THE
U.S. DEPARTMENT OF TRANSPORTATION
FEDERAL HIGHWAY ADMINISTRATION

INDEX TO ADJOINING MAPS

E-11B	E-12A	E-12B
E-11D	E-12C	E-12D
F-11B	F-12A	F-12B

THIS MAP WAS CREATED USING MARYLAND STATE PLANE COORDINATE 10,000 FOOT GRID VALUES BASED ON THE 1927 NORTH AMERICAN DATUM (NAD). 10,000 FOOT VALUES FOR THE 1983 NORTH AMERICAN DATUM ARE SHOWN IN ITALICS FOR REFERENCE PURPOSES ONLY

LAMBERT CONFORMAL CONIC PROJECTION

PHOTO REVISION
ANNE ARUNDEL CO. 1995
HOWARD CO. 1995
PRINCE GEORGES CO. 1995

COPIES OF THIS MAP ARE AVAILABLE FOR PUBLIC USE AT A NOMINAL COST FROM THE STATE HIGHWAY ADMINISTRATION, SHA STORE 211 EAST MADISON STREET, BALTIMORE, MARYLAND 21202

ANNE ARUNDEL CO. REVISED TO: JANUARY 1, 2000 6 OF 22
HOWARD CO. REVISED TO: JANUARY 1, 2000 15 OF 15
PRINCE GEORGE'S CO. REVISED TO: JANUARY 1, 2000 3 OF 19

MARYLAND HIGHWAY MAP

2000 IMPROVEMENT MAP

MAP NO. E-12C

2000

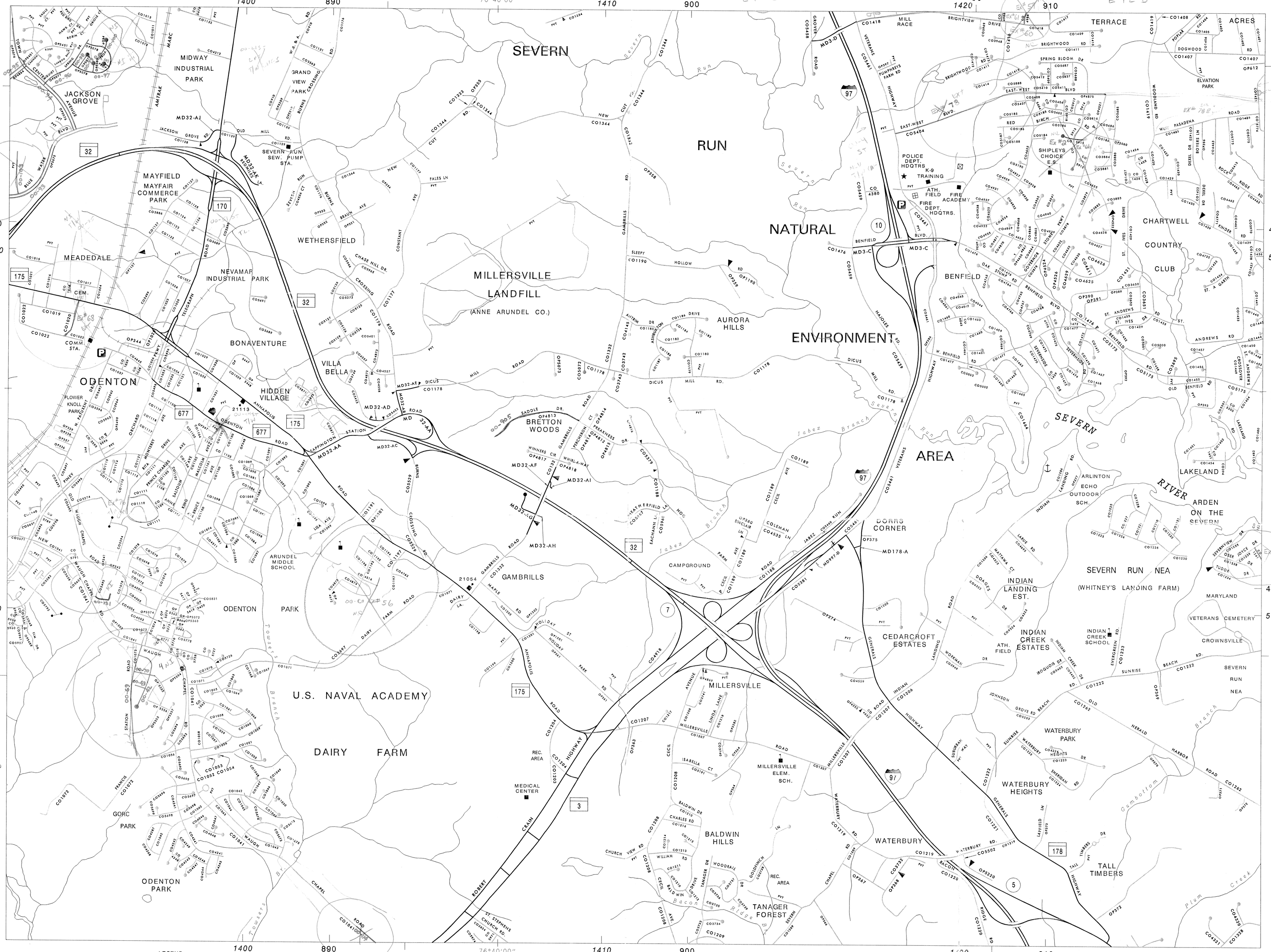

LEGEND

Road index numbers as shown on this map for the Interstate, U.S., and State Highways correspond to the assigned or posted route numbers. Road index numbers for all other highways are for State Highway Administration indexing and identification purposes only and do not necessarily correspond with numbers established by the respective agencies.

		Interstate, U.S., and State Highways
CO1 - CO9999	–	County Roads
OP1 - OP9999	–	Other Public Roads
PVT	–	Private Roads
MU1 - MU9999	–	Municipal Roads and Streets
SR1 - SR9999	–	Misc. State Roads (Forest, Parks, Institutions)
GV1 - GV9999	–	U.S. Government Roads

NORTH

SCALE

500 0 500 1000 FEET

0.125 0 0.125 .25 MILE

.25 0 .25 .5 KILOMETERS

PREPARED BY THE
MARYLAND DEPARTMENT OF TRANSPORTATION
STATE HIGHWAY ADMINISTRATION
IN COOPERATION WITH THE
U.S. DEPARTMENT OF TRANSPORTATION
FEDERAL HIGHWAY ADMINISTRATION

INDEX TO ADJOINING MAPS

E-12A	E-12B	E-13A
E-12C	E-12D	E-13C
F-12A	F-12B	F-13A

THIS MAP WAS CREATED USING MARYLAND STATE PLANE COORDINATE 10,000 FOOT GRID VALUES BASED ON THE 1927 NORTH AMERICAN DATUM (NAD). 10,000 FOOT VALUES FOR THE 1983 NORTH AMERICAN DATUM ARE SHOWN IN ITALICS FOR REFERENCE PURPOSES ONLY

LAMBERT CONFORMAL CONIC PROJECTION

PHOTO REVISION
ANNE ARUNDEL CO. 1995

COPIES OF THIS MAP ARE AVAILABLE FOR PUBLIC USE AT A NOMINAL COST FROM THE STATE HIGHWAY ADMINISTRATION, SHA STORE 811 EAST MADISON STREET, BALTIMORE, MARYLAND 21202

MARYLAI HIGH\ 2000 IMPROVEMENT MAP X HIGHWAY MAP

MAP NO. E-12D

2000

ANNE ARUNDEL CO. REVISED TO: JANUARY 1, 2000 7 OF 22

MAP NO. E-12D

LEGEND

Road index numbers as shown on this map for the Interstate, U.S., and State Highways correspond to the assigned or posted route numbers. Road index numbers for all other highways are for State Highway Administration indexing and identification purposes only and do not necessarily correspond with numbers established by the respective agencies.

	-	Interstate, U.S., and State Highways
CO1 - CO9999	-	County Roads
OP1 - OP9999	-	Other Public Roads
PVT	-	Private Roads
MU1 - MU9999	-	Municipal Roads and Streets
SR1 - SR9999	-	Misc. State Roads (Forest, Parks, Institutions)
GV1 - GV9999	-	U.S. Government Roads

NORTH

SCALE

1000 0 1000 2000 FEET

0.25 0 0.25 .5 MILE

.5 0 .5 1 KILOMETERS

PREPARED BY THE

MARYLAND DEPARTMENT OF TRANSPORTATION
STATE HIGHWAY ADMINISTRATION

IN COOPERATION WITH THE

U.S. DEPARTMENT OF TRANSPORTATION
FEDERAL HIGHWAY ADMINISTRATION

INDEX TO ADJOINING MAPS

D-12D	D-13C	D-13D
E-12B	E-13A	E-13B
E-12D	E-13C	E-13D

THIS MAP WAS CREATED USING MARYLAND STATE PLANE COORDINATE 10,000 FOOT GRID VALUES BASED ON THE 1927 NORTH AMERICAN DATUM (NAD). 10,000 FOOT VALUES FOR THE 1983 NORTH AMERICAN DATUM ARE SHOWN IN ITALICS FOR REFERENCE PURPOSES ONLY

LAMBERT CONFORMAL CONIC PROJECTION

PHOTO REVISION
ANNE ARUNDEL CO. 1999

COPIES OF THIS MAP ARE AVAILABLE FOR PUBLIC USE AT A NOMINAL COST FROM THE STATE HIGHWAY ADMINISTRATION, SHA STORE 211 EAST MADISON STREET, BALTIMORE, MARYLAND 21202

MARYLAND HIGHWAY

2000 IMPROVEMENT MAP

MAP NO. E-13A

1999

ANNE ARUNDEL CO. REVISED TO: JANUARY 1, 2000 8 OF 22

MAP NO. E-13A

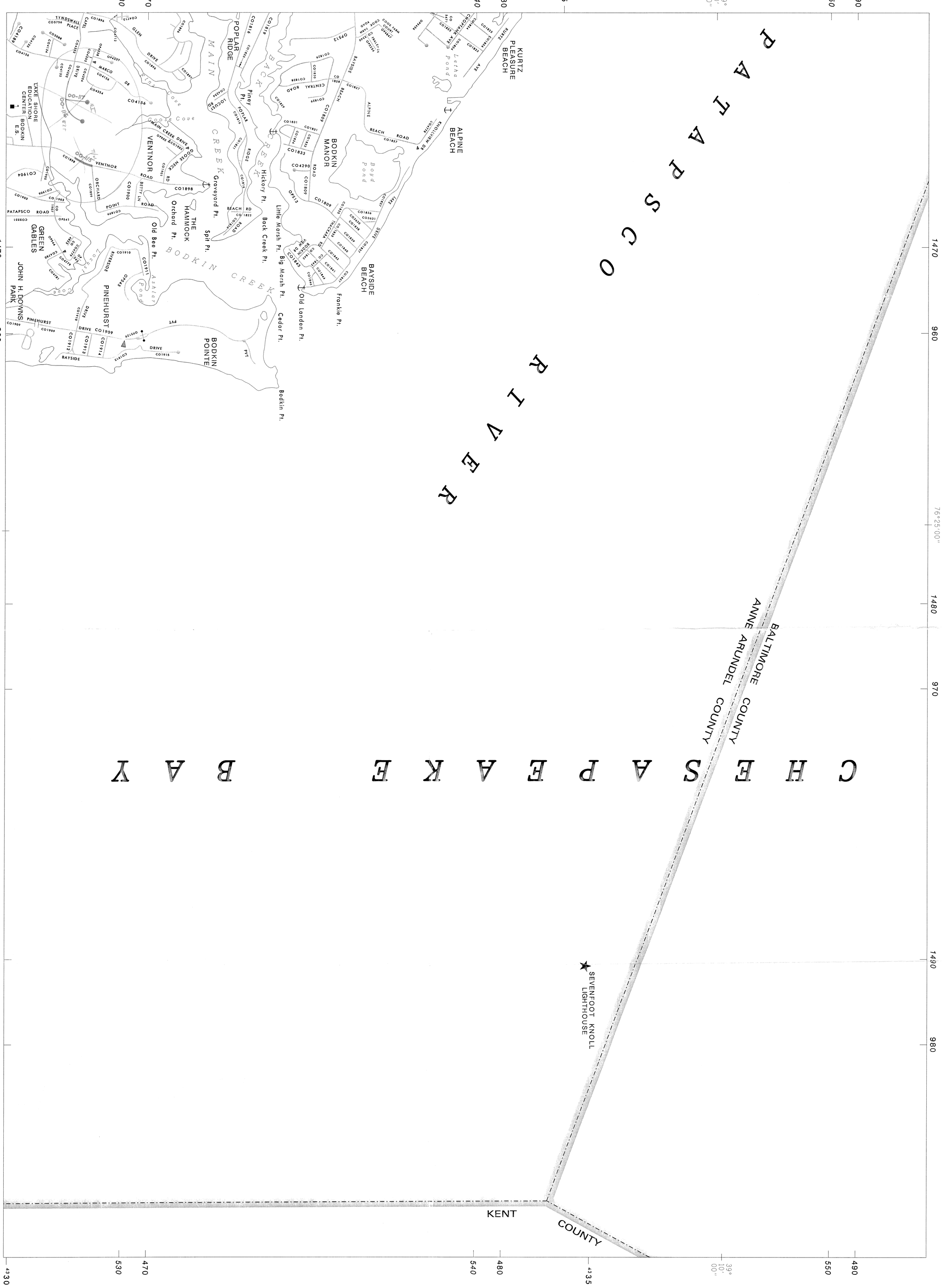

MAP NO. E-13B

LEGEND

Road index numbers as shown on this map for the Interstate, U.S., and State Highways correspond to the assigned numbers of the Maryland State Highway Administration indexing and identification purposes only and do not necessarily correspond with numbers established by the respective agencies.

	Interstate, U.S., and State Highways
CO1 - CO9999	County Roads
OP1 - OP9999	Other Public Roads
PVT	Private Roads
MU1 - MU9999	Municipal Roads and Streets
SR1 - SR9999	Misc. State Roads (Forest, Parks, Institutions)
GV1 - GV9999	U.S. Government Roads

PREPARED BY THE
MARYLAND DEPARTMENT OF TRANSPORTATION
STATE HIGHWAY ADMINISTRATION
IN COOPERATION WITH THE
U.S. DEPARTMENT OF TRANSPORTATION
FEDERAL HIGHWAY ADMINISTRATION

INDEX TO ADJOINING MAPS

D-13C	D-13D	D-14
E-13A	E-13B	E-14
E-13C	E-13D	

THIS MAP WAS CREATED USING MARYLAND STATE PLANE COORDINATE SYSTEM (NAD, 1983) FEET VALUES FOR THE 1983 NORTH AMERICAN DATUM ARE SHOWN IN ITALICS FOR REFERENCE PURPOSES ONLY

LAMBERT CONFORMAL CONIC PROJECTION

PHOTO REVISION
ANNE ARUNDEL CO. 1995

COPIES OF THIS MAP ARE AVAILABLE FOR PURCHASE AT A NOMINAL COST FROM THE STATE HIGHWAY ADMINISTRATION, MAP STORE 211 EAST MADISON STREET, BALTIMORE, MARYLAND 21202

MARYLAND HIGHWAY MAP

2000 IMPROVEMENT MAP

MAP NO. E-13B

1999

ANNE ARUNDEL CO. REVISED TO JANUARY 1, 2000 9 OF 22

X MAP

3 6

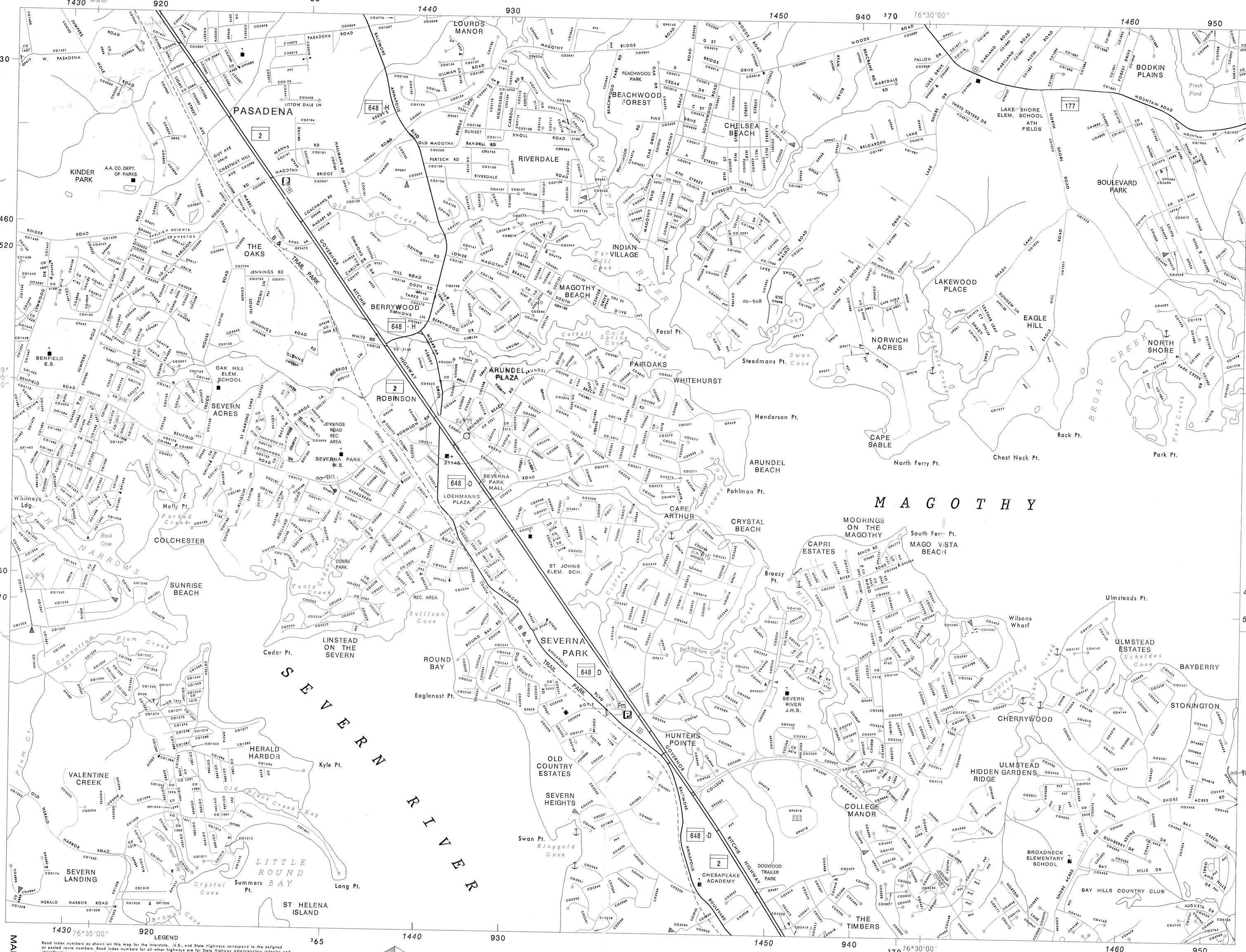

MAP NO. E-13C

LEGEND

Road index numbers as shown on this map for the Interstate, U.S., and State Highways correspond to the assigned or posted route numbers. Road index numbers for all other highways are for State Highway Administration indexing and identification purposes only and do not necessarily correspond with numbers established by the respective agencies.

- Interstate, U.S., and State Highways
- CO1 - CO9999 — County Roads
- OP1 - OP9999 — Other Public Roads
- PVT — Private Roads
- MU1 - MU9999 — Municipal Roads and Streets
- SR1 - SR9999 — Misc. State Roads (Forest, Parks, Institutions)
- GV1 - GV9999 — U.S. Government Roads

NORTH

SCALE

500 0 500 1000 FEET

0.125 0 0.125 .25 MILE

.25 0 .25 .5 KILOMETERS

PREPARED BY THE
MARYLAND DEPARTMENT OF TRANSPORTATION
STATE HIGHWAY ADMINISTRATION
IN COOPERATION WITH THE
U.S. DEPARTMENT OF TRANSPORTATION
FEDERAL HIGHWAY ADMINISTRATION

INDEX TO ADJOINING MAPS

E-12B	E-13A	E-13B
E-12D	E-13C	E-13D
F-12B	F-13A	F-13B

THIS MAP WAS CREATED USING MARYLAND STATE PLANE COORDINATE 10,000 FOOT GRID VALUES BASED ON THE 1927 NORTH AMERICAN DATUM (NAD). 10,000 FOOT VALUES ON THE 1983 NORTH AMERICAN DATUM ARE SHOWN IN ITALICS FOR REFERENCE PURPOSES ONLY

LAMBERT CONFORMAL CONIC PROJECTION

PHOTO REVISION
ANNE ARUNDEL CO. 1995

COPIES OF THIS MAP ARE AVAILABLE FOR PUBLIC USE AT A NOMINAL COST FROM THE STATE HIGHWAY ADMINISTRATION, BKA STORE 211 EAST MADISON STREET, BALTIMORE, MARYLAND 21202

MARYLAND HIGHWAY MAP

2000 IMPROVEMENT MAP

MAP NO. E-13C

1999

ANNE ARUNDEL CO. REVISED TO: JANUARY 1, 2000

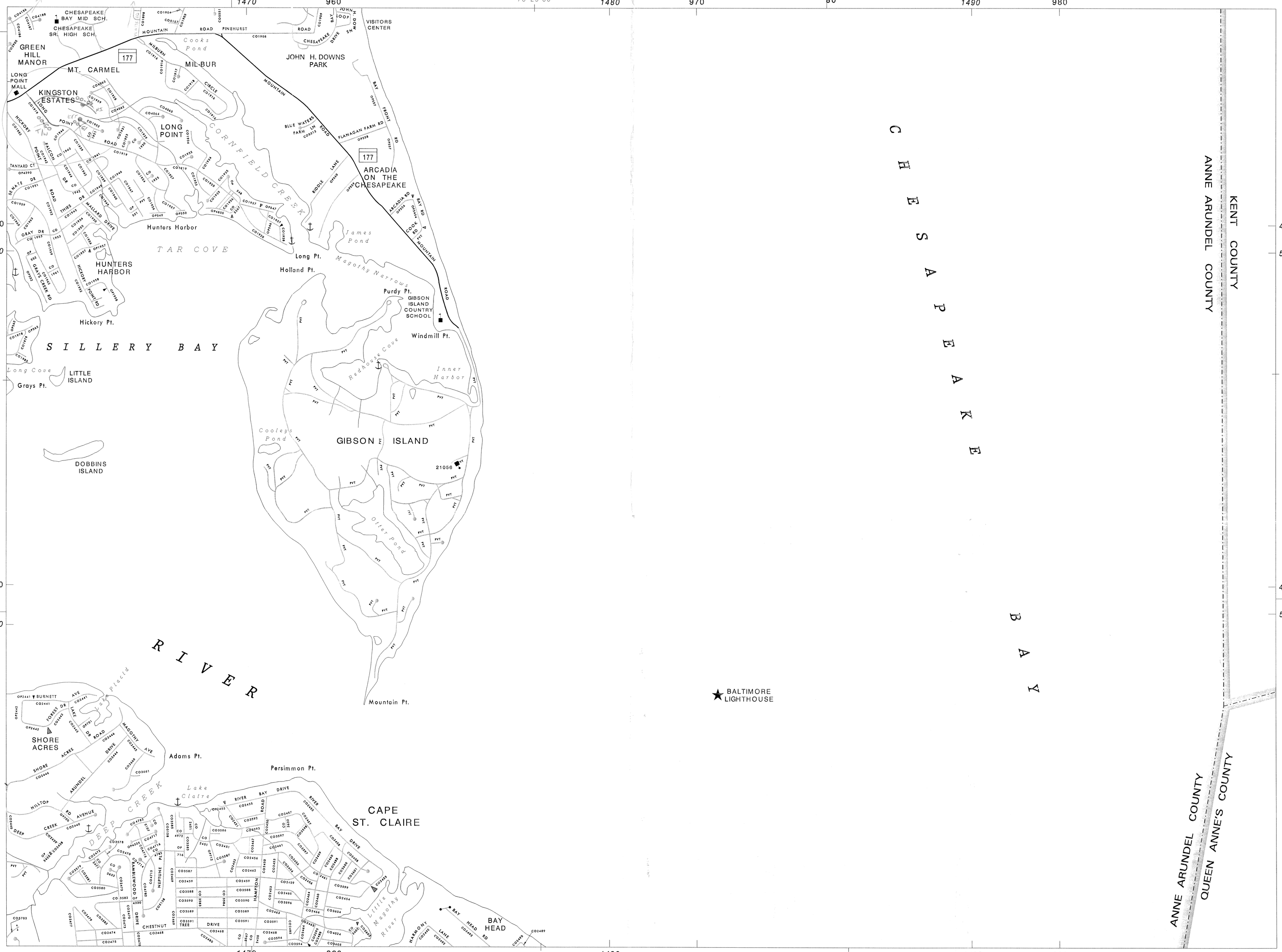

LEGEND

Road index numbers as shown on this map for the Interstate, U.S., and State Highways correspond to the assignad or posted route numbers. Road index numbers for all other highways are for State Highway Administration indexing and identification purposes only and do not necessarily correspond with numbers established by the respective agencies.

🛡 U 🛡	–	Interstate, U.S., and State Highways
CO1 - CO9999	–	County Roads
OP1 - OP9999	–	Other Public Roads
PVT	–	Private Roads
MU1 - MU9999	–	Municipal Roads and Streets
SR1 - SR9999	–	Misc. State Roads (Forest, Parks, Institutions)
GV1 - GV9999	–	U.S. Government Roads

NORTH

SCALE

500 0 500 1000 FEET

0.125 0 0.125 .25 MILE

.25 0 .25 .5 KILOMETERS

PREPARED BY THE
MARYLAND DEPARTMENT OF TRANSPORTATION
STATE HIGHWAY ADMINISTRATION
IN COOPERATION WITH THE
U.S. DEPARTMENT OF TRANSPORTATION
FEDERAL HIGHWAY ADMINISTRATION

INDEX TO ADJOINING MAPS

E–13A	E–13B	E–14
E–13C	E–13D	
F–13A	F–13B	F–14

THIS MAP WAS CREATED USING MARYLAND STATE PLANE COORDINATE TRIBUTARY SPECIFICATIONS BASED ON THE NORTH AMERICAN DATUM (NAD) 1983 FOOT SALES FOR THE 1927 NORTH AMERICAN DATUM ARE SHOWN IN ITALICS FOR REFERENCE PURPOSES ONLY

LAMBERT CONFORMAL CONIC PROJECTION

PHOTO REVISION:
ANNE ARUNDEL CO. 1999

COPIES OF THIS MAP ARE AVAILABLE FOR PUBLIC USE AT A NOMINAL COST FROM THE STATE HIGHWAY ADMINISTRATION, 9NA STORE 211 EAST MADISON STREET, BALTIMORE, MARYLAND 21202

MARYLAND HIGHWAY
2000 IMPROVEMENT MAP
INDEX MAP

MAP NO. E–13D
1999

ANNE ARUNDEL CO. REVISED TO: JANUARY 1, 2000 11 OF 22

MAP NO. E–13D

E 12 B

E 12 B

E 12 B

E 12 B

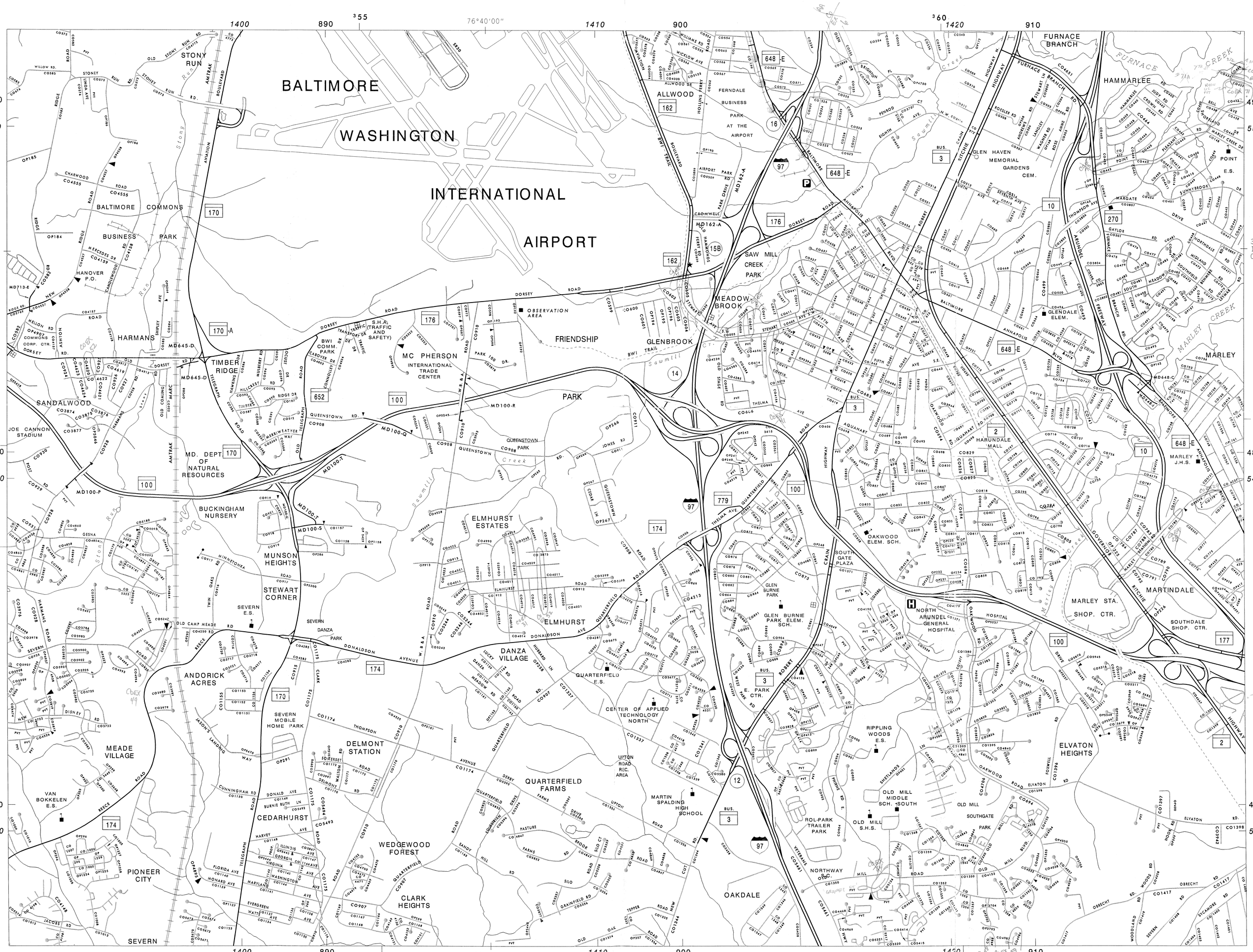

LEGEND

Road index numbers as shown on this map for the Interstate, U.S., and State Highways correspond to the assigned or posted route numbers. Road index numbers for all other highways are for State Highway Administration indexing and identification purposes only and do not necessarily correspond with numbers established by the respective agencies.

		Interstate, U.S., and State Highways
CO1 - CO9999	–	County Roads
OP1 - OP9999	–	Other Public Roads
PVT	–	Private Roads
MU1 - MU9999	–	Municipal Roads and Streets
SR1 - SR9999	–	Misc. State Roads (Forest, Parks, Institutions)
GV1 - GV9999	–	U.S. Government Roads

NORTH

SCALE

500 0 500 1000 FEET

0.125 0 0.125 .25 MILE

.25 0 .25 .5 KILOMETERS

PREPARED BY THE

MARYLAND DEPARTMENT OF TRANSPORTATION
STATE HIGHWAY ADMINISTRATION

IN COOPERATION WITH THE

U.S. DEPARTMENT OF TRANSPORTATION
FEDERAL HIGHWAY ADMINISTRATION

INDEX TO ADJOINING MAPS

D-12C	D-12D	D-13C
E-12A	E-12B	E-13A
E-12C	E-12D	E-13C

THIS MAP HAS CREATED USING MARYLAND STATE PLANE COORDINATE 10,000 FOOT GRID VALUES BASED ON THE 1927 NORTH AMERICAN DATUM (NAD). 10,000 FOOT VALUES FOR THE 1983 NORTH AMERICAN DATUM ARE SHOWN IN ITALICS FOR REFERENCE PURPOSES ONLY

LAMBERT CONFORMAL CONIC PROJECTION

PHOTO REVISION
ANNE ARUNDEL CO. 1995

COPIES OF THIS MAP ARE AVAILABLE FOR PUBLIC USE AT A NOMINAL COST FROM THE STATE HIGHWAY ADMINISTRATION, SHA STORE 211 EAST MADISON STREET, BALTIMORE, MARYLAND 21202

MARYLAND GENERAL HIGHWAY

HIGHWAY INDEX MAP

MAP NO. E-12B

2000

ANNE ARUNDEL CO. REVISED TO: JANUARY 1, 2000 5 OF 22

MAP NO. E-12B

E 12 D

E 12 D

E 12 D

E 12 D

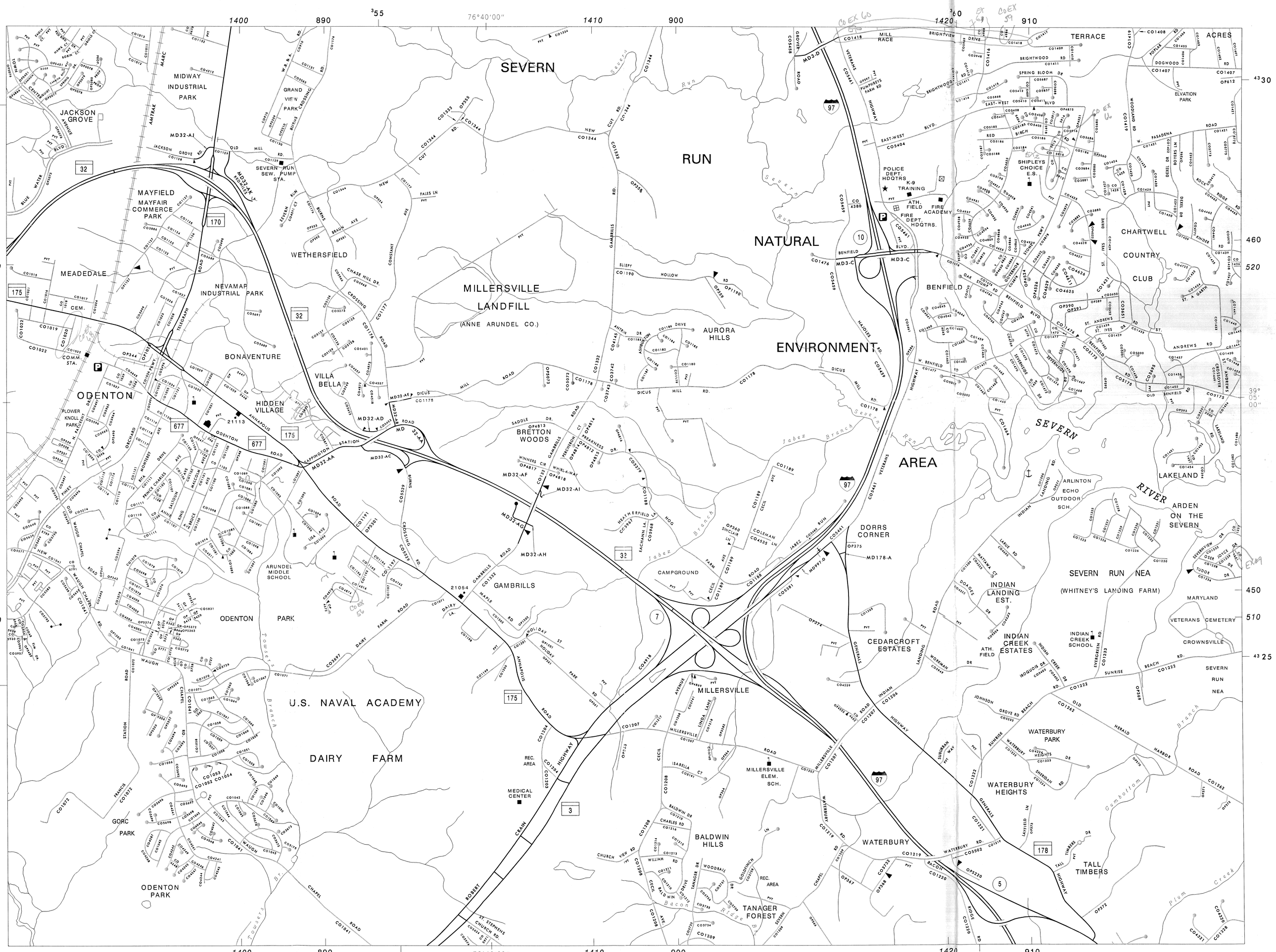

LEGEND

Road index numbers as shown on this map for the Interstate, U.S., and State Highways correspond to the assigned or posted route numbers. Road index numbers for all other highways are for State Highway Administration indexing and identification purposes only and do not necessarily correspond with numbers established by the respective agencies.

	–	Interstate, U.S., and State Highways
CO1 - CO9999	–	County Roads
OP1 - OP9999	–	Other Public Roads
PVT	–	Private Roads
MU1 - MU9999	–	Municipal Roads and Streets
SR1 - SR9999	–	Misc. State Roads (Forest, Parks, Institutions)
GV1 - GV9999	–	U.S. Government Roads

NORTH

SCALE

500 0 500 1000 FEET

0.125 0 0.125 .25 MILE

.25 0 .25 .5 KILOMETERS

PREPARED BY THE
MARYLAND DEPARTMENT OF TRANSPORTATION
STATE HIGHWAY ADMINISTRATION
IN COOPERATION WITH THE
U.S. DEPARTMENT OF TRANSPORTATION
FEDERAL HIGHWAY ADMINISTRATION

INDEX TO ADJOINING MAPS

E-12A	E-12B	E-13A
E-12C	E-12D	E-13C
F-12A	F-12B	F-13A

THIS MAP WAS CREATED USING MARYLAND STATE PLANE COORDINATE 10,000 FOOT GRID VALUES BASED ON THE 1927 NORTH AMERICAN DATUM (NAD). 10,000 FOOT VALUES FOR THE 1983 NORTH AMERICAN DATUM ARE SHOWN IN ITALICS FOR REFERENCE PURPOSES ONLY

LAMBERT CONFORMAL CONIC PROJECTION

PHOTO REVISION
ANNE ARUNDEL CO. 1998

COPIES OF THIS MAP ARE AVAILABLE FOR PUBLIC USE AT A NOMINAL COST FROM THE STATE HIGHWAY ADMINISTRATION, MAP STORE 611 EAST MADISON STREET, BALTIMORE, MARYLAND 21202

MARYLAND GENERAL HIGHWAY

HIGHWAY INDEX MAP

MAP NO. E-12D

2000

ANNE ARUNDEL CO. REVISED TO: JANUARY 1, 2000 7 OF 22

MAP NO. E-12D

E 13 C E 13 C E 13 C E 13 C

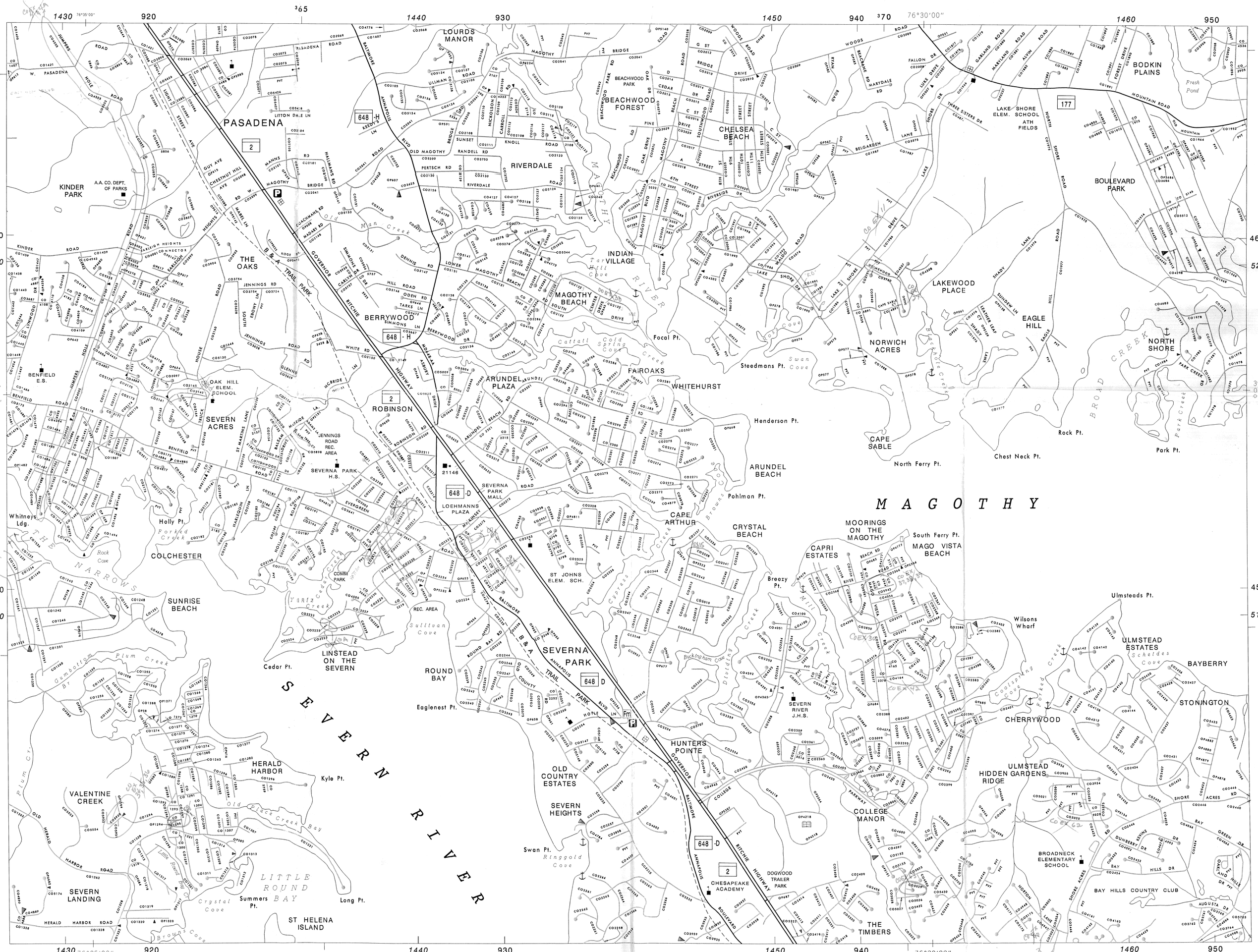

LEGEND

Road index numbers as shown on this map for the Interstate, U.S., and State Highways correspond to the assigned or posted route numbers. Road index numbers for all other highways are for State Highway Administration indexing and identification purposes only and do not necessarily correspond with numbers established by the respective agencies.

	Interstate, U.S., and State Highways
CO1 - CO9999	County Roads
OP1 - OP9999	Other Public Roads
PVT	Private Roads
MU1 - MU9999	Municipal Roads and Streets
SR1 - SR9999	Misc. State Roads (Forest, Parks, Institutions)
GV1 - GV9999	U.S. Government Roads

NORTH

SCALE

500 0 500 1000 FEET

0.125 0 0.125 .25 MILE

.25 0 .25 .5 KILOMETERS

PREPARED BY THE
MARYLAND DEPARTMENT OF TRANSPORTATION
STATE HIGHWAY ADMINISTRATION
IN COOPERATION WITH THE
U.S. DEPARTMENT OF TRANSPORTATION
FEDERAL HIGHWAY ADMINISTRATION

INDEX TO ADJOINING MAPS

E-12B	E-13A	E-13B
E-12D	E-13C	E-13D
F-12B	F-13A	F-13B

THIS MAP WAS CREATED USING MARYLAND STATE PLANE COORDINATE 10,000 FOOT GRID VALUES BASED ON THE 1927 NORTH AMERICAN DATUM (NAD). 10,000 FOOT VALUES FOR THE 1983 NORTH AMERICAN DATUM ARE SHOWN IN ITALICS FOR REFERENCE PURPOSES ONLY

LAMBERT CONFORMAL CONIC PROJECTION

PHOTO REVISION
ANNE ARUNDEL CO. 1999

COPIES OF THIS MAP ARE AVAILABLE FOR PUBLIC USE AT A NOMINAL COST FROM THE STATE HIGHWAY ADMINISTRATION, SPA STORE 211 EAST MADISON STREET, BALTIMORE, MARYLAND 21202

MARYLAND GENERAL HIGHWAY

HIGHWAY INDEX MAP

MAP NO. E-13C

1999

ANNE ARUNDEL CO. REVISED TO: JANUARY 1, 2000 10 OF 22

MAP NO. E-13

F 13 A
F 13 A
F 13 A

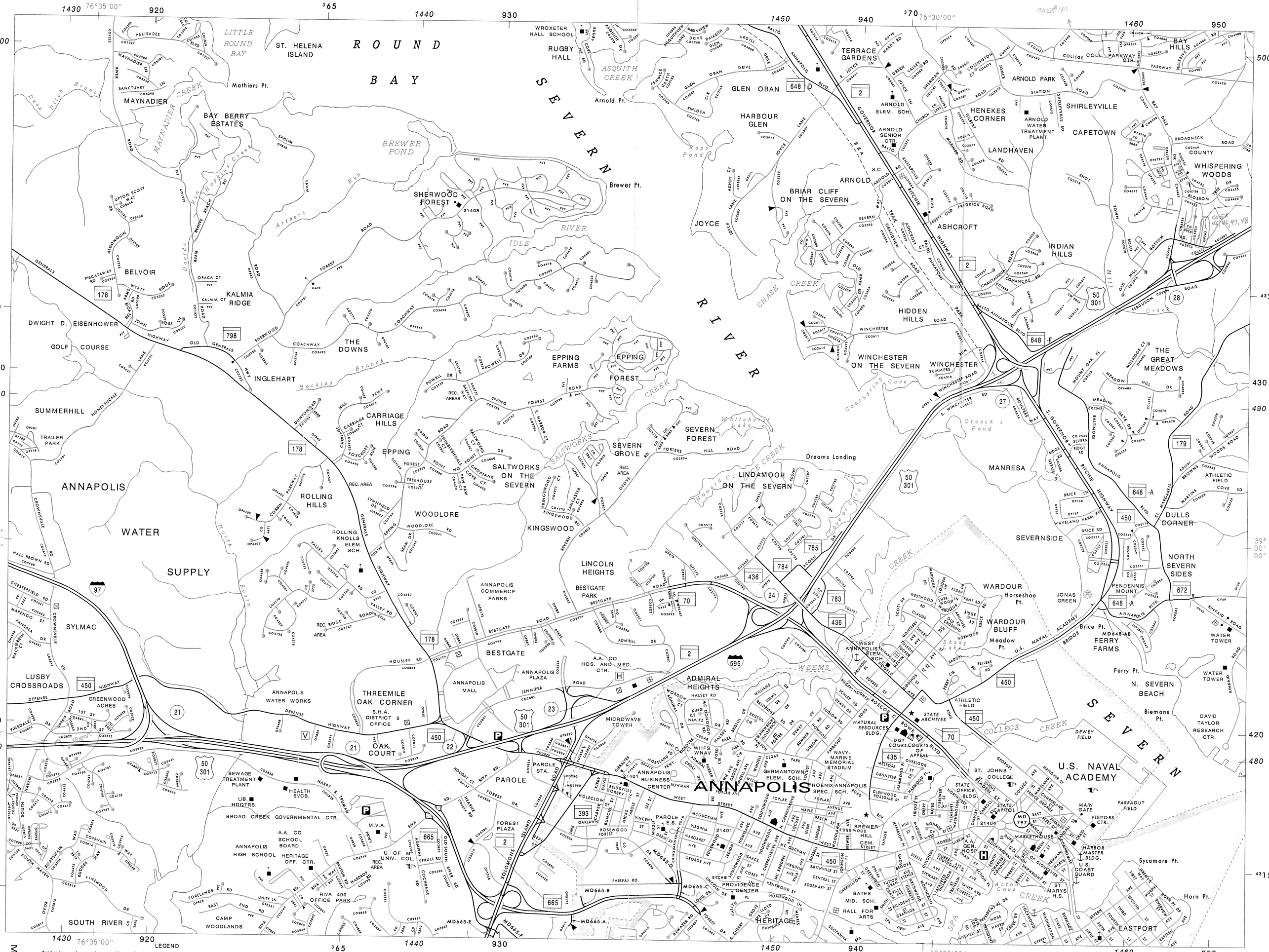

LEGEND

Road index numbers as shown on this map for the Interstate, U.S., and State Highways correspond to the assigned or posted route numbers. Road index numbers for all other highways are for State Highway Administration indexing and identification purposes only and do not necessarily correspond with numbers established by the respective agencies.

97 / 2 / 178	Interstate, U.S., and State Highways
CO1 - CO9999	County Roads
OP1 - OP9999	Other Public Roads
PVT	Private Roads
MU1 - MU9999	Municipal Roads and Streets
SR1 - SR9999	Misc. State Roads (Forest, Parks, Institutions)
GV1 - GV9999	U.S. Government Roads

NORTH

SCALE

1000 0 1000 2000 FEET

0.25 0 0.25 .5 MILE

.5 0 .5 1 KILOMETER

PREPARED BY THE
MARYLAND DEPARTMENT OF TRANSPORTATION
STATE HIGHWAY ADMINISTRATION
IN COOPERATION WITH THE
U.S. DEPARTMENT OF TRANSPORTATION
FEDERAL HIGHWAY ADMINISTRATION

INDEX TO ADJOINING MAPS

E-12D	E-13C	E-13D
F-12B	F-13A	F-13B
F-12D	F-13C	F-13D

THIS MAP WAS CREATED USING ESRI ARCINFO. STATE PLANE COORDINATE SYSTEM 1983. VALUES BASED ON THE 1927 NORTH AMERICAN DATUM (NAD). HORIZ FOOT VALUES FOR THE 1983 NORTH AMERICAN DATUM ARE SHOWN IN TALICS FOR REFERENCE PURPOSES ONLY

LAMBERT CONFORMAL CONIC PROJECTION

PHOTO REVISION
ANNE ARUNDEL 1995

COPIES OF THIS MAP ARE AVAILABLE FOR PUBLIC USE AT A NOMINAL COST FROM THE STATE HIGHWAY ADMINISTRATION, RHA STORE 211 EAST MADISON STREET, BALTIMORE, MARYLAND 21202

MARYLAND GENERAL HIGHWAY
HIGHWAY INDEX MAP
MAP NO. F-13A
1999

ANNE ARUNDEL CO. REVISED TO: JANUARY 1, 2000 15 OF 22

MAP NO. F-13A

LEGEND

Road index numbers as shown on this map for the Interstate, U.S., and State Highways correspond to the assigned or posted route numbers. Road index numbers for all other highways are for State Highway Administration indexing and identification purposes only and do not necessarily correspond with numbers established by the respective agencies.

- Interstate, U.S., and State Highways
- CO1 - CO9999 — County Roads
- OP1 - OP9999 — Other Public Roads
- PVT — Private Roads
- MU1 - MU9999 — Municipal Roads and Streets
- SR1 - SR9999 — Misc. State Roads (Forest, Parks, Institutions)
- GV1 - GV9999 — U.S. Government Roads

NORTH

SCALE: 1000 0 2000 FEET; .5 0 .5 MILE; 1 KILOMETER

PREPARED BY THE
MARYLAND DEPARTMENT OF TRANSPORTATION
STATE HIGHWAY ADMINISTRATION
IN COOPERATION WITH THE
U.S. DEPARTMENT OF TRANSPORTATION
FEDERAL HIGHWAY ADMINISTRATION

INDEX TO ADJOINING MAPS

E-12C	E-12D	E-13C
F-12A	F-12B	F-13A
F-12C	F-12D	F-13C

THIS MAP WAS CREATED USING MARYLAND STATE PLANE COORDINATE 10,000 FOOT GRID VALUES BASED ON THE 1927 NORTH AMERICAN DATUM (NAD). 10,000 FOOT VALUES FOR THE 1983 NORTH AMERICAN DATUM ARE SHOWN IN ITALICS FOR REFERENCE PURPOSES ONLY

LAMBERT CONFORMAL CONIC PROJECTION

PHOTO REVISION
ANNE ARUNDEL CO. 1995
PRINCE GEORGE'S CO. 1996

COPIES OF THIS MAP ARE AVAILABLE FOR PUBLIC USE AT A NOMINAL COST FROM THE STATE HIGHWAY ADMINISTRATION, SHA STORE 211 EAST MADISON STREET, BALTIMORE, MARYLAND 21202

MARYLAND HIGHWAY 2000 IMPROVEMENT MAP X MAP

MAP NO. F-12B

1998

ANNE ARUNDEL CO. REVISED TO: JANUARY 1, 2000 13 OF 22
PRINCE GEORGE'S CO. REVISED TO: JANUARY 1, 2000 9 OF 19

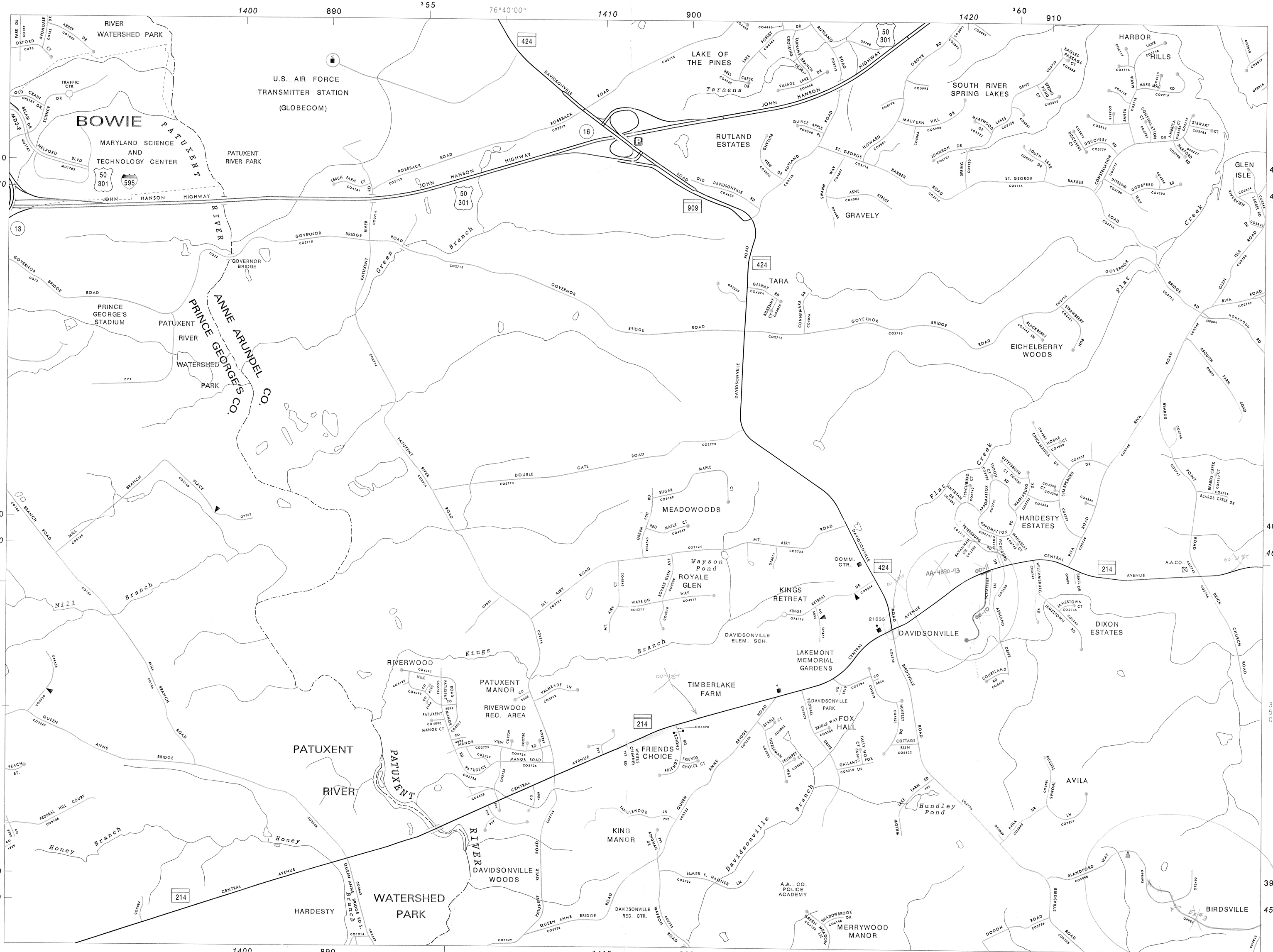

MAP NO. F-12D

LEGEND

Road index numbers as shown on this map for the Interstate, U.S., and State Highways correspond to the assigned or posted route numbers. Road index numbers for all other highways are for State Highway Administration indexing and identification purposes only and do not necessarily correspond with numbers established by the respective agencies.

	–	Interstate, U.S., and State Highways
CO1 - CO9999	–	County Roads
OP1 - OP9999	–	Other Public Roads
PVT	–	Private Roads
MU1 - MU9999	–	Municipal Roads and Streets
SR1 - SR9999	–	Misc. State Roads (Forest, Parks, Institutions)
GV1 - GV9999	–	U.S. Government Roads

NORTH

SCALE

1000 0 1000 2000 FEET

0.25 0 0.25 .5 MILE

.5 0 .5 1 KILOMETERS

PREPARED BY THE
MARYLAND DEPARTMENT OF TRANSPORTATION
STATE HIGHWAY ADMINISTRATION
IN COOPERATION WITH THE
U.S. DEPARTMENT OF TRANSPORTATION
FEDERAL HIGHWAY ADMINISTRATION

INDEX TO ADJOINING MAPS

F-12A	F-12B	F-13A
F-12C	F-12D	F-13C
G-12A	G-12B	G-13

THIS MAP WAS CREATED USING MARYLAND STATE PLANE COORDINATE 10,000 FOOT GRID VALUES BASED ON THE 1927 NORTH AMERICAN DATUM (NAD). 10,000 FOOT VALUES FOR THE 1983 NORTH AMERICAN DATUM ARE SHOWN IN ITALICS FOR REFERENCE PURPOSES ONLY

LAMBERT CONFORMAL CONIC PROJECTION

PHOTO REVISION
ANNE ARUNDEL CO. 1995
PRINCE GEORGE'S CO. 1995

COPIES OF THIS MAP ARE AVAILABLE FOR PUBLIC USE AT A NOMINAL COST FROM THE STATE HIGHWAY ADMINISTRATION, SHA STORE 211 EAST MADISON STREET, BALTIMORE, MARYLAND 21202

MARYLAND HIGHWAY

2000 IMPROVEMENT MAP

MAP NO. F-12D

1998

ANNE ARUNDEL CO. REVISED TO: JANUARY 1, 2000 14 OF 22
PRINCE GEORGES CO. REVISED TO: JANUARY 1, 2000 11 OF 19

LEGEND

Road index numbers as shown on this map for the Interstate, U.S., and State Highways correspond to the assigned or posted route numbers. Road index numbers for all other highways are for State Highway Administration indexing and identification purposes only and do not necessarily correspond with numbers established by the respective agencies.

🛡 U R	Interstate, U.S., and State Highways
CO1 - CO9999	County Roads
OP1 - OP9999	Other Public Roads
PVT	Private Roads
MU1 - MU9999	Municipal Roads and Streets
SR1 - SR9999	Misc. State Roads (Forest, Parks, Institutions)
GV1 - GV9999	U.S. Government Roads

NORTH

SCALE

1000 0 1000 2000 FEET

0.25 0 0.25 .5 MILE

.5 0 .5 1 KILOMETER

PREPARED BY THE
MARYLAND DEPARTMENT OF TRANSPORTATION
STATE HIGHWAY ADMINISTRATION
IN COOPERATION WITH THE
U.S. DEPARTMENT OF TRANSPORTATION
FEDERAL HIGHWAY ADMINISTRATION

INDEX TO ADJOINING MAPS

E-12D	E-13C	E-13D
F-12B	F-13A	F-13B
F-12D	F-13C	F-13D

THIS MAP WAS CREATED USING MARYLAND STATE PLANE COORDINATE 10,000 FOOT GRID VALUES BASED ON THE 1927 NORTH AMERICAN DATUM (NAD). 10,000 FOOT VALUES FOR THE 1983 NORTH AMERICAN DATUM ARE SHOWN IN ITALICS FOR REFERENCE PURPOSES ONLY

LAMBERT CONFORMAL CONIC PROJECTION

PHOTO REVISION
ANNE ARUNDEL 1995

COPIES OF THIS MAP ARE AVAILABLE FOR PUBLIC USE AT A NOMINAL COST FROM THE STATE HIGHWAY ADMINISTRATION, SHA STORE 211 EAST MADISON STREET, BALTIMORE, MARYLAND 21202

MARYLAND HIGHWAY MAP

2000 IMPROVEMENT MAP

MAP NO. F-13A

1999

ANNE ARUNDEL CO. REVISED TO: JANUARY 1, 2000 15 OF 22

MAP NO. F-13A

00-6 ST
00-10 ST
00-28 ST
00-34 ST
00-36 ST
00-42 ST
00-51 ST #2

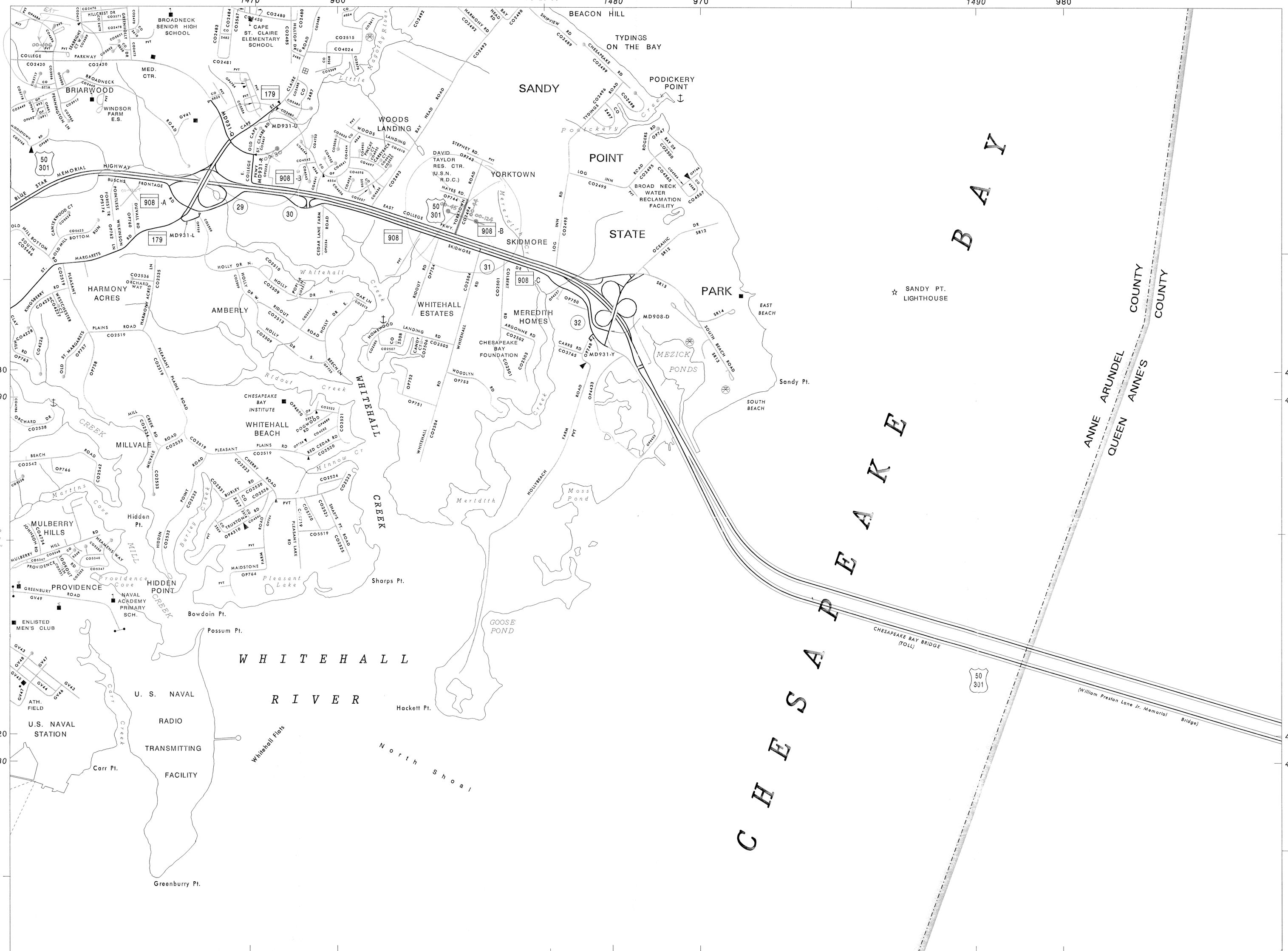

LEGEND

Road index numbers as shown on this map for the Interstate, U.S., and State Highways correspond to the assigned or posted route numbers. Road index numbers for all other highways are for State Highway Administration indexing and identification purposes only and do not necessarily correspond with numbers established by the respective agencies.

50 301	–	Interstate, U.S., and State Highways
CO1 - CO9999	–	County Roads
OP1 - OP9999	–	Other Public Roads
PVT	–	Private Roads
MU1 - MU9999	–	Municipal Roads and Streets
SR1 - SR9999	–	Misc. State Roads (Forest, Parks, Institutions)
GV1 - GV9999	–	U.S. Government Roads

NORTH

SCALE

1000 0 1000 2000 FEET

0.25 0 0.25 .5 MILE

.5 0 .5 1 KILOMETERS

PREPARED BY THE

MARYLAND DEPARTMENT OF TRANSPORTATION
STATE HIGHWAY ADMINISTRATION

IN COOPERATION WITH THE

U.S. DEPARTMENT OF TRANSPORTATION
FEDERAL HIGHWAY ADMINISTRATION

INDEX TO ADJOINING MAPS

E-13C	E-13D	E-14
F-13A	F-13B	F-14
F-13C	F-13D	

THIS MAP WAS CREATED USING MARYLAND STATE PLANE COORDINATE 10,000 FOOT GRID VALUES BASED ON THE 1927 NORTH AMERICAN DATUM (NAD). 10,000 FOOT VALUES FOR THE 1983 NORTH AMERICAN DATUM ARE SHOWN IN ITALICS FOR REFERENCE PURPOSES ONLY.

LAMBERT CONFORMAL CONIC PROJECTION

PHOTO REVISION
ANNE ARUNDEL CO. 1993
QUEEN ANNE'S CO. 1994

COPIES OF THIS MAP ARE AVAILABLE FOR PUBLIC USE AT A NOMINAL COST FROM THE STATE HIGHWAY ADMINISTRATION, SHA STORE 211 EAST MADISON STREET, BALTIMORE, MARYLAND 21202

MARYLAI HIGH\ 2000 IMPROVEMENT MAP X HIGHWAY MAP

00-48ST

MAP NO. F-13B

2000

ANNE ARUNDEL CO. REVISED TO: JANUARY 1, 2000 16 OF 22
QUEEN ANNE'S CO. REVISED TO: JANUARY 1, 2000 6 OF 11

MAP NO. F-13B

MAP NO. F-13C

LEGEND

Road index numbers as shown on this map for the Interstate, U.S., and State Highways correspond to the assigned or posted route numbers. Road index numbers for all other highways are for State Highway Administration indexing and identification purposes only and do not necessarily correspond with numbers established by the respective agencies.

2 / 253 / 214	– Interstate, U.S., and State Highways
CO1 - CO9999	– County Roads
OP1 - OP9999	– Other Public Roads
PVT	– Private Roads
MU1 - MU9999	– Municipal Roads and Streets
SR1 - SR9999	– Misc. State Roads (Forest, Parks, Institutions)
GV1 - GV9999	– U.S. Government Roads

NORTH

SCALE

1000 0 1000 2000 FEET

0.25 0 0.25 .5 MILE

.5 0 .5 1 KILOMETER

PREPARED BY THE
MARYLAND DEPARTMENT OF TRANSPORTATION
STATE HIGHWAY ADMINISTRATION
IN COOPERATION WITH THE
U.S. DEPARTMENT OF TRANSPORTATION
FEDERAL HIGHWAY ADMINISTRATION

INDEX TO ADJOINING MAPS

F-12	F-13A	F-13B
	F-13C	F-13D
G-12	G-13	

THIS MAP WAS CREATED USING MARYLAND STATE PLANE COORDINATE (EASTING, NORTHING) VALUES BASED ON THE 1927 NORTH AMERICAN DATUM (NAD). 10,000 FOOT VALUES FOR THE 1983 NORTH AMERICAN DATUM ARE SHOWN IN ITALICS FOR REFERENCE PURPOSES ONLY

LAMBERT CONFORMAL CONIC PROJECTION

PHOTO REVISION
ANNE ARUNDEL CO. 1995

COPIES OF THIS MAP ARE AVAILABLE FOR PUBLIC USE AT A NOMINAL COST FROM THE STATE HIGHWAY ADMINISTRATION, SHA STORE 211 EAST MADISON STREET, BALTIMORE, MARYLAND 21202

MARYLAND HIGHWAY MAP

2000 IMPROVEMENT MAP

MAP NO. F-13C

1999

ANNE ARUNDEL CO. REVISED TO: JANUARY 1, 2000 17 OF 22

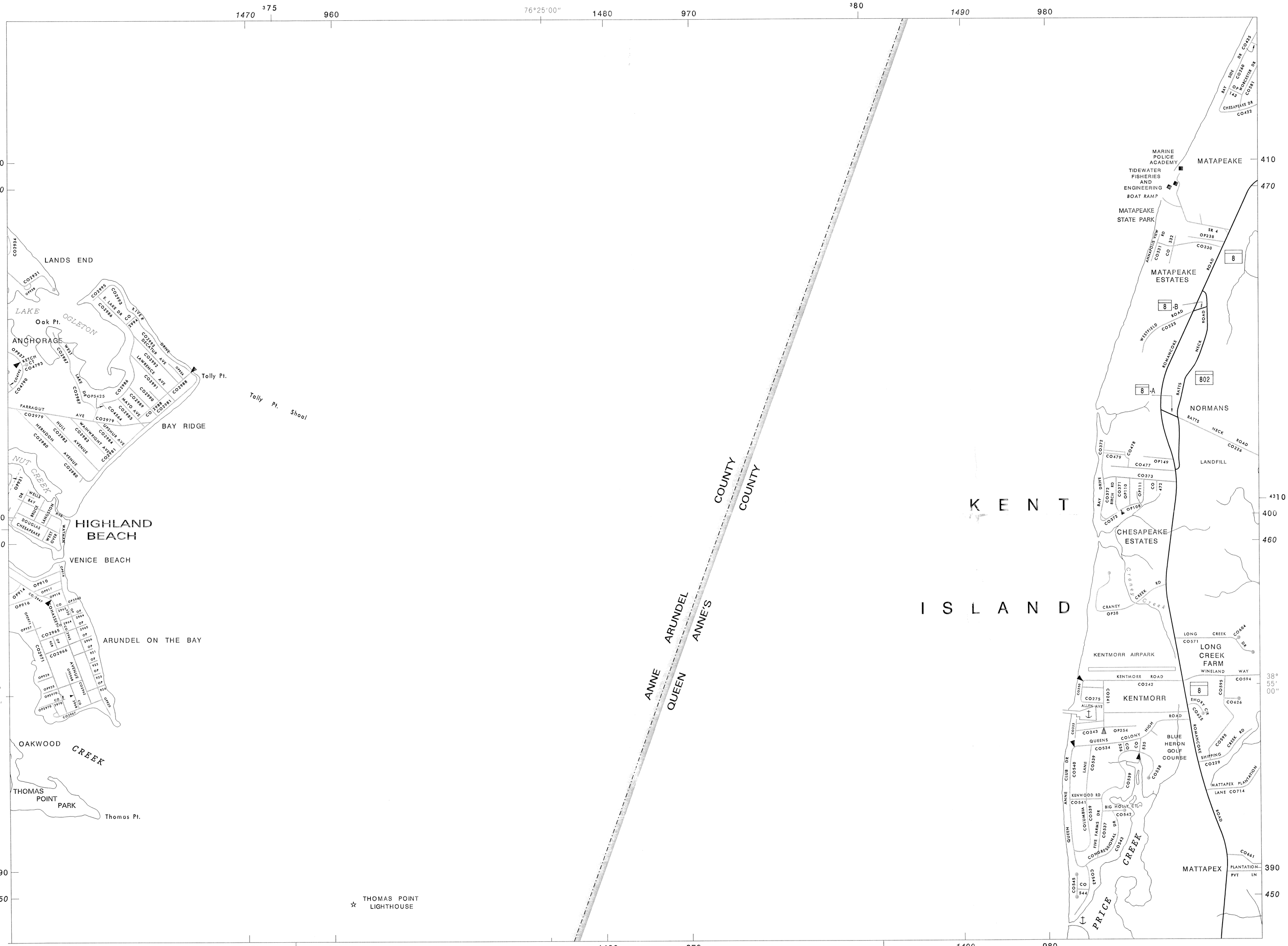

MAP NO. F-13D

LEGEND

Road index numbers as shown on this map for the Interstate, U.S., and State Highways correspond to the assigned or posted route numbers. Road index numbers for all other highways are for State Highway Administration indexing and identification purposes only and do not necessarily correspond with numbers established by the respective agencies.

	–	Interstate, U.S., and State Highways
CO1 - CO9999	–	County Roads
OP1 - OP9999	–	Other Public Roads
PVT	–	Private Roads
MU1 - MU9999	–	Municipal Roads and Streets
SR1 - SR9999	–	Misc. State Roads (Forest, Parks, Institutions)
GV1 - GV9999	–	U.S. Government Roads

NORTH

SCALE

1000 0 1000 2000 FEET

0.25 0 0.25 .5 MILE

.5 0 .5 1 KILOMETERS

PREPARED BY THE
MARYLAND DEPARTMENT OF TRANSPORTATION
STATE HIGHWAY ADMINISTRATION
IN COOPERATION WITH THE
U.S. DEPARTMENT OF TRANSPORTATION
FEDERAL HIGHWAY ADMINISTRATION

INDEX TO ADJOINING MAPS

F-13A	F-13B	F-14
F-13C	F-13D	
G-13		G-14

MAP WAS CREATED USING MARYLAND STATE PLANE COORDINATE 10,000 FOOT GRID VALUES BASED ON THE 1927 NORTH AMERICAN DATUM (NAD). 10,000 FOOT VALUES FOR THE 1983 NORTH AMERICAN DATUM ARE SHOWN IN ITALICS FOR REFERENCE PURPOSES ONLY

LAMBERT CONFORMAL CONIC PROJECTION

PHOTO REVISION
ANNE ARUNDEL CO. 1993
QUEEN ANNE'S CO. 1994

COPIES OF THIS MAP ARE AVAILABLE FOR PUBLIC USE AT A NOMINAL COST FROM THE STATE HIGHWAY ADMINISTRATION, SHA STORE 211 EAST MADISON STREET, BALTIMORE, MARYLAND 21202

MARYLAN HIGHW 2000 IMPROVEMENT MAP X HIGHWAY MAP

MAP NO. F-13D
2000

ANNE ARUNDEL CO. REVISED TO: JANUARY 1, 2000 18 OF 22
QUEEN ANNES CO. REVISED TO: JANUARY 1, 2000 7 OF 11

O IMP

LEGEND

Road index numbers as shown on this map for the Interstate, U.S., and State Highways correspond to the assigned or posted route numbers. Road index numbers for all other highways are for State Highway Administration indexing and identification purposes only and do not necessarily correspond with numbers established by the respective agencies.

95 / 1 / 301	–	Interstate, U.S., and State Highways
CO1 - CO9999	–	County Roads
OP1 - OP9999	–	Other Public Roads
PVT	–	Private Roads
MU1 - MU9999	–	Municipal Roads and Streets
SR1 - SR9999	–	Misc. State Roads (Forest, Parks, Institutions)
GV1 - GV9999	–	U.S. Government Roads

NORTH

SCALE

2000 0 2000 4000 FEET

0.5 0 0.5 1 MILE

1 0 1 2 KILOMETERS

PREPARED BY THE

MARYLAND DEPARTMENT OF TRANSPORTATION
STATE HIGHWAY ADMINISTRATION

IN COOPERATION WITH THE

U.S. DEPARTMENT OF TRANSPORTATION
FEDERAL HIGHWAY ADMINISTRATION

INDEX TO ADJOINING MAPS

F-11	F-12	F-13
G-11	G-12	G-13
H-11	H-12	H-13

MAP PROJECTION AND THE MARYLAND PLANE COORDINATE 10,000 FOOT GRID VALUES ARE NORTH AMERICAN 1927 DATUM; 10,000 FOOT N. A. 1983 DATUM GRID VALUES ARE ITALIC

LAMBERT CONFORMAL CONIC PROJECTION

MAP PHOTOREVISED:
PRINCES GEORGES CO. 1995
ANNE ARUNDEL CO. 1993
CALVERT CO. 1995

THIS GRID MAP IS PRODUCED FROM A DIGITAL MAP FILE ON A THERMAL PLOTTER AND SOME DISTORTION HAS OCCURRED. FOR INFORMATION ON ACCURACY OR HOSE COPIES OF THIS MAP CONTACT THE STATE HIGHWAY ADMINISTRATION, MAP DISTRIBUTION SECTION, BALTIMORE, MARYLAND 21202

MARYLAND HIGHWAY MAP

2000 IMPROVEMENT MAP

MAP NO. G–12

2000

ANNE ARUNDEL CO. REVISED TO: JANUARY 1, 2000 19 OF 22
CALVERT CO. REVISED TO: JANUARY 1, 2000 1 OF 8
PRINCE GEORGES CO. REVISED TO: JANUARY 1, 2000 16 OF 19

00-1ST
00-9ST
00-33ST
00-37ST

MAP NO. G–12

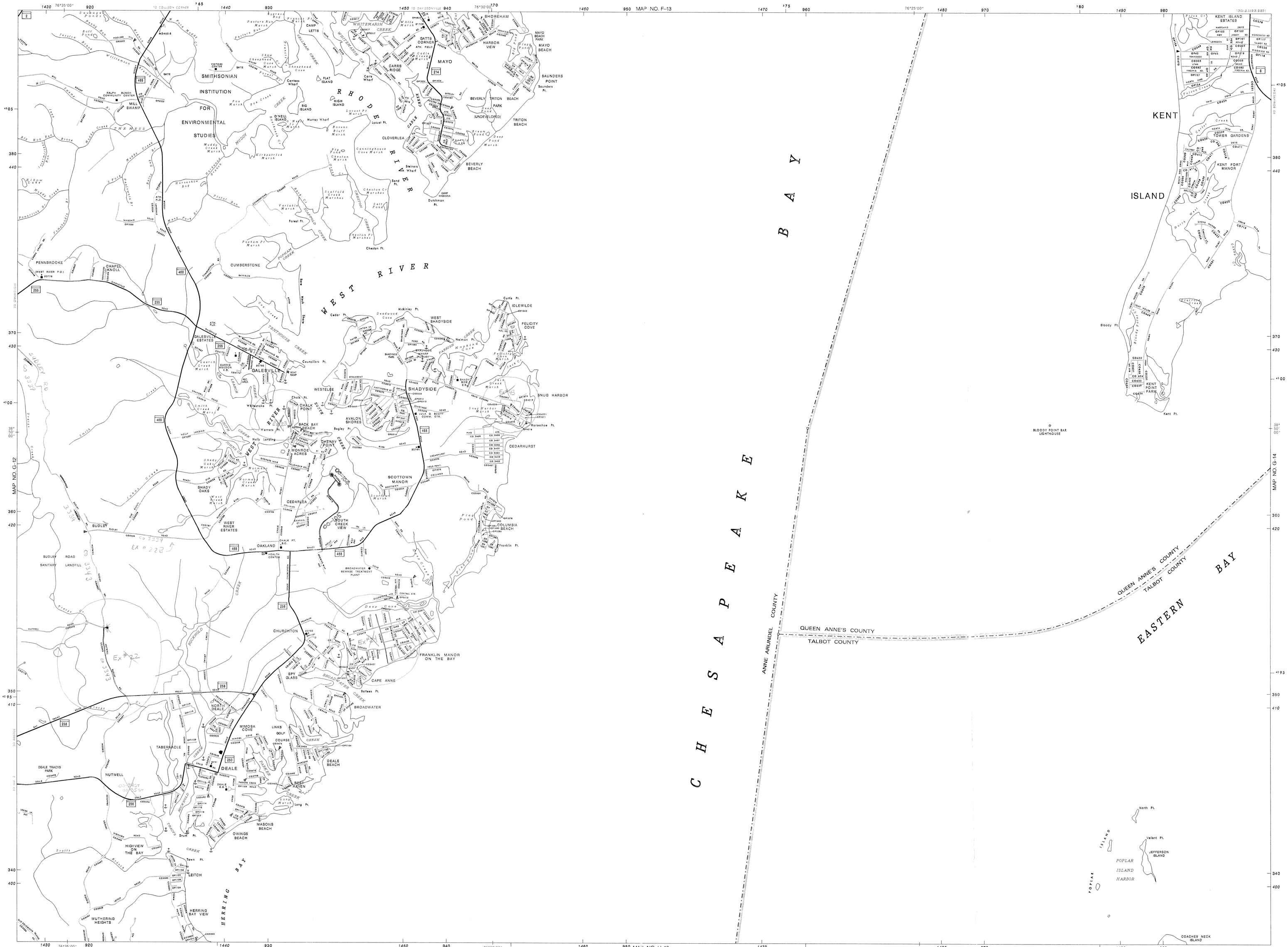

LEGEND

Road index numbers as shown on this map for the Interstate, U.S., and State Highways correspond to the assigned or posted route numbers. Road index numbers for all other highways are for State Highway Administration indexing and identification purposes only and do not necessarily correspond with numbers established by the respective agencies.

70 / 1 / 301	–	Interstate, U.S., and State Highways
CO1 - CO9999	–	County Roads
OP1 - OP9999	–	Other Public Roads
PVT	–	Private Roads
MU1 - MU9999	–	Municipal Roads and Streets
SR1 - SR9999	–	Misc. State Roads (Forest, Parks, Institutions)
GV1 - GV9999	–	U.S. Government Roads

NORTH

SCALE

2000 0 2000 4000 FEET

0.5 0 0.5 1 MILE

1 0 1 2 KILOMETERS

PREPARED BY THE

MARYLAND DEPARTMENT OF TRANSPORTATION
STATE HIGHWAY ADMINISTRATION

IN COOPERATION WITH THE

U.S. DEPARTMENT OF TRANSPORTATION
FEDERAL HIGHWAY ADMINISTRATION

INDEX TO ADJOINING MAPS

F-12	F-13	F-14
G-12	G-13	G-14
H-12	H-13	H-14

MAP PROJECTION AND THE MARYLAND PLANE COORDINATE 10,000 FOOT GRID VALUES ARE NORTH AMERICAN 1927 DATUM. 10,000 FOOT N. A. 1983 DATUM GRID VALUES ARE ITALIC

LAMBERT CONFORMAL CONIC PROJECTION

MAP PHOTOREVISED:
ANNE ARUNDEL CO. 1998 QUEEN ANNE'S CO. 1998

THIS GRID MAP IS PRODUCED FROM A DIGITAL MAP FILE ON A THERMAL PLOTTER AND SOME DISTORTION HAS OCCURRED. FOR INFORMATION ON ACCURACY OR MORE COPIES OF THIS MAP CONTACT THE STATE HIGHWAY ADMINISTRATION, MAP DISTRIBUTION SECTION, BROOKLANDVILLE, MARYLAND 21022

MARYLAND HIGHWAY MAP

2000 IMPROVEMENT MAP

MAP NO. G–13

1999

ANNE ARUNDEL CO. REVISED TO: JANUARY 1, 2000 20 OF 22
QUEEN ANNE'S CO. REVISED TO: JANUARY 1, 2000 10 OF 11

00-34 ST
00-35 ST

3 CO

MAP NO. G–13

LEGEND

Road index numbers as shown on this map for the Interstate, U.S., and State Highways COrrespond to the assigned or posted route numbers. Road index numbers for all other highways are for State Highway Administration indexing and identification purposes only and do not necessarily COrrespond with numbers established by the respective agencies.

95 / 1 / 25	–	Interstate, U.S., and State Highways
CO1 - CO9999	–	County Roads
OP1 - OP9999	–	Other Public Roads
PVT	–	Private Roads
MU1 - MU9999	–	Municipal Roads and Streets
SR1 - SR9999	–	Misc. State Roads (Forest, Parks, Institutions)
GV1 - GV9999	–	U.S. Government Roads

NORTH

SCALE

2000 0 2000 4000 FEET

0.5 0 0.5 1 MILE

1 0 1 2 KILOMETERS

PREPARED BY THE
MARYLAND DEPARTMENT OF TRANSPORTATION
STATE HIGHWAY ADMINISTRATION
IN COOPERATION WITH THE
U.S. DEPARTMENT OF TRANSPORTATION
FEDERAL HIGHWAY ADMINISTRATION

INDEX TO ADJOINING MAPS

G-11	G-12	G-13
H-11	H-12	H-13
I-11	I-12	I-13

MAP PROJECTION AND THE MARYLAND PLANE COORDINATE 10,000 FOOT GRID VALUES ARE NORTH AMERICAN 1927 DATUM. 10,000 FOOT N. A. 1983 DATUM GRID VALUES ARE ITALIC
LAMBERT CONFORMAL CONIC PROJECTION
MAP PHOTOREVISED:
CHARLES CO. 1994 PRINCE GEORGES CO. 1995
ANNE ARUNDEL CO. 1995 CALVERT CO. 1994

COPIES OF THIS MAP ARE AVAILABLE FOR PUBLIC USE AT A NOMINAL COST FROM THE STATE HIGHWAY ADMINISTRATION, SHA STORE 211 EAST MADISON STREET, BALTIMORE, MARYLAND 21202

MARYLAND HIGHWAY 2000 IMPROVEMENT MAP INDEX MAP

MAP NO. H-12

1999

ANNE ARUNDEL CO. REVISED TO: JANUARY 1, 2000 21 OF 22
CALVERT CO. REVISED TO: JANUARY 1, 2000 2 OF 8
CHARLES CO. REVISED TO: JANUARY 1, 2000 3 OF 11
PRINCE GEORGES CO. REVISED TO: JANUARY 1, 2000 18 OF 19

MAP NO. H-12

Road index numbers as shown on this map for the Interstate, U.S., and State Highways correspond to the assigned numbers on highway signs. Other roads have been assigned numbers for identification purposes only and do not necessarily correspond with numbers established by the respective agencies.

CO1 - CO9999	County Roads
OP1 - OP9999	Other Public Roads
PVT	Private Roads
MU1 - MU9999	Municipal Roads and Streets
SR1 - SR9999	Misc. State Roads (Forest, Parks, Institutions)
GV1 - GV9999	U.S. Government Roads

PREPARED BY THE
MARYLAND DEPARTMENT OF TRANSPORTATION
STATE HIGHWAY ADMINISTRATION
IN COOPERATION WITH THE
U.S. DEPARTMENT OF TRANSPORTATION
FEDERAL HIGHWAY ADMINISTRATION

INDEX TO ADJOINING MAPS

	G-12	G-13	G-14
	H-12	H-13	H-14
I-12	I-13	I-14	

MAP PROJECTION AND THE MARYLAND PLANE COORDINATE SYSTEM FOLLOW THE NORTH AMERICAN DATUM 1983 (NAD 83). ALL DISTANCES AND VALUES ARE IN FEET.

LAMBERT CONFORMAL CONIC PROJECTION

MAP PHOTOREVISED:
ANNE ARUNDEL CO. 1994
CALVERT CO. 1994

COORDINATE INDEX PREPARED BY A GRAPHIC COPY FROM THE STATE HIGHWAY ADMINISTRATION, 707 STONE 211 EAST MADISON STREET, BALTIMORE, MARYLAND 21202

MARYLAND HIGHWAY MAP

2000 IMPROVEMENT MAP INDEX

MAP NO. H-13

1999

ANNE ARUNDEL CO. REVISED TO JANUARY 1, 2000 22 OF 22
CALVERT CO. REVISED TO JANUARY 1, 2000 3 OF 8

0 1 MP





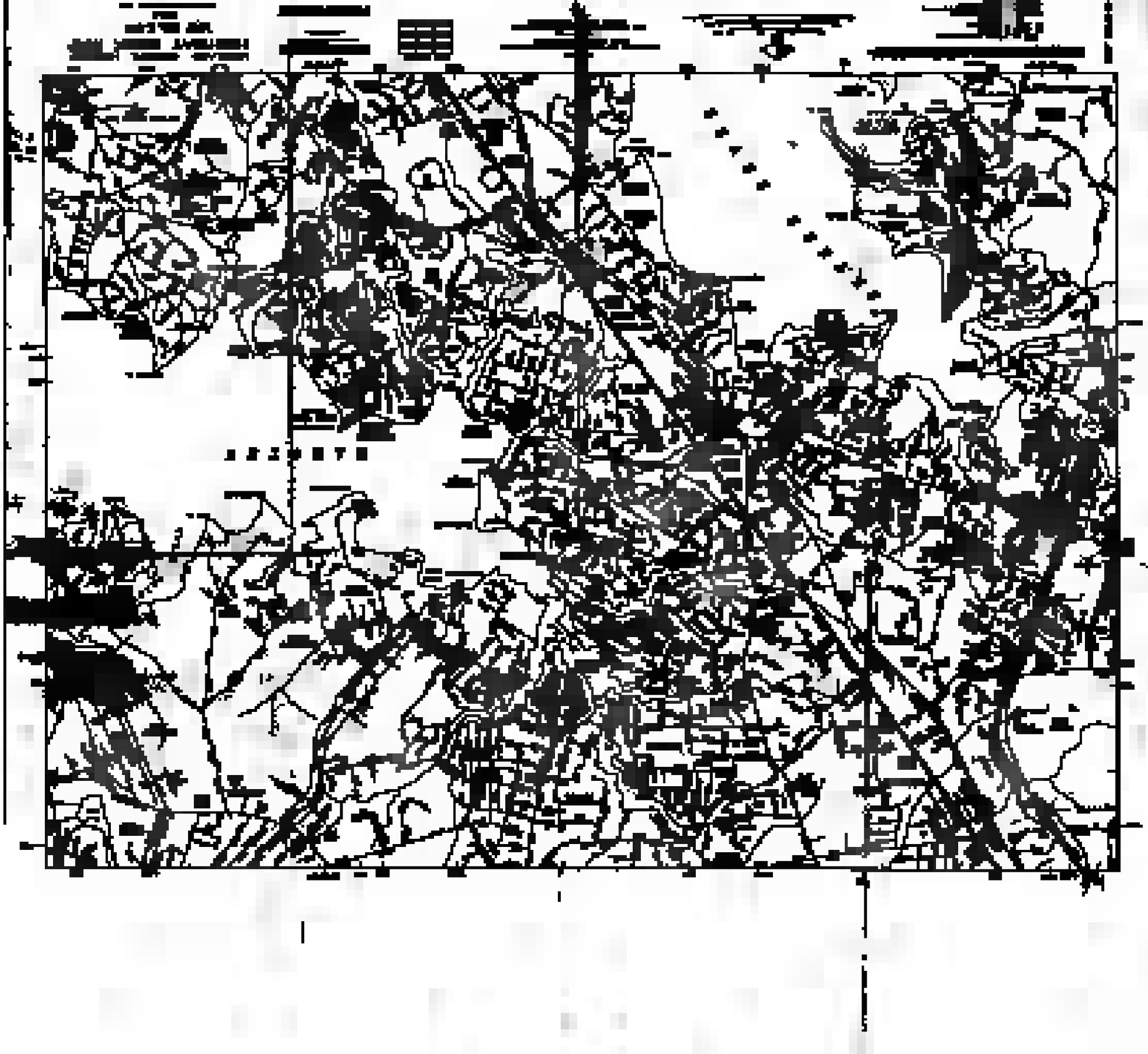



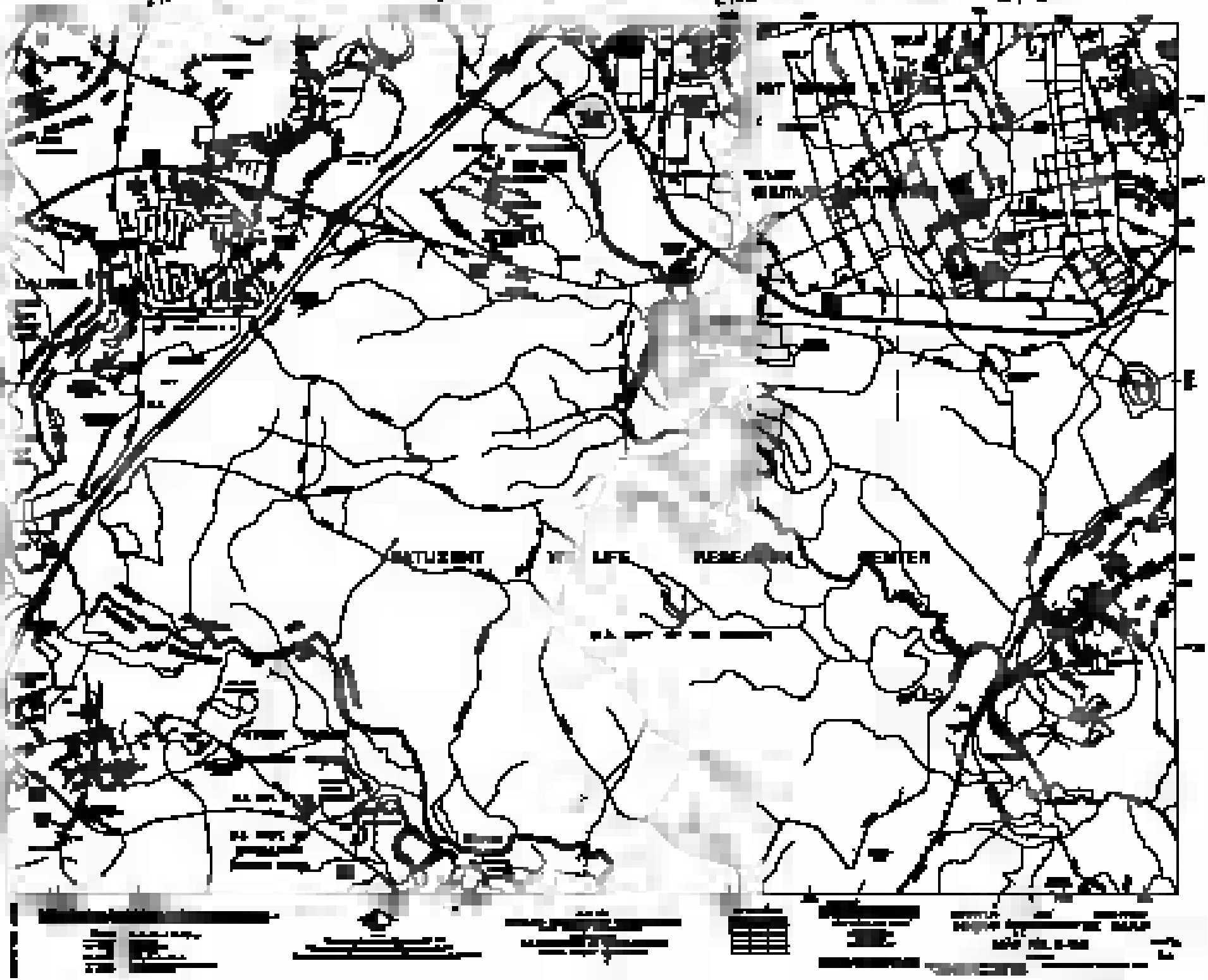

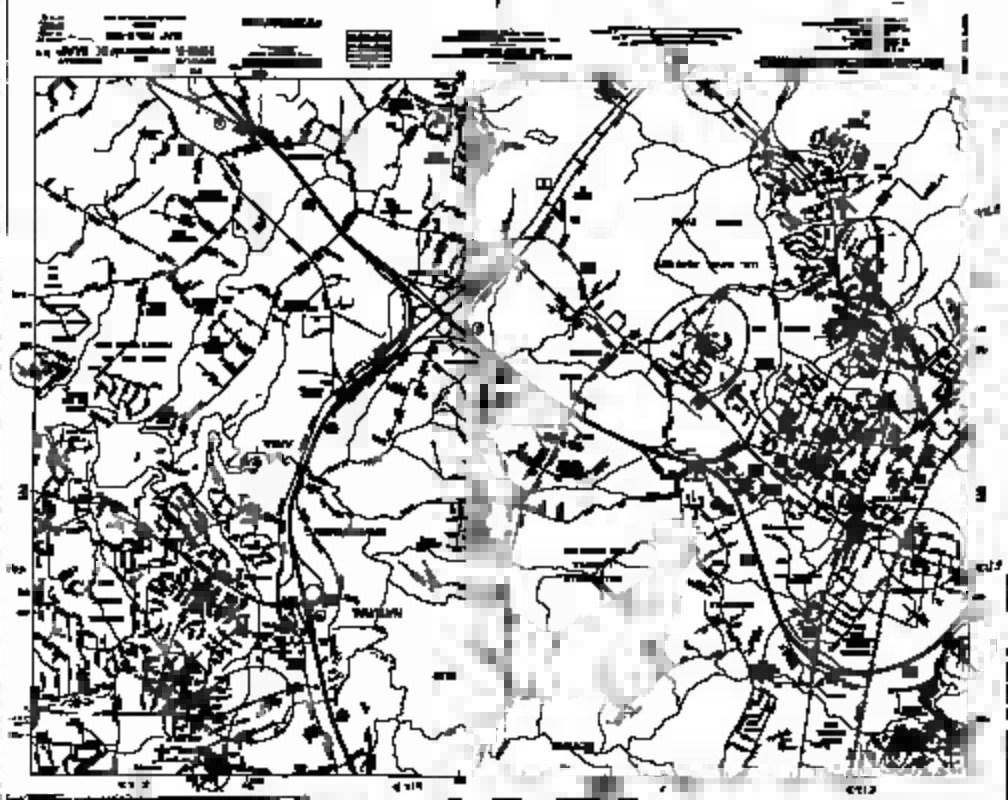

CHESAPEAKE BAY
PATAPSCO RIVER

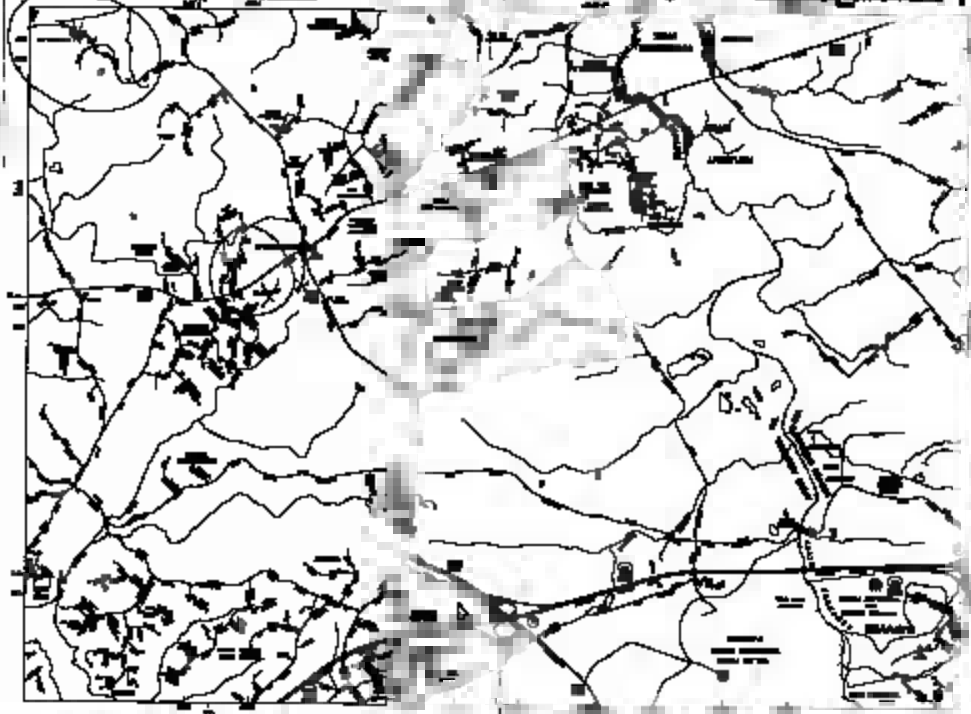

CHESAPEAKE BAY