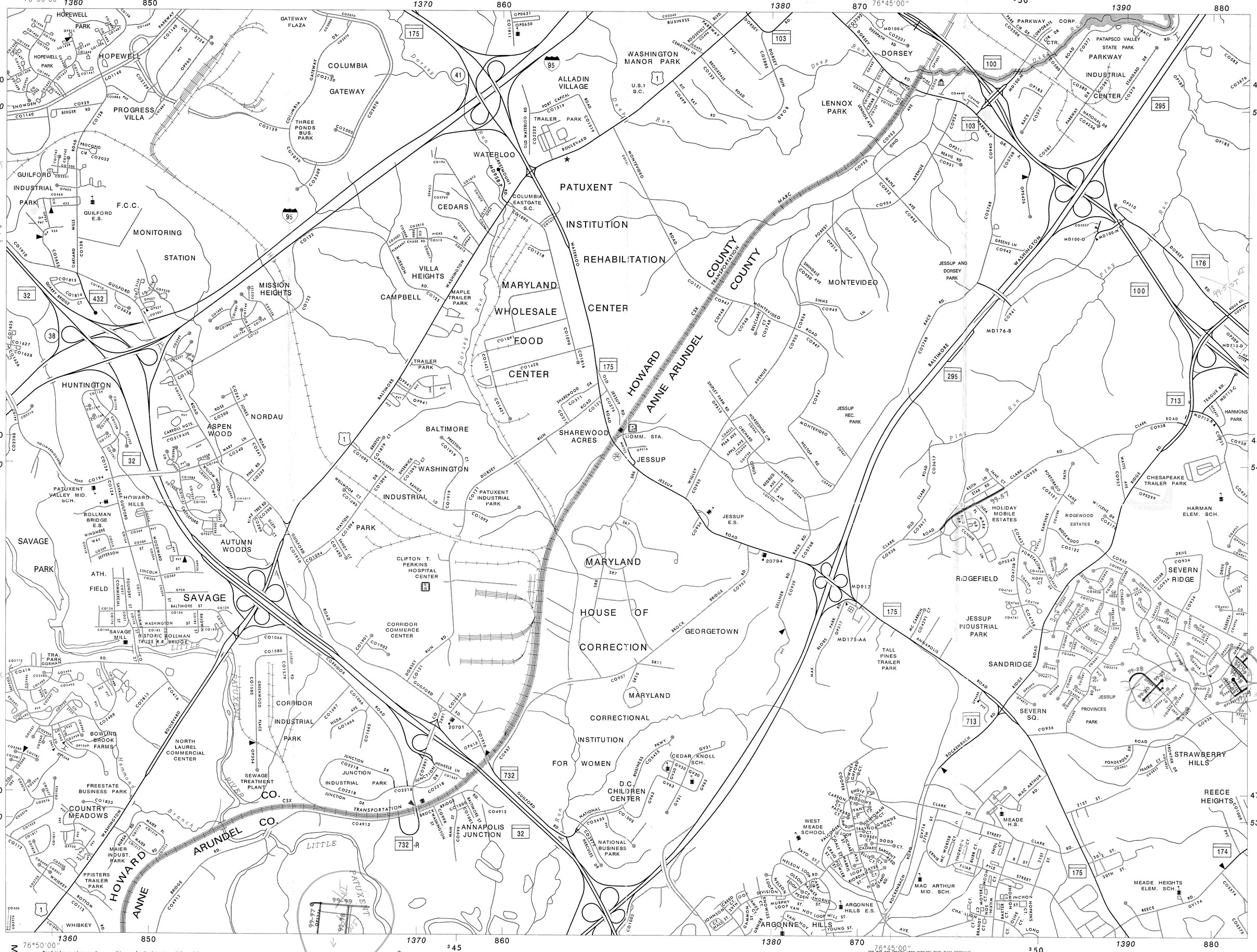

Road index numbers as shown on this map for the Interstate, U.S., and State Highways correspond to the assigned or posted route numbers. Road index numbers for all other highways are for State Highway Administration indexing and identification purposes only and do not necessarily correspond with numbers established by the respective agencies.

W U S	–	Interstate, U.S., and State Highways
CO1 - CO9999	–	County Roads
OP1 - OP9999	–	Other Public Roads
PVT	–	Private Roads
MU1 - MU9999	–	Municipal Roads and Streets
SR1 - SR9999	–	Misc. State Roads (Forest, Parks, Institutions)
GV1 - GV9999	–	U.S. Government Roads

NORTH

SCALE

2000 0 2000 4000 FEET

0.5 0 0.5 1 MILE

1 0 1 2 KILOMETERS

PREPARED BY THE

MARYLAND DEPARTMENT OF TRANSPORTATION
STATE HIGHWAY ADMINISTRATION

IN COOPERATION WITH THE

U.S. DEPARTMENT OF TRANSPORTATION
FEDERAL HIGHWAY ADMINISTRATION

INDEX TO ADJOINING MAPS

D-11D	D-12C	D-12D
E-11B	E-12A	E-12B
E-11D	E-12C	E-12D

THIS MAP WAS CREATED USING MARYLAND STATE PLANE COORDINATE 10,000 FOOT GRID VALUES BASED ON THE 1927 NORTH AMERICAN DATUM (NAD). 10,000 FOOT VALUES FOR THE 1983 NORTH AMERICAN DATUM ARE SHOWN IN ITALICS FOR REFERENCE PURPOSES ONLY

LAMBERT CONFORMAL CONIC PROJECTION

PHOTO REVISION
ANNE ARUNDEL CO. 1993
HOWARD CO. 1993

COPIES OF THIS MAP ARE AVAILABLE FOR PUBLIC USE AT A NOMINAL COST FROM THE STATE HIGHWAY ADMINISTRATION, SHA STORE 711 EAST MADISON STREET, BALTIMORE, MARYLAND 21202

MARYLAND GENERAL HIGHWAY

HIGHWAY INDEX MAP

MAP NO. E-12A

1999

ANNE ARUNDEL CO. REVISED TO: JANUARY 1, 1999 4 OF 22
HOWARD CO. REVISED TO: JANUARY 1, 1999 14 OF 15

1999
IMPROVEMENT MAP

MAP NO. E-12A

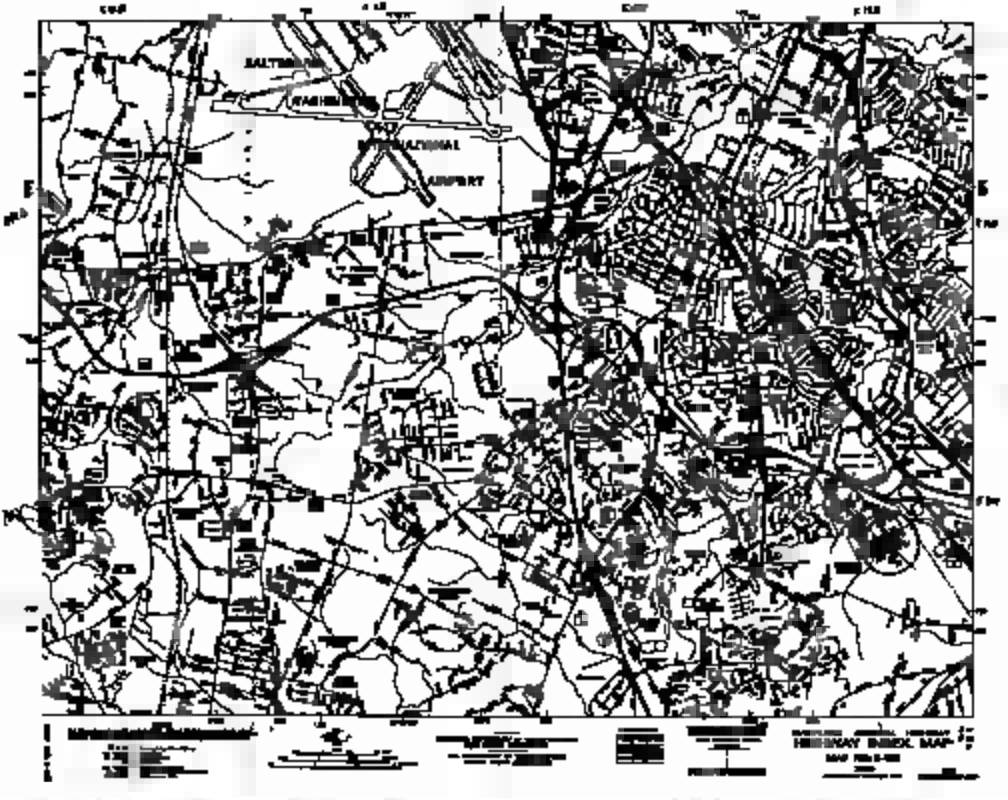
AIRPORT

MARYLAND GENERAL HIGHWAY
HIGHWAY INDEX MAP
MAP NO. E–12B
1999

ANNE ARUNDEL CO. REVISED TO: JANUARY 1, 1999 5 OF 22

1999 IMPROVEMENT MAP

MAP NO. E–12B

1400 890 355 1410 900 360 1420 910

76°40'00"

39° 10' 00"

43 35

490 550 480 540 470 530

BALTIMORE WASHINGTON INTERNATIONAL AIRPORT

STONY RUN

BALTIMORE COMMONS BUSINESS PARK

HANOVER P.O.

HARMANS

SANDALWOOD

JOE CANNON STADIUM

MD. DEPT OF NATURAL RESOURCES

BUCKINGHAM NURSERY

MUNSON HEIGHTS

STEWART CORNER

SEVERN E.S.

ANDORICK ACRES

SEVERN MOBILE HOME PARK

MEADE VILLAGE

VAN BOKKELEN E.S.

PIONEER CITY

SEVERN

TIMBER RIDGE

BWI COMM. PARK

MC PHERSON INTERNATIONAL TRADE CENTER

OBSERVATION AREA

FRIENDSHIP

GLENBROOK

PARK

ELMHURST ESTATES

ELMHURST

DANZA VILLAGE

QUARTERFIELD E.S.

CENTER OF APPLIED TECHNOLOGY NORTH

DELMONT STATION

CEDARHURST

WEDGEWOOD FOREST

CLARK HEIGHTS

QUARTERFIELD FARMS

UPTON ROAD REC. AREA

MARTIN SPALDING HIGH SCHOOL

OAKDALE

ALLWOOD

FERNDALE BUSINESS PARK AT THE AIRPORT

SAW MILL CREEK PARK

MEADOW BROOK

FURNACE BRANCH

HAMMARLEE

GLEN HAVEN MEMORIAL GARDENS CEM.

GLENDALE ELEM.

MARLEY

MARLEY J.H.S.

HARUNDALE MALL

OAKWOOD ELEM. SCH.

SOUTH GATE PLAZA

GLEN BURNIE PARK

GLEN BURNIE PARK ELEM. SCH.

NORTH ARUNDEL GENERAL HOSPITAL

MARLEY STA. SHOP. CTR.

MARTINDALE

SOUTHDALE SHOP. CTR.

RIPPLING WOODS E.S.

ELVATION HEIGHTS

OLD MILL MIDDLE SCH. SOUTH

OLD MILL S.H.S.

OLD MILL SOUTHGATE PARK

ROL-PARK TRAILER PARK

NORTHWAY SCC.

POINT E.S.

MARLEY CREEK

FURNACE CREEK

SAWMILL CREEK

STONY RUN

MARLEY RUN

SEVERN RUN

LEGEND

Road index numbers as shown on this map for the Interstate, U.S., and State Highways correspond to the assigned or posted route numbers. Road index numbers for all other highways are for State Highway Administration indexing and identification purposes only and do not necessarily correspond with numbers established by the respective agencies.

- 95 I 95 – Interstate, U.S., and State Highways
- CO1 - CO9999 – County Roads
- OP1 - OP9999 – Other Public Roads
- PVT – Private Roads
- MU1 - MU9999 – Municipal Roads and Streets
- SR1 - SR9999 – Misc. State Roads (Forest, Parks, Institutions)
- GV1 - GV9999 – U.S. Government Roads

NORTH

SCALE
500 0 500 1000 FEET
0.125 0 0.125 .25 MILE
.25 0 .25 .5 KILOMETERS

PREPARED BY THE
MARYLAND DEPARTMENT OF TRANSPORTATION
STATE HIGHWAY ADMINISTRATION
IN COOPERATION WITH THE
U.S. DEPARTMENT OF TRANSPORTATION
FEDERAL HIGHWAY ADMINISTRATION

INDEX TO ADJOINING MAPS

D–12C	D–12D	D–13C
E–12A	E–12B	E–13A
E–12C	E–12D	E–13C

THIS MAP WAS CREATED USING MARYLAND STATE PLANE COORDINATE 10,000 FOOT GRID VALUES BASED ON THE 1983 NORTH AMERICAN DATUM (NAD). 10,000 FOOT VALUES FOR THE 1985 NORTH AMERICAN DATUM ARE SHOWN IN ITALICS FOR REFERENCE PURPOSES ONLY.

LAMBERT CONFORMAL CONIC PROJECTION

PHOTO REVISION
ANNE ARUNDEL CO. 1998

COPIES OF THIS MAP ARE AVAILABLE FOR PUBLIC USE AT A NOMINAL COST FROM THE STATE HIGHWAY ADMINISTRATION, SHA STORE 211 EAST MADISON STREET, BALTIMORE, MARYLAND 21202

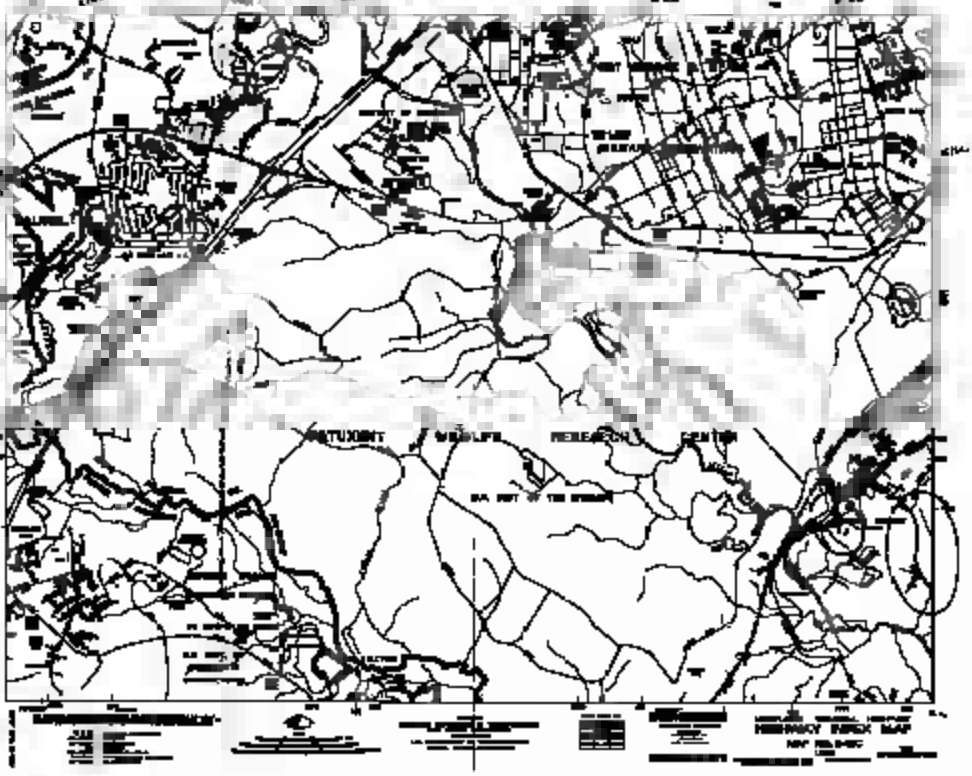
PATUXENT WILDLIFE RESEARCH CENTER
HIGHWAY INDEX MAP

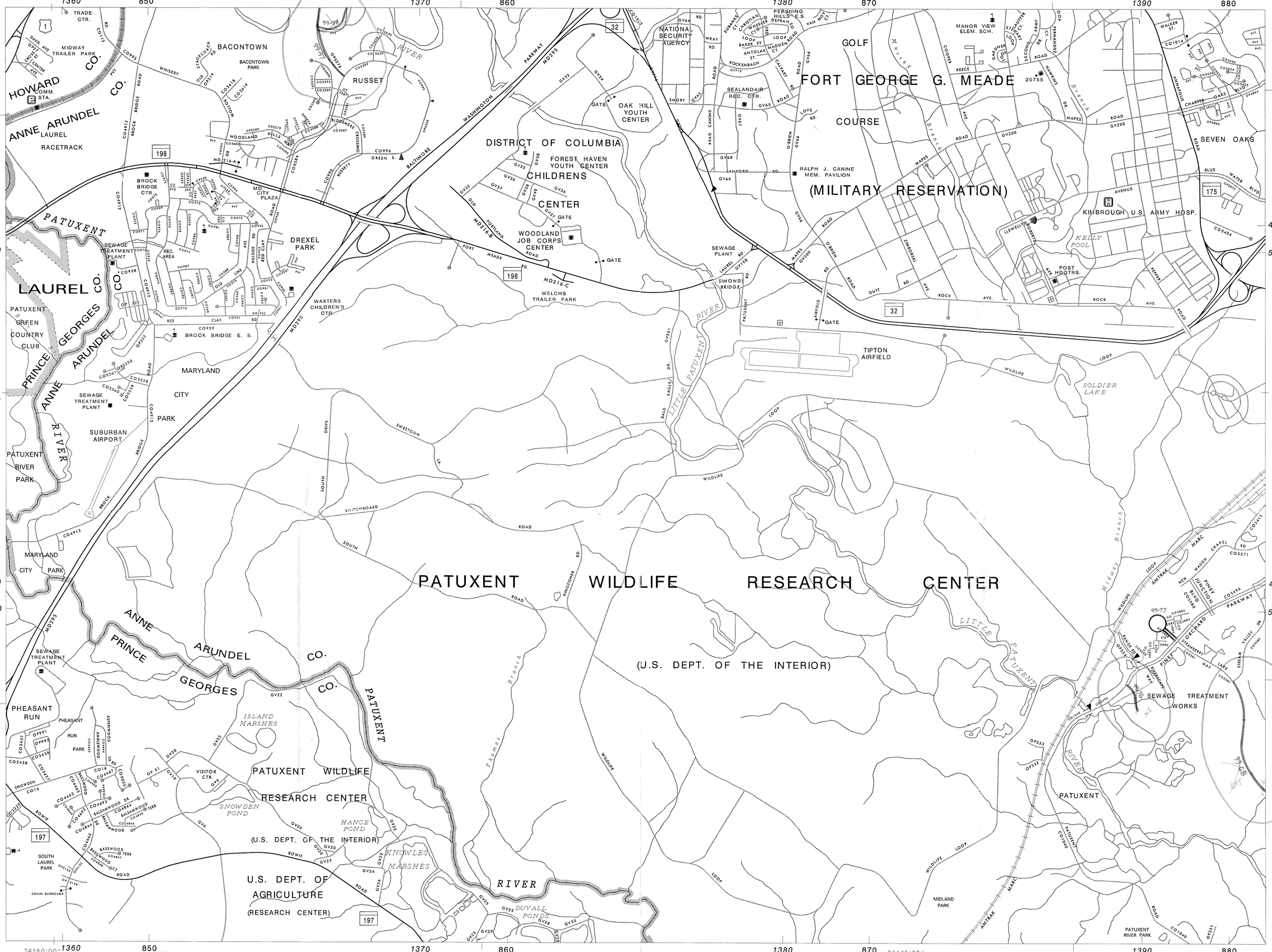

MAP NO. E-12C

LEGEND

Road index numbers as shown on this map for the Interstate, U.S., and State Highways correspond to the assigned or posted route numbers. Road index numbers for all other highways are for State Highway Administration indexing and identification purposes only and do not necessarily correspond with numbers established by the respective agencies.

1	–	Interstate, U.S., and State Highways
CO1 - CO9999	–	County Roads
OP1 - OP9999	–	Other Public Roads
PVT	–	Private Roads
MU1 - MU9999	–	Municipal Roads and Streets
SR1 - SR9999	–	Misc. State Roads (Forest, Parks, Institutions)
GV1 - GV9999	–	U.S. Government Roads

NORTH

SCALE

500 0 500 4000 FEET

0.125 0 0.125 1 MILE

.25 0 .25 .5 KILOMETERS

PREPARED BY THE
MARYLAND DEPARTMENT OF TRANSPORTATION
STATE HIGHWAY ADMINISTRATION
IN COOPERATION WITH THE
U.S. DEPARTMENT OF TRANSPORTATION
FEDERAL HIGHWAY ADMINISTRATION

INDEX TO ADJOINING MAPS

E-11B	E-12A	E-12B
E-11D	E-12C	E-12D
F-11B	F-12A	F-12B

THIS MAP WAS CREATED USING MARYLAND STATE PLANE COORDINATE 10,000 FOOT GRID VALUES BASED ON THE 1927 NORTH AMERICAN DATUM (NAD). 10,000 FOOT VALUES FOR THE 1983 NORTH AMERICAN DATUM ARE SHOWN IN ITALICS FOR REFERENCE PURPOSES ONLY

LAMBERT CONFORMAL CONIC PROJECTION

PHOTO REVISION
ANNE ARUNDEL CO. 1993
HOWARD CO. 1993
PRINCE GEORGES CO. 1992

COPIES OF THIS MAP ARE AVAILABLE FOR PUBLIC USE AT A NOMINAL COST FROM THE STATE HIGHWAY ADMINISTRATION, SHA STORE 211 EAST MADISON STREET, BALTIMORE, MARYLAND 21202

MARYLAND GENERAL HIGHWAY
HIGHWAY INDEX MAP
MAP NO. E-12C
1999

1999
IMPROVEMENT MAP

ANNE ARUNDEL CO. REVISED TO: JANUARY 1, 1999 6 OF 22
HOWARD CO. REVISED TO: JANUARY 1, 1999 15 OF 15
PRINCE GEORGES CO. REVISED TO

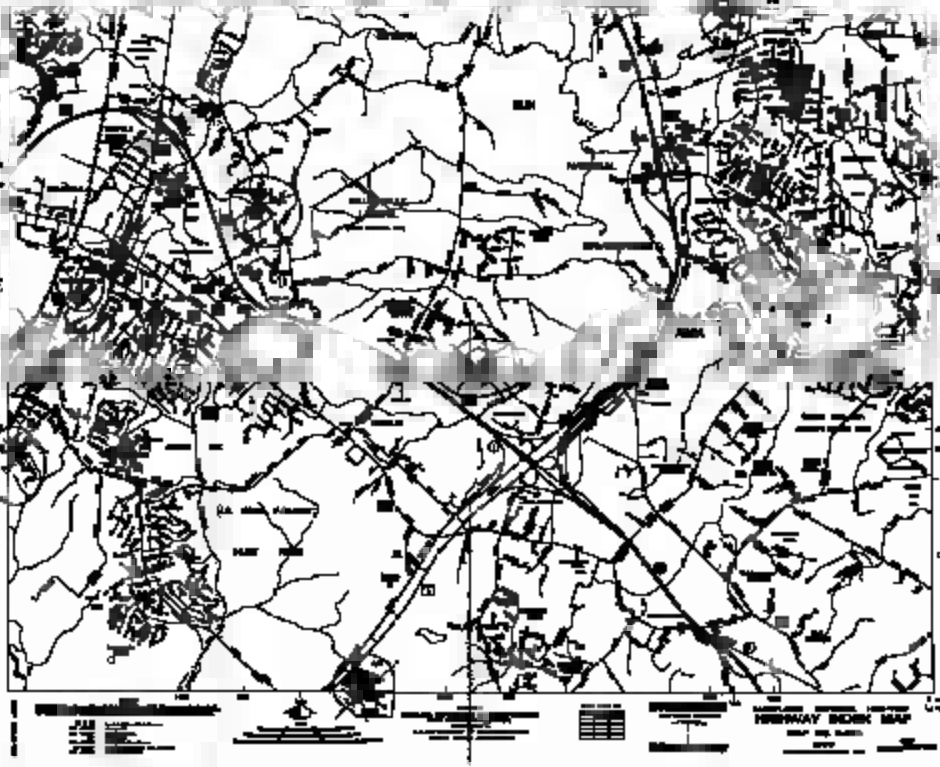
HIGHWAY SCENIC MAP

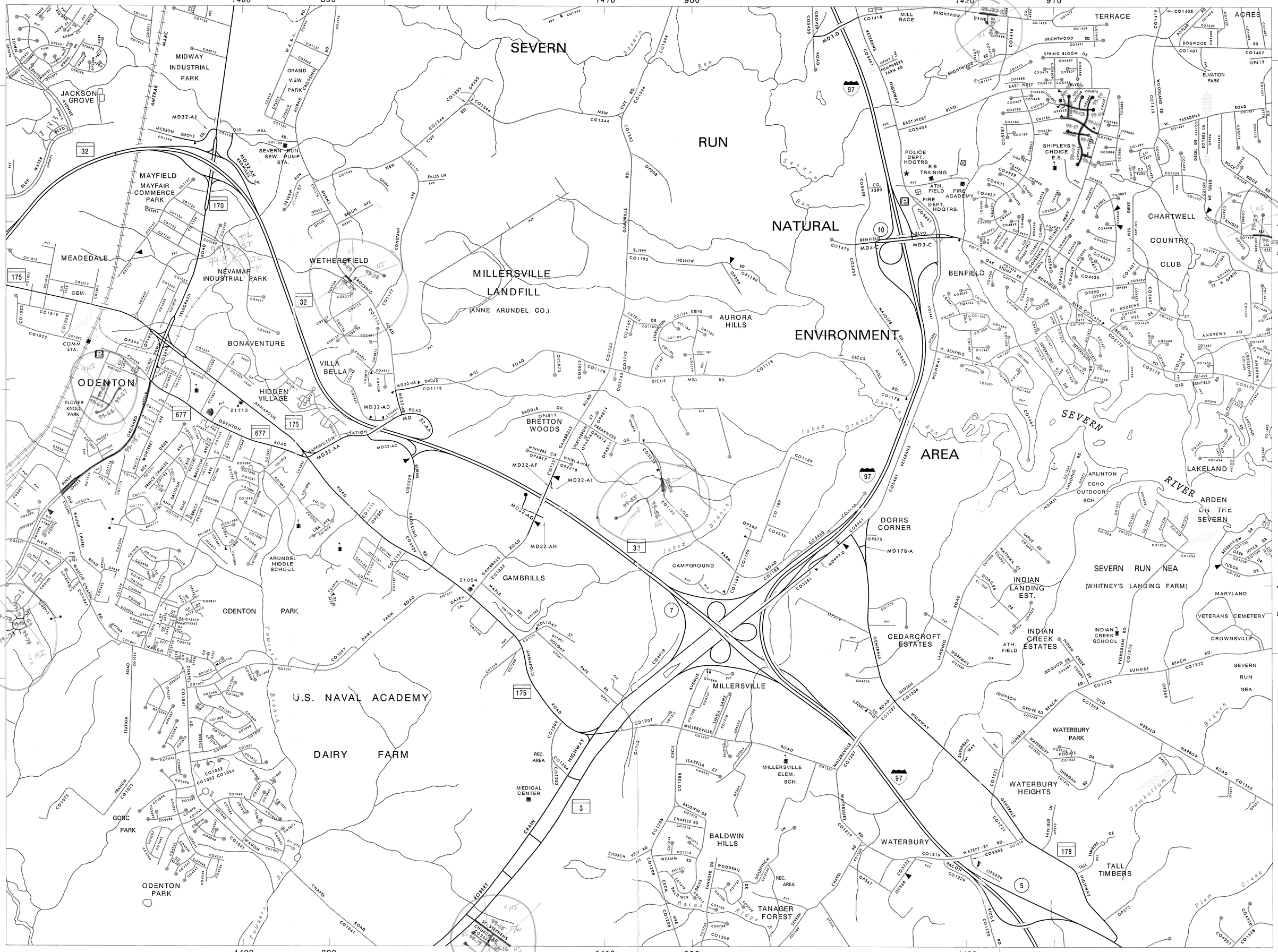

LEGEND

Road index numbers as shown on this map for the Interstate, U.S., and State Highways correspond to the assigned or posted route numbers. Road index numbers for all other highways are for State Highway Administration indexing and identification purposes only and do not necessarily correspond with numbers established by the respective agencies.

	–	Interstate, U.S., and State Highways
CO1 - CO9999	–	County Roads
OP1 - OP9999	–	Other Public Roads
PVT	–	Private Roads
MU1 - MU9999	–	Municipal Roads and Streets
SR1 - SR9999	–	Misc. State Roads (Forest, Parks, Institutions)
GV1 - GV9999	–	U.S. Government Roads

NORTH

SCALE

500 0 500 1000 FEET

0.125 0 0.125 .25 MILE

.25 0 .25 .5 KILOMETERS

PREPARED BY THE
MARYLAND DEPARTMENT OF TRANSPORTATION
STATE HIGHWAY ADMINISTRATION
IN COOPERATION WITH THE
U.S. DEPARTMENT OF TRANSPORTATION
FEDERAL HIGHWAY ADMINISTRATION

INDEX TO ADJOINING MAPS

E–12A	E–12B	E–13A
E–12C	E–12D	E–13C
F–12A	F–12B	F–13A

THIS MAP WAS CREATED USING MARYLAND STATE PLANE COORDINATE 10,000 FOOT GRID VALUES BASED ON THE 1927 NORTH AMERICAN DATUM (NAD). 10,000 FOOT VALUES FOR THE 1983 NORTH AMERICAN DATUM ARE SHOWN IN ITALICS FOR REFERENCE PURPOSES ONLY

LAMBERT CONFORMAL CONIC PROJECTION

PHOTO REVISION
ANNE ARUNDEL CO. 1993

COPIES OF THIS MAP ARE AVAILABLE FOR PUBLIC USE AT A NOMINAL COST FROM THE STATE HIGHWAY ADMINISTRATION, SHA STORE 211 EAST MADISON STREET, BALTIMORE, MARYLAND 11201

MARYLAND GENERAL HIGHWAY

HIGHWAY INDEX MAP

MAP NO. E–12D

1999

ANNE ARUNDEL CO. REVISED TO: JANUARY 1, 1999 7 OF 22

1999
IMPROVEMENT MAP

MAP NO. E–12D

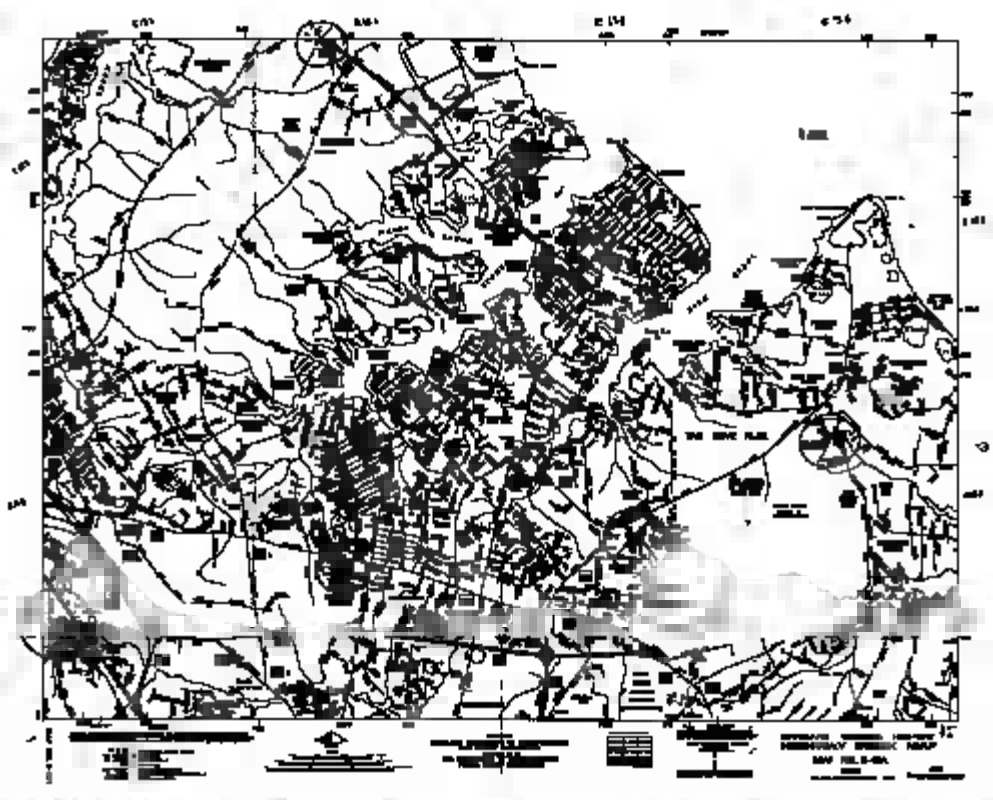

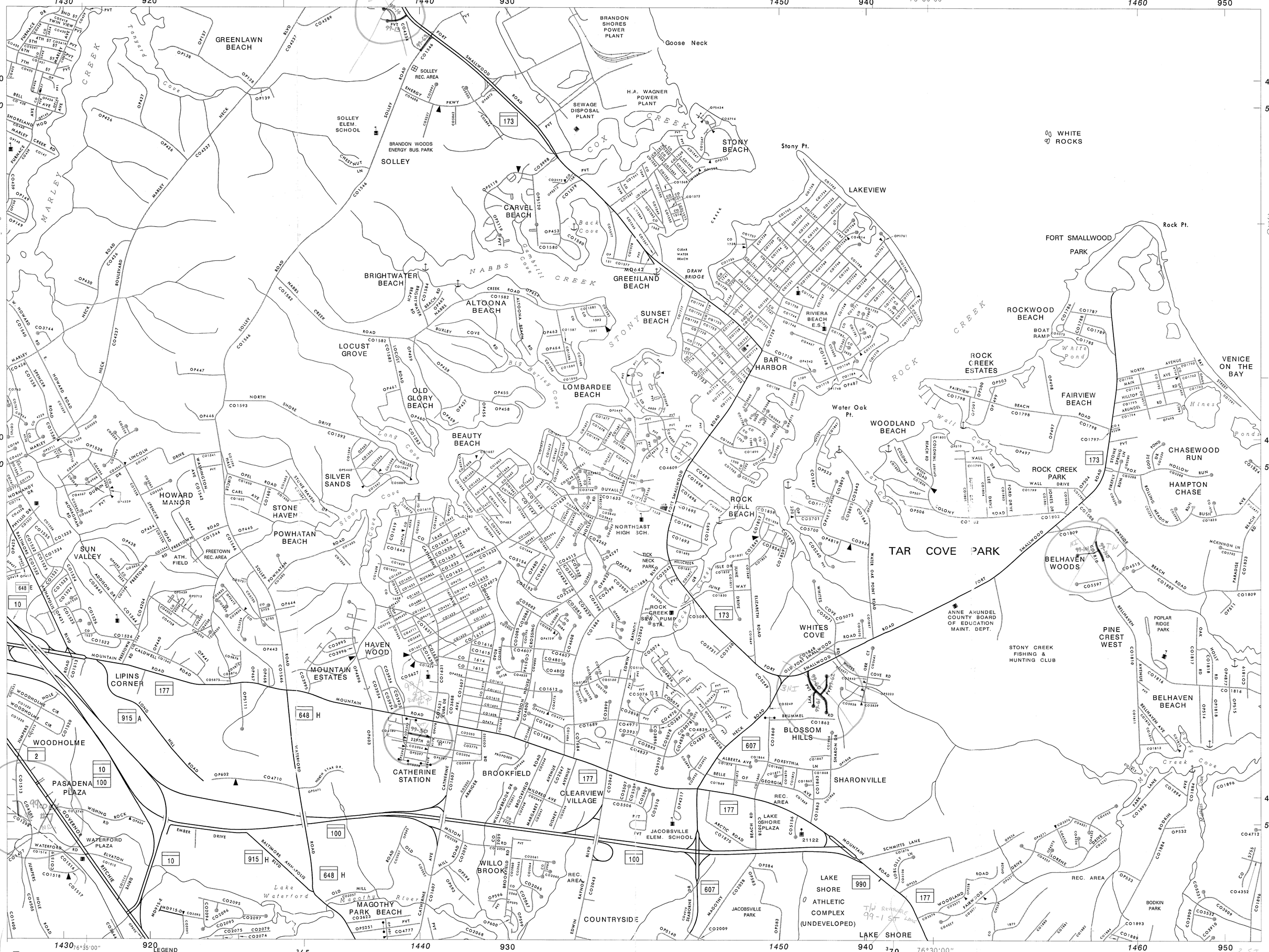

LEGEND

Road index numbers as shown on this map for the Interstate, U.S., and State Highways correspond to the assigned or posted route numbers. Road index numbers for all other highways are for State Highway Administration indexing and identification purposes only and do not necessarily correspond with numbers established by the respective agencies.

99 1 99	–	Interstate, U.S., and State Highways
CO1 - CO9999	–	County Roads
OP1 - OP9999	–	Other Public Roads
PVT	–	Private Roads
MU1 - MU9999	–	Municipal Roads and Streets
SR1 - SR9999	–	Misc. State Roads (Forest, Parks, Institutions)
GV1 - GV9999		U.S. Government Roads

NORTH

SCALE

1000 0 1000 2000 FEET

0.25 0 0.25 .5 MILE

.5 0 .5 1 KILOMETERS

PREPARED BY THE

MARYLAND DEPARTMENT OF TRANSPORTATION
STATE HIGHWAY ADMINISTRATION

IN COOPERATION WITH THE

U.S. DEPARTMENT OF TRANSPORTATION
FEDERAL HIGHWAY ADMINISTRATION

INDEX TO ADJOINING MAPS

D-12D	D-13C	D-13D
E-12B	E-13A	E-13B
E-12D	E-13C	E-13D

THIS MAP WAS CREATED USING MARYLAND STATE PLANE COORDINATE 10,000 FOOT GRID VALUES BASED ON THE 1927 NORTH AMERICAN DATUM (NAD). 10,000 FOOT VALUES FOR THE 1983 NORTH AMERICAN DATUM ARE SHOWN IN ITALICS FOR REFERENCE PURPOSES ONLY

LAMBERT CONFORMAL CONIC PROJECTION

PHOTO REVISION
ANNE ARUNDEL CO. 1995

COPIES OF THIS MAP ARE AVAILABLE FOR PUBLIC USE AT A NOMINAL COST FROM THE STATE HIGHWAY ADMINISTRATION, SHA SHORE 211 EAST MADISON STREET, BALTIMORE, MARYLAND 21202

MARYLAND GENERAL HIGHWAY

HIGHWAY INDEX MAP

MAP NO. E-13A

1998

ANNE ARUNDEL CO. REVISED TO: JANUARY 1, 1999 8 OF 22

1999
IMPROVEMENT MAP

MAP NO. E-13A

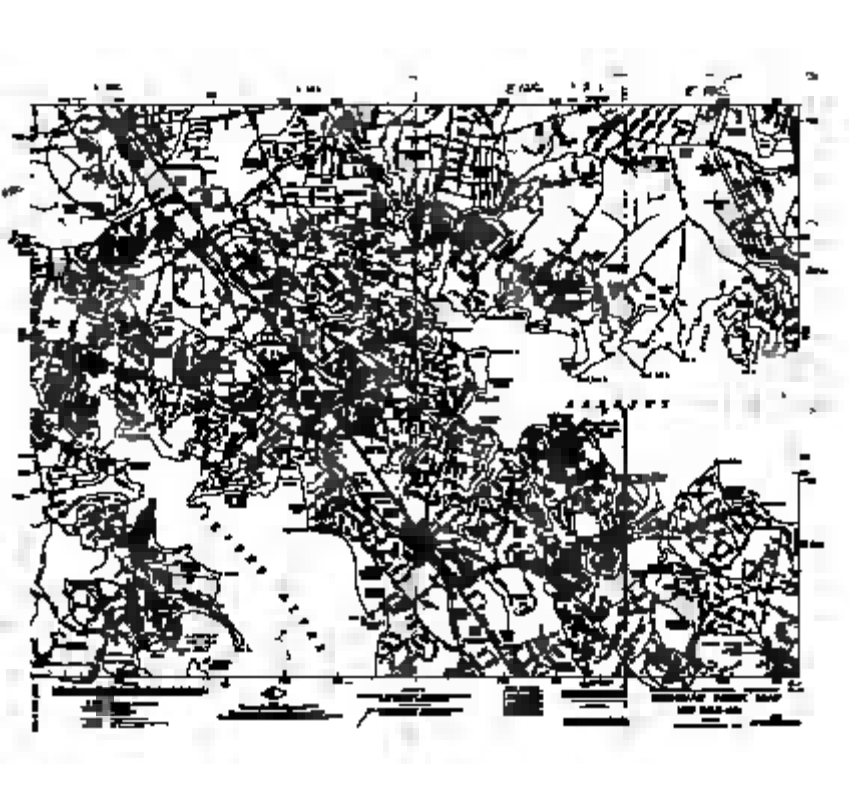

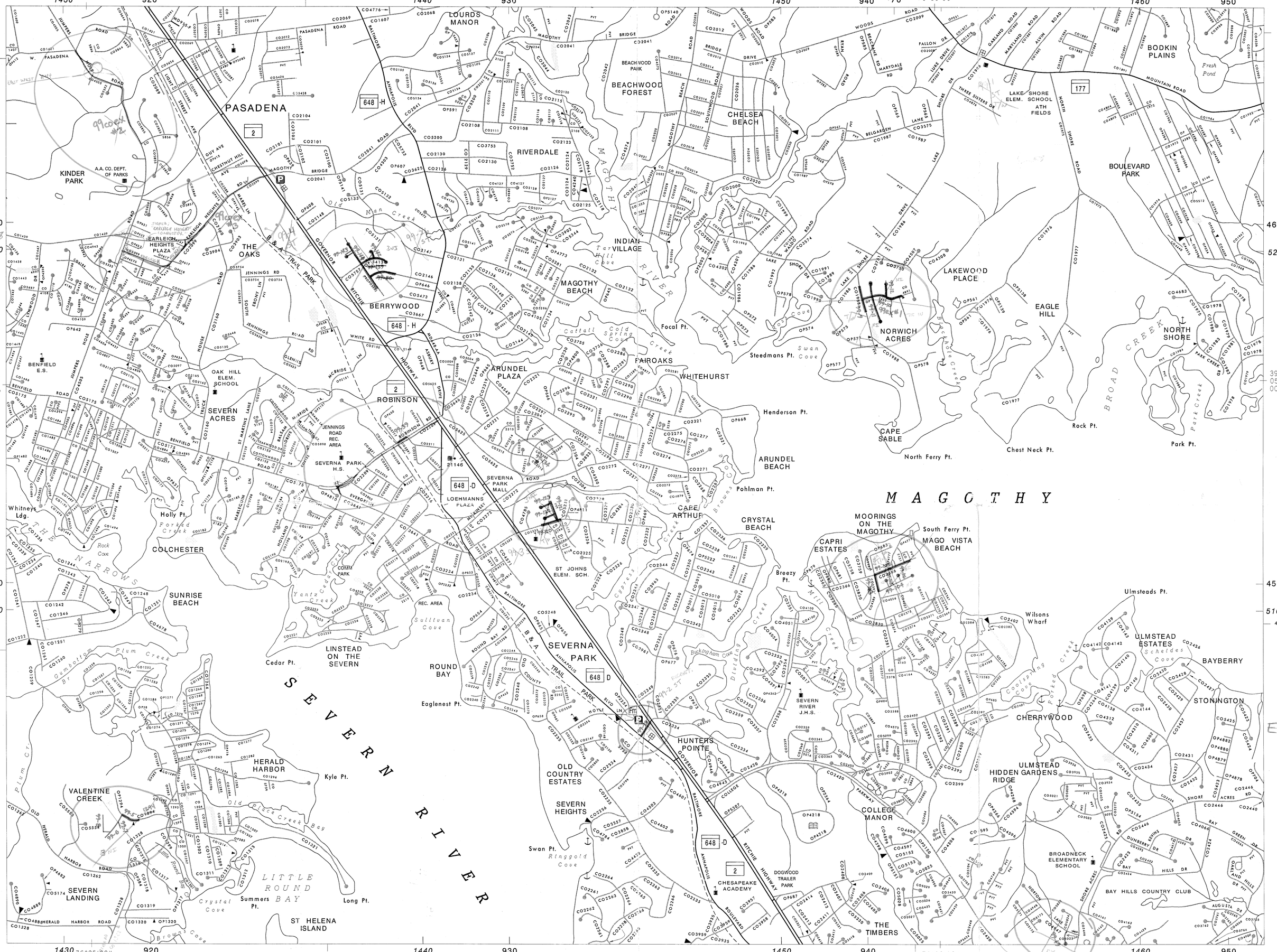

MAP NO. E-13C

Road index numbers as shown on this map for the Interstate, U.S., and State Highways correspond to the assigned or posted route numbers. Road index numbers for all other highways are for State Highway Administration indexing and identification purposes only and do not necessarily correspond with numbers established by the respective agencies.

- Interstate, U.S., and State Highways
- CO1 - CO9999 – County Roads
- OP1 - OP9999 – Other Public Roads
- PVT – Private Roads
- MU1 - MU9999 – Municipal Roads and Streets
- SR1 - SR9999 – Misc. State Roads (Forest, Parks, Institutions)
- GV1 - GV9999 – U.S. Government Roads

NORTH

SCALE
500 0 500 1000 FEET
0.125 0 0.125 .25 MILE
.25 0 .25 .5 KILOMETERS

PREPARED BY THE
MARYLAND DEPARTMENT OF TRANSPORTATION
STATE HIGHWAY ADMINISTRATION
IN COOPERATION WITH THE
U.S. DEPARTMENT OF TRANSPORTATION
FEDERAL HIGHWAY ADMINISTRATION

INDEX TO ADJOINING MAPS

E12B	E13A	E13B
E12D	E13C	E13D
F12B	F13A	F13B

THIS MAP WAS CREATED USING MARYLAND STATE PLANE COORDINATE 10,000 FOOT GRID VALUES BASED ON THE 1927 NORTH AMERICAN DATUM (NAD) 10,000 FOOT VALUES FOR THIS ILLUSTRATION. NORTH AMERICAN DATUM ARE SHOWN IN ITALICS FOR REFERENCE PURPOSES ONLY.

LAMBERT CONFORMAL CONIC PROJECTION

PHOTO REVISION
ANNE ARUNDEL CO. 1998

COPIES OF THIS MAP ARE AVAILABLE FOR PUBLIC USE AT A NOMINAL COST FROM THE STATE HIGHWAY ADMINISTRATION, SHA MAP SALES 707 EAST MADISON STREET, BALTIMORE, MARYLAND 21202

MARYLAND GENERAL HIGHWAY

HIGHWAY INDEX MAP

MAP NO. E-13C

1998

ANNE ARUNDEL CO. REVISED TO: JANUARY 1, 1999 10 OF 22

1999 IMPROVEMENT MAP

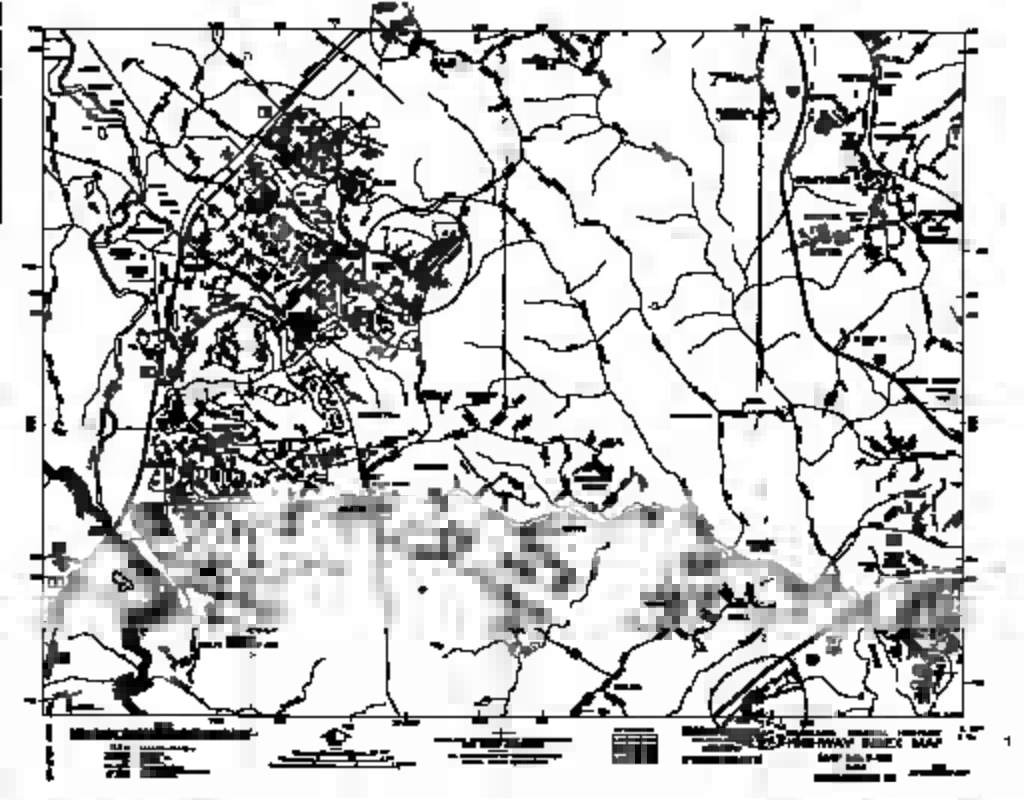

LEGEND

Road index numbers as shown on this map for the Interstate, U.S., and State Highways correspond to the assigned or posted route numbers. Road index numbers for all other highways are for State Highway Administration indexing and identification purposes only and do not necessarily correspond with numbers established by the respective agencies.

	–	Interstate, U.S., and State Highways
CO1 - CO9999	–	County Roads
OP1 - OP9999	–	Other Public Roads
PVT	–	Private Roads
MU1 - MU9999	–	Municipal Roads and Streets
SR1 - SR9999	–	Misc. State Roads (Forest, Parks, Institutions)
GV1 - GV9999	–	U.S. Government Roads

NORTH

SCALE

1000 0 2000 2000 FEET

0.25 0 0.25 .5 MILE

.5 0 .5 1 KILOMETER

PREPARED BY THE

MARYLAND DEPARTMENT OF TRANSPORTATION
STATE HIGHWAY ADMINISTRATION

IN COOPERATION WITH THE

U.S. DEPARTMENT OF TRANSPORTATION
FEDERAL HIGHWAY ADMINISTRATION

INDEX TO ADJOINING MAPS

E-12C	E-12D	E-13C
F-12A	F-12B	F-13A
F-12C	F-12D	F-13C

THIS MAP WAS CREATED USING MARYLAND STATE PLANE COORDINATE 10,000 FOOT GRID VALUES BASED ON THE 1927 NORTH AMERICAN DATUM (NAD). 10,000 FOOT VALUES FOR THE 1983 NORTH AMERICAN DATUM ARE SHOWN IN ITALICS FOR REFERENCE PURPOSES ONLY.

LAMBERT CONFORMAL CONIC PROJECTION

PHOTO REVISION
ANNE ARUNDEL CO. 1995
PRINCE GEORGE'S CO. 1995

COPIES OF THIS MAP ARE AVAILABLE FOR PUBLIC USE AT A NOMINAL COST FROM THE STATE HIGHWAY ADMINISTRATION, SHA STORE 211 EAST MADISON STREET, BALTIMORE, MARYLAND 21202

MARYLAND GENERAL HIGHWAY

HIGHWAY INDEX MAP

MAP NO. F-12B

1998

ANNE ARUNDEL CO. REVISED TO: JANUARY 1, 1999 13 OF 22
PRINCE GEORGE'S CO. REVISED TO: JANUARY 1, 1999 9 OF 19

1999
IMPROVEMENT MAP

MAP NO. F-12B

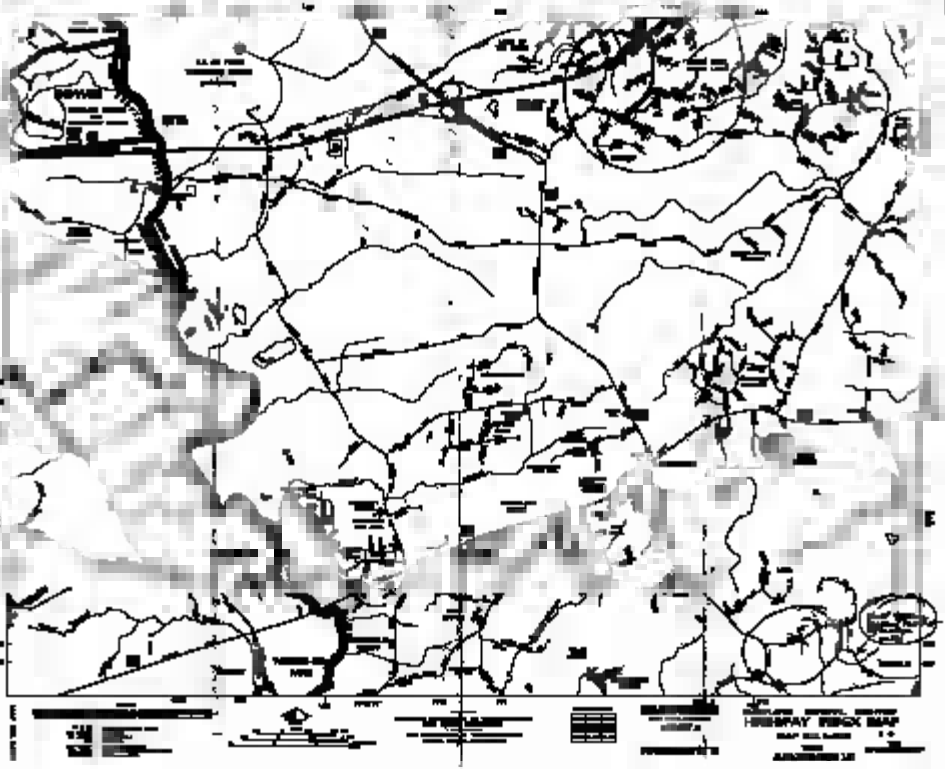

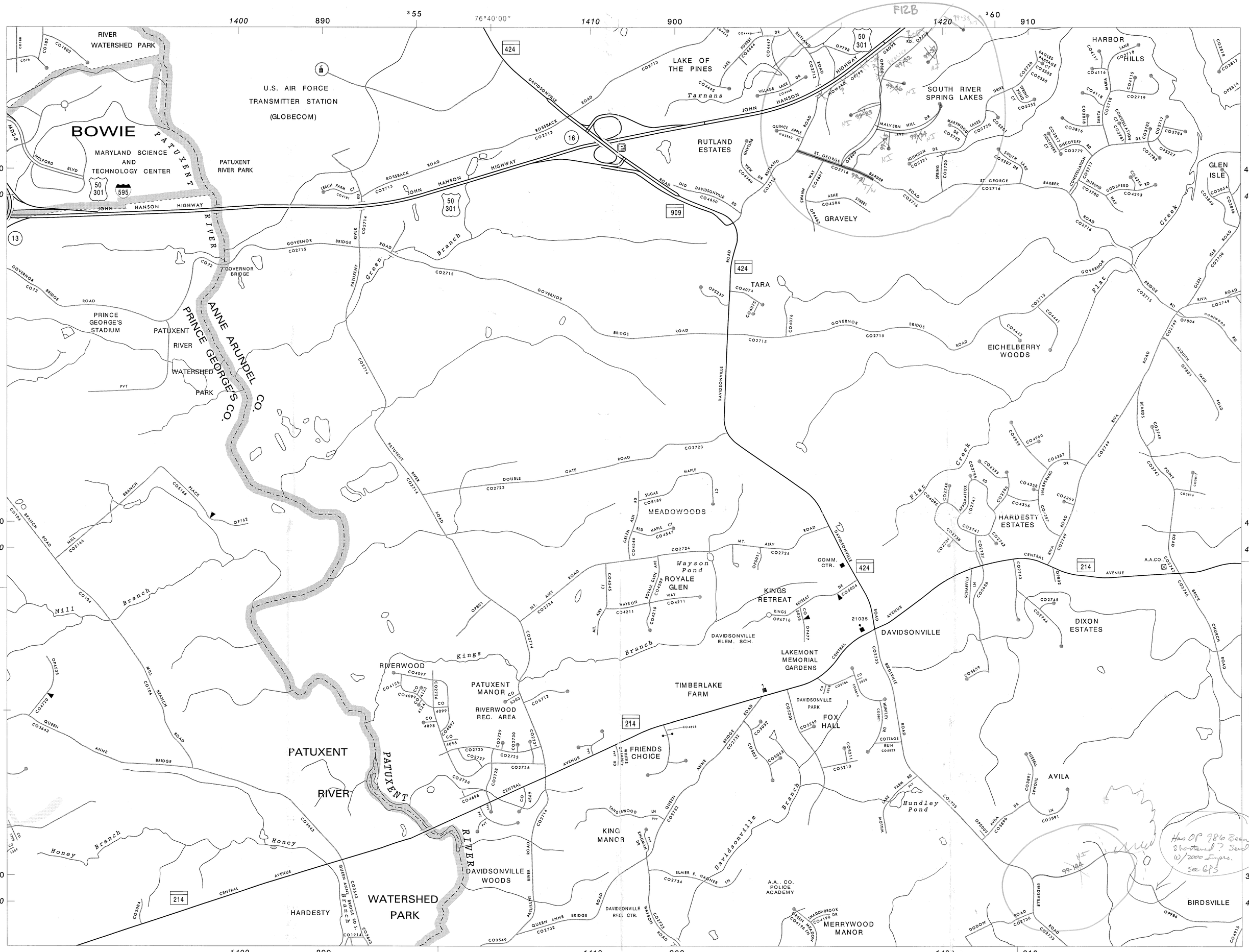

LEGEND

Road index numbers as shown on this map for the Interstate, U.S., and State Highways correspond to the assigned or posted route numbers. Road index numbers for all other highways are for State Highway Administration indexing and identification purposes only and do not necessarily correspond with numbers established by the respective agencies.

	–	Interstate, U.S., and State Highways
CO1 - CO9999	–	County Roads
OP1 - OP9999	–	Other Public Roads
PVT	–	Private Roads
MU1 - MU9999	–	Municipal Roads and Streets
SR1 - SR9999	–	Misc. State Roads (Forest, Parks, Institutions)
GV1 - GV9999	–	U.S. Government Roads

NORTH

SCALE

1000 0 1000 2000 FEET

0.25 0 0.25 .5 MILE

.5 0 .5 1 KILOMETERS

PREPARED BY THE
MARYLAND DEPARTMENT OF TRANSPORTATION
STATE HIGHWAY ADMINISTRATION
IN COOPERATION WITH THE
U.S. DEPARTMENT OF TRANSPORTATION
FEDERAL HIGHWAY ADMINISTRATION

INDEX TO ADJOINING MAPS

F–12A	F–12B	F–13A
F–12C	F–12D	F–13C
G–12A	G–12B	G–13

THIS MAP WAS CREATED USING MARYLAND STATE PLANE COORDINATE 10,000 FOOT GRID VALUES BASED ON THE 1927 NORTH AMERICAN DATUM (NAD). 10,000 FOOT VALUES FOR THE 1983 NORTH AMERICAN DATUM ARE SHOWN IN ITALICS FOR REFERENCE PURPOSES ONLY

LAMBERT CONFORMAL CONIC PROJECTION

PHOTO REVISION
ANNE ARUNDEL CO. 1995
PRINCE GEORGE'S CO. 1995

COPIES OF THIS MAP ARE AVAILABLE FOR PUBLIC USE AT A NOMINAL COST FROM THE STATE HIGHWAY ADMINISTRATION, OHA STORE 251 EAST MADISON STREET, BALTIMORE, MARYLAND 21202

MARYLAND GENERAL HIGHWAY

HIGHWAY INDEX MAP

MAP NO. F–12D

1998

1999 IMPROVEMENT MAP

ANNE ARUNDEL CO. REVISED TO JANUARY 1, 1999 11 OF 12
PRINCE GEORGES CO. REVISED TO JANUARY 1, 1999 11 OF 19

MAP NO. F–12D

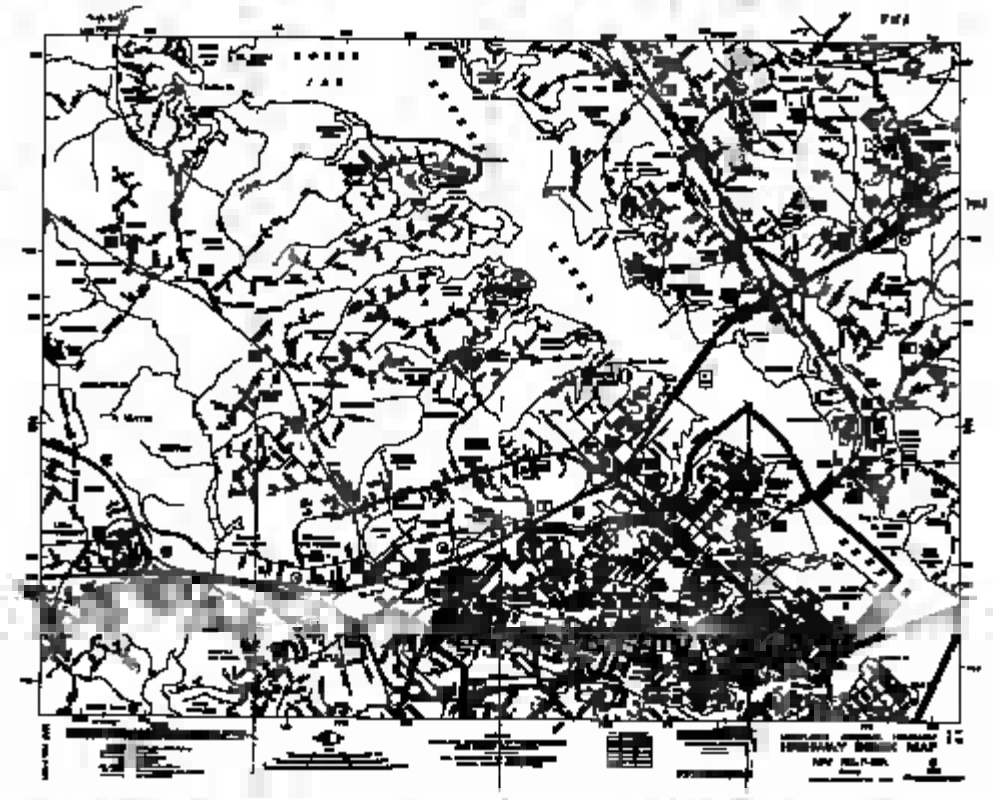

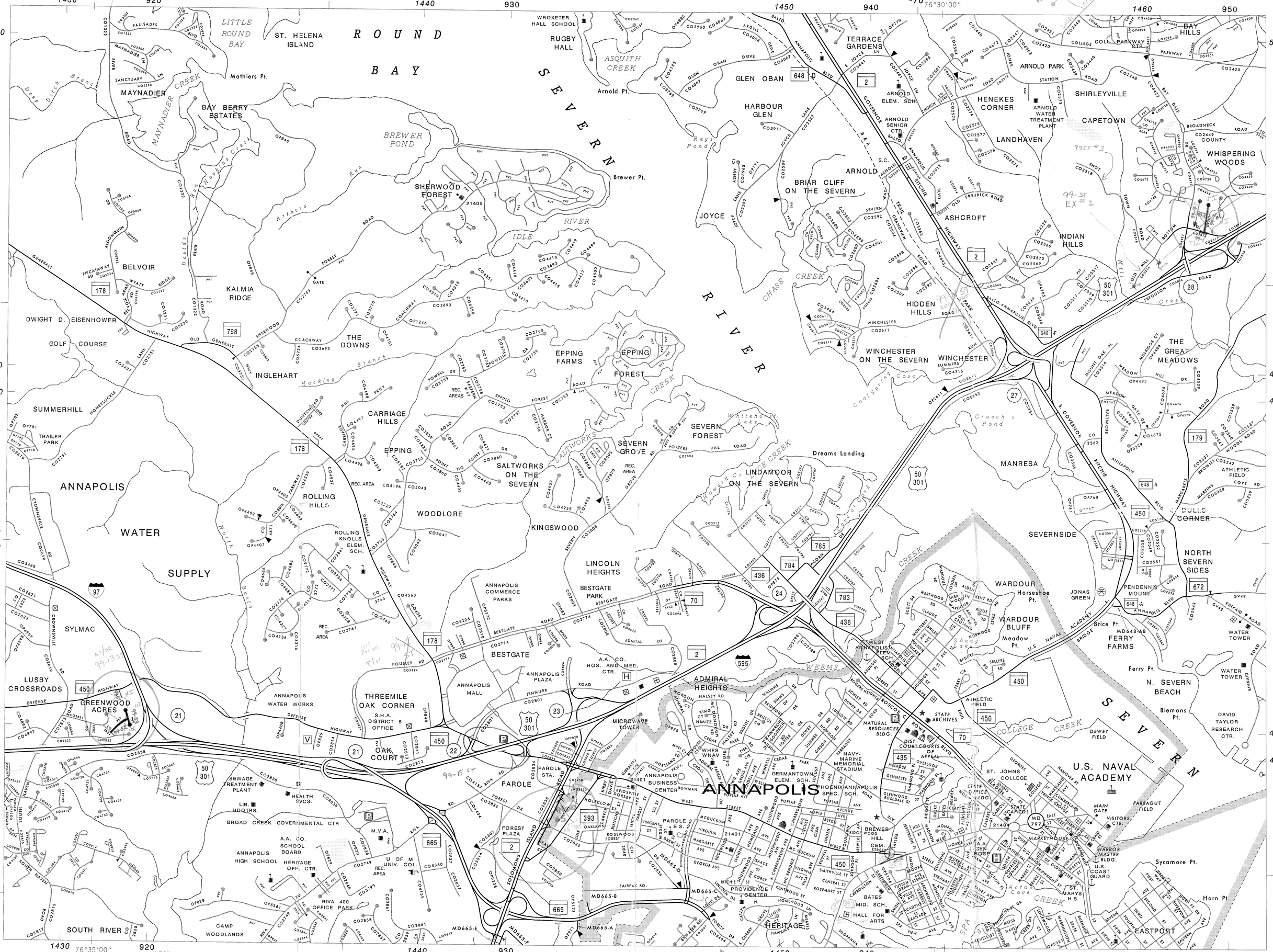

MAP NO. F-13A

LEGEND

Road index numbers as shown on this map for the Interstate, U.S., and State Highways correspond to the assigned or posted route numbers. Road index numbers for all other highways are for State Highway Administration indexing and identification purposes only and do not necessarily correspond with numbers established by the respective agencies.

- Interstate, U.S., and State Highways
- CO1 - CO9999 – County Roads
- OP1 - OP9999 – Other Public Roads
- PVT – Private Roads
- MU1 - MU9999 – Municipal Roads and Streets
- SR1 - SR9999 – Misc. State Roads (Forest, Parks, Institutions)
- GV1 - GV9999 – U.S. Government Roads

NORTH

SCALE
1000 0 1000 2000 FEET
0.25 0 0.25 .5 MILE
.5 0 .5 1 KILOMETER

PREPARED BY THE
MARYLAND DEPARTMENT OF TRANSPORTATION
STATE HIGHWAY ADMINISTRATION
IN COOPERATION WITH THE
U.S. DEPARTMENT OF TRANSPORTATION
FEDERAL HIGHWAY ADMINISTRATION

INDEX TO ADJOINING MAPS

E-12D	E-13C	E-13D
F-12B	F-13A	F-13B
F-12D	F-13C	F-13D

THIS MAP WAS CREATED USING MARYLAND STATE PLANE COORDINATE 10,000 FOOT GRID VALUES BASED ON THE 1927 NORTH AMERICAN DATUM (NAD). 10,000 FOOT VALUES FOR THE 1983 NORTH AMERICAN DATUM ARE SHOWN IN ITALICS FOR REFERENCE PURPOSES ONLY.

LAMBERT CONFORMAL CONIC PROJECTION

PHOTO REVISION
ANNE ARUNDEL, 1995

COPIES OF THIS MAP ARE AVAILABLE FOR PUBLIC USE AT A NOMINAL COST FROM THE STATE HIGHWAY ADMINISTRATION, SHA STORE 211 EAST MADISON STREET, BALTIMORE, MARYLAND 21202

MARYLAND GENERAL HIGHWAY
HIGHWAY INDEX MAP
MAP NO. F-13A
1998

ANNE ARUNDEL CO. REVISED TO: JANUARY 1, 1999 16 OF 22

1999 IMPROVEMENT MAP


HIGHWAY INDEX MAP

F13C

MARYLAND GENERAL HIGHWAY
HIGHWAY INDEX MAP
MAP NO. F–13C
1998

1999 IMPROVEMENT MAP

MAP NO. F–13C

1ST 3 CO

99-16 1ST AC/DC

1430 78°35'00" 920 385 1440 930 1450 940 370 76°30'00" 1480 950

410 470 400 480 43 10 380 450 38° 55' 00"

BON HAVEN · SOUTH HAVEN · BROADVIEW · GLEN ISLE · Beards Pt. · SOUTH · BROAD · RIVER · Porter Pt. · Addison Pt. · Boyd Pt. · SOUTH RIVER HEIGHTS · Cedar Pt. · RIVA · TARZAN FOREST · CREEK · EDGEWATER · EDGEWATER BEACH · SOUTH RIVER · WAREHOUSE CREEK · ALMSHOUSE CREEK · LONDONTOWN PUBLIK HOUSE AND GARDENS · LONDONTOWN TERRACE · Larrimore Pt. · LEE AIRPORT · SOUTH RIVER PARK · SOUTH DOWN SHORES · BEARDS · Corkis Cove · REC. AREA · PINEWOOD · REC. AREA · WOODLAND BEACH · STEUART CORNER · LONDONTOWN · GLEBE BAY · Beards Creek Marsh · WITHERNSEA · TURNBULL ESTATES · GLEBE CREEK · STEUART LEVEL · CENTRAL ELEM. SCH. · CENTRAL SPEC. SCH. · SOUTH RIVER VOC. TECH. · SOUTH RIVER S.H.S. · CENTRAL J.H.S. · CENTRAL COMPLEX · Glebe Creek Marsh · COXBY'S ESTATES · COLLISION CORNER · Glebe Branch · SMITHSONIAN INSTITUTION · Nettlefold Br · Waters Cr · Cedar Pt. · Persimmon Pt. · Loden Pond · BREWER CREEK · LOCH HAVEN BEACH · Brewer Pt. · CAPE LOCH HAVEN · LOCH HAVEN PARK · LIMEHOUSE COVE · Mayo Pt. · SOUTH RIVER FARMS PARK · Long Pt Marsh · Long Pt. · SELBY HEIGHTS · SELBY BAY · Turkey Pt. · Marshy Pt. · RIVER CLUB ESTATES · BEAR NECK CR · Cub Neck Cr · CAMP LETTS (Y.M.C.A.) · PONDER COVE · RAMSAY LAKE · SHOREHAM BEACH · WATERGATE · U.S. STATION · FISHING CREEK FARM · CHERRYTREE COVE · DUVALL CREEK · OYSTER HARBOR · Chinks Pt. · ELKTONIA · BACK CREEK · ANNAPOLIS SAILING SCHOOL · ANNAPOLIS WATER RECLAMATION CTR. · ANNAPOLIS GOLF CLUB · ANNAPOLIS ROADS · TRUXTON PARK · ANNAPOLIS · TYLER HEIGHTS · TYLER HEIGHTS ELEM. SCH. · ANNAPOLIS M.S. · ROMAR ESTATES · GEORGETOWN EAST E. S. · BITTER SWEET · WILD ROSE SHORES · WEATHERBRIDGE ESTATES · CAMP ST. VINCENT DE PAUL · Melvin Pt. · Ferry Pt. · ABERDEEN CREEK · CRAB CREEK · CHURCH CREEK · NEWTOWNE · WILELINOR ESTATES · GINGERVILLE · POPLAR POINT · Davis Pt. · Shadow Pt. · Poplar Pt. · Childs Pt. · MD665-E · MD553-C · MD553-B · MD553-A · MD214-A · MD253-A · ANNE ARUNDEL COUNTY · VETERANS MEM. BRIDGE · SOUTH RIVER · RIVA BRIDGE · HARNESS CREEK · QUIET WATERS PARK · PENINSULA PARK · HILLSMERE E.S. · HILLSMERE SHORE · Hill Pt. · BLACK WALNUT COVE · SOUTH RIVER MANOR · BAY HIGHLANDS · ANNAPOLIS ROCKS · ANNAPOLIS ON THE BAY ROAD · OLD BAY RIDGE RD · MAINSAIL DR · BAY RIDGE RD · ARUNDEL ON THE BAY RD · BLACKWALNUT CREEK · BAY FRONT · ELIZABETH · MILLER · BAY · CHESAPEAKE · CHESTER · AMERICANA · HOWARD · MADISON · JEFFERSON · WELLS · TOWNSEND · PRESIDENT · CHESAPEAKE · STATE · CHERRY VIEW · MONROE · JACKSON · FAIRVIEW · HIGHLAND · CROSS · SPRINGDALE · ELLENDON · TYLER · BETHANY · JANICE · WARREN · TIMBER CREEK · CEDAR RIDGE · GLADE · WOODSIDE · WINDWHISPER · DOGWOOD · SILVERWOOD · CARROLTON · EDGEWOOD · GEORGETOWN · PADDINGTON · HYDE PARK · OGLETON · MAINSAIL · PINECREST · HARBOR · OLD BAY RIDGE · ARUNDEL · CHESAPEAKE · CHERRY · TREE · VIEW · BEACHVIEW · THOMAS POINT · HIDDEN · RIVER · TIDEWAY · CHERRY · TREE · LN · BRICK CHURCH RD · SOUTH RIVER · CLUBHOUSE ROAD · MUDDY CREEK · MAYO ROAD · TURKEY POINT · SOLOMONS ISLAND · MITCHELLS CHANCE RD · STEPNEYS LANE · CENTRAL AVENUE · MAYO AVENUE · CAPE ST. JOHN RD · WOODSIDE ISLAND VIEW DR · RIVA ROAD · HAMBLETON ROAD · MARYLAND AVE · EDGEWATER DRIVE · LOCK HAVEN ROAD · FERRY ROAD · ABERDEEN RD · BUNDLAC RD · MIMON RD · ROMAR DR · ARBUTUS DR · CHELSEA CT · ASHFORD CT · BEACON CT · DIXON CT · HUNTINGTON CT · HUNTING RUN CT · CARRIAGE RUN CT · HEATHFIELD RIDING LN · PITCHLEY RD · CENTERFIELD RD · SADDLE RIDGE CT · HUNT RIDGE CT · FAIR MEADOW CT · MEADOW RIDGE · HILLSMERE DR · HILLSMERE COURT · HILLSMERE CT · HILLSMERE DR · TRUXTUN PARK DR · PRIMROSE CT · COVE RD · TRUXTUN PARK · PRIMROSE · ELLIOTT · CROOKE · HILLTOP · HILLTOP LN · FOREST · BELLE DR · LANE · BROOK · NEWTOWNE · BRIAR · GREEN · FARM · CRYSTAL SPRINGS · BEST · ROAD · GENTRY · FARMCOT · BOXWOOD · ACTION RD · ROSECREST · ROSELAWN · GARDEN GATE AVENUE · MARDA LN · BARBEIN LN · GROVE TRUST · BRICIN CT · MERRIMON CT · FOREST HILLS · ARUNDEL · NECK · ASHTON CT · DRIVE · GRAFF CT · FYFFE CT · DR · CT · RD · LN · AVE · ST · PL · WAY · CIR · DRIVE · COURT · STREET · AVENUE · ROAD · LANE · CREEK · BRANCH · RIVER · POINT · ISLAND · COVE · MARSH · BAY · RUN · POND · HOUSE · SCH. · ELEM. · SPEC. · VOC. · TECH. · S.H.S. · J.H.S. · M.S. · E.S. · CTR. · PARK · FARM · STATION · HARBOR · HIGHLANDS · BEACH · MANOR · COVE · SHORE · ESTATES · GARDENS · TERRACE · PUBLIK HOUSE · AIRPORT · REC. AREA · CORKIS COVE · Tagalong Ponds · Porkchop Pond · North Fork Muddy Cr · Blackloop Run · Bluejay Br · Sycamore Hollow · Deer Br · White Pine Run · Selman Creek Marsh · Selman Cr · Glebe Creek Marsh · Glebe Branch · Nettlefold Br · Waters Cr · Cub Neck Cr · Long Pt Marsh · Loden Pond · Hill Pt. · Brewer Pt. · Cedar Pt. · Persimmon Pt. · Mayo Pt. · Long Pt. · Turkey Pt. · Marshy Pt. · Chinks Pt. · Larrimore Pt. · Davis Pt. · Shadow Pt. · Poplar Pt. · Childs Pt. · Ferry Pt. · Melvin Pt. · Cedar Pt. · Beards Pt. · Addison Pt. · Boyd Pt. · Porter Pt. · Cedar Pt.

LEGEND

Road index numbers as shown on this map for the Interstate, U.S., and State Highways correspond to the assigned or posted route numbers. Road index numbers for all other highways are for State Highway Administration indexing and identification purposes only and do not necessarily correspond with numbers established by the respective agencies.

- I 95 · US 1 · MD 2 — Interstate, U.S., and State Highways
- CO1 - CO9999 — County Roads
- OP1 - OP9999 — Other Public Roads
- PVT — Private Roads
- MU1 - MU9999 — Municipal Roads and Streets
- SR1 - SR9999 — Misc. State Roads (Forest, Parks, Institutions)
- GV1 - GV9999 — U.S. Government Roads

NORTH

SCALE
1000 0 1000 2000 FEET
0.25 0 0.25 .5 MILE
.5 0 .5 1 KILOMETER

PREPARED BY THE
MARYLAND DEPARTMENT OF TRANSPORTATION
STATE HIGHWAY ADMINISTRATION
IN COOPERATION WITH THE
U.S. DEPARTMENT OF TRANSPORTATION
FEDERAL HIGHWAY ADMINISTRATION

INDEX TO ADJOINING MAPS

F–12	F–13A	F–13B
	F–13C	F–13D
G–12	G–13	

THIS MAP WAS CREATED USING MARYLAND STATE PLANE COORDINATE 10,000 FOOT GRID VALUES BASED ON THE 1927 NORTH AMERICAN DATUM (NAD). 10,000 FOOT VALUES FOR THE 1983 NORTH AMERICAN DATUM ARE SHOWN IN ITALICS FOR REFERENCE PURPOSES ONLY.

LAMBERT CONFORMAL CONIC PROJECTION

PHOTO REVISION
ANNE ARUNDEL CO. 1993

COPIES OF THIS MAP ARE AVAILABLE FOR PUBLIC USE AT A NOMINAL COST FROM THE STATE HIGHWAY ADMINISTRATION, 114 STORE 707 EAST LOMBARD STREET, BALTIMORE, MARYLAND 21202

MAP NO. F–13

MAP NO. G–12

MAP NO. G–14

MAP NO. H–13

MARYLAND GENERAL HIGHWAY
HIGHWAY INDEX MAP
MAP NO. G–13
1999

1999 IMPROVEMENT MAP

LEGEND

Road index numbers as shown on this map for the Interstate, U.S., and State Highways correspond to the assigned or posted route numbers. Road index numbers for all other highways are for State Highway Administration indexing and identification purposes only and do not necessarily correspond with numbers established by the respective agencies.

- Interstate, U.S., and State Highways
- CO1 - CO9999 – County Roads
- OP1 - OP9999 – Other Public Roads
- PVT – Private Roads
- MU1 - MU9999 – Municipal Roads and Streets
- SR1 - SR9999 – Misc. State Roads (Forest, Parks, Institutions)
- GV1 - GV9999 – U.S. Government Roads

NORTH

SCALE
2000 0 2000 4000 FEET
0.5 0 0.5 1 MILE
1 0 1 2 KILOMETERS

PREPARED BY THE
MARYLAND DEPARTMENT OF TRANSPORTATION
STATE HIGHWAY ADMINISTRATION
IN COOPERATION WITH THE
U.S. DEPARTMENT OF TRANSPORTATION
FEDERAL HIGHWAY ADMINISTRATION

INDEX TO ADJOINING MAPS

F–12	F–13	F–14
G–12	G–13	G–14
H–12	H–13	H–14

MAP PROJECTION AND THE MARYLAND PLANE COORDINATE 10,000 FOOT GRID VALUES ARE NORTH AMERICAN 1927 DATUM. 10,000 FOOT N. A. 1983 DATUM GRID VALUES ARE ITALIC

LAMBERT CONFORMAL CONIC PROJECTION

MAP PHOTOREVISED:
ANNE ARUNDEL CO. 1995 QUEEN ANNE'S CO. 1995

THIS GRID MAP IS PRODUCED FROM A DIGITAL MAP FILE ON A THERMAL PLOTTER AND SOME DISTORTION HAS OCCURRED. FOR INFORMATION ON ACCURACY OR MORE COPIES OF THIS MAP CONTACT THE STATE HIGHWAY ADMINISTRATION, MAP DISTRIBUTION SECTION, BROOKLANDVILLE, MARYLAND 21022

ANNE ARUNDEL CO. REVISED TO: JANUARY 1, 1999 10 OF 11
QUEEN ANNE'S CO. REVISED TO: JANUARY 1, 1999 10 OF 11

MARYLAND HIGHWAY MAP

2000 IMPROVEMENT MAP

MAP NO. D–12D

2000

ANNE ARUNDEL CO. REVISED TO: JANUARY 1, 2000 2 OF 22
BALTIMORE CO. REVISED TO: JANUARY 1, 2000 19 OF 23
HOWARD CO. REVISED TO: JANUARY 1, 2000 10 OF 15

MAP NO. D–12D

PREPARED BY THE
MARYLAND DEPARTMENT OF TRANSPORTATION
STATE HIGHWAY ADMINISTRATION
IN COOPERATION WITH THE
U.S. DEPARTMENT OF TRANSPORTATION
FEDERAL HIGHWAY ADMINISTRATION

THIS MAP WAS CREATED USING MARYLAND STATE PLANE COORDINATE 10,000 FOOT GRID VALUES BASED ON THE 1927 NORTH AMERICAN DATUM (NAD). 10,000 FOOT VALUES FOR THE 1983 NORTH AMERICAN DATUM ARE SHOWN IN ITALICS FOR REFERENCE PURPOSES ONLY.

LAMBERT CONFORMAL CONIC PROJECTION

PHOTO REVISION
ANNE ARUNDEL CO. 1994
BALTIMORE CO. 1994
HOWARD CO. 1995

COPIES OF THIS MAP ARE AVAILABLE FOR PUBLIC USE AT A NOMINAL COST FROM THE STATE HIGHWAY ADMINISTRATION, BIA STORE 211 EAST MADISON STREET, BALTIMORE, MARYLAND 21202

INDEX TO ADJOINING MAPS

D–12A	D–12B	D–13A
D–12C	D–12D	D–13C
E–12A	E–12B	E–13A

LEGEND

Road index numbers as shown on this map for the Interstate, U.S., and State Highways correspond to the assigned or posted route numbers. Road index numbers for all other highways are for State Highway Administration indexing and identification purposes only and do not necessarily correspond with numbers established by the respective agencies.

- Interstate, U.S., and State Highways
- CO1 - CO9999 – County Roads
- OP1 - OP9999 – Other Public Roads
- PVT – Private Roads
- MU1 - MU9999 – Municipal Roads and Streets
- SR1 - SR9999 – Misc. State Roads (Forest, Parks, Institutions)
- GV1 - GV9999 – U.S. Government Roads

NORTH

SCALE
500 0 500 1000 FEET
0.125 0 0.125 .25 MILE
.25 0 .25 .5 KILOMETERS

5 IMP

00-45T
00-55T
00-85T
00-135T
00-155T

Road index numbers as shown on this map for the Interstate, U.S., and State Highways correspond to the assigned or posted route numbers. Road index numbers for all other highways are for State Highway Administration indexing and identification purposes only and do not necessarily correspond with numbers established by the respective agencies.

95 1 25	Interstate, U.S., and State Highways
CO1 - CO9999	County Roads
OP1 - OP9999	Other Public Roads
PVT	Private Roads
MU1 - MU9999	Municipal Roads and Streets
SR1 - SR9999	Misc. State Roads (Forest, Parks, Institutions)
GV1 - GV9999	U.S. Government Roads

MAP NO. E-12A

NORTH

SCALE

0 1000 2000 FEET

0 0.25 0.5 MILE

.5 1 KILOMETER

PREPARED BY THE

MARYLAND DEPARTMENT OF TRANSPORTATION

STATE HIGHWAY ADMINISTRATION

IN COOPERATION WITH THE

U.S. DEPARTMENT OF TRANSPORTATION

FEDERAL HIGHWAY ADMINISTRATION

INDEX TO ADJOINING MAPS

D-11D	D-12C	D-12D
E-11B	E-12A	E-12B
E-11D	E-12C	E-12D

THIS MAP WAS CREATED USING MARYLAND STATE PLANE COORDINATE 10,000 FOOT GRID VALUES BASED ON THE 1927 NORTH AMERICAN DATUM (NAD). 10,000 FOOT VALUES FOR THE 1983 NORTH AMERICAN DATUM ARE SHOWN IN ITALICS FOR REFERENCE PURPOSES ONLY

LAMBERT CONFORMAL CONIC PROJECTION

PHOTO REVISION
ANNE ARUNDEL CO. 1993
HOWARD CO. 1993

COPIES OF THIS MAP ARE AVAILABLE FOR PUBLIC USE AT A NOMINAL COST FROM THE STATE HIGHWAY ADMINISTRATION, SHA STORE 211 EAST MADISON STREET, BALTIMORE, MARYLAND 21202

MARYLAND HIGHWAY INDEX MAP

2000 IMPROVEMENT MAP

MAP NO. E-12A

2000

ANNE ARUNDEL CO. REVISED TO: JANUARY 1, 2000 4 OF 22
HOWARD CO. REVISED TO: JANUARY 1, 2000 14 OF 15

00-26 ST
00-46 ST
00-47 ST
00-ST EX#3

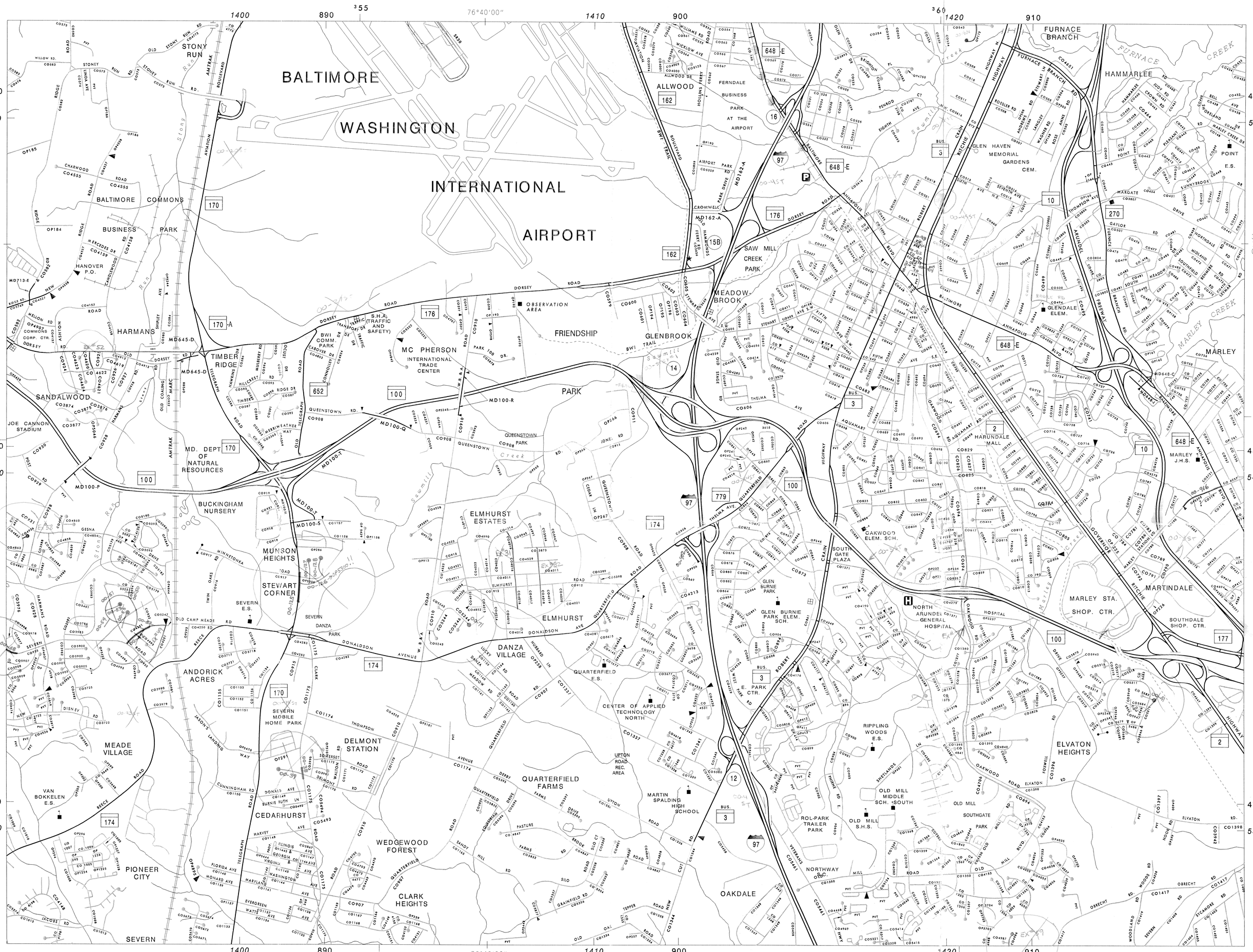

LEGEND

Road index numbers as shown on this map for the Interstate, U.S., and State Highways correspond to the assigned or posted route numbers. Road index numbers for all other highways are for State Highway Administration indexing and identification purposes only and do not necessarily correspond with numbers established by the respective agencies.

	–	Interstate, U.S., and State Highways
CO1 - CO9999	–	County Roads
OP1 - OP9999	–	Other Public Roads
PVT	–	Private Roads
MU1 - MU9999	–	Municipal Roads and Streets
SR1 - SR9999	–	Misc. State Roads (Forest, Parks, Institutions)
GV1 - GV9999	–	U.S. Government Roads

NORTH

SCALE

500 0 500 1000 FEET

0.125 0 0.125 .25 MILE

.25 0 .25 .5 KILOMETERS

PREPARED BY THE

MARYLAND DEPARTMENT OF TRANSPORTATION
STATE HIGHWAY ADMINISTRATION

IN COOPERATION WITH THE

U.S. DEPARTMENT OF TRANSPORTATION
FEDERAL HIGHWAY ADMINISTRATION

INDEX TO ADJOINING MAPS

D-12C	D-12D	D-13C
E-12A	E-12B	E-13A
E-12C	E-12D	E-13C

THIS MAP WAS CREATED USING MARYLAND STATE PLANE COORDINATE 10,000 FOOT GRID VALUES BASED ON THE 1927 NORTH AMERICAN DATUM (NAD). 10,000 FOOT VALUES FOR THE 1983 NORTH AMERICAN DATUM ARE SHOWN IN ITALICS FOR REFERENCE PURPOSES ONLY

LAMBERT CONFORMAL CONIC PROJECTION

PHOTO REVISION
ANNE ARUNDEL CO. 1995

COPIES OF THIS MAP ARE AVAILABLE FOR PUBLIC USE AT A NOMINAL COST FROM THE STATE HIGHWAY ADMINISTRATION, 8th STORE 211 EAST MADISON STREET, BALTIMORE, MARYLAND 21202

MARYLAND HIGHWAY MAP

2000 IMPROVEMENT MAP

MAP NO. E-12B

2000

ANNE ARUNDEL CO. REVISED TO: JANUARY 1, 2000 5 OF 22

MAP NO. E-12B

E12C E12C E12C E12C

76°50'00" 1360 850 1370 345 860 1380 870 350 1390 880

43 30 460 520 39° 05' 00" 450 510 43 25

HOWARD CO. ANNE ARUNDEL CO. PRINCE GEORGES CO.

TRADE CTR. · MIDWAY TRAILER PARK · HOWARD COMM. STA. · ANNE ARUNDEL LAUREL RACETRACK · BACONTOWN · BACONTOWN PARK · RUSSET · BROCK BRIDGE CTR. · MD CITY PLAZA · DREXEL PARK · SEWAGE TREATMENT PLANT · REC. AREA · BROCK BRIDGE E. S. · LAUREL · PATUXENT GREEN COUNTRY CLUB · MARYLAND CITY PARK · SUBURBAN AIRPORT · PATUXENT RIVER PARK · SEWAGE TREATMENT PLANT · PHEASANT RUN · PHEASANT RUN PARK · SOUTH LAUREL PARK · CHAIN BARRICADE · WAXTERS CHILDREN'S CTR. · WELCHS TRAILER PARK · DISTRICT OF COLUMBIA · FOREST HAVEN YOUTH CENTER · CHILDRENS CENTER · WOODLAND JOB CORPS CENTER · GATE · OAK HILL YOUTH CENTER · NATIONAL SECURITY AGENCY · PERSHING HILLS E.S. · MANOR VIEW ELEM. SCH. · GOLF COURSE · SEALANDAIR REC. CTR. · RALPH J. CANINE MEM. PAVILION · FORT GEORGE G. MEADE (MILITARY RESERVATION) · SEVEN OAKS · KIMBROUGH U.S. ARMY HOSP. · KELLY POOL · POST HDQTRS. · SEWAGE PLANT · SIMONDS BRIDGE · TIPTON AIRFIELD · SOLDIER LAKE · PATUXENT WILDLIFE RESEARCH CENTER (U.S. DEPT. OF THE INTERIOR) · ISLAND MARSHES · SNOWDEN POND · HANCE POND · KNOWLES MARSHES · DUVALL PONDS · U.S. DEPT. OF AGRICULTURE (RESEARCH CENTER) · SEWAGE TREATMENT WORKS · MIDLAND PARK · PATUXENT RIVER PARK

PARKWAY · WASHINGTON BALTIMORE · MD295 · MD32 · MD198 · MD216-A · MD216-B · MD216-C · MD3175 · SAVAGE GUILFORD ROAD · FORT MEADE ROAD · OLD PORTLAND ROAD · WHISKEY BOTTOM ROAD · BROCK BRIDGE ROAD · SWEETGUM DRIVE · SOUTH SWITCHBOARD ROAD · BOWIE ROAD · KINGFISHER RD. · MARC AMTRAK · LOOP WILDLIFE DRIVE · PATUXENT RIVER

PATUXENT RIVER · LITTLE PATUXENT RIVER · Midway Branch · Thomas Branch · Murray Branch

LEGEND

Road index numbers as shown on this map for the Interstate, U.S., and State Highways correspond to the assigned or posted route numbers. Road index numbers for all other highways are for State Highway Administration indexing and identification purposes only and do not necessarily correspond with numbers established by the respective agencies.

I U S MD – Interstate, U.S., and State Highways
CO1 - CO9999 – County Roads
OP1 - OP9999 – Other Public Roads
PVT – Private Roads
MU1 - MU9999 – Municipal Roads and Streets
SR1 - SR9999 – Misc. State Roads (Forest, Parks, Institutions)
GV1 - GV9999 – U.S. Government Roads

NORTH

SCALE
500 0 500 4000 FEET
0.125 0 0.125 1 MILE
.25 0 .25 .5 KILOMETERS

PREPARED BY THE
MARYLAND DEPARTMENT OF TRANSPORTATION
STATE HIGHWAY ADMINISTRATION
IN COOPERATION WITH THE
U.S. DEPARTMENT OF TRANSPORTATION
FEDERAL HIGHWAY ADMINISTRATION

INDEX TO ADJOINING MAPS

E–11B	E–12A	E–12B
E–11D	E–12C	E–12D
F–11B	F–12A	F–12B

76°45'00"

THIS MAP WAS CREATED USING MARYLAND STATE PLANE COORDINATE 10,000 FOOT GRID VALUES BASED ON THE 1927 NORTH AMERICAN DATUM (NAD). 10,000 FOOT VALUES FOR THE 1983 NORTH AMERICAN DATUM ARE SHOWN IN ITALICS FOR REFERENCE PURPOSES ONLY.

LAMBERT CONFORMAL CONIC PROJECTION

PHOTO REVISION
ANNE ARUNDEL CO. 1995
HOWARD CO.1993
PRINCE GEORGES CO. 1995

COPIES OF THIS MAP ARE AVAILABLE FOR PUBLIC USE AT A NOMINAL COST FROM THE STATE HIGHWAY ADMINISTRATION, SHA STORE 611 EAST MADISON STREET, BALTIMORE, MARYLAND 21202

MARYLA HIGH 2000 IMPROVEMENT MAP X MAP

MAP NO. E–12C
2000

ANNE ARUNDEL CO. REVISED TO: JANUARY 1, 2000 6 OF 22
HOWARD CO. REVISED TO: JANUARY 1, 2000 15 OF 15
PRINCE GEORGES CO. REVISED TO: JANUARY 1, 2000 3 OF 19

MAP NO. E–12C

00-75T
2 Ea
00-68 NJ
00-93

LEGEND

Road index numbers as shown on this map for the Interstate, U.S., and State Highways correspond to the assigned or posted route numbers. Road index numbers for all other highways are for State Highway Administration indexing and identification purposes only and do not necessarily correspond with numbers established by the respective agencies.

95 1 25	–	Interstate, U.S., and State Highways
CO1 - CO9999	–	County Roads
OP1 - OP9999	–	Other Public Roads
PVT	–	Private Roads
MU1 - MU9999	–	Municipal Roads and Streets
SR1 - SR9999	–	Misc. State Roads (Forest, Parks, Institutions)
GV1 - GV9999	–	U.S. Government Roads

MAP NO. E-12D

NORTH

SCALE

0 500 1000 FEET

0 0.125 .25 MILE

.25 0 .25 .5 KILOMETERS

PREPARED BY THE
MARYLAND DEPARTMENT OF TRANSPORTATION
STATE HIGHWAY ADMINISTRATION
IN COOPERATION WITH THE
U.S. DEPARTMENT OF TRANSPORTATION
FEDERAL HIGHWAY ADMINISTRATION

INDEX TO ADJOINING MAPS

E-12A	E-12B	E-13A
E-12C	E-12D	E-13C
F-12A	F-12B	F-13A

THIS MAP WAS CREATED USING MARYLAND STATE PLANE COORDINATE 10,000 FOOT GRID VALUES BASED ON THE 1927 NORTH AMERICAN DATUM (NAD). 10,000 FOOT VALUES FOR THE 1983 NORTH AMERICAN DATUM ARE SHOWN IN ITALICS FOR REFERENCE PURPOSES ONLY

LAMBERT CONFORMAL CONIC PROJECTION

PHOTO REVISION
ANNE ARUNDEL CO. 1995

COPIES OF THIS MAP ARE AVAILABLE FOR PUBLIC USE AT A NOMINAL COST FROM THE STATE HIGHWAY ADMINISTRATION, SHA STORE 211 EAST MADISON STREET, BALTIMORE, MARYLAND 21202

MARYLAND HIGHWAY
HIGHWAY INDEX MAP
2000 IMPROVEMENT MAP

MAP NO. E-12D

2000

ANNE ARUNDEL CO. REVISED TO: JANUARY 1, 2000 7 OF 22

17 CO
00-4 ST
00-21 ST
00-25 ST
00-44 ST
00-51 ST

LEGEND

Road index numbers as shown on this map for the Interstate, U.S., and State Highways correspond to the assigned or posted route numbers. Road index numbers for all other highways are for State Highway Administration indexing and identification purposes only and do not necessarily correspond with numbers established by the respective agencies.

	-	Interstate, U.S., and State Highways
CO1 - CO9999	-	County Roads
OP1 - OP9999	-	Other Public Roads
PVT	-	Private Roads
MU1 - MU9999	-	Municipal Roads and Streets
SR1 - SR9999	-	Misc. State Roads (Forest, Parks, Institutions)
GV1 - GV9999	-	U.S. Government Roads

NORTH

SCALE

1000 0 1000 2000 FEET

0.25 0 0.25 .5 MILE

.5 0 .5 1 KILOMETERS

PREPARED BY THE

MARYLAND DEPARTMENT OF TRANSPORTATION
STATE HIGHWAY ADMINISTRATION

IN COOPERATION WITH THE

U.S. DEPARTMENT OF TRANSPORTATION
FEDERAL HIGHWAY ADMINISTRATION

INDEX TO ADJOINING MAPS

D-12D	D-13C	D-13D
E-12B	E-13A	E-13B
E-12D	E-13C	E-13D

THIS MAP WAS CREATED USING MARYLAND STATE PLANE COORDINATE 10,000 FOOT GRID VALUES BASED ON THE 1927 NORTH AMERICAN DATUM (NAD). 10,000 FOOT VALUES FOR THE 1983 NORTH AMERICAN DATUM ARE SHOWN IN ITALICS FOR REFERENCE PURPOSES ONLY

LAMBERT CONFORMAL CONIC PROJECTION

PHOTO REVISION
ANNE ARUNDEL CO. 1999

COPIES OF THIS MAP ARE AVAILABLE FOR PUBLIC USE AT A NOMINAL COST FROM THE STATE HIGHWAY ADMINISTRATION, SHA STORE 211 EAST MADISON STREET, BALTIMORE, MARYLAND 21202

MARYLAND HIGHWAY
2000 IMPROVEMENT MAP
HIGHWAY X MAP

MAP NO. E-13A

1999

ANNE ARUNDEL CO. REVISED TO: JANUARY 1, 2000 8 OF 22

MAP NO. E-13A

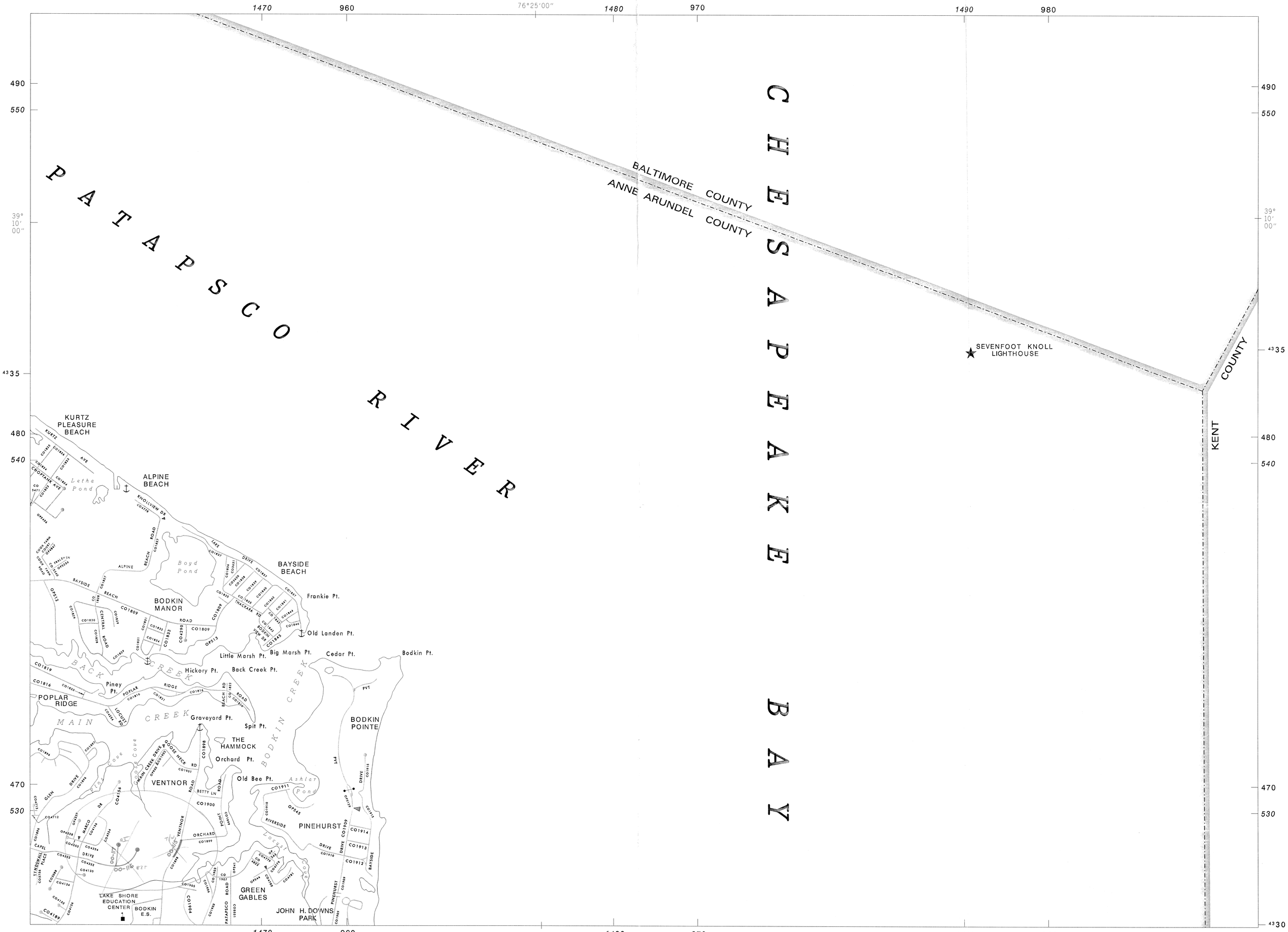

LEGEND

Road index numbers as shown on this map for the Interstate, U.S., and State Highways correspond to the assigned or posted route numbers. Road index numbers for all other highways are for State Highway Administration indexing and identification purposes only and do not necessarily correspond with numbers established by the respective agencies.

	–	Interstate, U.S., and State Highways
CO1 - CO9999	–	County Roads
OP1 - OP9999	–	Other Public Roads
PVT	–	Private Roads
MU1 - MU9999	–	Municipal Roads and Streets
SR1 - SR9999	–	Misc. State Roads (Forest, Parks, Institutions)
GV1 - GV9999	–	U.S. Government Roads

NORTH

SCALE

1000 0 1000 2000 FEET

0.25 0 0.25 .50 MILE

.50 0 .50 1 KILOMETER

PREPARED BY THE
MARYLAND DEPARTMENT OF TRANSPORTATION
STATE HIGHWAY ADMINISTRATION
IN COOPERATION WITH THE
U.S. DEPARTMENT OF TRANSPORTATION
FEDERAL HIGHWAY ADMINISTRATION

INDEX TO ADJOINING MAPS

D-13C	D-13D	D-14
E-13A	E-13B	E-14
E-13C	E-13D	

THIS MAP WAS CREATED USING MARYLAND STATE PLANE COORDINATE 10,000 FOOT GRID VALUES BASED ON THE 1927 NORTH AMERICAN DATUM (NAD). 10,000 FOOT VALUES FOR THE 1983 NORTH AMERICAN DATUM ARE SHOWN IN ITALICS FOR REFERENCE PURPOSES ONLY

LAMBERT CONFORMAL CONIC PROJECTION

PHOTO REVISION
ANNE ARUNDEL CO. 1995

COPIES OF THIS MAP ARE AVAILABLE FOR PUBLIC USE AT A NOMINAL COST FROM THE STATE HIGHWAY ADMINISTRATION, 8HA STORE 211 EAST MADISON STREET, BALTIMORE, MARYLAND 21202

MARYLAI HIGHV 2000 IMPROVEMENT MAP X HIGHWAY MAP

MAP NO. E-13B

1999

ANNE ARUNDEL CO. REVISED TO: JANUARY 1, 2000 9 OF 22

MAP NO. E-13B

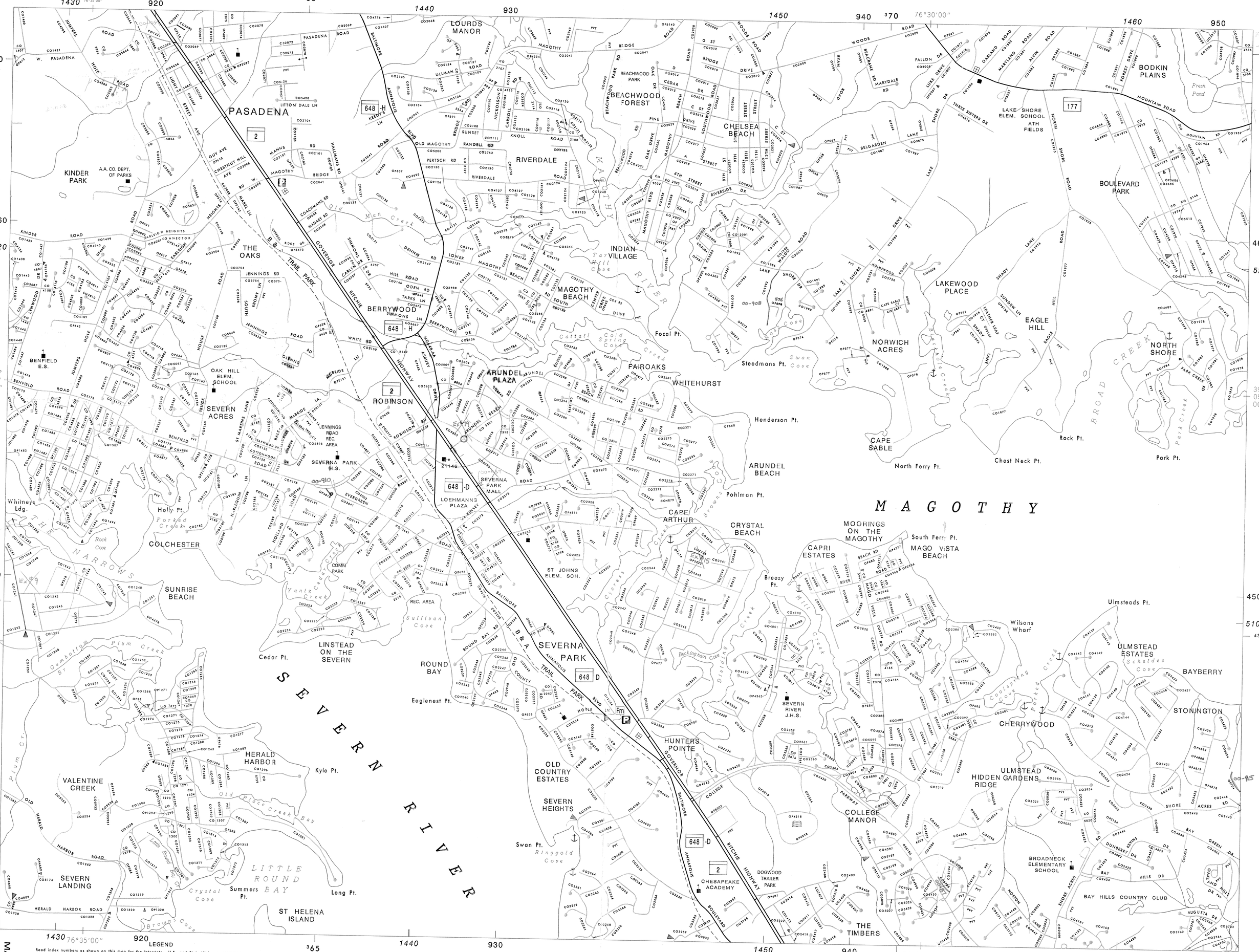

LEGEND

Road index numbers as shown on this map for the Interstate, U.S., and State Highways correspond to the assigned or posted route numbers. Road index numbers for all other highways are for State Highway Administration indexing and identification purposes only and do not necessarily correspond with numbers established by the respective agencies.

	Interstate, U.S., and State Highways
CO1 - CO9999	County Roads
OP1 - OP9999	Other Public Roads
PVT	Private Roads
MU1 - MU9999	Municipal Roads and Streets
SR1 - SR9999	Misc. State Roads (Forest, Parks, Institutions)
GV1 - GV9999	U.S. Government Roads

NORTH

SCALE

500 0 500 1000 FEET

0.125 0 0.125 .25 MILE

.25 0 .25 .5 KILOMETERS

PREPARED BY THE

MARYLAND DEPARTMENT OF TRANSPORTATION
STATE HIGHWAY ADMINISTRATION

IN COOPERATION WITH THE

U.S. DEPARTMENT OF TRANSPORTATION
FEDERAL HIGHWAY ADMINISTRATION

INDEX TO ADJOINING MAPS

E-12B	E-13A	E-13B
E-12D	E-13C	E-13D
F-12B	F-13A	F-13B

TO CO 46 00-47

THIS MAP WAS CREATED USING MARYLAND STATE PLANE COORDINATE 10,000 FOOT GRID VALUES BASED ON THE 1927 NORTH AMERICAN DATUM (NAD). 10,000 FOOT VALUES FOR THE 1983 NORTH AMERICAN DATUM ARE SHOWN IN ITALICS FOR REFERENCE PURPOSES ONLY

LAMBERT CONFORMAL CONIC PROJECTION

PHOTO REVISION
ANNE ARUNDEL CO. 1999

COPIES OF THIS MAP ARE AVAILABLE FOR PUBLIC USE AT A NOMINAL COST FROM THE STATE HIGHWAY ADMINISTRATION, SHA STORE 211 EAST MADISON STREET, BALTIMORE, MARYLAND 21202

MARYLA HIGH 2000 IMPROVEMENT MAP EX HIGHWAY MAP

MAP NO. E-13C

1999

ANNE ARUNDEL CO. REVISED TO: JANUARY 1, 2000 10 OF 22

MAP NO. E-13C

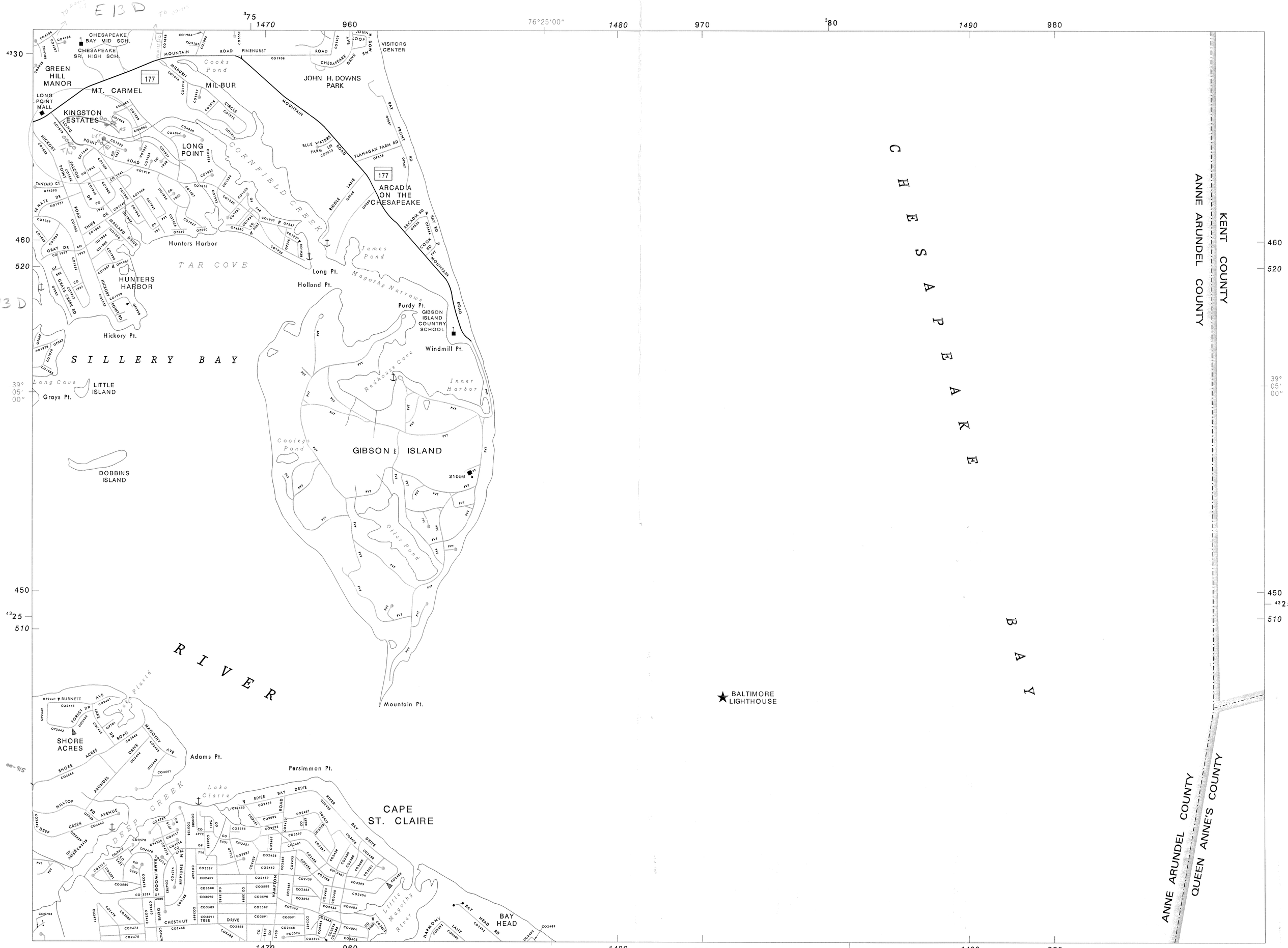

LEGEND

Road index numbers as shown on this map for the Interstate, U.S., and State Highways correspond to the assigned or posted route numbers. Road index numbers for all other highways are for State Highway Administration indexing and identification purposes only and do not necessarily correspond with numbers established by the respective agencies.

	–	Interstate, U.S., and State Highways
CO1 - CO9999	–	County Roads
OP1 - OP9999	–	Other Public Roads
PVT	–	Private Roads
MU1 - MU9999	–	Municipal Roads and Streets
SR1 - SR9999	–	Misc. State Roads (Forest, Parks, Institutions)
GV1 - GV9999	–	U.S. Government Roads

NORTH

SCALE

500 0 500 1000 FEET

0.125 0 0.125 .25 MILE

.25 0 .25 .5 KILOMETERS

PREPARED BY THE
MARYLAND DEPARTMENT OF TRANSPORTATION
STATE HIGHWAY ADMINISTRATION
IN COOPERATION WITH THE
U.S. DEPARTMENT OF TRANSPORTATION
FEDERAL HIGHWAY ADMINISTRATION

INDEX TO ADJOINING MAPS

E–13A	E–13B	E–14
E–13C	E–13D	
F–13A	F–13B	F–14

THIS MAP WAS CREATED USING MARYLAND STATE PLANE COORDINATE 10,000 FOOT GRID VALUES BASED ON THE 1927 NORTH AMERICAN DATUM (NAD). 10,000 FOOT VALUES FOR THE 1983 NORTH AMERICAN DATUM ARE SHOWN IN ITALICS FOR REFERENCE PURPOSES ONLY

LAMBERT CONFORMAL CONIC PROJECTION

PHOTO REVISION
ANNE ARUNDEL CO. 1995

COPIES OF THIS MAP ARE AVAILABLE FOR PUBLIC USE AT A NOMINAL COST FROM THE STATE HIGHWAY ADMINISTRATION, SHA STORE 211 EAST MADISON STREET, BALTIMORE, MARYLAND 21202

MARYLA HIGH 2000 IMPROVEMENT MAP HIGHWAY X MAP

MAP NO. E–13D

1999

ANNE ARUNDEL CO. REVISED TO: JANUARY 1, 2000 11 OF 22

MAP NO. E–13D

E 12 B E 12 B E 12 B E 12 B

MARYLAND GENERAL HIGHWAY
HIGHWAY INDEX MAP
MAP NO. E–12B
2000

ANNE ARUNDEL CO. REVISED TO: JANUARY 1, 2000 5 OF 22

MAP NO. E–12B

LEGEND

Road index numbers as shown on this map for the Interstate, U.S., and State Highways correspond to the assigned or posted route numbers. Road index numbers for all other highways are for State Highway Administration indexing and identification purposes only and do not necessarily correspond with numbers established by the respective agencies.

- Interstate, U.S., and State Highways
- CO1 - CO9999 – County Roads
- OP1 - OP9999 – Other Public Roads
- PVT – Private Roads
- MU1 - MU9999 – Municipal Roads and Streets
- SR1 - SR9999 – Misc. State Roads (Forest, Parks, Institutions)
- GV1 - GV9999 – U.S. Government Roads

NORTH

SCALE
500 0 500 1000 FEET
0.125 0 0.125 .25 MILE
.25 0 .25 .5 KILOMETERS

PREPARED BY THE
MARYLAND DEPARTMENT OF TRANSPORTATION
STATE HIGHWAY ADMINISTRATION
IN COOPERATION WITH THE
U.S. DEPARTMENT OF TRANSPORTATION
FEDERAL HIGHWAY ADMINISTRATION

INDEX TO ADJOINING MAPS

D–12C	D–12D	D–13C
E–12A	E–12B	E–13A
E–12C	E–12D	E–13C

THIS MAP WAS CREATED USING MARYLAND STATE PLANE COORDINATE 10,000 FOOT GRID VALUES BASED ON THE 1927 NORTH AMERICAN DATUM (NAD). 10,000 FOOT VALUES FOR THE 1983 NORTH AMERICAN DATUM ARE SHOWN IN ITALICS FOR REFERENCE PURPOSES ONLY

LAMBERT CONFORMAL CONIC PROJECTION

PHOTO REVISION
ANNE ARUNDEL CO. 1995

COPIES OF THIS MAP ARE AVAILABLE FOR PUBLIC USE AT A NOMINAL COST FROM THE STATE HIGHWAY ADMINISTRATION, 707 NORTH CALVERT STREET, BALTIMORE, MARYLAND 21202

E 12 D

E 12 D

E 12 D

MARYLAND GENERAL HIGHWAY
HIGHWAY INDEX MAP
MAP NO. E–12D
2000

ANNE ARUNDEL CO. REVISED TO: JANUARY 1, 2000 7 OF 22

MAP NO. E–12D

1400 890 355 76°40'00" 1410 900 360 1420 910

43°30' 460 520 39° 05' 00" 450 510 43°25'

SEVERN
RUN
NATURAL
ENVIRONMENT
AREA
MILLERSVILLE
LANDFILL
(ANNE ARUNDEL CO.)
AURORA
HILLS
BRETTON
WOODS
GAMBRILLS
DAIRY FARM
U.S. NAVAL ACADEMY
ODENTON
PARK
GORC
PARK
ODENTON
PARK
MIDWAY
INDUSTRIAL
PARK
JACKSON
GROVE
MAYFIELD
MAYFAIR
COMMERCE
PARK
MEADEDALE
NEVAMAR
INDUSTRIAL PARK
BONAVENTURE
WETHERSFIELD
VILLA
BELLA
HIDDEN
VILLAGE
GRAND
VIEW
PARK
SEVERN RUN
SEW. PUMP
STA.
ARUNDEL
MIDDLE
SCHOOL
MILLERSVILLE
ELEM.
SCH.
BALDWIN
HILLS
TANAGER
FOREST
DORRS
CORNER
CEDARCROFT
ESTATES
INDIAN
LANDING
EST.
INDIAN
CREEK
ESTATES
SEVERN RUN NEA
(WHITNEY'S LANDING FARM)
WATERBURY
PARK
WATERBURY
HEIGHTS
WATERBURY
TALL
TIMBERS
ARDEN
ON THE
SEVERN
LAKELAND
TERRACE
ACRES
CHARTWELL
COUNTRY
CLUB
BENFIELD
SHIPLEYS
CHOICE
E.S.
POLICE
DEPT.
HDQTRS
K-9
TRAINING
ATH.
FIELD
FIRE
ACADEMY
FIRE
DEPT.
HDQTRS.
MILL
RACE
ELVATION
PARK
ARLINTON
ECHO
OUTDOOR
SCH.
MARYLAND
VETERANS
CEMETERY
CROWNSVILLE
MEDICAL
CENTER
REC.
AREA
CAMPGROUND
SEVERN
RIVER
Severn Run
Jabez Branch
Towsers Branch
Gumbottom Branch
Plum Creek
Bacon Ridge
Crain
Ridge Rd
MD3-D
MD3-C
MD32-AJ
MD32-AK
MD32-AE
MD32-AD
MD32-AB
MD32-AA
MD32-AC
MD32-AF
MD32-AI
MD32-AG
MD32-AH
MD997-D
MD178-A
CO EX 60
CO EX 59
CO EX 46
CO EX 25
CO EX 29
AMTRAK
MARC
W.B.&A.
BLUE WATER
BLVD
CENTERBURY
AVENUE
JACKSON GROVE RD.
OLD MILL RD.
BURNS CROSSING RD.
NEW CUT RD.
CONSTANT AVE
FALES LN
GAMBRILLS RD.
SLIEPY HOLLOW RD
CHASE HILL DR.
CROSSING RD
BRAUN AVE
BURNS RD
SEVERN RUN
COMMC CT
MILL RD.
DICUS MILL RD.
ANTRIM DR
ASHBURTON DR
SADDLE DR.
JERSEYSTON CT
PREAKNESS DR.
WINNERS CIR
WHIRL-A-WAY
HEATHERFIELD
HOG
EAGHANN LA.
COLEMAN LN
SINCLAIR LN
CECIL AVE
CECIL ROAD
JABEZ RUN
DAIRY FARM ROAD
MAPLE RD
HOLIDAY ST
PARK RD
ANNAPOLIS ROAD
MILLERSVILLE ROAD
LINDA LANE
ISABELLA CT
BALDWIN DR
CHARLES RD
CHURCH VIEW RD
WILLIAM RD
WOODBAIL DR
GOLDSMITH DR
TANAGER DR
CECIL BALDWIN AVE
ROBERT ST. STEPHENS CHURCH RD.
CHAPEL ROAD
WAUGH CHAPEL ROAD
WAUGH CHAPEL RD
OLD WAUGH CHAPEL RD
NEW WAUGH CHAPEL RD
OLD ANNAPOLIS ROAD
ANNAPOLIS ROAD
ODENTON ROAD
STATION ROAD
CRAIN HIGHWAY
MD 32-AA
DAIRY LA.
MD 178-A
BENFIELD BLVD.
EAST-WEST BLVD.
BRIGHTVIEW DRIVE
BRIGHTWOOD RD
SPRING BLOOM DR
WOODLAND RD
PASADENA ROAD
BOYERS LN
DEXEL DR
ROCK RIDGE RD
KINDER RD
ST. ANDREWS DR
ST. IVES DR
ST. ANDREWS RD
ST. GARTH
OAK STUMP RD
STONEHENGE DR
SEVERNSIDE DR
CROSSOVER RD
LAKELAND RD
OLD BENFIELD RD
W. BENFIELD BLVD
HIGHWAY
VETERANS HIGHWAY
NAIDIES RD.
MILL RD.
DICUS MILL RD.
WATERBURY RD.
SUBURBAN WAY
GENERALS HIGHWAY
TALL TIMBERS HIGHWAY
LANDING RD
INDIAN LANDING ROAD
INDIAN CREEK RD
EVERGREEN RD
BEACH RD.
OLD BEACH RD
JOHNSON GROVE RD
HERALD HARBOR ROAD
SUNRISE BEACH RD.
SEVERNVIEW DR
JOYCE DR
TUDOR DR
LAMIE RD
MATTAWA CT
DOAGES ROAD
WORKMAN DR
IROQUOIS DR
INDIAN CREEK DR
SUNRISE DR
WATERBURY HEIGHTS DR
SHERIDAN RD
LAYFIELD LN
TIMBERS DR
GUILFORD RD
PUMPHREYS FARM RD
FARM LN
LANE
LN
DR
CT
AVE
RD
BLVD
PKWY
PL
WAY
CIR
TERR
LA.
ROAD
STREET
STATION
PARKWAY
DRIVE
AVENUE
COURT
CIRCLE
LANE
TERRACE
PLACE
WAY
HIGHWAY
BRIDGE
CROSSING
PARK
SCHOOL
CEMETERY
MARINA
CAMPGROUND
RECREATION AREA
MEDICAL CENTER
ELEMENTARY SCHOOL
ELEM. SCH.
SEW. PUMP STA.
COMM. STA.
ATH. FIELD
FIRE DEPT. HDQTRS.
POLICE DEPT. HDQTRS
K-9 TRAINING
ELEVATION PARK
SHIPLEYS CHOICE E.S.
INDIAN CREEK SCHOOL
ARLINTON ECHO OUTDOOR SCH.
MILL RACE
MILLERSVILLE ELEM. SCH.
MEDICAL CENTER
REC. AREA
CAMPGROUND
U.S. NAVAL ACADEMY
DAIRY FARM
SEVERN RUN NEA
(WHITNEY'S LANDING FARM)
ARUNDEL MIDDLE SCHOOL
ODENTON PARK
GORC PARK
ODENTON PARK
21113
21054
97
10
7
175
32
170
677
3
5
178

LEGEND

Road index numbers as shown on this map for the Interstate, U.S., and State Highways correspond to the assigned or posted route numbers. Road index numbers for all other highways are for State Highway Administration indexing and identification purposes only and do not necessarily correspond with numbers established by the respective agencies.

- Interstate, U.S., and State Highways
- CO1 - CO9999 – County Roads
- OP1 - OP9999 – Other Public Roads
- PVT – Private Roads
- MU1 - MU9999 – Municipal Roads and Streets
- SR1 - SR9999 – Misc. State Roads (Forest, Parks, Institutions)
- GV1 - GV9999 – U.S. Government Roads

NORTH

SCALE
500 0 500 1000 FEET
0.125 0 0.125 .25 MILE
.25 0 .25 .5 KILOMETERS

PREPARED BY THE
MARYLAND DEPARTMENT OF TRANSPORTATION
STATE HIGHWAY ADMINISTRATION
IN COOPERATION WITH THE
U.S. DEPARTMENT OF TRANSPORTATION
FEDERAL HIGHWAY ADMINISTRATION

INDEX TO ADJOINING MAPS

E–12A	E–12B	E–13A
E–12C	E–12D	E–13C
F–12A	F–12B	F–13A

THIS MAP WAS CREATED USING MARYLAND STATE PLANE COORDINATE 10,000 FOOT GRID VALUES BASED ON THE 1927 NORTH AMERICAN DATUM (NAD). 10,000 FOOT VALUES FOR THE 1983 NORTH AMERICAN DATUM ARE SHOWN IN ITALICS FOR REFERENCE PURPOSES ONLY

LAMBERT CONFORMAL CONIC PROJECTION

PHOTO REVISION
ANNE ARUNDEL CO., 1998

COPIES OF THIS MAP ARE AVAILABLE FOR PUBLIC USE AT A NOMINAL COST FROM THE STATE HIGHWAY ADMINISTRATION, MAPS STORE 611 EAST MADISON STREET, BALTIMORE, MARYLAND 21202

E13C E13C E13C E13C

MARYLAND GENERAL HIGHWAY
HIGHWAY INDEX MAP
MAP NO. E-13C
1999

ANNE ARUNDEL CO. REVISED TO: JANUARY 1, 2000 10 OF 22

MAP NO. E-13

PREPARED BY THE
MARYLAND DEPARTMENT OF TRANSPORTATION
STATE HIGHWAY ADMINISTRATION
IN COOPERATION WITH THE
U.S. DEPARTMENT OF TRANSPORTATION
FEDERAL HIGHWAY ADMINISTRATION

THIS MAP WAS CREATED USING MARYLAND STATE PLANE COORDINATE 10,000 FOOT GRID VALUES BASED ON THE 1927 NORTH AMERICAN DATUM (NAD). 10,000 FOOT VALUES FOR THE 1983 NORTH AMERICAN DATUM ARE SHOWN IN ITALICS FOR REFERENCE PURPOSES ONLY

LAMBERT CONFORMAL CONIC PROJECTION

PHOTO REVISION
ANNE ARUNDEL CO. 1998

COPIES OF THIS MAP ARE AVAILABLE FOR PUBLIC USE AT A NOMINAL COST FROM THE STATE HIGHWAY ADMINISTRATION, BPA SIGNS 811 EAST MADISON STREET, BALTIMORE, MARYLAND 21202

INDEX TO ADJOINING MAPS

E-12B	E-13A	E-13B
E-12D	E-13C	E-13D
F-12B	F-13A	F-13B

LEGEND

Road index numbers as shown on this map for the Interstate, U.S., and State Highways correspond to the assigned or posted route numbers. Road index numbers for all other highways are for State Highway Administration indexing and identification purposes only and do not necessarily correspond with numbers established by the respective agencies.

- Interstate, U.S., and State Highways
- CO1 - CO9999 – County Roads
- OP1 - OP9999 – Other Public Roads
- PVT – Private Roads
- MU1 - MU9999 – Municipal Roads and Streets
- SR1 - SR9999 – Misc. State Roads (Forest, Parks, Institutions)
- GV1 - GV9999 – U.S. Government Roads

NORTH
SCALE
500 0 500 1000 FEET
0.125 0 0.125 .25 MILE
.25 0 .25 .5 KILOMETERS

Go To E-13D

F 13 A

F 13 A

F 13 A

F 13 A

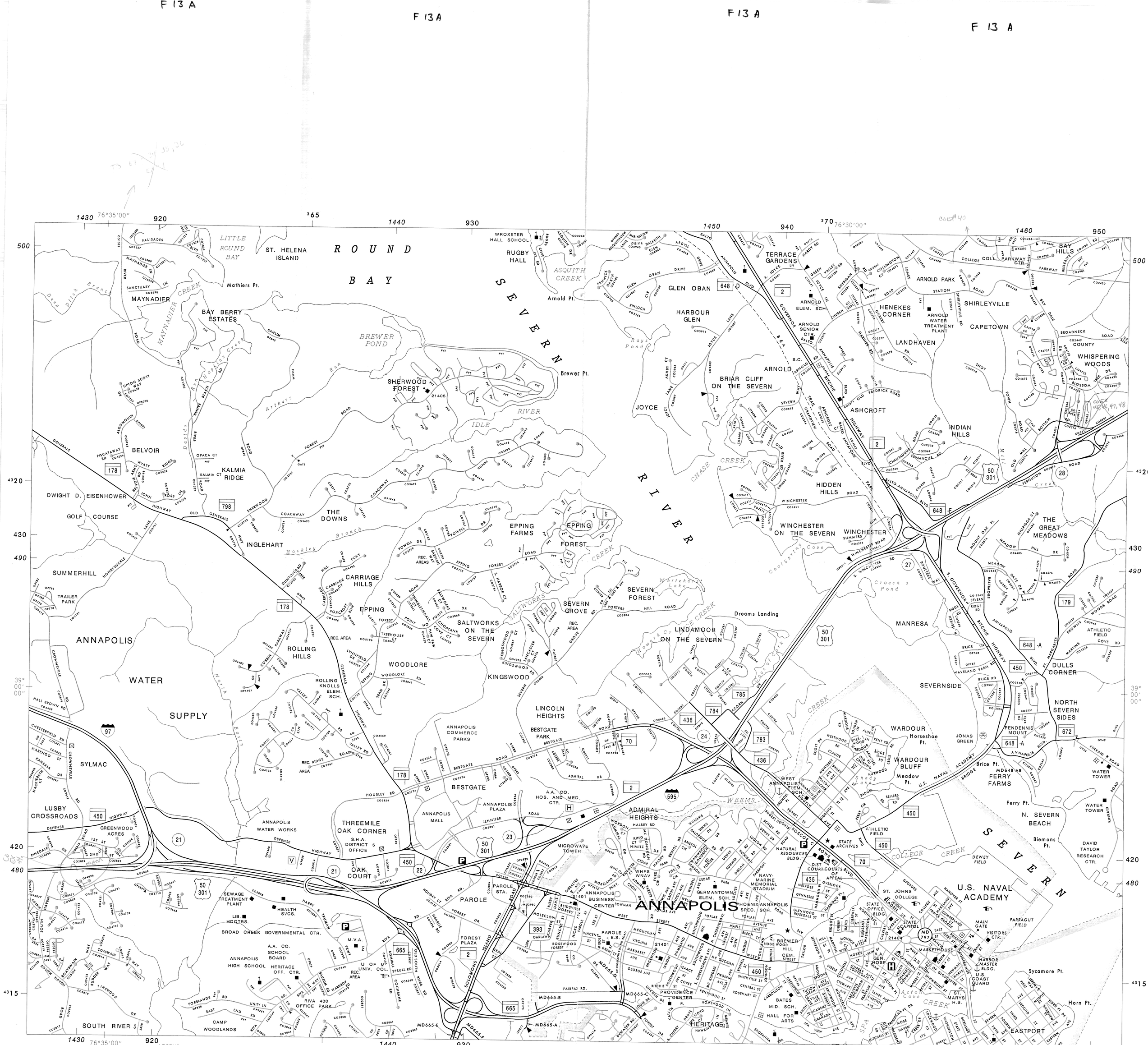

LEGEND

Road index numbers as shown on this map for the Interstate, U.S., and State Highways correspond to the assigned or posted route numbers. Road index numbers for all other highways are for State Highway Administration indexing and identification purposes only and do not necessarily correspond with numbers established by the respective agencies.

- Interstate, U.S., and State Highways
- CO1 - CO9999 – County Roads
- OP1 - OP9999 – Other Public Roads
- PVT – Private Roads
- MU1 - MU9999 – Municipal Roads and Streets
- SR1 - SR9999 – Misc. State Roads (Forest, Parks, Institutions)
- GV1 - GV9999 – U.S. Government Roads

NORTH

SCALE 1000 0 1000 2000 FEET; 0.25 0 0.25 .5 MILE; .5 0 .5 1 KILOMETER

PREPARED BY THE
MARYLAND DEPARTMENT OF TRANSPORTATION
STATE HIGHWAY ADMINISTRATION
IN COOPERATION WITH THE
U.S. DEPARTMENT OF TRANSPORTATION
FEDERAL HIGHWAY ADMINISTRATION

INDEX TO ADJOINING MAPS

E–12D	E–13C	E–13D
F–12B	F–13A	F–13B
F–12D	F–13C	F–13D

THIS MAP WAS CREATED USING 2000 STATE PLANE COORDINATE FEET. PROJECTION BASED ON THE 1927 NORTH AMERICAN DATUM (NAD). INCREMENTAL TICK MARKS FOR THE 1983 NORTH AMERICAN DATUM ARE SHOWN IN TABLOE FOR REFERENCE PURPOSES ONLY

LAMBERT CONFORMAL CONIC PROJECTION

PHOTO REVISION
ANNE ARUNDEL 1998

COPIES OF THIS MAP ARE AVAILABLE FOR PUBLIC USE AT A NOMINAL COST FROM THE STATE HIGHWAY ADMINISTRATION, RHA STORE 211 EAST MADISON STREET, BALTIMORE, MARYLAND 21202

MAP NO. F-13A

MARYLAND GENERAL HIGHWAY
HIGHWAY INDEX MAP
MAP NO. F–13A
1999

ANNE ARUNDEL CO. REVISED TO: JANUARY 1, 2000

LEGEND

Road index numbers as shown on this map for the Interstate, U.S., and State Highways correspond to the assigned or posted route numbers. Road index numbers for all other highways are for State Highway Administration indexing and identification purposes only and do not necessarily correspond with numbers established by the respective agencies.

	–	Interstate, U.S., and State Highways
CO1 - CO9999	–	County Roads
OP1 - OP9999	–	Other Public Roads
PVT	–	Private Roads
MU1 - MU9999	–	Municipal Roads and Streets
SR1 - SR9999	–	Misc. State Roads (Forest, Parks, Institutions)
GV1 - GV9999	–	U.S. Government Roads

NORTH

SCALE

1000 0 2000 2000 FEET

0.25 0 0.25 .5 MILE

.5 0 .5 1 KILOMETER

PREPARED BY THE

MARYLAND DEPARTMENT OF TRANSPORTATION
STATE HIGHWAY ADMINISTRATION

IN COOPERATION WITH THE

U.S. DEPARTMENT OF TRANSPORTATION
FEDERAL HIGHWAY ADMINISTRATION

INDEX TO ADJOINING MAPS

E-12C	E-12D	E-13C
F-12A	F-12B	F-13A
F-12C	F-12D	F-13C

THIS MAP WAS CREATED USING MARYLAND STATE PLANE COORDINATE 10,000 FOOT GRID VALUES BASED ON THE 1927 NORTH AMERICAN DATUM (NAD). 10,000 FOOT VALUES FOR THE 1983 NORTH AMERICAN DATUM ARE SHOWN IN ITALICS FOR REFERENCE PURPOSES ONLY

LAMBERT CONFORMAL CONIC PROJECTION

PHOTO REVISION
ANNE ARUNDEL CO. 1998
PRINCE GEORGE'S CO. 1998

COPIES OF THIS MAP ARE AVAILABLE FOR PUBLIC USE AT A NOMINAL COST FROM THE STATE HIGHWAY ADMINISTRATION, FAA STORE 211 EAST MADISON STREET, BALTIMORE, MARYLAND 21202

MARYLAND HIGHWAY

2000 IMPROVEMENT MAP

MAP NO. F-12B

1998

ANNE ARUNDEL CO. REVISED TO: JANUARY 1, 2000 13 OF 22
PRINCE GEORGE'S CO. REVISED TO: JANUARY 1, 2000 9 OF 19

MAP NO. F-12B

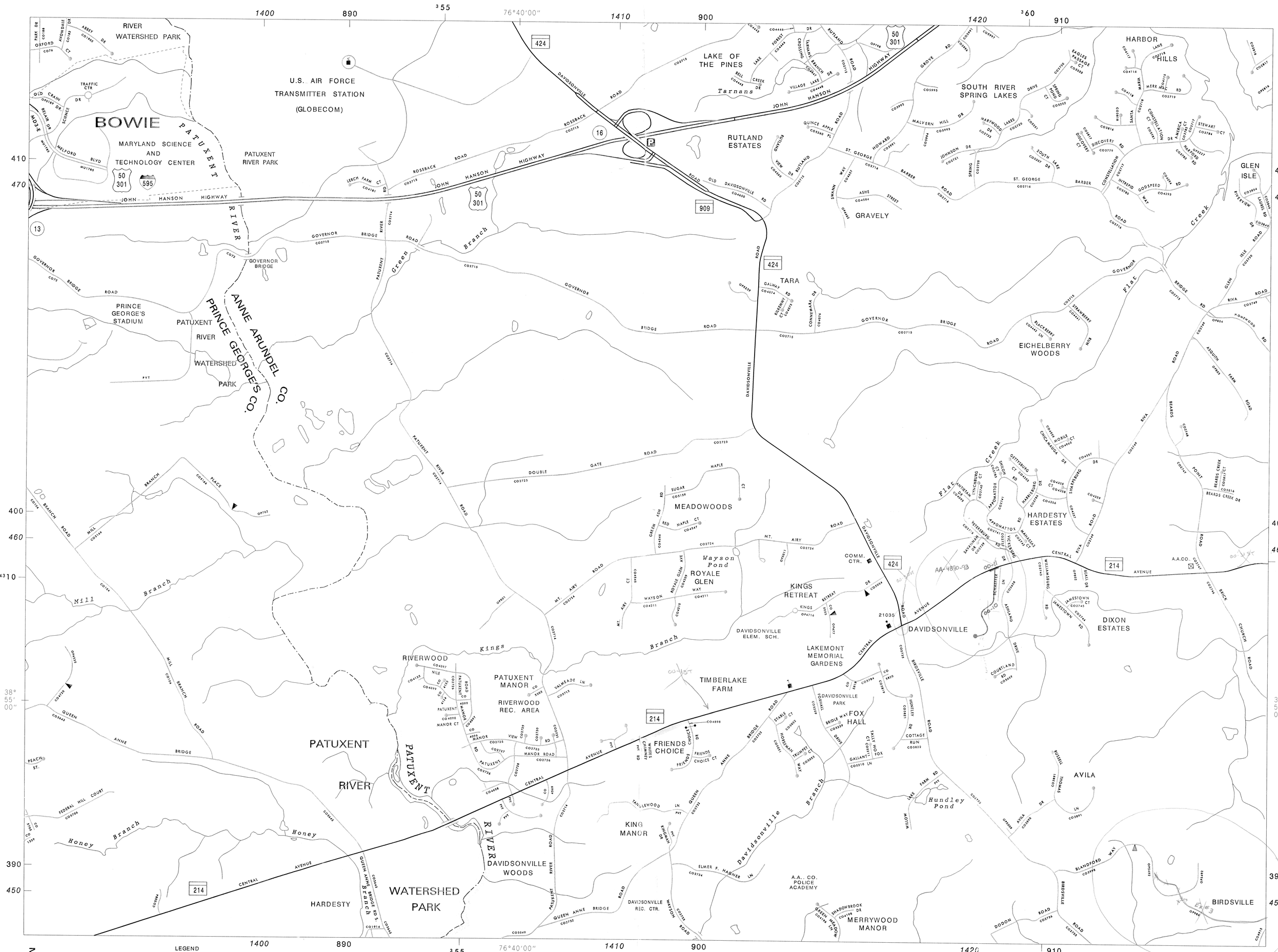

MAP NO. F-12D

LEGEND

Road index numbers as shown on this map for the Interstate, U.S., and State Highways correspond to the assigned or posted route numbers. Road index numbers for all other highways are for State Highway Administration indexing and identification purposes only and do not necessarily correspond with numbers established by the respective agencies.

	–	Interstate, U.S., and State Highways
CO1 - CO9999	–	County Roads
OP1 - OP9999	–	Other Public Roads
PVT	–	Private Roads
MU1 - MU9999	–	Municipal Roads and Streets
SR1 - SR9999	–	Misc. State Roads (Forest, Parks, Institutions)
GV1 - GV9999	–	U.S. Government Roads

NORTH

SCALE

1000 0 1000 2000 FEET

0.25 0 0.25 .5 MILE

.5 0 .5 1 KILOMETERS

PREPARED BY THE
MARYLAND DEPARTMENT OF TRANSPORTATION
STATE HIGHWAY ADMINISTRATION
IN COOPERATION WITH THE
U.S. DEPARTMENT OF TRANSPORTATION
FEDERAL HIGHWAY ADMINISTRATION

INDEX TO ADJOINING MAPS

F-12A	F-12B	F-13A
F-12C	F-12D	F-13C
G-12A	G-12B	G-13

THIS MAP WAS CREATED USING MARYLAND STATE PLANE COORDINATE 10,000 FOOT GRID VALUES BASED ON THE 1927 NORTH AMERICAN DATUM (NAD). 10,000 FOOT VALUES FOR THE 1983 NORTH AMERICAN DATUM ARE SHOWN IN ITALICS FOR REFERENCE PURPOSES ONLY

LAMBERT CONFORMAL CONIC PROJECTION

PHOTO REVISION
ANNE ARUNDEL CO. 1995
PRINCE GEORGE'S CO. 1995

COPIES OF THIS MAP ARE AVAILABLE FOR PUBLIC USE AT A NOMINAL COST FROM THE STATE HIGHWAY ADMINISTRATION, SHA STORE 211 EAST MADISON STREET, BALTIMORE, MARYLAND 21202

MARYLAND HIGHWAY

2000 IMPROVEMENT MAP

MAP NO. F-12D

1998

ANNE ARUNDEL CO. REVISED TO: JANUARY 1, 2000 14 OF 22
PRINCE GEORGES CO. REVISED TO: JANUARY 1, 2000 11 OF 19

MARYLAN HIGHV 2000 IMPROVEMENT MAP X MAP

MAP NO. F-13A

1999

ANNE ARUNDEL CO. REVISED TO: JANUARY 1, 2000 15 OF 22

MAP NO. F-13A

PREPARED BY THE
MARYLAND DEPARTMENT OF TRANSPORTATION
STATE HIGHWAY ADMINISTRATION
IN COOPERATION WITH THE
U.S. DEPARTMENT OF TRANSPORTATION
FEDERAL HIGHWAY ADMINISTRATION

INDEX TO ADJOINING MAPS

E-12D	E-13C	E-13D
F-12B	F-13A	F-13B
F-12D	F-13C	F-13D

THIS MAP WAS CREATED USING 3.7.0 STATE PLANE COORDINATE 10,000 FOOT GRID VALUES BASED ON THE 1927 NORTH AMERICAN DATUM (NAD). 10,000 FOOT VALUES FOR THE 1983 NORTH AMERICAN DATUM ARE SHOWN IN ITALICS FOR REFERENCE PURPOSES ONLY

LAMBERT CONFORMAL CONIC PROJECTION

PHOTO REVISION
ANNE ARUNDEL 1999

COPIES OF THIS MAP ARE AVAILABLE FOR PUBLIC USE AT A NOMINAL COST FROM THE STATE HIGHWAY ADMINISTRATION, SHA STORE 211 EAST MADISON STREET, BALTIMORE, MARYLAND 21202

NORTH

SCALE
1000 0 1000 2000 FEET
0.25 0 0.25 .5 MILE
.5 0 .5 1 KILOMETER

LEGEND

Road index numbers as shown on this map for the Interstate, U.S., and State Highways correspond to the assigned or posted route numbers. Road index numbers for all other highways are for State Highway Administration indexing and identification purposes only and do not necessarily correspond with numbers established by the respective agencies.

- Interstate, U.S., and State Highways
- CO1 - CO9999 – County Roads
- OP1 - OP9999 – Other Public Roads
- PVT – Private Roads
- MU1 - MU9999 – Municipal Roads and Streets
- SR1 - SR9999 – Misc. State Roads (Forest, Parks, Institutions)
- GV1 - GV9999 – U.S. Government Roads

00-6 ST
00-10 ST
00-28 ST
00-24 ST
00-36 ST
00-42 ST
00-51 ST #2

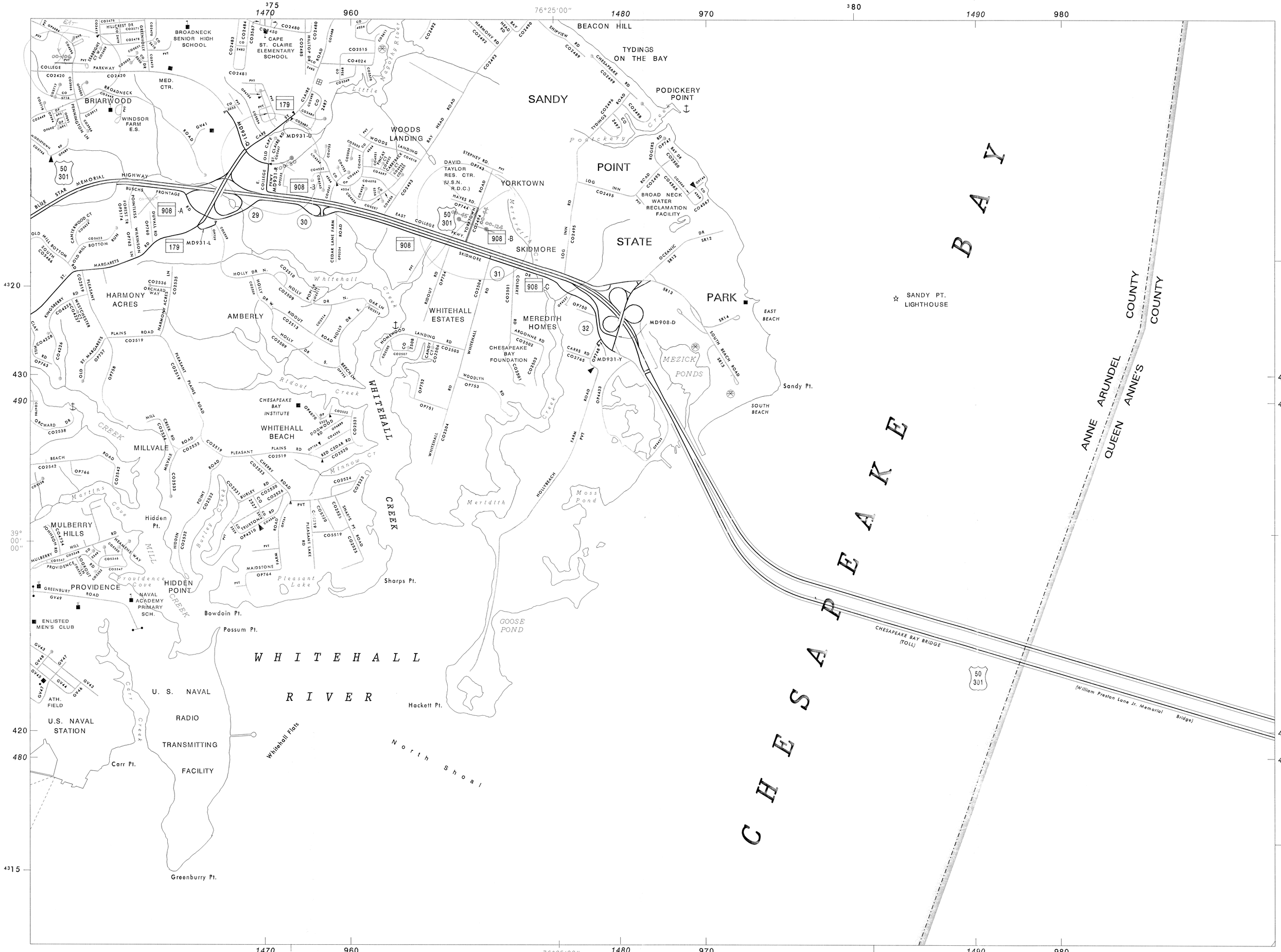

MAP NO. F–13B

LEGEND

Road index numbers as shown on this map for the Interstate, U.S., and State Highways correspond to the assigned or posted route numbers. Road index numbers for all other highways are for State Highway Administration indexing and identification purposes only and do not necessarily correspond with numbers established by the respective agencies.

50 / 301	–	Interstate, U.S., and State Highways
CO1 - CO9999	–	County Roads
OP1 - OP9999	–	Other Public Roads
PVT	–	Private Roads
MU1 - MU9999	–	Municipal Roads and Streets
SR1 - SR9999	–	Misc. State Roads (Forest, Parks, Institutions)
GV1 - GV9999	–	U.S. Government Roads

NORTH

SCALE

1000 0 1000 2000 FEET

0.25 0 0.25 .5 MILE

.5 0 .5 1 KILOMETERS

PREPARED BY THE
MARYLAND DEPARTMENT OF TRANSPORTATION
STATE HIGHWAY ADMINISTRATION
IN COOPERATION WITH THE
U.S. DEPARTMENT OF TRANSPORTATION
FEDERAL HIGHWAY ADMINISTRATION

INDEX TO ADJOINING MAPS

E–13C	E–13D	E–14
F–13A	F–13B	F–14
F–13C	F–13D	

THIS MAP WAS CREATED USING MARYLAND STATE PLANE COORDINATE 10,000 FOOT GRID VALUES BASED ON THE 1927 NORTH AMERICAN DATUM (NAD). 10,000 FOOT VALUES FOR THE 1983 NORTH AMERICAN DATUM ARE SHOWN IN ITALICS FOR REFERENCE PURPOSES ONLY

LAMBERT CONFORMAL CONIC PROJECTION

PHOTO REVISION
ANNE ARUNDEL CO. 1993
QUEEN ANNE'S CO. 1994

COPIES OF THIS MAP ARE AVAILABLE FOR PUBLIC USE AT A NOMINAL COST FROM THE STATE HIGHWAY ADMINISTRATION, SHA STORE 811 EAST MADISON STREET, BALTIMORE, MARYLAND 21202

MARYLAN HIGHW 2000 IMPROVEMENT MAP X HIGHWAY MAP

MAP NO. F–13B

2000

ANNE ARUNDEL CO. REVISED TO: JANUARY 1, 2000 16 OF 22
QUEEN ANNE'S CO. REVISED TO: JANUARY 1, 2000 6 OF 11

MAP NO. F-13C

LEGEND

Road index numbers as shown on this map for the Interstate, U.S., and State Highways correspond to the assigned or posted route numbers. Road index numbers for all other highways are for State Highway Administration indexing and identification purposes only and do not necessarily correspond with numbers established by the respective agencies.

	Interstate, U.S., and State Highways
CO1 - CO9999	County Roads
OP1 - OP9999	Other Public Roads
PVT	Private Roads
MU1 - MU9999	Municipal Roads and Streets
SR1 - SR9999	Misc. State Roads (Forest, Parks, Institutions)
GV1 - GV9999	U.S. Government Roads

NORTH

SCALE
1000 0 1000 2000 FEET
0.25 0 0.25 .5 MILE
.5 0 .5 1 KILOMETER

PREPARED BY THE
MARYLAND DEPARTMENT OF TRANSPORTATION
STATE HIGHWAY ADMINISTRATION
IN COOPERATION WITH THE
U.S. DEPARTMENT OF TRANSPORTATION
FEDERAL HIGHWAY ADMINISTRATION

INDEX TO ADJOINING MAPS

F-12	F-13A	F-13B
	F-13C	F-13D
G-12	G-13	

TO MAYO

THIS MAP WAS CREATED USING MARYLAND STATE PLANE COORDINATE 10,000 FOOT GRID VALUES BASED ON THE 1927 NORTH AMERICAN DATUM (NAD). 10,000 FOOT VALUES FOR THE 1983 NORTH AMERICAN DATUM ARE SHOWN IN ITALICS FOR REFERENCE PURPOSES ONLY.

LAMBERT CONFORMAL CONIC PROJECTION

PHOTO REVISION
ANNE ARUNDEL CO. 1995

COPIES OF THIS MAP ARE AVAILABLE FOR PUBLIC USE AT A NOMINAL COST FROM THE STATE HIGHWAY ADMINISTRATION, SHA STORE 211 EAST MADISON STREET, BALTIMORE, MARYLAND 21202

MARYLAND HIGHWAY MAP

2000 IMPROVEMENT MAP

MAP NO. F-13C

1999

ANNE ARUNDEL CO. REVISED TO: JANUARY 1, 2000 17 OF 22

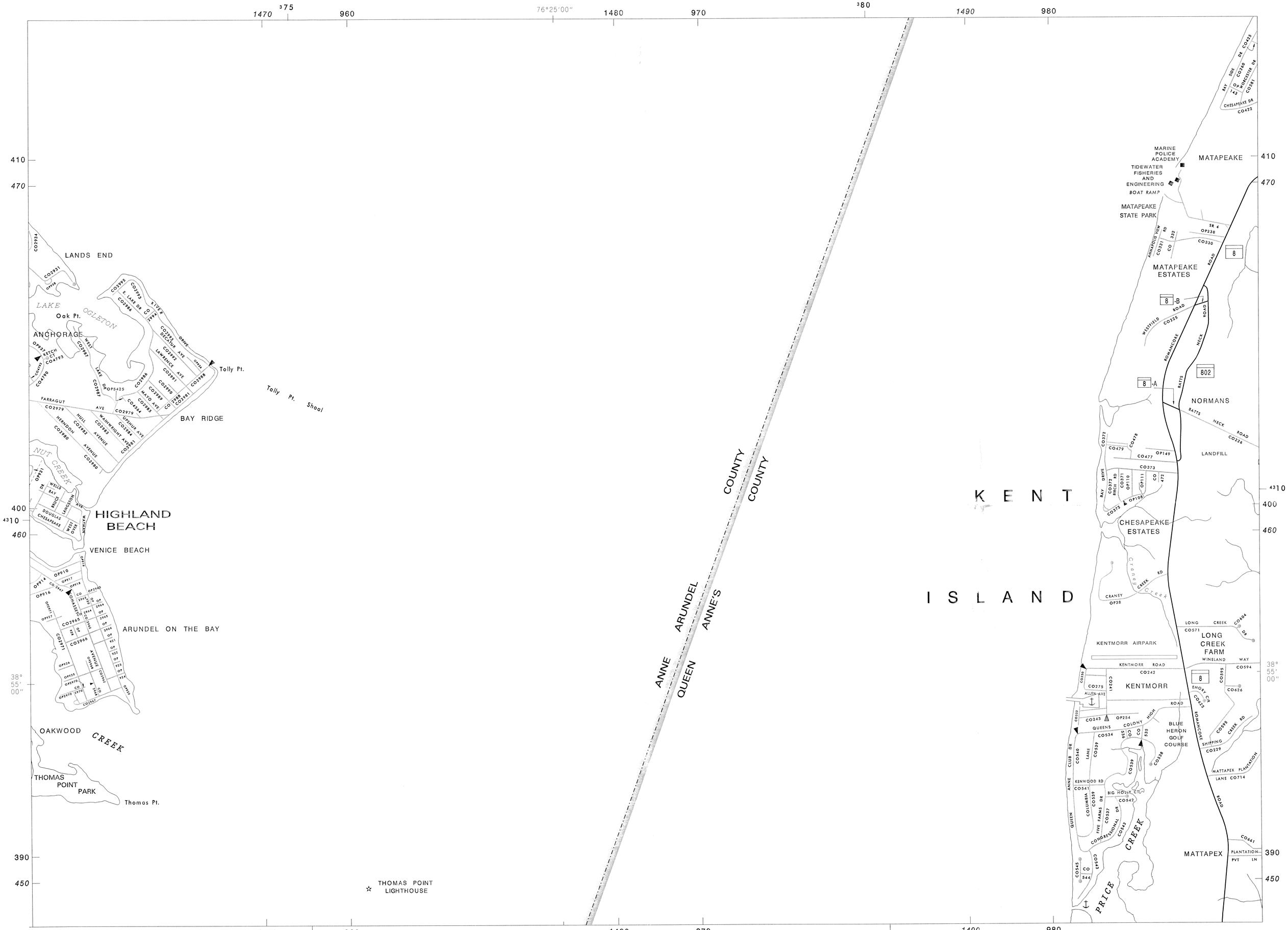

MAP NO. F-13D

LEGEND

Road index numbers as shown on this map for the Interstate, U.S., and State Highways correspond to the assigned or posted route numbers. Road index numbers for all other highways are for State Highway Administration indexing and identification purposes only and do not necessarily correspond with numbers established by the respective agencies.

97 / 1 / 13	–	Interstate, U.S., and State Highways
CO1 - CO9999	–	County Roads
OP1 - OP9999	–	Other Public Roads
PVT	–	Private Roads
MU1 - MU9999	–	Municipal Roads and Streets
SR1 - SR9999	–	Misc. State Roads (Forest, Parks, Institutions)
GV1 - GV9999	–	U.S. Government Roads

NORTH

SCALE

1000 0 1000 2000 FEET

0.25 0 0.25 .5 MILE

.5 0 .5 1 KILOMETERS

PREPARED BY THE
MARYLAND DEPARTMENT OF TRANSPORTATION
STATE HIGHWAY ADMINISTRATION
IN COOPERATION WITH THE
U.S. DEPARTMENT OF TRANSPORTATION
FEDERAL HIGHWAY ADMINISTRATION

INDEX TO ADJOINING MAPS

F-13A	F-13B	F-14
F-13C	F-13D	
G-13		G-14

MAP WAS CREATED USING MARYLAND STATE PLANE COORDINATE 10,000 FOOT GRID VALUES BASED ON THE 1927 NORTH AMERICAN DATUM (NAD). 10,000 FOOT VALUES FOR THE 1983 NORTH AMERICAN DATUM ARE SHOWN IN ITALICS FOR REFERENCE PURPOSES ONLY

LAMBERT CONFORMAL CONIC PROJECTION

PHOTO REVISION
ANNE ARUNDEL CO. 1993
QUEEN ANNE'S CO. 1994

COPIES OF THIS MAP ARE AVAILABLE FOR PUBLIC USE AT A NOMINAL COST FROM THE STATE HIGHWAY ADMINISTRATION, SHA STORE 211 EAST MADISON STREET, BALTIMORE, MARYLAND 21202

MARYLAN HIGHW 2000 IMPROVEMENT MAP X HIGHWAY MAP

MAP NO. F-13D
2000

ANNE ARUNDEL CO. REVISED TO: JANUARY 1, 2000 18 OF 22
QUEEN ANNES CO. REVISED TO: JANUARY 1, 2000 7 OF 11

O IMP

MAP NO. F-12

MAP NO. G-11

MAP NO. G-13

MAP NO. H-12

MAP NO. G-12

MARYLAND HIGHWAY 2000 IMPROVEMENT MAP

MAP NO. G–12

2000

ANNE ARUNDEL CO. REVISED TO: JANUARY 1, 2000 19 OF 22
CALVERT CO. REVISED TO: JANUARY 1, 2000 1 OF 8
PRINCE GEORGES CO. REVISED TO: JANUARY 1, 2000 16 OF 19

PREPARED BY THE
MARYLAND DEPARTMENT OF TRANSPORTATION
STATE HIGHWAY ADMINISTRATION
IN COOPERATION WITH THE
U.S. DEPARTMENT OF TRANSPORTATION
FEDERAL HIGHWAY ADMINISTRATION

INDEX TO ADJOINING MAPS

F–11	F–12	F–13
G–11	G–12	G–13
H–11	H–12	H–13

MAP PROJECTION AND THE MARYLAND PLANE COORDINATE 10,000 FOOT GRID VALUES ARE NORTH AMERICAN 1927 DATUM; 10,000 FOOT N. A. 1983 DATUM GRID VALUES ARE ITALIC

LAMBERT CONFORMAL CONIC PROJECTION

MAP PHOTOREVISED:
PRINCES GEORGES CO. 1998
ANNE ARUNDEL CO. 1993
CALVERT CO. 1998

THIS GRID MAP IS PRODUCED FROM A DIGITAL MAP FILE ON A THERMAL PLOTTER AND SOME DISTORTION HAS OCCURRED. FOR INFORMATION ON ACCURACY OR HOAS COPIES OF THIS MAP CONTACT THE STATE HIGHWAY ADMINISTRATION, MAP DISTRIBUTION SECTION, BALTIMORE, MARYLAND 21202

NORTH

SCALE
2000 0 2000 4000 FEET
0.5 0 0.5 1 MILE
1 0 1 2 KILOMETERS

LEGEND

Road index numbers as shown on this map for the Interstate, U.S., and State Highways correspond to the assigned or posted route numbers. Road index numbers for all other highways are for State Highway Administration indexing and identification purposes only and do not necessarily correspond with numbers established by the respective agencies.

- 95 / 1 / 301 – Interstate, U.S., and State Highways
- CO1 - CO9999 – County Roads
- OP1 - OP9999 – Other Public Roads
- PVT – Private Roads
- MU1 - MU9999 – Municipal Roads and Streets
- SR1 - SR9999 – Misc. State Roads (Forest, Parks, Institutions)
- GV1 - GV9999 – U.S. Government Roads

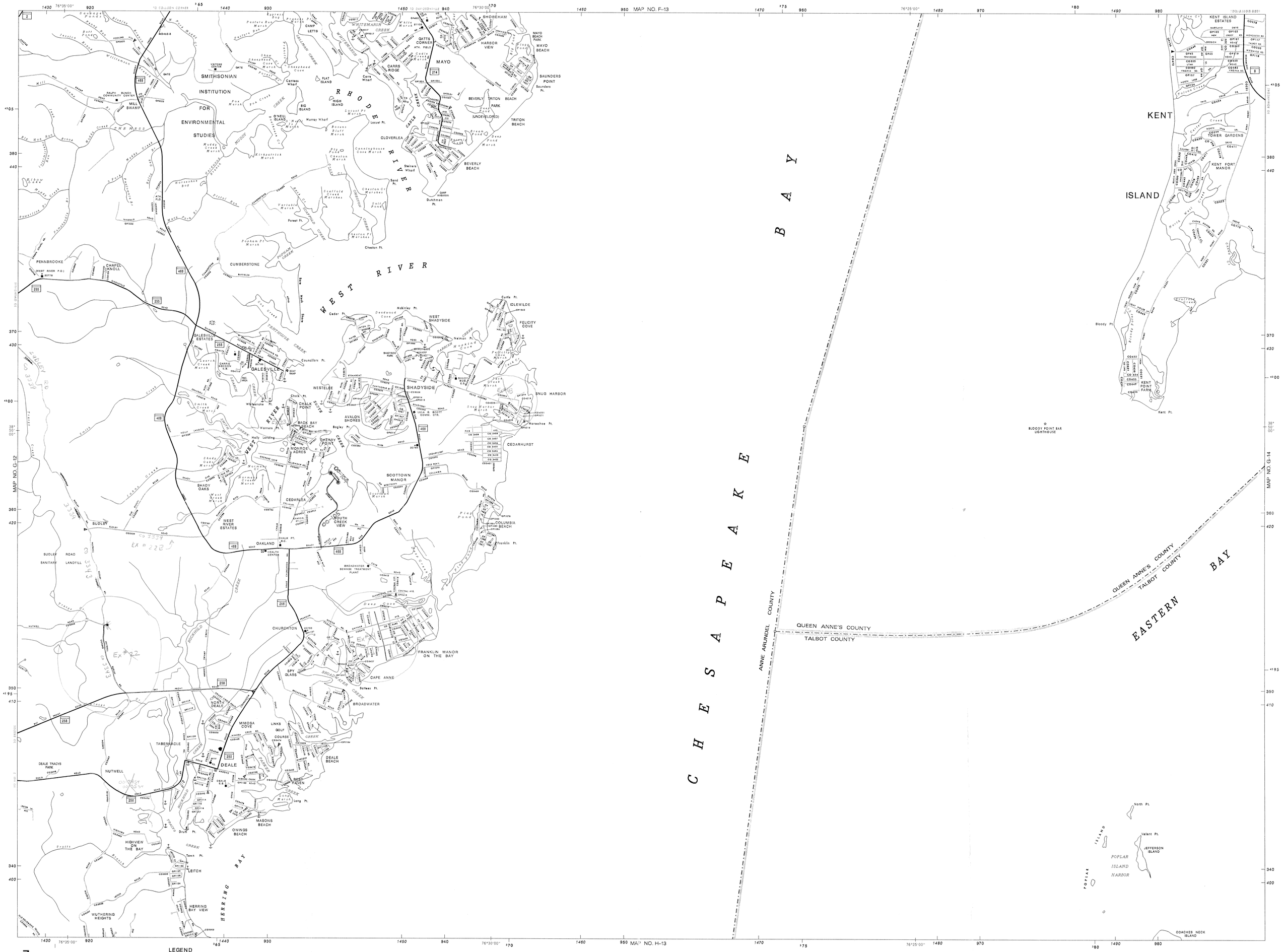

LEGEND

Road index numbers as shown on this map for the Interstate, U.S., and State Highways correspond to the assigned or posted route numbers. Road index numbers for all other highways are for State Highway Administration indexing and identification purposes only and do not necessarily correspond with numbers established by the respective agencies.

95 / 1 / 13	–	Interstate, U.S., and State Highways
CO1 - CO9999	–	County Roads
OP1 - OP9999	–	Other Public Roads
PVT	–	Private Roads
MU1 - MU9999	–	Municipal Roads and Streets
SR1 - SR9999	–	Misc. State Roads (Forest, Parks, Institutions)
GV1 - GV9999	–	U.S. Government Roads

NORTH

SCALE

2000 0 2000 4000 FEET

0.5 0 0.5 1 MILE

1 0 1 2 KILOMETERS

PREPARED BY THE

MARYLAND DEPARTMENT OF TRANSPORTATION
STATE HIGHWAY ADMINISTRATION

IN COOPERATION WITH THE

U.S. DEPARTMENT OF TRANSPORTATION
FEDERAL HIGHWAY ADMINISTRATION

INDEX TO ADJOINING MAPS

F-12	F-13	F-14
G-12	G-13	G-14
H-12	H-13	H-14

MAP PROJECTION AND THE MARYLAND PLANE COORDINATE 10,000 FOOT GRID VALUES ARE NORTH AMERICAN 1927 DATUM. 10,000 FOOT N. A. 1983 DATUM GRID VALUES ARE ITALIC

LAMBERT CONFORMAL CONIC PROJECTION

MAP PHOTOREVISED:
ANNE ARUNDEL CO. 1995 QUEEN ANNE'S CO. 1995

THIS GRID MAP IS PRODUCED FROM A DIGITAL MAP FILE ON A THERMAL PLOTTER AND SOME DISTORTION HAD OCCURRED. FOR INFORMATION ON ACCURACY OR MORE COPIES OF THIS MAP CONTACT THE STATE HIGHWAY ADMINISTRATION, MAP DISTRIBUTION SECTION, BROOKLANDVILLE, MARYLAND 21022

MARYLA HIGH EX HIGHWAY MAP

2000 IMPROVEMENT MAP

MAP NO. G-13

1999

ANNE ARUNDEL CO. REVISED TO: JANUARY 1, 2000 20 OF 22
QUEEN ANNE'S CO. REVISED TO: JANUARY 1, 2000 10 OF 11

00-34ST
00-35ST
3 CO

LEGEND

Road index numbers as shown on this map for the Interstate, U.S., and State Highways CORrespond to the assigned or posted route numbers. Road index numbers for all other highways are for State Highway Administration indexing and identification purposes only and do not necessarily CORrespond with numbers established by the respective agencies.

95 / 70 / 301	–	Interstate, U.S., and State Highways
CO1 - CO9999	–	County Roads
OP1 - OP9999	–	Other Public Roads
PVT	–	Private Roads
MU1 - MU9999	–	Municipal Roads and Streets
SR1 - SR9999	–	Misc. State Roads (Forest, Parks, Institutions)
GV1 - GV9999	–	U.S. Government Roads

NORTH

SCALE

2000 0 2000 4000 FEET

0.5 0 0.5 1 MILE

1 0 1 2 KILOMETERS

PREPARED BY THE
MARYLAND DEPARTMENT OF TRANSPORTATION
STATE HIGHWAY ADMINISTRATION
IN COOPERATION WITH THE
U.S. DEPARTMENT OF TRANSPORTATION
FEDERAL HIGHWAY ADMINISTRATION

INDEX TO ADJOINING MAPS

G-11	G-12	G-13
H-11	H-12	H-13
I-11	I-12	I-13

MAP PROJECTION AND THE MARYLAND PLANE COORDINATE 10,000 FOOT GRID VALUES ARE NORTH AMERICAN 1927 DATUM. 10,000 FOOT N. A. 1983 DATUM GRID VALUES ARE ITALIC.
LAMBERT CONFORMAL CONIC PROJECTION
MAP PHOTOREVISED:
CHARLES CO. 1994 PRINCE GEORGES CO. 1995
ANNE ARUNDEL CO. 1995 CALVERT CO. 1994

COPIES OF THIS MAP ARE AVAILABLE FOR PUBLIC USE AT A NOMINAL COST FROM THE STATE HIGHWAY ADMINISTRATION, 8HA STORE 211 EAST MADISON STREET, BALTIMORE, MARYLAND 21202

MARYLA HIGHWAY
HIGH EX MAP

2000 IMPROVEMENT MAP

MAP NO. H-12

1999

ANNE ARUNDEL CO. REVISED TO: JANUARY 1, 2000 21 OF 22
CALVERT CO. REVISED TO: JANUARY 1, 2000 2 OF 8
CHARLES CO. REVISED TO: JANUARY 1, 2000 3 OF 11
PRINCE GEORGES CO. REVISED TO: JANUARY 1, 2000 18 OF 19

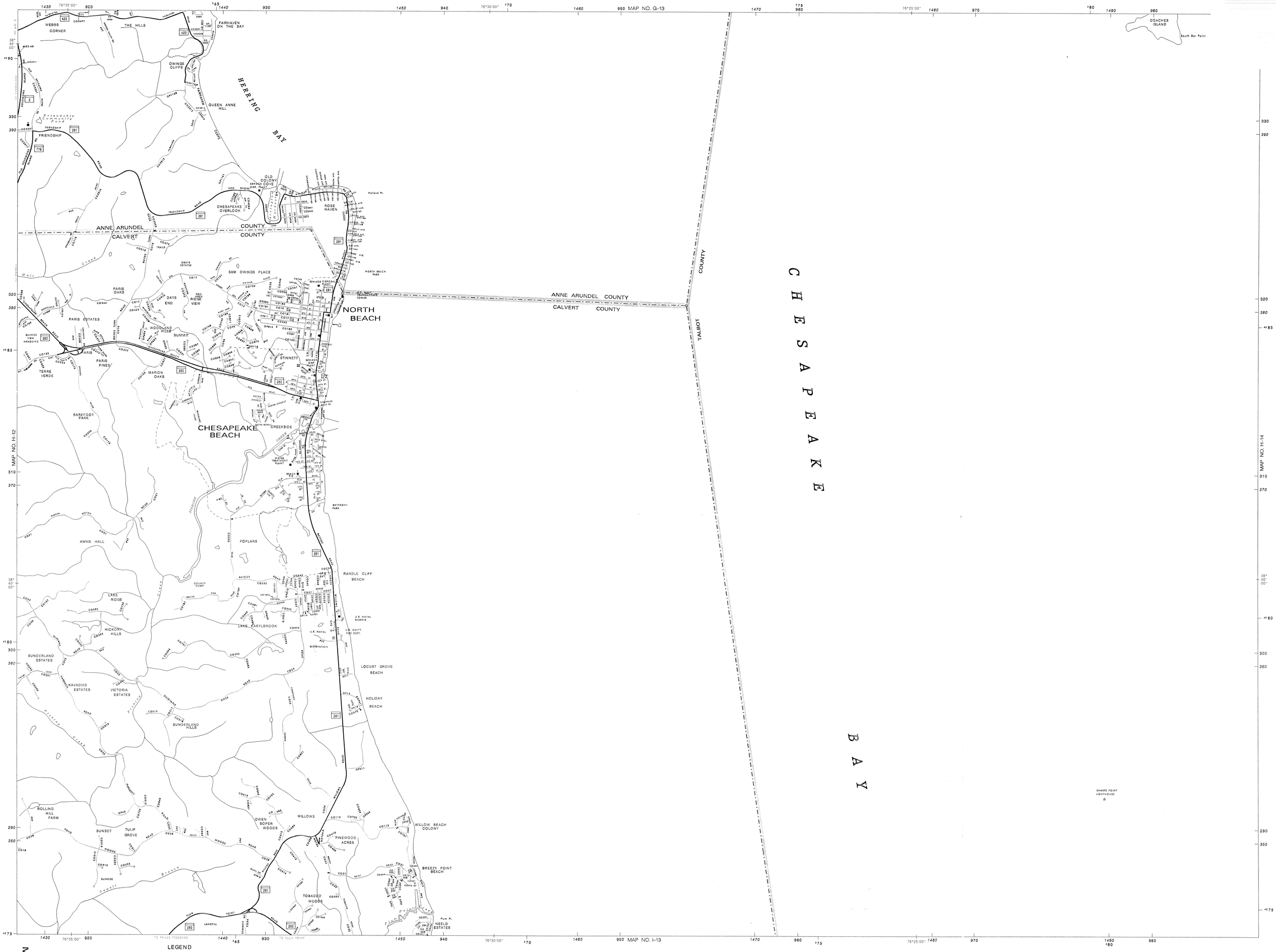

LEGEND

Road index numbers as shown on this map for the Interstate, U.S., and State Highways correspond to the assigned or posted route numbers. Road index numbers for all other highways are for State Highway Administration indexing and identification purposes only and do not necessarily correspond with numbers established by the respective agencies.

97 1 13	–	Interstate, U.S., and State Highways
CO1 - CO9999	–	County Roads
OP1 - OP9999	–	Other Public Roads
PVT	–	Private Roads
MU1 - MU9999	–	Municipal Roads and Streets
SR1 - SR9999	–	Misc. State Roads (Forest, Parks, Institutions)
GV1 - GV9999	–	U.S. Government Roads

NORTH

SCALE

2000 0 2000 4000 FEET

0.5 0 0.5 1 MILE

1 0 1 2 KILOMETERS

PREPARED BY THE

MARYLAND DEPARTMENT OF TRANSPORTATION
STATE HIGHWAY ADMINISTRATION

IN COOPERATION WITH THE

U.S. DEPARTMENT OF TRANSPORTATION
FEDERAL HIGHWAY ADMINISTRATION

INDEX TO ADJOINING MAPS

G-12	G-13	G-14
H-12	H-13	H-14
I-12	I-13	I-14

MAP PROJECTION AND THE MARYLAND PLANE COORDINATE 10,000 FOOT GRID VALUES ARE NORTH AMERICAN 1927 DATUM. 10,000 FOOT N. A. 1983 DATUM GRID VALUES ARE ITALIC

LAMBERT CONFORMAL CONIC PROJECTION

MAP PHOTOREVISED:
ANNE ARUNDEL CO., 1994 CALVERT CO., 1994

COPIES OF THIS MAP ARE AVAILABLE FOR PUBLIC USE AT A NOMINAL COST FROM THE STATE HIGHWAY ADMINISTRATION, SHA STORE 211 EAST MADISON STREET, BALTIMORE, MARYLAND 21202

MARYLA HIGH' 2000 IMPROVEMENT MAP HIGHWAY X MAP

MAP NO. H-13

1999

ANNE ARUNDEL CO. REVISED TO: JANUARY 1, 2000 22 OF 22
CALVERT CO. REVISED TO: JANUARY 1, 2000 3 OF 8

O IMP

MAP NO. H-13

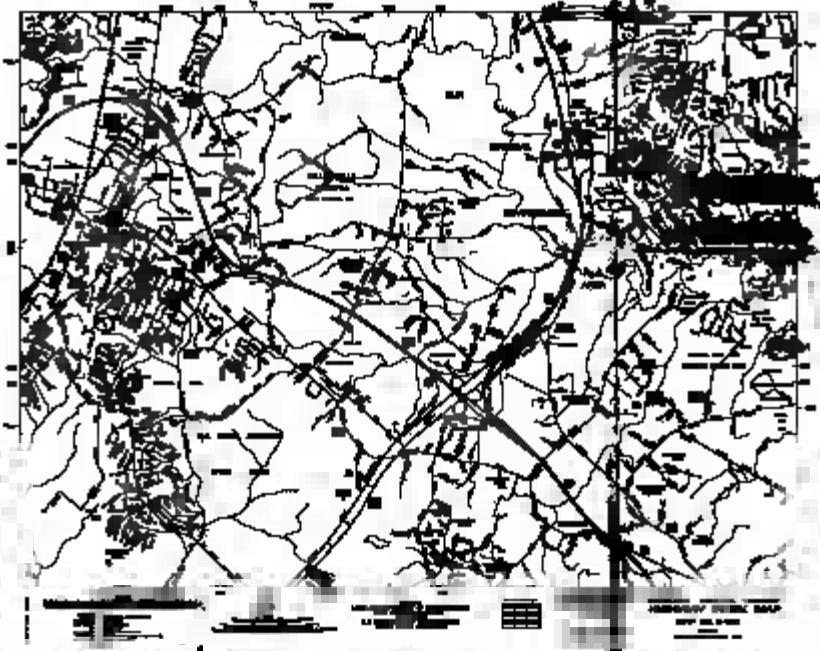



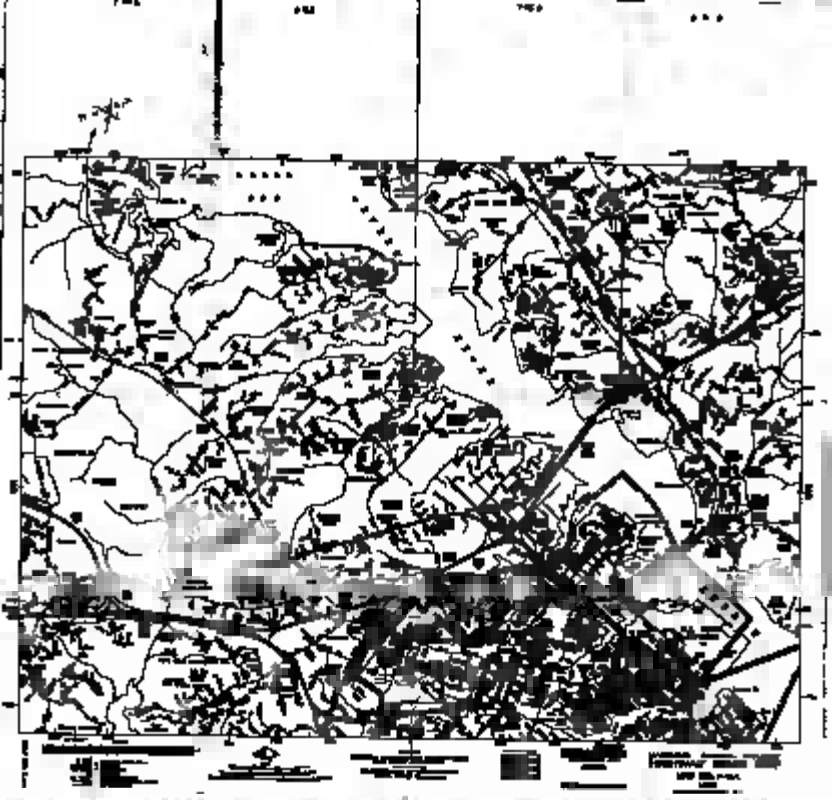

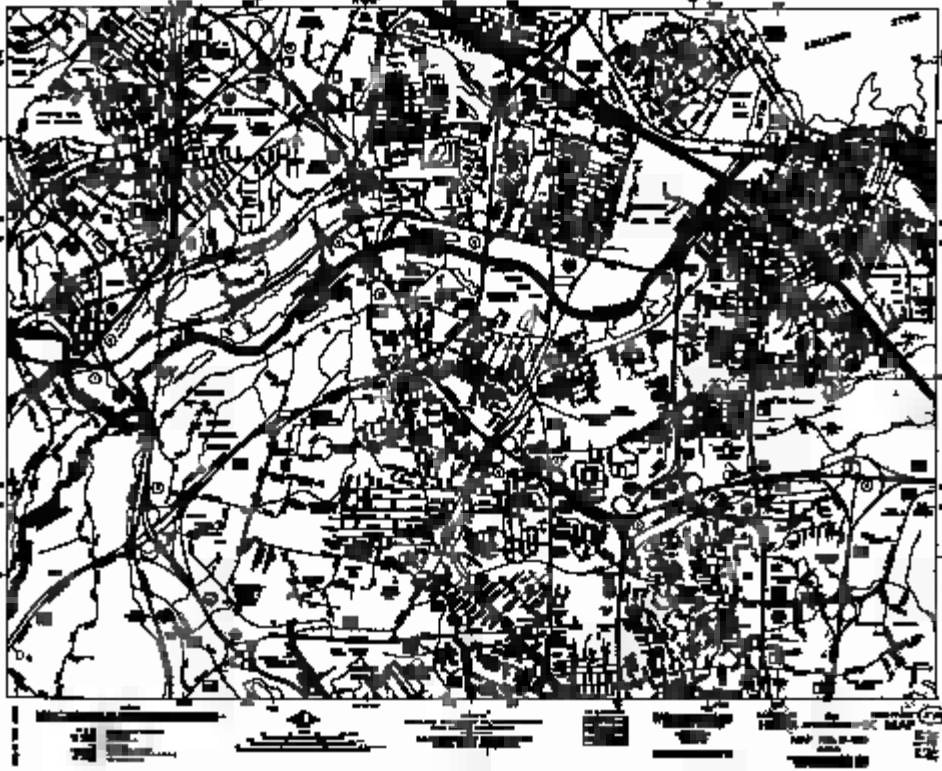

BALTIMORE
WASHINGTON
INTERNATIONAL
AIRPORT

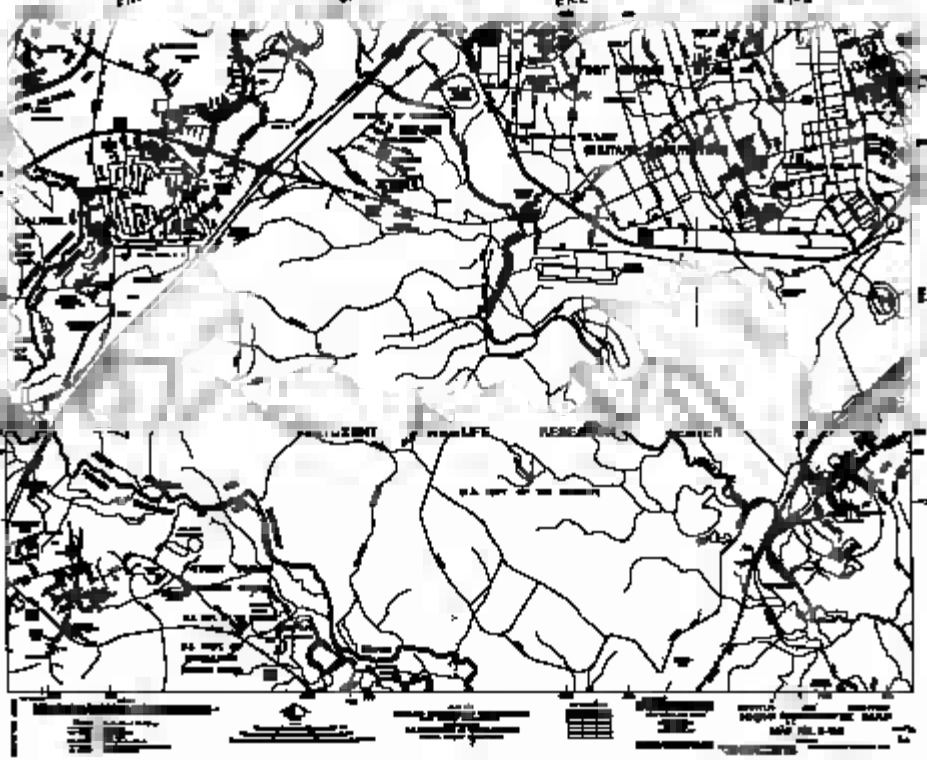

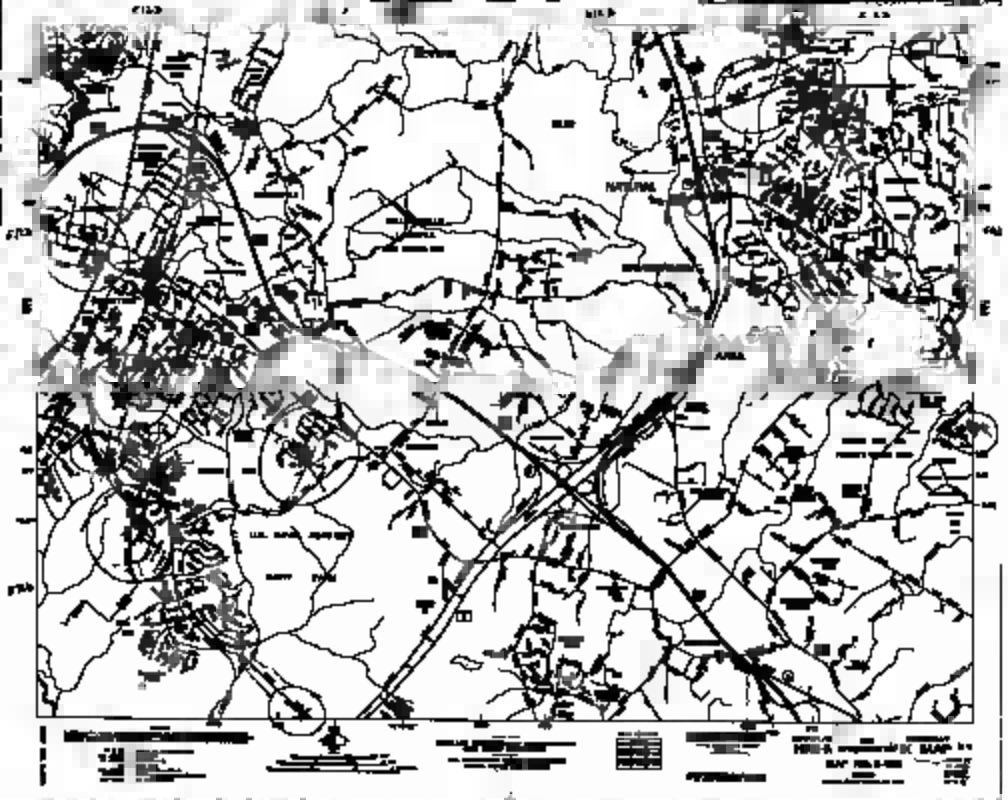

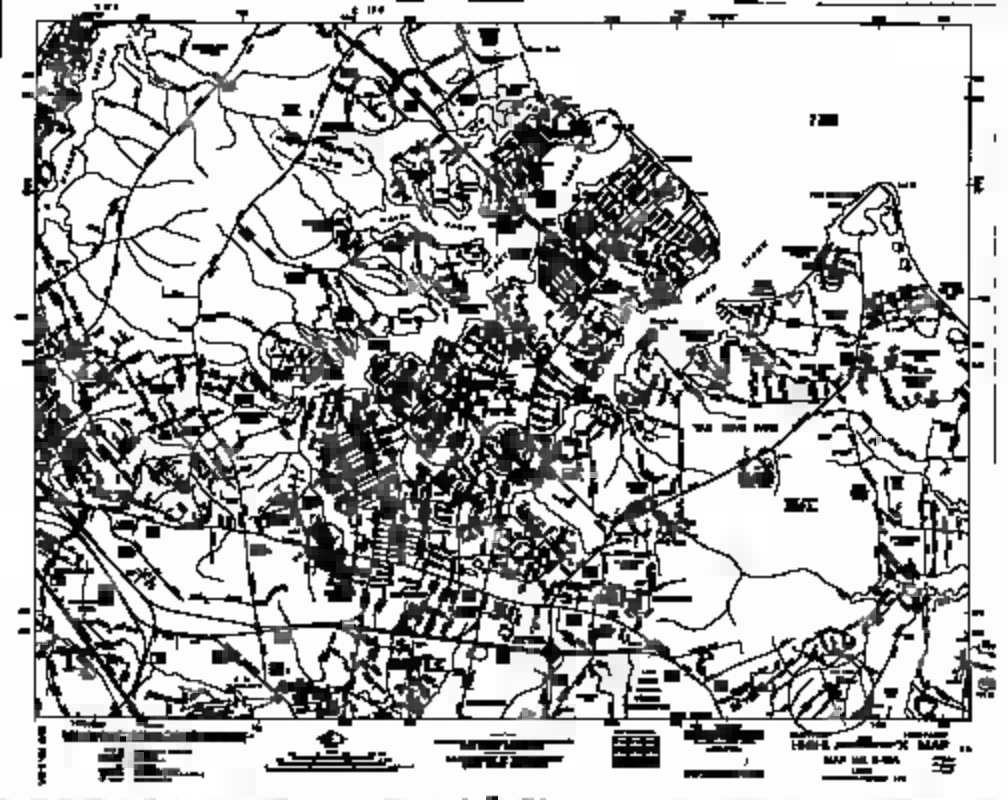

PATAPSCO RIVER

CHESAPEAKE BAY

HARVEY

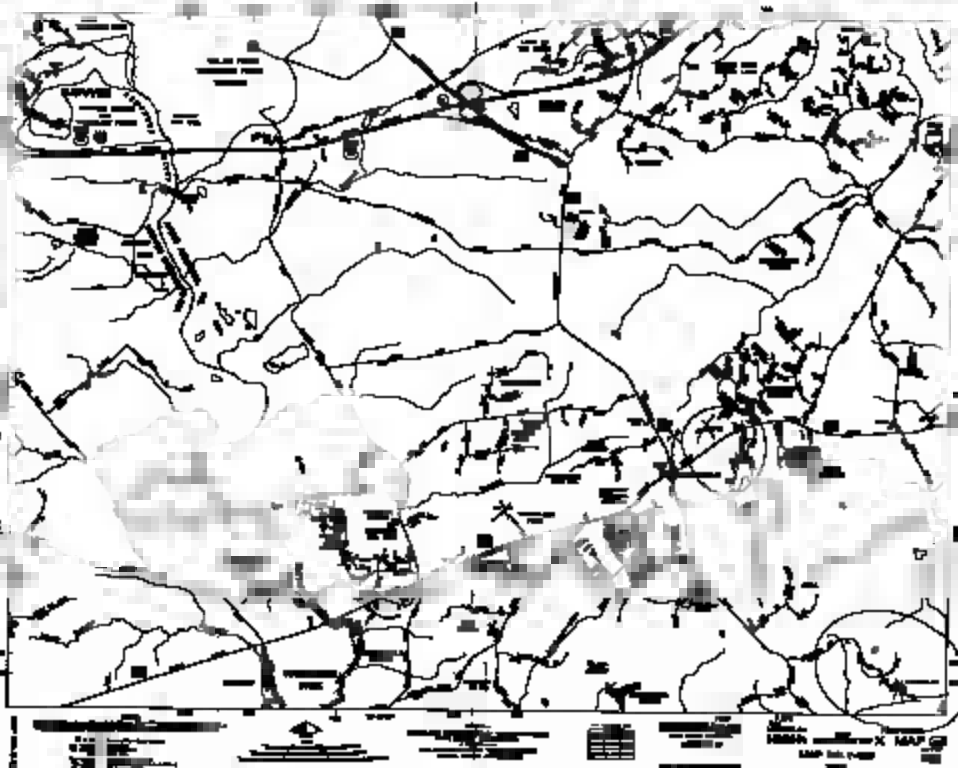

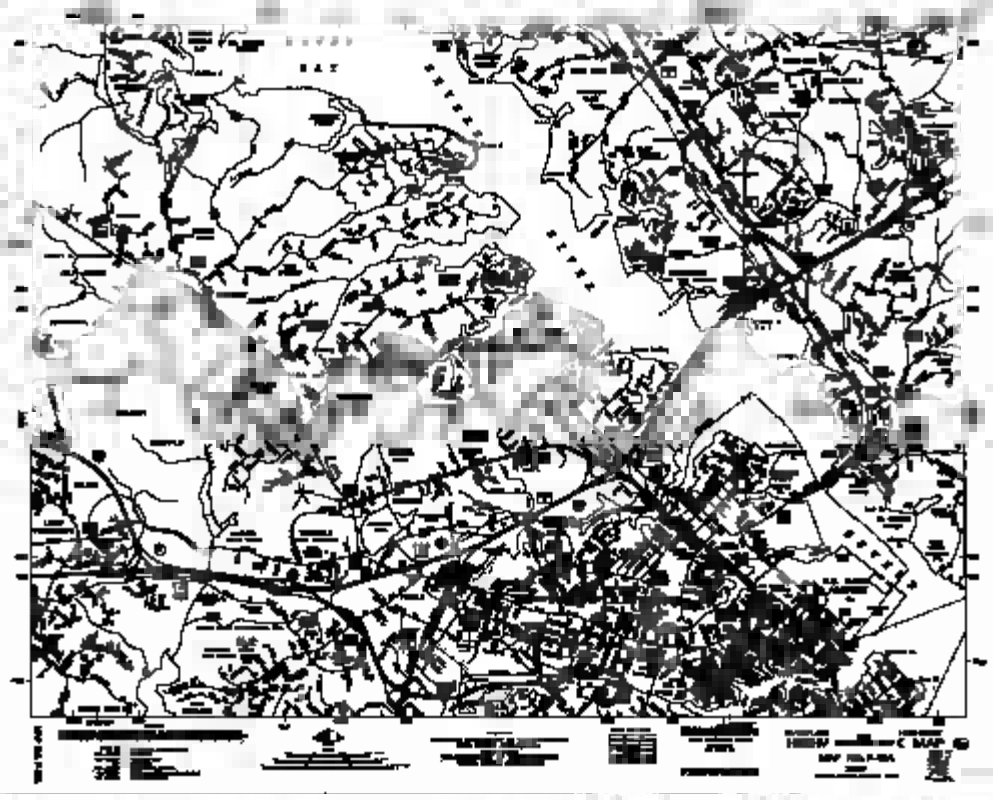

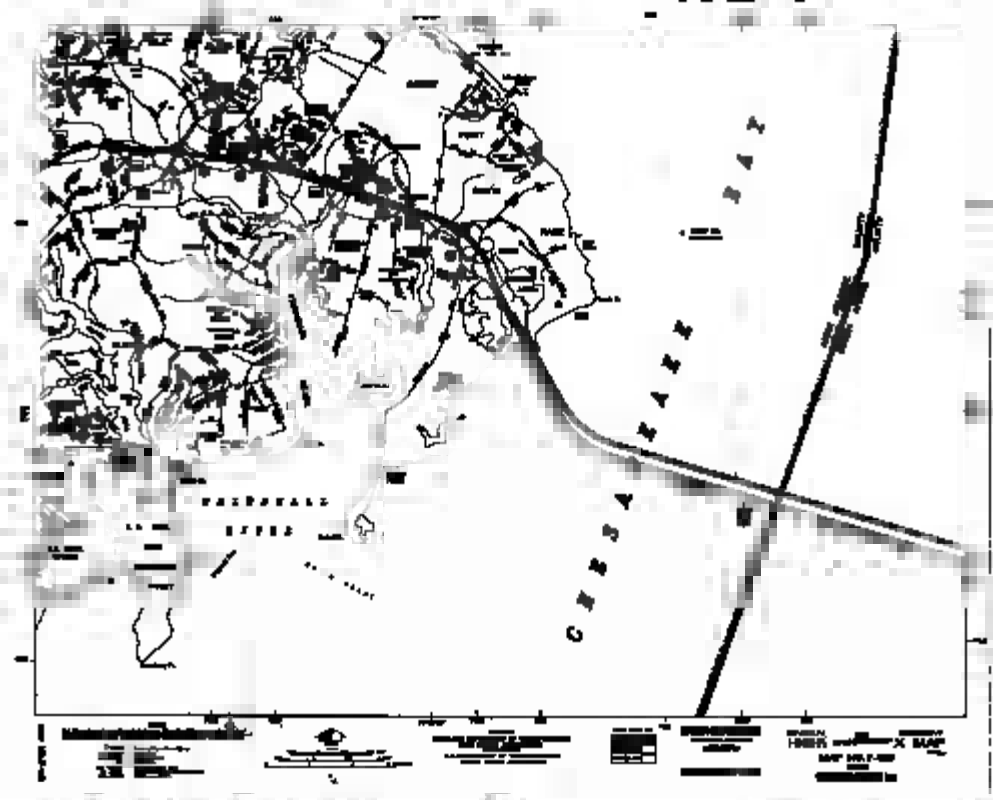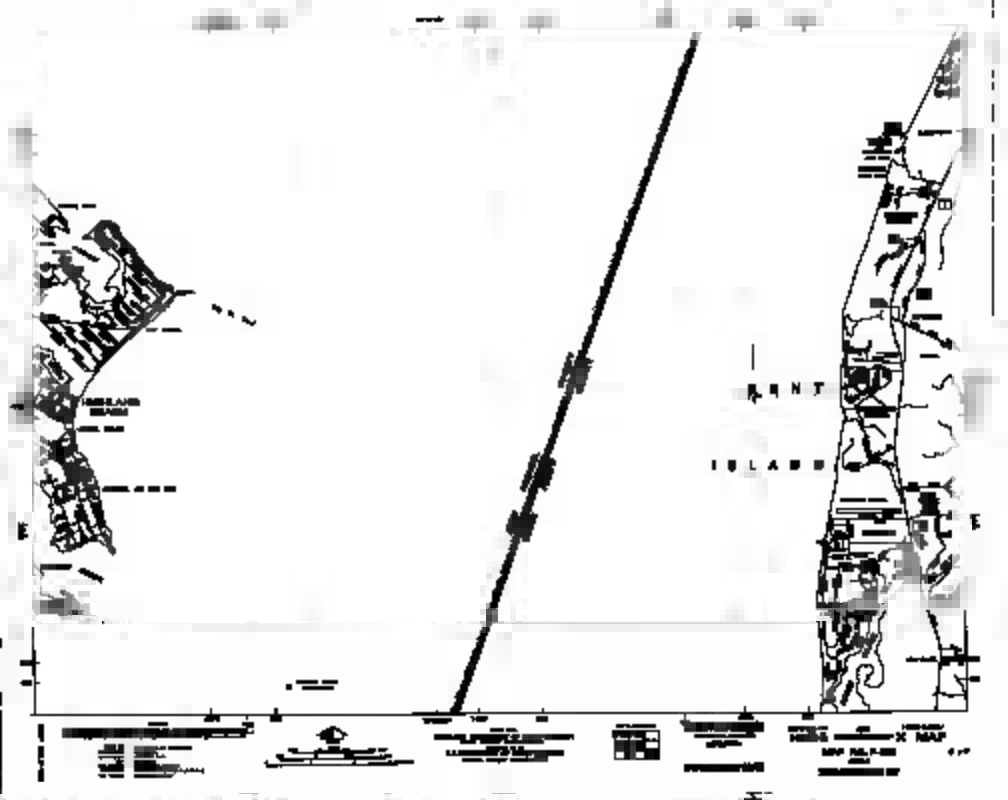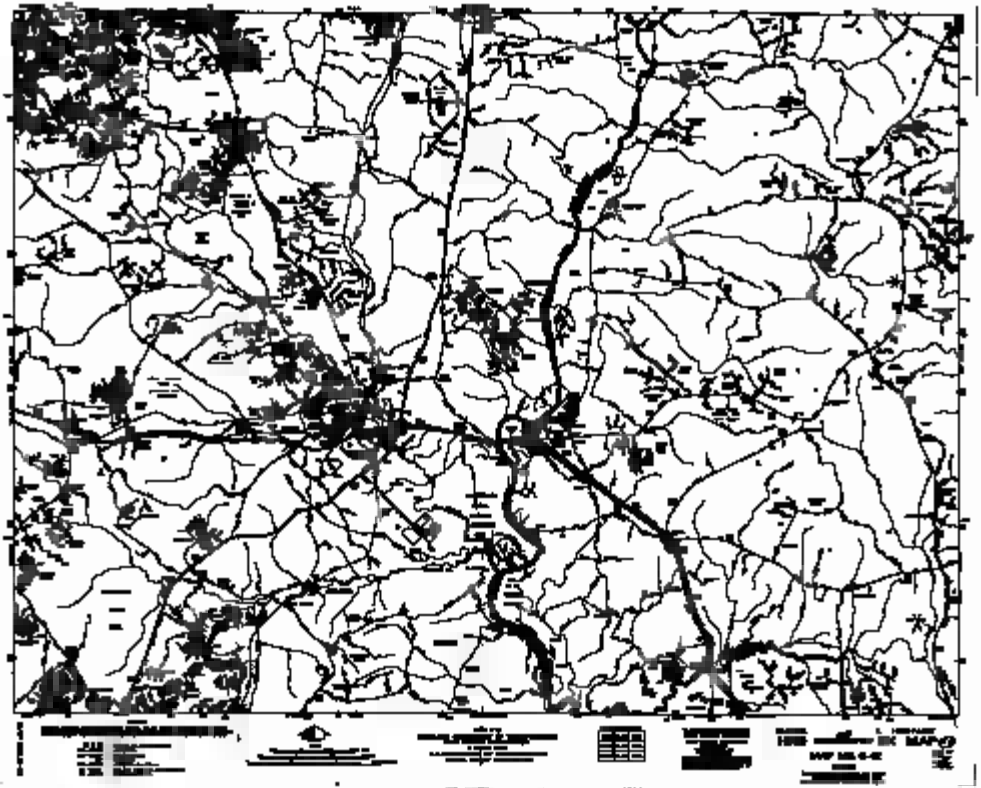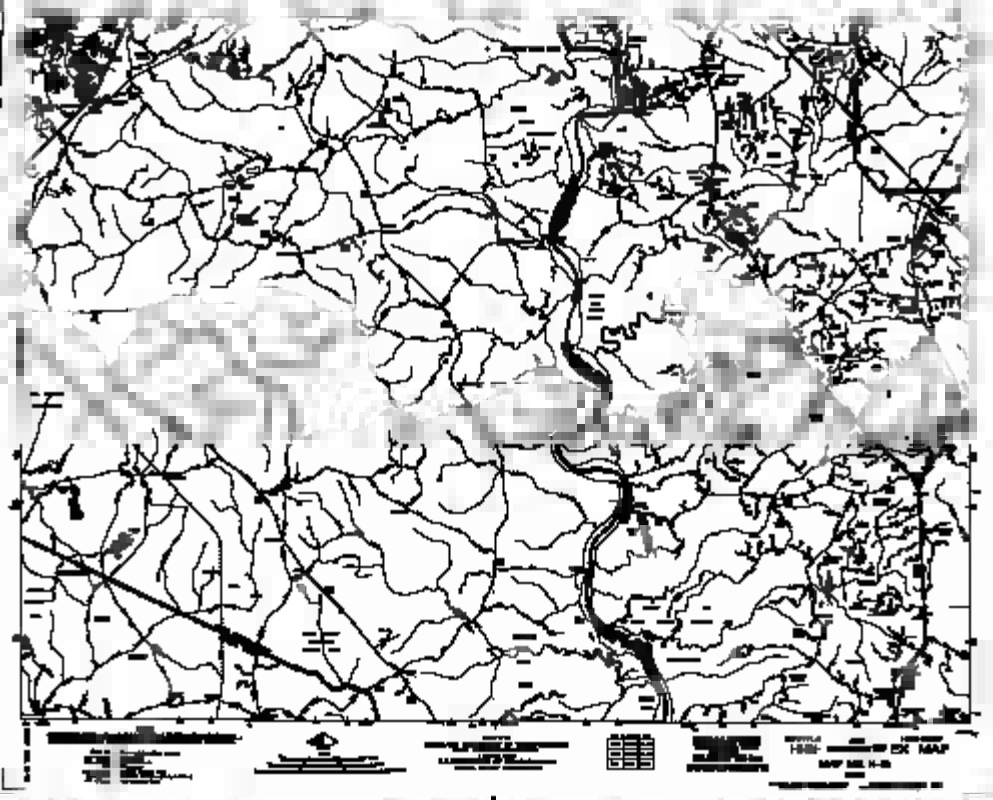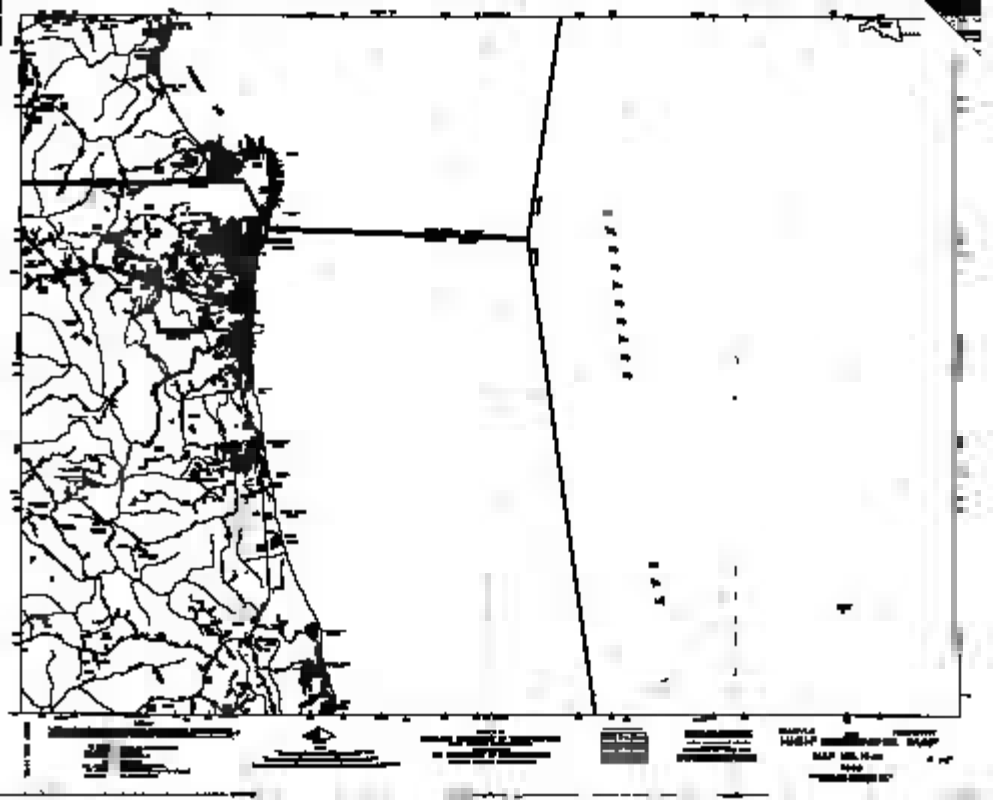
CHESAPEAKE BAY