


TALBOT CO


09/23/92 STATE HIGHWAY HPMS SAMPLES  
THAT REQUIRE CURVE DATA

PAGE 13


CO	ROUTE	BEGIN	SECT	LENTH	END	MAP	COORD
1	20 US 50	24.42		00.82	25.24	<u>GH</u>	-----














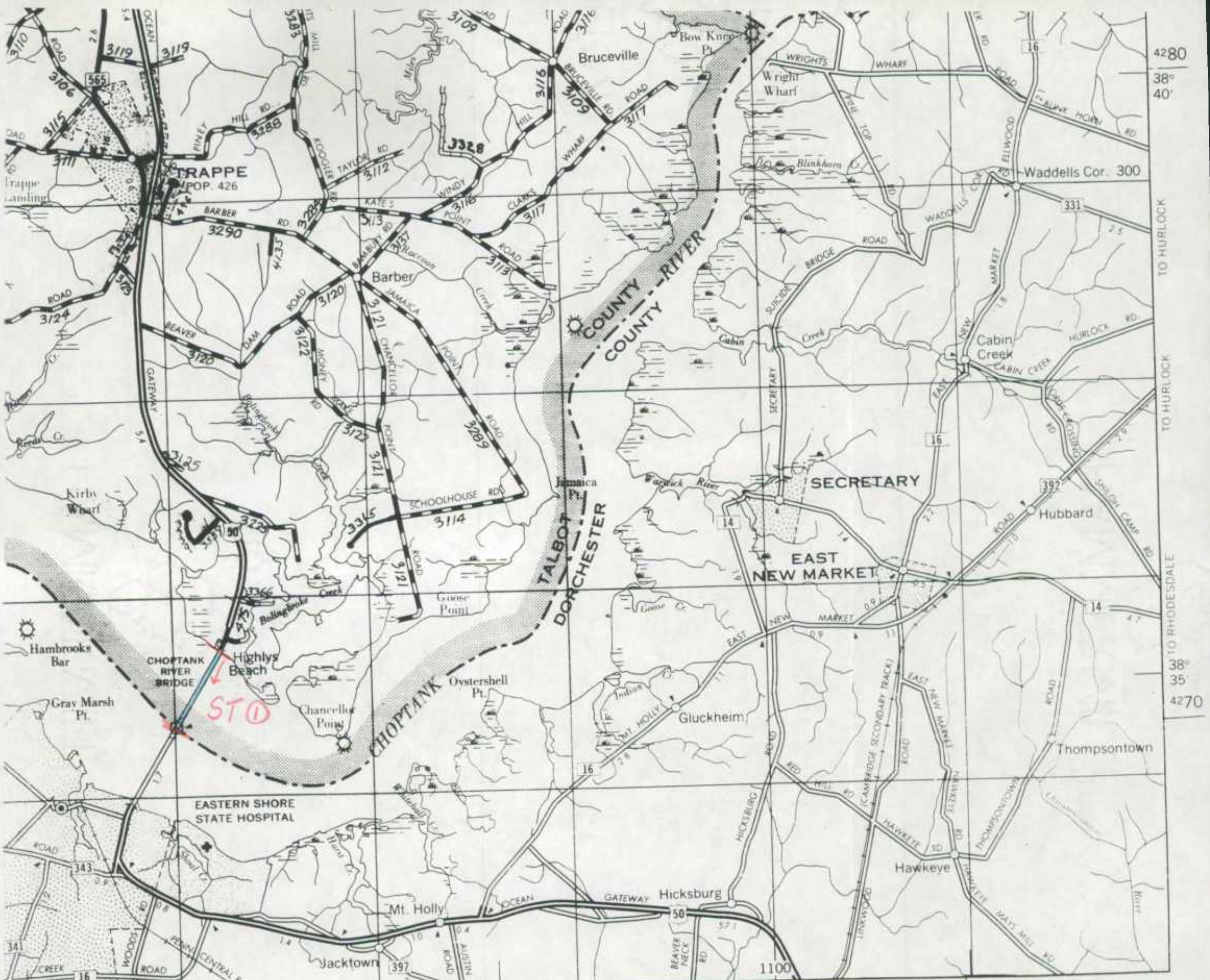








GENERAL



76°05' 410 TO AIREY 76°00' TO OCEAN CITY 75°55' 420

FRANKLIN ALEX. WILSON

(1853)

POST OFFICE

FRANKLIN

POST OFFICE

FRANKLIN ALEX. WILSON

(1853)