

1997

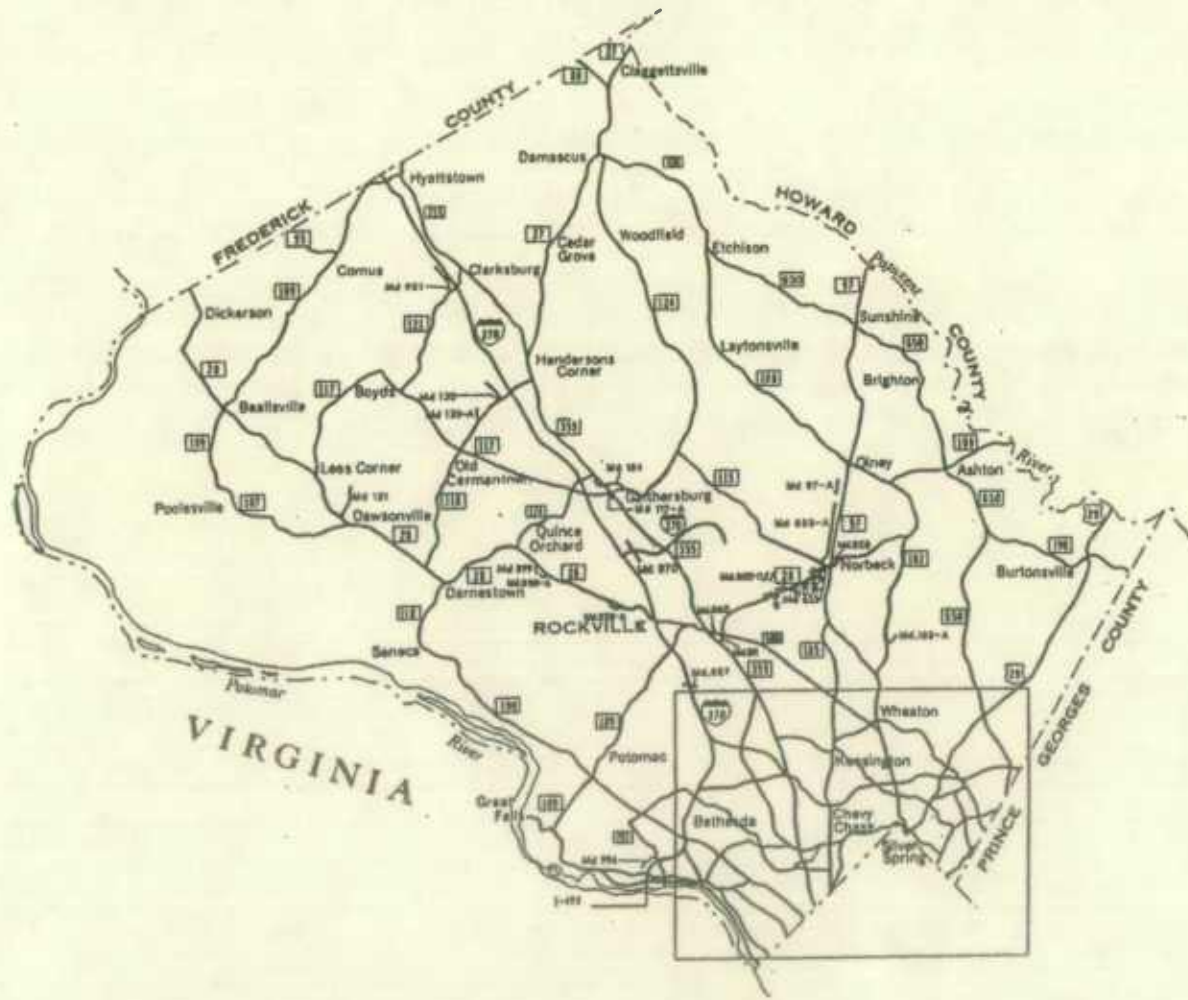
HIGHWAY LOCATION REFERENCE

**MONTGOMERY
COUNTY**

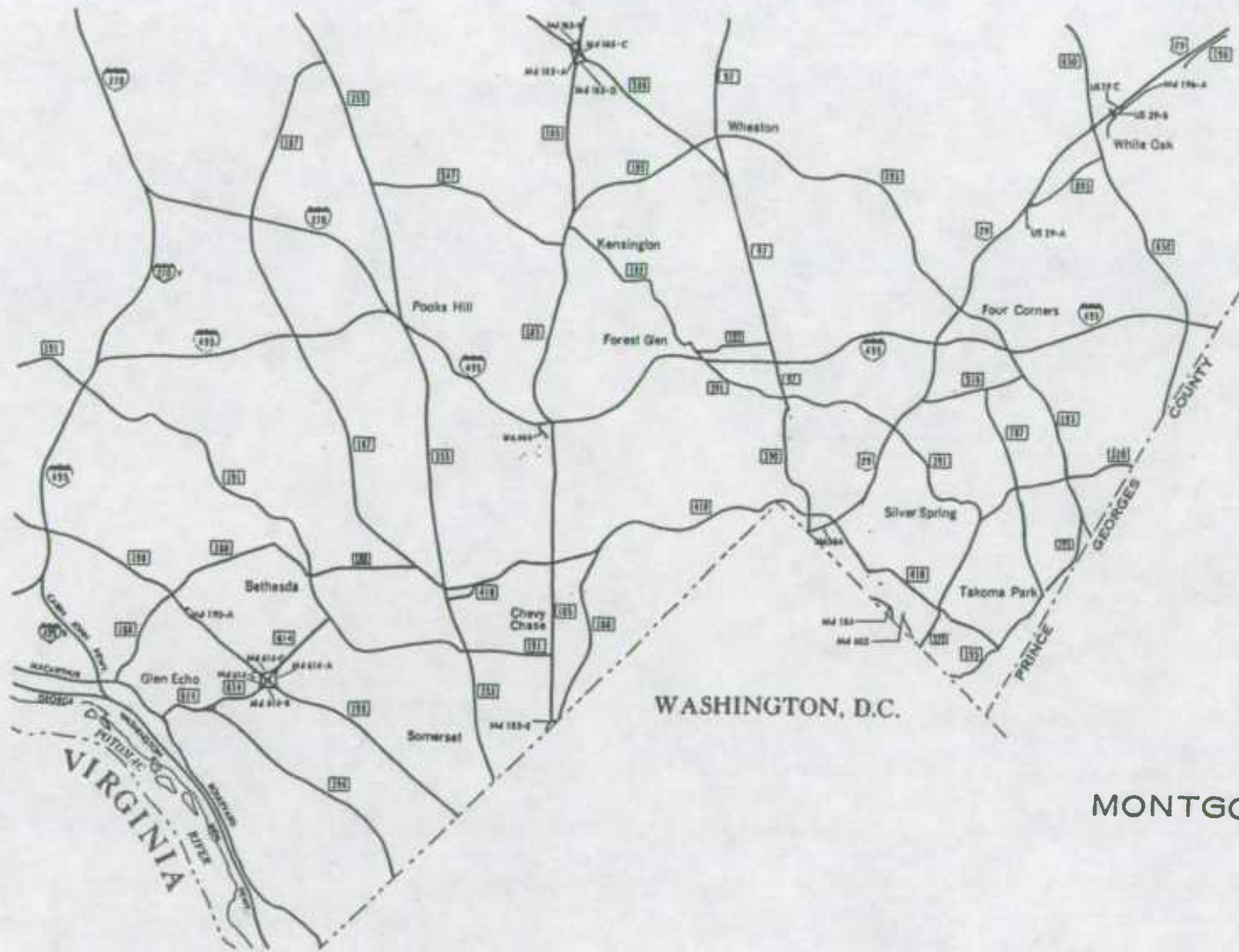
SHA DISTRICT #3

M






MONTGOMERY COUNTY



WASHINGTON, D.C.

MONTGOMERY COUNTY


JUNE 1997 15A



ROUTE ALERT LIST

MONTGOMERY COUNTY

MD 108 - Now dualized from mp. 12.02 to mp. 14.90
MD 124 - Reconstruction from mp. 0.00 to mp. 0.81
MD 124 A - New, due to the reconstruction of MD 124
MD 124 B - New, due to the reconstruction of MD 124
IS 270 - New HOV lanes opened



STATE HIGHWAY ADMINISTRATION OF MARYLAND
HIGHWAY INFORMATION SERVICES DIVISION
DATA SUPPORT GROUP

PAGE..... 1

STATE HIGHWAY LOCATION REFERENCE

ROUTE NUMBER.....MD 27
INVENTORY DIRECTION...NORTH
NAME: RIDGE RD

COUNTY-MONTGOMERY
SHA DISTRICT.....3
DATE.....12/31/96

SYSTEMSTATE....	FUNCTIONAL CLASS	HWY TYPE	ACCESS CONTRL	MILEPOINT	MILEPOINT DESCRIPTION	MARKED LANES	SURFACE WIDTH/TYPE*	AADT
SECONDARY R	RUR-MINOR ARTERIAL	DIVIDED	NONE	0.00 MD0355	FREDERICK RD	4	52I	18,750
				0.16		4	56I	
				0.24	SPEED LIMIT 45 MPH			
				0.54 CD0027	BRINK RD	2	48I	15,475
		UNDIVIDED		0.66		2	24I	
				1.62	SPEED LIMIT 40 MPH			
		DIVIDED		3.28				
		UNDIVIDED		3.45				
	URB-OTHER PRIN ART			3.66				
				4.42 CD0038	SWEEPSTAKES RD			
				5.42	SPEED LIMIT 30 MPH			
		CTL		5.88				
		DIVIDED		6.16 C00003	BETHESDA CHURCH RD	2	36I	14,475
		UNDIVIDED		6.18		3	48I	
				6.26		4	48I	
				6.42		2	39I	
				6.47 CD1056	LEWIS DR	2	40I	
				6.56 MD0108	MAIN ST			19,550
				6.64		3	40I	
				6.69 C06135	HIGH CORNER ST			
				6.75		2	22I	
				6.85		2	24I	
				7.12		2	22I	
				7.50	SPEED LIMIT 40 MPH			
				7.65				20,275
	RUR-MINOR ARTERIAL			8.01				
				8.75 MD0080	KEMPTOWN RD			13,775
				8.79		2	24I	
				8.84	SPEED LIMIT 50 MPH			
				10.26	HOWARD CO/L			

ROUTE NUMBER.....MD 28
INVENTORY DIRECTION...EAST
NAME: DICKERSON RD

SECONDARY R	RUR-MINOR ARTERIAL	UNDIVIDED	NONE	0.00	FREDERICK CO/L	2	24I	8,150
				0.30	SPEED LIMIT 40 MPH			
				0.71	SPEED LIMIT 30 MPH			
				0.91 CD0242	MT EPHRAIM RD			4,975

* A,B = UNIMPROVED; C = GRADED & DRAINED; D,E = SOIL, GRAVEL, STONE; F,G = LOW TYPE BITUMINOUS;
H,I = HIGH TYPE BITUMINOUS; J = CONCRETE; K = BRICK; L = BLCK

PAGE..... 1

STATE HIGHWAY ADMINISTRATION OF MARYLAND
HIGHWAY INFORMATION SERVICES DIVISION
DATA SUPPORT GROUP

PAGE..... 2

STATE HIGHWAY LOCATION REFERENCE

ROUTE NUMBER.....MD 28 CONTINUED
INVENTORY DIRECTION....EAST
NAME: DICKERSON RD

COUNTY-MONTGOMERY
SHA DISTRICT.....3
DATE.....12/31/96

SYSTEMSTATE....	FUNCTIONAL CLASS	HWY TYPE	ACCESS CONTRL	MILEPOINT	MILEPOINT DESCRIPTION	MARKED LANES	SURFACE WIDTH/TYPE*	AADT
SECONDARY R	RUR-MINOR ARTERIAL	UNDIVIDED	NONE	0.92	R/R #CSX 140 522 H	2	241	4,975
				1.33	SPEED LIMIT 40 MPH			
				1.86	STRUC #15001 LITTLE MONOCACY RIVER			
				2.10				
NAME: DARNESTOWN RD				2.10				
				2.29	SPEED LIMIT 50 MPH			
				4.16	SPEED LIMIT 30 MPH			
				4.35	MD0109 BEALLSVILLE RD			5,325
				4.49	SPEED LIMIT 40 MPH			
				5.65	SPEED LIMIT 50 MPH			
				6.03				4,175
				6.95	STRUC #15066 DRY SENECA CREEK			
				7.93	MD0117 BUCKLODGE RD			4,750
				9.57	MD0121 WHITE GROUNDS RD			10,650
				9.81	MD0107 WHITES FERRY RD			
				10.21	STRUC #15002 LITTLE SENECA CREEK			
				12.24	SPEED LIMIT 40 MPH			
		DIVIDED		12.33				
				12.43	MD0118 GERMANTOWN RD			10,475
		UNDIVIDED		12.48				
				12.94	SPEED LIMIT 30 MPH			
				13.18	MD0112 SENECA RD			13,650
				13.88	SPEED LIMIT 40 MPH			
				14.64				14,550
	URB-OTHER PRIN ART			15.21				
		DIVIDED		15.48				
				15.57				
	URB-MINOR ARTERIAL			15.70	CO0209 QUINCE ORCHARD RD	4	481	22,075
				15.70	MD0124 QUINCE ORCHARD RD			
		UNDIVIDED		15.87		2	241	
		DIVIDED		16.30				
				16.73		2	301	
		UNDIVIDED		16.80		2	241	
				16.85	STRUC #15003 MUDDY BRANCH			
				17.00	MD0899A AMERICAN WAY			
		DIVIDED		17.42		4	501	
		UNDIVIDED		17.55				
		DIVIDED		17.77	CO0081 MUDDY BRANCH RD	4	581	
		CTL		17.91		4	521	
		DIVIDED		18.10	MD0928A NO NAME	3	501	
				18.21	CO5161 KEY WEST AVE	3	391	
		CTL		18.25	MD0928A NO NAME	3	361	

* A,B = UNIMPROVED; C = GRADED & DRAINED; D,E = SOIL, GRAVEL, STONE; F,G = LOW TYPE BITUMINOUS;
H,I = HIGH TYPE BITUMINOUS; J = CONCRETE; K = BRICK; L = BLOCK

PAGE..... 2

STATE HIGHWAY ADMINISTRATION OF MARYLAND
HIGHWAY INFORMATION SERVICES DIVISION
DATA SUPPORT GROUP

STATE HIGHWAY LOCATION REFERENCE

ROUTE NUMBER.....MD 28 CONTINUED
INVENTORY DIRECTION....EAST
NAME: DARNESTOWN RD

COUNTY-MONTGOMERY
SHA DISTRICT.....3
DATE.....12/31/96

SYSTEM ...STATE....	FUNCTIONAL CLASS	HWY TYPE	ACCESS CONTRL	MILEPOINT	MILEPOINT DESCRIPTION	MARKED LANES	SURFACE WIDTH/TYPE*	AADT
SECONDARY R	URB-MINOR ARTERIAL	UNDIVIDED	NONE	18.43		4	481	22,075
		DIVIDED		18.63				
				18.83	CO4226 GREAT SENECA HWY			
		UNDIVIDED		18.92				
				18.98		5	601	
		DIVIDED		19.05				
				19.19				
				19.30	CO0212 SHADY GROVE RD	4	491	30,175
				19.38	SPEED LIMIT 30 MPH			
				19.43	CD0193 GLEN MILL RD			
		UNDIVIDED		19.49		4	481	
		DIVIDED		19.72				
	URB-OTHER PRIN ART	UNDIVIDED		20.09				
	U			20.13	IN CORP LMTS ROCKVILLE			
				20.29	STRUC #15004 WATTS BRANCH			
		DIVIDED		20.34		4	521	
NAME: W MONTGOMERY AVE				20.34				
				20.34	MU2540 RESEARCH BLVD			
				20.48	MU1475 HURLEY AVE	4	481	
				20.61		4	541	
				20.65	STRUC #15005 WATTS BRANCH			
				20.83	IS0270 EISENHOWER MEMDRIAL HWY			26,250
				20.83	STRUC #15048			
				20.83	EXIT #6			
				20.97	MU2210 NELSON ST			
		UNDIVIDED		21.03		2	361	
		CTL		21.13	MU1900 MANNAKEE ST	2	241	
		DIVIDED		21.71		3	361	
NAME: W JEFFERSON ST				21.71				
				21.73	MD0189 GREAT FALLS RD	4	481	
		UNDIVIDED		21.77		4	441	
				21.98	MU3150 S WASHINGTON ST			
		DIVIDED		22.08	MU2012 MARYLAND AVE			
NAME: E JEFFERSON ST				22.08				
				22.20	MU2140 MONROE ST	4	481	
				22.30	MU1481 JEFFERSON PLAZA	4	521	
NAME: VEIRS MILL RD				22.30				
				22.39				
				22.40	MD0355 ROCKVILLE PIKE/HUNGERFORD DR	4	501	33,925
				22.51	MDD660 DODGE ST	4	521	
				22.64	R/R #CSX 140 497 C			
				22.64	STRUC #15006			

* A,B = UNIMPROVED; C = GRADED & DRAINED; D,E = SOIL, GRAVEL, STONE; F,G = LOW TYPE BITUMINOUS;
H,I = HIGH TYPE BITUMINOUS; J = CONCRETE; K = BRICK; L = BLOCK

STATE HIGHWAY ADMINISTRATION OF MARYLAND
HIGHWAY INFORMATION SERVICES DIVISION
DATA SUPPORT GROUP

STATE HIGHWAY LOCATION REFERENCE

ROUTE NUMBER.....MD 28 CONTINUED
INVENTORY DIRECTION....EAST
NAME: FIRST ST

COUNTY-MONTGOMERY
SHA DISTRICT.....3
DATE.....12/31/96

SYSTEMSTATE....	FUNCTIONAL CLASS	HWY TYPE	ACCESS CONTRL	MILEPOINT	MILEPOINT DESCRIPTION	MARKED LANES	SURFACE WIDTH/TYPE*	AADT
SECONDARY U	URB-OTHER PRIN ART	DIVIDED	PART	22.83	MD0586 VEIRS MILL RD	4	521	43,475
				22.83	MD0911 FIRST ST			
				22.88	SPEED LIMIT 40 MPH			
				23.18	MU0242 BALTIMORE RO			31,350
				23.23	SPEED LIMIT 50 MPH			
				23.36				
				23.38	STRUC #15147 ROCK CREEK	4	481	
				23.77	MU1295 E GUDE DR			
				24.31	OUT CORP LMTS ROCKVILLE			
				24.45	STRUC #15092 ROCK CREEK			
				24.64	SPEED LIMIT 45 MPH			
				24.72	CO4560 BALTIMORE RD			
				24.89	CO3377 BAUER RD			
				25.11	MD0655G NO NAME			
				25.17	MD0655F NO NAME			
				25.22	MD0655H NO NAME			
				25.47	MD0655E NO NAME			
				25.49	CO2722 BEL PRE RD			
				25.52	MD0655C OLD MD 28			
				25.82	MD0655B OLD MD 28			
				26.22	MD0655 OLD MD 28			
				26.77	MD0115 MUNCASTER MILL RD			
				26.91	MD0655A NO NAME			
	URB-MINOR ARTERIAL	UNDIVIDED	NONE	26.99	MD0097 GEORGIA AVE			16,875
				27.12		2	241	
				27.14	MD0928 NO NAME			
				27.23	MD0928 NO NAME			
				27.28	SPEED LIMIT 40 MPH			
				27.29				
				28.91	STRUC #15065 BUCKHORN BRANCH	2	221	
				29.56	MD0182 LAYHILL RD			

ROUTE NUMBER.....MD 28UL
INVENTORY DIRECTION....NORTH
NAME: PROPOSED

PROPOSED R	URB-MINOR ARTERIAL	UNDIVIDED	NONE	0.00	MD0028 NORBECK RD (BACK)	2	201	30,599
				0.00	MD0182 LAYHILL RD			
				0.50	CO0072 NORWOOD RO			
				2.70	MD0650 NEW HAMPSHIRE AVE			

* A,B = UNIMPROVED; C = GRADED & DRAINED; D,E = SOIL, GRAVEL, STONE; F,G = LOW TYPE BITUMINOUS;
H,I = HIGH TYPE BITUMINOUS; J = CONCRETE; K = BRICK; L = BLOCK

STATE HIGHWAY ADMINISTRATION OF MARYLAND
HIGHWAY INFORMATION SERVICES DIVISION
DATA SUPPORT GROUP

PAGE..... 5

STATE HIGHWAY LOCATION REFERENCE

ROUTE NUMBER.....MD 28UL CONTINUED
INVENTORY DIRECTION....NORTH
NAME: PROPOSED

COUNTY-MONTGOMERY
SHA DISTRICT.....3
DATE.....12/31/96

SYSTEM	FUNCTIONAL CLASS	HWY TYPE	ACCESS CONTRL	MILEPOINT	MILEPOINT	DESCRIPTION	MARKED LANES	SURFACE WIDTH/TYPE*	AADT
PROPOSED R	URB-MINOR ARTERIAL	UNDIVIDED	NONE	2.90	MD0198	SPENCERVILLE RD	2	20I	30,599

ROUTE NUMBER.....US 29
INVENTORY DIRECTION....NORTH
NAME: COLESVILLE RD

PRIMARY R	URB-OTHER PRIN ART	UNDIVIDED	NONE	0.00	MD0384	COLESVILLE RD	7	72I	31,500
				0.00	CO5665	GEORGIA AVE			
				0.00	CO5664	GEORGIA AVE (BACK)			
				0.06			6	62I	
				0.11	CO0629	FENTON ST			
				0.15		SPEED LIMIT 30 MPH			
				0.22	CO0598	SPRING ST			
				0.27		SPEED LIMIT 35 MPH			
				0.69	MD0391	DALE DR			45,175
				0.84			6	72I	
				0.89		STRUC #15010 SLIGO CREEK			
		DIVIDED		0.92	GV0007	SLIGO CREEK PKWY	6	68I	
				0.93		SPEED LIMIT 40 MPH			
				1.03	MD0516	FRANKLIN AVE			
				1.56	IS0495	CAPITAL BELTWAY			57,275
				1.56		STRUC #15135			
				1.56		EXIT #30			
				1.59			7	78I	
				1.88			8	88I	
				1.90	MD0193	UNIVERSITY BLVD			
				1.92					56,175
				2.03			6	68I	
NAME: COLUMBIA PIKE				2.72		STRUC #15009 NORTHWEST BRANCH			
				2.73					
		PART		2.99	US0029A	NO NAME			
				3.06	MD0895	LOCKWOOD DR			51,375
				3.20		MILE MARKER 4.0			
				3.31		SPEED LIMIT 45 MPH			
				3.80			4	63I	
	URB-FRWY/EXPWY			3.94	MD0650	NEW HAMPSHIRE AVE			52,575
				3.94		STRUC #15067			
				4.11			6	72I	
				4.29	US0029B	STEWART LA			55,775
				4.38	US0029C	NO NAME			

* A,B = UNIMPROVED; C = GRADED & DRAINED; D,E = SOIL, GRAVEL, STONE; F,G = LOW TYPE BITUMINOUS;
H,I = HIGH TYPE BITUMINOUS; J = CONCRETE; K = BRICK; L = BLOCK

PAGE..... 5

STATE HIGHWAY ADMINISTRATION OF MARYLAND
HIGHWAY INFORMATION SERVICES DIVISION
DATA SUPPORT GROUP

STATE HIGHWAY LOCATION REFERENCE

ROUTE NUMBER.....US 29 CONTINUED
INVENTORY DIRECTION....NORTH
NAME: COLUMBIA PIKE

COUNTY-MONTGOMERY
SHA DISTRICT.....3
DATE.....12/31/96

SYSTEMSTATE....	FUNCTIONAL CLASS	HWY TYPE	ACCESS CONTRL	MILEPOINT	MILEPOINT DESCRIPTION	MARKED LANES	SURFACE WIDTH/TYPE*	AAOT
PRIMARY	R	URB-FRWY/EXPWY	DIVIDED	PART	4.81	STRUC #15076 PAINT BRANCH	6	72I	55,775
					6.03	CO0099 E RANDOLPH RD			51,203
					6.03	CO4359 CHERRY HILL RD			
					6.13	SPEED LIMIT 55 MPH			
					6.43	CO0101 MUSGROVE RD			
					6.86	CO0098 FAIRLAND RO			42,500
					7.64	CO0095 BRIGGS CHANEY RD			
					8.69	CO0093 GREENCASTLE RD			
		URB-OTHER PRIN ART			9.86	MD0198 SANDY SPRING RD/SPENCERVILLE RD			28,450
					10.20				
					11.56	STRUC #15034 PATUXENT RIVER	4	48I	
					11.56	HOWARD CO/L			

ROUTE NUMBER.....US 29A
INVENTORY DIRECTION....NORTH
NAME: NO NAME

SECONDARY	R	URB-LOCAL	UNDIVIDED	NONE	0.00	US0029 COLUMBIA PIKE	1	24I	
					0.04		1	16I	
					0.07	MD0895 LOCKWOOD OR			

ROUTE NUMBER.....US 29B
INVENTORY DIRECTION....EAST
NAME: STEWART LA

SECONOARY	R	URB-LOCAL	UNDIVIDED	NONE	0.00	CO1495 MILESTONE DR	2	50I	6,000
		URB-COLLECTOR	DIVIDED		0.02	US0029 COLUMBIA PIKE	2	57I	
					0.05	MD0196A OLD COLUMBIA PIKE			

ROUTE NUMBER.....US 29C
INVENTORY DIRECTION....EAST
NAME: NO NAME

SECONDARY	R	URB-LOCAL	UNDIVIDED	NONE	0.00	MD0196A OLD COLUMBIA PIKE	3	36I	
					0.03	US0029 COLUMBIA PIKE			

* A,B = UNIMPROVED; C = GRADED & DRAINED; D,E = SOIL, GRAVEL, STONE; F,G = LOW TYPE BITUMINOUS;
H,I = HIGH TYPE BITUMINOUS; J = CONCRETE; K = BRICK; L = BLOCK

STATE HIGHWAY ADMINISTRATION OF MARYLAND
HIGHWAY INFORMATION SERVICES DIVISION
DATA SUPPORT GROUP

PAGE..... 7

STATE HIGHWAY LOCATION REFERENCE

ROUTE NUMBER.....MD 80
INVENTORY DIRECTION....EAST
NAME: KEMPTOWN RD

COUNTY-MONTGOMERY
SHA DISTRICT.....3
DATE.....12/31/96

SYSTEM	FUNCTIONAL CLASS	HWY TYPE	ACCESS CONTRL	MILEPOINT	MILEPOINT DESCRIPTION	MARKED LANES	SURFACE WIDTH/TYPE*	ADT
SECONDARY R	RUR-MAJOR COLLECTOR	UNDIVIDED	NONE	0.00	FREDERICK CO/L	2	231	8,050
				0.03	SPEED LIMIT 40 MPH			
				0.26		2	251	
				0.58		2	221	
				0.89				5,150
				1.40				
				1.42	MD0027 RIDGE RD	2	301	

ROUTE NUMBER.....MD 95
INVENTORY DIRECTION....EAST
NAME: COMUS RD

SECONDARY R	RUR-MINOR COLLECTOR	UNDIVIDED	NONE	1.14	CD0200 COMUS RD (BACK)	2	171	850
				1.18	SPEED LIMIT 40 MPH			
				1.99	MD0109 OLD HUNDRED RD			
				1.99	CO0200 COMUS RD (AHEAD)			

ROUTE NUMBER.....MD 97
INVENTORY DIRECTION....NORTH
NAME: GEORGIA AVE

SECONDARY R	URB-OTHER PRIN ART	DIVIDED	NONE	0.00	MD0390 16TH ST	6	681	45,750
				0.00	CD5665 GEORGIA AVE (BACK)			
		CTL		0.04				
				0.09	MD 390 (SB/L)			
				0.13		6	361	
				0.15		6	331	
				0.18	MD0391 SEMINARY RD/COLUMBIA BLVD	6	661	
		DIVIDED		0.46		7	711	
				0.52	IS0495 CAPITAL BELTWAY			77,700
				0.52	STRUC #15130			
				0.52	EXIT #31			
				0.69	MD0192 FOREST GLEN RD	6	731	64,450
				0.69	CD0697 FOREST GLENN RD			
				0.77	SPEED LIMIT 35 MPH			
				0.89		6	681	
				1.38	CO0793 DENNIS AVE			
				1.73	CO0293 PLYERS MILL RD			55,625

* A,B = UNIMPROVED; C = GRADED & DRAINED; D,E = SOIL, GRAVEL, STONE; F,G = LOW TYPE BITUMINOUS;
H,I = HIGH TYPE BITUMINOUS; J = CONCRETE; K = BRICK; L = BLOCK

PAGE..... 7

STATE HIGHWAY ADMINISTRATION OF MARYLAND
HIGHWAY INFORMATION SERVICES DIVISION
DATA SUPPORT GROUP

PAGE..... 8

STATE HIGHWAY LOCATION REFERENCE

ROUTE NUMBER.....MD 97 CONTINUED
INVENTORY DIRECTION....NORTH
NAME: GEORGIA AVE

COUNTY-MONTGOMERY
SHA DISTRICT.....3
DATE.....12/31/96

SYSTEM	FUNCTIONAL CLASS	HWY TYPE	ACCESS CONTRL	MILEPOINT	MILEPOINT DESCRIPTION	MARKED LANES	SURFACE WIDTH/TYPE*	AADT
SECONDARY R	URB-OTHER PRIN ART	DIVIDED	NONE	2.15	MDD586 VEIRS MILL RD	6	68I	31,950
				2.55	MD0193 UNIVERSITY BLVD W			50,650
				2.94	CO0124 ARCOLA AVE			55,250
				3.11	CO0284 PARKER AVE			
				3.54		6	68J	
				3.72	CO1659 RANDOLPH RD			51,675
				3.89	MD0182 LAYHILL RD			31,150
				3.92	SPEED LIMIT 45 MPH			
				4.17	CO1114 GLENALLAN AVE	6	72J	
				4.39		6	72I	
				4.53	CO1564 WELLER RD			
				4.72		6	68I	
				4.89		6	72I	
				5.50	CO0128 HEWITT AVE			
				5.83	CO0142 ASPEN HILL RD			
				6.08	MD0185 CONNECTICUT AVE			40,925
				6.08	CO4092 CONNECTICUT AVE			
				6.09	SPEED LIMIT 50 MPH			
				6.36	CO2087 HEATHFIELD RD			
		PART		6.75	CO2722 BEL PRE RD			
				7.77		5	58I	
				7.90	MD0028 NORBECK RD	4	68I	33,075
		NONE		8.09		4	62I	
				8.17		4	52I	
				9.07	CO0137 EMORY LA			
				9.84	CO0132 OLD BALTIMORE RD			
				10.00	SPEED LIMIT 40 MPH			
				10.24	CO5152 HINES RD			
				10.24	CO0146 PRINCE PHILIP DR			
				10.39	SPEED LIMIT 30 MPH			
				10.63		4	48I	
				10.78	CO4012 MORNINGWOOD DR			
				10.78	CO4297 SPARTAN RD			
				10.97	MD0108 SANDY SPRING RD			8,550
		UNDIVIDED		11.16		3	40I	
				11.24		2	24I	
				11.33		2	22I	
				11.48	SPEED LIMIT 40 MPH	2	24I	
				12.00		2	22I	
				12.37	CO3937 GOLD MINE RD			
				12.62	IN CORP LMTS BROOKEVILLE			
				12.62				

U
NAME: HIGH ST

* A,B = UNIMPROVED; C = GRADED & DRAINED; D,E = SOIL, GRAVEL, STONE; F,G = LOW TYPE BITUMINOUS;
H,I = HIGH TYPE BITUMINOUS; J = CONCRETE; K = BRICK; L = BLOCK

STATE HIGHWAY ADMINISTRATION OF MARYLAND
HIGHWAY INFORMATION SERVICES DIVISION
DATA SUPPORT GROUP

STATE HIGHWAY LOCATION REFERENCE

ROUTE NUMBER.....MD 97 CONTINUED
INVENTORY DIRECTION....NORTH
NAME: HIGH ST

COUNTY-MONTGOMERY
SHA DISTRICT.....3
DATE.....12/31/96

SYSTEM	FUNCTIONAL CLASS	HWY TYPE	ACCESS CONTRL	MILEPOINT	MILEPOINT DESCRIPTION	MARKED LANES	SURFACE WIDTH/TYPE*	AADT
SECONDARY U	URB-OTHER PRIN ART	UNDIVIDED	NONE	12.62	SPEED LIMIT 30 MPH	2	221	8,550
				13.00	MU0040 MARKET ST	2	261	
NAME: MARKET ST				13.00				
				13.05		2	221	
	RUR-MINOR ARTERIAL			13.16	CO0063 BROOKEVILLE RD			
R				13.21	STRUC #15012 REDOY BRANCH			
NAME: GEORGIA AVE				13.21				
				13.21	OUT CORP LMTS BROOKEVILLE			
				13.23	SPEED LIMIT 40 MPH			
				15.22	STRUC #15011 HAWLINGS RIVER			
				15.85	SPEED LIMIT 30 MPH			
				16.10	MD0650 NEW HAMPSHIRE AVE/DAMASCUS RO			9,825
				16.33	SPEED LIMIT 40 MPH			
				16.80	SPEED LIMIT 50 MPH			
				17.30	STRUC #13038 PATUXENT RIVER			
				17.30	HOWARD CO/L			

ROUTE NUMBER.....MD 97A
INVENTORY DIRECTION....NORTH
NAME: NO NAME

SECONDARY R	URB-LOCAL	UNDIVIDED	NONE	0.00	ROAD END	2	241	
				0.21	SPUR TO & FR MD 97			
				0.28	ROAD END			

ROUTE NUMBER.....MD 107
INVENTORY DIRECTION....EAST
NAME: FISHER AVE

SECONDARY U	RUR-MAJOR COLLECTOR	UNDIVIDED	NONE	0.00	MD0109 BEALLSVILLE RD	2	401	4,975
				0.00	CO4147 FISHER AVE (BACK)			
				0.02		2	221	
				0.11		2	201	
				0.20	SPEED LIMIT 30 MPH			
				0.59		2	321	
				0.70		2	201	
R				0.86	OUT CORP LMTS POOLESVILLE	2	221	
				1.21	SPEED LIMIT 40 MPH			

* A,B = UNIMPROVED; C = GRADED & DRAINED; D,E = SOIL, GRAVEL, STONE; F,G = LOW TYPE BITUMINOUS;
H,I = HIGH TYPE BITUMINOUS; J = CONCRETE; K = BRICK; L = BLOCK

STATE HIGHWAY ADMINISTRATION OF MARYLAND
HIGHWAY INFORMATION SERVICES DIVISION
DATA SUPPORT GROUP

STATE HIGHWAY LOCATION REFERENCE

ROUTE NUMBER.....MD 107 CONTINUED
INVENTORY DIRECTION....EAST
NAME: WHITES FERRY RD

COUNTY-MONTGOMERY
SHA DISTRICT.....3
DATE.....12/31/96

SYSTEM ...STATE...	FUNCTIONAL CLASS	HWY TYPE	ACCESS CONTRL	MILEPOINT	MILEPOINT DESCRIPTION	MARKED LANES	SURFACE WIDTH/TYPE*	AADT
SECONDARY R	RUR-MAJOR COLLECTOR	UNDIVIDED	NONE	2.45		2	221	4,975
				3.13		2	241	
				3.39	STRUC #15D14 DRY SENECA CREEK			
				4.46	SPEED LIMIT 30 MPH			
NAME: FISHER AVE				4.46				
				4.60		2	221	
NAME: WHITES FERRY RD				4.60				
				4.79	MD0028 DARNESTOWN RD			

ROUTE NUMBER.....MD 108
INVENTORY DIRECTION....EAST
NAME: MAIN ST

SECONDARY R	URB-OTHER PRIN ART	UNDIVIDED	NONE	0.00	MD0027 RIDGE RD	3	501	5,675
				0.09		4	501	
				0.15	MD0124 WOODFIELD RD	3	361	
				0.26		2	221	
				0.31	SPEED LIMIT 30 MPH			
NAME: DAMASCUS RD				0.45	COD753 HOWARD CHAPEL DR	2	241	5,425
				0.45				
	RUR-MINOR ARTERIAL			1.05	SPEED LIMIT 50 MPH			
				2.27				
				3.32	CO0046 ANNAPOLIS ROCK RD			
				4.32	SPEED LIMIT 30 MPH			
NAME: LAYTONSVILLE RD				4.44	MDD65D DAMASCUS RD			8,875
				4.44				
				4.46		2	221	
				4.71	SPEED LIMIT 50 MPH	2	241	
				5.97		2	221	
				6.58		2	241	
U				6.89	IN CORP LMTS LAYTONSVILLE			
				6.96	SPEED LIMIT 30 MPH			
				7.36				
				7.40	CO0054 SUNDOWN RD	2	221	12,225
				7.40	CO0027 BRINK RD			
				7.49		2	241	
				7.75		2	221	
				7.87		2	351	
				7.94		2	241	
R				8.04	OUT CORP LMTS LAYTONSVILLE	2	271	

* A,B = UNIMPROVED; C = GRADED & DRAINED; D,E = SOIL, GRAVEL, STONE; F,G = LOW TYPE BITUMINOUS;
H,I = HIGH TYPE BITUMINOUS; J = CONCRETE; K = BRICK; L = BLOCK

STATE HIGHWAY ADMINISTRATION OF MARYLAND
HIGHWAY INFORMATION SERVICES DIVISION
DATA SUPPORT GROUP

PAGE..... 11

STATE HIGHWAY LOCATION REFERENCE

ROUTE NUMBER.....MD 108 CONTINUED
INVENTORY DIRECTION....EAST
NAME: LAYTONSVILLE RD

COUNTY-MONTGOMERY
SHA DISTRICT.....3
DATE.....12/31/96

SYSTEMSTATE....	FUNCTIONAL CLASS	HWY TYPE	ACCESS CONTRL	MILEPOINT	MILEPOINT DESCRIPTION	MARKED LANES	SURFACE WIDTH/TYPE*	AADT
SECONDARY R	RUR-MINOR ARTERIAL	UNDIVIDED	NONE	8.11	SPEED LIMIT 40 MPH	2	271	12,225
				8.18		2	241	
				8.29		2	221	
				8.95	SPEED LIMIT 50 MPH			
				9.41		2	281	
				9.53		2	241	
	URB-OTHER PRIN ART			10.05	CD0062 MUNCASTER RD			
				10.17	CD0063 BROOKEVILLE RD			
				10.86				27,700
				10.97	SPEED LIMIT 40 MPH			
		DIVIDED		12.02		4	481	
				12.11	CD4089 OLNEY MILL RD			
				12.49	CO0135 BOWIE MILL RD			
				12.64	CO4272 QUEEN ELIZABETH DR			
				13.06	SPEED LIMIT 30 MPH			
				13.36	MD0097 GEORGIA AVE			28,025
NAME: SANDY SPRING RD				13.36				
				13.67	CD4297 SPARTAN RD			
				13.91	CD0146 PRINCE PHILIP DR			
				14.37	CDD132 OLD BALTIMORE RD			
	RUR-MINOR ARTERIAL			14.79	MD0182 DR BIRD RD			17,775
		UNDIVIDED		14.90		2	241	
				15.79		2	221	
				16.05		2	241	
		CTL		16.13		2	281	
		UNDIVIDED		16.40		2	241	
				16.42		3	331	
				16.50		2	341	
				16.57	MD0650 NEW HAMPSHIRE AVE	2	361	10,325
NAME: ASHTON RD				16.57				
				16.61		2	221	
				16.82	SPEED LIMIT 40 MPH			
				17.20	SPEED LIMIT 50 MPH			
				18.01		2	241	
				18.94		2	201	
				18.99	STRUC #15008 PATUXENT RIVER			
				18.99	HOWARD CO/L			

* A,B = UNIMPROVED; C = GRADED & DRAINED; D,E = SOIL, GRAVEL, STONE; F,G = LOW TYPE BITUMINOUS;
H,I = HIGH TYPE BITUMINOUS; J = CONCRETE; K = BRICK; L = BLOCK

STATE HIGHWAY ADMINISTRATION OF MARYLAND
HIGHWAY INFORMATION SERVICES DIVISION
DATA SUPPORT GROUP

PAGE..... 12

STATE HIGHWAY LOCATION REFERENCE

ROUTE NUMBER.....MD 109
INVENTORY DIRECTION....NORTH
NAME: BEALLSVILLE RD

COUNTY-MONTGOMERY
SHA DISTRICT.....3
DATE.....12/31/96

SYSTEMSTATE....	FUNCTIONAL CLASS	HWY TYPE	ACCESS CONTRL	MILEPOINT	MILEPOINT DESCRIPTION	MARKED LANES	SURFACE WIDTH/TYPE*	AADT
SECONDARY U	RUR-MAJOR COLLECTOR	UNDIVIDED	NONE	0.00	MD0107 FISHER AVE	2	241	3,250
				0.00	CO4147 FISHER AVE			
				0.04	SPEED LIMIT 25 MPH			
				0.09		2	231	
				0.18		2	211	
				0.27	SPEED LIMIT 30 MPH			
R				0.39	OUT CORP LMTS POOLESVILLE			
				0.43	SPEED LIMIT 40 MPH			
				0.60		2	241	2,925
				0.65		2	221	
				1.66		2	321	
				1.73		2	221	
				2.24	SPEED LIMIT 30 MPH			
				2.41	MD0028 DARNESTOWN RD			1,850
				2.48		2	201	
				2.59	SPEED LIMIT 40 MPH			
				2.70		2	221	
				5.05	SPEED LIMIT 30 MPH			
				5.20	R/R #CSX 140 520 W			
U				5.72	IN CORP LMTS BARNESVILLE			
				6.03	CO0237 BARNESVILLE RD			1,275
				6.03				
				6.14	CO0237 BARNESVILLE RD			
				6.41	SPEED LIMIT 40 MPH			
				6.51	OUT CORP LMTS BARNESVILLE			
				6.71	STRUC #15070 LITTLE MONOCACY RIVER			
				8.23	SPEED LIMIT 30 MPH			
				8.45	MD0095 COMUS RD			1,650
				8.45	CO0200 COMUS RD			
				8.58	SPEED LIMIT 40 MPH			
				9.66				1,775
				11.18		2	241	
				11.35	IS0270 EISENHOWER MEMORIAL HWY			
				11.35	STRUC #15036			
				11.35	EXIT #22			
				11.40	STRUC #15099 LITTLE BENNETT CREEK			
				11.87	MD0355 FREDERICK RD			

* A,B = UNIMPROVED; C = GRADED & DRAINED; D,E = SOIL, GRAVEL, STONE; F,G = LOW TYPE BITUMINOUS;
H,I = HIGH TYPE BITUMINOUS; J = CONCRETE; K = BRICK; L = BLOCK

STATE HIGHWAY ADMINISTRATION OF MARYLAND
HIGHWAY INFORMATION SERVICES DIVISION
DATA SUPPORT GROUP

PAGE..... 13

STATE HIGHWAY LOCATION REFERENCE

ROUTE NUMBER.....MD 112
INVENTORY DIRECTION....EAST
NAME: SENECA RD

COUNTY-MONTGOMERY
SHA DISTRICT.....3
DATE.....12/31/96

SYSTEMSTATE....	FUNCTIONAL CLASS	HWY TYPE	ACCESS CDNTRL	MILEPINT	MILEPINT DESCRIPTION	MARKED LANES	SURFACE WIDTH/TYPE*	AADT
SECONDARY R	RUR-MAJOR COLLECTOR	UNDIVIDED	NONE	0.00	MD0190 RIVER RD	2	221	1,825
				0.00	CO2603 RIVER RD (BACK)			
				0.06	SPEED LIMIT 45 MPH			
				0.55		2	241	
				0.62		2	221	
				0.95		2	241	
				1.12		2	221	
				2.51	SPEED LIMIT 30 MPH			
				2.76		4	481	
				2.81	MD0028 DARNESTOWN RD			

ROUTE NUMBER.....MD 115
INVENTORY DIRECTION....EAST
NAME: MUNCASTER MILL RD

SECONDARY R	URB-MINOR ARTERIAL	DIVIDED	NONE	0.00	MD0124 WOODFIELD RD	4	481	16,750
		UNDIVIDED		0.00	CD4140 SNUFFERS SCHOOL RD (BACK)			
				0.15		2	241	
				0.21		2	221	
				0.46	SPEED LIMIT 35 MPH			
				0.82		2	281	
		DIVIDED		0.85		4	481	
		UNDIVIDED		1.02	CDD212 SHADY GROVE RD			
				1.13		3	361	
				1.31	CDD062 MUNCASTER RD	2	361	
				1.31	CO1936 REDLAND RD			
				1.43		2	241	
				1.53	SPEED LIMIT 40 MPH			
				1.81		2	221	
				2.00		2	301	
				2.07		2	271	
				2.18		2	241	
				2.29		2	221	
				2.31	STRUC #15015 ROCK CREEK			
				2.33		2	241	
				2.73	CDD135 BWIE MILL RD			
				2.84	CDD138 NEEDWOOD RD			
				3.08		2	221	
				3.68	CDD139 AVERY RD			
				4.51	STRUC #15016 NORTH BRANCH			

* A,B = UNIMPROVED; C = GRADED & DRAINED; D,E = SOIL, GRAVEL, STONE; F,G = LOW TYPE BITUMINDUS;
H,I = HIGH TYPE BITUMINDUS; J = CONCRETE; K = BRICK; L = BLOCK

PAGE..... 13

STATE HIGHWAY ADMINISTRATION OF MARYLAND
HIGHWAY INFORMATION SERVICES DIVISION
DATA SUPPORT GROUP

STATE HIGHWAY LOCATION REFERENCE

ROUTE NUMBER.....MD 115
INVENTORY DIRECTION....EAST
NAME: MUNCASTER MILL RD

CONTINUED

COUNTY-MONTGOMERY
SHA DISTRICT.....3
DATE.....12/31/96

SYSTEMSTATE....	FUNCTIONAL CLASS	HWY TYPE	ACCESS CONTRL	MILEPOINT	MILEPOINT DESCRIPTION	MARKED LANES	SURFACE WIDTH/TYPE*	AADT
SECONDARY R	URB-MINOR ARTERIAL	UNDIVIDED	NONE	4.61		2	241	16,750
				4.66	CO0137 EMORY LA	2	221	16,525
				4.72		2	221	
				4.89		2	361	
				5.04		2	221	
				5.55		2	261	
	URB-LOCAL	DIVIDED		5.73		2	241	
		UNDIVIDED		5.80	MD0028 NORBECK RD	2	241	
				5.83	MD0655 OLD MD 28	2	431	

ROUTE NUMBER.....MD 117
INVENTORY DIRECTION....EAST
NAME: BUCKLODGE RD

SECONDARY R	RUR-LOCAL	UNDIVIDED	NONE	0.00	MD0028 DARNESTOWN RD	2	201	4,050
				0.05	SPEED LIMIT 40 MPH			
				3.12	STRUC #15018 BUCKLODGE BRANCH	2	241	
				3.20		2	201	
	RUR-MAJOR COLLECTOR			3.59	R/R #CSX 140 517 L			
NAME: BARNESVILLE RD				4.13	CO0237 BARNESVILLE RD			
				4.13				
				4.55		2	221	
				4.94	SPEED LIMIT 30 MPH			
				5.17		2	241	
NAME: CLARKESBURG RD				5.23	MD0121 CLARKESBURG RD			6,475
				5.23				
				5.25		2	281	
				5.26	R/R #CSX 140 516 E			
NAME: CLOPPER RD				5.28	CO0222 CLOPPER RD	2	241	
				5.28				
				5.40	SPEED LIMIT 40 MPH			
				6.26	STRUC #15095 LITTLE SENECA CREEK			
				7.44	SPEED LIMIT 30 MPH			
	URB-MINOR ARTERIAL			7.64	MD0118 GERMANTOWN RD			15,450
				7.70		2	221	
				7.80	SPEED LIMIT 35 MPH			
				7.93				
				8.06	CO4226 GREAT SENECA HWY	3	361	
				8.26		2	201	
		DIVIDED		8.47		3	401	

* A,B = UNIMPROVED; C = GRADED & DRAINED; D,E = SOIL, GRAVEL, STONE; F,G = LOW TYPE BITUMINOUS;
H,I = HIGH TYPE BITUMINOUS; J = CONCRETE; K = BRICK; L = BLOCK

STATE HIGHWAY ADMINISTRATION OF MARYLAND
HIGHWAY INFORMATION SERVICES DIVISION
DATA SUPPORT GROUP

PAGE..... 15

STATE HIGHWAY LOCATION REFERENCE

ROUTE NUMBER.....MD 117 CONTINUED
INVENTORY DIRECTION....EAST
NAME: CLOPPER RD

COUNTY-MONTGOMERY
SHA DISTRICT.....3
DATE.....12/31/96

SYSTEMSTATE....	FUNCTIONAL CLASS	HWY TYPE	ACCESS CONTRL	MILEPOINT	MILEPOINT DESCRIPTION	MARKED LANES	SURFACE WIDTH/TYPER*	AADT
SECONDARY R	URB-MINOR ARTERIAL	DIVIDED	NONE	8.55	CO4763 MATENY RD	3	361	15,450
				8.68	SPEED LIMIT 45 MPH			
		UNDIVIDED		8.70		2	241	
				8.78	STRUC #15094 GUNNERS BRANCH	2	221	
				9.22	CO5502 WARING STATION RD			
				9.39	STRUC #15093 GREAT SENECA CREEK			
				10.02		2	481	
				10.07		3	481	
		DIVIDED		10.10		3	361	
				10.14		4	481	
U				10.16	IN CORP LMTS GAITHERSBURG			
				10.23	CO0223 LONGORRAFT RD			
				10.50	MU0519 W WATKINS MILL RD			
		UNDIVIDED		10.57	SPEED LIMIT 35 MPH			
				10.83				
		DIVIDED		10.95	SPEED LIMIT 30 MPH	4	501	
				11.08				
				11.26	MDD124 QUINCE ORCHARD RD	4	521	46,300
NAME: W DIAMOND AVE		UNDIVIDED		11.26				
				11.45		4	481	
				11.56		3	361	
				11.75	IS0270 EISENHOWER MEMORIAL HWY			
				11.75	STRUC #15045			
				11.75	EXIT #10			
				11.81		2	241	
				11.91	MU0294 PERRY PKWY			
		DIVIDED		12.07		4	601	
				12.10		4	481	
				12.17	MU0D4D CHESTNUT ST			
		UNDIVIDED		12.17	CO0D81 MUDDY BRANCH RD			
				12.22		4	641	
				12.27		3	521	
				12.33		2	541	
				12.40	MD0117A NO NAME			
				12.43		2	381	
				12.52	MD0355 S FREDERICK RD			
		DIVIDED		12.52	STRUC #15056			
				12.65		2	441	
				12.67	MD0355 S FREDERICK RD			

* A,B = UNIMPROVED; C = GRADED & DRAINED; D,E = SOIL, GRAVEL, STONE; F,G = LOW TYPE BITUMINOUS;
H,I = HIGH TYPE BITUMINOUS; J = CONCRETE; K = BRICK; L = BLOCK

PAGE..... 15

STATE HIGHWAY ADMINISTRATION OF MARYLAND
HIGHWAY INFORMATION SERVICES DIVISION
DATA SUPPORT GROUP

PAGE..... 16

STATE HIGHWAY LOCATION REFERENCE

ROUTE NUMBER.....MD 117A
INVENTORY DIRECTION....EAST
NAME: NO NAME

COUNTY-MONTGOMERY
SHA DISTRICT.....3
DATE.....12/31/96

SYSTEM	FUNCTIONAL CLASS	HWY TYPE	ACCESS CONTRL	MILEPOINT	MILEPOINT DESCRIPTION	MARKED LANES	SURFACE WIDTH/TYP*	AADT
SECONDARY U	URB-LOCAL	DIVIDED	NONE	0.00 MD0355	S FREDERICK AVE	2	521	
		UNDIVIDED		0.02		2	361	
				0.05	SPEED LIMIT 25 MPH			
				0.09		2	241	
				0.19		2	361	
				0.27 MD0117	W DIAMOND AVE			

ROUTE NUMBER.....MD 118
INVENTORY DIRECTION....NORTH
NAME: GERMANTOWN RD

SECONDARY R	RUR-MAJOR COLLECTOR	DIVIDED	NONE	0.00 MD0028	DARNESTOWN RD	2	331	4,175
		UNDIVIDED		0.03		2	241	
				0.18	SPEED LIMIT 30 MPH			
				0.71	SPEED LIMIT 40 MPH			
				1.30	STRUC #15020 GREAT SENECA CREEK			
				2.35				3,450
	RUR-LOCAL			3.56	SPEED LIMIT 35 MPH			
	URB-LOCAL			3.69				
				3.99 MD0117	CLOPPER RD			9,975
				4.11		2	221	
				4.31		2	241	
				4.96	R/R #CSX 140 515 X			
				4.96	STRUC #15019			
				4.98 MD0120A	WATERS RD			
				5.06		2	221	
				5.10		2	361	
				5.18 CO5500	WISTERIA DR (AHEAD)			
				5.18	END STATE MAINTENANCE			
	URB-MINOR ARTERIAL	DIVIDED		5.26 CO5500	WISTERIA DR (BACK)	4	761	
				5.26	BEGIN STATE MAINTENANCE			
				5.31	SPEED LIMIT 40 MPH			
				5.32		4	721	
				5.38		5	721	
				5.45 CO0141	MIDDLEBROOK RD			37,750
				5.51	SPEED LIMIT 50 MPH			
				5.53		6	721	
				5.76 CO5430	CRYSTAL ROCK DR			
				5.90 MD0120	AIRCRAFT DR	4	601	
				5.95		5	601	

* A,B = UNIMPROVED; C = GRADED & DRAINED; D,E = SOIL, GRAVEL, STONE; F,G = LOW TYPE BITUMINOUS;
H,I = HIGH TYPE BITUMINOUS; J = CONCRETE; K = BRICK; L = BLOCK

PAGE..... 16

STATE HIGHWAY ADMINISTRATION OF MARYLAND
HIGHWAY INFORMATION SERVICES DIVISION
DATA SUPPORT GROUP

PAGE..... 17

STATE HIGHWAY LOCATION REFERENCE

ROUTE NUMBER.....MD 118 CONTINUED
INVENTORY DIRECTION...NORTH
NAME: GERMANTOWN RD

COUNTY-MONTGOMERY
SHA DISTRICT.....3
DATE.....12/31/96

SYSTEM	FUNCTIONAL CLASS	HWY TYPE	ACCESS CONTRL	MILEPOINT	MILEPOINT DESCRIPTION	MARKED LANES	SURFACE WIDTH/TYPE*	AADT
SECONDARY R	URB-MINOR ARTERIAL	DIVIDED	NONE	6.00		4	48I	37,750
				6.23	IS0270 EISENHOWER MEMORIAL HWY			29,000
				6.23	STRUC #15041			
				6.23	EXIT #15			
				6.49		6	76I	
				6.55	C04603 GOLDENROD LA			
				6.61	SPEED LIMIT 45 MPH			
				6.97		5	62I	
				7.11	CD6377 GERMANTOWN RD (AHEAD)			
				7.11	MD0355 FREDERICK RD			

ROUTE NUMBER.....MD 118UL
INVENTORY DIRECTION...NORTH
NAME: PROPOSED

PROPOSED R	RUR-MAJOR COLLECTOR	UNDIVIDED	NONE	0.00	MD0118 GERMANTOWN RD	2	24I	999
	URB-MINOR ARTERIAL			0.30				
				1.8D	MD0118 GERMANTOWN RD (AHEAD)			

ROUTE NUMBER.....MD 120
INVENTORY DIRECTION...NORTH
NAME: AIRCRAFT DR

SECONDARY R	URB-LOCAL	UNDIVIDED	NONE	0.00	MD0118 GERMANTOWN RD	3	36I	15,300
				0.04	SPEED LIMIT 35 MPH			
				0.10		3	33I	
				0.16	C03597 CENTURY BLVD			4,650
				0.3D		2	2DI	
				0.35	C0543D CRYSTAL ROCK DR			

ROUTE NUMBER.....MD 120A
INVENTORY DIRECTION...NORTH
NAME: WATERS RD

SECONDARY R	URB-LOCAL	UNDIVIDED	NONE	0.00	MD0118 GERMANTOWN RD	2	21I	999
				0.38	ROAD END			

* A,B = UNIMPROVED; C = GRADED & DRAINED; D,E = SOIL, GRAVEL, STONE; F,G = LOW TYPE BITUMINOUS;
H,I = HIGH TYPE BITUMINOUS; J = CONCRETE; K = BRICK; L = BLOCK

STATE HIGHWAY ADMINISTRATION OF MARYLAND
HIGHWAY INFORMATION SERVICES DIVISION
DATA SUPPORT GROUP

PAGE..... 18

STATE HIGHWAY LOCATION REFERENCE

ROUTE NUMBER.....MD 121
INVENTORY DIRECTION....NORTH
NAME: WHITE GROUNDS RD

COUNTY-MONTGOMERY
SHA DISTRICT.....3
DATE.....12/31/96

SYSTEMSTATE....	FUNCTIONAL CLASS	HWY TYPE	ACCESS CONTRL	MILEPOINT	MILEPOINT	DESCRIPTION	MARKED LANES	SURFACE WIDTH/TYPE*	AADT
SECONDARY R	RUR-MINOR COLLECTOR	UNDIVIDED	NONE	0.00	MDD028	DARNESTOWN RD	2	2D1	350
				0.07		SPEED LIMIT 40 MPH			
				1.00	CO0259	WHITE GROUNDS RD (AHEAD)			
				1.00		END STATE MAINTENANCE			
NAME: CLOPPER RD				4.52	CO0259	WHITE GROUNDS RD (BACK)			
				4.52	CO0222	CLOPPER RD (AHEAD)			
NAME: CLARKSBURG RD				4.62	CO0222	CLOPPER RD (BACK)			
				4.62	MD0117	CLARKSBURG RD (AHEAD)			
				4.62		BEGIN STATE MAINTENANCE			
	RUR-MAJOR COLLECTOR			4.68	MD0117	BUCKLODGE RD (BACK)	2	241	2,400
				4.70		SPEED LIMIT 30 MPH			
				5.07		STRUC #15021 LITTLE SENECA LAKE			
				5.15		SPEED LIMIT 40 MPH			
				5.47			2	221	
				5.60			2	241	
				8.28	MD0901	WHELAN LA			
				8.51	IS0270	EISENHOWER MEMORIAL HWY			9,550
				8.51		STRUC #15038			
				8.51		EXIT #18			
				8.95		SPEED LIMIT 30 MPH			
				9.15	MD0355	FREDERICK RD			
				9.15	CO0002	CLARKSBURG RD (AHEAD)			

ROUTE NUMBER.....MD 124
INVENTORY DIRECTION....NORTH
NAME: QUINCE ORCHARD RD

SECONDARY R	URB-OTHER PRIN ART	DIVIDED	NONE	0.00	MD0028	DARNESTOWN RD	4	481	19,825
				0.00	CO0209	QUINCE ORCHARD RD (BACK)			
				0.12		SPEED LIMIT 35 MPH			
U				0.73		IN CORP LMTS GAITHERSBURG			
				0.81	CO0223	LONGDRAFT RD	4	521	
				1.19	CO4226	GREAT SENECA HWY	4	651	
				1.23			5	781	
				1.29			5	651	
				1.34			4	521	
				1.67		SPEED LIMIT 40 MPH			
				1.82			4	541	
				1.92			4	481	
				2.14					22,550

* A,B = UNIMPROVED; C = GRADED & DRAINED; D,E = SOIL, GRAVEL, STONE; F,G = LOW TYPE BITUMINOUS;
H,I = HIGH TYPE BITUMINOUS; J = CONCRETE; K = BRICK; L = BLOCK

PAGE..... 18

STATE HIGHWAY ADMINISTRATION OF MARYLAND
HIGHWAY INFORMATION SERVICES DIVISION
DATA SUPPORT GROUP

STATE HIGHWAY LOCATION REFERENCE

ROUTE NUMBER.....MD 124 CONTINUED
INVENTORY DIRECTION....NORTH
NAME: QUINCE ORCHARD RD

COUNTY-MONTGOMERY
SHA DISTRICT.....3
DATE.....12/31/96

SYSTEM ...STATE....	FUNCTIONAL CLASS	HWY TYPE	ACCESS CONTRL	MILEPOINT	MILEPOINT DESCRIPTION	MARKED LANES	SURFACE WIDTH/TYPE*	AADT
SECONDARY U	URB-OTHER PRIN ART	DIVIDED	NONE	2.73	MD0117 CLOPPER RD/W DIAMOND AVE	4	501	36,550
		UNDIVIDED		2.86	SPEED LIMIT 35 MPH			
				3.03		4	581	
		DIVIDED		3.06	R/R #CSX 140 511 V			
				3.08		4	481	
				3.22	IS0270 EISENHOWER MEMORIAL HWY			69,550
				3.22	STRUC #15044			
				3.22	EXIT #11			
				3.37		5	601	
				3.59	MD0355 FREDERICK AVE (AHEAD)			
				3.59	MU0230 MONTGOMERY VILLAGE AVE			
	URB-MINOR ARTERIAL	UNDIVIDED		4.41	MD0355 FREDERICK AVE (BACK)	4	481	12,525
NAME: CHESTNUT ST				4.41				
				4.44		4	441	
				4.48	MU0040 CHESTNUT ST	2	341	
NAME: E DIAMOND AVE				4.48				
				4.51	SPEED LIMIT 30 MPH			
				4.69	MD0355 FREDERICK AVE			
				4.69	STRUC #15056			
				4.85	MU0340 RUSSELL AVE			
				4.94		2	321	
				5.01	MU0357 N SUMMIT AVE			
				5.01	MU0360 S SUMMIT AVE			
				5.10		2	281	
				5.26		2	301	
R				5.43	OUT CORP LMTS GAITHERSBURG			
				5.56		2	341	
				5.60	MU0135 GIRARD ST			
				5.64		2	261	
				5.77		2	311	
U				5.79	CO0885 RAILROAD ST			
NAME: WASHINGTON GROVE LA				5.79				
				5.79	IN CORP LMTS WASHINGTON GROVE			
				5.83		2	221	
R				6.38	OUT CORP LMTS WASHINGTON GROVE			
		DIVIDED		6.53		2	321	
				6.57	SPEED LIMIT 35 MPH	3	371	
	URB-LOCAL			6.63	CO5221 MIDCOUNTY HWY			
		UNDIVIDED		6.73		2	321	
				6.81		2	221	
				7.13		2	341	
				7.23		3	481	
NAME: FLOWER HILL WAY				7.23				

* A,B = UNIMPROVED; C = GRADED & DRAINED; D,E = SOIL, GRAVEL, STONE; F,G = LOW TYPE BITUMINOUS;
H,I = HIGH TYPE BITUMINOUS; J = CONCRETE; K = BRICK; L = BLOCK

STATE HIGHWAY ADMINISTRATION OF MARYLAND
HIGHWAY INFORMATION SERVICES DIVISION
DATA SUPPORT GROUP

PAGE..... 20

STATE HIGHWAY LOCATION REFERENCE

ROUTE NUMBER.....MD 124 CONTINUED
INVENTORY DIRECTION....NORTH
NAME: FLOWER HILL WAY

COUNTY-MONTGOMERY
SHA DISTRICT.....3
DATE.....12/31/96

SYSTEMSTATE....	FUNCTIONAL CLASS	HWY TYPE	ACCESS CONTRL	MILEPOINT MILEPOINT DESCRIPTION	MARKED LANES	SURFACE WIDTH/TYPE*	AADT
SECONDARY R	URB-LOCAL	UNDIVIDED	NONE	7.26	SPEED LIMIT 25 MPH	3	481	12,525
	URB-MINOR ARTERIAL			7.37		3	361	
NAME: WOODFIELD RD		DIVIDED		7.37				
				7.57				
				7.60		4	481	
				7.70	CO4140 SNOUFFERS SCHOOL RD			17,950
				7.70	MD0115 MUNCASTER MILL RD			
		CTL		7.80		2	241	
				7.83	SPEED LIMIT 45 MPH			
		UNDIVIDED		7.90		4	481	
		DIVIDED		8.28				
	RUR-MAJOR COLLECTOR			8.48	CO3283 AIRPARK RD			
		UNDIVIDED		8.75		3	361	
		CTL		8.91		2	241	
		DIVIDED		9.13				
				9.62				14,525
		UNDIVIDED		9.81				
				10.39	SPEED LIMIT 35 MPH			
				10.49		2	251	
				10.86		2	261	
				11.58		2	251	
				11.67	CO0027 BRINK RD			11,850
				11.74		2	261	
				11.77	SPEED LIMIT 50 MPH			
				12.01		2	241	
				12.27	STRUC #15074 GOSHEN BRANCH	2	251	
				12.48		2	241	
				12.72		2	261	
				13.21		2	241	
				13.69	STRUC #15022 GREAT SENECA CREEK			
				13.75		2	271	
				13.85	SPEED LIMIT 40 MPH			
				14.03		2	241	
				14.30	SPEED LIMIT 30 MPH			
				14.40		2	261	
				14.73		2	241	
				14.89		2	221	
				15.30	SPEED LIMIT 40 MPH			
	URB-MINOR ARTERIAL			15.52				11,025
				15.81	CO0038 SWEEPSTAKES RD			
				16.74				11,925
				17.18	SPEED LIMIT 30 MPH			

* A,B = UNIMPROVED; C = GRADED & DRAINED; D,E = SOIL, GRAVEL, STONE; F,G = LOW TYPE BITUMINOUS;
H,I = HIGH TYPE BITUMINOUS; J = CONCRETE; K = BRICK; L = BLOCK

PAGE..... 20

STATE HIGHWAY ADMINISTRATION OF MARYLAND
HIGHWAY INFORMATION SERVICES DIVISION
DATA SUPPORT GROUP

STATE HIGHWAY LOCATION REFERENCE

ROUTE NUMBER.....MD 124 CONTINUED
INVENTORY DIRECTION...NORTH
NAME: WOODFIELD RD

COUNTY-MONTGOMERY
SHA DISTRICT.....3
DATE.....12/31/96

SYSTEM	FUNCTIONAL CLASS	HWY TYPE	ACCESS	MILEPOINT	MILEPOINT DESCRIPTION	MARKED LANES	SURFACE WIDTH/TYPE*	AADT
SECONDARY R	URB-MINOR ARTERIAL	UNDIVIDED	NONE	17.68		3	481	11,925
		DIVIDED		17.73		4	521	
				17.78	MD0108 MAIN ST			

ROUTE NUMBER.....MD 124A
INVENTORY DIRECTION...SOUTH
NAME: QUINCE ORCHARD RD

SECONDARY R	URB-LOCAL	UNDIVIDED	NONE	0.00	CO4803 RAVEN ROCK DR	2	301	
				0.04		2	201	
				0.13	ROAD END			

ROUTE NUMBER.....MD 124B
INVENTORY DIRECTION...SOUTH
NAME: QUINCE ORCHARD RD

SECONDARY R	URB-LOCAL	UNDIVIDED	NONE	0.00	CO1517 CHEYENNE RD	2	241	
				0.13	ROAD END			

ROUTE NUMBER.....MD 182
INVENTORY DIRECTION...NORTH
NAME: LAYHILL RD

SECONDARY R	URB-MINOR ARTERIAL	DIVIDED	NONE	0.00	MD0097 GEORGIA AVE	5	631	20,075
				0.06	SPEED LIMIT 40 MPH			
				0.12		6	781	18,825
				0.21	CD1114 GLENALLAN AVE	4	481	
				0.29				
				0.44	MD0182A OLD LAYHILL RD			18,750
				0.71		4	521	
				1.11				
				1.15	STRUC #15025 NORTHWEST BRANCH			
				2.23	CO2722 BEL PRE RD			5,075
				2.23	CO0D76 BONIFANT RD			
				2.82		4	481	
		UNDIVIDED		2.93		2	201	

* A,B = UNIMPROVED; C = GRADED & DRAINED; D,E = SOIL, GRAVEL, STONE; F,G = LOW TYPE BITUMINOUS;
H,I = HIGH TYPE BITUMINOUS; J = CONCRETE; K = BRICK; L = BLOCK

STATE HIGHWAY ADMINISTRATION OF MARYLAND
HIGHWAY INFORMATION SERVICES DIVISION
DATA SUPPORT GROUP

STATE HIGHWAY LOCATION REFERENCE

ROUTE NUMBER.....MD 182 CONTINUED
INVENTORY DIRECTION....NORTH
NAME: LAYHILL RO

COUNTY-MONTGOMERY
SHA DISTRICT.....3
DATE.....12/31/96

SYSTEMSTATE....	FUNCTIONAL CLASS	HWY TYPE	ACCESS CONTRL	MILEPOINT	MILEPOINT DESCRIPTION	MARKED LANES	SURFACE WIDTH/TYPE*	AADT
SECONDARY R	URB-MINOR ARTERIAL	UNDIVIDED	NONE	3.11	STRUC #15024 BUCKHORN BRANCH	2	201	5,075
				4.07	STRUC #15023 BUCKHORN BRANCH			
	RUR-MAJOR COLLECTOR			4.47	M00028 NORBECK RD	2	211	15,225
NAME: NORWOOD RD				4.95	C00072 NORWOOD RD			
				4.95				
				4.95	C00145 EDNOR RD			
NAME: DR BIRD RD				5.90		2	221	7,375
				5.90				
				6.36	SPEED LIMIT 35 MPH			
				6.59	M00108 SANDY SPRING RD			

ROUTE NUMBER.....MD 182A
INVENTORY DIRECTION....NORTH
NAME: OLD LAYHILL RD

SECONDARY R	URB-LOCAL	UNDIVIDED	NONE	0.00	M00182 LAYHILL RD	2	241	
				0.26		2	161	
				0.28	C00126 BRIGGS RO			

ROUTE NUMBER.....MD 184
INVENTORY DIRECTION....EAST
NAME: BLAIR RO

SECONDARY U	URB-MINOR ARTERIAL	UNDIVIDED	NONE	0.00		2	291	11,450
				0.00	C05664 WASH DC LINE			
				0.04	GEORGIA AVE			
				0.16	SPEED LIMIT 30 MPH	2	301	
				0.31		2	371	
				0.36	WASH DC LINE			

ROUTE NUMBER.....MD 185
INVENTORY DIRECTION....NORTH
NAME: CONNECTICUT AVE

SECONDARY U	URB-OTHER PRIN ART	DIVIOED	NONE	0.00	M00185E CHEVY CHASE CIR	5	541	42,325
				0.03	SPEED LIMIT 30 MPH			

* A,B = UNIMPROVED; C = GRADED & DRAINED; D,E = SOIL, GRAVEL, STONE; F,G = LOW TYPE BITUMINOUS;
H,I = HIGH TYPE BITUMINOUS; J = CONCRETE; K = BRICK; L = BLOCK

STATE HIGHWAY ADMINISTRATION OF MARYLAND
HIGHWAY INFORMATION SERVICES DIVISION
DATA SUPPORT GROUP

PAGE..... 23

STATE HIGHWAY LOCATION REFERENCE

ROUTE NUMBER.....MD 185 CONTINUED
INVENTORY DIRECTION....NORTH
NAME: CONNECTICUT AVE

COUNTY-MONTGOMERY
SHA DISTRICT.....3
DATE.....12/31/96

SYSTEMSTATE....	FUNCTIONAL CLASS	HWY TYPE	ACCESS CONTRL	MILEPOINT	MILEPOINT DESCRIPTION	MARKED LANES	SURFACE WIDTH/TYPE*	AADT
SECONDARY U	URB-OTHER PRIN ART	DIVIDED	NONE	0.09		6	541	42,325
R				0.60	MD0191 BRADLEY LA	6	591	46,350
				0.60	OUT CORP LMTS CHEVY CHASE VILLAGE			
				0.82	MU0060 SHEPHERD ST			
				0.90		6	641	
		UNDIVIDED		1.32		6	581	
				1.38	MD0410 EAST WEST HWY			68,625
		DIVIDED		1.45	SPEED LIMIT 35 MPH	6	641	
				1.77		6	681	
				2.12		5	601	
				2.22	CO0537 JONES BRIDGE RD	6	681	
				2.62	IS0495 CAPITAL BELTWAY			41,750
				2.62	STRUC #15123			
				2.62	EXIT #33			
				2.75	STRUC #15030 ROCK CREEK			
U				3.37	IN CORP LMTS CHEVY CHASE VIEW			44,225
				3.37	C0D318 SAUL RD			
				3.86	OUT CORP LMTS CHEVY CHASE VIEW			
				3.86	IN CORP LMTS KENSINGTON			
				4.24	MD0547 KNOWLES AVE			
				4.29	SPEED LIMIT 30 MPH			
				4.34	R/R #CSX 140 490 E			
				4.34	STRUC #15031			
				4.40	MD0192 PLYERS MILL RD			57,375
				4.45		7	801	
			PART	4.54	MD0193 UNIVERISITY BLVD W	6	681	36,950
				4.60	SPEED LIMIT 40 MPH			
R				4.63	OUT CORP LMTS KENSINGTON			
				5.04	C0D295 DENFIELD AVE			
				5.78	STRUC #15052 ROCK CREEK			
				5.82	MD0185A NO NAME			
				5.87	MD0185D NO NAME			
				5.92	MD0586 VEIRS MILL RD			36,725
				5.95	MD0185B NO NAME			
				5.95	MD0185C NO NAME			
				6.32	CO1659 RANDOLPH RD			34,525
				6.33	SPEED LIMIT 45 MPH			
				6.75	CO1564 WELLER RD			
				7.28		6	641	
				7.31	STRUC #15091 TURKEY BRANCH			
				7.38	STRUC #15088			
				7.46		6	661	

* A,B = UNIMPROVED; C = GRADED & DRAINED; D,E = SOIL, GRAVEL, STONE; F,G = LOW TYPE BITUMINOUS;
H,I = HIGH TYPE BITUMINOUS; J = CONCRETE; K = BRICK; L = BLOCK

PAGE..... 23

STATE HIGHWAY ADMINISTRATION OF MARYLAND
HIGHWAY INFORMATION SERVICES DIVISION
DATA SUPPORT GROUP

STATE HIGHWAY LOCATION REFERENCE

ROUTE NUMBER.....MD 185 CONTINUED
INVENTORY DIRECTION...NORTH
NAME: CONNECTICUT AVE

COUNTY-MONTGOMERY
SHA DISTRICT.....3
DATE.....12/31/96

SYSTEM	FUNCTIONAL CLASS	HWY TYPE	ACCESS CONTRL	MILEPOINT	MILEPOINT DESCRIPTION	MARKED LANES	SURFACE WIDTH/TYPE*	AADT
SECONDARY R	URB-OTHER PRIN ART	DIVIDED	PART	7.75		6	781	34,525
				8.02	CO0142 ASPEN HILL RD			
				8.14		5	601	
				8.30	MD0097 GEORGIA AVE			
				8.30	CO4092 CONNECTICUT AVE (AHEAD)			

ROUTE NUMBER.....MD 185A
INVENTORY DIRECTION...SOUTH
NAME: NO NAME

SECONDARY R	URB-LOCAL	UNDIVIDED	NONE	0.00	MD0586 VEIRS MILL RD	2	201	
				0.13	MD0185 CONNECTICUT AVE			

ROUTE NUMBER.....MD 185B
INVENTORY DIRECTION...WEST
NAME: NO NAME

SECONDARY R	URB-LOCAL	UNDIVIDED	NONE	0.00	MD0185 CONNECTICUT AVE	2	241	
				0.01	MD0586 VEIRS MILL RD			

ROUTE NUMBER.....MD 185C
INVENTORY DIRECTION...NORTH
NAME: NO NAME

SECONDARY R	URB-LOCAL	UNDIVIDED	NONE	0.00	MD0586 VEIRS MILL RD	2	221	
				0.03	MD0185 CONNECTICUT AVE			

ROUTE NUMBER.....MD 185D
INVENTORY DIRECTION...EAST
NAME: NO NAME

SECONDARY R	URB-LOCAL	UNDIVIDED	NONE	0.00	MD0185 CONNECTICUT AVE	2	181	
				0.04	MD0586 VEIRS MILL RD			

* A,B = UNIMPROVED; C = GRADED & DRAINED; D,E = SOIL, GRAVEL, STONE; F,G = LOW TYPE BITUMINOUS;
H,I = HIGH TYPE BITUMINOUS; J = CONCRETE; K = BRICK; L = BLOCK

STATE HIGHWAY ADMINISTRATION OF MARYLAND
HIGHWAY INFORMATION SERVICES DIVISION
DATA SUPPORT GROUP

PAGE..... 25

STATE HIGHWAY LOCATION REFERENCE

ROUTE NUMBER.....MD 185E
INVENTORY DIRECTION...WEST
NAME: CHEVY CHASE CIR

COUNTY-MONTGOMERY
SHA DISTRICT.....3
DATE.....12/31/96

SYSTEM	FUNCTIONAL CLASS	HWY TYPE	ACCESS CONTRL	MILEPOINT	MILEPOINT DESCRIPTION	MARKED LANES	SURFACE WIDTH/TYPE*	AADT
SECONDARY U	URB-OTHER PRIN ART	UNDIVIDED	NONE	0.00	WASH DC LINE	3	571	42,325
				0.02	MD0185 CONNECTICUT AVE	3	551	
				0.06	MU0040 GRAFTON ST			
				0.08	WASH DC LINE			

ROUTE NUMBER.....MD 186
INVENTORY DIRECTION...NORTH
NAME: BROOKVILLE RD

SECONDARY U	URB-COLLECTOR	UNDIVIDED	NONE	0.00	WASH DC LINE	2	201	5,925
				0.07	SPEED LIMIT 25 MPH			
				0.41	MU0017 BROAD BRANCH RD			
				0.52		2	211	
				0.60	OUT CORP LMTS CHEVY CHASE VILLAGE			6,400
				0.60	IN CORP LMTS CHEVY CHASE #3			
				0.61	MU0010 E BRADLEY LA			
				0.82	MU0090 SHEPHERD ST	2	281	
				0.83	MU0060 SHEPHERD ST			
				0.87		2	301	
				0.96		2	261	
				0.98	OUT CORP LMTS CHEVY CHASE #3			
				0.98	IN CORP LMTS CHEVY CHASE #5			
R				1.13		2	241	
				1.30	OUT CORP LMTS CHEVY CHASE #5			
				1.35		2	401	
				1.50		1	221	
				1.54	MD0410 EAST WEST HWY			

ROUTE NUMBER.....MD 187
INVENTORY DIRECTION...NORTH
NAME: OLD GEORGETOWN RD

SECONDARY R	URB-MINOR ARTERIAL	UNDIVIDED	NONE	0.00	MD0355 WISCONSIN AVE	3	361	22,775
				0.00	MD 410 (WB/L) EAST WEST HWY			
				0.12		2	241	
				0.17	C00385 WOODMONT AVE	4	401	
				0.31	C00362 ARLINGTON RD	4	441	50,025
				0.31	MD0188 WILSON LA			

* A,B = UNIMPROVED; C = GRADED & DRAINED; D,E = SOIL, GRAVEL, STONE; F,G = LOW TYPE BITUMINOUS;
H,I = HIGH TYPE BITUMINOUS; J = CONCRETE; K = BRICK; L = BLOCK

PAGE..... 25

STATE HIGHWAY ADMINISTRATION OF MARYLAND
HIGHWAY INFORMATION SERVICES DIVISION
DATA SUPPORT GROUP

STATE HIGHWAY LOCATION REFERENCE

ROUTE NUMBER.....MD 187 CONTINUED
INVENTORY DIRECTION....NORTH
NAME: OLD GEORGETOWN RD

COUNTY-MONTGOMERY
SHA DISTRICT.....3
DATE.....12/31/96

SYSTEMSTATE....	FUNCTIONAL CLASS	HWY TYPE	ACCESS CNTRL	MILEPOINT	MILEPOINT DESCRIPTION	MARKED LANES	SURFACE WIDTH/TYPE*	AADT
SECONDARY R	URB-MINOR ARTERIAL	UNDIVIDED	NONE	0.34	SPEED LIMIT 25 MPH	4	441	50,025
		CTL		0.36		4	551	
				0.46		4	441	
				0.63	CO0352 BATTERY LA			
				0.65	SPEED LIMIT 30 MPH			
		DIVIDED		0.91	CO0350 HUNTINGTON PKWY			
				1.08		5	601	
				1.09	SPEED LIMIT 40 MPH			
				1.18		6	681	
				1.43	CO0167 GREENTREE RD			
				1.74	CO0319 CEDAR LA			
				2.19	CO0324 BEECH AVE			
				2.64	IS0495 CAPITAL BELTWAY			45,950
				2.64	STRUC #15115			
				2.64	EXIT #36			
				3.17	CO1559 CHESHIRE DR	5	561	
				3.36	CO0166 DEMOCRACY BLVD	6	681	
				3.51	CO3386 ROCK SPRING OR			
				3.77	IS0270 EISENHOWER MEMORIAL HWY			49,550
				3.77	STRUC #15079			
				3.77	EXIT #1			
				4.04	CO0164 TUCKERMAN LA			
				4.68		5	561	
				4.80	CO3016 TILDEN LA	6	681	
				4.80	CO4242 NICHOLSON LA			
				4.86		4	681	
				5.04	CO3239 EXECUTIVE BLVD			
				5.17		4	461	
				5.29		3	361	
				5.32	MD0355 ROCKVILLE PIKE			

ROUTE NUMBER.....MD 188
INVENTORY DIRECTION....EAST
NAME: WILSON LA

SECONDARY R	URB-MINOR ARTERIAL	UNDIVIDED	NONE	0.00	CO4690 MACARTHUR BLVD	2	221	5,950
				0.06	SPEED LIMIT 30 MPH			
				0.43		2	201	
				0.59		2	221	
				0.67		2	361	

* A,B = UNIMPROVED; C = GRADED & DRAINED; D,E = SOIL, GRAVEL, STONE; F,G = LOW TYPE BITUMINOUS;
H,I = HIGH TYPE BITUMINOUS; J = CONCRETE; K = BRICK; L = BLOCK

STATE HIGHWAY ADMINISTRATION OF MARYLAND
HIGHWAY INFORMATION SERVICES DIVISION
DATA SUPPORT GROUP

PAGE..... 27

STATE HIGHWAY LOCATION REFERENCE

ROUTE NUMBER.....MD 188 CONTINUED
INVENTORY DIRECTION....EAST
NAME: WILSON LA

COUNTY-MONTGOMERY
SHA DISTRICT.....3
DATE.....12/31/96

SYSTEMSTATE....	FUNCTIONAL CLASS	HWY TYPE	ACCESS CONTRL	MILEPOINT	MILEPOINT DESCRIPTION	MARKED LANES	SURFACE WIDTH/TYPE*	AADT
SECONDARY R	URB-MINOR ARTERIAL	DIVIDED	NONE	0.81		4	50J	5,950
				0.86		4	50I	
				0.90	MD0190 RIVER RD			11,075
		UNDIVIDED		0.93		4	59I	
				0.99		2	24I	
				1.19		2	21I	
				1.56	CO1279 WHITTIER BLVD			11,150
				1.64		2	22I	
				1.91	CO0339 ABERDEEN RD			
				2.34	MD0191 BRADLEY BLVD	2	24I	8,275
				2.43		2	26I	
				2.54		2	22I	
				2.80	CO1126 GLENBROOK RD	2	25I	
				3.12		2	22I	
				3.19		3	36I	
				3.25	MD0187 OLD GEORGETOWN RD			
				3.25	CO0362 ARLINGTON RD			

ROUTE NUMBER.....MD 189
INVENTORY DIRECTION....NORTH
NAME: FALLS RD

SECONDARY R	URB-MINOR ARTERIAL	UNDIVIDED	NONE	0.00	CO4690 MACARTHUR BLVD	2	24I	14,950
				0.04	SPEED LIMIT 35 MPH			
				0.51	CO0188 BRICKYARD RD			
				1.09	CO0189 OAKLYN RD			
				1.69	SPEED LIMIT 30 MPH			
				1.75		4	48I	
		DIVIDED		1.89				
				1.97	MD0190 RIVER RD			19,175
		UNDIVIDED		1.98				
				2.01		3	36I	
				2.07	SPEED LIMIT 35 MPH			
				2.09		2	24I	
				2.66	CO0196 S GLEN RD			
				2.66	CO0166 DEMOCRACY BLVD			
				3.54	CO0165 BELLS MILL RD	2	38I	
				3.72		2	24I	
				4.32	CO0195 GLEN RD			
				4.64		2	30I	

* A,B = UNIMPROVED; C = GRADED & DRAINED; D,E = SOIL, GRAVEL, STONE; F,G = LOW TYPE BITUMINOUS;
H,I = HIGH TYPE BITUMINOUS; J = CONCRETE; K = BRICK; L = BLOCK

PAGE..... 27

STATE HIGHWAY ADMINISTRATION OF MARYLAND
HIGHWAY INFORMATION SERVICES DIVISION
DATA SUPPORT GROUP

STATE HIGHWAY LOCATION REFERENCE

ROUTE NUMBER.....MD 189 CONTINUED
INVENTORY DIRECTION....NORTH
NAME: FALLS RD

COUNTY-MONTGOMERY
SHA DISTRICT.....3
DATE.....12/31/96

SYSTEMSTATE....	FUNCTIONAL CLASS	HWY TYPE	ACCESS CONTRL	MILEPOINT	MILEPOINT DESCRIPTION	MARKED LANES	SURFACE WIDTH/TYPE*	AADT
SECONDARY R	URB-MINOR ARTERIAL	UNDIVIDED	NONE	4.68	COD164 TUCKERMAN LA	2	3D1	19,175
		DIVIDED		4.72		2	241	
		UNDIVIDED		4.92				
		DIVIDED		5.02				
		UNDIVIDED		5.31	COD144 MONTROSE RD			22,150
		DIVIDED		5.51				
		UNDIVIDED		5.80		3	361	
		DIVIDED		5.89		2	241	
U		UNDIVIDED		5.91	IN CORP LMTS ROCKVILLE			
		DIVIDED		6.09		2	361	
		UNDIVIDED		6.15		2	241	
		DIVIDED		6.21		3	361	
		UNDIVIDED		6.27		4	481	
		DIVIDED		6.41	MU2593 WOOTTON PKWY			21,625
		UNDIVIDED		6.84	IS027D EISENHOWER MEMORIAL HWY			8,075
		DIVIDED		6.84	STRUC #15049			
		UNDIVIDED		6.84	EXIT #5			
		DIVIDED		7.02	MU2D12 MARYLAND AVE	2	411	
NAME: GREAT FALLS RD		UNDIVIDED		7.02				
		DIVIDED		7.05		2	241	
		UNDIVIDED		7.06				
		DIVIDED		7.11				
		UNDIVIDED		7.34		2	211	
		DIVIDED		7.35	SPEED LIMIT 3D MPH			
	URB-LOCAL	UNDIVIDED		7.61		2	321	
		DIVIDED		7.67	MDD028 W JEFFERSON ST	2	331	
		UNDIVIDED		7.69	MU3268 W MONTGOMERY AVE			

ROUTE NUMBER.....MD 190
INVENTORY DIRECTION....EAST
NAME: RIVER RD

SECONDARY R	RUR-MAJOR COLLECTOR	UNDIVIDED	NONE	0.00	MD0112 SENECA RD	2	321	4,550
		DIVIDED		0.00	CO26D3 RIVER RD			
		UNDIVIDED		0.05		2	241	
		DIVIDED		0.08	SPEED LIMIT 50 MPH			
		UNDIVIDED		2.29	STRUC #15D07 MUDDY BRANCH			
		DIVIDED		3.03	COD780 TRAVILAH RD			16,275
		UNDIVIDED		4.64				
		DIVIDED		4.72	STRUC #15098 WATTS BRANCH			

* A,B = UNIMPROVED; C = GRADED & DRAINED; D,E = SOIL, GRAVEL, STONE; F,G = LOW TYPE BITUMINOUS;
H,I = HIGH TYPE BITUMINOUS; J = CONCRETE; K = BRICK; L = BLOCK

STATE HIGHWAY ADMINISTRATION OF MARYLAND
HIGHWAY INFORMATION SERVICES DIVISION
DATA SUPPORT GROUP

PAGE..... 29

STATE HIGHWAY LOCATION REFERENCE

ROUTE NUMBER.....MD 190 CONTINUED
INVENTORY DIRECTION....EAST
NAME: RIVER RD

COUNTY-MONTGOMERY
SHA DISTRICT.....3
DATE.....12/31/96

SYSTEMSTATE....	FUNCTIONAL CLASS	HWY TYPE	ACCESS CONTRL	MILEPOINT	MILEPOINT DESCRIPTION	MARKED LANES	SURFACE WIDTH/TYPE*	AADT
SECONDARY R	RUR-MAJOR COLLECTOR	UNDIVIDED	NONE	5.11	SPEED LIMIT 40 MPH	2	241	16,275
	URB-MINOR ARTERIAL			6.45	CD0197 PINEY MEETINGHOUSE RD			
				6.69	SPEED LIMIT 35 MPH			
				7.10		2	221	
				7.27		2	241	
				7.70	SPEED LIMIT 30 MPH			
		DIVIDED		7.87				
		UNDIVIDED		7.93				
				7.97				
	URB-OTHER PRIN ART	DIVIDED		8.14	MD0189 FALLS RD	4	481	
				8.19		4	541	
		UNDIVIDED		8.22		4	481	
				8.26		3	501	
				8.41		2	221	
				8.53	CO0781 PERSIMMON TREE RD	2	241	
				8.90		2	221	
				8.98	SPEED LIMIT 40 MPH			
				9.02		2	241	
				10.02	MD0191 BRADLEY BLVD			33,950
				10.76	STRUC #15027 BUCK BRANCH			
		DIVIDED		11.09				
				11.12		4	481	
				11.26	CO0148 SEVEN LOCKS RD			
				11.34	SPEED LIMIT 45 MPH			
			PART	11.52	IS0495 CAPITAL BELTWAY			47,250
				11.52	STRUC #15110			
				11.52	EXIT #39			
				12.09	STRUC #15028 BOOZE CREEK			
				12.35				42,575
				12.71	MD0188 WILSON LA			45,925
				12.84	MD0190A NO NAME			
				13.55	CO1279 WHITTIER BLVD			
				13.80	MD0614B NO NAME			
				13.80	MD0614A NO NAME			
				13.83	MD0614 GOLDSBORO RD			29,075
				13.85	MD0614D NO NAME			
				13.94	MD0614C NO NAME			
				14.42	CO1214 SPRINGFIELD DR			
				14.53	CO0438 DORSET AVE			
		CTL		14.83		4	541	24,950
				15.01	R/R #CSX 139 521 E			
		DIVIDED	NONE	15.09				

* A,B = UNIMPROVED; C = GRADED & DRAINED; D,E = SOIL, GRAVEL, STONE; F,G = LOW TYPE BITUMINOUS;
H,I = HIGH TYPE BITUMINOUS; J = CONCRETE; K = BRICK; L = BLOCK

STATE HIGHWAY ADMINISTRATION OF MARYLAND
HIGHWAY INFORMATION SERVICES DIVISION
DATA SUPPORT GROUP

STATE HIGHWAY LOCATION REFERENCE

ROUTE NUMBER.....MD 190 CONTINUED
INVENTORY DIRECTION...EAST
NAME: RIVER RD

COUNTY-MONTGOMERY
SHA DISTRICT.....3
DATE.....12/31/96

SYSTEM ...STATE...	FUNCTIONAL CLASS	HWY TYPE	ACCESS CONTRL	MILEPOINT	MILEPOINT DESCRIPTION	MARKED LANES	SURFACE WIDTH/TYPE*	AADT
SECONDARY R	URB-OTHER PRIN ART	DIVIDED	NONE	15.19	GVO033 LITTLE FALLS PKWY	4	541	24,950
		UNDIVIDED		15.21	SPEED LIMIT 35 MPH			
				15.30		4	481	
				15.44	STRUC #15071 LITTLE FALLS			
				15.48	CO0451 WILLARD AVE			
				15.88	WASH DC LINE			

ROUTE NUMBER.....MD 190A
INVENTORY DIRECTION...NORTH
NAME: NO NAME

SECONDARY R	URB-LOCAL	UNDIVIDED	NONE	0.00	MD0190 RIVER RD	2	241	
				0.01	CO4600 NO NAME			

ROUTE NUMBER.....MD 191
INVENTORY DIRECTION...NORTH
NAME: PERSIMMON TREE RD

SECONDARY R	URB-MINOR ARTERIAL	UNDIVIDED	NONE	0.00	CO4690 MACARTHUR BLVD	2	221	6,775
				0.08	SPEED LIMIT 35 MPH			
				0.21		2	201	
				0.47		2	221	
				0.56	IS0495 CAPITAL BELTWAY			
				0.56	STRUC #15105			
	URB-COLLECTOR			0.62	MD0996 EGGERT DR			9,325
NAME: PERSIMMON TREE LA				0.62				
				0.62	CO3000 PERSIMMON TREE RD			
				0.71		2	201	
	URB-LOCAL			0.86	CO3428 LILLYSTONE DR			
NAME: PERSIMMON TREE RD				0.97				
	URB-MINOR ARTERIAL			1.21	CO3000 PERSIMMON TREE RD			
				1.80		2	221	
				2.16	CO0781 PERSIMMON TREE RD	2	201	
NAME: BRADLEY BLVD				2.16				
				2.16	CO0189 OAKLYN DR			
				2.68	MD0190 RIVER RD	2	221	
				3.40	CO3217 KENTSDALE DR			
				3.62	STRUC #15029 BUCK BRANCH			

* A,B = UNIMPROVED; C = GRADED & DRAINED; D,E = SOIL, GRAVEL, STONE; F,G = LOW TYPE BITUMINOUS;
H,I = HIGH TYPE BITUMINOUS; J = CONCRETE; K = BRICK; L = BLOCK

STATE HIGHWAY ADMINISTRATION OF MARYLAND
HIGHWAY INFORMATION SERVICES DIVISION
DATA SUPPORT GROUP

PAGE..... 31

STATE HIGHWAY LOCATIDN REFERENCE

ROUTE NUMBER.....MD 191 CONTINUED
INVENTORY DIRECTION....NORTH
NAME: BRADLEY BLVD

COUNTY-MONTGOMERY
SHA DISTRICT.....3
DATE.....12/31/96

SYSTEMSTATE....	FUNCTIONAL CLASS	HWY TYPE	ACCESS CONTRL	MILEPOINT	MILEPOINT DESCRIPTION	MARKED LANES	SURFACE WIDTH/TYPE*	AADT
SECONDARY R	URB-MINOR ARTERIAL	UNDIVIDED	NONE	3.63		2	241	
		DIVIDED		3.94		2	221	9,325
				4.03	CD0148 SEVEN LOCKS RD	2	231	
		UNDIVIDED		4.13		2	241	
		DIVIDED		4.36		3	361	
				4.46		4	481	
				4.58	IS0495 CAPITAL BELTWAY			
				4.58	STRUC #15111			
				4.69		3	361	
		UNDIVDED		4.81		2	211	
				4.88		2	241	
				5.52				14,750
				5.65	CO0837 FERNWOOD RD			
				5.81		2	221	
				6.25	CO1276 WOODHAVEN BLVD			
				6.59		2	241	
				6.87	CO1013 BRADMOOR DR			
				6.89	CO0350 HUNTINGTON PKWY			
				7.00	CO0339 ABERDEEN RD			
				7.01	SPEED LIMIT 30 MPH			
				7.39	MD0188 WILSON LA			16,425
		DIVIDED		8.16		4	461	
				8.21	MD0614 GOLDSBORO RD	5	601	22,050
				8.30	CO1126 GLENBROOK RD	5	581	
				8.34		6	681	
				8.35	SPEED LIMIT 35 MPH			
				8.65	CO0362 ARLINGTON RD			
				8.69	R/R #CSX 139 518 W			
				8.69	STRUC #15090			
				8.75	CO6133 LELAND ST	4	541	19,050
				8.75	CO0442 HILLANDALE RD			
				9.06		3	391	
		UNDIVDED		9.11	MD0355 WISCONSIN AVE	2	261	20,125
				9.11				
				9.17				
				9.22	SPEED LIMIT 25 MPH	2	221	
				9.84	MD0185 CONNECTICUT AVE			

NAME: BRAOLEY LA

* A,B = UNIMPROVED; C = GRADED & DRAINED; D,E = SOIL, GRAVEL, STONE; F,G = LOW TYPE BITUMINOUS;
H,I = HIGH TYPE BITUMINOUS; J = CONCRETE; K = BRICK; L = BLDC

STATE HIGHWAY ADMINISTRATION OF MARYLAND
HIGHWAY INFORMATION SERVICES DIVISION
DATA SUPPORT GROUP

STATE HIGHWAY LOCATION REFERENCE

ROUTE NUMBER.....MD 192
INVENTORY DIRECTION....EAST
NAME: PLYERS MILL RD

COUNTY-MONTGOMERY
SHA DISTRICT.....3
DATE.....12/31/96

SYSTEM	FUNCTIONAL CLASS	HWY TYPE	ACCESS CONTRL	MILEPOINT	MILEPOINT DESCRIPTION	MARKED LANES	SURFACE WIDTH/TYPE*	AADT
MUNICIPAL U	URB-MINOR ARTERIAL	UNDIVIDED	NONE	0.29	CO03D2 PLYERS MILL RD (BACK)	2	311	9,425
				0.29	BEGIN MUNICIPAL MAINTENANCE			
				0.29	IN CORP LMTS KENSINGTON			
				0.32		3	361	
SECONDARY		DIVIDED		0.39	MD0185 CONNECTICUT AVE	2	241	
				0.39	END MUNICIPAL MAINTENANCE			
				0.39	BEGIN STATE MAINTENANCE			
		UNDIVIDED		0.44		2	361	
NAME: METROPOLITAN AVE				0.45	MUD300 PLYERS MILL RD			
R				0.50	SPEED LIMIT 25 MPH	2	241	
				0.66	OUT CORP LMTS KENSINGTON			
NAME: CAPITOL VIEW AVE				0.88		2	221	
				0.94				
	URB-COLLECTOR			1.49	CO0533 STONEYBROOK RD			7,575
NAME: FOREST GLEN RD				2.14	MD0391 SEMINARY RD	2	321	10,425
				2.14				
				2.14	CO1227 FOREST GLEN RD			
				2.18		2	241	
				2.21	SPEED LIMIT 30 MPH			
				2.31		2	221	
				2.47		3	341	
				2.56		3	501	
		DIVIDED		2.65		4	501	
		UNDIVIDED		2.80		2	281	
				2.82	MD0097 GEORGIA AVE			
				2.82	CO0697 FOREST GLEN RD (AHEAD)			

ROUTE NUMBER.....MD 193
INVENTORY DIRECTION....EAST
NAME: UNIVERSITY BLVD W

SECONDARY U	URB-OTHER PRIN ART	DIVIDED	NONE	0.00	MD0185 CONNECTICUT AVE	6	681	23,150
				0.05	SPEED LIMIT 40 MPH			
				0.12	OUT CORP LMTS KENSINGTON			
				0.20	CO4463 NEWPORT MILL RD			
				1.24	MD0586 VEIRS MILL RD			32,650
				1.39		6	621	
				1.46	MD0097 GEORGIA AVE			31,075
				1.65		6	681	
				2.42	CO1270 INWOOD AVE			

* A,B = UNIMPROVED; C = GRADED & DRAINED; D,E = SOIL, GRAVEL, STONE; F,G = LOW TYPE BITUMINOUS;
H,I = HIGH TYPE BITUMINOUS; J = CONCRETE; K = BRICK; L = BLOCK

STATE HIGHWAY ADMINISTRATION OF MARYLAND
HIGHWAY INFORMATION SERVICES DIVISION
DATA SUPPORT GROUP

STATE HIGHWAY LOCATION REFERENCE

ROUTE NUMBER.....MD 193 CONTINUED
INVENTORY DIRECTION....EAST
NAME: UNIVERSITY BLVD W

COUNTY-MONTGOMERY
SHA DISTRICT.....3
DATE.....12/31/96

SYSTEMSTATE....	FUNCTIONAL CLASS	HWY TYPE	ACCESS CONTRL	MILEPOINT	MILEPOINT DESCRIPTION	MARKED LANES	SURFACE WIDTH/TYPE*	AADT
SECONDARY R	URB-OTHER PRIN ART	DIVIDED	NONE	2.72	STRUC #15032 SLIGO CREEK	6	681	31,075
				3.00	CO0124 ARCOLA AVE			37,050
				3.73	CO0793 DENNIS AVE			
				4.15	CO0699 LORAIN AVE			
				4.32	US0029 COLESVILLE RD	7	781	37,650
NAME: UNIVERSITY BLVD E				4.32				
				4.44		6	681	
				4.87		6	721	
				4.91	IS0495 CAPITAL BELTWAY			43,925
				4.91	STRUC #15136			
				4.91	EXIT #29			
				4.96		6	681	
				5.17	MD0516 FRANKLIN AVE			40,550
				6.15	MD0320 PINEY BRANCH RD			52,325
				6.58	CO0725 CARROLL AVE			33,650
				6.58	MD0195 CARROLL AVE			
				6.62	SPEED LIMIT 35 MPH			
				6.70	PRINCE GEORGES CO/L			

ROUTE NUMBER.....MD 195
INVENTORY DIRECTION....NORTH
NAME: CARROLL AVE

SECONDARY U	URB-MINOR ARTERIAL	UNDIVIDED	NONE	0.00	WASH DC LINE	2	451	11,850
				0.08		2	441	
				0.12		2	351	
				0.25		2	291	
				0.33	SPEED LIMIT 40 MPH			
	URB-OTHER PRIN ART			0.44	MD0410 PHILADELPHIA AVE	3	481	
	URB-MINOR ARTERIAL			0.52	MD0410 ETHAN ALLAN AVE	3	361	
				0.56	SPEED LIMIT 25 MPH			
				0.58		2	311	
				0.65		2	301	
				1.00	STRUC #15033 SLIGO CREEK			
				1.02				
MUNICIPAL				1.14	MD0787 FLOWER AVE	2	401	
				1.14	END STATE MAINTENANCE	2	231	13,025
				1.14	BEGIN MUNICIPAL MAINTENANCE			
SECONDARY R				1.35	END MUNICIPAL MAINTENANCE	2	261	
				1.35	BEGIN STATE MAINTENANCE			

* A,B = UNIMPROVED; C = GRADED & DRAINED; D,E = SOIL, GRAVEL, STONE; F,G = LOW TYPE BITUMINOUS;
H,I = HIGH TYPE BITUMINOUS; J = CONCRETE; K = BRICK; L = BLOCK

STATE HIGHWAY ADMINISTRATION OF MARYLAND
HIGHWAY INFORMATION SERVICES DIVISION
DATA SUPPORT GROUP

STATE HIGHWAY LOCATION REFERENCE

ROUTE NUMBER.....MD 195 CONTINUED
INVENTORY DIRECTION....NORTH
NAME: CARROLL AVE

COUNTY-MONTGOMERY
SHA DISTRICT.....3
DATE.....12/31/96

SYSTEM	FUNCTIONAL CLASS	HWY TYPE	ACCESS CONTRL	MILEPOINT	MILEPOINT DESCRIPTION	MARKED LANES	SURFACE WIDTH/TYPE*	AADT
SECONDARY R	URB-MINOR ARTERIAL	UNDIVIDED	NONE	1.35	OUT CDRP LMTS TAKOMA PARK	2	261	13,025
				1.41	SPEED LIMIT 30 MPH	2	371	
				1.61		2	341	
				1.77		2	321	
				1.81		2	231	
				1.90	MD0193 UNIVERSITY BLVD E			
				1.90	CO0725 CARROLL AVE (AHEAD)			

ROUTE NUMBER.....MD 196
INVENTORY DIRECTION....NORTH
NAME: OLD COLUMBIA PIKE

SECONDARY R	URB-LOCAL	UNDIVIDED	NONE	0.00	ROAD END	2	221	5,950
				0.04	SPEED LIMIT 35 MPH			
				0.39		2	33H	
				0.41	CO2925 INDUSTRIAL PKWY			

ROUTE NUMBER.....MD 196A
INVENTORY DIRECTION....NORTH
NAME: OLD COLUMBIA PIKE

SECONDARY R	URB-LOCAL	UNDIVIDED	NONE	0.00	ROAD END	2	201	2,799
				0.01		2	281	
				0.15		2	271	
		DIVIDED		0.20	US0D29B STEWART LA	2	331	
				0.23		2	241	
				0.24	SPEED LIMIT 35 MPH			
		UNDIVIDED		0.27	US0029C NO NAME	2	301	
				0.34		2	201	
				0.49		2	221	
				0.63		2	241	
				0.73	ROAD END			

* A,B = UNIMPROVED; C = GRADED & DRAINED; D,E = SOIL, GRAVEL, STONE; F,G = LOW TYPE BITUMINOUS;
H,I = HIGH TYPE BITUMINOUS; J = CONCRETE; K = BRICK; L = BLOCK

STATE HIGHWAY ADMINISTRATION OF MARYLAND
HIGHWAY INFORMATION SERVICES DIVISION
DATA SUPPORT GROUP

PAGE..... 35

STATE HIGHWAY LOCATION REFERENCE

ROUTE NUMBER.....MD 198
INVENTORY DIRECTION...EAST
NAME: SPENCERVILLE RD

COUNTY-MONTGOMERY
SHA DISTRICT.....3
DATE.....12/31/96

SYSTEMSTATE....	FUNCTIONAL CLASS	HWY TYPE	ACCESS CONTRL	MILEPOINT	MILEPOINT DESCRIPTION	MARKED LANES	SURFACE WIDTH/TYPE*	AADT
SECONDARY R	RUR-MINOR ARTERIAL	DIVIDED	NONE	0.00	MD0650 NEW HAMPSHIRE AVE	2	361	12,525
				0.02		2	341	
		UNDIVIDED	0.07		2	241		
			0.12			SPEED LIMIT 40 MPH		
		URB-OTHER PRIN ART	DIVIDED	NONE	0.67			
	0.77				CO0161 GOOD HOPE RD			16,650
	UNDIVIDED		1.08		2	221		
			1.45		2	241		
	DIVIDED		1.91		2	221		
			2.53					
			2.86			SPEED LIMIT 30 MPH		
	DIVIDED		NONE	3.04		4	481	
				3.15	CO4552 OLD COLUMBIA RD			32,125
			UNDIVIDED	3.44				
		3.49		US0029 COLUMBIA PIKE			37,750	
3.49								
NAME: SANDY SPRING RD	NONE	3.59		5	601			
		3.91		4	481			
		4.79	CO0090 RIDING STABLE RD			44,125		
4.93	PRINCE GEORGES CO/L							

ROUTE NUMBER.....IS 270
INVENTORY DIRECTION...NORTH
NAME: EISENHOWER MEMORIAL HWY

PRIMARY R	URB-INTERSTATE	DIVIDED	FULL	0.00	IS0495 CAPITAL BELTWAY	4	511	91,475				
				0.00	EXIT #35							
				0.05	IS0495 CAPITAL BELTWAY							
								0.05	STRUC #15145			
								0.09		6	721	
								0.27	CO0326 GROSVENOR LA			
								0.27	STRUC #15077			
								0.57	SPEED LIMIT 55 MPH			
								0.84	INTERSTATE MILE MARKER 1.0			
								1.54	MD0187 OLD GEORGETOWN RD			91,075
								1.54	STRUC #15079			
								1.54	EXIT #1			
								1.85	INTERSTATE MILE MARKER 2.0			
				2.19		7	841					
				2.39	IS0270Y NO NAME	6	721					

* A,B = UNIMPROVED; C = GRADED & DRAINED; D,E = SOIL, GRAVEL, STONE; F,G = LOW TYPE BITUMINOUS;
H,I = HIGH TYPE BITUMINOUS; J = CONCRETE; K = BRICK; L = BLOCK

PAGE..... 35

STATE HIGHWAY ADMINISTRATION OF MARYLAND
HIGHWAY INFORMATION SERVICES DIVISION
DATA SUPPORT GROUP

PAGE..... 36

STATE HIGHWAY LOCATION REFERENCE

ROUTE NUMBER.....IS 270 CONTINUED
INVENTORY DIRECTION....NORTH
NAME: EISENHOWER MEMORIAL HWY

COUNTY-MONTGOMERY
SHA DISTRICT.....3
DATE.....12/31/96

SYSTEMSTATE....	FUNCTIONAL CLASS	HWY TYPE	ACCESS CONTRL	MILEPOINT	MILEPOINT DESCRIPTION	MARKED LANES	SURFACE WIDTH/TYPE*	AADT
PRIMARY	R URB-INTERSTATE	DIVIDED	FULL	2.39	STRUC #15082	6	721	91,075
				2.60	IS 270Y (SB/L)			
				2.68	IS0270Y NO NAME			194,475
				2.68	EXIT #2			
				2.76	CO0164 TUCKERMAN LA	12	1441	
				2.76	STRUC #15081			
				2.79	STRUC #15080 OLD FARM CREEK			
				2.81	INTERSTATE MILE MARKER 3.0			
				3.60	BEGIN C/D LANE (NB/L)			
				3.60	END C/D LANE (SB/L)			
				4.14	MD0927 MONTROSE RD			209,475
				4.14	STRUC #15068			
				4.14	EXIT #4			
	U			4.52	IN CORP LMTS ROCKVILLE			
				4.89	INTERSTATE MILE MARKER 5.0			
				4.90	MU2593 WOOTTON PKWY			
				4.90	STRUC #MR012			
				5.50	MD0189 FALLS RD			209,975
				5.50	STRUC #15049			
				5.50	EXIT #5			
				5.79	INTERSTATE MILE MARKER 6.0			
				6.46	MD0028 W MONTGOMERY AVE			192,575
				6.46	STRUC #15048			
				6.46	EXIT #6			
				6.67	STRUC #15064 WATTS BRANCH			
				6.83	INTERSTATE MILE MARKER 7.0			
				7.57	MU1295 W GUDE DR			
				7.57	STRUC #M 0131			
				7.77		11	1321	
	R			8.38	OUT CORP LMTS ROCKVILLE	12	1441	170,975
				8.39	CO0212 SHADY GROVE RD			
				8.39	STRUC #15047			
				8.39	EXIT #8			
	U			8.40	IN CORP LMTS GAITHERSBURG			
				8.71		13	1561	
				8.85	INTERSTATE MILE MARKER 9.0			
				8.94		12	1441	
				9.01		11	1321	
				9.11	RP027005 RAMP 5 FR IS 270 TO IS 370			
				9.11	STRUC #15159			
				9.28	BEGIN C/D LANE (SB/L)	10	1201	
				9.32	IS0370 NO NAME			

* A,B = UNIMPROVED; C = GRADED & DRAINED; D,E = SOIL, GRAVEL, STONE; F,G = LOW TYPE BITUMINOUS;
H,I = HIGH TYPE BITUMINOUS; J = CONCRETE; K = BRICK; L = BLOCK

PAGE..... 36

STATE HIGHWAY ADMINISTRATION OF MARYLAND
HIGHWAY INFORMATION SERVICES DIVISION
DATA SUPPORT GROUP

PAGE..... 37

STATE HIGHWAY LOCATION REFERENCE

ROUTE NUMBER.....IS 270 CONTINUED
INVENTORY DIRECTION...NORTH
NAME: EISENHOWER MEMORIAL HWY

COUNTY-MONTGOMERY
SHA DISTRICT.....3
DATE.....12/31/96

SYSTEMSTATE....	FUNCTIONAL CLASS	HWY TYPE	ACCESS CONTRL	MILEPOINT	MILEPOINT DESCRIPTION	MARKED LANES	SURFACE WIDTH/TYPE*	AADT	
PRIMARY	U	URB-INTERSTATE	DIVIDED	FULL	9.32	STRUC #15157	10	120I	170,975
					9.32	EXIT #9			
					9.34				159,775
					9.40	RP027001 RAMP 1 FR IS 270 TO IS 370			
					9.40	STRUC #15160			
					9.57		11	132I	
					9.76		10	120I	
					10.17	C00081 MUDDY BRANCH RD			
					10.17	STRUC #15046			
	R				10.18	OUT CORP LMTS GAITHERSBURG	11	132I	
					10.37		10	120I	
					10.62		9	108I	
					10.71		10	120I	
	U				10.85	IN CORP LMTS GAITHERSBURG			126,575
					10.85	MD0117 CLOPPER RD			
					10.85	STRUC #15045 & #15165			
					10.85	EXIT #10			
					11.23	R/R #CSX 140 510 N			
					11.23	STRUC #15096			
					11.30		9	108I	
					11.47	MD0124 QUINCE ORCHARD RD			116,191
					11.47	STRUC #15044 & #15166			
					11.47	EXIT #11			
					12.00	END C/D LANE (NB/L)	8	96I	
	R				12.19	OUT CORP LMTS GAITHERSBURG			
					12.64	STRUC #15043 GREAT SENECA CREEK			
					12.82		7	96I	
					13.72		6	72I	
					13.97	C00141 MIDDLEBROOK RD	7	84I	84,375
					13.97	STRUC #15042			
					13.97	EXIT #13			
					14.70		6	72I	
					14.74	MD0118 GERMANTOWN RD			79,375
					14.74	STRUC #15041			
					14.74	EXIT #15			
		RUR-INTERSTATE			15.78	C04556 FATHER HURLEY BLVD			71,929
					16.58	STRUC #15040 LITTLE SENECA CREEK			
					17.15	C00231 OLD BALTIMORE RD			
					17.15	STRUC #15039			
					18.43	MD0121 CLARKSBURG RD			66,275
					18.43	STRUC #15038			
					18.43	EXIT #18			

* A,B = UNIMPROVED; C = GRADED & DRAINED; D,E = SOIL, GRAVEL, STONE; F,G = LOW TYPE BITUMINOUS;
H,I = HIGH TYPE BITUMINOUS; J = CONCRETE; K = BRICK; L = BLOCK

STATE HIGHWAY ADMINISTRATION OF MARYLAND
HIGHWAY INFORMATION SERVICES DIVISION
DATA SUPPORT GROUP

STATE HIGHWAY LOCATION REFERENCE

ROUTE NUMBER.....IS 270
INVENTORY DIRECTION...NORTH
NAME: EISENHOWER MEMORIAL HWY

CONTINUED

COUNTY-MONTGOMERY
SHA DISTRICT.....3
OATE.....12/31/96

SYSTEM ...STATE....	FUNCTIONAL CLASS	HWY TYPE	ACCESS CONTRL	MILEPOINT	MILEPOINT DESCRIPTION	MARKED LANES	SURFACE WIDTH/TYPE*	AADT
PRIMARY R	RUR-INTERSTATE	DIVIDED	FULL	18.78		4	481	66,275
				19.73	CO0200 COMUS RD			
				19.73	STRUC #15037			
				19.77	SPEED LIMIT 65 MPH			
				21.97	STRUC #15072 WILDCAT BRANCH			
				22.29	MD0109 OLD HUNDRED RD			65,775
				22.29	STRUC #15036			
				22.29	EXIT #22			
				22.31	STRUC #15036 LITTLE BENNETT CREEK			
				22.51	FREDERICK CO/L			

ROUTE NUMBER.....IS 270Y
INVENTORY DIRECTION...NORTH
NAME: NO NAME

PRIMARY R	URB-INTERSTATE	DIVIDED	FULL	0.00	IS0495 CAPITAL BELTWAY	6	721	102,475
				0.00	EXIT #38			
				0.05	IS0495 CAPITAL BELTWAY			
				0.05	STRUC #15112			
				0.22	SPEED LIMIT 55 MPH			
				0.79	CO0166 DEMOCRACY BLVD			103,075
				0.79	STRUC #15097			
				1.14	CO3438 WESTLAKE TER	7	881	
				1.61	IS0270 EISENHOWER MEMORIAL HWY			
				1.61	STRUC #15082			
				1.80	IS0270 EISENHOWER MEMORIAL HWY			
				1.80	EXIT #2			

ROUTE NUMBER.....MD 320
INVENTORY DIRECTION...NORTH
NAME: PINEY BRANCH RD

SECONDARY U	URB-MINOR ARTERIAL	DIVIDED	NONE	0.00	WASH DC LINE	3	411	19,325
		UNDIVIDED		0.03		2	241	
				0.06	SPEED LIMIT 30 MPH			
				0.39	MD0410 PHILADELPHIA AVE			17,550
				0.50	OUT CORP LMTS TAKOMA PARK			
		CTL		0.54		2	221	

* A,B = UNIMPROVED; C = GRADED & DRAINED; D,E = SOIL, GRAVEL, STONE; F,G = LOW TYPE BITUMINOUS;
H,I = HIGH TYPE BITUMINOUS; J = CONCRETE; K = BRICK; L = BLOCK

STATE HIGHWAY ADMINISTRATION OF MARYLAND
HIGHWAY INFORMATION SERVICES DIVISION
DATA SUPPORT GROUP

PAGE..... 39

STATE HIGHWAY LOCATION REFERENCE

ROUTE NUMBER.....MD 320 CONTINUED
INVENTORY DIRECTION....NORTH
NAME: PINEY BRANCH RD

COUNTY-MONTGOMERY
SHA DISTRICT.....3
DATE.....12/31/96

SYSTEM ...STATE....	FUNCTIONAL CLASS	HWY TYPE	ACCESS CONTRL	MILEPOINT	MILEPOINT DESCRIPTION	MARKED LANES	SURFACE WIDTH/TYPE*	AADT
SECONDARY R	URB-MINOR ARTERIAL	CTL UNDIVIDED	NONE	0.77		2	221	19,725
				0.92		3	451	
				1.00	CO4592 SLIGO AVE	4	561	23,650
				1.04		4	511	
				1.16		4	451	
				1.20	MD0391 DALE DR	4	481	
				1.40	STRUC #15051 SLIGO CREEK			
				1.60		4	461	
		CTL DIVIDED		1.63	MD0787 FLOWER AVE	4	501	36,925
				1.77				
				1.98		4	451	
				2.09	MD0193 UNIVERSITY BLVD E			29,050
				2.12		4	501	
				2.17	SPEED LIMIT 40 MPH			
				2.34	CD0725 CARROLL AVE			36,650
				2.68	PRINCE GEORGES CO/L			

ROUTE NUMBER.....MD 355
INVENTORY DIRECTION....NORTH
NAME: WISCONSIN AVE

SECONDARY R	URB-OTHER PRIN ART	DIVIDED	NONE	0.00	WASH DC LINE	6	661	46,225
				0.03		6	671	
				0.06	CO0451 WILLARD AVE	6	581	
				0.10		6	601	
				0.13	SPEED LIMIT 35 MPH			
				0.44	MU0050 DORSET AVE			
				0.47	MU0040 GRAFTON ST			
				1.02		6	681	
				1.14	MD0191 BRADLEY BLVD/BRADLEY LA			43,650
				1.15	SPEED LIMIT 25 MPH			
				1.36	CO0385 WOODMONT AVE			
				1.43	CO4419 BETHESDA AVE			
				1.54	R/R #CSX 139 516 H			
				1.54	STRUC #15050			
				1.62	MD0410 MONTGOMERY LA (EB/L)	6	801	
				1.62	CO0367 MONTGOMERY LA			
				1.70	MD0187 OLD GEORGETOWN RD	6	641	40,750
				1.70	MD 410 (WB/L) EAST WEST HWY			
				2.26	CO0352 BATTERY LA			

* A,B = UNIMPROVED; C = GRADED & DRAINED; D,E = SOIL, GRAVEL, STONE; F,G = LOW TYPE BITUMINOUS;
H,I = HIGH TYPE BITUMINOUS; J = CONCRETE; K = BRICK; L = BLOCK

PAGE..... 39

STATE HIGHWAY ADMINISTRATION OF MARYLAND
HIGHWAY INFORMATION SERVICES DIVISION
DATA SUPPORT GROUP

PAGE..... 40

STATE HIGHWAY LOCATION REFERENCE

ROUTE NUMBER.....MD 355 CONTINUED
INVENTORY DIRECTION....NORTH
NAME: ROCKVILLE PIKE

COUNTY-MONTGOMERY
SHA DISTRICT.....3
DATE.....12/31/96

SYSTEM ...STATE....	FUNCTIONAL CLASS	HWY TYPE	ACCESS CONTRL	MILEPOINT	MILEPOINT DESCRIPTION	MARKED LANES	SURFACE WIDTH/TYPE*	AADT
SECONDARY R	URB-OTHER PRIN ART	DIVIDED	NONE	2.33				
NAME: ROCKVILLE PIKE				2.44		6	681	40,750
				2.46	CO0385 WODMDNT AVE			
				2.55	CO0537 JONES BRIDGE RD			60,750
				2.64	SPEED LIMIT 35 MPH			
				3.22	CO0319 CEDAR LA			
				3.83	CO2275 POOKS HILL RD	7	811	70,325
				3.96	IS0495 CAPITAL BELTWAY			
				3.96	STRUC #15121 & #15120			
				3.96	EXIT #34			
				4.03	STRUC #15118 & #15119	6	691	57,475
				4.13	RP027001 RAMP 1 FR MD 355 TO IS 270			
				4.13	STRUC #15117			
				4.20	SPEED LIMIT 45 MPH			
				4.38	CO0326 GROSVENOR LA	6	701	
				4.50	CO0164 TUCKERMAN LA	6	721	
				4.96	COD164 TUCKERMAN LA			
				5.27	MDD547 STRATHMORE AVE			63,550
				5.37	SPEED LIMIT 40 MPH			
				5.70		7	841	
				5.90		6	721	
				6.00	CO4242 NICHOLSON LA	7	841	
				6.17	CO4122 MARINELLI RD	6	721	
				6.36	MD0187 OLO GEDRGETOWN RD			
				6.50		7	841	
				6.64	CO0144 MONTROSE RD			59,525
				6.64	CO1659 RANDOLPH RD			
				6.80		6	681	
U				7.07	IN CORP LMITS ROCKVILLE			
				7.11	MU2970 TWINBRODK PKWY			
				7.11	MU2640 ROLLINS AVE			
				7.57	MUD770 CONGRESSIONAL LA			
				8.44	MU1015 W EDMONSTON DR			
				8.44	MU1002 EOMONSTON DR			
				8.71	MD0911 FIRST ST			
				8.71	MU2593 WODTTON PKWY			
				8.96	SPEED LIMIT 30 MPH			
				9.05	MD0660 DODGE ST			
NAME: HUNGERFORD DR				9.17	MD0028 JEFFERSON ST/VEIRS MILL RD	5	581	51,000
				9.17				
				9.26		6	701	

* A,B = UNIMPROVED; C = GRADED & DRAINED; D,E = SOIL, GRAVEL, STONE; F,G = LOW TYPE BITUMINOUS;
H,I = HIGH TYPE BITUMINOUS; J = CONCRETE; K = BRICK; L = BLOCK

PAGE..... 40

STATE HIGHWAY ADMINISTRATION OF MARYLAND
HIGHWAY INFORMATION SERVICES DIVISION
DATA SUPPORT GROUP

STATE HIGHWAY LOCATION REFERENCE

ROUTE NUMBER.....MD 355 CONTINUED
INVENTORY DIRECTION....NORTH
NAME: HUNGERFORD DR

COUNTY-MONTGOMERY
SHA DISTRICT.....3
DATE.....12/31/96

SYSTEMSTATE....	FUNCTIONAL CLASS	HWY TYPE	ACCESS CONTRL	MILEPOINT	MILEPOINT DESCRIPTION	MARKED LANES	SURFACE WIDTH/TYPE*	AADT
SECONDARY U	URB-OTHER PRIN ART	DIVIDED	NONE	9.32	MU2140 MONROE ST	6	7D1	51,000
		UNDIVIDED		9.45	MU2360 PARK RD	6	69I	
				9.45	MU2110 E MIDDLE LA			
		DIVIDED		9.50	SPEED LIMIT 35 MPH	6	72I	
				9.65	MU0272 BEALL AVE			
				10.00	MU3150 N WASHINGTON ST			
				10.32	MU1902 MANNAKEE ST			
R				10.49	OUT CORP LMTS ROCKVILLE			
				10.82	MU0740 COLLEGE PKWY			
				11.07	MU1295 W GUDE DR			49,850
NAME: FREDERICK RD				11.07	CO3815 E GUDE DR			
				11.10	SPEED LIMIT 40 MPH			
U				11.36	IN CORP LMTS ROCKVILLE			
				11.84	CD1936 REDLAND RD			
R				12.39	OUT CORP LMTS ROCKVILLE			
				12.62	COD212 SHADY GROVE RD	6	7D1	31,325
				12.68	IS0370 NO NAME			
				12.68	STRUC #15154			
				12.72		6	76I	
U				12.78	IN CORP LMTS GAITHERSBURG			
NAME: S FREDERICK RD				13.18				
				13.38	SPEED LIMIT 35 MPH			
				13.53	MUD061 W DEER PARK RD			
				13.53	MU0060 E DEER PARK DR			
				13.91		5	62I	
				14.02	MU0360 S SUMMIT AVE	6	76I	
				14.11		5	62I	
				14.20	MUD030 CEDAR AVE	4	48I	
				14.27	MD0117 W DIAMDND AVE			
				14.28	MD0117A NO NAME			
				14.35		4	48J	
NAME: N FREDERICK AVE				14.38	MD0117 W DIAMOND AVE			
				14.40	STRUC #15056			
				14.40	R/R #CSX 140 508 M			
				14.42	MD0124 E DIAMOND AVE	4	48I	
				14.43	SPEED LIMIT 30 MPH			
		CTL		14.54				
				14.61	MD0124 CHESTNUT ST	4	40I	
				14.76		5	5D1	
		DIVIDED		15.02		5	58I	
				15.03	MU0273 ODENDHAL AVE			

* A,B = UNIMPROVED; C = GRADED & DRAINED; D,E = SOIL, GRAVEL, STONE; F,G = LOW TYPE BITUMINOUS;
H,I = HIGH TYPE BITUMINOUS; J = CONCRETE; K = BRICK; L = BLOCK

STATE HIGHWAY ADMINISTRATION OF MARYLAND
HIGHWAY INFORMATION SERVICES DIVISION
DATA SUPPORT GROUP

PAGE..... 42

STATE HIGHWAY LOCATION REFERENCE

ROUTE NUMBER.....MD 355 CONTINUED
INVENTORY DIRECTION....NORTH
NAME: N FREDERICK AVE

COUNTY-MONTGOMERY
SHA DISTRICT.....3
DATE.....12/31/96

SYSTEMSTATE....	FUNCTIONAL CLASS	HWY TYPE	ACCESS CONTRL	MILEPOINT	MILEPOINT DESCRIPTION	MARKED LANES	SURFACE WIDTH/TYPE*	AADT
SECONDARY U	URB-OTHER PRIN ART	DIVIDED	NONE	15.19	MU0294 PERRY PKWY	5	581	31,325
				15.43	MU0230 MONTGOMERY VILLAGE AVE			28,800
				15.43	MD0124 MONTGOMERY VILLAGE AVE			
		UNDIVIDED		15.47		4	461	
				15.50	SPEED LIMIT 35 MPH			
				15.64		5	601	
		CTL		15.74		4	531	
				15.79	SPEED LIMIT 40 MPH			
				15.91		4	461	
		UNDIVIDED		16.03	MU0424 WATKINS MILL RD	3	361	
				16.28		2	241	
		DIVIDED		16.45		3	321	
		UNDIVIDED		16.54		3	361	
				16.62	OUT CORP LMTS GAITHERSBURG			
				16.62				
				16.63		2	241	
				16.74	STRUC #15055 GREAT SENECA CREEK			
				16.96		2	221	
				17.10	SPEED LIMIT 45 MPH			
		DIVIDED		17.11		2	241	
		UNDIVIDED		17.19				
				17.78		2	221	
				17.82		2	241	
		CTL		18.02	CO0141 MIDDLEBROOK RD	4	521	16,050
		DIVIDED		18.65				
				18.81	CO6377 GERMANTOWN RD			27,925
				18.81	MD0118 GERMANTOWN RD			
				18.95				
	RUR-MINOR ARTERIAL			19.70	MD0027 RIDGE RD			10,675
	RUR-MAJOR COLLECTOR			19.81	SPEED LIMIT 50 MPH			
				20.05		2	521	
		UNDIVIDED		20.23		2	241	
				20.36	CO0027 BRINK RD			
				21.14	STRUC #15054 LITTLE SENECA CREEK			
				21.22	SPEED LIMIT 40 MPH			
				21.45		2	261	
				21.66		2	241	
				22.61	SPEED LIMIT 30 MPH			
				22.90	MD0121 CLARKSBURG RD			9,150
				22.90	CO0002 CLARKSBURG RD			
				23.28	SPEED LIMIT 50 MPH			
				23.65		2	211	

* A,B = UNIMPROVED; C = GRADED & DRAINED; D,E = SOIL, GRAVEL, STONE; F,G = LOW TYPE BITUMINOUS;
H,I = HIGH TYPE BITUMINOUS; J = CONCRETE; K = BRICK; L = BLOCK

STATE HIGHWAY ADMINISTRATION OF MARYLAND
HIGHWAY INFORMATION SERVICES DIVISION
DATA SUPPORT GROUP

PAGE..... 43

STATE HIGHWAY LOCATION REFERENCE

ROUTE NUMBER.....MD 355 CONTINUED
INVENTORY DIRECTION....NORTH
NAME: FREDERICK RD

COUNTY-MONTGOMERY
SHA DISTRICT.....3
DATE.....12/31/96

SYSTEM	FUNCTIONAL CLASS	HWY TYPE	ACCESS CONTRL	MILEPOINT	MILEPOINT DESCRIPTION	MARKED LANES	SURFACE WIDTH/TYPE*	AADT
SECONDARY R	RUR-MAJOR COLLECTOR	UNDIVIDED	NONE	23.88	C00200 COMUS RD	2	211	7,225
				23.98		2	221	
				25.62	SPEED LIMIT 40 MPH			
				26.19	SPEED LIMIT 30 MPH			
				26.35	STRUC #15053 LITTLE BENNETT CREEK			
				26.45	MD0109 OLD HUNDRED RD			
				26.83	FREDERICK CO/L			

ROUTE NUMBER.....IS 370
INVENTORY DIRECTION....EAST
NAME: NO NAME

PRIMARY U	URB-INTERSTATE	DIVIDED	FULL	0.00	C06271 SAM EIG HWY (BACK)	5	601	58,100
				0.34		4	48J	
				0.36	RP027007 RAMP 7 FR IS 370 TO IS 270			
				0.36	STRUC #15161			
				0.39	RP027005 RAMP 5 FR IS 270 TO IS 370			
				0.39	STRUC #15158			
				0.43	IS0270 EISENHOWER MEMORIAL HWY			
				0.43	STRUC #15157			
				0.43	EXIT #9			
				0.59	RP027001 RAMP 1 FR IS 270 TO IS 370	5	60J	
				0.59	STRUC #15156			
				0.76		7	84J	
				0.94	MD0970 INDUSTRIAL BLVD			
				0.94	STRUC #15155			
R				0.98	OUT CORP LMTS GAITHERSBURG			
				1.42		6	72J	
				1.57		4	48J	
				1.63	MD0355 FREDERICK RD			
				1.63	STRUC #15154			
				1.81	SPEED LIMIT 55 MPH			
				1.85	RP037003 RAMP 3 FR IS 370 TO MD 355			
				1.85	STRUC #15153			
				2.01	CO4215 OAKMONT AVE			
				2.01	STRUC #15152			
				2.20	R/R CSX			
				2.20	STRUC #15151			
				2.38	CRABBS BRANCH WAY			
				2.38	STRUC #15150			

* A,B = UNIMPROVED; C = GRADED & DRAINED; D,E = SOIL, GRAVEL, STONE; F,G = LOW TYPE BITUMINOUS;
H,I = HIGH TYPE BITUMINOUS; J = CONCRETE; K = BRICK; L = BLOCK

STATE HIGHWAY ADMINISTRATION OF MARYLAND
HIGHWAY INFORMATION SERVICES DIVISION
DATA SUPPORT GROUP

PAGE..... 44

STATE HIGHWAY LOCATION REFERENCE

ROUTE NUMBER.....IS 370 CONTINUED
INVENTORY DIRECTION....EAST
NAME: NO NAME

COUNTY-MONTGOMERY
SHA DISTRICT.....3
DATE.....12/31/96

SYSTEM	STATE	FUNCTIONAL CLASS	HWY TYPE	ACCESS CONTRL	MILEPOINT	MILEPOINT DESCRIPTION	MARKED LANES	SURFACE WIDTH/TYPE*	AADT
PRIMARY	R	URB-INTERSTATE	DIVIDED	FULL	2.52		5	60J	58,100
					2.69		4	48J	
					2.86	CO0212 SHADY GROVE RD			
					2.86	STRUC #15149			
					3.04		4	48I	
					3.13	ENT TO METRO PARKING (AHEAD)			

ROUTE NUMBER.....MD 384
INVENTORY DIRECTION....EAST
NAME: COLESVILLE RD

PRIMARY	R	URB-OTHER PRIN ART	DIVIDED	NONE	0.00	MD0390 16TH ST	6	72I	14,100
					0.11	SPEED LIMIT 30 MPH			
					0.25	MD0410 EAST WEST HWY			32,200
					0.39	CO1300 SECOND AVE			25,000
					0.39	CO0668 WAYNE AVE			
					0.53	US0029 COLESVILLE RD (AHEAD)			
					0.53	CO5665 GEORGIA AVE			
					0.53	CO5664 GEORGIA AVE			

ROUTE NUMBER.....MD 390
INVENTORY DIRECTION....NORTH
NAME: 16TH ST

SECONDARY	R	URB-OTHER PRIN ART	DIVIDED	PART	0.00	WASH DC LINE	5	51I	28,125
					0.02	MD0384 COLESVILLE RD			
					0.04		5	62I	
					0.16	MD0410 EAST WEST HWY	6	68I	35,250
					0.25	SPEED LIMIT 35 MPH			
					0.30	CO0598 SPRING ST			
					0.61	R/R #CSX 140 483 L			
					0.61	STRUC #15089			
					0.85				29,125
					0.99		4	68I	
					1.09	MD0097 GEORGIA AVE			
					1.09	CO5665 GEORGIA AVE			

* A,B = UNIMPROVED; C = GRADED & DRAINED; D,E = SOIL, GRAVEL, STONE; F,G = LOW TYPE BITUMINOUS;
H,I = HIGH TYPE BITUMINOUS; J = CONCRETE; K = BRICK; L = BLOCK

STATE HIGHWAY ADMINISTRATION OF MARYLAND
HIGHWAY INFORMATION SERVICES DIVISION
DATA SUPPORT GROUP

PAGE..... 45

STATE HIGHWAY LOCATION REFERENCE

ROUTE NUMBER.....MD 391
INVENTORY DIRECTION....EAST
NAME: SEMINARY RD

COUNTY-MDNTGDMERY
SHA DISTRICT.....3
DATE.....12/31/96

SYSTEM ...STATE....	FUNCTIONAL CLASS	HWY TYPE	ACCESS CONTRL	MILEPOINT	MILEPOINT DESCRIPTION	MARKED LANES	SURFACE WIDTH/TYPE*	AADT
SECONDARY R	URB-MINOR ARTERIAL	UNDIVIDED	NONE	0.00 MD0192	FOREST GLEN RD	2	48I	6,275
				0.00 CD1227	FOREST GLEN RD			
				0.04	SPEED LIMIT 30 MPH			
				0.10 IS0495	CAPITAL BELTWAY			
				0.10	STRUC #15129			
				0.27		2	25I	
				0.69 CD0534	BROOKVILLE RD	2	33I	14,125
		DIVIDED		0.91		2	34I	
				0.94 MD0097	GEORGIA AVE	3	54J	6,350
NAME: COLUMBIA BLVD				0.94				
		UNDIVIDED		0.97		2	56I	
				0.99		2	26I	
				1.04		2	24I	
NAME: DALE DR				1.04				
				1.13		2	25I	
				1.34		2	24I	
				1.52				6,775
				1.91		2	22I	
				1.96 US0029	COLESVILLE RD	2	21I	7,725
				2.03		2	24I	
				2.48 CO0621	WAYNE AVE	2	24I	3,250
				3.18		2	22I	
				3.23 MD0320	PINEY BRANCH RD			

ROUTE NUMBER.....MD 396
INVENTORY DIRECTION....EAST
NAME: MASSACHUSETTS AVE

SECONDARY R	URB-MINOR ARTERIAL	UNDIVIDED	NONE	0.00 MD0614	GOLDSBORO RD	2	24I	17,125
				0.05	SPEED LIMIT 30 MPH			
				0.65		3	50I	
				0.71 CO0507	SANGAMORE RD			
				0.76	SPEED LIMIT 35 MPH			
				0.85		4	50I	
				1.03 CO1854	CROMWELL DR			
		CTL		1.14		4	48I	
				1.44				11,075
		UNDIVIDED		1.46				
				1.50	R/R #CSX 139 523 T			
				1.52	STRUC #15D57 LITTLE FALLS			

* A,B = UNIMPROVED; C = GRADED & DRAINED; D,E = SOIL, GRAVEL, STONE; F,G = LOW TYPE BITUMINOUS;
H,I = HIGH TYPE BITUMINOUS; J = CONCRETE; K = BRICK; L = BLCK

PAGE..... 45

STATE HIGHWAY ADMINISTRATION OF MARYLAND
HIGHWAY INFORMATION SERVICES DIVISION
DATA SUPPORT GROUP

STATE HIGHWAY LOCATION REFERENCE

ROUTE NUMBER.....MD 396 CONTINUED
INVENTORY DIRECTION....EAST
NAME: MASSACHUSETTS AVE

COUNTY-MONTGOMERY
SHA DISTRICT.....3
DATE.....12/31/96

SYSTEMSTATE....	FUNCTIONAL CLASS	HWY TYPE	ACCESS CONTRL	MILEPOINT	MILEPOINT DESCRIPTION	MARKED LANES	SURFACE WIDTH/TYPE*	AADT
SECONDARY R	URB-MINOR ARTERIAL	UNDIVIDED	NONE	1.54	GV0033 LITTLE FALLS PKWY	4	48I	11,075
		DIVIDED		1.58		4	56I	
				1.89		4	48I	
		UNDIVIDED		1.98				
				2.06				
				2.21	WASH DC LINE			28,525

ROUTE NUMBER.....MD 410
INVENTORY DIRECTION....EAST
NAME: MONTGOMERY AVE

SECONDARY R	URB-OTHER PRIN ART	DIVIDED	NONE	0.00	MD0355 WISCONSIN AVE	5	61I	27,450
				0.00	CO0367 MONTGOMERY AVE (BACK)			
				0.08		6	83I	
				0.09	SPEED LIMIT 25 MPH			
				0.13		6	72I	
				0.20		6	91I	
				0.25		6	75I	
				0.40		4	53I	
		UNDIVIDED		0.45		4	50I	
				0.45				
				0.48	SPEED LIMIT 30 MPH			
				0.52	R/R #CSX 139 515 B			
				0.52	STRUC #15058			
				0.70		4	40I	
				0.72				26,275
				1.01	MD0185 CONNECTICUT AVE			21,250
		DIVIDED		1.04	SPEED LIMIT 35 MPH	4	46I	
				1.29		4	48I	
		UNDIVIDED		1.42	MD0186 BROOKVILLE RD			28,925
				1.51		4	44I	
				1.89	CO4460 JONES MILL RD	4	63I	
				1.89	GV0004 BEACH DR			
				1.97	STRUC #15059 ROCK CREEK			
		DIVIDED		1.99		4	61I	
				2.05		4	48I	
		UNDIVIDED		2.54	CO0535 GRUBB RD			
				2.92		4	44I	
				3.14	STRUC #15060 ROCK CREEK			
				3.34		4	43I	

* A,B = UNIMPROVED; C = GRADED & DRAINED; D,E = SOIL, GRAVEL, STONE; F,G = LOW TYPE BITUMINOUS;
H,I = HIGH TYPE BITUMINOUS; J = CONCRETE; K = BRICK; L = BLOCK

STATE HIGHWAY ADMINISTRATION OF MARYLAND
HIGHWAY INFORMATION SERVICES DIVISION
DATA SUPPORT GROUP

PAGE..... 47

STATE HIGHWAY LOCATION REFERENCE

ROUTE NUMBER.....MD 410 CONTINUED
INVENTORY DIRECTION....EAST
NAME: EAST WEST HWY

COUNTY-MONTGOMERY
SHA DISTRICT.....3
DATE.....12/31/96

SYSTEMSTATE....	FUNCTIONAL CLASS	HWY TYPE	ACCESS CONTRL	MILEPOINT	MILEPOINT DESCRIPTION	MARKED LANES	SURFACE WIDTH/TYPE*	AADT
SECONDARY R	URB-OTHER PRIN ART	DIVIDED	NONE	3.42				
		UNDIVIDED		3.48	MD0390 16TH ST	4	481	28,925
				3.51				24,350
				3.66				
				3.71	MD0384 COLESVILLE RD	4	681	
				3.77				
				3.96		4	561	
				4.05		4	411	
		DIVIDED		4.24	CO5664 GEORGIA AVE	4	381	
NAME: BURLINGTON AVE				4.24		4	461	13,825
		UNDIVIDED		4.27				
				4.33	R/R #CSX 140 479 E	3	421	
				4.33	STRUC #15061			
				4.35				
		DIVIDED		4.39		3	361	
NAME: PHILADELPHIA AVE				4.42	CD0629 FENTON ST			
		UNDIVIDED		4.43				
	U			4.56	IN CORP LMTS TAKOMA PARK	2	271	
				4.63	SPEED LIMIT 30 MPH	2	291	11,700
				4.96	MD0320 PINEY BRANCH RD			
MUNICIPAL				5.00	MU0220 CHESTNUT AVE	2	251	10,050
				5.00	END STATE MAINTENANCE			
				5.00	BEGIN MUNICIPAL MAINTENANCE			
SECONDARY				5.17	END MUNICIPAL MAINTENANCE			
				5.17	BEGIN STATE MAINTENANCE			
MUNICIPAL				5.29	MUD930 MAPLE AVE			
				5.29	END STATE MAINTENANCE			
				5.29	BEGIN MUNICIPAL MAINTENANCE			
				5.51				
				5.56	END MUNICIPAL MAINTENANCE	2	301	
				5.56	BEGIN STATE MAINTENANCE			
				5.56	MD0195 CARROLL AVE (AHEAD)			
				5.63	MD0195 CARROLL AVE (BACK)			
NAME: ETHAN ALLEN AVE				5.63				19,325
				5.63	END STATE MAINTENANCE			
				5.63	BEGIN MUNICIPAL MAINTENANCE			
				5.66				
				5.87	PRINCE GEORGES CO/L	2	241	

* A,B = UNIMPROVED; C = GRADED & DRAINED; D,E = SOIL, GRAVEL, STONE; F,G = LOW TYPE BITUMINOUS;
H,I = HIGH TYPE BITUMINOUS; J = CONCRETE; K = BRICK; L = BLOCK

STATE HIGHWAY ADMINISTRATION OF MARYLAND
HIGHWAY INFORMATION SERVICES DIVISION
DATA SUPPORT GROUP

PAGE..... 48

STATE HIGHWAY LOCATION REFERENCE

ROUTE NUMBER.....IS 495
INVENTORY DIRECTION....EAST
NAME: CAPITAL BELTWAY

COUNTY-MONTGOMERY
SHA DISTRICT.....3
DATE.....12/31/96

SYSTEM	FUNCTIONAL CLASS	HWY TYPE	ACCESS	MILEPOINT	MILEPOINT DESCRIPTION	MARKED LANES	SURFACE WIDTH/TYPE*	AADT
PRIMARY	R URB-INTERSTATE	DIVIDED	FULL	0.00	BEGIN STRUCTURE IN VIRGINIA	8	96J	200,671
				0.06	VIRGINIA ST/L			
				0.06	STRUC #15100 POTOMAC RIVER			
				0.27		8	96I	
				0.34	STRUC #15101 C&O CANAL			
				0.52	GV0006 CLARA BARTON PKWY			
				0.52	STRUC #15104			
				0.52	EXIT #41			
				0.60	CO4690 MACARTHUR BLVD			
				0.68	SPEED LIMIT 55 MPH			
				1.11	MD0191 PERSIMMON TREE RD			
				1.11	STRUC #15105			
				1.78	CO0148 SEVEN LOCKS RD			
				1.78	STRUC #15106			
				1.88	STRUC #15108 THOMAS BRANCH			
				1.90	IS 495X (SB/L)			
				1.90	EXIT #40			
				2.21	IS0495X CABIN JOHN PKWY	9	108I	
				2.30	IS 495X (SB/L)			
				2.37	MD0190 RIVER RD			219,650
				2.37	STRUC #15110			
				2.37	EXIT #39			
				2.62		10	120I	
				3.09		8	96I	
				3.27		9	108I	
				3.56		8	96I	
				3.69	MD0191 BRADLEY BLVD			
				3.69	STRUC #15111			
				3.84	IS 270Y (SB/L)	7	84I	
				3.92	IS0270Y NO NAME	5	60I	128,950
				3.92	EXIT #38			
				3.95	IS0270Y NO NAME			
				3.95	STRUC #15112			
				4.10		6	72I	
				4.21	CO0167 GREENTREE RD			
				4.21	STRUC #15113			
				4.83	CO0837 FERNWOOD RD			
				4.83	STRUC #15114			
				5.61	MD0187 OLD GEORGETOWN RD			123,650
				5.61	STRUC #15115			
				5.61	EXIT #36			
				5.98		5	60I	

* A,B = UNIMPROVED; C = GRADED & DRAINED; D,E = SOIL, GRAVEL, STONE; F,G = LOW TYPE BITUMINOUS;
H,I = HIGH TYPE BITUMINOUS; J = CONCRETE; K = BRICK; L = BLOCK

STATE HIGHWAY ADMINISTRATION OF MARYLAND
HIGHWAY INFORMATION SERVICES DIVISION
DATA SUPPORT GROUP

PAGE..... 49

STATE HIGHWAY LOCATION REFERENCE

ROUTE NUMBER.....IS 495 CONTINUED
INVENTORY DIRECTION...EAST
NAME: CAPITAL BELTWAY

COUNTY-MONTGOMERY
SHA DISTRICT.....3
DATE.....12/31/96

SYSTEM ...STATE....	FUNCTIONAL CLASS	HWY TYPE	ACCESS CONTRL	MILEPOINT	MILEPOINT DESCRIPTION	MARKED LANES	SURFACE WIDTH/TYPE*	AADT	
PRIMARY	R	URB-INTERSTATE	DIVIDED	FULL	6.37	IS 270 (SB/L)	5	601	123,650
					6.37	STRUC #15145			
					6.39	RP027006 RAMP 6 FR IS 270 TO MD 355			
					6.39	STRUC #15162			
					6.47	IS 270 (SB/L)			
					6.52	IS0270 EISENHOWER MEMORIAL HWY	7	841	
					6.52	EXIT #35			
					6.63	MD 355 (SB/L)			
					6.63	STRUC #15118 & #15120			
					6.71	MD0355 ROCKVILLE PIKE			250,350
					6.71	STRUC #15119			
					6.71	STRUC #15121			
					6.71	EXIT #34			
					6.76		8	961	
					7.36	CD0319 CEDAR LA			
					7.36	STRUC #15122			
					8.24	MD0185 CONNECTICUT AVE			248,650
					8.24	STRUC #15123			
					8.24	EXIT #33			
					8.43	CD0538 KENSINGTON PKWY			
					8.43	STRUC #15124			
					9.16	STRUC #15126 ROCK CREEK			
					9.21	CD0533 STONEYBROOK DR			
					9.21	STRUC #15126			
					9.58	CO1227 FOREST GLEN DR			
					9.58	STRUC #15127			
					9.75	STRUC #15128			
					9.75	R/R #CSX 140 487 W			
					9.82	MD0391 SEMINARY RD			
					9.82	STRUC #15129			
					10.45	MD0097 GEORGIA AVE			235,650
					10.45	STRUC #15130			
					10.45	EXIT #31			
					10.99	STRUC #15132 SLIGO CREEK			
					11.06	GV0007 SLIGO CREEK PKWY			
					11.06	STRUC #15133			
					11.59	CO0675 BRUNETT AVE			
					11.59	STRUC #15134			
					11.88	US0029 COLESVILLE RD			220,550
					11.88	STRUC #15135			
					11.88	EXIT #30			
					12.52	MD0193 UNIVERSITY BLVD E			198,839

* A,B = UNIMPROVED; C = GRADED & DRAINED; D,E = SOIL, GRAVEL, STDNE; F,G = LOW TYPE BITUMINOUS;
H,I = HIGH TYPE BITUMINOUS; J = CONCRETE; K = BRICK; L = BLOCK

STATE HIGHWAY ADMINISTRATION OF MARYLAND
HIGHWAY INFORMATION SERVICES DIVISION
DATA SUPPORT GROUP

STATE HIGHWAY LOCATION REFERENCE

ROUTE NUMBER.....IS 495 CONTINUED
INVENTORY DIRECTION...EAST
NAME: CAPITAL BELTWAY

COUNTY-MONTGOMERY
SHA DISTRICT.....3
DATE.....12/31/96

SYSTEM	FUNCTIONAL CLASS	HWY TYPE	ACCESS CONTRL	MILEPOINT	MILEPOINT DESCRIPTION	MARKED LANES	SURFACE WIDTH/TYPE*	AADT
PRIMARY R	URB-INTERSTATE	DIVIDED	FULL	12.52	STRUC #15136	8	961	198,839
				12.52	EXIT #29			
				13.08	VARIABLE MESSAGE SIGN #322 (EB/L)			
				13.14	STRUC #15137 NORTHWEST BRANCH			
				13.49				
				14.10	MD0650 NEW HAMPSHIRE AVE	9	1081	198,950
				14.10	STRUC #15138			
				14.21	EXIT #28			
				14.28	RP049501 RAMP 1 FR RAMP 4 TO IS 495			
				14.28	STRUC #15139			
				14.38	PRINCE GEORGES CO/L			

ROUTE NUMBER.....IS 495X
INVENTORY DIRECTION...NORTH
NAME: CABIN JOHN PKWY

SECONDARY R	URB-FRWY/EXPWY	DIVIDED	FULL	0.00	GV0006 CLARA BARTON PKWY	2	381	16,850
				0.02	SPEED LIMIT 35 MPH			
				0.05				
				0.11	STRUC #15087 THOMAS BRANCH	3	451	
				0.20	CO4690 MACARTHUR BLVD	3	481	
				0.22	STRUC #15085 THOMAS BRANCH			
				0.22	SPEED LIMIT 55 MPH			
				0.37		4	481	
				1.02	STRUC #15084 BOOZE CREEK			
				1.22	IS 495 (SB/L)			
				1.22	STRUC #15108			
				1.26	RP049504 RAMP 4 FR IS 485 X TO MD 190			
				1.26	STRUC #15109			
				1.28		3	361	
				1.50	IS0495 CAPITAL BELTWAY			
				1.50	EXIT #40			

ROUTE NUMBER.....MD 516
INVENTORY DIRECTION...EAST
NAME: FRANKLIN AVE

SECONDARY R	URB-COLLECTOR	UNDIVIDED	NONE	0.00	US0029 COLESVILLE RD	2	301	5,675
-------------	---------------	-----------	------	------	----------------------	---	-----	-------

* A,B = UNIMPROVED; C = GRADED & DRAINED; D,E = SOIL, GRAVEL, STONE; F,G = LOW TYPE BITUMINOUS;
H,I = HIGH TYPE BITUMINOUS; J = CONCRETE; K = BRICK; L = BLOCK

STATE HIGHWAY ADMINISTRATION OF MARYLAND
HIGHWAY INFORMATION SERVICES DIVISION
DATA SUPPORT GROUP

PAGE..... 51

STATE HIGHWAY LOCATION REFERENCE

ROUTE NUMBER.....MD 516 CONTINUED
INVENTORY DIRECTION....EAST
NAME: FRANKLIN AVE

COUNTY-MONTGOMERY
SHA DISTRICT.....3
DATE.....12/31/96

SYSTEMSTATE....	FUNCTIONAL CLASS	HWY TYPE	ACCESS CONTRL	MILEPOINT	MILEPOINT DESCRIPTION	MARKED LANES	SURFACE WIDTH/TYPE*	AADT
SECONDARY R	URB-COLLECTOR	UNDIVIDED	NONE	0.32		2	281	5,675
				0.38		2	331	
				0.45		2	281	
				0.51		2	361	
				0.58	MD0787 FLOWER AVE			10,075
				0.59	SPEED LIMIT 30 MPH			
				0.74		2	301	
				0.80		2	361	
				0.90	MD0193 UNIVERSITY BLVD E			

ROUTE NUMBER.....MD 547
INVENTORY DIRECTION....EAST
NAME: STRATHMORE AVE

SECONDARY R	URB-MINOR ARTERIAL	UNDIVIDED	NONE	0.00	MD0355 ROCKVILLE PIKE	2	291	15,225
				0.05		2	241	
				0.12	SPEED LIMIT 30 MPH			
U				0.63	IN CORP LMTS GARRETT PARK			
				0.67		2	201	
				0.76		2	221	13,050
				0.97				
NAME: KNOWLES AVE				0.97				
R				1.08	OUT CORP LMTS GARRETT PARK			
				1.14	STRUC #15062 ROCK CREEK			
				1.17		2	201	
				1.22	GV0028 BEACH DR	2	241	
				1.27	C01064 PARKWOOD DR			
				1.63	C00307 SUMMIT AVE	2	361	
U				1.64	IN CORP LMTS KENSINGTON			
				1.72		2	481	
				1.80	MD0185 CONNECTICUT AVE			

ROUTE NUMBER.....MD 586
INVENTORY DIRECTION....EAST
NAME: VEIRS MILL RD

SECONDARY U	URB-OTHER PRIN ART	DIVIDED	NONE	0.00	MD0911 FIRST ST	4	481	36,250
				0.00	MD0028 FIRST ST/VEIRS MILL RD			

* A,B = UNIMPROVED; C = GRADED & DRAINED; D,E = SOIL, GRAVEL, STONE; F,G = LOW TYPE BITUMINOUS;
H,I = HIGH TYPE BITUMINOUS; J = CONCRETE; K = BRICK; L = BLOCK

PAGE..... 51

STATE HIGHWAY ADMINISTRATION OF MARYLAND
HIGHWAY INFORMATION SERVICES DIVISION
DATA SUPPORT GROUP

STATE HIGHWAY LOCATION REFERENCE

ROUTE NUMBER.....MD 586 CONTINUED
INVENTORY DIRECTION....EAST
NAME: VEIRS MILL RD

COUNTY-MONTGOMERY
SHA DISTRICT.....3
DATE.....12/31/96

SYSTEM	FUNCTIONAL CLASS	HWY TYPE	ACCESS CONTRL	MILEPOINT	MILEPOINT DESCRIPTION	MARKED LANES	SURFACE WIDTH/TYPE*	AADT
SECONDARY U	URB-OTHER PRIN ART	UNDIVIDED	NONE	0.23	SPEED LIMIT 35 MPH	4	481	36,250
				0.38	MU1000 EDMONSTON DR			
				0.42	MU1002 EDMONSTON DR			
				0.79	MU0420 BROADWOOD DR			
				1.00	MU0140 ARDENNES AVE			
				1.37	OUT CORP LMTS ROCKVILLE			
				1.52	SPEED LIMIT 45 MPH			
				1.68	STRUC #15063 ROCK CREEK			
				1.97	CO0142 ASPEN HILL RD			
				2.85	CO1592 PARKLAND OR			
				2.97	SPEED LIMIT 35 MPH			
				3.02		5	581	
				3.03	STRUC #15075 TURKEY BRANCH			
				3.23	CO1799 HAVARD ST	5	601	
				3.48	CO1659 RANDOLPH RD	6	681	50,325
				3.54		5	581	
				3.68	CO1677 BUSHEY DR			
				3.86		4	481	
				3.96	MD0185A NO NAME			
				3.99	MD0185B NO NAME			
				4.01	MD0185 CONNECTICUT AVE			44,200
				4.02	MD0185C NO NAME			
				4.06	MD0185D NO NAME	6	681	
				4.09	CO1418 DALEWOOD DR			
				4.72	CO0147 NEWPORT MILL RD			
				4.76		5	581	
				5.16		6	681	
				5.36	MD0193 UNIVERSITY BLVO W			27,125
				5.55				22,850
				5.66		5	581	
				5.78	MD0097 GEORGIA AVE			

ROUTE NUMBER.....MD 605
INVENTORY DIRECTION....NORTH
NAME: TAKOMA AVE

SECONDARY U	URB-COLLECTOR	UNDIVIDED	NONE	0.00	WASH OC LINE	2	36J	3,799
				0.01		2	36I	
				0.04	SPEED LIMIT 25 MPH			
				0.13		2	3DJ	

* A,B = UNIMPROVED; C = GRADED & DRAINED; D,E = SOIL, GRAVEL, STONE; F,G = LOW TYPE BITUMINOUS;
H,I = HIGH TYPE BITUMINOUS; J = CONCRETE; K = BRICK; L = BLOCK

STATE HIGHWAY ADMINISTRATION OF MARYLAND
HIGHWAY INFORMATION SERVICES DIVISION
DATA SUPPORT GROUP

PAGE..... 53

STATE HIGHWAY LOCATION REFERENCE

ROUTE NUMBER.....MD 605 CONTINUED
INVENTORY DIRECTION...NORTH
NAME: TAKOMA AVE

COUNTY-MONTGOMERY
SHA DISTRICT.....3
DATE.....12/31/96

SYSTEMSTATE....	FUNCTIONAL CLASS	HWY TYPE	ACCESS CONTRL	MILEPOINT	MILEPOINT DESCRIPTION	MARKED LANES	SURFACE WIDTH/TYPE*	AADT
SECONDARY U	URB-COLLECTOR	UNDIVIDED	NONE	0.28	MU0455 FENTON ST	2	30J	3,799
				0.28	MU0010 ALBANY AVE			

ROUTE NUMBER.....MD 614
INVENTORY DIRECTION...NORTH
NAME: GOLDSBORO RD

SECONDARY R	URB-MINOR ARTERIAL	UNDIVIDED	NONE	0.00	C04690 MACARTHUR BLVD	2	24I	11,450
				0.04	SPEED LIMIT 35 MPH			
				0.33				
				0.46	MD0396 MASSACHUSETTS AVE	2	28I	
				0.58		2	26I	17,250
				0.66		2	28I	
		DIVIDED		0.99		2	20I	
				1.02	MD0614B NO NAME	4	54I	
				1.02	MD0614C NO NAME			
				1.04	MD0190 RIVER RD			
				1.07	MD0614D NO NAME			
				1.07	MD0614A NO NAME			
		UNDIVIDED		1.12		2	54I	
				1.19		2	22I	
				1.27	SPEED LIMIT 30 MPH			
				1.63		2	24I	
				1.83		2	26I	
		DIVIDED		1.93		2	44I	
				1.97	MD0191 BRADLEY BLVD			

ROUTE NUMBER.....MD 614A
INVENTORY DIRECTION...EAST
NAME: NO NAME

SECONDARY R	URB-LOCAL	UNDIVIDED	NONE	0.00	MD0190 RIVER RD	1	20I	
				0.02	MD0614 GOLDSBORO RD			

* A,B = UNIMPROVED; C = GRADED & DRAINED; D,E = SOIL, GRAVEL, STONE; F,G = LOW TYPE BITUMINOUS;
H,I = HIGH TYPE BITUMINOUS; J = CONCRETE; K = BRICK; L = BLCK

STATE HIGHWAY ADMINISTRATION OF MARYLAND
HIGHWAY INFORMATION SERVICES DIVISION
DATA SUPPORT GROUP

STATE HIGHWAY LOCATION REFERENCE

ROUTE NUMBER.....MD 614B
INVENTORY DIRECTION...SOUTH
NAME: NO NAME

COUNTY-MONTGOMERY
SHA DISTRICT.....3
DATE.....12/31/96

SYSTEM	FUNCTIONAL CLASS	HWY TYPE	ACCESS CTRL	MILEPOINT	MILEPOINT DESCRIPTION	MARKED LANES	SURFACE WIDTH/TYP*	AADT
SECONDARY R	URB-LOCAL	UNDIVIDED	NONE	0.00 MD0614	GOLDSBORO RD	1	201	
				0.02 MD0190	RIVER RD			

ROUTE NUMBER.....MD 614C
INVENTORY DIRECTION...WEST
NAME: NO NAME

SECONDARY R	URB-LOCAL	UNDIVIDED	NONE	0.00 MD0190	RIVER RD	1	201	
				0.02 MD0614	GOLDSBORO RD			

ROUTE NUMBER.....MD 614D
INVENTORY DIRECTION...NORTH
NAME: NO NAME

SECONDARY R	URB-LOCAL	UNDIVIDED	NONE	0.00 MD0614	GOLDSBORO RD	1	201	
				0.02 MD0190	RIVER RD			

ROUTE NUMBER.....MD 650
INVENTORY DIRECTION...NORTH
NAME: NEW HAMPSHIRE AVE

SYSTEM	FUNCTIONAL CLASS	HWY TYPE	ACCESS CTRL	MILEPOINT	MILEPOINT DESCRIPTION	MARKED LANES	SURFACE WIDTH/TYP*	AADT
SECONDARY R	URB-OTHER PRIN ART	DIVIDED	PART	0.00	PRINCE GEORGES CO/L	6	681	33,250
				0.33 CO4542	ADELPHI RD			68,350
				0.41	SPEED LIMIT 40 MPH			
				0.66		6	701	
				0.75		6	721	
		NONE		0.88 IS0495	CAPITAL BELTWAY			46,050
				0.88	STRUC #15138			
				0.88	EXIT #28			
				0.97		6	681	
				1.11 CO0104	POWDER MILL RD			58,975
				1.20	SPEED LIMIT 35 MPH			
				2.43		6	721	
				2.54 MD0895	LOCKWOOD DR			43,450
				2.66		4	481	
				2.70	SPEED LIMIT 40 MPH			

* A,B = UNIMPROVED; C = GRADED & DRAINED; D,E = SOIL, GRAVEL, STONE; F,G = LOW TYPE BITUMINOUS;
H,I = HIGH TYPE BITUMINOUS; J = CONCRETE; K = BRICK; L = BLOCK

STATE HIGHWAY ADMINISTRATION OF MARYLAND
HIGHWAY INFORMATION SERVICES DIVISION
DATA SUPPORT GROUP

PAGE..... 55

STATE HIGHWAY LOCATION REFERENCE

ROUTE NUMBER.....MD 650 CONTINUED
INVENTORY DIRECTION...NORTH
NAME: NEW HAMPSHIRE AVE

COUNTY-MONTGOMERY
SHA DISTRICT.....3
DATE.....12/31/96

SYSTEMSTATE....	FUNCTIONAL CLASS	HWY TYPE	ACCESS CONTRL	MILEPOINT	MILEPOINT DESCRIPTION	MARKED LANES	SURFACE WIDTH/TYPE*	AADT
SECONDARY R	URB-OTHER PRIN ART	DIVIDED	NONE	2.81	US0029 COLESVILLE RD	4	48I	42,525
				2.81	STRUC #15067			
				2.97		6	68I	
				3.42				40,875
				3.47		6	76I	
				3.65		6	76J	
				3.98		6	76I	
				5.08		5	63J	
				5.18	CD1659 RANDDLPH RD	6	72J	30,850
				5.18	CD0D99 E RANDOLPH RD			
				5.21		5	60I	
		UNDIVIDED		5.33	SPEED LIMIT 35 MPH			
				5.36		4	48I	
				5.52	CD0078 NOTLEY RD	3	36I	
				5.59		2	36I	
				5.68		2	21I	
				6.58		2	48I	
				6.62	CD0161 GOOD HOPE RD			
				6.62	CD0076 BONIFANT RD			
				6.68		2	21I	
				6.75	SPEED LIMIT 40 MPH			
				7.38	CD0072 NORWDDD RD			
				7.63				11,825
				7.91		2	20I	
	RUR-MINOR ARTERIAL			7.97	SPEED LIMIT 45 MPH			
				8.76	MD0198 SPENCERVILLE RD			14,675
				8.76	SPEED LIMIT 50 MPH			
				9.76	CO0145 EDNDR RD			
				10.02		2	22I	
				10.46	SPEED LIMIT 40 MPH			
				10.96	SPEED LIMIT 30 MPH			
	RUR-MAJOR COLLECTOR			11.06		2	24I	
				11.15	MD0108 ASHTON RD	3	34I	5,850
				11.26		2	20I	
				11.41	SPEED LIMIT 40 MPH			
				12.83		2	24I	
				13.03	STRUC #15017 HAWLINGS RIVER	2	20I	
				13.14		2	21I	
				13.38		2	25I	
	RUR-MINDR COLLECTOR			14.12		2	20I	
				14.53	CO0057 BRIGHTON DAM RD			
				17.08	SPEED LIMIT 3D MPH			

* A,B = UNIMPROVED; C = GRADED & DRAINED; D,E = SOIL, GRAVEL, STONE; F,G = LOW TYPE BITUMINOUS;
H,I = HIGH TYPE BITUMINOUS; J = CDNCRETE; K = BRICK; L = BLDCK

PAGE..... 55

STATE HIGHWAY ADMINISTRATION OF MARYLAND
HIGHWAY INFORMATION SERVICES DIVISION
DATA SUPPORT GROUP

PAGE..... 56

STATE HIGHWAY LOCATION REFERENCE

ROUTE NUMBER.....MD 65D CONTINUED
INVENTORY DIRECTION....NORTH
NAME: DAMASCUS RD

COUNTY-MONTGOMERY
SHA DISTRICT.....3
DATE.....12/31/96

SYSTEMSTATE....	FUNCTIONAL CLASS	HWY TYPE	ACCESS CONTRL	MILEPOINT	MILEPOINT DESCRIPTION	MARKED LANES	SURFACE WIDTH/TYPE*	AADT
SECONDARY R	RUR-MAJOR COLLECTOR	UNDIVIDED	NONE	17.50	MD0097 GEORGIA AVE	2	201	5,975
				17.82		2	241	
				17.93		2	211	
				18.D4		2	241	
	RUR-MINOR COLLECTOR			18.15	CODD54 SUNDOWN RD			
				18.16	SPEED LIMIT 40 MPH			
				18.20		2	221	
				18.87		2	211	
				19.D2		2	221	
				22.25		2	211	
				22.66	SPEED LIMIT 30 MPH			
				22.73	MD0108 LAYTONSVILLE RD/DAMASCUS RD (AHEAD)			

ROUTE NUMBER.....MD 655
INVENTORY DIRECTION....NORTH
NAME: OLD MD 28

SECONDARY R	URB-LOCAL	UNDIVIDED	NONE	D.DD	MD0D28 NORBECK RD	2	181	599
				D.56	MDD115 MUNCASTER MILL RD	2	251	
				D.62	SPEED LIMIT 3D MPH			
				0.75		2	281	
				0.92		2	221	
		CTL		1.16		2	241	
		UNDIVIDED		1.35		2	221	
				1.86	ROAD END			

ROUTE NUMBER.....MD 655A
INVENTORY DIRECTION....NORTH
NAME: NO NAME

SECONDARY R	URB-LOCAL	UNDIVIDED	NONE	D.D0	MD0028 NORBECK RD	2	261	
				D.12		2	3D1	
				D.15		2	221	
				0.81		2	2D1	
				0.96		2	221	
				1.17	CUL DE SAC			

* A,B = UNIMPROVED; C = GRADED & DRAINED; D,E = SOIL, GRAVEL, STONE; F,G = LOW TYPE BITUMINOUS;
H,I = HIGH TYPE BITUMINOUS; J = CONCRETE; K = BRICK; L = BLOCK

STATE HIGHWAY ADMINISTRATION OF MARYLAND
HIGHWAY INFORMATION SERVICES DIVISION
DATA SUPPORT GROUP

PAGE..... 57

STATE HIGHWAY LOCATION REFERENCE

ROUTE NUMBER.....MD 655B
INVENTORY DIRECTION...EAST
NAME: OLD MD 28

COUNTY-MONTGOMERY
SHA DISTRICT.....3
DATE.....12/31/96

SYSTEM	FUNCTIONAL CLASS	HWY TYPE	ACCESS	MILEPOINT	MILEPOINT DESCRIPTION	MARKED LANES	SURFACE WIDTH/TYPE*	AADT
SECONDARY R	URB-LOCAL	UNDIVIDED	NONE	0.00	MD0028 NORBECK RD	2	181	
				0.38	OP3667 CARROLTON RD			

ROUTE NUMBER.....MD 655C
INVENTORY DIRECTION...EAST
NAME: OLD MD 28

SECONDARY R	URB-LOCAL	UNDIVIDED	NONE	0.00	MD0028 NORBECK RD	2	181	
				0.28	CO1338 WESTBURY RD			

ROUTE NUMBER.....MD 655D
INVENTORY DIRECTION...EAST
NAME: NO NAME

SECONDARY R	URB-LOCAL	UNDIVIDED	NONE	0.00	CUL DE SAC	2	181	
				0.01	CO4107 NO NAME (AHEAD)			
				0.01	END STATE MAINTENANCE			
				0.27	CO4107 NO NAME (BACK)			
				0.27	BEGIN STATE MAINTENANCE			
				0.29	CUL DE SAC			

ROUTE NUMBER.....MD 655E
INVENTORY DIRECTION...WEST
NAME: NO NAME

SECONDARY R	URB-LOCAL	UNDIVIDED	NONE	0.00	MD0028 NORBECK RD	2	181	
				0.02	CO3655 NO NAME (AHEAD)			

ROUTE NUMBER.....MD 655F
INVENTORY DIRECTION...WEST
NAME: NO NAME

SECONDARY R	URB-LOCAL	UNDIVIDED	NONE	0.00	MD0028 NORBECK RD	2	181	
				0.01	CO5416 NO NAME (AHEAD)			

* A,B = UNIMPROVED; C = GRADED & DRAINED; D,E = SOIL, GRAVEL, STONE; F,G = LOW TYPE BITUMINOUS;
H,I = HIGH TYPE BITUMINOUS; J = CONCRETE; K = BRICK; L = BLOCK

STATE HIGHWAY LOCATION REFERENCE

ROUTE NUMBER.....MD 655G
INVENTORY DIRECTION...EAST
NAME: NO NAME

COUNTY-MONTGOMERY
SHA DISTRICT.....3
DATE.....12/31/96

SYSTEM ...STATE....	FUNCTIONAL CLASS	HWY TYPE	ACCESS CONTRL	MILEPOINT	MILEPOINT DESCRIPTION	MARKED LANES	SURFACE WIDTH/TYPE*	AADT
SECONDARY R	URB-LOCAL	UNDIVIDED	NONE	0.00 MD0028	NORBECK RD	2	181	
				0.01 CO3390	NO NAME (AHEAD)			

ROUTE NUMBER.....MD 655H
INVENTORY DIRECTION...EAST
NAME: NO NAME

SECONDARY R	URB-LOCAL	UNDIVIDED	NONE	0.00 MD0028	NORBECK RD	2	181	
				0.01 CO5417	NO NAME (AHEAD)			

ROUTE NUMBER.....MD 660
INVENTORY DIRECTION...NORTH
NAME: DODGE ST

SECONDARY U	URB-LOCAL	UNDIVIDED	NONE	0.00 MD0355	ROCKVILLE PIKE	3	361	13,099
				0.05 MD0028	VEIRS MILL RD			

ROUTE NUMBER.....MD 787
INVENTORY DIRECTION...NORTH
NAME: FLOWER AVE

MUNICIPAL U	URB-COLLECTOR	UNDIVIDED	NONE	0.00	PRINCE GEORGES CO/L	2	181	6,600
SECONDARY				0.10 MD0195	CARROLL AVE	2	291	
				0.10	END MUNICIPAL MAINTENANCE			
				0.10	BEGIN STATE MAINTENANCE			
				0.14	SPEED LIMIT 25 MPH			
	R			0.15		2	281	
				0.26	OUT CORP LMTS TAKOMA PARK			
				0.28		2	301	
				0.58		2	351	11,725
				0.61		2	301	
				0.96		2	281	
				1.09 MD0320	PINEY BRANCH RD	3	391	19,400
				1.12	SPEED LIMIT 30 MPH			
				1.19		3	421	
				1.27		2	271	

* A,B = UNIMPROVED; C = GRADED & DRAINED; D,E = SOIL, GRAVEL, STONE; F,G = LOW TYPE BITUMINOUS;
H,I = HIGH TYPE BITUMINOUS; J = CONCRETE; K = BRICK; L = BLOCK

STATE HIGHWAY ADMINISTRATION OF MARYLAND
HIGHWAY INFORMATION SERVICES DIVISION
DATA SUPPORT GROUP

PAGE..... 59

STATE HIGHWAY LOCATION REFERENCE

ROUTE NUMBER.....MD 787 CONTINUED
INVENTORY DIRECTION....NORTH
NAME: FLOWER AVE

COUNTY-MONTGOMERY
SHA DISTRICT.....3
DATE.....12/31/96

SYSTEM ...STATE...	FUNCTIONAL CLASS	HWY TYPE	ACCESS CONTRL	MILEPOINT	MILEPOINT DESCRIPTION	MARKED LANES	SURFACE WIDTH/TYPE*	AADT
SECONDARY R	URB-COLLECTOR	DIVIOEO	NONE	1.30		2	271	19,400
		UNDIVEO		1.43	CD0621 E WAYNE AVE	2	241	
				1.46		2	221	
				1.91				
				1.97	MD0516 FRANKLIN AVE			

ROUTE NUMBER.....MD 895
INVENTORY DIRECTION....NORTH
NAME: LOCKWOOD DR

SECONDARY R	URB-MINOR ARTERIAL	UNDIVED	NONE	0.00	US0029 COLUMBIA PIKE	4	501	11,950
				0.04	US0029A NO NAME	2	421	
				0.08		2	251	
				0.13	SPEED LIMIT 30 MPH			
				0.33				12,050
				0.56		2	381	
				0.70		2	501	
		DIVIOEO		0.77		4	561	
				0.80	MD0650 NEW HAMPSHIRE AVE			

ROUTE NUMBER.....MD 899
INVENTORY DIRECTION....EAST
NAME: AMERICAN WAY

SECONDARY R	URB-LOCAL	UNDIVED	NONE	0.00	CO4133 CHERRY GROVE DR	2	20H	199
				0.03		2	16H	
				0.17	ROAD ENO			

ROUTE NUMBER.....MO 899A
INVENTORY DIRECTION....EAST
NAME: AMERICAN WAY

SECONDARY R	URB-LOCAL	UNDIVED	NONE	0.00	ROAD ENO	2	16H	199
				0.07		2	201	
				0.09	MD0028 DARNESTOWN RD			

* A,B = UNIMPROVED; C = GRADED & DRAINED; O,E = SOIL, GRAVEL, STONE; F,G = LOW TYPE BITUMINOUS;
H,I = HIGH TYPE BITUMINOUS; J = CONCRETE; K = BRICK; L = BLOCK

STATE HIGHWAY ADMINISTRATION OF MARYLAND
HIGHWAY INFORMATION SERVICES DIVISION
DATA SUPPORT GROUP

PAGE..... 60

STATE HIGHWAY LOCATION REFERENCE

ROUTE NUMBER.....MD 901
INVENTORY DIRECTION....NORTH
NAME: WHELAN LA

COUNTY-MONTGOMERY
SHA DISTRICT.....3
DATE.....12/31/96

SYSTEM	FUNCTIONAL CLASS	HWY TYPE	ACCESS CONTRL	MILEPOINT	MILEPOINT DESCRIPTION	MARKEO LANES	SURFACE WIDTH/TYPE*	AADT
SECONDARY R	RUR-LOCAL	UNDIVIDED	NONE	0.00 MD0121	CLOPPER RD	2	22H	199
				0.21		2	19I	
				0.74 OP0901	NO NAME (AHEAD)			

ROUTE NUMBER.....MD 911
INVENTORY DIRECTION....NORTH
NAME: FIRST ST

SECONDARY U	URB-OTHER PRIN ART	DIVIDED	NONE	0.00 MD0355	ROCKVILLE PIKE	4	54I	21,575
				0.00 MU2593	WOOTTON PKWY (BACK)			
				0.05	SPEEO LIMIT 35 MPH			
				0.07	STRUC #15163			
				0.21 M00028	VEIRS MILL RD/FIRST ST			
				0.21 MD0586	VEIRS MILL RD			

ROUTE NUMBER.....MD 927
INVENTORY DIRECTION....EAST
NAME: MONTROSE RD

SECONDARY R	URB-MINOR ARTERIAL	DIVIDED	NONE	1.20 CO0144	MONTROSE RD (BACK)	4	44I	43,85D
	URB-OTHER PRIN ART			1.38 IS0270	EISENHOWER MEMORIAL HWY			
				1.38	STRUC #15068			
				1.38	EXIT #4			
				1.51 RP027010	RAMP 10 FR RAMP 4 TO MU 2934			
				1.51	STRUC #15170			
				1.54		4	48I	
				1.65 MU2934	TOWER OAKS BLVD			
				1.65 CO0144	MONTROSE RD (AHEAD)			

ROUTE NUMBER.....MD 928
INVENTORY DIRECTION....NORTH
NAME: NO NAME

SECONDARY R	RUR-LOCAL	UNDIVIDED	NONE	0.00 MD0028	NORBECK RD	2	24I	
				0.02		1	18I	
				0.10		2	24I	

* A,B = UNIMPROVED; C = GRADED & DRAINED; D,E = SOIL, GRAVEL, STONE; F,G = LOW TYPE BITUMINOUS;
H,I = HIGH TYPE BITUMINOUS; J = CONCRETE; K = BRICK; L = BLOCK

PAGE..... 60

STATE HIGHWAY ADMINISTRATION OF MARYLAND
HIGHWAY INFORMATION SERVICES DIVISION
DATA SUPPORT GROUP

PAGE..... 61

STATE HIGHWAY LOCATION REFERENCE

ROUTE NUMBER.....MD 928 CONTINUED
INVENTORY DIRECTION....NORTH
NAME: NO NAME

COUNTY-MONTGOMERY
SHA DISTRICT.....3
DATE.....12/31/96

SYSTEM ...STATE...	FUNCTIONAL CLASS	HWY TYPE	ACCESS CONTRL	MILEPOINT	MILEPOINT DESCRIPTION	MARKED LANES	SURFACE WIDTH/TYPE*	AADT
SECONDARY R	RUR-LOCAL	UNDIVIDED	NONE	0.19 MD0028	NORBECK RD	2	241	

ROUTE NUMBER.....MD 928A
INVENTORY DIRECTION....EAST
NAME: NO NAME

SECONDARY R	URB-LOCAL	UNDIVIDED	NONE	0.00 MD0028	DARNESTOWN RD (BACK)	1	191	
				0.09 MD0028	DARNESTOWN RD (AHEAD)			

ROUTE NUMBER.....MD 970
INVENTORY DIRECTION....NORTH
NAME: INDUSTRIAL DR

SECONDARY U	URB-LOCAL	UNDIVIDED	NONE	0.26 C02944	INDUSTRIAL DR (BACK)	2	501	
				0.36 I0370	NO NAME			
				0.36	STRUC #15155			
				0.49	ROAD END			

ROUTE NUMBER.....MD 988
INVENTORY DIRECTION....NORTH
NAME: SPRING VALLEY RD

SECONDARY R	URB-LOCAL	UNDIVIDED	NONE	0.20 C02292	SPRING VALLEY RD (BACK)	2	161	
				0.36	ROAD END			

ROUTE NUMBER.....MD 996
INVENTORY DIRECTION....SOUTH
NAME: EGGERT DR

SECONDARY R	URB-COLLECTOR	UNDIVIDED	NONE	0.00 MD0191	PERSIMMON TREE LA	2	231	4,999
				0.00 C03000	PERSIMMON TREE RD			
				0.49 C05177	EGGERT DR (AHEAD)			

* A,B = UNIMPROVED; C = GRADED & DRAINED; D,E = SOIL, GRAVEL, STONE; F,G = LOW TYPE BITUMINOUS;
H,I = HIGH TYPE BITUMINOUS; J = CONCRETE; K = BRICK; L = BLOCK

