

State of Maryland

1997

HIGHWAY LOCATION REFERENCE

VOLUME 2

HARFORD Co. Thru WORCESTER Co.


Including Baltimore City

Published by:

Maryland Department of Transportation

State Highway Administration

Highway Information Services Division



STATE HIGHWAY LOCATION REFERENCE


Introduction

This highway reference was established through the efforts of the State Highway Administration to provide a method for uniquely identifying roadway locations (milepoints), and also to provide data elements that are most commonly requested.

With the ever increasing use of the computer and a growing realization of its capabilities to store and analyze data, it is essential that data relating to the highways be keyed to a common reference system in order that procedures for useful comparisons can be made related to the characteristics of the highways, government and administrative jurisdictions, geographic locations, program expenditures, traffic, services, etc. As new programs are proposed and implemented to deal with complex problems, needs for new kinds of information providing additional relationships become apparent and the use of a common reference system will provide detail and comparison of data necessary for planning, developing programs, and managing the highway activities.

Since the use of the videolog has become increasingly important and is currently being utilized more frequently by SHA personnel to collect and analyze data, this Location Reference will provide information concerning the section of highway being viewed and is easily related due to the identifying roadway location (milepoints) used as the controlled key on each picture being the same as this listing.

This reference is based on conditions as of December 31, 1996. At present, procedures for incorporating changes, additions, deletions, etc. on a current basis are not available. The reference data will be updated on an annual basis with all data being based as of January 1st of each year. A corrected file showing all changes that occur during the year will be maintained by the Highway Information Services Division.



GENERAL INFORMATION

This highway reference is arranged sequentially by county and by route number. Included are all State maintained highways, spurs, and service roads.

Milepoints for concurrent posted routes are included under each pertinent route number.

The State System is aggregated into primary and secondary by rural and urban designation.

Highways may be listed as undivided, divided or CTL (center turn lane) and by full, partial, or no control of access.


Milepoints are established for junctions of all State highways, structures, railroad crossings, traffic counts, exit numbers, mile markers, all functionally classified roads, and geographical boundaries.

The total marked lanes are listed including the traveled-way surface widths. Surface type codes are explained at the bottom of each page.

The average annual daily traffic is for the year 1996.

For your information and use, we have included a "Route Alert List." This list of routes describes at a glance the additions, changes and deletions to state routes which occurred during the 1996 calendar year.

This reference represents only a portion of the data included in the Highway Information System. Additional data may be obtained by directing your request to the Highway Information Services Division at 410-545-5511.



1997

HIGHWAY LOCATION REFERENCE

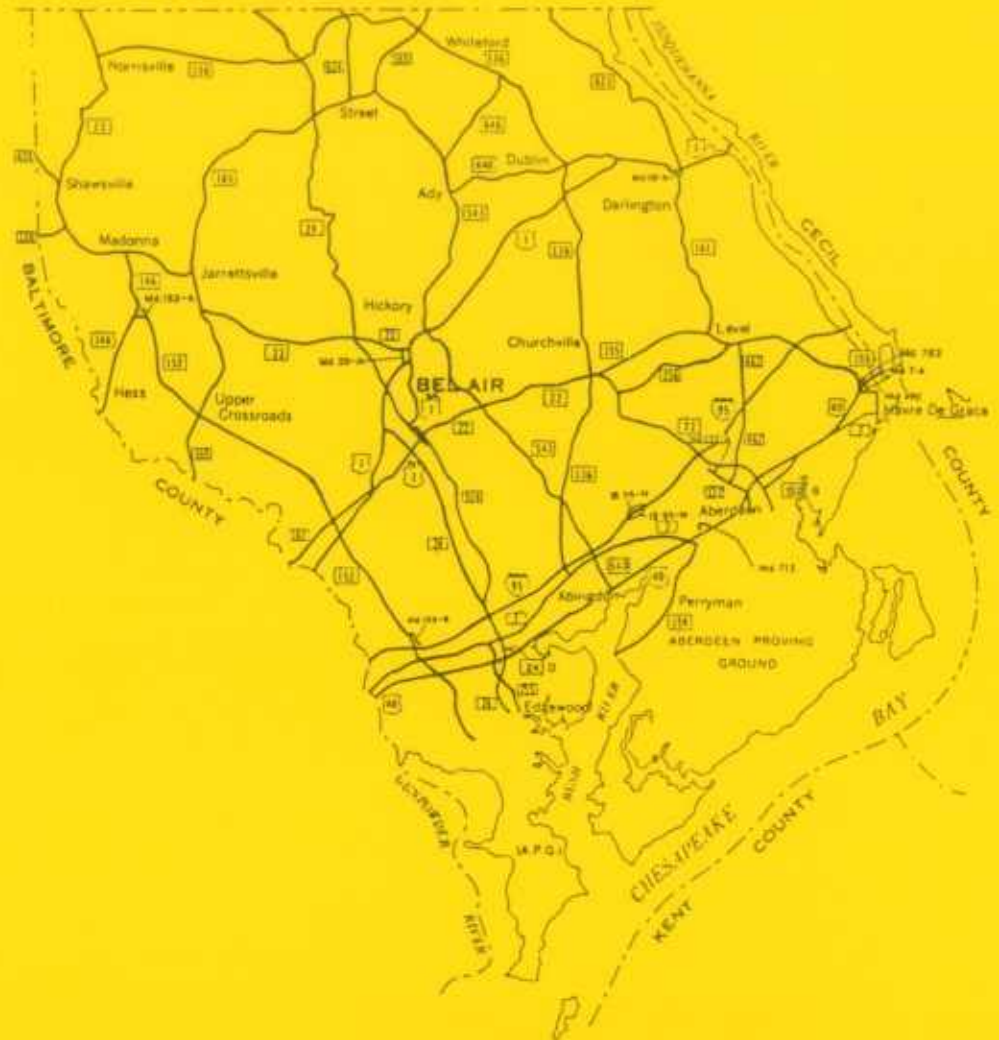
HARFORD

COUNTY

SHA DISTRICT #4

H

PENNSYLVANIA




HARFORD COUNTY

ROUTE ALERT LIST

HARFORD COUNTY

None



STATE HIGHWAY ADMINISTRATION OF MARYLAND
HIGHWAY INFORMATION SERVICES DIVISION
DATA SUPPORT GROUP

PAGE..... 1

STATE HIGHWAY LOCATION REFERENCE

ROUTE NUMBER.....US 1
INVENTORY DIRECTION....NORTH
NAME: BELAIR RD

COUNTY-HARFORD
SHA DISTRICT.....4
DATE.....12/31/96

SYSTEM	FUNCTIONAL CLASS	HWY TYPE	ACCESS CONTRL	MILEPOINT	MILEPOINT DESCRIPTION	MARKED LANES	SURFACE WIDTH/TYPE*	AADT
SECONDARY R	RUR-OTHER PRIN ART	UNDIVIDED	NONE	0.00	BALTIMORE CO/L	4	44I	15,050
		DIVIDED		0.00	STRUC #3001 LITTLE GUNPOWDER RIVER	4	48I	
				1.20		4	44I	23,650
				1.35	MD0152 MOUNTAIN RD	4	44I	
				1.42		4	44I	
		UNDIVIDED		1.43	SPEED LIMIT 45 MPH			
		DIVIDED		1.61				
			FULL	2.59		4	50I	17,375
NAME: BELAIR BYPASS				2.67	MD0147 HARFORD RD			
				2.67	US0001BU BELAIR RD			
				2.74		4	48I	
				2.85	SPEED LIMIT 50 MPH			
				3.24		4	48I	
		UNDIVIDED		3.59		3	36I	
	URB-OTHER PRIN ART			3.63	STRUC #12065 WINTERS RUN	2	24I	
				4.07		3	36I	
				4.11	CO1996 N TOLLGATE RD			
				4.11	STRUC #12066			
		DIVIDED		4.34		4	44I	
PRIMARY				4.61	MD0024 EMMORTON BYPASS			32,275
		UNDIVIDED		4.85		3	36I	
				4.95		2	24I	
				5.35	CO1580 VALE RD			
				5.35	STRUC #12067			
				6.15	MD0024 ROCK SPRING AVE			11,450
				6.15	MD0924 ROCK SPRING AVE			
				6.15	STRUC #12015			
				6.92	MD0023A EAST-WEST HWY	1	16I	
				7.15		2	26I	
NAME: CONOWINGO RD			NONE	7.19	US0001BU CONOWINGO RD	2	24I	
				7.19				
				7.29	SPEED LIMIT 35 MPH			
				7.30	CO0912 BYNUM RD			
				7.42	MD0023 GRANARY RD			21,975
				7.81	CO0617 E JARRETTSVILLE RD			
		DIVIDED		8.27		2	22I	
	RUR-OTHER PRIN ART			8.38	MD0543 ADY RD/FOUNTAIN GREEN RD			8,300
		UNDIVIDED		8.50		2	24I	
				8.56	SPEED LIMIT 50 MPH			
				12.29	STRUC #12002 DEER CREEK			

* A,B = UNIMPROVED; C = GRADED & DRAINED; D,E = SOIL, GRAVEL, STONE; F,G = LOW TYPE BITUMINOUS;
H,I = HIGH TYPE BITUMINOUS; J = CONCRETE; K = BRICK; L = BLOCK

PAGE..... 1

STATE HIGHWAY ADMINISTRATION OF MARYLAND
HIGHWAY INFORMATION SERVICES DIVISION
DATA SUPPORT GROUP

PAGE..... 2

STATE HIGHWAY LOCATION REFERENCE

ROUTE NUMBER.....US 1 CONTINUED
INVENTORY DIRECTION....NORTH
NAME: CONOWINGO RD

COUNTY-HARFORD
SHA DISTRICT.....4
DATE.....12/31/96

SYSTEMSTATE.....	FUNCTIONAL CLASS	HWY TYPE	ACCESS CONTRL	MILEPOINT	MILEPOINT DESCRIPTION	MARKED LANES	SURFACE WIDTH/TYPE*	AA DT
PRIMARY	R	RUR-OTHER PRIN ART	DIVIDED	NONE	14.25		2	24I	8,300
			UNDIVIDED		14.35	MD0136 WHITEFORD RD/PRIESTFORD RD			8,175
					14.45				
					16.40	MD0440 DUBLIN RD			8,375
					17.99	MD0161A NO NAME			
					18.03	MD0161 MAIN ST			
					18.21	MD0623 CASTLETON RD			8,125
					19.40	SPEED LIMIT 45 MPH			
					19.52		4	48I	
					19.58		3	36I	
					19.79		2	20J	
					19.99		2	28J	
					20.12	STRUC #12001 SUSQUEHANNA RIVER			
					20.12	CECIL CO/L			

ROUTE NUMBER.....US 1BU
INVENTORY DIRECTION....NORTH
NAME: BELAIR RD

SECONDARY	R	RUR-MINOR ARTERIAL	DIVIDED	NONE	0.00	MD0147 HARFORD RD (BACK)	4	48I	24,083
			UNDIVIDED		0.00	US0001 BELAIR RD/BELAIR BYPASS			
			CTL		0.04		4	43I	
					0.13	SPEED LIMIT 45 MPH	2	24I	
		URB-OTHER PRIN ART			0.87	STRUC #12004 WINTERS RUN			
			UNDIVIDED		0.88				
					1.56		4	45I	
			DIVIDED		1.60	IN CORP LMTS BEL AIR			
			CTL		1.64		4	44I	
					1.75	CO0226 S TOLLGATE RD	4	48I	25,450
					1.98	MD0024 VIETNAM VETERANS MEMORIAL HWY			
					2.15				
					2.18	SPEED LIMIT 35 MPH			
					2.41	MU0020 ARCHER ST			
			DIVIDED		2.48	MD 22 (WB/L) S HAYS ST	3	40I	
			UNDIVIDED		2.58	US 1BU & MD 924 SB/L (BOND ST)	3	44I	
					2.65	MD0924 S MAIN ST (AHEAD)			
					2.65	MU0022 FULFORD AVE			
		URB-MINOR ARTERIAL			3.22	MU0080 W BROADWAY	3	46I	8,475
					3.22				
					3.22	MD0924 N MAIN ST (BACK)			

* A,B = UNIMPROVED; C = GRADED & DRAINED; D,E = SOIL, GRAVEL, STONE; F,G = LOW TYPE BITUMINOUS;
H,I = HIGH TYPE BITUMINOUS; J = CONCRETE; K = BRICK; L = BLOCK

PAGE..... 2

STATE HIGHWAY ADMINISTRATION OF MARYLAND
HIGHWAY INFORMATION SERVICES DIVISION
DATA SUPPORT GROUP

PAGE..... 3

STATE HIGHWAY LOCATION REFERENCE

ROUTE NUMBER.....US 1BU CONTINUED
INVENTORY DIRECTION....NORTH
NAME: HICKORY AVE

COUNTY-HARFORD
SHA DISTRICT.....4
DATE.....12/31/96

SYSTEMSTATE....	FUNCTIONAL CLASS	HWY TYPE	ACCESS CONTRL	MILEPOINT	MILEPOINT DESCRIPTION	MARKED LANES	SURFACE WIDTH/TYPE*	AADT
SECONDARY U	URB-MINOR ARTERIAL	UNDIVIDED	NONE	3.30		2	281	8,475
				3.57	MU0385 N HICKORY AVE	3	361	
NAME: HICKORY AVE				3.57				
				3.68		2	301	
				3.88		2	361	
R				3.94	C01036 MOORES MILL RD	2	241	
NAME: CONOWINGO RD				3.94				
				3.94	OUT CORP LMTS BEL AIR			
				4.06	SPEED LIMIT 50 MPH			
				5.21	US0001 BELAIR BYPASS/CONOWINGO RD			

ROUTE NUMBER.....MD 7
INVENTORY DIRECTION....NORTH
NAME: PHILADELPHIA RD

SECONDARY R	URB-MINOR ARTERIAL	UNDIVIDED	NONE	0.00	BALTIMORE CO/L	2	201	5,650
				0.00	STRUC #3012 LITTLE GUNPOWDER FALLS			
				0.06	C00508 JOPPA FARM RD			
				0.43	SPEED LIMIT 40 MPH			
				1.28	C00505 JOPPA RD			
				2.05	MD0152 MOUNTAIN RD			4,250
				3.53		3	361	
				3.66		2	201	
				3.70	STRUC #12011 WINTERS RUN			
				3.95		2	381	
				4.03	C01988 EDGEWOOD RD			8,625
				4.08		2	201	
				4.51	MD0024 VIETNAM VETERANS MEMORIAL HWY			
		DIVIDED		4.61				
		UNDIVIDED		5.02				
				6.03		2	301	
				6.16	C01044 ABINGDON RD			
				6.29		2	221	
				6.65	SPEED LIMIT 45 MPH			
RUR-MAJOR COLLECTOR				7.11	STRUC #12010 BYNUM RUN			
				7.28	MD0136 CALVARY RD			5,125
				7.56	STRUC #12009 JAMES RUN			
				7.90		2	361	
		DIVIDED		7.93				
				8.00		4	481	

* A,B = UNIMPROVED; C = GRADED & DRAINED; D,E = SOIL, GRAVEL, STONE; F,G = LOW TYPE BITUMINOUS;
H,I = HIGH TYPE BITUMINOUS; J = CONCRETE; K = BRICK; L = BLOCK

PAGE..... 3

STATE HIGHWAY ADMINISTRATION OF MARYLAND
HIGHWAY INFORMATION SERVICES DIVISION
DATA SUPPORT GROUP

PAGE..... 4

STATE HIGHWAY LOCATION REFERENCE

ROUTE NUMBER.....MD 7 CONTINUED
INVENTORY DIRECTION....NORTH
NAME: PHILADELPHIA RD

COUNTY-HARFORD
SHA DISTRICT.....4
DATE.....12/31/96

SYSTEM	FUNCTIONAL CLASS	HWY TYPE	ACCESS CONTRL	MILEPOINT	MILEPOINT DESCRIPTION	MARKED LANES	SURFACE WIDTH/TYPE*	AADT
SECONDARY R	RUR-MAJOR COLLECTOR	DIVIDED	NONE	8.25 MD0543	RIVERSIDE PKWY/CRESWELL RD	4	481	7,925
				8.46		3	481	
				8.53		2	401	
		UNDIVIDED		8.58		2	301	
				8.95		2	201	
NAME: OLD PHILADELPHIA RD				10.31	STRUC #12008 GRAYS RUN			
				10.44		2	241	
				10.46 CO0330	STEPNEY RD			
				10.98	R/R #CSX 140 805 F			
				10.98	STRUC #12007			
				11.25		2	361	
				11.32 US004D	S PHILADELPHIA BLVD			
				11.32 MD0159	OLD PHILADELPHIA RD (AHEAD)			

ROUTE NUMBER.....MD 7A
INVENTORY DIRECTION....NORTH
NAME: POST RD

SECONDARY R	URB-MINOR ARTERIAL	DIVIDED	NONE	0.00 US0040	PULASKI HWY	3	481	11,750
		UNDIVIDED		0.03		2	241	
				0.12	R/R #ATK 530 698 V			
				0.12	STRUC #12073			
		CTL		0.22				
				0.52	IN CORP LMTS HAVRE DE GRACE			
				0.54		2	301	
				0.74	SPEED LIMIT 35 MPH	2	241	
NAME: REVOLUTION ST				0.90 MU0420	LEWIS LA			
				0.93	R/R #CR 530 740 S			
		UNDIVIDED		1.02 MU0110	BLOOMSBURY AVE	2	421	
				1.16 MU0380	JUNIATA ST S	2	351	
				1.46 MD0490	S UNION AVE	2	401	
NAME: S UNION AVE				1.46				
				1.49	SPEED LIMIT 25 MPH			
NAME: N UNION AVE				1.74				
				1.83 MU0560	PENNINGTON AVE			
				2.03		4	381	
				2.07		3	521	
				2.10	R/R #ATK 530 705 D			
				2.12		2	381	
NAME: OTSEGO ST				2.12				

* A,B = UNIMPROVED; C = GRADED & DRAINED; D,E = SOIL, GRAVEL, STONE; F,G = LOW TYPE BITUMINOUS;
H,I = HIGH TYPE BITUMINOUS; J = CONCRETE; K = BRICK; L = BLOCK

PAGE..... 4

STATE HIGHWAY ADMINISTRATION OF MARYLAND
HIGHWAY INFORMATION SERVICES DIVISION
DATA SUPPORT GROUP

PAGE..... 5

STATE HIGHWAY LOCATION REFERENCE

ROUTE NUMBER.....MD 7A CONTINUED
INVENTORY DIRECTION....NORTH
NAME: OTSEGO ST

COUNTY-HARFORD
SHA DISTRICT.....4
DATE.....12/31/96

SYSTEM	FUNCTIONAL CLASS	HWY TYPE	ACCESS CONTRL	MILEPOINT	MILEPOINT DESCRIPTION	MARKED LANES	SURFACE WIDTH/TYPE*	AADT
SECONDARY U	URB-MINOR ARTERIAL	UNDIVIDED	NONE	2.21		2	371	11,750
				2.40	MU0380 JUNIATA ST N			
				2.61		2	241	
				2.66	US0040 PULASKI HWY			
				2.66	MDO155 OHIO ST			

ROUTE NUMBER.....MD 22
INVENTORY DIRECTION....EAST
NAME: FULFORD AVE

SECONDARY U	URB-OTHER PRIN ART	DIVIDED	NONE	D.DD	MDD924 S MAIN ST	5	681	27,600
				D.00	USDD01BU BALTIMORE PIKE (BACK)			
				0.04		5	601	
				0.06	SPEED LIMIT 30 MPH			
				0.12	MU0550 MAITLAND ST	4	781	
				0.25		4	691	
R				0.30	OUT CORP LMTS BEL AIR	5	611	
				0.38		4	521	
NAME: CHURCHVILLE RD				1.06	STRUC #12012 BYNUM RUN			
				1.23	CO1218 BRIERHILL DR			
				1.45	CO1036 MOORES MILL RD			
				2.05	MDO543 FOUNTAIN GREEN RD			18,250
		UNDIVIDED		2.17		2	241	
				2.24	SPEED LIMIT 40 MPH			
		DIVIDED		3.36				
				3.46	CO0205 PROSPECT MILL RD			
	RUR-OTHER PRIN ART			3.59	CO1056 SHUCKS RD	3	361	18,825
				3.64		2	241	
		UNDIVIDED		3.70				
				3.75	SPEED LIMIT 45 MPH			
		DIVIDED		4.10				
		CTL		4.29				
		UNDIVIDED		4.50				
				4.61				17,550
				5.02	SPEED LIMIT 40 MPH			
		DIVIOED		5.28				
				5.40				
				5.50	MDO136 PRIESTFORD RD/CALVARY RD	3	361	
				5.54	MDO155 LEVEL RD			12,225

* A,B = UNIMPROVED; C = GRADED & DRAINED; D,E = SOIL, GRAVEL, STONE; F,G = LOW TYPE BITUMINOUS;
H,I = HIGH TYPE BITUMINOUS; J = CONCRETE; K = BRICK; L = BLOCK

PAGE..... 5

STATE HIGHWAY ADMINISTRATION OF MARYLAND
HIGHWAY INFORMATION SERVICES DIVISION
DATA SUPPORT GROUP

PAGE..... 6

STATE HIGHWAY LOCATION REFERENCE

ROUTE NUMBER.....MD 22 CONTINUED
INVENTORY DIRECTION...EAST
NAME: CHURCHVILLE RD

COUNTY-HARFORD
SHA DISTRICT.....4
DATE.....12/31/96

SYSTEM	FUNCTIONAL CLASS	HWY TYPE	ACCESS CONTRL	MILEPOINT	MILEPOINT DESCRIPTION	MARKED LANES	SURFACE WIDTH/TYPE*	AADT
SECONDARY R	RUR-OTHER PRIN ART	UNDIVIDED	NONE	5.62		2	241	12,225
				6.32	MD0156 ALDINO RD			10,825
				6.54	SPEED LIMIT 50 MPH			
				8.00	SPEED LIMIT 40 MPH			
				8.47	CO0332 CARSINS RUN RD			13,125
	URB-FRWY/EXPWY		PART	9.82	IS0095 J F K MEMORIAL HWY			19,825
	NAME: ABERDEEN THRUWAY			9.82				
				9.82	STRUC #H X849			
				9.82	EXIT #85			
		DIVIDED		9.88		3	361	
				9.96		4	481	
	U			10.06	IN CORP LMTS ABERDEEN	3	361	
				10.22		4	481	
				10.30	MU0150 BEARDS HILL RD			
				10.30	MD0132A BEARDS HILL RD			
				10.84		4	501	
				11.01	MD0462 PARADISE RD	4	481	15,925
				11.10	SPEED LIMIT 50 MPH			
				11.43	MU0960 MT ROYAL AVE			
				11.78	R/R #CSX 140 803 S			
				11.78	STRUC #12068			
				11.84	US004D N PHILADELPHIA BLVD			10,525
				11.84	STRUC #12035			
				11.90	R/R #ATK 530 696 G			
				11.90	STRUC #12005			
				12.23	MD0132B N POST RD			
				12.23	MU1130 POST RD			
	R			12.85	OUT CORP LMTS ABERDEEN			
				12.91	COD680 E BEL AIR AVE			
				13.04	GV0022 NORTHERN THRUWAY (AHEAD)			

ROUTE NUMBER.....MD 23
INVENTORY DIRECTION...NORTH
NAME: GRANARY RD

SECONDARY R	URB-OTHER PRIN ART	UNDIVIDED	PART	0.00	US0001 CONOWINGO RD	2	241	3,750
	NAME: EAST-WEST HWY			0.15				
				0.15	MDD023A EAST-WEST HWY			
				0.44	SPEED LIMIT 55 MPH			
				1.88	MD0024 ROCK SPRING AVE/ROCKS RD			7,450

* A,B = UNIMPROVED; C = GRADED & DRAINED; D,E = SOIL, GRAVEL, STONE; F,G = LOW TYPE BITUMINOUS;
H,I = HIGH TYPE BITUMINOUS; J = CONCRETE; K = BRICK; L = BLOCK

PAGE..... 6

STATE HIGHWAY ADMINISTRATION OF MARYLAND
HIGHWAY INFORMATION SERVICES DIVISION
DATA SUPPORT GROUP

PAGE..... 7

STATE HIGHWAY LOCATION REFERENCE

ROUTE NUMBER.....MD 23 CONTINUED
INVENTORY DIRECTION....NORTH
NAME: EAST-WEST HWY

COUNTY-HARFORD
SHA DISTRICT.....4
DATE.....12/31/96

SYSTEMSTATE....	FUNCTIONAL CLASS	HWY TYPE	ACCESS CONTRL	MILEPOINT	MILEPOINT	DESCRIPTION	MARKED LANES	SURFACE WIDTH/TYPE*	AAFT
SECONDARY R	URB-OTHER PRIN ART RUR-MINOR ARTERIAL	UNDIVIDED	PART	2.66	COD225	GRAFTDN SHOP RD	2	24I	7,450
				3.88	CO0060	HIGHPOINT RD			
				4.72	CO0062	PHILLIPS MILL RD			
				4.72		STRUC #12063			
				5.66	CO0066	MORSE RD			
				5.66		STRUC #12064			
				6.69	MD0165	BALDWIN MILL RD (AHEAD)			
			NONE	7.97	MD0165	BALDWIN MILL RD (BACK)	2	37I	12,275
NAME: NORRISVILLE RD				7.97					
				7.97	CO0617	W JARRETTSVILLE RD (BACK)			
				8.04			2	36I	
				8.14			2	24I	
				8.16			2	22I	
				8.43		SPEED LIMIT 40 MPH			
				8.87		SPEED LIMIT 50 MPH			
				9.44					6,275
				9.94		SPEED LIMIT 40 MPH			
				10.32	MD0146	JARRETTSVILLE PIKE	2	36I	6,875
				10.32	CO0022	MADONNA RD			
				10.40			2	22I	
				11.38		SPEED LIMIT 50 MPH			
				12.47			2	24I	
	RUR-MAJOR COLLECTOR			12.54	MD0138	TROYER RD			6,075
				13.37		SPEED LIMIT 40 MPH			
				13.76	MD0439	OLD YORK RD	2	22I	2,575
				13.92	CO0393	BRADENBAUGH RD			
				14.00		SPEED LIMIT 50 MPH			
				16.43					2,375
				16.48		STRUC #12014 DEER CREEK			
				18.46	MD0136	HARKINS RD	2	21I	4,575
				18.54		SPEED LIMIT 40 MPH			
				18.98		SPEED LIMIT 50 MPH			
NAME: STEWARTSTOWN RD				20.05					
				20.46		PENNSYLVANIA ST/L			

ROUTE NUMBER.....MD 23A
INVENTORY DIRECTION....SOUTH
NAME: EAST-WEST HWY

SECONDARY R	URB-LOCAL	DIVIDED	NONE	0.00	MDD023	GRANARY RD/EAST-WEST HWY	3	48I	
-------------	-----------	---------	------	------	--------	--------------------------	---	-----	--

* A,B = UNIMPROVED; C = GRADED & DRAINED; D,E = SOIL, GRAVEL, STONE; F,G = LOW TYPE BITUMINOUS;
H,I = HIGH TYPE BITUMINOUS; J = CONCRETE; K = BRICK; L = BLOCK

PAGE..... 7

STATE HIGHWAY ADMINISTRATION OF MARYLAND
HIGHWAY INFORMATION SERVICES DIVISION
DATA SUPPORT GROUP

PAGE..... 8

STATE HIGHWAY LOCATION REFERENCE

ROUTE NUMBER.....MD 23A CONTINUED
INVENTORY DIRECTION....SOUTH
NAME: EAST-WEST HWY

COUNTY-HARFORD
SHA DISTRICT.....4
DATE.....12/31/96

SYSTEM	FUNCTIONAL CLASS	HWY TYPE	ACCESS CONTRL	MILEPOINT	MILEPOINT DESCRIPTION	MARKED LANES	SURFACE WIDTH/TYPE*	AADT
SECONDARY R	URB-LOCAL	UNOIVED	NONE	0.12	CO0912 BYNUM RD	1	12I	
				0.34	US0001 BELAIR BYPASS			

ROUTE NUMBER.....MD 24
INVENTORY DIRECTION....NORTH
NAME: EMMORTON RD

SECONDARY R	URB-OTHER PRIN ART	UNDIVIDED	PART	0.00		2	24I	15,250
				0.04	ENT EDGEWOOD ARSENAL			
				0.04	R/R #ATK 530 695 A			
				0.51	CO0507 STRUC #12071			
				0.64	TRIMBLE RD			
				1.09	CO0512 SPEED LIMIT 50 MPH			
				1.50	HANSON RD			
		DIVIDED		1.72	MD0755 EDGEWOOD RD			12,950
		UNOIVED		1.89				
	NAME: VIETNAM VETERANS MEMORIAL HWY			2.02	US0040 PULASKI HWY			
				2.02	STRUC #12062			
				2.14	STRUC #12042 WINTERS RUN			
				2.54	R/R #CSX 140 810 C			
				2.54	STRUC #12070			
				2.82	MD0007 PHILADELPHIA RD			27,850
		DIVIOED		3.15				
				3.27	CO1988 EDGEWOOD RD			
				3.40				
PRIMARY	URB-FRWY/EXPWY			3.61	IS0095 J F K MEMORIAL HWY	4	48I	35,556
				3.61	STRUC #H X765			
				3.61	EXIT #77			
				4.18	MD0924 EMMORTON RD			
				4.18	CO1552 TOLLGATE RD			
				4.60	SPEED LIMIT 55 MPH			
				5.20	CO0246 SINGER RD			
				6.22	CO0216 WHEEL RD			33,125
				6.88	CO0247 PLUMTREE RD			
				7.45	STRUC #12088P PLUMTREE RUN			
				7.74	STRUC #12087P PLUMTREE RUN			
				7.78	CO0248 W RING FACTORY RD			
				8.57	SPEED LIMIT 40 MPH			
				8.68	STRUC #12086P PLUMTREE RUN			
				8.70	IN CORP LMTS BEL AIR			

U

* A,B = UNIMPROVED; C = GRADED & DRAINED; D,E = SOIL, GRAVEL, STONE; F,G = LOW TYPE BITUMINOUS;
H,I = HIGH TYPE BITUMINOUS; J = CONCRETE; K = BRICK; L = BLOCK

PAGE..... 8

STATE HIGHWAY ADMINISTRATION OF MARYLAND
HIGHWAY INFORMATION SERVICES DIVISION
DATA SUPPORT GROUP

PAGE..... 9

STATE HIGHWAY LOCATION REFERENCE

ROUTE NUMBER.....MD 24 CONTINUED
INVENTORY DIRECTION....NORTH
NAME: EMMORTON BYPASS

COUNTY-HARFORD
SHA DISTRICT.....4
DATE.....12/31/96

SYSTEM	STATE	FUNCTIONAL CLASS	HWY TYPE	ACCESS CONTRL	MILEPOINT	MILEPOINT DESCRIPTION	MARKED LANES	SURFACE WIDTH/TYPE*	AADT
PRIMARY	U	URB-FRWY/EXPWY	DIVIDED	PART	9.08	US0001BU BELAIR RD	4	48I	15,925
	R				9.28	MU0060 BOULTON ST			
					9.48	OUT CORP LMTS BEL AIR			
					9.52	STRUC #12085P PEDESTRIAN WALKWAY			
			UNDIVIDED		9.67		2	24I	
					9.76				
					9.96	US0001 BELAIR BYPASS (AHEAD)			
SECONDARY		URB-OTHER PRIN ART	DIVIDED	NONE	11.50	US0001 BELAIR BYPASS (BACK)	3	36I	17,175
NAME: ROCK		SPRING AVE			11.50				
					11.50	MD0924 ROCK SPRING AVE			
					11.50	STRUC #12015			
					11.56		3	39I	
					11.76	CO0224 RED PUMP RD			
					11.76	CO0912 BYNUM RD			
			UNDIVIDED		11.87		2	48I	
					11.96		2	24I	
			DIVIDED		12.02	SPEED LIMIT 45 MPH			
			UNDIVIDED		12.15				
					12.43				
		URB-MINOR ARTERIAL			13.30	MD0023 EAST-WEST HWY			2,875
NAME: ROCKS		RD			13.30				
					13.70	SPEED LIMIT 30 MPH			
					13.78		2	26I	
		RUR-MAJOR COLLECTOR			13.93	CO0617 JARRETTSVILLE RD E&W	2	20I	
					14.19				
					14.22	SPEED LIMIT 40 MPH			
					16.39	STRUC #12018 STIRRUP RUN			
					17.13	SPEED LIMIT 25 MPH			
					17.36	CO0120 CHERRY HILL RD			2,475
					18.13	STRUC #12017 KELLOGG BRANCH			
					18.79	CO0082 ST CLAIR BRIDGE RD			
					18.82	STRUC #12016 DEER CREEK			
					18.84		2	22I	
					18.87	SPEED LIMIT 40 MPH			
					20.99	MD0165 BALDWIN MILL RD			1,450
					21.09	SPEED LIMIT 50 MPH			
					22.90	MD0136 HARKINS RD/WHITEFORD RD	2	20I	
		RUR-MINOR COLLECTOR			23.43	CO0106 CONSTITUTION RD			525
					25.12	PENNSYLVANIA ST/L			

* A,B = UNIMPROVED; C = GRADED & DRAINED; D,E = SOIL, GRAVEL, STONE; F,G = LOW TYPE BITUMINOUS;
H,I = HIGH TYPE BITUMINOUS; J = CONCRETE; K = BRICK; L = BLOCK

STATE HIGHWAY ADMINISTRATION OF MARYLAND
HIGHWAY INFORMATION SERVICES DIVISION
DATA SUPPORT GROUP

PAGE..... 10

STATE HIGHWAY LOCATION REFERENCE

ROUTE NUMBER.....MD 24D
INVENTORY DIRECTION....NORTH
NAME: OTTER CREEK RAMP

COUNTY-HARFORD
SHA DISTRICT.....4
DATE.....12/31/96

SYSTEMSTATE....	FUNCTIONAL CLASS	HWY TYPE	ACCESS CONTRL	MILEPOINT	MILEPOINT DESCRIPTION	MARKED LANES	SURFACE WIDTH/TYPE*	AADT
SECONDARY R	URB-LOCAL	DIVIDED	NONE	0.00	US0040 PULASKI HWY	4	481	
				0.23	MD0024 VIETNAM VETERANS MEMORIAL HWY			

ROUTE NUMBER.....US 40
INVENTORY DIRECTION....EAST
NAME: PULASKI HWY

SECONDARY R	URB-OTHER PRIN ART	DIVIDED	NONE	0.00	BALTIMORE CO/L	4	481	25,925
				0.00	STRUC #3034 LITTLE GUNPOWDER FALLS			
				0.04				
				0.17	C00508 JOPPA FARM RD	4	48J	
				0.30	SPEED LIMIT 55 MPH	4	481	24,150
				1.13	C00505 JOPPA RD			
				1.96		6	72I	
				2.12	MD0152 MOUNTAIN RD/MAGNOLIA RD			24,050
				2.31		4	481	
				2.86	SPEED LIMIT 45 MPH			
				3.62		4	48J	
				3.79	MD0755 EDGEWOOD RD	4	481	19,356
				3.79	CO1988 EDGEWOOD RD			
				4.02	MD0024 VIETNAM VETERANS MEMORIAL HWY			
				4.02	STRUC #12062			
				4.12	STRUC #12028 WINTERS RUN			
				4.36	MD0024D OTTER CREEK RAMP			
				4.43	STRUC #12027 WINTERS RUN BRANCH			
	RUR-MINOR ARTERIAL			6.35	CO1044 ABINGDON RD			
				7.26	STRUC #12026 BUSH RIVER			
				8.10		4	48J	
				8.26		4	481	22,425
				8.39	MD0543 RIVERSIDE PKWY			
				8.39	STRUC #12082			
				8.51	MD0543 RIVERSIDE PKWY			
				9.47	STRUC #12025 CHURCH CREEK			
				9.93	CO0426 SPESUTIA RD			
				10.55		4	48J	
	URB-OTHER PRIN ART			10.71	MD0007 OLD PHILADELPHIA RD	4	481	24,425
				10.71	MD0159 OLD PHILADELPHIA RD			
				11.03	IN CORP LMTS ABERDEEN			
				11.03	STRUC #12024 CRANBERRY RUN			
				11.26	MD 715 (WB/L)			

* A,B = UNIMPROVED; C = GRADED & DRAINED; D,E = SOIL, GRAVEL, STDNE; F,G = LOW TYPE BITUMINOUS;
H,I = HIGH TYPE BITUMINOUS; J = CONCRETE; K = BRICK; L = BLOCK

STATE HIGHWAY ADMINISTRATION OF MARYLAND
HIGHWAY INFORMATION SERVICES DIVISION
DATA SUPPORT GROUP

PAGE..... 11

STATE HIGHWAY LOCATION REFERENCE

ROUTE NUMBER.....US 40 CONTINUED
INVENTORY DIRECTION....EAST
NAME: S PHILADELPHIA BLVD

COUNTY-HARFORD
SHA DISTRICT.....4
DATE.....12/31/96

SYSTEMSTATE....	FUNCTIONAL CLASS	HWY TYPE	ACCESS CONTRL	MILEPOINT	MILEPOINT DESCRIPTION	MARKED LANES	SURFACE WIDTH/TYPE*	AADT
SECONDARY U	URB-OTHER PRIN ART	DIVIDED	NONE	11.40	MDD715 ACCESS RD	4	48I	24,425
				11.52	MD0715 ACCESS RD			
				11.52	STRUC #12023			
				12.24	SPEED LIMIT 40 MPH			
				12.40	MU1050 OLD PHILADELPHIA RD			
				12.93		4	48J	
				13.10	MD0132 W BELAIR AVE	4	48I	26,525
				13.58	STRUC #12069 SWAN CREEK			
				13.61	MD0022 ABERDEEN THRUWAY			24,725
				13.61	STRUC #12035			
	R RUR-MINOR ARTERIAL			13.95	MU0157 BEARDS HILL RD			
				13.95	OUT CDRP LMTS ABERDEEN			
				13.95	SPEED LIMIT 55 MPH			
				14.60	STRUC #12022 SWAN CREEK			
				14.76	CO0394 ROBIN HOOD RD			
				14.86	MD0132B OAKINGTON RD			
	URB-OTHER PRIN ART			15.84				
				16.12		4	48J	
				16.30	MD0007A POST RD	4	48I	
				16.81	IN CORP LMTS HAVRE DE GRACE			
				17.17	MU0420 LEWIS LA			
				17.50		4	48J	
				17.68	MD0155 OHIO ST	4	48I	25,150
				17.68	MD0007A OTSEGO ST			
				17.79	MU0510 ONTARID ST			
				17.79	MU0511 ONTARID ST			
				17.87		4	50I	
				17.89	END STATE MAINTENANCE			
				17.89	BEGIN TOLL MAINTENANCE			
		UNDIVIDED		17.99		4	46J	
				18.02	MD0763 SUPERIOR ST			
				18.24	STRUC #H Z040 SUSQUEHANNA RIVER			
				18.61	CECIL CO/L			

ROUTE NUMBER.....IS 95
INVENTORY DIRECTION....NORTH
NAME: J F K MEMORIAL HWY

PRIMARY R RUR-INTERSTATE DIVIDED FULL 0.00 BALTIMDRE CO/L 8 96I 135,250

* A,B = UNIMPROVED; C = GRADED & DRAINED; D,E = SOIL, GRAVEL, STONE; F,G = LOW TYPE BITUMINOUS;
H,I = HIGH TYPE BITUMINOUS; J = CONCRETE; K = BRICK; L = BLOCK

PAGE..... 11

STATE HIGHWAY ADMINISTRATION OF MARYLAND
HIGHWAY INFORMATION SERVICES DIVISION
DATA SUPPORT GROUP

PAGE..... 12

STATE HIGHWAY LOCATION REFERENCE

ROUTE NUMBER.....IS 95
INVENTORY DIRECTION...NORTH
NAME: J F K MEMORIAL HWY

CONTINUED

COUNTY-HARFORD
SHA DISTRICT.....4
DATE.....12/31/96

SYSTEMSTATE....	FUNCTIONAL CLASS	HWY TYPE	ACCESS CONTRL	MILEPOINT	MILEPOINT DESCRIPTION	MARKED LANES	SURFACE WIDTH/TYPE*	AADT
PRIMARY R	RUR-INTERSTATE	DIVIDED	FULL	0.00	STRUC #BX726 LITTLE GUNPOWDER FALLS	8	96I	135,250
				0.00	TOLL MAINTENANCE			
				0.44	INTERSTATE MILE MARKER 73.0			
				0.82	CO0260 OLD JOPPA RD			
				0.82	STRUC #HX734			
				1.45	INTERSTATE MILE MARKER 74.0			
				1.59	CO1329 OLD MOUNTAIN RD			
				1.59	STRUC #HX742			
				1.70	MD0152 MOUNTAIN RD			122,750
				1.70	STRUC #HX743			
				1.70	EXIT #74			
				2.32	SPEED LIMIT 65 MPH			
				2.42	INTERSTATE MILE MARKER 75.0			
				2.46	CO0283 CLAYTON RD			
				2.46	STRUC #HX751			
	URB-INTERSTATE			3.28				
				3.29	STRUC #HX758 WINTERS RUN			
				3.43	INTERSTATE MILE MARKER 76.0			
				3.60				
				4.03	MD0D24 VIETNAM VETERANS MEMORIAL HWY	7	84I	94,050
				4.03	STRUC #HX765			
				4.03	EXIT #77			
				4.44	INTERSTATE MILE MARKER 77.0			
				4.51		6	72I	
				5.43	INTERSTATE MILE MARKER 78.0			
				5.46	CO1044 ABINGDON RD			
				5.46	STRUC #HX780			
				6.32	INTERSTATE MILE MARKER 79.0			
	RUR-INTERSTATE			6.61				
				6.62	STRUC #HX793 BYNUM RUN			
				6.81	MD0136 CALVARY RD			
				6.81	STRUC #HX796			
				7.10	STRUC #HX799 JAMES RUN			
				7.24	INTERSTATE MILE MARKER 80.0			
				7.74	MD0543 CRESWELL RD			77,850
				7.74	STRUC #12077			
				7.74	EXIT #80			
				8.24	INTERSTATE MILE MARKER 81.0			
				8.86	IS0095M IS 95 SERVICE AREA			
				8.86	IS0095N IS 95 SERVICE AREA			
				9.24	INTERSTATE MILE MARKER 82.0			
				9.55	IS0095M IS 95 SERVICE AREA			

* A,B = UNIMPROVED; C = GRADED & DRAINED; D,E = SOIL, GRAVEL, STONE; F,G = LOW TYPE BITUMINOUS;
H,I = HIGH TYPE BITUMINOUS; J = CONCRETE; K = BRICK; L = BLOCK

PAGE..... 12

STATE HIGHWAY ADMINISTRATION OF MARYLAND
HIGHWAY INFORMATION SERVICES DIVISION
DATA SUPPORT GROUP

PAGE..... 13

STATE HIGHWAY LOCATION REFERENCE

ROUTE NUMBER.....IS 95 CONTINUED
INVENTORY DIRECTION....NORTH
NAME: J F K MEMORIAL HWY

COUNTY-HARFORD
SHA DISTRICT.....4
DATE.....12/31/96

SYSTEM	STATE	FUNCTIONAL CLASS	HWY TYPE	ACCESS CONTRL	MILEPOINT	MILEPOINT DESCRIPTION	MARKED LANES	SURFACE WIDTH/TYPE*	AADT
PRIMARY	R	RUR-INTERSTATE	DIVIDED	FULL	9.60	ISO095N IS 95 SERVICE AREA	6	72I	77,850
					10.26	INTERSTATE MILE MARKER 83.0			
					10.93	CO0330 STEPNEY RD			
					10.93	STRUC #HX837			
					11.28	INTERSTATE MILE MARKER 84.0			
					12.17	MD0022 CHURCHVILLE RD/ABERDEEN THRUWAY			66,750
					12.17	STRUC #HX849			
					12.17	EXIT #85			
					12.28	INTERSTATE MILE MARKER 85.0			
					12.90	STRUC #HX856 CARSINS RUN			
					13.17	CO0392 MAXA RD			
					13.17	STRUC #HX859			
					13.29	INTERSTATE MILE MARKER 86.0			
					13.59	STRUC #HX863 SWAN CREEK			
					14.16	MD0462 PARADISE RD			
					14.16	STRUC #HX866			
					14.28	INTERSTATE MILE MARKER 87.0			
					15.10	CO0411 CHAPEL RD			
					15.10	STRUC #HX878			
					15.30	INTERSTATE MILE MARKER 88.0			
					15.69	CO1065 EARLTON RD			
					15.69	STRUC #HX881			
					16.30	INTERSTATE MILE MARKER 89.0			
					16.51	MD0155 LEVEL RD			69,638
					16.51	STRUC #HX890			
					16.51	EXIT #89			
					16.98	CO0180 LAPIDUM RD			
					16.98	STRUC #HX894			
					17.32	INTERSTATE MILE MARKER 90.0			
					17.97		6	80J	
					18.31	INTERSTATE MILE MARKER 91.0			
					18.39	STRUC #HX907 SUSQUEHANNA RIVER			
					18.39	CECIL CO/L			

ROUTE NUMBER.....IS 95M
INVENTORY DIRECTION....EAST
NAME: I 95 SERVICE AREA

SECONDARY	R	RUR-LOCAL	UNDIVIDED	NONE	0.00	ISO095 J F K MEMORIAL HWY	2	15I	
					0.00	TOLL MAINTENANCE			

* A,B = UNIMPROVED; C = GRADED & DRAINED; D,E = SOIL, GRAVEL, STONE; F,G = LOW TYPE BITUMINOUS;
H,I = HIGH TYPE BITUMINOUS; J = CONCRETE; K = BRICK; L = BLOCK

PAGE..... 13

STATE HIGHWAY ADMINISTRATION OF MARYLAND
HIGHWAY INFORMATION SERVICES DIVISION
DATA SUPPORT GROUP

PAGE..... 14

STATE HIGHWAY LOCATION REFERENCE

ROUTE NUMBER.....IS 95M CONTINUED
INVENTORY DIRECTION....EAST
NAME: I 95 SERVICE AREA

COUNTY-HARFORD
SHA DISTRICT.....4
DATE.....12/31/96

SYSTEMSTATE....	FUNCTIONAL CLASS	HWY TYPE	ACCESS CONTRL	MILEPOINT	MILEPOINT DESCRIPTION	MARKED LANES	SURFACE WIDTH/TYPE*	AADT
SECONDARY R	RUR-LOCAL	UNDIVIDED	NONE	0.24		2	24I	
				0.33		2	36I	
				0.37		2	20I	
				0.47		2	18I	
				0.54		2	15I	
				0.68	IS0095 J F K MEMORIAL HWY			

ROUTE NUMBER.....IS 95N
INVENTORY DIRECTION....EAST
NAME: I 95 SERVICE AREA

SECONDARY R	RUR-LOCAL	UNDIVIDED	NONE	0.00	IS0095 J F K MEMORIAL HWY	2	15I	
				0.00	TOLL MAINTENANCE			
				0.14		2	16I	
				0.30		2	24I	
				0.43		2	15I	
				0.71	IS0095 J F K MEMORIAL HWY			

ROUTE NUMBER.....MD 132
INVENTORY DIRECTION....EAST
NAME: W BELAIR AVE

SECONDARY R	URB-LOCAL	UNDIVIDED	NONE	0.00		2	27I	12,225
U				0.03	CUL DE SAC			
				0.09	IN CORP LMTS ABERDEEN			
				0.10	SPEED LIMIT 40 MPH			
	URB-MINOR ARTERIAL			0.40	MD0132A BEARDS HILL RD	2	24I	
				0.42	MU0250 BUSH CHAPEL RD			
				0.75	SPEED LIMIT 30 MPH	2	30I	
				1.16	MD0462 PARADISE RD			
				1.47	MU0960 MT ROYAL AVE			
				1.48	R/R #CSX 148 804 Y	2	42I	
				1.71	MU1080 SPARKES ST			
		DIVIDED		1.80		2	54I	
				1.82	US0040 N PHILADELPHIA BLVD	3	45I	7,825
		UNDIVIDED		1.85		2	29I	
				1.92		2	29J	
				2.01	STRUC #12075 AMTRAK R/R			

* A,B = UNIMPROVED; C = GRADED & DRAINED; D,E = SOIL, GRAVEL, STDNE; F,G = LOW TYPE BITUMINOUS;
H,I = HIGH TYPE BITUMINOUS; J = CONCRETE; K = BRICK; L = BLOCK

STATE HIGHWAY ADMINISTRATION OF MARYLAND
HIGHWAY INFORMATION SERVICES DIVISION
DATA SUPPORT GROUP

PAGE..... 15

STATE HIGHWAY LOCATION REFERENCE

ROUTE NUMBER.....MD 132 CONTINUED
INVENTORY DIRECTION...EAST
NAME: W BELAIR AVE

COUNTY-HARFORD
SHA DISTRICT.....4
DATE.....12/31/96

SYSTEM	FUNCTIONAL CLASS	HWY TYPE	ACCESS CONTRL	MILEPOINT	MILEPOINT DESCRIPTION	MARKED LANES	SURFACE WIDTH/TYPE*	AADT
SECONDARY U	URB-MINOR ARTERIAL	UNDIVIDED	NONE	2.09		2	291	7,825
				2.15	MU1000 NORMAN AVE			
				2.15	GV0036 A P G RD (AHEAD)			

ROUTE NUMBER.....MD 132A
INVENTORY DIRECTION...NORTH
NAME: BEARDS HILL RD

SECONDARY U	URB-MINOR ARTERIAL	DIVIDED	NONE	0.00	MD0132 W BELAIR AVE	3	401	10,525
				0.04		5	581	
				0.06	SPEED LIMIT 40 MPH			
				0.24	MD0022 ABERDEEN THRUWAY			
				0.24	MU0150 BEARDS HILL RD (AHEAD)			

ROUTE NUMBER.....MD 132B
INVENTORY DIRECTION...NORTH
NAME: N POST RD

SECONDARY U	URB-COLLECTOR	DIVIDED	NONE	0.00	MD0022 ABERDEEN THRUWAY	2	361	4,725
				0.00	MU1130 POST RD (BACK)			
		UNDIVIDED		0.04		2	471	
				0.08		2	281	
				0.14		2	301	
				0.16	SPEED LIMIT 30 MPH			
				0.21		2	291	
				0.33		2	221	
				0.37	SPEED LIMIT 40 MPH			
	R	RUR-MINOR COLLECTOR		0.50	OUT CDRP LMTS ABERDEEN			
				0.91	SPEED LIMIT 35 MPH			
				1.10	STRUC #12013 SWAN CREEK			
				1.34				
				1.40	R/R #ATK 530 697 N			
				1.40	STRUC #12061			
				1.43	US0040 PULASKI HWY			

NAME: OAKINGTON RD

* A,B = UNIMPROVED; C = GRADED & DRAINED; D,E = SOIL, GRAVEL, STONE; F,G = LOW TYPE BITUMINOUS;
H,I = HIGH TYPE BITUMINOUS; J = CONCRETE; K = BRICK; L = BLOCK

STATE HIGHWAY ADMINISTRATION OF MARYLAND
HIGHWAY INFORMATION SERVICES DIVISION
DATA SUPPORT GROUP

PAGE..... 16

STATE HIGHWAY LOCATION REFERENCE

ROUTE NUMBER.....MD 136
INVENTORY DIRECTION....NORTH
NAME: CALVARY RD

COUNTY-HARFORD
SHA DISTRICT.....4
DATE.....12/31/96

SYSTEMSTATE....	FUNCTIONAL CLASS	HWY TYPE	ACCESS CONTRL	MILEPOINT	MILEPOINT DESCRIPTION	MARKED LANES	SURFACE WIDTH/TYPE*	AADT
SECONDARY R	RUR-MAJOR COLLECTOR	UNDIVIDED	NONE	0.00	MD0007 PHILADELPHIA RD	2	211	4,425
				0.33	IS0095 J F K MEMORIAL HWY			
				0.33	STRUC #H X796			
				0.44	SPEED LIMIT 45 MPH			
				2.22		2	241	
				2.39				
				2.41	MD0543 CRESWELL RD/FOUNTAIN GREEN RD			5,225
				2.49		2	211	
				3.99	STRUC #12034 JAMES RUN			
				4.37				5,575
				4.52	SPEED LIMIT 40 MPH			
				6.14		3	361	
	RUR-MINOR ARTERIAL			6.19	MD0022 CHURCHVILLE RD	3	351	6,575
NAME: PRIESTFORD RD				6.19				
				6.22		2	241	
				7.71	SPEED LIMIT 45 MPH			
				7.87		2	211	6,075
				9.17	STRUC #12033 DEER CREEK			
				11.72		2	221	
				11.77		2	391	
				11.81	US0001 CONOWINGO RD			6,675
NAME: WHITEFORD RD				11.81				
				11.83		2	241	
				11.89	SPEED LIMIT 40 MPH			
				12.41	SPEED LIMIT 30 MPH			
				12.72		2	381	
				12.81	MD0440 DUBLIN RD			5,775
				12.86		2	241	
				13.02	SPEED LIMIT 40 MPH			
				13.56	SPEED LIMIT 50 MPH			
				14.26				4,675
				14.89	STRUC #12032 BROAD CREEK			
				16.24	CO0118 PROSPECT RD			5,075
				16.24	MD0646 PROSPECT RD			
				17.92		3	361	
				18.46		4	481	
				18.57	SPEED LIMIT 30 MPH			
	RUR-MAJOR COLLECTOR			19.16	MD0165 PYLESVILLE RD			975
				19.23	SPEED LIMIT 35 MPH	2	241	
				19.63	SPEED LIMIT 50 MPH			
				21.64	MD0624 GRACETON RD			
				21.74	SPEED LIMIT 40 MPH	2	221	

* A,B = UNIMPROVED; C = GRADED & DRAINED; D,E = SOIL, GRAVEL, STDNE; F,G = LOW TYPE BITUMINOUS;
H,I = HIGH TYPE BITUMINOUS; J = CONCRETE; K = BRICK; L = BLOCK

STATE HIGHWAY ADMINISTRATION OF MARYLAND
HIGHWAY INFORMATION SERVICES DIVISION
DATA SUPPORT GROUP

PAGE..... 17

STATE HIGHWAY LOCATION REFERENCE

ROUTE NUMBER.....MD 136 CONTINUED
INVENTORY DIRECTION....NORTH
NAME: HARKINS RD

COUNTY-HARFORD
SHA DISTRICT.....4
DATE.....12/31/96

SYSTEM	FUNCTIONAL CLASS	HWY TYPE	ACCESS	MILEPOINT	MILEPOINT DESCRIPTION	MARKED LANES	SURFACE WIDTH/TYPE*	AADT
SECONDARY R	RUR-MAJOR COLLECTOR	UNDIVID	NONE	23.75	MD0024 ROCKS RD	2	221	1,475
				23.83	SPEED LIMIT 50 MPH			
				24.30	STRUC #12031 FALLING BRANCH			
				26.39	STRUC #12030 BIG BRANCH			
				26.43				1,375
				28.32	CO0019 CAREA RD			
				29.04	STRUC #12029 ISLAND BRANCH			
				30.04	MD0023 NORRISVILLE RD			

ROUTE NUMBER.....MD 138
INVENTORY DIRECTION....EAST
NAME: TROYER RD

SECONDARY R	RUR-MINOR ARTERIAL	UNDIVID	NONE	0.00	BALTIMORE CO/L	2	221	1,875
				0.12	SPEED LIMIT 50 MPH			
				0.89		2	301	
				0.93	MD0023 NORRISVILLE RD			

ROUTE NUMBER.....MD 146
INVENTORY DIRECTION....NORTH
NAME: JARRETTVILLE PIKE

SECONDARY R	RUR-MINOR ARTERIAL	UNDIVID	NONE	0.00	BALTIMORE CO/L	2	241	11,750
				0.00	STRUC #3089 LITTLE GUNPOWDER FALLS			
				0.11	SPEED LIMIT 50 MPH			
				0.81	CO0048 HESS RD			
		DIVIDED		3.35		2	201	
				3.46	MD0152 FALLSTON RD			8,475
		UNDIVID		3.57		2	241	
				5.09		3	351	
				5.14	MD0023 NORRISVILLE RD			
				5.14	CO0022 MADONNA RD (AHEAD)			

* A,B = UNIMPROVED; C = GRADED & DRAINED; D,E = SOIL, GRAVEL, STONE; F,G = LOW TYPE BITUMINOUS;
H,I = HIGH TYPE BITUMINOUS; J = CONCRETE; K = BRICK; L = BLOCK

STATE HIGHWAY ADMINISTRATION OF MARYLAND
HIGHWAY INFORMATION SERVICES DIVISION
DATA SUPPORT GROUP

PAGE..... 18

STATE HIGHWAY LOCATION REFERENCE

ROUTE NUMBER.....MD 147
INVENTORY DIRECTION....NORTH
NAME: HARFORD RD

COUNTY-HARFORD
SHA DISTRICT.....4
DATE.....12/31/96

SYSTEMSTATE....	FUNCTIONAL CLASS	HWY TYPE	ACCESS CONTRL	MILEPOINT	MILEPOINT DESCRIPTION	MARKED LANES	SURFACE WIDTH/TYPE*	AADT
SECONDARY R	RUR-MAJOR COLLECTOR	UNDIVID	NONE	0.00	BALTIMORE CO/L	2	21I	8,950
				0.00	STRUC #3090 LITTLE GUNPOWDER FALLS			
				0.72				10,550
				1.70				
		DIVIDED		1.87	MD0152 MOUNTAIN RD/FALLSTON RD	2	22I	
		UNDIVID		2.11		2	24I	14,250
				2.24	SPEED LIMIT 40 MPH			
				2.90		4	42I	
				2.96	US0001 BELAIR RD/BELAIR BYPASS			
				2.96	US0001BU BELAIR RD (AHEAD)			

ROUTE NUMBER.....MD 152
INVENTORY DIRECTION....NORTH
NAME: MAGNOLIA RD

SECONDARY R	URB-MINOR ARTERIAL	UNDIVID	NONE	0.00	ROAD END	2	28I	2,750
				0.08	SPEED LIMIT 45 MPH			
				0.11		2	32I	
				0.18	STRUC #12037 AMTRAK R/R			
				0.39		2	24I	
				0.98	CO0507 TRIMBLE RD			
				1.58	CO0512 HANSON RD			
		DIVIDED		2.16				
				2.24		4	48I	
	URB-OTHER PRIN ART			2.38	US0040 PULASKI HWY			20,125
NAME: MOUNTAIN RD				2.38				
				2.54	SPEED LIMIT 50 MPH			
		UNDIVID		2.55		2	24I	
				2.63	R/R #CSX 140 814 E			
				2.63	STRUC #12036			
		DIVIDED		2.74		4	48I	
				2.97	MD0007 PHILADELPHIA RD			
	RUR-MINOR ARTERIAL		PART	3.30	IS0095 J F K MEMORIAL HWY			
				3.30	STRUC #H X743			
				3.30	EXIT #74			
				3.55	MD0152B JAYCEE DR			
		UNDIVID	NONE	3.75		2	24I	
				5.24	CO0246 SINGER RD			21,375
				5.41	OP1622 JERUSALEM RD			
				6.19	CO0260 OLD JOPPA RD			

* A,B = UNIMPROVED; C = GRADED & DRAINED; D,E = SOIL, GRAVEL, STONE; F,G = LOW TYPE BITUMINOUS;
H,I = HIGH TYPE BITUMINOUS; J = CONCRETE; K = BRICK; L = BLOCK

PAGE..... 18

STATE HIGHWAY ADMINISTRATION OF MARYLAND
HIGHWAY INFORMATION SERVICES DIVISION
DATA SUPPORT GROUP

PAGE..... 19

STATE HIGHWAY LOCATION REFERENCE

ROUTE NUMBER.....MD 152 CONTINUED
INVENTORY DIRECTION....NORTH
NAME: MOUNTAIN RD

COUNTY-HARFORD
SHA DISTRICT.....4
DATE.....12/31/96

SYSTEM	FUNCTIONAL CLASS	HWY TYPE	ACCESS CONTRL	MILEPOINT	MILEPOINT DESCRIPTION	MARKED LANES	SURFACE WIDTH/TYPE*	AADT
SECONDARY R	RUR-MINOR ARTERIAL	UNDIVIDED	NONE	6.92	SPEED LIMIT 45 MPH	2	24I	21,375
		DIVIDED		7.31				
				7.39				
				7.55	US0001 BELAIR RD	4	48I	16,725
			PART	8.03	MD0147 HARFORD RD			19,075
NAME: FALLSTON RD				8.03				
				8.46				
		UNDIVIDED		8.61		2	24I	
				8.65		2	25I	
		DIVIDED		9.69	SPEED LIMIT 50 MPH			
	URB-OTHER PRIN ART		NONE	9.79	CO0742 OLD FALLSTON RD	2	24I	19,050
				9.79	CO0214 CARRS MILL RD			
		UNDIVIDED		9.91				
				10.15	SPEED LIMIT 45 MPH			
				10.56				
	RUR-MINOR ARTERIAL			11.69	CO0056 PLEASANTVILLE RD			16,450
				11.81	SPEED LIMIT 50 MPH			13,875
				13.35	MD0165 BALDWIN MILL RD			
				14.88	CO0048 HESS RD			3,150
				15.32				
				17.30	MD0152A NO NAME	2	22I	
				17.34	MD0146 JARRETTSVILLE PIKE	2	24I	

ROUTE NUMBER.....MD 152A
INVENTORY DIRECTION....NORTH
NAME: NO NAME

SECONDARY R	RUR-LOCAL	UNDIVIDED	NONE	0.00	MD0152 FALLSTON RD	2	22I	
				0.09	ROAD END			

ROUTE NUMBER.....MD 152B
INVENTORY DIRECTION....SOUTH
NAME: JAYCEE DR

SECONDARY R	RUR-LOCAL	UNDIVIDED	NONE	0.00	MD0152 MOUNTAIN RD	2	44I	
				0.00	TOLL MAINTENANCE			
				0.04		2	30I	
				0.06	SPEED LIMIT 30 MPH			

* A,B = UNIMPROVED; C = GRADED & DRAINED; D,E = SOIL, GRAVEL, STONE; F,G = LOW TYPE BITUMINOUS;
H,I = HIGH TYPE BITUMINOUS; J = CONCRETE; K = BRICK; L = BLOCK

STATE HIGHWAY ADMINISTRATION OF MARYLAND
HIGHWAY INFORMATION SERVICES DIVISION
DATA SUPPORT GROUP

PAGE..... 20

STATE HIGHWAY LOCATION REFERENCE

ROUTE NUMBER.....MD 152B CONTINUED
INVENTORY DIRECTION....SOUTH
NAME: JAYCEE DR

COUNTY-HARFORD
SHA DISTRICT.....4
DATE.....12/31/96

SYSTEM	FUNCTIONAL CLASS	HWY TYPE	ACCESS CONTRL	MILEPOINT	MILEPOINT DESCRIPTION	MARKED LANES	SURFACE WIDTH/TYP*	AADT
SECONDARY R	RUR-LOCAL	UNDIVIDED	NONE	0.12		2	361	
				0.22	OP0223 JAYCEE DR (AHEAD)			

ROUTE NUMBER.....MD 155
INVENTORY DIRECTION....EAST
NAME: LEVEL RD

SECONDARY R	RUR-MINOR ARTERIAL	UNDIVIDED	NONE	0.00	MD0022 CHURCHVILLE RD	2	291	6,625
				0.04		2	221	
				0.11	SPEED LIMIT 40 MPH			
				0.48		2	241	
				0.61	SPEED LIMIT 50 MPH			
		PART		3.14				
				3.62	C00354 HOPKINS RD			
				3.78	MD0161 DARLINGTON RD			
		NONE		4.47	MD0156 ALDINO RD			14,425
		PART		4.80	MD0462 PARADISE RD			9,525
				5.93	C01065 EARLTON RD			10,025
		NONE		6.57				14,025
				6.58	IS0095 J F K MEMORIAL HWY			
				6.58	STRUC #H X890			
				6.58	EXIT #89			
				7.80		2	341	
				7.92	SPEED LIMIT 35 MPH			
	URB-OTHER PRIN ART			7.94		4	481	
	U			8.21	IN CORP LMTS HAVRE DE GRACE			
NAME: SUPERIOR ST				8.21				
				8.71	R/R #CSX 140 792 G			
				8.74	MD0763 SUPERIOR ST	2	181	
NAME: OHIO ST				8.74				
				8.77		2	361	
				8.83	SPEED LIMIT 30 MPH			
				9.02	MU0510 ONTARIO ST			
				9.07		3	361	
				9.11	MD0007A OTSEGO ST			
				9.11	US0040 PULASKI HWY			

* A,B = UNIMPROVED; C = GRADED & DRAINED; D,E = SOIL, GRAVEL, STONE; F,G = LOW TYPE BITUMINOUS;
H,I = HIGH TYPE BITUMINOUS; J = CONCRETE; K = BRICK; L = BLOCK

STATE HIGHWAY ADMINISTRATION OF MARYLAND
HIGHWAY INFORMATION SERVICES DIVISION
DATA SUPPORT GROUP

PAGE..... 21

STATE HIGHWAY LOCATION REFERENCE

ROUTE NUMBER.....MD 156
INVENTORY DIRECTION....EAST
NAME: ALDINO RD

COUNTY-HARFORD
SHA DISTRICT.....4
DATE.....12/31/96

SYSTEM	FUNCTIONAL CLASS	HWY TYPE	ACCESS CONTRL	MILEPOINT	MILEPOINT DESCRIPTION	MARKED LANES	SURFACE WIDTH/TYPE*	AADT
SECONDARY R	RUR-LOCAL	DIVIDED	NONE	0.00	M00022 CHURCHVILLE RD	2	281	1,225
		UNDIVIDED		0.02		2	291	
				0.06		2	201	
	RUR-MINOR COLLECTOR			0.13	SPEED LIMIT 35 MPH			
	RUR-LOCAL			0.83	SPEED LIMIT 40 MPH			
				2.50	CO0332 CARSINS RUN RD			
				2.60	CO0967 HOPEWELL RD			
				3.18				1,025
				3.36	STRUC #12038 SWAN CREEK			
				3.91	MDD155 CHURCHVILLE RD			

ROUTE NUMBER.....MD 159
INVENTORY DIRECTION....NORTH
NAME: PERRYMAN RD

SECONDARY R	RUR-LOCAL	UNDIVIDED	NONE	0.00	ROAD END	2	211	4,625
				0.22	SPEED LIMIT 30 MPH			
				0.50	SPEED LIMIT 50 MPH			
	RUR-MINOR COLLECTOR			0.55				
	RUR-MAJOR COLLECTOR			1.96	CO0443 CANNING HOUSE RD			
				2.30	SPEED LIMIT 30 MPH			
				3.04		2	241	
	RUR-MINOR COLLECTOR			3.21	CO0426 SPESUTIA RD			
				3.28	SPEED LIMIT 45 MPH			
				4.34		2	261	
	URB-COLLECTOR			4.39	MU1050 OLD PHILADELPHIA RD	2	241	
NAME: OLD PHILADELPHIA RD				4.39				
				4.46	SPEED LIMIT 35 MPH			
	RUR-MAJOR COLLECTOR			4.51	STRUC #12039 CRANBERRY RUN			
				4.69		2	361	
				4.73	US0040 S PHILADELPHIA BLVD			
				4.73	MD0007 OLD PHILADELPHIA RD (AHEAD)			

ROUTE NUMBER.....MD 161
INVENTORY DIRECTION....NORTH
NAME: DARLINGTON RD

SECONDARY R	RUR-MAJOR COLLECTOR	UNDIVIDED	NONE	0.00	MDD155 LEVEL RD	2	251	3,525
-------------	---------------------	-----------	------	------	-----------------	---	-----	-------

* A,B = UNIMPROVED; C = GRADED & DRAINED; D,E = SOIL, GRAVEL, STONE; F,G = LOW TYPE BITUMINOUS;
H,I = HIGH TYPE BITUMINOUS; J = CONCRETE; K = BRICK; L = BLOCK

PAGE..... 21

STATE HIGHWAY ADMINISTRATION OF MARYLAND
HIGHWAY INFORMATION SERVICES DIVISION
DATA SUPPORT GROUP

PAGE..... 22

STATE HIGHWAY LOCATION REFERENCE

ROUTE NUMBER.....MD 161 CONTINUED
INVENTORY DIRECTION....NORTH
NAME: DARLINGTON RD

COUNTY-HARFORD
SHA DISTRICT.....4
DATE.....12/31/96

SYSTEM	FUNCTIONAL CLASS	HWY TYPE	ACCESS CONTRL	MILEPOINT	MILEPOINT DESCRIPTION	MARKED LANES	SURFACE WIDTH/TYPE*	AADT
SECONDARY R	RUR-MAJOR COLLECTOR	UNDIVIDED	NONE	0.05		2	221	3,525
				0.12	SPEED LIMIT 40 MPH			
				2.29		2	201	
				2.49	SPEED LIMIT 30 MPH			
				2.86		2	221	
				3.06	STRUC #12040 DEER CREEK			
				3.26		2	201	
				3.71	SPEED LIMIT 40 MPH			
				3.98		2	221	
				4.18	SPEED LIMIT 30 MPH			
				4.35		2	201	
				4.38				3,075
NAME: MAIN ST				4.38				
				4.71	CO0166 SHURESVILLE RD			
				5.17	MD0623 CASTLETON RD			
				5.36	MD0161A NO NAME			
				5.38	US0001 CONOWINGO RD			

ROUTE NUMBER.....MD 161A
INVENTORY DIRECTION....EAST
NAME: NO NAME

SECONDARY R	RUR-LOCAL	UNDIVIDED	NONE	0.00	US0001 CONOWINGO RD	2	171	
				0.04	MD0161 MAIN ST			

ROUTE NUMBER.....MD 165
INVENTORY DIRECTION....NORTH
NAME: BALDWIN MILL RD

SECONDARY R	RUR-MAJOR COLLECTOR	UNDIVIDED	NONE	0.00	BALTIMORE CO/L	2	221	5,750
				0.00	STRUC #3100 LITTLE GUNPOWDER FALLS			
				2.12		2	441	
				2.19	MD0152 FALLSTON RD			6,650
				2.26		2	221	
				2.29	SPEED LIMIT 40 MPH			
				2.94		2	231	
				3.07		2	221	
				3.16	STRUC #12046 WEST BRANCH			

* A,B = UNIMPROVED; C = GRADED & DRAINED; D,E = SOIL, GRAVEL, STONE; F,G = LOW TYPE BITUMINOUS;
H,I = HIGH TYPE BITUMINOUS; J = CONCRETE; K = BRICK; L = BLOCK

PAGE..... 22

STATE HIGHWAY ADMINISTRATION OF MARYLAND
HIGHWAY INFORMATION SERVICES DIVISION
DATA SUPPORT GROUP

PAGE..... 23

STATE HIGHWAY LOCATION REFERENCE

ROUTE NUMBER.....MD 165 CONTINUED
INVENTORY DIRECTION....NORTH
NAME: BALDWIN MILL RD

COUNTY-HARFORD
SHA DISTRICT.....4
DATE.....12/31/96

SYSTEMSTATE....	FUNCTIONAL CLASS	HWY TYPE	ACCESS CONTRL	MILEPOINT	MILEPOINT DESCRIPTION	MARKED LANES	SURFACE WIDTH/TYPER*	AADT
SECONDARY R	RUR-MAJOR COLLECTOR	UNDIVID	NONE	3.22	STRUC #12045 WEST BRANCH	2	221	6,650
	RUR-MINOR ARTERIAL			3.24				7,050
				5.52	MD0023 EAST-WEST HWY	2	231	9,050
				6.24	SPEED LIMIT 30 MPH			
				6.70		2	251	
				6.80	MD0023 NORRISVILLE RD	2	361	10,475
				6.80				
				6.80	CO0617 W JARRETTSVILLE RD			
				6.86		2	221	
				7.20	SPEED LIMIT 45 MPH			
				9.85	SPEED LIMIT 50 MPH			
				11.36	CO0082 ST CLAIR BRIDGE RD	2	201	5,075
				11.38	STRUC #12044 DEER CREEK			
				11.62	CO0093 FAWN GROVE RD			
				11.84	STRUC #12043 DEER CREEK			
				13.64		2	231	
				13.73	MD0024 ROCKS SPRING RD			
				13.85	SPEED LIMIT 40 MPH			
				14.25		2	241	
				14.67	SPEED LIMIT 50 MPH			
				14.94	MD0624 GRACETDN RD			4,275
		PART		15.36				
				15.75	MD0543 ADY RD			5,225
				15.90	STRUC #12041 BROAD CREEK			
				18.23	MD0136 WHITEFORD RD			5,750
				18.81	CO0107 DOOLEY RD			
				18.98	PENNSYLVANIA ST/L			

ROUTE NUMBER.....MD 439
INVENTORY DIRECTION....EAST
NAME: OLD YORK RD

SECONDARY R	RUR-MAJOR COLLECTOR	UNDIVID	NONE	0.00	BALTIMDRE CO/L	2	241	3,475
				0.09	SPEED LIMIT 50 MPH			
				1.22	MD0023 NORRISVILLE RD			

* A,B = UNIMPROVED; C = GRADED & DRAINED; D,E = SOIL, GRAVEL, STONE; F,G = LOW TYPE BITUMINOUS;
H,I = HIGH TYPE BITUMINOUS; J = CONCRETE; K = BRICK; L = BLOCK

STATE HIGHWAY ADMINISTRATION OF MARYLAND
HIGHWAY INFORMATION SERVICES DIVISION
DATA SUPPORT GROUP

PAGE..... 24

STATE HIGHWAY LOCATION REFERENCE

ROUTE NUMBER.....MD 440
INVENTORY DIRECTION...EAST
NAME: DUBLIN RD

COUNTY-HARFORD
SHA DISTRICT.....4
DATE.....12/31/96

SYSTEMSTATE....	FUNCTIONAL CLASS	HWY TYPE	ACCESS CONTRL	MILEPOINT	MILEPOINT DESCRIPTION	MARKED LANES	SURFACE WIDTH/TYPE*	AADT
SECONDARY R	RUR-MINOR COLLECTOR	UNDIVID	NONE	0.00	MDD543 ADY RD	2	221	1,275
				0.33	SPEED LIMIT 40 MPH			
				1.72	SPEED LIMIT 35 MPH			
				2.26				
				2.84	SPEED LIMIT 40 MPH	2	331	
				3.82				
				3.85	MDD136 WHITEFORD RD	2	261	2,075
				3.88				
				4.29	SPEED LIMIT 30 MPH	2	221	
				5.65	US0001 CONOWINGO RD			

ROUTE NUMBER.....MD 462
INVENTORY DIRECTION...NORTH
NAME: PARADISE RD

SECONDARY U	URB-MINOR ARTERIAL	UNDIVID	NONE	0.00	MD0132 W BELAIR AVE	2	361	3,425
				0.06	SPEED LIMIT 30 MPH			
				0.65	MD0022 ABERDEEN THRUWAY			6,425
				1.02	MU0150 BEARDS HILL RD			
				1.22	SPEED LIMIT 40 MPH	2	241	
				1.31	STRUC #12047 CARSENS RUN			
				1.49	STRUC #12048 SWANN CREEK			
R	RUR-MAJOR COLLECTOR			1.62	OUT CORP LMTS ABERDEEN			4,925
				1.70	SPEED LIMIT 50 MPH			
				2.10	STRUC #12074 SWAN CREEK			
				2.37	IS0095 J F K MEMORIAL HWY			4,725
				2.37	STRUC #H X866			
				2.97	CO0411 CHAPEL RD			3,825
				4.15	MD0155 LEVEL RO			

ROUTE NUMBER.....MD 490
INVENTORY DIRECTION...NORTH
NAME: S UNION AVE

SECONDARY U	URB-LOCAL	UNDIVID	NONE	0.00	MU0190 COMMERCE ST	2	401	1,499
				0.04	SPEED LIMIT 25 MPH			
	URB-COLLECTOR			0.05	MU0330 GILES ST			1,899
				0.31	MD0007A REVOLUTION ST/S UNION AVE			

* A,B = UNIMPROVED; C = GRADED & DRAINED; D,E = SOIL, GRAVEL, STONE; F,G = LOW TYPE BITUMINOUS;
H,I = HIGH TYPE BITUMINOUS; J = CONCRETE; K = BRICK; L = BLOCK

PAGE..... 24

STATE HIGHWAY ADMINISTRATION OF MARYLAND
HIGHWAY INFORMATION SERVICES DIVISION
DATA SUPPORT GROUP

PAGE..... 25

STATE HIGHWAY LOCATION REFERENCE

ROUTE NUMBER.....MD 543
INVENTORY DIRECTION....NORTH
NAME: RIVERSIDE PKWY

COUNTY-HARFORD
SHA DISTRICT.....4
DATE.....12/31/96

SYSTEMSTATE....	FUNCTIONAL CLASS	HWY TYPE	ACCESS CONTRL	MILEPOINT	MILEPOINT DESCRIPTION	MARKED LANES	SURFACE WIDTH/TYPE*	AADT
SECONDARY R	URB-COLLECTOR	DIVIDED	NONE	0.00	US0040 PULASKI HWY	3	401	10,375
		UNDIVIDED		0.05		3	361	
				0.08		3	521	
				0.19		2	261	
				0.30	US0040 PULASKI HWY			
				0.30	STRUC #12082			
				0.48				
				0.78	SPEED LIMIT 40 MPH	2	241	
		DIVIDED		1.14		3	361	
				1.23		4	481	
				1.34		5	601	
				1.40		4	481	
	RUR-MAJOR COLLECTOR			1.47	MD0007 PHILADELPHIA RD			13,325
NAME: CRESWELL RD				1.47				
				1.70	IS0095 J F K MEMORIAL HWY			
				1.70	STRUC #12077			
				1.70	EXIT #80			
				1.99		3	361	
		UNDIVIDED		2.10				
				2.16	CO1738 CRESWELL RD			
				2.21		2	241	
				2.40	STRUC #12051 JAMES RUN			
				2.50	SPEED LIMIT 45 MPH			
NAME: FOUNTAIN GREEN RD				3.63	MD0136 CALVARY RD			10,225
				3.63				
				3.93	STRUC #12050 BYNUM RUN			
	URB-MINDR ARTERIAL			5.23	CO0216 WHEEL RD	2	221	
				5.42	SPEED LIMIT 40 MPH			
		CTL		6.05				
				7.37	MD0022 CHURCHVILLE RD			
		UNDIVIDED		7.42		2	241	
		CTL		8.80				
		UNDIVIDED		9.10				
				9.44	CO0205 PROSPECT MILL RD			9,550
				10.30		2	361	
	RUR-MAJOR COLLECTOR			10.42	US0001 CONOWINGO RD	2	221	
NAME: ADY RD				10.42				
				11.29	SPEED LIMIT 50 MPH			
				13.50				
				13.52	STRUC #12049 DEER CREEK			
				14.99	MD0440 DUBLIN RD			
				15.92	CO0444 EMORY CHURCH RD			
								3,675

* A,B = UNIMPROVED; C = GRADED & DRAINED; D,E = SOIL, GRAVEL, STONE; F,G = LOW TYPE BITUMINOUS;
H,I = HIGH TYPE BITUMINOUS; J = CONCRETE; K = BRICK; L = BLOCK

STATE HIGHWAY ADMINISTRATION OF MARYLAND
HIGHWAY INFORMATION SERVICES DIVISION
DATA SUPPORT GROUP

PAGE..... 26

STATE HIGHWAY LOCATION REFERENCE

ROUTE NUMBER.....MD 543 CONTINUED
INVENTORY DIRECTION....NORTH
NAME: ADY RD

COUNTY-HARFORD
SHA DISTRICT.....4
DATE.....12/31/96

SYSTEM	FUNCTIONAL CLASS	HWY TYPE	ACCESS CONTRL	MILEPOINT	MILEPOINT DESCRIPTION	MARKED LANES	SURFACE WIDTH/TYPE*	AADT
SECONDARY R	RUR-MAJOR COLLECTOR	UNDIVID	NONE	15.92	MD0646 PROSPECT RD	2	22I	3,675
				18.26				3,550
				18.68	SPEED LIMIT 40 MPH			
				18.98				
				19.08	MD0165 PYLESVILLE RD	2	24I	

ROUTE NUMBER.....MD 623
INVENTORY DIRECTION....NORTH
NAME: CASTLETON RD

SECONDARY R	RUR-MINOR COLLECTOR	UNDIVID	NONE	0.00	MD0161 MAIN ST	2	21I	1,175
				0.19	US0001 CONOWINGO RD	2	20I	
				0.30		2	18I	
				1.29	SPEED LIMIT 35 MPH			
				2.22	STRUC #12053 PEDDLER RUN			
				3.14		2	22I	
				3.14				
				3.19	SPEED LIMIT 40 MPH			
				4.63	STRUC #12052 BROAD CREEK			
				6.18	CO0136 DEEP RUN RD			
				7.26	PENNSYLVANIA ST/L			

ROUTE NUMBER.....MD 624
INVENTORY DIRECTION....NORTH
NAME: GRACETON RD

SECONDARY R	RUR-LOCAL	UNDIVID	NONE	0.00	MD0165 PYLESVILLE RD	2	21I	2,575
				0.10	SPEED LIMIT 50 MPH			
				0.34	STRUC #12055 JACKS HOLE			
				1.15	STRUC #12054 BROAD CREEK			
	RUR-MAJOR COLLECTOR			2.73	MD0136 WHITEFORD RD			
				3.02	PENNSYLVANIA ST/L			

* A,B = UNIMPROVED; C = GRADED & DRAINED; D,E = SOIL, GRAVEL, STONE; F,G = LOW TYPE BITUMINOUS;
H,I = HIGH TYPE BITUMINOUS; J = CONCRETE; K = BRICK; L = BLOCK

STATE HIGHWAY ADMINISTRATION OF MARYLAND
HIGHWAY INFORMATION SERVICES DIVISION
DATA SUPPORT GROUP

PAGE..... 27

STATE HIGHWAY LOCATION REFERENCE

ROUTE NUMBER.....MD 646
INVENTORY DIRECTION....NORTH
NAME: PROSPECT RD

COUNTY-HARFORD
SHA DISTRICT.....4
DATE.....12/31/96

SYSTEMSTATE....	FUNCTIONAL CLASS	HWY TYPE	ACCESS	CONTRL	MILEPOINT	MILEPOINT DESCRIPTION	MARKED	SURFACE	AA DT
									LANES	WIDTH/TYPE*	
SECONDARY R		RUR-MINOR COLLECTOR	UNDIVIDED	NONE		0.00	MD0543	ADY RD	2	211	875
						0.00	CO0444	EMORY CHURCH RD (BACK)			
						0.06		SPEED LIMIT 50 MPH			
						0.77		STRUC #12057 BROAD CREEK			
						1.72		STRUC #12160X0 BROAD CREEK			
						3.31	MDD136	WHITEFORD RD			
						3.31	CO0118	PROSPECT RD (AHEAD)			

ROUTE NUMBER.....MD 715
INVENTORY DIRECTION....EAST
NAME: ACCESS RD

SECONDARY U		URB-MINOR ARTERIAL	DIVIDED	PART		0.00	US0040	S PHILADELPHIA BLVD	3	461	10,525
			UNDIVIDED			0.10			2	301	
						0.18			2	241	
						0.20		SPEED LIMIT 45 MPH			
			DIVIDED			0.24					
						0.27	US0040	S PHILADELPHIA BLVD			
						0.27		STRUC #12023			
						0.41			4	481	
						0.51	MU1050	OLD PHILADELPHIA RD			
						0.78		R/R #ATK 530 692 E			
						0.78		STRUC #12058			
						1.17		OUT CORP LMTS ABERDEEN			
						1.19	GV0061	MARYLAND BLVD (AHEAD) @ A.P.G.			

ROUTE NUMBER.....MD 755
INVENTORY DIRECTION....NORTH
NAME: EDGEWOOD RD

SECONDARY R		URB-MINOR ARTERIAL	UNDIVIDED	NONE		0.00		ROAD END @ A.P.G.	2	301	5,750
						0.12		R/R #ATK 530 689 W			
						0.12		STRUC #12059			
						0.22		SPEED LIMIT 35 MPH			
			CTL			0.26			2	241	
						0.55	CO0522	WILLOUGHBY BEACH RD			
						0.95	CO0512	HANSON RD			
						0.97		SPEED LIMIT 40 MPH			

* A,B = UNIMPROVED; C = GRADED & DRAINED; D,E = SOIL, GRAVEL, STONE; F,G = LOW TYPE BITUMINOUS;
H,I = HIGH TYPE BITUMINOUS; J = CONCRETE; K = BRICK; L = BLOCK

PAGE..... 27

STATE HIGHWAY ADMINISTRATION OF MARYLAND
HIGHWAY INFORMATION SERVICES DIVISION
DATA SUPPORT GROUP

PAGE..... 28

STATE HIGHWAY LOCATION REFERENCE

ROUTE NUMBER.....MD 755 CONTINUED
INVENTORY DIRECTION....NORTH
NAME: EDGEWOOD RD

COUNTY-HARFORD
SHA DISTRICT.....4
DATE.....12/31/96

SYSTEM	FUNCTIONAL CLASS	HWY TYPE	ACCESS CONTRL	MILEPOINT	MILEPOINT DESCRIPTION	MARKED LANES	SURFACE WIDTH/TYPE*	AADT
SECONDARY R	URB-MINOR ARTERIAL	UNDIVIDED	NONE	1.45		2	28I	5,750
				1.56	MD0024 EMMORTON RD	3	36I	16,650
				1.61		4	42I	
				1.79	US0040 PULASKI HWY			
				1.79	CO1988 EDGEWOOD RD (AHEAD)			

ROUTE NUMBER.....MD 763
INVENTORY DIRECTION....EAST
NAME: SUPERIOR ST

SECONDARY U	URB-MINOR ARTERIAL	UNDIVIDED	NONE	0.00	MD0155 OHIO ST	2	40I	5,099
				0.10				
				0.26	US0040 PULASKI HWY			
				0.26				
				0.32	MU0380 JUNIATA ST N			

ROUTE NUMBER.....MD 924
INVENTORY DIRECTION....NORTH
NAME: EMMORTON RD

SECONDARY R	URB-COLLECTOR	UNDIVIDED	NONE	0.00	MD0024 VIETNAM VETERANS MEMORIAL HWY	3	36I	19,050
				0.00	CO1552 TOLLGATE RD (BACK)			
				0.12		4	48I	
				0.25		3	36I	
				0.34	SPEED LIMIT 40 MPH			
				0.41		2	24I	
				1.00	CO0246 SINGER RD			
				1.00	CO1044 ABINGDON RD			
		DIVIDED		2.23				
				2.28	CO0216 WHEEL RD			
				2.62	CO0244 LAUREL BUSH RD			
		CTL		2.68				
	URB-MINOR ARTERIAL			2.95	CO0247 PLUMTREE RD			
		UNDIVIDED		3.01				
				4.12	CO0248 W RING FACTORY RD			
				4.12	CO1649 E RING FACTORY RD			
		DIVIDED		4.75				
				4.81				15,925
				4.81				

* A,B = UNIMPROVED; C = GRADED & DRAINED; D,E = SOIL, GRAVEL, STONE; F,G = LOW TYPE BITUMINOUS;
H,I = HIGH TYPE BITUMINOUS; J = CONCRETE; K = BRICK; L = BLOCK

STATE HIGHWAY ADMINISTRATION OF MARYLAND
HIGHWAY INFORMATION SERVICES DIVISION
DATA SUPPORT GROUP

PAGE..... 29


STATE HIGHWAY LOCATION REFERENCE

ROUTE NUMBER.....MD 924 CONTINUED
INVENTORY DIRECTION....NORTH
NAME: S MAIN ST

COUNTY-HARFORD
SHA DISTRICT.....4
DATE.....12/31/96

SYSTEMSTATE....	FUNCTIONAL CLASS	HWY TYPE	ACCESS CONTRL	MILEPOINT	MILEPOINT DESCRIPTION	MARKED LANES	SURFACE WIDTH/TYPE*	AADT
SECONDARY R	URB-MINOR ARTERIAL	DIVIDED	NONE	4.81	CO0241 E MACPHAIL RD	2	241	15,925
				5.03	SPEED LIMIT 30 MPH			
				5.19	IN CORP LMTS BEL AIR			
				5.20	MD 924 (SB/L) BOND ST	4	561	
				5.23		6	701	
				5.36		6	761	
				5.45	US0001BU BALTIMORE PIKE	5	621	
				5.45	MD0022 FULFORD AVE			
				5.51	MD 22 (WB/L) CHURCHVILLE RD			
				5.54	SPEED LIMIT 25 MPH			
				5.69				
				5.78				
			UNDIVIDED	5.95	MD 924 (SB/L) BOND ST	4	701	
				6.02	US0001BU W BROADWAY	3	461	
				6.02	MU0080 W BROADWAY	2	341	
				6.09		2	401	
				6.19				
				6.42	SPEED LIMIT 40 MPH			
				6.51		2	411	
				6.57	CO1036 MOORES MILL RD			
				6.57	CO1580 VALE RD			
				6.57	OUT CORP LMTS BEL AIR			
				7.00		2	381	
				7.16		2	241	
				7.34	US0001 BELAIR BYPASS			
				7.34	STRUC #12015			
				7.34	MD0024 ROCK SPRING AVE (AHEAD)			

* A,B = UNIMPROVED; C = GRADED & DRAINED; D,E = SOIL, GRAVEL, STONE; F,G = LOW TYPE BITUMINOUS;
H,I = HIGH TYPE BITUMINOUS; J = CONCRETE; K = BRICK; L = BLOCK



1997

HIGHWAY LOCATION REFERENCE

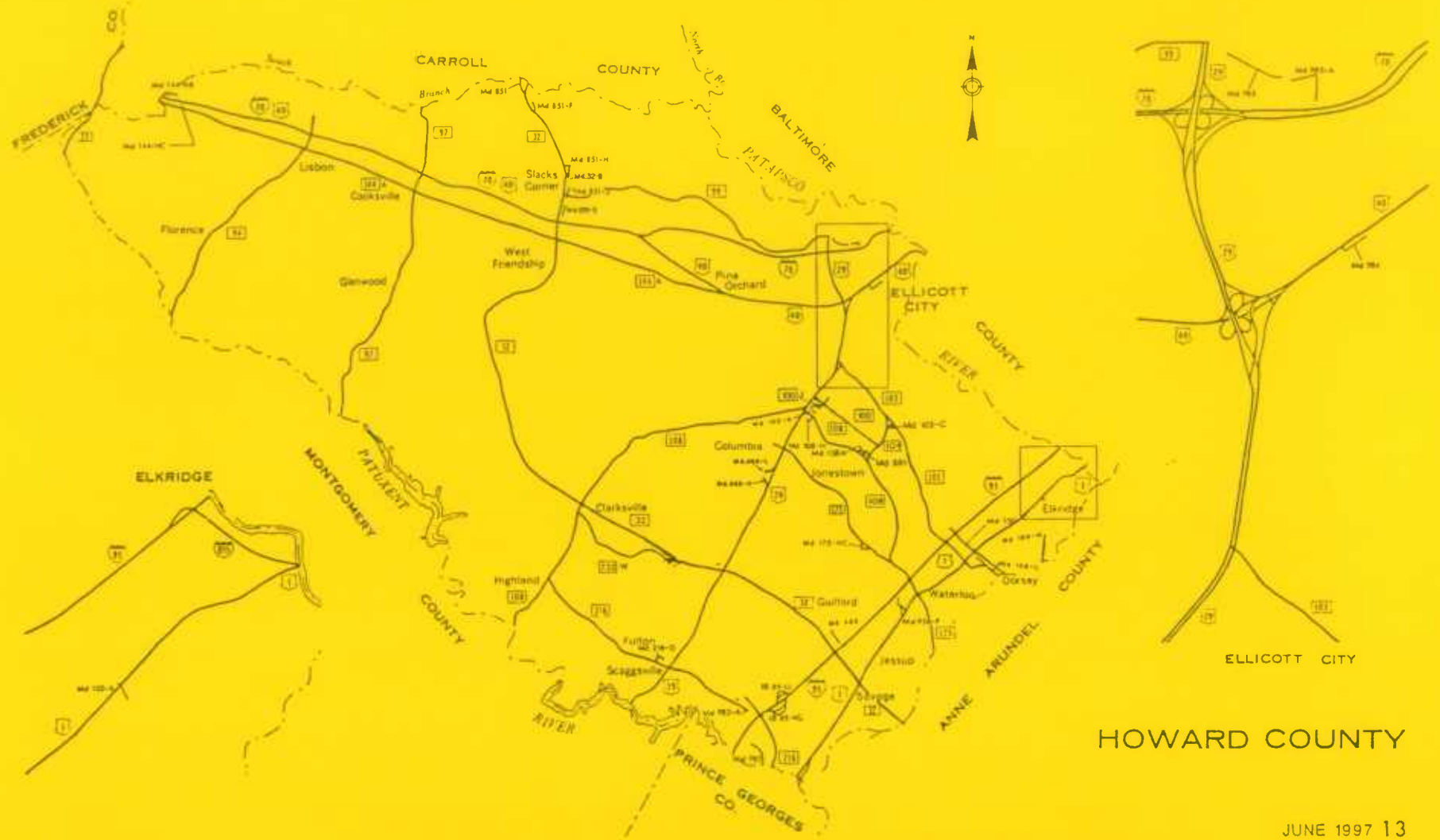
HOWARD

COUNTY

SHA DISTRICT #7

HO






HOWARD COUNTY

ROUTE ALERT LIST

HOWARD COUNTY

- MD 100 - New Construction from US 1 to Anne Arundel CO/L, also note the new direction
- MD 100 J - Road extended, due to construction of MD 100
- MD 100 K - New, due to construction of MD 100
- MD 100 L - New, due to construction of MD 100
- MD 100 M - New, due to construction of MD 100
- MD 103 - Road extended, due to redesignation of MD 176
- MD 176 - Route redesignation, now part of MD 103
- MD 732 - Transferred, now CO 1910 (Guilford Rd)
- MD 732 B - Transferred, now CO 2886 (Harriet Tubman La)
- MD 732 C - Transferred, now CO 2887 (Grace Dr)
- MD 732 D - Transferred, now CO 2888 (Old Guilford Rd)
- MD 732 I - Transferred, now CO 82 (Cedar La)
- MD 732 L - Transferred, now CO 93 (Pindell School Rd)
- MD 732 N - Transferred, now CO 558 (Ten Oaks Rd)
- MD 732 Q - Transferred, now CO 2889 (E Linden Church Rd) and CO 2890 (No Name)




ROUTE ALERT LIST

HOWARD COUNTY (cont.)

MD 732 R - Transferred, now CO 2891 (Dorsey Run Rd)
MD 732 S - Transferred, now CO 1667 (Henkels La)
MD 732 T - Transferred, now CO 1066 (Corridor Rd)
MD 732 U - Transferred, now CO 2218 (Junction Dr)
MD 732 V - Transferred, now CO 2892 (Great Star Dr)

Note: Entire county reinventoried in 1996. Check ALL routes for mileage change.



STATE HIGHWAY ADMINISTRATION OF MARYLAND
HIGHWAY INFORMATION SERVICES DIVISION
DATA SUPPORT GROUP

PAGE..... 1

STATE HIGHWAY LOCATION REFERENCE

ROUTE NUMBER.....US 1
INVENTORY DIRECTION....NORTH
NAME: WASHINGTON BLVD

COUNTY-HOWARD
SHA DISTRICT.....7
DATE.....12/31/96

SYSTEMSTATE....	FUNCTIONAL CLASS	HWY TYPE	ACCESS CONTRL	MILEPOINT	MILEPOINT DESCRIPTION	MARKED LANES	SURFACE WIDTH/TYPE*	AADT
SECONDARY R	URB-OTHER PRIN ART	DIVIDED	NONE	0.00	PRINCE GEORGES CO/L	6	74I	35,450
				0.00	STRUC #16001 & #16002 PATUXENT RIVER			
				0.06	STRUC #13035 ENT TO LAUREL RACETRACK			
				0.08	SPEED LIMIT 35 MPH			
				0.32		6	72I	
		UNDIVIDED		0.58		4	48I	
		DIVIDED		0.74				
				0.97	CO0112 WHISKEY BOTTOM RD			30,450
		UNDIVIDED		1.07				
				1.08	SPEED LIMIT 50 MPH			
				1.57	STRUC #13009 HAMMOND BRANCH			
		DIVIDED		1.69				
				2.16	CO0416 GORMAN RD			
				2.31				
				2.47	STRUC #13007 LITTLE PATUXENT RIVER	4	50I	
				2.49		4	48I	
				2.82	RP203210 COLLECTDR B			
				2.82	STRUC #13110			
				2.85	MD0032 PATUXENT PKWY			21,725
				2.85	STRUC #13108			
				2.88	RP203209 COLLECTDR A			
				2.88	STRUC #13109			
				3.00	STRUC #13006			
		CTL		3.26	CO1910 GUILFORD RD			17,850
		DIVIDED		3.32				
		UNDIVIDED		3.54				
				3.70	R/R #CSX 140 227 D			
				3.70	STRUC #13099			
		DIVIDED		3.73				
		UNDIVIDED		3.99				
				4.36	STRUC #13005 DORSEY RUN			
				5.06	SPEED LIMIT 45 MPH			
		DIVIDED		5.25				
				5.35	STRUC #13004 DORSEY RUN	4	48J	19,850
				5.39	MD0958P CRESTMOUNT RD			
				5.60	MD0175 WATERLOO RD			18,950
				5.67		4	59I	
		CTL		5.71		4	48I	
		DIVIDED		6.04				
				6.15	SPEED LIMIT 50 MPH			
				6.16	STRUC #13003 DEEP RUN			

* A,B = UNIMPROVED; C = GRADED & DRAINED; D,E = SOIL, GRAVEL, STONE; F,G = LOW TYPE BITUMINOUS;
H,I = HIGH TYPE BITUMINOUS; J = CONCRETE; K = BRICK; L = BLOCK

PAGE..... 1

STATE HIGHWAY ADMINISTRATION OF MARYLAND
HIGHWAY INFORMATION SERVICES DIVISION
DATA SUPPORT GROUP

PAGE..... 2

STATE HIGHWAY LOCATION REFERENCE

ROUTE NUMBER.....US 1 CONTINUED
INVENTORY DIRECTION....NORTH
NAME: WASHINGTON BLVD

COUNTY-HOWARD
SHA DISTRICT.....7
DATE.....12/31/96

SYSTEMSTATE....	FUNCTIONAL CLASS	HWY TYPE	ACCESS CONTRL	MILEPOINT	MILEPOINT DESCRIPTION	MARKED LANES	SURFACE WIDTH/TYPE*	AADT
SECONDARY R	URB-OTHER PRIN ART	UNDIVIDED	NONE	6.18		4	481	18,950
		DIVIDED		6.82				
		UNDIVIDED		7.05	MD0103 MEADOW RIDGE RD/DORSEY RD			
		DIVIDED		7.18				
		UNDIVIDED		7.24				
		DIVIDED		7.56	MD0100 NO NAME			20,650
				7.56	STRUC #13118			
				7.56	EXIT #6			
		UNDIVIDED		7.70		5	601	
				7.84		4	481	
		CTL		8.00	STRUC #13002 BEALMEAR BRANCH			
				8.43				
				8.50	SPEED LIMIT 45 MPH			
				8.89				
		UNDIVIDED		8.93	CO0559 S HANOVER RD			21,650
				9.06				
		DIVIDED		9.16				28,450
				9.52				
				9.61	CO0136 MONTGOMERY RD			
		CTL		9.61	MD0103A MONTGOMERY RD			
		UNDIVIDED		9.70				
				9.94				
				10.10	SPEED LIMIT 40 MPH			
		CTL		10.40				
		UNDIVIDED		10.71	R/R #CSX 140 881 Y			
		DIVIDED		10.74				
				10.79	CO0158 LEVERING RD			
				11.01	STRUC #3010 PATAPSCO RIVER			
				11.01	BALTIMORE CO/L			

ROUTE NUMBER.....MD 27
INVENTORY DIRECTION....NORTH
NAME: RIDGE RD

SECONDARY R	RUR-MINOR ARTERIAL	UNDIVIDED	NONE	0.00	MONTGOMERY CO/L	2	211	12,250
				0.18	SPEED LIMIT 50 MPH			
				1.21	CO0003 PENN SHOP RD			
				1.23	FREDERICK CO/L			

* A,B = UNIMPROVED; C = GRADED & DRAINED; D,E = SOIL, GRAVEL, STONE; F,G = LOW TYPE BITUMINOUS;
H,I = HIGH TYPE BITUMINOUS; J = CONCRETE; K = BRICK; L = BLOCK

PAGE..... 2

STATE HIGHWAY ADMINISTRATION OF MARYLAND
HIGHWAY INFORMATION SERVICES DIVISION
DATA SUPPORT GROUP

PAGE..... 3

STATE HIGHWAY LOCATION REFERENCE

ROUTE NUMBER.....US 29
INVENTORY DIRECTION....NORTH
NAME: COLUMBIA PIKE

COUNTY-HOWARD
SHA DISTRICT.....7
DATE.....12/31/96

SYSTEM	FUNCTIONAL CLASS	HWY TYPE	ACCESS CONTRL	MILEPOINT	MILEPOINT DESCRIPTION	MARKED LANES	SURFACE WIDTH/TYPE*	AADT
PRIMARY	R	URB-FRWY/EXPWY	DIVIDED PART	0.00	MONTGOMERY CO/L	4	48J	28,450
				0.00	STRUC #15034 & #15035 PATUXENT RIVER			
				0.05		4	48I	
				0.21	SPEED LIMIT 55 MPH			
				0.69	MILE MARKER 13.0			
				1.38	MD0216 SCAGGSVILLE RD			33,925
				1.69	MILE MARKER 14.0			
				2.11	STRUC #13014 HAMMOND BRANCH			
				2.52	CO0109 JOHNS HOPKINS RD	5	60I	
				2.70	MILE MARKER 15.0			
				3.26	STRUC #13013 MIDDLE PATUXENT RIVER			
				3.67	MILE MARKER 16.0			
				4.31	MD0032 PATUXENT PKWY			55,719
				4.31	STRUC #13101			
				4.63	MILE MARKER 17.0			
				4.69		6	72I	
				4.96	CO0412 SENECA DR			
				4.96	STRUC #13131			
				4.96	EXIT #17			
				5.21		5	60I	
				5.70		5	60J	
				5.95	CO1161 BROKEN LAND PKWY			61,875
				5.95	STRUC #13129			
				5.95	EXIT #18			
				6.08	RP102901 RAMP 1 FR US 29 TO CO 1161			
				6.08	STRUC #13128			
				6.12	STRUC #13012 PATUXENT RIVER	4	48J	
				6.33	MD0986K SOUTH ENTRANCE RD			
				6.53	MD0986L SOUTH ENTRANCE RD			
				6.61	STRUC #H00133 PEDESTRIAN WALKWAY			
				6.61	MILE MARKER 19.0			
				7.19		5	60J	
				7.41		6	72I	
				7.74	MD0175 PATUXENT PKWY			74,775
				7.74	STRUC #13086			
				7.74	MILE MARKER 20.0			
				8.49		6	72J	
				8.60	MILE MARKER 21.0			
		FULL		8.85	MD0108 CLARKSVILLE PIKE/OLD ANNAPOLIS RD			71,725
				8.85	STRUC #13111			
				8.99		6	72I	
				9.93	RP102907 RAMP 7 FR MD 100 TO US 29			

* A,B = UNIMPROVED; C = GRADED & DRAINED; D,E = SOIL, GRAVEL, STONE; F,G = LOW TYPE BITUMINOUS;
H,I = HIGH TYPE BITUMINOUS; J = CONCRETE; K = BRICK; L = BLOCK

PAGE..... 3

STATE HIGHWAY ADMINISTRATION OF MARYLAND
HIGHWAY INFORMATION SERVICES DIVISION
DATA SUPPORT GROUP

PAGE..... 4

STATE HIGHWAY LOCATION REFERENCE

ROUTE NUMBER.....US 29 CONTINUED
INVENTORY DIRECTION....NORTH
NAME: COLUMBIA PIKE

COUNTY-HOWARD
SHA DISTRICT.....7
DATE.....12/31/96

SYSTEM	STATE	FUNCTIONAL CLASS	HWY TYPE	ACCESS CONTRL	MILEPOINT	MILEPOINT DESCRIPTION	MARKED LANES	SURFACE WIDTH/TYPE*	AADT
PRIMARY	R	URB-FRWY/EXPWY	DIVIDED	FULL	9.93	STRUC #13119	6	72I	71,725
					10.05	MD0100 NO NAME			
					10.05	STRUC #13121			
					10.16	MD 100 (WB/L)			
					10.24	MD0100 NO NAME			
					10.29	MD0103 MONTGOMERY RD/ST JOHNS LA			71,900
					10.29	STRUC #13122			
					10.54		6	72J	
					10.75	MILE MARKER 23.0			
					11.19		5	60J	
					11.28	CO0278 FREDERICK RD			
					11.28	STRUC #13010			
					11.53	RP102907 RAMP 7 FR US 40 TO US 29			
					11.53	STRUC #13008			
					11.55		6	72J	
					11.75	MILE MARKER 24.0			
					11.82	US0040 BALTO NATIONAL PIKE			60,700
					11.82	STRUC #13011			
					12.50		4	48J	
					12.64	RP007007 RAMP 7 FR IS 70 TO US 29			
					12.75	MILE MARKER 25.0			
					12.93	RP007007 RAMP 7 FR IS 70 TO US 29			
					12.93	STRUC #13028			
SECONDARY					13.17	IS0070 NO NAME			15,200
					13.17	STRUC #13048			
					13.17	EXIT #87			
					13.48		4	48I	
					13.61	MD0099 OLD FREDERICK RD			
					13.61	CO1312 ROGERS AVE			

ROUTE NUMBER.....MD 32
INVENTORY DIRECTION....NORTH
NAME: PATUXENT PKWY

PRIMARY	R	URB-FRWY/EXPWY	DIVIDED	FULL	0.00	ANNE ARUNDEL CO/L	4	48I	48,525
					0.00	STRUC #13115			
					0.32	CO2891 DORSEY RUN RD			51,925
					0.32	STRUC #13123			
					1.50	US0001 WASHINGTON BLVD			47,425
					1.50	STRUC #13108			

* A,B = UNIMPROVED; C = GRADED & DRAINED; D,E = SOIL, GRAVEL, STONE; F,G = LOW TYPE BITUMINOUS;
H,I = HIGH TYPE BITUMINOUS; J = CONCRETE; K = BRICK; L = BLOCK

STATE HIGHWAY ADMINISTRATION OF MARYLAND
HIGHWAY INFORMATION SERVICES DIVISION
DATA SUPPORT GROUP

PAGE..... 5

STATE HIGHWAY LOCATION REFERENCE

ROUTE NUMBER.....MD 32 CONTINUED
INVENTORY DIRECTION....NORTH
NAME: PATUXENT PKWY

COUNTY-HOWARD
SHA DISTRICT.....7
DATE.....12/31/96

SYSTEMSTATE....	FUNCTIONAL CLASS	HWY TYPE	ACCESS CONTRL	MILEPOINT	MILEPOINT	DESCRIPTION	MARKED LANES	SURFACE WIDTH/TYPE*	AADT
PRIMARY	R	URB-FRWY/EXPWY	DIVIDED	FULL	2.40	CO0194 VOLLMERHAUSEN RD	4	48I	47,425
					2.40	STRUC #13080			
					2.43	SPEED LIMIT 55 MPH			
					2.61		4	48J	
					3.08	IS0095 NO NAME			75,750
					3.08	STRUC #13068 & #13070			
					3.08	EXIT #38			
					3.24	IS 95 (SB/L)			
					3.24	STRUC #13069 & #13071			
					3.27		5	60J	
					3.85		5	60I	
					3.94		6	72I	
					4.08	CO1834 GUILFORD RD			
					4.08	STRUC #13100			
					4.87	CO1161 BROKEN LAND PKWY			
					4.87	STRUC #131D3			
					4.96		5	60I	
					5.19	STRUC #13105 LITTLE PATUXENT RIVER			
					5.19	STRUC #13106 LITTLE PATUXENT RIVER			
					5.42	CO1470 SHAKER DR			
					5.42	STRUC #13102			
					5.59		4	48I	
					6.30	US0029 COLUMBIA PIKE			14,725
					6.30	STRUC #131D1			
					7.19	STRUC #13114 MIDDLE PATUXENT RIVER			
					7.49	CO0082 CEDAR LA			
					7.49	STRUC #13135			
					7.49	EXIT #17			
					9.24	STRUC #13137			
					9.24	EXIT #19			
					9.57	STRUC #13134 CRICKET CREEK			
	RUR-OTHER PRIN ART		PART		10.45	MD0108 CLARKSVILLE PIKE			13,325
NAME: SYKESVILLE RD					10.45				
					10.45	STRUC #13133			
					10.45	EXIT #20			
					10.68		3	36I	
					10.91		2	36I	
		UNDIVIDED			10.99		2	24I	
		DIVIDED			12.59		2	23I	
		UNDIVIDED			12.92		2	24I	
					15.35	CO0049 TRIDELPHIA RD			
					15.35	STRUC #13045			

* A,B = UNIMPROVED; C = GRADED & DRAINED; D,E = SOIL, GRAVEL, STONE; F,G = LOW TYPE BITUMINOUS;
H,I = HIGH TYPE BITUMINOUS; J = CONCRETE; K = BRICK; L = BLOCK

PAGE..... 5

STATE HIGHWAY ADMINISTRATION OF MARYLAND
HIGHWAY INFORMATION SERVICES DIVISION
DATA SUPPORT GROUP

STATE HIGHWAY LOCATION REFERENCE

ROUTE NUMBER.....MD 32 CONTINUED
INVENTORY DIRECTION....NORTH
NAME: SYKESVILLE RD

COUNTY-HOWARD
SHA DISTRICT.....7
DATE.....12/31/96

SYSTEMSTATE....	FUNCTIONAL CLASS	HWY TYPE	ACCESS CONTRL	MILEPOINT	MILEPOINT DESCRIPTION	MARKED LANES	SURFACE WIDTH/TYPE*	AADT
PRIMARY	RUR-OTHER PRIN ART	UNDIVIDED	PART NONE	15.71	CO0558 TEN OAKS RD	2	241	13,325
				15.93	CO0044 BURNTWOODS RD			
				17.03	STRUC #13023 PATUXENT RIVER			
				17.90	STRUC #13022 MIDDLE PATUXENT RIVER			
				18.26	STRUC #13021 TERRAPIN BRANCH RIVER			
		DIVIDED	18.96	MD0144A FREDERICK RD	4	481		
			19.08	STRUC #13098 TERRAPIN BRANCH RIVER				
			19.42	NO NAME				
			19.52	STRUC #13031				
			19.52	EXIT #80				
SECONDARY	RUR-MINOR ARTERIAL	UNDIVIDED	NONE	19.80		5	601	15,825
				19.84		4	361	
				19.95		3	361	
				20.34	CO0037 OLD FREDERICK RD	2	241	
				20.34	MD0099 OLD FREDERICK RD			
				20.44				
				20.81	MD0032B NO NAME			
				20.98	MD0851H NO NAME			
				22.46	STRUC #13019 PATAPSCO RIVER			
				22.95	MD0851F DEER HILL RD			
				23.02	SPEED LIMIT 50 MPH			
				23.32	MD0851 NO NAME			
				23.60	STRUC #13046 PATAPSCO RIVER			
				23.60	CARROLL CO/L			

ROUTE NUMBER.....MD 32B
INVENTORY DIRECTION....EAST
NAME: NO NAME

SECONDARY	RUR-LOCAL	UNDIVIDED	NONE	0.00	MD0032 SYKESVILLE RD	2	201
				0.02	MD0851H NO NAME		

ROUTE NUMBER.....US 40
INVENTORY DIRECTION....EAST
NAME: BALTO NATIONAL PIKE

0.00 CARROLL CO/L

* A,B = UNIMPROVED; C = GRADED & DRAINED; D,E = SOIL, GRAVEL, STDNE; F,G = LOW TYPE BITUMINOUS;
H,I = HIGH TYPE BITUMINOUS; J = CONCRETE; K = BRICK; L = BLOCK

STATE HIGHWAY ADMINISTRATION OF MARYLAND
HIGHWAY INFORMATION SERVICES DIVISION
DATA SUPPORT GROUP

PAGE..... 7

STATE HIGHWAY LOCATION REFERENCE

ROUTE NUMBER.....US 40
INVENTORY DIRECTION....EAST
NAME: BALTO NATIONAL PIKE

CONTINUED

COUNTY-HOWARD
SHA DISTRICT.....7
DATE.....12/31/96

SYSTEMSTATE....	FUNCTIONAL CLASS	HWY TYPE	ACCESS CONTRL	MILEPOINT	MILEPOINT DESCRIPTION	MARKED LANES	SURFACE WIDTH/TYPE*	AADT
SECONDARY	RUR-OTHER PRIN ART	DIVIDED	PART	0.00	SEE IS 70 (AHEAD)			
				12.77	IS0070 NO NAME	4	481	8,125
				12.77	EXIT #82			
	URB-OTHER PRIN ART			13.02	SPEED LIMIT 55 MPH			
				13.62	CO0070 MARRIOTTSVILLE RD			13,024
				15.13	SPEED LIMIT 45 MPH			
		NONE		15.36	MD0144A FREDERICK RD			20,525
				15.93	CO0278 FREDERICK RD			
				16.17	CO1063 BETHANY LA			40,500
				16.17	CO0075 CENTENNIAL LA			
				16.56	STRUC #13032 LITTLE PATUXENT RIVER			
				17.34		5	601	
				17.51		6	721	
				18.05	CO0272 ST JOHNS LA			
				18.13		4	481	
				18.33	US0029 COLUMBIA PIKE			47,675
				18.33	STRUC #13011			
				18.46	RP102907 RAMP 7 FR US 40 TO US 29			
				18.46	STRUC #13033			
				18.61	CO0046 RIDGE RD			
				18.66		5	601	
				18.81		6	721	
				19.00	CO1312 ROGERS AVE			45,875
				19.28	MD0984 NO NAME			
				19.44		4	481	
				20.58	SR0002 PARK RD			
				20.58	STRUC #13034			
				21.08	STRUC #3109 PATAPSCO RIVER			
				21.08	BALTIMORE CO/L			

ROUTE NUMBER.....IS 70
INVENTORY DIRECTION....EAST
NAME: NO NAME

PRIMARY	R	RUR-INTERSTATE	DIVIDED	FULL	0.00	CARROLL CO/L	6	721	36,025
					0.26	INTERSTATE MILE MARKER 70.0			
					1.01	CO1594 W WATERSVILLE RD			
					1.01	STRUC #13084			
					1.28	INTERSTATE MILE MARKER 71.0			
					2.30	INTERSTATE MILE MARKER 72.0			

* A,B = UNIMPROVED; C = GRADED & DRAINED; D,E = SOIL, GRAVEL, STONE; F,G = LOW TYPE BITUMINOUS;
H,I = HIGH TYPE BITUMINOUS; J = CONCRETE; K = BRICK; L = BLOCK

PAGE..... 7

STATE HIGHWAY ADMINISTRATION OF MARYLAND
HIGHWAY INFORMATION SERVICES DIVISION
DATA SUPPORT GROUP

PAGE..... 8

STATE HIGHWAY LOCATION REFERENCE

ROUTE NUMBER.....IS 70
INVENTORY DIRECTION....EAST
NAME: NO NAME

COUNTY-HOWARD
SHA DISTRICT.....7
DATE.....12/31/96

SYSTEMSTATE....	FUNCTIONAL CLASS	HWY TYPE	ACCESS CONTRL	MILEPOINT	MILEPOINT DESCRIPTION	MARKED LANES	SURFACE WIDTH/TYPE*	AADT	
PRIMARY	R	RUR-INTERSTATE	DIVIDED	FULL	2.54 CO0007	WATERSVILLE RD	6	72I	36,025
				2.54	STRUC #13083				
				3.32	INTERSTATE MILE MARKER 73.0				
				3.81 MD0094	WOODBINE RD			39,725	
				3.81	STRUC #13094				
				3.81	EXIT #73				
				4.33	INTERSTATE MILE MARKER 74.0				
				4.60	SPEED LIMIT 65 MPH				
				5.08 CO0030	MORGAN STATION RD				
				5.08	STRUC #13082				
				5.35	INTERSTATE MILE MARKER 75.0				
				6.37	INTERSTATE MILE MARKER 76.0				
				6.98 MD0097	HOODS MILL RD			49,189	
				6.98	STRUC #13030				
				6.98	EXIT #76				
				7.39	INTERSTATE MILE MARKER 77.0				
				8.40	INTERSTATE MILE MARKER 78.0				
				9.42	INTERSTATE MILE MARKER 79.0				
				10.43	INTERSTATE MILE MARKER 80.0				
				10.65 MD0032	SYKESVILLE RD			54,425	
				10.65	STRUC #13031				
				10.65	EXIT #80				
				11.45	INTERSTATE MILE MARKER 81.0				
				11.84 CO0067	SAND HILL RD				
				11.84	STRUC #13081				
				12.16	US 40 (WB/L)	5	60I		
				12.28		4	48I		
				12.46	INTERSTATE MILE MARKER 82.0				
				12.77 US0040	BALTO NATIONAL PIKE			55,625	
				12.77	EXIT #82				
				13.00	US 40 (WB/L)				
				13.00	STRUC #13055				
				13.12	STRUC #13054 TRANS-CON GAS LINE				
				13.48	INTERSTATE MILE MARKER 83.0				
		URB-INTERSTATE		13.59 CO0070	MARRIOTTSVILLE RD			65,325	
				13.59	STRUC #13053				
				13.59	EXIT #83				
				14.50	INTERSTATE MILE MARKER 84.0				
				15.51	INTERSTATE MILE MARKER 85.0				
				15.64		4	48J		
				16.07 CO1063	BETHANY LA				
				16.07	STRUC #13052				

* A,B = UNIMPROVED; C = GRADED & DRAINED; D,E = SOIL, GRAVEL, STONE; F,G = LOW TYPE BITUMINOUS;
H,I = HIGH TYPE BITUMINOUS; J = CONCRETE; K = BRICK; L = BLOCK

PAGE..... 8

STATE HIGHWAY ADMINISTRATION OF MARYLAND
HIGHWAY INFORMATION SERVICES DIVISION
DATA SUPPORT GROUP

PAGE..... 9

STATE HIGHWAY LOCATION REFERENCE

ROUTE NUMBER.....IS 70 CONTINUED
INVENTORY DIRECTION....EAST
NAME: NO NAME

COUNTY-HOWARD
SHA DISTRICT.....7
DATE.....12/31/96

SYSTEMSTATE....	FUNCTIONAL CLASS	HWY TYPE	ACCESS CONTRL	MILEPOINT	MILEPOINT DESCRIPTION	MARKED LANES	SURFACE WIDTH/TYPE*	AADT
PRIMARY R	URB-INTERSTATE	DIVIDED	FULL	16.53	INTERSTATE MILE MARKER 86.0	4	48J	65,325
				16.87	CO0272 ST JOHNS LA			
				16.87	STRUC #13040			
				17.55	INTERSTATE MILE MARKER 87.0			
				17.68	US0029 COLUMBIA PIKE			
				17.68	STRUC #13048			
				17.68	EXIT #87			
				17.70				83,728
				17.91	RP007007 RAMP 7 FR IS 70 TO US 29			
				17.91	STRUC #13020			
				18.16		8	96J	
				18.41		6	72J	
				18.44	CO1312 ROGERS AVE			
				18.44	STRUC #13001			
				18.56	INTERSTATE MILE MARKER 88.0			
				19.47	STRUC #3229 PATAPSCO RIVER			
				19.47	BALTIMORE CO/L			

ROUTE NUMBER.....MD 94
INVENTORY DIRECTION....NORTH
NAME: WOODBINE RD

SECONDARY R	RUR-MAJOR COLLECTOR	UNDIVIDED	NONE	0.00	MONTGOMERY CO/L	2	221	1,725
				0.00	STRUC #13047 PATUXENT RIVER			
				0.10		2	201	
				0.12	SPEED LIMIT 45 MPH			
				0.37		2	221	
				1.03	STRUC #13036 CABIN BRANCH			
				2.77				3,525
				4.41		2	201	
				5.25		2	241	
				5.45	MD0144A FREDERICK RD			
				5.45	LISBON ROUNDABOUT			6,125
		DIVIDED		5.65				
		UNDIVIDED		5.82				
				5.85	IS0070 NO NAME			
				5.85	STRUC #13094			
				5.85	EXIT #73			
		DIVIDED		5.91				
		UNDIVIDED		6.05				

* A,B = UNIMPROVED; C = GRADED & DRAINED; D,E = SOIL, GRAVEL, STONE; F,G = LOW TYPE BITUMINOUS;
H,I = HIGH TYPE BITUMINOUS; J = CONCRETE; K = BRICK; L = BLOCK

STATE HIGHWAY ADMINISTRATION OF MARYLAND
HIGHWAY INFORMATION SERVICES DIVISION
DATA SUPPORT GROUP

PAGE..... 10

STATE HIGHWAY LOCATION REFERENCE

ROUTE NUMBER.....MD 94 CONTINUED
INVENTORY DIRECTION....NORTH
NAME: WOODBINE RD

COUNTY-HOWARD
SHA DISTRICT.....7
DATE.....12/31/96

SYSTEM	FUNCTIONAL CLASS	HWY TYPE	ACCESS CONTRL	MILEPOINT	MILEPOINT DESCRIPTION	MARKED LANES	SURFACE WIDTH/TYPE*	AADT
SECONDARY R	RUR-MAJOR COLLECTOR	UNDIVIDED	NONE	6.25	CO0009 OLD FREDERICK RD	2	24I	6,125
				6.25	CO0279 WOODBINE RD (AHEAD)			

ROUTE NUMBER.....IS 95
INVENTORY DIRECTION....NORTH
NAME: NO NAME

PRIMARY R	URB-INTERSTATE	DIVIDED FULL		0.00	PRINCE GEORGES CO/L	8	96J	158,950
				0.00	STRUC #16197 PATUXENT RIVER			
				0.50	CO0275 STANSFIELD RD			
				0.50	STRUC #13077			
				0.56	INTERSTATE MILE MARKER 35.0			
				1.16	MD0216 SCAGGSVILLE RD			153,550
				1.16	STRUC #13076			
				1.16	EXIT #35			
				1.56	INTERSTATE MILE MARKER 36.0			
				2.12	IS0095K NO NAME			
				2.12	CO0416 GORMAN RD			
				2.12	STRUC #13074			
				2.31	IS0095I NO NAME			
				2.56	INTERSTATE MILE MARKER 37.0			
				2.58	IS0095K NO NAME			
				2.67	IS0095I NO NAME			
				2.85	STRUC #13056 MIDDLE PATUXENT RIVER			
				3.20	SPEED LIMIT 55 MPH			
				3.37	CO0194 VOLLMERHAUSEN RD			
				3.37	STRUC #13124 & #13073			
				3.57	INTERSTATE MILE MARKER 38.0			
				3.62	STRUC #13072 LITTLE PATUXENT RIVER			
				3.94	MD 32 (SB/L)			167,950
				3.94	STRUC #13070 & #13071			
				4.08	MD0032 PATUXENT PKWY			
				4.08	STRUC #13068 & #13069			
				4.08	EXIT #38			
				4.22	CO1910 GUILFORD RD			
				4.22	STRUC #13066 & #13067			
				4.55	INTERSTATE MILE MARKER 39.0			
				4.97	STRUC #13064			
				4.99		8	96I	
				5.54	INTERSTATE MILE MARKER 40.0			

* A,B = UNIMPROVED; C = GRADED & DRAINED; D,E = SOIL, GRAVEL, STONE; F,G = LOW TYPE BITUMINOUS;
H,I = HIGH TYPE BITUMINOUS; J = CONCRETE; K = BRICK; L = BLOCK

PAGE..... 10

STATE HIGHWAY ADMINISTRATION OF MARYLAND
HIGHWAY INFORMATION SERVICES DIVISION
DATA SUPPORT GROUP

PAGE..... 11

STATE HIGHWAY LOCATION REFERENCE

ROUTE NUMBER.....IS 95 CONTINUED
INVENTORY DIRECTION....NORTH
NAME: NO NAME

COUNTY-HOWARD
SHA DISTRICT.....7
DATE.....12/31/96

SYSTEMSTATE....	FUNCTIONAL CLASS	HWY TYPE	ACCESS CONTRL	MILEPOINT MILEPOINT DESCRIPTION	MARKED LANES	SURFACE WIDTH/TYPE*	AADT
PRIMARY	R	URB-INTERSTATE	DIVIDED	FULL	6.39 MD0175	WATERLOO RD	8	96I	163,279
					6.39	STRUC #13061			
					6.39	EXIT #41			
					6.56	INTERSTATE MILE MARKER 41.0			
					7.10	STRUC #13059 DEEP RUN			
					7.18	STRUC #13060 DEEP RUN			
					7.57	INTERSTATE MILE MARKER 42.0			
					7.77 MD0103	MEADOW RIDGE RD			
					7.77	STRUC #13050			
					8.27 MD0100	NO NAME			156,150
					8.27	STRUC #13049			
					8.27	EXIT #43			
					8.43 RP009507	RAMP 7 FR MD 100 TO IS 95			
					8.43	STRUC #13057			
					8.58	INTERSTATE MILE MARKER 43.0			
					8.61		8	96J	
					9.59	INTERSTATE MILE MARKER 44.0			
					9.62	VARIABLE MESSAGE SIGN #705 (NB/L)			
					10.09 CO0136	MONTGOMERY RD			
					10.09	STRUC #13051			
					10.60	INTERSTATE MILE MARKER 45.0			
					10.93	IS 895 (SB/L)			
					11.16 IS0895	HARBOR TUNNEL THRUWAY			
					11.16	EXIT #46			
					11.35	IS 895 (SB/L)			
					11.35	STRUC #HOY004			
					11.59	STRUC #3243 PATAPSCO RIVER			
					11.59	BALTIMORE CO/L			

ROUTE NUMBER.....IS 951
INVENTORY DIRECTION....SOUTH
NAME: SERVICE RD

SECONDARY	R	URB-LOCAL	UNDIVIDED	NONE	0.00 IS0095	NO NAME	1	12J	
					0.08		1	20J	
					0.12		1	20I	
					0.18 IS0095J	NO NAME			
					0.23		1	22I	
					0.44		1	20I	
					0.61 IS0095J	NO NAME			

* A,B = UNIMPROVED; C = GRADED & DRAINED; D,E = SOIL, GRAVEL, STONE; F,G = LOW TYPE BITUMINOUS;
H,I = HIGH TYPE BITUMINOUS; J = CONCRETE; K = BRICK; L = BLOCK

PAGE..... 11

STATE HIGHWAY ADMINISTRATION OF MARYLAND
HIGHWAY INFORMATION SERVICES DIVISION
DATA SUPPORT GROUP

PAGE..... 12

STATE HIGHWAY LOCATION REFERENCE

ROUTE NUMBER.....IS 95I CONTINUED
INVENTORY DIRECTION...SOUTH
NAME: SERVICE RD

COUNTY-HOWARD
SHA DISTRICT.....7
DATE.....12/31/96

SYSTEM	FUNCTIONAL CLASS	HWY TYPE	ACCESS CONTRL	MILEPOINT	MILEPOINT DESCRIPTION	MARKED LANES	SURFACE WIDTH/TYPE*	AADT
SECONDARY R	URB-LOCAL	UNDIVIDED	NONE	0.75		1	20J	
				0.82		1	12J	
				0.90	IS0095 NO NAME			

ROUTE NUMBER.....IS 95J
INVENTORY DIRECTION...NORTH
NAME: NO NAME

SECONDARY R	URB-LOCAL	UNDIVIDED	NONE	0.00	IS0095I NO NAME	1	21I	
		DIVIDED		0.05		2	40I	
		UNDIVIDED		0.16		1	24I	
				0.22		1	30I	
				0.29		1	28I	
				0.35	IS0095I NO NAME			

ROUTE NUMBER.....IS 95K
INVENTORY DIRECTION...NORTH
NAME: NO NAME

SECONDARY R	URB-LOCAL	UNDIVIDED	NONE	0.00	IS0095 NO NAME	1	12J	
				0.04		1	20J	
				0.10		1	20I	
				0.14	IS0095L NO NAME			
				0.35		1	26I	
				0.39		1	22I	
				0.45		1	24I	
				0.56	IS0095L NO NAME			
				0.59		1	20J	
				0.62		1	12J	
				0.73	IS0095 NO NAME			

ROUTE NUMBER.....IS 95L
INVENTORY DIRECTION...NORTH
NAME: NO NAME

SECONDARY R	URB-LOCAL	UNDIVIDED	NONE	0.00	IS0095K NO NAME	1	20I	
-------------	-----------	-----------	------	------	-----------------	---	-----	--

* A,B = UNIMPROVED; C = GRADED & DRAINED; D,E = SOIL, GRAVEL, STONE; F,G = LOW TYPE BITUMINOUS;
H,I = HIGH TYPE BITUMINOUS; J = CONCRETE; K = BRICK; L = BLOCK

PAGE..... 12

STATE HIGHWAY ADMINISTRATION OF MARYLAND
HIGHWAY INFORMATION SERVICES DIVISION
DATA SUPPORT GROUP

STATE HIGHWAY LOCATION REFERENCE

ROUTE NUMBER.....IS 95L CONTINUED
INVENTORY DIRECTION....NORTH
NAME: NO NAME

COUNTY-HOWARD
SHA DISTRICT.....7
DATE.....12/31/96

SYSTEM	FUNCTIONAL CLASS	HWY TYPE	ACCESS CONTRL	MILEPOINT	MILEPOINT DESCRIPTION	MARKED LANES	SURFACE WIDTH/TYPE*	AADT
SECONDARY R	URB-LOCAL	UNDIVIDED	NONE	0.18	IS0095K NO NAME	1	201	

ROUTE NUMBER.....MD 97
INVENTORY DIRECTION....NORTH
NAME: ROXBURY MILLS RD

SECONDARY R	RUR-MINOR ARTERIAL	UNDIVIDED	NONE	0.00	MONTGDMERY CO/L	2	221	9,825
				0.00	STRUC #13038 PATUXENT RIVER			
				0.06	SPEED LIMIT 50 MPH			
				1.31	STRUC #13037 CATTAIL CREEK			
				3.54	CO0044 BURNTWOODS RD			
				3.99	SPEED LIMIT 45 MPH			
				5.22	SPEED LIMIT 50 MPH			
				6.36	MD0144A FREDERICK RD			10,625
		DIVIDED		6.49		4	481	
NAME: HOODS MILL RD	RUR-MAJOR COLLECTOR			6.64				
				6.81	IS0070 NO NAME			7,125
				6.81	STRUC #13030			
				6.81	EXIT #76			
		UNDIVIDED		7.10		2	241	
				7.19		2	221	
				7.46	CODD37 OLD FREDERICK RD			4,525
				7.58				
				7.68	SPEED LIMIT 40 MPH			
				7.97	SPEED LIMIT 35 MPH			
				8.74	STRUC #6029 PATAPSCO RIVER			
				8.74	CARROLL CO/L			

ROUTE NUMBER.....MD 99
INVENTORY DIRECTION....EAST
NAME: OLD FREDERICK RD

SECONDARY R	RUR-MAJOR COLLECTOR	UNDIVIDED	NONE	0.00	MD0032 SYKESVILLE RD	2	241	3,225
				0.00	CO0037 OLD FREDERICK RD (BACK)			
				0.06	MD0851J NO NAME	2	221	
				0.26	SPEED LIMIT 50 MPH			
		DIVIDED		0.71		2	241	
		UNDIVIDED		0.95		2	221	

* A,B = UNIMPROVED; C = GRADED & DRAINED; D,E = SOIL, GRAVEL, STONE; F,G = LOW TYPE BITUMINOUS;
H,I = HIGH TYPE BITUMINOUS; J = CONCRETE; K = BRICK; L = BLOCK

STATE HIGHWAY ADMINISTRATION OF MARYLAND
HIGHWAY INFORMATION SERVICES DIVISION
DATA SUPPORT GROUP

PAGE..... 14

STATE HIGHWAY LOCATION REFERENCE

ROUTE NUMBER.....MD 99
INVENTORY DIRECTION....EAST
NAME: OLD FREDERICK RD

COUNTY-HOWARD
SHA DISTRICT.....7
DATE.....12/31/96

SYSTEMSTATE....	FUNCTIONAL CLASS	HWY TYPE	ACCESS CONTRL	MILEPOINT	MILEPOINT DESCRIPTION	MARKED LANES	SURFACE WIDTH/TYPE*	AADT	
SECONDARY R	RUR-MAJOR COLLECTOR	DIVIDED	NONE	1.94		2	241	3,225	
		UNDIVIDED		2.16		2	221		
	URB-MINOR ARTERIAL				2.87	CO0070 MARRIOTTSTVILLE RD			2,950
					3.72	CO0270 WOODSTOCK RD			
				3.97		STRUC #13095P DAVIS BRANCH			
		DIVIDED		4.40			2	241	
		UNDIVIDED		4.64					
				4.80		SPEED LIMIT 40 MPH			
			5.77	CO1063	BETHANY LA			13,675	
			6.36			2	221		
			6.56	CO0272	ST JOHNS LA				
			7.47			2	241		
			7.57	US0029	COLUMBIA PIKE				
			7.57	CO1312	ROGERS AVE (AHEAD)				

ROUTE NUMBER.....MD 100
INVENTORY DIRECTION....EAST
NAME: NO NAME

PRIMARY R	URB-FRWY/EXPWY	DIVIDED	PART	0.00	US0029 COLUMBIA PIKE	2	281	12,550	
				0.19	US0029 COLUMBIA PIKE				
				0.19	STRUC #13121				
				0.29	RP102907 RAMP 7 FR MD 100 TO US 29				
				0.29	STRUC #13120				
				0.32					
				0.49					
				0.68	MD0100J LONG GATE PKWY				
				0.68	STRUC #13138				
				0.79					
				0.93	STRUC #13140 RED HILL BRANCH				
				UNDIVIDED	0.98				
				DIVIDED	1.28				STRUC #13141 RED HILL BRANCH
				UNDIVIDED	1.48				
				UNDIVIDED	1.58				SPEED LIMIT 55 MPH
				UNDIVIDED	1.74				
DIVIDED	1.92								
UNDIVIDED	2.18								
PROPOSED	DIVIDED	2.47	MD0104 WATERLOO RD	4	481	18,350			
PRIMARY		2.47	BEGIN PROPOSED SECTION						
	FULL	4.86	ROAD END						

* A,B = UNIMPROVED; C = GRADED & DRAINED; D,E = SOIL, GRAVEL, STONE; F,G = LOW TYPE BITUMINOUS;
H,I = HIGH TYPE BITUMINOUS; J = CONCRETE; K = BRICK; L = BLOCK

PAGE..... 14

STATE HIGHWAY ADMINISTRATION OF MARYLAND
HIGHWAY INFORMATION SERVICES DIVISION
DATA SUPPORT GROUP

PAGE..... 15

STATE HIGHWAY LOCATION REFERENCE

ROUTE NUMBER.....MD 100
INVENTORY DIRECTION....EAST
NAME: NO NAME

CONTINUED

COUNTY-HOWARD
SHA DISTRICT.....7
DATE.....12/31/96

SYSTEMSTATE....	FUNCTIONAL CLASS	HWY TYPE	ACCESS CONTRL	MILEPOINT	MILEPOINT	DESCRIPTION	MARKED LANES	SURFACE WIDTH/TYPE*	AADT
PRIMARY	R	URB-FRWY/EXPWY	DIVIDED	FULL	4.86	END PROPOSED SECTION	4	481	18,350
					5.22	RPDD9507 RAMP 7 FR MD 100 TO IS 95			
					5.22	STRUC #13058			
					5.35	IS0095 NO NAME			
					5.35	STRUC #13049			
					5.35	EXIT #43			
					5.72		4	721	
					5.99		4	481	
					6.14	US0001 WASHINGTON BLVD			
					6.14	STRUC #13118			
					6.14	EXIT #6			
					6.19		3	361	
					6.46		4	481	
					6.73	SPEED LIMIT 55 MPH			
					6.79	MDO100L DORSEY MARC STATION ACCESS RD			
					6.79	STRUC #13150			
					6.79	EXIT #7			
					6.94	STRUC #13149 MARC R/R			
					7.18	STRUC #2178 DEEP RUN			
					7.18	ANNE ARUNDEL CO/L			

ROUTE NUMBER.....MD 100J
INVENTORY DIRECTION....SOUTH
NAME: LONG GATE PKWY

SECONDARY	R	URB-MINOR ARTERIAL	DIVIDED	NONE	0.19	CO2650 LONG GATE PKWY (BACK)	4	481	999
		URB-LOCAL			0.32	MDO100 NO NAME			
					0.32	STRUC #13138			
					0.43	MDO100K MEADOWBROOK LA			

ROUTE NUMBER.....MD 100K
INVENTORY DIRECTION....NORTH
NAME: MEADOWBROOK LA

SECONDARY	R	URB-LOCAL	UNDIVIDED	NONE	0.00	MDO100J LONG GATE PKWY	2	241	
					0.19	SPEED LIMIT 30 MPH			
					1.03	CO0040 SYBERT DR			

* A,B = UNIMPROVED; C = GRADED & DRAINED; D,E = SOIL, GRAVEL, STONE; F,G = LOW TYPE BITUMINOUS;
H,I = HIGH TYPE BITUMINOUS; J = CONCRETE; K = BRICK; L = BLOCK

STATE HIGHWAY ADMINISTRATION OF MARYLAND
HIGHWAY INFORMATION SERVICES DIVISION
DATA SUPPORT GROUP

STATE HIGHWAY LOCATION REFERENCE

ROUTE NUMBER.....MD 100L
INVENTORY DIRECTION...NORTH
NAME: DORSEY MARC STATION ACCESS RD

COUNTY-HOWARD
SHA DISTRICT.....7
DATE.....12/31/96

SYSTEM	FUNCTIONAL CLASS	HWY TYPE	ACCESS CONTRL	MILEPOINT	MILEPOINT DESCRIPTION	MARKED LANES	SURFACE WIDTH/TYPE*	AADT
SECONDARY R	URB-LOCAL	UNDIVIDED	NONE	0.00	ENT TO DORSEY MARC STATION	2	24I	
				0.04	MD0100 NO NAME			
				0.04	STRUC #13150			
				0.04	EXIT #7			
				0.06	RP210002 RAMP 2 FR MD 100 TP MD 100 L			
				0.06	RP210008 RAMP 8 FR MD 100 L TO MD 100			

ROUTE NUMBER.....MD 100M
INVENTORY DIRECTION...NORTH
NAME: COCA COLA DR

SECONDARY R	URB-LOCAL	UNDIVIDED	NONE	0.00	ANNE ARUNDEL CO/L	4	48I	
				0.00	STRUC #2170			
		DIVIDED		0.09				
				0.14	CO2506 PARK CIR			

ROUTE NUMBER.....MD 103
INVENTORY DIRECTION...NORTH
NAME: DORSEY RD

SECONDARY R	URB-COLLECTOR	UNDIVIDED	NONE	0.00	ANNE ARUNDEL CO/L	2	30I	20,250
				0.00	R/R #CSX 140 885 B			
				0.00	STRUC #2051			
				0.09		2	26I	
				0.16		2	24I	
				0.28	STRUC #13041 DEEP RUN			
				0.32	SPEED LIMIT 40 MPH			
		DIVIDED		0.65				
				0.73	MD0176C NO NAME			
				0.78		3	36I	
		UNDIVIDED		0.88		4	50I	
				1.03		4	48I	
				1.07		3	50I	
	URB-MINOR ARTERIAL			1.17	US0001 WASHINGTON BLVD	2	20I	9,650
NAME: MEADOW RIDGE RD				1.17				
				1.20		3	32I	
				1.25		2	24I	
				1.55		2	36I	

* A,B = UNIMPROVED; C = GRADED & DRAINED; D,E = SOIL, GRAVEL, STONE; F,G = LOW TYPE BITUMINOUS;
H,I = HIGH TYPE BITUMINOUS; J = CONCRETE; K = BRICK; L = BLOCK

STATE HIGHWAY ADMINISTRATION OF MARYLAND
HIGHWAY INFORMATION SERVICES DIVISION
DATA SUPPORT GROUP

STATE HIGHWAY LOCATION REFERENCE

ROUTE NUMBER.....MD 103 CONTINUED
INVENTORY DIRECTION....NORTH
NAME: MEADOW RIDGE RD

COUNTY-HOWARD
SHA DISTRICT.....7
DATE.....12/31/96

SYSTEMSTATE....	FUNCTIONAL CLASS	HWY TYPE	ACCESS CONTRL	MILEPOINT	MILEPOINT DESCRIPTION	MARKED LANES	SURFACE WIDTH/TYPE*	AADT
SECONDARY R	URB-MINOR ARTERIAL	UNDIVIDED	NONE	1.67				
				1.88	IS0095 NO NAME	2	201	9,650
				1.88	STRUC #13050			
				2.19	CO0134 MAYFIELD AVE			
				3.03		2	301	
				3.08		2	201	
				3.54		5	601	
				3.62	CO0136 MONTGOMERY RD			14,575
				3.62				
				3.68		2	241	
				4.64	CO0273 ILCHESTER RD			
		DIVIDED		5.42	MD0104 WATERLOO RD	3	361	19,650
				5.49	MD0103C NO NAME	2	241	
		UNDIVIDED CTL		6.09				
				6.33				
				6.71		3	361	
				6.76	CO2650 LONG GATE PKWY			
		DIVIDED		6.88		4	481	
		UNDIVIDED		7.07				
				7.16		4	451	
				7.19		4	481	
				7.24	CO1821 OLD COLUMBIA PIKE			
				7.26		4	461	24,075
				7.31	US0029 COLUMBIA PIKE			
				7.31	STRUC #13122			
				7.31				
				7.37		2	221	
				7.41	SPEED LIMIT 30 MPH			
				7.46	CO0272 ST JOHNS LA (AHEAD)			

ROUTE NUMBER.....MD 103A
INVENTORY DIRECTION....NORTH
NAME: MONTGOMERY RD

SECONDARY R	URB-LOCAL	UNDIVIDED	NONE	0.00	CO1732 OLD WASHINGTON RD	2	201	1,799
				0.11	US0001 WASHINGTON BLVD			
				0.11	CO0136 MONTGOMERY RD (AHEAD)			

* A,B = UNIMPROVED; C = GRADED & DRAINED; D,E = SOIL, GRAVEL, STONE; F,G = LOW TYPE BITUMINOUS;
H,I = HIGH TYPE BITUMINOUS; J = CONCRETE; K = BRICK; L = BLOCK

STATE HIGHWAY ADMINISTRATION OF MARYLAND
HIGHWAY INFORMATION SERVICES DIVISION
DATA SUPPORT GROUP

PAGE..... 18

STATE HIGHWAY LOCATION REFERENCE

ROUTE NUMBER.....MD 103C
INVENTORY DIRECTION....EAST
NAME: NO NAME

COUNTY-HOWARD
SHA DISTRICT.....7
DATE.....12/31/96

SYSTEMSTATE....	FUNCTIONAL CLASS	HWY TYPE	ACCESS CONTRL	MILEPOINT	MILEPOINT DESCRIPTION	MARKED LANES	SURFACE WIDTH/TYPE*	AADT
SECONDARY R	URB-LOCAL	UNDIVIDED	NONE	0.00	MD0103 MONTGOMERY RD	2	25I	
				0.07		1	25I	
				0.09	MD0104 WATERLOO RD			

ROUTE NUMBER.....MD 104
INVENTORY DIRECTION....NORTH
NAME: WATERLOO RD

SECONDARY R	URB-MINOR ARTERIAL	UNDIVIDED	NONE	0.00	MD0108 OLD ANNAPOLIS RD/WATERLOO RD	2	24I	13,700
				0.10	MD0100 NO NAME			
				0.10	SPEED LIMIT 45 MPH			
				1.07		2	30I	
				1.10	MD0103C NO NAME			
				1.11		3	36I	
				1.14	MD0103 MONTGOMERY RD			

ROUTE NUMBER.....MD 108
INVENTORY DIRECTION....EAST
NAME: CLARKSVILLE PIKE

SECONDARY R	RUR-MINOR ARTERIAL	UNDIVIDED	NONE	0.00	MONTGOMERY CO/L	2	20I	10,325
				0.00	STRUC #15008 PATUXENT RIVER			
				0.84	CO0085 HALL SHOP RD	2	22I	9,600
				1.29		2	36I	
				1.42		2	22I	
				1.53	MD0216 SCAGGSVILLE RD			8,225
				1.58	SPEED LIMIT 35 MPH			
				2.04	SPEED LIMIT 45 MPH			
				2.23		2	20I	
				2.57		2	22I	
				2.61		2	20I	
				3.32		2	25I	
		DIVIDED		3.35				
		CTL		3.45	MD0732W GUILFORD RD			8,325
				3.52		2	24I	
				3.65	CO0558 TEN OAKS RD			
		DIVIDED		3.68		4	48I	
	URB-MINOR ARTERIAL			3.74	MD0032 SYKESVILLE RD/PATUXENT PKWY			12,625

* A,B = UNIMPROVED; C = GRADED & DRAINED; D,E = SOIL, GRAVEL, STONE; F,G = LOW TYPE BITUMINOUS;
H,I = HIGH TYPE BITUMINOUS; J = CONCRETE; K = BRICK; L = BLOCK

PAGE..... 18

STATE HIGHWAY ADMINISTRATION OF MARYLAND
HIGHWAY INFORMATION SERVICES DIVISION
DATA SUPPORT GROUP

STATE HIGHWAY LOCATION REFERENCE

ROUTE NUMBER.....MD 108 CONTINUED
INVENTORY DIRECTION.....EAST
NAME: CLARKSVILLE PIKE

COUNTY-HOWARD
SHA DISTRICT.....7
DATE.....12/31/96

SYSTEMSTATE....	FUNCTIONAL CLASS	HWY TYPE	ACCESS CONTRL	MILEPOINT	MILEPOINT DESCRIPTION	MARKED LANES	SURFACE WIDTH/TYPE*	AADT
SECONDARY R	URB-MINOR ARTERIAL	DIVIDED	NONE	3.74	STRUC #13133	4	481	12,625
		UNDIVIDED		3.74	EXIT #20			
				3.85		3	481	
				3.92		2	241	
				4.08		2	201	
				4.23				
				4.49	CO0080 SPEED LIMIT 45 MPH			
		DIVIDED		4.55	SHEPPARD LA	2	241	
		UNDIVIDED		4.75		2	201	
		DIVIDED		5.02				
		UNDIVIDED		5.22				
				5.45		2	221	
				5.76	STRUC #13017 MIDDLE PATUXENT RIVER			
				5.98		2	201	
		DIVIDED		6.15		2	241	
		UNDIVIDED		6.30		2	201	
		DIVIDED		6.42				
		UNDIVIDED		6.67				
		DIVIDED		6.71				
				6.80	CO0744 HARPERS FARM RD			35,325
				6.80	CO1D65 HOMEWOOD RD			
		UNDIVIDED		6.88				
				7.78	CO0517 ELIOTS OAK RD			
				8.46	CO0075 CENTENNIAL LA			
				8.91		2	231	
				8.98	CO0866 TEN MILLS RD			
				8.98	ENT TO CENTENNIAL PARK			
				9.28		2	241	
		DIVIDED		9.38		2	361	
				9.43		3	391	
				9.62		4	481	
				9.65	STRUC #13016 PATUXENT RIVER			
				9.8D	CO1575 COLUMBIA RD			
				10.2D	US0029 COLUMBIA PIKE			20,875
NAME: OLD ANNAPOLIS RD				10.20				
				10.20	STRUC #13111			
				10.56	MD0108H PRESBYTERIAN CIR			
				10.71		3	361	
				10.82		2	241	
				10.85	CO0798 THUNDER HILL RD			
				10.87	SPEED LIMIT 40 MPH			
		UNDIVIDED		11.01		2	221	

* A,B = UNIMPROVED; C = GRADED & DRAINED; D,E = SOIL, GRAVEL, STONE; F,G = LOW TYPE BITUMINOUS;
H,I = HIGH TYPE BITUMINOUS; J = CONCRETE; K = BRICK; L = BLOCK

STATE HIGHWAY ADMINISTRATION OF MARYLAND
HIGHWAY INFORMATION SERVICES DIVISION
DATA SUPPORT GROUP

PAGE..... 20

STATE HIGHWAY LOCATION REFERENCE

ROUTE NUMBER.....MD 108
INVENTORY DIRECTION....EAST
NAME: OLD ANNAPOLIS RD

CONTINUED

COUNTY-HOWARD
SHA DISTRICT.....7
DATE.....12/31/96

SYSTEMSTATE....	FUNCTIONAL CLASS	HWY TYPE	ACCESS CONTRL	MILEPOINT	MILEPOINT DESCRIPTION	MARKED LANES	SURFACE WIDTH/TYPE*	AADT
SECONDARY R	URB-MINOR ARTERIAL	DIVIDED	NONE	11.08		2	24I	20,875
				11.79	CO0977 PHELPS LUCK DR			18,300
				11.79	CO2192 CENTRE PARK DR			
				12.23	MD0108A THOMAS WILLIAMS WAY			
				12.30	MDD981 TRICROSS DR			
				12.35	MD0104 WATERLOO RD			23,500
				12.35				
				12.43	MD0981 TRICROSS DR			
		UNDIVIDED		12.88		2	22I	
				13.60	CO2190 OLD MONTGOMERY RD			
				14.31	CO0134 MAYFIELD AVE			
		DIVIDED		14.48		2	30I	
		UNDIVIDED		14.57		2	24I	21,350
				14.76		3	36I	
		DIVIDED		14.80				
				14.88		4	48I	
		UNDIVIDED		14.94				
				15.11		5	60I	
				15.24	MD0175 PATUXENT PKWY			

ROUTE NUMBER.....MD 108A
INVENTORY DIRECTION....EAST
NAME: THOMAS WILLIAMS WAY

SECONDARY R	URB-LOCAL	UNDIVIDED	NONE	0.00	MD0108 OLD ANNAPOLIS RD	2	19I	
				0.11	MD0981 TRICROSS DR			

ROUTE NUMBER.....MD 108H
INVENTORY DIRECTION....SOUTH
NAME: PRESBYTERIAN CIR

SECONDARY R	URB-LOCAL	UNDIVIDED	NONE	0.00	MD0108 OLD ANNAPOLIS RD	2	22I	
				0.09		2	26I	
				0.18		2	22I	
				0.22	ROAD END			

* A,B = UNIMPROVED; C = GRADED & DRAINED; D,E = SOIL, GRAVEL, STONE; F,G = LOW TYPE BITUMINOUS;
H,I = HIGH TYPE BITUMINOUS; J = CONCRETE; K = BRICK; L = BLOCK

PAGE..... 20

STATE HIGHWAY ADMINISTRATION OF MARYLAND
HIGHWAY INFORMATION SERVICES DIVISION
DATA SUPPORT GROUP

PAGE..... 21

STATE HIGHWAY LOCATION REFERENCE

ROUTE NUMBER.....MD 144A
INVENTORY DIRECTION....EAST
NAME: FREDERICK RD

COUNTY-HOWARD
SHA DISTRICT.....7
DATE.....12/31/96

SYSTEMSTATE....	FUNCTIONAL CLASS	HWY TYPE	ACCESS CONTRL	MILEPOINT	MILEPOINT DESCRIPTION	MARKED LANES	SURFACE WIDTH/TYPE*	AADT
SECONDARY R	RUR-LOCAL RUR-MINOR COLLECTOR	UNDIVIDED	NONE	0.00	CARROLL CO/L	2	241	1,925
				0.54	CO0005 LONG CORNER RD			
				0.54	MD0144HC TWIN ARCH RD			
				0.88		2	221	
				1.14	SPEED LIMIT 50 MPH			
				1.96	SPEED LIMIT 40 MPH			
				2.54	CO0007 W WATERVILLE RD			2,425
				3.22	SPEED LIMIT 45 MPH			
				3.84	MD0094 WOODBINE RD			3,225
				3.84	LISBON ROUNDABOUT			
				3.85	SPEED LIMIT 35 MPH			
				4.37	SPEED LIMIT 50 MPH			
				4.62				3,525
	RUR-MAJOR COLLECTOR			6.98	MDD097 ROXBURY MILLS RD			2,050
				9.29	STRUC #13112P MIDDLE PATUXENT RIVER			
				9.48	STRUC #X13066 MIDDLE PATUXENT RIVER			
				10.74	STRUC #13085 TERRAPIN BRANCH			
				10.79	MD0032 SYKESVILLE RD			
				10.90	SPEED LIMIT 40 MPH			
				12.75	CO0049 TRIADDELPHIA RD	2	241	6,025
				13.62	CO0070 MARRIOTTSVILLE RD			4,925
				14.15	CO0079 FOLLY QUARTER RD			
	URB-MINOR ARTERIAL			14.30				
				15.25		3	341	
				15.30	US0040 BALTO NATIONAL PIKE			

ROUTE NUMBER.....MD 144HB
INVENTORY DIRECTION....EAST
NAME: TWIN ARCH RD

SECONDARY R	RUR-LOCAL	UNDIVIDED	NONE	0.00	CARROLL CO/L	2	201	99
				0.12	CO0006 TWIN ARCH RD			

ROUTE NUMBER.....MD 144HC
INVENTORY DIRECTION....NORTH
NAME: TWIN ARCH RD

SECONDARY R	RUR-LOCAL	UNDIVIDED	NONE	0.00	MD0144A FREDERICK RD	2	201	
-------------	-----------	-----------	------	------	----------------------	---	-----	--

* A,B = UNIMPROVED; C = GRADED & DRAINED; D,E = SOIL, GRAVEL, STONE; F,G = LOW TYPE BITUMINOUS;
H,I = HIGH TYPE BITUMINOUS; J = CONCRETE; K = BRICK; L = BLOCK

STATE HIGHWAY ADMINISTRATION OF MARYLAND
HIGHWAY INFORMATION SERVICES DIVISION
DATA SUPPORT GROUP

STATE HIGHWAY LOCATION REFERENCE

ROUTE NUMBER.....MD 144HC CONTINUED
INVENTORY DIRECTION....NORTH
NAME: TWIN ARCH RD

COUNTY-HOWARD
SHA DISTRICT.....7
DATE.....12/31/96

SYSTEMSTATE....	FUNCTIONAL CLASS	HWY TYPE	ACCESS CONTRL	MILEPOINT	MILEPOINT DESCRIPTION	MARKED LANES	SURFACE WIDTH/TYPE*	AADT
SECONDARY R	RUR-LOCAL	UNDIVIDED	NONE	0.00 0.04	CO0005 LONG CORNER RD (BACK) ROAD END	2	20I	

ROUTE NUMBER.....MD 175
INVENTORY DIRECTION....NORTH
NAME: WATERLOO RD

SECONDARY R	URB-MINOR ARTERIAL	UNDIVIDED	NONE	0.00 0.00 0.00 0.16	ANNE ARUNDEL CO/L STRUC #13043 R/R #CSX 140 887 P	2 3	28I 36I	23,725
		CTL		0.25 0.56 0.62 1.13	CO0121 DORSEY RUN RD SPEED LIMIT 40 MPH	2	24I	19,050
		UNDIVIDED		1.25 1.38		4 5	48I 60I	
	URB-FRWY/EXPWY	DIVIDED	PART	1.54 1.61 1.64 1.65 1.67	US0001 WASHINGTON BLVD SPEED LIMIT 50 MPH	6 6	72J 72I	44,850
				2.03 2.03 2.03 2.06 2.37 2.43 2.65	IS0095 NO NAME STRUC #13061 EXIT #41	4 5 6 7	48I 60I 72I 84I	
				2.71 2.71 3.20 3.21 3.21 3.21	MD0108 WATERLOO RD MD0175HC MD 175 SPUR CO2035 "RAMP C" CO2036 "RAMP G"	6 6	72I 72I	
				3.53 3.55 3.92 4.18 4.76	MD0175HC MD 175 SPUR CO1140 SNOWDEN RIVER PKWY CO1317 DOBBIN RD STRUC #13091 PEOESTRIAN WALKWAY	4	48I	

NAME: PATUXENT PKWY

* A,B = UNIMPROVED; C = GRADED & DRAINED; D,E = SOIL, GRAVEL, STONE; F,G = LOW TYPE BITUMINOUS;
H,I = HIGH TYPE BITUMINOUS; J = CONCRETE; K = BRICK; L = BLOCK

STATE HIGHWAY ADMINISTRATION OF MARYLAND
HIGHWAY INFORMATION SERVICES DIVISION
DATA SUPPORT GROUP

STATE HIGHWAY LOCATION REFERENCE

ROUTE NUMBER.....MD 175 CONTINUED
INVENTORY DIRECTION....NORTH
NAME: PATUXENT PKWY

COUNTY-HOWARD
SHA DISTRICT.....7
DATE.....12/31/96

SYSTEMSTATE....	FUNCTIONAL CLASS	HWY TYPE	ACCESS CONTRL	MILEPOINT	MILEPOINT	DESCRIPTION	MARKED LANES	SURFACE WIDTH/TYPE*	AADT
SECONDARY R	URB-FRWY/EXPWY	DIVIDED	PART	5.10	CO0991	TAMAR DR	4	481	44,850
				6.08		STRUC #13090 PEDESTRIAN WALKWAY			
				6.18	CO0798	THUNDER HILL RD			
	URB-MINOR ARTERIAL			6.77	US0029	COLUMBIA PIKE			40,075
				6.77		STRUC #13086			
				7.04		STRUC #13087 LITTLE PATUXENT RIVER			
				7.13			5	601	
				7.19	CO0794	LITTLE PATUXENT PKWY (AHEAD)			

ROUTE NUMBER.....MD 175HC
INVENTORY DIRECTION....SOUTH
NAME: MD 175 SPUR

SECONDARY R	URB-LOCAL	UNDIVIDED	NONE	0.00	MD0175	PATUXENT PKWY	1	151	
				0.33		STRUC #13092			
				0.34	MD0175	PATUXENT PKWY (AHEAD)			

ROUTE NUMBER.....MD 176C
INVENTORY DIRECTION....NORTH
NAME: NO NAME

SECONDARY R	URB-LOCAL	UNDIVIDED	NONE	0.00	MD0103	DORSEY RD	2	261	
				0.04			3	361	
				0.08			4	481	
				0.15		ROAD END			

ROUTE NUMBER.....MD 216
INVENTORY DIRECTION....NORTH
NAME: SCAGGSVILLE RD

SECONDARY R	URB-MINOR ARTERIAL	DIVIDED	PART	0.00		PRINCE GEORGES CO/L	4	501	20,225
				0.00		STRUC #13044 PATUXENT RIVER			
				0.12		SPEED LIMIT 40 MPH			
		UNDIVIDED		0.19			2	241	
		DIVIDED		0.48					
				0.58			3	361	

* A,B = UNIMPROVED; C = GRADED & DRAINED; D,E = SOIL, GRAVEL, STONE; F,G = LOW TYPE BITUMINOUS;
H,I = HIGH TYPE BITUMINOUS; J = CONCRETE; K = BRICK; L = BLOCK

STATE HIGHWAY ADMINISTRATION OF MARYLAND
HIGHWAY INFORMATION SERVICES DIVISION
DATA SUPPORT GROUP

STATE HIGHWAY LOCATION REFERENCE

ROUTE NUMBER.....MD 216 CONTINUED
INVENTORY DIRECTION...NORTH
NAME: SCAGGSVILLE RD

COUNTY-HOWARD
SHA DISTRICT.....7
DATE.....12/31/96

SYSTEMSTATE....	FUNCTIONAL CLASS	HWY TYPE	ACCESS CONTRL	MILEPOINT	MILEPOINT DESCRIPTION	MARKED LANES	SURFACE WIDTH/TYPE*	AADT
SECONDARY R	URB-MINOR ARTERIAL	DIVIDED	PART	0.64	CO0114 ALL SAINTS RD	3	36I	20,225
				0.81	SPEED LIMIT 55 MPH			
				0.86				
				1.56	IS0095 NO NAME	4	48I	15,450
				1.56	STRUC #13076			
				1.56	EXIT #35			
		UNDIVIDED		2.36		2	24I	
				2.68	CO0091 LEISHEAR RD (AHEAD)			
				2.68	END STATE MAINTENANCE			
			NONE	3.02	MD0983A OLD SCAGGSVILLE RD			9,050
				3.02	CO0091 LEISHEAR RD (BACK)			
				3.02	BEGIN STATE MAINTENANCE			
				3.06				
		DIVIDED		3.11	SPEED LIMIT 40 MPH	2	22I	
	RUR-MAJOR COLLECTOR			4.31		2	24I	
				4.41	US0029 COLUMBIA PIKE			9,150
				4.51	MD0216D NO NAME			
		UNDIVIDED		4.63				
				4.71	SPEED LIMIT 45 MPH			
				4.74		2	20I	
				5.66				7,825
				6.20	CO0093 PINDELL SCHOOL RD			
				7.29	CO0086 BROWN BRIDGE RD			
				7.88	CO0085 HALL SHOP RD			
				8.05	SPEED LIMIT 35 MPH			
				8.44	MD0108 CLARKSVILLE PIKE			

ROUTE NUMBER.....MD 216D
INVENTORY DIRECTION...EAST
NAME: MD 216 SPUR

SECONDARY R	RUR-LOCAL	DIVIDED	NONE	0.00	M00216 SCAGGSVILLE RD	2	44I	
		CTL		0.03		2	22I	
		UNDIVIDED		0.04		2	24I	
				0.07	ROAD END			

* A,B = UNIMPROVED; C = GRADED & DRAINED; D,E = SOIL, GRAVEL, STONE; F,G = LOW TYPE BITUMINOUS;
H,I = HIGH TYPE BITUMINOUS; J = CONCRETE; K = BRICK; L = BLOCK

STATE HIGHWAY ADMINISTRATION OF MARYLAND
HIGHWAY INFORMATION SERVICES DIVISION
DATA SUPPORT GROUP

STATE HIGHWAY LOCATION REFERENCE

ROUTE NUMBER.....MD 432
INVENTORY DIRECTION....EAST
NAME: GLEN OAK LA

COUNTY-HOWARD
SHA DISTRICT.....7
DATE.....12/31/96

SYSTEM ...STATE....	FUNCTIONAL CLASS	HWY TYPE	ACCESS CONTRL	MILEPOINT	MILEPOINT DESCRIPTION	MARKED LANES	SURFACE WIDTH/TYPE*	AADT
SECONDARY R	URB-LOCAL	UNDIVIDED	NONE	0.00	CO1910 GUILFDRD RD	2	30I	399
				0.00	CO0128 OAKLAND MILLS RD (BACK)			
				0.03	SPEED LIMIT 25 MPH			
				0.13		2	34I	
				0.16		2	28I	
				0.25	CUL DE SAC			

ROUTE NUMBER.....MD 732W
INVENTORY DIRECTION....EAST
NAME: GUILFORD RD

SECONDARY R	RUR-MINOR COLLECTOR	UNDIVIDED	NONE	0.00	MD0108 CLARKSVILLE PIKE	2	21I	9,999
				0.76	STRUC #13024 MIDDLE PATUXENT RIVER			
				0.81	STRUC #13025 MIDDLE PATUXENT RIVER			
		DIVIDED		1.08		2	24I	
		UNDIVIDED		1.29				
		DIVIDED		1.52				
				1.65	CO0085 HALL SHOP RD			
		UNDIVIDED		1.75		2	21I	
		DIVIDED		2.10		2	24I	
		UNDIVIDED		2.29		2	21I	
				2.82		2	24I	
				2.96	CO0108 SANNER RD (AHEAD)			

ROUTE NUMBER.....MD 851
INVENTORY DIRECTION....NORTH
NAME: NO NAME

SECONDARY R	RUR-MINOR COLLECTOR	UNDIVIDED	NONE	0.00	MD0032 SYKESVILLE RD	2	20I	1,725
				0.06	SPEED LIMIT 25 MPH			
				0.42	STRUC #13018 PATAPSCO RIVER			
				0.42	CARROLL CO/L			

* A,B = UNIMPROVED; C = GRADED & DRAINED; D,E = SOIL, GRAVEL, STONE; F,G = LOW TYPE BITUMINOUS;
H,I = HIGH TYPE BITUMINOUS; J = CONCRETE; K = BRICK; L = BLOCK

STATE HIGHWAY ADMINISTRATION OF MARYLAND
HIGHWAY INFORMATION SERVICES DIVISION
DATA SUPPORT GROUP

PAGE..... 26

STATE HIGHWAY LOCATION REFERENCE

ROUTE NUMBER.....MD 851D
INVENTORY DIRECTION....NORTH
NAME: NO NAME

COUNTY-HOWARD
SHA DISTRICT.....7
DATE.....12/31/96

SYSTEMSTATE....	FUNCTIONAL CLASS	HWY TYPE	ACCESS CONTRL	MILEPOINT	MILEPOINT DESCRIPTION	MARKED LANES	SURFACE WIDTH/TYPE*	AADT
SECONDARY R	RUR-LOCAL	UNDIVIDED	NONE	0.00	ROAD END	2	20I	99
				0.09	CO1820 NO NAME			
				0.12		2	20G	
				0.15	ROAD END			

ROUTE NUMBER.....MD 851F
INVENTORY DIRECTION....EAST
NAME: DEER HILL RD

SECONDARY R	RUR-LOCAL	UNDIVIDED	NONE	0.00	MD0032 SYKESVILLE RD	2	22I	99
				0.15	ROAD END			

ROUTE NUMBER.....MD 851H
INVENTORY DIRECTION....NORTH
NAME: NO NAME

SECONDARY R	RUR-LOCAL	UNDIVIDED	NONE	0.00	ROAD END	2	20I	99
				0.04	MD0032B NO NAME	2	24I	
				0.19		2	18I	
				0.21	MD0032 SYKESVILLE RD			

ROUTE NUMBER.....MD 851J
INVENTORY DIRECTION....NORTH
NAME: NO NAME

SECONDARY R	RUR-LOCAL	UNDIVIDED	NONE	0.00	ROAD END	2	18H	99
				0.09		2	18I	
				0.11	MD0099 OLD FREDERICK RD	2	20H	
				0.28	ROAD END			

* A,B = UNIMPROVED; C = GRADED & DRAINED; D,E = SOIL, GRAVEL, STONE; F,G = LOW TYPE BITUMINOUS;
H,I = HIGH TYPE BITUMINOUS; J = CONCRETE; K = BRICK; L = BLOCK

STATE HIGHWAY ADMINISTRATION OF MARYLAND
HIGHWAY INFORMATION SERVICES DIVISION
DATA SUPPORT GROUP

PAGE..... 27

STATE HIGHWAY LOCATION REFERENCE

ROUTE NUMBER.....IS 895
INVENTORY DIRECTION....NORTH
NAME: HARBOR TUNNEL THRUWAY

COUNTY-HOWARD
SHA DISTRICT.....7
DATE.....12/31/96

SYSTEMSTATE....	FUNCTIONAL CLASS	HWY TYPE	ACCESS CONTRL	MILEPOINT MILEPOINT DESCRIPTION	MARKED LANES	SURFACE WIDTH/TYPE*	AADT
PRIMARY	R	URB-FRWY/EXPWY	DIVIDED	FULL	0.00	IS0095 NO NAME	3	39J	9,425
					0.00	EXIT #46			
					0.00	TOLL MAINTENANCE			
					0.13	IS 95 (SB/L)			
					0.13	STRUC #HOY004			
					0.33	SPEED LIMIT 55 MPH	4	48J	
					0.60	STRUC #HOY007			
					0.73	INTERSTATE MILE MARKER 1.0			
					1.02	STRUC #HOY014 PATAPSCO RIVER			
					1.02	BALTIMORE CO/L			

ROUTE NUMBER.....MD 958P
INVENTORY DIRECTION....NORTH
NAME: CRESTMOUNT RD

SECONDARY	R	URB-LOCAL	UNDIVIDED	NONE	0.00	US0001 WASHINGTON BLVD	2	241	
					0.10		2	301	
					0.21	ROAD END			

ROUTE NUMBER.....MD 981
INVENTORY DIRECTION....NORTH
NAME: TRICROSS DR

SECONDARY	R	URB-LOCAL	UNDIVIDED	NONE	0.00	MD0108 WATERLOO RD	2	181	699
					0.06	MD0108A THOMAS WILLIAMS WAY			
					0.12	MD0108 OLD ANNAPOLIS RD			

ROUTE NUMBER.....MD 983
INVENTORY DIRECTION....NORTH
NAME: OLD SCAGGSVILLE RD

SECONDARY	R	URB-LOCAL	UNDIVIDED	NONE	0.00	ROAD END	2	221	499
					0.03		2	251	
					0.09		2	241	
					0.14	CO0114 ALL SAINTS RD			
					0.18	SPEED LIMIT 30 MPH			

* A,B = UNIMPROVED; C = GRADED & DRAINED; D,E = SOIL, GRAVEL, STONE; F,G = LOW TYPE BITUMINOUS;
H,I = HIGH TYPE BITUMINOUS; J = CONCRETE; K = BRICK; L = BLOCK

PAGE..... 27

STATE HIGHWAY ADMINISTRATION OF MARYLAND
HIGHWAY INFORMATION SERVICES DIVISION
DATA SUPPORT GROUP

PAGE..... 28

STATE HIGHWAY LOCATION REFERENCE

ROUTE NUMBER.....MD 983 CONTINUED
INVENTORY DIRECTION...NORTH
NAME: OLD SCAGGSVILLE RD

COUNTY-HOWARD
SHA DISTRICT.....7
DATE.....12/31/96

SYSTEMSTATE....	FUNCTIONAL CLASS	HWY TYPE	ACCESS CONTRL	MILEPOINT	MILEPOINT DESCRIPTION	MARKED LANES	SURFACE WIDTH/TYPE*	AADT
SECONDARY R	URB-LOCAL	UNDIVIDED	NONE	1.02		2	321	499
				1.07	CO2775 OLD SCAGGSVILLE RD (AHEAD)			

ROUTE NUMBER.....MD 983A
INVENTORY DIRECTION...NORTH
NAME: OLD SCAGGSVILLE RD

SECONDARY R	URB-LOCAL	UNDIVIDED	NONE	0.00		2	281	199
				0.11	CUL DE SAC	2	241	
				0.71	CO0091 LEISHEAR RD			
				0.71	MD0216 SCAGGSVILLE RD (AHEAD)			

ROUTE NUMBER.....MD 984
INVENTORY DIRECTION...EAST
NAME: NO NAME

SECONDARY R	RUR-LOCAL	UNDIVIDED	NONE	0.00	US0040 BALTO NATIONAL PIKE	2	201	
				0.22	CO0285 NORMANDY DR			

ROUTE NUMBER.....MD 985
INVENTORY DIRECTION...EAST
NAME: OLD FREDERICK RD

SECONDARY R	URB-LOCAL	UNDIVIDED	NONE	0.00		2	18G	199
				0.11	ROAD END	2	191	
				0.55	CO1312 SPEED LIMIT 30 MPH			
					ROGERS AVE			

ROUTE NUMBER.....MD 985A
INVENTORY DIRECTION...EAST
NAME: OLD FREDERICK RD

SECONDARY R	URB-COLLECTOR	UNDIVIDED	NONE	0.00	CO1312 ROGERS AVE	2	241	999
				0.07	SPEED LIMIT 25 MPH	2	201	
	URB-LOCAL			0.13	CO0271 OLD FREDERICK RD	2	24G	199
NAME:	ROGERS AVE			0.13				

* A,B = UNIMPROVED; C = GRADED & DRAINED; D,E = SOIL, GRAVEL, STONE; F,G = LOW TYPE BITUMINOUS;
H,I = HIGH TYPE BITUMINOUS; J = CONCRETE; K = BRICK; L = BLOCK

PAGE..... 28

STATE HIGHWAY ADMINISTRATION OF MARYLAND
HIGHWAY INFORMATION SERVICES DIVISION
DATA SUPPORT GROUP

PAGE..... 29

STATE HIGHWAY LOCATION REFERENCE

ROUTE NUMBER.....MD 985A CONTINUED
INVENTORY DIRECTION....EAST
NAME: ROGERS AVE

COUNTY-HOWARD
SHA DISTRICT.....7
DATE.....12/31/96

SYSTEMSTATE....	FUNCTIONAL CLASS	HWY TYPE	ACCESS CONTRL	MILEPOINT	MILEPOINT DESCRIPTION	MARKED LANES	SURFACE WIDTH/TYPE*	AADT
SECONDARY R	URB-LOCAL	UNDIVIDED	NONE	0.27 0.30	ROAD END	2	27G	199


ROUTE NUMBER.....MD 986K
INVENTORY DIRECTION....EAST
NAME: SOUTH ENTRANCE RD

SECONDARY R	URB-LOCAL	UNDIVIDED	NONE	0.26 0.36	CO0510 SOUTH ENTRANCE RD (BACK) US0029 COLUMBIA PIKE	1	141	
-------------	-----------	-----------	------	--------------	---	---	-----	--

ROUTE NUMBER.....MD 986L
INVENTORY DIRECTION....WEST
NAME: SOUTH ENTRANCE RD

SECONDARY R	URB-LOCAL	UNDIVIDED	NONE	0.00 0.07	US0029 COLUMBIA PIKE CO2602 SOUTH ENTRANCE RD (AHEAD)	1	151	
-------------	-----------	-----------	------	--------------	--	---	-----	--

* A,B = UNIMPROVED; C = GRADED & DRAINED; D,E = SOIL, GRAVEL, STONE; F,G = LOW TYPE BITUMINOUS;
H,I = HIGH TYPE BITUMINOUS; J = CONCRETE; K = BRICK; L = BLOCK



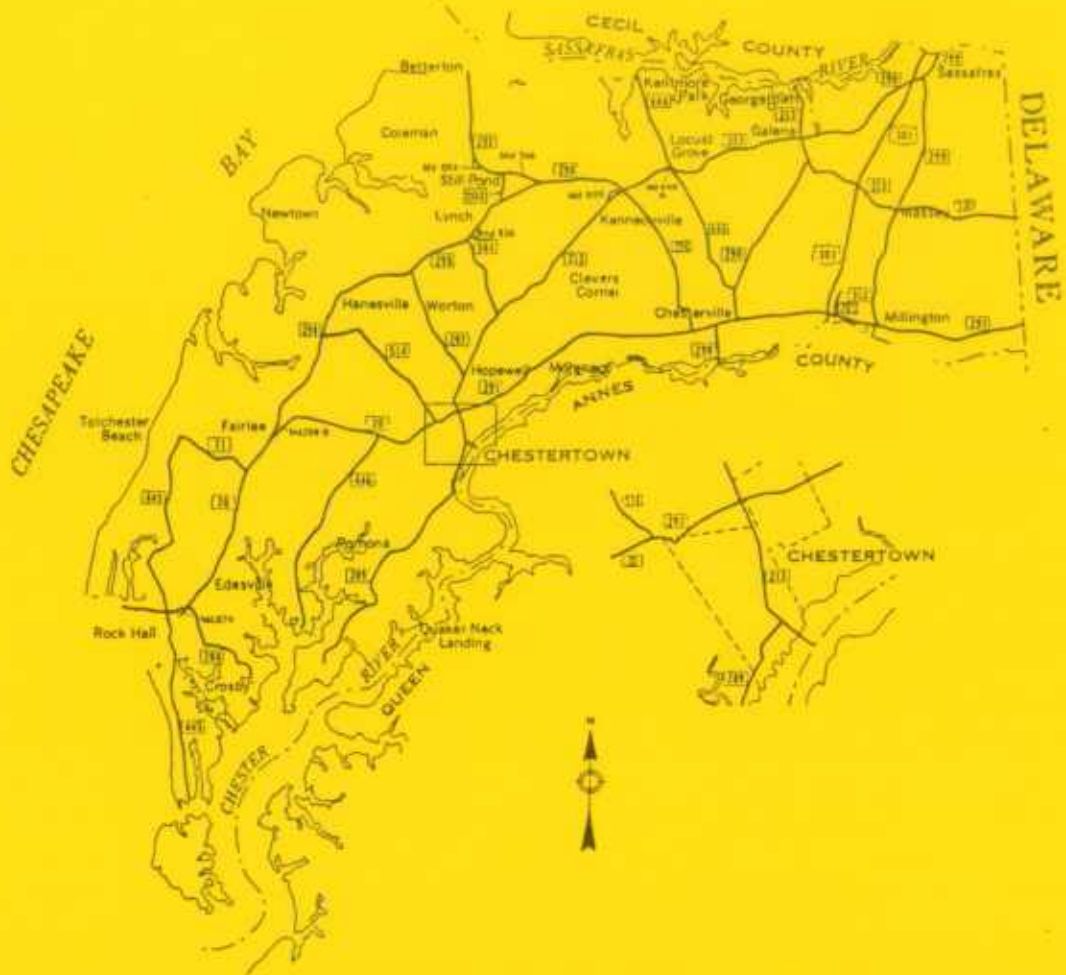
1997

HIGHWAY LOCATION REFERENCE

**KENT
COUNTY**

SHA DISTRICT #2

K




KENT COUNTY

ROUTE ALERT LIST

KENT COUNTY

MD 674 - Transferred, part now MU 0188 (E Sharp St.)

MD 674 A - Road Abandoned



STATE HIGHWAY ADMINISTRATION OF MARYLAND
HIGHWAY INFORMATION SERVICES DIVISION
DATA SUPPDRT GROUP

PAGE..... 1

STATE HIGHWAY LOCATION REFERENCE

ROUTE NUMBER.....MD 20
INVENTORY DIRECTION....EAST
NAME: ROCK HALL AVE

COUNTY-KENT
SHA DISTRICT.....2
DATE.....12/31/96

SYSTEMSTATE....	FUNCTIONAL CLASS	HWY TYPE	ACCESS CONTRL	MILEPOINT	MILEPINT	DESCRIPTION	MARKED LANES	SURFACE WIDTH/TYPE*	AADT
SECONDARY U	RUR-MINOR ARTERIAL	UNDIVIDED	NONE	0.00	MU0017	BEACH RD	2	22I	3,725
				0.00	CO0155	ROCK HALL AVE (BACK)			
				0.20		SPEED LIMIT 30 MPH			
				1.38	MD0445	N&S MAIN ST			
				1.40			2	24I	
				1.84		OUT CORP LMTS ROCK HALL			
				1.84					
		DIVIDED		1.88	MD0674	SHARP ST	2	26I	
		UNDIVIDED		1.99		SPUR FR MD 674	2	24I	
				2.03	MD0288	CROSBY RD			
				2.12		SPEED LIMIT 40 MPH			
				3.56		SPEED LIMIT 50 MPH			
				5.40		STRUC #14001 SHIPYARD CREEK	2	22I	
				6.60	MD0021	TOLCHESTER BEACH RD			3,825
				6.60	CO0079	SANDY BOTTOM RD			
				7.85	MD0298B	NO NAME			
				7.93	MD0298	FAIRLEE RD			4,375
				8.70					
				11.60	MD0446	BROAD NECK RD			6,025
				12.45		STRUC #14002 EAST FORK			
				13.14		SPEED LIMIT 40 MPH			
				13.55	MD0514	FLATLAND RD			
				13.59			2	34I	
				13.61		IN CORP LMTS CHESTERTOWN			
				13.61		STRUC #14003 RADCLIFF CREEK			
				13.63		R/R #MDDE 526 455 L			
				13.74	MD0291	MORGNEC RD			
				13.74	MU0150	HIGH ST (AHEAD)			

ROUTE NUMBER.....MD 21
INVENTORY DIRECTION....NORTH
NAME: TOLCHESTER BEACH RD

SECONDARY R	RUR-MINOR COLLECTOR	UNDIVIDED	NONE	0.00	CO0359	TOLCHESTER BEACH RD (BACK)	2	23I	725
				0.00	MD0445	TOLCHESTER RD			
				0.05		SPEED LIMIT 50 MPH			
				2.42	MD0020	ROCK HALL RD			
				2.42	CO0079	SANDY BOTTOM RD (AHEAD)			

* A,B = UNIMPROVED; C = GRADED & DRAINED; D,E = SOIL, GRAVEL, STONE; F,G = LOW TYPE BITUMINOUS;
H,I = HIGH TYPE BITUMINOUS; J = CONCRETE; K = BRICK; L = BLOCK

PAGE..... 1

STATE HIGHWAY ADMINISTRATION OF MARYLAND
HIGHWAY INFORMATION SERVICES DIVISION
DATA SUPPORT GROUP

PAGE..... 2

STATE HIGHWAY LOCATION REFERENCE

ROUTE NUMBER.....MD 213
INVENTORY DIRECTION....NORTH
NAME: MAPLE AVE

COUNTY-KENT
SHA DISTRICT.....2
DATE.....12/31/96

SYSTEMSTATE....	FUNCTIONAL CLASS	HWY TYPE	ACCESS CONTRL	MILEPOINT	MILEPOINT DESCRIPTION	MARKED LANES	SURFACE WIDTH/TYPE*	AADT
SECONDARY R	RUR-MINOR ARTERIAL	UNDIVIDED	NONE	0.00	QUEEN ANNES CO/L	2	24J	10,275
				0.00	STRUC #14027 CHESTER RIVER			
				0.14	IN CORP LMTS CHESTERTOWN	2	20I	
				0.19		2	25I	
				0.26		2	36I	
				0.37	MD0289 CROSS ST			16,825
				0.43	MU0340 SPRING AVE			
				0.59	SPEED LIMIT 25 MPH			
				0.74	MU0040 CAMPUS AVE			
		CTL		0.99		2	27I	
				1.06	SPEED LIMIT 30 MPH			
				1.32	MD0291 MORGNEC RD			13,950
				1.37		2	22I	
				1.78	OUT CORP LMTS CHESTERTOWN			
				1.78				
		UNDIVIDED		1.94		2	24I	
				2.04	SPEED LIMIT 45 MPH			
		DIVIDED		2.45				
		UNDIVIDED		2.55	MD0297 WORTON RD	2	36I	4,750
				2.62	SPEED LIMIT 55 MPH	2	24I	
				4.20	MD0855A NO NAME			
				4.76	MD0561 LYNCH RD			3,150
				6.36	STRUC #14008 MORGAN CREEK			
				7.37	CO0395 STILL POND RD			2,650
				8.24	SPEED LIMIT 40 MPH			
				8.65	SPEED LIMIT 30 MPH			
				8.94	R/R #MDDE 526 438 V			
				9.09	SPEED LIMIT 40 MPH			
				9.23	SPEED LIMIT 55 MPH			
				10.08	MD0855 NO NAME			
				10.13	MD0855 NO NAME			
				10.31	MD0298 LAMBS MEADOW RD/BROWNTOWN RD			3,725
				11.97	MD0444A NO NAME			
				11.99	MD0444 KENTMORE PARK RD			4,075
				13.31				3,775
				14.21	STRUC #14007 WOODLAND CREEK			
				15.75	SPEED LIMIT 40 MPH			
				15.87	IN CORP LMTS GALENA			
				15.87				
				15.88	SPEED LIMIT 25 MPH			
				15.94				
				16.12	MD0290 E CROSS ST	2	38I	5,875
				16.12				

* A,B = UNIMPROVED; C = GRADED & DRAINED; D,E = SOIL, GRAVEL, STONE; F,G = LOW TYPE BITUMINOUS;
H,I = HIGH TYPE BITUMINOUS; J = CONCRETE; K = BRICK; L = BLOCK

PAGE..... 2

STATE HIGHWAY ADMINISTRATION OF MARYLAND
HIGHWAY INFORMATION SERVICES DIVISION
DATA SUPPORT GROUP

PAGE..... 3

STATE HIGHWAY LOCATION REFERENCE

ROUTE NUMBER.....MD 213 CONTINUED
INVENTORY DIRECTION....NORTH
NAME: N MAIN ST

COUNTY-KENT
SHA DISTRICT.....2
DATE.....12/31/96

SYSTEMSTATE....	FUNCTIONAL CLASS	HWY TYPE	ACCESS CONTRL	MILEPOINT MILEPOINT	DESCRIPTION	MARKED LANES	SURFACE WIDTH/TYPE*	AADT
PRIMARY	U	RUR-MINOR ARTERIAL	UNDIVIDED	NONE	16.12	MD0313	S MAIN ST	2	381	5,875
					16.18			2	331	
					16.41			2	241	
	R				16.61		OUT CORP LMTS GALENA			
					16.61					
					16.62			2	261	
					16.66		SPEED LIMIT 35 MPH			
					16.82		SPEED LIMIT 45 MPH			
					17.38			2	241	5,003
					17.40		SPEED LIMIT 30 MPH			
					17.61			2	261	
					17.73			2	271	
					17.87		STRUC #14006 SASSAFRAS RIVER			
					17.87		CECIL CO/L			

ROUTE NUMBER.....MD 288
INVENTORY DIRECTION....EAST
NAME: CROSBY RD

SECONDARY	R	RUR-LOCAL	UNDIVIDED	NONE	0.00	MD0020	ROCK HALL RD	2	271	1,325
					0.04		SPEED LIMIT 40 MPH			
					0.33			2	201	
					1.50		SPEED LIMIT 50 MPH			
					2.22		SPEED LIMIT 30 MPH			
					2.59					
					2.93			2	181	775
					3.33		ROAD END			

ROUTE NUMBER.....MD 289
INVENTORY DIRECTION....NORTH
NAME: CLIFFS CITY RD

SECONDARY	R	RUR-MINOR COLLECTOR	UNDIVIDED	NONE	0.00	CO0092	CLIFFS CITY RD (BACK)	2	201	325
					0.57		SPEED LIMIT 50 MPH			
					0.71					
					3.91			2	221	1,025
					4.12		SPEED LIMIT 30 MPH			
		RUR-MAJOR COLLECTOR			4.32	CO0080	POMONA RD			

* A,B = UNIMPROVED; C = GRADED & DRAINED; D,E = SOIL, GRAVEL, STONE; F,G = LOW TYPE BITUMINOUS;
H,I = HIGH TYPE BITUMINOUS; J = CONCRETE; K = BRICK; L = BLOCK

PAGE..... 3

STATE HIGHWAY ADMINISTRATION OF MARYLAND
HIGHWAY INFORMATION SERVICES DIVISION
DATA SUPPORT GROUP

PAGE..... 4

STATE HIGHWAY LOCATION REFERENCE

ROUTE NUMBER.....MD 289 CONTINUED
INVENTORY DIRECTION....NORTH
NAME: QUAKER NECK RD

COUNTY-KENT
SHA DISTRICT.....2
DATE.....12/31/96

SYSTEM	FUNCTIONAL CLASS	HWY TYPE	ACCESS	MILEPOINT	MILEPOINT DESCRIPTION	MARKED LANES	SURFACE WIDTH/TYPE*	AADT
SECONDARY R	RUR-MAJOR COLLECTOR	UNDIVIDED	NONE	4.51	SPEED LIMIT 50 MPH	2	221	1,025
				6.53				3,125
				6.56	SPEED LIMIT 40 MPH			
				8.01	STRUC #14009 RADCLIFF CREEK			
				8.31	IN CORP LMTS CHESTERTOWN			
				8.38	SPEED LIMIT 25 MPH			
				8.40		2	241	
				8.44		2	281	
				8.57		2	351	
				8.61		2	411	
				8.61				
				8.68	MU0150 HIGH ST			
				8.72		2	351	
				8.83	MD0213 MAPLE AVE			

ROUTE NUMBER.....MD 290
INVENTORY DIRECTION....NORTH
NAME: CRUMPTON RD

SECONDARY R	RUR-MINOR COLLECTOR	UNDIVIDED	NONE	0.00	QUEEN ANNES CO/L	2	221	2,100
				0.00	STRUC #14013 CHESTER RIVER			
				0.15	SPEED LIMIT 50 MPH			
				1.11	MD0291 RIVER RD (AHEAD)			
				1.78	MD0291 RIVER RD (BACK)	2	201	1,175
				1.78				
				2.76	MD0444 LOCUST GROVE RD			
				5.54	R/R #MDDE 526 433 L			
				5.88		2	221	
				6.98		2	241	
				7.24	MD0313 GALENA RD (AHEAD)			
				7.96	MD0313 S MAIN ST (BACK)	2	311	1,975
				7.96				
				7.96	MD0213 N MAIN ST/W CROSS ST			
				8.03		2	361	
				8.05		2	241	
				8.16	SPEED LIMIT 40 MPH			
				8.21	OUT CORP LMTS GALENA			
				8.21				
				8.46	SPEED LIMIT 50 MPH			
				8.56	STRUC #14012 MILL CREEK			

* A,B = UNIMPROVED; C = GRADED & DRAINED; D,E = SOIL, GRAVEL, STONE; F,G = LOW TYPE BITUMINOUS;
H,I = HIGH TYPE BITUMINOUS; J = CONCRETE; K = BRICK; L = BLOCK

PAGE..... 4

STATE HIGHWAY ADMINISTRATION OF MARYLAND
HIGHWAY INFORMATION SERVICES DIVISION
DATA SUPPORT GROUP

PAGE..... 5

STATE HIGHWAY LOCATION REFERENCE

ROUTE NUMBER.....MD 290
INVENTORY DIRECTION....NORTH
NAME: GALENA SASSAFRAS RD

COUNTY-KENT
SHA DISTRICT.....2
DATE.....12/31/96

SYSTEM	FUNCTIONAL CLASS	HWY TYPE	ACCESS CONTRL	MILEPOINT	MILEPDI	DESCRIPTION	MARKED LANES	SURFACE WIDTH/TYPE*	AADT
SECONDARY R	RUR-MAJOR COLLECTOR	UNDIVIDED	NONE	10.13		STRUC #14011 SWANTOWN CREEK	2	241	1,975
	RUR-MINOR COLLECTOR			11.81		STRUC #14010 JACOBS CREEK			
				12.04	US0301	BLUE STAR MEMORIAL HWY			
				12.04		STRUC #14005			
				12.40	MD0299	GALENA SASSAFRAS RD			

ROUTE NUMBER.....MD 291
INVENTORY DIRECTION....EAST
NAME: MORGNEC RD

SECONDARY U	RUR-MINOR ARTERIAL	DIVIDED	NONE	0.00	MD0020	HIGH ST	2	351	9,625
		UNDIVIDED		0.00	MU0150	HIGH ST			
				0.04			2	261	
				0.09		SPEED LIMIT 40 MPH			
				0.38		R/R #MDDE 526 447 U			
		DIVIDED		0.47			2	281	
				0.55			2	341	
	RUR-MAJOR COLLECTOR			0.60	MD0213	WASHINGTON AVE			4,925
				0.62			2	361	
				0.67			2	241	
				0.68		SPEED LIMIT 30 MPH			
		UNDIVIDED		0.73			2	251	
R				1.01		OUT CORP LMTS CHESTERTOWN			
				1.01		SPEED LIMIT 45 MPH			
				1.48		SPEED LIMIT 55 MPH			
				1.71		ENT TO SHA DISTRICT #2 OFFICE			
				2.43		STRUC #14022 MORGAN CREEK			
				5.04					2,875
NAME: RIVER RD				5.04					
				8.15	MD0298	CHERRY LA			3,450
				9.15	MD0290	CRUMPTON RD	2	241	
				9.82	MD0290	CHESTERVILLE RD	2	221	2,675
				12.36		STRUC #14014 MILLS BRANCH			
				12.49			2	241	
				12.55	US0301	BLUE STAR MEMORIAL HWY			2,175
				12.59	MD0701	HOWARD JOHNSON RD			
				12.68		SPEED LIMIT 50 MPH			
				13.42		SPEED LIMIT 25 MPH			
				13.64		IN CORP LMTS MILLINGTON	2	221	
U				13.64					
NAME: CYPRESS ST				13.64					

* A,B = UNIMPROVED; C = GRADED & DRAINED; D,E = SOIL, GRAVEL, STONE; F,G = LOW TYPE BITUMINOUS;
H,I = HIGH TYPE BITUMINOUS; J = CONCRETE; K = BRICK; L = BLOCK

PAGE..... 5

STATE HIGHWAY ADMINISTRATION OF MARYLAND
HIGHWAY INFORMATION SERVICES DIVISION
DATA SUPPORT GROUP

PAGE..... 6

STATE HIGHWAY LOCATION REFERENCE

ROUTE NUMBER.....MD 291
INVENTORY DIRECTION....EAST
NAME: CYPRESS ST

COUNTY-KENT
SHA DISTRICT.....2
DATE.....12/31/96

SYSTEM	FUNCTIONAL CLASS	HWY TYPE	ACCESS	CONTRL	MILEPOINT	MILEPOINT DESCRIPTION	MARKED LANES	SURFACE WIDTH/TYPE*	AADT
SECONDARY U	RUR-MAJOR COLLECTOR	UNDIVIDED	NONE		13.82				
					14.08	MD0313 SASSAFRAS ST	2	261	2,175
					14.13	R/R #MDDE 526 419 R	2	391	1,575
	R				14.29	OUT CORP LMTS MILLINGTON	2	241	
	NAME: CYPRESS RD				14.29				
					14.32	STRUC #14015 CYPRESS BRANCH			
					14.58	SPEED LIMIT 50 MPH			
					18.57	DELAWARE ST/L			

ROUTE NUMBER.....MD 292
INVENTORY DIRECTION....NORTH
NAME: STILL POND RD

SECONDARY R	RUR-MAJOR COLLECTOR	UNDIVIDED	NONE		0.00	MD0298 LAMBS MEADOW RD	2	221	950
					0.00	CO0395 STILL POND RD (BACK)			
					0.57	SPEED LIMIT 25 MPH			
					0.93	MD0566 OLD STILL POND RD	2	211	1,050
					1.04		2	241	
					1.34	SPEED LIMIT 35 MPH			
					1.58	SPEED LIMIT 50 MPH	2	221	
					1.76	MD0864 BESSICKS CORNER RD			
					1.86	MD0864 BESSICKS CORNER RD			
					2.69		2	241	
					3.80	SPEED LIMIT 40 MPH	2	221	
					3.96	SPEED LIMIT 25 MPH			
	U	RUR-MINOR COLLECTOR			4.04	IN CORP LMTS BETTERTON	2	201	
	NAME: MAIN ST				4.04				
					4.28		2	221	
					4.47		2	201	
		RUR-LOCAL			4.56				
					4.61	ROAD END			

ROUTE NUMBER.....MD 297
INVENTORY DIRECTION....NORTH
NAME: WORTON RD

SECONDARY R	RUR-MAJOR COLLECTOR	UNDIVIDED	NONE		0.00	MD0213 AUGUSTINE HERMAN HWY	2	221	2,150
					0.04		2	201	

* A,B = UNIMPROVED; C = GRADED & DRAINED; D,E = SOIL, GRAVEL, STONE; F,G = LOW TYPE BITUMINOUS;
H,I = HIGH TYPE BITUMINOUS; J = CONCRETE; K = BRICK; L = BLDCX

PAGE..... 6

STATE HIGHWAY ADMINISTRATION OF MARYLAND
HIGHWAY INFORMATION SERVICES DIVISION
DATA SUPPORT GROUP

PAGE..... 7

STATE HIGHWAY LOCATION REFERENCE

ROUTE NUMBER.....MD 297 CONTINUED
INVENTORY DIRECTION....NORTH
NAME: WORTON RD

COUNTY-KENT
SHA DISTRICT.....2
DATE.....12/31/96

SYSTEM	FUNCTIONAL CLASS	HWY TYPE	ACCESS	MILEPOINT	MILEPOINT DESCRIPTION	MARKED LANES	SURFACE WIDTH/TYPE*	AADT
SECONDARY R	RUR-MAJOR COLLECTOR	UNDIVID	NONE	0.12	SPEED LIMIT 50 MPH	2	20I	2,150
				1.60		2	21I	
				2.11	SPEED LIMIT 40 MPH			
				2.20		2	22I	
				2.47	SPEED LIMIT 30 MPH			
				2.85	R/R #MODE 526 442 K			
				3.59	MD0298 LAMBS MEADOW RD			
				3.59	CO0393 SMITHVILLE RD (AHEAD)			

ROUTE NUMBER.....MD 298
INVENTORY DIRECTION....EAST
NAME: FAIRLEE RD

SECONDARY R	RUR-MAJOR COLLECTOR	UNDIVID	NONE	0.00	MD0020 ROCK HALL RD	2	32I	1,750
				0.02	MD0298B NO NAME	2	24I	
				0.37	SPEED LIMIT 25 MPH			
				0.83	SPEED LIMIT 30 MPH			
				1.25		2	22I	
				1.35	SPEED LIMIT 50 MPH			
				3.66	CO0065 HANDY POINT RD			
				3.66	MDD514 PORTERS GROVE MELITOTA RD			
				4.90				
				4.90				
				6.55	SPEED LIMIT 30 MPH			
				7.39	MD0297 WORTON RD			2,150
				7.39	CO0393 SMITHVILLE RD			
				7.60	SPEED LIMIT 50 MPH			
				9.43	MDD561 LYNCH RD			2,650
				9.45	MDD856 OLD LYNCH RD			
				9.53	MD0856 OLD LYNCH RD			
				10.99	MD0292 STILL POND RD	2	21I	975
				10.99	CO0395 STILL POND RD			
				12.31	MD0566 OLD STILL POND RD			1,750
				13.61				1,450
	RUR-MINOR COLLECTOR			14.91	MD0213 AUGUSTINE HERMAN HWY	2	24I	
				14.91				
				15.00		2	20I	
				15.90	R/R #MDDE 526 437 N			
				18.58				
				18.95				

* A,B = UNIMPROVED; C = GRADED & DRAINED; D,E = SOIL, GRAVEL, STONE; F,G = LOW TYPE BITUMINOUS;
H,I = HIGH TYPE BITUMINOUS; J = CONCRETE; K = BRICK; L = BLOCK

PAGE..... 7

STATE HIGHWAY ADMINISTRATION OF MARYLAND
HIGHWAY INFORMATION SERVICES DIVISION
DATA SUPPORT GROUP

STATE HIGHWAY LOCATION REFERENCE

ROUTE NUMBER.....MD 298 CONTINUED
INVENTORY DIRECTION....EAST
NAME: CHERRY LA

COUNTY-KENT
SHA DISTRICT.....2
DATE.....12/31/96

SYSTEM	FUNCTIONAL CLASS	HWY TYPE	ACCESS CONTRL	MILEPOINT	MILEPOINT DESCRIPTION	MARKED LANES	SURFACE WIDTH/TYPE*	AADT
SECONDARY R	RUR-MINOR COLLECTOR	UNDIVID	NONE	20.14 MD0291	RIVER RD	2	20I	1,450

ROUTE NUMBER.....MD 298B
INVENTORY DIRECTION....NORTH
NAME: NO NAME

SECONDARY R	RUR-LOCAL	UNDIVID	NONE	0.00 MD0298	FAIRLEE RD	1	16I	
				0.08 MD0020	ROCK HALL RD			

ROUTE NUMBER.....MD 299
INVENTORY DIRECTION....NORTH
NAME: MASSEY RD

SECONDARY R	RUR-MINOR COLLECTOR	UNDIVID	NONE	0.00 MD0330	MARYLAND LINE RD	2	23I	675
				0.00 MD0313	GALENA RD			
				0.03		2	22I	
				0.04	R/R #MDDE 526 428 P			
				0.10	SPEED LIMIT 50 MPH			
				2.94	STRUC #14018 JACOBS CREEK			
				4.21 MD0290	GALENA SASSAFRAS RD			
				4.21				
				4.39	SPEED LIMIT 30 MPH			
				4.72	STRUC #14017 HERRING BRANCH			
				4.85 CO0001	SASSAFRAS CALDWELL RD			
				5.18	STRUC #14016 SASSAFRAS RIVER			
				5.18	CECIL CO/L			

ROUTE NUMBER.....US 301
INVENTORY DIRECTION....NORTH
NAME: BLUE STAR MEMORIAL HWY

PRIMARY R	RUR-OTHER PRIN ART	DIVIDED	PART	0.00	QUEEN ANNES CO/L	4	48I	9,625
				0.00	STRUC #17014 CHESTER RIVER			
				0.17 MD0291	RIVER RD			8,900
				0.30	SPEED LIMIT 55 MPH			
				0.49	MILE MARKER 112.0			

* A,B = UNIMPROVED; C = GRADED & DRAINED; D,E = SOIL, GRAVEL, STONE; F,G = LOW TYPE BITUMINOUS;
H,I = HIGH TYPE BITUMINOUS; J = CONCRETE; K = BRICK; L = BLOCK

STATE HIGHWAY ADMINISTRATION OF MARYLAND
HIGHWAY INFORMATION SERVICES DIVISION
DATA SUPPORT GROUP

PAGE..... 9

STATE HIGHWAY LOCATION REFERENCE

ROUTE NUMBER.....US 301 CONTINUED
INVENTORY DIRECTION....NORTH
NAME: BLUE STAR MEMORIAL HWY

COUNTY-KENT
SHA DISTRICT.....2
DATE.....12/31/96

SYSTEMSTATE....	FUNCTIONAL CLASS	HWY TYPE	ACCESS CONTRL	MILEPOINT	MILEPOINT DESCRIPTION	MARKED LANES	SURFACE WIDTH/TYPE*	AADT
PRIMARY	R	RUR-OTHER PRIN ART	DIVIDED	PART	0.89		4	481	10,100
					1.48	MILE MARKER 113.0			
					2.47	MILE MARKER 114.0			
					3.48	MILE MARKER 115.0			
					3.62	R/R #MDDE 526 431 X			
					4.18	MD0313 GALENA RD			7,950
					4.47	MILE MARKER 116.0			
					5.46	MILE MARKER 117.0			
					6.45	MILE MARKER 118.0			
					7.44	MILE MARKER 119.0			
					7.80	MD0290 GALENA SASSAFRAS RD			
					7.80	STRUC #14005			
					8.41	MILE MARKER 120.0			
					8.79	STRUC #14004 SASSAFRAS RIVER			
					8.79	CECIL CD/L			

ROUTE NUMBER.....MD 313
INVENTORY DIRECTION....NORTH
NAME: SASSAFRAS ST

SECONDARY	U	RUR-MAJOR COLLECTOR	UNDIVIDED	NONE	0.00	QUEEN ANNES CO/L	2	241	2,375
					0.00	STRUC #17030 CHESTER RIVER			
					0.03	SPEED LIMIT 25 MPH			
					0.07				
					0.17	MD0291 CYPRESS ST	2	321	
					0.33		2	371	775
					0.39		2	271	
					0.39		2	221	
					0.39	DUT CDRP LMTS MILLINGTON			
					0.55	SPEED LIMIT 50 MPH			
					3.61	SPEED LIMIT 25 MPH			
					3.88	MD0330 MARYLAND LINE RD			1,375
					3.88	MD0299 MASSEY RD			
					4.00	SPEED LIMIT 40 MPH			
					4.16	SPEED LIMIT 50 MPH			
					4.62	R/R #MDDE 526 430 R			
PRIMARY		RUR-MINOR ARTERIAL			5.33	US0301 BLUE STAR MEMORIAL HWY	2	241	2,375
					7.14	MD0290 CHESTERVILLE RD			3,775
					7.40	SPEED LIMIT 40 MPH			
					7.59	IN CORP LMTS GALENA			
					7.59				

* A,B = UNIMPROVED; C = GRADED & DRAINED; D,E = SOIL, GRAVEL, STONE; F,G = LOW TYPE BITUMINOUS;
H,I = HIGH TYPE BITUMINOUS; J = CONCRETE; K = BRICK; L = BLOCK

PAGE..... 9

STATE HIGHWAY ADMINISTRATION OF MARYLAND
HIGHWAY INFORMATION SERVICES DIVISION
DATA SUPPORT GROUP

PAGE..... 10

STATE HIGHWAY LOCATION REFERENCE

ROUTE NUMBER.....MD 313 CONTINUED
INVENTORY DIRECTION....NORTH
NAME: S MAIN ST

COUNTY-KENT
SHA DISTRICT.....2
DATE.....12/31/96

SYSTEM	FUNCTIONAL CLASS	HWY TYPE	ACCESS CONTRL	MILEPOINT	MILEPOINT DESCRIPTION	MARKED LANES	SURFACE WIDTH/TYPE*	AADT
PRIMARY U	RUR-MINOR ARTERIAL	UNDIVIDED	NONE	7.63	SPEED LIMIT 25 MPH	2	241	3,775
				7.66		2	401	
				7.86	MD0290 E CROSS ST			
				7.86	MD0213 W CROSS ST/N MAIN ST			

ROUTE NUMBER.....MD 330
INVENTORY DIRECTION....EAST
NAME: MARYLAND LINE RD

SECONDARY R	RUR-MINOR COLLECTOR	UNDIVIDED	NONE	0.00	MD0299 MASSEY RD	2	211	950
				0.00	MD0313 GALENA RD			
				0.06	R/R #MDDE 526 424 M	2	241	
				0.10	SPEED LIMIT 40 MPH			
				0.23	SPEED LIMIT 50 MPH			
				3.72	DELAWARE ST/L			

ROUTE NUMBER.....MD 444
INVENTORY DIRECTION....NORTH
NAME: LOCUST GROVE RD

SECONDARY R	RUR-LOCAL	UNDIVIDED	NONE	0.00	MD0290 CHESTERVILLE RD	2	201	175
				0.11	SPEED LIMIT 50 MPH			
	RUR-MINOR COLLECTOR			4.20	MD0213 AUGUSTINE HERMAN HWY			575
NAME: KENTMORE PARK RD				4.20				
				4.22	MD0444A NO NAME			
				4.77		2	181	
				6.52	SPEED LIMIT 40 MPH			
	RUR-LOCAL			6.96				
				7.29	CO0130 BELCHESTER RD (AHEAD)			

ROUTE NUMBER.....MD 444A
INVENTORY DIRECTION....SOUTH
NAME: NO NAME

SECONDARY R	RUR-LOCAL	UNDIVIDED	NONE	0.00	MD0444 KENTMORE PARK RD	2	181	50
-------------	-----------	-----------	------	------	-------------------------	---	-----	----

* A,B = UNIMPROVED; C = GRADED & DRAINED; D,E = SOIL, GRAVEL, STONE; F,G = LOW TYPE BITUMINOUS;
H,I = HIGH TYPE BITUMINOUS; J = CONCRETE; K = BRICK; L = BLOCK

PAGE..... 10

STATE HIGHWAY ADMINISTRATION OF MARYLAND
HIGHWAY INFORMATION SERVICES DIVISION
DATA SUPPORT GROUP

STATE HIGHWAY LOCATION REFERENCE

ROUTE NUMBER.....MD 444A CONTINUED
INVENTORY DIRECTION....SOUTH
NAME: NO NAME

COUNTY-KENT
SHA DISTRICT.....2
DATE.....12/31/96

SYSTEMSTATE....	FUNCTIONAL CLASS	HWY TYPE	ACCESS	CONTRL	MILEPOINT	MILEPDINT	DESCRIPTION	MARKED LANES	SURFACE WIDTH/TYPE*	AADT
SECONDARY R		RUR-LOCAL	UNDIVIDED	NONE		0.01	MD0213		AUGUSTINE HERMAN HWY	2	181	50

ROUTE NUMBER.....MD 445
INVENTORY DIRECTION....NORTH
NAME: EASTERN NECK RD

SECONDARY R		RUR-MAJOR COLLECTOR	UNDIVIDED	NONE		0.00	CO0115		EASTERN NECK RD (BACK)	2	191	1,450
						0.45			SPEED LIMIT 50 MPH			
						4.49				2	201	
						5.33			SPEED LIMIT 25 MPH			
NAME: S MAIN ST						5.44						
U						5.47			IN CORP LMTS ROCK HALL			
						5.53				2	241	
						5.82				2	311	
NAME: N MAIN ST						5.87	MD0674		SHARP ST E&W			
		RUR-MINOR COLLECTOR				6.01	MD0020		ROCK HALL AVE			1,125
						6.02				2	201	
R						6.50			OUT CORP LMTS ROCK HALL			
NAME: TOLCHESTER RD						6.50						
						6.79			SPEED LIMIT 50 MPH			
						7.96						525
						9.04			STRUC #14020 SWAN CREEK			
						9.36			STRUC #14019 SWAN CREEK			
						11.96	MD0021		TOLCHESTER BEACH RD			
						11.96	CO0359		TOLCHESTER BEACH RD			

ROUTE NUMBER.....MD 446
INVENTORY DIRECTION....NORTH
NAME: BROAD NECK RD

SECONDARY R		RUR-MINOR COLLECTOR	UNDIVIDED	NONE		0.00	CO0146		LANGFORD BAY RD	2	181	625
						0.00	CO0096		BROAD NECK RD (BACK)			
						0.01			SPEED LIMIT 30 MPH			
						2.42			SPEED LIMIT 50 MPH			
						3.67	CO0233		RICAUDS BRANCH RD	2	201	
						3.67	CO0080		LANGFORD RD			
						5.23			STRUC #14021 MILL POND			
						6.03	MD0020		CHESTERTOWN RD			

* A,B = UNIMPROVED; C = GRADED & DRAINED; D,E = SOIL, GRAVEL, STONE; F,G = LOW TYPE BITUMINOUS;
H,I = HIGH TYPE BITUMINOUS; J = CONCRETE; K = BRICK; L = BLOCK

STATE HIGHWAY ADMINISTRATION OF MARYLAND
HIGHWAY INFORMATION SERVICES DIVISION
DATA SUPPORT GROUP

PAGE..... 12

STATE HIGHWAY LOCATION REFERENCE

ROUTE NUMBER.....MD 514
INVENTORY DIRECTION...NORTH
NAME: FLATLAND RD

COUNTY-KENT
SHA DISTRICT.....2
DATE.....12/31/96

SYSTEM	STATE	FUNCTIONAL CLASS	HWY TYPE	ACCESS CONTRL	MILEPOINT	MILEPOINT DESCRIPTION	MARKED LANES	SURFACE WIDTH/TYPE*	AADT
SECONDARY R		RUR-MAJOR COLLECTOR	UNDIVID	NONE	0.00 MD0020	CHESTERTOWN RD	2	241	1,975
U					0.01	IN CORP LMTS CHESTERTOWN			
					0.05	SPEED LIMIT 30 MPH			
R					0.51	OUT CORP LMTS CHESTERTOWN			
					0.56	SPEED LIMIT 50 MPH			
					3.59				
					3.76				
					4.89 C00065	HANDY POINT RD (AHEAD)			1,950
					4.89 MDD298	FAIRLEE RD			

ROUTE NUMBER.....MD 561
INVENTORY DIRECTION...NORTH
NAME: LYNCH RD

SECONDARY R		RUR-LOCAL	UNDIVID	NONE	0.00 MD0213	AUGUSTINE HERMAN HWY	2	241	1,550
					0.18	SPEED LIMIT 50 MPH			
					2.01		2	221	
					2.06	SPEED LIMIT 30 MPH			
					2.23	R/R #MDDE 526 441 D			
					2.48 MD0298	LAMBS MEADOW RD			

ROUTE NUMBER.....MD 566
INVENTORY DIRECTION...EAST
NAME: OLD STILL POND RD

SECONDARY R		RUR-MAJOR COLLECTOR	UNDIVID	NONE	0.00 MD0292	STILL POND RD	2	201	750
					0.02	SPEED LIMIT 25 MPH			
					0.19	SPEED LIMIT 50 MPH	2	211	
					1.19 MD0298	LAMBS MEADOW RD			

ROUTE NUMBER.....MD 674
INVENTORY DIRECTION...EAST
NAME: E SHARP ST

SECONDARY U		RUR-MAJOR COLLECTOR	UNDIVID	NONE	0.91	STRUC #14023 GRAYS INN CREEK	2	201	1,499
					0.98	SPEED LIMIT 30 MPH			

* A,B = UNIMPROVED; C = GRADED & DRAINED; D,E = SOIL, GRAVEL, STONE; F,G = LOW TYPE BITUMINOUS;
H,I = HIGH TYPE BITUMINOUS; J = CONCRETE; K = BRICK; L = BLOCK

PAGE..... 12

STATE HIGHWAY ADMINISTRATION OF MARYLAND
HIGHWAY INFORMATION SERVICES DIVISION
DATA SUPPORT GROUP

STATE HIGHWAY LOCATION REFERENCE

ROUTE NUMBER.....MD 674 CONTINUED
INVENTORY DIRECTION....EAST
NAME: E SHARP ST

COUNTY-KENT
SHA DISTRICT.....2
DATE.....12/31/96

SYSTEMSTATE....	FUNCTIONAL CLASS	HWY TYPE	ACCESS CONTRL	MILEPOINT	MILEPOINT DESCRIPTION	MARKED LANES	SURFACE WIDTH/TYPE*	AADT
SECONDARY R	RUR-MAJOR COLLECTOR	UNDIVID	NONE	0.99	OUT CORP LMTS ROCK HALL	2	20I	1,499
				1.06	PINE LA			
				1.08				
				1.15	SPUR TO MD 20	2	26I	
				1.16	MD0020 ROCK HALL RD			

ROUTE NUMBER.....MD 701
INVENTORY DIRECTION....NORTH
NAME: HOWARD JOHNSON RD

SECONDARY R	RUR-LOCAL	UNDIVID	NONE	0.00	MD0291 RIVER RD	2	24I	
				0.71	CO0226 MILLINGTON RD			

ROUTE NUMBER.....MD 855
INVENTORY DIRECTION....EAST
NAME: NO NAME

SECONDARY R	RUR-LOCAL	UNDIVID	NONE	0.00	MD0213 AUGUSTINE HERMAN HWY	2	13H	99
				0.06	MD0213 AUGUSTINE HERMAN HWY			

ROUTE NUMBER.....MD 855A
INVENTORY DIRECTION....NORTH
NAME: NO NAME

SECONDARY R	RUR-LOCAL	UNDIVID	NONE	0.00	MD0213 AUGUSTINE HERMAN HWY	2	15H	25
				0.07	ROAD END			

ROUTE NUMBER.....MD 856
INVENTORY DIRECTION....NORTH
NAME: OLD LYNCH RD

SECONDARY R	RUR-LOCAL	UNDIVID	NONE	0.00	MD0298 LAMBS MEADOW RD	1	9J	99
				0.10	MD0298 LAMBS MEADOW RD			

* A,B = UNIMPROVED; C = GRADED & DRAINED; D,E = SOIL, GRAVEL, STONE; F,G = LOW TYPE BITUMINOUS;
H,I = HIGH TYPE BITUMINOUS; J = CONCRETE; K = BRICK; L = BLOCK

STATE HIGHWAY ADMINISTRATION OF MARYLAND
HIGHWAY INFORMATION SERVICES DIVISION
DATA SUPPORT GROUP

PAGE..... 14

STATE HIGHWAY LOCATION REFERENCE

ROUTE NUMBER.....MD 864
INVENTORY DIRECTION...NORTH
NAME: BESSICKS CORNER RD

COUNTY-KENT
SHA DISTRICT.....2
DATE.....12/31/96

SYSTEM	FUNCTIONAL CLASS	HWY TYPE	ACCESS CONTRL	MILEPOINT	MILEPOINT DESCRIPTION	MARKED LANES	SURFACE WIDTH/TYPE*	AADT
SECONDARY R	RUR-LOCAL	UNDIVID	NONE	0.00	MD0292 STILL POND RD	2	21G	99
				0.04		2	53F	
				0.08		2	23F	
				0.11	MD0292 STILL POND RD			

* A,B = UNIMPROVED; C = GRADED & DRAINED; D,E = SOIL, GRAVEL, STONE; F,G = LOW TYPE BITUMINOUS;
H,I = HIGH TYPE BITUMINOUS; J = CONCRETE; K = BRICK; L = BLOCK

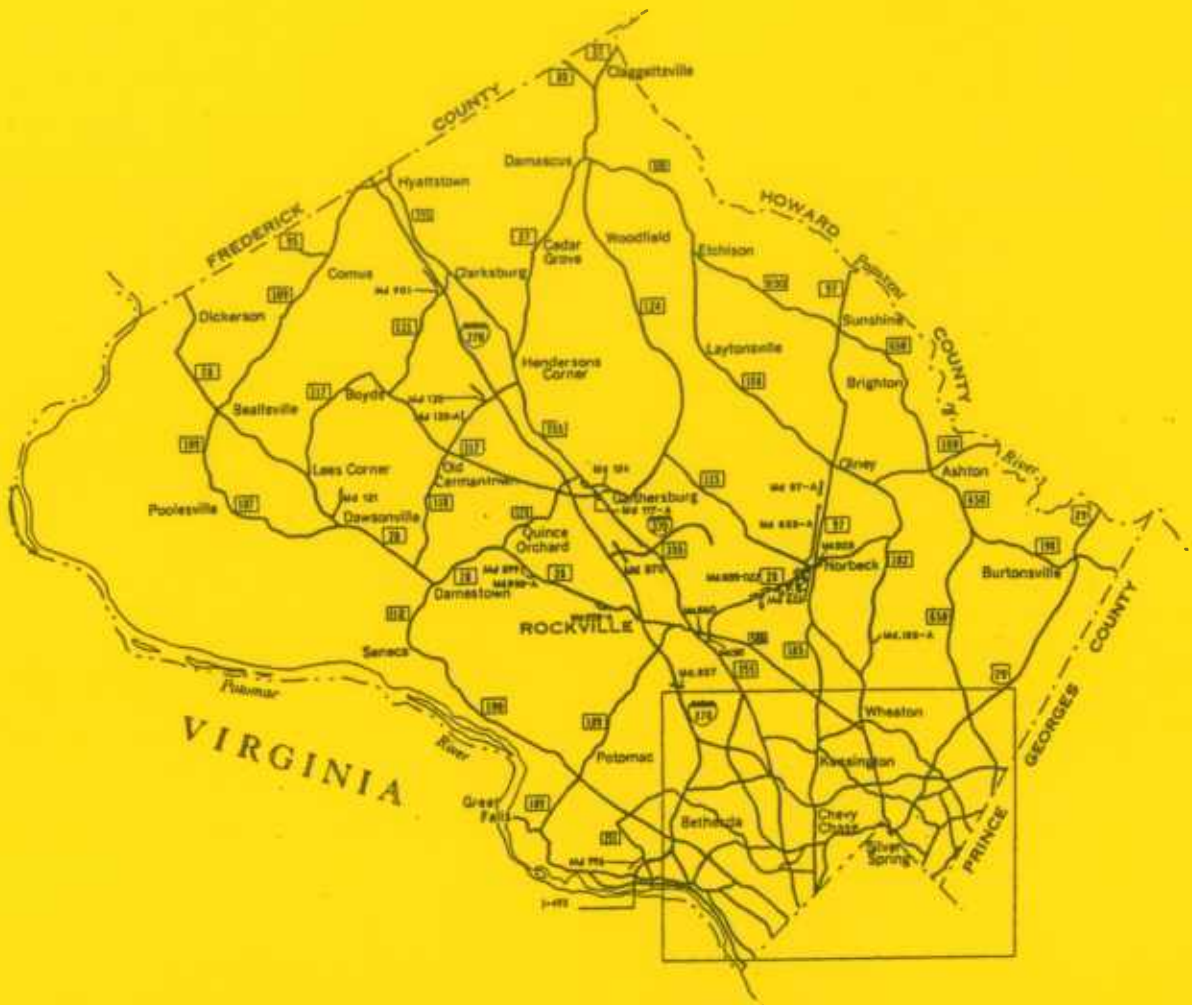
1997

HIGHWAY LOCATION REFERENCE

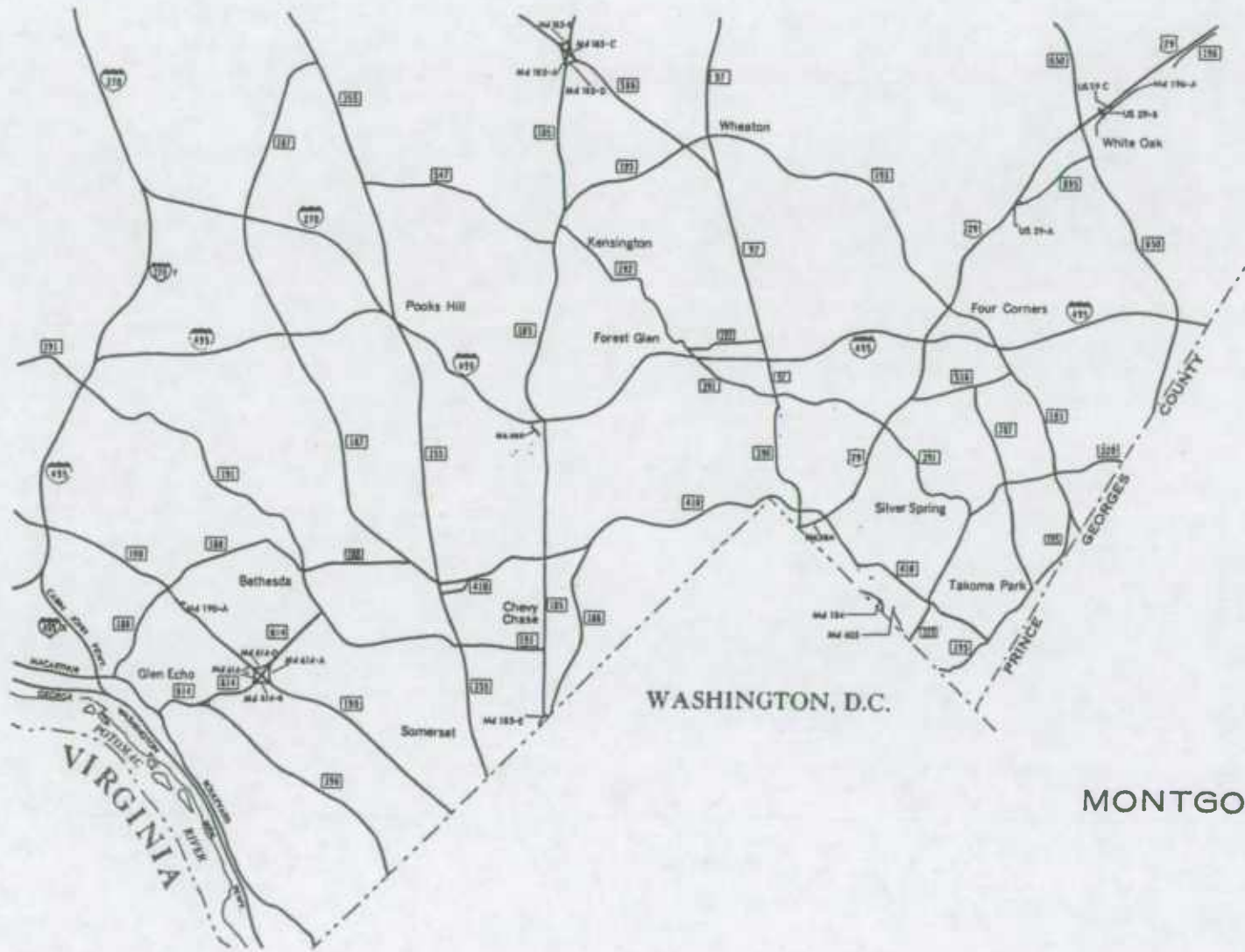
**MONTGOMERY
COUNTY**

SHA DISTRICT #3


M



MONTGOMERY COUNTY




MONTGOMERY COUNTY



ROUTE ALERT LIST

MONTGOMERY COUNTY

- MD 108 - Now dualized from mp. 12.02 to mp. 14.90
- MD 124 - Reconstruction from mp. 0.00 to mp. 0.81
- MD 124 A - New, due to the reconstruction of MD 124
- MD 124 B - New, due to the reconstruction of MD 124
- IS 270 - New HOV lanes opened



STATE HIGHWAY ADMINISTRATION OF MARYLAND
HIGHWAY INFORMATION SERVICES DIVISION
DATA SUPPORT GROUP

PAGE..... 1

STATE HIGHWAY LOCATION REFERENCE

ROUTE NUMBER.....MD 27
INVENTORY DIRECTION....NORTH
NAME: RIDGE RD

COUNTY-MONTGOMERY
SHA DISTRICT.....3
DATE.....12/31/96

SYSTEMSTATE....	FUNCTIONAL CLASS	HWY TYPE	ACCESS CONTRL	MILEPOINT	MILEPINT DESCRIPTION	MARKED LANES	SURFACE WIDTH/TYPE*	AADT
SECONDARY R	RUR-MINOR ARTERIAL	DIVIDED	NONE	0.00	MD0355 FREDERICK RD	4	52I	18,750
				0.16		4	56I	
				0.24	SPEED LIMIT 45 MPH			
				0.54	COD027 BRINK RD	2	48I	15,475
		UNDIVIDED		0.66		2	24I	
				1.62	SPEED LIMIT 40 MPH			
		DIVIDED		3.28				
		UNDIVIDED		3.45				
	URB-OTHER PRIN ART			3.66				
				4.42	CODD38 SWEEPSTAKES RD			
				5.42	SPEED LIMIT 30 MPH			
		CTL		5.88				
		DIVIDED		6.16	CO0003 BETHESDA CHURCH RD	2	36I	14,475
		UNDIVIDED		6.18		3	48I	
				6.26		4	48I	
				6.42		2	39I	
				6.47	CO1056 LEWIS DR	2	40I	
				6.56	MD0108 MAIN ST			19,550
				6.64		3	40I	
				6.69	CO6135 HIGH CORNER ST			
				6.75		2	22I	
				6.85		2	24I	
				7.12		2	22I	
				7.50	SPEED LIMIT 40 MPH			
				7.65				20,275
	RUR-MINOR ARTERIAL			8.01				
				8.75	MD0080 KEMPTOWN RD			13,775
				8.79		2	24I	
				8.84	SPEED LIMIT 50 MPH			
				10.26	HOWARD CO/L			

ROUTE NUMBER.....MD 28
INVENTORY DIRECTION....EAST
NAME: DICKERSON RD

SECONDARY R	RUR-MINOR ARTERIAL	UNDIVIDED	NONE	0.00	FREDERICK CO/L	2	24I	8,150
				0.30	SPEED LIMIT 40 MPH			
				0.71	SPEED LIMIT 30 MPH			
				0.91	CO0242 MT EPHRAIM RD			4,975

* A,B = UNIMPROVED; C = GRADED & DRAINED; D,E = SOIL, GRAVEL, STONE; F,G = LOW TYPE BITUMINOUS;
H,I = HIGH TYPE BITUMINOUS; J = CONCRETE; K = BRICK; L = BLOCK

PAGE..... 1

STATE HIGHWAY ADMINISTRATION OF MARYLAND
HIGHWAY INFORMATION SERVICES DIVISION
DATA SUPPORT GROUP

PAGE..... 2

STATE HIGHWAY LOCATION REFERENCE

ROUTE NUMBER.....MD 28 CONTINUED
INVENTORY DIRECTION....EAST
NAME: DICKERSON RD

COUNTY-MONTGOMERY
SHA DISTRICT.....3
DATE.....12/31/96

SYSTEM	FUNCTIONAL CLASS	HWY TYPE	ACCESS CONTRL	MILEPOINT	MILEPOINT DESCRIPTION	MARKED LANES	SURFACE WIDTH/TYPE*	AADT
SECONDARY R	RUR-MINOR ARTERIAL	UNDIVIDED	NONE	0.92	R/R #CSX 140 522 H	2	241	4,975
				1.33	SPEED LIMIT 40 MPH			
				1.86	STRUC #15001 LITTLE MONOCACY RIVER			
				2.10				
				2.10				
				2.29	SPEED LIMIT 50 MPH			
				4.16	SPEED LIMIT 30 MPH			
				4.35	MD0109 BEALLSVILLE RD			5,325
				4.49	SPEED LIMIT 40 MPH			
				5.65	SPEED LIMIT 50 MPH			
				6.03				4,175
				6.95	STRUC #15066 DRY SENECA CREEK			
				7.93	MD0117 BUCKLODGE RD			4,750
				9.57	MD0121 WHITE GROUNDS RD			10,650
				9.81	MD0107 WHITES FERRY RD			
				10.21	STRUC #15002 LITTLE SENECA CREEK			
				12.24	SPEED LIMIT 40 MPH			
		DIVIDED		12.33				
				12.43	MD0118 GERMANTOWN RD			10,475
		UNDIVIDED		12.48				
				12.94	SPEED LIMIT 30 MPH			
				13.18	MD0112 SENECA RD			13,650
				13.88	SPEED LIMIT 40 MPH			
				14.64				14,550
	URB-OTHER PRIN ART			15.21				
		DIVIDED		15.48				
				15.57				
	URB-MINOR ARTERIAL			15.70	CO0209 QUINCE ORCHARD RD	4	481	22,075
				15.70	MD0124 QUINCE ORCHARD RD			
		UNDIVIDED		15.87				
		DIVIDED		16.30		2	241	
				16.73				
		UNDIVIDED		16.80		2	301	
				16.85		2	241	
				17.00	MD0899A STRUC #15003 MUDDY BRANCH AMERICAN WAY			
		DIVIDED		17.42				
		UNDIVIDED		17.55		4	501	
		DIVIDED		17.77	CO0081 MUDDY BRANCH RD	4	581	
		CTL		17.91		4	521	
		DIVIDED		18.10	MD0928A NO NAME	3	501	
				18.21	CO5161 KEY WEST AVE	3	391	
		CTL		18.25	MD0928A NO NAME	3	361	

* A,B = UNIMPROVED; C = GRADED & DRAINED; D,E = SOIL, GRAVEL, STONE; F,G = LOW TYPE BITUMINOUS; H,I = HIGH TYPE BITUMINOUS; J = CONCRETE; K = BRICK; L = BLOCK

PAGE..... 2

STATE HIGHWAY ADMINISTRATION OF MARYLAND
HIGHWAY INFORMATION SERVICES DIVISION
DATA SUPPORT GROUP

PAGE..... 3

STATE HIGHWAY LOCATION REFERENCE

ROUTE NUMBER.....MD 28 CONTINUED
INVENTORY DIRECTION....EAST
NAME: DARNESTOWN RD

COUNTY-MONTGOMERY
SHA DISTRICT.....3
DATE.....12/31/96

SYSTEMSTATE....	FUNCTIONAL CLASS	HWY TYPE	ACCESS CONTRL	MILEPOINT	MILEPOINT DESCRIPTION	MARKED LANES	SURFACE WIDTH/TYPE*	AADT
SECONDARY R	URB-MINOR ARTERIAL	UNDIVIDED	NONE	18.43		4	481	22,075
		DIVIDED		18.63				
				18.83	C04226 GREAT SENECA HWY			
		UNDIVIDED		18.92				
				18.98		5	601	
		DIVIDED		19.05				
				19.19		6	721	
				19.30	C00212 SHADY GROVE RD	4	491	30,175
				19.38	SPEED LIMIT 30 MPH			
				19.43	C00193 GLEN MILL RD			
		UNDIVIDED		19.49		4	481	
		DIVIDED		19.72				
	URB-OTHER PRIN ART	UNDIVIDED		20.09				
	U			20.13	IN CORP LMTS ROCKVILLE			
				20.29	STRUC #15004 WATTS BRANCH			
		DIVIDED		20.34		4	521	
	NAME: W MONTGOMERY AVE			20.34				
				20.34	MU2540 RESEARCH BLVD			
				20.48	MU1475 HURLEY AVE	4	481	
				20.61		4	541	
				20.65	STRUC #15D05 WATTS BRANCH			
				20.83	IS0270 EISENHOWER MEMORIAL HWY			26,250
				20.83	STRUC #15048			
				20.83	EXIT #6			
				20.97	MU2210 NELSON ST			
		UNDIVIDED		21.03		2	361	
		CTL		21.13	MU19D0 MANNAKEE ST	2	241	
		DIVIDED		21.71		3	361	
	NAME: W JEFFERSON ST			21.71				
				21.73	MD0189 GREAT FALLS RD	4	481	
		UNDIVIDED		21.77		4	441	
				21.98	MU315D S WASHINGTON ST			
		DIVIDED		22.08	MU2D12 MARYLAND AVE			
	NAME: E JEFFERSON ST			22.08				
				22.20	MU2140 MONROE ST	4	481	
				22.30	MU1481 JEFFERSON PLAZA	4	521	
	NAME: VEIRS MILL RD			22.30				
				22.39				
				22.40	MD0355 ROCKVILLE PIKE/HUNGERFORD DR	4	501	33,925
				22.51	MD0660 DODGE ST	4	521	
				22.64	R/R #CSX 140 497 C			
				22.64	STRUC #15006			

* A,B = UNIMPROVED; C = GRADED & DRAINED; D,E = SOIL, GRAVEL, STONE; F,G = LOW TYPE BITUMINOUS;
H,I = HIGH TYPE BITUMINOUS; J = CONCRETE; K = BRICK; L = BLOCK

PAGE..... 3

STATE HIGHWAY ADMINISTRATION OF MARYLAND
HIGHWAY INFORMATION SERVICES DIVISION
DATA SUPPORT GROUP

PAGE..... 4

STATE HIGHWAY LOCATION REFERENCE

ROUTE NUMBER.....MD 28 CONTINUED
INVENTORY DIRECTION....EAST
NAME: FIRST ST

COUNTY-MONTGOMERY
SHA DISTRICT.....3
DATE.....12/31/96

SYSTEMSTATE....	FUNCTIONAL CLASS	HWY TYPE	ACCESS CONTRL	MILEPOINT	MILEPOINT DESCRIPTION	MARKED LANES	SURFACE WIDTH/TYPE*	AADT
SECONDARY U	URB-OTHER PRIN ART	DIVIDED	PART	22.83	MD0586 VEIRS MILL RD	4	521	43,475
				22.83	MD0911 FIRST ST			
				22.88	SPEED LIMIT 40 MPH			
				23.18	MU0242 BALTIMORE RD			31,350
				23.23	SPEED LIMIT 50 MPH			
				23.36				
				23.38	STRUC #15147 ROCK CREEK	4	481	
				23.77	MU1295 E GUDE DR			
				24.31	OUT CORP LMTS ROCKVILLE			
				24.45	STRUC #15092 ROCK CREEK			
				24.64	SPEED LIMIT 45 MPH			
				24.72	CO4560 BALTIMORE RD			
				24.89	CO3377 BAUER RD			
				25.11	MDD655G NO NAME			
				25.17	MD0655F NO NAME			
				25.22	MD0655H NO NAME			
				25.47	MD0655E NO NAME			
				25.49	CO2722 BEL PRE RD			
				25.52	MDD655C OLD MD 28			
				25.82	MD0655B OLD MD 28			
				26.22	MD0655 OLD MD 28			
				26.77	MD0115 MUNCASTER MILL RD			
				26.91	MDD655A NO NAME			
	URB-MINOR ARTERIAL	UNDIVIDED	NONE	26.99	MDD097 GEORGIA AVE	2	241	16,875
				27.12				
				27.14	MD0928 NO NAME			
				27.23	MD0928 NO NAME			
				27.28	SPEED LIMIT 40 MPH			
				27.29		2	221	
				28.91	STRUC #15065 BUCKHORN BRANCH			
				29.56	MD0182 LAYHILL RD			

ROUTE NUMBER.....MD 28UL
INVENTORY DIRECTION....NORTH
NAME: PROPOSED

PROPOSED R	URB-MINOR ARTERIAL	UNDIVIDED	NONE	0.00	MD0028 NORBECK RD (BACK)	2	201	30,599
				0.00	MD0182 LAYHILL RD			
				0.50	CO0072 NORWOOD RD			
				2.70	MD0650 NEW HAMPSHIRE AVE			

* A,B = UNIMPROVED; C = GRADED & DRAINED; D,E = SOIL, GRAVEL, STONE; F,G = LOW TYPE BITUMINOUS;
H,I = HIGH TYPE BITUMINOUS; J = CONCRETE; K = BRICK; L = BLOCK

PAGE..... 4

STATE HIGHWAY ADMINISTRATION OF MARYLAND
HIGHWAY INFORMATION SERVICES DIVISION
DATA SUPPORT GROUP

PAGE..... 5

STATE HIGHWAY LOCATION REFERENCE

ROUTE NUMBER.....MD 28UL CONTINUED
INVENTORY DIRECTION....NORTH
NAME: PROPOSED

COUNTY-MONTGOMERY
SHA DISTRICT.....3
DATE.....12/31/96

SYSTEM	FUNCTIONAL CLASS	HWY TYPE	ACCESS CONTRL	MILEPOINT	MILEPOINT DESCRIPTION	MARKED LANES	SURFACE WIDTH/TYPE*	AADT
PROPOSED R	URB-MINOR ARTERIAL	UNDIVIDED	NONE	2.90 MD0198	SPENCERVILLE RD	2	20I	30,599

ROUTE NUMBER.....US 29
INVENTORY DIRECTION....NORTH
NAME: COLESVILLE RD

PRIMARY R	URB-OTHER PRIN ART	UNDIVIDED	NONE	0.00 MD0384	COLESVILLE RD	7	72I	31,500
				D.00 CO5665	GEORGIA AVE			
				0.00 CO5664	GEORGIA AVE (BACK)			
				D.06		6	62I	
				D.11 CO0629	FENTON ST			
				0.15	SPEED LIMIT 30 MPH			
				0.22 CO0598	SPRING ST			
				0.27	SPEED LIMIT 35 MPH			
				0.69 MD0391	DALE DR			45,175
				0.84		6	72I	
				0.89	STRUC #15010 SLIGO CREEK			
		DIVIDED		0.92 GV0007	SLIGO CREEK PKWY	6	68I	
				0.93	SPEED LIMIT 40 MPH			
				1.03 MD0516	FRANKLIN AVE			
				1.56 IS0495	CAPITAL BELTWAY			57,275
				1.56	STRUC #15135			
				1.56	EXIT #30			
				1.59		7	78I	
				1.88		8	88I	
				1.90 MD0193	UNIVERSITY BLVD			
				1.92				
				2.03		6	68I	56,175
NAME: COLUMBIA PIKE				2.72	STRUC #15009 NORTHWEST BRANCH			
				2.73				
				2.99 US0029A	NO NAME			
				3.06 MD0895	LOCKWOOD DR			51,375
				3.20	MILE MARKER 4.0			
				3.31	SPEED LIMIT 45 MPH			
				3.80		4	63I	
	URB-FRWY/EXPWY			3.94 MD0650	NEW HAMPSHIRE AVE			52,575
				3.94	STRUC #15067			
				4.11		6	72I	
				4.29 US0029B	STEWART LA			55,775
				4.38 US0029C	NO NAME			

* A,B = UNIMPROVED; C = GRADED & DRAINED; D,E = SOIL, GRAVEL, STONE; F,G = LOW TYPE BITUMINOUS;
H,I = HIGH TYPE BITUMINOUS; J = CONCRETE; K = BRICK; L = BLOCK

PAGE..... 5

STATE HIGHWAY ADMINISTRATION OF MARYLAND
HIGHWAY INFORMATION SERVICES DIVISION
DATA SUPPORT GROUP

PAGE..... 6

STATE HIGHWAY LOCATION REFERENCE

ROUTE NUMBER.....US 29 CONTINUED
INVENTORY DIRECTION...NORTH
NAME: COLUMBIA PIKE

COUNTY-MONTGOMERY
SHA DISTRICT.....3
DATE.....12/31/96

SYSTEM	FUNCTIONAL CLASS	HWY TYPE	ACCESS	MILEPOINT	MILEPOINT DESCRIPTION	MARKED LANES	SURFACE WIDTH/TYPE*	AADT
PRIMARY	R URB-FRWY/EXPWY	DIVIDED	PART	4.81	STRUC #15076 PAINT BRANCH	6	72I	55,775
				6.03	CO0099 E RANDOLPH RD			51,203
				6.03	CO4359 CHERRY HILL RD			
				6.13	SPEED LIMIT 55 MPH			
				6.43	CO0101 MUSGROVE RD			
				6.86	CO0098 FAIRLAND RD			42,500
				7.64	CO0095 BRIGGS CHANEY RD			
				8.69	CO0093 GREENCASTLE RD			
	URB-OTHER PRIN ART			9.86	MD0198 SANDY SPRING RD/SPENCERVILLE RD			28,450
				10.20		4	48I	
				11.56	STRUC #15034 PATUXENT RIVER			
				11.56	HOWARD CO/L			

ROUTE NUMBER.....US 29A
INVENTORY DIRECTION...NORTH
NAME: NO NAME

SECONDARY	R URB-LOCAL	UNDIVIDED	NONE	0.00	US0029 COLUMBIA PIKE	1	24I	
				0.04		1	16I	
				0.07	MD0895 LOCKWOOD DR			

ROUTE NUMBER.....US 29B
INVENTORY DIRECTION...EAST
NAME: STEWART LA

SECONDARY	R URB-LOCAL	UNDIVIDED	NONE	0.00	CO1495 MILESTONE DR	2	50I	6,000
	URB-COLLECTOR	DIVIDED		0.02	US0029 COLUMBIA PIKE	2	57I	
				0.05	MD0196A OLD COLUMBIA PIKE			

ROUTE NUMBER.....US 29C
INVENTORY DIRECTION...EAST
NAME: NO NAME

SECONDARY	R URB-LOCAL	UNDIVIDED	NONE	0.00	MD0196A OLD COLUMBIA PIKE	3	36I	
				0.03	US0029 COLUMBIA PIKE			

* A,B = UNIMPROVED; C = GRADED & DRAINED; D,E = SOIL, GRAVEL, STONE; F,G = LOW TYPE BITUMINOUS;
H,I = HIGH TYPE BITUMINOUS; J = CONCRETE; K = BRICK; L = BLOCK

STATE HIGHWAY ADMINISTRATION OF MARYLAND
HIGHWAY INFORMATION SERVICES DIVISION
DATA SUPPORT GROUP

PAGE..... 7

STATE HIGHWAY LOCATION REFERENCE

ROUTE NUMBER.....MD 80
INVENTORY DIRECTION....EAST
NAME: KEMPTOWN RD

COUNTY-MONTGOMERY
SHA DISTRICT.....3
DATE.....12/31/96

SYSTEMSTATE....	FUNCTIONAL CLASS	HWY TYPE	ACCESS CONTRL	MILEPOINT	MILEPOINT DESCRIPTION	MARKED LANES	SURFACE WIDTH/TYPE*	AADT
SECONDARY R	RUR-MAJOR COLLECTOR	UNDIVIDED	NONE	0.00	FREDERICK CO/L	2	231	8,050
				0.03	SPEED LIMIT 40 MPH			
				0.26		2	251	
				0.58		2	221	
				0.89				5,150
				1.40				
				1.42	MD0027 RIDGE RD	2	301	

ROUTE NUMBER.....MD 95
INVENTORY DIRECTION....EAST
NAME: COMUS RD

SECONDARY R	RUR-MINOR COLLECTOR	UNDIVIDED	NONE	1.14	CO0200 COMUS RD (BACK)	2	171	850
				1.18	SPEED LIMIT 40 MPH			
				1.99	MD0109 OLD HUNDRED RD			
				1.99	CO0200 COMUS RD (AHEAD)			

ROUTE NUMBER.....MD 97
INVENTORY DIRECTION....NORTH
NAME: GEORGIA AVE

SECONDARY R	URB-OTHER PRIN ART	DIVIDED	NONE	0.00	MD0390 16TH ST	6	681	45,750
		CTL		0.00	CO5665 GEORGIA AVE (BACK)			
				D.04				
				D.09	MD 390 (SB/L)			
				D.13		6	361	
				0.15		6	331	
		DIVIDED		0.18	MD0391 SEMINARY RD/COLUMBIA BLVD	6	661	
				0.46		7	711	
				0.52	IS0495 CAPITAL BELTWAY			77,700
				0.52	STRUC #15130			
				0.52	EXIT #31			
				0.69	MD0192 FOREST GLEN RD	6	731	64,450
				0.69	CO0697 FOREST GLENN RD			
				0.77	SPEED LIMIT 35 MPH			
				0.89		6	681	
				1.38	CO0793 DENNIS AVE			
				1.73	CO0293 PLYERS MILL RD			55,625

* A,B = UNIMPROVED; C = GRADED & DRAINED; D,E = SOIL, GRAVEL, STONE; F,G = LOW TYPE BITUMINOUS;
H,I = HIGH TYPE BITUMINOUS; J = CONCRETE; K = BRICK; L = BLOCK

PAGE..... 7

STATE HIGHWAY ADMINISTRATION OF MARYLAND
HIGHWAY INFORMATION SERVICES DIVISION
DATA SUPPORT GROUP

PAGE..... 8

STATE HIGHWAY LOCATION REFERENCE

ROUTE NUMBER.....MD 97 CONTINUED
INVENTORY DIRECTION....NORTH
NAME: GEORGIA AVE

COUNTY-MONTGOMERY
SHA DISTRICT.....3
DATE.....12/31/96

SYSTEMSTATE....	FUNCTIONAL CLASS	HWY TYPE	ACCESS CONTRL	MILEPOINT	MILEPDI	DESCRIPTION	MARKED LANES	SURFACE WIDTH/TYPE*	AADT
SECONDARY R	URB-OTHER PRIN ART	DIVIDED	NONE	2.15	MD0586	VEIRS MILL RD	6	68I	31,950
				2.55	MD0193	UNIVERSITY BLVD W			
				2.94	CD0124	ARCOLA AVE			
				3.11	CO0284	PARKER AVE	6	68J	51,675
				3.54					
				3.72	CO1659	RANDOLPH RD			
				3.89	MD0182	LAYHILL RD	6	72J	31,150
				3.92		SPEED LIMIT 45 MPH			
				4.17	CO1114	GLENALLAN AVE			
				4.39			6	72I	
				4.53	CO1564	WELLER RD			
				4.72					
				4.89			6	72I	
				5.50	CO0128	HEWITT AVE			
				5.83	CO0142	ASPEN HILL RD			
				6.08	MDD185	CONNECTICUT AVE	6	72I	40,925
				6.08	CO4092	CONNECTICUT AVE			
				6.09		SPEED LIMIT 50 MPH			
				6.36	CO2087	HEATHFIELD RD	6	72I	
				6.75	CO2722	BEL PRE RD			
				7.77					
				7.90	MD0028	NORBECK RD	5	58I	33,075
				8.09					
				8.17					
				9.07	CO0137	EMORY LA	4	52I	
				9.84	CO0132	OLD BALTIMORE RD			
				10.00		SPEED LIMIT 40 MPH			
				10.24	CO5152	HINES RD	4	48I	
				10.24	CO0146	PRINCE PHILIP DR			
				10.39		SPEED LIMIT 30 MPH			
				10.63			4	48I	
				10.78	CO4012	MORNINGWOOD DR			
				10.78	CO4297	SPARTAN RD			
10.97	MD0108	SANDY SPRING RD	3	40I	8,550				
11.16									
11.24									
11.33			2	22I					
11.48		SPEED LIMIT 40 MPH							
12.00									
12.37	CO3937	GOLD MINE RD	2	22I					
12.62		IN CORP LMTS BROOKEVILLE							
12.62									

U
NAME: HIGH ST

* A,B = UNIMPROVED; C = GRADED & DRAINED; D,E = SOIL, GRAVEL, STONE; F,G = LOW TYPE BITUMINOUS;
H,I = HIGH TYPE BITUMINOUS; J = CONCRETE; K = BRICK; L = BLOCK

PAGE..... 8

STATE HIGHWAY ADMINISTRATION OF MARYLAND
HIGHWAY INFORMATION SERVICES DIVISION
DATA SUPPORT GROUP

PAGE..... 9

STATE HIGHWAY LOCATION REFERENCE

ROUTE NUMBER.....MD 97 CONTINUED
INVENTORY DIRECTION...NORTH
NAME: HIGH ST

COUNTY-MONTGOMERY
SHA DISTRICT.....3
DATE.....12/31/96

SYSTEM	FUNCTIONAL CLASS	HWY TYPE	ACCESS CONTRL	MILEPOINT	MILEPOINT DESCRIPTION	MARKEO LANES	SURFACE WIDTH/TYPE*	AAOT
SECONDARY U	URB-OTHER PRIN ART	UNDIVID	NONE	12.62	SPEED LIMIT 30 MPH	2	221	8,550
				13.00	MU0040 MARKET ST	2	261	
NAME: MARKET ST				13.05				
	RUR-MINOR ARTERIAL			13.16	CO0063 BROOKEVILLE RD	2	221	
R				13.21	STRUC #15012 REDDY BRANCH			
NAME: GEORGIA AVE				13.21				
				13.21	OUT CORP LMTS BROOKEVILLE			
				13.23	SPEED LIMIT 40 MPH			
				15.22	STRUC #15011 HAWLINGS RIVER			
				15.85	SPEED LIMIT 30 MPH			
				16.10	MD0650 NEW HAMPSHIRE AVE/DAMASCUS RD			9,825
				16.33	SPEED LIMIT 40 MPH			
				16.80	SPEED LIMIT 50 MPH			
				17.30	STRUC #13038 PATUXENT RIVER			
				17.30	HOWARD CO/L			

ROUTE NUMBER.....MD 97A
INVENTORY DIRECTION...NORTH
NAME: NO NAME

SECONDARY R	URB-LOCAL	UNDIVID	NONE	0.00	ROAD END	2	241	
				0.21	SPUR TD & FR MD 97			
				0.28	ROAD ENO			

ROUTE NUMBER.....MD 107
INVENTORY DIRECTION...EAST
NAME: FISHER AVE

SECONDARY U	RUR-MAJOR COLLECTOR	UNDIVID	NONE	0.00	M00109 BEALLSVILLE RO	2	401	4,975
				0.00	CO4147 FISHER AVE (BACK)			
				0.02		2	221	
				0.11		2	201	
				0.20	SPEED LIMIT 30 MPH			
				0.59		2	321	
				0.70		2	201	
R				0.86	OUT CORP LMTS POOLESVILLE	2	221	
				1.21	SPEED LIMIT 40 MPH			

* A,B = UNIMPROVED; C = GRADED & DRAINED; D,E = SOIL, GRAVEL, STONE; F,G = LOW TYPE BITUMINOUS;
H,I = HIGH TYPE BITUMINOUS; J = CONCRETE; K = BRICK; L = BLOCK

PAGE..... 9

STATE HIGHWAY ADMINISTRATION OF MARYLAND
HIGHWAY INFORMATION SERVICES DIVISION
DATA SUPPORT GROUP

STATE HIGHWAY LOCATION REFERENCE

ROUTE NUMBER.....MD 107 CONTINUED
INVENTORY DIRECTION....EAST
NAME: WHITES FERRY RD

COUNTY-MONTGOMERY
SHA DISTRICT.....3
DATE.....12/31/96

SYSTEM	FUNCTIONAL CLASS	HWY TYPE	ACCESS	MILEPOINT	MILEPOINT DESCRIPTION	MARKED LANES	SURFACE WIDTH/TYPE*	AADT
SECONDARY R	RUR-MAJOR COLLECTOR	UNDIVID	NONE	2.45		2	221	4,975
				3.13		2	241	
				3.39	STRUC #15014 DRY SENECA CREEK			
				4.46	SPEED LIMIT 30 MPH			
NAME: FISHER AVE				4.46				
				4.60		2	221	
NAME: WHITES FERRY RD				4.60				
				4.79	MD0028 DARNESTOWN RD			

ROUTE NUMBER.....MD 108
INVENTORY DIRECTION....EAST
NAME: MAIN ST

SECONDARY R	URB-OTHER PRIN ART	UNDIVID	NONE	0.00	MD0027 RIDGE RD	3	501	5,675
				0.09		4	501	
				0.15	MD0124 WOODFIELD RD	3	361	
				0.26		2	221	
				0.31	SPEED LIMIT 30 MPH			
NAME: DAMASCUS RD				0.45	C00753 HOWARD CHAPEL DR	2	241	5,425
				0.45				
	RUR-MINOR ARTERIAL			1.05	SPEED LIMIT 50 MPH			
				2.27				
				3.32	C00046 ANNAPOLIS ROCK RD			
				4.32	SPEED LIMIT 30 MPH			
NAME: LAYTONSVILLE RD				4.44	MD0650 DAMASCUS RD			8,875
				4.44				
				4.46		2	221	
				4.71	SPEED LIMIT 50 MPH	2	241	
				5.97		2	221	
				6.58		2	241	
U				6.89	IN CORP LMTS LAYTONSVILLE			
				6.96	SPEED LIMIT 30 MPH			
				7.36		2	221	
				7.40	C00054 SUNDOWN RD			12,225
				7.40	C00027 BRINK RD			
				7.49				
				7.75		2	241	
				7.87		2	221	
				7.87		2	351	
				7.94		2	241	
R				8.04	OUT CORP LMTS LAYTONSVILLE	2	271	

* A,B = UNIMPROVED; C = GRADED & DRAINED; D,E = SOIL, GRAVEL, STONE; F,G = LOW TYPE BITUMINOUS;
H,I = HIGH TYPE BITUMINOUS; J = CONCRETE; K = BRICK; L = BLOCK

STATE HIGHWAY ADMINISTRATION OF MARYLAND
HIGHWAY INFORMATION SERVICES DIVISION
DATA SUPPORT GROUP

PAGE..... 11

STATE HIGHWAY LOCATION REFERENCE

ROUTE NUMBER.....MD 108 CONTINUED
INVENTORY DIRECTION....EAST
NAME: LAYTONSVILLE RD

COUNTY-MONTGOMERY
SHA DISTRICT.....3
DATE.....12/31/96

SYSTEMSTATE....	FUNCTIONAL CLASS	HWY TYPE	ACCESS CONTRL	MILEPOINT	MILEPOINT DESCRIPTION	MARKED LANES	SURFACE WIDTH/TYPE*	AADT
SECONDARY R	RUR-MINOR ARTERIAL	UNDIVIDED	NONE	8.11	SPEED LIMIT 40 MPH	2	27I	12,225
				8.18		2	24I	
				8.29		2	22I	
				8.95	SPEED LIMIT 50 MPH			
				9.41		2	28I	
				9.53		2	24I	
	URB-OTHER PRIN ART			10.05	C00062 MUNCASTER RD			
				10.17	C00063 BROOKEVILLE RD			
				10.86				27,700
				10.97	SPEED LIMIT 40 MPH			
		DIVIDED		12.02		4	48I	
				12.11	C04089 OLNEY MILL RD			
				12.49	C00135 BOWIE MILL RD			
				12.64	C04272 QUEEN ELIZABETH DR			
				13.06	SPEED LIMIT 30 MPH			
				13.36	MD0097 GEORGIA AVE			28,025
				13.36				
NAME: SANDY SPRING RD				13.67	C04297 SPARTAN RD			
				13.91	C00146 PRINCE PHILIP DR			
				14.37	C00132 OLD BALTIMORE RD			
	RUR-MINOR ARTERIAL			14.79	MD0182 DR BIRD RD			17,775
		UNDIVIDED		14.90		2	24I	
				15.79		2	22I	
				16.05		2	24I	
		CTL		16.13		2	28I	
		UNDIVIDED		16.40		2	24I	
				16.42		3	33I	
				16.50		2	34I	
				16.57	MD0650 NEW HAMPSHIRE AVE	2	36I	10,325
NAME: ASHTON RD				16.57				
				16.61		2	22I	
				16.82	SPEED LIMIT 40 MPH			
				17.20	SPEED LIMIT 50 MPH			
				18.01		2	24I	
				18.94		2	20I	
				18.99	STRUC #15008 PATUXENT RIVER			
				18.99	HOWARD CO/L			

* A,B = UNIMPROVED; C = GRADED & DRAINED; O,E = SOIL, GRAVEL, STONE; F,G = LOW TYPE BITUMINOUS;
H,I = HIGH TYPE BITUMINOUS; J = CONCRETE; K = BRICK; L = BLOCK

STATE HIGHWAY ADMINISTRATION OF MARYLAND
HIGHWAY INFORMATION SERVICES DIVISION
DATA SUPPORT GROUP

PAGE..... 12

STATE HIGHWAY LOCATION REFERENCE

ROUTE NUMBER.....MD 109
INVENTORY DIRECTION....NORTH
NAME: BEALLSVILLE RD

COUNTY-MONTGOMERY
SHA DISTRICT.....3
DATE.....12/31/96

SYSTEM	FUNCTIONAL CLASS	HWY TYPE	ACCESS CONTRL	MILEPOINT	MILEPOINT DESCRIPTION	MARKED LANES	SURFACE WIDTH/TYPE*	AADT
SECONDARY U	RUR-MAJOR COLLECTOR	UNDIVIDED	NONE	0.00 MD0107	FISHER AVE	2	241	3,250
				0.00 CO4147	FISHER AVE			
				0.04	SPEED LIMIT 25 MPH			
				0.09		2	231	
				0.18		2	211	
				0.27	SPEED LIMIT 30 MPH			
R				0.39	OUT CORP LMTS POOLESVILLE			
				0.43	SPEED LIMIT 40 MPH			
				0.60		2	241	2,925
				0.65		2	221	
				1.66		2	321	
				1.73		2	221	
				2.24	SPEED LIMIT 30 MPH			
				2.41 MD0028	DARNESTOWN RD			1,850
				2.48		2	201	
				2.59	SPEED LIMIT 40 MPH			
				2.70		2	221	
				5.05	SPEED LIMIT 30 MPH			
				5.20	R/R #CSX 140 520 W			
U				5.72	IN CORP LMTS BARNESVILLE			
				6.03 CO0237	BARNESVILLE RD			1,275
				6.03				
				6.14 CO0237	BARNESVILLE RD			
				6.41	SPEED LIMIT 40 MPH			
				6.51	OUT CORP LMTS BARNESVILLE			
				6.71	STRUC #15070 LITTLE MONOCACY RIVER			
				8.23	SPEED LIMIT 30 MPH			
				8.45 MD0095	COMUS RD			1,650
				8.45 CO0200	COMUS RD			
				8.58	SPEED LIMIT 40 MPH			
				9.66				1,775
				11.18		2	241	
				11.35 IS0270	EISENHOWER MEMORIAL HWY			
				11.35	STRUC #15036			
				11.35	EXIT #22			
				11.40	STRUC #15099 LITTLE BENNETT CREEK			
				11.87 MD0355	FREDERICK RD			

* A,B = UNIMPROVED; C = GRADED & DRAINED; D,E = SOIL, GRAVEL, STONE; F,G = LOW TYPE BITUMINOUS;
H,I = HIGH TYPE BITUMINOUS; J = CONCRETE; K = BRICK; L = BLOCK

STATE HIGHWAY ADMINISTRATION OF MARYLAND
HIGHWAY INFORMATION SERVICES DIVISION
DATA SUPPORT GROUP

PAGE..... 13

STATE HIGHWAY LOCATION REFERENCE

ROUTE NUMBER.....MD 112
INVENTORY DIRECTION....EAST
NAME: SENECA RD

COUNTY-MONTGOMERY
SHA DISTRICT.....3
DATE.....12/31/96

SYSTEM	FUNCTIONAL CLASS	HWY TYPE	ACCESS CONTRL	MILEPOINT	MILEPOINT DESCRIPTION	MARKED LANES	SURFACE WIDTH/TYP*	AADT
SECONDARY R	RUR-MAJOR COLLECTOR	UNDIVID	NONE	0.00	MD0190 RIVER RD	2	221	1,825
				0.00	CO2603 RIVER RD (BACK)			
				0.06	SPEED LIMIT 45 MPH			
				0.55		2	241	
				0.62		2	221	
				0.95		2	241	
				1.12		2	221	
				2.51	SPEED LIMIT 30 MPH			
				2.76		4	481	
				2.81	MD0028 DARNESTOWN RD			

ROUTE NUMBER.....MD 115
INVENTORY DIRECTION....EAST
NAME: MUNCASTER MILL RD

SECONDARY R	URB-MINOR ARTERIAL	DIVIDED	NONE	0.00	MD0124 WOODFIELD RD	4	481	16,750
		UNDIVID		0.00	CO4140 SNOUFFERS SCHOOL RD (BACK)			
				0.15		2	241	
				0.21		2	221	
				0.46	SPEED LIMIT 35 MPH			
				0.82		2	281	
		DIVIDED		0.85		4	481	
				1.02	CO0212 SHADY GROVE RD			
		UNDIVID		1.13		3	361	
				1.31	CO0062 MUNCASTER RD	2	361	
				1.31	CO1936 REDLAND RD			
				1.43		2	241	
				1.53	SPEED LIMIT 40 MPH			
				1.81		2	221	
				2.00		2	301	
				2.07		2	271	
				2.18		2	241	
				2.29		2	221	
				2.31	STRUC #15015 ROCK CREEK			
				2.33		2	241	
				2.73	CO0135 BOWIE MILL RD			
				2.84	CO0138 NEEDWOOD RD			
				3.08		2	221	
				3.68	CO0139 AVERY RD			
				4.51	STRUC #15016 NORTH BRANCH			

* A,B = UNIMPROVED; C = GRADED & DRAINED; D,E = SOIL, GRAVEL, STONE; F,G = LOW TYPE BITUMINOUS;
H,I = HIGH TYPE BITUMINOUS; J = CONCRETE; K = BRICK; L = BLOCK

PAGE..... 13

STATE HIGHWAY ADMINISTRATION OF MARYLAND
HIGHWAY INFORMATION SERVICES DIVISION
DATA SUPPORT GROUP

PAGE..... 14

STATE HIGHWAY LOCATION REFERENCE

ROUTE NUMBER.....MD 115 CONTINUED
INVENTORY DIRECTION....EAST
NAME: MUNCASTER MILL RD

COUNTY-MONTGOMERY
SHA DISTRICT.....3
DATE.....12/31/96

SYSTEMSTATE....	FUNCTIONAL CLASS	HWY TYPE	ACCESS CONTRL	MILEPOINT	MILEPOINT DESCRIPTION	MARKED LANES	SURFACE WIDTH/TYPE*	AADT
SECONDARY R	URB-MINOR ARTERIAL	UNDIVIDED	NONE	4.61				
				4.66	CO0137 EMORY LA	2	241	16,750
				4.72				16,525
				4.89		2	221	
				5.04		2	361	
				5.55		2	221	
		DIVIDED		5.73		2	261	
	URB-LOCAL	UNDIVIDED		5.80	MD0028 NORBECK RD	2	241	
				5.83	MD0655 OLD MD 28	2	431	

ROUTE NUMBER.....MD 117
INVENTORY DIRECTION....EAST
NAME: BUCKLODGE RD

SECONDARY R	RUR-LOCAL	UNDIVIDED	NONE	0.00	MD0028 DARNESTOWN RD	2	201	4,050
				0.05	SPEED LIMIT 40 MPH			
				3.12	STRUC #15018 BUCKLODGE BRANCH	2	241	
				3.20		2	201	
	RUR-MAJOR COLLECTOR			3.59	R/R #CSX 140 517 L			
NAME: BARNESVILLE RD				4.13	CO0237 BARNESVILLE RD			
				4.13				
				4.55		2	221	
				4.94	SPEED LIMIT 30 MPH			
				5.17		2	241	
NAME: CLARKESBURG RD				5.23	MD0121 CLARKESBURG RD			6,475
				5.23				
				5.25		2	281	
				5.26	R/R #CSX 140 516 E			
NAME: CLOPPER RD				5.28	CO0222 CLOPPER RD	2	241	
				5.28				
				5.40	SPEED LIMIT 40 MPH			
				6.26	STRUC #15095 LITTLE SENECA CREEK			
	URB-MINOR ARTERIAL			7.44	SPEED LIMIT 30 MPH			
				7.64	MD0118 GERMANTOWN RD			15,450
				7.70		2	221	
				7.80	SPEED LIMIT 35 MPH			
				7.93		3	361	
				8.06	CO4226 GREAT SENECA HWY			
				8.26		2	201	
		DIVIDED		8.47		3	401	

* A,B = UNIMPROVED; C = GRADED & DRAINED; D,E = SOIL, GRAVEL, STONE; F,G = LOW TYPE BITUMINOUS;
H,I = HIGH TYPE BITUMINOUS; J = CONCRETE; K = BRICK; L = BLOCK

PAGE..... 14

STATE HIGHWAY ADMINISTRATION OF MARYLAND
HIGHWAY INFORMATION SERVICES DIVISION
DATA SUPPORT GROUP

PAGE..... 15

STATE HIGHWAY LOCATION REFERENCE

ROUTE NUMBER.....MD 117 CONTINUED
INVENTORY DIRECTION....EAST
NAME: CLOPPER RD

COUNTY-MONTGOMERY
SHA DISTRICT.....3
DATE.....12/31/96

SYSTEM ...STATE....	FUNCTIONAL CLASS	HWY TYPE	ACCESS CONTRL	MILEPOINT	MILEPOINT DESCRIPTION	MARKED LANES	SURFACE WIDTH/TYPE*	AADT
SECONDARY R	URB-MINOR ARTERIAL	DIVIDED	NONE	8.55	C04763 MATENY RD	3	36I	15,450
		UNDIVIDED		8.68	SPEED LIMIT 45 MPH			
				8.70				
				8.78	STRUC #15094 GUNNERS BRANCH	2	24I	
				9.22	C05502 WARING STATION RD	2	22I	
				9.39	STRUC #15093 GREAT SENECA CREEK			
				10.02		2	48I	
				10.07		3	48I	
		DIVIDED		10.10		3	36I	
				10.14		4	48I	
				10.16	IN CORP LMTS GAITHERSBURG			
				10.23	CO0223 LONGDRAFT RD			
				10.50	MU0519 W WATKINS MILL RD			
		UNDIVIDED		10.57	SPEED LIMIT 35 MPH			
				10.83				
				10.95	SPEED LIMIT 30 MPH	4	50I	
		DIVIDED		11.08				
				11.26	MD0124 QUINCE ORCHARD RD	4	52I	46,300
		UNDIVIDED		11.26				
				11.45		4	48I	
				11.56		3	36I	
				11.75	IS0270 EISENHOWER MEMORIAL HWY			
				11.75	STRUC #15045			
				11.75	EXIT #10			
				11.81		2	24I	
				11.91	MU0294 PERRY PKWY			
				12.07		4	60I	
		DIVIDED		12.10		4	48I	
				12.17	MU0040 CHESTNUT ST			
				12.17	CO0081 MUDDY BRANCH RD			
		UNDIVIDED		12.22		4	64I	
				12.27		3	52I	
				12.33		2	54I	
				12.40	MD0117A NO NAME			
				12.43		2	38I	
				12.52	MD0355 S FREDERICK RD			
				12.52	STRUC #15056			
		DIVIDED		12.65		2	44I	
				12.67	MD0355 S FREDERICK RD			

* A,B = UNIMPROVED; C = GRADED & DRAINED; D,E = SOIL, GRAVEL, STONE; F,G = LOW TYPE BITUMINOUS;
H,I = HIGH TYPE BITUMINOUS; J = CONCRETE; K = BRICK; L = BLOCK

PAGE..... 15

STATE HIGHWAY ADMINISTRATION OF MARYLAND
HIGHWAY INFORMATION SERVICES DIVISION
DATA SUPPORT GROUP

PAGE..... 16

STATE HIGHWAY LOCATION REFERENCE

ROUTE NUMBER.....MD 117A
INVENTORY DIRECTION....EAST
NAME: NO NAME

COUNTY-MONTGOMERY
SHA DISTRICT.....3
DATE.....12/31/96

SYSTEMSTATE....	FUNCTIONAL CLASS	HWY TYPE	ACCESS CONTRL	MILEPOINT	MILEPOINT DESCRIPTION	MARKED LANES	SURFACE WIDTH/TYPE*	AADT
SECONDARY U	URB-LOCAL	DIVIDED	NONE	0.00	MD0355 S FREDERICK AVE	2	521	
		UNDIVIDED		0.02		2	361	
				0.05	SPEED LIMIT 25 MPH			
				0.09		2	241	
				0.19		2	361	
				0.27	MD0117 W DIAMOND AVE			

ROUTE NUMBER.....MD 118
INVENTORY DIRECTION....NORTH
NAME: GERMANTOWN RD

SECONDARY R	RUR-MAJOR COLLECTOR	DIVIDED	NONE	0.00	MD0028 DARNESTOWN RD	2	331	4,175
		UNDIVIDED		0.03		2	241	
				0.18	SPEED LIMIT 30 MPH			
				0.71	SPEED LIMIT 40 MPH			
				1.30	STRUC #15020 GREAT SENECA CREEK			
				2.35				3,450
				3.56	SPEED LIMIT 35 MPH			
	RUR-LOCAL			3.69				
	URB-LOCAL			3.99	MD0117 CLOPPER RD			9,975
				4.11		2	221	
				4.31		2	241	
				4.96	R/R #CSX 140 515 X			
				4.96	STRUC #15019			
				4.98	MD0120A WATERS RD			
				5.06		2	221	
				5.10		2	361	
				5.18	C05500 WISTERIA DR (AHEAD)			
				5.18	END STATE MAINTENANCE			
	URB-MINOR ARTERIAL	DIVIDED		5.26	C05500 WISTERIA DR (BACK)	4	761	
				5.26	BEGIN STATE MAINTENANCE			
				5.31	SPEED LIMIT 40 MPH			
				5.32		4	721	
				5.38		5	721	
				5.45	C00141 MIDDLEBROOK RD			37,750
				5.51	SPEED LIMIT 50 MPH			
				5.53		6	721	
				5.76	C05430 CRYSTAL ROCK DR			
				5.90	MD0120 AIRCRAFT DR	4	601	
				5.95		5	601	

* A,B = UNIMPROVED; C = GRADED & DRAINED; D,E = SOIL, GRAVEL, STONE; F,G = LOW TYPE BITUMINOUS;
H,I = HIGH TYPE BITUMINOUS; J = CONCRETE; K = BRICK; L = BLOCK

STATE HIGHWAY ADMINISTRATION OF MARYLAND
HIGHWAY INFORMATION SERVICES DIVISION
DATA SUPPORT GROUP

STATE HIGHWAY LOCATION REFERENCE

ROUTE NUMBER.....MD 118 CONTINUED
INVENTORY DIRECTION...NORTH
NAME: GERMANTOWN RD

COUNTY-MONTGOMERY
SHA DISTRICT.....3
DATE.....12/31/96

SYSTEMSTATE....	FUNCTIONAL CLASS	HWY TYPE	ACCESS CONTRL	MILEPOINT	MILEPOINT DESCRIPTION	MARKED LANES	SURFACE WIDTH/TYPE*	AADT
SECONDARY R	URB-MINOR ARTERIAL	DIVIDED	NONE	6.00		4	48I	37,750
				6.23	IS0270 EISENHOWER MEMORIAL HWY			29,000
				6.23	STRUC #15041			
				6.23	EXIT #15			
				6.49		6	76I	
				6.55	CO4603 GOLDENROD LA			
				6.61	SPEED LIMIT 45 MPH			
				6.97		5	62I	
				7.11	CO6377 GERMANTOWN RD (AHEAD)			
				7.11	MD0355 FREDERICK RD			

ROUTE NUMBER.....MD 118UL
INVENTORY DIRECTION...NORTH
NAME: PROPOSED

PROPOSED R	RUR-MAJOR COLLECTOR	UNDIVIDED	NONE	0.00	MD0118 GERMANTOWN RD	2	24I	999
	URB-MINOR ARTERIAL			0.30				
				1.80	MD0118 GERMANTOWN RD (AHEAD)			

ROUTE NUMBER.....MD 120
INVENTORY DIRECTION...NORTH
NAME: AIRCRAFT DR

SECONDARY R	URB-LOCAL	UNDIVIDED	NONE	0.00	MD0118 GERMANTOWN RD	3	36I	15,300
				0.04	SPEED LIMIT 35 MPH			
				0.10		3	33I	
				0.16	CO3597 CENTURY BLVD			4,650
				0.30		2	20I	
				0.35	CO5430 CRYSTAL ROCK DR			

ROUTE NUMBER.....MD 120A
INVENTORY DIRECTION...NORTH
NAME: WATERS RD

SECONDARY R	URB-LOCAL	UNDIVIDED	NONE	0.00	MDD118 GERMANTOWN RD	2	21I	999
				0.38	ROAD END			

* A,B = UNIMPROVED; C = GRADED & DRAINED; D,E = SOIL, GRAVEL, STONE; F,G = LOW TYPE BITUMINOUS;
H,I = HIGH TYPE BITUMINOUS; J = CONCRETE; K = BRICK; L = BLOCK

STATE HIGHWAY ADMINISTRATION OF MARYLAND
HIGHWAY INFORMATION SERVICES DIVISION
DATA SUPPORT GROUP

PAGE..... 18

STATE HIGHWAY LOCATION REFERENCE

ROUTE NUMBER.....MD 121
INVENTORY DIRECTION....NORTH
NAME: WHITE GROUNDS RD

COUNTY-MONTGOMERY
SHA DISTRICT.....3
DATE.....12/31/96

SYSTEM	FUNCTIONAL CLASS	HWY TYPE	ACCESS CONTRL	MILEPOINT	MILEPOINT DESCRIPTION	MARKED LANES	SURFACE WIDTH/TYPE*	AADT
SECONDARY R	RUR-MINOR COLLECTOR	UNDIVIDED	NONE	0.00 MD0028	DARNESTOWN RD	2	201	350
				0.07	SPEED LIMIT 40 MPH			
				1.00 COD259	WHITE GROUNDS RD (AHEAD)			
				1.00	END STATE MAINTENANCE			
NAME: CLOPPER RD				4.52 CO0259	WHITE GROUNDS RD (BACK)			
				4.52 CO0222	CLOPPER RD (AHEAD)			
NAME: CLARKSBURG RD				4.62 CO0222	CLOPPER RD (BACK)			
				4.62 MD0117	CLARKSBURG RD (AHEAD)			
				4.62	BEGIN STATE MAINTENANCE			
	RUR-MAJOR COLLECTOR			4.68 MD0117	BUCKLODGE RD (BACK)	2	241	2,400
				4.70	SPEED LIMIT 30 MPH			
				5.07	STRUC #15021 LITTLE SENECA LAKE			
				5.15	SPEED LIMIT 40 MPH			
				5.47		2	221	
				5.60		2	241	
				8.28 MD0901	WHELAN LA			
				8.51 IS0270	EISENHOWER MEMORIAL HWY			9,550
				8.51	STRUC #15038			
				8.51	EXIT #18			
				8.95	SPEED LIMIT 30 MPH			
				9.15 MD0355	FREDERICK RD			
				9.15 CODD02	CLARKSBURG RD (AHEAD)			

ROUTE NUMBER.....MD 124
INVENTORY DIRECTION....NORTH
NAME: QUINCE ORCHARD RD

SECONDARY R	URB-OTHER PRIN ART	DIVIDED	NONE	0.00 MD0028	DARNESTOWN RD	4	481	19,825
				0.00 CO0209	QUINCE ORCHARD RD (BACK)			
				D.12	SPEED LIMIT 35 MPH			
U				0.73	IN CORP LMTS GAITHERSBURG			
				0.81 CO0223	LONGDRAFT RD	4	521	
				1.19 CO4226	GREAT SENECA HWY	4	651	
				1.23		5	781	
				1.29		5	651	
				1.34		4	521	
				1.67	SPEED LIMIT 40 MPH			
				1.82		4	541	
				1.92		4	481	
				2.14				22,550

* A,B = UNIMPROVED; C = GRADED & DRAINED; D,E = SOIL, GRAVEL, STONE; F,G = LOW TYPE BITUMINOUS;
H,I = HIGH TYPE BITUMINOUS; J = CONCRETE; K = BRICK; L = BLOCK

PAGE..... 18

STATE HIGHWAY ADMINISTRATION OF MARYLAND
HIGHWAY INFORMATION SERVICES DIVISION
DATA SUPPORT GROUP

PAGE..... 19

STATE HIGHWAY LOCATION REFERENCE

ROUTE NUMBER.....MD 124 CONTINUED
INVENTORY DIRECTION.....NORTH
NAME: QUINCE ORCHARD RD

COUNTY-MONTGOMERY
SHA DISTRICT.....3
DATE.....12/31/96

SYSTEMSTATE....	FUNCTIONAL CLASS	HWY TYPE	ACCESS CONTRL	MILEPOINT	MILEPOINT	DESCRIPTION	MARKED LANES	SURFACE WIDTH/TYPE*	AAOT
SECONDARY U	URB-OTHER PRIN ART	DIVIDED	NONE	2.73	MD0117	CLOPPER RD/W DIAMOND AVE	4	50I	36,550
		UNDIVIDED		2.86		SPEED LIMIT 35 MPH			
				3.03			4	58I	
		DIVIDED		3.06		R/R #CSX 140 511 V			
				3.08			4	48I	
				3.22	IS0270	EISENHOWER MEMORIAL HWY			69,550
				3.22		STRUC #15044			
				3.22		EXIT #11			
				3.37			5	60I	
				3.59	MD0355	FREDERICK AVE (AHEAD)			
				3.59	MU0230	MONTGOMERY VILLAGE AVE			
	URB-MINOR ARTERIAL	UNDIVIDED		4.41	MD0355	FREDERICK AVE (BACK)	4	48I	12,525
NAME: CHESTNUT ST				4.41					
				4.44			4	44I	
				4.48	MU0040	CHESTNUT ST	2	34I	
NAME: E DIAMOND AVE				4.48					
				4.51		SPEED LIMIT 30 MPH			
				4.69	MD0355	FREDERICK AVE			
				4.69		STRUC #15056			
				4.85	MU0340	RUSSELL AVE			
				4.94			2	32I	
				5.01	MU0357	N SUMMIT AVE			
				5.01	MU0360	S SUMMIT AVE			
				5.10			2	28I	
				5.26			2	30I	
R				5.43		OUT CDRP LMTS GAITHERSBURG			
				5.56			2	34I	
				5.60	MU0135	GIRARD ST			
				5.64			2	26I	
				5.77			2	31I	
U				5.79	CO0885	RAILROAD ST			
NAME: WASHINGTON GROVE LA				5.79					
				5.79		IN CORP LMTS WASHINGTON GROVE			
				5.83			2	22I	
R				6.38		OUT CORP LMTS WASHINGTON GROVE			
		DIVIDED		6.53			2	32I	
				6.57		SPEED LIMIT 35 MPH	3	37I	
	URB-LOCAL			6.63	CO5221	MIDCOUNTRY HWY			
		UNDIVIDED		6.73			2	32I	
				6.81			2	22I	
				7.13			2	34I	
				7.23			3	48I	
NAME: FLOWER HILL WAY				7.23					

* A,B = UNIMPROVED; C = GRADED & ORAINED; O,E = SOIL, GRAVEL, STONE; F,G = LOW TYPE BITUMINOUS;
H,I = HIGH TYPE BITUMINOUS; J = CONCRETE; K = BRICK; L = BLOCK

PAGE..... 19

STATE HIGHWAY ADMINISTRATION OF MARYLAND
HIGHWAY INFORMATION SERVICES DIVISION
DATA SUPPORT GROUP

STATE HIGHWAY LOCATION REFERENCE

ROUTE NUMBER.....MD 124
INVENTORY DIRECTION....NORTH
NAME: FLOWER HILL WAY

CONTINUED

COUNTY-MONTGOMERY
SHA DISTRICT.....3
DATE.....12/31/96

SYSTEMSTATE....	FUNCTIONAL CLASS	HWY TYPE	ACCESS CONTRL	MILEPOINT	MILEPOINT DESCRIPTION	MARKED LANES	SURFACE WIDTH/TYPE*	AADT
SECONDARY R	URB-LOCAL URB-MINOR ARTERIAL	UNDIVIDED	NONE	7.26	SPEED LIMIT 25 MPH	3	481	12,525
				7.37		3	361	
NAME: WOODFIELD RD		DIVIDED		7.37				
				7.57				
				7.60		4	481	
				7.70	CO4140 SNOUFFERS SCHOOL RD			17,950
				7.70	MD0115 MUNCASTER MILL RD			
		CTL		7.80		2	241	
		UNDIVIDED		7.83	SPEED LIMIT 45 MPH			
		DIVIDED		7.90		4	481	
	RUR-MAJOR COLLECTOR			8.28				
		UNDIVIDED		8.48	CO3283 AIRPARK RD			
		CTL		8.75		3	361	
		DIVIDED		8.91		2	241	
		UNDIVIDED		9.13				
				9.62				14,525
				9.81				
				10.39	SPEED LIMIT 35 MPH			
				10.49		2	251	
				10.86		2	261	
				11.58		2	251	
				11.67	CD0027 BRINK RD			11,850
				11.74		2	261	
				11.77	SPEED LIMIT 50 MPH			
				12.01		2	241	
				12.27	STRUC #15074 GOSHEN BRANCH	2	251	
				12.48		2	241	
				12.72		2	261	
				13.21		2	241	
				13.69	STRUC #15022 GREAT SENECA CREEK			
				13.75		2	271	
				13.85	SPEED LIMIT 40 MPH			
				14.03		2	241	
				14.30	SPEED LIMIT 30 MPH			
				14.40		2	261	
				14.73		2	241	
				14.89		2	221	
				15.30	SPEED LIMIT 40 MPH			
	URB-MINOR ARTERIAL			15.52				
				15.81	CO0038 SWEEPSTAKES RD			11,025
				16.74				
				17.18	SPEED LIMIT 30 MPH			11,925

* A,B = UNIMPROVED; C = GRADED & DRAINED; D,E = SOIL, GRAVEL, STONE; F,G = LOW TYPE BITUMINOUS;
H,I = HIGH TYPE BITUMINOUS; J = CONCRETE; K = BRICK; L = BLOCK

STATE HIGHWAY ADMINISTRATION OF MARYLAND
HIGHWAY INFORMATION SERVICES DIVISION
DATA SUPPORT GROUP

PAGE..... 21

STATE HIGHWAY LOCATION REFERENCE

ROUTE NUMBER.....MD 124 CONTINUED
INVENTORY DIRECTION....NORTH
NAME: WOODFIELD RD

COUNTY-MONTGOMERY
SHA DISTRICT.....3
DATE.....12/31/96

SYSTEM	FUNCTIONAL CLASS	HWY TYPE	ACCESS CONTRL	MILEPOINT	MILEPOINT DESCRIPTION	MARKED LANES	SURFACE WIDTH/TYPE*	AADT
SECONDARY R	URB-MINOR ARTERIAL	UNDIVIDED	NONE	17.68		3	48I	11,925
		DIVIDED		17.73		4	52I	
				17.78	MD0108 MAIN ST			

ROUTE NUMBER.....MD 124A
INVENTORY DIRECTION....SOUTH
NAME: QUINCE ORCHARD RD

SECONDARY R	URB-LOCAL	UNDIVIDED	NONE	0.00	CO4803 RAVEN ROCK DR	2	30I	
				0.04		2	2DI	
				0.13	ROAD END			

ROUTE NUMBER.....MD 124B
INVENTORY DIRECTION....SOUTH
NAME: QUINCE ORCHARD RD

SECONDARY R	URB-LOCAL	UNDIVIDED	NONE	0.00	CO1517 CHEYENNE RD	2	24I	
				0.13	ROAD END			

ROUTE NUMBER.....MD 182
INVENTORY DIRECTION....NORTH
NAME: LAYHILL RD

SECONDARY R	URB-MINOR ARTERIAL	DIVIDED	NONE	0.00	MD0097 GEORGIA AVE	5	63I	20,075
				0.06	SPEED LIMIT 40 MPH			
				0.12		6	78I	
				0.21	CO1114 GLENALLAN AVE			18,825
				0.29		4	48I	
				0.44	MD0182A OLD LAYHILL RD			
				0.71		4	52I	18,750
				1.11				
				1.15	STRUC #15025 NORTHWEST BRANCH			
				2.23	CO2722 BEL PRE RD			5,075
				2.23	CO0076 BONIFANT RD			
				2.82		4	48I	
		UNDIVIDED		2.93		2	2DI	

* A,B = UNIMPROVED; C = GRADED & DRAINED; D,E = SOIL, GRAVEL, STONE; F,G = LOW TYPE BITUMINOUS;
H,I = HIGH TYPE BITUMINOUS; J = CONCRETE; K = BRICK; L = BLOCK

PAGE..... 21

STATE HIGHWAY ADMINISTRATION OF MARYLAND
HIGHWAY INFORMATION SERVICES DIVISION
DATA SUPPORT GROUP

STATE HIGHWAY LOCATION REFERENCE

ROUTE NUMBER.....MD 182 CONTINUED
INVENTORY DIRECTION...NORTH
NAME: LAYHILL RD

COUNTY-MONTGOMERY
SHA DISTRICT.....3
DATE.....12/31/96

SYSTEM	FUNCTIONAL CLASS	HWY TYPE	ACCESS CONTRL	MILEPOINT	MILEPOINT DESCRIPTION	MARKED LANES	SURFACE WIDTH/TYPE*	AADT
SECONDARY R	URB-MINOR ARTERIAL	UNDIVIDED	NONE	3.11	STRUC #15024 BUCKHORN BRANCH	2	20I	5,075
				4.07	STRUC #15023 BUCKHORN BRANCH			
	RUR-MAJOR COLLECTOR			4.47	MD0028 NORBECK RD	2	21I	15,225
NAME: NORWOOD RD				4.95	CO0072 NORWOOD RD			
				4.95	CO0145 EDNOR RD			
NAME: DR BIRD RD				5.90		2	22I	7,375
				6.36	SPEED LIMIT 35 MPH			
				6.59	MD0108 SANDY SPRING RD			

ROUTE NUMBER.....MD 182A
INVENTORY DIRECTION...NORTH
NAME: OLD LAYHILL RD

SECONDARY R	URB-LOCAL	UNDIVIDED	NONE	0.00	MD0182 LAYHILL RD	2	24I	
				0.26		2	16I	
				0.28	CO0126 BRIGGS RD			

ROUTE NUMBER.....MD 184
INVENTORY DIRECTION...EAST
NAME: BLAIR RD

SECONDARY U	URB-MINOR ARTERIAL	UNDIVIDED	NONE	D.00	CO5664 WASH DC LINE	2	29I	11,450
				0.00	GEORGIA AVE			
				0.04	SPEED LIMIT 30 MPH			
				0.16		2	30I	
				0.31		2	37I	
				0.36	WASH DC LINE			

ROUTE NUMBER.....MD 185
INVENTORY DIRECTION...NORTH
NAME: CONNECTICUT AVE

SECONDARY U	URB-OTHER PRIN ART	DIVIDED	NONE	D.00	MD0185E CHEVY CHASE CIR	5	54I	42,325
				0.03	SPEED LIMIT 30 MPH			

* A,B = UNIMPROVED; C = GRADED & DRAINED; D,E = SOIL, GRAVEL, STONE; F,G = LOW TYPE BITUMINOUS;
H,I = HIGH TYPE BITUMINOUS; J = CONCRETE; K = BRICK; L = BLCK

STATE HIGHWAY ADMINISTRATION OF MARYLAND
HIGHWAY INFORMATION SERVICES DIVISION
DATA SUPPORT GROUP

PAGE..... 23

STATE HIGHWAY LOCATION REFERENCE

ROUTE NUMBER.....MD 185 CONTINUED
INVENTORY DIRECTION....NORTH
NAME: CONNECTICUT AVE

COUNTY-MONTGOMERY
SHA DISTRICT.....3
DATE.....12/31/96

SYSTEMSTATE....	FUNCTIONAL CLASS	HWY TYPE	ACCESS CONTRL	MILEPOINT	MILEPOINT DESCRIPTION	MARKED LANES	SURFACE WIDTH/TYPE*	AADT
SECONDARY U	URB-OTHER PRIN ART	DIVIDED	NONE	0.09		6	54I	42,325
R				0.60	MD0191 BRADLEY LA	6	59I	46,350
				0.60	OUT CORP LMTS CHEVY CHASE VILLAGE			
				0.82	MU0060 SHEPHERD ST			
				0.90		6	64I	
		UNDIVIDED		1.32		6	58I	
				1.38	MD0410 EAST WEST HWY			68,625
		DIVIDED		1.45	SPEED LIMIT 35 MPH	6	64I	
				1.77		6	68I	
				2.12		5	60I	
				2.22	CO0537 JONES BRIDGE RD	6	68I	
				2.62	ISO495 CAPITAL BELTWAY			41,750
				2.62	STRUC #15123			
				2.62	EXIT #33			
				2.75	STRUC #15030 ROCK CREEK			
U				3.37	IN CORP LMTS CHEVY CHASE VIEW			44,225
				3.37	CO0318 SAUL RD			
				3.86	OUT CORP LMTS CHEVY CHASE VIEW			
				3.86	IN CORP LMTS KENSINGTON			
				4.24	MD0547 KNOWLES AVE			
				4.29	SPEED LIMIT 30 MPH			
				4.34	R/R #CSX 140 490 E			
				4.34	STRUC #15031			
				4.40	MD0192 PLYERS MILL RD			57,375
				4.45		7	80I	
		PART		4.54	MD0193 UNIVERISITY BLVD W	6	68I	36,950
				4.60	SPEED LIMIT 40 MPH			
R				4.63	OUT CORP LMTS KENSINGTON			
				5.04	CO0295 DENFIELD AVE			
				5.78	STRUC #15052 ROCK CREEK			
				5.82	MD0185A NO NAME			
				5.87	MD0185D NO NAME			
				5.92	MD0586 VEIRS MILL RD			36,725
				5.95	MD0185B NO NAME			
				5.95	MD0185C NO NAME			
				6.32	CO1659 RANDOLPH RD			34,525
				6.33	SPEED LIMIT 45 MPH			
				6.75	CO1564 WELLER RD			
				7.28		6	64I	
				7.31	STRUC #15091 TURKEY BRANCH			
				7.38	STRUC #15088			
				7.46		6	66I	

* A,B = UNIMPROVED; C = GRADED & DRAINED; D,E = SOIL, GRAVEL, STONE; F,G = LOW TYPE BITUMINOUS;
H,I = HIGH TYPE BITUMINOUS; J = CONCRETE; K = BRICK; L = BLOCK

PAGE..... 23

STATE HIGHWAY ADMINISTRATION OF MARYLAND
HIGHWAY INFORMATION SERVICES DIVISION
DATA SUPPORT GROUP

PAGE..... 24

STATE HIGHWAY LOCATION REFERENCE

ROUTE NUMBER.....MD 185 CONTINUED
INVENTORY DIRECTION....NORTH
NAME: CONNECTICUT AVE

COUNTY-MONTGOMERY
SHA DISTRICT.....3
DATE.....12/31/96

SYSTEM	FUNCTIONAL CLASS	HWY TYPE	ACCESS CONTRL	MILEPOINT	MILEPOINT DESCRIPTION	MARKED LANES	SURFACE WIDTH/TYPE*	AADT
SECONDARY R	URB-OTHER PRIN ART	DIVIDED	PART	7.75		6	781	34,525
				8.02	CO0142 ASPEN HILL RD			
				8.14				
				8.30	MD0097 GEORGIA AVE	5	601	
				8.30	CO4092 CONNECTICUT AVE (AHEAD)			

ROUTE NUMBER.....MD 185A
INVENTORY DIRECTION....SOUTH
NAME: NO NAME

SECONDARY R	URB-LOCAL	UNDIVIDED	NONE	0.00	MD0586 VEIRS MILL RD	2	201	
				0.13	MD0185 CONNECTICUT AVE			

ROUTE NUMBER.....MD 185B
INVENTORY DIRECTION....WEST
NAME: NO NAME

SECONDARY R	URB-LOCAL	UNDIVIDED	NONE	0.00	MD0185 CONNECTICUT AVE	2	241	
				0.01	MD0586 VEIRS MILL RD			

ROUTE NUMBER.....MD 185C
INVENTORY DIRECTION....NORTH
NAME: NO NAME

SECONDARY R	URB-LOCAL	UNDIVIDED	NONE	0.00	MD0586 VEIRS MILL RD	2	221	
				0.03	MD0185 CONNECTICUT AVE			

ROUTE NUMBER.....MD 185D
INVENTORY DIRECTION....EAST
NAME: NO NAME

SECONDARY R	URB-LOCAL	UNDIVIDED	NONE	0.00	MD0185 CONNECTICUT AVE	2	181	
				0.04	MD0586 VEIRS MILL RD			

* A,B = UNIMPROVED; C = GRADED & DRAINED; D,E = SOIL, GRAVEL, STONE; F,G = LOW TYPE BITUMINOUS;
H,I = HIGH TYPE BITUMINOUS; J = CONCRETE; K = BRICK; L = BLOCK

STATE HIGHWAY ADMINISTRATION OF MARYLAND
HIGHWAY INFORMATION SERVICES DIVISION
DATA SUPPORT GROUP

PAGE..... 25

STATE HIGHWAY LOCATION REFERENCE

ROUTE NUMBER.....MD 185E
INVENTORY DIRECTION....WEST
NAME: CHEVY CHASE CIR

COUNTY-MONTGOMERY
SHA DISTRICT.....3
DATE.....12/31/96

SYSTEMSTATE....	FUNCTIONAL CLASS	HWY TYPE	ACCESS CONTRL	MILEPOINT	MILEPINT	DESCRIPTION	MARKED LANES	SURFACE WIDTH/TYPE*	AADT
SECONDARY U	URB-OTHER PRIN ART	UNDIVID	NONE	0.00		WASH DC LINE	3	571	42,325
				0.02	MD0185	CONNECTICUT AVE	3	551	
				0.06	MU0040	GRAFTON ST			
				0.08		WASH DC LINE			

ROUTE NUMBER.....MD 186
INVENTORY DIRECTION....NORTH
NAME: BROOKVILLE RD

SECONDARY U	URB-COLLECTOR	UNDIVID	NONE	0.00		WASH DC LINE	2	201	5,925
				0.07		SPEED LIMIT 25 MPH			
				0.41	MU0017	BROAD BRANCH RD			6,400
				0.52			2	211	
				0.60		OUT CORP LMTS CHEVY CHASE VILLAGE			
				0.60		IN CORP LMTS CHEVY CHASE #3			
				0.61	MU0010	E BRADLEY LA			
				0.82	MU0090	SHEPHERD ST	2	281	
				0.83	MU0060	SHEPHERD ST			
				0.87			2	301	
				0.96			2	261	
				0.98		OUT CORP LMTS CHEVY CHASE #3			
				0.98		IN CORP LMTS CHEVY CHASE #5			
				1.13			2	241	
R				1.30		OUT CORP LMTS CHEVY CHASE #5			
				1.35			2	401	
				1.50			1	221	
				1.54	MD0410	EAST WEST HWY			

ROUTE NUMBER.....MD 187
INVENTORY DIRECTION....NORTH
NAME: OLD GEORGETOWN RD

SECONDARY R	URB-MINOR ARTERIAL	UNDIVID	NONE	0.00	MD0355	WISCONSIN AVE	3	361	22,775
				0.00		MD 410 (WB/L) EAST WEST HWY			
				0.12			2	241	50,025
				0.17	CO0385	WOODMONT AVE	4	401	
				0.31	CO0362	ARLINGTON RD	4	441	
				0.31	MD0188	WILSON LA			

* A,B = UNIMPROVED; C = GRADED & DRAINED; D,E = SOIL, GRAVEL, STONE; F,G = LOW TYPE BITUMINOUS;
H,I = HIGH TYPE BITUMINOUS; J = CONCRETE; K = BRICK; L = BLOCK

PAGE..... 25

STATE HIGHWAY ADMINISTRATION OF MARYLAND
HIGHWAY INFORMATION SERVICES DIVISION
DATA SUPPORT GROUP

STATE HIGHWAY LOCATION REFERENCE

ROUTE NUMBER.....MD 187
INVENTORY DIRECTION....NORTH
NAME: OLD GEORGETOWN RD

CONTINUED

COUNTY-MONTGOMERY
SHA DISTRICT.....3
DATE.....12/31/96

SYSTEMSTATE....	FUNCTIONAL CLASS	HWY TYPE	ACCESS CONTRL	MILEPOINT	MILEPOINT DESCRIPTION	MARKED LANES	SURFACE WIDTH/TYPE*	AADT
SECONDARY R	URB-MINOR ARTERIAL	UNDIVIDED	NONE	0.34	SPEED LIMIT 25 MPH	4	441	50,025
		CTL		0.36		4	551	
				0.46		4	441	
				0.63	CO0352 BATTERY LA			
				0.65	SPEED LIMIT 30 MPH			
		DIVIDED		0.91	CO0350 HUNTINGTON PKWY			
				1.08		5	601	
				1.09	SPEED LIMIT 40 MPH			
				1.18		6	681	
				1.43	CO0167 GREENTREE RD			
				1.74	CO0319 CEDAR LA			
				2.19	CO0324 BEECH AVE			
				2.64	IS0495 CAPITAL BELTWAY			45,950
				2.64	STRUC #15115			
				2.64	EXIT #36			
				3.17	CO1559 CHESHIRE DR	5	561	
				3.36	CO0166 DEMOCRACY BLVD	6	681	
				3.51	CO3386 ROCK SPRING DR			
				3.77	IS0270 EISENHOWER MEMORIAL HWY			49,550
				3.77	STRUC #15079			
				3.77	EXIT #1			
				4.04	CO0164 TUCKERMAN LA			
				4.68		5	561	
				4.80	CO3D16 TILDEN LA	6	681	
				4.80	CO4242 NICHOLSON LA			
				4.86		4	681	
				5.04	CO3239 EXECUTIVE BLVD			
				5.17		4	461	
				5.29		3	361	
				5.32	MD0355 ROCKVILLE PIKE			

ROUTE NUMBER.....MD 188
INVENTORY DIRECTION....EAST
NAME: WILSON LA

SECONDARY R	URB-MINOR ARTERIAL	UNDIVIDED	NONE	0.00	CO4690 MACARTHUR BLVD	2	221	5,950
				0.06	SPEED LIMIT 30 MPH			
				0.43		2	201	
				0.59		2	221	
				0.67		2	361	

* A,B = UNIMPROVED; C = GRADED & DRAINED; D,E = SOIL, GRAVEL, STONE; F,G = LOW TYPE BITUMINOUS;
H,I = HIGH TYPE BITUMINOUS; J = CONCRETE; K = BRICK; L = BLOCK

STATE HIGHWAY ADMINISTRATION OF MARYLAND
HIGHWAY INFORMATION SERVICES DIVISION
DATA SUPPORT GROUP

STATE HIGHWAY LOCATION REFERENCE

ROUTE NUMBER.....MD 188 CONTINUED
INVENTORY DIRECTION.....EAST
NAME: WILSON LA

COUNTY-MONTGOMERY
SHA DISTRICT.....3
DATE.....12/31/96

SYSTEMSTATE....	FUNCTIONAL CLASS	HWY TYPE	ACCESS CONTRL	MILEPOINT	MILEPOINT DESCRIPTION	MARKED LANES	SURFACE WIDTH/TYPE*	AADT
SECONDARY R	URB-MINOR ARTERIAL	DIVIDED	NONE	0.81		4	50J	5,950
				0.86		4	50I	
				0.90	MD0190 RIVER RD			11,075
				0.93		4	59I	
		UNDIVIDED		0.99		2	24I	
				1.19		2	21I	
				1.56	CO1279 WHITTIER BLVD			11,150
				1.64		2	22I	
				1.91	CO0339 ABERDEEN RD			
				2.34	MD0191 BRADLEY BLVD	2	24I	8,275
				2.43		2	26I	
				2.54		2	22I	
				2.80	CO1126 GLENBROOK RD	2	25I	
				3.12		2	22I	
				3.19		3	36I	
				3.25	MD0187 OLD GEORGETOWN RD			
				3.25	CO0362 ARLINGTON RD			

ROUTE NUMBER.....MD 189
INVENTORY DIRECTION.....NORTH
NAME: FALLS RD

SECONDARY R	URB-MINOR ARTERIAL	UNDIVIDED	NONE	0.00	CO4690 MACARTHUR BLVD	2	24I	14,950
				0.04	SPEED LIMIT 35 MPH			
				0.51	CO0188 BRICKYARD RD			
				1.09	CO0189 OAKLYN RD			
				1.69	SPEED LIMIT 30 MPH			
				1.75		4	48I	
		DIVIDED		1.89				
				1.97	MD0190 RIVER RD			19,175
		UNDIVIDED		1.98				
				2.01		3	36I	
				2.07	SPEED LIMIT 35 MPH			
				2.09		2	24I	
				2.66	CO0196 S GLEN RD			
				2.66	CO0166 DEMOCRACY BLVD			
				3.54	CO0165 BELLS MILL RD	2	38I	
				3.72		2	24I	
				4.32	CO0195 GLEN RD			
				4.64		2	30I	

* A,B = UNIMPROVED; C = GRADED & DRAINED; D,E = SOIL, GRAVEL, STONE; F,G = LOW TYPE BITUMINOUS;
H,I = HIGH TYPE BITUMINOUS; J = CONCRETE; K = BRICK; L = BLOCK

STATE HIGHWAY ADMINISTRATION OF MARYLAND
HIGHWAY INFORMATION SERVICES DIVISION
DATA SUPPORT GROUP

STATE HIGHWAY LOCATION REFERENCE

ROUTE NUMBER.....MD 189
INVENTORY DIRECTION....NORTH
NAME: FALLS RD

CONTINUED

COUNTY-MONTGOMERY
SHA DISTRICT.....3
DATE.....12/31/96

SYSTEMSTATE....	FUNCTIONAL CLASS	HWY TYPE	ACCESS CONTRL	MILEPOINT	MILEPOINT DESCRIPTION	MARKED LANES	SURFACE WIDTH/TYPE*	AADT
SECONDARY R	URB-MINOR ARTERIAL	UNDIVIDED	NONE	4.68	CO0164 TUCKERMAN LA	2	30I	19,175
		DIVIDED		4.72		2	24I	
		UNDIVIDED		4.92				
		DIVIDED		5.02				
		UNDIVIDED		5.31	CO0144 MONTROSE RD			22,150
		DIVIDED		5.51				
		UNDIVIDED		5.80		3	36I	
		UNDIVIDED		5.89		2	24I	
		UNDIVIDED		5.91	IN CORP LMTS ROCKVILLE			
		UNDIVIDED		6.09		2	36I	
		UNDIVIDED		6.15		2	24I	
		UNDIVIDED		6.21		3	36I	
		DIVIDED		6.27		4	48I	
		UNDIVIDED		6.41	MU2593 WOOTTON PKWY			21,625
		UNDIVIDED		6.84	IS0270 EISENHOWER MEMORIAL HWY			8,075
		UNDIVIDED		6.84	STRUC #15049			
		UNDIVIDED		6.84	EXIT #5			
		UNDIVIDED		7.02	MU2012 MARYLAND AVE	2	41I	
		UNDIVIDED		7.02				
		UNDIVIDED		7.05		2	24I	
		DIVIDED		7.06				
		UNDIVIDED		7.11				
		UNDIVIDED		7.34		2	21I	
		UNDIVIDED		7.35	SPEED LIMIT 30 MPH			
		UNDIVIDED		7.61		2	32I	
	URB-LOCAL	DIVIDED		7.67	MD0028 W JEFFERSON ST	2	33I	
		UNDIVIDED		7.69	MU3268 W MONTGOMERY AVE			

ROUTE NUMBER.....MO 190
INVENTORY DIRECTION....EAST
NAME: RIVER RD

SECONDARY R	RUR-MAJOR COLLECTOR	UNDIVIDED	NONE	0.00	MD0112 SENECA RD	2	32I	4,550
		UNDIVIDED		0.00	CO2603 RIVER RD			
		UNDIVIDED		0.05		2	24I	
		UNDIVIDED		0.08	SPEED LIMIT 50 MPH			
		UNDIVIDED		2.29	STRUC #15007 MUDDY BRANCH			
		UNDIVIDED		3.03	CO0780 TRAVILAH RD			
		UNDIVIDED		4.64				16,275
		UNDIVIDED		4.72	STRUC #15098 WATTS BRANCH			

* A,B = UNIMPROVED; C = GRADED & DRAINED; D,E = SOIL, GRAVEL, STONE; F,G = LOW TYPE BITUMINOUS;
H,I = HIGH TYPE BITUMINOUS; J = CONCRETE; K = BRICK; L = BLOCK

STATE HIGHWAY ADMINISTRATION OF MARYLAND
HIGHWAY INFORMATION SERVICES DIVISION
DATA SUPPORT GROUP

PAGE..... 29

STATE HIGHWAY LOCATION REFERENCE

ROUTE NUMBER.....MD 190 CONTINUED
INVENTORY DIRECTION....EAST
NAME: RIVER RD

COUNTY-MONTGOMERY
SHA DISTRICT.....3
DATE.....12/31/96

SYSTEMSTATE....	FUNCTIONAL CLASS	HWY TYPE	ACCESS CONTRL	MILEPOINT	MILEPOINT DESCRIPTION	MARKED LANES	SURFACE WIDTH/TYPE*	AADT
SECONDARY R	RUR-MAJOR COLLECTOR URB-MINOR ARTERIAL	UNDIVIDED	NONE	5.11	SPEED LIMIT 40 MPH	2	241	16,275
				6.45	CO0197 PINEY MEETINGHOUSE RD			
				6.69	SPEED LIMIT 35 MPH			
				7.10		2	221	
				7.27		2	241	
				7.70	SPEED LIMIT 30 MPH			
		DIVIDED		7.87				
		UNDIVIDED		7.93				
				7.97		4	481	
	URB-OTHER PRIN ART	DIVIDED		8.14	MD0189 FALLS RD	4	541	
				8.19		4	481	
		UNDIVIDED		8.22		3	501	
				8.26		2	221	
				8.41		2	241	
				8.53	CO0781 PERSIMMON TREE RD			
				8.90		2	221	
				8.98	SPEED LIMIT 40 MPH			
				9.02		2	241	
				10.02	MD0191 BRADLEY BLVD			33,950
				10.76	STRUC #15027 BUCK BRANCH			
		DIVIDED		11.09				
				11.12		4	481	
				11.26	CO0148 SEVEN LOCKS RD			
				11.34	SPEED LIMIT 45 MPH			
			PART	11.52	IS0495 CAPITAL BELTWAY			47,250
				11.52	STRUC #15110			
				11.52	EXIT #39			
				12.09	STRUC #15028 BOOZE CREEK			
				12.35				42,575
				12.71	MD0188 WILSON LA			45,925
				12.84	MD0190A NO NAME			
				13.55	CO1279 WHITTIER BLVD			
				13.80	MD0614B NO NAME			
				13.80	MD0614A NO NAME			
				13.83	MD0614 GOLDSBRO RD			29,075
				13.85	MD0614D NO NAME			
				13.94	MD0614C NO NAME			
				14.42	CO1214 SPRINGFIELD DR			
				14.53	CO0438 DORSET AVE			
		CTL		14.83		4	541	24,950
				15.01	R/R #CSX 139 521 E			
		DIVIDED	NONE	15.09				

* A,B = UNIMPROVED; C = GRADED & DRAINED; D,E = SOIL, GRAVEL, STONE; F,G = LDW TYPE BITUMINOUS;
H,I = HIGH TYPE BITUMINOUS; J = CONCRETE; K = BRICK; L = BLOCK

PAGE..... 29

STATE HIGHWAY ADMINISTRATION OF MARYLAND
HIGHWAY INFORMATION SERVICES DIVISION
DATA SUPPORT GROUP

STATE HIGHWAY LOCATION REFERENCE

ROUTE NUMBER.....MD 190
INVENTORY DIRECTION...EAST
NAME: RIVER RD

CONTINUED

COUNTY-MONTGOMERY
SHA DISTRICT.....3
DATE.....12/31/96

SYSTEMSTATE....	FUNCTIONAL CLASS	HWY TYPE	ACCESS CONTRL	MILEPOINT	MILEPOINT DESCRIPTION	MARKED LANES	SURFACE WIDTH/TYPE*	AADT
SECONDARY R	URB-OTHER PRIN ART	DIVIDED	NONE	15.19	GVD033 LITTLE FALLS PKWY	4	54I	24,950
		UNDIVIDED		15.21	SPEED LIMIT 35 MPH			
				15.30		4	48I	
				15.44	STRUC #15071 LITTLE FALLS			
				15.48	COD451 WILLARD AVE			
				15.88	WASH DC LINE			

ROUTE NUMBER.....MD 190A
INVENTORY DIRECTION...NORTH
NAME: NO NAME

SECONDARY R	URB-LOCAL	UNDIVIDED	NONE	0.00	MD0190 RIVER RD	2	24I	
				0.01	CO4600 NO NAME			

ROUTE NUMBER.....MD 191
INVENTORY DIRECTION...NORTH
NAME: PERSIMMON TREE RD

SECONDARY R	URB-MINOR ARTERIAL	UNDIVIDED	NONE	0.00	CO4690 MACARTHUR BLVD	2	22I	6,775
				0.08	SPEED LIMIT 35 MPH			
				0.21		2	20I	
				0.47		2	22I	
				0.56	IS0495 CAPITAL BELTWAY			
				0.56	STRUC #15105			
	URB-COLLECTOR			0.62	MD0996 EGGERT DR			9,325
NAME: PERSIMMON TREE LA				0.62				
				0.62	CO3000 PERSIMMON TREE RD			
				0.71		2	20I	
	URB-LOCAL			0.86	CO3428 LILLYSTONE DR			
NAME: PERSIMMON TREE RD				0.97				
	URB-MINOR ARTERIAL			1.21	CO3000 PERSIMMON TREE RD			
				1.80		2	22I	
				2.16	CO0781 PERSIMMON TREE RD	2	20I	
NAME: BRADLEY BLVD				2.16				
				2.16	CO0189 OAKLYN DR			
				2.68	MDD190 RIVER RD	2	22I	
				3.40	CO3217 KENTSDALE DR			
				3.62	STRUC #15029 BUCK BRANCH			

* A,B = UNIMPROVED; C = GRADED & DRAINED; D,E = SOIL, GRAVEL, STONE; F,G = LOW TYPE BITUMINOUS;
H,I = HIGH TYPE BITUMINOUS; J = CONCRETE; K = BRICK; L = BLOCK

STATE HIGHWAY ADMINISTRATION OF MARYLAND
HIGHWAY INFORMATION SERVICES DIVISION
DATA SUPPORT GROUP

PAGE..... 31

STATE HIGHWAY LOCATION REFERENCE

ROUTE NUMBER.....MD 191 CONTINUED
INVENTORY DIRECTION....NORTH
NAME: BRADLEY BLVD

COUNTY-MONTGOMERY
SHA DISTRICT.....3
DATE.....12/31/96

SYSTEMSTATE....	FUNCTIONAL CLASS	HWY TYPE	ACCESS CONTRL	MILEPOINT	MILEPOINT DESCRIPTION	MARKED LANES	SURFACE WIDTH/TYPE*	AADT
SECONDARY R	URB-MINOR ARTERIAL	UNDIVIDED	NONE	3.63		2	241	
		DIVIDED		3.94		2	221	9,325
		UNDIVIDED		4.03	CO0148 SEVEN LOCKS RD	2	231	
		DIVIDED		4.13		2	241	
				4.36		3	361	
				4.46		4	481	
				4.58	IS0495 CAPITAL BELTWAY			
				4.58	STRUC #15111			
		UNDIVIDED		4.69		3	361	
				4.81		2	211	
				4.88		2	241	
				5.52				14,750
				5.65	CO0837 FERNWOOD RD			
				5.81		2	221	
				6.25	CO1276 WOODHAVEN BLVD			
				6.59		2	241	
				6.87	CO1013 BRADMOOR DR			
				6.89	CO0350 HUNTINGTON PKWY			
				7.00	CO0339 ABERDEEN RD			
				7.01	SPEED LIMIT 30 MPH			
				7.39	MD0188 WILSON LA			16,425
		DIVIDED		8.16		4	461	
				8.21	MD0614 GOLDSBORO RD	5	601	22,050
				8.30	CO1126 GLENBROOK RD	5	581	
				8.34		6	681	
				8.35	SPEED LIMIT 35 MPH			
				8.65	CO0362 ARLINGTON RD			
				8.69	R/R #CSX 139 518 W			
				8.69	STRUC #15090			
				8.75	CO6133 LELAND ST	4	541	19,050
				8.75	CO0442 HILLANDALE RD			
		UNDIVIDED		9.06		3	391	
				9.11	MD0355 WISCONSIN AVE	2	261	20,125
				9.11				
				9.17				
				9.22	SPEED LIMIT 25 MPH	2	221	
				9.84	MD0185 CONNECTICUT AVE			

NAME: BRADLEY LA

* A,B = UNIMPROVED; C = GRADED & DRAINED; D,E = SOIL, GRAVEL, STONE; F,G = LOW TYPE BITUMINOUS;
H,I = HIGH TYPE BITUMINOUS; J = CONCRETE; K = BRICK; L = BLOCK

STATE HIGHWAY ADMINISTRATION OF MARYLAND
HIGHWAY INFORMATION SERVICES DIVISION
DATA SUPPORT GROUP

PAGE..... 32

STATE HIGHWAY LOCATION REFERENCE

ROUTE NUMBER.....MD 192
INVENTORY DIRECTION...EAST
NAME: PLYERS MILL RD

COUNTY-MONTGOMERY
SHA DISTRICT.....3
DATE.....12/31/96

SYSTEM	FUNCTIONAL CLASS	HWY TYPE	ACCESS CONTRL	MILEPOINT	MILEPOINT DESCRIPTION	MARKED LANES	SURFACE WIDTH/TYPE*	AADT
MUNICIPAL U	URB-MINOR ARTERIAL	UNDIVIDED	NONE	0.29	CDD302 PLYERS MILL RD (BACK)	2	311	9,425
				0.29	BEGIN MUNICIPAL MAINTENANCE			
				0.29	IN CORP LMTS KENSINGTON			
SECONDARY		DIVIDED		0.32		3	361	
				0.39	MD0185 CONNECTICUT AVE	2	241	
				0.39	END MUNICIPAL MAINTENANCE			
				0.39	BEGIN STATE MAINTENANCE			
		UNDIVIDED		0.44		2	361	
NAME: METROPOLITAN AVE				0.45	MU03DD PLYERS MILL RD			
				0.50	SPEED LIMIT 25 MPH	2	241	
R				0.66	OUT CORP LMTS KENSINGTON			
				0.88		2	221	
NAME: CAPITOL VIEW AVE				0.94				
	URB-COLLECTOR			1.49	CD0533 STONEYBROOK RD			7,575
NAME: FOREST GLEN RD				2.14	MD0391 SEMINARY RD	2	321	10,425
				2.14				
				2.14	CO1227 FOREST GLEN RD			
				2.18		2	241	
				2.21	SPEED LIMIT 30 MPH			
				2.31		2	221	
				2.47		3	341	
				2.56		3	501	
		DIVIDED		2.65		4	501	
		UNDIVIDED		2.80		2	281	
				2.82	MDDD97 GEORGIA AVE			
				2.82	CO0697 FOREST GLEN RD (AHEAD)			

ROUTE NUMBER.....MD 193
INVENTORY DIRECTION...EAST
NAME: UNIVERSITY BLVD W

SECONDARY U	URB-OTHER PRIN ART	DIVIDED	NONE	0.00	MD0185 CONNECTICUT AVE	6	681	23,150
				0.05	SPEED LIMIT 40 MPH			
				0.12	OUT CORP LMTS KENSINGTON			
R				0.20	CO4463 NEWPORT MILL RD			
				1.24	MD0586 VEIRS MILL RD			32,650
				1.39		6	621	
				1.46	MD0097 GEORGIA AVE			31,075
				1.65		6	681	
				2.42	CO1270 INWOOD AVE			

* A,B = UNIMPROVED; C = GRADED & DRAINED; D,E = SOIL, GRAVEL, STDNE; F,G = LOW TYPE BITUMINOUS;
H,I = HIGH TYPE BITUMINOUS; J = CONCRETE; K = BRICK; L = BLDCK

PAGE..... 32

STATE HIGHWAY ADMINISTRATION OF MARYLAND
HIGHWAY INFORMATION SERVICES DIVISION
DATA SUPPORT GROUP

PAGE..... 33

STATE HIGHWAY LOCATION REFERENCE

ROUTE NUMBER.....MD 193 CONTINUED
INVENTORY DIRECTION....EAST
NAME: UNIVERSITY BLVD W

COUNTY-MONTGOMERY
SHA DISTRICT.....3
DATE.....12/31/96

SYSTEMSTATE....	FUNCTIONAL CLASS	HWY TYPE	ACCESS CONTRL	MILEPOINT	MILEPOINT DESCRIPTION	MARKED LANES	SURFACE WIDTH/TYPE*	AADT
SECONDARY R	URB-OTHER PRIN ART	DIVIDED	NONE	2.72	STRUC #15032 SLIGO CREEK	6	68I	31,075
				3.00	CO0124 ARCOLA AVE			37,050
				3.73	CO0793 DENNIS AVE			
				4.15	CO0699 LORAIN AVE			
				4.32	US0029 COLESVILLE RD	7	78I	37,650
NAME: UNIVERSITY BLVD E				4.32				
				4.44		6	68I	
				4.87		6	72I	
				4.91	IS0495 CAPITAL BELTWAY			43,925
				4.91	STRUC #15136			
				4.91	EXIT #29			
				4.96		6	68I	
				5.17	MD0516 FRANKLIN AVE			40,550
				6.15	MD0320 PINEY BRANCH RD			52,325
				6.58	CO0725 CARROLL AVE			33,650
				6.58	MD0195 CARROLL AVE			
				6.62	SPEED LIMIT 35 MPH			
				6.70	PRINCE GEORGES CO/L			

ROUTE NUMBER.....MD 195
INVENTORY DIRECTION....NORTH
NAME: CARROLL AVE

SECONDARY U	URB-MINOR ARTERIAL	UNDIVIDED	NONE	0.00	WASH DC LINE	2	45I	11,850
				0.08		2	44I	
				0.12		2	35I	
				0.25		2	29I	
				0.33	SPEED LIMIT 40 MPH			
	URB-OTHER PRIN ART			0.44	MD0410 PHILADELPHIA AVE	3	48I	
	URB-MINOR ARTERIAL			0.52	MD0410 ETHAN ALLAN AVE	3	36I	
				0.56	SPEED LIMIT 25 MPH			
				0.58		2	31I	
				0.65		2	30I	
				1.00	STRUC #15033 SLIGO CREEK			
				1.02				
MUNICIPAL				1.14	MD0787 FLOWER AVE	2	40I	
				1.14	END STATE MAINTENANCE	2	23I	13,025
				1.14	BEGIN MUNICIPAL MAINTENANCE			
SECONDARY R				1.35	END MUNICIPAL MAINTENANCE			
				1.35	BEGIN STATE MAINTENANCE	2	26I	

* A,B = UNIMPROVED; C = GRADED & DRAINED; D,E = SOIL, GRAVEL, STONE; F,G = LOW TYPE BITUMINOUS;
H,I = HIGH TYPE BITUMINOUS; J = CONCRETE; K = BRICK; L = BLOCK

PAGE..... 33

STATE HIGHWAY ADMINISTRATION OF MARYLAND
HIGHWAY INFORMATION SERVICES DIVISION
DATA SUPPORT GROUP

PAGE..... 34

STATE HIGHWAY LOCATION REFERENCE

ROUTE NUMBER.....MD 195 CONTINUED
INVENTORY DIRECTION....NORTH
NAME: CARROLL AVE

COUNTY-MONTGOMERY
SHA DISTRICT.....3
DATE.....12/31/96

SYSTEM	FUNCTIONAL CLASS	HWY TYPE	ACCESS CONTRL	MILEPOINT	MILEPOINT DESCRIPTION	MARKED LANES	SURFACE WIDTH/TYPE*	AADT
SECONDARY R	URB-MINOR ARTERIAL	UNDIVIDED	NONE	1.35	OUT CORP LMTS TAKOMA PARK	2	26I	13,025
				1.41	SPEED LIMIT 30 MPH	2	37I	
				1.61		2	34I	
				1.77		2	32I	
				1.81		2	23I	
				1.90	MDD193 UNIVERSITY BLVD E			
				1.90	CDD725 CARROLL AVE (AHEAD)			

ROUTE NUMBER.....MD 196
INVENTORY DIRECTION....NORTH
NAME: OLD COLUMBIA PIKE

SECONDARY R	URB-LOCAL	UNDIVIDED	NONE	0.00	ROAD END	2	22I	5,950
				0.04	SPEED LIMIT 35 MPH			
				0.39		2	33H	
				0.41	CD2925 INDUSTRIAL PKWY			

ROUTE NUMBER.....MD 196A
INVENTORY DIRECTION....NORTH
NAME: OLD COLUMBIA PIKE

SECONDARY R	URB-LOCAL	UNDIVIDED	NONE	0.00	ROAD END	2	20I	2,799
				0.01		2	28I	
				0.15		2	27I	
		DIVIDED		0.20	US0029B STEWART LA	2	33I	
				0.23		2	24I	
				0.24	SPEED LIMIT 35 MPH			
		UNDIVIDED		0.27	US0029C NO NAME	2	30I	
				0.34		2	20I	
				0.49		2	22I	
				0.63		2	24I	
				0.73	ROAD END			

* A,B = UNIMPROVED; C = GRADED & DRAINED; D,E = SOIL, GRAVEL, STONE; F,G = LOW TYPE BITUMINOUS;
H,I = HIGH TYPE BITUMINOUS; J = CONCRETE; K = BRICK; L = BLDCK

STATE HIGHWAY ADMINISTRATION OF MARYLAND
HIGHWAY INFORMATION SERVICES DIVISION
DATA SUPPORT GROUP

PAGE..... 35

STATE HIGHWAY LOCATION REFERENCE

ROUTE NUMBER.....MD 198
INVENTORY DIRECTION...EAST
NAME: SPENCERVILLE RD

COUNTY-MONTGOMERY
SHA DISTRICT.....3
DATE.....12/31/96

SYSTEMSTATE....	FUNCTIONAL CLASS	HWY TYPE	ACCESS CONTRL	MILEPOINT	MILEPOINT DESCRIPTION	MARKED LANES	SURFACE WIDTH/TYPE*	AADT		
SECONDARY R	RUR-MINOR ARTERIAL	DIVIDED	NONE	0.00	MD0650 NEW HAMPSHIRE AVE	2	36I	12,525		
		UNDIVIDED		0.02		2	34I			
				0.07		2	24I			
	URB-OTHER PRIN ART				0.12	SPEED LIMIT 40 MPH				
					0.67					
					0.77	CO0161 GOOD HOPE RD			16,650	
					1.08		2	22I		
					1.45		2	24I		
				DIVIDED		1.91		2	22I	
				UNDIVIDED		2.53				
						2.86	SPEED LIMIT 30 MPH			
						3.04		4	48I	
						3.15	CO4552 OLD COLUMBIA RD			32,125
				DIVIDED		3.44				
						3.49	US0029 COLUMBIA PIKE			37,750
				3.49						
				3.59	SPEED LIMIT 45 MPH	5	60I			
				3.91		4	48I			
				4.79	CO0090 RIDING STABLE RD			44,125		
				4.93	PRINCE GEORGES CO/L					

NAME: SANDY SPRING RD

ROUTE NUMBER.....IS 270
INVENTORY DIRECTION...NORTH
NAME: EISENHOWER MEMORIAL HWY

PRIMARY R	URB-INTERSTATE	DIVIDED	FULL	0.00	IS0495 CAPITAL BELTWAY	4	51I	91,475				
				0.00	EXIT #35							
				0.05	IS0495 CAPITAL BELTWAY							
								0.05	STRUC #15145			
								0.09		6	72I	
								0.27	CO0326 GROSVENOR LA			
								0.27	STRUC #15077			
								0.57	SPEED LIMIT 55 MPH			
								0.84	INTERSTATE MILE MARKER 1.0			
								1.54	MD0187 OLD GEORGETOWN RD			91,075
								1.54	STRUC #15079			
								1.54	EXIT #1			
								1.85	INTERSTATE MILE MARKER 2.0			
				2.19		7	84I					
				2.39	IS0270Y NO NAME	6	72I					

* A,B = UNIMPROVED; C = GRADED & DRAINED; D,E = SOIL, GRAVEL, STONE; F,G = LDW TYPE BITUMINOUS;
H,I = HIGH TYPE BITUMINOUS; J = CONCRETE; K = BRICK; L = BLOCK

PAGE..... 35

STATE HIGHWAY ADMINISTRATION OF MARYLAND
HIGHWAY INFORMATION SERVICES DIVISION
DATA SUPPORT GROUP

PAGE..... 36

STATE HIGHWAY LOCATION REFERENCE

ROUTE NUMBER.....IS 270
INVENTORY DIRECTION....NORTH
NAME: EISENHOWER MEMORIAL HWY

CONTINUED

COUNTY-MONTGOMERY
SHA DISTRICT.....3
DATE.....12/31/96

SYSTEMSTATE....	FUNCTIONAL CLASS	HWY TYPE	ACCESS CONTRL	MILEPOINT	MILEPOINT DESCRIPTION	MARKED LANES	SURFACE WIDTH/TYPE*	AADT
PRIMARY	R	URB-INTERSTATE	DIVIDED	FULL	2.39			
					2.60		6	91,075
					2.68	IS0270Y		
					2.68			194,475
					2.76	CD0164		
					2.76		12	1441
					2.79			
					2.81			
					3.60			
					3.60			
					4.14	MD0927		
					4.14			209,475
					4.14			
	U				4.52			
					4.89			
					4.90	MU2593		
					4.90			
					5.50	MD0189		
					5.50			209,975
					5.50			
					5.79			
					6.46	MD0028		
					6.46			192,575
					6.46			
					6.67			
					6.83			
					7.57	MU1295		
					7.57			
					7.77			
	R				8.38		11	1321
					8.39	CO0212	12	1441
					8.39			170,975
					8.39			
					8.40			
	U				8.71			
					8.85		13	1561
					8.94			
					9.01		12	1441
					9.11	RP027005	11	1321
					9.11			
					9.28			
					9.32	IS0370	10	1201

* A,B = UNIMPROVED; C = GRADED & DRAINED; D,E = SOIL, GRAVEL, STONE; F,G = LOW TYPE BITUMINOUS;
H,I = HIGH TYPE BITUMINOUS; J = CONCRETE; K = BRICK; L = BLOCK

PAGE..... 36

STATE HIGHWAY ADMINISTRATION OF MARYLAND
HIGHWAY INFORMATION SERVICES DIVISION
DATA SUPPORT GROUP

PAGE..... 37

STATE HIGHWAY LOCATION REFERENCE

ROUTE NUMBER.....IS 270 CONTINUED
INVENTORY DIRECTION....NORTH
NAME: EISENHOWER MEMORIAL HWY

COUNTY-MONTGOMERY
SHA DISTRICT.....3
DATE.....12/31/96

SYSTEMSTATE....	FUNCTIONAL CLASS	HWY TYPE	ACCESS CONTRL	MILEPOINT	MILEPOINT DESCRIPTION	MARKED LANES	SURFACE WIDTH/TYPE*	AADT	
PRIMARY	U	URB-INTERSTATE	DIVIDED	FULL	9.32	STRUC #15157	10	120I	170,975
					9.32	EXIT #9			
					9.34				159,775
					9.40	RP027001 RAMP 1 FR IS 270 TO IS 370			
					9.40	STRUC #15160			
					9.57		11	132I	
					9.76		10	120I	
					10.17	CO0081 MUDDY BRANCH RD			
					10.17	STRUC #15046			
	R				10.18	OUT CORP LMTS GAITHERSBURG	11	132I	
					10.37		10	120I	
					10.62		9	108I	
					10.71		10	120I	
	U				10.85	IN CORP LMTS GAITHERSBURG			126,575
					10.85	MD0117 CLOPPER RD			
					10.85	STRUC #15045 & #15165			
					10.85	EXIT #10			
					11.23	R/R #CSX 140 510 N			
					11.23	STRUC #15096			
					11.30		9	108I	
					11.47	MD0124 QUINCE ORCHARD RD			116,191
					11.47	STRUC #15044 & #15166			
					11.47	EXIT #11			
					12.00	END C/D LANE (NB/L)	8	96I	
	R				12.19	OUT CORP LMTS GAITHERSBURG			
					12.64	STRUC #15043 GREAT SENECA CREEK			
					12.82		7	96I	
					13.72		6	72I	
					13.97	CO0141 MIDDLEBROOK RD	7	84I	84,375
					13.97	STRUC #15042			
					13.97	EXIT #13			
					14.70		6	72I	
					14.74	MD0118 GERMANTOWN RD			79,375
					14.74	STRUC #15041			
					14.74	EXIT #15			
		RUR-INTERSTATE			15.78	CO4556 FATHER HURLEY BLVD			71,929
					16.58	STRUC #15040 LITTLE SENECA CREEK			
					17.15	CO0231 OLD BALTIMORE RD			
					17.15	STRUC #15039			
					18.43	MD0121 CLARKSBURG RD			66,275
					18.43	STRUC #15038			
					18.43	EXIT #18			

* A,B = UNIMPROVED; C = GRADED & DRAINED; D,E = SOIL, GRAVEL, STONE; F,G = LOW TYPE BITUMINOUS;
H,I = HIGH TYPE BITUMINOUS; J = CONCRETE; K = BRICK; L = BLOCK

PAGE..... 37

STATE HIGHWAY ADMINISTRATION OF MARYLAND
HIGHWAY INFORMATION SERVICES DIVISION
DATA SUPPORT GROUP

STATE HIGHWAY LOCATION REFERENCE

ROUTE NUMBER.....IS 270 CONTINUED
INVENTORY DIRECTION...NORTH
NAME: EISENHOWER MEMORIAL HWY

COUNTY-MONTGOMERY
SHA DISTRICT.....3
DATE.....12/31/96

SYSTEMSTATE....	FUNCTIONAL CLASS	HWY TYPE	ACCESS CONTRL	MILEPOINT	MILEPOINT DESCRIPTION	MARKED LANES	SURFACE WIDTH/TYPE*	AADT
PRIMARY R	RUR-INTERSTATE	DIVIDED	FULL	18.78		4	481	66,275
				19.73	CO0200 COMUS RD			
				19.73	STRUC #15037			
				19.77	SPEED LIMIT 65 MPH			
				21.97	STRUC #15072 WILDCAT BRANCH			
				22.29	MD0109 OLD HUNDRED RD			65,775
				22.29	STRUC #15036			
				22.29	EXIT #22			
				22.31	STRUC #15036 LITTLE BENNETT CREEK			
				22.51	FREDERICK CO/L			

ROUTE NUMBER.....IS 270Y
INVENTORY DIRECTION...NORTH
NAME: NO NAME

PRIMARY R	URB-INTERSTATE	DIVIDED	FULL	0.00	IS0495 CAPITAL BELTWAY	6	721	102,475
				0.00	EXIT #38			
				0.05	IS0495 CAPITAL BELTWAY			
				0.05	STRUC #15112			
				0.22	SPEED LIMIT 55 MPH			
				0.79	CO0166 DEMOCRACY BLVD			103,075
				0.79	STRUC #15097			
				1.14	CO3438 WESTLAKE TER	7	881	
				1.61	IS0270 EISENHOWER MEMORIAL HWY			
				1.61	STRUC #15082			
				1.80	IS0270 EISENHOWER MEMORIAL HWY			
				1.80	EXIT #2			

ROUTE NUMBER.....MD 320
INVENTORY DIRECTION...NORTH
NAME: PINEY BRANCH RD

SECONDARY U	URB-MINOR ARTERIAL	DIVIDED	NONE	0.00		3	411	19,325
		UNDIVIDED		0.03	WASH DC LINE	2	241	
				0.06	SPEED LIMIT 30 MPH			
				0.39	MD0410 PHILADELPHIA AVE			17,550
R				0.50	OUT CORP LMTS TAKOMA PARK			
		CTL		0.54		2	221	

* A,B = UNIMPROVED; C = GRADED & DRAINED; D,E = SOIL, GRAVEL, STONE; F,G = LOW TYPE BITUMINOUS;
H,I = HIGH TYPE BITUMINOUS; J = CONCRETE; K = BRICK; L = BLOCK

STATE HIGHWAY ADMINISTRATION OF MARYLAND
HIGHWAY INFORMATION SERVICES DIVISION
DATA SUPPORT GROUP

PAGE..... 39

STATE HIGHWAY LOCATION REFERENCE

ROUTE NUMBER.....MO 320 CONTINUED
INVENTORY DIRECTION....NORTH
NAME: PINEY BRANCH RO

COUNTY-MONTGOMERY
SHA DISTRICT.....3
DATE.....12/31/96

SYSTEMSTATE....	FUNCTIONAL CLASS	HWY TYPE	ACCESS CONTRL	MILEPOINT	MILEPOINT DESCRIPTION	MARKED LANES	SURFACE WIDTH/TYPE*	AAOT
SECONDARY R	URB-MINOR ARTERIAL	CTL UNDIVIDED	NONE	0.77		2	22I	19,725
				0.92		3	45I	
				1.00	CO4592 SLIGO AVE	4	56I	23,650
				1.04		4	51I	
				1.16		4	45I	
				1.20	MD0391 DALE DR	4	48I	
				1.40	STRUC #15051 SLIGO CREEK			
				1.60		4	46I	
		CTL DIVIDED		1.63	MD0787 FLOWER AVE	4	50I	36,925
				1.77				
				1.98		4	45I	
				2.09	MD0193 UNIVERSITY BLVD E			29,050
				2.12		4	50I	
				2.17	SPEED LIMIT 40 MPH			
				2.34	CO0725 CARROLL AVE			36,650
				2.68	PRINCE GEORGES CO/L			

ROUTE NUMBER.....MD 355
INVENTORY DIRECTION....NORTH
NAME: WISCONSIN AVE

SECONDARY R	URB-OTHER PRIN ART	DIVIDED	NONE	0.00	WASH DC LINE	6	66I	46,225
				0.03		6	67I	
				0.06	CO0451 WILLARD AVE	6	58I	
				0.10		6	60I	
				0.13	SPEED LIMIT 35 MPH			
				0.44	MU0050 DORSET AVE			
				0.47	MU0040 GRAFTON ST			
				1.02		6	68I	
				1.14	MO0191 BRADLEY BLVD/BRADLEY LA			43,650
				1.15	SPEED LIMIT 25 MPH			
				1.36	CO0385 WOODMONT AVE			
				1.43	CO4419 BETHESOA AVE			
				1.54	R/R #CSX 139 516 H			
				1.54	STRUC #15050			
				1.62	MD0410 MONTGOMERY LA (EB/L)	6	80I	
				1.62	CO0367 MONTGOMERY LA			
				1.70	MO0187 OLO GEORGETOWN RO	6	64I	40,750
				1.70	MD 410 (WB/L) EAST WEST HWY			
				2.26	CO0352 BATTERY LA			

* A,B = UNIMPROVED; C = GRADED & ORAINED; D,E = SOIL, GRAVEL, STONE; F,G = LOW TYPE BITUMINOUS;
H,I = HIGH TYPE BITUMINOUS; J = CONCRETE; K = BRICK; L = BLOCK

PAGE..... 39

STATE HIGHWAY ADMINISTRATION OF MARYLAND
HIGHWAY INFORMATION SERVICES DIVISION
DATA SUPPORT GROUP

PAGE..... 40

STATE HIGHWAY LOCATION REFERENCE

ROUTE NUMBER.....MD 355 CONTINUED
INVENTORY DIRECTION...NORTH
NAME: ROCKVILLE PIKE

COUNTY-MONTGOMERY
SHA DISTRICT.....3
DATE.....12/31/96

SYSTEMSTATE....	FUNCTIONAL CLASS	HWY TYPE	ACCESS CONTRL	MILEPOINT	MILEPOINT DESCRIPTION	MARKED LANES	SURFACE WIDTH/TYPE*	AADT
SECONDARY R	URB-OTHER PRIN ART	DIVIDED	NONE	2.33		6	681	40,750
NAME: ROCKVILLE PIKE								
				2.44				
				2.46	CO0385 WOODMONT AVE			
				2.55	CO0537 JONES BRIDGE RD			60,750
				2.64	SPEED LIMIT 35 MPH			
				3.22	CD0319 CEDAR LA			
				3.83	CO2275 POOKS HILL RD	7	811	70,325
				3.96	IS0495 CAPITAL BELTWAY			
				3.96	STRUC #15121 & #15120			
				3.96	EXIT #34			
				3.99		6	691	57,475
				4.03	STRUC #15118 & #15119			
				4.13	RP027001 RAMP 1 FR MD 355 TO IS 270			
				4.13	STRUC #15117			
				4.20	SPEED LIMIT 45 MPH			
				4.38	CO0326 GROSVENOR LA	6	701	
				4.50	CO0164 TUCKERMAN LA	6	721	
				4.96	CO0164 TUCKERMAN LA			
				5.27	MD0547 STRATHMORE AVE			63,550
				5.37	SPEED LIMIT 40 MPH			
				5.70		7	841	
				5.90		6	721	
				6.00	CO4242 NICHOLSON LA	7	841	
				6.17	CO4122 MARINELLI RD	6	721	
				6.36	MD0187 OLD GEORGETOWN RD			
				6.50		7	841	
				6.64	CO0144 MONTROSE RD			59,525
				6.64	CO1659 RANDOLPH RD			
				6.80				
				7.07	IN CORP LMTS ROCKVILLE	6	681	
				7.11	MU2970 TWINBROOK PKWY			
				7.11	MU2640 ROLLINS AVE			
				7.57	MU0770 CONGRESSIONAL LA			
				8.44	MU1015 W EDMONSTON DR			
				8.44	MU1002 EDMONSTON DR			
				8.71	MD0911 FIRST ST			
				8.71	MU2593 WOOTTON PKWY			
				8.96	SPEED LIMIT 30 MPH			
				9.05	MD0660 DODGE ST			
				9.17	MD0028 JEFFERSON ST/VEIRS MILL RD	5	581	51,000
				9.17				
				9.26		6	701	

* A,B = UNIMPROVED; C = GRADED & DRAINED; D,E = SOIL, GRAVEL, STONE; F,G = LOW TYPE BITUMINOUS;
H,I = HIGH TYPE BITUMINOUS; J = CONCRETE; K = BRICK; L = BLDCK

STATE HIGHWAY ADMINISTRATION OF MARYLAND
HIGHWAY INFORMATION SERVICES DIVISION
DATA SUPPORT GROUP

PAGE..... 41

STATE HIGHWAY LOCATION REFERENCE

ROUTE NUMBER.....MD 355 CONTINUED
INVENTORY DIRECTION....NORTH
NAME: HUNGERFORD DR

COUNTY-MONTGOMERY
SHA DISTRICT.....3
DATE.....12/31/96

SYSTEM	FUNCTIONAL CLASS	HWY TYPE	ACCESS CONTRL	MILEPOINT	MILEPOINT DESCRIPTION	MARKED LANES	SURFACE WIDTH/TYPE*	AADT
SECONDARY U	URB-OTHER PRIN ART	DIVIDED	NONE	9.32	MU2140 MONROE ST	6	701	51,000
		UNDIVIDED		9.45	MU2360 PARK RD	6	691	
		DIVIDED		9.45	MU2110 E MIDDLE LA			
				9.50	SPEED LIMIT 35 MPH	6	721	
				9.65	MU0272 BEALL AVE			
				10.00	MU3150 N WASHINGTON ST			
				10.32	MU1902 MANNAKEE ST			
R				10.49	OUT CDRP LMTS ROCKVILLE			
				10.82	MU0740 COLLEGE PKWY			
				11.07	MU1295 W GUDE DR			49,850
NAME: FREDERICK RD				11.07				
				11.07	CO3815 E GUDE DR			
				11.10	SPEED LIMIT 40 MPH			
U				11.36	IN CORP LMTS ROCKVILLE			
				11.84	CO1936 REDLAND RD			
R				12.39	OUT CDRP LMTS ROCKVILLE			
				12.62	CO0212 SHADY GROVE RD	6	701	31,325
				12.68	IS0370 NO NAME			
				12.68	STRUC #15154			
				12.72		6	761	
U				12.78	IN CORP LMTS GAITHERSBURG			
NAME: S FREDERICK RD				13.18				
				13.38	SPEED LIMIT 35 MPH			
				13.53	MU0061 W DEER PARK RD			
				13.53	MU0060 E DEER PARK DR			
				13.91		5	621	
				14.02	MU0360 S SUMMIT AVE	6	761	
				14.11		5	621	
				14.20	MU0030 CEDAR AVE	4	481	
				14.27	MD0117 W DIAMDND AVE			
				14.28	MD0117A NO NAME			
				14.35		4	48J	
NAME: N FREDERICK AVE				14.38	MD0117 W DIAMDND AVE			
				14.40	STRUC #15056			
				14.40	R/R #CSX 140 508 M			
				14.42	MD0124 E DIAMDND AVE	4	481	
				14.43	SPEED LIMIT 30 MPH			
		CTL		14.54				
				14.61	MD0124 CHESTNUT ST	4	401	
				14.76		5	501	
		DIVIDED		15.02		5	581	
				15.03	MU0273 ODENDHAL AVE			

* A,B = UNIMPROVED; C = GRADED & DRAINED; D,E = SOIL, GRAVEL, STONE; F,G = LDW TYPE BITUMINOUS;
H,I = HIGH TYPE BITUMINOUS; J = CONCRETE; K = BRICK; L = BLOCK

PAGE..... 41

STATE HIGHWAY ADMINISTRATION OF MARYLAND
HIGHWAY INFORMATION SERVICES DIVISION
DATA SUPPORT GROUP

PAGE..... 42

STATE HIGHWAY LOCATION REFERENCE

ROUTE NUMBER.....MD 355 CONTINUED
INVENTORY DIRECTION...NORTH
NAME: N FREDERICK AVE

COUNTY-MONTGOMERY
SHA DISTRICT.....3
DATE.....12/31/96

SYSTEM	FUNCTIONAL CLASS	HWY TYPE	ACCESS CONTRL	MILEPOINT	MILEPOINT DESCRIPTION	MARKED LANES	SURFACE WIDTH/TYPE*	AADT
SECONDARY U	URB-OTHER PRIN ART	DIVIDED	NONE	15.19	MU0294 PERRY PKWY	5	581	31,325
				15.43	MU0230 MONTGOMERY VILLAGE AVE			28,800
				15.43	MD0124 MONTGOMERY VILLAGE AVE			
		UNDIVIDED		15.47		4	461	
				15.50	SPEED LIMIT 35 MPH			
				15.64		5	601	
		CTL		15.74		4	531	
				15.79	SPEED LIMIT 40 MPH			
				15.91		4	461	
		UNDIVIDED		16.03	MU0424 WATKINS MILL RD	3	361	
				16.28		2	241	
		DIVIDED		16.45		3	321	
		UNDIVIDED		16.54		3	361	
				16.62	OUT CORP LMTS GAITHERSBURG			
				16.62				
				16.63		2	241	
				16.74	STRUC #15055 GREAT SENECA CREEK			
				16.96		2	221	
				17.10	SPEED LIMIT 45 MPH			
		DIVIDED		17.11		2	241	
		UNDIVIDED		17.19				
				17.78		2	221	
				17.82		2	241	
		CTL		18.02	CO0141 MIDDLEBROOK RD	4	521	16,050
		DIVIDED		18.65				
				18.81	CO6377 GERMANTOWN RD			27,925
				18.81	MD0118 GERMANTOWN RD			
				18.95				
	RUR-MINOR ARTERIAL			19.70	MD0027 RIDGE RD			10,675
	RUR-MAJOR COLLECTOR			19.81	SPEED LIMIT 50 MPH			
				20.05		2	521	
		UNDIVIDED		20.23		2	241	
				20.36	CO0027 BRINK RD			
				21.14	STRUC #15054 LITTLE SENECA CREEK			
				21.22	SPEED LIMIT 40 MPH			
				21.45		2	261	
				21.66		2	241	
				22.61	SPEED LIMIT 30 MPH			
				22.90	MD0121 CLARKSBURG RD			9,150
				22.90	CO0002 CLARKSBURG RD			
				23.28	SPEED LIMIT 50 MPH			
				23.65		2	211	

* A,B = UNIMPROVED; C = GRADED & DRAINED; D,E = SOIL, GRAVEL, STONE; F,G = LOW TYPE BITUMINOUS;
H,I = HIGH TYPE BITUMINOUS; J = CONCRETE; K = BRICK; L = BLOCK

STATE HIGHWAY ADMINISTRATION OF MARYLAND
HIGHWAY INFORMATION SERVICES DIVISION
DATA SUPPORT GROUP

PAGE..... 43

STATE HIGHWAY LOCATION REFERENCE

ROUTE NUMBER.....MD 355 CONTINUED
INVENTORY DIRECTION....NORTH
NAME: FREDERICK RD

COUNTY-MONTGOMERY
SHA DISTRICT.....3
DATE.....12/31/96

SYSTEM	FUNCTIONAL CLASS	HWY TYPE	ACCESS CONTRL	MILEPOINT	MILEPOINT DESCRIPTION	MARKED LANES	SURFACE WIDTH/TYPE*	AADT
SECONDARY R	RUR-MAJOR COLLECTOR	UNDIVID	NONE	23.88	CO020D COMUS RD	2	21I	7,225
				23.98		2	22I	
				25.62	SPEED LIMIT 40 MPH			
				26.19	SPEED LIMIT 30 MPH			
				26.35	STRUC #15053 LITTLE BENNETT CREEK			
				26.45	MD0109 OLD HUNDRED RD			
				26.83	FREDERICK CO/L			

ROUTE NUMBER.....IS 370
INVENTORY DIRECTION....EAST
NAME: NO NAME

PRIMARY U	URB-INTERSTATE	DIVIDED	FULL	0.00	CO627I SAM EIG HWY (BACK)	5	60I	58,100
				D.34		4	48J	
				0.36	RP027DD7 RAMP 7 FR IS 37D TO IS 270			
				0.36	STRUC #15161			
				0.39	RP027005 RAMP 5 FR IS 27D TO IS 370			
				0.39	STRUC #15158			
				0.43	ISD270 EISENHEDWER MEMORIAL HWY			
				0.43	STRUC #15157			
				0.43	EXIT #9			
				0.59	RPD27DD1 RAMP 1 FR IS 27D TO IS 37D	5	60J	
				D.59	STRUC #15156			
				0.76		7	84J	
				0.94	MD0970 INDUSTRIAL BLVD			
				0.94	STRUC #15155			
R				0.98	OUT CORP LMTS GAITHERSBURG			
				1.42		6	72J	
				1.57		4	48J	
				1.63	MDD355 FREDERICK RD			
				1.63	STRUC #15154			
				1.81	SPEED LIMIT 55 MPH			
				1.85	RP037003 RAMP 3 FR IS 370 TO MD 355			
				1.85	STRUC #15153			
				2.01	CO4215 OAKMONT AVE			
				2.01	STRUC #15152			
				2.20	R/R CSX			
				2.20	STRUC #15151			
				2.38	CRABBS BRANCH WAY			
				2.38	STRUC #15150			

* A,B = UNIMPROVED; C = GRADED & DRAINED; D,E = SOIL, GRAVEL, STONE; F,G = LOW TYPE BITUMINOUS;
H,I = HIGH TYPE BITUMINOUS; J = CONCRETE; K = BRICK; L = BLOCK

PAGE..... 43

STATE HIGHWAY ADMINISTRATION OF MARYLAND
HIGHWAY INFORMATION SERVICES DIVISION
DATA SUPPORT GROUP

PAGE..... 44

STATE HIGHWAY LOCATION REFERENCE

ROUTE NUMBER.....IS 370 CONTINUED
INVENTORY DIRECTION....EAST
NAME: NO NAME

COUNTY-MONTGOMERY
SHA DISTRICT.....3
DATE.....12/31/96

SYSTEM	STATE	FUNCTIONAL CLASS	HWY TYPE	ACCESS CONTRL	MILEPOINT	MILEPOINT DESCRIPTION	MARKED LANES	SURFACE WIDTH/TYPE*	AADT
PRIMARY	R	URB-INTERSTATE	DIVIDED	FULL	2.52		5	60J	58,100
					2.69		4	48J	
					2.86	CO0212 SHADY GROVE RD			
					2.86	STRUC #15149			
					3.04		4	48I	
					3.13	ENT TO METRO PARKING (AHEAD)			

ROUTE NUMBER.....MD 384
INVENTORY DIRECTION....EAST
NAME: COLESVILLE RD

PRIMARY	R	URB-OTHER PRIN ART	DIVIDED	NONE	0.00	MD0390 16TH ST	6	72I	14,100
					0.11	SPEED LIMIT 30 MPH			
					0.25	MD0410 EAST WEST HWY			32,200
					0.39	CO1300 SECOND AVE			25,000
					0.39	CO0668 WAYNE AVE			
					0.53	US0029 COLESVILLE RD (AHEAD)			
					0.53	CO5665 GEORGIA AVE			
					0.53	CO5664 GEORGIA AVE			

ROUTE NUMBER.....MD 390
INVENTORY DIRECTION....NORTH
NAME: 16TH ST

SECONDARY	R	URB-OTHER PRIN ART	DIVIDED	PART	0.00	WASH DC LINE	5	51I	28,125
					0.02	MD0384 COLESVILLE RD			
					0.04		5	62I	
					0.16	MD0410 EAST WEST HWY	6	68I	35,250
					0.25	SPEED LIMIT 35 MPH			
					0.30	CO0598 SPRING ST			
					0.61	R/R #CSX 140 483 L			
					0.61	STRUC #15089			
					0.85				29,125
					0.99		4	68I	
					1.09	MD0097 GEORGIA AVE			
					1.09	CO5665 GEORGIA AVE			

* A,B = UNIMPROVED; C = GRADED & DRAINED; D,E = SOIL, GRAVEL, STONE; F,G = LOW TYPE BITUMINOUS;
H,I = HIGH TYPE BITUMINOUS; J = CONCRETE; K = BRICK; L = BLOCK

STATE HIGHWAY ADMINISTRATION OF MARYLAND
HIGHWAY INFORMATION SERVICES DIVISION
DATA SUPPORT GROUP

STATE HIGHWAY LOCATION REFERENCE

ROUTE NUMBER.....MD 391
INVENTORY DIRECTION....EAST
NAME: SEMINARY RD

COUNTY-MONTGOMERY
SHA DISTRICT.....3
DATE.....12/31/96

SYSTEM	FUNCTIONAL CLASS	HWY TYPE	ACCESS CONTRL	MILEPOINT	MILEPOINT DESCRIPTION	MARKED LANES	SURFACE WIDTH/TYPE*	AADT
SECONDARY R	URB-MINOR ARTERIAL	UNDIVIDED	NONE	0.00 MD0192	FOREST GLEN RD	2	48I	6,275
				0.00 CO1227	FOREST GLEN RD			
				0.04	SPEED LIMIT 30 MPH			
				0.10 IS0495	CAPITAL BELTWAY			
				0.10	STRUC #15129			
				0.27		2	25I	
				0.69 CO0534	BROOKVILLE RD	2	33I	14,125
		DIVIDED		0.91		2	34I	
				0.94 MD0097	GEORGIA AVE	3	54J	6,350
NAME: COLUMBIA BLVD				0.94				
		UNDIVIDED		0.97		2	56I	
				0.99		2	26I	
				1.04		2	24I	
NAME: DALE DR				1.04				
				1.13		2	25I	
				1.34		2	24I	
				1.52				6,775
				1.91		2	22I	
				1.96 US0029	COLESVILLE RD	2	21I	7,725
				2.03		2	24I	
				2.48 CO0621	WAYNE AVE			3,250
				3.18		2	22I	
				3.23 MD0320	PINEY BRANCH RD			

ROUTE NUMBER.....MD 396
INVENTORY DIRECTION....EAST
NAME: MASSACHUSETTS AVE

SECONDARY R	URB-MINOR ARTERIAL	UNDIVIDED	NONE	0.00 MD0614	GOLDSBORO RD	2	24I	17,125
				0.05	SPEED LIMIT 30 MPH			
				0.65		3	50I	
				0.71 CO0507	SANGAMORE RD			
				0.76	SPEED LIMIT 35 MPH			
				0.85		4	50I	
				1.03 CO1854	CROMWELL DR			
		CTL		1.14		4	48I	
				1.44				11,075
		UNDIVIDED		1.46				
				1.50	R/R #CSX 139 523 T			
				1.52	STRUC #15057 LITTLE FALLS			

* A,B = UNIMPROVED; C = GRADED & DRAINED; D,E = SOIL, GRAVEL, STONE; F,G = LOW TYPE BITUMINOUS;
H,I = HIGH TYPE BITUMINOUS; J = CONCRETE; K = BRICK; L = BLOCK

STATE HIGHWAY ADMINISTRATION OF MARYLAND
HIGHWAY INFORMATION SERVICES DIVISION
DATA SUPPORT GROUP

PAGE..... 46

STATE HIGHWAY LOCATION REFERENCE

ROUTE NUMBER.....MD 396
INVENTORY DIRECTION....EAST
NAME: MASSACHUSETTS AVE

CONTINUED

COUNTY-MONTGOMERY
SHA DISTRICT.....3
DATE.....12/31/96

SYSTEMSTATE....	FUNCTIONAL CLASS	HWY TYPE	ACCESS CONTRL	MILEPOINT	MILEPOINT DESCRIPTION	MARKED LANES	SURFACE WIDTH/TYPE*	AADT
SECONDARY R	URB-MINOR ARTERIAL	UNDIVIDED	NONE	1.54	GV0033 LITTLE FALLS PKWY	4	48I	11,075
		DIVIDED		1.58		4	56I	
		UNDIVIDED		1.89		4	48I	
				1.98				
				2.06				
				2.21	WASH DC LINE			28,525

ROUTE NUMBER.....MD 410
INVENTORY DIRECTION....EAST
NAME: MONTGOMERY AVE

SECONDARY R	URB-OTHER PRIN ART	DIVIDED	NONE	0.00	MD0355 WISCONSIN AVE	5	61I	27,450
				0.00	CO0367 MONTGOMERY AVE (BACK)			
				0.08		6	83I	
				0.09	SPEED LIMIT 25 MPH			
				0.13		6	72I	
				0.20		6	91I	
				0.25		6	75I	
				0.40		4	53I	
		UNDIVIDED		0.45		4	50I	
				0.45				
				0.48	SPEED LIMIT 30 MPH			
				0.52	R/R #CSX 139 515 B			
				0.52	STRUC #15058			
				0.70		4	40I	
				0.72				
				1.01	MD0185 CONNECTICUT AVE			26,275
				1.04	SPEED LIMIT 35 MPH	4	46I	21,250
		DIVIDED		1.29		4	48I	
				1.42	MD0186 BROOKVILLE RD			28,925
		UNDIVIDED		1.51		4	44I	
				1.89	CO4460 JONES MILL RD	4	63I	
				1.89	GV0004 BEACH DR			
				1.97	STRUC #15059 ROCK CREEK			
				1.99		4	61I	
		DIVIDED		2.05		4	48I	
				2.54	CO0535 GRUBB RD			
		UNDIVIDED		2.92		4	44I	
				3.14	STRUC #15060 ROCK CREEK			
				3.34		4	43I	

* A,B = UNIMPROVED; C = GRADED & DRAINED; D,E = SOIL, GRAVEL, STONE; F,G = LOW TYPE BITUMINOUS;
H,I = HIGH TYPE BITUMINOUS; J = CONCRETE; K = BRICK; L = BLOCK

PAGE..... 46

STATE HIGHWAY ADMINISTRATION OF MARYLAND
HIGHWAY INFORMATION SERVICES DIVISION
DATA SUPPORT GROUP

PAGE..... 47

STATE HIGHWAY LOCATION REFERENCE

ROUTE NUMBER.....MD 410 CONTINUED
INVENTORY DIRECTION....EAST
NAME: EAST WEST HWY

COUNTY-MONTGOMERY
SHA DISTRICT.....3
DATE.....12/31/96

SYSTEMSTATE....	FUNCTIONAL CLASS	HWY TYPE	ACCESS CONTRL	MILEPOINT	MILEPOINT DESCRIPTION	MARKED LANES	SURFACE WIDTH/TYPE*	AADT
SECONDARY R	URB-OTHER PRIN ART	DIVIDED	NONE	3.42				
		UNDIVIDED		3.48	MD0390 16TH ST	4	481	28,925
				3.51				24,350
				3.66				
				3.71	MD0384 COLESVILLE RD	4	681	
				3.77		4	561	
				3.96		4	411	
				4.05		4	381	
NAME: BURLINGTON AVE		DIVIDED		4.24	C05664 GEORGIA AVE	4	461	13,825
		UNDIVIDED		4.24				
				4.27		3	421	
				4.33	R/R #CSX 140 479 E			
				4.33	STRUC #15061			
				4.35		3	361	
NAME: PHILADELPHIA AVE		DIVIDED		4.39				
		UNDIVIDED		4.42	C00629 FENTON ST			
				4.43		2	271	
	U			4.56	IN CORP LMTS TAKOMA PARK	2	291	11,700
				4.63	SPEED LIMIT 30 MPH			
MUNICIPAL				4.96	MD0320 PINEY BRANCH RD			10,050
				5.00	MU0220 CHESTNUT AVE	2	251	
				5.00	END STATE MAINTENANCE			
SECONDARY				5.00	BEGIN MUNICIPAL MAINTENANCE			
				5.17	END MUNICIPAL MAINTENANCE			
				5.17	BEGIN STATE MAINTENANCE			
MUNICIPAL				5.29	MU0930 MAPLE AVE			
				5.29	END STATE MAINTENANCE			
				5.29	BEGIN MUNICIPAL MAINTENANCE			
				5.51		2	301	
				5.56	END MUNICIPAL MAINTENANCE			
				5.56	BEGIN STATE MAINTENANCE			
				5.56	MD0195 CARROLL AVE (AHEAD)			
NAME: ETHAN ALLEN AVE				5.63	MD0195 CARROLL AVE (BACK)			19,325
				5.63				
				5.63	END STATE MAINTENANCE			
				5.63	BEGIN MUNICIPAL MAINTENANCE			
				5.66		2	241	
				5.87	PRINCE GEORGES CO/L			

* A,B = UNIMPROVED; C = GRADED & DRAINED; D,E = SOIL, GRAVEL, STONE; F,G = LOW TYPE BITUMINOUS;
H,I = HIGH TYPE BITUMINOUS; J = CONCRETE; K = BRICK; L = BLOCK

STATE HIGHWAY ADMINISTRATION OF MARYLAND
HIGHWAY INFORMATION SERVICES DIVISION
DATA SUPPORT GROUP

PAGE..... 48

STATE HIGHWAY LOCATION REFERENCE

ROUTE NUMBER.....IS 495
INVENTORY DIRECTION...EAST
NAME: CAPITAL BELTWAY

COUNTY-MONTGOMERY
SHA DISTRICT.....3
DATE.....12/31/96

SYSTEMSTATE....	FUNCTIONAL CLASS	HWY TYPE	ACCESS CONTRL	MILEPOINT	MILEPOINT DESCRIPTION	MARKED LANES	SURFACE WIDTH/TYPE*	AADT
PRIMARY	R	URB-INTERSTATE	DIVIDED	FULL	0.00			
					BEGIN STRUCTURE IN VIRGINIA	8	96J	200,671
					VIRGINIA ST/L			
					STRUC #15100 POTOMAC RIVER			
					0.06			
					0.27	8	96I	
					0.34			
					STRUC #15101 C&O CANAL			
					0.52			
					GV0006 CLARA BARTON PKWY			
					0.52			
					STRUC #15104			
					0.52			
					EXIT #41			
					0.60			
					CO4690 MACARTHUR BLVD			
					0.68			
					SPEED LIMIT 55 MPH			
					1.11			
					MD0191 PERSIMMON TREE RD			
					1.11			
					STRUC #15105			
					1.78			
					CO0148 SEVEN LOCKS RD			
					1.78			
					STRUC #15106			
					1.88			
					STRUC #15108 THOMAS BRANCH			
					1.90			
					IS 495X (SB/L)			
					1.90			
					EXIT #40			
					2.21			
					IS0495X CABIN JOHN PKWY	9	108I	
					2.30			
					IS 495X (SB/L)			
					2.37			
					MD0190 RIVER RD			219,650
					2.37			
					STRUC #15110			
					2.37			
					EXIT #39			
					2.62	10	120I	
					3.09	8	96I	
					3.27	9	108I	
					3.56	8	96I	
					3.69			
					MD0191 BRADLEY BLVD			
					3.69			
					STRUC #15111			
					3.84	7	84I	
					IS 270Y (SB/L)			
					3.92	5	60I	128,950
					IS0270Y NO NAME			
					3.92			
					EXIT #38			
					3.95			
					IS0270Y NO NAME			
					3.95			
					STRUC #15112			
					4.10	6	72I	
					4.21			
					CO0167 GREENTREE RD			
					4.21			
					STRUC #15113			
					4.83			
					CO0837 FERNWOOD RD			
					4.83			
					STRUC #15114			
					5.61			
					MD0187 OLD GEORGETOWN RD			123,650
					5.61			
					STRUC #15115			
					5.61			
					EXIT #36			
					5.98	5	60I	

* A,B = UNIMPROVED; C = GRADED & DRAINED; D,E = SOIL, GRAVEL, STONE; F,G = LOW TYPE BITUMINOUS;
H,I = HIGH TYPE BITUMINOUS; J = CONCRETE; K = BRICK; L = BLOCK

STATE HIGHWAY ADMINISTRATION OF MARYLAND
HIGHWAY INFORMATION SERVICES DIVISION
DATA SUPPORT GROUP

PAGE..... 49

STATE HIGHWAY LOCATION REFERENCE

ROUTE NUMBER.....IS 495 CONTINUED
INVENTORY DIRECTION....EAST
NAME: CAPITAL BELTWAY

COUNTY-MONTGOMERY
SHA DISTRICT.....3
DATE.....12/31/96

SYSTEMSTATE....	FUNCTIONAL CLASS	HWY TYPE	ACCESS CONTRL	MILEPOINT	MILEPOINT DESCRIPTION	MARKED LANES	SURFACE WIDTH/TYPE*	AADT
PRIMARY R	URB-INTERSTATE	DIVIDED	FULL	6.37	IS 270 (SB/L)	5	60I	123,650
				6.37	STRUC #15145			
				6.39	RP027006 RAMP 6 FR IS 270 TO MD 355			
				6.39	STRUC #15162			
				6.47	IS 270 (SB/L)			
				6.52	IS0270 EISENHOWER MEMORIAL HWY	7	84I	
				6.52	EXIT #35			
				6.63	MD 355 (SB/L)			
				6.63	STRUC #15118 & #15120			
				6.71	MD0355 ROCKVILLE PIKE			250,350
				6.71	STRUC #15119			
				6.71	STRUC #15121			
				6.71	EXIT #34			
				6.76		8	96I	
				7.36	CO0319 CEDAR LA			
				7.36	STRUC #15122			
				8.24	MD0185 CONNECTICUT AVE			248,650
				8.24	STRUC #15123			
				8.24	EXIT #33			
				8.43	CO0538 KENSINGTON PKWY			
				8.43	STRUC #15124			
				9.16	STRUC #15126 ROCK CREEK			
				9.21	CO0533 STONEYBROOK DR			
				9.21	STRUC #15126			
				9.58	CO1227 FOREST GLEN DR			
				9.58	STRUC #15127			
				9.75	STRUC #15128			
				9.75	R/R #CSX 140 487 W			
				9.82	MD0391 SEMINARY RD			
				9.82	STRUC #15129			
				10.45	MD0097 GEORGIA AVE			235,650
				10.45	STRUC #15130			
				10.45	EXIT #31			
				10.99	STRUC #15132 SLIGO CREEK			
				11.06	GV0007 SLIGO CREEK PKWY			
				11.06	STRUC #15133			
				11.59	CO0675 BRUNETT AVE			
				11.59	STRUC #15134			
				11.88	US0029 COLESVILLE RD			220,550
				11.88	STRUC #15135			
				11.88	EXIT #30			
				12.52	MD0193 UNIVERSITY BLVD E			198,839

* A,B = UNIMPROVED; C = GRADED & DRAINED; D,E = SOIL, GRAVEL, STONE; F,G = LOW TYPE BITUMINOUS;
H,I = HIGH TYPE BITUMINOUS; J = CONCRETE; K = BRICK; L = BLOCK

PAGE..... 49

STATE HIGHWAY ADMINISTRATION OF MARYLAND
HIGHWAY INFORMATION SERVICES DIVISION
DATA SUPPORT GROUP

STATE HIGHWAY LOCATION REFERENCE

ROUTE NUMBER.....IS 495
INVENTORY DIRECTION....EAST
NAME: CAPITAL BELTWAY

CONTINUED

COUNTY-MONTGOMERY
SHA DISTRICT.....3
DATE.....12/31/96

SYSTEMSTATE....	FUNCTIONAL CLASS	HWY TYPE	ACCESS CONTRL	MILEPOINT	MILEPOINT DESCRIPTION	MARKED LANES	SURFACE WIDTH/TYPE*	AADT
PRIMARY	R	URB-INTERSTATE	DIVIDED	FULL	12.52			
					STRUC #15136	8	961	198,839
					EXIT #29			
					VARIABLE MESSAGE SIGN #322 (EB/L)			
					STRUC #15137 NORTHWEST BRANCH			
					13.08			
					13.14			
					13.49			
					14.10 MD0650	9	1081	
					NEW HAMPSHIRE AVE			
					STRUC #15138			198,950
					EXIT #28			
					14.21			
					14.28 RP049501			
					RAMP 1 FR RAMP 4 TO IS 495			
					STRUC #15139			
					14.28			
					14.38			
					PRINCE GEORGES CO/L			

ROUTE NUMBER.....IS 495X
INVENTORY DIRECTION....NORTH
NAME: CABIN JOHN PKWY

SECONDARY	R	URB-FRWY/EXPWY	DIVIDED	FULL	0.00			
					GV0006	2	381	16,850
					CLARA BARTON PKWY			
					0.02			
					SPEED LIMIT 35 MPH			
					0.05			
					0.11			
					STRUC #15087 THOMAS BRANCH	3	451	
					0.20 CO4690			
					MACARTHUR BLVD	3	481	
					STRUC #15085 THOMAS BRANCH			
					0.22			
					SPEED LIMIT 55 MPH			
					0.37			
					1.02			
					STRUC #15084 BOOZE CREEK	4	481	
					1.22			
					IS 495 (SB/L)			
					1.22			
					STRUC #15108			
					1.26 RP049504			
					RAMP 4 FR IS 485 X TO MD 190			
					1.26			
					STRUC #15109			
					1.28			
					1.50 IS0495	3	361	
					CAPITAL BELTWAY			
					1.50			
					EXIT #40			

ROUTE NUMBER.....MD 516
INVENTORY DIRECTION....EAST
NAME: FRANKLIN AVE

SECONDARY	R	URB-COLLECTOR	UNDIVIDED	NONE	0.00			
					US0029	2	301	5,675
					COLESVILLE RD			

* A,B = UNIMPROVED; C = GRADED & DRAINED; D,E = SOIL, GRAVEL, STONE; F,G = LOW TYPE BITUMINOUS;
H,I = HIGH TYPE BITUMINOUS; J = CONCRETE; K = BRICK; L = BLDCK

STATE HIGHWAY ADMINISTRATION OF MARYLAND
HIGHWAY INFORMATION SERVICES DIVISION
DATA SUPPORT GROUP

STATE HIGHWAY LOCATION REFERENCE

ROUTE NUMBER.....MD 516 CONTINUED
INVENTORY DIRECTION....EAST
NAME: FRANKLIN AVE

COUNTY-MONTGOMERY
SHA DISTRICT.....3
DATE.....12/31/96

SYSTEMSTATE....	FUNCTIONAL CLASS	HWY TYPE	ACCESS CONTRL	MILEPOINT	MILEPOINT DESCRIPTION	MARKED LANES	SURFACE WIDTH/TYPE*	AADT
SECONDARY R	URB-COLLECTOR	UNDIVIDED	NONE	0.32		2	281	5,675
				0.38		2	331	
				0.45		2	281	
				0.51		2	361	
				0.58	MD0787 FLOWER AVE			10,075
				0.59	SPEED LIMIT 30 MPH			
				0.74		2	301	
				0.80		2	361	
				0.90	MD0193 UNIVERSITY BLVD E			

ROUTE NUMBER.....MD 547
INVENTORY DIRECTION....EAST
NAME: STRATHMORE AVE

SECONDARY R	URB-MINOR ARTERIAL	UNDIVIDED	NONE	0.00	M00355 ROCKVILLE PIKE	2	291	15,225
				0.05		2	241	
				0.12	SPEED LIMIT 30 MPH			
U				0.63	IN CORP LMTS GARRETT PARK			
				0.67		2	201	
				0.76		2	221	13,050
				0.97				
NAME: KNOWLES AVE				0.97				
R				1.08	OUT CORP LMTS GARRETT PARK			
				1.14	STRUC #15062 ROCK CREEK			
				1.17		2	201	
				1.22	GV0028 BEACH DR	2	241	
				1.27	CO1064 PARKWOOD DR			
				1.63	CO0307 SUMMIT AVE	2	361	
U				1.64	IN CORP LMTS KENSINGTON			
				1.72		2	481	
				1.80	M00185 CONNECTICUT AVE			

ROUTE NUMBER.....MD 586
INVENTORY DIRECTION....EAST
NAME: VEIRS MILL RD

SECONDARY U	URB-OTHER PRIN ART	DIVIDED	NONE	0.00	M00911 FIRST ST	4	481	36,250
				0.00	M00028 FIRST ST/VEIRS MILL RD			

* A,B = UNIMPROVED; C = GRADED & DRAINED; D,E = SOIL, GRAVEL, STONE; F,G = LOW TYPE BITUMINOUS;
H,I = HIGH TYPE BITUMINOUS; J = CONCRETE; K = BRICK; L = BLOCK

STATE HIGHWAY ADMINISTRATION OF MARYLAND
HIGHWAY INFORMATION SERVICES DIVISION
DATA SUPPORT GROUP

PAGE..... 52

STATE HIGHWAY LOCATION REFERENCE

ROUTE NUMBER.....MD 586 CONTINUED
INVENTORY DIRECTION....EAST
NAME: VEIRS MILL RD

COUNTY-MONTGOMERY
SHA DISTRICT.....3
DATE.....12/31/96

SYSTEMSTATE....	FUNCTIONAL CLASS	HWY TYPE	ACCESS CONTRL	MILEPOINT	MILEPOINT DESCRIPTION	MARKED LANES	SURFACE WIDTH/TYPE*	AADT
SECONDARY U	URB-OTHER PRIN ART	DIVIDED	NONE	0.23	SPEED LIMIT 35 MPH	4	481	36,250
				0.38	MU1000 EDMONSTON DR			
				0.42	MU1002 EDMONSTON DR			
				0.79	MU0420 BROADWOOD DR			
				1.00	MU0140 ARDENNES AVE			
R				1.37	OUT CORP LMTS ROCKVILLE			
				1.52	SPEED LIMIT 45 MPH			
				1.68	STRUC #15063 ROCK CREEK			
				1.97	CO0142 ASPEN HILL RD			
				2.85	CO1592 PARKLAND DR			
				2.97	SPEED LIMIT 35 MPH			
				3.02				
				3.03	STRUC #15075 TURKEY BRANCH	5	581	
				3.23	CO1799 HAVARD ST	5	601	
				3.48	CO1659 RANDOLPH RD	6	681	50,325
				3.54		5	581	
				3.68	CO1677 BUSHEY DR			
				3.86		4	481	
				3.96	MD0185A NO NAME			
				3.99	MD0185B NO NAME			
				4.01	MD0185 CONNECTICUT AVE			44,200
				4.02	MD0185C NO NAME			
				4.06	MD0185D NO NAME	6	681	
				4.09	CO1418 DALEWOOD DR			
				4.72	CO0147 NEWPORT MILL RD			
				4.76		5	581	
				5.16		6	681	
				5.36	MD0193 UNIVERSITY BLVD W			27,125
				5.55				22,850
				5.66		5	581	
				5.78	MD0097 GEORGIA AVE			

ROUTE NUMBER.....MD 605
INVENTORY DIRECTION....NORTH
NAME: TAKOMA AVE

SECONDARY U	URB-COLLECTOR	UNDIVIDED	NONE	0.00	WASH DC LINE	2	36J	3,799
				0.01		2	36I	
				0.04	SPEED LIMIT 25 MPH			
				0.13		2	30J	

* A,B = UNIMPROVED; C = GRADED & DRAINED; D,E = SOIL, GRAVEL, STONE; F,G = LOW TYPE BITUMINOUS;
H,I = HIGH TYPE BITUMINOUS; J = CONCRETE; K = BRICK; L = BLOCK

PAGE..... 52

STATE HIGHWAY ADMINISTRATION OF MARYLAND
HIGHWAY INFORMATION SERVICES DIVISION
DATA SUPPORT GROUP

PAGE..... 53

STATE HIGHWAY LOCATION REFERENCE

ROUTE NUMBER.....MD 605 CONTINUED
INVENTORY DIRECTION...NORTH
NAME: TAKOMA AVE

COUNTY-MONTGOMERY
SHA DISTRICT.....3
DATE.....12/31/96

SYSTEM	FUNCTIONAL CLASS	HWY TYPE	ACCESS CONTRL	MILEPOINT	MILEPOINT DESCRIPTION	MARKED LANES	SURFACE WIDTH/TYPE*	AADT
SECONDARY U	URB-COLLECTOR	UNDIVIDED	NONE	0.28 MU0455	FENTON ST	2	30J	3,799
				0.28 MU0010	ALBANY AVE			

ROUTE NUMBER.....MD 614
INVENTORY DIRECTION...NORTH
NAME: GOLDSBORO RD

SECONDARY R	URB-MINOR ARTERIAL	UNDIVIDED	NONE	0.00 CO4690	MACARTHUR BLVD	2	241	11,450
				0.04	SPEED LIMIT 35 MPH			
				0.33		2	281	
				0.46 MD0396	MASSACHUSETTS AVE	2	261	17,250
				0.58		2	281	
				0.66		2	201	
		DIVIDED		0.99		4	541	
				1.02 MD0614B	NO NAME			
				1.02 MD0614C	NO NAME			
				1.04 MD0190	RIVER RD			
				1.07 MD0614D	NO NAME			
				1.07 MD0614A	NO NAME			
		UNDIVIDED		1.12		2	541	
				1.19		2	221	
				1.27	SPEED LIMIT 30 MPH			
				1.63		2	241	
				1.83		2	261	
		DIVIDED		1.93		2	441	
				1.97 MD0191	BRADLEY BLVD			

ROUTE NUMBER.....MD 614A
INVENTORY DIRECTION...EAST
NAME: NO NAME

SECONDARY R	URB-LOCAL	UNDIVIDED	NONE	0.00 MD0190	RIVER RD	1	201	
				0.02 MD0614	GOLDSBORO RD			

* A,B = UNIMPROVED; C = GRADED & DRAINED; D,E = SOIL, GRAVEL, STONE; F,G = LOW TYPE BITUMINOUS;
H,I = HIGH TYPE BITUMINOUS; J = CONCRETE; K = BRICK; L = BLOCK

STATE HIGHWAY ADMINISTRATION OF MARYLAND
HIGHWAY INFORMATION SERVICES DIVISION
DATA SUPPORT GROUP

PAGE..... 54

STATE HIGHWAY LOCATION REFERENCE

ROUTE NUMBER.....MD 614B
INVENTORY DIRECTION....SOUTH
NAME: NO NAME

COUNTY-MONTGOMERY
SHA DISTRICT.....3
DATE.....12/31/96

SYSTEMSTATE....	FUNCTIONAL CLASS	HWY TYPE	ACCESS CONTRL	MILEPOINT	MILEPOINT	DESCRIPTION	MARKED LANES	SURFACE WIDTH/TYPE*	AADT
SECONDARY R	URB-LOCAL	UNDIVIDED	NONE	0.00	MD0614	GOLDSBORO RD	1	20I	
				0.02	MD0190	RIVER RD			

ROUTE NUMBER.....MD 614C
INVENTORY DIRECTION....WEST
NAME: NO NAME

SECONDARY R	URB-LOCAL	UNDIVIDED	NONE	0.00	MDO190	RIVER RD	1	20I	
				0.02	MD0614	GOLDSBORO RD			

ROUTE NUMBER.....MD 614D
INVENTORY DIRECTION....NORTH
NAME: NO NAME

SECONDARY R	URB-LOCAL	UNDIVIDED	NONE	0.00	MD0614	GOLDSBORO RD	1	20I	
				0.02	MD0190	RIVER RD			

ROUTE NUMBER.....MD 650
INVENTORY DIRECTION....NORTH
NAME: NEW HAMPSHIRE AVE

SECONDARY R	URB-OTHER PRIN ART	DIVIDED	PART	0.00		PRINCE GEORGES CO/L	6	68I	33,250
				0.33	CO4542	ADELPHI RD			68,350
				0.41		SPEED LIMIT 40 MPH			
				0.66			6	70I	
				0.75			6	72I	
		NONE		0.88	IS0495	CAPITAL BELTWAY			46,050
				0.88		STRUC #15138			
				0.88		EXIT #28			
				0.97					
				1.11	CO0104	POWDER MILL RD	6	68I	58,975
				1.20		SPEED LIMIT 35 MPH			
				2.43					
				2.54	MD0895	LOCKWOOD DR	6	72I	43,450
				2.66					
				2.70		SPEED LIMIT 40 MPH	4	48I	

* A,B = UNIMPROVED; C = GRADED & DRAINED; D,E = SOIL, GRAVEL, STONE; F,G = LOW TYPE BITUMINOUS;
H,I = HIGH TYPE BITUMINOUS; J = CONCRETE; K = BRICK; L = BLOCK

STATE HIGHWAY ADMINISTRATION OF MARYLAND
HIGHWAY INFORMATION SERVICES DIVISION
DATA SUPPORT GROUP

PAGE..... 55

STATE HIGHWAY LOCATION REFERENCE

ROUTE NUMBER.....MD 650 CONTINUED
INVENTORY DIRECTION....NORTH
NAME: NEW HAMPSHIRE AVE

COUNTY-MONTGOMERY
SHA DISTRICT.....3
DATE.....12/31/96

SYSTEMSTATE....	FUNCTIONAL CLASS	HWY TYPE	ACCESS CONTRL	MILEPOINT	MILEPOINT DESCRIPTION	MARKED LANES	SURFACE WIDTH/TYPE*	AADT
SECONDARY R	URB-OTHER PRIN ART	DIVIDED	NONE	2.81	US0029 COLESVILLE RD	4	48I	42,525
				2.81	STRUC #15067			
				2.97		6	68I	
				3.42				40,875
				3.47		6	76I	
				3.65		6	76J	
				3.98		6	76I	
				5.08		5	63J	
				5.18	CO1659 RANDOLPH RD	6	72J	30,850
				5.18	CO0099 E RANDDLPH RD			
				5.21		5	60I	
		UNDIVIDED		5.33	SPEED LIMIT 35 MPH			
				5.36		4	48I	
				5.52	CO0078 NOTLEY RD	3	36I	
				5.59		2	36I	
				5.68		2	21I	
				6.58		2	48I	
				6.62	CO0161 GOOD HDPE RD			
				6.62	CO0076 BONIFANT RD			
				6.68		2	21I	
				6.75	SPEED LIMIT 40 MPH			
				7.38	CO0072 NORWOOD RD			
				7.63				11,825
				7.91		2	20I	
				7.97	SPEED LIMIT 45 MPH			
	RUR-MINOR ARTERIAL			8.76	MD0198 SPENCERVILLE RD			14,675
				8.76	SPEED LIMIT 50 MPH			
				9.76	CO0145 EDNOR RD			
				10.02		2	22I	
				10.46	SPEED LIMIT 40 MPH			
				10.96	SPEED LIMIT 30 MPH			
	RUR-MAJOR COLLECTOR			11.06		2	24I	
				11.15	MD0108 ASHTON RD	3	34I	5,850
				11.26		2	20I	
				11.41	SPEED LIMIT 40 MPH			
				12.83		2	24I	
				13.03	STRUC #15017 HAWLINGS RIVER	2	20I	
				13.14		2	21I	
				13.38		2	25I	
				14.12		2	20I	
	RUR-MINOR COLLECTOR			14.53	CO0057 BRIGHTDN DAM RD			
				17.08	SPEED LIMIT 30 MPH			

* A,B = UNIMPROVED; C = GRADED & DRAINED; D,E = SOIL, GRAVEL, STONE; F,G = LOW TYPE BITUMINOUS;
H,I = HIGH TYPE BITUMINOUS; J = CONCRETE; K = BRICK; L = BLOCK

PAGE..... 55

STATE HIGHWAY ADMINISTRATION OF MARYLAND
HIGHWAY INFORMATION SERVICES DIVISION
DATA SUPPORT GROUP

PAGE..... 56

STATE HIGHWAY LOCATION REFERENCE

ROUTE NUMBER.....MD 650 CONTINUED
INVENTORY DIRECTION....NORTH
NAME: DAMASCUS RD

COUNTY-MONTGOMERY
SHA DISTRICT.....3
DATE.....12/31/96

SYSTEMSTATE....	FUNCTIONAL CLASS	HWY TYPE	ACCESS CONTRL	MILEPOINT	MILEPOINT DESCRIPTION	MARKED LANES	SURFACE WIDTH/TYPE*	AADT
SECONDARY R	RUR-MAJOR COLLECTOR	UNDIVID	NONE	17.50	M00097 GEORGIA AVE	2	201	5,975
				17.82		2	241	
				17.93		2	211	
				18.04		2	241	
	RUR-MINOR COLLECTOR			18.15	C00054 SUNDOWN RD			
				18.16	SPEED LIMIT 40 MPH			
				18.20		2	221	
				18.87		2	211	
				19.02		2	221	
				22.25		2	211	
				22.66	SPEED LIMIT 30 MPH			
				22.73	M00108 LAYTONSVILLE RD/DAMASCUS RD (AHEAD)			

ROUTE NUMBER.....MD 655
INVENTORY DIRECTION....NORTH
NAME: OLD MD 28

SECONDARY R	URB-LOCAL	UNDIVID	NONE	0.00	M00028 NORBECK RD	2	181	599
				0.56	M00115 MUNCASTER MILL RD	2	251	
				0.62	SPEED LIMIT 30 MPH			
				0.75		2	281	
		CTL		0.92		2	221	
		UNDIVID		1.16		2	241	
				1.35		2	221	
				1.86	ROAD END			

ROUTE NUMBER.....MD 655A
INVENTORY DIRECTION....NORTH
NAME: NO NAME

SECONDARY R	URB-LOCAL	UNDIVID	NONE	0.00	M00028 NORBECK RD	2	261	
				0.12		2	301	
				0.15		2	221	
				0.81		2	201	
				0.96		2	221	
				1.17	CUL DE SAC			

* A,B = UNIMPROVED; C = GRADED & DRAINED; D,E = SOIL, GRAVEL, STONE; F,G = LOW TYPE BITUMINOUS;
H,I = HIGH TYPE BITUMINOUS; J = CONCRETE; K = BRICK; L = BLOCK

STATE HIGHWAY ADMINISTRATION OF MARYLAND
HIGHWAY INFORMATION SERVICES DIVISION
DATA SUPPORT GROUP

PAGE..... 57

STATE HIGHWAY LOCATION REFERENCE

ROUTE NUMBER.....MD 655B
INVENTORY DIRECTION....EAST
NAME: OLD MD 28

COUNTY-MONTGOMERY
SHA DISTRICT.....3
DATE.....12/31/96

SYSTEM	FUNCTIONAL CLASS	HWY TYPE	ACCESS CONTRL	MILEPOINT	MILEPOINT DESCRIPTION	MARKED LANES	SURFACE WIDTH/TYPE*	AADT
SECONDARY R	URB-LOCAL	UNDIVID	NONE	0.00	MD0028 NORBECK RD	2	181	
				0.38	OP3667 CARROLTON RD			

ROUTE NUMBER.....MD 655C
INVENTORY DIRECTION....EAST
NAME: OLD MD 28

SECONDARY R	URB-LOCAL	UNDIVID	NONE	0.00	MD0028 NORBECK RD	2	181	
				0.28	CO1338 WESTBURY RD			

ROUTE NUMBER.....MD 655D
INVENTORY DIRECTION....EAST
NAME: NO NAME

SECONDARY R	URB-LOCAL	UNDIVID	NONE	0.00	CUL DE SAC	2	181	
				0.01	CO4107 NO NAME (AHEAD)			
				0.01	END STATE MAINTENANCE			
				0.27	CO4107 NO NAME (BACK)			
				0.27	BEGIN STATE MAINTENANCE			
				0.29	CUL DE SAC			

ROUTE NUMBER.....MD 655E
INVENTORY DIRECTION....WEST
NAME: NO NAME

SECONDARY R	URB-LOCAL	UNDIVID	NONE	0.00	MD0028 NORBECK RD	2	181	
				0.02	CO3655 NO NAME (AHEAD)			

ROUTE NUMBER.....MD 655F
INVENTORY DIRECTION....WEST
NAME: NO NAME

SECONDARY R	URB-LOCAL	UNDIVID	NONE	0.00	MD0028 NORBECK RD	2	181	
				0.01	CO5416 NO NAME (AHEAD)			

* A,B = UNIMPROVED; C = GRADED & DRAINED; D,E = SOIL, GRAVEL, STONE; F,G = LOW TYPE BITUMINOUS;
H,I = HIGH TYPE BITUMINOUS; J = CONCRETE; K = BRICK; L = BLOCK

STATE HIGHWAY ADMINISTRATION OF MARYLAND
HIGHWAY INFORMATION SERVICES DIVISION
DATA SUPPORT GROUP

PAGE..... 58

STATE HIGHWAY LOCATION REFERENCE

ROUTE NUMBER.....MD 655G
INVENTORY DIRECTION....EAST
NAME: NO NAME

COUNTY-MONTGOMERY
SHA DISTRICT.....3
DATE.....12/31/96

SYSTEMSTATE....	FUNCTIONAL CLASS	HWY TYPE	ACCESS CONTRL	MILEPOINT	MILEPOINT	DESCRIPTION	MARKED LANES	SURFACE WIDTH/TYPE*	AADT
SECONDARY R	URB-LOCAL	UNDIVIDED	NONE	0.00	MD0028	NORBECK RD	2	181	
				0.01	CO3390	NO NAME (AHEAD)			

ROUTE NUMBER.....MD 655H
INVENTORY DIRECTION....EAST
NAME: NO NAME

SECONDARY R	URB-LOCAL	UNDIVIDED	NONE	0.00	MD0028	NORBECK RD	2	181	
				0.01	CO5417	NO NAME (AHEAD)			

ROUTE NUMBER.....MD 660
INVENTORY DIRECTION....NORTH
NAME: DODGE ST

SECONDARY U	URB-LOCAL	UNDIVIDED	NONE	0.00	MD0355	ROCKVILLE PIKE	3	361	13,099
				0.05	MD0028	VEIRS MILL RD			

ROUTE NUMBER.....MD 787
INVENTORY DIRECTION....NORTH
NAME: FLOWER AVE

MUNICIPAL U	URB-COLLECTOR	UNDIVIDED	NONE	0.00		PRINCE GEORGES CO/L	2	181	6,600
SECONDARY				0.10	MD0195	CARROLL AVE	2	291	
				0.10		END MUNICIPAL MAINTENANCE			
				0.10		BEGIN STATE MAINTENANCE			
				0.14		SPEED LIMIT 25 MPH			
				0.15			2	281	
R				0.26		OUT CORP LMTS TAKOMA PARK			
				0.28			2	301	
				0.58			2	351	11,725
				0.61			2	301	
				0.96			2	281	
				1.09	MD0320	PINEY BRANCH RD	3	391	19,400
				1.12		SPEED LIMIT 30 MPH			
				1.19			3	421	
				1.27			2	271	

* A,B = UNIMPROVED; C = GRADED & DRAINED; D,E = SOIL, GRAVEL, STONE; F,G = LOW TYPE BITUMINOUS;
H,I = HIGH TYPE BITUMINOUS; J = CONCRETE; K = BRICK; L = BLOCK

PAGE..... 58

STATE HIGHWAY ADMINISTRATION OF MARYLAND
HIGHWAY INFORMATION SERVICES DIVISION
DATA SUPPORT GROUP

PAGE..... 59

STATE HIGHWAY LOCATION REFERENCE

ROUTE NUMBER.....MD 787 CONTINUED
INVENTORY DIRECTION....NORTH
NAME: FLOWER AVE

COUNTY-MONTGOMERY
SHA DISTRICT.....3
DATE.....12/31/96

SYSTEMSTATE....	FUNCTIONAL CLASS	HWY TYPE	ACCESS CONTRL	MILEPOINT	MILEPOINT DESCRIPTION	MARKED LANES	SURFACE WIDTH/TYPE*	AADT
SECONDARY R	URB-COLLECTOR	DIVIDED	NONE	1.30		2	271	19,400
		UNDIVIDED		1.43	CO0621 E WAYNE AVE	2	241	
				1.46		2	221	
				1.91				
				1.97	MD0516 FRANKLIN AVE			

ROUTE NUMBER.....MD 895
INVENTORY DIRECTION....NORTH
NAME: LOCKWOOD DR

SECONDARY R	URB-MINOR ARTERIAL	UNDIVIDED	NONE	0.00	US0029 COLUMBIA PIKE	4	501	11,950
				0.04	US0029A NO NAME	2	421	
				0.08		2	251	
				0.13	SPEED LIMIT 30 MPH			
				0.33				12,050
				0.56		2	381	
				0.70		2	501	
		DIVIDED		0.77		4	561	
				0.80	MD0650 NEW HAMPSHIRE AVE			

ROUTE NUMBER.....MD 899
INVENTORY DIRECTION....EAST
NAME: AMERICAN WAY

SECONDARY R	URB-LOCAL	UNDIVIDED	NONE	0.00	CO4133 CHERRY GROVE DR	2	20H	199
				0.03		2	16H	
				0.17	ROAD END			

ROUTE NUMBER.....MD 899A
INVENTORY DIRECTION....EAST
NAME: AMERICAN WAY

SECONDARY R	URB-LOCAL	UNDIVIDED	NONE	0.00	ROAD END	2	16H	199
				0.07		2	201	
				0.09	MD0028 DARNESTOWN RD			

* A,B = UNIMPROVED; C = GRADED & DRAINED; D,E = SOIL, GRAVEL, STONE; F,G = LOW TYPE BITUMINOUS;
H,I = HIGH TYPE BITUMINOUS; J = CONCRETE; K = BRICK; L = BLOCK

PAGE..... 59

STATE HIGHWAY ADMINISTRATION OF MARYLAND
HIGHWAY INFORMATION SERVICES DIVISION
DATA SUPPORT GROUP

PAGE..... 60

STATE HIGHWAY LOCATION REFERENCE

ROUTE NUMBER.....MD 901
INVENTORY DIRECTION....NORTH
NAME: WHELAN LA

COUNTY-MONTGOMERY
SHA DISTRICT.....3
DATE.....12/31/96

SYSTEM	FUNCTIONAL CLASS	HWY TYPE	ACCESS CONTRL	MILEPOINT	MILEPOINT DESCRIPTION	MARKED LANES	SURFACE WIDTH/TYPE*	AADT
SECONDARY R	RUR-LOCAL	UNDIVIDED	NONE	0.00 MD0121	CLOPPER RD	2	22H	199
				0.21		2	191	
				0.74 OP0901	NO NAME (AHEAD)			

ROUTE NUMBER.....MD 911
INVENTORY DIRECTION....NORTH
NAME: FIRST ST

SECONDARY U	URB-OTHER PRIN ART	DIVIDED	NONE	0.00 MD0355	ROCKVILLE PIKE	4	541	21,575
				0.00 MU2593	WOOTTON PKWY (BACK)			
				0.05	SPEED LIMIT 35 MPH			
				0.07	STRUC #15163			
				0.21 MD0028	VEIRS MILL RD/FIRST ST			
				0.21 MD0586	VEIRS MILL RD			

ROUTE NUMBER.....MD 927
INVENTORY DIRECTION....EAST
NAME: MONTROSE RD

SECONDARY R	URB-MINOR ARTERIAL	DIVIDED	NONE	1.20 CO0144	MONTROSE RD (BACK)	4	441	43,850
	URB-OTHER PRIN ART			1.38 IS0270	EISENHOWER MEMORIAL HWY			
				1.38	STRUC #15068			
				1.38	EXIT #4			
				1.51 RP027010	RAMP 10 FR RAMP 4 TO MU 2934			
				1.51	STRUC #15170			
				1.54		4	481	
				1.65 MU2934	TOWER OAKS BLVD			
				1.65 CO0144	MONTROSE RD (AHEAD)			

ROUTE NUMBER.....MD 928
INVENTORY DIRECTION....NORTH
NAME: NO NAME

SECONDARY R	RUR-LOCAL	UNDIVIDED	NONE	0.00 MD0028	NORBECK RD	2	241	
				0.02		1	181	
				0.10		2	241	

* A,B = UNIMPROVED; C = GRADED & DRAINED; D,E = SOIL, GRAVEL, STONE; F,G = LOW TYPE BITUMINOUS;
H,I = HIGH TYPE BITUMINOUS; J = CONCRETE; K = BRICK; L = BLOCK

PAGE..... 60

STATE HIGHWAY ADMINISTRATION OF MARYLAND
HIGHWAY INFORMATION SERVICES DIVISION
DATA SUPPORT GROUP

PAGE..... 61

STATE HIGHWAY LOCATION REFERENCE

ROUTE NUMBER.....MD 928 CONTINUED
INVENTORY DIRECTION....NORTH
NAME: NO NAME

COUNTY-MONTGOMERY
SHA DISTRICT.....3
DATE.....12/31/96

SYSTEM	FUNCTIONAL CLASS	HWY TYPE	ACCESS CONTRL	MILEPOINT	MILEPOINT DESCRIPTION	MARKED LANES	SURFACE WIDTH/TYPE*	AADT
SECONDARY R	RUR-LOCAL	UNDIVID	NONE	0.19 MD0028	NORBECK RD	2	241	

ROUTE NUMBER.....MD 928A
INVENTORY DIRECTION....EAST
NAME: NO NAME

SECONDARY R	URB-LOCAL	UNDIVID	NONE	0.00 MD0028	DARNESTOWN RD (BACK)	1	191	
				0.09 MD0028	DARNESTOWN RD (AHEAD)			

ROUTE NUMBER.....MD 970
INVENTORY DIRECTION....NORTH
NAME: INDUSTRIAL DR

SECONDARY U	URB-LOCAL	UNDIVID	NONE	0.26 CO2944	INDUSTRIAL DR (BACK)	2	501	
				0.36 IS0370	NO NAME			
				0.36	STRUC #15155			
				0.49	ROAD END			


ROUTE NUMBER.....MD 988
INVENTORY DIRECTION....NORTH
NAME: SPRING VALLEY RD

SECONDARY R	URB-LOCAL	UNDIVID	NONE	0.20 CO2292	SPRING VALLEY RD (BACK)	2	161	
				0.36	ROAD END			

ROUTE NUMBER.....MD 996
INVENTORY DIRECTION....SOUTH
NAME: EGGERT DR

SECONDARY R	URB-COLLECTOR	UNDIVID	NONE	0.00 MD0191	PERSIMMON TREE LA	2	231	4,999
				0.00 CO3000	PERSIMMON TREE RD			
				0.49 CO5177	EGGERT DR (AHEAD)			

* A,B = UNIMPROVED; C = GRADED & DRAINED; D,E = SOIL, GRAVEL, STONE; F,G = LOW TYPE BITUMINOUS;
H,I = HIGH TYPE BITUMINOUS; J = CONCRETE; K = BRICK; L = BLOCK



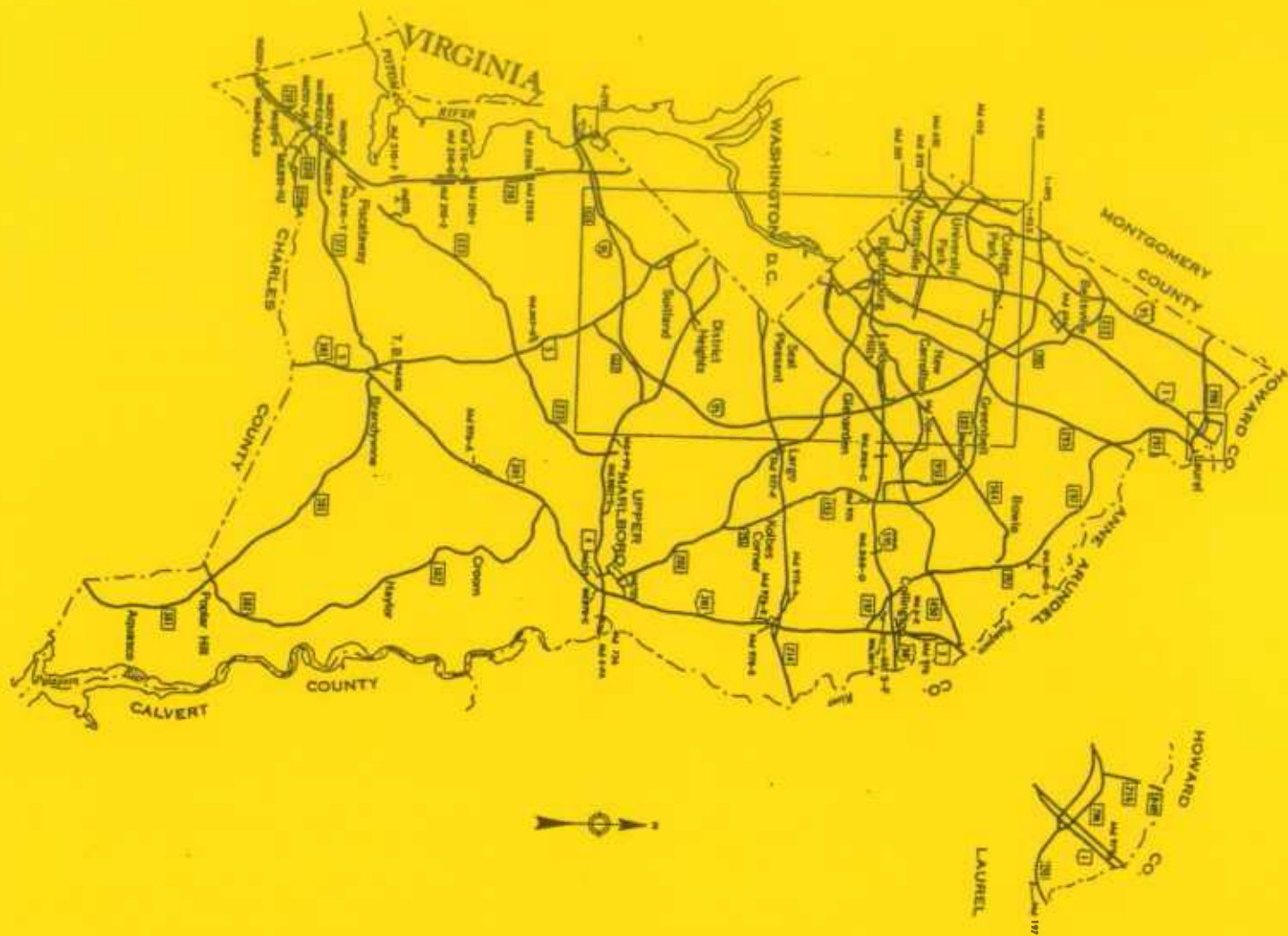
1997

HIGHWAY LOCATION REFERENCE

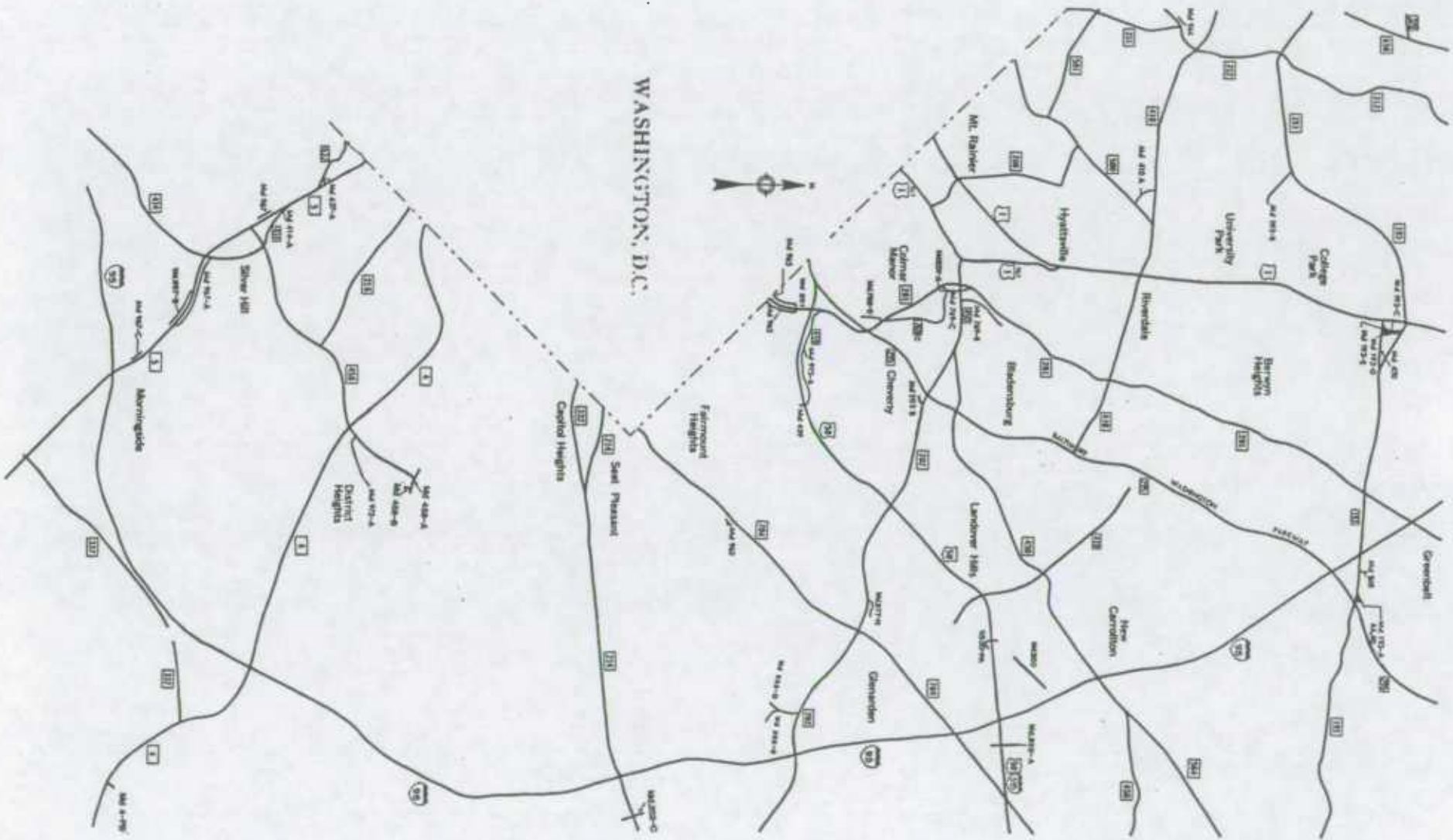
**PRINCE GEORGES
COUNTY**

SHA DISTRICT #3

PG




PRINCE GEORGES COUNTY



WASHINGTON, D.C.


PRINCE GEORGES CO.



ROUTE ALERT LIST

PRINCE GEORGE'S COUNTY

- MD 202 D - New, mp. 0.00 to mp. 0.11 was CO 75 (Sheriff Rd)
- MD 202 E - New, mp 1.49 to mp. 1.78 was CO 76 (Brightseat Rd)
- MD 337 - New interchange at MD 5



STATE HIGHWAY ADMINISTRATION OF MARYLAND
HIGHWAY INFORMATION SERVICES DIVISION
DATA SUPPORT GROUP

PAGE..... 1

STATE HIGHWAY LOCATION REFERENCE

ROUTE NUMBER.....US 1
INVENTORY DIRECTION...NORTH
NAME: RHODE ISLAND AVE

COUNTY-PRINCE GEORGES
SHA DISTRICT.....3
DATE.....12/31/96

SYSTEMSTATE....	FUNCTIONAL CLASS	HWY TYPE	ACCESS CONTRL	MILEPOINT	MILEPOINT DESCRIPTION	MARKED LANES	SURFACE WIDTH/TYPE*	AADT
SECONDARY U	URB-OTHER PRIN ART	DIVIDED	NONE	0.00	WASH DC LINE	4	48I	20,600
				0.01	SPEED LIMIT 25 MPH			
				0.16	MU9340 34TH ST			
				0.39	OUT CORP LMTS MT RAINIER			
				0.39	IN CORP LMTS BRENTWOOD			
				0.48	MD0208 38TH ST			20,425
				0.66	SPEED LIMIT 35 MPH			
				0.85	OUT CORP LMTS BRENTWOOD			
				0.85	IN CORP LMTS NORTH BRENTWOOD			
				1.14	OUT CORP LMTS NORTH BRENTWOOD			
				1.14	IN CORP LMTS HYATTSVILLE			
				1.14	STRUC #16005 NORTHWEST BRANCH			
				1.42	MU0091 CRITTENDEN ST			
				1.56	SPEED LIMIT 25 MPH			
		UNDIVIDED		1.58		4	50I	
				1.70		4	45I	
	NAME: BALTIMORE AVE			1.70				
				1.82	US0D01A1 BALTIMDRE AVE			27,450
				1.84		4	50I	
		CTL		1.97	MU0180 JEFFERSON ST	4	40I	
				2.40	OUT CORP LMTS HYATTSVILLE			
				2.40	IN CORP LMTS RIVERDALE			
				2.40	SPEED LIMIT 30 MPH			
				2.51	MU0180 QUEENSBURY RD			
	R			2.59	OUT CORP LMTS RIVERDALE			
				2.61	MD0410 EAST WEST HWY			34,375
				2.82	STRUC #16059 NORTHEAST BRANCH			
	U			3.10	IN CORP LMTS COLLEGE PARK			
		DIVIDED		3.20				29,525
				3.52		4	48I	
				3.66	MU0561 HARTWICK RD			
				3.83		4	52I	
				4.20		4	48I	
				4.32	CO3642 PAINT BRANCH PKWY	4	52I	
				4.32	SR0069 CAMPUS DR			
				4.38	STRUC #16004 PAINT BRANCH			
				4.41	MU0700 LAKELAND RD			
		CTL		4.48		4	40I	
				5.03	MD0430 GREENBELT RD			45,450
				5.18		4	44I	
				5.24	MD0193 UNIVERSITY BLVD			49,850

* A,B = UNIMPROVED; C = GRADED & DRAINED; D,E = SOIL, GRAVEL, STONE; F,G = LOW TYPE BITUMINOUS;
H,I = HIGH TYPE BITUMINOUS; J = CONCRETE; K = BRICK; L = BLOCK

PAGE..... 1

STATE HIGHWAY ADMINISTRATION OF MARYLAND
HIGHWAY INFORMATION SERVICES DIVISION
DATA SUPPORT GROUP

PAGE..... 2

STATE HIGHWAY LOCATION REFERENCE

ROUTE NUMBER.....US 1 CONTINUED
INVENTORY DIRECTION....NORTH
NAME: BALTIMORE AVE

COUNTY-PRINCE GEORGES
SHA DISTRICT.....3
DATE.....12/31/96

SYSTEMSTATE....	FUNCTIONAL CLASS	HWY TYPE	ACCESS CONTRL	MILEPOINT	MILEPOINT DESCRIPTION	MARKED LANES	SURFACE WIDTH/TYPE*	AADT
SECONDARY U	URB-OTHER PRIN ART	CTL	NONE	5.24	STRUC #16003	4	44I	49,850
				5.39	SPEED LIMIT 40 MPH			
				6.15	CO0014 CHERRY HILL RD			
		DIVIDED		6.19				
R				6.27	OUT CORP LMTS COLLEGE PARK	4	52I	
				6.43	ISOD95 CAPITAL BELTWAY			37,150
				6.43	STRUC #16134			
				6.43	EXIT #25			
		UNDIVIDED		6.64		4	46I	
		DIVIDED		7.11	CODD20 SUNNYSIDE AVE	4	48I	
				7.37	CO0019 MONTGOMERY RD			
				7.42	CO1291 RHODE ISLAND AVE			
				8.00	MDD212 POWDER MILL RD			29,450
				8.78	SPEED LIMIT 45 MPH			
		UNDIVIDED		8.83		4	46I	
				9.25	SPEED LIMIT 50 MPH			
		CTL		9.27		4	48I	
		UNDIVIDED		9.87		4	46I	
				10.14	CO2737 MUIRKIRK MEADOWS DR			27,925
				10.28	CO0021 MUIRKIRK RD			
				10.28	STRUC #P0102			
				10.49		4	56I	
				10.87		4	46I	
		CTL		11.35		4	40I	
				11.63	CO0006 CONTEE RD			36,025
				11.64	SPEED LIMIT 40 MPH			
		UNDIVIDED		11.67		4	46I	
		CTL		11.92		5	60I	
U		DIVIDED		12.72	IN CORP LMTS LAUREL	6	72I	
R				12.79	OUT CORP LMTS LAUREL			
				12.85	CO0007 CHERRY LA			35,550
				12.85	MU0083 CHERRY LA			
				12.87	SPEED LIMIT 35 MPH			
				12.91		5	56I	
				12.98		4	48I	
				13.14		6	76I	
NAME: SECOND ST				13.14				
				13.38	STRUC #16217 BEAR BRANCH			
U				13.40	IN CORP LMTS LAUREL	7	80I	
				13.47		6	64I	
				13.49	MD0198 GORMAN AVE/FORT MEADE RD			
				13.58	MD 198 (WB/L) TALBOTT AVE			35,450

* A,B = UNIMPROVED; C = GRADED & DRAINED; D,E = SOIL, GRAVEL, STONE; F,G = LOW TYPE BITUMINOUS;
H,I = HIGH TYPE BITUMINOUS; J = CDNCRETE; K = BRICK; L = BLOCK

PAGE..... 2

STATE HIGHWAY ADMINISTRATION OF MARYLAND
HIGHWAY INFORMATION SERVICES DIVISION
DATA SUPPORT GROUP

PAGE..... 3

STATE HIGHWAY LOCATION REFERENCE

ROUTE NUMBER.....US 1 CONTINUED
INVENTORY DIRECTION....NORTH
NAME: SECOND ST

COUNTY-PRINCE GEORGES
SHA DISTRICT.....3
DATE.....12/31/96

SYSTEM	FUNCTIONAL CLASS	HWY TYPE	ACCESS CONTRL	MILEPOINT	MILEPOINT DESCRIPTION	MARKED LANES	SURFACE WIDTH/TYPE*	AADT
SECONDARY U	URB-OTHER PRIN ART	DIVIDED	NONE	13.72		6	72I	35,450
				13.81	MU0260 MONTGOMERY ST			
				13.99	MD0979 MAIN ST			
				14.04		5	56I	
				14.12	STRUC #16001 & #16002 PATUXENT RIVER			
				14.12	HOWARD CO/L			

ROUTE NUMBER.....US 1A1
INVENTORY DIRECTION....NORTH
NAME: BLADENSBURG RD

SECONDARY U	URB-MINOR ARTERIAL	CTL	NONE	0.00	WASH DC LINE	4	52I	23,525
				0.05	SPEED LIMIT 30 MPH			
		DIVIDED		0.47	MD0208 38TH AVE			24,275
				0.82		4	48I	
				0.93	OUT CORP LMTS COTTAGE CITY			
				0.93	IN CORP LMTS BLADENSBURG			
				0.98	STRUC #16008 ANACOSTIA RIVER			
				1.01		3	53I	
				1.03	MD0450 ANNAPOLIS RD			12,025
				1.03				
				1.16		4	58I	
				1.20		4	56I	
				1.39	MU0100 TANGLEWOOD DR			
				1.48	OUT CORP LMTS BLADENSBURG			
				1.48	IN CORP LMTS HYATTSVILLE			
				1.48	STRUC #16007 ANACOSTIA RIVER			
		UNDIVIDED		1.55	SPEED LIMIT 25 MPH	2	36I	
				1.63	MU0090 CRITTENDEN ST			
				1.85	R/R #CSX 140 254 A			
				1.88	MU0102 DECATUR ST #2			
				1.90		2	26I	
				1.98	R/R #CSX 140 906 S	2	26J	
				1.98	STRUC #16006			
				2.06		2	38I	
				2.09	US0001 BALTIMORE AVE			

* A,B = UNIMPROVED; C = GRADED & DRAINED; D,E = SOIL, GRAVEL, STONE; F,G = LOW TYPE BITUMINOUS;
H,I = HIGH TYPE BITUMINOUS; J = CONCRETE; K = BRICK; L = BLOCK

STATE HIGHWAY ADMINISTRATION OF MARYLAND
HIGHWAY INFORMATION SERVICES DIVISION
DATA SUPPORT GROUP

PAGE..... 4

STATE HIGHWAY LOCATION REFERENCE

ROUTE NUMBER.....MD 3
INVENTORY DIRECTION....NORTH
NAME: CRAIN HWY

COUNTY-PRINCE GEORGES
SHA DISTRICT.....3
DATE.....12/31/96

SYSTEMSTATE....	FUNCTIONAL CLASS	HWY TYPE	ACCESS CONTRL	MILEPOINT	MILEPOINT DESCRIPTION	MARKED LANES	SURFACE WIDTH/TYPE*	AADT
PRIMARY	R	URB-OTHER PRIN ART	DIVIDED	FULL	0.00	IS0595 JOHN HANSON HWY	4	481	44,075
					0.00	US0301 CRAIN HWY (BACK)			
					0.00	STRUC #16234			
					0.00	EXIT #13			
					0.02	RP059510 COLLECTOR B			
					0.02	STRUC #16236			
					0.28		5	601	
					0.55	MD0003E BELAIR DR			
					0.55	STRUC #16240			
			NONE		0.61		4	481	
					0.84				
					0.95	MILE MARKER 1.0			
					0.99	SPEED LIMIT 50 MPH			
					1.32	MD0976 COLUMBIAN WAY			
					1.60	MD0976 COLUMBIAN WAY			
					1.85	STRUC #16186 WHITE MARSH BRANCH			
					1.89		6	721	
					1.95	MILE MARKER 2.0			
					2.20	MD0450 ANNAPOLIS RD			
					2.48	STRUC #16053 PATUXENT RIVER			
					2.48	ANNE ARUNDEL CO/L			

ROUTE NUMBER.....MD 3E
INVENTORY DIRECTION....EAST
NAME: BELAIR DR

SECONDARY	U	URB-MINOR ARTERIAL	UNDIVIDED	NONE	2.15	MU1130 KENDALE LA	2	361	2,890
					2.15	MU0120 BELAIR DR (BACK)			
			DIVIDED		2.19		3	361	
					2.29		4	481	
		URB-LOCAL			2.41	MD0003 CRAIN HWY			
					2.41	STRUC #16240			
					2.47		5	601	
					2.54		4	481	
					2.58		6	721	
					2.69	MU2555 SCIENCE DR			
					2.69	MU1785 MELFORD BLVD (AHEAD)			

* A,B = UNIMPROVED; C = GRADED & DRAINED; D,E = SOIL, GRAVEL, STONE; F,G = LOW TYPE BITUMINOUS;
H,I = HIGH TYPE BITUMINOUS; J = CONCRETE; K = BRICK; L = BLOCK

STATE HIGHWAY ADMINISTRATION OF MARYLAND
HIGHWAY INFORMATION SERVICES DIVISION
DATA SUPPORT GROUP

PAGE..... 5

STATE HIGHWAY LOCATION REFERENCE

ROUTE NUMBER.....MD 3F
INVENTORY DIRECTION...EAST
NAME: GOVERNOR BRIDGE RD

COUNTY-PRINCE GEORGES
SHA DISTRICT.....3
DATE.....12/31/96

SYSTEM	FUNCTIONAL CLASS	HWY TYPE	ACCESS CONTRL	MILEPOINT	MILEPOINT DESCRIPTION	MARKED LANES	SURFACE WIDTH/TYPE*	AADT
SECONDARY R	RUR-LOCAL	UNDIVIDED	NONE	0.00	US0301 CRAIN HWY	2	361	
				0.05		2	301	
				0.29	CO0072 GOVERNDR BRIDGE RD (AHEAD)			

ROUTE NUMBER.....MD 4
INVENTORY DIRECTION...NORTH
NAME: PENNSYLVANIA AVE

PRIMARY R	URB-FRWY/EXPWY	DIVIDED	FULL	0.00	ANNE ARUNDEL CO/L	4	481	38,200
				0.00	STRUC #16011 & #16095 PATUXENT RIVER			
				0.08	MD0004PA MARLBRO PIKE			42,026
				0.52	MD0726 GREEN LANDING RD			
				0.52	STRUC #16096			
				1.43	US0301 CRAIN HWY			41,150
				1.43	STRUC #16097			
				1.64	R/R #CR 529 575 M			
				1.64	STRUC #16098			
				1.71	STRUC #16108 MARLBORO RACETRACK RD			
				2.08	MD0717 WATER ST			
				2.08	STRUC #16099			
				2.26	STRUC #16100 WESTERN BRANCH			
				2.34	SPEED LIMIT 55 MPH			
				2.92	CO1212 OLD CRAIN HWY			
				2.92	STRUC #16101			
				3.40	MD0980D RITCHIE MARLBORO RD			
				3.44	MD 980D (NB/L) RITCHIE MARLBORO RD			
				3.60	MD0980D RITCHIE MARLBORO RD			36,025
				3.60	STRUC #16102			
				6.31	MD0223 WOODYARD RD			46,950
				6.31	STRUC #16181			
				7.39		5	601	
		PART		7.68	MD0004PB DOWER HDUSE RD			56,975
				7.68	CO0092 DOWER HOUSE RD			
				8.43	MD0337 SUTLAND PKWY			46,575
				9.07	CO4461 OLD MARLBORO PIKE			
				9.07	CO0091 WESTPHALIA RD			
				9.15		4	481	
				9.37	IS0095 CAPITAL BELTWAY			36,175
				9.37	STRUC #16159			
				9.37	EXIT #11			

* A,B = UNIMPROVED; C = GRADED & DRAINED; D,E = SOIL, GRAVEL, STONE; F,G = LOW TYPE BITUMINOUS;
H,I = HIGH TYPE BITUMINOUS; J = CONCRETE; K = BRICK; L = BLOCK

PAGE..... 5

STATE HIGHWAY ADMINISTRATION OF MARYLAND
HIGHWAY INFORMATION SERVICES DIVISION
DATA SUPPORT GROUP

PAGE..... 6

STATE HIGHWAY LOCATION REFERENCE

ROUTE NUMBER.....MD 4 CONTINUED
INVENTORY DIRECTION...NORTH
NAME: PENNSYLVANIA AVE

COUNTY-PRINCE GEORGES
SHA DISTRICT.....3
DATE.....12/31/96

SYSTEM	STATE	FUNCTIONAL CLASS	HWY TYPE	ACCESS CONTRL	MILEPOINT	MILEPOINT DESCRIPTION	MARKED LANES	SURFACE WIDTH/TYPE*	AADT
PRIMARY	R	URB-FRWY/EXPWY	DIVIDED	PART	9.79	CO0483 FORESTVILLE RD	4	48I	36,950
					10.78	CO0085 WALTERS LA			
					11.92	MD0458 SILVER HILL RD			26,175
					12.60	CO2828 BROOKS DR			
					13.05	CO0309 QUARTER AVE			
					13.52	CO3640 SHADYSIDE LA			25,850
					13.52	CO0032 ALTON ST			
					14.29	WASH DC LINE			

ROUTE NUMBER.....MD 4PA
INVENTORY DIRECTION...WEST
NAME: MARLBORO PIKE

SECONDARY	R	URB-LOCAL	UNDIVIDED	NONE	0.00	MD0004 PENNSYLVANIA AVE	1	20I	
					0.04		2	24I	
					0.25		1	16I	
					0.36		1	11I	
					0.42		2	22I	
					0.51	MD0726 GREEN LANDING RD			

ROUTE NUMBER.....MD 4PB
INVENTORY DIRECTION...NORTH
NAME: DOWER HOUSE RD

SECONDARY	R	URB-LOCAL	UNDIVIDED	NONE	0.00	MD0004 PENNSYLVANIA AVE	3	36I	
					0.00	CO0092 DOWER HOUSE RD (BACK)			
					0.03	CO5672 PENN AVE ACCESS RD			

ROUTE NUMBER.....MD 5
INVENTORY DIRECTION...NORTH
NAME: BRANCH AVE

PRIMARY		RUR-OTHER PRIN ART	DIVIDED	PART	0.00	CHARLES CO/L			
					0.00	SEE US 301			
					2.55	US0301 CRAIN HWY (BACK)	4	48I	46,600
					2.61	SPEED LIMIT 55 MPH			

* A,B = UNIMPROVED; C = GRADED & DRAINED; D,E = SOIL, GRAVEL, STONE; F,G = LOW TYPE BITUMINOUS;
H,I = HIGH TYPE BITUMINOUS; J = CONCRETE; K = BRICK; L = BLOCK

PAGE..... 6

STATE HIGHWAY ADMINISTRATION OF MARYLAND
HIGHWAY INFORMATION SERVICES DIVISION
DATA SUPPORT GROUP

PAGE..... 7

STATE HIGHWAY LOCATION REFERENCE

ROUTE NUMBER.....MD 5 CONTINUED
INVENTORY DIRECTION....NORTH
NAME: BRANCH AVE

COUNTY-PRINCE GEORGES
SHA DISTRICT.....3
DATE.....12/31/96

SYSTEM	STATE	FUNCTIONAL CLASS	HWY TYPE	ACCESS CONTRL	MILEPOINT	MILEPOINT DESCRIPTION	MARKED LANES	SURFACE WIDTH/TYPE*	AADT
PRIMARY	R	RUR-OTHER PRIN ART	DIVIDED	PART	2.68	US0301 CRAIN HWY	4	481	46,600
					2.68	STRUC #16056			
		URB-FRWY/EXPWY			3.06	MD0373 ACCOKEEK RD			48,725
					3.12	CO0599 BRANDYWINE RD			
					5.19	STRUC #16013 PISCATAWAY CREEK			
					6.55	CO0130 SURRATTS RD			38,800
					6.65	STRUC #16182 PISCATAWAY CREEK			
					7.28		6	721	
					7.85	MD0223 WOODYARD RD			59,550
					7.85	STRUC #16249			
					9.30	CO0558 OLD ALEXANDRIA FERRY RD			65,500
					10.68	MD0337 ALLENTOWN RD			52,975
					10.68	CO0126 ALLENTOWN RD			
					11.10		5	601	
					11.63	CO1011 MANCHESTER DR			
					11.95	IS0095 CAPITAL BELTWAY			41,575
					11.95	STRUC #16164			
					11.95	EXIT #7			
					12.13	CO0127 AUTH RD	6	721	
					12.46	MD0967C SIMPSON RD			
					12.73	MD0967A OLD BRANCH AVE			
					12.73	CO2606 BEECH RD			
					12.82		4	481	
					13.10	MD0967B OLD BRANCH AVE			
					13.47	MD0414 ST BARNABAS RD			40,350
					13.47	STRUC #16193			
					13.61		5	601	
					13.66	SPEED LIMIT 35 MPH			
					13.73		4	481	
					14.03	MD0458 SILVER HILL RD			
					14.03	CO5466 IVERSON ST			
					14.08				43,975
					14.37	MD0414 BONITA ST			
					14.56	SPEED LIMIT 30 MPH			
		URB-OTHER PRIN ART		NONE	14.71				
					14.75	MD0637 NAYLOR RD			
					14.78	MD0637A NO NAME			
			UNDIVIDED		14.90				
					15.01		2	381	
					15.07	GV0119 SUITLAND PKWY			
					15.07	STRUC #P G203			
					15.09		2	341	

* A,B = UNIMPROVED; C = GRADED & DRAINED; D,E = SOIL, GRAVEL, STONE; F,G = LOW TYPE BITUMINOUS;
H,I = HIGH TYPE BITUMINOUS; J = CONCRETE; K = BRICK; L = BLOCK

PAGE..... 7

STATE HIGHWAY ADMINISTRATION OF MARYLAND
HIGHWAY INFORMATION SERVICES DIVISION
DATA SUPPORT GROUP

STATE HIGHWAY LOCATION REFERENCE

ROUTE NUMBER.....MD 5 CONTINUED
INVENTORY DIRECTION....NORTH
NAME: BRANCH AVE

COUNTY-PRINCE GEORGES
SHA DISTRICT.....3
DATE.....12/31/96

SYSTEM	STATE	FUNCTIONAL CLASS	HWY TYPE	ACCESS CONTRL	MILEPOINT	MILEPOINT DESCRIPTION	MARKED LANES	SURFACE WIDTH/TYPE*	AADT
PRIMARY	R	URB-OTHER PRIN ART	UNDIVIDED	NONE	15.27	WASH DC LINE	2	341	43,975

ROUTE NUMBER.....US 50
INVENTORY DIRECTION....EAST
NAME: JOHN HANSON HWY

PRIMARY	R	URB-FRWY/EXPWY	DIVIDED	FULL	0.00	WASH DC LINE	6	721	83,200
					0.17		4	481	
					0.18	MD 295 (SB/L)			
					0.20	BALTIMORE WASHINGTON PKWY			
					0.33	BALTIMORE WASHINGTON PKWY			
					0.33	STRUC #16118			
					0.50	KENILWORTH AVE			71,800
					0.50	STRUC #16027			
					0.80	SPEED LIMIT 55 MPH			
					1.00	MILE MARKER 1.0			
					1.01	R/R #CSX 140 266 U			
					1.01	STRUC #16107			
U					1.42	IN CORP LMTS CHEVERLY			
					1.45	COLUMBIA PARK RD			85,273
					1.45	STRUC #16117			
R					1.75	OUT CORP LMTS CHEVERLY			
					2.69	RAMP 5 FR RAMP 8 TO US 50			
					2.69	STRUC #16106			
					2.80	LARGO RD			61,475
					2.80	STRUC #16105			
U					3.55	IN CORP LMTS LANDOVER HILLS			
					3.58		6	721	
R					3.73	OUT CORP LMTS LANDOVER HILLS			
					4.10	VETERANS PKWY			82,100
					4.10	STRUC #16115			
					4.10	EXIT #5			
					4.31	R/R #ATK 529 590 P			
					4.31	STRUC #16114			
					4.52	ARDWICK ARDMORE RD			
					4.52	STRUC #16113			
					4.65	PENNSY DR			
					4.65	STRUC #16244			
					4.99		7	841	
					5.04	JOHN HANSON HWY (AHEAD)			

* A,B = UNIMPROVED; C = GRADED & DRAINED; D,E = SOIL, GRAVEL, STDNE; F,G = LOW TYPE BITUMINOUS;
H,I = HIGH TYPE BITUMINOUS; J = CONCRETE; K = BRICK; L = BLOCK

STATE HIGHWAY ADMINISTRATION OF MARYLAND
HIGHWAY INFORMATION SERVICES DIVISION
DATA SUPPORT GROUP

PAGE..... 9

STATE HIGHWAY LOCATION REFERENCE

ROUTE NUMBER.....US 50 CONTINUED
INVENTORY DIRECTION....EAST
NAME: JOHN HANSON HWY

COUNTY-PRINCE GEORGES
SHA DISTRICT.....3
DATE.....12/31/96

SYSTEMSTATE....	FUNCTIONAL CLASS	HWY TYPE	ACCESS CONTRL	MILEPOINT	MILEPOINT DESCRIPTION	MARKED LANES	SURFACE WIDTH/TYPE*	AADT
PRIMARY	R	URB-FRWY/EXPWY	DIVIDED	FULL	14.39	ANNE ARUNDEL CO/L	7	84I	82,100

ROUTE NUMBER.....US 50PA
INVENTORY DIRECTION....SOUTH
NAME: ARDWICK ARDMORE RD

SECONDARY	R	URB-COLLECTOR	UNDIVIDED	NONE	0.00	CO4231 GARDEN CITY DR (BACK)	3	36I	5,199
					0.08	US0050 JOHN HANSON HWY			
					0.08	STRUC #16113			
					0.13		2	24I	
					0.21	CO2428 PENNSY DR			
					0.21	CO0065 ARDWICK-ARDMORE RD (AHEAD)			

ROUTE NUMBER.....IS 95
INVENTORY DIRECTION....NORTH
NAME: CAPITAL BELTWAY

PRIMARY	R	URB-INTERSTATE	DIVIDED	FULL	0.00	VIRGINIA ST/L	6	72I	169,650
					0.01	SPEED LIMIT 55 MPH			
					0.49	STRUC #16173 POTOMAC RIVER			
					1.61		7	84I	
					1.63	RP009505 RAMP 5 FR IS 295 TO IS 95			
					1.63	STRUC #16172			
					1.72	IS0295 ANACOSTIA FREEWAY			145,450
					1.72	STRUC #16218			
					1.72	EXIT #2			
					1.78	RP009503 RAMP 3 FR IS 95 TO RAMP 2			
					1.78	STRUC #16171			
					2.33		8	96I	
					2.51	GV0130 BALD EAGLE RD			
					2.51	STRUC #16170			
					2.77	MD0210 INDIAN HEAD HWY			131,650
					2.77	STRUC #16169			
					2.77	EXIT #3			
					2.92	INTERSTATE MILE MARKER 3.0			
					3.25	CO1203 LIVINGSTON RD			
					3.25	STRUC #16168			
					3.92	INTERSTATE MILE MARKER 4.0			

* A,B = UNIMPROVED; C = GRADED & DRAINED; D,E = SOIL, GRAVEL, STONE; F,G = LOW TYPE BITUMINOUS;
H,I = HIGH TYPE BITUMINOUS; J = CONCRETE; K = BRICK; L = BLOCK

STATE HIGHWAY ADMINISTRATION OF MARYLAND
HIGHWAY INFORMATION SERVICES DIVISION
DATA SUPPORT GROUP

PAGE..... 10

STATE HIGHWAY LOCATION REFERENCE

ROUTE NUMBER.....IS 95 CONTINUED
INVENTORY DIRECTION....NORTH
NAME: CAPITAL BELTWAY

COUNTY-PRINCE GEORGES
SHA DISTRICT.....3
DATE.....12/31/96

SYSTEM	FUNCTIONAL CLASS	HWY TYPE	ACCESS CONTRL	MILEPOINT	MILEPOINT DESCRIPTION	MARKED LANES	SURFACE WIDTH/TYPE*	AADT
PRIMARY R	URB-INTERSTATE	DIVIDED	FULL	4.33 MD0414	ST BARNABAS RD	8	961	134,377
				4.33	STRUC #16167			
				4.33	EXIT #4			
				4.92	INTERSTATE MILE MARKER 5.0			
				5.67	ATR STATION #49			
				5.68 CO0123	TEMPLE HILL RD			
				5.68	STRUC #16166			
				5.88	INTERSTATE MILE MARKER 6.0			
				6.63	STRUC #16165 HENSON CREEK			
				6.86	INTERSTATE MILE MARKER 7.0			
				7.30 MD0D05	BRANCH AVE			153,550
				7.30	STRUC #16164			
				7.30	EXIT #7			
				7.85	INTERSTATE MILE MARKER 8.0			
				8.22 CO0127	AUTH RD			
				8.22	STRUC #16163			
				8.25	VARIABLE MESSAGE SIGN #318 (SB/L)			
				8.85	INTERSTATE MILE MARKER 9.0			
				9.07 CO0D81	SUITLAND RD			
				9.07	STRUC #16162			
				9.07	EXIT #9			
				9.69 CO0483	FORESTVILLE RD			161,950
				9.69	STRUC #16161			
				9.83	INTERSTATE MILE MARKER 10.D			
				9.99 GVD119	SUITLAND PKWY			
				9.99	STRUC #16160			
				10.78 MD0004	PENNSYLVANIA AVE			172,324
				10.78	STRUC #16159			
				10.78	EXIT #11			
				10.87	INTERSTATE MILE MARKER 11.0			
				11.82	INTERSTATE MILE MARKER 12.0			
				12.20 CO0089	D'ARCY RD			
				12.20	STRUC #16158			
				12.77	INTERSTATE MILE MARKER 13.0			
				13.14 CO0974	RITCHIE MARLBORO RD			
				13.14	STRUC #16157			
				13.79	INTERSTATE MILE MARKER 14.0			
				14.53	STRUC #16156 SOUTHWEST BRANCH			
				14.78 MD0214	CENTRAL AVE			170,750
				14.78	STRUC #16153			
				14.78	EXIT #15			
				14.86	INTERSTATE MILE MARKER 15.0			

* A,B = UNIMPROVED; C = GRADED & DRAINED; D,E = SOIL, GRAVEL, STONE; F,G = LOW TYPE BITUMINOUS;
H,I = HIGH TYPE BITUMINOUS; J = CONCRETE; K = BRICK; L = BLOCK

STATE HIGHWAY ADMINISTRATION OF MARYLAND
HIGHWAY INFORMATION SERVICES DIVISION
DATA SUPPORT GROUP

PAGE..... 11

STATE HIGHWAY LOCATION REFERENCE

ROUTE NUMBER.....IS 95 CONTINUED
INVENTORY DIRECTION....NORTH
NAME: CAPITAL BELTWAY

COUNTY-PRINCE GEORGES
SHA DISTRICT.....3
DATE.....12/31/96

SYSTEMSTATE....	FUNCTIONAL CLASS	HWY TYPE	ACCESS CONTRL	MILEPOINT	MILEPOINT DESCRIPTION	MARKED LANES	SURFACE WIDTH/TYPE*	AADT
PRIMARY	R	URB-INTERSTATE	DIVIDED	FULL	15.72	INTERSTATE MILE MARKER 16.0	8	96I	170,750
					16.56 MD0202	LARGO RD			195,950
					16.56	STRUC #16150			
					16.56	EXIT #17			
	U				16.67	INTERSTATE MILE MARKER 17.0			
					17.33	IN CORP LMTS GLENARDEN			
					17.49 MU0140	GLENARDEN PKWY			
					17.49	STRUC #16149			
	R				17.64	OUT CORP LMTS GLENARDEN			
					17.80	INTERSTATE MILE MARKER 18.0			
					17.90 CO0065	ARDWICK-ARDMORE RD			
					17.90	STRUC #16148			
					18.11 MD0704	MARTIN LUTHER KING JR HWY			
					18.11	STRUC #16147			
					18.46 RP009503	RAMP 3 FR US 50 TO IS 95			
					18.46	STRUC #16225			
					18.49 RP009505	RAMP 5 FR IS 95 TO IS 595			
					18.49	STRUC #16223			
					18.54 IS0595	JOHN HANSON HWY			201,350
					18.54	STRUC #16146			
					18.54	EXIT #19			
					18.66 RPD09507	RAMP 7 FR IS 595 TO IS 95			
					18.66	STRUC #16227			
					18.82	INTERSTATE MILE MARKER 19.0			
					19.05 RP009509	RAMP 9 FR IS 595 TO MD 950			
					19.05	STRUC #16226			
					19.41	R/R #ATK 529 591 W			
					19.41	STRUC #16145			
					19.59 MD0450	ANNAPOLIS RD			
					19.59	STRUC #16144			
					19.59	EXIT #20			
	U				19.82	INTERSTATE MILE MARKER 20.0			
					19.82	IN CORP LMTS NEW CARROLLTON			
					20.02	VARIABLE MESSAGE SIGN #321 (NB/L)			
	R				20.15	OUT CORP LMTS NEW CARROLLTON			
					20.84	INTERSTATE MILE MARKER 21.0			
					20.97 CO0042	GOODLUCK RD			
					20.97	STRUC #16143			
	U				21.74	IN CORP LMTS GREENBELT			
					21.77	INTERSTATE MILE MARKER 22.0			
					22.12 MD0295	BALTIMORE WASHINGTON PKWY			203,550
					22.12	STRUC #16142			

* A,B = UNIMPROVED; C = GRADED & DRAINED; D,E = SOIL, GRAVEL, STONE; F,G = LOW TYPE BITUMINOUS;
H,I = HIGH TYPE BITUMINOUS; J = CONCRETE; K = BRICK; L = BLOCK

STATE HIGHWAY ADMINISTRATION OF MARYLAND
HIGHWAY INFORMATION SERVICES DIVISION
DATA SUPPORT GROUP

PAGE..... 12

STATE HIGHWAY LOCATION REFERENCE

ROUTE NUMBER.....IS 95 CONTINUED
INVENTORY DIRECTION....NORTH
NAME: CAPITAL BELTWAY

COUNTY-PRINCE GEORGES
SHA DISTRICT.....3
DATE.....12/31/96

SYSTEM	STATE	FUNCTIONAL CLASS	HWY TYPE	ACCESS CONTRL	MILEPOINT	MILEPOINT DESCRIPTION	MARKED LANES	SURFACE WIDTH/TYPE*	AADT
PRIMARY	U	URB-INTERSTATE	DIVIDED	FULL	22.12	EXIT #22	8	96I	203,550
					22.46	MD0193 GREENBELT RD			
					22.46	STRUC #16141			
					22.76	INTERSTATE MILE MARKER 23.0			
					23.04	MD0201 KENILWORTH AVE			206,150
					23.04	STRUC #16140			
					23.04	EXIT #23			
					23.36	STRUC #16138 INDIAN CREEK			
					23.63	MU0040 CHERRYWOOD LA			
					23.75	INTERSTATE MILE MARKER 24.0			
	R				23.78	STRUC #16137 INDIAN CREEK			
					23.92	OUT CORP LMTS GREENBELT			
	U				24.16	STRUC #16136 CSX R/R			
					24.41	IN CORP LMTS COLLEGE PARK			
					24.85	CO1291 RHODE ISLAND AVE			
					24.85	STRUC #16135			
	R				25.19	US0001 BALTIMORE AVE			206,050
					25.19	STRUC #16134			
					25.19	EXIT #25			
					25.19	OUT CORP LMTS COLLEGE PARK			
					25.24		9	108I	
					25.63		10	120I	
					25.75		11	132I	
					25.96	IS0495 CAPITAL BELTWAY	8	96I	
					25.96	CO0014 CHERRY HILL RD			
					25.96	STRUC #16132 & #16175			
					26.11	IS0495 CAPITAL BELTWAY	5	60I	164,550
					26.11	STRUC #16176			
					26.11	EXIT #27			
					26.71	IS0095X NO NAME			
					26.78	IS0095X NO NAME	9	108J	
					27.02		8	96J	
					27.09	CO0014 CHERRY HILL RD			
					27.09	STRUC #16044			
					27.70	INTERSTATE MILE MARKER 28.0			
					28.03	VARIABLE MESSAGE SIGN #319 (SB/L)			
					28.30	STRUC #16040 LITTLE PAINT BRANCH			
					28.54	MD0212 POWDER MILL RD			160,450
					28.54	STRUC #16205			
					28.54	EXIT #29			
					28.77	STRUC #16204 LITTLE PAINT BRANCH			

NAME: NO NAME

* A,B = UNIMPROVED; C = GRADED & DRAINED; D,E = SOIL, GRAVEL, STONE; F,G = LOW TYPE BITUMINOUS;
H,I = HIGH TYPE BITUMINOUS; J = CONCRETE; K = BRICK; L = BLOCK

STATE HIGHWAY ADMINISTRATION OF MARYLAND
HIGHWAY INFORMATION SERVICES DIVISION
DATA SUPPORT GROUP

PAGE..... 13

STATE HIGHWAY LOCATION REFERENCE

ROUTE NUMBER.....IS 95 CONTINUED
INVENTORY DIRECTION...NORTH
NAME: NO NAME

COUNTY-PRINCE GEORGES
SHA DISTRICT.....3
DATE.....12/31/96

SYSTEM	STATE	FUNCTIONAL CLASS	HWY TYPE	ACCESS CONTRL	MILEPOINT	MILEPOINT DESCRIPTION	MARKED LANES	SURFACE WIDTH/TYPE*	AADT
PRIMARY	R	URB-INTERSTATE	DIVIDED	FULL	29.40	CO0002 OLD GUNPOWDER RD	8	96J	160,450
					29.40	STRUC #16203			
					29.70	INTERSTATE MILE MARKER 30.0			
					29.92	STRUC #16194 INDIAN CREEK			
					30.58	INTERSTATE MILE MARKER 31.0			
					31.59	CO0008 VAN DUSEN RD			
					31.59	STRUC #16195			
					31.69	INTERSTATE MILE MARKER 32.0			
					32.38	RP009507 RAMP 7 FR MD 198 TO IS 95			
					32.38	STRUC #16202			
					32.70	MDO198 SANDY SPRING RD			158,950
					32.70	STRUC #16200			
					32.70	EXIT #33			
	U				32.79	IN CORP LMTS LAUREL			
					33.58	VARIABLE MESSAGE SIGN #320 (SB/L)			
					33.67	INTERSTATE MILE MARKER 34.0			
	R				33.69	OUT CORP LMTS LAUREL			
					33.77	CO0003 BROOKLYN BRIDGE RD			
					33.77	STRUC #16199			
					34.10	STRUC #16197 PATUXENT RIVER			
					34.10	HOWARD CO/L			

ROUTE NUMBER.....IS 95X
INVENTORY DIRECTION...NORTH
NAME: NO NAME

PRIMARY	R	URB-INTERSTATE	DIVIDED	FULL	0.00	ENT PARK & RIDE	2	271	1,250
					0.10	RP009503 RAMP 3 FR IS 495 TO IS 95X			
					0.10	STRUC #16121			
					0.15		3	361	
					0.25	IS0495 CAPITAL BELTWAY	4	48J	
					0.25	STRUC #16122			
					0.28	IS0495 CAPITAL BELTWAY			
					0.28	STRUC #16126			
					0.39	IS 495 (WB/L)			
					0.39	STRUC #16123 & #16127			
					0.41		3	36J	
					0.52	IS0095 NO NAME (SB/L)			
					0.52	STRUC #16176			
					0.60	RP009507 RAMP 7 FR IS 95 TO IS 95X			

* A,B = UNIMPROVED; C = GRADED & DRAINED; D,E = SOIL, GRAVEL, STONE; F,G = LOW TYPE BITUMINOUS;
H,I = HIGH TYPE BITUMINOUS; J = CONCRETE; K = BRICK; L = BLOCK

PAGE..... 13

STATE HIGHWAY ADMINISTRATION OF MARYLAND
HIGHWAY INFORMATION SERVICES DIVISION
DATA SUPPORT GROUP

PAGE..... 14

STATE HIGHWAY LOCATION REFERENCE

ROUTE NUMBER.....IS 95X CONTINUED
INVENTORY DIRECTION....NORTH
NAME: NO NAME

COUNTY-PRINCE GEORGES
SHA DISTRICT.....3
DATE.....12/31/96

SYSTEMSTATE....	FUNCTIONAL CLASS	HWY TYPE	ACCESS CONTRL	MILEPOINT	MILEPOINT DESCRIPTION	MARKED LANES	SURFACE WIDTH/TYPE*	AADT
PRIMARY	R	URB-INTERSTATE	DIVIDED	FULL	0.60	STRUC #16129	3	36J	1,250
					0.96	IS0095 NO NAME			
					0.96	EXIT #27			

ROUTE NUMBER.....MD 193
INVENTORY DIRECTION....EAST
NAME: UNIVERSITY BLVD

SECONDARY	R	URB-OTHER PRIN ART	DIVIDED	NONE	0.00	MONTGOMERY CO/L	6	681	36,525
					0.01	SPEED LIMIT 35 MPH			
					0.33	MD0650 NEW HAMPSHIRE AVE			45,675
					0.88		5	601	
					0.91	MD0212 RIGGS RD			35,650
					0.94		6	681	
					1.35	CO0680 23RD AVE			
					1.53		5	581	
					1.63		4	481	30,525
					1.69	SPEED LIMIT 40 MPH			
					1.74	STRUC #16018 NORTHWEST BRANCH			
	U				2.11	MD0193B CAMPUS DR			
					2.17	IN CORP LMTS COLLEGE PARK			
					2.22	CO0232 ADELPHI RD			31,000
	R				2.48	SPEED LIMIT 45 MPH			
					3.17	OUT CORP LMTS COLLEGE PARK			
					3.44	CO0230 METZEROTT RD			45,325
					3.82	STRUC #16256 PAINT BRANCH			
					3.89	SPEED LIMIT 40 MPH			
	U				3.94	IN CORP LMTS COLLEGE PARK			
					3.94	STRUC #16019 PAINT BRANCH			
					4.09	US0001 BALTIMORE AVE			34,650
					4.09	STRUC #16003			
					4.17	MD0193C NO NAME			
					4.23	MD0193D NO NAME	5	581	
					4.44	CO1291 RHODE ISLAND AVE			
					4.62	MD0430 GREENBELT RD	6	681	
					4.62				
					4.74	OUT CORP LMTS COLLEGE PARK			
					4.74	IN CORP LMTS BERWYN HEIGHTS			
					4.74	R/R #CSX 140 901 H			
					4.74	STRUC #16070			

* A,B = UNIMPROVED; C = GRADED & DRAINED; D,E = SOIL, GRAVEL, STONE; F,G = LOW TYPE BITUMINOUS;
H,I = HIGH TYPE BITUMINOUS; J = CONCRETE; K = BRICK; L = BLOCK

PAGE..... 14

STATE HIGHWAY ADMINISTRATION OF MARYLAND
HIGHWAY INFORMATION SERVICES DIVISION
DATA SUPPORT GROUP

PAGE..... 15

STATE HIGHWAY LOCATION REFERENCE

ROUTE NUMBER.....MD 193 CONTINUED
INVENTORY DIRECTION....EAST
NAME: GREENBELT RD

COUNTY-PRINCE GEORGES
SHA DISTRICT.....3
DATE.....12/31/96

SYSTEM	FUNCTIONAL CLASS	HWY TYPE	ACCESS CONTRL	MILEPOINT	MILEPOINT DESCRIPTION	MARKED LANES	SURFACE WIDTH/TYPE*	AADT
SECONDARY U	URB-OTHER PRIN ART	DIVIDED	NONE	5.18	MU0600 60TH AVE	6	681	34,650
				5.18	MU0040 CHERRYWOOD LA			
				5.64	OUT CDRP LMTS BERWYN HEIGHTS			
				5.64	IN CORP LMTS GREENBELT			
				5.83	MD0201 KENILWORTH AVE			44,675
				5.83	STRUC #16222			
				5.93	SPEED LIMIT 45 MPH	7	861	
				6.22		6	721	
				6.41	IS0095 CAPITAL BELTWAY			37,350
				6.41	STRUC #16141			
				6.71	MD0968 ENT NAT GUARD ARMORY			
				6.74	MD0193AD NO NAME			
				6.82	MD0193A SOUTH WAY			
				6.85	MD0193AA NO NAME			
				6.88	MD0295 BALTIMDRE WASHINGTON PKWY			34,225
				6.88	STRUC #P FH09			
				7.25	MU0205 HANOVER PKWY			
				7.83		5	601	
R				8.05	OUT CDRP LMTS GREENBELT			
				8.21		4	481	
				8.31	CO0028 CIPRIANO RD			
				9.40	CO0042 GOOD LUCK RD			
				10.40	MD0564 LANHAM SEVERN RD			35,075
NAME: GLENN DALE BLVD				10.40				
				10.50	R/R #ATK 903 350 M			
				10.50	STRUC #16239			
				10.54	SPEED LIMIT 50 MPH			
				11.04				14,850
	URB-MINOR ARTERIAL			12.74	MD0450 ANNAPDLIS RD			14,725
NAME: ENTERPRISE RD				12.74				
		UNDIVIDED		12.92		2	441	
				12.97		2	241	
				13.57	MD0953 GLENN DALE RD			19,975
		DIVIDED		13.71		2	281	
				13.92	IS0595 JOHN HANSON HWY			
				13.92	STRUC #16089			
				13.98	MD0974 SONDBERG LA			
		UNDIVIDED		14.16		2	241	
				15.59		3	461	
				15.69	CO0064 LOTTSFDRD RD			
				15.73		2	241	
				16.57		3	361	

* A,B = UNIMPROVED; C = GRADED & DRAINED; D,E = SOIL, GRAVEL, STONE; F,G = LOW TYPE BITUMINOUS;
H,I = HIGH TYPE BITUMINOUS; J = CONCRETE; K = BRICK; L = BLOCK

PAGE..... 15

STATE HIGHWAY ADMINISTRATION OF MARYLAND
HIGHWAY INFORMATION SERVICES DIVISION
DATA SUPPORT GROUP

PAGE..... 16

STATE HIGHWAY LOCATION REFERENCE

ROUTE NUMBER.....MD 193 CONTINUED
INVENTORY DIRECTION....EAST
NAME: ENTERPRISE RD

COUNTY-PRINCE GEORGES
SHA DISTRICT.....3
DATE.....12/31/96

SYSTEM	FUNCTIONAL CLASS	HWY TYPE	ACCESS	MILEPOINT	MILEPOINT DESCRIPTION	MARKED LANES	SURFACE WIDTH/TYPE*	AADT
SECONDARY R	URB-MINOR ARTERIAL	UNDIVIDED	NONE	16.73		2	24I	19,975
				16.79	SPEED LIMIT 40 MPH			
				16.87		3	36I	
		DIVIDED		17.14		4	48I	
				17.26	STRUC #16075 NORTHEAST BRANCH			
				17.31	MD0214 CENTRAL AVE	4	54I	8,725
NAME: WATKINS PARK DR				17.31				
				17.44		4	64I	
				17.51		4	48I	
				17.53	SPEED LIMIT 35 MPH			
		UNDIVIDED		17.89		2	24I	
				18.36		2	20I	
				19.10	CO0101 OAKGROVE RD			11,350
				19.42		2	34I	
				19.45	MD0202 LARGO RD			

ROUTE NUMBER.....MD 193A
INVENTORY DIRECTION....EAST
NAME: SOUTH WAY

SECONDARY U	URB-COLLECTOR	DIVIDED	NONE	0.00	MD0193 GREENBELT RD	3	40I	7,699
				0.04	MD0193AD NO NAME			
				0.06	MD0193AA NO NAME	4	48I	
				0.22	SPEED LIMIT 30 MPH			
				0.23	MU0470 SOUTH WAY (AHEAD)			

ROUTE NUMBER.....MD 193AA
INVENTORY DIRECTION....NORTH
NAME: NO NAME

SECONDARY U	URB-LOCAL	UNDIVIDED	NONE	0.00	MD0193 GREENBELT RD	1	20I	
				0.06	MD0193A SOUTH WAY			

* A,B = UNIMPROVED; C = GRADED & DRAINED; D,E = SOIL, GRAVEL, STONE; F,G = LOW TYPE BITUMINOUS;
H,I = HIGH TYPE BITUMINOUS; J = CONCRETE; K = BRICK; L = BLOCK

STATE HIGHWAY ADMINISTRATION OF MARYLAND
HIGHWAY INFORMATION SERVICES DIVISION
DATA SUPPORT GROUP

PAGE..... 17

STATE HIGHWAY LOCATION REFERENCE

ROUTE NUMBER.....MD 193AD
INVENTORY DIRECTION....SOUTH
NAME: NO NAME

COUNTY-PRINCE GEORGES
SHA DISTRICT.....3
DATE.....12/31/96

SYSTEM	FUNCTIONAL CLASS	HWY TYPE	ACCESS	CONTRL	MILEPOINT	MILEPOINT DESCRIPTION	MARKED LANES	SURFACE WIDTH/TYPE*	AADT
SECONDARY U	URB-LOCAL	UNDIVIDED	NONE	0.00	MD0193A	SOUTH WAY	1	201	
				0.09	MD0193	GREENBELT RD			

ROUTE NUMBER.....MD 193B
INVENTORY DIRECTION....EAST
NAME: CAMPUS DR

SECONDARY R	URB-LOCAL	DIVIDED	NONE	0.00	MD0193	UNIVERSITY BLVD	4	481	
				0.11	COD232	ADELPHI RD			

ROUTE NUMBER.....MD 193C
INVENTORY DIRECTION....SOUTH
NAME: NO NAME

SECONDARY U	URB-LOCAL	UNDIVIDED	NONE	0.00	MD0193	UNIVERSITY BLVD	2	301	999
				0.09			2	341	
				0.17	MD0193E	NO NAME	2	281	
				0.20	MD0430	GREENBELT RD			

ROUTE NUMBER.....MD 193D
INVENTORY DIRECTION....NORTH
NAME: NO NAME

SECONDARY U	URB-LOCAL	UNDIVIDED	NONE	0.00	MD0430	GREENBELT RD	2	271	999
				0.14			2	361	
				0.17	MD0193	UNIVERSITY BLVD			

ROUTE NUMBER.....MD 193E
INVENTORY DIRECTION....SOUTH
NAME: NO NAME

SECONDARY U	URB-LOCAL	UNDIVIDED	NONE	0.00	MD0193C	NO NAME	2	271	999
				0.03	MD0430	GREENBELT RD			

* A,B = UNIMPROVED; C = GRADED & DRAINED; D,E = SOIL, GRAVEL, STONE; F,G = LOW TYPE BITUMINOUS;
H,I = HIGH TYPE BITUMINOUS; J = CONCRETE; K = BRICK; L = BLOCK

STATE HIGHWAY ADMINISTRATION OF MARYLAND
HIGHWAY INFORMATION SERVICES DIVISION
DATA SUPPORT GROUP

PAGE..... 18

STATE HIGHWAY LOCATION REFERENCE

ROUTE NUMBER.....MD 197
INVENTORY DIRECTION....NORTH
NAME: COLLINGTON RD

COUNTY-PRINCE GEORGES
SHA DISTRICT.....3
DATE.....12/31/96

SYSTEMSTATE....	FUNCTIONAL CLASS	HWY TYPE	ACCESS CONTRL	MILEPOINT	MILEPOINT DESCRIPTION	MARKED LANES	SURFACE WIDTH/TYPE*	AADT
SECONDARY U	URB-OTHER PRIN ART	DIVIDED	NONE	0.00	US0301 CRAIN HWY	4	481	17,050
R				0.23	OUT CORP LMTS BOWIE			
				0.23	SPEED LIMIT 45 MPH			
				0.33	CO0073 MITCHELLVILLE RD	5	601	
U				0.43	IN CORP LMTS BOWIE	6	801	
				0.72		6	721	
				1.36		5	601	
				1.65	IS0595 JOHN HANSON HWY			27,075
				1.65	STRUC #16086			
				1.65	EXIT #11			
				1.78		4	481	
				1.90	MU1140 KENHILL DR	4	601	
				1.97		3	401	
		UNDIVIDED		2.05		2	241	
				2.29	SPEED LIMIT 40 MPH			
				2.89	MU3010 TULIP GROVE RD	3	361	
				3.02		4	481	
		CTL		3.08	MD0450 ANNAPOLIS RD			24,650
NAME: LAUREL BOWIE RD				3.08				
				3.87	MU1880 MILLSTREAM OR			
				4.03	CO0415 OLD CHAPEL RD			
				4.52	MU3220 WHITEHALL DR			
		DIVIDED		5.00				
				5.17	SPEED LIMIT 45 MPH			
				5.38	STRUC #16021 HORSEPEN BRANCH			
R				5.39	OUT CORP LMTS BOWIE			
				5.76	CO0049 RACETRACK RD			20,850
				6.21	MD0197C JERICHO PARK RD			
				6.40	STRUC #16214			
		UNDIVIDED		6.72		2	241	
		DIVIDED		7.77				
				7.92	CO5199 OLD LAUREL BOWIE RD			
		UNDIVIDED		7.96				
				11.53		3	361	
				11.68		4	481	
				11.84	MD0295 BALTIMORE WASHINGTON PKWY			36,425
				11.84	STRUC #P FH06			
				12.08	SPEED LIMIT 40 MPH			
		DIVIDED		12.09				
				12.12	STRUC #16208 PATUXENT RIVER			
				12.28	CO0021 MUIRKIRK RD			
				12.38		5	601	

* A,B = UNIMPROVED; C = GRADED & DRAINED; D,E = SOIL, GRAVEL, STONE; F,G = LOW TYPE BITUMINOUS;
H,I = HIGH TYPE BITUMINOUS; J = CONCRETE; K = BRICK; L = BLOCK

PAGE..... 18

STATE HIGHWAY ADMINISTRATION OF MARYLAND
HIGHWAY INFORMATION SERVICES DIVISION
DATA SUPPORT GROUP

PAGE..... 19

STATE HIGHWAY LOCATION REFERENCE

ROUTE NUMBER.....MD 197 CONTINUED
INVENTORY DIRECTION....NORTH
NAME: LAUREL BOWIE RD

COUNTY-PRINCE GEORGES
SHA DISTRICT.....3
DATE.....12/31/96

SYSTEMSTATE....	FUNCTIONAL CLASS	HWY TYPE	ACCESS CONTRL	MILEPOINT	MILEPOINT DESCRIPTION	MARKED LANES	SURFACE WIDTH/TYPE*	AADT
SECONDARY R	URB-OTHER PRIN ART	DIVIDED	NONE	12.71	CO0070 MONTPELIER RD	4	481	36,425
				12.74	STRUC #16207 PATUXENT RIVER			
				12.79		6	721	29,525
				12.85		5	601	
				13.07	CO0006 CONTEE RD	4	481	
				13.17		5	601	
				13.28		6	721	
				13.54		5	601	
				13.65	STRUC #16206 CROW BRANCH			
				13.89	CO0007 CHERRY LA			
U				14.45	IN CORP LMTS LAUREL	4	601	
				14.45	STRUC #16209 BEAR BRANCH			
				14.50		3	361	
				14.64	MD0198 FORT MEADE RD			

ROUTE NUMBER.....MD 197B
INVENTORY DIRECTION....NORTH
NAME: OLD MD 197

SECONDARY U	URB-LOCAL	UNDIVIDED	NONE	0.00	MU0880 HOLIDAY LA	3	501	999
				0.03		2	241	
				0.46	ROAD END			

ROUTE NUMBER.....MD 197C
INVENTORY DIRECTION....SOUTH
NAME: JERICHO PARK RD

SECONDARY R	URB-COLLECTOR	DIVIDED	NONE	0.00	CO4457 JERICHO PARK RD	4	441	4,690
				0.09	MD0197 LAUREL BOWIE RD			

ROUTE NUMBER.....MD 198
INVENTORY DIRECTION....EAST
NAME: SANDY SPRING RD

SECONDARY R	URB-OTHER PRIN ART	DIVIDED	NONE	0.00	MONTGOMERY CO/L	4	481	44,125
				0.04	SPEED LIMIT 45 MPH			

* A,B = UNIMPROVED; C = GRADED & DRAINED; D,E = SOIL, GRAVEL, STONE; F,G = LOW TYPE BITUMINOUS;
H,I = HIGH TYPE BITUMINOUS; J = CONCRETE; K = BRICK; L = BLOCK

PAGE..... 19

STATE HIGHWAY ADMINISTRATION OF MARYLAND
HIGHWAY INFORMATION SERVICES DIVISION
DATA SUPPORT GROUP

PAGE..... 20

STATE HIGHWAY LOCATION REFERENCE

ROUTE NUMBER.....MD 198 CONTINUED
INVENTORY DIRECTION....EAST
NAME: SANDY SPRING RD

COUNTY-PRINCE GEORGES
SHA DISTRICT.....3
DATE.....12/31/96

SYSTEMSTATE....	FUNCTIONAL CLASS	HWY TYPE	ACCESS CONTRL	MILEPOINT	MILEPOINT DESCRIPTION	MARKED LANES	SURFACE WIDTH/TYPE*	AADT
SECONDARY R	URB-OTHER PRIN ART	DIVIDED	NONE	0.24	CO0002 OLD GUNPOWDER RD	4	481	44,125
				0.24	CO0001 BOND MILL RD			
				0.27		5	601	
			PART	0.37		6	721	
				0.44		5	601	
				0.49		4	481	
				1.20	IS0095 NO NAME			30,275
				1.20	STRUC #16200			
				1.20	EXIT #33			
U				1.46	IN CORP LMTS LAUREL			
				1.46	RP009507 RAMP 7 FR MD 198 TO IS 95			
R				1.46	STRUC #16201			
				1.65	OUT CORP LMTS LAUREL			
U			NONE	1.70		5	601	
				1.96	IN CORP LMTS LAUREL			
				2.11		7	841	
				2.20		6	761	
				2.23	MU0415 VAN DUSEN RD			
				2.29	SPEED LIMIT 35 MPH			
R				2.35	OUT CORP LMTS LAUREL			
U				2.72	IN CORP LMTS LAUREL			
				2.81				
NAME: GORMAN AVE				2.81				
				2.82	SPEED LIMIT 30 MPH			
				2.97		6	701	
				3.01		5	601	
				3.05	MD0216 SEVENTH ST			34,250
				3.13		6	641	
				3.24	MU9040 FOURTH ST	6	661	
				3.40		5	541	
				3.46	US 1 (SB/L) WASHINGTON BLVD	4	641	
NAME: FORT MEADE RD				3.53	US0001 SECOND ST	4	521	
				3.53				
				3.57		5	621	
				3.64	SPEED LIMIT 45 MPH			
				3.65		6	76J	
				3.67	R/R #CSX 140 894 A			
				3.67	STRUC #16077			
				3.69		6	761	
				3.93	MD0197 LAUREL BOWIE RD			
				4.31	STRUC #16078 PATUXENT RIVER			
				4.31	ANNE ARUNDEL CO/L			

* A,B = UNIMPROVED; C = GRADED & DRAINED; D,E = SOIL, GRAVEL, STONE; F,G = LOW TYPE BITUMINOUS;
H,I = HIGH TYPE BITUMINOUS; J = CONCRETE; K = BRICK; L = BLOCK

STATE HIGHWAY ADMINISTRATION OF MARYLAND
HIGHWAY INFORMATION SERVICES DIVISION
DATA SUPPORT GROUP

PAGE..... 21

STATE HIGHWAY LOCATION REFERENCE

ROUTE NUMBER.....MD 201
INVENTORY DIRECTION....NORTH
NAME: KENILWORTH AVE

COUNTY-PRINCE GEORGES
SHA DISTRICT.....3
DATE.....12/31/96

SYSTEMSTATE....	FUNCTIONAL CLASS	HWY TYPE	ACCESS CONTRL	MILEPOINT	MILEPOINT DESCRIPTION	MARKED LANES	SURFACE WIDTH/TYPE*	AADT					
PRIMARY	R	URB-FRWY/EXPWY	DIVIDED	FULL	0.00	WASH DC LINE	6	681	127,475				
					0.15	SPEED LIMIT 35 MPH							
					0.31	MDO965 KENILWORTH AVE							
					0.31	STRUC #16028							
					0.33	STRUC #16028 BEAVERDAM CREEK							
					0.34	R/R #ATK 529 588 N							
					0.36								
					0.49	US0050 JOHN HANSON HWY							
					0.49	STRUC #16027							
					0.51								
SECONDARY	URB-OTHER PRIN ART				0.59	RP229502 RAMP 2 FR MD 201 TO MD 295	4	481					
					0.59	STRUC #P FH16							
					0.86	MDO459 KENILWORTH AVE							
					0.94	R/R #CSX 140 265 M							
					0.94	STRUC #16026							
					NONE	1.12				MDO295 BALTIMDRE WASHINGTON PKWY	5	601	32,150
					1.12	STRUC #P FH14							
					1.30	MDO769D 52ND AVE							
					1.36	MDO769C 52ND AVE							
					1.68								
					1.88	IN CORP LMTS BLADENSBURG							
					1.94	MDO201A NO NAME							
					2.03								
					2.12	MDO450 ANNAPOLIS RD							
					2.12	STRUC #16025							
					2.23	MDO769C 48TH ST							
					2.40								
					2.43	OUT CORP LMTS BLADENSBURG							
2.43	IN CORP LMTS EDMONSTON												
2.67	MU0020 BUCHANAN ST												
2.87	MU0040 DECATUR ST												
2.87	CO0601 DECATUR ST												
3.01	OUT CORP LMTS EDMONSTON												
3.11	IN CORP LMTS RIVERDALE												
3.16													
3.38													
3.80	MU0227 RIVERDALE RD	5	601	38,250									
3.83	STRUC #16024 NORTHEAST BRANCH												
3.90	MDO410 EAST WEST HWY												
4.12													
PART	4.57												
4.68	STRUC #16023 BRIER DITCH												

* A,B = UNIMPROVED; C = GRADED & DRAINED; D,E = SOIL, GRAVEL, STONE; F,G = LOW TYPE BITUMINOUS;
H,I = HIGH TYPE BITUMINOUS; J = CONCRETE; K = BRICK; L = BLOCK

PAGE..... 21

STATE HIGHWAY ADMINISTRATION OF MARYLAND
HIGHWAY INFORMATION SERVICES DIVISION
DATA SUPPORT GROUP

PAGE..... 22

STATE HIGHWAY LOCATION REFERENCE

ROUTE NUMBER.....MD 201 CONTINUED
INVENTORY DIRECTION....NORTH
NAME: KENILWORTH AVE

COUNTY-PRINCE GEORGES
SHA DISTRICT.....3
DATE.....12/31/96

SYSTEMSTATE....	FUNCTIONAL CLASS	HWY TYPE	ACCESS CONTRL	MILEPOINT	MILEPOINT DESCRIPTION	MARKED LANES	SURFACE WIDTH/TYPE*	AADT
SECONDARY U	URB-FRWY/EXPWY	DIVIDED	PART	4.76	OUT CORP LMTS RIVERDALE	4	481	38,275
				4.76	CO0042 GOOD LUCK RD			
				4.76	CO3642 PAINT BRANCH PKWY			
				4.76	IN CORP LMTS GREENBELT			
				4.78	STRUC #16022 BRIER DITCH			
				4.82	SPEED LIMIT 40 MPH			
				5.16	SPEED LIMIT 50 MPH			
R				6.00	OUT CORP LMTS GREENBELT			
				6.13	MU0105 PONTIAC ST	6	721	35,825
				6.26		7	841	
U				6.39	IN CORP LMTS GREENBELT			
				6.43		6	721	
				6.64	MD0193 GREENBELT RD			45,850
				6.64	STRUC #16222			
				6.88		5	601	
	URB-MINOR ARTERIAL			6.93		4	481	
				7.17	IS0095 CAPITAL BELTWAY			42,500
				7.17	STRUC #16140			
				7.17	EXIT #23			
			NONE	7.45	MU0070 CRESCENT DR			
				7.45	ENT TO SHA DISTRICT #3 OFFICE			
				7.58	SPEED LIMIT 40 MPH			
R				7.86	MU0040 CHERRYWOOD LA			
NAME: EDMONSTON AVE				7.86				
				7.86	OUT CORP LMTS GREENBELT			
		UNDIVIDED		7.91		2	241	
				8.27	STRUC #16111 BEAVER DAM CREEK			
				8.80	CO0020 SUNNYSIDE AVE			23,250
				9.40	CO0038 EDMONSTON AVE (AHEAD)			
				9.40	GV0006 POWDER MILL RD			
				9.40	MD0212 POWDER MILL RD			

ROUTE NUMBER.....MD 201A
INVENTORY DIRECTION....NORTH
NAME: NO NAME

SECONDARY U	URB-LOCAL	DIVIDED	NONE	0.00	MD0201 KENILWORTH AVE	2	401	
				0.08	MD0769C QUINCY ST/48TH ST			

* A,B = UNIMPROVED; C = GRADED & DRAINED; D,E = SOIL, GRAVEL, STONE; F,G = LOW TYPE BITUMINOUS;
H,I = HIGH TYPE BITUMINOUS; J = CONCRETE; K = BRICK; L = BLOCK

STATE HIGHWAY ADMINISTRATION OF MARYLAND
HIGHWAY INFORMATION SERVICES DIVISION
DATA SUPPORT GROUP

PAGE..... 23

STATE HIGHWAY LOCATION REFERENCE

ROUTE NUMBER.....MD 202
INVENTORY DIRECTION....NORTH
NAME: LARGO RD

COUNTY-PRINCE GEORGES
SHA DISTRICT.....3
DATE.....12/31/96

SYSTEMSTATE....	FUNCTIONAL CLASS	HWY TYPE	ACCESS CONTRL	MILEPOINT	MILEPOINT DESCRIPTION	MARKED LANES	SURFACE WIDTH/TYPE*	AADT
SECONDARY R	URB-OTHER PRIN ART	UNDIVIDED	NONE	0.00	MDD725 MARLBORO PIKE	5	561	15,475
				0.03	STRUC #16032 COLLINGTON BRANCH			
				0.08		3	361	
				0.14	SPEED LIMIT 40 MPH			
				0.51		2	241	
				1.01	SPEED LIMIT 50 MPH			
		DIVIDED		2.93				19,825
		UNDIVIDED		4.35	MD0193 WATKINS PARK DR	2	341	22,375
				4.48		2	241	
		DIVIDED		5.14	STRUC #16D31 WESTERN BRANCH			
				5.17				
				5.29		4	481	
				5.37	CO0097 WHITE HOUSE RD			51,925
				7.01	CO4638 CAMPUS WAY SOUTH			
				7.27	MD0977F NO NAME	5	601	
				7.65	MD0214 CENTRAL AVE			46,650
				7.65	STRUC #16241			
				7.76		6	721	
				8.05		4	481	
				8.74	CO0064 LOTTSFORD RD			
				8.77		5	601	
				9.16		4	481	
				9.55	IS0095 CAPITAL BELTWAY			42,100
				9.55	STRUC #16150			
				9.55	EXIT #17			
				9.72		5	601	
				9.90		6	721	
				10.02	CO0076 BRIGHTSEAT RD			37,225
				10.02	MD0202E BRIGHTSEAT RD			
				10.11	SPEED LIMIT 40 MPH			
				10.32	CO1483 BARLOW RD			
				10.36	STRUC #16198 CATTAIL BRANCH			
				10.97	MD0704 MARTIN LUTHER KING JR HWY			33,650
				10.97	STRUC #16030			
				11.17	SPEED LIMIT 35 MPH			
				11.25	MD0977H PROSPECT ST			
				11.55	CO3361 KENT VILLAGE DR			
				11.67				43,475
				11.95	CO1210 OLD LANDOVER RD			
				12.07	STRUC #16119 BEAVER DAM CREEK			
				12.17		5	601	
				12.23	R/R #ATK 529 589 V			

* A,B = UNIMPROVED; C = GRADED & DRAINED; D,E = SOIL, GRAVEL, STONE; F,G = LOW TYPE BITUMINOUS;
H,I = HIGH TYPE BITUMINOUS; J = CONCRETE; K = BRICK; L = BLOCK

PAGE..... 23

STATE HIGHWAY ADMINISTRATION OF MARYLAND
HIGHWAY INFORMATION SERVICES DIVISION
DATA SUPPORT GROUP

PAGE..... 24

STATE HIGHWAY LOCATION REFERENCE

ROUTE NUMBER.....MD 202
INVENTORY DIRECTION....NORTH
NAME: LARGO RD

CONTINUED

COUNTY-PRINCE GEORGES
SHA DISTRICT.....3
DATE.....12/31/96

SYSTEMSTATE....	FUNCTIONAL CLASS	HWY TYPE	ACCESS CONTRL	MILEPOINT	MILEPOINT DESCRIPTION	MARKED LANES	SURFACE WIDTH/TYPE*	AADT
SECONDARY R	URB-OTHER PRIN ART	DIVIDED	NONE	12.23	STRUC #16029	5	601	43,475
				12.27		4	481	
				12.31	US0050 JOHN HANSON HWY			32,625
				12.31	STRUC #16105			
				12.59	CO0265 KILMER ST	6	681	
				13.28	MU0059 CHEVERLY AVE			23,050
				13.37	MD0202B NO NAME			
				13.42	MD0295 BALTIMORE WASHINGTON PKWY			20,475
				13.42	STRUC #P FH13			
				13.47		6	641	
				13.60	CO0258 57TH AVE			
				13.92	MD0450 ANNAPOLIS RD			

ROUTE NUMBER.....MD 202B
INVENTORY DIRECTION....SOUTH
NAME: NO NAME

SECONDARY U	URB-LOCAL	DIVIDED	NONE	0.00	MD0202 LARGO RD	2	361	8,399
				0.09		2	321	
				0.16		2	281	
				0.19	CO4853 MERCY LA (AHEAD)			

ROUTE NUMBER.....MD 202C
INVENTORY DIRECTION....NORTH
NAME: HARRY S TRUMAN DR

SECONDARY R	URB-COLLECTOR	DIVIDED	NONE	1.44	CO3465 HARRY S TRUMAN DR (BACK)	4	601	3,930
		UNDIVIDED		1.54		3	361	
	URB-LOCAL			1.63	MD0214 CENTRAL AVE			
				1.63	STRUC #16242			
				1.72		4	441	
				1.74	OP4762 HARRY S TRUMAN DR (AHEAD)			

* A,B = UNIMPROVED; C = GRADED & DRAINED; D,E = SOIL, GRAVEL, STONE; F,G = LOW TYPE BITUMINOUS;
H,I = HIGH TYPE BITUMINOUS; J = CONCRETE; K = BRICK; L = BLOCK

STATE HIGHWAY ADMINISTRATION OF MARYLAND
HIGHWAY INFORMATION SERVICES DIVISION
DATA SUPPORT GROUP

STATE HIGHWAY LOCATION REFERENCE

ROUTE NUMBER.....MD 202D
INVENTORY DIRECTION....WEST
NAME: SHERIFF RD

COUNTY-PRINCE GEORGES
SHA DISTRICT.....3
DATE.....12/31/96

SYSTEMSTATE....	FUNCTIONAL CLASS	HWY TYPE	ACCESS CONTRL	MILEPOINT	MILEPOINT DESCRIPTION	MARKED LANES	SURFACE WIDTH/TYPE*	AADT
SECONDARY R	URB-MINOR ARTERIAL	UNDIVIDED	NONE	0.00	MD0202E BRIGHTSEAT RD	2	241	15,690
				0.10	STRUC #16258 CATTAIL BRANCH			
				0.11	CO0075 SHERIFF RD (AHEAD)			

ROUTE NUMBER.....MD 202E
INVENTORY DIRECTION....SOUTH
NAME: BRIGHTSEAT RD

SECONDARY R	URB-MINOR ARTERIAL	DIVIDED	NONE	1.49	MD0202 LARGO RD	3	461	23,950
				1.49	CO0076 BRIGHTSEAT RD (BACK)			
	URB-LOCAL	UNDIVIDED		1.60		4	481	
				1.70	MD0202D SHERIFF RD	3	401	10,240
				1.78	CO0076 BRIGHTSEAT RD (AHEAD)			

ROUTE NUMBER.....MD 208
INVENTORY DIRECTION....NORTH
NAME: 38TH AVE

SECONDARY U	URB-COLLECTOR	UNDIVIDED	NONE	0.00	US00D1A1 BLADENSBURG RD	2	361	13,125
				0.04	SPEED LIMIT 30 MPH			
				0.20		2	401	
				0.22	OUT CORP LMTS COTTAGE CITY			
NAME: 38TH ST				0.22				
				0.22	IN CORP LMTS BRENTWOOD			
				0.22	R/R #CSX 140 909 M			
				0.22	STRUC #16033			
				0.28		2	381	
				0.33		2	341	
		DIVIDED		0.37		2	361	
MUNICIPAL		UNDIVIDED		0.40	US0001 RHODE ISLAND AVE			6,250
				0.40	END STATE MAINTENANCE			
				0.40	BEGIN MUNICIPAL MAINTENANCE			
				0.42	MU0031 BUNKER HILL RD #1			
				0.46	SPEED LIMIT 25 MPH			
				0.55		2	301	
				0.97		2	271	
				1.05		2	261	
SECONDARY				1.11	OUT CORP LMTS BRENTWOOD			

* A,B = UNIMPROVED; C = GRADED & DRAINED; D,E = SOIL, GRAVEL, STONE; F,G = LOW TYPE BITUMINOUS;
H,I = HIGH TYPE BITUMINOUS; J = CONCRETE; K = BRICK; L = BLOCK

STATE HIGHWAY ADMINISTRATION OF MARYLAND
HIGHWAY INFORMATION SERVICES DIVISION
DATA SUPPORT GROUP

STATE HIGHWAY LOCATION REFERENCE

ROUTE NUMBER.....MD 208 CONTINUED
INVENTORY DIRECTION....NORTH
NAME: 38TH ST

COUNTY-PRINCE GEORGES
SHA DISTRICT.....3
DATE.....12/31/96

SYSTEM ...STATE....	FUNCTIONAL CLASS	HWY TYPE	ACCESS CONTRL	MILEPOINT	MILEPOINT DESCRIPTION	MARKED LANES	SURFACE WIDTH/TYPE*	AADT
SECONDARY U	URB-COLLECTOR	UNDIVIDED	NONE	1.11	IN CORP LMTS HYATTSVILLE	2	26I	6,250
				1.11	END MUNICIPAL MAINTENANCE			
				1.11	BEGIN STATE MAINTENANCE			
				1.11	STRUC #16034 NORTHWEST BRANCH			
	URB-MINOR ARTERIAL			1.41	JEFFERSON ST	3	41I	14,925
NAME: HAMILTON ST				1.41				
				1.41	MUD151 HAMILTON ST #1			
				1.44		2	41I	
				1.50	SPEED LIMIT 30 MPH			
				1.60		2	22I	
				1.70		4	74I	
		DIVIDED		1.76		4	58I	
				1.86	MD050D QUEENS CHAPEL RD			
				1.86	CO1204 HAMILTON ST (AHEAD)			

ROUTE NUMBER.....MD 210
INVENTORY DIRECTION....NORTH
NAME: INDIAN HEAD HWY

SECONDARY R	RUR-MINOR ARTERIAL	DIVIDED	PART	0.00	CHARLES CO/L	4	48I	21,875
				0.32	MD0810A LIVINGSTON RD			16,350
				0.44	SPEED LIMIT 55 MPH			
				1.48	MD0810E PINE RD			
				2.23	MD0810G PINE LA			
				2.75	MD0810I MANNING RD EAST			
				2.75	MD0810H MANNING RD WEST			
PRIMARY	RUR-OTHER PRIN ART			2.90	MD0228 BERRY RD	5	60I	
				3.06		6	72I	
				3.39	MD0810J LIVINGSTON RD			25,250
				3.39	MD0373 LIVINGSTON RD			
				4.76	CO0154 FARMINGTON RD			
	URB-FRWY/EXPWY			5.81	STRUC #16037 PISCATAWAY CREEK			
				5.81	STRUC #16215 PISCATAWAY CREEK			
				6.81	CO0118 OLD FORT RD			35,250
				7.70	CO1202 LIVINGSTON RD			
				8.90	CO0416 FORT WASHINGTON RD			53,261
				9.82	CO0118 OLD FORT RD			
				10.35	SPEED LIMIT 45 MPH			
				10.54	CO3645 PALMER RD			
				10.62	STRUC #16036 HENSON CREEK			

* A,B = UNIMPROVED; C = GRADED & DRAINED; D,E = SOIL, GRAVEL, STONE; F,G = LOW TYPE BITUMINOUS;
H,I = HIGH TYPE BITUMINOUS; J = CONCRETE; K = BRICK; L = BLOCK

STATE HIGHWAY ADMINISTRATION OF MARYLAND
HIGHWAY INFORMATION SERVICES DIVISION
DATA SUPPORT GROUP

STATE HIGHWAY LOCATION REFERENCE

ROUTE NUMBER.....MD 210 CONTINUED
INVENTORY DIRECTION....NORTH
NAME: INDIAN HEAD HWY

COUNTY-PRINCE GEORGES
SHA DISTRICT.....3
DATE.....12/31/96

SYSTEM	STATE	FUNCTIONAL CLASS	HWY TYPE	ACCESS CONTRL	MILEPOINT	MILEPOINT DESCRIPTION	MARKED LANES	SURFACE WIDTH/TYPE*	AADT
PRIMARY	R	URB-FRWY/EXPWY	DIVIDED	PART	11.22	STRUC #16035 CAREY BRANCH	6	72I	53,261
					11.54	CO0582 KERBY HILL RD			
					11.54	CO1203 LIVINGSTON RD			
					12.54				64,925
					12.60				
					12.78	SPEED LIMIT 35 MPH			
					12.87	RP009501 RAMP 1 FR MD 210 TO IS 295			
					12.87	STRUC #16221			
					13.02	MD0414 OXON HILL RD			
					13.02	CO0114 OXON HILL RD			
					13.05				
SECONDARY		URB-MINOR ARTERIAL		NONE	13.15	IS0095 CAPITAL BELTWAY	6	72I	24,550
					13.15	STRUC #16169			
					13.15	EXIT #3			
	U				13.36	IN CORP LMTS FOREST HEIGHTS	5	60I	
					13.56		4	48I	
					13.97	CO1203 LIVINGSTON RD	5	58I	22,800
	R				14.00	OUT CDRP LMTS FOREST HEIGHTS			
					14.39	WASH DC LINE			

ROUTE NUMBER.....MD 210A
INVENTORY DIRECTION....NORTH
NAME: SERVICE RD A

SECONDARY	R	URB-LOCAL	UNDIVIDED	NONE	0.00	CO0582 KIRBY HILL RD	2	16H	
					0.02		2	18H	
					0.14		2	19I	
					0.26	ROAD END			

ROUTE NUMBER.....MD 210B
INVENTORY DIRECTION....NORTH
NAME: SERVICE RD B

SECONDARY	R	RUR-LOCAL	UNDIVIDED	NONE	0.00	ROAD END	2	22I	
					0.31		2	30I	
					0.38		2	28I	
					0.49	STRUC #16035 CAREY BRANCH			
					0.51	CO3976 BARRETT RD			

* A,B = UNIMPROVED; C = GRADED & DRAINED; D,E = SOIL, GRAVEL, STONE; F,G = LDW TYPE BITUMINOUS;
H,I = HIGH TYPE BITUMINOUS; J = CONCRETE; K = BRICK; L = BLOCK

STATE HIGHWAY ADMINISTRATION OF MARYLAND
HIGHWAY INFORMATION SERVICES DIVISION
DATA SUPPORT GROUP

PAGE..... 28

STATE HIGHWAY LOCATION REFERENCE

ROUTE NUMBER.....MD 210B CONTINUED
INVENTORY DIRECTION....NORTH
NAME: SERVICE RD B

COUNTY-PRINCE GEORGES
SHA DISTRICT.....3
DATE.....12/31/96

SYSTEMSTATE....	FUNCTIONAL CLASS	HWY TYPE	ACCESS CONTRL	MILEPOINT	MILEPOINT DESCRIPTION	MARKED LANES	SURFACE WIDTH/TYPE*	AADT
SECONDARY R	RUR-LOCAL	UNDIVIDED	NONE	0.55	ROAD END	2	28I	

ROUTE NUMBER.....MD 210C
INVENTORY DIRECTION....SOUTH
NAME: SERVICE RD C

SECONDARY R	RUR-LOCAL	UNDIVIDED	NONE	0.00	CO0118 OLD FORT RD	2	24H	
				0.03	ROAD END			

ROUTE NUMBER.....MD 210D
INVENTORY DIRECTION....NORTH
NAME: SERVICE RD D

SECONDARY R	URB-LOCAL	UNDIVIDED	NONE	0.00	ROAD END	2	20I	
				0.10		2	21I	
				0.19		2	20I	
				0.47	CO0416 FORT WASHINGTON RD	2	24I	
				0.63	ROAD END			

ROUTE NUMBER.....MD 210E
INVENTORY DIRECTION....NORTH
NAME: SERVICE RD E

SECONDARY R	RUR-LOCAL	UNDIVIDED	NONE	0.00	CO1202 LIVINGSTON RD	2	24I	
				0.07	SPEED LIMIT 35 MPH			
				0.08		2	18I	
				0.51		2	26I	
				0.54		2	36I	
				0.68		2	26I	
				0.71		2	18I	
				1.14		2	24I	
				1.20	CO0416 FORT WASHINGTON RD			
				1.35		2	30E	
				1.37	ROAD END			

* A,B = UNIMPROVED; C = GRADED & DRAINED; D,E = SOIL, GRAVEL, STONE; F,G = LOW TYPE BITUMINOUS;
H,I = HIGH TYPE BITUMINOUS; J = CONCRETE; K = BRICK; L = BLOCK

STATE HIGHWAY ADMINISTRATION OF MARYLAND
HIGHWAY INFORMATION SERVICES DIVISION
DATA SUPPORT GROUP

PAGE..... 29

STATE HIGHWAY LOCATION REFERENCE

ROUTE NUMBER.....MD 210F
INVENTORY DIRECTION....NORTH
NAME: SERVICE RD F

COUNTY-PRINCE GEORGES
SHA DISTRICT.....3
DATE.....12/31/96

SYSTEMSTATE....	FUNCTIONAL CLASS	HWY TYPE	ACCESS CONTRL	MILEPOINT MILEPOINT DESCRIPTION	MARKED LANES	SURFACE WIDTH/TYPE*	AADT
SECONDARY R	URB-LOCAL	UNDIVID	NONE	0.00	CO0118 OLD FORT RD	2	241	
				0.05		2	201	
				0.15	ROAD END			

ROUTE NUMBER.....MD 210I
INVENTORY DIRECTION....NORTH
NAME: OLD PALMER RD

SECONDARY R	RUR-LOCAL	UNDIVID	NONE	0.00	ROAD END	2	241	2,760
				0.28	CO0118 OLD FORT RD			
				0.32	SPEED LIMIT 30 MPH			
				0.46		2	221	
				0.57		2	241	
				0.67		2	221	
				0.71	CO0121 OLD PALMER RD (AHEAD)			

ROUTE NUMBER.....MD 210J
INVENTORY DIRECTION....NORTH
NAME: SERVICE RD

SECONDARY R	RUR-LOCAL	UNDIVID	NONE	0.00	CHARLES CO/L	2	241	
				0.29	SPEED LIMIT 35 MPH			
				0.38	MD0810A LIVINGSTON RD			

ROUTE NUMBER.....MD 210K
INVENTORY DIRECTION....NORTH
NAME: BEECH LA

SECONDARY R	RUR-LOCAL	UNDIVID	NONE	0.00	MD0810A LIVINGSTON RD	2	241	
				0.37		2	251	
				0.39	MD0810B SPRING GROVE DR	2	261	
				0.47	MD0810C DALE LA			
				0.54	MD0810D MAPLE LA	2	311	
				0.59		2	301	
				0.66		2	241	
				1.19	MD0810E PINE DR			

* A,B = UNIMPROVED; C = GRADED & DRAINED; D,E = SOIL, GRAVEL, STONE; F,G = LOW TYPE BITUMINOUS;
H,I = HIGH TYPE BITUMINOUS; J = CONCRETE; K = BRICK; L = BLOCK

PAGE..... 29

STATE HIGHWAY ADMINISTRATION OF MARYLAND
HIGHWAY INFORMATION SERVICES DIVISION
DATA SUPPORT GROUP

PAGE..... 30

STATE HIGHWAY LOCATION REFERENCE

ROUTE NUMBER.....MD 210K CONTINUED
INVENTORY DIRECTION...NORTH
NAME: BEECH LA

COUNTY-PRINCE GEORGES
SHA DISTRICT.....3
DATE.....12/31/96

SYSTEM	FUNCTIONAL CLASS	HWY TYPE	ACCESS	MILEPOINT	MILEPOINT DESCRIPTION	MARKED LANES	SURFACE WIDTH/TYPE*	AADT
SECONDARY R	RUR-LOCAL	UNDIVIDED	NONE	1.85	ROAD END	2	241	

ROUTE NUMBER.....MD 210L
INVENTORY DIRECTION...NORTH
NAME: BERETTA DR

SECONDARY R	RUR-LOCAL	UNDIVIDED	NONE	0.00	ROAD END	2	201	
				0.09		2	241	
				0.20	MD0810E PINE DR			

ROUTE NUMBER.....MD 210M
INVENTORY DIRECTION...NORTH
NAME: HOLLY RD

SECONDARY R	RUR-LOCAL	UNDIVIDED	NONE	0.10	OP5164 HOLLY RD (BACK)	2	281	
				0.16		2	241	
				0.25	MD0810F HOLLY WAY (AHEAD)			

ROUTE NUMBER.....MD 210N
INVENTORY DIRECTION...NORTH
NAME: SERVICE RD

SECONDARY R	RUR-LOCAL	UNDIVIDED	NONE	0.00	MD0810G PINE LA	2	241	
				0.07	SPEED LIMIT 30 MPH			
				0.55	MD0810H MANNING RD WEST			

ROUTE NUMBER.....MD 210P
INVENTORY DIRECTION...NORTH
NAME: SERVICE RD

SECONDARY R	RUR-LOCAL	UNDIVIDED	NONE	0.00	MD0373 LIVINGSTON RD	2	241	
				0.10	SPEED LIMIT 35 MPH			
				0.56	ROAD END			

* A,B = UNIMPROVED; C = GRADED & DRAINED; D,E = SOIL, GRAVEL, STONE; F,G = LOW TYPE BITUMINOUS;
H,I = HIGH TYPE BITUMINOUS; J = CONCRETE; K = BRICK; L = BLOCK

STATE HIGHWAY ADMINISTRATION OF MARYLAND
HIGHWAY INFORMATION SERVICES DIVISION
DATA SUPPORT GROUP

STATE HIGHWAY LOCATION REFERENCE

ROUTE NUMBER.....MD 210R
INVENTORY DIRECTION...NORTH
NAME: HICKORY KNOLL RD

COUNTY-PRINCE GEORGES
SHA DISTRICT.....3
DATE.....12/31/96

SYSTEM	FUNCTIONAL CLASS	HWY TYPE	ACCESS CONTRL	MILEPOINT	MILEPOINT DESCRIPTION	MARKED LANES	SURFACE WIDTH/TYPE*	AADT
SECONDARY R	RUR-LOCAL	UNDIVIDED	NONE	0.00	MD0810K BRYAN POINT RD	2	28I	
				0.03		2	24I	
				0.15	SPEED LIMIT 35 MPH			
				0.45		2	23I	
				0.47		2	26I	
				D.48	OP5160 WHISTLING WOOD CT			

ROUTE NUMBER.....MD 210S
INVENTORY DIRECTION...NORTH
NAME: BIDDLE RD

SECONDARY R	RUR-LOCAL	UNDIVIDED	NONE	0.00	MD0810J LIVINGSTON RD	2	33I	
				0.05	MD0810K BRYAN POINT RD			
				0.05	CO0228 BRYAN POINT RD			

ROUTE NUMBER.....MD 210T
INVENTORY DIRECTION...SOUTH
NAME: SERVICE RD

SECONDARY R	RUR-LOCAL	UNDIVIDED	NONE	0.00	CO0154 FARMINGTON RD	2	24I	
				0.34	ROAD END			

ROUTE NUMBER.....MD 211
INVENTORY DIRECTION...NORTH
NAME: SARGENT RD

SECONDARY R	URB-MINOR ARTERIAL	UNDIVIDED	NONE	D.00	WASH DC LINE	4	48I	13,825
				0.06	SPEED LIMIT 30 MPH			
	URB-COLLECTOR			0.31	MD0501 CHILLUM RD			
				0.41		2	30I	
				0.59		2	24I	
				D.74		2	30I	
				0.89		3	36I	
				0.92		4	48I	
		DIVIDED		1.08		3	39I	
				1.12	MD0212 RIGGS RD			

* A,B = UNIMPROVED; C = GRADED & DRAINED; D,E = SOIL, GRAVEL, STONE; F,G = LOW TYPE BITUMINOUS;
H,I = HIGH TYPE BITUMINOUS; J = CONCRETE; K = BRICK; L = BLOCK

STATE HIGHWAY ADMINISTRATION OF MARYLAND
HIGHWAY INFORMATION SERVICES DIVISION
DATA SUPPORT GROUP

PAGE..... 32

STATE HIGHWAY LOCATION REFERENCE

ROUTE NUMBER.....MD 212
INVENTORY DIRECTION...NORTH
NAME: RIGGS RD

COUNTY-PRINCE GEORGES
SHA DISTRICT.....3
DATE.....12/31/96

SYSTEMSTATE....	FUNCTIONAL CLASS	HWY TYPE	ACCESS CONTRL	MILEPOINT	MILEPOINT DESCRIPTION	MARKED LANES	SURFACE WIDTH/TYPE*	AADT
SECONDARY R	URB-MINOR ARTERIAL	UNDIVIDED	NONE	0.00	WASH DC LINE	5	75J	22,025
		DIVIDED		0.06		6	68I	
				0.18	CO0449 CHILLUM RD			20,950
				0.18	MD0501 CHILLUM RD			
				0.27	SPEED LIMIT 35 MPH			
				0.93	MD0211 SARGENT RD			38,375
				1.18	STRUC #16043 SLIGO CREEK			
				1.26	MD0410 EAST WEST HWY			34,925
		UNDIVIDED		1.79				40,525
				2.09	MD0193 UNIVERSITY BLVD	3	50I	17,225
				2.15	SPEED LIMIT 30 MPH			
				2.17		2	30I	
				2.24		2	34I	
				2.40		2	38I	
				2.50		2	40I	
				2.63		2	30I	
				2.67	CO1668 MERRIMAC DR			
				2.73		2	22I	
				2.82	STRUC #16042 NORTHWEST BRANCH			
				2.99		2	26I	
				3.15		2	24I	
				3.33		2	26I	
				3.60	CO0230 METZEROTT RD			
				3.63		2	45I	
				3.71		2	34I	
				3.83	CO0105 ADELPHI RD			15,025
				3.83	CO0232 ADELPHI RD			
				3.86		2	26I	
				4.25		2	24I	
				4.85	IS0495 CAPITAL BELTWAY			
				4.85	STRUC #16120			
				5.36		2	40I	
				5.41	CO1786 POWDER MILL RD			14,725
				5.41				
				5.45		2	43I	
				5.51	SPEED LIMIT 40 MPH	3	38I	
				5.77		2	22I	
				6.22	STRUC #16041 PAINT BRANCH			
				6.80		4	48I	
				6.87	CO0014 CHERRY HILL RD			
				6.99		4	44I	
				7.31		4	42I	

* A,B = UNIMPROVED; C = GRADED & DRAINED; D,E = SOIL, GRAVEL, STONE; F,G = LOW TYPE BITUMINOUS;
H,I = HIGH TYPE BITUMINOUS; J = CONCRETE; K = BRICK; L = BLOCK

STATE HIGHWAY ADMINISTRATION OF MARYLAND
HIGHWAY INFORMATION SERVICES DIVISION
DATA SUPPORT GROUP

PAGE..... 33

STATE HIGHWAY LOCATION REFERENCE

ROUTE NUMBER.....MD 212 CONTINUED
INVENTORY DIRECTION....NDRTH
NAME: POWDER MILL RD

COUNTY-PRINCE GEORGES
SHA DISTRICT.....3
DATE.....12/31/96

SYSTEM	FUNCTIONAL CLASS	HWY TYPE	ACCESS CONTRL	MILEPOINT	MILEPOINT DESCRIPTION	MARKED LANES	SURFACE WIDTH/TYPE*	AADT
SECONDARY R	URB-MINOR ARTERIAL	UNDIVIDED	NONE	7.38		4	72I	14,725
		DIVIDED		7.50		4	54I	
				7.64	CO3523 BELTSVILLE DR			
				7.73		4	52I	
				7.85		4	56I	
				7.91	STRUC #16211 PAINT BRANCH			
				8.08	IS0095 NO NAME			
				8.08	STRUC #16205			
				8.08	EXIT #29			
		UNDIVIDED		8.37	SPEED LIMIT 30 MPH	3	40I	
				8.51	CO0002 OLD GUNPOWDER RD	2	40I	
				8.51	CO4160 34TH PL			
				8.63		2	24I	
				8.93		2	22I	
				9.90		2	30I	
				9.98	USDD01 BALTIMORE AVE			
				10.06	R/R #CSX 140 898 C			
				10.06	STRUC #16039			
				10.20	MD0694 AGRICULTURAL FARM RD			
				10.27	STRUC #16038 INDIAN CREEK			
				10.48	GV0006 POWDER MILL RD (AHEAD)			
				10.48	MD0201 EDMONSTON AVE			
				10.48	CO0038 EDMONSTON AVE			

ROUTE NUMBER.....MD 214
INVENTORY DIRECTION....EAST
NAME: E CAPITOL ST

SECONDARY U	URB-OTHER PRIN ART	DIVIDED	NONE	0.00	WASH DC LINE	5	60I	22,350
R				0.05	OUT CORP LMTS CAPITOL HEIGHTS			
				0.09		6	72I	
				0.20	SPEED LIMIT 30 MPH			
				0.36				26,825
				0.80	MD0332 CENTRAL AVE			44,275
NAME: CENTRAL AVE				0.80				
				0.87	CO0366 ADDISON RD			
				1.58	SPEED LIMIT 40 MPH			
				2.02	CO0360 HILL RD			
				2.02	CO2451 SHADY GLEN DR			
				2.80	CO0087 RITCHIE RD			

* A,B = UNIMPROVED; C = GRADED & DRAINED; D,E = SOIL, GRAVEL, STONE; F,G = LOW TYPE BITUMINOUS;
H,I = HIGH TYPE BITUMINOUS; J = CONCRETE; K = BRICK; L = BLOCK

PAGE..... 33

STATE HIGHWAY ADMINISTRATION OF MARYLAND
HIGHWAY INFORMATION SERVICES DIVISION
DATA SUPPORT GROUP

PAGE..... 34

STATE HIGHWAY LOCATION REFERENCE

ROUTE NUMBER.....MD 214
INVENTORY DIRECTION....EAST
NAME: CENTRAL AVE

CONTINUED

COUNTY-PRINCE GEORGES
SHA DISTRICT.....3
DATE.....12/31/96

SYSTEMSTATE....	FUNCTIONAL CLASS	HWY TYPE	ACCESS CONTRL	MILEPOINT	MILEPOINT DESCRIPTION	MARKED LANES	SURFACE WIDTH/TYPE*	AADT
SECONDARY R	URB-OTHER PRIN ART	DIVIDED	NONE	3.67	IS0095 CAPITAL BELTWAY	6	72I	48,875
				3.67	STRUC #16153			
				3.67	EXIT #15			
				4.02	SPEED LIMIT 50 MPH			
				4.13	MD0202C HARRY S TRUMAN DR			
				4.13	STRUC #16242			
				4.61	MD0202 LARGO RD			34,975
				4.61	STRUC #16241			
				4.77	MD0977F NO NAME			
				5.35		5	60I	
				5.76		6	72I	
				6.02		5	60I	
				6.29	STRUC #16046 WESTERN BRANCH			
				6.63		6	72I	
				6.66	STRUC #16047 NORTHEAST BRANCH			
				6.77	MD0193 ENTERPRISE RD/WATKINS PARK RD			22,150
				6.92		5	60I	
				6.98		4	48I	
				8.64	CO0059 CHURCH RD			15,275
		PART		9.20				
				9.48	MD0978C DEVONWOOD DR			
				9.87	R/R #CR 529 571 K			
				10.06	MD0978A HALL RD			
				10.47	MD0978B OLD MD 214			
	RUR-MINOR ARTERIAL			10.70	US 301 (SB/L)			
				10.70	STRUC #16103			
				10.85	US0301 CRAIN HWY			10,625
				10.85	STRUC #16104			
			NONE	11.15	MD 978B (WB/L)	2	48I	
				11.19	MD0978B OLD MD 214			
		UNDIVIDED		11.29		2	24I	
				13.43	STRUC #2054 PATUXENT RIVER			
				13.43	ANNE ARUNDEL CO/L			

ROUTE NUMBER.....MD 216
INVENTORY DIRECTION....NORTH
NAME: SEVENTH ST

MUNICIPAL U	URB-COLLECTOR	UNDIVIDED	NONE	0.00	MD0198 GORMAN AVE	2	44I	5,199
				0.00	BEGIN MUNICIPAL MAINTENANCE			

* A,B = UNIMPROVED; C = GRADED & DRAINED; D,E = SOIL, GRAVEL, STONE; F,G = LOW TYPE BITUMINOUS;
H,I = HIGH TYPE BITUMINOUS; J = CONCRETE; K = BRICK; L = BLOCK

PAGE..... 34

STATE HIGHWAY ADMINISTRATION OF MARYLAND
HIGHWAY INFORMATION SERVICES DIVISION
DATA SUPPORT GROUP

PAGE..... 35

STATE HIGHWAY LOCATION REFERENCE

ROUTE NUMBER.....MD 216 CONTINUED
INVENTORY DIRECTION....NORTH
NAME: SEVENTH ST

COUNTY-PRINCE GEORGES
SHA DISTRICT.....3
DATE.....12/31/96

SYSTEM	FUNCTIONAL CLASS	HWY TYPE	ACCESS CONTRL	MILEPOINT	MILEPOINT DESCRIPTION	MARKED LANES	SURFACE WIDTH/TYPE*	AADT
MUNICIPAL U	URB-COLLECTOR	UNDIVIDED	NONE	0.07		2	331	5,199
				0.11	MD 198 (WB/L) TALBOTT AVE	2	241	
				0.14		2	361	
				0.18		2	301	
				0.35	MU0260 MONTGOMERY ST	2	361	
				0.42		2	481	
				0.46	SPEED LIMIT 25 MPH			
		DIVIDED	PART	0.49		4	441	
SECONDARY	URB-MINOR ARTERIAL			0.52	MU0230 MAIN ST	3	371	
				0.52	END MUNICIPAL MAINTENANCE			
				0.52	BEGIN STATE MAINTENANCE			
				0.57	SPEED LIMIT 40 MPH			
				0.59		4	521	
				0.62	STRUC #13044 PATUXENT RIVER			
				0.62	HOWARD CO/L			

ROUTE NUMBER.....MD 218
INVENTORY DIRECTION....EAST
NAME: SUITLAND RD

SECONDARY R	URB-MINOR ARTERIAL	UNDIVIDED	NONE	0.00	WASH DC LINE	2	361	10,575
				0.01	SPEED LIMIT 30 MPH			
				0.15	STRUC #16050 OXON RUN			22,550
		CTL		0.77		2	241	
				1.23	CO3640 SHADYSIDE AVE			
				1.43		2	341	
		DIVIDED		1.56				
				1.62		4	481	
				1.64	CO0081 SUITLAND RD (AHEAD)			
				1.64	MD0458 SILVER HILL RD			

ROUTE NUMBER.....MD 223
INVENTORY DIRECTION....NORTH
NAME: FLORAL PARK RD

SECONDARY R	URB-OTHER PRIN ART	UNDIVIDED	NONE	0.00	CO1202 LIVINGSTON RD	2	221	5,400
				0.17	SPEED LIMIT 30 MPH			
				0.63		2	241	
NAME:	PISCATAWAY RD			0.63				

* A,B = UNIMPROVED; C = GRADED & DRAINED; D,E = SOIL, GRAVEL, STONE; F,G = LOW TYPE BITUMINOUS;
H,I = HIGH TYPE BITUMINOUS; J = CONCRETE; K = BRICK; L = BLOCK

PAGE..... 35

STATE HIGHWAY ADMINISTRATION OF MARYLAND
HIGHWAY INFORMATION SERVICES DIVISION
DATA SUPPORT GROUP

STATE HIGHWAY LOCATION REFERENCE

ROUTE NUMBER.....MD 223 CONTINUED
INVENTORY DIRECTION...NORTH
NAME: PISCATAWAY RD

COUNTY-PRINCE GEORGES
SHA DISTRICT.....3
DATE.....12/31/96

SYSTEMSTATE....	FUNCTIONAL CLASS	HWY TYPE	ACCESS CONTRL	MILEPOINT	MILEPOINT DESCRIPTION	MARKED LANES	SURFACE WIDTH/TYPE*	AADT
SECONDARY R	URB-OTHER PRIN ART	UNDIVIDED	NONE	0.71	MD0223A NO NAME	2	241	5,400
				0.81	STRUC #16052 PISCATAWAY CREEK			
				0.99	SPEED LIMIT 40 MPH			
				4.75	CO0120 STEED RD			
				5.26	CO0123 TEMPLE HILL RD			14,525
				6.25	SPEED LIMIT 35 MPH			
				6.26				
				6.70	CO0599 BRANDYWINE RD	4	441	
				6.70	CO3675 OLD BRANCH RD			23,100
		DIVIDED		7.10				
				7.45	MDD005 BRANCH AVE	4	481	
				7.45				14,650
				7.45	STRUC #16249			
		UNDIVIDED		7.75		3	521	
				7.77	SPEED LIMIT 40 MPH			
				7.81				
				8.56	CO0557 DANGERFIELD RD	2	241	
				8.56	CO0558 OLD ALEXANDRIA FERRY RD	2	401	
				8.66				
				10.07	STRUC #16051 PISCATAWAY CREEK		241	
				10.12	CO0131 ROSARYVILLE RD	2	321	19,025
				10.18	SPEED LIMIT 35 MPH			
				10.20				
				10.80	CO0092 DOWER HOUSE RD	2	241	
				10.82	SPEED LIMIT 40 MPH			16,350
				11.78				
				11.87		2	491	
		DIVIDED		12.13		2	241	
				12.13		4	481	
	URB-COLLECTOR			12.24	CO3050 MARLBORO PIKE			
				12.48	MD0004 PENNSYLVANIA AVE			
				12.48	STRUC #16181			
	URB-LOCAL			12.59	CO4024 OLD MARLBORO RD			
				12.59				
				12.62				
				12.65	CO0079 MELWOOD RD (AHEAD)	2	321	
	NAME: MELWOOD RD							

* A,B = UNIMPROVED; C = GRADED & DRAINED; D,E = SOIL, GRAVEL, STONE; F,G = LOW TYPE BITUMINOUS;
H,I = HIGH TYPE BITUMINOUS; J = CONCRETE; K = BRICK; L = BLOCK

STATE HIGHWAY ADMINISTRATION OF MARYLAND
HIGHWAY INFORMATION SERVICES DIVISION
DATA SUPPORT GROUP

PAGE..... 37

STATE HIGHWAY LOCATION REFERENCE

ROUTE NUMBER.....MD 223A
INVENTORY DIRECTION....NORTH
NAME: NO NAME

COUNTY-PRINCE GEORGES
SHA DISTRICT.....3
DATE.....12/31/96

SYSTEM	FUNCTIONAL CLASS	HWY TYPE	ACCESS	CONTRL	MILEPOINT	MILEPOINT DESCRIPTION	MARKED LANES	SURFACE WIDTH/TYPE*	AADT
SECONDARY R	URB-LOCAL	UNDIVIDED	NONE	0.00	M0223	PISCATAWAY RD	2	20H	
				0.10		ROAD END			

ROUTE NUMBER.....MD 228
INVENTORY DIRECTION....EAST
NAME: BERRY RD

PRIMARY R	RUR-OTHER PRIN ART	UNDIVIDED	NONE	0.00	M0210	INDIAN HEAD HWY	3	361	29,450
				0.16			2	241	
		DIVIDED		0.54	M0810I	MANNING RD EAST			
				1.03					
				1.12			2	481	
				1.21			4	481	
				1.30	M0228A	BEALLE HILL RD			
				1.35		STRUC #8051 MATTAWOMAN CREEK			
				1.35		CHARLES CO/L			

ROUTE NUMBER.....MD 228A
INVENTORY DIRECTION....SOUTH
NAME: BEALLE HILL RD

SECONDARY R	RUR-MAJOR COLLECTOR	UNDIVIDED	NONE	0.86	C00157	BEALLE HILL RD (BACK)	2	251	12,530
				1.02	M0228	BERRY RD			

ROUTE NUMBER.....IS 295
INVENTORY DIRECTION....NORTH
NAME: ANACOSTIA FREEWAY

PRIMARY R	URB-INTERSTATE	DIVIDED	FULL	0.00	IS0095	CAPITAL BELTWAY	4	481	75,825
				0.00		STRUC #16218			
				0.00		EXIT #2			
				0.22			3	361	
				0.36			5	601	
				0.55			4	481	
				0.80		WASH DC LINE			

* A,B = UNIMPROVED; C = GRADED & DRAINED; D,E = SOIL, GRAVEL, STONE; F,G = LOW TYPE BITUMINOUS;
H,I = HIGH TYPE BITUMINOUS; J = CONCRETE; K = BRICK; L = BLOCK

STATE HIGHWAY ADMINISTRATION OF MARYLAND
HIGHWAY INFORMATION SERVICES DIVISION
DATA SUPPORT GROUP

PAGE..... 38

STATE HIGHWAY LOCATION REFERENCE

ROUTE NUMBER.....MD 295
INVENTORY DIRECTION....NORTH
NAME: BALTIMORE WASHINGTON PKWY

COUNTY-PRINCE GEORGES
SHA DISTRICT.....3
DATE.....12/31/96

SYSTEMSTATE....	FUNCTIONAL CLASS	HWY TYPE	ACCESS CONTRL	MILEPOINT	MILEPOINT DESCRIPTION	MARKED LANES	SURFACE WIDTH/TYPE*	AADT	
FEDERAL	R	URB-FRWY/EXPWY	DIVIDED	FULL	0.00 US0050	JOHN HANSON HWY	4	48I	105,800
				0.00		BEGIN US GOVT MAINTENANCE			
				0.11		SPEED LIMIT 45 MPH			
				0.14 US0050	JOHN HANSON HWY				
				0.14		STRUC #16118			
				0.31 RP229505	RAMP 5 FR MD 295 TO MD 201				
				0.31		STRUC #P FH17			
				0.55			6	72I	
				0.67		R/R #CSX 140 264 F			
				0.67		STRUC #P FH15			
				0.79 MD0201	KENILWORTH AVE				
				0.79		STRUC #P FH14			
	U			1.47		IN CORP LMTS CHEVERLY			
	R			1.65 MD0202	LARGO RD			89,900	
				1.65		STRUC #P FH13			
				1.65		OUT CORP LMTS CHEVERLY			
				1.71					
				1.97 MD0450	ANNAPOLIS RD		5	60I	80,300
				1.97		STRUC #P FH12			
				2.22					
				2.33		SPEED LIMIT 55 MPH			
				3.63 CO0302	RIVERDALE RD			64,350	
				3.63		STRUC #P FH11 & #P FH18			
				4.49 CO0042	GOOD LUCK RD				
				4.49		STRUC #P FH10			
	U			4.50		IN CORP LMTS GREENBELT			
				5.99 IS0095	CAPITAL BELTWAY			75,100	
				5.99		STRUC #16142			
				5.99		EXIT #22			
				6.36 MD0193	GREENBELT RD			58,800	
				6.36		STRUC #P FH09			
				7.56		OUT CORP LMTS GREENBELT			
				7.65 GV0001	BALWASH RD				
				7.65		STRUC #P FH02			
				8.65 CO0027	BEAVER DAM RD				
				8.65		STRUC #P FH08			
				9.65 GV0006	POWDER MILL RD			64,850	
				9.65		STRUC #P FH07			
				11.51 MD0197	LAUREL BOWIE RD			64,400	
				11.51		STRUC #P FH06			
				12.36		STRUC #P FH01 PATUXENT RIVER			
				12.36		ANNE ARUNDEL CO/L			

* A,B = UNIMPROVED; C = GRADED & DRAINED; D,E = SOIL, GRAVEL, STONE; F,G = LOW TYPE BITUMINOUS;
H,I = HIGH TYPE BITUMINOUS; J = CONCRETE; K = BRICK; L = BLOCK

STATE HIGHWAY ADMINISTRATION OF MARYLAND
HIGHWAY INFORMATION SERVICES DIVISION
DATA SUPPORT GROUP

PAGE..... 39

STATE HIGHWAY LOCATION REFERENCE

ROUTE NUMBER.....US 301
INVENTORY DIRECTION....NORTH
NAME: CRAIN HWY

COUNTY-PRINCE GEORGES
SHA DISTRICT.....3
DATE.....12/31/96

SYSTEMSTATE....	FUNCTIONAL CLASS	HWY TYPE	ACCESS CONTRL	MILEPOINT	MILEPOINT DESCRIPTION	MARKED LANES	SURFACE WIDTH/TYPE*	AADT
PRIMARY	R	RUR-OTHER PRIN ART	DIVIDED	NONE	0.00	CHARLES CO/L	6	761	69,925
					0.00	STRUC #16058 MATTAWOMAN CREEK			
					0.42	CO0185 CEDARVILLE RD			
					0.66	STRUC #16057 TIMOTHY BRANCH			
					0.77		4	761	
					0.85		4	481	
					1.43	MILE MARKER 28.0			
					2.01	SPEED LIMIT 55 MPH			
					2.46	MILE MARKER 29.0			
					2.55	MD0005 BRANCH AVE			26,975
					2.63	MD0005 BRANCH AVE			
					2.63	STRUC #16056			
					2.93	CO0599 BRANDYWINE RD			
					2.93	MD0381 BRANDYWINE RD			
					3.42	MILE MARKER 30.0			
					4.42	MILE MARKER 31.0			
					5.43	MILE MARKER 32.0			
					6.13	CO0167 CHERRY TREE CROSSING RD			
		URB-OTHER PRIN ART			6.81				
					7.42	MILE MARKER 34.0			
					8.06	MD0976A NO NAME			
					8.13	CO0131 ROSARYVILLE RD			
					9.43	MILE MARKER 36.0			
					10.11	STRUC #16055 CHARLES BRANCH			
					10.22	CO0137 S OSBORNE RD			
					10.35	MD0382 CROOM RD			29,225
					10.43	MILE MARKER 37.0			
					11.10	CO1212 OLD CRAIN HWY			
					11.43	MILE MARKER 38.0			
					13.45	R/R #CR 529 576 U			
					13.73	STRUC #16054 WESTERN BRANCH			
					13.85	MDD976C NO NAME			
					14.10	MD0004 PENNSYLVANIA AVE			32,625
					14.10	STRUC #16097			
					14.43	MILE MARKER 41.0			
					14.81	MD0725 MARLBORO PIKE			
					15.42	MILE MARKER 42.0			
		RUR-OTHER PRIN ART			17.35	CO01D3 LEELAND RD			
					17.43	MILE MARKER 44.0			
					18.43	MILE MARKER 45.0			
					19.02				37,65D
					19.57	MD0976B NO NAME			

* A,B = UNIMPROVED; C = GRADED & DRAINED; D,E = SOIL, GRAVEL, STONE; F,G = LOW TYPE BITUMINOUS;
H,I = HIGH TYPE BITUMINOUS; J = CONCRETE; K = BRICK; L = BLOCK

STATE HIGHWAY ADMINISTRATION OF MARYLAND
HIGHWAY INFORMATION SERVICES DIVISION
DATA SUPPORT GROUP

STATE HIGHWAY LOCATION REFERENCE

ROUTE NUMBER.....US 301 CONTINUED
INVENTORY DIRECTION...NORTH
NAME: CRAIN HWY

COUNTY-PRINCE GEORGES
SHA DISTRICT.....3
DATE.....12/31/96

SYSTEM	STATE	FUNCTIONAL CLASS	HWY TYPE	ACCESS CONTRL	MILEPOINT	MILEPOINT DESCRIPTION	MARKED LANES	SURFACE WIDTH/TYPE*	AADT
PRIMARY	R	RUR-OTHER PRIN ART	DIVIDED	NONE	19.95	MD0978B OLD MD 214	4	481	37,650
					20.09	MD0214 CENTRAL AVE			40,650
					20.09	STRUC #16103 & #16104			
					20.43	MILE MARKER 47.0			
					20.82	MU2170 POINTER RIDGE DR			
					21.31	CO0073 MITCHELLVILLE RD			42,450
					22.23		5	601	
					22.80	SPEED LIMIT 50 MPH			
					22.96		5	721	
					23.15	MD0197 COLLINGTON RD			
					23.36		4	481	
					23.55	MD0003F GOVERNOR BRIDGE RD			
					23.92	RP059503 RAMP 3 FR RAMP 6 TO MD 3			
					23.92	STRUC #16229			
					24.01	MD0003 CRAIN HWY (AHEAD)			
					24.01	IS0595 JOHN HANSON HWY			
					24.01	STRUC #16234			
					24.01	EXIT #13			
					25.28	ANNE ARUNDEL CO/L			

NAME: JOHN HANSON HWY

ROUTE NUMBER.....MD 320
INVENTORY DIRECTION...NORTH
NAME: PINEY BRANCH RD

SECONDARY	R	URB-MINOR ARTERIAL	DIVIDED	NONE	0.00	MONTGOMERY CO/L	4	481	36,650
					0.11	STRUC #16065 NORTHWEST BRANCH	3	391	
					0.16	MD0650 NEW HAMPSHIRE AVE			

ROUTE NUMBER.....MD 332
INVENTORY DIRECTION...EAST
NAME: CENTRAL AVE

SECONDARY	U	URB-MINOR ARTERIAL	UNDIVIDED	NONE	0.00	WASH DC LINE	2	241	14,825
					0.01	SPEED LIMIT 25 MPH			
					0.12	SPEED LIMIT 30 MPH			
					0.16	CO0828 LARCHMONT AVE	2	361	13,100
					0.16	CO4610 CHAMBER AVE			
					0.28	MU0070 CAPITOL HEIGHTS BLVD			

* A,B = UNIMPROVED; C = GRADED & DRAINED; D,E = SOIL, GRAVEL, STONE; F,G = LOW TYPE BITUMINOUS;
H,I = HIGH TYPE BITUMINOUS; J = CONCRETE; K = BRICK; L = BLOCK

STATE HIGHWAY ADMINISTRATION OF MARYLAND
HIGHWAY INFORMATION SERVICES DIVISION
DATA SUPPORT GROUP

PAGE..... 41

STATE HIGHWAY LOCATION REFERENCE

ROUTE NUMBER.....MD 332 CONTINUED
INVENTORY DIRECTION...EAST
NAME: CENTRAL AVE

COUNTY-PRINCE GEORGES
SHA DISTRICT.....3
DATE.....12/31/96

SYSTEM	FUNCTIONAL CLASS	HWY TYPE	ACCESS CONTRL	MILEPOINT	MILEPOINT DESCRIPTION	MARKED LANES	SURFACE WIDTH/TYPE*	AADT
SECONDARY U	URB-MINOR ARTERIAL	UNDIVIDED	NONE	0.28	CO0393 CAPITOL HEIGHTS BLVD	2	361	13,100
				0.35		2	221	
R				0.56	OUT CORP LMTS CAPITOL HEIGHTS			
				0.77	SPEED LIMIT 25 MPH			
				0.96		2	241	
				1.04		2	201	
				1.07	MD0214 CENTRAL AVE/E CAPITOL ST			

ROUTE NUMBER.....MD 337
INVENTORY DIRECTION...NORTH
NAME: ALLENTOWN RD

SECONDARY R	URB-MINOR ARTERIAL	DIVIDED	NONE	0.00	MD0005 BRANCH AVE	5	721	30,925
				0.00	CO0126 ALLENTOWN RD (BACK)			
		CTL		0.03		5	601	
				0.14		4	501	
				0.21	SPEED LIMIT 40 MPH			
		DIVIDED		0.78	CO0127 AUTH RD	4	481	
				0.84		4	621	
				1.61	CO0081 SUITLAND RD	4	511	21,575
				1.76		4	501	
				1.84	SPEED LIMIT 50 MPH			
				2.20	CO0483 FORESTVILLE RD	4	521	
		UNDIVIDED		2.52		2	201	
				2.63		1	201	
				2.65	GV0124 ALLENTOWN RD (AHEAD)			
				2.65	END STATE MAINTENANCE			
				2.84	GV0124 ALLENTOWN RD (BACK)			
				2.84	GV0119 SUITLAND PKWY (AHEAD)			
NAME: SUITLAND PKWY				3.34	GV0119 SUITLAND PKWY (BACK)	4	561	17,675
	URB-OTHER PRIN ART	DIVIDED		3.34	RP811904 RAMP 4 FR RAMP 2 TO GV 119			
				3.34	BEGIN STATE MAINTENANCE			
				3.41	MD0004 PENNSYLVANIA AVE			

* A,B = UNIMPROVED; C = GRADED & DRAINED; D,E = SOIL, GRAVEL, STONE; F,G = LOW TYPE BITUMINOUS;
H,I = HIGH TYPE BITUMINOUS; J = CONCRETE; K = BRICK; L = BLOCK

STATE HIGHWAY ADMINISTRATION OF MARYLAND
HIGHWAY INFORMATION SERVICES DIVISION
DATA SUPPORT GROUP

PAGE..... 42

STATE HIGHWAY LOCATION REFERENCE

ROUTE NUMBER.....MD 373
INVENTORY DIRECTION....EAST
NAME: LIVINGSTON RD

COUNTY-PRINCE GEORGES
SHA DISTRICT.....3
DATE.....12/31/96

SYSTEMSTATE....	FUNCTIONAL CLASS	HWY TYPE	ACCESS CONTRL	MILEPOINT	MILEPOINT DESCRIPTION	MARKED LANES	SURFACE WIDTH/TYPE*	AADT
SECONDARY R	RUR-MAJOR COLLECTOR	UNDIVIDED	NONE	0.00	MD0210 INDIAN HEAD HWY	2	30I	13,525
				0.00	MD0810J LIVINGSTON RD (BACK)			
				0.04		2	44I	
				0.06	MD0210P SERVICE RD			
				0.07		2	24I	
				0.42	SPEED LIMIT 40 MPH			
				0.85				
NAME: ACCOKEEK RD				0.85				
				1.03	CO0157 BEALLE HILL RD	2	22I	
				1.09	CO0626 BEALLE HILL RD	2	20I	
				1.14		2	23I	
				2.12				3,175
				2.25	CO0724 BERRY RD	2	22I	
				5.46		2	24I	
				8.07		3	33I	
				8.09	MD0005 BRANCH AVE			
				8.11		2	30I	
				8.18	MD0631 OLD BRANDYWINE RD			
				8.18	CO0599 BRANDYWINE RD			

ROUTE NUMBER.....MD 381
INVENTORY DIRECTION....NORTH
NAME: BRANDYWINE RD

SECONDARY R	RUR-MAJOR COLLECTOR	UNDIVIDED	NONE	0.00	CHARLES CO/L	2	24I	3,625
				0.00	STRUC #16060 SWANSON CREEK			
				0.14	R/R #CR 530 632 V			
				0.14	STRUC #16112			
				1.70		2	44I	
				1.83	SPEED LIMIT 50 MPH	2	24I	
				2.27				4,050
				5.18	MD0382 CROOM RD			3,250
				7.66	CO4855 HORSEHEAD RD			
				7.70	CO0191 HORSEHEAD RD			
				8.06	SPEED LIMIT 40 MPH			
				8.46				8,600
				9.16	CO0185 CEDARVILLE RD			
				9.89	SPEED LIMIT 50 MPH			
				12.28		2	38I	
				12.36		2	24I	

* A,B = UNIMPROVED; C = GRADED & DRAINED; D,E = SOIL, GRAVEL, STONE; F,G = LOW TYPE BITUMINOUS;
H,I = HIGH TYPE BITUMINOUS; J = CONCRETE; K = BRICK; L = BLOCK

PAGE..... 42

STATE HIGHWAY ADMINISTRATION OF MARYLAND
HIGHWAY INFORMATION SERVICES DIVISION
DATA SUPPORT GROUP

STATE HIGHWAY LOCATION REFERENCE

ROUTE NUMBER.....MD 381 CONTINUED
INVENTORY DIRECTION....NORTH
NAME: BRANDYWINE RD

COUNTY-PRINCE GEORGES
SHA DISTRICT.....3
DATE.....12/31/96

SYSTEMSTATE....	FUNCTIONAL CLASS	HWY TYPE	ACCESS CONTRL	MILEPOINT	MILEPOINT DESCRIPTION	MARKED LANES	SURFACE WIDTH/TYPE*	AADT
SECONDARY R	RUR-MAJOR COLLECTOR	UNDIVIDED	NONE	12.88	SPEED LIMIT 30 MPH	2	241	8,600
				13.06	R/R #CR 532 285 H	2	261	
				13.14		2	241	
				13.28	R/R #CR 532 294 G			
				13.68	SPEED LIMIT 40 MPH			
		DIVIDED		14.49				
				14.53	US0301 CRAIN HWY	2	301	
				14.53	COD599 BRANDYWINE RD (AHEAD)			

ROUTE NUMBER.....MD 382
INVENTORY DIRECTION....NORTH
NAME: CROOM RD

SECONDARY R	RUR-MAJOR COLLECTOR	UNDIVIDED	NONE	0.00	CHARLES CO/L	2	201	275
				0.00	STRUC #X16D43 COUNTY LINE CREEK			
				0.06	SPEED LIMIT 30 MPH			
				0.65	MD0381 BRANDYWINE RD	2	241	1,050
				0.70	SPEED LIMIT 35 MPH			
				1.85		2	301	
				1.98	STRUC #16064 BLACK SWAMP CREEK			
				2.08		2	241	
				3.05				3,475
				4.25		2	151	
				4.30		2	241	
				6.42	STRUC #16063 ROCK BRANCH			
				6.45	SPEED LIMIT 40 MPH			
				7.71	CO0229 BADEN NAYLOR RD			
				7.99	SPEED LIMIT 30 MPH			
				8.94	SPEED LIMIT 40 MPH			
				9.63	STRUC #16062 MATAPONI CREEK			
				11.07		2	261	
				11.21		2	301	
				11.31	SPEED LIMIT 30 MPH			
				11.33		2	241	
	URB-MINOR ARTERIAL			11.63				
				11.69		2	281	
				12.03		2	261	
				12.37	SPEED LIMIT 40 MPH			
				12.39		2	241	
				13.88	R/R #CR 529 583 E			

* A,B = UNIMPROVED; C = GRADED & DRAINED; D,E = SOIL, GRAVEL, STONE; F,G = LOW TYPE BITUMINOUS;
H,I = HIGH TYPE BITUMINOUS; J = CONCRETE; K = BRICK; L = BLOCK

STATE HIGHWAY ADMINISTRATION OF MARYLAND
HIGHWAY INFORMATION SERVICES DIVISION
DATA SUPPORT GROUP

STATE HIGHWAY LOCATION REFERENCE

ROUTE NUMBER.....MD 382
INVENTORY DIRECTION....NORTH
NAME: CROOM RD

COUNTY-PRINCE GEORGES
SHA DISTRICT.....3
DATE.....12/31/96

SYSTEM	FUNCTIONAL CLASS	HWY TYPE	ACCESS CONTRL	MILEPOINT	MILEPOINT DESCRIPTION	MARKED LANES	SURFACE WIDTH/TYPE*	AADT
SECONDARY R	URB-MINOR ARTERIAL	UNDIVIDED	NONE	14.08	STRUC #16D61 CHARLES BRANCH	2	241	3,475
				15.34	US0301 CRAIN HWY			

ROUTE NUMBER.....MD 410
INVENTORY DIRECTION....EAST
NAME: ETHAN ALLEN AVE

MUNICIPAL U	URB-OTHER PRIN ART	UNDIVIDED	NONE	0.00	MONTGOMERY CO/L	2	231	19,325
				0.00	BEGIN MUNICIPAL MAINTENANCE			
				0.13	SPEED LIMIT 25 MPH			
SECONDARY				0.29	END MUNICIPAL MAINTENANCE			
				0.29	BEGIN STATE MAINTENANCE			
				0.29	MU0390 ELM AVE			
		DIVIDED		0.40		4	52J	
				0.44	MD0650 NEW HAMPSHIRE AVE	5	581	18,850
NAME: EAST WEST HWY				0.44				
		CTL		0.54		4	481	
R				0.55	SPEED LIMIT 30 MPH			
				0.61	OUT CORP LMTS TAKOMA PARK			
		DIVIDED		0.80				22,425
		UNDIVIDED		0.82		4	401	
				1.07	STRUC #16067 SLIGO CREEK			
				1.08		4	441	
		DIVIDED		1.21		6	721	
				1.30	MD0212 RIGGS RD	5	601	27,350
				1.48	CO1599 AGER RD	4	481	
				1.57	SPEED LIMIT 40 MPH			
				1.74	CO0680 23RD AVE			21,750
				1.98	STRUC #16068 NORTHWEST BRANCH			
				2.33		6	721	
U				2.78	IN CORP LMTS HYATTSVILLE	4	481	
				2.78	MD0410A BELCREST RD			
				2.78	CO5678 BELCREST RD			
				2.96	SPEED LIMIT 35 MPH			
R				3.09	MD0500 QUEENS CHAPEL RD	6	681	43,150
				3.09	CO0232 ADELPHI RD			
				3.09	OUT CORP LMTS HYATTSVILLE			
				3.20	MU9420 42ND AVE			
U				3.61	US0001 BALTIMORE AVE	4	541	41,625
				3.61	IN CORP LMTS RIVERDALE			

* A,B = UNIMPROVED; C = GRADED & DRAINED; D,E = SOIL, GRAVEL, STONE; F,G = LOW TYPE BITUMINOUS;
H,I = HIGH TYPE BITUMINOUS; J = CONCRETE; K = BRICK; L = BLOCK

STATE HIGHWAY ADMINISTRATION OF MARYLAND
HIGHWAY INFORMATION SERVICES DIVISION
DATA SUPPORT GROUP

PAGE..... 45

STATE HIGHWAY LOCATION REFERENCE

ROUTE NUMBER.....MD 410
INVENTORY DIRECTION....EAST
NAME: EAST WEST HWY

CONTINUED

COUNTY-PRINCE GEORGES
SHA DISTRICT.....3
DATE.....12/31/96

SYSTEMSTATE....	FUNCTIONAL CLASS	HWY TYPE	ACCESS CONTRL	MILEPOINT	MILEPOINT DESCRIPTION	MARKED LANES	SURFACE WIDTH/TYPER*	AADT
SECONDARY U	URB-OTHER PRIN ART	DIVIDED	NONE	3.85	R/R #CSX 140 904 D	4	54I	41,625
				3.85	STRUC #16187			
				4.27	STRUC #16192 NORTHEAST BRANCH			
				4.40	STRUC #16188 ANACOSTIA RIVER			
				4.69	MDO201 KENILWORTH AVE	6	78I	41,550
				4.81				
R				4.81				
NAME: RIVERDALE RD				4.81				
		CTL		5.03	OUT CDRP LMTS RIVERDALE	4	44I	
				5.10	SPEED LIMIT 30 MPH			
				5.46	CO0302 RIVERDALE RD (AHEAD)			
		DIVIDED		5.81	CO03D2 RIVERDALE RD (BACK)	3	36I	22,475
NAME: VETERANS PKWY				5.81				
				5.83		4	48I	
				5.90	SPEED LIMIT 45 MPH			
				6.96	MDO450 ANNAPOLIS RD			
				7.10	SPEED LIMIT 40 MPH			
	URB-COLLECTOR			7.59	US0050 JOHN HANSON HWY			
				7.59	STRUC #16115			
				7.59	EXIT #5			
				7.76	STRUC #16246 METRO			
				8.05	CO2428 PENNSY DR			

ROUTE NUMBER.....MD 410A
INVENTORY DIRECTION....NORTH
NAME: BELCREST RD

SECONDARY U	URB-COLLECTOR	DIVIDED	NONE	0.00	MD0500 QUEENS CHAPEL RD	4	54I	1,099
				0.00	MU0370 QUEENSBURY RD (BACK)			
				0.17	OUT CORP LMTS HYATTSVILLE			
				0.21	SPEED LIMIT 30 MPH			
				0.25	MD0410 EAST WEST HWY			
				0.25	CO5678 BELCREST RD (AHEAD)			

* A,B = UNIMPROVED; C = GRADED & DRAINED; D,E = SOIL, GRAVEL, STONE; F,G = LOW TYPE BITUMINOUS;
H,I = HIGH TYPE BITUMINOUS; J = CONCRETE; K = BRICK; L = BLOCK

STATE HIGHWAY ADMINISTRATION OF MARYLAND
HIGHWAY INFORMATION SERVICES DIVISION
DATA SUPPORT GROUP

PAGE..... 46

STATE HIGHWAY LOCATION REFERENCE

ROUTE NUMBER.....MD 414
INVENTORY DIRECTION....EAST
NAME: OXON HILL RO

COUNTY-PRINCE GEORGES
SHA DISTRICT.....3
DATE.....12/31/96

SYSTEMSTATE....	FUNCTIONAL CLASS	HWY TYPE	ACCESS CONTRL	MILEPOINT	MILEPOINT DESCRIPTION	MARKED LANES	SURFACE WIDTH/TYPE*	AADT
SECONDARY R	URB-OTHER PRIN ART	DIVIDED	NONE	0.00 MD0210	INDIAN HEAD HWY	5	601	27,775
		UNDIVIDED		0.00 CO0114	OXON HILL RD (BACK)	6	681	
				0.08				
				0.12 RP009504	RAMP 4 FR RAMP 1 TO IS 95			
		CTL		0.12	STRUC #16220	4	481	
				0.15				
				0.23	SPEED LIMIT 30 MPH			
				0.45		4	48J	
				0.51 CO1203	LIVINGSTON RD	4	481	34,250
				0.55				
				0.70	SPEED LIMIT 40 MPH			
		DIVIDED		0.71		5	601	
NAME: ST BARNABAS RD				1.26		4	541	
				1.30				
				1.65 IS0095	CAPITAL BELTWAY			46,375
				1.65	STRUC #16167			
		CTL		1.65	EXIT #4			
				2.04		4	441	
				2.29 CO0110	WHEELER RD			
		DIVIDED		3.19 CO0123	TEMPLE HILL RD	4	481	37,275
				3.46		6	761	
				3.64 CO2655	STAMP RD			
				3.68	SPEED LIMIT 35 MPH			
				3.93		4	541	
				4.04 MD0005	BRANCH AVE			29,175
				4.04	STRUC #16193			
				4.28 MD0967A	BEDFORD WAY			
				4.55		3	391	
	URB-COLLECTOR			4.62 MD0458	SILVER HILL RD	3	541	13,575
NAME: OLD SILVER HILL RD				4.62				
		UNDIVIDED		4.67		4	481	
				4.78		2	321	
				4.89		2	481	
				4.97		2	321	
NAME: BONITA ST				5.08				
				5.08 MD0414A	OLD SILVER HILL RD			
				5.11 MD0005	BRANCH AVE			

* A,B = UNIMPROVED; C = GRADED & DRAINED; D,E = SOIL, GRAVEL, STONE; F,G = LOW TYPE BITUMINOUS;
H,I = HIGH TYPE BITUMINOUS; J = CONCRETE; K = BRICK; L = BLOCK

STATE HIGHWAY ADMINISTRATION OF MARYLAND
HIGHWAY INFORMATION SERVICES DIVISION
DATA SUPPORT GROUP

PAGE..... 47

STATE HIGHWAY LOCATION REFERENCE

ROUTE NUMBER.....MD 414A
INVENTORY DIRECTION...NORTH
NAME: OLD SILVER HILL RD

COUNTY-PRINCE GEORGES
SHA DISTRICT.....3
DATE.....12/31/96

SYSTEM	FUNCTIONAL CLASS	HWY TYPE	ACCESS CONTRL	MILEPOINT	MILEPOINT DESCRIPTION	MARKED LANES	SURFACE WIDTH/TYPE*	AADT
SECONDARY R	URB-LOCAL	UNDIVIDED	NONE	0.00 MD0414	ST BARNABAS RD/BONITA ST	2	32G	
				0.07 CO1196	ANDOVER PL			

ROUTE NUMBER.....MD 430
INVENTORY DIRECTION...EAST
NAME: GREENBELT RD

SECONDARY U	URB-OTHER PRIN ART	UNDIVIDED	NONE	0.00 US00D1	BALTIMORE AVE	3	461	23,825
				0.03		6	721	
				0.08	SPEED LIMIT 40 MPH			
				D.09 MD0193C	NO NAME			
				0.12 MDD193E	NO NAME			
				D.12 MDD193D	NO NAME			
				D.16		5	541	
				0.24		6	641	
				0.32 CO1291	RHODE ISLAND AVE	4	481	
				0.37		2	241	
				0.49 MDD193	UNIVERSITY BLVD/GREENBELT RD			

ROUTE NUMBER.....MD 450
INVENTORY DIRECTION...EAST
NAME: ANNAPOLIS RD

SECONDARY U	URB-MINOR ARTERIAL	DIVIDED CTL	NONE	0.00 US0001A	BLADENSBURG RD/BALTIMORE AVE	3	561	41,525
				0.11		4	501	
				0.16	SPEED LIMIT 30 MPH			
				0.19	R/R #CSX 140 258 C	4	481	
	URB-OTHER PRIN ART			0.27 MD0201	KENILWORTH AVE			37,350
				0.27	STRUC #16025			
				0.33 MD0769C	48TH ST			
				0.42 MD0769B	EDMDNSTON RD			
R	URB-MINOR ARTERIAL	DIVIDED		0.93 MD0202	LARGO RD			24,525
				0.93	OUT CORP LMTS BLANDENSBURG			
				1.14	SPEED LIMIT 35 MPH			
				1.31 MU0570	57TH AVE			
				1.31 CO0258	57TH AVE			
				1.52 MDD295	BALTIMORE WASHINGTON PKWY			36,550
				1.52	STRUC #P FH12			

* A,B = UNIMPROVED; C = GRADED & DRAINED; D,E = SOIL, GRAVEL, STONE; F,G = LOW TYPE BITUMINOUS;
H,I = HIGH TYPE BITUMINOUS; J = CONCRETE; K = BRICK; L = BLOCK

PAGE..... 47

STATE HIGHWAY ADMINISTRATION OF MARYLAND
HIGHWAY INFORMATION SERVICES DIVISION
DATA SUPPORT GROUP

PAGE..... 48

STATE HIGHWAY LOCATION REFERENCE

ROUTE NUMBER.....MD 450 CONTINUED
INVENTORY DIRECTION....EAST
NAME: ANNAPOLIS RD

COUNTY-PRINCE GEORGES
SHA DISTRICT.....3
DATE.....12/31/96

SYSTEMSTATE....	FUNCTIONAL CLASS	HWY TYPE	ACCESS CONTRL	MILEPOINT	MILEPOINT DESCRIPTION	MARKED LANES	SURFACE WIDTH/TYPE*	AADT
SECONDARY R	URB-MINOR ARTERIAL	DIVIDED	NONE	1.69		6	721	36,550
				2.20	CO0332 COOPERS LA			
				2.94	MU9720 72ND AVE			
				3.44	MD0410 VETERANS PKWY			36,625
				3.83	CO3247 HARKINS RD			
U				4.23	IN CORP LMTS NEW CARROLLTON			
				4.44	MU0853 85TH AVE			
R				4.50	OUT CORP LMTS NEW CARROLLTON			
				4.65	IS0095 CAPITAL BELTWAY			29,450
				4.65	STRUC #16144			
				4.65	EXIT #20			
				4.80		7	841	
				4.87		8	961	
				4.95	MD0564 LANHAM SEVERN RD	5	601	23,225
				4.97	MD 564 (WB/L)			
				5.05		4	481	
				5.10	SPEED LIMIT 30 MPH			
				5.15	MD0564 LANHAM SEVERN RD			
				5.15	STRUC #16014			
				5.17	R/R #ATK 529 592 D			
				5.23	CO0074 WHITFIELD CHAPEL RD			
				5.35		2	241	
		UNDIVIDED		5.41				
				5.53	STRUC #0345DP BALDHILL BRANCH			
				5.82		3	361	
				5.87	CO1043 CARTER AVE			
				5.97		4	481	
				6.18	CO0045 SEABROOK RD	3	361	
				6.23	SPEED LIMIT 40 MPH	2	241	
				7.12	STRUC #16015			
				7.42	STRUC #16016 FOLLY BRANCH			
	URB-OTHER PRIN ART			7.48	MD0704 MARTIN LUTHER KING JR HWY			14,350
				7.82	MD0953 GLENN DALE RD			
				7.84	SPEED LIMIT 45 MPH			
		DIVIDED		8.59		4	521	
				8.74	MD0193 ENTERPRISE RD/GLENN DALE BLVD			24,925
		UNDIVIDED		8.88		2	481	
				8.97		2	241	
U				10.44	CO5068 HIGHBRIDGE RD			
				10.84	IN CORP LMTS BOWIE			
				10.91	CO0059 CHURCH RD			
				11.12	SPEED LIMIT 30 MPH			

* A,B = UNIMPROVED; C = GRADED & DRAINED; D,E = SOIL, GRAVEL, STDNE; F,G = LOW TYPE BITUMINOUS;
H,I = HIGH TYPE BITUMINOUS; J = CONCRETE; K = BRICK; L = BLOCK

STATE HIGHWAY ADMINISTRATION OF MARYLAND
HIGHWAY INFORMATION SERVICES DIVISION
DATA SUPPORT GROUP

PAGE..... 49

STATE HIGHWAY LOCATION REFERENCE

ROUTE NUMBER.....MD 450
INVENTORY DIRECTION....EAST
NAME: ANNAPOLIS RD

CONTINUED

COUNTY-PRINCE GEORGES
SHA DISTRICT.....3
DATE.....12/31/96

SYSTEMSTATE....	FUNCTIONAL CLASS	HWY TYPE	ACCESS CONTRL	MILEPOINT	MILEPOINT DESCRIPTION	MARKED LANES	SURFACE WIDTH/TYPE*	AADT
SECONDARY U	URB-OTHER PRIN ART	UNDIVIDED	NONE	11.30	R/R #CR 529 616 P	2	24I	24,925
				11.30	STRUC #16017			
				11.38		3	48I	
				11.46	MD0197 COLLINGTON RD/LAUREL, BOWIE RD	3	36I	16,350
				11.55		2	24I	
				11.95	MU1910 MOYLAN DR			
				11.95	MU3000 TRINITY DR			
				12.29		2	36I	
				12.36	MU0120 BELAIR DR			
				12.41		2	24I	
		DIVIDED		12.53		3	36I	
				12.58	MU1880 MILLSTREAM DR			
				12.58	MU2760 STONYBROOK DR			
		UNDIVIDED		12.65		4	48I	
				12.83	MU2800 SUPERIOR LA			
				12.88	SPEED LIMIT 40 MPH			
R				13.17	CO0049 RACETRACK RD	3	36I	
				13.17	OUT CORP LMTS BOWIE			
				13.22	SPEED LIMIT 45 MPH			
		DIVIDED		13.95		4	48I	
NAME: CRAIN HWY				14.26	MD0003 CRAIN HWY			
				14.26	SEE MD 3 (AHEAD)			
				14.54	ANNE ARUNDEL CO/L			

ROUTE NUMBER.....MD 458
INVENTORY DIRECTION...EAST
NAME: SILVER HILL RD

SECONDARY R	URB-MINOR ARTERIAL	DIVIDED	NONE	0.00	MD0005 BRANCH AVE	4	48I	38,875
				0.00	CO5466 IVERSON ST (BACK)			
				0.06	SPEED LIMIT 35 MPH			
				0.10		5	60I	
	URB-OTHER PRIN ART			0.25	MD0414 ST BARNABAS RD/OLD SILVER HILL RD			
				0.27		6	72I	
				0.83	GV0119 SUTLAND PKWY			
				1.41	MD0218 SUTLAND RD			39,650
				1.41	CO0081 SUTLAND RD			
				1.73	CO2828 BROOKS DR			
				2.16		5	60I	
				2.28	MD0004 PENNSYLVANIA AVE	6	72I	25,825

* A,B = UNIMPROVED; C = GRADED & DRAINED; D,E = SOIL, GRAVEL, STONE; F,G = LOW TYPE BITUMINOUS;
H,I = HIGH TYPE BITUMINOUS; J = CONCRETE; K = BRICK; L = BLOCK

STATE HIGHWAY ADMINISTRATION OF MARYLAND
HIGHWAY INFORMATION SERVICES DIVISION
DATA SUPPORT GROUP

STATE HIGHWAY LOCATION REFERENCE

ROUTE NUMBER.....MD 458 CONTINUED
INVENTORY DIRECTION....EAST
NAME: SILVER HILL RD

COUNTY-PRINCE GEORGES
SHA DISTRICT.....3
DATE.....12/31/96

SYSTEM	FUNCTIONAL CLASS	HWY TYPE	ACCESS CONTRL	MILEPOINT	MILEPOINT DESCRIPTION	MARKED LANES	SURFACE WIDTH/TYPE*	AADT
SECONDARY R	URB-OTHER PRIN ART	DIVIDED	NONE	2.40	MD0972A OLD SILVER HILL RD	6	721	25,825
				2.71	CD3074 MARLBORO PIKE	6	781	
U				2.93	IN CORP LMTS DISTRICT HEIGHTS			
R				3.03	OUT CORP LMTS DISTRICT HEIGHTS			
				3.12	MD0458A WALKER MILL RD			

ROUTE NUMBER.....MD 458A
INVENTORY DIRECTION....WEST
NAME: WALKER MILL RD

SECONDARY R	URB-OTHER PRIN ART	DIVIDED	NONE	2.52	CD0367 WALKER MILL RD (BACK)	6	781	35,070
				2.61	MDD458B COUNTY RD			
	URB-COLLECTOR			2.79	MDD458 SILVER HILL RD	4	481	10,240
		UNDIVIDED		2.85				
				2.88	CD0367 WALKER MILL RD (AHEAD)			

ROUTE NUMBER.....MD 458B
INVENTORY DIRECTION....SOUTH
NAME: COUNTY RD

SECONDARY R	URB-COLLECTOR	UNDIVIDED	NONE	0.00	MD0458A WALKER MILL RD	2	261	8,080
				0.03		2	381	
				0.08	CO0084 COUNTY RD (AHEAD)			

ROUTE NUMBER.....MD 459
INVENTORY DIRECTION....NORTH
NAME: COLUMBIA PARK RD

SECONDARY U	URB-COLLECTOR	UNDIVIDED	NONE	0.00	CO3668 COLUMBIA PARK RD (BACK)	2	341	8,399
				0.02	US0050 JOHN HANSON HWY			
				0.02	STRUC #16117			
NAME: TUXEDO RD				0.05	MU0059 CHEVERLY AVE			
				0.07	SPEED LIMIT 25 MPH			
				0.10		2	241	
R				0.14	OUT CORP LMTS CHEVERLY			
				0.34		3	241	

* A,B = UNIMPROVED; C = GRADED & DRAINED; D,E = SOIL, GRAVEL, STONE; F,G = LOW TYPE BITUMINOUS;
H,I = HIGH TYPE BITUMINOUS; J = CONCRETE; K = BRICK; L = BLOCK

STATE HIGHWAY ADMINISTRATION OF MARYLAND
HIGHWAY INFORMATION SERVICES DIVISION
DATA SUPPORT GROUP

PAGE..... 51

STATE HIGHWAY LOCATION REFERENCE

ROUTE NUMBER.....MD 459 CONTINUED
INVENTORY DIRECTION....NORTH
NAME: TUXEDO RD

COUNTY-PRINCE GEORGES
SHA DISTRICT.....3
DATE.....12/31/96

SYSTEMSTATE....	FUNCTIONAL CLASS	HWY TYPE	ACCESS CONTRL	MILEPOINT	MILEPOINT DESCRIPTION	MARKED LANES	SURFACE WIDTH/TYPE*	AADT
SECONDARY R	URB-COLLECTOR	UNDIVID	NONE	0.42		2	24I	8,399
				0.44	MD0973B TUXEDO RD			
				0.52	R/R #CSX 140 266 J			
				0.86		2	32I	
		DIVIDED		0.94		4	52I	
NAME: KENILWORTH AVE				0.94				
				1.05		3	36I	
		UNDIVID		1.18		1	24I	
				1.25	MD0201 KENILWORTH AVE			

ROUTE NUMBER.....IS 495
INVENTORY DIRECTION....EAST
NAME: CAPITAL BELTWAY

PRIMARY R	URB-INTERSTATE	DIVIDED	FULL	0.00	MONTGOMERY CO/L	10	120I	198,950
				0.40	MD0212 RIGGS RD			
				0.40	STRUC #16174 & #16120			
				0.65		9	108I	
				0.91	INTERSTATE MILE MARKER 27.0			
				1.04	IS0095X NO NAME	8	96I	
				1.04	STRUC #16122 & #16123			
				1.17	IS0095X NO NAME			
				1.17	STRUC #16127 & #16126			
				1.31	IS 95 (SB/L)			
				1.31	STRUC #16176			
				1.33	RP009501 RAMP 1 FR RAMP 4 TO IS 495			
				1.33	STRUC #16130			
				1.42	STRUC #16131 LITTLE PAINT BRANCH			
				1.48		7	84I	
				1.60	IS0095 CAPITAL BELTWAY			
				1.75	IS0095 CAPITAL BELTWAY (AHEAD)			
				1.75	EXIT #27			
				27.71	STRUC #16173 POTOMAC RIVER			
				27.71	VIRGINIA ST/L			

* A,B = UNIMPROVED; C = GRADED & DRAINED; D,E = SOIL, GRAVEL, STONE; F,G = LOW TYPE BITUMINOUS;
H,I = HIGH TYPE BITUMINOUS; J = CONCRETE; K = BRICK; L = BLOCK

STATE HIGHWAY ADMINISTRATION OF MARYLAND
HIGHWAY INFORMATION SERVICES DIVISION
DATA SUPPORT GROUP

PAGE..... 52

STATE HIGHWAY LOCATION REFERENCE

ROUTE NUMBER.....MD 500
INVENTORY DIRECTION....EAST
NAME: QUEENS CHAPEL RD

COUNTY-PRINCE GEORGES
SHA DISTRICT.....3
DATE.....12/31/96

SYSTEM	FUNCTIONAL CLASS	HWY TYPE	ACCESS CONTRL	MILEPOINT	MILEPOINT DESCRIPTION	MARKED LANES	SURFACE WIDTH/TYPE*	AADT
SECONDARY R	URB-MINOR ARTERIAL	DIVIDED	NONE	0.00	WASH DC LINE	4	541	23,850
				0.04	SPEED LIMIT 35 MPH			
				0.07		4	601	
				0.23		6	681	
				0.74	MD0501 CHILLUM RD	5	581	36,225
				0.74	MU0070 CHILLUM RD			
U				0.84	STRUC #16073 NORTHWEST BRANCH			
				0.84	IN CORP LMTS HYATTSVILLE			
				0.86	STRUC #16248P NORTHWEST BRANCH			
				0.93	CO1599 AGER RD	4	481	
				1.06		5	601	
		UNDIVIDED		1.16	CO1204 HAMILTON ST	6	741	19,150
				1.16	MD0208 HAMILTON ST			
		DIVIDED		1.54		6	761	
				1.97	MU0370 QUEENSBURY RD			
				1.97	MD0410A BELCREST RD			
				2.22	MD0410 EAST WEST HWY			
				2.22	CO0232 ADELPHI RD			

ROUTE NUMBER.....MD 501
INVENTORY DIRECTION....EAST
NAME: CHILLUM RD

SECONDARY R	URB-MINOR ARTERIAL	DIVIDED	NONE	0.00	MD0212 RIGGS RD	4	541	15,350
				0.00	CO0449 CHILLUM RD (BACK)			
		UNDIVIDED		0.07		4	481	
				0.08	SPEED LIMIT 25 MPH			
				0.46	MD0211 SARGENT RD			
				0.53	SPEED LIMIT 35 MPH			
				0.82	STRUC #16074 SLIGO CREEK			
				0.90		3	361	
				1.03		4	481	
				1.52		4	581	
		DIVIDED		1.65		3	391	
				1.68	MU0070 CHILLUM RD (AHEAD)			
				1.68	MD0500 QUEENS CHAPEL RD			

* A,B = UNIMPROVED; C = GRADED & DRAINED; D,E = SOIL, GRAVEL, STONE; F,G = LOW TYPE BITUMINOUS;
H,I = HIGH TYPE BITUMINOUS; J = CONCRETE; K = BRICK; L = BLOCK

PAGE..... 52

STATE HIGHWAY ADMINISTRATION OF MARYLAND
HIGHWAY INFORMATION SERVICES DIVISION
DATA SUPPORT GROUP

PAGE..... 53

STATE HIGHWAY LOCATION REFERENCE

ROUTE NUMBER.....MD 564
INVENTORY DIRECTION....EAST
NAME: LANHAM SEVERN RD

COUNTY-PRINCE GEORGES
SHA DISTRICT.....3
DATE.....12/31/96

SYSTEMSTATE....	FUNCTIONAL CLASS	HWY TYPE	ACCESS CONTRL	MILEPOINT	MILEPOINT DESCRIPTION	MARKED LANES	SURFACE WIDTH/TYPE*	AADT
SECONDARY R	URB-MINOR ARTERIAL	DIVIDED	NONE	0.00	MD0450 ANNAPOLIS RD	5	60I	17,325
				0.06	SPEED LIMIT 30 MPH			
				0.09		5	64I	
				0.21	MD0450 ANNAPOLIS RD			
				0.21	STRUC #16014			
				0.28		4	54I	
		UNDIVIDED		0.31	CO0028 CIPRIANO RD	3	36I	
				0.41		2	24I	
				0.42	SPEED LIMIT 40 MPH			
				0.70	STRUC #16210 BALDHILL BRANCH			
				0.92		2	36I	
				0.98		2	24I	
		DIVIDED		2.88		4	48I	
				2.93	MD0953A GLENN DALE RD	4	56I	
				3.04	MD0193 GREENBELT RD/GLENN DALE BLVD			11,450
				3.09		4	48I	
				3.13	SPEED LIMIT 45 MPH			
		UNDIVIDED		3.22		2	24I	
		DIVIDED		4.04				
				4.12	CO3641 SPRINGFIELD RD			9,300
		UNDIVIDED		4.37				
				4.91	SPEED LIMIT 30 MPH			
				4.92				
				4.94	IN CORP LMTS BOWIE			
				5.30		2	28I	
				5.47		2	32I	
				5.60	MD0564A CHESTNUT AVE			
				5.63	R/R #ATK 529 596 F			
				5.63	STRUC #16020			
				5.71	MD0564C 11TH ST	2	26I	
				5.71				
				5.73	SPEED LIMIT 25 MPH			
				5.80		2	20I	
				5.83	SPEED LIMIT 30 MPH			
	R URB-LOCAL			6.35	CO0049 RACETRACK RD	2	24I	
				6.35	OUT CORP LMTS BOWIE			
				6.73	ROAD END			

* A,B = UNIMPROVED; C = GRADED & DRAINED; D,E = SOIL, GRAVEL, STONE; F,G = LOW TYPE BITUMINOUS;
H,I = HIGH TYPE BITUMINOUS; J = CONCRETE; K = BRICK; L = BLOCK

STATE HIGHWAY ADMINISTRATION OF MARYLAND
HIGHWAY INFORMATION SERVICES DIVISION
DATA SUPPORT GROUP

PAGE..... 54

STATE HIGHWAY LOCATION REFERENCE

ROUTE NUMBER.....MD 564A
INVENTORY DIRECTION...NORTH
NAME: CHESTNUT AVE

COUNTY-PRINCE GEORGES
SHA DISTRICT.....3
DATE.....12/31/96

SYSTEMSTATE....	FUNCTIONAL CLASS	HWY TYPE	ACCESS CONTRL	MP MILEPOINT	MP MILEPOINT DESCRIPTION	MARKED LANES	SURFACE WIDTH/TYPER*	AADT
SECONDARY U	URB-COLLECTOR	UNDIVIDED	NONE	0.00 MD0564	9TH ST/CHESTNUT AVE	2	24I	2,275
				0.06 CO5198	CHESTNUT AVE (AHEAD)			

ROUTE NUMBER.....MD 564B
INVENTORY DIRECTION...SOUTH
NAME: CHESTNUT AVE

SECONDARY U	URB-LOCAL	UNDIVIDED	NONE	0.00	ROAD END	2	31I	
				0.04 MD0564C	11TH ST			
				0.04 CO0051	CHESTNUT AVE (AHEAD)			

ROUTE NUMBER.....MD 564C
INVENTORY DIRECTION...WEST
NAME: 11TH ST

SECONDARY U	URB-LOCAL	UNDIVIDED	NONE	0.00 MD0564	CHESTNUT AVE/11TH ST	2	30I	
				0.02 CO0051	CHESTNUT AVE			
				D.02 MD0564B	CHESTNUT AVE			

ROUTE NUMBER.....IS 595
INVENTORY DIRECTION...EAST
NAME: JOHN HANSON HWY

PRIMARY R	URB-INTERSTATE	DIVIDED	FULL	0.00 US0050	JOHN HANSON HWY (BACK)	7	84I	82,100
				0.17 RP009507	RAMP 7 FR IS 595 TO IS 95			
				0.17	STRUC #16227			
				0.22 RP009505	RAMP 5 FR IS 95 TO IS 595			
				0.22	STRUC #16223			
				0.29 IS0095	CAPITAL BELTWAY			90,800
				0.29	STRUC #16146			
				0.29	EXIT #7			
				0.32		6	72J	
				0.42 RP009503	RAMP 3 FR US 50 TO IS 95			
				0.42	STRUC #16225			
				0.51		8	96J	
				0.52 MD0950A	WHITFIELD CHAPEL RD			

* A,B = UNIMPROVED; C = GRADED & DRAINED; D,E = SOIL, GRAVEL, STONE; F,G = LOW TYPE BITUMINOUS;
H,I = HIGH TYPE BITUMINOUS; J = CONCRETE; K = BRICK; L = BLOCK

PAGE..... 54

STATE HIGHWAY ADMINISTRATION OF MARYLAND
HIGHWAY INFORMATION SERVICES DIVISION
DATA SUPPORT GROUP

PAGE..... 55

STATE HIGHWAY LOCATION REFERENCE

ROUTE NUMBER.....IS 595
INVENTORY DIRECTION....EAST
NAME: JOHN HANSON HWY

CONTINUED

COUNTY-PRINCE GEORGES
SHA DISTRICT.....3
DATE.....12/31/96

SYSTEM	FUNCTIONAL CLASS	HWY TYPE	ACCESS CONTRL	MILEPOINT	MILEPOINT DESCRIPTION	MARKED LANES	SURFACE WIDTH/TYPE*	AADT
PRIMARY	R URB-INTERSTATE	DIVIDED	FULL	0.52	STRUC #16116	8	96J	90,800
				0.54		9	108J	
				0.86		8	96J	
				1.02	MD0704 MARTIN LUTHER KING JR HWY			74,200
				1.02	STRUC #16092			
				1.02	EXIT #8			
				2.03	SPEED LIMIT 60 MPH			
				2.05	MD0950C LOTTSFORD VISTA RD			
				2.05	STRUC #16091			
				2.09		6	72J	
				2.43	STRUC #16090 FOLLY BRANCH			
				3.54	MD0193 ENTERPRISE RD			
				3.54	STRUC #16089			
				5.09	MD0950D CHURCH RD			
				5.09	STRUC #16088			
				6.21	R/R #CR 532 284 B			
				6.21	STRUC #16087			
				6.41		7	84J	
				6.60		5	60I	
	U			6.61	IN CORP LMTS BOWIE	5	60J	
				6.68	MD0197 COLLINGTON RD	7	84J	59,600
				6.68	STRUC #16086			
				6.68	EXIT #11			
				6.90	STRUC #16288 PEDESTRIAN WALKWAY			
				7.56		6	72J	
	R			7.61	OUT CORP LMTS BOWIE			
				8.08	MD0003 CRAIN HWY			84,500
				8.08	US0301 CRAIN HWY			
				8.08	STRUC #16234			
				8.08	EXIT #13			
				8.22	RP059503 RAMP 3 FR RAMP 6 TO MD 3			
				8.22	STRUC #16232			
				8.23	RP059509 RAMP 9 FR IS 595 TO RAMP 4			
				8.23	STRUC #16230			
				9.08		6	72I	
				9.35	STRUC #2026 PATUXENT RIVER			
				9.35	ANNE ARUNDEL CO/L			

* A,B = UNIMPROVED; C = GRADED & DRAINED; D,E = SOIL, GRAVEL, STONE; F,G = LOW TYPE BITUMINOUS;
H,I = HIGH TYPE BITUMINOUS; J = CONCRETE; K = BRICK; L = BLOCK

PAGE..... 55

STATE HIGHWAY ADMINISTRATION OF MARYLAND
HIGHWAY INFORMATION SERVICES DIVISION
DATA SUPPORT GROUP

PAGE..... 56

STATE HIGHWAY LOCATION REFERENCE

ROUTE NUMBER.....MD 631
INVENTORY DIRECTION....SOUTH
NAME: OLD BRANDYWINE RD

COUNTY-PRINCE GEORGES
SHA DISTRICT.....3
DATE.....12/31/96

SYSTEMSTATE....	FUNCTIONAL CLASS	HWY TYPE	ACCESS CONTRL	MILEPOINT	MILEPOINT DESCRIPTION	MARKED LANES	SURFACE WIDTH/TYPE*	AADT
SECONDARY R	RUR-LOCAL	UNDIVIDED	NONE	0.00	MD0373	ACCOKEEK RD	2	25I	99
				0.00	CO0599	BRANDYWINE RD			
				0.03			2	20I	
				0.35		ROAD END			

ROUTE NUMBER.....MD 637
INVENTORY DIRECTION....EAST
NAME: NAYLOR RD

SECONDARY R	URB-MINOR ARTERIAL	UNDIVIDED	NONE	0.00		WASH DC LINE	2	24I	24,400
		DIVIDED		0.10			4	50I	
				0.16		STRUC #16213 OXON RUN			
				0.17	GV0119	SUITLANO PKWY	3	36I	
				0.19			4	50I	
		UNDIVIDED		0.25			2	24I	
				0.30		SPEED LIMIT 30 MPH			
				0.31	CO0996	OXON RUN OR			
		DIVIDED		0.53			2	29I	
				0.55	MD0637A	NO NAME			
				0.60	MO0005	BRANCH AVE			

ROUTE NUMBER.....MD 637A
INVENTORY DIRECTION....SOUTH
NAME: NO NAME

SECONDARY R	URB-LOCAL	UNDIVIDED	NONE	0.00	MD0005	BRANCH AVE	1	22I	
				0.03	MD0637	NAYLOR RD			

ROUTE NUMBER.....MD 650
INVENTORY DIRECTION....NORTH
NAME: NEW HAMPSHIRE AVE

SECONDARY R	URB-OTHER PRIN ART	DIVIDED	NONE	0.00		WASH OC LINE	5	58I	38,025
				0.07		SPEED LIMIT 35 MPH			
				0.13			6	68I	
				0.43					40,350

* A,B = UNIMPROVED; C = GRADED & DRAINED; O,E = SOIL, GRAVEL, STONE; F,G = LOW TYPE BITUMINOUS;
H,I = HIGH TYPE BITUMINOUS; J = CONCRETE; K = BRICK; L = BLOCK

PAGE..... 56

STATE HIGHWAY ADMINISTRATION OF MARYLAND
HIGHWAY INFORMATION SERVICES DIVISION
DATA SUPPORT GROUP

STATE HIGHWAY LOCATION REFERENCE

ROUTE NUMBER.....MD 650 CONTINUED
INVENTORY DIRECTION....NORTH
NAME: NEW HAMPSHIRE AVE

COUNTY-PRINCE GEORGES
SHA DISTRICT.....3
DATE.....12/31/96

SYSTEMSTATE....	FUNCTIONAL CLASS	HWY TYPE	ACCESS CONTRL	MILEPOINT	MILEPOINT	DESCRIPTION	MARKED LANES	SURFACE WIDTH/TYPE*	AADT
SECONDARY U	URB-OTHER PRIN ART	DIVIDED	NONE	0.81		IN CORP LMTS TAKOMA PARK	6	68I	42,925
				0.81	MD0410	EAST WEST HWY			
				1.24	GV0129	SLIGO CREEK PKWY			
				1.26		STRUC #16080 SLIGO CREEK			
R		UNDIVIDED	PART	1.85	MD0193	UNIVERSITY BLVD	7	80I	33,250
				1.85		OUT CORP LMTS TAKOMA PARK			
		DIVIDED		1.94					
				2.14	CO0668	MERRIMAC OR	6	72I	
				2.60					
				2.73		STRUC #16079 NORTHWEST BRANCH			
				2.78	MD0320	PINEY BRANCH RD			
				2.84		SPEED LIMIT 40 MPH			
				2.98	CO0230	METZEROTT RD			
				3.16		MONTGOMERY CO/L			

ROUTE NUMBER.....MO 694
INVENTORY DIRECTION....NORTH
NAME: AGRICULTURAL FARM RO

SECONDARY R	URB-LOCAL	UNDIVIDED	NONE	0.00		ROAD END	2	16H	99
				0.07			2	18H	
				0.10	MD0212	POWDER MILL RO			

ROUTE NUMBER.....MD 704
INVENTORY DIRECTION....EAST
NAME: MARTIN LUTHER KING JR HWY

SECONDARY U	URB-MINOR ARTERIAL	DIVIDED	NONE	0.00		WASH DC LINE	6	72I	23,225
				0.04			6	64I	
				0.27	CO0366	ADDISON RO			
				0.33		SPEED LIMIT 30 MPH			
				0.37			6	68I	
				0.54		SPEED LIMIT 40 MPH			
R				0.82		OUT CORP LMTS SEAT PLEASANT			
				0.90		STRUC #16084 CABIN BRANCH			
				0.95			7	80I	
				1.08			6	72I	
				1.30	CO0360	HILL RD			

* A,B = UNIMPROVED; C = GRADED & DRAINED; D,E = SOIL, GRAVEL, STONE; F,G = LOW TYPE BITUMINOUS;
H,I = HIGH TYPE BITUMINOUS; J = CONCRETE; K = BRICK; L = BLOCK

STATE HIGHWAY ADMINISTRATION OF MARYLAND
HIGHWAY INFORMATION SERVICES DIVISION
DATA SUPPORT GROUP

PAGE..... 58

STATE HIGHWAY LOCATION REFERENCE

ROUTE NUMBER.....MD 704 CONTINUED
INVENTORY DIRECTION...EAST
NAME: MARTIN LUTHER KING JR HWY

COUNTY-PRINCE GEORGES
SHA DISTRICT.....3
DATE.....12/31/96

SYSTEMSTATE....	FUNCTIONAL CLASS	HWY TYPE	ACCESS CONTRL	MP MILEPOINT	MP MILEPOINT	DESCRIPTION	MARKED LANES	SURFACE WIDTH/TYPE*	AADT
SECONDARY R	URB-MINOR ARTERIAL	DIVIDED	NONE	1.51	CO0075	SHERIFF RD	6	721	29,600
				2.18	CO3668	COLUMBIA PARK RD			30,225
				2.18	CO3191	BELLE HAVEN DR			
				2.50		STRUC #16083 CATTAIL BRANCH			
				2.59			5	601	
				2.81			4	481	
				3.01	MD0202	LARGO RD			
				3.01		STRUC #16030			
				3.02					27,300
				3.15			5	601	
U				3.21		IN CORP LMTS GLENARDEN			
				3.32			6	721	
R				3.83		OUT CORP LMTS GLENARDEN			
				4.06			5	601	
				4.15	CO0065	ARDWICK-ARDMORE RD			24,825
				4.28		SPEED LIMIT 50 MPH			
				4.37	IS0095	CAPITAL BELTWAY			
				4.37		STRUC #16147			
				4.52	CO0074	WHITFIELD CHAPEL RD	4	481	15,975
				4.65		SPEED LIMIT 40 MPH			
				5.11			5	601	
	URB-OTHER PRIN ART			5.16	IS0595	JOHN HANSON HWY			25,825
				5.16		STRUC #16092			
				5.16		EXIT #8			
				5.56			6	721	
				5.74			5	601	
				5.82			6	721	
		UNDIVIDED		6.18	CO0067	LOTTSFORD VISTA RD	2	561	
				6.24			2	221	
				6.6D		SPEED LIMIT 30 MPH			
				6.67		STRUC #16081 FOLLY BRANCH			
				6.75	MD0450	ANNAPOLIS RD (AHEAD)			

ROUTE NUMBER.....MD 717
INVENTORY DIRECTION...NORTH
NAME: WATER ST

SECONDARY R	URB-LOCAL	UNDIVIDED	NONE	0.00		ROAD END	2	301	9,075
				0.02		SPEED LIMIT 25 MPH			
				0.05	MD0004	PENNSYLVANIA AVE			

* A,B = UNIMPROVED; C = GRADED & DRAINED; D,E = SOIL, GRAVEL, STONE; F,G = LOW TYPE BITUMINOUS;
H,I = HIGH TYPE BITUMINOUS; J = CONCRETE; K = BRICK; L = BLOCK

PAGE..... 58

STATE HIGHWAY ADMINISTRATION OF MARYLAND
HIGHWAY INFORMATION SERVICES DIVISION
DATA SUPPORT GROUP

PAGE..... 59

STATE HIGHWAY LOCATION REFERENCE

ROUTE NUMBER.....MD 717 CONTINUED
INVENTORY DIRECTION....NORTH
NAME: WATER ST

COUNTY-PRINCE GEORGES
SHA DISTRICT.....3
DATE.....12/31/96

SYSTEMSTATE....	FUNCTIONAL CLASS	HWY TYPE	ACCESS CONTRL	MILEPOINT	MILEPOINT DESCRIPTION	MARKED LANES	SURFACE WIDTH/TYPE*	AADT
SECONDARY R	URB-LOCAL	UNDIVIDED	NONE	0.05	STRUC #16099	2	301	9,075
U	URB-MINOR ARTERIAL			0.06				
				0.18	IN CORP LMTS UPPER MARLBORO	2	321	
				0.18	STRUC #16109 WESTERN BRANCH			
				0.26		2	351	
				0.28		2	401	
				0.33	MD0725 MAIN ST			

ROUTE NUMBER.....MD 725
INVENTORY DIRECTION....EAST
NAME: OLD MARLBORO PIKE

SECONDARY R	URB-MINOR ARTERIAL	UNDIVIDED	NONE	0.00	CO0099 BROWN STATION RD	2	241	8,175
U				0.00	CO4024 OLD MARLBORO PIKE (BACK)			
				0.06	SPEED LIMIT 25 MPH			
				0.16	IN CORP LMTS UPPER MARLBORO			
NAME: MAIN ST				0.16	STRUC #16009 FED SPRING BRANCH			
				0.62				
				0.65	CO1212 OLD CRAIN HWY	2	221	
				0.73		2	351	
				0.78	MD0717 WATER ST			18,475
				0.92		2	271	
NAME: MARLBORO PIKE				1.03		2	251	
				1.03				
				1.15		2	361	
R				1.19	STRUC #16010 WESTERN BRANCH			
				1.19	OUT CORP LMTS UPPER MARLBORO			
	URB-OTHER PRIN ART			1.25	MD0202 LARGO RD	3	361	11,875
				1.31		2	241	
				1.33	R/R #CR 529 574 F			
				1.56	SPEED LIMIT 30 MPH			
				1.75		2	361	
				1.86	US0301 CRAIN HWY			

* A,B = UNIMPROVED; C = GRADED & DRAINED; D,E = SOIL, GRAVEL, STONE; F,G = LOW TYPE BITUMINOUS;
H,I = HIGH TYPE BITUMINOUS; J = CONCRETE; K = BRICK; L = BLOCK

STATE HIGHWAY ADMINISTRATION OF MARYLAND
HIGHWAY INFORMATION SERVICES DIVISION
DATA SUPPORT GROUP

STATE HIGHWAY LOCATION REFERENCE

ROUTE NUMBER.....MD 726
INVENTORY DIRECTION...NORTH
NAME: GREEN LANDING RD

COUNTY-PRINCE GEORGES
SHA DISTRICT.....3
DATE.....12/31/96

SYSTEMSTATE....	FUNCTIONAL CLASS	HWY TYPE	ACCESS CONTRL	MILEPOINT	MILEPOINT DESCRIPTION	MARKED LANES	SURFACE WIDTH/TYPE*	AADT
SECONDARY R	URB-LOCAL	UNDIVIDED	NONE	0.00	CO4026 HUNT CLUB RD	2	241	2,599
				0.08	MD0004 PENNSYLVANIA AVE			
				0.08	STRUC #16096			
				0.19		2	191	
				0.28	MD0004PA MARLBORO PIKE			

ROUTE NUMBER.....MD 769B
INVENTORY DIRECTION...NORTH
NAME: EDMONSTON RD

SECONDARY U	URB-LOCAL	UNDIVIDED	NONE	D.00	MD0450 ANNAPOLIS RD	4	501	7,499
				0.07		2	261	
				0.18		4	461	
				0.21		2	261	
				0.41	SPEED LIMIT 30 MPH			
				0.42		2	241	
				0.45	CO3168 EDMONSTON RD (AHEAD)			

ROUTE NUMBER.....MD 769C
INVENTORY DIRECTION...NORTH
NAME: 52ND AVE

SECONDARY R	URB-LOCAL	UNDIVIDED	NONE	0.00	MD0201 KENILWORTH AVE	3	371	9,099
				0.02		2	241	
				0.15		2	481	
				D.23		2	361	
	U			0.38	IN CORP LMTS BLADENSBURG	2	221	
NAME: QUINCY ST				0.55				
				0.63	SPEED LIMIT 30 MPH			
				0.72		2	241	
				0.82	MD0201A NO NAME	2	351	
NAME: 48TH ST				0.82				
				0.90		2	401	
				0.95	MD0450 ANNAPOLIS RD			
				1.01		1	181	
				1.06	MD0201 KENILWORTH AVE			

* A,B = UNIMPROVED; C = GRADED & DRAINED; D,E = SOIL, GRAVEL, STONE; F,G = LOW TYPE BITUMINOUS;
H,I = HIGH TYPE BITUMINOUS; J = CONCRETE; K = BRICK; L = BLOCK

STATE HIGHWAY ADMINISTRATION OF MARYLAND
HIGHWAY INFORMATION SERVICES DIVISION
DATA SUPPORT GROUP

PAGE..... 61

STATE HIGHWAY LOCATION REFERENCE

ROUTE NUMBER.....MD 769D
INVENTORY DIRECTION...NORTH
NAME: 52ND AVE

COUNTY-PRINCE GEORGES
SHA DISTRICT.....3
DATE.....12/31/96

SYSTEMSTATE....	FUNCTIONAL CLASS	HWY TYPE	ACCESS CONTRL	MPLEPOINT	MPLEPINT	DESCRIPTION	MARKED LANES	SURFACE WIDTH/TYPE*	AADT
SECONDARY R	URB-LOCAL	UNDIVID	NONE	0.00			ROAD END	2	261	9,599
				0.06				2	241	
				0.15			R/R #CSX 140 263 Y			
				0.18				2	301	
				0.29	MD0201		KENILWORTH AVE			

ROUTE NUMBER.....MD 810A
INVENTORY DIRECTION...WEST
NAME: LIVINGSTON RD

SECONDARY R	RUR-LOCAL	UNDIVID	NONE	3.41	CO1201		LIVINGSTON RD (BACK)	2	241	4,180
				3.43	MD0210J		SERVICE RD			
				3.50	MD0210		INDIAN HEAD HWY			
				3.53	MD0210K		BEECH LA	2	221	
				3.55			SPEED LIMIT 25 MPH			
				3.57	CO1201		LIVINGSTON RD (AHEAD)			

ROUTE NUMBER.....MD 810B
INVENTORY DIRECTION...EAST
NAME: SPRING GROVE DR

SECONDARY R	RUR-LOCAL	UNDIVID	NONE	0.00	MD0210K		BEECH LA	2	241	
				0.04	CO1554		SPRING GROVE DR (AHEAD)			

ROUTE NUMBER.....MD 810C
INVENTORY DIRECTION...EAST
NAME: DALE LA

SECONDARY R	RUR-LOCAL	UNDIVID	NONE	0.00	MD0210K		BEECH LA	2	261	
				0.01			SPEED LIMIT 25 MPH			
				0.02				2	251	
				0.04	CO1553		DALE LA (AHEAD)			

* A,B = UNIMPROVED; C = GRADED & DRAINED; D,E = SOIL, GRAVEL, STONE; F,G = LOW TYPE BITUMINOUS;
H,I = HIGH TYPE BITUMINOUS; J = CONCRETE; K = BRICK; L = BLOCK

STATE HIGHWAY ADMINISTRATION OF MARYLAND
HIGHWAY INFORMATION SERVICES DIVISION
DATA SUPPORT GROUP

PAGE..... 62

STATE HIGHWAY LOCATION REFERENCE

ROUTE NUMBER.....MD 810D
INVENTORY DIRECTION....EAST
NAME: MAPLE LA

COUNTY-PRINCE GEORGES
SHA DISTRICT.....3
DATE.....12/31/96

SYSTEMSTATE....	FUNCTIONAL CLASS	HWY TYPE	ACCESS CONTRL	MILEPOINT	MILEPOINT DESCRIPTION	MARKED LANES	SURFACE WIDTH/TYPE*	AADT
SECONDARY R	RUR-LOCAL	UNDIVID	NONE	0.00	MD0210K BEECH LA	2	241	
				0.02		2	221	
				0.04	CO1551 MAPLE LA (AHEAD)			

ROUTE NUMBER.....MD 810E
INVENTORY DIRECTION....SOUTH
NAME: PINE DR

SECONDARY R	RUR-LOCAL	UNDIVID	NONE	0.22	CO5195 PINE DR (BACK)	2	421	
				0.23	SPEED LIMIT 25 MPH			
				0.24	MD0210L BERETTA DR			
				0.28	MD021D INDIAN HEAD HWY			
				0.30	MD0210K BEECH LA			

ROUTE NUMBER.....MD 810F
INVENTORY DIRECTION....SOUTH
NAME: HOLLY WAY

SECONDARY R	RUR-LOCAL	UNDIVID	NONE	0.28	CO2186 HOLLY WAY (BACK)	2	241	
				0.28	MD0210M HOLLY RD			
				0.38	MD0810G PINE LA			

ROUTE NUMBER.....MD 810G
INVENTORY DIRECTION....EAST
NAME: PINE LA

SECONDARY R	RUR-LOCAL	UNDIVID	NONE	0.39	CO0585 PINE LA (BACK)	2	251	
				0.39	MD0810F HOLLY WAY			
				0.43	MD0210N SERVICE RD	2	381	
				0.45	MD0210 INDIAN HEAD HWY			

* A,B = UNIMPROVED; C = GRADED & DRAINED; D,E = SOIL, GRAVEL, STONE; F,G = LOW TYPE BITUMINOUS;
H,I = HIGH TYPE BITUMINOUS; J = CONCRETE; K = BRICK; L = BLOCK

STATE HIGHWAY ADMINISTRATION OF MARYLAND
HIGHWAY INFORMATION SERVICES DIVISION
DATA SUPPORT GROUP

PAGE..... 63

STATE HIGHWAY LOCATION REFERENCE

ROUTE NUMBER.....MD 810H
INVENTORY DIRECTION....SOUTH
NAME: MANNING RD WEST

COUNTY-PRINCE GEORGES
SHA DISTRICT.....3
DATE.....12/31/96

SYSTEMSTATE....	FUNCTIONAL CLASS	HWY TYPE	ACCESS CONTRL	MILEPOINT	MILEPINT DESCRIPTION	MARKED LANES	SURFACE WIDTH/TYPE*	AADT
SECONDARY R	RUR-LOCAL	UNDIVID	NONE	0.43	CO0699 MANNING RD WEST (BACK)	2	241	
				0.51	MD0210N SERVICE RD			
				0.54	MD0210 INDIAN HEAD HWY			
				0.54	MD0810I MANNING RD EAST (AHEAD)			

ROUTE NUMBER.....MD 810I
INVENTORY DIRECTION....SOUTH
NAME: MANNING RD EAST

SECONDARY R	RUR-LOCAL	UNDIVID	NONE	0.00	MD0210 INDIAN HEAD HWY	2	241	
				0.00	MD0810H MANNING RD WEST (BACK)			
				0.05	CO0153 MANNING RD EAST (AHEAD)			
				1.17	CO0153 MANNING RD EAST (BACK)			
				1.23	MD0228 BERRY RD			
				1.27	CO0153 MANNING RD EAST (AHEAD)			

ROUTE NUMBER.....MD 810J
INVENTORY DIRECTION....WEST
NAME: LIVINGSTON RD

SECONDARY R	RUR-LOCAL	UNDIVID	NONE	0.00	MD0210 INDIAN HEAD HWY	2	441	4,180
				0.00	MD0373 LIVINGSTON RD (BACK)			
				0.10	MDD210S BIDDLE RD			
				0.10	CO1201 LIVINGSTON RD (AHEAD)			

ROUTE NUMBER.....MD 810K
INVENTORY DIRECTION....WEST
NAME: BRYAN POINT RD

SECONDARY R	RUR-MINOR COLLECTOR	UNDIVID	NONE	0.00	ROAD END	2	251	880
				0.03	MD0210R HICKORY KNOLL RD	2	301	
				0.10	MD0210S BIDDLE RD			
				0.10	CO0228 BRYAN POINT RD (AHEAD)			

* A,B = UNIMPROVED; C = GRADED & DRAINED; D,E = SOIL, GRAVEL, STONE; F,G = LOW TYPE BITUMINOUS;
H,I = HIGH TYPE BITUMINOUS; J = CONCRETE; K = BRICK; L = BLOCK

STATE HIGHWAY ADMINISTRATION OF MARYLAND
HIGHWAY INFORMATION SERVICES DIVISION
DATA SUPPORT GROUP

PAGE..... 64

STATE HIGHWAY LOCATION REFERENCE

ROUTE NUMBER.....MD 950
INVENTORY DIRECTION....NORTH
NAME: GARDEN CITY DR

COUNTY-PRINCE GEORGES
SHA DISTRICT.....3
DATE.....12/31/96

SYSTEMSTATE....	FUNCTIONAL CLASS	HWY TYPE	ACCESS CONTRL	MILEPOINT	MILEPOINT DESCRIPTION	MARKED LANES	SURFACE WIDTH/TYPE*	AADT
SECONDARY R	URB-COLLECTOR	UNDIVID	NONE	0.28	CO4231 GARDEN CITY DR (BACK)	3	36I	15,390
				0.31	SPEED LIMIT 40 MPH			
				0.50	RP009510 RAMP 10 FR MD 950 TO RAMP 5			
				0.50	RP009509 RAMP 9 FR IS 595 TO MD 950			

ROUTE NUMBER.....MD 950A
INVENTORY DIRECTION....SOUTH
NAME: WHITFIELD CHAPEL RD

SECONDARY R	URB-COLLECTOR	UNDIVID	NONE	1.14	CO0074 WHITFIELD CHAPEL RD (BACK)	2	34I	11,130
				1.19		2	24I	
				1.31	IS0595 JOHN HANSON HWY			
				1.31	STRUC #16116			
				1.38		2	28I	
				1.42	CO0074 WHITFIELD CHAPEL RD (AHEAD)			

ROUTE NUMBER.....MD 950C
INVENTORY DIRECTION....SOUTH
NAME: LOTTSFORD VISTA RD

SECONDARY R	URB-COLLECTOR	UNDIVID	NONE	0.45	CO0067 LOTTSFORD VISTA RD (BACK)	2	24I	2,780
				0.52	SPEED LIMIT 25 MPH			
				0.62	IS0595 JOHN HANSON HWY			
				0.62	STRUC #16091			
				0.87	CO0067 LOTTSFORD VISTA RD (AHEAD)			

ROUTE NUMBER.....MD 950D
INVENTORY DIRECTION....SOUTH
NAME: CHURCH RD

SECONDARY R	URB-COLLECTOR	UNDIVID	NONE	1.82	CO0059 CHURCH RD (BACK)	2	24I	1,270
				1.95	SPEED LIMIT 30 MPH			
				1.99	IS0595 JOHN HANSON HWY			
				1.99	STRUC #16088			
				2.16	CO0059 CHURCH RD (AHEAD)			

* A,B = UNIMPROVED; C = GRADED & DRAINED; D,E = SOIL, GRAVEL, STONE; F,G = LOW TYPE BITUMINOUS;
H,I = HIGH TYPE BITUMINOUS; J = CONCRETE; K = BRICK; L = BLOCK

PAGE..... 64

STATE HIGHWAY ADMINISTRATION OF MARYLAND
HIGHWAY INFORMATION SERVICES DIVISION
DATA SUPPORT GROUP

PAGE..... 65

STATE HIGHWAY LOCATION REFERENCE

ROUTE NUMBER.....MD 953
INVENTORY DIRECTION....NORTH
NAME: GLENN DALE RD

COUNTY-PRINCE GEORGES
SHA DISTRICT.....3
DATE.....12/31/96

SYSTEMSTATE....	FUNCTIONAL CLASS	HWY TYPE	ACCESS CONTRL	MILEPOINT	MILEPOINT DESCRIPTION	MARKED LANES	SURFACE WIDTH/TYPE*	AADT
SECONDARY R	URB-COLLECTOR	UNDIVID	NONE	0.00 MD0193	ENTERPRISE RD	2	24I	1,999
				0.05	SPEED LIMIT 40 MPH			
				0.50		4	48I	
				0.54	STRUC #16216P LOTTSFORD BRANCH			
				0.85		4	60I	
				0.91		3	36I	
				1.11		2	18I	
				1.33 MD0450	ANNAPDLIS RD	2	23I	
				1.37		2	22I	
				2.73		2	24I	
				2.74	SPEED LIMIT 30 MPH			
	URB-LOCAL			2.98		2	22I	
				3.38		2	26I	
				3.53	ROAD END			

ROUTE NUMBER.....MD 953A
INVENTORY DIRECTION....NORTH
NAME: GLENN DALE RD

SECONDARY R	URB-LOCAL	UNDIVID	NONE	0.00 CO2901	DUVALL ST	2	26I	99
				0.03		2	24I	
				0.10 MD0564	LANHAM SEVERN RD	2	26I	
				0.15	ROAD END			

ROUTE NUMBER.....MD 963
INVENTORY DIRECTION....EAST
NAME: DEPUTY LA

SECONDARY R	URB-LOCAL	UNDIVID	NONE	0.00 COD360	HILL RD	2	20I	
				0.01	ROAD END			

ROUTE NUMBER.....MD 964
INVENTORY DIRECTION....SOUTH
NAME: TRUMAN RD

SECONDARY R	URB-LOCAL	UNDIVID	NONE	0.00	ROAD END	2	14G	
-------------	-----------	---------	------	------	----------	---	-----	--

* A,B = UNIMPROVED; C = GRADED & DRAINED; D,E = SOIL, GRAVEL, STONE; F,G = LOW TYPE BITUMINOUS;
H,I = HIGH TYPE BITUMINOUS; J = CONCRETE; K = BRICK; L = BLOCK

PAGE..... 65

STATE HIGHWAY ADMINISTRATION OF MARYLAND
HIGHWAY INFORMATION SERVICES DIVISION
DATA SUPPORT GROUP

PAGE..... 66

STATE HIGHWAY LOCATION REFERENCE

ROUTE NUMBER.....MD 964
INVENTORY DIRECTION....SOUTH
NAME: TRUMAN RD

COUNTY-PRINCE GEORGES
SHA DISTRICT.....3
DATE.....12/31/96

SYSTEMSTATE....	FUNCTIONAL CLASS	HWY TYPE	ACCESS CONTRL	MILEPOINT	MILEPOINT DESCRIPTION	MARKED LANES	SURFACE WIDTH/TYPE*	AADT
SECONDARY R	URB-LOCAL	UNDIVIDED	NONE	0.07				
				0.10	CO0441 TRUMAN RD (AHEAD)	2	26H	

ROUTE NUMBER.....MD 965
INVENTORY DIRECTION....NORTH
NAME: KENILWORTH AVE

SECONDARY R	URB-LOCAL	UNDIVIDED	NONE	0.00				
				0.11		2	26J	
				0.28		2	24J	
				0.32	MD0201 KENILWORTH AVE	2	24I	
				0.32	STRUC #16028			
				0.39		2	24J	
				0.54		2	26J	
				0.63	WASH DC LINE			

ROUTE NUMBER.....MD 967
INVENTORY DIRECTION....SOUTH
NAME: SERVICE RD

SECONDARY R	URB-LOCAL	UNDIVIDED	NONE	0.00	CO0607 COLEBROOKE DR	2	38I	
				0.03	ROAD END			

ROUTE NUMBER.....MD 967A
INVENTORY DIRECTION....NORTH
NAME: OLD BRANCH AVE

SECONDARY R	URB-LOCAL	UNDIVIDED	NONE	0.00	MD0005 BRANCH AVE	2	30I	
				0.00	CO2606 BEECH RD (BACK)			
				0.04	SPEED LIMIT 25 MPH			
				0.07		2	24I	
				0.31		2	30I	
				0.49		2	24I	
NAME: BEDFORD WAY				0.89				
				0.93		3	40I	
				0.98	MD0414 ST BARNABAS RD			

* A,B = UNIMPROVED; C = GRADED & DRAINED; D,E = SOIL, GRAVEL, STONE; F,G = LOW TYPE BITUMINOUS;
H,I = HIGH TYPE BITUMINDUS; J = CDNCRETE; K = BRICK; L = BLOCK

PAGE..... 66

STATE HIGHWAY ADMINISTRATION OF MARYLAND
HIGHWAY INFORMATION SERVICES DIVISION
DATA SUPPORT GROUP

PAGE..... 67

STATE HIGHWAY LOCATION REFERENCE

ROUTE NUMBER.....MD 967B
INVENTORY DIRECTION....SOUTH
NAME: OLD BRANCH AVE

COUNTY-PRINCE GEORGES
SHA DISTRICT.....3
DATE.....12/31/96

SYSTEM	FUNCTIONAL CLASS	HWY TYPE	ACCESS CONTRL	MILEPOINT	MILEPOINT DESCRIPTION	MARKED LANES	SURFACE WIDTH/TYPE*	AADT
SECONDARY R	URB-LOCAL	UNDIVIDED	NONE	0.00 MD0005	BRANCH AVE	2	201	
				D.38 CO2606	BEECH RD			

ROUTE NUMBER.....MD 967C
INVENTORY DIRECTION....NORTH
NAME: OLD BRANCH AVE

SECONDARY R	URB-LOCAL	UNDIVIDED	NONE	0.00	ROAD END	2	251	
				0.08		2	301	
				0.24	SPEED LIMIT 25 MPH			
NAME: SIMPSON RD				0.27				
				D.29 MDDD05	BRANCH AVE			

ROUTE NUMBER.....MD 967D
INVENTORY DIRECTION....EAST
NAME: SERVICE RD

SECONDARY R	URB-LOCAL	UNDIVIDED	NONE	0.00 CO0931	SCHULTZ RD	2	30F	
				0.06	ROAD END			

ROUTE NUMBER.....MD 968
INVENTORY DIRECTION....NORTH
NAME: ENT NAT GUARD ARMORY

SECONDARY U	URB-LOCAL	UNDIVIDED	NONE	0.00 MD0193	GREENBELT RD	2	241	
				0.02		2	301	
				0.06	ROAD END			

ROUTE NUMBER.....MD 972A
INVENTORY DIRECTION....EAST
NAME: OLD SILVER HILL RD

SECONDARY R	URB-LOCAL	DIVIDED	NONE	0.00 MD0458	SILVER HILL RD	4	541	6,099
		UNDIVIDED		D.08		5	561	

* A,B = UNIMPROVED; C = GRADED & DRAINED; D,E = SOIL, GRAVEL, STONE; F,G = LOW TYPE BITUMINOUS;
H,I = HIGH TYPE BITUMINOUS; J = CONCRETE; K = BRICK; L = BLOCK

PAGE..... 67

STATE HIGHWAY ADMINISTRATION OF MARYLAND
HIGHWAY INFORMATION SERVICES DIVISION
DATA SUPPORT GROUP

PAGE..... 68

STATE HIGHWAY LOCATION REFERENCE

ROUTE NUMBER.....MD 972A
INVENTORY DIRECTION...EAST
NAME: OLD SILVER HILL RD

CONTINUED

COUNTY-PRINCE GEORGES
SHA DISTRICT.....3
DATE.....12/31/96

SYSTEMSTATE....	FUNCTIONAL CLASS	HWY TYPE	ACCESS CONTRL	MILEPOINT	MILEPOINT DESCRIPTION	MARKED LANES	SURFACE WIDTH/TYPE*	AADT
SECONDARY R	URB-LOCAL	UNDIVIDED	NONE	0.10	SPEED LIMIT 30 MPH	5	56I	6,099
		DIVIDED		0.41		3	56I	
				0.43	CO3074 MARLBORO PIKE			

ROUTE NUMBER.....MD 973B
INVENTORY DIRECTION...EAST
NAME: TUXEDO RD

SECONDARY R	URB-LOCAL	UNDIVIDED	NONE	0.00	MD0459 TUXEDO RD	2	20H	99
				D.03		2	30I	
				0.06	ROAD END			

ROUTE NUMBER.....MD 974
INVENTORY DIRECTION...NORTH
NAME: NO NAME

SECONDARY R	URB-LOCAL	UNDIVIDED	NONE	0.00	ROAD END	2	18G	99
				0.08		2	14G	
NAME: SONDBERG LA				0.08				
				0.10	MD0193 ENTERPRISE RD			

ROUTE NUMBER.....MD 976
INVENTORY DIRECTION...NORTH
NAME: COLUMBIAN WAY

SECONDARY R	RUR-LOCAL	UNDIVIDED	NONE	0.00	MD0003 CRAIN HWY	2	24I	
				0.31	MD0003 CRAIN HWY			

ROUTE NUMBER.....MD 976A
INVENTORY DIRECTION...NORTH
NAME: NO NAME

SECONDARY R	URB-LOCAL	UNDIVIDED	NONE	0.00	US0301 CRAIN HWY	2	18F	199
				0.01		2	24I	

* A,B = UNIMPROVED; C = GRADED & DRAINED; D,E = SOIL, GRAVEL, STONE; F,G = LOW TYPE BITUMINOUS;
H,I = HIGH TYPE BITUMINOUS; J = CONCRETE; K = BRICK; L = BLOCK

PAGE..... 68

STATE HIGHWAY ADMINISTRATION OF MARYLAND
HIGHWAY INFORMATION SERVICES DIVISION
DATA SUPPORT GROUP

PAGE..... 69

STATE HIGHWAY LOCATION REFERENCE

ROUTE NUMBER.....MD 976A CONTINUED
INVENTORY DIRECTION....NORTH
NAME: NO NAME

COUNTY-PRINCE GEORGES
SHA DISTRICT.....3
DATE.....12/31/96

SYSTEM	FUNCTIONAL CLASS	HWY TYPE	ACCESS CONTRL	MILEPOINT	MILEPOINT DESCRIPTION	MARKED LANES	SURFACE WIDTH/TYPE*	AADT
SECONDARY R	URB-LOCAL	UNDIVIDED	NONE	0.07	CO0131 ROSARYVILLE RD	2	241	199
				0.09		2	161	
				0.14		2	121	
				0.18	ROAD END			

ROUTE NUMBER.....MD 976B
INVENTORY DIRECTION....NORTH
NAME: NO NAME

SECONDARY R	RUR-LOCAL	UNDIVIDED	NONE	0.00	ROAD END	2	24H	99
				0.17		2	18H	
				0.22	US0301 CRAIN HWY			

ROUTE NUMBER.....MD 976C
INVENTORY DIRECTION....EAST
NAME: NO NAME

SECONDARY R	URB-LOCAL	UNDIVIDED	NONE	0.00	US0301 CRAIN HWY	2	361	
				0.09		2	321	
				0.14		2	241	
				0.16	ROAD END			

ROUTE NUMBER.....MD 977F
INVENTORY DIRECTION....SOUTH
NAME: NO NAME

SECONDARY R	URB-LOCAL	DIVIDED	NONE	0.00	MD0214 CENTRAL AVE	2	361	99
		UNDIVIDED		0.02		2	241	
				0.25		2	361	
				0.37		2	241	
				0.44		1	151	
				0.48	MD0202 LARGO RD			

* A,B = UNIMPROVED; C = GRADED & DRAINED; D,E = SOIL, GRAVEL, STONE; F,G = LOW TYPE BITUMINOUS;
H,I = HIGH TYPE BITUMINOUS; J = CONCRETE; K = BRICK; L = BLOCK

STATE HIGHWAY ADMINISTRATION OF MARYLAND
HIGHWAY INFORMATION SERVICES DIVISION
DATA SUPPORT GROUP

PAGE..... 70

STATE HIGHWAY LOCATION REFERENCE

ROUTE NUMBER.....MD 977H
INVENTORY DIRECTION....NORTH
NAME: PROSPECT ST

COUNTY-PRINCE GEORGES
SHA DISTRICT.....3
DATE.....12/31/96

SYSTEMSTATE....	FUNCTIONAL CLASS	HWY TYPE	ACCESS CONTRL	MILEPOINT	MILEPOINT DESCRIPTION	MARKED LANES	SURFACE WIDTH/TYPE*	AADT
SECONDARY R	URB-LOCAL	UNDIVIDED	NONE	0.00 MD0202	LARGO RD	2	201	
				0.06		2	181	
				0.19	ROAD END			

ROUTE NUMBER.....MD 978A
INVENTORY DIRECTION....EAST
NAME: HALL RD

SECONDARY R	URB-LOCAL	UNDIVIDED	NONE	0.00 MD0978C	DEVONWOOD DR	2	301	299
				0.03		2	201	
				0.05	SPEED LIMIT 35 MPH			
				0.41	R/R #CR 529 570 D			
U				0.44	IN CORP LMTS BOWIE			
				0.45	STRUC #16048 COLLINGTON BRANCH			
	URB-COLLECTOR			0.50 MU2170	POINTER RIDGE DR			
R				0.52	OUT CORP LMTS BOWIE			
				0.60		2	221	
				0.63 MD0214	CENTRAL AVE			

ROUTE NUMBER.....MD 978B
INVENTORY DIRECTION....EAST
NAME: OLD MD 214

SECONDARY R	URB-LOCAL	UNDIVIDED	NONE	0.00 MD0214	CENTRAL AVE	2	241	299
	RUR-LOCAL			0.30	US 301 (SB/L) CRAIN HWY			
				0.48 US0301	CRAIN HWY			
		DIVIDED		0.75		2	361	
				0.84 MD0214	CENTRAL AVE			

ROUTE NUMBER.....MD 978C
INVENTORY DIRECTION....NORTH
NAME: DEVONWOOD DR

SECONDARY R	URB-LOCAL	UNDIVIDED	NONE	0.00		2	241	299
-------------	-----------	-----------	------	------	--	---	-----	-----

* A,B = UNIMPROVED; C = GRADED & DRAINED; D,E = SOIL, GRAVEL, STONE; F,G = LOW TYPE BITUMINOUS;
H,I = HIGH TYPE BITUMINOUS; J = CONCRETE; K = BRICK; L = BLOCK

PAGE..... 70

STATE HIGHWAY ADMINISTRATION OF MARYLAND
HIGHWAY INFORMATION SERVICES DIVISION
DATA SUPPORT GROUP

PAGE..... 71

STATE HIGHWAY LOCATION REFERENCE

ROUTE NUMBER.....MD 979
INVENTORY DIRECTION....NORTH
NAME: MAIN ST


COUNTY-PRINCE GEORGES
SHA DISTRICT.....3
DATE.....12/31/96

SYSTEMSTATE....	FUNCTIONAL CLASS	HWY TYPE	ACCESS CONTRL	MILEPOINT	MILEPOINT DESCRIPTION	MARKED LANES	SURFACE WIDTH/TYPE*	AADT
				0.00	US0001 SECOND ST			
				0.00	MU0230 MAIN ST (BACK)			
				0.07	US 1 (SB/L) WASHINGTON BLVD			
				0.07	MU0230 MAIN ST (AHEAD)			

ROUTE NUMBER.....MD 980D
INVENTORY DIRECTION....EAST
NAME: RITCHIE MARLBORO RD

				0.00	CO4024 OLD MARLBORO PIKE			
				0.00	CO0974 RITCHIE MARLBORO RD (BACK)			
				0.21	MD0004 PENNSYLVANIA AVE			
				0.21	STRUC #16102			
				0.41	SPEED LIMIT 30 MPH			
				0.44	MD0004 PENNSYLVANIA AVE			

* A,B = UNIMPROVED; C = GRADED & DRAINED; D,E = SOIL, GRAVEL, STONE; F,G = LOW TYPE BITUMINOUS;
H,I = HIGH TYPE BITUMINOUS; J = CONCRETE; K = BRICK; L = BLOCK



1997

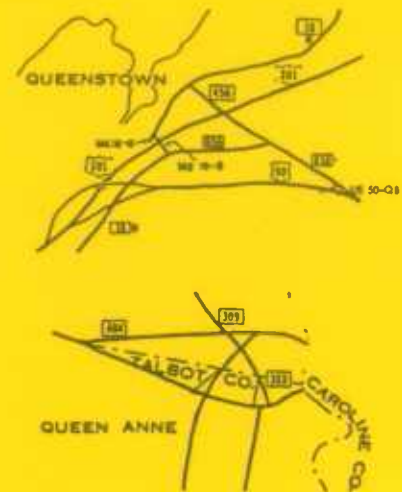
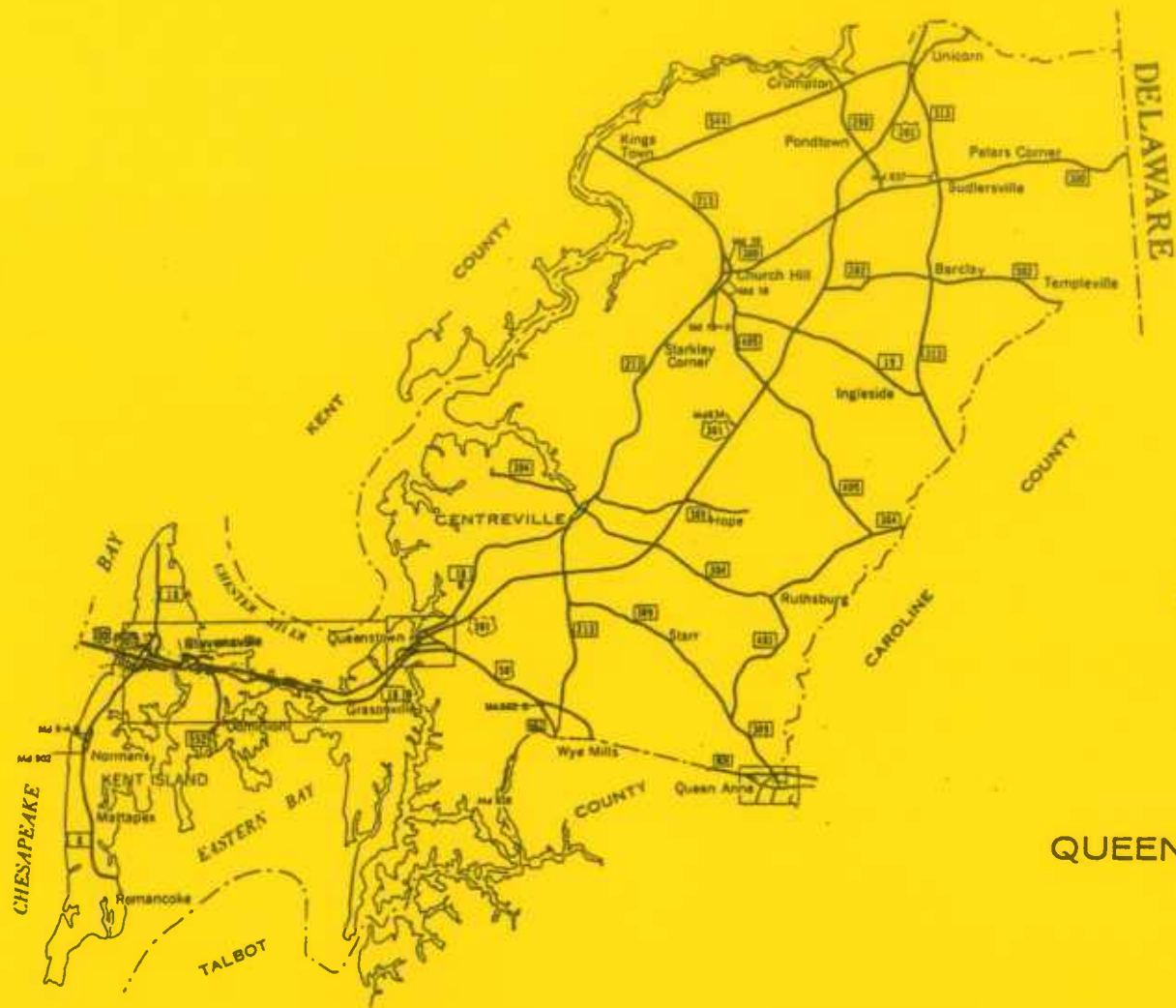
HIGHWAY LOCATION REFERENCE

**QUEEN ANNES
COUNTY**


SHA DISTRICT #2

QA






QUEEN ANNES COUNTY



ROUTE ALERT LIST

QUEEN ANNE'S COUNTY

None



STATE HIGHWAY ADMINISTRATION OF MARYLAND
HIGHWAY INFORMATION SERVICES DIVISION
DATA SUPPORT GROUP

PAGE..... 1

STATE HIGHWAY LOCATION REFERENCE

ROUTE NUMBER.....MD 8
INVENTORY DIRECTION....NORTH
NAME: ROMANCOKE RD

COUNTY-QUEEN ANNES
SHA DISTRICT.....2
DATE.....12/31/96

SYSTEMSTATE....	FUNCTIONAL CLASS	HWY TYPE	ACCESS CONTRL	MILEPOINT	MILEPOINT DESCRIPTION	MARKED LANES	SURFACE WIDTH/TYPE*	AADT
SECONDARY R	RUR-LOCAL	UNDIVIDED	NONE	0.00	ROAD END	2	20I	4,725
	RUR-MAJOR COLLECTOR			0.54	SPEED LIMIT 50 MPH			
				0.96				
				1.03		2	22I	
				4.23	MDD8D2 BATTS NECK RD			
				4.56	MDOOD8A BATTS NECK RD			
				5.13	MDOO08B VESTFIELD RD			
				5.24	MD0802 BATTS NECK RD			
				5.63	SPEED LIMIT 40 MPH			
				6.71		2	24I	
		DIVIDED		7.76		4	48I	
NAME: BUSINESS PKWY				7.87	MDD835A THOMPSON CREEK SERVICE RD			12,300
				8.05	USD050 BLUE STAR MEMORIAL HWY			
				8.05	STRUC #17051			
				8.05	EXIT #37			
				8.37	MDD018A MAIN ST/BUSINESS PKWY			

ROUTE NUMBER.....MD 8A
INVENTORY DIRECTION....EAST
NAME: BATTS NECK RD

SECONDARY R	RUR-LOCAL	UNDIVIDED	NONE	0.00	MD0008 ROMANCOKE RD	2	22I	
				0.10	MD0802 BATTS NECK RD			

ROUTE NUMBER.....MD 8B
INVENTORY DIRECTION....SOUTH
NAME: VESTFIELD RD

SECONDARY R	RUR-LOCAL	UNDIVIDED	NONE	0.00	MD0802 BATTS NECK RD	2	20H	
				0.08	MDOOD8 ROMANCOKE RD			

* A,B = UNIMPROVED; C = GRADED & DRAINED; D,E = SOIL, GRAVEL, STONE; F,G = LOW TYPE BITUMINOUS;
H,I = HIGH TYPE BITUMINOUS; J = CONCRETE; K = BRICK; L = BLOCK

STATE HIGHWAY ADMINISTRATION OF MARYLAND
HIGHWAY INFORMATION SERVICES DIVISION
DATA SUPPORT GROUP

STATE HIGHWAY LOCATION REFERENCE

ROUTE NUMBER.....MD 18A
INVENTORY DIRECTION....EAST
NAME: LOVE POINT RD

COUNTY-QUEEN ANNES
SHA DISTRICT.....2
DATE.....12/31/96

SYSTEM	FUNCTIONAL CLASS	HWY TYPE	ACCESS CONTRL	MILEPOINT	MILEPOINT DESCRIPTION	MARKED LANES	SURFACE WIDTH/TYPE*	AADT
SECONDARY R	RUR-MINOR COLLECTOR	UNDIVIDED	NONE	0.00	CO0220 THIRD ST (BACK)	2	221	725
				0.07	SPEED LIMIT 50 MPH			
				2.86				
NAME: BUSINESS PKWY				3.01	MD0835C LOVE POINT RD	2	241	
				3.27	MD0835F SCHOONER PKWY			
		DIVIDED		3.39				
	RUR-MAJOR COLLECTOR	UNDIVIDED		3.55	MD0008 BUSINESS PKWY	4	481	
NAME: MAIN ST				3.66		2	241	
				3.67	SPEED LIMIT 30 MPH			
				3.80	MD0759B OLD US 50			
				3.83		2	211	
				3.96	MD0835C LOVE POINT RD	2	241	
				4.07		2	221	
				4.55	STRUC #17001 COX CREEK			
				4.89		2	241	
				5.01	SPEED LIMIT 35 MPH			
				5.02	US0050QA SPUR			
				5.30	MD0018H CASTLE MARINA RD			

ROUTE NUMBER.....MD 18B
INVENTORY DIRECTION....EAST
NAME: MAIN ST

SECONDARY R	RUR-MAJOR COLLECTOR	UNDIVIDED	NONE	0.00	MD0018H CASTLE MARINA RD	2	241	2,650
		DIVIDED		0.05				
				0.07	SPEED LIMIT 30 MPH			
				0.11	MD0018T PINEY CREEK RD			
		UNDIVIDED		0.15				
				0.36	US0050 BLUE STAR MEMORIAL HWY			
				0.36	STRUC #17047			
				0.48	MD0018J POSTAL RD			
				0.53		2	201	
				0.61	MD0552 DOMINION RD			
				0.64	SPEED LIMIT 40 MPH			
		DIVIDED		2.01		2	241	
				2.07	RP105006 RAMP 6 FR US 50 TO MD 18B			
				2.07	EXIT #41			
				2.50		2	24J	
				2.58	STRUC #17006 KENT ISLAND NARROWS			
				2.62		2	241	

* A,B = UNIMPROVED; C = GRADED & DRAINED; D,E = SOIL, GRAVEL, STONE; F,G = LOW TYPE BITUMINOUS;
H,I = HIGH TYPE BITUMINOUS; J = CONCRETE; K = BRICK; L = BLOCK

STATE HIGHWAY ADMINISTRATION OF MARYLAND
HIGHWAY INFORMATION SERVICES DIVISION
DATA SUPPORT GROUP

PAGE..... 3

STATE HIGHWAY LOCATION REFERENCE

ROUTE NUMBER.....MD 188 CONTINUED
INVENTORY DIRECTION....EAST
NAME: MAIN ST

COUNTY-QUEEN ANNES
SHA DISTRICT.....2
DATE.....12/31/96

SYSTEMSTATE....	FUNCTIONAL CLASS	HWY TYPE	ACCESS CONTRL	MILEPOINT	MILEPOINT DESCRIPTION	MARKED LANES	SURFACE WIDTH/TYPE*	AADT
SECONDARY R	RUR-MAJOR COLLECTOR	UNDIVIDED	NONE	2.94		2	221	2,650
		DIVIDED		3.17 MD0835	SEWARD MARINA RD	2	201	
				3.94		2	241	
				4.01	SPEED LIMIT 30 MPH			
				4.06 MD0018F	NO NAME			
		UNDIVIDED		4.08		2	201	
		DIVIDED		4.54		2	241	
				4.61 MD0018V	CHESTER RIVER BEACH RD			
		UNDIVIDED		4.65		2	201	
				4.81 CO0174	PERRY CORNER RD			
				5.67		2	221	
				5.72	SPEED LIMIT 40 MPH			
				6.27		2	201	
		DIVIDED		6.39		2	241	
				6.48 MD0835K	NESBIT RD			
		UNDIVIDED		6.53		2	201	
				6.88 CO0173	BENNETT POINT RD			
				7.38	SPEED LIMIT 35 MPH			
				7.89		2	241	
				7.94 US0050	OCEAN GATEWAY			2,425
				8.24 MD0656	FRIELS RD	4	401	
				8.29 US0301	BLUE STAR MEMORIAL HWY	2	201	
				8.31	IN CORP LMTS QUEENSTOWN			
				8.35 MD0018G	LINKS LA			
				8.42	SPEED LIMIT 25 MPH			
				8.67		2	251	
				8.76 MD0456	DEL RHODES AVE	2	271	
				8.89		2	221	
				9.10	OUT CORP LMTS QUEENSTOWN			
				9.11	SPEED LIMIT 40 MPH			
				9.63				
				11.77	STRUC #X17045 REED CREEK			
				12.36 CO0143	WRIGHTS NECK RD			
				12.87		2	201	
				14.65	SPEED LIMIT 30 MPH			
				14.69	IN CORP LMTS CENTREVILLE			
				14.95		2	221	
				15.06 MDD213	CENTREVILLE RD			

* A,B = UNIMPROVED; C = GRADED & DRAINED; D,E = SOIL, GRAVEL, STONE; F,G = LOW TYPE BITUMINOUS;
H,I = HIGH TYPE BITUMINOUS; J = CONCRETE; K = BRICK; L = BLOCK

STATE HIGHWAY ADMINISTRATION OF MARYLAND
HIGHWAY INFORMATION SERVICES DIVISION
DATA SUPPORT GROUP

PAGE..... 4

STATE HIGHWAY LOCATION REFERENCE

ROUTE NUMBER.....MD 18F
INVENTORY DIRECTION....NORTH
NAME: NO NAME

COUNTY-QUEEN ANNES
SHA DISTRICT.....2
DATE.....12/31/96

SYSTEMSTATE....	FUNCTIONAL CLASS	HWY TYPE	ACCESS CONTRL	MILEPOINT	MILEPOINT DESCRIPTION	MARKED LANES	SURFACE WIDTH/TYPE*	AADT
SECONDARY R	RUR-LOCAL	DIVIDED	NONE	0.00 MD0018B	MAIN ST	2	40I	
				0.04 US0050	BLUE STAR MEMORIAL HWY			
				0.04	EXIT #43A			

ROUTE NUMBER.....MD 18G
INVENTORY DIRECTION....SOUTH
NAME: LINKS LA

SECONDARY R	RUR-LOCAL	UNDIVIDED	NONE	0.00 MD0018B	MAIN ST	2	20I	
				0.06 OP0229	LINKS LA (AHEAD)			

ROUTE NUMBER.....MD 18H
INVENTORY DIRECTION....SOUTH
NAME: CASTLE MARINA RD

SECONDARY R	RUR-MAJOR COLLECTOR	UNDIVIDED	NONE	0.00 MD0018B	MAIN ST	3	36I	2,599
	RUR-MINOR COLLECTOR			0.11 MD0018A	MAIN ST			
		DIVIDED		0.17		2	28I	
				0.19 US0050	BLUE STAR MEMORIAL HWY			
				0.19	EXIT #39A			

ROUTE NUMBER.....MD 18I
INVENTORY DIRECTION....NORTH
NAME: STATION LA

SECONDARY R	RUR-LOCAL	DIVIDED	NONE	0.16 CO0406	STATION LA (BACK)	2	40I	
				0.19 US0050	BLUE STAR MEMORIAL HWY			
				0.19	EXIT #44A			

ROUTE NUMBER.....MD 18J
INVENTORY DIRECTION....EAST
NAME: COX NECK RD

SECONDARY R	RUR-MINOR COLLECTOR	DIVIDED	NONE	0.00 US0050	BLUE STAR MEMORIAL HWY	2	28I	2,599
-------------	---------------------	---------	------	-------------	------------------------	---	-----	-------

* A,B = UNIMPROVED; C = GRADED & DRAINED; D,E = SOIL, GRAVEL, STONE; F,G = LOW TYPE BITUMINOUS;
H,I = HIGH TYPE BITUMINOUS; J = CONCRETE; K = BRICK; L = BLOCK

STATE HIGHWAY ADMINISTRATION OF MARYLAND
HIGHWAY INFORMATION SERVICES DIVISION
DATA SUPPORT GROUP

PAGE..... 5

STATE HIGHWAY LOCATION REFERENCE

ROUTE NUMBER.....MD 18J CONTINUED
INVENTORY DIRECTION....EAST
NAME: COX NECK RD

COUNTY-QUEEN ANNES
SHA DISTRICT.....2
DATE.....12/31/96

SYSTEM	FUNCTIONAL CLASS	HWY TYPE	ACCESS CONTRL	MILEPOINT	MILEPOINT DESCRIPTION	MARKED LANES	SURFACE WIDTH/TYPE*	AADT
SECONDARY R	RUR-MINOR COLLECTOR	DIVIDED	NONE	0.00	EXIT #39A	2	281	2,599
		UNDIVIDED		0.01		2	271	
				0.04	CO0200 COX NECK RD	2	221	
				0.04				
				0.09	SPEED LIMIT 30 MPH			
				0.45	M00188 MAIN ST			

ROUTE NUMBER.....MD 18T
INVENTORY DIRECTION....EAST
NAME: PINEY CREEK RD

SECONDARY R	RUR-LOCAL	UNDIVIDED	NONE	0.00	M00188 MAIN ST	2	241	
				0.38	M0552A CHESTER STATION RD			
				0.38	CO0190 PINEY CREEK RD (AHEAD)			

ROUTE NUMBER.....MD 18U
INVENTORY DIRECTION....NORTH
NAME: JACKSON CREEK RD

SECONDARY R	RUR-LOCAL	DIVIDED	NONE	0.00	US0050 BLUE STAR MEMORIAL HWY	2	361	
				0.00	EXIT #43A			
		UNDIVIDED		0.01		2	181	
				0.02	M0835B SADDLER RD			
				0.02	CO0182 JACKSON CREEK RD (AHEAD)			

ROUTE NUMBER.....MD 18V
INVENTORY DIRECTION....NORTH
NAME: CHESTER RIVER BEACH RD

SECONDARY R	RUR-LOCAL	UNDIVIDED	NONE	0.00	M00188 MAIN ST	2	341	
				0.02	SPEED LIMIT 30 MPH			
				0.18				
				0.24	US0050 BLUE STAR MEMORIAL HWY	2	241	
				0.24	STRUC #17048			
				0.24	EXIT #43B			
				0.26		2	341	

* A,B = UNIMPROVED; C = GRADED & DRAINED; D,E = SOIL, GRAVEL, STONE; F,G = LOW TYPE BITUMINOUS;
H,I = HIGH TYPE BITUMINOUS; J = CONCRETE; K = BRICK; L = BLOCK

PAGE..... 5

STATE HIGHWAY ADMINISTRATION OF MARYLAND
HIGHWAY INFORMATION SERVICES DIVISION
DATA SUPPORT GROUP

PAGE..... 6

STATE HIGHWAY LOCATION REFERENCE

ROUTE NUMBER.....MD 18V
INVENTORY DIRECTION....NORTH
NAME: CHESTER RIVER BEACH RD

COUNTY-QUEEN ANNES
SHA DISTRICT.....2
DATE.....12/31/96

SYSTEMSTATE....	FUNCTIONAL CLASS	HWY TYPE	ACCESS CONTRL	MILEPOINT	MILEPOINT DESCRIPTION	MARKED LANES	SURFACE WIDTH/TYPE*	AADT
SECONDARY R	RUR-LOCAL	UNDIVIDED	NONE	0.36	MD0835B SADDLER RD	2	34I	
				0.40		2	24I	
				0.54	MD0018W VFW AVE			
				0.65	CO0414 WINCHESTER DR (AHEAD)			

ROUTE NUMBER.....MD 18W
INVENTORY DIRECTION....NORTH
NAME: VFW AVE

SECONDARY R	RUR-LOCAL	DIVIDED	NONE	0.00	US0050 BLUE STAR MEMORIAL HWY	2	40I	
				0.00	EXIT #44A			
		UNDIVIDED		0.04		2	18I	
				0.05	MD0835H WINCHESTER CREEK RD			
				0.05	CO0165 VFW AVE (AHEAD)			
				0.09	SPEED LIMIT 30 MPH			
				0.26	CO0165 VFW AVE (BACK)	2	22I	
				0.33	MD0018V CHESTER RIVER BEACH RD			

ROUTE NUMBER.....MD 18X
INVENTORY DIRECTION....NORTH
NAME: HESS RD

SECONDARY R	RUR-LOCAL	DIVIDED	NONE	0.00	MD0018Y HESS FRONTAGE RD	2	36I	
				0.00	CO0517 HESS RD (BACK)			
				0.07	US0050 BLUE STAR MEMORIAL HWY			
				0.07	EXIT #45A			

ROUTE NUMBER.....MD 18Y
INVENTORY DIRECTION....EAST
NAME: HESS FRONTAGE RD

SECONDARY R	RUR-LOCAL	UNDIVIDED	NONE	0.00	MD0018X HESS RD	2	20I	
				0.11	OP0134 HESS FRONTAGE RD (AHEAD)			

* A,B = UNIMPROVED; C = GRADED & DRAINED; D,E = SOIL, GRAVEL, STONE; F,G = LOW TYPE BITUMINOUS;
H,I = HIGH TYPE BITUMINOUS; J = CONCRETE; K = BRICK; L = BLOCK

STATE HIGHWAY ADMINISTRATION OF MARYLAND
HIGHWAY INFORMATION SERVICES DIVISION
DATA SUPPORT GROUP

PAGE..... 7

STATE HIGHWAY LOCATION REFERENCE

ROUTE NUMBER.....MD 18Z
INVENTORY DIRECTION....NORTH
NAME: EVANS AVE

COUNTY-QUEEN ANNES
SHA DISTRICT.....2
DATE.....12/31/96

SYSTEMSTATE....	FUNCTIONAL CLASS	HWY TYPE	ACCESS CONTRL	MILEPOINT	MILEPOINT DESCRIPTION	MARKED LANES	SURFACE WIDTH/TYPE*	AADT
SECONDARY R	RUR-LOCAL	DIVIDED	NONE	D.00	CO0163 EVANS RD (BACK)	2	40I	
				0.03	US0050 BLUE STAR MEMORIAL HWY			
				0.03	EXIT #44B			

ROUTE NUMBER.....MD 19
INVENTORY DIRECTION....EAST
NAME: MAIN ST

SECONDARY R	RUR-LOCAL	UNDIVIDED	NONE	0.00	MD0213 CHURCH HILL RD	2	24I	2,150
				0.07	SPEED LIMIT 25 MPH			
				0.10		2	22I	
U	RUR-MAJOR COLLECTOR			0.16	IN CORP LMTS CHURCH HILL			
				0.47	MD0300 SUDLERSVILLE RD			
				0.57		2	24I	
				0.75		2	28I	
				0.88		2	30I	
NAME: WALNUT ST				1.05	MD0019A MAIN ST	2	36I	
				1.05				
				1.12		2	26I	
				1.24		2	22I	
				1.30	SPEED LIMIT 35 MPH			
R				1.46	OUT CORP LMTS CHURCH HILL			
				1.48	SPEED LIMIT 50 MPH			
				2.05	MD0405 PRICE STATION RD			750
NAME: ROBERTS STATION RD				2.05				
				3.93	US0301 BLUE STAR MEMORIAL HWY			1,150
				3.98		2	24I	
				5.05	SPEED LIMIT 30 MPH			
				5.33	R/R #MDDE 526 398 A			
				5.52	SPEED LIMIT 50 MPH			
				5.77				850
				7.95	SPEED LIMIT 30 MPH			
				8.13	CO0082 ROE INGLESIDE RD	2	22I	
				8.17	STRUC #17003 BEAVERDAM DITCH			
				8.19		2	24I	
				8.60	MD0313 GOLDSBRO RD			
				8.60	CO0078 INGLESIDE RD (AHEAD)			

* A,B = UNIMPROVED; C = GRADED & DRAINED; D,E = SOIL, GRAVEL, STONE; F,G = LOW TYPE BITUMINOUS;
H,I = HIGH TYPE BITUMINOUS; J = CONCRETE; K = BRICK; L = BLOCK

PAGE..... 7

STATE HIGHWAY ADMINISTRATION OF MARYLAND
HIGHWAY INFORMATION SERVICES DIVISION
DATA SUPPORT GROUP

PAGE..... 8

STATE HIGHWAY LOCATION REFERENCE

ROUTE NUMBER.....MD 19A
INVENTORY DIRECTION....NORTH
NAME: MAIN ST

COUNTY-QUEEN ANNES
SHA DISTRICT.....2
DATE.....12/31/96

SYSTEM	STATE	FUNCTIONAL CLASS	HWY TYPE	ACCESS CONTRL	MILEPOINT	MILEPOINT DESCRIPTION	MARKED LANES	SURFACE WIDTH/TYPE*	AADT
SECONDARY R		RUR-MAJOR COLLECTOR	UNDIVIDED	NDNE	0.00 MD0213	CHURCH HILL RD	2	221	1,299
					0.18	SPEED LIMIT 25 MPH			
					0.28	IN CORP LMTS CHURCH HILL			
					0.28	STRUC #17017 SOUTHEAST CREEK			
					0.38				
					0.49 MD0019	MAIN ST/WALNUT ST	2	281	

ROUTE NUMBER.....US 5D
INVENTORY DIRECTION....EAST
NAME: BLUE STAR MEMORIAL HWY

PRIMARY R		RUR-OTHER PRIN ART	DIVIDED	FULL	0.00	ANNE ARUNDEL CO/L	5	66J	63,438
					0.00	STRUC #AAZ050 CHESAPEAKE BAY			
					0.40	SPEED LIMIT 50 MPH			
					0.60	MILE MARKER 35.0			
					1.60	MILE MARKER 36.D			
					1.89				
					2.42	MILE MARKER 37.D	5	601	
					2.53	END TOLL MAINTENANCE	6	721	
					2.53	BEGIN STATE MAINTENANCE			
					2.67	SPEED LIMIT 55 MPH			
					2.95 MD0008	BUSINESS PKWY			46,750
					2.95	STRUC #17051			
					2.95	EXIT #37			
					3.36	MILE MARKER 38.D			
					3.56 CO0597	DUKE ST			
					3.58				45,150
					3.62 CO0210	THOMPSON CREEK RD			
					3.62	EXIT #38A			
					4.03	STRUC #17004 COX CREEK			
					4.04 US0050QC	SERVICE RD			
					4.38	MILE MARKER 39.0			
					4.59 US0050QC	SERVICE RD			
					4.59	EXIT #38B			
					4.71 MD0018J	COX NECK RD			
					4.72 MD0018H	CASTLE MARINA RD			
					4.72	EXIT #39A			
					5.05 MD0018B	MAIN ST			
					5.05	STRUC #17047			
					5.22 MD0552A	CHESTER STATION RD			50,475

* A,B = UNIMPROVED; C = GRADED & DRAINED; D,E = SOIL, GRAVEL, STDNE; F,G = LOW TYPE BITUMINOUS;
H,I = HIGH TYPE BITUMINOUS; J = CONCRETE; K = BRICK; L = BLOCK

STATE HIGHWAY ADMINISTRATION OF MARYLAND
HIGHWAY INFORMATION SERVICES DIVISION
DATA SUPPORT GROUP

PAGE..... 9

STATE HIGHWAY LOCATION REFERENCE

ROUTE NUMBER.....US 50 CONTINUED
INVENTORY DIRECTION....EAST
NAME: BLUE STAR MEMORIAL HWY

COUNTY-QUEEN ANNES
SHA DISTRICT.....2
DATE.....12/31/96

SYSTEM	STATE	FUNCTIONAL CLASS	HWY TYPE	ACCESS CONTRL	MILEPOINT	MILEPOINT DESCRIPTION	MARKED LANES	SURFACE WIDTH/TYPE*	AADT
PRIMARY	R	RUR-OTHER PRIN ART	DIVIDED	FULL	5.24	MD0552 DOMINION RD	6	721	50,475
					5.24	EXIT #39B			
					5.38	MILE MARKER 40.0			
					5.87	CO0650 SOUTH PINEY CREEK RD			
					5.87	EXIT #40A			
					6.25	CO0188 DUNDEE AVE			
					6.25	EXIT #40B			
					6.39	MILE MARKER 41.0			
					6.45	STRUC #17005 PINEY CREEK			
					6.49	RP105006 RAMP 6 FR US 50 TO MD 18B			
					6.49	EXIT #41			
					6.77		6	72J	
					7.08	STRUC #17046 KENT ISLAND NARROWS			
					7.35		6	72I	
					7.40	MILE MARKER 42.0			
					7.63	MD0835G KENT NARROWS RD			42,750
					7.67	MDD835 SEWARD MARINA RD			
					7.67	EXIT #42			
					8.41	MILE MARKER 43.0			
					8.53	MDD018U JACKSON CREEK RD			
					8.53	EXIT #43A			
					8.55	MD0018F NO NAME			
					9.10	MD0018V CHESTER RIVER BEACH RD			
					9.10	STRUC #17048			
					9.10	EXIT #43B			
					9.42	MILE MARKER 44.0			
					9.50	MD0018W VFW AVE			
					9.51	MD0018I STATION LA			
					9.51	EXIT #44A			
					9.87	MD0018Z EVANS AVE			
					9.87	EXIT #44B			
					10.20	MD0835I HISSEY RD			
					10.21	MD0018X HESS RD			
					10.21	EXIT #45A			
					10.42	MILE MARKER 45.0			
					10.63	MD0835K NESBIT RD			39,350
					10.63	STRUC #17049			
					10.63	EXIT #45B			
					11.27		5	60I	
					11.45	MILE MARKER 46.D			
					11.82	US0301 BLUE STAR MEMORIAL HWY	4	48I	34,575
					11.82				

NAME: OCEAN GATEWAY

* A,B = UNIMPROVED; C = GRADED & DRAINED; D,E = SOIL, GRAVEL, STONE; F,G = LOW TYPE BITUMINOUS;
H,I = HIGH TYPE BITUMINOUS; J = CONCRETE; K = BRICK; L = BLOCK

PAGE..... 9

STATE HIGHWAY ADMINISTRATION OF MARYLAND
HIGHWAY INFORMATION SERVICES DIVISION
DATA SUPPORT GROUP

PAGE..... 10

STATE HIGHWAY LOCATION REFERENCE

ROUTE NUMBER.....US 50 CONTINUED
INVENTORY DIRECTION....EAST
NAME: OCEAN GATEWAY

COUNTY-QUEEN ANNES
SHA DISTRICT.....2
DATE.....12/31/96

SYSTEMSTATE....	FUNCTIONAL CLASS	HWY TYPE	ACCESS CONTRL	MILEPOINT	MILEPOINT DESCRIPTION	MARKED LANES	SURFACE WIDTH/TYPE*	AADT
PRIMARY	R	RUR-OTHER PRIN ART	DIVIDED	FULL	11.82	EXIT #46	4	481	34,575
					12.03	US0301 BLUE STAR MEMORIAL HWY			
					12.03	STRUC #17010			
			NONE		12.09	MD0018B MAIN ST			
					12.44	MILE MARKER 47.0			
					12.96	STRUC #17007 WYE RIVER			
					13.43	MILE MARKER 48.0			
					13.45	MD0456 DEL RHODES AVE			
					13.55	US0050QB NO NAME			
					14.42	MILE MARKER 49.0			
					14.82	CO0156 CARMICHAEL RD			35,675
					15.42	MILE MARKER 50.0			
					15.48	STRUC #17008 WYE EAST RIVER			
					16.36	MD0662B NO NAME			
					16.40	MILE MARKER 51.0			
					16.43	MD0662 WYE MILLS RD			
					17.30	MD0213 CENTREVILLE RD			26,025
					17.39	MILE MARKER 52.0			
					17.97	STRUC #17009 WYE MILLS COMM LAKE			
					18.38	MILE MARKER 53.0			
					18.78	TALBOT CO/L			

ROUTE NUMBER.....US 50QA
INVENTORY DIRECTION....EAST
NAME: NO NAME

SECONDARY R	RUR-LOCAL		DIVIDED	NONE	0.00	US0050QC NO NAME	2	441	
					0.02	MD0018A MAIN ST			

ROUTE NUMBER.....US 50QB
INVENTORY DIRECTION....EAST
NAME: NO NAME

SECONDARY R	RUR-LOCAL		UNDIVIDED	NONE	0.00	US0050 OCEAN GATEWAY	1	121	
					0.05		1	201	
					0.13	MD0456 DEL RHODES AVE			

* A,B = UNIMPROVED; C = GRADED & DRAINED; D,E = SOIL, GRAVEL, STONE; F,G = LOW TYPE BITUMINOUS;
H,I = HIGH TYPE BITUMINOUS; J = CONCRETE; K = BRICK; L = BLOCK

STATE HIGHWAY ADMINISTRATION OF MARYLAND
HIGHWAY INFORMATION SERVICES DIVISION
DATA SUPPORT GROUP

PAGE..... 11

STATE HIGHWAY LOCATION REFERENCE

ROUTE NUMBER.....US 50QC
INVENTORY DIRECTION....WEST
NAME: NO NAME

COUNTY-QUEEN ANNES
SHA DISTRICT.....2
DATE.....12/31/96

SYSTEMSTATE....	FUNCTIONAL CLASS	HWY TYPE	ACCESS CONTRL	MILEPOINT	MILEPOINT DESCRIPTION	MARKED LANES	SURFACE WIDTH/TYPE*	AADT
SECONDARY R	RUR-LOCAL	UNDIVIDED	NONE	0.00	US0050 BLUE STAR MEMORIAL HWY	1	121	
				0.00	EXIT #38B			
				0.11	USD050QA NO NAME			
				0.13		1	221	
				0.28		1	121	
				0.55	US0050 BLUE STAR MEMORIAL HWY			

ROUTE NUMBER.....MD 213
INVENTORY DIRECTION....NORTH
NAME: COLLEGE DR

SECONDARY R	RUR-MINOR COLLECTOR	UNDIVIDED	NONE	0.00	MD0662 WYE MILLS RD	2	221	5,025
				0.12	SPEED LIMIT 40 MPH			
		DIVIDED		0.79		3	301	
	RUR-MINOR ARTERIAL			0.82	US0050 BLUE STAR MEMORIAL HWY	4	451	
NAME: CENTREVILLE RD		UNDIVIDED		0.88		2	241	
				1.03	SPEED LIMIT 55 MPH			
				3.64	STRUC #17022 DONKEY CREEK			
				4.19	MD0309 STARR RD			5,625
				4.63	SPEED LIMIT 50 MPH			
				4.98		2	361	
		DIVIDED		5.13		2	241	
				5.21	US0301 BLUE STAR MEMORIAL HWY			7,025
				5.21	STRUC #17050			
		UNDIVIDED		5.42				
				5.50		2	221	
				5.81	SPEED LIMIT 55 MPH			
				6.41	SPEED LIMIT 40 MPH			
				6.43	IN CORP LMTS CENTREVILLE			
				6.66	SPEED LIMIT 30 MPH			
				6.74	MD0018B 4-H PARK RD			9,975
NAME: COMMERCE ST S		DIVIDED		7.03	STRUC #17021 MILL STREAM BRANCH	2	321	
				7.03				
				7.06		3	641	
				7.23	SPEED LIMIT 25 MPH			
				7.37		3	571	
				7.47		3	6D1	
NAME: COMMERCE ST				7.55	MD0304 WATER ST	4	6D1	4,950
				7.55				

* A,B = UNIMPROVED; C = GRADED & DRAINED; D,E = SOIL, GRAVEL, STONE; F,G = LOW TYPE BITUMINOUS;
H,I = HIGH TYPE BITUMINOUS; J = CONCRETE; K = BRICK; L = BLOCK

PAGE..... 11

STATE HIGHWAY ADMINISTRATION OF MARYLAND
HIGHWAY INFORMATION SERVICES DIVISION
DATA SUPPORT GROUP

PAGE..... 12

STATE HIGHWAY LOCATION REFERENCE

ROUTE NUMBER.....MD 213
INVENTORY DIRECTION....NORTH
NAME: COMMERCE ST

CONTINUED

COUNTY-QUEEN ANNES
SHA DISTRICT.....2
DATE.....12/31/96

SYSTEMSTATE....	FUNCTIONAL CLASS	HWY TYPE	ACCESS CONTRL	MILEPOINT	MILEPOINT DESCRIPTION	MARKED LANES	SURFACE WIDTH/TYPE*	AADT
SECONDARY U	RUR-MINOR ARTERIAL	DIVIDED	NONE	7.62		3	57I	4,950
				7.69	SPEED LIMIT 30 MPH			
NAME: N	COMMERCE ST			7.73				
				7.76		3	50I	
		UNDIVIDED		7.85		2	24I	
NAME: COMMERCE ST				7.85				
				7.88	STRUC #17020 GRAVEL RUN			
				7.96		2	30I	
				8.06		2	38I	
				8.10	MD0305 HOPE RD	2	24I	
				8.13	SPEED LIMIT 40 MPH			
				8.48	SPEED LIMIT 55 MPH			
R				8.49	STRUC #17019 THREE BRIDGES BRANCH			
NAME: CHURCH HILL RD				8.49				
				8.49				
				9.50	CO0108 OUT CORP LMTS CENTREVILLE PURPLE MARTIN RD	2	23I	
				10.65	STRUC #17041 ISLAND CREEK			
				12.86	STRUC #17018 GRANNY FINLEY BRANCH			
				14.04	CO0077 FLAT IRON SQUARE RD			
				14.04	CO0392 CLABBER HILL RD			
				15.65		2	24I	
		PART		15.76	MD0019A MAIN ST			
U				16.08	STRUC #17044 SOUTHEAST CREEK			
				16.31	IN CORP LMTS CHURCH HILL			
				16.67	MD0300 SUDLERSVILLE RD			6,375
R				16.69	OUT CORP LMTS CHURCH HILL			
		NONE		17.09	MD0019 MAIN ST			
				17.56	STRUC #17016 BROWNS BRANCH			
				18.17				7,725
				21.30	MD0544 MCGINNIS RD			10,275
				21.95	CO0007 ROUND TOP RD			
				22.25	SPEED LIMIT 40 MPH			
				22.54	SPEED LIMIT 30 MPH			
				22.76		2	24J	
				22.90	STRUC #14027 CHESTER RIVER			
				22.90	KENT CO/L			

* A,B = UNIMPROVED; C = GRADED & DRAINED; D,E = SOIL, GRAVEL, STONE; F,G = LOW TYPE BITUMINOUS;
H,I = HIGH TYPE BITUMINOUS; J = CONCRETE; K = BRICK; L = BLOCK

STATE HIGHWAY ADMINISTRATION OF MARYLAND
HIGHWAY INFORMATION SERVICES DIVISION
DATA SUPPORT GROUP

STATE HIGHWAY LOCATION REFERENCE

ROUTE NUMBER.....MD 290
INVENTORY DIRECTION...NORTH
NAME: DUDLEY CORNER RD

COUNTY-QUEEN ANNES
SHA DISTRICT.....2
DATE.....12/31/96

SYSTEM	FUNCTIONAL CLASS	HWY TYPE	ACCESS CONTRL	MILEPOINT	MILEPOINT DESCRIPTION	MARKED LANES	SURFACE WIDTH/TYPE*	AADT
SECONDARY R	RUR-MINOR COLLECTOR	UNDIVIDED	NONE	0.00 MD0300	SUDLERSVILLE RD	2	241	1,575
				0.10	SPEED LIMIT 50 MPH			
				1.00	STRUC #17023 RED LION BRANCH			
				1.21 US0301	BLUE STAR MEMORIAL HWY			2,375
				1.21	STRUC #17011			
				2.41				
				3.69 MD0544	MCGINNIS RD			1,475
				4.25	SPEED LIMIT 30 MPH			2,100
				4.76				
				4.80	STRUC #14013 CHESTER RIVER	2	281	
				4.80	KENT CD/L			

ROUTE NUMBER.....MD 300
INVENTORY DIRECTION...EAST
NAME: SUDLERSVILLE RD

SECONDARY U	RUR-MINOR ARTERIAL	UNDIVIDED	NONE	0.00 MD0213	CHURCH HILL RD	2	251	1,075
				0.16 MD0019	MAIN ST	2	221	
				0.29	SPEED LIMIT 50 MPH			
R				0.37	OUT CORP LMTS CHURCH HILL			
				2.77				1,775
				3.92 US0301	BLUE STAR MEMORIAL HWY			1,875
				5.43	STRUC #17024 RED LION BRANCH			
				5.52 MD0290	DUDLEY CORNER RD			2,975
				6.72	SPEED LIMIT 40 MPH			
				7.01	SPEED LIMIT 25 MPH			
U				7.21	IN CORP LMTS SUDLERSVILLE	2	301	
NAME: MAIN ST				7.21				
				7.28 MD0837	CHURCH CIR	2	351	
				7.34 MD0313	CHURCH ST N&S			1,775
				7.37		2	301	
				7.39		2	361	
				7.49	R/R #MDDE 526 411 L	2	241	
				7.65	SPEED LIMIT 40 MPH			
R				7.80	OUT CORP LMTS SUDLERSVILLE			
NAME: SUDLERSVILLE RD				7.80				
				7.82		2	221	
				7.92	SPEED LIMIT 50 MPH			
				8.74	STRUC #17025 UNICORN BRANCH			
				11.19 CO0059	PETERS CORNER RD			1,725

* A,B = UNIMPROVED; C = GRADED & DRAINED; D,E = SOIL, GRAVEL, STONE; F,G = LOW TYPE BITUMINOUS;
H,I = HIGH TYPE BITUMINOUS; J = CONCRETE; K = BRICK; L = BLOCK

STATE HIGHWAY ADMINISTRATION OF MARYLAND
HIGHWAY INFORMATION SERVICES DIVISION
DATA SUPPORT GROUP

STATE HIGHWAY LOCATION REFERENCE

ROUTE NUMBER.....MD 300 CONTINUED
INVENTORY DIRECTION....EAST
NAME: SUDLERSVILLE RD

COUNTY-QUEEN ANNES
SHA DISTRICT.....2
DATE.....12/31/96

SYSTEM	FUNCTIONAL CLASS	HWY TYPE	ACCESS CONTRL	MILEPOINT	MILEPOINT DESCRIPTION	MARKED LANES	SURFACE WIDTH/TYPE*	AADT
SECONDARY R	RUR-MINOR ARTERIAL	UNDIVIDED	NONE	11.20	CO0048 PETERS CORNER RD	2	221	1,725
				11.80	STRUC #17026 ANDOVER BRANCH			
				12.11	STRUC #17027 ANDOVER BRANCH			
				13.55	DELAWARE ST/L			

ROUTE NUMBER.....US 301
INVENTORY DIRECTION....NORTH
NAME: BLUE STAR MEMORIAL HWY

				0.00	ANNE ARUNDEL CO/L			
				0.00	SEE US 50			
PRIMARY	RUR-OTHER PRIN ART	DIVIDED	PART	11.82	US0050 BLUE STAR MEMORIAL HWY (BACK)	4	481	16,425
				11.82	EXIT #46			
				11.95	US0050 OCEAN GATEWAY			
				11.95	STRUC #17010			
				11.97	SPEED LIMIT 55 MPH			
				12.03	MILE MARKER 84.0			
U				12.38	IN CORP LMTS QUEENSTOWN			22,175
				12.38	MD0018B MAIN ST			
R				12.52	OUT CORP LMTS QUEENSTOWN			
U				12.80	IN CORP LMTS QUEENSTOWN			
				12.88	MD0456 DEL RHODES AVE			17,425
				13.01	MILE MARKER 85.0			
R				13.02	OUT CORP LMTS QUEENSTOWN			
				14.01	MILE MARKER 86.0			
				15.00	MILE MARKER 87.0			
				15.99	MILE MARKER 88.0			
				16.98	MILE MARKER 89.0			
				17.58	MD0213 CENTREVILLE RD			12,909
				17.58	STRUC #17050			
				18.94	MILE MARKER 91.0			
				19.61	STRUC #17015 OLD MILL STREAM			
				19.94	MILE MARKER 92.0			
				20.50	MD0304 RUTHSBURG RD			12,350
				20.95	MILE MARKER 93.0			
				21.41	R/R #MDDE 526 382 D			
				21.96	MILE MARKER 94.0			
				22.17	MD0305 HOPE RD			11,350
				22.96	MILE MARKER 95.0			
				23.96	MILE MARKER 96.0			

* A,B = UNIMPROVED; C = GRADED & DRAINED; D,E = SOIL, GRAVEL, STONE; F,G = LOW TYPE BITUMINOUS;
H,I = HIGH TYPE BITUMINOUS; J = CONCRETE; K = BRICK; L = BLOCK

STATE HIGHWAY ADMINISTRATION OF MARYLAND
HIGHWAY INFORMATION SERVICES DIVISION
DATA SUPPORT GROUP

STATE HIGHWAY LOCATION REFERENCE

ROUTE NUMBER.....US 301 CONTINUED
INVENTORY DIRECTION...NORTH
NAME: BLUE STAR MEMORIAL HWY

COUNTY-QUEEN ANNES
SHA DISTRICT.....2
DATE.....12/31/96

SYSTEM	STATE	FUNCTIONAL CLASS	HWY TYPE	ACCESS CONTRL	MILEPOINT	MILEPOINT DESCRIPTION	MARKED LANES	SURFACE WIDTH/TYPE*	AADT
PRIMARY	R	RUR-OTHER PRIN ART	DIVIDED	PART	24.94	MD0834 HAYDEN HOPE RD	4	48I	11,350
					24.95	MILE MARKER 97.0			
					25.95	MILE MARKER 98.0			
					26.59	MD0405 PRICE STATION RD			
					26.96	MILE MARKER 99.0			
					27.96	MILE MARKER 100.0			
					28.57	MD0019 ROBERTS STATION RD			12,275
					28.97	MILE MARKER 101.0			
					29.96	MILE MARKER 102.0			
					30.11	MD0302 BARCLAY RD			
					30.97	MILE MARKER 103.0			
					31.97	MILE MARKER 104.0			
					32.40	MD0300 SUDLERSVILLE RD			
					32.97	MILE MARKER 105.0			
					33.96	MILE MARKER 106.0			
					34.57	MD0290 DUDLEY CORNER RD			9,625
					34.57	STRUC #17011			
					34.84	STRUC #17012 RED LION BRANCH			
					34.96	MILE MARKER 107.0			
					35.96	MILE MARKER 108.0			
					36.90	MILE MARKER 109.0			
					37.96	MILE MARKER 110.0			
					37.97	MD0544 MCGINNIS RD			
					38.96	MILE MARKER 111.0			
					39.01	STRUC #17013 UNICORN BRANCH			
					39.49	STRUC #17014 CHESTER RIVER			
					39.49	KENT CO/L			

ROUTE NUMBER.....MD 302
INVENTORY DIRECTION...EAST
NAME: BARCLAY RD

SECONDARY	R	RUR-MINOR COLLECTOR	UNDIVIDED	NONE	0.00	US0301 BLUE STAR MEMORIAL HWY	2	22I	2,575
					0.09	SPEED LIMIT 50 MPH			
					1.96				2,175
					3.32	SPEED LIMIT 30 MPH			
					3.35	STRUC #17028 RED LION BRANCH			
					3.44	IN CORP LMTS BARCLAY			
					3.44				
					3.45	R/R #MDDE 526 401 F			

* A,B = UNIMPROVED; C = GRADED & DRAINED; D,E = SOIL, GRAVEL, STONE; F,G = LOW TYPE BITUMINOUS;
H,I = HIGH TYPE BITUMINOUS; J = CONCRETE; K = BRICK; L = BLOCK

STATE HIGHWAY ADMINISTRATION OF MARYLAND
HIGHWAY INFORMATION SERVICES DIVISION
DATA SUPPORT GROUP

PAGE..... 16

STATE HIGHWAY LOCATION REFERENCE

ROUTE NUMBER.....MD 302 CONTINUED
INVENTORY DIRECTION....EAST
NAME: CHURCH ST

COUNTY-QUEEN ANNES
SHA DISTRICT.....2
DATE.....12/31/96

SYSTEMSTATE....	FUNCTIONAL CLASS	HWY TYPE	ACCESS CONTRL	MILEPOINT	MILEPOINT DESCRIPTION	MARKED LANES	SURFACE WIDTH/TYPE*	AADT
SECONDARY U	RUR-MINOR COLLECTOR	UNDIVIDED	NONE	3.48 MD0313	MAIN ST	2	341	2,725
R				3.68	OUT CORP LMTS BARCLAY	2	221	
NAME: BARCLAY RD				3.68				
				3.71	SPEED LIMIT 50 MPH			
				7.65	CAROLINE CO/L			

ROUTE NUMBER.....MD 303
INVENTORY DIRECTION....NORTH
NAME: MAIN ST

SECONDARY U	RUR-MINOR COLLECTOR	UNDIVIDED	NONE	0.00	TALBOT CO/L	2	201	775
R				0.01	SPEED LIMIT 25 MPH			
	RUR-MAJOR COLLECTOR			0.20	OUT CORP LMTS QUEEN ANNE			
				0.25 MD0309	CORDOVA RD/STARR RD	2	241	
				0.42 MD0404	QUEEN ANNES HWY			

ROUTE NUMBER.....MD 304
INVENTORY DIRECTION....EAST
NAME: CORSICA NECK RD

SECONDARY R	RUR-MINOR COLLECTOR	UNDIVIDED	NONE	0.00 CO0142	SPIDER WEB RD	2	201	425
				0.11	SPEED LIMIT 50 MPH			
MUNICIPAL U				0.74				1,425
NAME: BRIDGE RD				2.40	IN CORP LMTS CENTREVILLE	2	261	
				2.40				
				2.40	END STATE MAINTENANCE			
				2.40	BEGIN MUNICIPAL MAINTENANCE			
				2.40	STRUC #17029 CORSICA CREEK			
NAME: CHESTERFIELD AVE				2.45	SPEED LIMIT 30 MPH			
				2.53				
				2.58				2,725
				2.61		2	201	
				2.79	SPEED LIMIT 25 MPH			
				2.81		2	411	
				2.93		2	451	
				2.99		2	361	
NAME: WATER ST				3.13		2	271	
				3.21	MD 213 (SB/L) LIBERTY ST			

* A,B = UNIMPROVED; C = GRADED & DRAINED; D,E = SOIL, GRAVEL, STONE; F,G = LOW TYPE BITUMINOUS;
H,I = HIGH TYPE BITUMINOUS; J = CONCRETE; K = BRICK; L = BLOCK

PAGE..... 16

STATE HIGHWAY ADMINISTRATION OF MARYLAND
HIGHWAY INFORMATION SERVICES DIVISION
DATA SUPPORT GROUP

PAGE..... 17

STATE HIGHWAY LOCATION REFERENCE

ROUTE NUMBER.....MD 304 CONTINUED
INVENTORY DIRECTION....EAST
NAME: WATER ST

COUNTY-QUEEN ANNES
SHA DISTRICT.....2
DATE.....12/31/96

SYSTEMSTATE....	FUNCTIONAL CLASS	HWY TYPE	ACCESS CONTRL	MILEPOINT	MILEPOINT DESCRIPTION	MARKED LANES	SURFACE WIDTH/TYPE*	AADT
MUNICIPAL U	RUR-MAJOR COLLECTOR	UNDIVIDED	NONE	3.28 MD0213	COMMERCE ST	2	36I	2,725
				3.46	R/R #MDDE 526 378 N	2	30I	
NAME: RAILROAD AVE				3.46				
				3.92		2	28I	
SECONDARY R				3.98	END MUNICIPAL MAINTENANCE	2	24I	
NAME: RUTHSBURG RD				3.98				
				3.98	BEGIN STATE MAINTENANCE			
				3.98	OUT CORP LMTS CENTREVILLE			
				4.00	SPEED LIMIT 30 MPH			
				4.57	SPEED LIMIT 50 MPH			
				5.79 US0301	BLUE STAR MEMORIAL HWY			2,150
				9.78	SPEED LIMIT 25 MPH			
				9.99 MD0481	DAMSONTOWN RD	2	22I	1,950
				10.07	SPEED LIMIT 50 MPH			
				11.25	STRUC #17042 GERMAN BRANCH			
				13.85 MD0405	PRICE STATION RD			1,850
				14.50	SPEED LIMIT 40 MPH			
				14.75	STRUC #5018 MASON BRANCH			
				14.75	CAROLINE CO/L			

ROUTE NUMBER.....MD 305
INVENTORY DIRECTION....EAST
NAME: HOPE RD

SECONDARY U	RUR-MINOR COLLECTOR	DIVIDED	NONE	0.00 MD0213	COMMERCE ST	2	36I	1,225
		UNDIVIDED		0.02		2	41I	
				0.09	SPEED LIMIT 30 MPH			
R				0.40	OUT CORP LMTS CENTREVILLE	2	22I	
				0.43	SPEED LIMIT 40 MPH			
				0.62	SPEED LIMIT 50 MPH			
				2.86		2	20I	
				2.89				550
				2.92 US0301	BLUE STAR MEMORIAL HWY			
				2.94		2	24I	
				3.10	R/R #MDDE 526 383 K	2	22I	
				5.08 CO0094	HAYDEN RD			
				5.08 CO0396	HOPE ROE RD (AHEAD)			

* A,B = UNIMPROVED; C = GRADED & DRAINED; D,E = SOIL, GRAVEL, STONE; F,G = LOW TYPE BITUMINOUS;
H,I = HIGH TYPE BITUMINOUS; J = CONCRETE; K = BRICK; L = BLOCK

STATE HIGHWAY ADMINISTRATION OF MARYLAND
HIGHWAY INFORMATION SERVICES DIVISION
DATA SUPPORT GROUP

PAGE..... 18

STATE HIGHWAY LOCATION REFERENCE

ROUTE NUMBER.....MD 309
INVENTORY DIRECTION....NORTH
NAME: CORDOVA RD

COUNTY-QUEEN ANNES
SHA DISTRICT.....2
DATE.....12/31/96

SYSTEM	FUNCTIONAL CLASS	HWY TYPE	ACCESS CONTRL	HAZARD	HAZARD	HAZARD	MARKED LANES	SURFACE WIDTH/TYPE*	AADT
....STATE....						
SECONDARY R	RUR-MAJOR COLLECTOR	UNDIVID	NONE	0.00		TALBOT CO/L	2	241	2,350
				0.23	MD0303	MAIN ST	2	221	
NAME: STARR RD				0.23					
				0.35	MD0404	QUEEN ANNES HWY	2	241	2,099
				0.59		SPEED LIMIT 50 MPH			
				2.41	MD0481	DAMSONTOWN RD			725
				5.03		SPEED LIMIT 40 MPH			
				5.43		SPEED LIMIT 50 MPH			
				9.11	MD0213	CENTREVILLE RD			

ROUTE NUMBER.....MD 313
INVENTORY DIRECTION....NORTH
NAME: GOLDSBORO RD

SECONDARY R	RUR-MAJOR COLLECTOR	UNDIVID	NONE	0.00		CAROLINE CO/L	2	221	2,650
				0.00		STRUC #5003 LONG MARSH DITCH			
				D.12		SPEED LIMIT 50 MPH			
				1.65	CO0080	ELL MORRIS RD			
				1.93	MD0019	ROBERTS STATION RD			2,050
				1.93	CO0078	INGLESIDE RD			
				3.55					2,375
				5.33		SPEED LIMIT 30 MPH			
				5.35		IN CORP LMTS BARCLAY			
U				5.35					
NAME: MAIN ST				5.66	MD0302	CHURCH ST			
				5.70		R/R #MDDE 526 402 M			
				5.83		OUT CORP LMTS BARCLAY			
R				5.83					
NAME: GOLDSBORO RD				5.83		SPEED LIMIT 50 MPH			
				7.98		SPEED LIMIT 40 MPH			
				8.10		SPEED LIMIT 25 MPH			
				8.11		IN CORP LMTS SUDLERSVILLE			
U				8.11					
NAME: S CHURCH ST				8.35			2	401	
				8.44			2	371	
				8.48			2	341	
				8.69	MD030D	MAIN ST			2,575
NAME: N CHURCH ST				8.69					
				8.76	MD0837	CHURCH CIR			
				8.87			2	401	

* A,B = UNIMPROVED; C = GRADED & DRAINED; D,E = SOIL, GRAVEL, STONE; F,G = LOW TYPE BITUMINOUS;
H,I = HIGH TYPE BITUMINOUS; J = CONCRETE; K = BRICK; L = BLOCK

PAGE..... 18

STATE HIGHWAY ADMINISTRATION OF MARYLAND
HIGHWAY INFORMATION SERVICES DIVISION
DATA SUPPORT GROUP

PAGE..... 19

STATE HIGHWAY LOCATION REFERENCE

ROUTE NUMBER.....MD 313 CONTINUED
INVENTORY DIRECTION....NORTH
NAME: MILLINGTON RD

COUNTY-QUEEN ANNES
SHA DISTRICT.....2
DATE.....12/31/96

SYSTEM	FUNCTIONAL CLASS	HWY TYPE	ACCESS CONTRL	MILEPOINT	MILEPOINT DESCRIPTION	MARKED LANES	SURFACE WIDTH/TYPE*	AADT
SECONDARY U	RUR-MAJOR COLLECTOR	UNDIVID	NONE	8.94		2	221	2,575
R				9.08	OUT CORP LMTS SUDLERSVILLE			
NAME: MILLINGTON RD				9.08				
				9.08	SPEED LIMIT 40 MPH			
				9.29	SPEED LIMIT 50 MPH			
				11.53	CO0049 HACKETT CORNER RD			
				12.51	MD0544 MCGINNIS RD			2,375
				13.43	STRUC #17031 UNICORN BRANCH			
U				14.49	IN CORP LMTS MILLINGTON			
NAME: SASSAFRAS ST				14.49				
				14.50	SPEED LIMIT 25 MPH			
				14.51		2	241	
				14.78	STRUC #17030 CHESTER RIVER			
				14.78	KENT CO/L			

ROUTE NUMBER.....MD 404
INVENTORY DIRECTION....EAST
NAME: QUEEN ANNES HWY

PRIMARY R	RUR-OTHER PRIN ART	UNDIVID	NONE	0.00	TALBOT CO/L	2	241	9,075
				0.13	STRUC #17032 NORWICK CREEK			
				0.98	MD0309 STARR RD			14,270
				1.19	MD0303 MAIN ST			
				1.28	SPEED LIMIT 55 MPH			
				1.31	R/R #MDDE 502 440 D			
				1.47	STRUC #5015 TUCKAHOE CREEK			
				1.47	CAROLINE CO/L			

ROUTE NUMBER.....MD 405
INVENTORY DIRECTION....NORTH
NAME: PRICE STATION RD

SECONDARY R	RUR-MINOR COLLECTOR	UNDIVID	NONE	0.00	MD0304 RUTHSBURG RD	2	211	675
				0.09	SPEED LIMIT 50 MPH			
				2.76	CO0082 ROE INGLESIDE RD			550
				2.76	CO0396 HOPE ROE RD			
				3.55	SPEED LIMIT 25 MPH			
				3.57	STRUC #17034 GERMAN BRANCH			

* A,B = UNIMPROVED; C = GRADED & DRAINED; D,E = SOIL, GRAVEL, STONE; F,G = LOW TYPE BITUMINOUS;
H,I = HIGH TYPE BITUMINOUS; J = CONCRETE; K = BRICK; L = BLOCK

PAGE..... 19

STATE HIGHWAY ADMINISTRATION OF MARYLAND
HIGHWAY INFORMATION SERVICES DIVISION
DATA SUPPORT GROUP

PAGE..... 20

STATE HIGHWAY LOCATION REFERENCE

ROUTE NUMBER.....MD 405
INVENTORY DIRECTION...NORTH
NAME: PRICE STATION RD

COUNTY-QUEEN ANNES
SHA DISTRICT.....2
DATE.....12/31/96

SYSTEMSTATE....	FUNCTIONAL CLASS	HWY TYPE	ACCESS CONTRL	MILEPOINT	MILEPOINT DESCRIPTION	MARKED LANES	SURFACE WIDTH/TYPE*	AADT
SECONDARY R		RUR-MINOR COLLECTOR	UNDIVIDED	NONE	5.72	SPEED LIMIT 30 MPH	2	211	550
					5.94	R/R #MDDE 526 394 X	2	241	
					5.98	US0301 BLUE STAR MEMORIAL HWY (NB/L)			1,475
					6.08	US 301 (SB/L) BLUE STAR MEMORIAL HWY	2	221	
					6.33	SPEED LIMIT 50 MPH			
					7.27	CO0077 FLAT IRON SQUARE RD			
					8.49	STRUC #17033 SOUTHEAST CREEK			
					8.59	MD0019 ROBERTS STATION RD			

ROUTE NUMBER.....MD 456
INVENTORY DIRECTION...NORTH
NAME: DEL RHODES AVE

SECONDARY R		RUR-MINOR COLLECTOR	DIVIDED	NONE	0.00	US0050 BLUE STAR MEMORIAL HWY	2	421	1,599
			UNDIVIDED		0.04	US0050QB NO NAME	2	221	
	U				0.15	SPEED LIMIT 30 MPH			
					0.47	STRUC #17035 WYE RIVER			
					0.47	IN CORP LMTS QUEENSTOWN			
					0.56	MD0656 FRIELS RD			
					0.67	SPEED LIMIT 25 MPH			
			DIVIDED		0.86		2	241	
			UNDIVIDED		0.88	US0301 BLUE STAR MEMORIAL HWY			
					0.93				
					0.95		2	221	
					1.18		2	251	
					1.22	MD0018B MAIN ST			

ROUTE NUMBER.....MD 481
INVENTORY DIRECTION...NORTH
NAME: DAMSONTOWN RD

SECONDARY R		RUR-MINOR COLLECTOR	UNDIVIDED	NONE	0.00	MD0309 STARR RD	2	201	550
					0.08	SPEED LIMIT 50 MPH			
					2.59	STRUC #17036 BLOCKSTON BRANCH			
					3.05	CO0126 CROUSE MILL RD			
					5.02	SPEED LIMIT 25 MPH			
					5.13	MD0304 RUTHSBURG RD			

* A,B = UNIMPROVED; C = GRADED & DRAINED; D,E = SOIL, GRAVEL, STONE; F,G = LOW TYPE BITUMINOUS;
H,I = HIGH TYPE BITUMINOUS; J = CONCRETE; K = BRICK; L = BLOCK

STATE HIGHWAY ADMINISTRATION OF MARYLAND
HIGHWAY INFORMATION SERVICES DIVISION
DATA SUPPORT GROUP

PAGE..... 21

STATE HIGHWAY LOCATION REFERENCE

ROUTE NUMBER.....MD 544
INVENTORY DIRECTION....EAST
NAME: MCGINNIS RD

COUNTY-QUEEN ANNES
SHA DISTRICT.....2
DATE.....12/31/96

SYSTEM	FUNCTIONAL CLASS	HWY TYPE	ACCESS CONTRL	MILEPOINT	MILEPOINT DESCRIPTION	MARKED LANES	SURFACE WIDTH/TYPE*	AADT
SECONDARY R	RUR-MAJOR COLLECTOR	UNDIVIDED	NONE	0.00 MD0213	CHURCH HILL RD	2	241	1,775
				0.22	SPEED LIMIT 55 MPH			
				2.96	STRUC #X17029 FOREMAN BRANCH			
				4.73				1,875
				5.93	STRUC #17045 PEARL CREEK			
				6.99 MD0290	DUDLEY CORNER RD			1,675
				7.54	STRUC #17038 RED LION BRANCH			
				9.30 US0301	BLUE STAR MEMORIAL HWY			
				9.48 MD0313	SUDLERSVILLE MILLINGTON RD			

ROUTE NUMBER.....MD 552
INVENTORY DIRECTION....NORTH
NAME: DOMINION RD

SECONDARY R	RUR-LOCAL	UNDIVIDED	NONE	0.00 CO0199	LITTLE CREEK RD (BACK)	2	181	4,875
				0.00	SPEED LIMIT 50 MPH			
	RUR-MINOR COLLECTOR			0.04		2	221	
				0.34		2	241	
				0.39		2	221	
				1.04		2	241	
				1.50	SPEED LIMIT 40 MPH			
				2.11 MD0018B	MAIN ST	2	321	
		DIVIDED		2.18		2	401	
				2.20 US0050	BLUE STAR MEMORIAL HWY			
				2.20	EXIT #39B			

ROUTE NUMBER.....MD 552A
INVENTORY DIRECTION....NORTH
NAME: CHESTER STATION RD

SECONDARY R	RUR-LOCAL	DIVIDED	NONE	0.00 US0050	BLUE STAR MEMORIAL HWY	2	361	
				0.00	EXIT #39B			
		UNDIVIDED		0.03		2	241	
				0.09 MD0018T	PINEY CREEK RD			

* A,B = UNIMPROVED; C = GRADED & DRAINED; D,E = SOIL, GRAVEL, STONE; F,G = LOW TYPE BITUMINOUS;
H,I = HIGH TYPE BITUMINOUS; J = CONCRETE; K = BRICK; L = BLOCK

STATE HIGHWAY ADMINISTRATION OF MARYLAND
HIGHWAY INFORMATION SERVICES DIVISION
DATA SUPPORT GROUP

PAGE..... 22

STATE HIGHWAY LOCATION REFERENCE

ROUTE NUMBER.....MD 656
INVENTORY DIRECTION....EAST
NAME: FRIELS RD

COUNTY-QUEEN ANNES
SHA DISTRICT.....2
DATE.....12/31/96

SYSTEMSTATE....	FUNCTIONAL CLASS	HWY TYPE	ACCESS CONTRL	MILEPOINT	MILEPOINT DESCRIPTION	MARKED LANES	SURFACE WIDTH/TYPE*	AADT
SECONDARY U	RUR-LOCAL	UNDIVIDED	NONE	0.00 MD0018B	MAIN ST	2	241	299
				0.10	SPEED LIMIT 50 MPH			
R				0.12	OUT CORP LMTS QUEENSTOWN			
U				0.59	IN CORP LMTS QUEENSTOWN			
				0.70 MD0456	DEL RHODES AVE			

ROUTE NUMBER.....MD 662
INVENTORY DIRECTION....NORTH
NAME: OLD WYE MILLS RD

SECONDARY R	RUR-MINOR COLLECTOR	UNDIVIDED	NONE	0.00	TALBOT CO/L	2	221	875
				0.06	STRUC #17039 WYE EAST RIVER			
	RUR-LOCAL			0.08 MD0213	COLLEGE DR			
NAME: WYE MILLS RD				0.08				
				0.12	SPEED LIMIT 30 MPH			
				0.52	SPEED LIMIT 40 MPH			
				1.36 MD0662B	NO NAME	2	241	
				1.40 US0050	OCEAN GATEWAY			

ROUTE NUMBER.....MD 662B
INVENTORY DIRECTION....SOUTH
NAME: NO NAME

SECONDARY R	RUR-LOCAL	UNDIVIDED	NONE	0.00 US0050	OCEAN GATEWAY	2	121	
				0.08 MD0662	WYE MILLS RD			

ROUTE NUMBER.....MD 759B
INVENTORY DIRECTION....EAST
NAME: LOVE POINT RD

SECONDARY R	RUR-LOCAL	UNDIVIDED	NONE	0.00	ROAD END	2	201	199
				0.21 MD0018A	MAIN ST			

* A,B = UNIMPROVED; C = GRADED & DRAINED; D,E = SOIL, GRAVEL, STONE; F,G = LOW TYPE BITUMINOUS;
H,I = HIGH TYPE BITUMINOUS; J = CONCRETE; K = BRICK; L = BLOCK

STATE HIGHWAY ADMINISTRATION OF MARYLAND
HIGHWAY INFORMATION SERVICES DIVISION
DATA SUPPORT GROUP

PAGE..... 23

STATE HIGHWAY LOCATION REFERENCE

ROUTE NUMBER.....MD 802
INVENTORY DIRECTION....NORTH
NAME: BATTS NECK RD

COUNTY-QUEEN ANNES
SHA DISTRICT.....2
DATE.....12/31/96

SYSTEMSTATE....	FUNCTIONAL CLASS	HWY TYPE	ACCESS CONTRL	MILEPOINT	MILEPOINT DESCRIPTION	MARKED LANES	SURFACE WIDTH/TYPE*	AADT
SECONDARY R	RUR-LOCAL	UNDIVIDED	NONE	0.00	MD0008 ROMANCOKE RD	2	22I	499
				0.04		2	16G	
				0.29	MD0008A BATTS NECK RD	2	18G	
				0.59		2	16G	
				0.93	MD0008B VESTFIELD RD			
				0.98		2	22I	
				1.02	MD0008 ROMANCOKE RD			

ROUTE NUMBER.....MD 834
INVENTORY DIRECTION....EAST
NAME: HAYDEN RD

SECONDARY R	RUR-LOCAL	UNDIVIDED	NONE	0.00	CO0403 WHITE MARSH RD	2	48I	299
				0.02	US 301 (SB/L) BLUE STAR MEMORIAL HWY	2	24I	
				0.13	US0301 BLUE STAR MEMORIAL HWY (NB/L)			
				0.15		2	20I	
				0.16	R/R #MDDE 526 389 B			
				0.16	CO0094 HAYDEN RD (AHEAD)			

ROUTE NUMBER.....MD 835
INVENTORY DIRECTION....NORTH
NAME: SEWARD MARINA RD

SECONDARY R	RUR-LOCAL	UNDIVIDED	NONE	0.00	MD0018B MAIN ST	2	24I	
		DIVIDED		0.10		2	28I	
				0.13	US0050 BLUE STAR MEMORIAL HWY			
				0.13	EXIT #42			

ROUTE NUMBER.....MD 835A
INVENTORY DIRECTION....EAST
NAME: PIER ONE RD

SECONDARY R	RUR-LOCAL	UNDIVIDED	NONE	0.00	CO0329 PIER ONE RD (BACK)	2	20I	
				0.02		2	36I	
				0.07	MD0008 ROMANCOKE RD	2	23I	
				0.07				

* A,B = UNIMPROVED; C = GRADED & DRAINED; D,E = SOIL, GRAVEL, STONE; F,G = LOW TYPE BITUMINOUS;
H,I = HIGH TYPE BITUMINOUS; J = CONCRETE; K = BRICK; L = BLOCK

PAGE..... 23

STATE HIGHWAY ADMINISTRATION OF MARYLAND
HIGHWAY INFORMATION SERVICES DIVISION
DATA SUPPORT GROUP

PAGE..... 24

STATE HIGHWAY LOCATION REFERENCE

ROUTE NUMBER.....MD 835A CONTINUED
INVENTORY DIRECTION...EAST
NAME: THOMPSON CREEK SERVICE RD

COUNTY-QUEEN ANNES
SHA DISTRICT.....2
DATE.....12/31/96

SYSTEMSTATE....	FUNCTIONAL CLASS	HWY TYPE	ACCESS CONTRL	MILEPOINT	MILEPOINT DESCRIPTION	MARKED LANES	SURFACE WIDTH/TYPE*	AADT
SECONDARY R	RUR-LOCAL	UNDIVID	NONE	0.77	CO0210 THOMPSON CREEK RD	2	23I	

ROUTE NUMBER.....MD 835B
INVENTORY DIRECTION...EAST
NAME: SADDLER RD

SECONDARY R	RUR-LOCAL	UNDIVID	NONE	0.20	CO0182 JACKSON CREEK RD	2	22I	
				0.20	MD0018U JACKSON CREEK RD			
				0.20	CO0665 SADDLER RD (BACK)			
				0.82	MD0D18V CHESTER RIVER BEACH RD			

ROUTE NUMBER.....MD 835C
INVENTORY DIRECTION...EAST
NAME: LOVE POINT RD

SECONDARY R	RUR-LOCAL	UNDIVID	NONE	0.00	MD0018A LOVE POINT RD/BUSINESS PKWY	2	24I	
				0.05		2	22I	
				0.08	SPEED LIMIT 3D MPH			
				0.23		2	20I	
				0.58		2	23I	
				0.61		2	27I	
				0.65		2	25I	
NAME: E MAIN ST				0.65				
				0.72		2	20I	
				0.77	MD0018A MAIN ST			

ROUTE NUMBER.....MD 835F
INVENTORY DIRECTION...NORTH
NAME: SCHOONER PKWY

SECONDARY R	RUR-LOCAL	DIVIDED	NONE	0.00	MD0018A BUSINESS PKWY	4	48I	
				0.05	CO0611 SCHOONER PKWY (AHEAD)			

* A,B = UNIMPROVED; C = GRADED & DRAINED; D,E = SOIL, GRAVEL, STONE; F,G = LOW TYPE BITUMINOUS;
H,I = HIGH TYPE BITUMINOUS; J = CONCRETE; K = BRICK; L = BLOCK

STATE HIGHWAY ADMINISTRATION OF MARYLAND
HIGHWAY INFORMATION SERVICES DIVISION
DATA SUPPORT GROUP

PAGE..... 25

STATE HIGHWAY LOCATION REFERENCE

ROUTE NUMBER.....MD 835G
INVENTORY DIRECTION...EAST
NAME: KENT NARROWS RD

COUNTY-QUEEN ANNES
SHA DISTRICT.....2
DATE.....12/31/96

SYSTEM	FUNCTIONAL CLASS	HWY TYPE	ACCESS CONTRL	MILEPOINT	MILEPOINT DESCRIPTION	MARKED LANES	SURFACE WIDTH/TYPE*	AADT
SECONDARY R	RUR-LOCAL	UNDIVIDED	NONE	0.00	CO0185 KENT NARROWS WAY N	2	221	
				0.10	SPEED LIMIT 30 MPH			
		DIVIDED		0.34		2	321	
				0.40	US0050 BLUE STAR MEMORIAL HWY			
				0.40	EXIT #42			

ROUTE NUMBER.....MD 835H
INVENTORY DIRECTION...EAST
NAME: WINCHESTER CREEK RD

SECONDARY R	RUR-LOCAL	UNDIVIDED	NONE	0.00	MD0018W VFW AVE	2	221	
				0.23		2	241	
				0.38	EXIT #44B FR US 50			
				0.40	SPEED LIMIT 30 MPH			
				0.51		2	201	
				0.74	MD0835I HISSEY RD			

ROUTE NUMBER.....MD 835I
INVENTORY DIRECTION...NORTH
NAME: HISSEY RD

SECONDARY R	RUR-LOCAL	DIVIDED	NONE	0.00	US0050 BLUE STAR MEMORIAL HWY	2	401	
				0.00	EXIT #45A			
		UNDIVIDED		0.03				
				0.05	MD0835J WINCHESTER CREEK RD	2	221	
				0.08	SPEED LIMIT 30 MPH			
				0.18	MD0835H WINCHESTER CREEK RD			
				0.20	CO0162 HISSEY RD (AHEAD)			

ROUTE NUMBER.....MD 835J
INVENTORY DIRECTION...EAST
NAME: WINCHESTER CREEK RD

SECONDARY R	RUR-LOCAL	UNDIVIDED	NONE	0.00	MD0835I HISSEY RD	2	221	
				0.02	SPEED LIMIT 30 MPH			
				0.44	MD0835K NESBIT RD			

* A,B = UNIMPROVED; C = GRADED & DRAINED; D,E = SOIL, GRAVEL, STONE; F,G = LOW TYPE BITUMINOUS;
H,I = HIGH TYPE BITUMINOUS; J = CONCRETE; K = BRICK; L = BLOCK

STATE HIGHWAY ADMINISTRATION OF MARYLAND
HIGHWAY INFORMATION SERVICES DIVISION
DATA SUPPORT GROUP

PAGE..... 26

STATE HIGHWAY LOCATION REFERENCE

ROUTE NUMBER.....MD 835J CONTINUED
INVENTORY DIRECTION....EAST
NAME: BLACKBEARD RD

COUNTY-QUEEN ANNES
SHA DISTRICT.....2
DATE.....12/31/96

SYSTEM	FUNCTIONAL CLASS	HWY TYPE	ACCESS CONTRL	MILEPOINT	MILEPOINT DESCRIPTION	MARKED LANES	SURFACE WIDTH/TYPE*	AADT
SECONDARY R	RUR-LOCAL	UNDIVIDED	NONE	0.50		2	221	
				0.72		2	12F	
				0.77	CO0295 BLACKBEARD RD (AHEAD)			

ROUTE NUMBER.....MD 835K
INVENTORY DIRECTION....NORTH
NAME: NESBIT RD

SECONDARY R	RUR-LOCAL	UNDIVIDED	NONE	0.00	MD0018B MAIN ST	2	221	
				0.03	SPEED LIMIT 30 MPH			
				0.26	US0050 BLUE STAR MEMORIAL HWY			
				0.26	STRUC #17049			
				0.26	EXIT #45B			
				0.31	MD0835J WINCHESTER CREEK RD			
				0.42	CO0161 NESBIT RD (AHEAD)			

ROUTE NUMBER.....MD 837
INVENTORY DIRECTION....NORTH
NAME: CHURCH CIR

SECONDARY U	RUR-LOCAL	UNDIVIDED	NONE	0.00	MD0300 MAIN ST	2	241	199
R				0.04	OUT CORP LMTS SUDLERSVILLE			
U				0.09	IN CORP LMTS SUDLERSVILLE			
				0.12	MD0313 N CHURCH ST			

* A,B = UNIMPROVED; C = GRADED & DRAINED; D,E = SOIL, GRAVEL, STONE; F,G = LOW TYPE BITUMINOUS;
H,I = HIGH TYPE BITUMINOUS; J = CONCRETE; K = BRICK; L = BLOCK

1997

HIGHWAY LOCATION REFERENCE

**SAINT MARYS
COUNTY**

SHA DISTRICT #5

SM






ST. MARYS COUNTY

ROUTE ALERT LIST

SAINT MARY'S COUNTY

None

Note: Entire county reinventoried in 1996. Check ALL routes for mileage change.



STATE HIGHWAY ADMINISTRATION OF MARYLAND
HIGHWAY INFORMATION SERVICES DIVISION
DATA SUPPORT GROUP

PAGE..... 1

STATE HIGHWAY LOCATION REFERENCE

ROUTE NUMBER.....MD 4
INVENTORY DIRECTION....NORTH
NAME: ST ANDREWS CHURCH RD

COUNTY-SAINT MARYS
SHA DISTRICT.....5
DATE.....12/31/96

SYSTEMSTATE....	FUNCTIONAL CLASS	HWY TYPE	ACCESS CONTRL	MILEPOINT	MILEPOINT DESCRIPTION	MARKED LANES	SURFACE WIDTH/TYPE*	AADT
SECONDARY R	RUR-MINOR ARTERIAL	UNDIVIDED	NONE	0.00	MD0005 POINT LOOKOUT RD	2	241	9,875
				0.08		2	221	
				0.11	SPEED LIMIT 50 MPH			
				3.50	CO0232 INDIAN BRIDGE RD			
				5.00	STRUC #18035 ST MARYS RIVER			
				6.05		2	241	
PRIMARY	URB-OTHER PRIN ART	DIVIDED	PART	6.10	MD0235 THREE NOTCH RD			16,683
NAME: PATUXENT BEACH RD				6.10				
		UNDIVIDED		6.58				
		DIVIDED		6.76				
		UNDIVIDED		6.90				
		DIVIDED		7.07				
		UNDIVIDED		7.33				
		DIVIDED		7.61				
		UNDIVIDED		7.82				
				8.17	STRUC #18033 KINGSTON CREEK			
		DIVIDED		8.23				
				8.42	SPEED LIMIT 45 MPH			
		UNDIVIDED		8.45				
	RUR-OTHER PRIN ART			8.53		2	28J	
				9.36	STRUC #4019 PATUXENT RIVER			
				9.36	CALVERT CO/L			

ROUTE NUMBER.....MD 5
INVENTORY DIRECTION....NORTH
NAME: POINT LOOKOUT RD

SECONDARY R	RUR-MINOR COLLECTOR	UNDIVIDED	NONE	0.00	SR0002 POINT LOOKOUT RD (BACK)	2	201	3,775
				0.15	SPEED LIMIT 30 MPH			
				0.67	SPEED LIMIT 40 MPH			
	RUR-MAJOR COLLECTOR			1.15				
				2.16		2	221	
				2.39	SPEED LIMIT 50 MPH			
				2.99	MD0005F GASLEWBROOK DR			
				4.15	SPEED LIMIT 40 MPH			
				4.91		2	241	
				5.01	MD0235 THREE NOTCH RD			3,825
				5.13	CO0390 WYNNE RD			
				5.34	SPEED LIMIT 50 MPH			

* A,B = UNIMPROVED; C = GRADED & DRAINED; D,E = SOIL, GRAVEL, STONE; F,G = LOW TYPE BITUMINOUS;
H,I = HIGH TYPE BITUMINOUS; J = CONCRETE; K = BRICK; L = BLOCK

PAGE..... 1

STATE HIGHWAY ADMINISTRATION OF MARYLAND
HIGHWAY INFORMATION SERVICES DIVISION
DATA SUPPORT GROUP

PAGE..... 2

STATE HIGHWAY LOCATION REFERENCE

ROUTE NUMBER.....MD 5 CONTINUED
INVENTORY DIRECTION....NORTH
NAME: POINT LOOKDUT RD

COUNTY-SAINT MARYS
SHA DISTRICT.....5
DATE.....12/31/96

SYSTEM	FUNCTIONAL CLASS	HWY TYPE	ACCESS	CONTRL	MILEPINT	MILEPOINT DESCRIPTION	MARKED LANES	SURFACE WIDTH/TYPE*	AADT
SECONDARY R	RUR-MAJOR COLLECTOR	UNDIVIDED	NONE		7.64	CD0381 TRAPP RD	2	241	3,825
					8.40	CD0376 VILLA RD			
					8.52	STRUC #18010 CHURCH CREEK			
					9.56	MD0005J 18 WHEELS DR			
					10.62	CD0357 MATTAPANY RD			
					10.74	SPEED LIMIT 30 MPH			
					10.92	MD0584 NO NAME			
					11.16	MD0584 NO NAME			5,225
					11.47	STRUC #18009 FISHERMAN CREEK			
					11.92	SPEED LIMIT 50 MPH			
					12.96				4,925
					13.23	SPEED LIMIT 40 MPH			
					13.33	MD0489 PARK HALL RD			5,225
					13.61	SPEED LIMIT 50 MPH			
					14.45	CD0352 HERMANVILLE RD			
					14.80	STRUC #18008 EASTERN BRANCH			
					14.88	CD0334 WILLOWS RD			
					15.19	STRUC #18007 HILTON RUN			
		DIVIDED			17.12				
	RUR-MINDR ARTERIAL				17.14	SPEED LIMIT 40 MPH			
					17.20	MD0246 GREAT MILLS RD			11,525
					17.26	MD0005A CEDAR POINT RD			
					17.27	MD 5A (SB/L)			
					17.30	STRUC #18006 ST MARYS RIVER			
		UNDIVIDED			17.31				
					17.48	MD0471 INDIAN BRIDGE RD			12,325
					18.00	SPEED LIMIT 50 MPH			
					18.57	SPEED LIMIT 40 MPH			
					18.60				
					18.65	MD0249 PINEY POINT RD	3	341	9,250
					18.74				
					18.91	SPEED LIMIT 50 MPH	2	241	
					23.45	STRUC #18005 MOLDIER RUN			
		CTL			24.23				
		DIVIDED			24.29				
		CTL			24.34				
		DIVIDED			24.71	MD0244 MEDLEYS NECK RD			
		UNDIVIDED			24.84				
					25.30	SPEED LIMIT 45 MPH			
					25.42	STRUC #18004 GLEBE RUN			
		DIVIDED			25.47				
					25.53	MD0004 ST ANDREWS CHURCH RD			

* A,B = UNIMPROVED; C = GRADED & DRAINED; D,E = SDIL, GRAVEL, STDNE; F,G = LOW TYPE BITUMINOUS;
H,I = HIGH TYPE BITUMINOUS; J = CONCRETE; K = BRICK; L = BLCK

PAGE..... 2

STATE HIGHWAY ADMINISTRATION OF MARYLAND
HIGHWAY INFORMATION SERVICES DIVISION
DATA SUPPORT GROUP

PAGE..... 3

STATE HIGHWAY LOCATION REFERENCE

ROUTE NUMBER.....MD 5 CONTINUED
INVENTORY DIRECTION....NORTH
NAME: POINT LOOKOUT RD

COUNTY-SAINT MARYS
SHA DISTRICT.....5
DATE.....12/31/96

SYSTEM	FUNCTIONAL CLASS	HWY TYPE	ACCESS CONTRL	MILEPOINT	MILEPOINT DESCRIPTION	MARKED LANES	SURFACE WIDTH/TYPE*	AADT
SECONDARY R	RUR-MINOR ARTERIAL	DIVIDED	NONE	25.57		2	361	9,250
		UNDIVIDED		25.73		3	401	
		DIVIDED		25.78		2	361	
				25.85		2	241	
	U			25.94	MD00051 NO NAME			
				25.97	MD0005BU FENWICK ST			
				25.97	IN CORP LMTS LEONARDTOWN			
				26.09	MD0005H CEDAR LANE RD			
		UNDIVIDED		26.32				
				26.48	SPEED LIMIT 40 MPH			
		DIVIDED		26.62		4	481	
		UNDIVIDED		26.70	MD0245 HOLLYWOOD RD	4	601	20,150
NAME: JEFFERSON ST				26.70				
				26.70	MD0005BU WASHINGTON ST			
				26.79		4	501	
	R			27.95	STRUC #18002 MCINTOSH RUN			
				27.98	MD0943 OLD MD 243			
				27.98	OUT CORP LMTS LEONARDTOWN			
		DIVIDED		27.99		4	481	
				28.09	MD0243 NEWTOWNE NECK RD			14,350
NAME: POINT LOOKOUT RD				28.09				
				28.26	SPEED LIMIT 50 MPH			
				28.78	MD0005C NO NAME			
				28.83	MD0234 BUDDS CREEK RD			7,350
		UNDIVIDED		28.93		2	241	
				29.01				
				32.61	MD0247 LOVEVILLE RD			5,550
				33.21	SPEED LIMIT 40 MPH			
				33.47	SPEED LIMIT 30 MPH			
				33.67	MD0242 COLTON POINT RD			
				33.67	CO0053 MORGANZA TURNER RD			
				33.87	SPEED LIMIT 40 MPH			
				34.11	SPEED LIMIT 50 MPH			
				34.42	STRUC #18001 CLEMENTS CREEK			
				35.14	MD0238 CHAPTICO RD			6,475
				35.27	MD0005B NO NAME			
				37.34				7,475
		DIVIDED		38.26		2	401	
PRIMARY	RUR-OTHER PRIN ART			38.32	MD0235 THREE NOTCH RD	4	481	19,300
NAME: THREE NOTCH RD				38.32				
				38.48	SPEED LIMIT 55 MPH			
				39.81		4	461	

* A,B = UNIMPROVED; C = GRADED & DRAINED; D,E = SOIL, GRAVEL, STONE; F,G = LOW TYPE BITUMINOUS;
H,I = HIGH TYPE BITUMINOUS; J = CONCRETE; K = BRICK; L = BLOCK

PAGE..... 3

STATE HIGHWAY ADMINISTRATION OF MARYLAND
HIGHWAY INFORMATION SERVICES DIVISION
DATA SUPPORT GROUP

PAGE..... 4

STATE HIGHWAY LOCATION REFERENCE

ROUTE NUMBER.....MD 5 CONTINUED
INVENTORY DIRECTION....NORTH
NAME: THREE NOTCH RD

COUNTY-SAINT MARYS
SHA DISTRICT.....5
DATE.....12/31/96

SYSTEM	STATE	FUNCTIONAL CLASS	HWY TYPE	ACCESS CONTRL	MILEPOINT	MILEPOINT DESCRIPTION	MARKED LANES	SURFACE WIDTH/TYPE*	AADT
PRIMARY	R	RUR-OTHER PRIN ART	DIVIDED	NONE	40.25	CD0029 MECHANICSVILLE CHAPTICO RD	4	481	19,300
					42.55	MD0236 THOMPSONS CORNER RD			
					42.71	MD0236A OLD MD 236			
					42.76	MD0006 NEW MARKET RD/NEW MARKET TURNER RD			21,975
					43.79	MD0863A NO NAME			
					43.95	MD0863A NO NAME			
					44.27	CO0004 GOLDEN BEACH RD			
					45.23	CHARLES CO/L			

ROUTE NUMBER.....MD 5A
INVENTORY DIRECTION....NORTH
NAME: CEDAR POINT RD

SECONDARY	R	RUR-LOCAL	DIVIDED	NONE	0.00	MD0005 POINT LOOKOUT RD	2	321	
			UNDIVIDED		0.01		2	201	
					0.08		2	281	
					0.11	MD0246 GREAT MILLS RD			

ROUTE NUMBER.....MD 5B
INVENTORY DIRECTION....EAST
NAME: NO NAME

SECONDARY	R	RUR-MINOR COLLECTOR	UNDIVIDED	NONE	0.00	MD0238 CHAPTICO RD	2	201	99
					0.08		2	301	
					0.10	MD0005 POINT LOOKOUT RD			

ROUTE NUMBER.....MD 5BU
INVENTORY DIRECTION....NORTH
NAME: FENWICK ST

SECONDARY	R	RUR-MAJOR COLLECTOR	UNDIVIDED	NONE	0.00	MD0005 POINT LOOKOUT RD	2	241	13,250
					0.05	MD0005G CAMP CALVERT RD			
					0.11	SPEED LIMIT 40 MPH			
					0.30	IN CORP LMTS LEONARDTOWN			
					0.30	STRUC #18003 TOWN RUN			
					0.48	SPEED LIMIT 25 MPH			

* A,B = UNIMPROVED; C = GRADED & DRAINED; D,E = SOIL, GRAVEL, STONE; F,G = LOW TYPE BITUMINOUS;
H,I = HIGH TYPE BITUMINOUS; J = CONCRETE; K = BRICK; L = BLOCK

PAGE..... 4

STATE HIGHWAY ADMINISTRATION OF MARYLAND
HIGHWAY INFORMATION SERVICES DIVISION
DATA SUPPORT GROUP

PAGE..... 5

STATE HIGHWAY LOCATION REFERENCE

ROUTE NUMBER.....MD 5B
INVENTORY DIRECTION....NORTH
NAME: WASHINGTON ST

COUNTY-SAINT MARYS
SHA DISTRICT.....5
DATE.....12/31/96

SYSTEM	FUNCTIONAL CLASS	HWY TYPE	ACCESS CONTRL	MILEPOINT	MILEPOINT DESCRIPTION	MARKED LANES	SURFACE WIDTH/TYP*	AADT
SECONDARY U	RUR-MAJOR COLLECTOR	DIVIDED	NONE	0.57	MD0326 WASHINGTON ST	4	741	13,250
		UNDIVIDED		0.63		4	481	
				0.65		4	501	
				0.96	MD0005 POINT LOOKOUT RD/JEFFERSON ST			
				0.96	MD0245 HOLLYWOOD RD (AHEAD)			

ROUTE NUMBER.....MD 5C
INVENTORY DIRECTION....EAST
NAME: NO NAME

SECONDARY R	RUR-LOCAL	UNDIVIDED	NONE	0.00	MD0234 BUDDS CREEK RD	2	161	
				0.07	MD0005 POINT LOOKOUT RD			

ROUTE NUMBER.....MD 5F
INVENTORY DIRECTION....NORTH
NAME: GASLEWBROOK DR

SECONDARY R	RUR-LOCAL	UNDIVIDED	NONE	0.00	MD0005 POINT LOOKOUT RD	2	301	99
				0.02		2	20H	
				0.19	ROAD END			

ROUTE NUMBER.....MD 5G
INVENTORY DIRECTION....NORTH
NAME: CAMP CALVERT RD

SECONDARY R	RUR-LOCAL	UNDIVIDED	NONE	0.34	CO0921 CAMP CALVERT RD (BACK)	2	241	
				0.45	MD0005BU FENWICK ST			

ROUTE NUMBER.....MD 5H
INVENTORY DIRECTION....NORTH
NAME: CEDAR LANE RD

SECONDARY U	RUR-LOCAL	UNDIVIDED	NONE	0.00	MD0005 POINT LOOKOUT RD	2	241	
R				0.07	MD00051 NO NAME			

* A,B = UNIMPROVED; C = GRADED & DRAINED; D,E = SOIL, GRAVEL, STONE; F,G = LOW TYPE BITUMINOUS;
H,I = HIGH TYPE BITUMINOUS; J = CONCRETE; K = BRICK; L = BLOCK

PAGE..... 5

STATE HIGHWAY ADMINISTRATION OF MARYLAND
HIGHWAY INFORMATION SERVICES DIVISION
DATA SUPPORT GROUP

PAGE..... 6

STATE HIGHWAY LOCATION REFERENCE

ROUTE NUMBER.....MD 5H CONTINUED
INVENTORY DIRECTION....NORTH
NAME: CEDAR LANE RD

COUNTY-SAINT MARYS
SHA DISTRICT.....5
DATE.....12/31/96

SYSTEMSTATE....	FUNCTIONAL CLASS	HWY TYPE	ACCESS CONTRL	MILEPOINT	MILEPOINT DESCRIPTION	MARKED LANES	SURFACE WIDTH/TYPE*	AADT
SECONDARY R	RUR-LOCAL	UNDIVIDED	NONE	0.07	OUT CORP LMTS LEONARDTOWN	2	24I	
				0.11	CO0223 CEDAR LANE RD (AHEAD)			

ROUTE NUMBER.....MD 5I
INVENTORY DIRECTION....NORTH
NAME: NO NAME

SECONDARY R	RUR-LOCAL	UNDIVIDED	NONE	0.00	MD0005 POINT LOOKOUT RD	1	14I	
				0.03		2	24I	
				0.15	MD0005H CEDAR LANE RD			

ROUTE NUMBER.....MD 5J
INVENTORY DIRECTION....NORTH
NAME: 18 WHEELS DR

SECONDARY R	RUR-LOCAL	UNDIVIDED	NONE	0.00	MD0005 POINT LOOKOUT RD	2	16F	
				0.10	ROAD END			

ROUTE NUMBER.....MD 6
INVENTORY DIRECTION....EAST
NAME: NEW MARKET RD

SECONDARY R	RUR-MAJOR COLLECTOR	UNDIVIDED	NONE	0.00	CHARLES CO/L	2	24I	3,475
				0.05	SPEED LIMIT 50 MPH			
				0.61				3,900
				1.18	MD 5 (SB/L) THREE NOTCH RD	2	40I	
NAME: NEW MARKET TURNER RD				1.18				
	RUR-MINOR COLLECTOR			1.23	MD0005 THREE NOTCH RD	2	20I	2,175
				1.32	SPEED LIMIT 40 MPH			
				3.78				1,675
				4.82	STRUC #18012 SWAMP CREEK			
				7.11	STRUC #18013 PERSIMMON CREEK			
				8.31	SPEED LIMIT 50 MPH			
				9.48		2	22I	
				9.55	CO0053 MORGANZA TURNER RD (AHEAD)			
				9.55	MD0235 THREE NOTCH RD			

* A,B = UNIMPROVED; C = GRADED & DRAINED; D,E = SOIL, GRAVEL, STONE; F,G = LOW TYPE BITUMINOUS;
H,I = HIGH TYPE BITUMINOUS; J = CONCRETE; K = BRICK; L = BLOCK

PAGE..... 6

STATE HIGHWAY ADMINISTRATION OF MARYLAND
HIGHWAY INFORMATION SERVICES DIVISION
DATA SUPPORT GROUP

PAGE..... 7

STATE HIGHWAY LOCATION REFERENCE

ROUTE NUMBER.....MD 234
INVENTORY DIRECTION....EAST
NAME: BUDDS CREEK RD

COUNTY-SAINT MARYS
SHA DISTRICT.....5
DATE.....12/31/96

SYSTEM	FUNCTIONAL CLASS	HWY TYPE	ACCESS CONTRL	MILEPOINT	MILEPOINT DESCRIPTION	MARKED LANES	SURFACE WIDTH/TYPE*	AADT
SECONDARY R	RUR-MINOR ARTERIAL	UNDIVID	NONE	0.00	CHARLES CO/L	2	241	3,825
				0.00	STRUC #18014 BUDDS CREEK			
				0.88	MD0236 THOMPSONS CORNER RD			5,775
				0.99	SPEED LIMIT 55 MPH			
				4.48	CO0029 MECHANICSVILLE CHAPTICO RD			
				4.70	STRUC #18015 HAYDEN RUN			
				4.92	MD0238 CHAPTICO RD/MADDOX RD			3,975
				7.80				4,600
				8.60	SPEED LIMIT 50 MPH			
				8.90	SPEED LIMIT 40 MPH			
				9.16	MD0242 COLTON POINT RD			6,650
				9.44	STRUC #18016 CLEMENTS CREEK			
				9.56	SPEED LIMIT 50 MPH			
				10.01	CO0145 BAYSIDE RD			
				12.64	MD0005C NO NAME			
				12.65		2	321	
				12.66	MD0005 POINT LOOKOUT RD			

ROUTE NUMBER.....MD 235
INVENTORY DIRECTION....NORTH
NAME: THREE NOTCH RD

SECONDARY R	RUR-MINOR ARTERIAL	UNDIVID	NONE	0.00	MD0005 POINT LOOKOUT RD	2	241	2,125
				0.10	SPEED LIMIT 50 MPH			
				0.17	CO0390 WYNN RD			
				2.60	CO0367 ST JEROMES NECK RD			
				2.74	CO0381 TRAPP RD			2,825
				6.08	CO0357 MATTAPANY RD			
				7.67	MD0489 PARK HALL RD			5,625
				9.77		2	311	
	URB-OTHER PRIN ART	DIVIDED		9.89	CO0352 HERMANVILLE RD			11,700
				9.89	MD0712 FOREST PARK RD			
				9.91		3	361	
				10.05		4	481	
				11.75	SPEED LIMIT 30 MPH			
				11.93	CO0412 TULAGL PL	4	621	
PRIMARY		UNDIVID		11.97	MD0246 GREAT MILLS RD			29,825
				11.99		4	551	
		CTL		12.15		4	481	
				12.23	SPEED LIMIT 35 MPH			

* A,B = UNIMPROVED; C = GRADED & DRAINED; D,E = SOIL, GRAVEL, STONE; F,G = LOW TYPE BITUMINOUS;
H,I = HIGH TYPE BITUMINOUS; J = CONCRETE; K = BRICK; L = BLOCK

PAGE..... 7

STATE HIGHWAY ADMINISTRATION OF MARYLAND
HIGHWAY INFORMATION SERVICES DIVISION
DATA SUPPORT GROUP

PAGE..... 8

STATE HIGHWAY LOCATION REFERENCE

ROUTE NUMBER.....MD 235 CONTINUED
INVENTORY DIRECTION....NORTH
NAME: THREE NOTCH RD

COUNTY-SAINT MARYS
SHA DISTRICT.....5
DATE.....12/31/96

SYSTEMSTATE....	FUNCTIONAL CLASS	HWY TYPE	ACCESS CONTRL	MILEPOINT	MILEPOINT DESCRIPTION	MARKED LANES	SURFACE WIDTH/TYPE*	AA DT
PRIMARY	R	URB-OTHER PRIN ART	DIVIDED	NONE	12.83				
					12.91	CO0272 PEGG RD	4	481	29,825
					13.04	SPEED LIMIT 40 MPH			
					13.36	SPEED LIMIT 45 MPH			
					14.05	CO0426 BUCK HEWITTS RD			
					14.43	CO0269 MILLSTONE LANDING RD			
					14.97	MD0237 CHANCELLORS RUN RD			34,050
					15.39	CO0222 TOWN CREEK DR			
					15.88	CO0528 SHADY MILE DR			
					16.02	SPEED LIMIT 50 MPH			
					16.67	MD0004 ST ANDREWS CH RD/PATUXENT BEACH RD			17,950
					16.83	SPEED LIMIT 55 MPH			
		RUR-OTHER PRIN ART			17.34				
					17.71	MD0944F AIRPORT DR			
					18.21	MD0944E MILES VILLAGE RD			
					18.52	MD0944D AIRPORT VIEW DR			
					18.73	MD0944C CLARKS LANDING RD			16,250
					18.90	MD0944B SANDY BOTTOM RD			
					19.73	MD0944A ST JOHNS RD			
					20.55	MD0944 MERVELL DEAN RD			
					20.78	MD0245 HOLLYWOOD RD/SOTTERLEY RD			14,450
					22.54	CO0178 JONES WHARF RD			
					23.84	CO0079 CLOVER HILL RD			
					25.95	MD0472 NORTH SANDGATES RD			
					26.70	MD0247 LOVEVILLE RD/ALBERT WOOD RD			14,375
					29.36	CO0053 MORGANZA TURNER RD			15,075
					29.36	MD0006 NEW MARKET TURNER RD			
					30.75	MD0005 THREE NOTCH RD/POINT LOOKOUT RD			

ROUTE NUMBER.....MD 236
INVENTORY DIRECTION....NORTH
NAME: THOMPSONS CORNER RD

SECONDARY	R	RUR-MAJOR COLLECTOR	UNDIVIDED	NONE	0.00	MD0234 BUDDS CREEK RD	2	241	2,875
					0.05	MD0868G OLD MD 234	2	221	
					0.12	SPEED LIMIT 40 MPH			
					4.03		2	201	
					4.53		2	221	
					5.90		2	201	
					6.02		2	221	

* A,B = UNIMPROVED; C = GRADED & DRAINED; D,E = SOIL, GRAVEL, STONE; F,G = LOW TYPE BITUMINOUS;
H,I = HIGH TYPE BITUMINOUS; J = CONCRETE; K = BRICK; L = BLOCK

PAGE..... 8

STATE HIGHWAY ADMINISTRATION OF MARYLAND
HIGHWAY INFORMATION SERVICES DIVISION
DATA SUPPORT GROUP

PAGE..... 9

STATE HIGHWAY LOCATION REFERENCE

ROUTE NUMBER.....MD 236 CONTINUED
INVENTORY DIRECTION...NORTH
NAME: THOMPSONS CORNER RD

COUNTY-SAINT MARYS
SHA DISTRICT.....5
DATE.....12/31/96

SYSTEMSTATE....	FUNCTIONAL CLASS	HWY TYPE	ACCESS CONTRL	MILEPOINT	MILEPOINT	DESCRIPTION	MARKED LANES	SURFACE WIDTH/TYPE*	AADT
SECONDARY R	RUR-MAJOR COLLECTOR	UNDIVID	NONE	6.06	MD0236A	OLD MD 236	2	241	2,875
				6.15		MD 5 (SB/L) POINT LOOKOUT RD	2	441	
				6.19	MD0005	THREE NOTCH RD			

ROUTE NUMBER.....MD 236A
INVENTORY DIRECTION...NORTH
NAME: OLD MD 236

SECONDARY R	RUR-LOCAL	UNDIVID	NONE	0.00	MD0236	THOMPSONS CORNER RD	2	221	499
				0.02			2	201	
				0.17			2	281	
				0.18	MD0005	THREE NOTCH RD			

ROUTE NUMBER.....MD 237
INVENTORY DIRECTION...NORTH
NAME: CHANCELLORS RUN RD

SECONDARY R	URB-MINOR ARTERIAL	UNDIVID	NONE	0.00	MD0246	GREAT MILLS RD	3	361	13,175
		CTL		0.10			4	481	
				0.11		SPEED LIMIT 40 MPH			
				0.18			3	361	
		DIVIDED		0.24	CO0272	PEGG RD	2	201	
		UNDIVID		0.43					
				1.86		SPEED LIMIT 30 MPH			
				1.88	CO0426	BUCK HEWITTS RD			
				2.25		SPEED LIMIT 40 MPH			
				2.88			2	241	
				2.95	MD0235	THREE NOTCH RD			

ROUTE NUMBER.....MD 238
INVENTORY DIRECTION...NORTH
NAME: MADDOX RD

SECONDARY R	RUR-MAJOR COLLECTOR	UNDIVID	NONE	0.00	MD0242	COLTON POINT RD	2	241	1,175
				0.04			2	201	
				0.10		SPEED LIMIT 40 MPH			

* A,B = UNIMPROVED; C = GRADED & DRAINED; D,E = SOIL, GRAVEL, STONE; F,G = LOW TYPE BITUMINOUS;
H,I = HIGH TYPE BITUMINOUS; J = CONCRETE; K = BRICK; L = BLOCK

PAGE..... 9

STATE HIGHWAY ADMINISTRATION OF MARYLAND
HIGHWAY INFORMATION SERVICES DIVISION
DATA SUPPORT GROUP

STATE HIGHWAY LOCATION REFERENCE

ROUTE NUMBER.....MD 238 CONTINUED
INVENTORY DIRECTION....NORTH
NAME: MADDOX RD

COUNTY-SAINT MARYS
SHA DISTRICT.....5
DATE.....12/31/96

SYSTEM	FUNCTIONAL CLASS	HWY TYPE	ACCESS CONTRL	MILEPOINT	MILEPOINT DESCRIPTION	MARKED LANES	SURFACE WIDTH/TYPE*	AADT
SECONDARY R	RUR-MAJOR COLLECTOR	UNDIVIDED	NONE	0.81	SPEED LIMIT 45 MPH	2	20I	1,175
				4.66				1,100
				5.67	STRUC #18018 BURROUGHS RUN			
				6.88	STRUC #18017 NELSONS RUN			
				7.10		2	24I	
	RUR-MINOR COLLECTOR			7.16	MD0234 BUDDS CREEK RD			1,275
	NAME: CHAPTICO RD			7.16				
				7.18		2	20I	
				9.59	SPEED LIMIT 50 MPH			
				10.72	MD0005B NO NAME			
				10.82		2	36I	
				10.83	MD0005 POINT LOOKOUT RD			

ROUTE NUMBER.....MD 239
INVENTORY DIRECTION....EAST
NAME: BUSHWOOD WHARF RD

SECONDARY R	RUR-LOCAL	UNDIVIDED	NONE	0.00	ROAD END	2	18I	200
				0.10	SPEED LIMIT 50 MPH			
	RUR-MINOR COLLECTOR			1.08	MD0520 WHITES NECK RD			
				1.64	MD0242 COLTON POINT RD			

ROUTE NUMBER.....MD 242
INVENTORY DIRECTION....NORTH
NAME: COLTON POINT RD

SECONDARY R	RUR-MINOR COLLECTOR	UNDIVIDED	NONE	0.00	CO0141 BEACH RD	2	20I	900
				0.19	SPEED LIMIT 40 MPH			
	RUR-MAJOR COLLECTOR			3.01	MD0470 OAKLEY RD			
				4.37	MDD239 BUSHWOOD WHARF RD			3,075
				5.23	SPEED LIMIT 50 MPH			
				5.31		2	24I	
				5.34	MD0238 MADDOX RD			5,500
				6.05	STRUC #18022 TOMAKOKIN CREEK			
				6.91	MD0470 OAKLEY RD			
				7.97	STRUC #18021 DYNARD RUN			
				8.59	SPEED LIMIT 40 MPH			
				8.76		3	34I	

* A,B = UNIMPROVED; C = GRADED & DRAINED; D,E = SOIL, GRAVEL, STONE; F,G = LOW TYPE BITUMINOUS;
H,I = HIGH TYPE BITUMINOUS; J = CONCRETE; K = BRICK; L = BLOCK

STATE HIGHWAY ADMINISTRATION OF MARYLAND
HIGHWAY INFORMATION SERVICES DIVISION
DATA SUPPORT GROUP

PAGE..... 11

STATE HIGHWAY LOCATION REFERENCE

ROUTE NUMBER.....MD 242 CONTINUED
INVENTORY DIRECTION....NORTH
NAME: COLTON POINT RD

COUNTY-SAINT MARYS
SHA DISTRICT.....5
DATE.....12/31/96

SYSTEM	FUNCTIONAL CLASS	HWY TYPE	ACCESS CONTRL	MILEPOINT	MILEPOINT DESCRIPTION	MARKED LANES	SURFACE WIDTH/TYPE*	AADT
SECONDARY R	RUR-MAJOR COLLECTOR	UNDIVID	NONE	8.79		4	441	5,500
				8.83	MD0234 BUDDS CREEK RD			1,775
				8.86		2	241	
				8.91		2	221	
				9.22	SPEED LIMIT 50 MPH			
				9.35	STRUC #18020 CLEMENTS CREEK			
				11.18	STRUC #18D19 LOCUST RUN			
				11.59				2,450
				12.22	STRUC #18034 GILBERT DRAIN			
		DIVIDED		12.77		2	301	
				12.80	CO0053 MORGANZA TURNER RD (AHEAD)			
				12.80	MD0005 POINT LOOKOUT RD			

ROUTE NUMBER.....MD 243
INVENTORY DIRECTION....NORTH
NAME: NEWTOWNE NECK RD

SECONDARY R	RUR-LOCAL	UNDIVID	NONE	0.00	ROAD END	2	22G	2,450
				0.03		2	12G	
				0.09		2	181	
				0.16	SPEED LIMIT 40 MPH			
				1.05		2	221	
	RUR-MAJOR COLLECTOR			1.50	CO0145 BAYSIDE RD			5,350
				2.12	SPEED LIMIT 45 MPH			
				3.16	CO0167 BULL RD			
				4.38				
	U			4.42	IN CORP LMTS LEONARDTOWN	2	241	
				4.44	MD0943 OLD MD 243			
	R			4.46	OUT CORP LMTS LEONARDTOWN			
				4.60		2	281	
				4.62	MDD0D5 POINT LOOKOUT RD/JEFFERSON ST			

ROUTE NUMBER.....MD 244
INVENTORY DIRECTION....EAST
NAME: MEDLEYS NECK RD

SECONDARY R	RUR-MINOR COLLECTOR	UNDIVID	NONE	0.00	MD0005 POINT LOOKOUT RD	2	341	1,650
				0.05	SPEED LIMIT 40 MPH			

* A,B = UNIMPROVED; C = GRADED & DRAINED; D,E = SOIL, GRAVEL, STONE; F,G = LOW TYPE BITUMINOUS;
H,I = HIGH TYPE BITUMINOUS; J = CONCRETE; K = BRICK; L = BLOCK

PAGE..... 11

STATE HIGHWAY ADMINISTRATION OF MARYLAND
HIGHWAY INFORMATION SERVICES DIVISION
DATA SUPPORT GROUP

PAGE..... 12

STATE HIGHWAY LOCATION REFERENCE

ROUTE NUMBER.....MD 244 CONTINUED
INVENTORY DIRECTION....EAST
NAME: MEDLEYS NECK RD

COUNTY-SAINT MARYS
SHA DISTRICT.....5
DATE.....12/31/96

SYSTEMSTATE....	FUNCTIONAL CLASS	HWY TYPE	ACCESS CONTRL	MILEPOINT	MILEPOINT DESCRIPTION	MARKED LANES	SURFACE WIDTH/TYPE*	AADT
SECONDARY R	RUR-MINOR COLLECTOR	UNDIVID	NONE	0.09		2	221	1,650
				1.21	STRUC #18023 MOLDIER RUN			
	RUR-LOCAL			1.93		2	201	
				2.01	CO0237 BRETON BEACH RD			
				2.26	SPEED LIMIT 45 MPH			
				5.91	STRUC #18024 POPLAR HILL CREEK			
	RUR-MINOR COLLECTOR			9.80	SPEED LIMIT 30 MPH			
NAME: BLAKE CREEK RD				9.92	CO0292 BLAKE CREEK RD			1,525
				9.92				
				10.44		2	401	
				10.48	MD0249 PINEY POINT RD			

ROUTE NUMBER.....MD 245
INVENTORY DIRECTION....NORTH
NAME: HOLLYWOOD RD

SECONDARY U	RUR-MAJOR COLLECTOR	UNDIVID	NONE	0.00	MD0005BU WASHINGTON ST (BACK)	2	461	7,550
				0.00	MD0005 POINT LOOKOUT RD/JEFFERSON ST			
				0.06		2	371	
				0.11	SPEED LIMIT 30 MPH			
				0.43		2	271	
				0.52		2	221	
				0.53	SPEED LIMIT 40 MPH			
				0.71		2	201	
R				0.90	SPEED LIMIT 50 MPH			
				0.95	OUT CORP LMTS LEONARDTOWN	2	221	
				1.79	CO0080 MCINTOSH RD			5,350
				3.56	STRUC #18025 BROOKS RUN			
				4.80	SPEED LIMIT 40 MPH			
				5.25		2	271	
NAME: SOTTERLEY RD				5.27	MD0235 THREE NOTCH RD			1,750
				5.27				
				5.31		2	201	
				5.34	SPEED LIMIT 30 MPH			
				5.45		2	221	
				6.04	SPEED LIMIT 40 MPH	2	201	
				7.44		2	221	
				7.55	CO0185 STEER HORN NECK RD			

* A,B = UNIMPROVED; C = GRADED & DRAINED; D,E = SOIL, GRAVEL, STDNE; F,G = LOW TYPE BITUMINOUS;
H,I = HIGH TYPE BITUMINOUS; J = CONCRETE; K = BRICK; L = BLOCK

PAGE..... 12

STATE HIGHWAY ADMINISTRATION OF MARYLAND
HIGHWAY INFORMATION SERVICES DIVISION
DATA SUPPORT GROUP

PAGE..... 13

STATE HIGHWAY LOCATION REFERENCE

ROUTE NUMBER.....MD 246
INVENTORY DIRECTION....EAST
NAME: GREAT MILLS RD

COUNTY-SAINT MARYS
SHA DISTRICT.....5
DATE.....12/31/96

SYSTEM	FUNCTIONAL CLASS	HWY TYPE	ACCESS CONTRL	MILEPOINT	MILEPOINT DESCRIPTION	MARKED LANES	SURFACE WIDTH/TYPE*	AADT
SECONDARY R	RUR-MINOR ARTERIAL	DIVIDED	NONE	0.00	MD0005 POINT LOOKOUT RD	3	361	16,050
				0.10	MD0005A CEDAR POINT RD	4	481	
		UNDIVIDED		0.19	SPEED LIMIT 40 MPH			
		DIVIDED		0.31				
	URB-OTHER PRIN ART			0.90				
		CTL		0.97	MD0237 CHANCELLORS RUN RD			
				1.04				
				1.90	SPEED LIMIT 30 MPH			
				2.07	CO0939 PACIFIC DR			
				2.39		4	441	
				2.86		4	481	
				3.09	CO0332 SHANGRILA DR N&S			
		UNDIVIDED		3.19	CO0333 S CORAL DR	4	521	
	RUR-LOCAL			3.26	MD0235 THREE NOTCH RD			
		DIVIDED		3.30		4	441	
				3.35	ROAD END			

ROUTE NUMBER.....MD 247
INVENTORY DIRECTION....NORTH
NAME: LOVEVILLE RD

SECONDARY R	RUR-MAJOR COLLECTOR	UNDIVIDED	NONE	0.00	MD0005 POINT LOOKOUT RD	2	221	2,850
				0.13	SPEED LIMIT 50 MPH			
	RUR-LOCAL			2.84	MD0235 THREE NOTCH RD	2	201	
NAME: ALBERT WOOD RD				2.84				
				2.89	CO0065 OAKVILLE RD			

ROUTE NUMBER.....MD 249
INVENTORY DIRECTION....NORTH
NAME: PINEY POINT RD

SECONDARY R	RUR-MINOR COLLECTOR	UNDIVIDED	NONE	0.00	CO0327 INDIGO POINT RD (BACK)	2	201	1,425
				0.01	SPEED LIMIT 30 MPH			
				1.53	STRUC #18026 ST GEORGE CREEK			
				1.63		2	241	
	RUR-MAJOR COLLECTOR			2.46				3,050
				2.63	SPEED LIMIT 50 MPH			
				6.47	CO0895 DRAYDEN RD			

* A,B = UNIMPROVED; C = GRADED & DRAINED; D,E = SOIL, GRAVEL, STONE; F,G = LOW TYPE BITUMINOUS;
H,I = HIGH TYPE BITUMINOUS; J = CONCRETE; K = BRICK; L = BLOCK

PAGE..... 13

STATE HIGHWAY ADMINISTRATION OF MARYLAND
HIGHWAY INFORMATION SERVICES DIVISION
DATA SUPPORT GROUP

PAGE..... 14

STATE HIGHWAY LOCATION REFERENCE

ROUTE NUMBER.....MD 249 CONTINUED
INVENTORY DIRECTION....NORTH
NAME: PINEY POINT RD

COUNTY-SAINT MARYS
SHA DISTRICT.....5
DATE.....12/31/96

SYSTEM	FUNCTIONAL CLASS	HWY TYPE	ACCESS CONTRL	MILEPOINT	MILEPOINT DESCRIPTION	MARKED LANES	SURFACE WIDTH/TYPE*	AADT
SECONDARY R	RUR-MAJOR COLLECTOR	UNDIVIDED	NONE	6.65	MD0244 BLAKE CREEK RD	2	241	3,625
		DIVIDED		9.80		3	381	
				9.84	MD0005 POINT LOOKOUT RD			

ROUTE NUMBER.....MD 326
INVENTORY DIRECTION....NORTH
NAME: WASHINGTON ST

SECONDARY U	RUR-MINOR COLLECTOR	UNDIVIDED	NONE	0.00	ROAD END	2	301	1,799
				0.03		2	241	
				0.18		2	251	
				0.22		2	301	
MUNICIPAL				0.33	END STATE MAINTENANCE	2	601	
NAME: E PARK AVE				0.33	BEGIN MUNICIPAL MAINTENANCE			
				0.33	MU0160 E PARK AVE			
SECONDARY		DIVIDED		0.35	MU0160 E PARK AVE	3	521	
NAME: WASHINGTON ST				0.35				
				0.35	END MUNICIPAL MAINTENANCE			
				0.35	BEGIN STATE MAINTENANCE			
				0.40	MD0005BU FENWICK ST/WASHINGTON ST			

ROUTE NUMBER.....MD 470
INVENTORY DIRECTION....NORTH
NAME: OAKLEY RD

SECONDARY R	RUR-MINOR COLLECTOR	UNDIVIDED	NONE	0.00	MD0242 COLTON POINT RD	2	181	775
				0.06		2	201	
				0.10	SPEED LIMIT 50 MPH			
				2.87	STRUC #18027 TOMAKOKIN CREEK			
				3.62		2	221	
				3.75	MD0242 COLTON POINT RD			

* A,B = UNIMPROVED; C = GRADED & DRAINED; D,E = SOIL, GRAVEL, STONE; F,G = LOW TYPE BITUMINOUS;
H,I = HIGH TYPE BITUMINOUS; J = CONCRETE; K = BRICK; L = BLOCK

STATE HIGHWAY ADMINISTRATION OF MARYLAND
HIGHWAY INFORMATION SERVICES DIVISION
DATA SUPPORT GROUP

PAGE..... 15

STATE HIGHWAY LOCATION REFERENCE

ROUTE NUMBER.....MD 471
INVENTORY DIRECTION....NORTH
NAME: INDIAN BRIDGE RD

COUNTY-SAINT MARYS
SHA DISTRICT.....5
DATE.....12/31/96

SYSTEM	FUNCTIONAL CLASS	HWY TYPE	ACCESS CONTRL	MILEPOINT	MILEPOINT DESCRIPTION	MARKED LANES	SURFACE WIDTH/TYPE*	AADT
SECONDARY R	RUR-MINOR COLLECTOR	UNDIVID	NONE	0.00 MD0005	POINT LOOKOUT RD	2	221	1,725
				0.05		2	201	
				0.06	SPEED LIMIT 30 MPH			
				0.31	SPEED LIMIT 40 MPH			
				0.34	STRUC #18029 ST MARYS RIVER			
				0.99	STRUC #18028 JARBOESVILLE RUN			
				0.99 CO0232	INDIAN BRIDGE RD (AHEAD)			

ROUTE NUMBER.....MD 472
INVENTORY DIRECTION....NORTH
NAME: NORTH SANDGATES RD

SECONDARY R	RUR-MINOR COLLECTOR	UNDIVID	NONE	0.00 MD0235	THREE NOTCH RD	2	201	2,350
				0.04		2	181	
				0.09	SPEED LIMIT 40 MPH			
				2.07	SPEED LIMIT 30 MPH			
	RUR-LOCAL			2.39				
				2.58 CO0636	S SANDGATES RD (AHEAD)			

ROUTE NUMBER.....MD 489
INVENTORY DIRECTION....EAST
NAME: PARK HILL RD

SECONDARY R	RUR-MINOR COLLECTOR	UNDIVID	NONE	0.00 MD0005	POINT LOOKOUT RD	2	201	1,225
				0.10	SPEED LIMIT 35 MPH			
				1.20		2	241	
				1.27 MD0235	THREE NOTCH RD			

ROUTE NUMBER.....MD 520
INVENTORY DIRECTION....NORTH
NAME: WHITE NECK RD

SECONDARY R	RUR-LOCAL	UNDIVID	NONE	0.00	ROAD END	2	181	675
				0.20	SPEED LIMIT 40 MPH			
	RUR-MINOR COLLECTOR			0.66				
				2.61 MD0239	BUSHWOOD WHARF RD			

* A,B = UNIMPROVED; C = GRADED & DRAINED; D,E = SOIL, GRAVEL, STONE; F,G = LOW TYPE BITUMINOUS;
H,I = HIGH TYPE BITUMINOUS; J = CONCRETE; K = BRICK; L = BLOCK

PAGE..... 15

STATE HIGHWAY ADMINISTRATION OF MARYLAND
HIGHWAY INFORMATION SERVICES DIVISION
DATA SUPPORT GROUP

PAGE..... 16

STATE HIGHWAY LOCATION REFERENCE

ROUTE NUMBER.....MD 584
INVENTORY DIRECTION....NORTH
NAME: NO NAME

COUNTY-SAINT MARYS
SHA DISTRICT.....5
DATE.....12/31/96

SYSTEM ...STATE...	FUNCTIONAL CLASS	HWY TYPE	ACCESS CONTRL	MP MILEPOINT	MP MILEPOINT DESCRIPTION	MARKED LANES	SURFACE WIDTH/TYPE*	AADT
SECONDARY R	RUR-LOCAL	UNDIVIDED	NONE	0.00 MD0005	POINT LOOKOUT RD	2	18H	499
				0.17		2	26H	
				0.20		2	20H	
				0.24		2	24H	
				0.26		2	22H	
				0.34		2	24H	
				0.38 MD0005	POINT LOOKOUT RD			

ROUTE NUMBER.....MD 712
INVENTORY DIRECTION....NORTH
NAME: FOREST PARK RD

SECONDARY R	URB-COLLECTOR	UNDIVIDED	NONE	0.00 MD0235	THREE NOTCH RD	2	30I	4,625
				0.00 CO0352	HERMANVILLE RD (BACK)			
				0.02		2	20I	
				0.07	SPEED LIMIT 50 MPH			
				0.81	SPEED LIMIT 35 MPH			
				1.11	ROAD END			

ROUTE NUMBER.....MD 863A
INVENTORY DIRECTION....NORTH
NAME: NO NAME

SECONDARY R	RUR-LOCAL	UNDIVIDED	NONE	0.00 MD0005	THREE NOTCH RD	2	20I	
				0.16		2	44I	
				D.18		3	30I	
				0.20 MD0005	THREE NOTCH RD			

ROUTE NUMBER.....MD 868G
INVENTORY DIRECTION....EAST
NAME: OLD MD 234

SECONDARY R	RUR-LOCAL	UNDIVIDED	NONE	0.00 MD0236	THOMPSONS CORNER RD	2	14H	99
				0.07	ROAD END			

* A,B = UNIMPROVED; C = GRADED & DRAINED; D,E = SOIL, GRAVEL, STONE; F,G = LOW TYPE BITUMINOUS;
H,I = HIGH TYPE BITUMINOUS; J = CONCRETE; K = BRICK; L = BLOCK

STATE HIGHWAY ADMINISTRATION OF MARYLAND
HIGHWAY INFORMATION SERVICES DIVISION
DATA SUPPORT GROUP

STATE HIGHWAY LOCATION REFERENCE

ROUTE NUMBER.....MD 943
INVENTORY DIRECTION...NORTH
NAME: OLD MD 243

COUNTY-SAINT MARYS
SHA DISTRICT.....5
DATE.....12/31/96

SYSTEM	FUNCTIONAL CLASS	HWY TYPE	ACCESS CONTRL	MILEPOINT	MILEPOINT DESCRIPTION	MARKED LANES	SURFACE WIDTH/TYPE*	AADT
SECONDARY U	RUR-LOCAL	UNDIVIDED	NONE	0.00	MD0243 NEWTOWNE NECK RD	2	221	699
				0.03		2	301	
				0.16		2	181	
				0.19	MDO005 JEFFERSON ST			

ROUTE NUMBER.....MD 944
INVENTORY DIRECTION...NORTH
NAME: MERVELL DEAN RD

SECONDARY R	RUR-LOCAL	UNDIVIDED	NONE	0.00	CO0203 MERVELL DEAN RD (BACK)	2	241	1,899
				0.20	MD0944D AIRPORT VIEW DR			
				0.24	SPEED LIMIT 40 MPH			
				0.40	CO0195 CLARKS LANDING RD			
				0.40	MD0944C CLARKS LANDING RD			
				2.26	MDD235 THREE NOTCH RD			

ROUTE NUMBER.....MD 944A
INVENTORY DIRECTION...EAST
NAME: ST JOHNS RD

SECONDARY R	RUR-LOCAL	UNDIVIDED	NONE	4.05	CO0215 ST JOHNS RD (BACK)	2	221	
				4.11	MD0235 THREE NOTCH RD	2	461	
				4.16		2	241	
				4.23	CO0215 ST JOHNS RD (AHEAD)			

ROUTE NUMBER.....MD 944B
INVENTORY DIRECTION...EAST
NAME: SANDY BOTTOM RD

SECONDARY R	RUR-LOCAL	UNDIVIDED	NONE	1.06	CO0225 SANDY BOTTOM RD (BACK)	2	201	
				1.08	MD0235 THREE NOTCH RD			

* A,B = UNIMPROVED; C = GRADED & DRAINED; D,E = SOIL, GRAVEL, STONE; F,G = LOW TYPE BITUMINOUS;
H,I = HIGH TYPE BITUMINOUS; J = CONCRETE; K = BRICK; L = BLOCK

STATE HIGHWAY LOCATION REFERENCE

ROUTE NUMBER.....MD 944C
INVENTORY DIRECTION....EAST
NAME: CLARKS LANDING RD

COUNTY-SAINT MARYS
SHA DISTRICT.....5
DATE.....12/31/96

SYSTEMSTATE....	FUNCTIONAL CLASS	HWY TYPE	ACCESS CONTRL	MILEPOINT	MILEPOINT DESCRIPTION	MARKED LANES	SURFACE WIDTH/TYPE*	AADT
SECONDARY R	RUR-MINOR COLLECTOR	UNDIVIDED	NONE	0.00	MD0235 THREE NOTCH RD	2	221	3,425
				0.04	MD0944 MERVELL DEAN RD			
				0.04	CO0195 CLARKS LANDING RD (AHEAD)			

ROUTE NUMBER.....MD 944D
INVENTORY DIRECTION....EAST
NAME: AIRPORT VIEW DR

SECONDARY R	RUR-LOCAL	UNDIVIDED	NONE	0.00	MD0944 MERVELL DEAN RD	2	321	
				0.04	MD0235 THREE NOTCH RD	2	241	
				0.06	CO0733 AIRPORT VIEW DR (AHEAD)			

ROUTE NUMBER.....MD 944E
INVENTORY DIRECTION....WEST
NAME: MILES VILLAGE RD

SECONDARY R	RUR-LOCAL	UNDIVIDED	NONE	0.00	MD0235 THREE NOTCH RD	2	181	
				0.02	CO1163 MILES VILLAGE RD (AHEAD)			

ROUTE NUMBER.....MD 944F
INVENTORY DIRECTION....WEST
NAME: AIRPORT DR

SECONDARY R	RUR-LOCAL	DIVIDED	NONE	0.00	MD0235 THREE NOTCH RD	2	271	
				0.02	CO0466 AIRPORT DR (AHEAD)			

ROUTE NUMBER.....MD 945
INVENTORY DIRECTION....NORTH
NAME: OLD MD 235

SECONDARY R	RUR-LOCAL	UNDIVIDED	NONE	0.00	ROAD END	2	241	1,099
				0.05	SPUR TO & FR MD 235			
				0.08	SPUR TO & FR MD 235	2	181	
				0.10	SPUR TO & FR MD 235			

* A,B = UNIMPROVED; C = GRADED & DRAINED; D,E = SOIL, GRAVEL, STONE; F,G = LOW TYPE BITUMINOUS;
H,I = HIGH TYPE BITUMINOUS; J = CONCRETE; K = BRICK; L = BLOCK

STATE HIGHWAY ADMINISTRATION OF MARYLAND
HIGHWAY INFORMATION SERVICES DIVISION
DATA SUPPORT GROUP

PAGE..... 19


STATE HIGHWAY LOCATION REFERENCE

ROUTE NUMBER.....MD 945 CONTINUED
INVENTORY DIRECTION....NORTH
NAME: OLD MD 235

COUNTY-SAINT MARYS
SHA DISTRICT.....5
DATE.....12/31/96

SYSTEMSTATE....	FUNCTIONAL CLASS	HWY TYPE	ACCESS CONTRL	MILEPOINT	MILEPOINT DESCRIPTION	MARKED LANES	SURFACE WIDTH/TYPE*	AADT
SECONDARY R	RUR-LOCAL	UNDIVID	NONE	0.10	ROAD END	2	181	1,099

* A,B = UNIMPROVED; C = GRADED & DRAINED; D,E = SOIL, GRAVEL, STONE; F,G = LOW TYPE BITUMINOUS;
H,I = HIGH TYPE BITUMINOUS; J = CONCRETE; K = BRICK; L = BLOCK



1997

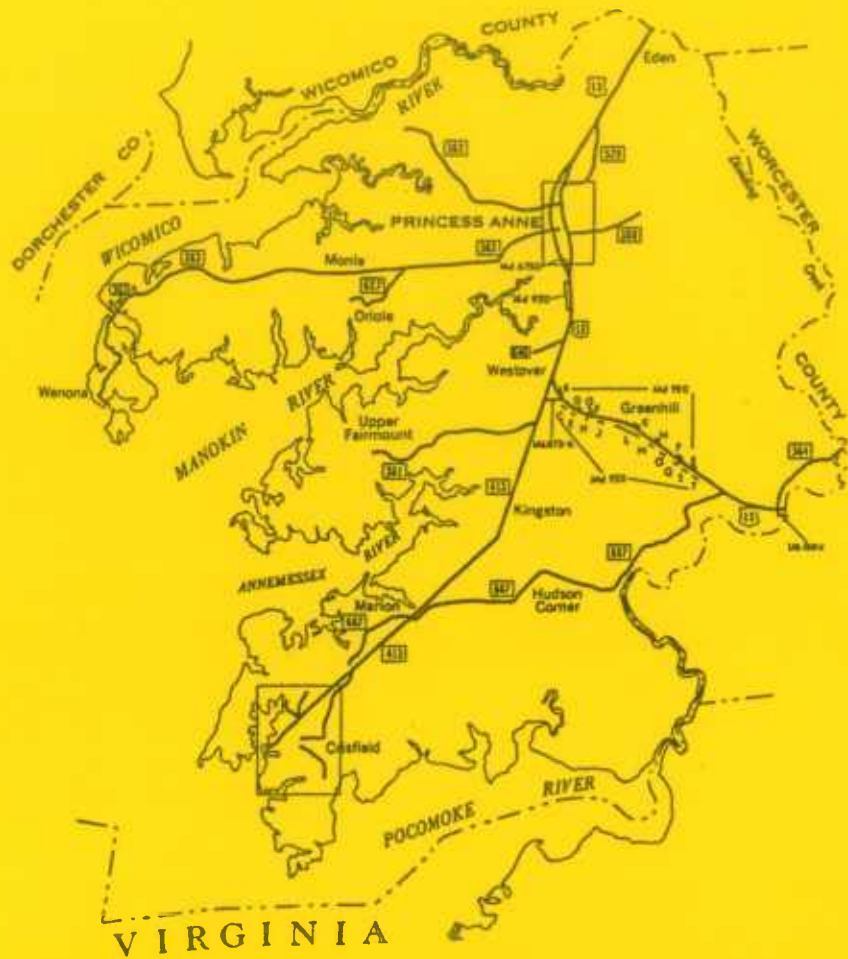
HIGHWAY LOCATION REFERENCE

SOMERSET

COUNTY

SHA DISTRICT #1

S




SOMERSET COUNTY

JUNE 1997 19

ROUTE ALERT LIST

SOMERSET COUNTY

None



STATE HIGHWAY ADMINISTRATION OF MARYLAND
HIGHWAY INFORMATION SERVICES DIVISION
DATA SUPPORT GROUP

PAGE..... 1

STATE HIGHWAY LOCATION REFERENCE

ROUTE NUMBER.....US 13
INVENTORY DIRECTION....NORTH
NAME: OCEAN HWY

COUNTY-SOMERSET
SHA DISTRICT.....1
DATE.....12/31/96

SYSTEM	STATE	FUNCTIONAL CLASS	HWY TYPE	ACCESS CONTRL	MILEPOINT	MILEPOINT DESCRIPTION	MARKED LANES	SURFACE WIDTH/TYPE*	AADT
PRIMARY	R	RUR-OTHER PRIN ART	DIVIDED	PART	0.00	WORCESTER CO/L	4	481	13,525
					0.00	STRUC #23016 POCOMOKE RIVER			
					0.26	MD0364 DIVIDING CREEK RD			16,800
					0.26	USD013BU MARKET ST			
					0.66	R/R #CR 530 580 F			
					0.66	STRUC #19004			
					0.70	MILE MARKER 7.0			
					1.69	MILE MARKER 8.0			
					2.10	MDD667 REHOBETH RD			11,225
					2.68	MILE MARKER 9.0			
					3.63	MD0920Q QUAIL LA			
					3.63	MD0920P WOODS LA			
					3.69	MILE MARKER 10.0			
					4.69	MILE MARKER 11.0			
					5.67	MILE MARKER 12.0			
					5.78	CO0188 MENNONITE CHURCH RD			12,125
					5.78	CO0311 ARDEN STATION RD			
					6.68	MD0920H FORTUNE LA			
					6.68	MD0920F TIPS LA			
					6.69	MILE MARKER 13.0			
					7.55				10,750
					7.69	MILE MARKER 14.0			
					7.87	MD0673A SAM BARNES RD			
					7.87	MD0920B SPRING LA			
					7.94	SPEED LIMIT 55 MPH			
					8.27	STRUC #19D16 BACK CREEK			
					8.46	MD0413 CRISFIELD HWY			16,150
					8.67	MILE MARKER 15.0			
					9.71	MILE MARKER 16.0			
					9.73	MD0640 REVELLS NECK RD			22,400
					10.63	STRUC #19003 KINGS CREEK			
					10.68	MILE MARKER 17.0			
					10.81	MD0920 MARKET LA			
					11.19	STRUC #19014 JONES CREEK			
					11.68	MILE MARKER 18.0			
					11.77	MD0920 MARKET LA			
					11.87	MD0675 SOMERSET AVE			20,875
					12.03	MD0675D NO NAME			
					12.12		4	491	
					12.69	MILE MARKER 19.0			
					13.42	MDD363 DEAL ISLAND RD/MANOKIN AVE			17,850

* A,B = UNIMPROVED; C = GRADED & DRAINED; D,E = SOIL, GRAVEL, STONE; F,G = LOW TYPE BITUMINOUS;
H,I = HIGH TYPE BITUMINOUS; J = CONCRETE; K = BRICK; L = BLOCK

PAGE..... 1

STATE HIGHWAY ADMINISTRATION OF MARYLAND
HIGHWAY INFORMATION SERVICES DIVISION
DATA SUPPORT GROUP

PAGE..... 2

STATE HIGHWAY LOCATION REFERENCE

ROUTE NUMBER.....US 13 CONTINUED
INVENTORY DIRECTION....NORTH
NAME: OCEAN HWY

COUNTY-SOMERSET
SHA DISTRICT.....1
DATE.....12/31/96

SYSTEM	STATE	FUNCTIONAL CLASS	HWY TYPE	ACCESS CONTRL	MILEPOINT	MILEPOINT DESCRIPTION	MARKED LANES	SURFACE WIDTH/TYPE*	AADT
PRIMARY	R	RUR-OTHER PRIN ART	DIVIDED	PART	13.48	STRUC #19012 MANOKIN RIVER	4	491	17,850
					13.68	MILE MARKER 20.0			
	U				14.14	MD0362 MT VERNON RD			20,075
					14.14	IN CORP LMTS PRINCESS ANNE			
	R				14.16	OUT CORP LMTS PRINCESS ANNE			
					14.42	ATR STATION #59 (SB/L)			
					14.68	MILE MARKER 21.0			
					15.16				
					15.36	MD0675 SOMERSET AVE	4	481	
					15.68	MILE MARKER 22.0			
					16.69	MILE MARKER 23.0			
					16.92	CO0025 ALLEN RD			
					16.92	MD0529 LORETTO RD			
					17.69	MILE MARKER 24.0			
					17.97				25,520
					18.68	MILE MARKER 25.0			
					19.64	CO0027 EDEN ALLEN RD			
					19.69	MILE MARKER 26.0			
					20.28	STRUC #19001 PASSERDYKE CREEK			
					20.28	WICOMICO CO/L			

ROUTE NUMBER.....US 13BU
INVENTORY DIRECTION....NORTH
NAME: MARKET ST

SECONDARY	R	RUR-MAJOR COLLECTOR	UNDIVIDED	NONE	0.00	WORCESTER CO/L	2	241	3,425
					0.00	STRUC #23004 POCOMOKE RIVER			
					0.12	SPEED LIMIT 30 MPH			
					0.32		2	261	
					0.33		2	251	
					0.42	US0013 OCEAN HWY			
					0.42	MD0364 DIVIDING CREEK RD (AHEAD)			

ROUTE NUMBER.....MD 358
INVENTORY DIRECTION....NORTH
NAME: JACKSONVILLE RD

MUNICIPAL	U	RUR-MAJOR COLLECTOR	UNDIVIDED	NONE	0.00	MD0413 MARYLAND AVE/RICHARDSON AVE	2	221	2,199
-----------	---	---------------------	-----------	------	------	------------------------------------	---	-----	-------

* A,B = UNIMPROVED; C = GRADED & DRAINED; D,E = SOIL, GRAVEL, STONE; F,G = LOW TYPE BITUMINOUS;
H,I = HIGH TYPE BITUMINOUS; J = CONCRETE; K = BRICK; L = BLOCK

PAGE..... 2

STATE HIGHWAY ADMINISTRATION OF MARYLAND
HIGHWAY INFORMATION SERVICES DIVISION
DATA SUPPORT GROUP

PAGE..... 3

STATE HIGHWAY LOCATION REFERENCE

ROUTE NUMBER.....MD 358 CONTINUED
INVENTORY DIRECTION....NORTH
NAME: JACKSDNVILLE RD

COUNTY-SOMERSET
SHA DISTRICT.....1
DATE.....12/31/96

SYSTEM	FUNCTIONAL CLASS	HWY TYPE	ACCESS CONTRL	MILEPOINT	MILEPOINT DESCRIPTION	MARKED LANES	SURFACE WIDTH/TYPE*	AADT
MUNICIPAL U SECONDARY R	RUR-MAJOR COLLECTOR	UNDIVID	NONE	0.00	MU0430 SOMERSET AVE (BACK)	2	22I	2,199
				D.09	END MUNICIPAL MAINTENANCE			
				0.09	BEGIN STATE MAINTENANCE			
				0.09	OUT CORP LMTS CRISFIELD			
				0.31	SPEED LIMIT 30 MPH			
				0.74		2	24I	
	RUR-LOCAL			0.80	MDD358A BOX IRDN RD			
				1.11	COD233 ALFRED J LAWSON RD			
				1.13	COD128 JACKSONVILLE RD (AHEAD)			

ROUTE NUMBER.....MD 358A
INVENTORY DIRECTION....NORTH
NAME: BOX IRON RD

SECONDARY R	RUR-LOCAL	UNDIVID	NONE	0.00	MD0358 JACKSONVILLE RD	2	27I	
				0.07	CO0394 BOX IRDN RD (AHEAD)			

ROUTE NUMBER.....MD 361
INVENTORY DIRECTION....EAST
NAME: FAIRMOUNT RD

SECONDARY R	RUR-MINOR COLLECTOR	UNDIVID	NONE	0.00	CO0399 FAIRMOUNT RD (BACK)	2	22I	950
				0.24	SPEED LIMIT 30 MPH			
	RUR-MAJOR COLLECTOR			0.81				
				1.23	SPEED LIMIT 50 MPH			
				3.33				1,550
				4.21				1,650
				5.62	MD0413 CRISFIELD HWY			

ROUTE NUMBER.....MD 362
INVENTORY DIRECTION....EAST
NAME: MT VERNON RD

SECONDARY R	RUR-MINOR COLLECTOR	UNDIVID	NONE	0.00	CO0013 BOBTOWN RD	2	22I	1,750
				0.00	CO0001 MT VERNON RD (BACK)			
				0.49		2	21I	

* A,B = UNIMPROVED; C = GRADED & DRAINED; D,E = SOIL, GRAVEL, STONE; F,G = LOW TYPE BITUMINOUS;
H,I = HIGH TYPE BITUMINOUS; J = CONCRETE; K = BRICK; L = BLOCK

PAGE..... 3

STATE HIGHWAY ADMINISTRATION OF MARYLAND
HIGHWAY INFORMATION SERVICES DIVISION
DATA SUPPORT GROUP

PAGE..... 4

STATE HIGHWAY LOCATION REFERENCE

ROUTE NUMBER.....MD 362 CONTINUED
INVENTORY DIRECTION....EAST
NAME: MT VERNON RD

COUNTY-SOMERSET
SHA DISTRICT.....1
DATE.....12/31/96

SYSTEM	FUNCTIONAL CLASS	HWY TYPE	ACCESS CONTRL	MILEPOINT	MILEPOINT DESCRIPTION	MARKED LANES	SURFACE WIDTH/TYPE*	AADT
SECONDARY R	RUR-MINOR COLLECTOR	UNDIVID	NONE	0.53				
				0.76		2	221	1,750
				0.91	CO0017 FITZBOUNDS RD	2	241	
	RUR-MAJOR COLLECTOR			0.99				
				1.10	SPEED LIMIT 50 MPH			
				2.68	STRUC #19005 MONIE CREEK			
				3.24	CO0018 BLACK RD			2,975
				5.44	SPEED LIMIT 40 MPH			
U				5.87	IN CORP LMTS PRINCESS ANNE			
R				5.91	MD0920A BRITTINGHAM LA			
				5.93	OUT CORP LMTS PRINCESS ANNE			
		CTL		5.96		3	381	
				5.99	US0013 OCEAN HWY	2	241	
U				6.01	IN CORP LMTS PRINCESS ANNE			
				6.23	MD0675 SOMERSET AVE			

ROUTE NUMBER.....MD 363
INVENTORY DIRECTION....EAST
NAME: DEAL ISLAND RD

SECONDARY R	RUR-LOCAL	UNDIVID	NONE	0.00	ROAD END	2	201	675
	RUR-MAJOR COLLECTOR			2.73				1,850
				3.30		2	221	
				3.32	SPEED LIMIT 30 MPH			
				3.48		2	22J	
				3.63	STRUC #19006 UPPER THOROFARE			
				3.76		2	221	
				3.81	MD0363A NO NAME			
				4.56	SPEED LIMIT 50 MPH			
				4.85				1,750
				5.06	STRUC #19007 ROCK CREEK			
				6.16	STRUC #19008 ROCK CREEK			
	RUR-MINOR ARTERIAL			6.58	SPEED LIMIT 30 MPH			
				6.70				1,775
				7.28				1,750
				7.29	SPEED LIMIT 50 MPH			
				7.79	STRUC #19019 DAMES QUARTER CREEK			
				9.75	SPEED LIMIT 40 MPH			
				10.60		2	241	
				10.66	SPEED LIMIT 50 MPH			

* A,B = UNIMPROVED; C = GRADED & DRAINED; D,E = SOIL, GRAVEL, STONE; F,G = LOW TYPE BITUMINOUS;
H,I = HIGH TYPE BITUMINOUS; J = CONCRETE; K = BRICK; L = BLOCK

PAGE..... 4

STATE HIGHWAY ADMINISTRATION OF MARYLAND
HIGHWAY INFORMATION SERVICES DIVISION
DATA SUPPORT GROUP

PAGE..... 5

STATE HIGHWAY LOCATION REFERENCE

ROUTE NUMBER.....MD 363 CONTINUED
INVENTORY DIRECTION....EAST
NAME: DEAL ISLAND RD

COUNTY-SOMERSET
SHA DISTRICT.....1
DATE.....12/31/96

SYSTEM	FUNCTIONAL CLASS	HWY TYPE	ACCESS CONTRL	MILEPOINT	MILEPOINT DESCRIPTION	MARKED LANES	SURFACE WIDTH/TYPE*	AADT
SECONDARY R	RUR-MINOR ARTERIAL	UNDIVIDED	NONE	13.09	CO0044 DRAWBRIDGE RD	2	241	2,175
				13.09	MD0627 ORIOLE RD			
				16.16		2	221	
				16.49				3,650
				17.70	SPEED LIMIT 40 MPH			
				17.76		2	281	
				17.95	SPEED LIMIT 30 MPH			
				18.03		2	221	
				18.13	STRUC #19009 MANOKIN RIVER			
				18.17		2	321	
	RUR-MAJOR COLLECTOR			18.19	US0013 OCEAN HWY			
NAME: MANOKIN AVE				18.19				
U				18.20	IN CORP LMTS PRINCESS ANNE	2	231	
				18.30	MU0210 MANSION AVE			

ROUTE NUMBER.....MD 363A
INVENTORY DIRECTION....WEST
NAME: NO NAME

SECONDARY R	RUR-LOCAL	UNDIVIDED	NONE	0.00	MD0363 DEAL ISLAND RD	2	181	
				0.06	ROAD END			

ROUTE NUMBER.....MD 364
INVENTORY DIRECTION....NORTH
NAME: DIVIDING CREEK RD

SECONDARY R	RUR-MAJOR COLLECTOR	UNDIVIDED	NONE	0.00	US0013BU MARKET ST (BACK)	2	221	825
				0.00	US0013 OCEAN HWY			
				0.07	SPEED LIMIT 50 MPH			
				2.19	CO0312 COURTHOUSE HILL RD			
				2.71	STRUC #19010 DIVIDING CREEK			
				2.71	WORCESTER CO/L			

* A,B = UNIMPROVED; C = GRADED & DRAINED; D,E = SOIL, GRAVEL, STONE; F,G = LOW TYPE BITUMINOUS;
H,I = HIGH TYPE BITUMINOUS; J = CONCRETE; K = BRICK; L = BLOCK

STATE HIGHWAY ADMINISTRATION OF MARYLAND
HIGHWAY INFORMATION SERVICES DIVISION
DATA SUPPORT GROUP

STATE HIGHWAY LOCATION REFERENCE

ROUTE NUMBER.....MD 380
INVENTORY DIRECTION....NORTH
NAME: LAWSONIA RD

COUNTY-SOMERSET
SHA DISTRICT.....1
DATE.....12/31/96

SYSTEMSTATE....	FUNCTIONAL CLASS	HWY TYPE	ACCESS CONTRL	MILEPOINT	MILEPOINT DESCRIPTION	MARKED LANES	SURFACE WIDTH/TYPE*	AADT
SECONDARY R	RUR-MINOR COLLECTOR	UNDIVID	NONE	0.00	CO0152 APE HOLE RD	2	221	1,050
				0.00	CO0147 BYRDTOWN RD (BACK)			
				0.04	SPEED LIMIT 30 MPH			
				0.82				1,650
NAME: MAIN ST EXT				1.02				
				1.56	MU0310 W MAIN ST (AHEAD)			

ROUTE NUMBER.....MD 388
INVENTORY DIRECTION....EAST
NAME: ANTIOCH AVE

SECONDARY U	RUR-MAJOR COLLECTOR	UNDIVID	NONE	0.00	MD0675 SOMERSET AVE	2	221	1,375
NAME: E ANTIOCH AVE				0.00				
				0.05		2	241	
				0.06	SPEED LIMIT 25 MPH			
				0.11	R/R #CR 530 246 K	2	221	
R				0.21	SPEED LIMIT 30 MPH			
				0.46	OUT CORP LMTS PRINCESS ANNE			
				0.65	SPEED LIMIT 50 MPH			
NAME: W POST OFFICE RD				1.00				
				1.68	CO0213 PERRYHAWKIN RD			
				2.38	CO0217 WEST POST OFFICE RD (AHEAD)			

ROUTE NUMBER.....MD 413
INVENTORY DIRECTION....NORTH
NAME: W MAIN ST

SECONDARY U	RUR-MAJOR COLLECTOR	DIVIDED	NONE	0.00	MU0210 DOCK ST	4	701	10,325
				0.06		4	681	
				0.11	SPEED LIMIT 35 MPH			
NAME: RICHARDSON AVE/MARYLAND AVE				0.42	MU0310 W MAIN ST	4	481	
				0.42				
				0.67	MU0120 CHESAPEAKE AVE			
				1.35	MD0460 HALL HWY			
RUR-MINOR ARTERIAL				1.40	MD0358 JACKSONVILLE RD			9,125
NAME: CRISFIELD HWY				1.40	MU0430 SOMERSET AVE N&S			
				1.49				
		UNDIVID		1.53		2	751	

* A,B = UNIMPROVED; C = GRADED & DRAINED; D,E = SOIL, GRAVEL, STONE; F,G = LOW TYPE BITUMINOUS;
H,I = HIGH TYPE BITUMINOUS; J = CONCRETE; K = BRICK; L = BLOCK

STATE HIGHWAY ADMINISTRATION OF MARYLAND
HIGHWAY INFORMATION SERVICES DIVISION
DATA SUPPORT GROUP

PAGE..... 7

STATE HIGHWAY LOCATION REFERENCE

ROUTE NUMBER.....MD 413 CONTINUED
INVENTORY DIRECTION....NORTH
NAME: CRISFIELD HWY

COUNTY-SOMERSET
SHA DISTRICT.....1
DATE.....12/31/96

SYSTEM	FUNCTIONAL CLASS	HWY TYPE	ACCESS CONTRL	MILEPOINT	MILEPOINT DESCRIPTION	MARKED LANES	SURFACE WIDTH/TYPE*	AADT
SECONDARY U	RUR-MINOR ARTERIAL	UNDIVIDED	NONE	1.56		2	221	9,125
R				1.96	OUT CORP LMTS CRISFIELD			
				2.18	SPEED LIMIT 45 MPH			
				2.41	SPEED LIMIT 55 MPH			
				3.19	CO0405 PLANTATION RD			6,125
				3.45	MD0667 CRISFIELD MARION RD/OLD STATE RD	2	231	5,913
				5.95	MD0667 CRISFIELD MARION RD			5,850
				6.67	CO0164 TULLS CORNER RD			4,650
				7.67		2	221	
				10.11	CO0400 KINGSTON LA			4,475
				10.75	STRUC #19011 ANNEMESSEX RIVER			
				13.34	MD0361 FAIRMOUNT RD			
				14.06	MD0673A SAM BARNES RD			
				14.20	SPEED LIMIT 50 MPH			
		DIVIDED		14.60		2	271	
				14.61	US0013 OCEAN HWY			

ROUTE NUMBER.....MD 460
INVENTORY DIRECTION....EAST
NAME: HALL HWY

SECONDARY R	RUR-LOCAL	UNDIVIDED	NONE	0.00	CO0130 BYRD RD (BACK)	2	221	1,100
U				0.04	IN CORP LMTS CRISFIELD			
				0.05		2	321	
				0.23	SPEED LIMIT 30 MPH	2	271	
	RUR-MINOR COLLECTOR			0.25				
				0.27	STRUC #19013 ANNEMESSEX RIVER			
				0.30		2	401	
				0.78	MD0413 MARYLAND AVE/RICHARDSON AVE			

ROUTE NUMBER.....MD 529
INVENTORY DIRECTION....NORTH
NAME: LORETTO RD

SECONDARY R	RUR-LOCAL	UNDIVIDED	NONE	0.00	MD0675 SOMERSET AVE	2	221	275
				0.06	SPEED LIMIT 40 MPH			
				0.23	R/R #CR 530 244 W			
				2.53	R/R #CR 530 241 B			

* A,B = UNIMPROVED; C = GRADED & DRAINED; D,E = SOIL, GRAVEL, STONE; F,G = LOW TYPE BITUMINOUS;
H,I = HIGH TYPE BITUMINOUS; J = CONCRETE; K = BRICK; L = BLOCK

PAGE..... 7

STATE HIGHWAY ADMINISTRATION OF MARYLAND
HIGHWAY INFORMATION SERVICES DIVISION
DATA SUPPORT GROUP

PAGE..... 8

STATE HIGHWAY LOCATION REFERENCE

ROUTE NUMBER.....MD 529 CONTINUED
INVENTORY DIRECTION....NORTH
NAME: LORETTO RD

COUNTY-SOMERSET
SHA DISTRICT.....1
DATE.....12/31/96

SYSTEM	FUNCTIONAL CLASS	HWY TYPE	ACCESS CONTRL	MILEPOINT	MILEPOINT DESCRIPTION	MARKED LANES	SURFACE WIDTH/TYPE*	AADT
SECONDARY R	RUR-LOCAL	UNDIVIDED	NONE	2.57	US0013 OCEAN HWY	2	22I	275
				2.57	CO0025 ALLEN RD (AHEAD)			

ROUTE NUMBER.....MD 627
INVENTORY DIRECTION....EAST
NAME: ORIOLE RD

SECONDARY R	RUR-LOCAL	UNDIVIDED	NONE	0.00	CO0055 CRAB ISLAND RD (BACK)	2	15I	499
				0.00	CO0056 ORIOLE BACK RD			
				0.05	SPEED LIMIT 30 MPH			
	RUR-MINOR COLLECTOR			0.16		2	16I	
				1.10		2	18I	
				1.25		2	22I	
				1.40	SPEED LIMIT 40 MPH			
				2.48	MD0363 DEAL ISLAND RD			
				2.48	CO0044 DRAWBRIDGE RD (AHEAD)			

ROUTE NUMBER.....MD 640
INVENTORY DIRECTION....EAST
NAME: REVELLS NECK RD

SECONDARY R	RUR-MINOR COLLECTOR	UNDIVIDED	NONE	4.96	CO0087 REVELLS NECK RD (BACK)	2	24I	499
				4.96	ENT EASTERN CORRECTIONAL INSTITUTION			
				5.54	US0013 OCEAN HWY			

ROUTE NUMBER.....MD 667
INVENTORY DIRECTION....EAST
NAME: OLD STATE RD

SECONDARY R	RUR-MINOR COLLECTOR	UNDIVIDED	NONE	0.00	MU0120 CHESAPEAKE AVE (BACK)	2	20I	1,125
				0.18	SPEED LIMIT 30 MPH			
				1.02		2	22I	
	RUR-LOCAL			2.42	CO0307 LAWSON BARNES RD			
NAME: CRISFIELD MARION RD				2.77	MD0413 CRISFIELD HWY			
				2.80	SPEED LIMIT 40 MPH			

* A,B = UNIMPROVED; C = GRADED & DRAINED; D,E = SOIL, GRAVEL, STDNE; F,G = LOW TYPE BITUMINOUS;
H,I = HIGH TYPE BITUMINOUS; J = CONCRETE; K = BRICK; L = BLOCK

PAGE..... 8

STATE HIGHWAY ADMINISTRATION OF MARYLAND
HIGHWAY INFORMATION SERVICES DIVISION
DATA SUPPORT GROUP

PAGE..... 9

STATE HIGHWAY LOCATION REFERENCE

ROUTE NUMBER.....MD 667 CONTINUED
INVENTORY DIRECTION....EAST
NAME: CRISFIELD MARION RD

COUNTY-SOMERSET
SHA DISTRICT.....1
DATE.....12/31/96

SYSTEMSTATE....	FUNCTIONAL CLASS	HWY TYPE	ACCESS CONTRL	MILEPOINT	MILEPOINT DESCRIPTION	MARKED LANES	SURFACE WIDTH/TYPE*	AADT
SECONDARY R	RUR-LOCAL	UNDIVID	NONE	5.81 MD0413	CRISFIELD HWY	2	241	1,975
	RUR-MAJOR COLLECTOR			5.90	SPEED LIMIT 30 MPH			
NAME: HUDSON CORNER RD				6.55 COD164	TULLS CORNER RD			
				6.55				
				6.98	SPEED LIMIT 50 MPH			
NAME: REHOBETH RD				10.39 CO0305	OLD WESTOVER MARION RD	2	221	
				10.39				
				10.52	STRUC #19D18 MARUMSCO CREEK			
				11.90 CO0179	OLD REHOBETH RD			
				12.65	STRUC #19017 REHOBETH BRANCH			
				14.40 COD189	GORDY RD			
				17.61 US0013	OCEAN HWY			

ROUTE NUMBER.....MD 673A
INVENTORY DIRECTION....EAST
NAME: SAM BARNES RD

SECONDARY R	RUR-MAJOR COLLECTOR	UNDIVID	NONE	0.00 MD0413	CRISFIELD HWY	2	241	1,050
				0.15	SPEED LIMIT 50 MPH			
		DIVIDED		0.44		2	361	
		UNDIVID		0.49	US 13 (SB/L)	2	461	
				0.53 US0013	OCEAN HWY			
				0.53 MD0920B	SPRING LA (AHEAD)			

ROUTE NUMBER.....MD 675
INVENTORY DIRECTION....NORTH
NAME: SOMERSET AVE

SECONDARY R	RUR-MAJOR COLLECTOR	UNDIVID	NONE	0.00 US0013	OCEAN HWY	1	131	12,200
				0.08	SPEED LIMIT 50 MPH			
				0.18 MD0675D	NO NAME	2	241	
				0.66	SPEED LIMIT 30 MPH			
U				0.79	IN CORP LMTS PRINCESS ANNE			
				0.86 MU0253	PARK DR			
				0.97		2	411	
				1.00		2	341	
				1.10		2	301	
				1.21		2	381	

* A,B = UNIMPROVED; C = GRADED & DRAINED; D,E = SOIL, GRAVEL, STONE; F,G = LOW TYPE BITUMINOUS;
H,I = HIGH TYPE BITUMINOUS; J = CONCRETE; K = BRICK; L = BLOCK

PAGE..... 9

STATE HIGHWAY ADMINISTRATION OF MARYLAND
HIGHWAY INFORMATION SERVICES DIVISION
DATA SUPPORT GROUP

PAGE..... 10

STATE HIGHWAY LOCATION REFERENCE

ROUTE NUMBER.....MD 675 CONTINUED
INVENTORY DIRECTION....NORTH
NAME: SOMERSET AVE

COUNTY-SOMERSET
SHA DISTRICT.....1
DATE.....12/31/96

SYSTEM	FUNCTIONAL CLASS	HWY TYPE	ACCESS CONTRL	MILEPOINT	MILEPOINT DESCRIPTION	MARKED LANES	SURFACE WIDTH/TYPE*	AADT
SECONDARY U	RUR-MAJOR COLLECTOR	UNDIVIDED	NONE	1.32 MD0388	ANTIOCH AVE	2	381	12,200
				1.41		2	541	
				1.51 MU0280	PRINCE WILLIAM ST E&W	2	561	
				1.61 MD0918	E BROAD ST	2	461	
				1.65		2	481	
				1.69	STRUC #19002 MANOKIN RIVER	2	341	
				1.77		2	291	
R				2.22 MD0362	MT VERNON RD	2	241	3,925
				2.22	OUT CORP LMTS PRINCESS ANNE			
				2.31	SPEED LIMIT 40 MPH			
U				2.45	IN CORP LMTS PRINCESS ANNE			
R				2.48	OUT CORP LMTS PRINCESS ANNE			
				2.81 MD0529	LORETTO RD			
		DIVIDED		3.30		2	251	
				3.39 US0013	OCEAN HWY			

ROUTE NUMBER.....MD 675D
INVENTORY DIRECTION....SOUTH
NAME: NO NAME

SECONDARY R	RUR-LOCAL	UNDIVIDED	NONE	0.00 MD0675	SOMERSET AVE	2	261	
				0.05 US0013	OCEAN HWY			

ROUTE NUMBER.....MD 918
INVENTORY DIRECTION....EAST
NAME: E BROAD ST

SECONDARY U	RUR-LOCAL	UNDIVIDED	NONE	0.00 MD0675	SOMERSET AVE	2	481	3,500
				0.06		2	421	
				0.08	SPEED LIMIT 25 MPH	2	301	
R				0.10	STRUC #19015 HANOKIN BRANCH			
				0.10	OUT CORP LMTS PRINCESS ANNE			
				0.19	R/R #CR 530 243 P			
				0.22 CO0303	COLLEGE BACKBONE RD			

* A,B = UNIMPROVED; C = GRADED & DRAINED; D,E = SOIL, GRAVEL, STONE; F,G = LOW TYPE BITUMINOUS;
H,I = HIGH TYPE BITUMINOUS; J = CONCRETE; K = BRICK; L = BLOCK

STATE HIGHWAY ADMINISTRATION OF MARYLAND
HIGHWAY INFORMATION SERVICES DIVISION
DATA SUPPORT GROUP

PAGE..... 11

STATE HIGHWAY LOCATION REFERENCE

ROUTE NUMBER.....MD 920
INVENTORY DIRECTION....NORTH
NAME: MARKET LA

COUNTY-SOMERSET
SHA DISTRICT.....1
DATE.....12/31/96

SYSTEM	FUNCTIONAL CLASS	HWY TYPE	ACCESS CONTRL	MILEPOINT	MILEPOINT DESCRIPTION	MARKED LANES	SURFACE WIDTH/TYPE*	AADT
SECONDARY R	RUR-LOCAL	UNDIVIDED	NONE	0.00	US0013 OCEAN HWY	2	211	
				0.97	US0013 OCEAN HWY			

ROUTE NUMBER.....MD 920A
INVENTORY DIRECTION....NORTH
NAME: BRITTINGHAM LA

SECONDARY U	RUR-LOCAL	UNDIVIDED	NONE	0.00	MD0362 MT VERNON RD	2	371	
				0.00	IN CORP LMTS PRINCESS ANNE			
				0.04		2	211	
R				0.07	OUT CORP LMTS PRINCESS ANNE			
				0.42	ROAD END			

ROUTE NUMBER.....MD 920B
INVENTORY DIRECTION....NORTH
NAME: SPRING LA

SECONDARY R	RUR-LOCAL	UNDIVIDED	NONE	0.00	MD0673A SAM BARNES RD (BACK)	2	201	
				0.00	US0013 OCEAN HWY			
				0.06		2	206	
				0.32	CO0239 CAMP RD			

ROUTE NUMBER.....MD 920C
INVENTORY DIRECTION....EAST
NAME: SAWMILL RD

SECONDARY R	RUR-LOCAL	UNDIVIDED	NONE	0.00	ROAD END	2	206	
				0.01	SPUR TO US 13			
				0.17	ROAD END			

* A,B = UNIMPROVED; C = GRADED & DRAINED; D,E = SOIL, GRAVEL, STONE; F,G = LOW TYPE BITUMINOUS;
H,I = HIGH TYPE BITUMINOUS; J = CONCRETE; K = BRICK; L = BLOCK

STATE HIGHWAY ADMINISTRATION OF MARYLAND
HIGHWAY INFORMATION SERVICES DIVISION
DATA SUPPORT GROUP

STATE HIGHWAY LOCATION REFERENCE

ROUTE NUMBER.....MD 920D
INVENTORY DIRECTION....EAST
NAME: LISA LA

COUNTY-SOMERSET
SHA DISTRICT.....1
DATE.....12/31/96

SYSTEM ...STATE...	FUNCTIONAL CLASS	HWY TYPE	ACCESS CONTRL	MILEPOINT	MILEPOINT DESCRIPTION	MARKED LANES	SURFACE WIDTH/TYPE*	AADT
SECONDARY R	RUR-LOCAL	UNDIVIDED	NONE	0.00	ROAD END	2	20G	
				0.14	SPUR TO US 13			
				0.42	ROAD END			

ROUTE NUMBER.....MD 920F
INVENTORY DIRECTION....EAST
NAME: TIPS LA

SECONDARY R	RUR-LOCAL	UNDIVIDED	NONE	0.00	US0013 OCEAN HWY	2	20G	
				0.00	MD0920H FORTUNE LA (BACK)			
				0.03	MD0920G TIPS LA			
				0.08	ROAD END			

ROUTE NUMBER.....MD 920G
INVENTORY DIRECTION....EAST
NAME: TIPS LA

SECONDARY R	RUR-LOCAL	UNDIVIDED	NONE	0.00	MD0920F TIPS LA	2	20G	
				0.09	ROAD END			

ROUTE NUMBER.....MD 920H
INVENTORY DIRECTION....SOUTH
NAME: FORTUNE LA

SECONDARY R	RUR-LOCAL	UNDIVIDED	NONE	0.00	US0013 OCEAN HWY	2	20G	
				0.00	MD0920F TIPS LA (BACK)			
				0.09	ROAD END			

ROUTE NUMBER.....MD 920J
INVENTORY DIRECTION....EAST
NAME: LAKE SOMERSET RD

SECONDARY R	RUR-LOCAL	UNDIVIDED	NONE	0.00	ROAD END	2	20G	
				0.21	SPUR TO US 13			

* A,B = UNIMPROVED; C = GRADED & DRAINED; D,E = SOIL, GRAVEL, STONE; F,G = LOW TYPE BITUMINOUS;
H,I = HIGH TYPE BITUMINOUS; J = CONCRETE; K = BRICK; L = BLOCK

STATE HIGHWAY ADMINISTRATION OF MARYLAND
HIGHWAY INFORMATION SERVICES DIVISION
DATA SUPPORT GROUP

PAGE..... 13

STATE HIGHWAY LOCATION REFERENCE

ROUTE NUMBER.....MD 920J CONTINUED
INVENTORY DIRECTION....EAST
NAME: LAKE SOMERSET RD

COUNTY-SOMERSET
SHA DISTRICT.....1
DATE.....12/31/96

SYSTEM	FUNCTIONAL CLASS	HWY TYPE	ACCESS CONTRL	MILEPOINT	MILEPOINT DESCRIPTION	MARKED LANES	SURFACE WIDTH/TYPE*	AADT
.....STATE....								
SECONDARY R	RUR-LOCAL	UNDIVID	NONE	0.23	ROAD END	2	20G	

ROUTE NUMBER.....MD 920K
INVENTORY DIRECTION....NORTH
NAME: NO NAME

SECONDARY R	RUR-LOCAL	UNDIVID	NONE	0.00	CO0196 WALTER JOHNSON RD	2	20G	
				0.16	ROAD END			

ROUTE NUMBER.....MD 920L
INVENTORY DIRECTION....EAST
NAME: GREENHILL LA

SECONDARY R	RUR-LOCAL	UNDIVID	NONE	0.00	CO0188 MENNONITE CHURCH RD	2	20G	
				0.64	SPUR TO US 13			
				0.83	ROAD END			

ROUTE NUMBER.....MD 920M
INVENTORY DIRECTION....NORTH
NAME: NO NAME

SECONDARY R	RUR-LOCAL	UNDIVID	NONE	0.00	ROAD END	2	20G	
				0.03	CO0196 WALTER JOHNSON RD			
				0.04	ROAD END			

ROUTE NUMBER.....MD 920N
INVENTORY DIRECTION....EAST
NAME: DUKES LA

SECONDARY R	RUR-LOCAL	UNDIVID	NONE	0.00	ROAD END	2	20G	
				0.01	SPUR TO US 13			
				0.10	ROAD END			

* A,B = UNIMPROVED; C = GRADED & DRAINED; D,E = SOIL, GRAVEL, STONE; F,G = LOW TYPE BITUMINOUS;
H,I = HIGH TYPE BITUMINOUS; J = CONCRETE; K = BRICK; L = BLOCK

STATE HIGHWAY ADMINISTRATION OF MARYLAND
HIGHWAY INFORMATION SERVICES DIVISION
DATA SUPPORT GROUP

STATE HIGHWAY LOCATION REFERENCE

ROUTE NUMBER.....MD 9200
INVENTORY DIRECTION....EAST
NAME: COTTMAN LA

COUNTY-SOMERSET
SHA DISTRICT.....1
DATE.....12/31/96

SYSTEM	FUNCTIONAL CLASS	HWY TYPE	ACCESS CONTRL	MILEPOINT	MILEPOINT DESCRIPTION	MARKED LANES	SURFACE WIDTH/TYPE*	AADT
SECONDARY R	RUR-LOCAL	UNDIVIDED	NONE	0.00	ROAD END	2	20G	
				0.01	SPUR TO US 13			
				0.11	ROAD END			

ROUTE NUMBER.....MD 920P
INVENTORY DIRECTION....NORTH
NAME: WOODS LA

SECONDARY R	RUR-LOCAL	UNDIVIDED	NONE	0.00	US0013 OCEAN HWY	2	20G	
				0.00	MD0920Q QUAIL LA (BACK)			
				0.28	ROAD END			

ROUTE NUMBER.....MD 920Q
INVENTORY DIRECTION....SOUTH
NAME: QUAIL LA

SECONDARY R	RUR-LOCAL	UNDIVIDED	NONE	0.00	US0013 OCEAN HWY	2	20G	
				0.00	MD0920P WOODS LA (BACK)			
				0.20	ROAD END			

ROUTE NUMBER.....MD 920R
INVENTORY DIRECTION....NORTH
NAME: FISHING HOLE RD

SECONDARY R	RUR-LOCAL	UNDIVIDED	NONE	0.00	ROAD END	2	20H	
				0.03	SPUR TO US 13			
				0.06	ROAD END			

ROUTE NUMBER.....MD 920S
INVENTORY DIRECTION....EAST
NAME: SHORT LA

SECONDARY R	RUR-LOCAL	UNDIVIDED	NONE	D.00	ROAD END	2	20G	
				D.02	SPUR TO US 13			

* A,B = UNIMPROVED; C = GRADED & DRAINED; D,E = SOIL, GRAVEL, STONE; F,G = LOW TYPE BITUMINOUS;
H,I = HIGH TYPE BITUMINOUS; J = CONCRETE; K = BRICK; L = BLOCK

STATE HIGHWAY ADMINISTRATION OF MARYLAND
HIGHWAY INFORMATION SERVICES DIVISION
DATA SUPPORT GROUP

PAGE..... 15

STATE HIGHWAY LOCATION REFERENCE

ROUTE NUMBER.....MD 920S CONTINUED
INVENTORY DIRECTION....EAST
NAME: SHORT LA


COUNTY-SOMERSET
SHA DISTRICT.....1
DATE.....12/31/96

SYSTEM	FUNCTIONAL CLASS	HWY TYPE	ACCESS CONTRL	MILEPOINT	MILEPOINT DESCRIPTION	MARKED LANES	SURFACE WIDTH/TYPE*	AADT
.....STATE.....	RUR-LOCAL	UNDIVID	NONE	0.10	ROAD END	2	20G	

ROUTE NUMBER.....MD 920T
INVENTORY DIRECTION....NORTH
NAME: DAIRY LA

SECONDARY R	RUR-LOCAL	UNDIVID	NONE	0.00	ROAD END	2	20G	
				0.02	SPUR TO US 13			
				0.04	ROAD END			

* A,B = UNIMPROVED; C = GRADED & DRAINED; D,E = SOIL, GRAVEL, STONE; F,G = LOW TYPE BITUMINOUS;
H,I = HIGH TYPE BITUMINOUS; J = CONCRETE; K = BRICK; L = BLOCK



1997

HIGHWAY LOCATION REFERENCE

**TALBOT
COUNTY**

SHA DISTRICT #2

T




TALBOT COUNTY

ROUTE ALERT LIST

TALBOT COUNTY

None



STATE HIGHWAY ADMINISTRATION OF MARYLAND
HIGHWAY INFORMATION SERVICES DIVISION
DATA SUPPORT GROUP

PAGE..... 1

STATE HIGHWAY LOCATION REFERENCE

ROUTE NUMBER.....MD 33
INVENTORY DIRECTION....EAST
NAME: TILGHMAN ISLAND RD

COUNTY-TALBOT
SHA DISTRICT.....2
DATE.....12/31/96

SYSTEM	FUNCTIONAL CLASS	HWY TYPE	ACCESS CONTRL	MILEPOINT	MILEPOINT DESCRIPTION	MARKED LANES	SURFACE WIDTH/TYPE*	AADT
SECONDARY R	RUR-MINOR COLLECTOR	UNDIVIDED	NONE	0.00	CO0159 BLACK WALNUT POINT RD (BACK)	2	231	2,075
	RUR-MAJOR COLLECTOR			0.10		2	201	
				0.63	SPEED LIMIT 25 MPH			
				0.84		2	241	
				0.87	STRUC #20001 KNAPPS NARROWS			
				1.44	SPEED LIMIT 50 MPH			
				3.71	MD0840C NO NAME			
				4.10	MD0840C NO NAME			
				6.72				2,575
				8.02	MD0840A NO NAME			
NAME: ST MICHAELS RD				9.07				
				9.56	MD0451A NO NAME			
				10.00	MD0451 EASTON CLAIBORNE RD			3,500
				10.06	MD0451B NO NAME			
	RUR-MINOR ARTERIAL			10.81	MD0579 BOZMAN NEAVITT RD			5,175
U				12.53	IN CORP LMTS ST MICHAELS			
NAME: TALBOT ST				12.53				
				12.86	SPEED LIMIT 35 MPH			
				13.10	SPEED LIMIT 25 MPH			
				13.12		2	301	
				13.20				10,050
				13.25		2	361	
				13.38		2	301	
				13.70		2	341	
				13.77		2	321	
				13.81	SPEED LIMIT 30 MPH			
				13.86		2	241	
				14.03	SPEED LIMIT 35 MPH			
R				14.08	OUT CORP LMTS ST MICHAELS			
NAME: ST MICHAELS RD				14.08				
				14.97	SPEED LIMIT 50 MPH			
				16.33	MD0329 ROYAL OAK RD			10,850
				16.97	STRUC #20002 OAK CREEK			
		DIVIDED		18.32				
				18.43	MD0329 ROYAL OAK RD			
		UNDIVIDED		18.54				
				20.93	MD0370 UNIONVILLE RD			13,850
U				22.26	IN CORP LMTS EASTON			
				22.55	SPEED LIMIT 30 MPH			
	URB-OTHER PRIN ART			22.66	MD0322 EASTON BYPASS			
NAME: BAY ST				22.66				

* A,B = UNIMPROVED; C = GRADED & DRAINED; D,E = SOIL, GRAVEL, STONE; F,G = LOW TYPE BITUMINOUS;
H,I = HIGH TYPE BITUMINOUS; J = CONCRETE; K = BRICK; L = BLOCK

PAGE..... 1

STATE HIGHWAY ADMINISTRATION OF MARYLAND
HIGHWAY INFORMATION SERVICES DIVISION
DATA SUPPORT GROUP

PAGE..... 2

STATE HIGHWAY LOCATION REFERENCE

ROUTE NUMBER.....MD 33 CONTINUED
INVENTORY DIRECTION....EAST
NAME: BAY ST

COUNTY-TALBOT
SHA DISTRICT.....2
DATE.....12/31/96

SYSTEM	FUNCTIONAL CLASS	HWY TYPE	ACCESS CONTRL	MILEPOINT	MILEPOINT DESCRIPTION	MARKED LANES	SURFACE WIDTH/TYPE*	AADT
SECONDARY U	URB-OTHER PRIN ART	UNDIVIDED	NONE	22.66	STRUC #20026 TANYARD BRANCH	2	24I	13,850
				22.99	SPEED LIMIT 25 MPH			
				23.00		2	26I	
				23.09		3	36I	
				23.17	MD0565A N WASHINGTON ST			

ROUTE NUMBER.....US 50
INVENTORY DIRECTION....EAST
NAME: OCEAN GATEWAY

PRIMARY R	RUR-OTHER PRIN ART	DIVIDED	NONE	0.00	QUEEN ANNES CO/L	4	48I	25,966
				0.00	MD0404 QUEEN ANNES HWY			
				0.24	SPEED LIMIT 55 MPH			
				0.58	MILE MARKER 54.0			
				1.56	MILE MARKER 55.0			
				1.62	STRUC #20003 MILL CREEK			
				2.31	MD0662 OLD WYE MILLS RD			
				2.57	MILE MARKER 56.0			
				2.77	MD0662B OLD SKIPTON RD			
				3.15	CO0027 SKIPTON LANDING RD			
				3.56	MILE MARKER 57.0			
				3.63	STRUC #20004 SKIPTON CREEK			
				3.97	STRUC #20005 SKIPTON CREEK			
				4.55	MILE MARKER 58.0			
				4.63	MD0662B OLD SKIPTON RD			
				4.63	MD0662C LONGWOODS RD			
				5.53	MILE MARKER 59.0			
				5.89	STRUC #20006 POTTS MILL CREEK			
				6.06	CO0026 RABBIT HILL RD			
				6.58	MILE MARKER 60.0			
				6.97	STRUC #20007 POTTS MILL CREEK			
				7.53	MILE MARKER 61.0			
				8.53	MILE MARKER 62.0			
	URB-OTHER PRIN ART			8.72	MD0309 BLACK DOG ALLEY			30,150
				8.72	CO0277 AIRPORT RD			
				8.81	CO0332 CORDOVA RD			
				9.13	OP0206 REAGAN DR			
				9.42	IN CORP LMTS EASTON			
				9.50	MILE MARKER 63.0			
				9.63	MD0322 EASTON BYPASS			

* A,B = UNIMPROVED; C = GRADED & DRAINED; D,E = SOIL, GRAVEL, STONE; F,G = LOW TYPE BITUMINOUS;
H,I = HIGH TYPE BITUMINOUS; J = CONCRETE; K = BRICK; L = BLOCK

STATE HIGHWAY ADMINISTRATION OF MARYLAND
HIGHWAY INFORMATION SERVICES DIVISION
DATA SUPPORT GROUP

PAGE..... 3

STATE HIGHWAY LOCATION REFERENCE

ROUTE NUMBER.....US 50 CONTINUED
INVENTORY DIRECTION....EAST
NAME: OCEAN GATEWAY

COUNTY-TALBOT
SHA DISTRICT.....2
DATE.....12/31/96

SYSTEMSTATE....	FUNCTIONAL CLASS	HWY TYPE	ACCESS CONTRL	MILEPOINT	MILEPDI	DESCRIPTION	MARKED LANES	SURFACE WIDTH/TYPE*	AADT
PRIMARY	U	URB-OTHER PRIN ART	DIVIDED	NONE	9.66	MD0322	EASTON BYPASS	4	48I	30,150
					9.69		MD 322 (SB/L)			
					10.49		SPEED LIMIT 45 MPH			
					10.53		MILE MARKER 64.0			
					11.15	MD0328	MATTHEWSTOWN RD			26,425
					11.15	MU0430	GOLDSBOROUGH ST			
					11.47		MILE MARKER 65.0			
					11.49	MD0331	DOVER RD			27,650
					11.72	MU0500	HIGH ST			
					12.09	MU0540	IDLEWILD AVE			
					12.38	MU0293	DUTCHMANS LA			
					12.43		SPEED LIMIT 55 MPH			
					12.45		MILE MARKER 66.0			
					12.93		STRUC #20008 PAPERMILL POND			
					13.44		MILE MARKER 67.0			
					13.73	MD0322A	NO NAME			
					13.82	MD0322	EASTON BYPASS			
R		RUR-OTHER PRIN ART			13.87		OUT CORP LMTS EASTON			
					13.96		MD 322 (SB/L)			
					14.39		STRUC #20009 PEACHBLOSSOM CREEK			
					14.41		MILE MARKER 68.0			
					14.65	MD0565	EASTON TRAPPE RD			19,225
					14.65	CO0101	LANDING NECK RD			
					15.41		MILE MARKER 69.0			
					16.40		MILE MARKER 70.0			
					16.83	CO0282	ALMSHOUSE RD			
					16.83	CO0280	MANADIER RD			
					17.38		MILE MARKER 71.0			
					18.36		MILE MARKER 72.0			
U					18.47		IN CORP LMTS TRAPPE			
					19.36		MILE MARKER 73.0			
					19.92	MD0565	MAIN ST			19,850
					19.92	CO0290	BARBER RD			
R					19.94		OUT CORP LMTS TRAPPE			
					20.33		MILE MARKER 74.0			
					21.31		MILE MARKER 75.0			
					22.30		MILE MARKER 76.0			
					23.28		MILE MARKER 77.0			
					24.24	MD0989	BOLING BROKE ACCESS RD			
					24.28		MILE MARKER 78.0			
					24.42			4	48J	
					25.33		MILE MARKER 79.0			

* A,B = UNIMPROVED; C = GRADED & DRAINED; D,E = SOIL, GRAVEL, STONE; F,G = LOW TYPE BITUMINOUS;
H,I = HIGH TYPE BITUMINOUS; J = CONCRETE; K = BRICK; L = BLOCK

STATE HIGHWAY ADMINISTRATION OF MARYLAND
HIGHWAY INFORMATION SERVICES DIVISION
DATA SUPPORT GROUP

PAGE..... 4

STATE HIGHWAY LOCATION REFERENCE

ROUTE NUMBER.....US 50 CONTINUED
INVENTORY DIRECTION....EAST
NAME: OCEAN GATEWAY

COUNTY-TALBOT
SHA DISTRICT.....2
DATE.....12/31/96

SYSTEM	STATE	FUNCTIONAL CLASS	HWY TYPE	ACCESS CONTRL	MILEPOINT	MILEPOINT DESCRIPTION	MARKED LANES	SURFACE WIDTH/TYPE*	AADT
PRIMARY	R	RUR-OTHER PRIN ART	DIVIDED	NONE	25.45	STRUC #9021 CHOPTANK RIVER	4	48J	19,850
					25.45	DORCHESTER CO/L			

ROUTE NUMBER.....MD 303
INVENTORY DIRECTION....NORTH
NAME: OLD CORDOVA RD

SECONDARY	R	RUR-LOCAL	UNDIVIDED	NONE	0.00	MD0309 CORDOVA RD	2	22I	175
					0.04	STRUC #20012 TUCKAHOE CREEK			
					0.04	R/R #MDDE 529 962 E			
					0.29	STRUC #20029 TUCKAHOE CREEK			
					1.39				775
					1.68	SPEED LIMIT 35 MPH			
					1.77	STRUC #20030 TUCKAHOE CREEK			
					1.93	SPEED LIMIT 50 MPH			
					3.54	STRUC #20010 NORWICH CREEK			
					3.58	MD0404AL TALBOT AVE (AHEAD)			
					3.66	MD0404AL TALBOT AVE (BACK)	2	20I	
					3.66				
					3.67	SPEED LIMIT 25 MPH			
					3.78	QUEEN ANNES CO/L			

ROUTE NUMBER.....MD 309
INVENTORY DIRECTION....NORTH
NAME: BLACK DOG ALLEY

SECONDARY	R	URB-COLLECTOR	UNDIVIDED	NONE	0.00	US0050 OCEAN GATEWAY	2	24I	4,925
					0.00	CO0277 AIRPORT RD (BACK)			
					0.13	CO0332 CORDOVA RD			
					0.13				
					0.13	CO0028 BLACK DOG ALLEY			
					0.29	SPEED LIMIT 40 MPH			
					0.55	SPEED LIMIT 50 MPH			
					2.73	CO0026 RABBIT HILL RD			3,775
					4.55	SPEED LIMIT 40 MPH			
					5.34	SPEED LIMIT 30 MPH			
					5.67	CO0271 KITTY'S CORNER RD			
					5.67	CO0003 SKIPTON CORDOVA RD			

* A,B = UNIMPROVED; C = GRADED & DRAINED; D,E = SOIL, GRAVEL, STONE; F,G = LOW TYPE BITUMINOUS;
H,I = HIGH TYPE BITUMINOUS; J = CONCRETE; K = BRICK; L = BLOCK

PAGE..... 4

STATE HIGHWAY ADMINISTRATION OF MARYLAND
HIGHWAY INFORMATION SERVICES DIVISION
DATA SUPPORT GROUP

PAGE..... 5

STATE HIGHWAY LOCATION REFERENCE

ROUTE NUMBER.....MO 309 CONTINUED
INVENTORY DIRECTION....NORTH
NAME: CORDOVA RD

COUNTY-TALBOT
SHA DISTRICT.....2
DATE.....12/31/96

SYSTEM	FUNCTIONAL CLASS	HWY TYPE	ACCESS CONTRL	MILEPOINT	MILEPOINT DESCRIPTION	MARKED LANES	SURFACE WIDTH/TYPE*	AADT
SECONDARY R	RUR-MAJOR COLLECTOR	UNDIVIDED	NONE PART	6.08	SPEED LIMIT 50 MPH	2	241	3,775
				6.09				
				6.69	MD0303 OLD CORDOVA RD			2,350
				9.18	STRUC #20024 NORWICH CREEK			
				9.22	MD0404AL MILLSBORO DENTON RD			
				9.22	CO0431 MILLSBORO DENTON RD			
				9.39	QUEEN ANNES CO/L			

ROUTE NUMBER.....MO 322
INVENTORY DIRECTION....NORTH
NAME: EASTON BYPASS

SECONDARY U	URB-OTHER PRIN ART	DIVIDED PART		0.00	US0050 OCEAN GATEWAY	4	481	9,325
				0.08	MD0322A NO NAME			
				0.53	MD0565A S WASHINGTON ST	3	411	
		UNDIVIDED		0.71		2	241	
				0.76	SPEED LIMIT 50 MPH			
				1.04	STRUC #20027 PAPER MILL POND			
				1.59	MD0333 OXFORD RD/PEACH BLOSSOM RD			
				2.41	MD0334 PORT ST			12,525
				2.98	MD0033 ST MICHAELS RD/BAY ST			
				2.98	STRUC #20026 TANYARD BRANCH			
				3.81	MU0410 GLEBE RD			4,625
				4.64	MD0565A N WASHINGTON AVE			
				4.64	MD0322B AIRPARK OR			
		DIVIDED		4.72		2	271	
		UNDIVIDED		4.83		2	241	
		DIVIDED		4.94				
				5.03	US0050 OCEAN GATEWAY	2	301	
				5.12	US0050 OCEAN GATEWAY			

ROUTE NUMBER.....MD 322A
INVENTORY DIRECTION....NORTH
NAME: NO NAME

SECONDARY U	URB-LOCAL	UNDIVIDED PART		0.00	US0050 OCEAN GATEWAY	1	161	
				0.07	MD0322 EASTON BYPASS			

* A,B = UNIMPROVED; C = GRADED & DRAINED; D,E = SOIL, GRAVEL, STONE; F,G = LOW TYPE BITUMINOUS;
H,I = HIGH TYPE BITUMINOUS; J = CONCRETE; K = BRICK; L = BLOCK

PAGE..... 5

STATE HIGHWAY ADMINISTRATION OF MARYLAND
HIGHWAY INFORMATION SERVICES DIVISION
DATA SUPPORT GROUP

PAGE..... 6

STATE HIGHWAY LOCATION REFERENCE

ROUTE NUMBER.....MD 322B
INVENTORY DIRECTION....WEST
NAME: AIRPARK DR

COUNTY-TALBOT
SHA DISTRICT.....2
DATE.....12/31/96

SYSTEM	FUNCTIONAL CLASS	HWY TYPE	ACCESS CONTRL	MILEPOINT	MILEPOINT DESCRIPTION	MARKED LANES	SURFACE WIDTH/TYPE*	AADT
SECONDARY U	URB-LOCAL	UNDIVIDED	NONE	0.00	MD0322 EASTON BYPASS	2	361	
				0.00	MD0565A N WASHINGTON ST (BACK)			
				0.03	CO0188 CENTREVILLE RD			

ROUTE NUMBER.....MD 328
INVENTORY DIRECTION....EAST
NAME: MATTHEWSTOWN RD

SECONDARY U	URB-OTHER PRIN ART	UNDIVIDED	NONE	0.00	US0050 OCEAN GATEWAY	2	481	6,325
				0.00	MU0430 GOLDSBOROUGH ST (BACK)			
				0.08		2	361	
				0.10	SPEED LIMIT 30 MPH			
				0.13		2	221	
				0.33	SPEED LIMIT 40 MPH			
R				0.45	OUT CORP LMTS EASTON			
U				0.58	IN CORP LMTS EASTON			
				0.63	SPEED LIMIT 50 MPH			
R	RUR-MINOR ARTERIAL			0.70	OUT CORP LMTS EASTON			
				1.64	CO0028 BLACK DOG ALLEY			
				2.32	STRUC #20013 WOOTENAUX CREEK			
				5.45	STRUC #20014 BEAVER DAM BRANCH			
				6.34	CO0271 KITTYS CORNER RD			
				6.51				4,125
				8.89	STRUC #5012 TUCKAHOE CREEK			
				8.89	CAROLINE CO/L			

ROUTE NUMBER.....MD 329
INVENTORY DIRECTION....EAST
NAME: ROYAL OAK RD

SECONDARY R	RUR-MINOR COLLECTOR	UNDIVIDED	NONE	0.00	MD0033 ST MICHAELS RD	2	241	2,275
				0.05	SPEED LIMIT 40 MPH	2	201	
				0.75	SPEED LIMIT 30 MPH			
				1.01	CO0059 BELLEVUE RD			1,850
				1.90				2,250
				2.12	SPEED LIMIT 40 MPH			
				3.25		2	241	
				3.29	MD0033 ST MICHAELS RD			

* A,B = UNIMPROVED; C = GRADED & DRAINED; D,E = SOIL, GRAVEL, STONE; F,G = LOW TYPE BITUMINOUS;
H,I = HIGH TYPE BITUMINOUS; J = CONCRETE; K = BRICK; L = BLOCK

PAGE..... 6

STATE HIGHWAY ADMINISTRATION OF MARYLAND
HIGHWAY INFORMATION SERVICES DIVISION
DATA SUPPORT GROUP

PAGE..... 7

STATE HIGHWAY LOCATION REFERENCE

ROUTE NUMBER.....MD 331
INVENTORY DIRECTION....NORTH
NAME: DOVER RD

COUNTY-TALBOT
SHA DISTRICT.....2
DATE.....12/31/96

SYSTEMSTATE....	FUNCTIONAL CLASS	HWY TYPE	ACCESS CONTRL	MILEPOINT	MILEPOINT DESCRIPTION	MARKED LANES	SURFACE WIDTH/TYPE*	AADT
SECONDARY R	RUR-MINOR ARTERIAL	UNDIVID	NONE	0.00	CAROLINE CO/L	2	24J	10,250
				0.00	STRUC #20023 CHOPTANK RIVER			
				0.08		2	24I	
				0.17	SPEED LIMIT 50 MPH			
				1.81	CO0028 BLACK DOG ALLEY			
				2.11	CO0096 DOVER NECK RD			
				3.27	SPEED LIMIT 40 MPH			
		CTL		3.37		2	28I	
	URB-OTHER PRIN ART			3.48				
				3.51	SPEED LIMIT 30 MPH			
U				3.52	IN CORP LMTS EASTON			
		UNDIVID		3.91				
				3.96	US0050 OCEAN GATEWAY	2	40I	8,725
				4.10		2	26I	
				4.15	SPEED LIMIT 25 MPH			
				4.22		2	30I	
				4.42	R/R #MDDE 529 987 A			
				4.43		2	27I	
				4.47	MU0280 DOVER ST			

ROUTE NUMBER.....MD 333
INVENTORY DIRECTION....NORTH
NAME: MORRIS ST

SECONDARY U	RUR-MAJOR COLLECTOR	UNDIVID	NONE	0.00	STRUC #20025 TRED AVON RIVER	2	24I	2,500
				0.05		2	22I	
				0.06	SPEED LIMIT 25 MPH			
				0.29		2	23I	
NAME: OXFORD RD				0.63				
				0.67		2	24I	
	RUR-MINOR ARTERIAL			0.90				
R				0.94	OUT CORP LMTS OXFORD			
				1.03	SPEED LIMIT 40 MPH			
				1.22	SPEED LIMIT 50 MPH			
				4.24	CO0282 ALMSHOUSE RD			6,450
				5.97	STRUC #20017 TRIPPES CREEK			
				6.95	CO0102 BAILEYS NECK RD			
				6.95	CO0285 LLANDAFF RD			
				7.46	STRUC #20016 PEACH BLOSSOM CREEK			
U	URB-OTHER PRIN ART			8.68	IN CORP LMTS EASTON			

* A,B = UNIMPROVED; C = GRADED & DRAINED; D,E = SOIL, GRAVEL, STONE; F,G = LOW TYPE BITUMINOUS;
H,I = HIGH TYPE BITUMINOUS; J = CONCRETE; K = BRICK; L = BLOCK

PAGE..... 7

STATE HIGHWAY ADMINISTRATION OF MARYLAND
HIGHWAY INFORMATION SERVICES DIVISION
DATA SUPPORT GROUP

PAGE..... 8

STATE HIGHWAY LOCATION REFERENCE

ROUTE NUMBER.....MD 333 CONTINUED
INVENTORY DIRECTION....NORTH
NAME: OXFORD RD

COUNTY-TALBOT
SHA DISTRICT.....2
DATE.....12/31/96

SYSTEM	FUNCTIONAL CLASS	HWY TYPE	ACCESS CONTRL	MILEPOINT	MILEPOINT DESCRIPTION	MARKED LANES	SURFACE WIDTH/TYPE*	AADT
SECONDARY U	URB-OTHER PRIN ART	UNDIVIDED	NONE	9.29	STRUC #20015 PAPER MILL POND	2	241	6,450
				9.34	SPEED LIMIT 30 MPH			
	URB-MINOR ARTERIAL			9.41	MDD322 EASTON BYPASS			
NAME: PEACH BLOSSOM RD				9.41				
				9.53	SPEED LIMIT 25 MPH			
				9.60		2	421	
				9.79	MD0565A S WASHINGTON ST			
				9.79	MU0540 IDLEWILD AVE (AHEAD)			

ROUTE NUMBER.....MD 334
INVENTORY DIRECTION....EAST
NAME: PORT ST

SECONDARY R	URB-LOCAL	UNDIVIDED	NONE	0.00	ROAD END	2	201	1,700
U				0.38	IN CORP LMTS EASTON			
	URB-COLLECTOR			0.42	MD0322 EASTON BYPASS			5,100
				0.55	SPEED LIMIT 30 MPH			
				0.69		2	361	
MUNICIPAL				0.74		2	251	
				0.77	END STATE MAINTENANCE			
				0.77	BEGIN MUNICIPAL MAINTENANCE			
				1.03	MD0565A S WASHINGTON ST			

ROUTE NUMBER.....MD 370
INVENTORY DIRECTION....NORTH
NAME: UNIONVILLE RD

SECONDARY R	RUR-MAJOR COLLECTOR	UNDIVIDED	NONE	0.00	MD0033 ST MICHAELS RD	2	311	2,125
				0.02		2	201	
				0.08	SPEED LIMIT 40 MPH			
				0.72		2	221	
				0.98	STRUC #20018 MILES RIVER			
				1.07		2	281	
				1.12		2	201	
				1.58	CO0045 UNIONVILLE RD (AHEAD)			

* A,B = UNIMPROVED; C = GRADED & DRAINED; D,E = SOIL, GRAVEL, STDNE; F,G = LOW TYPE BITUMINOUS;
H,I = HIGH TYPE BITUMINOUS; J = CONCRETE; K = BRICK; L = BLOCK

STATE HIGHWAY ADMINISTRATION OF MARYLAND
HIGHWAY INFORMATION SERVICES DIVISION
DATA SUPPORT GROUP

PAGE..... 9

STATE HIGHWAY LOCATION REFERENCE

ROUTE NUMBER.....MD 404
INVENTORY DIRECTION....EAST
NAME: QUEEN ANNES HWY

COUNTY-TALBOT
SHA DISTRICT.....2
DATE.....12/31/96

SYSTEM	FUNCTIONAL CLASS	HWY TYPE	ACCESS CONTRL	MILEPOINT	MILEPOINT DESCRIPTION	MARKED LANES	SURFACE WIDTH/TYPE*	AADT
SECONDARY R	RUR-MINOR COLLECTOR	UNDIVID	NONE	0.00 MD0662	OLD WYE MILLS RD	2	221	575
				0.09	SPEED LIMIT 30 MPH			
				0.23	SPEED LIMIT 45 MPH			
				0.99		2	291	
PRIMARY	RUR-OTHER PRIN ART			1.01 US0050	OCEAN GATEWAY	3	501	8,275
				1.03		3	341	
				1.14	SPEED LIMIT 55 MPH			
				1.29		2	241	
				4.68				9,075
				5.66	STRUC #17043 NORWICH CREEK			
				5.74 CO0431	MILLSBORO DENTON RD			
				5.77	QUEEN ANNES CO/L			

ROUTE NUMBER.....MD 404AL
INVENTORY DIRECTION....EAST
NAME: MILLSBORO DENTON RD

SECONDARY R	RUR-MINOR COLLECTOR	UNDIVID	NONE	0.00 MD0309	CORDOVA RD	2	221	150
				0.00 CO0431	MILLSBORO DENTON RD (BACK)			
				0.28	STRUC #20011 NORWICH CREEK			
				0.29	R/R #MDDE 502 443 Y			
				0.48 MD0303	OLD CORDOVA RD	2	201	1,100
NAME: TALBOT AVE				0.48				
				0.50	SPEED LIMIT 35 MPH			
U				0.53	IN CORP LMTS QUEEN ANNE			
				0.56 MD0303	MAIN ST	2	221	
				0.64 MD0518	FIRST ST			
R				0.94	OUT CORP LMTS QUEEN ANNE			
				0.95	STRUC #5017 TUCKAHOE CREEK			
				0.95	CAROLINE CO/L			

ROUTE NUMBER.....MD 451
INVENTORY DIRECTION....NORTH
NAME: EASTON CLAIBORNE RD

SECONDARY R	RUR-MINOR COLLECTOR	UNDIVID	NONE	0.00 MD0033	ST MICHAELS RD	2	241	425
				0.03 MD0451B	NO NAME			
				0.08		2	211	

* A,B = UNIMPROVED; C = GRADED & DRAINED; D,E = SOIL, GRAVEL, STONE; F,G = LOW TYPE BITUMINOUS;
H,I = HIGH TYPE BITUMINOUS; J = CONCRETE; K = BRICK; L = BLOCK

PAGE..... 9

STATE HIGHWAY ADMINISTRATION OF MARYLAND
HIGHWAY INFORMATION SERVICES DIVISION
DATA SUPPORT GROUP

STATE HIGHWAY LOCATION REFERENCE

ROUTE NUMBER.....MD 451 CONTINUED
INVENTORY DIRECTION...NORTH
NAME: EASTON CLAIBORNE RD

COUNTY-TALBOT
SHA DISTRICT.....2
DATE.....12/31/96

SYSTEM	FUNCTIONAL CLASS	HWY TYPE	ACCESS CONTRL	MILEPOINT	MILEPOINT DESCRIPTION	MARKED LANES	SURFACE WIDTH/TYPE*	AADT
SECONDARY R	RUR-MINOR COLLECTOR	UNDIVID	NONE	0.50	MD0451A NO NAME	2	211	425
				0.78		2	201	
				1.16		2	211	
	RUR-LOCAL			1.29	SPEED LIMIT 30 MPH			
				1.37				
				1.51		2	221	
				1.57		2	201	
				1.69	ROAD END			

ROUTE NUMBER.....MD 451A
INVENTORY DIRECTION...NORTH
NAME: NO NAME

SECONDARY R	RUR-LOCAL	UNDIVID	NONE	0.00	MD0033 TILGHMAN ISLAND RD/ST MICHAELS RD	2	221	175
				0.04		2	201	
				0.40	MD0451 EASTON CLAIBORNE RD			

ROUTE NUMBER.....MD 451B
INVENTORY DIRECTION...NORTH
NAME: NO NAME

SECONDARY R	RUR-LOCAL	UNDIVID	NONE	0.00	MD0033 ST MICHAELS RD	1	131	175
				0.07	MD0451 EASTON CLAIBORNE RD			

ROUTE NUMBER.....MD 518
INVENTORY DIRECTION...NORTH
NAME: FIRST ST

SECONDARY U	RUR-LOCAL	UNDIVID	NONE	0.00	MD0404AL TALBOT AVE	2	311	199
				0.01	SPEED LIMIT 30 MPH			
				0.06	QUEEN ANNES CO/L			

* A,B = UNIMPROVED; C = GRADED & DRAINED; D,E = SOIL, GRAVEL, STONE; F,G = LOW TYPE BITUMINOUS;
H,I = HIGH TYPE BITUMINOUS; J = CONCRETE; K = BRICK; L = BLOCK

STATE HIGHWAY ADMINISTRATION OF MARYLAND
HIGHWAY INFORMATION SERVICES DIVISION
DATA SUPPORT GROUP

PAGE..... 11

STATE HIGHWAY LOCATION REFERENCE

ROUTE NUMBER.....MD 565
INVENTORY DIRECTION...NORTH
NAME: MAIN ST

COUNTY-TALBOT
SHA DISTRICT.....2
DATE.....12/31/96

SYSTEM	FUNCTIONAL CLASS	HWY TYPE	ACCESS CONTRL	MILEPOINT	MILEPOINT DESCRIPTION	MARKED LANES	SURFACE WIDTH/TYPE*	AADT
SECONDARY U	RUR-MINOR COLLECTOR	UNDIVIDED	NONE	0.00	US0050 OCEAN GATEWAY	2	221	725
				0.00	CO0290 BARBER RD (BACK)			
				0.03	SPEED LIMIT 25 MPH			
				0.18		2	241	
	RUR-LOCAL			0.47		2	281	
				0.59	MU003D MAPLE AVE	2	241	
				0.61		2	201	
				0.92	SPEED LIMIT 35 MPH	2	221	
	R			1.26				
	NAME: EASTON TRAPPE RD			1.26				
				1.26	OUT CDRP LMTS TRAPPE			
				1.37	SPEED LIMIT 45 MPH			
	RUR-MINOR COLLECTOR			3.16	CO0282 ALMSHOUSE RD			525
				5.38	CO0285 LLANDAFF RD			
				5.71	MD0565B NO NAME	2	361	
				5.77	US0050 OCEAN GATEWAY			
				5.77	CO0101 LANDING NECK RD (AHEAD)			

ROUTE NUMBER.....MD 565A
INVENTORY DIRECTION...NORTH
NAME: S WASHINGTON ST

SECONDARY U	URB-COLLECTOR	UNDIVIDED	NONE	0.00	MDD322 EASTON BYPASS	2	261	1,625
				0.31		2	241	
				0.40		2	261	
				0.51	SPEED LIMIT 30 MPH			
				0.55		2	221	
	MUNICIPAL			0.58	MU0590 LEE TERR			
				0.58	END STATE MAINTENANCE			
				0.58	BEGIN MUNICIPAL MAINTENANCE			
				0.68		2	241	
				0.87	MU0080 S AURORA ST			
				0.98	MU0293 DUTCHMANS LA			
				1.00	SPEED LIMIT 25 MPH			
				1.24		2	251	
	URB-MINOR ARTERIAL			1.29	MDO333 PEACH BLOSSOM RD	2	301	5,825
				1.29	MU0540 IDLEWILD AVE			
				1.53		2	381	
				1.63		2	441	
				1.71	MU0160 BROOKLETTS AVE			

* A,B = UNIMPROVED; C = GRADED & DRAINED; D,E = SOIL, GRAVEL, STONE; F,G = LOW TYPE BITUMINOUS;
H,I = HIGH TYPE BITUMINOUS; J = CONCRETE; K = BRICK; L = BLOCK

PAGE..... 11

STATE HIGHWAY ADMINISTRATION OF MARYLAND
HIGHWAY INFORMATION SERVICES DIVISION
DATA SUPPORT GROUP

PAGE..... 12

STATE HIGHWAY LOCATION REFERENCE

ROUTE NUMBER.....MD 565A CONTINUED
INVENTORY DIRECTION....NORTH
NAME: S WASHINGTON ST

COUNTY-TALBOT
SHA DISTRICT.....2
DATE.....12/31/96

SYSTEMSTATE....	FUNCTIONAL CLASS	HWY TYPE	ACCESS CONTRL	MILEPOINT	MILEPOINT DESCRIPTION	MARKED LANES	SURFACE WIDTH/TYPE*	AADT
MUNICIPAL U	URB-MINOR ARTERIAL	UNDIVIDED	NONE	1.73		2	381	5,825
				1.79		2	341	
				1.84	MU0922 SOUTH ST #2			
				1.86	MD0334 PORT ST			
				1.92		2	301	
	URB-OTHER PRIN ART			1.99	MUD280 DOVER ST	2	521	
	NAME: N WASHINGTON ST			1.99				
				2.04		2	281	
				2.07	MU0430 GOLDSBOROUGH ST	2	241	
				2.11		2	321	
	URB-MINOR ARTERIAL			2.13		2	401	
				2.17	MD0033 BAY ST			
				2.19		2	441	
				2.25		3	341	
		DIVIDED		2.31	MU0410 GLEBE RD	2	321	
		UNDIVIDED		2.35		2	441	
				2.42		2	241	
				2.69	MU1140 WRIGHTSON AVE			
				2.69	MU0880 N AURORA ST			
				2.71	SPEED LIMIT 30 MPH			
				3.53	MD0839 NO NAME			
				3.55		2	441	
				3.57	MD0322 EASTON BYPASS			
				3.57	MD0322B AIRPARK DR (AHEAD)			

ROUTE NUMBER.....MD 565B
INVENTORY DIRECTION....NORTH
NAME: NO NAME

SECONDARY R	RUR-LOCAL	UNDIVIDED	NONE	0.00	MDD565 EASTON TRAPPE RD	2	15F	100
				0.13		2	12G	
				0.18	ROAD END			

ROUTE NUMBER.....MD 579
INVENTORY DIRECTION....NORTH
NAME: BOZMAN NEAVITT RD

SECONDARY R	RUR-LOCAL	UNDIVIDED	NONE	0.49	CO0210 LONG POINT RD (BACK)	2	181	575
-------------	-----------	-----------	------	------	-----------------------------	---	-----	-----

* A,B = UNIMPROVED; C = GRADED & DRAINED; D,E = SOIL, GRAVEL, STONE; F,G = LOW TYPE BITUMINOUS;
H,I = HIGH TYPE BITUMINOUS; J = CONCRETE; K = BRICK; L = BLOCK

PAGE..... 12

STATE HIGHWAY ADMINISTRATION OF MARYLAND
HIGHWAY INFORMATION SERVICES DIVISION
DATA SUPPORT GROUP

PAGE..... 13

STATE HIGHWAY LOCATION REFERENCE

ROUTE NUMBER.....MD 579 CONTINUED
INVENTORY DIRECTION....NORTH
NAME: BOZMAN NEAVITT RD

COUNTY-TALBOT
SHA DISTRICT.....2
DATE.....12/31/96

SYSTEM	FUNCTIONAL CLASS	HWY TYPE	ACCESS CONTRL	MILEPOINT	MILEPOINT DESCRIPTION	MARKED LANES	SURFACE WIDTH/TYPE*	AADT
SECONDARY R	RUR-LOCAL	UNDIVIDED	NONE	0.49	SPEED LIMIT 30 MPH	2	181	575
				0.82		2	201	
				0.90		2	181	
	RUR-MINOR COLLECTOR			0.97				
				1.18	SPEED LIMIT 50 MPH			
				1.20		2	221	
				2.94				
				3.94	MD0841 MAY PORT RD			950
				4.09	SPEED LIMIT 40 MPH			1,875
				4.47	SPEED LIMIT 30 MPH			
	RUR-MAJOR COLLECTOR			4.65				
				5.10	SPEED LIMIT 50 MPH			
				7.84	MD0033 ST MICHAELS RD			

ROUTE NUMBER.....MD 662
INVENTORY DIRECTION....NORTH
NAME: OLD WYE MILLS RD

SECONDARY R	RUR-LOCAL	UNDIVIDED	NONE	0.00	US0050 OCEAN GATEWAY	2	201	875
				0.07	SPEED LIMIT 50 MPH			
				0.11		2	181	
				0.76	STRUC #20020 MILL CREEK	2	201	
				2.58	SPEED LIMIT 30 MPH			
	RUR-MINOR COLLECTOR			2.98	MD0404 QUEEN ANNES HWY			
				3.03	QUEEN ANNES CO/L			

ROUTE NUMBER.....MD 662B
INVENTORY DIRECTION....NORTH
NAME: OLD SKIPTON RD

SECONDARY R	RUR-LOCAL	UNDIVIDED	NONE	0.00	US0050 OCEAN GATEWAY	2	201	525
				0.00	MD0662C LONGWOODS RD (BACK)			
				0.09	SPEED LIMIT 45 MPH			
				0.69	STRUC #20021 SKIPTON CREEK			
				1.72	SPEED LIMIT 30 MPH			
	RUR-MINOR COLLECTOR			1.77	CO0027 SKIPTON LANDING RD			
	RUR-LOCAL			1.88	CO0003 SKIPTON CORDOVA RD			
				2.15		2	221	

* A,B = UNIMPROVED; C = GRADED & DRAINED; D,E = SOIL, GRAVEL, STONE; F,G = LOW TYPE BITUMINOUS;
H,I = HIGH TYPE BITUMINOUS; J = CONCRETE; K = BRICK; L = BLOCK

PAGE..... 13

STATE HIGHWAY ADMINISTRATION OF MARYLAND
HIGHWAY INFORMATION SERVICES DIVISION
DATA SUPPORT GROUP

PAGE..... 14

STATE HIGHWAY LOCATION REFERENCE

ROUTE NUMBER.....MD 662B CONTINUED
INVENTORY DIRECTION....NORTH
NAME: OLD SKIPTON RD

COUNTY-TALBOT
SHA DISTRICT.....2
DATE.....12/31/96

SYSTEM	FUNCTIONAL CLASS	HWY TYPE	ACCESS CONTRL	MILEPOINT	MILEPOINT DESCRIPTION	MARKED LANES	SURFACE WIDTH/TYPE*	AADT
SECONDARY R	RUR-LOCAL	UNDIVIDED	NONE	2.16 US0050	OCEAN GATEWAY	2	221	525

ROUTE NUMBER.....MD 662C
INVENTORY DIRECTION....NORTH
NAME: LONGWOODS RD

SECONDARY R	RUR-LOCAL	UNDIVIDED	NONE	0.00 CO0277	AIRPORT RD	2	241	1,125
				0.05	SPEED LIMIT 50 MPH			
				0.30		2	201	
	RUR-MINOR COLLECTOR			2.75	STRUC #20022 POTTS MILL CREEK			
	RUR-LOCAL			2.94 CO0041	SHARP RD			
				3.14 CO0026	RABBIT HILL RD			
				3.35	SPEED LIMIT 30 MPH			
				3.67	SPEED LIMIT 40 MPH			
				4.18	SPEED LIMIT 50 MPH			
				4.80 US0050	OCEAN GATEWAY			
				4.80 MD0662B	OLD SKIPTON RD (AHEAD)			

ROUTE NUMBER.....MD 839
INVENTORY DIRECTION....EAST
NAME: NO NAME

SECONDARY U	URB-LOCAL	UNDIVIDED	NONE	0.00 MD0565A	N WASHINGTON ST	2	281	999
				0.03		2	201	
				0.22	ROAD END			

ROUTE NUMBER.....MD 840A
INVENTORY DIRECTION....EAST
NAME: NO NAME

SECONDARY R	RUR-LOCAL	UNDIVIDED	NONE	0.00 MD0033	TILGHMAN ISLAND RD	1	171	100
				0.02		2	18G	
				0.14		2	14G	
				0.26	ROAD END			

* A,B = UNIMPROVED; C = GRADED & DRAINED; D,E = SOIL, GRAVEL, STONE; F,G = LOW TYPE BITUMINOUS;
H,I = HIGH TYPE BITUMINOUS; J = CONCRETE; K = BRICK; L = BLOCK

STATE HIGHWAY ADMINISTRATION OF MARYLAND
HIGHWAY INFORMATION SERVICES DIVISION
DATA SUPPORT GROUP

PAGE..... 15

STATE HIGHWAY LOCATION REFERENCE

ROUTE NUMBER.....MD 840B
INVENTORY DIRECTION...EAST
NAME: NO NAME

COUNTY-TALBOT
SHA DISTRICT.....2
DATE.....12/31/96

SYSTEM	FUNCTIONAL CLASS	HWY TYPE	ACCESS CONTRL	MILEPOINT	MILEPOINT DESCRIPTION	MARKED LANES	SURFACE WIDTH/TYPE*	AADT
SECONDARY R	RUR-LOCAL	UNDIVIDED	NONE	0.00	CO0083 MACKS LA	2	16G	100
				0.07		2	10G	
				0.10	ROAD END			

ROUTE NUMBER.....MD 840C
INVENTORY DIRECTION...NORTH
NAME: NO NAME

SECONDARY R	RUR-LOCAL	UNDIVIDED	NONE	0.00	MD0033 TILGHMAN ISLAND RD	2	441	100
				0.03		2	181	
				0.38		2	201	
				0.43	MD0033 TILGHMAN ISLAND RD			


ROUTE NUMBER.....MD 841
INVENTORY DIRECTION...NORTH
NAME: MAY PORT RD

SECONDARY R	RUR-LOCAL	UNDIVIDED	NONE	0.00	MD0579 BOZMAN NEAVITT RD	2	16F	100
				0.17	CO0148 MAY PORT RD (AHEAD)			

ROUTE NUMBER.....MD 989
INVENTORY DIRECTION...EAST
NAME: BOLINGBROKE POINT DR

SECONDARY R	RUR-LOCAL	UNDIVIDED	NONE	0.00	US0050 OCEAN GATEWAY	2	241	
				0.10				
				0.22	ROAD END			

* A,B = UNIMPROVED; C = GRADED & DRAINED; D,E = SOIL, GRAVEL, STONE; F,G = LOW TYPE BITUMINOUS;
H,I = HIGH TYPE BITUMINOUS; J = CONCRETE; K = BRICK; L = BLOCK



1997

HIGHWAY LOCATION REFERENCE

WASHINGTON

COUNTY

SHA DISTRICT #6


W

ROUTE ALERT LIST

WASHINGTON COUNTY

None

Note: Entire county reinventoried in 1996. Check ALL routes for mileage change.



STATE HIGHWAY ADMINISTRATION OF MARYLAND
HIGHWAY INFORMATION SERVICES DIVISION
DATA SUPPORT GROUP

STATE HIGHWAY LOCATION REFERENCE

ROUTE NUMBER.....US 11
INVENTORY DIRECTION....NORTH
NAME: POTOMAC ST

COUNTY-WASHINGTON
SHA DISTRICT.....6
DATE.....12/31/96

SYSTEM	FUNCTIONAL CLASS	HWY TYPE	ACCESS CONTRL	MILEPOINT	MILEPOINT DESCRIPTION	MARKED LANES	SURFACE WIDTH/TYPE*	AADT
SECONDARY R	URB-MINOR ARTERIAL	UNDIVIDED	NONE	0.00	WEST VIRGINIA ST/L	2	30J	6,075
				0.00	SPEED LIMIT 25 MPH			
				0.17	IN CORP LMTS WILLIAMSPORT			
				0.31	R/R #CSX 832 398 S			
				0.31	STRUC #21001 POTOMAC RIVER			
MUNICIPAL				0.33	END STATE MAINTENANCE	2	30I	
				0.33	BEGIN MUNICIPAL MAINTENANCE			
				0.35	MU0060 COMMERCE ST			
				0.39		2	50I	
				0.62	MDO068 CONOCOCHIEAGUE ST			
				0.62	MDO063 CONOCOCHIEAGUE ST			
				0.75	MU0020 S ARTIZAN ST			14,975
				0.75	MDO063 N ARTIZAN ST			
				0.77		2	26I	
				1.07	SPEED LIMIT 35 MPH			
				1.25				
		DIVIDED		1.33	MU0138 MILESTONE TERR	3	36I	
		CTL		1.41		3	37I	
		DIVIDED		1.46	END MUNICIPAL MAINTENANCE			
SECONDARY R				1.46				
NAME: VIRGINIA AVE				1.46	BEGIN STATE MAINTENANCE			
				1.46	OUT CORP LMTS WILLIAMSPORT			
				1.49		4	48I	
				1.54	SPEED LIMIT 40 MPH			
				1.65		4	54I	
	URB-OTHER PRIN ART			1.67	IS0081 MARYLAND VETERANS MEMORIAL HWY			10,475
				1.67	STRUC #21083			
				1.67	EXIT #2			
				1.73		4	48I	
				2.00		2	36I	
				2.05		2	28I	
				2.11	CO0667 GOVERNOR LANE BLVD			
		UNDIVIDED		2.14		2	24I	
				2.88	IS0070 EISENHOWER MEMORIAL HWY			
				2.88	STRUC #21112			
				3.30	SPEED LIMIT 30 MPH			
				3.45	R/R #CR 534 903 M			
				3.49	CO0453 BOWER AVE			
				4.25		2	42I	
				4.37		3	60I	
				4.42	CO0666 HALFWAY BLVD			

* A,B = UNIMPROVED; C = GRADED & DRAINED; D,E = SOIL, GRAVEL, STONE; F,G = LOW TYPE BITUMINOUS;
H,I = HIGH TYPE BITUMINOUS; J = CONCRETE; K = BRICK; L = BLOCK

STATE HIGHWAY ADMINISTRATION OF MARYLAND
HIGHWAY INFORMATION SERVICES DIVISION
DATA SUPPORT GROUP

PAGE..... 2

STATE HIGHWAY LOCATION REFERENCE

ROUTE NUMBER.....US 11 CONTINUED
INVENTORY DIRECTION....NORTH
NAME: VIRGINIA AVE

COUNTY-WASHINGTON
SHA DISTRICT.....6
DATE.....12/31/96

SYSTEM	FUNCTIONAL CLASS	HWY TYPE	ACCESS CONTRL	MILEPOINT	MILEPOINT DESCRIPTION	MARKED LANES	SURFACE WIDTH/TYPE*	AADT
SECONDARY R	URB-OTHER PRIN ART	UNDIVIDED	NONE	4.49		2	361	10,475
U				4.58	CO0420 GREENBERRY RD	2	241	
				5.17	IN CORP LMTS HAGERSTOWN			
MUNICIPAL				5.32		3	381	
				5.40	END STATE MAINTENANCE			
				5.40	BEGIN MUNICIPAL MAINTENANCE			
				5.44		4	481	
		DIVIDED		5.47				
				5.56	R/R #NW 469 311 A			
				5.56	STRUC #WH023			
	URB-MINOR ARTERIAL			5.61	MU2430 VIRGINIA AVE			
NAME: BURHANS BLVD				5.61				
				5.61	MU26D0 WILSON BLVD			
				5.68	STRUC #WH024			
		UNDIVIDED		5.75		2	341	
				5.82	MU2220 SHERMAN AVE	3	481	
				6.02		2	341	
				6.10	R/R #CR 534 899 A			
				6.10	STRUC #WH021			
				6.30	R/R #CR 534 898 T			
				6.30	STRUC #WH022			
				6.39	MU2547 WESEL BLVD			
				6.49		2	271	
				6.78	R/R #CSX 832 385 R			
		DIVIDED		6.84	MU0720 ELGIN BLVD	2	261	
		UNDIVIDED		6.88		4	481	
				6.90	SPEED LIMIT 25 MPH			
				7.21	MU0030 W ANTIETAM ST			
				7.27	US0040 W WASHINGTON ST			
				7.37	US 40 (WB/L) FRANKLIN ST			16,275
				7.48	MU0440 CHURCH ST	2	581	
				7.48	MU2200 SALEM AVE			
				7.59	SPEED LIMIT 30 MPH			
				7.61		2	241	
				7.78	R/R #CR 534 892 C			
				7.78	STRUC #WH051			
				7.80		2	281	
				8.04		2	341	
				8.16	MU1690 MITCHELL AVE			
				8.16	MU1930 PARK LA			
	URB-OTHER PRIN ART			8.31	MU1960 PENNSYLVANIA AVE	2	321	
NAME: PENNSYLVANIA AVE				8.31				

* A,B = UNIMPROVED; C = GRADED & DRAINED; D,E = SOIL, GRAVEL, STONE; F,G = LOW TYPE BITUMINOUS;
H,I = HIGH TYPE BITUMINOUS; J = CONCRETE; K = BRICK; L = BLOCK

PAGE..... 2

STATE HIGHWAY ADMINISTRATION OF MARYLAND
HIGHWAY INFORMATION SERVICES DIVISION
DATA SUPPORT GROUP

PAGE..... 3

STATE HIGHWAY LOCATION REFERENCE

ROUTE NUMBER.....US 11 CONTINUED
INVENTORY DIRECTION....NORTH
NAME: PENNSYLVANIA AVE

COUNTY-WASHINGTON
SHA DISTRICT.....6
DATE.....12/31/96

SYSTEM	FUNCTIONAL CLASS	HWY TYPE	ACCESS CONTRL	MILEPOINT	MILEPOINT DESCRIPTION	MARKED LANES	SURFACE WIDTH/TYPE*	AADT
MUNICIPAL U	URB-OTHER PRIN ART	UNDIVIDED	NONE	8.38		2	50I	16,275
		DIVIDED		8.56		2	34I	
				8.64		2	36I	
		UNDIVDED		8.73		2	56I	
SECONDARY				8.81	END MUNICIPAL MAINTENANCE			
				8.81	BEGIN STATE MAINTENANCE			
				8.85	SPEED LIMIT 35 MPH			
				8.87		3	34I	
R				8.89	OUT CORP LMTS HAGERSTOWN			
NAME: MIOOLEBURG PIKE				8.89				
				8.94		2	24I	
				9.07		2	32I	
				9.10	MU1810 NORTHERN AVE			
				9.12		2	24I	
				10.07				10,450
				10.15		2	36I	
				10.23	CO0146 MAUGANS AVE			
				10.28		2	24I	
				10.42	SPEED LIMIT 40 MPH			
				11.37	CO0140 SHOWALTER RD			7,275
				12.30	SPEED LIMIT 35 MPH			
				12.83	PENNSYLVANIA ST/L			

ROUTE NUMBER.....MO 34
INVENTORY DIRECTION....EAST
NAME: SHEPHERSTOWN PIKE

SECONDARY R	RUR-MINOR ARTERIAL	UNOIVEO	NONE	0.00	BEGIN STRUCTURE IN WEST VIRGINIA	2	24I	4,525
				0.01	WEST VIRGINIA ST/L			
				0.10	STRUC #21002 POTOMAC RIVER			
				0.20		2	20I	
				0.36	SPEED LIMIT 50 MPH			
				0.38		2	23I	
				0.61		2	24I	
				1.56	R/R #NW 469 339 R			
				2.15	SPEED LIMIT 30 MPH			
U				2.48	IN CORP LMTS SHARPSBURG			
NAME: W MAIN ST				2.48				
				2.57	SPEED LIMIT 25 MPH			
				2.94		2	40I	

* A,B = UNIMPROVED; C = GRADED & DRAINED; D,E = SOIL, GRAVEL, STONE; F,G = LOW TYPE BITUMINOUS;
H,I = HIGH TYPE BITUMINOUS; J = CONCRETE; K = BRICK; L = BLOCK

PAGE..... 3

STATE HIGHWAY ADMINISTRATION OF MARYLAND
HIGHWAY INFORMATION SERVICES DIVISION
DATA SUPPORT GROUP

STATE HIGHWAY LOCATION REFERENCE

ROUTE NUMBER.....MD 34 CONTINUED
INVENTORY DIRECTION....EAST
NAME: E MAIN ST

COUNTY-WASHINGTON
SHA DISTRICT.....6
DATE.....12/31/96

SYSTEM	FUNCTIONAL CLASS	HWY TYPE	ACCESS CONTRL	MILEPOINT	MILEPOINT DESCRIPTION	MARKED LANES	SURFACE WIDTH/TYPE*	AADT
SECONDARY U	RUR-MINOR ARTERIAL	UNDIVIDED	NONE	3.10		2	361	4,525
				3.27		2	321	
				3.40		2	401	
	NAME: E MAIN ST			3.42				
				3.42	MU0100 S MECHANIC ST			
				3.49		2	381	
				3.57	MD0065 N CHURCH ST	2	241	4,125
				3.82		2	221	
				3.87		2	241	
	R			3.90	OUT CORP LMTS SHARPSBURG			
	NAME: SHEPHERDSTOWN PIKE			3.90				
				3.95	SPEED LIMIT 35 MPH			
				4.24	SPEED LIMIT 50 MPH			
				4.77	STRUC #21003 ANTIETAM CREEK			
	U			6.39	IN CORP LMTS KEEDYSVILLE			
				6.39	MD0845A S MAIN ST			
				6.39	CO0565 KEEDYSVILLE RD			
				6.58	STRUC #21050 LITTLE ANTIETAM CREEK			
				7.61	MD0845A KEEDY DR			
	R			7.66	OUT CORP LMTS KEEDYSVILLE			
				8.55	STRUC #21044 LITTLE ANTIETAM CREEK			5,425
				8.92				
				9.00	SPEED LIMIT 40 MPH			
	U			9.03	IN CORP LMTS BOONSBORO			
	NAME: POTOMAC ST			9.03				
				9.25	STRUC #21005 BEAVER CREEK			
				9.50	SPEED LIMIT 25 MPH	2	271	
				9.56		2	281	
				9.66		2	201	
				9.87		2	291	
				9.95	US0040AL MAIN ST N&S			
				9.95	MU0160 ST PAUL ST (AHEAD)			

ROUTE NUMBER.....MD 34A
INVENTORY DIRECTION....NORTH
NAME: NORTH MAIN ST

SECONDARY U	RUR-LOCAL	UNDIVIDED	NONE	0.00	MD0845A KEEDY DR/N MAIN ST	2	201
	R			0.10	OUT CORP LMTS KEEDYSVILLE		
				0.12	ROAD END		

* A,B = UNIMPROVED; C = GRADED & DRAINED; D,E = SOIL, GRAVEL, STONE; F,G = LOW TYPE BITUMINOUS;
H,I = HIGH TYPE BITUMINOUS; J = CONCRETE; K = BRICK; L = BLOCK

STATE HIGHWAY ADMINISTRATION OF MARYLAND
HIGHWAY INFORMATION SERVICES DIVISION
DATA SUPPORT GROUP

PAGE..... 5

STATE HIGHWAY LOCATION REFERENCE

ROUTE NUMBER.....US 40
INVENTORY DIRECTION....EAST
NAME: NATIONAL PIKE

COUNTY-WASHINGTON
SHA DISTRICT.....6
DATE.....12/31/96

SYSTEMSTATE....	FUNCTIONAL CLASS	HWY TYPE	ACCESS CONTRL	MILEPOINT	MILEPOINT DESCRIPTION	MARKED LANES	SURFACE WIDTH/TYPE*	AADT
				0.00	ALLEGANY CO/L			
				0.00	BEGIN IS 68			
				9.04	END IS 68			
SECONDARY	RUR-MAJOR COLLECTOR	DIVIDED	NONE	9.04	IS0070 EISENHOWER MEMORIAL HWY (AHEAD)			
				17.20	IS0070 EISENHOWER MEMORIAL HWY (BACK)	3	401	1,175
				17.20	EXIT #9			
				17.40		3	441	
				17.43	IS0070 EISENHOWER MEMORIAL HWY			
				17.43	STRUC #21093			
		UNDIVIDED		17.51		2	321	
				17.60		2	221	
				17.63	SPEED LIMIT 50 MPH			
				17.69	STRUC #21010 LICKING CREEK			
				19.35		2	241	
				20.15	CD1185 BIG POOL RD			1,575
				20.28	CO0048 INDIAN SPRINGS RD			
				20.87		3	361	
				22.05		3	481	
				22.22		3	361	
				23.34		2	361	
				23.45		2	241	
				23.90	SPEED LIMIT 25 MPH			
				24.30	IN CORP LMTS CLEAR SPRING			
				24.30				
				24.31		2	401	
				24.60	MD0068 S MILL ST	2	221	4,225
				24.60	MU0030 MILL ST			
				24.72	OUT CORP LMTS CLEAR SPRING	2	231	
				24.90				
				24.90	SPEED LIMIT 50 MPH			
				25.00		2	241	
				25.88	STRUC #21011 CDNOCOHEAGUE CREEK			
				27.00	MD0057 ST PAUL RD			9,975
				27.10	CO0088 ST PAULS RD			
				28.79	CO0758 CEDAR RIDGE RD			
				28.79	CO0081 RDCKDALE RD			
				28.92	STRUC #21012 CDNOCOHEAGUE CREEK			
				31.54	MD0063 GREENCASTLE PIKE			10,899
		DIVIDED	FULL	32.60				
				32.75	MD0144WA WASHINGTON ST			
				32.83		3	361	
				32.87	SPEED LIMIT 55 MPH			

* A,B = UNIMPROVED; C = GRADED & DRAINED; D,E = SOIL, GRAVEL, STONE; F,G = LOW TYPE BITUMINOUS;
H,I = HIGH TYPE BITUMINOUS; J = CONCRETE; K = BRICK; L = BLOCK

PAGE..... 5

STATE HIGHWAY ADMINISTRATION OF MARYLAND
HIGHWAY INFORMATION SERVICES DIVISION
DATA SUPPORT GROUP

PAGE..... 6

STATE HIGHWAY LOCATION REFERENCE

ROUTE NUMBER.....US 40 CONTINUED
INVENTORY DIRECTION....EAST
NAME: NATIONAL PIKE

COUNTY-WASHINGTON
SHA DISTRICT.....6
DATE.....12/31/96

SYSTEMSTATE....	FUNCTIONAL CLASS	HWY TYPE	ACCESS CONTRL	MILEPOINT	MILEPOINT DESCRIPTION	MARKED LANES	SURFACE WIDTH/TYPE*	AADT
SECONDARY R	RUR-MINOR ARTERIAL URB-OTHER PRIN ART	DIVIDED	FULL	32.96		4	481	10,899
				33.18	CO0120 MCDADE RD			
				33.18	STRUC #21064			
				34.26	IS0081 MARYLAND VETERANS MEMORIAL HWY			16,025
				34.26	STRUC #21052			
				34.26	EXIT #6			
NAME: WASHINGTON AVE U				34.64	MD0910C WESTERN MARYLAND PKWY			
				34.65	IN CORP LMTS HAGERSTOWN			
				34.84	SPEED LIMIT 35 MPH			
		NONE		34.91	MU1830 NOTTINGHAM RD	6	761	
				34.97	SPEED LIMIT 25 MPH			
				35.15		6	601	
				35.49	MU0D3D W ANTIETAM RD			
NAME: W WASHINGTON ST				35.54	MU250D W WASHINGTON ST			
				35.66	USD011 BURHANS BLVD			
				35.70	R/R #CSX 831 843 Y			
				35.70	STRUC #21066			
				35.71	R/R #CR 534 896 E			
				35.71	STRUC #21066			
				35.73		5	501	
				35.76	MU2470 WALNUT ST	6	601	
				35.83	MU2030 N PROSPECT ST			
				35.93	MU1230 JONATHAN ST	6	761	
				35.93	MU2301 SUMMIT AVE			
NAME: E WASHINGTON ST				36.02		6	601	
				36.08	MU2000 POTOMAC ST N&S			
				36.23	MU1430 S LOCUST ST			
				36.33	MU1760 MULBERRY ST			
				36.43	MU0330 CANNON AVE N&S	4	481	
NAME: DUAL HWY				36.54				
				36.54				
				36.71	MU0480 CLEVELAND AVE			25,675
				36.71	MD0064 CLEVELAND AVE			
				36.82	SPEED LIMIT 35 MPH			
				36.98	STRUC #21013 ANTIETAM CREEK			
				37.33	MU0705 EASTERN BLVD			
				37.37	STRUC #21014 ANTIETAM CREEK			
				37.50	SPEED LIMIT 45 MPH			
R				37.55	OUT CORP LMTS HAGERSTOWN			
				37.81	CO0937 MT AETNA RD W			22,975
				37.89	CO0310 MT AETNA RD E			
U				38.40	IN CORP LMTS HAGERSTOWN			

* A,B = UNIMPROVED; C = GRADED & DRAINED; D,E = SOIL, GRAVEL, STONE; F,G = LOW TYPE BITUMINOUS;
H,I = HIGH TYPE BITUMINOUS; J = CONCRETE; K = BRICK; L = BLOCK

PAGE..... 6

STATE HIGHWAY ADMINISTRATION OF MARYLAND
HIGHWAY INFORMATION SERVICES DIVISION
DATA SUPPORT GROUP

PAGE..... 7

STATE HIGHWAY LOCATION REFERENCE

ROUTE NUMBER.....US 40 CONTINUED
INVENTORY DIRECTION....EAST
NAME: DUAL HWY

COUNTY-WASHINGTON
SHA DISTRICT.....6
DATE.....12/31/96

SYSTEM	FUNCTIONAL CLASS	HWY TYPE	ACCESS CONTRL	MILEPOINT	MILEPOINT DESCRIPTION	MARKED LANES	SURFACE WIDTH/TYPE*	AADT
SECONDARY U	URB-OTHER PRIN ART	DIVIDED	NONE	38.51	MU0710 EDGEWOOD DR	4	481	22,975
R				39.05	CO0787 EMMERT RD			
	RUR-MAJOR COLLECTOR			39.05	OUT CORP LMTS HAGERSTOWN			
NAME: NATIONAL PIKE				39.75	IS0070 EISENHOWER MEMORIAL HWY			3,625
				39.75	STRUC #21123			
				39.75	EXIT #32			
				40.18		3	401	
				40.26	SPEED LIMIT 50 MPH			
		UNDIVIDED		40.34		2	241	
				40.36	STRUC #21015 LANDIS SPRING CREEK			
				41.89	STRUC #21016 BEAVER CREEK			
				42.56	MDO066 MAPLEVILLE RD			
				44.10	STRUC #21017 LITTLE BEAVER CREEK			
				45.47		4	441	
				45.55		3	331	
				45.83	CO0943 BOONSBORO MOUNTAIN RD			
				45.92	IS0070 EISENHOWER MEMORIAL HWY			
				45.92	STRUC #21136			
				45.95	FREDERICK CO/L			

ROUTE NUMBER.....US 40AL
INVENTORY DIRECTION....EAST
NAME: E BALTIMORE ST

MUNICIPAL U	URB-MINOR ARTERIAL	UNDIVIDED	NONE	0.00	MU2000 S POTOMAC ST	2	481	12,425
				0.00	MU0090 W BALTIMORE ST (BACK)			
				0.02		2	371	
				0.13	MU1430 S LOCUST ST			
				0.24		2	241	
NAME: FREDERICK ST				0.24				
				0.24	MU1760 MULBERRY ST			
				0.51	SPEED LIMIT 25 MPH			
				0.58	MU1650 MEMORIAL BLVD	2	301	
				0.76		2	441	
				0.79	SPEED LIMIT 30 MPH			
				0.85	MU0705 EASTERN BLVD			
				0.92	R/R #CSX 139 499 U			
				1.36	MU2600 E WILSON BLVD	2	401	7,025
				1.50		2	301	

* A,B = UNIMPROVED; C = GRADED & DRAINED; D,E = SOIL, GRAVEL, STONE; F,G = LOW TYPE BITUMINOUS;
H,I = HIGH TYPE BITUMINOUS; J = CONCRETE; K = BRICK; L = BLOCK

PAGE..... 7

STATE HIGHWAY ADMINISTRATION OF MARYLAND
HIGHWAY INFORMATION SERVICES DIVISION
DATA SUPPORT GROUP

PAGE..... 8

STATE HIGHWAY LOCATION REFERENCE

ROUTE NUMBER.....US 40AL CONTINUED
INVENTORY DIRECTION....EAST
NAME: FREDERICK ST

COUNTY-WASHINGTON
SHA DISTRICT.....6
DATE.....12/31/96

SYSTEMSTATE....	FUNCTIONAL CLASS	HWY TYPE	ACCESS CONTRL	MILEPOINT	MILEPOINT DESCRIPTION	MARKED LANES	SURFACE WIDTH/TYPE*	AADT
MUNICIPAL U SECONDARY R	URB-MINOR ARTERIAL	UNDIVID	NONE	1.55		2	40I	7,025
				1.60	END MUNICIPAL MAINTENANCE	2	24I	
				1.60	BEGIN STATE MAINTENANCE			
				1.60	OUT CORP LMTS HAGERSTOWN			
				2.02	STRUC #21018 ANTIETAM CREEK			
				2.03	IN CORP LMTS FUNKSTOWN	2	22I	
U NAME: N WESTSIDE AVE				2.16	MU0160 W BALTIMORE ST	2	24I	
				2.16				
				2.38		2	26I	
				2.43		2	28I	
	URB-OTHER PRIN ART			2.48	MU0040 E BALTIMORE ST	3	38I	
R NAME: FREDERICK RD				2.48				
				2.48	MU0090 EDGEWOOD DR			
				2.50	SPEED LIMIT 25 MPH			
				2.51	US0040H OLD US 40AL			
				2.53		2	22I	
R NAME: BOONSBORO PIKE				2.77		2	24I	
				2.77				
				2.77	OUT CORP LMTS FUNKSTOWN			
				2.90	SPEED LIMIT 50 MPH			
	RUR-MINOR ARTERIAL			3.14	IS0070 EISENHOWER MEMORIAL HWY			
				3.14	STRUC #21121			
				5.03	MD0741 NO NAME			
				5.23	STRUC #21019 LANDIS SPRING BRANCH			
				6.78	STRUC #21020 BEAVER CREEK			
				7.12	STRUC #21021 BEAVER CREEK			
				8.49	SPEED LIMIT 45 MPH			
				9.13	SPEED LIMIT 40 MPH			
U NAME: N MAIN ST				9.18	IN CORP LMTS BOONSBORO			9,325
				9.18				
				9.18	MD0068 LAPPANS RD			
				9.58	SPEED LIMIT 30 MPH			
				9.62		2	23I	
				9.75	MD0066 MAPLE AVE	2	46I	
				9.81		2	48I	
				9.95		2	40I	
				9.96	SPEED LIMIT 25 MPH			
				10.03		2	42I	
				10.12		2	45I	
				10.21	MD0034 POTOMAC ST			
NAME: S MAIN ST				10.21	MU0160 ST PAUL ST			

* A,B = UNIMPROVED; C = GRADED & DRAINED; D,E = SOIL, GRAVEL, STONE; F,G = LOW TYPE BITUMINOUS;
H,I = HIGH TYPE BITUMINOUS; J = CONCRETE; K = BRICK; L = BLOCK

STATE HIGHWAY ADMINISTRATION OF MARYLAND
HIGHWAY INFORMATION SERVICES DIVISION
DATA SUPPORT GROUP

PAGE..... 9

STATE HIGHWAY LOCATION REFERENCE

ROUTE NUMBER.....US 40AL CONTINUED
INVENTORY DIRECTION....EAST
NAME: BOONSBORO PIKE

COUNTY-WASHINGTON
SHA DISTRICT.....6
DATE.....12/31/96

SYSTEMSTATE....	FUNCTIONAL CLASS	HWY TYPE	ACCESS CONTRL	MILEPOINT	MILEPOINT DESCRIPTION	MARKED LANES	SURFACE WIDTH/TYPE*	AADT
SECONDARY U	RUR-MINOR ARTERIAL	UNDIVIDED	NONE	10.64		2	241	9,325
R				10.70	OUT CORP LMTS BOONSBORO			
NAME: BOONSBORO PIKE				10.70				
				10.95	MD0067 ROHRERSVILLE RD			5,525
				10.98	SPEED LIMIT 40 MPH			
				11.00	MD0858A NO NAME			
				11.71		3	361	
				11.82		2	241	
				12.64	FREDERICK CO/L			

ROUTE NUMBER.....US 40H
INVENTORY DIRECTION....SOUTH
NAME: OLD US 40AL

SECONDARY U	URB-LOCAL	UNDIVIDED	NONE	0.00	ROAD END	2	201	
				0.05	US0040AL E BALTIMORE ST/FREDERICK RD			

ROUTE NUMBER.....MD 56
INVENTORY DIRECTION....SOUTH
NAME: BIG POOL RD

SECONDARY R	RUR-MINOR COLLECTOR	UNDIVIDED	NONE	1.38	RP007008 RAMP 8 FR MD 56 TO IS 70	2	201	350
				1.38	CO1185 BIG POOL RD (BACK)			
				1.46	IS0070 EISENHOWER MEMORIAL HWY			
				1.46	STRUC #21096			
				1.46	EXIT #12			
				1.51		2	231	
				1.87		2	201	
				2.19	SPEED LIMIT 40 MPH			
				3.61		2	181	
				4.37	STRUC #21022 GREEN SPRING RUN			
				5.67	SPEED LIMIT 30 MPH			
				6.64				475
				6.66		2	16H	
				6.78		2	171	
				6.79	SPEED LIMIT 40 MPH			
				8.58	STRUC #21023 CONOCOCHIEGUE CREEK			
				9.42		2	221	

* A,B = UNIMPROVED; C = GRADED & DRAINED; D,E = SOIL, GRAVEL, STONE; F,G = LOW TYPE BITUMINOUS;
H,I = HIGH TYPE BITUMINOUS; J = CONCRETE; K = BRICK; L = BLOCK

PAGE..... 9

STATE HIGHWAY ADMINISTRATION OF MARYLAND
HIGHWAY INFORMATION SERVICES DIVISION
DATA SUPPORT GROUP

PAGE..... 10

STATE HIGHWAY LOCATION REFERENCE

ROUTE NUMBER.....MD 56 CONTINUED
INVENTORY DIRECTION....SOUTH
NAME: BIG POOL RD

COUNTY-WASHINGTON
SHA DISTRICT.....6
DATE.....12/31/96

SYSTEM	FUNCTIONAL CLASS	HWY TYPE	ACCESS CONTRL	MILEPOINT	MILEPOINT DESCRIPTION	MARKED LANES	SURFACE WIDTH/TYPE*	AADT
SECONDARY R	RUR-MINOR COLLECTOR	UNDIVID	NONE	9.46 MDD068	CLEARSPRING RD	2	22I	475

ROUTE NUMBER.....MD 57
INVENTORY DIRECTION....NORTH
NAME: ST PAUL RD

SECONDARY R	RUR-MAJOR COLLECTOR	UNDIVID	NONE	0.00 US0040	NATIONAL PIKE	2	24I	1,775
				0.06		2	22I	
				0.07	SPEED LIMIT 50 MPH			
				1.85 CO0756	BROADFORDING RD			1,275
				4.02 MDD494	FAIRVIEW RD			

ROUTE NUMBER.....MD 58
INVENTORY DIRECTION....EAST
NAME: CEARFOSS PIKE

SECONDARY R	RUR-MAJOR COLLECTOR	UNDIVID	NONE	0.00 MDD063	GREENCASTLE PIKE	2	22I	5,475
				0.00 CO0114	ROUTE 416 (BACK)			
				0.06		2	20I	
				0.18	SPEED LIMIT 40 MPH	2	24I	
				0.36	SPEED LIMIT 50 MPH			
				0.93 CO0149	GARDEN VIEW RD			
		DIVIDED		2.66	SPEED LIMIT 35 MPH	3	38I	
				2.79		4	48I	
	URB-MINOR ARTERIAL			2.93 CO0756	BROADFORDING RD			
				3.17		4	48J	
				3.19 ISD081	MARYLAND VETERANS MEMORIAL HWY			8,175
				3.19	STRUC #21051			
				3.19	EXIT #7			
	U			3.22		4	48I	
NAME: SALEM AVE				3.22				
		UNDIVID		3.22	IN CORP LMTS HAGERSTOWN			
				3.47		2	40I	
				3.51	SPEED LIMIT 25 MPH			
				3.53 MU2200	SALEM AVE (AHEAD)			

* A,B = UNIMPROVED; C = GRADED & DRAINED; D,E = SOIL, GRAVEL, STONE; F,G = LOW TYPE BITUMINOUS;
H,I = HIGH TYPE BITUMINOUS; J = CONCRETE; K = BRICK; L = BLOCK

STATE HIGHWAY ADMINISTRATION OF MARYLAND
HIGHWAY INFORMATION SERVICES DIVISION
DATA SUPPORT GROUP

PAGE..... 11

STATE HIGHWAY LOCATION REFERENCE

ROUTE NUMBER.....MD 60
INVENTORY DIRECTION....EAST
NAME: POTOMAC AVE

COUNTY-WASHINGTON
SHA DISTRICT.....6
DATE.....12/31/96

SYSTEM	FUNCTIONAL CLASS	HWY TYPE	ACCESS CONTRL	MILEPOINT	MILEPOINT DESCRIPTION	MARKED LANES	SURFACE WIDTH/TYPE*	AADT
SECONDARY U	URB-OTHER PRIN ART	DIVIDED	NONE	0.00	MU1810 NORTHERN AVE	2	241	16,825
				0.00	MU0706 EASTERN BLVD			
				0.00	MU2000 POTOMAC AVE (BACK)			
				0.05		3	321	
				0.10	SPEED LIMIT 30 MPH			
				0.18	OUT CORP LMTS HAGERSTOWN			
		UNDIVIDED		0.23		2	221	
		DIVIDED		0.61		2	281	
				0.74	CO0178 MARSH PIKE			
		UNDIVIDED		0.79		2	241	
				0.82	SPEED LIMIT 50 MPH			
		DIVIDED		1.73		2	261	
	RUR-MINOR ARTERIAL	UNDIVIDED		1.82	CO0179 LONG MEADOW RD			10,975
				1.93		2	241	
				1.96	STRUC #21024 MARSH RUN			
				3.12				9,625
				4.17	STRUC #21025 LITTLE ANTIETAM CREEK			
				4.83	MD0062 LITTLE ANTIETAM RD			4,925
				5.12	CO0771 LEITERS MILL RD			
				5.25	MD0060A NO NAME			
				5.35	MD0418 RINGGOLD PIKE			
				7.27	PENNSYLVANIA ST/L			

ROUTE NUMBER.....MD 60A
INVENTORY DIRECTION....NORTH
NAME: NO NAME

SECONDARY R	RUR-LOCAL	UNDIVIDED	NONE	0.00	MD0060 LEITERSBURG PIKE	1	161	
				0.10	MD0418 RINGGOLD PIKE			

ROUTE NUMBER.....MD 62
INVENTORY DIRECTION....NORTH
NAME: TWIN SPRINGS DR

SECONDARY R	URB-LOCAL	UNDIVIDED	NONE	0.00	MD0804B TRACK SIDE RD/TWIN SPRINGS DR	2	241	2,425
				0.02	R/R #CSX 831 826 H			
				0.03		2	201	
				D.D5	SPEED LIMIT 30 MPH			

* A,B = UNIMPROVED; C = GRADED & DRAINED; D,E = SOIL, GRAVEL, STONE; F,G = LOW TYPE BITUMINOUS;
H,I = HIGH TYPE BITUMINOUS; J = CONCRETE; K = BRICK; L = BLOCK

PAGE..... 11

STATE HIGHWAY ADMINISTRATION OF MARYLAND
HIGHWAY INFORMATION SERVICES DIVISION
DATA SUPPORT GROUP

STATE HIGHWAY LOCATION REFERENCE

ROUTE NUMBER.....MD 62 CONTINUED
INVENTORY DIRECTION....NORTH
NAME: LITTLE ANTIETAM RD

COUNTY-WASHINGTON
SHA DISTRICT.....6
DATE.....12/31/96

SYSTEMSTATE....	FUNCTIONAL CLASS	HWY TYPE	ACCESS CONTRL	MILEPOINT	MILEPOINT DESCRIPTION	MARKED LANES	SURFACE WIDTH/TYPE*	AADT
SECONDARY R	URB-LOCAL	UNDIVID	NONE	0.11		2	241	2,425
				0.29		2	221	
	RUR-MINOR COLLECTOR			0.39		2	201	
NAME: LITTLE ANTIETAM RD				0.39				
				0.39	CO1136 LITTLE ANTIETAM RD			
				0.49	SPEED LIMIT 40 MPH			
				1.69				1,725
				1.77	SPEED LIMIT 45 MPH			
				3.29	STRUC #21026 LITTLE ANTIETAM CREEK			
				3.88	MD0060 LEITERSBURG PIKE			

ROUTE NUMBER.....MD 63
INVENTORY DIRECTION....NORTH
NAME: SPIELMAN RD

SECONDARY R	RUR-LOCAL	UNDIVID	NONE	0.00	MD0065 SHARPSBURG PIKE	2	181	1,475
				0.07	SPEED LIMIT 40 MPH			
				1.20	SPEED LIMIT 30 MPH			
				1.40				
				1.43	R/R #NW 469 324 B	2	201	
				1.44				
	RUR-MINOR COLLECTOR			2.58	CO0799 BAKERSVILLE RD	2	181	
				3.81				
				3.88	MD0632 DOWNSVILLE PIKE	2	18H	1,575
				4.05	SPEED LIMIT 40 MPH			
				5.77		2	201	
				6.37	R/R #CR 534 909 D	2	18H	
				6.49		2	241	
				6.52	MD0843D NO NAME			
				6.70	MD0068 LAPPANS RD (AHEAD)			
				6.70	CO0667 GOVERNOR LANE BLVD			
NAME: E POTOMAC ST				7.91	MD0068 CONOCOCHIEGUE ST (BACK)			
				7.91	US0011 POTOMAC ST (AHEAD)			
MUNICIPAL U	URB-MINOR ARTERIAL			8.04	MU0020 S ARTIZAN ST (BACK)	2	321	5,575
NAME: N ARTIZAN ST				8.04				
				8.04	US0011 E POTOMAC ST			
				8.04	END STATE MAINTENANCE			
				8.04	BEGIN MUNICIPAL MAINTENANCE			
				8.11	SPEED LIMIT 25 MPH			
SECONDARY R				8.26	END MUNICIPAL MAINTENANCE	2	241	
NAME: GREENCASTLE PIKE				8.26				

* A,B = UNIMPROVED; C = GRADED & DRAINED; D,E = SOIL, GRAVEL, STONE; F,G = LOW TYPE BITUMINOUS;
H,I = HIGH TYPE BITUMINOUS; J = CONCRETE; K = BRICK; L = BLOCK

STATE HIGHWAY ADMINISTRATION OF MARYLAND
HIGHWAY INFORMATION SERVICES DIVISION
DATA SUPPORT GROUP

PAGE..... 13

STATE HIGHWAY LOCATION REFERENCE

ROUTE NUMBER.....MD 63 CONTINUED
INVENTORY DIRECTION...NORTH
NAME: GREENCASTLE PIKE

COUNTY-WASHINGTON
SHA DISTRICT.....6
DATE.....12/31/96

SYSTEM	FUNCTIONAL CLASS	HWY TYPE	ACCESS	MILEPOINT	MILEPOINT DESCRIPTION	MARKED LANES	SURFACE WIDTH/TYPE*	AADT
SECONDARY R	URB-MINOR ARTERIAL	UNDIVIDED	NONE	8.26	BEGIN STATE MAINTENANCE	2	241	5,575
				8.26	OUT CORP LMTS WILLIAMSPORT			
				8.30	SPEED LIMIT 35 MPH			
				8.51	SPEED LIMIT 50 MPH			
	RUR-MAJOR COLLECTOR		PART	8.63	STRUC #21058 CONOCOCHIEGUE CREEK			
				9.12	R/R #CSX 832 394 P			
				9.12	STRUC #21057			
				9.67	STRUC #21060 CONOCOCHIEGUE CREEK			
		DIVIDED		9.71				
			NONE	9.92		3	361	
				10.00		4	481	
				10.19	IS0070 EISENHOWER MEMORIAL HWY			7,425
				10.19	STRUC #21108			
				10.19	EXIT #24			
		UNDIVIDED		10.36		2	241	
			PART	10.42	MD0843F NO NAME			
				11.78	US0040 NATIONAL PIKE			4,475
			NONE	12.06	MD08431 NO NAME			
				12.58		2	221	
				13.94	CO0756 BROADFORDING RD			3,275
				15.16	SPEED LIMIT 30 MPH			
				15.40	MD0494 FAIRVIEW RD			
				15.42	MD0058 CEARFOSS PIKE			2,175
				15.42	CO0114 NO NAME			
				15.48	CO0136 REIFF CHURCH RD			
				15.65	SPEED LIMIT 50 MPH			
				16.99	PENNSYLVANIA ST/L			

ROUTE NUMBER.....MD 64
INVENTORY DIRECTION...EAST
NAME: CLEVELAND AVE

MUNICIPAL U	URB-MINOR ARTERIAL	UNDIVIDED	NONE	0.00	US0040 DUAL HWY	2	451	7,375
				0.00	MU0480 N CLEVELAND AVE (BACK)			
				0.02		2	371	
				0.09	SPEED LIMIT 30 MPH			
				0.34	MU0480 N CLEVELAND AVE	2	301	
NAME: JEFFERSON ST				0.34				
				D.34	MU1210 JEFFERSON ST			
				D.57	STRUC #WHO40 HAMILTON RUN			

* A,B = UNIMPROVED; C = GRADED & DRAINED; D,E = SOIL, GRAVEL, STONE; F,G = LOW TYPE BITUMINOUS;
H,I = HIGH TYPE BITUMINOUS; J = CONCRETE; K = BRICK; L = BLOCK

PAGE..... 13

STATE HIGHWAY ADMINISTRATION OF MARYLAND
HIGHWAY INFORMATION SERVICES DIVISION
DATA SUPPORT GROUP

PAGE..... 14

STATE HIGHWAY LOCATION REFERENCE

ROUTE NUMBER.....MD 64 CONTINUED
INVENTORY DIRECTION.....EAST
NAME: JEFFERSON ST

COUNTY-WASHINGTON
SHA DISTRICT.....6
DATE.....12/31/96

SYSTEMSTATE....	FUNCTIONAL CLASS	HWY TYPE	ACCESS CONTRL	MILEPOINT	MILEPOINT DESCRIPTION	MARKED LANES	SURFACE WIDTH/TYPE*	AADT
MUNICIPAL U SECONDARY R	URB-MINOR ARTERIAL	UNDIVID	NONE	0.63		2	241	7,375
				0.68	END MUNICIPAL MAINTENANCE			
				0.68	BEGIN STATE MAINTENANCE			
				0.68	OUT CORP LMTS HAGERSTOWN			
				0.90	C00379 PANGBORN BLVD			
NAME: JEFFERSON BLVD				0.90				
				0.93	C00383 ALLEY SECURITY RD			
				1.07		2	201	
	URB-OTHER PRIN ART			1.15	C01024 EASTERN BLVD			10,325
				1.15	MU0705 EASTERN BLVD			
				1.25		2	241	
				1.67	STRUC #21028 ANTIETAM CREEK			
				1.84	SPEED LIMIT 40 MPH			
				3.15		2	301	
				3.23	C00783 ROBINWOOD DR			
				3.39		2	241	
				3.59	C01136 LITTLE ANTIETAM RD			
				3.64	SPEED LIMIT 50 MPH			
				4.06	MD08048 TRACK SIDE RD			
				4.30				9,925
				4.82	MD08048 TWIN SPRINGS DR			
				6.54	STRUC #21029 BEAVER CREEK			
				6.91	MD0066 MAPLEVILLE RD			11,125
				7.81	MD0844 CAVETOWN CHURCH RD			
	RUR-MINOR ARTERIAL			8.06	C00229 LEITERSBURG-SMITHSBURG RD			
				8.06	MD0077 FOXVILLE RD			
				8.50	MD0491 RAVEN ROCK RD			4,925
NAME: SMITHSBURG PIKE				8.50				
				8.56	R/R #CSX 831 821 A			
				8.56	STRUC #21059			
				8.85	C00261 WATER ST			
				8.85	C01071 FRUIT TREE DR			
				9.85	MD0066 BRADBURY AVE			
				10.32	STRUC #21030 LITTLE ANTIETAM CREEK			
				11.01	STRUC #21031 LITTLE ANTIETAM CREEK			
				12.39	MD0418 RINGGOLD PIKE			2,525
				13.33	PENNSYLVANIA ST/L			

* A,B = UNIMPROVED; C = GRADED & DRAINED; D,E = SOIL, GRAVEL, STONE; F,G = LOW TYPE BITUMINOUS;
H,I = HIGH TYPE BITUMINOUS; J = CONCRETE; K = BRICK; L = BLOCK

STATE HIGHWAY ADMINISTRATION OF MARYLAND
HIGHWAY INFORMATION SERVICES DIVISION
DATA SUPPORT GROUP

STATE HIGHWAY LOCATION REFERENCE

ROUTE NUMBER.....MD 65
INVENTORY DIRECTION....NORTH
NAME: N CHURCH ST

COUNTY-WASHINGTON
SHA DISTRICT.....6
DATE.....12/31/96

SYSTEMSTATE....	FUNCTIONAL CLASS	HWY TYPE	ACCESS CONTRL	MILEPOINT	MILEPOINT DESCRIPTION	MARKED LANES	SURFACE WIDTH/TYPE*	AADT
SECONDARY U	RUR-MINOR ARTERIAL	UNDIVIDED	NONE	0.00 MD0034	E MAIN ST	2	281	4,725
				0.04		2	241	
				0.13	SPEED LIMIT 40 MPH			
				0.15	OUT CORP LMTS SHARPSBURG			
				0.15				
				0.46	SPEED LIMIT 50 MPH			
		DIVIDED		3.11		2	201	
		UNDIVIDED		3.15		2	241	
				3.63	CO0799 BAKERSVILLE RD			
				3.63	CO0565 KEEDYSVILLE RD			
				4.93	SPEED LIMIT 40 MPH			
				5.72	MD0063 SPIELMAN RD			7,575
				5.79	SPEED LIMIT 50 MPH			
				6.77	MD0068 LAPPANS RD			6,975
				9.15				12,975
				9.79	SPEED LIMIT 40 MPH			
		CTL		10.15				
				10.23	SPEED LIMIT 35 MPH			
		DIVIDED		10.44				
	URB-OTHER PRIN ART			10.55	IS0070 EISENHOWER MEMORIAL HWY			17,400
				10.55	STRUC #21118			
				10.55	EXIT #29			
				10.56		3	381	
				10.67		2	241	
		UNDIVIDED		10.78				
				11.04	CO0400 OAKRIDGE DR E&W			
				11.08	IN CORP LMTS HAGERSTOWN			
				11.42	SPEED LIMIT 30 MPH			
				11.75	MU2000 POTOMAC AVE (AHEAD)			

ROUTE NUMBER.....MD 66
INVENTORY DIRECTION....NORTH
NAME: MAPLE AVE

SECONDARY U	RUR-MAJOR COLLECTOR	UNDIVIDED	NONE	0.00	US0040AL N MAIN ST	2	201	2,525
				0.04	SPEED LIMIT 30 MPH			
				0.37	OUT CORP LMTS BOONSBORO			
				0.37				
				0.38	SPEED LIMIT 40 MPH			
				1.60	SPEED LIMIT 30 MPH			

* A,B = UNIMPROVED; C = GRADED & DRAINED; D,E = SOIL, GRAVEL, STONE; F,G = LOW TYPE BITUMINOUS;
H,I = HIGH TYPE BITUMINOUS; J = CONCRETE; K = BRICK; L = BLOCK

STATE HIGHWAY ADMINISTRATION OF MARYLAND
HIGHWAY INFORMATION SERVICES DIVISION
DATA SUPPORT GROUP

STATE HIGHWAY LOCATION REFERENCE

ROUTE NUMBER.....MD 66 CONTINUED
INVENTORY DIRECTION....NORTH
NAME: MAPLEVILLE RD

COUNTY-WASHINGTON
SHA DISTRICT.....6
DATE.....12/31/96

SYSTEMSTATE....	FUNCTIONAL CLASS	HWY TYPE	ACCESS CONTRL	MILEPOINT	MILEPOINT DESCRIPTION	MARKED LANES	SURFACE WIDTH/TYPE*	AADT
SECONDARY R	RUR-MAJOR COLLECTOR	UNDIVIDED	NONE	2.20	SPEED LIMIT 40 MPH	2	201	2,525
				2.88				4,025
				3.23	STRUC #21033 LITTLE BEAVER CREEK			
				4.16		2	241	
				4.25	US0040 NATIONAL PIKE	2	221	3,225
				4.43		2	201	
				4.68		2	241	
				4.75	SPEED LIMIT 50 MPH			
				5.06	STRUC #21132 BLACKROCK RUN			
		DIVIDED		5.20		4	481	
				5.33	IS0070 EISENHOWER MEMORIAL HWY			8,425
				5.33	STRUC #21131			
				5.33	EXIT #35			
				5.45		2	241	
		UNDIVIDED		5.51				
				5.54	MD0910B NO NAME			
				6.42	SPEED LIMIT 45 MPH			
				6.44		2	221	
				6.51		2	201	
				6.78	CO0310 MT AETNA RD E			
				7.44		2	221	
				7.49	STRUC #21032 BEAVER CREEK			
				8.41				8,925
	URB-MINOR ARTERIAL			9.27				
				9.77				
	URB-COLLECTOR			10.32	MD0064 SPEED LIMIT 35 MPH	2	201	3,225
				10.51	JEFFERSON BLVD			
				10.52	SPEED LIMIT 30 MPH			
				10.87	STRUC #21045 BEAVER CREEK			
				11.05	R/R #CSX 831 816 C			
				11.05	IN CORP LMTS SMITHSBURG			
				11.07	MU0070 RAILROAD LA			
				11.07	END STATE MAINTENANCE			
				11.07	BEGIN MUNICIPAL MAINTENANCE			
				11.13		2	361	
				11.33		2	391	
	NAME: E WATER ST			11.51				
	URB-LOCAL			11.66	MU0100 E WATER ST	2	261	775
	NAME: PENNSYLVANIA AVE			11.66				
				11.72				
	SECONDARY			11.75	END MUNICIPAL MAINTENANCE	2	181	
				11.75	BEGIN STATE MAINTENANCE			

* A,B = UNIMPROVED; C = GRADED & DRAINED; D,E = SOIL, GRAVEL, STONE; F,G = LOW TYPE BITUMINOUS;
H,I = HIGH TYPE BITUMINOUS; J = CONCRETE; K = BRICK; L = BLOCK

STATE HIGHWAY ADMINISTRATION OF MARYLAND
HIGHWAY INFORMATION SERVICES DIVISION
DATA SUPPORT GROUP

PAGE..... 17

STATE HIGHWAY LOCATION REFERENCE

ROUTE NUMBER.....MD 66 CONTINUED
INVENTORY DIRECTION....NORTH
NAME: BRADBURY AVE

COUNTY-WASHINGTON
SHA DISTRICT.....6
DATE.....12/31/96

SYSTEM	FUNCTIONAL CLASS	HWY TYPE	ACCESS CONTRL	MILEPOINT	MILEPOINT DESCRIPTION	MARKED LANES	SURFACE WIDTH/TYPE*	AADT
SECONDARY R	URB-LOCAL	UNDIVID	NONE	11.78	OUT CORP LMTS SMITHSBURG	2	18I	775
				11.87		2	20I	
U				11.93	IN CORP LMTS SMITHSBURG			
				12.00		2	18I	
R				12.05	OUT CORP LMTS SMITHSBURG			
				12.19	SPEED LIMIT 35 MPH			
				12.65		2	20I	
				12.84	MDD064 SMITHSBURG PIKE			

ROUTE NUMBER.....MD 67
INVENTORY DIRECTION....NORTH
NAME: ROHRERSVILLE RD

SECONDARY R	RUR-MINOR ARTERIAL	UNDIVID	PART	0.00	US0340 JEFFERSON PIKE	2	24J	3,550
				0.00	STRUC #21138			
				0.02		2	24I	
				0.12		3	36J	
			NONE	0.16	STRUC #21137 ISRAEL CREEK			
				0.19		3	36I	
				0.24	MDD067D WEAVERTON RD			
				0.30		2	24I	
				0.39	SPEED LIMIT 45 MPH			
				1.04	SPEED LIMIT 55 MPH			
				1.65	MDD067E WEAVERTON RD			
				2.08	MDD067F NO NAME			
				2.60				3,025
			PART	3.98	MDD067C BOTELER RD			
				5.10	CO0992 GAPLAND RD			4,525
			NONE	6.53	CO0807 TREGO RD			
				7.15	MD0858F MAIN ST			
				7.69	STRUC #21072 LITTLE ANTIETAM CREEK			
				8.10	MD0858F MAIN ST			
				8.16	MDD067A NO NAME			
				10.03	STRUC #21068 DOG CREEK			
				11.33	SPEED LIMIT 45 MPH			
			PART	11.52				
				12.06	STRUC #21067 BEAVER CREEK			
				12.20	US0040AL BOONSBORO PIKE			

* A,B = UNIMPROVED; C = GRADED & DRAINED; D,E = SOIL, GRAVEL, STONE; F,G = LOW TYPE BITUMINOUS;
H,I = HIGH TYPE BITUMINOUS; J = CONCRETE; K = BRICK; L = BLOCK

STATE HIGHWAY ADMINISTRATION OF MARYLAND
HIGHWAY INFORMATION SERVICES DIVISION
DATA SUPPORT GROUP

PAGE..... 18

STATE HIGHWAY LOCATION REFERENCE

ROUTE NUMBER.....MD 67A
INVENTORY DIRECTION...EAST
NAME: NO NAME

COUNTY-WASHINGTON
SHA DISTRICT.....6
DATE.....12/31/96

SYSTEM ...STATE....	FUNCTIONAL CLASS	HWY TYPE	ACCESS CONTRL	MILEPOINT	MILEPOINT DESCRIPTION	MARKED LANES	SURFACE WIDTH/TYPE*	AADT
SECONDARY R	RUR-LOCAL	UNDIVID	NONE	0.00	MD0858F MAIN ST	2	10I	
				0.02		2	12E	
				0.04		2	16G	
				0.07		2	10I	
				0.08	MD0067 ROHRERSVILLE RD			

ROUTE NUMBER.....MD 67B
INVENTORY DIRECTION...NORTH
NAME: NO NAME

SECONDARY R	RUR-LOCAL	UNDIVID	NONE	0.00	CO0992 GAPLAND RD	2	16F	
				0.06		2	18I	
				0.09	ROAD END			

ROUTE NUMBER.....MD 67C
INVENTORY DIRECTION...EAST
NAME: BOTELER RD

SECONDARY R	RUR-LOCAL	UNDIVID	NONE	0.00	MD0067 ROHRERSVILLE RD	2	32I	
				0.03	CO0993 BOTELER RD			

ROUTE NUMBER.....MD 67D
INVENTORY DIRECTION...EAST
NAME: WEAVERTON RD

SECONDARY R	RUR-LOCAL	UNDIVID	NONE	0.00	MD0067 ROHRERSVILLE RD	2	20I	
				0.31	CO0994 WEAVERTON RD			

ROUTE NUMBER.....MD 67E
INVENTORY DIRECTION...EAST
NAME: WEAVERTON RD

SECONDARY R	RUR-LOCAL	UNDIVID	NONE	0.00	MD0067 ROHRERSVILLE RD	2	24I	
				0.04	CO0994 WEAVERTON RD			

* A,B = UNIMPROVED; C = GRADED & DRAINED; D,E = SOIL, GRAVEL, STONE; F,G = LOW TYPE BITUMINOUS;
H,I = HIGH TYPE BITUMINOUS; J = CONCRETE; K = BRICK; L = BLOCK

PAGE..... 18

STATE HIGHWAY ADMINISTRATION OF MARYLAND
HIGHWAY INFORMATION SERVICES DIVISION
DATA SUPPORT GROUP

PAGE..... 19

STATE HIGHWAY LOCATION REFERENCE

ROUTE NUMBER.....MD 67F
INVENTORY DIRECTION....EAST
NAME: NO NAME

COUNTY-WASHINGTON
SHA DISTRICT.....6
DATE.....12/31/96

SYSTEM	FUNCTIONAL CLASS	HWY TYPE	ACCESS CONTRL	MILEPOINT	MILEPOINT DESCRIPTION	MARKED LANES	SURFACE WIDTH/TYPE*	AADT
SECONDARY R	RUR-LOCAL	UNDIVIDED	NONE	0.00 MD0067	ROHRERSVILLE RD	2	22I	
				0.09	ROAD END			

ROUTE NUMBER.....IS 68
INVENTORY DIRECTION....EAST
NAME: NATIONAL FREEWAY

PRIMARY R	RUR-INTERSTATE	DIVIDED	FULL	0.00	ALLEGANY CO/L	5	60I	13,025
				0.00	STRUC #21147 SIDELING HILL CREEK			
				0.14	SPEED LIMIT 65 MPH			
				0.36	STRUC #21149 BEAR CREEK			
				0.50	INTERSTATE MILE MARKER 72.0			
				0.62	STRUC #21006 BEAR CREEK			
				1.51	INTERSTATE MILE MARKER 73.0			
				1.54 MD0903	MOUNTAIN RD			
				1.54	STRUC #21150			
				1.54	EXIT #74			
				2.52	INTERSTATE MILE MARKER 74.0			
				2.59	STRUC #21154 PEDESTRIAN WALKWAY			
				3.25 CO0011	RICE RD			
				3.25	STRUC #21148			
				3.52	INTERSTATE MILE MARKER 75.0			
				4.53	INTERSTATE MILE MARKER 76.0			
				5.10 MD0144WB	WESTERN PIKE			13,225
				5.10	STRUC #21151			
				5.10	EXIT #77			
				5.25		4	48I	
				5.54	INTERSTATE MILE MARKER 77.0			
				6.54	INTERSTATE MILE MARKER 78.0			
				6.56	STRUC #21070 LITTLE TONOLOWAY CREEK			
				6.58 CO0014	SANDY MILE RD			
				6.58	STRUC #21071			
				7.55	INTERSTATE MILE MARKER 79.0			
				8.04 CO0749	CREEK RD			
				8.04	STRUC #21076			
				8.28	SPEED LIMIT 55 MPH			
				8.55	INTERSTATE MILE MARKER 80.0			
				8.88 IS0070	EISENHOWER MEMORIAL HWY			
				8.88	STRUC #21088			
				9.04 IS0070	EISENHOWER MEMORIAL HWY (AHEAD)			

* A,B = UNIMPROVED; C = GRADED & DRAINED; D,E = SOIL, GRAVEL, STONE; F,G = LOW TYPE BITUMINOUS;
H,I = HIGH TYPE BITUMINOUS; J = CONCRETE; K = BRICK; L = BLOCK

PAGE..... 19

STATE HIGHWAY ADMINISTRATION OF MARYLAND
HIGHWAY INFORMATION SERVICES DIVISION
DATA SUPPORT GROUP

STATE HIGHWAY LOCATION REFERENCE

ROUTE NUMBER.....IS 68 CONTINUED
INVENTORY DIRECTION....EAST
NAME: NATIONAL FREEWAY

COUNTY-WASHINGTON
SHA DISTRICT.....6
DATE.....12/31/96

SYSTEM	FUNCTIONAL CLASS	HWY TYPE	ACCESS	MILEPOINT	MILEPOINT DESCRIPTION	MARKED LANES	SURFACE WIDTH/TYPE*	AADT
PRIMARY R	RUR-INTERSTATE	DIVIDED	FULL	9.04	EXIT #82	4	481	13,225

ROUTE NUMBER.....MD 68
INVENTORY DIRECTION....EAST
NAME: S MILL ST

SECONDARY U	RUR-MINOR ARTERIAL	DIVIDED	NONE	0.00	US0040 CUMBERLAND ST	4	441	2,225
		UNDIVIDED		0.00	MU0030 MILL ST (BACK)	4	481	
				0.02		4	481	
				0.06	SPEED LIMIT 35 MPH			
				0.09		3	361	
				0.09				
				0.09	OUT CORP LMTS CLEAR SPRING			
				0.20		2	241	
				0.33	SPEED LIMIT 50 MPH			
				0.47	IS0070 EISENHOWER MEMORIAL HWY			
				0.47	STRUC #21099			
				0.47	EXIT #18			
				0.92	SPEED LIMIT 50 MPH			
				1.99	STRUC #21035 L CONOCOCHIEAGUE CREEK			
				2.30	CO0088 ST PAULS RD			
				2.74	MD0056 BIG POOL RD			1,850
				3.64		2	201	
				3.89	SPEED LIMIT 30 MPH			
				3.92	CO0758 CEDAR RIDGE RD			4,250
				5.34	SPEED LIMIT 40 MPH			
				6.78	R/R #CSX 832 401 X			
				6.82	SPEED LIMIT 30 MPH			
				7.11	STRUC #21036 CONOCOCHIEAGUE CREEK			
				7.13	IN CORP LMTS WILLIAMSPORT	2	421	
				7.13				
				7.13	END STATE MAINTENANCE			
				7.13	BEGIN MUNICIPAL MAINTENANCE			
				7.31	US0011 E&W POTOMAC ST	2	461	5,950
				7.31	MD0063 E&W POTOMAC ST			
				7.40		2	401	
				7.49	MU0040 E&W CHURCH ST			
				7.81	SPEED LIMIT 25 MPH			
				7.83		2	421	
				7.93		4	481	

* A,B = UNIMPROVED; C = GRADED & DRAINED; D,E = SOIL, GRAVEL, STONE; F,G = LOW TYPE BITUMINOUS;
H,I = HIGH TYPE BITUMINOUS; J = CONCRETE; K = BRICK; L = BLOCK

STATE HIGHWAY ADMINISTRATION OF MARYLAND
HIGHWAY INFORMATION SERVICES DIVISION
DATA SUPPORT GROUP

PAGE..... 21

STATE HIGHWAY LOCATION REFERENCE

ROUTE NUMBER.....MD 68 CONTINUED
INVENTORY DIRECTION....EAST
NAME: LAPPENS RD

COUNTY-WASHINGTON
SHA DISTRICT.....6
DATE.....12/31/96

SYSTEMSTATE....	FUNCTIONAL CLASS	HWY TYPE	ACCESS CONTRL	MILEPOINT	MILEPOINT DESCRIPTION	MARKED LANES	SURFACE WIDTH/TYPE*	AADT
SECNDARY R	URB-MINOR ARTERIAL	DIVIDED	NDNE	8.12	END MUNICIPAL MAINTENANCE	4	481	5,950
				8.12	BEGIN STATE MAINTENANCE			
				8.12	OUT CORP LMTS WILLIAMSPORT			
				8.16	SPEED LIMIT 30 MPH			
	RUR-MAJOR COLLECTOR			8.29	IS0081 MARYLAND VETERANS MEMORIAL HWY			11,175
				8.29	STRUC #21077			
				8.29	EXIT #1			
				8.41		3	361	
				8.45		2	241	
		UNDIVIDED		8.52	CD0667 GOVERNDR LANE BLVD			
				8.52	MD0063 SPIELMAN RD			
				8.58	R/R #CR 534 908 W			
				8.58	STRUC #21085			
				8.63	SPEED LIMIT 50 MPH			
				10.22	SPEED LIMIT 35 MPH			
				10.48	MD0632 DOWNSVILLE PIKE	2	201	4,075
				10.61	SPEED LIMIT 40 MPH			
				11.95	R/R #NW 469 321 F			
				13.35	MD0065 SHARPSBURG PIKE			2,175
				13.89		2	221	
				14.07		2	201	
				14.63	SPEED LIMIT 30 MPH			
				15.25	STRUC #21038 ANTIETAM CREEK			
				15.59	STRUC #21039 BEAVER CREEK			
				16.24	SPEED LIMIT 40 MPH			
				16.58				1,425
				18.50	US0040AL N MAIN ST			

ROUTE NUMBER.....IS 70
INVENTORY DIRECTION....EAST
NAME: EISENHOWER MEMORIAL HWY

PRIMARY R	RUR-INTERSTATE	DIVIDED	FULL	0.00	PENNSYLVANIA ST/L	4	481	15,425
				0.11	SPEED LIMIT 60 MPH			
				0.63	IS 68 (WB/L) NATIONAL FREEWAY	3	361	28,125
				0.63	STRUC #21088			
				0.63	EXIT #1A			
				0.64	RP007003 RAMP 3 FR IS 68 TO IS 70			
				0.64	STRUC #21087			
				0.73	US0522A ND NAME			

* A,B = UNIMPROVED; C = GRADED & DRAINED; D,E = SOIL, GRAVEL, STONE; F,G = LOW TYPE BITUMINOUS;
H,I = HIGH TYPE BITUMINOUS; J = CONCRETE; K = BRICK; L = BLOCK

PAGE..... 21

STATE HIGHWAY ADMINISTRATION OF MARYLAND
HIGHWAY INFORMATION SERVICES DIVISION
DATA SUPPORT GROUP

PAGE..... 22

STATE HIGHWAY LOCATION REFERENCE

ROUTE NUMBER.....IS 70 CONTINUED
INVENTORY DIRECTION....EAST
NAME: EISENHOWER MEMORIAL HWY

COUNTY-WASHINGTON
SHA DISTRICT.....6
DATE.....12/31/96

SYSTEMSTATE....	FUNCTIONAL CLASS	HWY TYPE	ACCESS CONTRL	MILEPOINT	MILEPOINT DESCRIPTION	MARKED LANES	SURFACE WIDTH/TYPE*	AADT
PRIMARY	R	RUR-INTERSTATE	DIVIDED	FULL	0.82			
					0.98	4	481	28,125
					1.01			
	U				1.02			
					1.04			
					1.15			
					1.15			
					1.16			29,125
					1.16			
					1.16			
					1.30	5	601	
					1.40			
	R				1.40			
					1.87			
					1.90			
					2.05	6	721	
					2.18			
	U				2.24	5	601	
					2.80			
	R				2.89	4	481	
					2.89			
					2.91			
					3.05			
					3.19			
					3.19			
					3.56			31,373
					3.56			
					3.96			
					4.41			25,825
					4.41			
					4.41			
					4.58			
					4.95			
					5.86			25,725
					5.86			
					5.86			
					5.93			
					6.92			
					7.91			
					8.89			
					9.07			
					9.18			25,025
					9.18			

* A,B = UNIMPROVED; C = GRADED & DRAINED; D,E = SOIL, GRAVEL, STONE; F,G = LOW TYPE BITUMINOUS;
H,I = HIGH TYPE BITUMINOUS; J = CONCRETE; K = BRICK; L = BLDC

STATE HIGHWAY ADMINISTRATION OF MARYLAND
HIGHWAY INFORMATION SERVICES DIVISION
DATA SUPPORT GROUP

PAGE..... 23

STATE HIGHWAY LOCATION REFERENCE

ROUTE NUMBER.....IS 70 CONTINUED
INVENTORY DIRECTION....EAST
NAME: EISENHOWER MEMORIAL HWY

COUNTY-WASHINGTON
SHA DISTRICT.....6
DATE.....12/31/96

SYSTEM	STATE	FUNCTIONAL CLASS	HWY TYPE	ACCESS CONTRL	MILEPOINT	MILEPOINT DESCRIPTION	MARKED LANES	SURFACE WIDTH/TYPER*	AADT
PRIMARY	R	RUR-INTERSTATE	DIVIDED	FULL	9.18	EXIT #9	4	48I	25,025
					9.38	US0040 NATIONAL PIKE			
					9.38	STRUC #21093			
					9.65	STRUC #21094 LICKING CREEK			
					9.90	INTERSTATE MILE MARKER 10.0			
					10.88	INTERSTATE MILE MARKER 11.0			
					11.12	CO0064 ERNESTVILLE RD			
					11.12	STRUC #21095			
					11.87	INTERSTATE MILE MARKER 12.0			
					11.97	MD0056 BIG POOL RD			21,450
					11.97	STRUC #21096			
					11.97	EXIT #12			
					12.84	INTERSTATE MILE MARKER 13.0			
					13.85	INTERSTATE MILE MARKER 14.0			
					14.82	INTERSTATE MILE MARKER 15.0			
					15.01	CO0075 BOYD RD			
					15.01	STRUC #21097 & #21143			
					15.80	INTERSTATE MILE MARKER 16.0			
					16.79	INTERSTATE MILE MARKER 17.0			
					17.19	CO0091 BIG SPRING RD			
					17.19	STRUC #21098			
					17.62	MD0068 CLEARSPRING RD			25,525
					17.62	STRUC #21099			
					17.62	EXIT #18			
					17.77	INTERSTATE MILE MARKER 18.0			
					18.38	CO0818 ASHTON RD			
					18.38	STRUC #21100			
					18.76	INTERSTATE MILE MARKER 19.0			
					18.96	STRUC #21101 CONCOCHEAGUE CREEK			
					19.46	CO0088 ST PAULS RD			
					19.46	STRUC #21102			
					19.75	INTERSTATE MILE MARKER 20.0			
					20.68	STRUC #21103 MEADOW BROOK CREEK			
					20.77	INTERSTATE MILE MARKER 21.0			
					21.16	STRUC #21104 MEADOW BROOK CREEK			
					21.37	CO0758 CEDAR RIDGE RD			
					21.37	STRUC #21144 & #21105			
					21.74	INTERSTATE MILE MARKER 22.0			
					22.72	INTERSTATE MILE MARKER 23.0			
					22.77	STRUC #21106 CONOCOHEAGUE CREEK			
					23.26	CO0110 WALNUT POINT RD			
					23.26	STRUC #21107			

* A,B = UNIMPROVED; C = GRADED & DRAINED; D,E = SOIL, GRAVEL, STONE; F,G = LOW TYPE BITUMINOUS;
H,I = HIGH TYPE BITUMINOUS; J = CONCRETE; K = BRICK; L = BLOCK

STATE HIGHWAY ADMINISTRATION OF MARYLAND
HIGHWAY INFORMATION SERVICES DIVISION
DATA SUPPORT GROUP

PAGE..... 24

STATE HIGHWAY LOCATION REFERENCE

ROUTE NUMBER.....IS 70 CONTINUED
INVENTORY DIRECTION....EAST
NAME: EISENHOWER MEMORIAL HWY

COUNTY-WASHINGTON
SHA DISTRICT.....6
DATE.....12/31/96

SYSTEMSTATE....	FUNCTIONAL CLASS	HWY TYPE	ACCESS CONTRL	MILEPOINT	MILEPOINT DESCRIPTION	MARKED LANES	SURFACE WIDTH/TYPE*	AADT
PRIMARY R	RUR-INTERSTATE	DIVIDED	FULL	23.70	INTERSTATE MILE MARKER 24.0	4	481	25,525
				24.11	MD0063 GREENCASTLE PIKE			25,950
				24.11	STRUC #21108			
				24.11	EXIT #24			
				24.70	INTERSTATE MILE MARKER 25.0			
	URB-INTERSTATE			24.92	STRUC #21109 CONOCOHEAGUE CREEK			
				25.19	R/R #CSX 832 390 M			
				25.19	STRUC #21110			
				25.31	CO0473 HOPEWELL RD			
				25.31	STRUC #21074			
				25.66	INTERSTATE MILE MARKER 26.0			
				25.72	IS0081 MARYLAND VETERANS MEMORIAL HWY			35,650
				25.72	STRUC #21073			
				25.72	EXIT #26			
				26.05	US0011 VIRGINIA AVE			
				26.05	STRUC #21112			
				26.40	R/R #CR 534 904 U			
				26.40	STRUC #21113			
				26.67	INTERSTATE MILE MARKER 27.0			
				26.68	CO0453 BOWER AVE			
				26.68	STRUC #21114			
	RUR-INTERSTATE			27.67	INTERSTATE MILE MARKER 28.0			
				27.75	MD0632 DOWNSVILLE PIKE			
				27.75	STRUC #21115			
				28.27	R/R #NW 469 314 V			
				28.27	STRUC #21117			
				28.64	INTERSTATE MILE MARKER 29.0			
				29.10	MD0065 SHARPSBURG PIKE			36,425
				29.10	STRUC #21118			
				29.10	EXIT #29			
				29.28	R/R #CSX 140 612 G			
				29.28	STRUC #21119			
				29.61	INTERSTATE MILE MARKER 30.0			
				30.04	STRUC #21120 ANTIETAM CREEK			
				30.59	INTERSTATE MILE MARKER 31.0			
				30.61	US0040AL BOONSBORO PIKE			
				30.61	STRUC #21121			
				31.27	CO0343 BEAVER CREEK RD			
				31.27	STRUC #21122			
				31.58	INTERSTATE MILE MARKER 32.0			
				31.68	US0040 NATIONAL PIKE			39,925
				31.68	STRUC #21123			

* A,B = UNIMPROVED; C = GRADED & DRAINED; D,E = SOIL, GRAVEL, STONE; F,G = LOW TYPE BITUMINOUS;
H,I = HIGH TYPE BITUMINOUS; J = CONCRETE; K = BRICK; L = BLOCK

STATE HIGHWAY ADMINISTRATION OF MARYLAND
HIGHWAY INFORMATION SERVICES DIVISION
DATA SUPPORT GROUP

PAGE..... 25

STATE HIGHWAY LOCATIDN REFERENCE

ROUTE NUMBER.....IS 70
INVENTORY DIRECTION....EAST
NAME: EISENHOWER MEMORIAL HWY

COUNTY-WASHINGTON
SHA DISTRICT.....6
DATE.....12/31/96

SYSTEMSTATE.....	FUNCTIONAL CLASS	HWY TYPE	ACCESS CONTRL	MILEPOINT MILEPDINT	DESCRIPTION	MARKED LANES	SURFACE WIDTH/TYPE*	AADT
PRIMARY	R	RUR-INTERSTATE	DIVIDED	FULL	31.68		EXIT #32	4	481	39,925
					32.26		STRUC #21125 LANDIS SPRING BRANCH			
					32.58		INTERSTATE MILE MARKER 33.0			
					33.22	CO0315	WHITEHALL RD			
					33.22		STRUC #21126			
					33.55		INTERSTATE MILE MARKER 34.0			
					34.19		STRUC #21127 BEAVER CREEK			
					34.27	MDD066	MAPLEVILLE RD			43,325
					34.27		STRUC #21131			
					34.27		EXIT #35			
					34.55		INTERSTATE MILE MARKER 35.0			
					34.93		STRUC #21133 BLACK ROCK CREEK			
					35.05	CD0345	BLACK RDCK RD			
					35.05		STRUC #21134			
					35.54		INTERSTATE MILE MARKER 36.0			
					35.68			5	601	
					36.25	CO0314	CRYSTAL FALLS DR			
					36.25		STRUC #21135			
					36.57		INTERSTATE MILE MARKER 37.0			
					37.52		INTERSTATE MILE MARKER 38.0			
					37.95			6	721	
					38.21	US004D	NATIONAL PIKE			
					38.21		STRUC #21136			
					38.33		FREDERICK CO/L			

ROUTE NUMBER.....MD 77
INVENTORY DIRECTION....EAST
NAME: FOXVILLE RD

SECONDARY	R	RUR-MAJOR COLLECTOR	UNDIVD	NDNE	0.00	MD0064	JEFFERSDN BLVD	2	241	3,125
					0.00	COD229	LEITERSBURG-SMITHSBURG RD (BACK)			
					0.17	CO0322	WOLFVILLE RD			
					0.25		SPEED LIMIT 35 MPH			
					0.34			2	221	
					1.88		SPEED LIMIT 50 MPH			
					3.02		FREDERICK CO/L			

* A,B = UNIMPROVED; C = GRADED & DRAINED; D,E = SOIL, GRAVEL, STONE; F,G = LOW TYPE BITUMINOUS;
H,I = HIGH TYPE BITUMINOUS; J = CONCRETE; K = BRICK; L = BLOCK

PAGE..... 25

STATE HIGHWAY ADMINISTRATION OF MARYLAND
HIGHWAY INFORMATION SERVICES DIVISION
DATA SUPPORT GROUP

PAGE..... 26

STATE HIGHWAY LOCATION REFERENCE

ROUTE NUMBER.....IS 81
INVENTORY DIRECTION...NORTH
NAME: MARYLAND VETERANS MEMORIAL HWY

COUNTY-WASHINGTON
SHA DISTRICT.....6
DATE.....12/31/96

SYSTEM	FUNCTIONAL CLASS	HWY TYPE	ACCESS	MILEPOINT	MILEPOINT DESCRIPTION	MARKED LANES	SURFACE WIDTH/TYPE*	AADT
PRIMARY	RUR-INTERSTATE	DIVIDED	FULL	0.00	WEST VIRGINIA ST/L	4	48J	34,725
				0.12	STRUC #21078 POTOMAC RIVER			
				0.23				
				0.36	SPEED LIMIT 65 MPH			
				0.88	MD0068 LAPPENS RD			
				0.88	STRUC #21077			
				0.88	EXIT #1			
	URB-INTERSTATE			0.89				35,475
				1.00	INTERSTATE MILE MARKER 1.0			
				2.01	INTERSTATE MILE MARKER 2.0			
				2.37	US0011 VIRGINIA AVE			41,050
				2.37	STRUC #21083			
				2.37	EXIT #2			
				2.46	STRUC #21082 CONOCOHEAGUE CREEK			
				3.00	INTERSTATE MILE MARKER 3.0			
				3.02	SPEED LIMIT 60 MPH			
				3.62	RP007010 COLLECTOR B			59,950
				3.62	STRUC #21141			
				3.63	IS0070 EISENHOWER MEMORIAL HWY			
				3.63	STRUC #21073			
				3.63	EXIT #3			
				3.65	RP007009 COLLECTOR A			
				3.65	STRUC #21142			
				4.00	INTERSTATE MILE MARKER 4.0			
				4.06	STRUC #21080 CONOCOHEAGUE CREEK			
				4.63	CO0666 HALFWAY BLVD			43,250
				4.63	STRUC #21079			
				4.63	EXIT #5			
				4.91	R/R #CSX 832 387 E			
				4.91	STRUC #21075			
				5.00	INTERSTATE MILE MARKER 5.0			
				5.75	STRUC #21081 CONOCOHEAGUE CREEK			
				5.98	INTERSTATE MILE MARKER 6.0			
				6.47	MD0144WA WASHINGTON ST			
				6.47	STRUC #21069			
				6.85	US0040 NATIONAL PIKE			43,350
				6.85	STRUC #21052			
				6.85	EXIT #6			
				6.97	INTERSTATE MILE MARKER 7.0			
				7.70	MD0058 CEARFOSS PIKE			39,550
				7.70	STRUC #21051			
				7.70	EXIT #7			

* A,B = UNIMPROVED; C = GRADED & DRAINED; D,E = SOIL, GRAVEL, STONE; F,G = LOW TYPE BITUMINOUS;
H,I = HIGH TYPE BITUMINOUS; J = CONCRETE; K = BRICK; L = BLOCK

STATE HIGHWAY ADMINISTRATION OF MARYLAND
HIGHWAY INFORMATION SERVICES DIVISION
DATA SUPPORT GROUP

PAGE..... 27

STATE HIGHWAY LOCATION REFERENCE

ROUTE NUMBER.....IS 81 CONTINUED
INVENTORY DIRECTION....NORTH
NAME: MARYLAND VETERANS MEMORIAL HWY

COUNTY-WASHINGTON
SHA DISTRICT.....6
DATE.....12/31/96

SYSTEM	FUNCTIONAL CLASS	HWY TYPE	ACCESS CONTRL	MILEPOINT	MILEPOINT DESCRIPTION	MARKED LANES	SURFACE WIDTH/TYPE*	AADT
PRIMARY R	URB-INTERSTATE	DIVIDED	FULL	7.98	INTERSTATE MILE MARKER 8.0	4	481	39,550
				8.08	CO0138 MAUGANVILLE RD			43,625
				8.08	STRUC #21055			
				8.08	EXIT #8			
				8.27	R/R #CR 534 890 N			
				8.27	STRUC #21056			
				8.79	SPEED LIMIT 65 MPH			
				8.97	INTERSTATE MILE MARKER 9.0			
				9.59	CO0146 MAUGANS AVE			41,525
				9.59	STRUC #21053			
				9.59	EXIT #9			
				9.97	INTERSTATE MILE MARKER 10.0			
				10.42	CO0140 SHOWALTER RD			33,425
				10.42	STRUC #21054			
				10.42	EXIT #10			
				10.97	INTERSTATE MILE MARKER 11.0			
				11.97	INTERSTATE MILE MARKER 12.0			
				12.00	RP008105 RAMP 5 FR IS 81 TO PA ST/L			
				12.00	EXIT #1			
				12.08	PENNSYLVANIA ST/L			

ROUTE NUMBER.....MD 144WA
INVENTORY DIRECTION....EAST
NAME: WASHINGTON ST

SECONDARY R	URB-COLLECTOR	UNDIVIDED	NONE	0.00	US0040 NATIONAL PIKE	2	251	4,550
				0.12	SPEED LIMIT 40 MPH			
				0.37	SPEED LIMIT 35 MPH			
				0.44	CO0120 MCDADE RD			
				0.65	CO0473 HOPEWELL RD			
				1.15	SPEED LIMIT 40 MPH			
				1.28	IS0081 MARYLAND VETERANS MEMORIAL HWY			
				1.28	STRUC #21069			
				1.47	MD0910C WESTERN MARYLAND PKWY			
				1.47	CO1186 WASHINGTON ST (AHEAD)			

* A,B = UNIMPROVED; C = GRADED & DRAINED; D,E = SOIL, GRAVEL, STONE; F,G = LOW TYPE BITUMINOUS;
H,I = HIGH TYPE BITUMINOUS; J = CONCRETE; K = BRICK; L = BLOCK

PAGE..... 27

STATE HIGHWAY ADMINISTRATION OF MARYLAND
HIGHWAY INFORMATION SERVICES DIVISION
DATA SUPPORT GROUP

PAGE..... 28

STATE HIGHWAY LOCATION REFERENCE

ROUTE NUMBER.....MD 144WB
INVENTORY DIRECTION....EAST
NAME: WESTERN PIKE

COUNTY-WASHINGTON
SHA DISTRICT.....6
DATE.....12/31/96

SYSTEMSTATE....	FUNCTIONAL CLASS	HWY TYPE	ACCESS CONTRL	MILEPOINT	MILEPOINT DESCRIPTION	MARKED LANES	SURFACE WIDTH/TYPE*	AADT
SECONDARY R	RUR-LOCAL RUR-MAJOR COLLECTOR	UNDIVIDED	NONE	0.00	ROAD END	2	24I	1,250
				0.06	IS0068 NATIONAL FREEWAY			
				0.06	STRUC #21151			
				0.06	EXIT #77			
				0.25	CO0023 WOODMONT RD			
				0.33	SPEED LIMIT 40 MPH			
				0.46	STRUC #21007 LITTLE TONOLOWAY CREEK			
				0.64		2	22I	
				2.77				4,650
				2.82		2	20I	
				2.93	SPEED LIMIT 25 MPH			
				3.10	IN CORP LMTS HANCOCK			
				3.52	US0522B NO NAME	2	39I	
				3.61		2	34I	
				3.63		2	36I	8,950
				3.64	US0522 WARFORDSBURG RD			
				3.64	STRUC #21124			
				3.65	STRUC #21008 TONOLOWAY CREEK			
				3.67	MD0894 LIMESTONE RD	2	41I	
				3.67				
				3.75	US0522C VIRGINIA AVE			
				3.83		2	40I	
				3.91	MU0280 PENNSYLVANIA AVE			
				4.00		2	36I	
				4.14		2	32I	
				4.21		2	30I	
				4.63		2	40I	
				4.78	SPEED LIMIT 30 MPH	2	24I	
				4.83	OUT CORP LMTS HANCOCK			
				5.21	SPEED LIMIT 35 MPH			
				5.28	STRUC #21009 TONOLOWAY CREEK			
				5.76		1	19I	
				5.97	IS0070 EISENHOWER MEMORIAL HWY			
				5.97	EXIT #3			

ROUTE NUMBER.....MD 180A
INVENTORY DIRECTION....NORTH
NAME: OLD US 340

SECONDARY R	RUR-LOCAL	UNDIVIDED	NONE	0.00	CO0995 KEEPTRYST RD	2	22H	
-------------	-----------	-----------	------	------	---------------------	---	-----	--

* A,B = UNIMPROVED; C = GRADED & DRAINED; D,E = SOIL, GRAVEL, STONE; F,G = LOW TYPE BITUMINOUS;
H,I = HIGH TYPE BITUMINOUS; J = CONCRETE; K = BRICK; L = BLOCK

PAGE..... 28

STATE HIGHWAY ADMINISTRATION OF MARYLAND
HIGHWAY INFORMATION SERVICES DIVISION
DATA SUPPORT GROUP

PAGE..... 29

STATE HIGHWAY LOCATION REFERENCE

ROUTE NUMBER.....MD 180A CONTINUED
INVENTORY DIRECTION....NORTH
NAME: OLD US 340

COUNTY-WASHINGTON
SHA DISTRICT.....6
DATE.....12/31/96

SYSTEM	FUNCTIONAL CLASS	HWY TYPE	ACCESS CONTRL	HAZARD	HAZARD MILEPOINT	HAZARD DESCRIPTION	MARKED LANES	SURFACE WIDTH/TYPE*	AADT
SECONDARY R	RUR-LOCAL	UNDIVIDED	NONE		0.03	ROAD END	2	22H	

ROUTE NUMBER.....US 340
INVENTORY DIRECTION....EAST
NAME: JEFFERSON PIKE

PRIMARY R	RUR-OTHER PRIN ART	UNOIVIDED	PART		0.00	BEGIN STRUCTURE IN VIRGINIA	2	26J	15,995
					0.01	SPEED LIMIT 45 MPH			
					0.02	VIRGINIA ST/L			
					0.39	R/R #CSX 141 358 K			
					0.39	STRUC #21041 POTOMAC RIVER			
					0.43	CO0626 SANDY HOOK RD	2	24I	
					0.57		2	36I	
					0.63		3	36I	
					0.74		4	48I	
					0.82	SPEED LIMIT 55 MPH			
					1.07	MILE MARKER 1.0			
					1.56	MD0067 ROHRERSVILLE RD			
					1.56	STRUC #21138			
					1.74	R/R #CSX 140 531 G			
					1.74	STRUC #21034 ISRAEL CREEK			
					1.82	CO0995 KEEPTRYST RD			
					1.95	SPEED LIMIT 65 MPH			
					1.99	MILE MARKER 2.0			
					2.27	FREDERICK CO/L			

ROUTE NUMBER.....MD 418
INVENTORY DIRECTION....EAST
NAME: RINGGOLO PIKE

SECONDARY R	RUR-MAJOR COLLECTOR	UNOIVIDED	NONE		0.00	MD0060 LEITERSBURG PIKE	2	24I	3,625
					0.03	MD0060A NO NAME			
					0.11	SPEED LIMIT 50 MPH			
	RUR-MINOR COLLECTOR				2.77	M00064 SMITHSBURG PIKE			4,325
					2.82	MD0846D NO NAME			
					4.62	PENNSYLVANIA ST/L			

* A,B = UNIMPROVED; C = GRADED & DRAINED; D,E = SOIL, GRAVEL, STONE; F,G = LOW TYPE BITUMINOUS;
H,I = HIGH TYPE BITUMINOUS; J = CONCRETE; K = BRICK; L = BLOCK

PAGE..... 29

STATE HIGHWAY ADMINISTRATION OF MARYLAND
HIGHWAY INFORMATION SERVICES DIVISION
DATA SUPPORT GROUP

STATE HIGHWAY LOCATION REFERENCE

ROUTE NUMBER.....MD 491
INVENTORY DIRECTION....EAST
NAME: RAVEN ROCK RD

COUNTY-WASHINGTON
SHA DISTRICT.....6
DATE.....12/31/96

SYSTEM	FUNCTIONAL CLASS	HWY TYPE	ACCESS CONTRL	MILEPOINT	MILEPOINT DESCRIPTION	MARKED LANES	SURFACE WIDTH/TYPE*	AADT
SECONDARY R	RUR-MAJOR COLLECTOR	DIVIDED UNDIVED	NONE	0.00 MD0064	JEFFERSON BLVD/SMITHSBURG PIKE	2	30I	2,425
				0.08		2	24I	
				0.13	SPEED LIMIT 50 MPH			
				1.21	STRUC #21086 LITTLE ANTIETAM CREEK			
				4.69	FREDERICK CO/L			
				6.40	FREDERICK CO/L	2	22I	
	NAME: MACFEE HILL RD			6.40				
				6.44	SPEED LIMIT 30 MPH			
				6.78 MD0550	MILITARY RD/MACFEE HILL RD			

ROUTE NUMBER.....MD 494
INVENTORY DIRECTION....EAST
NAME: FAIRVIEW RD

SECONDARY R	RUR-MAJOR COLLECTOR	UNDIVIDED	NONE	0.00	PENNSYLVANIA ST/L	2	24I	1,775
				0.13	SPEED LIMIT 50 MPH			
				0.84 MD0057	ST PAUL RD			1,150
				3.02		2	22I	
				3.34 CO0081	ROCKDALE RD			
				3.61	STRUC #21D42 CONOCOCHIEGUE CREEK			
				5.69	SPEED LIMIT 40 MPH			
				5.99				2,875
				6.51	SPEED LIMIT 30 MPH			
				6.82 MD0063	GREENCASTLE PIKE			

ROUTE NUMBER.....US 522
INVENTORY DIRECTION....NORTH
NAME: WARFORDSBURG RD

SECONDARY R	RUR-OTHER PRIN ART	UNDIVIDED	NONE	0.00	BEGIN STRUCTURE IN WEST VIRGINIA	2	24J	10,125
				0.09	SPEED LIMIT 35 MPH			
				0.13	WEST VIRGINIA ST/L			
				0.13	STRUC #21043 POTOMAC RIVER			
	U			0.31	IN CORP LMTS HANCOCK			
				0.46	R/R #CSX 832 432 W			
				0.50		2	24I	
				0.54 US0522B	NO NAME			9,650
				0.57		2	24J	

* A,B = UNIMPROVED; C = GRADED & DRAINED; D,E = SOIL, GRAVEL, STONE; F,G = LOW TYPE BITUMINOUS;
H,I = HIGH TYPE BITUMINOUS; J = CONCRETE; K = BRICK; L = BLOCK

STATE HIGHWAY ADMINISTRATION OF MARYLAND
HIGHWAY INFORMATION SERVICES DIVISION
DATA SUPPORT GROUP

PAGE..... 31

STATE HIGHWAY LOCATION REFERENCE

ROUTE NUMBER.....US 522 CONTINUED
INVENTORY DIRECTION....NORTH
NAME: WARFORDSBURG RD

COUNTY-WASHINGTON
SHA DISTRICT.....6
DATE.....12/31/96

SYSTEM	FUNCTIONAL CLASS	HWY TYPE	ACCESS CONTRL	MILEPOINT	MILEPOINT DESCRIPTION	MARKED LANES	SURFACE WIDTH/TYPE*	AADT
SECONDARY U	RUR-OTHER PRIN ART	UNDIVIDED	NONE	0.63	MD0144WB WESTERN PIKE	2	24J	9,650
				0.63	STRUC #21124			
				0.66	M00894 LIMESTONE RO			
		DIVIDED		0.69		2	39I	
				0.70		2	24I	
				0.72	US0522C HIGH ST			
				0.94		2	27I	
				1.09		2	30I	
				1.21	IS0070 EISENHOWER MEMORIAL HWY			
				1.21	STRUC #21090			
				1.21	EXIT #1B			
		UNOIVEO		1.24	US0522A NO NAME	1	14I	
				1.29		1	12I	
				1.38	IS0070 EISENHOWER MEMORIAL HWY			

ROUTE NUMBER.....US 522A
INVENTORY DIRECTION....SOUTH
NAME: NO NAME

SECONDARY U	RUR-LOCAL	UNDIVIDED	NONE	0.00	IS0070 EISENHOWER MEMORIAL HWY	1	16I	
				0.00	EXIT #1B			
				0.03	SPEEO LIMIT 35 MPH			
				0.34	US0522 WARFORDSBURG RD (AHEAD)			

ROUTE NUMBER.....US 522B
INVENTORY DIRECTION....EAST
NAME: NO NAME

SECONDARY U	RUR-LOCAL	UNDIVIDED	NONE	0.00	MD0144WB WESTERN PIKE	2	22I	
				0.14	US0522 WARFORDSBURG RD			

ROUTE NUMBER.....US 522C
INVENTORY DIRECTION....WEST
NAME: VIRGINIA AVE

SECONDARY U	RUR-LOCAL	UNDIVIDED	NONE	0.00	MD0144WB MAIN ST	2	40I	
-------------	-----------	-----------	------	------	------------------	---	-----	--

* A,B = UNIMPROVED; C = GRAOEO & ORAINED; O,E = SOIL, GRAVEL, STONE; F,G = LOW TYPE BITUMINOUS;
H,I = HIGH TYPE BITUMINOUS; J = CONCRETE; K = BRICK; L = BLOCK

PAGE..... 31

STATE HIGHWAY ADMINISTRATION OF MARYLAND
HIGHWAY INFORMATION SERVICES DIVISION
DATA SUPPORT GROUP

STATE HIGHWAY LOCATION REFERENCE

ROUTE NUMBER.....US 522C CONTINUED
INVENTORY DIRECTION...WEST
NAME: HIGH ST

COUNTY-WASHINGTON
SHA DISTRICT.....6
DATE.....12/31/96

SYSTEMSTATE....	FUNCTIONAL CLASS	HWY TYPE	ACCESS CONTRL	MILEPOINT	MILEPOINT DESCRIPTION	MARKED LANES	SURFACE WIDTH/TYPE*	AADT
SECONDARY U	RUR-LOCAL	UNDIVID	NONE	0.08 MD0735	HIGH ST	2	40I	
				0.13	SPEED LIMIT 25 MPH			
		DIVIDED		0.17		2	36I	
				0.20 US0522	WARFORDSBURG RD			

ROUTE NUMBER.....MD 550
INVENTORY DIRECTION...NORTH
NAME: FORT RITCHIE RD

SECONDARY R	RUR-MAJOR COLLECTOR	UNDIVID	NONE	0.00	FREDERICK CO/L	2	20I	3,625
				0.32 CO0278	EYLER AVE			
				0.98		2	22I	
NAME: MILITARY RD				0.98				
				1.09		2	20I	
NAME: MACFEE HILL RD				1.42 MD0491	MACFEE HILL RD			
				1.42				
				1.64	R/R #CSX 831 799 N	2	22I	
				1.67	SPEED LIMIT 30 MPH			
NAME: PEN MAR RD				1.81		2	20I	
				1.81				
				1.81 CO0286	PENNSVILLE RD			
				1.87	R/R #CSX 831 800 F			
				1.87	STRUC #21040			
				2.01 CO0781	PEN MAR RD (AHEAD)			

ROUTE NUMBER.....MD 615
INVENTORY DIRECTION...NORTH
NAME: MILLSTONE RD

SECONDARY R	RUR-MAJOR COLLECTOR	UNDIVID	NONE	0.00	CO0850	MILLSTONE RD (BACK)	2	24I	275
				0.13		SPEED LIMIT 50 MPH	2	20I	
				0.39	CO0044	HOLLOW RD			
	RUR-LOCAL			1.80	RP007003	RAMP 3 FR IS 70 TO MD 615			
				1.80		EXIT #5			
				1.85					
NAME: HEAVENLY ACRES RIDGE				1.85					
				1.92		SPEED LIMIT 40 MPH			
				2.30			2	18I	

* A,B = UNIMPROVED; C = GRADED & DRAINED; D,E = SOIL, GRAVEL, STONE; F,G = LOW TYPE BITUMINOUS;
H,I = HIGH TYPE BITUMINOUS; J = CONCRETE; K = BRICK; L = BLOCK

STATE HIGHWAY ADMINISTRATION OF MARYLAND
HIGHWAY INFORMATION SERVICES DIVISION
DATA SUPPORT GROUP

STATE HIGHWAY LOCATION REFERENCE

ROUTE NUMBER.....MD 615 CONTINUED
INVENTORY DIRECTION....NORTH
NAME: HEAVENLY ACRES RIDGE

COUNTY-WASHINGTON
SHA DISTRICT.....6
DATE.....12/31/96

SYSTEMSTATE....	FUNCTIONAL CLASS	HWY TYPE	ACCESS CONTRL	MILEPOINT	MILEPOINT DESCRIPTION	MARKED LANES	SURFACE WIDTH/TYPE*	AADT
SECONDARY R	RUR-LOCAL	UNDIVIDED	NONE	2.46		2	191	275
				3.85		2	181	
				4.35	PENNSYLVANIA ST/L			

ROUTE NUMBER.....MD 632
INVENTORY DIRECTION....NORTH
NAME: DOWNSVILLE PIKE

SECONDARY R	RUR-MINOR COLLECTOR	UNDIVIDED	NONE	0.00	MD0063	SPIELMAN RD	2	241	1,675
				0.06		SPEED LIMIT 30 MPH			
				0.30		SPEED LIMIT 50 MPH			
	RUR-MAJOR COLLECTOR			2.24	MD0068	LAPPANS RD			4,275
				4.12	CO0468	STERLING RD			
				4.76		SPEED LIMIT 40 MPH			
		DIVIDED		4.78			2	271	
				4.83			3	361	
	URB-MINOR ARTERIAL			4.90		STRUC #21116 ST JAMES RUN			
				4.92	IS0070	EISENHOWER MEMORIAL HWY			
				4.92		STRUC #21115			
		UNDIVIDED		5.03			2	241	
				5.08					
		DIVIDED		5.12	CO0666	HALFWAY BLVD			6,425
				5.39					
		UNDIVIDED		5.48	CO0889	WEST OAK RIDGE EXT			
				5.56					
				5.68		R/R #NW 470 733 P			
		DIVIDED		5.68		STRUC #21145			
				5.84					
		UNDIVIDED		5.89	CO0400	IN CORP LMTS HAGERSTOWN			
				5.89		W OAK RIDGE DR			
				5.96					
				6.01		SPEED LIMIT 35 MPH			
				6.71	MU1552	MARYLAND AVE #2 (AHEAD)			

* A,B = UNIMPROVED; C = GRADED & DRAINED; D,E = SOIL, GRAVEL, STONE; F,G = LOW TYPE BITUMINOUS;
H,I = HIGH TYPE BITUMINOUS; J = CONCRETE; K = BRICK; L = BLOCK

STATE HIGHWAY ADMINISTRATION OF MARYLAND
HIGHWAY INFORMATION SERVICES DIVISION
DATA SUPPORT GROUP

STATE HIGHWAY LOCATION REFERENCE

ROUTE NUMBER.....MD 735
INVENTORY DIRECTION...WEST
NAME: HIGH ST

COUNTY-WASHINGTON
SHA DISTRICT.....6
DATE.....12/31/96

SYSTEM	FUNCTIONAL CLASS	HWY TYPE	ACCESS	CONTRL	MILEPOINT	MILEPOINT DESCRIPTION	MARKED LANES	SURFACE WIDTH/TYPE*	AADT
SECONDARY U	RUR-LOCAL	UNDIVIDED	NONE	0.00	MU0170	HIGH ST (BACK)	2	2DI	199
				0.06	US0522C	VIRGINIA ST/HIGH ST			

ROUTE NUMBER.....MD 741
INVENTORY DIRECTION...SOUTH
NAME: NO NAME

SECONDARY R	RUR-LOCAL	UNDIVIDED	NONE	0.00	US0040AL	BOONSBORO PIKE	2	14F	199
				0.06		ROAD END			

ROUTE NUMBER.....MD 804B
INVENTORY DIRECTION...EAST
NAME: TRACK SIDE RD

SECONDARY R	URB-LOCAL	UNDIVIDED	NONE	0.00	MD0064	JEFFERSON BLVD	2	30I	199
				0.03			2	20I	
				0.18	MD0062	TWIN SPRINGS DR	2	29I	
				0.18					
				0.30		SPEED LIMIT 30 MPH			
				0.46			2	24I	
				0.57			2	20I	
		DIVIDED		0.78			2	32I	
				0.79	MD0064	JEFFERSON BLVD			

ROUTE NUMBER.....MD 805B
INVENTORY DIRECTION...NORTH
NAME: NO NAME

SECONDARY R	RUR-LOCAL	UNDIVIDED	NONE	D.00		ROAD END	2	14H	199
				0.08			2	18H	
				0.15	CO0232	ROCKY FORGE RD			

* A,B = UNIMPROVED; C = GRADED & DRAINED; D,E = SOIL, GRAVEL, STONE; F,G = LOW TYPE BITUMINOUS;
H,I = HIGH TYPE BITUMINOUS; J = CONCRETE; K = BRICK; L = BLCK

STATE HIGHWAY ADMINISTRATION OF MARYLAND
HIGHWAY INFORMATION SERVICES DIVISION
DATA SUPPORT GROUP

STATE HIGHWAY LOCATION REFERENCE

ROUTE NUMBER.....MD 843B
INVENTORY DIRECTION....NORTH
NAME: CELESTE DR

COUNTY-WASHINGTON
SHA DISTRICT.....6
DATE.....12/31/96

SYSTEM	FUNCTIONAL CLASS	HWY TYPE	ACCESS CONTRL	MILEPOINT	MILEPOINT DESCRIPTION	MARKED LANES	SURFACE WIDTH/TYP*	AADT	
SECONDARY R	RUR-LOCAL	UNDIVIDED	NONE	0.00	OPD104	NO NAME	2	20H	299
				0.12	CO1121	CELESTE DR (AHEAD)			

ROUTE NUMBER.....MD 843D
INVENTORY DIRECTION....NORTH
NAME: NO NAME

SECONDARY R	RUR-LOCAL	UNDIVIDED	NONE	0.00	MD0063	SPIELMAN RD	2	18H	99
				0.03			2	14H	
				0.10			2	1DH	
				D.16		ROAD END			

ROUTE NUMBER.....MD 843F
INVENTORY DIRECTION....NORTH
NAME: NO NAME

SECONDARY R	URB-LOCAL	UNDIVIDED	NONE	0.00		ROAD END	2	16H	
				D.06	MD0063	GREENCASTLE PIKE			

ROUTE NUMBER.....MD 843I
INVENTORY DIRECTION....EAST
NAME: NO NAME

SECONDARY R	RUR-LOCAL	UNDIVIDED	NONE	0.00	MD0063	GREENCASTLE PIKE	2	19H	
				0.04	CO0967	HUYETT LA			

ROUTE NUMBER.....MD 844
INVENTORY DIRECTION....EAST
NAME: CAVETOWN CHURCH RD

SECONDARY R	URB-LOCAL	UNDIVIDED	NONE	0.00	MD0064	JEFFERSON BLVD	2	18I	599
				0.09		STRUC #21049 BEAVER CREEK			
	RUR-LOCAL			D.22	COD322	WOLFSSVILLE RD	2	14F	
				0.25			2	10F	

* A,B = UNIMPROVED; C = GRADED & DRAINED; D,E = SOIL, GRAVEL, STONE; F,G = LOW TYPE BITUMINOUS;
H,I = HIGH TYPE BITUMINOUS; J = CONCRETE; K = BRICK; L = BLOCK

STATE HIGHWAY ADMINISTRATION OF MARYLAND
HIGHWAY INFORMATION SERVICES DIVISION
DATA SUPPORT GROUP

STATE HIGHWAY LOCATION REFERENCE

ROUTE NUMBER.....MO 844 CONTINUED
INVENTORY DIRECTION....EAST
NAME: CAVETOWN CHURCH RO

COUNTY-WASHINGTON
SHA DISTRICT.....6
DATE.....12/31/96

SYSTEM	FUNCTIONAL CLASS	HWY TYPE	ACCESS CONTRL	MILEPOINT	MILEPOINT DESCRIPTION	MARKED LANES	SURFACE WIDTH/TYPE*	AAOT
SECONDARY R	RUR-LOCAL	UNOIVED	NONE	0.29	ROAD ENO	2	10F	599

ROUTE NUMBER.....MD 845A
INVENTORY DIRECTION....NORTH
NAME: S MAIN ST

SECONDARY U	RUR-MINOR COLLECTOR	UNDIVED	NONE	0.00	MD0034 SHEPHERDSTOWN PIKE	2	24I	599
				0.00	CO0565 KEEDYSVILLE RD (BACK)			
				0.01	SPEED LIMIT 25 MPH			
				0.05		2	32I	
				0.12		2	27I	
				0.18		2	22I	
				0.24		2	24I	
				0.35		2	30I	
				0.41	MU0050 OOG STREET RO			
				0.50		2	32I	
				0.56	STRUC #21004 LITTLE ANTIETAM CREEK	2	35I	
				0.65		2	42I	
NAME: N MAIN ST				0.66				
				0.69		2	27I	
				0.77		2	32I	
				0.99		2	20I	
				1.05		2	22I	
				1.17	MD0034A N MAIN ST	2	24I	
NAME: KEEDY DR				1.17				
				1.23	MO0034 SHEPHEROSTOWN PIKE			

ROUTE NUMBER.....MO 846B
INVENTORY DIRECTION....EAST
NAME: NO NAME

SECONDARY R	RUR-LOCAL	UNOIVED	NONE	0.00	ROAD END	2	16H	99
				0.04	MD0846D NO NAME			
				0.10	ROAD END			

* A,B = UNIMPROVED; C = GRADED & DRAINED; O,E = SOIL, GRAVEL, STONE; F,G = LOW TYPE BITUMINOUS;
H,I = HIGH TYPE BITUMINOUS; J = CONCRETE; K = BRICK; L = BLOCK

STATE HIGHWAY ADMINISTRATION OF MARYLAND
HIGHWAY INFORMATION SERVICES DIVISION
DATA SUPPORT GROUP

PAGE..... 37

STATE HIGHWAY LOCATION REFERENCE

ROUTE NUMBER.....MD 846D
INVENTORY DIRECTION....NORTH
NAME: NO NAME

COUNTY-WASHINGTON
SHA DISTRICT.....6
DATE.....12/31/96

SYSTEM	FUNCTIONAL CLASS	HWY TYPE	ACCESS CONTRL	MILEPOINT	MILEPOINT DESCRIPTION	MARKED LANES	SURFACE WIDTH/TYPE*	AA DT
SECONDARY R	RUR-LOCAL	UNDIVIDED	NONE	0.00	MD0846B NO NAME	2	16G	99
				0.04	MD0418 RINGGOLD PIKE			

ROUTE NUMBER.....MD 847D
INVENTORY DIRECTION....NORTH
NAME: FRITZ LA

SECONDARY R	RUR-LOCAL	UNDIVIDED	NONE	0.00	CO0243 WELTY CHURCH RD	2	16F	99
				0.14	ROAD END			

ROUTE NUMBER.....MD 858A
INVENTORY DIRECTION....NORTH
NAME: NO NAME

SECONDARY R	RUR-LOCAL	UNDIVIDED	NONE	0.00	ROAD END	2	22I	99
				0.02	US0040AL BOONSBORO PIKE			

ROUTE NUMBER.....MD 858E
INVENTORY DIRECTION....NORTH
NAME: WOODSTOCK LA

SECONDARY R	RUR-LOCAL	UNDIVIDED	NONE	0.00	CO0990 WOODSTOCK LA (BACK)	2	18H	199
				0.12		2	22F	
				0.16		2	22H	
				0.22		2	10F	
				0.37		2	16F	
				0.48	ROAD END			

ROUTE NUMBER.....MD 858F
INVENTORY DIRECTION....NORTH
NAME: MAIN ST

SECONDARY R	RUR-LOCAL	UNDIVIDED	NONE	0.00	MD0067 ROHRERSVILLE RD	2	24I	499
				0.08	SPEED LIMIT 25 MPH			

* A,B = UNIMPROVED; C = GRADED & DRAINED; D,E = SOIL, GRAVEL, STONE; F,G = LOW TYPE BITUMINOUS;
H,I = HIGH TYPE BITUMINOUS; J = CONCRETE; K = BRICK; L = BLOCK

PAGE..... 37

STATE HIGHWAY ADMINISTRATION OF MARYLAND
HIGHWAY INFORMATION SERVICES DIVISION
DATA SUPPORT GROUP

STATE HIGHWAY LOCATION REFERENCE

ROUTE NUMBER.....MD 858F
INVENTORY DIRECTION....NORTH
NAME: MAIN ST

CONTINUED

COUNTY-WASHINGTON
SHA DISTRICT.....6
DATE.....12/31/96

SYSTEMSTATE....	FUNCTIONAL CLASS	HWY TYPE	ACCESS CONTRL	MILEPOINT	MILEPOINT DESCRIPTION	MARKED LANES	SURFACE WIDTH/TYPE*	AADT
SECONDARY R	RUR-LOCAL	UNDIVIDED	NONE	0.13		2	21I	499
				0.38		2	34I	
				0.57		2	24I	
				0.73	STRUC #21047 LITTLE ANTIETAM CREEK			
				0.74		2	16I	
				0.80		2	20I	
				0.95		2	24I	
				0.97	MD0067A NO NAME	2	24I	
				1.00	MD0067 ROHRERSVILLE RD	2	40I	

ROUTE NUMBER.....MD 858G
INVENTORY DIRECTION....NORTH
NAME: NO NAME

SECONDARY R	RUR-LOCAL	UNDIVIDED	NONE	0.00	CO0991 NO NAME (BACK)	2	16H	99
				0.07	ROAD END			

ROUTE NUMBER.....MD 878
INVENTORY DIRECTION....EAST
NAME: NO NAME

SECONDARY U	URB-LOCAL	UNDIVIDED	NONE	0.00	ROAD END	2	20I	99
				0.10	MU0235 BROADFORDING RD			

ROUTE NUMBER.....MD 894
INVENTORY DIRECTION....NORTH
NAME: LIMESTONE RD

SECONDARY U	RUR-LOCAL	UNDIVIDED	NONE	0.00	MD0144WB WESTERN PIKE/MAIN ST	2	24I	299
				0.04	US0522 WARFORDSBURG RD			
				0.04	STRUC #21124			
		DIVIDED		0.06		2	28I	
		UNDIVIDED		0.10		2	20I	
				0.14	SPEED LIMIT 25 MPH			
				0.15		2	18I	
				0.34		2	16I	

* A,B = UNIMPROVED; C = GRADED & DRAINED; D,E = SOIL, GRAVEL, STONE; F,G = LOW TYPE BITUMINOUS;
H,I = HIGH TYPE BITUMINOUS; J = CONCRETE; K = BRICK; L = BLOCK

STATE HIGHWAY ADMINISTRATION OF MARYLAND
HIGHWAY INFORMATION SERVICES DIVISION
DATA SUPPORT GROUP

PAGE..... 39

STATE HIGHWAY LOCATION REFERENCE

ROUTE NUMBER.....MD 894
INVENTORY DIRECTION....NORTH
NAME: LIMESTONE RD

CONTINUED

COUNTY-WASHINGTON
SHA DISTRICT.....6
DATE.....12/31/96

SYSTEMSTATE....	FUNCTIONAL CLASS	HWY TYPE	ACCESS CONTRL	MILEPOINT	MILEPOINT DESCRIPTION	MARKED LANES	SURFACE WIDTH/TYPE*	AADT
SECONDARY U	RUR-LOCAL	UNDIVIDED	NONE	0.52			1	10I	299
				0.64		ROAD END			

ROUTE NUMBER.....MD 903
INVENTORY DIRECTION....SOUTH
NAME: MOUNTAIN RD

SECONDARY R	RUR-LOCAL	UNDIVIDED	NONE	0.25	C00006	MOUNTAIN RD (BACK)	2	22I	199
				0.91	IS0068	NATIONAL FREEWAY			
				0.91		STRUC #21150			
				0.91		EXIT #74			
				1.16	C01036	NATIONAL PIKE (AHEAD)			

ROUTE NUMBER.....MD 910B
INVENTORY DIRECTION....NORTH
NAME: NO NAME


SECONDARY R	RUR-LOCAL	UNDIVIDED	NONE	0.00		ROAD END	2	12E	199
				0.01			2	17G	
				0.14	MD0066	MAPLEVILLE RD			

ROUTE NUMBER.....MD 910C
INVENTORY DIRECTION....NORTH
NAME: WESTERN MARYLAND PKWY

SECONDARY R	URB-LOCAL	UNDIVIDED	NONE	1.19	MD0144WA	WASHINGTON ST	2	30I	
				1.19	CO1186	WASHINGTON ST			
				1.20			2	24I	
				1.29		SPEED LIMIT 35 MPH			
				1.61			2	40I	
		DIVIDED		1.65			4	48I	
				1.74			3	38I	
				1.78	US0040	NATIONAL PIKE/WASHINGTON AVE			

* A,B = UNIMPROVED; C = GRADED & DRAINED; D,E = SOIL, GRAVEL, STONE; F,G = LOW TYPE BITUMINOUS;
H,I = HIGH TYPE BITUMINOUS; J = CONCRETE; K = BRICK; L = BLOCK

PAGE..... 39



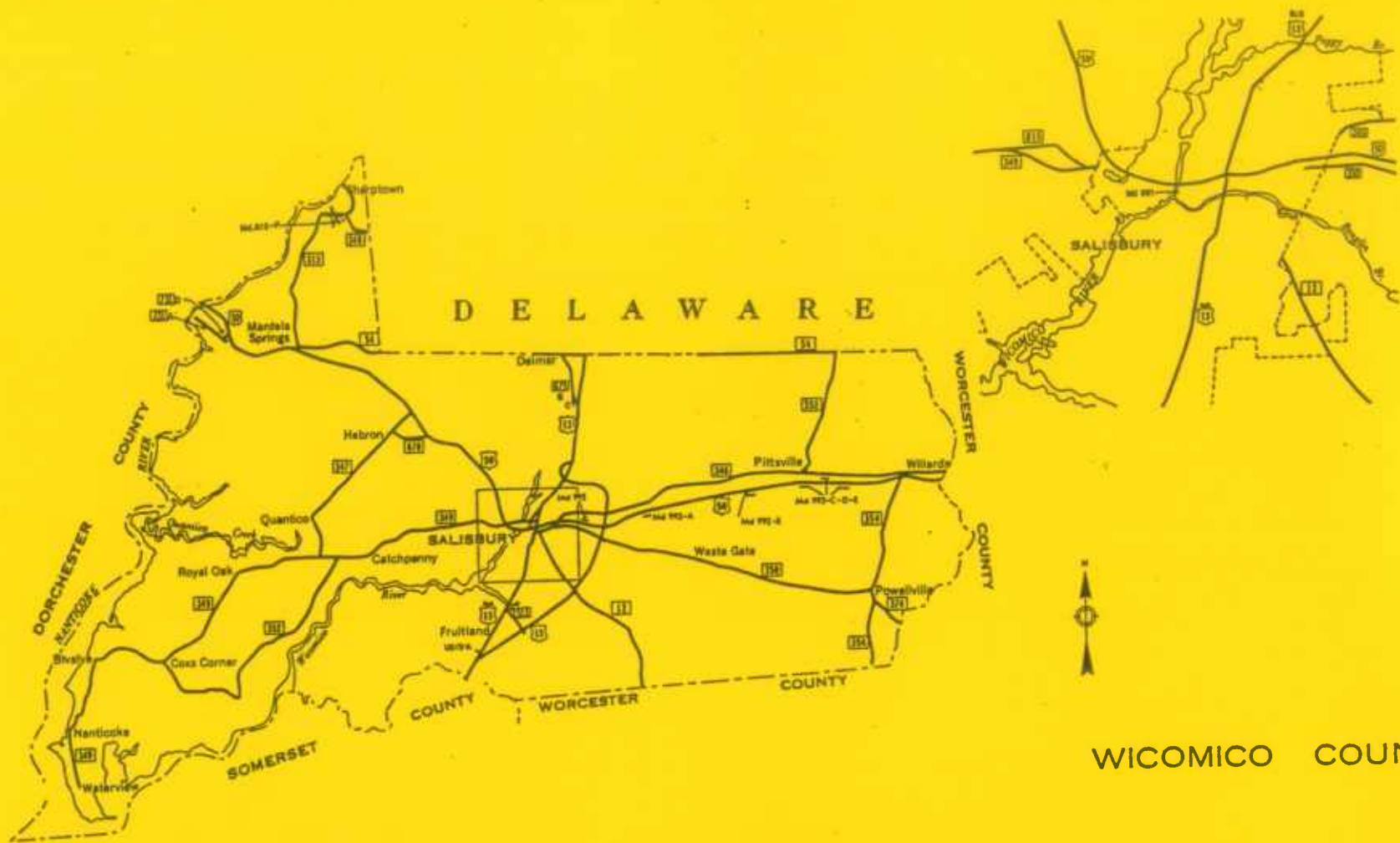
1997

HIGHWAY LOCATION REFERENCE

**WICOMICO
COUNTY**

SHA DISTRICT #1

WI




WICOMICO COUNTY

ROUTE ALERT LIST

WICOMICO COUNTY

None



STATE HIGHWAY ADMINISTRATION OF MARYLAND
HIGHWAY INFORMATION SERVICES DIVISION
DATA SUPPORT GROUP

PAGE..... 1

STATE HIGHWAY LOCATION REFERENCE

ROUTE NUMBER.....MD 12
INVENTORY DIRECTION....NORTH
NAME: SNOW HILL RD

COUNTY-WICOMICO
SHA DISTRICT.....1
DATE.....12/31/96

SYSTEMSTATE....	FUNCTIONAL CLASS	HWY TYPE	ACCESS CONTRL	MILEPOINT	MILEPOINT DESCRIPTION	MARKED LANES	SURFACE WIDTH/TYPE*	AADT
SECONDARY R	RUR-MINOR ARTERIAL	UNDIVIDED	NONE	0.00	WORCESTER CO/L	2	241	3,725
				0.00	SPEED LIMIT 50 MPH			
				0.52				3,800
				2.55	CO0245 AIRPORT RD			
				3.10		2	261	
				3.19	SPEED LIMIT 40 MPH			
				4.17		2	421	
		DIVIDED		4.24		3	421	
				4.30		4	481	
	URB-OTHER PRIN ART			4.62	US0013 SALISBURY BYPASS			6,725
				4.62	STRUC #22040			
				4.86		3	371	
		UNDIVIDED		4.90		2	241	
				5.07	SPEED LIMIT 50 MPH			
				5.63	SPEED LIMIT 40 MPH			
		DIVIDED		5.71	IN CORP LMTS SALISBURY			
		CTL		5.71	CO0243 JOHNSON RD	3	601	
				5.71	CO0445 E COLLEGE AVE			
		UNDIVIDED		5.88	CO0277 BEAGLIN PARK DR	3	361	11,950
				5.88	OUT CORP LMTS SALISBURY			
				6.02		2	241	
				6.43		2	261	
				6.44	SPEED LIMIT 30 MPH			
				6.53	IN CORP LMTS SALISBURY	2	421	
				6.53	END STATE MAINTENANCE			
				6.53	BEGIN MUNICIPAL MAINTENANCE			
				6.67	MU2830 E VINE ST			
				7.06	MU0410 E CARROLL ST			
				7.17				
				7.22	STRUC #WIS003 WICOMICO RIVER BRANCH	2	301	
				7.26	MU1632 E MAIN ST			

ROUTE NUMBER.....US 13
INVENTORY DIRECTION....NORTH
NAME: S FRUITLAND BLVD

PRIMARY R	RUR-OTHER PRIN ART	DIVIDED	PART	0.00	SOMERSET CO/L	4	481	25,520
				0.00	STRUC #19001 PASSERDYKE CREEK			
				0.41	MILE MARKER 27.0			

* A,B = UNIMPROVED; C = GRADED & DRAINED; D,E = SOIL, GRAVEL, STONE; F,G = LOW TYPE BITUMINOUS;
H,I = HIGH TYPE BITUMINOUS; J = CONCRETE; K = BRICK; L = BLOCK

PAGE..... 1

STATE HIGHWAY ADMINISTRATION OF MARYLAND
HIGHWAY INFORMATION SERVICES DIVISION
DATA SUPPORT GROUP

PAGE..... 2

STATE HIGHWAY LOCATION REFERENCE

ROUTE NUMBER.....US 13 CONTINUED
INVENTORY DIRECTION....NORTH
NAME: SALISBURY BYPASS

COUNTY-WICOMICO
SHA DISTRICT.....1
DATE.....12/31/96

SYSTEMSTATE....	FUNCTIONAL CLASS	HWY TYPE	ACCESS CONTRL	MILEPOINT	MILEPOINT DESCRIPTION	MARKED LANES	SURFACE WIDTH/TYPE*	AADT
PRIMARY	R	RUR-OTHER PRIN ART	DIVIDED	FULL	0.55 US0013BU S FRUITLAND BLVD	4	481	9,750
					0.83 US 13BU (SB/L)			
					1.02 US0013BU S FRUITLAND BLVD			
					1.02 STRUC #22043			
					1.38 SPEED LIMIT 65 MPH			
					1.41 MILE MARKER 28.0			
					2.21 CO0172 MEADOW BRIDGE RD			
					2.21 STRUC #22042			
					2.42 MILE MARKER 29.0			
					2.73 MD0513 ST LUKES RD			16,175
					2.73 STRUC #22041			
					3.41 MILE MARKER 30.0			
					4.14 CO0212 COULBOURN MILL RD			
					4.14 STRUC #22037			
					4.43 MILE MARKER 31.0			
					5.35 MD0012 SNOW HILL RD			13,450
					5.35 STRUC #22040			
					5.43 MILE MARKER 32.0			
					6.45 MILE MARKER 33.0			
					6.61 CO0243 JOHNSON RD			
					6.61 STRUC #22035			
					7.45 STRUC #22036 PARKER POND			
					7.48 MILE MARKER 34.0			
					7.87 MD0350 MT HERMON RD			
					7.87 STRUC #22024			
					8.48 MILE MARKER 35.0			
					8.74 US0050 OCEAN GATEWAY			14,550
					8.74 STRUC #22033			
					9.11 MD0346 OLD OCEAN CITY RD			
					9.11 STRUC #22032			
					9.49 MILE MARKER 36.0			
					9.50 R/R #CR 530 466 F			
					9.50 STRUC #22031			
					10.50 MILE MARKER 37.0			
					11.08	3	481	
					11.35	4	481	
		URB-FRWY/EXPWY			11.41 CO0406 W ZION RD	5	481	
					11.41 STRUC #22034			
					11.47	2	271	
					11.57	2	301	
					11.72	2	391	
		U			11.76 IN CORP LMTS SALISBURY			

* A,B = UNIMPROVED; C = GRADED & DRAINED; D,E = SOIL, GRAVEL, STONE; F,G = LOW TYPE BITUMINOUS;
H,I = HIGH TYPE BITUMINOUS; J = CONCRETE; K = BRICK; L = BLOCK

PAGE..... 2

STATE HIGHWAY ADMINISTRATION OF MARYLAND
HIGHWAY INFORMATION SERVICES DIVISION
DATA SUPPORT GROUP

STATE HIGHWAY LOCATION REFERENCE

ROUTE NUMBER.....US 13 CONTINUED
INVENTORY DIRECTION....NORTH
NAME: SALISBURY BYPASS

COUNTY-WICOMICO
SHA DISTRICT.....1
DATE.....12/31/96

SYSTEMSTATE....	FUNCTIONAL CLASS	HWY TYPE	ACCESS CONTRL	MILEPOINT MILEPOINT DESCRIPTION	MARKED LANES	SURFACE WIDTH/TYPE*	AADT
PRIMARY	U	URB-FRWY/EXPWY	DIVIDED	FULL	11.85		2	271	14,550
					11.88	US0013BU N SALISBURY BLVD			
					11.88	STRUC #22021			
		URB-OTHER PRIN ART		NONE	11.92	US0013BU N SALISBURY BLVD	5	601	33,181
		NAME: N SALISBURY BLVD			11.92				
					12.08				
	R				12.13	OUT CORP LMTS SALISBURY	6	721	
	U				12.46	IN CORP LMTS SALISBURY	5	601	
					12.56	MILE MARKER 39.0			
					12.65	CO0416 NAYLOR MILL RD			
					12.66	SPEED LIMIT 55 MPH			
	R				12.72	OUT CORP LMTS SALISBURY			
		RUR-OTHER PRIN ART			13.01				
					13.43	CO0330 DAGSBORO RD			
					13.54	MILE MARKER 40.0	4	481	
					13.61	STRUC #22002 LEONARD POND RUN			
		NAME: OCEAN HWY			13.61				
					13.91	MD0675B BI-STATE BLVD			20,425
					14.55	MILE MARKER 41.0			
					15.58	MILE MARKER 42.0			
	U				15.85	IN CORP LMTS DELMAR			
					15.89	MD0054 E STATE ST/E LINE RD			
					15.89	DELAWARE ST/L			

ROUTE NUMBER.....US 13A
INVENTORY DIRECTION....NORTH
NAME: CAMDEN AVE

SECONDARY	U	URB-MINOR ARTERIAL	DIVIDED	NONE	0.00	US0013BU S FRUITLAND BLVD	2	391	500
					0.03	CO0728 DISHARON RD			
					0.03	CO0210 S CAMDEN AVE			

ROUTE NUMBER.....US 13BU
INVENTORY DIRECTION....NORTH
NAME: S FRUITLAND BLVD

SECONDARY	R	RUR-OTHER PRIN ART	DIVIDED	PART	0.00	US0013 S FRUITLAND BLVD/SALISBURY BYPASS	2	281	24,475
					0.07		3	401	

* A,B = UNIMPROVED; C = GRADED & DRAINED; D,E = SOIL, GRAVEL, STONE; F,G = LOW TYPE BITUMINOUS;
H,I = HIGH TYPE BITUMINOUS; J = CONCRETE; K = BRICK; L = BLOCK

STATE HIGHWAY ADMINISTRATION OF MARYLAND
HIGHWAY INFORMATION SERVICES DIVISION
DATA SUPPORT GROUP

PAGE..... 4

STATE HIGHWAY LOCATION REFERENCE

ROUTE NUMBER.....US 13BU CONTINUED
INVENTORY DIRECTION....NORTH
NAME: S FRUITLAND BLVD

COUNTY-WICOMICO
SHA DISTRICT.....1
DATE.....12/31/96

SYSTEMSTATE....	FUNCTIONAL CLASS	HWY TYPE	ACCESS CONTRL	MILEPOINT	MILEPOINT DESCRIPTION	MARKED LANES	SURFACE WIDTH/TYPE*	AADT
SECONDARY R	URB-OTHER PRIN ART	DIVIDED	PART	0.43	US0013 SALISBURY BYPASS	3	40I	24,475
			NONE	0.43	STRUC #22043			
U				0.67		4	48I	
				0.83	IN CORP LMTS FRUITLAND			
				0.87	US0013A CAMDEN AVE			
				1.23	SPEED LIMIT 45 MPH			
				1.52	MU0110 SOUTH DIVISION ST			
				2.08	MU0190 MAIN ST E & W			16,550
NAME: N FRUITLAND BLVD				2.08				
				2.44	MU0100 CLYDE AVE			
				2.64	MU0055 CEDAR LA			21,850
				2.64	MD0513 CEDAR LA			
R				2.67	OUT CORP LMTS FRUITLAND			
NAME: S SALISBURY BLVD				3.02	STRUC #22005 TONYTANK POND			
U				3.03	IN CORP LMTS SALISBURY			
R				3.09	OUT CORP LMTS SALISBURY			
				3.31	SPEED LIMIT 35 MPH			
				3.45	CO0156 PINE BLUFF RD			
				3.49	MU1775 MILFORD ST			
U				4.07	IN CORP LMTS SALISBURY			
		CTL		4.17	MU0630 W COLLEGE AVE	4	46I	
				4.53	MU2600 SOUTH BLVD			
		DIVIDED		4.90				
		UNDIVIDED		5.01		4	56I	
				5.06	MU0768 S DIVISION ST			
		CTL		5.11	MU2830 E VINE ST	4	46I	
				5.27	MU0410 E CARROLL ST			
				5.42	STRUC #22004 WICOMICO RIVER			
				5.46	MU1680 E MARKET ST			
				5.47	MU1632 E MAIN ST	4	48I	30,050
NAME: N SALISBURY BLVD				5.47				
				5.60	US0050 SALISBURY PKWY			30,250
				5.60	STRUC #22026			
				5.64	MU0520 E CHURCH ST			
				5.64	MU0270 BROAD ST			
				5.77	MU1330 E ISABELLA ST			
				5.90	R/R #CR 530 498 L			
				6.41				30,350
		DIVIDED		6.47				
				6.60	R/R #CR 530 216 T			
				6.60	STRUC #22003			
				6.73	MU1483 LIBERTY ST			

* A,B = UNIMPROVED; C = GRADED & DRAINED; D,E = SOIL, GRAVEL, STONE; F,G = LOW TYPE BITUMINOUS;
H,I = HIGH TYPE BITUMINOUS; J = CONCRETE; K = BRICK; L = BLOCK

PAGE..... 4

STATE HIGHWAY ADMINISTRATION OF MARYLAND
HIGHWAY INFORMATION SERVICES DIVISION
DATA SUPPORT GROUP

PAGE..... 5

STATE HIGHWAY LOCATION REFERENCE

ROUTE NUMBER.....US 13BU CONTINUED
INVENTORY DIRECTION....NORTH
NAME: N SALISBURY BLVD

COUNTY-WICOMICO
SHA DISTRICT.....1
DATE.....12/31/96

SYSTEMSTATE....	FUNCTIONAL CLASS	HWY TYPE	ACCESS CONTRL	MILEPOINT	MILEPINT DESCRIPTION	MARKED LANES	SURFACE WIDTH/TYPE*	AADT
SECONDARY U	URB-OTHER PRIN ART	CTL	NONE	6.79		4	50I	30,350
				6.86	MU1950 NORTHWOOD DR			
				6.97	MU2290 PRISCILLA ST			
R				7.01	SPEED LIMIT 40 MPH			
				7.29	OUT CORP LMTS SALISBURY			
		DIVIDED		7.76	CO0406 W ZION RD/ ZION RD	4	48I	
				7.78	SPEED LIMIT 45 MPH			
				8.01	US0013 SALISBURY BYPASS			
				8.01	STRUC #22021			
U				8.10		5	60I	
				8.15	IN CORP LMTS SALISBURY			
				8.27	US0013 SALISBURY BYPASS/N SALISBURY BLVD			

ROUTE NUMBER.....US 50
INVENTORY DIRECTION....EAST
NAME: OCEAN GATEWAY

PRIMARY R	RUR-OTHER PRIN ART	DIVIDED	NONE	0.00	DORCHESTER CO/L	4	48J	18,350
				0.00	STRUC #9022 NANTICOKE RIVER			
				0.74		4	48I	
				0.91	MILE MARKER 97.0			
				1.69	MD0731C OLD BRADLEY RD			
				1.86	SPEED LIMIT 55 MPH			
				1.93	MILE MARKER 98.0			
				2.06	MD0731A MARSH RD			
U				2.93	MILE MARKER 99.0			
				3.80	IN CORP LMTS MARDELA SPRINGS			
				3.96	MILE MARKER 100.0			
				4.53	MD0313 DELMAR RD			13,000
				4.53	CODD35 MAIN ST			
R				4.73	OUT CORP LMTS MARDELA SPRINGS			
				4.79	STRUC #22008 BARREN CREEK			
				4.99	MILE MARKER 101.0			
				5.96	MILE MARKER 102.0			
				6.98	MILE MARKER 103.0			
				7.59	COOD57 OLD RAILROAD RD			
				7.98	MILE MARKER 104.0			
				8.99	MILE MARKER 105.0			
				9.40	MD0347 QUANTICO RD			20,150
				10.01	MILE MARKER 106.0			

* A,B = UNIMPROVED; C = GRADED & DRAINED; D,E = SOIL, GRAVEL, STONE; F,G = LOW TYPE BITUMINOUS;
H,I = HIGH TYPE BITUMINOUS; J = CONCRETE; K = BRICK; L = BLOCK

PAGE..... 5

STATE HIGHWAY ADMINISTRATION OF MARYLAND
HIGHWAY INFORMATION SERVICES DIVISION
DATA SUPPORT GROUP

PAGE..... 6

STATE HIGHWAY LOCATION REFERENCE

ROUTE NUMBER.....US 50 CONTINUED
INVENTORY DIRECTION....EAST
NAME: OCEAN GATEWAY

COUNTY-WICOMICO
SHA DISTRICT.....1
DATE.....12/31/96

SYSTEM	STATE	FUNCTIONAL CLASS	HWY TYPE	ACCESS CONTRL	MILEPOINT	MILEPOINT DESCRIPTION	MARKED LANES	SURFACE WIDTH/TYPE*	AADT
PRIMARY	R	RUR-OTHER PRIN ART	DIVIDED	NONE	10.54	MD0670 LILLIAN ST	4	48I	20,150
					11.03	MILE MARKER 107.0			
					12.02	MILE MARKER 108.0			
					12.80	CO0416 NAYLOR MILL RD			
					12.80				
					13.02	MILE MARKER 109.0			
					13.70	SPEED LIMIT 50 MPH			
					14.01	MILE MARKER 110.0			
					14.20	SPEED LIMIT 40 MPH			
					14.52	CO0549 BOOTH ST			23,450
					14.69	IN CORP LMTS SALISBURY			
					14.75	SPEED LIMIT 35 MPH			
					14.94		5	60I	
					14.97		5	60J	
					15.02	MU1330 W ISABELLA ST			29,950
					15.02				
					15.02	MD0349 NANTICOKE RD			
					15.04				
					15.13	MILE MARKER 111.0	6	72J	
					15.48	MU0730 CYPRESS ST			
					15.59	MU1430 LAKE ST			
					15.65	STRUC #22028 WICOMICO RIVER			
					15.69	MU1780 MILL ST			
					15.86	MU0771 N DIVISION ST			30,450
					16.03				
					16.12	MILE MARKER 112.0	4	54J	
					16.14	US0013BU N SALISBURY BLVD			22,550
					16.14	STRUC #22026			
					16.21	R/R #CR 530 221 P			
					16.21	STRUC #22027			
					16.40				
					16.56		5	60J	
					16.83	MU2720 TRUITT ST	6	72J	23,050
					16.93	MU1632 E MAIN ST			23,625
					16.93	MD0346 E MAIN ST			
					16.99				
					17.05		6	72I	
					17.06	MILE MARKER 113.0	4	48I	
					17.17	SPEED LIMIT 45 MPH			
					17.25	OUT CORP LMTS SALISBURY			
					17.39	CO0286 CIVIC AVE			
					17.39	MU0545 CIVIC AVE			

* A,B = UNIMPROVED; C = GRADED & DRAINED; D,E = SOIL, GRAVEL, STONE; F,G = LOW TYPE BITUMINOUS;
H,I = HIGH TYPE BITUMINOUS; J = CONCRETE; K = BRICK; L = BLOCK

STATE HIGHWAY ADMINISTRATION OF MARYLAND
HIGHWAY INFORMATION SERVICES DIVISION
DATA SUPPORT GROUP

PAGE..... 7

STATE HIGHWAY LOCATION REFERENCE

ROUTE NUMBER.....US 50 CONTINUED
INVENTORY DIRECTION....EAST
NAME: SALISBURY PKWY

COUNTY-WICOMICO
SHA DISTRICT.....1
DATE.....12/31/96

SYSTEM	STATE	FUNCTIONAL CLASS	HWY TYPE	ACCESS CONTRL	MILEPOINT	MILEPOINT DESCRIPTION	MARKED LANES	SURFACE WIDTH/TYPE*	AADT
PRIMARY	U	URB-FRWY/EXPWY	DIVIDED	PART	17.50	IN CORP LMTS SALISBURY	4	481	23,625
	R				17.55	SPEED LIMIT 55 MPH			
	U				17.71	OUT CORP LMTS SALISBURY			
					17.95	IN CORP LMTS SALISBURY			
					18.06	MILE MARKER 114.0			
		NAME: OCEAN GATEWAY			18.41	MU2167 PHILLIP MORRIS DR			
					18.41	CO0774 PHILLIP MORRIS DR			
					19.08	MILE MARKER 115.0			
	R				19.39	OUT CORP LMTS SALISBURY			
		RUR-OTHER PRIN ART			19.44	USD013 SALISBURY BYPASS			18,175
					19.44	STRUC #22033			
					20.09	MILE MARKER 116.0			
					21.01	STRUC #22038P BEAVER DAM DITCH			
					21.09	MILE MARKER 117.0			
					21.33	CO0294 WALSTON SWITCH RD			18,825
					22.09	MILE MARKER 118.0			
					23.09	MILE MARKER 119.0			
					23.19	CO0297 FOREST GROVE RD			
					23.96	MD0992B EASTSIDE RD			
					24.11	MILE MARKER 120.0			
					24.70	STRUC #22039 CAMPELL DITCH			
					25.11	MILE MARKER 121.0			
					25.83	CO0733 SIXTY FOOT RD			20,713
					26.11	MILE MARKER 122.0			
					27.13	MILE MARKER 123.0			
					28.13	MILE MARKER 124.0			
					29.13	MILE MARKER 125.0			
	U				29.49	IN CORP LMTS WILLARDS			
					29.60	MD0354 POWELLVILLE RD			
					30.13	MILE MARKER 126.0			
	R				30.19	OUT CORP LMTS WILLARDS			
					30.59	STRUC #22030 MURRAY BRANCH			
					31.09	STRUC #22001 POCOMOKE RIVER			
					31.09	WORCESTER CO/L			

ROUTE NUMBER.....MD 54
INVENTORY DIRECTION....EAST
NAME: DELMAR RD

SECONDARY R RUR-MINOR COLLECTOR UNDIVED NONE 0.00 MD0313 DELMAR RD/SHARPTOWN RD 2 241 1,325

* A,B = UNIMPROVED; C = GRADED & DRAINED; D,E = SOIL, GRAVEL, STONE; F,G = LOW TYPE BITUMINOUS;
H,I = HIGH TYPE BITUMINOUS; J = CONCRETE; K = BRICK; L = BLOCK

PAGE..... 7

STATE HIGHWAY ADMINISTRATION OF MARYLAND
HIGHWAY INFORMATION SERVICES DIVISION
DATA SUPPORT GROUP

PAGE..... 8

STATE HIGHWAY LOCATION REFERENCE

ROUTE NUMBER.....MD 54 CONTINUED
INVENTORY DIRECTION...EAST
NAME: DELMAR RD

COUNTY-WICOMICO
SHA DISTRICT.....1
DATE.....12/31/96

SYSTEM	FUNCTIONAL CLASS	HWY TYPE	ACCESS CONTRL	MILEPOINT	MILEPOINT DESCRIPTION	MARKED LANES	SURFACE WIDTH/TYPE*	AADT
SECONDARY R	RUR-MINOR COLLECTOR	UNDIVID	NONE	0.15		2	22I	1,325
				0.24	SPEED LIMIT 50 MPH			
				0.71		2	24I	
				2.23	CO0023 NORRIS TWILLEY RD			
				2.25		2	22I	
				2.31	STRUC #22022 MOCKINGBIRD CREEK			
				2.86	CO0057 OLD RAILROAD RD			
				3.25	END MARYLAND MAINTENANCE			
				3.25	DELAWARE ST/L			
				9.51	BEGIN MARYLAND MAINTENANCE	2	32I	6,625
NAME: W STATE ST				9.51				
				9.51	DELAWARE ST/L			
				9.51	CO0518 WALLER RD			
				9.56	SPEED LIMIT 25 MPH			
NAME: E STATE ST				9.60	IN CORP LMTS DELMAR			
	RUR-MAJOR COLLECTOR			9.75	R/R #CR 530 210 C			
				9.97	MD0675B BI-STATE BLVD	2	27I	
				10.03		2	29I	
				10.39		2	32I	
				10.48	SPEED LIMIT 35 MPH			
				10.50		2	24I	
				10.72		2	34I	
NAME: E LINE RD				10.81		2	24I	
				10.84	US0013 OCEAN HWY			
				10.84	END MARYLAND MAINTENANCE			
				10.84	BEGIN DELAWARE MAINTENANCE			
				15.01		2	23I	
				15.02	END DELAWARE MAINTENANCE			
				15.02	BEGIN MARYLAND MAINTENANCE			
				15.22	CO0391 MELSON CHURCH RD			
				15.28	SPEED LIMIT 50 MPH			
				17.85		2	22I	
				18.70		2	22H	
				19.79	MD0353 GUMBORO RD			

ROUTE NUMBER.....MD 313
INVENTORY DIRECTION...NORTH
NAME: DELMAR RD

SECONDARY R	RUR-MAJOR COLLECTOR	DIVIDED	NONE	0.00	US0050 OCEAN GATEWAY	2	33I	1,475
-------------	---------------------	---------	------	------	----------------------	---	-----	-------

* A,B = UNIMPROVED; C = GRADED & DRAINED; D,E = SOIL, GRAVEL, STONE; F,G = LOW TYPE BITUMINOUS;
H,I = HIGH TYPE BITUMINOUS; J = CONCRETE; K = BRICK; L = BLOCK

PAGE..... 8

STATE HIGHWAY ADMINISTRATION OF MARYLAND
HIGHWAY INFORMATION SERVICES DIVISION
DATA SUPPORT GROUP

PAGE..... 9

STATE HIGHWAY LOCATION REFERENCE

ROUTE NUMBER.....MD 313 CONTINUED
INVENTORY DIRECTION....NORTH
NAME: DELMAR RD

COUNTY-WICOMICO
SHA DISTRICT.....1
DATE.....12/31/96

SYSTEM	FUNCTIONAL CLASS	HWY TYPE	ACCESS CONTRL	MILEPOINT	MILEPOINT DESCRIPTION	MARKED LANES	SURFACE WIDTH/TYPE*	AADT
SECONDARY R	RUR-MAJOR COLLECTOR	UNDIVIDED	NONE	0.02		2	281	1,475
				0.06	SPEED LIMIT 30 MPH			
				0.12	MD0054 DELMAR RD	2	371	
				0.18				
				0.70	SPEED LIMIT 50 MPH		241	
				5.07	STRUC #22013 PLUM CREEK			
				5.57	MD0813F TWIFORD RD			
U				5.72	IN CORP LMTS SHARPTOWN			
R				5.94	OUT CORP LMTS SHARPTOWN			
		DIVIDED		5.95		2	231	
				6.12	MD0348 MAIN ST/LAUREL RD	2	241	2,575
		UNDIVIDED		6.28				
				6.99		2	221	
U				7.04	IN CORP LMTS SHARPTOWN			
				7.31	STRUC #22045 NANTICOKE RIVER			
				7.31	DORCHESTER CO/L			

ROUTE NUMBER.....MD 346
INVENTORY DIRECTION....EAST
NAME: E MAIN ST

MUNICIPAL U	URB-MINOR ARTERIAL	DIVIDED	NONE	0.00	US0050 SALISBURY PKWY	4	60J	4,750
				0.00	MU1632 E MAIN ST (BACK)			
		UNDIVIDED		0.04	MU2290 PRISCILLA ST	4	66J	
				0.11		2	441	
				0.15	SPEED LIMIT 30 MPH			
				0.16				
				0.42	MU0520 CHURCH ST	2	421	
				0.44				
				0.57	MU0545 CIVIC AVE	2	311	
				0.66	SPEED LIMIT 40 MPH	2	421	6,800
SECONDARY R				0.67	END MUNICIPAL MAINTENANCE	2	301	
NAME: OLD OCEAN CITY RD				0.67				
				0.67	BEGIN STATE MAINTENANCE			
				0.67	OUT CORP LMTS SALISBURY			
				0.71		2	241	
				1.56		2	341	
				1.60	CO0774 PHILLIP MORRIS DR	2	241	
	RUR-MAJOR COLLECTOR			2.47	US0013 SALISBURY BYPASS			

* A,B = UNIMPROVED; C = GRADED & DRAINED; D,E = SOIL, GRAVEL, STONE; F,G = LOW TYPE BITUMINOUS;
H,I = HIGH TYPE BITUMINOUS; J = CONCRETE; K = BRICK; L = BLOCK

PAGE..... 9

STATE HIGHWAY ADMINISTRATION OF MARYLAND
HIGHWAY INFORMATION SERVICES DIVISION
DATA SUPPORT GROUP

PAGE..... 10

STATE HIGHWAY LOCATION REFERENCE

ROUTE NUMBER.....MD 346 CONTINUED
INVENTORY DIRECTION....EAST
NAME: OLD OCEAN CITY RD

COUNTY-WICOMICO
SHA DISTRICT.....1
DATE.....12/31/96

SYSTEMSTATE....	FUNCTIONAL CLASS	HWY TYPE	ACCESS CONTRL	CONTRL MILEPOINT	MILEPOINT DESCRIPTION	MARKED LANES	SURFACE WIDTH/TYPE*	AADT
SECONDARY R	RUR-MAJOR COLLECTOR	UNDIVID	NONE	2.47	STRUC #22032	2	241	6,800
				3.22		2	221	
				3.30	CO0408 ZION CHURCH RD			
				3.30	CO0356 HOBBS RD			
				3.33		2	241	
				4.51	CO0294 WALSTON SWITCH RD			
				4.98	SPEED LIMIT 45 MPH			
				6.30	SPEED LIMIT 30 MPH			
				6.39	CO0297 FOREST GROVE RD			
				6.43	CO0327 BROAD ST			
				6.57	CO0852 PARSONSBURG RD			
				6.63	SPEED LIMIT 40 MPH			
				7.26	SPEED LIMIT 50 MPH			
U				8.86	IN CORP LMTS PITTSVILLE			
				9.37	CO0733 SIXTY FOOT RD			2,300
				9.37	MD0353 DELAWARE AVE			
R				10.84	OUT CORP LMTS PITTSVILLE			
				12.64	SPEED LIMIT 35 MPH			
U				12.65	IN CORP LMTS WILLARDS			
				12.94	CO0781 MAIN ST			
				12.94	MD0354 POWELLVILLE RD			
R				13.60	OUT CORP LMTS WILLARDS			
				13.61	SPEED LIMIT 50 MPH			
				13.73	STRUC #22010 BURNT MILL BRANCH			
				14.46	STRUC #22011 POCOMOKE RIVER			
				14.46	WORCESTER CO/L			

ROUTE NUMBER.....MD 347
INVENTORY DIRECTION....NORTH
NAME: QUANTICO RD

SECONDARY R	RUR-LOCAL	UNDIVID	NONE	0.00	MD0349 NANTICOKE RD	2	241	725
				0.10	SPEED LIMIT 30 MPH			
	RUR-MAJOR COLLECTOR			0.78	CO0067 CATCHPENNY RD			
				1.02	STRUC #22014 QUANTICO CREEK			
				1.08		2	201	
				1.25		2	221	
				1.38		2	201	
				1.52		2	211	
				1.75	SPEED LIMIT 50 MPH			

* A,B = UNIMPROVED; C = GRADED & DRAINED; D,E = SOIL, GRAVEL, STONE; F,G = LOW TYPE BITUMINOUS;
H,I = HIGH TYPE BITUMINOUS; J = CONCRETE; K = BRICK; L = BLOCK

STATE HIGHWAY ADMINISTRATION OF MARYLAND
HIGHWAY INFORMATION SERVICES DIVISION
DATA SUPPORT GROUP

PAGE..... 11

STATE HIGHWAY LOCATION REFERENCE

ROUTE NUMBER.....MD 347 CONTINUED
INVENTORY DIRECTION....NORTH
NAME: QUANTICO RD

COUNTY-WICOMICO
SHA DISTRICT.....1
DATE.....12/31/96

SYSTEMSTATE....	FUNCTIONAL CLASS	HWY TYPE	ACCESS CONTRL	MP MILEPOINT	MP MILEPOINT	DESCRIPTION	MARKED LANES	SURFACE WIDTH/TYPE*	AADT
SECONDARY R	RUR-MAJOR COLLECTOR	UNDIVIDED	NONE	1.81	CO0038	ATHOL RD	2	241	1,700
				4.94		SPEED LIMIT 40 MPH			
				5.20		SPEED LIMIT 30 MPH			
				5.32	CO0057	OLD RAILROAD RD	2	351	
NAME: S MAIN ST				5.32					
U				5.33		IN CORP LMTS HEBRON			
				5.76		R/R #MDOT 530 512 E			
				5.77			2	311	
NAME: N MAIN ST				5.77					
	RUR-MINOR COLLECTOR			5.88	MD0670	E LILLIAN ST			2,275
				5.96			2	261	
				6.12		SPEED LIMIT 40 MPH			
R				6.14		OUT CORP LMTS HEBRON			
NAME: QUANTICO RD				6.14					
				6.23			2	221	
				6.51			2	241	
				6.65		STRUC #22044 REWASTICO CREEK			
				6.92	US0050	OCEAN GATEWAY			

ROUTE NUMBER.....MD 348
INVENTORY DIRECTION....EAST
NAME: MAIN ST

SECONDARY R	RUR-MINOR COLLECTOR	UNDIVIDED	NONE	0.00	CO0008	JOE MORGAN RD	2	241	2,100
				0.00	CO1124	MAIN ST (BACK)			
	RUR-MAJOR COLLECTOR			0.04	MD0313	SHARPTOWN RD			
NAME: LAUREL RD				0.04					
				0.04		SPEED LIMIT 40 MPH			
				0.08			2	201	
				0.37		SPEED LIMIT 50 MPH			
				0.54					
				0.83	CO0021	SAN DOMINGO RD	2	211	
				1.39		DELAWARE ST/L			

* A,B = UNIMPROVED; C = GRADED & DRAINED; D,E = SOIL, GRAVEL, STONE; F,G = LOW TYPE BITUMINOUS;
H,I = HIGH TYPE BITUMINOUS; J = CONCRETE; K = BRICK; L = BLOCK

STATE HIGHWAY ADMINISTRATION OF MARYLAND
HIGHWAY INFORMATION SERVICES DIVISION
DATA SUPPORT GROUP

PAGE..... 12

STATE HIGHWAY LOCATION REFERENCE

ROUTE NUMBER.....MD 349
INVENTORY DIRECTION....EAST
NAME: NANTICOKE RD

COUNTY-WICOMICO
SHA DISTRICT.....1
DATE.....12/31/96

SYSTEMSTATE....	FUNCTIONAL CLASS	HWY TYPE	ACCESS CONTRL	MILEPOINT	MILEPOINT DESCRIPTION	MARKED LANES	SURFACE WIDTH/TYPE*	AADT	
SECONDARY R	RUR-LOCAL	UNDIVID	NONE	0.00	ROAD END	2	16I	500	
				0.08	SPEED LIMIT 30 MPH				
					0.40				
					0.59	SPEED LIMIT 40 MPH	2	22I	
		RUR-MAJOR COLLECTOR			1.29				
					2.21	SPEED LIMIT 30 MPH			
					2.94				1,200
					3.07	SPEED LIMIT 50 MPH			
					3.16	STRUC #22015 WINDSOR CREEK			
					4.25	SPEED LIMIT 40 MPH			
					4.49	SPEED LIMIT 30 MPH			
		RUR-MINOR ARTERIAL			5.75	SPEED LIMIT 40 MPH			
					7.58	CAPITOLA RD			2,300
					7.64	SPEED LIMIT 50 MPH			
					9.60	STRUC #22029 WETIPQUIN CREEK			
					15.14	MD0347 QUANTICO RD			
					15.77	MD0352 WHITEHAVEN RD			3,600
					15.91	CO0067 CATCHPENNY RD			
					17.46	CO0113 UPPER FERRY RD			
					19.81				9,575
	URB-OTHER PRIN ART			20.55		2	24I		
				21.36					
				21.45	MD0815 OLD QUANTICO RD				
				21.73	SPEED LIMIT 30 MPH				
				22.04	CO0106 PARSONS RD				
				22.15	MD0815 OLD QUANTICO RD			14,725	
				22.21	IN CORP LMTS SALISBURY				
				22.21	END STATE MAINTENANCE				
				22.21	BEGIN MUNICIPAL MAINTENANCE				
				22.25		2	44I		
				22.29		2	46I		
				22.32	MU1330 W ISABELLA ST (AHEAD)				
				22.32	US0050 W SALISBURY PKWY/SALISBURY PKWY				

ROUTE NUMBER.....MD 350
INVENTORY DIRECTION....EAST
NAME: MT HERMON RD

MUNICIPAL U	URB-MINOR ARTERIAL	UNDIVID	NONE	0.00	MU2720 TRUITT ST	3	42I	1,525
				0.00	MU1632 E MAIN ST			

* A,B = UNIMPROVED; C = GRADED & DRAINED; D,E = SOIL, GRAVEL, STONE; F,G = LOW TYPE BITUMINOUS;
H,I = HIGH TYPE BITUMINOUS; J = CONCRETE; K = BRICK; L = BLOCK

PAGE..... 12

STATE HIGHWAY ADMINISTRATION OF MARYLAND
HIGHWAY INFORMATION SERVICES DIVISION
DATA SUPPORT GROUP

STATE HIGHWAY LOCATION REFERENCE

ROUTE NUMBER.....MD 350 CONTINUED
INVENTORY DIRECTION....EAST
NAME: MT HERMON RD

COUNTY-WICOMICO
SHA DISTRICT.....1
DATE.....12/31/96

SYSTEM	FUNCTIONAL CLASS	HWY TYPE	ACCESS CONTRL	MILEPOINT	MILEPOINT DESCRIPTION	MARKED LANES	SURFACE WIDTH/TYPE*	AADT
MUNICIPAL U	URB-MINOR ARTERIAL	UNDIVIDED	NONE	0.08	SPEED LIMIT 35 MPH	4	561	1,525
SECONDARY R				0.14		4	481	
				0.18	END MUNICIPAL MAINTENANCE			
				0.18	BEGIN STATE MAINTENANCE			
U				0.18	OUT CDRP LMTS SALISBURY			
				0.44	IN CORP LMTS SALISBURY			
				0.53	MU0545 CIVIC AVE			
				0.88		2	241	
R				0.92	CO0277 BEAGLIN PARK DR	2	261	
				0.92	OUT CORP LMTS SALISBURY			
		DIVIDED		1.01		2	281	
				1.02	SPEED LIMIT 40 MPH			
		UNDIVIDED		1.10		2	241	
U				1.48	IN CORP LMTS SALISBURY			
R				1.54	OUT CORP LMTS SALISBURY			
				1.56	MU2167 PHILLIP MORRIS DR			
				1.65	CO0266 GUNBY RD			
				2.37	SPEED LIMIT 50 MPH			
	RUR-MAJOR COLLECTOR			2.52	US0013 SALISBURY BYPASS			
				2.52	STRUC #22024			
				2.84		2	221	
				3.34	CO0245 AIRPORT RD	2	241	
				4.19	CO0294 WALTON SWITCH RD			
				6.63	CO0297 FOREST GROVE RD			
				7.27	STRUC #22016 NASSAWANGO CREEK			
				8.15	CO0733 SIXTY FOOT RD			1,325
				8.15	CO0248 LAWS RD			
				11.02	SPEED LIMIT 40 MPH			
				11.29	SPEED LIMIT 30 MPH			
				11.50		2	221	
				11.80	MD0354 POWELLVILLE RD			

ROUTE NUMBER.....MD 352
INVENTORY DIRECTION....EAST
NAME: CAPITOLA RD

SECONDARY R	RUR-MINOR COLLECTOR	UNDIVIDED	NONE	0.00	MD0349 NANTICDKE RD	2	221	375
				0.06	SPEED LIMIT 50 MPH			
				3.44	CO0157 WHITE HAVEN RD	2	241	475
				3.44				

* A,B = UNIMPROVED; C = GRADED & DRAINED; D,E = SOIL, GRAVEL, STONE; F,G = LOW TYPE BITUMINOUS;
H,I = HIGH TYPE BITUMINOUS; J = CONCRETE; K = BRICK; L = BLOCK

STATE HIGHWAY ADMINISTRATION OF MARYLAND
HIGHWAY INFORMATION SERVICES DIVISION
DATA SUPPORT GROUP

PAGE..... 14

STATE HIGHWAY LOCATION REFERENCE

ROUTE NUMBER.....MD 352 CONTINUED
INVENTORY DIRECTION....EAST
NAME: WHITEHAVEN RD

COUNTY-WICOMICO
SHA DISTRICT.....1
DATE.....12/31/96

SYSTEM	FUNCTIONAL CLASS	HWY TYPE	ACCESS CONTRL	MILEPOINT	MILEPOINT DESCRIPTION	MARKED LANES	SURFACE WIDTH/TYPE*	AADT
SECONDARY R	RUR-MINOR COLLECTOR	UNDIVID	NONE	5.69		2	211	800
				5.83		2	241	
				6.00		2	251	
				6.21	STRUC #22017 GREENHILL RIVER			
				6.35		2	241	
				10.03	MD0349 NANTICOKE RD			

ROUTE NUMBER.....MD 353
INVENTORY DIRECTION....NORTH
NAME: DELAWARE AVE

SECONDARY U	RUR-MAJOR COLLECTOR	UNDIVID	NONE	0.00	MD0346 OLD OCEAN CITY RD	2	241	3,325
				0.00	CO0733 SIXTY FOOT RD (BACK)			
				0.04	SPEED LIMIT 40 MPH			
				0.25	SPEED LIMIT 30 MPH			
				0.65	SPEED LIMIT 40 MPH			
				0.77	STRUC #22025 AYDELOTTE BRANCH			
				0.98	SPEED LIMIT 50 MPH			
				1.23	OUT CORP LMTS PITTSVILLE			
				1.23				
				1.90	STRUC #22018 BURNT MILL BRANCH			
				4.60	MD0054 E LINE RD			
				4.60	DELAWARE ST/L			

ROUTE NUMBER.....MD 354
INVENTORY DIRECTION....NORTH
NAME: POWELLVILLE RD

SECONDARY R	RUR-MAJOR COLLECTOR	UNDIVID	NONE	0.00	WORCESTER CO/L	2	221	950
				0.11	SPEED LIMIT 50 MPH			
				1.58	CO0248 LAWS RD			1,925
				2.27	SPEED LIMIT 40 MPH			
				2.49	MD0374 BURBAGE CROSSING RD			
				2.56	SPEED LIMIT 30 MPH			
				2.85	MD0350 MT HERMON RD			1,425
				3.05	STRUC #22020 ADKINS MILL POND			
				3.08	STRUC #22019 ADKINS MILL POND			
				3.09		2	241	

* A,B = UNIMPROVED; C = GRADED & DRAINED; D,E = SOIL, GRAVEL, STONE; F,G = LOW TYPE BITUMINOUS;
H,I = HIGH TYPE BITUMINOUS; J = CONCRETE; K = BRICK; L = BLOCK

PAGE..... 14

STATE HIGHWAY ADMINISTRATION OF MARYLAND
HIGHWAY INFORMATION SERVICES DIVISION
DATA SUPPORT GROUP

PAGE..... 15

STATE HIGHWAY LOCATION REFERENCE

ROUTE NUMBER.....MD 354 CONTINUED
INVENTORY DIRECTION....NORTH
NAME: POWELLVILLE RD

COUNTY-WICOMICO
SHA DISTRICT.....1
DATE.....12/31/96

SYSTEM	FUNCTIONAL CLASS	HWY TYPE	ACCESS CONTRL	MILEPOINT	MILEPOINT DESCRIPTION	MARKED LANES	SURFACE WIDTH/TYP*	AADT
SECONDARY R	RUR-MAJOR COLLECTOR	UNDIVID	NONE	3.18	SPEED LIMIT 40 MPH	2	241	1,425
				3.41	SPEED LIMIT 50 MPH			
				4.24	CO0307 MT PLEASANT RD			
				4.99				1,225
				6.75	SPEED LIMIT 30 MPH			
U				7.07	IN CORP LMTS WILLARDS			
				7.10		2	221	
				7.13		2	441	
				7.15	US0050 OCEAN GATEWAY			
				7.17		2	301	
				7.20		2	241	
				7.34	CO0781 MAIN ST (AHEAD)			
				7.34	MD0346 OLD OCEAN CITY RD			

ROUTE NUMBER.....MD 374
INVENTORY DIRECTION....EAST
NAME: BURBAGE CROSSING RD

SECONDARY R	RUR-MAJOR COLLECTOR	DIVIDED	NONE	0.00	MD0354 POWELLVILLE RD	2	411	1,025
				0.03		2	301	
		UNDIVID		0.07		2	261	
				D.10	SPEED LIMIT 50 MPH			
				1.28	STRUC #23017 POCOMOKE RIVER			
				1.28	WORCESTER CO/L			

ROUTE NUMBER.....MD 513
INVENTORY DIRECTION....SOUTH
NAME: E CEDAR LA

SECONDARY U	URB-MINOR ARTERIAL	UNDIVID	NONE	0.00	US0013BU N FRUITLAND BLVD	2	451	4,025
				0.00	MU0055 CEDAR LA (BACK)			
				D.04		2	241	
				0.08	SPEED LIMIT 40 MPH			
				0.59	MU0110 N DIVISION ST			
				0.65	SPEED LIMIT 45 MPH			
R				1.20	MU0340 ST LUKES RD			
NAME: ST LUKES RD				1.20				
				1.20	OUT CORP LMTS FRUITLAND			

* A,B = UNIMPROVED; C = GRADED & DRAINED; D,E = SOIL, GRAVEL, STONE; F,G = LOW TYPE BITUMINOUS;
H,I = HIGH TYPE BITUMINOUS; J = CONCRETE; K = BRICK; L = BLOCK

PAGE..... 15

STATE HIGHWAY ADMINISTRATION OF MARYLAND
HIGHWAY INFORMATION SERVICES DIVISION
DATA SUPPORT GROUP

PAGE..... 16

STATE HIGHWAY LOCATION REFERENCE

ROUTE NUMBER.....MD 513 CONTINUED
INVENTORY DIRECTION....SOUTH
NAME: ST LUKES RD

COUNTY-WICOMICO
SHA DISTRICT.....1
DATE.....12/31/96

SYSTEMSTATE....	FUNCTIONAL CLASS	HWY TYPE	ACCESS CONTRL	MILEPOINT	MILEPOINT DESCRIPTION	MARKED LANES	SURFACE WIDTH/TYPE*	AADT
SECONDARY R	URB-MINOR ARTERIAL	UNDIVIDED	NONE	1.54				
	RUR-MAJOR COLLECTOR			1.57	US0013 SALISBURY BYPASS	2	361	4,025
				1.57	STRUC #22041			
				1.69		2	241	
				1.77	CO0220 JACKSON RD			
				1.77	CO0208 ST LUKES LA (AHEAD)			

ROUTE NUMBER.....MD 670
INVENTORY DIRECTION....EAST
NAME: E LILLIAN ST

SECONDARY U	RUR-MAJOR COLLECTOR	UNDIVIDED	NONE	0.00	MD0347 N MAIN ST	2	281	1,775
				0.05	SPEED LIMIT 30 MPH			
R				0.38	OUT CORP LMTS HEBRON	2	301	
NAME: LILLIAN ST				0.44				
U				0.45	IN CORP LMTS HEBRON			
				0.49		2	241	
				0.58	SPEED LIMIT 40 MPH			
R				0.59	OUT CORP LMTS HEBRON			
				0.81	SPEED LIMIT 50 MPH			
				1.43		2	261	
				1.48	US0050 OCEAN GATEWAY			

ROUTE NUMBER.....MD 675B
INVENTORY DIRECTION....NORTH
NAME: BI-STATE BLVD

SECONDARY R	RUR-MAJOR COLLECTOR	UNDIVIDED	NONE	0.00	US0013 OCEAN HWY	2	301	6,525
				0.03		2	241	
				0.05	MD0675C NO NAME			
				0.19	SPEED LIMIT 50 MPH			
				1.58	SPEED LIMIT 35 MPH			
U				1.75	IN CORP LMTS DELMAR			
				1.81	SPEED LIMIT 25 MPH			
				1.93		2	401	
				2.07	MD0054 E STATE ST			
				2.07	DELAWARE ST/L			

* A,B = UNIMPROVED; C = GRADED & DRAINED; D,E = SOIL, GRAVEL, STONE; F,G = LOW TYPE BITUMINOUS;
H,I = HIGH TYPE BITUMINOUS; J = CDNCRETE; K = BRICK; L = BLOCK

STATE HIGHWAY ADMINISTRATION OF MARYLAND
HIGHWAY INFORMATION SERVICES DIVISION
DATA SUPPORT GROUP

PAGE..... 17

STATE HIGHWAY LOCATION REFERENCE

ROUTE NUMBER.....MD 675C
INVENTORY DIRECTION....NORTH
NAME: NO NAME

COUNTY-WICOMICO
SHA DISTRICT.....1
DATE.....12/31/96

SYSTEM	FUNCTIONAL CLASS	HWY TYPE	ACCESS CONTRL	MILEPOINT	MILEPOINT DESCRIPTION	MARKED LANES	SURFACE WIDTH/TYPE*	AADT
SECONDARY R	RUR-LOCAL	UNDIVIDED	NONE	0.00	ROAD END	2	321	
				0.06		2	341	
				0.11	MD0675B BI-STATE BLVD			

ROUTE NUMBER.....MD 731A
INVENTORY DIRECTION....EAST
NAME: MARSH RD

SECONDARY R	RUR-LOCAL	UNDIVIDED	NONE	0.00	ROAD END	1	101	
				0.22	STRUC #22006 VIENNA SWAMP			
				0.31		2	241	
				0.39	STRUC #22007 VIENNA SWAMP			
				1.45	MD0731C OLD BRADLEY RD			
				1.46		2	331	
				1.57		2	321	
				1.63		2	241	
				1.67		1	121	
				1.80	US0050 OCEAN GATEWAY			

ROUTE NUMBER.....MD 731C
INVENTORY DIRECTION....NORTH
NAME: OLD BRADLEY RD

SECONDARY R	RUR-LOCAL	UNDIVIDED	NONE	0.00	MD0731A MARSH RD	2	221	
				0.13	US0050 OCEAN GATEWAY			

ROUTE NUMBER.....MD 813F
INVENTORY DIRECTION....SOUTH
NAME: TWIFORD RD

SECONDARY R	RUR-MINOR COLLECTOR	UNDIVIDED	NONE	0.00	CO1105 NO NAME	2	221	999
	RUR-LOCAL			0.07	MD0313 SHARPTOWN RD			
				0.12	OP0009 TWIFORD RD (AHEAD)			

* A,B = UNIMPROVED; C = GRADED & DRAINED; D,E = SOIL, GRAVEL, STONE; F,G = LOW TYPE BITUMINOUS;
H,I = HIGH TYPE BITUMINOUS; J = CONCRETE; K = BRICK; L = BLOCK

STATE HIGHWAY ADMINISTRATION OF MARYLAND
HIGHWAY INFORMATION SERVICES DIVISION
DATA SUPPORT GROUP

PAGE..... 18

STATE HIGHWAY LOCATION REFERENCE

ROUTE NUMBER.....MD 815
INVENTORY DIRECTION....EAST
NAME: OLD QUANTICO RD

COUNTY-WICOMICO
SHA DISTRICT.....1
DATE.....12/31/96

SYSTEMSTATE....	FUNCTIONAL CLASS	HWY TYPE	ACCESS CONTRL	MILEPOINT	MILEPOINT DESCRIPTION	MARKED LANES	SURFACE WIDTH/TYPE*	AADT
SECONDARY R	URB-LOCAL	UNDIVID	NONE	0.00 MD0349	NANTICOKE RD	2	241	999
				0.03		2	221	
				0.08	SPEED LIMIT 30 MPH			
				0.60 CO0106	PARSONS RD			
				0.72 MD0349	NANTICOKE RD			

ROUTE NUMBER.....MD 991
INVENTORY DIRECTION....EAST
NAME: W MAIN ST

SECONDARY U	URB-MINOR ARTERIAL	UNDIVID	NONE	0.70 MU1640	W MAIN ST (BACK)	2	261	7,099
				0.71	STRUC #22009 WICOMICO RIVER			
				0.72 MU1640	W MAIN ST (AHEAD)			

ROUTE NUMBER.....MD 992
INVENTORY DIRECTION....EAST
NAME: NO NAME

SECONDARY R	URB-LOCAL	UNDIVID	NONE	0.00 CO0774	PHILLIP MORRIS DR	2	20H	
				0.06		2	40I	
				0.13		2	20I	
				0.15		2	20F	
				0.22	ROAD END			

ROUTE NUMBER.....MD 992A
INVENTORY DIRECTION....EAST
NAME: JOHN DEERE RD

SECONDARY R	URB-LOCAL	UNDIVID	NONE	0.00 CO0356	HOBBS RD	2	261	
				D.74	ROAD END			

* A,B = UNIMPROVED; C = GRADED & DRAINED; D,E = SOIL, GRAVEL, STONE; F,G = LOW TYPE BITUMINOUS;
H,I = HIGH TYPE BITUMINOUS; J = CONCRETE; K = BRICK; L = BLOCK

STATE HIGHWAY ADMINISTRATION OF MARYLAND
HIGHWAY INFORMATION SERVICES DIVISION
DATA SUPPORT GROUP

PAGE..... 19

STATE HIGHWAY LOCATION REFERENCE

ROUTE NUMBER.....MD 992B
INVENTORY DIRECTION....NORTH
NAME: EASTSIDE RD

COUNTY-WICOMICO
SHA DISTRICT.....1
DATE.....12/31/96

SYSTEM ...STATE....	FUNCTIONAL CLASS	HWY TYPE	ACCESS CONTRL	MILEPOINT	MILEPOINT DESCRIPTION	MARKED LANES	SURFACE WIDTH/TYPE*	AADT
SECONDARY R	RUR-LOCAL	UNDIVID	NONE	0.00	ROAD END	2	15H	
				0.12		2	20I	
				0.16		2	35I	
				0.22	US0050 OCEAN GATEWAY			

ROUTE NUMBER.....MD 992C
INVENTORY DIRECTION....EAST
NAME: NO NAME

SECONDARY R	RUR-LOCAL	UNDIVID	NONE	0.00	CO0733 SIXTY FOOT RD	2	19H	
				0.07	ROAD END			


ROUTE NUMBER.....MD 992D
INVENTORY DIRECTION....EAST
NAME: NO NAME

SECONDARY R	RUR-LOCAL	UNDIVID	NONE	0.00	CO0322 FRIENDSHIP RD	2	19H	
				0.21	ROAD END			

ROUTE NUMBER.....MD 992E
INVENTORY DIRECTION....EAST
NAME: TANKARD RD

SECONDARY R	RUR-LOCAL	UNDIVID	NONE	0.00	CO0321 WHITE RICHARDSON RD	2	19H	
				0.37	ROAD END			

* A,B = UNIMPROVED; C = GRADED & DRAINED; D,E = SOIL, GRAVEL, STONE; F,G = LOW TYPE BITUMINOUS;
H,I = HIGH TYPE BITUMINOUS; J = CONCRETE; K = BRICK; L = BLOCK



1997

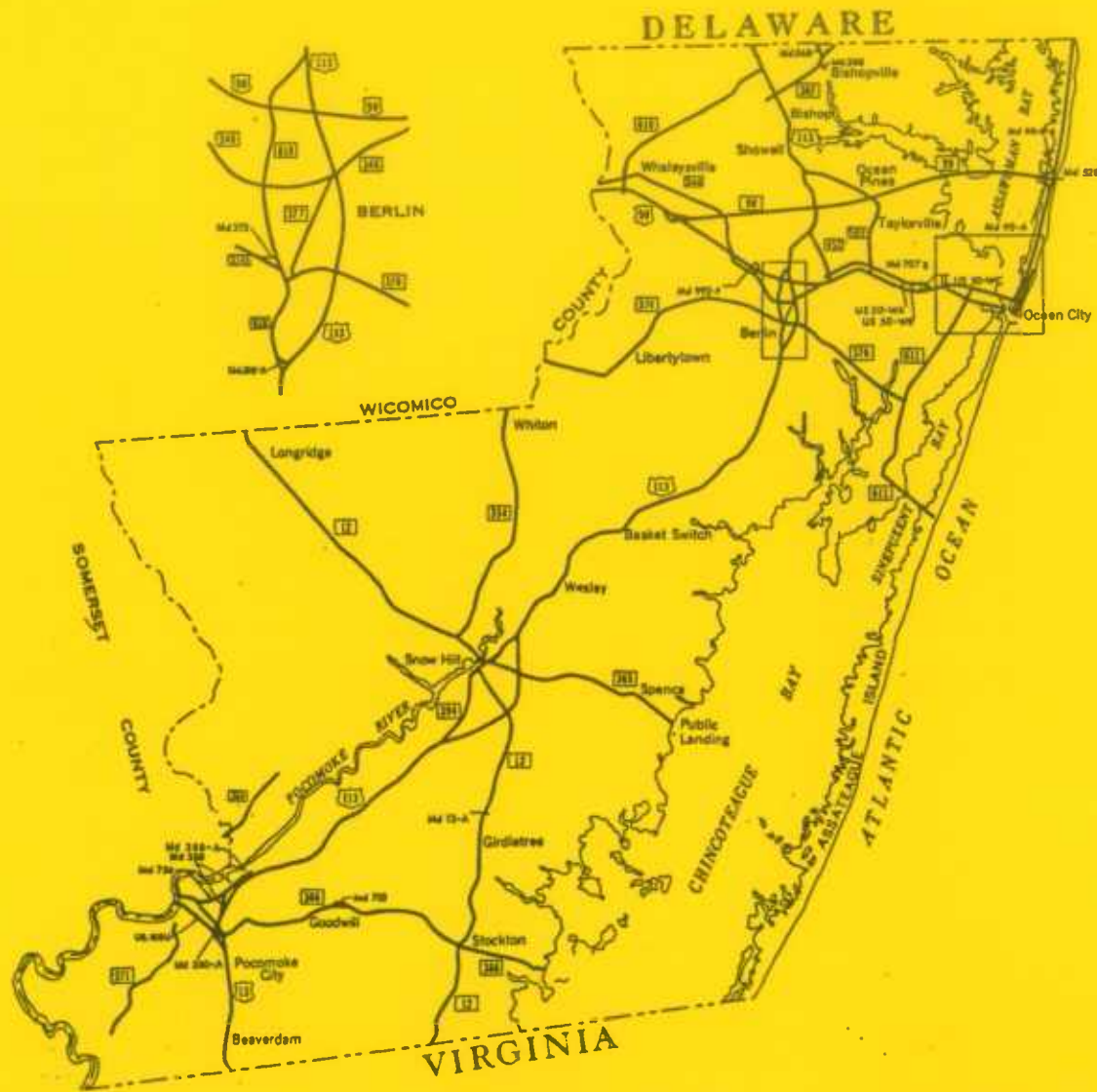
HIGHWAY LOCATION REFERENCE

WORCESTER

COUNTY

SHA DISTRICT #1

WO




WORCESTER COUNTY

ROUTE ALERT LIST

WORCESTER COUNTY

None



STATE HIGHWAY ADMINISTRATION OF MARYLAND
HIGHWAY INFORMATION SERVICES DIVISION
DATA SUPPORT GROUP

PAGE..... 1

STATE HIGHWAY LOCATION REFERENCE

ROUTE NUMBER.....MD 12
INVENTORY DIRECTION....NORTH
NAME: SNOW HILL RD

COUNTY-WORCESTER
SHA DISTRICT.....1
DATE.....12/31/96

SYSTEM	FUNCTIONAL CLASS	HWY TYPE	ACCESS CONTRL	MILEPOINT	MILEPOINT DESCRIPTION	MARKED LANES	SURFACE WIDTH/TYPE*	AADT
SECONDARY R	RUR-MAJOR COLLECTOR	UNDIVID	NONE	0.00	VIRGINIA ST/L	2	221	975
				0.00	CO0072 SWAN CUT RD			
				0.08	SPEED LIMIT 50 MPH			
				1.06				1,325
				1.80		2	241	
				2.76	SPEED LIMIT 30 MPH			
				2.78		2	221	
				3.23	SPEED LIMIT 25 MPH			
				3.27		2	301	
				3.31	MD0366 STOCKTON RD/GEORGE ISLAND LANDING RD	2	221	1,525
				3.37	SPEED LIMIT 30 MPH			
				3.38		2	261	
				3.43		2	241	
				3.56		2	221	
				3.62		2	241	
				3.67	SPEED LIMIT 50 MPH			
				3.81		2	221	
				3.91		2	241	
				5.60		2	221	
				6.02	SPEED LIMIT 30 MPH	2	211	
				6.05		2	221	
				6.32	CO0093 TAYLOR LANDING RD			
				6.40				1,325
				6.89	SPEED LIMIT 50 MPH			
				7.18	STRUC #23003 SPRING HILL BRANCH			
				7.79	MD0012A NO NAME			
				9.21		2	241	2,425
	RUR-MINOR ARTERIAL			11.04	US0113 WORCESTER HWY			4,950
				11.14	SPEED LIMIT 40 MPH			
				11.51	SPEED LIMIT 30 MPH			
				11.58	IN CORP LMTS SNOW HILL	2	261	
				11.58				
				11.78		2	301	
				11.79	SPEED LIMIT 25 MPH			
				11.91		2	401	
				12.06		2	291	
				12.24		2	261	
				12.55	MD0394 W MARKET ST	2	341	
				12.55				
				12.73	MD0394 E MARKET ST			
				12.73				

* A,B = UNIMPROVED; C = GRADED & DRAINED; D,E = SOIL, GRAVEL, STONE; F,G = LOW TYPE BITUMINOUS;
H,I = HIGH TYPE BITUMINOUS; J = CONCRETE; K = BRICK; L = BLOCK

PAGE..... 1

STATE HIGHWAY ADMINISTRATION OF MARYLAND
HIGHWAY INFORMATION SERVICES DIVISION
DATA SUPPORT GROUP

PAGE..... 2

STATE HIGHWAY LOCATION REFERENCE

ROUTE NUMBER.....MD 12 CONTINUED
INVENTORY DIRECTION....NORTH
NAME: SNOW HILL RD

COUNTY-WORCESTER
SHA DISTRICT.....1
DATE.....12/31/96

SYSTEMSTATE....	FUNCTIONAL CLASS	HWY TYPE	ACCESS CONTRL	MILEPOINT	MILEPOINT DESCRIPTION	MARKED LANES	SURFACE WIDTH/TYPE*	AADT
SECONDARY R	RUR-MINOR ARTERIAL	UNDIVIDED	NONE	12.89	STRUC #23002 POCOMOKE RIVER	2	34I	4,950
				12.89	OUT CORP LMTS SNOW HILL			
				12.90		2	24I	
				12.99	SPEED LIMIT 30 MPH			
				13.28	SPEED LIMIT 40 MPH			
				13.38		2	22I	
				13.62	SPEED LIMIT 55 MPH			
				13.95	MD0354 WHITON RD			3,450
				13.95	CO0028 NASSAWANGO RD			
				16.80	CO0010 OLD FURNACE RD			
				17.42	CO0016 MT OLIVE CHURCH RD			
				18.52	STRUC #23001 NASSAWANGO CREEK			
				22.04	CO0001 ST LUKES RD			3,725
				23.32	SPEED LIMIT 50 MPH			
				23.37	WICOMICO CO/L			

ROUTE NUMBER.....MD 12A
INVENTORY DIRECTION....EAST
NAME: NO NAME

SECONDARY R	RUR-LOCAL	UNDIVIDED	NONE	0.00	MD0012 SNOW HILL RD	2	12F	
				0.02	ROAD END			

ROUTE NUMBER.....US 13
INVENTORY DIRECTION....NORTH
NAME: OCEAN HWY

PRIMARY R	RUR-OTHER PRIN ART	DIVIDED	NONE	0.00	VIRGINIA ST/L	4	48J	16,730
				0.16	SPEED LIMIT 50 MPH			
				0.46		4	48I	
				0.56	STRUC #23005 WAGRAM CREEK			
				0.74		4	48J	
				0.90	MILE MARKER 1.0			
				1.91	MILE MARKER 2.0			
				2.12	CO0307 BRANTLEY RD			
				2.90	MILE MARKER 3.0			
U				2.92	IN CORP LMTS POCOMOKE CITY			
				3.64		4	48I	

* A,B = UNIMPROVED; C = GRADED & DRAINED; D,E = SOIL, GRAVEL, STONE; F,G = LOW TYPE BITUMINOUS;
H,I = HIGH TYPE BITUMINOUS; J = CONCRETE; K = BRICK; L = BLOCK

PAGE..... 2

STATE HIGHWAY ADMINISTRATION OF MARYLAND
HIGHWAY INFORMATION SERVICES DIVISION
DATA SUPPORT GROUP

STATE HIGHWAY LOCATION REFERENCE

ROUTE NUMBER.....US 13 CONTINUED
INVENTORY DIRECTION....NORTH
NAME: OCEAN HWY

COUNTY-WORCESTER
SHA DISTRICT.....1
DATE.....12/31/96

SYSTEM	STATE	FUNCTIONAL CLASS	HWY TYPE	ACCESS CONTRL	MILEPOINT	MILEPOINT DESCRIPTION	MARKED LANES	SURFACE WIDTH/TYPE*	AADT
PRIMARY	U	RUR-OTHER PRIN ART	DIVIDED	NONE PART	3.85	MILE MARKER 4.0	4	481	16,730
					3.91	US0D13BU MARKET ST			
	R				4.01	SPEED LIMIT 55 MPH			
	U				4.19	OUT CORP LMTS POCOMOKE CITY			
					4.23	MD0366 STOCKTON RD			12,825
	R				4.23	IN CORP LMTS POCOMOKE CITY			
					4.25	OUT CORP LMTS POCOMOKE CITY			
					4.55	MD0250A OLD VIRGINIA RD			10,225
	U				4.55	US0113 WORCESTER HWY			
					4.56	IN CORP LMTS POCOMOKE CITY			
					5.00	MILE MARKER 5.0			
					5.44	MD0756 OLD SNOW HILL RD			13,525
					5.44	MU0340 LINDEN AVE			
					5.86	MUD640 WINTER QUARTERS DR			
	R				6.01	MILE MARKER 6.0			
					6.22	OUT CORP LMTS POCOMOKE CITY			
					6.31	STRUC #23D16 POCOMOKE RIVER			
					6.31	SOMERSET CO/L			

ROUTE NUMBER.....US 13BU
INVENTORY DIRECTION....NORTH
NAME: MARKET ST

SECONDARY	U	RUR-MAJOR COLLECTOR	UNDIVIDED	NONE	0.00	US0013 OCEAN HWY	1	171	4,925
					0.36		2	241	
					0.41	MD0366 STOCKTON RD			
					0.50	CO0263 OLD VIRGINIA RD	2	301	
					0.50	MD0250A OLD VIRGINIA RD			
					0.54	SPEED LIMIT 30 MPH	2	231	
					1.54	MU0535 SIXTH ST			
					1.73	SPEED LIMIT 25 MPH			
					1.81		2	301	
					1.86	MU0510 SECOND ST	2	331	3,425
					1.97		2	401	
	R				2.04	OUT CORP LMTS POCOMOKE CITY			
					2.06	STRUC #23004 POCOMOKE RIVER			
					2.06	SOMERSET CO/L			

* A,B = UNIMPROVED; C = GRADED & DRAINED; D,E = SOIL, GRAVEL, STONE; F,G = LOW TYPE BITUMINOUS;
H,I = HIGH TYPE BITUMINOUS; J = CONCRETE; K = BRICK; L = BLOCK

STATE HIGHWAY ADMINISTRATION OF MARYLAND
HIGHWAY INFORMATION SERVICES DIVISION
DATA SUPPORT GROUP

PAGE..... 4

STATE HIGHWAY LOCATION REFERENCE

ROUTE NUMBER.....US 50
INVENTORY DIRECTION....EAST
NAME: OCEAN GATEWAY

COUNTY-WORCESTER
SHA DISTRICT.....1
DATE.....12/31/96

SYSTEM	FUNCTIONAL CLASS	HWY TYPE	ACCESS CONTRL	MILEPOINT	MILEPOINT DESCRIPTION	MARKED LANES	SURFACE WIDTH/TYPE*	AADT
PRIMARY	RUR-OTHER PRIN ART	DIVIDED	PART	0.00	WICOMICO CO/L	4	481	20,713
				0.00	STRUC #22001 POCOMOKE RIVER			
				0.07	MILE MARKER 127.0			
				0.27	SPEED LIMIT 55 MPH			
				0.84	MD0610 WHALEYVILLE RD/DALE RD			
				1.07	MILE MARKER 128.0			
				2.07	MILE MARKER 129.0			
				3.02	MD0090 OCEAN CITY EXPWY			
				3.07	MILE MARKER 130.0			
				3.25	MD 90 (WB/L)			
				3.41	MD0090 OCEAN CITY EXPWY			10,827
				3.41	STRUC #23028			
				4.08	MILE MARKER 131.0			
				4.96	MD0346 OLD OCEAN CITY BLVD			
				5.08	MILE MARKER 132.0			
				5.70	MD0992F CALEB RD			
				6.11	MILE MARKER 133.0			
				6.71	MD0818 N MAIN ST			
				6.90	R/R #MDDE 531 875 B			
				7.04	US0113 WORCESTER HWY			11,250
				7.04	STRUC #23030			
				7.12	MILE MARKER 134.0			
				7.87	MD0346 OLD OCEAN CITY BLVD			
				8.14	MILE MARKER 135.0			
		NONE		8.38	CO0150 SEAHAWK RD			
				8.38	MD0452 FRIENDSHIP RD			
				9.15	MILE MARKER 136.0			
				9.64	MD0589 RACETRACK RD			16,975
				10.16	MILE MARKER 137.0			
				10.46	US0050WA NO NAME			
				11.17	MILE MARKER 138.0			
				11.24	US0050WB NO NAME			
				11.45	US0050WC NO NAME			
	URB-OTHER PRIN ART			11.92	STRUC #23006 HERRING CREEK			
				12.11	MD0707A OLD BRIDGE RD			
				12.20	MILE MARKER 139.0			
				12.58	CO0195 KEYSER POINT RD			
				12.70	SPEED LIMIT 40 MPH			
				12.93	MD0611 STEPHEN DECATUR RD			19,100
				13.21	MILE MARKER 140.0			
				13.31	CO0186 GOLF COURSE RD			
				13.48	US0050WF SHANTYTOWN RD			

* A,B = UNIMPROVED; C = GRADED & DRAINED; D,E = SOIL, GRAVEL, STONE; F,G = LOW TYPE BITUMINOUS;
H,I = HIGH TYPE BITUMINOUS; J = CONCRETE; K = BRICK; L = BLOCK

STATE HIGHWAY ADMINISTRATION OF MARYLAND
HIGHWAY INFORMATION SERVICES DIVISION
DATA SUPPORT GROUP

PAGE..... 5

STATE HIGHWAY LOCATION REFERENCE

ROUTE NUMBER.....US 50 CONTINUED
INVENTORY DIRECTION....EAST
NAME: OCEAN GATEWAY

COUNTY-WORCESTER
SHA DISTRICT.....1
DATE.....12/31/96

SYSTEM	STATE	FUNCTIONAL CLASS	HWY TYPE	ACCESS CONTRL	MILEPOINT	MILEPOINT DESCRIPTION	MARKED LANES	SURFACE WIDTH/TYPE*	AADT
PRIMARY	R	URB-OTHER PRIN ART	DIVIDED	NONE	13.58	US0050WF SHANTYTOWN RD	4	481	19,100
			UNDIVIDED		13.66		4	461	
					13.70	SPEED LIMIT 35 MPH			
	U				13.79		4	46J	
					14.04	IN CORP LMTS OCEAN CITY			
					14.05	MILE MARKER 141.0			
					14.16	STRUC #23007 SINEPUXENT BAY			
					14.20		4	461	
			DIVIDED		14.30		4	541	
			UNDIVIDED		14.33	MD0528 PHILADELPHIA AVE	2	241	
NAME: N DIVISION ST					14.33				
					14.40	MD0378 BALTIMORE AVE			

ROUTE NUMBER.....US 50WA
INVENTORY DIRECTION....NORTH
NAME: NO NAME

SECONDARY R	RUR-LOCAL		UNDIVIDED	NONE	0.00	US0050 OCEAN GATEWAY	2	181	
					0.01	MD0707B GREYS CORNER RD			

ROUTE NUMBER.....US 50WB
INVENTORY DIRECTION....NORTH
NAME: NO NAME

SECONDARY R	RUR-LOCAL		UNDIVIDED	NONE	0.00	US0050 OCEAN GATEWAY	2	181	
					D.05	MD0707B GREYS CORNER RD			

ROUTE NUMBER.....US 50WC
INVENTORY DIRECTION....NORTH
NAME: NO NAME

SECONDARY R	RUR-LOCAL		UNDIVIDED	NONE	0.00	US0D5D OCEAN GATEWAY	2	341	
					D.02	MD0707B GREYS CORNER RD			

* A,B = UNIMPROVED; C = GRADED & DRAINED; D,E = SOIL, GRAVEL, STONE; F,G = LOW TYPE BITUMINOUS;
H,I = HIGH TYPE BITUMINOUS; J = CONCRETE; K = BRICK; L = BLOCK

STATE HIGHWAY ADMINISTRATION OF MARYLAND
HIGHWAY INFORMATION SERVICES DIVISION
DATA SUPPORT GROUP

PAGE..... 6

STATE HIGHWAY LOCATION REFERENCE

ROUTE NUMBER.....US 50WF
INVENTORY DIRECTION....EAST
NAME: SHANTYTOWN RD

COUNTY-WORCESTER
SHA DISTRICT.....1
DATE.....12/31/96

SYSTEM	FUNCTIONAL CLASS	HWY TYPE	ACCESS CONTRL	MILEPOINT	MILEPOINT DESCRIPTION	MARKED LANES	SURFACE WIDTH/TYPE*	AADT
SECONDARY R	URB-LOCAL	UNDIVIDED	NONE	0.00	US0050 OCEAN GATEWAY	2	241	
				0.01		2	221	
				0.14	US0050 OCEAN GATEWAY			

ROUTE NUMBER.....MD 90
INVENTORY DIRECTION....EAST
NAME: OCEAN CITY EXPWY

PRIMARY R	RUR-OTHER PRIN ART	DIVIDED	FULL	0.00	US0050 OCEAN GATEWAY	2	301	7,926
				0.47	US0050 OCEAN GATEWAY			
				0.47	STRUC #23028			
		UNDIVIDED		0.63		2	241	
				0.87	SPEED LIMIT 55 MPH			
				1.42	MILE MARKER 1.0			
				1.48	MD0346 OLD OCEAN CITY RD			
				1.48	STRUC #23025			
				2.34	STRUC #23035P CHURCH BRANCH			
				2.40	MILE MARKER 2.0			
				2.74	STRUC #23034 CHURCH BRANCH			
				3.39	MILE MARKER 3.0			
				3.67	R/R #MDDE 532 218 N			
				3.67	STRUC #23033			
				4.03	STRUC #23032			
				4.37	MILE MARKER 4.0			
				4.43	USD113 WORCESTER HWY			10,550
				4.43	STRUC #23031			
				5.35	MILE MARKER 5.0			
	URB-FRWY/EXPWY			6.01	MD0589 RACETRACK RD			13,500
				6.01	STRUC #23026			
				6.33	MILE MARKER 6.0			
				7.31	MILE MARKER 7.0			
				7.78	CO0583 OCEAN PKWY			
				7.78	STRUC #23022			
				8.30	MILE MARKER 8.0			
				8.42		2	261	
				8.81	STRUC #23020 ST MARTIN RIVER			
		PART		9.21		2	241	
				9.26	MILE MARKER 9.0			
		DIVIDED		9.28				
				9.47	CO0295 ST MARTINS NECK RD			

* A,B = UNIMPROVED; C = GRADED & DRAINED; D,E = SOIL, GRAVEL, STONE; F,G = LOW TYPE BITUMINOUS;
H,I = HIGH TYPE BITUMINOUS; J = CONCRETE; K = BRICK; L = BLOCK

STATE HIGHWAY ADMINISTRATION OF MARYLAND
HIGHWAY INFORMATION SERVICES DIVISION
DATA SUPPORT GROUP

STATE HIGHWAY LOCATION REFERENCE

ROUTE NUMBER.....MD 90 CONTINUED
INVENTORY DIRECTION....EAST
NAME: OCEAN CITY EXPWY

COUNTY-WORCESTER
SHA DISTRICT.....1
DATE.....12/31/96

SYSTEM	STATE	FUNCTIONAL CLASS	HWY TYPE	ACCESS CONTRL	MILEPOINT	MILEPOINT DESCRIPTION	MARKED LANES	SURFACE WIDTH/TYPE*	AADT
PRIMARY	R	URB-FRWY/EXPWY	UNDIVIDED	PART FULL	9.84		2	26I	13,500
					9.94				
	U				10.26	MILE MARKER 10.0			
					10.66	IN CORP LMTS OCEAN CITY			
					10.66	STRUC #23021 ASSAWOMAN BAY			
					11.23	MILE MARKER 11.0			
					11.38		2	24I	
					11.47	SPEED LIMIT 40 MPH			
			DIVIDED		11.58		3	38I	
					11.69		4	48I	
					11.82		4	6DI	
					11.83	MDD528 COASTAL HWY			

ROUTE NUMBER.....US 113
INVENTORY DIRECTION....NORTH
NAME: WORCESTER HWY

PRIMARY	R	RUR-OTHER PRIN ART	DIVIDED	NONE	D.00	US0013 OCEAN HWY	2	24I	3,925
					0.00	MD0250A OLD VIRGINIA RD (BACK)			
					0.25		4	48I	
					0.30	SPEED LIMIT 55 MPH			
					1.01	MILE MARKER 1.0			
					1.03				4,075
					1.27	MD0756 OLD SNOW HILL RD			
					1.95	STRUC #23010 & #23027 PILCHARD CREEK			
					1.98	MILE MARKER 2.0			
					2.69		4	46I	
					2.98	MILE MARKER 3.0			
					3.97	MILE MARKER 4.0			
					4.37	STRUC #23009 & #23024 BACHELORS BR			
					4.50		4	48I	
					4.95	MILE MARKER 5.0			
					5.93	MILE MARKER 6.0			
					6.40				5,150
					6.92	MILE MARKER 7.0			
					7.16	STRUC #23036P MATTAPONI CREEK			
					7.80	STRUC #23023 CORKERS CREEK			
					7.91	MILE MARKER 8.0			
					8.88	MILE MARKER 9.0			
					9.12		4	46I	

* A,B = UNIMPROVED; C = GRADED & DRAINED; D,E = SOIL, GRAVEL, STONE; F,G = LOW TYPE BITUMINOUS;
H,I = HIGH TYPE BITUMINOUS; J = CONCRETE; K = BRICK; L = BLOCK

STATE HIGHWAY ADMINISTRATION OF MARYLAND
HIGHWAY INFORMATION SERVICES DIVISION
DATA SUPPORT GROUP

PAGE..... 8

STATE HIGHWAY LOCATION REFERENCE

ROUTE NUMBER.....US 113 CONTINUED
INVENTORY DIRECTION....NORTH
NAME: WORCESTER HWY

COUNTY-WORCESTER
SHA DISTRICT.....1
DATE.....12/31/96

SYSTEMSTATE.....	FUNCTIONAL CLASS	HWY TYPE	ACCESS CONTRL	MILEPOINT MILEPOINT DESCRIPTION	MARKED LANES	SURFACE WIDTH/TYPE*	AADT
PRIMARY	R	RUR-OTHER PRIN ART	DIVIDED	NONE	9.46				
				PART	9.60	MD0394 MARKET ST	4	481	5,150
					9.76		3	481	6,050
					9.85	MILE MARKER 10.0	3	361	
			UNDIVIDED		9.89				
					10.30		2	241	
					10.83	MILE MARKER 11.0			3,950
					11.82	MD0012 SNOW HILL RD			6,350
					11.90	MILE MARKER 12.0			
					12.81	MILE MARKER 13.0			
					13.01	MD0365 S BAY ST/PUBLIC LANDING RD			
					13.74	STRUC #23029 PURNELL BRANCH			
					13.79	MILE MARKER 14.0			
					13.96	R/R #MDDE 531 847 X			
				NONE	14.12	MD0394 MARKET ST			
					14.76	MILE MARKER 15.0			
					15.75	MILE MARKER 16.0			
					16.74	MILE MARKER 17.0			
					17.73	MILE MARKER 18.0			
					18.71	MILE MARKER 19.0			
					19.71	MILE MARKER 20.0			
					20.08	R/R #MDDE 531 854 H			
					20.69	MILE MARKER 21.0			
					21.68	MILE MARKER 22.0			
					22.68	MILE MARKER 23.0			
					23.66	MILE MARKER 24.0			
					24.66	MILE MARKER 25.0			
					25.04	CO0321 IRONSHIRE STATION RD			
					25.64	MILE MARKER 26.0			
			DIVIDED		25.99		3	361	
					26.04		3	401	
					26.13		4	481	
					26.63	MILE MARKER 27.0			
					27.15	MD0818A NO NAME			
					27.24	IN CORP LMTS BERLIN			
					27.24	MD0818 S MAIN ST			
					27.62	MILE MARKER 28.0			
					28.08	MD0376 BAY ST			9,550
					28.61	MILE MARKER 29.0			
				PART	28.88	MD0346 OLD OCEAN CITY BLVD			
					29.01	OUT CORP LMTS BERLIN			
					29.41	US0050 OCEAN GATEWAY			6,950

* A,B = UNIMPROVED; C = GRADED & DRAINED; D,E = SOIL, GRAVEL, STONE; F,G = LOW TYPE BITUMINOUS;
H,I = HIGH TYPE BITUMINOUS; J = CONCRETE; K = BRICK; L = BLOCK

STATE HIGHWAY ADMINISTRATION OF MARYLAND
HIGHWAY INFORMATION SERVICES DIVISION
DATA SUPPORT GROUP

PAGE..... 9

STATE HIGHWAY LOCATION REFERENCE

ROUTE NUMBER.....US 113 CONTINUED
INVENTORY DIRECTION....NORTH
NAME: WORCESTER HWY

COUNTY-WORCESTER
SHA DISTRICT.....1
DATE.....12/31/96

SYSTEM	STATE	FUNCTIONAL CLASS	HWY TYPE	ACCESS CONTRL	MILEPOINT	MILEPOINT DESCRIPTION	MARKED LANES	SURFACE WIDTH/TYPE*	AADT
PRIMARY	R	RUR-OTHER PRIN ART	DIVIDED	PART	29.41	STRUC #23030	4	48I	6,950
					29.59	MILE MARKER 30.0			
					29.64				
					29.84	MD0818 N MAIN ST	4	48J	
					29.92				
					30.32		4	48I	
			UNDIVIDED	NONE	30.39		2	36I	
					30.59	MILE MARKER 31.0	2	24I	
					30.65	SPEED LIMIT 50 MPH			
					31.29	MD0452 FRIENDSHIP RD			
					31.33	CO0249 CAREY RD			
					31.58	MILE MARKER 32.0			
			DIVIDED		32.18	MD0090 OCEAN CITY EXPWY			9,250
					32.18	STRUC #23031			
			UNDIVIDED		32.31		2	22I	
					32.56	MILE MARKER 33.0			
			DIVIDED		33.25		2	24I	
					33.30	MD0589 RACETRACK RD			
			UNDIVIDED		33.43		2	22I	
					33.55	MILE MARKER 34.0			
					33.57	SPEED LIMIT 40 MPH			
					33.99				
					34.35	CO0244 PEERLESS RD			
					34.43	SPEED LIMIT 50 MPH			
					34.55	MILE MARKER 35.0			
					35.53	MILE MARKER 36.0			
					36.11	MD0367 BISHOPVILLE RD			12,375
					36.53	MILE MARKER 37.0			
					36.61	R/R #MDDE 531 883 T			
					37.04	MD0610 WHALEYVILLE RD			
					37.50	MILE MARKER 38.0			
			DIVIDED		37.80		2	36I	
					37.84	DELAWARE ST/L			

ROUTE NUMBER.....MD 250A
INVENTORY DIRECTION....EAST
NAME: OLD VIRGINIA RD

SECONDARY	U	RUR-MAJOR COLLECTOR	DIVIDED	NONE	0.00	US0013BU MARKET ST	2	26I	1,299
					0.00	CO0263 OLD VIRGINIA RD (BACK)			

* A,B = UNIMPROVED; C = GRADED & DRAINED; D,E = SOIL, GRAVEL, STONE; F,G = LOW TYPE BITUMINOUS;
H,I = HIGH TYPE BITUMINOUS; J = CONCRETE; K = BRICK; L = BLOCK

PAGE..... 9

STATE HIGHWAY ADMINISTRATION OF MARYLAND
HIGHWAY INFORMATION SERVICES DIVISION
DATA SUPPORT GROUP

STATE HIGHWAY LOCATION REFERENCE

ROUTE NUMBER.....MD 250A CONTINUED
INVENTORY DIRECTION....EAST
NAME: OLD VIRGINIA RD

COUNTY-WORCESTER
SHA DISTRICT.....1
DATE.....12/31/96

SYSTEM	FUNCTIONAL CLASS	HWY TYPE	ACCESS CONTRL	MILEPOINT	MILEPOINT DESCRIPTION	MARKED LANES	SURFACE WIDTH/TYPE*	AADT
SECONDARY U	RUR-MAJOR COLLECTOR	DIVIDED	NONE	0.15		2	271	1,299
R				0.18	OUT CORP LMTS POCOMOKE CITY	2	261	
				D.19	US0013 OCEAN HWY			
				0.19	US0113 WORCESTER HWY (AHEAD)			

ROUTE NUMBER.....MD 346
INVENTORY DIRECTION....EAST
NAME: OLD OCEAN CITY RD

SECONDARY R	RUR-MAJOR COLLECTOR	UNDIVIDED	NONE	0.00	WICOMICO CO/L	2	241	2,300
				0.00	STRUC #22011 POCOMOKE RIVER			
	RUR-MINOR COLLECTOR			D.93	MD0610 WHALEYVILLE RD			1,375
				1.39	SPEED LIMIT 50 MPH			
				4.07	CO0251 PITTS RD			
				4.33	MD0090 OCEAN CITY EXPWY			
				4.33	STRUC #23025			
				4.42	CO0250 CAREY RD			
				5.67	US0050 OCEAN GATEWAY			1,350
				5.67				
				5.69		2	201	
				5.87		2	221	
				7.63	SPEED LIMIT 30 MPH			
				7.88	MD0818 N MAIN ST			
				7.98	R/R #CR 531 870 S			
U				8.30	IN CORP LMTS BERLIN			
	RUR-MAJOR COLLECTOR	DIVIDED		8.36	MD0377 WILLIAMS ST	2	241	
				8.45	US0113 WORCESTER HWY	2	201	
				8.53	SPEED LIMIT 40 MPH			
		UNDIVIDED		8.54		2	221	
R				8.60	OUT CORP LMTS BERLIN			
		DIVIDED		9.22		2	541	
				9.26	US0050 OCEAN GATEWAY			

ROUTE NUMBER.....MD 354
INVENTORY DIRECTION....NORTH
NAME: WHITON RD

SECONDARY R	RUR-MAJOR COLLECTOR	UNDIVIDED	NONE	0.00	MD0012 SNOW HILL RD	2	241	950
-------------	---------------------	-----------	------	------	---------------------	---	-----	-----

* A,B = UNIMPROVED; C = GRADED & DRAINED; D,E = SOIL, GRAVEL, STONE; F,G = LOW TYPE BITUMINOUS;
H,I = HIGH TYPE BITUMINOUS; J = CONCRETE; K = BRICK; L = BLOCK

STATE HIGHWAY ADMINISTRATION OF MARYLAND
HIGHWAY INFORMATION SERVICES DIVISION
DATA SUPPORT GROUP

PAGE..... 11

STATE HIGHWAY LOCATION REFERENCE

ROUTE NUMBER.....MD 354 CONTINUED
INVENTORY DIRECTION....NORTH
NAME: WHITON RD

COUNTY-WORCESTER
SHA DISTRICT.....1
DATE.....12/31/96

SYSTEM	FUNCTIONAL CLASS	HWY TYPE	ACCESS CONTRL	MILEPOINT	MILEPOINT DESCRIPTION	MARKED LANES	SURFACE WIDTH/TYP*	AADT
SECONDARY R	RUR-MAJOR COLLECTOR	UNDIVID	NONE	0.00	CO0028 NASSAWANGO RD (BACK)	2	24I	950
				0.07	SPEED LIMIT 50 MPH			
				1.28		2	22I	
				1.78		2	24I	
				7.12	STRUC #23011 TILGHMAN RACE			
				7.64	WICOMICO CO/L			

ROUTE NUMBER.....MD 359
INVENTORY DIRECTION....NORTH
NAME: BYPASS RD

SECONDARY R	RUR-LOCAL	UNDIVID	NONE	0.00	ROAD END	2	24I	299
				1.09	MD0756 OLD SNOW HILL RD			

ROUTE NUMBER.....MD 359A
INVENTORY DIRECTION....NORTH
NAME: OLDS RD

SECONDARY R	RUR-LOCAL	UNDIVID	NONE	0.00	MD0756 OLD SNOW HILL RD	2	18I	99
				0.07		2	16I	
				0.14	ROAD END			

ROUTE NUMBER.....MD 364
INVENTORY DIRECTION....NORTH
NAME: DIVIDING CREEK RD

SECONDARY R	RUR-MAJOR COLLECTOR	UNDIVID	NONE	0.00	SOMERSET CO/L	2	22I	825
				0.00	STRUC #19010 DIVIDING CREEK			
				1.27	CO0039 WHITESBURG RD			
				1.54	CO0297 WHITESBURG RD			
	RUR-LOCAL			2.71	CO0028 NASSAWANGO RD			
				2.72	ROAD END			

* A,B = UNIMPROVED; C = GRADED & DRAINED; D,E = SOIL, GRAVEL, STONE; F,G = LOW TYPE BITUMINOUS;
H,I = HIGH TYPE BITUMINOUS; J = CONCRETE; K = BRICK; L = BLOCK

STATE HIGHWAY ADMINISTRATION OF MARYLAND
HIGHWAY INFORMATION SERVICES DIVISION
DATA SUPPORT GROUP

PAGE..... 12

STATE HIGHWAY LOCATION REFERENCE

ROUTE NUMBER.....MD 365
INVENTORY DIRECTION....EAST
NAME: S BAY ST

COUNTY-WORCESTER
SHA DISTRICT.....1
DATE.....12/31/96

SYSTEM	STATE	FUNCTIONAL CLASS	HWY TYPE	ACCESS	MILEPOINT	MILEPOINT DESCRIPTION	MARKED LANES	SURFACE WIDTH/TYPE*	AADT
SECONDARY U		RUR-MAJOR COLLECTOR	UNDIVIDED	NONE	0.00 MD0394	E MARKET ST	2	22I	1,350
					0.05	SPEED LIMIT 25 MPH			
					0.30	R/R #CR 531 843 V	2	29I	
					0.37		2	21I	
	R				0.40	SPEED LIMIT 30 MPH			
					0.48	OUT CORP LMTS SNOW HILL			
					0.51		2	22I	
					0.68	SPEED LIMIT 40 MPH			
		NAME: PUBLIC LANDING RD			1.03 US0113	WORCESTER HWY			
					1.12	STRUC #23012 PATTYS BRANCH			
		RUR-MINOR COLLECTOR			1.22	SPEED LIMIT 50 MPH			
					4.71 CO0100	PAW PAW CREEK RD			325
					4.71 CO0317	TAYLOR RD			
					6.12	SPEED LIMIT 30 MPH			
					6.29 CO0103	PUBLIC LANDING WHARF RD			

ROUTE NUMBER.....MD 366
INVENTORY DIRECTION....EAST
NAME: STOCKTON RD

SECONDARY U		RUR-MAJOR COLLECTOR	UNDIVIDED	NONE	D.00 US0013BU	MARKET ST	2	30I	2,025
	R				0.03		2	22I	
					0.08	OUT CORP LMTS POCOMOKE CITY			
					0.13		2	34I	
	U				0.20 US0013	OCEAN HWY	2	20I	
					0.21	IN CORP LMTS POCOMOKE CITY			
					0.27	SPEED LIMIT 40 MPH			
	R				0.42		2	22I	
					0.94	OUT CORP LMTS POCOMOKE CITY			
					1.53	SPEED LIMIT 50 MPH			
					3.41				825
					4.09 MD0703	KLEJ GRANGE RD			
					7.90	SPEED LIMIT 30 MPH			
					8.16	SPEED LIMIT 25 MPH			
		RUR-MINOR COLLECTOR			8.33		2	24I	
		NAME: GEORGE ISLAND LANDING RD			8.39 MD0012	SNOW HILL RD	2	20I	625
					8.39				
					8.52	SPEED LIMIT 30 MPH			
					9.06	SPEED LIMIT 50 MPH			
					11.27	ROAD END			

* A,B = UNIMPROVED; C = GRADED & DRAINED; D,E = SOIL, GRAVEL, STONE; F,G = LOW TYPE BITUMINOUS;
H,I = HIGH TYPE BITUMINOUS; J = CONCRETE; K = BRICK; L = BLOCK

STATE HIGHWAY ADMINISTRATION OF MARYLAND
HIGHWAY INFORMATION SERVICES DIVISION
DATA SUPPORT GROUP

STATE HIGHWAY LOCATION REFERENCE

ROUTE NUMBER.....MD 367
INVENTORY DIRECTION....EAST
NAME: BISHOPVILLE RD

COUNTY-WORCESTER
SHA DISTRICT.....1
DATE.....12/31/96

SYSTEM	FUNCTIONAL CLASS	HWY TYPE	ACCESS CONTRL	MILEPOINT	MILEPDINT	DESCRIPTION	MARKED LANES	SURFACE WIDTH/TYPE*	AADT
SECONDARY R	RUR-MINOR COLLECTOR	UNDIVID	NONE	0.00	CO0235	BISHOPVILLE RD (BACK)	2	221	2,000
				0.09	US0113	WORCESTER HWY			
				0.15		SPEED LIMIT 50 MPH			
				1.52		SPEED LIMIT 30 MPH			
				1.79		STRUC #23013 BUNTINGS BRANCH			
				1.84	MDO368	ST MARTINS NECK RD			
				2.13	MDO568	HATCHERY RD			
				2.26		SPEED LIMIT 50 MPH			
				2.60		DELAWARE ST/L			

ROUTE NUMBER.....MD 368
INVENTORY DIRECTION....NORTH
NAME: ST MARTINS NECK RD

SECONDARY R	RUR-MINOR COLLECTOR	UNDIVID	NONE	0.00	CO0220	ST MARTINS NECK RD (BACK)	2	221	1,600
				0.28	MDO367	BISHOPVILLE RD			

ROUTE NUMBER.....MD 371
INVENTORY DIRECTION....NORTH
NAME: CEDAR HALL RD

SECONDARY R	RUR-LOCAL	UNDIVID	NONE	0.00	CO0058	CEDARHALL WHARF RD (BACK)	2	201	525
	RUR-MINOR COLLECTOR			0.07					
				0.10		SPEED LIMIT 50 MPH			
	RUR-LOCAL			3.11	CO0274	POCOMOKE BELTWAY			
	RUR-MINOR COLLECTOR			3.72	CODD53	DUNN SWAMP RD			
				3.91		SPEED LIMIT 30 MPH			
NAME: SECOND ST				4.06					
U				4.07		IN CORP LMTS POCOMOKE CITY			
				4.15		SPEED LIMIT 25 MPH			
				4.22			2	281	
				4.27	MU0510	SECOND ST (AHEAD)			

* A,B = UNIMPROVED; C = GRADED & DRAINED; D,E = SOIL, GRAVEL, STONE; F,G = LOW TYPE BITUMINOUS;
H,I = HIGH TYPE BITUMINOUS; J = CONCRETE; K = BRICK; L = BLOCK

STATE HIGHWAY ADMINISTRATION OF MARYLAND
HIGHWAY INFORMATION SERVICES DIVISION
DATA SUPPORT GROUP

PAGE..... 14

STATE HIGHWAY LOCATION REFERENCE

ROUTE NUMBER.....MD 374
INVENTORY DIRECTION....EAST
NAME: LIBERTYTOWN RD

COUNTY-WORCESTER
SHA DISTRICT.....1
DATE.....12/31/96

SYSTEMSTATE....	FUNCTIONAL CLASS	HWY TYPE	ACCESS CONTRL	MILEPOINT	MILEPOINT DESCRIPTION	MARKED LANES	SURFACE WIDTH/TYPE*	AADT
SECONDARY R	RUR-MAJOR COLLECTOR	UNDIVID	NONE	0.00	WICOMICO CO/L	2	22I	1,025
				0.00	STRUC #23017 POCOMOKE RIVER			
				3.63	CO0321 IRONSHIRE STATION RD			
				3.63	CO0322 PURNELL CROSSING RD			
				3.77	SPEED LIMIT 50 MPH			
				4.01	STRUC #23014 LIBERTYTOWN BRANCH			
				4.83				1,150
				7.90	SPEED LIMIT 30 MPH			
				8.04	IN CORP LMTS BERLIN			
U				8.04				
NAME: BROAD ST				8.50	R/R #CR 531 865 V	2	20I	
				8.58		2	26I	
				8.61	MD0375 COMMERCE ST			
				8.70	MD0818 N&S MAIN ST			

ROUTE NUMBER.....MD 375
INVENTORY DIRECTION....NORTH
NAME: COMMERCE ST

SECONDARY U	RUR-LOCAL	UNDIVID	NONE	0.00	MD0818 N MAIN ST	1	22I	1,499
				0.06	MD0374 BROAD ST			

ROUTE NUMBER.....MD 376
INVENTORY DIRECTION....EAST
NAME: BAY ST

SECONDARY U	RUR-MAJOR COLLECTOR	UNDIVID	NONE	0.00	MD0818 S MAIN ST	2	30I	1,250
				0.01	MD0377 WILLIAMS ST	2	24I	
	RUR-MINOR ARTERIAL			0.42	US0113 WORCESTER HWY			
				0.48		2	22I	
				0.52	SPEED LIMIT 30 MPH			
				0.81	SPEED LIMIT 40 MPH			
				0.83	OUT CORP LMTS BERLIN			
R				0.83				
NAME: ASSATEAGUE RD				0.83	STRUC #23039 HUDSON BRANCH			
				1.67				2,050
				1.72	SPEED LIMIT 50 MPH			
				1.74	STRUC #23D19 TRAPPE CREEK			

* A,B = UNIMPROVED; C = GRADED & DRAINED; D,E = SOIL, GRAVEL, STONE; F,G = LOW TYPE BITUMINOUS;
H,I = HIGH TYPE BITUMINOUS; J = CONCRETE; K = BRICK; L = BLOCK

PAGE..... 14

STATE HIGHWAY ADMINISTRATION OF MARYLAND
HIGHWAY INFORMATION SERVICES DIVISION
DATA SUPPORT GROUP

PAGE..... 15

STATE HIGHWAY LOCATION REFERENCE

ROUTE NUMBER.....MD 376 CONTINUED
INVENTORY DIRECTION....EAST
NAME: ASSATEAGUE RD

COUNTY-WORCESTER
SHA DISTRICT.....1
DATE.....12/31/96

SYSTEM	FUNCTIONAL CLASS	HWY TYPE	ACCESS CONTRL	MILEPOINT	MILEPOINT DESCRIPTION	MARKED LANES	SURFACE WIDTH/TYPE*	AADT
SECONDARY R	RUR-MINOR ARTERIAL	UNDIVID	NONE	1.75	CO0154 SINEPUXENT RD	2	22I	2,050
				3.85	STRUC #23015 AYER CREEK			
				4.56	MD0611 STEPHEN DECATUR RD			

ROUTE NUMBER.....MD 377
INVENTORY DIRECTION....NORTH
NAME: WILLIAMS ST

SECONDARY U	RUR-MAJOR COLLECTOR	UNDIVID	NONE	0.00	MD0376 BAY ST	2	24I	2,099
				0.04		2	26I	
				0.12	SPEED LIMIT 30 MPH			
				0.18		2	28I	
				0.48		2	32I	
				0.52		2	28I	
				0.61		2	27I	
				0.78	MD0346 OLD OCEAN CITY BLVD			

ROUTE NUMBER.....MD 378
INVENTORY DIRECTION....NORTH
NAME: BALTIMORE AVE

SECONDARY U	URB-MINOR ARTERIAL	UNDIVID	NONE	0.00	MD0528 S 1ST ST	3	34I	8,799
				0.02	SPEED LIMIT 25 MPH			
	URB-OTHER PRIN ART			0.39	US0050 N DIVISION ST			
				0.47	MD0378A 1ST ST			
				0.69	SPEED LIMIT 30 MPH			
				0.95		2	24I	
				1.02	MD0378B 9TH ST			
				1.42	MU0060 BALTIMORE AVE			
NAME: 15TH ST				1.42				
				1.49	MU9090 15TH ST (AHEAD)			
				1.49	MD0528 PHILADELPHIA AVE			

* A,B = UNIMPROVED; C = GRADED & DRAINED; D,E = SOIL, GRAVEL, STONE; F,G = LOW TYPE BITUMINOUS;
H,I = HIGH TYPE BITUMINOUS; J = CONCRETE; K = BRICK; L = BLOCK

STATE HIGHWAY ADMINISTRATION OF MARYLAND
HIGHWAY INFORMATION SERVICES DIVISION
DATA SUPPORT GROUP

PAGE..... 16

STATE HIGHWAY LOCATION REFERENCE

ROUTE NUMBER.....MD 378A
INVENTORY DIRECTION....EAST
NAME: 1ST ST

COUNTY-WORCESTER
SHA DISTRICT.....1
DATE.....12/31/96

SYSTEMSTATE....	FUNCTIONAL CLASS	HWY TYPE	ACCESS CONTRL	MILEPOINT	MILEPOINT DESCRIPTION	MARKED LANES	SURFACE WIDTH/TYPE*	AADT
SECONDARY U	URB-LOCAL	UNDIVID	NONE	0.00 MD0378	BALTIMORE AVE	2	241	4,299
				0.07 MD0528	PHILADELPHIA AVE			

ROUTE NUMBER.....MD 378B
INVENTORY DIRECTION....EAST
NAME: 9TH ST

SECONDARY U	URB-LOCAL	UNDIVID	NONE	0.00 MD0378	BALTIMORE AVE	2	241	4,299
				0.07 MD0528	PHILADELPHIA AVE			

ROUTE NUMBER.....MD 394
INVENTORY DIRECTION....NORTH
NAME: MARKET ST

SECONDARY R	RUR-MAJOR COLLECTOR	UNDIVID	NONE	0.00 US0113	WORCESTER HWY	2	241	1,499
				0.06		2	221	
				0.14	SPEED LIMIT 50 MPH			
				1.81	SPEED LIMIT 30 MPH			
U				2.01	IN CORP LMTS SNOW HILL			5,599
				2.23	SPEED LIMIT 25 MPH			
				2.36				
NAME: W MARKET ST				2.57		2	301	
				2.61		2	341	
				2.67 MD0012	W MARKET ST (AHEAD)			
				2.85 MD0012	WASHINGTON ST/W MARKET ST (BACK)			
NAME: E MARKET ST				2.85				
				3.02 MD0365	S BAY ST	2	241	
				3.06		2	221	
				3.15	SPEED LIMIT 30 MPH			
				3.56	OUT CORP LMTS SNOW HILL			
R				3.56				
NAME: MARKET ST				3.74	SPEED LIMIT 40 MPH			
				3.77	STRUC #23008 PURNELL BRANCH			
				3.93		2	241	
				4.16 US0113	WORCESTER HWY			

* A,B = UNIMPROVED; C = GRADED & DRAINED; D,E = SOIL, GRAVEL, STONE; F,G = LOW TYPE BITUMINOUS;
H,I = HIGH TYPE BITUMINOUS; J = CONCRETE; K = BRICK; L = BLOCK

STATE HIGHWAY ADMINISTRATION OF MARYLAND
HIGHWAY INFORMATION SERVICES DIVISION
DATA SUPPORT GROUP

STATE HIGHWAY LOCATION REFERENCE

ROUTE NUMBER.....MD 452
INVENTORY DIRECTION....NORTH
NAME: FRIENDSHIP RD

COUNTY-WORCESTER
SHA DISTRICT.....1
DATE.....12/31/96

SYSTEM	FUNCTIONAL CLASS	HWY TYPE	ACCESS CONTRL	MILEPOINT	MILEPOINT DESCRIPTION	MARKED LANES	SURFACE WIDTH/TYP*	AADT
SECONDARY R	RUR-MINOR COLLECTOR	UNDIVIDED	NONE	0.00	US0050 OCEAN GATEWAY	2	241	1,450
				0.00	CO0150 SEAHAWK RD (BACK)			
				0.02	MD0707B GREYS CORNER RD			
				0.10	SPEED LIMIT 30 MPH			
				0.43	SPEED LIMIT 50 MPH			
				1.64	US0113 WORCESTER HWY			

ROUTE NUMBER.....MD 528
INVENTORY DIRECTION....SOUTH
NAME: COASTAL HWY

SECONDARY U	URB-OTHER PRIN ART	DIVIDED	NONE	0.00	DELAWARE ST/L	6	661	16,950
				0.04	SPEED LIMIT 40 MPH			
				2.97				25,250
				4.71	MD0090 OCEAN CITY EXPWY			26,750
				6.39	MU9185 33RD ST			25,150
NAME: PHILADELPHIA AVE				6.39				
		CTL		6.86		6	701	
				7.44	SPEED LIMIT 35 MPH			
				7.57	MD0378 15TH ST	5	551	
				7.57	MU9090 15TH ST			
		DIVIDED		7.89	SPEED LIMIT 30 MPH	4	511	
		UNDIVIDED		7.96	MD0378B 9TH ST	3	411	
				8.44		4	481	
	URB-MINOR ARTERIAL			8.51	MD0378A 1ST ST	2	221	
				8.61	US0050 OCEAN GATEWAY/N DIVISION ST			
				8.64		3	381	
				8.76		3	411	
				8.98		3	401	
NAME: S 1ST ST				9.03				
				9.04	MD0378 BALTIMORE AVE			

ROUTE NUMBER.....MD 568
INVENTORY DIRECTION....NORTH
NAME: HATCHERY RD

SECONDARY R	RUR-MINOR COLLECTOR	UNDIVIDED	NONE	0.00	MD0367 BISHOPVILLE RD	2	221	675
				0.01	SPEED LIMIT 30 MPH			

* A,B = UNIMPROVED; C = GRADED & DRAINED; D,E = SOIL, GRAVEL, STONE; F,G = LOW TYPE BITUMINOUS;
H,I = HIGH TYPE BITUMINOUS; J = CONCRETE; K = BRICK; L = BLOCK

STATE HIGHWAY ADMINISTRATION OF MARYLAND
HIGHWAY INFORMATION SERVICES DIVISION
DATA SUPPORT GROUP

PAGE..... 18

STATE HIGHWAY LOCATION REFERENCE

ROUTE NUMBER.....MD 568 CONTINUED
INVENTORY DIRECTION....NORTH
NAME: HATCHERY RD

COUNTY-WORCESTER
SHA DISTRICT.....1
DATE.....12/31/96

SYSTEM	FUNCTIONAL CLASS	HWY TYPE	ACCESS CONTRL	MILEPOINT	MILEPOINT DESCRIPTION	MARKED LANES	SURFACE WIDTH/TYPE*	AADT
SECONDARY R	RUR-MINOR COLLECTOR	UNDIVIDED	NONE	0.41	DELAWARE ST/L	2	221	675

ROUTE NUMBER.....MD 589
INVENTORY DIRECTION....NORTH
NAME: RACETRACK RD

SECONDARY R	RUR-MAJOR COLLECTOR	UNDIVIDED	NONE	0.00	US0050 OCEAN GATEWAY	4	511	9,175
				0.04	MD0707B GREYS CORNER RD	3	361	
				0.07	SPEED LIMIT 50 MPH			
				0.53		2	241	
		CTL		1.78	SPEED LIMIT 40 MPH			
				2.08				
		DIVIDED		2.12	CO0209 MANKLIN CREEK RD			
				2.46				
				2.63	MD0090 OCEAN CITY EXPWY			6,575
				2.63	STRUC #23026			
				3.07	CO0583 OCEAN PKWY			
		UNDIVIDED		3.19				
				3.20	SPEED LIMIT 50 MPH			
				4.68	US0113 WORCESTER HWY			

ROUTE NUMBER.....MD 610
INVENTORY DIRECTION....EAST
NAME: DALE RD

SECONDARY R	RUR-LOCAL	UNDIVIDED	NONE	0.00	CO0176 DALE RD (BACK)	2	241	3,800
				0.18		2	221	
	RUR-MAJOR COLLECTOR			0.20	US0050 OCEAN GATEWAY			
NAME: WHALEYVILLE RD				0.20				
				0.28				
				0.31	SPEED LIMIT 50 MPH	2	241	
				0.73	MD0346 OLD OCEAN CITY RD	2	221	
				3.77	CO0244 PEERLESS RD			3,575
				3.77	CO0340 SHAVOX CHURCH RD			
				6.53	US0113 WORCESTER HWY			

* A,B = UNIMPROVED; C = GRADED & DRAINED; D,E = SOIL, GRAVEL, STONE; F,G = LOW TYPE BITUMINOUS;
H,I = HIGH TYPE BITUMINOUS; J = CONCRETE; K = BRICK; L = BLOCK

STATE HIGHWAY ADMINISTRATION OF MARYLAND
HIGHWAY INFORMATION SERVICES DIVISION
DATA SUPPORT GROUP

PAGE..... 19

STATE HIGHWAY LOCATION REFERENCE

ROUTE NUMBER.....MD 611
INVENTORY DIRECTION....NORTH
NAME: STEPHEN DECATUR RD

COUNTY-WORCESTER
SHA DISTRICT.....1
DATE.....12/31/96

SYSTEMSTATE....	FUNCTIONAL CLASS	HWY TYPE	ACCESS CONTRL	MILEPOINT	MILEPOINT DESCRIPTION	MARKED LANES	SURFACE WIDTH/TYPE*	AADT						
SECONDARY R	RUR-MINOR ARTERIAL	UNDIVIDED	NONE	0.00	ASSATEAGUE STATE PARK	2	24I	1,550						
				0.09		2	26I							
		DIVIDED				0.12		2	24I					
						0.16	SPEED LIMIT 30 MPH							
						0.20		2	21I					
						0.60	SPEED LIMIT 40 MPH							
						0.72		2	24I					
						0.87	STRUC #23018 SINEPUXENT BAY							
						1.03		2	21I					
						1.46	SPEED LIMIT 30 MPH							
						2.04								
						2.10		2	20I		2,950			
						2.94		2	21I					
						3.44		2	20I					
						4.36		2	24I					
						4.45		3	39I					
						4.49	MD0376	ASSATEAGUE RD				2	24I	1,450
						4.58								
						DIVIDED		5.16						
						UNDIVIDED		5.43						
DIVIDED		6.92												
UNDIVIDED		7.15												
CTL		7.60	SPEED LIMIT 40 MPH											
UNDIVIDED		7.63												
		7.93												
		8.16	MD0707A	OLD BRIDGE RD			4,125							
		8.51	US0050	OCEAN GATEWAY										

ROUTE NUMBER.....MD 626A
INVENTORY DIRECTION....EAST
NAME: GOLF COURSE RD

SECONDARY R	URB-COLLECTOR	UNDIVIDED	NONE	0.00	MD0707A	OLD BRIDGE RD	2	22I	799
				0.00	CO0186	GOLF COURSE RD (BACK)			
				0.03		SPEED LIMIT 30 MPH			
				0.26			2	20I	
				0.26					
	URB-LOCAL			0.72		ROAD END			
	NAME: SUNSET AVE								

* A,B = UNIMPROVED; C = GRADED & DRAINED; D,E = SOIL, GRAVEL, STONE; F,G = LOW TYPE BITUMINOUS;
H,I = HIGH TYPE BITUMINOUS; J = CONCRETE; K = BRICK; L = BLOCK

STATE HIGHWAY ADMINISTRATION OF MARYLAND
HIGHWAY INFORMATION SERVICES DIVISION
DATA SUPPORT GROUP

PAGE..... 20

STATE HIGHWAY LOCATION REFERENCE

ROUTE NUMBER.....MD 703
INVENTORY DIRECTION....EAST
NAME: KLEJ GRANGE RD

COUNTY-WORCESTER
SHA DISTRICT.....1
DATE.....12/31/96

SYSTEMSTATE....	FUNCTIONAL CLASS	HWY TYPE	ACCESS CONTRL	MILEPOINT	MILEPOINT DESCRIPTION	MARKED LANES	SURFACE WIDTH/TYPE*	AADT
SECONDARY R	RUR-LOCAL	UNDIVIDED	NONE	0.00	ROAD END	2	15J	99
				0.05		2	20I	
				0.08	MD0366 STOCKTON RD			

ROUTE NUMBER.....MD 707A
INVENTORY DIRECTION....EAST
NAME: OLD BRIDGE RD

SECONDARY R	RUR-LOCAL	UNDIVIDED	NONE	0.00	US0050 OCEAN GATEWAY	2	221	799
				0.07	SPEED LIMIT 30 MPH			
	URB-LOCAL			0.79	MD0611 STEPHEN DECATUR RD			
				1.25	MD0626A GOLF COURSE RD			
				1.25	CO0186 GOLF COURSE RD			
				1.87	ROAD END			

ROUTE NUMBER.....MD 707B
INVENTORY DIRECTION....EAST
NAME: GREYS CORNER RD

SECONDARY R	RUR-LOCAL	UNDIVIDED	NONE	0.00	ROAD END	2	171	799
				0.07	MD0452 FRIENDSHIP RD	2	221	
				0.16	SPEED LIMIT 40 MPH			
				0.75	SPEED LIMIT 30 MPH			
				1.44	MD0589 RACETRACK RD			
				1.48	SPEED LIMIT 50 MPH			
				2.27	US0050WA NO NAME			
				2.45	SPEED LIMIT 35 MPH			
				3.02	US0050WB NO NAME			
				3.22	US0050WC NO NAME			
				3.29	ROAD END			

ROUTE NUMBER.....MD 756
INVENTORY DIRECTION....EAST
NAME: OLD SNOW HILL RD

SECONDARY U	RUR-MINOR ARTERIAL	UNDIVIDED	NONE	0.00	US0013 OCEAN HWY	2	221	2,925
-------------	--------------------	-----------	------	------	------------------	---	-----	-------

* A,B = UNIMPROVED; C = GRADED & DRAINED; D,E = SOIL, GRAVEL, STONE; F,G = LOW TYPE BITUMINOUS;
H,I = HIGH TYPE BITUMINOUS; J = CONCRETE; K = BRICK; L = BLOCK

PAGE..... 20

STATE HIGHWAY ADMINISTRATION OF MARYLAND
HIGHWAY INFORMATION SERVICES DIVISION
DATA SUPPORT GROUP

PAGE..... 21

STATE HIGHWAY LOCATION REFERENCE

ROUTE NUMBER.....MD 756
INVENTORY DIRECTION....EAST
NAME: OLD SNOW HILL RD

COUNTY-WORCESTER
SHA DISTRICT.....1
DATE.....12/31/96

SYSTEMSTATE....	FUNCTIONAL CLASS	HWY TYPE	ACCESS CONTRL	MILEPOINT	MILEPOINT DESCRIPTION	MARKED LANES	SURFACE WIDTH/TYPE*	AADT
SECONDARY U R	RUR-MINOR ARTERIAL	UNDIVIDED	NONE	0.00 MU0340	LINDEN AVE (BACK)	2	221	2,925
				0.01	OUT CORP LMTS POCOMOKE CITY			
				0.08	SPEED LIMIT 40 MPH			
				0.89	BEAR LDG LA			
				1.07 MD0359	BYPASS RD	2	241	
				1.13 MD0359A	OLDS RD			
				1.17 US0113	WORCESTER HWY			

ROUTE NUMBER.....MD 818
INVENTORY DIRECTION....NORTH
NAME: S MAIN ST

SECONDARY U	RUR-MAJOR COLLECTOR	DIVIDED UNDIVIDED	NONE	0.00 US0113	WORCESTER HWY	2	281	1,699
				0.05 MD0818A	NO NAME	2	241	
				0.11		2	221	
				0.34		2	271	
				0.37	SPEED LIMIT 30 MPH			
				0.67	SPEED LIMIT 25 MPH			
	RUR-MINOR COLLECTOR			0.80 MD0376	BAY ST			
NAME: N MAIN ST				0.82 MD0374	BROAD ST			
				0.87 MD0375	COMMERCE ST			
				0.98		2	251	
				1.23	R/R #MDDE 531 869 X			
				1.24		2	241	
				1.29		2	271	
R	RUR-LOCAL			1.46	OUT CORP LMTS BERLIN			
				1.47 MD0346	OLD OCEAN CITY BLVD	2	221	
				1.62	SPEED LIMIT 45 MPH			
				2.16 US0050	OCEAN GATEWAY	2	241	
				2.22	SPEED LIMIT 40 MPH			
				2.60	R/R #MDDE 531 877 P			
				2.62 US0113	WORCESTER HWY			

* A,B = UNIMPROVED; C = GRADED & DRAINED; D,E = SOIL, GRAVEL, STONE; F,G = LOW TYPE BITUMINOUS;
H,I = HIGH TYPE BITUMINOUS; J = CONCRETE; K = BRICK; L = BLOCK

STATE HIGHWAY ADMINISTRATION OF MARYLAND
HIGHWAY INFORMATION SERVICES DIVISION
DATA SUPPORT GROUP

PAGE..... 22

STATE HIGHWAY LOCATION REFERENCE

ROUTE NUMBER.....MD 818A
INVENTORY DIRECTION....SOUTH
NAME: NO NAME

COUNTY-WORCESTER
SHA DISTRICT.....1
DATE.....12/31/96

SYSTEM	FUNCTIONAL CLASS	HWY TYPE	ACCESS CONTRL	MILEPOINT	MILEPOINT DESCRIPTION	MARKED LANES	SURFACE WIDTH/TYPER*	AAADT
SECONDARY R	RUR-LOCAL	UNDIVID	NONE	0.00 MD0818	S MAIN ST	1	24I	
				0.06 US0113	WORCESTER HWY			

ROUTE NUMBER.....MD 992F
INVENTORY DIRECTION....NORTH
NAME: CALEB RD

SECONDARY R	RUR-LOCAL	UNDIVID	NONE	0.00 US0050	OCEAN GATEWAY	2	18F	
				0.25	ROAD END			

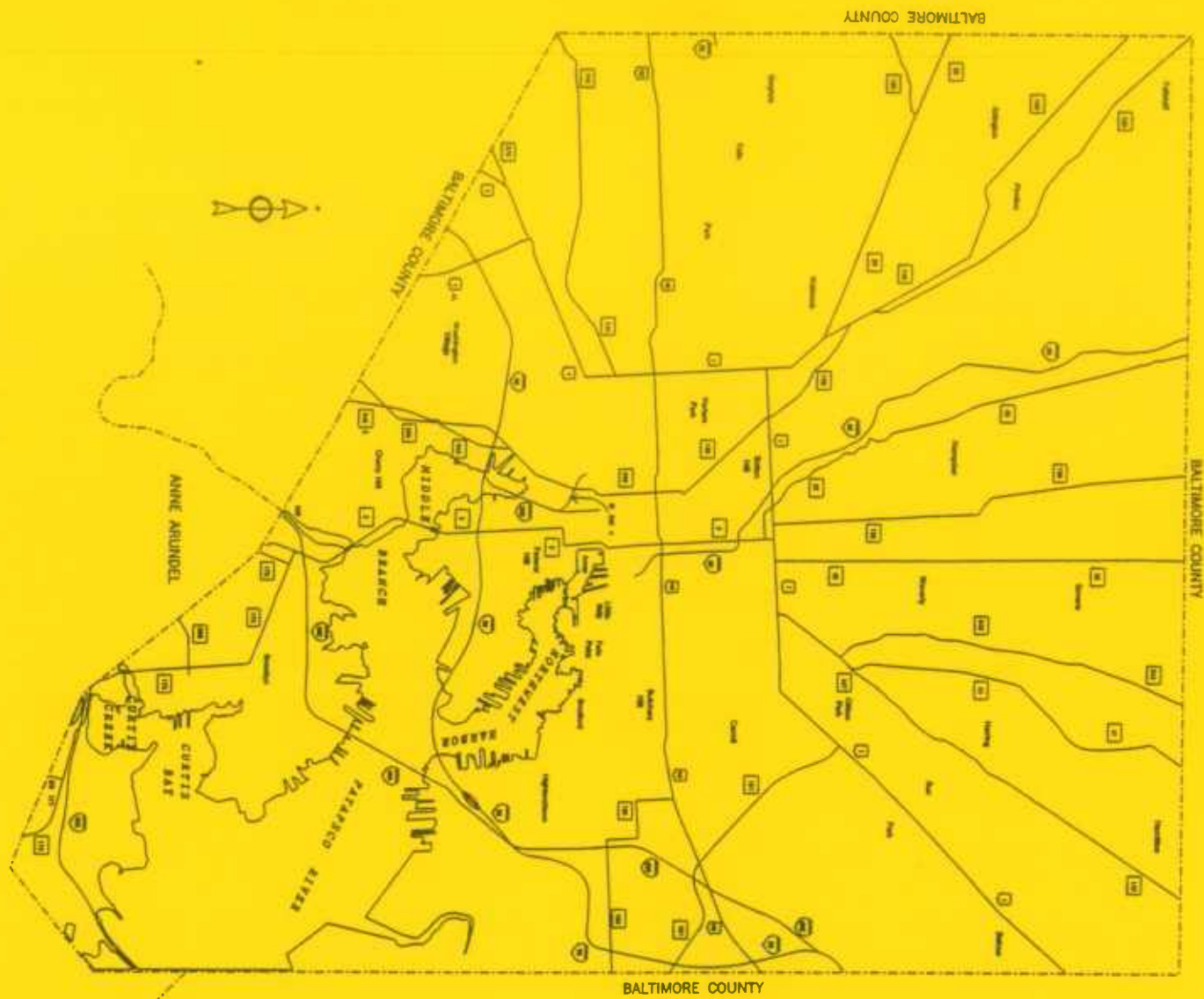
* A,B = UNIMPROVED; C = GRADED & DRAINED; D,E = SOIL, GRAVEL, STONE; F,G = LOW TYPE BITUMINOUS;
H,I = HIGH TYPE BITUMINOUS; J = CONCRETE; K = BRICK; L = BLOCK

1997

HIGHWAY LOCATION REFERENCE

**BALTIMORE CITY
COUNTY**

BC




BALTIMORE CITY

JUNE 1997 24

ROUTE ALERT LIST

BALTIMORE CITY

None



STATE HIGHWAY ADMINISTRATION OF MARYLAND
HIGHWAY INFORMATION SERVICES DIVISION
DATA SUPPORT GROUP

PAGE..... 1

STATE HIGHWAY LOCATION REFERENCE

ROUTE NUMBER.....US 1
INVENTORY DIRECTION....NORTH
NAME: SOUTHWESTERN BLVD

COUNTY-BALTIMORE CITY
SHA DISTRICT.....
DATE.....12/31/96

SYSTEM	FUNCTIONAL CLASS	HWY TYPE	ACCESS CONTRL	MILEPOINT	MILEPOINT DESCRIPTION	MARKED LANES	SURFACE WIDTH/TYPE*	AADT
MUNICIPAL U	URB-OTHER PRIN ART	DIVIDED	NONE	0.00	BALTIMORE CO/L	6	72I	7,325
				0.28		5	72I	
				0.33	MD0372 WILKENS AVE	4	48I	14,700
				0.33				
				0.36		5	60J	
				0.46	R/R #ATK 529 621 L			
				0.46	STRUC #BC 5220			
		UNDIVIDED		0.49				
				0.60		4	45I	
		DIVIDED		0.87		4	58I	
				0.92	MU0101 CATON AVE			19,000
				0.92	US0001AL CATON AVE			
		UNDIVIDED		1.00		5	62I	
				1.05		4	55I	
				1.11	MU1970 DESOTO RD			
				1.25	STRUC #BC 3001 MAIDEN CHOICE RUN			
				1.32	R/R #CR 530 161 H			
				1.45	MU4190 DUKELAND ST			
				1.49	STRUC #BC 3003 GWYNNS FALLS			
				1.58	R/R #CSX 831 622 W			
				1.58	STRUC #BC 5203			
		DIVIDED		1.60		4	56I	
				1.67	MU4185 BRUNSWICK ST			
				1.84	MU4180 MILLINGTON AVE			
				2.23	MU4500 PULASKI ST			
				2.39	MU0043 MONROE ST			
				2.49	MU6141 WILKENS AVE	8	84I	19,300
				2.49				
				2.67	MU1391 PRATT ST			
				2.74	MD0144 LOMBARD ST			
				2.74	MU1390 LOMBARD ST			
				2.88	MU1670 BALTIMORE ST			
				2.97	MU1680 FAYETTE ST			
				3.05	MU4165 LEXINGTON ST			
				3.15	MU1690 SARATOGA ST			
				3.21	MU6168 MULBERRY ST	8	117I	
				3.25	US0040 NO NAME			
				3.25	STRUC #BC 5309			
				3.28	MU6169 FRANKLIN ST	7	79I	
				3.37	MU1920 EDMONSDN AVE	9	110I	
				3.62	MU1900 LAFAYETTE AVE			

* A,B = UNIMPROVED; C = GRADED & DRAINED; D,E = SOIL, GRAVEL, STONE; F,G = LOW TYPE BITUMINOUS;
H,I = HIGH TYPE BITUMINOUS; J = CONCRETE; K = BRICK; L = BLOCK

PAGE..... 1

STATE HIGHWAY ADMINISTRATION OF MARYLAND
HIGHWAY INFORMATION SERVICES DIVISION
DATA SUPPORT GROUP

PAGE..... 2

STATE HIGHWAY LOCATION REFERENCE

ROUTE NUMBER.....US 1 CONTINUED
INVENTORY DIRECTION....NORTH
NAME: FULTON AVE

COUNTY-BALTIMORE CITY
SHA DISTRICT.....
DATE.....12/31/96

SYSTEMSTATE....	FUNCTIONAL CLASS	HWY TYPE	ACCESS CONTRL	MILEPOINT	MILEPOINT DESCRIPTION	MARKED LANES	SURFACE WIDTH/TYPER*	AADT
MUNICIPAL U	URB-OTHER PRIN ART	DIVIDED	NONE	3.87	R/R #ATK 589 630 K	9	110I	19,300
				4.07 MU4160	PRESSTMAN ST			
				4.19 MU2000	BAKER ST			
		UNDIVIDED		4.39 MD0140	FULTON AVE	4	58I	22,300
NAME: NORTH AVE				4.39				
				4.39 MU2210	NORTH AVE			
				4.54		4	48I	
				4.60 MU4005	PENNSYLVANIA AVE			
				4.63		4	58I	
		DIVIDED		4.89 MD0129	MCCULLOH ST			
				4.96		4	70I	
				5.05 MU1760	EUTAW PL			
				5.38 MU0957	PARK AVE	5	70I	
				5.49		6	72I	
				5.54 MU4065	MT ROYAL TERR			
				5.54 MU1780	MT ROYAL AVE			
				5.65 IS0083	JONES FALLS EXPWY			
				5.65	STRUC #BC 1103			
				5.65	EXIT #6			
				5.66		5	60I	22,100
				5.77	R/R #CR 530 865 S & #CSX 140 857 X			
				5.77	STRUC #BC 1208			
				5.84 MU1700	HOWARD ST	6	75I	
				5.92 MU1710	MARYLAND AVE			
				6.00 MD0139	CHARLES ST	6	66I	
				6.00 MU1125	CHARLES ST			
				6.09 MU1510	ST PAUL ST	6	72I	
				6.15 MD0002	CALVERT ST			
				6.15 MU1515	CALVERT ST			
		UNDIVIDED		6.22 MU1450	GUILFORD AVE			
				6.38 MD0045	GREENMOUNT AVE	6	60I	
				6.38 MU1500	GREENMOUNT AVE			
				6.52 MU1591	HOMWOOD AVE	5	60I	
				6.56		4	60I	
		DIVIDED		6.76 MU1170	AISQUITH ST	4	56I	
				6.94 MU1359	HARFORD AVE			
				6.94 MD0147	HARFORD RD			
				7.00 MU4250	CAROLINE ST			
				7.17 MU1440	BROADWAY			
				7.35 MU1025	WOLFE ST			
				7.42 MU1085	WASHINGTON ST			
				7.66 MU1410	PATTERSON PARK AVE			

* A,B = UNIMPROVED; C = GRADED & DRAINED; D,E = SOIL, GRAVEL, STONE; F,G = LOW TYPE BITUMINOUS;
H,I = HIGH TYPE BITUMINOUS; J = CONCRETE; K = BRICK; L = BLOCK

STATE HIGHWAY ADMINISTRATION OF MARYLAND
HIGHWAY INFORMATION SERVICES DIVISION
DATA SUPPORT GROUP

PAGE..... 3

STATE HIGHWAY LOCATION REFERENCE

ROUTE NUMBER.....US 1 CONTINUED
INVENTORY DIRECTION....NORTH
NAME: BELAIR RD

COUNTY-BALTIMORE CITY
SHA DISTRICT.....
DATE.....12/31/96

SYSTEM	FUNCTIONAL CLASS	HWY TYPE	ACCESS CONTRL	MILEPOINT	MILEPOINT DESCRIPTION	MARKED LANES	SURFACE WIDTH/TYPE*	AADT
MUNICIPAL U	URB-OTHER PRIN ART	UNDIVIDED	NONE	7.76	MU2950 NORTH AVE	4	50I	27,750
				7.92	MU1070 SINCLAIR LA			
				7.95	R/R #CSX 140 841 B			
				8.60	MDO151 ERDMAN AVE	4	63I	
				8.60	MU1050 ERDMAN AVE			
				8.91	MU2515 CHESTERFIELD AVE			
				8.92	MU2510 CHESTERFIELD AVE			
				9.00	MU2930 SHANNON DR			
				9.07	STRUC #BC 4402 HERRING RUN			
				9.20	MU1100 PARKSIDE DR			
				9.53	MU0055 MORAVIA RD			
				9.87	MU2465 WOODLEA AVE			
				9.87	MU2460 WOODLEA AVE			
				10.25	MU2455 FRANKFORD AVE			
				10.70	MU0961 HAMILTON AVE			
				10.82	MU2420 WHITE AVE			
				10.84	MU2415 WHITE AVE			
				11.54	MU1010 GLENMORE AVE			
				11.60	MU1030 CEDONIA AVE			
				11.80	MU1000 KENWOOD AVE			
				11.97	MU1022 FLEETWOOD AVE			
				11.97	BALTIMORE CO/L			

ROUTE NUMBER.....US 1A
INVENTORY DIRECTION....NORTH
NAME: CATON AVE

MUNICIPAL U	URB-OTHER PRIN ART	DIVIDED	NONE	0.00	BALTIMORE CO/L	4	50J	16,550
				0.08	MU0100 PATAPSCO AVE	6	72J	
				0.21	MU4175 GEORGETOWN RD			
				0.21	MU4170 JOH AVE			
				0.34		6	66I	
				0.60	IS0095 NO NAME			
				0.60	STRUC #BCW523			
				0.60	EXIT #50			
				0.87	MU1980 BENSON AVE			
		UNDIVIDED		0.91		4	44I	
				1.22	US0001 WILKENS AVE			
				1.22	MU0101 CATON AVE (AHEAD)			

* A,B = UNIMPROVED; C = GRADED & DRAINED; D,E = SOIL, GRAVEL, STONE; F,G = LOW TYPE BITUMINOUS;
H,I = HIGH TYPE BITUMINOUS; J = CONCRETE; K = BRICK; L = BLOCK

PAGE..... 3

STATE HIGHWAY ADMINISTRATION OF MARYLAND
HIGHWAY INFORMATION SERVICES DIVISION
DATA SUPPORT GROUP

PAGE..... 4

STATE HIGHWAY LOCATION REFERENCE

ROUTE NUMBER.....MD 2
INVENTORY DIRECTION....NORTH
NAME: POTEE ST

COUNTY-BALTIMORE CITY
SHA DISTRICT.....
DATE.....12/31/96

SYSTEMSTATE....	FUNCTIONAL CLASS	HWY TYPE	ACCESS CONTRL	MILEPOINT	MILEPOINT DESCRIPTION	MARKED LANES	SURFACE WIDTH/TYPE*	AADT
MUNICIPAL U	URB-OTHER PRIN ART	DIVIDED	NONE	0.00	ANNE ARUNDEL CO/L	5	52I	28,725
				0.00	MU1530 HANOVER ST			
				0.34	MD0173 PATAPSCO AVE	4	48I	
				0.34	MU0100 PATAPSCO AVE			
				0.43	IS0895 HARBOR TUNNEL THRUWAY			
				0.43	STRUC #BCY071			
				0.43	EXIT #7			
				0.47	R/R #CSX 140 343 S			
				0.64	MU4350 FRANKFURST AVE			37,100
NAME: HANOVER ST				0.64				
				0.72	MU1530 HANOVER ST	8	100I	
				0.98	STRUC #BC 5211 PATAPSCO RIVER			
				0.98	STRUC #BC 5218 PATAPSCO RIVER			
				1.20	MU4340 REEDBIRD AVE			
				1.45	MU4330 CHERRY HILL RD			
				1.51	MU1630 WATERVIEW AVE			
		UNDIVIDED		1.62		5	50J	
				1.80	STRUC #BC 5210 MIDDLE BRANCH			
				2.11		5	50I	
				2.13	MU6163 W CROMWELL ST			
				2.30	STRUC #BC 5212	4	50I	
				2.34	R/R #CSX 831 597 R			
				2.40	MU4325 MCCOMAS ST SPUR			
				2.43	MU4320 MCCOMAS ST			
				2.46	IS0095 NO NAME			
				2.46	EXIT #54			
				2.49	R/R #CSX 140 387 S			
				2.49	STRUC #BC 5209			
				2.57	MU6164 W WELLS ST			
				2.72		4	40I	
				2.87	MU1550 FORT AVE			
				3.02	MU1650 OSTEND ST			
				3.23	MU4290 HAMBURG ST			
				3.38		3	50I	
NAME: MONTGOMERY ST				3.38				
				3.44	MU1573 CHARLES ST			
				3.54	MU1560 LIGHT ST	5	50I	
NAME: LIGHT ST				3.54				
		DIVIDED		3.58		9	100J	
NAME: CALVERT ST				3.64	MU0036 KEY HWY			
				3.73		10	112J	
				3.80	MU5875 CONWAY ST			

* A,B = UNIMPROVED; C = GRADED & DRAINED; D,E = SOIL, GRAVEL, STONE; F,G = LOW TYPE BITUMINOUS;
H,I = HIGH TYPE BITUMINOUS; J = CONCRETE; K = BRICK; L = BLOCK

STATE HIGHWAY ADMINISTRATION OF MARYLAND
HIGHWAY INFORMATION SERVICES DIVISION
DATA SUPPORT GROUP

PAGE..... 5

STATE HIGHWAY LOCATION REFERENCE

ROUTE NUMBER.....MD 2 CONTINUED
INVENTORY DIRECTION....NORTH
NAME: CALVERT ST

COUNTY-BALTIMORE CITY
SHA DISTRICT.....
DATE.....12/31/96

SYSTEM	FUNCTIONAL CLASS	HWY TYPE	ACCESS CONTRL	MILEPOINT	MILEPOINT	DESCRIPTION	MARKED LANES	SURFACE WIDTH/TYPE*	AADT
MUNICIPAL U	URB-OTHER PRIN ART	DIVIDED	NONE	4.00	MU1391	PRATT ST	10	1141	27,400
				4.08	MU1390	LOMBARD ST			
				4.21	MU1670	BALTIMORE ST	9	1101	
				4.27	MU1680	FAYETTE ST	8	1271	
				4.32			8	921	
				4.41	MU1690	SARATOGA ST			
				4.49	MU1740	PLEASANT ST			
				4.56	US0040	ORLEANS ST			
				4.56		STRUC #BC 1202			
				4.69	MU1790	CENTRE ST	8	881	
				4.85	MU1360	MADISON ST			
				5.02	MU1660	EAGER ST			
				5.12	MU1351	CHASE ST			
				5.19	MU4020	BIDDLE ST			
				5.26	MU0955	PRESTDN ST			
				5.34	MU1780	MT ROYAL AVE	8	1011	
				5.41	IS0083	JONES FALLS EXPWY			
				5.41		STRUC #BC 1403			
				5.47		R/R #CR 530 863 D	8	881	
				5.51			8	801	
				5.63	MU4030	LAFAYETTE AVE			
				5.63	MD0025	LAFAYETTE AVE			
				5.72	US0001	NORTH AVE			
				5.72	MU1515	CALVERT ST (AHEAD)			

ROUTE NUMBER.....MD 25
INVENTORY DIRECTION....NORTH
NAME: LAFAYETTE ST

MUNICIPAL U	URB-MINOR ARTERIAL	DIVIDED	NONE	0.00	MD0002	CALVERT ST	5	791	7,800
				0.06			6	791	
NAME: LAFAYETTE AVE				0.06					
				0.14			5	681	
				0.21	MU1710	MARYLAND AVE	5	691	
				0.26		MD 25 (SB/L) FALLS RD	2	351	10,000
NAME: FALLS RD		UNDIVIDED		0.26					
				0.34	MU1700	HOWARD ST	2	261	
				0.34		STRUC #BC 1405			
				0.39	US0001	NORTH AVE			
				0.39		STRUC #BC 1208			

* A,B = UNIMPROVED; C = GRADED & DRAINED; D,E = SOIL, GRAVEL, STONE; F,G = LOW TYPE BITUMINOUS;
H,I = HIGH TYPE BITUMINOUS; J = CONCRETE; K = BRICK; L = BLOCK

PAGE..... 5

STATE HIGHWAY ADMINISTRATION OF MARYLAND
HIGHWAY INFORMATION SERVICES DIVISION
DATA SUPPORT GROUP

STATE HIGHWAY LOCATION REFERENCE

ROUTE NUMBER.....MD 25 CONTINUED
INVENTORY DIRECTION....NORTH
NAME: FALLS RD

COUNTY-BALTIMORE CITY
SHA DISTRICT.....
DATE.....12/31/96

SYSTEMSTATE....	FUNCTIONAL CLASS	HWY TYPE	ACCESS CONTRL	MILEPOINT	MILEPOINT DESCRIPTION	MARKED LANES	SURFACE WIDTH/TYPE*	AADT
MUNICIPAL U	URB-MINOR ARTERIAL	UNDIVIDED	NONE	0.49	R/R #CSX 140 856 R	2	261	10,000
				1.04	MU1611 28TH ST	2	301	
				1.04	STRUC #BC 3205			
				1.16	29TH ST			
				1.16	STRUC #BC 3206			
				1.31	CEDAR AVE			
				1.31	STRUC #BC 3501			
				1.66	MU2745 CLIPPER MILL RD			
				1.78	MU2270 ROLAND AVE			
				1.79	IS0083 JONES FALLS EXPWY			
				1.79	STRUC #BC 3110			
				1.79	EXIT #8			
		DIVIDED		1.86		4	641	
				1.89		4	721	
		UNDIVIDED		2.09	MU2740 36TH ST	4	401	
				2.26	MU2735 UNION AVE			
				2.58	MU0989 41ST ST			12,500
				3.01	MU2100 COLD SPRING LA			
				3.07				
				3.28	MU2680 HILLSIDE RD	5	521	
				3.65	MU2690 HARVEST RD	4	481	
				4.30	MU1022 NORTHERN PKWY			11,550
				4.54				
				4.72	MU2200 KELLY AVE	4	401	
				5.06	BALTIMORE CO/L	2	361	

ROUTE NUMBER.....MD 26
INVENTORY DIRECTION....EAST
NAME: LIBERTY HEIGHTS AVE

MUNICIPAL U	URB-OTHER PRIN ART	DIVIDED	NONE	0.00				
				0.08	MU1022 BALTIMORE CO/L	4	481	33,475
				0.08	NORTHERN PKWY			
		UNDIVIDED		0.17	MU2910 PARKVIEW AVE	4	381	
				0.34	MU2160 ROGERS AVE	4	441	
				0.75		4	511	
				0.91	MD0126 GWYNN OAK AVE			
				0.91	MU2925 GWYNN OAK AVE			
				0.99	MU2915 HILLSDALE RD	4	441	
				1.42	MU2905 GRANADA AVE			
				1.62	MU2920 BERWYN AVE			

* A,B = UNIMPROVED; C = GRADED & DRAINED; D,E = SOIL, GRAVEL, STONE; F,G = LOW TYPE BITUMINOUS;
H,I = HIGH TYPE BITUMINOUS; J = CONCRETE; K = BRICK; L = BLOCK

STATE HIGHWAY ADMINISTRATION OF MARYLAND
HIGHWAY INFORMATION SERVICES DIVISION
DATA SUPPORT GROUP

PAGE..... 7

STATE HIGHWAY LOCATION REFERENCE

ROUTE NUMBER.....MD 26 CONTINUED
INVENTORY DIRECTION....EAST
NAME: LIBERTY HEIGHTS AVE

COUNTY-BALTIMORE CITY
SHA DISTRICT.....
DATE.....12/31/96

SYSTEM	FUNCTIONAL CLASS	HWY TYPE	ACCESS CONTRL	MILEPOINT	MILEPOINT DESCRIPTION	MARKED LANES	SURFACE WIDTH/TYPE*	AADT
MUNICIPAL U	URB-OTHER PRIN ART	UNDIVIDED	NDNE	1.67	MU2120 GARRISON BLVD	4	601	33,475
				1.76		6	601	
		DIVIDED		1.88	MU2900 CALLAWAY AVE	6	641	
				2.31	MU2880 HILTON ST			
				2.40	MU0011 WABASH AVE			
				2.40	MU2050 DUKELAND ST			
				2.70	R/R #CSX 831 639 A			
				2.70	STRUC #BC 2201			
				2.75	MU2725 DRUID PARK DR			
				3.25	MU3095 TIDGA PKWY			
				3.42	MD0140 REISTERSTOWN RD			
				3.42	MU2131 LIBERTY HEIGHTS AVE (AHEAD)			

ROUTE NUMBER.....US 40
INVENTORY DIRECTION....EAST
NAME: BALTO NATIONAL PIKE

MUNICIPAL U	URB-OTHER PRIN ART	DIVIDED	NONE	0.00	BALTIMORE CO/L	6	721	47,975
				0.16	MU6135 BRIARCLIFT RD			
				0.43	MU2310 EDMONDSON AVE	6	621	32,900
				0.43				
				0.49	MU0699 COOKS LA			
				0.57		7	721	
				0.72	MU4070 UPLANDS PKWY	6	681	
				0.72	MU4080 WINANS WAY			
				0.81	MU2300 OLD FREDERICK RD			
				0.94	MU4135 SWANN AVE	7	811	
				1.18	MU2290 ATHOL AVE	6	721	
				1.36	MU4085 WOODINGTON RD			
				1.47	MU4333 WILDWOOD PKWY	6	641	
				1.77	MU4095 ALLENDALE ST			
				2.07	MU4460 HILTON ST	6	721	
				2.10	MU2880 HILTON PKWY			
				2.10	STRUC #BC 2203			
				2.16	R/R #CSX 831 626 Y			
				2.20	STRUC #BC 2202 GWYNNS FALLS			
				2.47	MU1920 EDMONDSON AVE	6	841	29,200
				2.47				
				2.66	MU1910 FRANKLINTOWN RD	6	641	
				2.83	MU2040 EVERGREEN ST			

* A,B = UNIMPRDVED; C = GRADED & DRAINED; D,E = SDIL, GRAVEL, STDNE; F,G = LOW TYPE BITUMINOUS;
H,I = HIGH TYPE BITUMINDUS; J = CONCRETE; K = BRICK; L = BLDCK

PAGE..... 7

STATE HIGHWAY ADMINISTRATION OF MARYLAND
HIGHWAY INFORMATION SERVICES DIVISION
DATA SUPPORT GROUP

PAGE..... 8

STATE HIGHWAY LOCATION REFERENCE

ROUTE NUMBER.....US 40 CONTINUED
INVENTORY DIRECTION....EAST
NAME: MULBERRY ST

COUNTY-BALTIMORE CITY
SHA DISTRICT.....
DATE.....12/31/96

SYSTEMSTATE....	FUNCTIONAL CLASS	HWY TYPE	ACCESS CONTRL	MILEPOINT	MILEPOINT DESCRIPTION	MARKED LANES	SURFACE WIDTH/TYPE*	AADT
MUNICIPAL U	URB-OTHER PRIN ART URB-FRWY/EXPWY	DIVIDED	NONE FULL	2.99	MU4155 WARWICK AVE	6	64I	29,200
				3.28	MU6168 MULBERRY ST			
				3.28				
				3.31	MU4500 PULASKI ST	4	52J	
				3.31	MU6169 FRANKLIN ST			
				3.48	US 1 (SB/L) MONROE ST			
				3.48	STRUC #BC 5308			
				3.55		6	72J	
				3.62	US0001 FULTON AVE			
				3.62	STRUC #BC 5309			
				3.65	MOUNT ST			
				3.65	STRUC #BC 5310			
				3.73	MU6157 GILMOR ST			
				3.73	STRUC #BC 5311			
				3.81	STRUC #BC 5312 PEOESTRIAN WALKWAY			
				3.88	CALHOUN ST			
				3.88	STRUC #BC 5313			
				3.96	MU1870 CAREY ST			
				3.96	STRUC #BC 5314			
				4.04	STRUC #BC 5315 PEOESTRIAN WALKWAY			
				4.11	ARLINGTON AVE			
				4.11	STRUC #BC 5316			
				4.19	MU4220 SCHROEDER ST			
				4.19	STRUC #BC 5317			
				4.25		4	48J	
				4.53	MU6020 MARTIN LUTHER KING JR BLVD			
				4.53	STRUC #BC 5318			
	URB-OTHER PRIN ART		NONE	4.67	MU6168 MULBERRY ST	7	76J	69,400
	NAME: MULBERRY ST			4.67				
				4.67	MU6169 FRANKLIN ST			
				4.74	MD 295 (SB/L) GREENE ST	7	80J	
				4.81	MD0295 PACA ST			
				4.88	MU1760 EUTAW ST			
				4.96	MU1700 HOWARD ST			
				5.04	MU1620 PARK AVE			
				5.12	MU1711 CATHEDRAL ST			
				5.19	MU1125 CHARLES ST			
				5.26		6	56J	
				5.26				
		UNDIVIDED		5.32	MU1720 ST PAUL ST	6	60J	
				5.35	MD0002 CALVERT ST			
				5.38	MU1450 GUILFORD AVE			

* A,B = UNIMPROVED; C = GRADED & DRAINED; D,E = SOIL, GRAVEL, STONE; F,G = LOW TYPE BITUMINOUS;
H,I = HIGH TYPE BITUMINOUS; J = CONCRETE; K = BRICK; L = BLOCK

PAGE..... 8

STATE HIGHWAY ADMINISTRATION OF MARYLAND
HIGHWAY INFORMATION SERVICES DIVISION
DATA SUPPORT GROUP

PAGE..... 9

STATE HIGHWAY LOCATION REFERENCE

ROUTE NUMBER.....US 40 CONTINUED
INVENTORY DIRECTION....EAST
NAME: ORLEANS ST

COUNTY-BALTIMORE CITY
SHA DISTRICT.....
DATE.....12/31/96

SYSTEMSTATE....	FUNCTIONAL CLASS	HWY TYPE	ACCESS CONTRL	MILEPOINT	MILEPOINT DESCRIPTION	MARKED LANES	SURFACE WIDTH/TYPE*	AADT
MUNICIPAL U	URB-OTHER PRIN ART	UNDIVID	NONE	5.45	IS0083 JONES FALLS EXPWY	6	60J	69,400
				5.45	STRUC #BC 1202			
				5.48	MU1382 FALLSWAY			
				5.62				
				5.69	MU1357 ENSOR ST	6	60I	
				5.69	MU1480 GAY ST			
		DIVIDED		5.74		6	68I	
				6.04	MU1420 CENTRAL AVE			
				6.17	MU4250 CAROLINE ST			
				6.35	MU1440 BROADWAY			
		UNDIVID		6.48		4	48I	
				6.53	MU1025 WOLFE ST			
				6.60	MU1085 WASHINGTON ST			
				6.84	MU1410 PATTERSON PARK AVE			
				6.99	MU2945 MILTON AVE			
				7.30	MU1320 LINWOOD AVE			
		DIVIDED		7.46		4	44I	47,600
				7.46				
				7.46	MU2960 ELLWOOD AVE			
		UNDIVID		7.50		4	48I	
				7.67	MU2965 HIGHLAND AVE			
				7.77	MU1270 CONKLING ST			
				8.03	MD0150 HAVEN ST			
				8.03	MU1241 HAVEN ST			
				8.09	R/R #CR 530 668 D			
				8.19	MU3001 KRESSON ST			
				8.27	R/R #ATK 529 564 A			
		DIVIDED		8.54	MU1370 MONUMENT ST	6	72I	
				8.59	R/R #CSX 140 837 L			
				8.76	MD0151 ERDMAN AVE			44,800
				8.76	STRUC #BC 4201			
				8.99	MU3015 ARMISTEAD WAY			
				9.01	IS0895 HARBOR TUNNEL THRUWAY			
				9.01	STRUC #BCY135			
				9.01	EXIT #13			
				9.39	MU1190 NORTH POINT RD			
				9.52	STRUC #BC 4211 HERRING RUN			
				9.75	MU0055 MORAVIA RD			
				9.75	STRUC #BC 4106			
				9.88	MU1020 MORAVIA PARK DR			
				9.93	IS0095 NO NAME			46,550
				9.93	STRUC #BCW601			

* A,B = UNIMPROVED; C = GRADED & DRAINED; D,E = SOIL, GRAVEL, STONE; F,G = LOW TYPE BITUMINOUS;
H,I = HIGH TYPE BITUMINOUS; J = CONCRETE; K = BRICK; L = BLOCK

PAGE..... 9

STATE HIGHWAY ADMINISTRATION OF MARYLAND
HIGHWAY INFORMATION SERVICES DIVISION
DATA SUPPORT GROUP

PAGE..... 10

STATE HIGHWAY LOCATION REFERENCE

ROUTE NUMBER.....US 40 CONTINUED
INVENTORY DIRECTION....EAST
NAME: PULASKI HWY

COUNTY-BALTIMORE CITY
SHA DISTRICT.....
DATE.....12/31/96

SYSTEMSTATE....	FUNCTIONAL CLASS	HWY TYPE	ACCESS CONTRL	MILEPOINT	MILEPOINT DESCRIPTION	MARKED LANES	SURFACE WIDTH/TYPE*	AADT
MUNICIPAL U	URB-OTHER PRIN ART	DIVIDED	NONE	9.93	EXIT #61	6	72I	46,550
				9.98	STRUC #BC 4210 MOORES RUN			
				10.05	BALTIMORE CO/L			

ROUTE NUMBER.....MD 41
INVENTORY DIRECTION....NORTH
NAME: HILLEN RD

MUNICIPAL U	URB-OTHER PRIN ART	DIVIDED	NONE	0.00	MD0147 HARFORD RD	4	50I	16,400
		UNDIVIDED		0.03		4	54I	
		DIVIDED		0.33		5	59I	
				0.39	MU0500 33RD ST	6	64I	
				1.20	MU1101 ARGONNE DR			
				1.62	MU2100 COLD SPRING LA			20,700
				1.82	STRUC #BC 3203			
NAME: PERRING PKWY				1.85	MU2570 HILLEN RD			
URB-FRWY/EXPWY				2.47	MU1041 ECHODALE AVE	6	72J	
				2.47	MU1040 BELVEDERE AVE			
				2.57	WOODBOURNE AVE			
				2.57	MU0960 WOODBOURNE AVE			
				2.72	STRUC #BC 3202 HERRING RUN			
				3.48	MU1022 NORTHERN PKWY			23,025
				3.48	STRUC #BC 3201			
				3.78	BALTIMORE CO/L			

ROUTE NUMBER.....MD 45
INVENTORY DIRECTION....NORTH
NAME: GREENMOUNT AVE

MUNICIPAL U	URB-OTHER PRIN ART	UNDIVIDED	NONE	0.00	US0001 NORTH AVE	4	40I	24,600
				0.00	MU1500 GREENMOUNT AVE (BACK)			
				0.47	MU4640 25TH ST			
				0.57	R/R #CSX 140 849 F			
				0.75	MU1611 28TH ST			
				0.84	MU1600 EXTER HALL AVE			
				0.84	MU1612 29TH ST			
				1.15	MU2625 GORSUCH AVE			
				1.19	MU0500 33RD ST			

* A,B = UNIMPROVED; C = GRADED & DRAINED; D,E = SOIL, GRAVEL, STONE; F,G = LOW TYPE BITUMINOUS;
H,I = HIGH TYPE BITUMINOUS; J = CONCRETE; K = BRICK; L = BLOCK

STATE HIGHWAY ADMINISTRATION OF MARYLAND
HIGHWAY INFORMATION SERVICES DIVISION
DATA SUPPORT GROUP

PAGE..... 11

STATE HIGHWAY LOCATION REFERENCE

ROUTE NUMBER.....MD 45 CONTINUED
INVENTORY DIRECTION....NORTH
NAME: GREENMOUNT AVE

COUNTY-BALTIMORE CITY
SHA DISTRICT.....
DATE.....12/31/96

SYSTEMSTATE....	FUNCTIONAL CLASS	HWY TYPE	ACCESS CONTRL	MILEPOINT	MILEPOINT DESCRIPTION	MARKED LANES	SURFACE WIDTH/TYPE*	AADT
MUNICIPAL U	URB-OTHER PRIN ART	UNDIVIDED	NONE	1.74	MU1110 39TH ST	4	40I	24,600
		DIVIDED		2.02		4	44I	
				2.02				
				2.20	MU2645 NORTH WAY			
				2.42	MU2100 COLD SPRING LA			25,600
				2.70	MU2610 WINSTON AVE			
		UNDIVIDED		2.88		4	55I	
				3.07	MU1140 WOODBOURNE AVE			28,900
		DIVIDED		3.16		4	44I	
				3.27	MU2630 BELLONA AVE			26,700
		UNDIVIDED		3.32		4	55I	
				3.68	MU1040 BELVEDERE AVE			
				3.74	MU1022 NORTHERN PKWY			30,450
				3.87	MU1160 LAKE AVE			
				4.12	MU2340 GITTINGS AVE			
				4.19	MU2341 WALKER AVE			
				4.23	BALTIMORE CO/L			

ROUTE NUMBER.....IS 70
INVENTORY DIRECTION....EAST
NAME: NO NAME

MUNICIPAL U	URB-INTERSTATE	DIVIDED	FULL	0.00	BALTIMORE CO/L	8	96I	11,025
				0.14	ROAD END			

ROUTE NUMBER.....IS 83
INVENTORY DIRECTION....NORTH
NAME: JONES FALLS EXPWY

MUNICIPAL U	URB-INTERSTATE	DIVIDED	FULL	0.00	MU1680 FAYETTE ST	6	72J	45,600
				0.00	MU1383 PRESIDENT ST (BACK)			
				0.00	EXIT #1			
				0.03	MU1382 FALLSWAY			
				0.18	BEGIN VIADUCT			
				0.19	MU1480 GAY ST	5	60J	
				0.30	MU1740 E PLEASANT ST			
				0.30	EXIT #2			
				0.35	US0040 ORLEANS ST			

* A,B = UNIMPROVED; C = GRADED & DRAINED; D,E = SOIL, GRAVEL, STONE; F,G = LOW TYPE BITUMINOUS;
H,I = HIGH TYPE BITUMINOUS; J = CONCRETE; K = BRICK; L = BLOCK

STATE HIGHWAY ADMINISTRATION OF MARYLAND
HIGHWAY INFORMATION SERVICES DIVISION
DATA SUPPORT GROUP

PAGE..... 12

STATE HIGHWAY LOCATION REFERENCE

ROUTE NUMBER.....IS 83 CONTINUED
INVENTORY DIRECTION....NORTH
NAME: JONES FALLS EXPWY

COUNTY-BALTIMORE CITY
SHA DISTRICT.....
DATE.....12/31/96

SYSTEMSTATE....	FUNCTIONAL CLASS	HWY TYPE	ACCESS CONTRL	MILEPOINT	MILEPOINT DESCRIPTION	MARKED LANES	SURFACE WIDTH/TYPE*	AADT
MUNICIPAL U	URB-INTERSTATE	DIVIDED	FULL	0.35	STRUC #BC 1202	5	60J	45,600
				0.50 MU1790	E CENTRE ST	6	72J	
				0.50	STRUC #BC 1106			
				0.64 MU1360	MADISON ST			
				0.66		5	72J	
				0.70		5	60J	
				0.81	END VIADUCT			47,800
				0.90 MU1351	CHASE ST			
				0.90	STRUC #BC 1401			
				0.90	EXIT #3			
				0.93 MU1382	FALLSWAY			
				0.93	STRUC #BC 1501			
				0.96		6	72J	
				0.97 MU4020	BIDDLE ST			
				0.97	STRUC #BC 1203			
				1.05 MU0955	PRESTON ST			
				1.05	STRUC #BC 1204			
				1.15 MU1450	GUILFORD AVE			
				1.15	STRUC #BC 1402			
				1.23 MD0002	CALVERT ST			
				1.23	STRUC #BC 1403			
				1.29	MD 2 (SB/L) ST PAUL ST			
				1.29	STRUC #BC 1205			
				1.29	EXIT #4			
				1.34		5	60J	
				1.40 MU1125	CHARLES ST			
				1.40	STRUC #BC 1206			
				1.51 MU1710	MARYLAND AVE			
				1.51	STRUC #BC 1404			
				1.51	EXIT #5			
				1.55		6	72J	
				1.63	STRUC #BC 1102			
				1.66 MU1700	HOWARD ST			
				1.66	STRUC #BC 1405			
				1.77	R/R #CSX 140 858 E			
				1.85 US0001	NORTH AVE			67,000
				1.85	STRUC #BC 1103			
				1.85	EXIT #6			
				1.94	INTERSTATE MILE MARKER 5.0			
				2.31		6	72I	
				2.42 MU1611	28TH ST			78,700
				2.42	STRUC #BC 3205			

* A,B = UNIMPROVED; C = GRADED & DRAINED; D,E = SOIL, GRAVEL, STONE; F,G = LOW TYPE BITUMINOUS;
H,I = HIGH TYPE BITUMINOUS; J = CONCRETE; K = BRICK; L = BLOCK

STATE HIGHWAY ADMINISTRATION OF MARYLAND
HIGHWAY INFORMATION SERVICES DIVISION
DATA SUPPORT GROUP

PAGE..... 13

STATE HIGHWAY LOCATION REFERENCE

ROUTE NUMBER.....IS 83 CONTINUED
INVENTORY DIRECTION....NORTH
NAME: JONES FALLS EXPWY

COUNTY-BALTIMORE CITY
SHA DISTRICT.....
DATE.....12/31/96

SYSTEMSTATE....	FUNCTIONAL CLASS	HWY TYPE	ACCESS CONTRL	MILEPOINT	MILEPOINT DESCRIPTION	MARKED LANES	SURFACE WIDTH/TYPE*	AADT
MUNICIPAL U	URB-INTERSTATE	DIVIDED	FULL	2.42	EXIT #7	6	72I	78,700
				2.49	MU1612 29TH ST			
				2.49	STRUC #BC 3206			
				2.67	CEDAR AVE			
				2.67	STRUC #BC 3501			
				2.94	INTERSTATE MILE MARKER 6.0			
				3.02	MD0025 FALLS RD			108,700
				3.02	STRUC #BC 3112			
				3.02	EXIT #8			
				3.29		6	72J	
				3.39	STRUC #BC 3113 JONES FALLS			
				3.73	MU2735 UNION AVE			
				3.73	STRUC #BC 3114			
				3.94	INTERSTATE MILE MARKER 7.0			
				3.98	MU0989 41ST ST			
				3.98	STRUC #BC 3207			
				4.15	STRUC #BC 3115 JONES FALLS			
				4.31		6	72I	
				4.74	MU2100 COLD SPRING LA			97,200
				4.74	STRUC #BC 3204			
				4.74	EXIT #9			
				4.92	STRUC #BC 3118 JONES FALLS			
				4.95	INTERSTATE MILE MARKER 8.0			
				5.85				79,725
				5.86	MU1022 NORTHERN PKWY			
				5.86	STRUC #BC 3209			
				5.86	EXIT #10			
				5.94	INTERSTATE MILE MARKER 9.0			
				6.30	MU2200 KELLY AVE	6	72J	
				6.30	STRUC #BC 3406			
				6.37	STRUC #BC 3125 WESTERN RUN			
				6.67	STRUC #BC 3127			
				6.70	BALTIMORE CO/L			

ROUTE NUMBER.....IS 95
INVENTORY DIRECTION....NORTH
NAME: NO NAME

PRIMARY U	URB-INTERSTATE	DIVIDED	FULL	0.00	BALTIMORE CO/L	8	96J	143,950
				0.00	BEGIN TOLL MAINTENANCE			

* A,B = UNIMPROVED; C = GRADED & DRAINED; D,E = SOIL, GRAVEL, STONE; F,G = LOW TYPE BITUMINOUS;
H,I = HIGH TYPE BITUMINOUS; J = CONCRETE; K = BRICK; L = BLOCK

PAGE..... 13

STATE HIGHWAY ADMINISTRATION OF MARYLAND
HIGHWAY INFORMATION SERVICES DIVISION
DATA SUPPORT GROUP

PAGE..... 14

STATE HIGHWAY LOCATION REFERENCE

ROUTE NUMBER.....IS 95 CONTINUED
INVENTORY DIRECTION....NORTH
NAME: NO NAME

COUNTY-BALTIMORE CITY
SHA DISTRICT.....
DATE.....12/31/96

SYSTEMSTATE....	FUNCTIONAL CLASS	HWY TYPE	ACCESS CONTRL	MILEPOINT	MILEPOINT DESCRIPTION	MARKED LANES	SURFACE WIDTH/TYPE*	AADT	
PRIMARY	U	URB-INTERSTATE	DIVIDED	FULL	0.04 MU4170	JOH AVE	8	96J	143,950
					0.04	STRUC #BCW519			
					0.25	INTERSTATE MILE MARKER 50.0			
					0.45 US0001AL	CATON AVE			
					0.45	STRUC #BCW523			
					0.45	EXIT #50			
					0.75		6	72J	
					0.88 MU1970	DESOTO RD			
					0.88	STRUC #BCW527			
					1.08 MU6165	BERNARD DR			
					1.17	STRUC #BCW529 CSX R/R			
					1.25	INTERSTATE MILE MARKER 51.0			
					1.58 MU1281	WASHINGTON BLVD			
					1.58	STRUC #BCW533			
					1.58	EXIT #51			
					1.78		7	84J	
					2.09	STRUC #BCW535 CSX R/R			
					2.16		8	96J	
					2.25	INTERSTATE MILE MARKER 52.0			
					2.29 MU0043	MONROE ST			
					2.36 MD0295	BALTIMORE WASHINGTON PKWY			
					2.36	STRUC #BCW538			
					2.36	EXIT #52			
					2.49 MD0648E	ANNAPOLIS RD	6	72J	
					2.49	STRUC #BCW541			
					2.78 IS0395	NO NAME			103,097
					2.78	EXIT #53			
					2.82	STRUC #BCW546 MIDDLE BRANCH			
					2.90		8	96J	
					3.24	INTERSTATE MILE MARKER 53.0			
					3.38 MD0002	HANOVER ST			
					3.38	STRUC #BCW551			
					3.38	EXIT #54			
					3.40	RAMP 1 FR MD 2			
					3.40	STRUC #BCW552			
					4.14 MU0036	KEY HWY			
					4.14	STRUC #BCW558			
					4.14	EXIT #55			
					4.24	INTERSTATE MILE MARKER 54.0			
					4.76	BEGIN FORT MCHENRY TUNNEL			
					4.76	STRUC #BCW561			
					4.85		8	96I	

* A,B = UNIMPROVED; C = GRADED & DRAINED; D,E = SOIL, GRAVEL, STONE; F,G = LOW TYPE BITUMINOUS;
H,I = HIGH TYPE BITUMINOUS; J = CONCRETE; K = BRICK; L = BLOCK

STATE HIGHWAY ADMINISTRATION OF MARYLAND
HIGHWAY INFORMATION SERVICES DIVISION
DATA SUPPORT GROUP

PAGE..... 15

STATE HIGHWAY LOCATION REFERENCE

ROUTE NUMBER.....IS 95 CONTINUED
INVENTORY DIRECTION....NORTH
NAME: NO NAME

COUNTY-BALTIMORE CITY
SHA DISTRICT.....
DATE.....12/31/96

SYSTEM	FUNCTIONAL CLASS	HWY TYPE	ACCESS CONTRL	MILEPOINT	MILEPOINT DESCRIPTION	MARKED LANES	SURFACE WIDTH/TYPE*	AADT
PRIMARY	U	URB-INTERSTATE	DIVIDED FULL	6.13	END FORT MCHENRY TUNNEL	8	96I	103,097
				6.13	STRUC #BCW561			
				6.18	INTERSTATE MILE MARKER 56.0	8	123I	
				6.21		8	150I	
				6.27		8	150J	
				6.44	TOLL PLAZA (24 LANES)			
				6.61		8	96J	
				6.65	RAMP 1 FR KEITH AVE			
				6.65	EXIT #56			
				6.65	STRUC #BCW567 VIADUCT			
				7.02	IS0895 HARBOR TUNNEL THRUWAY			
				7.02	STRUC #BCY102			
				7.11	PONCABIRD PASS	5	72J	
				7.11	STRUC #BCW570			
				7.11	IS0895 HARBOR TUNNEL THRUWAY			
				7.11	STRUC #BCY102			
				7.27		6	72J	
				7.30	INTERSTATE MILE MARKER 57.0			
				7.45	MU6162 INTERSTATE AVE			
				7.45	STRUC #BCW576			
				7.64	MU1220 O'DONNELL ST CUTOFF			
				7.68	MU1400 O'DONNELL ST			
				7.68	EXIT #57			
				7.76		6	66I	
				7.94		8	96I	
				7.99		9	108I	
				8.25		9	108J	
				8.31	MU6152 GUSRYAN ST			
				8.31	STRUC #BCW579			
				8.31	INTERSTATE MILE MARKER 58.0			
				8.42	MU0438 DUNDALK AVE			
				8.42	STRUC #BCW581			
				8.42	EXIT #58			
				8.51	MU1200 KANE ST			
				8.53		9	108I	
				8.62		8	96I	103,600
				8.71	R/R #CIN 848 070 K			
				8.71	STRUC #BCW585			
				8.86	MD0150 EASTERN AVE			
				8.86	STRUC #BCW586			
				8.86	EXIT #59			
				9.30	INTERSTATE MILE MARKER 59.0			

* A,B = UNIMPROVED; C = GRADED & DRAINED; D,E = SOIL, GRAVEL, STONE; F,G = LOW TYPE BITUMINOUS;
H,I = HIGH TYPE BITUMINOUS; J = CONCRETE; K = BRICK; L = BLOCK

PAGE..... 15

STATE HIGHWAY ADMINISTRATION OF MARYLAND
HIGHWAY INFORMATION SERVICES DIVISION
DATA SUPPORT GROUP

PAGE..... 16

STATE HIGHWAY LOCATION REFERENCE

ROUTE NUMBER.....IS 95 CONTINUED
INVENTORY DIRECTION....NORTH
NAME: NO NAME

COUNTY-BALTIMORE CITY
SHA DISTRICT.....
DATE.....12/31/96

SYSTEMSTATE....	FUNCTIONAL CLASS	HWY TYPE	ACCESS CONTRL	MILEPOINT	MILEPOINT DESCRIPTION	MARKED LANES	SURFACE WIDTH/TYPE*	AADT
PRIMARY	U	URB-INTERSTATE	DIVIDED	FULL	9.32			
					9.43 MU1200		8	103,600
					9.54 MD0151			
					9.54			
					9.66		6	72J
					9.90			
					9.94		6	72I
					10.03		6	72J
					10.11 MU0055			
					10.11			
					10.11			
					10.12			
					10.14			
					10.31		6	72I
					10.35 US0040			
					10.35			
					10.35			
					10.71			
					11.09 IS0895			144,432
					11.09			
					11.09			
					11.28			
					11.29			

ROUTE NUMBER.....MD 126
INVENTORY DIRECTION....EAST
NAME: GWYNN OAK AVE

MUNICIPAL	U	URB-MINOR ARTERIAL	UNDIVIDED	NONE	0.00	BALTIMORE CO/L	2	481	18,625
					0.22 MU2160	ROGERS AVE N			
					0.92 MD0026	LIBERTY HEIGHTS AVE			
					0.92 MU2925	GWYNN OAK AVE (AHEAD)			

ROUTE NUMBER.....MD 129
INVENTORY DIRECTION....NORTH
NAME: PACA ST

MUNICIPAL	U	URB-MINOR ARTERIAL	DIVIDED	NONE	0.00	US 40 (WB/L) FRANKLIN ST	7	811	23,100
-----------	---	--------------------	---------	------	------	--------------------------	---	-----	--------

* A,B = UNIMPROVED; C = GRADED & DRAINED; D,E = SOIL, GRAVEL, STONE; F,G = LOW TYPE BITUMINOUS;
H,I = HIGH TYPE BITUMINOUS; J = CONCRETE; K = BRICK; L = BLOCK

PAGE..... 16

STATE HIGHWAY ADMINISTRATION OF MARYLAND
HIGHWAY INFORMATION SERVICES DIVISION
DATA SUPPORT GROUP

PAGE..... 17

STATE HIGHWAY LOCATION REFERENCE

ROUTE NUMBER.....MD 129 CONTINUED
INVENTORY DIRECTION....NORTH
NAME: PACA ST

COUNTY-BALTIMORE CITY
SHA DISTRICT.....
DATE.....12/31/96

SYSTEMSTATE....	FUNCTIONAL CLASS	HWY TYPE	ACCESS CONTRL	MILEPOINT	MILEPOINT DESCRIPTION	MARKED LANES	SURFACE WIDTH/TYPE*	AADT
MUNICIPAL U	URB-MINOR ARTERIAL	DIVIDED	NONE	0.00	MD0295 PACA ST (BACK)	7	811	23,100
	URB-OTHER PRIN ART			0.17	MU1830 DRUID HILL AVE	8	881	
				0.22		6	821	
NAME: MCCULLOH ST				0.22				
				0.27		7	931	
				0.32		6	771	
				0.43		5	771	
				0.58		4	771	
				0.74	MU1900 LAFAYETTE AVE			
				0.90	MU4210 MCMECHEN ST			
				1.20	MU4160 PRESSMAN ST			
				1.40	US0001 NORTH AVE	5	771	
				1.55	MU4010 WHITELDCK ST			
				1.77		7	841	
				1.86	MU1035 DRUID PK LAKE DR	8	841	
				1.93		9	1031	
				2.24	MU1023 GWYNNS FALLS PKWY	8	961	
				2.44	MU2131 LIBERTY HEIGHTS AVE			
				2.44	MU2130 GREENSPRING AVE			
				2.72	MD0140 REISTERSTOWN RD (AHEAD)			
	URB-MINOR ARTERIAL			2.93	MD0140 REISTERSTOWN RD (BACK)	6	681	22,900
NAME: PARK HEIGHTS AVE				2.93				
				2.96	MU2725 DRUID PARK DR			
				3.70	MU2190 PIMLICD RD			
				4.08	MU2100 COLD SPRING LA			
		UNDIVIDED		4.74	MU2120 GARRISDN AVE	4	661	
				4.91	MU2170 BELVEDERE AVE	4	541	
				5.08	MU2840 HAYWARD AVE			
				5.36	MU2160 ROGERS AVE	4	621	
				5.44	MU1022 NORTHERN PKWY	4	541	22,425
				5.75	MU2820 GLEN AVE			
				5.90	MU2790 TANEY RD			
				6.13	MU2835 STRATHMORE AVE			
				6.15	MU2795 STRATHMORE AVE			
				6.30	MU2830 FORDS LA			
				6.53	MU2825 CLARK'S LA			
				6.77	MU2801 FALLSTAFF RD			
				7.08	MU2810 SEVEN MILE LA			
				7.44	BALTIMDRE CO/L			

* A,B = UNIMPROVED; C = GRADED & DRAINED; D,E = SOIL, GRAVEL, STONE; F,G = LOW TYPE BITUMINOUS;
H,I = HIGH TYPE BITUMINOUS; J = CONCRETE; K = BRICK; L = BLOCK

STATE HIGHWAY ADMINISTRATION OF MARYLAND
HIGHWAY INFORMATION SERVICES DIVISION
DATA SUPPORT GROUP

STATE HIGHWAY LOCATION REFERENCE

ROUTE NUMBER.....MD 139
INVENTORY DIRECTION....NORTH
NAME: CHARLES ST

COUNTY-BALTIMORE CITY
SHA DISTRICT.....
DATE.....12/31/96

SYSTEMSTATE....	FUNCTIONAL CLASS	HWY TYPE	ACCESS CONTRL	MILEPOINT	MILEPOINT DESCRIPTION	MARKED LANES	SURFACE WIDTH/TYPE*	AADT
MUNICIPAL U	URB-MINOR ARTERIAL	UNDIVIDED	NONE	0.00	US0001 NORTH AVE	4	38I	20,575
				0.00	MU1125 CHARLES ST (BACK)			
				0.37	MU4035 24TH ST			
				0.47	MU4640 25TH ST			
				0.57	R/R #CSX 140 853 V			
				0.58		4	60I	
				0.76	MU1611 28TH ST			
				0.85	MU1612 29TH ST	3	30I	
				0.90		4	40I	
				1.06	MU1702 ART MUSEUM DR			
				1.19	MU0500 33RD ST			
				1.50	MU2260 UNIVERSITY PKWY			
				1.73	MU1110 39TH ST			
		DIVIDED		1.98		5	60I	
	URB-OTHER PRIN ART			2.12	MU1510 ST PAUL ST	4	54I	
NAME: ST PAUL ST				2.12				
		UNDIVIDED		2.35		4	40I	
NAME: CHARLES ST				2.35				
				2.48	MU2100 COLD SPRING LA	4	44I	
				3.00	MU1141 HOMELAND AVE			
				3.06	MU1150 WYNDHURST ST			
				3.06	MU2640 ST ALBANS WAY			
				3.62	MU1022 NORTHERN PKWY			
				4.11	MU1160 LAKE AVE			
				4.24	MU2340 GITTINGS AVE			
				4.32	BALTIMORE CO/L			

ROUTE NUMBER.....MD 140
INVENTORY DIRECTION....NORTH
NAME: FULTON AVE

MUNICIPAL U	URB-OTHER PRIN ART	DIVIDED	NONE	0.00	MU2210 NORTH AVE	5	70I	17,400
				0.00	US0001 FULTON AVE (BACK)			
				0.20		4	56I	
				0.22	MU1045 FULTON AVE			
				0.24	MU4005 PENNSYLVANIA AVE	6	64I	19,400
NAME: REISTERSTOWN RD				0.24				
		UNDIVIDED		0.37		5	54I	
				0.55	MU1023 GWYNNS FALLS PKWY			
		DIVIDED		0.63		5	60I	

* A,B = UNIMPROVED; C = GRADED & DRAINED; D,E = SOIL, GRAVEL, STDNE; F,G = LOW TYPE BITUMINOUS;
H,I = HIGH TYPE BITUMINOUS; J = CDNCRETE; K = BRICK; L = BLOCK

STATE HIGHWAY ADMINISTRATION OF MARYLAND
HIGHWAY INFORMATION SERVICES DIVISION
DATA SUPPORT GROUP

PAGE..... 19

STATE HIGHWAY LOCATION REFERENCE

ROUTE NUMBER.....MD 140 CONTINUED
INVENTORY DIRECTION....NORTH
NAME: REISTERSTOWN RD

COUNTY-BALTIMORE CITY
SHA DISTRICT.....
DATE.....12/31/96

SYSTEMSTATE....	FUNCTIONAL CLASS	HWY TYPE	ACCESS CONTRL	MILEPOINT	MILEPOINT DESCRIPTION	MARKED LANES	SURFACE WIDTH/TYPE*	AADT
MUNICIPAL U	URB-OTHER PRIN ART	DIVIDED	NONE	0.71	MU2131 LIBERTY HEIGHTS AVE	6	64I	21,100
				0.71	MD0026 LIBERTY HEIGHTS AVE			
				1.01	MD0129 MCCULLOH ST	8	96I	
				1.22	MD0129 PARK HEIGHTS AVE	6	74I	24,300
				1.27	MU2725 DRUID PARK DR			
		UNDIVIDED		1.29		5	55I	
				1.40		4	44I	
				2.36	MU2100 COLD SPRING LA			
				3.20	MU2120 GARRISON AVE			
				3.29	MU2170 BELVEDERE AVE			
				3.50	MU2840 HAYWARD AVE			
				3.77	MU2160 ROGERS AVE			
				3.82		4	55I	
				3.89	MU1022 NORTHERN PKWY			25,750
				4.00		4	44I	
				4.14	MU2820 GLEN AVE			
				4.40	MU2835 STRATHMORE AVE			
				4.58	MU2830 FORDS LA			
		DIVIDED		4.67	MU2150 PATTERSON AVE	5	60I	
				4.87	MU2825 CLARK'S LA			
		UNDIVIDED		5.14		4	44I	
				5.26	MU2801 FALLSTAFF RD			
				5.33	BALTIMORE CO/L			

ROUTE NUMBER.....MD 144
INVENTORY DIRECTION....EAST
NAME: FREDERICK RD

MUNICIPAL U	URB-OTHER PRIN ART	UNDIVIDED	NONE	0.00	BALTIMORE CO/L	4	55I	17,925
				1.00	MU2280 BEECHFIELD AVE			
				1.05	MU2700 BEECHFIELD AVE			
				1.28	MU2290 ATHOL AVE			
				1.45	MU4145 YALE AVE	4	44I	
NAME: FREDERICK AVE				1.74	MU4130 MONASTERY AVE			
				1.90	MU4110 MORLEY ST			
				2.17	MU2880 HILTON ST			21,000
				2.18	R/R #ATK 529 622 T			
				2.18	STRUC #BC 5213			
				2.81	R/R #CSX 831 623 D			
				2.81	STRUC #BC 2206			

* A,B = UNIMPROVED; C = GRADED & DRAINED; D,E = SOIL, GRAVEL, STONE; F,G = LDW TYPE BITUMINOUS;
H,I = HIGH TYPE BITUMINOUS; J = CONCRETE; K = BRICK; L = BLOCK

PAGE..... 19

STATE HIGHWAY ADMINISTRATION OF MARYLAND
HIGHWAY INFORMATION SERVICES DIVISION
DATA SUPPORT GROUP

PAGE..... 20

STATE HIGHWAY LOCATION REFERENCE

ROUTE NUMBER.....MD 144 CONTINUED
INVENTORY DIRECTION....EAST
NAME: FREDERICK AVE

COUNTY-BALTIMORE CITY
SHA DISTRICT.....
DATE.....12/31/96

SYSTEMSTATE....	FUNCTIONAL CLASS	HWY TYPE	ACCESS CONTRL	MILEPOINT	MILEPOINT DESCRIPTION	MARKED LANES	SURFACE WIDTH/TYPE*	AADT
MUNICIPAL U	URB-OTHER PRIN ART	UNDIVIDED	NONE	2.85	MU4185 BRUNSWICK ST	4	44I	21,000
				3.00	MU4180 MILLINGTON AVE			
				3.04	MU1910 FRANKLINTOWN RD			
		DIVIDED		3.37		5	80I	
NAME: PRATT ST				3.37				
				3.48	MU4500 PULASKI ST			
				3.56		6	80I	
				3.75	US0001 FULTON AVE			

ROUTE NUMBER.....MD 147
INVENTORY DIRECTION....NORTH
NAME: HARFORD RD

MUNICIPAL U	URB-OTHER PRIN ART	UNDIVIDED	NONE	0.00	US0001 NORTH AVE	5	54I	23,225
				0.00	MU1359 HARFORD AVE (BACK)			
		DIVIDED		0.08	MU1090 20TH ST	5	62I	
				0.15		5	52I	
				0.17	MU1440 BROADWAY			
				0.17	MU4060 BONAPARTE AVE			
		UNDIVIDED		0.22		5	50I	
				0.35		5	60I	
				0.39	MU4640 25TH ST			
				0.44				
		DIVIDED		0.47	R/R #CSX 140 848 Y	6	72I	
				0.75	MU2625 GORSUCH AVE			
				0.88	MD0542 THE ALAMEDA			
				0.88	MU1080 ST LO DR			
				0.96	MD0041 HILLEN RD			
				1.32	MU0501 32ND ST			
		UNDIVIDED		1.40	MU1050 ERDMAN AVE	4	50I	
				1.73	MU2510 CHESTERFIELD AVE			
				1.77	MU2565 LAKE MONTEBELLO DR			
				1.95				
				2.08	MU0697 WALTHER AVE			
				2.22	MU1100 PARKSIDE DR			
				2.22	MU1101 ARGONNE DR			
				2.40		6	63I	
				2.50	MU2535 MONTEBELLO TERR			
				2.72	MU0055 MORAVIA RD			
				2.72	MU2100 COLD SPRING LA			

* A,B = UNIMPROVED; C = GRADED & DRAINED; D,E = SOIL, GRAVEL, STONE; F,G = LOW TYPE BITUMINOUS;
H,I = HIGH TYPE BITUMINOUS; J = CONCRETE; K = BRICK; L = BLOCK

STATE HIGHWAY ADMINISTRATION OF MARYLAND
HIGHWAY INFORMATION SERVICES DIVISION
DATA SUPPORT GROUP

STATE HIGHWAY LOCATION REFERENCE

ROUTE NUMBER.....MD 147 CONTINUED
INVENTORY DIRECTION....NORTH
NAME: HARFORD RD

COUNTY-BALTIMORE CITY
SHA DISTRICT.....
DATE.....12/31/96

SYSTEM	FUNCTIONAL CLASS	HWY TYPE	ACCESS CONTRL	MILEPOINT	MILEPOINT DESCRIPTION	MARKED LANES	SURFACE WIDTH/TYPER*	AADT
MUNICIPAL U	URB-OTHER PRIN ART	UNOIVED	NONE	3.08	MU2555 AILSA AVE	6	631	23,225
				3.32	MU1041 ECHODALE AVE			
				3.50	MU0961 HAMILTON AVE			
				3.74	MU2415 WHITE AVE			
				3.87	MU2360 OLD HARFORD RD	4	631	
				3.87	MU1010 GLENMORE AVE			
				4.44	MU1022 NORTHERN PKWY			
				5.04	MU2380 GLENDALE AVE			
				5.04	MU2385 GLENDALE AVE			
				5.16	BALTIMORE CO/L			

ROUTE NUMBER.....MD 150
INVENTORY DIRECTION....EAST
NAME: HAVEN ST

MUNICIPAL U	URB-OTHER PRIN ART	DIVIOED	NONE	0.00	US0040 PULASKI HWY	8	84J	32,800
				0.00	MU1241 HAVEN ST (BACK)			
				0.13		7	88J	
				0.30	MU1670 BALTIMORE ST			
				0.35	R/R #CSX 140 399 C			
				0.38	MU1240 HAVEN ST	3	441	
				0.38				
				0.44	R/R #CR 530 667 W			
				0.44	STRUC #BC 4209			
				0.54		4	441	
				0.58	R/R #CSX 140 336 G			
				0.67	R/R #CR 530 686 B			
				0.67	STRUC #BC 4401			
				0.75	MU0952 E LOMBARO ST			
				0.75				
				0.88		4	521	
				0.98				
				1.11	MU1300 PONCA ST	8	881	
				1.11				
				1.11	MU1340 EASTERN AVE			
				1.18	IS0895 HARBOR TUNNEL THRUWAY			
				1.18	STRUC #BCY127			
				1.73	MU0438 DUNDALK AVE	4	681	34,350
				2.09	MU1200 KANE ST			
				2.17	R/R #CIN 848 001 C	5	541	

* A,B = UNIMPROVED; C = GRADED & DRAINED; D,E = SOIL, GRAVEL, STONE; F,G = LOW TYPE BITUMINOUS;
H,I = HIGH TYPE BITUMINOUS; J = CONCRETE; K = BRICK; L = BLOCK

STATE HIGHWAY ADMINISTRATION OF MARYLAND
HIGHWAY INFORMATION SERVICES DIVISION
DATA SUPPORT GROUP

STATE HIGHWAY LOCATION REFERENCE

ROUTE NUMBER.....MD 150 CONTINUED
INVENTORY DIRECTION....EAST
NAME: EASTERN AVE

COUNTY-BALTIMORE CITY
SHA DISTRICT.....
DATE.....12/31/96

SYSTEMSTATE....	FUNCTIONAL CLASS	HWY TYPE	ACCESS CONTRL	MILEPOINT	MILEPOINT DESCRIPTION	MARKED LANES	SURFACE WIDTH/TYPE*	AADT
MUNICIPAL U	URB-OTHER PRIN ART	DIVIDED	NONE	2.25		6	681	34,350
				2.30	IS0095 NO NAME			
				2.30	STRUC #BCW586			
				2.30	EXIT #59			
				2.34		5	581	
				2.39		4	681	
				2.40	MU3060 QUINTON ST			
				2.49	BALTIMORE CO/L			

ROUTE NUMBER.....MD 151
INVENTORY DIRECTION....NORTH
NAME: NORTH POINT RD

MUNICIPAL U	URB-OTHER PRIN ART	DIVIDED	NONE	0.00	BALTIMORE CO/L	4	641	29,825
				0.06	IS0095 NO NAME			
				0.06	STRUC #BCW594 & #BCW595			
				0.15	R/R #ATK 529 563 T	4	521	
				0.21		5	641	
				0.46	MU1190 NORTH POINT RD	4	641	
				0.46				
				0.57	R/R #CSX 148 835 X			
				0.68		6	661	
				1.12	IS0895 HARBOR TUNNEL THRUWAY			
				1.12	STRUC #BCY133			
		PART		1.27	US0040 PULASKI HWY	6	721	63,300
				1.27	STRUC #BC 4201			
				1.90	MU3000 MACON ST			
				2.12	MU1180 FEDERAL ST			
		NONE		2.55	MU1070 SINCLAIR LA	6	521	
				3.06	MU2485 MANNASOTA AVE	6	721	
				3.06	MU2940 EDISON HWY			
				3.22	US0001 BELAIR RD			
				3.22	MU1050 ERDMAN AVE (AHEAD)			

* A,B = UNIMPROVED; C = GRADED & DRAINED; D,E = SOIL, GRAVEL, STDNE; F,G = LOW TYPE BITUMINOUS;
H,I = HIGH TYPE BITUMINOUS; J = CONCRETE; K = BRICK; L = BLOCK

STATE HIGHWAY ADMINISTRATION OF MARYLAND
HIGHWAY INFORMATION SERVICES DIVISION
DATA SUPPORT GROUP

PAGE..... 23

STATE HIGHWAY LOCATION REFERENCE

ROUTE NUMBER.....MD 171
INVENTORY DIRECTION....EAST
NAME: CHURCH ST

COUNTY-BALTIMORE CITY
SHA DISTRICT.....
DATE.....12/31/96

SYSTEM	FUNCTIONAL CLASS	HWY TYPE	ACCESS CONTRL	MILEPOINT	MILEPOINT DESCRIPTION	MARKED LANES	SURFACE WIDTH/TYPE*	AADT
MUNICIPAL U	URB-MINOR ARTERIAL	UNDIVIDED	NONE	0.00	ANNE ARUNDEL CO/L	2	311	12,175
				D.19		2	361	
				0.25	MU4390 WEST BAY AVE			
				0.61	MD0173 CURTIS AVE			

ROUTE NUMBER.....MD 172
INVENTORY DIRECTION....NORTH
NAME: ARUNDEL COVE AVE

MUNICIPAL U	URB-LOCAL	UNDIVIDED	NONE	0.00	MD0173 HAWKINS POINT RD	2	16F	999
				D.12	ANNE ARUNDEL CO/L			

ROUTE NUMBER.....MD 173
INVENTORY DIRECTION....NORTH
NAME: FORT SMALLWOOD RD

MUNICIPAL U	URB-OTHER PRIN ART	DIVIDED	NONE	0.00	ANNE ARUNDEL CO/L	4	70J	21,225
				0.07	MU5865 FORT ARMSTEAD RD			
				0.26				
				0.44	MU4420 QUARANTINE RD			
		UNDIVIDED		D.56		4	4DH	
				0.79	MDD172 ARUNDEL COVE RD			
				1.00	STRUC #BC 5207	4	44H	
				1.00	R/R #CSX 140 366 Y			
				1.17		4	40I	
				1.28		4	66J	
		DIVIDED		1.38	MD0695 BALTO BELTWAY			
				1.38	STRUC #BCZDD1			
				1.57	STRUC #BC 5222 CURTIS CREEK			
				1.84	MD071D EAST ORDNANCE RD	4	72J	
				1.88	R/R #CSX 140 162 M			
		UNDIVIDED		1.96		4	40H	
		DIVIDED		2.11		4	44I	
				2.18	STRUC #BC 5216 CABIN BRANCH			
		UNDIVIDED		2.27		4	40H	
				2.32	R/R #CSX 140 362 W			
				2.53		2	36I	
				2.53				

* A,B = UNIMPROVED; C = GRADED & DRAINED; D,E = SOIL, GRAVEL, STONE; F,G = LOW TYPE BITUMINOUS;
H,I = HIGH TYPE BITUMINOUS; J = CONCRETE; K = BRICK; L = BLOCK

PAGE..... 23

STATE HIGHWAY ADMINISTRATION OF MARYLAND
HIGHWAY INFORMATION SERVICES DIVISION
DATA SUPPORT GROUP

PAGE..... 24

STATE HIGHWAY LOCATION REFERENCE

ROUTE NUMBER.....MD 173 CONTINUED
INVENTORY DIRECTION....NORTH
NAME: CURTIS AVE

COUNTY-BALTIMORE CITY
SHA DISTRICT.....
DATE.....12/31/96

SYSTEMSTATE....	FUNCTIONAL CLASS	HWY TYPE	ACCESS CONTRL	MILEPOINT	MILEPOINT DESCRIPTION	MARKED LANES	SURFACE WIDTH/TYPE*	AADT
MUNICIPAL U	URB-OTHER PRIN ART	DIVIDED	NONE	2.61		4	701	21,225
				2.64		4	841	
				2.90	MD0171 CHURCH ST			
				3.38		5	861	
				3.51		4	501	
				3.57	MU4405 PATAPSCO AVE	3	341	
				3.57				
				3.68		4	561	
				3.88	MU4390 WEST BAY AVE			
				3.97	MU4380 10TH ST			
				4.09	MU4375 9TH ST			
				4.36	MU4365 6TH ST			
				4.72	MD0686 2ND AVE			
				4.78	MU1530 HANOVER ST			
				4.86	MD0002 POTEE ST			
				4.86	MU0100 PATAPSCO AVE (AHEAD)			

ROUTE NUMBER.....MD 295
INVENTORY DIRECTION....NORTH
NAME: BALTIMORE WASHINGTON PKWY

MUNICIPAL U	URB-FRWY/EXPWY	DIVIDED	FULL	0.00		6	721	56,450
				0.15	MU0100 PATAPSCO AVE			
				0.15	STRUC #BC 5204			
				0.39	MD0648E ANNAPOLIS RD			
				0.39	STRUC #BC 5401			
				0.51	R/R #CSX 140 342 K			
				0.51	STRUC #BC 5208			
				1.01	MD0648E WATERVIEW AVE	6	72J	
				1.01	STRUC #BC 5402			
				1.10	STRUC #BC 5001 PEDESTRIAN WALKWAY			
				1.30		6	80J	
				1.33	R/R #CSX 831 615 L			
				1.33	STRUC #BC 5104 GWYNNS FALLS			
				1.49	R/R #CSX 140 379 A			
				1.49	STRUC #BC 5102			
				1.55		6	80I	
				1.62	MU0043 MONROE ST			
				1.66	IS0095 NO NAME			
				1.66	STRUC #BCW535			

* A,B = UNIMPROVED; C = GRADED & DRAINED; D,E = SOIL, GRAVEL, STONE; F,G = LOW TYPE BITUMINOUS;
H,I = HIGH TYPE BITUMINOUS; J = CONCRETE; K = BRICK; L = BLOCK

STATE HIGHWAY ADMINISTRATION OF MARYLAND
HIGHWAY INFORMATION SERVICES DIVISION
DATA SUPPORT GROUP

PAGE..... 25

STATE HIGHWAY LOCATION REFERENCE

ROUTE NUMBER.....MD 295 CONTINUED
INVENTORY DIRECTION....NORTH
NAME: BALTIMORE WASHINGTON PKWY

COUNTY-BALTIMORE CITY
SHA DISTRICT.....
DATE.....12/31/96

SYSTEM	FUNCTIONAL CLASS	HWY TYPE	ACCESS CONTRL	MILEPOINT	MILEPOINT DESCRIPTION	MARKED LANES	SURFACE WIDTH/TYPE*	AADT
MUNICIPAL U	URB-FRWY/EXPWY	DIVIDED	FULL	1.66	EXIT #52	6	80I	56,450
				1.78		5	64J	
	URB-OTHER PRIN ART		NONE	1.92	MU4305 BUSH ST	6	80I	
NAME: RUSSELL ST				1.92				
				2.02	MU4300 BAYARD ST			
				2.14	R/R #CSX 140 864 H	6	80J	
				2.14	STRUC #BC 5101			
				2.30	MU1650 OSTEND ST			
				2.40		6	80I	
				2.55	MU4290 HAMBURG ST			
				2.64	IS0395A MARTIN LUTHER KING JR BLVD			
				2.64	MU6020 MARTIN LUTHER KING JR BLVD			
				2.64	STRUC #BCWT36			
				2.66	MU6158 LEE ST			
NAME: PACA ST				2.86		7	80I	
				2.86				
				2.92	MU4295 CAMDEN ST	8	100I	
				3.04	MU1391 PRATT ST	7	88I	
	URB-MINOR ARTERIAL			3.13	MU1390 LOMBARD ST	9	88I	
				3.25	MU1670 BALTIMORE ST	8	88I	
				3.33	MU168D FAYETTE ST			
		PART		3.41	MU6166 LEXINGTON ST	8	90I	
				3.50	MU1690 SARATOGA ST			
				3.57	US004D MULBERRY ST			
				3.64	US 40 (WB/L) FRANKLIN ST			
				3.64	MDD129 PACA ST (AHEAD)			

ROUTE NUMBER.....MD 372
INVENTORY DIRECTION...EAST
NAME: WILKENS AVE

MUNICIPAL U	URB-MINOR ARTERIAL	UNDIVIDED	NONE	0.00	BALTIMORE CO/L	4	48I	24,925
		DIVIDED		0.36				
				0.39	US0001 WILKENS AVE			

* A,B = UNIMPROVED; C = GRADED & DRAINED; D,E = SOIL, GRAVEL, STONE; F,G = LOW TYPE BITUMINOUS;
H,I = HIGH TYPE BITUMINOUS; J = CONCRETE; K = BRICK; L = BLOCK

PAGE..... 25

STATE HIGHWAY ADMINISTRATION OF MARYLAND
HIGHWAY INFORMATION SERVICES DIVISION
DATA SUPPORT GROUP

STATE HIGHWAY LOCATION REFERENCE

ROUTE NUMBER.....IS 395
INVENTORY DIRECTION...NORTH
NAME: NO NAME

COUNTY-BALTIMORE CITY
SHA DISTRICT.....
DATE.....12/31/96

SYSTEMSTATE....	FUNCTIONAL CLASS	HWY TYPE	ACCESS CONTRL	MILEPOINT	MILEPOINT DESCRIPTION	MARKED LANES	SURFACE WIDTH/TYPE*	AADT
PRIMARY	U	URB-INTERSTATE	DIVIDED	FULL	0.00	IS0095 NO NAME	4	48J	99,050
					0.00	EXIT #53			
					0.00	TOLL MAINTENANCE			
					0.34		6	72J	
					0.53		4	48J	57,750
					0.95	INTERSTATE MILE MARKER 1.0	4	48I	
					1.08		6	72I	
					1.20		5	60I	
					1.24	MU5875 CONWAY ST			
					1.33	MU4295 W CAMDEN ST			
					1.33	MU1700 HOWARD ST (AHEAD)			

ROUTE NUMBER.....IS 395A
INVENTORY DIRECTION...NORTH
NAME: MARTIN LUTHER KING JR BLVD

PRIMARY	U	URB-INTERSTATE	DIVIDED	FULL	0.00	IS0395 NO NAME	4	48J	41,300
					0.00	TOLL MAINTENANCE			
					0.59		5	60J	
					0.65	MD0295 RUSSELL ST			
					0.65	MU6020 MARTIN LUTHER KING JR BLVD (AHEAD)			
					0.65	STRUC #BCWT36			

ROUTE NUMBER.....MD 542
INVENTORY DIRECTION...NORTH
NAME: THE ALAMEDA

MUNICIPAL	U	URB-MINOR ARTERIAL	DIVIDED	NONE	0.00	MD0147 HARFORD RD	4	52I	19,600
					0.37	MU1590 KIRK AVE			
					0.56	MU0500 33RD ST	4	48I	
					0.94				22,550
					0.97	MU0467 THE ALAMEDA			
					0.97	MU1490 LOCH RAVEN BLVD			
					1.37	MU1101 ARGONNE DR			
					1.81	MU2100 COLD SPRING LA			
					2.20	STRUC #BC 3403 CHINQUAPIN RUN			
					2.25	MU2575 HARTSDALE RD			
					2.48	MU1140 WOODBOURNE AVE			

* A,B = UNIMPROVED; C = GRADED & DRAINED; D,E = SOIL, GRAVEL, STONE; F,G = LOW TYPE BITUMINOUS;
H,I = HIGH TYPE BITUMINOUS; J = CONCRETE; K = BRICK; L = BLOCK

STATE HIGHWAY ADMINISTRATION OF MARYLAND
HIGHWAY INFORMATION SERVICES DIVISION
DATA SUPPORT GROUP

PAGE..... 27

STATE HIGHWAY LOCATION REFERENCE

ROUTE NUMBER.....MD 542 CONTINUED
INVENTORY DIRECTION....NORTH
NAME: LOCH RAVEN BLVD

COUNTY-BALTIMORE CITY
SHA DISTRICT.....
DATE.....12/31/96

SYSTEM	FUNCTIONAL CLASS	HWY TYPE	ACCESS	MILEPOINT	MILEPOINT DESCRIPTION	MARKED LANES	SURFACE WIDTH/TYPE*	AADT
MUNICIPAL U	URB-MINOR ARTERIAL	DIVIDED	NONE	2.80	MU1040 BELVEDERE AVE	4	481	22,550
	URB-OTHER PRIN ART			3.25	MU1022 NORTHERN PKWY			
				3.55	MU2342 WALKER AVE			
				3.71	BALTIMDRE CO/L			

ROUTE NUMBER.....MD 648E
INVENTORY DIRECTION....NORTH
NAME: ANNAPOLIS RD

MUNICIPAL U	URB-MINOR ARTERIAL	UNDIVIDED	NONE	0.00	BALTIMORE CO/L	2	441	10,375
				0.14	MU0100 PATAPSCO AVE			
				0.38		2	361	
				0.41	MD0295 BALTIMDRE WASHINGTON PKWY			
				0.41	STRUC #BC 5401	2	241	
				0.53				
				0.56	R/R #CSX 140 341 D	2	301	
				0.56	STRUC #BC 5406			
				0.60		2	261	
				0.71				
				0.89		3	361	
		DIVIDED		0.98	MU1630 WATERVIEW AVE			
				1.00	MD0295 BALTIMDRE WASHINGTON PKWY	4	481	11,800
				1.00	STRUC #BC 5402			
				1.02	MU1630 WATERVIEW AVE	3	501	
		UNDIVIDED		1.36	R/R #CSX 831 614 E			
				1.40	R/R #CSX 140 381 B	2	361	
				1.60	MU0043 MONROE ST			
				1.63	IS0095 NO NAME	2	241	
				1.66	STRUC #BC 5301 GWYNN'S FALLS			
				1.72		2	241	
				1.82	RP009503 RAMP 3 FR IS 95 TO MD 295			

ROUTE NUMBER.....MD 686
INVENTORY DIRECTION....NORTH
NAME: 2ND AVE

MUNICIPAL U	URB-LOCAL	UNDIVIDED	NONE	0.00	ANNE ARUNDEL CO/L	2	361	99
				0.34	MD0173 PATAPSCO AVE			

* A,B = UNIMPROVED; C = GRADED & DRAINED; D,E = SOIL, GRAVEL, STONE; F,G = LOW TYPE BITUMINOUS;
H,I = HIGH TYPE BITUMINOUS; J = CONCRETE; K = BRICK; L = BLOCK

PAGE..... 27

STATE HIGHWAY ADMINISTRATION OF MARYLAND
HIGHWAY INFORMATION SERVICES DIVISION
DATA SUPPORT GROUP

STATE HIGHWAY LOCATION REFERENCE

ROUTE NUMBER.....MD 695
INVENTORY DIRECTION....NORTH
NAME: BALTO BELTWAY

COUNTY-BALTIMORE CITY
SHA DISTRICT.....
DATE.....12/31/96

SYSTEMSTATE.....	FUNCTIONAL CLASS	HWY TYPE	ACCESS CONTRL	MILEPOINT	MILEPOINT DESCRIPTION	MARKED LANES	SURFACE WIDTH/TYPE*	AADT
PRIMARY	U	URB-FRWY/EXPWY	DIVIDED	FULL	0.00	BALTIMORE CO/L	4	56J	28,629
					0.00	STRUC #BCZ472 PATAPSCO RIVER			
					0.00	TOLL MAINTENANCE			
					0.68		4	52J	
					0.70	VARIABLE MESSAGE SIGN #416 (NB/L)			
					0.76	INTERSTATE MILE MARKER 49.0	4	48J	
					0.88	MU4430 DOCK RD			
					0.88	STRUC #BCZ492			
					1.28	VARIABLE MESSAGE SIGN #415 (SB/L)			
					1.32	STRUC #BCZ496 CSX R/R			
					1.76	INTERSTATE MILE MARKER 50.0			
					1.90	MU4420 QUARANTINE RD			35,950
					1.90	STRUC #BCZ501			
					1.90	EXIT #1			
					2.46	STRUC #BCZ507 CSX R/R			
					2.64	MU4331 CHEMICAL RD			
					2.64	STRUC #BCZ509			
					2.77	INTERSTATE MILE MARKER 51.0			
					2.87	MD0173 PENNINGTON AVE			
					2.87	STRUC #BCZ001 CURTIS CREEK			
					3.23	ANNE ARUNDEL CO/L			

ROUTE NUMBER.....IS 895
INVENTORY DIRECTION....NORTH
NAME: HARBOR TUNNEL THRUWAY

PRIMARY	U	URB-INTERSTATE	DIVIDED	FULL	0.00	ANNE ARUNDEL CO/L	4	48I	41,300
					0.00	TOLL MAINTENANCE			
					0.30	MU0100 PATAPSCO AVE			
					0.30	STRUC #BCY070			
					0.43	MD0002 POTEET ST			46,300
					0.43	STRUC #BCY071			
					0.43	EXIT #7			
					0.44	INTERSTATE MILE MARKER 7.0			
					0.53	MU1530 HANOVER ST			
					0.53	STRUC #BCY072			
					1.00		4	48J	
					1.06	R/R #CSX 140 345 F			
					1.06	STRUC #BCY077 & #BCY078			
					1.39	MU4350 FRANKFURST RD			

* A,B = UNIMPROVED; C = GRADED & DRAINED; D,E = SOIL, GRAVEL, STONE; F,G = LOW TYPE BITUMINOUS;
H,I = HIGH TYPE BITUMINOUS; J = CONCRETE; K = BRICK; L = BLOCK

STATE HIGHWAY ADMINISTRATION OF MARYLAND
HIGHWAY INFORMATION SERVICES DIVISION
DATA SUPPORT GROUP

PAGE..... 29

STATE HIGHWAY LOCATION REFERENCE

ROUTE NUMBER.....IS 895 CONTINUED
INVENTORY DIRECTION...NORTH
NAME: HARBOR TUNNEL THRUWAY

COUNTY-BALTIMORE CITY
SHA DISTRICT.....
DATE.....12/31/96

SYSTEM	FUNCTIONAL CLASS	HWY TYPE	ACCESS CONTRL	MILEPOINT	MILEPOINT DESCRIPTION	MARKED LANES	SURFACE WIDTH/TYPE*	AADT
PRIMARY	U	URB-INTERSTATE	DIVIDED FULL	1.39	STRUC #BCY080	4	48J	46,300
				1.39	EXIT #8			
				1.40				56,047
				1.46	INTERSTATE MILE MARKER 8.0	6	72J	
				1.54	STRUC #BCY082			
				1.69	TOLL PLAZA (14 LANES)			
				1.73		4	48J	
				1.83	STRUC #BCY085			
				1.83	EXIT #9			
				2.21		4	44J	
				2.37	STRUC #BCY090			
				2.44	BEGIN HARBOR TUNNEL			
				2.44	STRUC #BCY100			
				3.75	END HARBOR TUNNEL			
				3.75	STRUC #BCY100			
				3.96		4	48I	
				4.10		4	48J	
				4.51	MU1280 NEWKIRK ST			
				4.51	STRUC #BCY102			
				4.51	IS0095 NO NAME			
				4.51	STRUC #BCW570			
				4.51	INTERSTATE MILE MARKER 11.0			
				4.54				47,900
				4.58	MU1310 HOLABIRD AVE			
				4.58	R/R #CR 530 673 A & #CSX 140 328 P			
				4.58	STRUC #BCY103			
				4.58	EXIT #11A			
				4.75	IS0095 NO NAME			
				4.75	STRUC #BCW570			
				4.76		4	48I	
				5.01	MU6162 INTERSTATE AVE			
				5.01	STRUC #BCY112			
				5.14		5	60I	
				5.25	MU1400 O'DONNELL ST			40,700
				5.25	STRUC #BCY118			
				5.25	EXIT #11B			
				5.27		4	48I	
				5.37	R/R #CIN 848 063 A			
				5.37	STRUC #BCY121			
				5.46	MU3010 FAIT AVE			
				5.46	STRUC #BCY124			
				5.52	INTERSTATE MILE MARKER 12.0			

* A,B = UNIMPROVED; C = GRADED & DRAINED; D,E = SOIL, GRAVEL, STONE; F,G = LOW TYPE BITUMINOUS;
H,I = HIGH TYPE BITUMINOUS; J = CONCRETE; K = BRICK; L = BLOCK

PAGE..... 29

STATE HIGHWAY ADMINISTRATION OF MARYLAND
HIGHWAY INFORMATION SERVICES DIVISION
DATA SUPPORT GROUP

PAGE..... 30

STATE HIGHWAY LOCATION REFERENCE

ROUTE NUMBER.....IS 895 CONTINUED
INVENTORY DIRECTION....NORTH
NAME: HARBOR TUNNEL THRUWAY

COUNTY-BALTIMORE CITY
SHA DISTRICT.....
DATE.....12/31/96

SYSTEMSTATE....	FUNCTIONAL CLASS	HWY TYPE	ACCESS CONTRL	MILEPOINT	MILEPOINT DESCRIPTION	MARKED LANES	SURFACE WIDTH/TYPE*	AADT	
PRIMARY	U	URB-INTERSTATE	DIVIDED	FULL	5.53 MU1555	FOSTER AVE	4	48I	40,700
					5.53	STRUC #BCY125			
					5.61 MU1235	FLEET ST			
					5.61	STRUC #BCY126			
					5.66 MD0150	EASTERN AVE			
					5.66	STRUC #BCY127			
					5.68				
					6.00 MU0952	E LOMBARD ST			40,000
					6.00	STRUC #BCY129			37,700
					6.00	EXIT #12			
					6.34				
					6.54	R/R #ATK 529 565 G & #CSX 140 836 E	4	48J	
					6.54	STRUC #BCY130			
					6.58	INTERSTATE MILE MARKER 13.0	4	48I	
					6.66 MD0151	ERDMAN AVE			
					6.66	STRUC #BCY133			
					6.69				29,600
					6.74 MU1705	MAPLETON PL			
					6.74	STRUC #BCY134			
					6.85 US0040	PULASKI HWY			
					6.85	STRUC #BCY135			
					6.85	EXIT #13			
					7.21	STRUC #BCY139 HERRING RUN			
					7.46 MU0055	MORAVIA RD			39,100
					7.46	STRUC #BCY141			
					7.46	EXIT #14			
					7.62	INTERSTATE MILE MARKER 14.0			
					7.74 MU1020	MORAVIA PARK DR			
					7.74	STRUC #BCY144			
					8.03	STRUC #BCY147 MOORES RUN			
					8.09 IS0095	J F K HWY			
					8.09	STRUC #BCW607			
					8.44 IS0095	J F K HWY (AHEAD)			
					8.44	EXIT #62			

* A,B = UNIMPROVED; C = GRADED & DRAINED; D,E = SOIL, GRAVEL, STONE; F,G = LOW TYPE BITUMINOUS;
H,I = HIGH TYPE BITUMINOUS; J = CONCRETE; K = BRICK; L = BLOCK

