SHA 51.3-8
11-15-72

STATE HIGHWAY ADMINISTRATION OF MARYLAND

SEE NEW INV.
F.C.R.-95
GD/NH
4-4-95

ROAD INVENTORY SHEET

Party Chief T. LANDON
Recorder F. RHODES
Helper

Map No. _____

91-63 91-61
BB/SP BB/SP
2-29-92 2-24-92

Road No. CO. 3
Road Name SKIPTON-CORDOVA RD.
Sheet No. 1 OF 4
Date 5/19/77
County TALBOT
State Coordinates 1068-388

	1 41		
	1 36	H	
↑30°	1 34	H	
	1 24	H	
	1 23	OP 118	
4 H	1 07		
	0 98		
Newtown Village RD ~~NEWTOWN RD.~~ CO. 7	0 92		
H	0 91		
↑15° H 400' H	0 89		
	0 78	Peach LA F 900'	
	0 77	CO 402	
H	0 72		16'F 24'CW
↑25° NEWTOWN RD. CO. 6	0 59		X
	0 56	H	
	0 37	H	
F 800'	0 35	H	22'F 40'CW
OLD Skipton MD.	0 00	RD 662B	↓2ML

NE ↑

NON-FA MINOR COLLECTOR RURAL

SHA 51.3-8
11-15-72

ROAD INVENTORY SHEET

Road No. CO. 3
Road Name SKIPTON-CORDOVA RD
Sheet No. 2 OF 4
Date 5/19/77
County TALBOT
State Coordinates

	3 19	F	30°		
	3 16		PC		
H 500'	2 95				
H	2 92				
PT 30° PC	2 83				
	2 77				
F	2 75				
	2 60	HT			
H	2 43				
	2 35	F	15°		18'F 24'CW
(CHURCH CO.	2 28	LA.) 8		X	
15° H	2 00				
H	1 92				
	1 77	F			
	1 75		PT 30°		
	1 70		PC		
	1 50				SAME
		5 HT			

NON-EA MINOR COLLECTOR RURAL

SHA 51.3-8
11-15-72

STATE HIGHWAY ADMINISTRATION OF MARYLAND

91-15
2-19-92
BB/SP

ROAD INVENTORY SHEET

Party Chief: T. LANDON
Recorder: E. RHODES
Helper:

Map No.:

Road No.: CO. 3
Road Name: SKIPTON-CORDOVA RD.
Sheet No.: 3 OF 4
Date: 5/19/77
County: TALBOT
State Coordinates:

	4 48		
A	4 46		
	4 41		20'F 40'CW
CORDOVA ELE. SCHOOL	4 38		X
4 H	4 34		
	4 26		
F 500'	4 25		
H	4 19		
H	4 12		
H	4 10		
ASCHES ACRES RD. CO. 220			
45°	4 07		
F	3 90		
	3 87	F	
F 600'	3 52		
BLADES CO.	3 42	~400 RD.	
H	3 40		
	3 20	PT	SAME

NON FA MINOR COLLECTOR RURAL

SHA 51.3-8
11-15-72

ROAD INVENTORY SHEET

Road No. CO. 3
Road Name SKIPTON - CORDOVA RD.
Sheet No. 4 OF 4
Date 5/19/77
County TALBOT
State Coordinates

KITTYS CORNER RD.
CO. 271

MD. 4 67 309

4 66 B-GAS + GROC.

4 64

4 61

5 H

4 54

12 H

CHURCH (ABAN.) 4 52

4 51 SAME

3 H

NON FA
MINOR COLLECTOR RURAL

SHA 51.3-8
11-15-72

STATE HIGHWAY ADMINISTRATION OF MARYLAND

CO GPS 2001
11/12/01
SS/WP

ROAD INVENTORY SHEET

Party Chief: T. LANDON
Recorder: F. RHODES
Helper:

Map No.:

Road No.: CO. 4
Road Name: (OLD CORDOVA RD.)
Sheet No.: 1 OF 3
Date: 5/20/77
County: TALBOT
State Coordinates: 1083-379

	1 00		PC
		see new Inv CO GPS 2001	
SS/WP	0 98	11-12-01 H	
APT (30° PC	0 91		
	0 87		
	0 68 (Cypress Meadows Dr.) C.O. 436		
	~~0 71~~	~~H~~	
	0 66		PT (30° PC)
	0 62		
	0 54	H	
F(VAC)	0 48		
	0 39	H	
H	0 37		
15° HT	0 32		
HT	0 23		
	0 17	B-SAWMILL (ABAN)	
H	0 08		
	0 06	F1200'	20'F 36'CW
MD.	0 00	309	

SW

SHA 51.3-8
11-15-72

ROAD INVENTORY SHEET

Road No. CO. 4
Road Name (OLD CORDOVA RD.)
Sheet No. 2 OF 3
Date 5/20/77
County TALBOT
State Coordinates

H	3 07		18'F
			30'CW
RABBIT HILL CO.	2 995	RD. 26	X 2ML
H	2 66	H	
HT	2 64	HT	
See new Inv Co GPS 2001 SS/WP 11-12-01	2 60 57	2-48" CMP	
	2 48	F	
	2 47	PLUGGE RD CO. 18	30°
H	2 26		
H	2 25		
	2 19	F 1000'	
	1 95	F 1000'	
	1 55	F	
H	1 53		
	1 50	HT	20'F
			30'CW
THREE BRIDGE CO.	1 19	BRANCH RD. 17	X
	1 03	PT	
	1 01	X BLADES RD X CO. 400	30° SAME

SHA 51.3-8
11-15-72

STATE HIGHWAY ADMINISTRATION OF MARYLAND

ROAD INVENTORY SHEET

Party Chief: T. LANDON
Recorder: F. RHODES
Helper:

Map No.:

Road No.: CO. 4
Road Name: OLD CORDOVA RD.
Sheet No.: 3 OF 3
Date: 5/20/77
County: TALBOT
State Coordinates:

	KLONDIKE RD.		See new Inv. Co GPS 2001 SS/WP 11-12-01
	CO 272		
MD.	4 570	309	
F	4 23	ENT. HOG NECK GOLF COURSE	
	4 09	H	
F	3 97	H	
	3 88		15°
H	3 80	F	
	3 74	H	
H	3 67		
H	3 62	F	
F	3 58		
H 300'	3 50		
	3 43		15°
	3 31	F	
	3 24	2-36" CMP	SAME

SHA 51.3-8
11-15-72

ROAD INVENTORY SHEET

Road No. _____
Road Name _____
Sheet No. _____
Date _____
County _____
State Coordinates _____

SHA 51.3-8
11-15-72

STATE HIGHWAY ADMINISTRATION OF MARYLAND

ROAD INVENTORY SHEET

Party Chief: T LANDON
Recorder: F. RHODES
Helper:

Map No.:

Road No.: CO. 8
Road Name: CHURCH LA.
Sheet No.: 1 OF 2
Date: 5/19/77
County: TALBOT
State Coordinates: 1072-379

see new Inv CO GPS 2001 SS/WP 11-12-01

2 57	H		
F 2 53	F		17'F 24'CW
SKIPTON-CORDOVA CO. 2 20 17	RD. 3		X 2ML
H 1 84	F 800'		
H 1 73			
H 0 44 / H 0 35 PVT. RD. 12'C 1 71			
1 56	H		
1 53	H		
1 15	E.H. (ABAN.)		
H 1 12			
NE ↑ F 1 01			
HT 0 87	H		
H 0 73			
0 65		15° ↑	20'F 30'CW 2ML
~~THREE BRIDGE~~ CO. 0 27	~~BRANCH RD.~~ 17		X
0 18		2-36"CMP	20'F 24'CW
F ROAD 0 00 END			V

SHA 51.3-8
11-15-72

ROAD INVENTORY SHEET

Road No. CO. 8
Road Name CHURCH LA.
Sheet No. 2 OF 2
Date 5/19/77
County TALBOT
State Coordinates

See new Inv
Co GPS 2001
SS/WP
4-12-01

FOX MEADOW RD.
RA. CO. 136

Queen Annes
MD.

Hwy

4 73 404

4 52 H

4 25 40°

PT
70°
PC

PVT. RD.
10'D

3 71

3 67

3 50 15°

3 44 F 700'

3 31 PT 50° PC

PVT RD.
12'E

3 26

PVT RD.
12'D

3 23

CHURCH TH 0.36 TH
CRD. 110

20° F 1000'

2 93

SAME

SHA 51.3-8
11-15-72

STATE HIGHWAY ADMINISTRATION OF MARYLAND

Easton Small Urban

Transfer Co to Mun.

ROAD INVENTORY SHEET Mun. 0215

89-3 2-1-90 BB/BB

Co. imp 88-5

Mun. imp 88-1,2,3 92-17 CO/A HATTEN 2-4-93 96-9 A/T

Party Chief T. LANDON
Recorder E. RHODES
Helper

Map No.

COGPS 2001 11/9/01 SS/WP

Road No. CO. 14
Road Name CHAPEL RD.
Sheet No. 1 OF 5
Date 5/20/77
County TALBOT
State Coordinates 1066-350

3 H	1 30		
AUTO JUNKYARD - 100'	1 26	GALLOWAY ~~DR.~~ RUN	
	1 10	Co 384	
HONEYSUCKLE DR	1 02		60" CMP
~~DR~~ Mu ~~183~~ 0523 @.00	0 97	See new Inv	
	0 96	CO GPS 2001 SS/WP	15°
	0 87	11/9/01 H	
F 900' (Paper Rec RD)	0 85	F	
Mu ~~DR~~ 0797 ~~286~~	0 79		
	0 56		15° 18'F
CORP LIMITS	0 45	OF EASTON	30'CW
US. 50	0 42		LA 72 2ML
	0 37		
			20'G
	0 31	H	2ML
12 H	0 27	LAUREL ST	
	0 21	MU 0581	30'I
			JC-RT
	0 16		~~20'F~~
RXR SIGN		MADE	~~30'CW~~
	0 14	PC 529 983 X	
		RXR SIGN	
	0 10	H	
	0 08	CRABAPPLE CT. MUN 0239	
			36'I
	0 03	H	~~24'F~~
N. WASH ~~MD~~ MU			JC-~~RT~~
	0 00	ST. ~~5654~~ 1090	~~30'CW~~

Non F/A Rural Local

Non F/A Urban Local

Mun 0215

N

SHA 51.3-8
11-15-72

ROAD INVENTORY SHEET

Road No. CO. 14
Road Name CHAPEL RD.
Sheet No. 2 OF 5
Date 5/20/77
County TALBOT
State Coordinates

	3 14	F 25°↑	
See new Inv		CO GPS 2001	
H SS/WP	3 09	11/9/01	
H(VAC)	3 03	F 700'	
	2 70	F 700' 15°↑	
KLONDIRE RD. CO. 272	2 60 57		
	2 49	3-48" CP	
	2 44	H 20°↑	
↑20°	2 30		
F 700'	2 21	F	
~~(GRASSWILL DR. OF CO 310 120~~	1 98		
H	1 91		
	1 73	PT 30° PC	
	1 68		
(BLACK DOG CO.	1 57	ALLEY RD. 28	
H	1 45		
ROD + GUN CLUB 800'	1 37		
↑20° F 500'	1 35		18" F SAME

NON-REPORTED

F/A LOCATION

SHA 51.3-8
11-15-72

STATE HIGHWAY ADMINISTRATION OF MARYLAND

ROAD INVENTORY SHEET

Party Chief: T. LANDON
Recorder: F. RHODES
Helper:

Map No.:

Road No.: CO. 14
Road Name: CHAPEL RD.
Sheet No.: 3 OF 5
Date: 5/20/77
County: TALBOT
State Coordinates:

		4 81	F	
PT 30° PC	F	4 68	See new Inv Co GPS 2001	
		4 62	SS/W/P 11/09/01	
		4 53	20°	
	THREE BRIDGE CO.	4 43	BRANCH RD. 17	
FARM	H	4 41		
		4 32	F	
NON-FARM	F	4 28		
		4 04	F	
	3 H	3 90		
		3 83		
		3 75	PVT RD. 10' F	
	H	3 63		
25°		3 32	GANNON RD. CO. 25	
	H	3 29	CHURCH & CEM.	
		3 26	H	
		3 23		19' F SAME
	4 H	3 18	CEM	

SHA 51.3-8
11-15-72

See new Inv
CO GPS 2001
SS/WP
11/9/01

ROAD INVENTORY SHEET

Road No. CO. 14
Road Name CHAPEL RD.
Sheet No. 4 OF 5
Date 5/20/77
County TALBOT
State Coordinates

		6	68 (GRIB RD.) CO. 21	
	F	6	44 F	
		6	34 25°↑	
	KITTYS CO.	6	22 CORNER RD. 271	
	H	6	18	
		5	98 F 500'	
	H(VAC)	5	73	
		5	61 30°↑	
↑20°	HT	5	54 H	
PT	H	5	45	
30°	H	5	44	
PC		5	31	
		5	20 H	
	(RABBIT HILL RD.) CO. 26	5	10	
		5	08	
5	H	4	04 COUNCELL RD. CO 53	
		4	97 H	R'F SAME

NORTH FORK

SHA 51.3-8
11-15-72

STATE HIGHWAY ADMINISTRATION OF MARYLAND

ROAD INVENTORY SHEET

Party Chief: T. LANDON
Recorder: F. RHODES
Helper:

Map No.:

Road No.: CO. 14
Road Name: CHAPEL RD.
Sheet No.: 5 OF 5
Date: 5/20/77
County: TALBOT
State Coordinates:

SHA 51.3-8
11-15-72

ROAD INVENTORY SHEET

Road No. _____
Road Name _____
Sheet No. _____
Date _____
County _____
State Coordinates _____

SHA 51.3 - 8 Revised
4.83

MARYLAND STATE HIGHWAY ADMINISTRATION

ROAD INVENTORY SHEET

Party Chief: CG
Recorder: TA
Assistant:
Map No./Dir.: G-15 /
State Coordinates:

Road No.: CO 14
Road Name: CHAPEL RD
County: TALBOT
Date: 3/21/00
Sheet No.: 5 OF 5

SYSTEM: FUNCT CLASS	SYSTEM: HWY SYS	SYSTEM: HPMS SAMPLE	TRAFFIC: PKG. REST.	TRAFFIC: COM/IND. ACCESS	LINE DIAGRAM	TRAFFIC: CONTROL	TRAFFIC: COM/IND. ACCESS	TRAFFIC: PKG. REST.	PAVEMENT DATA
					See new Inv				
					COGPS 2001				
					SS/NP 11/07/01				
					LANDING RD				
					CONEY S 8 27 17				
					CO 16				
					BEFORE CA.				
					CO 345 7 8 07 92				
					8 02				
					15° ↱ 7 93				
					RUXTON CT				
					7 75 CO 447				
					BISHOP DR				
					CO 343 7 73 60				
					7 71				
					7 43				
					F 400' 7 36				
					7 32				
					7 17 F				
					7 16 06 church				
					7 14 05				
					15° ↱ H 7 12 02				
					F 7 00				
					20° ↱ 6 87				
									18' F
					6 74 20° ↰				

TRAFFIC CODES
TRAFFIC CONTROLS: STOP SIGN-SS, TRAFFIC LIGHT=T.L., FLASHING RED BALL=F.R.

TRAFFIC CODES
PARKING RESTRICTIONS: A.M. PEAK, P.M. PEAK, A.M./P.M. PEAK, NO PARKING ANYTIME=N.P., COMM/IND. ACCESS=E

rural local

COUNTY _____ ROAD NO. _____ PAGE ___ OF ___

SYSTEM				TRAFFIC			LINE DIAGRAM	TRAFFIC				PAVEMENT DATA
FUNCT CLASS	HWY SYS	NPMS SAMPLE		MEG. REST.	COM/IND	ACCESS		OVERG.	COM/IND	ACCESS	MEG. REST.	

Form 6 HPS (Rev. 1961) 1087-355

COGIS 200
11/12/01
SS/WP

ROAD INVENTORY SHEET

Party Chief F. SETTANI T. LANDON
Recorder T. LANDON F. RHODES
Chainman S. MARTIN

VERIFIED 5/23/77

Road No. Co 17
Name THREE BRIDGE BRANCH RD
Sheet No. 1 OF 3
Date 5-18-66
County TALBOT

PT 30° PC	F	3 130		
		3 05	See new Inv Co GPS 2001 SS/WP 11-12-01	
	~~F~~	~~2 81~~		
		2 75	F 600'	
	H	2 45		
	~~CHAPEL~~ Co	2 44	RD 14	
		2 36	F	
		2 19	H	
		2 14	H	
		1 93	H	
		1 88	F	
		1 84	30°	
120°		~~1 84~~ 175	~~30°~~	
34 120°		1 58	H	
	PVT RD	1 50	20°	
0	9'D	1 20		
		1 00	15°	20'F
		~~0 40~~	~~F~~	40'CW
	Matthewstown		RD	2 ML
	MD	0 32	328	X 16'F
				~~11'F~~
				20'CW
	F ROAD	0 00	END	

N

10

Form 6 HPS (Rev. 1961)

ROAD INVENTORY SHEET

Party Chief F. SETTAN
Recorder T. LANDON
Chainman S. MARTIN

Road No. Co 17
Name
Sheet No. 2 OF 3
Date 5-18-66
County TALBOT

	F	4 52	See new Inv		
			CO GPS 2001		
		4 43	SS/WP F	15° ↑	
			11-12-01		
12.5°	CEM	4 19.4			
	H	4 17			
	H	4 13			
					18' F
	H	4 11	H		30' Cw
					2 ML
	MD	4 09 MDDE	309		X
	RXRSIGN	#C.529.972K			
	P.A.	4 07.3	R.R.	RXRSIGN	
		PVT RD			
		3 97.2 10'D	38	20° ↑	
		PVT RD			
		3 84.8'D	47		
		3 65	H		
		3 54	F		
	F	3 51			
	H	3 48			
		3 41		24" CMP	
		3 24	F	25° ↑	
	RABBIT HILL		RD		
	Co	3 14.1	26		
					SAME

Form 6 HPS (Rev. 1961)

ROAD INVENTORY SHEET

Party Chief F. SETTAN
Recorder T. LANDON
Chainman S. MARTIN

Road No. CO 17
Name
Sheet No. 3 OF 3
Date 5-18-66
County TALBOT

See new Inv			
CO GPS 2001			
SS/WP			
11-12-01			
old Skipton	RD		
MD	702	662-B	
	701	CBC L-7'XW-36'XD-4'	
	695	H PT 40°	24'F 40'CW 2ML
	690	PC	
	684	H H200'	
	682	F	
	680	ENT. GRAVEL PIT	
CHURCH		LANE	
CO	629	8	
	602	F	
L.H. ~~[illegible]~~ 700'	579		
	572	H800'	
WOODWINDS CT	554		15°
CO 346	457	F	
	357		
PVT RD			
11'D	515		
OLD CORDOVA	500	H RD	
CO	473	4	20°
			SAME

SHA 51.3-8
11-15-72

STATE HIGHWAY ADMINISTRATION OF MARYLAND

FAR

ROAD INVENTORY SHEET

COGESSOR1 11/9/01 SS/WP

Party Chief R.Bush (OFFICE INV)
Recorder
Helper

Map No. GH21

Road No. Co 19
Road Name LEWISTOWN Rd
Sheet No. 1 OF 3
Date 5-19-66 (REVISED 7-18-74)
County TALBOT
State Coordinates 1098 - 359

51/20/74

Part Now Co 274

See new Inv
CO GPS 2001
SS/WP 11/9/01

~~H~~	~~106~~		
H	091		
↑15°	089	F	
F 1000' PVT ENTRANCE	075		
	~~063~~	~~H (ABAND)~~	
		(COLBY Rd)	
	062	Co 24	
F	039		
↑15° H	024		
		(BARWICK RD)	
Co 30	016		
H	014		
H	011		
H	009		
H	008	HALL	
H	004	Chapel Cemetery	19'F 25'CW 2ML
Matthewstown		RD	
MD	000	328	

N

KINGSTON Co 274 LANDING RD

SHA 51.3-8
11-15-72

ROAD INVENTORY SHEET

See new Inv
Co GPS 2001
SS/WP 11-9-01

Road No. Co 19
Road Name 2 of 3
Sheet No.
Date
County
State Coordinates

	231	PVT. ENTRANCE	F 1500'	50']
~~F.H ABAND~~	~~220~~ 220	S.H.A. STOCK PILE		
	215		48" CMP	
	208		H	
(GEIB RD.)		REESE'S LANDING RD		
Co 21	207	CO 275		
H	204			
H	200		F	
H	193			
	177	PVT ENTRANCE	F 1000'	
	175		H	H 400'
~~H (ABAND)~~	~~164~~			
H	150		F	
H	132			
	128		36" CMP	
H	126			
H	125			
HT 300' H	122			
H	119			
				SAME

SHA 51.3-8
11-15-72

STATE HIGHWAY ADMINISTRATION OF MARYLAND

ROAD INVENTORY SHEET

Party Chief R. Bush
Recorder
Helper

Map No.

Road No. Co 19
Road Name LEWISTOWN Rd.
Sheet No. 3 of 3
Date
County TALBOT
State Coordinates

See new Inv Co GPS 2001 SS/WP 11-9-01	MD 303			
MD303	512 06			
	488		H	
	~~494~~ 484		H	25°
	~~477~~ 467		H	15°
~~F~~	~~438~~		~~F~~	
20° (SE GARS CORNER RD) Co 15	~~433~~ 423			
(COVEY'S LANDING Co	403 398	Rd. 16)		
F	369			
F	326		F	
	315	PVT	ENTRANCE	F 900' 15°
H	300			
15° H	298		H. ~~Abandoned~~	
F	264			
HT	262		F	
F	247			
~~H~~	232			

SAME

SHA 51.3-8
11-15-72

ROAD INVENTORY SHEET

Road No. _____
Road Name _____
Sheet No. _____
Date _____
County _____
State Coordinates _____

SHA 51.3-8
11-15-72

STATE HIGHWAY ADMINISTRATION OF MARYLAND

ROAD INVENTORY SHEET

Party Chief: T. LANDON
Recorder: F. RHODES
Helper:

Map No.:

Road No.: CO. 26
Road Name: RABBIT HILL RD.
Sheet No.: 1 OF 3
Date: 5/23/77
County: TALBOT
State Coordinates: 1084-368

NON-FA RURAL	F 500'	2 03	SEE NEW INV	
			F.C.R. - 95	
	H	1 78	GD, AH	
			4-4-95	
	F 500'	1 72		
	MD.	1 47	309	
	RXR SIGN			
		1 46	RXR SIGN	PC 529975F
				MDDE
		1 42	4 H	
		1 34		
	↑25° F 1000'	1 13		
		0 81		20°↑
	THREE BRIDGE CO.	0 69	BRANCH RD. 17	
		0 62	H	
	↑15°	0 55		
		0 35		PT 35°↑
		0 31	H	PC
	3 H	0 08		
		0 04		18'F 24'CW 2ML
	CHAPEL CO.	0 00	RD. 14	

SHA 51.3-8
11-15-72

ROAD INVENTORY SHEET

Road No. CO. 26
Road Name RABBIT HILL RD
Sheet No. 2 OF 3
Date 5/23/77
County TALBOT
State Coordinates

NON-FA R-MINOR COLLECTOR

		3	48	F(VAC)	
↑20°		3	34		
	F	3	20	H	
	H	3	16		
	HINERS LA. CO. 60	3	14		
	H	3	08		
		3	02	F	
	H	2	98		
↑15°	F 800'	2	85	H 400'	
		2	76	25°↑	
↑25°		2	65		
		2	59	F 500'	
	(OLD CORDOVA CO.	2	48	RD.) 4	
	H	2	38		
	H	2	23		
		2	16	F 600'	
↑20°	H	2	08		SAME

SHA 51.3-8
11-15-72

STATE HIGHWAY ADMINISTRATION OF MARYLAND

ROAD INVENTORY SHEET

Party Chief: T. LANDON
Recorder: F. RHODES
Helper:

Map No.:

Road No.: CO. 26
Road Name: RABBIT HILL RD.
Sheet No.: 3 OF 3
Date: 5/23/77
County: TALBOT
State Coordinates:

NON-FA RURAL MINOR COLLECTOR

Longwoods RD			
MD.	4 69	662-C	
	4 67	H	
	4 27		15°↑
	4 15	HT	
	4 10	H	
	3 86	F 800'	20°↑
		(~~ZIEGLER RD.~~)	
	3 82	CO. 302 (LIBERTY LANE)	
	3 75	H	15°↑
	3 71	3-36" CMP	
T — T	3 69	T — T	
	3 62		20°↑
SB. U.S. NB	3 57	50 LA. LA.	SAME

SHA 51.3-8
11-15-72

ROAD INVENTORY SHEET

Road No. _____
Road Name _____
Sheet No. _____
Date _____
County _____
State Coordinates _____

Form 6 HPS (Rev. 1961)

1068-387

90-13
92-37

ROAD INVENTORY SHEET

Party Chief F. SETTIN 7/4
Recorder T. LANDON
Chainman S. MARTIN

T. LANDON
F. RHODES
VERIFIED
5/19/77

Road No. Co 27
Name SKIPTON LANDING RD
Sheet No. 1 OF 1
Date 5-18-66
County TALBOT

SEE NEW INV
F.C R.-95
GD, AH
4/4/95

OLD SKIPTON		LD	
MD	080	662.B	
H	076		~~24'S~~ 30'CW
H	075		18'F
NB CHURCH	065		
US	060	50 LA.	~~16'F~~ ~~26'CW~~
SB			
	057		
	008	12" CP	
PT	007		
~~40°~~ 80° H	006		18'F ~~20'F~~ ~~16'F~~
PC	004		71-4 ~~18'F~~
	002	80° ~~30°~~	24'CW
ROAD	000	END	
SKIPTON		CREEK	

E

BOAT RAMP

SHA 51.3-8
11-15-72

STATE HIGHWAY ADMINISTRATION OF MARYLAND

FAR

ROAD INVENTORY SHEET

Party Chief R. Bush (OFFICE INV)
Recorder
Helper

Map No. GH 21

Road No. Co 28
Road Name BLACK DOG ALLEY Rd
Sheet No. 1 OF 3
Date 5-17-66 (REVISED 7-22-74)
County TALBOT
State Coordinates 1075-351

		H	119		
			083	(T005P) 3-60" CMP	
		H	078	20°	
			076	PVT ENTRANCE F 800'	
		H	067		
		H	063		
		H	056		
		~~H~~	~~045~~		
		H	043		
		H	041		
			029	BUS-BOAT MFG	
NW			024	H AUTO GRAVEYARD	
			018	BUS-~~LUMBER~~ WELDING	
			D		
			(KINGSTON Rd)		
			003	Co 33 20°	
					18'F 24'CW
		MD	000	331	

NON FA

MINOR COLLECTOR-RURAL

SHA 51.3-8
11-15-72

ROAD INVENTORY SHEET

Road No. Co 28
Road Name
Sheet No. 2 OF 3
Date
County
State Coordinates

H	299		H	
H	297			20'F
				30'CW
CHAPEL	256	Rd.	H	2 ML
	252		H	
Co	244		14	18'F
F500'H	218			24'CW
	~~200~~ 190	3 H		
	~~179~~			
	~~173~~			
	171	CO 342	H	
H	169	3 H	48" CMP	
	160			
				16'F
	157		H	22'CW
	155		H	
MD	153	328		
	~~149~~			
	~~147~~			
	145		5 H	
12 H	138			
	~~131~~ 126			
H	123			
H	121		H	
				SAME

NOW MINOR COLLECTOR-RURAL

FA 1293

SHA 51.3-8
11-15-72

STATE HIGHWAY ADMINISTRATION OF MARYLAND

ROAD INVENTORY SHEET

Party Chief: R. Bush
Recorder:
Helper:

Map No.:

Road No.: CO 28
Road Name: BLACK DOG ALLEY Rd
Sheet No.: 3 OF 3
Date:
County: TALBOT
State Coordinates:

		(AIRPORT RD) CO 277		
SB			LA	
US		3621	50	MD 309
NB		MD 309	LA	
(OLD MD 309)				
~~MD~~ CO 332		347	MD 309	
B-BODY SHOP		342		
~~RIDER AVE~~		335		
~~H CP 72~~		333		
MOOSE LODGE	CO 350	329	9 H	
		325		
H		323		
H		321	3 H	
		317		
TRAILER PARK 20HT		313		
RXR		309		
BUS-LIME		306		
RXR		MDDE ~~RC~~ 529 980C		
		305	RXR	25°
		304	H H 800'	
H		303	H	
H		301	RXR	

NON-FAT - TATS FA

MINOR COLLECTOR - RURAL

SAME

SHA 51.3-8
11-15-72

ROAD INVENTORY SHEET

Road No. _____
Road Name _____
Sheet No. _____
Date _____
County _____
State Coordinates _____

SHA 51.3 - 8 Revised 4.83

MARYLAND STATE HIGHWAY ADMINISTRATION

ROAD INVENTORY SHEET

91-13 MT BB/AH (94 EX #1 B) 11-9-94

93-13 2-18-94 BB/TM

Party Chief: R. Bush Office Inv
Recorder:
Assistant:
Map No./Dir.: /
State Coordinates: 1075 - 351

Road No.: CO 28
Road Name: Black Dog Alley
County: Talbot
Date: 5-17-66 revision 12-26-88 JR
Sheet No.: 1 OF 2

SYSTEM				TRAFFIC		LINE DIAGRAM	TRAFFIC			PAVEMENT DATA
FED. AID.	FUNCT. CLASS.	HWY. SYS.	HPMS SAMPLE	PKG. REST.	COM/IND. ACCESS		CONTROL	COM/IND. ACCESS	PKG. REST.	
						SEE NEW INV				
						FCR - 95				
						GD / AH 4/5/95				
						Riser AVE				
						CO 335				
						RXR				
						529 180C 304 25°				
						RXR				
						(FISHING CREEK RD				
						OP 208 303				
						C 33				
						301 RXR				20' F
										30' Cu
										2 m
						CH apel RD				
						CO 244 14				
										19' F
						218				24' Cu
						200 TRESTLE OR				
						173 CO 342				
						169 48" cmp				16' F
										22' Cu
						Matthewstown RD				
						MD 153 328				
						083 3-60" cmp				
										18' F
						078 20°				
						Kingston RD				
						003 CO 0033 20°				
						Dover RD				
						MD 000 331				

91-105
BAISP
2-19-92

CO 28
2 of 2

SYSTEM				TRAFFIC		LINE DIAGRAM	TRAFFIC			PAVEMENT DATA
FED. AID.	FUNCT. CLASS.	HWY. SYS.	HPMS SAMPLE	PRKG. REST.	COM/IND ACCESS		CONTROL	COM/IND ACCESS	PRKG. REST.	



Form 6 HPS (Rev. 1961) 1102-361

ROAD INVENTORY SHEET

Party Chief F. SETTAN
Recorder T. LANDON
Chainman S. MARTIN

T. LANDON
F. RHODES
VERIFIED
5/20/77

Road No. CO 32
Name TURKEY CREEK RD
Sheet No. 1 OF 1
Date 5-19-66
County TALBOT

ROAD	118	END	16'F
			~~18'F~~
	111	DR	28'CW
	105		
~~F. H. ABBAY~~	~~069~~		
~~END JUNK YARD~~	~~018~~		~~26'F~~
			~~26'CW~~
	010		
SE ~~END JUNK YARD~~ H	004		
		KITTYS CORNER RD	20'F
	002	Co X 271	26'CW
MD	000	328	

Form 6 HPS (Rev. 1961)

1079-344

ROAD INVENTORY SHEET

Party Chief F. SETTAN
Recorder T. LANDON
Chainman S. MARTIN

T. LANDON
E. RHODES
VERIFIED
5/23/66

Road No. Co 33
Name KINGSTON RD
Sheet No. 1 OF 2
Date 5-19-66
County TALBOT

	PT	273		
	~~55°~~ 70°			
	PC	266		
20°		251	F	
		243		24"CP
20°		236		20°
		225	PVT RD 10'E	30°
		194		
	F (ABAN) 600'	180		15°
		176		18"CP
		125	F 500'	
	MULLET BRANCH RD Co ~~35~~ 276			
20°		090		
	PVT RD 13'D	075	T.H.	
		067	F	
				18'F
	F	043	F	15° 30'cw
				2ML
		~~030~~	~~H~~	
			ALLEY RD. 28	
		000		
	BLACK DOG Co			

NE

Form 6 HPS (Rev. 1961)

ROAD INVENTORY SHEET

Party Chief F. SETTAN
Recorder T. LANDON
Chainman S. MARTIN

Road No. Co 33
Name
Sheet No. 2 of 2
Date 5-19-66
County TALBOT

(KINGSTON LANDING		RP)
Co	380	~~8~~ 274
F 800'	354	
20° H	336	
	333	PT
		70° ~~45°~~
	321	PC
KINGS	318	CREEK
		SEE BR. SH. 1-A
PT	315	
~~35°~~ 75		
PC	304	
20°	293	
	285	PT
		50° ~~30°~~
	280	PC

Form 6 HPS (Rev. 1961) 1063-349 92-18

ROAD INVENTORY SHEET MU 0410

REV 2/10/78

Party Chief F. SETTA T. LANDON
Recorder T. LANDON F. RHODES
Chainman S. MARTIN

VERIFIED 77

Road No. CO 37
Name GLEBE RD
Sheet No. 1 OF 3
Date 5-17-66
County TALBOT

EASTON ~~BYPASS~~ ~~MMTA~~ ~~OF EASTON~~ PKWY. MU 91-06 A/T

MD	0 67	~~33~~ 322 TL	X 20' I
SEE NEW INV.			30' CW
GD/AH	0 64		X 2 ML
92 MU EX #2			
92-F18	0 59		
2-3-93			18' G
	0 55	H PT	24' CW
		30°	
	0 54		X
	0 52	PC	
		HOLLYDAY ST MU 0520	
	0 49		
	0 46	WRIGHTSON AVE MU 1140	
		MUN 0700 ST. HUBINS	
	0 32		
			44' ~~M~~ I
VFW	0 29		C-C
~~MARLBORO RD~~ MUN. 0650	0 12	MD 565	X 42 ~~X~~ I
PVT RD "B"	0 01		C-LT
	0 00		X

NW

NON-FA URBAN COLLECTOR

MUNICIPAL 0410

MD 565

Form 6 HPS (Rev. 1961) 92-17

ROAD INVENTORY SHEET

Party Chief F. SETTAN
Recorder T. LANDON
Chainman S. MARTIN

Road No. Co 37
Name
Sheet No. 2 of 3
Date 5-17-66
County TALBOT

H	2 42			18'F
		PVT RD	F 0 47	~~16'G~~
	2 41	10'E		22'CW
H	2 23			
↑20° NT	2 20		36" CMP	
	2 15	PVT RD	0 H 600'	
	2 13	12'E	H 27 TH.	20°↑
	2 09		24" CMP	
	2 06		F 700'	18'F
				~~18'G~~
	1 74		F 400'	24 CW
	1 55			X 8
F	1 40			
	1 34		36' CMP	
		~~GOLDSBOROUGH NECK RD~~		
	1 31	Co 36	30'	
		~~CBC 4'X W 27'X D 5'~~		
F	1 26			
H	1 24			24 I
		PVT RD	0 24 F	2-8'F FINE
	0 99	10'D		50 CW
	0 93			~~24 G~~
	0 90			~~18'G~~
	0 77			24'CW
		ENT. BLACK + DECKER CO		
	0 76			
				50' I
	0 72			30 C
				4 ML

CORP LMTS BOOTH DR.
H MU 016584-1
COMMERCE DR
MUN - 0241

N.H.

FOURLAN

Form 6 HPS (Rev. 1961)

ROAD INVENTORY SHEET

Party Chief F. SETTAN
Recorder T. LANDON
Chainman S. MARTIN

Road No. Co 37
Name
Sheet No. 3 of 3
Date 5-17-66
County TALBOT

UNIONVILLE MD	307	RD 370	
			~~18'G~~
	304	15°	24'CW
15°	292	8 H	
	288	15°	18'F
	287	24"CP	
			SAME

SHA 51.3 - 8 Revised 4.83

MARYLAND STATE HIGHWAY ADMINISTRATION

MU 0410
FCR
GDAH 4/6/95
(92-18)
(92 Mu ex # 2)

ROAD INVENTORY SHEET

Party Chief	G. DAVIS	Road No.	Co 37
Recorder	A. HATTEN	Road Name	GLEBE RD
Assistant		County	TALBOT
Map No./Dir.	GH-10 N	Date	2-3-93
State Coordinates	1063-349	Sheet No.	1 OF 4

00-24 A/T
89-1

TRAFFIC CODES: TRAFFIC CONTROLS: STOP SIGN=SS, TRAFFIC LIGHT=T.L., FLASHING RED BALL=F.R.

TRAFFIC CODES: PARKING RESTRICTIONS: A.M. PEAK, P.M. PEAK, A.M./P.M. PEAK, NO PARKING ANYTIME=N.P., COMM/IND. ACCESS=E

SYSTEM: FED. AID.	SYSTEM: FUNCT CLASS.	SYSTEM: HWY. SYS.	SYSTEM: HPMS SAMPLE	TRAFFIC: PRKG. REST.	TRAFFIC: COM/IND. ACCESS	LINE DIAGRAM	TRAFFIC: CONTROL	TRAFFIC: COM/IND. ACCESS	TRAFFIC: PRKG. REST.	PAVEMENT DATA
						EASTON				
						See new Int written 02-19-02				
						Imp # 01-02 CO SS/WP				
						COLONIAL COURTS				
						0 31 MU 0238				
					E	VFW 0 29				
					E	0 22				
					E	0 18				
					E	0 15				
						MARLBORO RD				
						MU 0650 0 12*	TL			
						0 08				
						0 07				44' I
										JC-C
										2 ML
						0 04 SPUR	TL			X
										2-15' I
						RD "B" (ENT TO SCH)				8' J MED
						0 01				JC-C
										2 ML
						0 00	TL			
						WASHINGTON RD MU				

Non FA
Urban Collector

93 MD-EX #1
2-14-94 BB/TM

LINE DIAGRAM

SYSTEM: FED. AID.	SYSTEM: FUNCT. CLASS.	SYSTEM: HWY. SYS.	SYSTEM: HPMS SAMPLE	TRAFFIC: PRKG. REST.	TRAFFIC: COM/IND ACCESS	LINE DIAGRAM	TRAFFIC: CONTROL	TRAFFIC: COM/IND ACCESS	TRAFFIC: PRKG. REST.	PAVEMENT DATA
						See new Inv written 02-19-02 SS/WP				
						37				
	Urban Local					0 72				50'I
						0				J C-C
						12'I RTL				4 ML
						EDSTON PKWY ~~PKWY~~ ~~BYPASS~~				
						MD 0 67 322	TL		X	
						12' RTL				
										48'I
						0 60				J C-C
						(MOCKINGBIRD LA)				4 ML
						0 56 MU 0725				
						0 55 PT			X	
						45°				
						0 52 PC				
						HOLLAND ST				
						0 49 MU 0520				
						WRIGHTSON AVE				
						0 46 MU 0440				
						ST ALBANS TERRACE 0400				44'I
						MU				J C-C
						0 32				2 ML
NON FA	Urban Collector									

SHA 51.3 - 8 Revised 4.83

MARYLAND STATE HIGHWAY ADMINISTRATION

ROAD INVENTORY SHEET MU 0410

Party Chief	GD	Road No.	Co 37
Recorder	A. HATTEN	Road Name	GLEBE RD
Assistant		County	TALBOT
Map No./Dir.	/	Date	2-3-93
State Coordinates		Sheet No.	3 OF 4

TRAFFIC CODES: TRAFFIC CONTROLS: STOP SIGN=SS, TRAFFIC LIGHT=T.L., FLASHING RED BALL=F.R.

TRAFFIC CODES: PARKING RESTRICTIONS: A.M. PEAK, P.M. PEAK, A.M./P.M. PEAK, NO PARKING ANYTIME=N.P., COMM/IND. ACCESS=E

SYSTEM: FED. AID.	SYSTEM: FUNCT CLASS.	SYSTEM: HWY. SYS.	SYSTEM: HPMS SAMPLE	TRAFFIC: PRKG. REST.	TRAFFIC: COM/IND. ACCESS	LINE DIAGRAM	TRAFFIC: CONTROL	TRAFFIC: COM/IND. ACCESS	TRAFFIC: PRKG. REST.	PAVEMENT DATA
						See new Inv written 03-19-93				
						Imp # 01-0760 SS/WP				
						2 DR 24 CMP				
						(PROP.)				18'G
						1 89				2 VMIL
						1 54			X	
						1 37 PT				
						1 32 36" CMP				
						GOLDSBOROUGH NECK RD				
						1 30 CO 36 40°				
						1 25 PC				
						0 95				
						CORP LIMITS 0 93				
						BROOKS DR 0 91				24'I
						MU 0165 0 90				2-6'G SHO
										2 ML
						0 89			X	
					E	WATER TREAT PLANT 0 84 BLACK & DECKER		E		
						COMMERCE DR				
						MU 0241 0 76				50'I
										JC-C
										4 ML
	Non F.A. Rural Local									
	Urban Local									

SYSTEM				TRAFFIC		LINE DIAGRAM	TRAFFIC			PAVEMENT DATA
FED. AID.	FUNCT. CLASS.	HWY. SYS.	HPMS SAMPLE	PRKG. REST.	COM/IND ACCESS		CONTROL	COM/IND ACCESS	PRKG. REST.	
						See new Inv				
						WRITTEN 02-19-02				
						SS/WP				
						UNIONVILLE RD				
^	^					MD 3 04 370	SS		^	
						QUAILSAR RD				
						2 38 PRVT DR				
						2 17 36" CMP				18'6
										2 UML
						PRVT DR				
						2 10 20°				
NON FA	Rural ~~Urban~~ Local									

SHA 51.3-8
11-15-72

STATE HIGHWAY ADMINISTRATION OF MARYLAND

ROAD INVENTORY SHEET

Party Chief R. Bush (OFFICE INV)
Recorder
Helper

Map No. GH 21

Road No. Co 39
Road Name LITTLE PARK Rd
Sheet No. 1 OF 1
Date 6-1-66 REVISED 7-22-74
County TALBOT
State Coordinates 1054-372

F. R. VERIFIED 5/24/77

SEE NEW INV
FCR -95
GD / AH
4-4-95

(TODDS CORNER Rd.)
Co 148 40

LAKE Rd 1.41 48" CMP
15' Co 89.5 386 1.28
~~1.32~~
ABERDEEN LA ~~1.26~~
0.84
~~0.54~~ ~~24" CMP~~ ~~15'~~

15' F 800' 0.33

F 900' PVT ENTRANCE 0.06

0.02 H

20' F
40' CW
~~AME~~ 2UM

SHARP RD
0.00 Co 41

SHARP Rd
Co 41

W

NON MINOR COLLECTOR RURAL FA

SHA 51.3-8
11-15-72

ROAD INVENTORY SHEET

Road No. _____
Road Name _____
Sheet No. _____
Date _____
County _____
State Coordinates _____

SHA 51.3-8
11-15-72

STATE HIGHWAY ADMINISTRATION OF MARYLAND

FAR

ROAD INVENTORY SHEET

91-102 ATT
91-101
2-2492
BB/SP
5/24
VERIFIED

Party Chief R. Bush (OFFICE INV)
Recorder
Helper

Map No. GH 21

Road No. Co 40
Road Name TODDS CORNER Rd
Sheet No. 1 OF 1
Date 6-1-66 (REVISED 7-22-74)
County TALBOT
State Coordinates 1048-373

SEE NEW INV
FCR-95
GD/AH
4-4-95

(GREGORY Rd) ~~Co 46~~		~~244~~	
		~~243~~	
		~~242~~ ~~002/12'F~~	
		~~241~~	~~17'F~~
		~~233~~	~~15°~~ ~~25'CW~~
		~~212~~	H
(UNIONVILLE Rd) Co 45		209	H
	20°	190	
F 600'		185	
	20°	156	
F PVT ENTRANCE 1200'		132	20'F 30'CW
	300°	124	
		103	38
		098	
		093	
LITTLE PARK Rd. Co 39		091	
(GROSS COATE Rd) Co 44	25°	054	18'F 24'CW
SHARP RD Co 41		000	

BRUFFS ISLAND Rd Co 279
SPUR Rd
BRUFFS ISLAND Rd Co 279
PRESDWICK Rd Co 362
LOCAL RURAL
MINOR COLLECTOR RURAL
LOCAL RURAL
NON FED
S
30°
40°

SHA 51.3-8
11-15-72

ROAD INVENTORY SHEET

Road No. _____
Road Name _____
Sheet No. _____
Date _____
County _____
State Coordinates _____

SHA 51.3-8
11-15-72

STATE HIGHWAY ADMINISTRATION OF MARYLAND

FAR

ROAD INVENTORY SHEET

(85-10) BD/AL 1-17-86

T. LANDON
F. RHODES
VERIFIED 5/24/77

85-10

Party Chief R. Bush (OFFICE INV)
Recorder
Helper

Map No. GH 21

Road No. Co 41
Road Name SHARP Rd
Sheet No. 1 of 1
Date 6-1-66 (REVISED 7-22-74)
County TALBOT
State Coordinates 1062-372

		411		
	H 1000' H 500'	3 72	F 800'	
		3 52	SEE NEW INV	
		3 36	FCR-95	~~14'F~~
		3 43	ED-AH	~~30'CW~~
	(TODDS CORNER Rd)		4-4-95	
45°	Co 40	293		
		276	PVT ENTRANCE F 1000'	
		2 42	20°	
		216	18"CMP	
		2 11	20°	
	LITTLE PARK Rd Co 39	194	H 400' F 700'	
		~~1 86~~		17'F 24'CW
90°		150 153		
		1 18	FORREST LANDING Rd 30°	
		105	Co 48	
		088		
		085	36"CMP 25°	
	20 45°	0 76		
	H	022		
		014	15°	
		002	36"CMP	18'F 30'CW
	Longwoods		RD	
	MD	000	662-C	

W

SHA 51.3-8
11-15-72

ROAD INVENTORY SHEET

Road No. C044
Road Name
Sheet No. ~~2 of 2~~
Date
County
State Coordinates

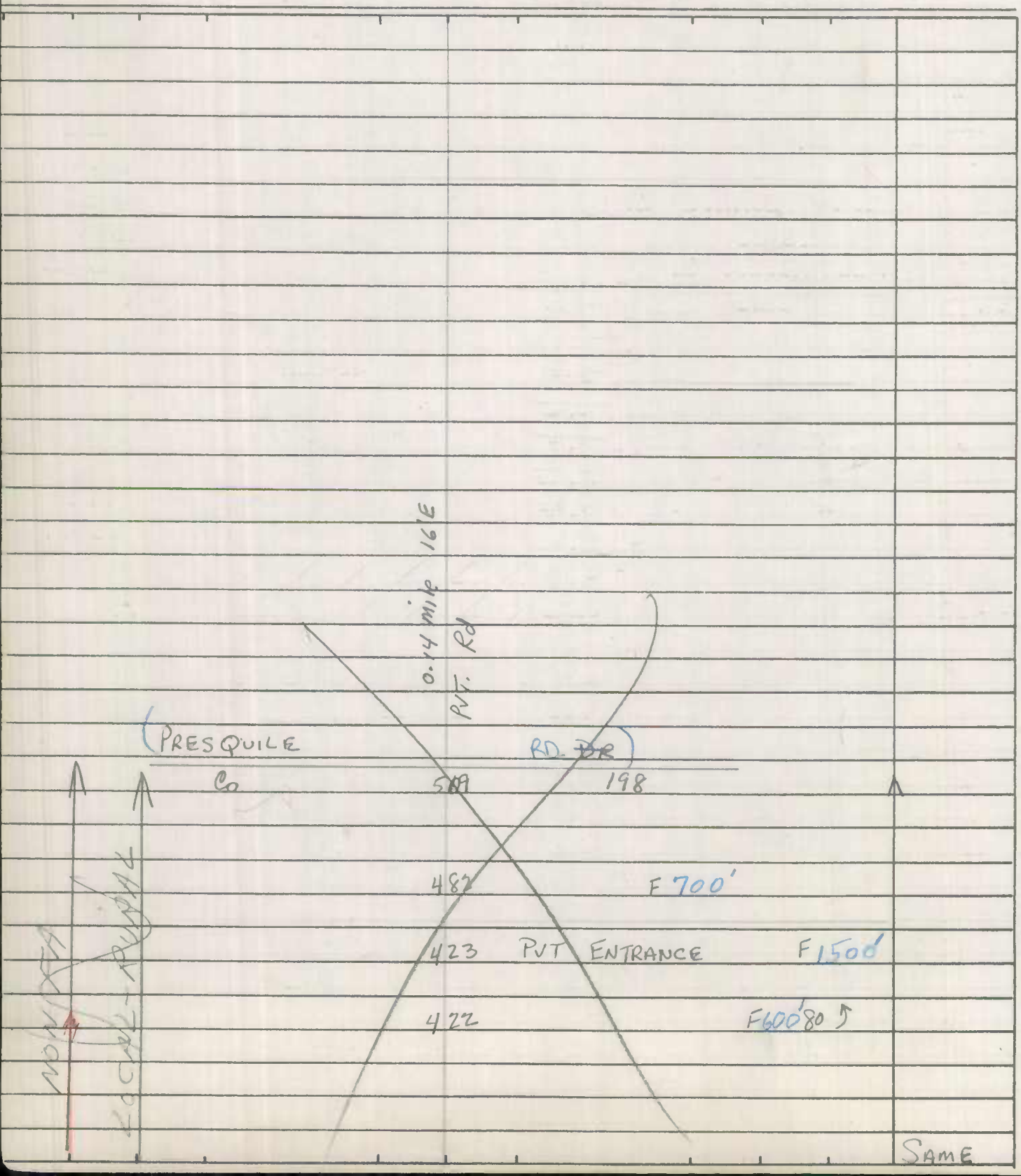

Form 6 HPS (Rev. 1961) 1044-365

91-101
2/24/92
BB/SP

ROAD INVENTORY SHEET

Party Chief F. SLETTAN
Recorder T. LANDON
Chainman S. MARTIN

G14

T. LANDON
F. RHODES
VERIFIED
5/25/77

Road No. Co 45
Name UNIONVILLE RD
Sheet No. 1 OF 2
Date 6-2-66
County TALBOT

SEE NEW INV.
GD/AH FCR-95
4-4-95

1.56
1.53
1.48
1.30
1.29
1.28
1.27
1.26
1.24
1.15
1.09
0.94
0.83
0.34
0.07
0.00

CHM
11 H
14 H
TONIS MILLS RD
Co 49
F 0.67 0.50 T.H. PVT RD 12'E
H
7 H
F 0.63 0 H PVT RD 3'D
20°
S
F 0.67 0 PVT RD 12'E 0.49 T.H.
F 800'
20°
18'F
30'cw
TODDS CORNER Rd
Co 40
BRUFFS Island Rd
CO 279

FAS 1321 EAS 551
MILES RIVER MAJOR COLLECTOR - RURAL
MILES RIVER

Form 6 HPS (Rev. 1961)

ROAD INVENTORY SHEET

Party Chief F. SETTAN
Recorder T. LANDON
Chainman S. MARTIN

T. LANDON
F. RHODES
VERIFIED
77

Road No. Co 45
Name
Sheet No. 2 OF 2
Date 6-2-66
County TALBOT

		370		
		MD	MILES RIVER RD ~~SHARADEN RD~~	
	F	226	Co 51	
	BEG STATE	225	MAIN	
		200		30°
		188	H	
	H	178	4 H	
		174		
	H 13 PVT RD 8'C	173	H	
		169	H	
	H	168		
	H	166		
	H	162		20°
	END CEM	160	H	
	CHURCH	158	H	

MD 370

FAS 1321 FAS 542 MAJOR COLLECTOR - RURAL

SAME

SHA 51.3-8
11-15-72

STATE HIGHWAY ADMINISTRATION OF MARYLAND

FAR

ROAD INVENTORY SHEET

T. LANDON
F. RHODE
VERIFIED 5/25/77

Party Chief R. Bush (OFFICE INV)
Recorder
Helper

Map No. GH 21

Road No. Co 49
Road Name TUNIS MILLS Rd
Sheet No. 1 OF 3
Date 6-2-66 (REVISED 7-23-74)
County TALBOT
State Coordinates 1045-358

		H	095	F	
				SEE NEW INV	
	RURAL	H	077	GD/AH	
		H	075	4-4-9.5	
		H	074	FCR-75	
		H	071	3 H	
			069	H	
		H	067		
NON FA	COLLECTOR	H	066		
		H	063		
		H	060		
#5		PVT ENTRANCE H 600'	059		
			026	4 H	
			016	H	
			012	H	
	MINOR	School (ABAND)	009	H	
		HALL (VAC)	006		
			005	H	
		H	003		17'F 15'CW
		UNIONVILLE		Rd	
		Co	000	45	

NW

SHA 51.3-8
11-15-72

ROAD INVENTORY SHEET

Road No. Co 49
Road Name
Sheet No. 2 OF 3
Date
County
State Coordinates

	H	156		
	H	154		
	CHURCH	153		
	H	152	H	
		151	H	20'F
	LEEDS LANDING RD			26'CW
↑90°	CO 167	←180 149		X
		145	H	
		143		
		141	H	90°
		140	H	
	4 H	138	H	
		136	H	
		134	H	
		131	H	
		127	H	
	GREGORY	Rd.		
	Co	097 46		
				SAME

MINOR COLLECTOR RURAL

NON FA

551

42

SHA 51.3-8
11-15-72

STATE HIGHWAY ADMINISTRATION OF MARYLAND

91-56
2/25/92
BB/SP

ROAD INVENTORY SHEET

Party Chief _____
Recorder _____
Helper _____

Map No. _____

Road No. Co 49
Road Name TUNIS MILLS Rd
Sheet No. 3 OF 3
Date _____
County TALBOT
State Coordinates _____

NON FA MINOR COLLECTOR RURAL

		VOIT Rd Co 278	
COPPERVILLE			Rd
~~Co~~ OP 76		199	CO 47
		187	PVT ENTRANCE F 700'
		186	H
H		184	H 15°
H		181	
H		179	
H (ABAN.)		174	
H		172	H
H		171	
15°		170	
LEEDS		167	CREEK
		163	
H		161	
Mill Point Rd ~~DAFFIN RD~~			
Co ~~30~~ 261		157	H

T 0001
BR Sheet 1-A

17'F
25'CW

SHA 51.3-8
11-15-72

ROAD INVENTORY SHEET

Road No. _____
Road Name _____
Sheet No. _____
Date _____
County _____
State Coordinates _____

Form 6 HPS (Rev. 1961) 1047-354

ROAD INVENTORY SHEET

MILES RIVER ROAD

Party Chief F. SETTAN
Recorder T. LANDON
Chainman S. MARTIN

T. LANDON
REV F. RHODES
VERIFIED 5/25/77

Road No. Co 51
Name ~~Co~~ SHANAHAN RD
Sheet No. 1 OF 2
Date 5-17-66
County TALBOT

NAME CHANGE 25-69

	H 8 4 PVT RD 0 0 12' E	1 34	
	H	PVT RD 0 0 1 32 10' EG	H 8 7 0 0
	H	1 08	
	H	1 07	
	H	1 01	
30°	H	0 90	15°
		0 84	
		~~0 80~~	
	HT 500'	0 76	
	H	0 66	
	H	0 62	
	H	0 60	
	H	0 52	
	H 500'	0 40	
		(MARENGO RD)	
	H 400'	0 37 Co 50	
SW	MILES RIVER H H	0 32	
	ANCHORAGE RD PVT RD 0 12' E	0 26	16' F 22' W
	CO 73-3 268	UNIONVILLE RD. ~~FORD CORNER~~	
	MD 370	000	Co 45 & MD 370

Form 6 HPS (Rev. 1961)

ROAD INVENTORY SHEET

Party Chief F. SETTAN
Recorder T. LANDON
Chainman S. MARTIN

Road No. Co 51
Name
Sheet No. 2 OF 2
Date 5-17-66
County TALBOT

	MILES		RIVER	
			H	
	ROAD	2 82	END	
		2 33	40°	10'E 14'CW
RIVER H 4 T.H. 0	PVT RD 10'E	2 15		
H 33 0	PVT RD 10'E	2 06		
MILES	PT ~~55'~~ 80° PC	1 99		
		1 97		
		1 92	PT 70° ~~50°~~ PC	10'E 14'CW
	(INGLETON RD) ~~Hunting Creek Rd~~ Co 213	1 89		
	(DIAMOND BACK COVE RD) Co 221	1 86		
	~~50'~~ 45	1 76		13'E 20'CW
	H 0 PVT RD 12'E TH 0 H 0	1 46		
				SAME

Form 6 HPS (Rev. 1961) 1044-339

ROAD INVENTORY SHEET

Party Chief F. SETTANI
Recorder T. LANDON
Chainman S. MARTIN

T. LANDON
F. RHODES
VERIFIED
5/27/77

Road No. Co 52
Name TRAVELERS REST RD
Sheet No. 1 of 3
Date 6-2-66
County TALBOT

		PVT RD 0	
	198	10'E E H PC TRED AVON RIVER	
	195	H600'	
		PVT RD 0	
	193	12'E E H	
H (VAC)	190		18'F 24'CW
	184	TH 700'	X 2ML
	183	F 800' 20°	
PT 30° PC	161		
	157		20'F 30'CW
TRAVELERS REST RD Co 52	176	0 G2 I TRED AVON RIVER	X 2ML
15°	110	PVT RD 0 G4 H 12'E	
	102	PVT RD 0 G4 I 14'E	
	078	20°	
(TRIPPE RD) Co 173	062		
PT	054		
PC 35°	049		
PC 20°	037 020	20°	
SE	002	T 25°	
			19'F 30'CW
MD	000	33	2ML

Form 6 HPS (Rev. 1961)

ROAD INVENTORY SHEET

Party Chief F. SETTAN
Recorder T. LANDON
Chainman S. MARTIN

Road No. Co 52
Name
Sheet No. 2 of 3
Date 6-2-66
County TALBOT

	303	PVT RD 10'E		
	299		PC	
PT 30°	285			
PC	280	H		TRED AVON RIVER
	273	F 600'		
	258	H		
	252	H		
	248	H		
	245	H	PT 40°	
	243	H		
	240	H		
	235	H	PC	
	231	H		TRED AVON RIVER
	227	PVT RD 9'E		
	223	H		
	220	PVT RD 9'E		
	215	H		
	210	H		
	207	H		
	203	H	PT 120°	
	200	H		SAME

Form 6 HPS (Rev. 1961)

ROAD INVENTORY SHEET

Party Chief F. SOTTAN
Recorder T. LANDON
Chainman S. MARTIN

Road No. Co 52
Name
Sheet No. 3 of 3
Date 6-2-66
County TALBOT

TRAVELERS REST CO	316	RD 52	
	308	PT 90°	
	307	17	
			S. MARTIN

SHA 51.3 - 8 Revised
4.83

MARYLAND STATE HIGHWAY ADMINISTRATION

91-89 A/T A/T 91-88 BB/SP 2-21-92 93-11,-12 2-18-94 BB/TM

ROAD INVENTORY SHEET

Party Chief: F Settan
Recorder: T Landon
Assistant: S martin
Map No./Dir.: / SE
State Coordinates: 1044-399

Road No.: CO 52
Road Name: Travelers Rest RD
County: Talbot
Date: 62-66 rewritten 12-26-88 J.B.
Sheet No. _____ OF _____

TRAFFIC CODES
TRAFFIC CONTROLS: STOP SIGN=SS, TRAFFIC LIGHT=T.L., FLASHING RED BALL=F.R.

TRAFFIC CODES
PARKING RESTRICTIONS: A.M. PEAK, P.M. PEAK, A.M./P.M. PEAK, NO PARKING ANYTIME=N.P., COMM/IND. ACCESS=E

SYSTEM: FED. AID.	SYSTEM: FUNCT. CLASS.	SYSTEM: HWY. SYS.	SYSTEM: HPMS SAMPLE	TRAFFIC: PKG. REST.	TRAFFIC: COM/IND. ACCESS	LINE DIAGRAM	TRAFFIC: CONTROL	TRAFFIC: COM/IND. ACCESS	TRAFFIC: PKG. REST.	PAVEMENT DATA
						2.80 PT 120°				
						1.88 PC				18' F
										24' CW
						1.84			X	2 mL
						1.83 20°				
						PT 1.61 45				
						30°				
						PC 1.57				30' F
										30' CW
						Travelers Rest Rd CO 52 1.66			X	2 mL
						15° 1.10 Kimmel Creek Rd PVT				
						0.78 20°				
						(TRIPPE RD) CO 173 0.62				
						PT 0.54				
						36°				
						PC 0.49				
						0.37 20°				
						30° 0.20				
						T—T—T—T 0.02 25°				19' F
										30' CW
						St Michaels Rd MD 0.00 53		55		2 mL

SYSTEM				TRAFFIC		LINE DIAGRAM	TRAFFIC			PAVEMENT DATA
FED. AID.	FUNCT. CLASS.	HWY. SYS.	HPMS SAMPLE	PRKG. REST.	COM/IND ACCESS		CONTROL	COM/IND ACCESS	PRKG. REST.	
						Travelers Rest 28 3.76 R.R. 5.2	55			
						2.00				
						~~3.68~~ 1.92 PT 90° PC				
						~~2.99~~ 1.83				
						PT 30° PC ~~2.85~~ 1.69				
						~~2.81~~ 1.65				
						~~2.46~~ 1.29 PT 40° PC				
						~~2.35~~ 1.19				

Form 6 HPS (Rev. 1961)

1039-332

ROAD INVENTORY SHEET

Party Chief F. SUTTAN
Recorder T. LANDON
Chainman S. MARTIN

T. LANDON
F. RHODES
VERIFIED
77

Road No. Co 54
Name HOPKINS NECK RD
Sheet No. 1 OF 3
Date 6-8-66
County TALBOT

H	0 38		
H	0 34	~~H~~	
~~H DISM~~	~~0 28~~		
	0 25	H	
	0 20	H	
	0 17	H	
H	0 15		
	0 14	OP 34	
	0 12		PT 30°
H	0 11		
	0 09		
	0 05		PC
H	0 04		
CHURCH	0 02		20'F ~~18'F~~ 30'Ca
HALL	0 01		
	0 00	329	
MD			

S

Form 6 HPS (Rev. 1961)

ROAD INVENTORY SHEET

Party Chief F. SETTAN
Recorder T. LANDON
Chainman S. MARTIN

Road No. Co 54
Name
Sheet No. 2 OF 3
Date 6-8-66
County TALBOT

PT 80° PC	100			
	095			
		PVT	H 0 RD 35 8'E	H 3 7
DOUBLE MILLS RD Co 55	087			
	080			
H	070			
H (OBAN)	065			
H	063			
H	061		H	
H	059		H	
	056		H	
H	055			
	054		H	
H	052			
DENNY RD Co 144	050			
20° H	047			
H	041			
				SAME

PLANDEALING CREEK

FHS 43300

Form 6 HPS (Rev. 1961)

ROAD INVENTORY SHEET

Party Chief F. SLETTAN
Recorder T. LANDON
Chainman S. MARTIN

Road No. Co 54
Name
Sheet No. 3 OF 3
Date 6-8-66
County TALBOT

TRED AVON RIVER

ROAD END

2 92 H

H 15 PVT RD 9'E

PVT RD 8'E 0 H 9

2 83 8'E 12'CW

2 82 H

PVT RD 9'E 0 20

2 73 14'E 20'CW

18 0

30° END COUNTY 2 56 MAIN

PVT RD 8'E 0 32 H

2 46 PLAINDEALING CREEK

F 800' 2 40 F 800'

PVT RD 9 0 32 RD 2 07 PVT RD 8'D 0 53 H

T.H. 60367 2 03

1 83 30°

PVT RD 8'E 0 48 H

1 77

20° 1 65

PVT RD 8'E 0 23 H

1 60

1 55 PT

50° ~~30°~~

1 53 PC

H 48 PVT RD

TRED AVON RIVER

H 0 9'E H 1 77

1 46

T.H. 0 53 PVT RD 8'E 0 1 20 16'E 22'CW

H 0 67 PVT RD 9'E 1 06

H 1000' 1 01

SHA 51.3-8
11-15-72

ROAD INVENTORY SHEET

OP 78

1008-322

Road No. CO. 58
Road Name DEEP NECK RD.
Sheet No. 2 OF 2
Date 5/27/77
County TALBOT
State Coordinates

		BROAD CREEK		
TRASH CREEK				
	H			
ROAD	3 97	END		
	3 72		70°	
80° H	3 61			
H 22	PVT RD. 9'F	3 24		
H 26	PVT RD. 9'D	3 21	F1000'	78
	3 05	PVT RD. 10'E	H 24	OP
	2 83	PVT. RD. 8'E	H 22	12'E 16'CW
	2 78		20°	
	2 51		F H500' 90°	20'E 22'CW
	2 27			

S

SHA 51.3-8
11-15-72

STATE HIGHWAY ADMINISTRATION OF MARYLAND

T. LANDON
E. RHODES
VERIFIED 5/27/77

ROAD INVENTORY SHEET

Porty Chief R. Bush (OFFICE INV)
Recorder
Helper

Mop No. GH 21

Road No. CO 59
Road Name (BELLEVUE Rd)
Sheet No. 1 OF 3
Date 6-9-66 REVISED 7-23-74
County TALBOT
Stote Coordinotes 1034-332

		H	042	SEE NEW INV. 6D, AM	
		H	041	FCR-95 4-11-95	
		H	038		
		H	036	F 800' 20°	
	25°	H	033		
		H	031		
		H	029		
		H	024		
		H	022		
			~~019~~		20'F 40'CW 2ML
		H	016		
	25°		012	H	
			010	H	
			008	CHURCH	
		H	006	H	
			~~004~~	4 H	18'F 30'CW 2ML
		H	003		
		MD	000	329	

FA
NON COLLECTOR - RURAL
MINOR

S

SHA 51.3-8
11-15-72

ROAD INVENTORY SHEET

91-76
BBISP
2-21-92

Road No. Co 59
Road Name
Sheet No. 2 of 3
Date
County
State Coordinates

30°		296	
		291 FERRY NECK Rd / Co 57	
		283 180°	90°
		263	25°
	30°	240 0.47 mile 9'D	
		223 PVT Rd F	30°
	F 800'	218	~~16'F~~
		200 DEEP NECK Rd.	25° ~~22'CW~~
		190 Co 58	
	20° F 1000'	177	
		0.47 mile 9'E	
		173 PVT Rd F	
	GOOSE NECK Rd / Co 77	158	
		135 F 700'	20'F. 40'CW 2mL
	15°	123	
		~~118~~	
	25° 0.65 mile 12'E	112 H	
	F PVT Rd	107	
		090 (EDGE VIEW Rd)	20° ~~16'F~~
		078 Co 246 ~~OP35~~	~~11'CW~~
		066	
		(ROYAL ~~ACRES~~ Rd)	
		062 Co 238	
		053	20° SAME

COLLECTOR - RURAL

NON FA MINOR

SHA 51.3-8
11-15-72

STATE HIGHWAY ADMINISTRATION OF MARYLAND

ROAD INVENTORY SHEET

Party Chief _____
Recorder _____
Helper _____

Map No. _____

Road No. Co 59
Road Name BELLEVUE Rd.
Sheet No. 3 OF 3
Date _____
County TALBOT
State Coordinates _____

TRED AVON RIVER

TOLL FERRY SHIP

ROAD 344 END

338 80°

~~336~~

0.29 mile 9'D

335 PVT Rd

~~331~~

POPLAR LA.

Co 63 323

BELLEVUE

GROC. & POST OFFICE 322

OP38 320

(GATE ST)

Co 62 313

311

4 H

307

H 304

MINOR FA 4 lane

LOCAL-RURAL

SAME

SHA 51.3-8
11-15-72

ROAD INVENTORY SHEET

Road No. _____
Road Name _____
Sheet No. _____
Date _____
County _____
State Coordinates _____

SHA 51.3-8
11-15-72

STATE HIGHWAY ADMINISTRATION OF MARYLAND

ROAD INVENTORY SHEET

OP 133

Party Chief T. LANDON
Recorder F. RHODES
Helper

Map No. •

Road No. CO. 61
Road Name (CEDAR PT. RD.)
Sheet No. 1 OF 1
Date 5/27/77
County TALBOT
State Coordinates 1022-323

	H			
ROAD.	1 38	END.		
ROAD	1 28	END		
↑20°	1 23			
	1 10	H	60°	
	1 06	H		
GATE	1 04	GATE		
	1 00	H 700'		
↑30° H	0 90			
	0 71		45°	14'F 18'CW
	0 61	PVT. RD. 8'F		
F 700'	0 54	PVT RD 9'F		
	0 50	H 700'		
	0 00	DEEP NECK CO. RD. 5.8		15'F 20'CW

OP 133

SHA 51.3-8
11-15-72

STATE HIGHWAY ADMINISTRATION OF MARYLAND

ROAD INVENTORY SHEET

Party Chief: F Setton
Recorder: T Lanham
Helper: Renwitz KC

Map No. _____ TL FR VER. 6-15-77

Road No.: Co 68
Road Name: (Church Neck Rd West)
Sheet No.: 1 of 2
Date: 6-16-66
County: Talbot
State Coordinates: 1021 - 348

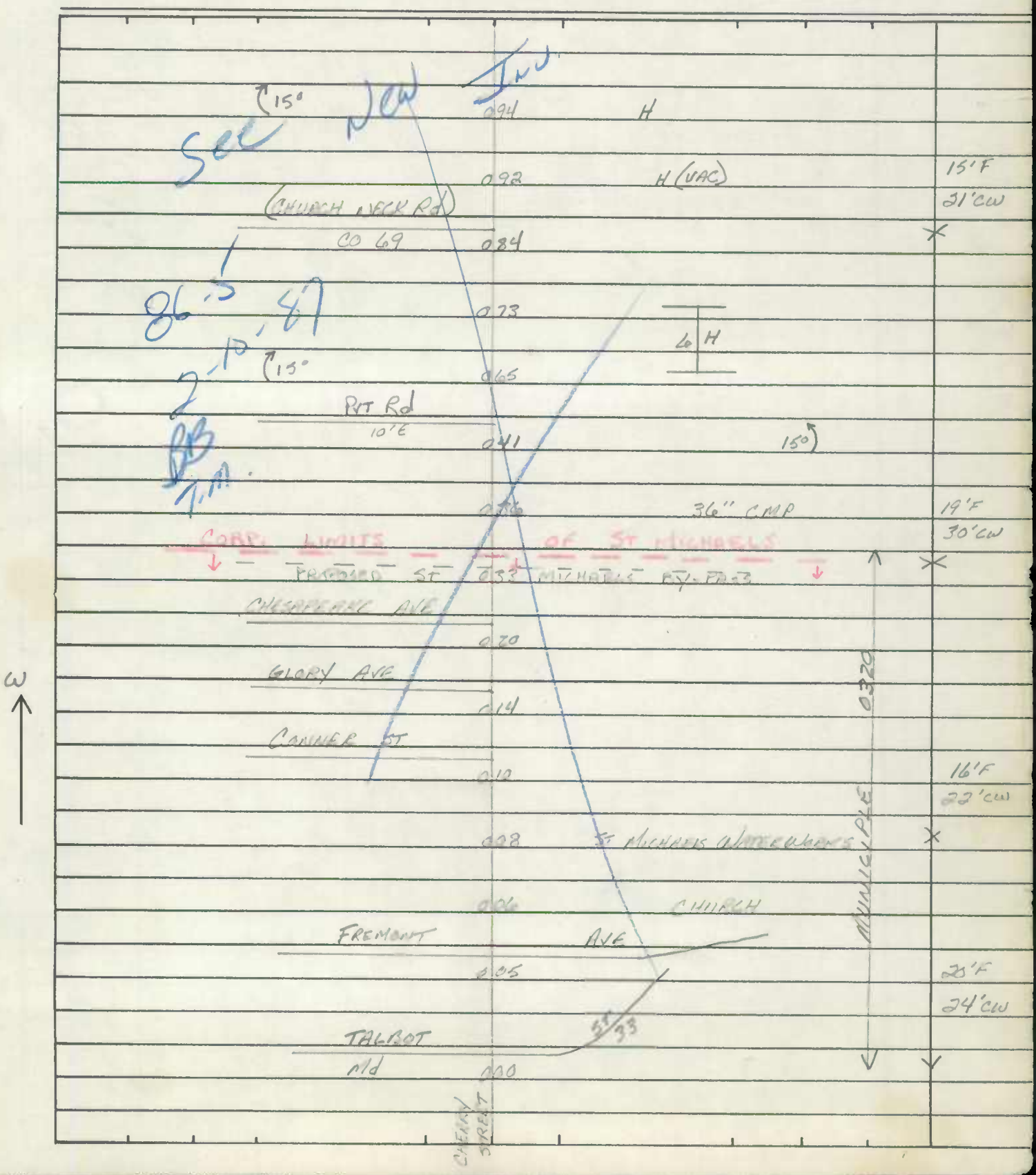

SHA 51.3-8
11-15-72

ROAD INVENTORY SHEET

Road No. Co 68
Road Name
Sheet No. 2 of 2
Date 6-16-66
County TALBOT
State Coordinates

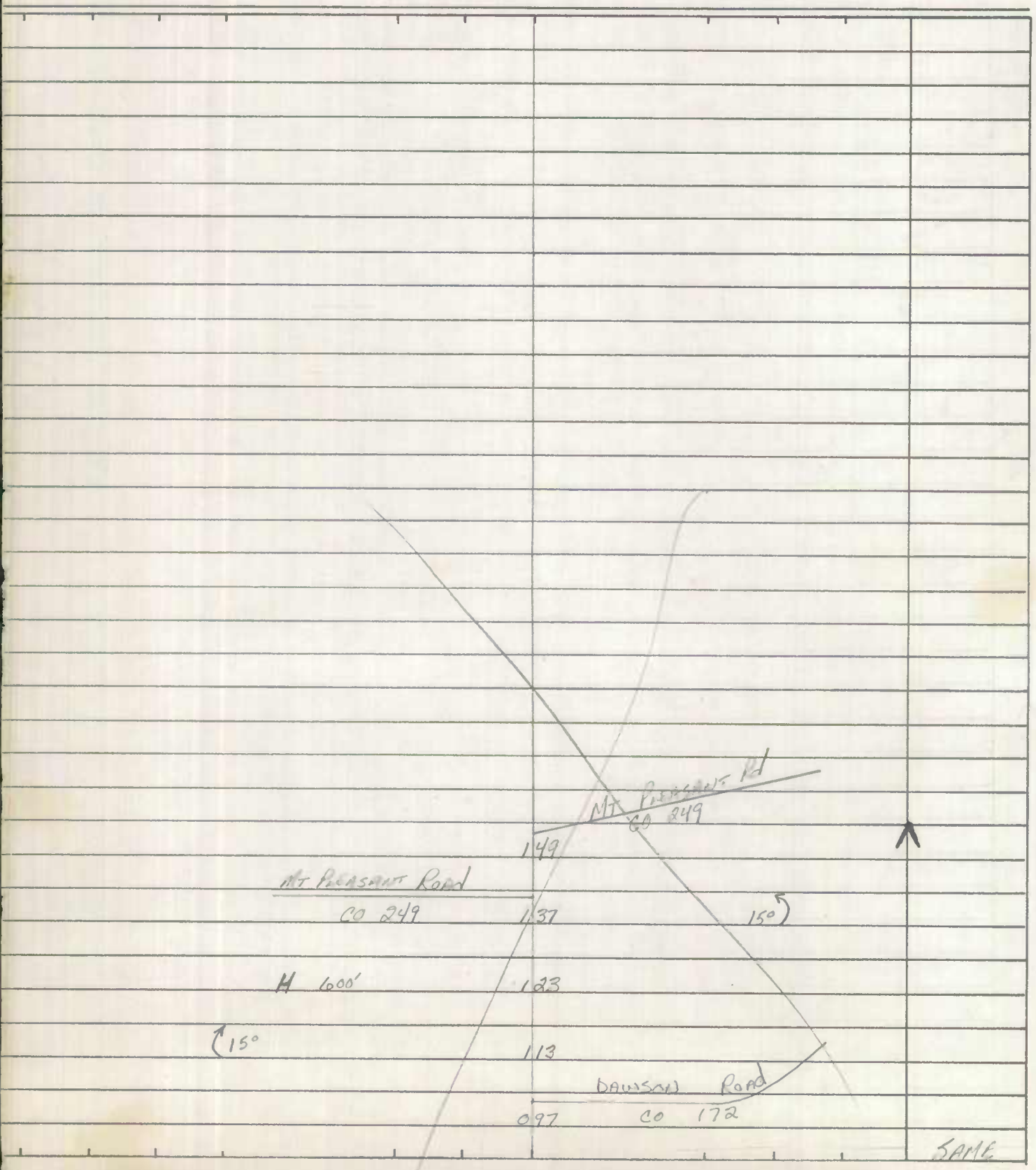

SHA 51.3 - 8 Revised
4.83

MARYLAND STATE HIGHWAY ADMINISTRATION

ROAD INVENTORY SHEET

MU 320

91-61
BB/SP
2-20-92

MT Pleasant RD

86-5

Party Chief	BB	Road No.	CO 68
Recorder	T.M.	Road Name	~~Church Neck Rd~~
Assistant		County	Talbot
Map No./Dir.	6-21 / W	Date	2-10-87
State Coordinates	1021 348	Sheet No.	1 OF 2

TRAFFIC CODES
TRAFFIC CONTROLS: STOP SIGN=S.S., TRAFFIC LIGHT=T.L., FLASHING RED BALL=F.R.

TRAFFIC CODES
PARKING RESTRICTIONS: A.M. PEAK, P.M. PEAK, A.M./P.M. PEAK, NO PARKING ANYTIME=N.P., COMM/IND. ACCESS=E

SYSTEM: FED. AID.	SYSTEM: FUNCT. CLASS.	SYSTEM: HWY. SYS.	SYSTEM: HPMS SAMPLE	TRAFFIC: PKG. REST.	TRAFFIC: COM/IND. ACCESS	LINE DIAGRAM	TRAFFIC: CONTROL	TRAFFIC: COM/IND. ACCESS	TRAFFIC: PKG. REST.	PAVEMENT DATA
										20' F
						Corp Limits St. Michaels				30' CW
						0 33			X	
						Miles Ave				
						MU 0265 0 26				
						Chesapeake Ave				
						MU 0020 0 20				
						Glory Ave				
						MU 0160 0 14				
						Conner St				
						MU 0110 0 10				16' I
										22' CW
						0 08			X	
										27' I
						Fremont St				"J" C-C
						MU 0 05 150			X	
										25' I
										"J" C-C
						Talbot St.				
						MU 0 00 33				

VOID
See New IW
91-59, 61
2-20-92
BB/SP

2 of 2

SYSTEM				TRAFFIC		LINE DIAGRAM	TRAFFIC			PAVEMENT DATA
FED. A/D.	FUNCT. CLASS.	HWY. SYS.	HPMS SAMPLE	PRKG. REST.	COM/IND ACCESS		CONTROL	COM/IND ACCESS	PRKG. REST.	
						VOID See New INV 91-59-61				
						PER INTC				
						0.8 2.44 55				
						OAKWOOD PARK RD				
						CO 140 CO 2.12				13' F
						2-20-92				20' GW
						2.1 86				
						BB/SP	PT			
							50°			
						1.85	P.C.			
										18' F
										30' GW
						1.67	PT			
							90°			
						1.63	P.C.			
						90° 1.57				
						MT MILERY RD				
						1.06 CO 28				
						MT PLEASANT RD				
						0.84 CO 69	90°			
										SAME

Form 6 HPS (Rev. 1961) 1017-348

ROAD INVENTORY SHEET

Party Chief F. SETTAN
Recorder T. LANDON
Chainman S. MARTIN

T. LANDON
F. RHODES
VERIFIED
6/15/77

Road No. Co 69
Name (CHURCH NECK RD) South
Sheet No. 1 OF 1
Date 6-16-66
County TALBOT

	F		
OP			
	1 64	55	
	1 57	H 600'	
		86-5	13'F
H	1 44		20'CW
(OAKWOOD PARK RD) Co 140			
	1 30	H 900'	
			18'F
			30'CW
	1 13	H	
See New Ind 2/10/87 BB T.M.	1 02	PT 30° PC	
	0 99	H 0.48 H	
	0 83	PT 90° PC	
	0 80	RD PVT 9'E	
	0 77		
90° H 38 0 TH. PVT RD 10'E	0 73		
F 900'	0 41	AT MISSY ~~ROLLS REACH~~ RD ~~PVT RD~~	19'F
	0 22	00 ~~7'E~~ 338	40'CW
(CHURCH NECK RD.) Co	0 00	68	

SHA 51.3 - 8 Revised
4.83

MARYLAND STATE HIGHWAY ADMINISTRATION

ROAD INVENTORY SHEET

Party Chief: BB
Recorder: TM
Assistant:
Map No./Dir.: G21 / N
State Coordinates: 1077 348

Road No.: CO 69 8C.5
Road Name: Mt Pleasant Road
County: Talbot
Date: 2-10 87
Sheet No.: 1 OF 2

SYSTEM				TRAFFIC		LINE DIAGRAM	TRAFFIC			PAVEMENT DATA
FED. AID.	FUNCT. CLASS.	HWY. SYS.	HPMS SAMPLE	PRKG. REST.	COM/IND. ACCESS		CONTROL	COM/IND. ACCESS	PRKG. REST.	
						VOID See New INV. 91-61 2-20-92 BB/SP				
						0.79 PT 407 P.C.				
						0.75				
						0.70 PT				
						0.69 Lundry Co Pleasant Rd 330				
						0.67				18'F 30'CW
						0.66 P.C.				
						Mt Pleasant Rd CO 67 0.52				13'F 20'CW
						Dawson Rd 0.397 CO 172				
						Church Neck Rd CO 68 0.00				15'F 20'CW
						Church Neck CO 68				

TRAFFIC CODES

TRAFFIC CONTROLS: STOP SIGN=S.S., TRAFFIC LIGHT=T.L., FLASHING RED BALL=F.R.

TRAFFIC CODES

PARKING RESTRICTIONS: A.M. PEAK, P.M. PEAK, A.M./P.M. PEAK, NO PARKING ANYTIME=N.P., COMM/IND. ACCESS=E

SYSTEM				TRAFFIC		LINE DIAGRAM	TRAFFIC			PAVEMENT DATA
FED. AID.	FUNCT. CLASS.	HWY. SYS.	HPMS SAMPLE	PRKG. REST.	COM/IND ACCESS		CONTROL	COM/IND ACCESS	PRKG. REST.	

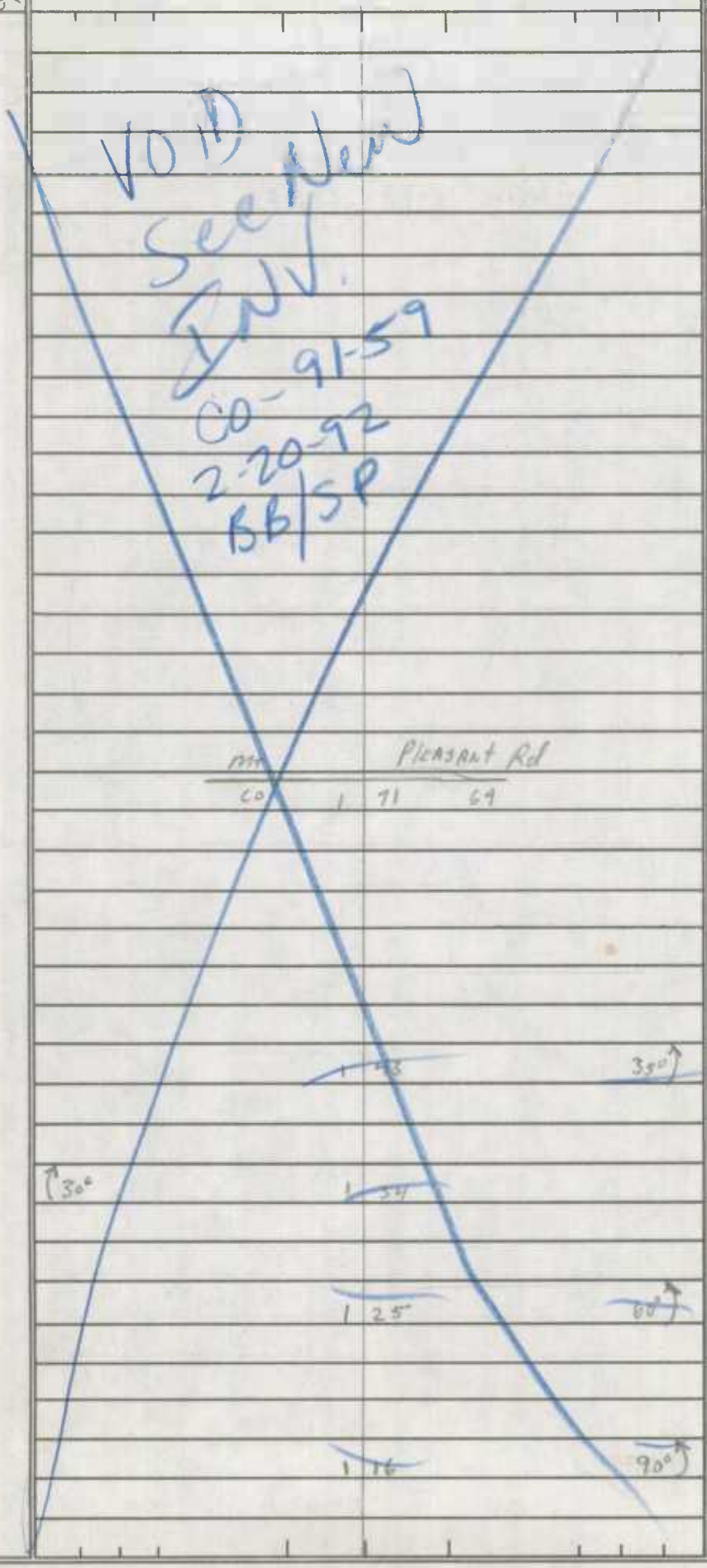

SAME

SHA 51.3 - 8 Revised
4.83

91-61

MARYLAND STATE HIGHWAY ADMINISTRATION

ROAD INVENTORY SHEET

MT. Pleasant Rd
Co 69

Party Chief	BB	Road No.	MUN 0320
Recorder	SP	Road Name	Railroad Ave
Assistant		County	Talbot
Map No./Dir.	6H-21 / W	Date	2-20-92
State Coordinates	1077-348	Sheet No.	1 OF 3

TRAFFIC CODES
TRAFFIC CONTROLS: STOP SIGN=SS, TRAFFIC LIGHT=T.L., FLASHING RED BALL=F.R.

TRAFFIC CODES
PARKING RESTRICTIONS: A.M. PEAK, P.M. PEAK, A.M./P.M. PEAK, NO PARKING ANYTIME=N.P., COMM/IND. ACCESS=E

SYSTEM: FED. AID.	SYSTEM: FUNCT CLASS	SYSTEM: HWY. SYS.	SYSTEM: HPMS SAMPLE	TRAFFIC: PRKG. REST.	TRAFFIC: COM/IND. ACCESS	LINE DIAGRAM	TRAFFIC: CONTROL	TRAFFIC: COM/IND. ACCESS	TRAFFIC: PRKG. REST.	PAVEMENT DATA
						Miles Ave				
						MU 0245 0 26				
						Chesapeake Ave				
						MU 0070 0 20				
						Glory Ave				
						MU 0160 0 14				
						Conner ST				16' I
						MU 0110 0 10				2 UML
						0 08			X	
										27' I
										J CC
						Freemont St				2 UML
						MU 0 05 150			X	
										25' I
										J CC 2 UML
						MD 33				
						0 00				
						Cherry ST MU 0060				
						Railroad Ave MU 0320				

SYSTEM: FED. AID.	FUNCT. CLASS.	HWY. SYS.	HPMS SAMPLE	TRAFFIC: PRKG. REST.	COM/IND ACCESS	LINE DIAGRAM			TRAFFIC: CONTROL	COM/IND ACCESS	PRKG. REST.	PAVEMENT DATA
NON FA RURAL LOCAL						PT	1	48				
						30°						
						PC	1	45				
						MT Pleasant LNDG Cir						
						CO 418	1	35				
						Dawson RD						
						0	96	CO 172				20' F
												~~16' G~~
												2 UML
						Church Neck RD						
						CO 68	0	84				
						↓ OUT CORP	0	33 ↓ LMTS ST ↓ MICHAEL				
						Rail road Ave						16' I
												2 UML

Mt Pleasant Rd 69 CO

Rail road Ave 320

92-28
91-61

SHA 51.3 - 8 Revised
4.83

MARYLAND STATE HIGHWAY ADMINISTRATION

ROAD INVENTORY SHEET

Party Chief: BB
Recorder: SP
Assistant:
Map No./Dir.: 6H-21/W
State Coordinates: 1077-348

Road No.: Co 69
Road Name: MT Pleasant RD
County: Talbot
Date: 2·20·92
Sheet No.: 3 OF 3

TRAFFIC CODES
TRAFFIC CONTROLS: STOP SIGN=S.S., TRAFFIC LIGHT=T.L., FLASHING RED BALL=F.R.

TRAFFIC CODES
PARKING RESTRICTIONS: A.M. PEAK, P.M. PEAK, A.M./P.M. PEAK, NO PARKING ANYTIME=N.P., COMM/IND. ACCESS=E

SYSTEM				TRAFFIC		LINE DIAGRAM	TRAFFIC			PAVEMENT DATA
FED. AID.	FUNCT CLASS.	HWY. SYS.	HPMS SAMPLE	PRKG. REST.	COM/IND. ACCESS		CONTROL	COM/IND. ACCESS	PRKG. REST.	
NON FA	FA					MT Pleasant LNDG Cir CO 118 Spur 0.02/12' F MT Pleasant LNDG CT 330 CO 151				~~16' G~~ 2 UML 20' F
PUBLIC	LOCAL									

SYSTEM				TRAFFIC		LINE DIAGRAM	TRAFFIC			PAVEMENT DATA
FED. AID.	FUNCT. CLASS.	HWY. SYS.	HPMS SAMPLE	PRKG. REST.	COM/IND ACCESS		CONTROL	COM/IND ACCESS	PRKG. REST.	

Form 6 HPS (Rev. 1961) 1001-348 92-13

ROAD INVENTORY SHEET

Party Chief F. SETTAN T. LANDON
Recorder T. LANDON F. RHODES
Chainman S. MARTIN VERIFIED
91-23,24 BB/SP 2-20-92
CRESCENDO 77

Road No. Co 75
Name (CRESCENDO ~~DRIVE~~) CT
Sheet No. 1 OF 1
Date 6-22-66
County TALBOT

CUMMINGS CREEK

H
ROAD 0 ~~23~~ END

0 ~~20~~ H PT 90° PC 18' F ~~TET~~ 2 UML

0 ~~17~~ 24
(CRESCENDO ~~RD~~ CT)
Co 236 0 ~~13~~ 00 03

M 18' F ~~TET~~ UML ~~2 UML~~ ~~50 UW~~

68-0 30-0 70-0

CUMMINGS ~~RD~~
~~Co~~ 86

W

Form 6 HPS (Rev. 1961)

1009-363

92-29

ROAD INVENTORY SHEET

Party Chief F. SETTAN
Recorder T. LANDON
Chainman S. MARTIN

T. LANDON
F. RHODES
VERIFIED
6/15/77

~~Road No.~~ Co 79
~~Name of~~ OLD CLAIBORNE RD
Sheet No. 1 OF 1
Date 6-23-66
County TALBOT

COCKEY		RD.	
Co	0 61	81	18' F
~~H~~	~~0 48~~		~~15' G~~
			21' CW
	0 41	H	
	0 37	H (ABAN)	
OP 65	0 28		
H	0 27		
H ~~ABAND~~	0 24		18' F
			~~16' G~~
H	0 19		22' CW
	135° PVT RD 0 13' E		
N H	0 17		18' F
		0 98 F	~~15' G~~
		H 0 20	21' CW
MD	0 00	451	
	MD 451 (3 PVT)		

MILES TO LEAN

Form 6 HPS (Rev. 1961)

1006-323

92-16

ROAD INVENTORY SHEET

Party Chief F. SETTAN
Recorder T. LANDON
Chainman S. MARTIN

T. LANDON
F. [illegible]
VERIFIED
6/15/77

Road No. Co 80
Name ELSTON SHORE RD
Sheet No. 1 OF 1
Date 6-17-66
County TALBOT

Form 6 HPS (Rev. 1961)

SEE NEW INV

1074-332

ROAD INVENTORY SHEET

Party Chief F. SETTAN
Recorder T. LANDON
Chainman S. MARTIN

T. LANDON
F. RHODES
VERIFIED
5/26/77

Road No. Co 95
Name DUTCHMANS LANE
Sheet No. 1 OF 3
Date 5-24-66
County TALBOT

	F 1000'	1 17	15°	~~18'F~~
	Patrick RD MUN. 0815	1 12		~~28'CW~~
	Corp. Limits of Easton	0 90		
	H	0 85		
	H	0 83		
	H	0 81	F 600'	
	H	0 77		
	H	0 59		
	HT200' H	0 57		
	H	0 54		
		0 53	36" CMP	
	F 16 PUT RD 9'D	0 42		
	PT 30° PC	0 38		
		0 33		
		0 19	F 800'	
		0 14		
	F (MANADIER RD)	0 11	(DOVER NECK RD)	20'F 30'CW
	CO ~~TO~~ 280	0 00	CO 96 ~~TO~~	2ML

collector
FA
FAS 113
URBAN
NOW
collector
Rural minor
NW

Form 6 HPS (Rev. 1961)

ROAD INVENTORY SHEET

MU 0293

Party Chief F. SETTAN
Recorder T. LANDON
Chainman S. MARTIN

Road No. Co 95
Name
Sheet No. 2 of 3
Date 5-24-66
County TALBOT

			CORP LIMITS OF EASTON	
		1 74	24" CMPC 2-48	
	H	1 71		
	H	1 69		
	H	1 67		
	(LONGMOUNT PL.)			
	Co 9	1 66		
	H·400'	1 61		
	H	1 59		
	H	1 57		
	H	1 54		
	(STONEYRUN CIR)			
	Co 222	1 53		
		1 51		
	5 H			
		1 42	E 700'	
	H	1 33		
	H	1 30		
	(Stonerunner CIR)			
	Co 222	1 27		
	H	1 22		
	H	1 19		SAME

NON FA

FA

COLLECTOR

URBAN

Corp Limits of Easton

Co 95

MU 0293

Co 95

ROAD INVENTORY SHEET

Party Chief BB
Recorder FR
Helper

Map No. _____

Road No. MUN. 293
Road Name DUTCHMANS LA
Sheet No. 3 OF 3
Date 2-2-5
County TALBOT
State Coordinates

EASTON

WASHINGTON MD.	2	75	ST. 565-A	34' I
S. DUPONT MUN.	2	43	ST.	1 C-C 2 ML
WALNUT LN. MUN.	2	3		
WATSIDE AVE. MUN.	2	3		
(CEK AVE.) MUN.	2	2		
ELWOOD AVE MUN.	2	2	PROP	
FIRS LODGE	2	2		
MEDICENTURE AVE. MUN	2	3		
	2	12	F	
H	2	11		
H	2	26		36' W 2 ML
	2	03		36' I
NURSING HOME	1	95	MEDICAL CENTER	24' I 2-4 Fsu 36' C-C
US	1	91	50	2 ML
H	1	88		
	1	82	30°	SAME

NOMENCLATURE - CARS AW

COLLECTOR

URBAN COLLECTOR

EASTON

MUD 23

SHA 51.3-8
11-15-72

STATE HIGHWAY ADMINISTRATION OF MARYLAND

FAR

ROAD INVENTORY SHEET

T. LANDON
F. RHODES
VERIFIE. 5/26/77

Party Chief R. Bush
Recorder
Helper

Map No. GH 21

91-115 Co/91-25T
BB/SP 2-19-92

Road No. Co 96
Road Name (Dover Neck Rd.)
Sheet No. 1 of 2
Date 5-23-66 Revised 7-23-74
County Talbot
State Coordinates 1077-343

				SEE NEW INV	
		026 mile 10'E		F.C.R.-95	
20° F		PVT Rd	219	GD-AH	
				4-5-95	20' F
		(Bathers Landing Rd) ~~Dover Rd~~ ~~South Dover Rd~~	190	18" CMP	2 ML
		Co 135	143		X
			121	48" CMP	
		(North Dover Rd)			
		Co 98	108		
					(91-115)
		F 400'	093		20' I
				CHILCUTT RD	~~20' F~~
			081	Co 97	40' CW
					2 ML
			075		X
30°					
			071		
			048		
					50°
			044	H	
			008		
30°					
					20' F I
			004		24' CW
					2 ML
		Dover		RD	
		MD	000	331	55

S

NON FA

MINOR COLLECTOR RURAL

SHA 51.3-8
11-15-72

ROAD INVENTORY SHEET

Road No. Co 96
Road Name
Sheet No. 2 of 2
Date
County
State Coordinates

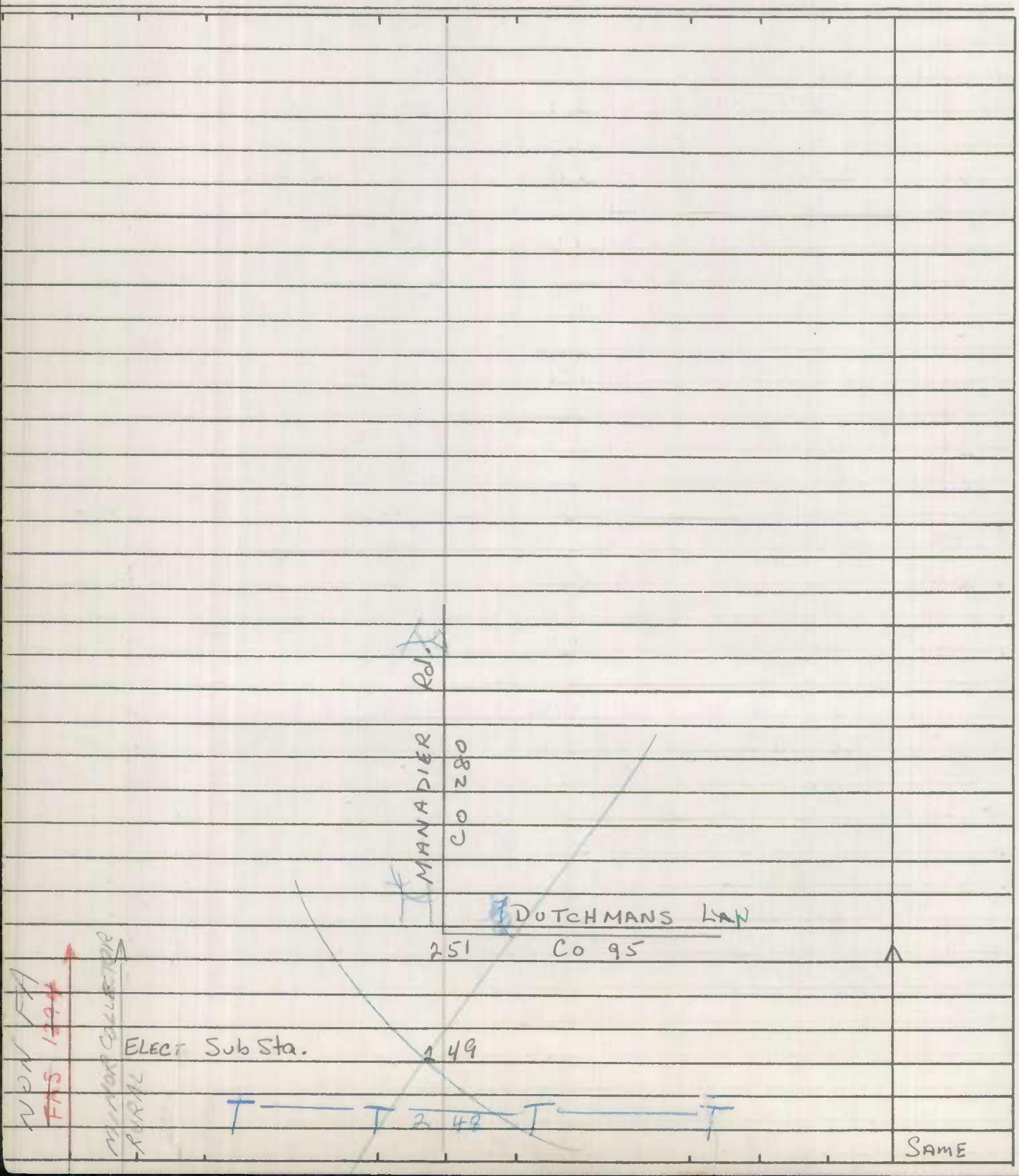

SHA 51.3-8
11-15-72

STATE HIGHWAY ADMINISTRATION OF MARYLAND

FAR

ROAD INVENTORY SHEET

T. LANDON
F. RHODES
VERIFIED 6/1/77

Party Chief R. Bush (OFFICE INV)
Recorder
Helper

Map No GH 21

Road No. CO 101
Road Name LANDING NECK Rd
Sheet No. 1 OF 3
Date 5-3-66 REVISED 7-24-74
County TALBOT
State Coordinates 1067-326

	119 PVT ENTRANCE F 1200' 20°		
# 2 H	102		
	096		
OP 134	093		
#	092		
11 H			
#	085		
#	075		
F 600'	073		
H	070	H	
H	060		
H 500'	054	H 500' 20°	
30°	042	H	
20° H 700'	035	H	
	031	H 25°	
	027	A-BODY SHOP	
H	020		
20° H	017		
H	014		
F	008		18'F
			24'CW
	000		2ML

NOW FA MINOR COLLECTOR PUPIL

SE

NB US SB 50 LA LA

MD 565

MD 565-B MD 565

SHA 51.3-8
11-15-72

ROAD INVENTORY SHEET

Road No. Co 101
Road Name
Sheet No. 2 of 3
Date
County
State Coordinates

91-52
BB/SP
2-19-92

	F 800'	322		
		317	F	
		288	F	
30°		274		
		~~271~~		
		267		
	F 700'	254		
		252	PVT ENTRANCE F 1000' 50'	
		251		
		248	~~CHAPEL~~ CEMETERY	
		246		
		241	F	20'F 30'CW 2ML
20°	Lloyds Landing Rd / Co 107	230	H	X
		226	BUS- CANNERY	
		221	H	
		218	PVT ENTRANCE F 900'	
	MANADIER ~~Rd~~ / Co ~~280~~	159	(HOLE ~~IN THE WALL Rd~~) RD Co ~~281~~ 280	
20°		136		SAME

NON FA MINOR COLLECTOR RURAL

FA 52

SHA 51.3-8
11-15-72

STATE HIGHWAY ADMINISTRATION OF MARYLAND

ROAD INVENTORY SHEET

Party Chief _____
Recorder _____
Helper _____

Map No. _____

Road No. Co10 1
Road Name LANDING NECK Rd
Sheet No. 3 of 3
Date _____
County TALBOT
State Coordinates _____

WRIGHTS MILL Rd
CO 283

BRUCEVILLE Rd
CO 109

DEEP BRANCH Rd
CO 108

373

361 F 900'

358 F 700'

SAME

SHA 51.3-8
11-15-72

ROAD INVENTORY SHEET

Road No. _____
Road Name _____
Sheet No. _____
Date _____
County _____
State Coordinates _____

SHA 51.3-8
11-15-72

STATE HIGHWAY ADMINISTRATION OF MARYLAND

FAR

ROAD INVENTORY SHEET

SEE NEW INV
FCR -95
GD AH 4-5-95

T. LANDON
F. RHODES
VERIFIED 6/3/77

Party Chief RBush
Recorder
Helper

Map No. GH 21

Road No. Co 102
Road Name BAILEYS NECK Rd
Sheet No. 1 of 3
Date 5-26-66 REVISED 7-24-77
County TALBOT
State Coordinates 1060 - 327

F 1000'	156		15'F 21'CW
		LOCUST GROVE Rd	
	151	Co 205'	
OP 16	143		
	115		
	114	DRAIN 30°	
	111		
	103	PVT Rd 1200' F	
F 1500' PVT Rd	096		
	084	36" CMP	
1200' CANTERBURY DR F 800'	072		
Co 253	060		
	053		
GOLF COURSE	H0 46		
	032	GOLF COURSE	
	H0 10		
	007		18'F 30'CW
MD	000	333	
LLANDAFF Rd Co 285'			

LOCAL RURAL

MINOR COLLECTOR - RURAL

NON FA

1377

15-28-03

N

SHA 51.3-8
11-15-72

ROAD INVENTORY SHEET

Road No. CO 102
Road Name
Sheet No. 2 OF 3
Date
County
State Coordinates

	272	DRAIN
	271	OP19 40°
H 700'	268	H 500'
0.15 mile 9'F H 700'	264	
H PVT Rd	254	
H	244	
	0.31 mile 9'E	
	240 PVT Rd	F
H	239	
	229	30°
	226	
H 500'	218	
	0.81 mile 12'E	
	211 PVT Rd.	F
(JEFFRIES Rd)		
CO 149	199	
F 0.46 mile 9'E		
PVT Rd	186	
OP18	170	
F 0.20 mile 10'E		
25° PVT Rd	160	

NON FA LOCAL - RURAL

FAS 1244

SAME

SHA 51.3-8
11-15-72

STATE HIGHWAY ADMINISTRATION OF MARYLAND

ROAD INVENTORY SHEET

Party Chief _____
Recorder _____
Helper _____

Mop No. _____

Road No. CO 102
Road Name BAILEYS NECK Rd
Sheet No. 3 OF 3
Date 5-26-66 REVISED 7-24-74
County TALBOT
State Coordinates _____

0.15 mile 10'E
PVT Rd
H

0.15 mile 11'E
PVT Rd
H

288

0.12 mile 10'E
PVT Rd
H

287

280 H

0.13 mile 10'E
PVT Rd
H

278

NON FED AID
FED AID
LOCAL RURAL

SAME

SHA 51.3-8
11-15-72

ROAD INVENTORY SHEET

Road No. _____
Road Name _____
Sheet No. _____
Date _____
County _____
State Coordinates _____

Form 6 HPS (Rev. 1961)

1061-314

ROAD INVENTORY SHEET

Party Chief F. SETTLE
Recorder T. LANDON
Chainman S. MARTIN

T. LANDON
VERIFIED 6/2/77

Road No. Co 106 (White Marsh RD)
Name (OLD TRAPPE RD)
Sheet No. 1 OF 1
Date 5-25-66
County TALBOT

		565	
	2151		
EASTON MAIN RD MD		CORP LIMITS OF TRAPPE (LOVERS LANE) Co 115	Co. LIMIT
	2128		
	2064	WHITE MARSH ELE. SCHOOL	
	~~2055~~		
	1999		
	1972	H H 20°	68-11 30'CW
F 600'	1966		20'E
20°	1927	24" CP	
# 2 H	1917		
	1914		
Co	1209	RD 110 55	
	(Brick Row ~~DR~~)		
	0973	~~9' D~~ CO 316 ϕ	
	0933	~~F~~ PT 45°	
	0929	PC	67+2 20'E 30'CW
	0922	36" CMP	20'E 30'CW
20° Almshouse	0918		
Co	000	RD ~~X~~ 282 55	

S

Form 6 HPS (Rev. 1961)

1078-312

ROAD INVENTORY SHEET

Party Chief F. SETTIN
Recorder T. LANDON
Chainman S. MARTIN

T. LANDON
F. [illegible]
VERIFIED
6/1/77

Road No. Co 109
Name BRUCEVILLE RD
Sheet No. 1 OF 3
Date 5-25-66
County TALBOT

					SEE NEW INV
		7 H			FCR-95
					GD - AH
			2	1 0	4-5-95
		11			
			PUT RD		
		0	10 D	2	05
				1	98	H 700'
	RURAL	H	0 47	1	73	H
						T 0003
	1 MILES			1	37	CREEK
						SEE BR. SH. 1-A
N						
	30°	H		1	35	
		F		1	08	25°
	20°			1	01
				0	93	HT
				0	90	18" CP
		H		0	67	F 600'
				0	44	18" CP
						18' F
						26' CW
						2ML

Form 6 HPS (Rev. 1961)

ROAD INVENTORY SHEET

Party Chief F. SETTIAN
Recorder T. LANDON
Chainman S. MARTIN

Road No. Co 109
Name
Sheet No. 2 OF 3
Date 5-25-66
County TALBOT

			2 83		
LOCAL RURAL		H	2 80	6 H	
			2 74		
			2 73	CHURCH	
			~~2 71~~		
			2 69	H	
			2 68	H	
		WINDY HILL Co	2 66	BDJ 116	
		H	2 62		
MINOR COLLECTOR RURAL			2 55		
		6 H	2 51		24" cmp
			2 44		
		HT	2 42		
		H	2 39		
		H	2 36		
			2 30		
			~~2 24~~		
					SAME

NON FA
FAS 512

Form 6 HPS (Rev. 1961)

ROAD INVENTORY SHEET

Party Chief F. SETTON
Recorder T. LANDON
Chainman S. MARTIN

Road No. Co 109
Name
Sheet No. 3 OF 3
Date 5-25-66
County TALBOT

	CLARKS CORNER Co		RD
		3 49	117
		3 06	H
		3 02	H
		2 99	H
		2 94	H
NON FA LOCAL RURAL		2 92	H
		2 87	H
			SAME

SHA 51.3-8
11-15-72

STATE HIGHWAY ADMINISTRATION OF MARYLAND

FAR

ROAD INVENTORY SHEET

A/T 91 MD Ex #4 BB/SP 2-19-92

T. LANDON - F. RHODES VERIFIED 6/3/22

Party Chief R.Bush (OFFICE Tm)
Recorder
Helper

Map No. GH 21

91 MD Ex #3 BB/SP 2-19-92

Road No. Co 111
Road Name ISLAND CREEK Rd
Sheet No. 1 OF 2
Date 5-24-66 REVISED 7-24-74
County TALBOT
State Coordinates 1067-303

	SEE NEW INV	170	18" CP	
	GD AH		SANDERSTOWN Rd	30 ↑
	FCR-95	164	Co 110	
	4/6/95			
	F	~~157~~		
	↑20°	128		
		114	36" CMP	
	TRAPPE LANDING Rd	094	H	
	Co 118	088		20° ↑
	F	~~079~~		
	↑20°	072		
		067	(LOVERS LA) H	H
		066	Co 115	
	F 900°	064		
		048		15° ↑
	F	043		
		~~016~~		H
	CORP LIMITS	021	OF TRAPPE	
		018	(HENNESSEE AVE)	
		017	GP 10	
		014		H
				18'F
	H(VAC)	012		H 30'CW
		010	H	2ML
	CORP LIMITS	000	TRAPPE	
				0.20
	MD		565	

NON FA MINOR COLLECTOR - RURAL

W

MAPLE AVE

MAPLE AVE

MUN 00

County Urban

SHA 51.3-8
11-15-72

ROAD INVENTORY SHEET

Road No. Co 111
Road Name
Sheet No. 2 of 2
Date
County
State Coordinates

CHLORASPIL Rd
Co 287

CLAYLANDS Rd
336 Co 201

334

Baildon Rd
298 Co 245

281 18" CP
266 ~~0.65 mile~~ ~~10'~~ F1000'
240 CP ~~PVT~~ ~~Rd~~ 138

MINOR COLLECTOR RURAL

NON FA

SOUTH SIDE ISLAND CREEK Rd.
Co 136 229

F 1200' PVT ENTRANCE 215

197 PVT ENTRANCE F 1200' 15°
185 SAME

H 900'

Form 6 HPS (Rev. 1961) 1078-299

ROAD INVENTORY SHEET

Party Chief F. SETTAN T. LANDON
Recorder T. LANDON F. AMOUES
Chainman S. MARTIN VERIFIED 6/2/77

Road No. Co 113
Name (KATE'S POINT RD)
Sheet No. 1 OF 1
Date 5-23-66
County TALBOT

	2 60	F	
			14'E
			18'CW
END COUNTY	2 46	MAIN	
	2 42	DR	
	2 35	20°	
	2 28	F	
(CLARKS WHARF RD Co 117)	2 08	18" CP	16'F
			22'CW
	1 52		
20° (WINDY HILL RD Co 116)	135		
	0 97		
	0 89	(BAMBURY RD Co 137)	
	0 88	END CEM	
	0 83	BEG CEM	
F	0 63		
20° HT	0 53	SH	18'F
(KOOGLER	0 12		30'CW
~~WRIGHTS MILL~~ Co	0 04	RD) H	
	0 00	~~RD~~ 284	

F

Form 6 HPS (Rev. 1961)

1084-299

CO GPS 2001
11/13/01
SS/WP

ROAD INVENTORY SHEET

Party Chief F. SETTAN
Recorder T. LANDON
Chainman S. MARTIN

T. LANDON
T. HUGES
VERIFIED
6/1/77

Road No. CO 116
Name (WINDY HILL RD)
Sheet No. 1 OF 3
Date 5-25-66
County TALBOT

See new Inv			
CO GPS 2001	1 52	F (ABAN.) 700'	
SS/WP			
11-13-01	1 37	36" cmp	
H	1 32		
F	1 22		
	1 14	PT 30°	
	1 09	PC	
	1 08	24" cmp	
PT 30°	0 85		
~~CO 328 OP H~~	~~0 83~~		
PC 0.03/16 ft	0 80		
	0 69	18" CP	
F 1100'	0 65	H 25°	
	0 27	36" cmp	
			18' F
F 800'	0 24		30' cw
(~~GATES POINT~~		Rd)	2ML
0	0 00	113	

NE ↑

Form 6 HPS (Rev. 1961)

ROAD INVENTORY SHEET

Party Chief F. SETTAN
Recorder T. LANDON
Chainman S. MARTIN

Road No. Co 116
Name
Sheet No. 2 of 3
Date 5-25-66
County TALBOT

	241	F 700'	
H	234		
H	228	H 20°	
H	226	See new INV CO GPS 2001 SS/WP 11-13-01	
~~H~~	~~224~~		
B-GAS & GROC	221	H	
BRUCEVILLE CO	196	109 RD	
20°	208	~~H~~	
	~~206~~	~~H~~	
	~~202~~	~~H~~	
		6 H	
	200		18" CP
	~~198~~	~~H~~	
	191	H	
F 900'	181		
	172	H	
	17X 0	PT 30°	
	16X 2	PC	
			SAME

Form 6 HPS (Rev. 1961)

ROAD INVENTORY SHEET

Party Chief F. SETTAN
Recorder T. LANDON
Chainman S. MARTIN

Road No. Co 116
Name
Sheet No. 3 OF 3
Date 5-25-06
County TALBOT

CHOPTANK RIVER

ROAD	3	260	END
			PVT RD 9'C PT
BOAT RAMP	3	25 19	
↑ ~~30°~~ 80° H	3	20 16	
			see new Inv CO GPS 2001 SS/WP 11-13-01
H	3	16	
H(VAC)	3	14	
CHURCH ABAN	3	12	
OP 13	3	1 ~~4~~ 7	
H	3	07	
H	3	04	20° ↑
H	3	00	
(SANGER RD.)			
~~CO~~ ~~OP 12~~ ~~305~~ ~~20~~ ~~12~~ 20 329	2	98 5	
↑ 20° F	2	94	
H	2	92	
F	2	82	
	2	68 5	PVT RD 11'D PT
F(ABAN) 900'	2	62	
			SAME

CHOPTANK RIVER

Form 6 HPS (Rev. 1961)

1080-296

ROAD INVENTORY SHEET

Party Chief F. SETTAN
Recorder T. LANDON
Chainman S. MARTIN

T. LANDON
F. RHODES
VERIFIE
6/2/77

Road No. Co 121
Name (CHANCELLOR POINT RD)
Sheet No. 1 OF 2
Date 5-23-66
County TALBOT

	SEE NEW INV		FCR-95	
	GO A H	2 13	H	
	4-5-95			
		2 01	F	
	F	1 97		18' F
				20' CW
		1 54	~~MONEY MAKE RD~~ Co 122	
20°		1 50	25' A	
		1 33		
		1 27	48" CMP	
	H	1 21		
20°		0 93		
		0 83	F	
	HT	0 66		
		0 57	18" CP	
	H	0 54		
	H	0 51		
	H	0 47	H 700'	
		~~0 09~~	~~H~~	
		0 06	H	
				16' F
		0 03	H	22' CW
		0 00	~~GARDER RD~~ Co ~~TA~~ 290	

MON FA MINOR COLLECTOR - RURAL

FAS 1-87

S

(JAMAICA POINT RD) ~~BARBER~~ Co 299

5280
51

5281
29400

2992.81

2,993

Form 6 HPS (Rev. 1961)

ROAD INVENTORY SHEET

Party Chief F. SETTAN
Recorder T. LANDON
Chainman S. MARTIN

Road No. Co 121
Name
Sheet No. 2 of 2
Date 5-23-66
County TALBOT

CHOPTANK RIVER

	GATE		
ROAD	3 68	END	
H	3 56	PVT 0 12'D 9	
	3 48		
	3 41	PT 45° PC	16'F 20'CW
	3 37		
H	3 30		
90° F	3 17		
	2 72	PVT 0 12'F 9	36" CMP
H	2 56		
(School House RD) Co 114	2 39	~~OF CO~~ ~~136~~ (COUNTY LINE)	
			SAME

LOCAL RURAL

MONFA MINOR COLLECTOR

Form 6 HPS (Rev. 1961) 1070-286

ROAD INVENTORY SHEET

Party Chief F. SETTIAN
Recorder T. LANDON
Chainman S. MARTIN

H-15

T. LANDON
F. [illegible]
VERIFIED
6/2/77

~~Road No.~~ Co 125
Name (KENNEDY RD)
Sheet No. 1 of 1
Date 5-23-66
County TALBOT

NOW SIGNED PRIVATE
COGPS 2001
11/13/01
SS/VP

ROAD	0+23	END	
H	0+10		13'E 20'CW
SE	0+00		

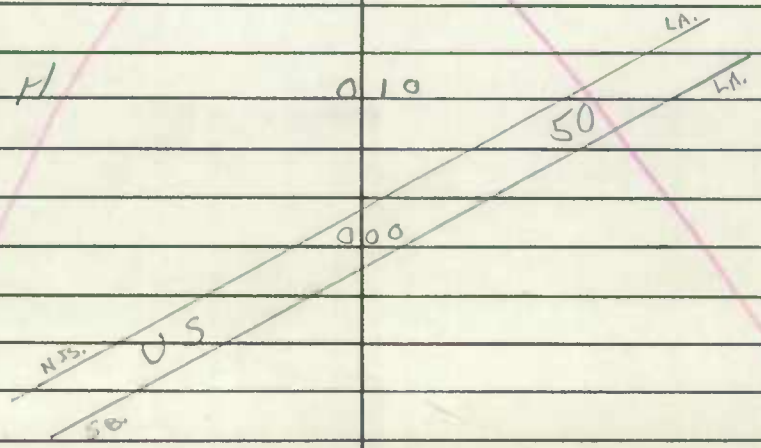

Form 6 HPS (Rev. 1961)

1005-339

ROAD INVENTORY SHEET

Party Chief F. SETTHAN
Recorder T. LANDON
Chainman S. MARTIN

T. LANDON
F. [illegible]DES
VERIFIED
6/15/77

Road No. Co 148
Name MAY PORT RD
Sheet No. 1 OF 1
Date 6-2-66
County TALBOT

SEE NEW INVENTORY 98-08

LEADENHAM CREEK

H

ROAD 0 90 END

8'P
12'CW

GATE 0 70 GATE

↑25° 0 60

75-4

H-ABAN 0 49

14'F
16'E

H(ABAN) 0 46

14'E

0 30

0 36 H 30°↑

20'CW

0 00

S

MD 84

Form 6 HPS (Rev. 1961)

TL VER.
F.R. 5/18/77

ROAD INVENTORY SHEET

Party Chief F. SETTAN
Recorder T. LANDER
Chainman S. MARTIN

1023 -347

Road No. Co 151
Name E. CHEW AVE
Sheet No. 1 OF 1
Date 6-15-66
County TALBOT

ST. MICHAELS

VOID
See New Inv.
91-103
BB/SP 2-21-92

RADCLIFFE AVE
Co 33 184

0.54

3 H

0.51

6 H

0.47

MUN. 200 MEADOW ST.
HARBOR RD 0.46 Co 208 ST. MICHAELS

0.12

NECK 0.33 LANE

TALBOT ST
MD 0.22 33

0.11 DIVISION ST.

NO SIGN

TILTON ST 0.05

NO SIGN

ROAD 0.00 END

BACK CREEK

NE

MUN. 200

207

26'

X

30'

C-C

X

14'

ACCO

Form 6 HPS (Rev. 1961) 1032-332 92-14

ROAD INVENTORY SHEET

Party Chief F. SETTAN
Recorder T. LANDON
Chainman S. MARTIN

T. LANDON
F. RHODES
VERIFIED
6/14/77

91-106
BBISP
2-21-92

Road No. Co 155 Edge Creek RD
Name ~~(TAYLOR RD South)~~
Sheet No. 1 OF 1
Date 6-8-66
County TALBOT

~~EDGE CREEK~~

~~RT RD H~~ ~~H~~
~~0 1F 0.17~~

Road 0 26 End

EDGE CREEK RD
~~(TAYLOR RD WEST~~

18' F
~~14'~~
~~20'~~
2 UML

↑ 90°

0 1.5 CO ~~Co 22~~ 4/6

SE

0 10 H

~~(THORNETON RD~~
~~Co~~ 0 00 64)

55

Form 6 HPS (Rev. 1961)

T 1025 -343

90-17,3
2-7-91
BB/TM

ROAD INVENTORY SHEET

T. LANDON
T. RHODES
VERIFIED

Party Chief F. SUTTAN
Recorder T. LANDON
Chainman S. MARTIN

SEE STEVEHL ON 8/14/77

Road No. Co 157
Name LINCOLN AVE
Sheet No. 1 OF 1
Date 6-15-66
County TALBOT

RIO VISTA

RIVERVIEW Co	0 41	TERRACE 186	SS
		(POLK ST)	
	0 34	Co ~~186~~ 293	
	0 33	H	
7 H		(HARRISON AVE.)	
	0 29	Co 162	
	0 28		
	0 23	JACKSON AVE	4 #
	0 ~~21~~ 20	Co 363	
MONROE ST Co 393	0 16		
		JEFFERSON AVE.	
CHURCH	0 11	Co 161	
	0 ~~1~~ 06	#	
NE ↑ MD	0 00	33	

20'I
2 UML
~~18'I~~
~~24'I~~
~~20 CO~~
SC-RT
2 UML

RIO VISTA

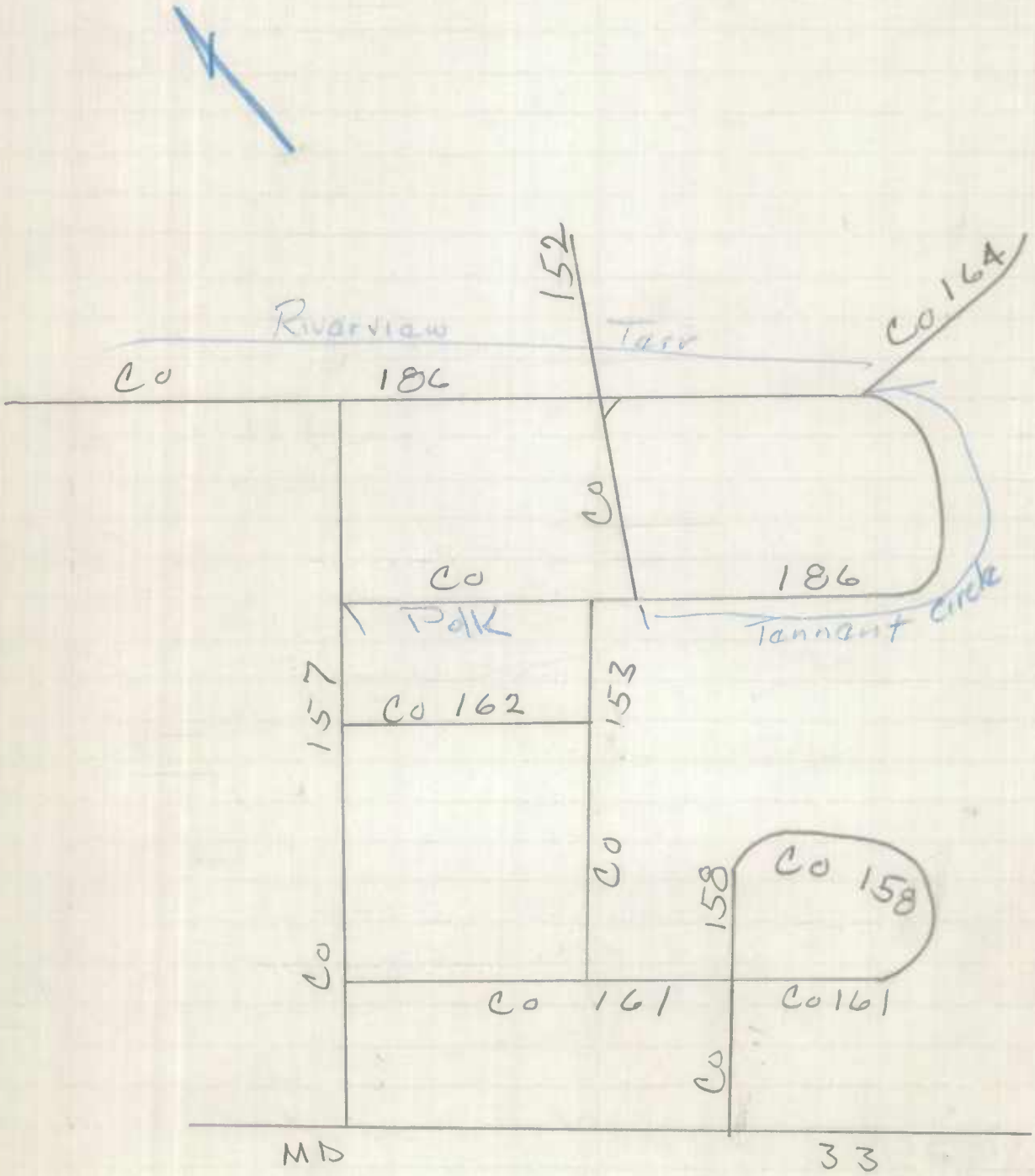
152
Riverview
Tasr
Co 164
Co
186
Co
Co
186
Polk
Tannant Circle
157
Co 162
153
Co
158
Co 158
Co
Co 161
Co 161
Co
MD
33

Form 6 HPS (Rev. 1961) 987-308 A/T 91-14 BB/SP 2-20-92 92-46

ROAD INVENTORY SHEET

Party Chief F. SETTAN
Recorder T. LANDON
Chainman S. MARTIN

T. LANDON
F. RHODES
VERIFIED 6/17/77

Road No. Co 159
Name (BLACK WALNUT RD)
Sheet No. 1 OF 2
Date 6-14-66
County TALBOT

	020 H	PvT RD		
	0	9'D	106	24'FG
	H		086	30'CW
	H		084	~~15'F~~
				~~21'CW~~
		(FAIRGROUNDS RD)		
X			072	Co 91 55 X 2ML
			066	HT
			064	H
			062	H
			060	H
			056	H
			053	H
			047	HT
			045	H
			043	H
			041	H
			039	H 15°
			037	DR
	U.S. COAST GUARD STATION		013	14'FG 20'CW
	ROAD		000 GATE	END
			0.40 / 8'E	
			H	
			CHOPTANK RIVER	

R.-MINOR COLLECTOR

NON FA

~~14'~~ 56'

20°

CHESAPEAKE BAY

RURAL LOCAL

N

Form 6 HPS (Rev. 1961)

(92-46)
GD/A.HAMON
2/3/93

ROAD INVENTORY SHEET

Party Chief F. SETTAN
Recorder T. LANDON
Chainman S. MARTIN

91 CO EX #7
BB/SP
2-20-92

Road No. CO 159
Name
Sheet No. 2 OF 2
Date 6-14-66
County TALBOT

SEE NEW INV
GD AH
ECR 95
4-11-95

PHILLIPS
~~BAY SHORE RD~~ WHARF RD
CO 127 232 CO 291

MD 33 Tilghman Island RD

END COUNTY 223 MAIN.
8 H
217
214 (Island Club RD)
202 CO ~~[illegible]~~ 426 0.00
201 DR
PVT RD 0
192 9'D ET 055 H
F ~~Leonard Ln~~
0.00 CO 331 183
~~LANDING~~ ~~172~~ 179 047 H
OP 147 0.00 177 PVT RD 0
171 10'D ET
~~DMR MECH RD~~
119 CO 90 0.00
CHURCH 115
END CEM 114
BEG CEM 111

HARRIS CREEK

ROY EA
R-MINER COLLECTOR

~~16'~~
~~ARIOL~~

24 G
2 ML

SAMIV

SHA 51.3-8
11-15-72

STATE HIGHWAY ADMINISTRATION OF MARYLAND 92-24 90-20 A/T

OP 105

ROAD INVENTORY SHEET

Irish Creek 91-96 BB/SP 2-21-92

Party Chief I. LANDON
Recorder ~~F. RHODES~~ ST. LANDON
Helper F. RHODES
VERIFIED 6/14/77

Map No. _____

Road No. CO. 163
Road Name ~~(LAMBERTON RD)~~
Sheet No. 1 OF 1
Date 1/13/76
County TALBOT
State Coordinates 1026-323

IRISH CREEK

ROAD	END		
0	85		
0	84	H	20'E 30'CW
SIGN: END COUNTY MAINT. 0	81	Irish Creek Dr N ~~(LAMBERTON RD)~~	10° ↑ X
0	79	CO 296	
0	77	H	
		H 500'	
0	72		
0	63	PVT. RD. 8'E	
			20' F ~~24' HG~~ 2-5E SHLD
90°	62	295	40'CW
0	49		20° ↑ 20ML
0	44	PVT. RD. 8'D	X 20' F ~~20' HG~~
0	00	58	30'CW 20ML

S ↑

(DEEP NECK RD.) CO

SHA 51.3-8
11-15-72

ROAD INVENTORY SHEET

Road No. _____
Road Name _____
Sheet No. _____
Date _____
County _____
State Coordinates _____

(18-92 per Theo Theoderon is not maintained by county 10/16/92 JEO) 92-39 90-22 2-7-91 BB/TM (92-39 COMPLETION 2-9-93) OP 81

Form 6 HPS (Rev. 1961)

ROAD INVENTORY SHEET

Party Chief F. SETTON
Recorder T. L. ANDON
Chainman

T. LANDON
F. RHODES
VERIFIED 5/27/77

Road No. CO 173
Name (TRIPPE RD)
Sheet No. 1 OF 1
Date 6-30-66
County TALBOT

TRED AVON RIVER

ROAD END

0 92 H

0 74 H

20° 0 66 PVT RD 10'E

0 48 PVT RD 9'B

45° 0 25

0 18

PT 30° PC 0 8'E 0 16

E

0 09

TRAVELERS REST CO 0 00 RD 52 SS

OP

25°

10'E 14'CW

40°

18'X6 30'CW

Form 6 HPS (Rev. 1961)

1087-381

ROAD INVENTORY SHEET

Party Chief F. SETTAN
Recorder T. LANDON
Chainman S. MARTIN

T. LANDON
F. HOWES
VERIFIED 5/20/77

91-4,30
BB/SP
2-24-92

Road No. Co 182 First ST
Name ~~(WILLIS AVE)~~
Sheet No. 1 of 1
Date 5-20-66
County TALBOT

VOID
See New INV.

BB
SP
2-24-92
91-4,30

(COVEYS LANDING RD.) Co	0.18	16	
H	0.17		
H	0.15	~~THIRD ST.~~ ~~(WILLIS RD.)~~	~~12'D~~ 16'cw
	~~0.12~~	~~Co 183~~	
	~~0.09~~	H ~~(HOPKINS ST.)~~	
	0.08	~~Co 228~~	
H	~~0.07~~		~~10'F~~ ~~16'cw~~
~~90°~~	0.03	Arnold ST Co 91-4,30	14'F 20'cw
(SE) NF ↑ (WILLIS Co	0.00	ST.) 180	

Form 6 HPS (Rev. 1961)

1067½-357

ROAD INVENTORY SHEET

Party Chief F. SETTAN
Recorder T. LANDON
Chainman S. MARTIN

T. LANDON
F. RHODES
VERIFIED
5/26/77

Road No. Co 188
Name (JONES RD)
Sheet No. 1 OF 1
Date 6-3-66
County TALBOT

SEE NEW INV. 1-23-80

MD 839 S165

MD

MD 135 115 322 33

132 112 H 60°

OP 153

128 108 ~~Co 308~~ 20'S 40'CW

15° 104 125 2ML

H 102 122

100 120 15°

15° 091 111 36" CMP

COND LIMITS 088 108

H 055 075 15°

H 052 72

H 050 70

H 048 68 18'H 30'CW

KENNEDY STREET
Co 170 045

S

3TH 038

SPUR 030 0.02 / 18'H 16'H 30'CW

008

ONE WAY

50 LF

Form 6 HPS (Rev. 1961)

1049-311

ROAD INVENTORY SHEET

Party Chief F. SETTAN
Recorder T. LANDON
Chainman S. MARTIN

T. LANDON
F. RHODES
VERIFIED
6/3/77

Road No. Co 189
Name WORLD FARM RD
Sheet No. 1 OF 2
Date 6-7-66
County TALBOT

PT 90 PC	H	1 25		
	Rewritten 11-26-01	1 23	SNI AD	
		1 19		PT 90° PC
		1 17	H	
	H 500'	1 14		
	H 600'	1 04		
		0 97	F 900'	
	H 600'	0 89		
	H 600'	0 87		
PT 40° PC	H	0 62		
		0 60		
	F 1000'	0 52		
		0 23		
		0 19	3 H	16' F 22' CW
	MD	0 00	333	

ISLAND CREEK

ISLAND CREEK

S

Form 6 HPS (Rev. 1961)

991-322

ROAD INVENTORY SHEET

Party Chief F. SETTAN
Recorder T. LANDON
Chainman S. MARTIN

T. LANDON
E. HOLES
VERIFIED
77

0.93

TILGHMAN

Road No. Co 193
Name NORTH TILGHMAN RD
Sheet No. 1 OF 3
Date 6-14-66
County TALBOT

	05428	SEE PRECEDING INV.	
Co ~~32~~ ~~34~~ 318 ~~60~~ ~~34~~ SUMMIT ST	05226	H	
	05024	H	
6 H	04822	H	20° ↑
	03711	H	PT 180°
H	03206	H	HARRIS CREEK
	03004	H	
	02600	PC	
	022	H	
	020	H	
↑20°	018	H	
Co 318 ~~Co 32~~ ~~34~~ ~~35~~ SUMMIT ST	012	3 H	
(OLD BRIDGE RD	009		
(~~JACKSON AVE~~)	007	H	
Co 42	006		
SE ↑ ~~H~~	~~03~~		18'F 28'CW
H	002	TILGHMAN	2 ML
MD	000	33	

Form 6 HPS (Rev. 1961)

ROAD INVENTORY SHEET

Party Chief F. SETTAN
Recorder T. LANDON
Chainman S. MARTIN

Road No. Co 193
Name
Sheet No. 2 OF 2
Date 6-14-66
County TALBOT

TILGHMAN			
MD	0	67	33
H	0	61	
(JACKSON ~~AVE~~)			AVE)
Co 42	0	59	
H	0	56	H

SAME

SHA 51.3-8
11-15-72

STATE HIGHWAY ADMINISTRATION OF MARYLAND

ROAD INVENTORY SHEET

Party Chief FR
Recorder JE
Helper

Map No.

Road No. Co 193
Road Name Taylor Ave
Sheet No. 1 of 1
Date 1-31-80
County Talbot
State Coordinates 991-322

79-Extra

VOID
Now Part of Co 91-18
See New Inv
2/20/92
BB/SP

Chappell Dr
Co 349

0.26
0.22 H
0.20 H
0.18
0.12 3 H
0.09
0.07 H
0.06
0.02
0.00 33

~~A 20'~~
~~Summit St~~
~~Co 318~~
~~Old Bridge Rd~~
~~Co 42~~
~~H~~
~~MD~~

~~18' T~~
~~28' W~~

SE

SHA 51.3-8
11-15-72

ROAD INVENTORY SHEET

Road No. _____
Road Name _____
Sheet No. _____
Date _____
County _____
State Coordinates _____

Form 6 HPS (Rev. 1961)

ROAD INVENTORY SHEET

Party Chief F. SETTHN
Recorder T. LANDON
Chainman S. MARTIN

Road No. Co 195
Name
Sheet No. 3 OF 3
Date 6-1-66
County TALBOT

VO ID New INV
See 91-66
2/25/92
BB/SP

195

~~WHISTLER~~

~~MALLARD~~ ~~LA~~

166 MALLARD LA

~~(MANASSAS RD)~~ L.A.

~~165 Co 204~~

~~159~~ H

H ~~157~~

~~152~~ PT

80° ~~50°~~

PC

~~148~~

H ~~147~~ H

H ~~140~~ H

H ~~136~~ H

H ~~131~~ H

H ~~126~~ H 15

~~119~~ H

PEACH BLOSSOM CREEK

SPAN

Form 6 HPS (Rev. 1961)

1068-341

TL VER. FR. 5/16/77 A/T ✓

ROAD INVENTORY SHEET

Party Chief F. SETTAN
Recorder T. LANDON
Chainman S. MARTIN

91-33,99,100
BB/SP
2-26-92

Road No. Co 196 Bartlett Ave
Name ~~(S. CLIFTON RD)~~
Sheet No. 1 OF 1
Date 6-3-66
County TALBOT

VOID
See TNW
NCW 91-99
2/26/92
BB/SP

	H		
	D E		
COL	0 23	SAC	
H	0 22	H	
H	0 21	H	
		Co 215	
	0 19		80° 40' ↑
	0 16		5 H
7 H	0 10		
	0 07	Hickory Ridge RD	
		Co 216	
E ↑	0 04		25° ↑
N.B. US SB.	0 00	50 LT.	

32' F
36' CW
2ML

Form 6 HPS (Rev. 1961)

1037-309

ROAD INVENTORY SHEET

SOUTH MORRIS ST

ATLANTIC AVENUE

Party Chief F. SETTAN
Recorder T. LANDON
Chainman S. MARTIN

TL VER.
FR. 5/17/77

Road No. Co 199
Name ~~RAILROAD AVENUE~~
Sheet No. 1 OF 1
Date 6-7-66
County TALBOT

OXFORD

COMMERCE

U.S. DEPT. OF ~~AND WILDLIFE SERVICE~~ N.O.A.A. + NATIONAL MARINE FISHERIES SERVICE

ATLANTIC AVE

OP 29	0 43		
H	0 42		
H ~~RAIL RD~~	0 41	7 H	20'G
OP ~~RR~~ 113	0 40		30'CW
CORP LIMITS H	0 32	OF OXFORD	
RIVERVIEW AVE	0 31		20'I
			30'CW
WILLOWS AVE	0 26		
OP 117	0 20		
	0 19	PIER ROAD ST	
	0 09	PLEASANT ST	
	0 03	CHURCH	24'I
			~~18'I~~
			~~24'CW~~
			30'CW
	0 0		

S. MORRIS ST

MUNICIPAL

MORRIS MD

SPOR 0.01 18'I

S

ST 333

90-25 (Co. Town Transfer)
See 1990 Municipal improvement letter

80-1

SHA 51.3 - 8 Revised
4.83

MARYLAND STATE HIGHWAY ADMINISTRATION

ROAD INVENTORY SHEET ~~ATLANTIC AVE~~ CO 0199
OXFORD

Party Chief	F. SETTAN	Road No.	MUN 0180
Recorder	T. LANDON	Road Name	S. MORRIS ST
Assistant	S. MARTIN	County	TALBOT
Map No./Dir.	/ S	Date	6-7-66
State Coordinates		Sheet No.	1 OF 2

TRAFFIC CODES
TRAFFIC CONTROLS: STOP SIGN=SS, TRAFFIC LIGHT=T.L., FLASHING RED BALL=F.R.

TRAFFIC CODES
PARKING RESTRICTIONS: A.M. PEAK, P.M. PEAK, A.M./P.M. PEAK, NO PARKING ANYTIME=N.P., COMM/IND. ACCESS=E

SYSTEM: FED. AID.	SYSTEM: FUNCT CLASS	SYSTEM: HWY. SYS.	SYSTEM: HPMS SAMPLE	TRAFFIC: PREG. REST.	TRAFFIC: COM/IND. ACCESS	LINE DIAGRAM	TRAFFIC: CONTROL	TRAFFIC: COM/IND. ACCESS	TRAFFIC: PREG. REST.	PAVEMENT DATA
NON	RURAL	EA	LOCAL			~~ATLANTIC AVE~~				
						~~Hanson Now MUN 0180~~				
						OP 113				20' G 30' CW
						0.40				
						corp Limits of Oxford				
						RIVERVIEW AVE 0.31				
						WILLOWS AVE 0.26				20' I 30 CW
						OP 114				
						E. PIER ST 0.20				
						MUN 160				
						0.19 W. PIER ST				
						MUN 0170				
						0.09 PLEASANT ST				
						MD SPUR 0.01 15'I 0.03				24' I 30' CW
						0.00				
						333				

SYSTEM				TRAFFIC		LINE DIAGRAM	TRAFFIC			PAVEMENT DATA
FED. AID.	FUNCT. CLASS.	HWY. SYS.	HPMS SAMPLE	PKG. REST.	COM/IND ACCESS		CONTROL	COM/IND ACCESS	PKG. REST.	

U.S. DEPT of Commerce
N.O. A.A. + National Marine Fisheries
Service
Rhonda Ave
OP 29

0 43

SHA 51.3-8
11-15-72

STATE HIGHWAY ADMINISTRATION OF MARYLAND

90-28

91-95
2/24/92
BB/SP

ROAD INVENTORY SHEET ~~MU 0420~~

Party Chief: J. LANDON
Recorder: E. RHODES
Helper:

Road No.: CO. 211
Road Name: GLENWOOD AVE.
Sheet No.: 1 OF 2
Date: 5/16/77
County: TALBOT
State Coordinates: 1061-343

Map No.:
BB REV
FR. 8-1-81

W Glenwood Ave.
91-95

~~CORP LIMITS~~ ~~ELECT. SUB-STA~~ ~~EAS PKWY~~

Mile	Feature	Right side
~~0.65~~		~~20'I~~ ~~4"c-c~~
0.61	EASTON MD. PKWY. 322	~~20'I~~ ~~40'CW~~
0.59		
0.58		80-5
0.56		45'I 4"c-c
0.40	TALBOT CO. VOC. TECH.	~~26'I~~ ~~4"c-c~~ ~~30'CW~~
0.39	JOWITE ST. MUN.	
0.38		
0.37	GLENWOOD ELE. SCHOOL	
0.36	ENT. SCHOOL	80-5
0.34		42'I 4"c-c
0.33	CLAY ST. MUN.	
0.31		
0.26	HAMMOND ST.	
0.17	PLEASANT ALLEY MUN.	
0.06	S. WEST ST. MUN.	32'I c-c
0.00	S. WASHINGTON ST. MD. 565-A	

NON FA LOCAL URBAN

COUNTY URBAN MU 0420

MUN. 0420

W

SHA 51.3-8
11-15-72

ROAD INVENTORY SHEET

Road No. CO. 211
Road Name GLENWOOD AVE.
Sheet No. 2 OF 2
Date 5/16/77
County TALBOT
State Coordinates

VOID
New
Part of
Co 91
2/25/92
BB/SP
See New INV.

NON EA
LOCAL RURAL

0 75 OP
109
0 72
0 70
83
FLOOD AVE
OP
0 68 OP 108
0 67
0 66 3 H

20' G
~~18' G~~
24' CW

Form 6 HPS (Rev. 1961)

1037-360 91 56 91-57 M7

ROAD INVENTORY SHEET

Party Chief F. SETTAN
Recorder T. LANDON
Chainman S. MARTIN

T. LANDON
F. RHODES
VERIFIED
5/24/77

Road No. Co 230
Name (DAFFIN RD)
Sheet No. 1 OF 1
Date 6-2-66
County TALBOT

SW ↑

	See New INV. 91-56 M2 2/25/92 BB/SP	VOID	
	LEEDS LANDING	RD	
Co	0.15	167	↑
H	0.12	H	
H	0.11		
	0.10	H	
	0.08	H Rd	
	(Mill Point Rd)	90°	
	~~Pvt RD 9' 20.2~~		
	0.06	90°	16'F 22'CW
H	0.03	H	
	TUNIS MILLS	RD	
Co	0.00	49	↓

VOID VOID VOID

Form 6 HPS (Rev. 1961) 1056-326

Co GPS 2001 11/8/01 SS/WP

ROAD INVENTORY SHEET

T. LANDON
F. RHODES
6 VERIFIED
WAS OP-15 77

Party Chief T. LANDON
Recorder W. WARFIELD
Chainman

Road No. Co 253
Name CANTERBURY DR
Sheet No. 1 OF 2
Date 1-31-69
County TALBOT

H

PT	H	ROAD	1 19	END
67°				
PC	H		1 08	
	H		1 05	
PT	H		1 02	
			0 99	DR
118°	H		0 94	See new Inv written 11/8/01 Co GPS 2001 SS/WP
	(CANTERBURY CT)			
	~~H~~ ~~CT~~ ~~TST~~		0 89	
	Co 361			
PC			0 81	
			0 76	PT
	~~H~~		0 70	17°
	6 H			
	~~H~~		0 66	PC
			0 50	
			0 39	PT
				75°
	H-400'		0 23	PC
PT			0 19	
80°	H		0 14	
	H		0 10	20' E
PC			0 03	30' W
	BAILEYS		NECK	RD
	Co.		0 00	102

S

TML

60' x 20' R

NO CURV

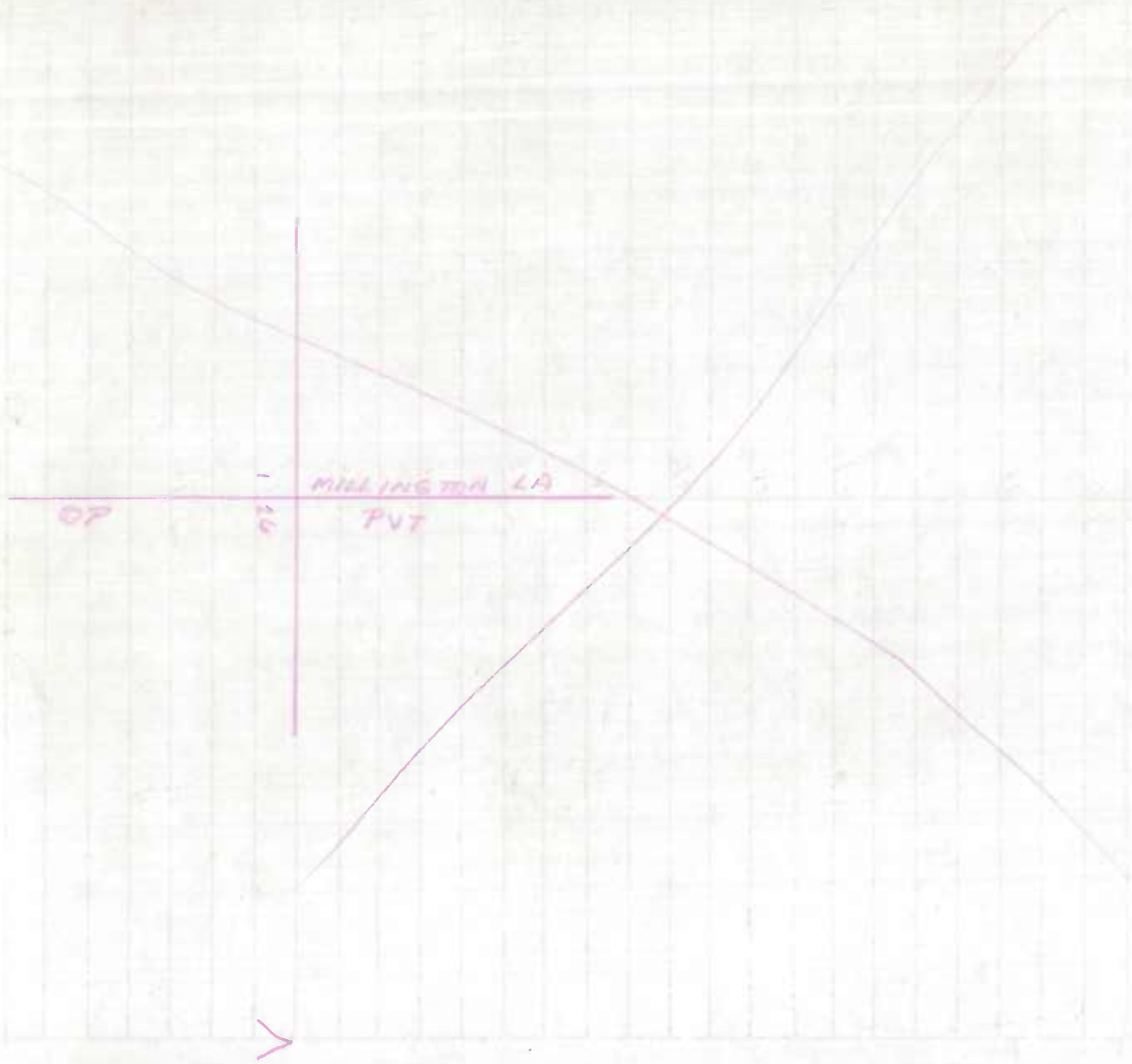
MILLINGTON LA
OP
PVT

Form 6 HPS (Rev. 1961)

1053-337

COORDINATES: 11/08/01 SS/WP

ROAD INVENTORY SHEET

Party Chief T. LANDON
Recorder W. WARFIELD
Helper
SRC Minutes 11-18-70

70-4

Road No. Co. 257
Road Name PLATTER TERR.
Sheet No. 1 of 1
Date 1-19-71
County TALBOT

T. LANDON
W. WARFIELD
1/14/71

Recorded 11/08/01
CO GPS 2001
SS/WP

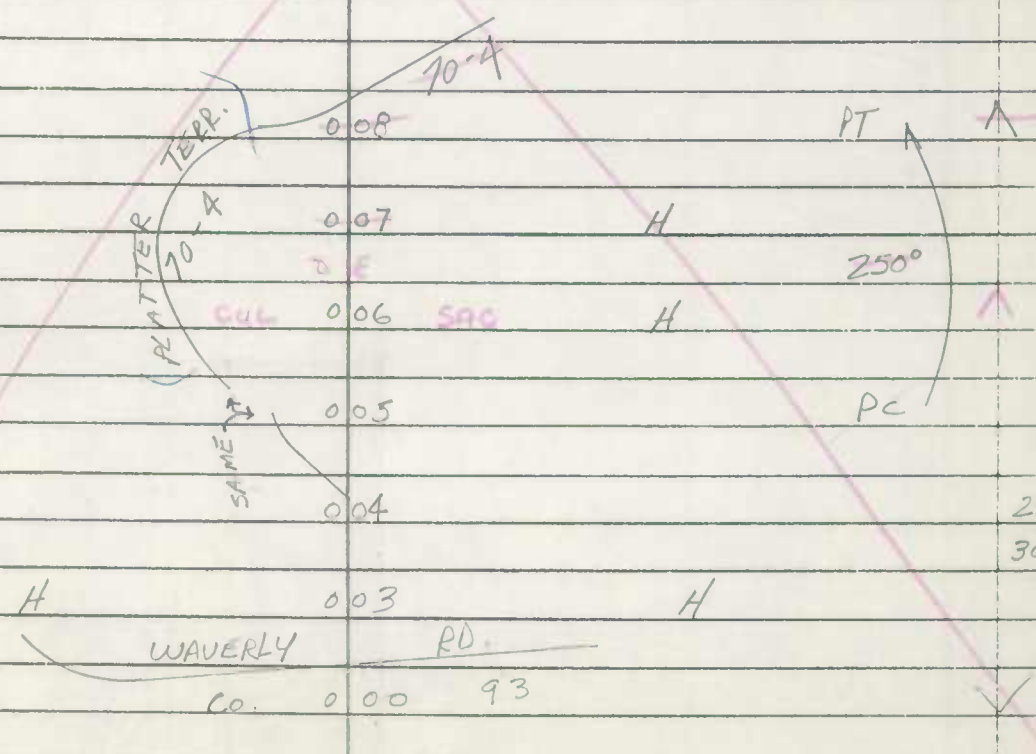

Form 6 HPS (Rev. 1961)

ROAD INVENTORY SHEET

Road No. _____

Road Name _____

Sheet No. _____

Date _____

County _____

Form 6 HPS (Rev. 1961)

1045-306 91-40 90-30 MT 92-20

ROAD INVENTORY SHEET

Party Chief: T. LANDON
Recorder: W. WARFIELD
Helper:

70-15

Road No.: (Co. 259 CT)
Road Name: (Holly Harbor Rd.)
Sheet No.: 1 of 1
Date: 1-19-71
County: TALBOT

E		18'F
	H	71-2
	ROAD 0 21 END	~~20'G~~
	H" 0 15	~~20'E~~
	0 12	
90° F800'	0 11	~~30'GW~~
	HOLLY HARBOR RD.	22'CW
	Co. 0 00 252	

Form 6 HPS (Rev. 1961)

ROAD INVENTORY SHEET

Road No. _____

Road Name _____

Sheet No. _____

Date _____

County _____

Form 6 HPS (Rev. 1961)

1037-360

90-32
2-7-91
BB/TM

T. LANDON
F. RHODES
VERIFIED
5/21/77

ROAD INVENTORY SHEET

Party Chief T. LANDON
Recorder W. WARFIELD
Helper

Road No. Co. 261
Road Name (MILL POINT RD.)
Sheet No. 1 OF 1
Date 1-19-71
County TALBOT

70-17

91-56
2/25/92
BB/SP

See New INV.

H H H H

ROAD ~~ROAD~~ 0.08 ~~END~~ END H

H 0.04 H

145° 0.01

(DAFFIN RD)

Co. 0.00 (DAFFIN RD)

230

SW

Form 6 HPS (Rev. 1961)

ROAD INVENTORY SHEET

Road No. _____

Road Name _____

Sheet No. _____

Date _____

County _____

Form 6 HPS (Rev. 1961)

1055 - 333

90-34 91-40,98 (92-29)
2-6-91 BB/SP CO - BH
BB/TM 2-25-92 2-5-93

ROAD INVENTORY SHEET

Party Chief T. LANDON
Recorder W. WARFIELD
Chainman
71-7

T. LANDON
F. RHODES
VERIFIED
6/14/77

SHA MIN 1-12-72

RIPLEY RD. (~~Le Gates Cove RD~~)
Road No. Co. 264
Name ~~(RIPLEY RD.)~~
Sheet No. 1 of 1
Date 2-1-72
County TALBOT
Revised in Office 2-15-72



Form 6 HPS (Rev. 1961)

1060-329

ROAD INVENTORY SHEET

CO 267

Party Chief F. SETTAN
Recorder T. LANDON
Chainman S. MARTIN

T. LANDON
REVIEWED 10-26
F. RHODES
VERIFIED
77

Road No. OP 25
Name PEACH BLOSSOM RD
Sheet No. 1 OF 1
Date 6-6-66
County TALBOT

Void see new Inventory 91-39	BB/SD 2-25-92			
PEACH BLOSSOM ROAD				
CO OP 73-2	0	25 73-2	25 267	
	0	22	H	
	0	21	PT 90° PC	
SECTION	0	20		
	0	19	H	
OP	0	17	H	
	0	12	PT 160° PC	12'E 16'CW
	0	11 END OF PAVEMENT	H	
	0	10	H	
	0	08	H	
	0	04	H	18'E 24'CW
OP 25	0	02		
MD	0	00	333	

PEACH BLOSSOM CREEK

SHA 51.3-8
11-15-72

STATE HIGHWAY ADMINISTRATION OF MARYLAND

73-1

TL VER.
F.R. 5/18/77

ROAD INVENTORY SHEET

Party Chief W. Dombroski
Recorder D. Taylor
Helper

Map No. G21

Road No. Co. 269
Road Name (Trice Field Rd) ~~County LA~~
Sheet No. 1 of 1
Date 1-15-74
County Talbot
State Coordinates 1022.345

VOID
See New
INV 2/21/92
BB/SP
91-CO Ex #1

SW

Talbot Ave

SHA 51.3-8
11-15-72

ROAD INVENTORY SHEET

Road No. _____
Road Name _____
Sheet No. _____
Date _____
County _____
State Coordinates _____

SHA 51.3-8
11-15-72

STATE HIGHWAY ADMINISTRATION OF MARYLAND

FAR

ROAD INVENTORY SHEET

91-73
BB/SP
2-26-92

Party Chief R. Bush (OFFICE INV)
Recorder
Helper

Map No. GH 21

91-54/91-55
BB/SP
2-19-92

Road No. Co 271
Road Name KITTYS CORNER Rd.
Sheet No. 1 of 5
Date 5-18-66 (REVISED 7-16-74)
County TALBOT
State Coordinates 1086 - 381

T. L. NO
F. R. C.
VERIFIED
5/33/77

SEE NEW INV.
F.C.R -95
GD, AH
4-4-95

		022	CHURCH	
		021		
		020	3 H	
	6 H	017		
		012		
	H	008		~~10'F~~ ~~24'CW~~ ~~2ML~~
	(COVEY'S LANDING Rd) Co 16	005		
	BUS GAS & GROC	004	CORDOVA VFD	
	H (RXR) Railroad Ave	003		
	~~(WILLIS LA)~~ Co 181	002		
	~~RXR~~	001	RXR RXR	22'F ~~10'F~~ 40'CW 2ML
	MD	000	309	

COLLECTOR - RURAL

NON FA

MINOR

SE

SKIPTON-CORDOVA RD CO

APX 529 90 TN
MDPE (RXR)

SHA 51.3-8
11-15-72

ROAD INVENTORY SHEET

Road No. Co 271
Road Name
Sheet No. 2 OF 5
Date
County
State Coordinates

		102		
		101		
#	9 H	099		
#		097	H	
#		093		
		088		
#		080	H 400'	~~16' F~~ ~~2 Lcw~~
	25°	078	24" CMP	
		075	3 H	
	H	071		
	H 400'	069		
	H	067	H	
		051	H	
		038	48" CMP	
	3 H	031		
		028	5 H	
		024		
	OP	023	4	
				SAME

NON ~~FAS~~ ~~547~~ FA
MINOR COLLECTOR - RURAL

SHA 51.3-8
11-15-72

STATE HIGHWAY ADMINISTRATION OF MARYLAND

9154
2-19-92
BB/SP

ROAD INVENTORY SHEET

Party Chief R. Bush
Recorder
Helper

Map No.

Road No. Co 271
Road Name KITTYS CORNER Rd
Sheet No. 3 OF 5
Date
County TALBOT
State Coordinates

30°			302			
			297			
			288	4 IHT	20°	
			270		H	
			262	H	30°	
			258		H	
			248		H	25°
						18'F
		CHAPEL		Rd		30'CW
		CO	224	14		X 2ML
			219		H	
	25°		210			
			~~196~~		~~H ABAND~~	
	~~H ABAND~~		~~191~~			
			180		F	
	F 700'		169			
			163		F	
		H	139		F 500'	
			133		24"CMP	30°
			121		F	
			116	12"CP & 18"CP		
		H 500'	110			
						SAME

~~FA 1290~~ ~~FA 1-49~~

NON FA
MINOR COLLECTOR - RURAL

SHA 51.3-8
11-15-72

ROAD INVENTORY SHEET

Road No. Co 271
Road Name
Sheet No. 4 OF 5
Date
County
State Coordinates

		~~543~~	~~F~~ DRAIN		
			PVT. RD		
	H	~~538~~	~~OP 5~~ 12'E	15°	
	H	~~531~~			
		~~528~~	~~H~~		
	H	~~526~~			~~15'F~~
	~~KINGSTON LANDING~~		~~Rd.~~		~~21'CW~~
	~~Co~~	~~525~~	~~294~~	~~30°~~	
	~~H~~	~~516~~			~~16'F~~ ~~20'CW~~
		~~505~~ 406	~~PVT ENTRANCE~~ ~~0.34 mile 10'E~~	~~F~~	
	matthewstown	MATTHEWS Rd.	RD		
	MD	500	328	SS	
	(BARWICK RD.)				
	Co 30	491			
		~~487~~	~~F~~		
		463		20°	
	H	432	F 900'		
	20° H	413			
		366			
		361	PVT ENTRANCE	25° F 1200'	
	25° H F600'	346			
		335	MILLER Rd		18 F
		308	Co 23	F	DUML
	F600'	304			
					SAME

FA LOCAL - RURAL
NON
MINOR COLLECTOR RURAL

SHA 51.3-8
11-15-72

STATE HIGHWAY ADMINISTRATION OF MARYLAND

ROAD INVENTORY SHEET

Party Chief R Bush
Recorder
Helper

Map No.

Road No. Co 271
Road Name KITTYS CORNER Rd
Sheet No. 5 OF 5
Date
County TALBOT
State Coordinates

VOID
NOW
PART OF
(Co 91-54)
(Co 91-54
2-1992
BB/SP

TURKEY CREEK Rd
Co 596 32
10'F
14'CW
565 F
556 # 30°
548
545
NON FA
LOCAL RURAL
30°

SHA 51.3-8
11-15-72

ROAD INVENTORY SHEET

Road No. _____
Road Name _____
Sheet No. _____
Date _____
County _____
State Coordinates _____

SHA 51.3-8
11-15-72

STATE HIGHWAY ADMINISTRATION OF MARYLAND

FAR

ROAD INVENTORY SHEET

Party Chief R. Bush (OFFICE INV)
Recorder
Helper

Map No. ~~GH 21~~ G 15

TRANSFER 9-10-79

Road No. CO 277
Road Name (AIRPORT Rd)
Sheet No. 1 of 1
Dote 5-17-66 (REVISED 7-22-74) 5/25
County TALBOT
State Coordinates 1068 - 358

(Goldsborough Neck Rd)

	Co	1.09	36	
		0.92	36" CMP	
		0.91	36" CMP	
		0.59	F 900'	
	EASTON AIRPORT	0.33		18' F 24' C.W
		0.31	F	
		0.12		X ~~24~~ I
	Centreville ~~Talbot~~ Rd.	0.11	18" CP	X 2-10 F CHD
corp limits	CO 188	0.05	of MD Eastern 662-C	X ~~18~~ F
				X ~~24~~ 60' CW
SB	US	0.00	LA 50	X W 2ML
NB			LA	

NON FA
COLLECTOR
URBAN
MINOR
HPMS 30-77-2-0172

W

(BLACK DOG ALLEY RD)
CO 28 / MD 309

corp limits

SHA 51.3-8
11-15-72

ROAD INVENTORY SHEET

Road No. _____
Road Name _____
Sheet No. _____
Date _____
County _____
State Coordinates _____

SHA 51.3 - 8 Revised
4.83

MARYLAND STATE HIGHWAY ADMINISTRATION

ROAD INVENTORY SHEET

Party Chief: R. Bush (Office Inv)
Recorder:
Assistant:
Map No./Dir.: /
State Coordinates:

Road No.: CO 277
Road Name: (Airport RD)
County: TALBOT
Date: 5-17-66 (Revised 7-22-94)
Sheet No. 1 OF 1

TRAFFIC CODES
TRAFFIC CONTROLS: STOP SIGN=S.S., TRAFFIC LIGHT=T.L., FLASHING RED BALL=F.R.

TRAFFIC CODES
PARKING RESTRICTIONS: A.M. PEAK, P.M. PEAK, A.M./P.M. PEAK, NO PARKING ANYTIME=N.P., COMM/IND. ACCESS=E

SYSTEM: FED. AID.	SYSTEM: FUNCT CLASS.	SYSTEM: HWY. SYS.	SYSTEM: HPMS SAMPLE	TRAFFIC: PRKG. REST.	TRAFFIC: COM/IND. ACCESS	LINE DIAGRAM	TRAFFIC: CONTROL	TRAFFIC: COM/IND. ACCESS	TRAFFIC: PRKG. REST.	PAVEMENT DATA
						SEE NEW INV GD, AH FCR-95 4-5-95				
						Goldsborough Neck RD				
						CO 1 09 36				
			③							18' F
						0 92 36" cmp				
						0 91 36" cmp				
NON FA	Collector		30277000000							
						0 12				
			②			0 11 18" cmp				36' I
						centreville RD Longwoods RD				2-10' F shld
						0 05				2 mk
						CO 188 MD 662-C				
			①							
URBAN						US 0 00 50				
						Blackwater Alloway 309 MD				

SYSTEM				TRAFFIC		LINE DIAGRAM	TRAFFIC			PAVEMENT DATA
FED. AID.	FUNCT. CLASS.	HWY. SYS.	HPMS SAMPLE	PRKG. REST.	COM/IND ACCESS		CONTROL	COM/IND ACCESS	PRKG. REST.	

SHA 51.3-8
11-15-72

STATE HIGHWAY ADMINISTRATION OF MARYLAND

FAR

ROAD INVENTORY SHEET

92-6
(85-9)
BB/AL
1-17-86

Party Chief R. Bush (OFFICE INV)
Recorder
Helper

Map No. GH 21

91-101
BB/SP
2-24-92

Road No. Co 279
Road Name BRUFFS ISLAND RD
Sheet No. 1 OF 1
Date 6-1-66 (REVISED 7-22-74)
County TALBOT
State Coordinates 1043-365

ROAD End

3 ~~70~~ 55

3 ~~13~~ 48 H

3 ~~283~~ 18

90°

3 ~~277~~ 12

2 ~~226~~ PVT RD.

2 ~~10~~ 51

2 ~~14~~ 49 (END Co Maint)

PVT Rd.

12'F
16'CW

F 1.26 Mile 14'E
PVT Rd.

0.41 mile 12'E
2 ~~186~~ 21 PVT Rd F

0.56 Mile 12'E
1 ~~53~~ 88 PVT. Rd. F

0.76 mile 10'E
1 ~~43~~ 78 PVT. Rd. F

NW

0.68 mile 10'F
PVT Rd.

1 ~~36~~ 71

15°

(COPPERVILLE Rd.)
Co 47

1 ~~07~~ 13

H

1 ~~07~~ 06

0 ~~34~~ 67 PVT ENTRANCE H 1000'

11'F
~~25'CW~~

(GREGORY Rd.)
Co 46

0 ~~00~~ 35

PT

40°

SPUR 0.02 | 12'F

PC

0 33

20'F
2 VML

Unionville RD
Co 45

0 ~~00~~ 00
0 ~~00~~ 00

SHA 51.3-8
11-15-72

ROAD INVENTORY SHEET

Road No. _____
Road Name _____
Sheet No. _____
Date _____
County _____
State Coordinates _____

SHA 51.3-8
11-15-72

STATE HIGHWAY ADMINISTRATION OF MARYLAND

FAR

91-53 A/T

ROAD INVENTORY SHEET

Party Chief R. Bush
Recorder
Helper

Map No. GH 21

Road No. Co 280
Road Name MANADIER Rd
Sheet No. 1 OF 3-4
Date 5/26/
County TALBOT
State Coordinates 1074- 333

SEE NEW INV
FCR-95

		156	GD/AH	H	
H	BOSTON CLIFF Rd. Co 99	152 118	4-5-95		15°↑
↑20°		107			X
		102		H	
	H	099		H	
30°		092			
		086			
	F 500'	075			
		062		H(ARAN) 15↑	
	H	058 057			
↑15°		031		H	20·F 30·CW
		027			X 2ML
		024			
		023		24" CMP	30°
		~~021~~ 012			
	H	004			20'F 40'CW 2ML
			DUTCHMANS LA.		
		000	Co 95		
			DOVE NECK Rd. Co 96		

MON 14 MINOR COLLECTOR - RURAL

S

SHA 51.3-8
11-15-72

ROAD INVENTORY SHEET

Road No. Co 280
Road Name
Sheet No. 2 of 34
Date
County
State Coordinates

		218	H	
		216	H ~~H~~	
		211	CHURCH - CEMETERY	
		210	HALL	
		209	H	
		205	H	
		201		
30°		199	H	
	3 H	197		20' F
	~~H~~	192		2 M2
	H	185	HT	
	H	183	H	
		178	~~H~~ 15°	
		172	H	
		168	H	
	SCHWANINGER	Rd		
	Co	163	100	SAME

NON FA MINOR COLLECTOR - RURAL

FAE 7-B

SHA 51.3-8
11-15-72

STATE HIGHWAY ADMINISTRATION OF MARYLAND

91-52
BB/SP
2-19-92

ROAD INVENTORY SHEET

Party Chief _____
Recorder _____
Helper _____

Map No. _____

Road No. C0280
Road Name MANADIER Rd.
Sheet No. 3 OF 3-4
Date _____
County TALBOT
State Coordinates _____

	MINOR COLLECTOR RURAL	PC 309	360		
		PC	356		
		PT	345		
		309			
		PC	338		
			HOKE IN THE WOOD Rd CO 281		20'F 2 UML
		LANDING NECK Rd			
		Co	248	101	55
FF3	MINOR COLLECTOR RURAL FA	F	238		20'F 2ML
			226	24" CP	30°
FF3	NON FA		221	H	
			220	H	SAME

SHA 51.3-8
11-15-72

ROAD INVENTORY SHEET

Road No. _____
Road Name _____
Sheet No. 4 OF 4
Date _____
County _____
State Coordinates _____

AL MS Hayes RD
2 8 2
0

EB LA
US 3 07 2 50 55
WB LA

20'F
2UML

NAV FLA
MINOR COLLECTOR
RURAL

SHA 51.3-8
11-15-72

STATE HIGHWAY ADMINISTRATION OF MARYLAND

91-52
BE/SP
2-19-92

ROAD INVENTORY SHEET

Party Chief: T. LANDON
Recorder: E. RHODES
Helper:

Map No.:

Road No.: CO. 282
Road Name: ALMSHOUSE RD.
Sheet No.: 1 OF 2
Date: 6/2/77
County: TALBOT
State Coordinates: 1067-316

				20'F
		1	84 SPRINGS RD. CO. 105	X 30'CW
		1	80	
			4 H	
		1	73	
	↑20°	1	54	
	~~(COLD TRAPPE RD)~~ WHITE MARSH RD CO. 106	1	44	
		1	27	H 700'
		1	21	H
	F	1	16	H
		0	75	15°↑
	↑15°	0	63	
		0	56	F 700'
	F	0	30	
		0	21	H
	MD.	0	20	565
		0	18	F
	SB			LA.
	US	0	00	50
	NB.			LA.

W ↑

EASTON ALMSHOUSE RD. ↓

18'F
30'CW
2 ML

SHA 51.3-8
11-15-72

ROAD INVENTORY SHEET

Road No. CO. 282
Road Name ALMSHOUSE RD.
Sheet No. 2 OF 2
Date 6/2/77
County TALBOT
State Coordinates

SHA 51.3-8
11-15-72

STATE HIGHWAY ADMINISTRATION OF MARYLAND

FAR

ROAD INVENTORY SHEET

Party Chief R Bush (office Inv)
Recorder
Helper

Map No. GH21

Road No. C0285
Road Name LLANDAFF Rd.
Sheet No. 1 OF 1
Date 5-26-66 REVISED 7-24-74
County TALBOT
State Coordinates 1065-325

LANDON RHODES VERIFIED 6/3/77

BAILEYS NECK Rd
C0102

SEE NEW INV
FCR-95
GD/AH
4/5/95

MD 115 333

W

NON FA
MINOR COLLECTOR - RURAL

	081	H (ABAN.)	
4 H	078	H (ABAN.)	
H	074		
H	072	H	
H	070	H	
H	068		
	067	H	
H	064		
B	061		
	055		
	032	TF 900'	
H	006		18'F 30'CW

MD 000 565

SHA 51.3-8
11-15-72

ROAD INVENTORY SHEET

Road No. _____
Road Name _____
Sheet No. _____
Date _____
County _____
State Coordinates _____

SHA 51.3-8
11-15-72

STATE HIGHWAY ADMINISTRATION OF MARYLAND

ROAD INVENTORY SHEET

Party Chief R. Bush (OFFICE INV)
Recorder
Helper

Map No. GH 21

Road No. Co 290
Road Name BARBER Rd
Sheet No. 1 OF 2
Date 5-23-66 REVISED 7-29-79
County TALBOT
State Coordinates 1082-284

		~~151~~	~~FH ABAND.~~
COLLECTOR RURAL	F 900'	146	
	~~FH ABANDONED~~	~~125~~	~~F~~
	H (VAC)	093	
	CEMETERY	089	H (ABAN.)
	of 135	088	
	H	087	H
FA	H	079	
NON MINOR	H	076	25°
	(KOOGLER Rd) Co 284	062	
	F 700'	035	
NW	CEMETERY	033	
		018	F 700'
	(BEAVER DAM Rd) Co 120	006	20' F ~~16' F~~
	H	004	24' CW
	(CHANCELLOR POINT Rd) Co 121	000	2 ML
		JAMAICA PT. Rd Co 289	

SHA 51.3-8
11-15-72

ROAD INVENTORY SHEET

Road No. Co 290
Road Name
Sheet No. 2 OF 2
Date
County
State Coordinates

618
4.02
216

MD 545

SB LA
U.S. 50
NB 216 LA

214 CEMETERY

~~212~~ MU. 0065
208 (RUMSEY DR.)

H 203

188
170

H H 164

H 158

H 156

NOW FA MINOR COLLECTOR FUNCTION

20°

CORP. LIMITS

URBAN

COUNTY

25°

~~181F~~
~~241C~~

SHA 51.3 - 8 Revised 4.83

MARYLAND STATE HIGHWAY ADMINISTRATION

ROAD INVENTORY SHEET

SEE NEW INV
FCR-95
GD TM
4-5-95

Party Chief: R. Bush (office Inv)
Recorder:
Assistant:
Map No./Dir.: 6H21 / NW
State Coordinates:

Road No.: CO. 290
Road Name: Barber RD
County: Talbot
Date: 5-23-66 rewritten 1-4-89 JB
Sheet No.: 1 OF 2

SYSTEM				TRAFFIC		LINE DIAGRAM	TRAFFIC			PAVEMENT DATA
FED. AID.	FUNCT CLASS.	HWY. SYS.	HPMS SAMPLE	PRKG. REST.	COM/IND. ACCESS		CONTROL	COM/IND. ACCESS	PRKG. REST.	
	Minor Collector	VOM FA				Rumsey Dr				
						2.08 MU 00.65				
						(Seymour Dr)				
						2.01 ~~MU OP 00.72~~ 0.187				
						MU 00.72				
						℄ 20°				
						1.88 (Marvel Dr)				
						1.87 ~~MU OP 0.022~~ 0.188				
						1.70				
						1.64 25°				
						Cemetery 0.84				
						OP 135 0.88				
						0.76 25°				
						Koobler RD				
						0.62 CO 284				
						Cemetery 0.33				
						Beaver Dam RD				
						CO 120 0.06				20' F
										24' CW
										2 m/
						Chancellor Point RD				
						CO 121 0.00				
						Jamison Point RD				
						CO 284				

TRAFFIC CODES

TRAFFIC CONTROLS: STOP SIGN=SS, TRAFFIC LIGHT=T.L., FLASHING RED BALL=F.R.

TRAFFIC CODES

PARKING RESTRICTIONS: A.M. PEAK, P.M. PEAK, A.M./P.M. PEAK, NO PARKING ANYTIME=N.P., COMM/IND. ACCESS=E

SYSTEM				TRAFFIC		LINE DIAGRAM	TRAFFIC			PAVEMENT DATA
FED. AID.	FUNCT. CLASS.	HWY. SYS.	HPMS SAMPLE	PRKG. REST.	COM/IND ACCESS		CONTROL	COM/IND ACCESS	PRKG. REST.	



SHA 51.3-8
11-15-72

STATE HIGHWAY ADMINISTRATION OF MARYLAND

EASTON

R/W 60

TL VER.
FR. 5/16/77

ROAD INVENTORY SHEET

Party Chief T. LANDON
Recorder F. RHODES
Helper

Map No. G21

75-1

Road No. CON 297
Road Name ELLIOTT RD.
Sheet No. 1 OF 1
Date 1/25/77
County TALBOT
State Coordinates 1071-347

89-13

SEE NEW INV
92-12
GD/AH
2-5-92

N

MD 0 99 328

37

0 27 (CAL DR)
MU099089-12

25°

BACK ENT SHA GARAGE 0 24

URBAN LOCAL

COUNTY URBAN

0 20 LIM. (CANVASBACK DR)

0 13 OP 0184

40'F.
50'CW

MD. 0 00 331

SHA 51.3-8
11-15-72

ROAD INVENTORY SHEET

Road No. _____
Road Name _____
Sheet No. _____
Date _____
County _____
State Coordinates _____

SHA 51.3-8
11-15-72

STATE HIGHWAY ADMINISTRATION OF MARYLAND

50' R/W

ROAD INVENTORY SHEET

Co 303 89-2 89-1

Party Chief T. LANDON
Recorder F. RHODES
Helper

Map No. G21

Road No. ~~OP. 125~~
Road Name DISCOVERY DR.
Sheet No. 1 OF 1
Date 5/23/77
County TALBOT
State Coordinates 1095-353

HPS-39 12/20/77

HIGH BANKS

9907 CO
SEE NEW INV
CG, TA
3/21/00

		D	E	
	CUL	1	71 SAC	
	~~HIGH BANKS~~ ~~OP~~ Co	1	64 ~~T26~~	DR. 304
20°		1	50	
Fox Co	F 1000' Meadow LA. 89-1 382	1	39	
		1	46	
80°		1	30 DISCOVERY Terr	
		1	15 Co 89-2 383	
		1	10	20°
		0	97	65°
30°		0	73	
30°		0	51	
30°		0	40	(77-1) 22' F 2-5' E Shds 40' CW
		0	30	F 800'
		0	28	90°
				~~30' E 36 CW~~
	KINGSTON Co.	0	00	LANDING RD. 274

E

SHA 51.3-8
11-15-72

ROAD INVENTORY SHEET

Road No. _____
Road Name _____
Sheet No. _____
Date _____
County _____
State Coordinates _____

SHA 51.3-8
11-15-72

STATE HIGHWAY ADMINISTRATION OF MARYLAND

10-18-77 meeting with Mr Vande Hoven, Wilson Tull, Dave Bechenach, Ed Davis it was decide that it should be OP The co. has no proof of ownership.

ROAD INVENTORY SHEET

Party Chief T. LANDON
Recorder F. RHODES
Helper

Map No. G21

Road No. ~~co. 309~~ OP154
Road Name (YELLOW BRICK RD.)
Sheet No. 1 OF 1
Date 6/16/77
County TALBOT
State Coordinates 1065-352

RDS top

S

B ROAD 0 22 END

0 15 WATER TANK

24'F
30'CW

0 13 B

20'F
30'CW

~~OP~~ MUDDY CR OP 153
~~COT~~ (ALLEPACE 000 RD) ~~308~~

SHA 51.3-8
11-15-72

ROAD INVENTORY SHEET

Road No. _____
Road Name _____
Sheet No. _____
Date _____
County _____
State Coordinates _____

Form 6 HPS (Rev. 1961)

990-323 91-97

10 5 77 meeting with Mr Vande Visser R.M.E. Wilson Tull, ~~Dave Bachenan~~, Ed Davis Univ as decided that this Rd should be OR The county has no proof of ownership

ROAD INVENTORY SHEET

(Tonger Basin Rd) ~~Co. 315~~ Co 317

T. LANDON
F. RHODES
VERIFIED
77
TILGHMAN

Party Chief F. SETTAN
Recorder T. LANDON
Chainman S. MARTIN

Road No. ~~OP 43~~ OP43
Name ~~COUNTY WHARF RD~~
Sheet No. 1 OF 1
Date 6-13-66
County TALBOT

HPS 39 5-5-78

99-10 A/T

ABANDONED

98-5 ST
GD-JK
1/29/99

KNAPPS NARROWS

ROAD	0	10	END END MARINA	32'F 32'CW
90° B-SEAFOOD	0	0.5		
	0	01	BEG. MARINA	30'F 32'CW
Tilghman Island RD				
MD	0	00	33	

NW

SHA 51.3-8
11-15-72

STATE HIGHWAY ADMINISTRATION OF MARYLAND

10-5-77 meeting with Sir VanderVisser R.T.E. Wilson Hill, Dave Bochener Ed Davis, it was decided that this rd. should be OP. The county has no proof of ownership.

ROAD INVENTORY SHEET

Party Chief T. LANDON 91-108
Recorder F. RHODES A/T
Helper

Map No. 621

Road No. ~~CO. 297~~ ~~OP 148~~ Co 320
Road Name PARSONAGE LA.
Sheet No. 1 OF 1
Date 5/18/77
County TALBOT
State Coordinates 1024-347

A/T 91-108
BB/SP
2-21-92

APS-39 5-5-78

ST. MICHAELS

0.00 TO 0.07
NOW PART OF CO 184
REWRITTEN 11/6/01
SS/WP
CO GPS 2001

SEYMOUR AVE
CO 0.29 185

CALVERT ST
CO 0.21 N 356 90°

S

0.16

0.10 H 500'

5 H BODWIN AVE
CO 184 0.07 0 A E 90° 18' I 24' MC

0.04 18' F 24' CW

SEYMOUR AVE
CO. 0.00 185

N

SHA 51.3-8
11-15-72

ROAD INVENTORY SHEET

Road No. _____
Road Name _____
Sheet No. _____
Date _____
County _____
State Coordinates _____

Form 6 HPS (Rev. 1961)

1086-302

90-39
2-6-91
BB/TM

92-34

Co 328

ROAD INVENTORY SHEET

Party Chief F. SOTTAK
Recorder T. LANDON
Chainman S. MARTIN

T. LANDON
F. RHODES
VERIFIED
6/1/77

Road No. ~~OP 11~~
Name ~~[illegible]~~ (SAULSBURY RD)
Sheet No. 1 OF 1
Date 5-25-66
County TALBOT

HPS-39 5-5-78

	ROAD	END	
F	1	05	
70°	0	94	
	0	84	80°
F 400'	0	59	
90°	0	32	
			18' F
			18'
	0	17	PVT RD 9'D 25°
			18' cw
0.03/16'E		03	
30°	(WINDY HILL		RD)
	Co	000	116 SS

W

SHA 51.3-8
11-15-72

STATE HIGHWAY ADMINISTRATION OF MARYLAND

10-5-77 meeting with Mr Vandewisser R/W Wilson Tull ~~have further~~ ~~[illegible]~~ it was decided that the id was OP The co. has no proof of ownership

ROAD INVENTORY SHEET

Co 330

91-60

Party Chief J. LANDON
Recorder F. RHODES
Helper

Road No. ~~CO. 307 OP 152~~
Road Name (MT. PLEASANT ~~EXT.~~) Landing Ct.
Sheet No. 1 OF 1
Date 6/15/77
County TALBOT
State Coordinates 1013-348

Map No. G21

HPS-39 5-5-78

VOID
See New
INV of Co 330
Imp. # 91-61
2-29-92
BB/SP

N

H	ROAD	0 15	END
SC		0 13	
H		0 08	
20°	0.02/12'F	0 02	12'F 16'CW
		0 00	

(MT. PLEASANT CO. ~~247~~ 69 RD.)

SHA 51.3-8
11-15-72

ROAD INVENTORY SHEET

Road No. _____
Road Name _____
Sheet No. _____
Date _____
County _____
State Coordinates _____

SHA 51.3-8
11-15-72

STATE HIGHWAY ADMINISTRATION OF MARYLAND

ROAD INVENTORY SHEET

Party Chief FR.
Recorder JE
Helper

Map No.

Road No. CO. 332
Road Name (OLD MD 309)
Sheet No. 1 OF 1
Date 1-23-80
County TALBOT
State Coordinates 1070-359

void see new
Inv 91-105
BB/sp
2-19-92

NE

309

BLACK DOG ALLEY RD.

0 14 CO. 28

MD.

SPUR

0.02/19 I
JC-LT 6' SHLD AVE.

0 13

0 09

0 04

0 00

50

H

H

NB.

US.

SB.

LA.

LA.

NOW FA

MINOR URBAN COLLECTOR

24'H
2-6'F SHLD
40'CW
2ML

24'I
40'CW
2ML

SHA 51.3-8
11-15-72

ROAD INVENTORY SHEET

Road No. _____
Road Name _____
Sheet No. _____
Date _____
County _____
State Coordinates _____

SHA 51.3 - 8 Revised
4.83

MARYLAND STATE HIGHWAY ADMINISTRATION

ROAD INVENTORY SHEET

91-77, 78
BB/SP
2-26-92

Party Chief: BB
Recorder: RM
Assistant:
Map No./Dir.: G 21 / E
State Coordinates: 1068-352

Road No.: Co 350
Road Name: RISER AVE
County: Talbot
Date: 1-25-85
Sheet No.: 1 OF 1

84-3

SYSTEM				TRAFFIC		LINE DIAGRAM	TRAFFIC			PAVEMENT DATA
FED. AID.	FUNCT CLASS.	HWY. SYS.	HPMS SAMPLE	PRKG. REST.	COM/IND. ACCESS		CONTROL	COM/IND. ACCESS	PRKG. REST.	
						SEE 2 NEW INV CD A HACTER 2-4-93				
						PER Imp 92-49,-50				
						Black Dog / Alley Co 0 21 28	SS			
						0 08 ~~40 A~~				20' F 30' CW 2 UML
						~~Price ST~~ / Service LN ~~Co 351~~ 0 00 Co 351				

TRAFFIC CODES
TRAFFIC CONTROLS: STOP SIGN=SS, TRAFFIC LIGHT=T.L., FLASHING RED BALL=F.R.

TRAFFIC CODES
PARKING RESTRICTIONS: A.M. PEAK, P.M. PEAK, A.M./P.M. PEAK, NO PARKING ANYTIME=N.P., COMM/IND. ACCESS=E

SYSTEM				TRAFFIC		LINE DIAGRAM	TRAFFIC			PAVEMENT DATA
FED. AID.	FUNCT. CLASS.	HWY. SYS.	HPMS SAMPLE	PRKG. REST.	COM/IND ACCESS		CONTROL	COM/IND ACCESS	PRKG. REST.	

SHA 51.3 - 8 Revised
4.83

MARYLAND STATE HIGHWAY ADMINISTRATION

ROAD INVENTORY SHEET

87-1

Party Chief: BB
Recorder: AL
Assistant:
Map No./Dir.: H-15 / E
State Coordinates: 1060 - 332

Road No.: G 368
Road Name: Cooks Hope Rd.
County: Talbot
Date: 1-7-88
Sheet No. 1 OF 1

TRAFFIC CODES
TRAFFIC CONTROLS: STOP SIGN=S.S., TRAFFIC LIGHT=T.L., FLASHING RED BALL=F.R.

TRAFFIC CODES
PARKING RESTRICTIONS: A.M. PEAK, P.M. PEAK, A.M./P.M. PEAK, NO PARKING ANYTIME=N.P., COMM/IND. ACCESS=E

SYSTEM				TRAFFIC		LINE DIAGRAM	TRAFFIC			PAVEMENT DATA
FED. AID.	FUNCT CLASS.	HWY. SYS.	HPMS SAMPLE	PRKG. REST.	COM/IND. ACCESS		CONTROL	COM/IND. ACCESS	PRKG. REST.	
						D E				
						CUL 1 17 SAC				
						(Springfield Dr)				
						pvt ~~CO368~~ 1 08				
						NOW PVT RD 99-02 signed at approx: 0.50 - "PVT RD-RESIDENTS + GUESTS ONLY" 3-27-00				
						PT 0 80				
						110° 0 70 2-36" CMP				
						PC 0 60				
						0 39 PT				
						30°				
						0 27 PC				
										20' F
										26' CW
						Peach Blossom Rd.				
						MD 333 0 00				
						Oaklands Rd. Co. 195				

SYSTEM				TRAFFIC		LINE DIAGRAM	TRAFFIC			PAVEMENT DATA
FED. AID.	FUNCT. CLASS.	HWY. SYS.	HPMS SAMPLE	PRKG. REST.	COM/IND ACCESS		CONTROL	COM/IND ACCESS	PRKG. REST.	

SHA 51.3 - 8 Revised
4.83

MARYLAND STATE HIGHWAY ADMINISTRATION

ROAD INVENTORY SHEET

87-2

Party Chief: BB
Recorder: AL
Assistant:
Map No./Dir.: H-15 / E
State Coordinates: 1062-331

Road No.: Co 369
Road Name: Spring Field Dr.
County: Talbot
Date: 1-7-88
Sheet No.: 1 OF 1

TRAFFIC CODES
TRAFFIC CONTROLS: STOP SIGN=SS, TRAFFIC LIGHT=T.L., FLASHING RED BALL=F.R.

TRAFFIC CODES
PARKING RESTRICTIONS: A.M. PEAK, P.M. PEAK, A.M./P.M. PEAK, NO PARKING ANYTIME=N.P., COMM/IND. ACCESS=E

SYSTEM				TRAFFIC		LINE DIAGRAM	TRAFFIC			PAVEMENT DATA
FED. AID.	FUNCT CLASS.	HWY. SYS.	HPMS SAMPLE	PRKG. REST.	COM/IND. ACCESS		CONTROL	COM/IND. ACCESS	PRKG. REST.	
						now pvt rd 99-09 3-27-00				
						D E				
						CUL O 38 SAC				
										18' F
										24' CW
						cooks Hope Rd				
						pvt ~~00~~ 0 00 ~~348~~				

SYSTEM				TRAFFIC		LINE DIAGRAM	TRAFFIC			PAVEMENT DATA
FED. AID.	FUNCT. CLASS.	HWY. SYS.	HPMS SAMPLE	PRKG. REST.	COM/IND ACCESS		CONTROL	COM/IND ACCESS	PRKG. REST.	

was Part of Co141

SHA 51.3 - 8 Revised
4.83

MARYLAND STATE HIGHWAY ADMINISTRATION

91-58
92-10

ROAD INVENTORY SHEET

93-08 AIT
2-18-94
BB/TM

Party Chief	BB	Road No.	CO 419
Recorder	SP	Road Name	Claiborne RD
Assistant		County	Talbot
Map No./Dir.	G14 / SE	Date	2/20/92
State Coordinates	1005-367	Sheet No.	1 OF 1

99-01 AIT

TRAFFIC CODES
TRAFFIC CONTROLS: STOP SIGN=S.S., TRAFFIC LIGHT=T.L., FLASHING RED BALL=F.R.

TRAFFIC CODES
PARKING RESTRICTIONS: A.M. PEAK, P.M. PEAK, A.M./P.M. PEAK, NO PARKING ANYTIME=N.P., COMM/IND. ACCESS=E

SYSTEM				TRAFFIC		LINE DIAGRAM	TRAFFIC			PAVEMENT DATA
FED. AID.	FUNCT. CLASS.	HWY. SYS.	HPMS SAMPLE	PRKG. REST.	COM/IND. ACCESS		CONTROL	COM/IND. ACCESS	PRKG. REST.	
						See New Inv.				
						9901 CO CG TH 3/22/00				
						(Claiborne)				
						0.03	SS			20'F ~~20'G~~ 2UML
						0.53				
						Rich Neck RD				
						CO 0.00 19.4				
						0.35				
						Miracle House CTR				
						141				
						CO				
K	NON FIA RURAL LOCAL									

SYSTEM				TRAFFIC		LINE DIAGRAM	TRAFFIC			PAVEMENT DATA
FED. AID.	FUNCT. CLASS.	HWY. SYS.	HPMS SAMPLE	PRKG. REST.	COM/IND ACCESS		CONTROL	COM/IND ACCESS	PRKG. REST.	

SHA 51.3 - 8 Revised 4.83

Trans Ser MOA 11/23/98

MARYLAND STATE HIGHWAY ADMINISTRATION

ST R.I. GD/AH 4/11/95

ROAD INVENTORY SHEET

Party Chief: BB
Recorder: AL
Assistant:
Map No./Dir.: 614 / NW
State Coordinates: 1009-362

Road No.: ~~MD 451~~ CO 440
Road Name: (Claborne Rd)
County: Talbot
Date: 6-8-89
Sheet No.: 1 OF 2

MOA 11/23/98

SYSTEM: FED. AID.	SYSTEM: FUNCT. CLASS	SYSTEM: HWY. SYS.	SYSTEM: HPMS SAMPLE	TRAFFIC: PKG.-REST.	TRAFFIC: COM/IND. ACCESS	LINE DIAGRAM	TRAFFIC: CONTROL	TRAFFIC: COM/IND. ACCESS	TRAFFIC: PKG.-REST.	PAVEMENT DATA
										21' I, 24' CW, 2ML
						1 16 PT			X	
						Cockey Rd.				
						1 08 CO 81				
						See Now ISSD 9901 CO CO, TA 3/22/00				
						PRC 0 96 PRC				20, ~~21' I~~, ~~9' I std LT~~ ~~9' I std RT~~, 2ML
						45°				
						PC 0 78			X	
						~~Old Claborne Rd~~ ~~CO~~				
						~~Old Claborne CO~~ 0 50				
										21' I, 26' CW, 2ML
						0 08			X	
						0 04 PT				
						0 03 60°				24' I, 26' CW, 2ML
						ST MD McCharels 0 01 PC				
						0 00 33	SS			

TRAFFIC CODES

TRAFFIC CONTROLS: STOP SIGN=SS, TRAFFIC LIGHT=T.L., FLASHING RED BALL=F.R.

TRAFFIC CODES

PARKING RESTRICTIONS: A.M. PEAK, P.M. PEAK, A.M./P.M. PEAK, NO PARKING ANYTIME=N.P., COMM/IND. ACCESS=E

RURAL MINOR COLLECTOR

FA

91-20 BB/SP 2-20-92 91-58 BB/SP 2-20-92 2 of 2

SYSTEM				TRAFFIC		LINE DIAGRAM	TRAFFIC			PAVEMENT DATA
FED. AID.	FUNCT. CLASS.	HWY. SYS.	HPMS SAMPLE	PKG. REST.	COM/IND ACCESS		CONTROL	COM/IND ACCESS	PKG. REST.	
						Eastern Bay				
						M A R I N A				
						Claiborne Landing RD				
						CD 441				
						A T E N G				
										20' I
						Bayside DR 2 LT				24' CW
						T 58				2 ML
						BAYSIDE DR				
						CR 56				
						57				
						Rich Neck Co.				22' I
						Miracle Hill Co. 191				30' CW
										2 ML
						55				
						Claiborne RD				
						Miracle Hill Co. 419				
						Claiborne Rd.				
						54				22' I
						53 70°				J' LT
										2 ML
						51				
						Cedar ~~LA~~ Ave				
						Co. 390				
						37				
						32 sign: Claiborne				
						29 30 MPH				
						MAPLE HILL RD				
						PVT DR				
						25 Maple Hall Rd Co. 218				21' I
										24' CW
										2 ML
NON FA	RURAL	LOCAL								
	Minor Collector									

See New Inv 990' Co 7A 6' 3/22/92

SHA 51.3 - 8 Revised
4.83

Was part of MD 451

MARYLAND STATE HIGHWAY ADMINISTRATION

ROAD INVENTORY SHEET

Party Chief: BB
Recorder: AL
Assistant:
Map No./Dir.: E-14 / NW
State Coordinates: 1004-362

Road No.: CO 441
Road Name: (Claborne Landing Rd)
County: Talbot
Date: 2-8-99
Sheet No.: 1 OF 1

MOA 11/23/98
98-12

SYSTEM				TRAFFIC		LINE DIAGRAM	TRAFFIC			PAVEMENT DATA
	FUNCT CLASS	HWY. SYS	HPMS SAMPLE	PKG. REST.	COM/IND ACCESS		CONTROL	COM/IND ACCESS	PKG. REST.	
						EASTERN BAY				
						MARINA				
						See New Inv 990160 CG, TA 3/22/00				
						0 12				
						BAYSIDE DR CO 217				20' I
						0 01				24' CW
						BAYSIDE DR OP 56				2ML
						0 00				
						CO 441 CLAIBORNE RD				

TRAFFIC CODES
TRAFFIC CONTROLS: STOP SIGN-SS, TRAFFIC LIGHT=T.L., FLASHING RED BALL=F.R.

TRAFFIC CODES
PARKING RESTRICTIONS: A.M. PEAK, P.M. PEAK, A.M./P.M. PEAK, NO PARKING ANYTIME=N.P., COMM/IND. ACCESS=E

COUNTY _____ ROAD NO. _____ PAGE ___ OF ___

SYSTEM				TRAFFIC		LINE DIAGRAM	TRAFFIC				PAVEMENT DATA
FUNCT CLASS	HWY SYS	HPMS SAMPLE		PRKG. REST.	COM/IND ACCESS		CONTROL	COM/IND ACCESS	PRKG. REST.		

Form 6 HPS (Rev. 1961)

1055-333

92-26
GD AH
2-5-93

ROAD INVENTORY SHEET

Party Chief T. LANDON
Recorder W. WARFIELD
Chainman

T. LANDON
F. RHODES
VERIFIED
6/14/77

91-90 98
BB/SP
2-25-92

Road No. O.P. 22
Name
Sheet No. 1 of 1
Date 2-1-72
County TALBOT
Revised 2-15-72 G/G

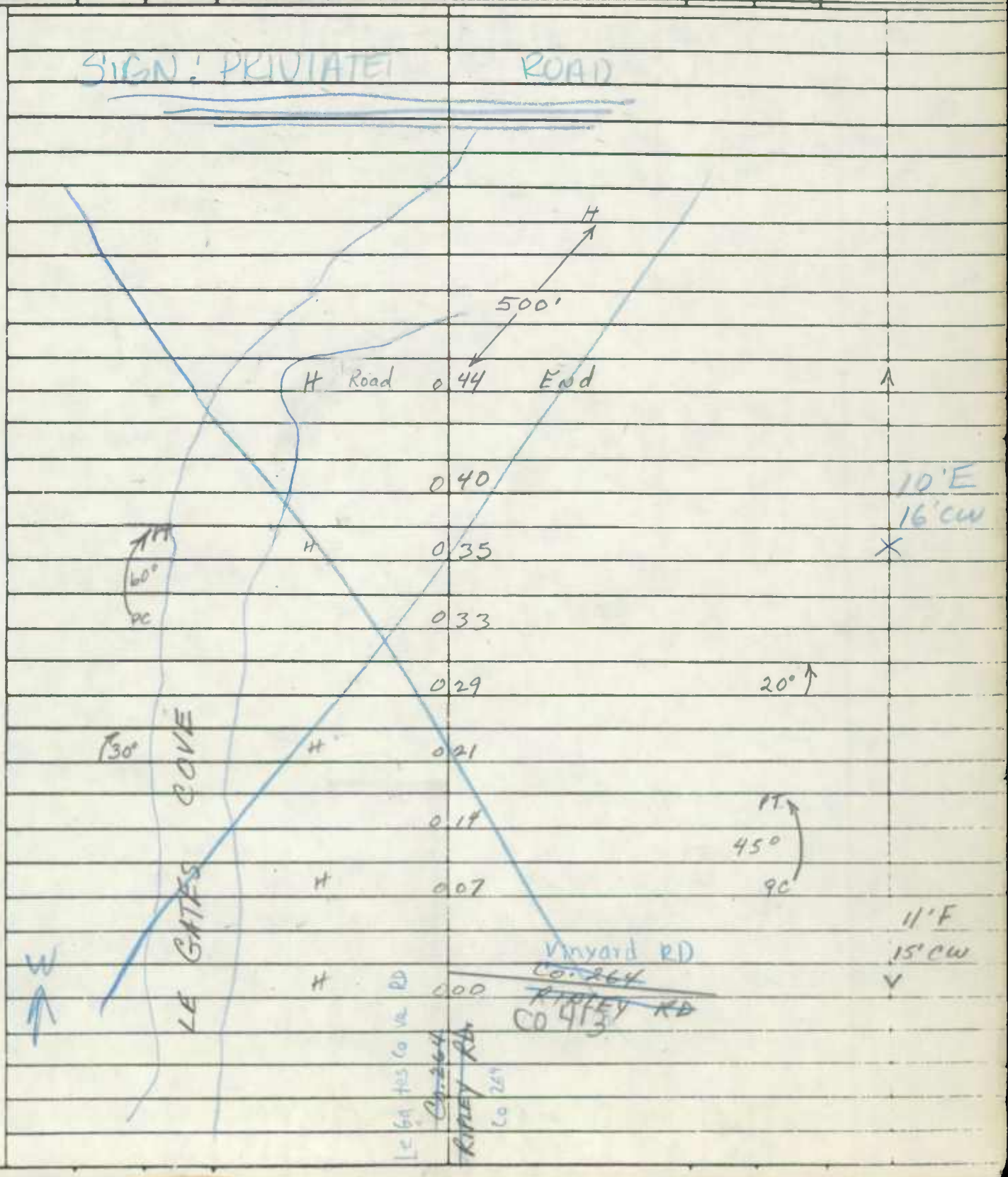

Form 6 HPS (Rev. 1961)

1055-333

ROAD INVENTORY SHEET

Party Chief F. SLETTAN
Recorder T. LANDON
Chainman S. MARTIN

T. LANDON
F. RHODES
VERIFIED
6/14/77

Road No. OP 23
Name
Sheet No. 1 OF 1
Date 6-1-66
County TALBOT

NOW PART OF CO 421

ROAD 0.20 END

0.18 H

0.09 H

0.05 H

(RIDLEY CO.)

0.01/12E 0.02 H

0.00

P.B.

12'E
18'CW

LE GATES COVET

E

Form 6 HPS (Rev. 1961)

1021-339

91-12
BB/SP
1-21-92

ROAD INVENTORY SHEET

Party Chief F. SETTAN
Recorder T. LANDON
Chainman S. MARTIN

T. LANDON
F. RHODES
VERIFIED 6/14/77
BEVERLY

Road No. OP 52
Name BEVERLY RD
Sheet No. 1 OF 1
Date 6-14-66
County TALBOT

SAN DOMINGO CREEK

ROAD	0.08	END	
	0.65	H	
H	0.69		
H	0.73		10' EE 16' CW
	0.80	~~OP 53~~ CO 248	
	~~0.49~~		~~12" CMP~~
~~F~~	~~0.48~~		~~16' E~~
~~H~~	~~0.40~~		~~22' CW~~
~~Pen Neck Cr~~	~~0.00~~	~~F.O.~~ ~~66~~	

52

W

Form 6 HPS (Rev. 1961)

TL VER.
FR. 5/17/77

ROAD INVENTORY SHEET

Party Chief F. SETTLE
Recorder T. KAPLAN
Chainman S. MARTIN

1038-309

88-2
1-17-89
BB, DW

OXFORD

Road No. OP 92
Name (RIVER VIEW AVENUE)
Sheet No. 1 OF 1
Date 6-7-66
County TALBOT

See New Inventory #88-2 1-18-89 BB, DW

D E
CUL 0 94 SAC
0 90
40° 0 71 PVT RD
0 63 H 600' 35°
20° 0 59
0 55 Chamberlin Dr
H 800' 0 42 88-2
~~Road~~ ~~0 38~~ ~~LAND~~
H-700' 0 24
Corp. limits of Oxford
170° 0 10
MU 0200
MUN 180 CO. 179

N
0 0

20'E
20'CW
~~12'F~~
~~12'F 20'F~~
~~18'CW 20'~~
~~12'E~~
~~18'~~
~~18'E 20'E~~
20'CW

SHA 51.3-8
11-15-72

STATE HIGHWAY ADMINISTRATION OF MARYLAND

ROAD INVENTORY SHEET

Party Chief _____
Recorder _____
Helper _____

Map No. _____

Road No. OP 105
Road Name _____
Sheet No. _____
Date _____
County TALBOT
State Coordinates _____

SEE Co 163 FOR
OP SECTION

SHA 51.3-8
11-15-72

ROAD INVENTORY SHEET

Road No. _____
Road Name _____
Sheet No. _____
Date _____
County _____
State Coordinates _____

SHA 51.3 - 8 Revised
4.83

MARYLAND STATE HIGHWAY ADMINISTRATION

ROAD INVENTORY SHEET

Party Chief _____
Recorder _____
Assistant _____
Map No./Dir. 1
State Coordinates _____

Road No. OP 177
Road Name Mill Point RD
County TALBOT
Date 2-25-92
Sheet No. 1 OF 1

SYSTEM				TRAFFIC		LINE DIAGRAM	TRAFFIC			PAVEMENT DATA
FED. AID.	FUNCT CLASS.	HWY. SYS.	HPMS SAMPLE	PRKG. REST.	COM/IND. ACCESS		CONTROL	COM/IND. ACCESS	PRKG. REST.	
						SEE INVENTORY				
						of Co 261				

TRAFFIC CODES

TRAFFIC CONTROLS: STOP SIGN=S.S., TRAFFIC LIGHT=T.L., FLASHING RED BALL=F.R.

TRAFFIC CODES

PARKING RESTRICTIONS: A.M. PEAK, P.M. PEAK, A.M./P.M. PEAK, NO PARKING ANYTIME=N.P., COMM/IND. ACCESS=E

SYSTEM				TRAFFIC		LINE DIAGRAM	TRAFFIC			PAVEMENT DATA
FED. AID.	FUNCT. CLASS.	HWY. SYS.	HPMS SAMPLE	PRKG. REST.	COM/IND ACCESS		CONTROL	COM/IND ACCESS	PRKG. REST.	

SHA 51.3 - 8 Revised
4.83

MARYLAND STATE HIGHWAY ADMINISTRATION

ROAD INVENTORY SHEET

Party Chief _____
Recorder _____
Assistant _____
Map No./Dir. 1
State Coordinates _____

Road No. OP 209
Road Name Hambleton DR
County Talbot
Date 1/13/95
Sheet No. 1 OF 1

SYSTEM				TRAFFIC		LINE DIAGRAM	TRAFFIC			PAVEMENT DATA
FED. AID.	FUNCT CLASS.	HWY. SYS.	HPMS SAMPLE	PRKG. REST.	COM/IND. ACCESS		CONTROL	COM/IND. ACCESS	PRKG. REST.	
						See inventory of Co 428 94-2 co				

TRAFFIC CODES
TRAFFIC CONTROLS: STOP SIGN=S.S., TRAFFIC LIGHT=T.L., FLASHING RED BALL=F.R.

TRAFFIC CODES
PARKING RESTRICTIONS: A.M. PEAK, P.M. PEAK, A.M./P.M. PEAK, NO PARKING ANYTIME=N.P., COMM/IND. ACCESS=E

SYSTEM				TRAFFIC		LINE DIAGRAM	TRAFFIC			PAVEMENT DATA
FED. AID.	FUNCT. CLASS.	HWY. SYS.	HPMS SAMPLE	PRKG. REST.	COM/IND ACCESS		CONTROL	COM/IND ACCESS	PRKG. REST.	