Maryland
State Highway Administration

Highway Information Services Division

2001 TRAFFIC VOLUME MAPS BY COUNTY

COUNTY
ALLEGANY
ANNE ARUNDEL
BALTIMORE COUNTY
BALTIMORE CITY
CALVERT
CAROLINE
CARROLL
CECIL
CHARLES
DORCHESTER
FREDERICK
GARRETT
HARFORD
HOWARD
KENT
MONTGOMERY
PRINCE GEORGE'S
QUEEN ANNE'S
ST. MARY'S
SOMERSET
TALBOT
WASHINGTON
WICOMICO
WORCESTER



These maps are also available on SHA's Internet site at http://www.marylandroads.com/oppe/tvmaps.htm

Traffic Volume Maps

Introduction

The Highway Information Services Division's Traffic Monitoring System (TMS) Team administers the Maryland State Highway Administration's (SHA) Traffic Monitoring Program. The program is responsible for the collection, processing, analysis, summarization, and dissemination of Maryland highway traffic data and is supported by a comprehensive, user friendly, management information computer database system.

Traffic monitoring data is a strategic resource for SHA and Maryland's Department of Transportation. The data is essential in the planning, design, and operation of the statewide road system, and the development and implementation of state highway improvement and safety programs. TMS is a product of the ISTEA Act of 1991, which required a traffic data program to effectively and efficiently meet SHA's long-term traffic data monitoring and reporting requirements. The quality control feature of the system allow data edit checks and validation for data from the 79 permanent, continuous automated traffic recorders (ATR's) and short-term traffic data.

The Maryland Traffic Volume Maps depict the Annual Average Daily Traffic (AADT) at various locations on Maryland's roadways by county. Traffic volume data is collected from the 2,900 program count stations, 79 automated traffic recorders (ATR), and the 7 toll count stations located throughout Maryland. Program count data is collected (both directions) at regular locations on a three year cycle (one-third of these are counted each year). The other two-thirds are factored based on the past yearly growth of an associated ATR. Counters are placed for 48 hours on a Monday or Tuesday and are picked up that Thursday or Friday, respectively. The ATR and toll count data is collected on a continuous basis.

All route, traffic, and travel data being made available by SHA in these maps are developed to support internal uses, primarily transportation planning. Any and all data are provided **"as is"** with the understanding that no warranty of any kind, implied, expressed or statutory, is given with respects to the contents of these maps. Any and all conclusions or products derived from the data are sole responsibility of the user.

The information presented in these maps is considered public information and may be copied or distributed.

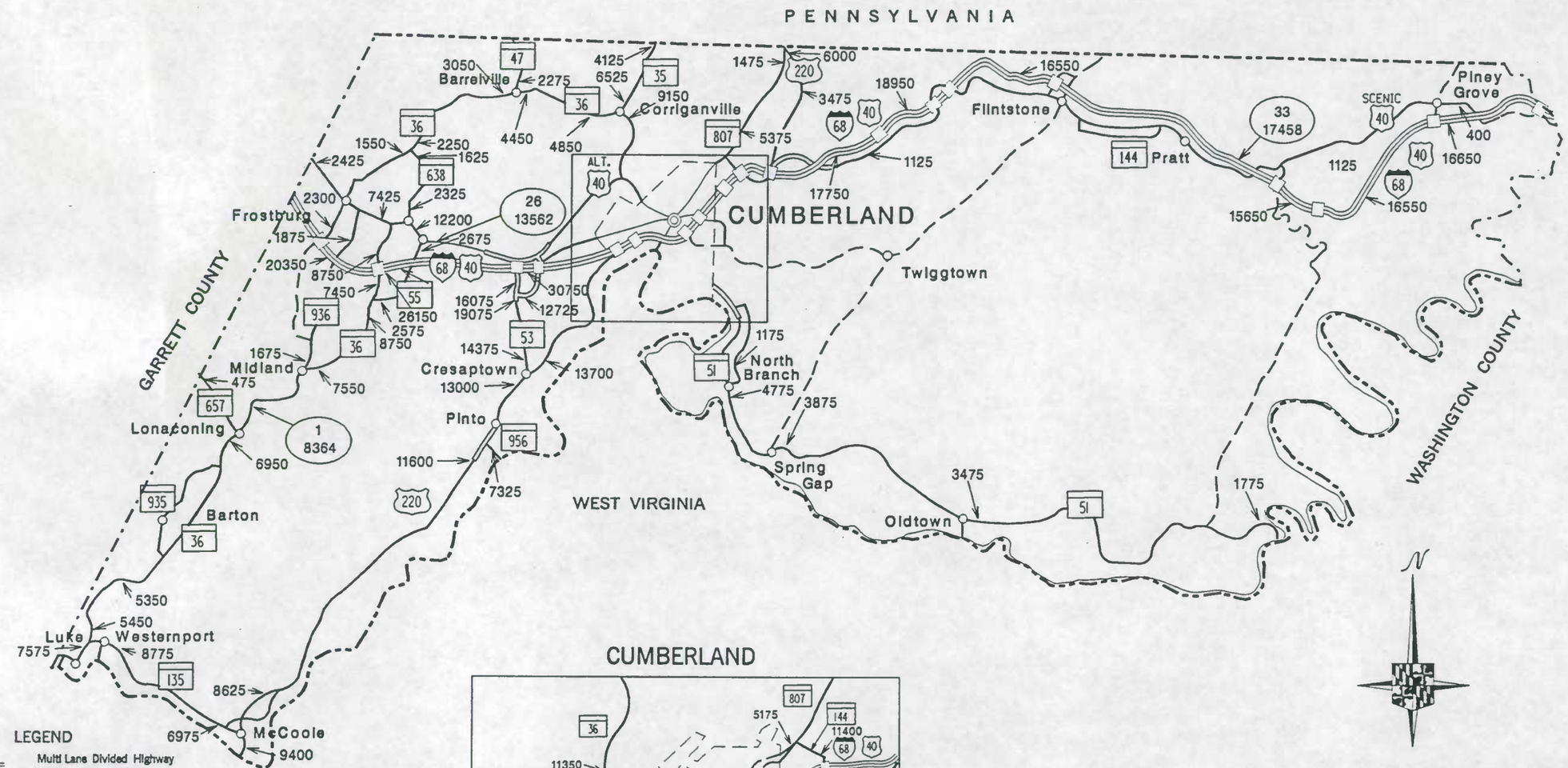

LEGEND

- Multi Lane Divided Highway Access Fully Controlled
- Multi Lane Divided Highway
- Undivided Highway
- Local Highway

Counter Stations

42 / 56329 — Permanent Traffic Counter Locations and Toll Facilities

Traffic Count

42 / * — Permanent Traffic Counter With No Data Available

The information in these maps is provided as a public service by the Maryland State Highway Administration (MSHA).

NOTICE:

Annual Average Daily Traffic (AADT) figures are estimates. The AADT estimates are derived by taking 48 hour machine count data and applying factors from permanent count stations.

Restriction of Liability:

SHA makes no claims, promises or guarantees about the accuracy, completeness, or adequacy of the contents of these maps and expressly disclaims liability for any errors and omissions in the contents of these documents.

ALLEGANY COUNTY

TRAFFIC VOLUME MAP

2001

ANNUAL AVERAGE DAILY TRAFFIC

PREPARED BY THE

Maryland Department of Transportation

STATE HIGHWAY ADMINISTRATION

HIGHWAY INFORMATION SERVICES DIVISION

0 — 4 MILES

PUBLISHED DATE: 3-7-02

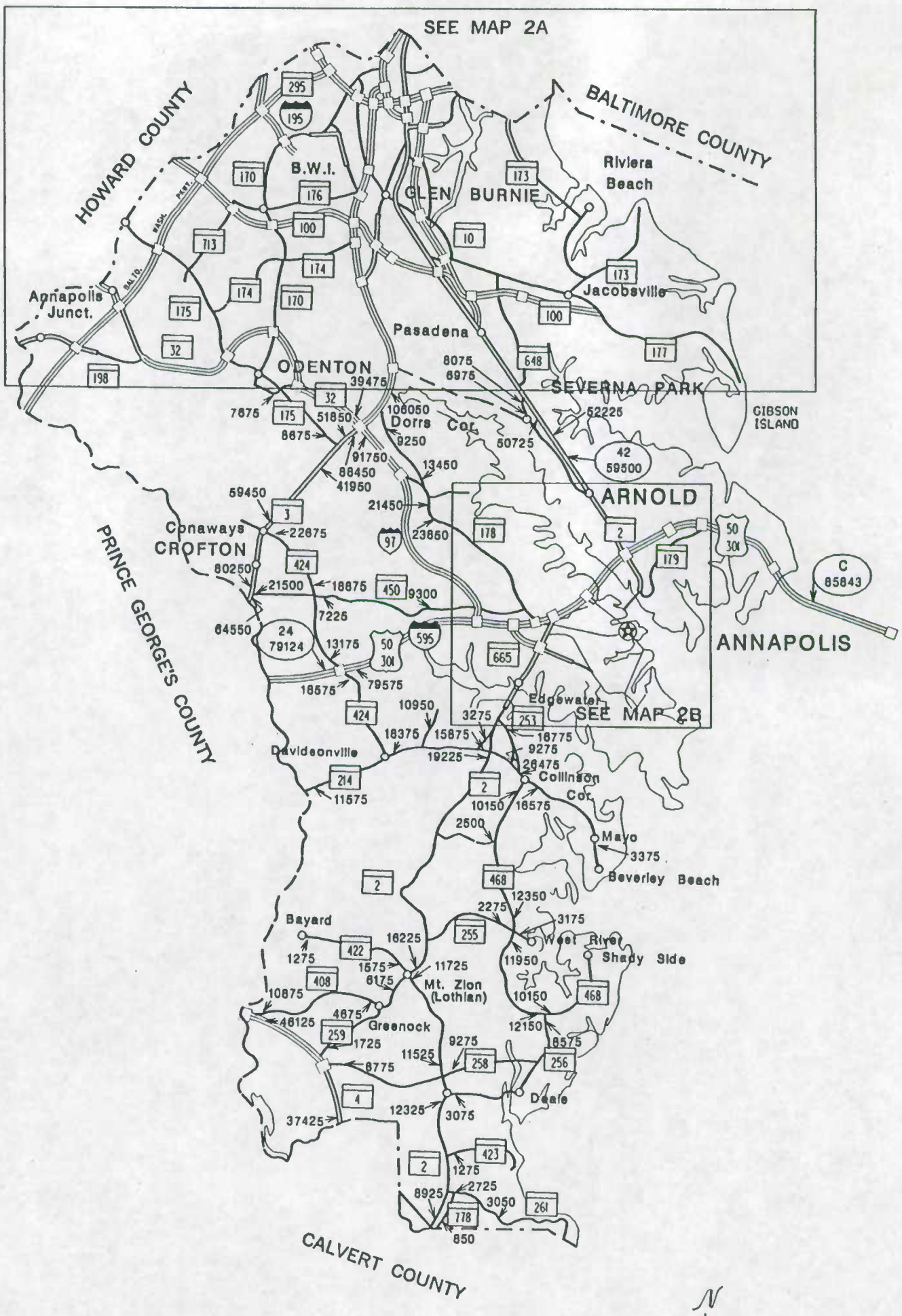

LEGEND

Multi Lane Divided Highway Access Fully Controlled

Multi Lane Divided Highway

Undivided Highway

Local Highway

Counter Stations

42 / 56329 — Permanent Traffic Counter Locations and Toll Facilities

Traffic Count

42 / * — Permanent Traffic Counter With No Data Available

The information in these maps is provided as a public service by the Maryland State Highway Administration (MSHA).

NOTICE:

Annual Average Daily Traffic (AADT) figures are estimates. The AADT estimates are derived by taking 48 hour machine count data and applying factors from permanent count stations.

Restriction of Liability:

SHA makes no claims, promises or guarantees about the accuracy, completeness, or adequacy of the contents of these maps and expressly disclaims liability for any errors and omissions in the contents of these documents.

ANNE ARUNDEL COUNTY

TRAFFIC VOLUME MAP

2001

ANNUAL AVERAGE DAILY TRAFFIC

PREPARED BY THE

Maryland Department of Transportation

STATE HIGHWAY ADMINISTRATION

HIGHWAY INFORMATION SERVICES DIVISION

0 — 4 MILES

PUBLISHED DATE: 3-7-02

ANNE ARUNDEL COUNTY
ENLARGEMENT 1
TRAFFIC VOLUME MAP
2001

ANNUAL AVERAGE DAILY TRAFFIC

PREPARED BY THE

Maryland Department of Transportation

STATE HIGHWAY ADMINISTRATION

HIGHWAY INFORMATION SERVICES DIVISION

LEGEND

Multi Lane Divided Highway Access Fully Controlled

Multi Lane Divided Highway

Undivided Highway

Local Highway

Counter Stations

42 / 56329 — Permanent Traffic Counter Locations and Toll Facilities

Traffic Count

42 / * — Permanent Traffic Counter With No Data Available

The information in these maps is provided as a public service by the Maryland State Highway Administration (MSHA).

NOTICE:

Annual Average Daily Traffic (AADT) figures are estimates. The AADT estimates are derived by taking 48 hour machine count data and applying factors from permanent count stations.

Restriction of Liability:

SHA makes no claims, promises or guarantees about the accuracy, completeness, or adequacy of the contents of these maps and expressly disclaims liability for any errors and omissions in the contents of these documents.

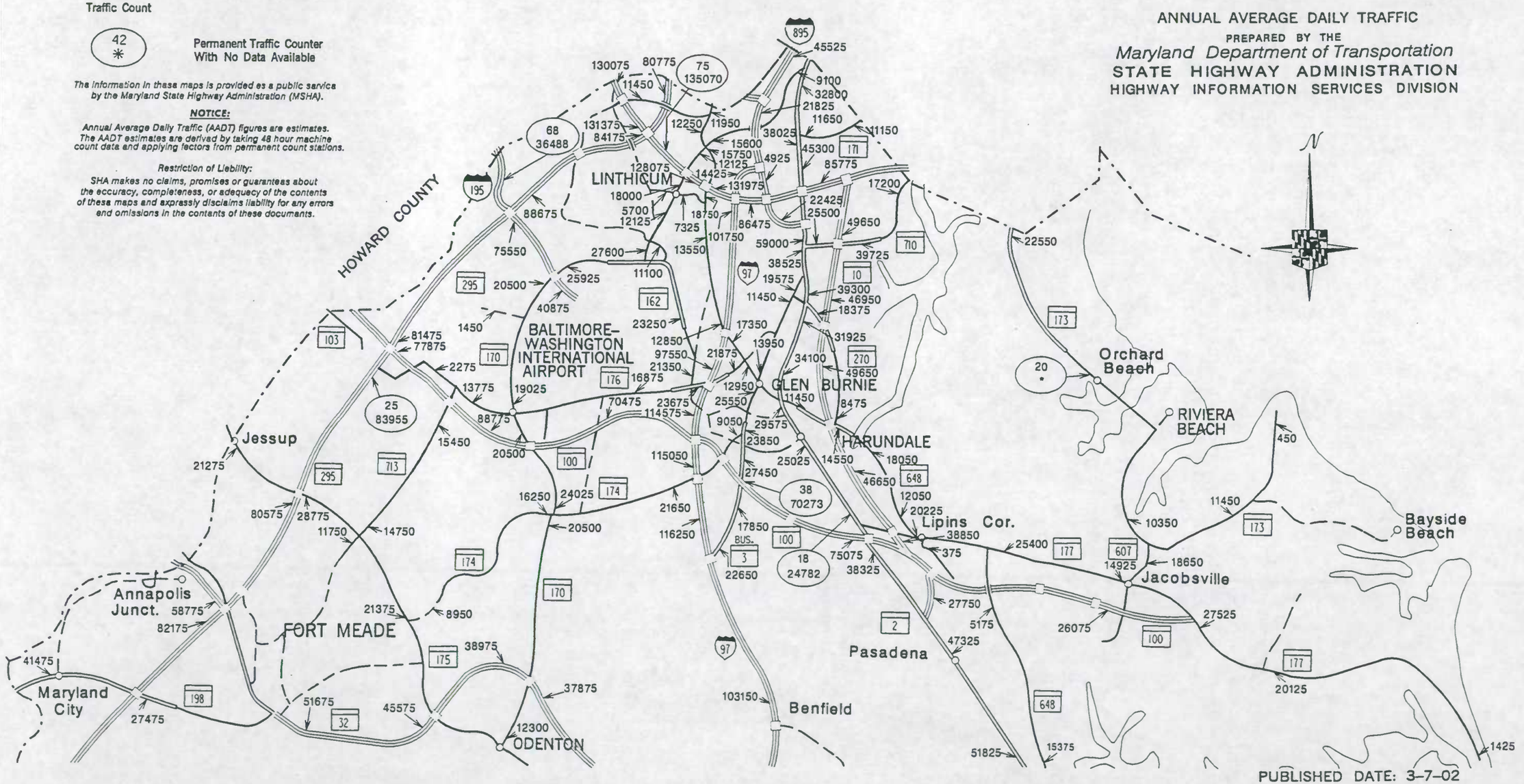

PUBLISHED DATE: 3-7-02

2A

ANNAPOLIS

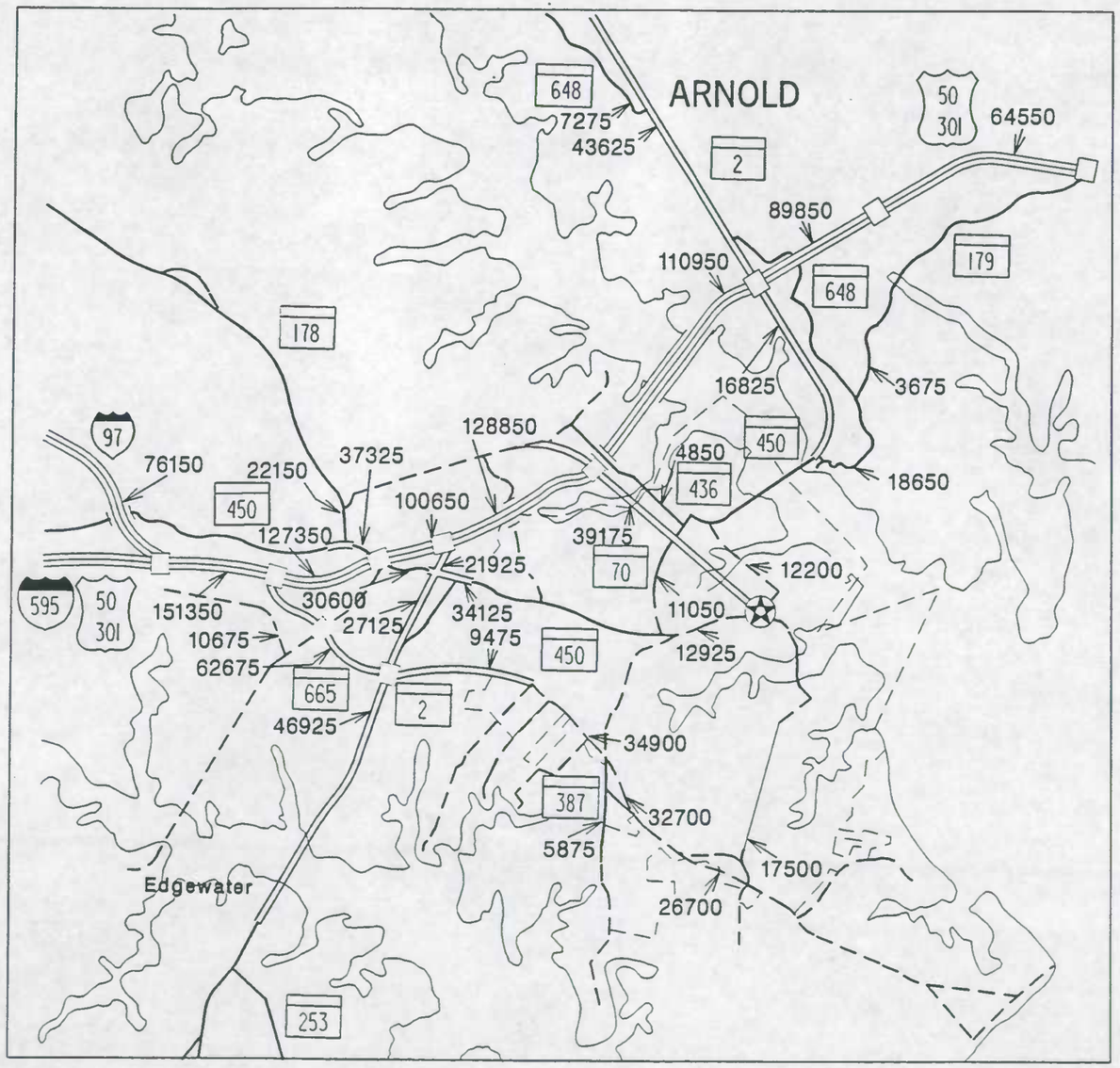

LEGEND

Multi Lane Divided Highway Access Fully Controlled

Multi Lane Divided Highway

Undivided Highway

Local Highway

Counter Stations

42 / 56329 — Permanent Traffic Counter Locations and Toll Facilities

Traffic Count

42 / * — Permanent Traffic Counter With No Data Available

The information in these maps is provided as a public service by the Maryland State Highway Administration (MSHA).

NOTICE:

Annual Average Daily Traffic (AADT) figures are estimates. The AADT estimates are derived by taking 48 hour machine count data and applying factors from permanent count stations.

Restriction of Liability:

SHA makes no claims, promises or guarantees about the accuracy, completeness, or adequacy of the contents of these maps and expressly disclaims liability for any errors and omissions in the contents of these documents.

N

ANNE ARUNDEL COUNTY
ENLARGEMENT 2
TRAFFIC VOLUME MAP
2001

ANNUAL AVERAGE DAILY TRAFFIC

PREPARED BY THE
Maryland Department of Transportation
STATE HIGHWAY ADMINISTRATION
HIGHWAY INFORMATION SERVICES DIVISION

PUBLISHED DATE: 3-7-02

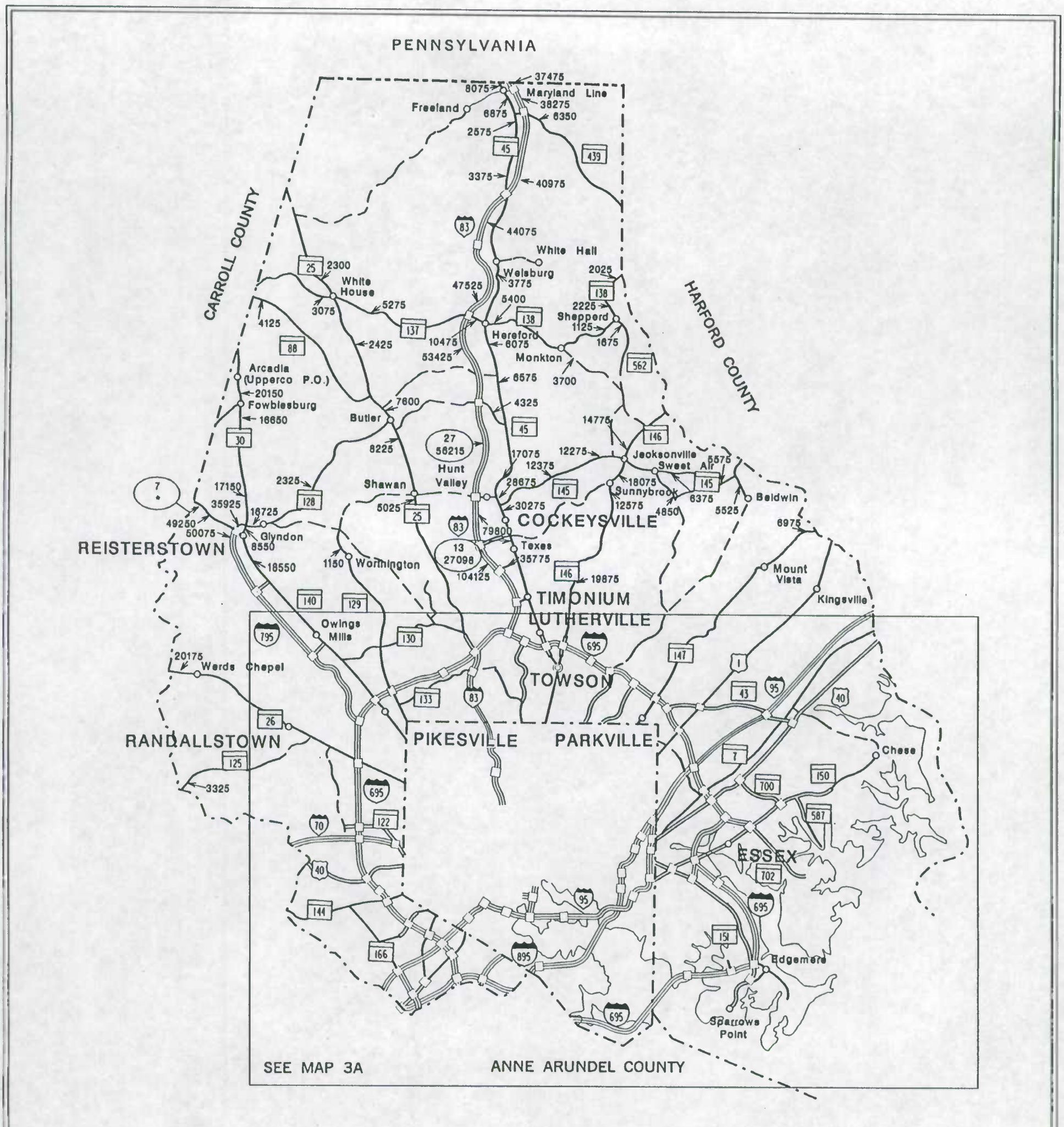

LEGEND

Multi Lane Divided Highway Access Fully Controlled

Multi Lane Divided Highway

Undivided Highway

Local Highway

Counter Stations

42 / 56329 — Permanent Traffic Counter Locations and Toll Facilities

Traffic Count

42 / * — Permanent Traffic Counter With No Data Available

The information in these maps is provided as a public service by the Maryland State Highway Administration (MSHA).

NOTICE:

Annual Average Daily Traffic (AADT) figures are estimates. The AADT estimates are derived by taking 48 hour machine count data and applying factors from permanent count stations.

Restriction of Liability:

SHA makes no claims, promises or guarantees about the accuracy, completeness, or adequacy of the contents of these maps and expressly disclaims liability for any errors and omissions in the contents of these documents.

N

BALTIMORE COUNTY

TRAFFIC VOLUME MAP

2001

ANNUAL AVERAGE DAILY TRAFFIC

PREPARED BY THE

Maryland Department of Transportation

STATE HIGHWAY ADMINISTRATION

HIGHWAY INFORMATION SERVICES DIVISION

0 — 4 MILES

PUBLISHED DATE: 3-7-02

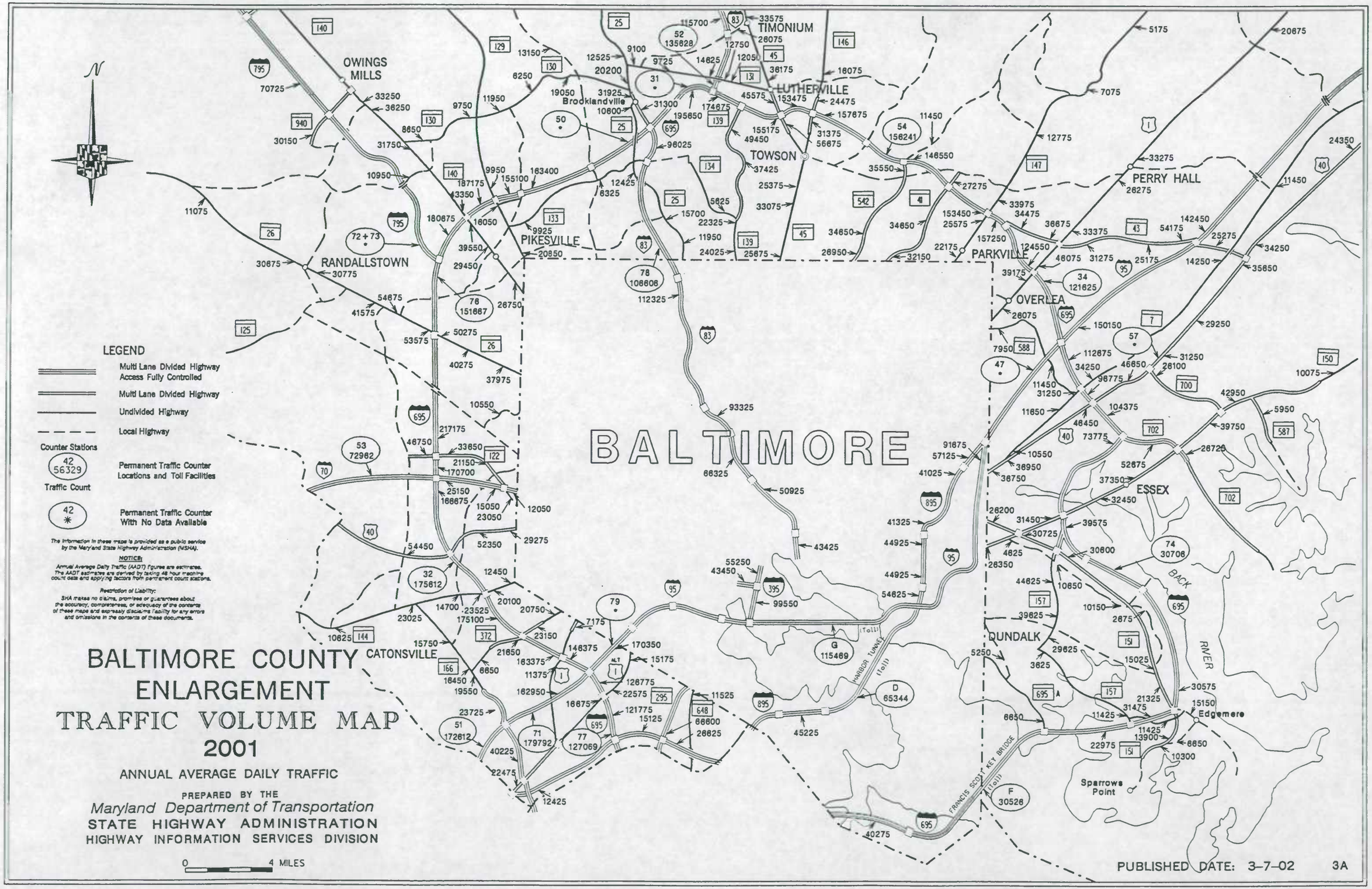
BALTIMORE COUNTY
ENLARGEMENT
TRAFFIC VOLUME MAP
2001
ANNUAL AVERAGE DAILY TRAFFIC
PREPARED BY THE
Maryland Department of Transportation
STATE HIGHWAY ADMINISTRATION
HIGHWAY INFORMATION SERVICES DIVISION
0 4 MILES
PUBLISHED DATE: 3-7-02
3A
LEGEND
Multi Lane Divided Highway Access Fully Controlled
Multi Lane Divided Highway
Undivided Highway
Local Highway
Counter Stations
42 56329
Traffic Count
Permanent Traffic Counter Locations and Toll Facilities
42
Permanent Traffic Counter With No Data Available
The information in these maps is provided as a public service by the Maryland State Highway Administration (MSHA).
NOTICE:
Annual Average Daily Traffic (AADT) figures are estimates. The AADT estimates are derived by taking 48 hour machine count data and applying factors from permanent count stations.
Restriction of Liability:
SHA makes no claims, promises or guarantees about the accuracy, completeness, or adequacy of the contents of these maps and expressly disclaims liability for any errors and omissions in the contents of these documents.
BALTIMORE
TOWSON
LUTHERVILLE
TIMONIUM
OWINGS MILLS
Brooklandville
PIKESVILLE
RANDALLSTOWN
CATONSVILLE
PARKVILLE
OVERLEA
PERRY HALL
ESSEX
DUNDALK
Edgemere
Sparrows Point
BACK RIVER
HARBOR TUNNEL (Toll)
FRANCIS SCOTT KEY BRIDGE (Toll)
N

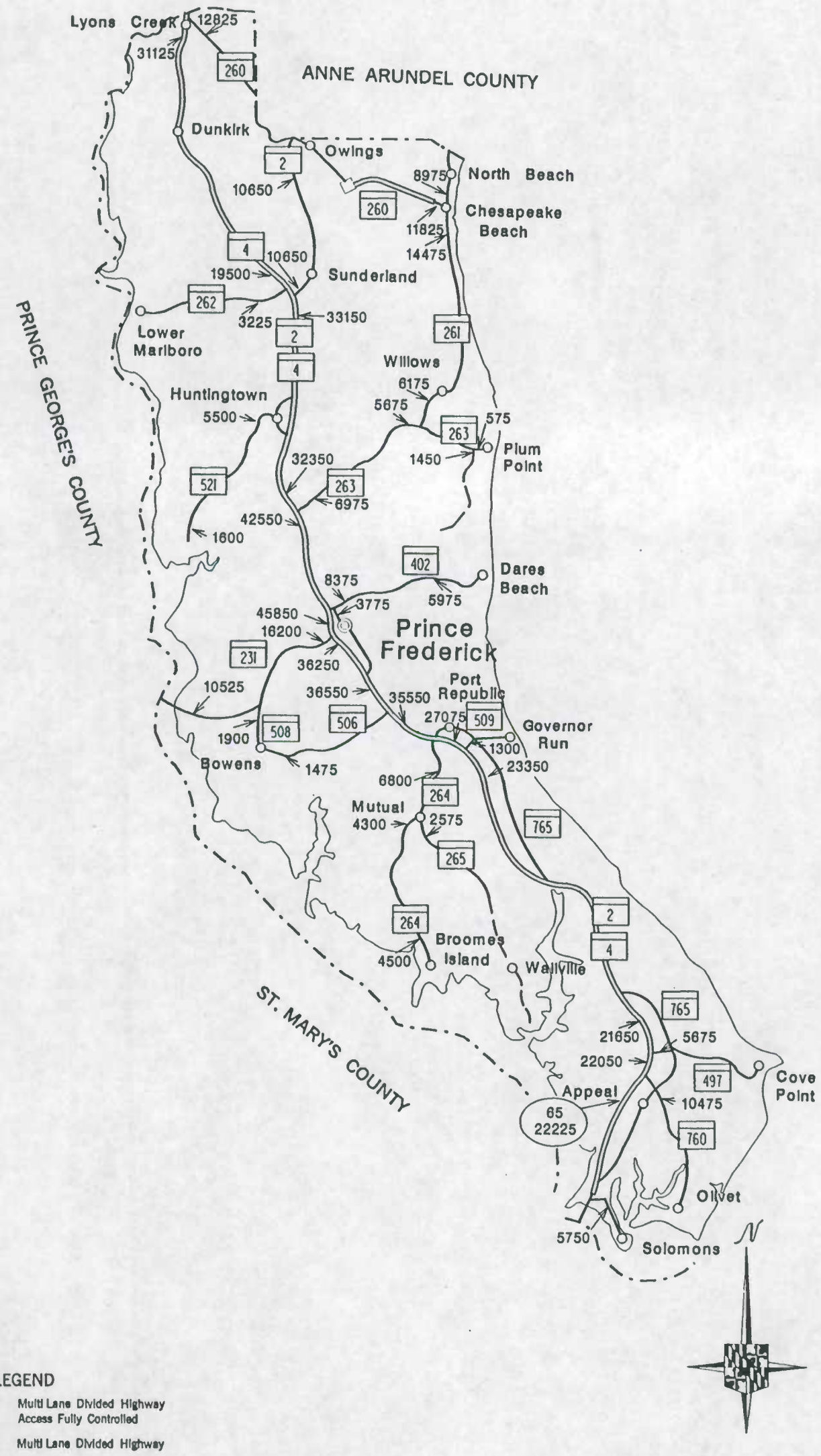

LEGEND

Multi Lane Divided Highway Access Fully Controlled

Multi Lane Divided Highway

Undivided Highway

Local Highway

Counter Stations

42 / 56329 — Permanent Traffic Counter Locations and Toll Facilities

Traffic Count

42 / * — Permanent Traffic Counter With No Data Available

The information in these maps is provided as a public service by the Maryland State Highway Administration (MSHA).

NOTICE:

Annual Average Daily Traffic (AADT) figures are estimates. The AADT estimates are derived by taking 48 hour machine count data and applying factors from permanent count stations.

Restriction of Liability:

SHA makes no claims, promises or guarantees about the accuracy, completeness, or adequacy of the contents of these maps and expressly disclaims liability for any errors and omissions in the contents of these documents.

CALVERT COUNTY

TRAFFIC VOLUME MAP

2001

ANNUAL AVERAGE DAILY TRAFFIC

PREPARED BY THE

Maryland Department of Transportation

STATE HIGHWAY ADMINISTRATION

HIGHWAY INFORMATION SERVICES DIVISION

0 — 4 MILES

PUBLISHED DATE: 3-7-02

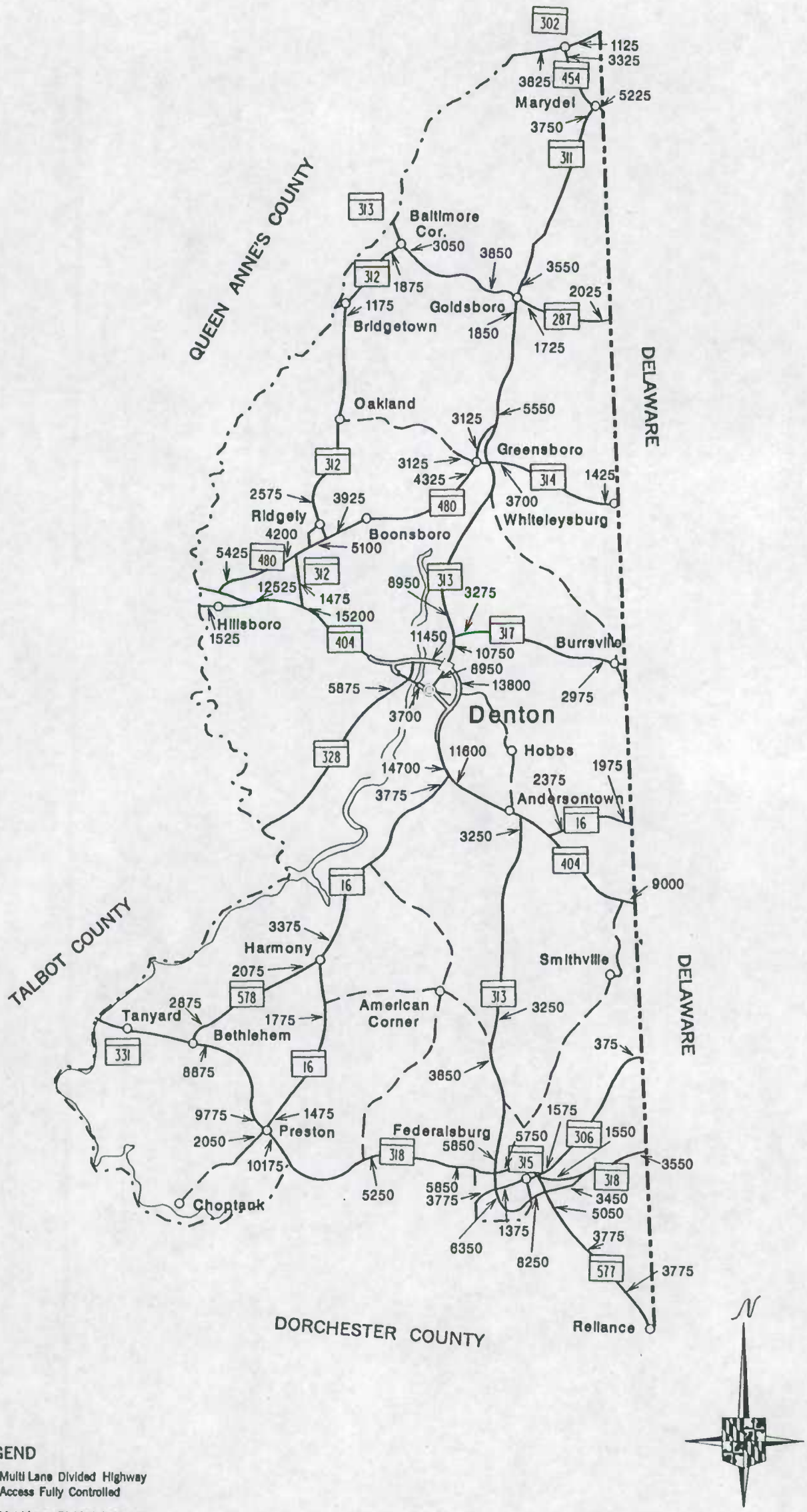

LEGEND

Multi Lane Divided Highway Access Fully Controlled

Multi Lane Divided Highway

Undivided Highway

Local Highway

Counter Stations

42 / 56329 — Permanent Traffic Counter Locations and Toll Facilities

Traffic Count

42 / * — Permanent Traffic Counter With No Data Available

The information in these maps is provided as a public service by the Maryland State Highway Administration (MSHA).

NOTICE:

Annual Average Daily Traffic (AADT) figures are estimates. The AADT estimates are derived by taking 48 hour machine count data and applying factors from permanent count stations.

Restriction of Liability:

SHA makes no claims, promises or guarantees about the accuracy, completeness, or adequacy of the contents of these maps and expressly disclaims liability for any errors and omissions in the contents of these documents.

CAROLINE COUNTY

TRAFFIC VOLUME MAP

2001

ANNUAL AVERAGE DAILY TRAFFIC

PREPARED BY THE

Maryland Department of Transportation

STATE HIGHWAY ADMINISTRATION

HIGHWAY INFORMATION SERVICES DIVISION

0 — 4 MILES

PUBLISHED DATE: 3-7-02

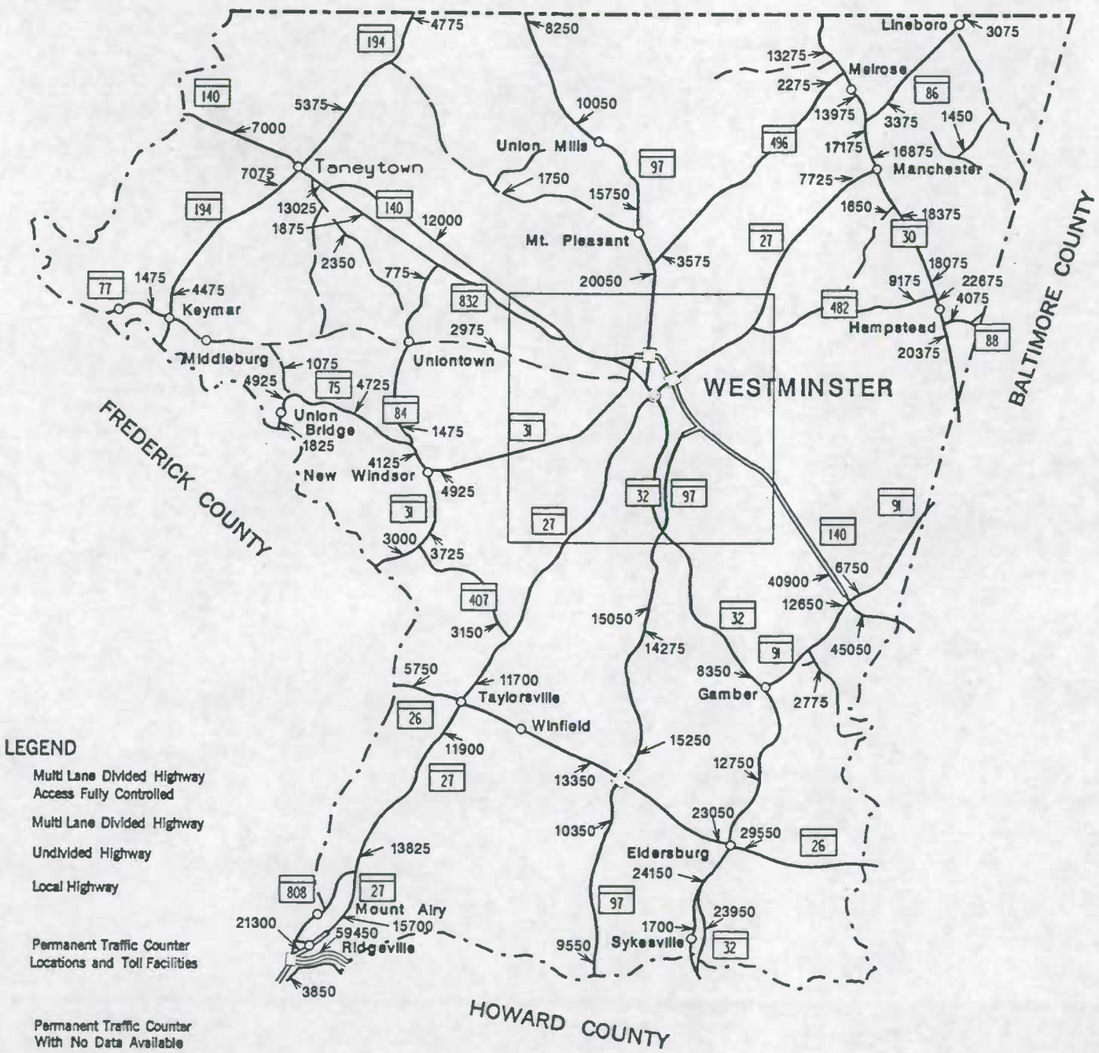

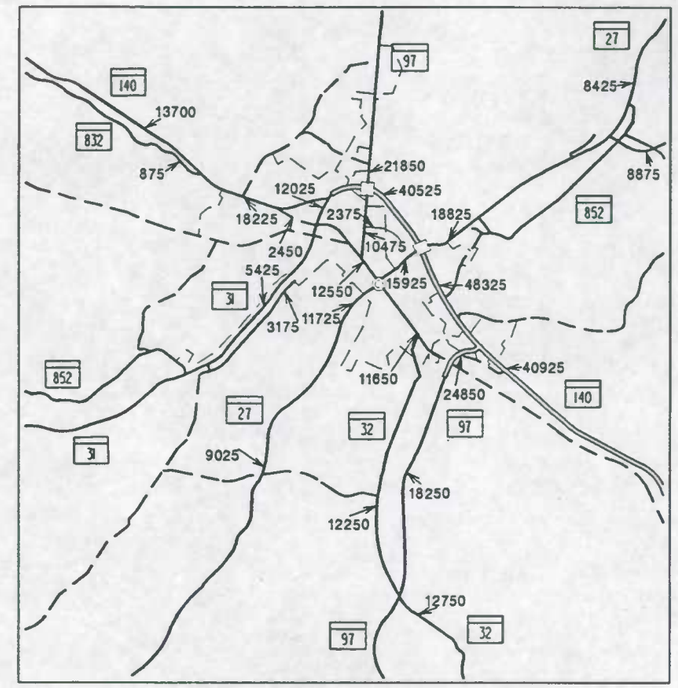

LEGEND

- Multi Lane Divided Highway Access Fully Controlled
- Multi Lane Divided Highway
- Undivided Highway
- Local Highway

Counter Stations

- 42 / 56329 — Permanent Traffic Counter Locations and Toll Facilities (Traffic Count)
- 42 / * — Permanent Traffic Counter With No Data Available

The information in these maps is provided as a public service by the Maryland State Highway Administration (MSHA).

NOTICE:

Annual Average Daily Traffic (AADT) figures are estimates. The AADT estimates are derived by taking 48 hour machine count data and applying factors from permanent count stations.

Restriction of Liability:

SHA makes no claims, promises or guarantees about the accuracy, completeness, or adequacy of the contents of these maps and expressly disclaims liability for any errors and omissions in the contents of these documents.

CARROLL COUNTY

TRAFFIC VOLUME MAP

2001

ANNUAL AVERAGE DAILY TRAFFIC

PREPARED BY THE

Maryland Department of Transportation

STATE HIGHWAY ADMINISTRATION

HIGHWAY INFORMATION SERVICES DIVISION

0 — 4 MILES

PUBLISHED DATE: 3-7-02

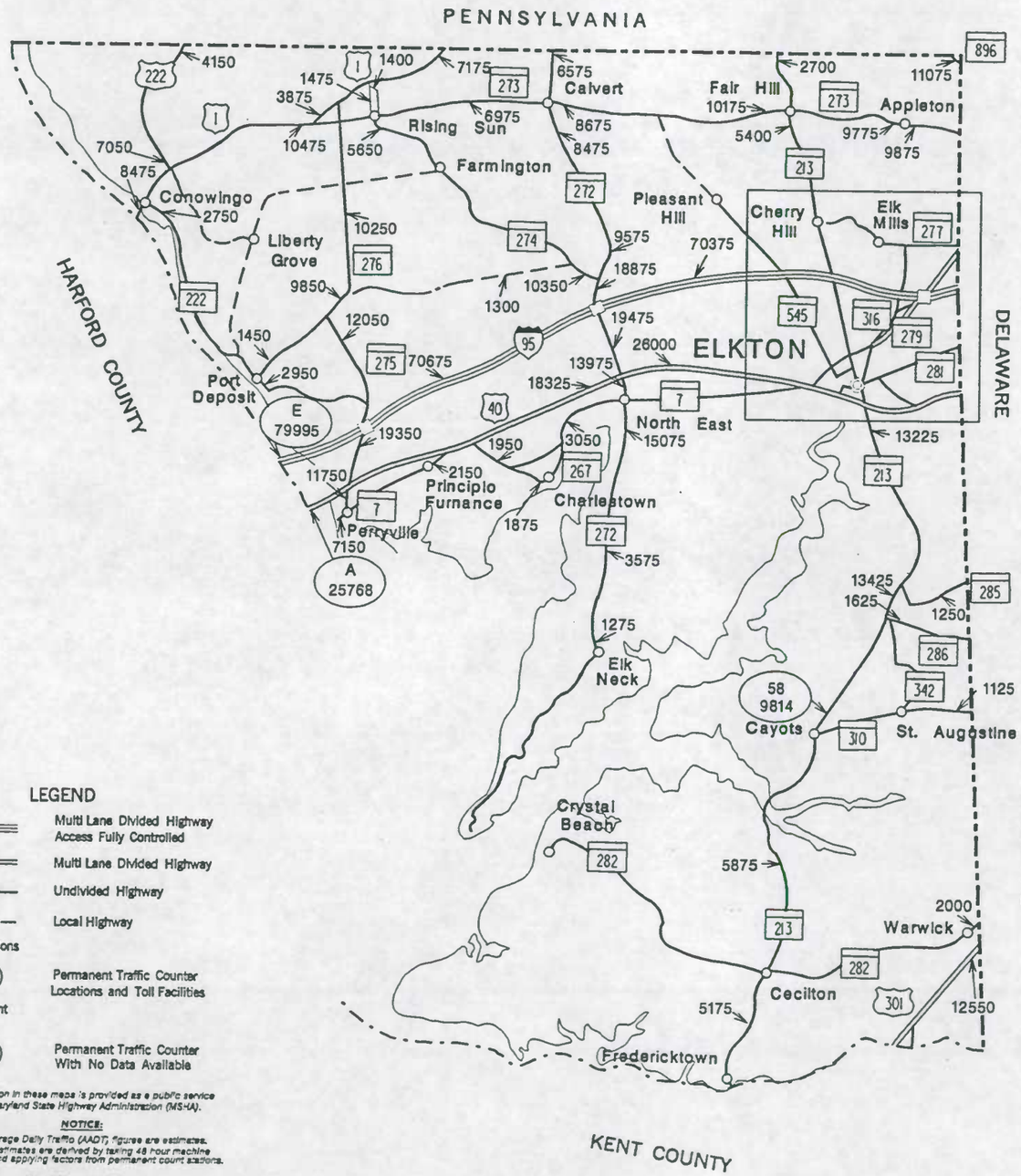

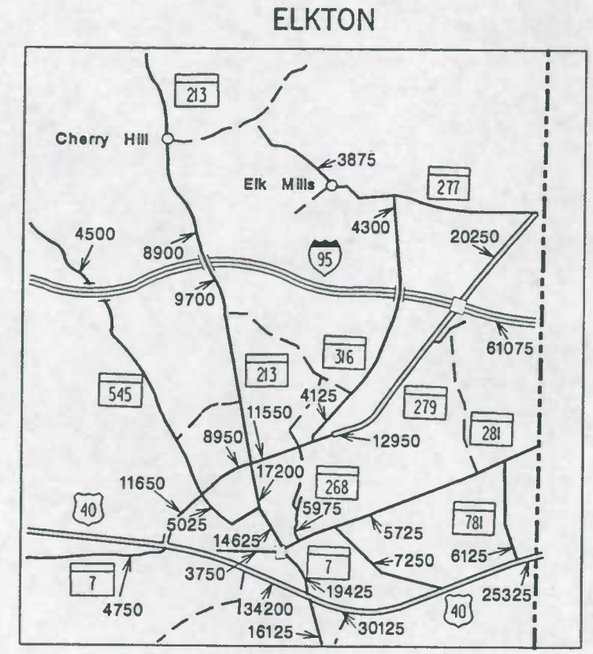

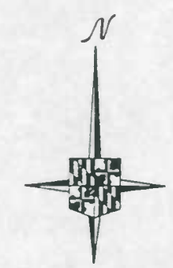

LEGEND

- Multi Lane Divided Highway Access Fully Controlled
- Multi Lane Divided Highway
- Undivided Highway
- Local Highway

Counter Stations

- 42 / 56329 — Permanent Traffic Counter Locations and Toll Facilities
- Traffic Count
- 42 / * — Permanent Traffic Counter With No Data Available

The information in these maps is provided as a public service by the Maryland State Highway Administration (MSHA).

NOTICE:

Annual Average Daily Traffic (AADT) figures are estimates. The AADT estimates are derived by taking 48 hour machine count data and applying factors from permanent count stations.

Restriction of Liability:

SHA makes no claims, promises or guarantees about the accuracy, completeness, or adequacy of the contents of these maps and expressly disclaims liability for any errors and omissions in the contents of these documents.

CECIL COUNTY

TRAFFIC VOLUME MAP

2001

ANNUAL AVERAGE DAILY TRAFFIC

PREPARED BY THE

Maryland Department of Transportation

STATE HIGHWAY ADMINISTRATION

HIGHWAY INFORMATION SERVICES DIVISION

0 — 4 MILES

PUBLISHED DATE: 3-7-02

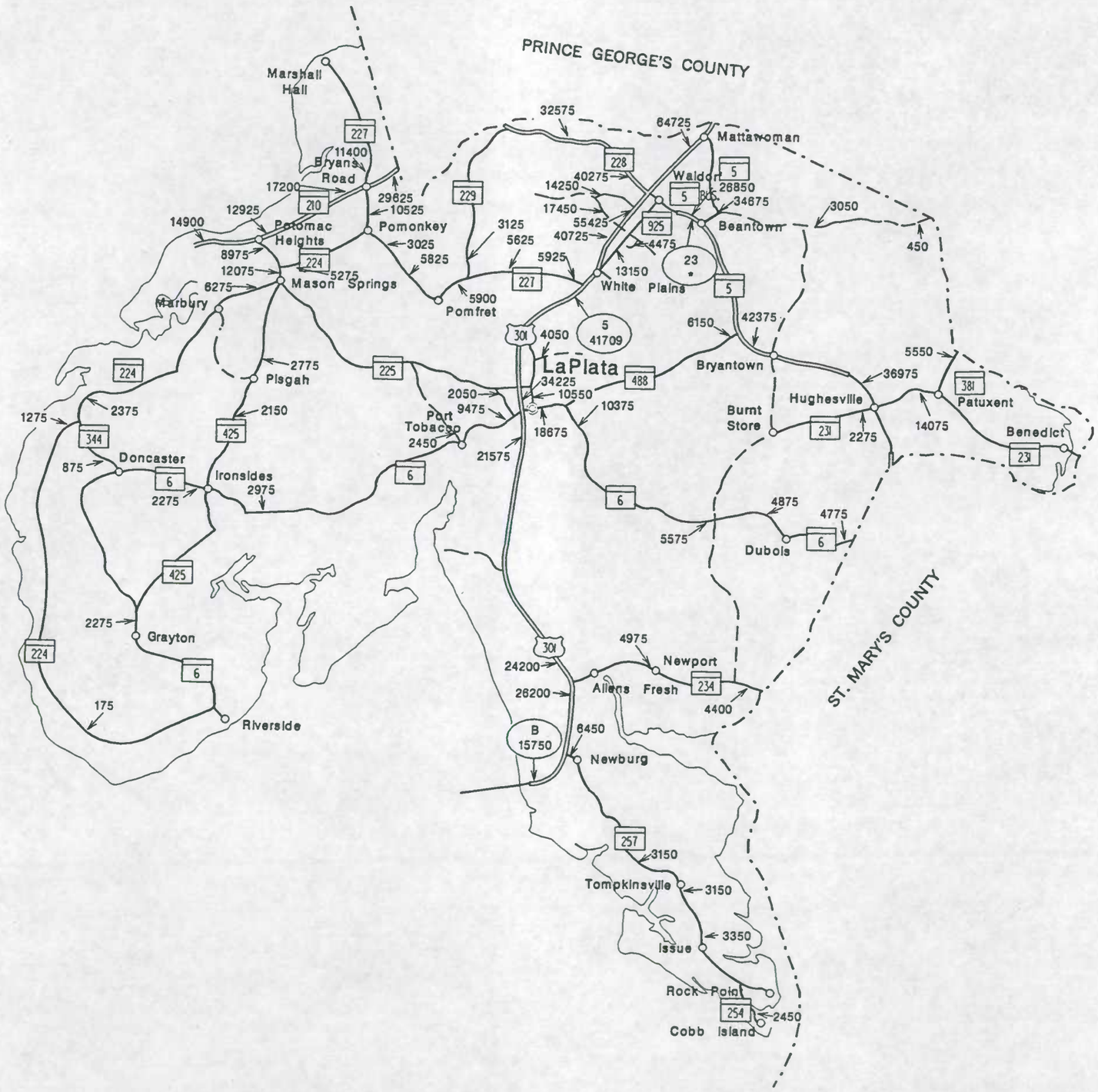

LEGEND

- Multi Lane Divided Highway Access Fully Controlled
- Multi Lane Divided Highway
- Undivided Highway
- Local Highway

Counter Stations

42 / 56329 — Permanent Traffic Counter Locations and Toll Facilities

Traffic Count

42 / * — Permanent Traffic Counter With No Data Available

The information in these maps is provided as a public service by the Maryland State Highway Administration (MSHA).

NOTICE:

Annual Average Daily Traffic (AADT) figures are estimates. The AADT estimates are derived by taking 48 hour machine count data and applying factors from permanent count stations.

Restriction of Liability:

SHA makes no claims, promises or guarantees about the accuracy, completeness, or adequacy of the contents of these maps and expressly disclaims liability for any errors and omissions in the contents of these documents.

N

CHARLES COUNTY

TRAFFIC VOLUME MAP

2001

ANNUAL AVERAGE DAILY TRAFFIC

PREPARED BY THE

Maryland Department of Transportation

STATE HIGHWAY ADMINISTRATION

HIGHWAY INFORMATION SERVICES DIVISION

0 — 4 MILES

PUBLISHED DATE: 3-7-02

LEGEND

Multi Lane Divided Highway Access Fully Controlled

Multi Lane Divided Highway

Undivided Highway

Local Highway

Counter Stations

42 / 56329 — Permanent Traffic Counter Locations and Toll Facilities

Traffic Count

42 / * — Permanent Traffic Counter With No Data Available

The information in these maps is provided as a public service by the Maryland State Highway Administration (MSHA).

NOTICE:

Annual Average Daily Traffic (AADT) figures are estimates. The AADT estimates are derived by taking 48 hour machine count data and applying factors from permanent count stations.

Restriction of Liability:

SHA makes no claims, promises or guarantees about the accuracy, completeness, or adequacy of the contents of these maps and expressly disclaims liability for any errors and omissions in the contents of these documents.

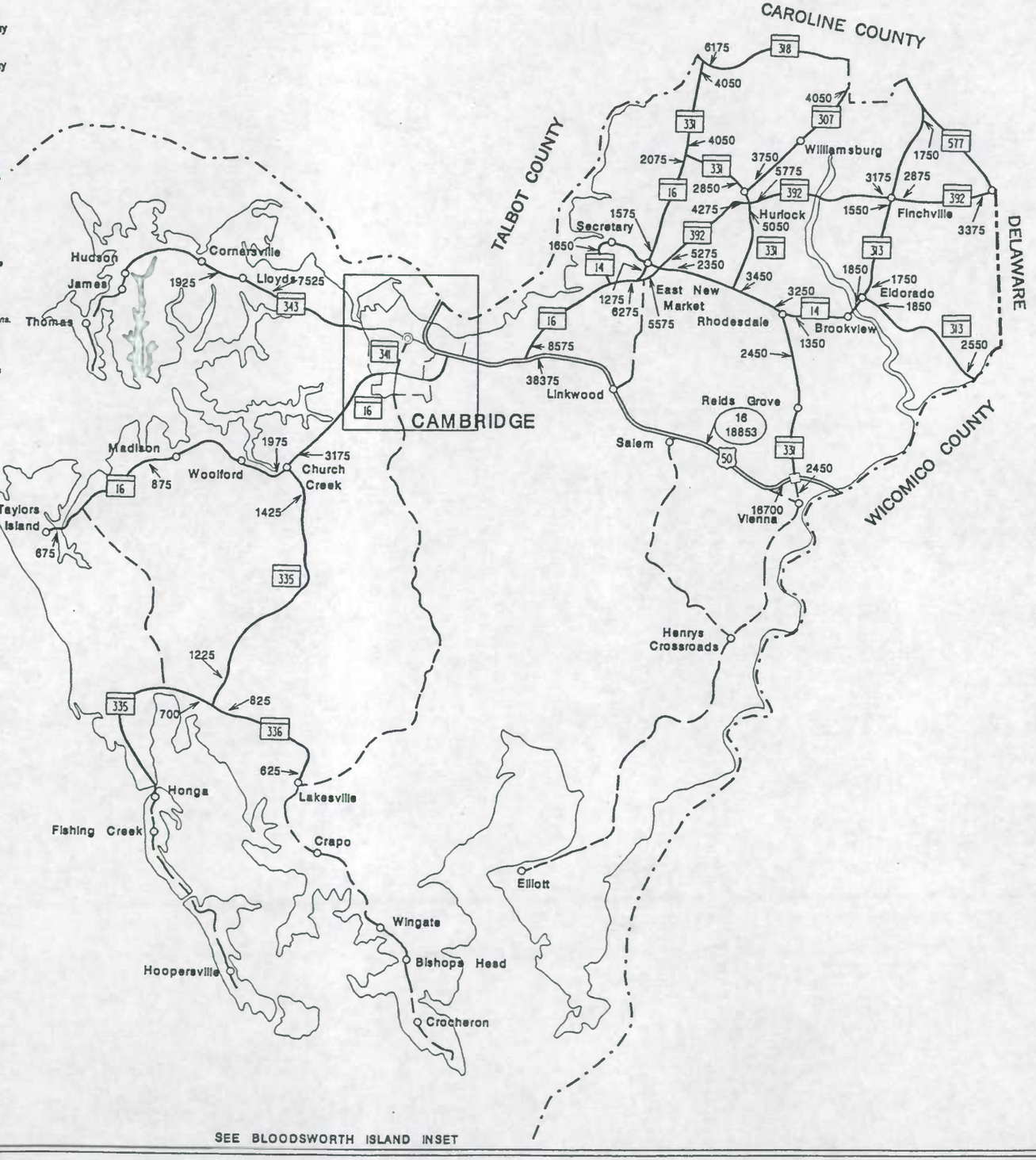

BLOODSWORTH ISLAND INSET

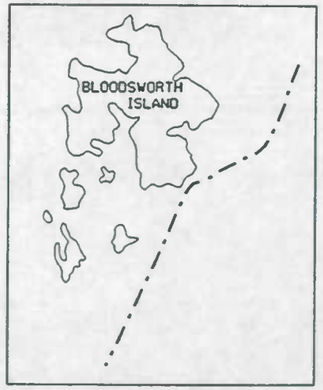

CAMBRIDGE

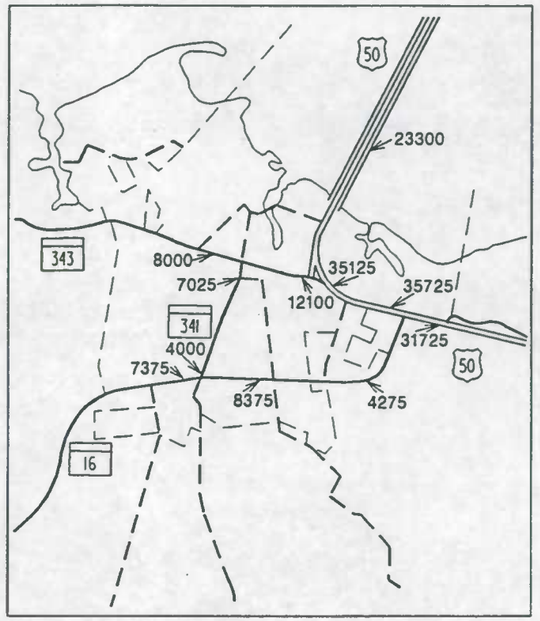

DORCHESTER COUNTY

TRAFFIC VOLUME MAP

2001

ANNUAL AVERAGE DAILY TRAFFIC

PREPARED BY THE

Maryland Department of Transportation

STATE HIGHWAY ADMINISTRATION

HIGHWAY INFORMATION SERVICES DIVISION

0 — 4 MILES

PUBLISHED DATE: 3-7-02

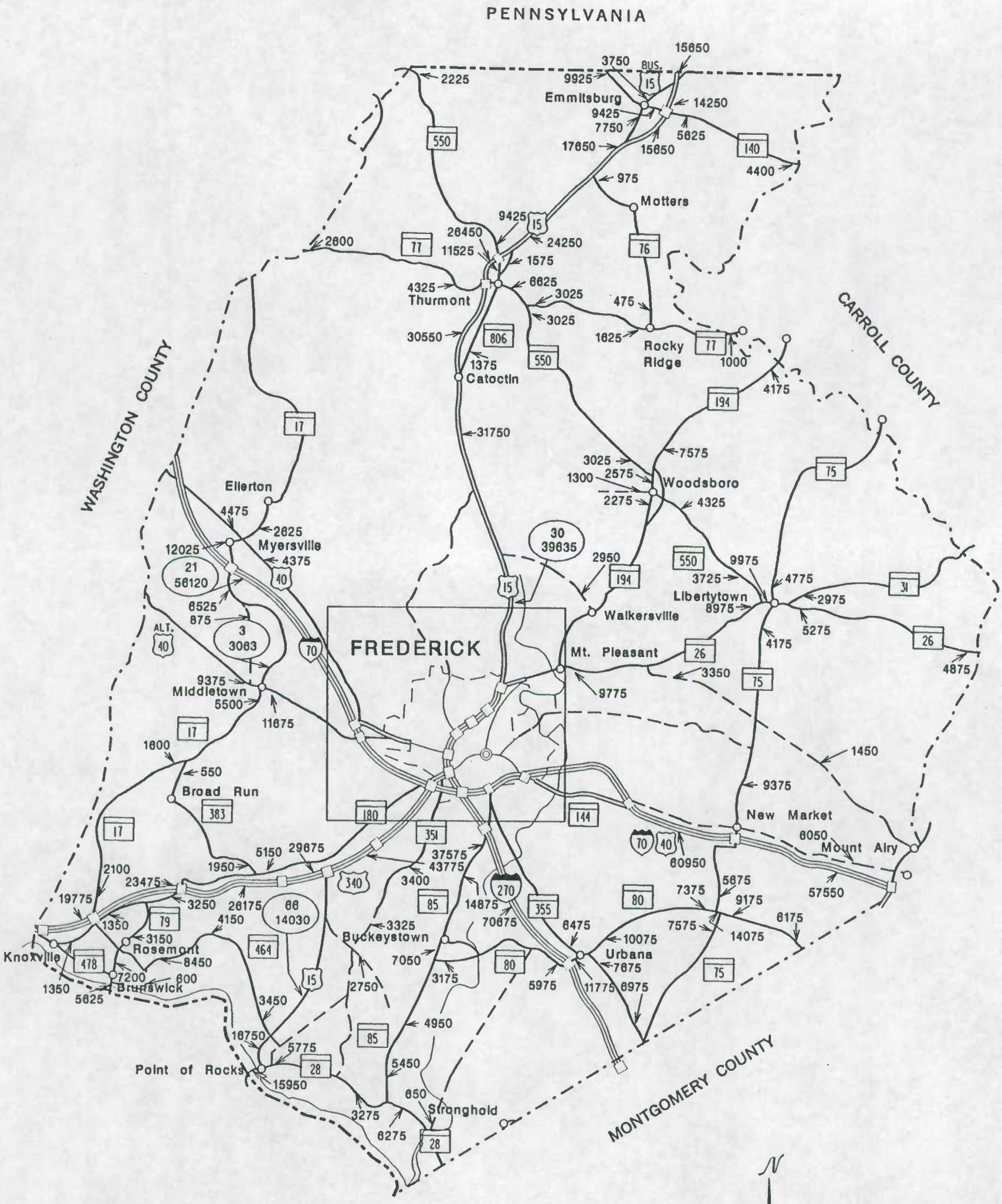

LEGEND

Multi Lane Divided Highway Access Fully Controlled

Multi Lane Divided Highway

Undivided Highway

Local Highway

Counter Stations

42 / 56329 — Permanent Traffic Counter Locations and Toll Facilities

Traffic Count

42 / * — Permanent Traffic Counter With No Data Available

The information in these maps is provided as a public service by the Maryland State Highway Administration (MSHA).

NOTICE:

Annual Average Daily Traffic (AADT) figures are estimates. The AADT estimates are derived by taking 48 hour machine count data and applying factors from permanent count stations.

Restriction of Liability:

SHA makes no claims, promises or guarantees about the accuracy, completeness, or adequacy of the contents of these maps and expressly disclaims liability for any errors and omissions in the contents of these documents.

FREDERICK COUNTY

TRAFFIC VOLUME MAP

2001

ANNUAL AVERAGE DAILY TRAFFIC

PREPARED BY THE

Maryland Department of Transportation

STATE HIGHWAY ADMINISTRATION

HIGHWAY INFORMATION SERVICES DIVISION

0 — 4 MILES

PUBLISHED DATE: 3-7-02

FREDERICK

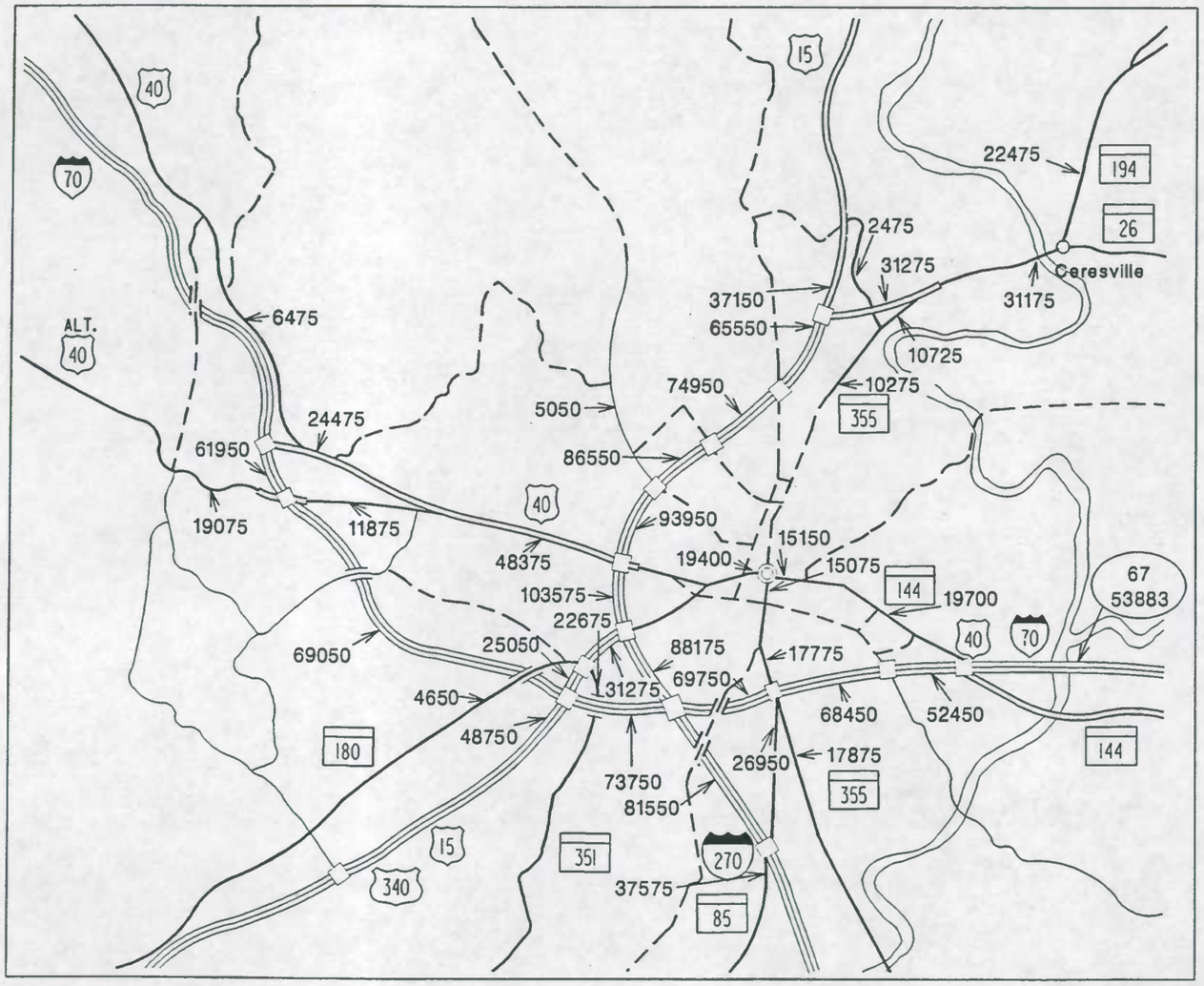

LEGEND

Multi Lane Divided Highway Access Fully Controlled

Multi Lane Divided Highway

Undivided Highway

Local Highway

Counter Stations

42 / 56329 — Permanent Traffic Counter Locations and Toll Facilities

Traffic Count

42 / * — Permanent Traffic Counter With No Data Available

The information in these maps is provided as a public service by the Maryland State Highway Administration (MSHA).

NOTICE:

Annual Average Daily Traffic (AADT) figures are estimates. The AADT estimates are derived by taking 48 hour machine count data and applying factors from permanent count stations.

Restriction of Liability:

SHA makes no claims, promises or guarantees about the accuracy, completeness, or adequacy of the contents of these maps and expressly disclaims liability for any errors and omissions in the contents of these documents.

N

FREDERICK COUNTY ENLARGEMENT

TRAFFIC VOLUME MAP

2001

ANNUAL AVERAGE DAILY TRAFFIC

PREPARED BY THE

Maryland Department of Transportation

STATE HIGHWAY ADMINISTRATION

HIGHWAY INFORMATION SERVICES DIVISION

PUBLISHED DATE: 3-7-02

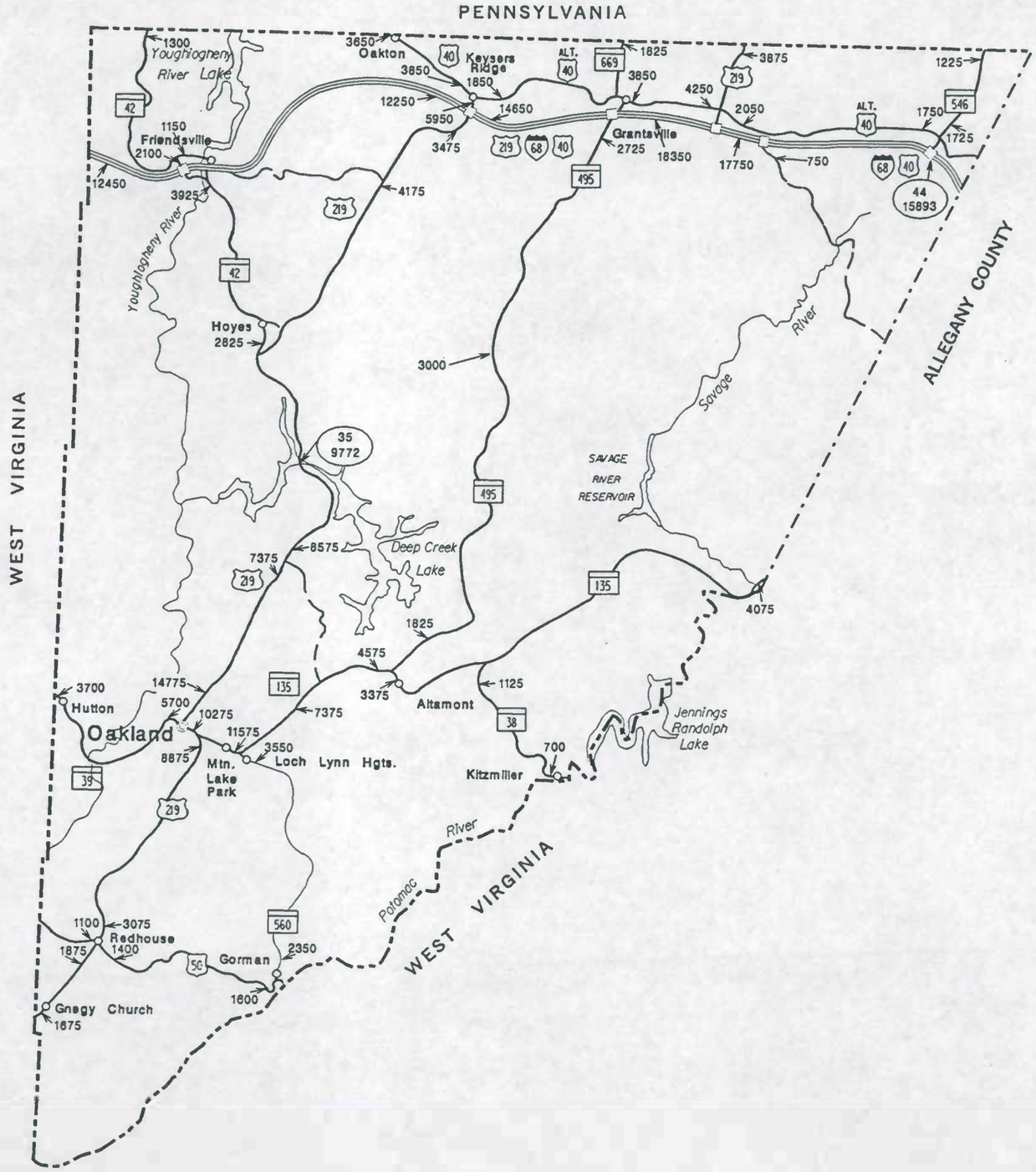

LEGEND

- Multi Lane Divided Highway Access Fully Controlled
- Multi Lane Divided Highway
- Undivided Highway
- Local Highway

Counter Stations

42 / 56329 — Permanent Traffic Counter Locations and Toll Facilities

Traffic Count

42 / * — Permanent Traffic Counter With No Data Available

The information in these maps is provided as a public service by the Maryland State Highway Administration (MSHA).

NOTICE:

Annual Average Daily Traffic (AADT) figures are estimates. The AADT estimates are derived by taking 48 hour machine count data and applying factors from permanent count stations.

Restriction of Liability:

SHA makes no claims, promises or guarantees about the accuracy, completeness, or adequacy of the contents of these maps and expressly disclaims liability for any errors and omissions in the contents of these documents.

N

GARRETT COUNTY

TRAFFIC VOLUME MAP

2001

ANNUAL AVERAGE DAILY TRAFFIC

PREPARED BY THE

Maryland Department of Transportation

STATE HIGHWAY ADMINISTRATION

HIGHWAY INFORMATION SERVICES DIVISION

0 — 4 MILES

PUBLISHED DATE: 3-7-02

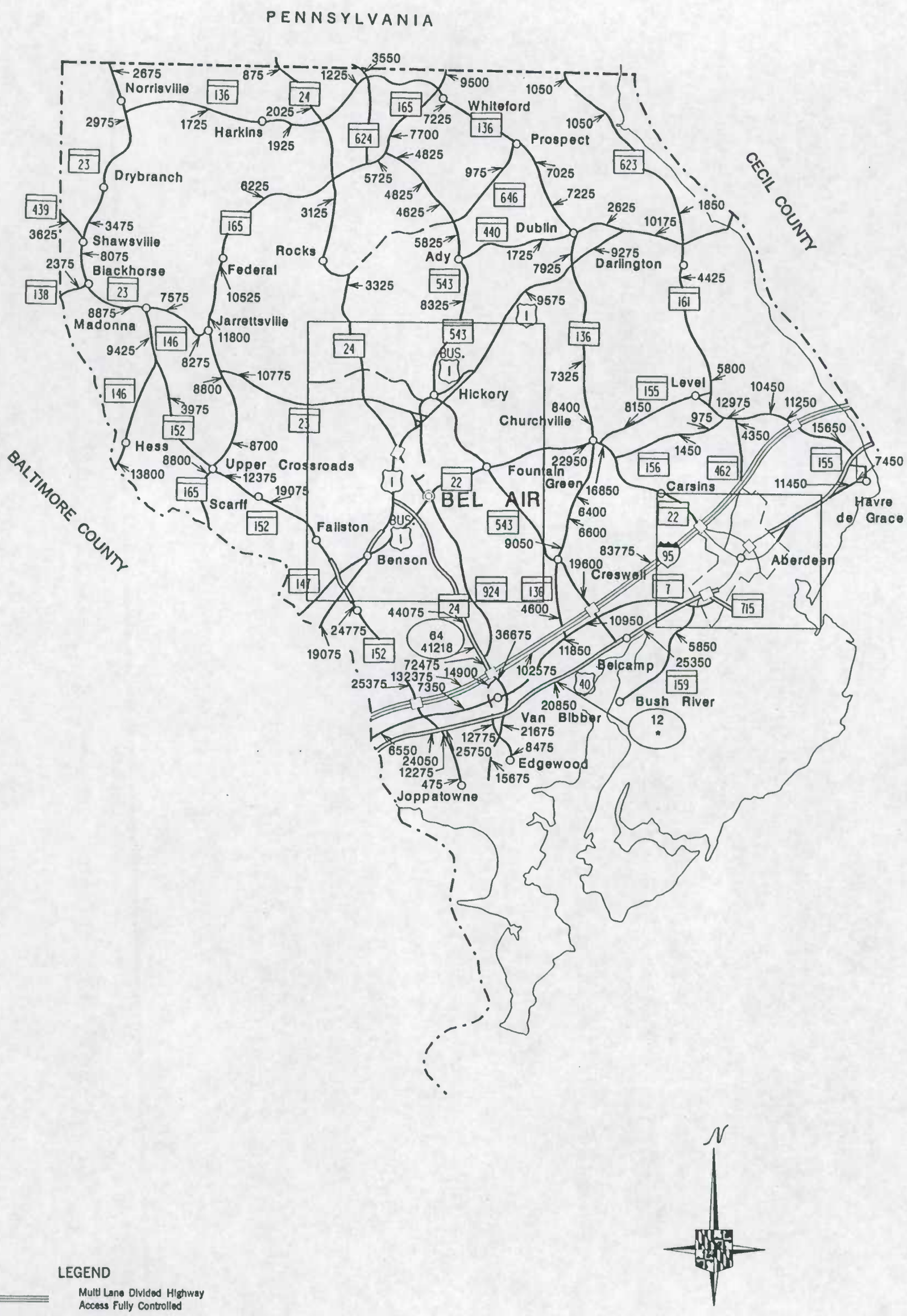

LEGEND

Multi Lane Divided Highway Access Fully Controlled

Multi Lane Divided Highway

Undivided Highway

Local Highway

Counter Stations

42 / 56329 — Permanent Traffic Counter Locations and Toll Facilities

Traffic Count

42 / * — Permanent Traffic Counter With No Data Available

The information in these maps is provided as a public service by the Maryland State Highway Administration (MSHA).

NOTICE:

Annual Average Daily Traffic (AADT) figures are estimates. The AADT estimates are derived by taking 48 hour machine count data and applying factors from permanent count stations.

Restriction of Liability:

SHA makes no claims, promises or guarantees about the accuracy, completeness, or adequacy of the contents of these maps and expressly disclaims liability for any errors and omissions in the contents of these documents.

HARFORD COUNTY

TRAFFIC VOLUME MAP

2001

ANNUAL AVERAGE DAILY TRAFFIC

PREPARED BY THE

Maryland Department of Transportation

STATE HIGHWAY ADMINISTRATION

HIGHWAY INFORMATION SERVICES DIVISION

0 — 4 MILES

PUBLISHED DATE: 3-7-02

ABERDEEN

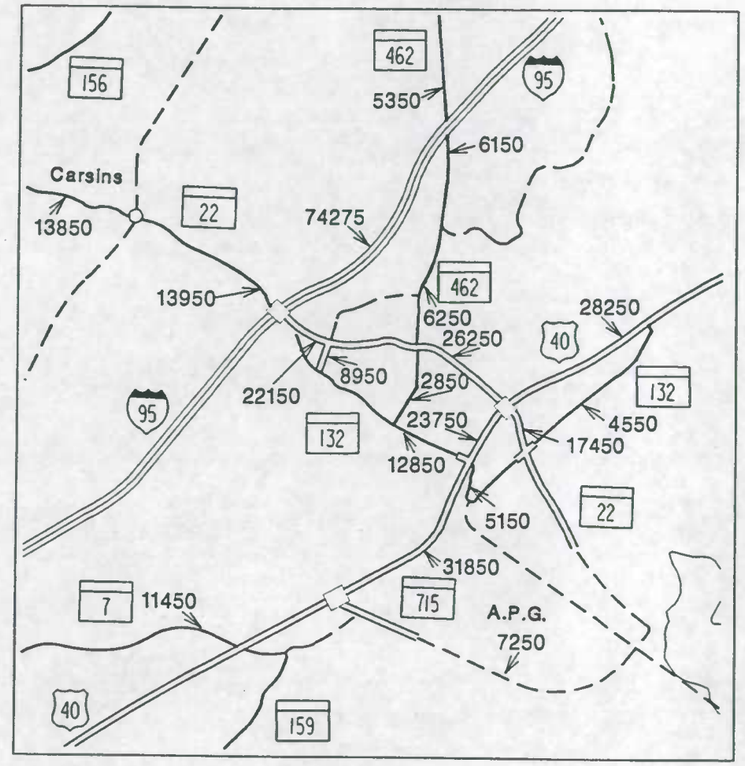

BEL AIR

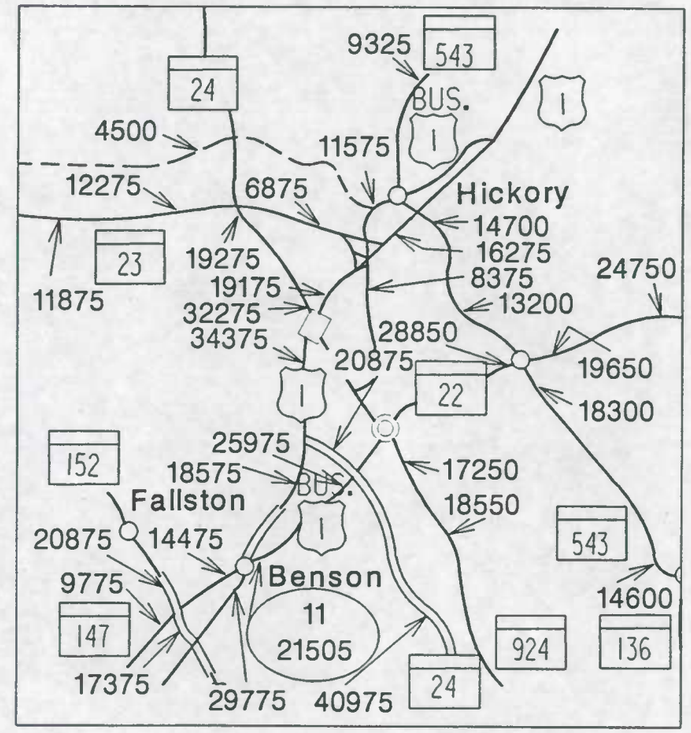

LEGEND

- Multi Lane Divided Highway Access Fully Controlled
- Multi Lane Divided Highway
- Undivided Highway
- Local Highway

Counter Stations

- 42 / 56329 — Permanent Traffic Counter Locations and Toll Facilities (Traffic Count)
- 42 / * — Permanent Traffic Counter With No Data Available

The information in these maps is provided as a public service by the Maryland State Highway Administration (MSHA).

NOTICE:

Annual Average Daily Traffic (AADT) figures are estimates. The AADT estimates are derived by taking 48 hour machine count data and applying factors from permanent count stations.

Restriction of Liability:

SHA makes no claims, promises or guarantees about the accuracy, completeness, or adequacy of the contents of these maps and expressly disclaims liability for any errors and omissions in the contents of these documents.

N

HARFORD COUNTY ENLARGEMENT

TRAFFIC VOLUME MAP

2001

ANNUAL AVERAGE DAILY TRAFFIC

PREPARED BY THE

Maryland Department of Transportation

STATE HIGHWAY ADMINISTRATION

HIGHWAY INFORMATION SERVICES DIVISION

PUBLISHED DATE: 3–7–02

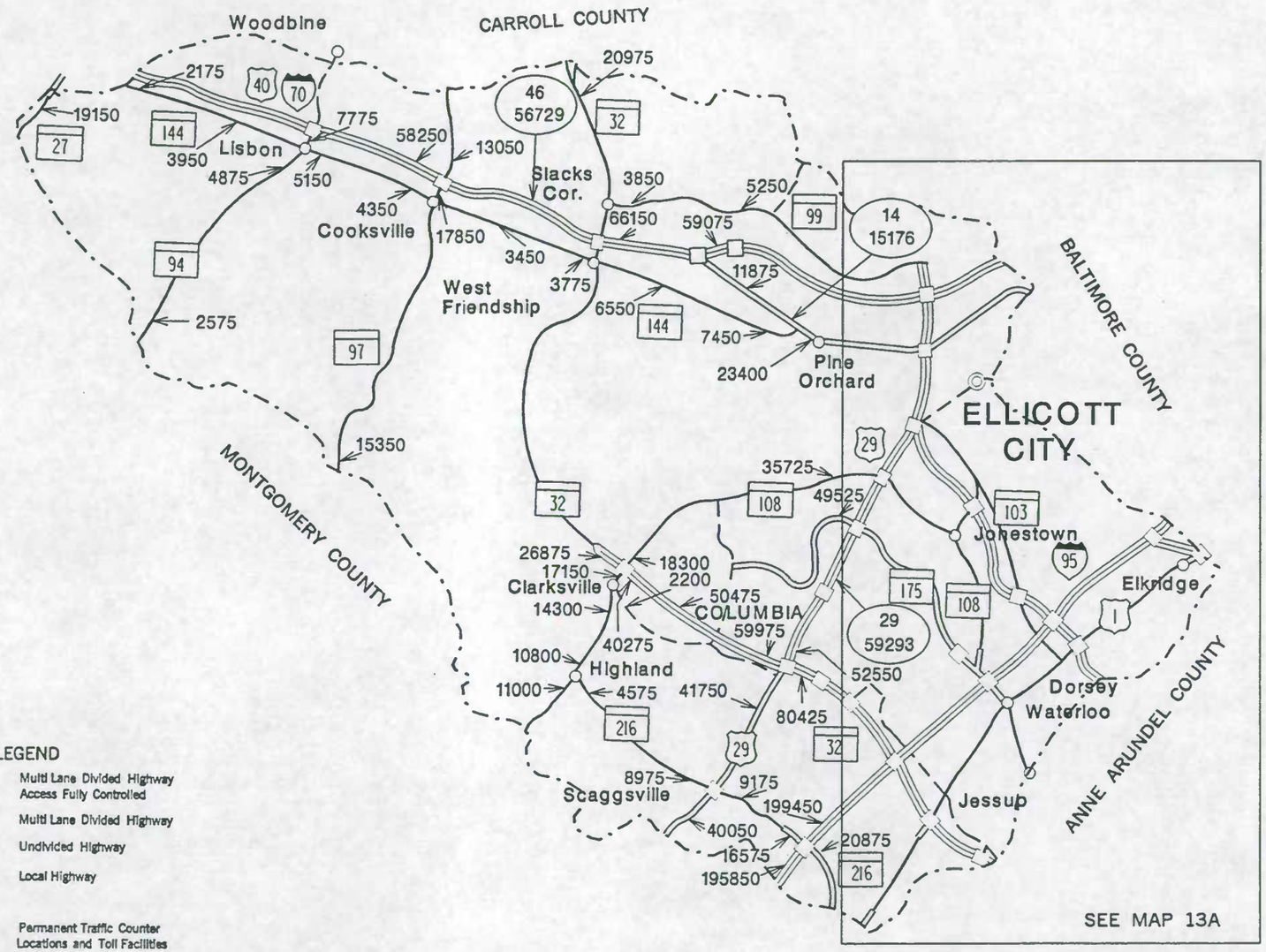



LEGEND

- Multi Lane Divided Highway Access Fully Controlled
- Multi Lane Divided Highway
- Undivided Highway
- Local Highway

Counter Stations

- 42 / 56329 — Permanent Traffic Counter Locations and Toll Facilities (Traffic Count)
- 42 / * — Permanent Traffic Counter With No Data Available

The information in these maps is provided as a public service by the Maryland State Highway Administration (MSHA).

NOTICE:

Annual Average Daily Traffic (AADT) figures are estimates. The AADT estimates are derived by taking 48 hour machine count data and applying factors from permanent count stations.

Restriction of Liability:

SHA makes no claims, promises or guarantees about the accuracy, completeness, or adequacy of the contents of these maps and expressly disclaims liability for any errors and omissions in the contents of these documents.

HOWARD COUNTY

TRAFFIC VOLUME MAP

2001

ANNUAL AVERAGE DAILY TRAFFIC

PREPARED BY THE

Maryland Department of Transportation

STATE HIGHWAY ADMINISTRATION

HIGHWAY INFORMATION SERVICES DIVISION

0 — 4 MILES

PUBLISHED DATE: 3-7-02

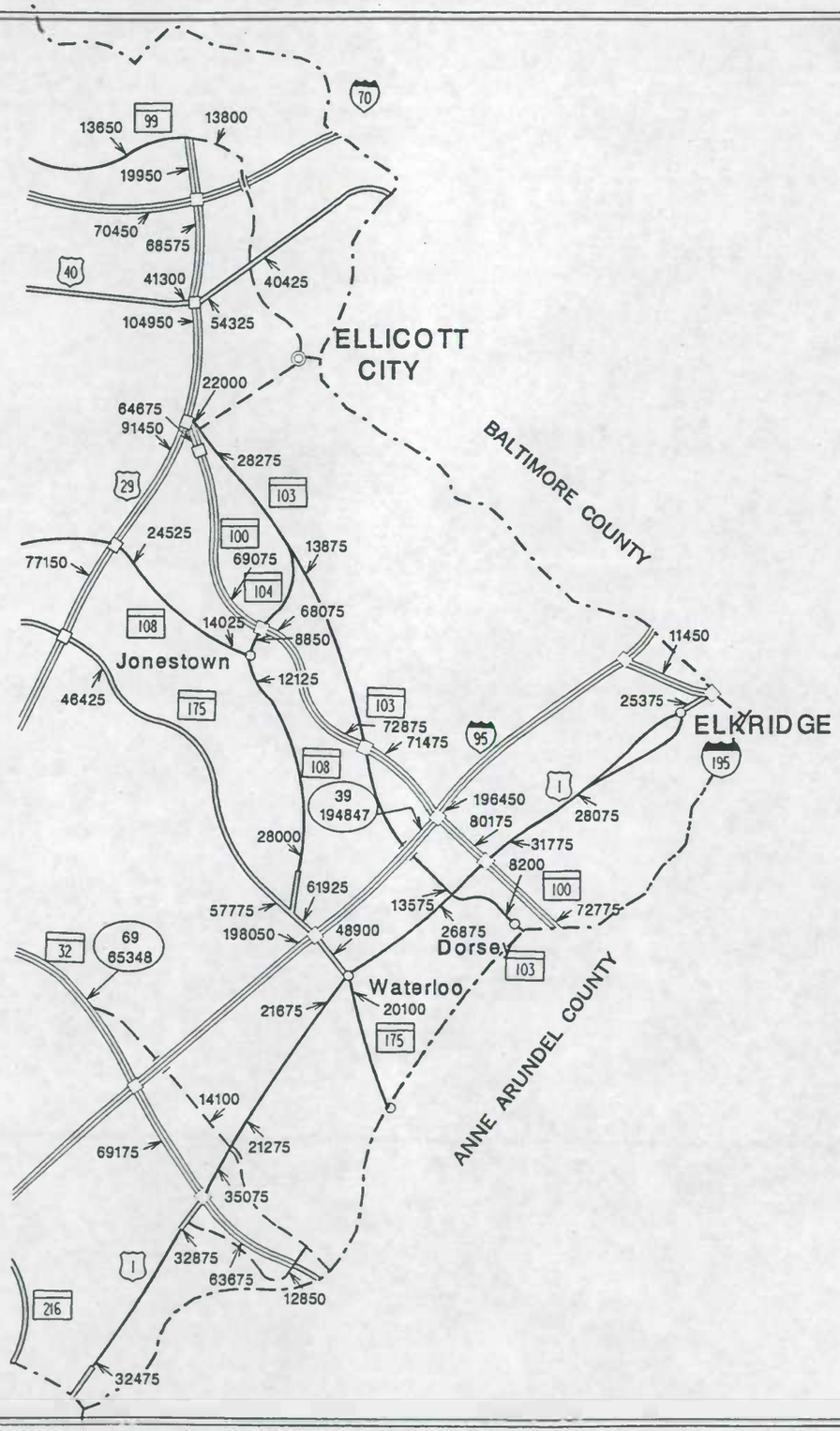

LEGEND

Multi Lane Divided Highway Access Fully Controlled

Multi Lane Divided Highway

Undivided Highway

Local Highway

Counter Stations

42 / 56329 — Permanent Traffic Counter Locations and Toll Facilities

Traffic Count

42 / * — Permanent Traffic Counter With No Data Available

The information in these maps is provided as a public service by the Maryland State Highway Administration (MSHA).

NOTICE:

Annual Average Daily Traffic (AADT) figures are estimates. The AADT estimates are derived by taking 48 hour machine count data and applying factors from permanent count stations.

Restriction of Liability:

SHA makes no claims, promises or guarantees about the accuracy, completeness, or adequacy of the contents of these maps and expressly disclaims liability for any errors and omissions in the contents of these documents.



HOWARD COUNTY ENLARGEMENT

TRAFFIC VOLUME MAP 2001

ANNUAL AVERAGE DAILY TRAFFIC

PREPARED BY THE

Maryland Department of Transportation

STATE HIGHWAY ADMINISTRATION

HIGHWAY INFORMATION SERVICES DIVISION

PUBLISHED DATE: 3–7–02

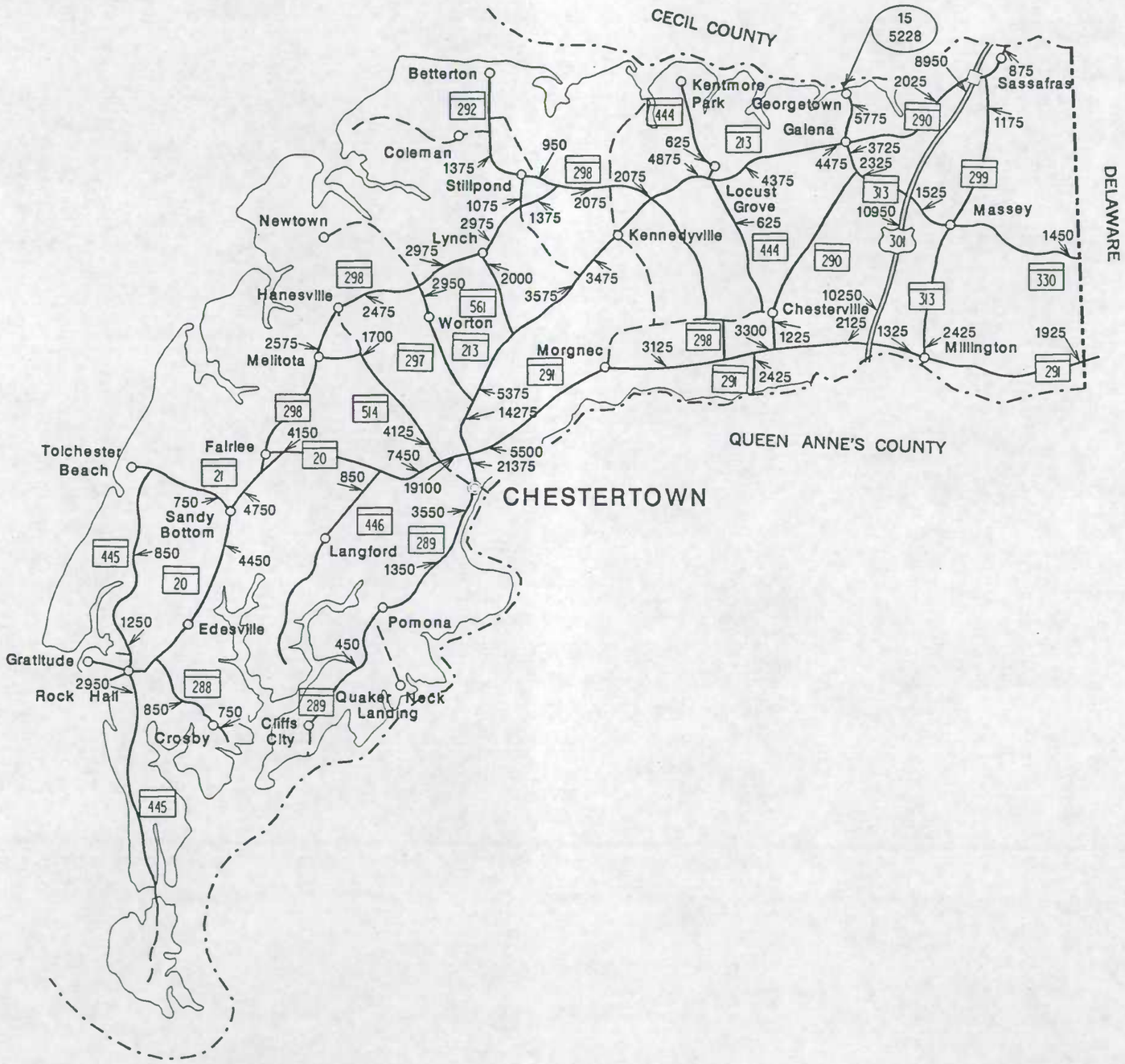

LEGEND

- Multi Lane Divided Highway Access Fully Controlled
- Multi Lane Divided Highway
- Undivided Highway
- Local Highway

Counter Stations

- 42 / 56329 — Permanent Traffic Counter Locations and Toll Facilities (Traffic Count)
- 42 / * — Permanent Traffic Counter With No Data Available

The information in these maps is provided as a public service by the Maryland State Highway Administration (MSHA).

NOTICE:

Annual Average Daily Traffic (AADT) figures are estimates. The AADT estimates are derived by taking 48 hour machine count data and applying factors from permanent count stations.

Restriction of Liability:

SHA makes no claims, promises or guarantees about the accuracy, completeness, or adequacy of the contents of these maps and expressly disclaims liability for any errors and omissions in the contents of these documents.

N

KENT COUNTY

TRAFFIC VOLUME MAP

2001

ANNUAL AVERAGE DAILY TRAFFIC

PREPARED BY THE

Maryland Department of Transportation

STATE HIGHWAY ADMINISTRATION

HIGHWAY INFORMATION SERVICES DIVISION

0 — 4 MILES

PUBLISHED DATE: 3-7-02

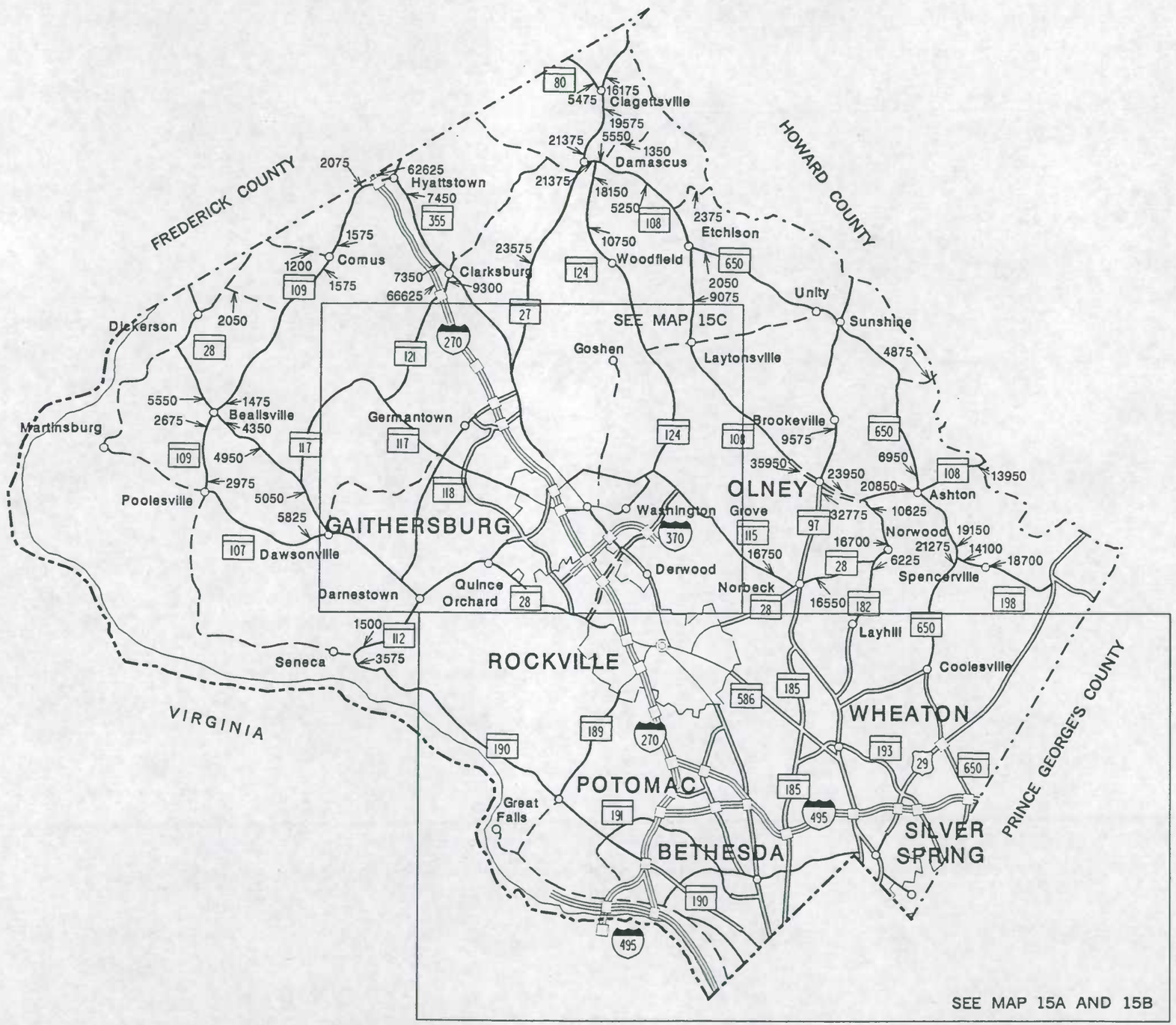

LEGEND

- Multi Lane Divided Highway Access Fully Controlled
- Multi Lane Divided Highway
- Undivided Highway
- Local Highway

Counter Stations

- 42 / 56329 — Permanent Traffic Counter Locations and Toll Facilities (Traffic Count)
- 42 / * — Permanent Traffic Counter With No Data Available

The information in these maps is provided as a public service by the Maryland State Highway Administration (MSHA).

NOTICE:

Annual Average Daily Traffic (AADT) figures are estimates. The AADT estimates are derived by taking 48 hour machine count data and applying factors from permanent count stations.

Restriction of Liability:

SHA makes no claims, promises or guarantees about the accuracy, completeness, or adequacy of the contents of these maps and expressly disclaims liability for any errors and omissions in the contents of these documents.

MONTGOMERY COUNTY

TRAFFIC VOLUME MAP

2001

ANNUAL AVERAGE DAILY TRAFFIC

PREPARED BY THE

Maryland Department of Transportation

STATE HIGHWAY ADMINISTRATION

HIGHWAY INFORMATION SERVICES DIVISION

0 — 4 MILES

PUBLISHED DATE: 3-7-02

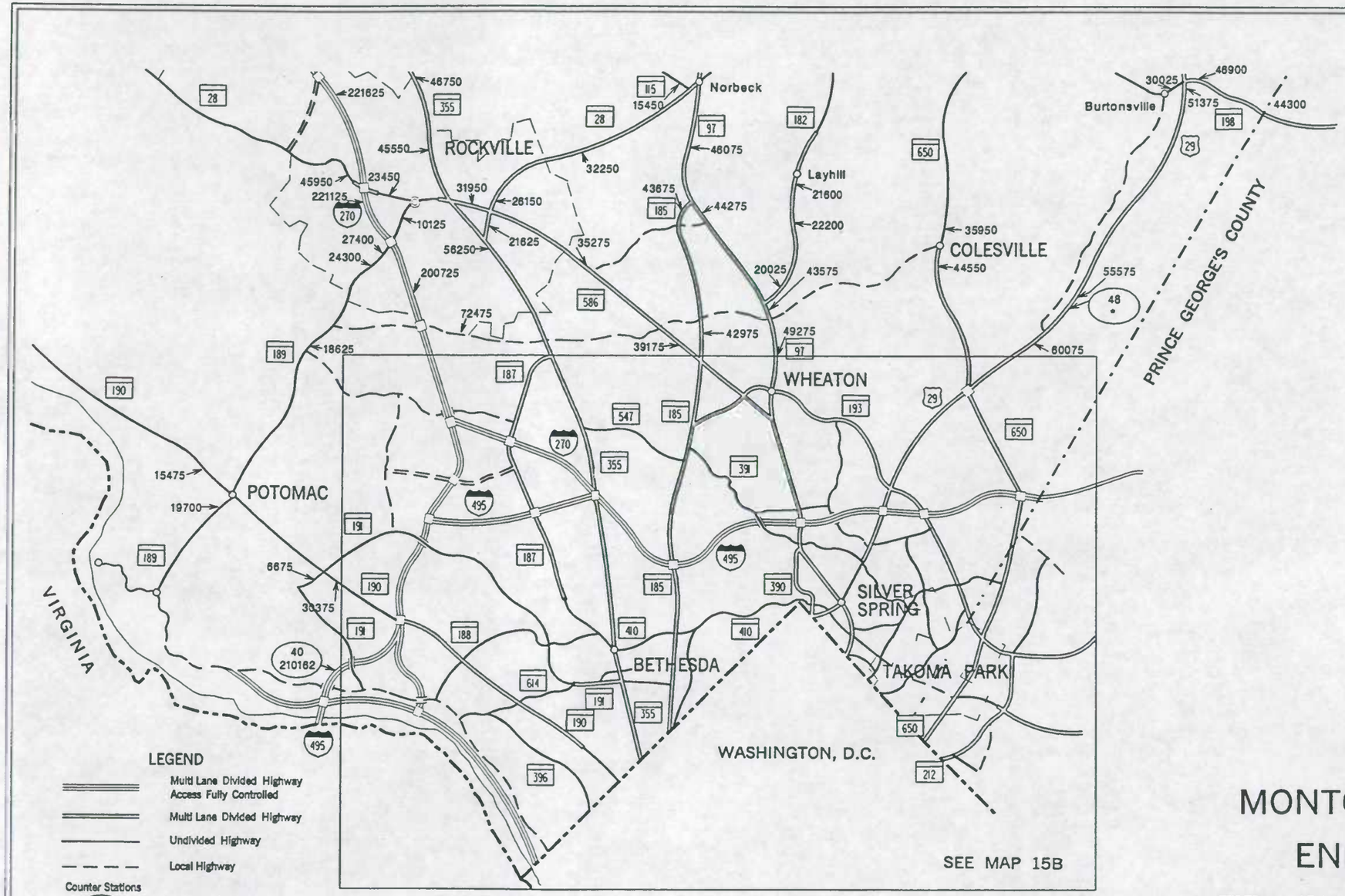

LEGEND

Multi Lane Divided Highway Access Fully Controlled

Multi Lane Divided Highway

Undivided Highway

Local Highway

Counter Stations

42 / 56329 — Permanent Traffic Counter Locations and Toll Facilities

Traffic Count

42 / * — Permanent Traffic Counter With No Data Available

The information in these maps is provided as a public service by the Maryland State Highway Administration (MSHA).

NOTICE:

Annual Average Daily Traffic (AADT) figures are estimates. The AADT estimates are derived by taking 48 hour machine count data and applying factors from permanent count stations.

Restriction of Liability:

SHA makes no claims, promises or guarantees about the accuracy, completeness, or adequacy of the contents of these maps and expressly disclaims liability for any errors and omissions in the contents of these documents.

MONTGOMERY COUNTY

ENLARGEMENT 1

TRAFFIC VOLUME MAP

2001

ANNUAL AVERAGE DAILY TRAFFIC

PREPARED BY THE

Maryland Department of Transportation

STATE HIGHWAY ADMINISTRATION

HIGHWAY INFORMATION SERVICES DIVISION

PUBLISHED DATE: 3-7-02

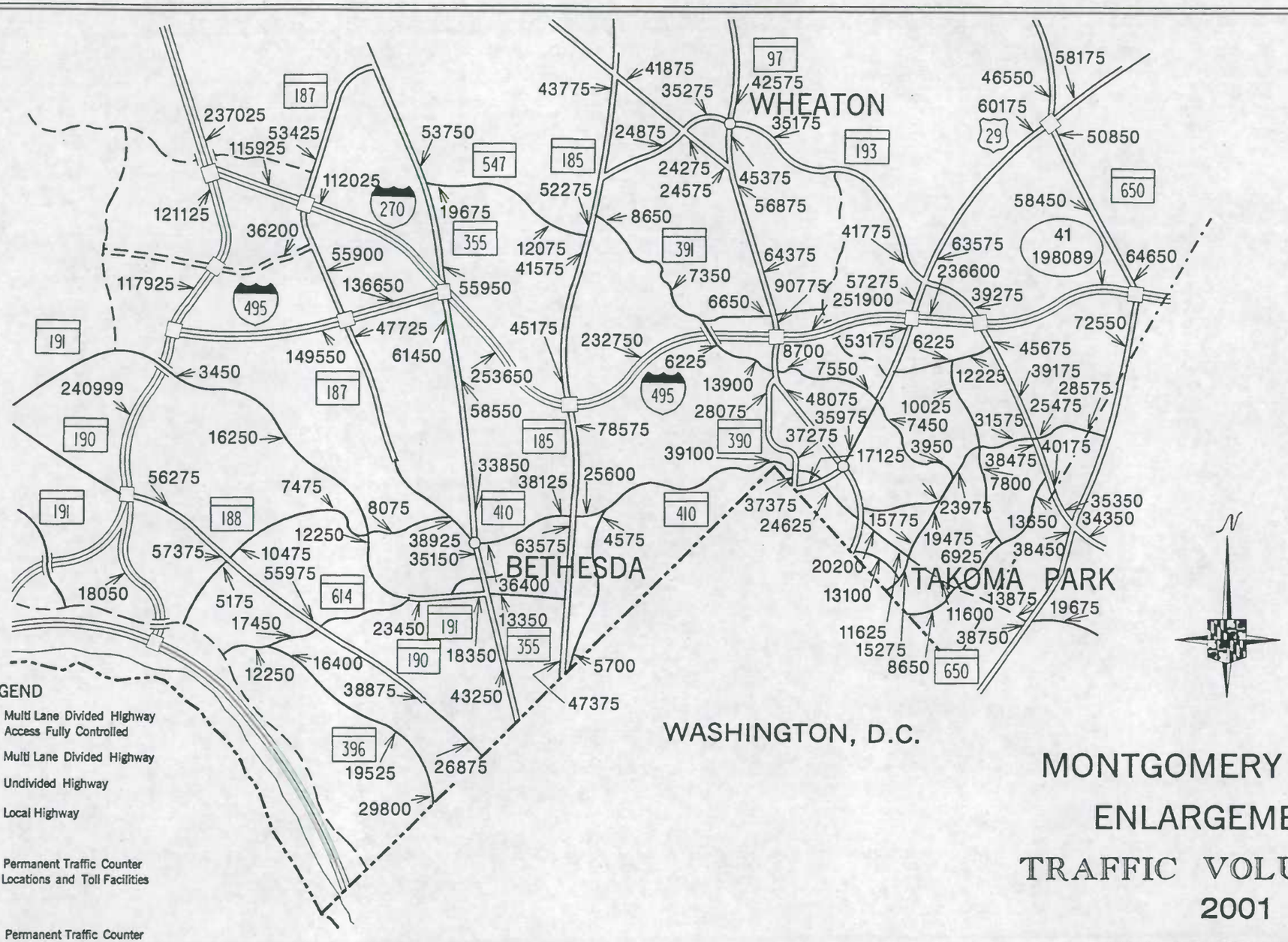

LEGEND

- Multi Lane Divided Highway Access Fully Controlled
- Multi Lane Divided Highway
- Undivided Highway
- Local Highway

Counter Stations

42 / 56329 — Permanent Traffic Counter Locations and Toll Facilities

Traffic Count

42 / * — Permanent Traffic Counter With No Data Available

The information in these maps is provided as a public service by the Maryland State Highway Administration (MSHA).

NOTICE:

Annual Average Daily Traffic (AADT) figures are estimates. The AADT estimates are derived by taking 48 hour machine count data and applying factors from permanent count stations.

Restriction of Liability:

SHA makes no claims, promises or guarantees about the accuracy, completeness, or adequacy of the contents of these maps and expressly disclaims liability for any errors and omissions in the contents of these documents.

MONTGOMERY COUNTY
ENLARGEMENT 2
TRAFFIC VOLUME MAP
2001

ANNUAL AVERAGE DAILY TRAFFIC

PREPARED BY THE
Maryland Department of Transportation
STATE HIGHWAY ADMINISTRATION
HIGHWAY INFORMATION SERVICES DIVISION

PUBLISHED DATE: 3-7-02

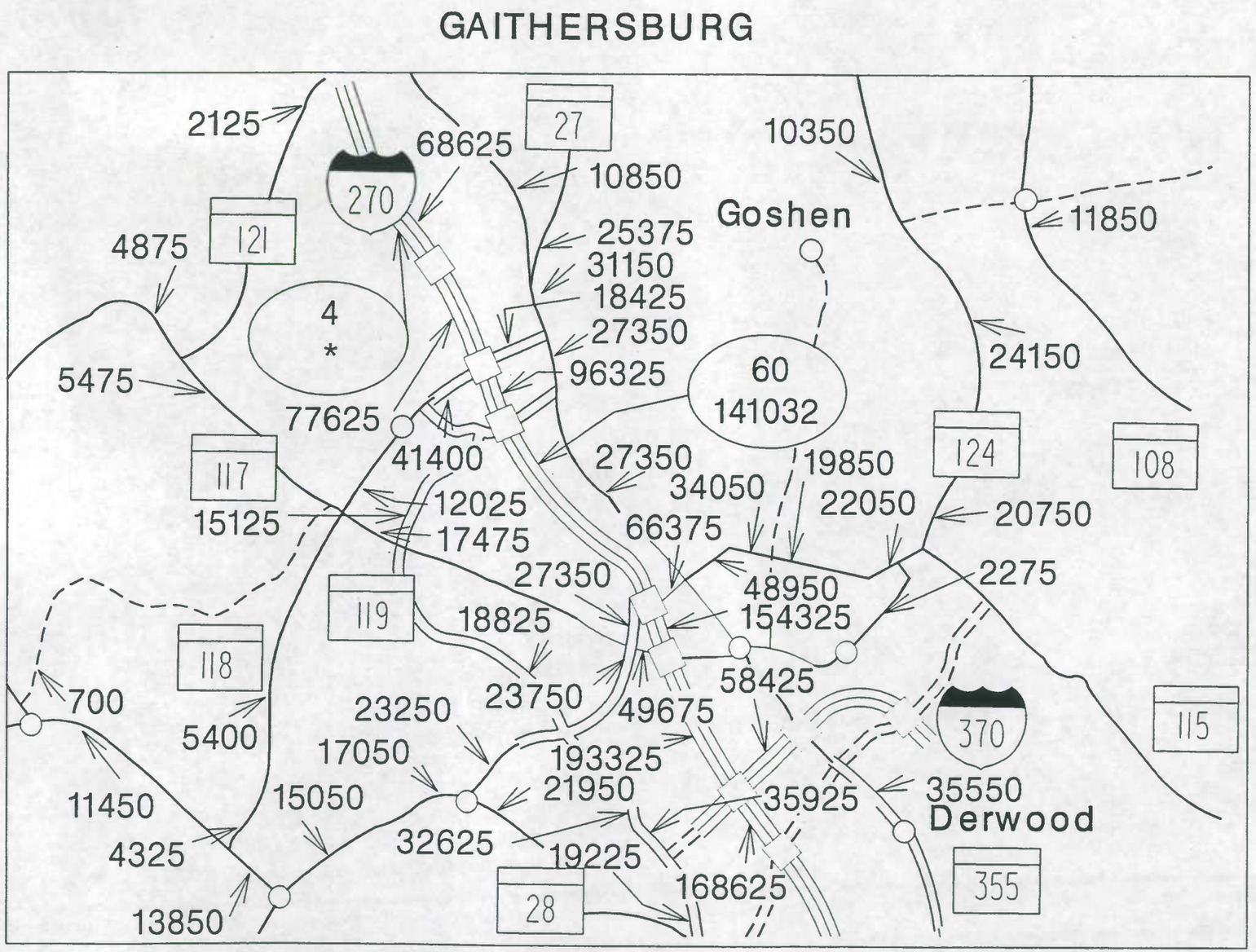

LEGEND

Multi Lane Divided Highway Access Fully Controlled

Multi Lane Divided Highway

Undivided Highway

Local Highway

Counter Stations

42 / 56329 — Permanent Traffic Counter Locations and Toll Facilities

Traffic Count

42 / * — Permanent Traffic Counter With No Data Available

The information in these maps is provided as a public service by the Maryland State Highway Administration (MSHA).

NOTICE:

Annual Average Daily Traffic (AADT) figures are estimates. The AADT estimates are derived by taking 48 hour machine count data and applying factors from permanent count stations.

Restriction of Liability:

SHA makes no claims, promises or guarantees about the accuracy, completeness, or adequacy of the contents of these maps and expressly disclaims liability for any errors and omissions in the contents of these documents.

N

MONTGOMERY COUNTY
ENLARGEMENT 3
TRAFFIC VOLUME MAP
2001

ANNUAL AVERAGE DAILY TRAFFIC

PREPARED BY THE
Maryland Department of Transportation
STATE HIGHWAY ADMINISTRATION
HIGHWAY INFORMATION SERVICES DIVISION

PUBLISHED DATE: 3-7-02

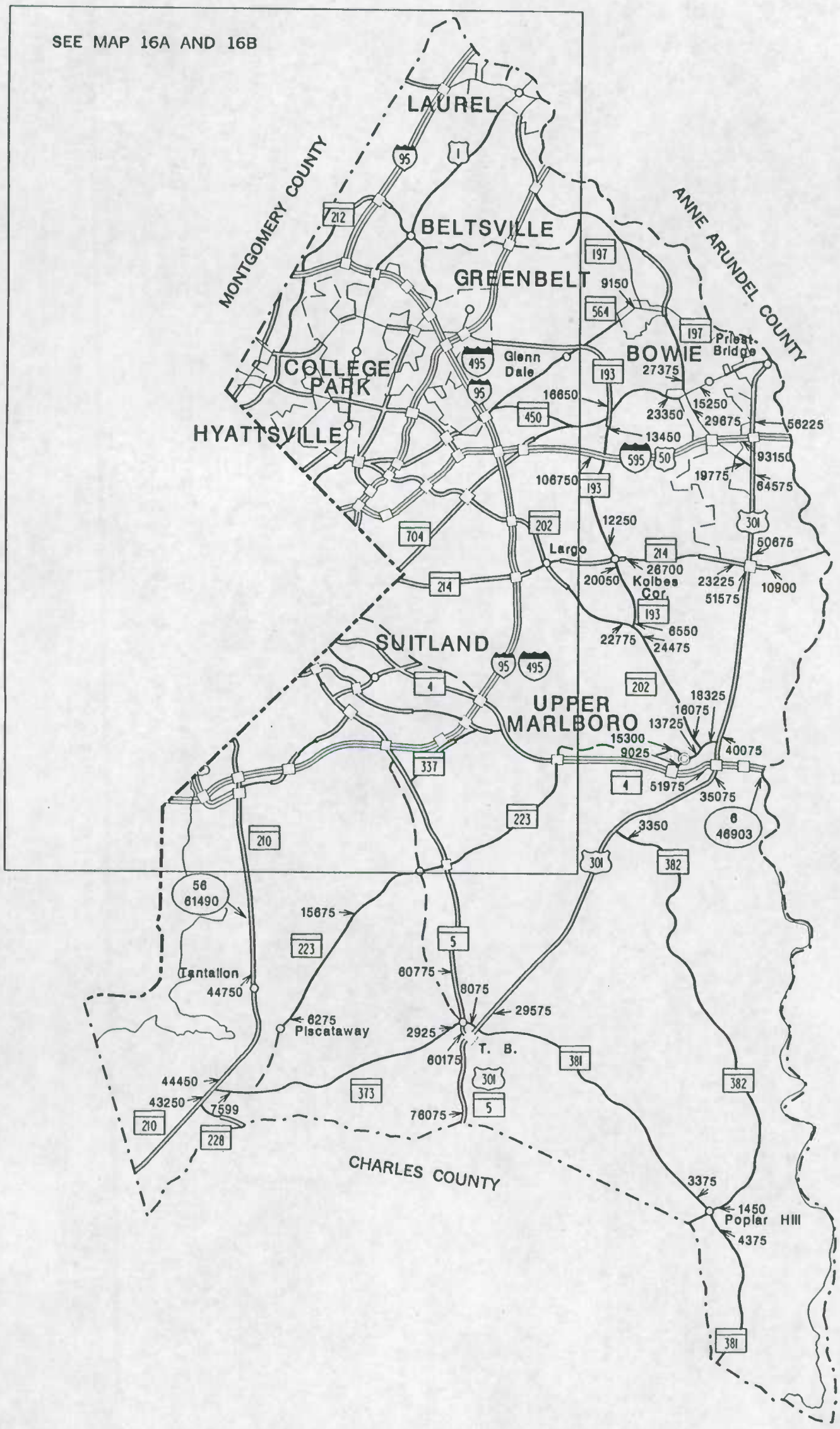

PRINCE GEORGE'S COUNTY

TRAFFIC VOLUME MAP

2001

ANNUAL AVERAGE DAILY TRAFFIC

PREPARED BY THE

Maryland Department of Transportation

STATE HIGHWAY ADMINISTRATION

HIGHWAY INFORMATION SERVICES DIVISION

0 — 4 MILES

PUBLISHED DATE: 3-7-02

LEGEND

Multi Lane Divided Highway Access Fully Controlled

Multi Lane Divided Highway

Undivided Highway

Local Highway

Counter Stations

42 / 56329 — Permanent Traffic Counter Locations and Toll Facilities

Traffic Count

42 / * — Permanent Traffic Counter With No Data Available

The information in these maps is provided as a public service by the Maryland State Highway Administration (MSHA).

NOTICE:

Annual Average Daily Traffic (AADT) figures are estimates. The AADT estimates are derived by taking 48 hour machine count data and applying factors from permanent count stations.

Restriction of Liability:

SHA makes no claims, promises or guarantees about the accuracy, completeness, or adequacy of the contents of these maps and expressly disclaims liability for any errors and omissions in the contents of these documents.

PRINCE GEORGE'S COUNTY
ENLARGEMENT 1
TRAFFIC VOLUME MAP
2001

ANNUAL AVERAGE DAILY TRAFFIC

PREPARED BY THE

Maryland Department of Transportation

STATE HIGHWAY ADMINISTRATION

HIGHWAY INFORMATION SERVICES DIVISION

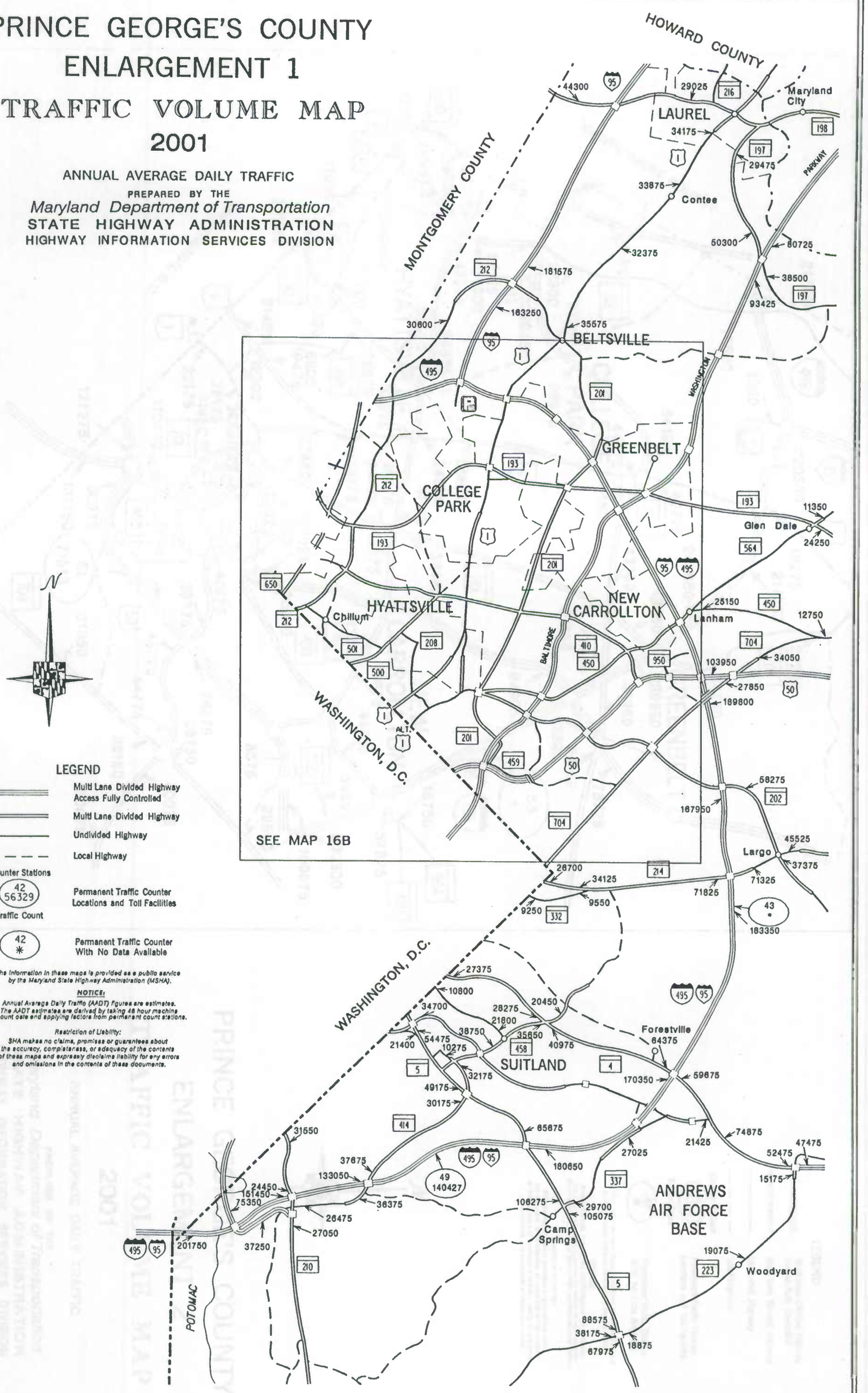

LEGEND

Multi Lane Divided Highway Access Fully Controlled

Multi Lane Divided Highway

Undivided Highway

Local Highway

Counter Stations

42 / 56329 — Permanent Traffic Counter Locations and Toll Facilities

Traffic Count

42 / * — Permanent Traffic Counter With No Data Available

The information in these maps is provided as a public service by the Maryland State Highway Administration (MSHA).

NOTICE:

Annual Average Daily Traffic (AADT) figures are estimates. The AADT estimates are derived by taking 48 hour machine count data and applying factors from permanent count stations.

Restriction of Liability:

SHA makes no claims, promises or guarantees about the accuracy, completeness, or adequacy of the contents of these maps and expressly disclaims liability for any errors and omissions in the contents of these documents.

PUBLISHED DATE: 3-7-02

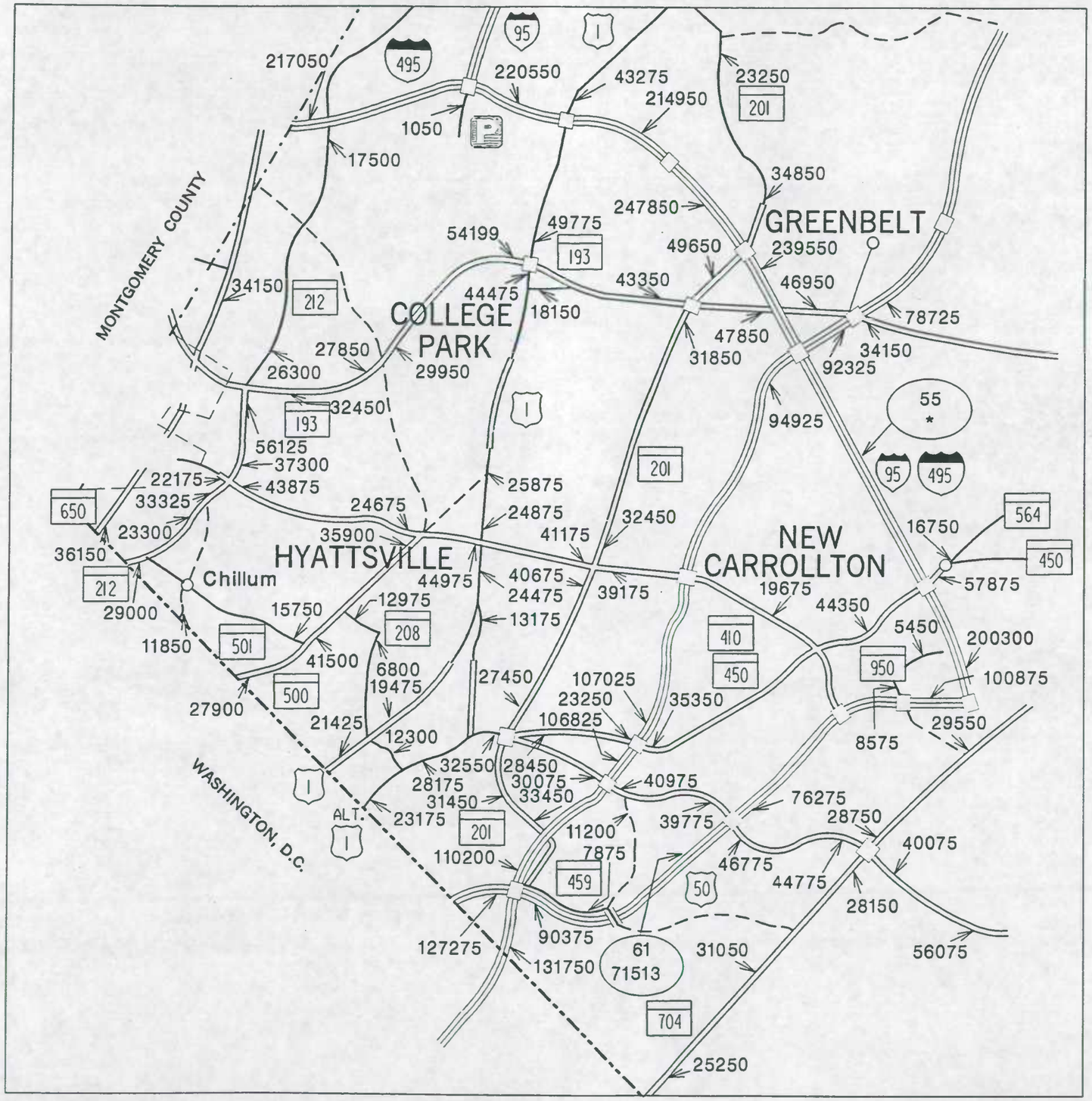

LEGEND

- Multi Lane Divided Highway Access Fully Controlled
- Multi Lane Divided Highway
- Undivided Highway
- Local Highway

Counter Stations

- 42 / 56329 — Permanent Traffic Counter Locations and Toll Facilities (Traffic Count)
- 42 / * — Permanent Traffic Counter With No Data Available

The information in these maps is provided as a public service by the Maryland State Highway Administration (MSHA).

NOTICE:

Annual Average Daily Traffic (AADT) figures are estimates. The AADT estimates are derived by taking 48 hour machine count data and applying factors from permanent count stations.

Restriction of Liability:

SHA makes no claims, promises or guarantees about the accuracy, completeness, or adequacy of the contents of these maps and expressly disclaims liability for any errors and omissions in the contents of these documents.

PRINCE GEORGE'S COUNTY
ENLARGEMENT 2
TRAFFIC VOLUME MAP
2001

ANNUAL AVERAGE DAILY TRAFFIC

PREPARED BY THE
Maryland Department of Transportation
STATE HIGHWAY ADMINISTRATION
HIGHWAY INFORMATION SERVICES DIVISION

PUBLISHED DATE: 2-7-02

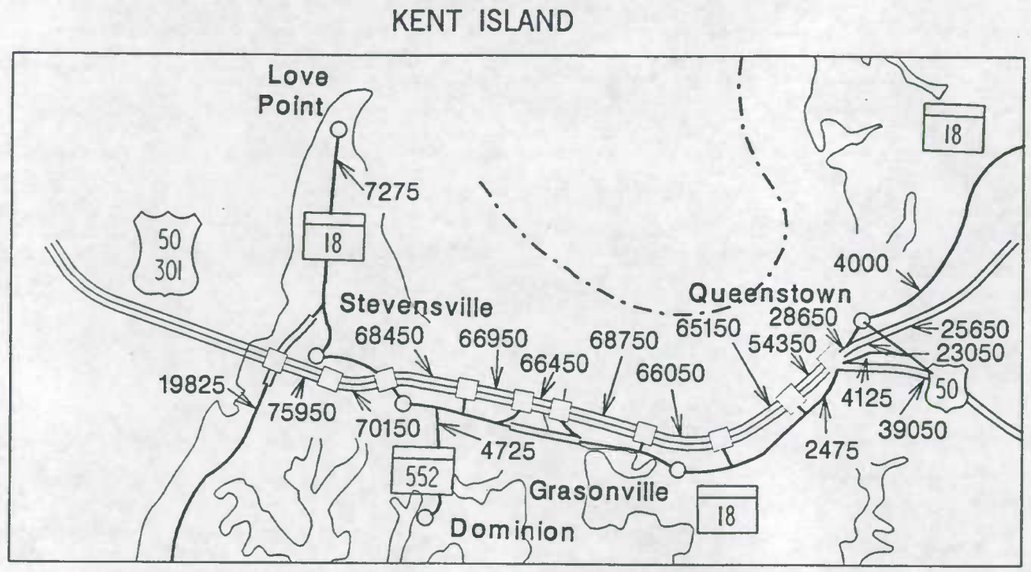

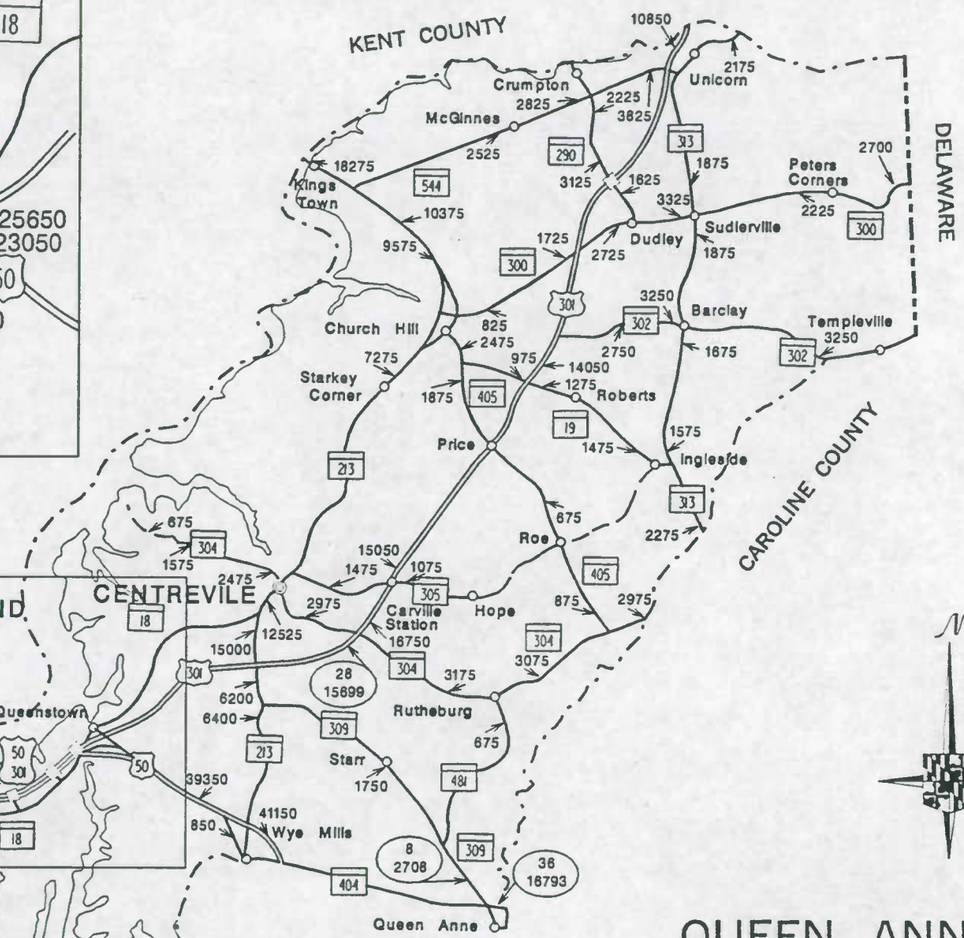

LEGEND

- Multi Lane Divided Highway Access Fully Controlled
- Multi Lane Divided Highway
- Undivided Highway
- Local Highway

Counter Stations

- 42 / 56329 — Permanent Traffic Counter Locations and Toll Facilities (Traffic Count)
- 42 / * — Permanent Traffic Counter With No Data Available

The information in these maps is provided as a public service by the Maryland State Highway Administration (MSHA).

NOTICE:

Annual Average Daily Traffic (AADT) figures are estimates. The AADT estimates are derived by taking 48 hour machine count data and applying factors from permanent count stations.

Restriction of Liability:

SHA makes no claims, promises or guarantees about the accuracy, completeness, or adequacy of the contents of these maps and expressly disclaims liability for any errors and omissions in the contents of these documents.

QUEEN ANNE'S COUNTY

TRAFFIC VOLUME MAP

2001

ANNUAL AVERAGE DAILY TRAFFIC

PREPARED BY THE

Maryland Department of Transportation

STATE HIGHWAY ADMINISTRATION

HIGHWAY INFORMATION SERVICES DIVISION

0 — 4 MILES

PUBLISHED DATE: 3-7-02

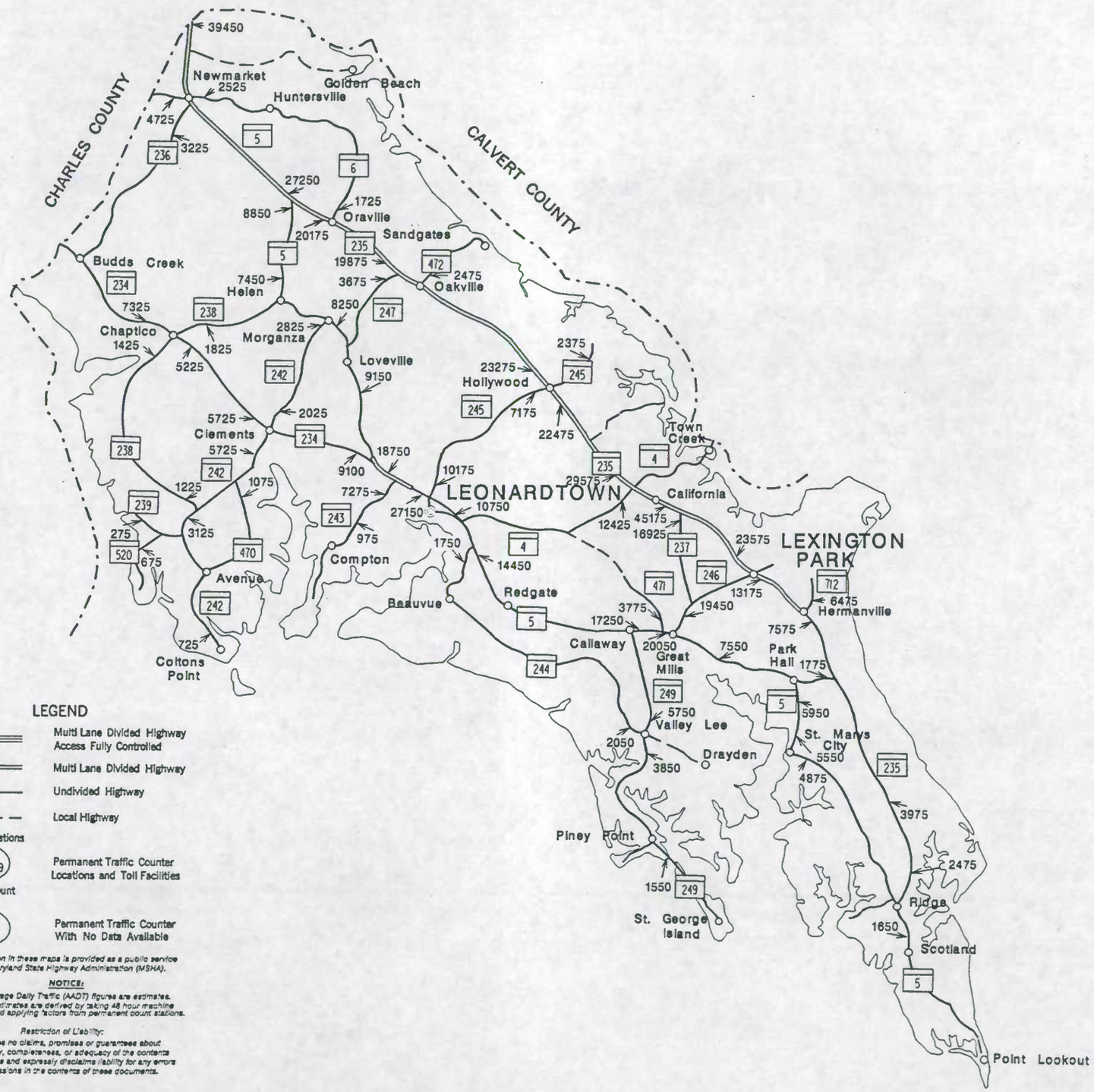

LEGEND

- Multi Lane Divided Highway Access Fully Controlled
- Multi Lane Divided Highway
- Undivided Highway
- Local Highway

Counter Stations

- 42 / 56329 — Permanent Traffic Counter Locations and Toll Facilities (Traffic Count)
- 42 / * — Permanent Traffic Counter With No Data Available

The information in these maps is provided as a public service by the Maryland State Highway Administration (MSHA).

NOTICE:

Annual Average Daily Traffic (AADT) figures are estimates. The AADT estimates are derived by taking 48 hour machine count data and applying factors from permanent count stations.

Restriction of Liability:

SHA makes no claims, promises or guarantees about the accuracy, completeness, or adequacy of the contents of these maps and expressly disclaims liability for any errors and omissions in the contents of these documents.

ST. MARY'S COUNTY

TRAFFIC VOLUME MAP

2001

ANNUAL AVERAGE DAILY TRAFFIC

PREPARED BY THE

Maryland Department of Transportation

STATE HIGHWAY ADMINISTRATION

HIGHWAY INFORMATION SERVICES DIVISION

0 — 4 MILES

PUBLISHED DATE: 3-7-02

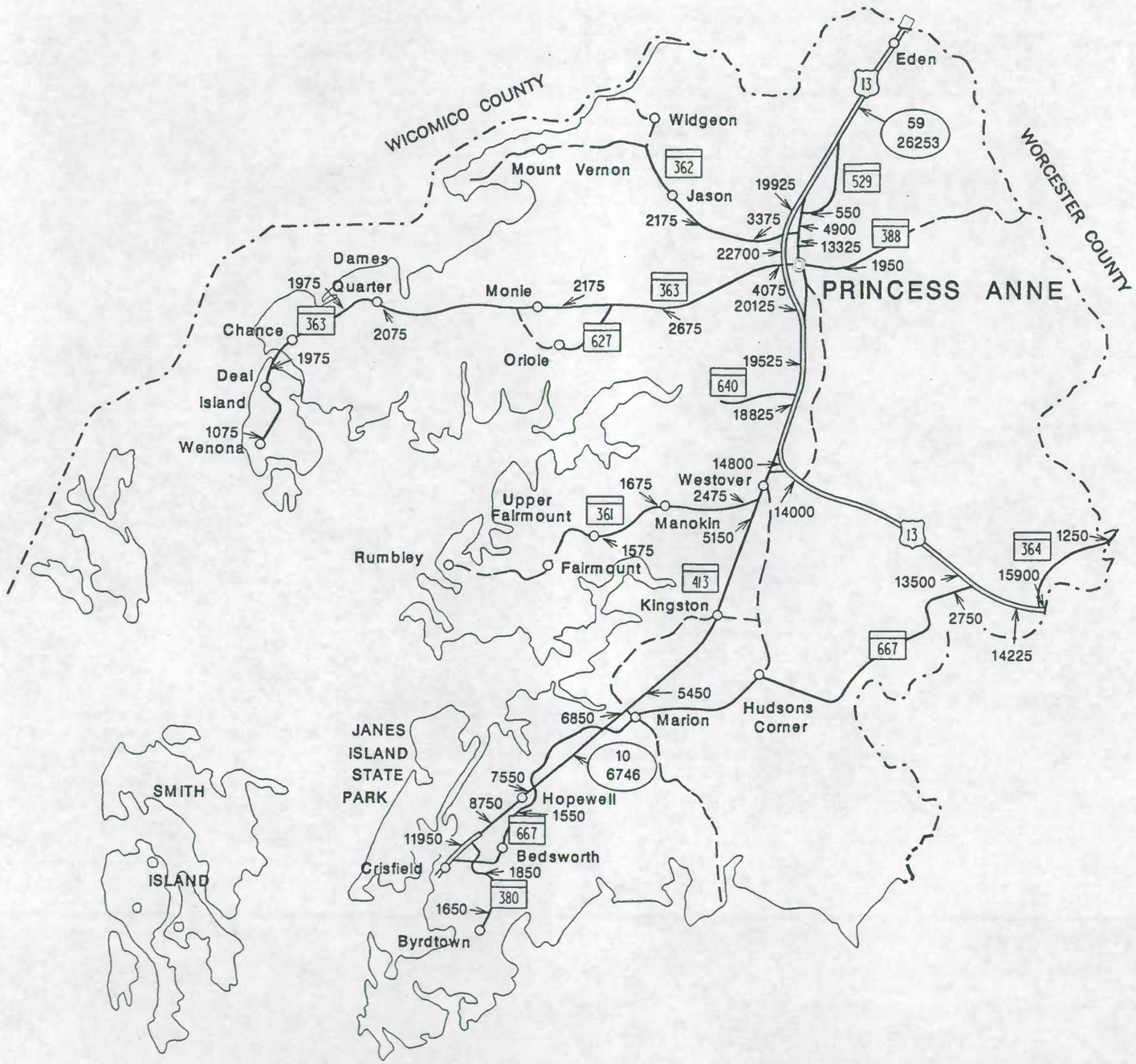

LEGEND

- Multi Lane Divided Highway Access Fully Controlled
- Multi Lane Divided Highway
- Undivided Highway
- Local Highway

Counter Stations

- 42 / 56329 — Permanent Traffic Counter Locations and Toll Facilities (Traffic Count)
- 42 / * — Permanent Traffic Counter With No Data Available

The information in these maps is provided as a public service by the Maryland State Highway Administration (MSHA).

NOTICE:

Annual Average Daily Traffic (AADT) figures are estimates. The AADT estimates are derived by taking 48 hour machine count data and applying factors from permanent count stations.

Restriction of Liability:

SHA makes no claims, promises or guarantees about the accuracy, completeness, or adequacy of the contents of these maps and expressly disclaims liability for any errors and omissions in the contents of these documents.

N

SOMERSET COUNTY

TRAFFIC VOLUME MAP

2001

ANNUAL AVERAGE DAILY TRAFFIC

PREPARED BY THE

Maryland Department of Transportation

STATE HIGHWAY ADMINISTRATION

HIGHWAY INFORMATION SERVICES DIVISION

0 — 4 MILES

PUBLISHED DATE: 3–7–02

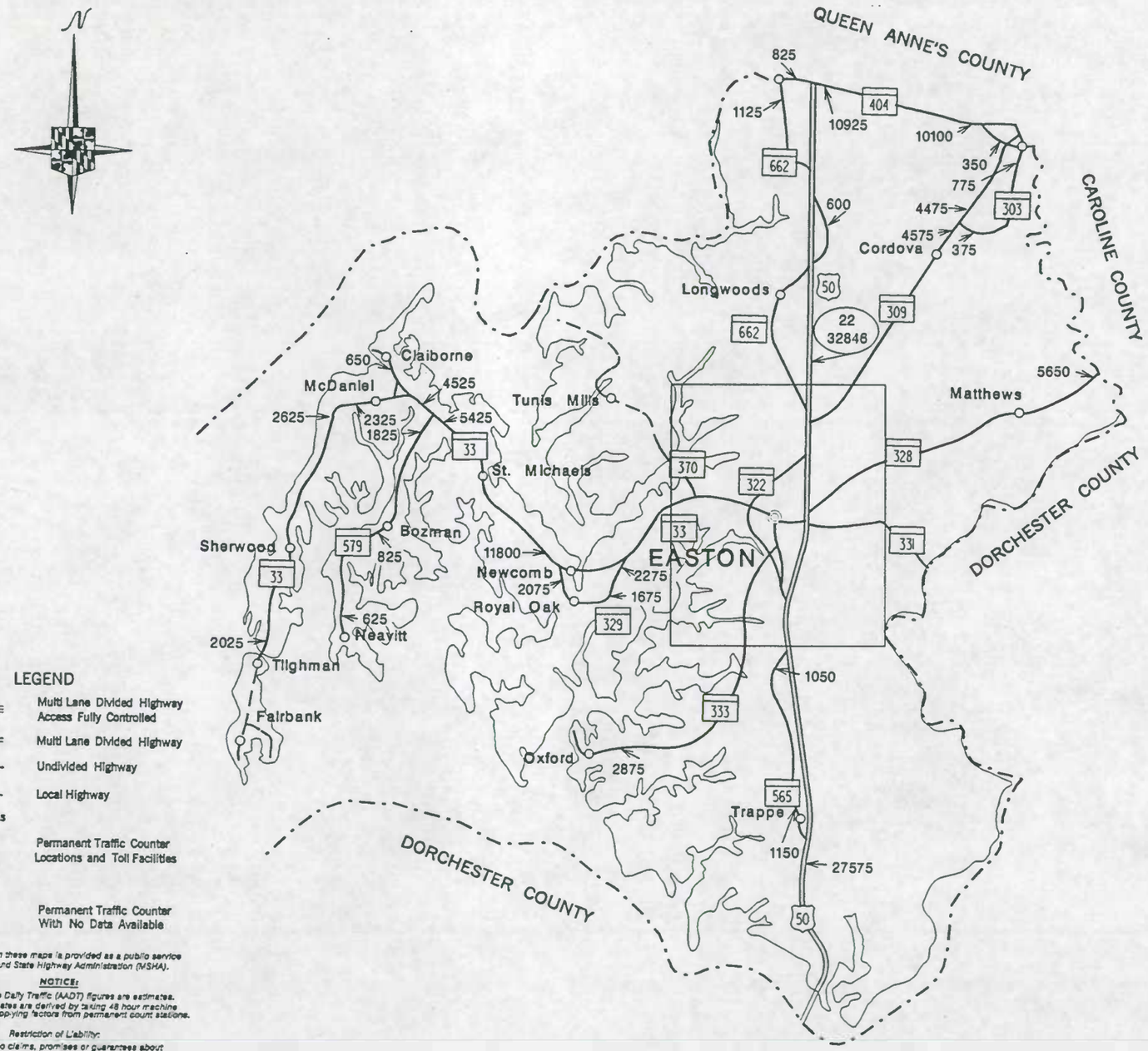

LEGEND

- Multi Lane Divided Highway Access Fully Controlled
- Multi Lane Divided Highway
- Undivided Highway
- Local Highway

Counter Stations

- 42 / 56329 — Permanent Traffic Counter Locations and Toll Facilities (Traffic Count)
- 42 / * — Permanent Traffic Counter With No Data Available

The information in these maps is provided as a public service by the Maryland State Highway Administration (MSHA).

NOTICE:

Annual Average Daily Traffic (AADT) figures are estimates. The AADT estimates are derived by taking 48 hour machine count data and applying factors from permanent count stations.

Restriction of Liability:

SHA makes no claims, promises or guarantees about the accuracy, completeness, or adequacy of the contents of these maps and expressly disclaims liability for any errors and omissions in the contents of these documents.

EASTON

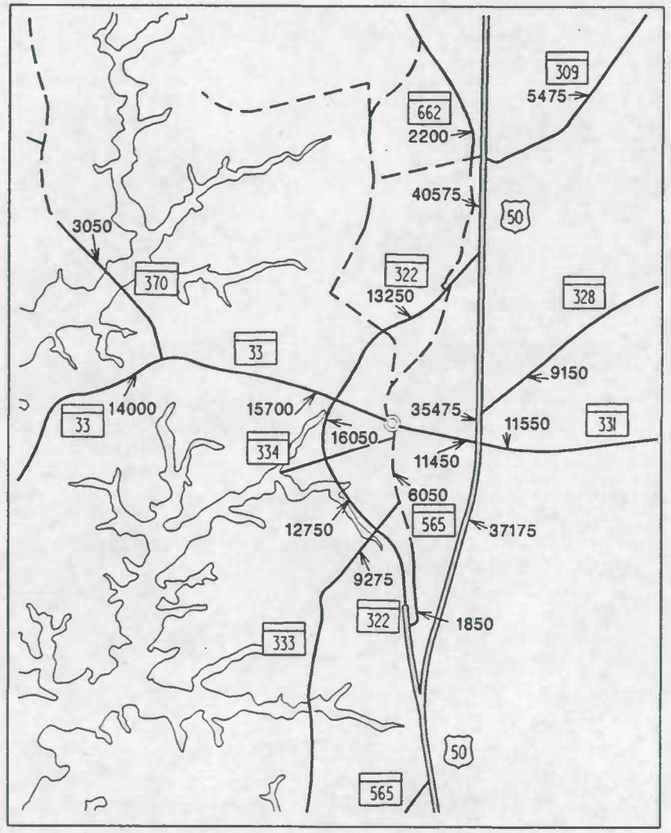

TALBOT COUNTY

TRAFFIC VOLUME MAP

2001

ANNUAL AVERAGE DAILY TRAFFIC

PREPARED BY THE

Maryland Department of Transportation

STATE HIGHWAY ADMINISTRATION

HIGHWAY INFORMATION SERVICES DIVISION

0 — 4 MILES

PUBLISHED DATE: 3-7-02

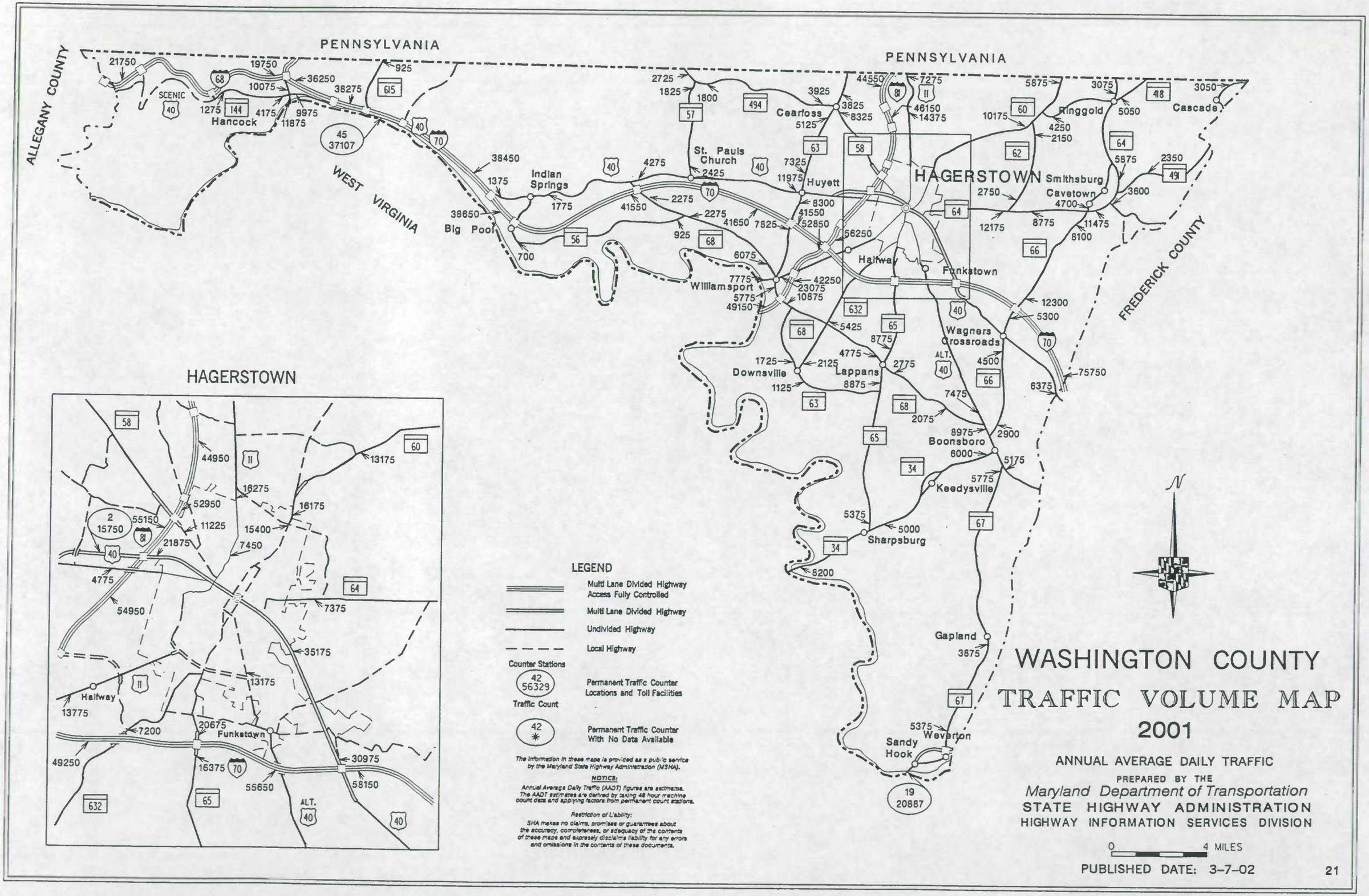
PENNSYLVANIA
PENNSYLVANIA
ALLEGANY COUNTY
WEST VIRGINIA
FREDERICK COUNTY
HAGERSTOWN
Hancock
Big Pool
Indian Springs
St. Paul's Church
Cearfoss
Huyett
Williamsport
Halfway
Funkstown
Downsville
Lappans
Wagners Crossroads
Boonsboro
Keedysville
Sharpsburg
Gapland
Sandy Hook
Weverton
Ringgold
Cascade
Smithsburg
Cavetown
HAGERSTOWN
Halfway
Funkstown
LEGEND
Multi Lane Divided Highway Access Fully Controlled
Multi Lane Divided Highway
Undivided Highway
Local Highway
Counter Stations
Permanent Traffic Counter Locations and Toll Facilities
Traffic Count
Permanent Traffic Counter With No Data Available
The information in these maps is provided as a public service by the Maryland State Highway Administration (MSHA).
NOTICE:
Annual Average Daily Traffic (AADT) figures are estimates. The AADT estimates are derived by taking 48 hour machine count data and applying factors from permanent count stations.
Restriction of Liability:
SHA makes no claims, promises or guarantees about the accuracy, completeness, or adequacy of the contents of these maps and expressly disclaims liability for any errors and omissions in the contents of these documents.
WASHINGTON COUNTY
TRAFFIC VOLUME MAP
2001
ANNUAL AVERAGE DAILY TRAFFIC
PREPARED BY THE
Maryland Department of Transportation
STATE HIGHWAY ADMINISTRATION
HIGHWAY INFORMATION SERVICES DIVISION
0 4 MILES
PUBLISHED DATE: 3-7-02

WICOMICO COUNTY
TRAFFIC VOLUME MAP
2001

ANNUAL AVERAGE DAILY TRAFFIC

PREPARED BY THE
Maryland Department of Transportation
STATE HIGHWAY ADMINISTRATION
HIGHWAY INFORMATION SERVICES DIVISION

0 — 4 MILES

LEGEND

- Multi Lane Divided Highway Access Fully Controlled
- Multi Lane Divided Highway
- Undivided Highway
- Local Highway

Counter Stations

- 42 / 56329 — Permanent Traffic Counter Locations and Toll Facilities (Traffic Count)
- 42 / * — Permanent Traffic Counter With No Data Available

The information in these maps is provided as a public service by the Maryland State Highway Administration (MSHA).

NOTICE:
Annual Average Daily Traffic (AADT) figures are estimates. The AADT estimates are derived by taking 48 hour machine count data and applying factors from permanent count stations.

Restriction of Liability:
SHA makes no claims, promises or guarantees about the accuracy, completeness, or adequacy of the contents of these maps and expressly disclaims liability for any errors and omissions in the contents of these documents.

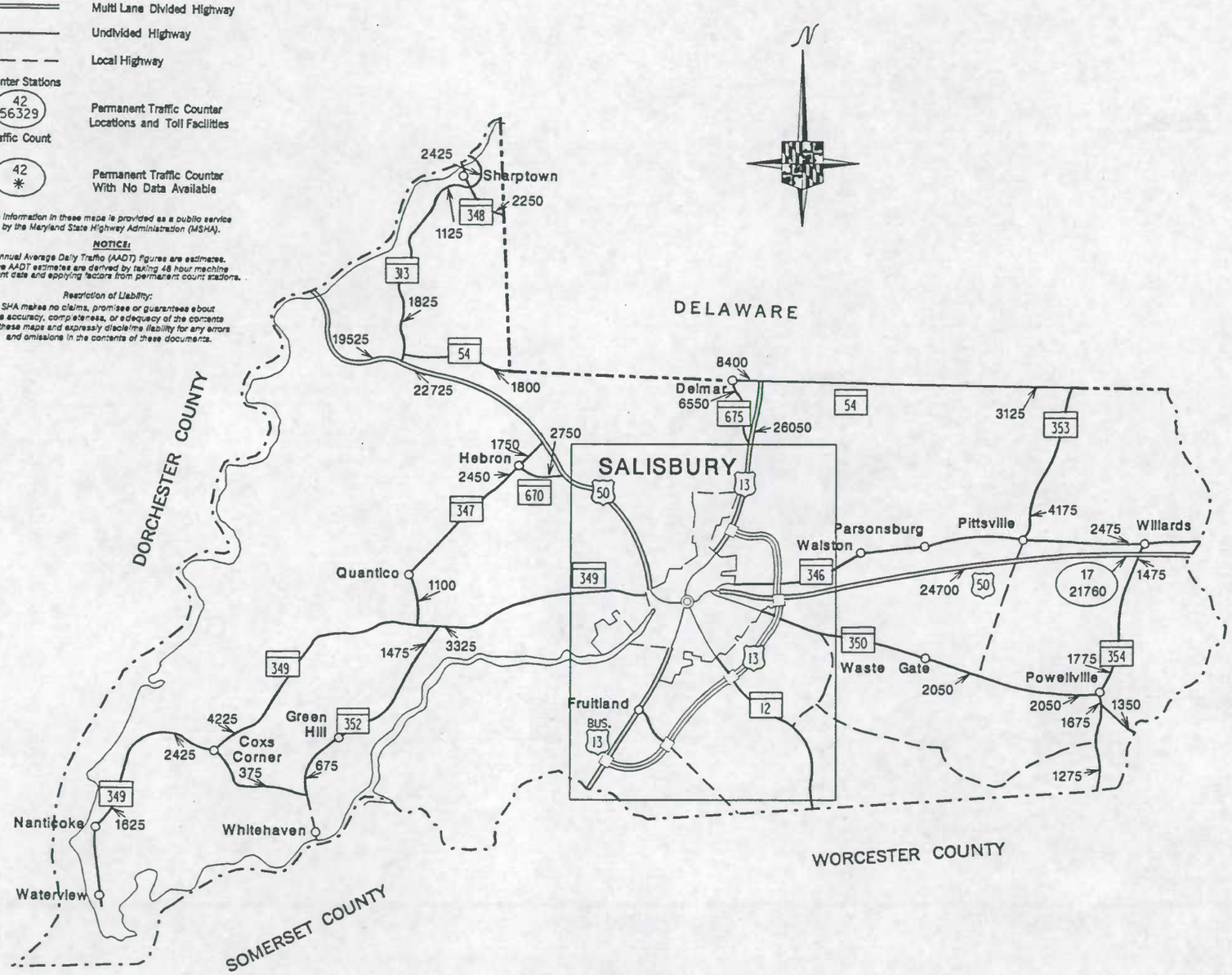

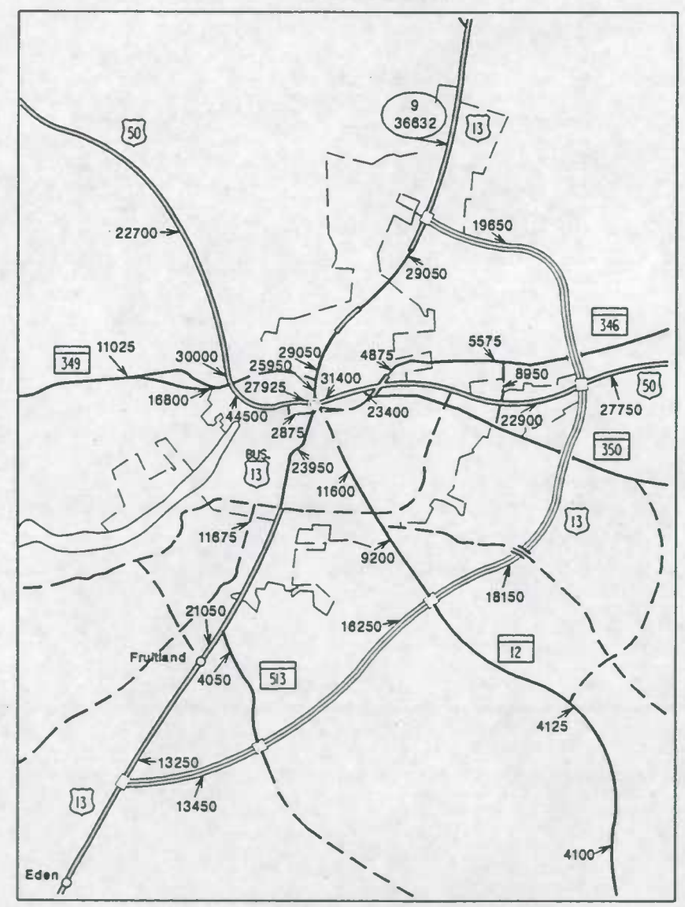

PUBLISHED DATE: 3-7-02

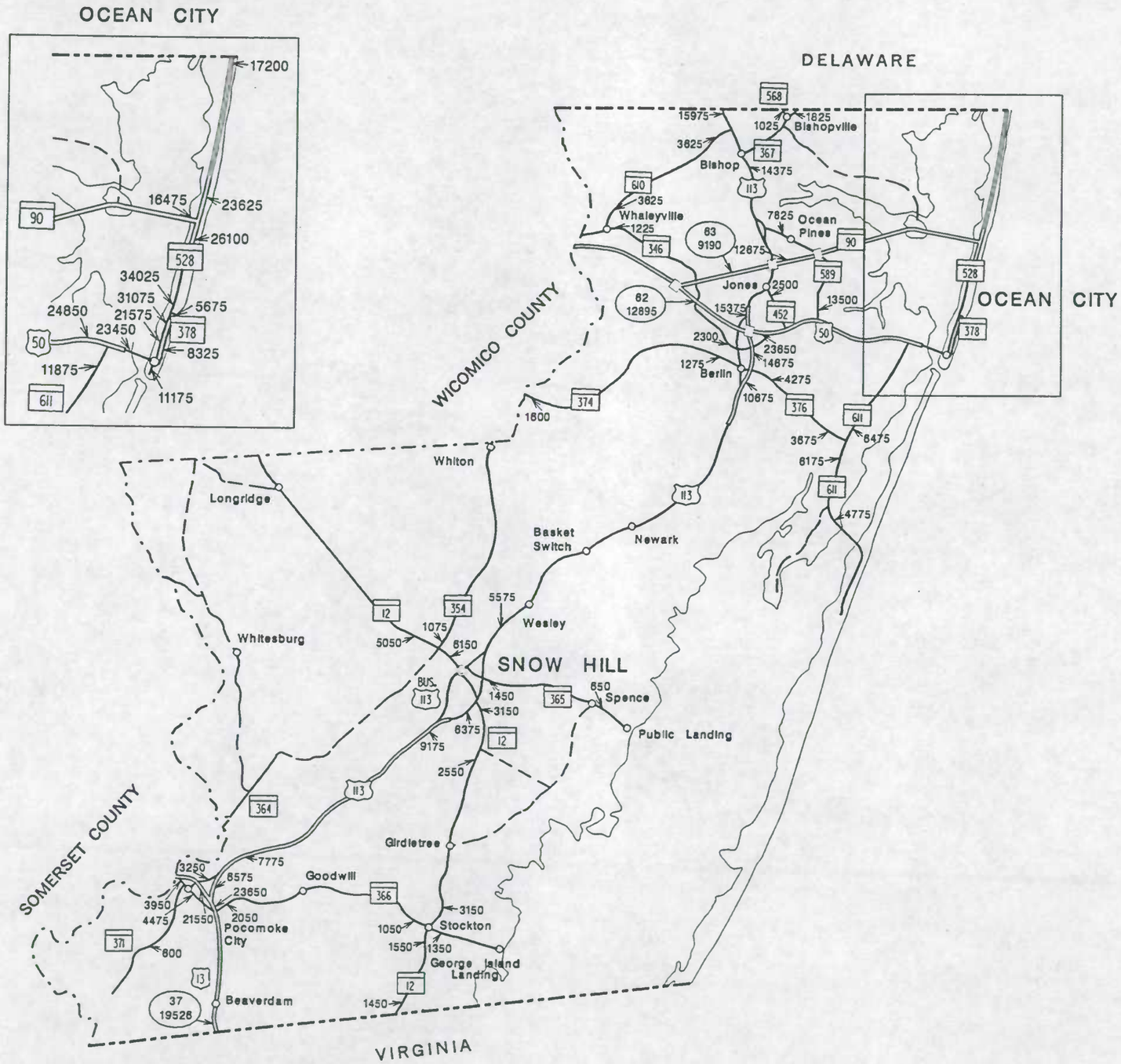

LEGEND

- Multi Lane Divided Highway Access Fully Controlled
- Multi Lane Divided Highway
- Undivided Highway
- Local Highway

Counter Stations

42 / 56329 — Permanent Traffic Counter Locations and Toll Facilities

Traffic Count

42 / * — Permanent Traffic Counter With No Data Available

The information in these maps is provided as a public service by the Maryland State Highway Administration (MSHA).

NOTICE:

Annual Average Daily Traffic (AADT) figures are estimates. The AADT estimates are derived by taking 48 hour machine count data and applying factors from permanent count stations.

Restriction of Liability:

SHA makes no claims, promises or guarantees about the accuracy, completeness, or adequacy of the contents of these maps and expressly disclaims liability for any errors and omissions in the contents of these documents.

WORCESTER COUNTY

TRAFFIC VOLUME MAP

2001

ANNUAL AVERAGE DAILY TRAFFIC

PREPARED BY THE

Maryland Department of Transportation

STATE HIGHWAY ADMINISTRATION

HIGHWAY INFORMATION SERVICES DIVISION

0 — 4 MILES

PUBLISHED DATE: 3-7-02