Maryland State Highway Administration

Highway Information Services Division

2000 TRAFFIC VOLUME MAPS BY COUNTY

COUNTY
ALLEGANY
ANNE ARUNDEL
BALTIMORE COUNTY
CALVERT
CAROLINE
CARROLL
CECIL
CHARLES
DORCHESTER
FREDERICK
GARRETT
HARFORD
HOWARD
KENT
MONTGOMERY
PRINCE GEORGE'S
QUEEN ANNE'S
ST. MARY'S
SOMERSET
TALBOT
WASHINGTON
WICOMICO
WORCESTER
BALTIMORE CITY

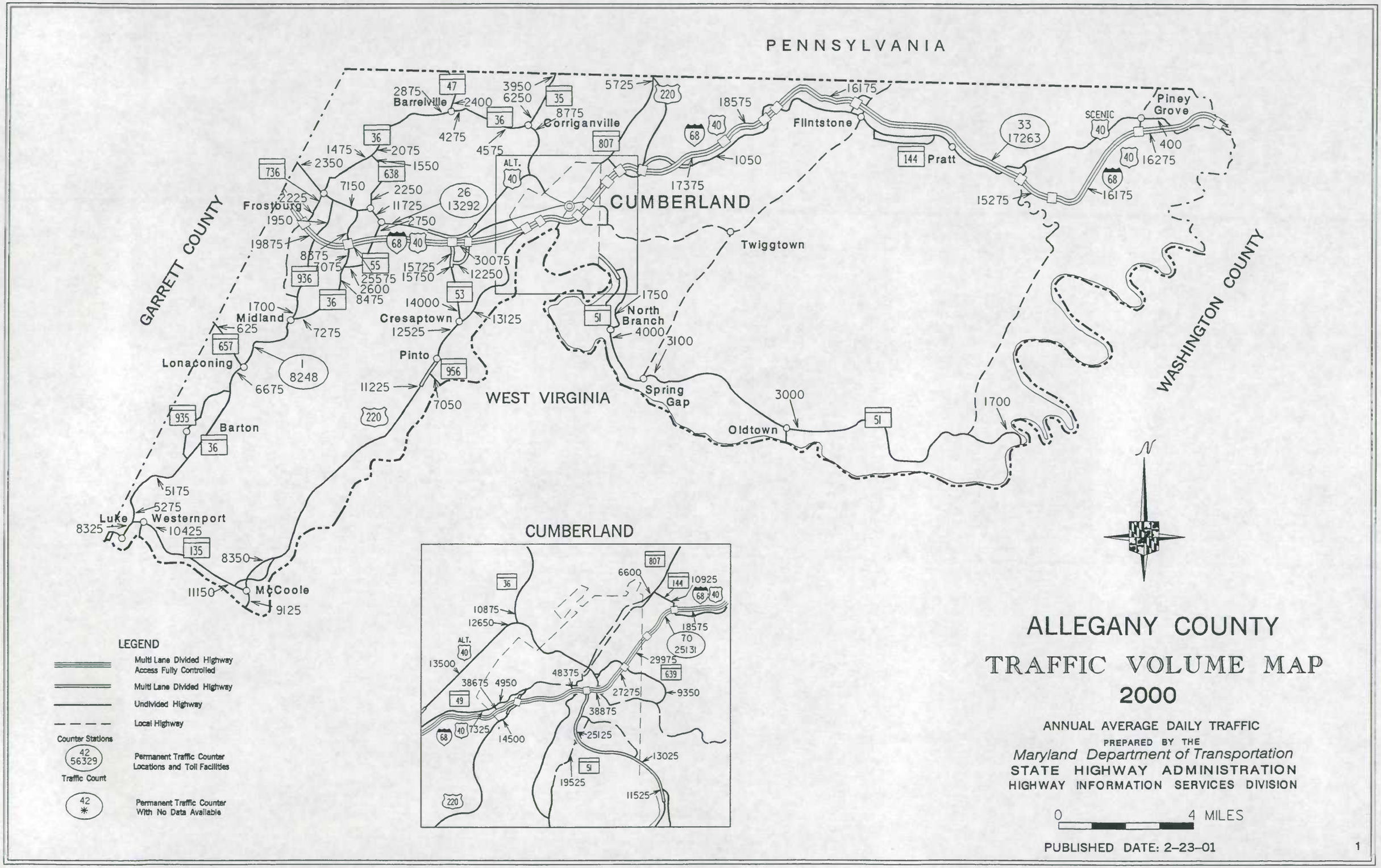

ALLEGANY COUNTY

TRAFFIC VOLUME MAP

2000

ANNUAL AVERAGE DAILY TRAFFIC

PREPARED BY THE

Maryland Department of Transportation

STATE HIGHWAY ADMINISTRATION

HIGHWAY INFORMATION SERVICES DIVISION

PUBLISHED DATE: 2-23-01

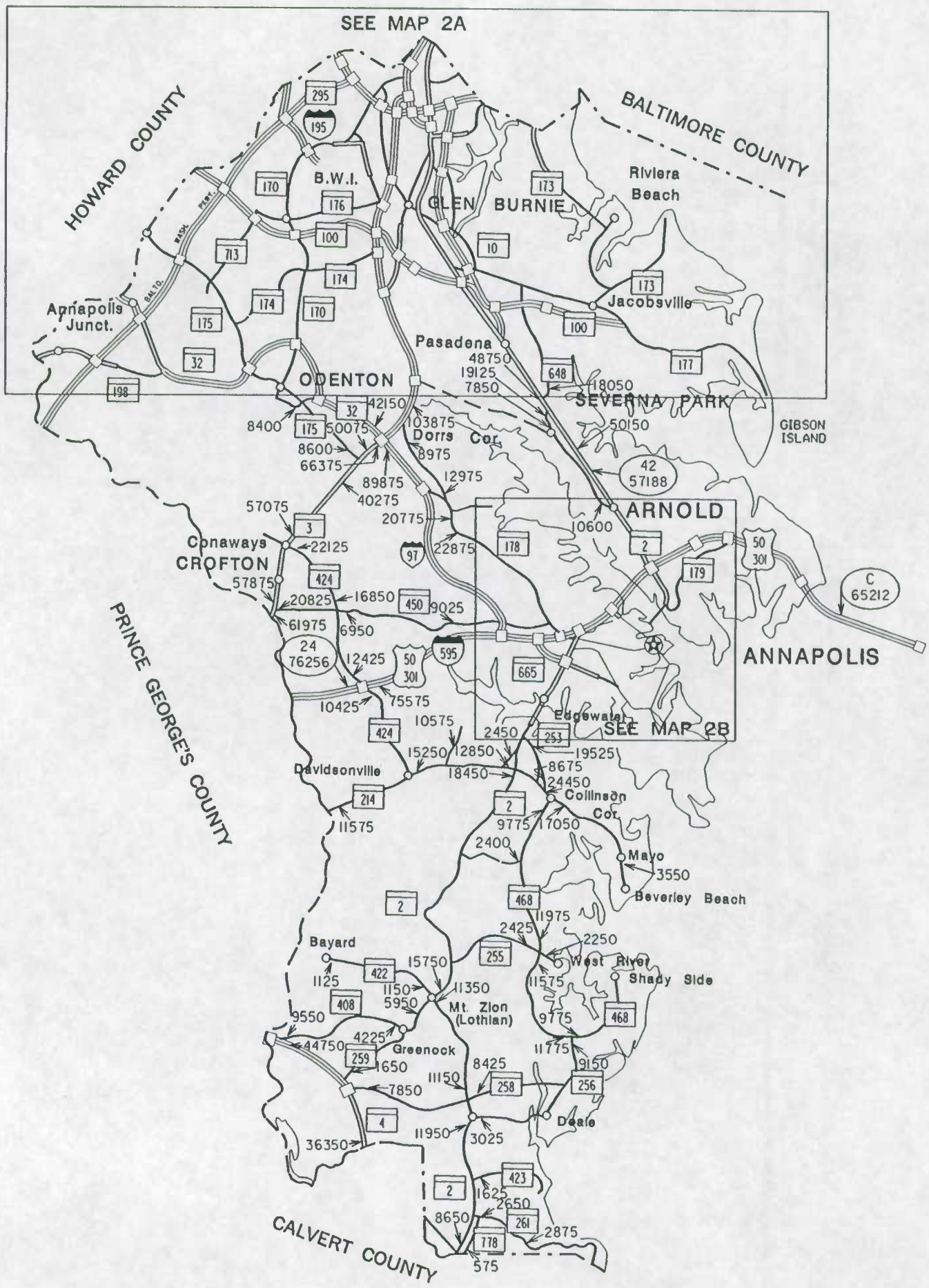

LEGEND

- Multi Lane Divided Highway Access Fully Controlled
- Multi Lane Divided Highway
- Undivided Highway
- Local Highway

Counter Stations

42 / 56329 — Permanent Traffic Counter Locations and Toll Facilities

Traffic Count

42 / * — Permanent Traffic Counter With No Data Available

N

ANNE ARUNDEL COUNTY

TRAFFIC VOLUME MAP

2000

ANNUAL AVERAGE DAILY TRAFFIC

PREPARED BY THE

Maryland Department of Transportation

STATE HIGHWAY ADMINISTRATION

HIGHWAY INFORMATION SERVICES DIVISION

0 — 4 MILES

PUBLISHED DATE: 2-23-01

ANNE ARUNDEL COUNTY
ENLARGEMENT 1
TRAFFIC VOLUME MAP
2000

ANNUAL AVERAGE DAILY TRAFFIC

PREPARED BY THE

Maryland Department of Transportation

STATE HIGHWAY ADMINISTRATION

HIGHWAY INFORMATION SERVICES DIVISION

LEGEND

- Multi Lane Divided Highway Access Fully Controlled
- Multi Lane Divided Highway
- Undivided Highway
- Local Highway

Counter Stations

- 42 / 56329 — Permanent Traffic Counter Locations and Toll Facilities (Traffic Count)
- 42 / * — Permanent Traffic Counter With No Data Available

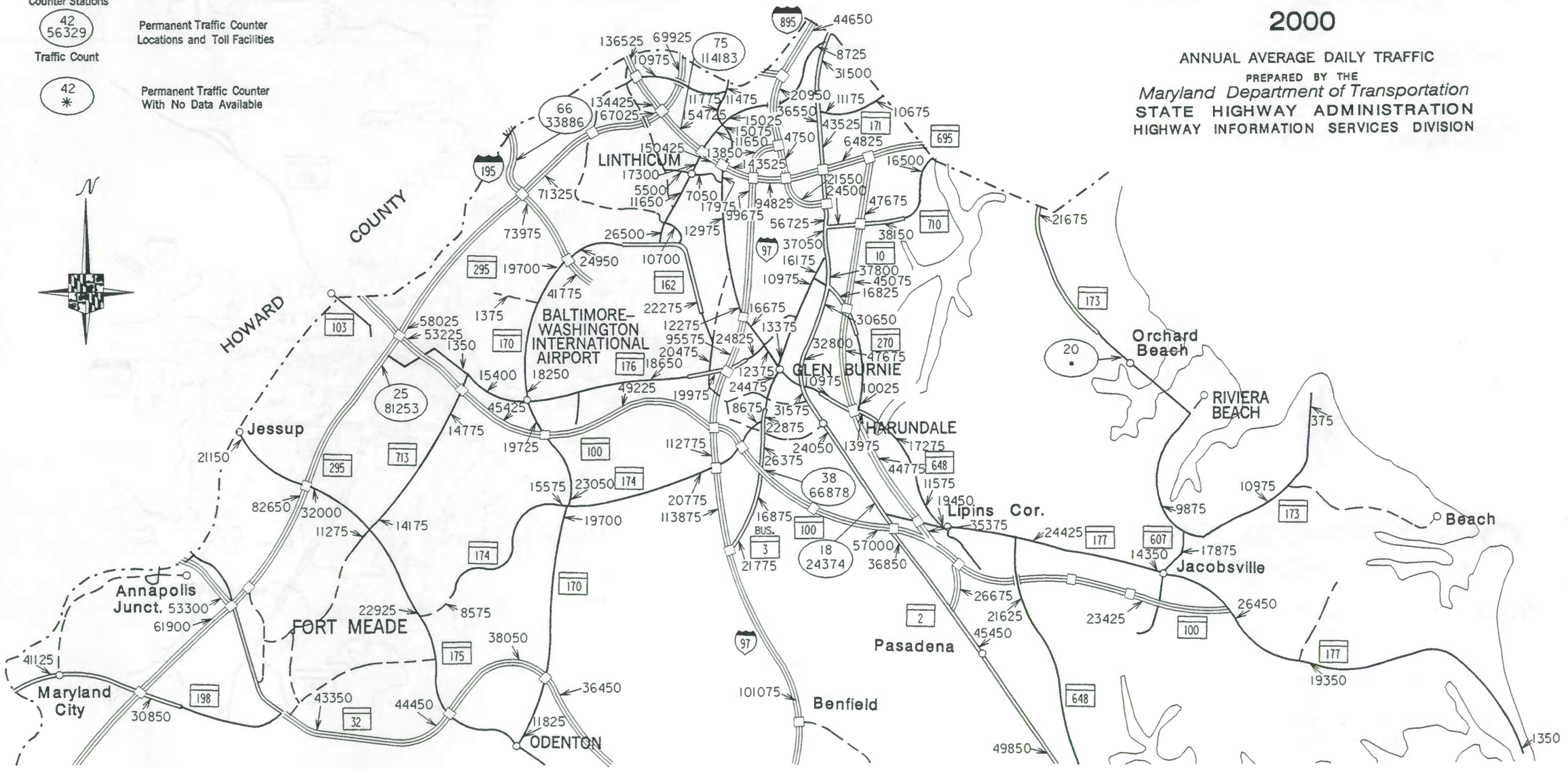

PUBLISHED DATE: 2–23–01

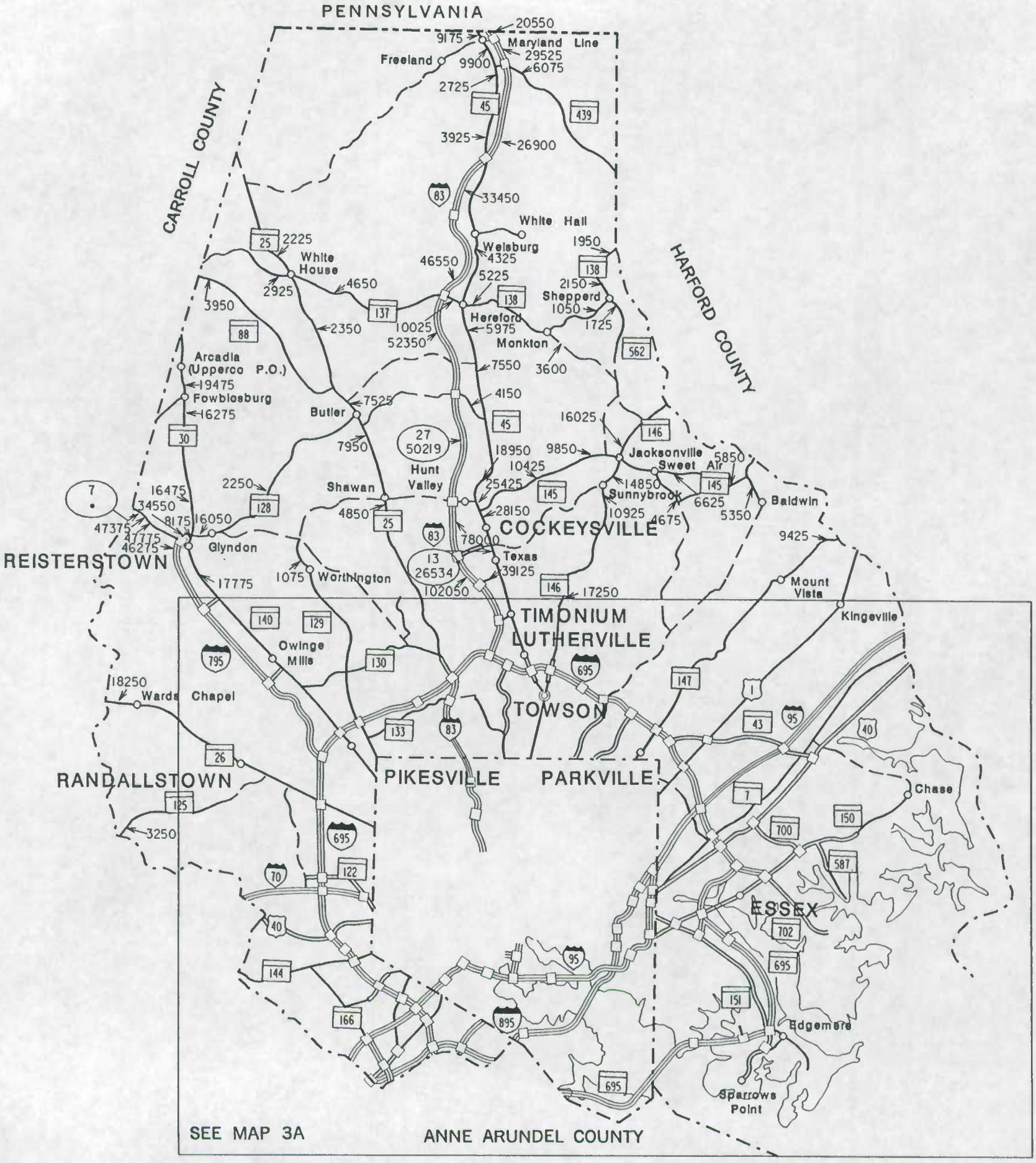

LEGEND

- Multi Lane Divided Highway Access Fully Controlled
- Multi Lane Divided Highway
- Undivided Highway
- Local Highway

Counter Stations

42 / 56329 — Permanent Traffic Counter Locations and Toll Facilities

Traffic Count

42 / * — Permanent Traffic Counter With No Data Available

3

BALTIMORE COUNTY

TRAFFIC VOLUME MAP

2000

ANNUAL AVERAGE DAILY TRAFFIC

PREPARED BY THE

Maryland Department of Transportation

STATE HIGHWAY ADMINISTRATION

HIGHWAY INFORMATION SERVICES DIVISION

0 — 4 MILES

PUBLISHED DATE: 2-23-01

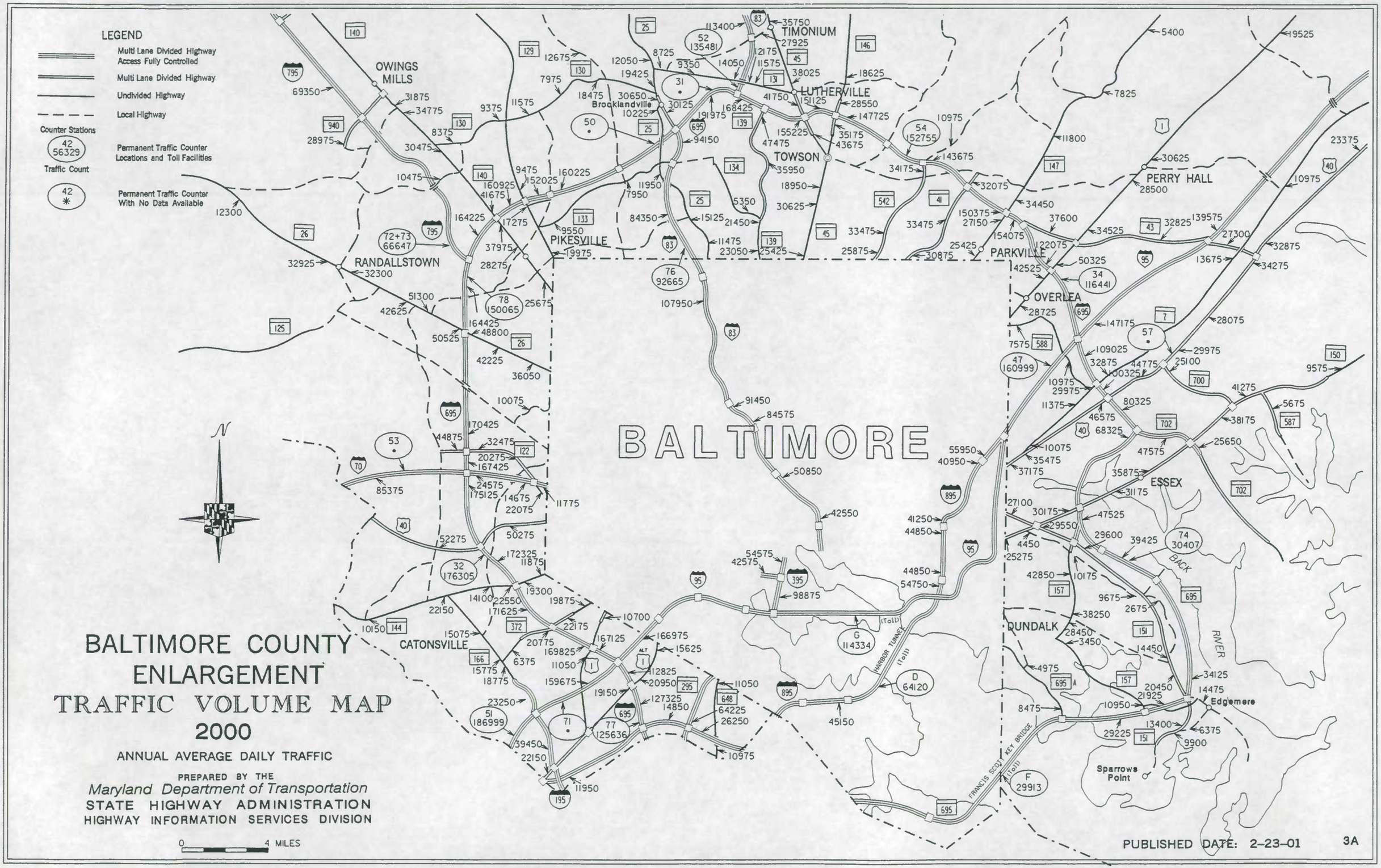

BALTIMORE COUNTY ENLARGEMENT

TRAFFIC VOLUME MAP

2000

ANNUAL AVERAGE DAILY TRAFFIC

PREPARED BY THE

Maryland Department of Transportation

STATE HIGHWAY ADMINISTRATION

HIGHWAY INFORMATION SERVICES DIVISION

PUBLISHED DATE: 2-23-01

3A

LEGEND

- Multi Lane Divided Highway Access Fully Controlled
- Multi Lane Divided Highway
- Undivided Highway
- Local Highway

Counter Stations

42 / 56329 — Permanent Traffic Counter Locations and Toll Facilities

Traffic Count

42 / * — Permanent Traffic Counter With No Data Available

CALVERT COUNTY

TRAFFIC VOLUME MAP

2000

ANNUAL AVERAGE DAILY TRAFFIC

PREPARED BY THE

Maryland Department of Transportation

STATE HIGHWAY ADMINISTRATION

HIGHWAY INFORMATION SERVICES DIVISION

0 — 4 MILES

PUBLISHED DATE: 2-23-01

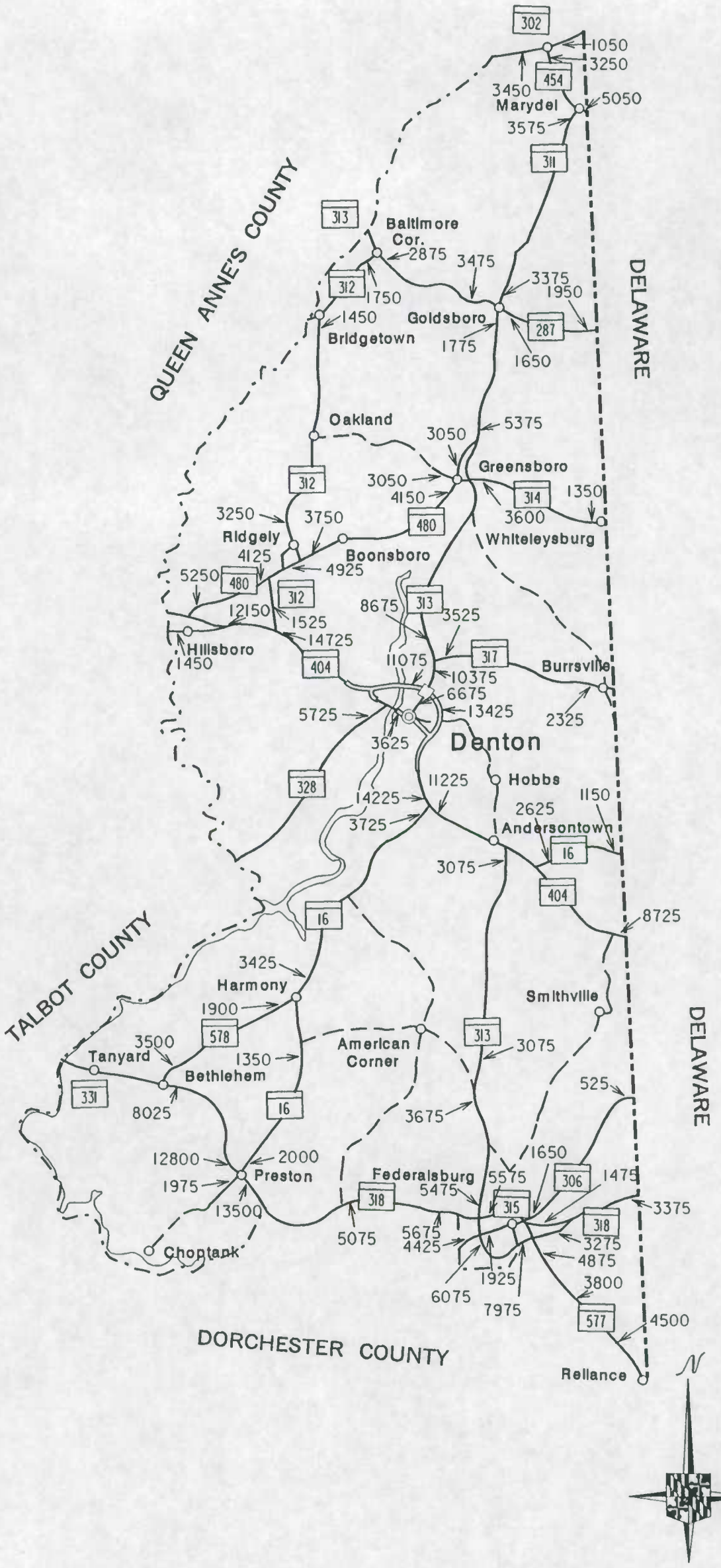

LEGEND

- Multi Lane Divided Highway Access Fully Controlled
- Multi Lane Divided Highway
- Undivided Highway
- Local Highway

Counter Stations

42 / 56329 — Permanent Traffic Counter Locations and Toll Facilities

Traffic Count

42 / * — Permanent Traffic Counter With No Data Available

CAROLINE COUNTY

TRAFFIC VOLUME MAP

2000

ANNUAL AVERAGE DAILY TRAFFIC

PREPARED BY THE

Maryland Department of Transportation

STATE HIGHWAY ADMINISTRATION

HIGHWAY INFORMATION SERVICES DIVISION

0 4 MILES

PUBLISHED DATE: 2-23-01

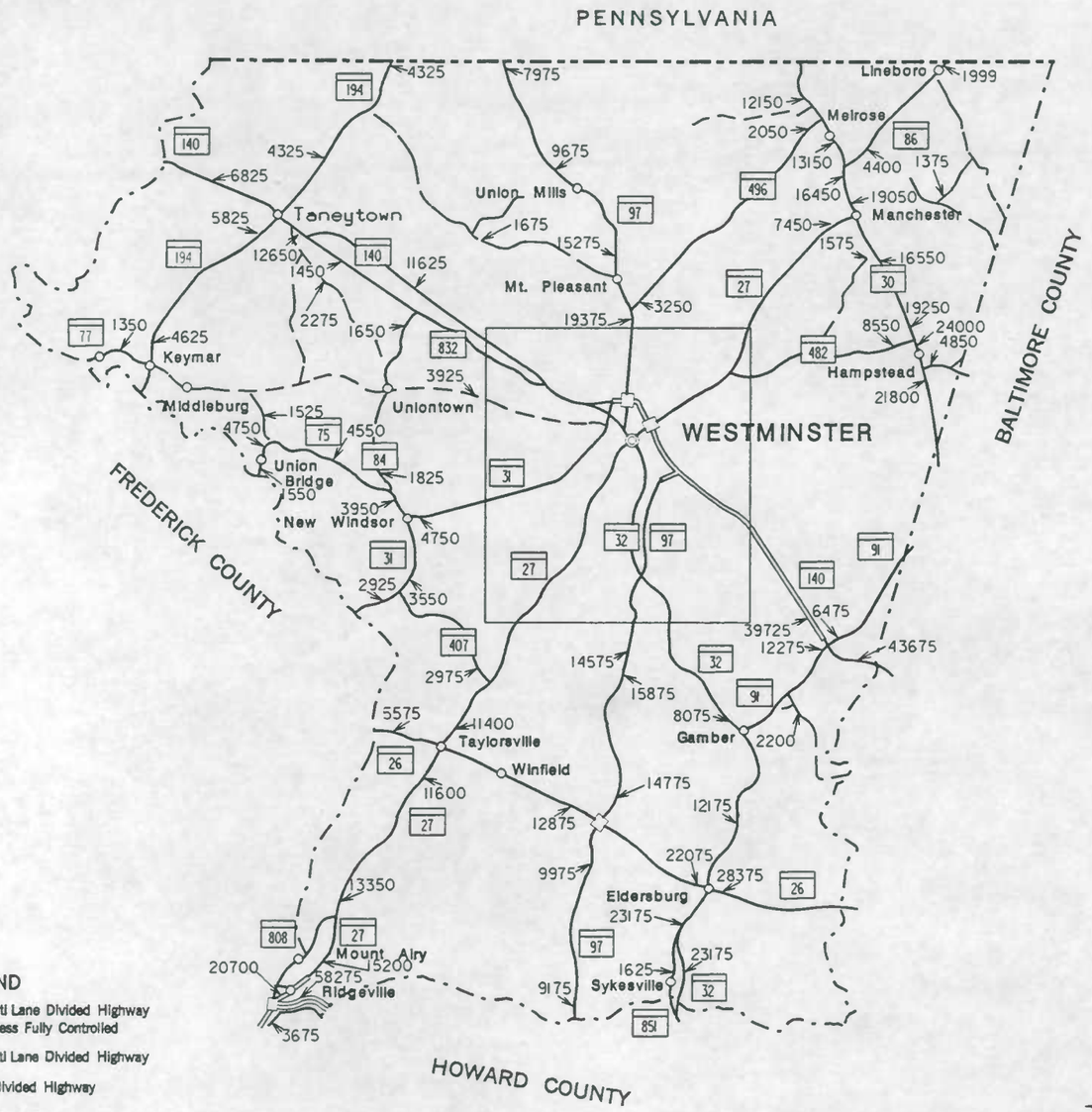

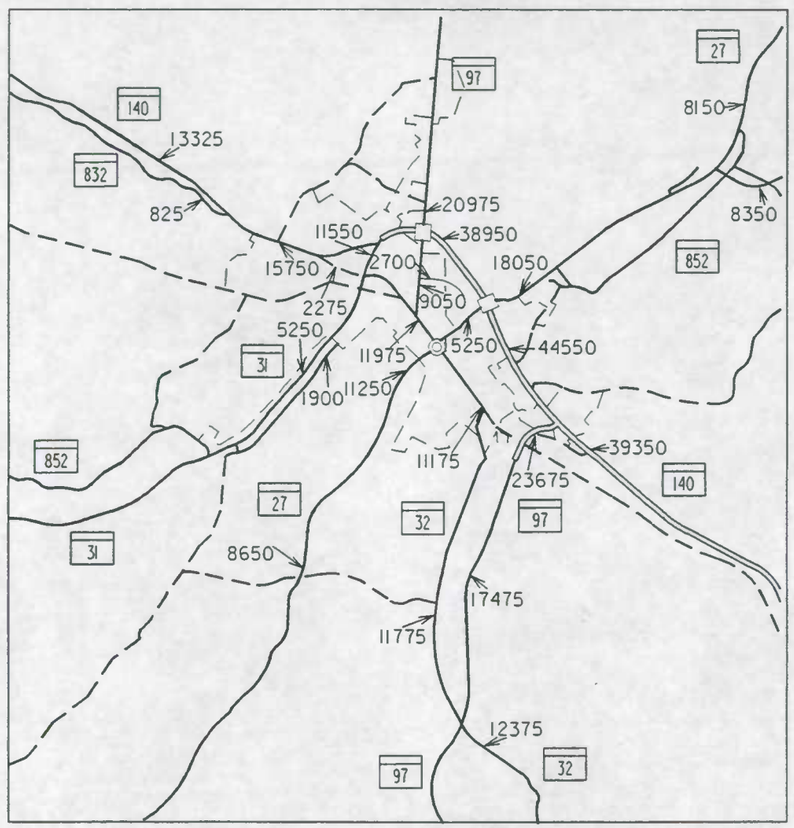

LEGEND

- Multi Lane Divided Highway Access Fully Controlled
- Multi Lane Divided Highway
- Undivided Highway
- Local Highway

Counter Stations

- 42 / 56329 — Permanent Traffic Counter Locations and Toll Facilities (Traffic Count)
- 42 / * — Permanent Traffic Counter With No Data Available

N

CARROLL COUNTY

TRAFFIC VOLUME MAP

2000

ANNUAL AVERAGE DAILY TRAFFIC

PREPARED BY THE

Maryland Department of Transportation

STATE HIGHWAY ADMINISTRATION

HIGHWAY INFORMATION SERVICES DIVISION

0 — 4 MILES

PUBLISHED DATE: 2-23-01

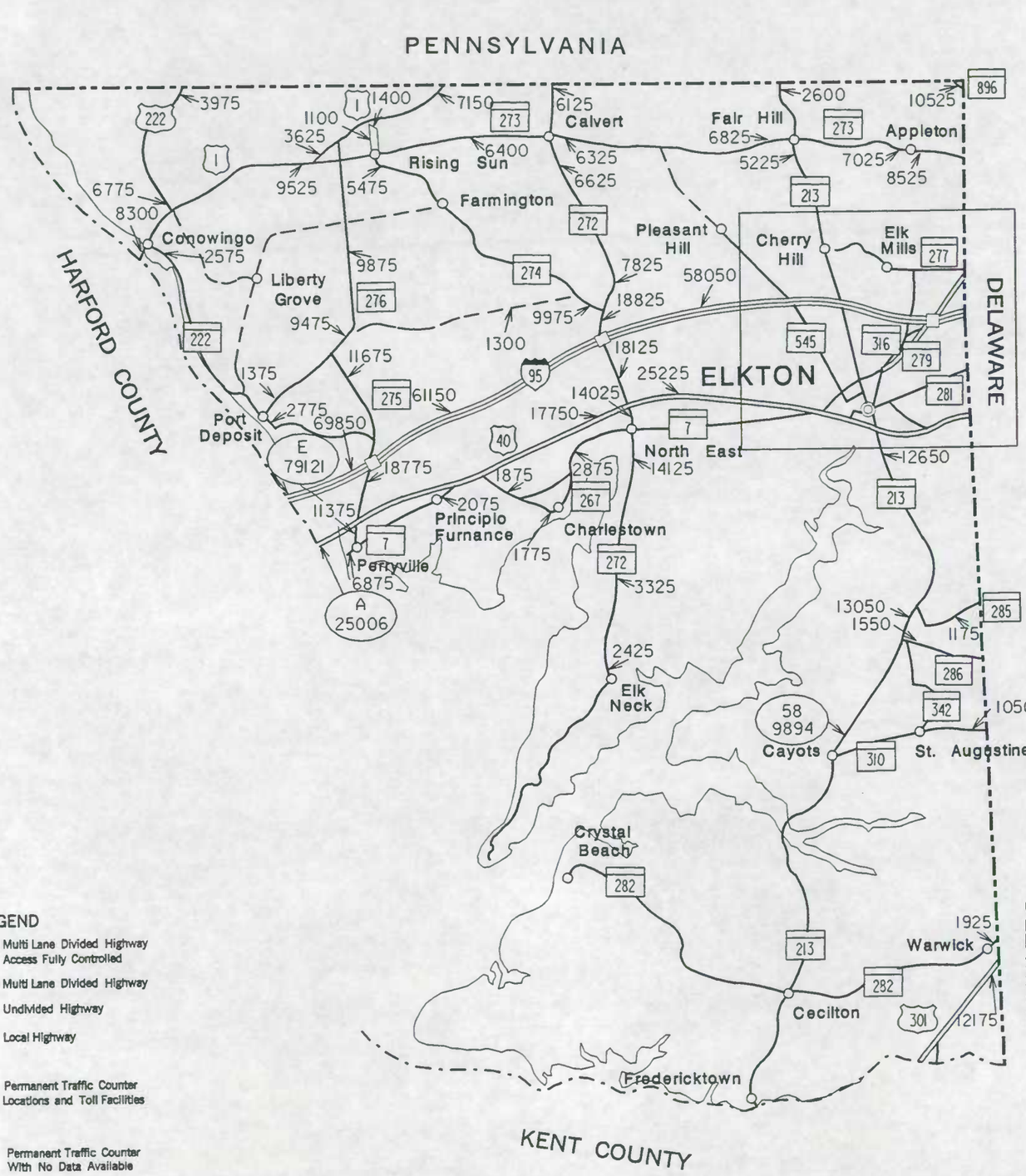

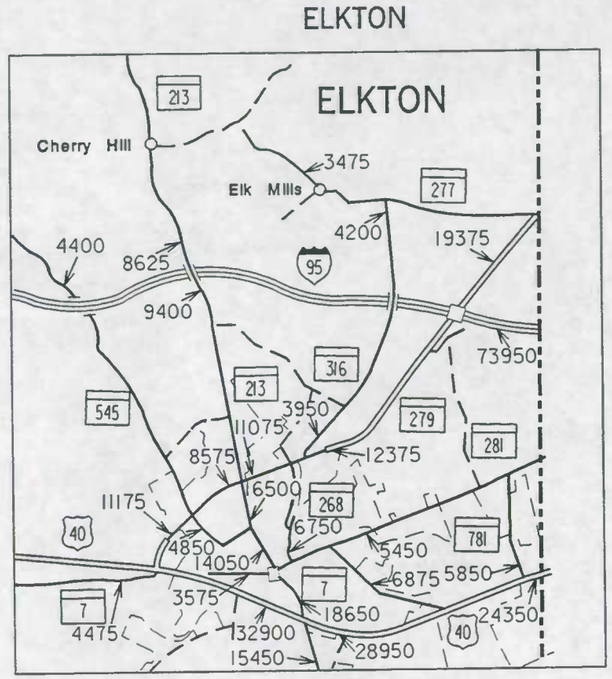

CECIL COUNTY

TRAFFIC VOLUME MAP

2000

ANNUAL AVERAGE DAILY TRAFFIC

PREPARED BY THE

Maryland Department of Transportation

STATE HIGHWAY ADMINISTRATION

HIGHWAY INFORMATION SERVICES DIVISION

0 4 MILES

PUBLISHED DATE: 2-23-01

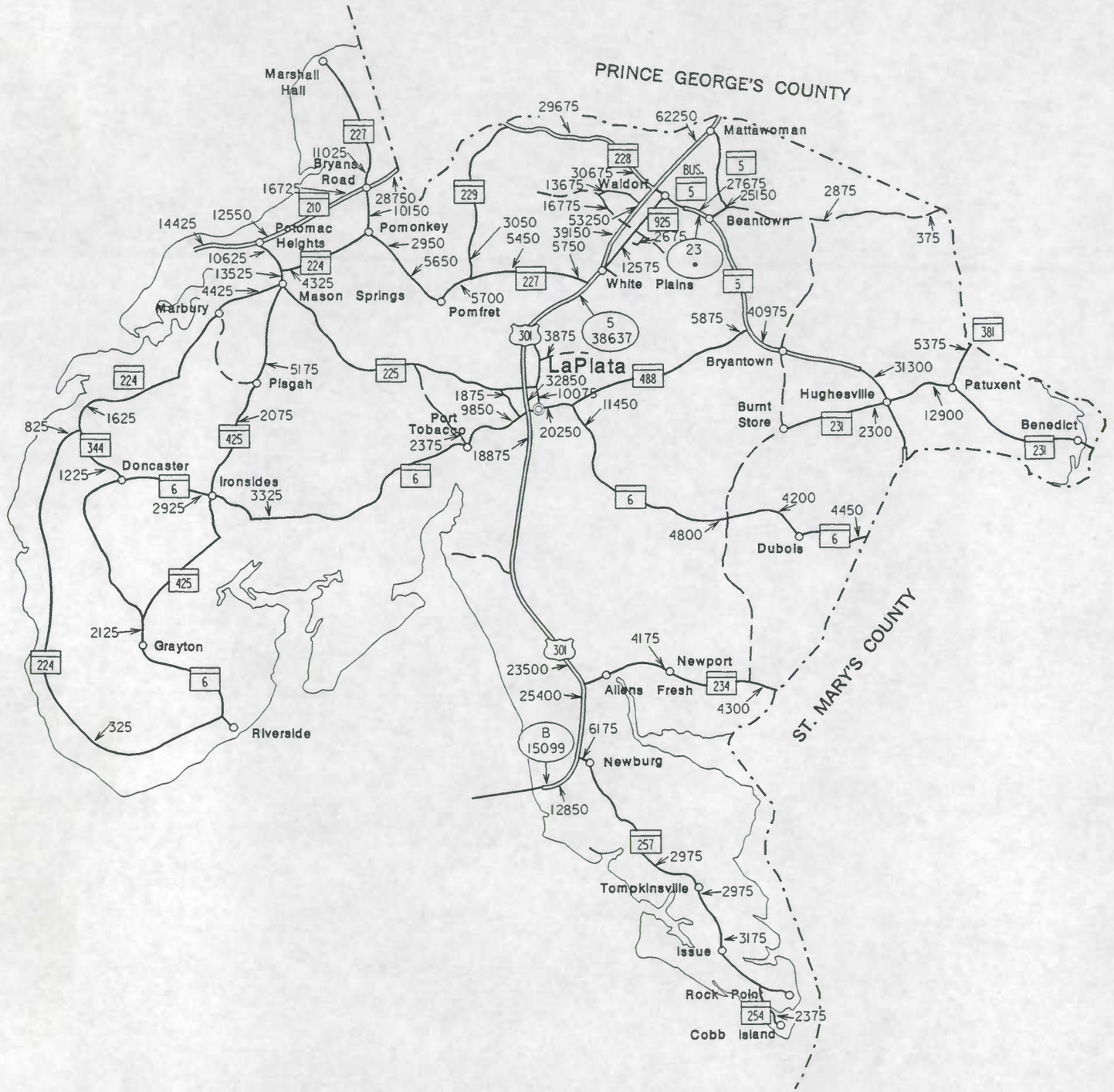

LEGEND

- Multi Lane Divided Highway Access Fully Controlled
- Multi Lane Divided Highway
- Undivided Highway
- Local Highway

Counter Stations

- 42 / 56329 — Permanent Traffic Counter Locations and Toll Facilities
- Traffic Count
- 42 / * — Permanent Traffic Counter With No Data Available

CHARLES COUNTY

TRAFFIC VOLUME MAP

2000

ANNUAL AVERAGE DAILY TRAFFIC

PREPARED BY THE

Maryland Department of Transportation

STATE HIGHWAY ADMINISTRATION

HIGHWAY INFORMATION SERVICES DIVISION

0 — 4 MILES

PUBLISHED DATE: 2-23-01

LEGEND

- Multi Lane Divided Highway Access Fully Controlled
- Multi Lane Divided Highway
- Undivided Highway
- Local Highway

Counter Stations

- 42 / 56329 — Permanent Traffic Counter Locations and Toll Facilities
- Traffic Count
- 42 / * — Permanent Traffic Counter With No Data Available

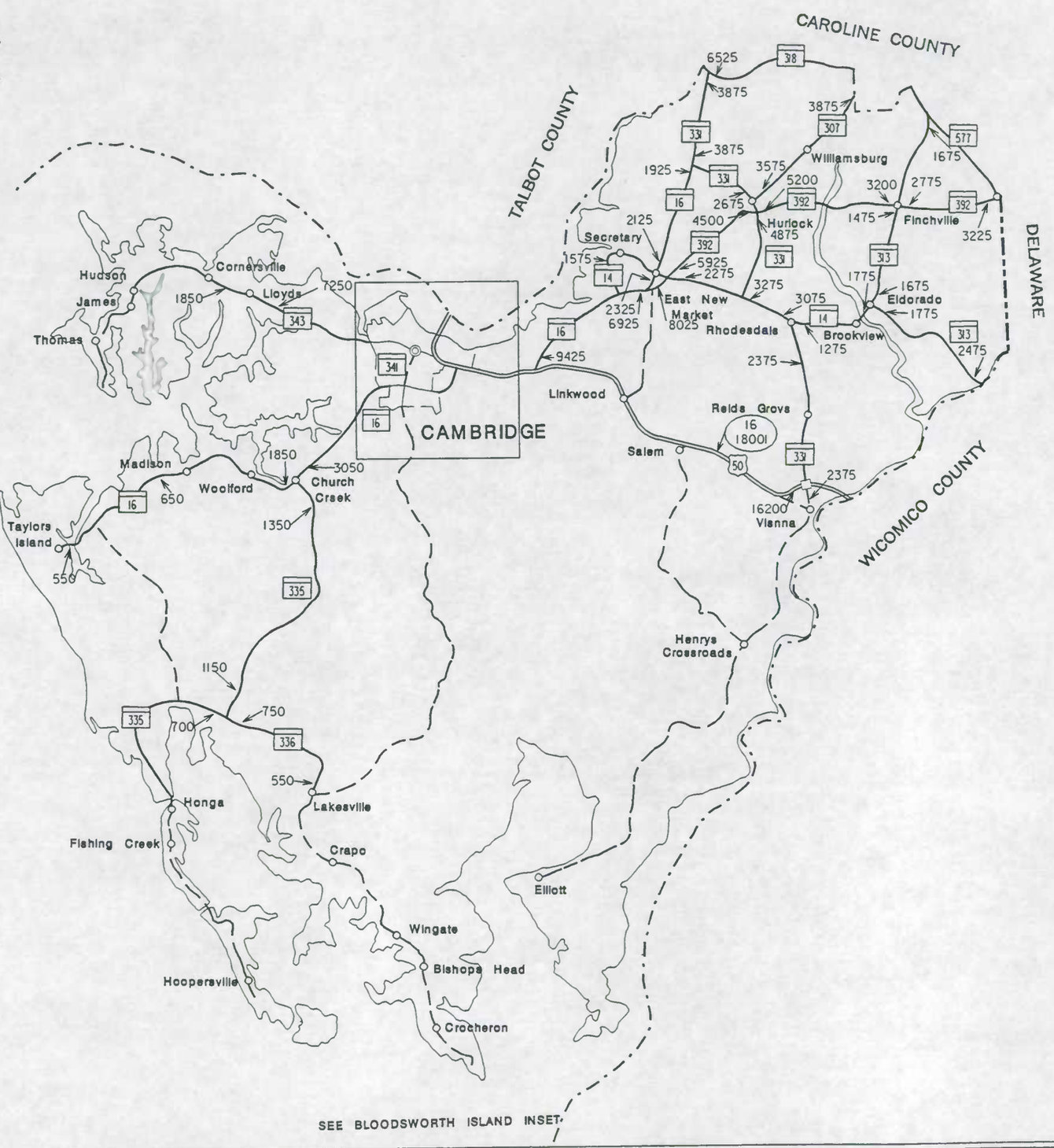

CAMBRIDGE

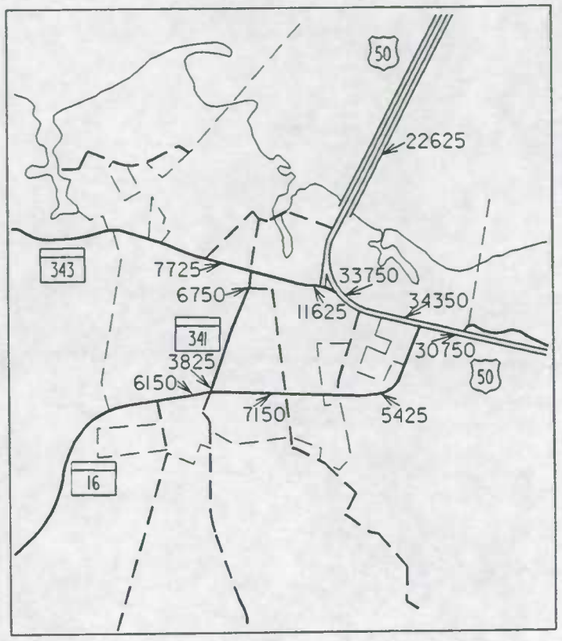



DORCHESTER COUNTY

TRAFFIC VOLUME MAP

2000

ANNUAL AVERAGE DAILY TRAFFIC

PREPARED BY THE

Maryland Department of Transportation

STATE HIGHWAY ADMINISTRATION

HIGHWAY INFORMATION SERVICES DIVISION

0 — 4 MILES

PUBLISHED DATE: 2-23-01

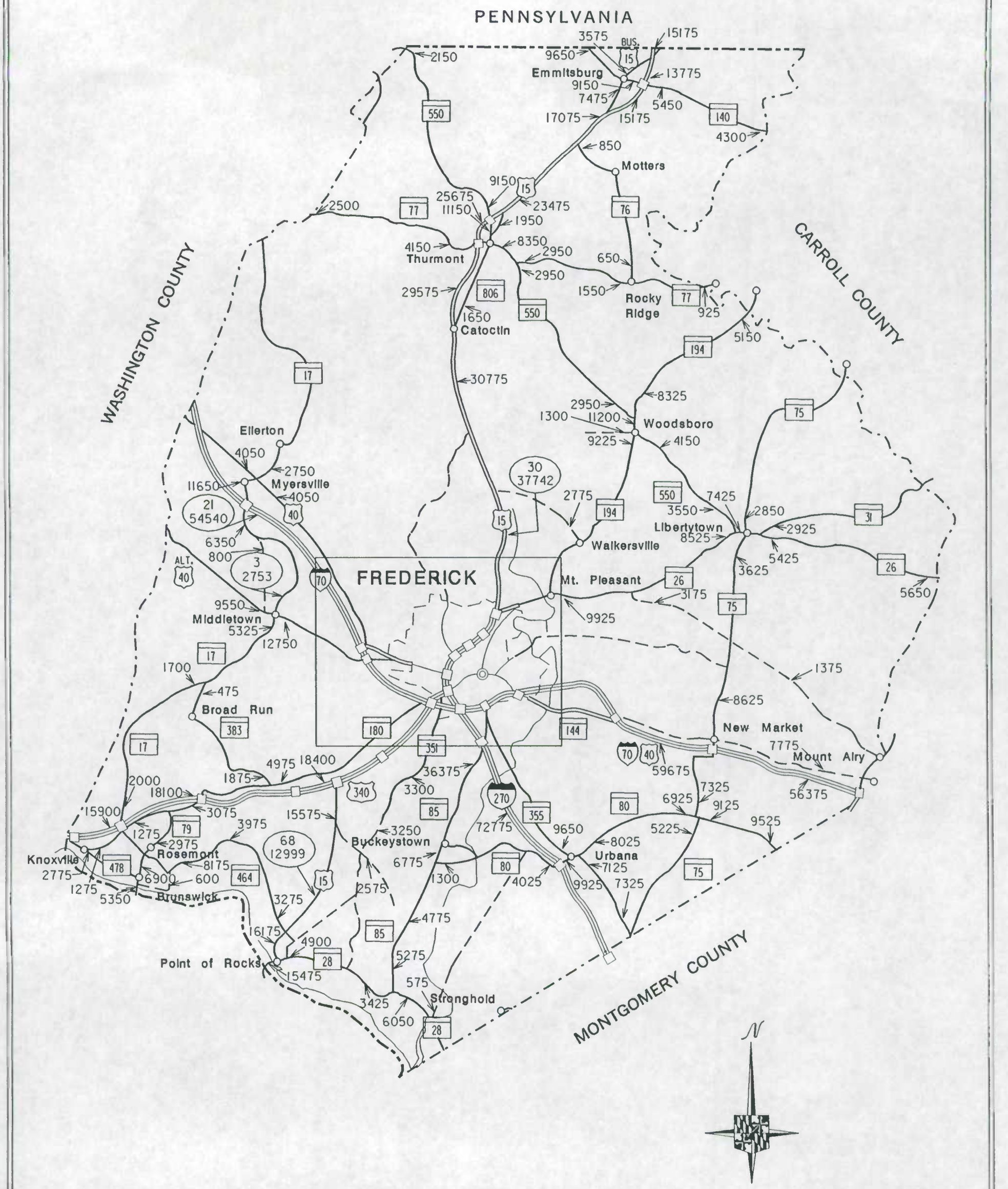

LEGEND

- Multi Lane Divided Highway Access Fully Controlled
- Multi Lane Divided Highway
- Undivided Highway
- Local Highway

Counter Stations

42 / 56329 — Permanent Traffic Counter Locations and Toll Facilities

Traffic Count

42 / * — Permanent Traffic Counter With No Data Available

FREDERICK COUNTY

TRAFFIC VOLUME MAP

2000

ANNUAL AVERAGE DAILY TRAFFIC

PREPARED BY THE

Maryland Department of Transportation

STATE HIGHWAY ADMINISTRATION

HIGHWAY INFORMATION SERVICES DIVISION

0 — 4 MILES

PUBLISHED DATE: 2-23-01

FREDERICK

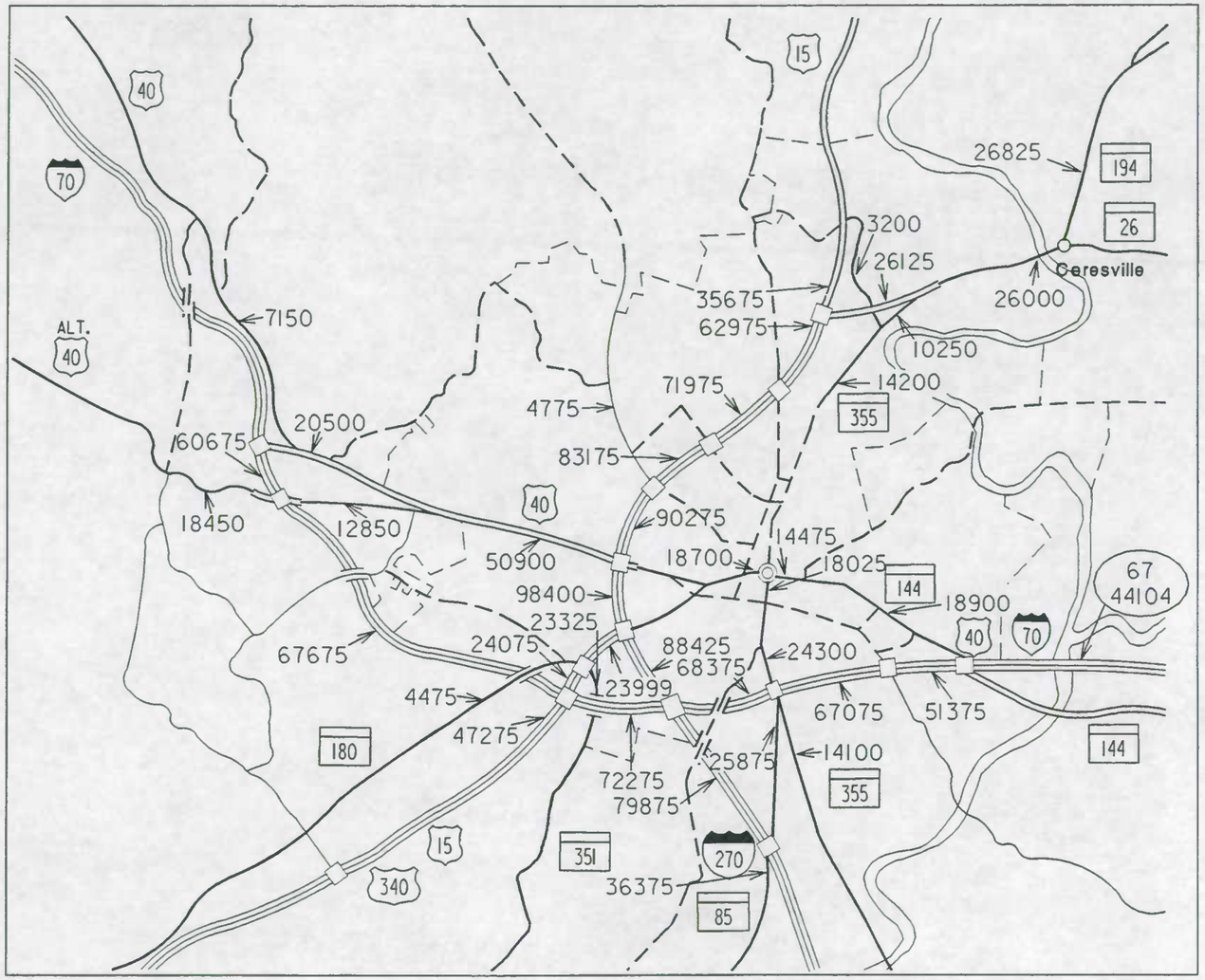

LEGEND

- Multi Lane Divided Highway Access Fully Controlled
- Multi Lane Divided Highway
- Undivided Highway
- Local Highway

Counter Stations

- 42 / 56329 — Permanent Traffic Counter Locations and Toll Facilities (Traffic Count)
- 42 / * — Permanent Traffic Counter With No Data Available

N

FREDERICK COUNTY ENLARGEMENT

TRAFFIC VOLUME MAP

2000

ANNUAL AVERAGE DAILY TRAFFIC

PREPARED BY THE

Maryland Department of Transportation

STATE HIGHWAY ADMINISTRATION

HIGHWAY INFORMATION SERVICES DIVISION

PUBLISHED DATE: 2-23-01

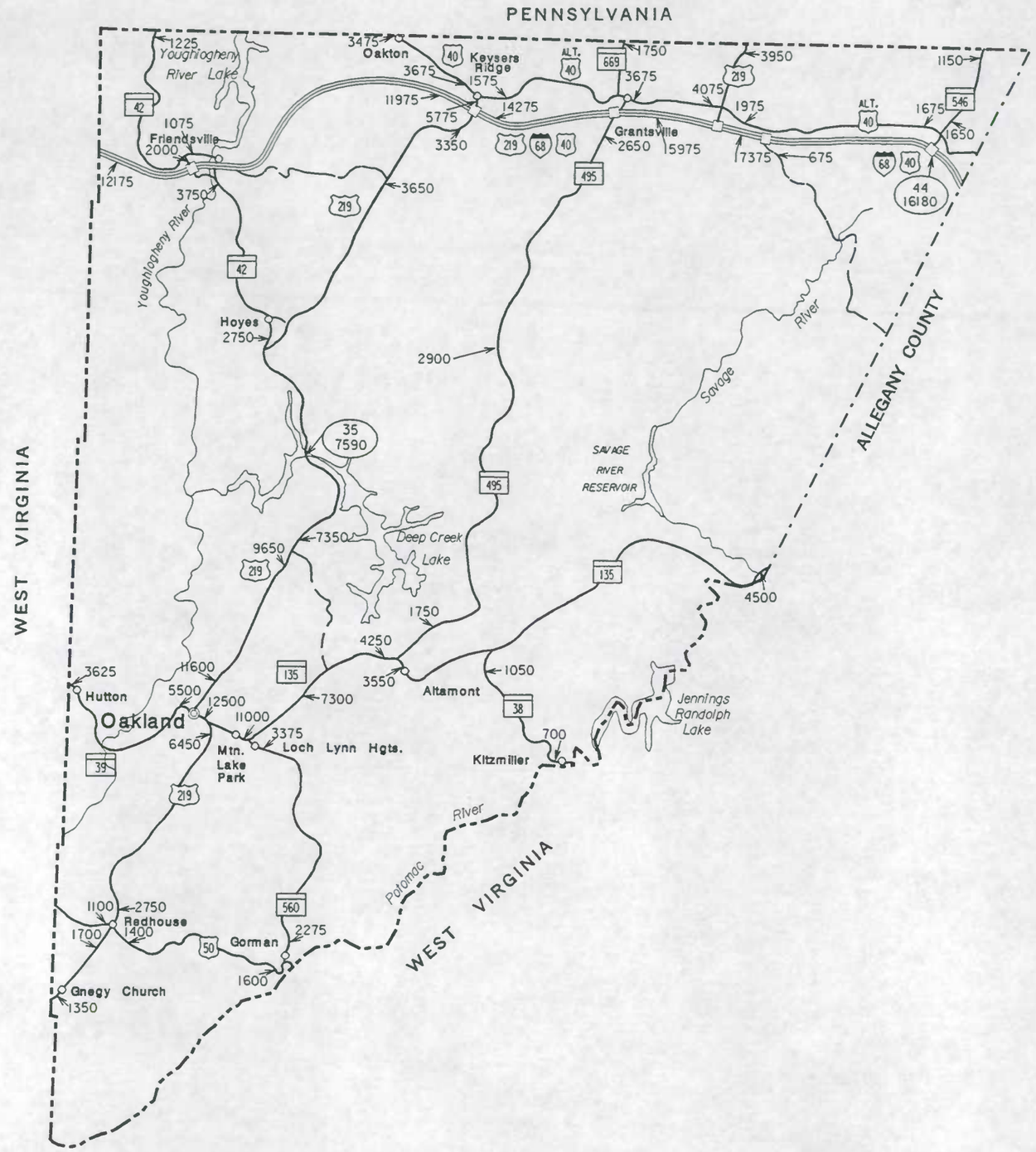

LEGEND

- Multi Lane Divided Highway Access Fully Controlled
- Multi Lane Divided Highway
- Undivided Highway
- Local Highway

Counter Stations

42 / 56329 — Permanent Traffic Counter Locations and Toll Facilities

Traffic Count

42 / * — Permanent Traffic Counter With No Data Available

N

GARRETT COUNTY

TRAFFIC VOLUME MAP

2000

ANNUAL AVERAGE DAILY TRAFFIC

PREPARED BY THE

Maryland Department of Transportation

STATE HIGHWAY ADMINISTRATION

HIGHWAY INFORMATION SERVICES DIVISION

0 — 4 MILES

PUBLISHED DATE: 2-23-01

PENNSYLVANIA

Norrisville
Harkins
Whiteford
Prospect
Drybranch
Shawsville
Blackhorse
Rocks
Federal
Dublin
Ady
Darlington
Madonna
Jarrettsville
Hickory
Level
Churchville
Hess
Upper Crossroads
Scarff
Fallston
BEL AIR
Fountain Green
Carsins
Havre de Grace
Benson
Creswell
Aberdeen
Belcamp
Bush River
Van Bibber
Edgewood
Joppatowne

CECIL COUNTY

BALTIMORE COUNTY

LEGEND

- Multi Lane Divided Highway Access Fully Controlled
- Multi Lane Divided Highway
- Undivided Highway
- Local Highway

Counter Stations

- 42 / 56329 — Permanent Traffic Counter Locations and Toll Facilities (Traffic Count)
- 42 / * — Permanent Traffic Counter With No Data Available

HARFORD COUNTY

TRAFFIC VOLUME MAP

2000

ANNUAL AVERAGE DAILY TRAFFIC

PREPARED BY THE

Maryland Department of Transportation

STATE HIGHWAY ADMINISTRATION

HIGHWAY INFORMATION SERVICES DIVISION

0 4 MILES

PUBLISHED DATE: 2-23-01

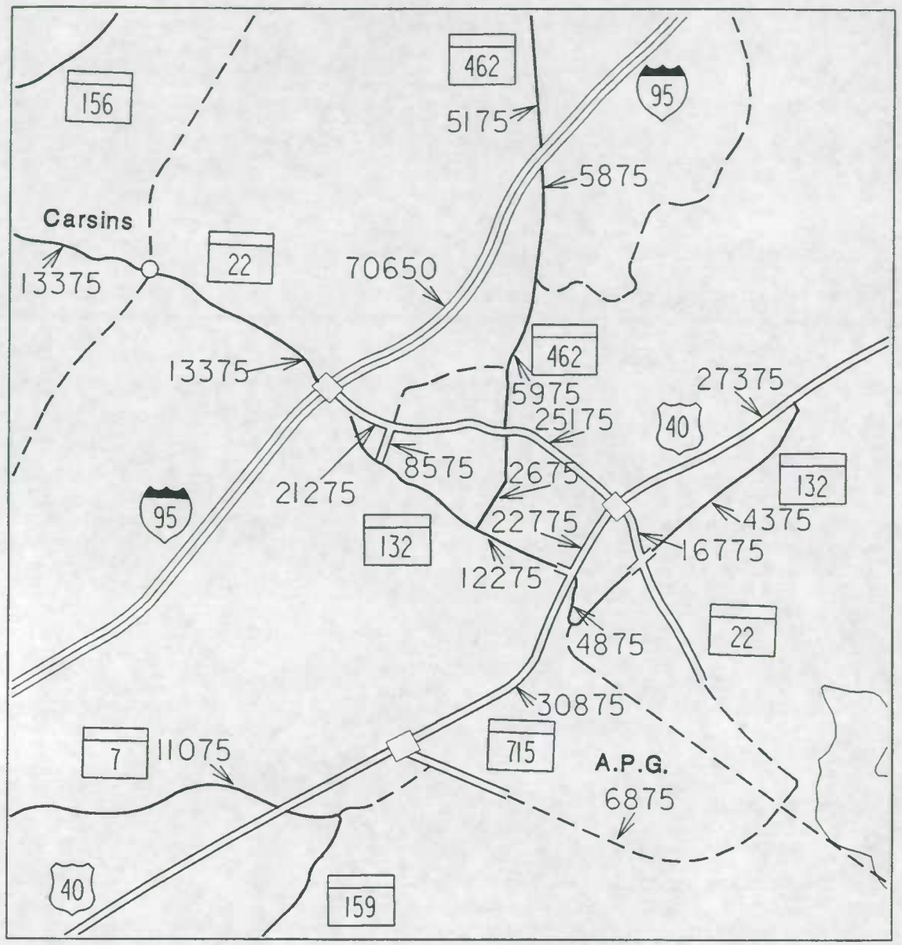

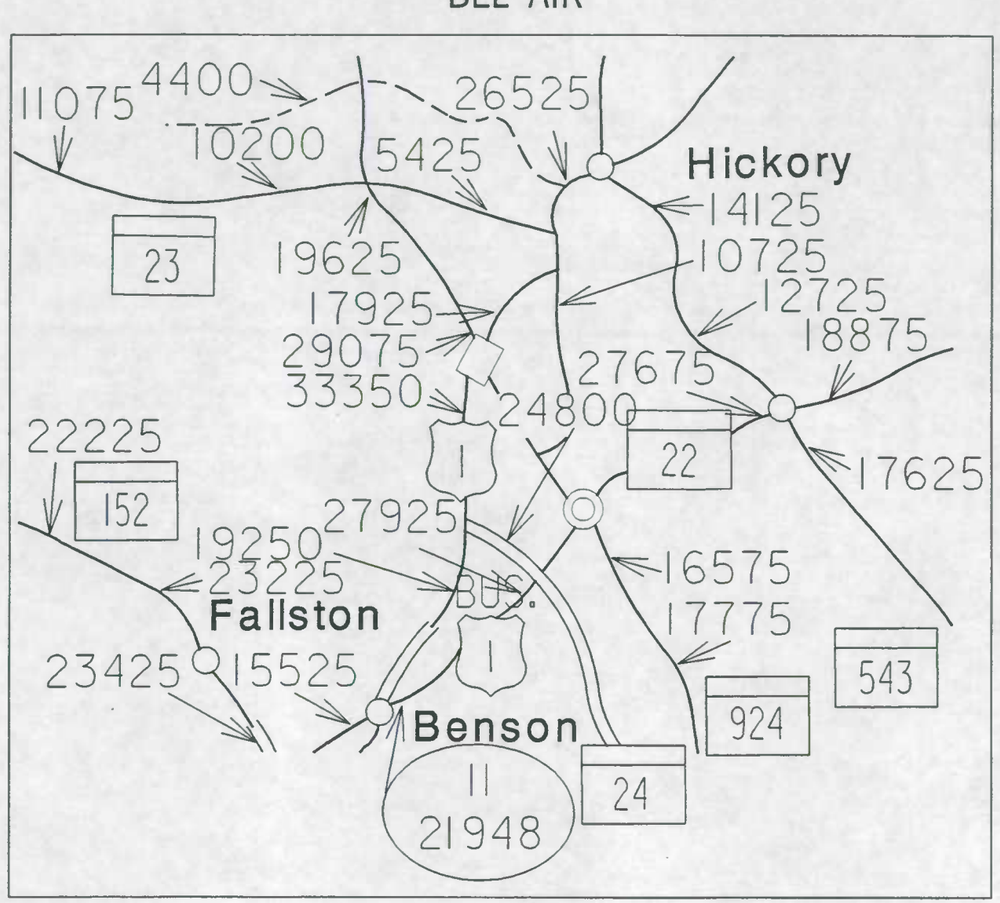



LEGEND

- Multi Lane Divided Highway Access Fully Controlled
- Multi Lane Divided Highway
- Undivided Highway
- Local Highway

Counter Stations

- 42 / 56329 — Permanent Traffic Counter Locations and Toll Facilities — Traffic Count
- 42 / * — Permanent Traffic Counter With No Data Available

HARFORD COUNTY
ENLARGEMENT
TRAFFIC VOLUME MAP
2000

ANNUAL AVERAGE DAILY TRAFFIC

PREPARED BY THE
Maryland Department of Transportation
STATE HIGHWAY ADMINISTRATION
HIGHWAY INFORMATION SERVICES DIVISION

PUBLISHED DATE: 2-23-01

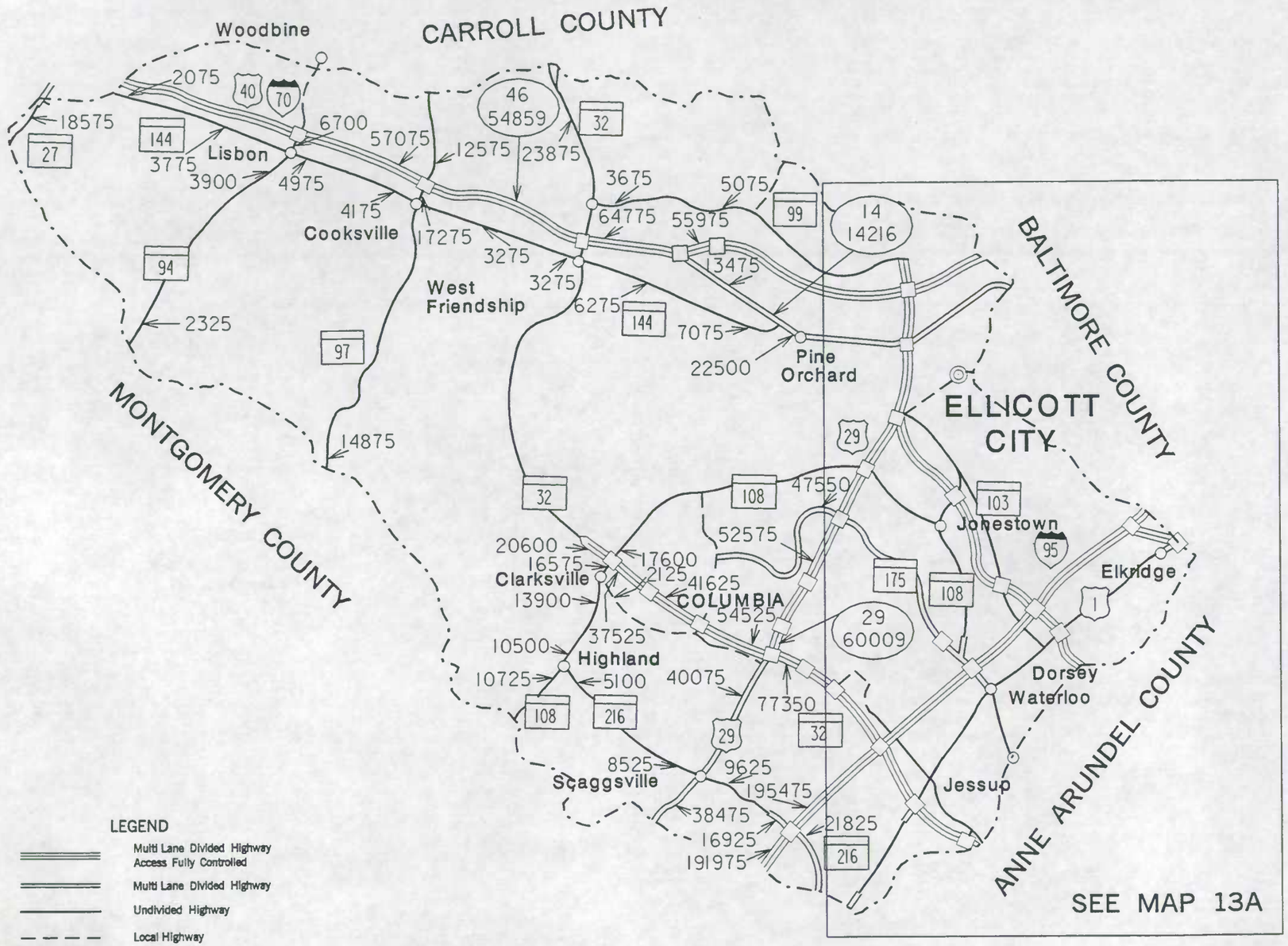

LEGEND

- Multi Lane Divided Highway Access Fully Controlled
- Multi Lane Divided Highway
- Undivided Highway
- Local Highway

Counter Stations

42 / 56329 — Permanent Traffic Counter Locations and Toll Facilities

Traffic Count

42 / * — Permanent Traffic Counter With No Data Available

HOWARD COUNTY

TRAFFIC VOLUME MAP

2000

ANNUAL AVERAGE DAILY TRAFFIC

PREPARED BY THE

Maryland Department of Transportation

STATE HIGHWAY ADMINISTRATION

HIGHWAY INFORMATION SERVICES DIVISION

0 — 4 MILES

PUBLISHED DATE: 2-23-01

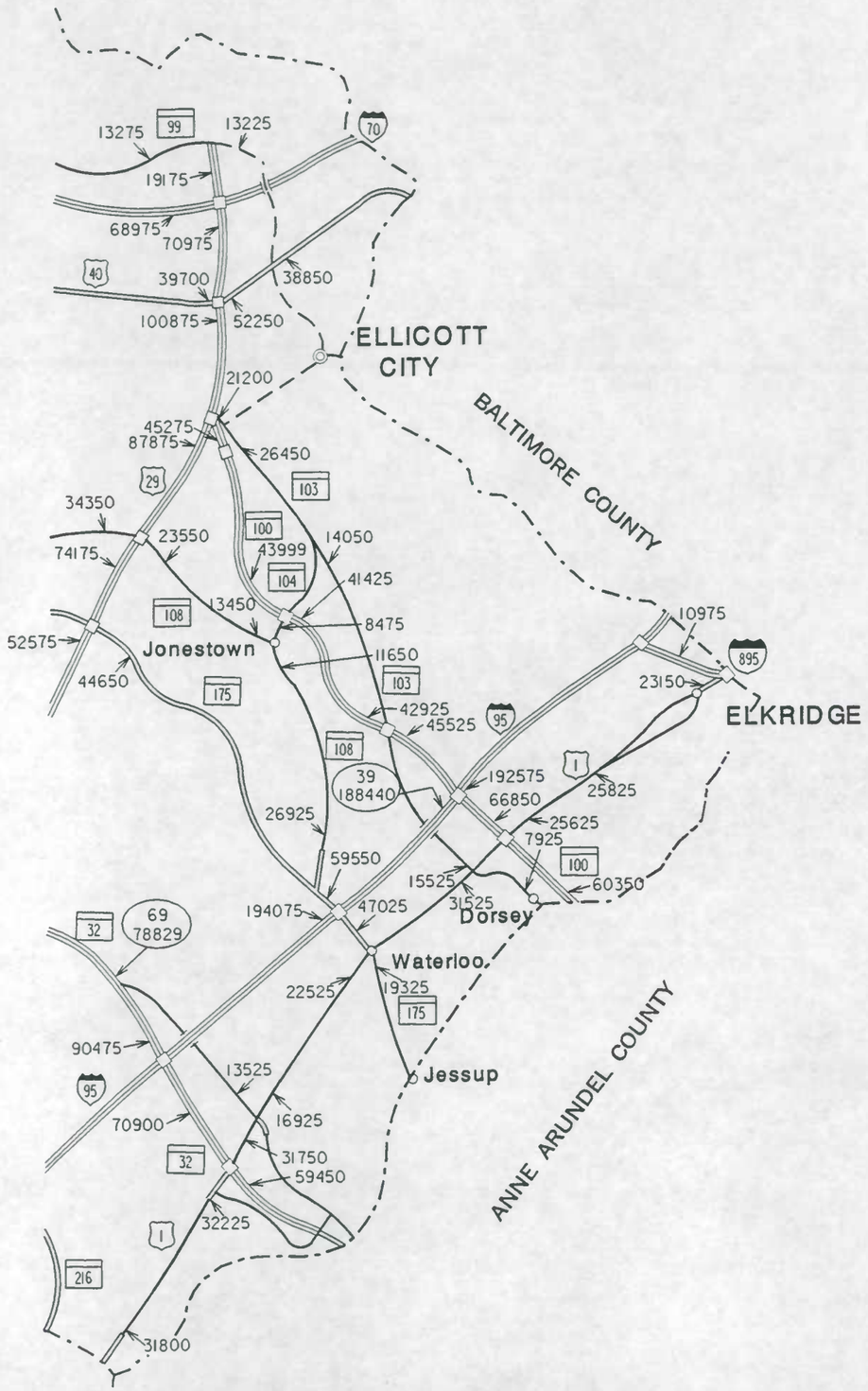

LEGEND

- Multi Lane Divided Highway Access Fully Controlled
- Multi Lane Divided Highway
- Undivided Highway
- Local Highway

Counter Stations

- 42 / 56329 — Permanent Traffic Counter Locations and Toll Facilities (Traffic Count)
- 42 / * — Permanent Traffic Counter With No Data Available

N

HOWARD COUNTY ENLARGEMENT

TRAFFIC VOLUME MAP

2000

ANNUAL AVERAGE DAILY TRAFFIC

PREPARED BY THE

Maryland Department of Transportation

STATE HIGHWAY ADMINISTRATION

HIGHWAY INFORMATION SERVICES DIVISION

PUBLISHED DATE: 2-23-01

13A

LEGEND

- Multi Lane Divided Highway Access Fully Controlled
- Multi Lane Divided Highway
- Undivided Highway
- Local Highway

Counter Stations

42 / 56329 — Permanent Traffic Counter Locations and Toll Facilities

Traffic Count

42 / * — Permanent Traffic Counter With No Data Available

N

KENT COUNTY

TRAFFIC VOLUME MAP

2000

ANNUAL AVERAGE DAILY TRAFFIC

PREPARED BY THE

Maryland Department of Transportation

STATE HIGHWAY ADMINISTRATION

HIGHWAY INFORMATION SERVICES DIVISION

0 — 4 MILES

PUBLISHED DATE: 2-23-01

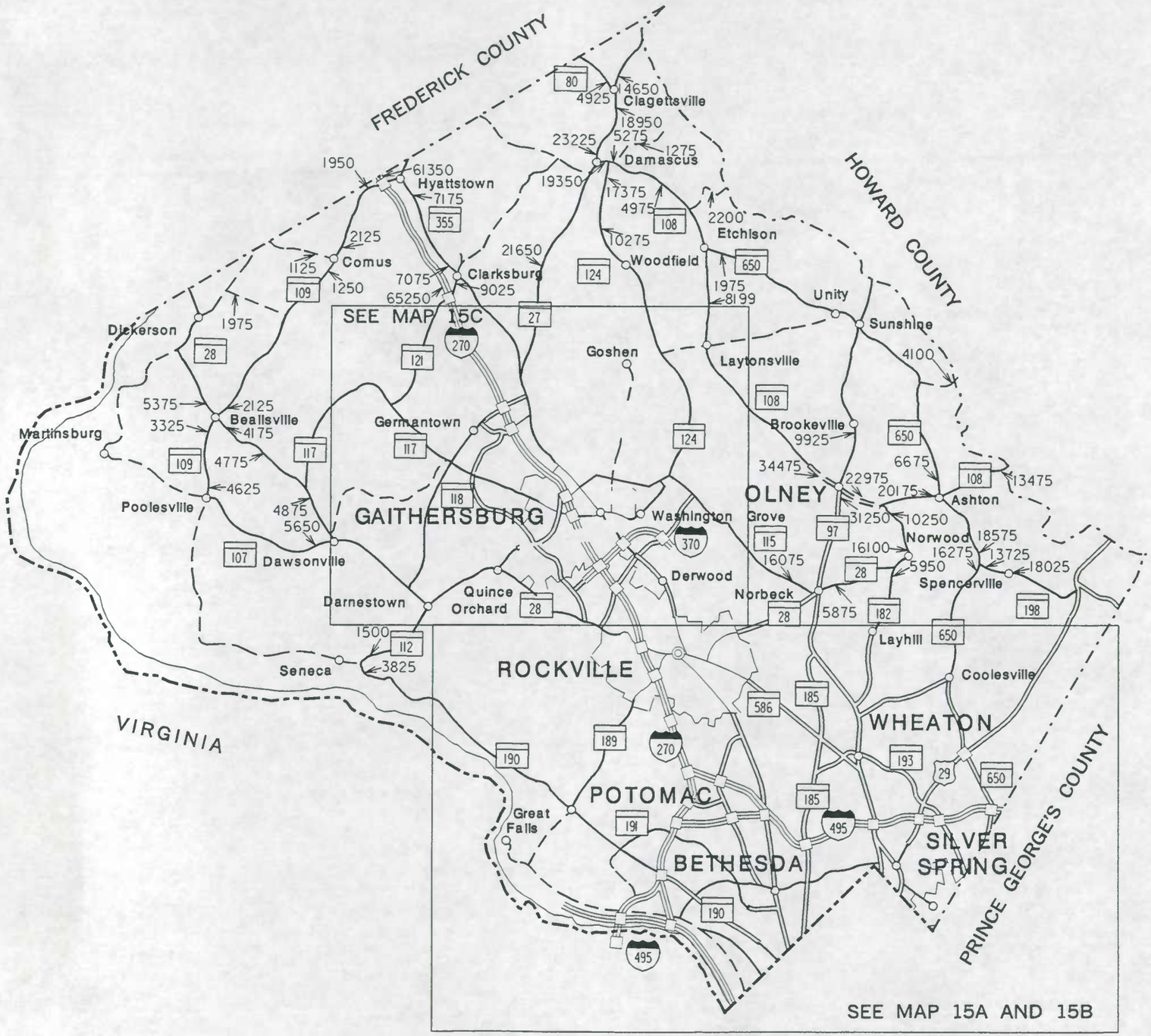

LEGEND

- Multi Lane Divided Highway Access Fully Controlled
- Multi Lane Divided Highway
- Undivided Highway
- Local Highway

Counter Stations

42 / 56329 — Permanent Traffic Counter Locations and Toll Facilities

Traffic Count

42 / * — Permanent Traffic Counter With No Data Available

N

MONTGOMERY COUNTY

TRAFFIC VOLUME MAP

2000

ANNUAL AVERAGE DAILY TRAFFIC

PREPARED BY THE

Maryland Department of Transportation

STATE HIGHWAY ADMINISTRATION

HIGHWAY INFORMATION SERVICES DIVISION

0 — 4 MILES

PUBLISHED DATE: 2-23-01

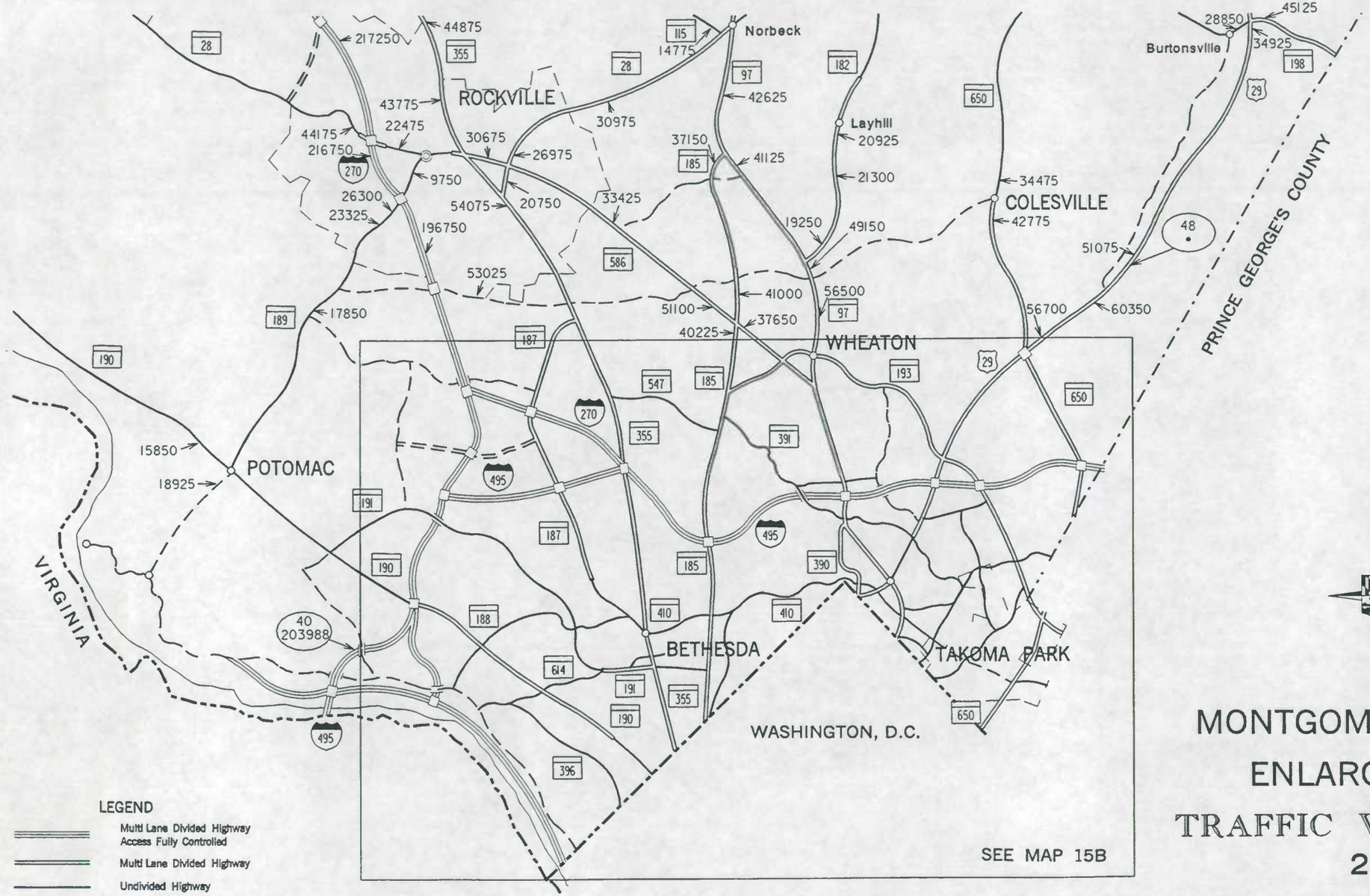

LEGEND

- Multi Lane Divided Highway Access Fully Controlled
- Multi Lane Divided Highway
- Undivided Highway
- Local Highway

Counter Stations

- 42 / 56329 — Permanent Traffic Counter Locations and Toll Facilities (Traffic Count)
- 42 / * — Permanent Traffic Counter With No Data Available

MONTGOMERY COUNTY
ENLARGEMENT 1
TRAFFIC VOLUME MAP
2000

ANNUAL AVERAGE DAILY TRAFFIC

PREPARED BY THE
Maryland Department of Transportation
STATE HIGHWAY ADMINISTRATION
HIGHWAY INFORMATION SERVICES DIVISION

PUBLISHED DATE: 2-23-01

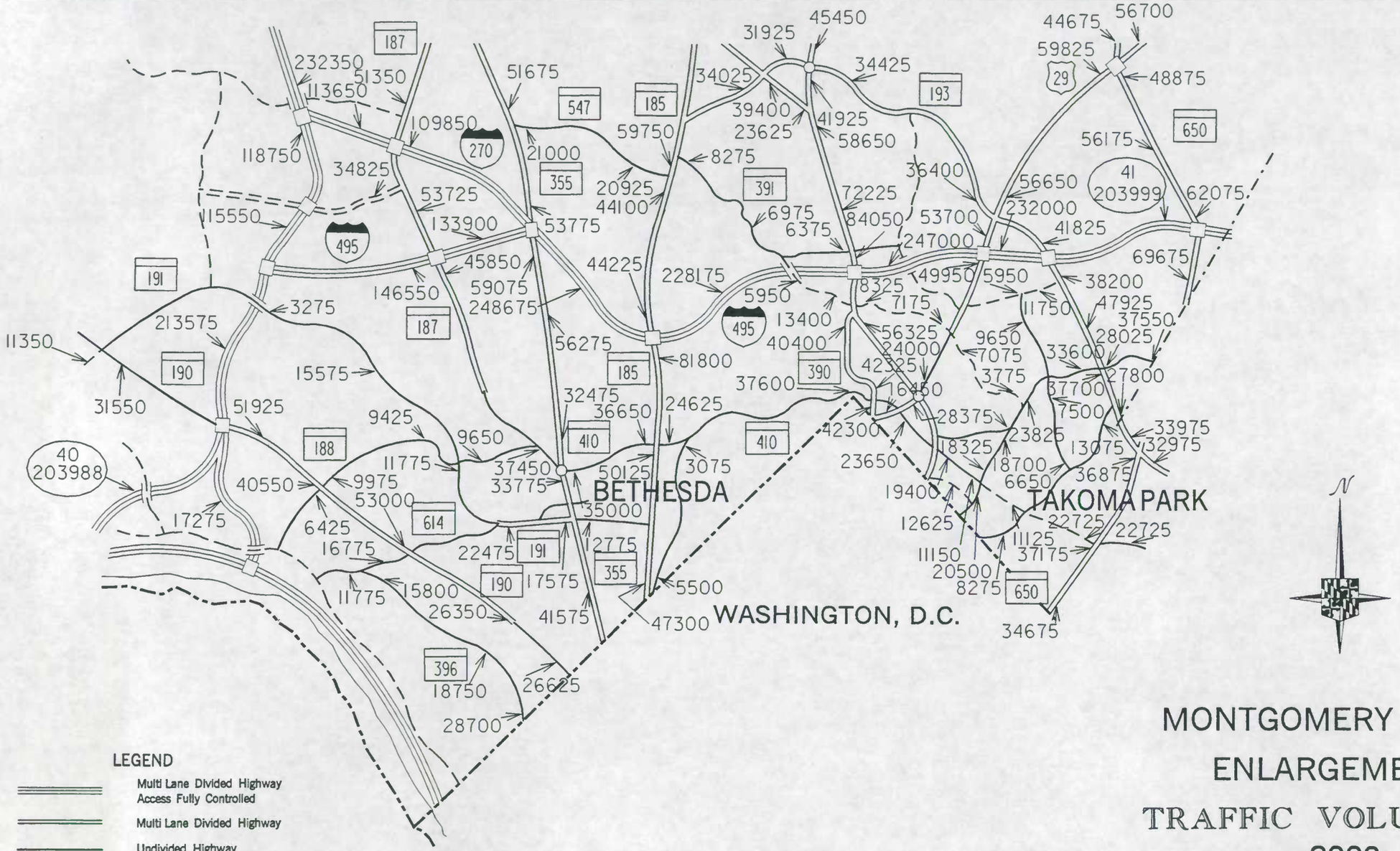

LEGEND

- Multi Lane Divided Highway Access Fully Controlled
- Multi Lane Divided Highway
- Undivided Highway
- Local Highway

Counter Stations

- 42 / 56329 — Permanent Traffic Counter Locations and Toll Facilities — Traffic Count
- 42 / * — Permanent Traffic Counter With No Data Available

MONTGOMERY COUNTY

ENLARGEMENT 2

TRAFFIC VOLUME MAP

2000

ANNUAL AVERAGE DAILY TRAFFIC

PREPARED BY THE
Maryland Department of Transportation
STATE HIGHWAY ADMINISTRATION
HIGHWAY INFORMATION SERVICES DIVISION

PUBLISHED DATE: 2-23-01

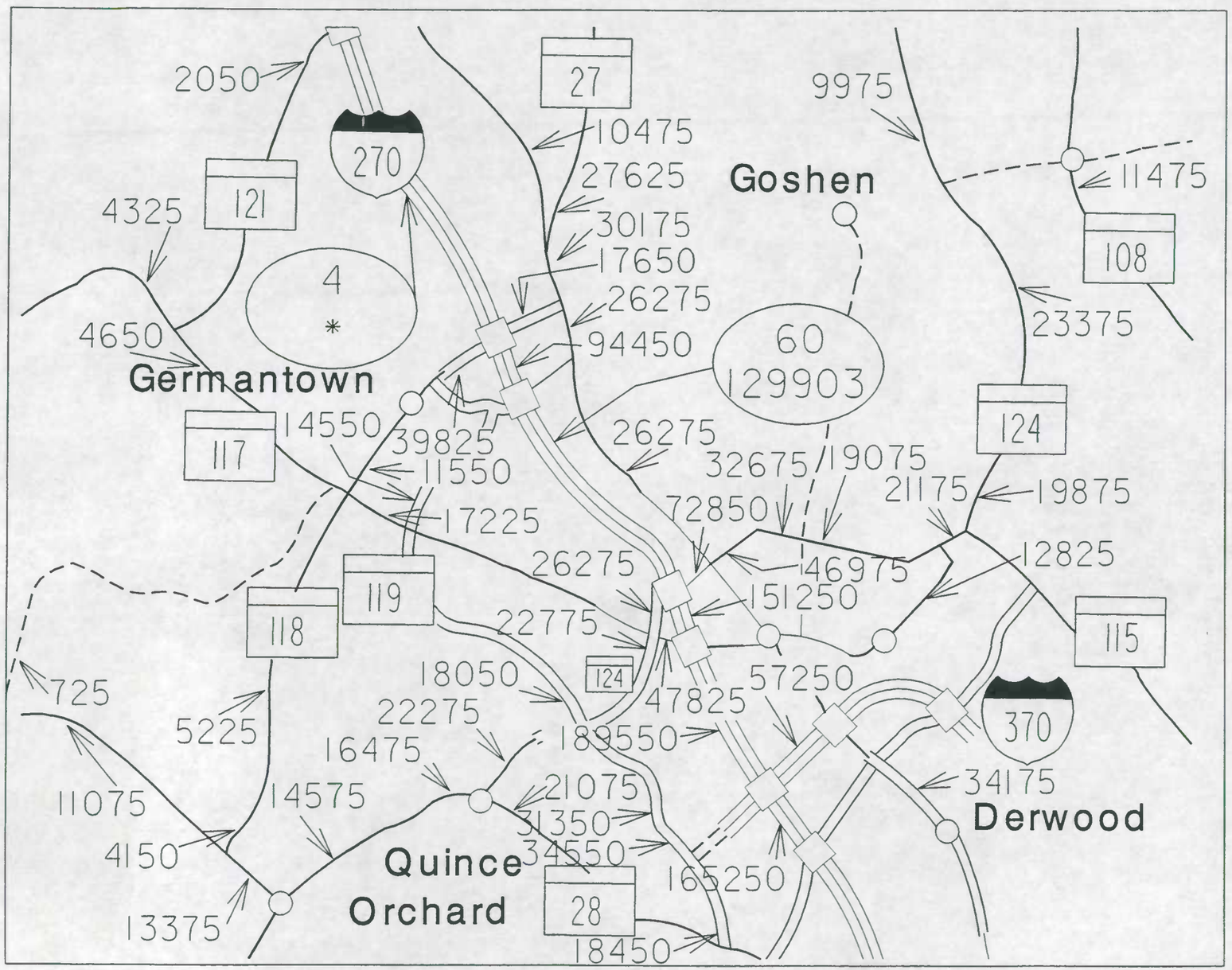

LEGEND

- Multi Lane Divided Highway Access Fully Controlled
- Multi Lane Divided Highway
- Undivided Highway
- Local Highway

Counter Stations

42 / 56329 — Permanent Traffic Counter Locations and Toll Facilities

Traffic Count

42 / * — Permanent Traffic Counter With No Data Available

N

MONTGOMERY COUNTY
ENLARGEMENT 3
TRAFFIC VOLUME MAP
2000

ANNUAL AVERAGE DAILY TRAFFIC

PREPARED BY THE
Maryland Department of Transportation
STATE HIGHWAY ADMINISTRATION
HIGHWAY INFORMATION SERVICES DIVISION

PUBLISHED DATE: 2-23-01

SEE MAP 16A AND 16B

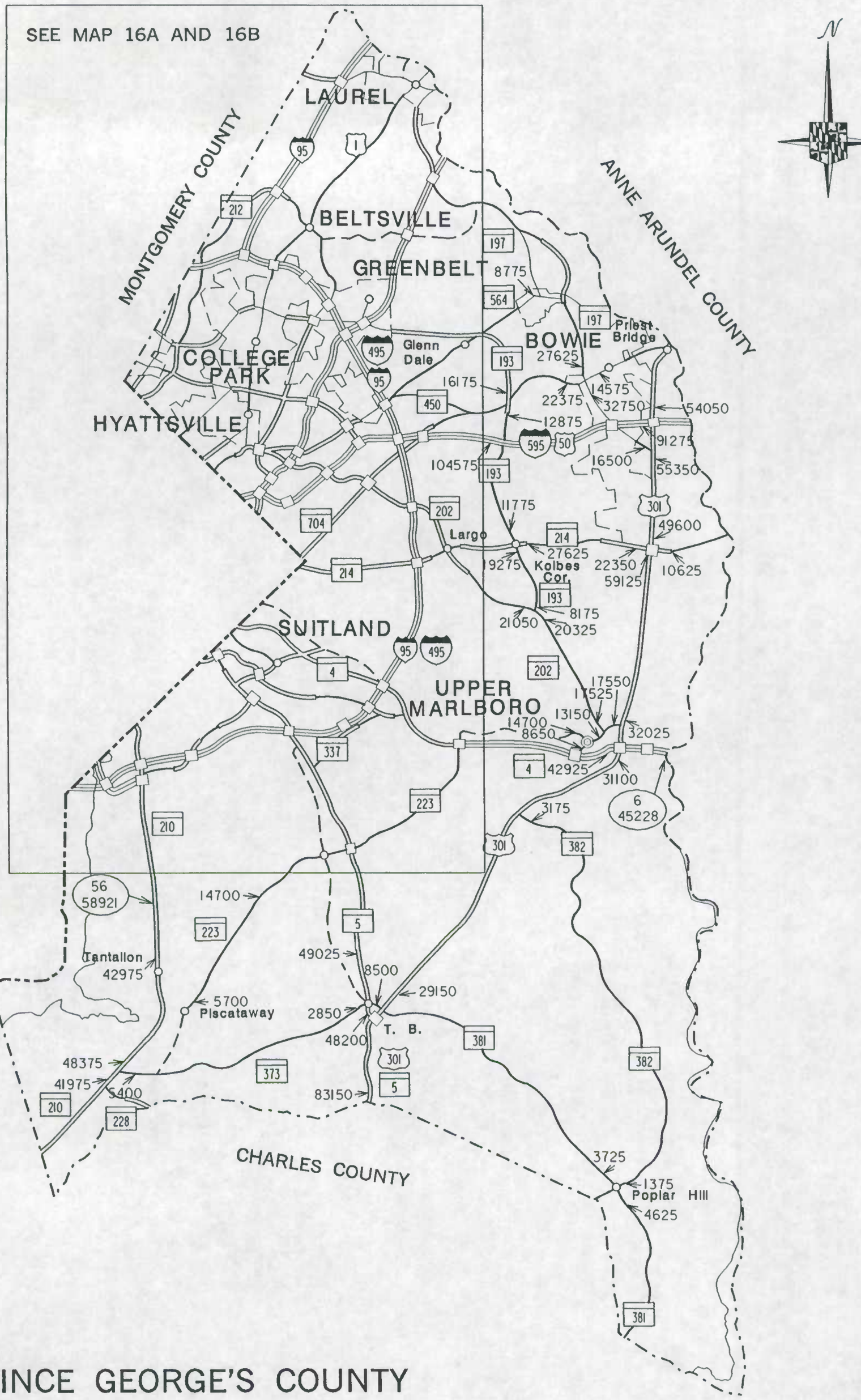

PRINCE GEORGE'S COUNTY

TRAFFIC VOLUME MAP

2000

ANNUAL AVERAGE DAILY TRAFFIC

PREPARED BY THE

Maryland Department of Transportation

STATE HIGHWAY ADMINISTRATION

HIGHWAY INFORMATION SERVICES DIVISION

0 4 MILES

PUBLISHED DATE: 2-23-01

LEGEND

- Multi Lane Divided Highway Access Fully Controlled
- Multi Lane Divided Highway
- Undivided Highway
- Local Highway

Counter Stations

- 42 / 56329 — Permanent Traffic Counter Locations and Toll Facilities (Traffic Count)
- 42 / * — Permanent Traffic Counter With No Data Available

PRINCE GEORGE'S COUNTY
ENLARGEMENT 1
TRAFFIC VOLUME MAP
2000

ANNUAL AVERAGE DAILY TRAFFIC

PREPARED BY THE

Maryland Department of Transportation

STATE HIGHWAY ADMINISTRATION

HIGHWAY INFORMATION SERVICES DIVISION

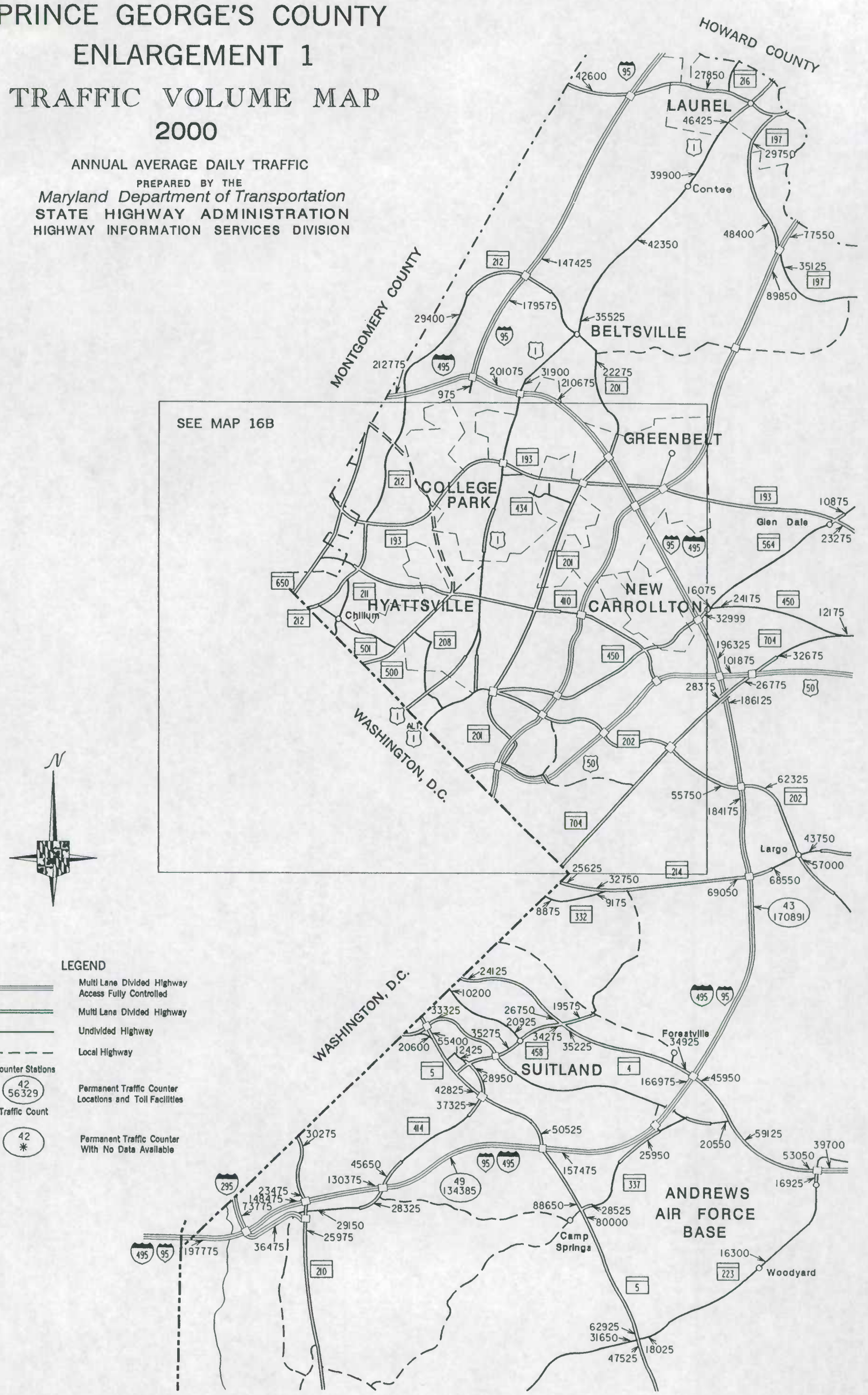

LEGEND

- Multi Lane Divided Highway Access Fully Controlled
- Multi Lane Divided Highway
- Undivided Highway
- Local Highway

Counter Stations

- 42 / 56329 — Permanent Traffic Counter Locations and Toll Facilities — Traffic Count
- 42 / * — Permanent Traffic Counter With No Data Available

16A

PUBLISHED DATE: 2-23-01

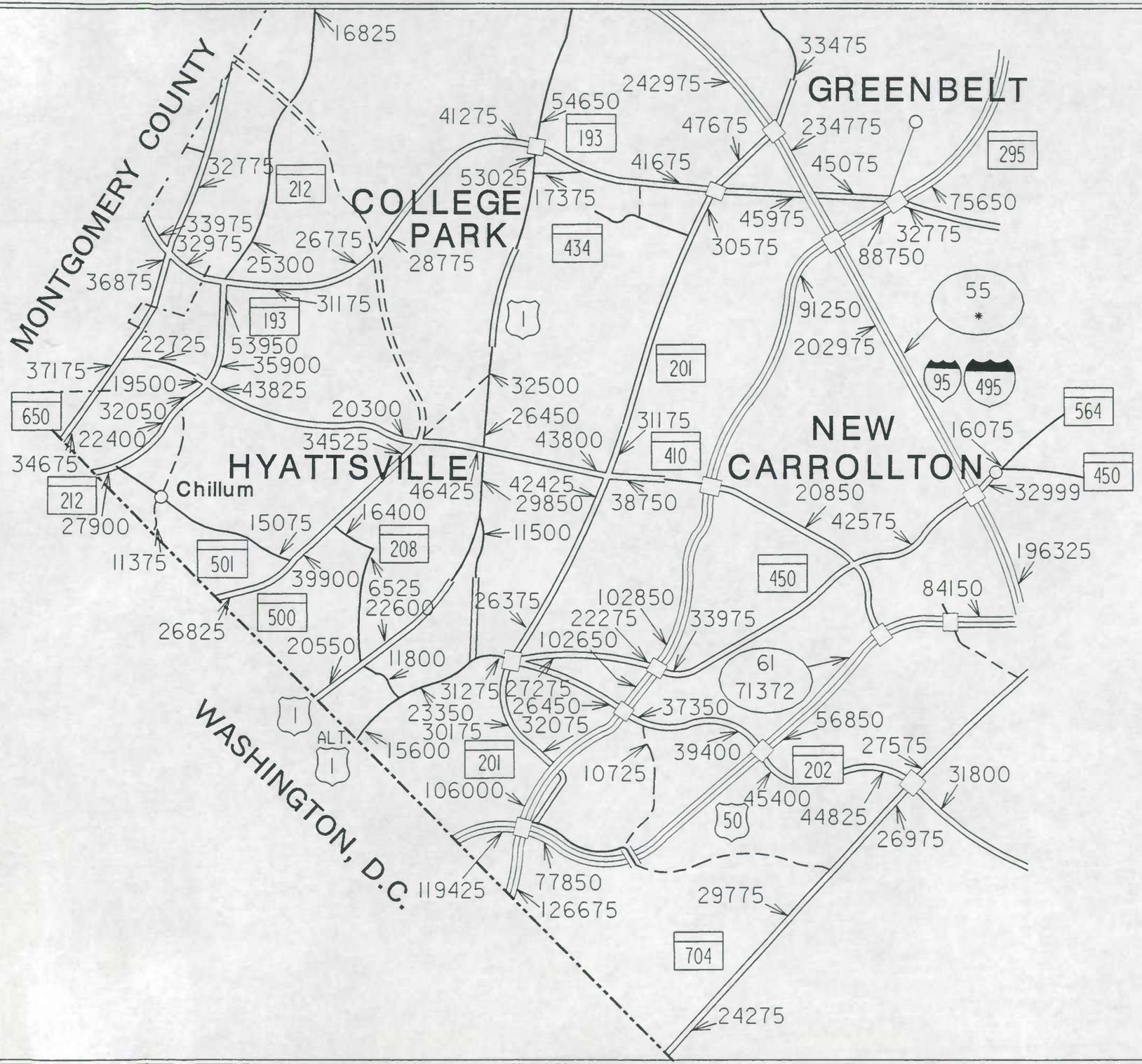

LEGEND

- Multi Lane Divided Highway Access Fully Controlled
- Multi Lane Divided Highway
- Undivided Highway
- Local Highway

Counter Stations

- 42 / 56329 — Permanent Traffic Counter Locations and Toll Facilities (Traffic Count)
- 42 / * — Permanent Traffic Counter With No Data Available

N

PRINCE GEORGE'S COUNTY
ENLARGEMENT 2
TRAFFIC VOLUME MAP
2000

ANNUAL AVERAGE DAILY TRAFFIC

PREPARED BY THE
Maryland Department of Transportation
STATE HIGHWAY ADMINISTRATION
HIGHWAY INFORMATION SERVICES DIVISION

PUBLISHED DATE: 2-23-01

16B

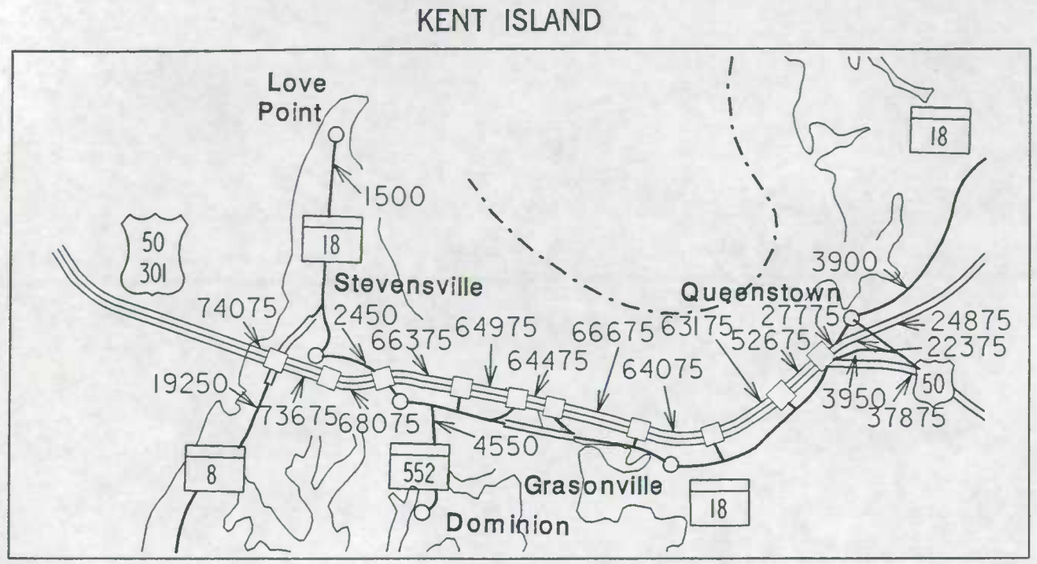

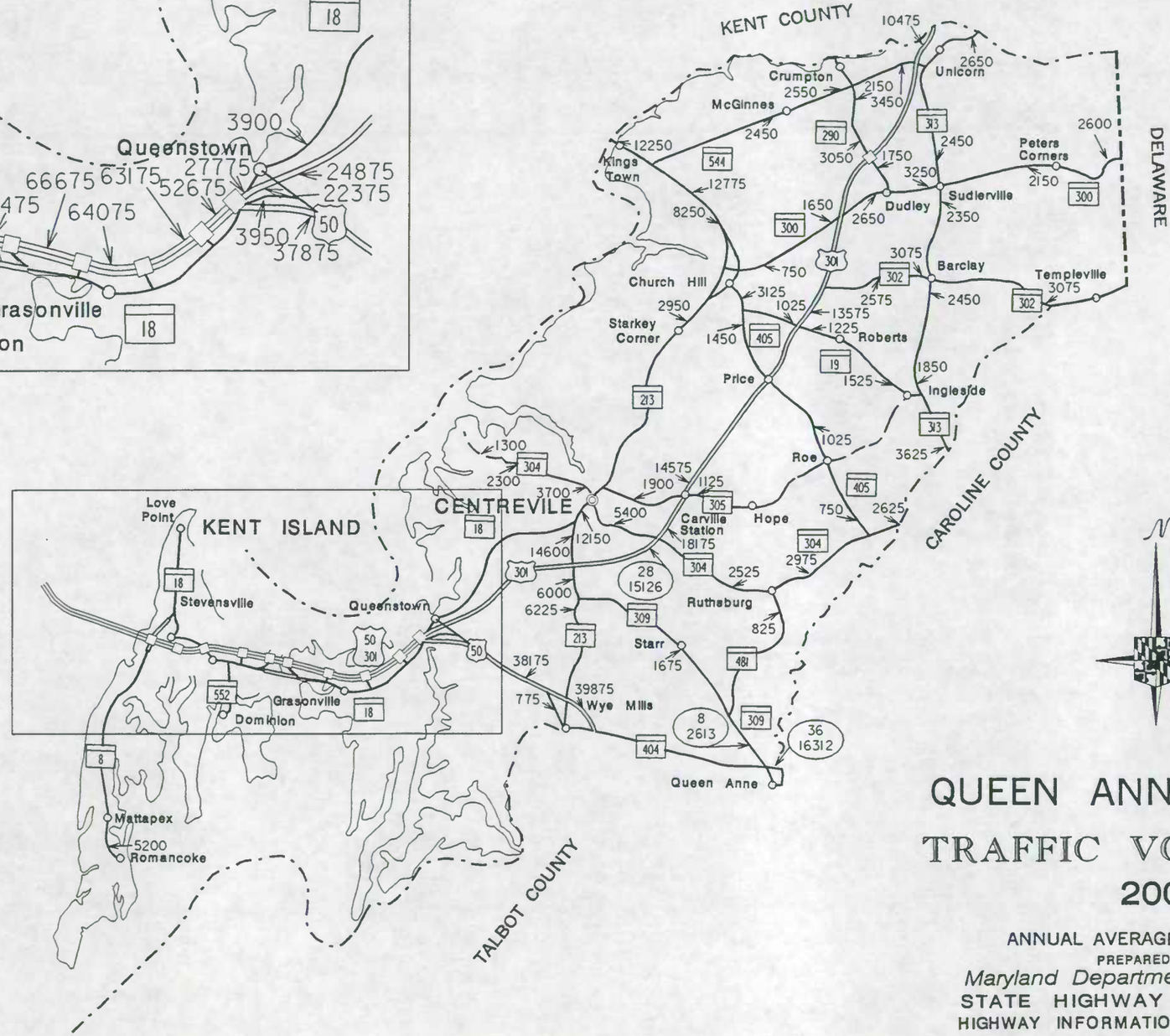

LEGEND

- Multi Lane Divided Highway Access Fully Controlled
- Multi Lane Divided Highway
- Undivided Highway
- Local Highway

Counter Stations

42 / 56329 — Traffic Count — Permanent Traffic Counter Locations and Toll Facilities

42 / * — Permanent Traffic Counter With No Data Available

N

QUEEN ANNE'S COUNTY

TRAFFIC VOLUME MAP

2000

ANNUAL AVERAGE DAILY TRAFFIC

PREPARED BY THE

Maryland Department of Transportation

STATE HIGHWAY ADMINISTRATION

HIGHWAY INFORMATION SERVICES DIVISION

0 — 4 MILES

PUBLISHED DATE: 2-23-01

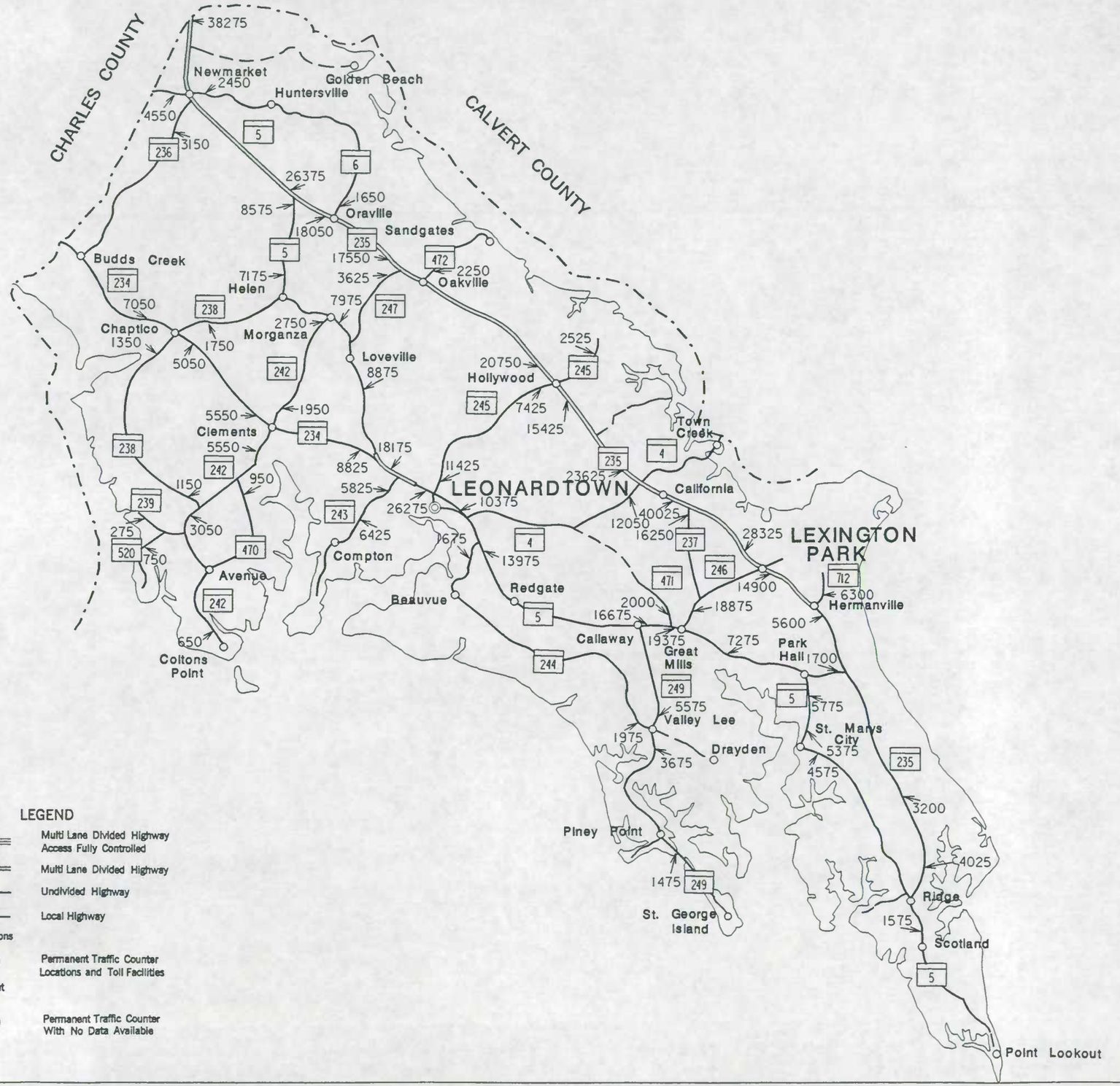

LEGEND

- Multi Lane Divided Highway Access Fully Controlled
- Multi Lane Divided Highway
- Undivided Highway
- Local Highway

Counter Stations

- 42 / 56329 — Permanent Traffic Counter Locations and Toll Facilities (Traffic Count)
- 42 / * — Permanent Traffic Counter With No Data Available

ST. MARY'S COUNTY

TRAFFIC VOLUME MAP

2000

ANNUAL AVERAGE DAILY TRAFFIC

PREPARED BY THE
Maryland Department of Transportation
STATE HIGHWAY ADMINISTRATION
HIGHWAY INFORMATION SERVICES DIVISION

0 — 4 MILES

PUBLISHED DATE: 2-23-01

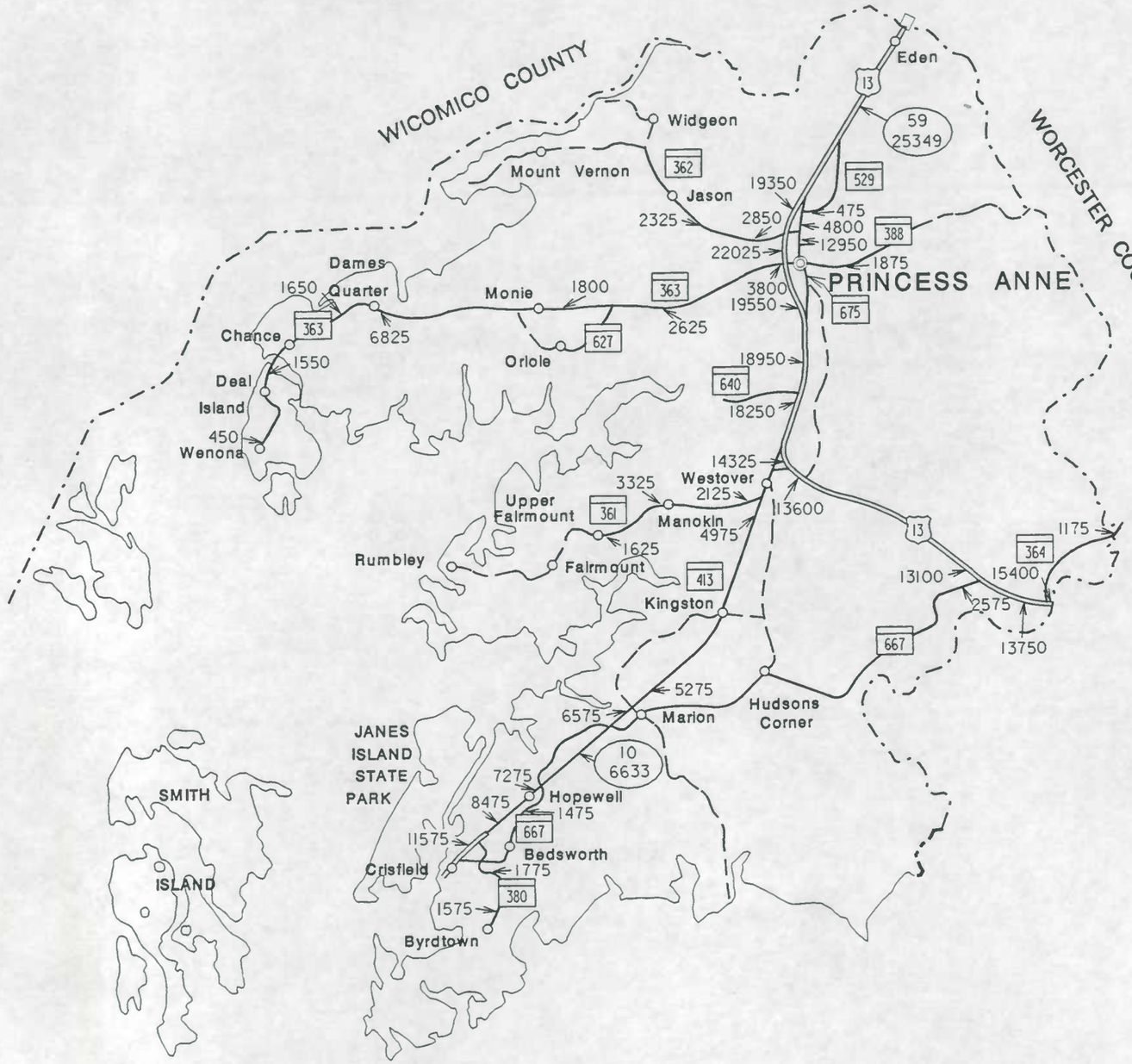

LEGEND

- Multi Lane Divided Highway Access Fully Controlled
- Multi Lane Divided Highway
- Undivided Highway
- Local Highway

Counter Stations

- 42 / 56329 — Permanent Traffic Counter Locations and Toll Facilities (Traffic Count)
- 42 / * — Permanent Traffic Counter With No Data Available

N

SOMERSET COUNTY

TRAFFIC VOLUME MAP

2000

ANNUAL AVERAGE DAILY TRAFFIC

PREPARED BY THE

Maryland Department of Transportation

STATE HIGHWAY ADMINISTRATION

HIGHWAY INFORMATION SERVICES DIVISION

0 — 4 MILES

PUBLISHED DATE: 2-23-01

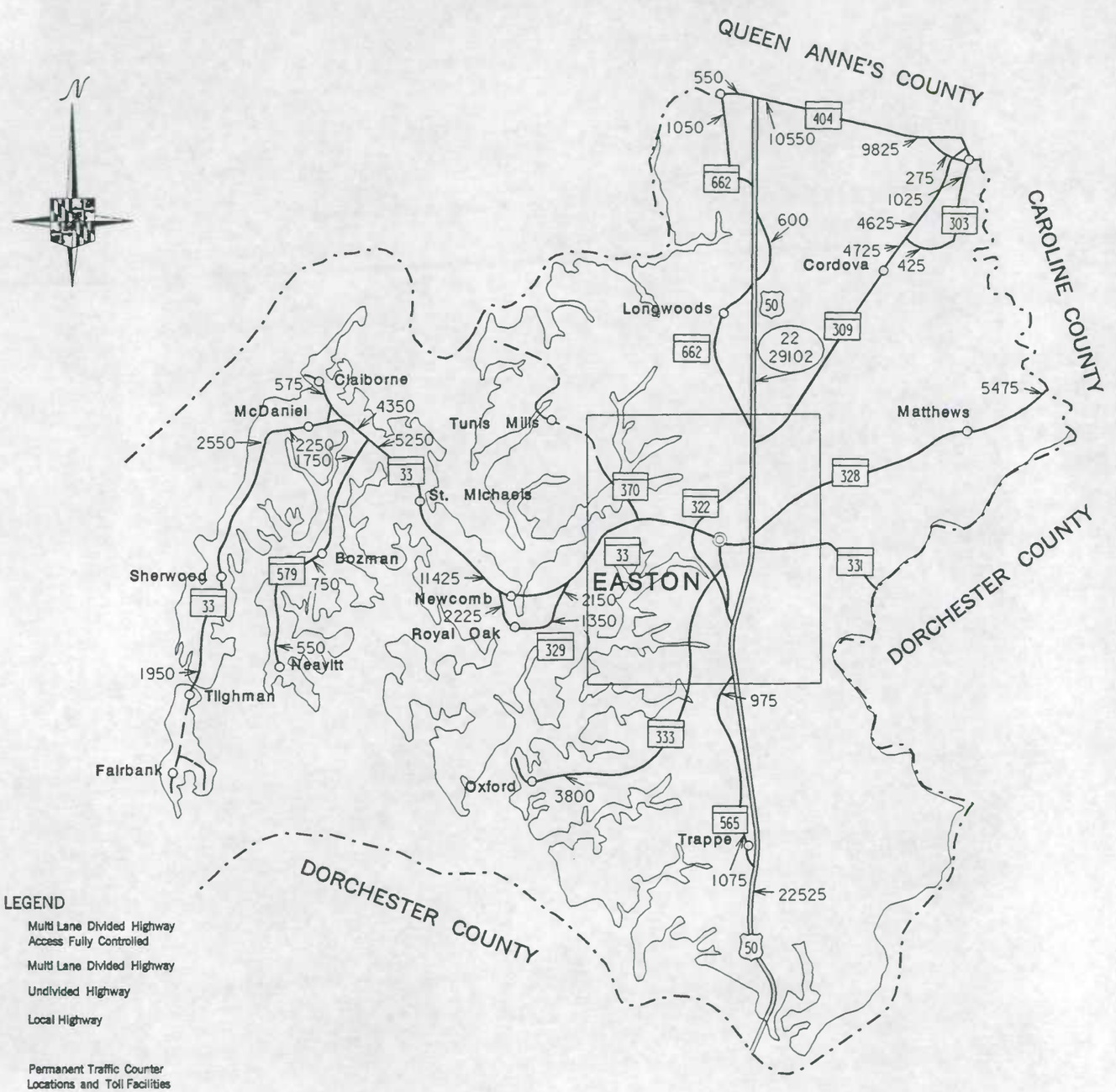

LEGEND

- Multi Lane Divided Highway Access Fully Controlled
- Multi Lane Divided Highway
- Undivided Highway
- Local Highway

Counter Stations

- 42 / 56329 — Permanent Traffic Counter Locations and Toll Facilities (Traffic Count)
- 42 / * — Permanent Traffic Counter With No Data Available

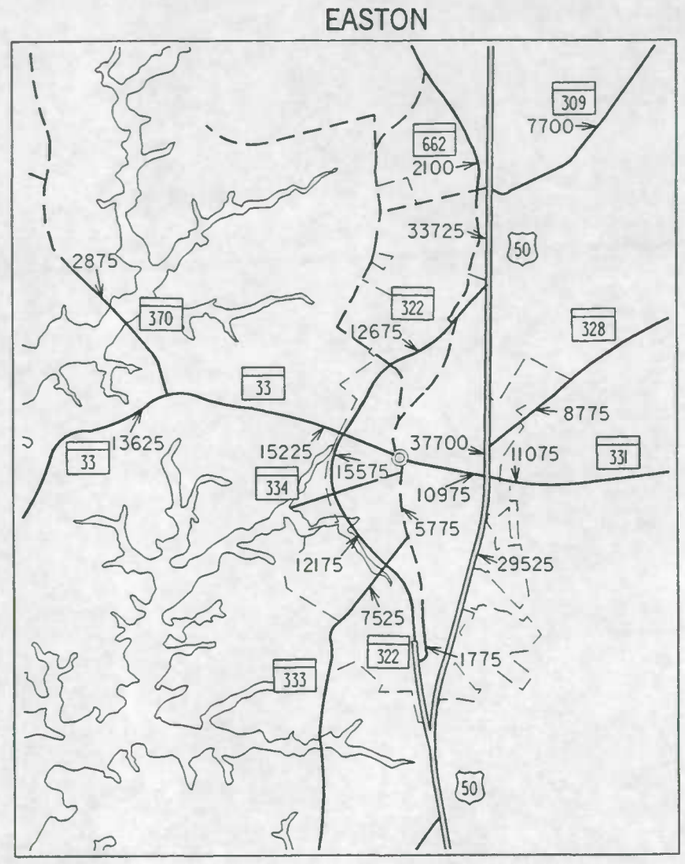

TALBOT COUNTY

TRAFFIC VOLUME MAP

2000

ANNUAL AVERAGE DAILY TRAFFIC

PREPARED BY THE

Maryland Department of Transportation

STATE HIGHWAY ADMINISTRATION

HIGHWAY INFORMATION SERVICES DIVISION

0 4 MILES

PUBLISHED DATE: 2-23-01

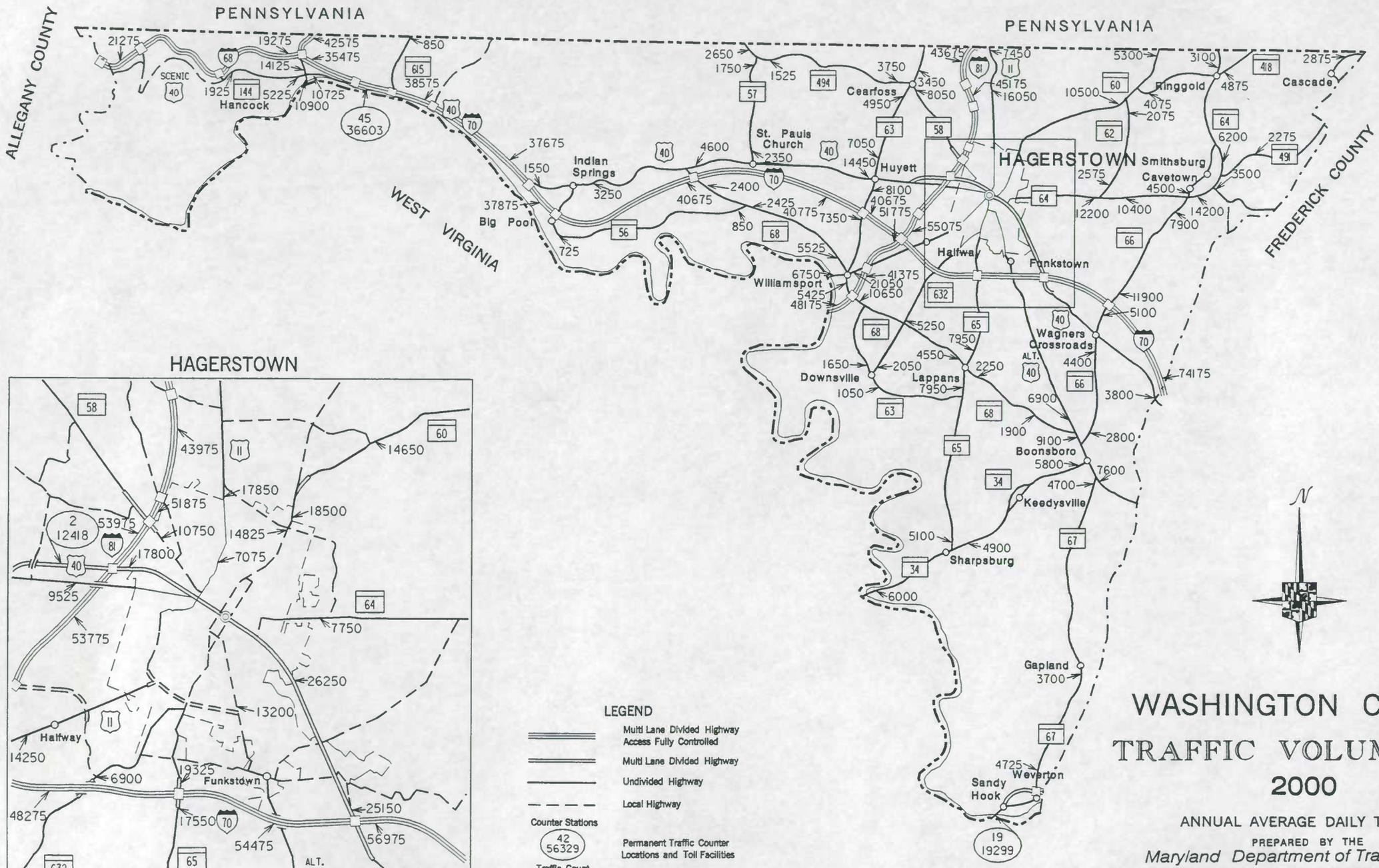

WASHINGTON COUNTY

TRAFFIC VOLUME MAP

2000

ANNUAL AVERAGE DAILY TRAFFIC

PREPARED BY THE

Maryland Department of Transportation

STATE HIGHWAY ADMINISTRATION

HIGHWAY INFORMATION SERVICES DIVISION

0 4 MILES

PUBLISHED DATE: 2-23-01

WICOMICO COUNTY

TRAFFIC VOLUME MAP

2000

ANNUAL AVERAGE DAILY TRAFFIC

PREPARED BY THE

Maryland Department of Transportation

STATE HIGHWAY ADMINISTRATION

HIGHWAY INFORMATION SERVICES DIVISION

0 4 MILES

LEGEND

- Multi Lane Divided Highway Access Fully Controlled
- Multi Lane Divided Highway
- Undivided Highway
- Local Highway

Counter Stations

- 42 / 56329 — Permanent Traffic Counter Locations and Toll Facilities

Traffic Count

- 42 / * — Permanent Traffic Counter With No Data Available

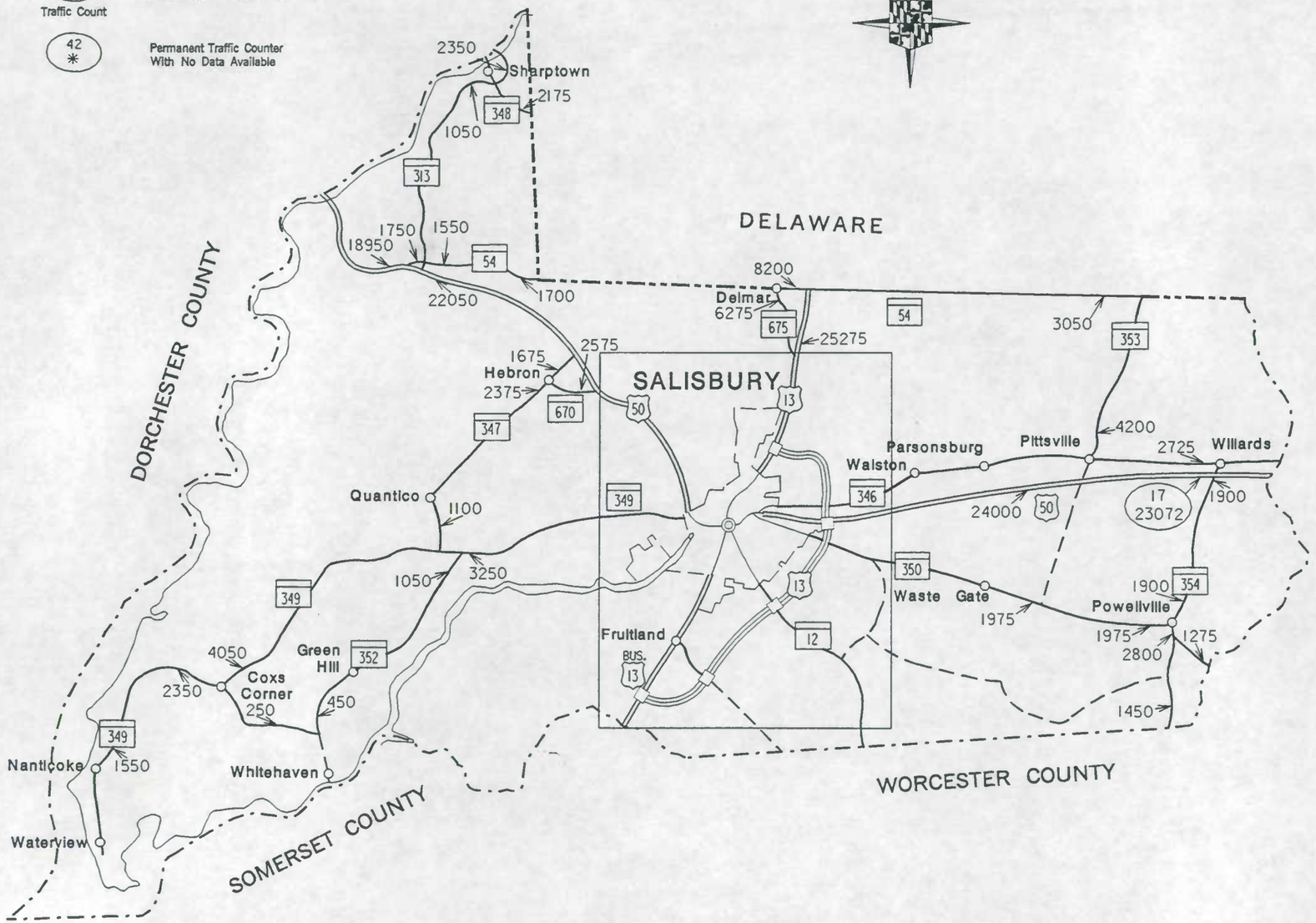

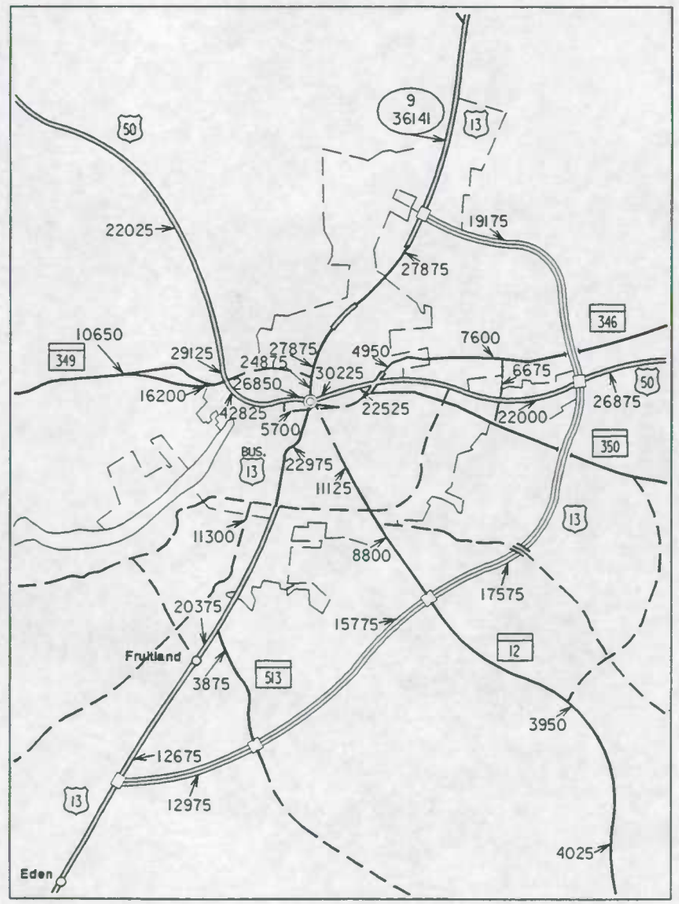

PUBLISHED DATE: 2-23-01

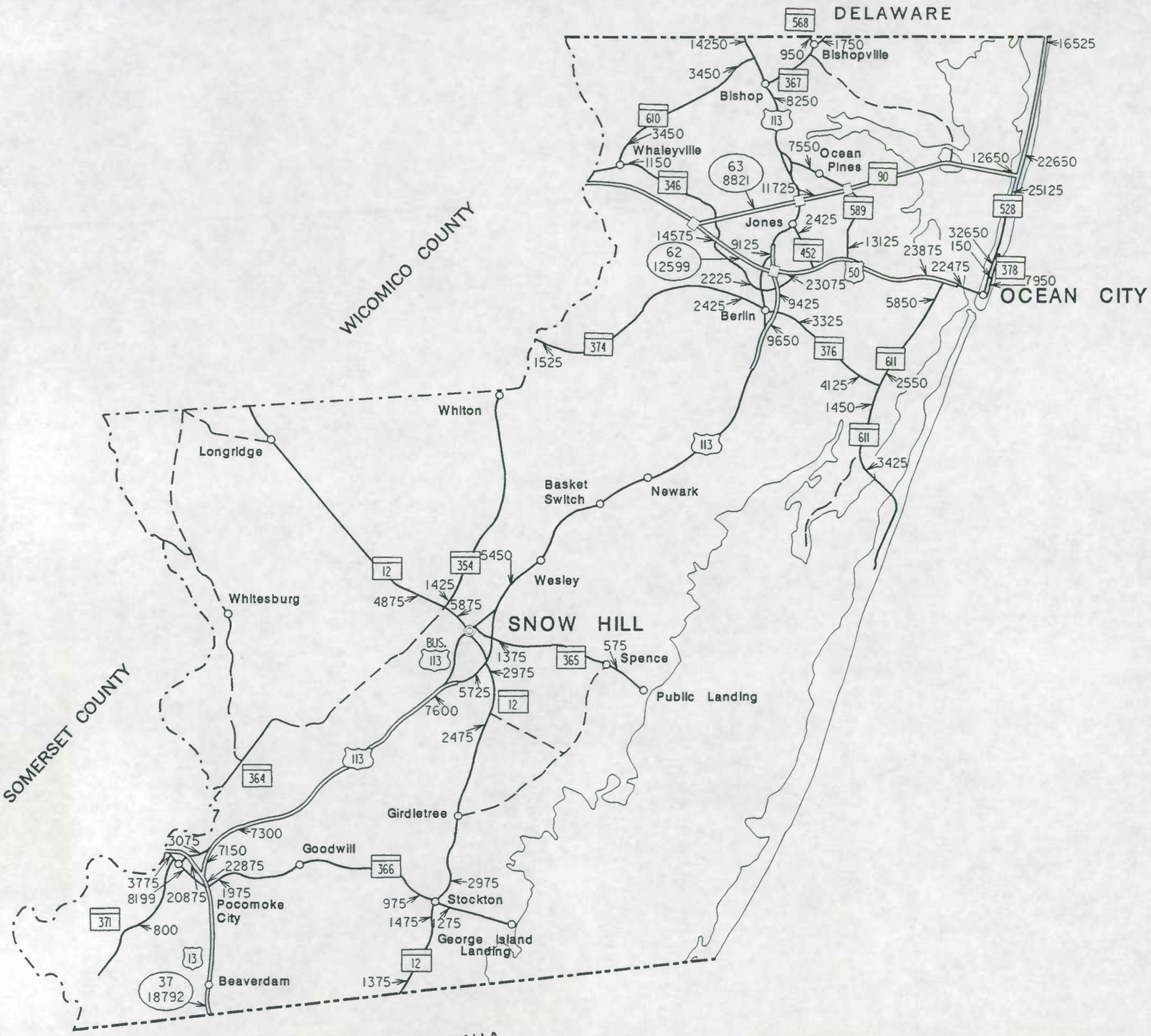
DELAWARE
568
14250
1750
950
Bishopville
16525
3450
367
Bishop
8250
113
610
3450
Whaleyville
1150
7550
Ocean
Pines
12650
22650
63
8821
346
11725
90
25125
589
528
Jones
2425
14575
9125
452
13125
32650
150
23875
62
12599
2225
50
23075
22475
378
7950
OCEAN CITY
2425
Berlin
9425
5850
3325
WICOMICO COUNTY
374
9650
376
611
1525
4125
2550
Whiton
1450
611
Longridge
113
3425
Basket
Switch
Newark
5450
354
Wesley
12
1425
4875
5875
Whitesburg
SNOW HILL
BUS.
113
1375
575
365
Spence
2975
5725
12
Public Landing
7600
2475
SOMERSET COUNTY
113
364
Girdletree
7300
3075
7150
Goodwill
22875
366
3775
8199
20875
1975
Pocomoke
City
2975
975
Stockton
371
800
1475
1275
George Island
Landing
13
12
37
18792
Beaverdam
1375
VIRGINIA
LEGEND
Multi Lane Divided Highway
Access Fully Controlled
Multi Lane Divided Highway
Undivided Highway
Local Highway
Counter Stations
42
56329
Traffic Count
Permanent Traffic Counter
Locations and Toll Facilities
42
*
Permanent Traffic Counter
With No Data Available
N
WORCESTER COUNTY
TRAFFIC VOLUME MAP
2000
ANNUAL AVERAGE DAILY TRAFFIC
PREPARED BY THE
Maryland Department of Transportation
STATE HIGHWAY ADMINISTRATION
HIGHWAY INFORMATION SERVICES DIVISION
0
4 MILES
PUBLISHED DATE: 2-23-01
23