Maryland State Highway Administration

Highway Information Services Division

2000 TRAFFIC VOLUME MAPS BY COUNTY

COUNTY
ALLEGANY
ANNE ARUNDEL
BALTIMORE COUNTY
CALVERT
CAROLINE
CARROLL
CECIL
CHARLES
DORCHESTER
FREDERICK
GARRETT
HARFORD
HOWARD
KENT
MONTGOMERY
PRINCE GEORGE'S
QUEEN ANNE'S
ST. MARY'S
SOMERSET
TALBOT
WASHINGTON
WICOMICO
WORCESTER
BALTIMORE CITY



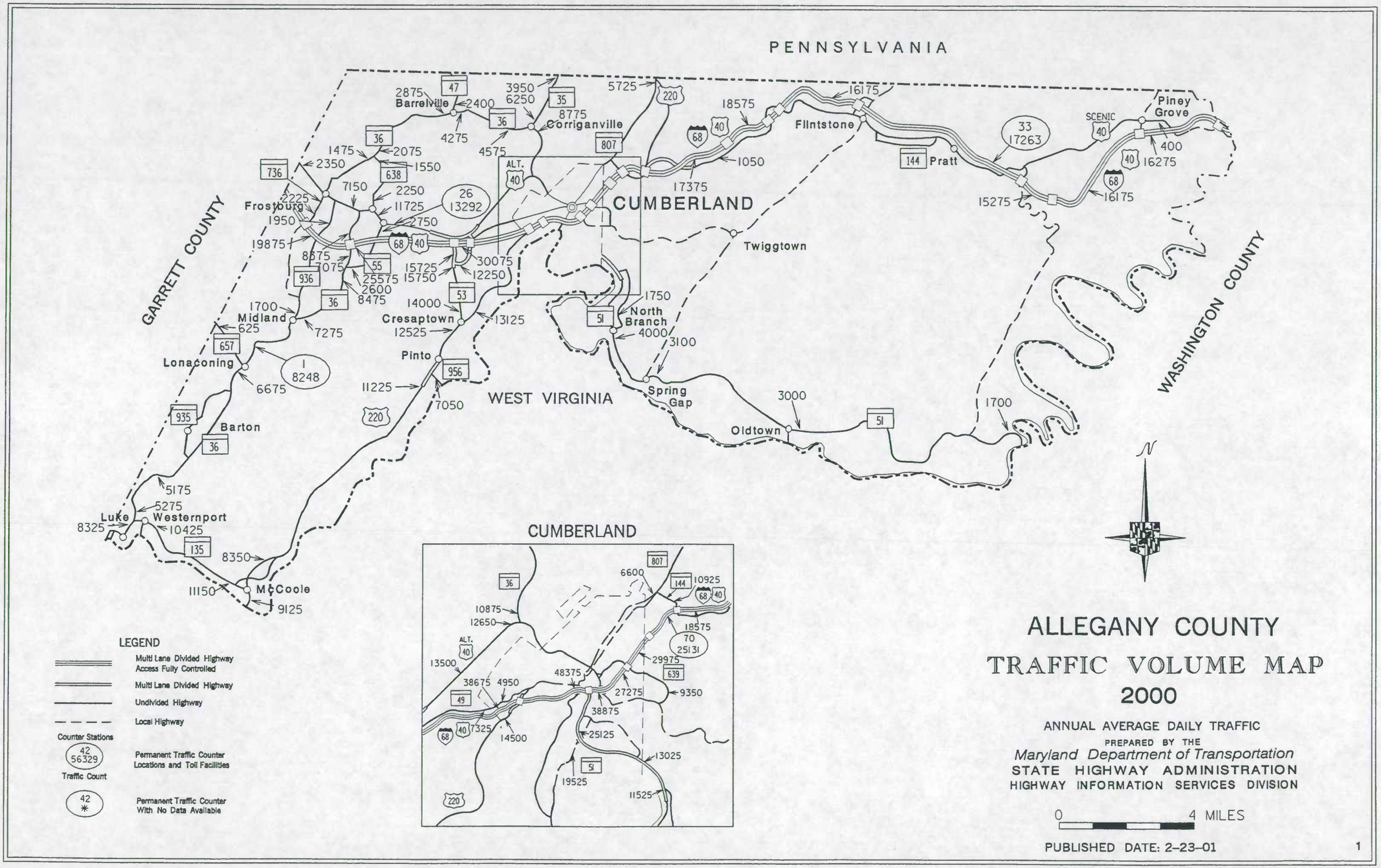

ALLEGANY COUNTY

TRAFFIC VOLUME MAP

2000

ANNUAL AVERAGE DAILY TRAFFIC

PREPARED BY THE

Maryland Department of Transportation

STATE HIGHWAY ADMINISTRATION

HIGHWAY INFORMATION SERVICES DIVISION

PUBLISHED DATE: 2-23-01

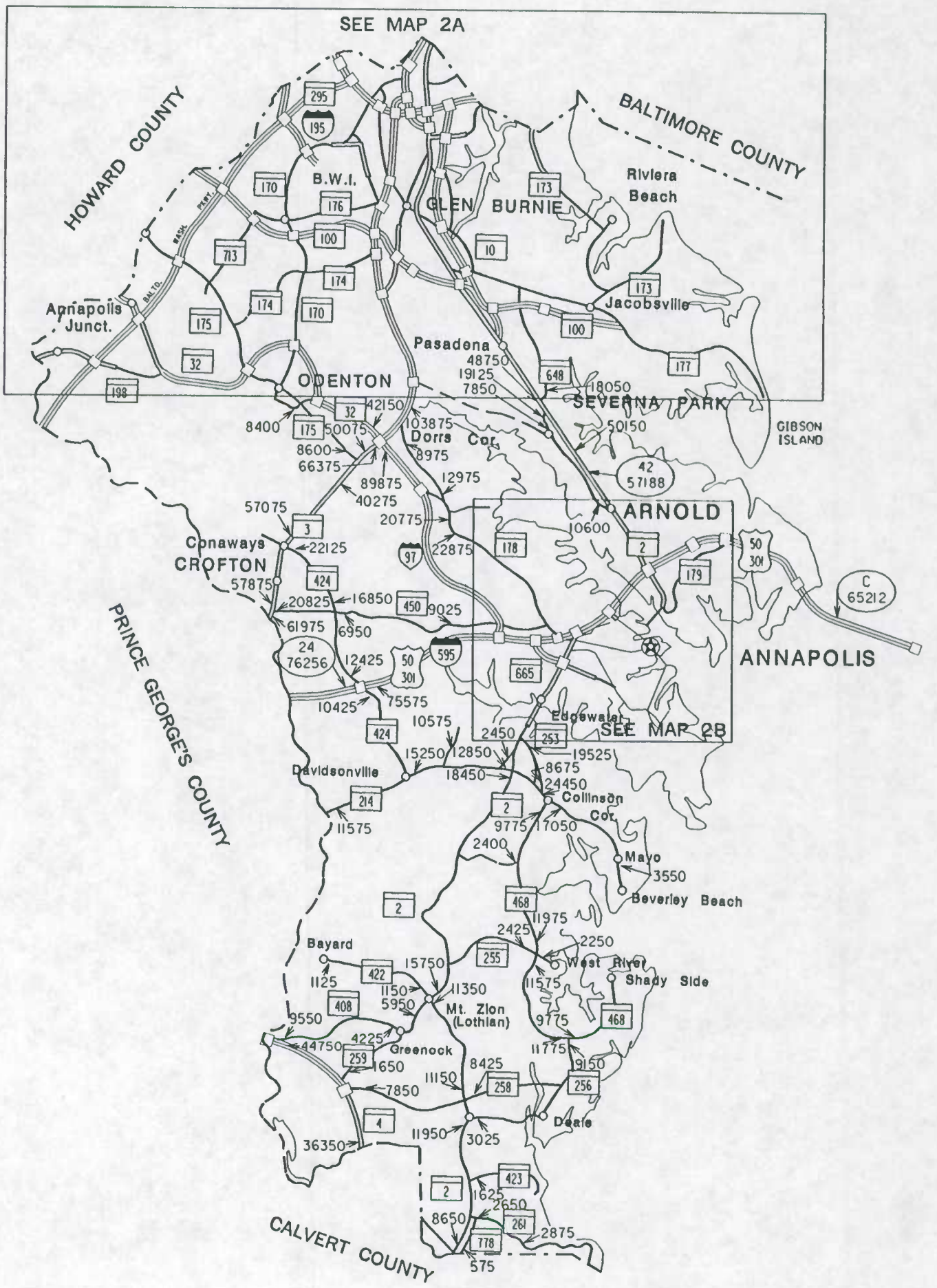

LEGEND

- Multi Lane Divided Highway Access Fully Controlled
- Multi Lane Divided Highway
- Undivided Highway
- Local Highway

Counter Stations

42 / 56329 — Permanent Traffic Counter Locations and Toll Facilities

Traffic Count

42 / * — Permanent Traffic Counter With No Data Available

N

ANNE ARUNDEL COUNTY

TRAFFIC VOLUME MAP

2000

ANNUAL AVERAGE DAILY TRAFFIC

PREPARED BY THE

Maryland Department of Transportation

STATE HIGHWAY ADMINISTRATION

HIGHWAY INFORMATION SERVICES DIVISION

0 — 4 MILES

PUBLISHED DATE: 2-23-01

ANNE ARUNDEL COUNTY
ENLARGEMENT 1
TRAFFIC VOLUME MAP
2000

ANNUAL AVERAGE DAILY TRAFFIC

PREPARED BY THE

Maryland Department of Transportation

STATE HIGHWAY ADMINISTRATION

HIGHWAY INFORMATION SERVICES DIVISION

LEGEND

- Multi Lane Divided Highway Access Fully Controlled
- Multi Lane Divided Highway
- Undivided Highway
- Local Highway

Counter Stations

- 42 / 56329 — Permanent Traffic Counter Locations and Toll Facilities (Traffic Count)
- 42 / * — Permanent Traffic Counter With No Data Available

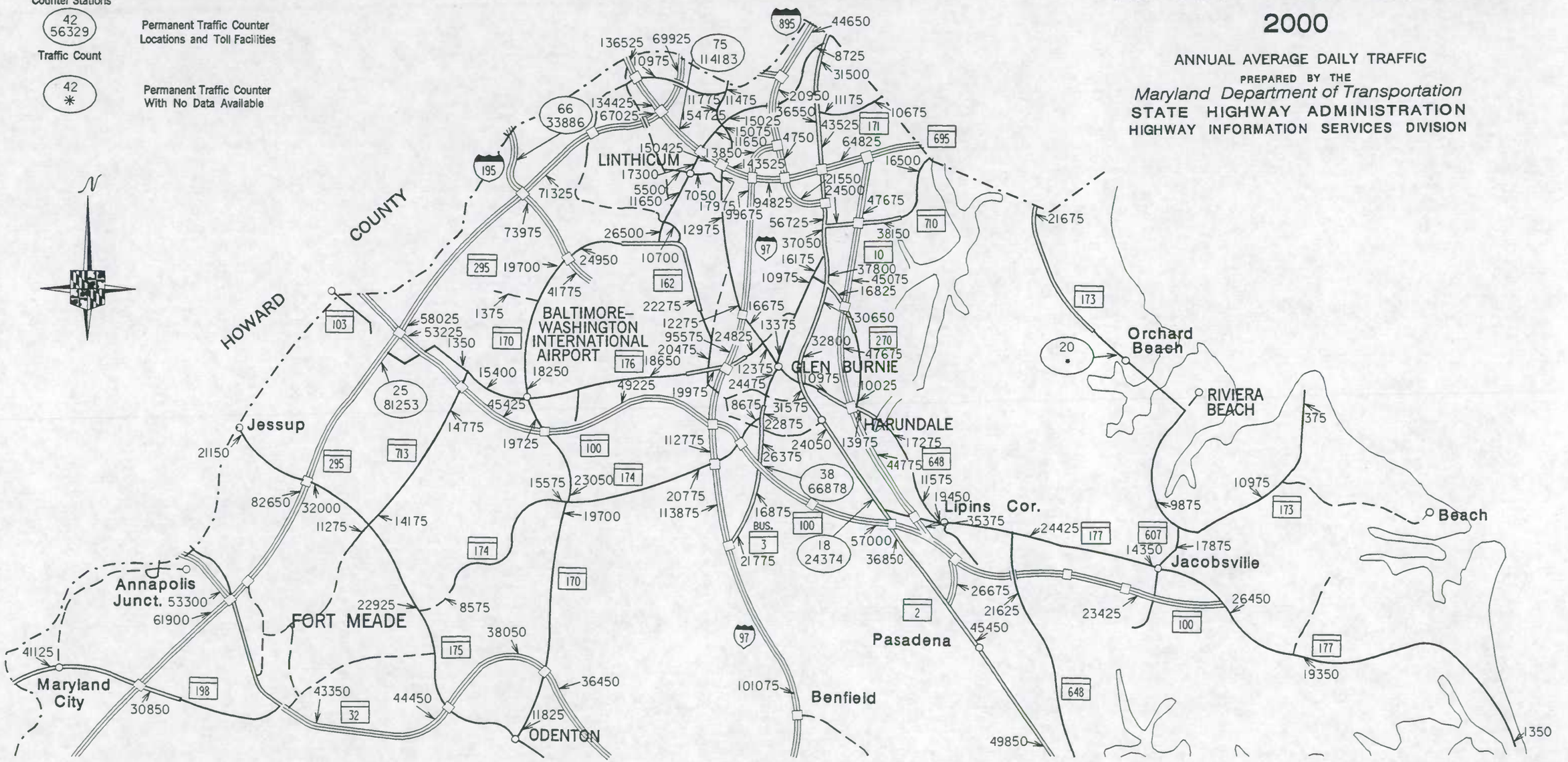

PUBLISHED DATE: 2-23-01

2A

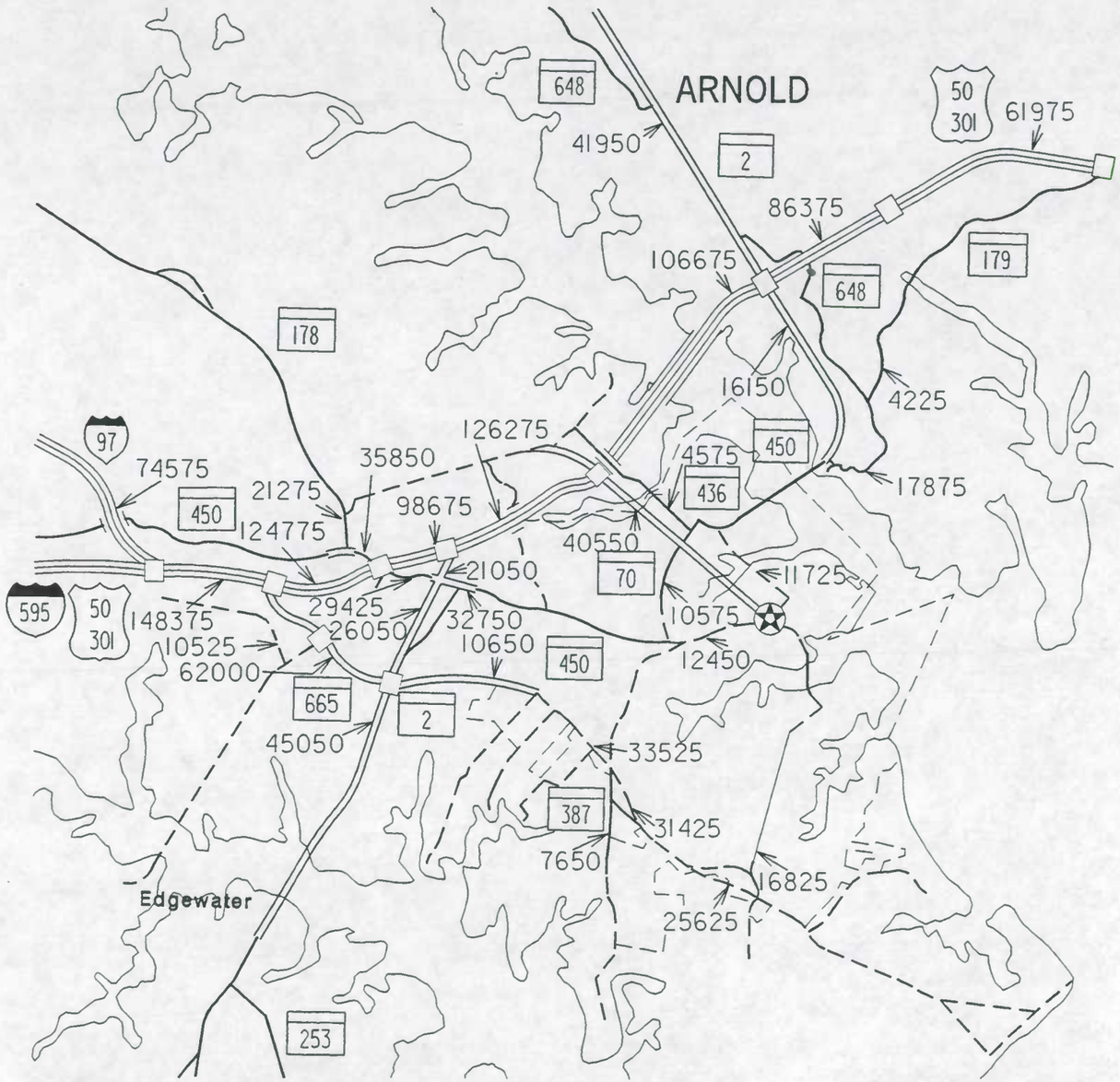

LEGEND

Multi Lane Divided Highway Access Fully Controlled

Multi Lane Divided Highway

Undivided Highway

Local Highway

Counter Stations

42
56329

Permanent Traffic Counter Locations and Toll Facilities

Traffic Count

42
*

Permanent Traffic Counter With No Data Available

N

ANNE ARUNDEL COUNTY
ENLARGEMENT 2
TRAFFIC VOLUME MAP
2000

ANNUAL AVERAGE DAILY TRAFFIC

PREPARED BY THE
Maryland Department of Transportation
STATE HIGHWAY ADMINISTRATION
HIGHWAY INFORMATION SERVICES DIVISION

PUBLISHED DATE: 2-23-01

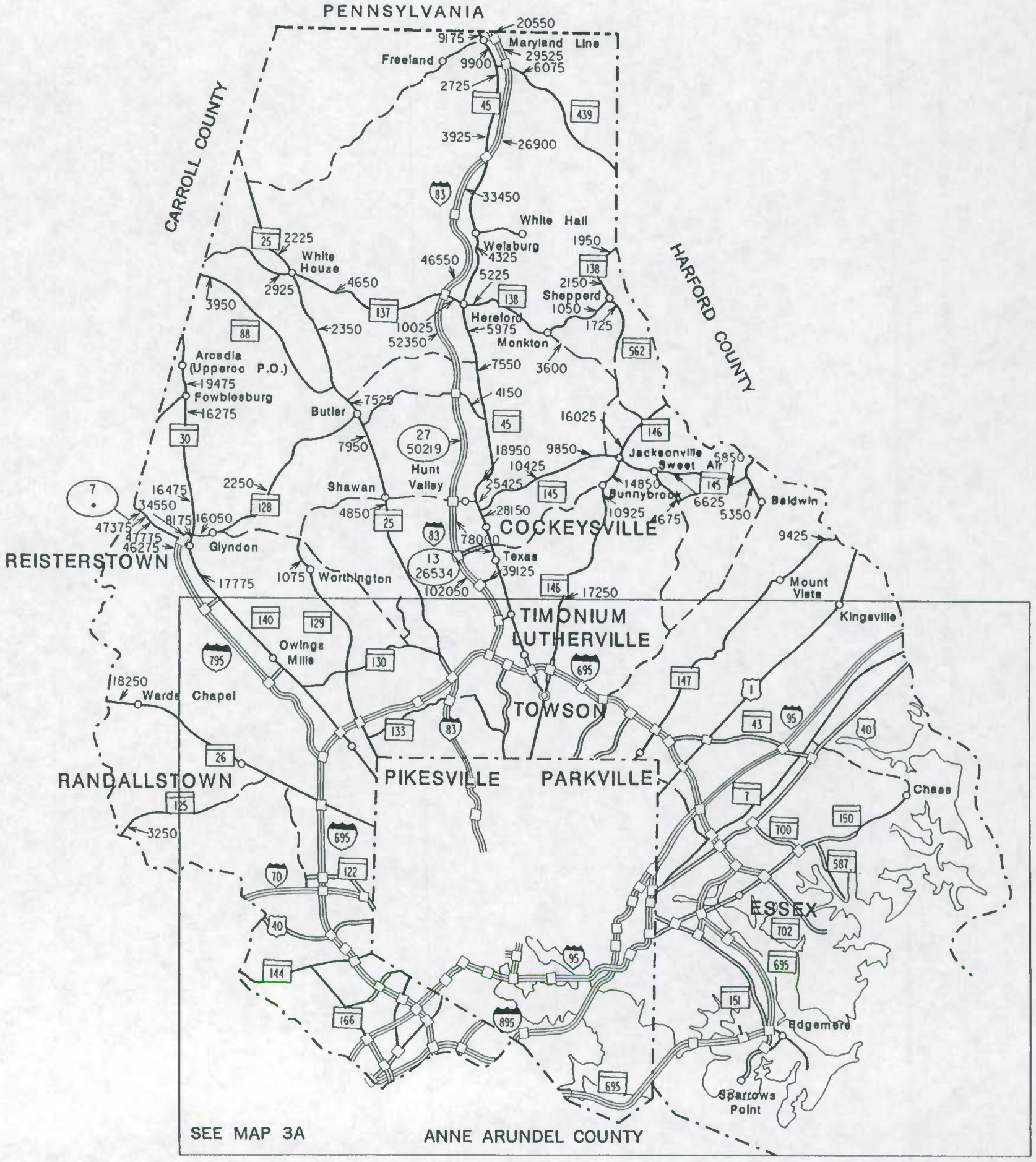

LEGEND

- Multi Lane Divided Highway Access Fully Controlled
- Multi Lane Divided Highway
- Undivided Highway
- Local Highway

Counter Stations

42 / 56329 — Permanent Traffic Counter Locations and Toll Facilities

Traffic Count

42 / * — Permanent Traffic Counter With No Data Available

BALTIMORE COUNTY

TRAFFIC VOLUME MAP

2000

ANNUAL AVERAGE DAILY TRAFFIC

PREPARED BY THE

Maryland Department of Transportation

STATE HIGHWAY ADMINISTRATION

HIGHWAY INFORMATION SERVICES DIVISION

0 — 4 MILES

PUBLISHED DATE: 2-23-01

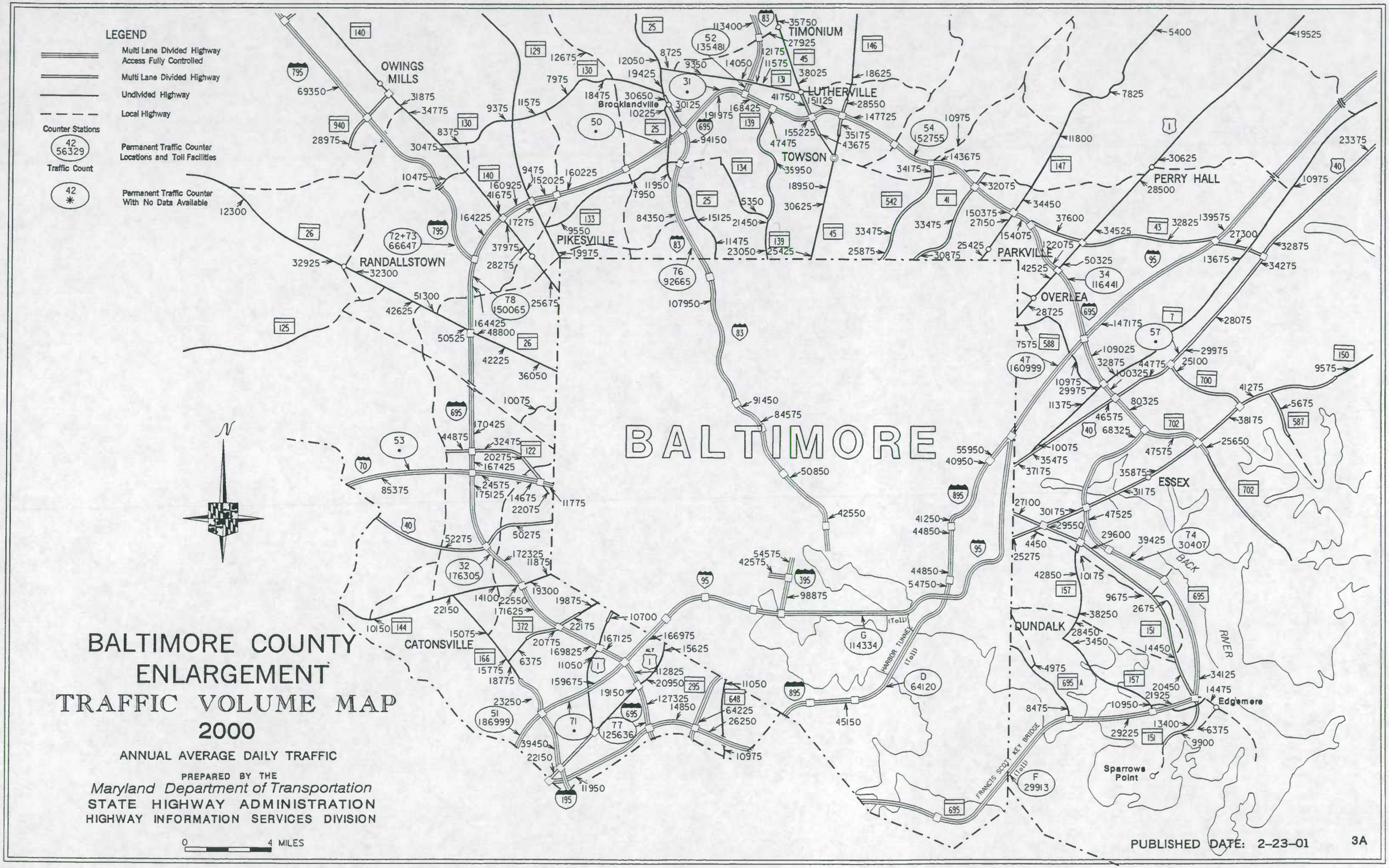

BALTIMORE COUNTY ENLARGEMENT
TRAFFIC VOLUME MAP
2000

ANNUAL AVERAGE DAILY TRAFFIC

PREPARED BY THE
Maryland Department of Transportation
STATE HIGHWAY ADMINISTRATION
HIGHWAY INFORMATION SERVICES DIVISION

0 4 MILES

PUBLISHED DATE: 2-23-01

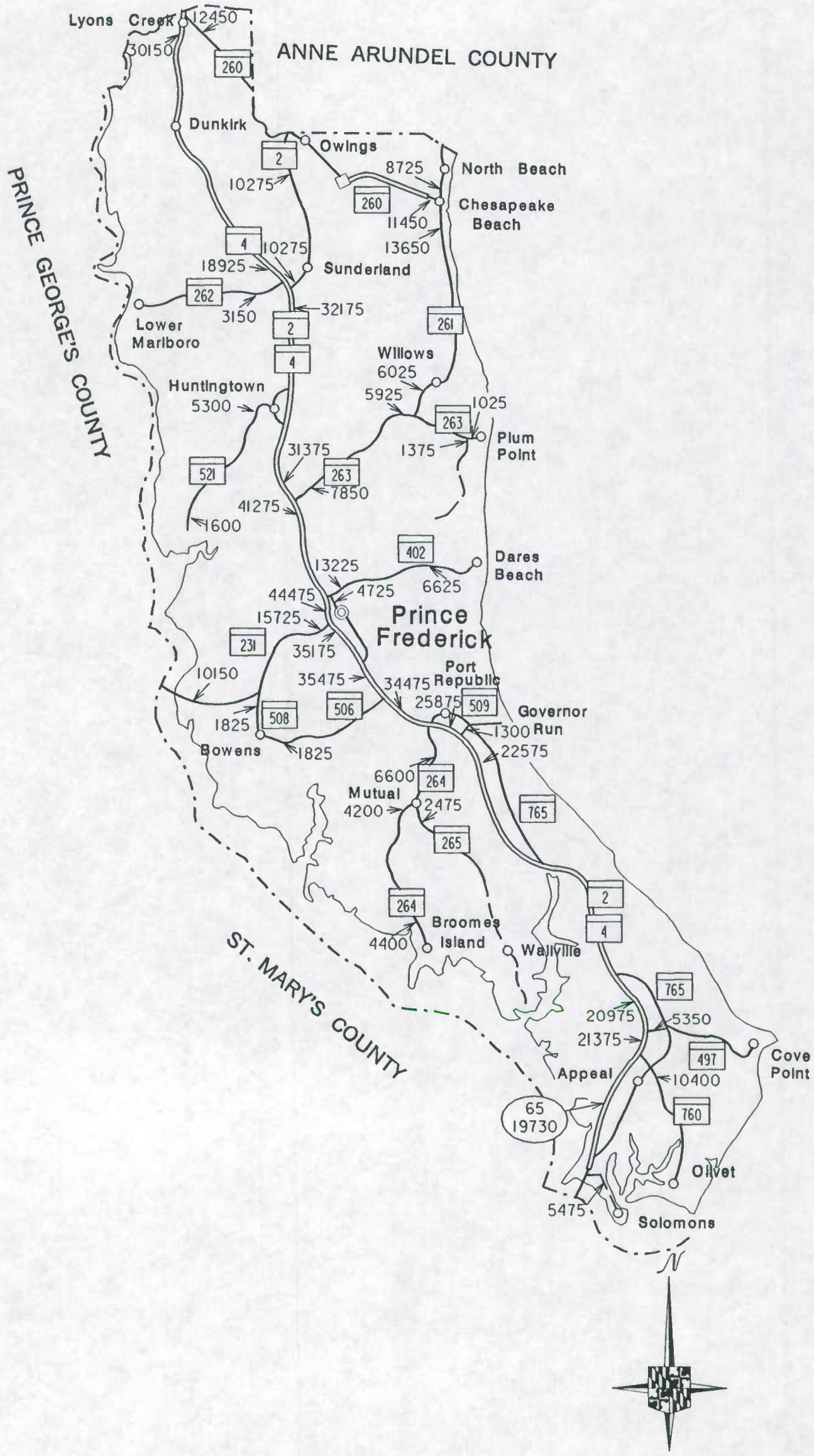

LEGEND

- Multi Lane Divided Highway Access Fully Controlled
- Multi Lane Divided Highway
- Undivided Highway
- Local Highway

Counter Stations

- 42 / 56329 — Permanent Traffic Counter Locations and Toll Facilities (Traffic Count)
- 42 / * — Permanent Traffic Counter With No Data Available

CALVERT COUNTY

TRAFFIC VOLUME MAP

2000

ANNUAL AVERAGE DAILY TRAFFIC

PREPARED BY THE

Maryland Department of Transportation

STATE HIGHWAY ADMINISTRATION

HIGHWAY INFORMATION SERVICES DIVISION

0 — 4 MILES

PUBLISHED DATE: 2-23-01

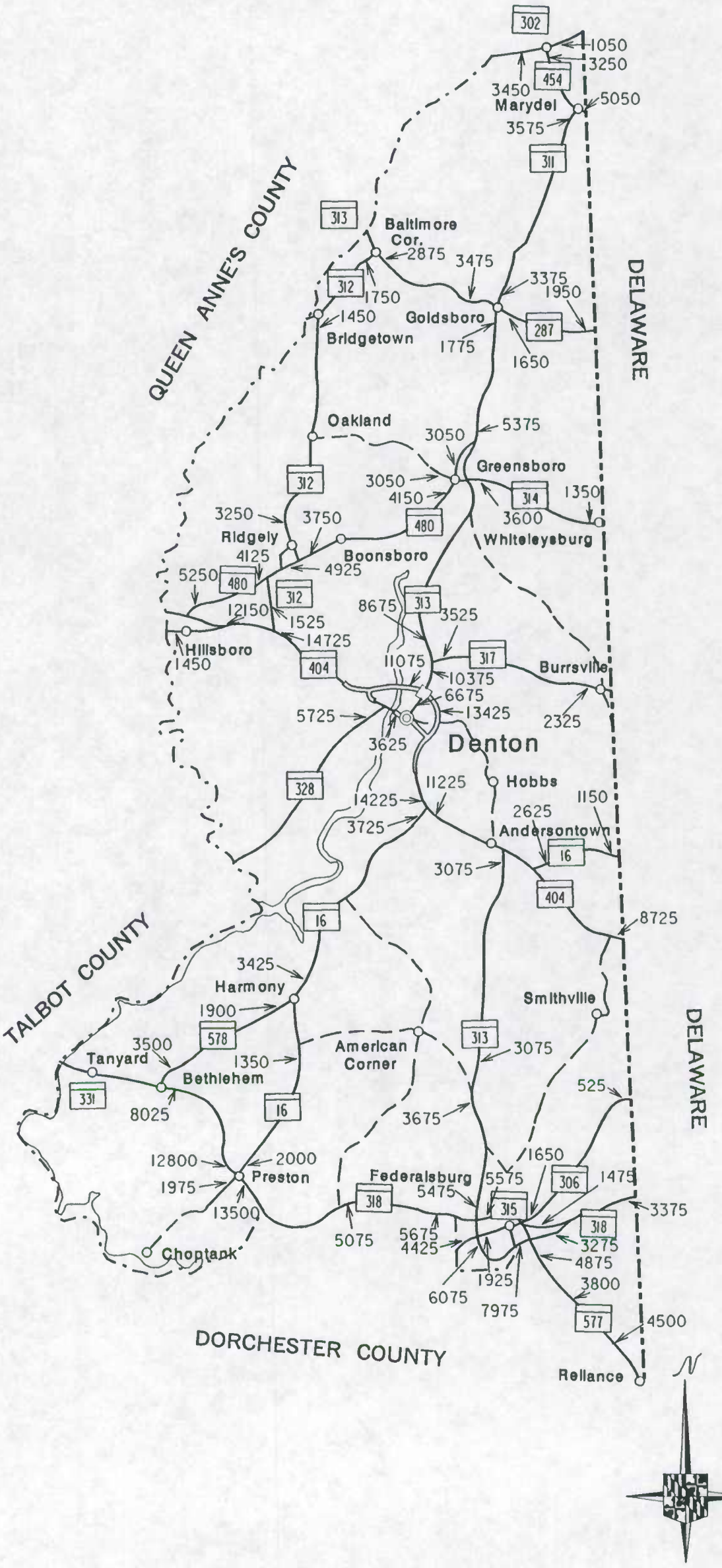

LEGEND

- Multi Lane Divided Highway Access Fully Controlled
- Multi Lane Divided Highway
- Undivided Highway
- Local Highway

Counter Stations

- 42 / 56329 — Permanent Traffic Counter Locations and Toll Facilities (Traffic Count)
- 42 / * — Permanent Traffic Counter With No Date Available

CAROLINE COUNTY

TRAFFIC VOLUME MAP

2000

ANNUAL AVERAGE DAILY TRAFFIC

PREPARED BY THE

Maryland Department of Transportation

STATE HIGHWAY ADMINISTRATION

HIGHWAY INFORMATION SERVICES DIVISION

0 4 MILES

PUBLISHED DATE: 2-23-01

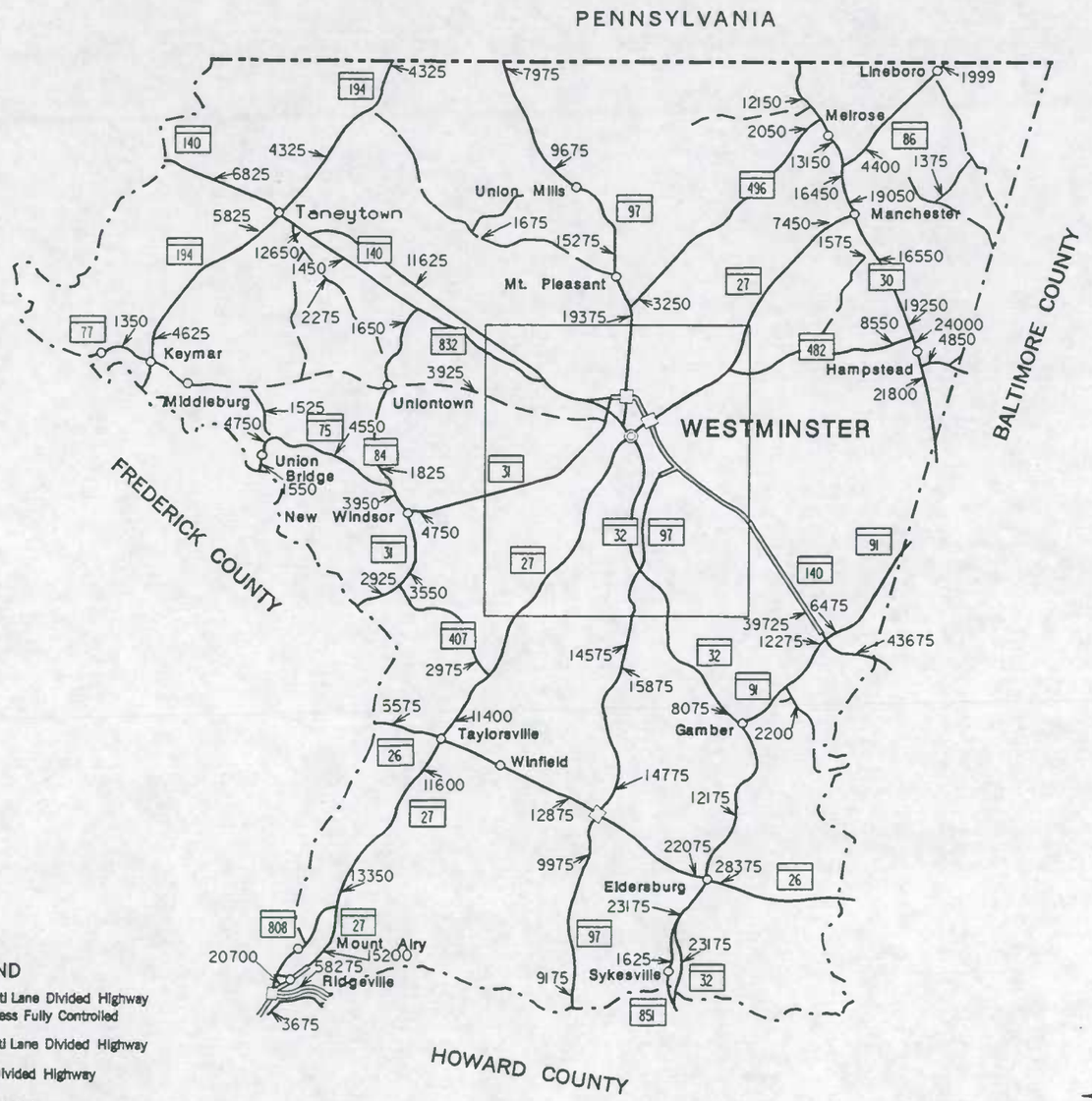

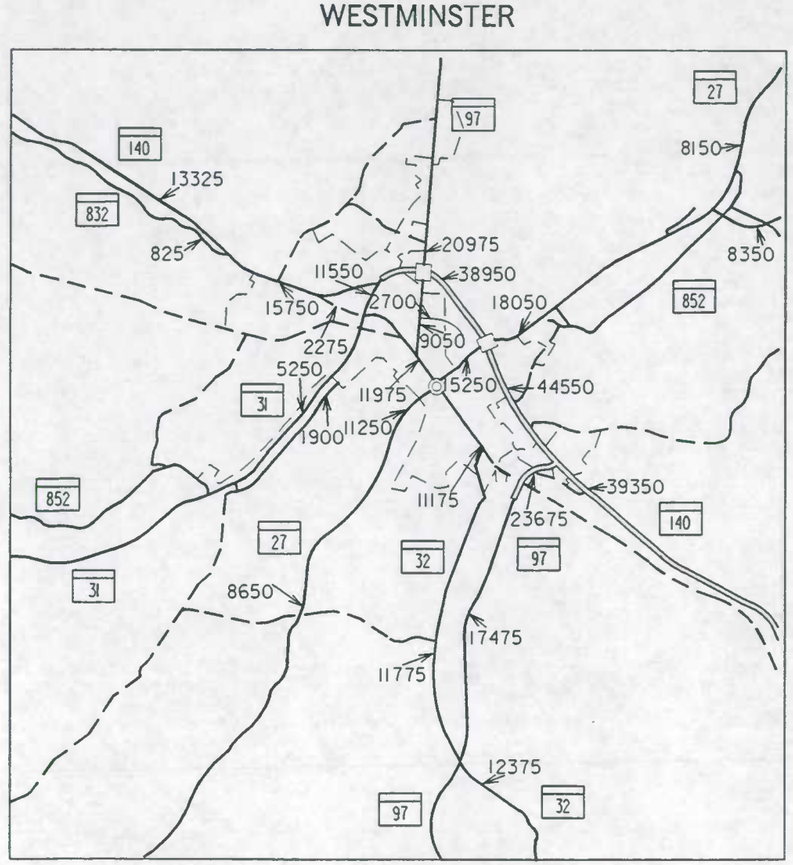

LEGEND

- Multi Lane Divided Highway Access Fully Controlled
- Multi Lane Divided Highway
- Undivided Highway
- Local Highway

Counter Stations

- 42 / 56329 — Permanent Traffic Counter Locations and Toll Facilities (Traffic Count)
- 42 / * — Permanent Traffic Counter With No Data Available

CARROLL COUNTY

TRAFFIC VOLUME MAP

2000

ANNUAL AVERAGE DAILY TRAFFIC

PREPARED BY THE

Maryland Department of Transportation

STATE HIGHWAY ADMINISTRATION

HIGHWAY INFORMATION SERVICES DIVISION

0 — 4 MILES

PUBLISHED DATE: 2-23-01

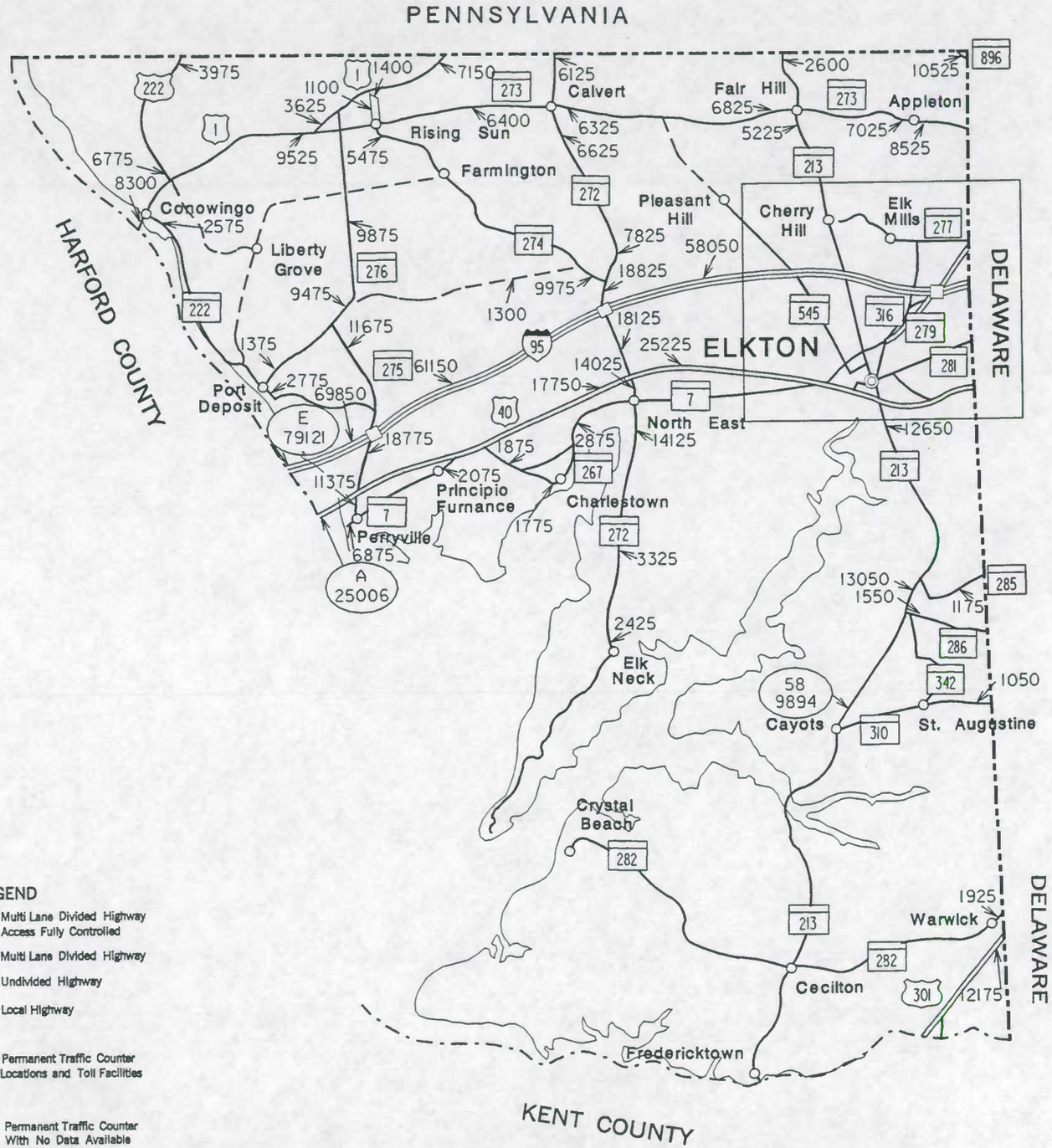

LEGEND

- Multi Lane Divided Highway Access Fully Controlled
- Multi Lane Divided Highway
- Undivided Highway
- Local Highway

Counter Stations

- 42 / 56329 — Permanent Traffic Counter Locations and Toll Facilities (Traffic Count)
- 42 / * — Permanent Traffic Counter With No Data Available

CECIL COUNTY

TRAFFIC VOLUME MAP

2000

ANNUAL AVERAGE DAILY TRAFFIC

PREPARED BY THE

Maryland Department of Transportation

STATE HIGHWAY ADMINISTRATION

HIGHWAY INFORMATION SERVICES DIVISION

0 — 4 MILES

PUBLISHED DATE: 2-23-01

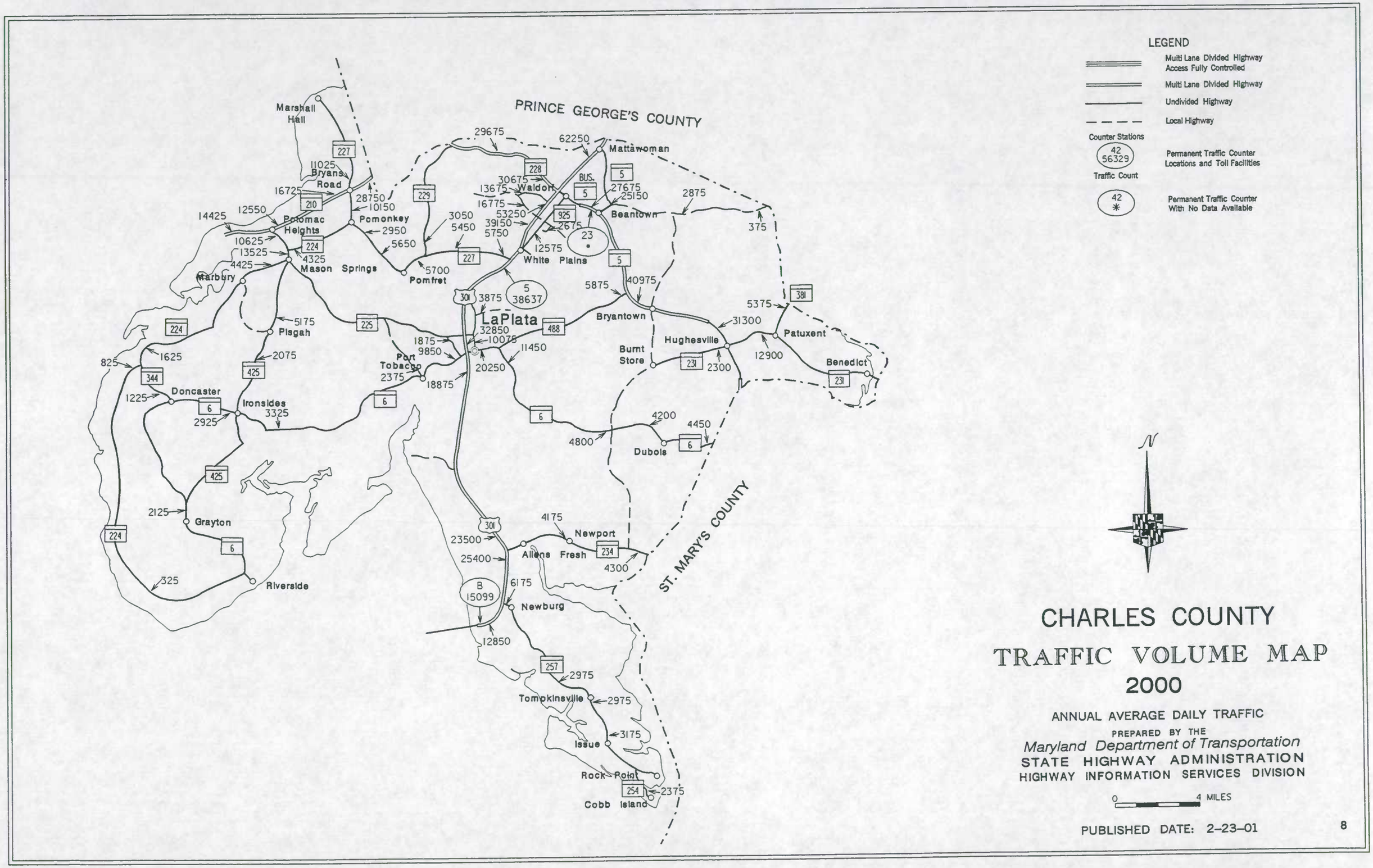
LEGEND
Multi Lane Divided Highway Access Fully Controlled
Multi Lane Divided Highway
Undivided Highway
Local Highway
Counter Stations
42
56329
Permanent Traffic Counter Locations and Toll Facilities
Traffic Count
42
Permanent Traffic Counter With No Data Available
PRINCE GEORGE'S COUNTY
ST. MARY'S COUNTY
Marshall Hall
Bryans Road
Potomac Heights
Pomonkey
Mason Springs
Marbury
Pisgah
Doncaster
Ironsides
Grayton
Riverside
Pomfret
Port Tobacco
LaPlata
Waldorf
White Plains
Mattawoman
Beantown
Bryantown
Burnt Store
Hughesville
Patuxent
Benedict
Dubois
Newport
Allens Fresh
Newburg
Tompkinsville
Issue
Rock Point
Cobb Island
N
CHARLES COUNTY
TRAFFIC VOLUME MAP
2000
ANNUAL AVERAGE DAILY TRAFFIC
PREPARED BY THE
Maryland Department of Transportation
STATE HIGHWAY ADMINISTRATION
HIGHWAY INFORMATION SERVICES DIVISION
0
4 MILES
PUBLISHED DATE: 2-23-01
8

LEGEND

Multi Lane Divided Highway Access Fully Controlled

Multi Lane Divided Highway

Undivided Highway

Local Highway

Counter Stations

42 / 56329 — Permanent Traffic Counter Locations and Toll Facilities

Traffic Count

42 / * — Permanent Traffic Counter With No Data Available

CAROLINE COUNTY

TALBOT COUNTY

DELAWARE

WICOMICO COUNTY

CAMBRIDGE

Hudson

James

Thomas

Cornersville

Lloyds

Madison

Woolford

Taylors Island

Church Creek

Secretary

East New Market

Rhodesdale

Williamsburg

Hurlock

Finchville

Eldorado

Brookview

Linkwood

Reids Grove

Salem

Vienna

Henrys Crossroads

Hongs

Fishing Creek

Lakesville

Crapo

Elliott

Wingate

Bishops Head

Hoopersville

Crocheron

BLOODSWORTH ISLAND INSET

BLOODSWORTH ISLAND

SEE BLOODSWORTH ISLAND INSET

CAMBRIDGE

DORCHESTER COUNTY

TRAFFIC VOLUME MAP

2000

ANNUAL AVERAGE DAILY TRAFFIC

PREPARED BY THE

Maryland Department of Transportation

STATE HIGHWAY ADMINISTRATION

HIGHWAY INFORMATION SERVICES DIVISION

0 — 4 MILES

PUBLISHED DATE: 2-23-01

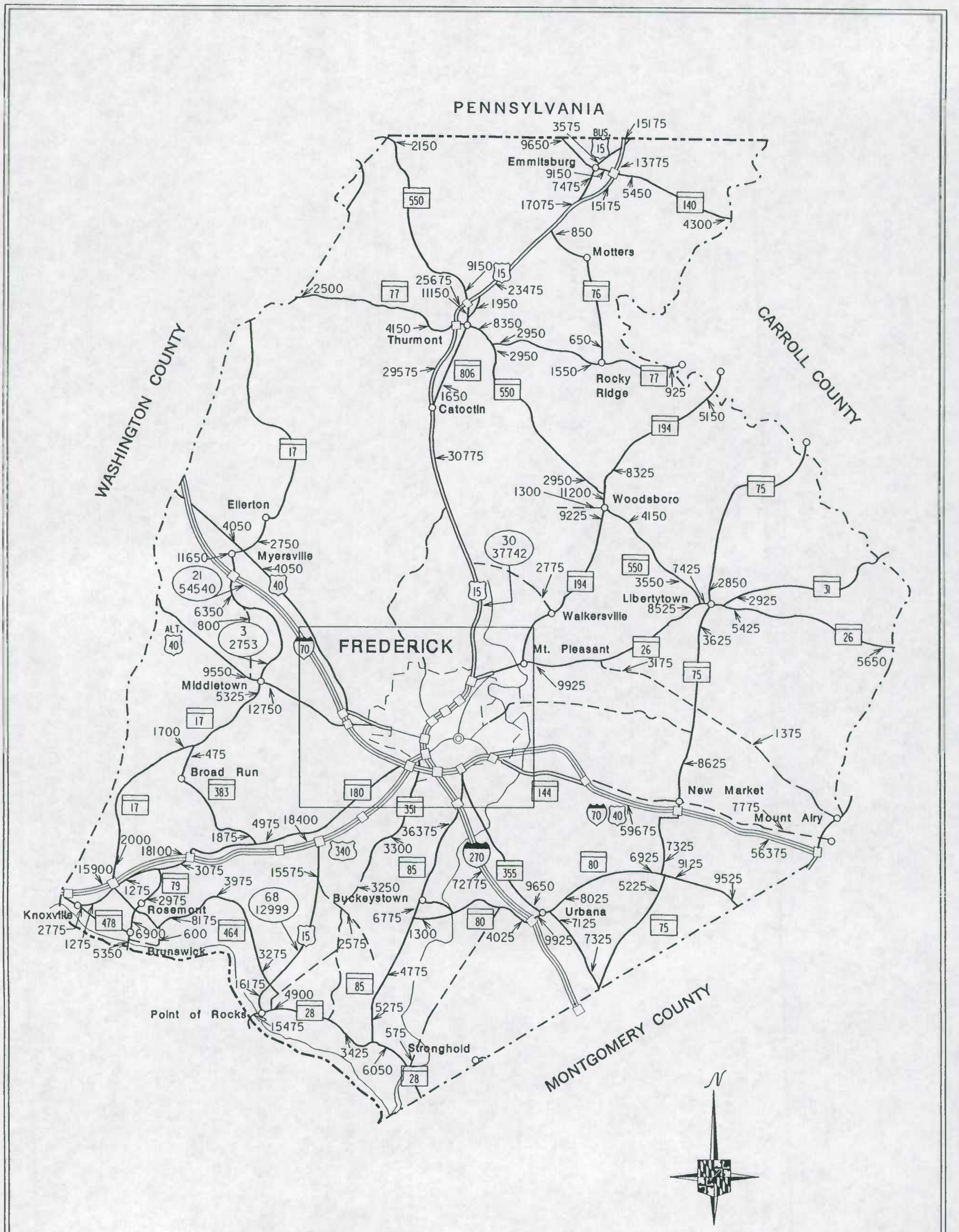

LEGEND

- Multi Lane Divided Highway Access Fully Controlled
- Multi Lane Divided Highway
- Undivided Highway
- Local Highway

Counter Stations

42 / 56329 — Permanent Traffic Countar Locations and Toll Facilities

Traffic Count

42 / * — Parmanent Traffic Counter With No Data Available

FREDERICK COUNTY

TRAFFIC VOLUME MAP

2000

ANNUAL AVERAGE DAILY TRAFFIC

PREPARED BY THE

Maryland Department of Transportation

STATE HIGHWAY ADMINISTRATION

HIGHWAY INFORMATION SERVICES DIVISION

0 — 4 MILES

PUBLISHED DATE: 2-23-01

FREDERICK

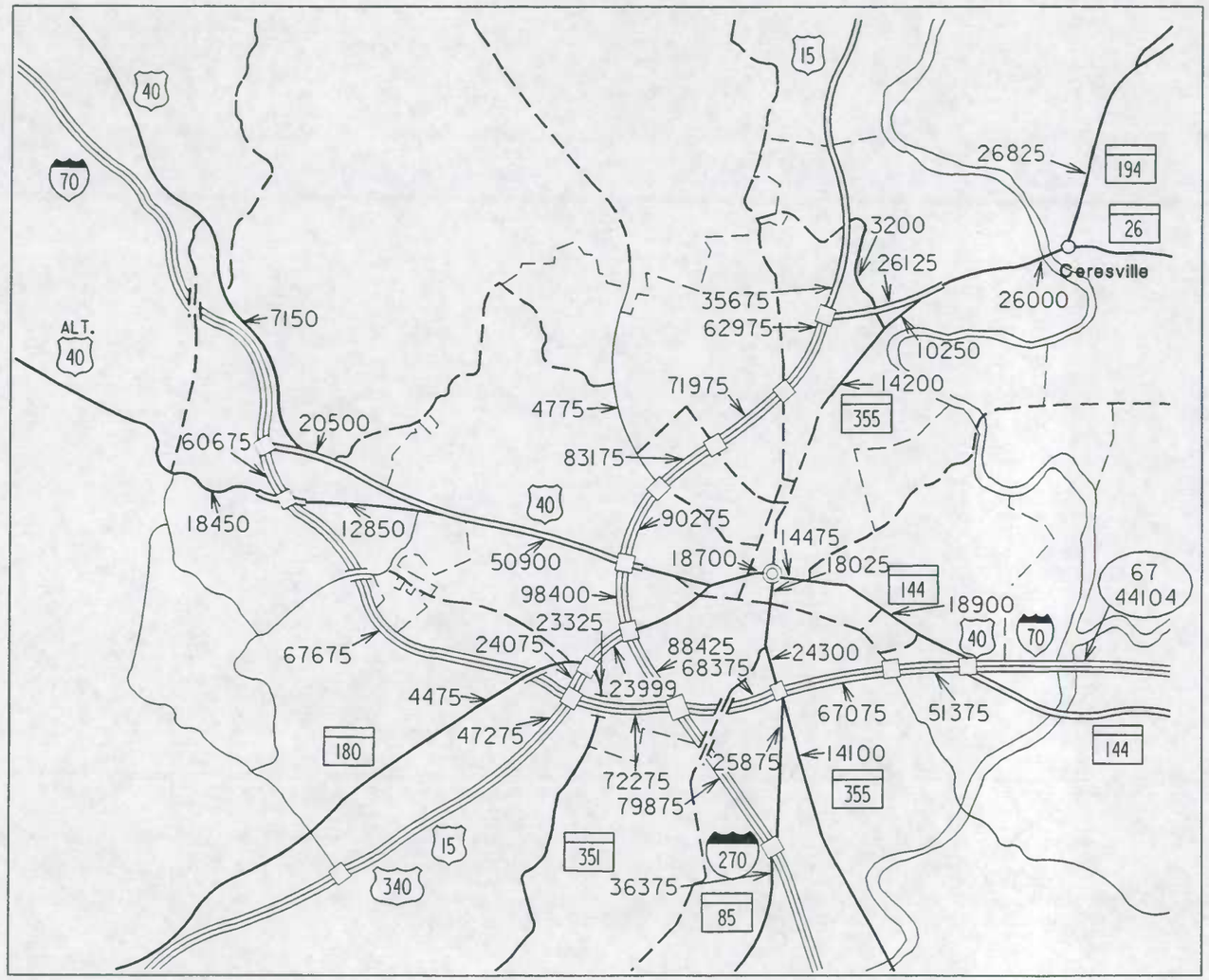

LEGEND

- Multi Lane Divided Highway Access Fully Controlled
- Multi Lane Divided Highway
- Undivided Highway
- Local Highway

Counter Stations

- 42 / 56329 — Permanent Traffic Counter Locations and Toll Facilities (Traffic Count)
- 42 / * — Permanent Traffic Counter With No Data Available

N

FREDERICK COUNTY ENLARGEMENT

TRAFFIC VOLUME MAP

2000

ANNUAL AVERAGE DAILY TRAFFIC

PREPARED BY THE

Maryland Department of Transportation

STATE HIGHWAY ADMINISTRATION

HIGHWAY INFORMATION SERVICES DIVISION

PUBLISHED DATE: 2-23-01

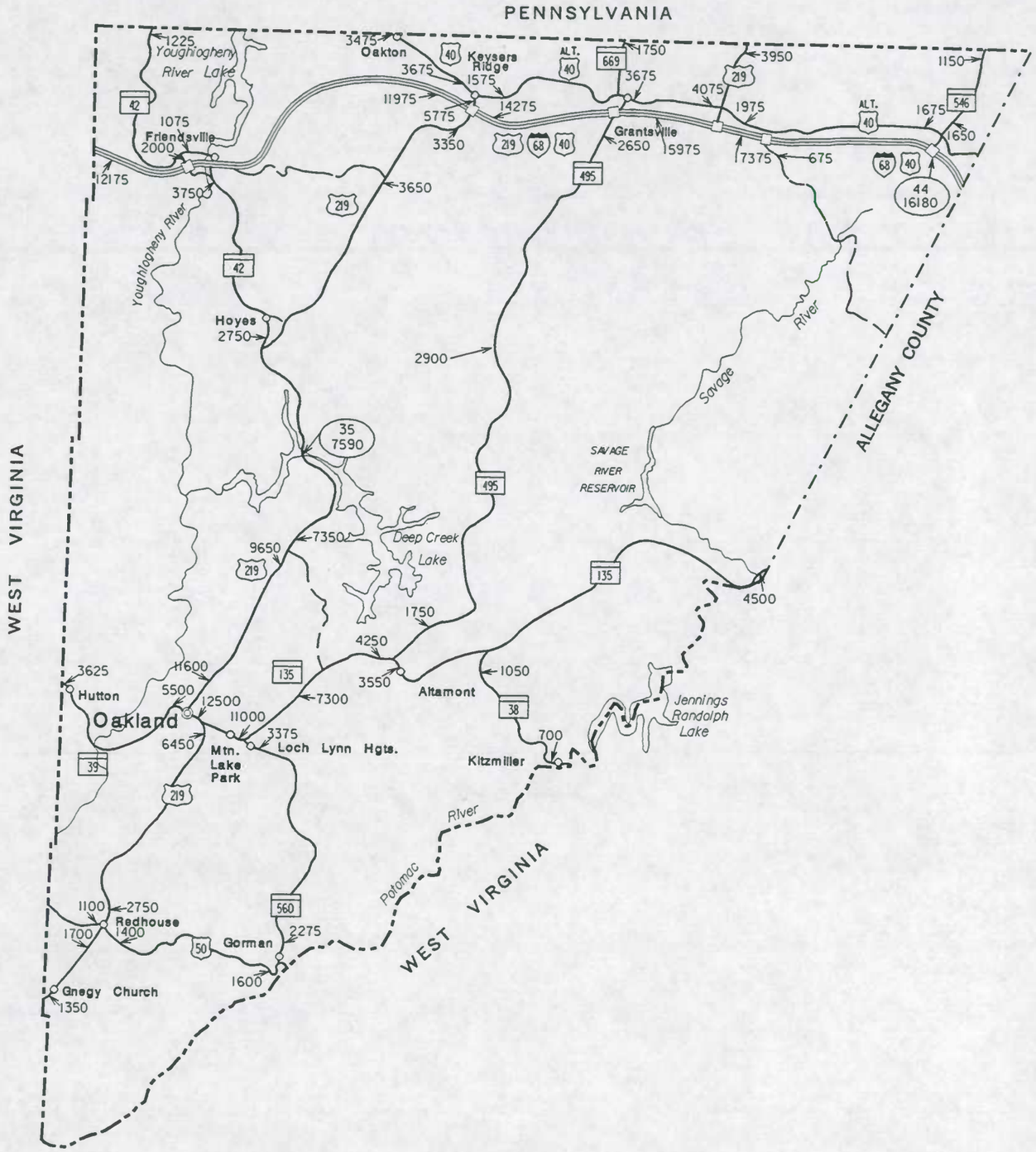

LEGEND

- Multi Lane Divided Highway Access Fully Controlled
- Multi Lane Divided Highway
- Undivided Highway
- Local Highway

Counter Stations

42 / 56329 — Permanent Traffic Counter Locations and Toll Facilities

Traffic Count

42 / * — Permanent Traffic Counter With No Data Available

N

GARRETT COUNTY

TRAFFIC VOLUME MAP

2000

ANNUAL AVERAGE DAILY TRAFFIC

PREPARED BY THE

Maryland Department of Transportation

STATE HIGHWAY ADMINISTRATION

HIGHWAY INFORMATION SERVICES DIVISION

0 — 4 MILES

PUBLISHED DATE: 2-23-01

PENNSYLVANIA

CECIL COUNTY

BALTIMORE COUNTY

Norrisville
Harkins
Whiteford
Prospect
Drybranch
Rocks
Dublin
Shawsville
Ady
Darlington
Blackhorse
Federal
Madonna
Jarrettsville
Hickory
Level
Churchville
Hess
Upper Crossroads
Fountain Green
Carsins
Havre de Grace
Scarff
BEL AIR
Fallston
Benson
Aberdeen
Creswell
Belcamp
Bush River
Van Bibber
Edgewood
Joppatowne

2450 900 1150 3375 9225 975
2950 1650 1950 1850 6950 975
7500 4450 5550 6750
6050 4450 4650 975 6950 2750 9650 1575
3050 3650 3250 7350 5650 1650 8250
2075 7650 4250
3250 10850 8750 6150
8350 10150 11225 9050 7050
9150 12150 8625 8325 5400 10075 10875
4725 12075 7875 1075 15175
8425 8125 23975 4175
8525 13425 16725 22275 1375 7075
16075 6200 10975
6600 8775 79350
10325 17775 14200 19000
18800 26725 43900 41075 4700 10575
27025 39925 11475 5375
17525 64 37564 64875 14325 96450 24575
28000 6975 114250 16125 23225
6275 24675 6025
23075 11875 350 15425
12
*

LEGEND

- Multi Lane Divided Highway Access Fully Controlled
- Multi Lane Divided Highway
- Undivided Highway
- Local Highway

Counter Stations

42 / 56329 — Permanent Traffic Counter Locations and Toll Facilities
Traffic Count

42 / * — Permanant Traffic Counter With No Data Available

HARFORD COUNTY

TRAFFIC VOLUME MAP

2000

ANNUAL AVERAGE DAILY TRAFFIC

PREPARED BY THE

Maryland Department of Transportation

STATE HIGHWAY ADMINISTRATION

HIGHWAY INFORMATION SERVICES DIVISION

0 4 MILES

PUBLISHED DATE: 2-23-01

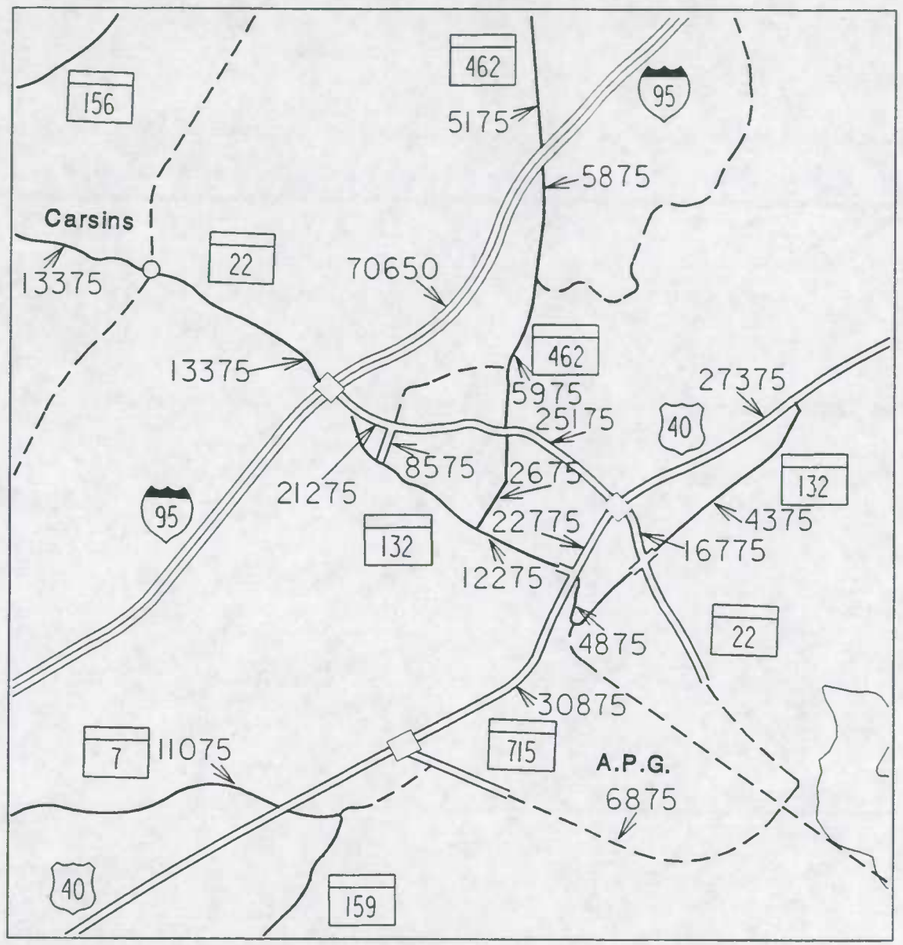

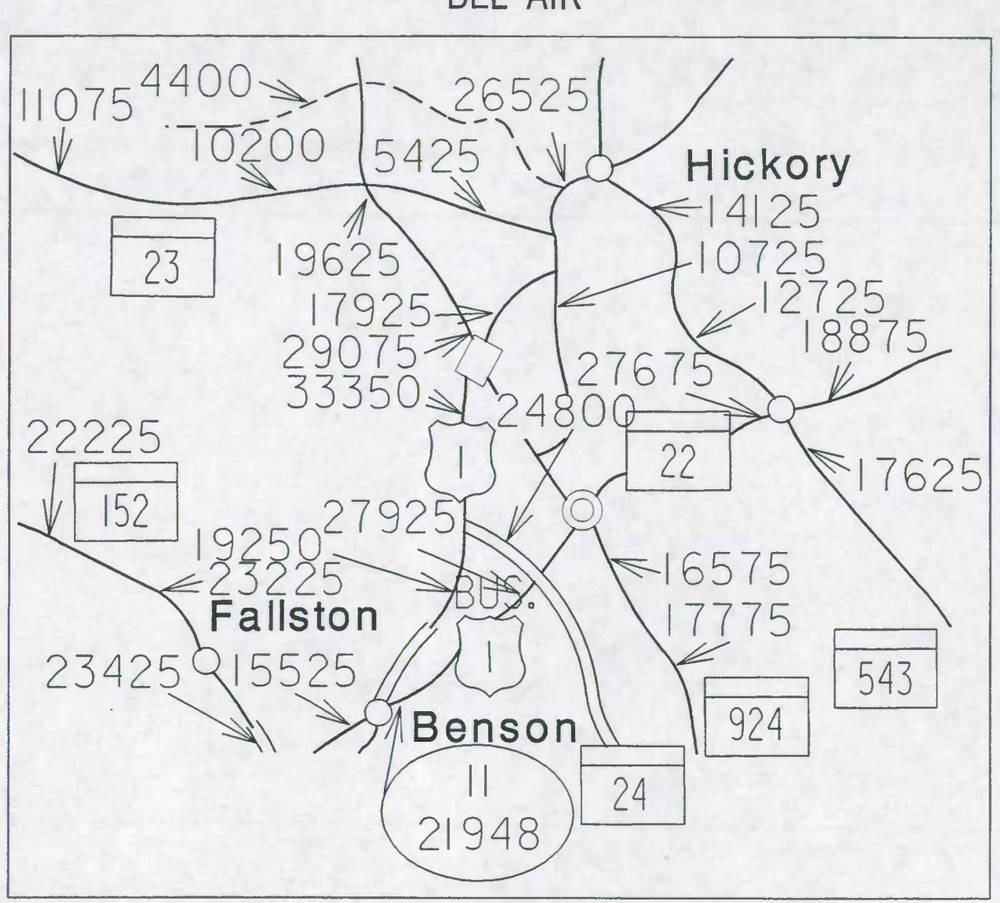



LEGEND

- Multi Lane Divided Highway Access Fully Controlled
- Multi Lane Divided Highway
- Undivided Highway
- Local Highway

Counter Stations

- 42 / 56329 — Permanent Traffic Counter Locations and Toll Facilities — Traffic Count
- 42 / * — Permanent Traffic Counter With No Data Available

HARFORD COUNTY
ENLARGEMENT
TRAFFIC VOLUME MAP
2000

ANNUAL AVERAGE DAILY TRAFFIC

PREPARED BY THE
Maryland Department of Transportation
STATE HIGHWAY ADMINISTRATION
HIGHWAY INFORMATION SERVICES DIVISION

PUBLISHED DATE: 2–23–01

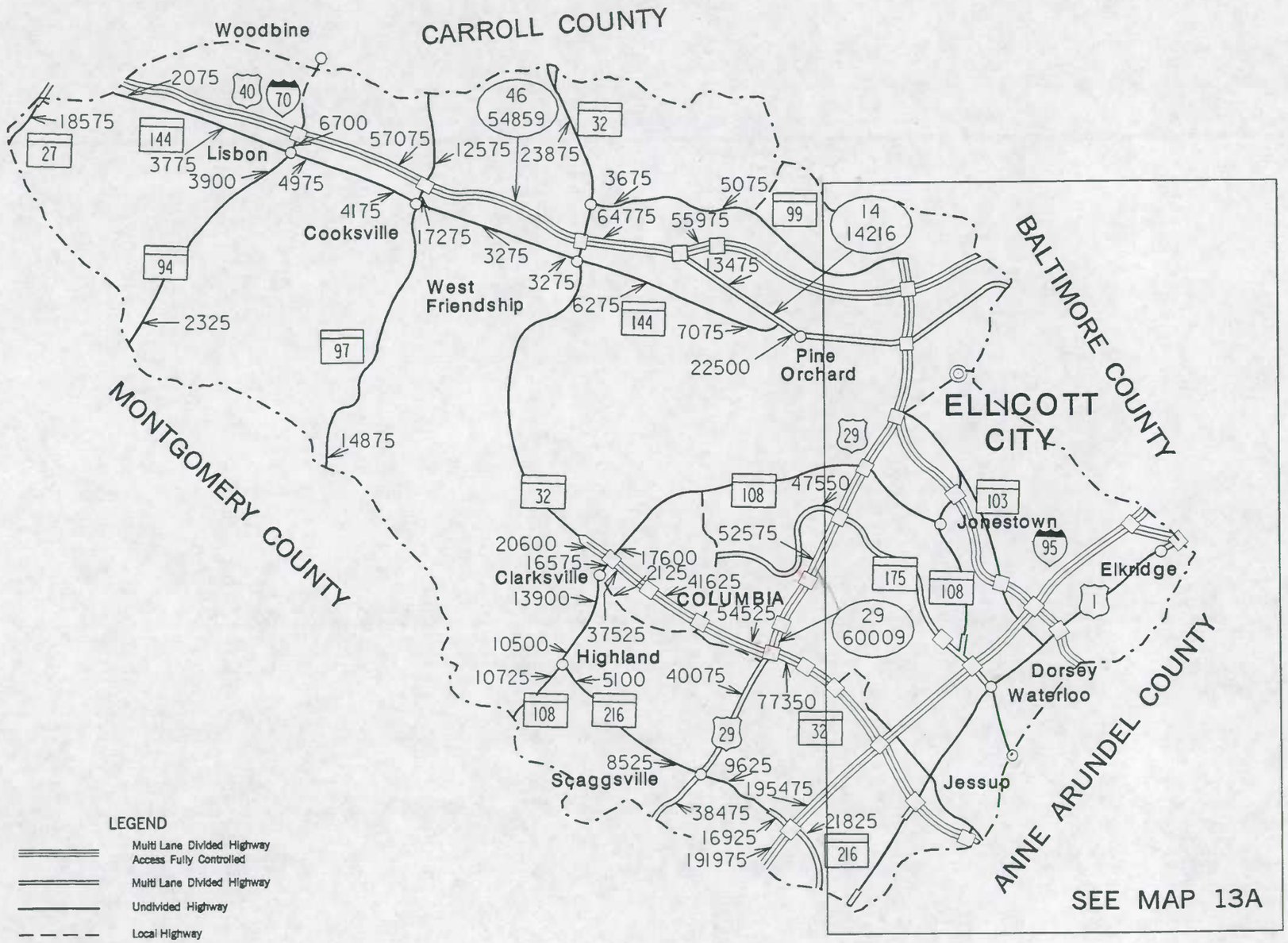

LEGEND

- Multi Lane Divided Highway Access Fully Controlled
- Multi Lane Divided Highway
- Undivided Highway
- Local Highway

Counter Stations

- 42 / 56329 — Permanent Traffic Counter Locations and Toll Facilities (Traffic Count)
- 42 / * — Permanent Traffic Counter With No Data Available

N

HOWARD COUNTY

TRAFFIC VOLUME MAP

2000

ANNUAL AVERAGE DAILY TRAFFIC

PREPARED BY THE

Maryland Department of Transportation

STATE HIGHWAY ADMINISTRATION

HIGHWAY INFORMATION SERVICES DIVISION

0 — 4 MILES

PUBLISHED DATE: 2-23-01

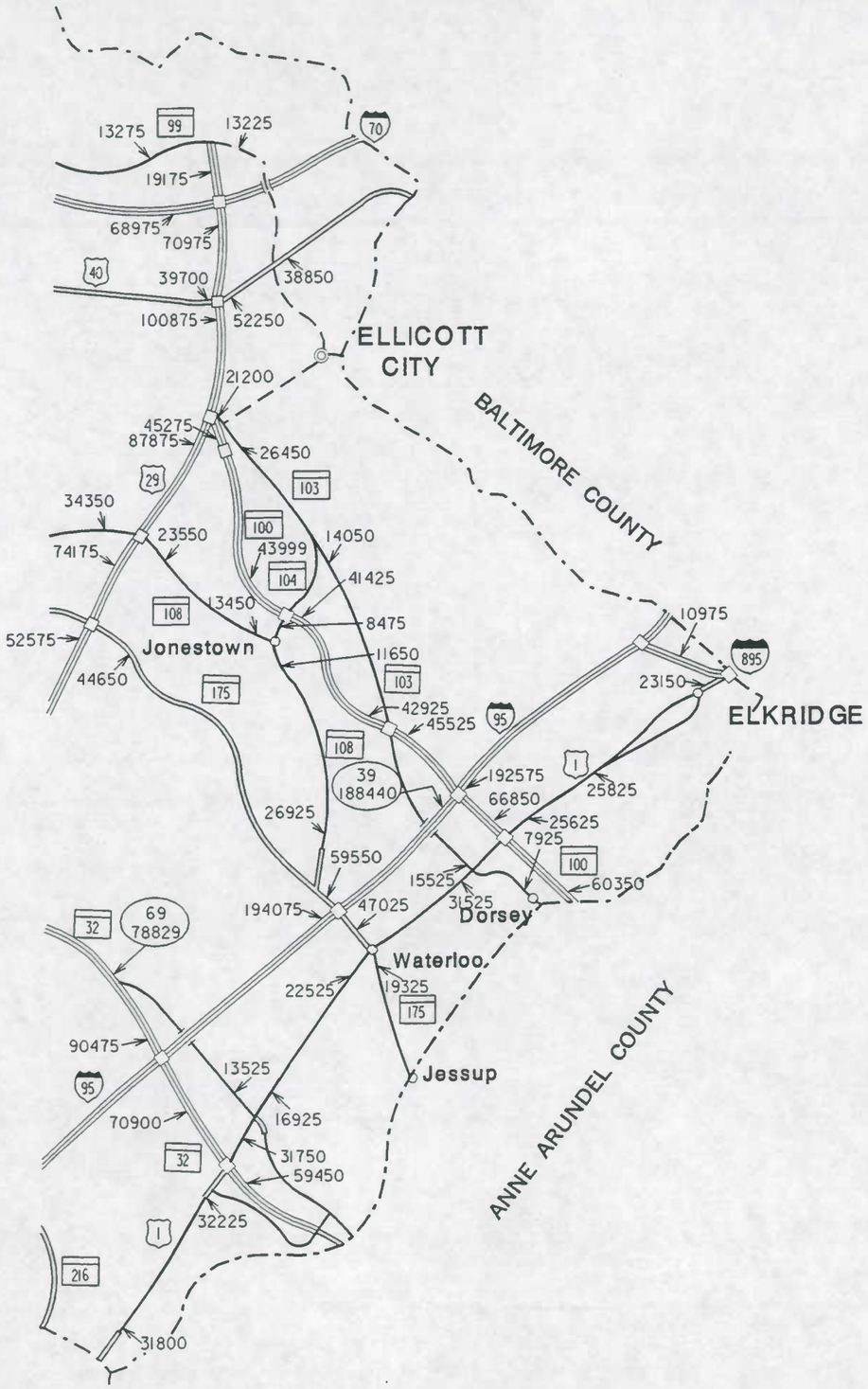

LEGEND

- Multi Lane Divided Highway Access Fully Controlled
- Multi Lane Divided Highway
- Undivided Highway
- Local Highway

Counter Stations

- 42 / 56329 — Permanent Traffic Counter Locations and Toll Facilities (Traffic Count)
- 42 / * — Permanent Traffic Counter With No Data Available

N

HOWARD COUNTY ENLARGEMENT

TRAFFIC VOLUME MAP

2000

ANNUAL AVERAGE DAILY TRAFFIC

PREPARED BY THE

Maryland Department of Transportation

STATE HIGHWAY ADMINISTRATION

HIGHWAY INFORMATION SERVICES DIVISION

PUBLISHED DATE: 2-23-01

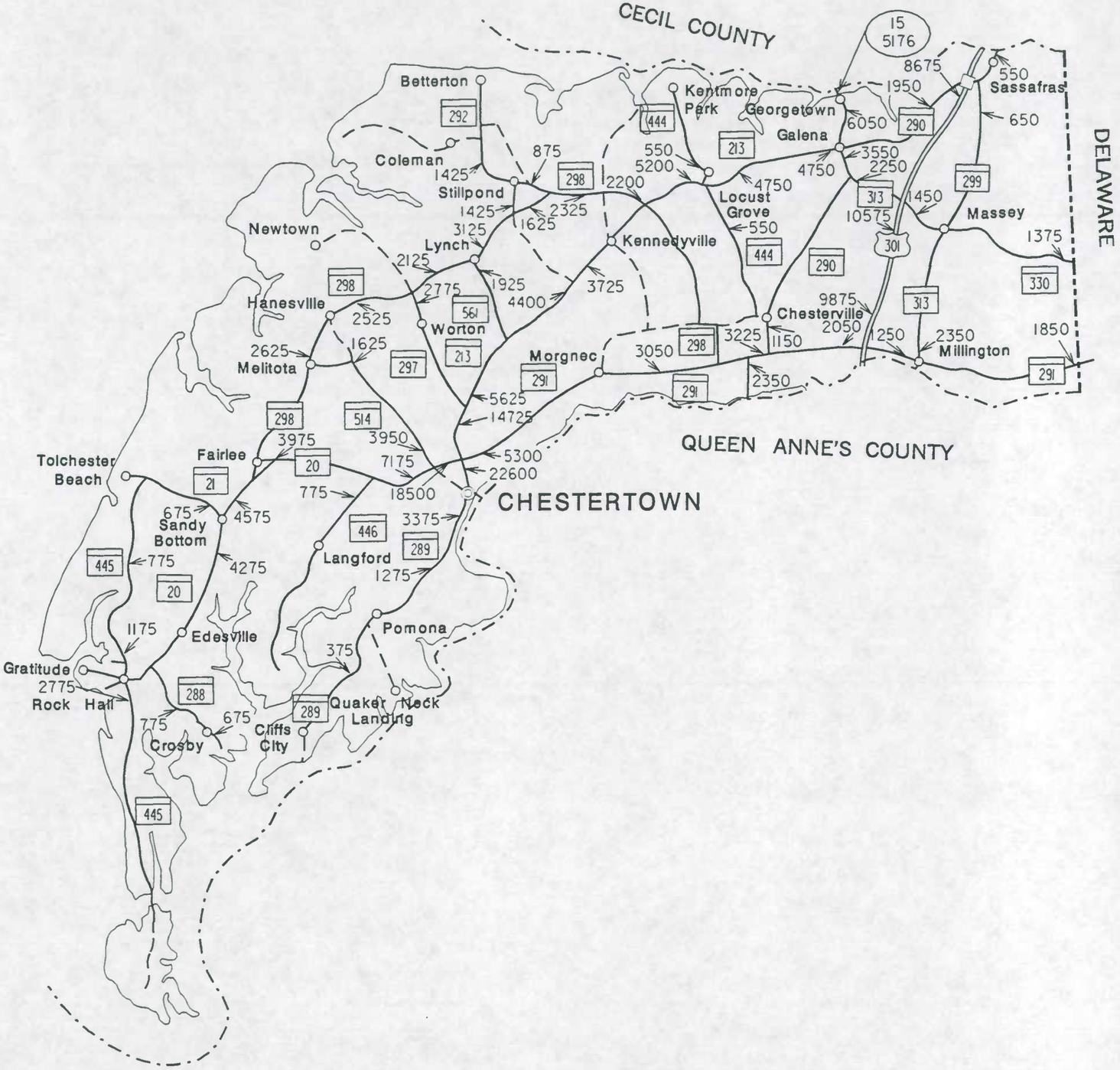

LEGEND

- Multi Lane Divided Highway Access Fully Controlled
- Multi Lane Divided Highway
- Undivided Highway
- Local Highway

Counter Stations

- 42 / 56329 — Permanent Traffic Counter Locations and Toll Facilities (Traffic Count)
- 42 / * — Permanent Traffic Counter With No Data Available

N

KENT COUNTY

TRAFFIC VOLUME MAP

2000

ANNUAL AVERAGE DAILY TRAFFIC

PREPARED BY THE

Maryland Department of Transportation

STATE HIGHWAY ADMINISTRATION

HIGHWAY INFORMATION SERVICES DIVISION

0 — 4 MILES

PUBLISHED DATE: 2-23-01

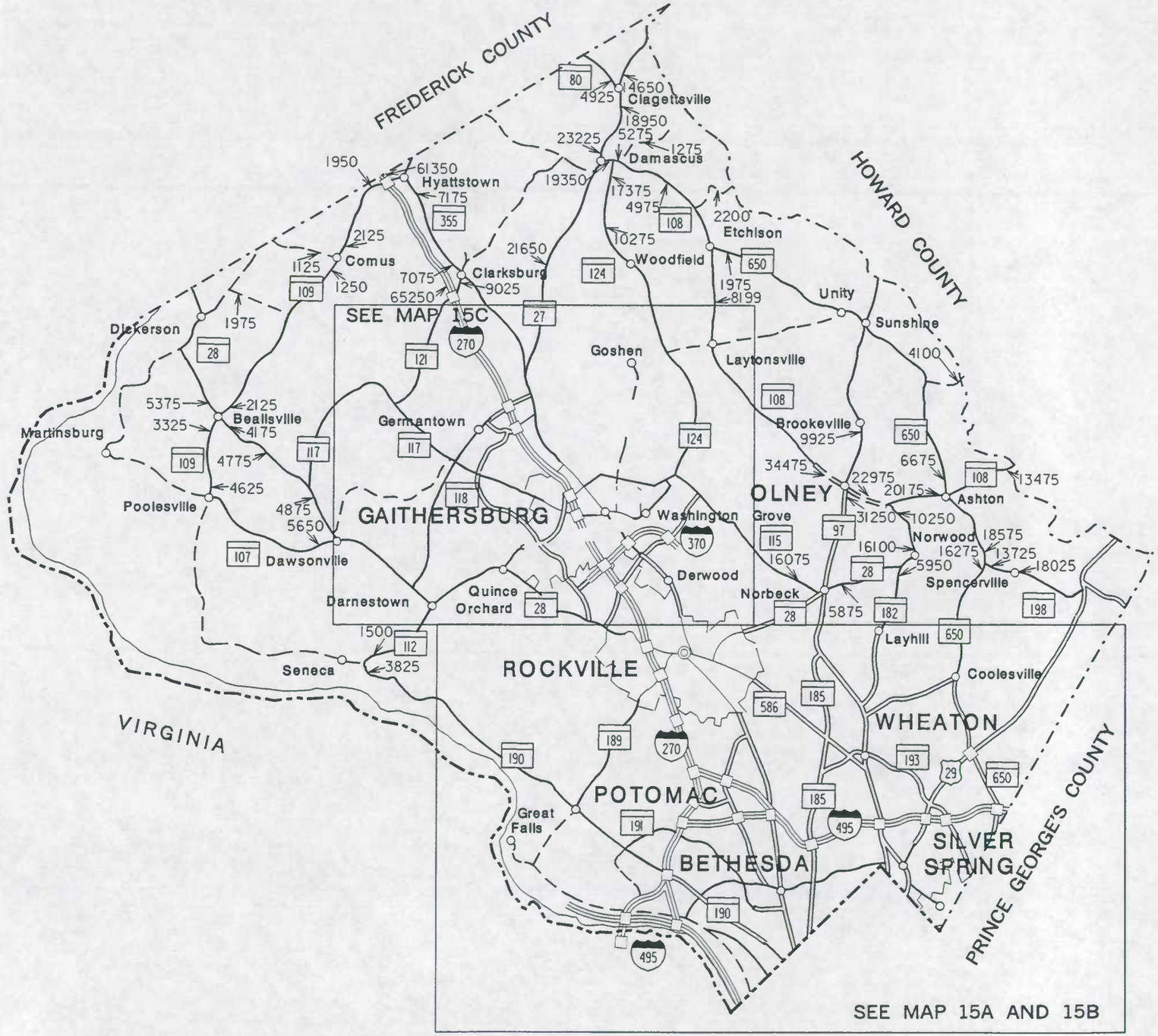

LEGEND

- Multi Lane Divided Highway Access Fully Controlled
- Multi Lane Divided Highway
- Undivided Highway
- Local Highway

Counter Stations

- 42 / 56329 — Permanent Traffic Counter Locations and Toll Facilities (Traffic Count)
- 42 / * — Permanent Traffic Counter With No Data Available

N

MONTGOMERY COUNTY

TRAFFIC VOLUME MAP

2000

ANNUAL AVERAGE DAILY TRAFFIC

PREPARED BY THE

Maryland Department of Transportation

STATE HIGHWAY ADMINISTRATION

HIGHWAY INFORMATION SERVICES DIVISION

0 — 4 MILES

PUBLISHED DATE: 2-23-01

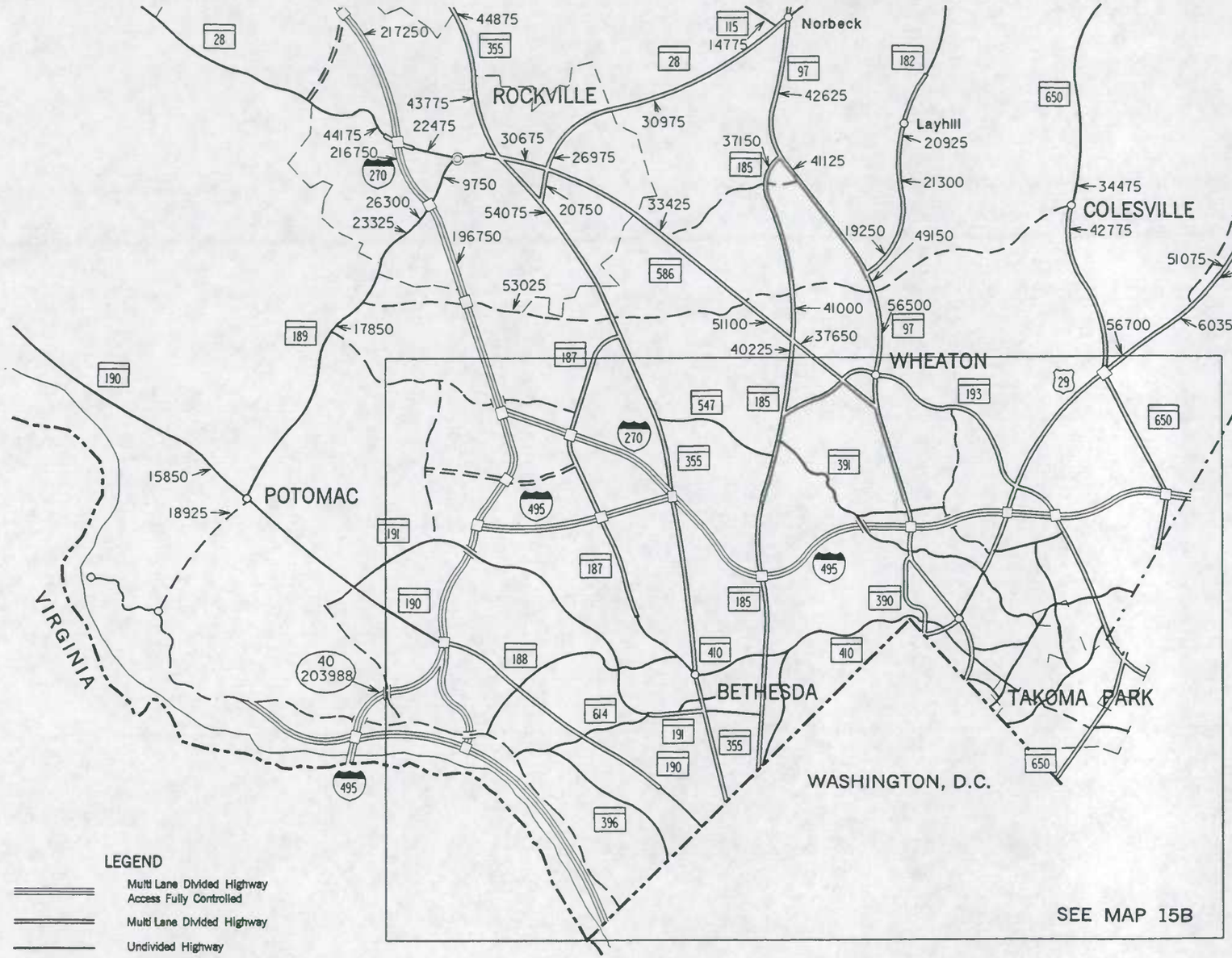

LEGEND

- Multi Lane Divided Highway Access Fully Controlled
- Multi Lane Divided Highway
- Undivided Highway
- Local Highway

Counter Stations

- 42 / 56329 — Permanent Traffic Counter Locations and Toll Facilities
- Traffic Count
- 42 / * — Permanent Traffic Counter With No Data Available

MONTGOMERY COUNTY

ENLARGEMENT 1

TRAFFIC VOLUME MAP

2000

ANNUAL AVERAGE DAILY TRAFFIC

PREPARED BY THE

Maryland Department of Transportation

STATE HIGHWAY ADMINISTRATION

HIGHWAY INFORMATION SERVICES DIVISION

PUBLISHED DATE: 2-23-01

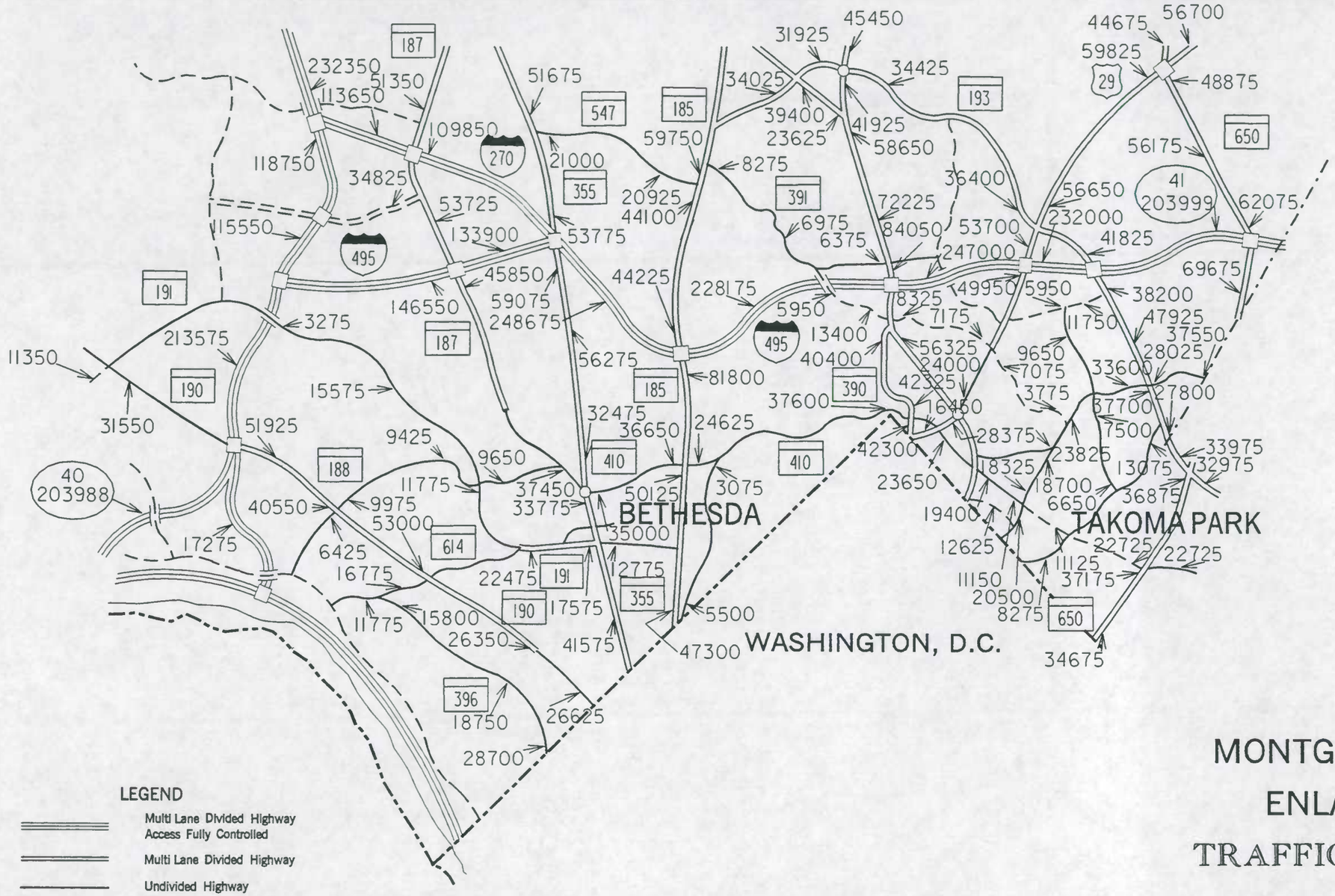

MONTGOMERY COUNTY
ENLARGEMENT 2
TRAFFIC VOLUME MAP
2000

ANNUAL AVERAGE DAILY TRAFFIC

PREPARED BY THE
Maryland Department of Transportation
STATE HIGHWAY ADMINISTRATION
HIGHWAY INFORMATION SERVICES DIVISION

PUBLISHED DATE: 2-23-01

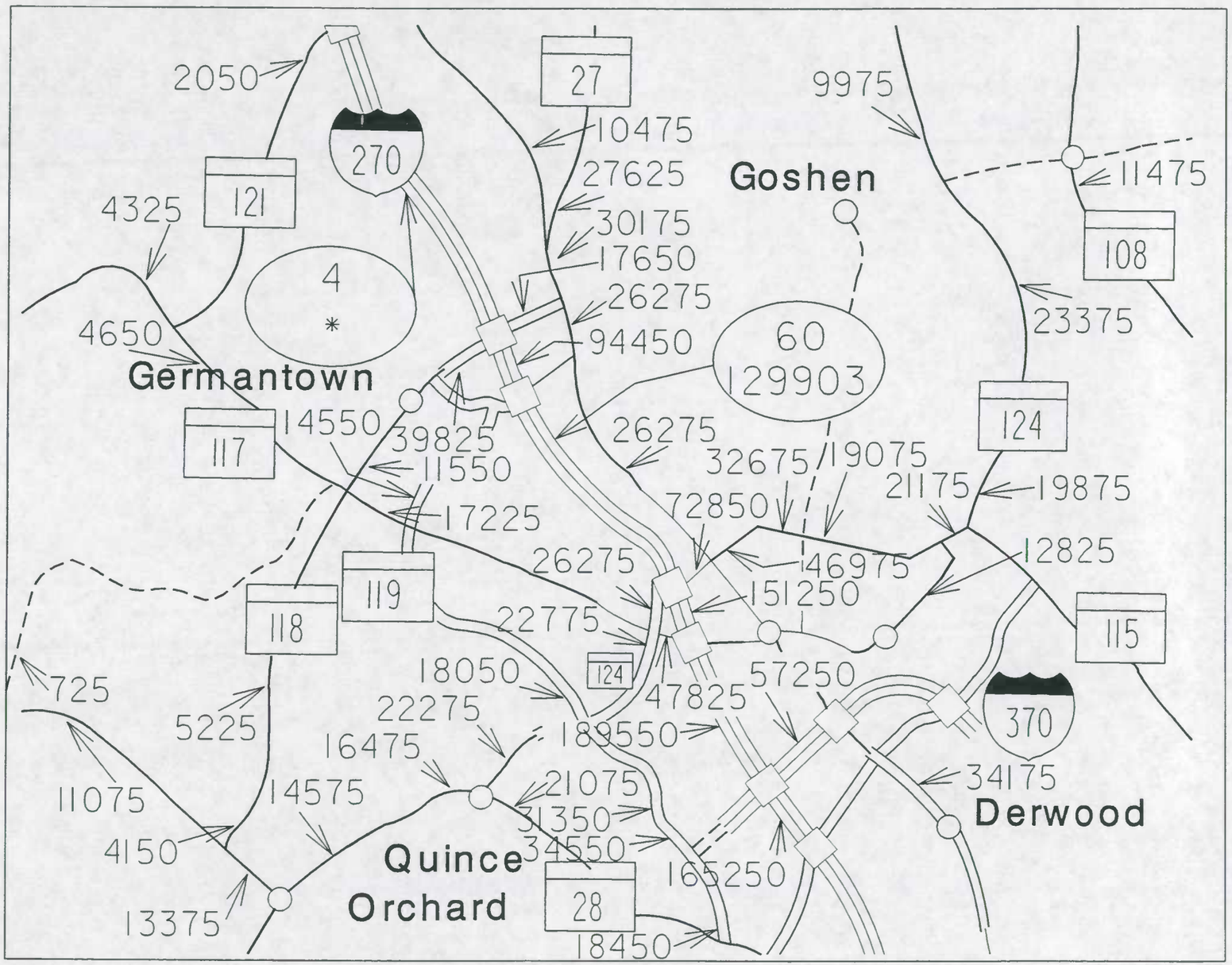

LEGEND

- Multi Lane Divided Highway Access Fully Controlled
- Multi Lane Divided Highway
- Undivided Highway
- Local Highway

Counter Stations

42 / 56329 — Permanent Traffic Counter Locations and Toll Facilities

Traffic Count

42 / * — Permanent Traffic Counter With No Data Available

N

MONTGOMERY COUNTY
ENLARGEMENT 3
TRAFFIC VOLUME MAP
2000

ANNUAL AVERAGE DAILY TRAFFIC

PREPARED BY THE
Maryland Department of Transportation
STATE HIGHWAY ADMINISTRATION
HIGHWAY INFORMATION SERVICES DIVISION

PUBLISHED DATE: 2-23-01

SEE MAP 16A AND 16B

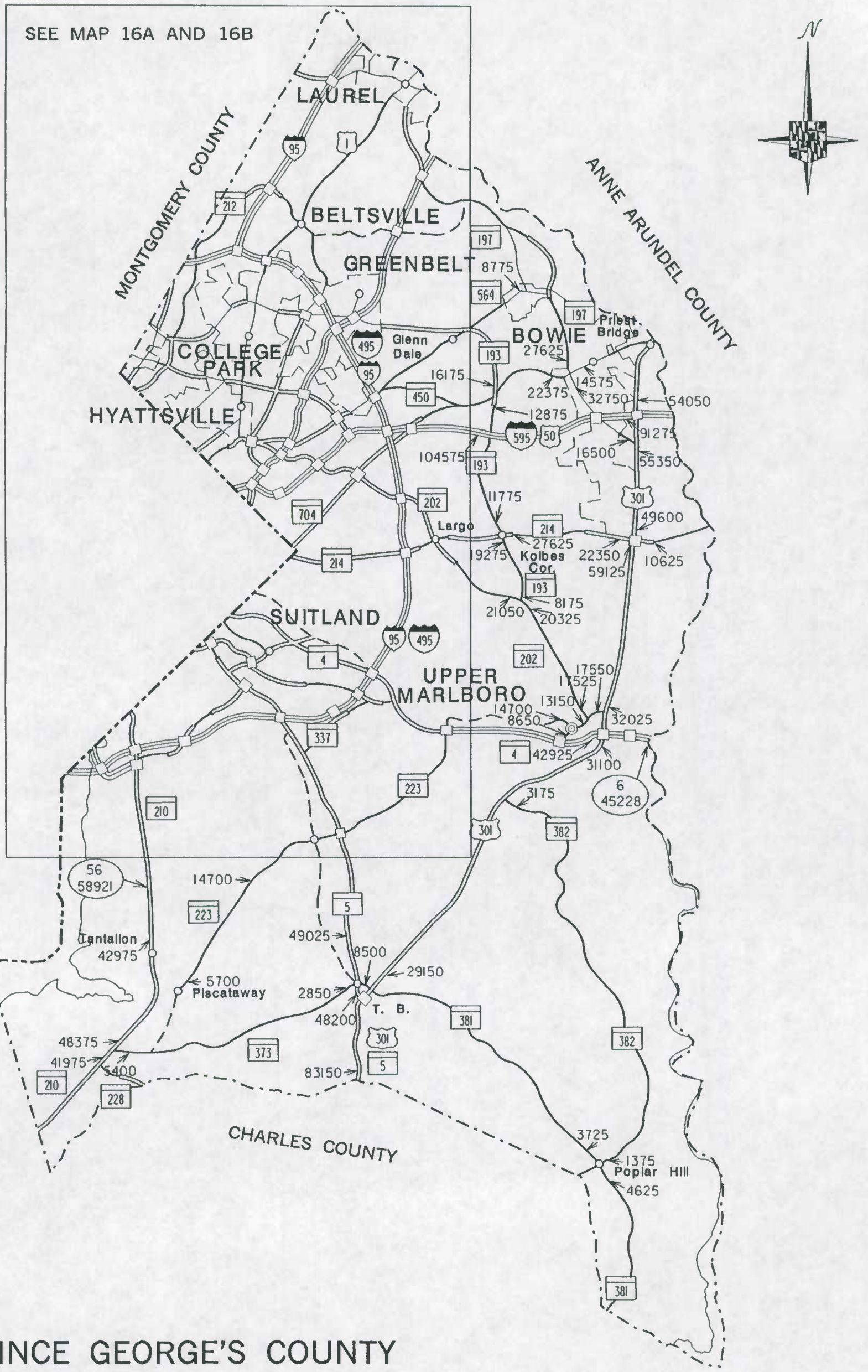

PRINCE GEORGE'S COUNTY

TRAFFIC VOLUME MAP

2000

ANNUAL AVERAGE DAILY TRAFFIC

PREPARED BY THE

Maryland Department of Transportation

STATE HIGHWAY ADMINISTRATION

HIGHWAY INFORMATION SERVICES DIVISION

0 4 MILES

PUBLISHED DATE: 2-23-01

LEGEND

- Multi Lane Divided Highway Access Fully Controlled
- Multi Lane Divided Highway
- Undivided Highway
- Local Highway

Counter Stations

- 42 / 56329 — Permanent Traffic Counter Locations and Toll Facilities (Traffic Count)
- 42 / * — Permanent Traffic Counter With No Data Available

PRINCE GEORGE'S COUNTY
ENLARGEMENT 1
TRAFFIC VOLUME MAP
2000

ANNUAL AVERAGE DAILY TRAFFIC

PREPARED BY THE

Maryland Department of Transportation

STATE HIGHWAY ADMINISTRATION

HIGHWAY INFORMATION SERVICES DIVISION

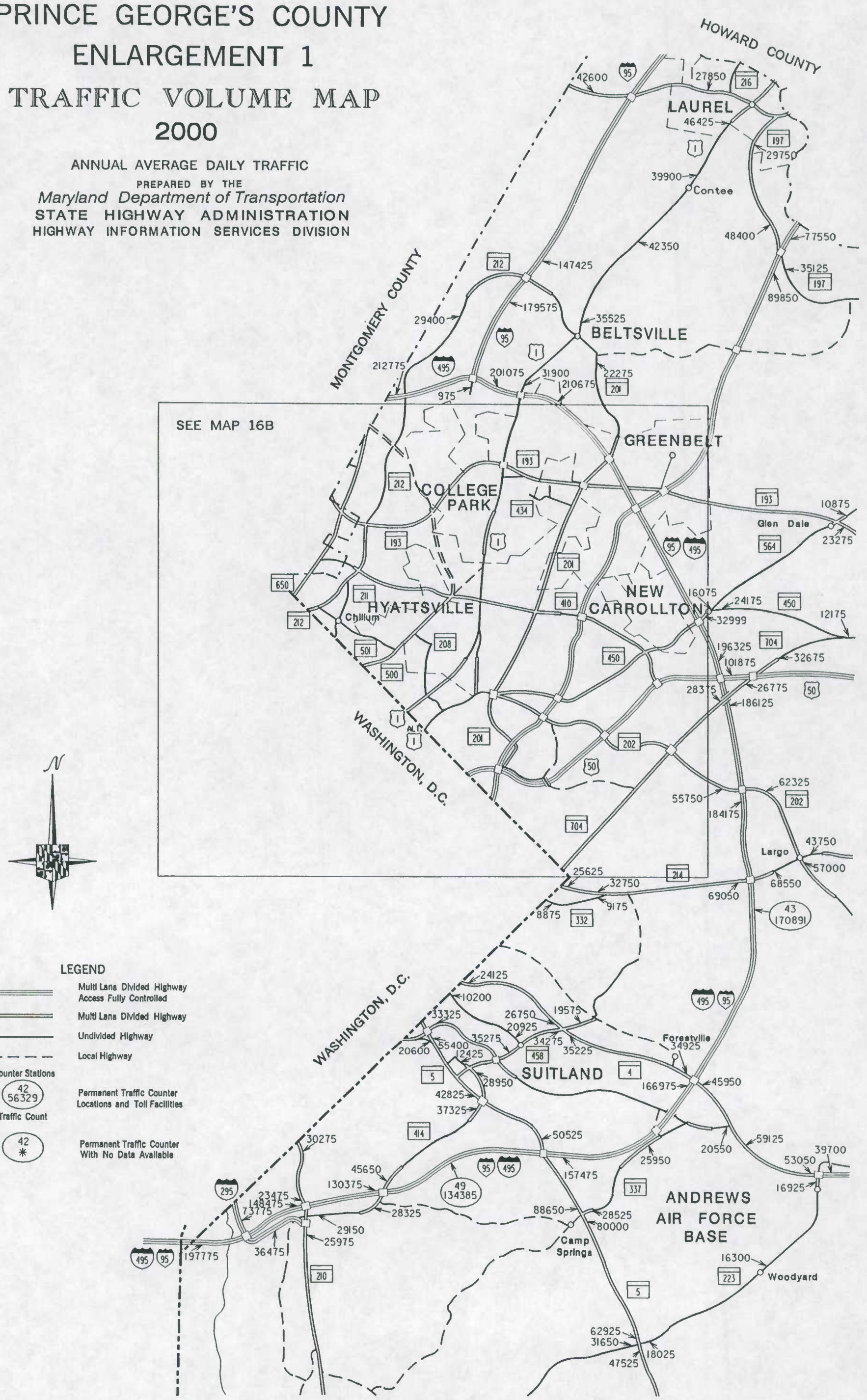

LEGEND

- Multi Lane Divided Highway Access Fully Controlled
- Multi Lane Divided Highway
- Undivided Highway
- Local Highway

Counter Stations

42 / 56329 — Permanent Traffic Counter Locations and Toll Facilities — Traffic Count

42 / * — Permanent Traffic Counter With No Data Available

16A

PUBLISHED DATE: 2-23-01

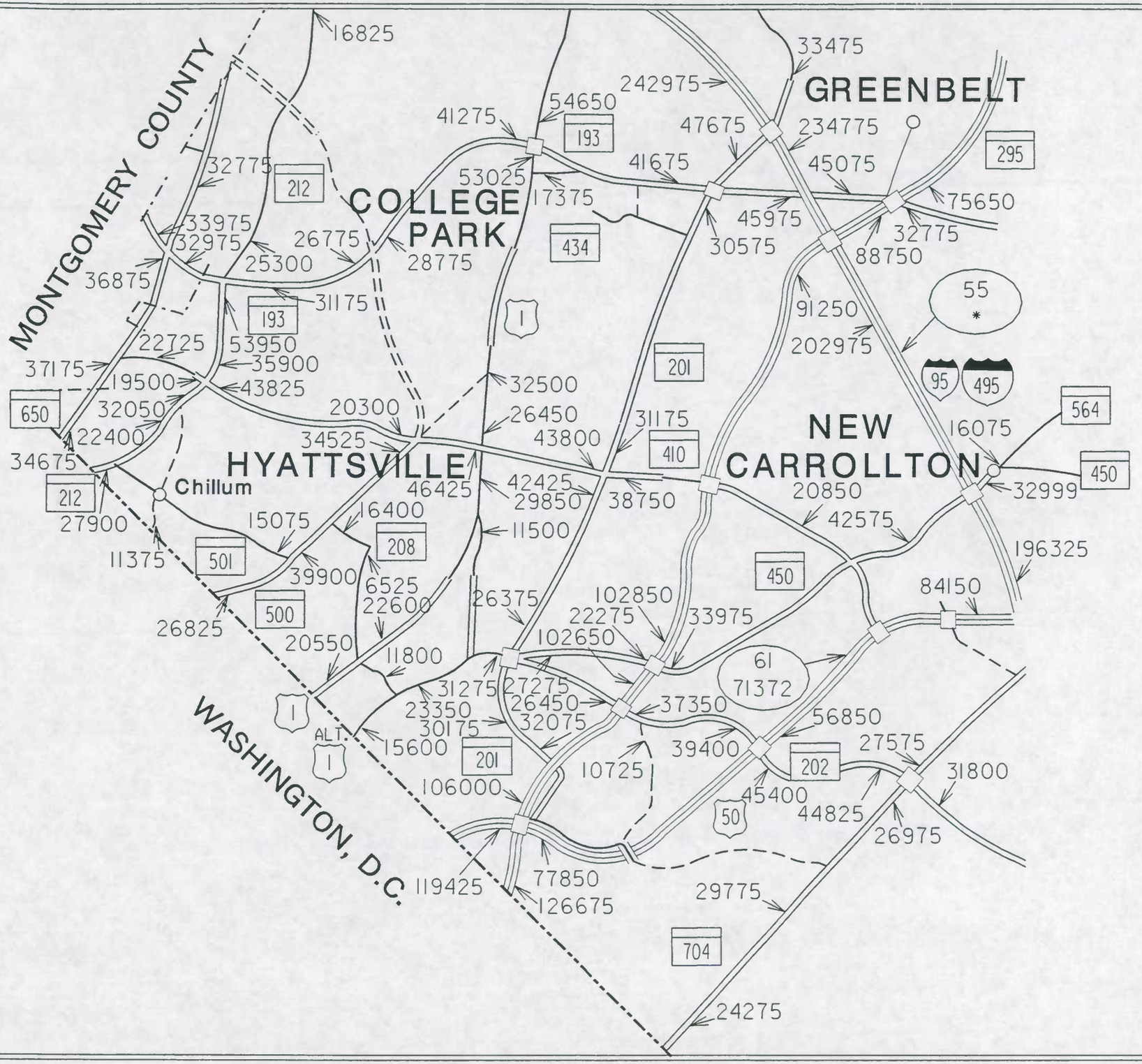

LEGEND

- Multi Lane Divided Highway Access Fully Controlled
- Multi Lane Divided Highway
- Undivided Highway
- Local Highway

Counter Stations

- 42 / 56329 — Permanent Traffic Counter Locations and Toll Facilities (Traffic Count)
- 42 / * — Permanent Traffic Counter With No Data Available

N

PRINCE GEORGE'S COUNTY
ENLARGEMENT 2
TRAFFIC VOLUME MAP
2000

ANNUAL AVERAGE DAILY TRAFFIC

PREPARED BY THE
Maryland Department of Transportation
STATE HIGHWAY ADMINISTRATION
HIGHWAY INFORMATION SERVICES DIVISION

PUBLISHED DATE: 2-23-01

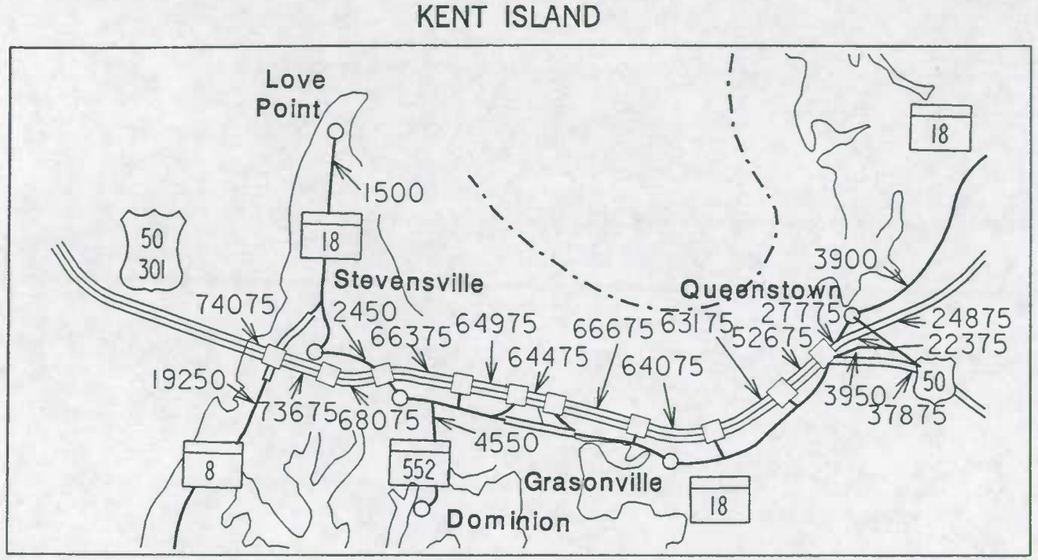

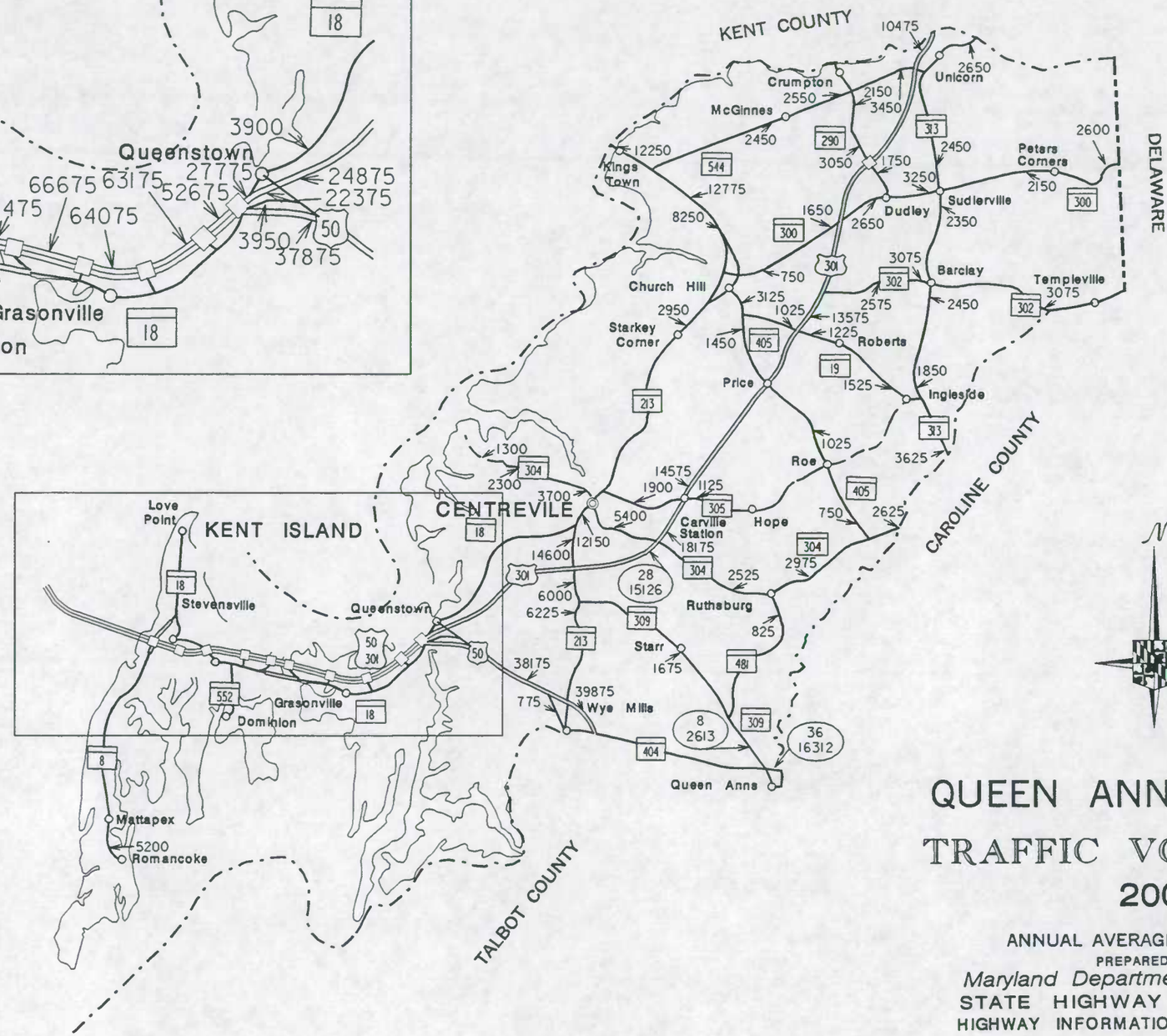

LEGEND

- Multi Lane Divided Highway Access Fully Controlled
- Multi Lane Divided Highway
- Undivided Highway
- Local Highway

Counter Stations

42 / 56329 — Traffic Count — Permanent Traffic Counter Locations and Toll Facilities

42 / * — Permanent Traffic Counter With No Data Available

QUEEN ANNE'S COUNTY

TRAFFIC VOLUME MAP

2000

ANNUAL AVERAGE DAILY TRAFFIC

PREPARED BY THE

Maryland Department of Transportation

STATE HIGHWAY ADMINISTRATION

HIGHWAY INFORMATION SERVICES DIVISION

0 — 4 MILES

PUBLISHED DATE: 2-23-01

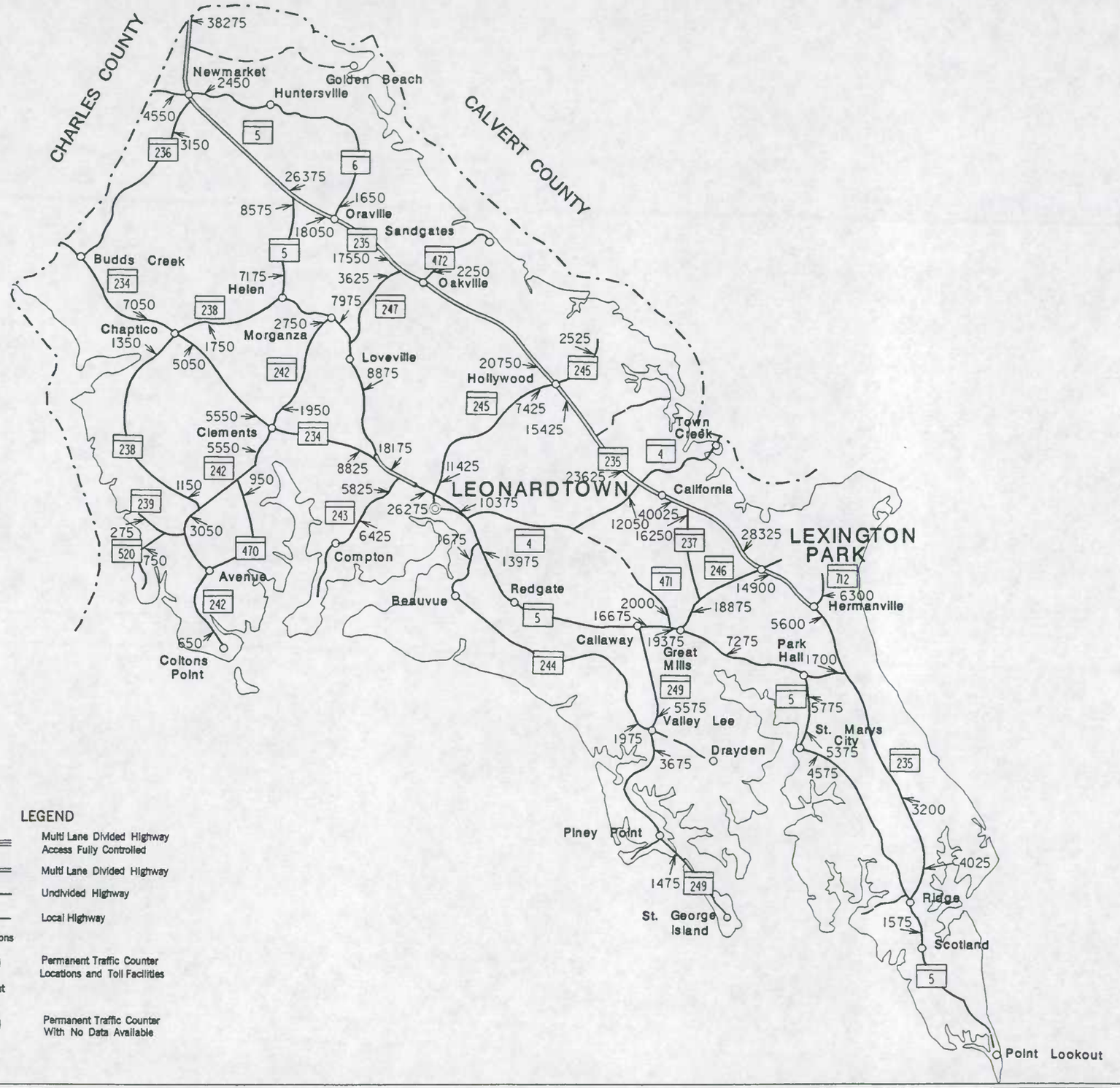

LEGEND

- Multi Lane Divided Highway Access Fully Controlled
- Multi Lane Divided Highway
- Undivided Highway
- Local Highway

Counter Stations

- 42 / 56329 — Permanent Traffic Counter Locations and Toll Facilities (Traffic Count)
- 42 / * — Permanent Traffic Counter With No Data Available

ST. MARY'S COUNTY

TRAFFIC VOLUME MAP

2000

ANNUAL AVERAGE DAILY TRAFFIC

PREPARED BY THE

Maryland Department of Transportation

STATE HIGHWAY ADMINISTRATION

HIGHWAY INFORMATION SERVICES DIVISION

0 — 4 MILES

PUBLISHED DATE: 2-23-01

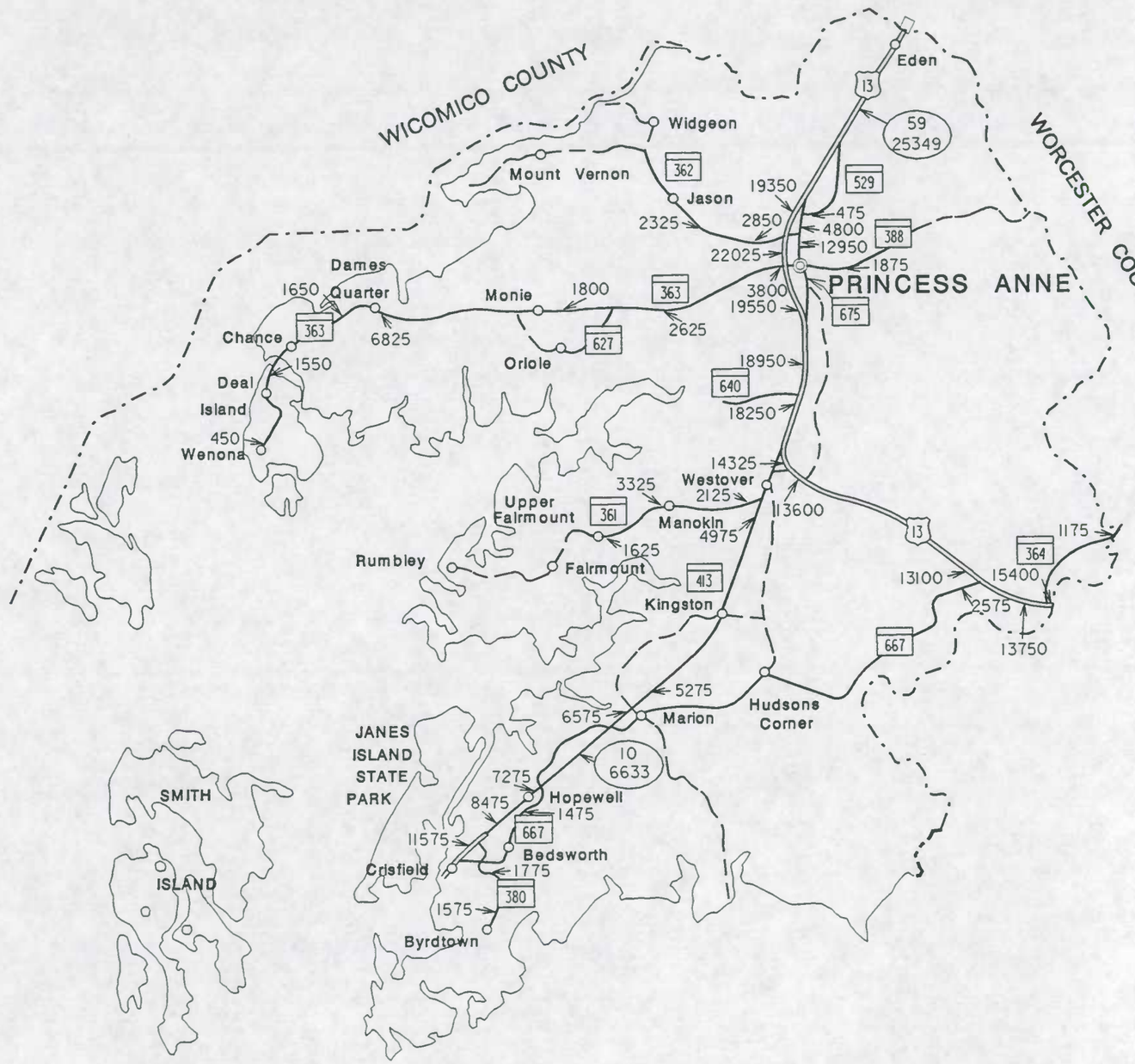

LEGEND

- Multi Lane Divided Highway Access Fully Controlled
- Multi Lane Divided Highway
- Undivided Highway
- Local Highway

Counter Stations

- 42 / 56329 — Permanent Traffic Counter Locations and Toll Facilities
- Traffic Count
- 42 / * — Permanent Traffic Counter With No Data Available

N

SOMERSET COUNTY

TRAFFIC VOLUME MAP

2000

ANNUAL AVERAGE DAILY TRAFFIC

PREPARED BY THE

Maryland Department of Transportation

STATE HIGHWAY ADMINISTRATION

HIGHWAY INFORMATION SERVICES DIVISION

0 — 4 MILES

PUBLISHED DATE: 2-23-01

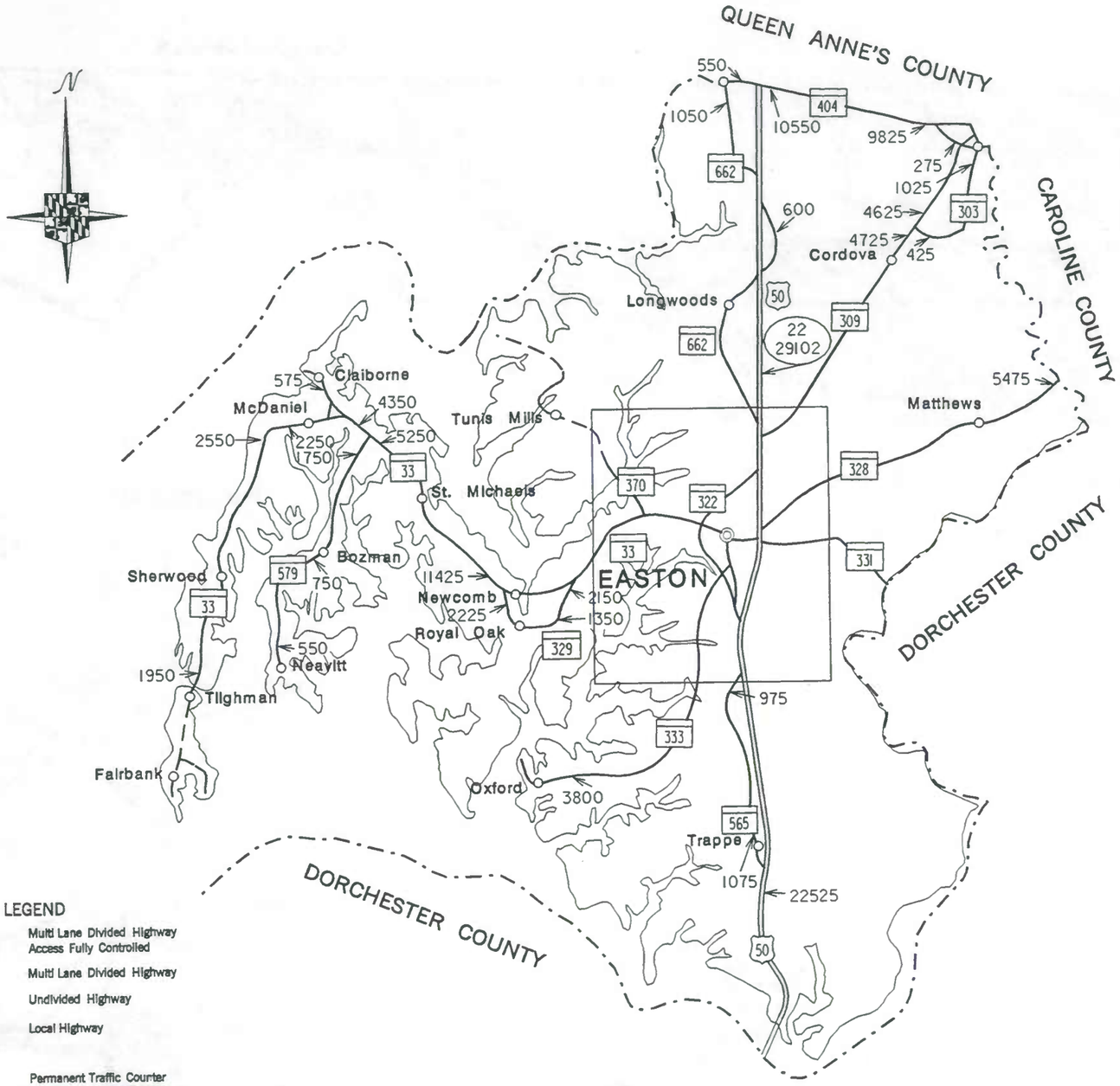

LEGEND

- Multi Lane Divided Highway Access Fully Controlled
- Multi Lane Divided Highway
- Undivided Highway
- Local Highway

Counter Stations

42 / 56329 — Permanent Traffic Counter Locations and Toll Facilities

Traffic Count

42 / * — Permanent Traffic Counter With No Data Available

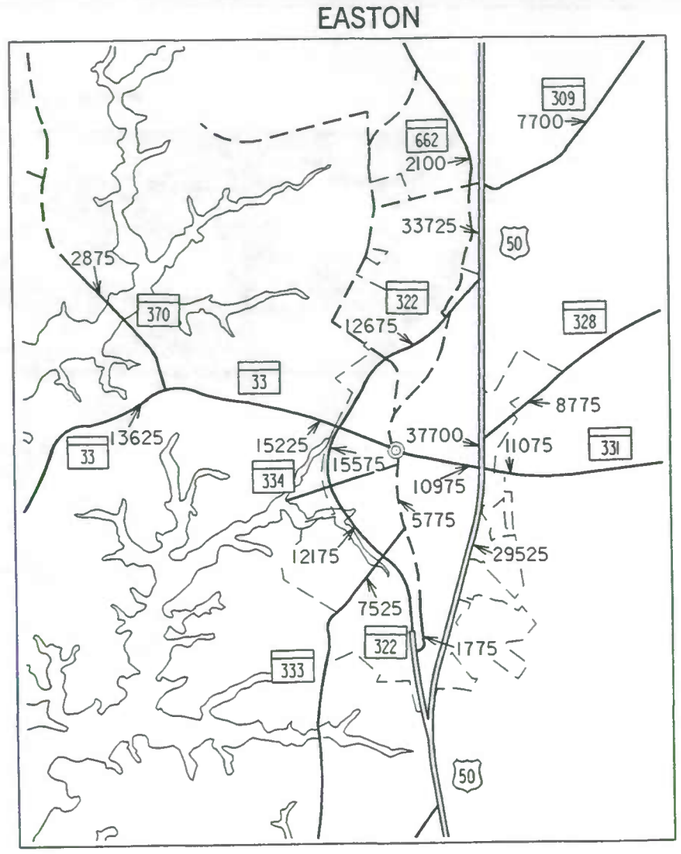

TALBOT COUNTY

TRAFFIC VOLUME MAP

2000

ANNUAL AVERAGE DAILY TRAFFIC

PREPARED BY THE

Maryland Department of Transportation

STATE HIGHWAY ADMINISTRATION

HIGHWAY INFORMATION SERVICES DIVISION

0 — 4 MILES

PUBLISHED DATE: 2-23-01



WICOMICO COUNTY

TRAFFIC VOLUME MAP

2000

ANNUAL AVERAGE DAILY TRAFFIC

PREPARED BY THE

Maryland Department of Transportation

STATE HIGHWAY ADMINISTRATION

HIGHWAY INFORMATION SERVICES DIVISION

0 4 MILES

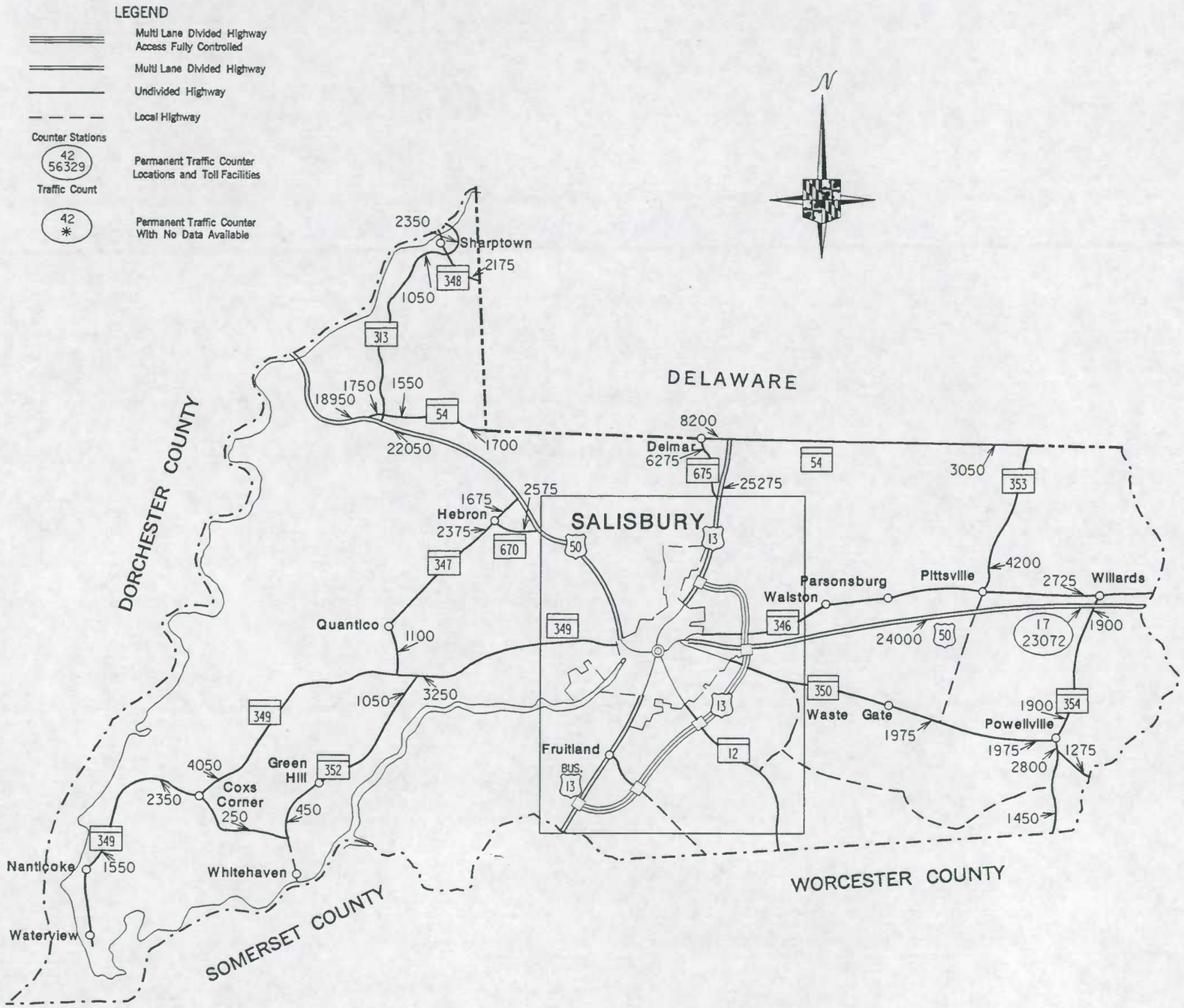

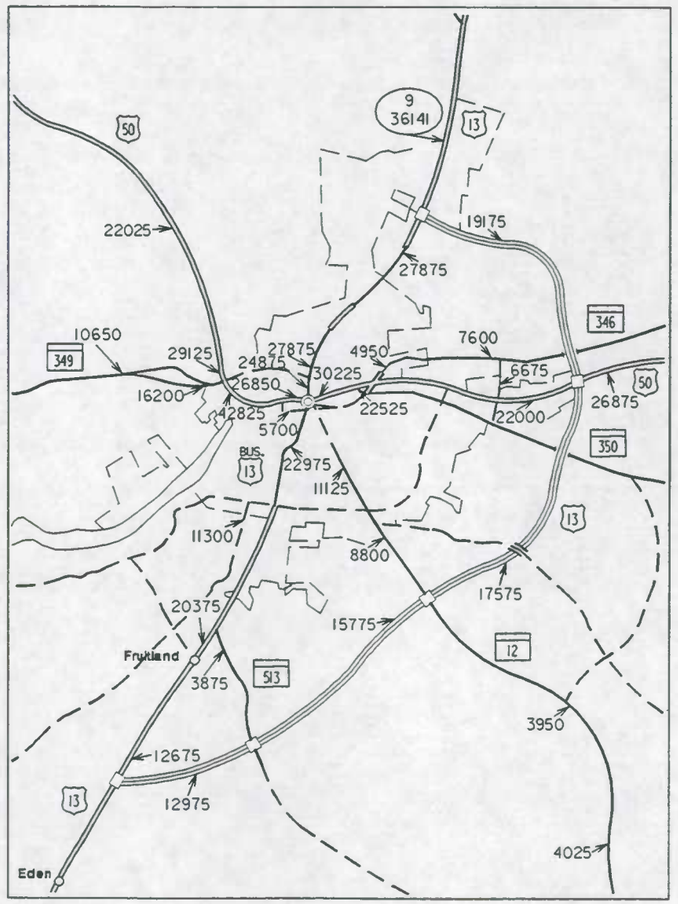

PUBLISHED DATE: 2-23-01

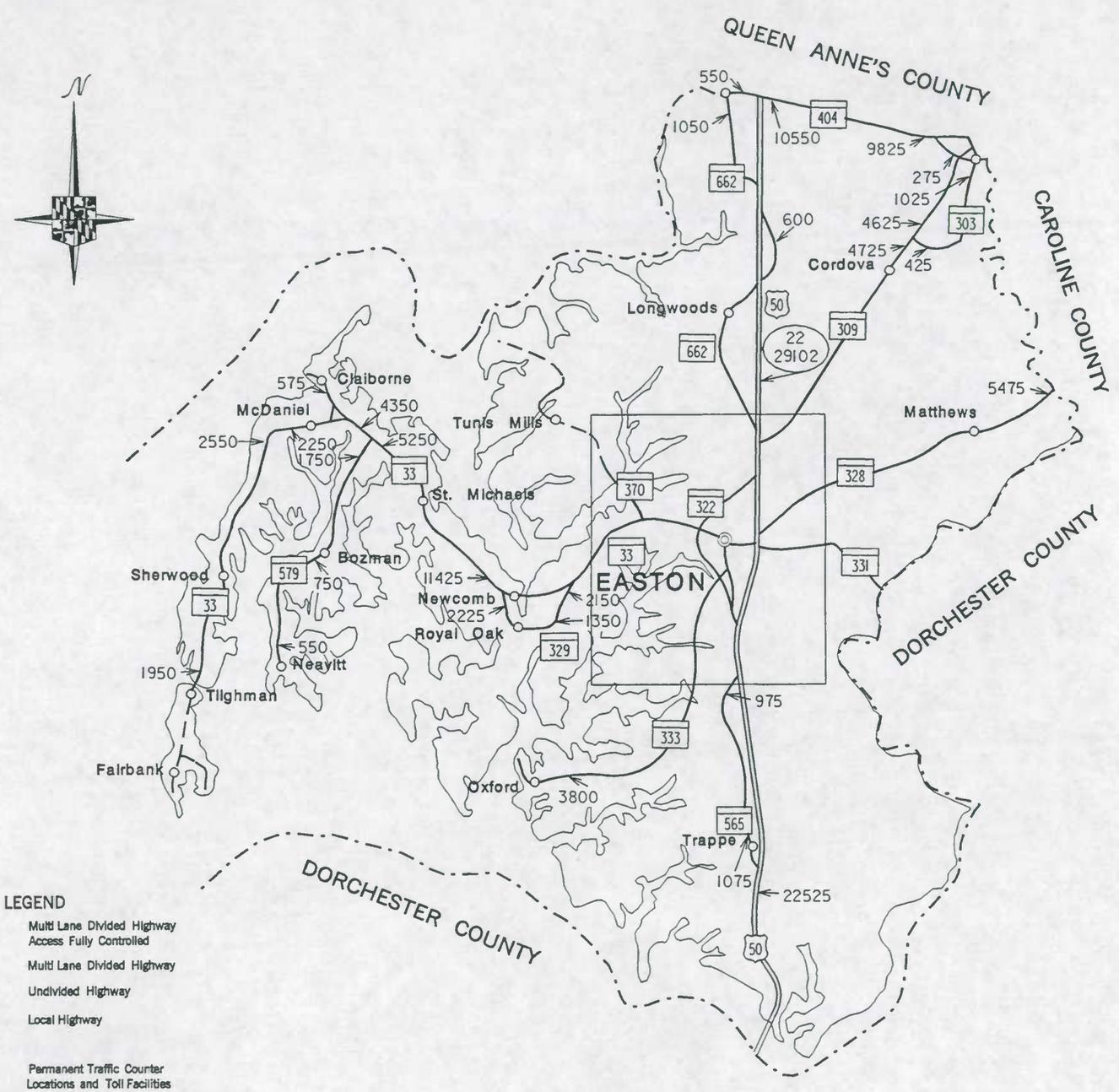

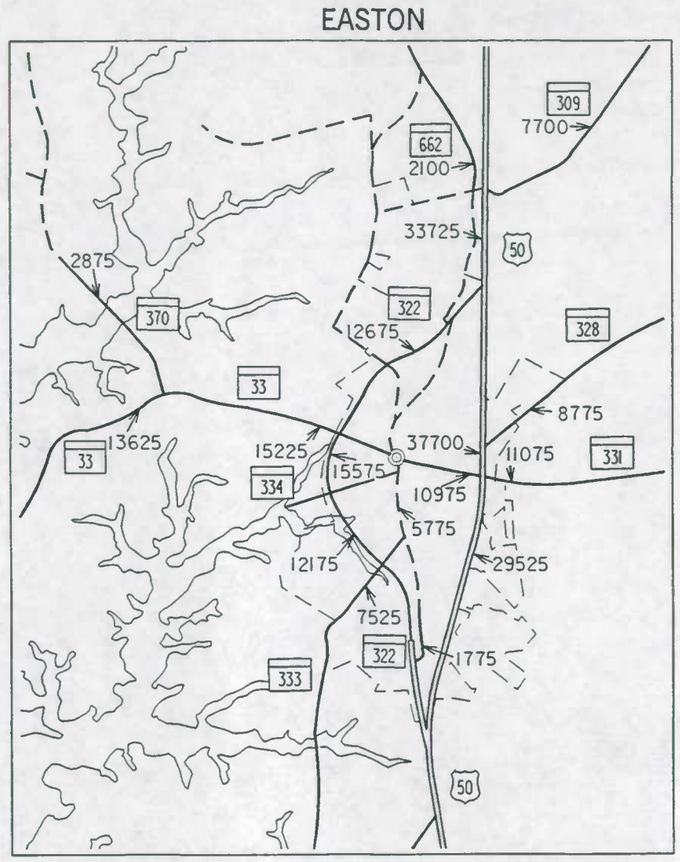

TALBOT COUNTY

TRAFFIC VOLUME MAP

2000

ANNUAL AVERAGE DAILY TRAFFIC

PREPARED BY THE

Maryland Department of Transportation

STATE HIGHWAY ADMINISTRATION

HIGHWAY INFORMATION SERVICES DIVISION

0 4 MILES

PUBLISHED DATE: 2-23-01

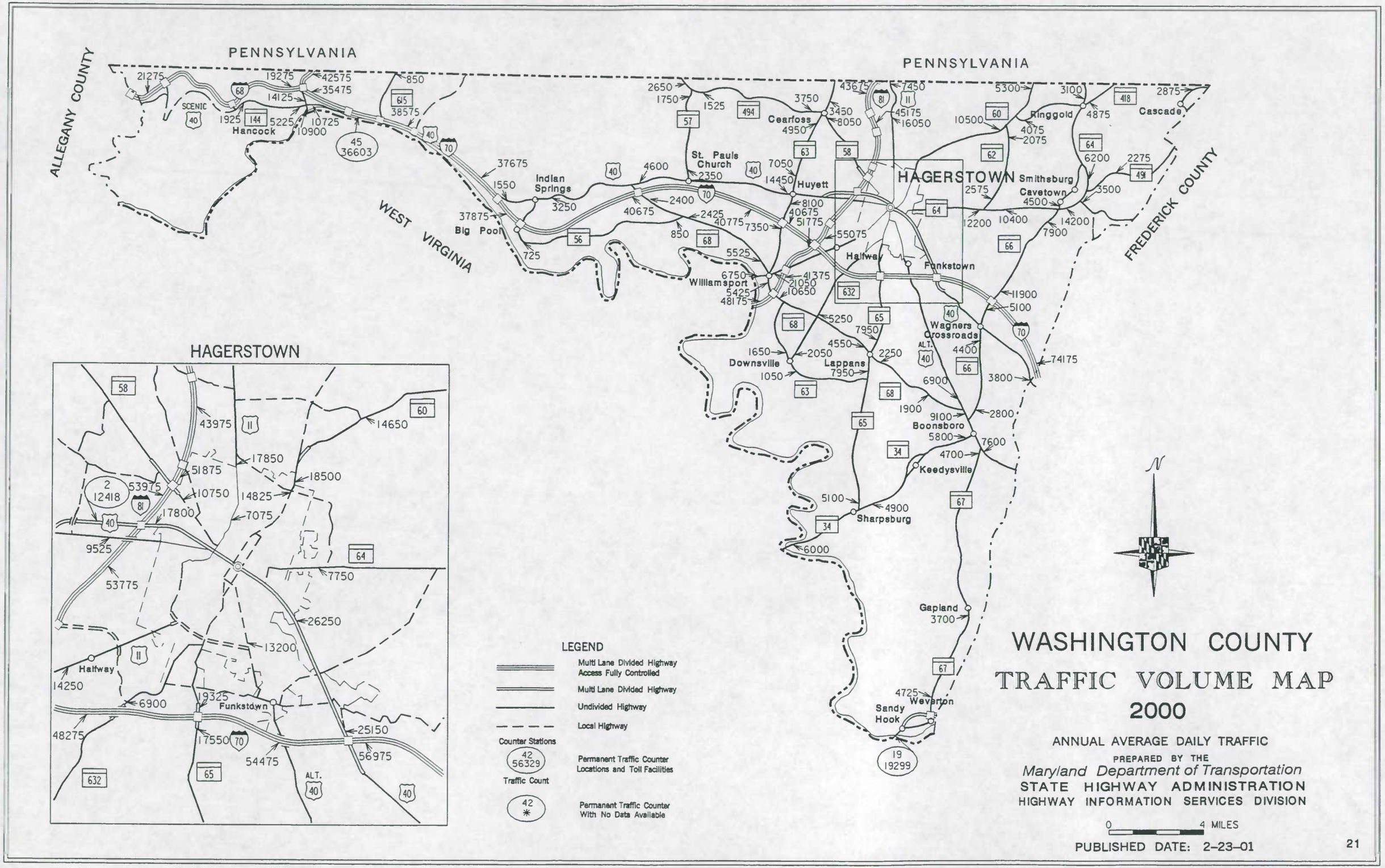

WASHINGTON COUNTY
TRAFFIC VOLUME MAP
2000

ANNUAL AVERAGE DAILY TRAFFIC

PREPARED BY THE
Maryland Department of Transportation
STATE HIGHWAY ADMINISTRATION
HIGHWAY INFORMATION SERVICES DIVISION

PUBLISHED DATE: 2-23-01

WICOMICO COUNTY

TRAFFIC VOLUME MAP

2000

ANNUAL AVERAGE DAILY TRAFFIC

PREPARED BY THE

Maryland Department of Transportation

STATE HIGHWAY ADMINISTRATION

HIGHWAY INFORMATION SERVICES DIVISION

0 4 MILES

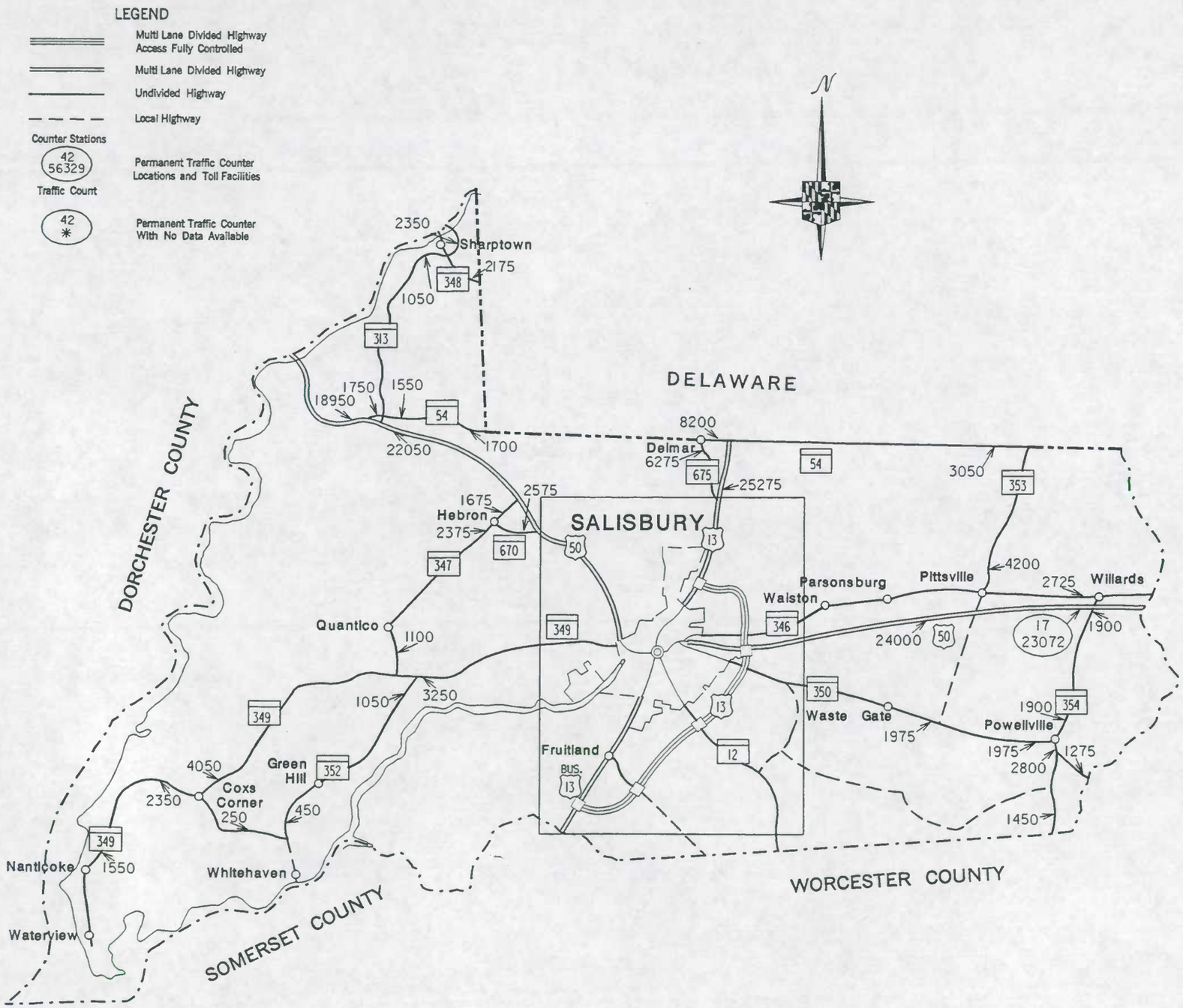

SALISBURY

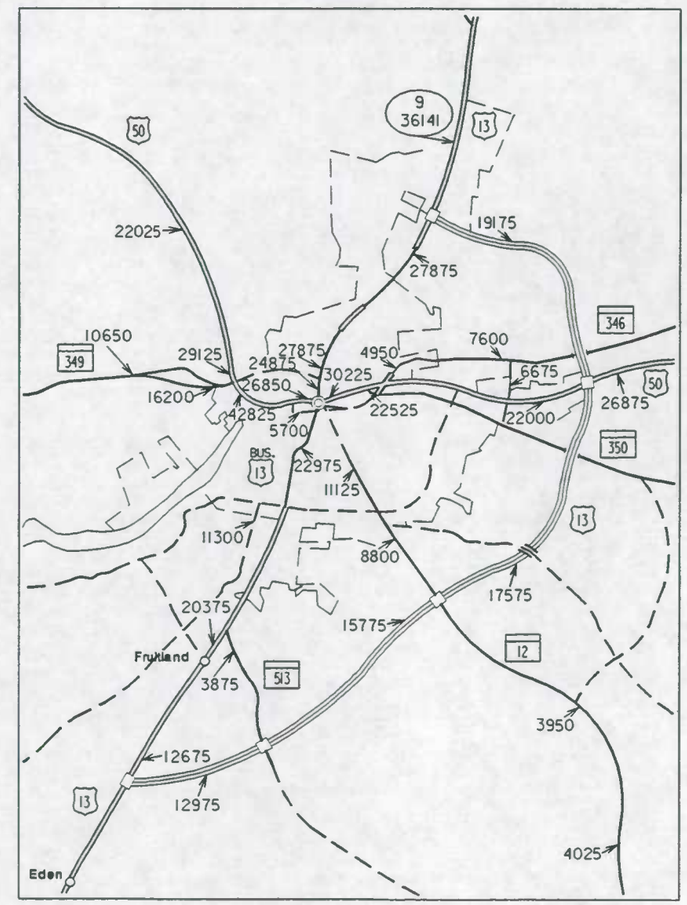

PUBLISHED DATE: 2-23-01

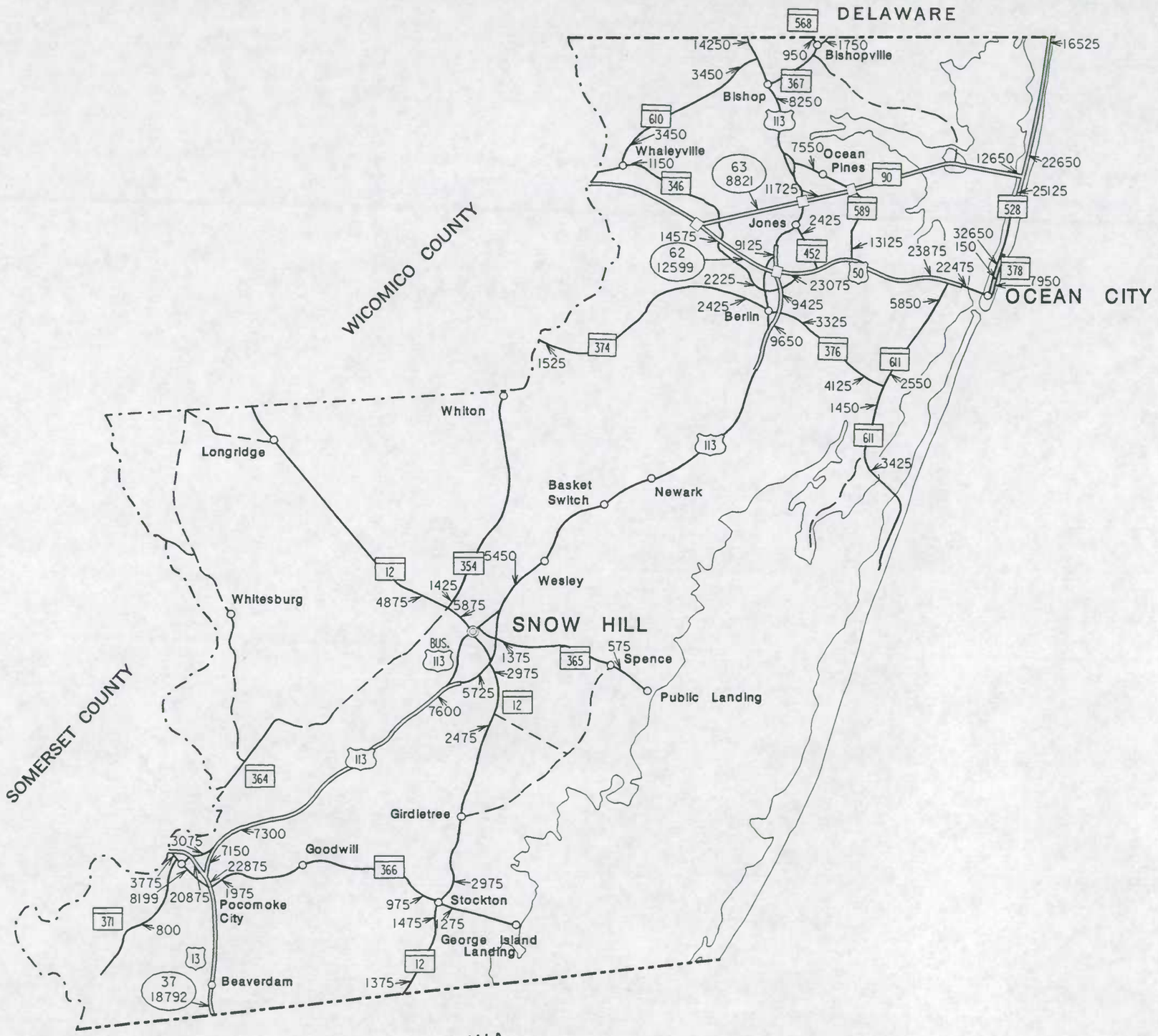

WORCESTER COUNTY

TRAFFIC VOLUME MAP

2000

ANNUAL AVERAGE DAILY TRAFFIC

PREPARED BY THE

Maryland Department of Transportation

STATE HIGHWAY ADMINISTRATION

HIGHWAY INFORMATION SERVICES DIVISION

0 4 MILES

PUBLISHED DATE: 2-23-01