HIGHWAY INFORMATION SERVICES DIVISION
Office of Planning and Preliminary Engineering

MARYLAND'S COUNTIES

1 ALLEGANY
2 ANNE ARUNDEL
3 BALTIMORE
4 CALVERT
5 CAROLINE
6 CARROLL
7 CECIL
8 CHARLES
9 DORCHESTER
10 FREDERICK
11 GARRETT
12 HARFORD
13 HOWARD
14 KENT
15 MONTGOMERY
16 PRINCE GEORGE'S
17 QUEEN ANNE'S
18 ST. MARY'S
19 SOMERSET
20 TALBOT
21 WASHINGTON
22 WICOMICO
23 WORCESTER
24 Baltimore City (not incl.)

LEGEND

Multi Lane Divided Highway Access Fully Controlled

Multi Lane Divided Highway

Undivided Highway

Local Highway

Counter Stations

42 56329 — Traffic Count — Permanent Traffic Counter Locations and Toll Facilities

42 * — Permanent Traffic Counter With No Data Available

These maps are also available on the Internet at http://www.sha.state.md.us/bpe/maps.htm

FOUNDED 1634

MARYLAND

1999 TRAFFIC VOLUME MAPS BY COUNTY

MARYLAND DEPARTMENT OF TRANSPORTATION
STATE HIGHWAY ADMINISTRATION
HIGHWAY INFORMATION SERVICES DIVISION

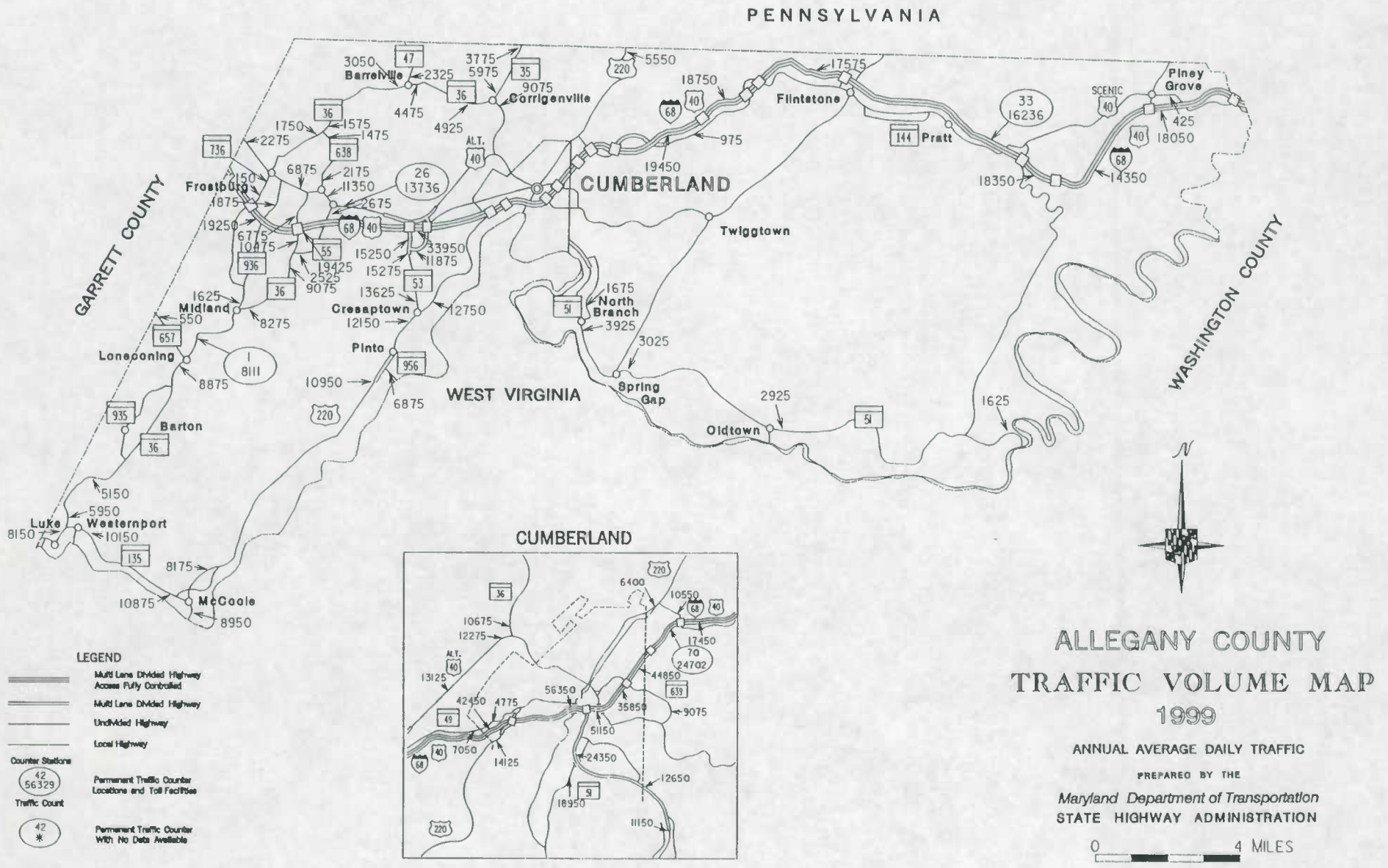
PENNSYLVANIA
GARRETT COUNTY
WASHINGTON COUNTY
WEST VIRGINIA
CUMBERLAND
Frostburg
Midland
Lonaconing
Barton
Luke
Westernport
McCoole
Barrelville
Corrigenville
Cresaptown
Pinto
Spring Gap
North Branch
Twiggtown
Flintstone
Pratt
Piney Grove
Oldtown
SCENIC
ALT.
3050
2325
3775
5975
9075
4475
4925
1750
1575
1475
2275
6875
2175
11350
2675
26
13736
2150
1875
19250
6775
10875
15250
33950
11875
19425
15275
2525
9075
13625
12750
12150
1625
550
8275
8875
8111
10950
6875
5150
5950
8150
10150
8175
10875
8950
5550
18750
17575
975
19450
33
16236
425
18050
18350
14350
1675
3925
3025
2925
1625
CUMBERLAND
6400
10550
10675
12275
17450
70
24702
13125
44850
42450
4775
56350
35850
9075
7050
14125
51150
24350
12650
18950
11150
LEGEND
Multi Lane Divided Highway Access Fully Controlled
Multi Lane Divided Highway
Undivided Highway
Local Highway
Counter Stations
42 56329
Traffic Count
Permanent Traffic Counter Locations and Toll Facilities
42 *
Permanent Traffic Counter With No Data Available
N
ALLEGANY COUNTY
TRAFFIC VOLUME MAP
1999
ANNUAL AVERAGE DAILY TRAFFIC
PREPARED BY THE
Maryland Department of Transportation
STATE HIGHWAY ADMINISTRATION
0 4 MILES

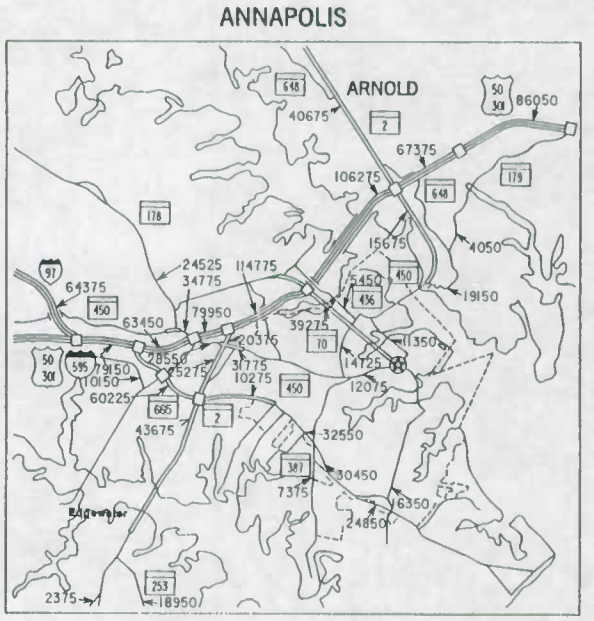

ANNE ARUNDEL COUNTY
TRAFFIC VOLUME MAP
1999

ANNUAL AVERAGE DAILY TRAFFIC

PREPARED BY THE

Maryland Department of Transportation

STATE HIGHWAY ADMINISTRATION

0 1 MILES

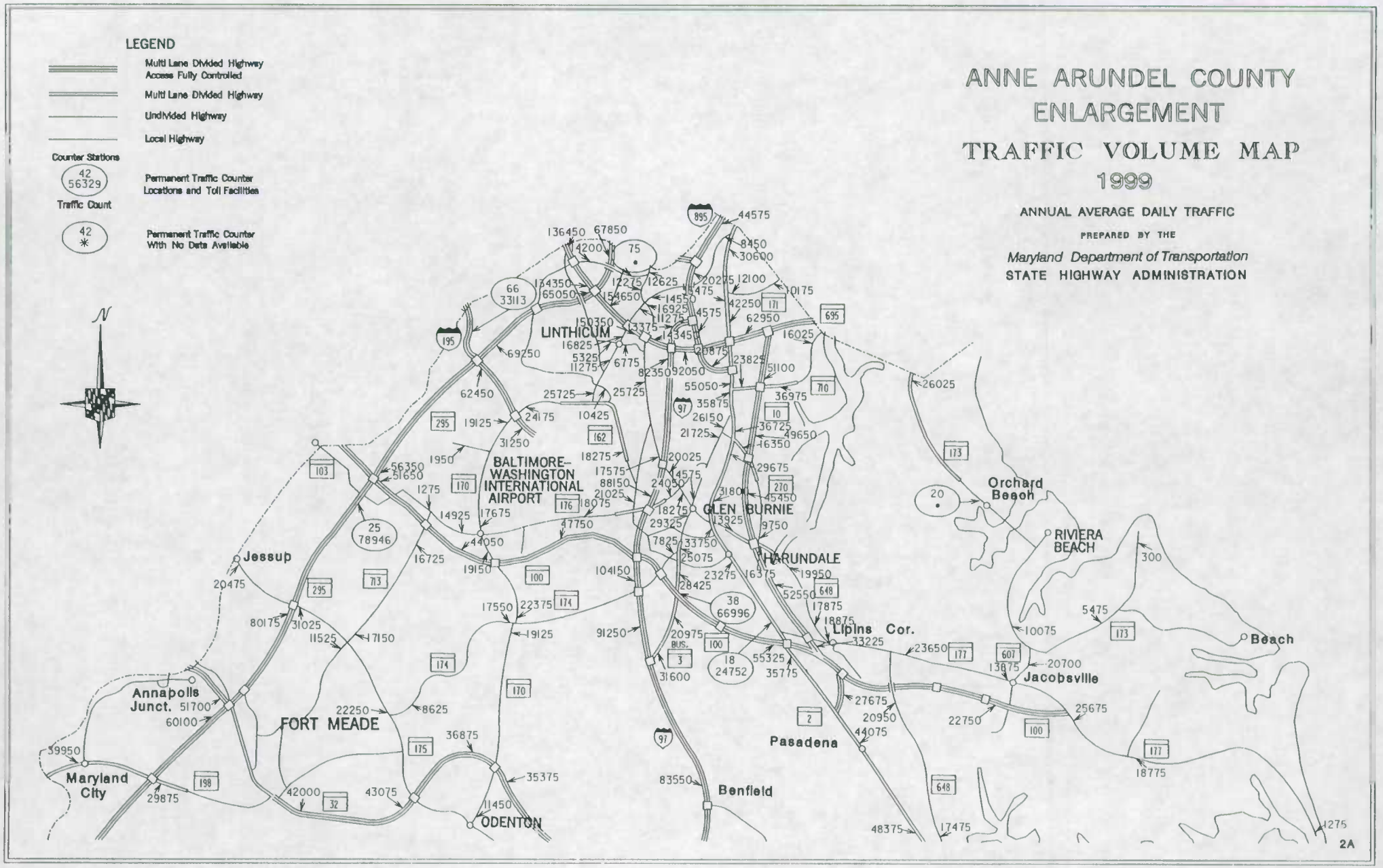
LEGEND
Multi Lane Divided Highway Access Fully Controlled
Multi Lane Divided Highway
Undivided Highway
Local Highway
Counter Stations
42
56329
Permanent Traffic Counter Locations and Toll Facilities
Traffic Count
42
*
Permanent Traffic Counter With No Data Available
ANNE ARUNDEL COUNTY
ENLARGEMENT
TRAFFIC VOLUME MAP
1999
ANNUAL AVERAGE DAILY TRAFFIC
PREPARED BY THE
Maryland Department of Transportation
STATE HIGHWAY ADMINISTRATION
N
LINTHICUM
BALTIMORE-WASHINGTON INTERNATIONAL AIRPORT
GLEN BURNIE
HARUNDALE
Lipins Cor.
Orchard Beach
RIVIERA BEACH
Beach
Jacobsville
Pasadena
Benfield
ODENTON
FORT MEADE
Annapolis Junct.
Maryland City
Jessup
2A

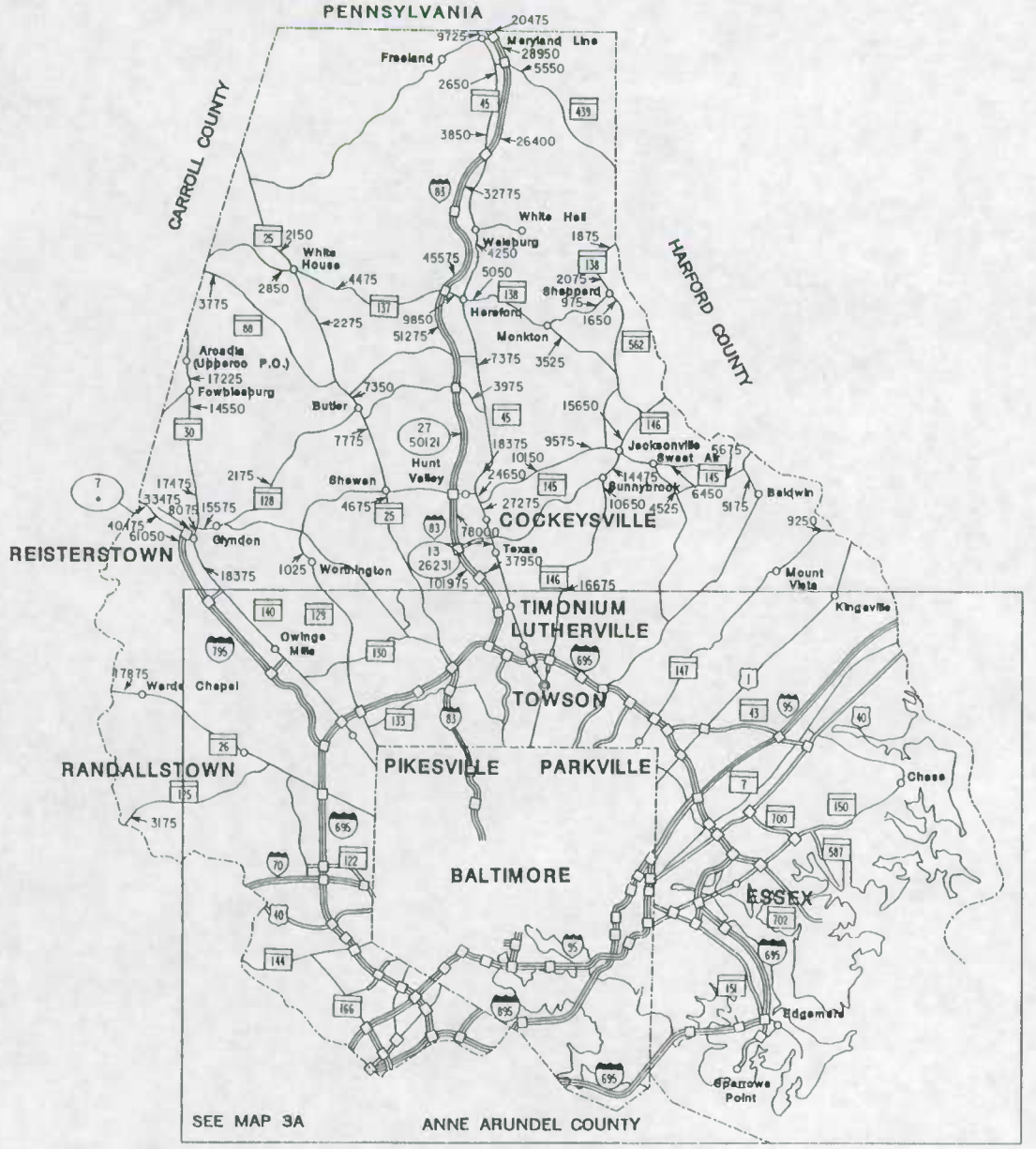

LEGEND

- Multi Lane Divided Highway Access Fully Controlled
- Multi Lane Divided Highway
- Undivided Highway
- Local Highway

Counter Stations

- 42 / 56329 — Permanent Traffic Counter Locations and Toll Facilities (Traffic Count)
- 42 / * — Permanent Traffic Counter With No Data Available

N

BALTIMORE COUNTY
TRAFFIC VOLUME MAP
1999

ANNUAL AVERAGE DAILY TRAFFIC

PREPARED BY THE

Maryland Department of Transportation

STATE HIGHWAY ADMINISTRATION

0 4 MILES

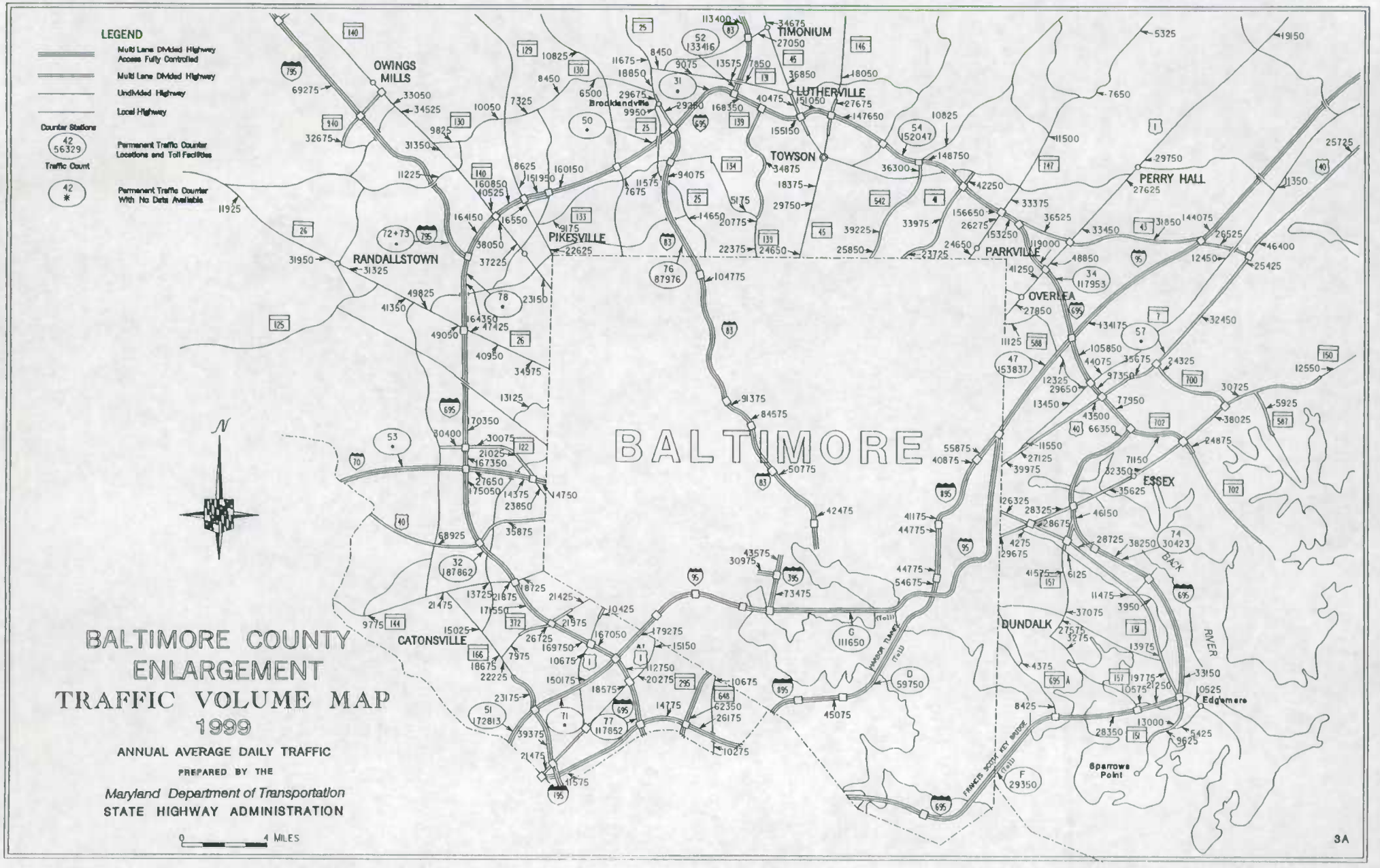
LEGEND
Multi Lane Divided Highway Access Fully Controlled
Multi Lane Divided Highway
Undivided Highway
Local Highway
Counter Stations
Permanent Traffic Counter Locations and Toll Facilities
Traffic Count
Permanent Traffic Counter With No Data Available
BALTIMORE COUNTY
ENLARGEMENT
TRAFFIC VOLUME MAP
1999
ANNUAL AVERAGE DAILY TRAFFIC
PREPARED BY THE
Maryland Department of Transportation
STATE HIGHWAY ADMINISTRATION
0 4 MILES
N
BALTIMORE
OWINGS MILLS
TIMONIUM
LUTHERVILLE
TOWSON
PERRY HALL
PARKVILLE
OVERLEA
ESSEX
DUNDALK
RANDALLSTOWN
PIKESVILLE
CATONSVILLE
Brooklandville
Edgemere
Sparrows Point
BACK RIVER
HARBOR TUNNEL (Toll)
FRANCIS SCOTT KEY BRIDGE (Toll)
3A

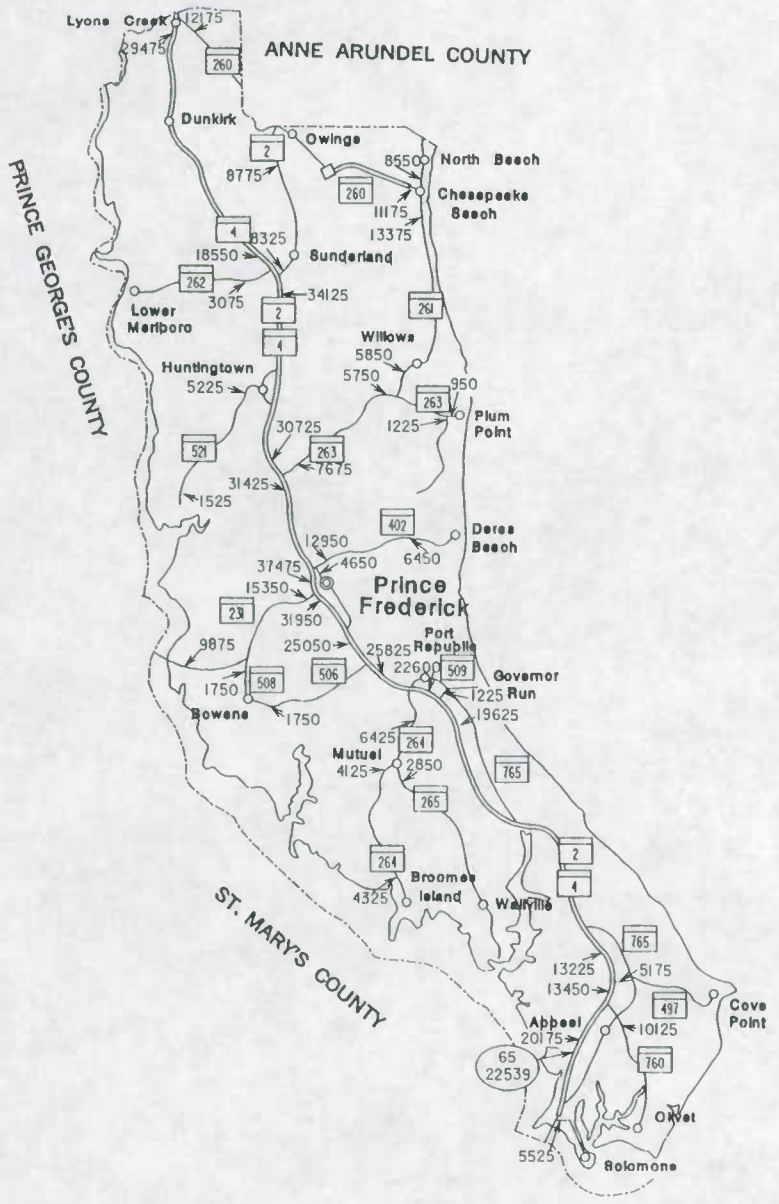

LEGEND

- Multi Lane Divided Highway Access Fully Controlled
- Multi Lane Divided Highway
- Undivided Highway
- Local Highway

Counter Stations

- 42 / 56329 — Permanent Traffic Counter Locations and Toll Facilities (Traffic Count)
- 42 / * — Permanent Traffic Counter With No Data Available

N

CALVERT COUNTY

TRAFFIC VOLUME MAP

1999

ANNUAL AVERAGE DAILY TRAFFIC

PREPARED BY THE

Maryland Department of Transportation

STATE HIGHWAY ADMINISTRATION

0 — 4 MILES

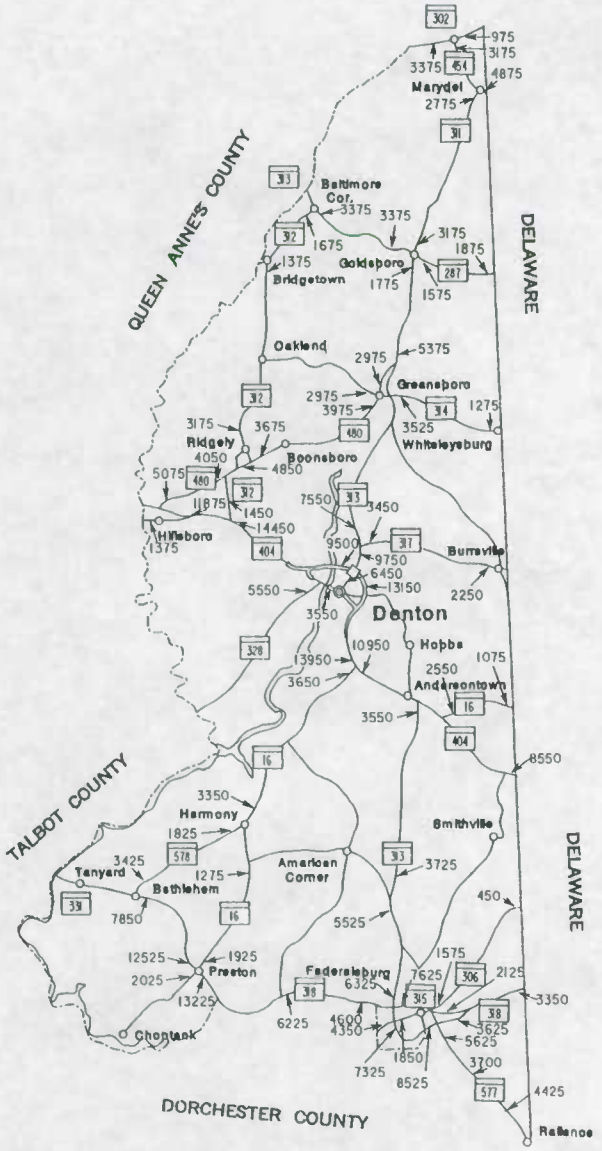

LEGEND

- Multi Lane Divided Highway Access Fully Controlled
- Multi Lane Divided Highway
- Undivided Highway
- Local Highway

Counter Stations

- 42 / 56329 — Permanent Traffic Counter Locations and Toll Facilities (Traffic Count)
- 42 / * — Permanent Traffic Counter With No Data Available

N

CAROLINE COUNTY
TRAFFIC VOLUME MAP
1999

ANNUAL AVERAGE DAILY TRAFFIC

PREPARED BY THE

Maryland Department of Transportation

STATE HIGHWAY ADMINISTRATION

0 — 4 MILES

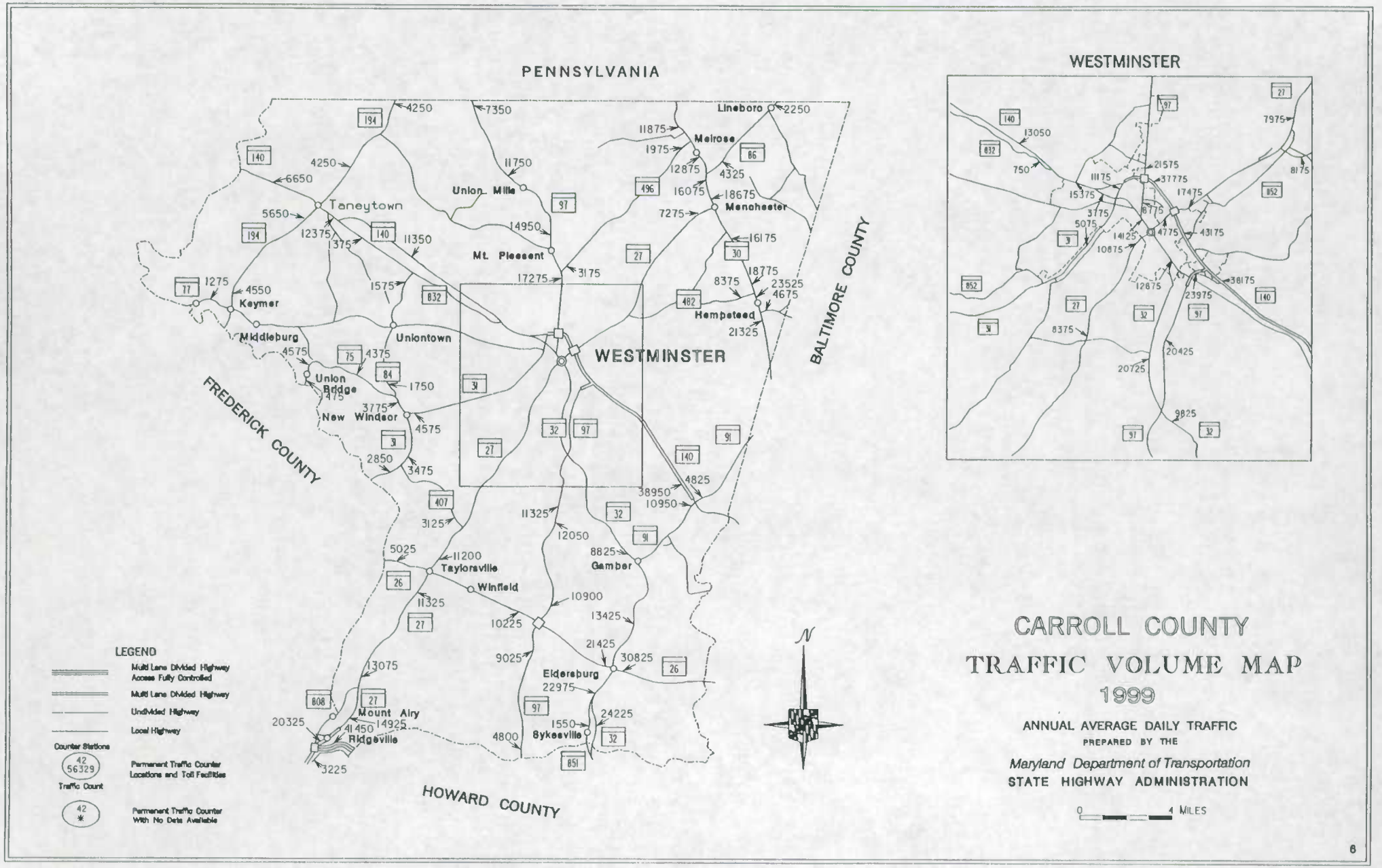
PENNSYLVANIA
WESTMINSTER
Taneytown
Union Mills
Mt. Pleasant
Keymar
Middleburg
Uniontown
Union Bridge
New Windsor
Taylorsville
Winfield
Mount Airy
Ridgeville
Eldersburg
Sykesville
Gamber
Manchester
Hampstead
Melrose
Lineboro
FREDERICK COUNTY
BALTIMORE COUNTY
HOWARD COUNTY
LEGEND
Multi Lane Divided Highway Access Fully Controlled
Multi Lane Divided Highway
Undivided Highway
Local Highway
Counter Stations
Permanent Traffic Counter Locations and Toll Facilities
Traffic Count
Permanent Traffic Counter With No Data Available
N
WESTMINSTER
CARROLL COUNTY
TRAFFIC VOLUME MAP
1999
ANNUAL AVERAGE DAILY TRAFFIC
PREPARED BY THE
Maryland Department of Transportation
STATE HIGHWAY ADMINISTRATION
0
1 MILES

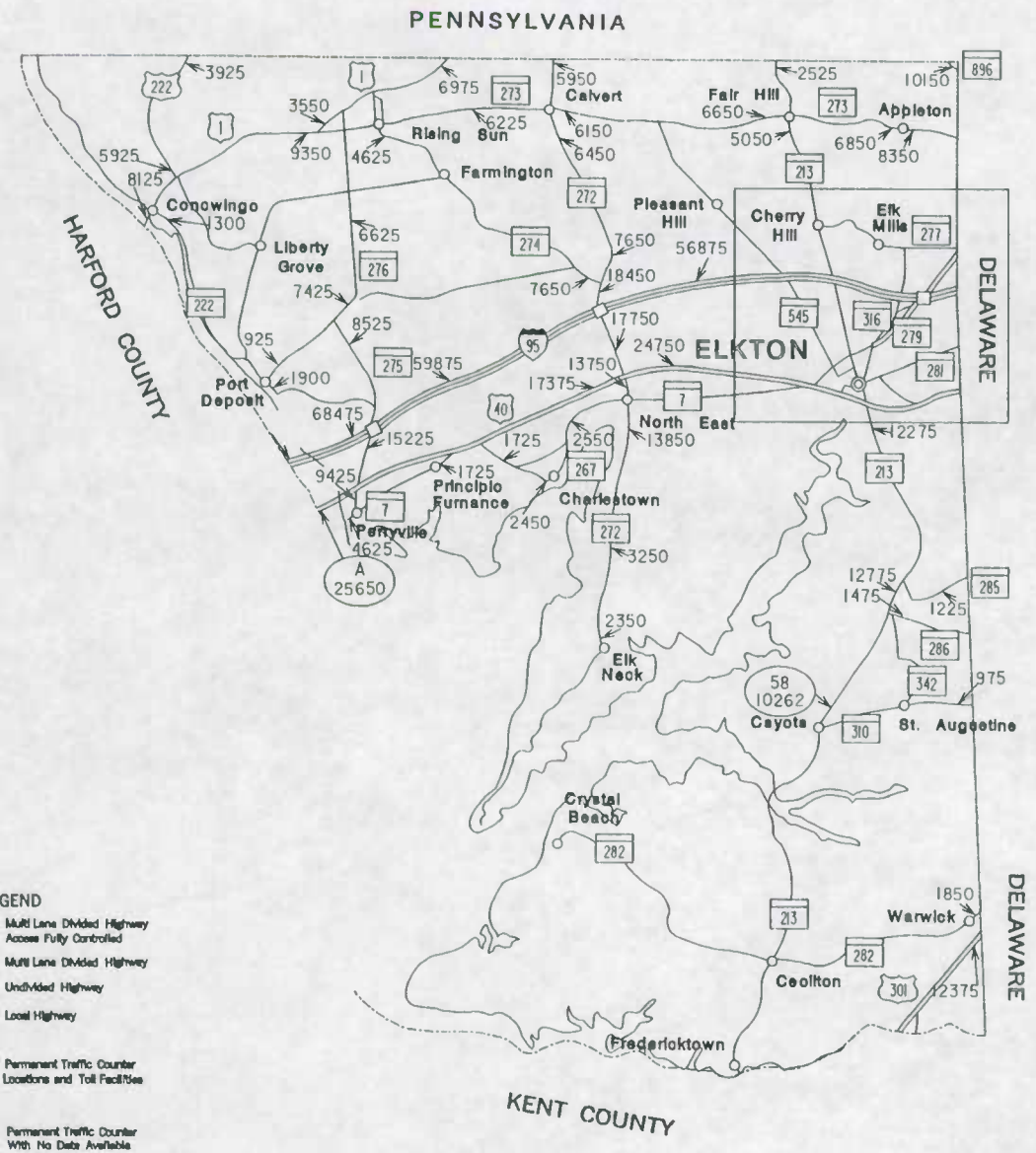

LEGEND

- Multi Lane Divided Highway Access Fully Controlled
- Multi Lane Divided Highway
- Undivided Highway
- Local Highway

Counter Stations

42 / 56329 — Permanent Traffic Counter Locations and Toll Facilities

Traffic Count

42 / * — Permanent Traffic Counter With No Data Available

ELKTON

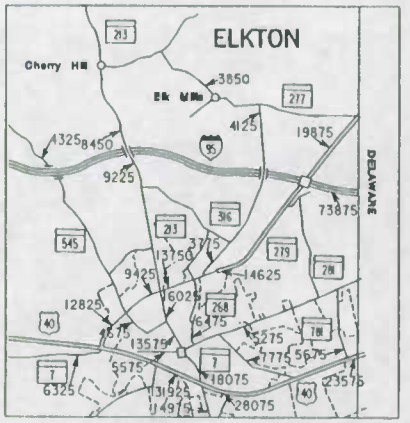

CECIL COUNTY

TRAFFIC VOLUME MAP

1999

ANNUAL AVERAGE DAILY TRAFFIC

PREPARED BY THE

Maryland Department of Transportation

STATE HIGHWAY ADMINISTRATION

0 — 4 MILES

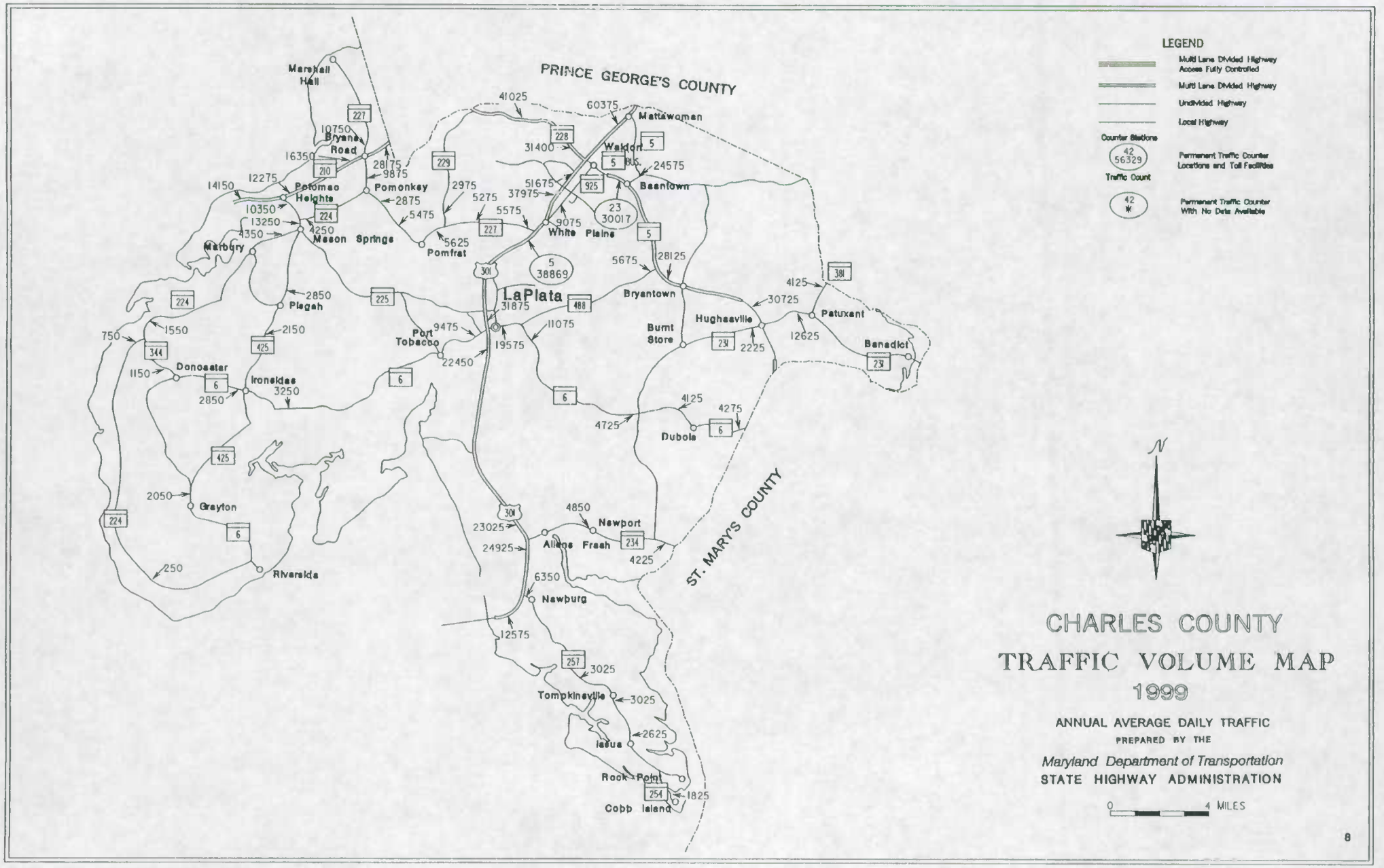

LEGEND

- Multi Lane Divided Highway Access Fully Controlled
- Multi Lane Divided Highway
- Undivided Highway
- Local Highway

Counter Stations

- 42 / 56329 — Permanent Traffic Counter Locations and Toll Facilities (Traffic Count)
- 42 / * — Permanent Traffic Counter With No Data Available

CHARLES COUNTY

TRAFFIC VOLUME MAP

1999

ANNUAL AVERAGE DAILY TRAFFIC

PREPARED BY THE

Maryland Department of Transportation

STATE HIGHWAY ADMINISTRATION

0 4 MILES

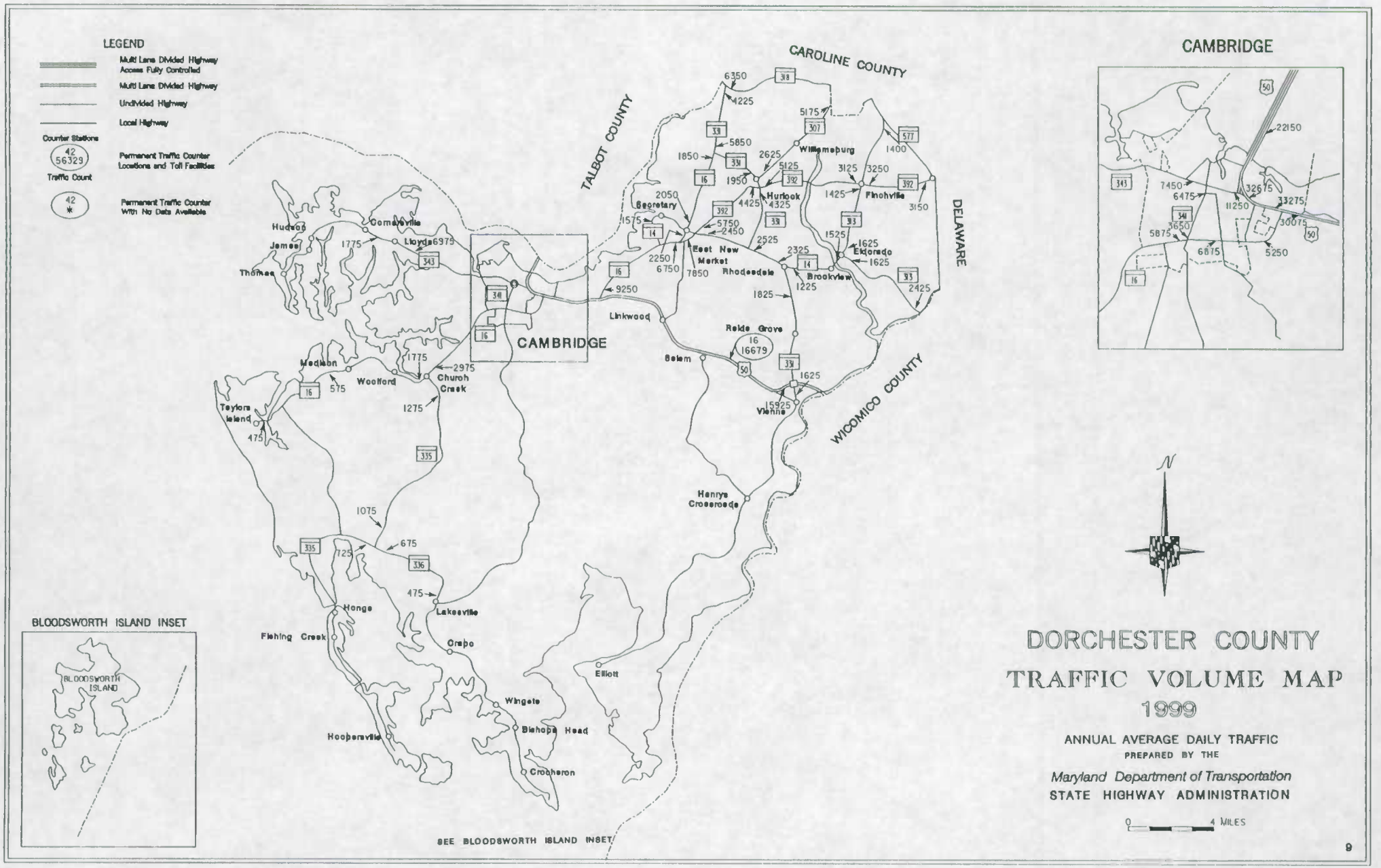
LEGEND
Multi Lane Divided Highway Access Fully Controlled
Multi Lane Divided Highway
Undivided Highway
Local Highway
Counter Stations
42
56329
Traffic Count
Permanent Traffic Counter Locations and Toll Facilities
42
*
Permanent Traffic Counter With No Data Available
CAROLINE COUNTY
TALBOT COUNTY
DELAWARE
WICOMICO COUNTY
CAMBRIDGE
Hudson
Comersville
James
Lloyds
Thomas
Madison
Woolford
Church Creek
Taylors Island
Linkwood
East New Market
Rhodesdale
Secretary
Williamsburg
Hurlock
Finchville
Eldorado
Brookview
Reids Grove
Salem
Vienna
Henrys Crossroads
Elliott
Wingate
Bishops Head
Crocheron
Hoopersville
Fishing Creek
Hongo
Lakesville
Crapo
BLOODSWORTH ISLAND INSET
BLOODSWORTH ISLAND
SEE BLOODSWORTH ISLAND INSET
CAMBRIDGE
N
DORCHESTER COUNTY
TRAFFIC VOLUME MAP
1999
ANNUAL AVERAGE DAILY TRAFFIC
PREPARED BY THE
Maryland Department of Transportation
STATE HIGHWAY ADMINISTRATION
0
4 MILES

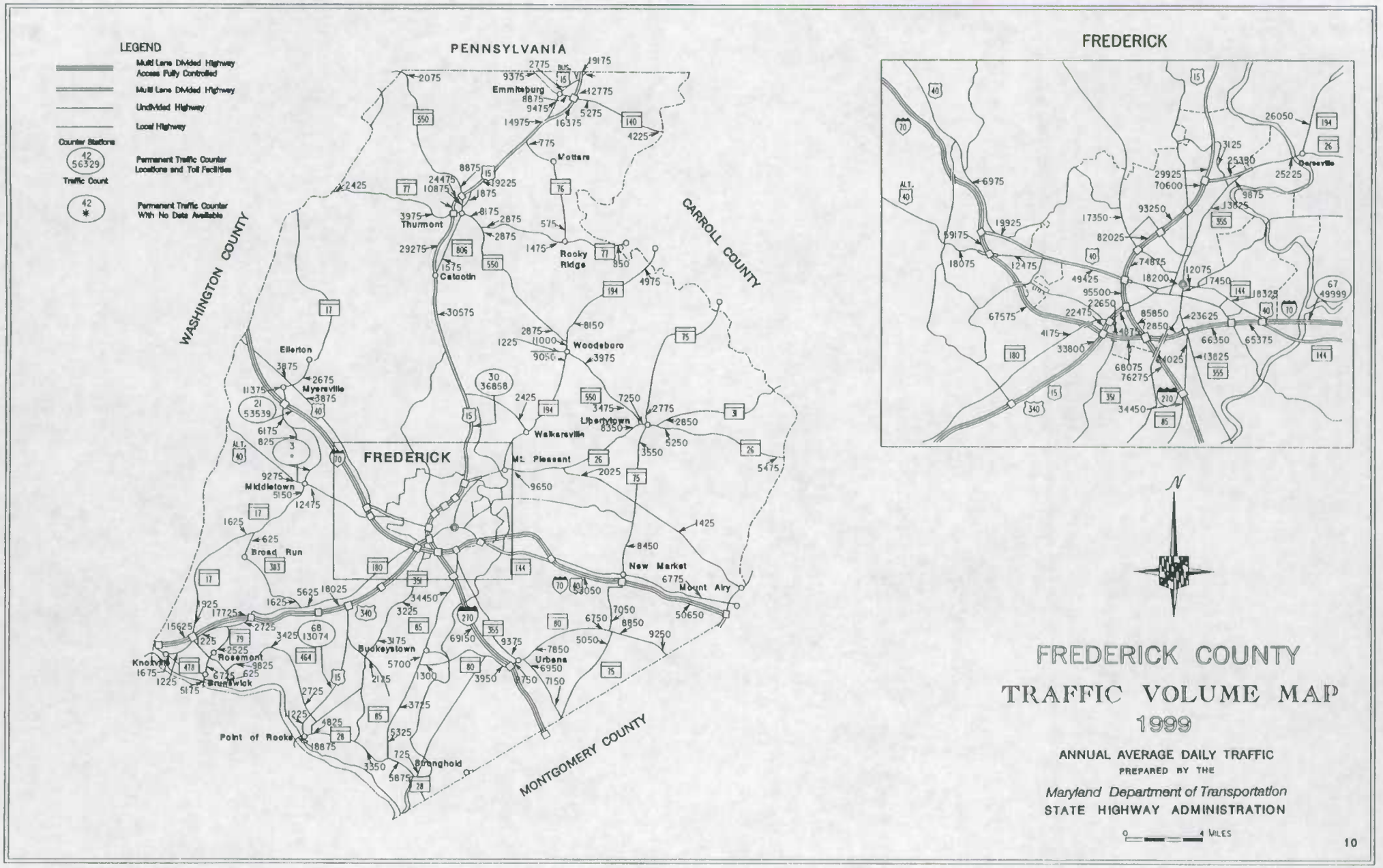
LEGEND
Multi Lane Divided Highway Access Fully Controlled
Multi Lane Divided Highway
Undivided Highway
Local Highway
Counter Stations
42
56329
Permanent Traffic Counter Locations and Toll Facilities
Traffic Count
42
*
Permanent Traffic Counter With No Data Available
PENNSYLVANIA
WASHINGTON COUNTY
CARROLL COUNTY
MONTGOMERY COUNTY
FREDERICK
Emmitsburg
Mottars
Thurmont
Rocky Ridge
Catoctin
Woodsboro
Ellerton
Myersville
Walkersville
Libertytown
Mt. Pleasant
Middletown
Broad Run
New Market
Mount Airy
Knoxville
Rosemont
Brunswick
Buckeystown
Urbana
Point of Rocks
Stronghold
FREDERICK
Gerseville
N
FREDERICK COUNTY
TRAFFIC VOLUME MAP
1999
ANNUAL AVERAGE DAILY TRAFFIC
PREPARED BY THE
Maryland Department of Transportation
STATE HIGHWAY ADMINISTRATION
0
4 MILES
10

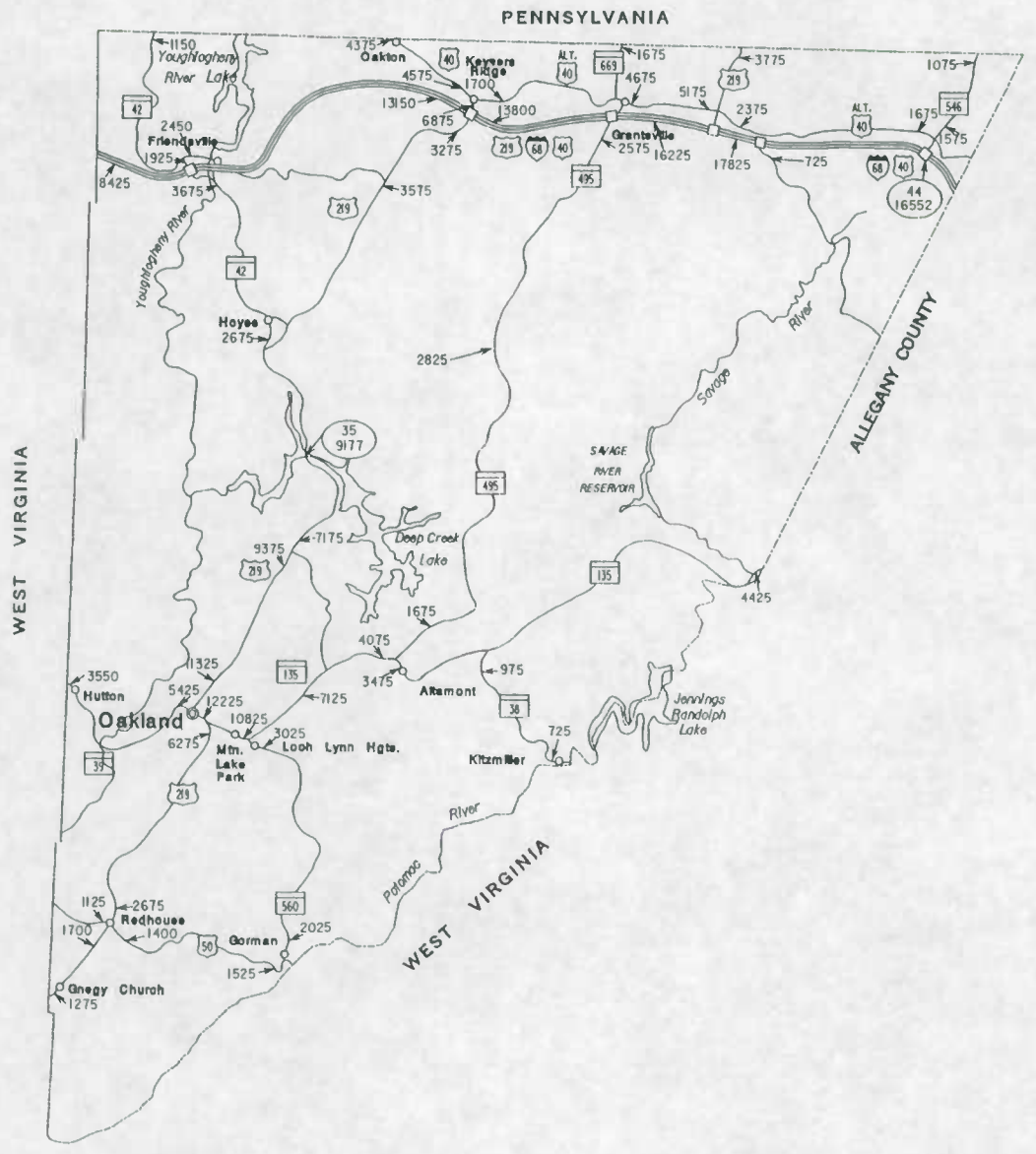

LEGEND

- Multi Lane Divided Highway Access Fully Controlled
- Multi Lane Divided Highway
- Undivided Highway
- Local Highway

Counter Stations

- 42 / 56329 — Permanent Traffic Counter Locations and Toll Facilities (Traffic Count)
- 42 / * — Permanent Traffic Counter With No Data Available

GARRETT COUNTY
TRAFFIC VOLUME MAP
1999

ANNUAL AVERAGE DAILY TRAFFIC

PREPARED BY THE

Maryland Department of Transportation

STATE HIGHWAY ADMINISTRATION

0 — 4 MILES

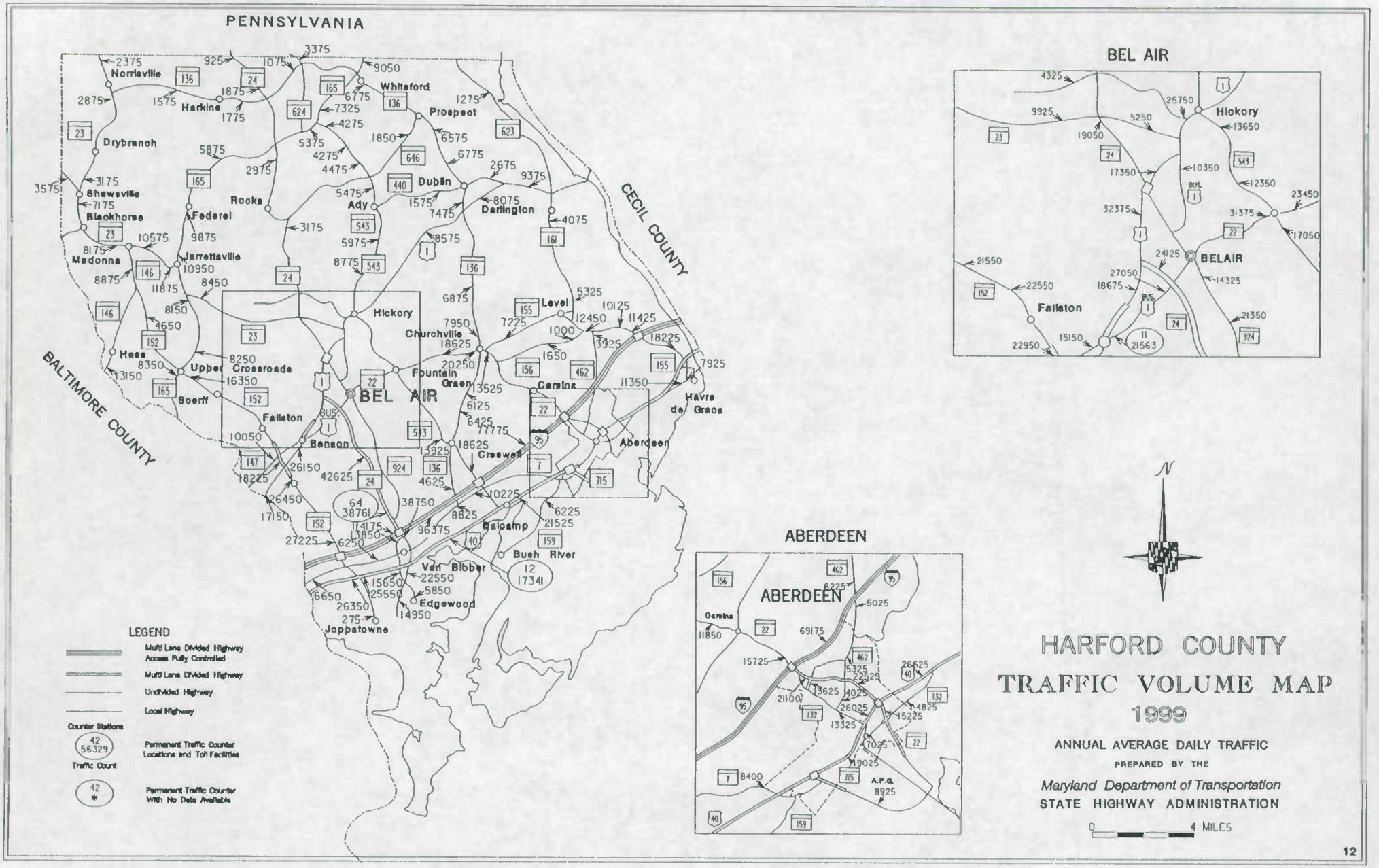
PENNSYLVANIA
CECIL COUNTY
BALTIMORE COUNTY
BEL AIR
Norrisville
Harkins
Whiteford
Prospect
Dryhranch
Shewsville
Blackhorse
Madonna
Federal
Rocks
Ady
Dublin
Darlington
Jarrettsville
Hickory
Level
Churchville
Fountain Green
Carsins
Havre de Grace
Aberdeen
Hess
Upper Crossroads
Scarff
Fallston
Benson
Creswell
Balcamp
Bush River
Van Bibber
Edgewood
Joppatowne
LEGEND
Multi Lane Divided Highway Access Fully Controlled
Multi Lane Divided Highway
Undivided Highway
Local Highway
Counter Stations
Permanent Traffic Counter Locations and Toll Facilities
Traffic Count
Permanent Traffic Counter With No Data Available
BEL AIR
Hickory
BELAIR
Fallston
ABERDEEN
ABERDEEN
Carsins
A.P.G.
N
HARFORD COUNTY
TRAFFIC VOLUME MAP
1999
ANNUAL AVERAGE DAILY TRAFFIC
PREPARED BY THE
Maryland Department of Transportation
STATE HIGHWAY ADMINISTRATION
0
4 MILES

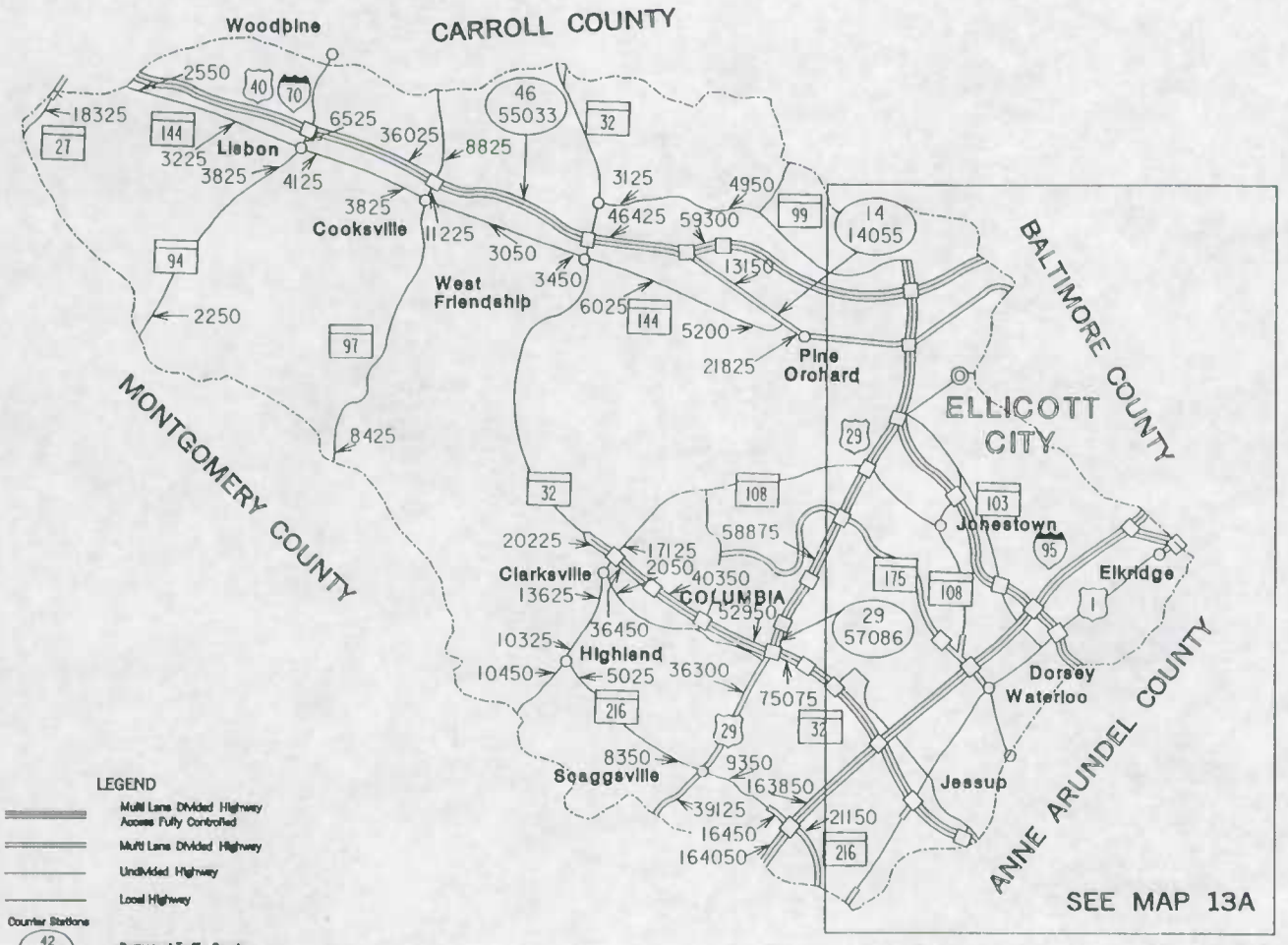

HOWARD COUNTY
TRAFFIC VOLUME MAP
1999

ANNUAL AVERAGE DAILY TRAFFIC

PREPARED BY THE

Maryland Department of Transportation

STATE HIGHWAY ADMINISTRATION

0 4 MILES

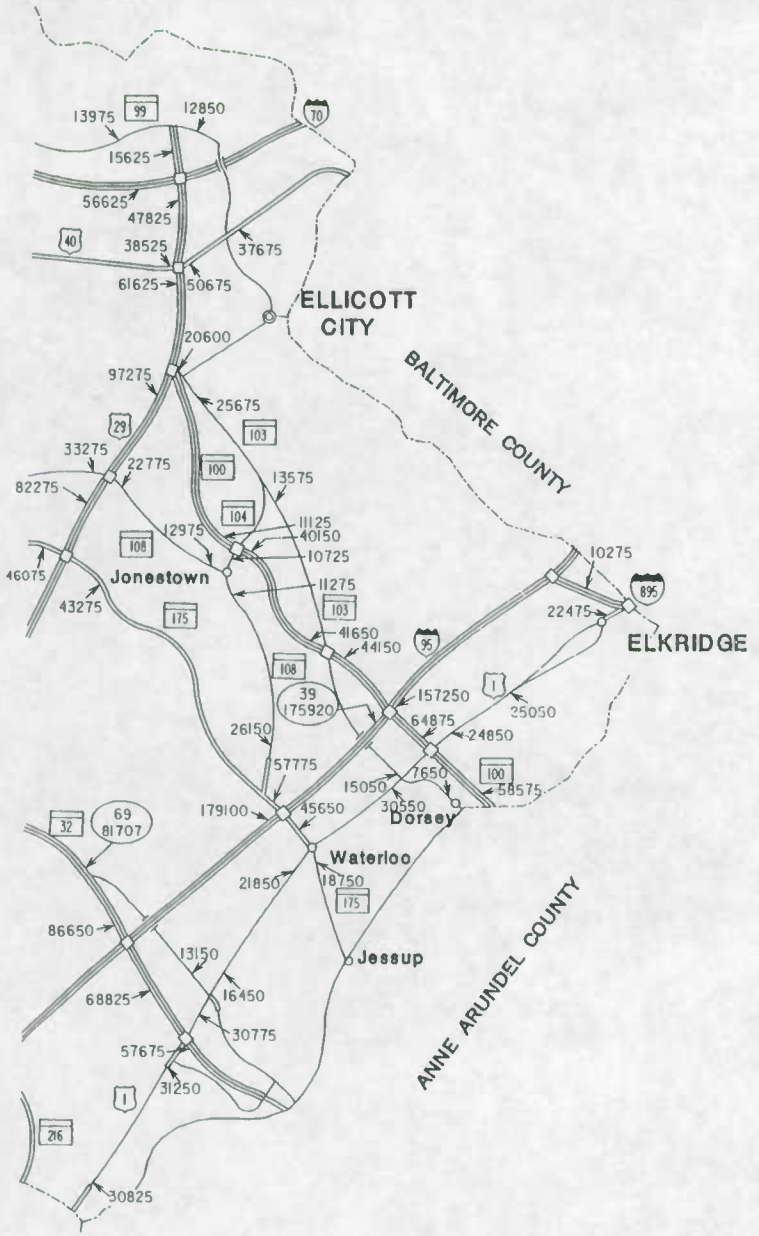

LEGEND

- Multi Lane Divided Highway Access Fully Controlled
- Multi Lane Divided Highway
- Undivided Highway
- Local Highway

Counter Stations

- 42 / 56329 — Permanent Traffic Counter Locations and Toll Facilities (Traffic Count)
- 42 / * — Permanent Traffic Counter With No Data Available

N

HOWARD COUNTY ENLARGEMENT

TRAFFIC VOLUME MAP

1999

ANNUAL AVERAGE DAILY TRAFFIC

PREPARED BY THE

Maryland Department of Transportation

STATE HIGHWAY ADMINISTRATION

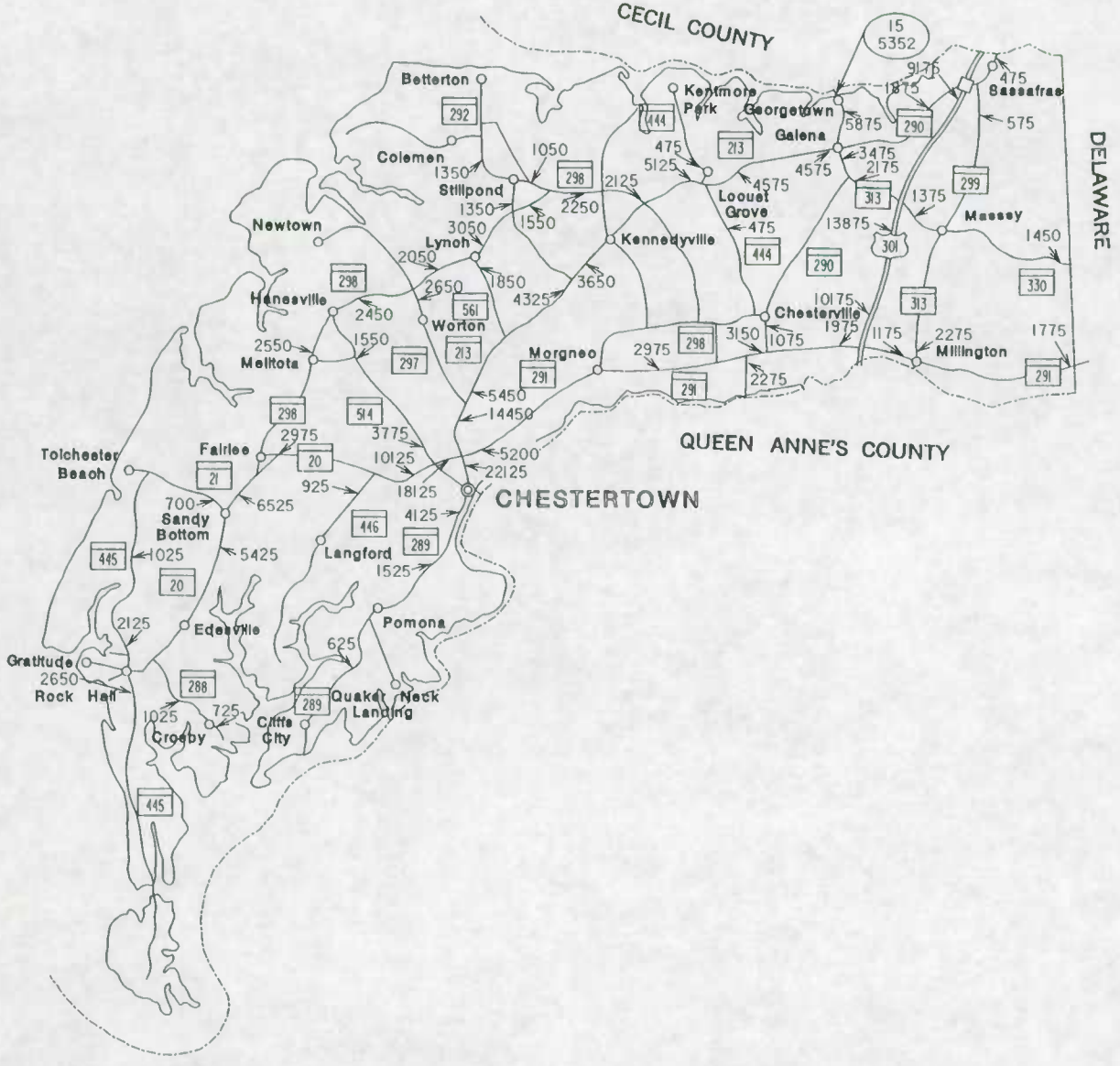

LEGEND

- Multi Lane Divided Highway Access Fully Controlled
- Multi Lane Divided Highway
- Undivided Highway
- Local Highway

Counter Stations

- 42 / 56329 — Permanent Traffic Counter Locations and Toll Facilities (Traffic Count)
- 42 / * — Permanent Traffic Counter With No Data Available

N

KENT COUNTY

TRAFFIC VOLUME MAP

1999

ANNUAL AVERAGE DAILY TRAFFIC

PREPARED BY THE

Maryland Department of Transportation

STATE HIGHWAY ADMINISTRATION

0 4 MILES

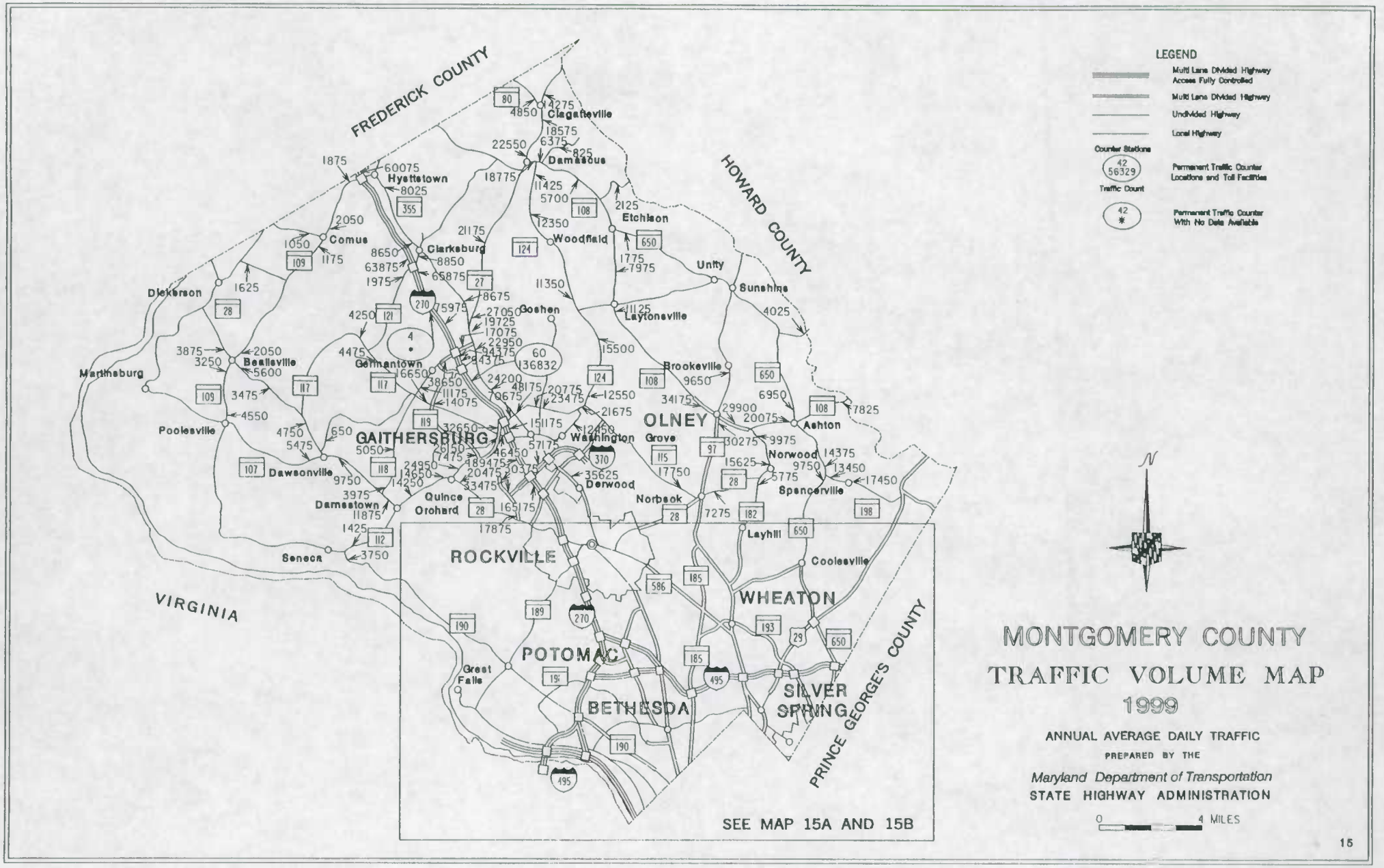
FREDERICK COUNTY
HOWARD COUNTY
VIRGINIA
PRINCE GEORGES COUNTY
Clagettsville
Damascus
Hyattstown
Clarksburg
Comus
Dickerson
Barnesville
Beallsville
Poolesville
Germantown
Gaithersburg
Dawsonville
Damestown
Quince Orchard
Seneca
Woodfield
Etchison
Goshen
Laytonsville
Unity
Sunshine
Brookeville
Olney
Washington Grove
Ashton
Norwood
Spencerville
Derwood
Norbeck
Layhill
Colesville
Wheaton
Rockville
Potomac
Great Falls
Bethesda
Silver Spring
SEE MAP 15A AND 15B
LEGEND
Multi Lane Divided Highway Access Fully Controlled
Multi Lane Divided Highway
Undivided Highway
Local Highway
Counter Stations
Permanent Traffic Counter Locations and Toll Facilities
Traffic Count
Permanent Traffic Counter With No Data Available
N
MONTGOMERY COUNTY
TRAFFIC VOLUME MAP
1999
ANNUAL AVERAGE DAILY TRAFFIC
PREPARED BY THE
Maryland Department of Transportation
STATE HIGHWAY ADMINISTRATION
0
4 MILES

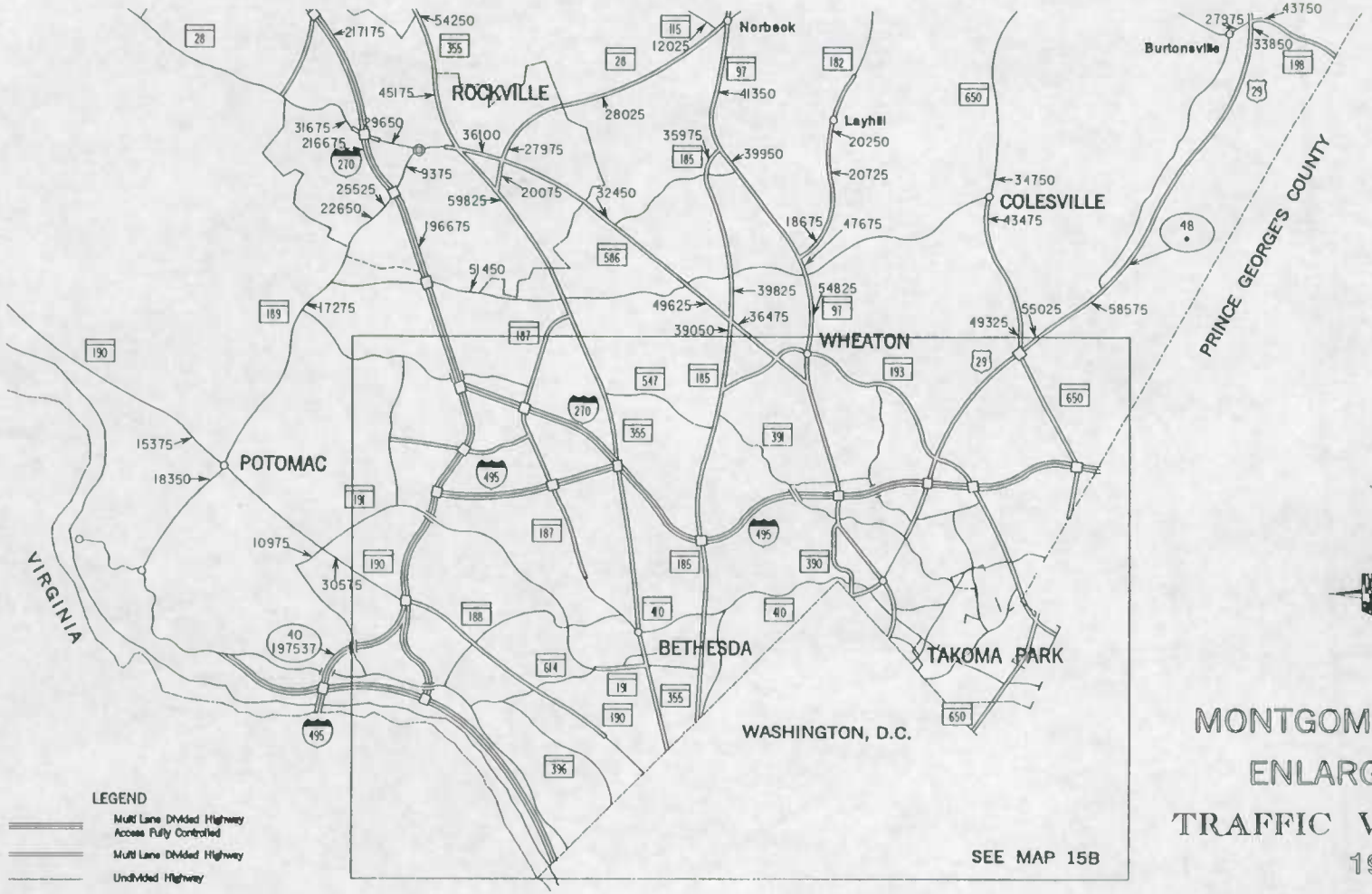

MONTGOMERY COUNTY
ENLARGEMENT 1
TRAFFIC VOLUME MAP
1999

ANNUAL AVERAGE DAILY TRAFFIC

PREPARED BY THE

Maryland Department of Transportation

STATE HIGHWAY ADMINISTRATION

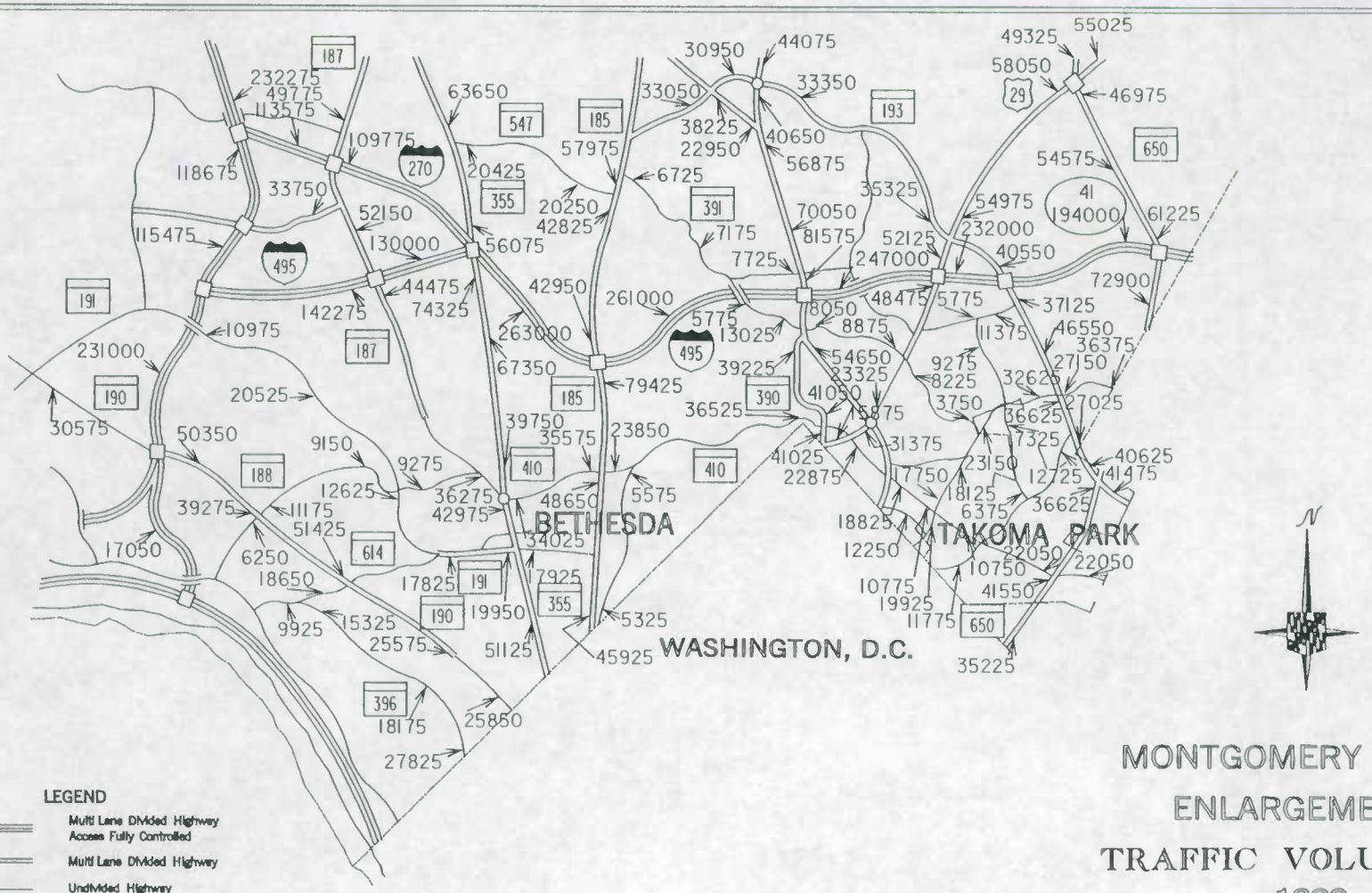

MONTGOMERY COUNTY
ENLARGEMENT 2
TRAFFIC VOLUME MAP
1999

ANNUAL AVERAGE DAILY TRAFFIC

PREPARED BY THE

Maryland Department of Transportation

STATE HIGHWAY ADMINISTRATION

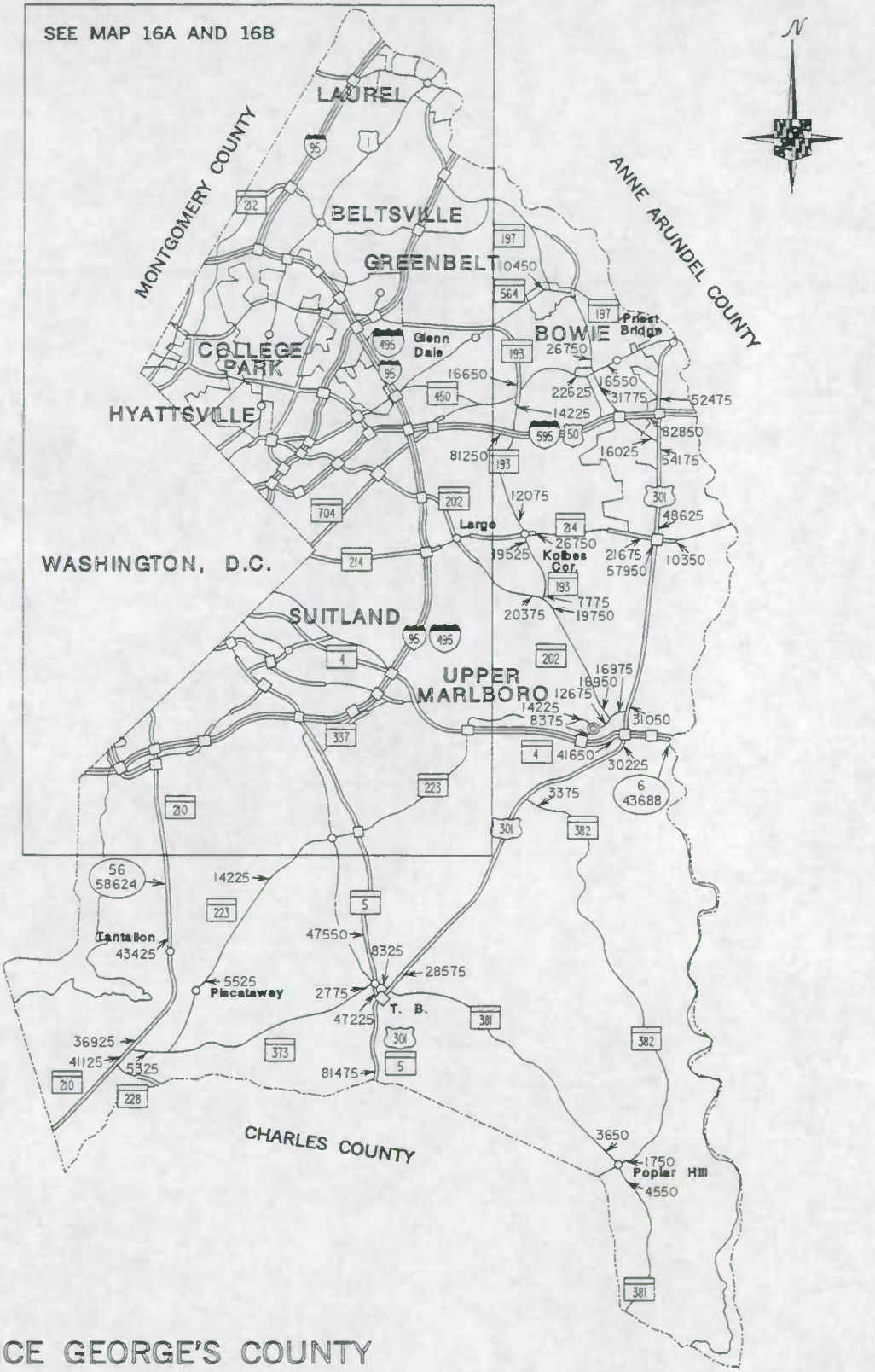

PRINCE GEORGE'S COUNTY
TRAFFIC VOLUME MAP
1999

ANNUAL AVERAGE DAILY TRAFFIC

PREPARED BY THE

Maryland Department of Transportation
STATE HIGHWAY ADMINISTRATION

0 4 MILES

LEGEND

- Multi Lane Divided Highway Access Fully Controlled
- Multi Lane Divided Highway
- Undivided Highway
- Local Highway

Counter Stations

- 42 / 56329 — Permanent Traffic Counter Locations and Toll Facilities (Traffic Count)
- 42 / * — Permanent Traffic Counter With No Data Available

PRINCE GEORGE'S COUNTY
ENLARGEMENT 1
TRAFFIC VOLUME MAP
1999

ANNUAL AVERAGE DAILY TRAFFIC
PREPARED BY THE
Maryland Department of Transportation
STATE HIGHWAY ADMINISTRATION

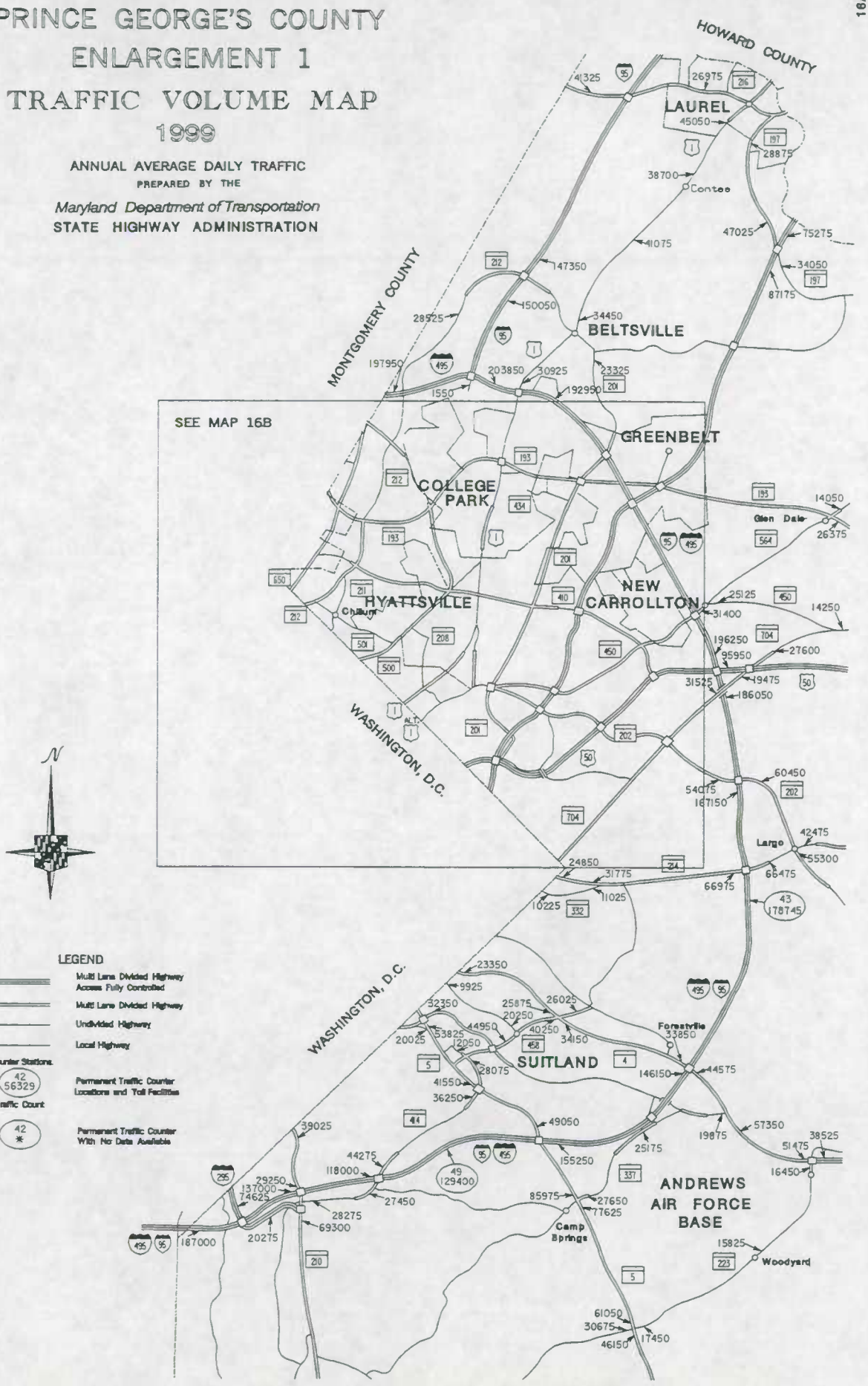

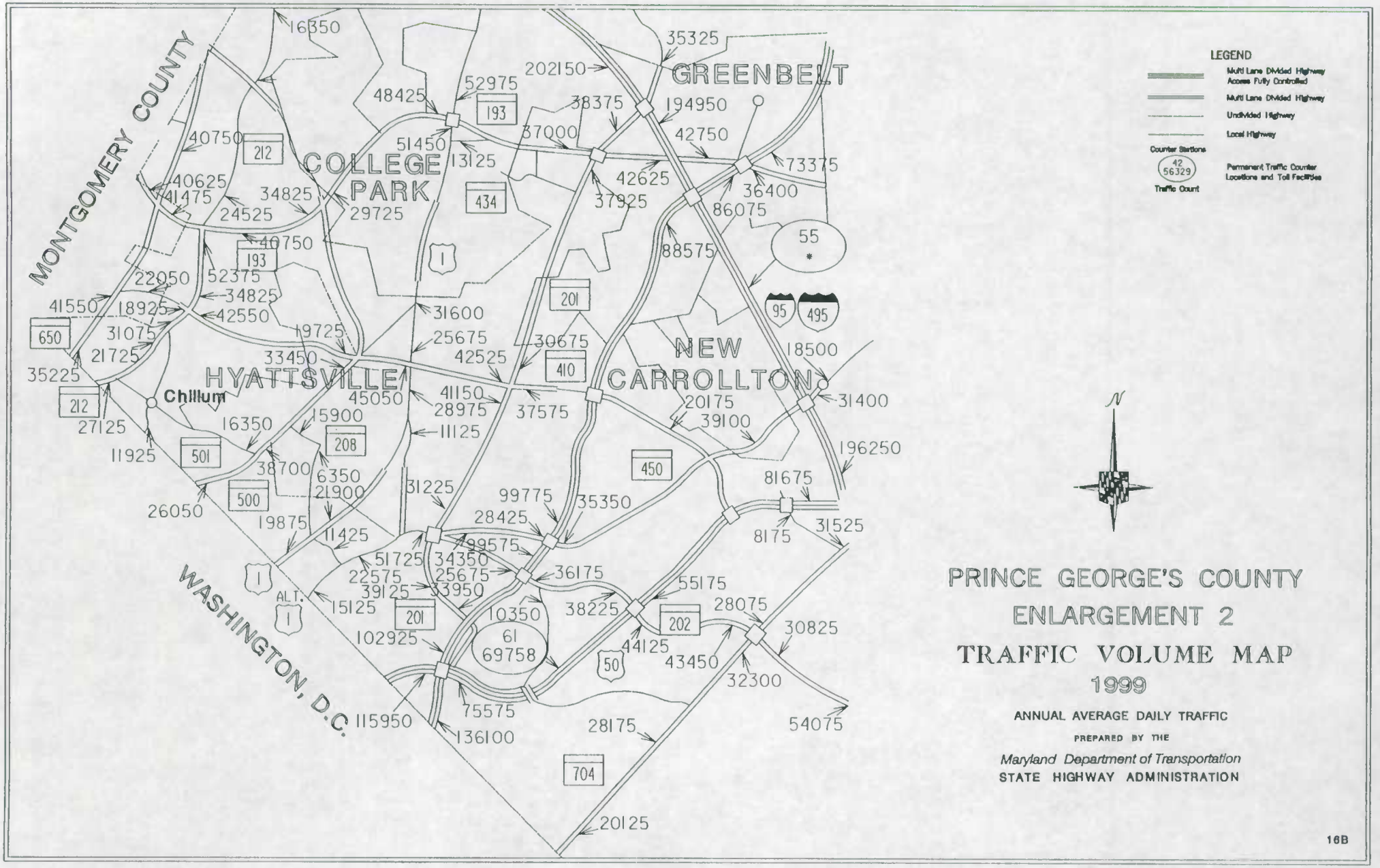

LEGEND

Multi Lane Divided Highway Access Fully Controlled

Multi Lane Divided Highway

Undivided Highway

Local Highway

Counter Stations

42 56329

Traffic Count

Permanent Traffic Counter Locations and Toll Facilities

N

PRINCE GEORGE'S COUNTY
ENLARGEMENT 2
TRAFFIC VOLUME MAP
1999

ANNUAL AVERAGE DAILY TRAFFIC

PREPARED BY THE

Maryland Department of Transportation

STATE HIGHWAY ADMINISTRATION

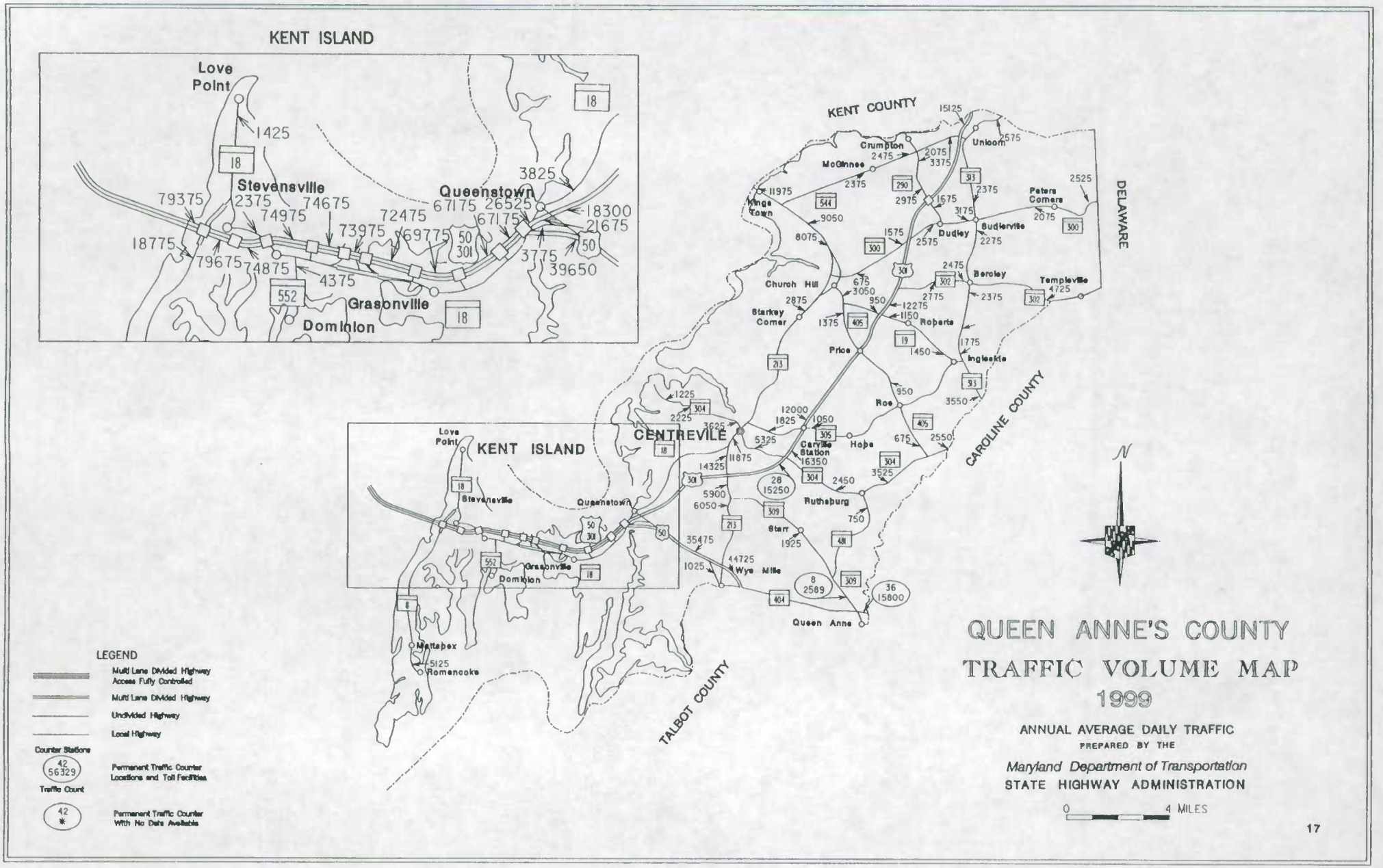
KENT ISLAND
Love Point
1425
18
Stevensville
79375
2375
74675
74975
72475
67175
26525
3825
18300
21675
18775
79675
74875
73975
69775
67175
50
301
3775
39650
4375
552
Grasonville
Dominion
KENT COUNTY
DELAWARE
CAROLINE COUNTY
TALBOT COUNTY
CENTREVILE
Crumpton
McGinnes
Unicorn
Peters Corners
Budderville
Dudley
Kings Town
Church Hill
Starkey Corner
Roberts
Price
Ingleside
Roe
Carville Station
Hope
Ruthsburg
Starr
Wye Mills
Queen Anne
Templeville
Bereley
Mattapex
Romancoke
LEGEND
Multi Lane Divided Highway Access Fully Controlled
Multi Lane Divided Highway
Undivided Highway
Local Highway
Counter Stations
42
56329
Traffic Count
Permanent Traffic Counter Locations and Toll Facilities
42
*
Permanent Traffic Counter With No Data Available
N
QUEEN ANNE'S COUNTY
TRAFFIC VOLUME MAP
1999
ANNUAL AVERAGE DAILY TRAFFIC
PREPARED BY THE
Maryland Department of Transportation
STATE HIGHWAY ADMINISTRATION
0
4 MILES

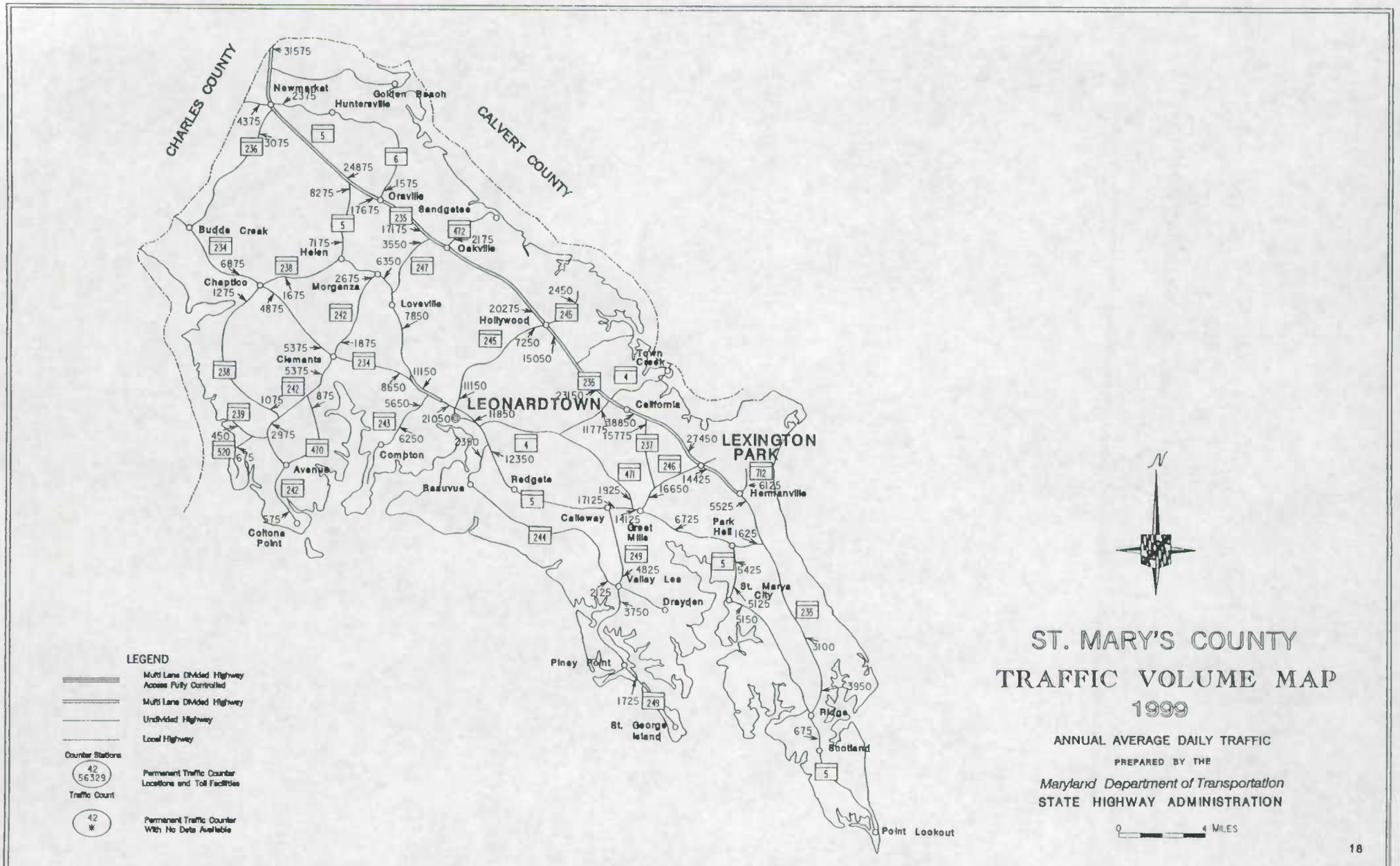

ST. MARY'S COUNTY
TRAFFIC VOLUME MAP
1999

ANNUAL AVERAGE DAILY TRAFFIC

PREPARED BY THE

Maryland Department of Transportation

STATE HIGHWAY ADMINISTRATION

0 4 MILES

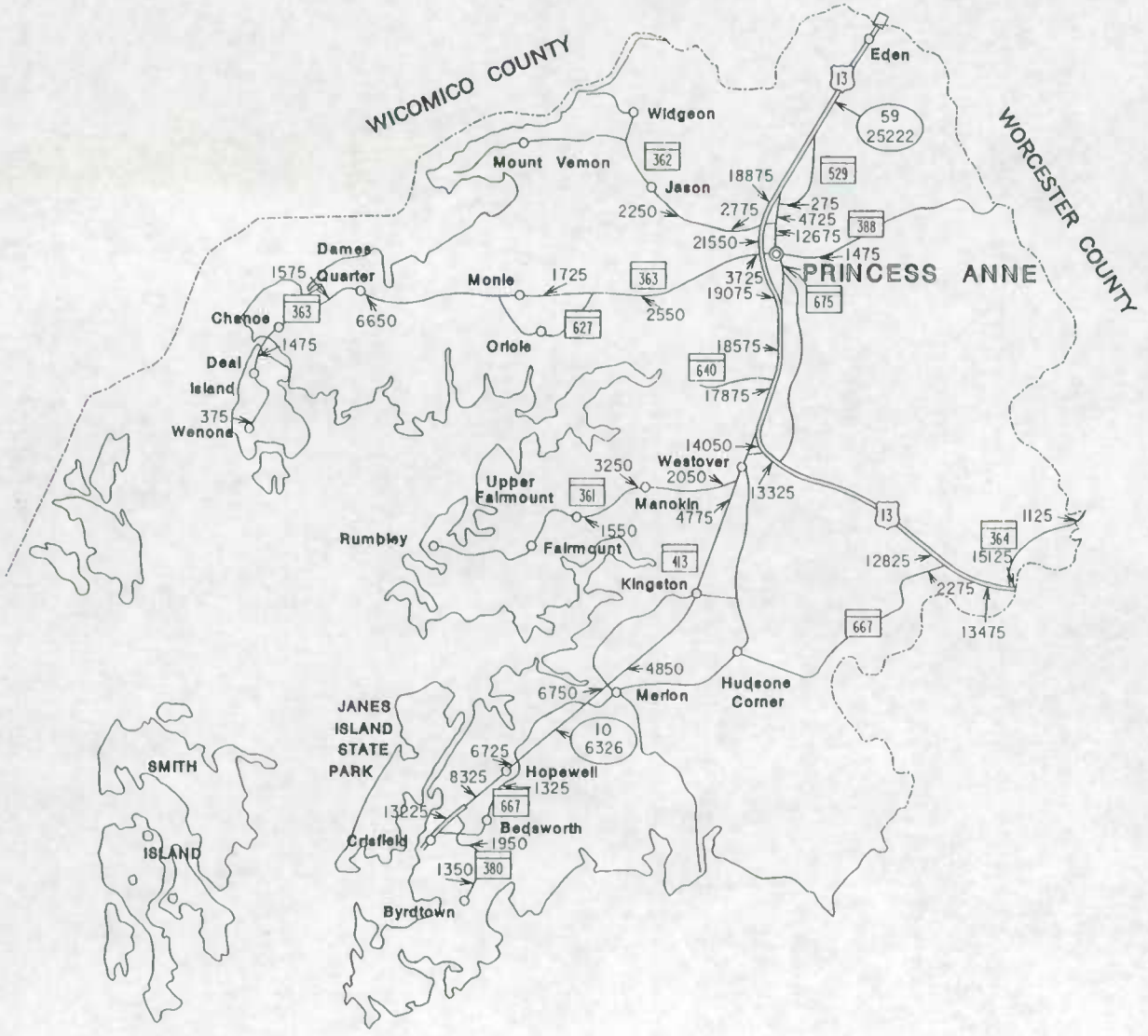

LEGEND

- Multi Lane Divided Highway Access Fully Controlled
- Multi Lane Divided Highway
- Undivided Highway
- Local Highway

Counter Stations

- 42 / 56329 — Permanent Traffic Counter Locations and Toll Facilities (Traffic Count)
- 42 / * — Permanent Traffic Counter With No Data Available

N

SOMERSET COUNTY
TRAFFIC VOLUME MAP
1999

ANNUAL AVERAGE DAILY TRAFFIC

PREPARED BY THE

Maryland Department of Transportation

STATE HIGHWAY ADMINISTRATION

0 4 MILES

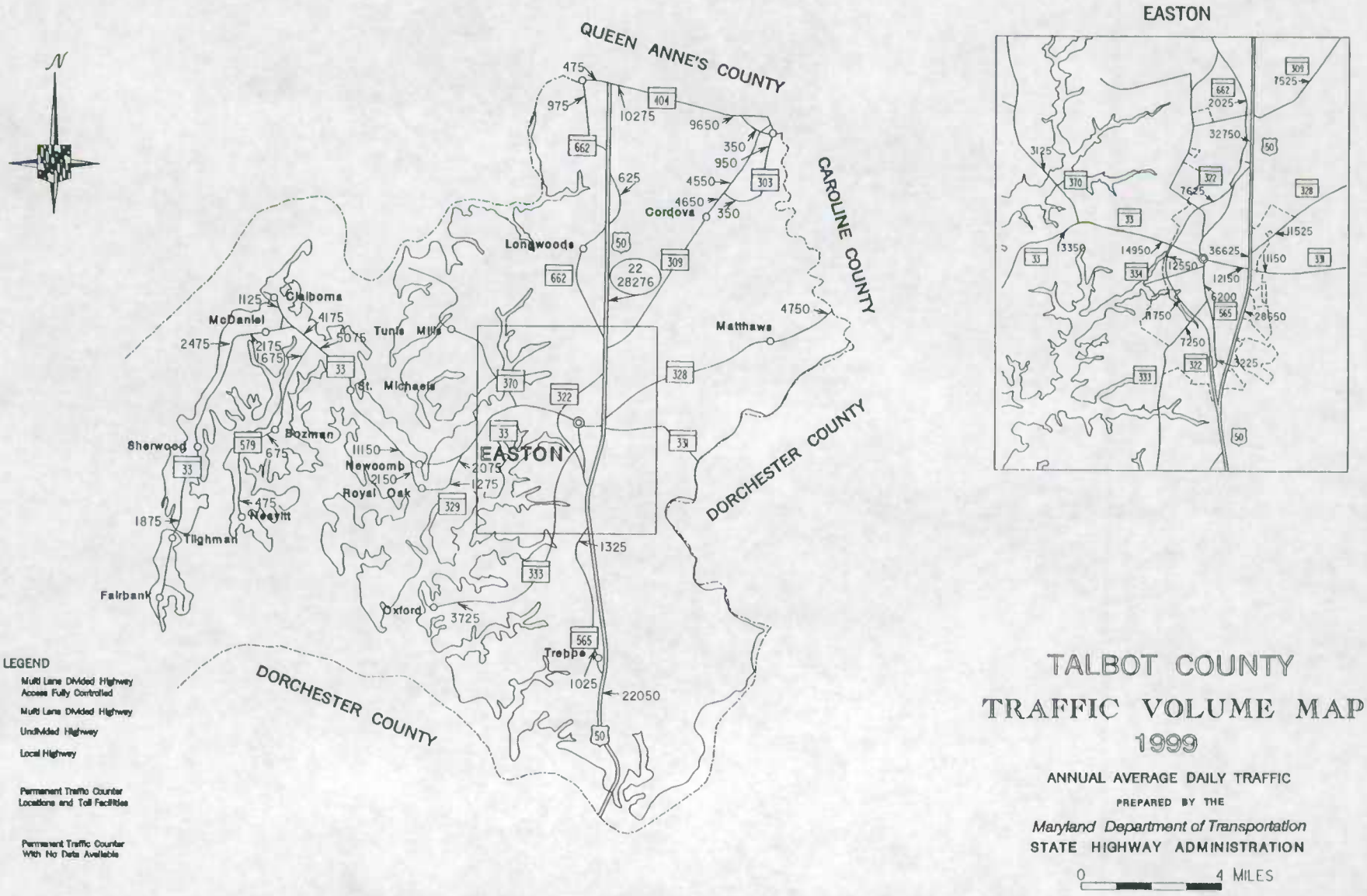

LEGEND

- Multi Lane Divided Highway Access Fully Controlled
- Multi Lane Divided Highway
- Undivided Highway
- Local Highway

Counter Stations

- 42 / 56329 — Traffic Count — Permanent Traffic Counter Locations and Toll Facilities
- 42 / * — Permanent Traffic Counter With No Data Available

TALBOT COUNTY
TRAFFIC VOLUME MAP
1999

ANNUAL AVERAGE DAILY TRAFFIC

PREPARED BY THE

Maryland Department of Transportation

STATE HIGHWAY ADMINISTRATION

0 — 4 MILES

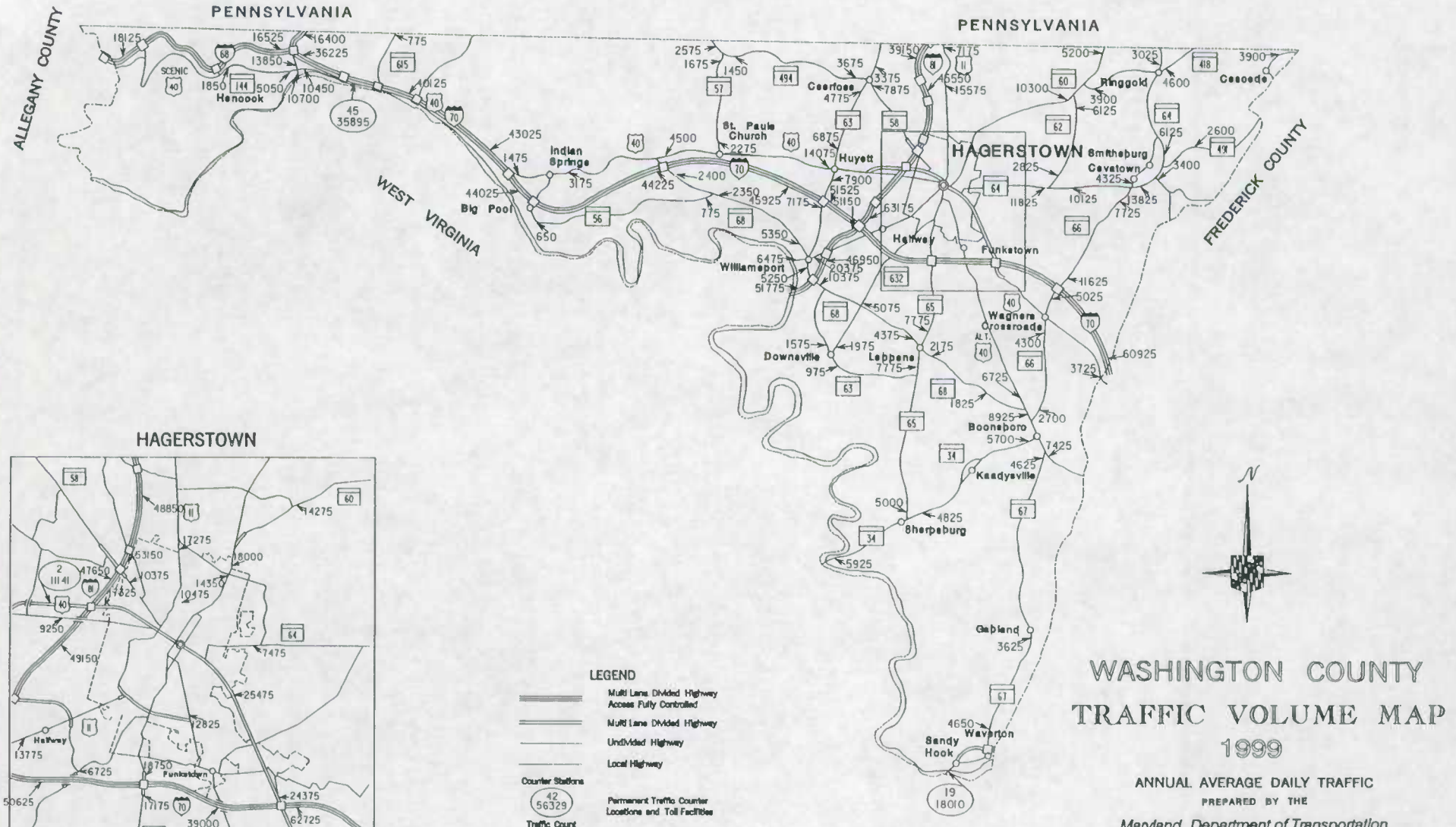
PENNSYLVANIA
PENNSYLVANIA
ALLEGANY COUNTY
WEST VIRGINIA
FREDERICK COUNTY
HAGERSTOWN
Hancock
Indian Springe
Big Pool
St. Paule Church
Ceerfoss
Huyett
Smithsburg
Cavetown
Ringgold
Cascade
Halfway
Funkstown
Williamsport
Wagners Crossroads
Downsville
Leppans
Boonsboro
Keadysville
Sharpsburg
Gapland
Sandy Hook
Wayerton
HAGERSTOWN
LEGEND
Multi Lane Divided Highway Access Fully Controlled
Multi Lane Divided Highway
Undivided Highway
Local Highway
Counter Stations
Permanent Traffic Counter Locations and Toll Facilities
Traffic Count
Permanent Traffic Counter With No Data Available
N
WASHINGTON COUNTY
TRAFFIC VOLUME MAP
1999
ANNUAL AVERAGE DAILY TRAFFIC
PREPARED BY THE
Maryland Department of Transportation
STATE HIGHWAY ADMINISTRATION
0 4 MILES

WICOMICO COUNTY
TRAFFIC VOLUME MAP
1999

ANNUAL AVERAGE DAILY TRAFFIC

PREPARED BY THE

Maryland Department of Transportation

STATE HIGHWAY ADMINISTRATION

0 4 MILES

LEGEND

- Multi Lane Divided Highway Access Fully Controlled
- Multi Lane Divided Highway
- Undivided Highway
- Local Highway

Counter Stations

- 42 / 56329 — Permanent Traffic Counter Locations and Toll Facilities — Traffic Count
- 42 / * — Permanent Traffic Counter With No Data Available

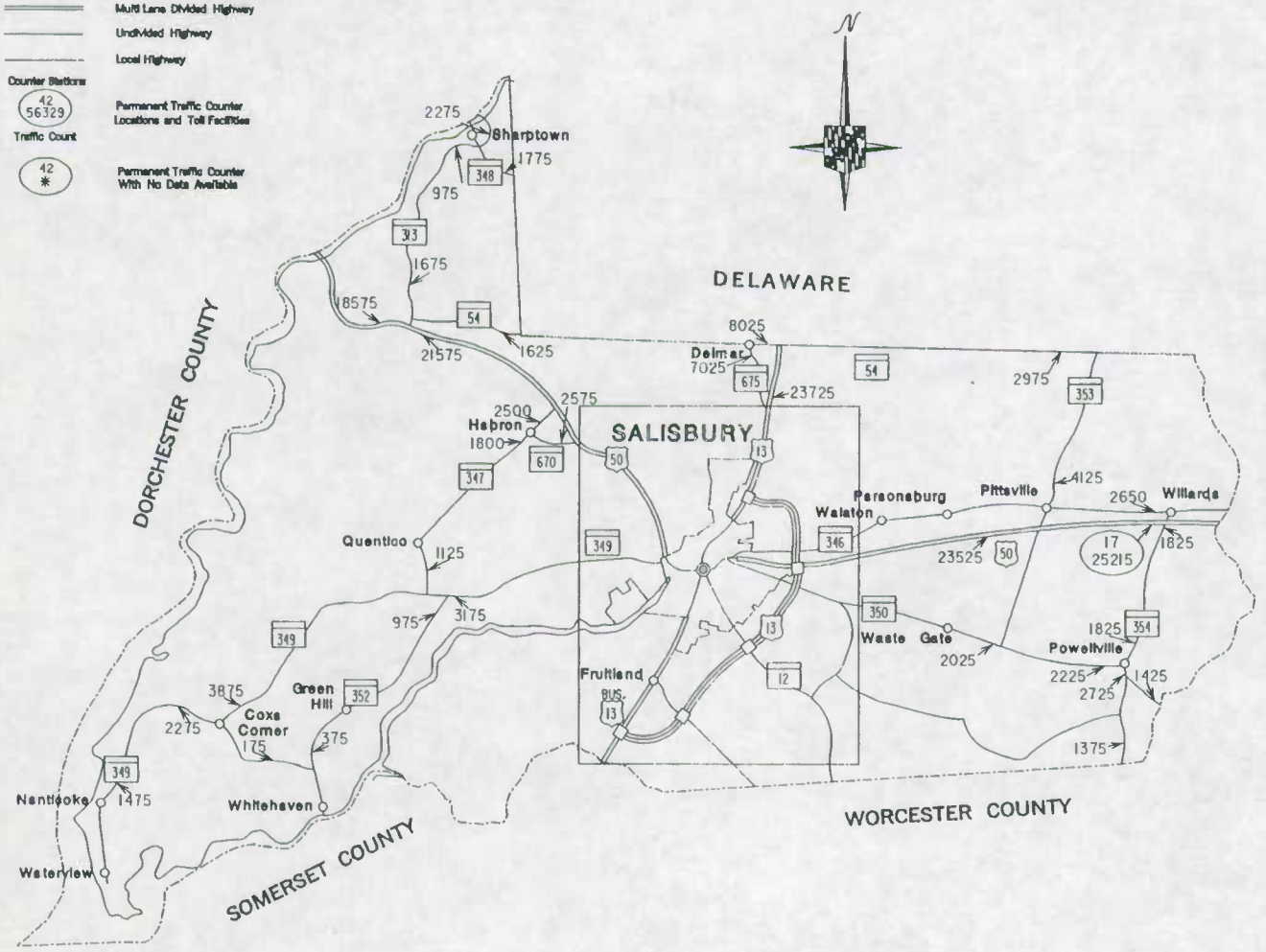

SALISBURY

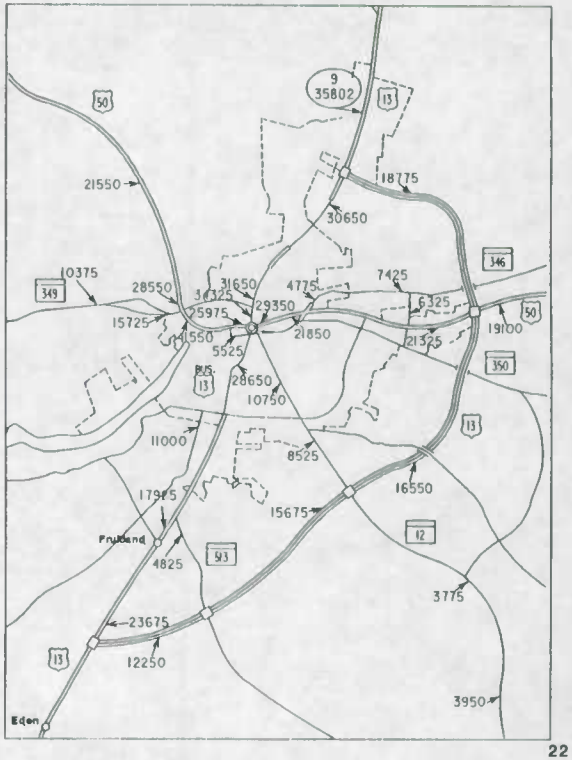

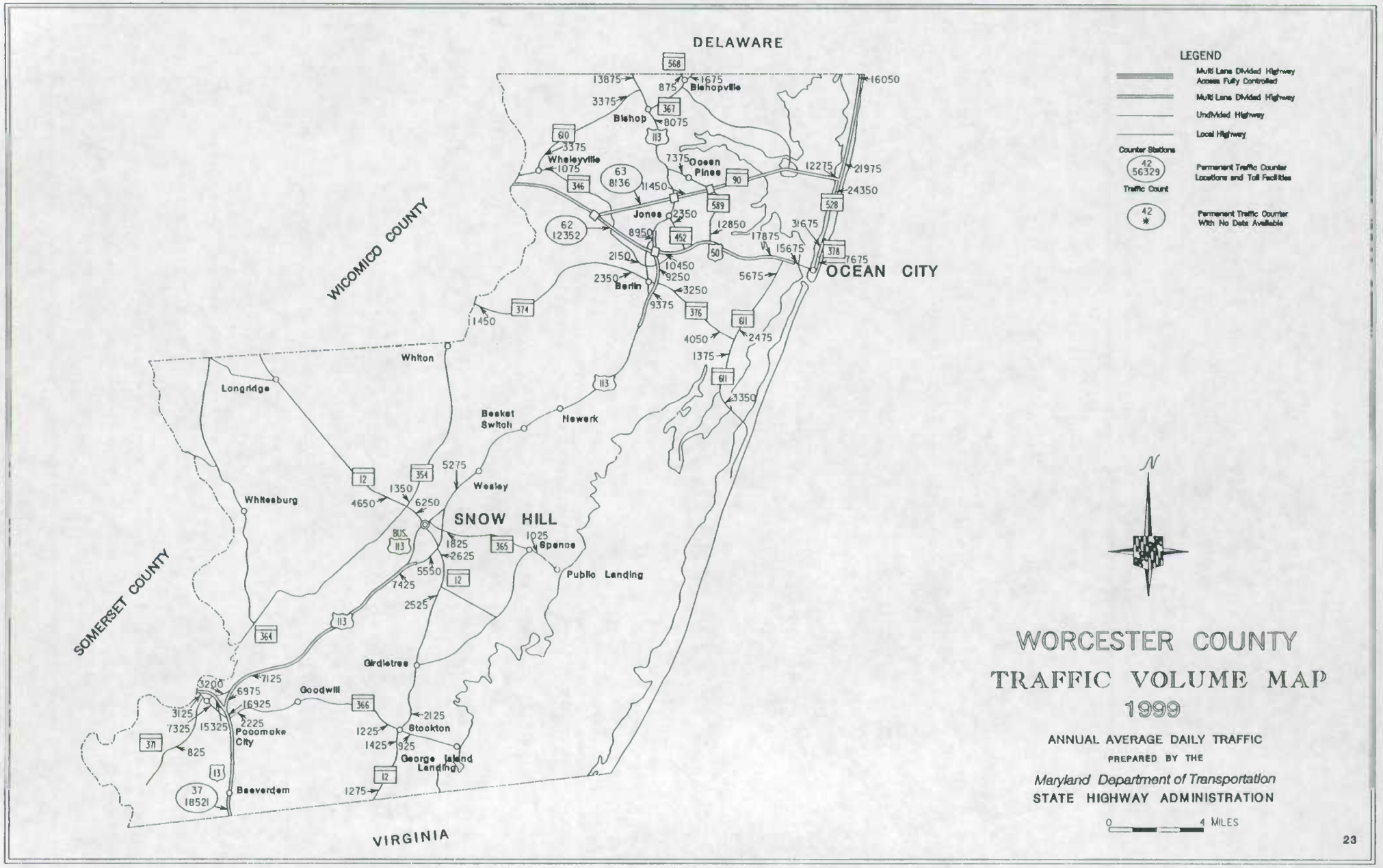
DELAWARE
WICOMICO COUNTY
SOMERSET COUNTY
VIRGINIA
OCEAN CITY
SNOW HILL
Bishopville
Bishop
Wheatleyville
Ocean Pines
Jones
Berlin
Whaton
Longridge
Whitesburg
Basket Switch
Newark
Wesley
Spence
Public Landing
Girdletree
Goodwill
Stockton
George Island Landing
Pocomoke City
Beaverdam
LEGEND
Multi Lane Divided Highway Access Fully Controlled
Multi Lane Divided Highway
Undivided Highway
Local Highway
Counter Stations
Permanent Traffic Counter Locations and Toll Facilities
Traffic Count
Permanent Traffic Counter With No Data Available
N
WORCESTER COUNTY
TRAFFIC VOLUME MAP
1999
ANNUAL AVERAGE DAILY TRAFFIC
PREPARED BY THE
Maryland Department of Transportation
STATE HIGHWAY ADMINISTRATION
0 4 MILES