HIGHWAY INFORMATION SERVICES DIVISION
Office of Planning and Preliminary Engineering

MARYLAND'S COUNTIES

1 ALLEGANY
2 ANNE ARUNDEL
3 BALTIMORE
4 CALVERT
5 CAROLINE
6 CARROLL
7 CECIL
8 CHARLES
9 DORCHESTER
10 FREDERICK
11 GARRETT
12 HARFORD
13 HOWARD
14 KENT
15 MONTGOMERY
16 PRINCE GEORGE'S
17 QUEEN ANNE'S
18 ST. MARY'S
19 SOMERSET
20 TALBOT
21 WASHINGTON
22 WICOMICO
23 WORCESTER
24 Baltimore City (not incl.)

LEGEND

Multi Lane Divided Highway Access Fully Controlled

Multi Lane Divided Highway

Undivided Highway

Local Highway

Counter Stations

42 / 56329 — Traffic Count

Permanent Traffic Counter Locations and Toll Facilities

42 / * — Permanent Traffic Counter With No Data Available

These maps are also available on the Internet at
http://www.sha.state.md.us/oppe/maps.htm



1998 TRAFFIC VOLUME MAPS BY COUNTY

MARYLAND DEPARTMENT OF TRANSPORTATION
STATE HIGHWAY ADMINISTRATION

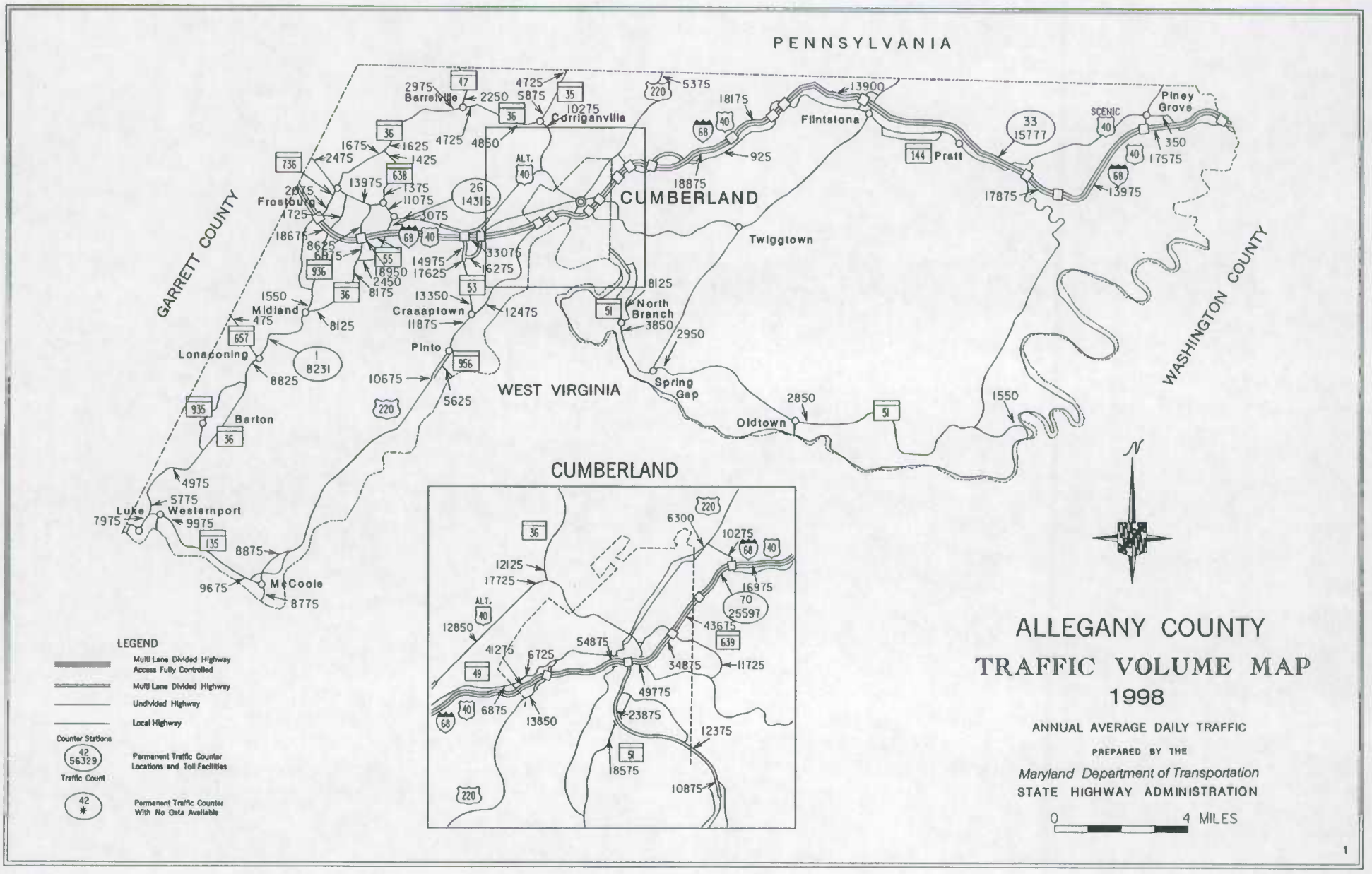
PENNSYLVANIA
GARRETT COUNTY
WASHINGTON COUNTY
WEST VIRGINIA
CUMBERLAND
Barrelville
Corriganville
Flintstone
Pratt
Piney Grove
Frostburg
Twiggtown
Midland
Crassaptown
North Branch
Lonaconing
Pinto
Spring Gap
Oldtown
Barton
Luke
Westernport
McCoole
CUMBERLAND
LEGEND
Multi Lane Divided Highway Access Fully Controlled
Multi Lane Divided Highway
Undivided Highway
Local Highway
Counter Stations
Permanent Traffic Counter Locations and Toll Facilities
Traffic Count
Permanent Traffic Counter With No Data Available
ALLEGANY COUNTY
TRAFFIC VOLUME MAP
1998
ANNUAL AVERAGE DAILY TRAFFIC
PREPARED BY THE
Maryland Department of Transportation
STATE HIGHWAY ADMINISTRATION
0
4 MILES
1

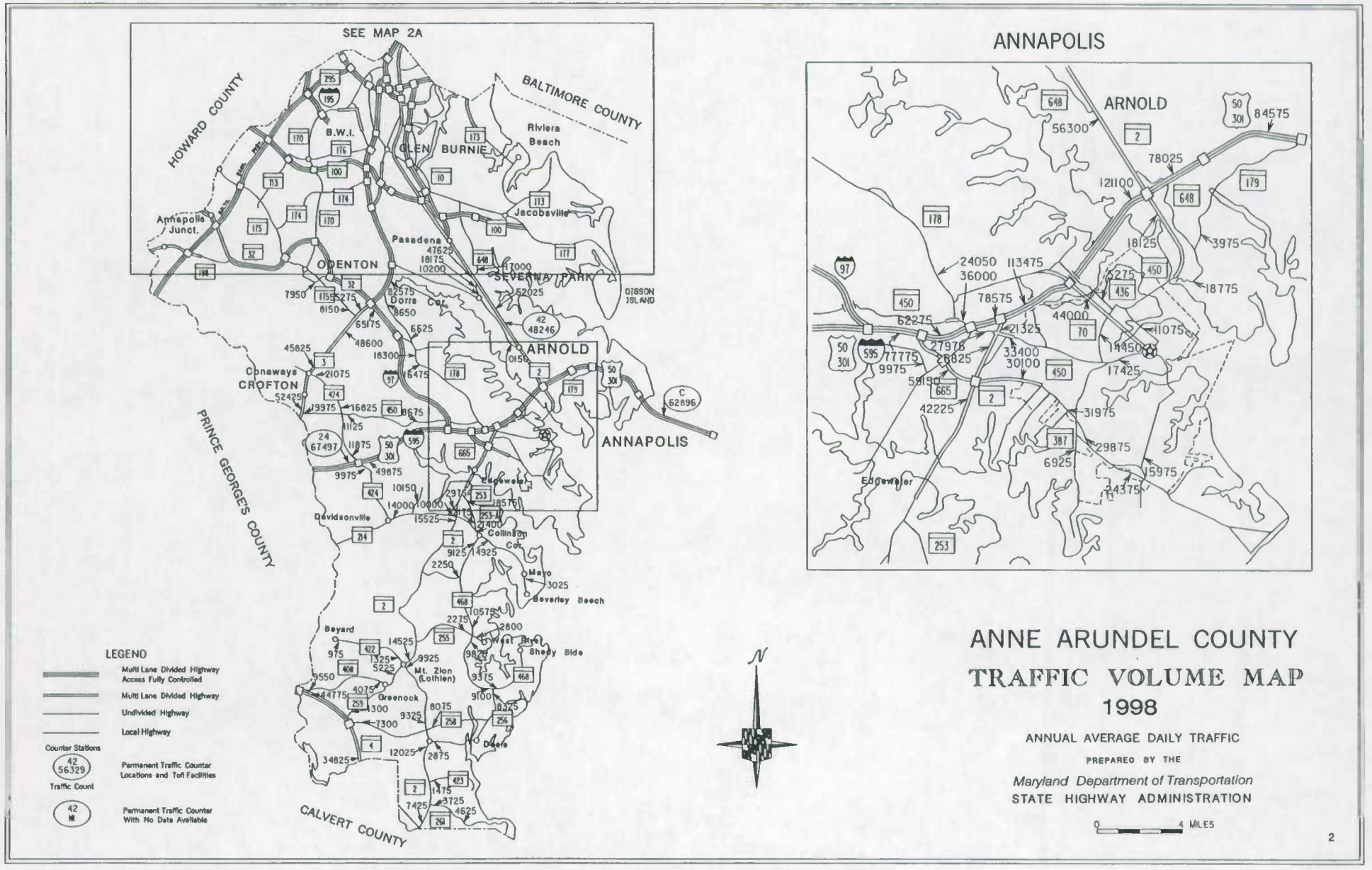

ANNE ARUNDEL COUNTY
TRAFFIC VOLUME MAP
1998

ANNUAL AVERAGE DAILY TRAFFIC

PREPARED BY THE

Maryland Department of Transportation

STATE HIGHWAY ADMINISTRATION

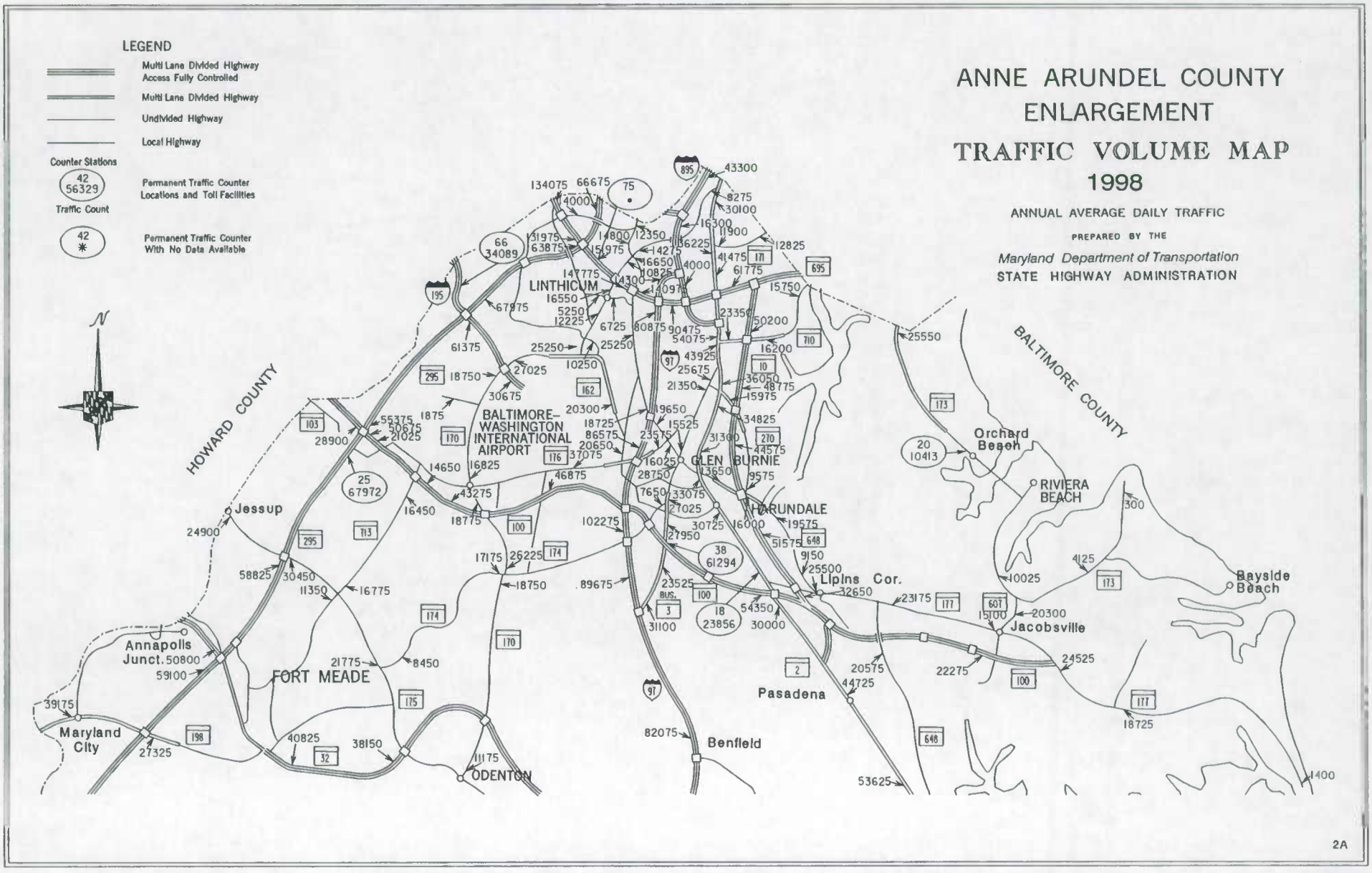
LEGEND
Multi Lane Divided Highway Access Fully Controlled
Multi Lane Divided Highway
Undivided Highway
Local Highway
Counter Stations
42
56329
Permanent Traffic Counter Locations and Toll Facilities
Traffic Count
42
*
Permanent Traffic Counter With No Data Available
ANNE ARUNDEL COUNTY
ENLARGEMENT
TRAFFIC VOLUME MAP
1998
ANNUAL AVERAGE DAILY TRAFFIC
PREPARED BY THE
Maryland Department of Transportation
STATE HIGHWAY ADMINISTRATION
N
HOWARD COUNTY
BALTIMORE COUNTY
LINTHICUM
BALTIMORE-WASHINGTON INTERNATIONAL AIRPORT
GLEN BURNIE
ARUNDALE
Jessup
FORT MEADE
Annapolis Junct.
Maryland City
ODENTON
Benfield
Pasadena
Lipins Cor.
Orchard Beach
RIVIERA BEACH
Jacobsville
Bayside Beach

LEGEND

- Multi Lane Divided Highway Access Fully Controlled
- Multi Lane Divided Highway
- Undivided Highway
- Local Highway

Counter Stations

- 42 / 56329 — Permanent Traffic Counter Locations and Toll Facilities (Traffic Count)
- 42 / * — Permanent Traffic Counter With No Data Available

N

BALTIMORE COUNTY

TRAFFIC VOLUME MAP

1998

ANNUAL AVERAGE DAILY TRAFFIC

PREPARED BY THE

Maryland Department of Transportation

STATE HIGHWAY ADMINISTRATION

0 — 4 MILES

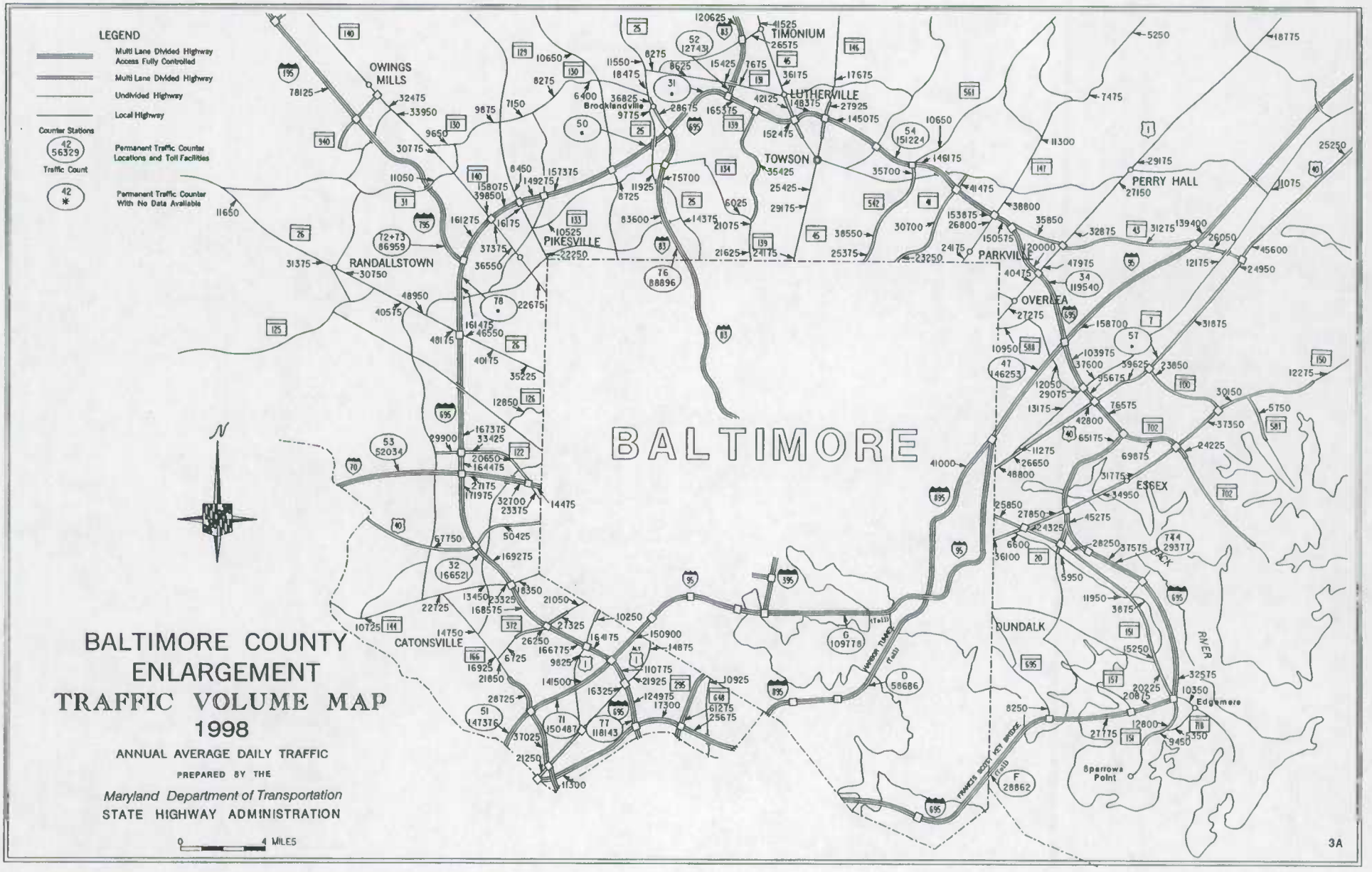
LEGEND
Multi Lane Divided Highway Access Fully Controlled
Multi Lane Divided Highway
Undivided Highway
Local Highway
Counter Stations
Permanent Traffic Counter Locations and Toll Facilities
Traffic Count
Permanent Traffic Counter With No Data Available
BALTIMORE
OWINGS MILLS
TIMONIUM
LUTHERVILLE
TOWSON
PERRY HALL
PIKESVILLE
RANDALLSTOWN
PARKVILLE
OVERLEA
ESSEX
DUNDALK
CATONSVILLE
Edgemere
Sparrows Point
BALTIMORE COUNTY
ENLARGEMENT
TRAFFIC VOLUME MAP
1998
ANNUAL AVERAGE DAILY TRAFFIC
PREPARED BY THE
Maryland Department of Transportation
STATE HIGHWAY ADMINISTRATION
0 4 MILES
3A

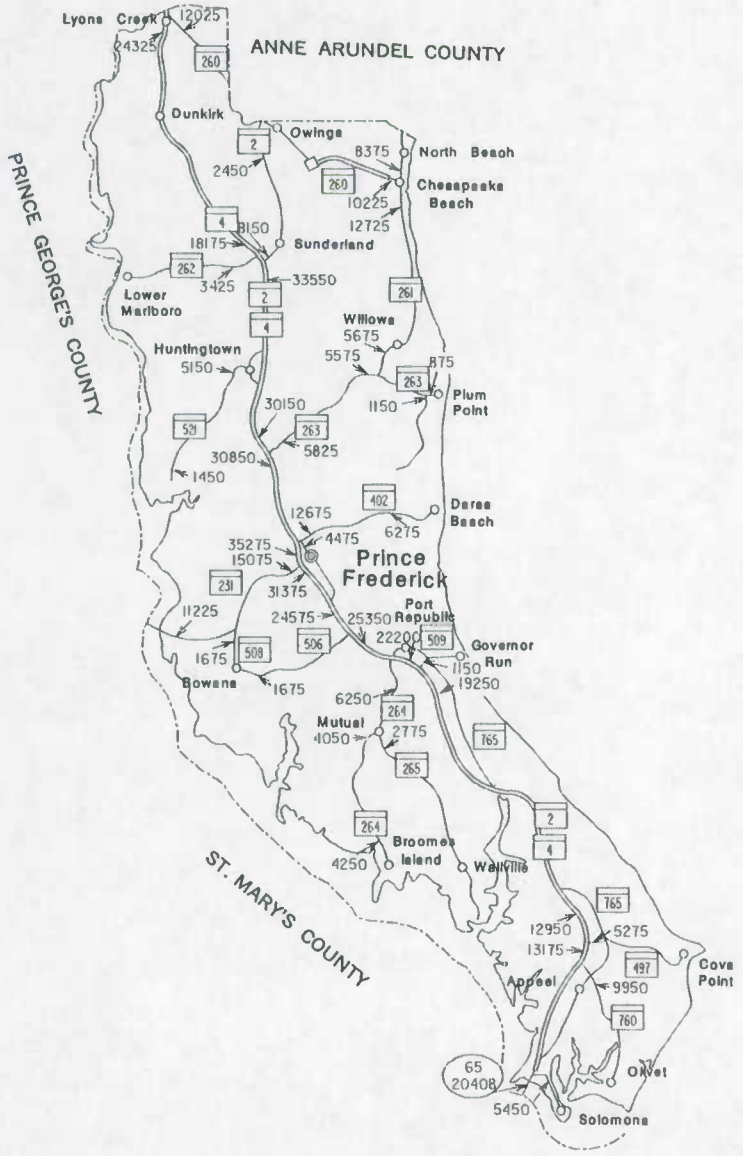

LEGEND

- Multi Lane Divided Highway Access Fully Controlled
- Multi Lane Divided Highway
- Undivided Highway
- Local Highway

Counter Stations

- 42 / 56329 — Permanent Traffic Counter Locations and Toll Facilities (Traffic Count)
- 42 / * — Permanent Traffic Counter With No Data Available

N

CALVERT COUNTY

TRAFFIC VOLUME MAP

1998

ANNUAL AVERAGE DAILY TRAFFIC

PREPARED BY THE

Maryland Department of Transportation

STATE HIGHWAY ADMINISTRATION

0 — 4 MILES

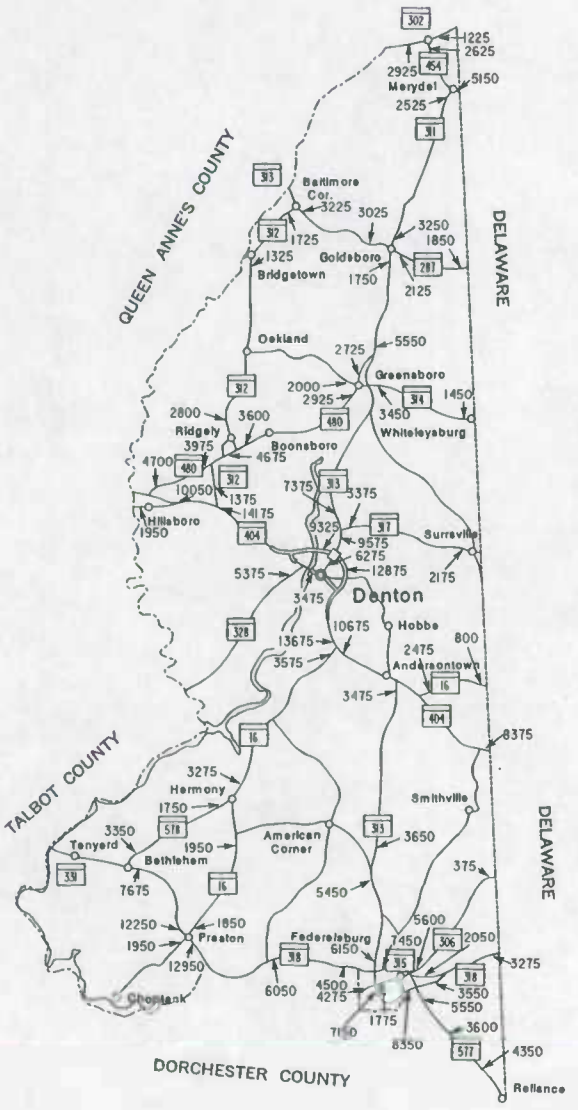

LEGEND

- Multi Lane Divided Highway Access Fully Controlled
- Multi Lane Divided Highway
- Undivided Highway
- Local Highway

Counter Stations

42 / 56329 — Permanent Traffic Counter Locations and Toll Facilities

Traffic Count

42 / * — Permanent Traffic Counter With No Data Available

N

CAROLINE COUNTY

TRAFFIC VOLUME MAP

1998

ANNUAL AVERAGE DAILY TRAFFIC

PREPARED BY THE

Maryland Department of Transportation

STATE HIGHWAY ADMINISTRATION

0 4 MILES

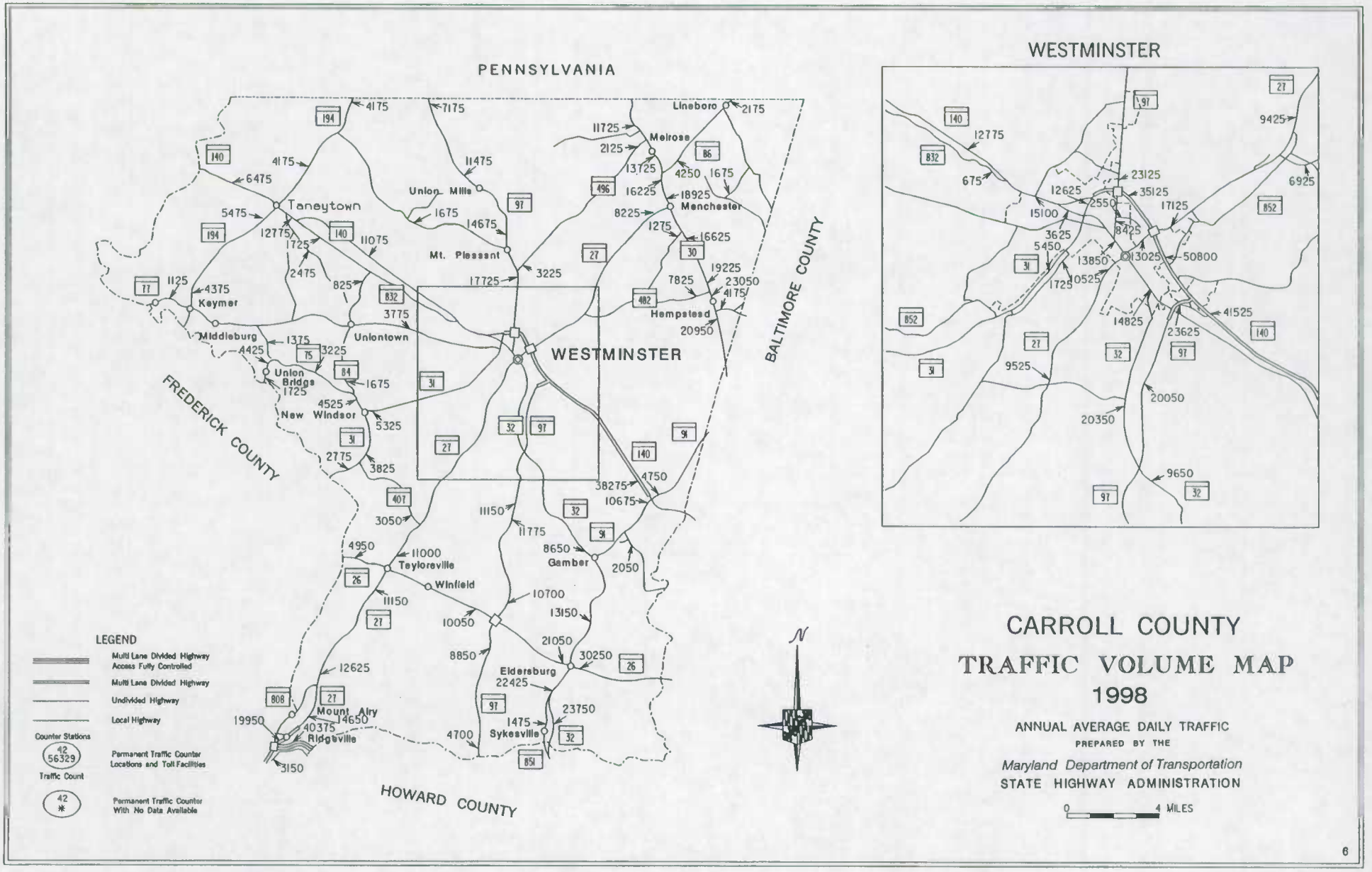
PENNSYLVANIA
WESTMINSTER
FREDERICK COUNTY
BALTIMORE COUNTY
HOWARD COUNTY
Taneytown
Union Mills
Mt. Pleasant
Linsboro
Melrose
Manchester
Hampstead
Keymar
Middleburg
Uniontown
Union Bridge
New Windsor
Westminster
Taylorsville
Winfield
Gamber
Eldersburg
Sykesville
Mount Airy
Ridgeville
LEGEND
Multi Lane Divided Highway Access Fully Controlled
Multi Lane Divided Highway
Undivided Highway
Local Highway
Counter Stations
Permanent Traffic Counter Locations and Toll Facilities
Traffic Count
Permanent Traffic Counter With No Data Available
N
WESTMINSTER
CARROLL COUNTY
TRAFFIC VOLUME MAP
1998
ANNUAL AVERAGE DAILY TRAFFIC
PREPARED BY THE
Maryland Department of Transportation
STATE HIGHWAY ADMINISTRATION
0
4 MILES

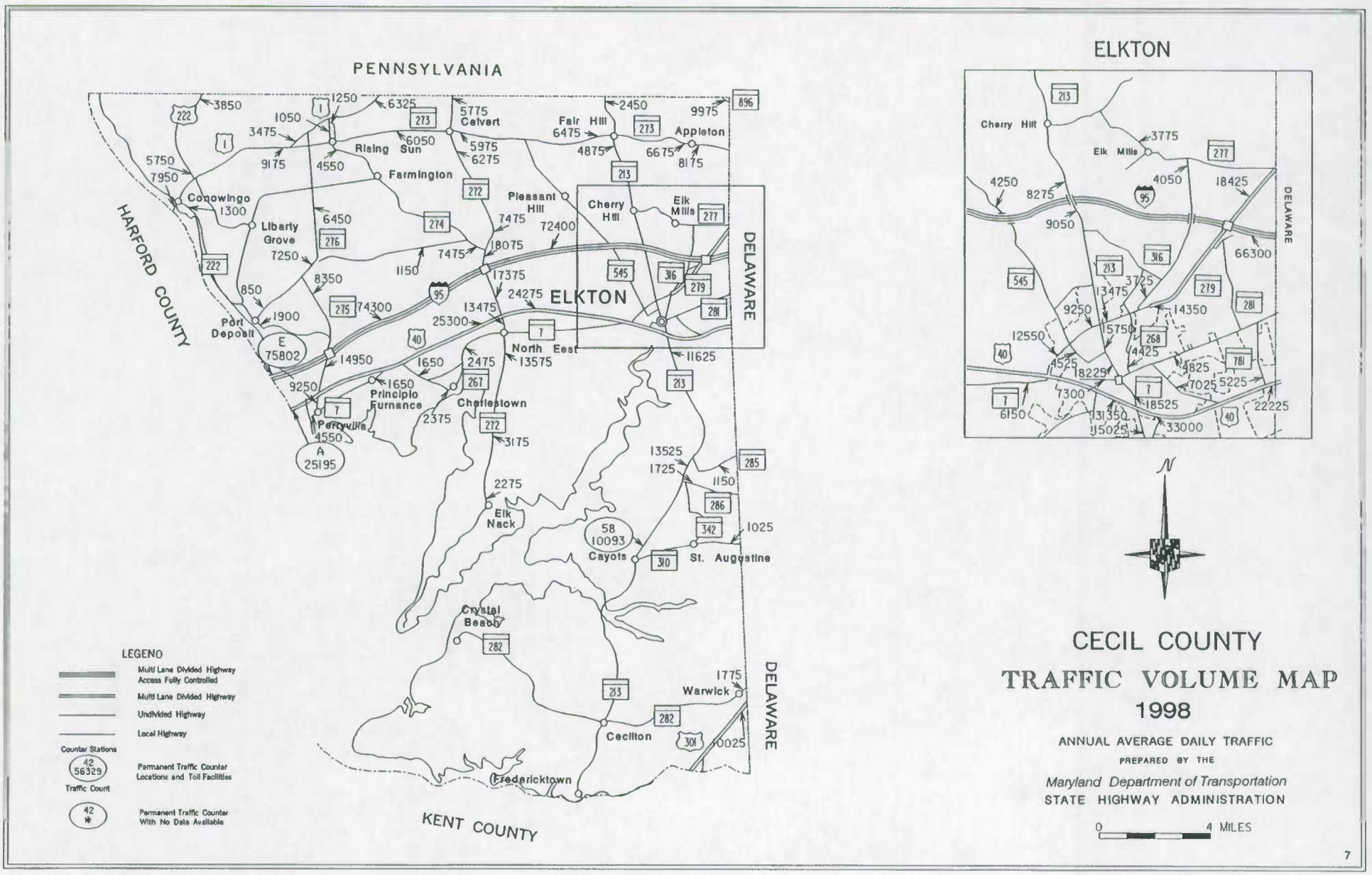

CECIL COUNTY
TRAFFIC VOLUME MAP
1998

ANNUAL AVERAGE DAILY TRAFFIC

PREPARED BY THE

Maryland Department of Transportation

STATE HIGHWAY ADMINISTRATION

0 4 MILES

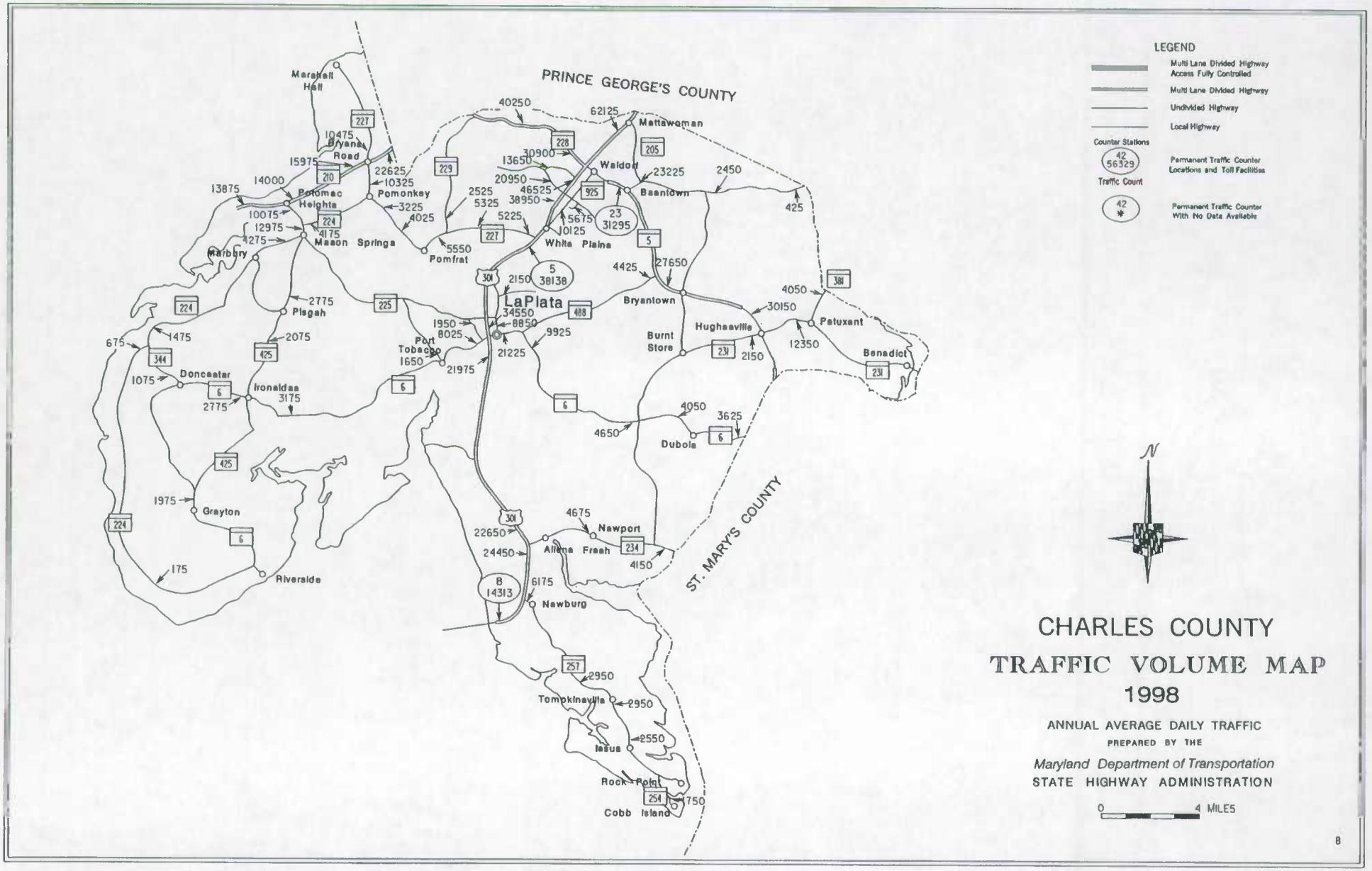
LEGEND
Multi Lane Divided Highway Access Fully Controlled
Multi Lane Divided Highway
Undivided Highway
Local Highway
Counter Stations
42 56329
Permanent Traffic Counter Locations and Toll Facilities
Traffic Count
42 *
Permanent Traffic Counter With No Data Available
PRINCE GEORGE'S COUNTY
ST. MARY'S COUNTY
Marshall Hall
Bryans Road
Potomac Heights
Pomonkey
Mason Springs
Marbury
Pomfret
Pisgah
Doncaster
Ironsides
Grayton
Riverside
Port Tobacco
LaPlata
Mattawoman
Waldorf
Beantown
White Plains
Bryantown
Burnt Store
Hughesville
Patuxent
Benedict
Dubois
Newport
Allens Fresh
Newburg
Tompkinsville
Issue
Rock Point
Cobb Island
N
CHARLES COUNTY
TRAFFIC VOLUME MAP
1998
ANNUAL AVERAGE DAILY TRAFFIC
PREPARED BY THE
Maryland Department of Transportation
STATE HIGHWAY ADMINISTRATION
0 4 MILES
8

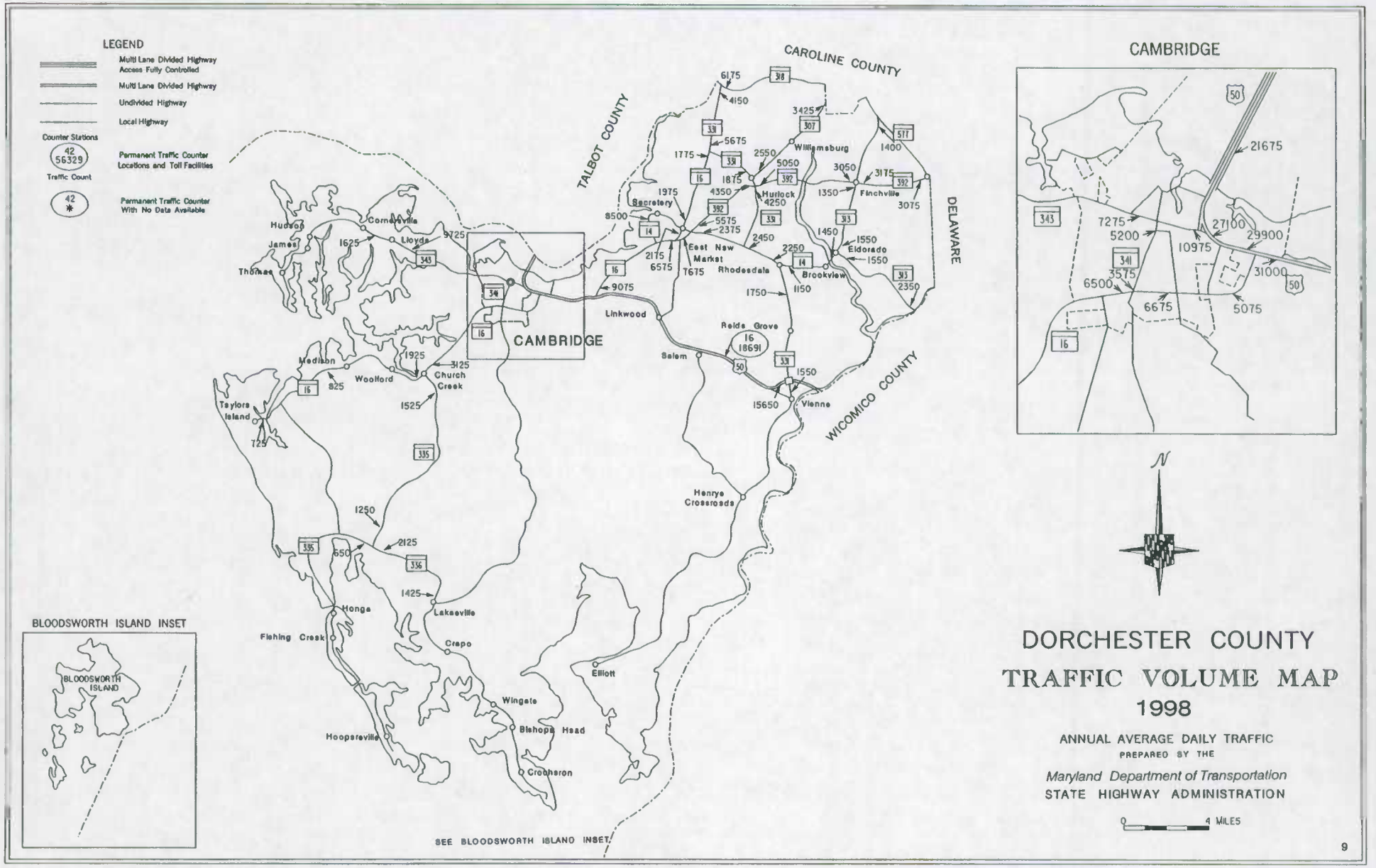

DORCHESTER COUNTY
TRAFFIC VOLUME MAP
1998

ANNUAL AVERAGE DAILY TRAFFIC
PREPARED BY THE
Maryland Department of Transportation
STATE HIGHWAY ADMINISTRATION

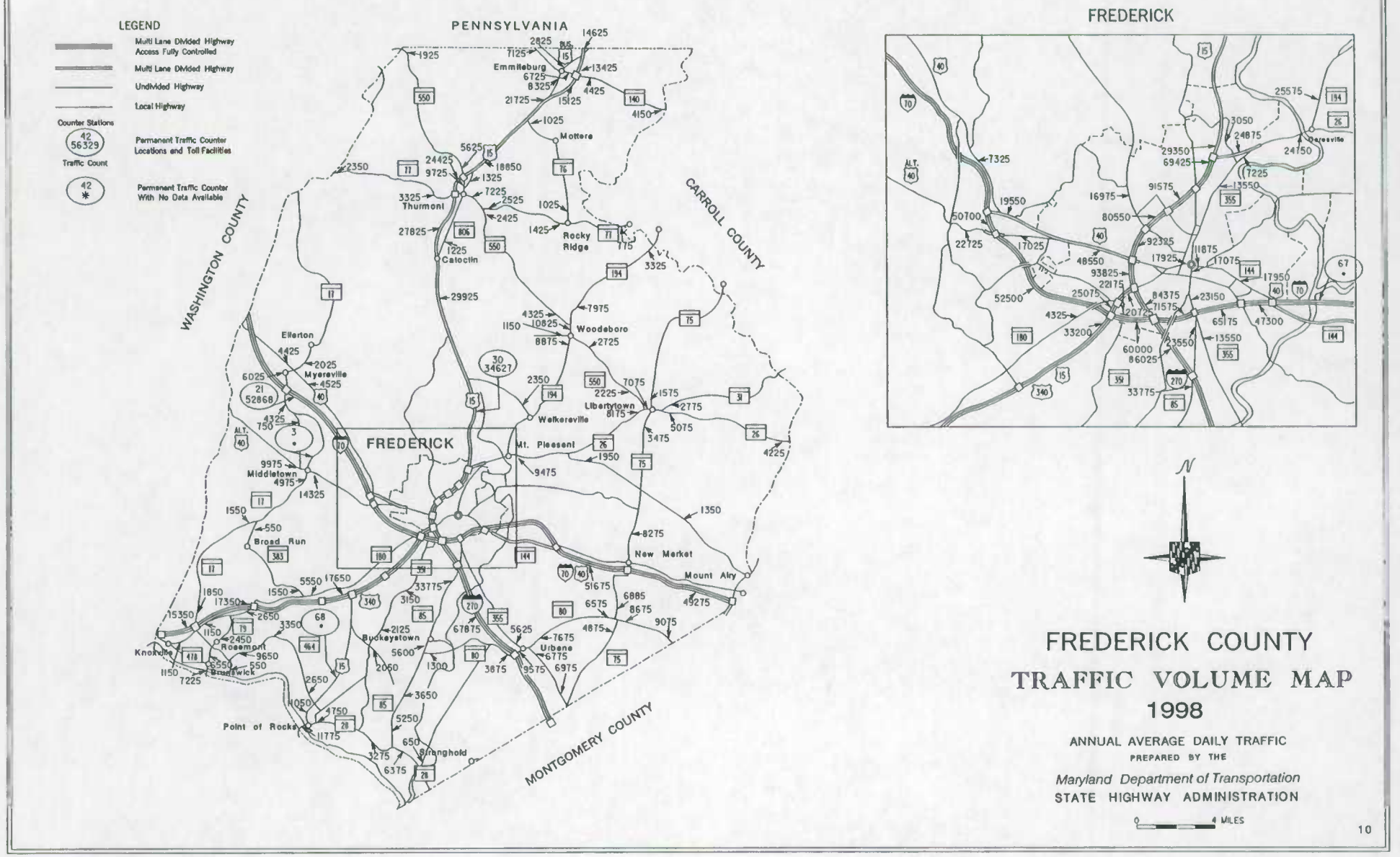
LEGEND
Multi Lane Divided Highway Access Fully Controlled
Multi Lane Divided Highway
Undivided Highway
Local Highway
Counter Stations
42
56329
Traffic Count
Permanent Traffic Counter Locations and Toll Facilities
42
*
Permanent Traffic Counter With No Data Available
PENNSYLVANIA
WASHINGTON COUNTY
CARROLL COUNTY
MONTGOMERY COUNTY
FREDERICK
Emmitsburg
Mottera
Thurmont
Rocky Ridge
Catoctin
Woodsboro
Ellerton
Myersville
Libertytown
Walkersville
Mt. Pleasant
Middletown
Broad Run
New Market
Mount Airy
Knoxville
Rosemont
Brunswick
Buckeystown
Urbana
Point of Rocks
Stranghold
FREDERICK
N
FREDERICK COUNTY
TRAFFIC VOLUME MAP
1998
ANNUAL AVERAGE DAILY TRAFFIC
PREPARED BY THE
Maryland Department of Transportation
STATE HIGHWAY ADMINISTRATION
0
4 MILES
10

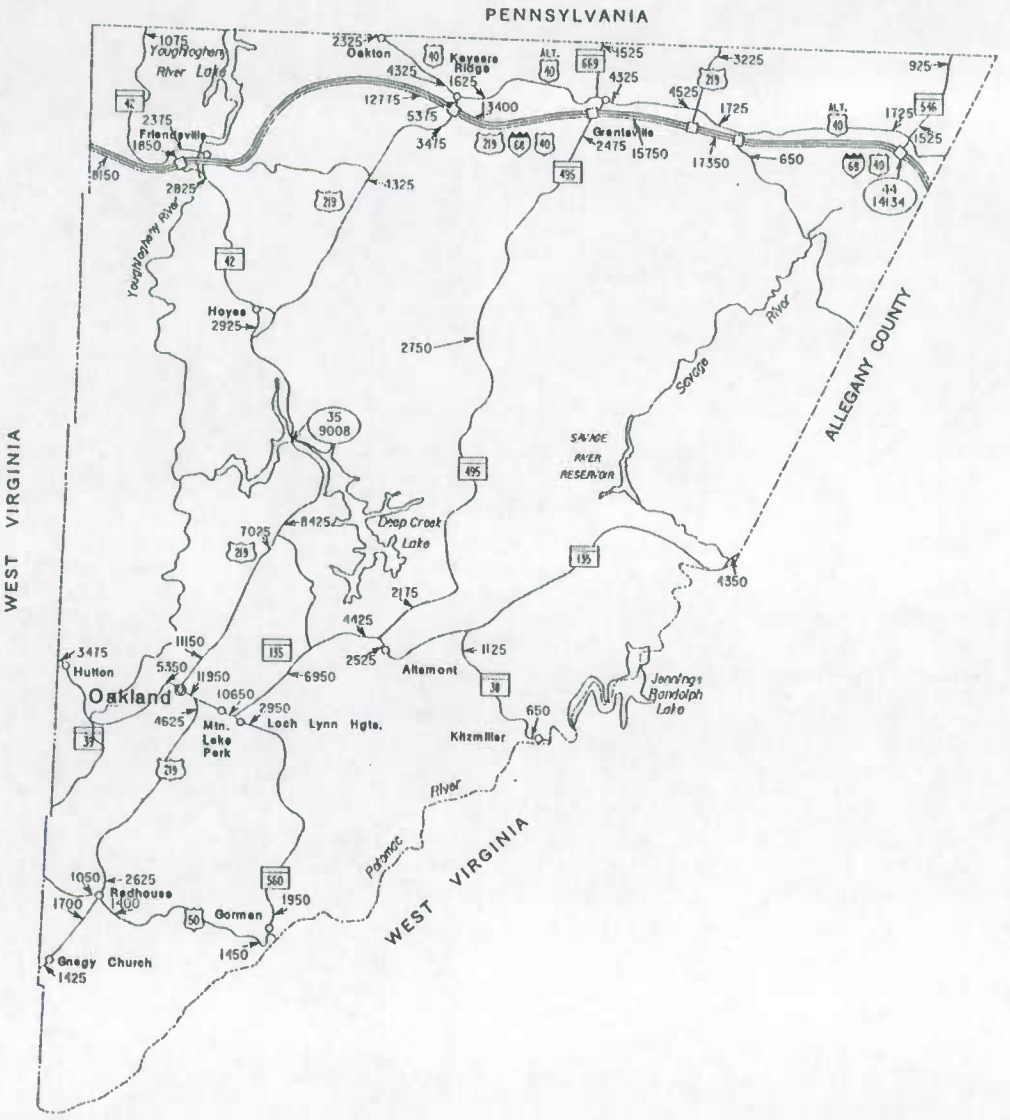

LEGEND

- Multi Lane Divided Highway Access Fully Controlled
- Multi Lane Divided Highway
- Undivided Highway
- Local Highway

Counter Stations

- 42 / 56329 — Permanent Traffic Counter Locations and Toll Facilities (Traffic Count)
- 42 / W — Permanent Traffic Counter With No Data Available

GARRETT COUNTY

TRAFFIC VOLUME MAP

1998

ANNUAL AVERAGE DAILY TRAFFIC

PREPARED BY THE

Maryland Department of Transportation

STATE HIGHWAY ADMINISTRATION

0 — 4 MILES

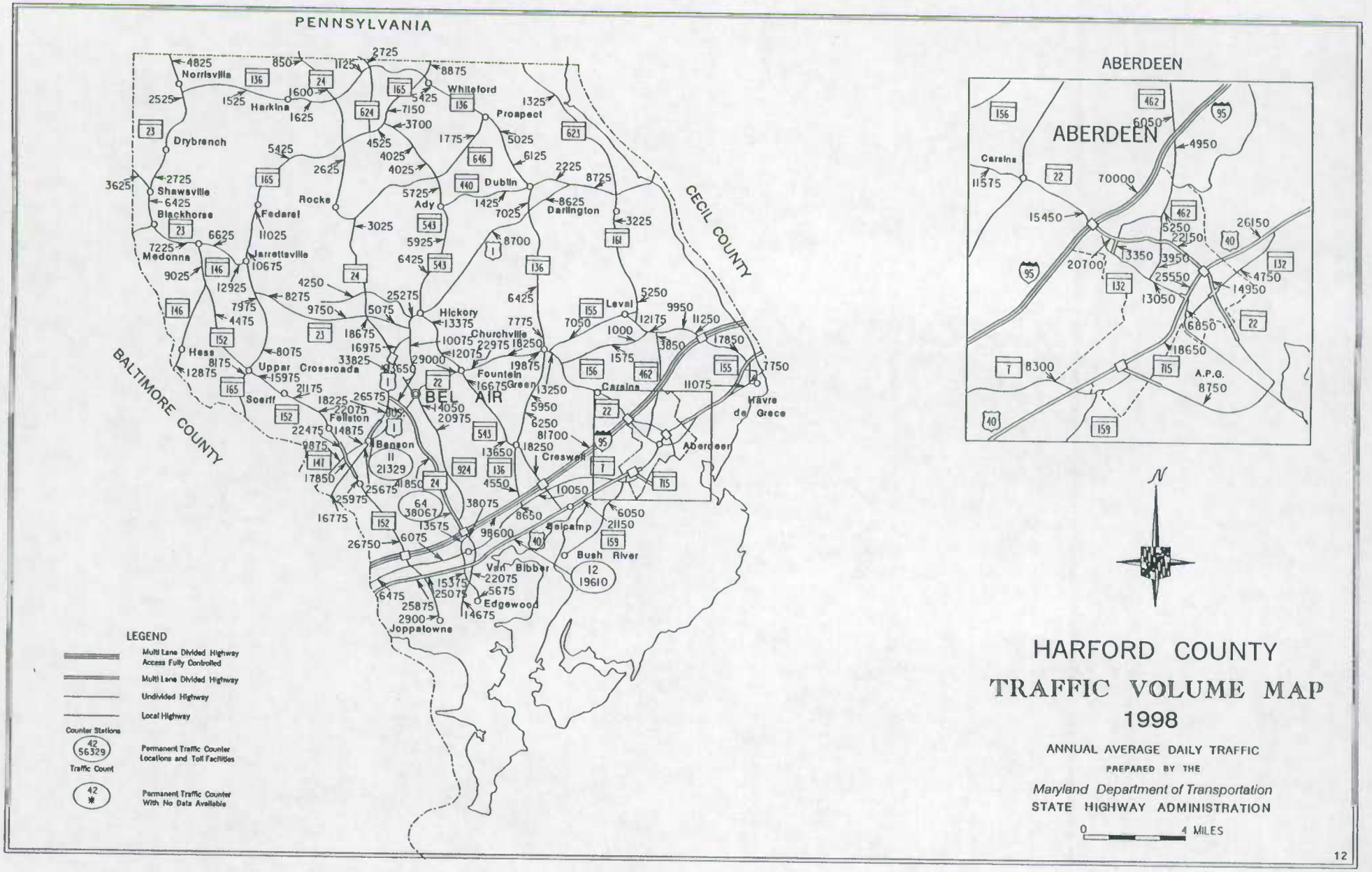

HARFORD COUNTY
TRAFFIC VOLUME MAP
1998

ANNUAL AVERAGE DAILY TRAFFIC

PREPARED BY THE

Maryland Department of Transportation

STATE HIGHWAY ADMINISTRATION

0 4 MILES

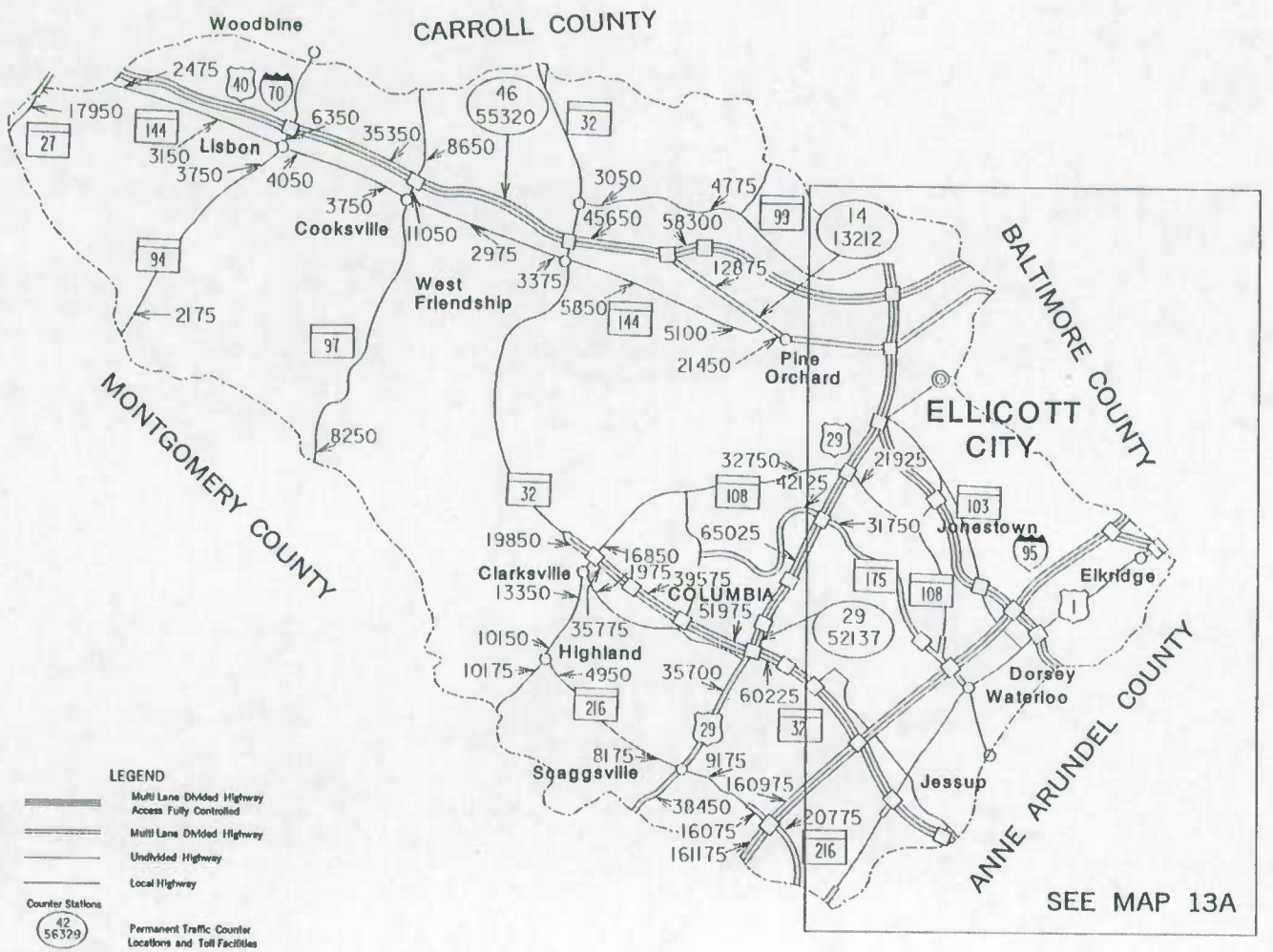

HOWARD COUNTY
TRAFFIC VOLUME MAP
1998

ANNUAL AVERAGE DAILY TRAFFIC

PREPARED BY THE

Maryland Department of Transportation

STATE HIGHWAY ADMINISTRATION

0 — 4 MILES

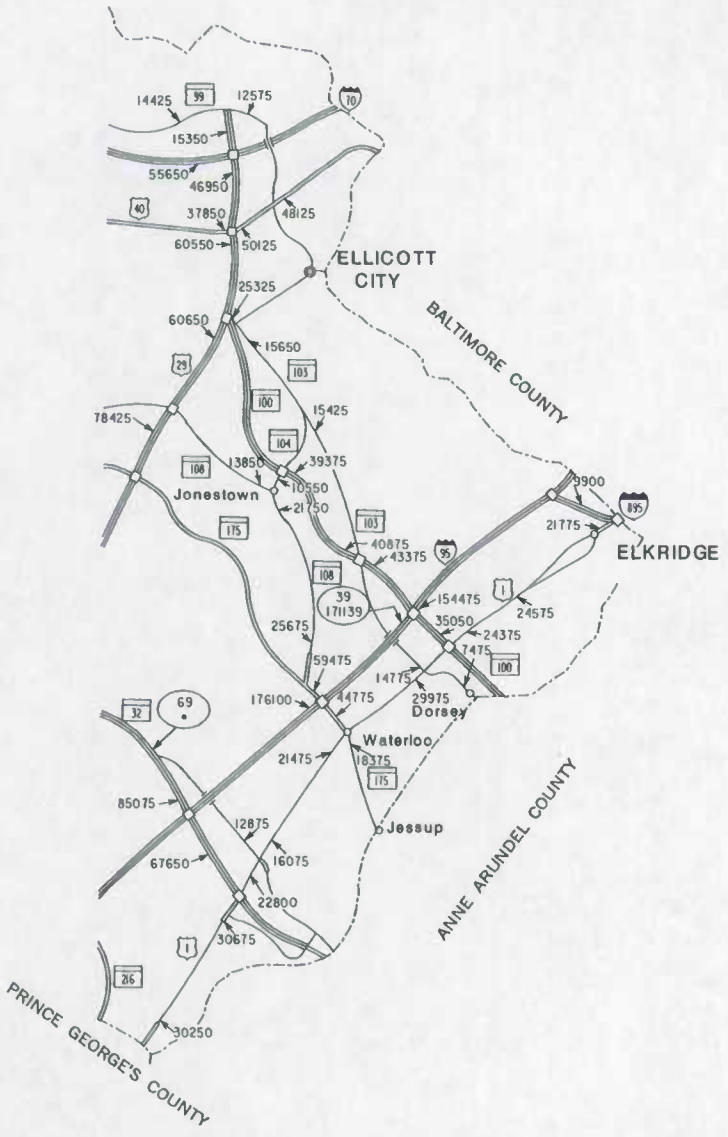

LEGEND

- Multi Lane Divided Highway Access Fully Controlled
- Multi Lane Divided Highway
- Undivided Highway
- Local Highway

Counter Stations

- 42 / 56329 — Permanent Traffic Counter Locations and Toll Facilities (Traffic Count)
- 42 / * — Permanent Traffic Counter With No Data Available

N

HOWARD COUNTY ENLARGEMENT

TRAFFIC VOLUME MAP

1998

ANNUAL AVERAGE DAILY TRAFFIC

PREPARED BY THE

Maryland Department of Transportation

STATE HIGHWAY ADMINISTRATION

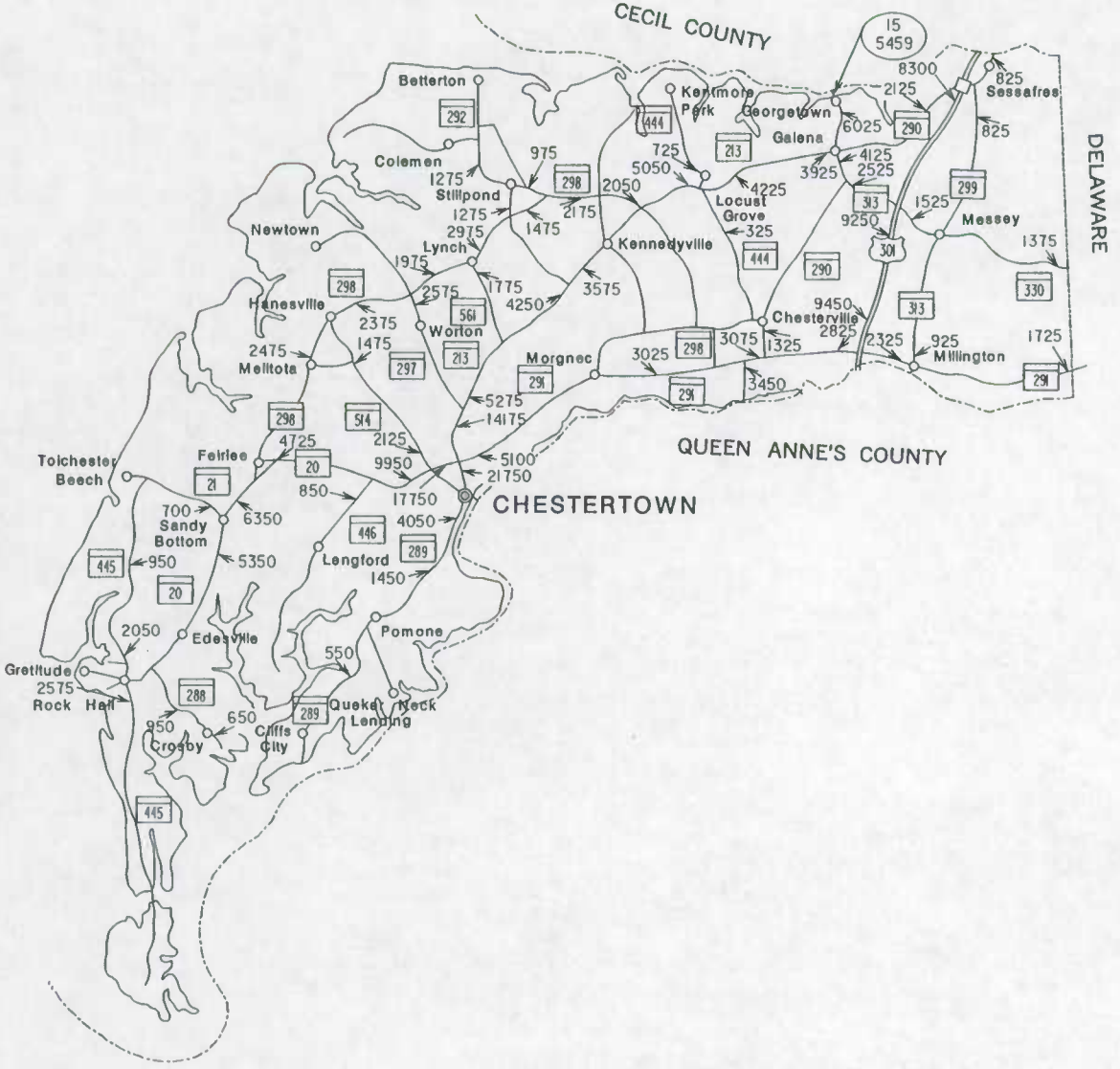

LEGEND

- Multi Lane Divided Highway Access Fully Controlled
- Multi Lane Divided Highway
- Undivided Highway
- Local Highway

Counter Stations

- 42 / 56329 — Permanent Traffic Counter Locations and Toll Facilities (Traffic Count)
- 42 / * — Permanent Traffic Counter With No Data Available

KENT COUNTY

TRAFFIC VOLUME MAP

1998

ANNUAL AVERAGE DAILY TRAFFIC

PREPARED BY THE

Maryland Department of Transportation

STATE HIGHWAY ADMINISTRATION

0 4 MILES

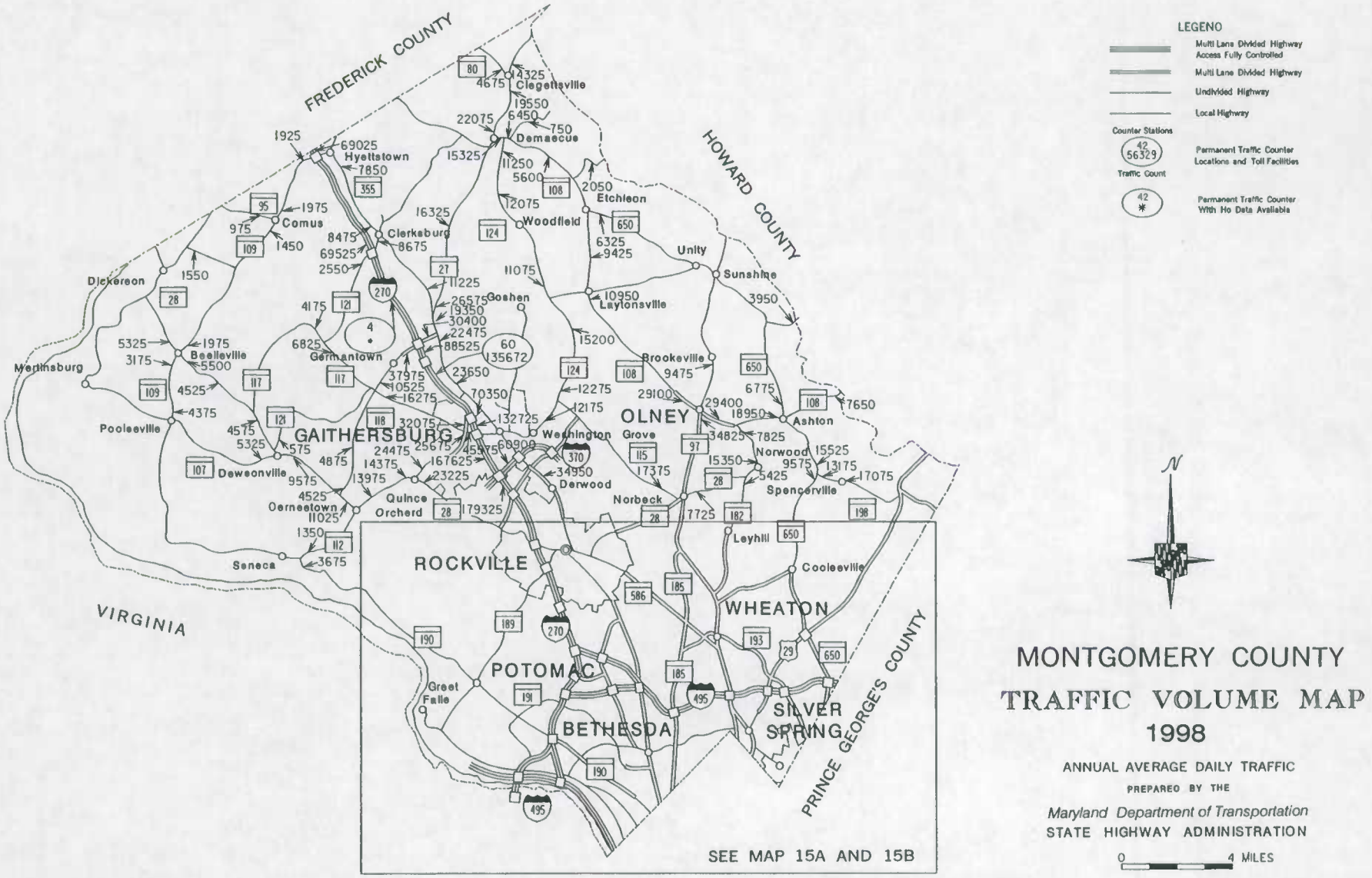

MONTGOMERY COUNTY
TRAFFIC VOLUME MAP
1998

ANNUAL AVERAGE DAILY TRAFFIC

PREPARED BY THE

Maryland Department of Transportation

STATE HIGHWAY ADMINISTRATION

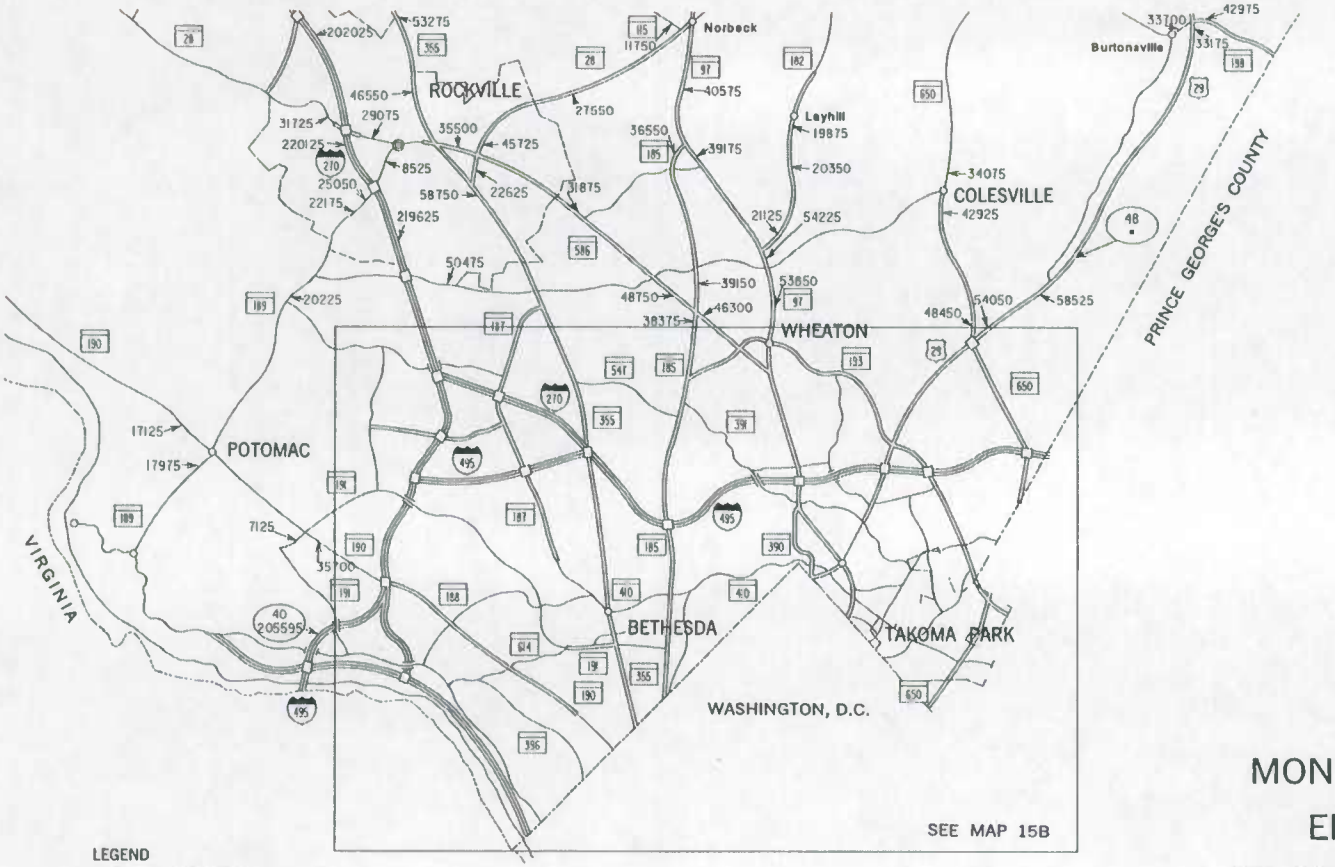

MONTGOMERY COUNTY
ENLARGEMENT 1
TRAFFIC VOLUME MAP
1998

ANNUAL AVERAGE DAILY TRAFFIC

PREPARED BY THE

Maryland Department of Transportation
STATE HIGHWAY ADMINISTRATION

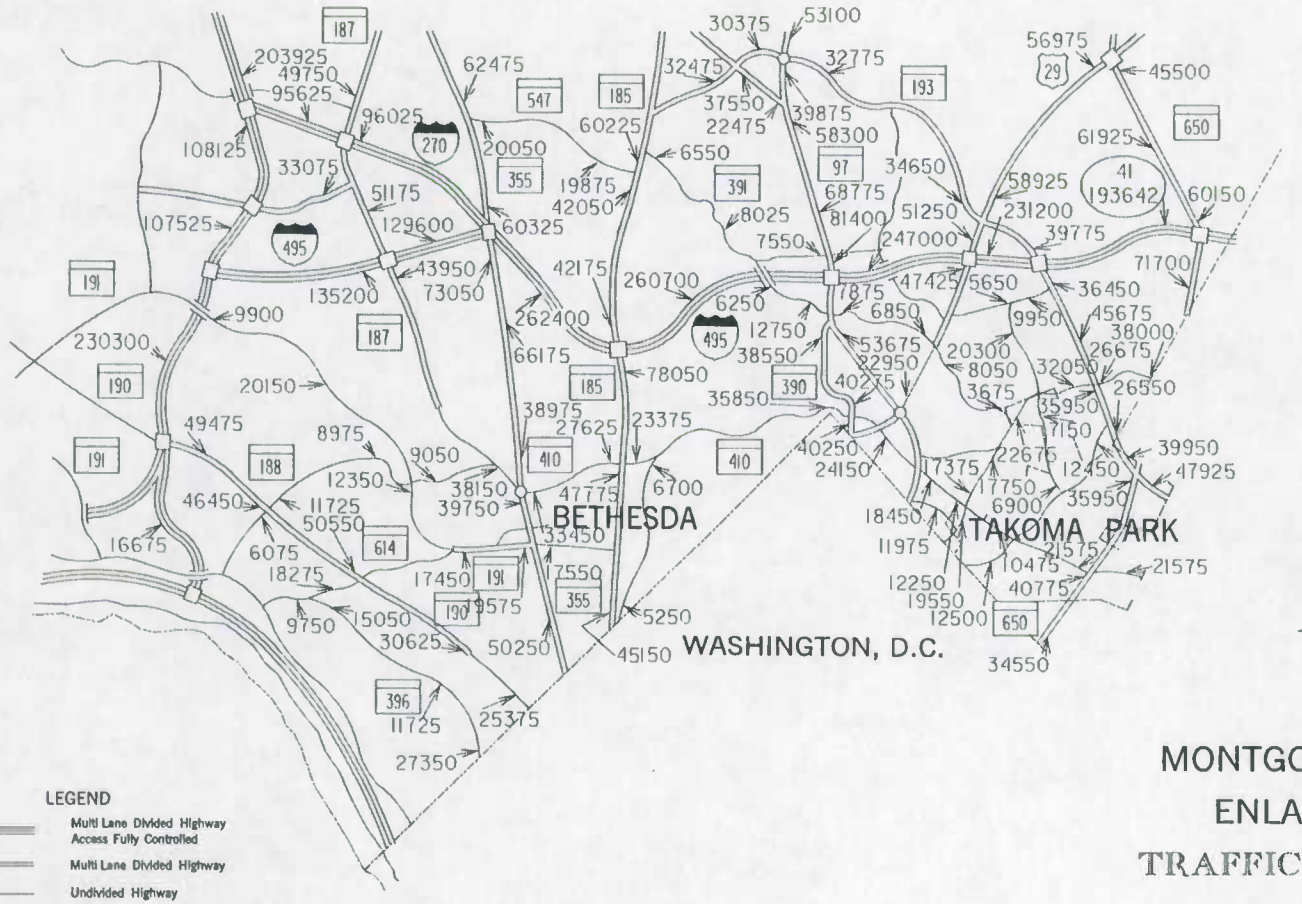

LEGEND

- Multi Lane Divided Highway Access Fully Controlled
- Multi Lane Divided Highway
- Undivided Highway
- Local Highway

Counter Stations

- 42 / 56329 — Permanent Traffic Counter Locations and Toll Facilities (Traffic Count)
- 42 / * — Permanent Traffic Counter With No Data Available

MONTGOMERY COUNTY
ENLARGEMENT 2
TRAFFIC VOLUME MAP
1998

ANNUAL AVERAGE DAILY TRAFFIC

PREPARED BY THE

Maryland Department of Transportation

STATE HIGHWAY ADMINISTRATION

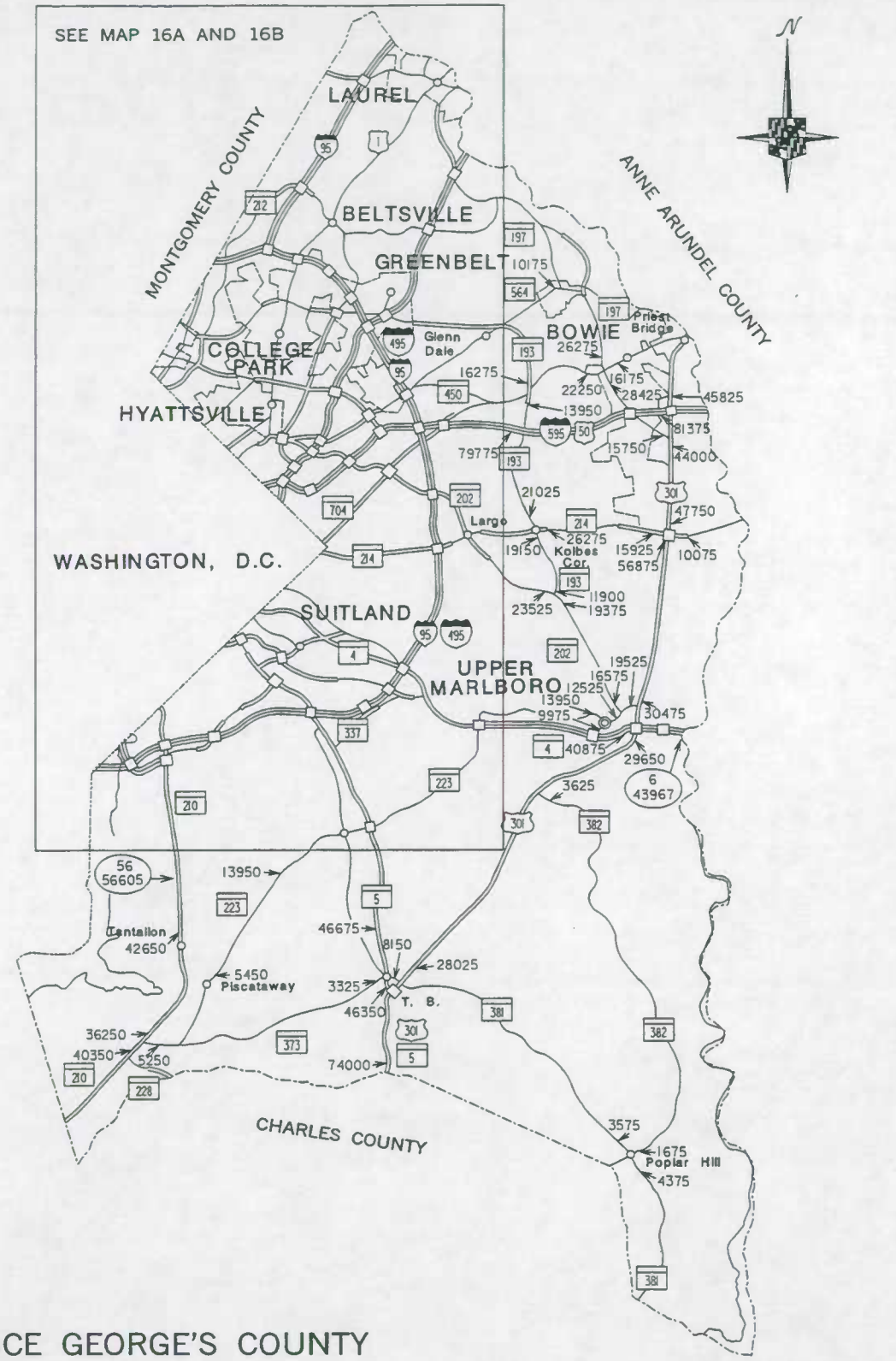

PRINCE GEORGE'S COUNTY

TRAFFIC VOLUME MAP

1998

ANNUAL AVERAGE DAILY TRAFFIC

PREPARED BY THE

Maryland Department of Transportation

STATE HIGHWAY ADMINISTRATION

0 4 MILES

LEGEND

- Multi Lane Divided Highway Access Fully Controlled
- Multi Lane Divided Highway
- Undivided Highway
- Local Highway

Counter Stations

- 42 / 56329 — Permanent Traffic Counter Locations and Toll Facilities
- Traffic Count
- 42 / * — Permanent Traffic Counter With No Data Available

PRINCE GEORGE'S COUNTY
ENLARGEMENT 1
TRAFFIC VOLUME MAP
1998

ANNUAL AVERAGE DAILY TRAFFIC
PREPARED BY THE
Maryland Department of Transportation
STATE HIGHWAY ADMINISTRATION

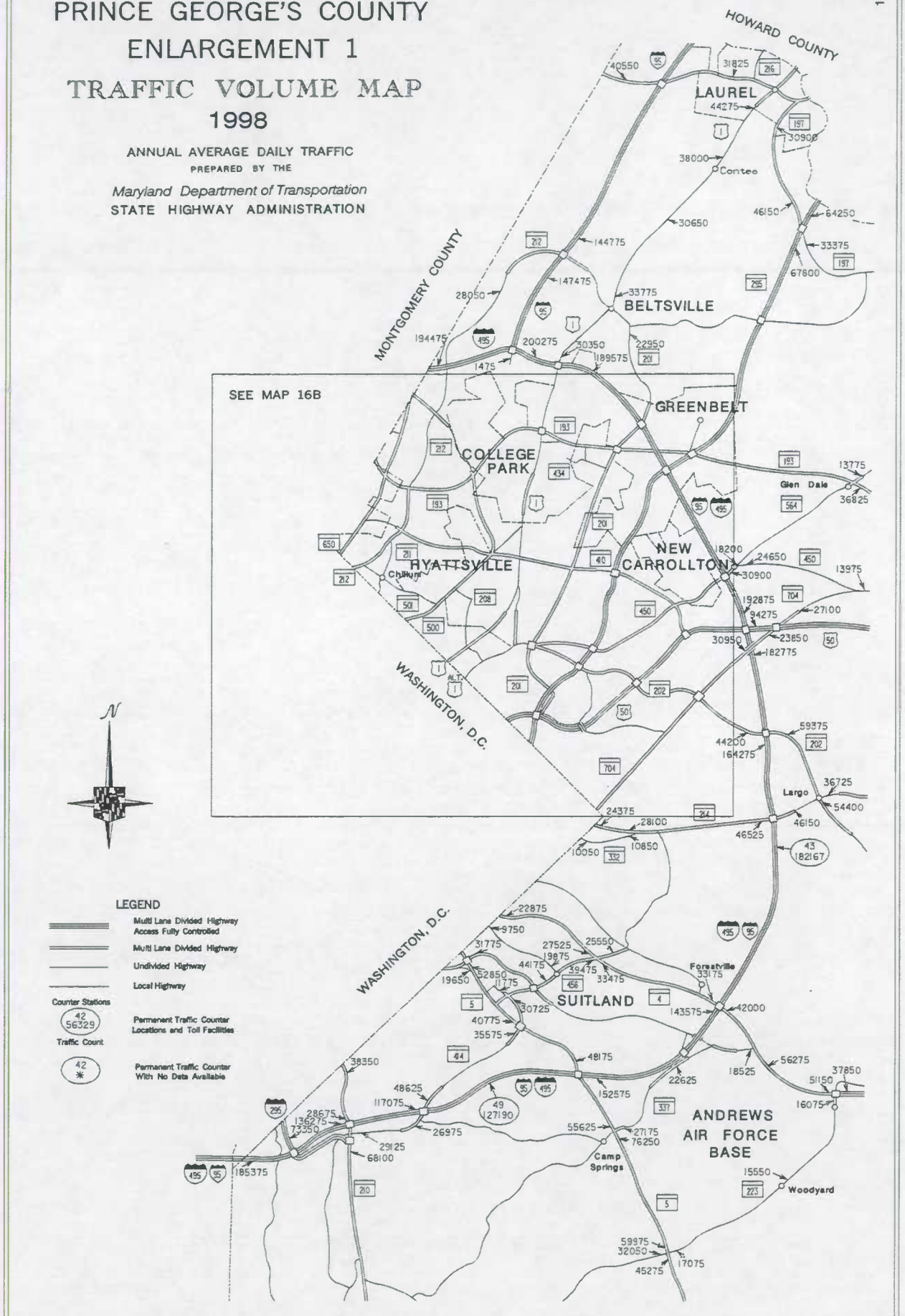

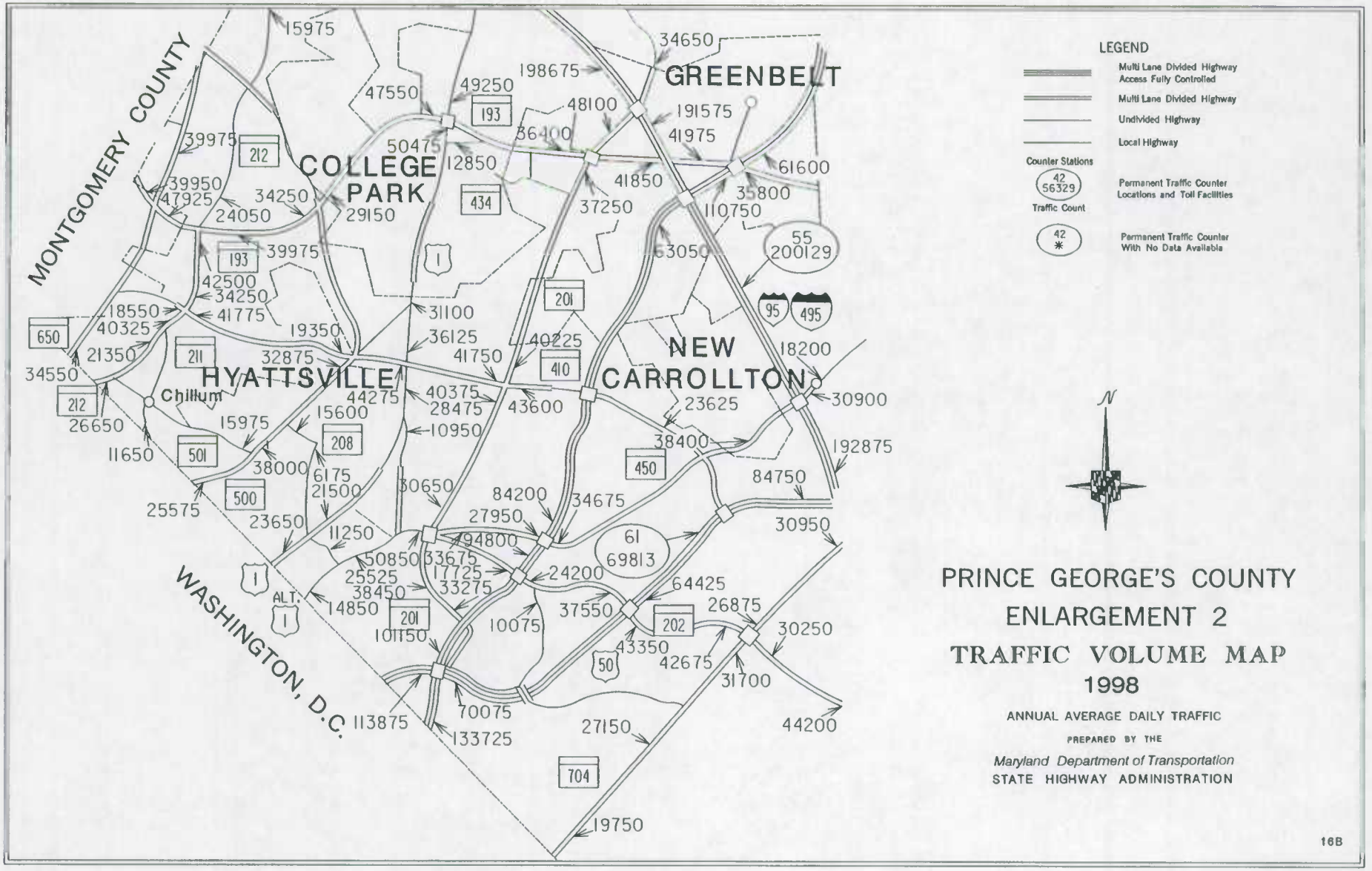

PRINCE GEORGE'S COUNTY
ENLARGEMENT 2
TRAFFIC VOLUME MAP
1998

ANNUAL AVERAGE DAILY TRAFFIC

PREPARED BY THE

Maryland Department of Transportation

STATE HIGHWAY ADMINISTRATION

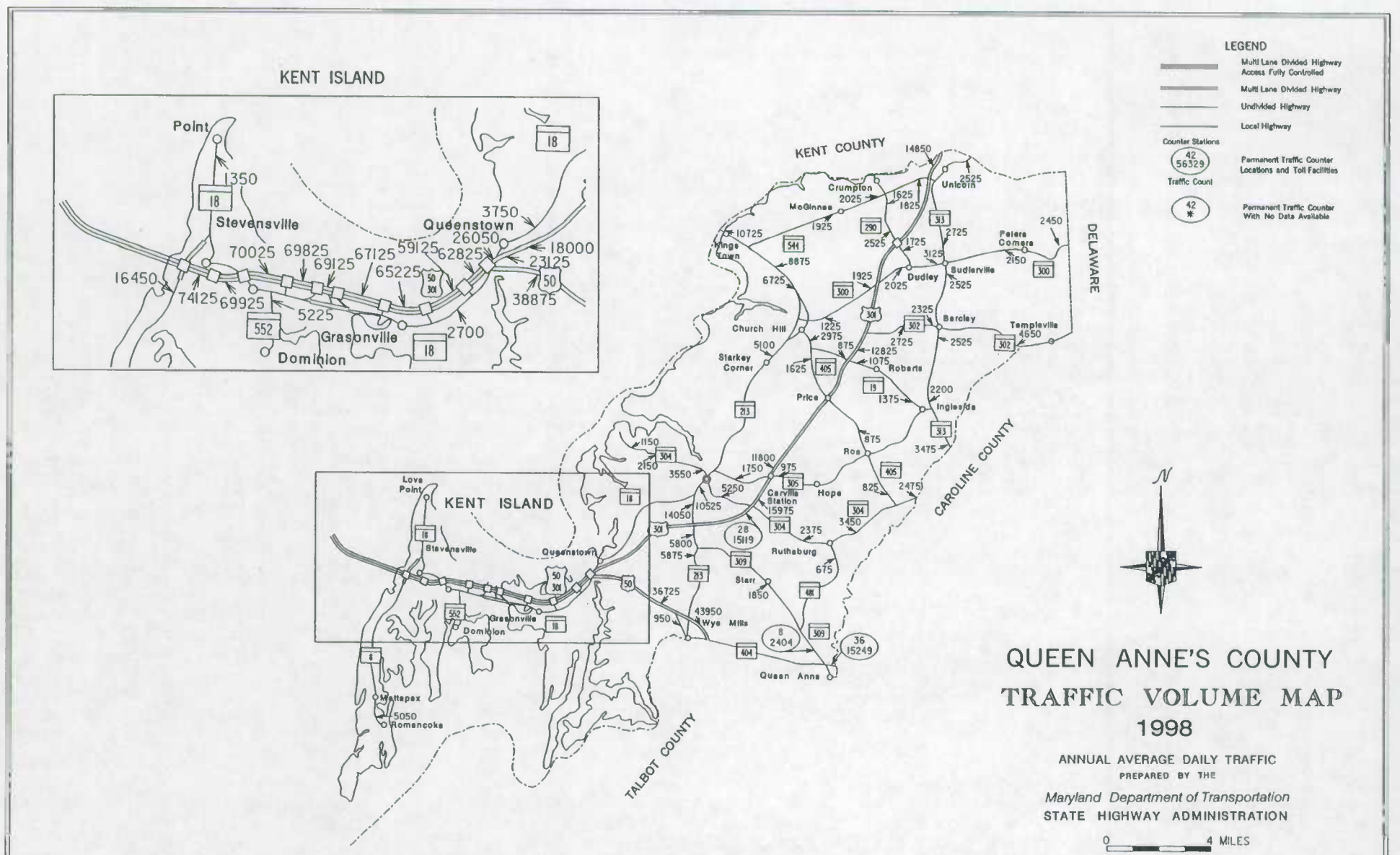

QUEEN ANNE'S COUNTY
TRAFFIC VOLUME MAP
1998

ANNUAL AVERAGE DAILY TRAFFIC

PREPARED BY THE

Maryland Department of Transportation

STATE HIGHWAY ADMINISTRATION

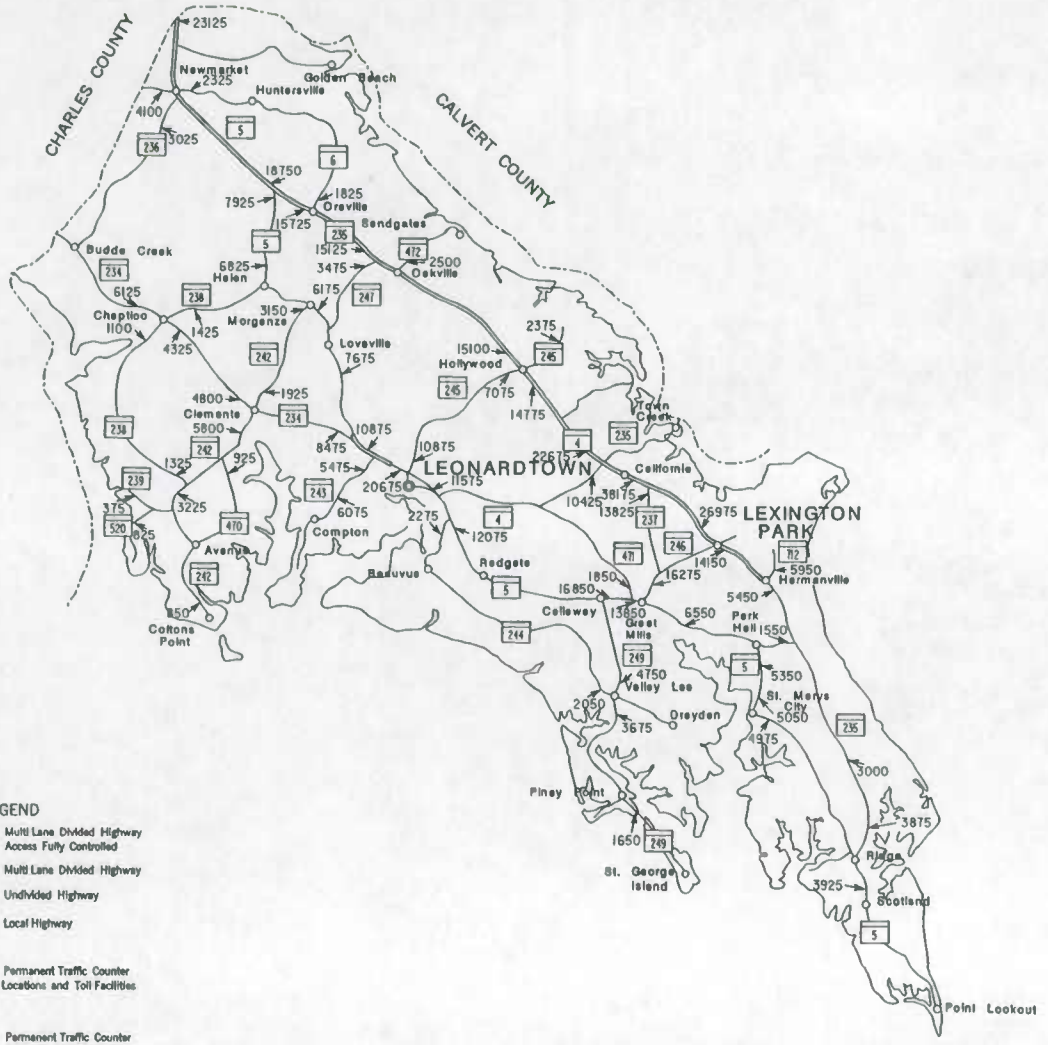

LEGEND

- Multi Lane Divided Highway Access Fully Controlled
- Multi Lane Divided Highway
- Undivided Highway
- Local Highway

Counter Stations

- 42 / 56329 — Traffic Count — Permanent Traffic Counter Locations and Toll Facilities
- 42 / * — Permanent Traffic Counter With No Data Available

ST. MARY'S COUNTY
TRAFFIC VOLUME MAP
1998

ANNUAL AVERAGE DAILY TRAFFIC

PREPARED BY THE

Maryland Department of Transportation

STATE HIGHWAY ADMINISTRATION

0 — 4 MILES

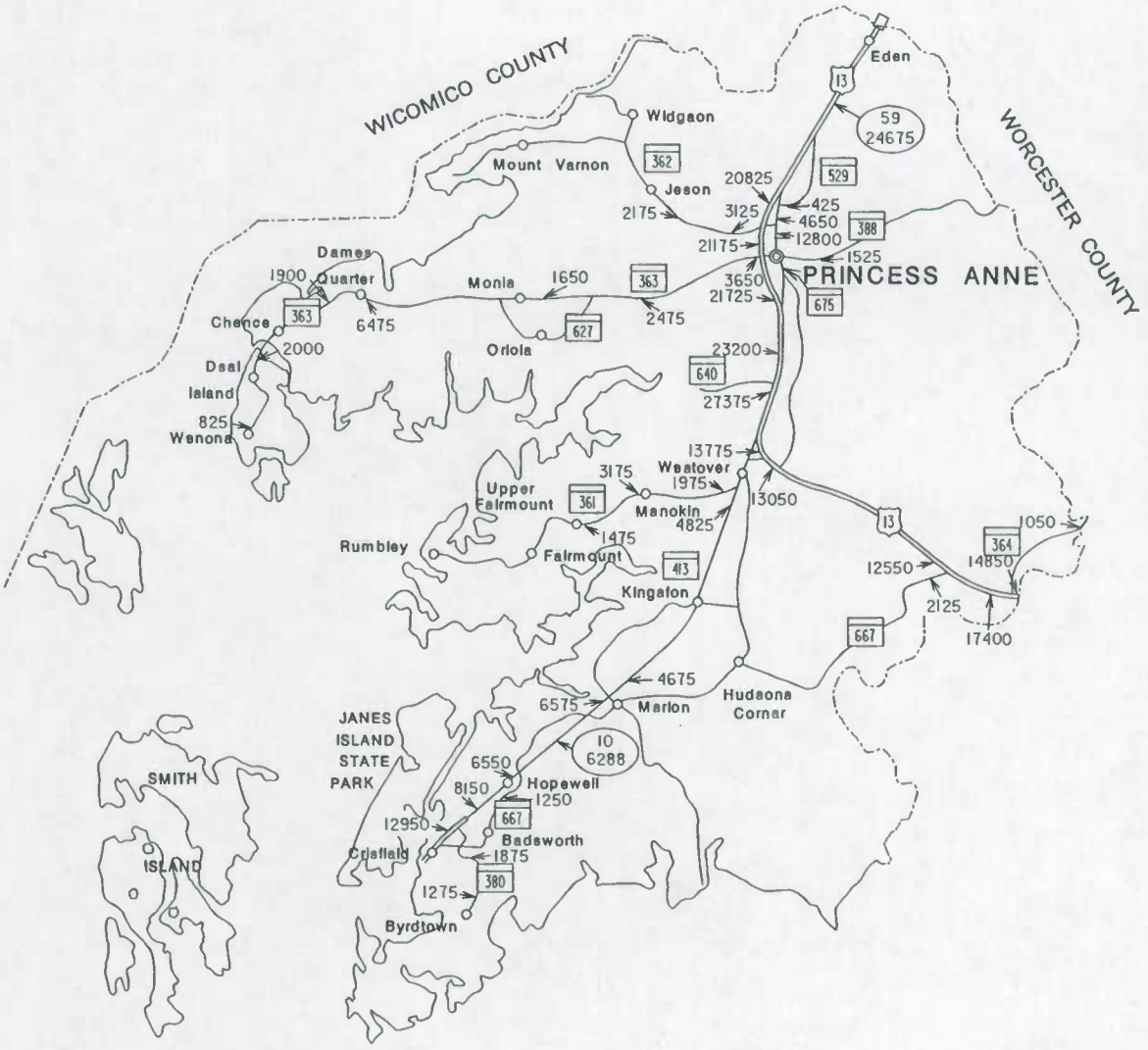

LEGEND

- Multi Lane Divided Highway Access Fully Controlled
- Multi Lane Divided Highway
- Undivided Highway
- Local Highway

Counter Stations

- 42 / 56329 — Permanent Traffic Counter Locations and Toll Facilities (Traffic Count)
- 42 / * — Permanent Traffic Counter With No Data Available

N

SOMERSET COUNTY

TRAFFIC VOLUME MAP

1998

ANNUAL AVERAGE DAILY TRAFFIC

PREPARED BY THE

Maryland Department of Transportation

STATE HIGHWAY ADMINISTRATION

0 4 MILES

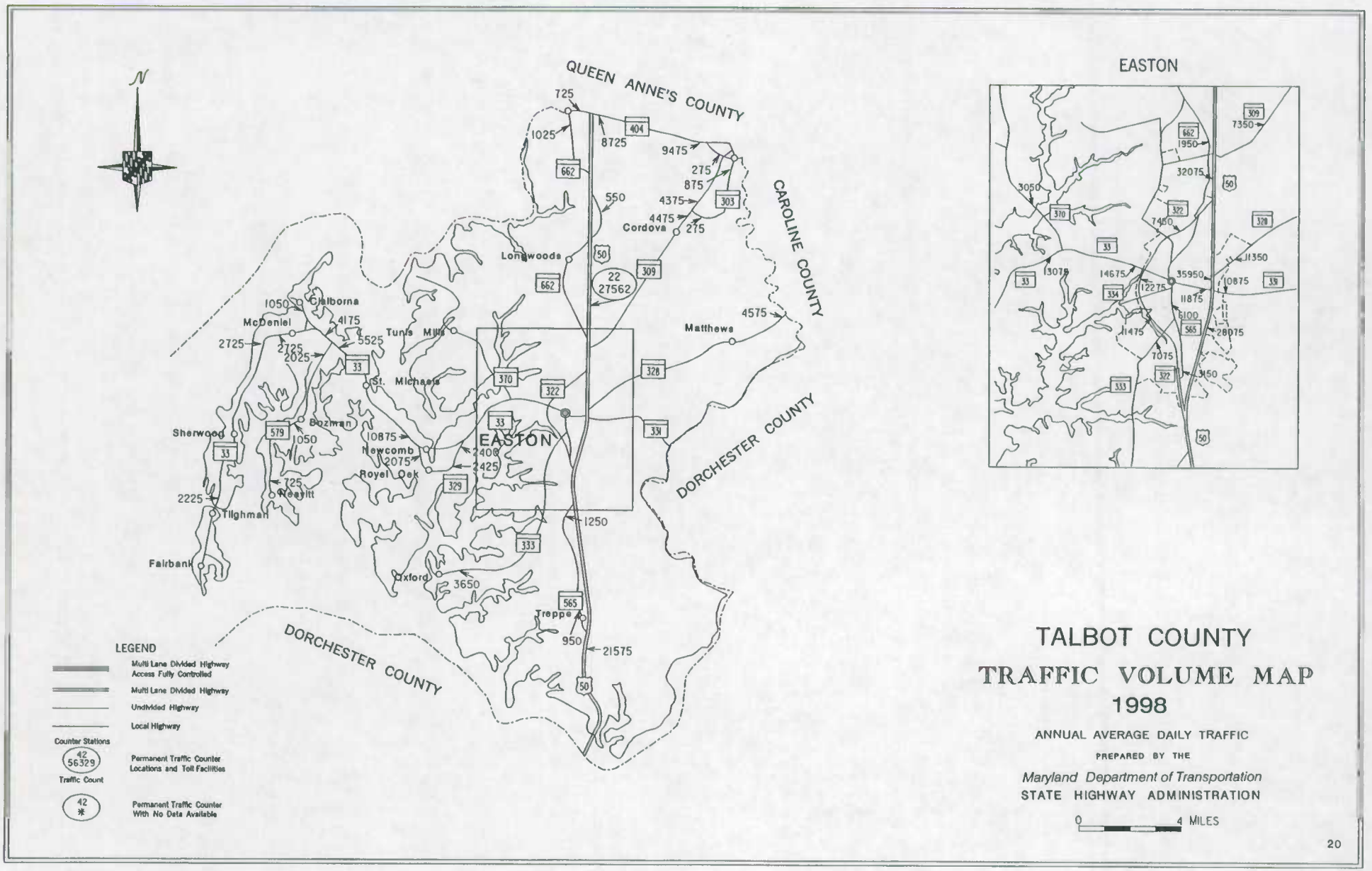

EASTON

TALBOT COUNTY

TRAFFIC VOLUME MAP

1998

ANNUAL AVERAGE DAILY TRAFFIC

PREPARED BY THE

Maryland Department of Transportation

STATE HIGHWAY ADMINISTRATION

0 4 MILES

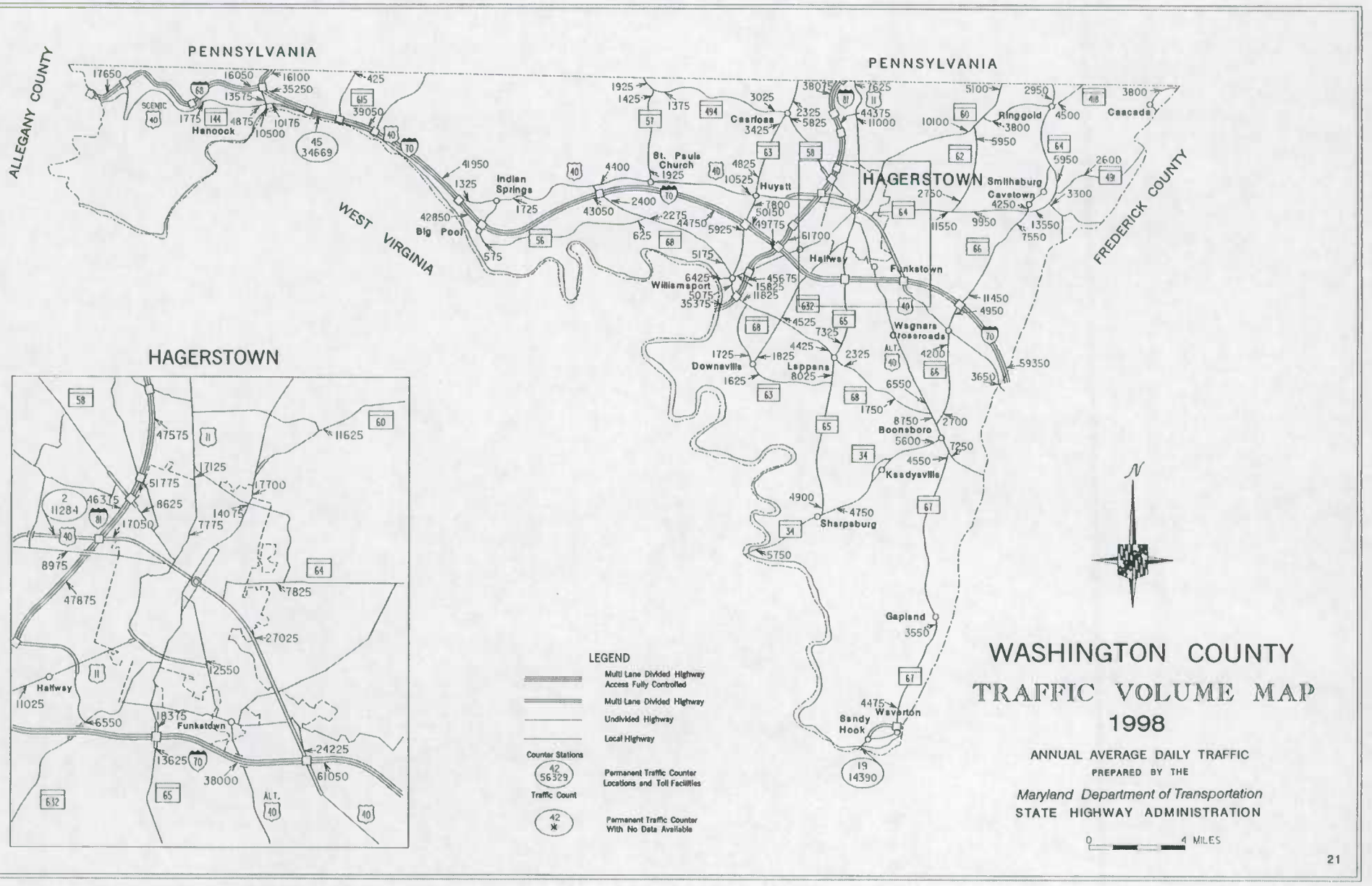
PENNSYLVANIA
PENNSYLVANIA
ALLEGANY COUNTY
WEST VIRGINIA
FREDERICK COUNTY
HAGERSTOWN
HAGERSTOWN
Hancock
Indian Springs
Big Pool
St. Paul Church
Caseroos
Huyett
Williamsport
Halfway
Funkstown
Downsville
Lappans
Wagners Crossroads
Boonsboro
Keedysville
Sharpsburg
Gapland
Sandy Hook
Waverton
Ringgold
Smithsburg
Cavetown
Cascade
LEGEND
Multi Lane Divided Highway Access Fully Controlled
Multi Lane Divided Highway
Undivided Highway
Local Highway
Counter Stations
Permanent Traffic Counter Locations and Toll Facilities
Traffic Count
Permanent Traffic Counter With No Data Available
WASHINGTON COUNTY
TRAFFIC VOLUME MAP
1998
ANNUAL AVERAGE DAILY TRAFFIC
PREPARED BY THE
Maryland Department of Transportation
STATE HIGHWAY ADMINISTRATION
0 4 MILES

WICOMICO COUNTY
TRAFFIC VOLUME MAP
1998

ANNUAL AVERAGE DAILY TRAFFIC

PREPARED BY THE

Maryland Department of Transportation

STATE HIGHWAY ADMINISTRATION

0 4 MILES

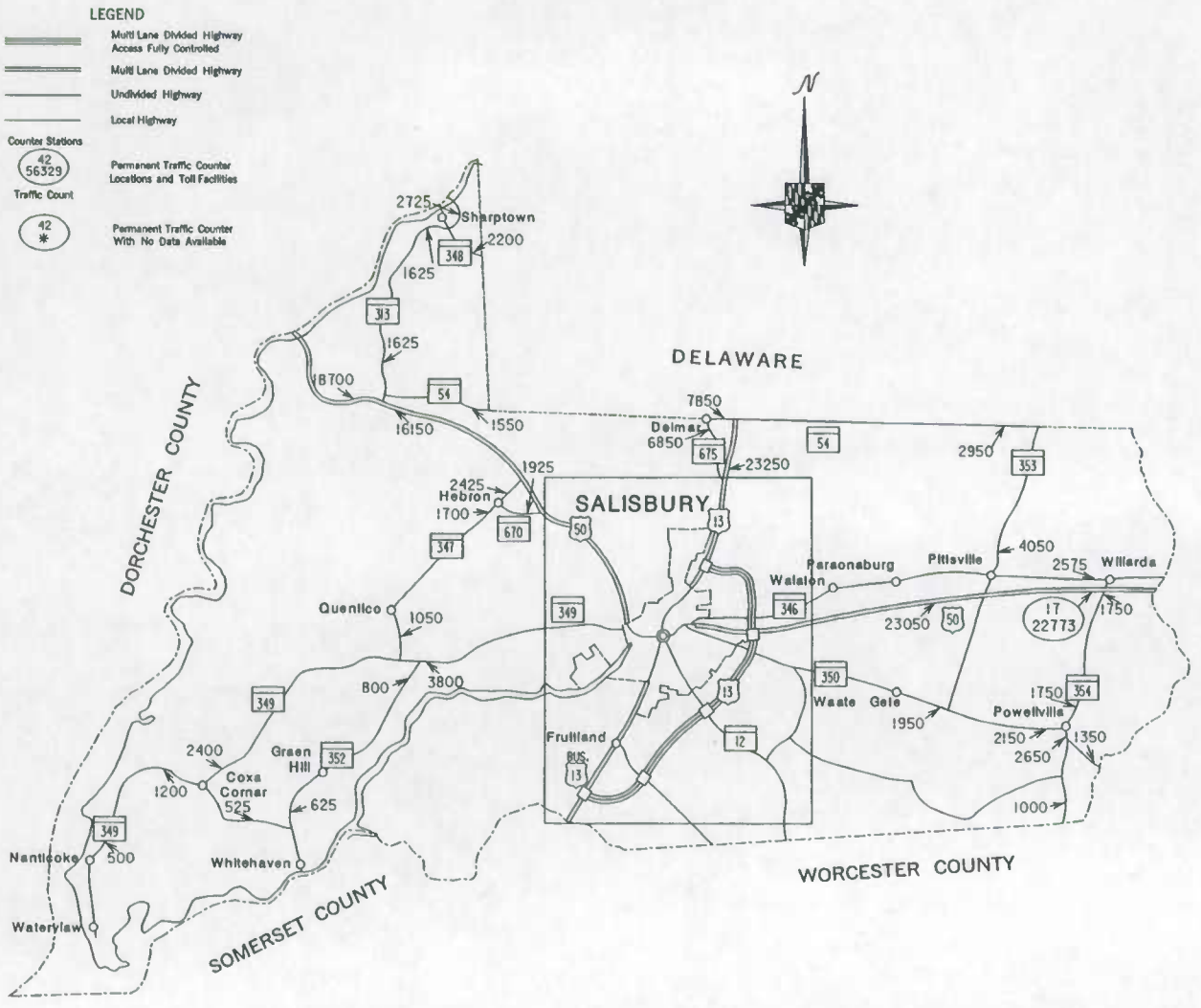

SALISBURY

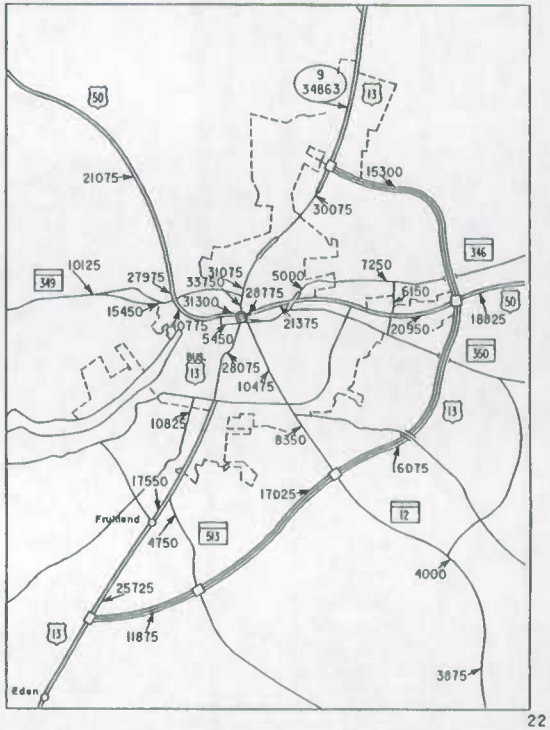

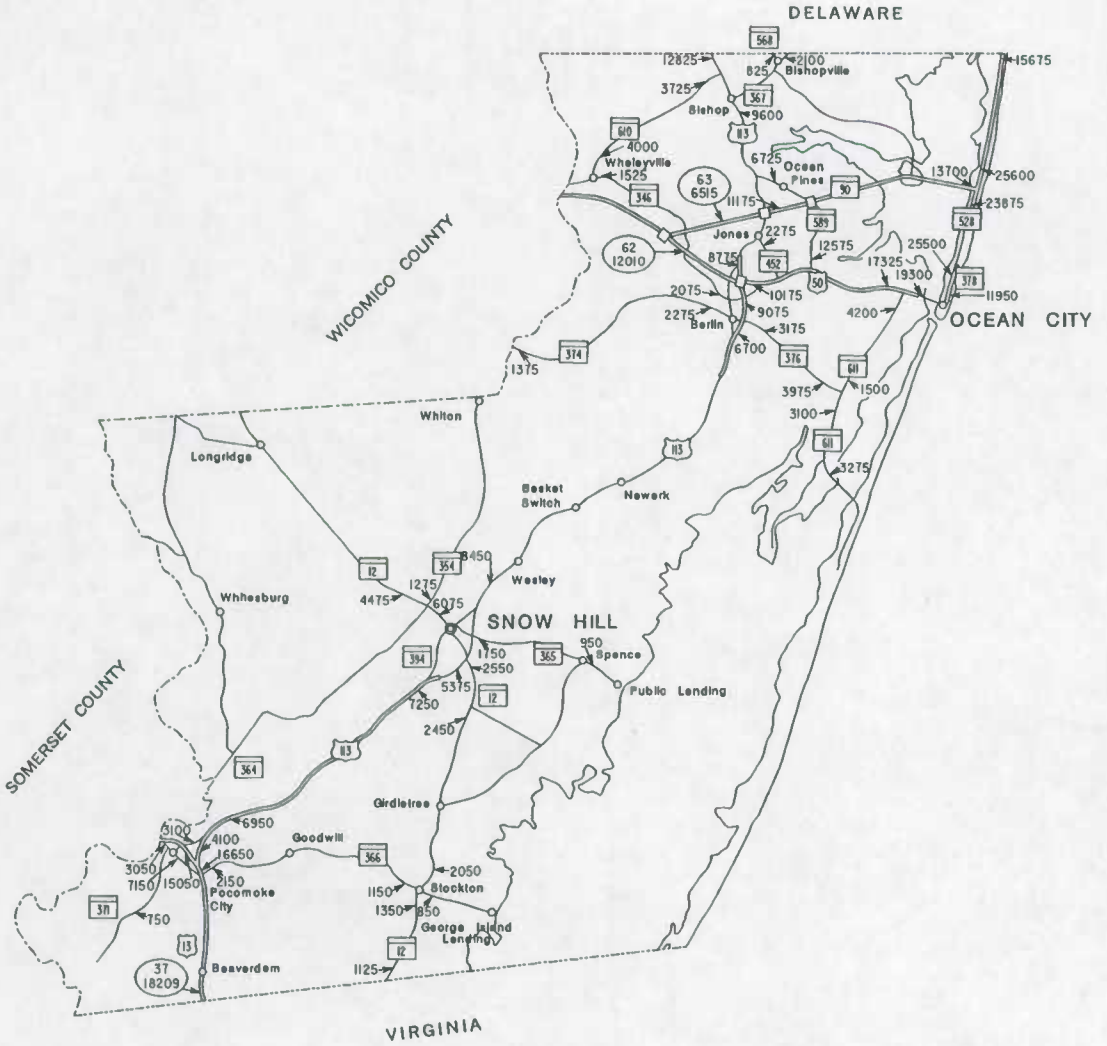

LEGEND

- Multi Lane Divided Highway Access Fully Controlled
- Multi Lane Divided Highway
- Undivided Highway
- Local Highway

Counter Stations

- 42 / 56329 — Permanent Traffic Counter Locations and Toll Facilities (Traffic Count)
- 42 / * — Permanent Traffic Counter With No Data Available

N

WORCESTER COUNTY

TRAFFIC VOLUME MAP

1998

ANNUAL AVERAGE DAILY TRAFFIC

PREPARED BY THE

Maryland Department of Transportation

STATE HIGHWAY ADMINISTRATION

0 4 MILES