HIGHWAY INFORMATION SERVICES DIVISION
Office of Planning and Preliminary Engineering

MARYLAND'S COUNTIES

1 ALLEGANY
2 ANNE ARUNDEL
3 BALTIMORE
4 CALVERT
5 CAROLINE
6 CARROLL
7 CECIL
8 CHARLES
9 DORCHESTER
10 FREDERICK
11 GARRETT
12 HARFORD
13 HOWARD
14 KENT
15 MONTGOMERY
16 PRINCE GEORGE'S
17 QUEEN ANNE'S
18 ST. MARY'S
19 SOMERSET
20 TALBOT
21 WASHINGTON
22 WICOMICO
23 WORCESTER
24 Baltimore City (not incl.)

LEGEND

Multi Lane Divided Highway Access Fully Controlled

Multi Lane Divided Highway

Undivided Highway

Local Highway

Counter Stations

42
56329

Traffic Count

Permanent Traffic Counter Locations and Toll Facilities

FOUNDED 1634

MARYLAND

1997 TRAFFIC VOLUME MAPS BY COUNTY

MARYLAND DEPARTMENT OF TRANSPORTATION
STATE HIGHWAY ADMINISTRATION

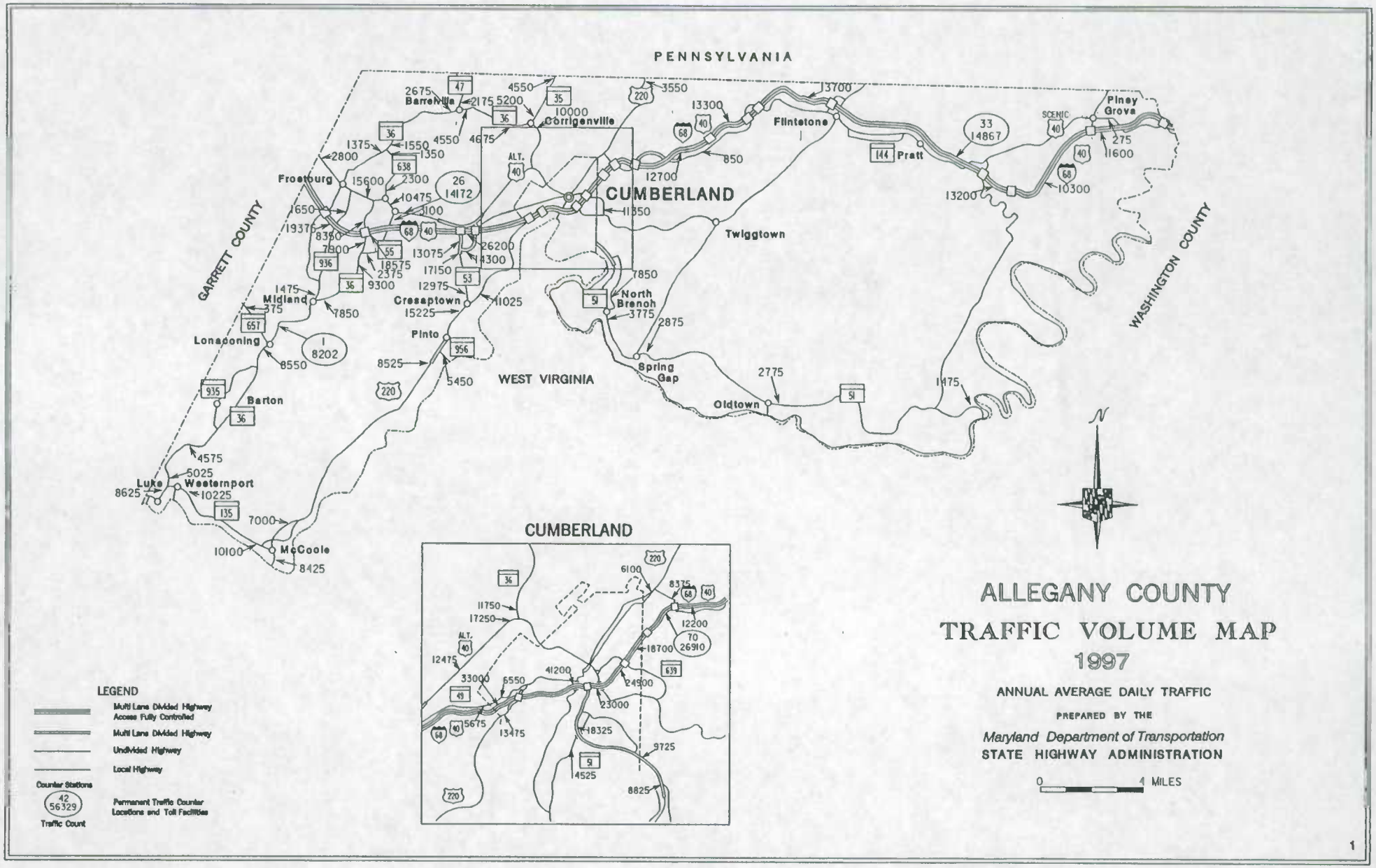

ALLEGANY COUNTY
TRAFFIC VOLUME MAP
1997

ANNUAL AVERAGE DAILY TRAFFIC

PREPARED BY THE

Maryland Department of Transportation

STATE HIGHWAY ADMINISTRATION

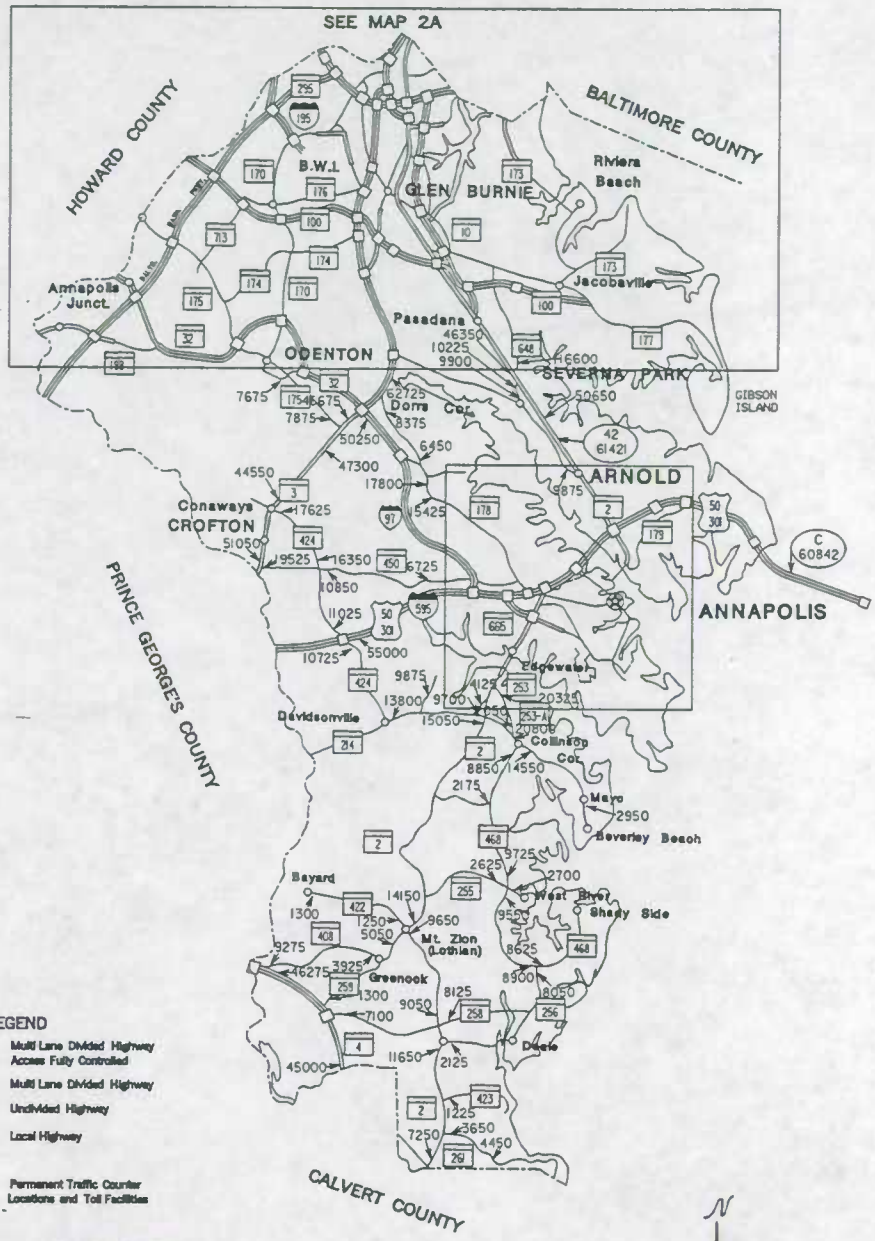

ANNAPOLIS

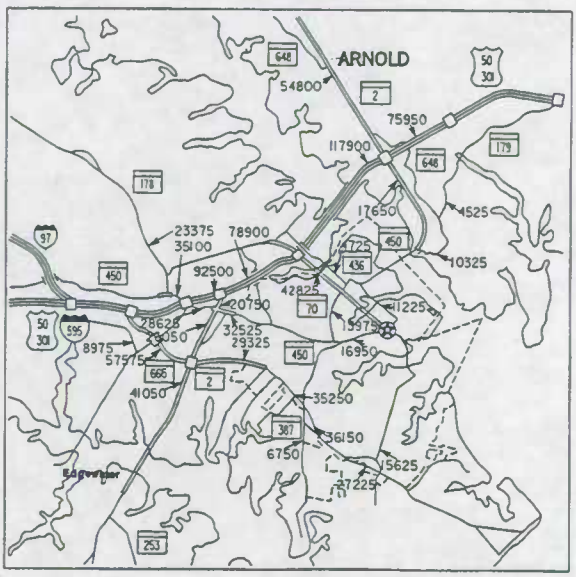

ANNE ARUNDEL COUNTY TRAFFIC VOLUME MAP 1997

ANNUAL AVERAGE DAILY TRAFFIC

PREPARED BY THE

Maryland Department of Transportation

STATE HIGHWAY ADMINISTRATION

0 — 4 MILES

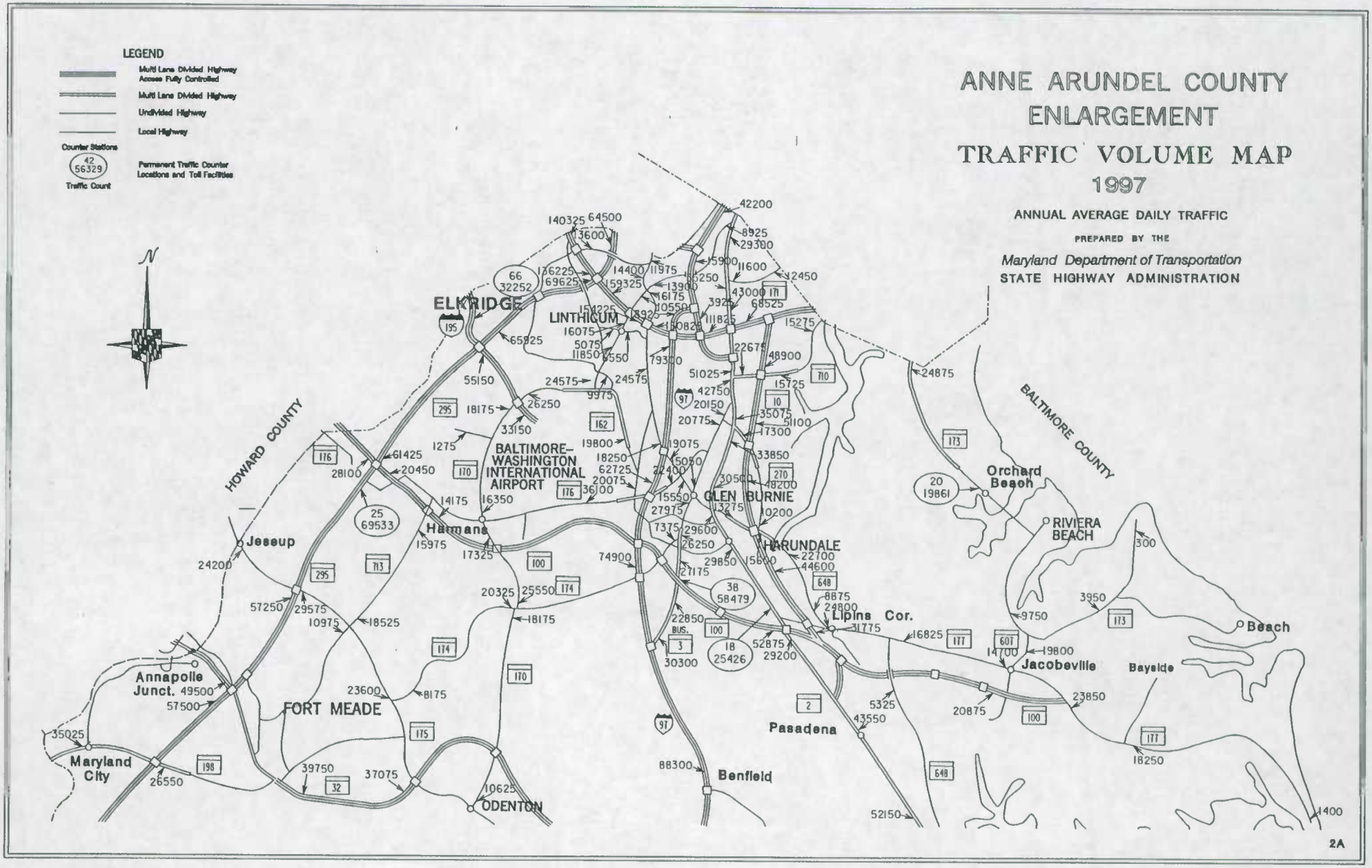
ANNE ARUNDEL COUNTY
ENLARGEMENT
TRAFFIC VOLUME MAP
1997
ANNUAL AVERAGE DAILY TRAFFIC
PREPARED BY THE
Maryland Department of Transportation
STATE HIGHWAY ADMINISTRATION
LEGEND
Multi Lane Divided Highway Access Fully Controlled
Multi Lane Divided Highway
Undivided Highway
Local Highway
Counter Stations
42
56329
Traffic Count
Permanent Traffic Counter Locations and Toll Facilities
N
ELKRIDGE
LINTHICUM
BALTIMORE-WASHINGTON INTERNATIONAL AIRPORT
GLEN BURNIE
HARUNDALE
Harmans
Jessup
FORT MEADE
Annapolis Junct.
Maryland City
ODENTON
Benfield
Pasadena
Lipins Cor.
Jacobsville
Bayside
Orchard Beach
RIVIERA BEACH
Beach
HOWARD COUNTY
BALTIMORE COUNTY
2A

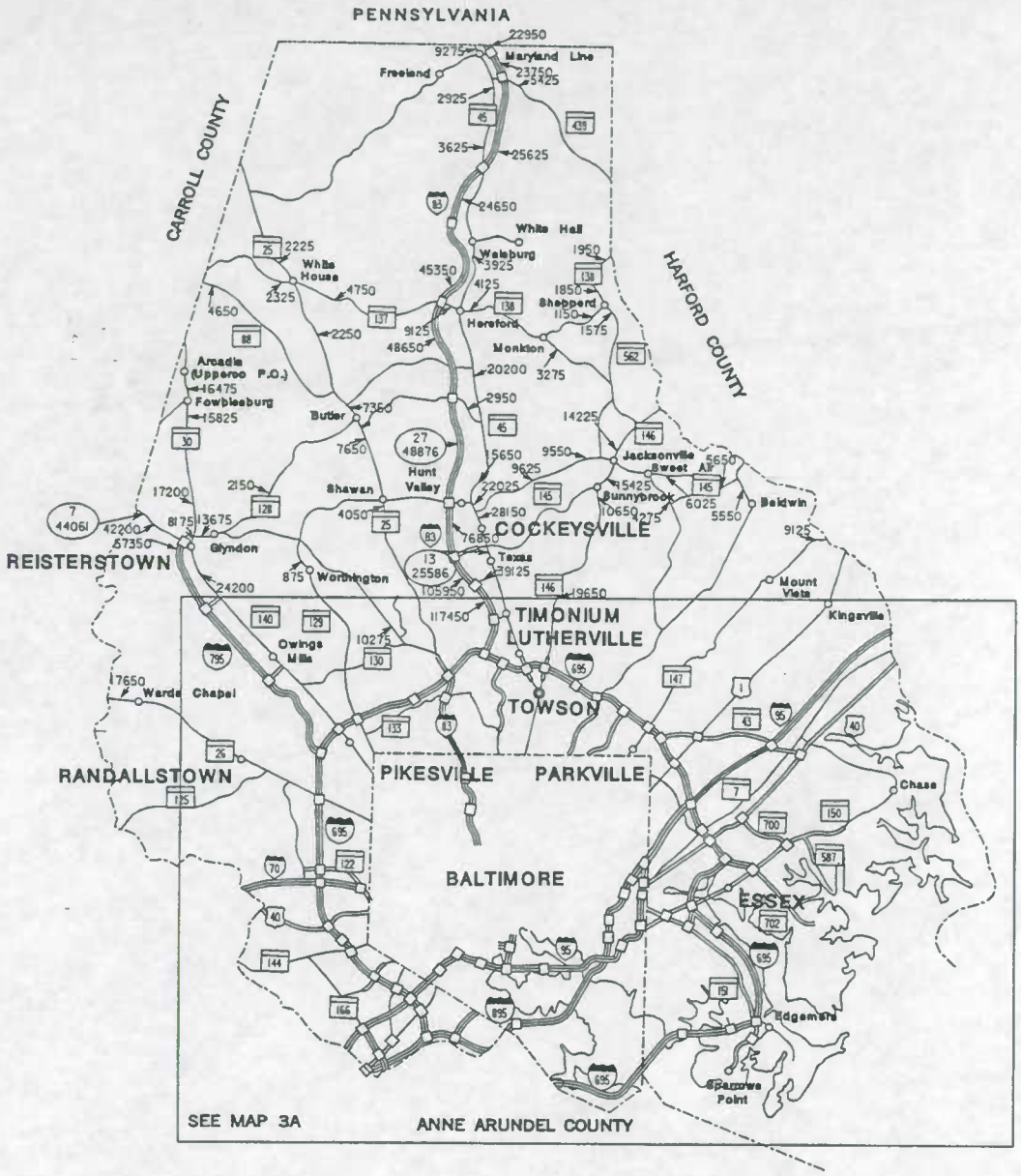

BALTIMORE COUNTY
TRAFFIC VOLUME MAP
1997

ANNUAL AVERAGE DAILY TRAFFIC

PREPARED BY THE

Maryland Department of Transportation

STATE HIGHWAY ADMINISTRATION

0 — 4 MILES

LEGEND

- Multi Lane Divided Highway Access Fully Controlled
- Multi Lane Divided Highway
- Undivided Highway
- Local Highway

Counter Stations

42 / 56329 — Permanent Traffic Counter Locations and Toll Facilities

Traffic Count

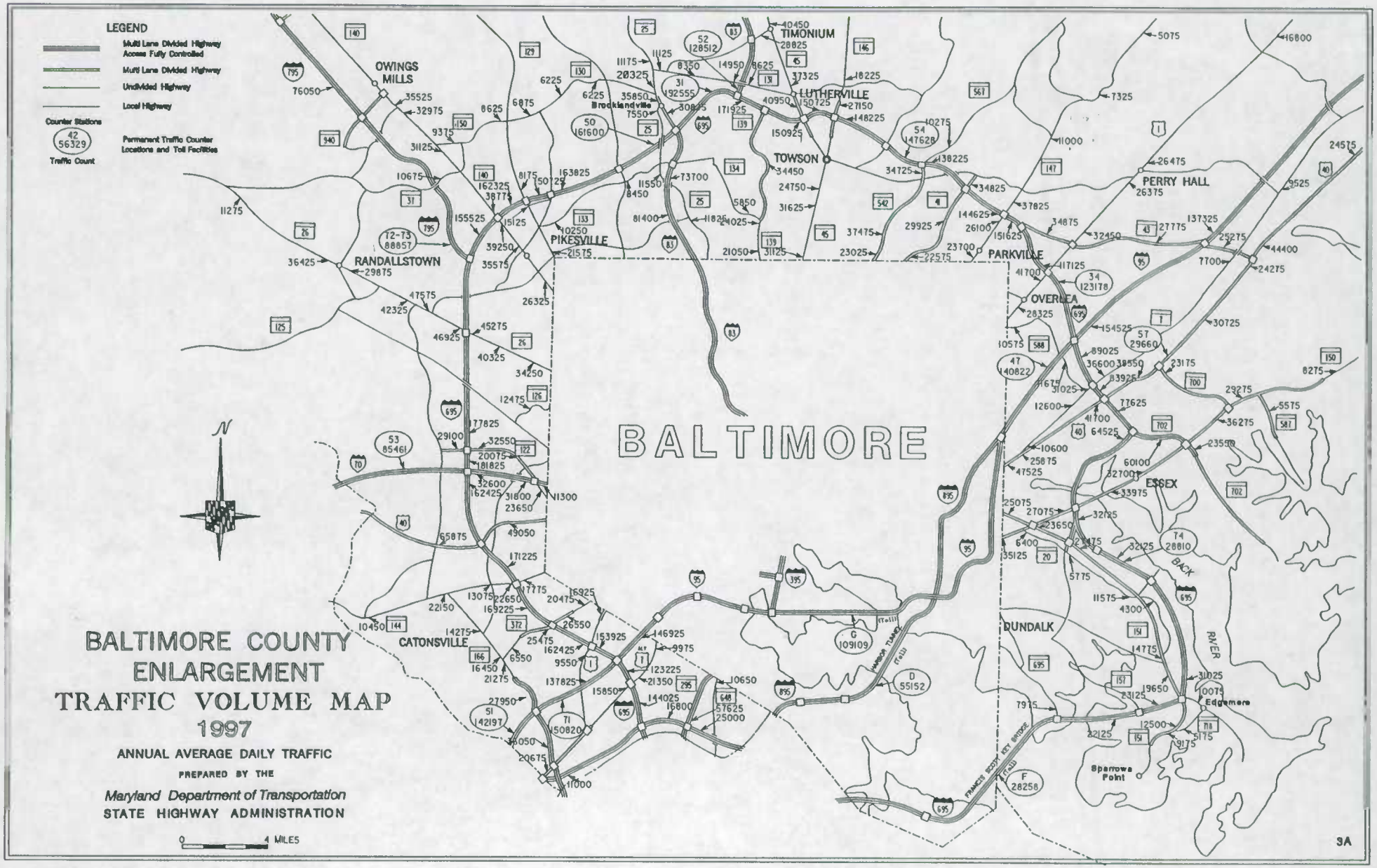

BALTIMORE COUNTY ENLARGEMENT TRAFFIC VOLUME MAP 1997

ANNUAL AVERAGE DAILY TRAFFIC

PREPARED BY THE

Maryland Department of Transportation

STATE HIGHWAY ADMINISTRATION

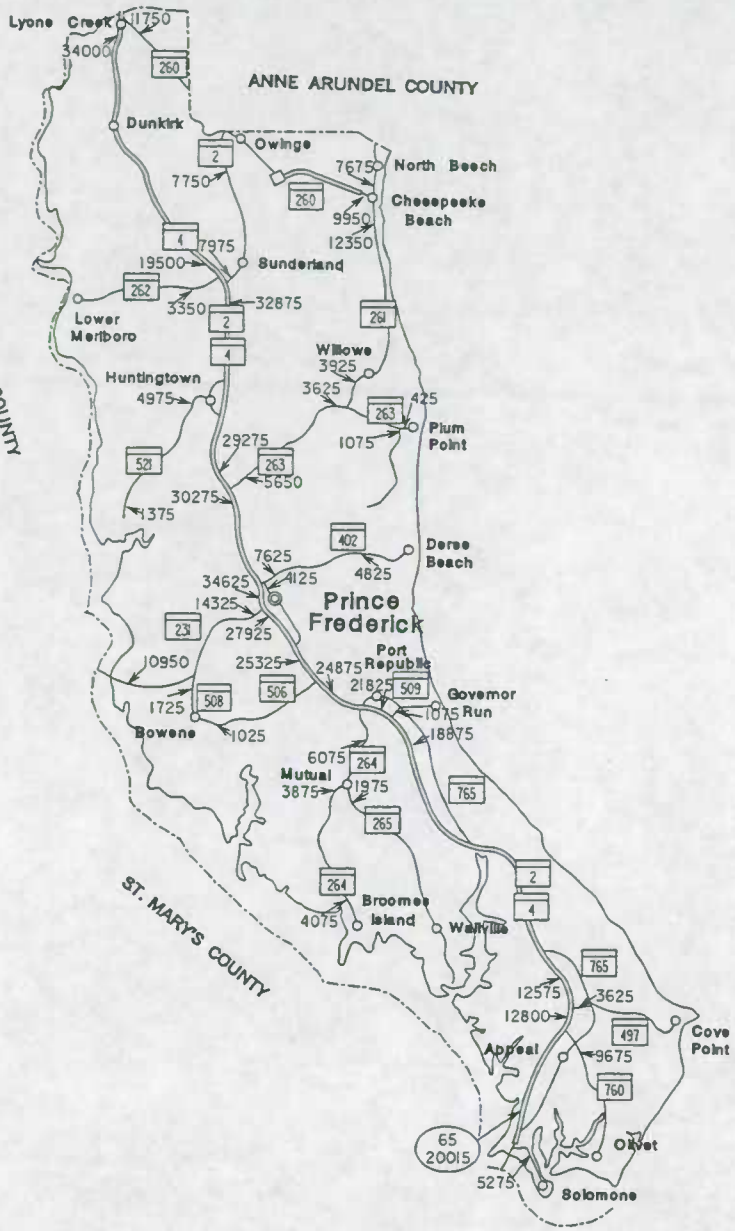

CALVERT COUNTY
TRAFFIC VOLUME MAP
1997

ANNUAL AVERAGE DAILY TRAFFIC

PREPARED BY THE

Maryland Department of Transportation

STATE HIGHWAY ADMINISTRATION

0 — 4 MILES

LEGEND

- Multi Lane Divided Highway Access Fully Controlled
- Multi Lane Divided Highway
- Undivided Highway
- Local Highway

Counter Stations

42 / 56329 — Permanent Traffic Counter Locations and Toll Facilities

Traffic Count

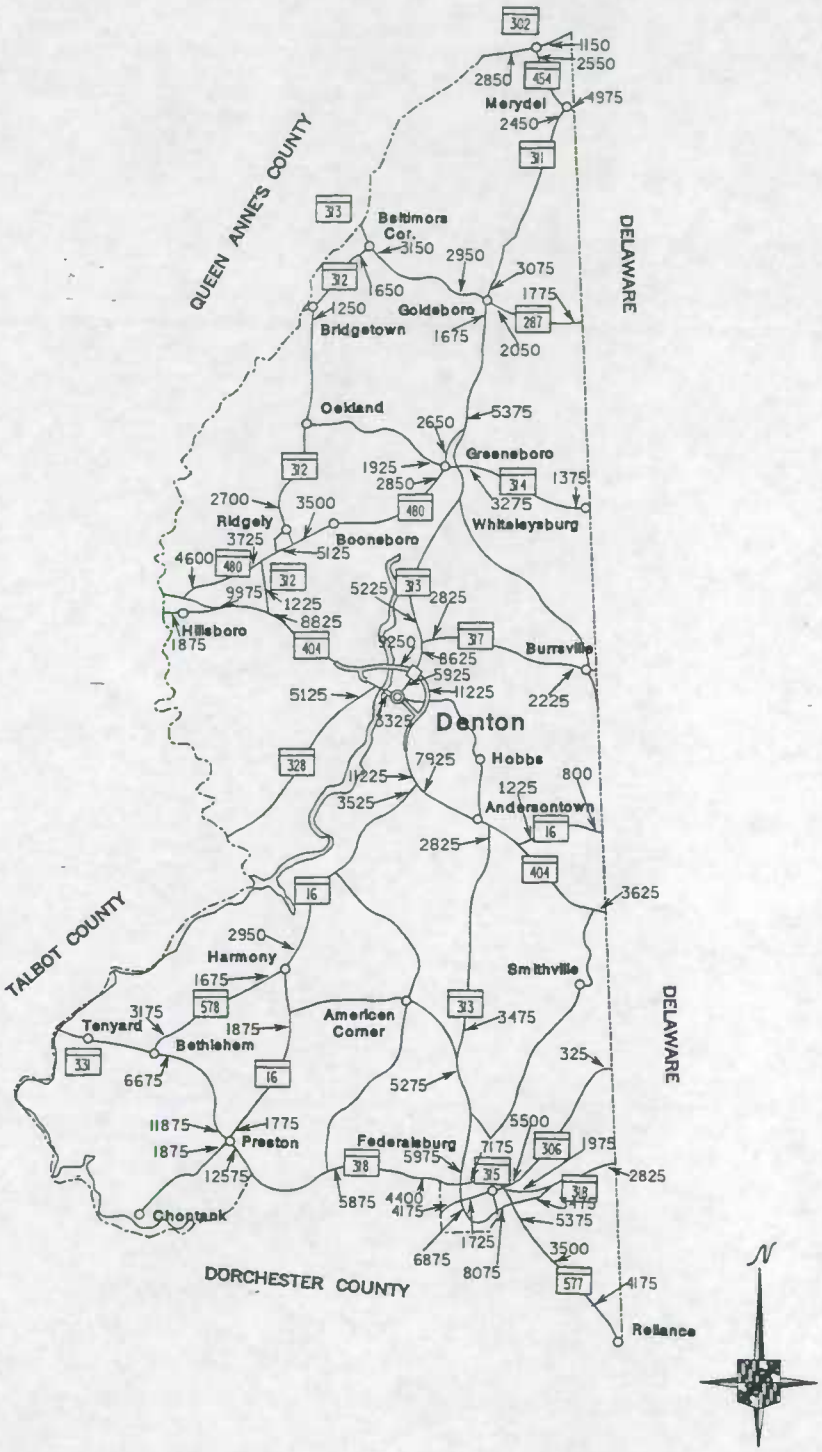

CAROLINE COUNTY
TRAFFIC VOLUME MAP
1997

ANNUAL AVERAGE DAILY TRAFFIC

PREPARED BY THE

Maryland Department of Transportation

STATE HIGHWAY ADMINISTRATION

0 — 4 MILES

LEGEND

- Multi Lane Divided Highway Access Fully Controlled
- Multi Lane Divided Highway
- Undivided Highway
- Local Highway

Counter Stations

42 / 56329 — Permanent Traffic Counter Locations and Toll Facilities

Traffic Count

PENNSYLVANIA

WESTMINSTER

Taneytown

Union Mills

Mt. Pleasant

Keymar

Middleburg

Uniontown

Union Bridge

New Windsor

Taylorsville

Winfield

Gamber

Eldersburg

Mount Airy

Ridgeville

Sykesville

Lineboro

Melrose

Manchester

Hampstead

FREDERICK COUNTY

BALTIMORE COUNTY

HOWARD COUNTY

LEGEND

Multi Lane Divided Highway Access Fully Controlled

Multi Lane Divided Highway

Undivided Highway

Local Highway

Counter Stations

42
56329

Permanent Traffic Counter Locations and Toll Facilities

Traffic Count

WESTMINSTER

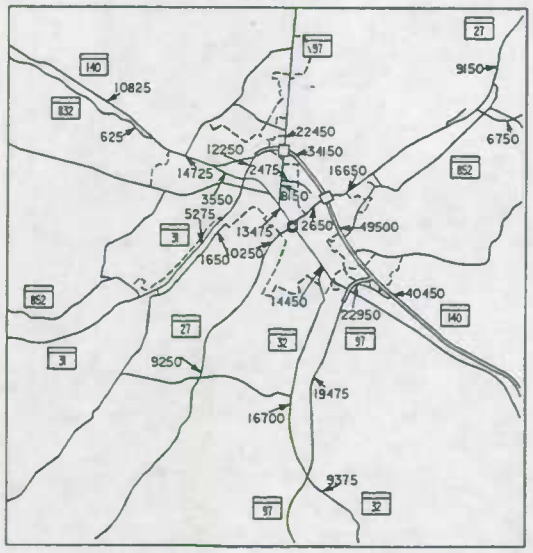

N

CARROLL COUNTY
TRAFFIC VOLUME MAP
1997

ANNUAL AVERAGE DAILY TRAFFIC

PREPARED BY THE

Maryland Department of Transportation

STATE HIGHWAY ADMINISTRATION

0 4 MILES

PENNSYLVANIA

Calvert
Fair Hill
Appleton
Rising Sun
Farmington
Conowingo
Liberty Grove
Pleasant Hill
Cherry Hill
Elk Mills
ELKTON
DELAWARE
HARFORD COUNTY
Port Deposit
North East
Principio Furnace
Charlestown
Perryville
Elk Neck
Cayots
St. Augustine
Crystal Beach
Werwick
Ceciltton
Fredericktown
KENT COUNTY

LEGEND

Multi Lane Divided Highway Access Fully Controlled

Multi Lane Divided Highway

Undivided Highway

Local Highway

Counter Stations

42 56329

Traffic Count

Permanent Traffic Counter Locations and Toll Facilities

N

ELKTON

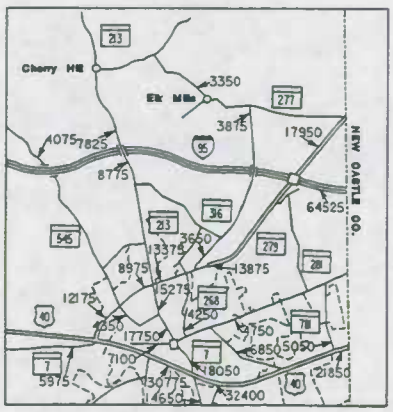

CECIL COUNTY
TRAFFIC VOLUME MAP
1997

ANNUAL AVERAGE DAILY TRAFFIC

PREPARED BY THE

Maryland Department of Transportation

STATE HIGHWAY ADMINISTRATION

0 4 MILES

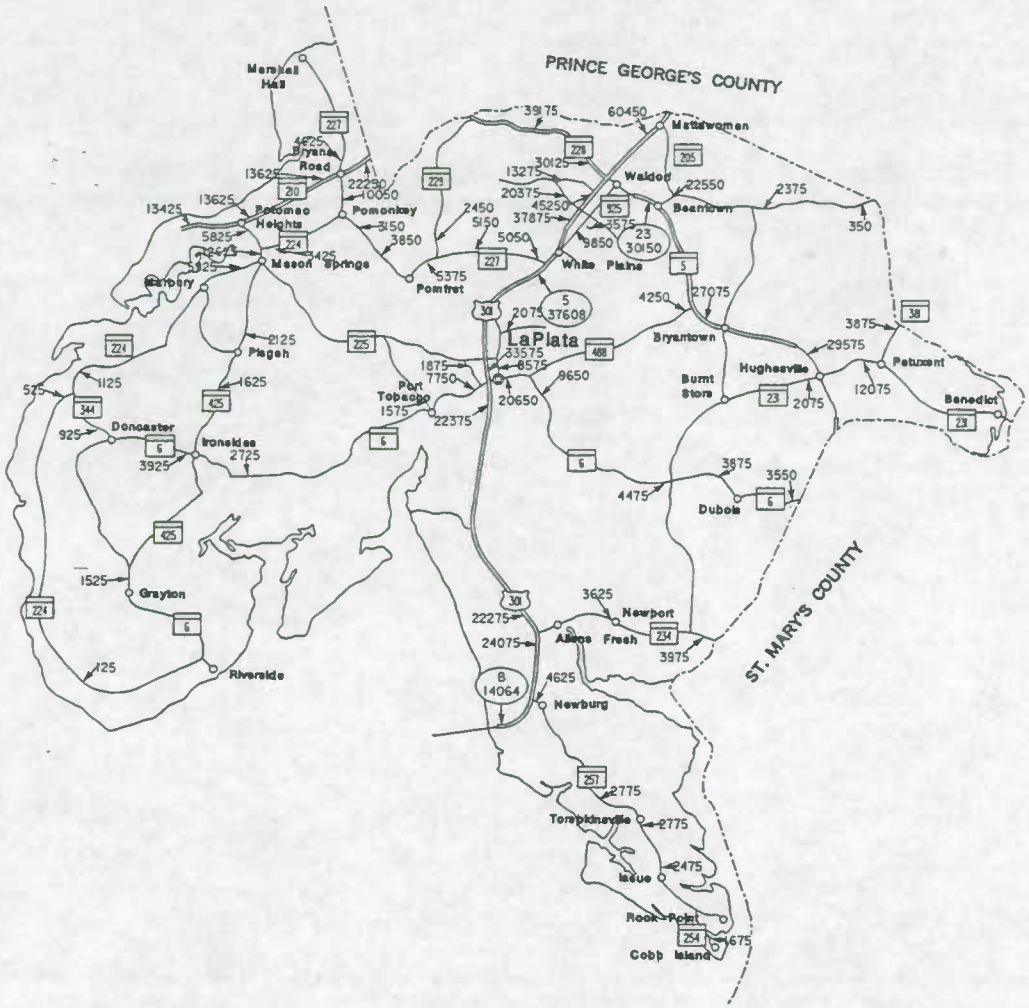

CHARLES COUNTY
TRAFFIC VOLUME MAP
1997

ANNUAL AVERAGE DAILY TRAFFIC

PREPARED BY THE

Maryland Department of Transportation

STATE HIGHWAY ADMINISTRATION

0 — 4 MILES

LEGEND

- Multi Lane Divided Highway Access Fully Controlled
- Multi Lane Divided Highway
- Undivided Highway
- Local Highway

Counter Stations

42 / 56329 — Traffic Count

Permanent Traffic Counter Locations and Toll Facilities

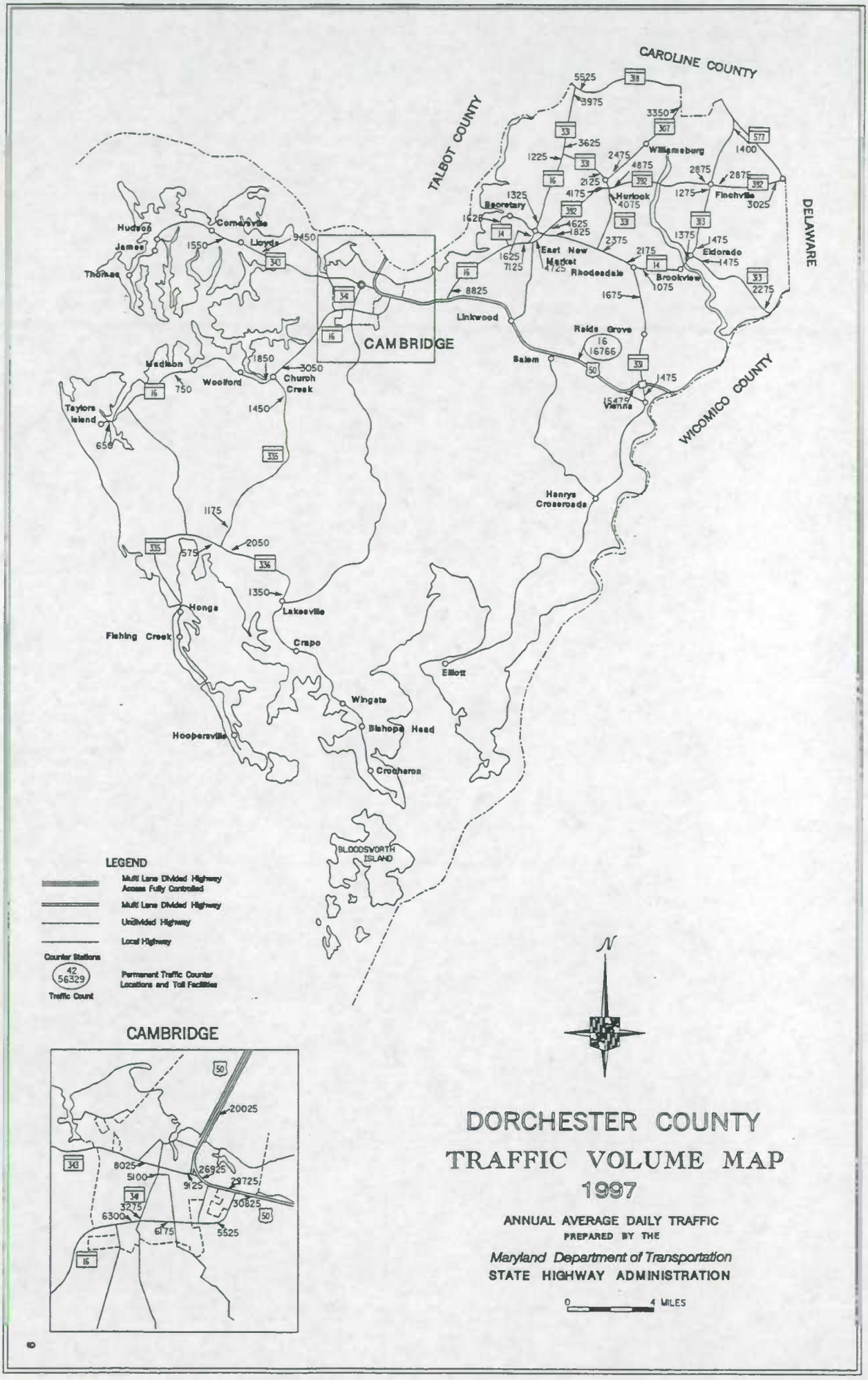
CAROLINE COUNTY
TALBOT COUNTY
DELAWARE
WICOMICO COUNTY
CAMBRIDGE
Hudson
James
Thomas
Cornersville
Lloyds
Secretary
Williamsburg
Hurlock
Finchville
Eldorado
East New Market
Rhodesdale
Brookview
Linkwood
Reids Grove
Salem
Vienna
Henrys Crossroads
Madison
Woolford
Church Creek
Taylors Island
Hongs
Fishing Creek
Lakesville
Crapo
Elliott
Wingate
Bishops Head
Hoopersville
Crocheron
BLOODSWORTH ISLAND
LEGEND
Multi Lane Divided Highway Access Fully Controlled
Multi Lane Divided Highway
Undivided Highway
Local Highway
Counter Stations
42
56329
Traffic Count
Permanent Traffic Counter Locations and Toll Facilities
CAMBRIDGE
20025
8025
5100
26925
9125
29725
30825
3275
6300
6175
5525
N
DORCHESTER COUNTY
TRAFFIC VOLUME MAP
1997
ANNUAL AVERAGE DAILY TRAFFIC
PREPARED BY THE
Maryland Department of Transportation
STATE HIGHWAY ADMINISTRATION
0 4 MILES

PENNSYLVANIA

WASHINGTON COUNTY

CARROLL COUNTY

MONTGOMERY COUNTY

FREDERICK

Emmitsburg

Motters

Thurmont

Rocky Ridge

Catoctin

Ellerton

Myersville

Middletown

Walkersville

Libertytown

Woodsboro

Mt. Pleasant

Broad Run

New Market

Mount Airy

Knoxville

Rosemont

Brunswick

Buckeystown

Urbana

Point of Rocks

Branchold

LEGEND

Multi Lane Divided Highway Access Fully Controlled

Multi Lane Divided Highway

Undivided Highway

Local Highway

Counter Stations

42 56329

Permanent Traffic Counter Locations and Toll Facilities

Traffic Count

FREDERICK

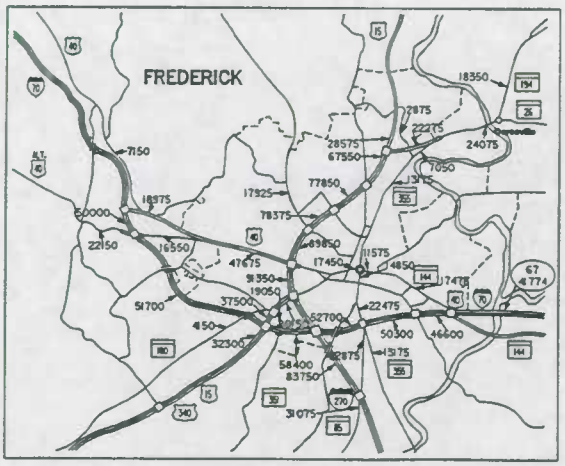

FREDERICK COUNTY TRAFFIC VOLUME MAP 1997

ANNUAL AVERAGE DAILY TRAFFIC

PREPARED BY THE

Maryland Department of Transportation

STATE HIGHWAY ADMINISTRATION

0 4 MILES

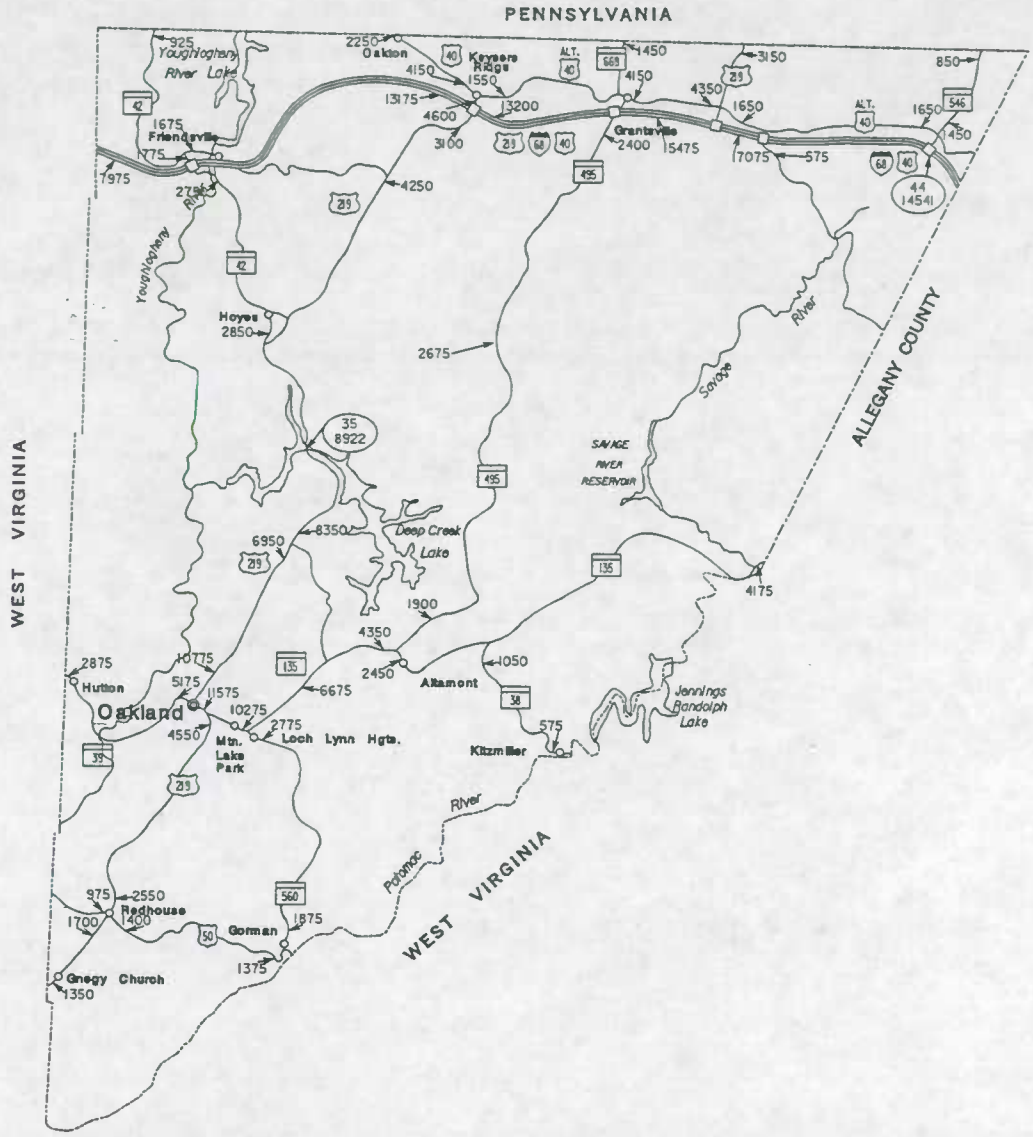

GARRETT COUNTY
TRAFFIC VOLUME MAP
1997

ANNUAL AVERAGE DAILY TRAFFIC

PREPARED BY THE

Maryland Department of Transportation

STATE HIGHWAY ADMINISTRATION

0 — 4 MILES

LEGEND

- Multi Lane Divided Highway Access Fully Controlled
- Multi Lane Divided Highway
- Undivided Highway
- Local Highway

Counter Stations

42 / S6329 — Permanent Traffic Counter Locations and Toll Facilities

Traffic Count

PENNSYLVANIA

CECIL COUNTY

BALTIMORE COUNTY

Norrisville
Whiteford
Prospect
Harkins
Drybranch
Shawsville
Blackhorse
Rocks
Federal
Ady
Dublin
Darlington
Madonna
Jarrettsville
Hickory
Churchville
Level
Hess
Upper Crossroads
Fountain Green
BEL AIR
Carsins
Havre de Grace
Scarff
Fallston
Benson
Creswell
Aberdeen
Belcamp
Bush River
Van Bibber
Edgewood
Joppatowne

LEGEND

Multi Lane Divided Highway Access Fully Controlled

Multi Lane Divided Highway

Undivided Highway

Local Highway

Counter Stations

42
56329

Traffic Count

Permanent Traffic Counter Locations and Toll Facilities

N

ABERDEEN

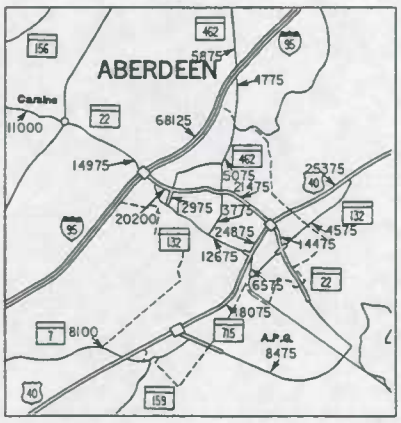

HARFORD COUNTY
TRAFFIC VOLUME MAP
1997

ANNUAL AVERAGE DAILY TRAFFIC

PREPARED BY THE

Maryland Department of Transportation

STATE HIGHWAY ADMINISTRATION

0 4 MILES

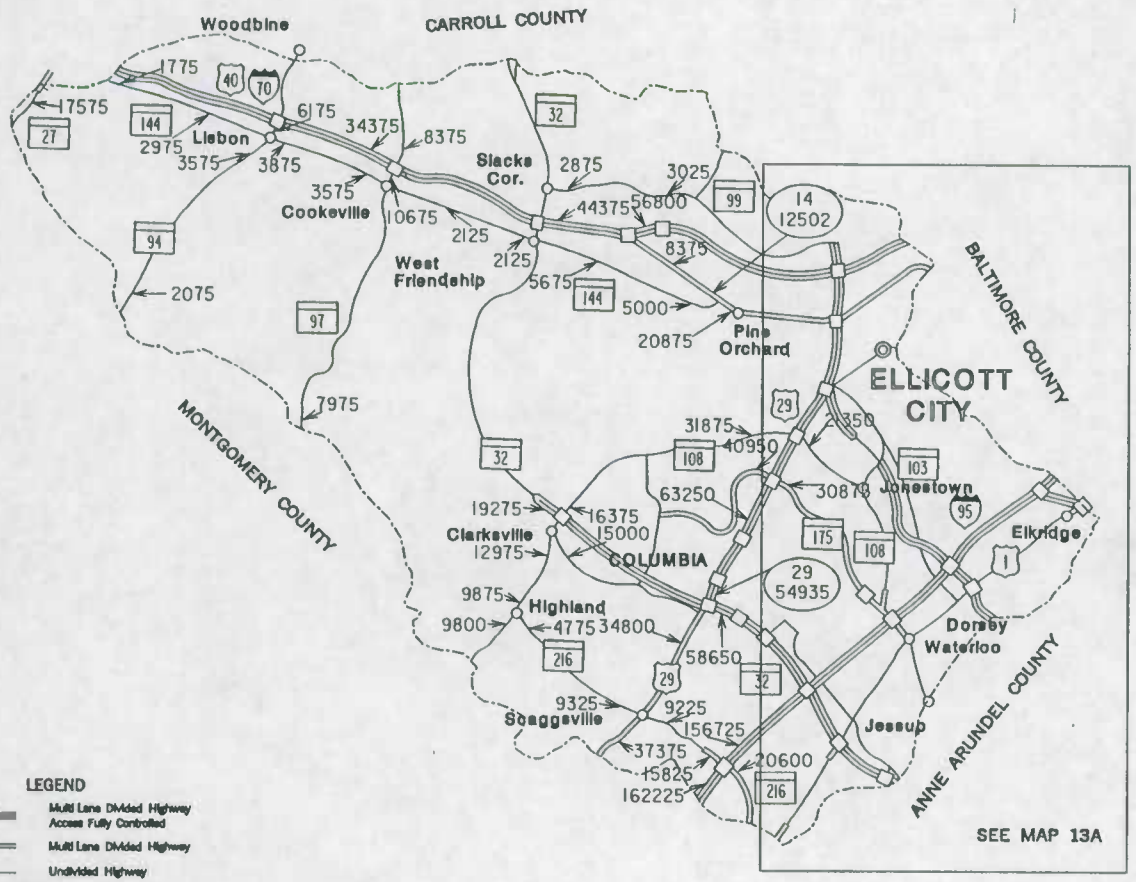

HOWARD COUNTY
TRAFFIC VOLUME MAP
1997

ANNUAL AVERAGE DAILY TRAFFIC
PREPARED BY THE
Maryland Department of Transportation
STATE HIGHWAY ADMINISTRATION

0 — 4 MILES

LEGEND

Multi Lane Divided Highway Access Fully Controlled

Multi Lane Divided Highway

Undivided Highway

Local Highway

Counter Stations

42
56329

Traffic Count

Permanent Traffic Counter Locations and Toll Facilities



HOWARD COUNTY ENLARGEMENT

TRAFFIC VOLUME MAP

1997

ANNUAL AVERAGE DAILY TRAFFIC

PREPARED BY THE

Maryland Department of Transportation

STATE HIGHWAY ADMINISTRATION

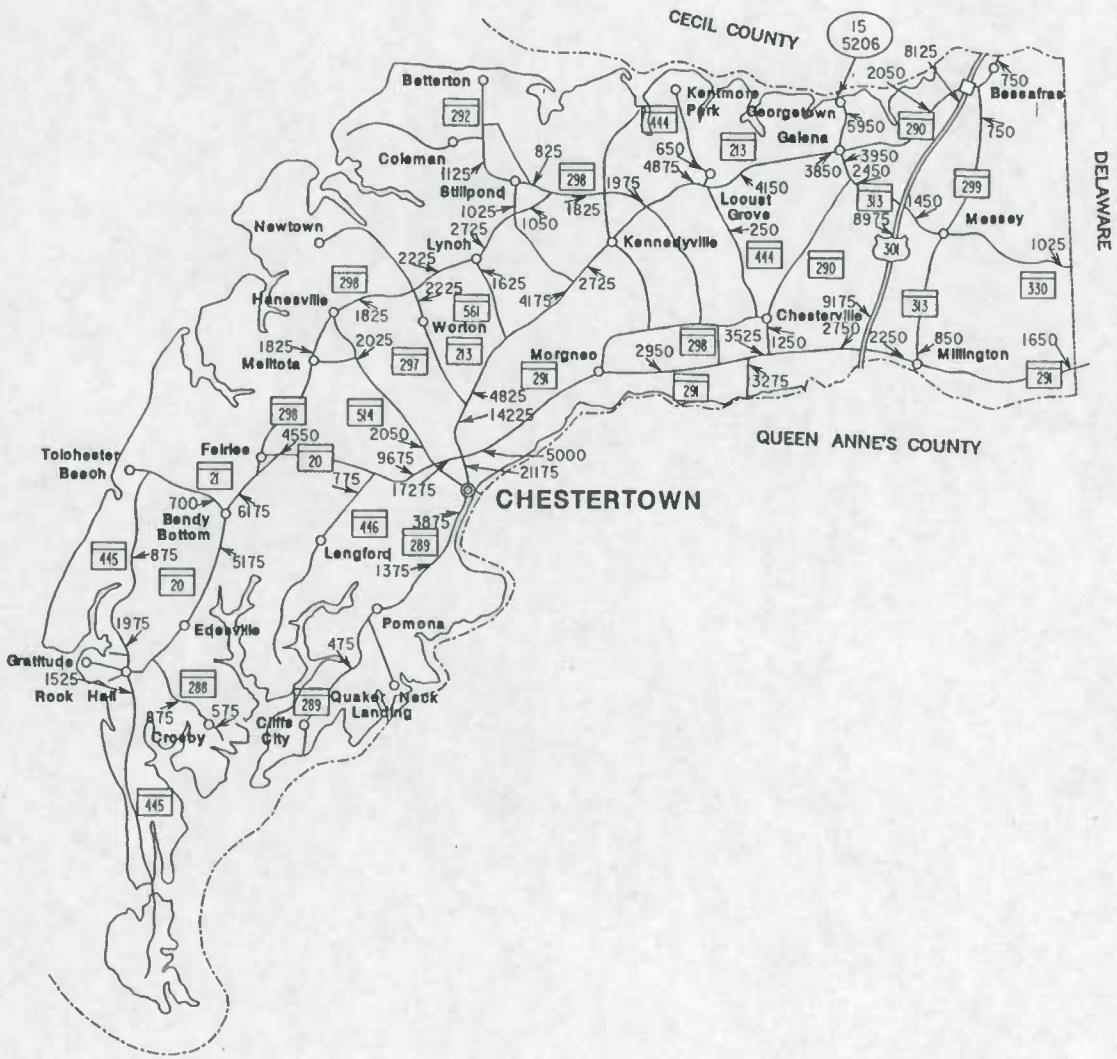

KENT COUNTY

TRAFFIC VOLUME MAP

1997

ANNUAL AVERAGE DAILY TRAFFIC

PREPARED BY THE

Maryland Department of Transportation

STATE HIGHWAY ADMINISTRATION

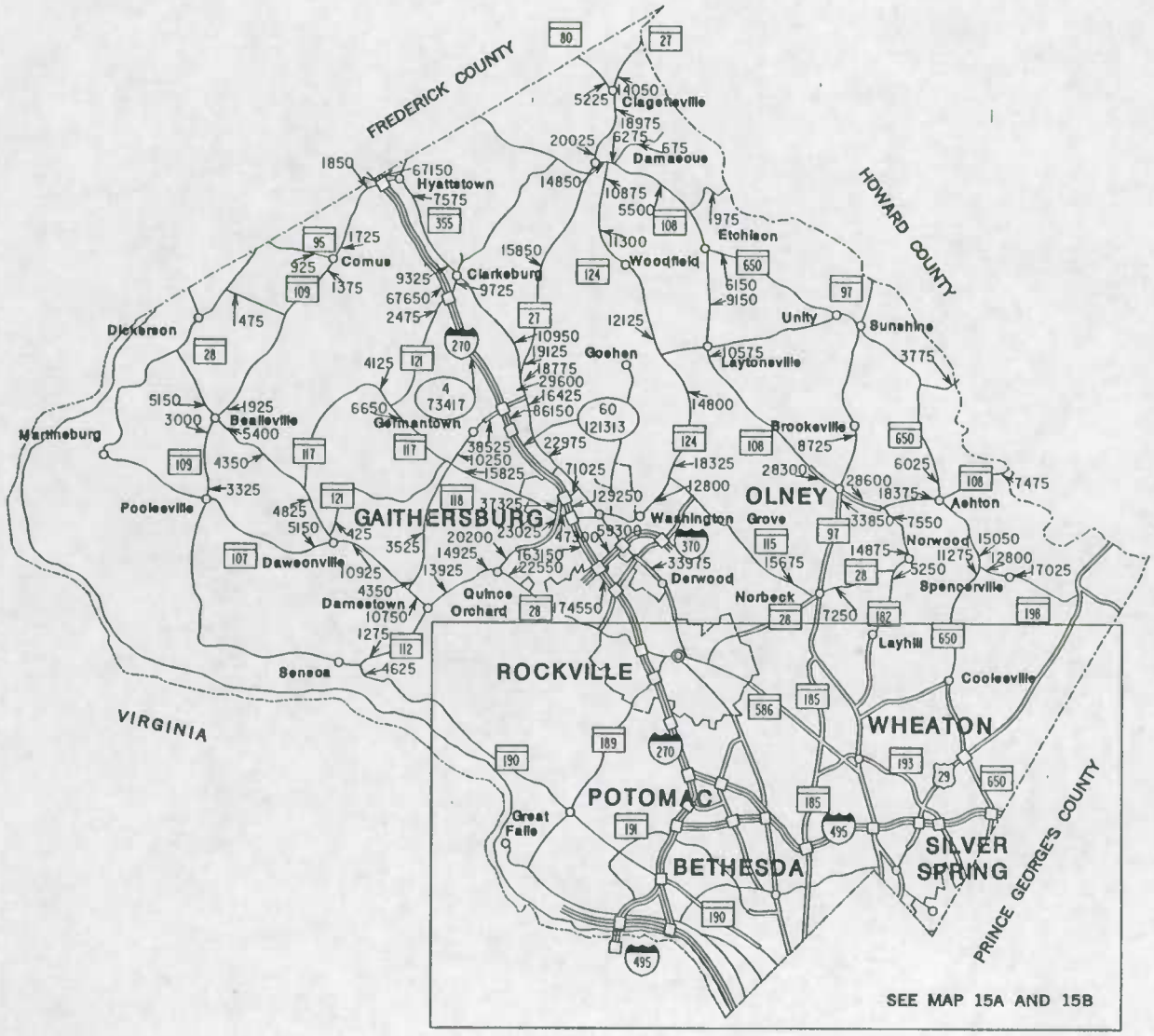

LEGEND

- Multi Lane Divided Highway Access Fully Controlled
- Multi Lane Divided Highway
- Undivided Highway
- Local Highway

Counter Stations

42 / 56329 — Traffic Count

Permanent Traffic Counter Locations and Toll Facilities

N

MONTGOMERY COUNTY TRAFFIC VOLUME MAP 1997

ANNUAL AVERAGE DAILY TRAFFIC

PREPARED BY THE

Maryland Department of Transportation

STATE HIGHWAY ADMINISTRATION

0 — 4 MILES

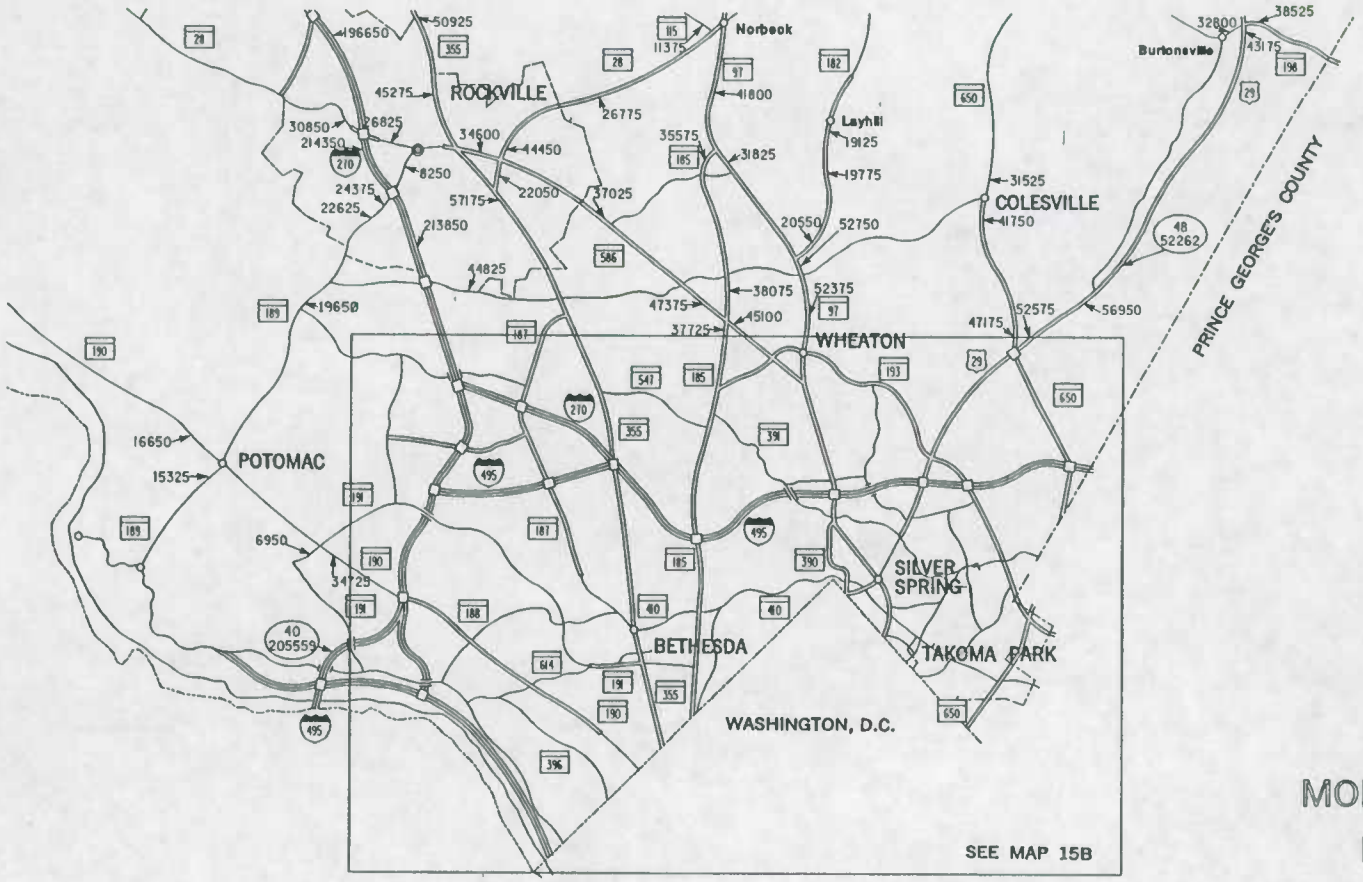

LEGEND

- Multi Lane Divided Highway Access Fully Controlled
- Multi Lane Divided Highway
- Undivided Highway
- Local Highway

Counter Stations

42 / 56329 — Permanent Traffic Counter Locations and Toll Facilities

Traffic Count

MONTGOMERY COUNTY
ENLARGEMENT 1
TRAFFIC VOLUME MAP
1997

ANNUAL AVERAGE DAILY TRAFFIC

PREPARED BY THE

Maryland Department of Transportation

STATE HIGHWAY ADMINISTRATION

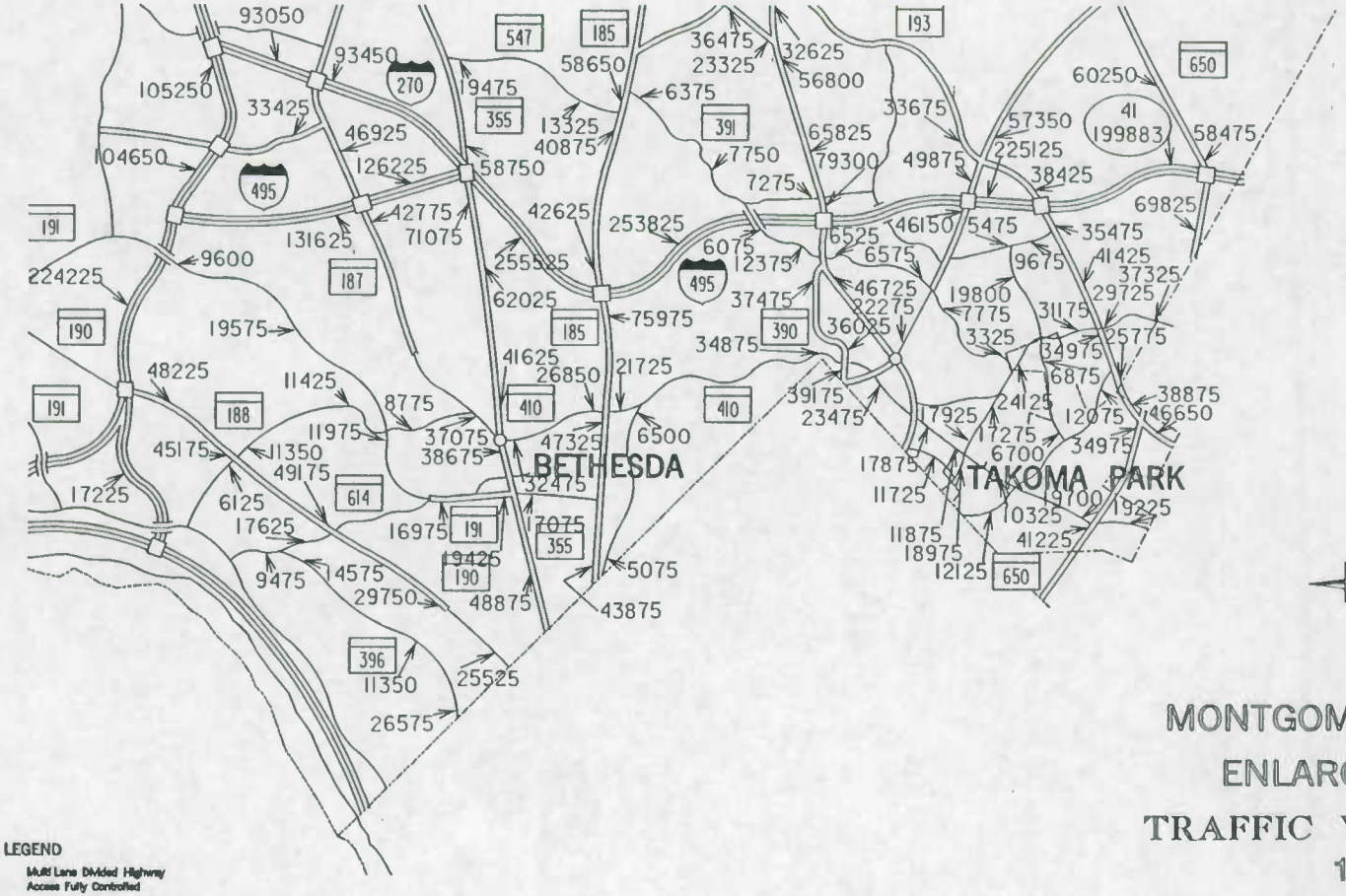

LEGEND

- Multi Lane Divided Highway Access Fully Controlled
- Multi Lane Divided Highway
- Undivided Highway
- Local Highway

Counter Stations

42 / 56329 — Traffic Count

Permanent Traffic Counter Locations and Toll Facilities

MONTGOMERY COUNTY
ENLARGEMENT 2
TRAFFIC VOLUME MAP
1997

ANNUAL AVERAGE DAILY TRAFFIC

PREPARED BY THE

Maryland Department of Transportation

STATE HIGHWAY ADMINISTRATION

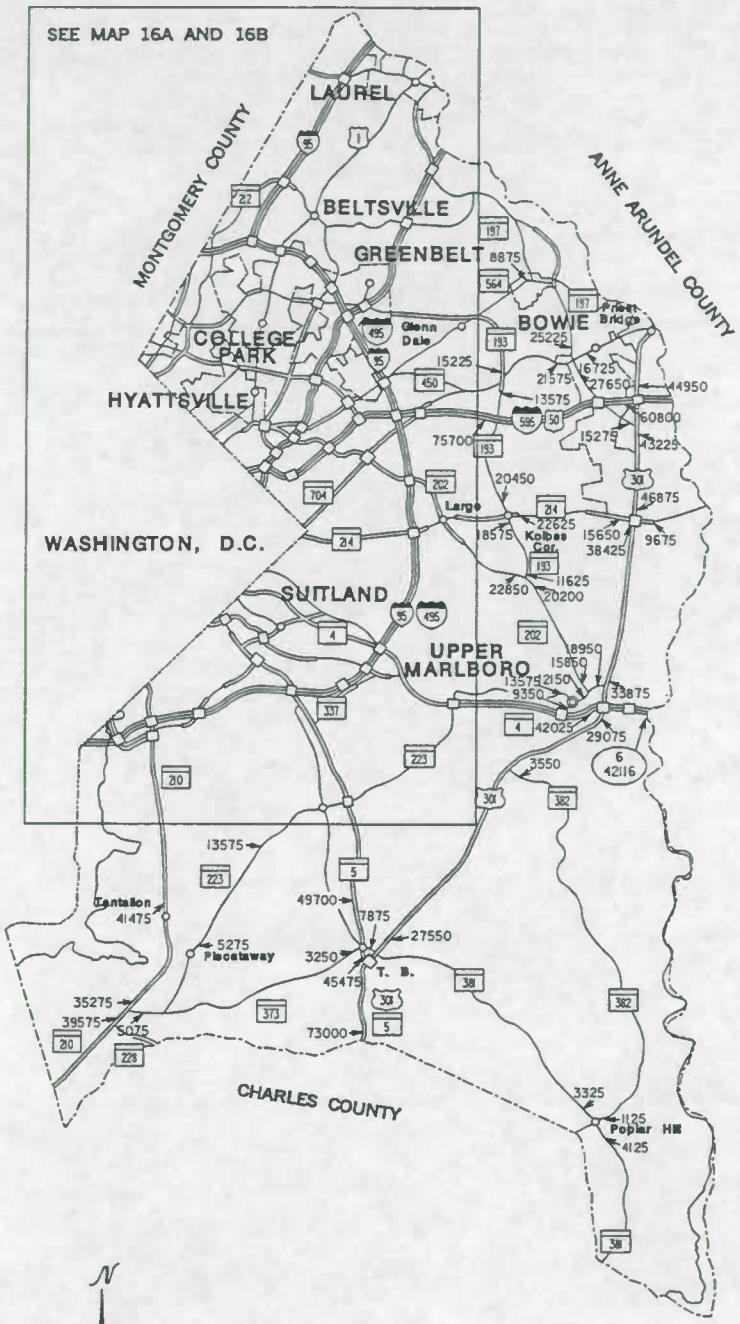

PRINCE GEORGE'S COUNTY
TRAFFIC VOLUME MAP
1997

ANNUAL AVERAGE DAILY TRAFFIC

PREPARED BY THE

Maryland Department of Transportation

STATE HIGHWAY ADMINISTRATION

0 4 MILES

LEGEND

- Multi Lane Divided Highway Access Fully Controlled
- Multi Lane Divided Highway
- Undivided Highway
- Local Highway

Counter Stations

42
56329

Traffic Count

Permanent Traffic Counter Locations and Toll Facilities

PRINCE GEORGE'S COUNTY
ENLARGEMENT 1
TRAFFIC VOLUME MAP
1997

ANNUAL AVERAGE DAILY TRAFFIC
PREPARED BY THE
Maryland Department of Transportation
STATE HIGHWAY ADMINISTRATION

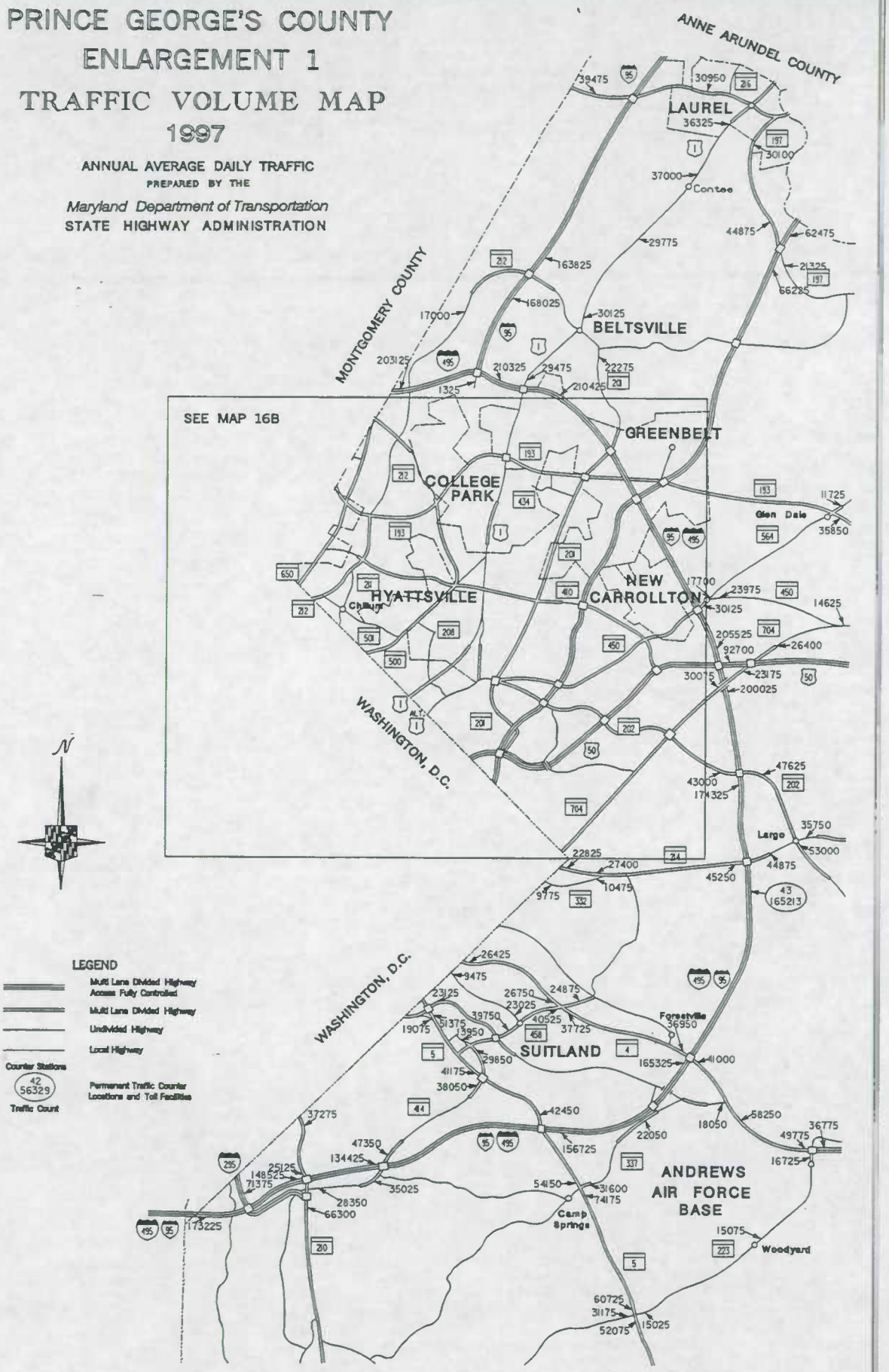

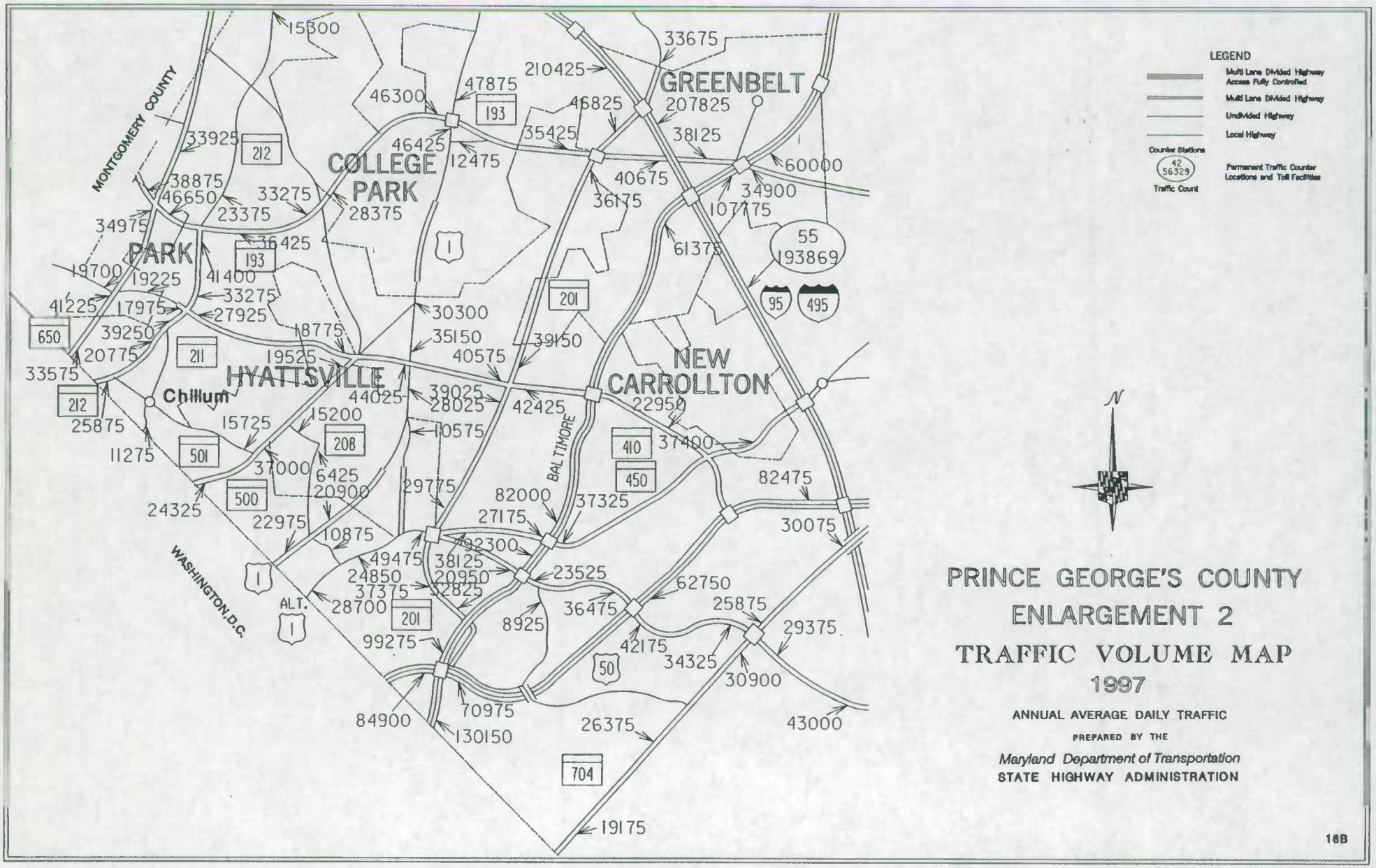

PRINCE GEORGE'S COUNTY
ENLARGEMENT 2
TRAFFIC VOLUME MAP
1997

ANNUAL AVERAGE DAILY TRAFFIC

PREPARED BY THE

Maryland Department of Transportation

STATE HIGHWAY ADMINISTRATION

16B

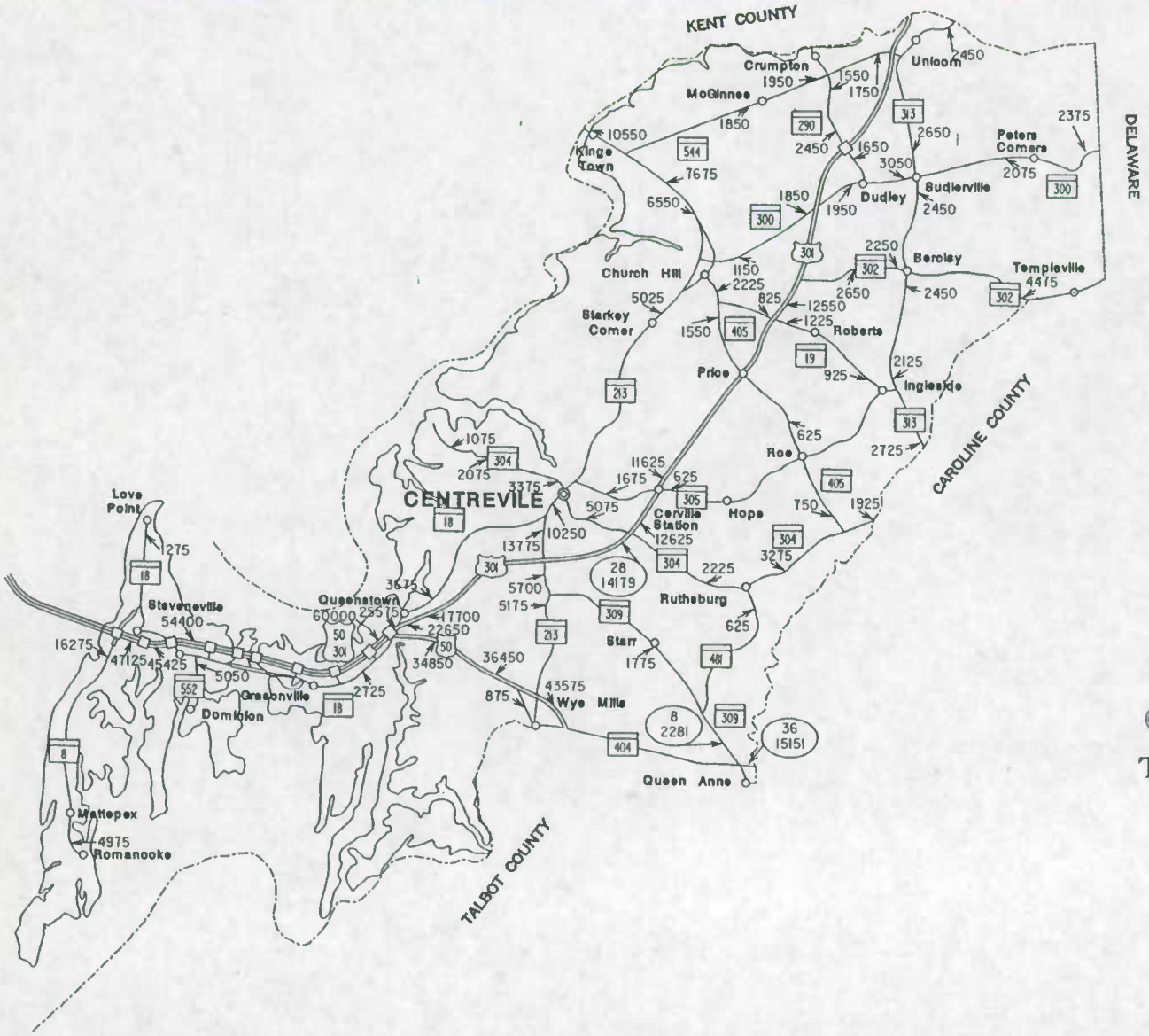

QUEEN ANNE'S COUNTY TRAFFIC VOLUME MAP 1997

ANNUAL AVERAGE DAILY TRAFFIC
PREPARED BY THE
Maryland Department of Transportation
STATE HIGHWAY ADMINISTRATION

ST. MARY'S COUNTY
TRAFFIC VOLUME MAP
1997

ANNUAL AVERAGE DAILY TRAFFIC

PREPARED BY THE

Maryland Department of Transportation

STATE HIGHWAY ADMINISTRATION

0 — 4 MILES

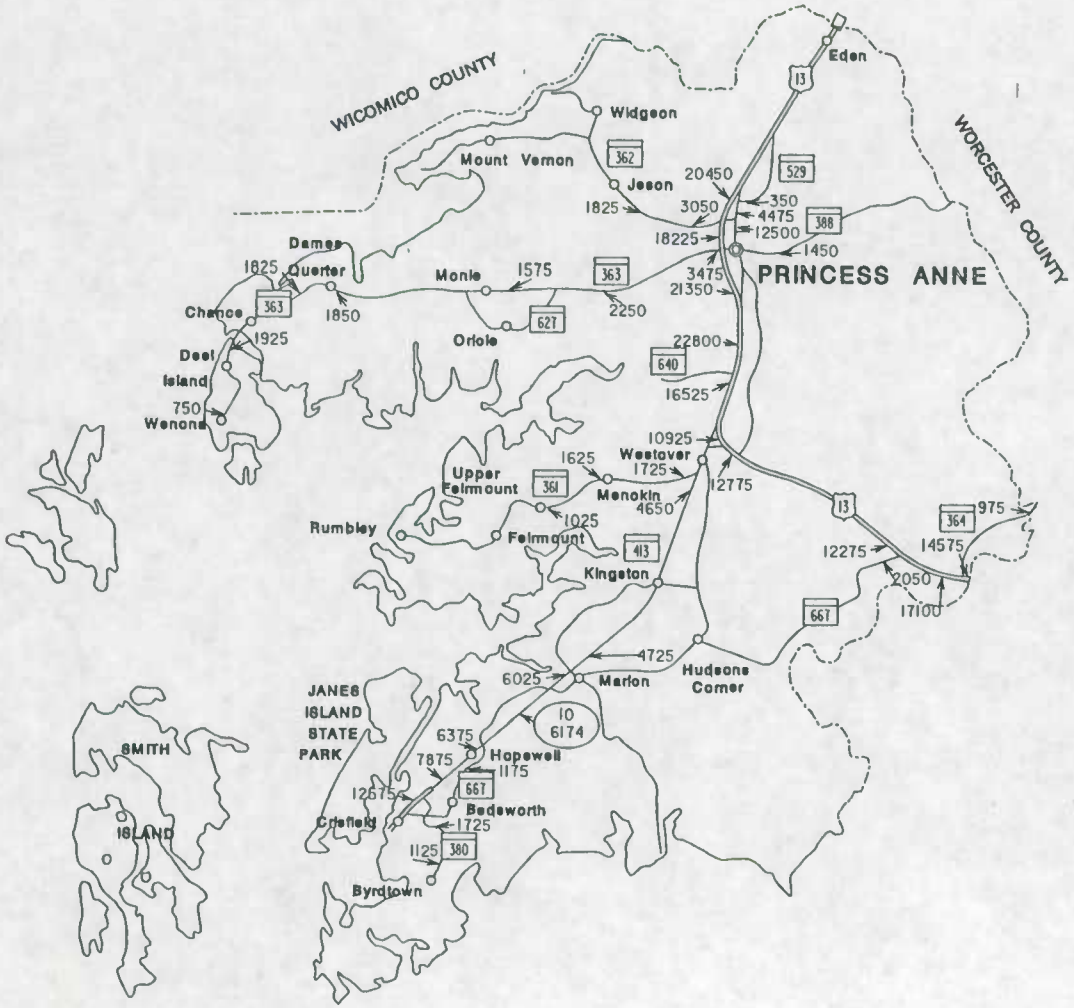

LEGEND

Multi Lane Divided Highway Access Fully Controlled

Multi Lane Divided Highway

Undivided Highway

Local Highway

Counter Stations

42
56329
Traffic Count

Permanent Traffic Counter Locations and Toll Facilities

SOMERSET COUNTY
TRAFFIC VOLUME MAP
1997

ANNUAL AVERAGE DAILY TRAFFIC

PREPARED BY THE

Maryland Department of Transportation

STATE HIGHWAY ADMINISTRATION

0 4 MILES

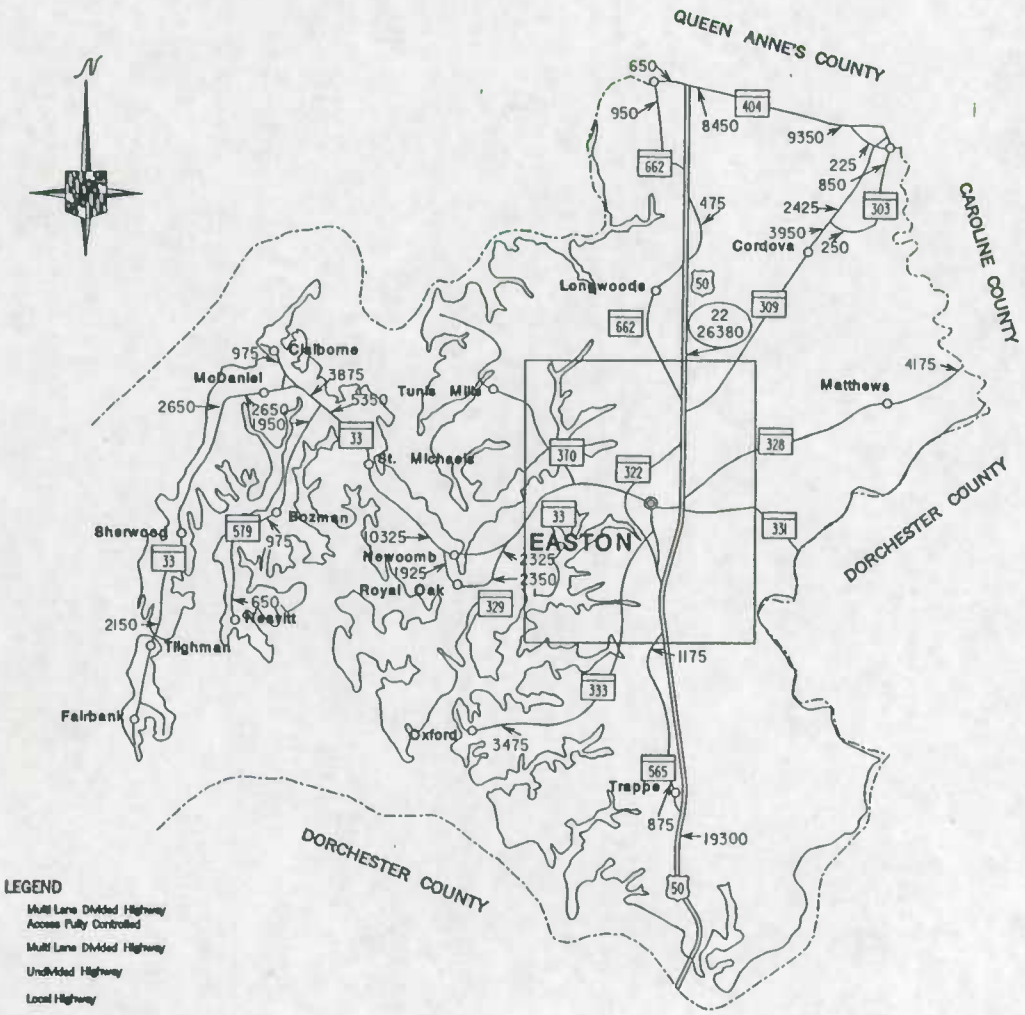

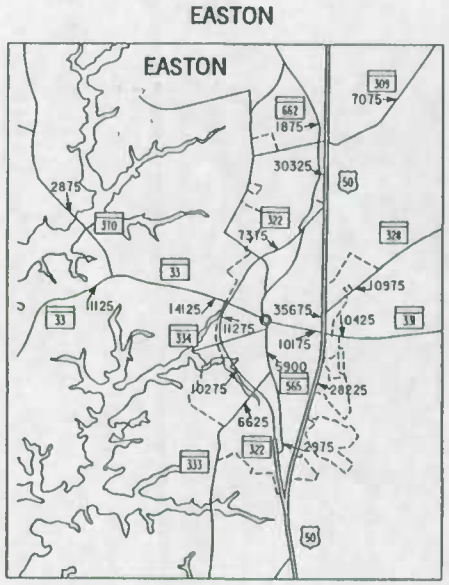

LEGEND

- Multi Lane Divided Highway Access Fully Controlled
- Multi Lane Divided Highway
- Undivided Highway
- Local Highway

Counter Stations

42 / 56329 — Traffic Count

Permanent Traffic Counter Locations and Toll Facilities

TALBOT COUNTY
TRAFFIC VOLUME MAP
1997

ANNUAL AVERAGE DAILY TRAFFIC

PREPARED BY THE

Maryland Department of Transportation

STATE HIGHWAY ADMINISTRATION

0 — 4 MILES

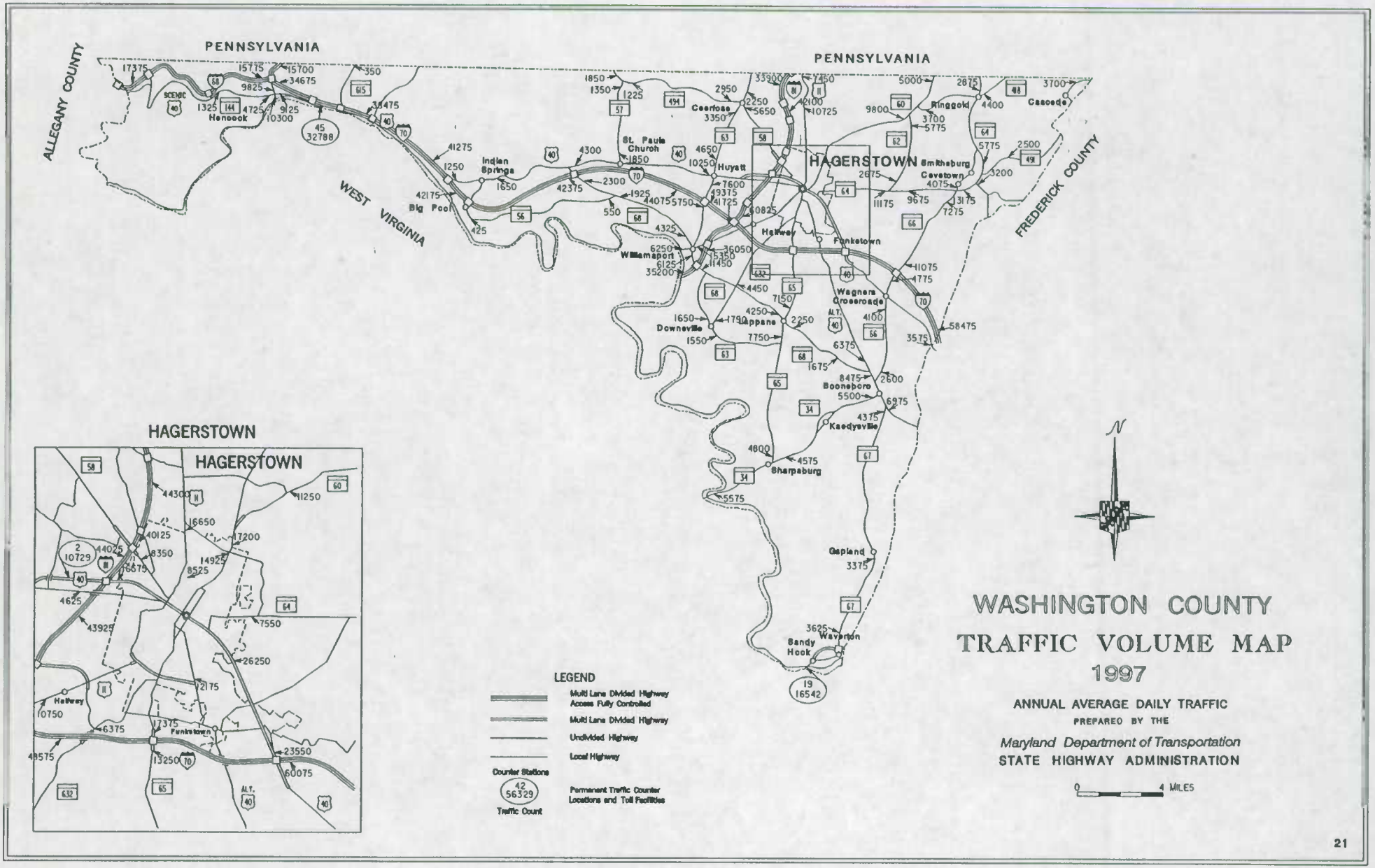

WASHINGTON COUNTY
TRAFFIC VOLUME MAP
1997

ANNUAL AVERAGE DAILY TRAFFIC

PREPARED BY THE

Maryland Department of Transportation

STATE HIGHWAY ADMINISTRATION

WICOMICO COUNTY
TRAFFIC VOLUME MAP
1997

ANNUAL AVERAGE DAILY TRAFFIC

PREPARED BY THE

Maryland Department of Transportation

STATE HIGHWAY ADMINISTRATION

0 — 4 MILES

LEGEND

- Multi Lane Divided Highway Access Fully Controlled
- Multi Lane Divided Highway
- Undivided Highway
- Local Highway

Counter Stations

42 / 56329 — Traffic Count

Permanent Traffic Counter Locations and Toll Facilities

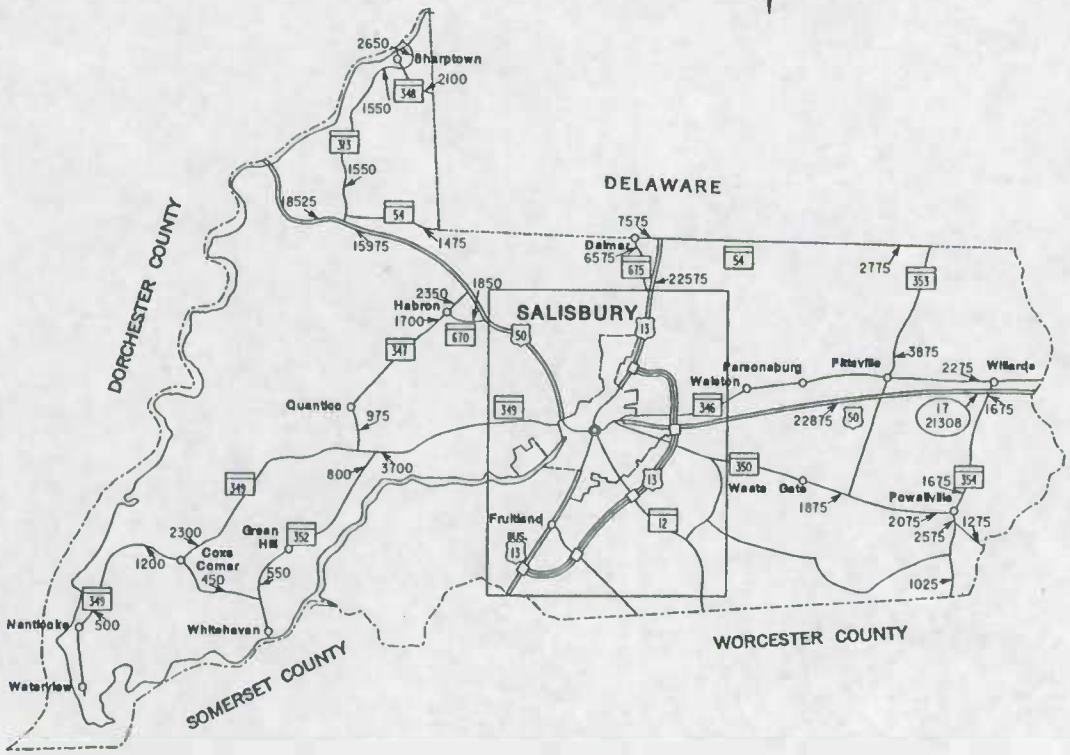

SALISBURY

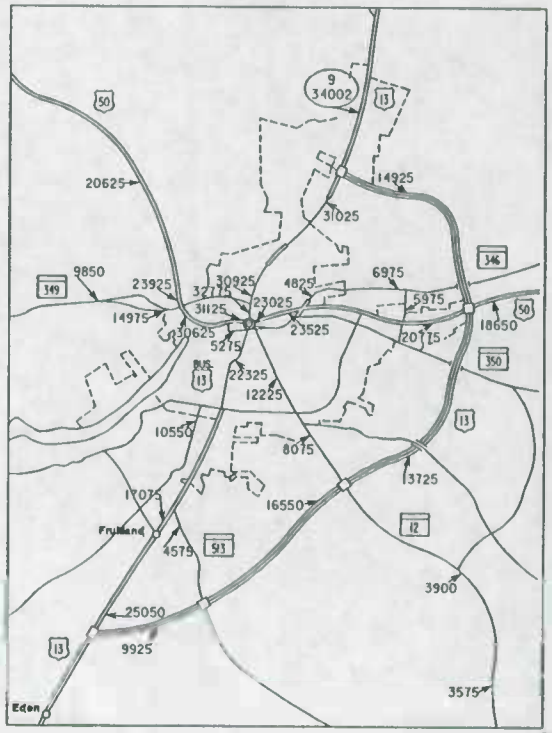

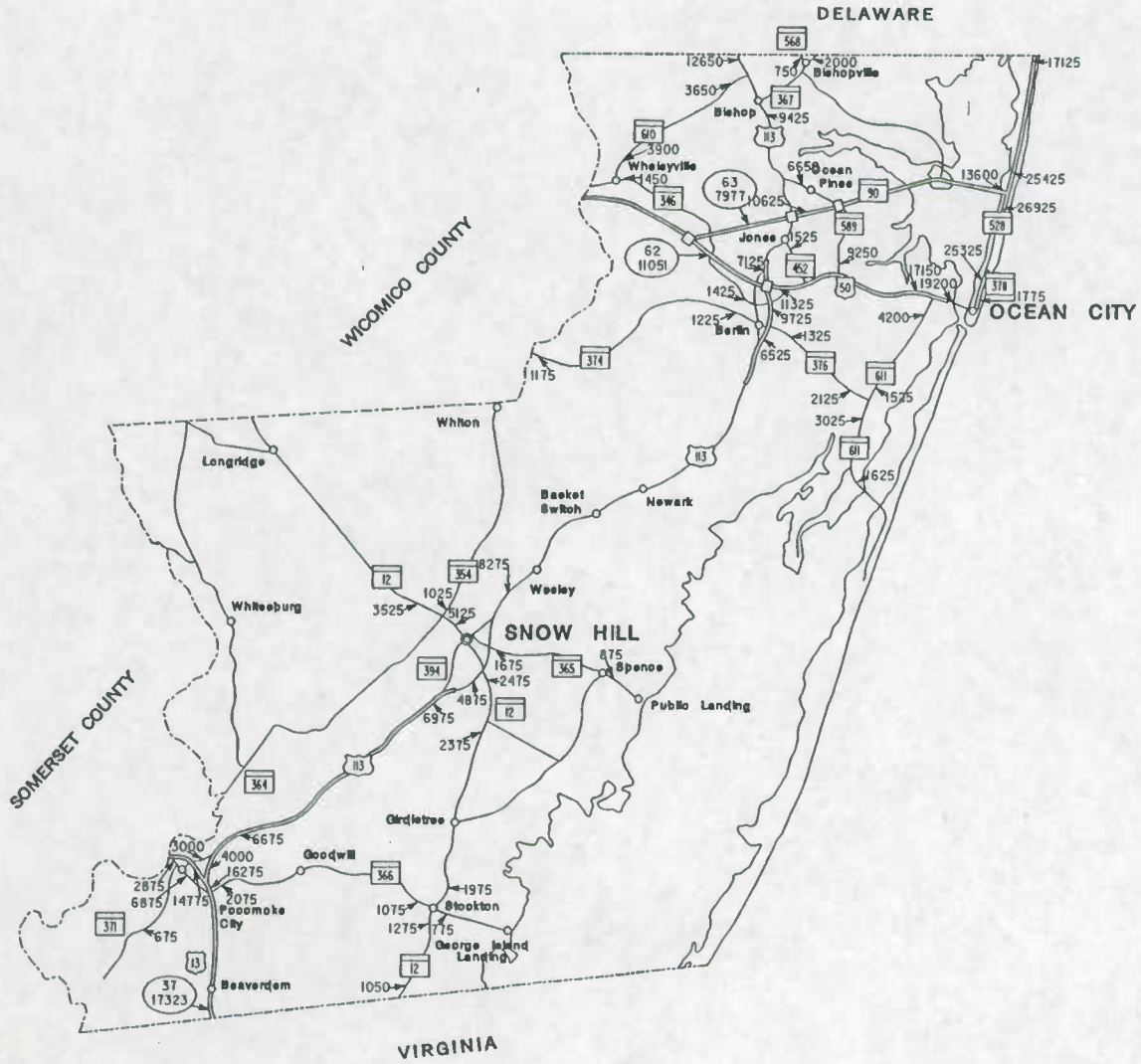

WORCESTER COUNTY
TRAFFIC VOLUME MAP
1997

ANNUAL AVERAGE DAILY TRAFFIC

PREPARED BY THE

Maryland Department of Transportation

STATE HIGHWAY ADMINISTRATION