HIGHWAY INFORMATION SERVICES DIVISION
Office of Planning and Preliminary Engineering

MARYLAND'S COUNTIES

1 ALLEGANY
2 ANNE ARUNDEL
3 BALTIMORE
4 CALVERT
5 CAROLINE
6 CARROLL
7 CECIL
8 CHARLES
9 DORCHESTER
10 FREDERICK
11 GARRETT
12 HARFORD
13 HOWARD
14 KENT
15 MONTGOMERY
16 PRINCE GEORGE'S
17 QUEEN ANNE'S
18 ST. MARY'S
19 SOMERSET
20 TALBOT
21 WASHINGTON
22 WICOMICO
23 WORCESTER
24 Baltimore City (not incl.)

LEGEND

Multi Lane Divided Highway Access Fully Controlled

Multi Lane Divided Highway

Undivided Highway

Local Highway

Counter Stations

42
56329

Traffic Count

Permanent Traffic Counter Locations and Toll Facilities

MARYLAND

COUNTY TRAFFIC VOLUME MAPS

1996

MARYLAND DEPARTMENT OF TRANSPORTATION
STATE HIGHWAY ADMINISTRATION

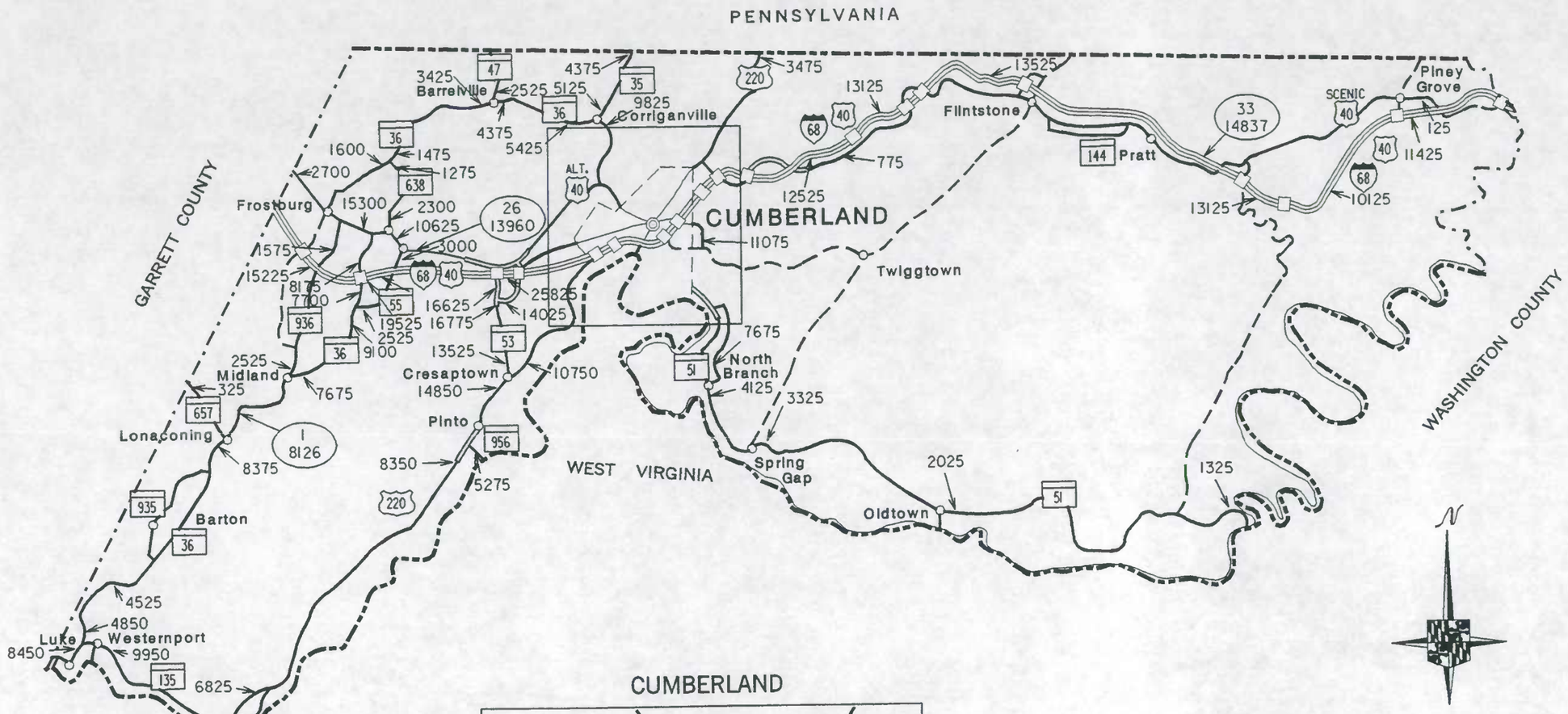

CUMBERLAND

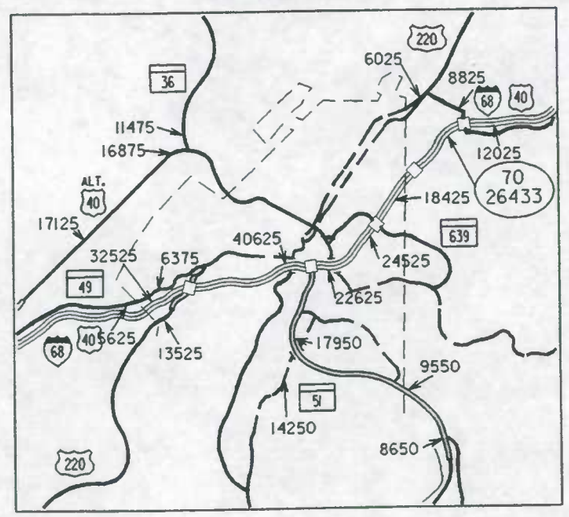

LEGEND

- Multi Lane Divided Highway Access Fully Controlled
- Multi Lane Divided Highway
- Undivided Highway
- Local Highway

Counter Stations

42 / 56329 — Traffic Count

Permanent Traffic Counter Locations and Toll Facilities

ALLEGANY COUNTY
TRAFFIC VOLUME MAP
1996

ANNUAL AVERAGE DAILY TRAFFIC

BASED ON DATA OBTAINED BETWEEN JANUARY 1, 1996 AND DECEMBER 31, 1996

PREPARED BY THE

Maryland Department of Transportation

STATE HIGHWAY ADMINISTRATION

0 — 4 MILES

SEE MAP 2A

HOWARD COUNTY

BALTIMORE COUNTY

PRINCE GEORGE'S COUNTY

CALVERT COUNTY

B.W.I.

GLEN BURNIE

Riviera Beach

Jacobsville

Annapolis Junct.

Pasadena

ODENTON

SEVERNA PARK

GIBSON ISLAND

Dorrs Cor.

ARNOLD

Conaways CROFTON

ANNAPOLIS

Edgewater

Davidsonville

Collineon Cor.

Mayo

Beverley Beach

Bayard

West River

Shady Side

Mt. Zion (Lothian)

Greenock

Deale

Edgewater

LEGEND

- Multi Lane Divided Highway Access Fully Controlled
- Multi Lane Divided Highway
- Undivided Highway
- Local Highway

Counter Stations

42 / 56329 — Traffic Count

Permanent Traffic Counter Locations and Toll Facilities

N

ANNE ARUNDEL COUNTY

TRAFFIC VOLUME MAP

1996

ANNUAL AVERAGE DAILY TRAFFIC

BASED ON DATA OBTAINED BETWEEN JANUARY 1, 1996 AND DECEMBER 31, 1996

PREPARED BY THE

Maryland Department of Transportation

STATE HIGHWAY ADMINISTRATION

0 — 4 MILES

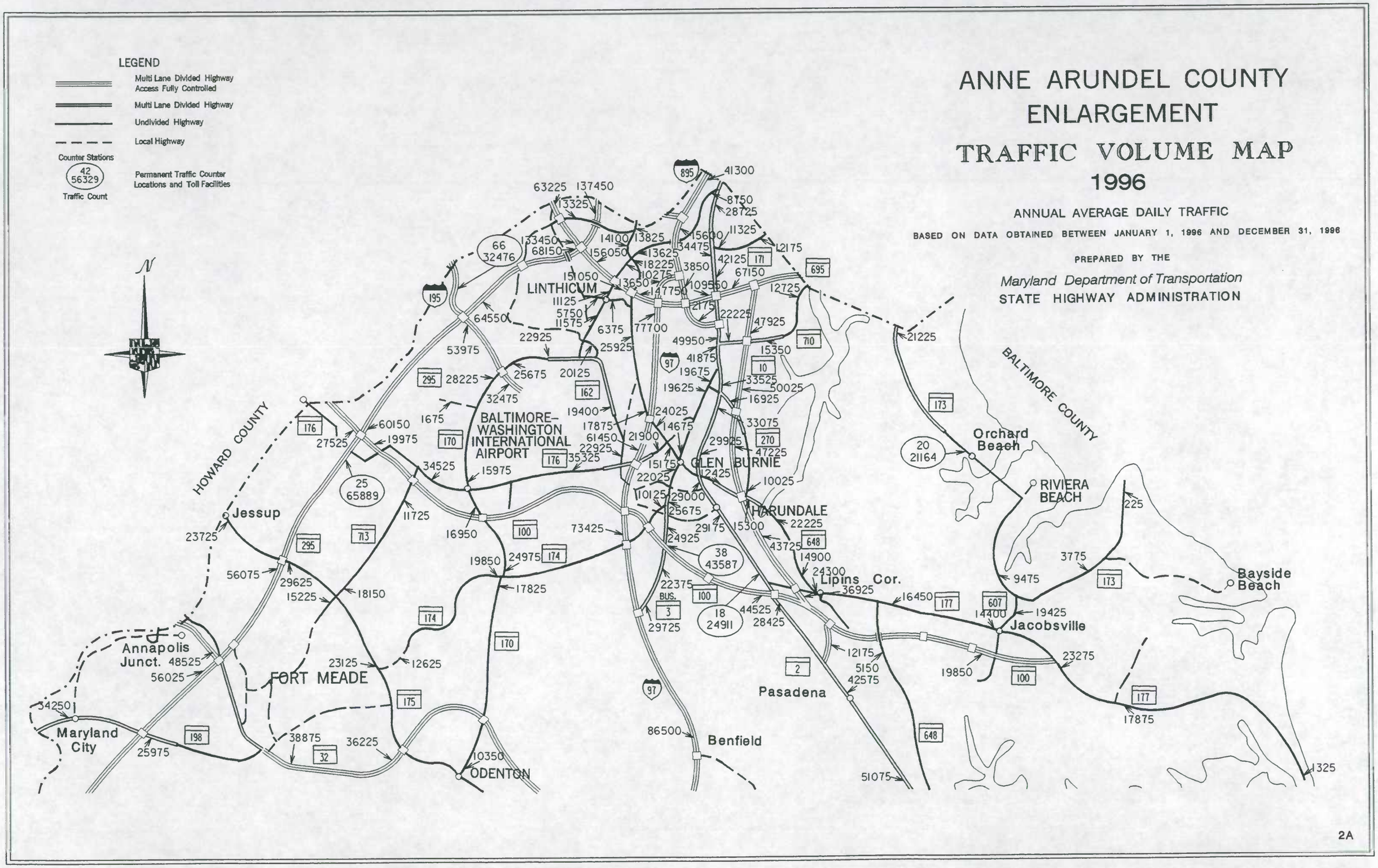
LEGEND
Multi Lane Divided Highway Access Fully Controlled
Multi Lane Divided Highway
Undivided Highway
Local Highway
Counter Stations
42
56329
Traffic Count
Permanent Traffic Counter Locations and Toll Facilities
N
ANNE ARUNDEL COUNTY
ENLARGEMENT
TRAFFIC VOLUME MAP
1996
ANNUAL AVERAGE DAILY TRAFFIC
BASED ON DATA OBTAINED BETWEEN JANUARY 1, 1996 AND DECEMBER 31, 1996
PREPARED BY THE
Maryland Department of Transportation
STATE HIGHWAY ADMINISTRATION
HOWARD COUNTY
BALTIMORE COUNTY
LINTHICUM
BALTIMORE-WASHINGTON INTERNATIONAL AIRPORT
GLEN BURNIE
HARUNDALE
Orchard Beach
RIVIERA BEACH
Bayside Beach
Jacobsville
Lipins Cor.
Pasadena
Benfield
ODENTON
FORT MEADE
Annapolis Junct.
Maryland City
Jessup
2A

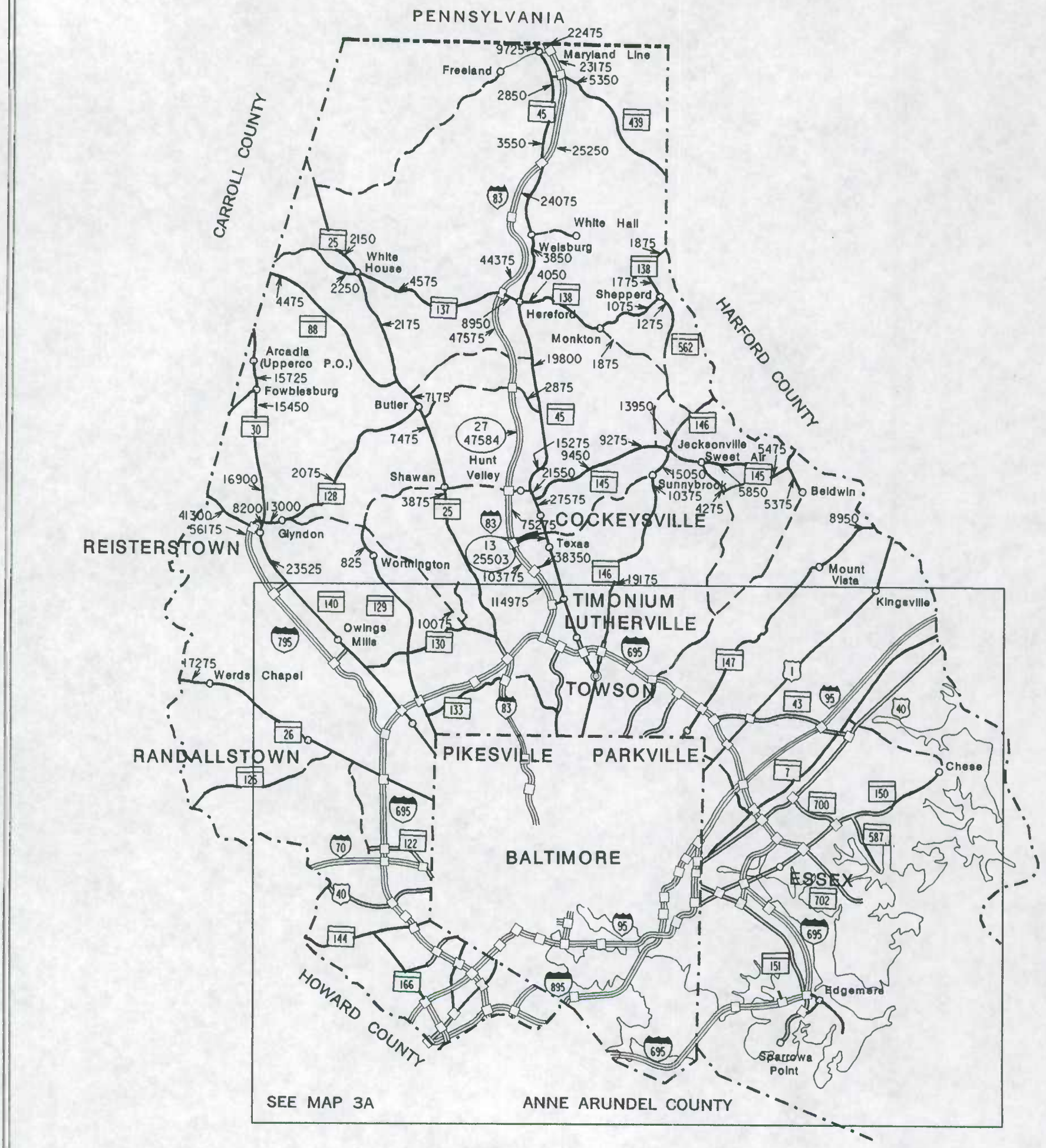

LEGEND

- Multi Lane Divided Highway Access Fully Controlled
- Multi Lane Divided Highway
- Undivided Highway
- Local Highway

Counter Stations

42
56329

Traffic Count

Permanent Traffic Counter Locations and Toll Facilities

N

BALTIMORE COUNTY

TRAFFIC VOLUME MAP

1996

ANNUAL AVERAGE DAILY TRAFFIC

BASED ON DATA OBTAINED BETWEEN JANUARY 1, 1996 AND DECEMBER 31, 1996

PREPARED BY THE

Maryland Department of Transportation

STATE HIGHWAY ADMINISTRATION

0 4 MILES

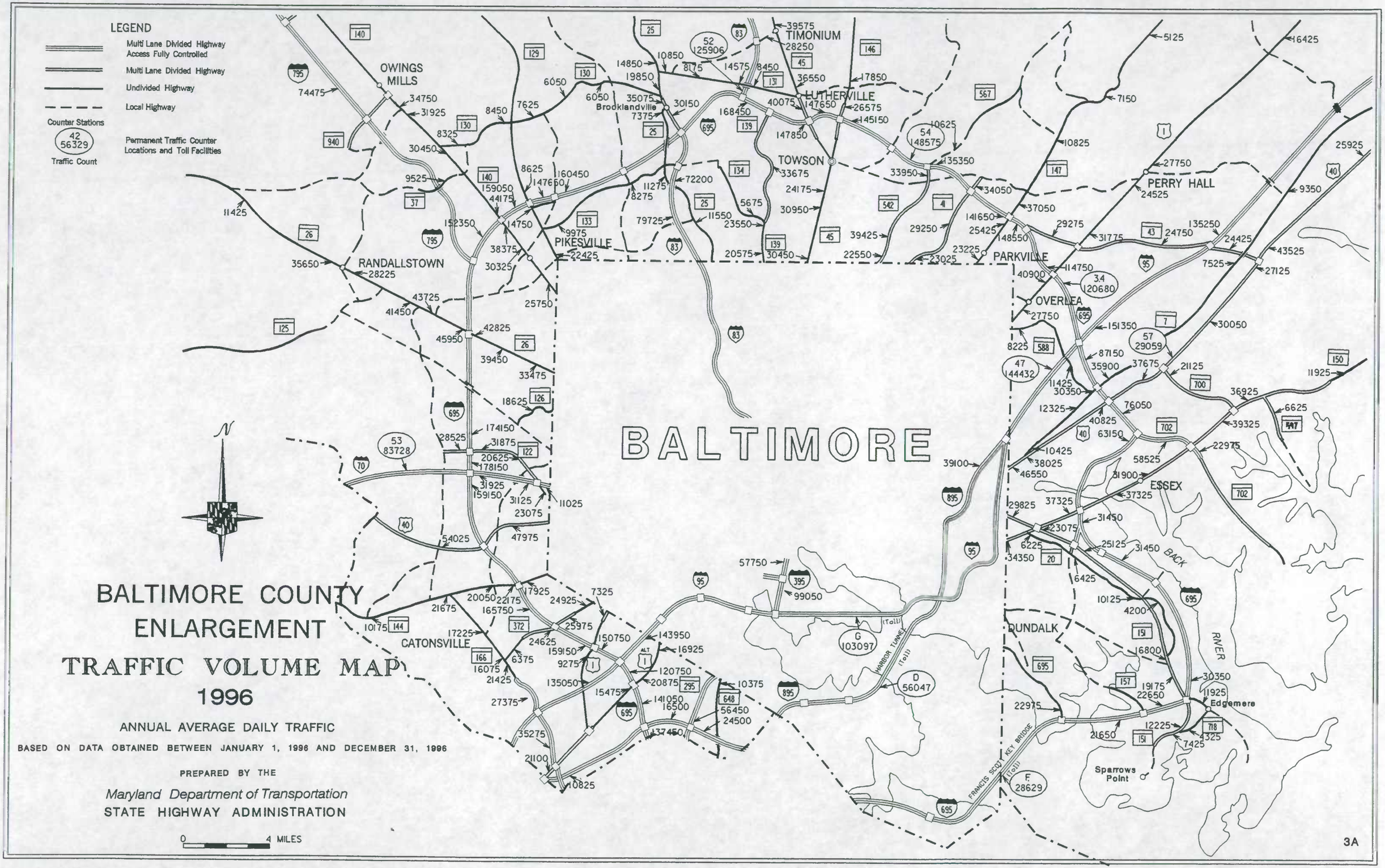
LEGEND
Multi Lane Divided Highway Access Fully Controlled
Multi Lane Divided Highway
Undivided Highway
Local Highway
Counter Stations
42
56329
Traffic Count
Permanent Traffic Counter Locations and Toll Facilities
OWINGS MILLS
TIMONIUM
LUTHERVILLE
Brooklandville
TOWSON
PERRY HALL
PARKVILLE
OVERLEA
RANDALLSTOWN
PIKESVILLE
CATONSVILLE
ESSEX
DUNDALK
Edgemere
Sparrows Point
BALTIMORE
HARBOR TUNNEL (Toll)
FRANCIS SCOTT KEY BRIDGE (Toll)
BACK RIVER
N
BALTIMORE COUNTY
ENLARGEMENT
TRAFFIC VOLUME MAP
1996
ANNUAL AVERAGE DAILY TRAFFIC
BASED ON DATA OBTAINED BETWEEN JANUARY 1, 1996 AND DECEMBER 31, 1996
PREPARED BY THE
Maryland Department of Transportation
STATE HIGHWAY ADMINISTRATION
0 4 MILES
3A

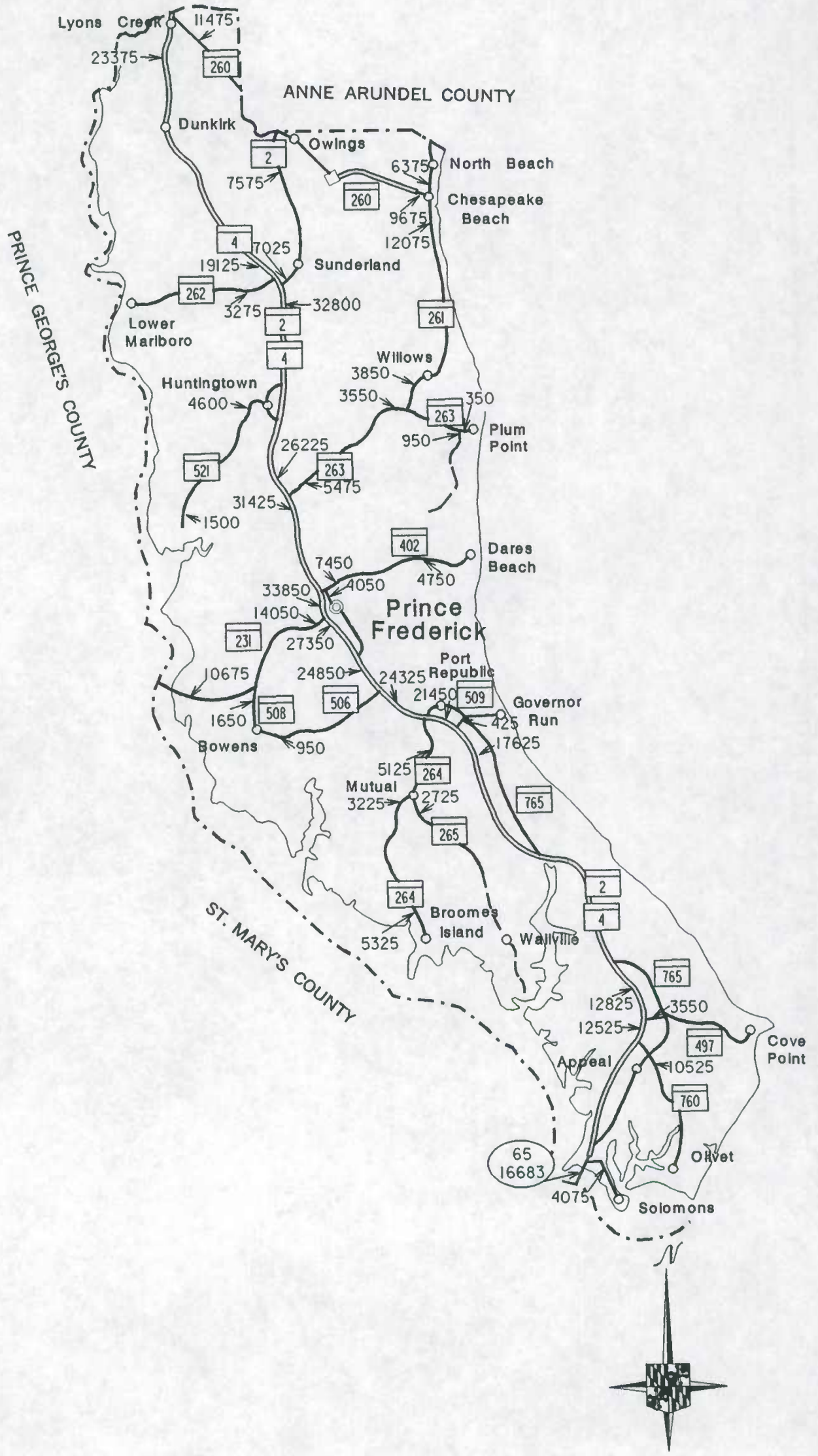

LEGEND

- Multi Lane Divided Highway Access Fully Controlled
- Multi Lane Divided Highway
- Undivided Highway
- Local Highway

Counter Stations

42
56329

Traffic Count

Permanent Traffic Counter Locations and Toll Facilities

CALVERT COUNTY

TRAFFIC VOLUME MAP

1996

ANNUAL AVERAGE DAILY TRAFFIC

BASED ON DATA OBTAINED BETWEEN JANUARY 1, 1996 AND DECEMBER 31, 1996

PREPARED BY THE

Maryland Department of Transportation

STATE HIGHWAY ADMINISTRATION

0 4 MILES

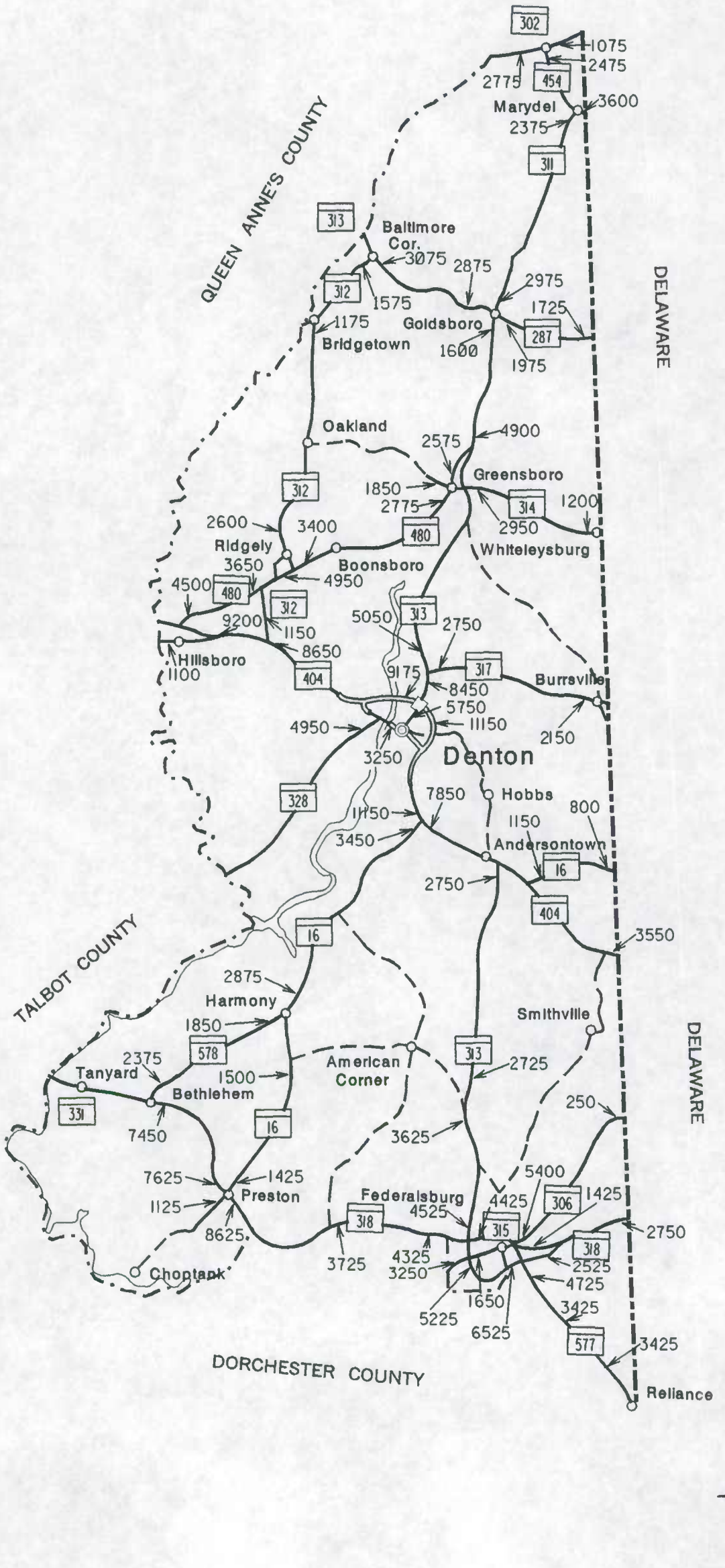

CAROLINE COUNTY

TRAFFIC VOLUME MAP

1996

ANNUAL AVERAGE DAILY TRAFFIC

BASED ON DATA OBTAINED BETWEEN JANUARY 1, 1996 AND DECEMBER 31, 1996

PREPARED BY THE

Maryland Department of Transportation

STATE HIGHWAY ADMINISTRATION

0 4 MILES

LEGEND

- Multi Lane Divided Highway Access Fully Controlled
- Multi Lane Divided Highway
- Undivided Highway
- Local Highway

Counter Stations

42
56329

Traffic Count

Permanent Traffic Counter Locations and Toll Facilities

PENNSYLVANIA

BALTIMORE COUNTY

FREDERICK COUNTY

HOWARD COUNTY

WESTMINSTER

Lineboro 2250
Melrose
Manchester
Hampstead
Taneytown
Union Mills
Mt. Pleasant
Keymar
Middleburg
Unionlown
Union Bridge
New Windsor
Taylorsville
Winfield
Gamber
Eldersburg
Mount Airy
Ridgeville
Sykesville

3250 4450 11075 1575 1975 13075 2825 375 15375 18075 7775 1050 15775 18175 7375 4475 15750 3950 8050 4850 4750 12150 10050 1575 1875 675 775 13325 3075 16875 975 4050 3450 1075 4175 3075 1550 4175 4975 2025 3675 3025 10575 12225 4525 10525 7625 1875 9725 10150 11125 22625 33525 6225 9125 11975 21375 12525 12325 36025 1725 15825 4525 3425 34175 4725 10025 42562

LEGEND

- Multi Lane Divided Highway Access Fully Controlled
- Multi Lane Divided Highway
- Undivided Highway
- Local Highway

Counter Stations

42 / 56329 — Traffic Count

Permanent Traffic Counter Locations and Toll Facilities

WESTMINSTER

10550 550 14450 11975 2650 21975 33375 16275 8875 6575 3475 6175 1575 9975 13925 2375 7975 48525 14075 22475 39575 8975 18025 14325 10825

N

CARROLL COUNTY
TRAFFIC VOLUME MAP
1996

ANNUAL AVERAGE DAILY TRAFFIC

BASED ON DATA OBTAINED BETWEEN JANUARY 1, 1996 AND DECEMBER 31, 1996

PREPARED BY THE

Maryland Department of Transportation

STATE HIGHWAY ADMINISTRATION

0 4 MILES

PENNSYLVANIA

HARFORD COUNTY

DELAWARE

DELAWARE

KENT COUNTY

Conowingo
Liberty Grove
Port Deposit
Rising Sun
Farmington
Calvert
Fair Hill
Appleton
Pleasant Hill
Cherry Hill
Elk Mills
ELKTON
North East
Principio Furnance
Perryville
Charlestown
Elk Neck
Cayots
St. Augustine
Crystal Beach
Cecilton
Warwick
Fredericktown

E 69638
A 25150
58 9354

LEGEND

- Multi Lane Divided Highway Access Fully Controlled
- Multi Lane Divided Highway
- Undivided Highway
- Local Highway
- Counter Stations
- 42 / 56329 — Permanent Traffic Counter Locations and Toll Facilities
- Traffic Count

ELKTON

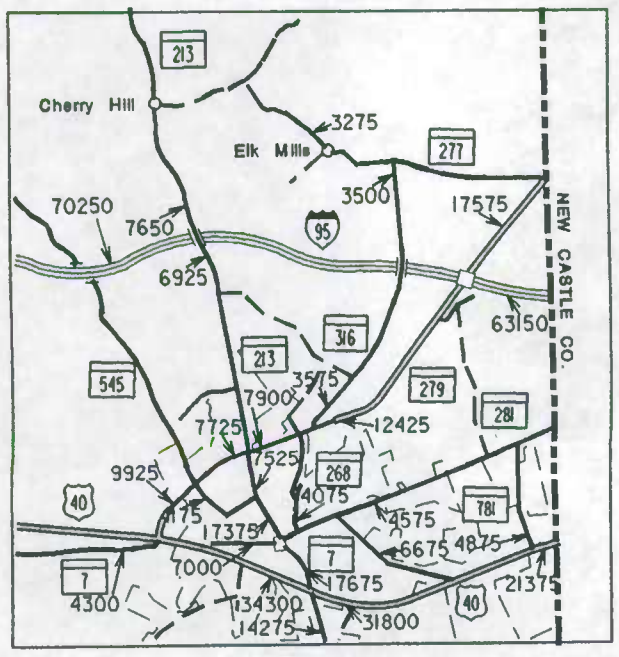

CECIL COUNTY

TRAFFIC VOLUME MAP

1996

ANNUAL AVERAGE DAILY TRAFFIC

BASED ON DATA OBTAINED BETWEEN JANUARY 1, 1996 AND DECEMBER 31, 1996

PREPARED BY THE

Maryland Department of Transportation

STATE HIGHWAY ADMINISTRATION

0 4 MILES

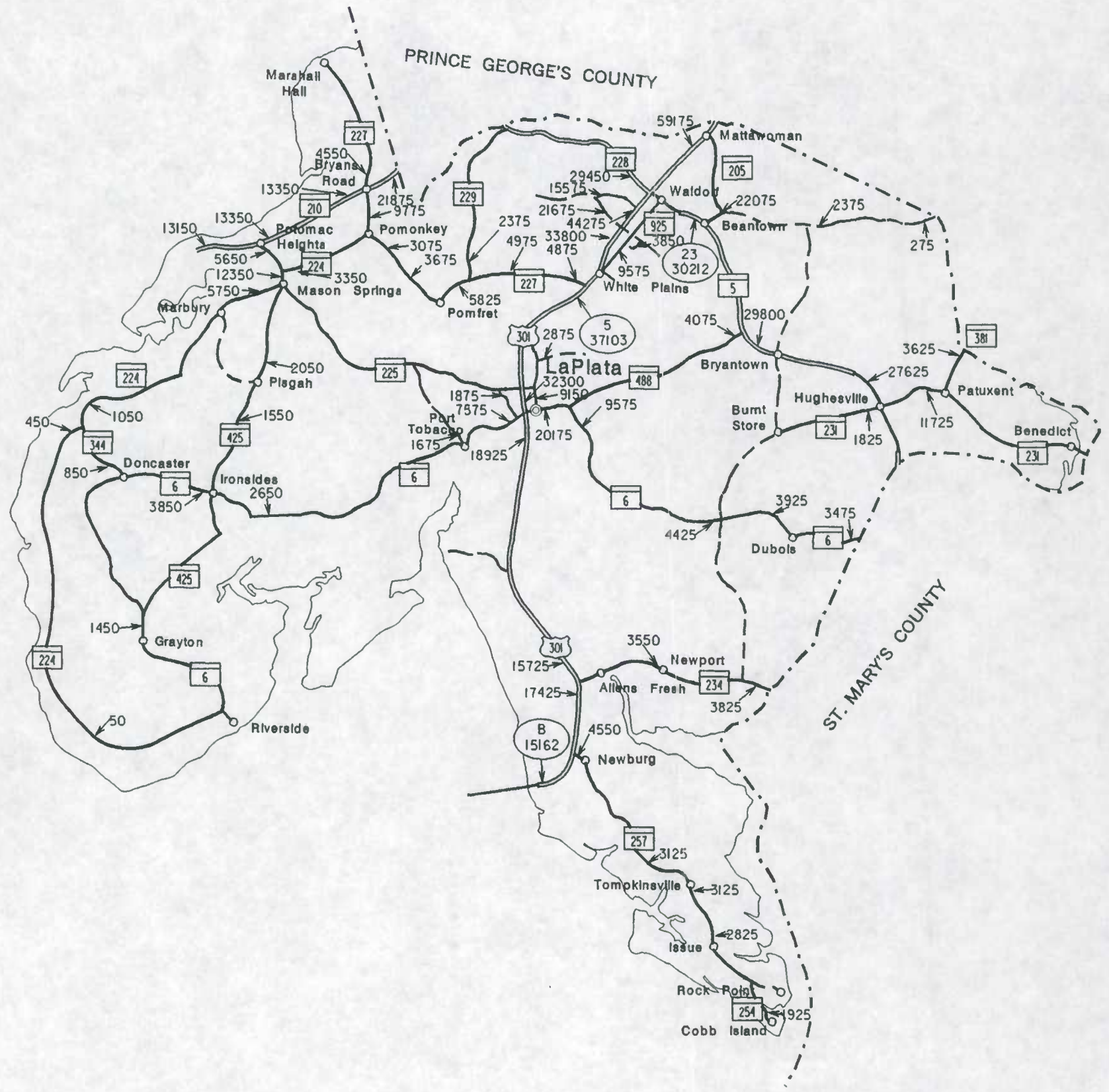

LEGEND

- Multi Lane Divided Highway Access Fully Controlled
- Multi Lane Divided Highway
- Undivided Highway
- Local Highway

Counter Stations

42
56329

Traffic Count

Permanent Traffic Counter Locations and Toll Facilities

N

CHARLES COUNTY

TRAFFIC VOLUME MAP

1996

ANNUAL AVERAGE DAILY TRAFFIC

BASED ON DATA OBTAINED BETWEEN JANUARY 1, 1996 AND DECEMBER 31, 1996

PREPARED BY THE

Maryland Department of Transportation

STATE HIGHWAY ADMINISTRATION

0 4 MILES

CAROLINE COUNTY

TALBOT COUNTY

DELAWARE

WICOMICO COUNTY

CAMBRIDGE

Hudson
Cornersville
James
Lloyds
Thomas
Madison
Woolford
Church Creek
Taylors Island
Honga
Fishing Creek
Lakesville
Crapo
Hoopersville
Wingate
Bishops Head
Crocheron
Elliott
Linkwood
Secretary
East New Market
Rhodesdale
Hurlock
Williamsburg
Finchville
Eldorado
Brookview
Reids Grove
Salem
Vienna
Henrys Crossroads
BLOODSWORTH ISLAND

5350 3425 3275 1325 3550 1150 3925 4925 2725 2925 2050 3625 1025 2950 1250 3325 1550 4550 1750 2425 1225 1425 1550 6950 4650 2225 1425 8650 625 1625 1725 1775 2975 675 1375 1200 1975 400 1275 575 12525 1425

16 14 50 307 313 318 331 335 336 341 343 392 577

LEGEND

- Multi Lane Divided Highway Access Fully Controlled
- Multi Lane Divided Highway
- Undivided Highway
- Local Highway

Counter Stations

42
56329

Traffic Count

Permanent Traffic Counter Locations and Toll Facilities

CAMBRIDGE

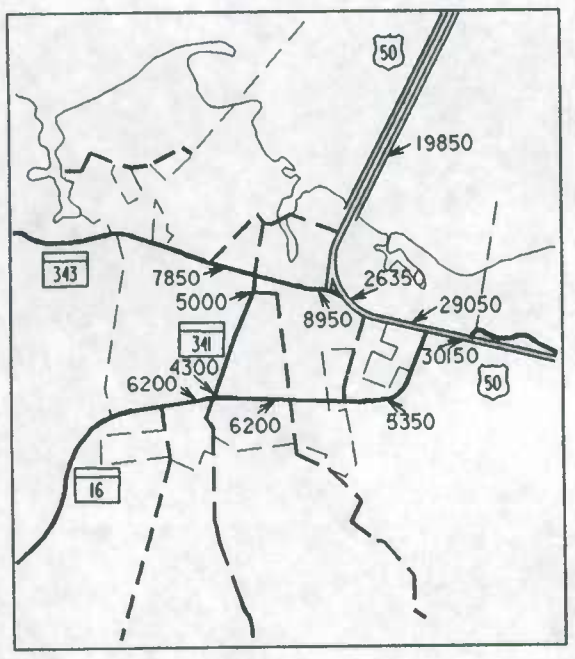

DORCHESTER COUNTY

TRAFFIC VOLUME MAP

1996

ANNUAL AVERAGE DAILY TRAFFIC

BASED ON DATA OBTAINED BETWEEN JANUARY 1, 1996 AND DECEMBER 31, 1996

PREPARED BY THE

Maryland Department of Transportation

STATE HIGHWAY ADMINISTRATION

0 4 MILES

PENNSYLVANIA

WASHINGTON COUNTY

CARROLL COUNTY

MONTGOMERY COUNTY

FREDERICK

Emmitsburg
Mottere
Thurmont
Rocky Ridge
Catoctin
Woodeboro
Ellerton
Myersville
Middletown
Broad Run
Knoxville
Rosemont
Brunswick
Point of Rocks
Buckeystown
Walkersville
Libertytown
Mt. Pleasant
Urbana
New Market
Mount Airy
Stronghold

LEGEND

- Multi Lane Divided Highway Access Fully Controlled
- Multi Lane Divided Highway
- Undivided Highway
- Local Highway
- Counter Stations: 42 / 56329 — Traffic Count
- Permanent Traffic Counter Locations and Toll Facilities

FREDERICK

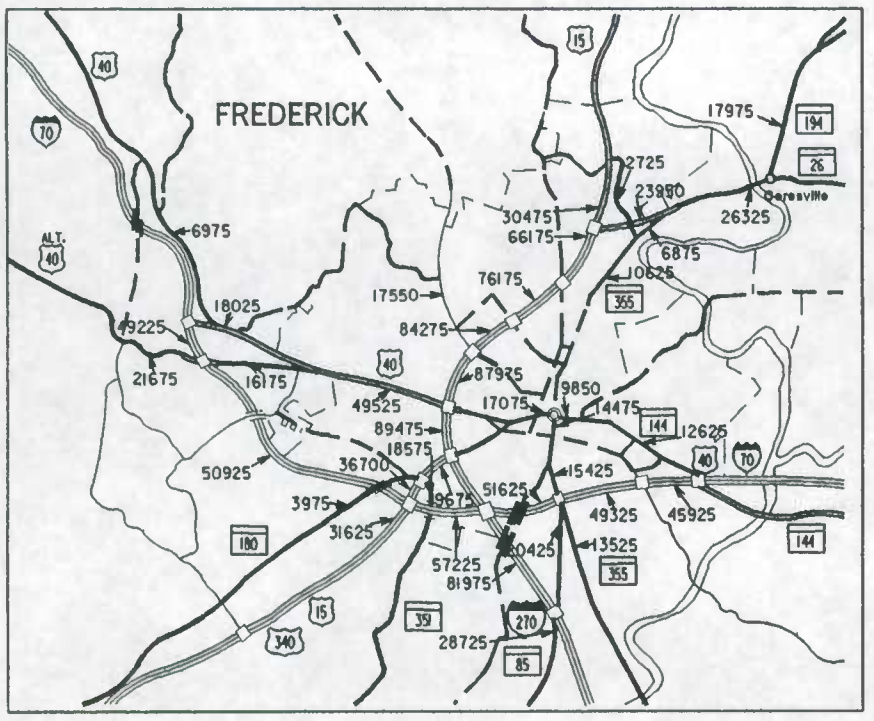

FREDERICK COUNTY

TRAFFIC VOLUME MAP

1996

ANNUAL AVERAGE DAILY TRAFFIC

BASED ON DATA OBTAINED BETWEEN JANUARY 1, 1996 AND DECEMBER 31, 1996

PREPARED BY THE

Maryland Department of Transportation

STATE HIGHWAY ADMINISTRATION

0 4 MILES

PENNSYLVANIA

WEST VIRGINIA

ALLEGANY COUNTY

Youghiogheny River Lake

Deep Creek Lake

SAVAGE RIVER RESERVOIR

Jennings Randolph Lake

Youghiogheny River

Savage River

Potomac River

Oakton

Keysers Ridge

Grantsville

Friendsville

Hoyes

Oakland

Hutton

Mtn. Lake Park

Loch Lynn Hgts.

Altemont

Kitzmiller

Redhouse

Gorman

Gnegy Church

850
2175
3975
1475
1375
3075
775
8925
4500
3025
3000
4175
1575
1575
1100
1925
2400
14425
16725
675
1375
9925
2675
4175
1825
35
8693
6875
8275
1925
4175
3100
10575
7875
10125
9225
2375
975
10475
3325
4475
1025
750
2475
1725
1425
1625
1225
1275
4225

42 219 40 ALT. 40 669 495 68 546 44 14922 135 38 39 560 50

GARRETT COUNTY

TRAFFIC VOLUME MAP

1996

ANNUAL AVERAGE DAILY TRAFFIC

BASED ON DATA OBTAINED BETWEEN JANUARY 1, 1996 AND DECEMBER 31, 1996

PREPARED BY THE

Maryland Department of Transportation

STATE HIGHWAY ADMINISTRATION

0 4 MILES

LEGEND

- Multi Lane Divided Highway Access Fully Controlled
- Multi Lane Divided Highway
- Undivided Highway
- Local Highway

Counter Stations

42 / 56329 — Permanent Traffic Counter Locations and Toll Facilities

Traffic Count

PENNSYLVANIA

CECIL COUNTY

BALTIMORE COUNTY

Norrisville
Harkins
Whiteford
Prospect
Drybranch
Shawsville
Blackhorse
Rocks
Federal
Jarrettsville
Madonna
Dublin
Ady
Darlington
Level
Hickory
Churchville
Fountain Green
Carsins
Havre de Grace
Aberdeen
Hess
Upper Crossroads
Scarff
Fallston
BEL AIR
Belcamp
Bush River
Van Bibber
Edgewood
Joppatowne

LEGEND

- Multi Lane Divided Highway Access Fully Controlled
- Multi Lane Divided Highway
- Undivided Highway
- Local Highway
- Counter Stations: 42 / 56329 — Traffic Count
- Permanent Traffic Counter Locations and Toll Facilities

ABERDEEN

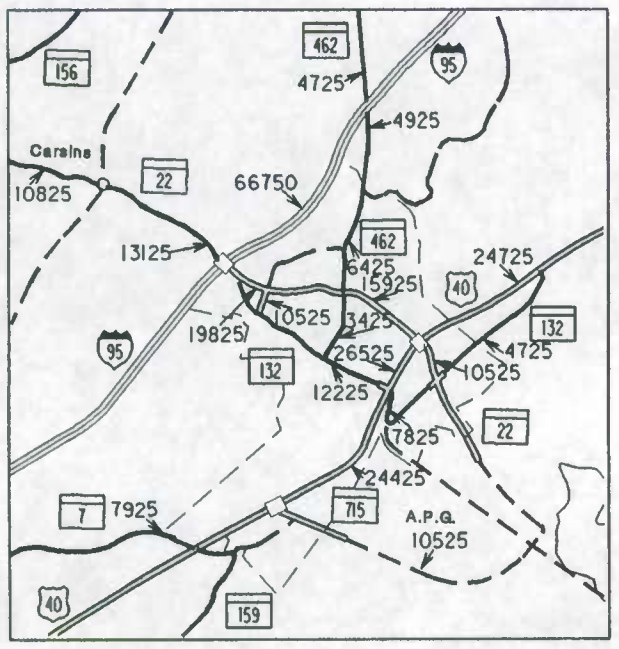

HARFORD COUNTY

TRAFFIC VOLUME MAP

1996

ANNUAL AVERAGE DAILY TRAFFIC

BASED ON DATA OBTAINED BETWEEN JANUARY 1, 1996 AND DECEMBER 31, 1996

PREPARED BY THE

Maryland Department of Transportation

STATE HIGHWAY ADMINISTRATION

0 4 MILES

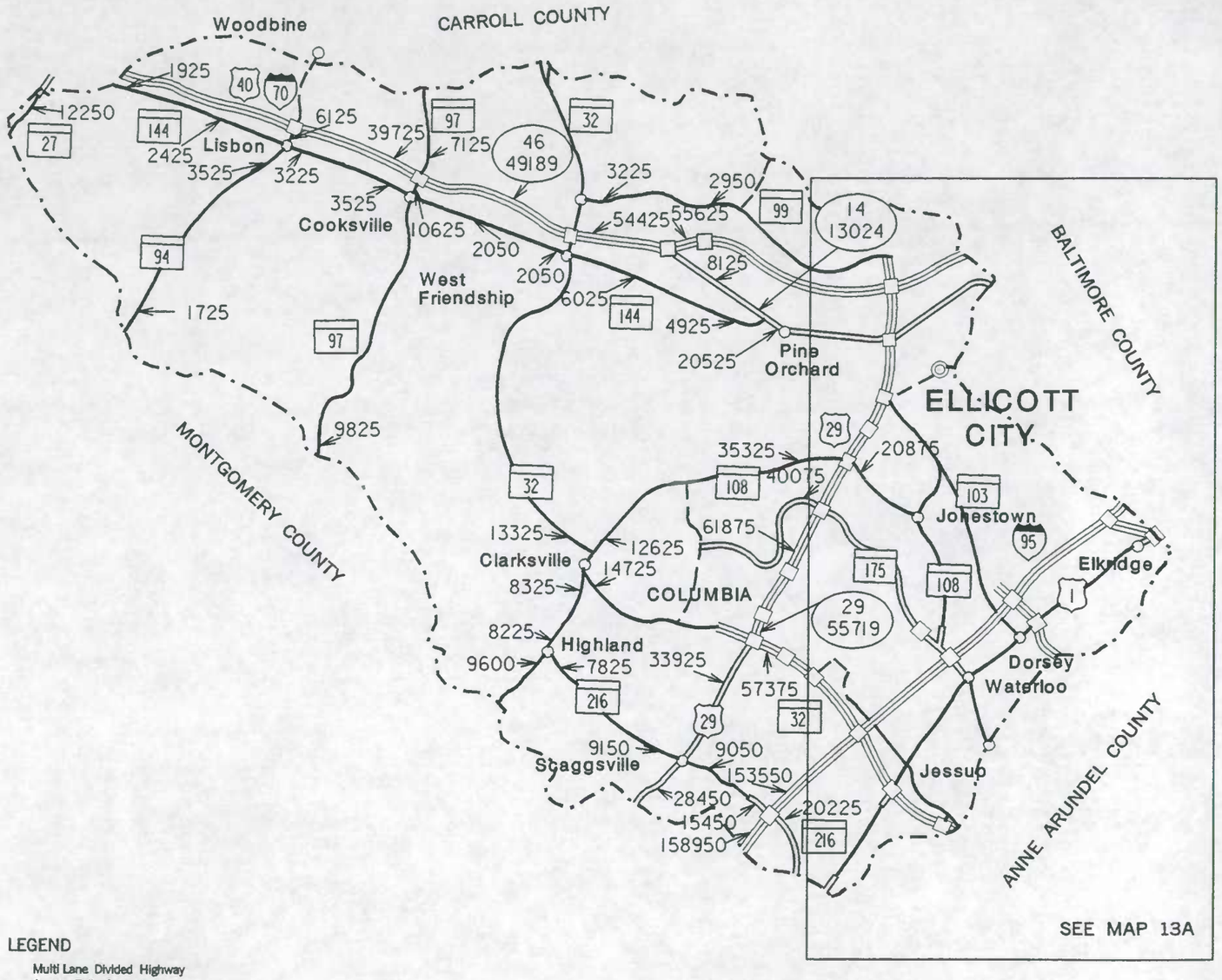

LEGEND

- Multi Lane Divided Highway Access Fully Controlled
- Multi Lane Divided Highway
- Undivided Highway
- Local Highway

Counter Stations

42
56329

Permanent Traffic Counter Locations and Toll Facilities

Traffic Count

N

HOWARD COUNTY

TRAFFIC VOLUME MAP

1996

ANNUAL AVERAGE DAILY TRAFFIC

BASED ON DATA OBTAINED BETWEEN JANUARY 1, 1996 AND DECEMBER 31, 1996

PREPARED BY THE

Maryland Department of Transportation

STATE HIGHWAY ADMINISTRATION

0 4 MILES

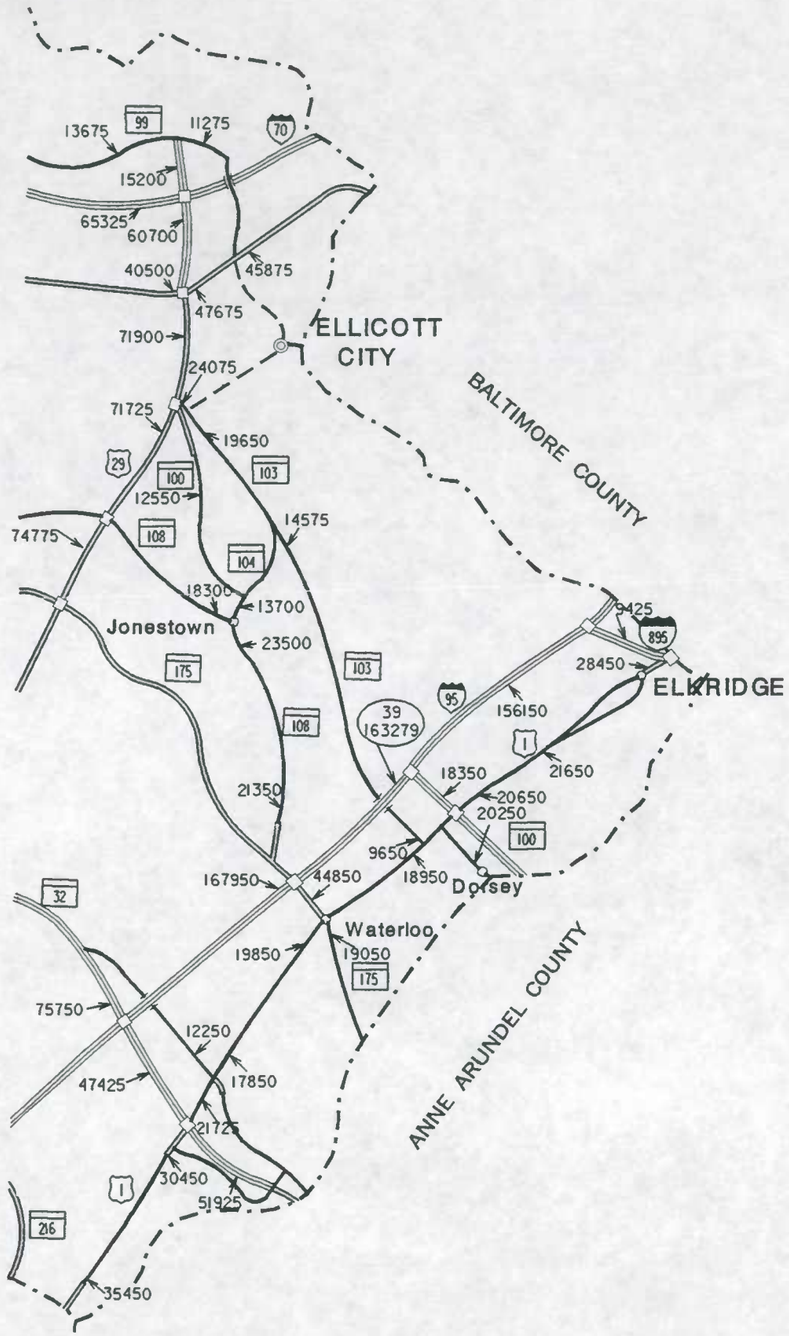

LEGEND

- Multi Lane Divided Highway Access Fully Controlled
- Multi Lane Divided Highway
- Undivided Highway
- Local Highway

Counter Stations

42
56329

Traffic Count

Permanent Traffic Counter Locations and Toll Facilities

N

HOWARD COUNTY ENLARGEMENT

TRAFFIC VOLUME MAP

1996

ANNUAL AVERAGE DAILY TRAFFIC

BASED ON DATA OBTAINED BETWEEN JANUARY 1, 1996 AND DECEMBER 31, 1996

PREPARED BY THE

Maryland Department of Transportation

STATE HIGHWAY ADMINISTRATION

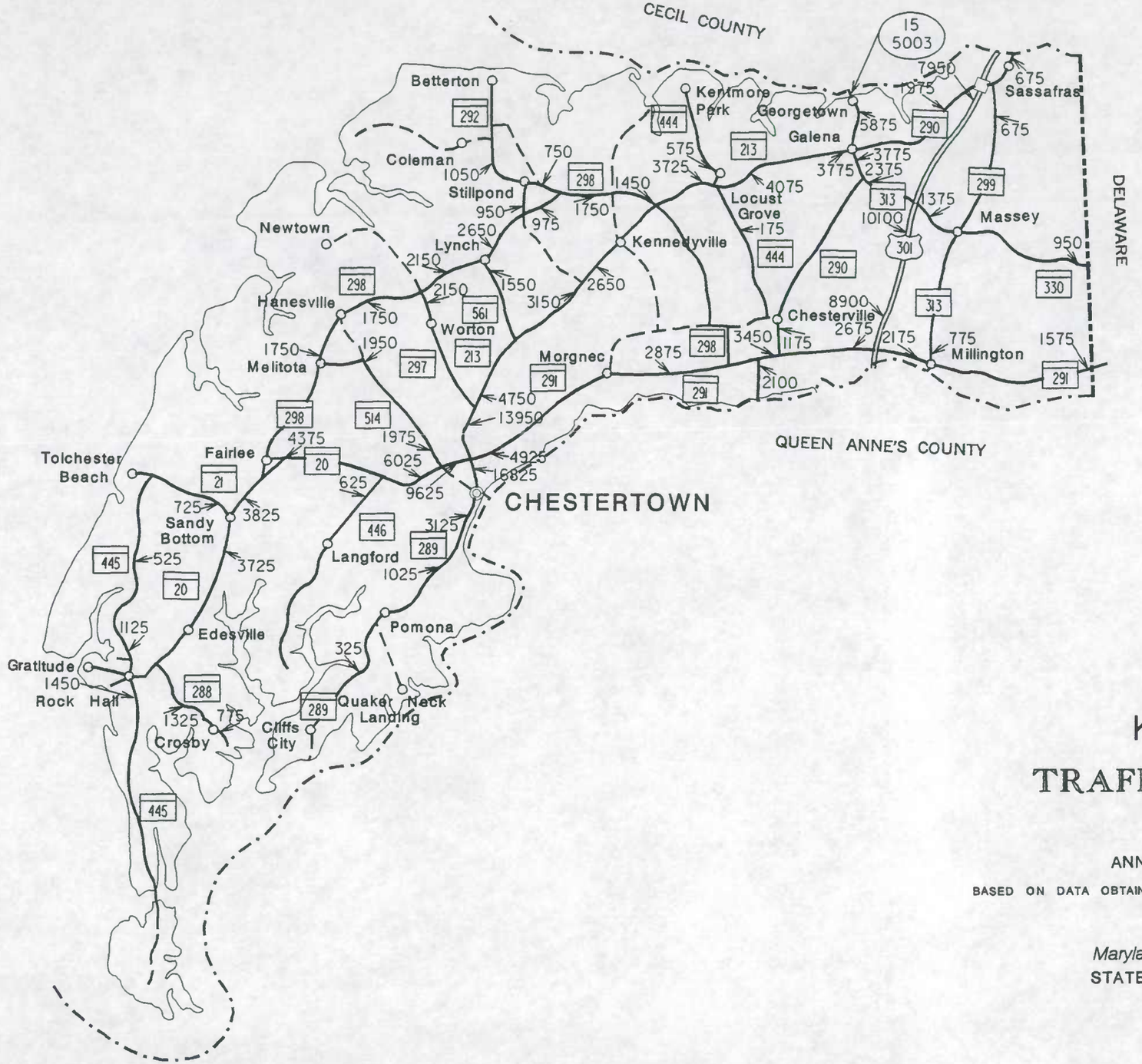

KENT COUNTY

TRAFFIC VOLUME MAP

1996

ANNUAL AVERAGE DAILY TRAFFIC

BASED ON DATA OBTAINED BETWEEN JANUARY 1, 1996 AND DECEMBER 31, 1996

PREPARED BY THE

Maryland Department of Transportation

STATE HIGHWAY ADMINISTRATION

0 4 MILES

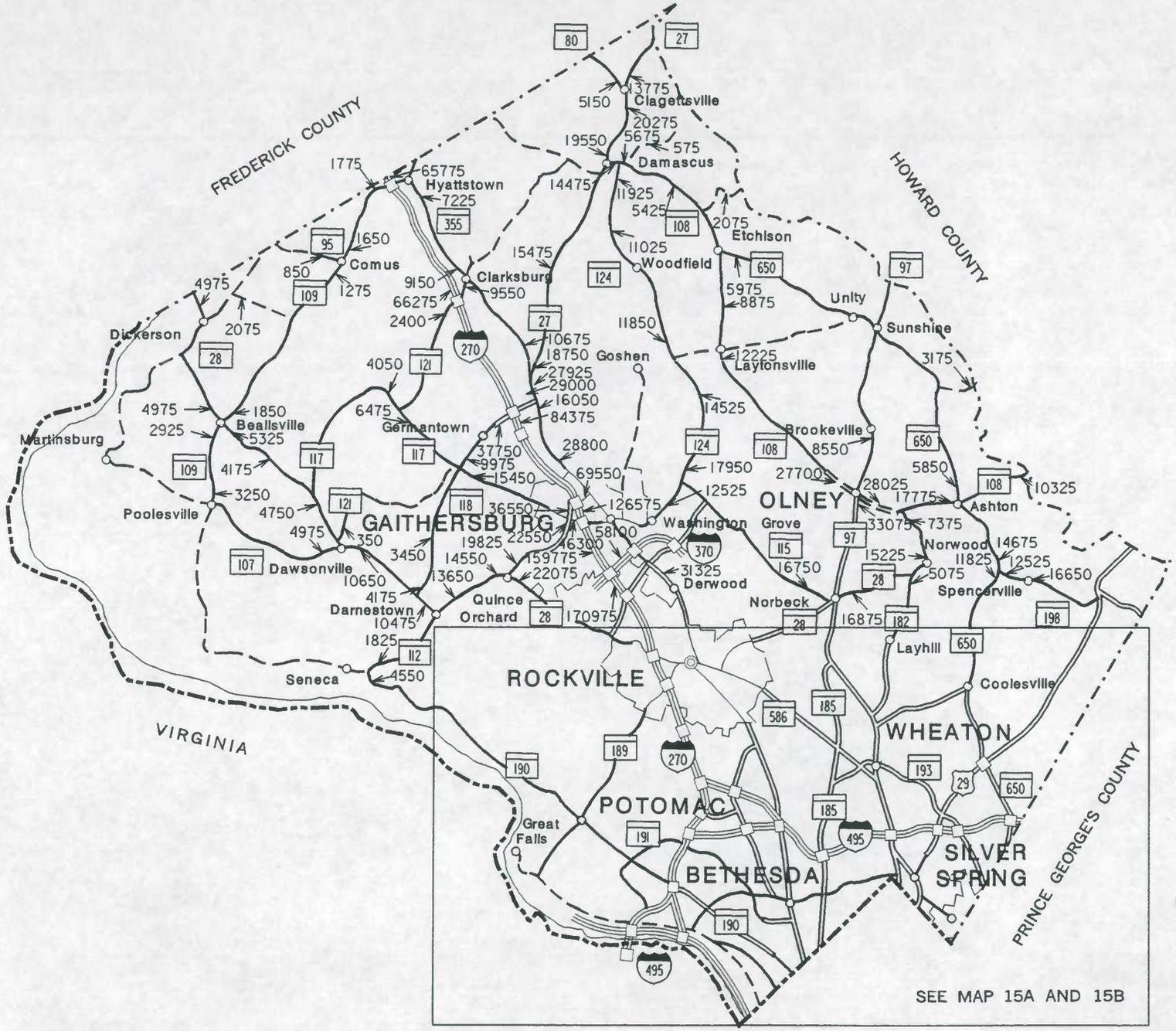

LEGEND

- Multi Lane Divided Highway Access Fully Controlled
- Multi Lane Divided Highway
- Undivided Highway
- Local Highway

Counter Stations

42 / 56329 — Permanent Traffic Counter Locations and Toll Facilities

Traffic Count

MONTGOMERY COUNTY

TRAFFIC VOLUME MAP

1996

ANNUAL AVERAGE DAILY TRAFFIC

BASED ON DATA OBTAINED BETWEEN JANUARY 1, 1996 AND DECEMBER 31, 1996

PREPARED BY THE

Maryland Department of Transportation

STATE HIGHWAY ADMINISTRATION

0 — 4 MILES

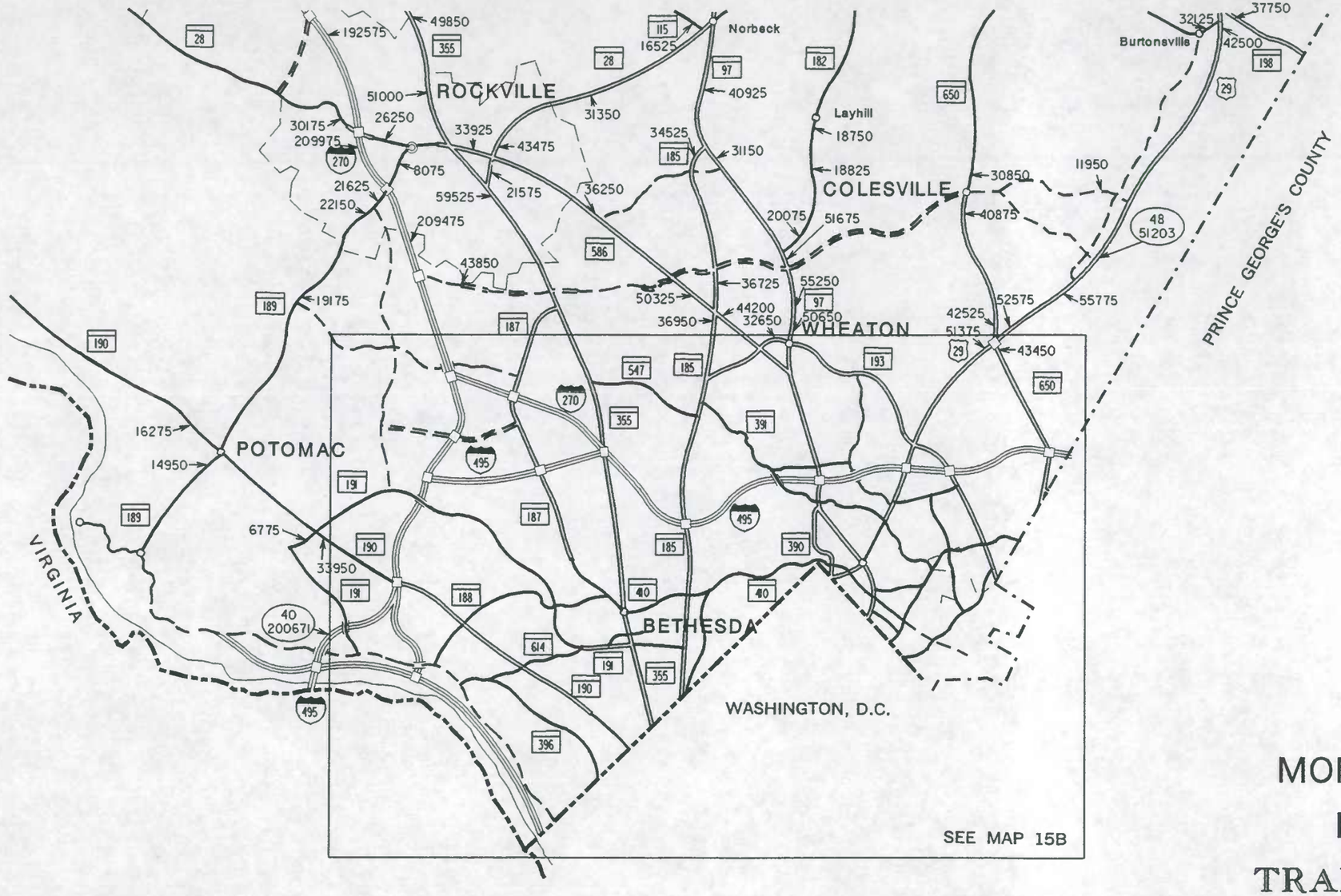

LEGEND

- Multi Lane Divided Highway Access Fully Controlled
- Multi Lane Divided Highway
- Undivided Highway
- Local Highway

Counter Stations

- 42 / 56329 — Permanent Traffic Counter Locations and Toll Facilities
- Traffic Count

MONTGOMERY COUNTY
ENLARGEMENT 1
TRAFFIC VOLUME MAP
1996

ANNUAL AVERAGE DAILY TRAFFIC

BASED ON DATA OBTAINED BETWEEN JANUARY 1, 1996 AND DECEMBER 31, 1996

PREPARED BY THE

Maryland Department of Transportation

STATE HIGHWAY ADMINISTRATION

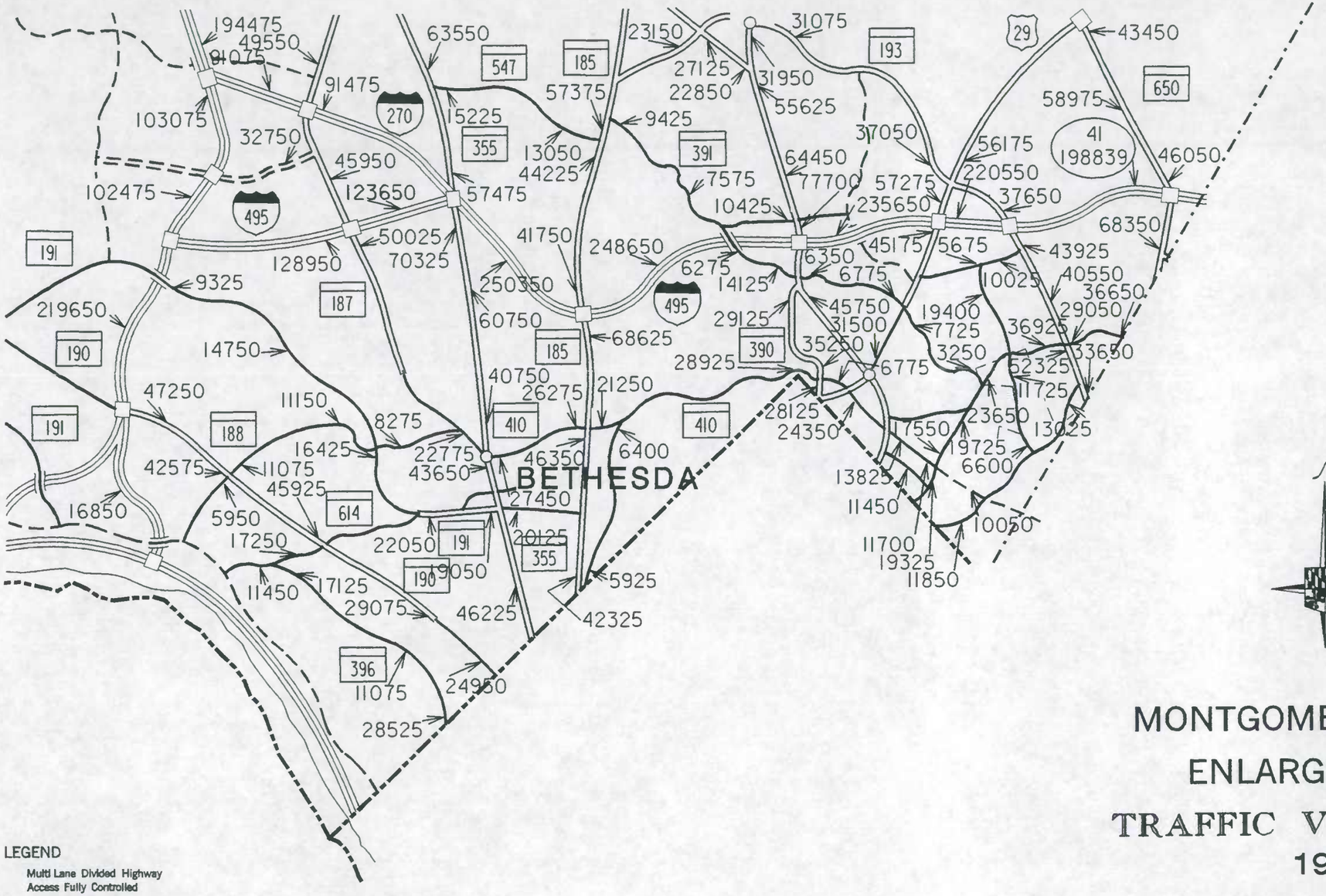

LEGEND

- Multi Lane Divided Highway Access Fully Controlled
- Multi Lane Divided Highway
- Undivided Highway
- Local Highway

Counter Stations

42
56329

Traffic Count

Permanent Traffic Counter Locations and Toll Facilities

MONTGOMERY COUNTY

ENLARGEMENT 2

TRAFFIC VOLUME MAP

1996

ANNUAL AVERAGE DAILY TRAFFIC

BASED ON DATA OBTAINED BETWEEN JANUARY 1, 1996 AND DECEMBER 31, 1996

PREPARED BY THE

Maryland Department of Transportation

STATE HIGHWAY ADMINISTRATION

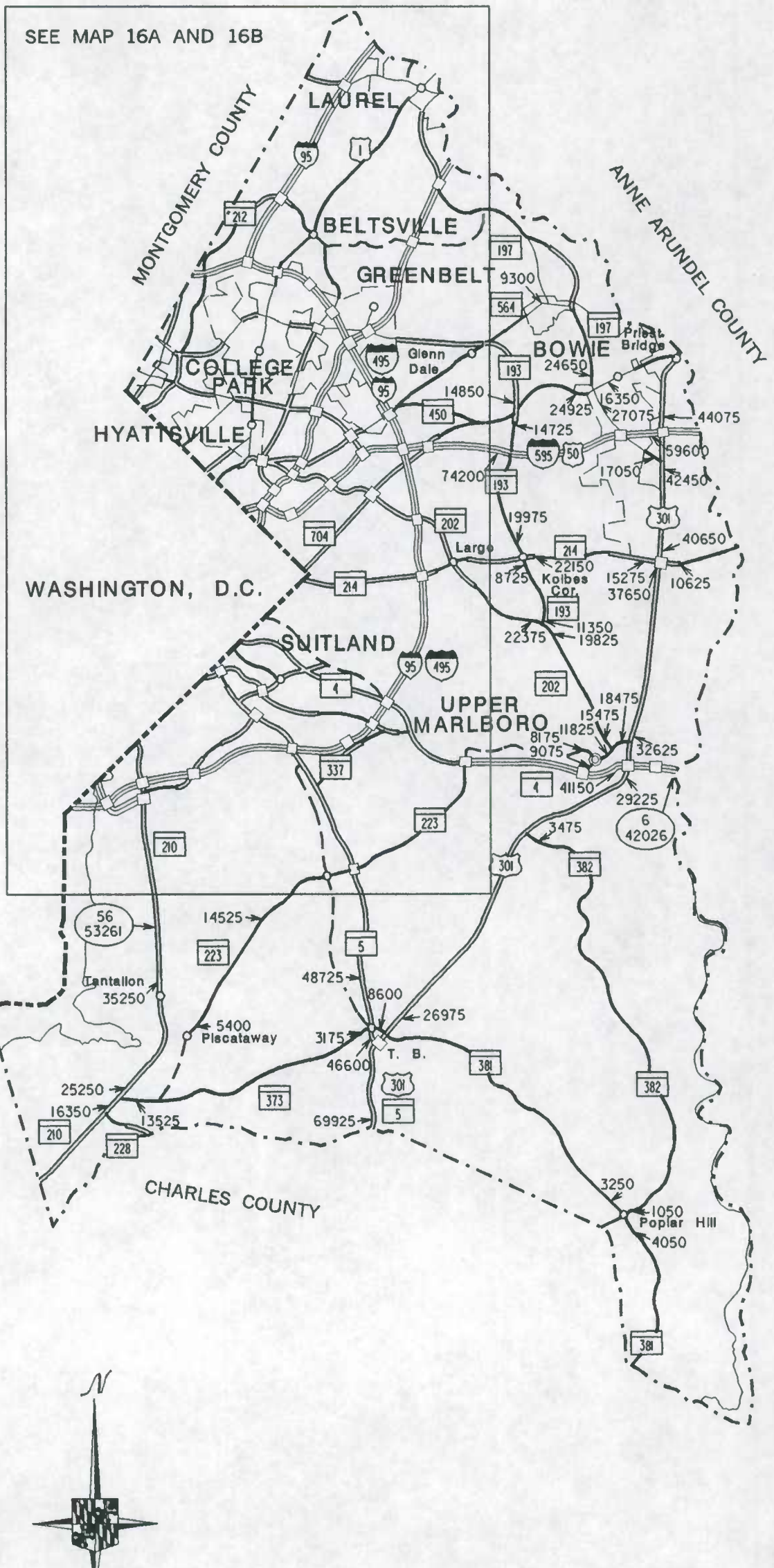

PRINCE GEORGE'S COUNTY

TRAFFIC VOLUME MAP

1996

ANNUAL AVERAGE DAILY TRAFFIC

BASED ON DATA OBTAINED BETWEEN JANUARY 1, 1996 AND DECEMBER 31, 1996

PREPARED BY THE

Maryland Department of Transportation

STATE HIGHWAY ADMINISTRATION

0 4 MILES

LEGEND

- Multi Lane Divided Highway Access Fully Controlled
- Multi Lane Divided Highway
- Undivided Highway
- Local Highway

Counter Stations

42
56329

Traffic Count

Permanent Traffic Counter Locations and Toll Facilities

PRINCE GEORGE'S COUNTY
ENLARGEMENT 1
TRAFFIC VOLUME MAP
1996

ANNUAL AVERAGE DAILY TRAFFIC

BASED ON DATA OBTAINED BETWEEN JANUARY 1, 1996 AND DECEMBER 31, 1996

PREPARED BY THE

Maryland Department of Transportation

STATE HIGHWAY ADMINISTRATION

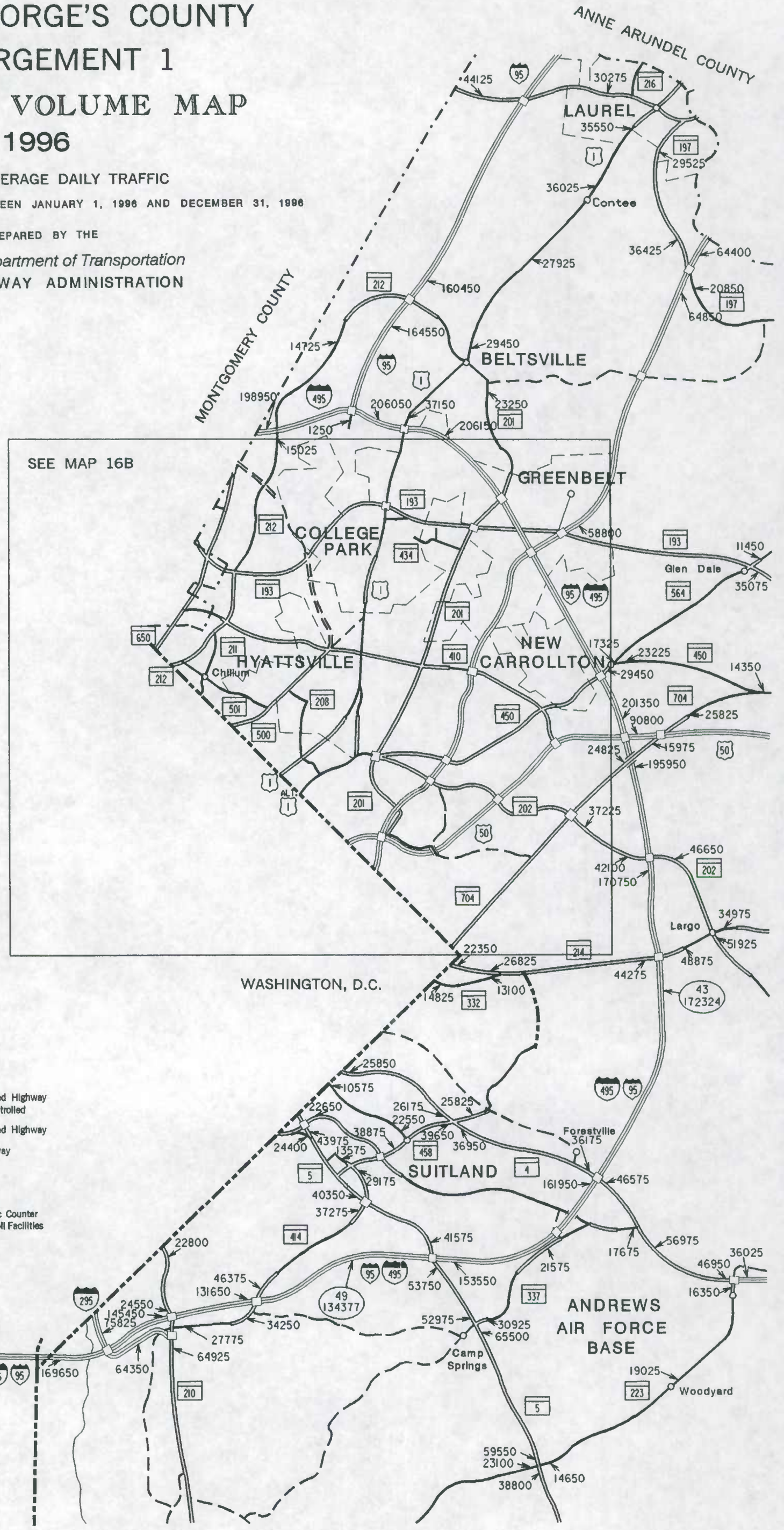

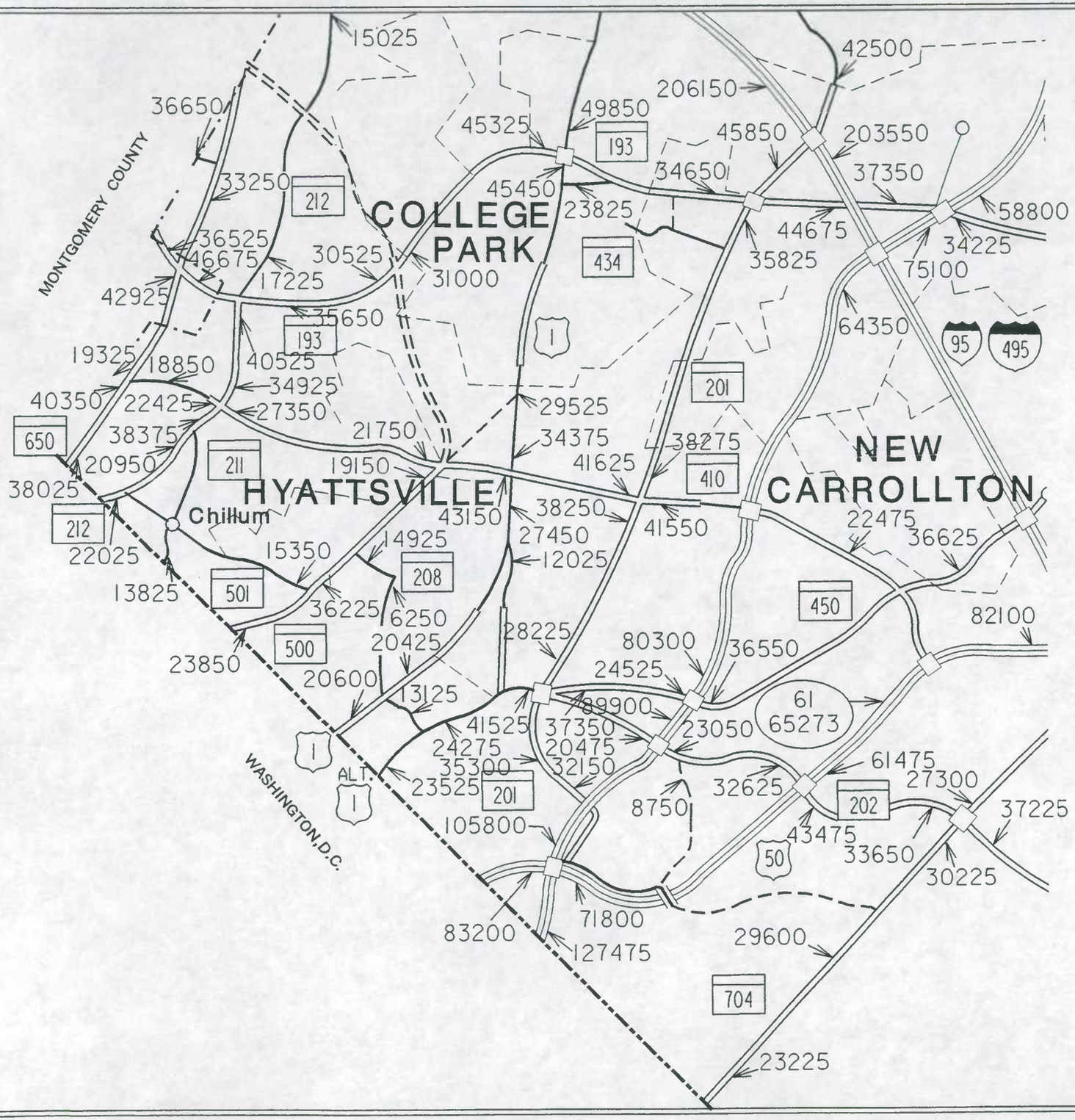

LEGEND

- Multi Lane Divided Highway Access Fully Controlled
- Multi Lane Divided Highway
- Undivided Highway
- Local Highway

Counter Stations

42
56329

Traffic Count

Permanent Traffic Counter Locations and Toll Facilities

PRINCE GEORGE'S COUNTY
ENLARGEMENT 2
TRAFFIC VOLUME MAP
1996

ANNUAL AVERAGE DAILY TRAFFIC

BASED ON DATA OBTAINED BETWEEN JANUARY 1, 1996 AND DECEMBER 31, 1996

PREPARED BY THE

Maryland Department of Transportation

STATE HIGHWAY ADMINISTRATION

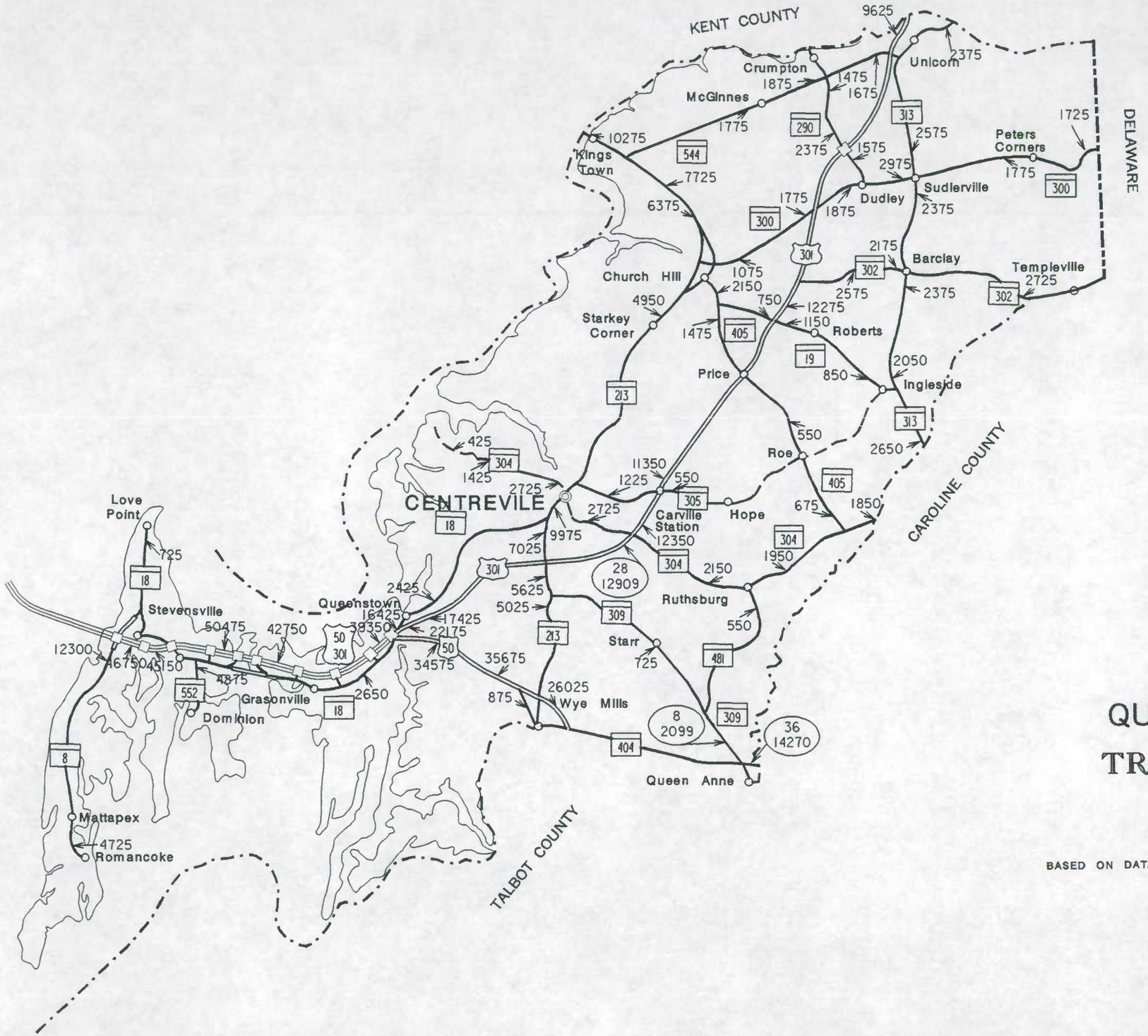

QUEEN ANNE'S COUNTY

TRAFFIC VOLUME MAP

1996

ANNUAL AVERAGE DAILY TRAFFIC

BASED ON DATA OBTAINED BETWEEN JANUARY 1, 1996 AND DECEMBER 31, 1996

PREPARED BY THE

Maryland Department of Transportation

STATE HIGHWAY ADMINISTRATION

0 0 4 MILES

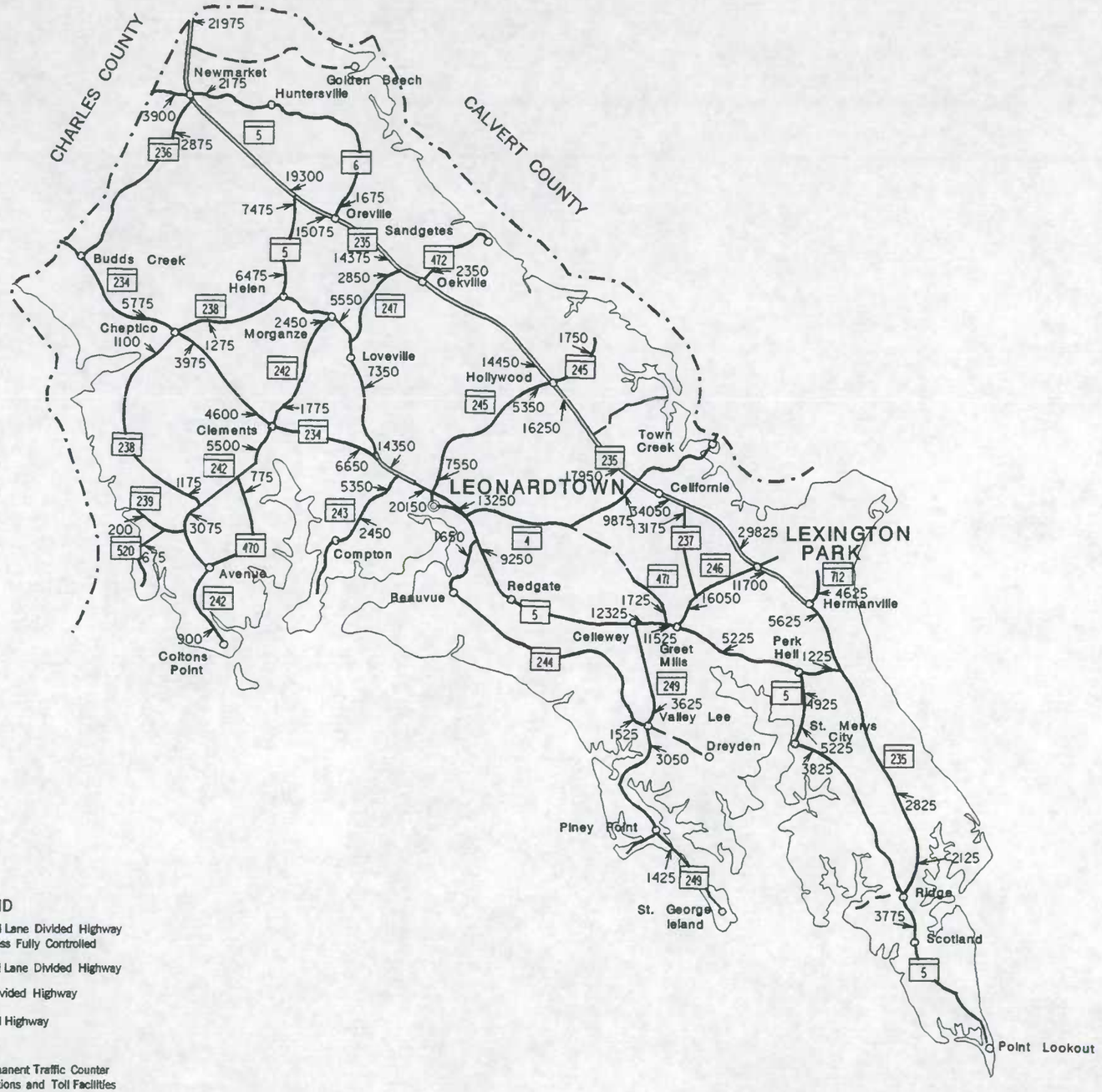

LEGEND

- Multi Lane Divided Highway Access Fully Controlled
- Multi Lane Divided Highway
- Undivided Highway
- Local Highway

Counter Stations

42
56329

Traffic Count

Permanent Traffic Counter Locations and Toll Facilities

ST. MARY'S COUNTY

TRAFFIC VOLUME MAP

1996

ANNUAL AVERAGE DAILY TRAFFIC

BASED ON DATA OBTAINED BETWEEN JANUARY 1, 1996 AND DECEMBER 31, 1996

PREPARED BY THE

Maryland Department of Transportation

STATE HIGHWAY ADMINISTRATION

0 4 MILES

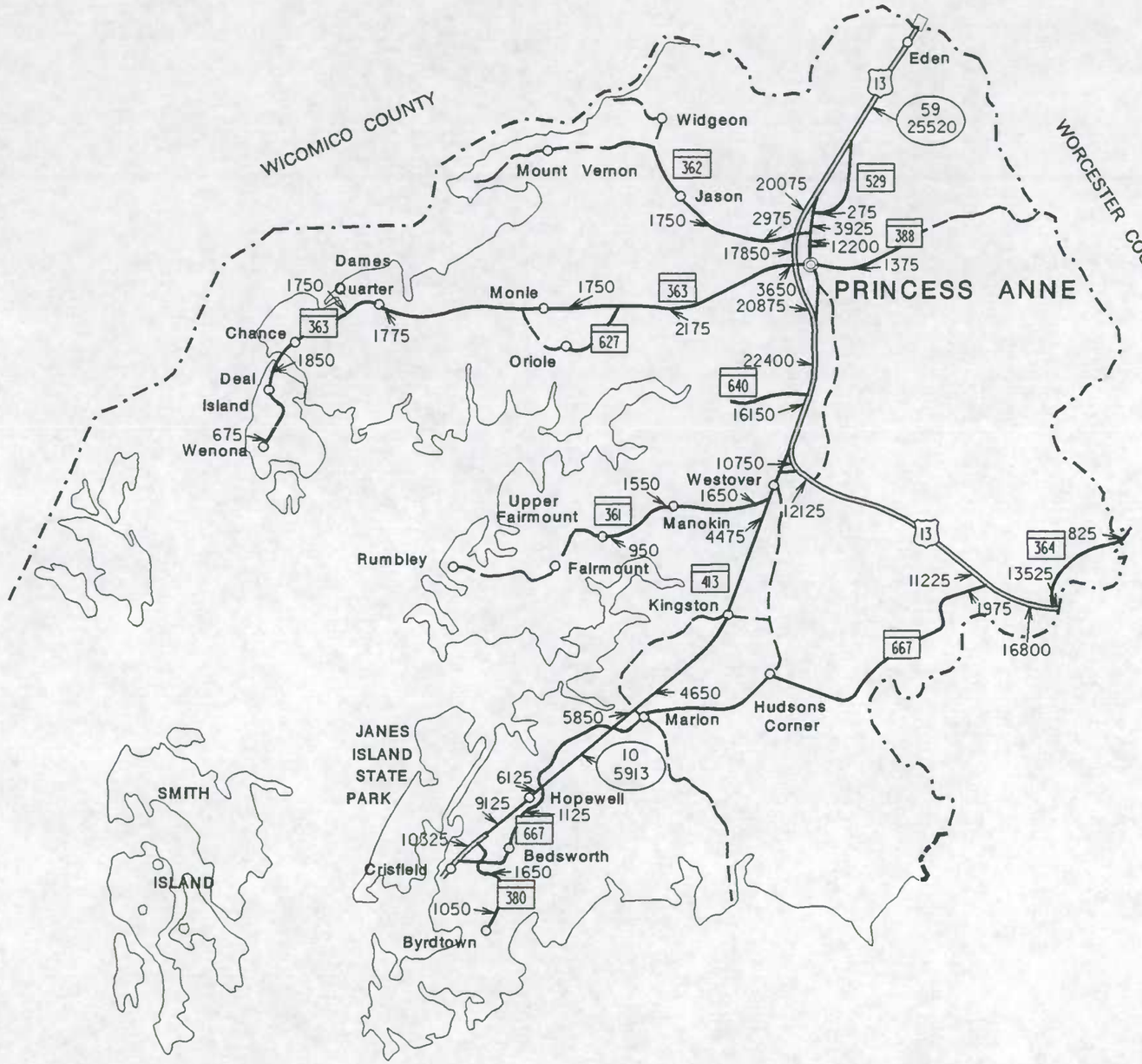

LEGEND

- Multi Lane Divided Highway Access Fully Controlled
- Multi Lane Divided Highway
- Undivided Highway
- Local Highway

Counter Stations

42
56329

Traffic Count

Permanent Traffic Counter Locations and Toll Facilities

N

SOMERSET COUNTY

TRAFFIC VOLUME MAP

1996

ANNUAL AVERAGE DAILY TRAFFIC

BASED ON DATA OBTAINED BETWEEN JANUARY 1, 1996 AND DECEMBER 31, 1996

PREPARED BY THE

Maryland Department of Transportation

STATE HIGHWAY ADMINISTRATION

0 4 MILES

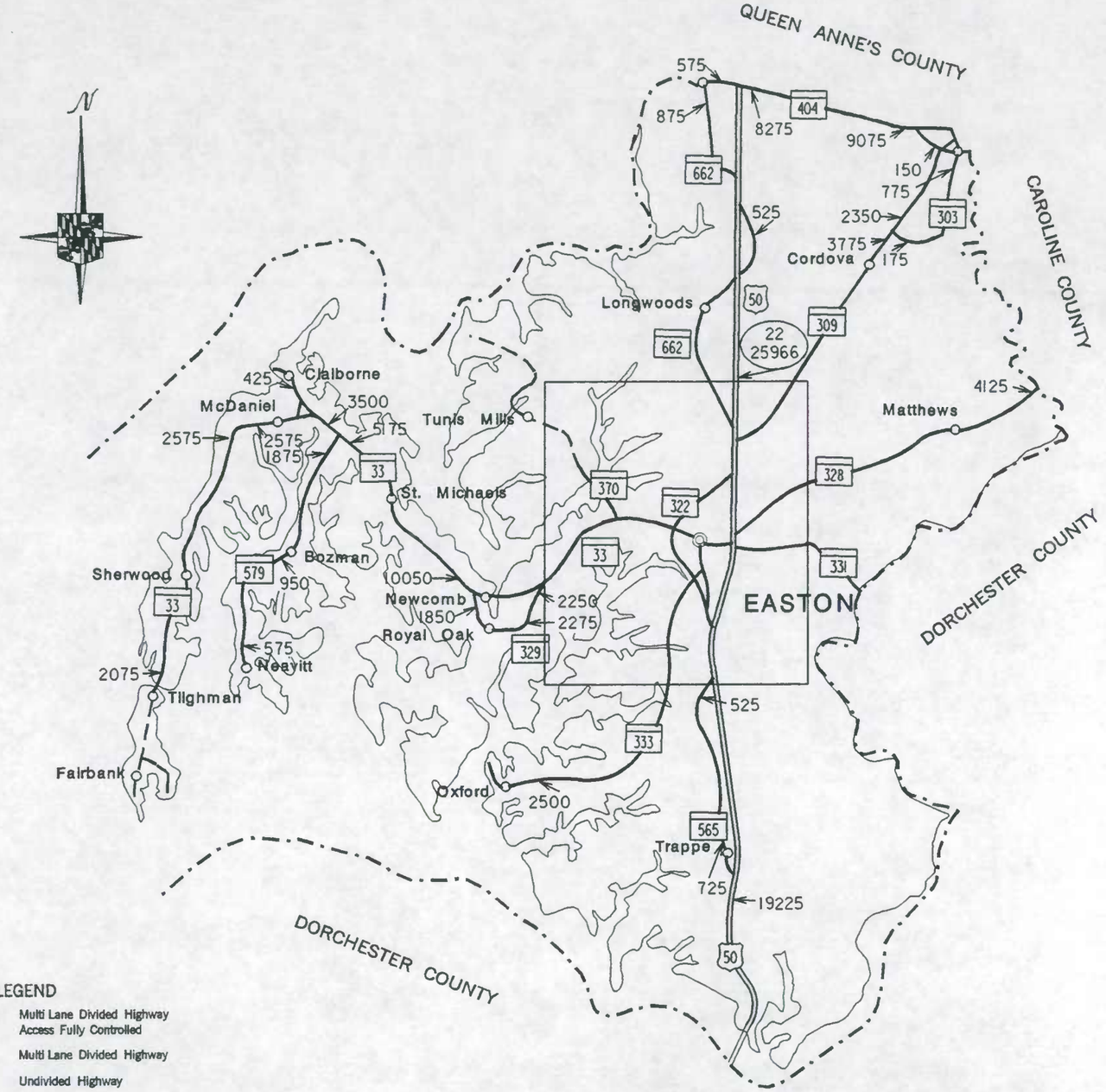

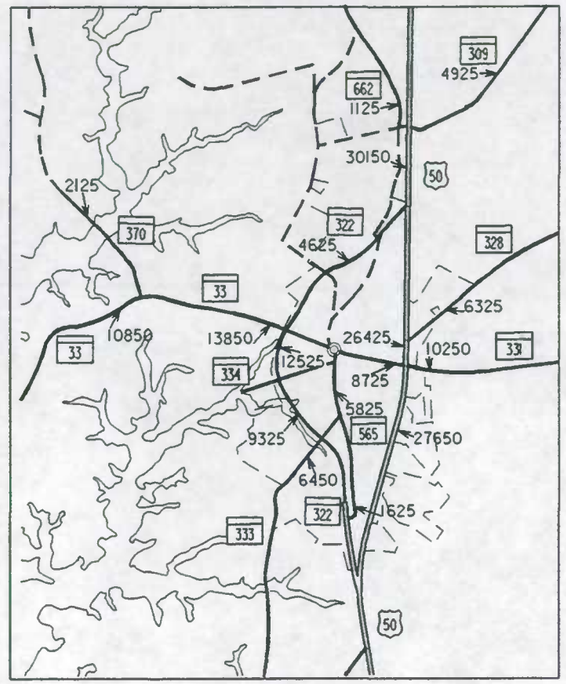

TALBOT COUNTY

TRAFFIC VOLUME MAP

1996

ANNUAL AVERAGE DAILY TRAFFIC

BASED ON DATA OBTAINED BETWEEN JANUARY 1, 1996 AND DECEMBER 31, 1996

PREPARED BY THE

Maryland Department of Transportation

STATE HIGHWAY ADMINISTRATION

0 4 MILES

PENNSYLVANIA

PENNSYLVANIA

ALLEGANY COUNTY

WEST VIRGINIA

FREDERICK COUNTY

HAGERSTOWN

Hancock

Big Pool

Indian Springs

St. Pauls Church

Huyett

Cearfoss

Halfway

Funkstown

Williamsport

Downsville

Cappans

Wagners Crossroads

Boonsboro

Keedysville

Sharpsburg

Gapland

Weverton

Sandy Hook

Ringgold

Cascade

Smithsburg

Cavetown

HAGERSTOWN

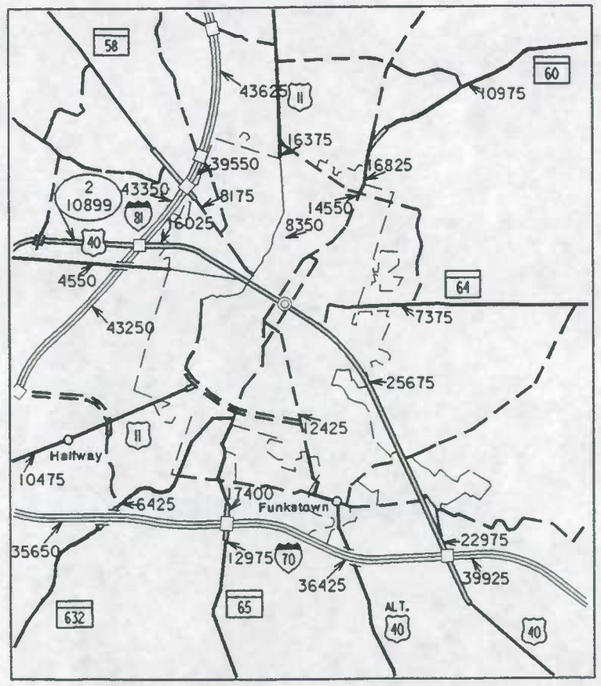

LEGEND

- Multi Lane Divided Highway Access Fully Controlled
- Multi Lane Divided Highway
- Undivided Highway
- Local Highway

Counter Stations

42
56329

Traffic Count

Permanent Traffic Counter Locations and Toll Facilities

WASHINGTON COUNTY

TRAFFIC VOLUME MAP

1996

ANNUAL AVERAGE DAILY TRAFFIC

BASED ON DATA OBTAINED BETWEEN JANUARY 1, 1996 AND DECEMBER 31, 1996

PREPARED BY THE

Maryland Department of Transportation

STATE HIGHWAY ADMINISTRATION

0 4 MILES

WICOMICO COUNTY
TRAFFIC VOLUME MAP
1996

ANNUAL AVERAGE DAILY TRAFFIC

BASED ON DATA OBTAINED BETWEEN JANUARY 1, 1996 AND DECEMBER 31, 1996

PREPARED BY THE

Maryland Department of Transportation

STATE HIGHWAY ADMINISTRATION

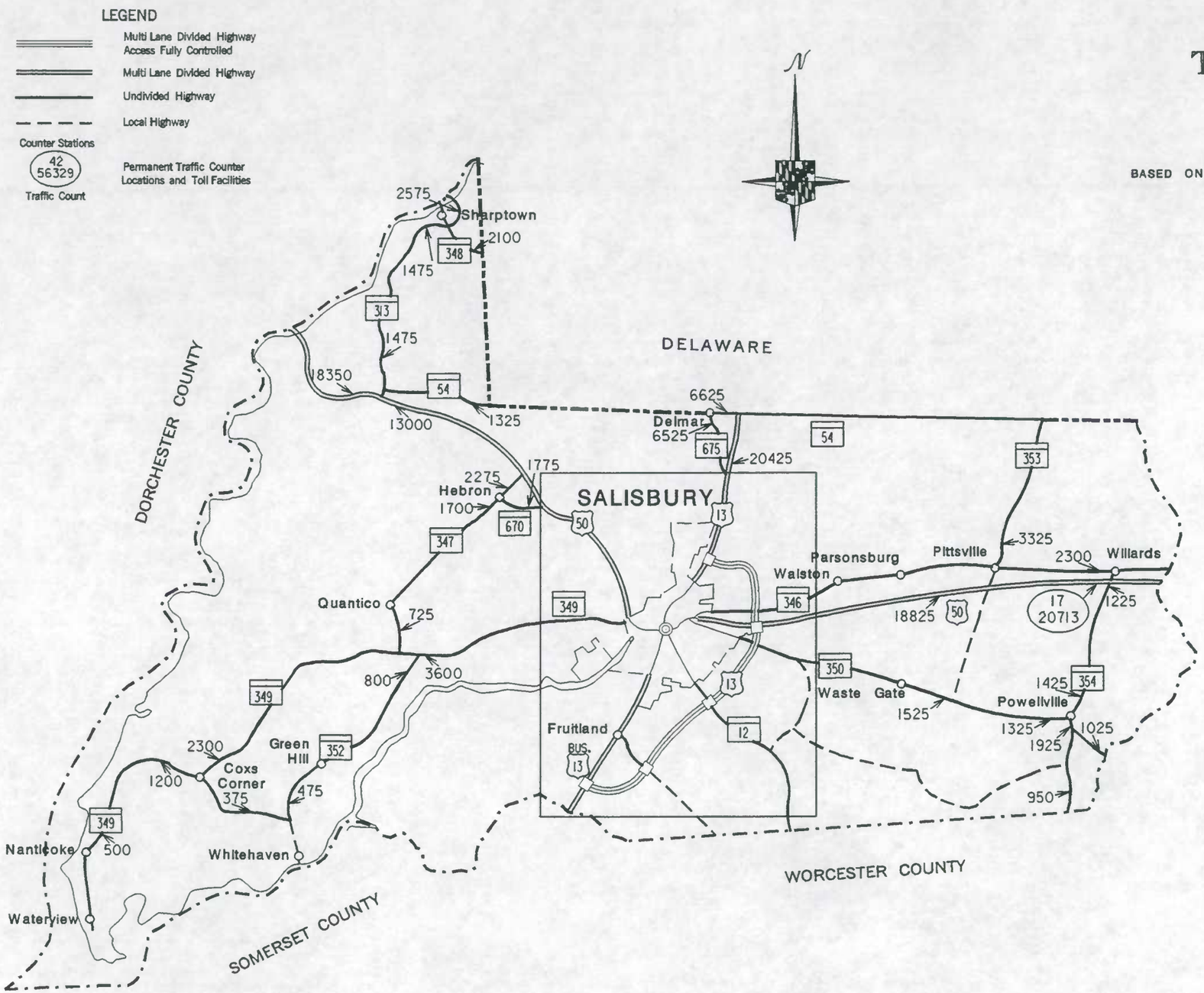

0 4 MILES

SALISBURY

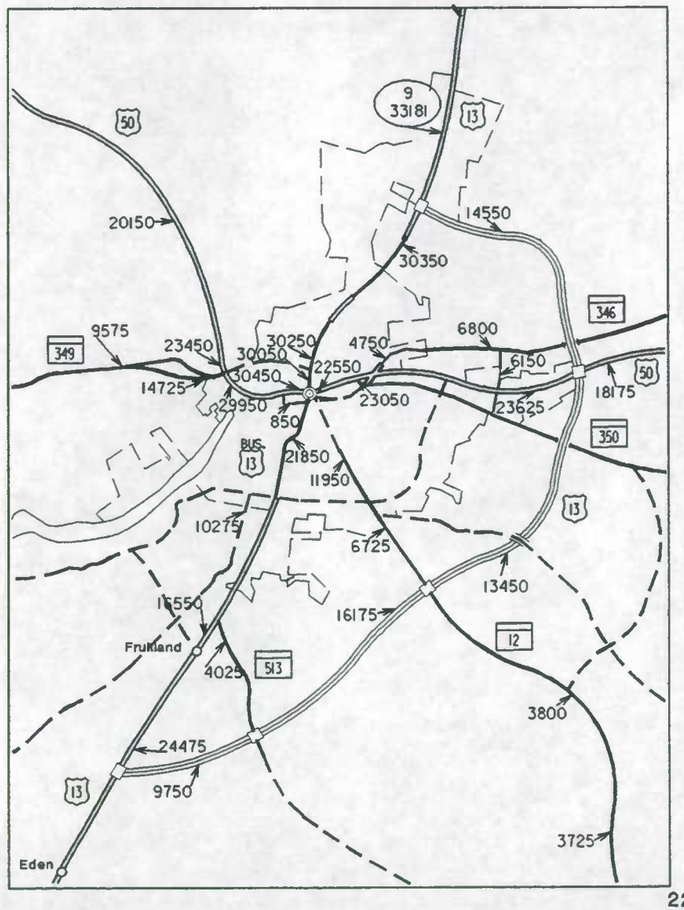

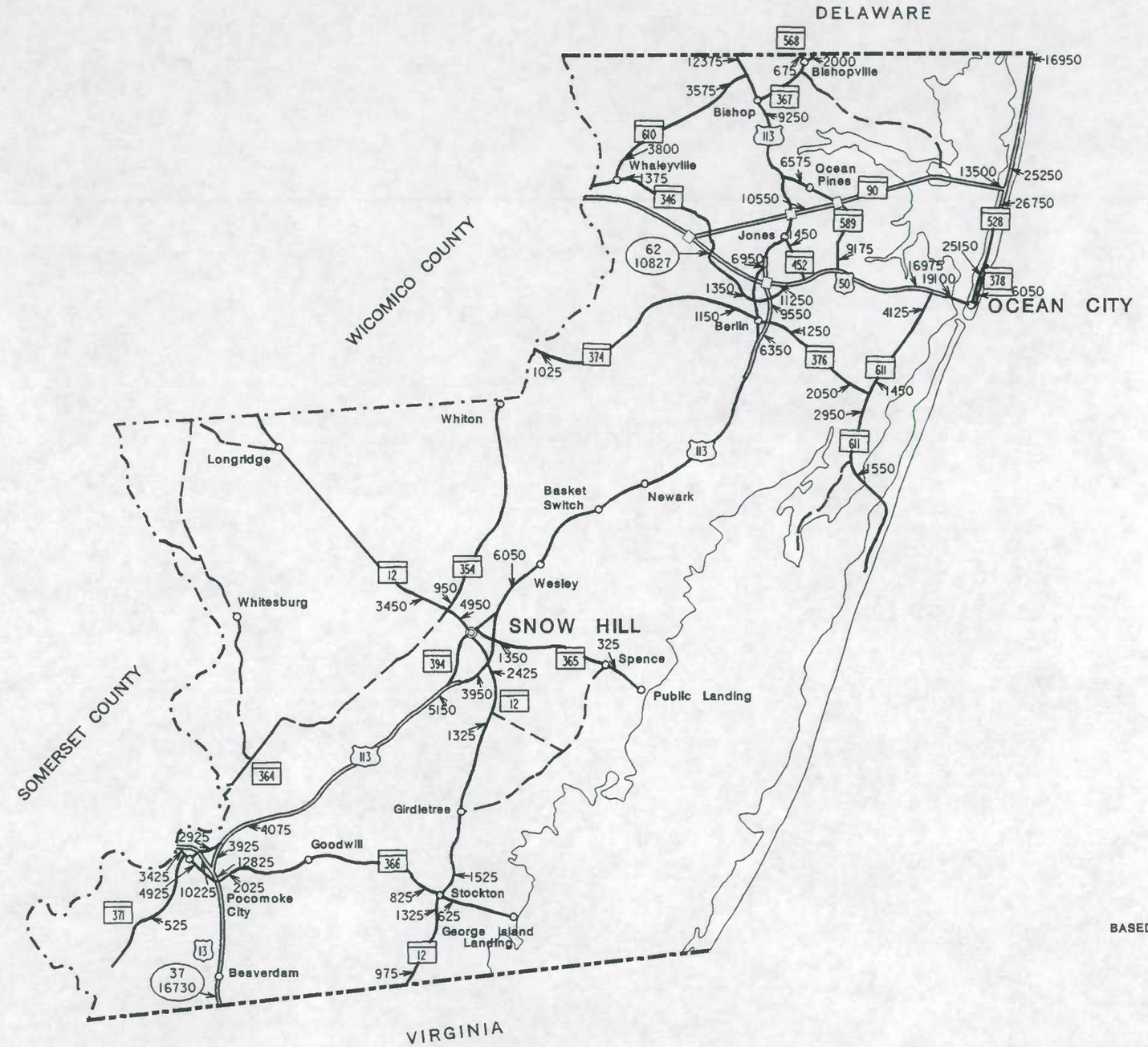

LEGEND

- Multi Lane Divided Highway Access Fully Controlled
- Multi Lane Divided Highway
- Undivided Highway
- Local Highway

Counter Stations

42
56329

Traffic Count

Permanent Traffic Counter Locations and Toll Facilities

WORCESTER COUNTY

TRAFFIC VOLUME MAP

1996

ANNUAL AVERAGE DAILY TRAFFIC

BASED ON DATA OBTAINED BETWEEN JANUARY 1, 1996 AND DECEMBER 31, 1996

PREPARED BY THE

Maryland Department of Transportation

STATE HIGHWAY ADMINISTRATION

0 4 MILES