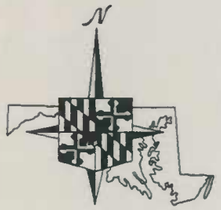

HIGHWAY INFORMATION SERVICES DIVISION
Office of Planning and Preliminary Engineering

MARYLAND'S COUNTIES

1 ALLEGANY
2 ANNE ARUNDEL
3 BALTIMORE
4 CALVERT
5 CAROLINE
6 CARROLL
7 CECIL
8 CHARLES
9 DORCHESTER
10 FREDERICK
11 GARRETT
12 HARFORD
13 HOWARD
14 KENT
15 MONTGOMERY
16 PRINCE GEORGE'S
17 QUEEN ANNE'S
18 ST. MARY'S
19 SOMERSET
20 TALBOT
21 WASHINGTON
22 WICOMICO
23 WORCESTER
24 Baltimore City (not incl.)

LEGEND

Multi Lane Divided Highway Access Fully Controlled

Multi Lane Divided Highway

Undivided Highway

Local Highway

Counter Stations

42
56329

Traffic Count

Permanent Traffic Counter Locations and Toll Facilities

MARYLAND

COUNTY TRAFFIC VOLUME MAPS

1995

MARYLAND DEPARTMENT OF TRANSPORTATION
STATE HIGHWAY ADMINISTRATION

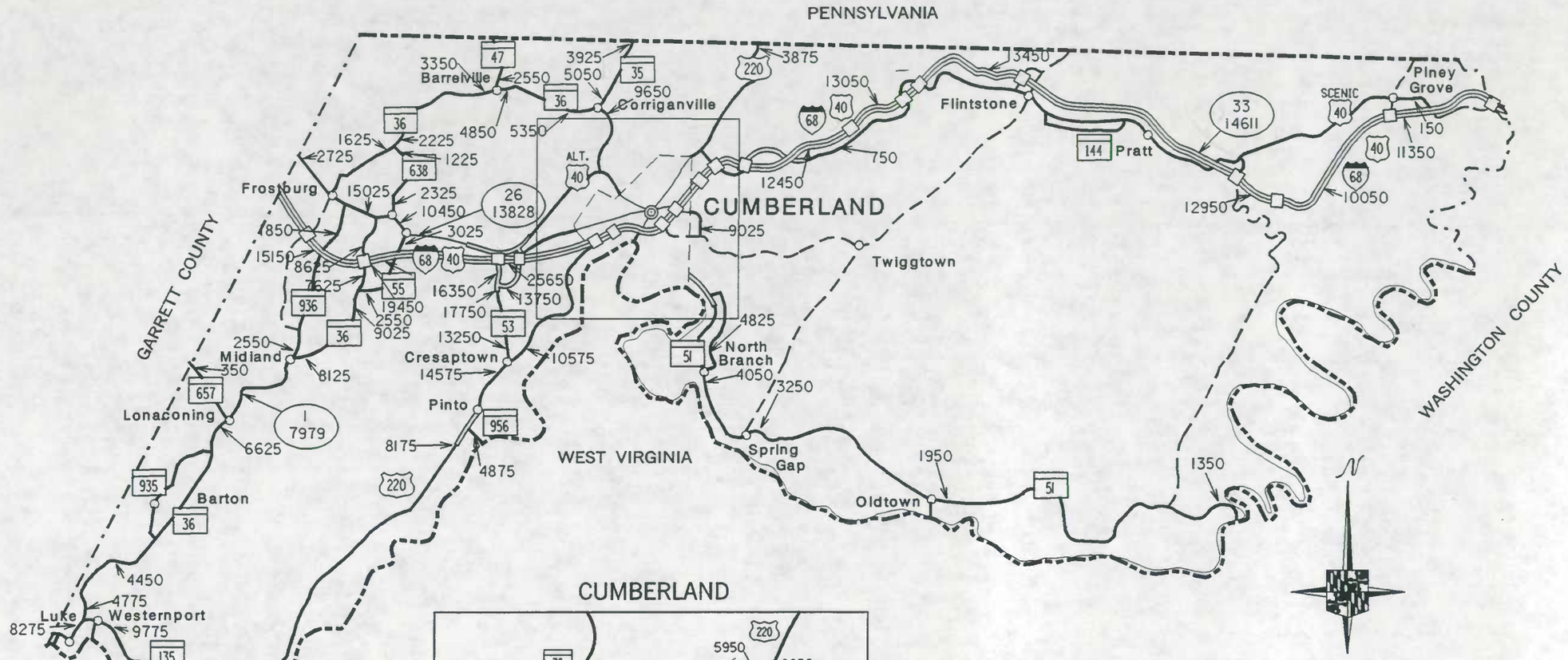

CUMBERLAND

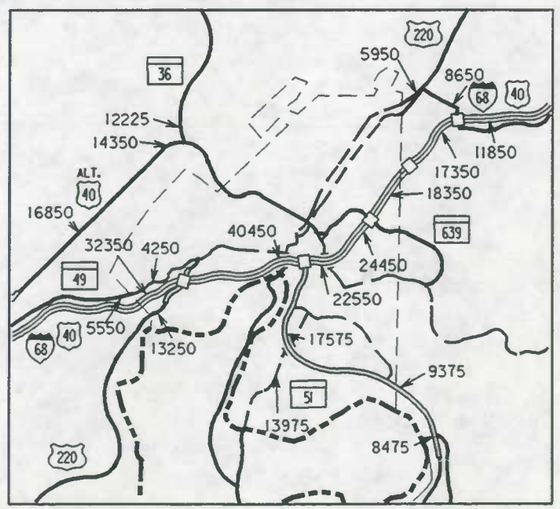

LEGEND

- Multi Lane Divided Highway Access Fully Controlled
- Multi Lane Divided Highway
- Undivided Highway
- Local Highway

Counter Stations

42 / 56329 — Traffic Count

Permanent Traffic Counter Locations and Toll Facilities

ALLEGANY COUNTY
TRAFFIC VOLUME MAP
1995

ANNUAL AVERAGE DAILY TRAFFIC

BASED ON DATA OBTAINED BETWEEN JANUARY 1, 1995 AND DECEMBER 31, 1995

PREPARED BY THE

Maryland Department of Transportation

STATE HIGHWAY ADMINISTRATION

0 — 4 MILES

SEE MAP 2A

HOWARD COUNTY

BALTIMORE COUNTY

PRINCE GEORGE'S COUNTY

CALVERT COUNTY

B.W.I.
Harmans

GLEN BURNIE

Riviera Beach

Jacobsville

Annapolis Junct.

ODENTON

Pasadena

SEVERNA PARK

GIBSON ISLAND

Dorrs Cor.

ARNOLD

ANNAPOLIS

Conaways
CROFTON

Edgewater

Davidsonville

Collinson Cor.

Mayo

Beverley Beach

Bayard

West River

Shady Side

Mt. Zion
(Lothian)

Greenock

Deale

LEGEND

- Multi Lane Divided Highway Access Fully Controlled
- Multi Lane Divided Highway
- Undivided Highway
- Local Highway

Counter Stations

42
56329

Traffic Count

Permanent Traffic Counter Locations and Toll Facilities

ANNAPOLIS

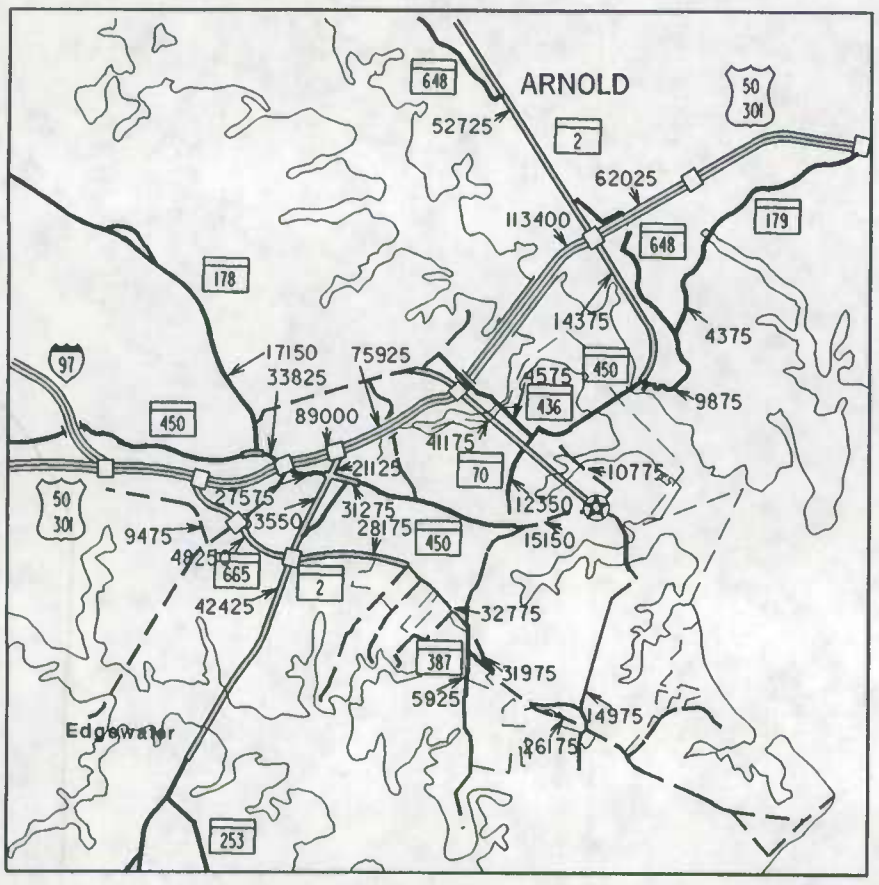

N

ANNE ARUNDEL COUNTY

TRAFFIC VOLUME MAP

1995

ANNUAL AVERAGE DAILY TRAFFIC

BASED ON DATA OBTAINED BETWEEN JANUARY 1, 1995 AND DECEMBER 31, 1995

PREPARED BY THE

Maryland Department of Transportation

STATE HIGHWAY ADMINISTRATION

0 4 MILES

ANNE ARUNDEL COUNTY ENLARGEMENT

TRAFFIC VOLUME MAP

1995

ANNUAL AVERAGE DAILY TRAFFIC

BASED ON DATA OBTAINED BETWEEN JANUARY 1, 1995 AND DECEMBER 31, 1995

PREPARED BY THE

Maryland Department of Transportation

STATE HIGHWAY ADMINISTRATION

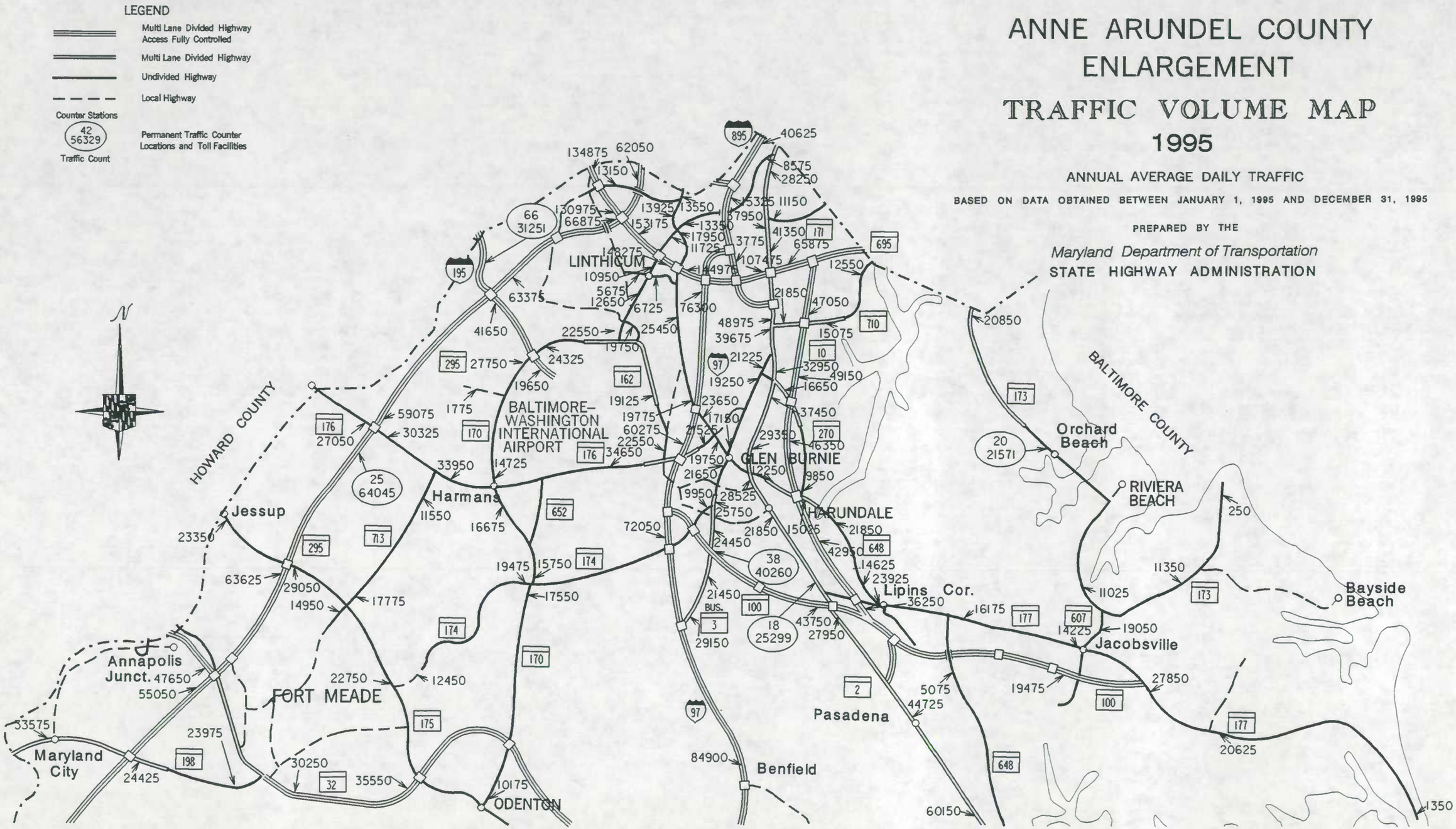

2A

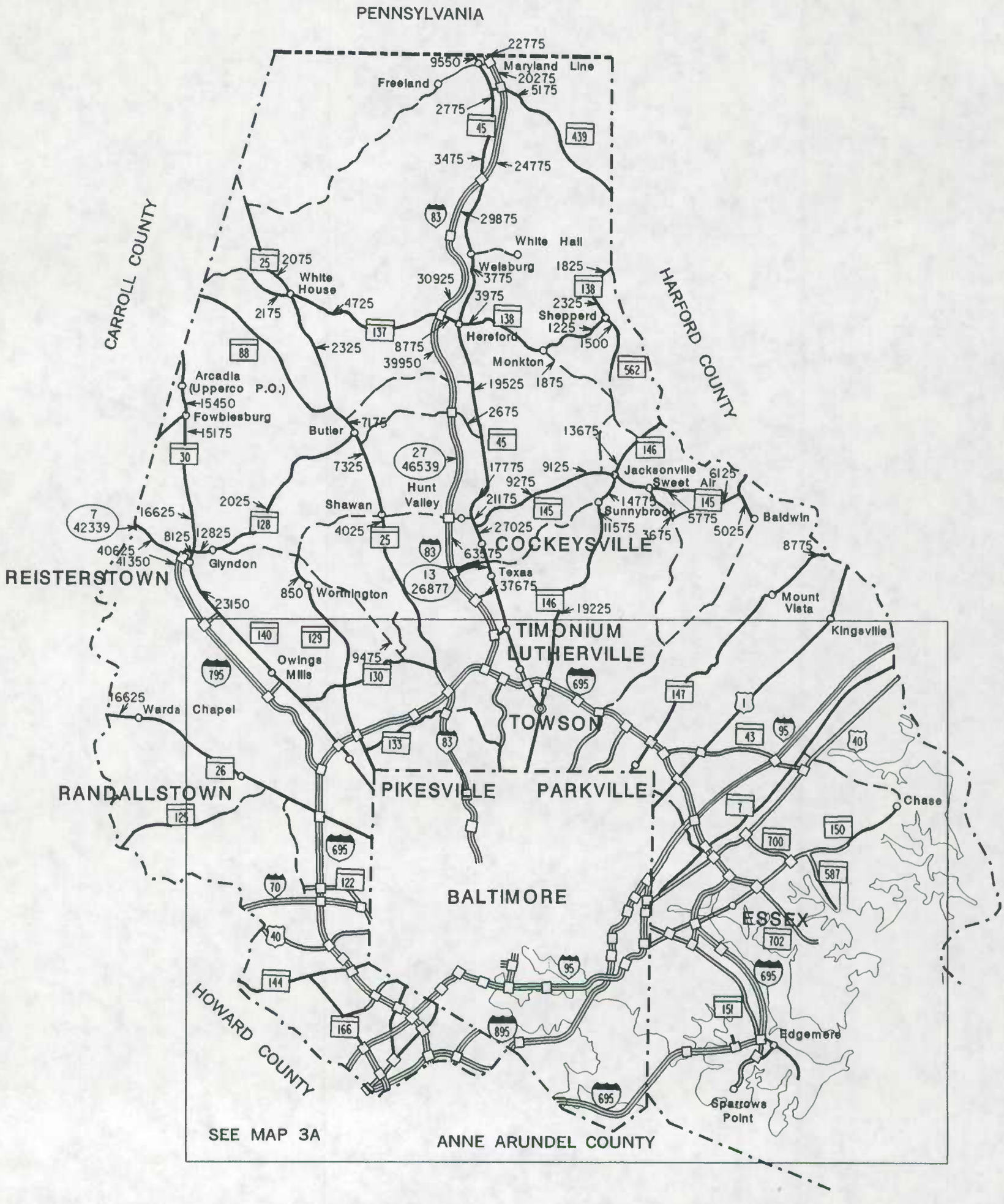

N

BALTIMORE COUNTY

TRAFFIC VOLUME MAP

1995

ANNUAL AVERAGE DAILY TRAFFIC

BASED ON DATA OBTAINED BETWEEN JANUARY 1, 1995 AND DECEMBER 31, 1995

PREPARED BY THE

Maryland Department of Transportation

STATE HIGHWAY ADMINISTRATION

0 4 MILES

LEGEND

- Multi Lane Divided Highway Access Fully Controlled
- Multi Lane Divided Highway
- Undivided Highway
- Local Highway

Counter Stations

42 / 56329 — Traffic Count

Permanent Traffic Counter Locations and Toll Facilities

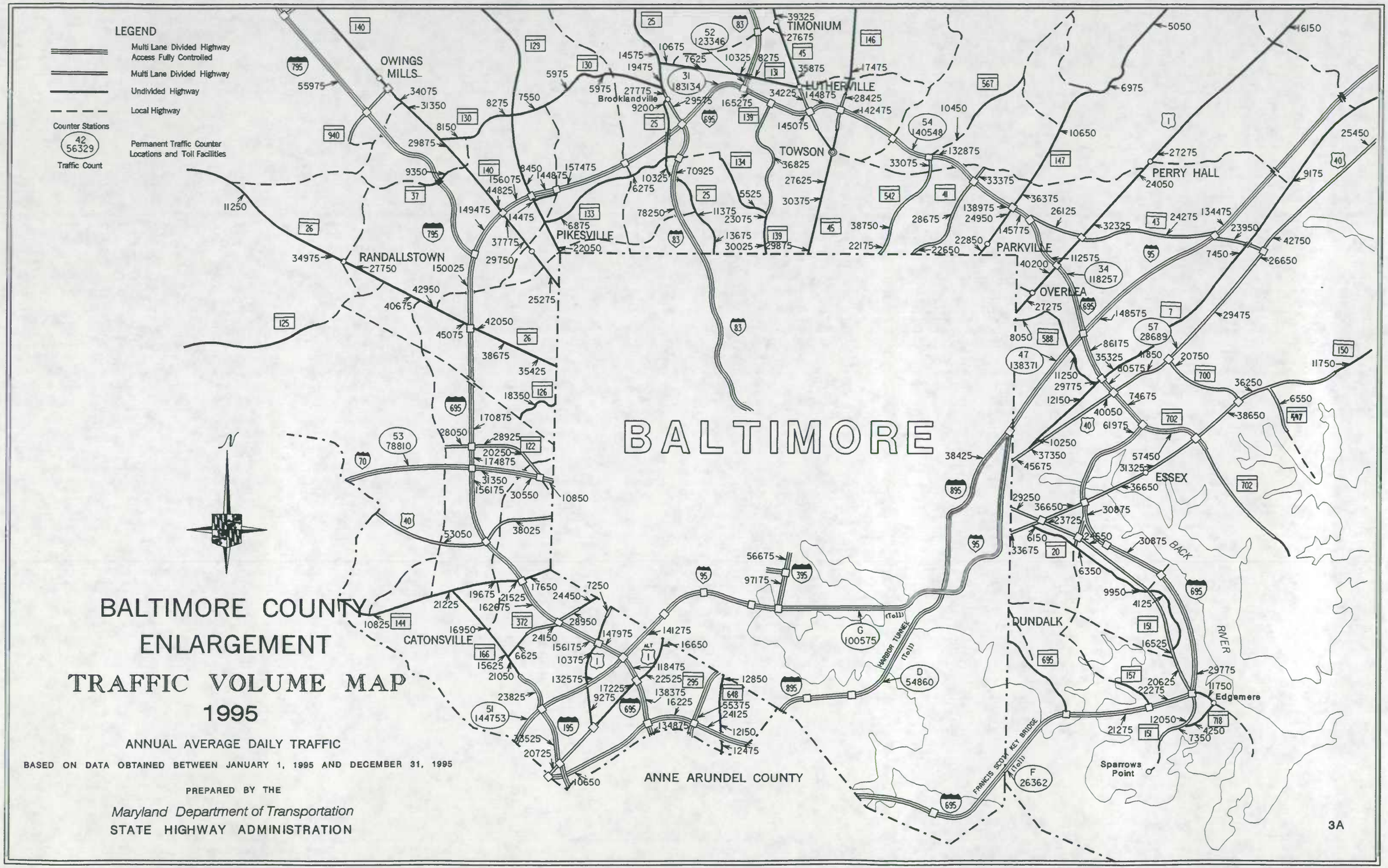

BALTIMORE COUNTY ENLARGEMENT

TRAFFIC VOLUME MAP

1995

ANNUAL AVERAGE DAILY TRAFFIC

BASED ON DATA OBTAINED BETWEEN JANUARY 1, 1995 AND DECEMBER 31, 1995

PREPARED BY THE

Maryland Department of Transportation

STATE HIGHWAY ADMINISTRATION

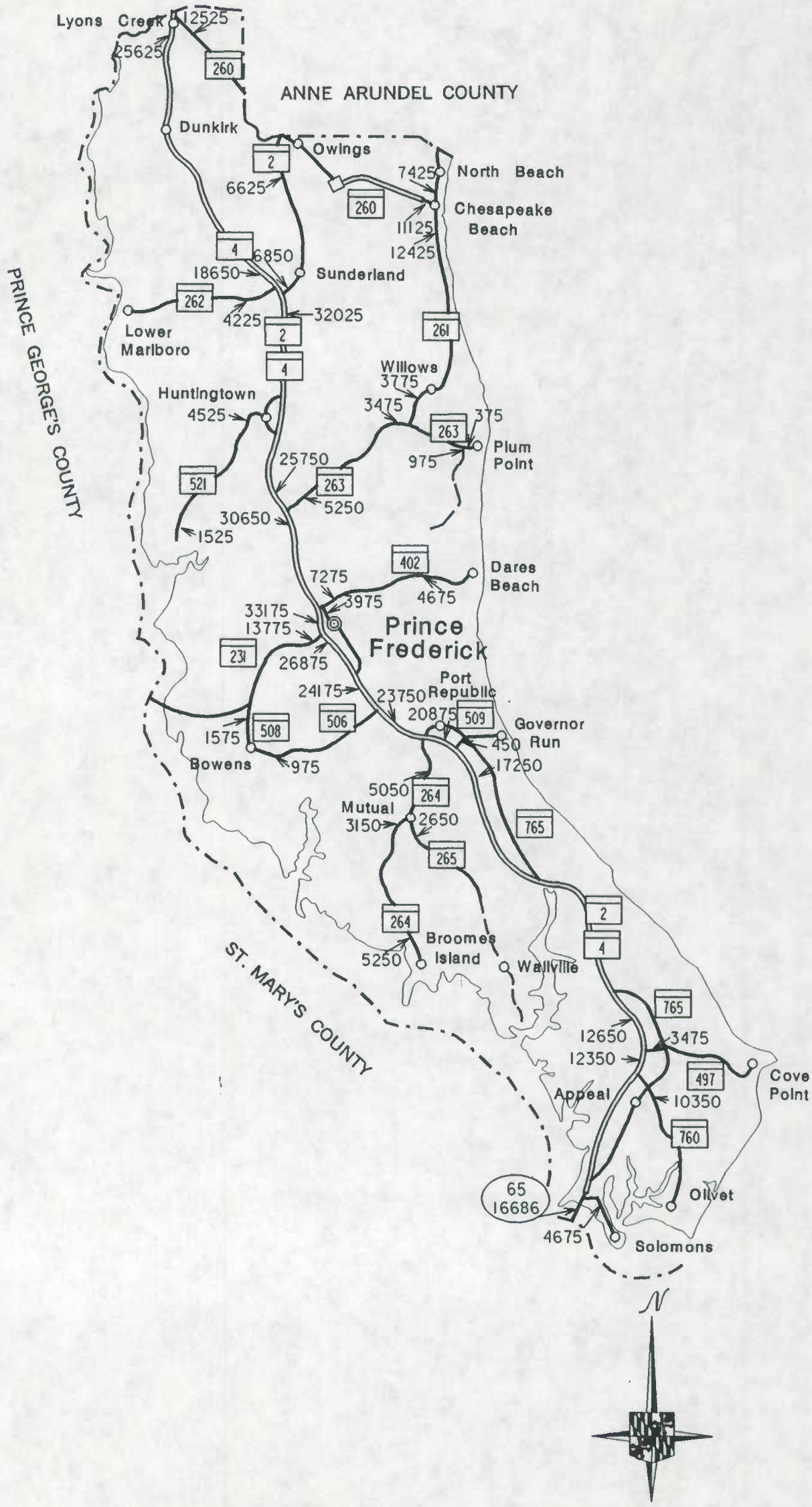

LEGEND

- Multi Lane Divided Highway Access Fully Controlled
- Multi Lane Divided Highway
- Undivided Highway
- Local Highway

Counter Stations

42
56329

Traffic Count

Permanent Traffic Counter Locations and Toll Facilities

CALVERT COUNTY

TRAFFIC VOLUME MAP

1995

ANNUAL AVERAGE DAILY TRAFFIC

BASED ON DATA OBTAINED BETWEEN JANUARY 1, 1995 AND DECEMBER 31, 1995

PREPARED BY THE

Maryland Department of Transportation

STATE HIGHWAY ADMINISTRATION

0 4 MILES

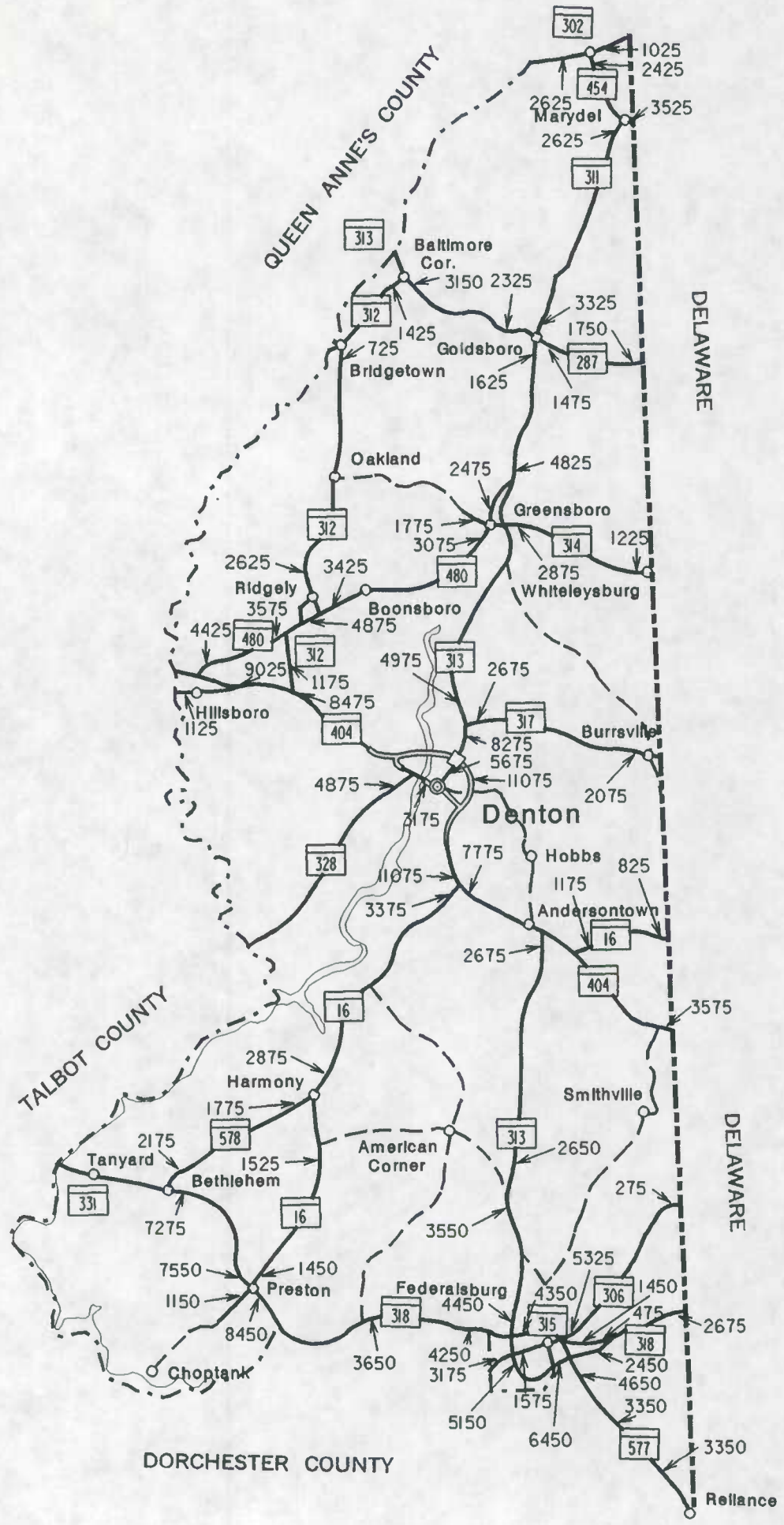

N

CAROLINE COUNTY

TRAFFIC VOLUME MAP

1995

ANNUAL AVERAGE DAILY TRAFFIC

BASED ON DATA OBTAINED BETWEEN JANUARY 1, 1995 AND DECEMBER 31, 1995

PREPARED BY THE

Maryland Department of Transportation

STATE HIGHWAY ADMINISTRATION

0 4 MILES

LEGEND

- Multi Lane Divided Highway Access Fully Controlled
- Multi Lane Divided Highway
- Undivided Highway
- Local Highway

Counter Stations

42
56329

Traffic Count

Permanent Traffic Counter Locations and Toll Facilities

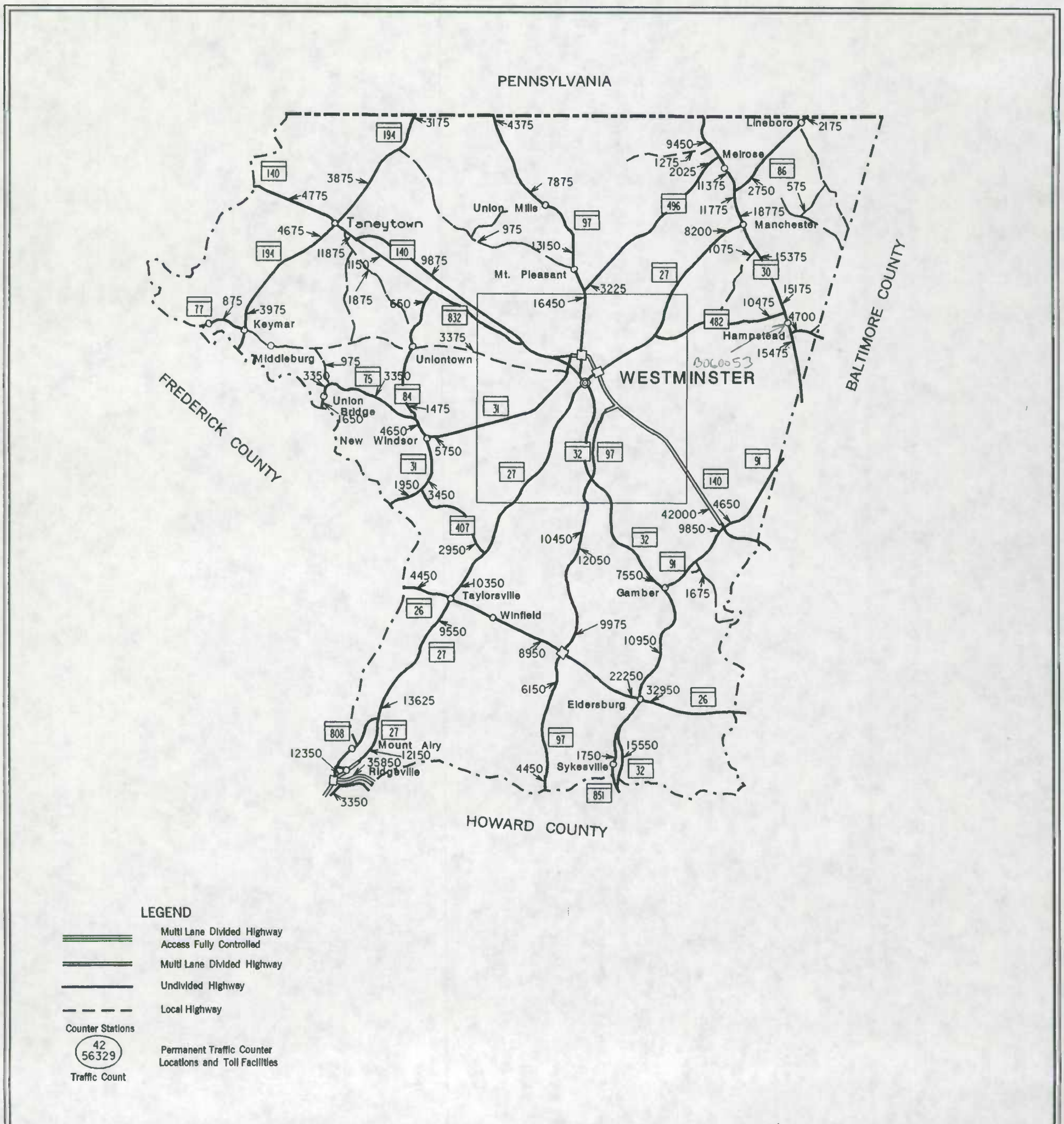

WESTMINSTER

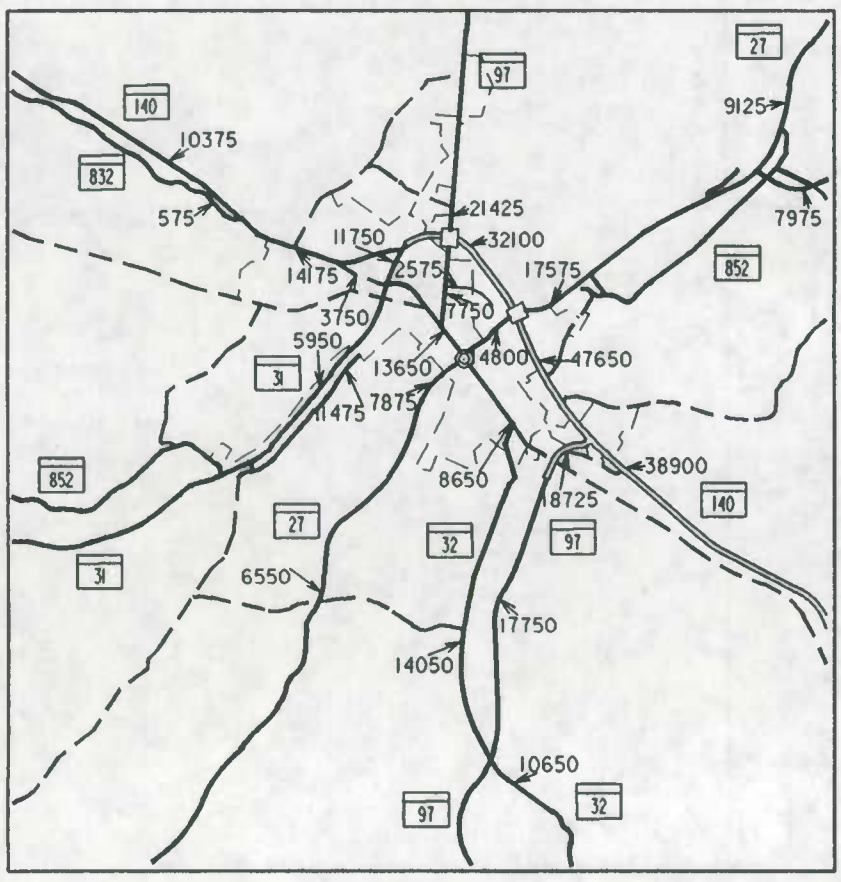

CARROLL COUNTY

TRAFFIC VOLUME MAP

1995

ANNUAL AVERAGE DAILY TRAFFIC

BASED ON DATA OBTAINED BETWEEN JANUARY 1, 1995 AND DECEMBER 31, 1995

PREPARED BY THE

Maryland Department of Transportation

STATE HIGHWAY ADMINISTRATION

0 4 MILES

PENNSYLVANIA

HARFORD COUNTY

DELAWARE

DELAWARE

KENT COUNTY

ELKTON

Port Deposit

Conowingo

Liberty Grove

Rising Sun

Farmington

Calvert

Fair Hill

Appleton

Pleasant Hill

Cherry Hill

Elk Mills

North East

Perryville

Principio Furnance

Charlestown

Elk Neck

Cayots

St. Augustine

Crystal Beach

Warwick

Cecilton

Fredericktown

E 69468

A 22602

58 9458

15 5208

2550 1275 775 3275 5550 4275 2450 8975 6575 4675 6675 7675 5975 5875 4750 7950 7975 4250 1350 6250 6675 68475 15000 5650 8275 1075 9550 15375 1050 20575 1850 69575 10475 23775 13950 1250 2775 12475 15450 9650 1550 1075 1775 5875 675 12025 3125 1025 625 58 9458 1175 9475 7475 6850 61975 4525 7825 12250 7650 7450 9750 4650 3325 13425 7725 4625 6925 21425 20925 4225 33525 31225 33350

LEGEND

- Multi Lane Divided Highway Access Fully Controlled
- Multi Lane Divided Highway
- Undivided Highway
- Local Highway

Counter Stations

42 56329 — Traffic Count

Permanent Traffic Counter Locations and Toll Facilities

N

CECIL COUNTY

TRAFFIC VOLUME MAP

1995

ANNUAL AVERAGE DAILY TRAFFIC

BASED ON DATA OBTAINED BETWEEN JANUARY 1, 1995 AND DECEMBER 31, 1995

PREPARED BY THE

Maryland Department of Transportation

STATE HIGHWAY ADMINISTRATION

0 4 MILES

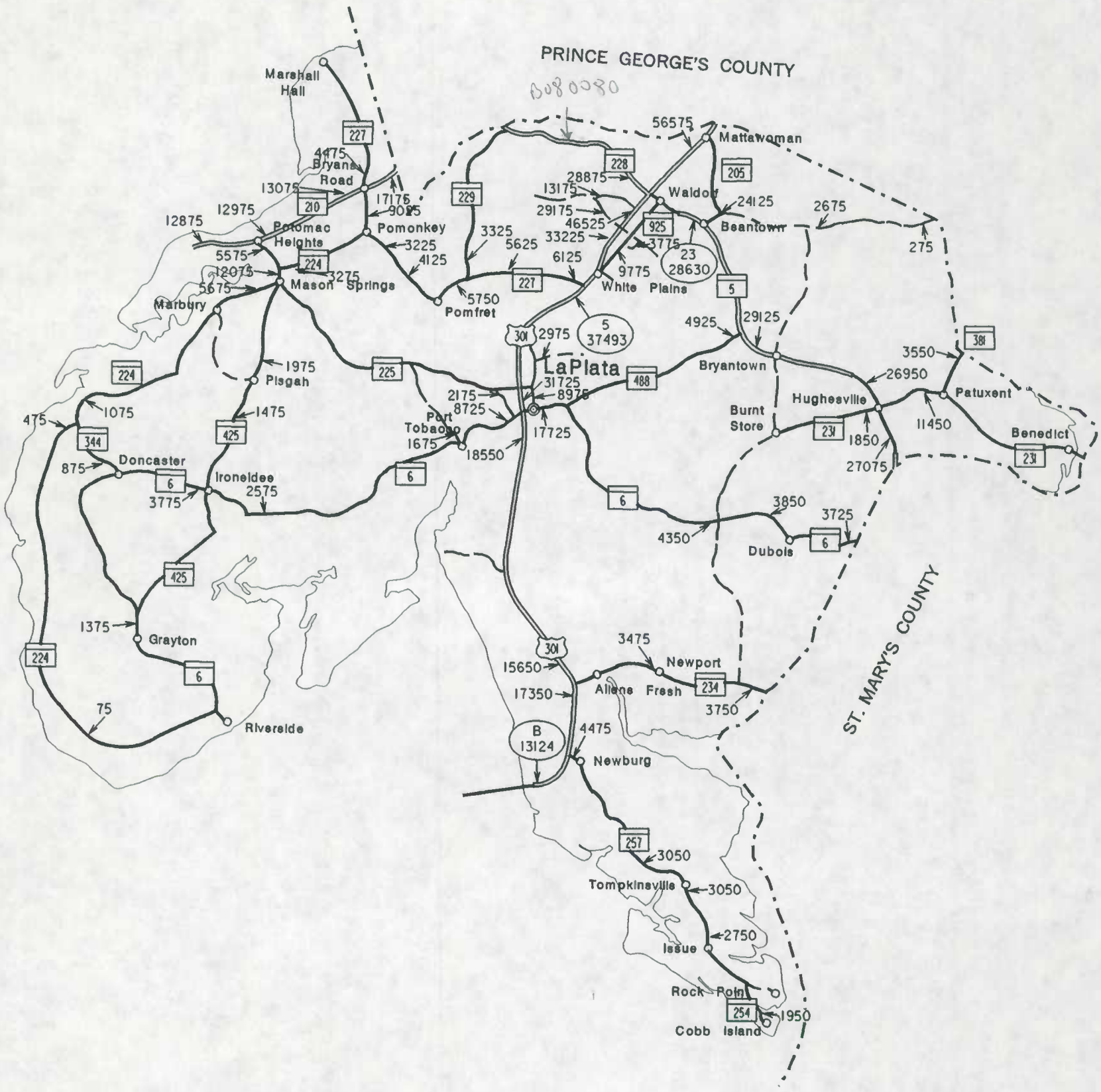

LEGEND

- Multi Lane Divided Highway Access Fully Controlled
- Multi Lane Divided Highway
- Undivided Highway
- Local Highway

Counter Stations

42
56329

Traffic Count

Permanent Traffic Counter Locations and Toll Facilities

N

CHARLES COUNTY

TRAFFIC VOLUME MAP

1995

ANNUAL AVERAGE DAILY TRAFFIC

BASED ON DATA OBTAINED BETWEEN JANUARY 1, 1995 AND DECEMBER 31, 1995

PREPARED BY THE

Maryland Department of Transportation

STATE HIGHWAY ADMINISTRATION

0 4 MILES

CAROLINE COUNTY

TALBOT COUNTY

DELAWARE

WICOMICO COUNTY

CAMBRIDGE

Hudson
Jemes
Thomas
Cornersville
Lloyds
Madison
Woolford
Taylors Island
Church Creek
Secretary
Eest New Market
Rhodesdale
Linkwood
Williamsburg
Hurlock
Finchville
Eldorado
Brookview
Reids Grove
Selem
Vienna
Henrys Crosaroads
Honga
Fishing Creek
Hoopersville
Lekesville
Crepo
Elliott
Wingate
Bishops Head
Crocheron
BLOODSWORTH ISLAND

5275 3350 3575 1350 1175 3475 3850 4850 2650 2850 1050 2875 1975 1275 3550 3250 1475 4475 1675 2450 2250 1250 1450 1475 6775 4575 8475 1650 650 1750 1725 3025 425 1475 25 1225 625 225 12450 1450

318 307 577 331 16 392 313 14 343 341 335 336 50

LEGEND

- Multi Lane Divided Highway Access Fully Controlled
- Multi Lane Divided Highway
- Undivided Highway
- Local Highway

Counter Stations

42
56329

Traffic Count

Permanent Traffic Counter Locations and Toll Facilities

CAMBRIDGE

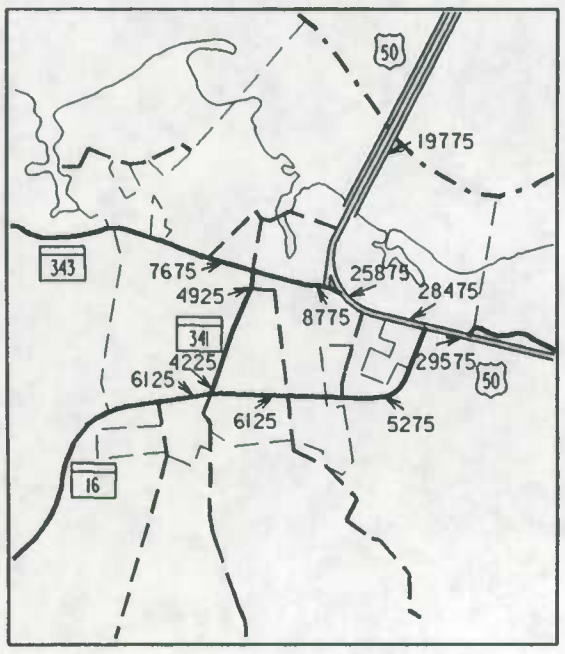

DORCHESTER COUNTY

TRAFFIC VOLUME MAP

1995

ANNUAL AVERAGE DAILY TRAFFIC

BASED ON DATA OBTAINED BETWEEN JANUARY 1, 1995 AND DECEMBER 31, 1995

PREPARED BY THE

Maryland Department of Transportation

STATE HIGHWAY ADMINISTRATION

0 4 MILES

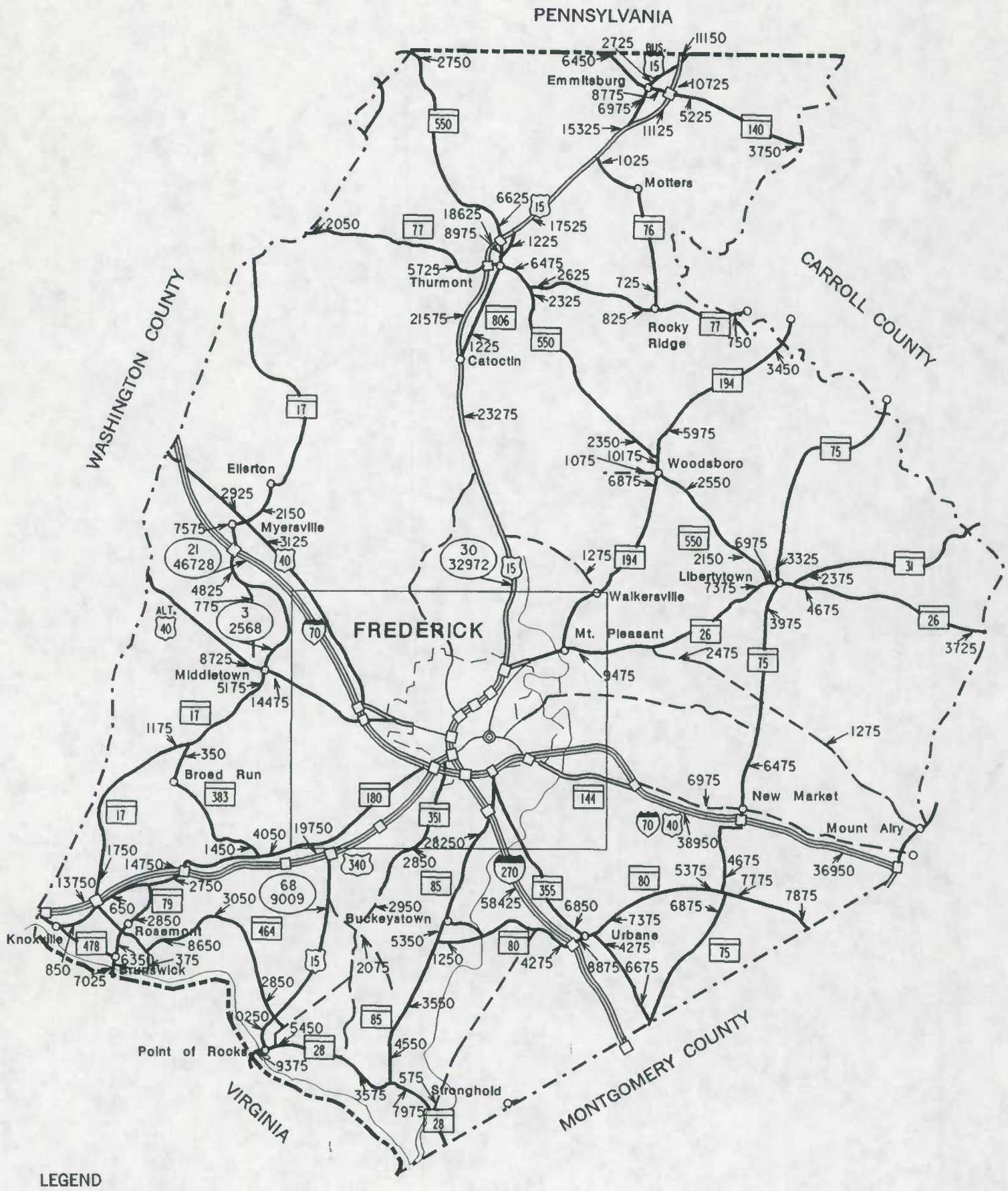

LEGEND

- Multi Lane Divided Highway Access Fully Controlled
- Multi Lane Divided Highway
- Undivided Highway
- Local Highway
- Counter Stations
- 42 / 56329 — Permanent Traffic Counter Locations and Toll Facilities
- Traffic Count

FREDERICK

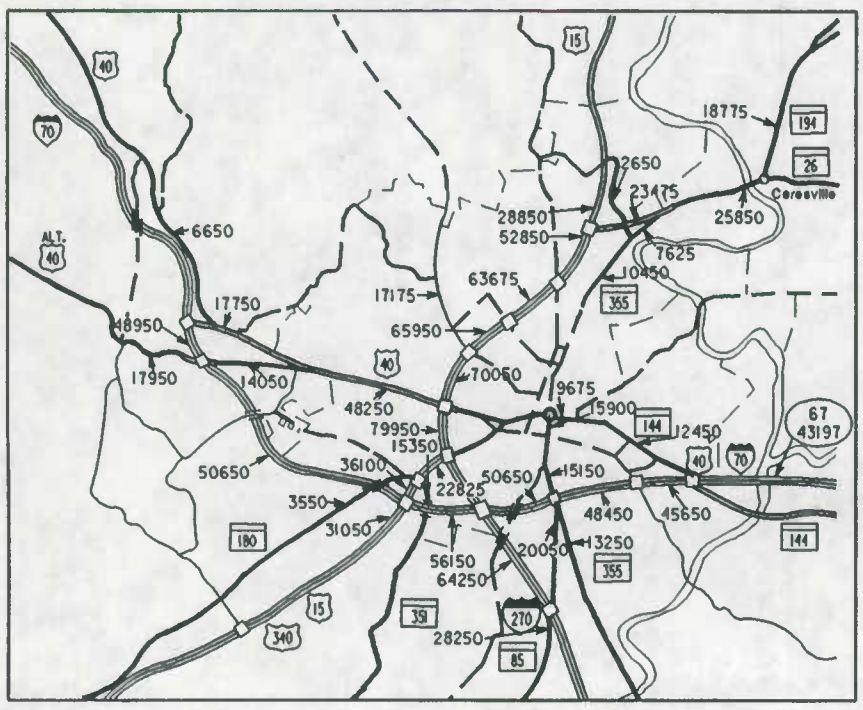

FREDERICK COUNTY

TRAFFIC VOLUME MAP

1995

ANNUAL AVERAGE DAILY TRAFFIC

BASED ON DATA OBTAINED BETWEEN JANUARY 1, 1995 AND DECEDMBER 31, 1995

PREPARED BY THE

Maryland Department of Transportation

STATE HIGHWAY ADMINISTRATION

0 — 4 MILES

PENNSYLVANIA

WEST VIRGINIA

ALLEGANY COUNTY

Youghiogheny River Lake

Youghiogheny River

Savage River

SAVAGE RIVER RESERVOIR

Deep Creek Lake

Jennings Randolph Lake

Potomac River

Oakland

Friendsville

Oekton

Keysers Ridge

Grantsville

Altamont

Hutton

Mtn. Lake Park

Loch Lynn Hgts.

Hoyes

Redhouse

Gorman

Gnegy Church

Kitzmiller

875 2825 1550 3350 650
2550 2750 3775 3250 1825 1625 1225
8850 12950 4425 3025 2425 14350 16450 675
1125 1950 9850 2150 3725 1850
6450 7850 4150
1950 4450 2450 1250
3125 7150 6150 9950 9050 11850 3250 5850 1050
775 2450 1750 1450 1650 1250

219 42 40 ALT. 40 669 495 68 135 38 39 50 560 546 35 8232 44 14401

LEGEND

- Multi Lane Divided Highway Access Fully Controlled
- Multi Lane Divided Highway
- Undivided Highway
- Local Highway

Counter Stations

42
56329

Traffic Count

Permanent Traffic Counter Locations and Toll Facilities

N

GARRETT COUNTY

TRAFFIC VOLUME MAP

1995

ANNUAL AVERAGE DAILY TRAFFIC

BASED ON DATA OBTAINED BETWEEN JANUARY 1, 1995 AND DECEMBER 31, 1995

PREPARED BY THE

Maryland Department of Transportation

STATE HIGHWAY ADMINISTRATION

0 4 MILES

PENNSYLVANIA

Norrisville
Harkins
Whiteford
Prospect
Drybranch
Shawsville
Blackhorse
Rocks
Federal
Jarrettsville
Madonna
Dublin
Ady
Darlington
Level
Hickory
Churchville
Fountain Green
Hess
Upper Crossroads
Scarff
Fallston
Benson
BEL AIR
Carsins
Havre de Grace
Aberdeen
Creswell
Belcamp
Bush River
Van Bibber
Edgewood
Joppatowne
CECIL COUNTY
BALTIMORE COUNTY

LEGEND

- Multi Lane Divided Highway Access Fully Controlled
- Multi Lane Divided Highway
- Undivided Highway
- Local Highway
- Counter Stations
- 42 / 56329 — Permanent Traffic Counter Locations and Toll Facilities
- Traffic Count

ABERDEEN

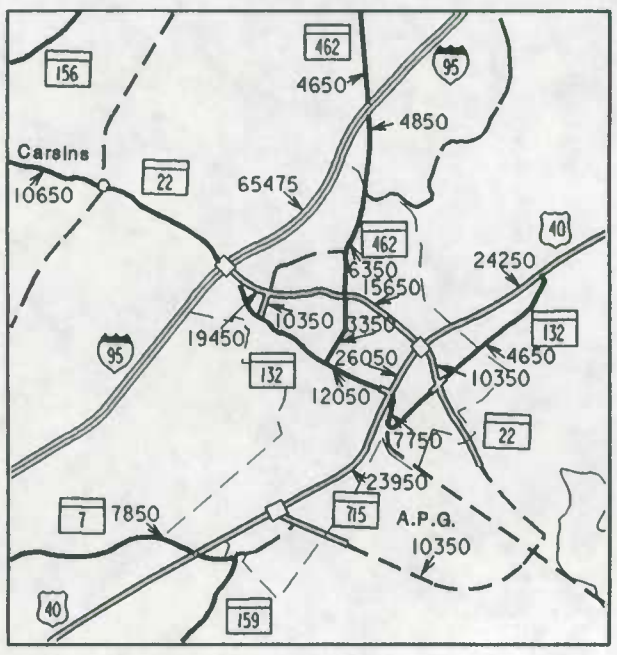

HARFORD COUNTY

TRAFFIC VOLUME MAP

1995

ANNUAL AVERAGE DAILY TRAFFIC

BASED ON DATA OBTAINED BETWEEN JANUARY 1, 1995 AND DECEMBER 31, 1995

PREPARED BY THE

Maryland Department of Transportation

STATE HIGHWAY ADMINISTRATION

0 4 MILES

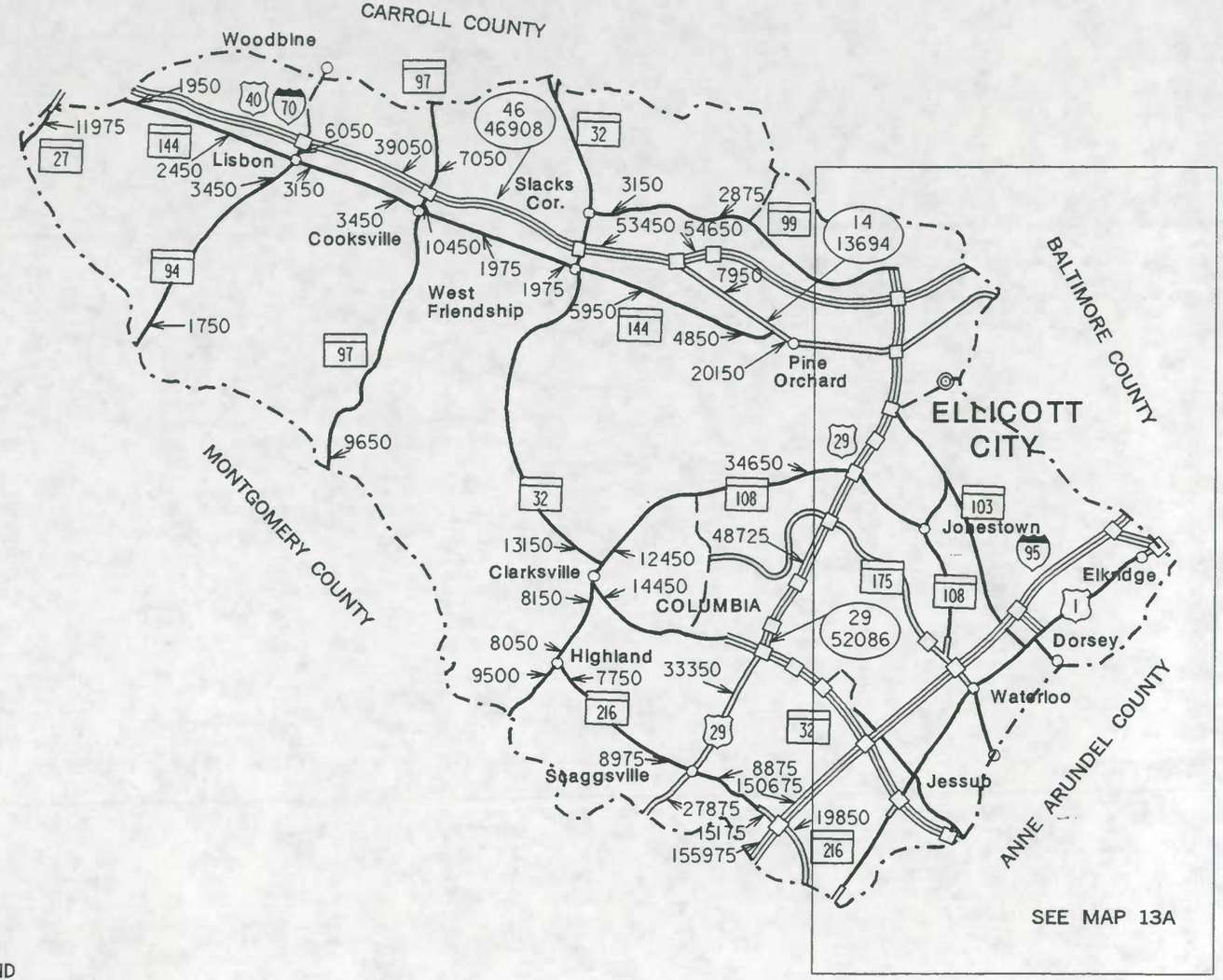

LEGEND

- Multi Lane Divided Highway Access Fully Controlled
- Multi Lane Divided Highway
- Undivided Highway
- Local Highway

Counter Stations

42
56329

Traffic Count

Permanent Traffic Counter Locations and Toll Facilities

HOWARD COUNTY

TRAFFIC VOLUME MAP

1995

ANNUAL AVERAGE DAILY TRAFFIC

BASED ON DATA OBTAINED BETWEEN JANUARY 1, 1995 AND DECEMBER 31, 1995

PREPARED BY THE

Maryland Department of Transportation

STATE HIGHWAY ADMINISTRATION

0 4 MILES

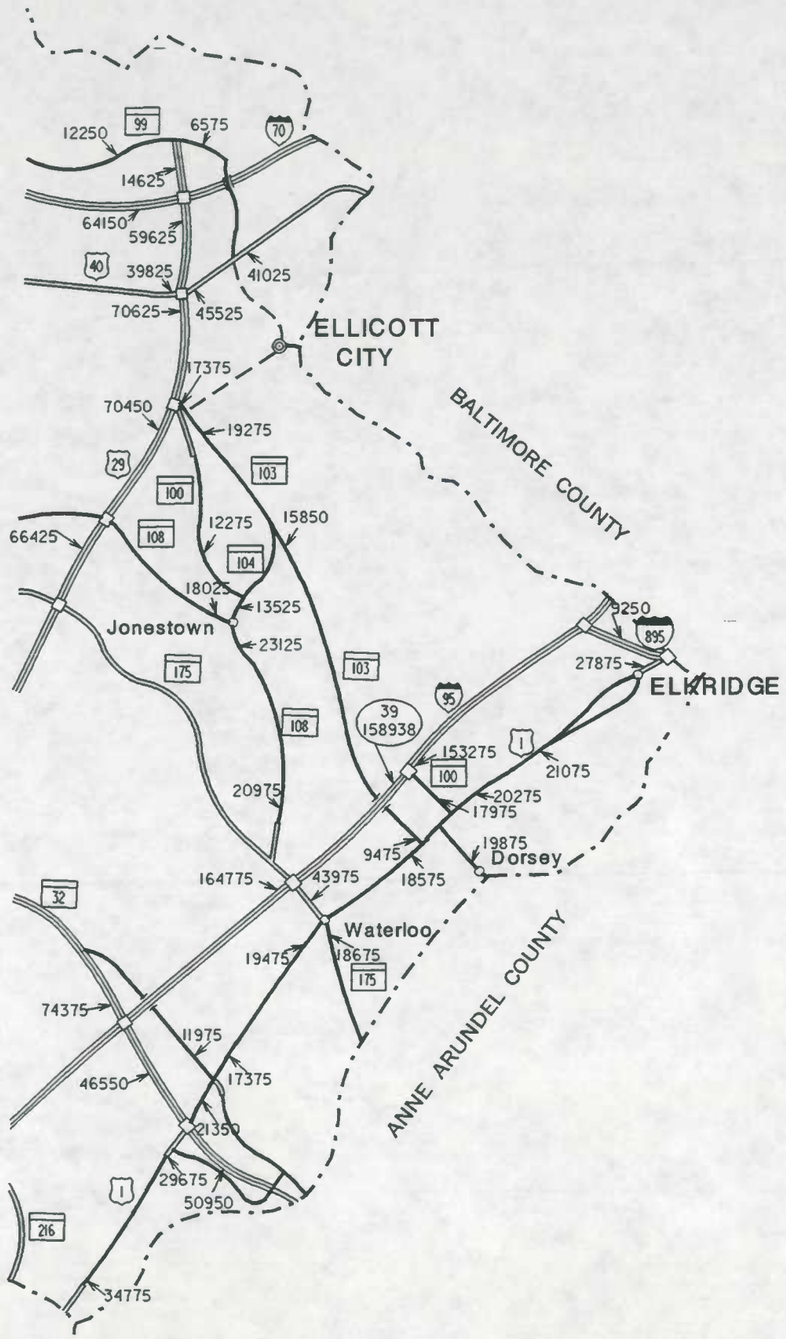

LEGEND

- Multi Lane Divided Highway Access Fully Controlled
- Multi Lane Divided Highway
- Undivided Highway
- Local Highway

Counter Stations

42
56329

Traffic Count

Permanent Traffic Counter Locations and Toll Facilities



HOWARD COUNTY ENLARGEMENT

TRAFFIC VOLUME MAP

1995

ANNUAL AVERAGE DAILY TRAFFIC

BASED ON DATA OBTAINED BETWEEN JANUARY 1, 1995 AND DECEMBER 31, 1995

PREPARED BY THE

Maryland Department of Transportation

STATE HIGHWAY ADMINISTRATION

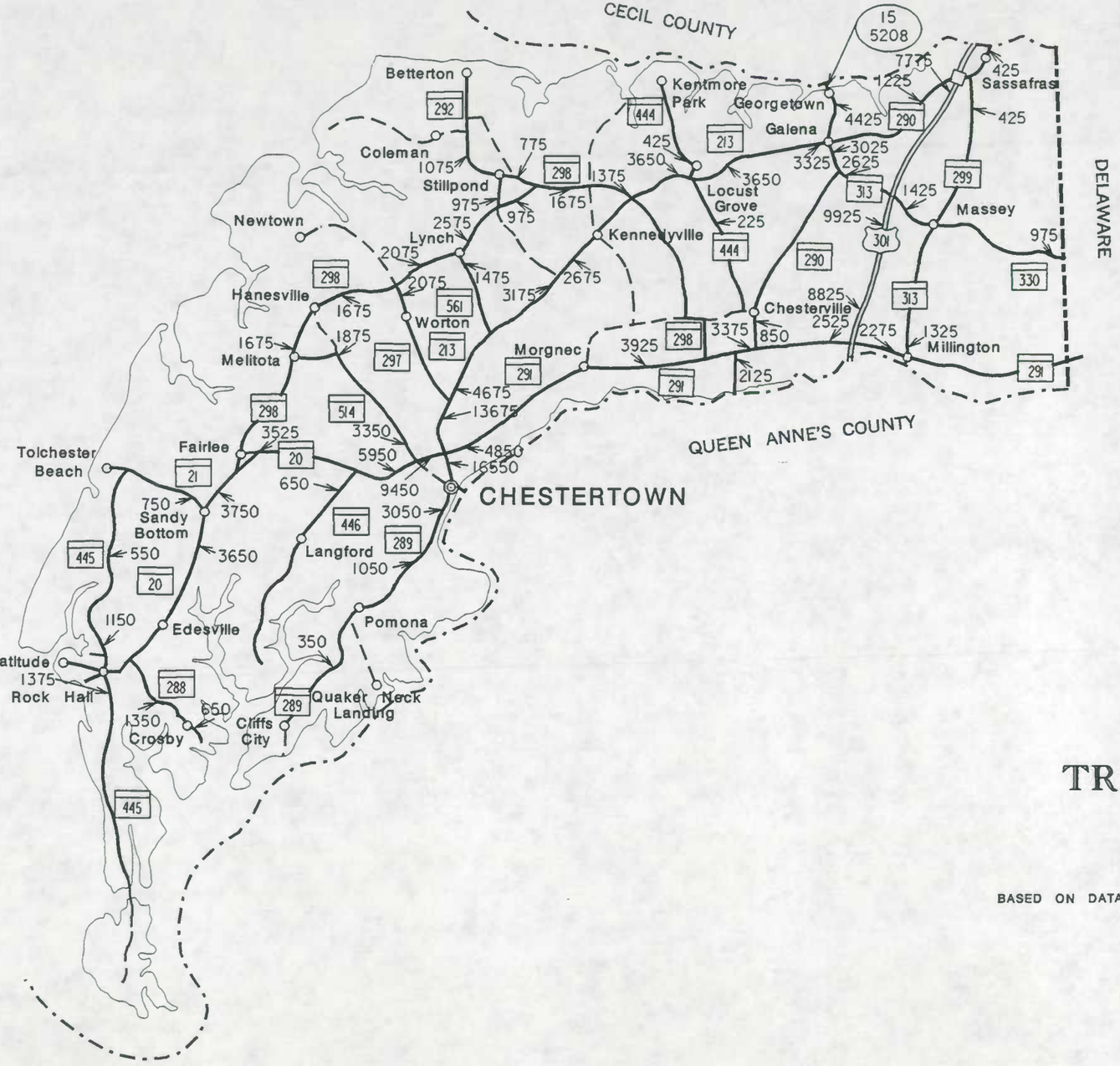

LEGEND

- Multi Lane Divided Highway Access Fully Controlled
- Multi Lane Divided Highway
- Undivided Highway
- Local Highway

Counter Stations

42
56329

Traffic Count

Permanent Traffic Counter Locations and Toll Facilities

KENT COUNTY

TRAFFIC VOLUME MAP

1995

ANNUAL AVERAGE DAILY TRAFFIC

BASED ON DATA OBTAINED BETWEEN JANUARY 1, 1995 AND DECEMBER 31, 1995

PREPARED BY THE

Maryland Department of Transportation

STATE HIGHWAY ADMINISTRATION

0 4 MILES

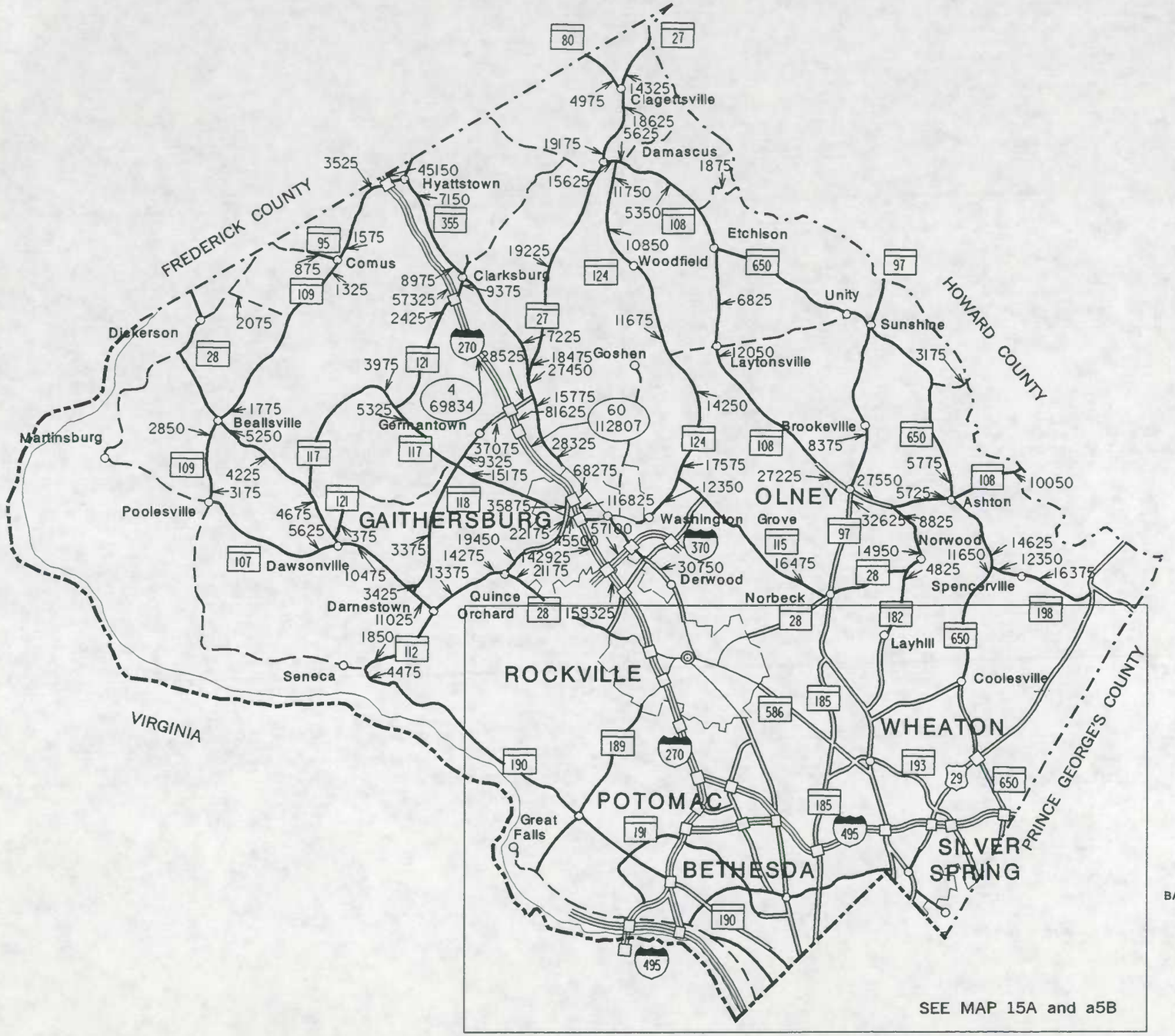

LEGEND

- Multi Lane Divided Highway Access Fully Controlled
- Multi Lane Divided Highway
- Undivided Highway
- Local Highway

Counter Stations

42
56329

Traffic Count

Permanent Traffic Counter Locations and Toll Facilities

N

MONTGOMERY COUNTY

TRAFFIC VOLUME MAP

1995

ANNUAL AVERAGE DAILY TRAFFIC

BASED ON DATA OBTAINED BETWEEN JANUARY 1, 1995 AND DECEMBER 31, 1995

PREPARED BY THE

Maryland Department of Transportation

STATE HIGHWAY ADMINISTRATION

0 4 MILES

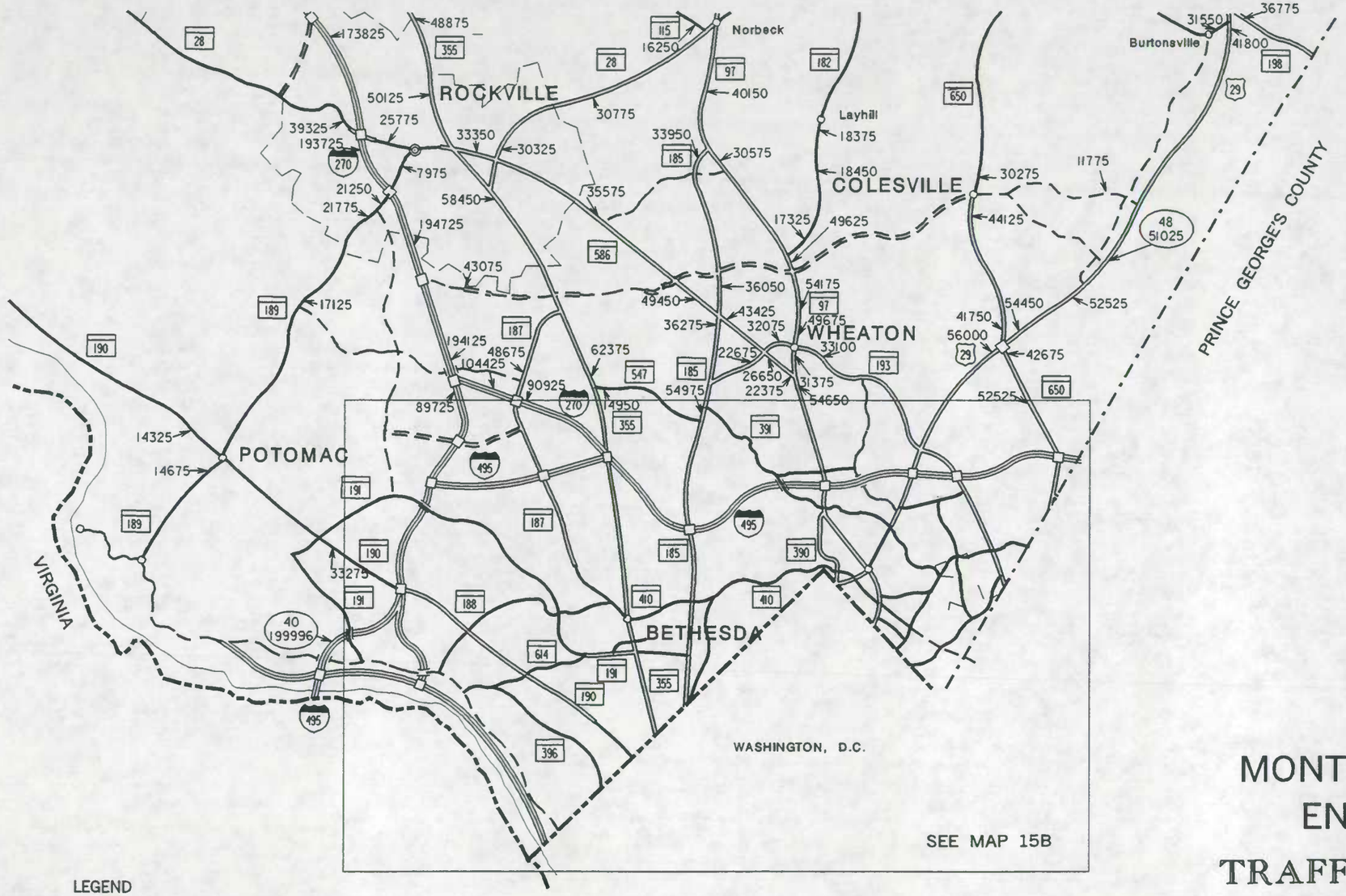

LEGEND

- Multi Lane Divided Highway Access Fully Controlled
- Multi Lane Divided Highway
- Undivided Highway
- Local Highway

Counter Stations

42 / 56329 — Traffic Count

Permanent Traffic Counter Locations and Toll Facilities

MONTGOMERY COUNTY
ENLARGEMENT 1
TRAFFIC VOLUME MAP
1995

ANNUAL AVERAGE DAILY TRAFFIC

BASED ON DATA OBTAINED BETWEEN JANUARY 1, 1995 AND DECEMBER 31, 1995

PREPARED BY THE

Maryland Department of Transportation

STATE HIGHWAY ADMINISTRATION

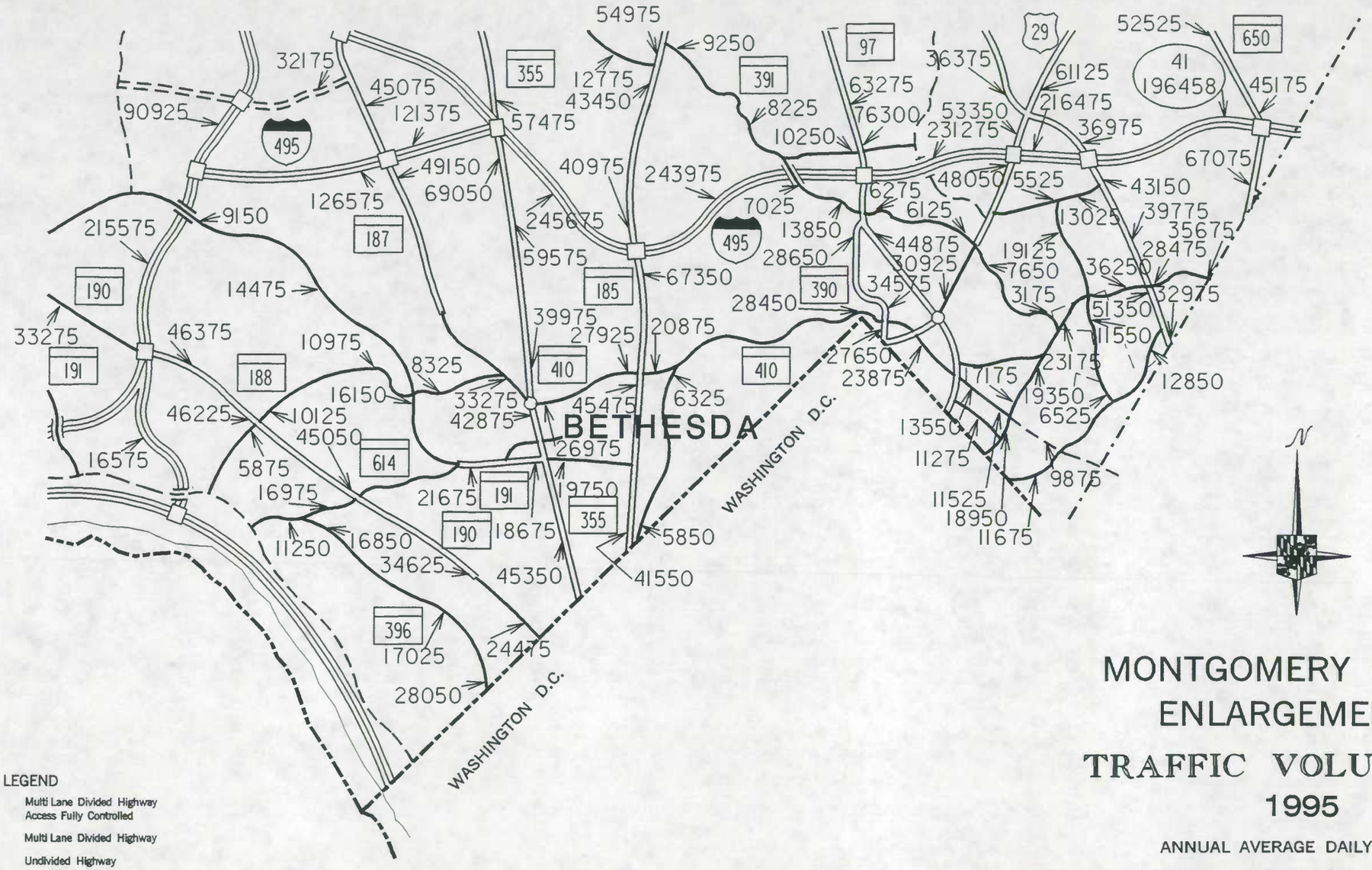

MONTGOMERY COUNTY
ENLARGEMENT 2

TRAFFIC VOLUME MAP
1995

ANNUAL AVERAGE DAILY TRAFFIC

BASED ON DATA OBTAINED BETWEEN JANUARY 1, 1995 AND DECEMBER 31, 1995

PREPARED BY THE

Maryland Department of Transportation

STATE HIGHWAY ADMINISTRATION

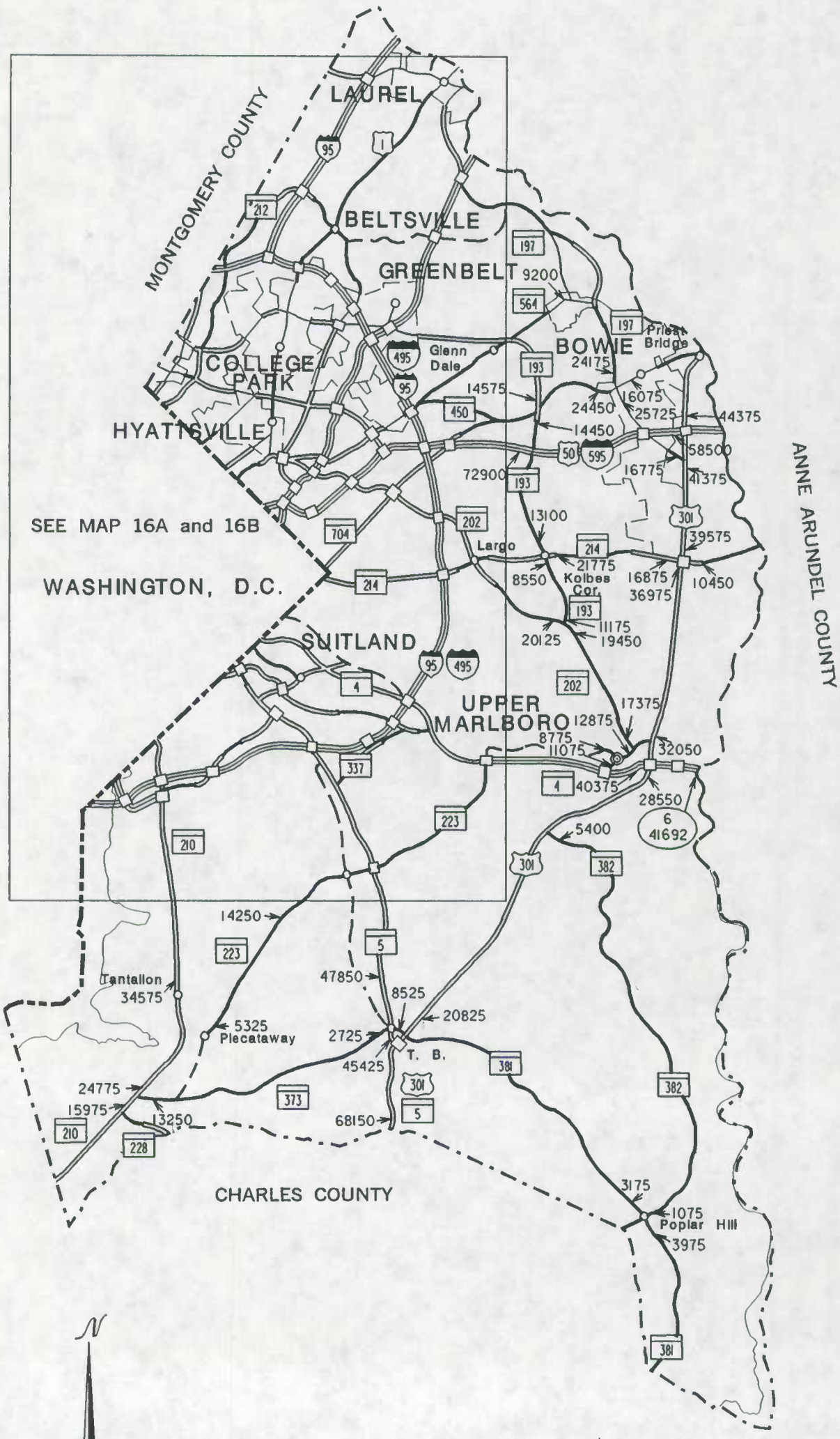

PRINCE GEORGE'S COUNTY

TRAFFIC VOLUME MAP

1995

ANNUAL AVERAGE DAILY TRAFFIC

BASED ON DATA OBTAINED BETWEEN JANUARY 1, 1995 AND DECEMBER 31, 1995

PREPARED BY THE

Maryland Department of Transportation

STATE HIGHWAY ADMINISTRATION

0 4 MILES

LEGEND

- Multi Lane Divided Highway Access Fully Controlled
- Multi Lane Divided Highway
- Undivided Highway
- Local Highway

Counter Stations

42
56329

Traffic Count

Permanent Traffic Counter Locations and Toll Facilities

PRINCE GEORGE'S COUNTY
ENLARGEMENT 1
TRAFFIC VOLUME MAP
1995

ANNUAL AVERAGE DAILY TRAFFIC

BASED ON DATA OBTAINED BETWEEN JANUARY 1, 1995 AND DECEMBER 31, 1995

PREPARED BY THE

Maryland Department of Transportation
STATE HIGHWAY ADMINISTRATION

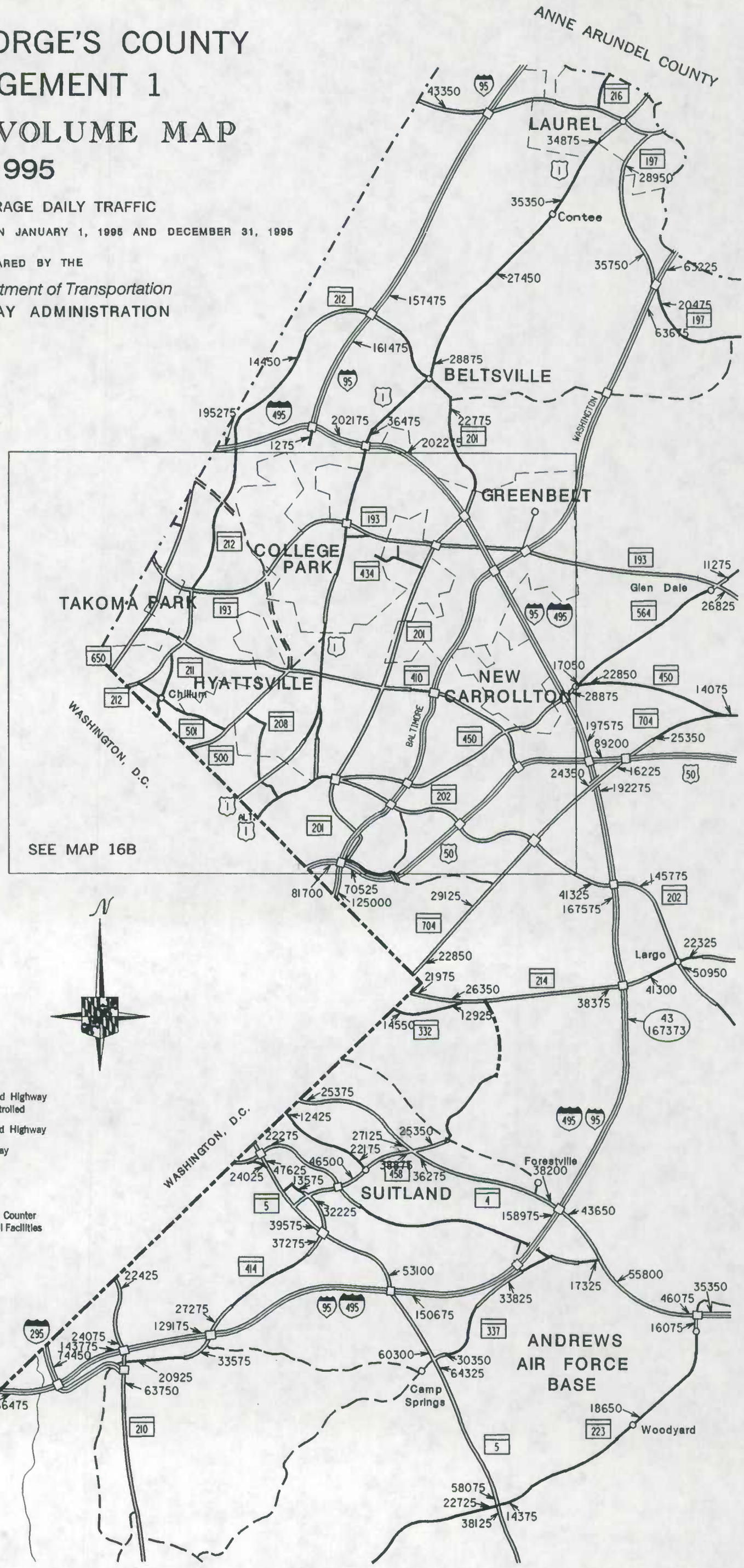

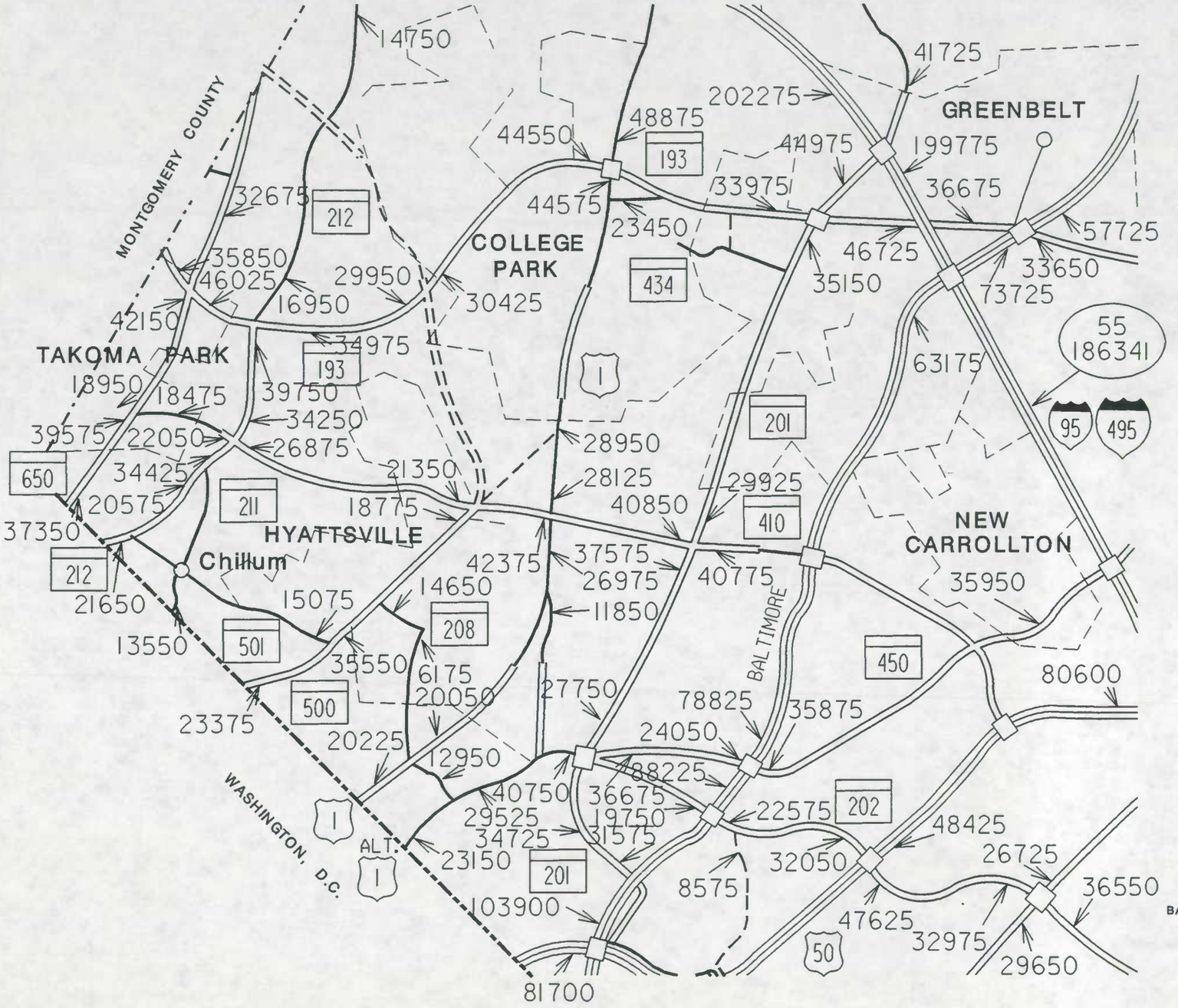

LEGEND

- Multi Lane Divided Highway Access Fully Controlled
- Multi Lane Divided Highway
- Undivided Highway
- Local Highway

Counter Stations

42
56329

Traffic Count

Permanent Traffic Counter Locations and Toll Facilities

N

PRINCE GEORGE'S COUNTY
ENLARGEMENT 2
TRAFFIC VOLUME MAP
1995

ANNUAL AVERAGE DAILY TRAFFIC

BASED ON DATA OBTAINED BETWEEN JANUARY 1, 1995 AND DECEMBER 31, 1995

PREPARED BY THE

Maryland Department of Transportation

STATE HIGHWAY ADMINISTRATION

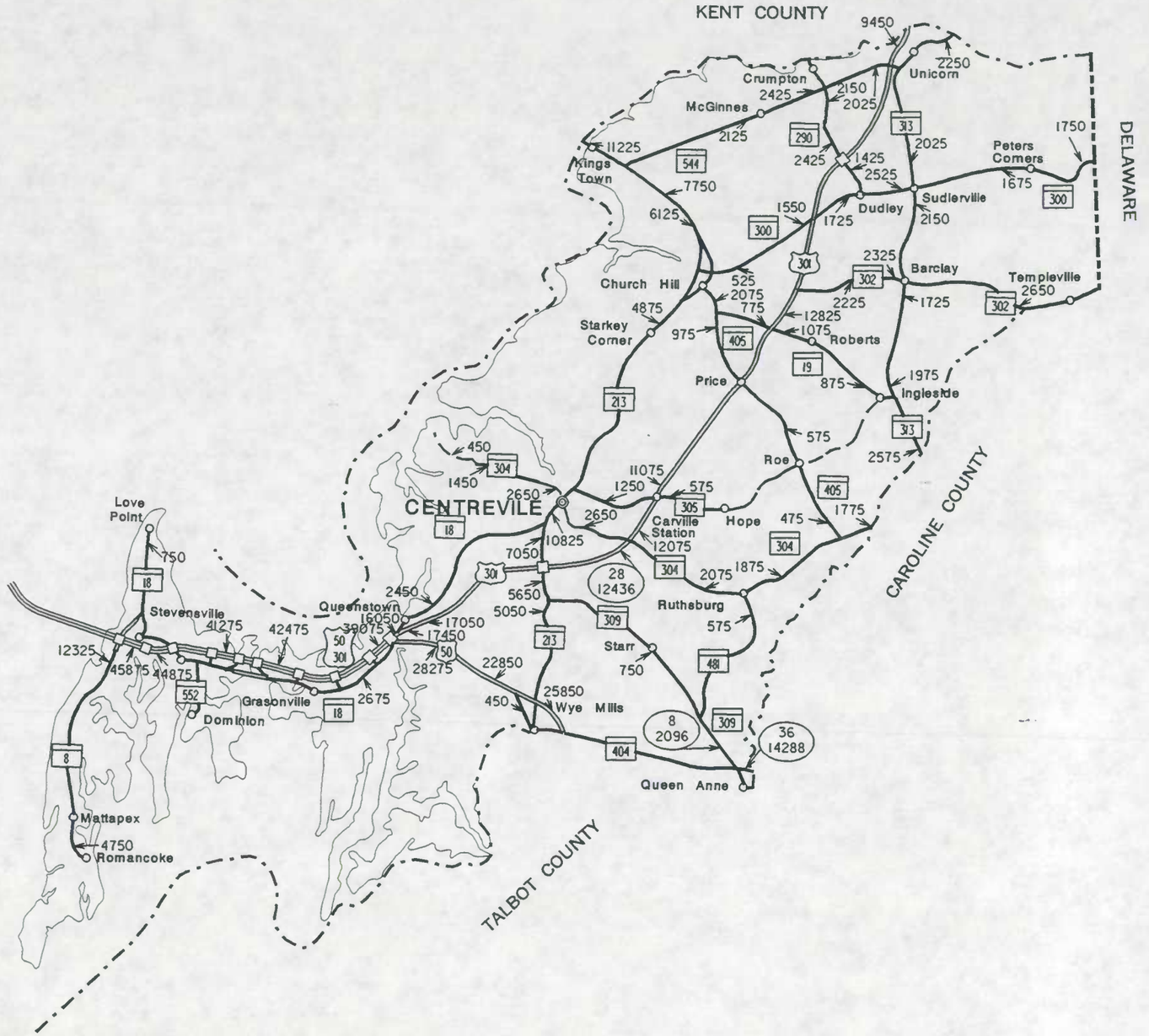

QUEEN ANNE'S COUNTY

TRAFFIC VOLUME MAP

1995

ANNUAL AVERAGE DAILY TRAFFIC

BASED ON DATA OBTAINED BETWEEN JANUARY 1, 1995 AND DECEMBER 31, 1995

PREPARED BY THE

Maryland Department of Transportation

STATE HIGHWAY ADMINISTRATION

0 4 MILES

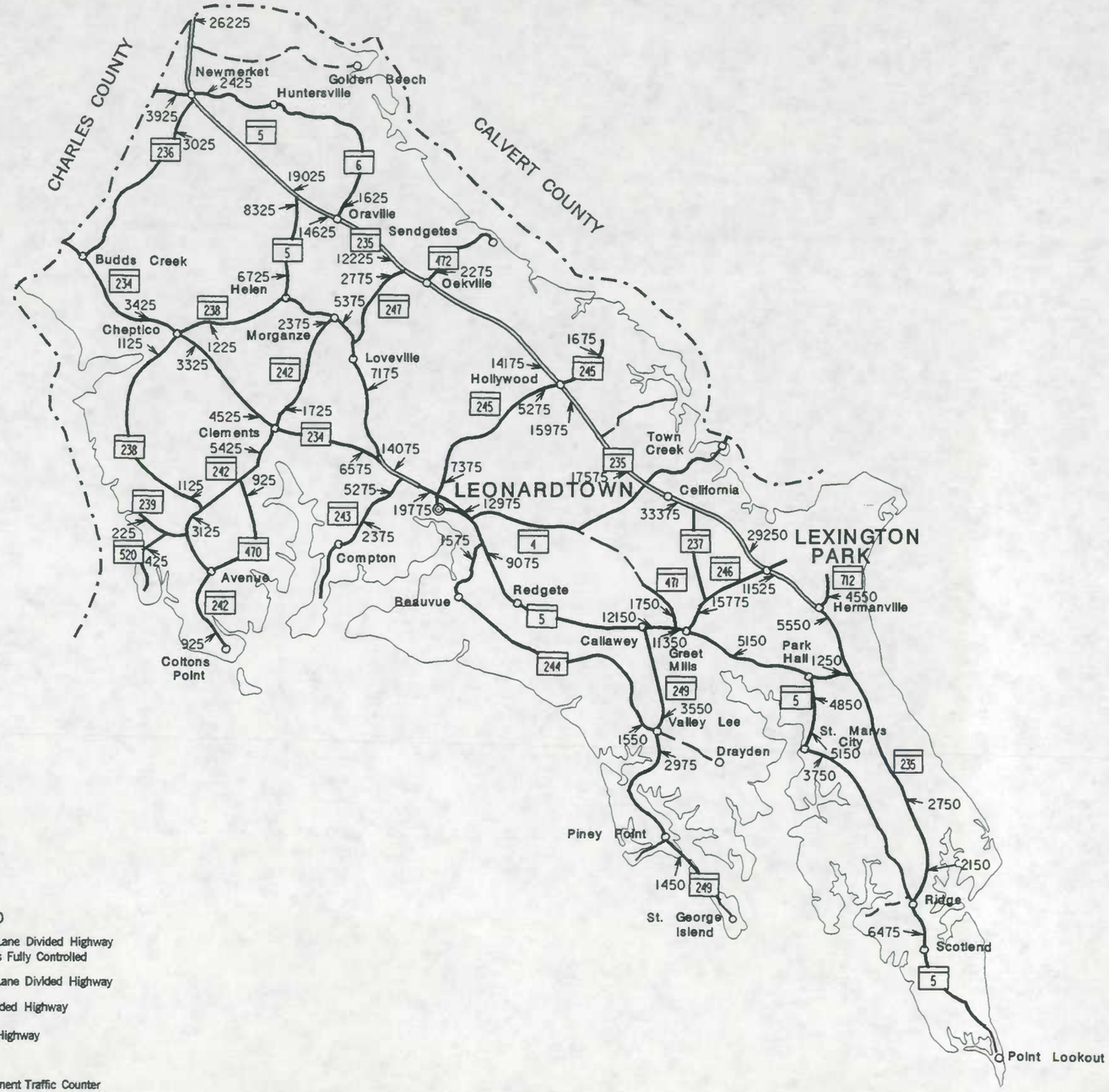

LEGEND

- Multi Lane Divided Highway Access Fully Controlled
- Multi Lane Divided Highway
- Undivided Highway
- Local Highway

Counter Stations

42
56329

Traffic Count

Permanent Traffic Counter Locations and Toll Facilities

ST. MARY'S COUNTY

TRAFFIC VOLUME MAP

1995

ANNUAL AVERAGE DAILY TRAFFIC

BASED ON DATA OBTAINED BETWEEN JANUARY 1, 1995 AND DECEMBER 31, 1995

PREPARED BY THE

Maryland Department of Transportation

STATE HIGHWAY ADMINISTRATION

0 4 MILES

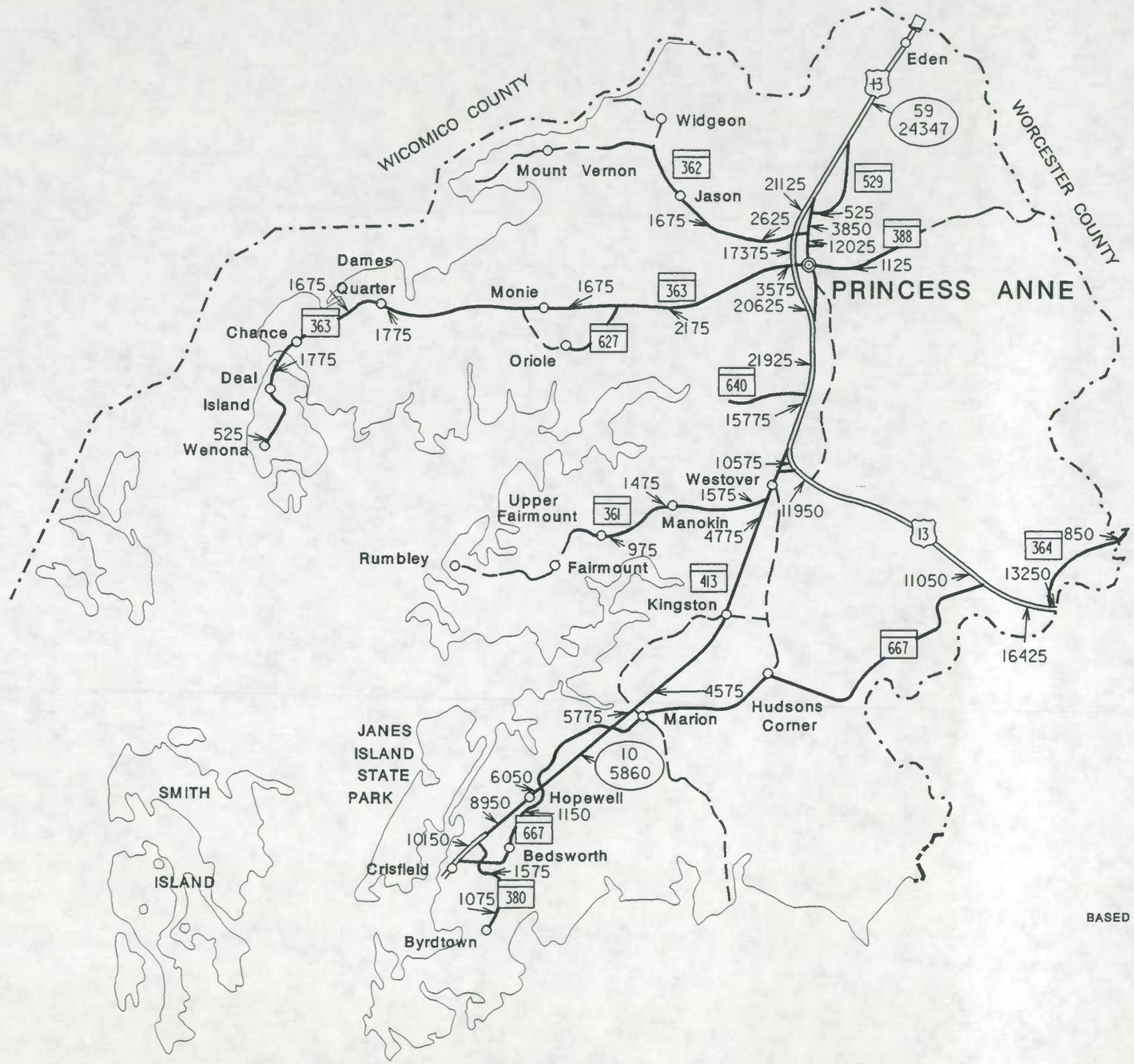

SOMERSET COUNTY

TRAFFIC VOLUME MAP

1995

ANNUAL AVERAGE DAILY TRAFFIC

BASED ON DATA OBTAINED BETWEEN JANUARY 1, 1995 AND DECEMBER 31, 1995

PREPARED BY THE

Maryland Department of Transportation

STATE HIGHWAY ADMINISTRATION

0 4 MILES

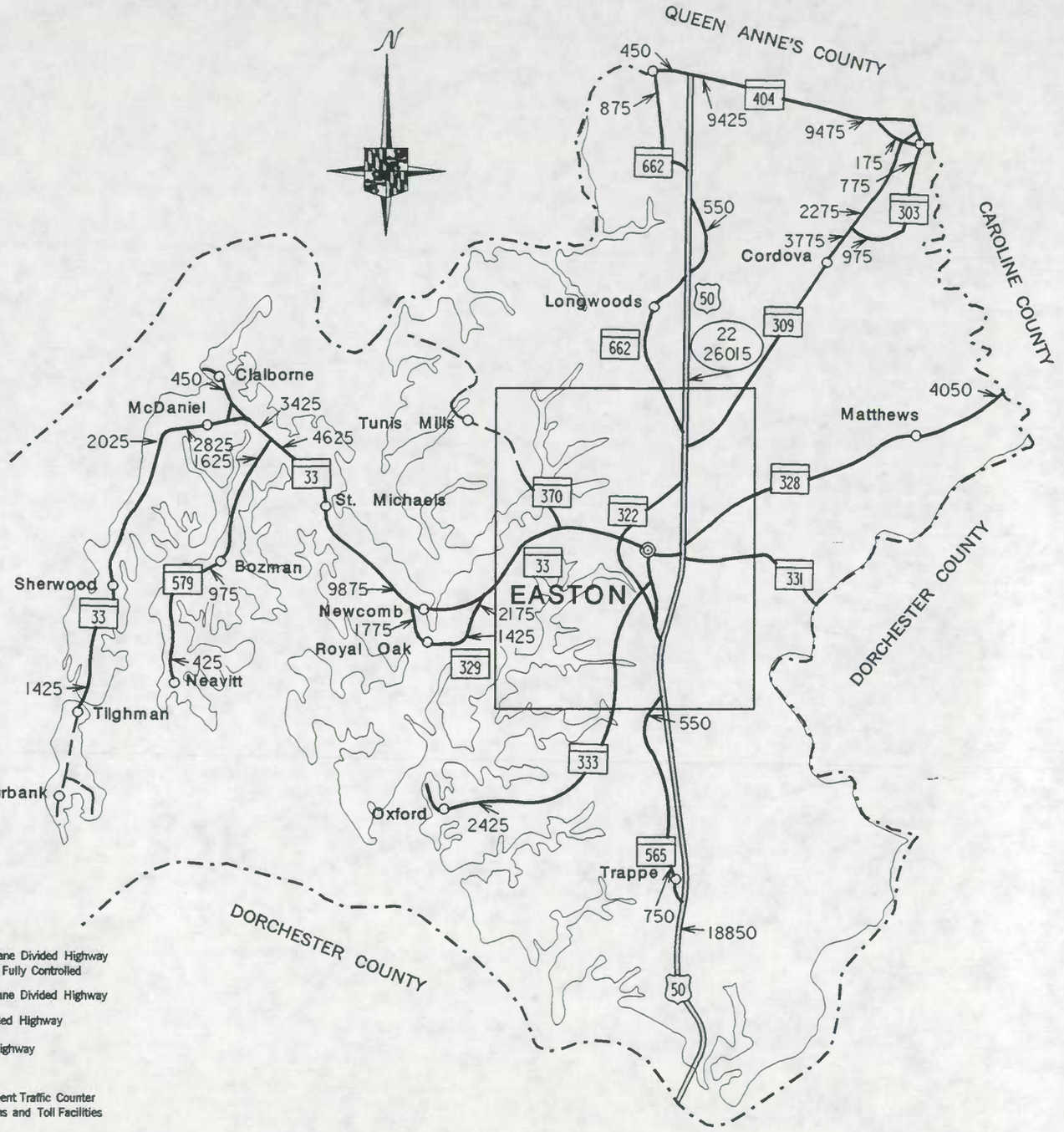

LEGEND

- Multi Lane Divided Highway Access Fully Controlled
- Multi Lane Divided Highway
- Undivided Highway
- Local Highway

Counter Stations

42 / 56329 — Traffic Count

Permanent Traffic Counter Locations and Toll Facilities

EASTON

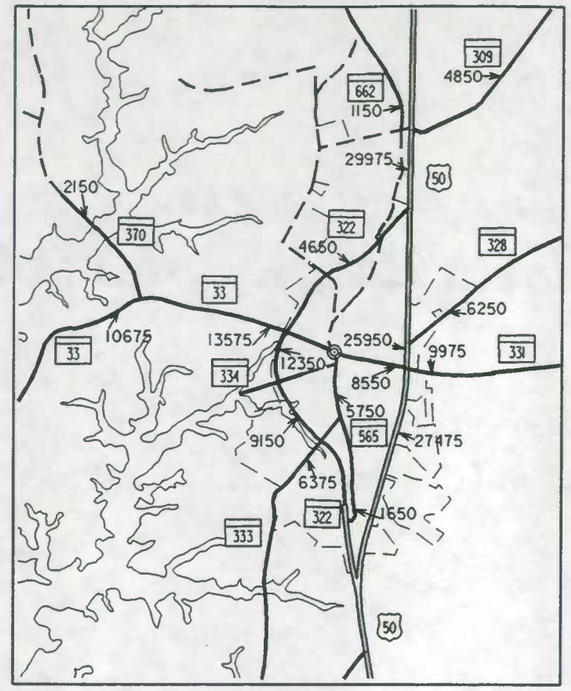

TALBOT COUNTY

TRAFFIC VOLUME MAP

1995

ANNUAL AVERAGE DAILY TRAFFIC

BASED ON DATA OBTAINED BETWEEN JANUARY 1, 1995 AND DECEMBER 31, 1995

PREPARED BY THE

Maryland Department of Transportation

STATE HIGHWAY ADMINISTRATION

0 — 4 MILES

PENNSYLVANIA

ALLEGANY COUNTY

WEST VIRGINIA

FREDERICK COUNTY

HAGERSTOWN

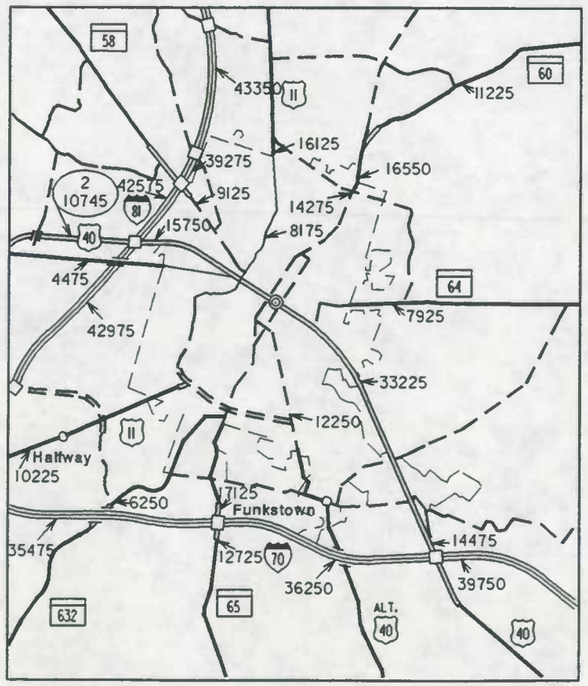

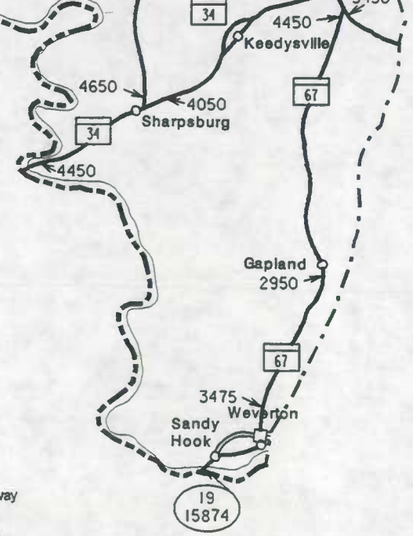

LEGEND

- Multi Lane Divided Highway Access Fully Controlled
- Multi Lane Divided Highway
- Undivided Highway
- Local Highway

Counter Stations

42
56329

Traffic Count

Permanent Traffic Counter Locations and Toll Facilities

WASHINGTON COUNTY

TRAFFIC VOLUME MAP

1995

ANNUAL AVERAGE DAILY TRAFFIC

BASED ON DATA OBTAINED BETWEEN JANUARY 1, 1995 AND DECEMBER 31, 1995

PREPARED BY THE

Maryland Department of Transportation

STATE HIGHWAY ADMINISTRATION

0 4 MILES

WICOMICO COUNTY
TRAFFIC VOLUME MAP
1995

ANNUAL AVERAGE DAILY TRAFFIC

BASED ON DATA OBTAINED BETWEEN JANUARY 1, 1995 AND DECEMBER 31, 1995

PREPARED BY THE

Maryland Department of Transportation

STATE HIGHWAY ADMINISTRATION

0 — 4 MILES

LEGEND

- Multi Lane Divided Highway Access Fully Controlled
- Multi Lane Divided Highway
- Undivided Highway
- Local Highway
- Counter Stations: 42 / 56329 — Permanent Traffic Counter Locations and Toll Facilities
- Traffic Count

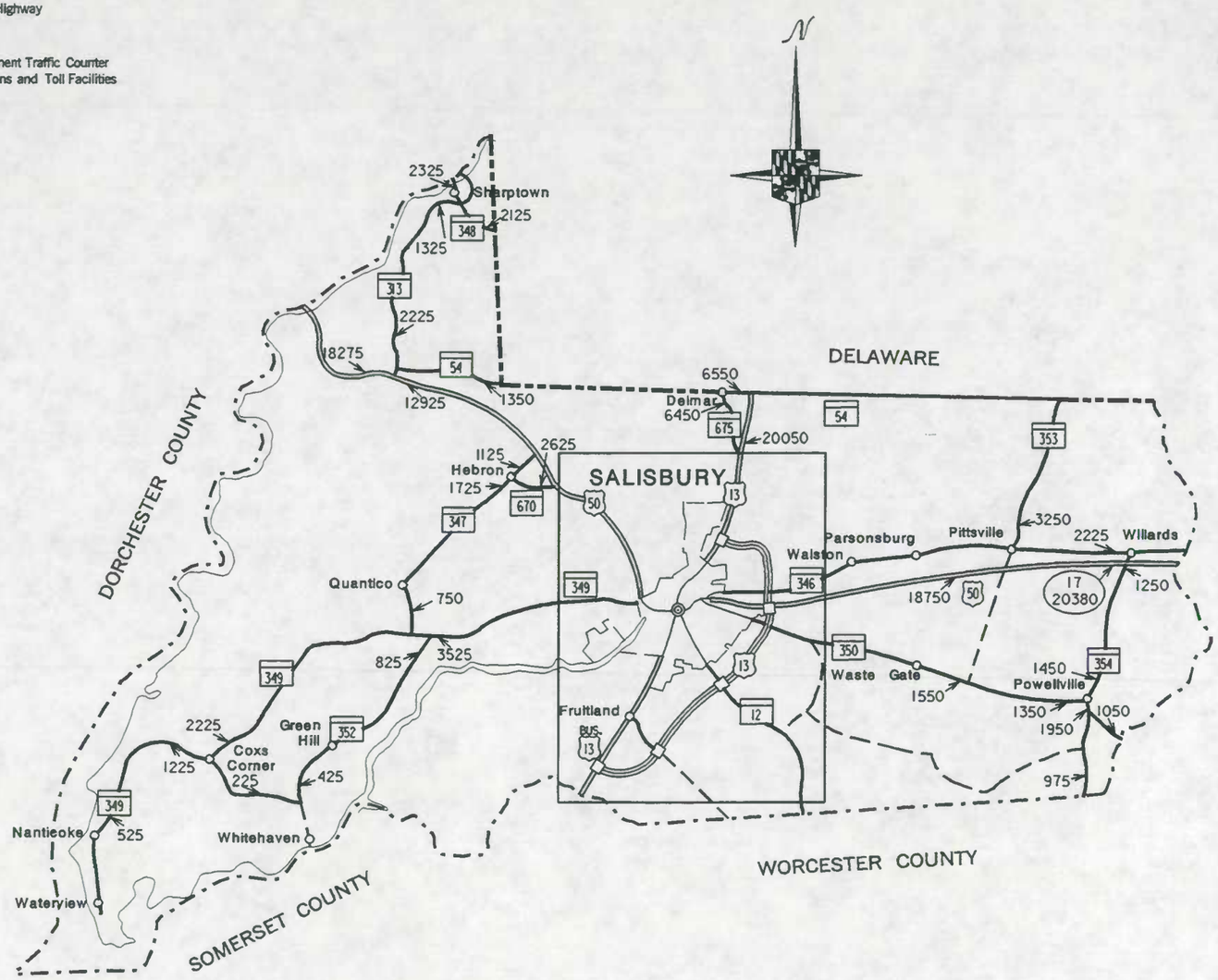

SALISBURY

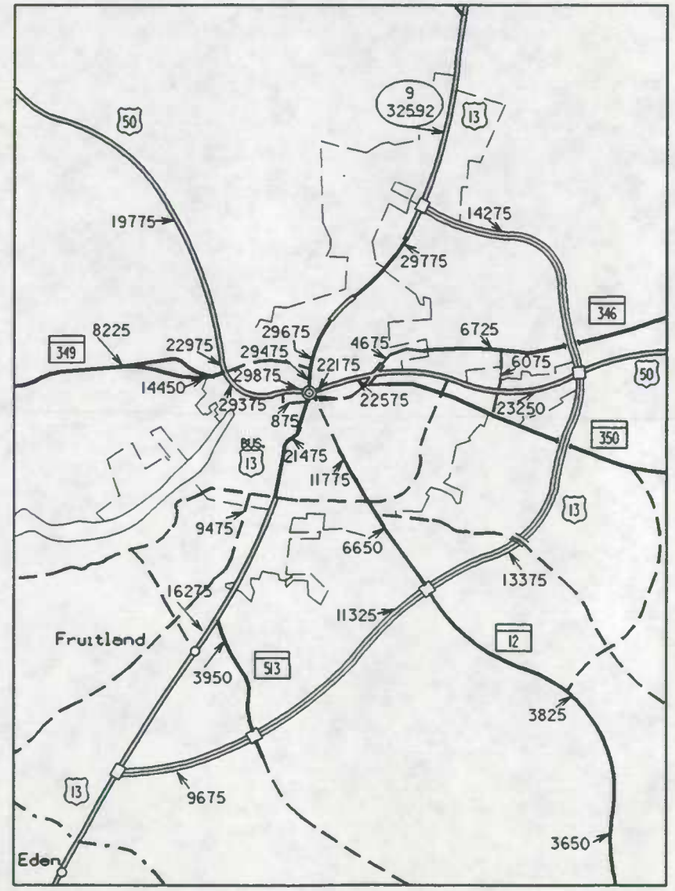

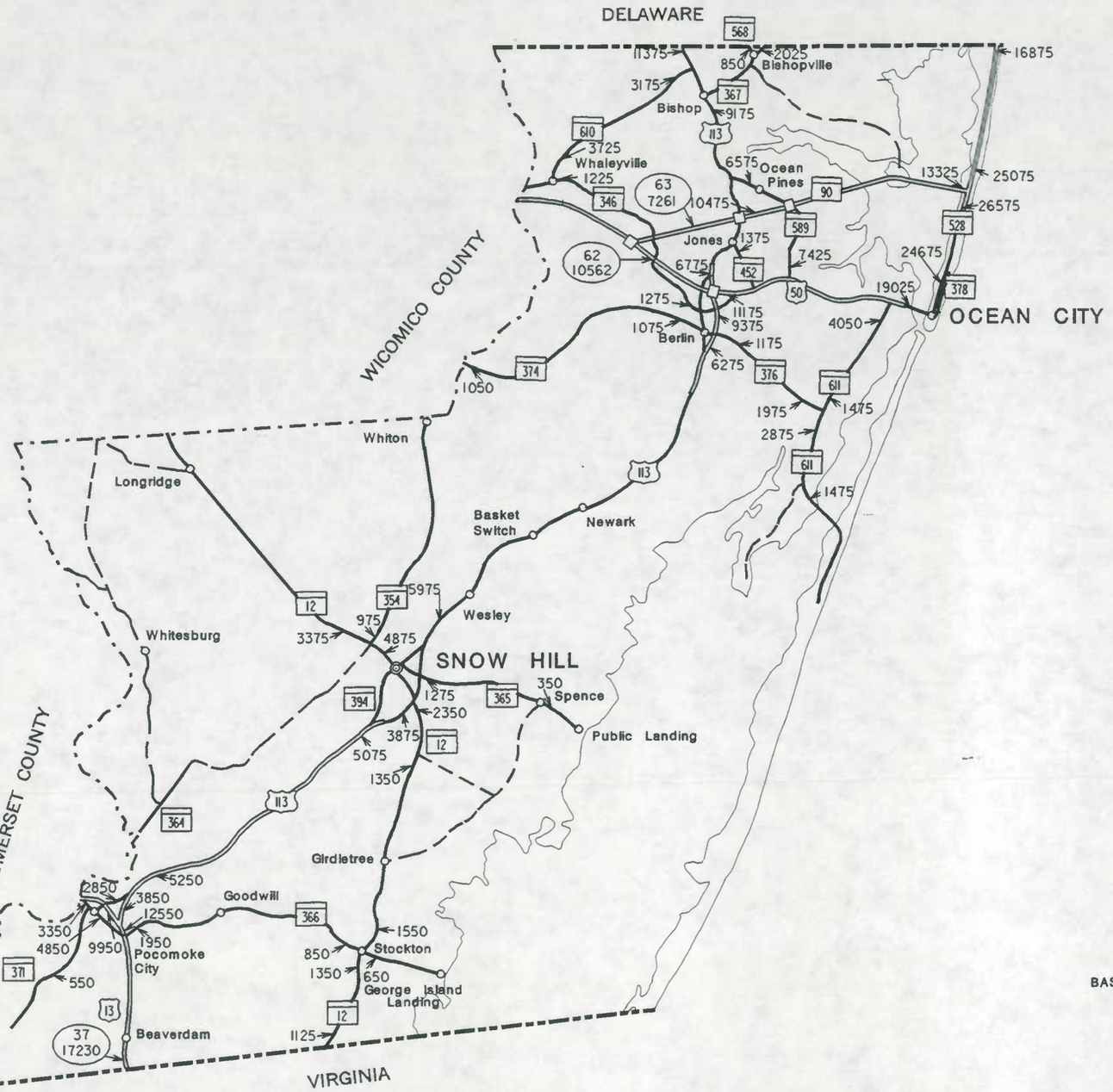

LEGEND

- Multi Lane Divided Highway Access Fully Controlled
- Multi Lane Divided Highway
- Undivided Highway
- Local Highway

Counter Stations

42
56329

Traffic Count

Permanent Traffic Counter Locations and Toll Facilities

N

WORCESTER COUNTY

TRAFFIC VOLUME MAP

1995

ANNUAL AVERAGE DAILY TRAFFIC

BASED ON DATA OBTAINED BETWEEN JANUARY 1, 1995 AND DECEMBER 31, 1995

PREPARED BY THE

Maryland Department of Transportation

STATE HIGHWAY ADMINISTRATION

0 4 MILES