HIGHWAY INFORMATION SERVICES DIVISION
Office of Planning and Preliminary Engineering

MARYLAND'S COUNTIES

1 ALLEGANY
2 ANNE ARUNDEL
3 BALTIMORE
4 CALVERT
5 CAROLINE
6 CARROLL
7 CECIL
8 CHARLES
9 DORCHESTER
10 FREDERICK
11 GARRETT
12 HARFORD
13 HOWARD
14 KENT
15 MONTGOMERY
16 PRINCE GEORGE'S
17 QUEEN ANNE'S
18 ST. MARY'S
19 SOMERSET
20 TALBOT
21 WASHINGTON
22 WICOMICO
23 WORCESTER
24 Baltimore City (not incl.)

LEGEND

Multi Lane Divided Highway Access Fully Controlled

Multi Lane Divided Highway

Undivided Highway

Local Highway

Counter Stations

42
56329

Traffic Count

Permanent Traffic Counter Locations and Toll Facilities

MARYLAND

COUNTY TRAFFIC VOLUME MAPS

1994

MARYLAND DEPARTMENT OF TRANSPORTATION
STATE HIGHWAY ADMINISTRATION

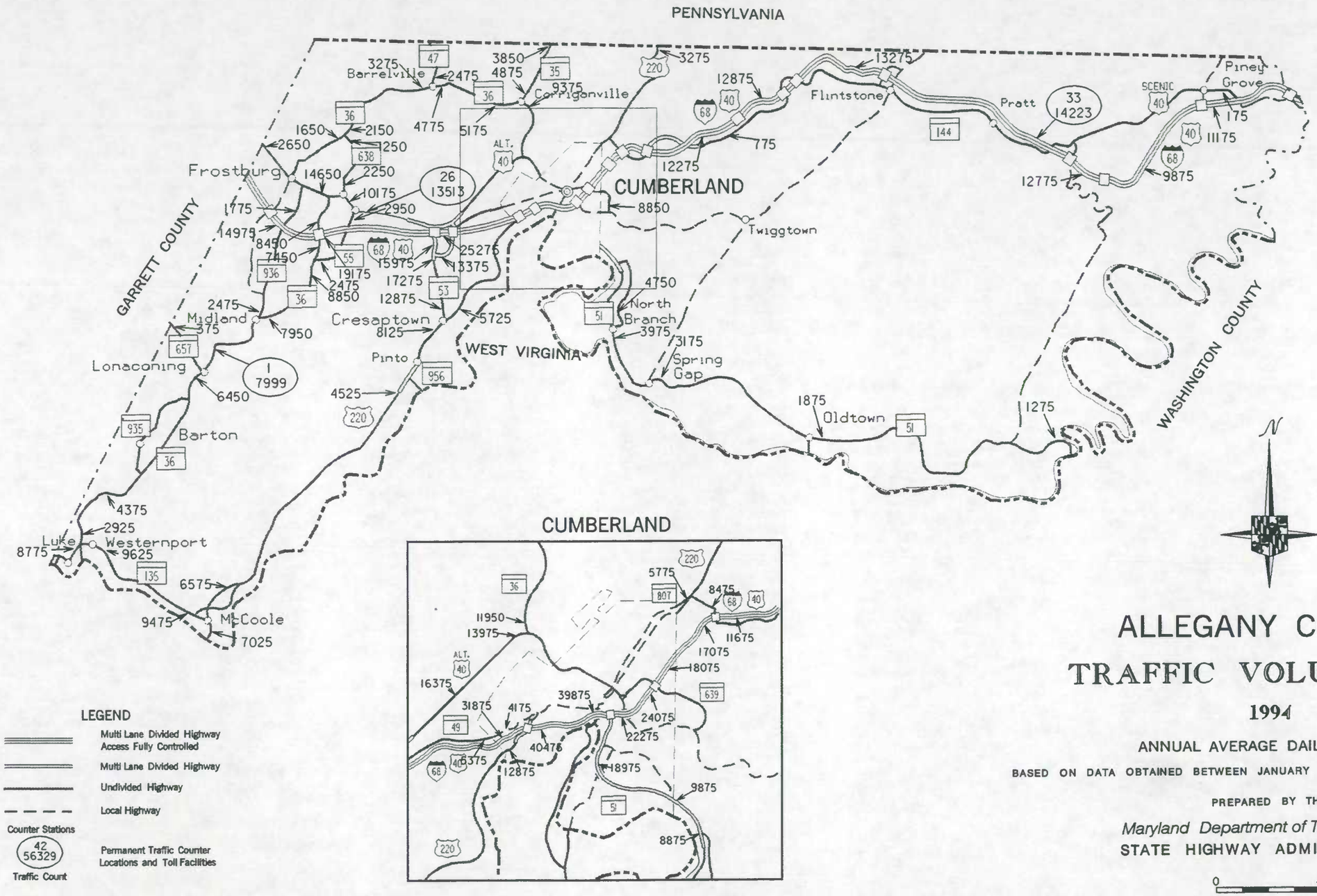

ALLEGANY COUNTY

TRAFFIC VOLUME MAP

1994

ANNUAL AVERAGE DAILY TRAFFIC

BASED ON DATA OBTAINED BETWEEN JANUARY 1, 1994 AND DECEMBER 31, 1994

PREPARED BY THE

Maryland Department of Transportation

STATE HIGHWAY ADMINISTRATION

0 4 MILES

SEE MAP 2A

HOWARD COUNTY

BALTIMORE COUNTY

PRINCE GEORGE'S COUNTY

CALVERT COUNTY

B.W.I. Harmans

GLEN BURNIE

Riviera Beach

Annapolis Junct.

Jacobsville

Pasadena
49050
13925
9275

OCEANTON
7775
8775
47875
51975
50575
17625
57050
17175
13050
6750
10325
10625
51600
7725
16675
5875
69450
Dorrs Cor.
7575
15650
53375
SEVERNA PARK
GIBSON ISLAND
42
56329
15500
15325
ARNOLD
C
53469
ANNAPOLIS
Edgewater
48250
20425
19550
12875
9075
12725
Davidsonville
Collinson Cor.
7950
12775
Mayo
3150
Beverley Beach
2025
9525
2550
West River
8850
Shady Side
19675
1175
1350
5250
9050
Mt. Zion (Lothian)
7125
9550
36550
3625
Greenock
350
7525
8375
8250
10375
6750
Deale
9450
2425
32850
1025
2550
8375
2350

Conaways CROFTON

LEGEND

- Multi Lane Divided Highway Access Fully Controlled
- Multi Lane Divided Highway
- Undivided Highway
- Local Highway

Counter Stations

42
56329

Permanent Traffic Counter Locations and Toll Facilities

Traffic Count

N

ANNAPOLIS

ARNOLD
51450
60450
110600
16025
20900
10525
16675
74050
32950
86800
44525
20650
12625
31825
32675
32325
8200
12075
14775
46975
41350
28400
28900
5750
15000
24100
Edgewater

ANNE ARUNDEL COUNTY

TRAFFIC VOLUME MAP

1994

ANNUAL AVERAGE DAILY TRAFFIC

BASED ON DATA OBTAINED BETWEEN JANUARY 1, 1994 AND DECEMBER 31, 1994

PREPARED BY THE

Maryland Department of Transportation

STATE HIGHWAY ADMINISTRATION

0 4 MILES

ANNE ARUNDEL COUNTY
ENLARGEMENT
TRAFFIC VOLUME MAP

1994

ANNUAL AVERAGE DAILY TRAFFIC

BASED ON DATA OBTAINED BETWEEN JANUARY 1, 1994 AND DECEMBER 31, 1994

PREPARED BY THE

Maryland Department of Transportation

STATE HIGHWAY ADMINISTRATION

LEGEND

- Multi Lane Divided Highway Access Fully Controlled
- Multi Lane Divided Highway
- Undivided Highway
- Local Highway

Counter Stations

42 / 56329 — Traffic Count

Permanent Traffic Counter Locations and Toll Facilities

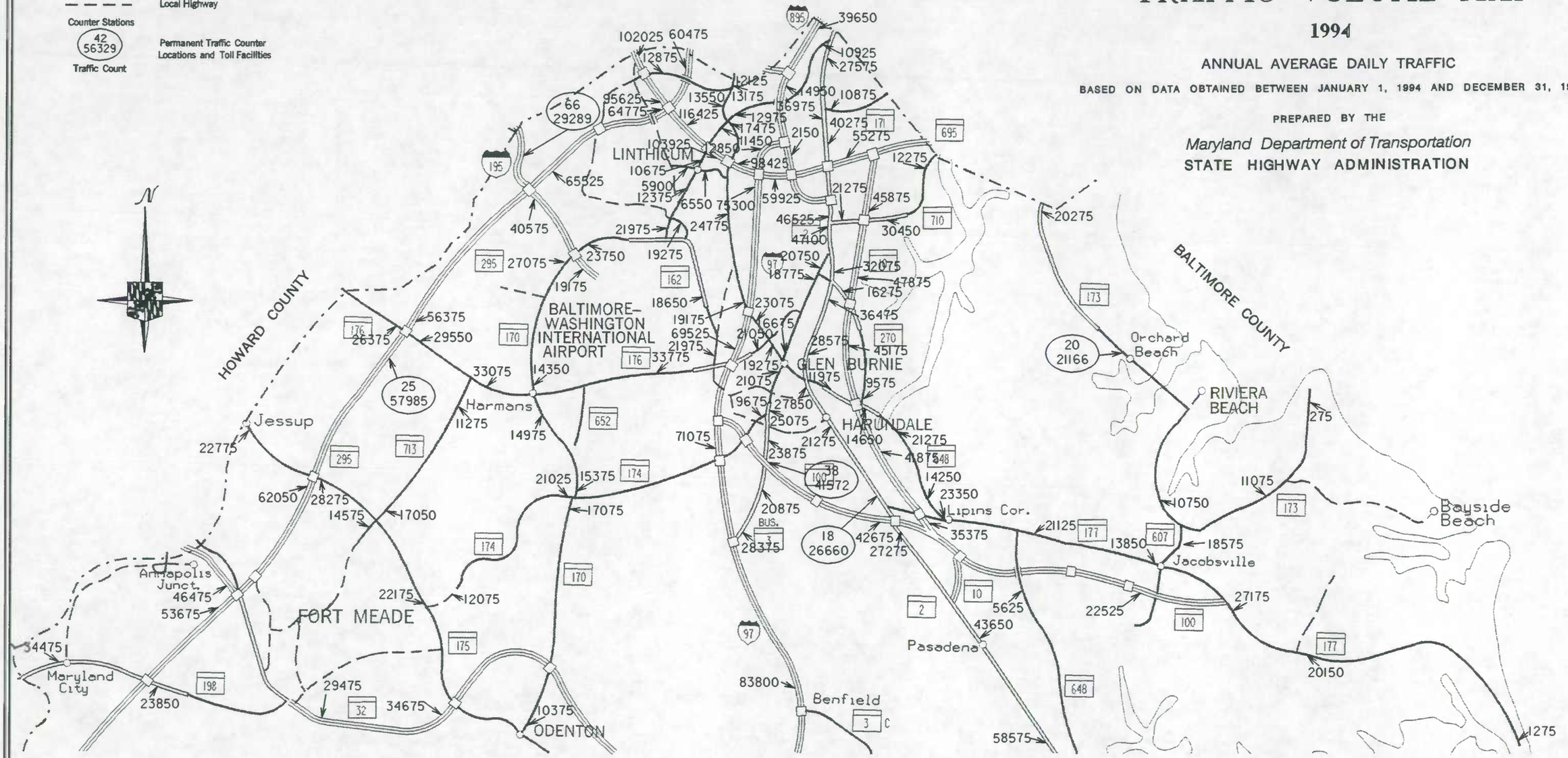

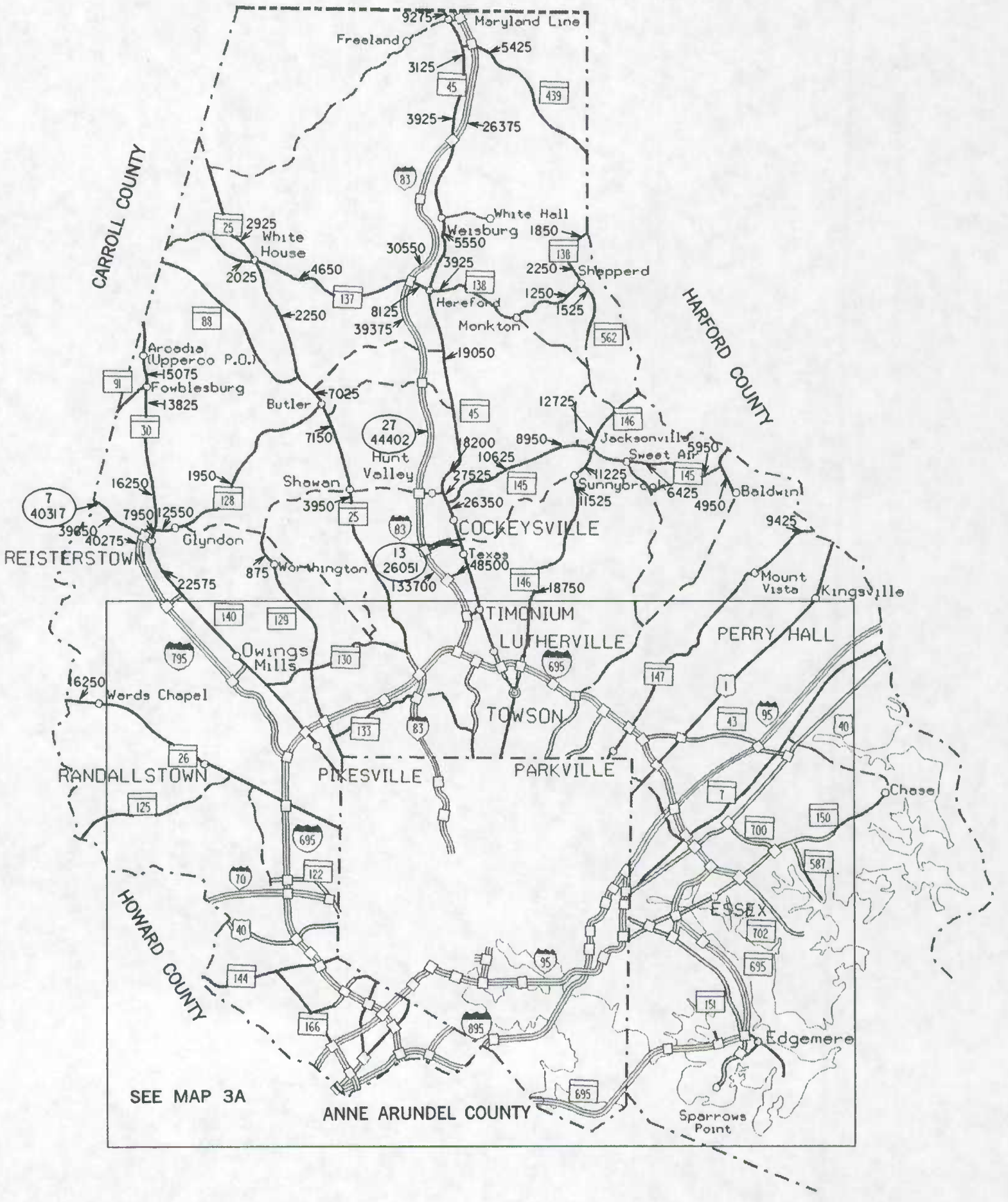

BALTIMORE COUNTY

TRAFFIC VOLUME MAP

1994

ANNUAL AVERAGE DAILY TRAFFIC

BASED ON DATA OBTAINED BETWEEN JANUARY 1, 1994 AND DECEMBER 31, 1994

PREPARED BY THE

Maryland Department of Transportation

STATE HIGHWAY ADMINISTRATION

LEGEND

Multi Lane Divided Highway Access Fully Controlled

Multi Lane Divided Highway

Undivided Highway

Local Highway

Counter Stations

42
56329
Traffic Count

Permanent Traffic Counter Locations and Toll Facilities

0 4 MILES

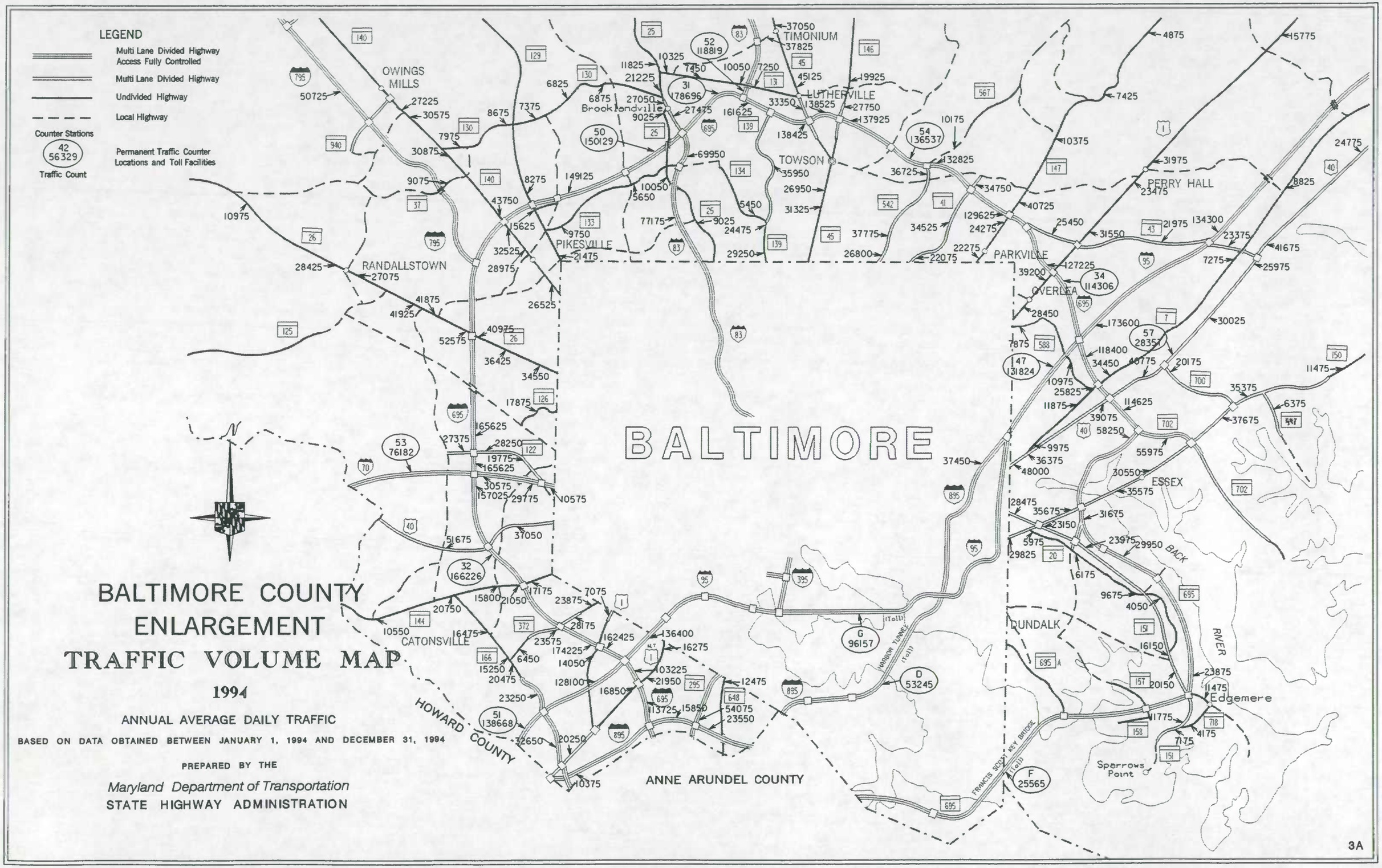

BALTIMORE COUNTY ENLARGEMENT TRAFFIC VOLUME MAP

1994

ANNUAL AVERAGE DAILY TRAFFIC

BASED ON DATA OBTAINED BETWEEN JANUARY 1, 1994 AND DECEMBER 31, 1994

PREPARED BY THE

Maryland Department of Transportation

STATE HIGHWAY ADMINISTRATION

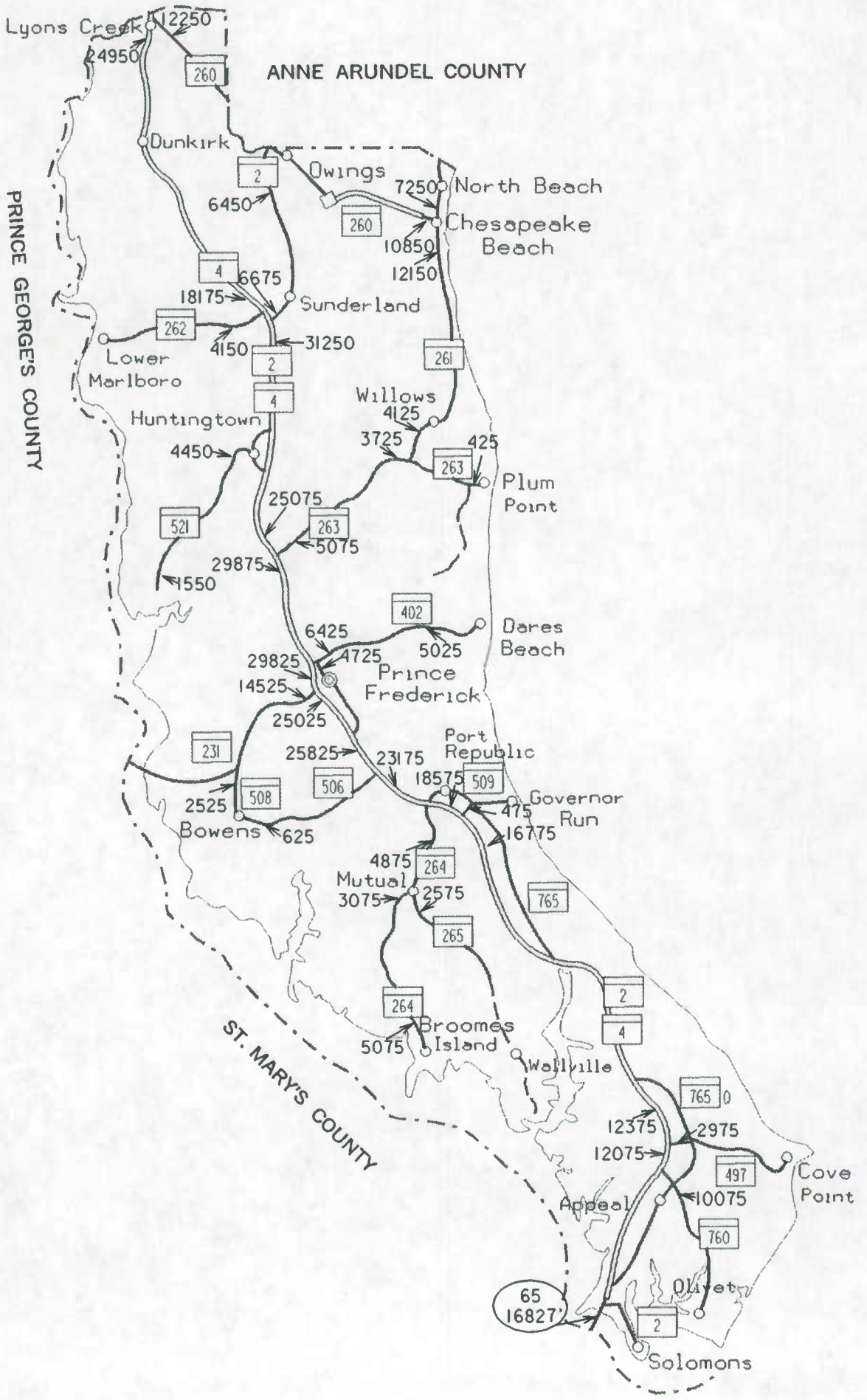

LEGEND

- Multi Lane Divided Highway Access Fully Controlled
- Multi Lane Divided Highway
- Undivided Highway
- Local Highway

Counter Stations

42
56329

Traffic Count

Permanent Traffic Counter Locations and Toll Facilities

N

CALVERT COUNTY

TRAFFIC VOLUME MAP

1994

ANNUAL AVERAGE DAILY TRAFFIC

BASED ON DATA OBTAINED BETWEEN JANUARY 1, 1994 AND DECEMBER 31, 1994

PREPARED BY THE

Maryland Department of Transportation

STATE HIGHWAY ADMINISTRATION

0 4 MILES

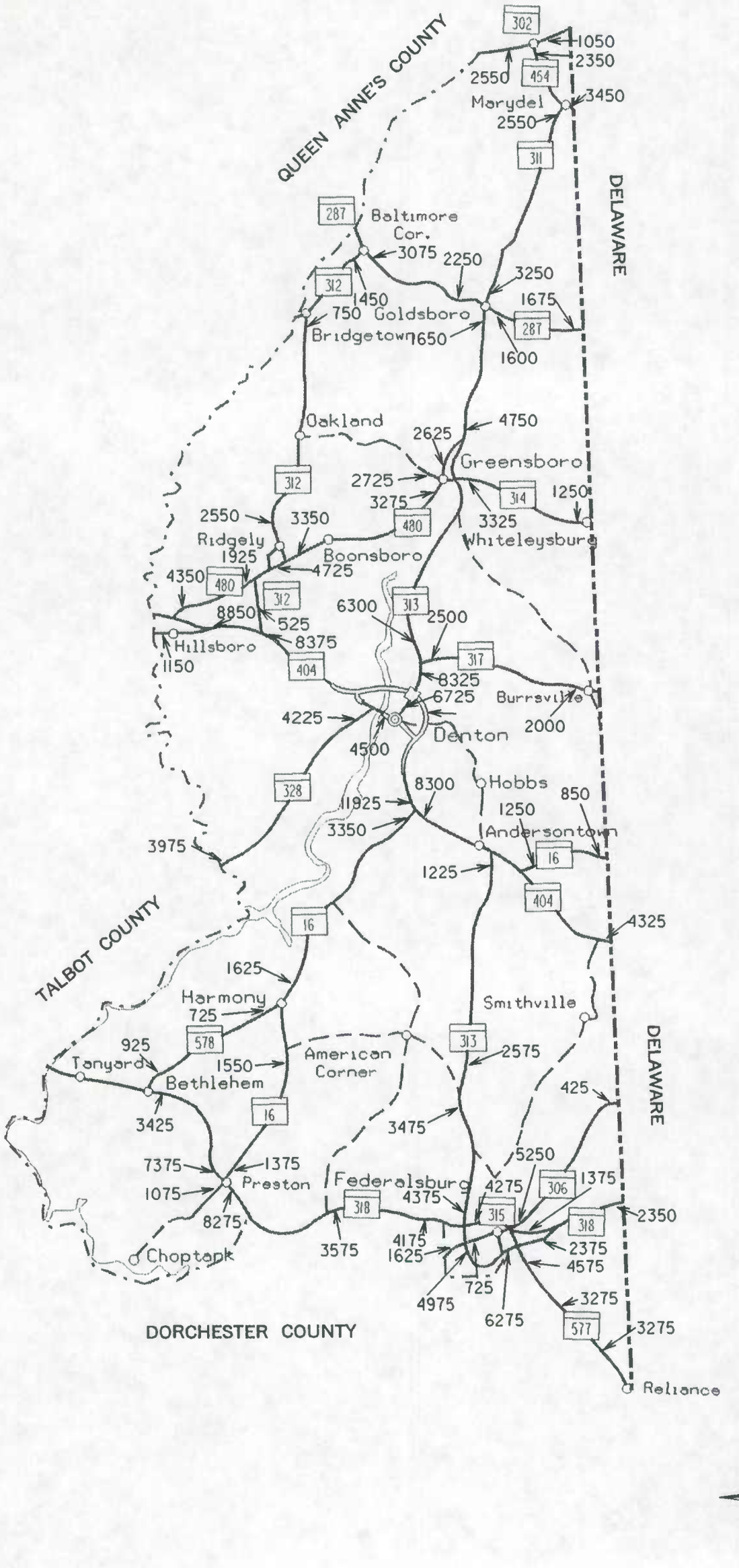

CAROLINE COUNTY

TRAFFIC VOLUME MAP

1994

ANNUAL AVERAGE DAILY TRAFFIC

BASED ON DATA OBTAINED BETWEEN JANUARY 1, 1994 AND DECEMBER 31, 1994

PREPARED BY THE

Maryland Department of Transportation

STATE HIGHWAY ADMINISTRATION

0 4 MILES

LEGEND

- Multi Lane Divided Highway Access Fully Controlled
- Multi Lane Divided Highway
- Undivided Highway
- Local Highway

Counter Stations

42
56329

Traffic Count

Permanent Traffic Counter Locations and Toll Facilities

PENNSYLVANIA

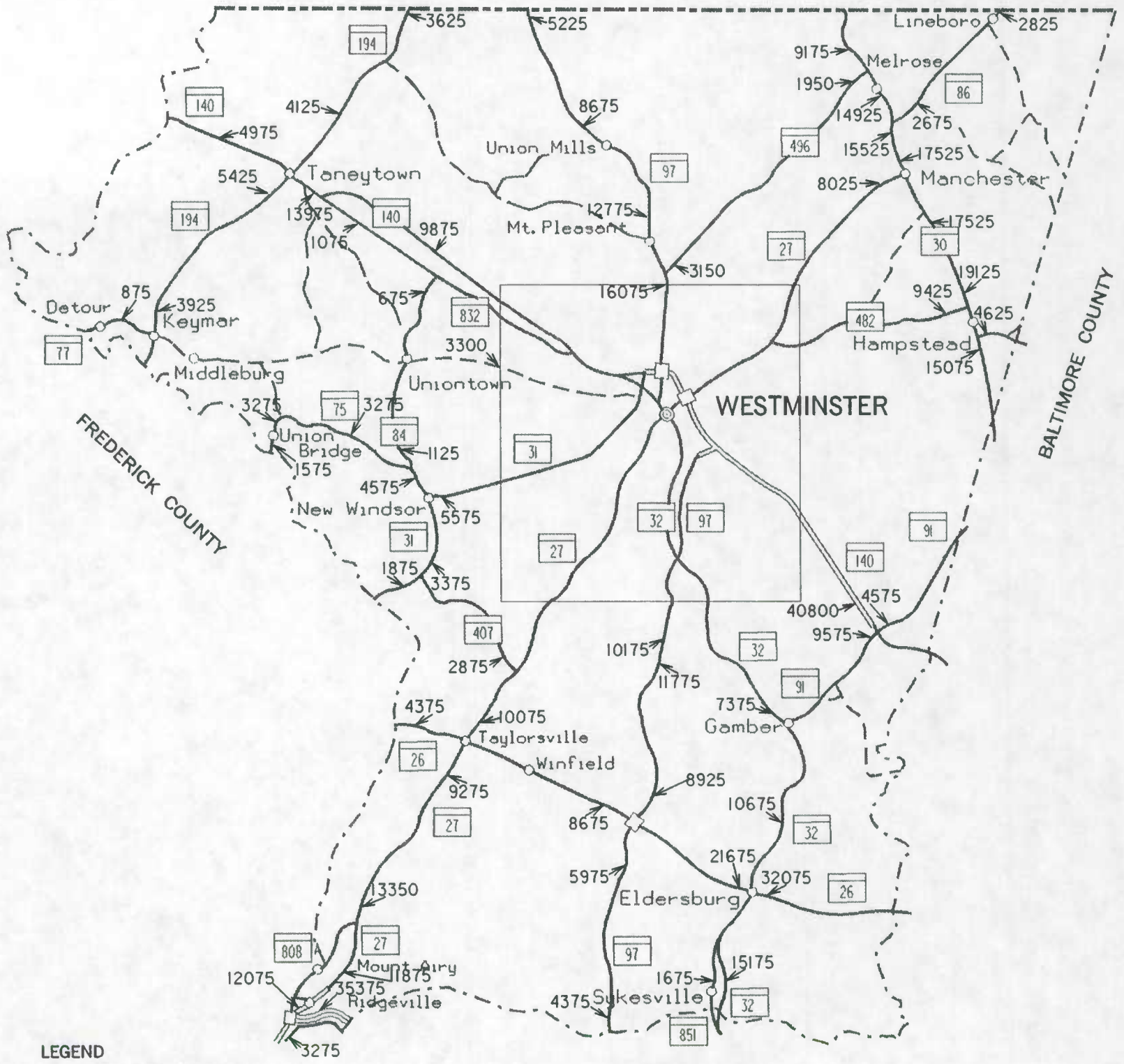

LEGEND

- Multi Lane Divided Highway Access Fully Controlled
- Multi Lane Divided Highway
- Undivided Highway
- Local Highway

Counter Stations

42
56329

Traffic Count

Permanent Traffic Counter Locations and Toll Facilities

WESTMINSTER

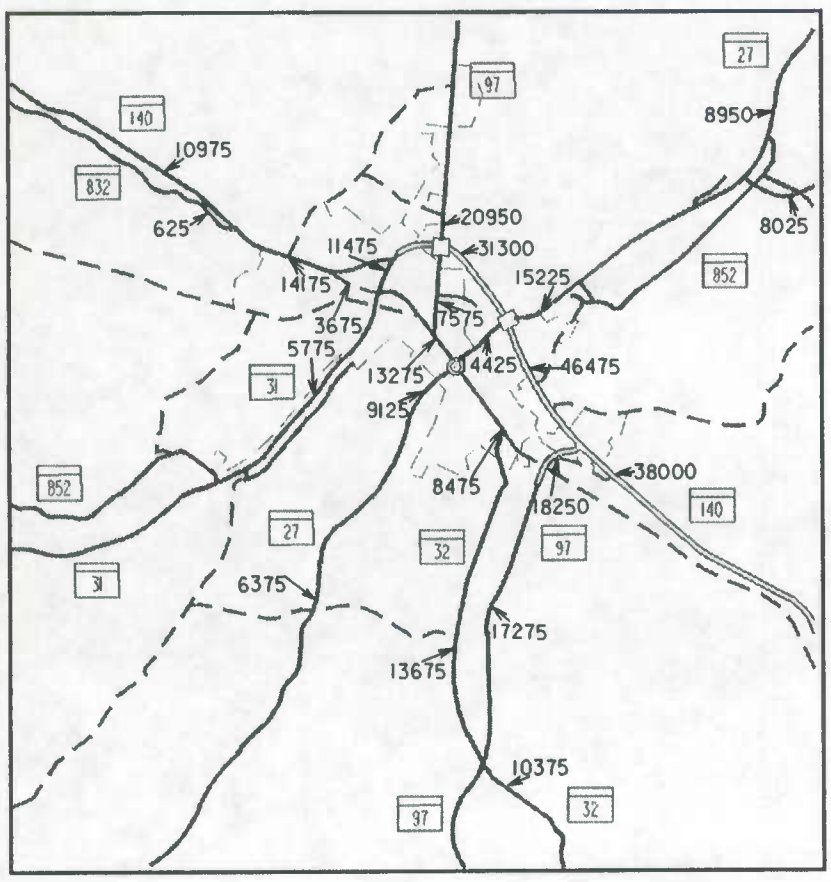

CARROLL COUNTY

TRAFFIC VOLUME MAP

1994

ANNUAL AVERAGE DAILY TRAFFIC

BASED ON DATA OBTAINED BETWEEN JANUARY 1, 1994 AND DECEMBER 31, 1994

PREPARED BY THE

Maryland Department of Transportation

STATE HIGHWAY ADMINISTRATION

0 — 4 MILES

PENNSYLVANIA

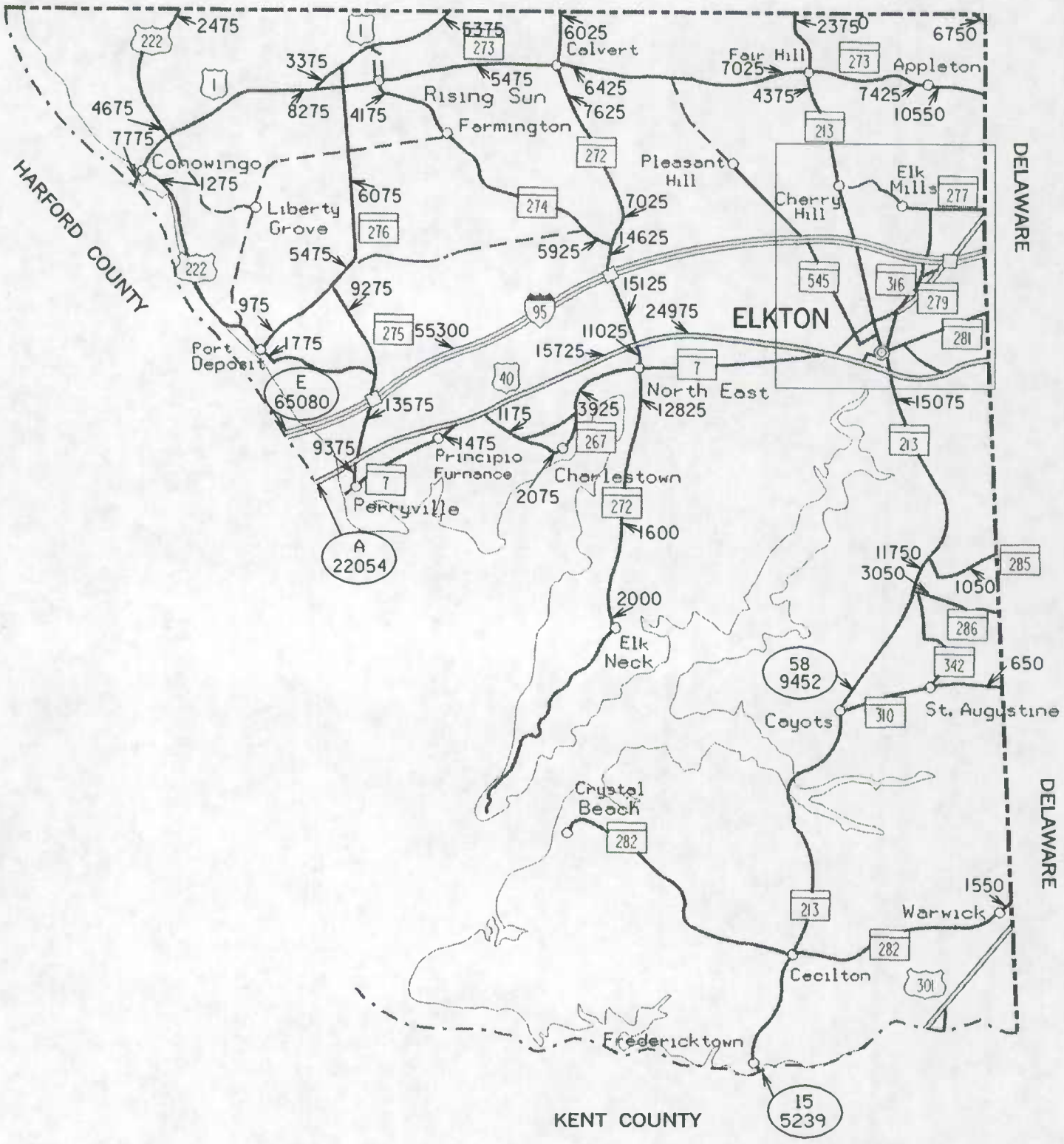

LEGEND

- Multi Lane Divided Highway Access Fully Controlled
- Multi Lane Divided Highway
- Undivided Highway
- Local Highway

Counter Stations

42 / 56329 — Traffic Count

Permanent Traffic Counter Locations and Toll Facilities

ELKTON

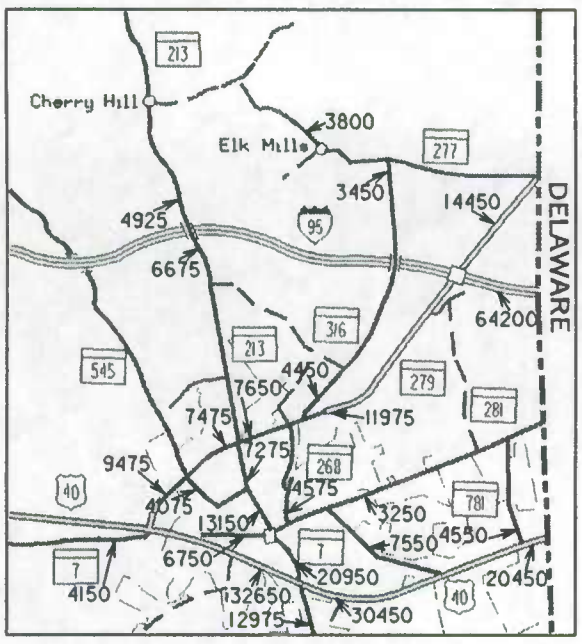

CECIL COUNTY

TRAFFIC VOLUME MAP

1994

ANNUAL AVERAGE DAILY TRAFFIC

BASED ON DATA OBTAINED BETWEEN JANUARY 1, 1994 AND DECEMBER 31, 1994

PREPARED BY THE

Maryland Department of Transportation

STATE HIGHWAY ADMINISTRATION

0 — 4 MILES

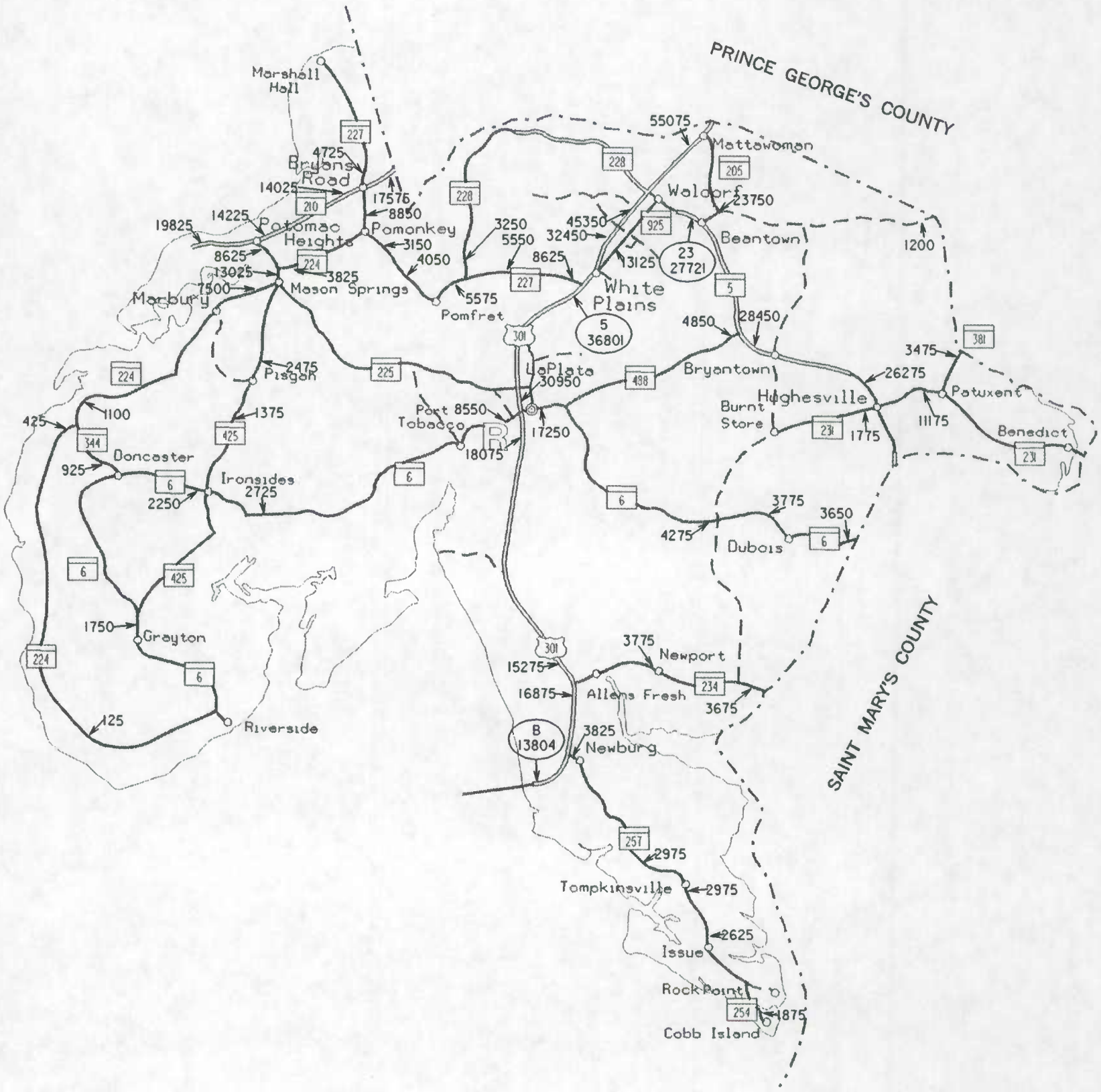



CHARLES COUNTY

TRAFFIC VOLUME MAP

1994

ANNUAL AVERAGE DAILY TRAFFIC

BASED ON DATA OBTAINED BETWEEN JANUARY 1, 1994 AND DECEMBER 31, 1994

PREPARED BY THE

Maryland Department of Transportation

STATE HIGHWAY ADMINISTRATION

0 4 MILES

LEGEND

- Multi Lane Divided Highway Access Fully Controlled
- Multi Lane Divided Highway
- Undivided Highway
- Local Highway

Counter Stations

42 / 56329 — Traffic Count

Permanent Traffic Counter Locations and Toll Facilities

CAROLINE COUNTY

TALBOT COUNTY

DELAWARE

WICOMICO COUNTY

5025
3275
318
3425
307
331
2725
1325
331
3775
Williamsburg
1275
4775
16
3775
392
2575
2775
392
1650
Secretary
3475
Hurlock
3175
975
Finchville
2825
392
1825
331
313
14
5425
1625
1175
1375
2375
East New
Market
5225
2175
Eldoredo
1375
1425
6825
16
Rhodesdale
14
Brookview
675
313
1675
8175
1575
Linkwood
Reids Grove
16
15656
Salem
50
331
1375
12175
Vienna
Hudson
James
Cornersville
1450
Lloyds
9450
343
Thomas
341
16
CAMBRIDGE
Madison
1750
2950
Church
Creek
Woolford
16
450
Taylors
Island
1525
50
335
1250
335
450
650
336
250
Henrys
Crossroads
Honga
Lakesville
Fishing Creek
Crapo
Elliott
Wingate
Hoopersville
Bishops Head
Crocheron
BLOODSWORTH
ISLAND

LEGEND

- Multi Lane Divided Highway Access Fully Controlled
- Multi Lane Divided Highway
- Undivided Highway
- Local Highway
- Counter Stations
- 42 / 56329 — Permanent Traffic Counter Locations and Toll Facilities
- Traffic Count

CAMBRIDGE

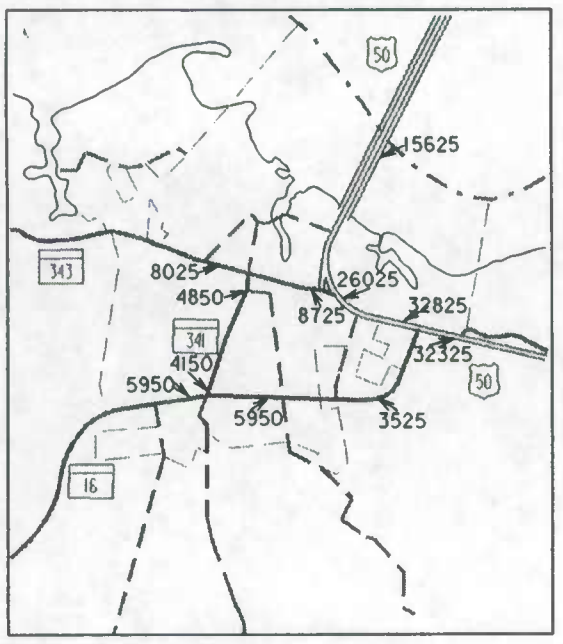

N

DORCHESTER COUNTY

TRAFFIC VOLUME MAP

1994

ANNUAL AVERAGE DAILY TRAFFIC

BASED ON DATA OBTAINED BETWEEN JANUARY 1, 1994 AND DECEMBER 31, 1994

PREPARED BY THE

Maryland Department of Transportation

STATE HIGHWAY ADMINISTRATION

0 — 4 MILES

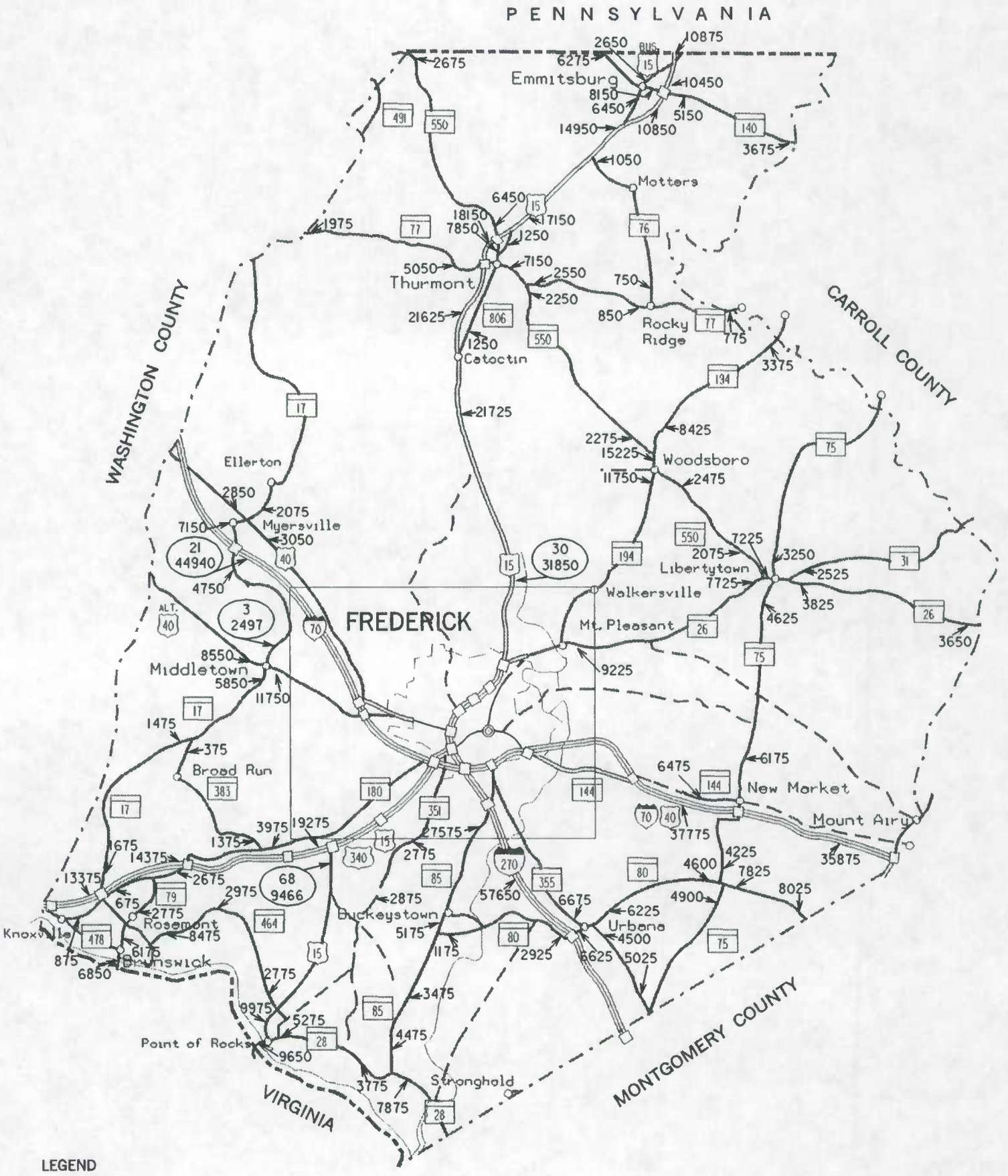

LEGEND

- Multi Lane Divided Highway Access Fully Controlled
- Multi Lane Divided Highway
- Undivided Highway
- Local Highway

Counter Stations

42
56329

Traffic Count

Permanent Traffic Counter Locations and Toll Facilities

FREDERICK

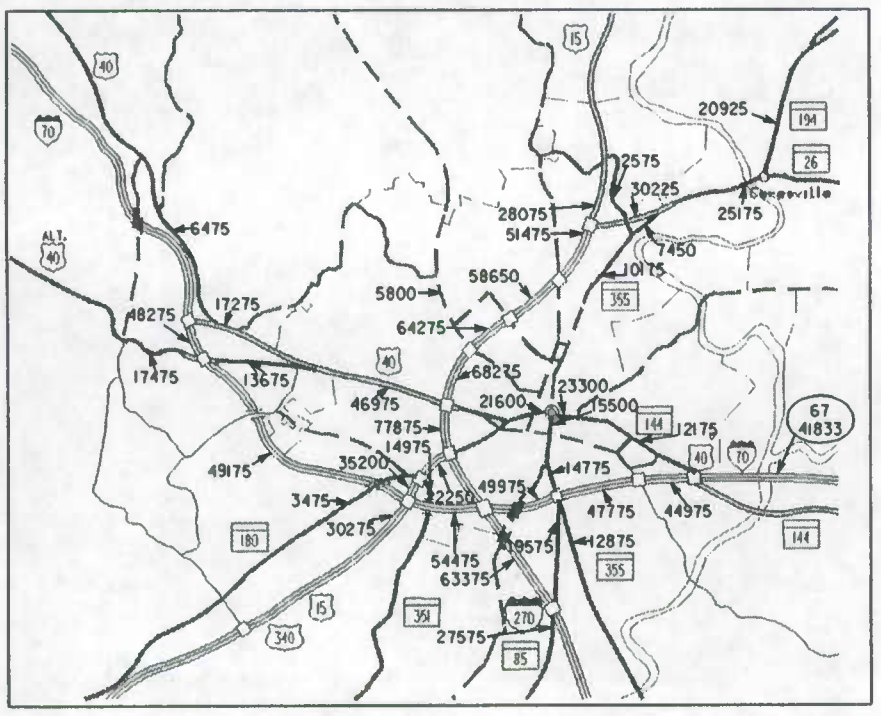

FREDERICK COUNTY

TRAFFIC VOLUME MAP

1994

ANNUAL AVERAGE DAILY TRAFFIC

BASED ON DATA OBTAINED BETWEEN JANUARY 1, 1994 AND DECEMBER 31, 1994

PREPARED BY THE

Maryland Department of Transportation

STATE HIGHWAY ADMINISTRATION

0 4 MILES

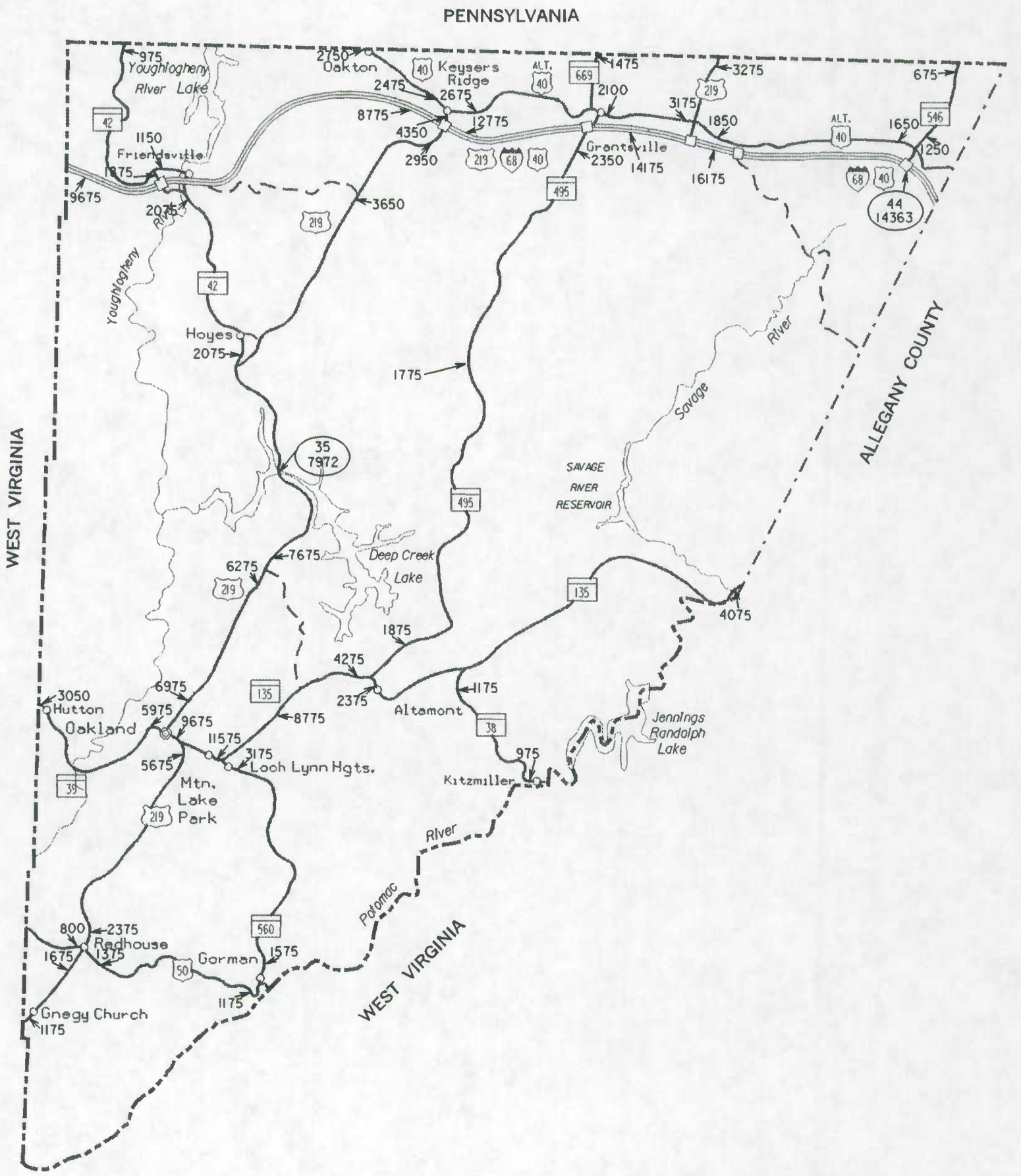

LEGEND

- Multi Lane Divided Highway Access Fully Controlled
- Multi Lane Divided Highway
- Undivided Highway
- Local Highway

Counter Stations

42 / 56329 — Permanent Traffic Counter Locations and Toll Facilities

Traffic Count

GARRETT COUNTY

TRAFFIC VOLUME MAP

1994

ANNUAL AVERAGE DAILY TRAFFIC

BASED ON DATA OBTAINED BETWEEN JANUARY 1, 1994 AND DECEMBER 31, 1994

PREPARED BY THE

Maryland Department of Transportation

STATE HIGHWAY ADMINISTRATION

0 — 4 MILES

PENNSYLVANIA

Norrisville
Harkins
Whiteford
Prospect
Drybranch
Shawsville
Blackhorse
Rocks
Federal
Jarrettsville
Madonna
Dublin
Ady
Darlington
Hickory
Churchville
Level
Hess
Upper Crossroads
Scarff
Fountain Green
Bel Air
Carsins
Havre de Grace
ABERDEEN
Creswell
Benson
Follston
Bel Air
Beloamp
Bush River
Van Bibber
Edgewood
Joppatowne
CECIL COUNTY
BALTIMORE COUNTY

LEGEND

- Multi Lane Divided Highway Access Fully Controlled
- Multi Lane Divided Highway
- Undivided Highway
- Local Highway

Counter Stations

42 / 56329 — Traffic Count

Permanent Traffic Counter Locations and Toll Facilities

ABERDEEN

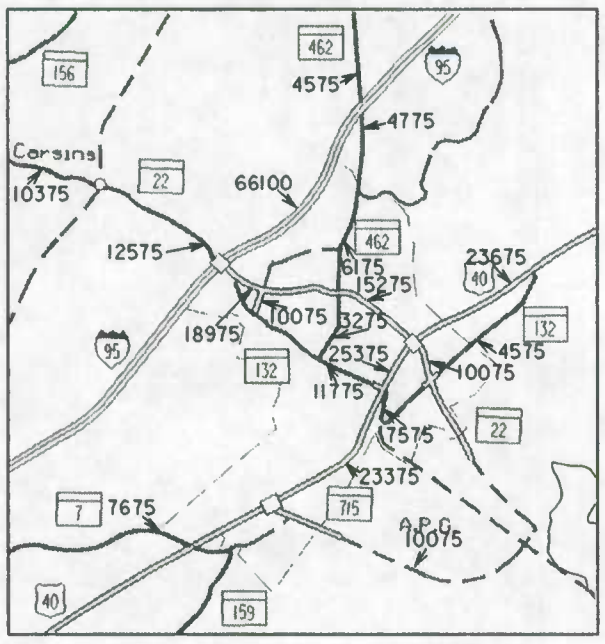

N

HARFORD COUNTY

TRAFFIC VOLUME MAP

1994

ANNUAL AVERAGE DAILY TRAFFIC

BASED ON DATA OBTAINED BETWEEN JANUARY 1, 1994 AND DECEMBER 31, 1994

PREPARED BY THE

Maryland Department of Transportation

STATE HIGHWAY ADMINISTRATION

0 4 MILES

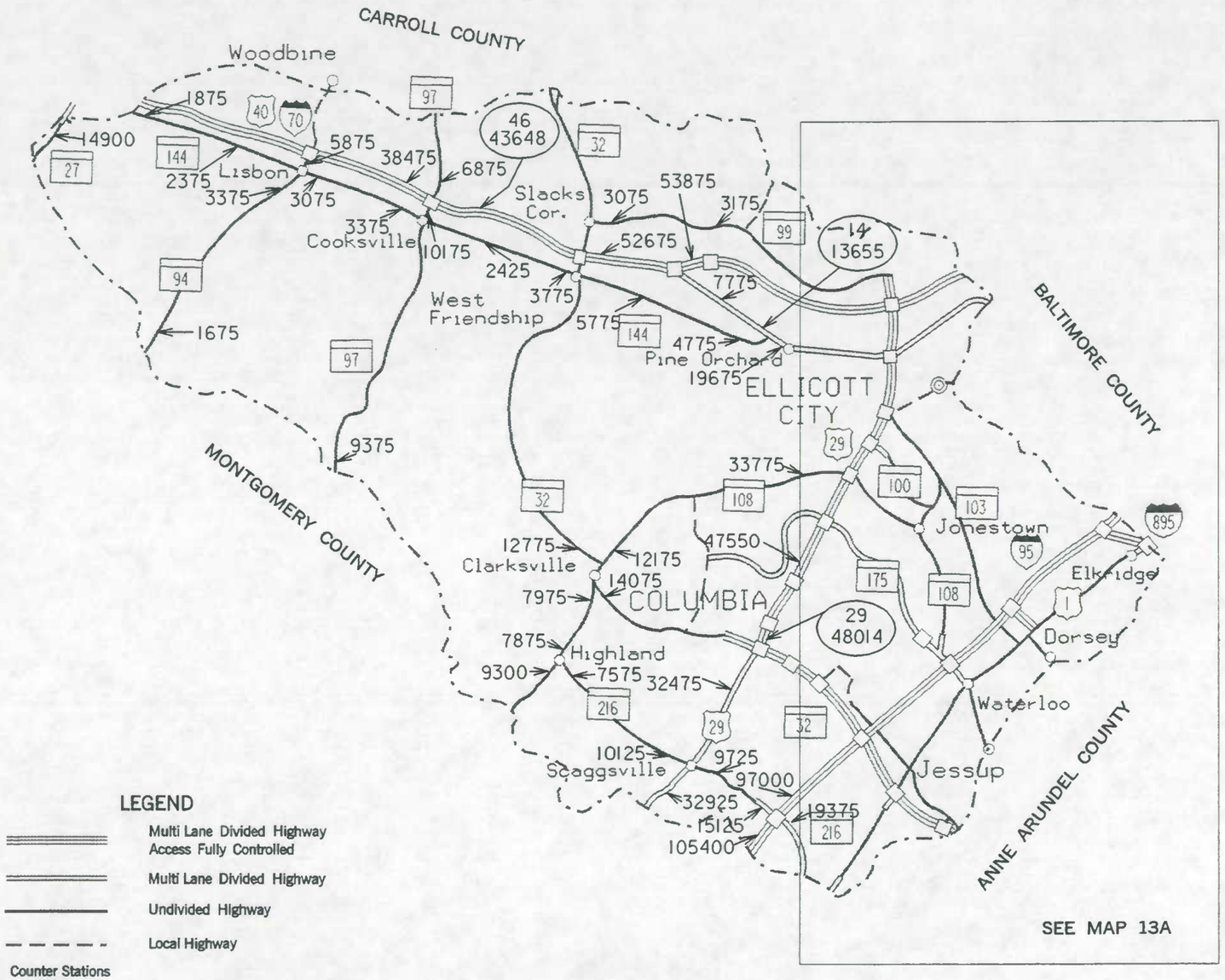

LEGEND

- Multi Lane Divided Highway, Access Fully Controlled
- Multi Lane Divided Highway
- Undivided Highway
- Local Highway

Counter Stations

42
56329

Traffic Count

Permanent Traffic Counter Locations and Toll Facilities

N

HOWARD COUNTY

TRAFFIC VOLUME MAP

1994

ANNUAL AVERAGE DAILY TRAFFIC

BASED ON DATA OBTAINED BETWEEN JANUARY 1, 1994 AND DECEMBER 31, 1994

PREPARED BY THE

Maryland Department of Transportation

STATE HIGHWAY ADMINISTRATION

0 4 MILES

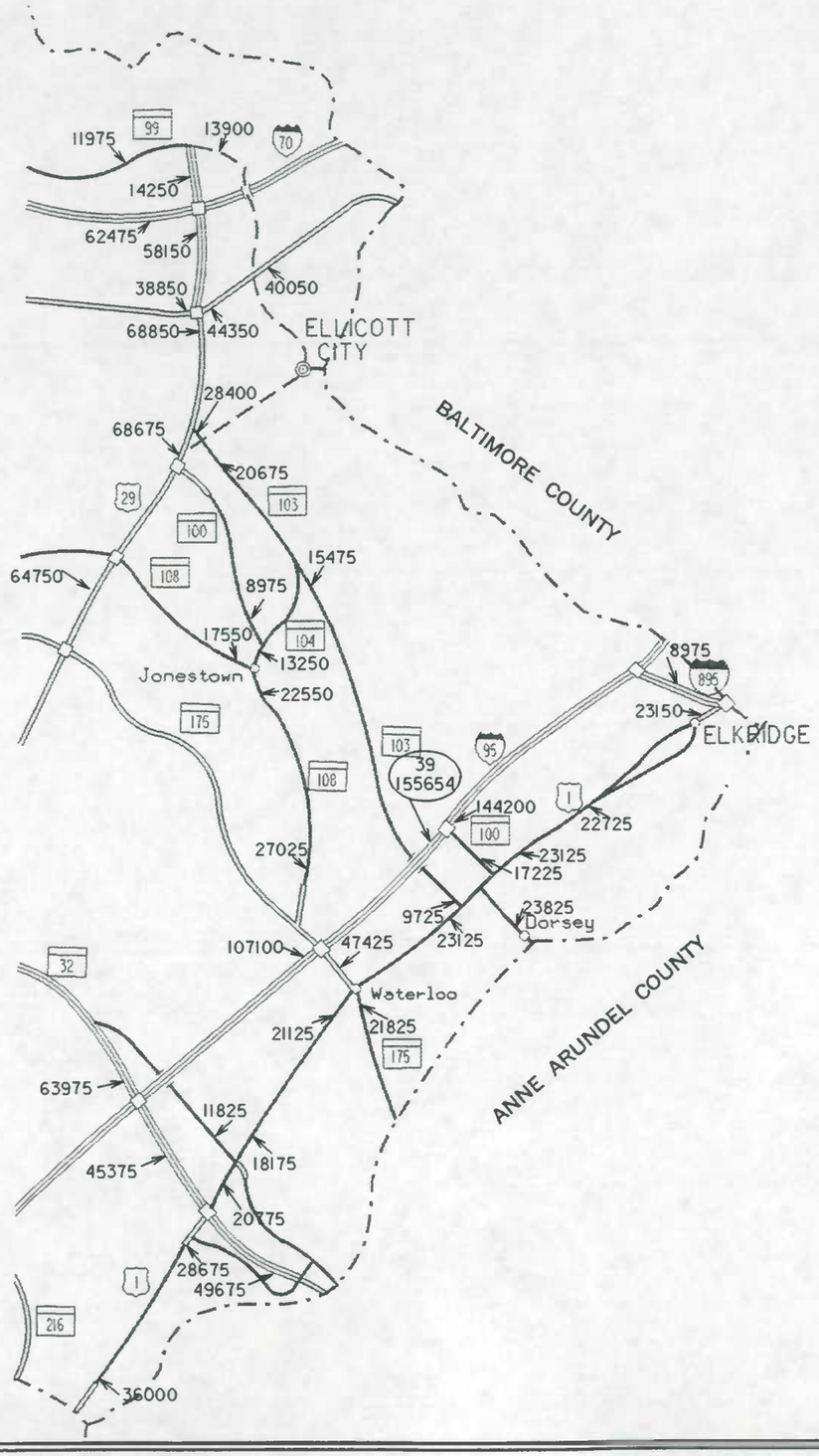

LEGEND

- Multi Lane Divided Highway Access Fully Controlled
- Multi Lane Divided Highway
- Undivided Highway
- Local Highway

Counter Stations

42
56329

Traffic Count

Permanent Traffic Counter Locations and Toll Facilities

N

HOWARD COUNTY ENLARGEMENT TRAFFIC VOLUME MAP

1994

ANNUAL AVERAGE DAILY TRAFFIC

BASED ON DATA OBTAINED BETWEEN JANUARY 1, 1994 AND DECEMBER 31, 1994

PREPARED BY THE

Maryland Department of Transportation
STATE HIGHWAY ADMINISTRATION

13A

LEGEND

- Multi Lane Divided Highway Access Fully Controlled
- Multi Lane Divided Highway
- Undivided Highway
- Local Highway

Counter Stations

42 / 56329 — Traffic Count

Permanent Traffic Counter Locations and Toll Facilities

KENT COUNTY

TRAFFIC VOLUME MAP

1994

ANNUAL AVERAGE DAILY TRAFFIC

BASED ON DATA OBTAINED BETWEEN JANUARY 1, 1994 AND DECEMBER 31, 1994

PREPARED BY THE

Maryland Department of Transportation

STATE HIGHWAY ADMINISTRATION

0 — 4 MILES

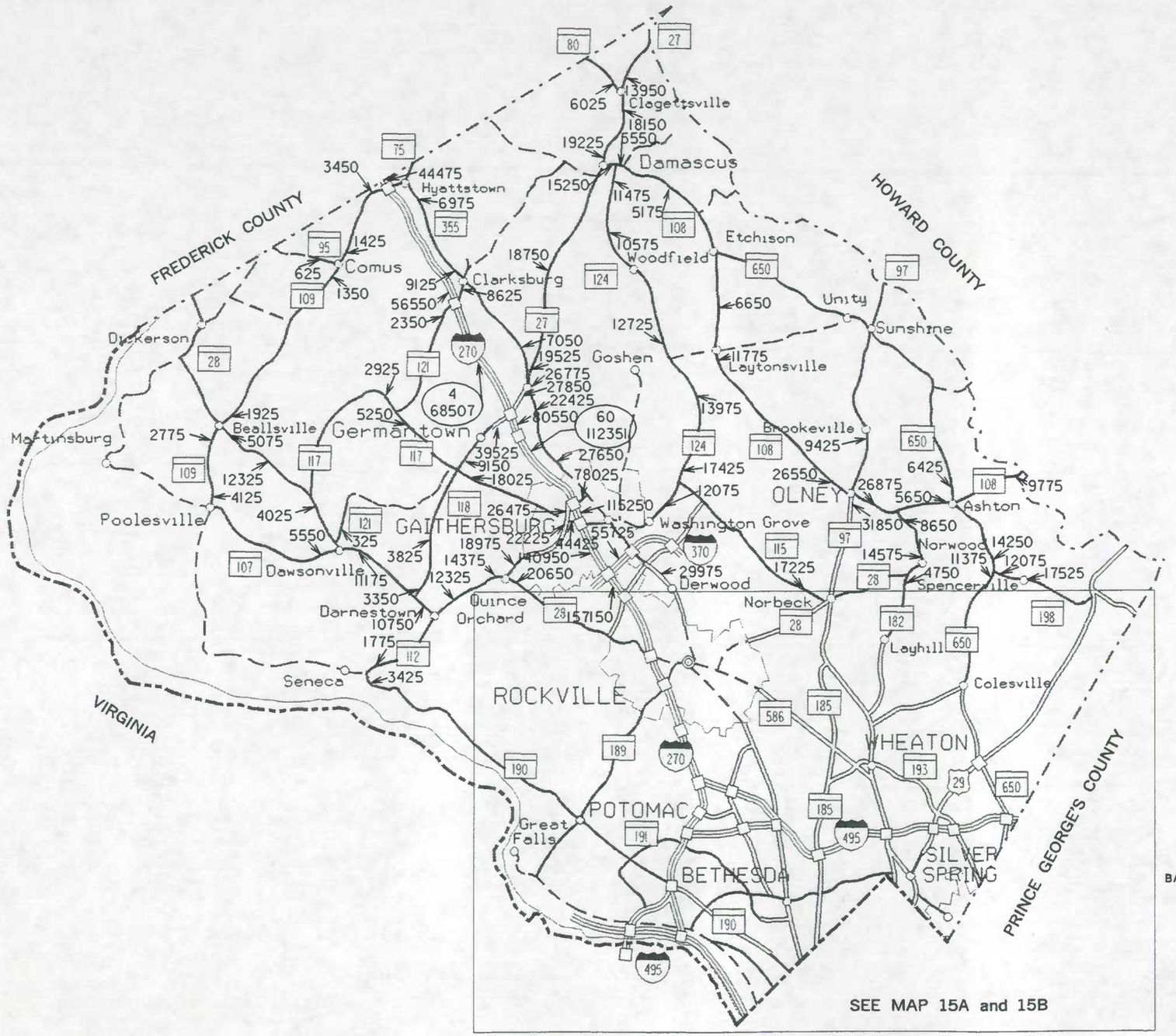

LEGEND

- Multi Lane Divided Highway Access Fully Controlled
- Multi Lane Divided Highway
- Undivided Highway
- Local Highway

Counter Stations

42 / 56329 — Permanent Traffic Counter Locations and Toll Facilities

Traffic Count

N

MONTGOMERY COUNTY

TRAFFIC VOLUME MAP

1994

ANNUAL AVERAGE DAILY TRAFFIC

BASED ON DATA OBTAINED BETWEEN JANUARY 1, 1994 AND DECEMBER 31, 1994

PREPARED BY THE

Maryland Department of Transportation

STATE HIGHWAY ADMINISTRATION

0 — 4 MILES

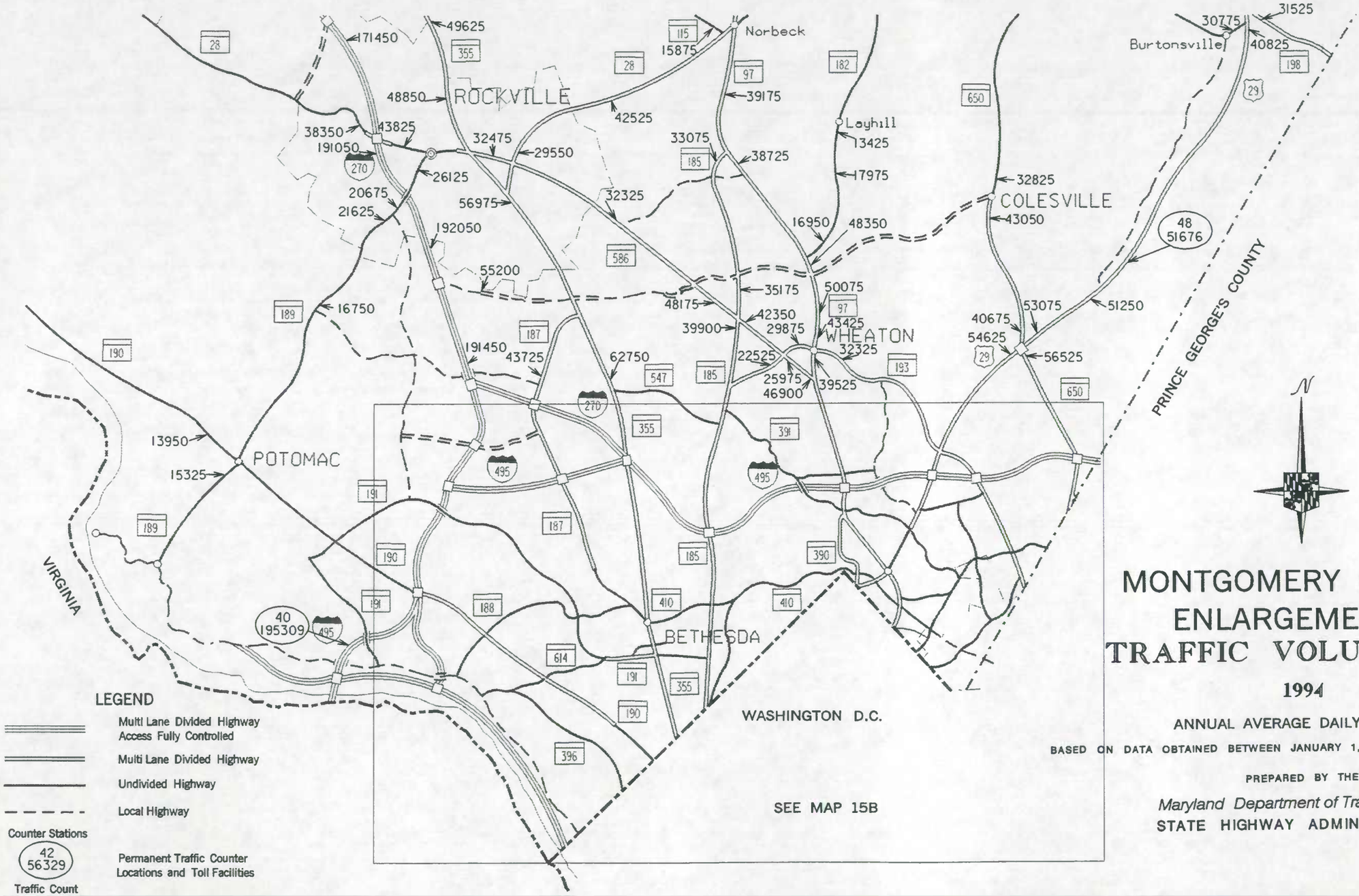

LEGEND

- Multi Lane Divided Highway Access Fully Controlled
- Multi Lane Divided Highway
- Undivided Highway
- Local Highway

Counter Stations

42 / 56329 — Permanent Traffic Counter Locations and Toll Facilities

Traffic Count

MONTGOMERY COUNTY ENLARGEMENT 1 TRAFFIC VOLUME MAP

1994

ANNUAL AVERAGE DAILY TRAFFIC

BASED ON DATA OBTAINED BETWEEN JANUARY 1, 1994 AND DECEMBER 31, 1994

PREPARED BY THE

Maryland Department of Transportation

STATE HIGHWAY ADMINISTRATION

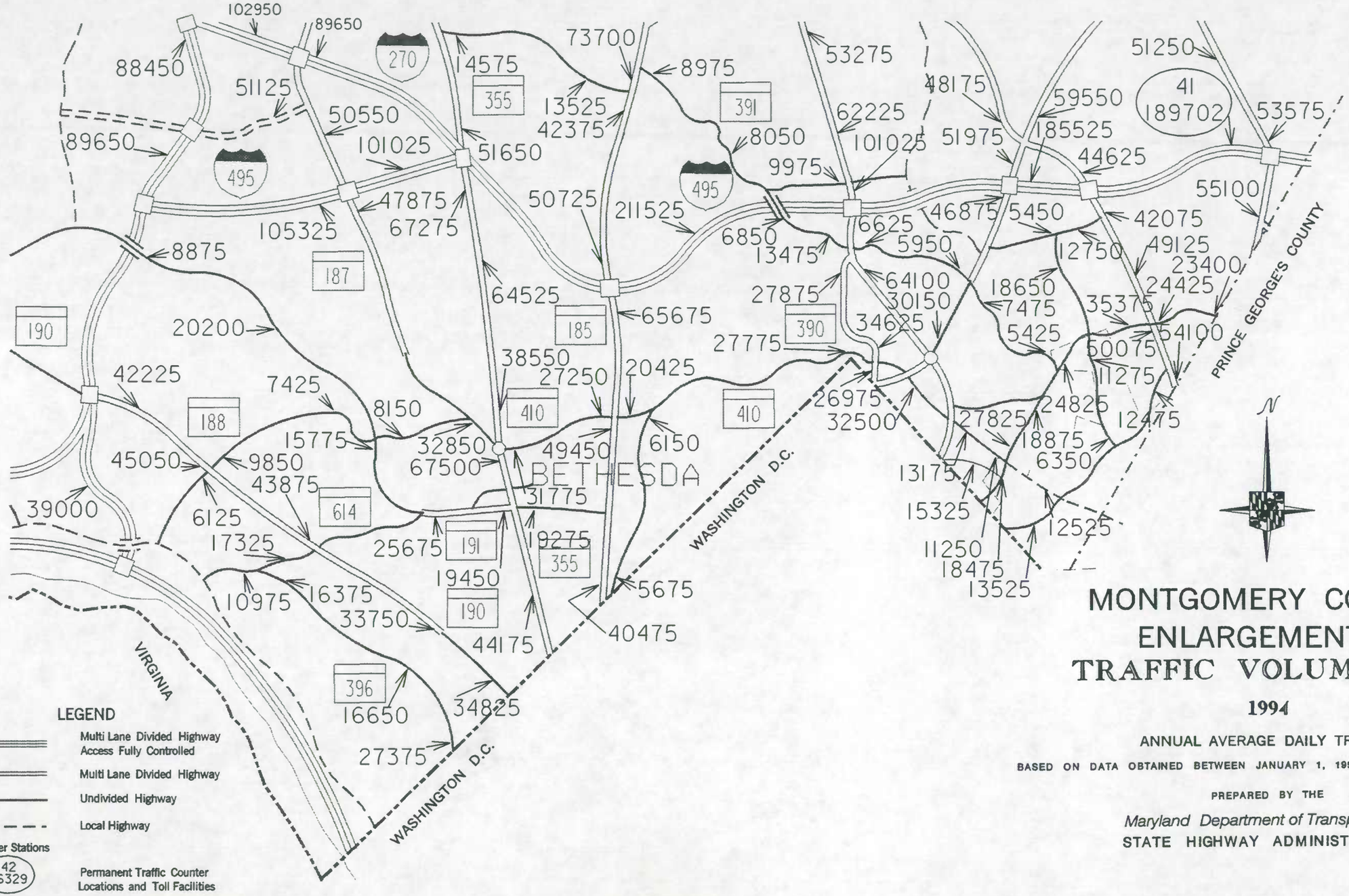

LEGEND

- Multi Lane Divided Highway Access Fully Controlled
- Multi Lane Divided Highway
- Undivided Highway
- Local Highway

Counter Stations

42
56329

Traffic Count

Permanent Traffic Counter Locations and Toll Facilities

MONTGOMERY COUNTY
ENLARGEMENT 2
TRAFFIC VOLUME MAP

1994

ANNUAL AVERAGE DAILY TRAFFIC

BASED ON DATA OBTAINED BETWEEN JANUARY 1, 1994 AND DECEMBER 31, 1994

PREPARED BY THE

Maryland Department of Transportation

STATE HIGHWAY ADMINISTRATION

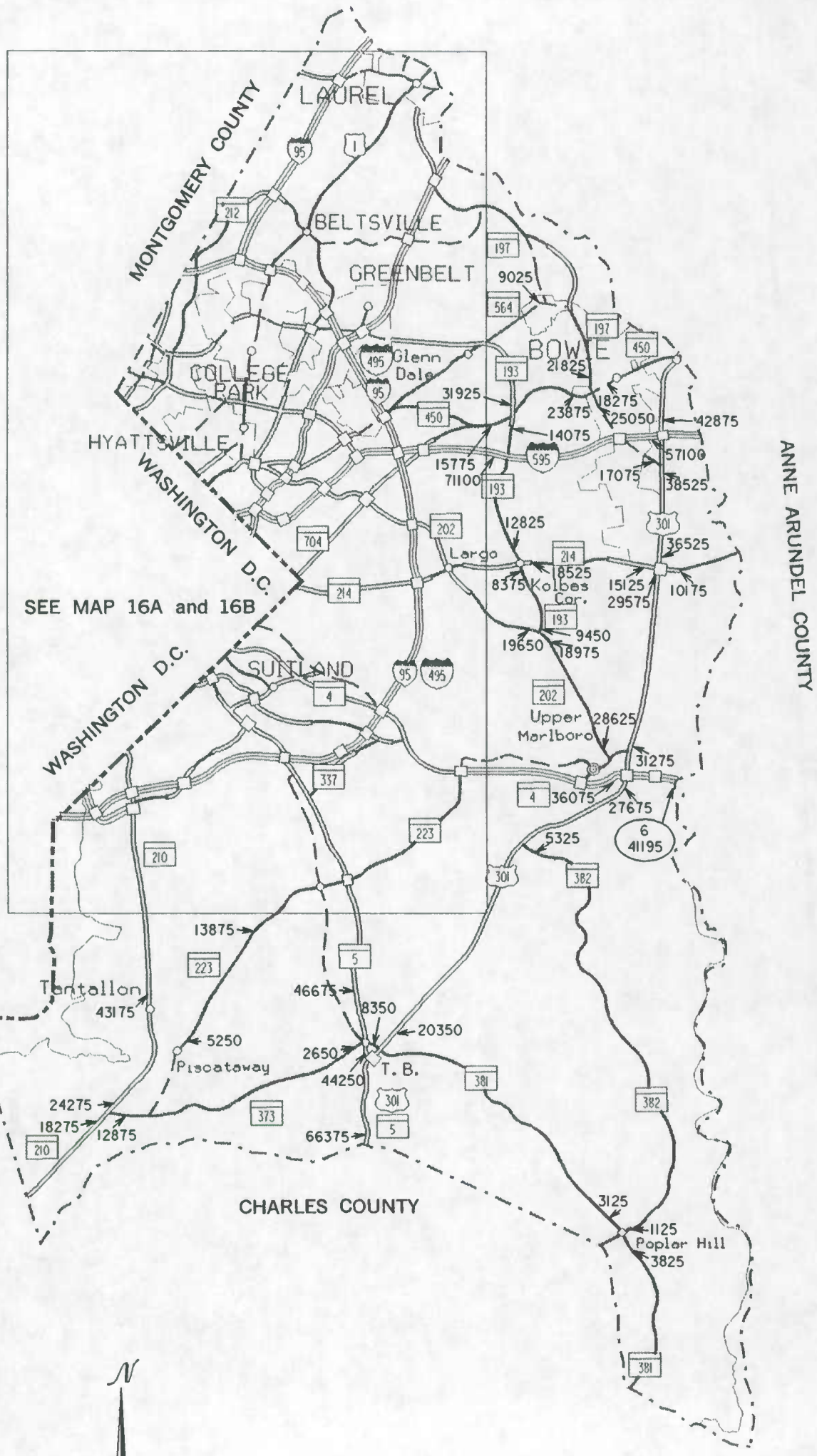

PRINCE GEORGE'S COUNTY

TRAFFIC VOLUME MAP

1994

ANNUAL AVERAGE DAILY TRAFFIC

BASED ON DATA OBTAINED BETWEEN JANUARY 1, 1994 AND DECEMBER 31, 1994

PREPARED BY THE

Maryland Department of Transportation

STATE HIGHWAY ADMINISTRATION

0 4 MILES

LEGEND

- Multi Lane Divided Highway Access Fully Controlled
- Multi Lane Divided Highway
- Undivided Highway
- Local Highway

Counter Stations

42
56329

Traffic Count

Permanent Traffic Counter Locations and Toll Facilities

PRINCE GEORGE'S COUNTY
ENLARGEMENT 1
TRAFFIC VOLUME MAP

1994

ANNUAL AVERAGE DAILY TRAFFIC

BASED ON DATA OBTAINED BETWEEN JANUARY 1, 1994 AND DECEMBER 31, 1994

PREPARED BY THE

Maryland Department of Transportation

STATE HIGHWAY ADMINISTRATION

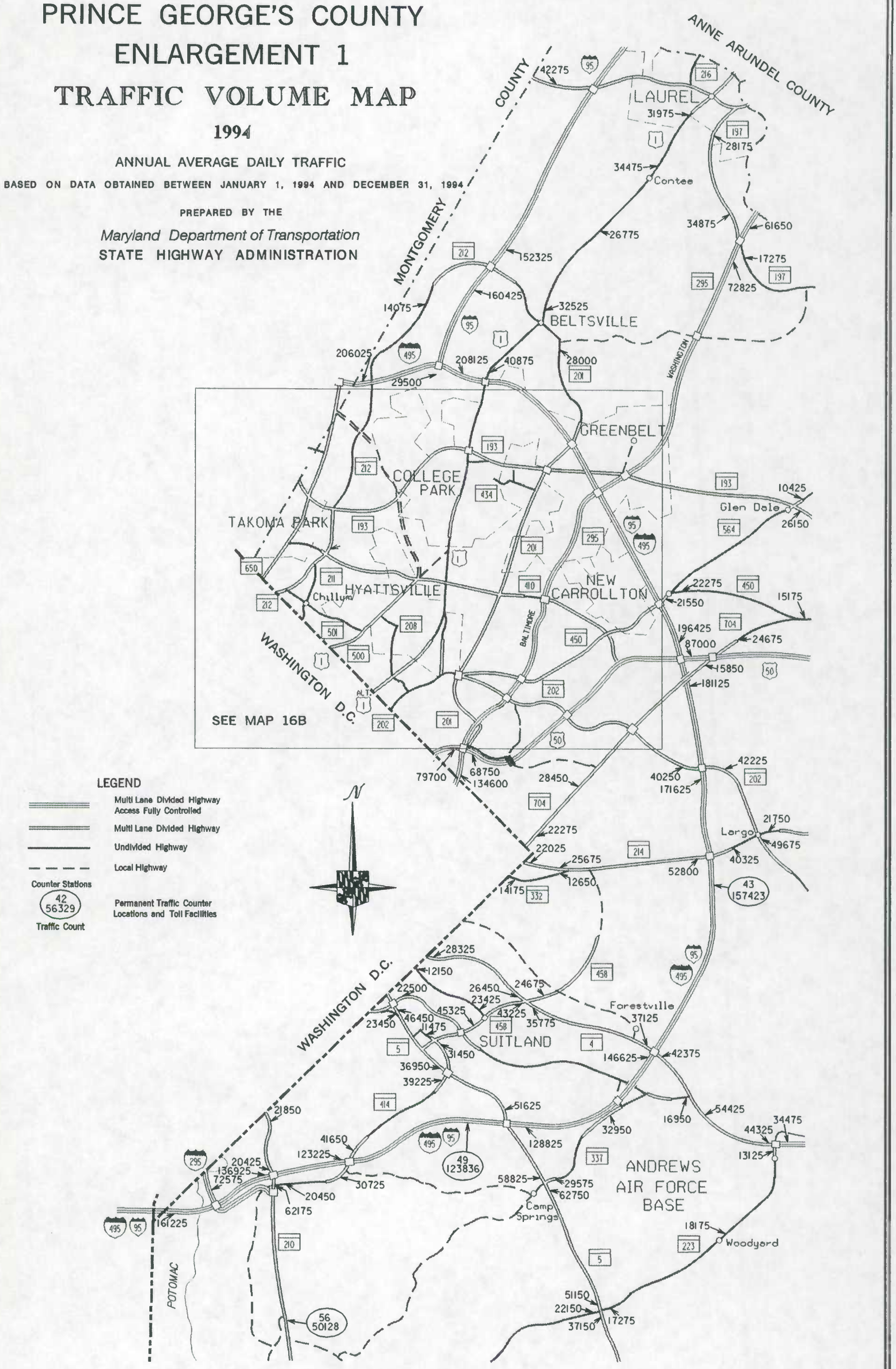

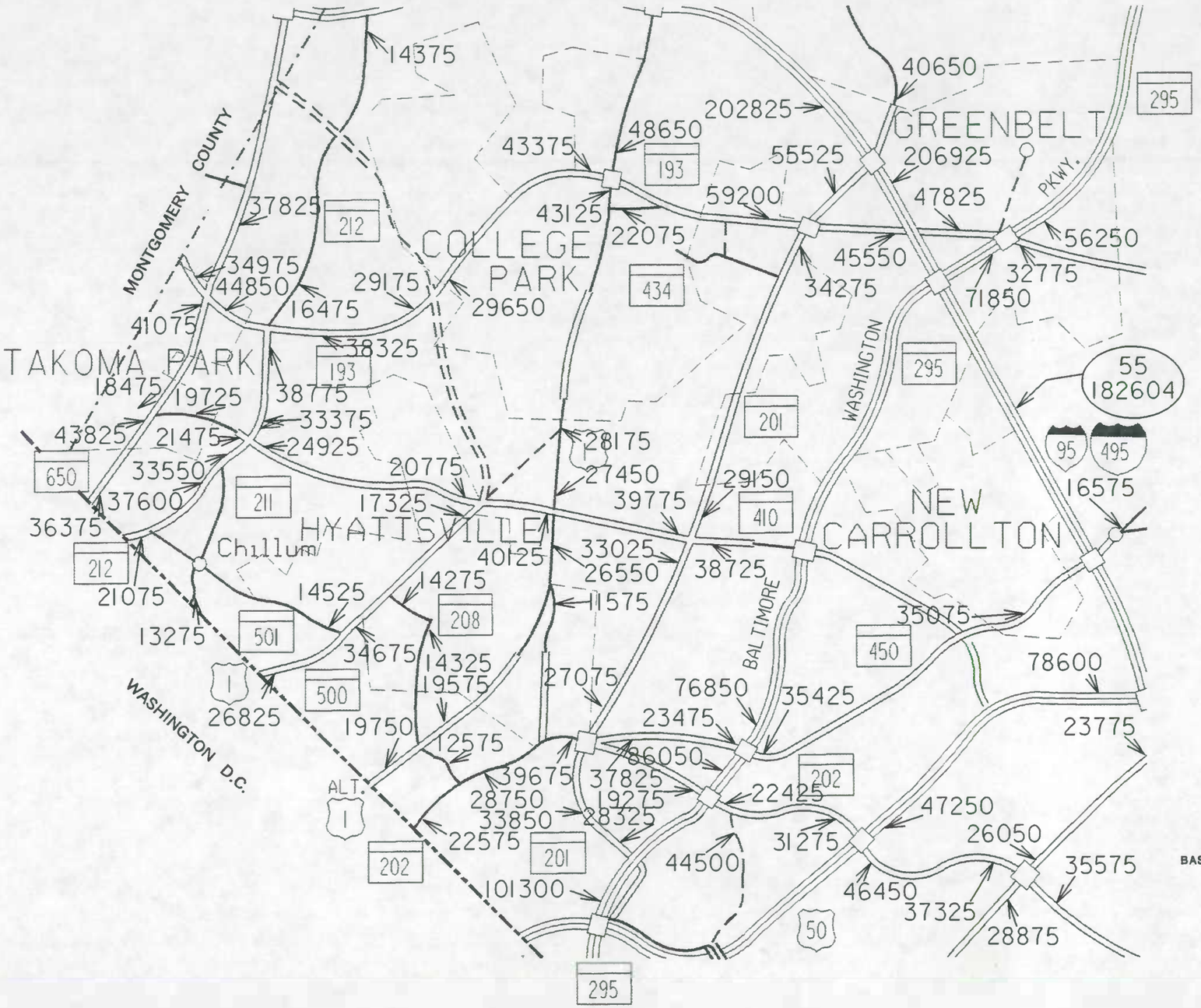

LEGEND

- Multi Lane Divided Highway Access Fully Controlled
- Multi Lane Divided Highway
- Undivided Highway
- Local Highway

Counter Stations

42 / 56329 — Traffic Count

Permanent Traffic Counter Locations and Toll Facilities

PRINCE GEORGE'S COUNTY
ENLARGEMENT 2
TRAFFIC VOLUME MAP

1994

ANNUAL AVERAGE DAILY TRAFFIC

BASED ON DATA OBTAINED BETWEEN JANUARY 1, 1994 AND DECEMBER 31, 1994

PREPARED BY THE

Maryland Department of Transportation

STATE HIGHWAY ADMINISTRATION

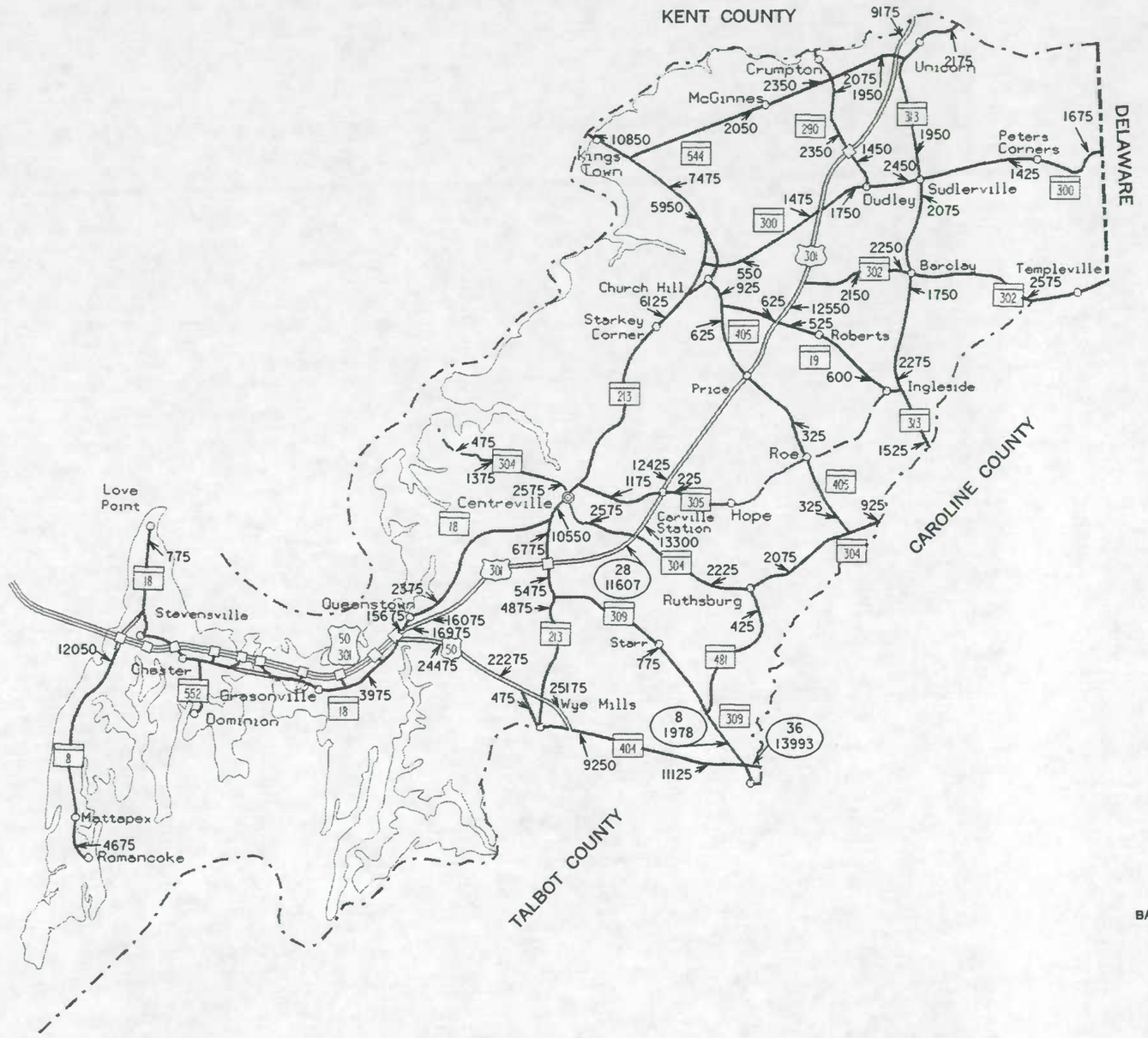

LEGEND

- Multi Lane Divided Highway Access Fully Controlled
- Multi Lane Divided Highway
- Undivided Highway
- Local Highway

Counter Stations

42
56329

Permanent Traffic Counter Locations and Toll Facilities

Traffic Count

N

QUEEN ANNE'S COUNTY
TRAFFIC VOLUME MAP
1994

ANNUAL AVERAGE DAILY TRAFFIC

BASED ON DATA OBTAINED BETWEEN JANUARY 1, 1994 AND DECEMBER 31, 1994

PREPARED BY THE

Maryland Department of Transportation
STATE HIGHWAY ADMINISTRATION

0 4 MILES

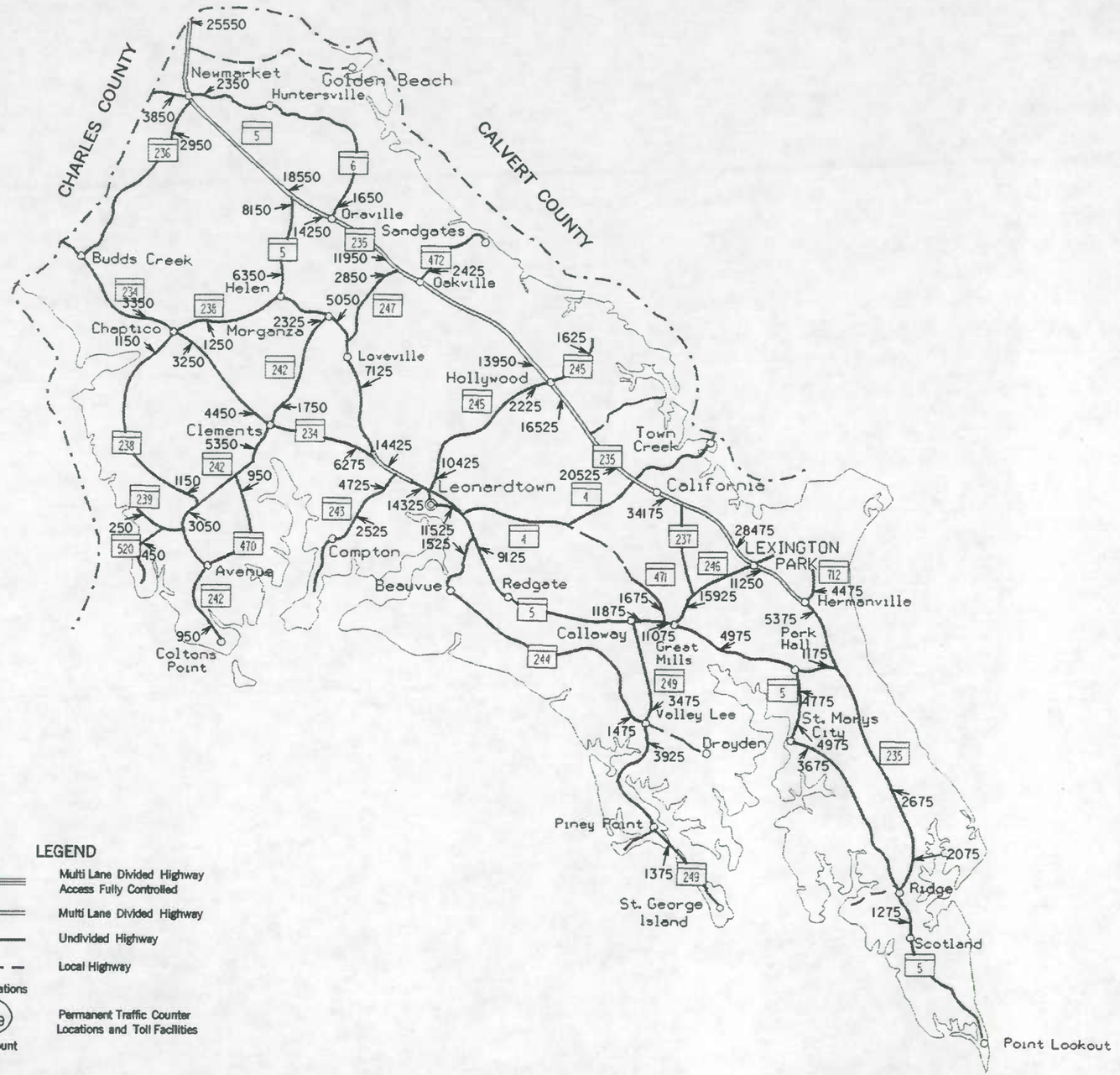

LEGEND

- Multi Lane Divided Highway Access Fully Controlled
- Multi Lane Divided Highway
- Undivided Highway
- Local Highway

Counter Stations

42 / 56329 — Permanent Traffic Counter Locations and Toll Facilities

Traffic Count

ST. MARY'S COUNTY

TRAFFIC VOLUME MAP

1994

ANNUAL AVERAGE DAILY TRAFFIC

BASED ON DATA OBTAINED BETWEEN JANUARY 1, 1994 AND DECEMBER 31, 1994

PREPARED BY THE

Maryland Department of Transportation

STATE HIGHWAY ADMINISTRATION

0 — 4 MILES

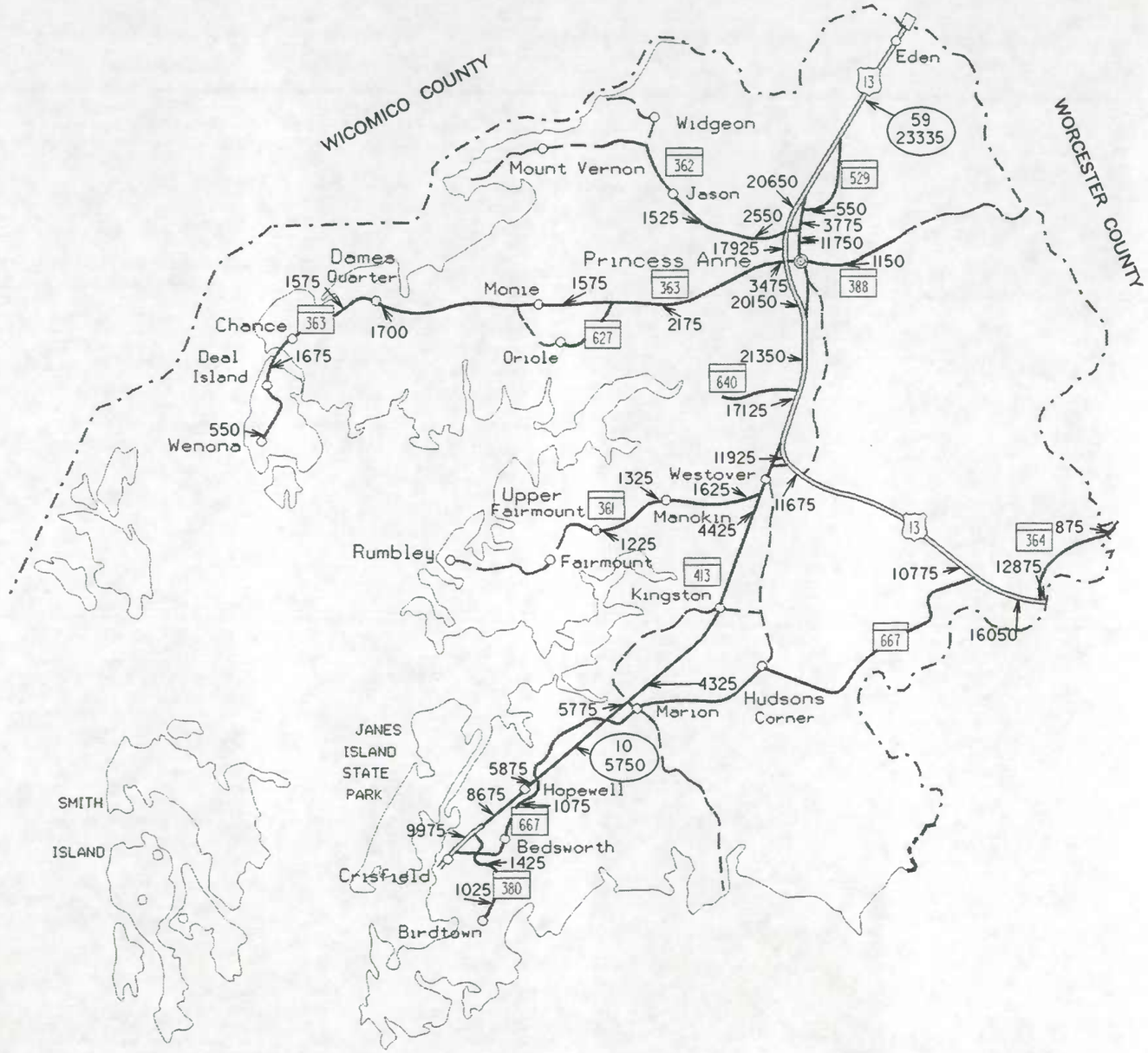

LEGEND

- Multi Lane Divided Highway Access Fully Controlled
- Multi Lane Divided Highway
- Undivided Highway
- Local Highway

Counter Stations

42
56329

Permanent Traffic Counter Locations and Toll Facilities

Traffic Count

N

SOMERSET COUNTY

TRAFFIC VOLUME MAP

1994

ANNUAL AVERAGE DAILY TRAFFIC

BASED ON DATA OBTAINED BETWEEN JANUARY 1, 1994 AND DECEMBER 31, 1994

PREPARED BY THE

Maryland Department of Transportation

STATE HIGHWAY ADMINISTRATION

0 4 MILES

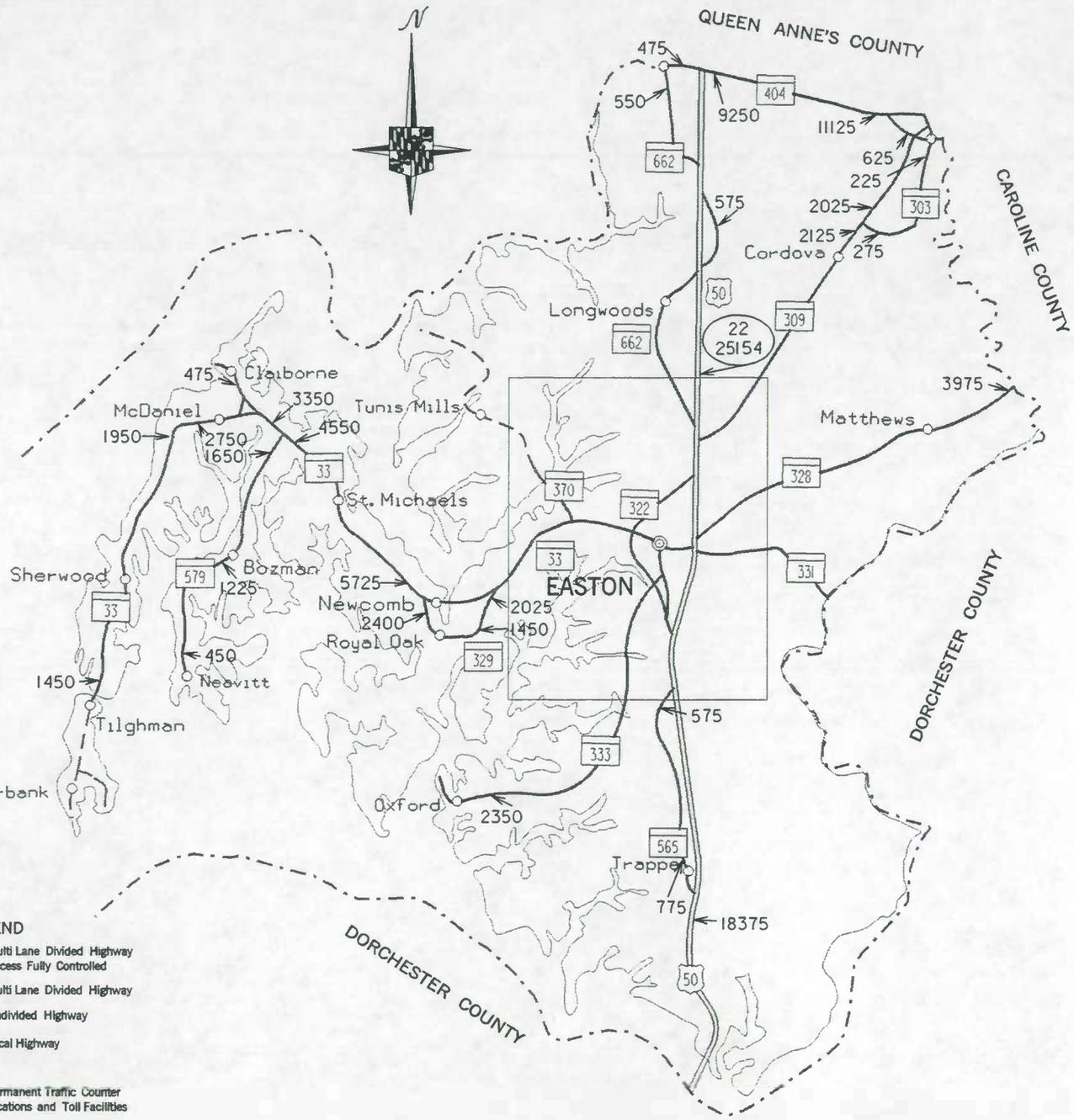

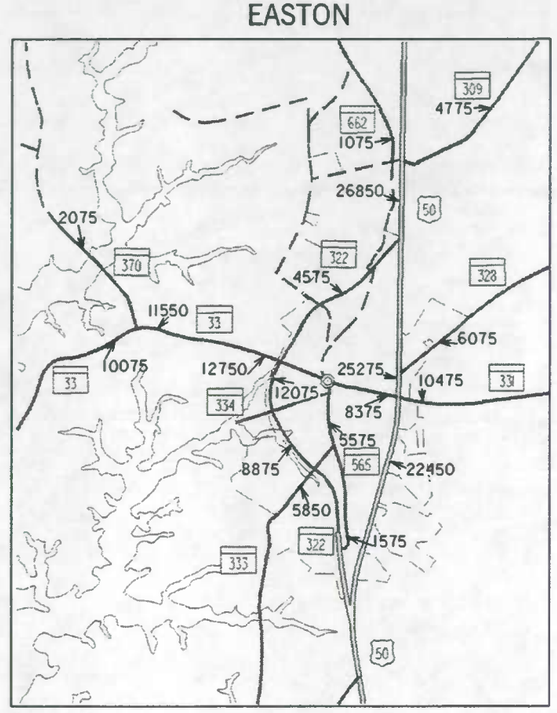

TALBOT COUNTY

TRAFFIC VOLUME MAP

1994

ANNUAL AVERAGE DAILY TRAFFIC

BASED ON DATA OBTAINED BETWEEN JANUARY 1, 1994 AND DECEMBER 31, 1994

PREPARED BY THE

Maryland Department of Transportation

STATE HIGHWAY ADMINISTRATION

0 4 MILES

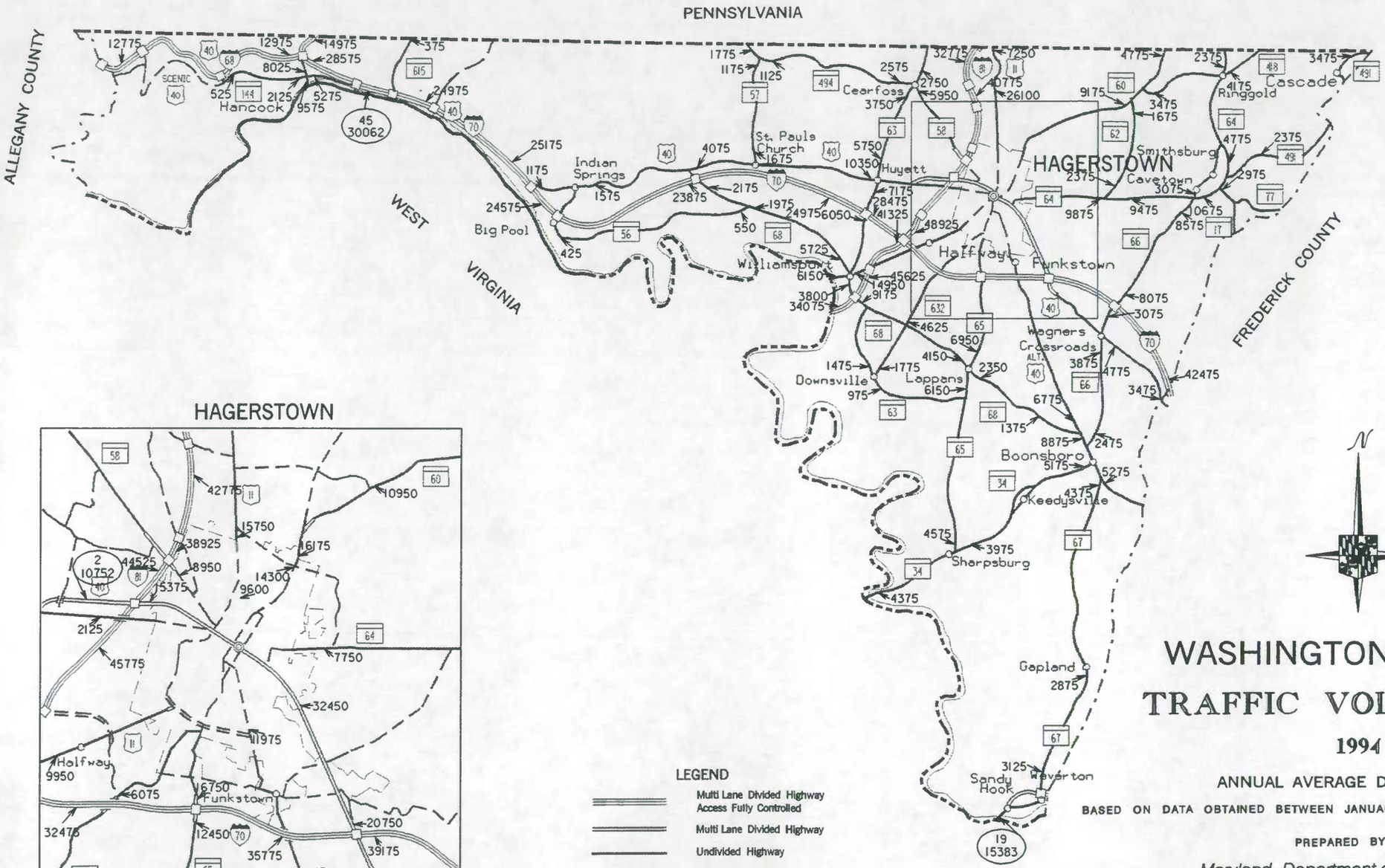

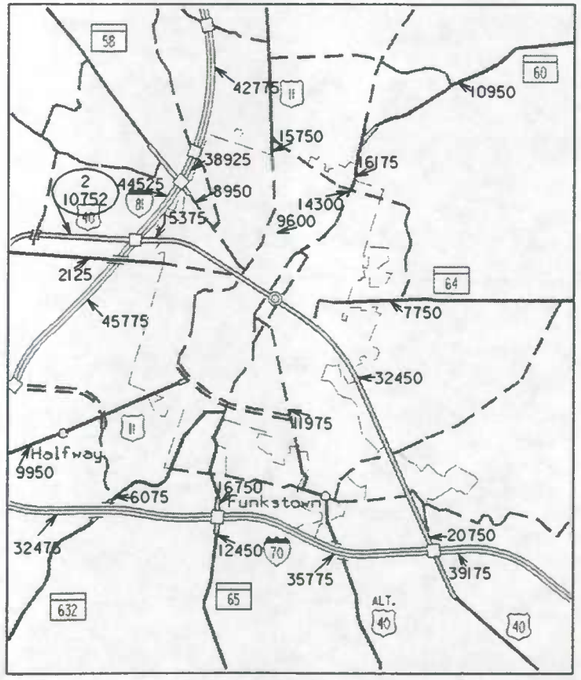

LEGEND

- Multi Lane Divided Highway Access Fully Controlled
- Multi Lane Divided Highway
- Undivided Highway
- Local Highway

Counter Stations

42 / 56329 — Traffic Count

Permanent Traffic Counter Locations and Toll Facilities

WASHINGTON COUNTY
TRAFFIC VOLUME MAP
1994

ANNUAL AVERAGE DAILY TRAFFIC

BASED ON DATA OBTAINED BETWEEN JANUARY 1, 1994 AND DECEMBER 31, 1994

PREPARED BY THE

Maryland Department of Transportation

STATE HIGHWAY ADMINISTRATION

0 — 4 MILES

WICOMICO COUNTY

TRAFFIC VOLUME MAP

1994

ANNUAL AVERAGE DAILY TRAFFIC

BASED ON DATA OBTAINED BETWEEN JANUARY 1, 1994 AND DECEMBER 31, 1994

PREPARED BY THE

Maryland Department of Transportation

STATE HIGHWAY ADMINISTRATION

0 4 MILES

LEGEND

- Multi Lane Divided Highway Access Fully Controlled
- Multi Lane Divided Highway
- Undivided Highway
- Local Highway

Counter Stations

42 / 56329 — Permanent Traffic Counter Locations and Toll Facilities

Traffic Count

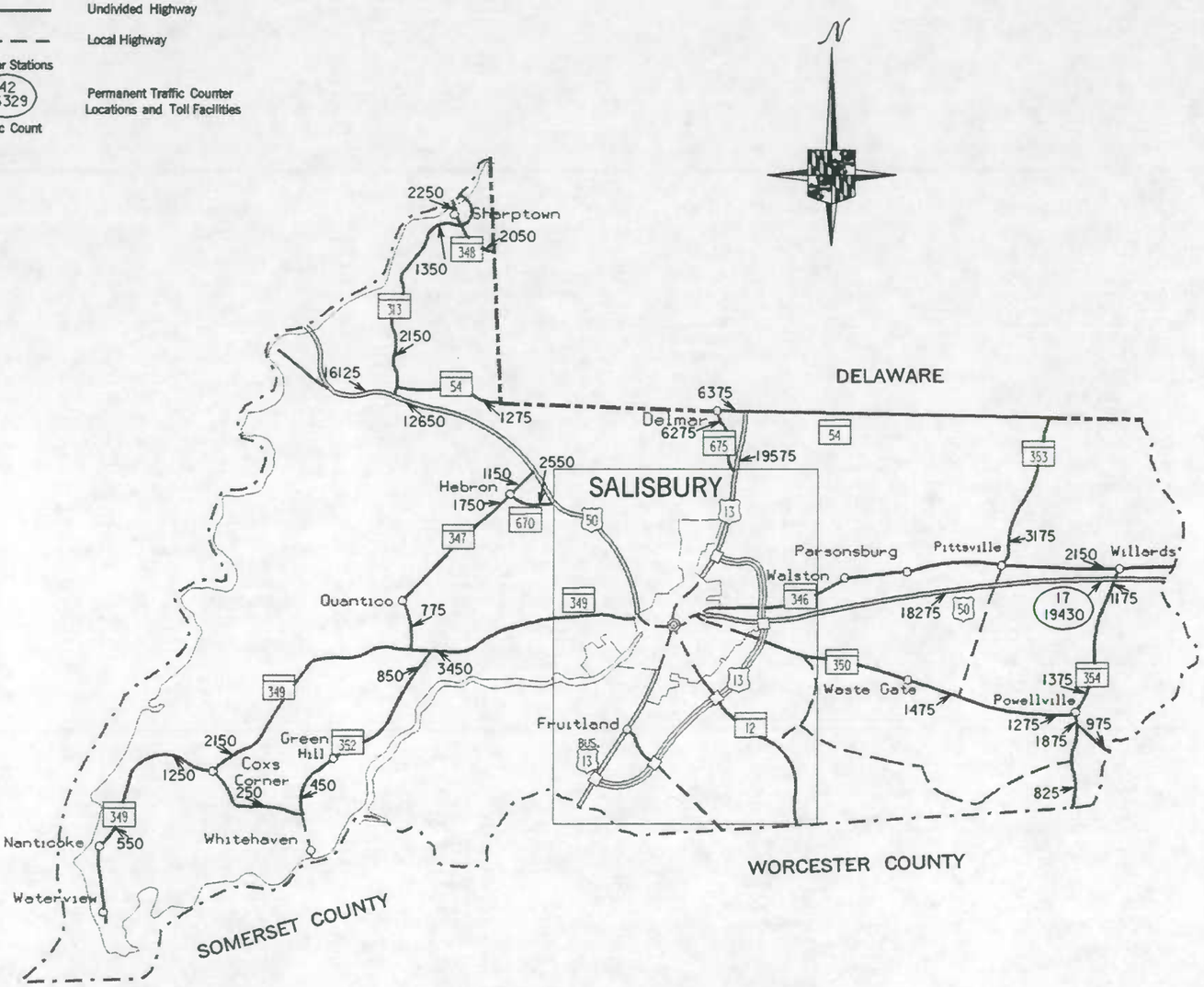

SALISBURY

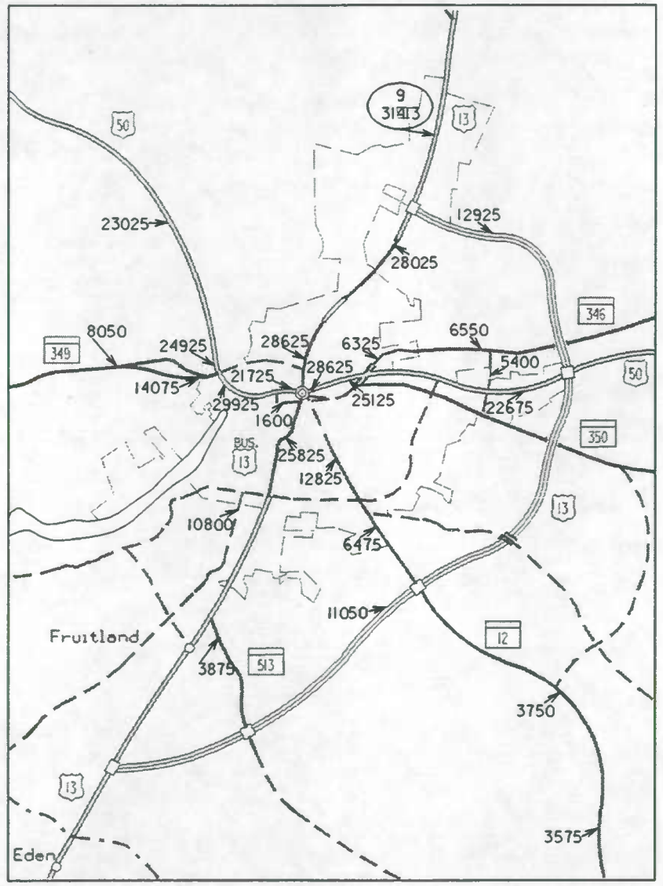

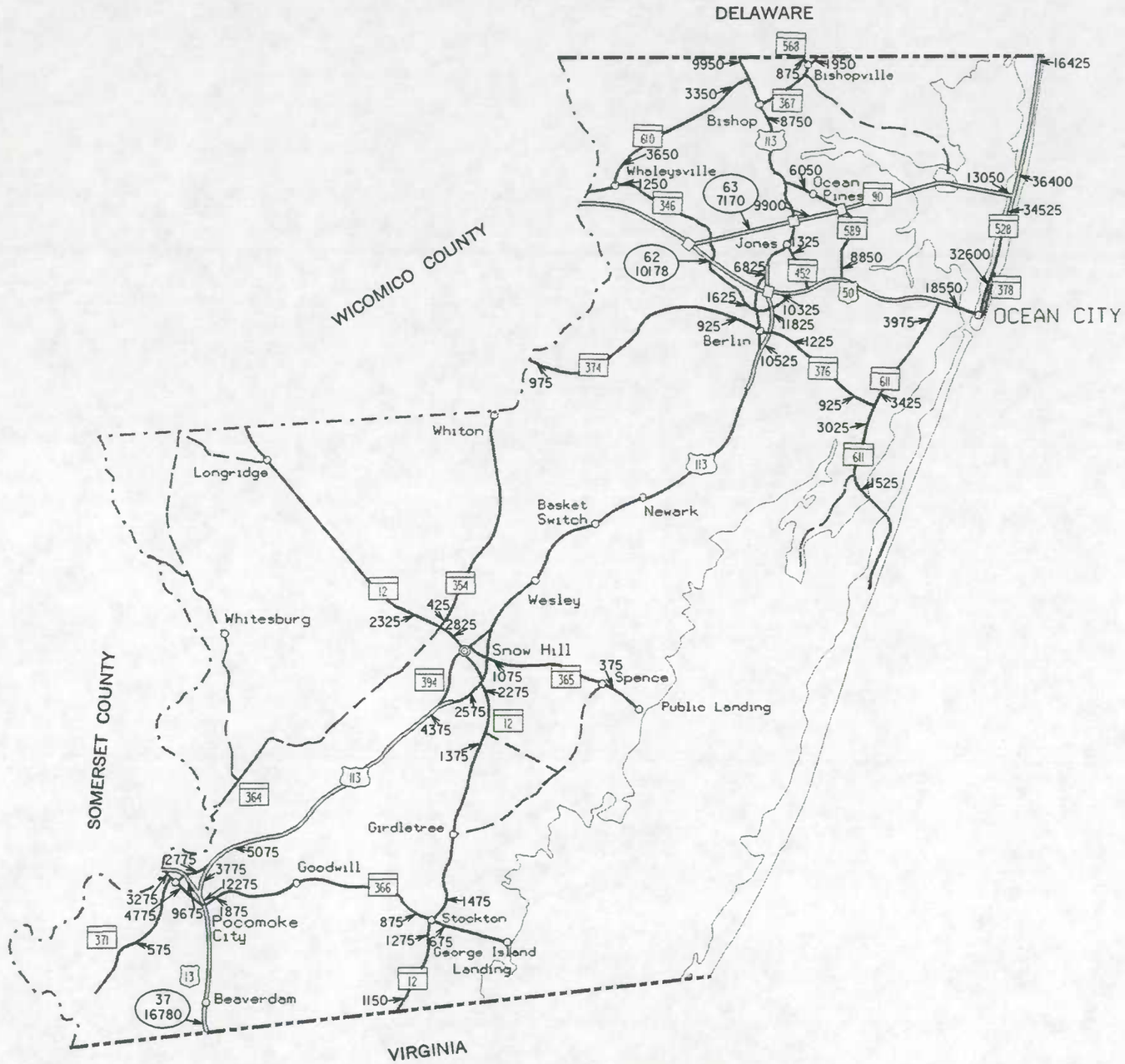

LEGEND

- Multi Lane Divided Highway Access Fully Controlled
- Multi Lane Divided Highway
- Undivided Highway
- Local Highway

Counter Stations

42
56329

Traffic Count

Permanent Traffic Counter Locations and Toll Facilities

N

WORCESTER COUNTY

TRAFFIC VOLUME MAP

1994

ANNUAL AVERAGE DAILY TRAFFIC

BASED ON DATA OBTAINED BETWEEN JANUARY 1, 1994 AND DECEMBER 31, 1994

PREPARED BY THE

Maryland Department of Transportation

STATE HIGHWAY ADMINISTRATION

0 4 MILES