Office of Planning
and Preliminary Engineering

MARYLAND'S COUNTIES

1 ALLEGANY
2 ANNE ARUNDEL
3 BALTIMORE
4 Baltimore City (not Incl.)
5 CALVERT
6 CAROLINE
7 CARROLL
8 CECIL
9 CHARLES
10 DORCHESTER
11 FREDRICK
12 GARRETT
13 HARFORD
14 HOWARD
15 KENT
16 MONTGOMERY
17 PRINCE GEORGES
18 QUEEN ANNE'S
19 SAINT MARYS
20 SOMERSET
21 TALBOT
22 WASHINGTON
23 WICOMICO
24 WORCESTER

MARYLAND

COUNTY TRAFFIC VOLUME MAPS

1991

MARYLAND DEPARTMENT OF TRANSPORTATION
STATE HIGHWAY ADMINISTRATION

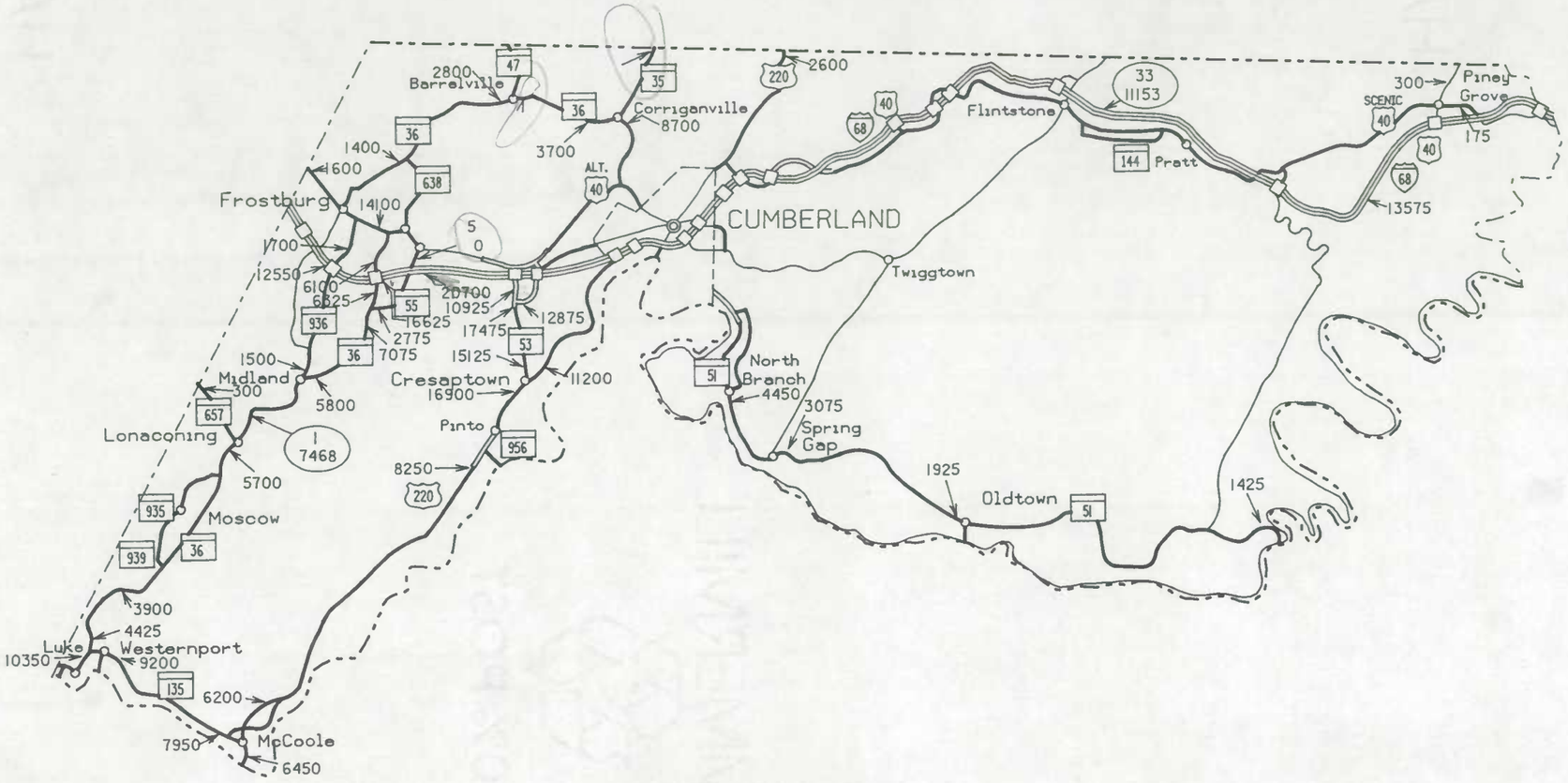

CUMBERLAND

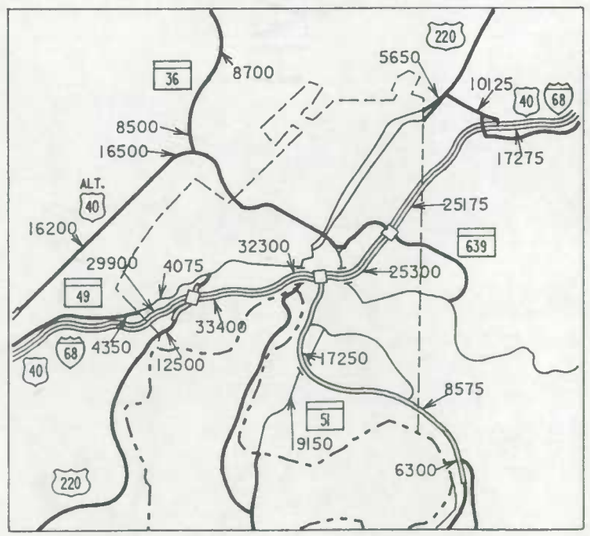

ALLEGANY COUNTY

TRAFFIC VOLUME MAP

1991

AVERAGE DAILY TRAFFIC

BASED ON DATA OBTAINED BETWEEN JANUARY 1, 1991 AND DECEMBER 31, 1991

PREPARED BY THE

Maryland Department of Transportation
STATE HIGHWAY ADMINISTRATION

0 — 4 MILES

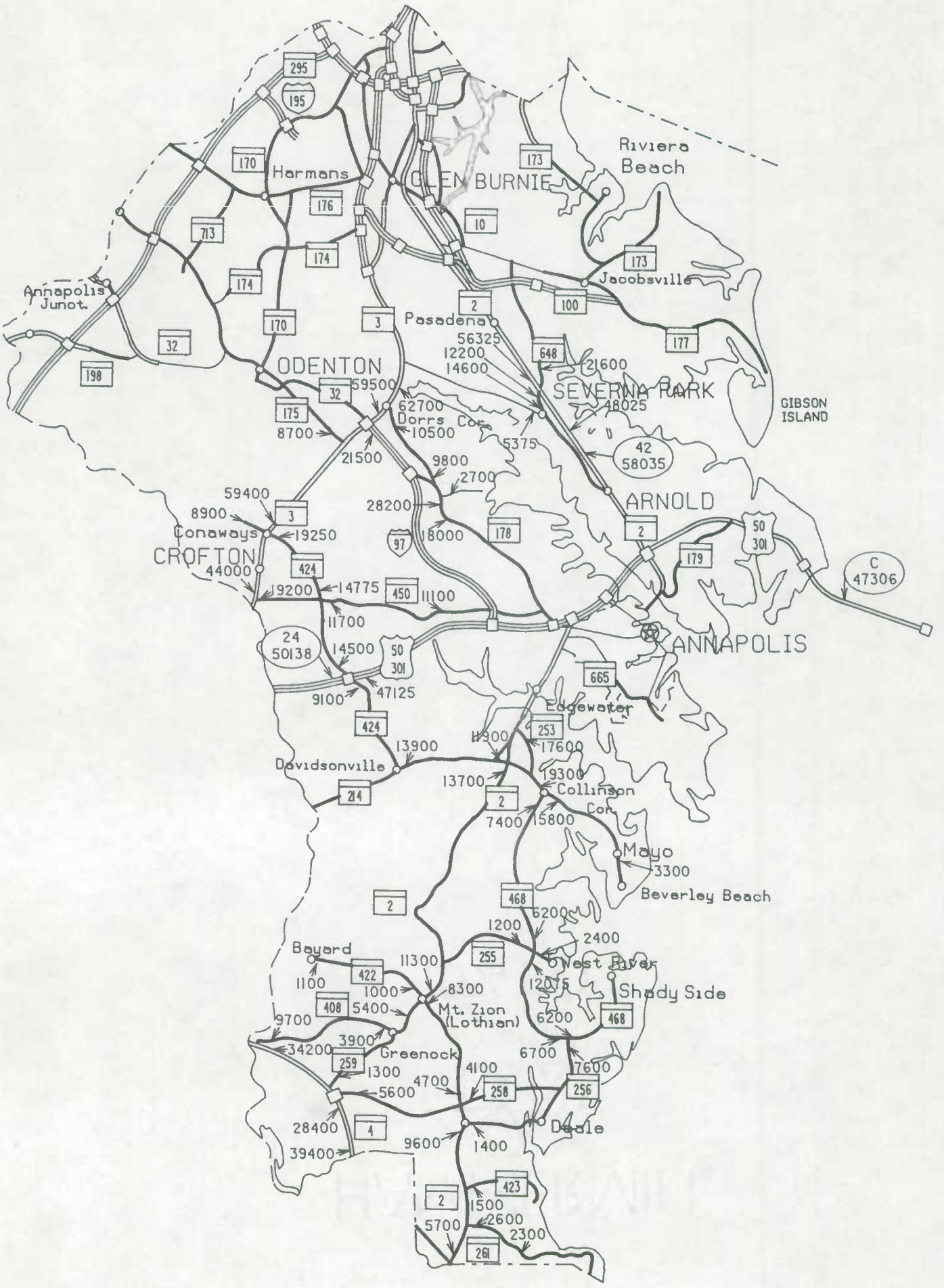

ANNAPOLIS

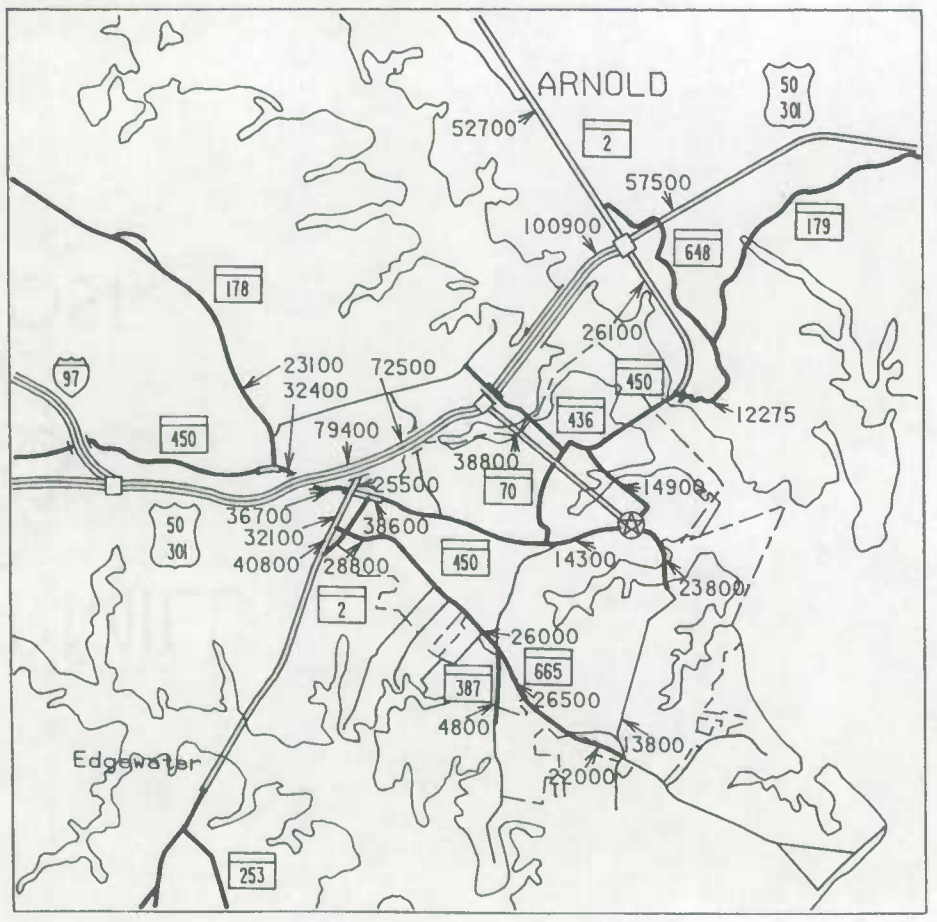

ANNE ARUNDEL COUNTY

TRAFFIC VOLUME MAP

1991

AVERAGE DAILY TRAFFIC

BASED ON DATA OBTAINED BETWEEN JANUARY 1, 1991 AND DECEMBER 31, 1991

PREPARED BY THE

Maryland Department of Transportation
STATE HIGHWAY ADMINISTRATION

0 4 MILES

ANNE ARUNDEL COUNTY
ENLARGEMENT
TRAFFIC VOLUME MAP
1991

AVERAGE DAILY TRAFFIC

BASED ON DATA OBTAINED BETWEEN JANUARY 1, 1991 AND DECEMBER 31, 1991

PREPARED BY THE

Maryland Department of Transportation
STATE HIGHWAY ADMINISTRATION

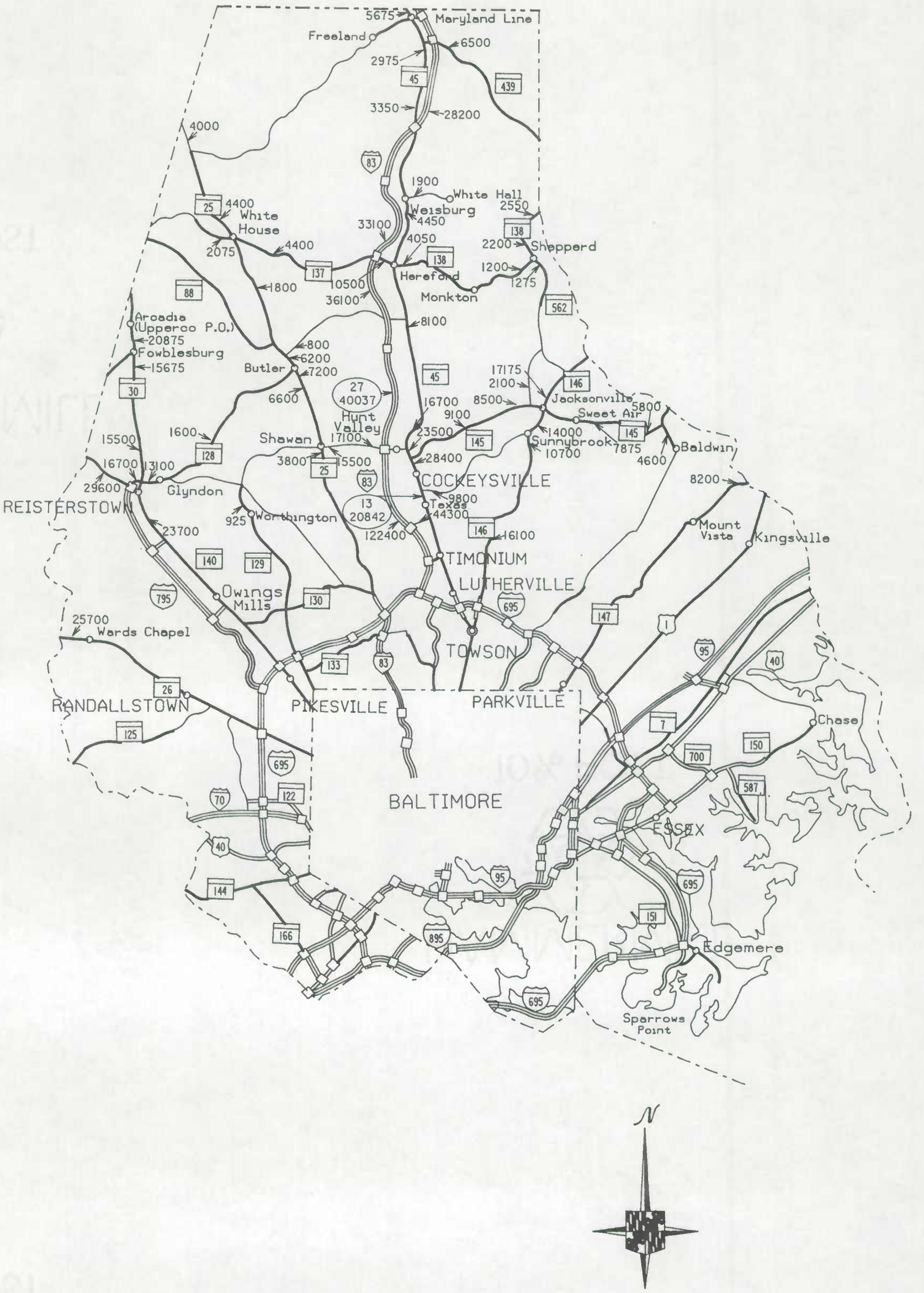

BALTIMORE COUNTY

TRAFFIC VOLUME MAP

1991

AVERAGE DAILY TRAFFIC

BASED ON DATA OBTAINED BETWEEN JANUARY 1, 1991 AND DECEMBER 31, 1991

PREPARED BY THE

Maryland Department of Transportation

STATE HIGHWAY ADMINISTRATION

0 4 MILES

BALTIMORE COUNTY ENLARGEMENT

TRAFFIC VOLUME MAP

1991

AVERAGE DAILY TRAFFIC

BASED ON DATA OBTAINED BETWEEN JANUARY 1, 1991 AND DECEMBER 31, 1991

PREPARED BY THE

Maryland Department of Transportation

STATE HIGHWAY ADMINISTRATION

0 1 2 3 MILES

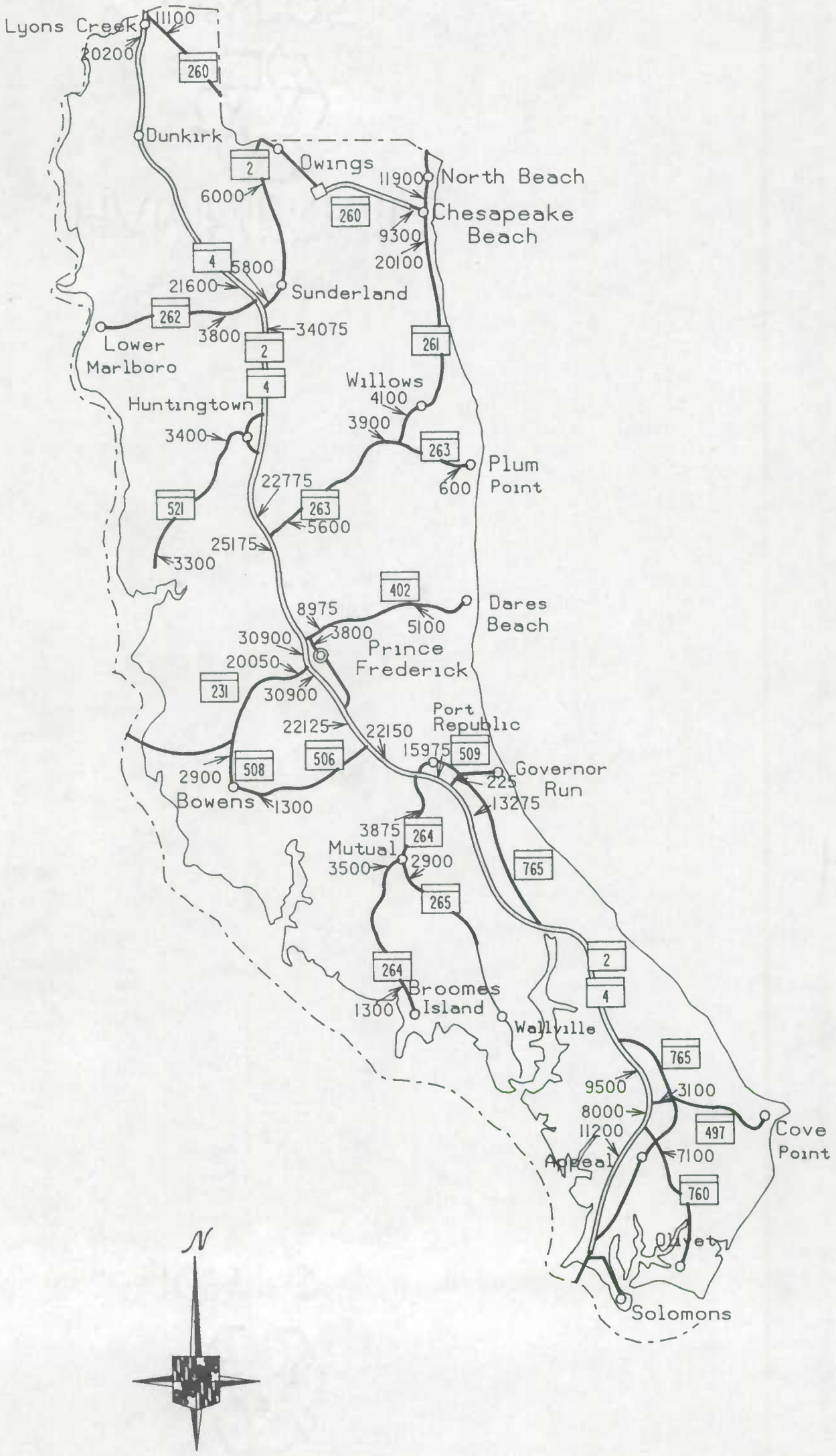

CALVERT COUNTY

TRAFFIC VOLUME MAP

1991

AVERAGE DAILY TRAFFIC

BASED ON DATA OBTAINED BETWEEN JANUARY 1, 1991 AND DECEMBER 31, 1991

PREPARED BY THE

Maryland Department of Transportation
STATE HIGHWAY ADMINISTRATION

0 4 MILES

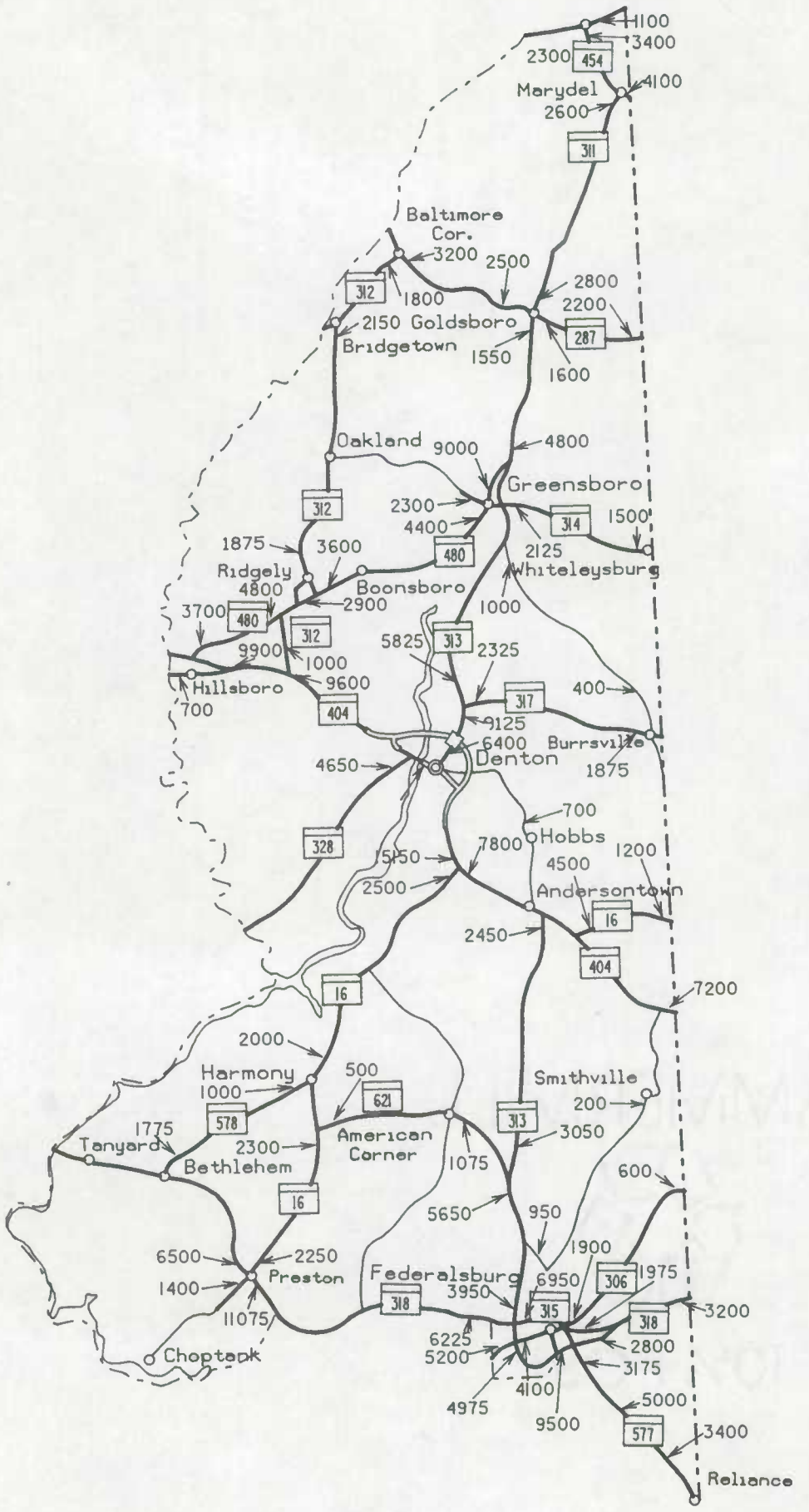

CAROLINE COUNTY

TRAFFIC VOLUME MAP

1991

AVERAGE DAILY TRAFFIC

BASED ON DATA OBTAINED BETWEEN JANUARY 1, 1991 AND DECEMBER 31, 1991

PREPARED BY THE

Maryland Department of Transportation
STATE HIGHWAY ADMINISTRATION

0 4 MILES

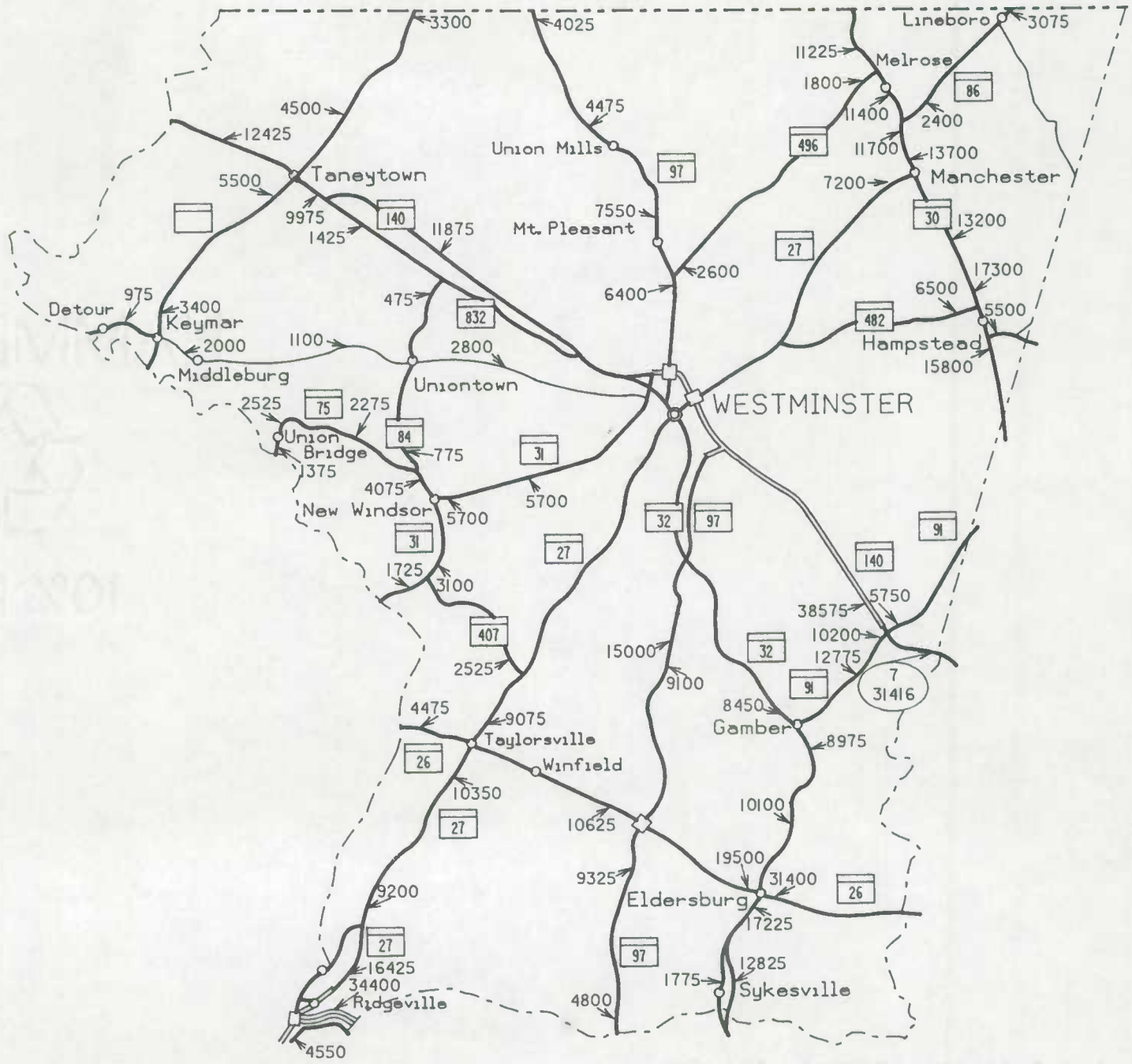

WESTMINSTER

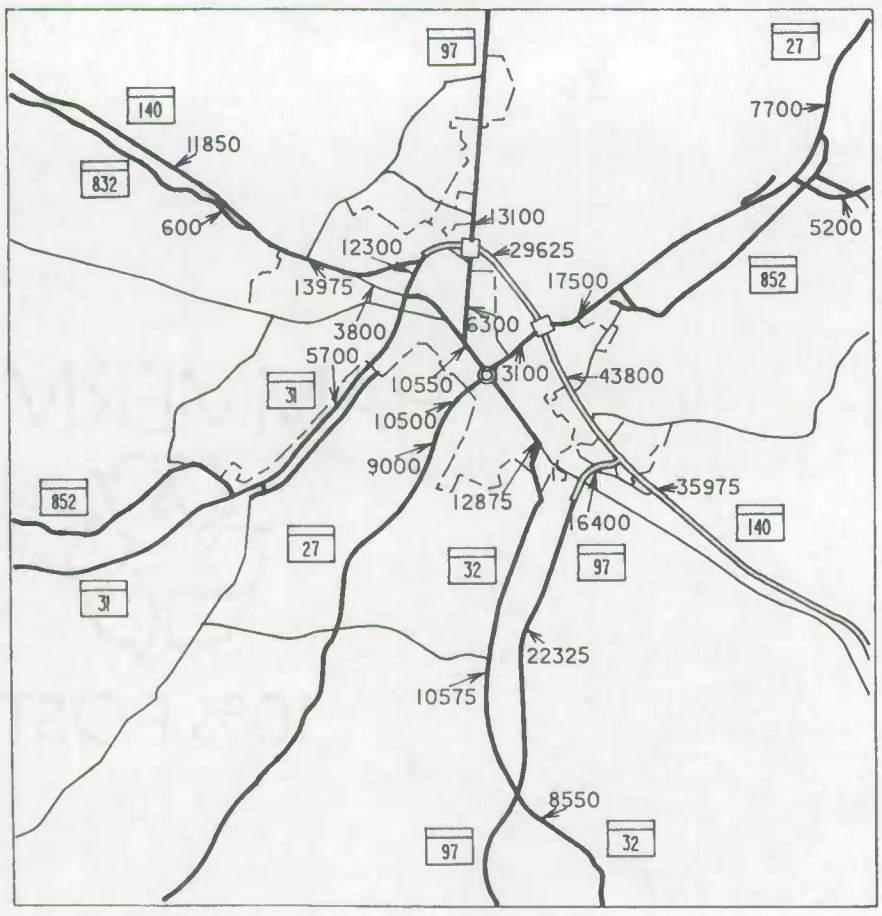



CARROLL COUNTY

TRAFFIC VOLUME MAP

1991

AVERAGE DAILY TRAFFIC

BASED ON DATA OBTAINED BETWEEN JANUARY 1, 1991 AND DECEMBER 31, 1991

PREPARED BY THE

Maryland Department of Transportation

STATE HIGHWAY ADMINISTRATION

0 4 MILES

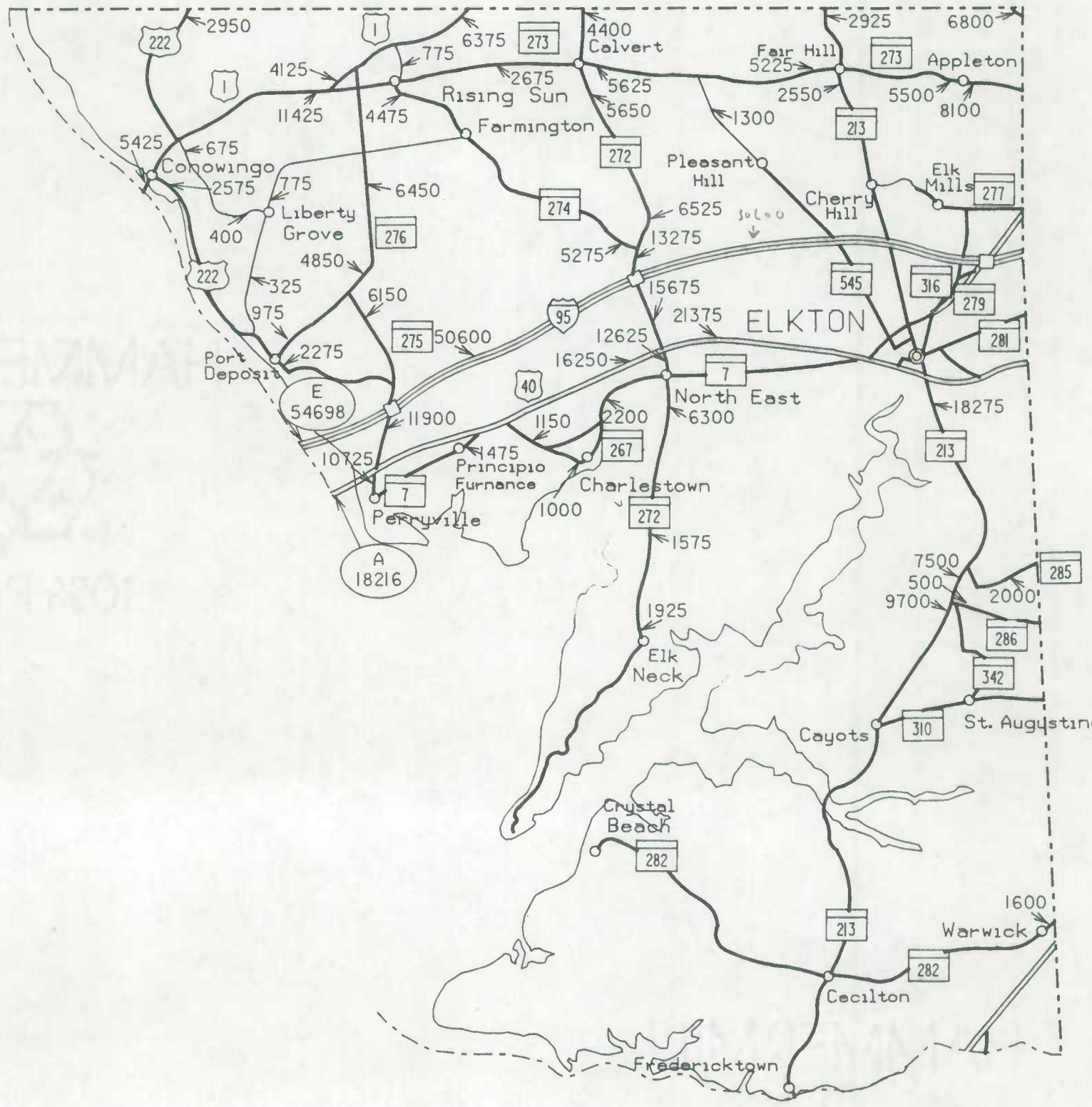



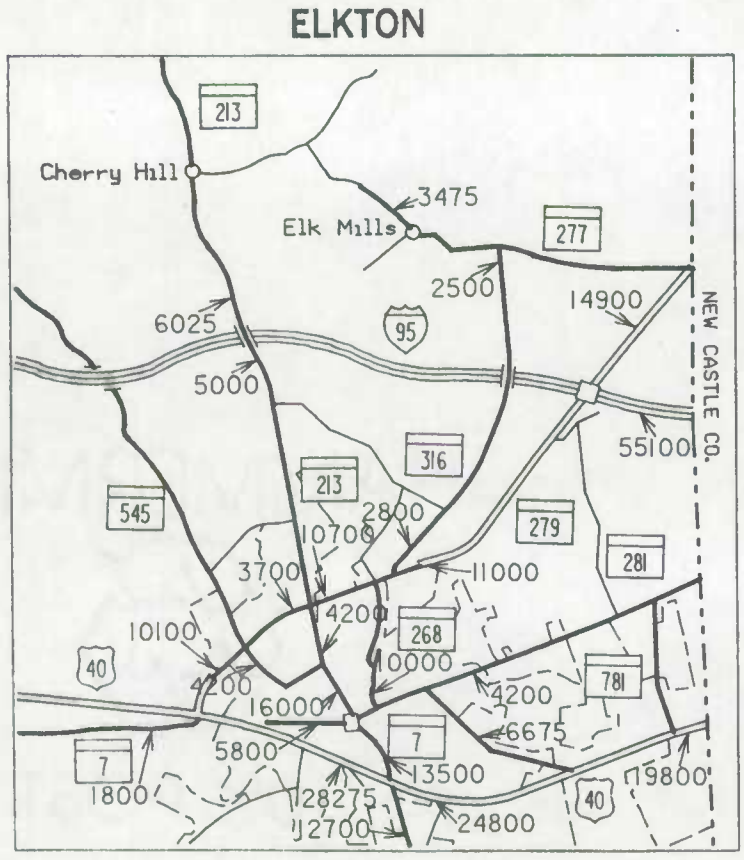

CECIL COUNTY

TRAFFIC VOLUME MAP

1991

AVERAGE DAILY TRAFFIC

BASED ON DATA OBTAINED BETWEEN JANUARY 1, 1991 AND DECEMBER 31, 1991

PREPARED BY THE

Maryland Department of Transportation

STATE HIGHWAY ADMINISTRATION

0 4 MILES

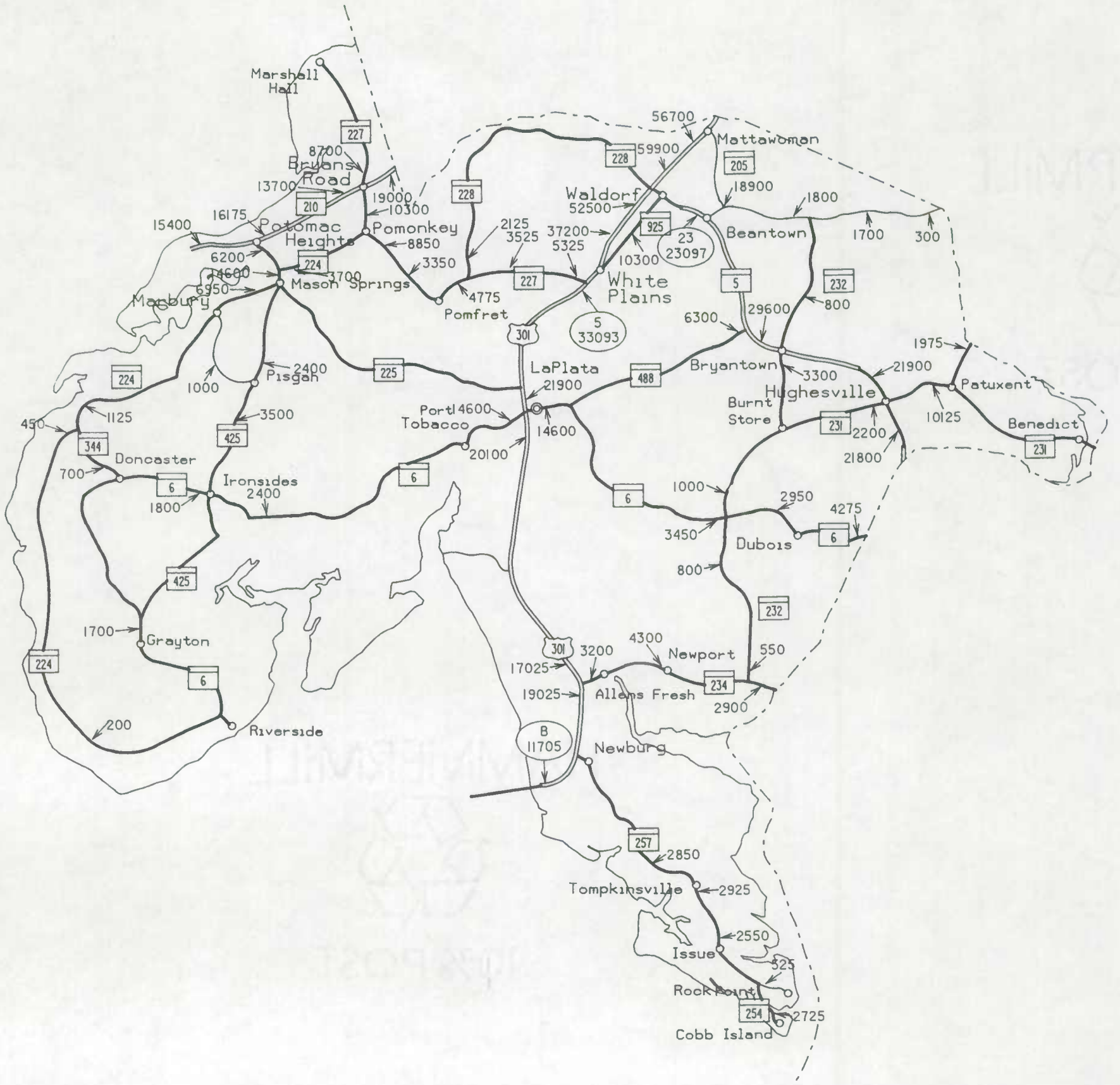

CHARLES COUNTY

TRAFFIC VOLUME MAP

1991

AVERAGE DAILY TRAFFIC

BASED ON DATA OBTAINED BETWEEN JANUARY 1, 1991 AND DECEMBER 31, 1991

PREPARED BY THE

Maryland Department of Transportation
STATE HIGHWAY ADMINISTRATION

0 4 MILES

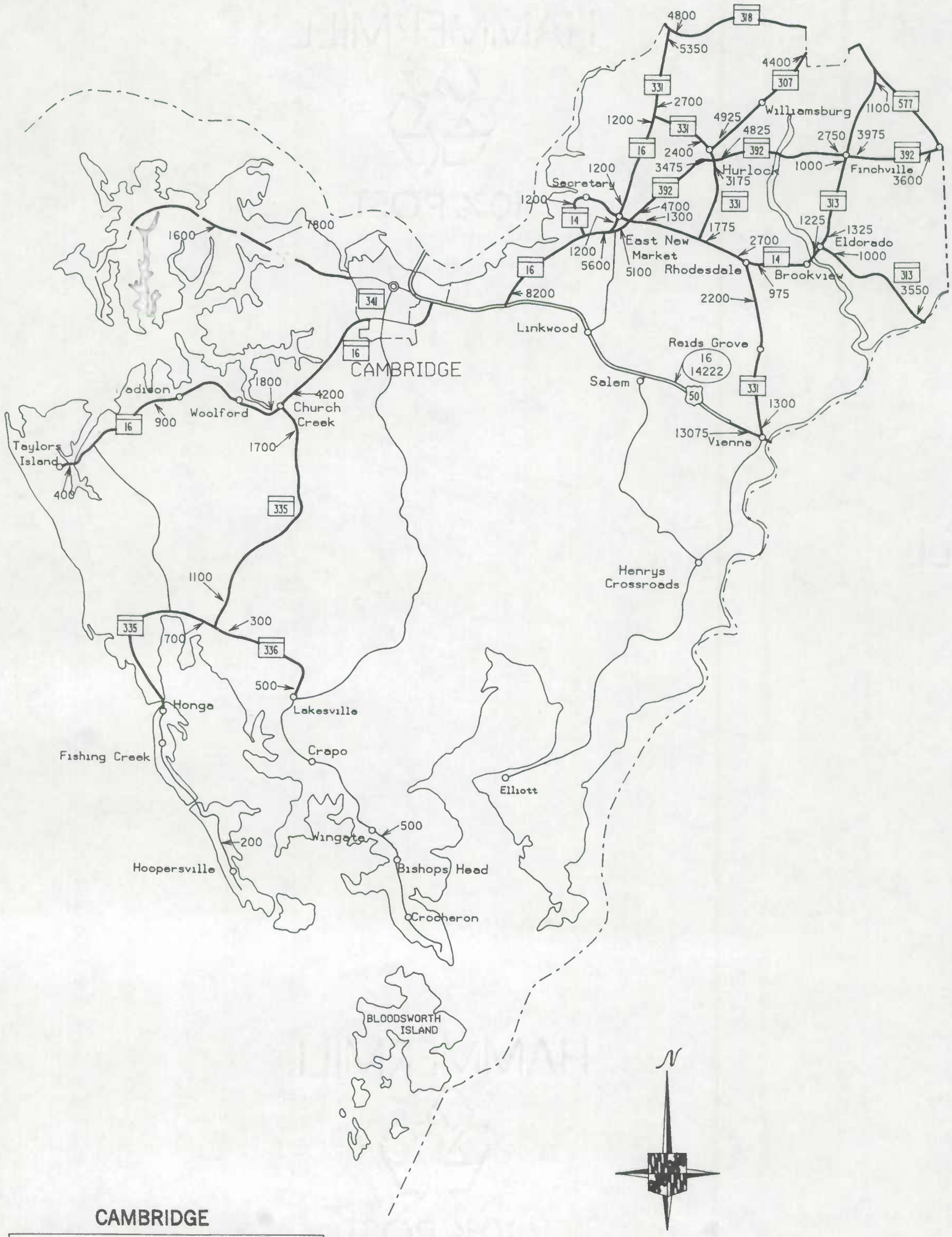

CAMBRIDGE

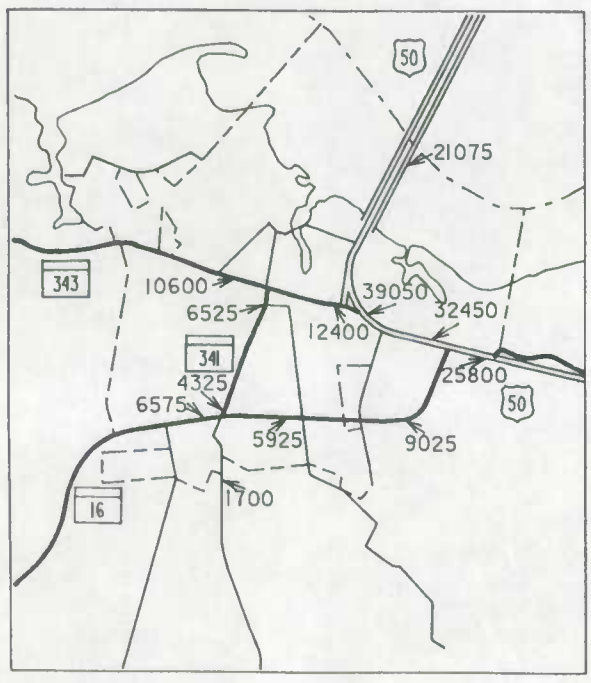

DORCHESTER COUNTY

TRAFFIC VOLUME MAP

1991

AVERAGE DAILY TRAFFIC

BASED ON DATA OBTAINED BETWEEN JANUARY 1, 1991 AND DECEMBER 31, 1991

PREPARED BY THE

Maryland Department of Transportation
STATE HIGHWAY ADMINISTRATION

0 4 MILES

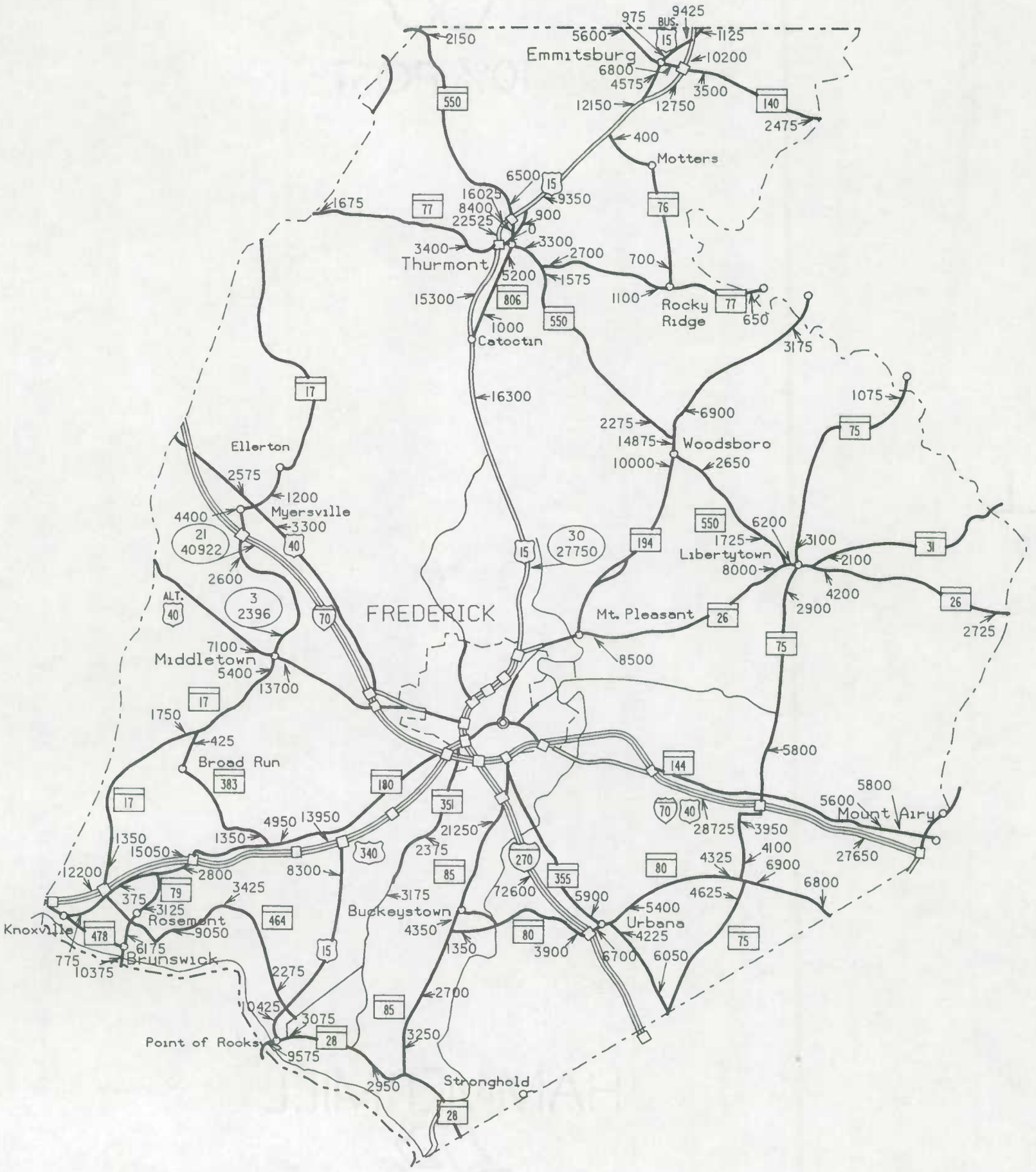

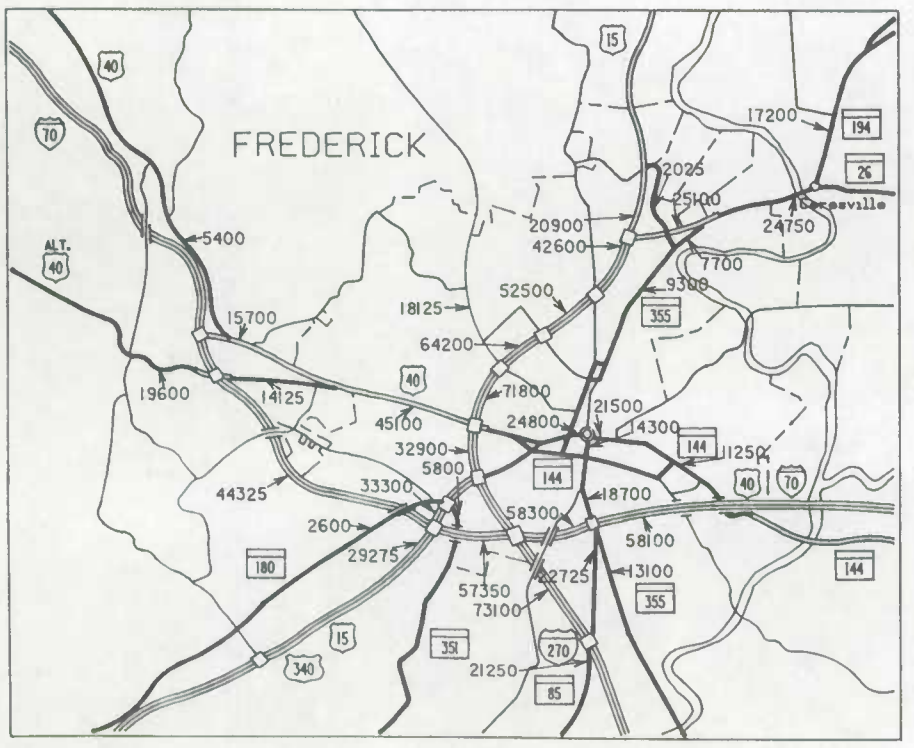

FREDERICK COUNTY

TRAFFIC VOLUME MAP

1991

AVERAGE DAILY TRAFFIC

BASED ON DATA OBTAINED BETWEEN JANUARY 1, 1991 AND DECEMBER 31, 1991

PREPARED BY THE

Maryland Department of Transportation

STATE HIGHWAY ADMINISTRATION

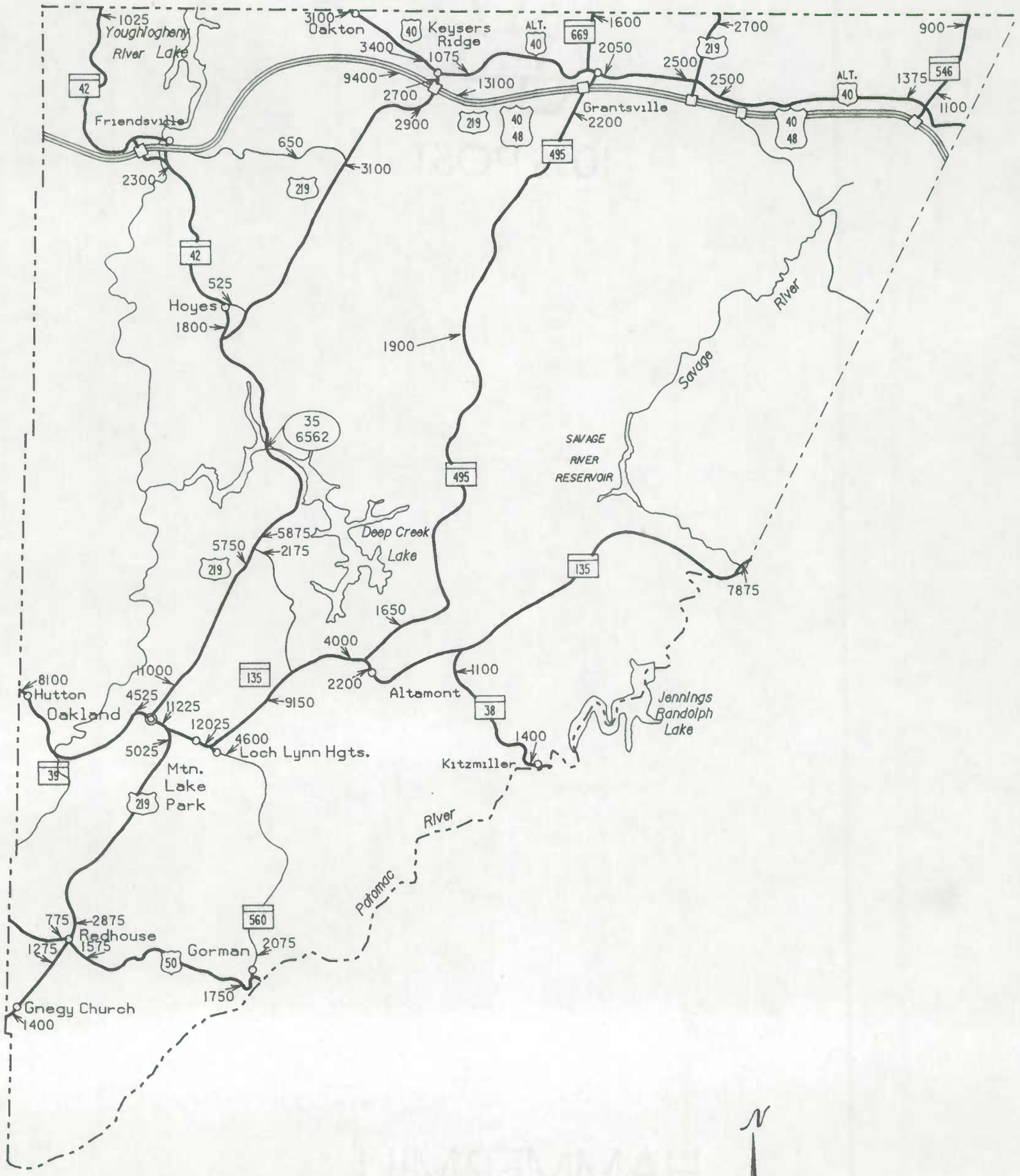

GARRETT COUNTY

TRAFFIC VOLUME MAP

1991

AVERAGE DAILY TRAFFIC

BASED ON DATA OBTAINED BETWEEN JANUARY 1, 1991 AND DECEMBER 31, 1991

PREPARED BY THE

Maryland Department of Transportation

STATE HIGHWAY ADMINISTRATION

0 4 MILES

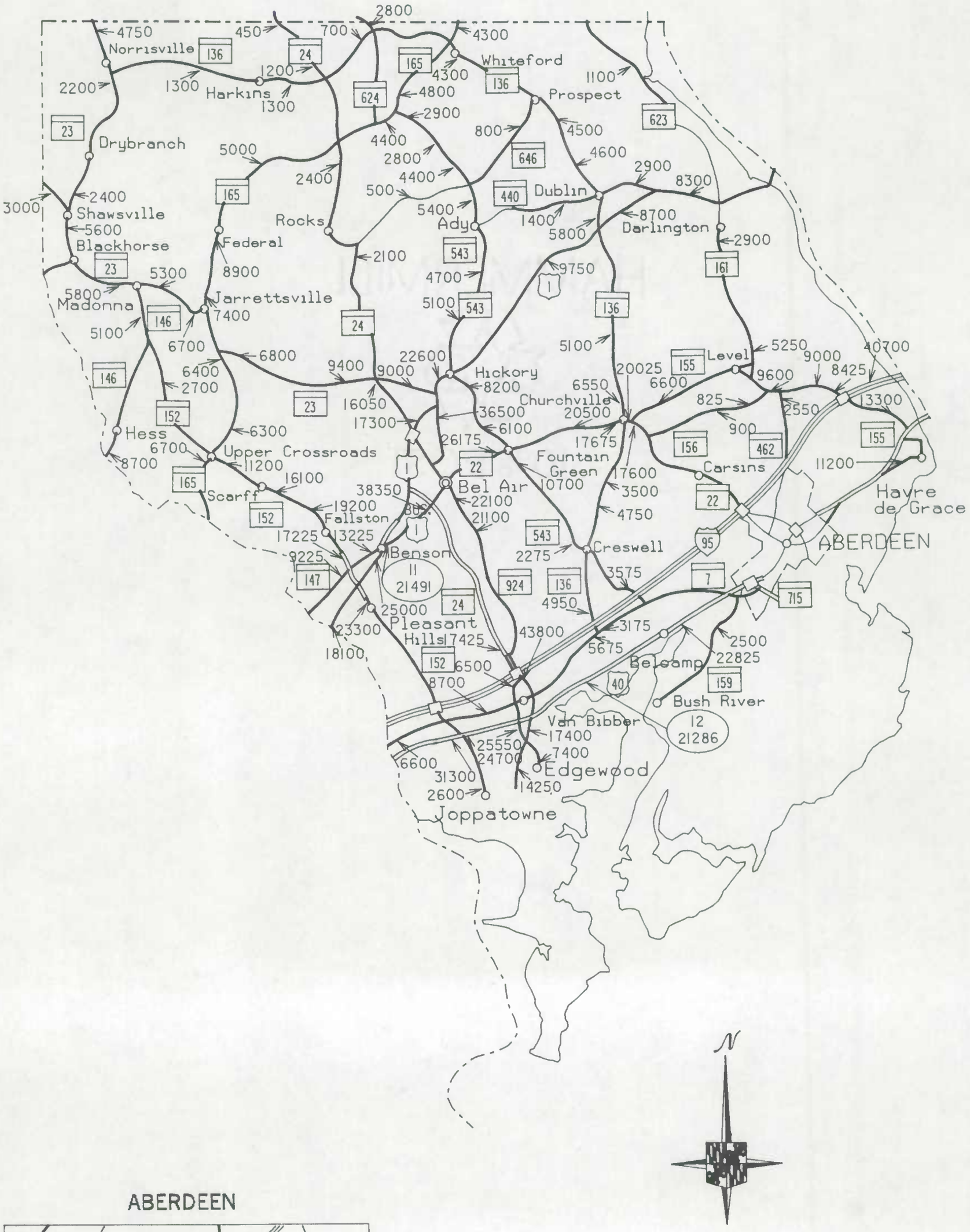

HARFORD COUNTY

TRAFFIC VOLUME MAP

1991

AVERAGE DAILY TRAFFIC

BASED ON DATA OBTAINED BETWEEN JANUARY 1, 1991 AND DECEMBER 31, 1991

PREPARED BY THE

Maryland Department of Transportation
STATE HIGHWAY ADMINISTRATION

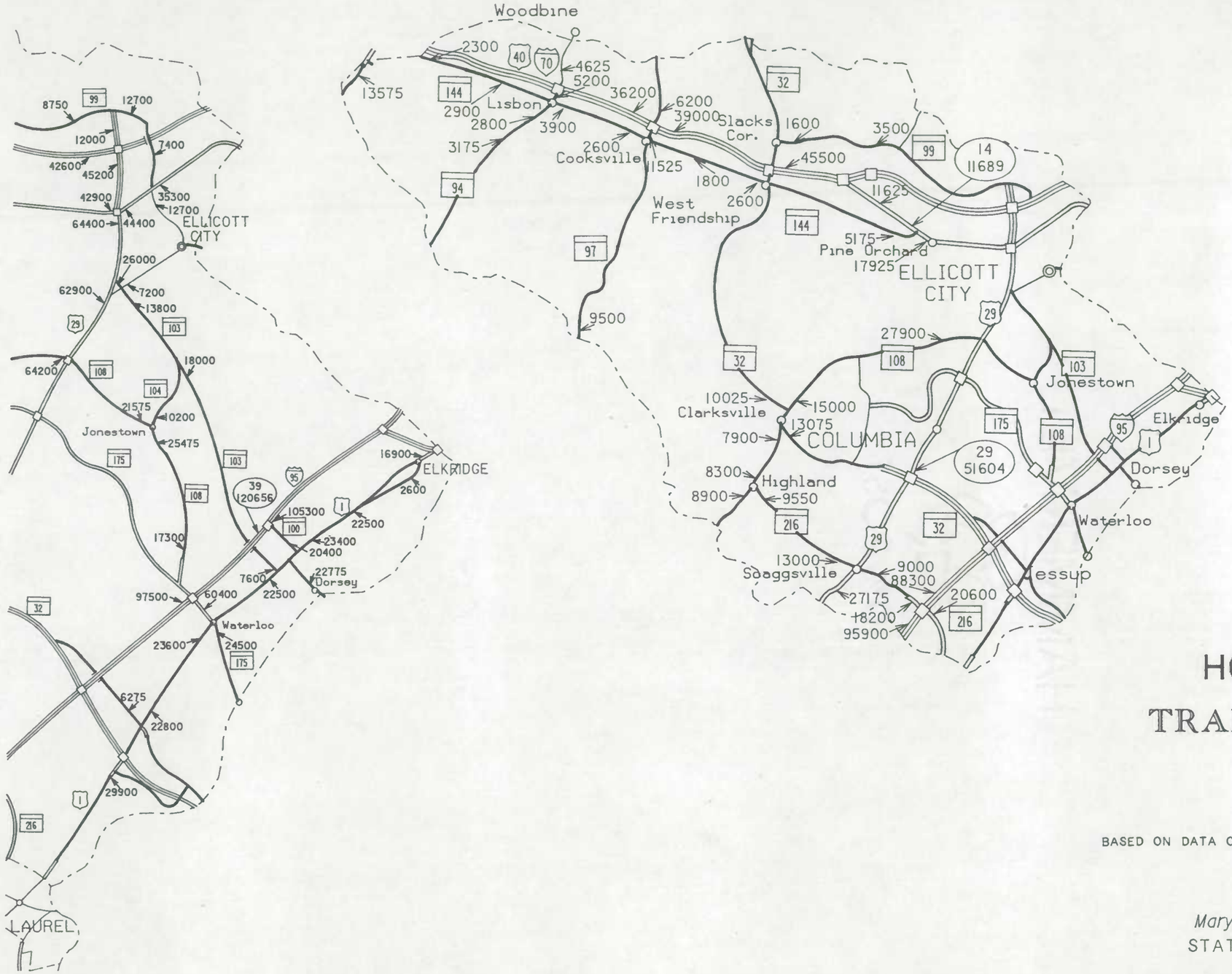

HOWARD COUNTY

TRAFFIC VOLUME MAP

1991

AVERAGE DAILY TRAFFIC

BASED ON DATA OBTAINED BETWEEN JANUARY 1, 1991 AND DECEMBER 31, 1991

PREPARED BY THE

Maryland Department of Transportation
STATE HIGHWAY ADMINISTRATION

0 4 MILES

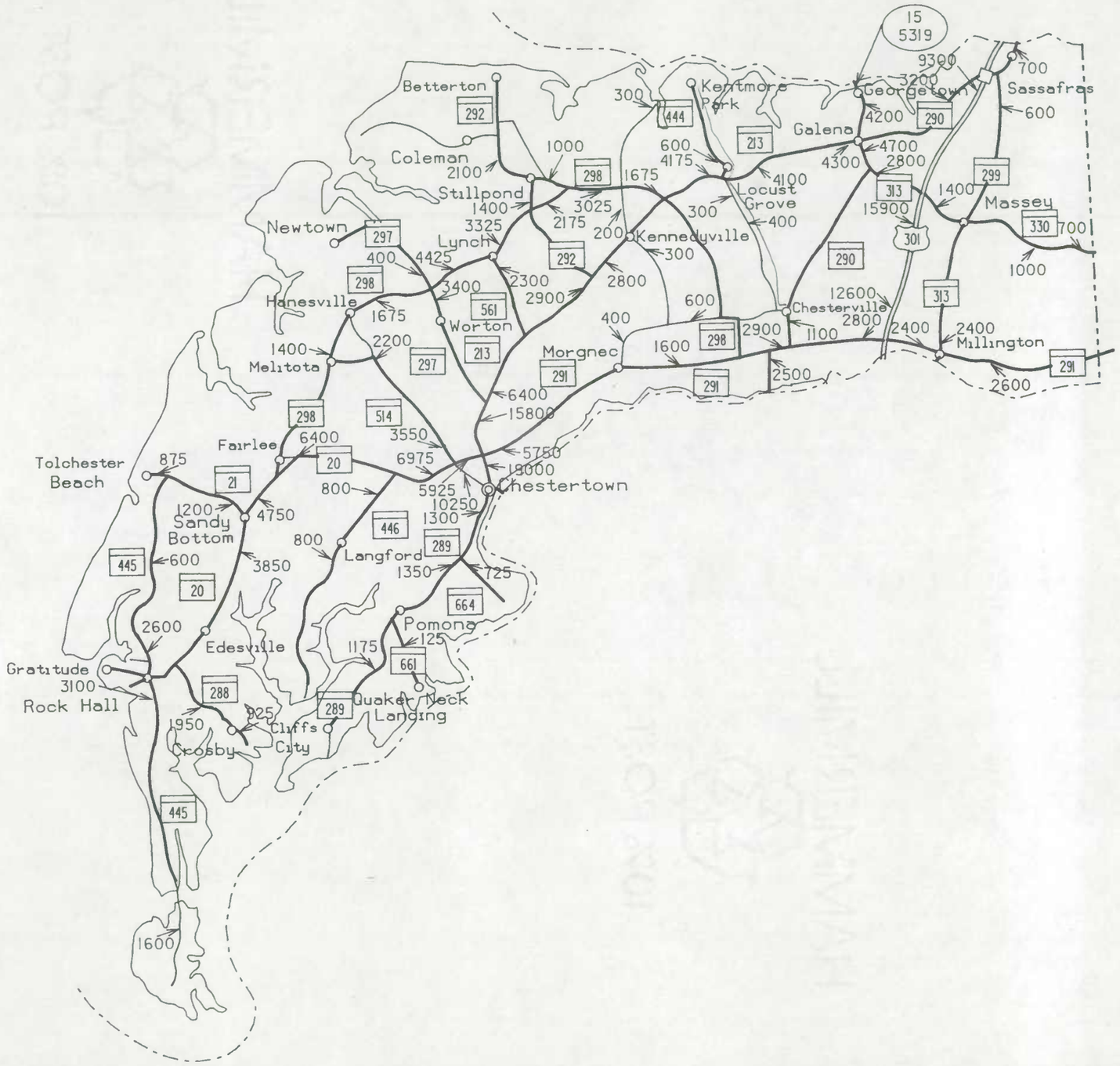

KENT COUNTY

TRAFFIC VOLUME MAP

1991

AVERAGE DAILY TRAFFIC

BASED ON DATA OBTAINED BETWEEN JANUARY 1, 1991 AND DECEMBER 31, 1991

PREPARED BY THE

Maryland Department of Transportation

STATE HIGHWAY ADMINISTRATION

0 4 MILES

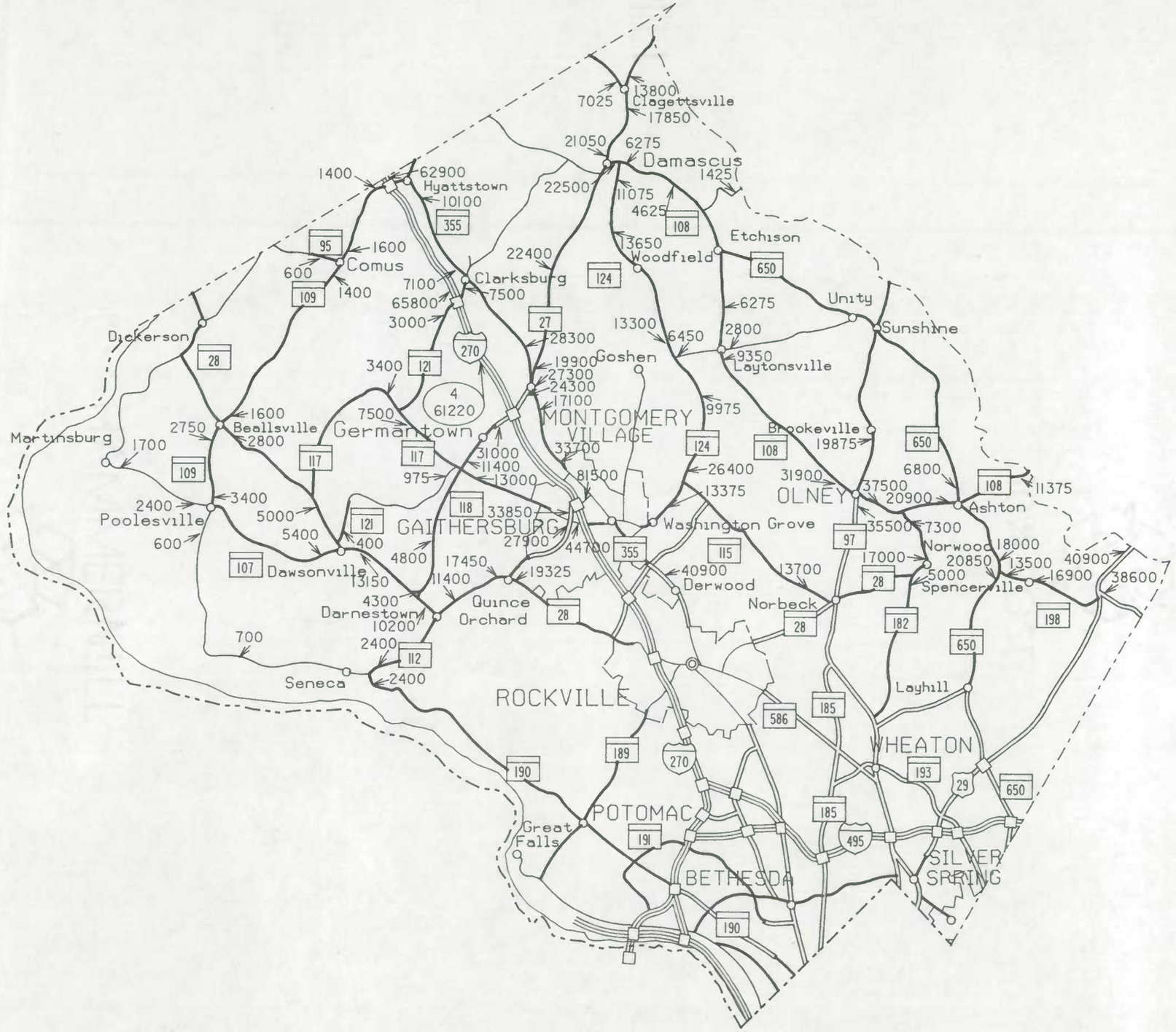

MONTGOMERY COUNTY

TRAFFIC VOLUME MAP

1991

AVERAGE DAILY TRAFFIC

BASED ON DATA OBTAINED BETWEEN JANUARY 1, 1991 AND DECEMBER 31, 1991

PREPARED BY THE

Maryland Department of Transportation

STATE HIGHWAY ADMINISTRATION

0 4 MILES

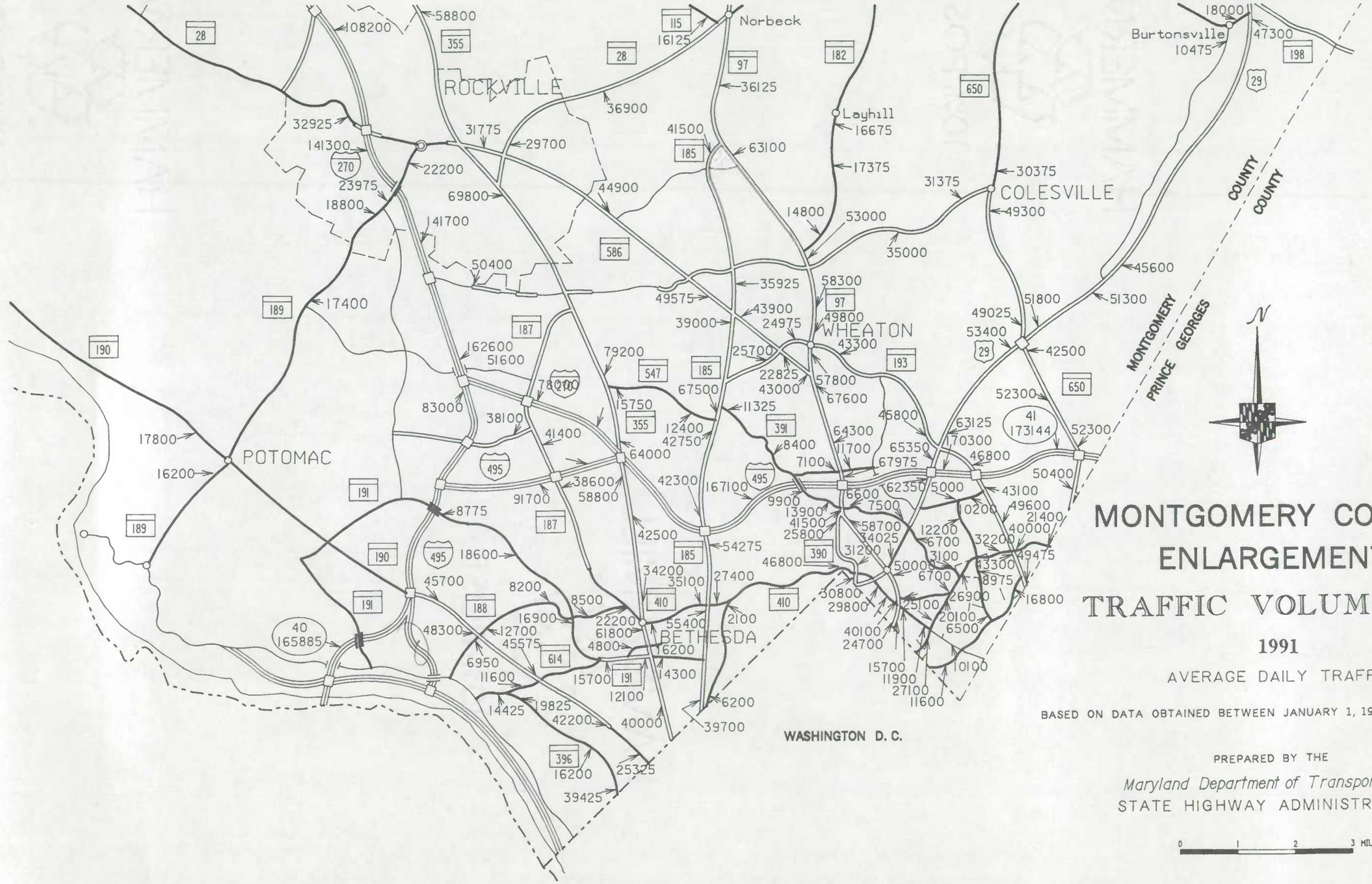

MONTGOMERY COUNTY ENLARGEMENT

TRAFFIC VOLUME MAP

1991

AVERAGE DAILY TRAFFIC

BASED ON DATA OBTAINED BETWEEN JANUARY 1, 1991 AND DECEMBER 31, 1991

PREPARED BY THE

Maryland Department of Transportation

STATE HIGHWAY ADMINISTRATION

0 1 2 3 MILES

16A

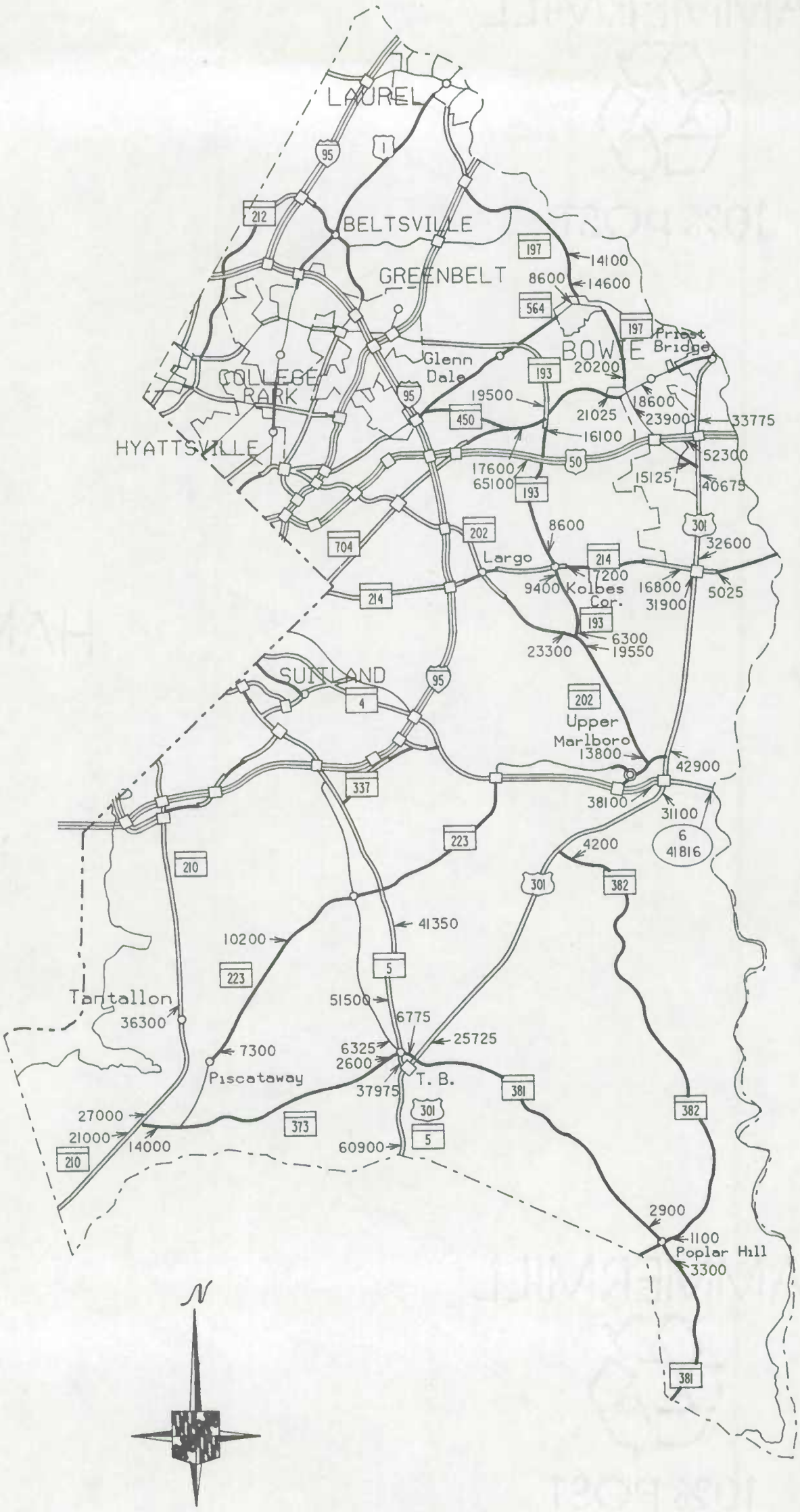

PRINCE GEORGES COUNTY

TRAFFIC VOLUME MAP

1991

AVERAGE DAILY TRAFFIC

BASED ON DATA OBTAINED BETWEEN JANUARY 1, 1991 AND DECEMBER 31, 1991

PREPARED BY THE

Maryland Department of Transportation
STATE HIGHWAY ADMINISTRATION

0 4 MILES

PRINCE GEORGES COUNTY
ENLARGEMENT
TRAFFIC VOLUME MAP

1991

AVERAGE DAILY TRAFFIC

BASED ON DATA OBTAINED BETWEEN JANUARY 1, 1991 AND DECEMBER 31, 1991

PREPARED BY THE

Maryland Department of Transportation
STATE HIGHWAY ADMINISTRATION

0 1 2 3 MILES

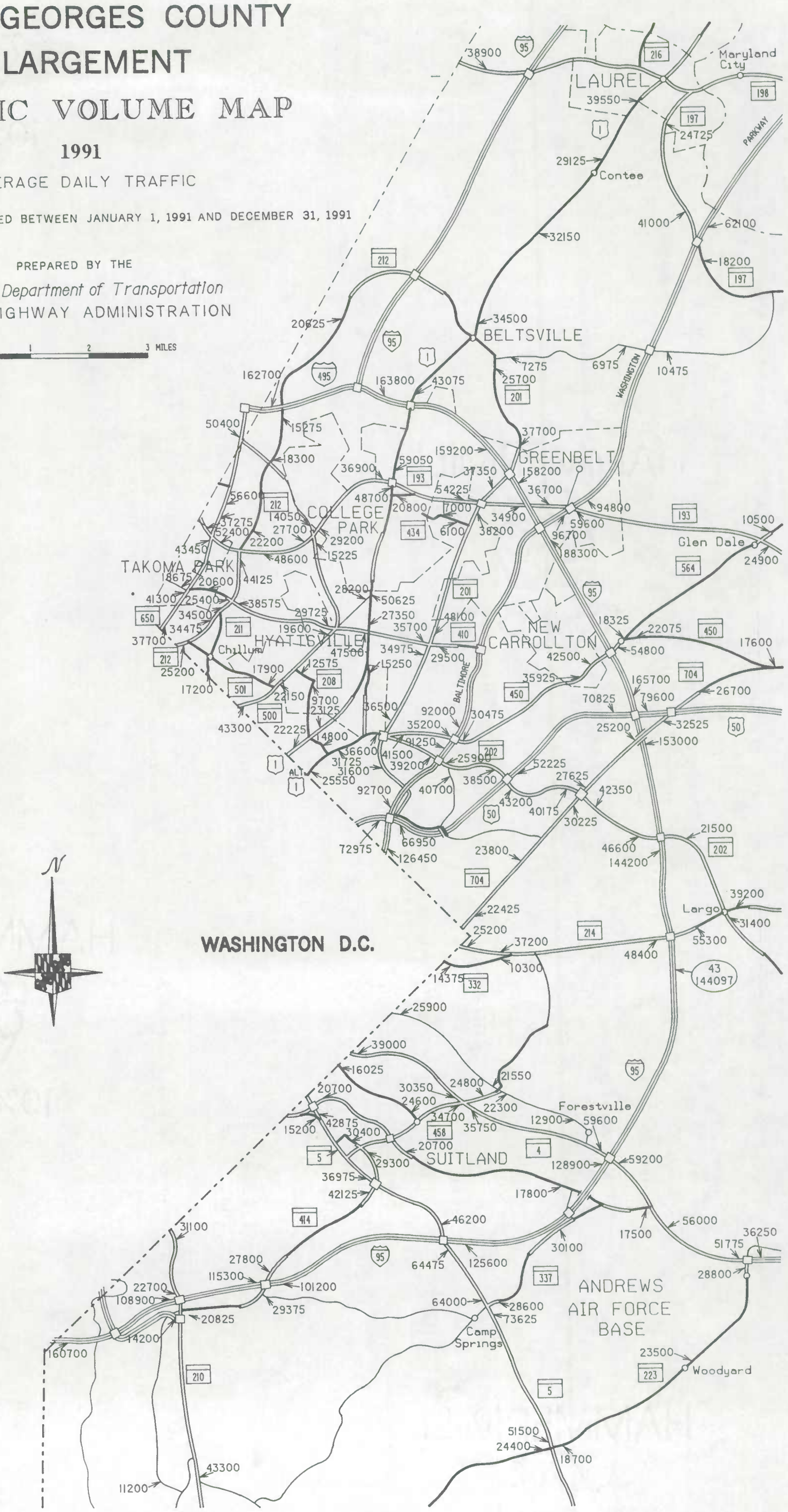

17A

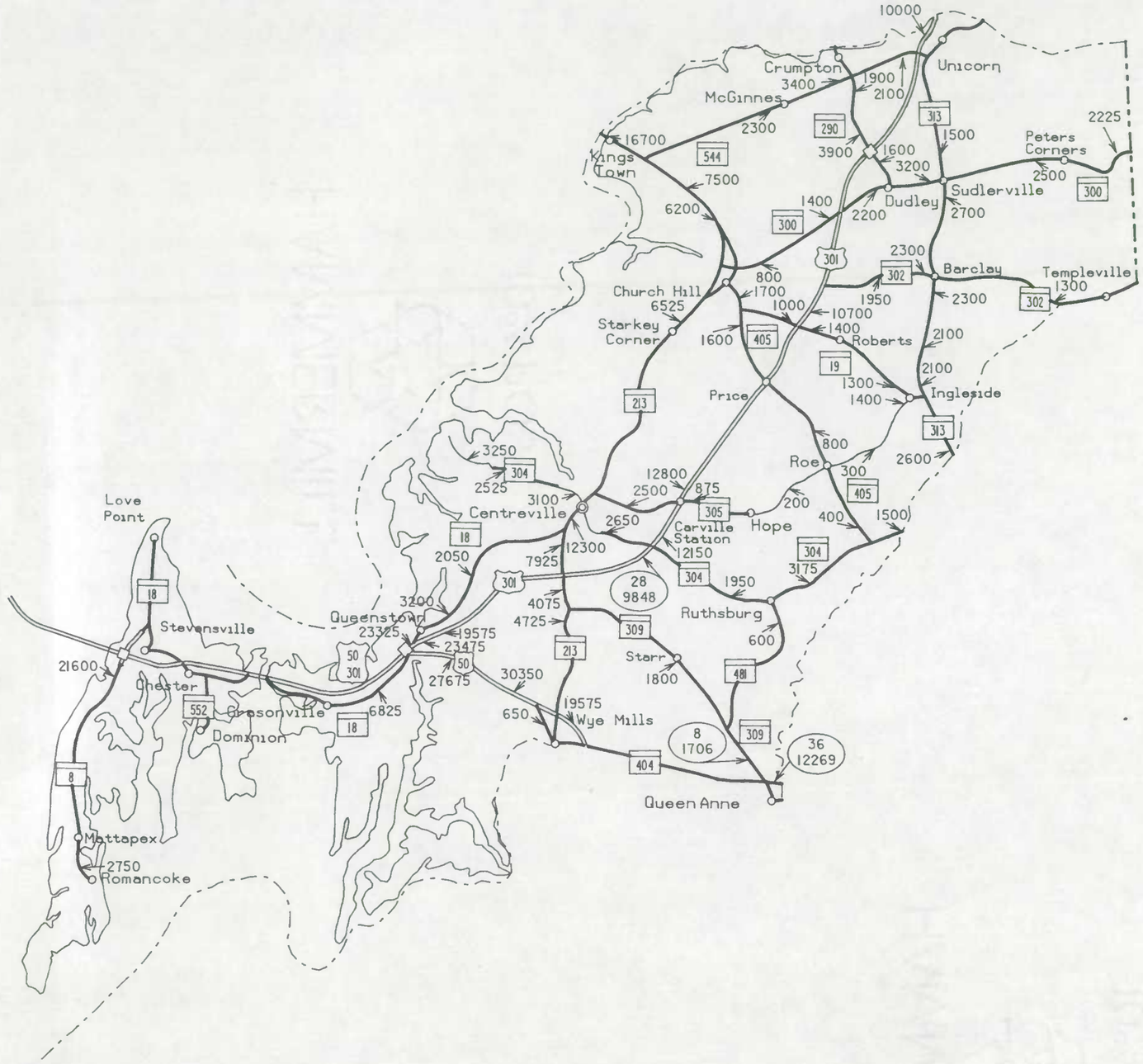

QUEEN ANNE'S COUNTY

TRAFFIC VOLUME MAP

1991

AVERAGE DAILY TRAFFIC

BASED ON DATA OBTAINED BETWEEN JANUARY 1, 1991 AND DECEMBER 31, 1991

PREPARED BY THE

Maryland Department of Transportation

STATE HIGHWAY ADMINISTRATION

0 4 MILES

N

SAINT MARYS COUNTY

TRAFFIC VOLUME MAP

1991

AVERAGE DAILY TRAFFIC

BASED ON DATA OBTAINED BETWEEN JANUARY 1, 1991 AND DECEMBER 31, 1991

PREPARED BY THE

Maryland Department of Transportation

STATE HIGHWAY ADMINISTRATION

0 4 MILES

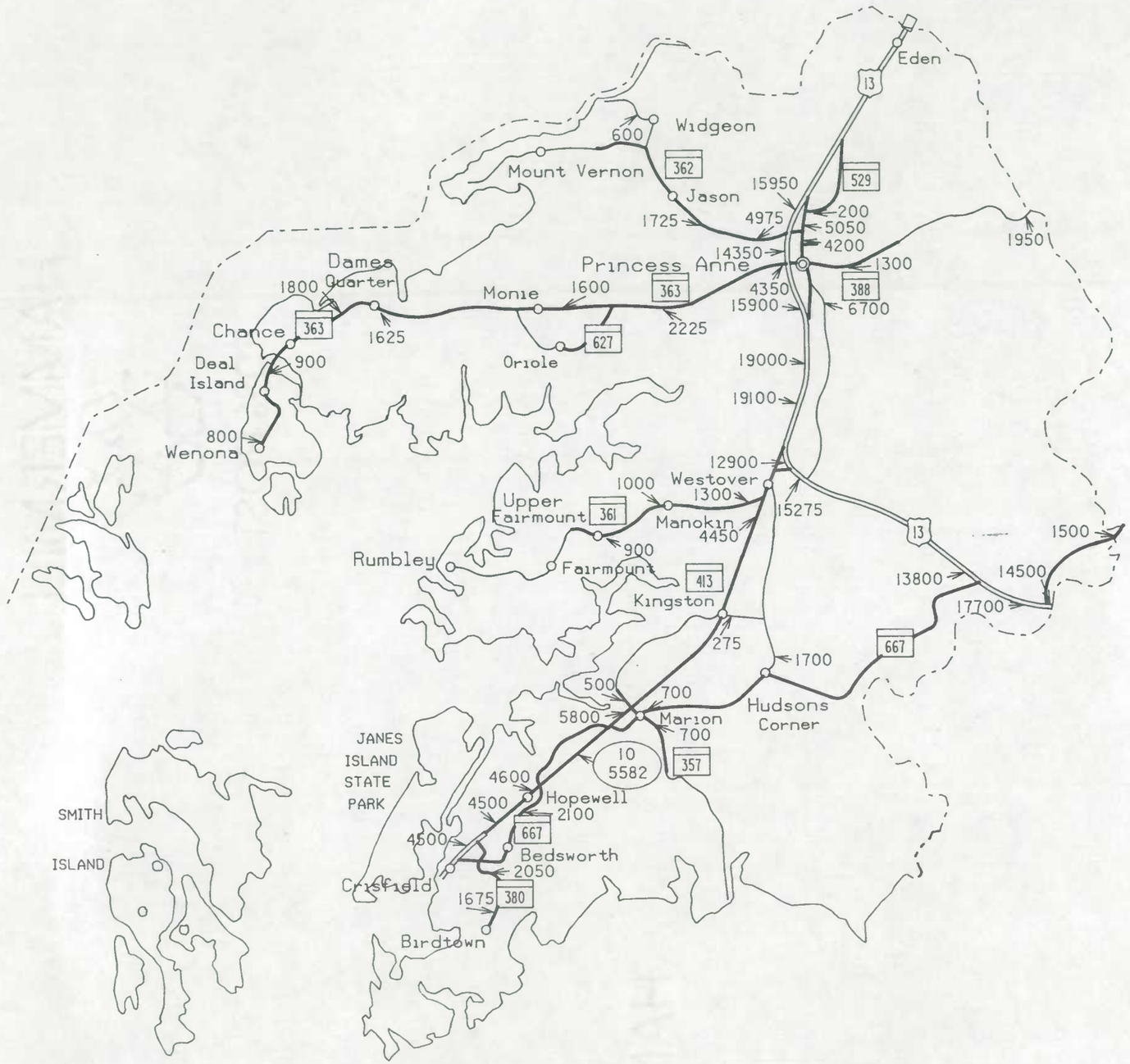

N

SOMERSET COUNTY

TRAFFIC VOLUME MAP

1991

AVERAGE DAILY TRAFFIC

BASED ON DATA OBTAINED BETWEEN JANUARY 1, 1991 AND DECEMBER 31, 1991

PREPARED BY THE

Maryland Department of Transportation
STATE HIGHWAY ADMINISTRATION

0 4 MILES

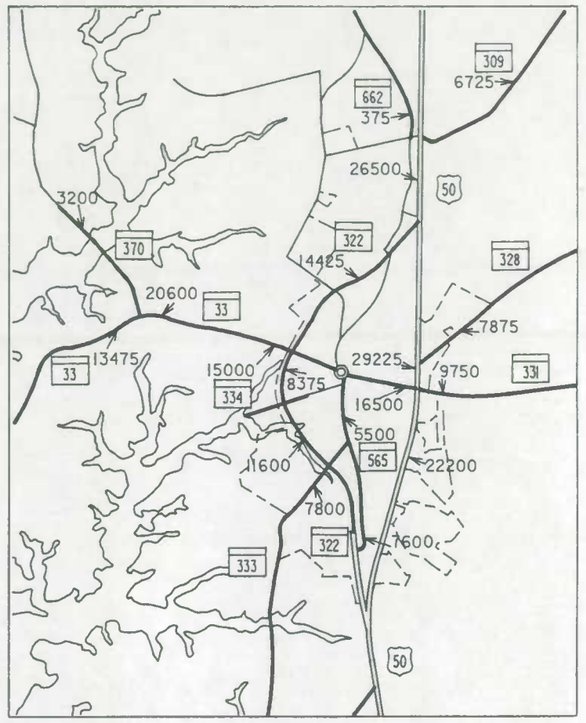

TALBOT COUNTY

TRAFFIC VOLUME MAP

1991

AVERAGE DAILY TRAFFIC

BASED ON DATA OBTAINED BETWEEN JANUARY 1, 1991 AND DECEMBER 31, 1991

PREPARED BY THE

Maryland Department of Transportation

STATE HIGHWAY ADMINISTRATION

0 4 MILES

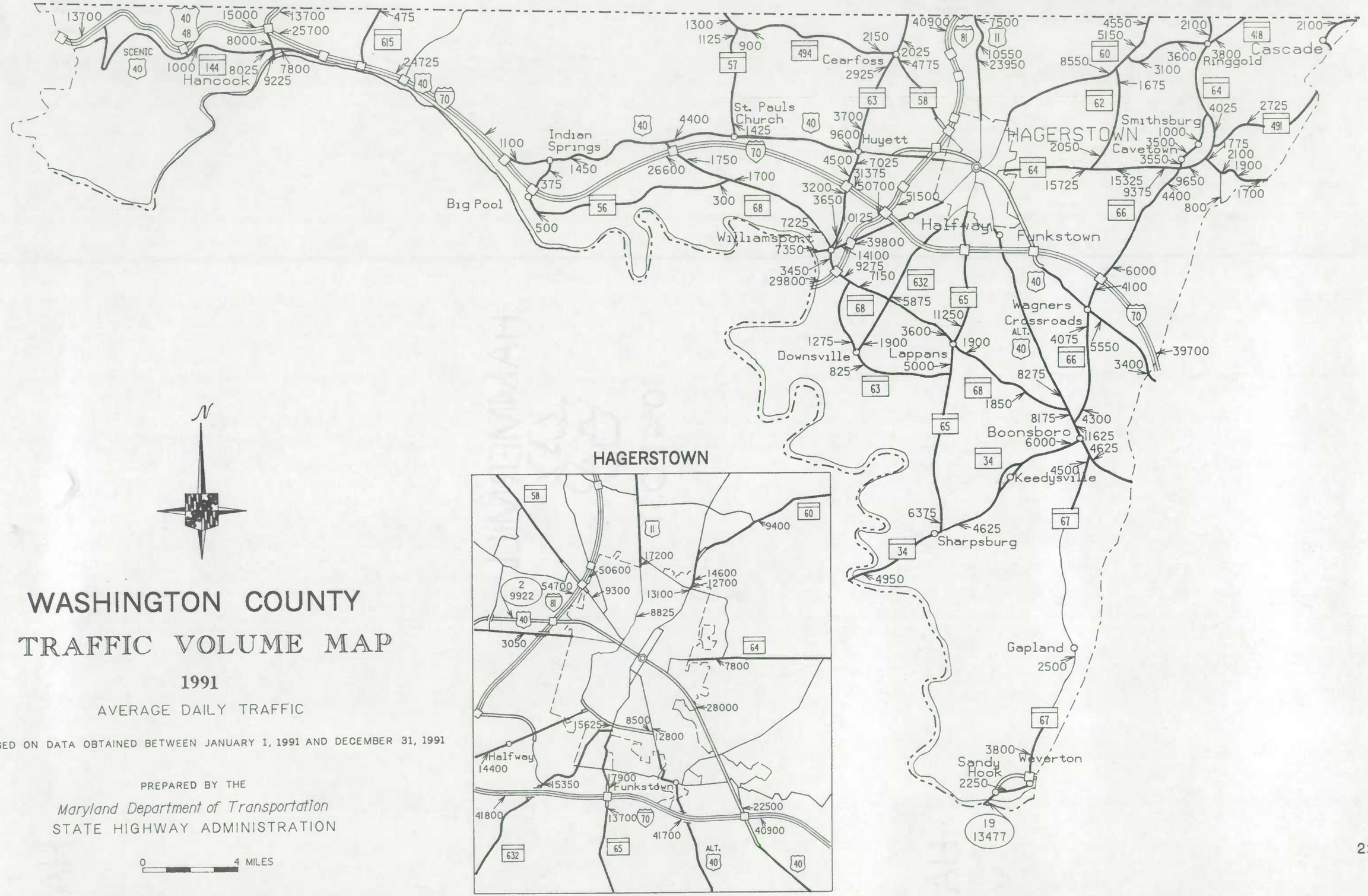

WASHINGTON COUNTY

TRAFFIC VOLUME MAP

1991

AVERAGE DAILY TRAFFIC

BASED ON DATA OBTAINED BETWEEN JANUARY 1, 1991 AND DECEMBER 31, 1991

PREPARED BY THE

Maryland Department of Transportation
STATE HIGHWAY ADMINISTRATION

0 4 MILES

WICOMICO COUNTY

TRAFFIC VOLUME MAP

1991

AVERAGE DAILY TRAFFIC

BASED ON DATA OBTAINED BETWEEN JANUARY 1, 1991 AND DECEMBER 31, 1991

PREPARED BY THE

Maryland Department of Transportation

STATE HIGHWAY ADMINISTRATION

0 4 MILES

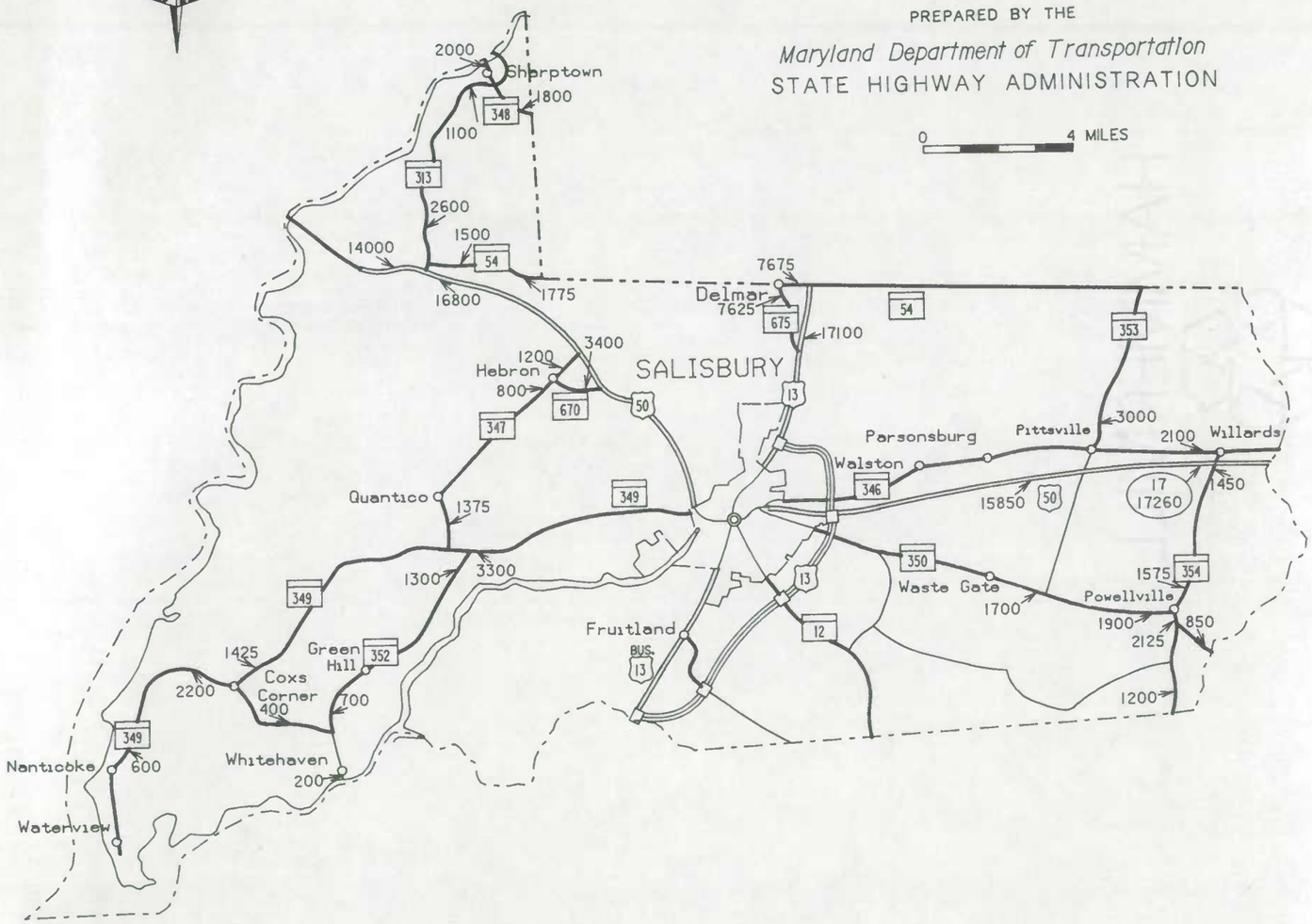

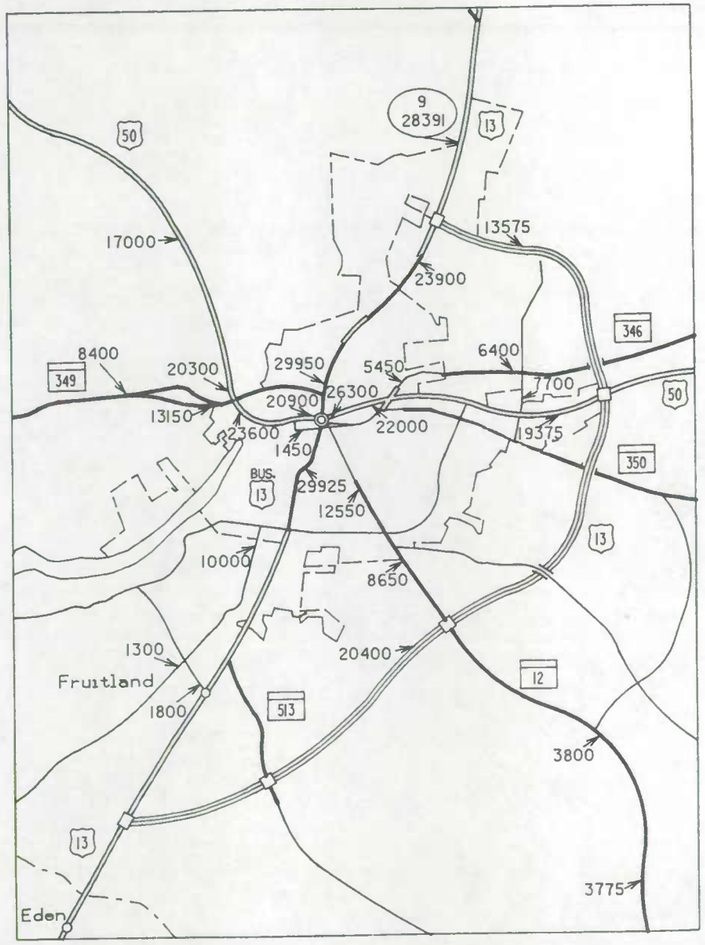

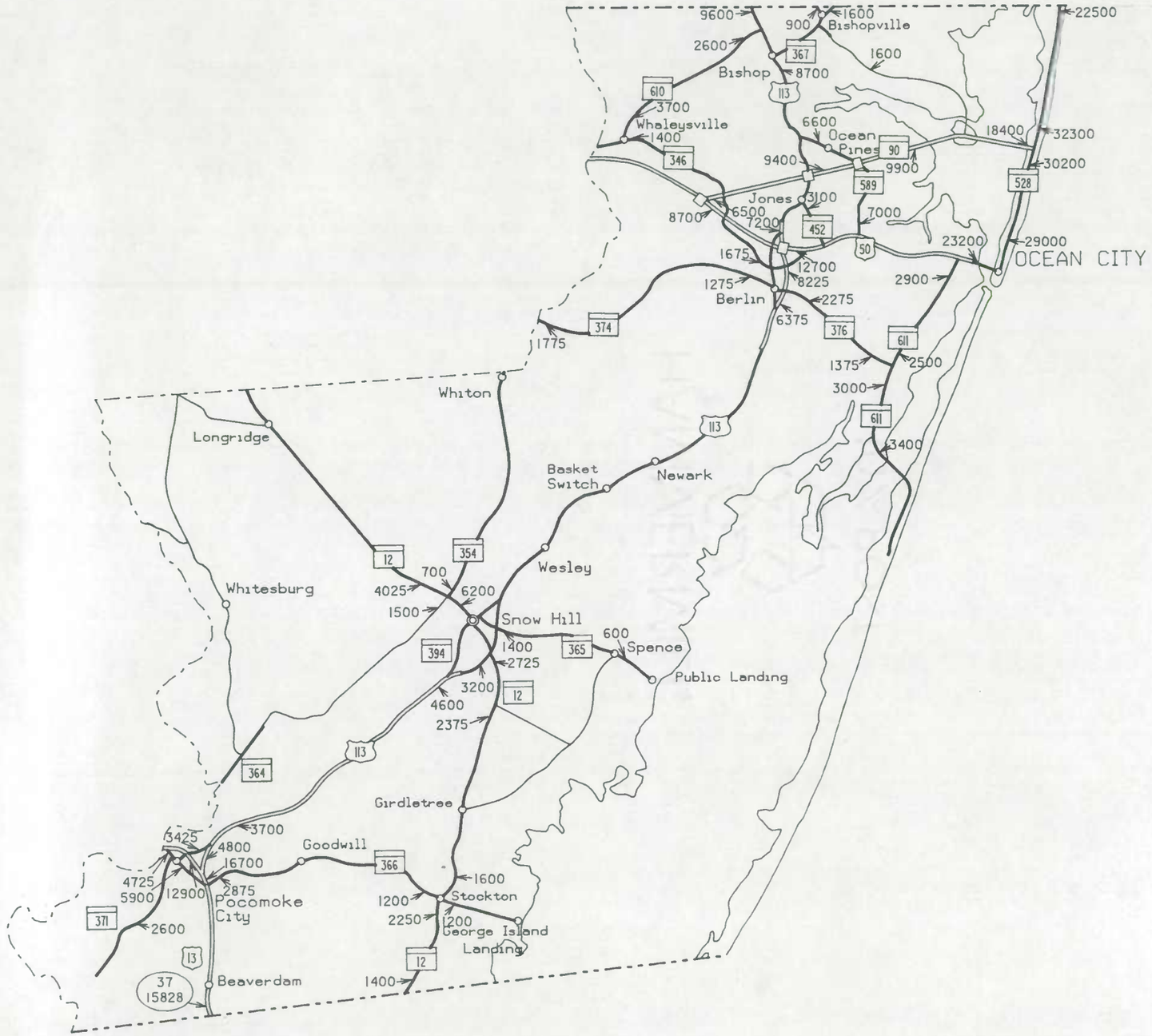



WORCESTER COUNTY

TRAFFIC VOLUME MAP

1991

AVERAGE DAILY TRAFFIC

BASED ON DATA OBTAINED BETWEEN JANUARY 1, 1991 AND DECEMBER 31, 1991

PREPARED BY THE

Maryland Department of Transportation
STATE HIGHWAY ADMINISTRATION

0 4 MILES

[redacted]