Karl -
UPDATE COPY

Office of Planning
and Preliminary Engineering

MARYLAND'S COUNTIES

1 ALLEGANY
2 ANNE ARUNDEL
3 BALTIMORE
4 Baltimore City (not Incl.)
5 CALVERT
6 CAROLINE
7 CARROLL
8 CECIL
9 CHARLES
10 DORCHESTER
11 FREDRICK
12 GARRETT
13 HARFORD
14 HOWARD
15 KENT
16 MONTGOMERY
17 PRINCE GEORGES
18 QUEEN ANNE'S
19 SAINT MARYS
20 SOMERSET
21 TALBOT
22 WASHINGTON
23 WICOMICO
24 WORCESTER

MARYLAND

COUNTY TRAFFIC VOLUME MAPS

1990

MARYLAND DEPARTMENT OF TRANSPORTATION
STATE HIGHWAY ADMINISTRATION

Maryland
Work Pride

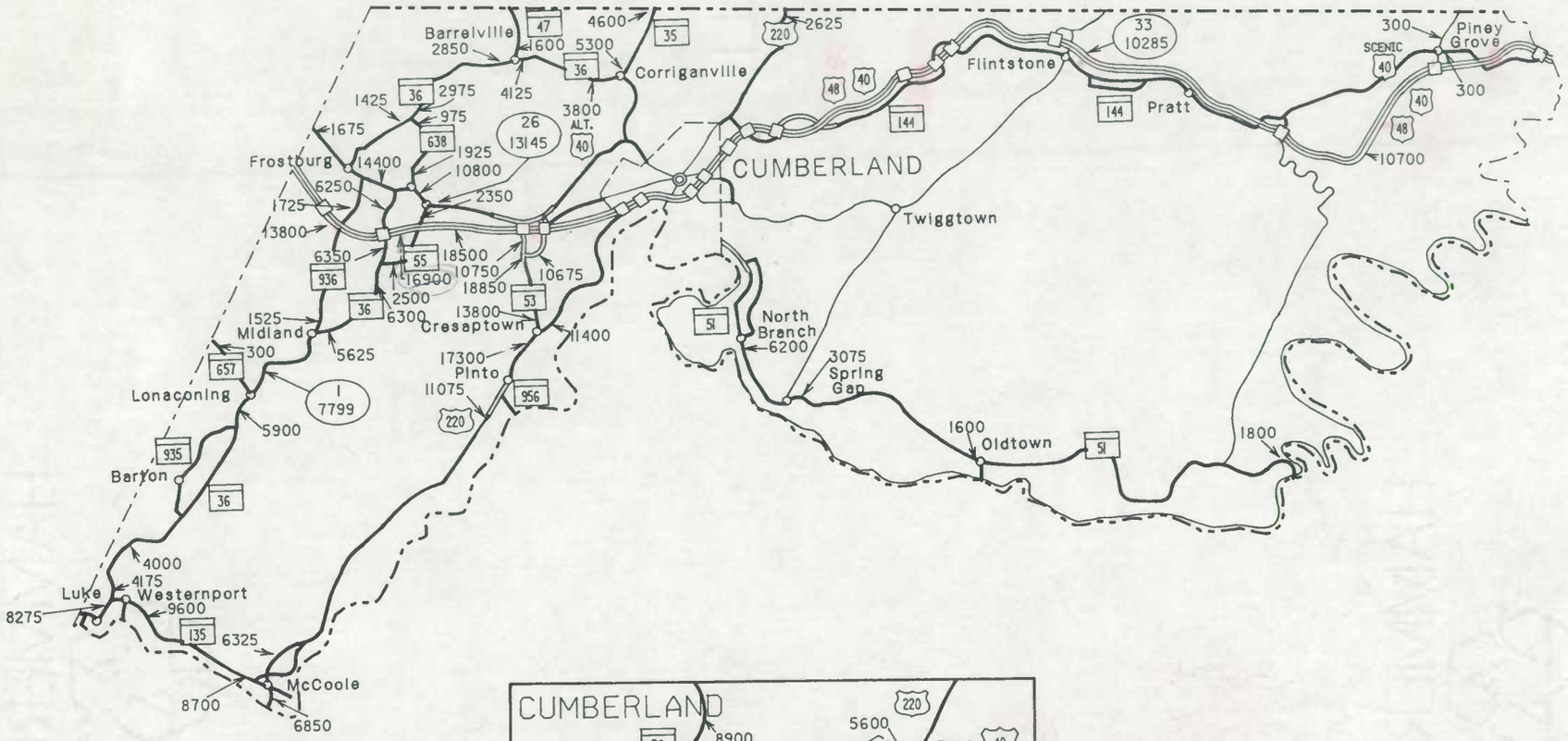

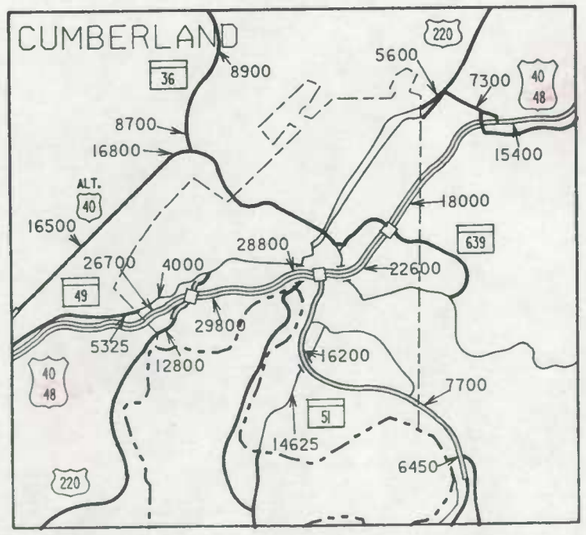

ALLEGANY COUNTY
TRAFFIC VOLUME MAP

1990

AVERAGE DAILY TRAFFIC

BASED ON DATA OBTAINED BETWEEN JANUARY 1, 1990 AND DECEMBER 31, 1990

PREPARED BY THE

Maryland Department of Transportation
STATE HIGHWAY ADMINISTRATION

0 4 MILES

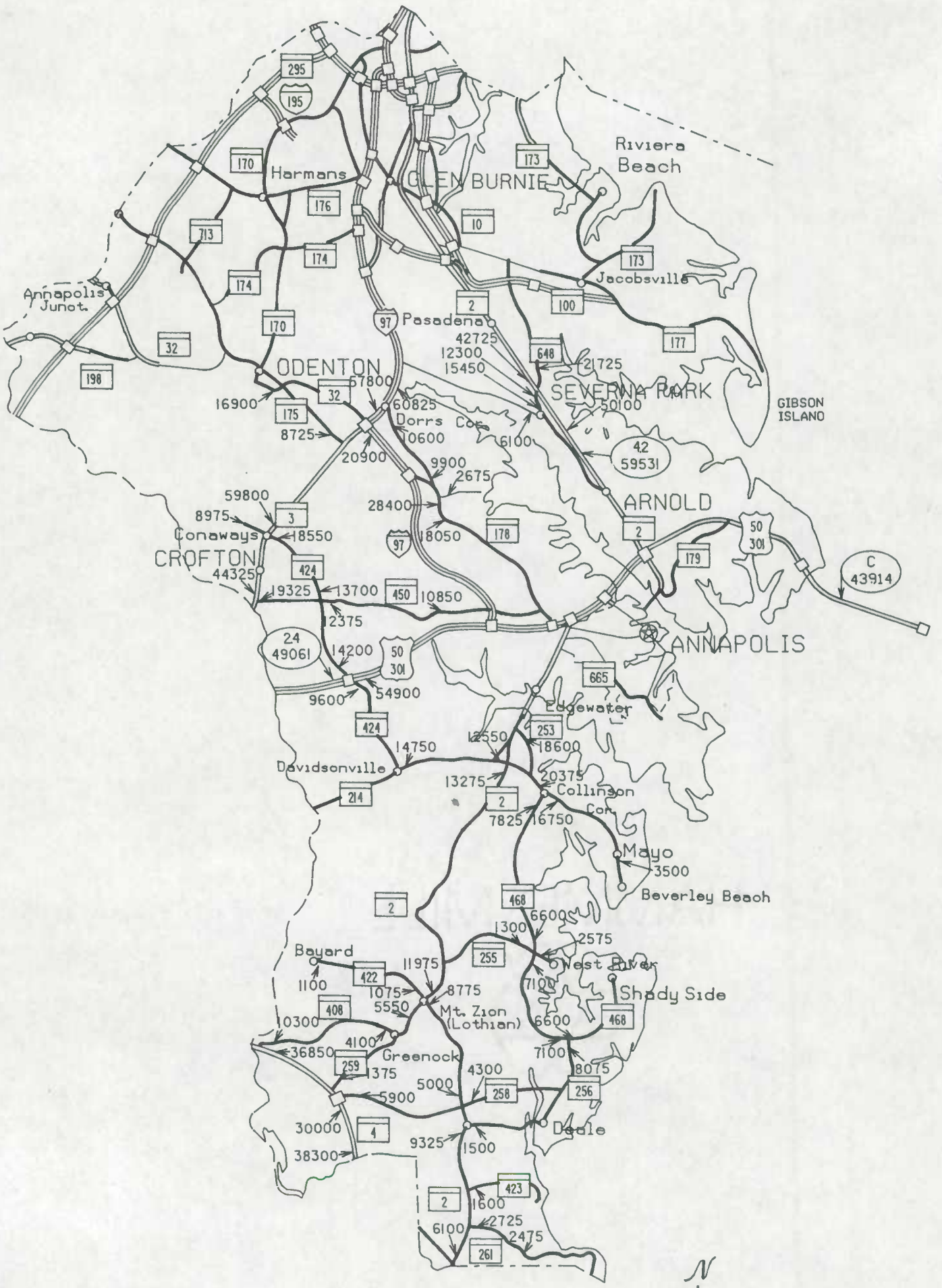

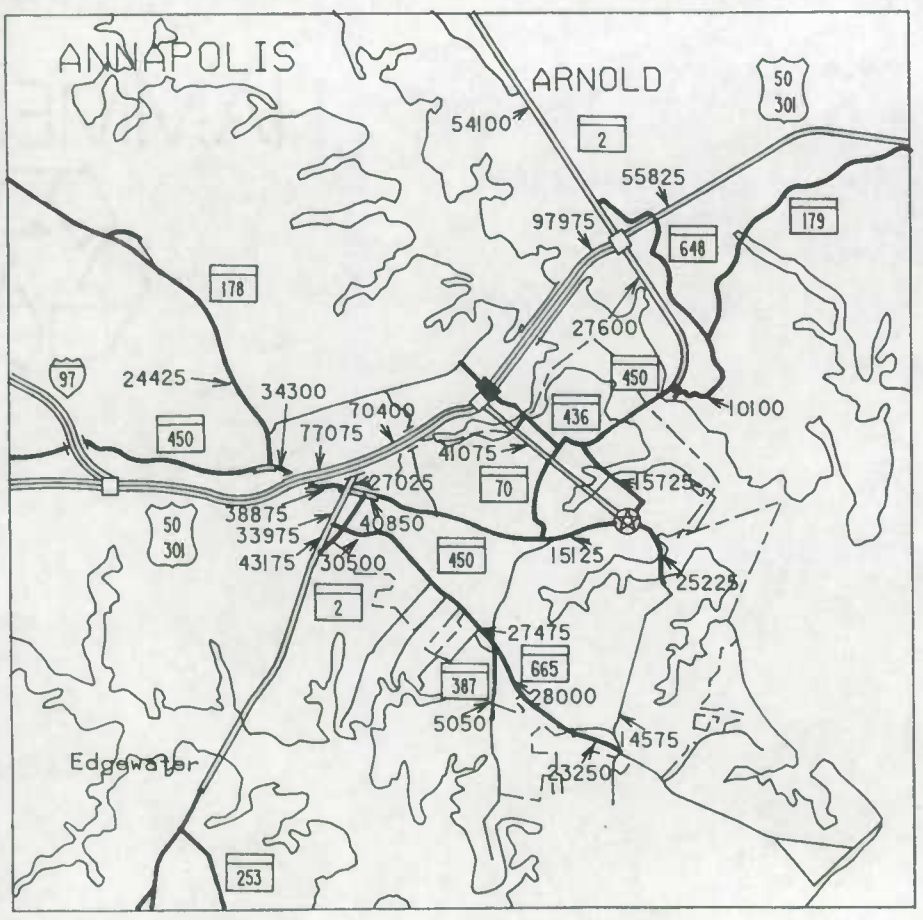

ANNE ARUNDEL COUNTY

TRAFFIC VOLUME MAP

1990

AVERAGE DAILY TRAFFIC

BASED ON DATA OBTAINED BETWEEN JANUARY 1, 1990 AND DECEMBER 31, 1990

PREPARED BY THE

Maryland Department of Transportation
STATE HIGHWAY ADMINISTRATION

0 4 MILES

ANNE ARUNDEL COUNTY
ENLARGEMENT
TRAFFIC VOLUME MAP

1990

AVERAGE DAILY TRAFFIC

BASED ON DATA OBTAINED BETWEEN JANUARY 1, 1990 AND DECEMBER 31, 1990

PREPARED BY THE

Maryland Department of Transportation
STATE HIGHWAY ADMINISTRATION

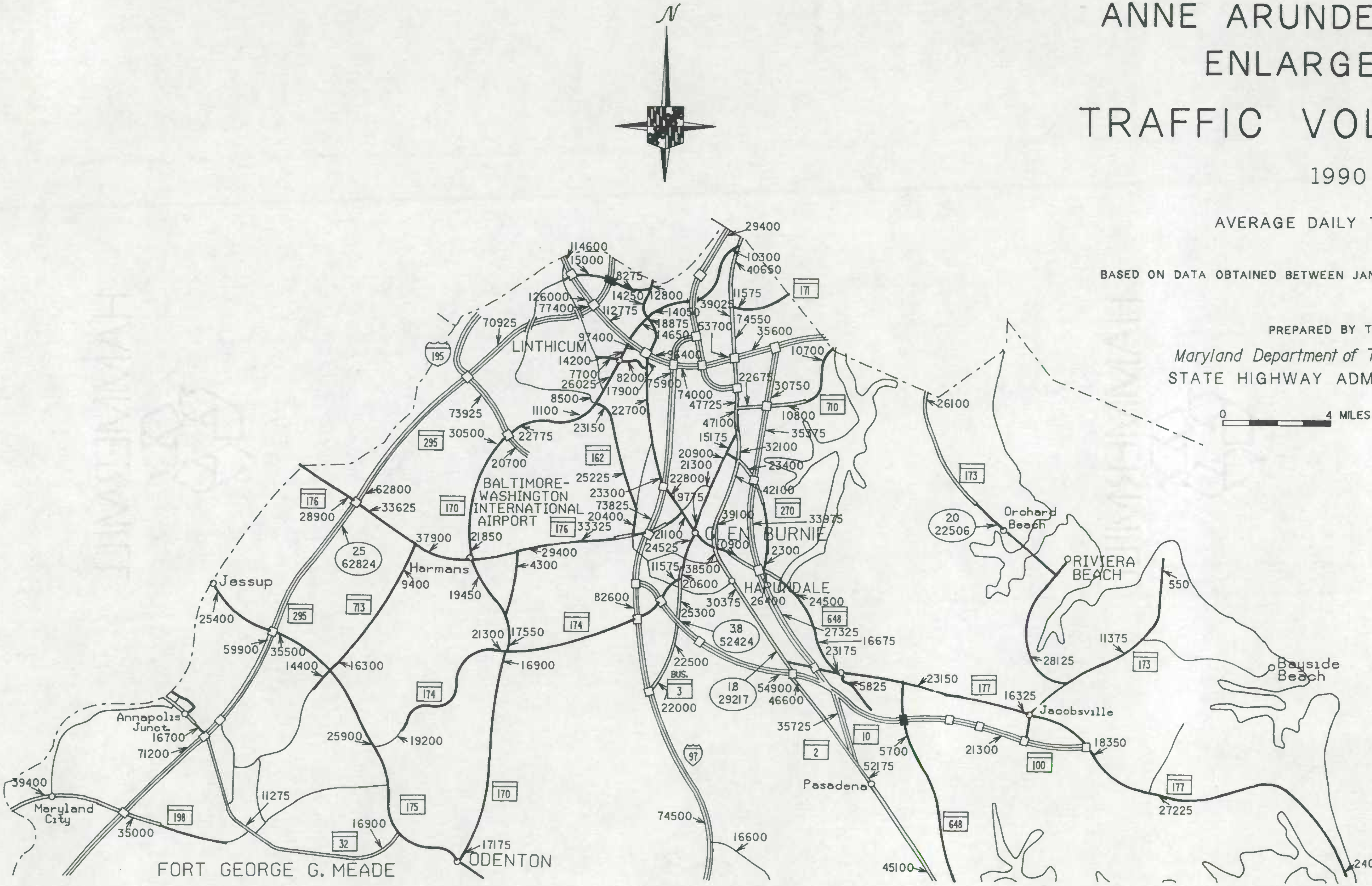

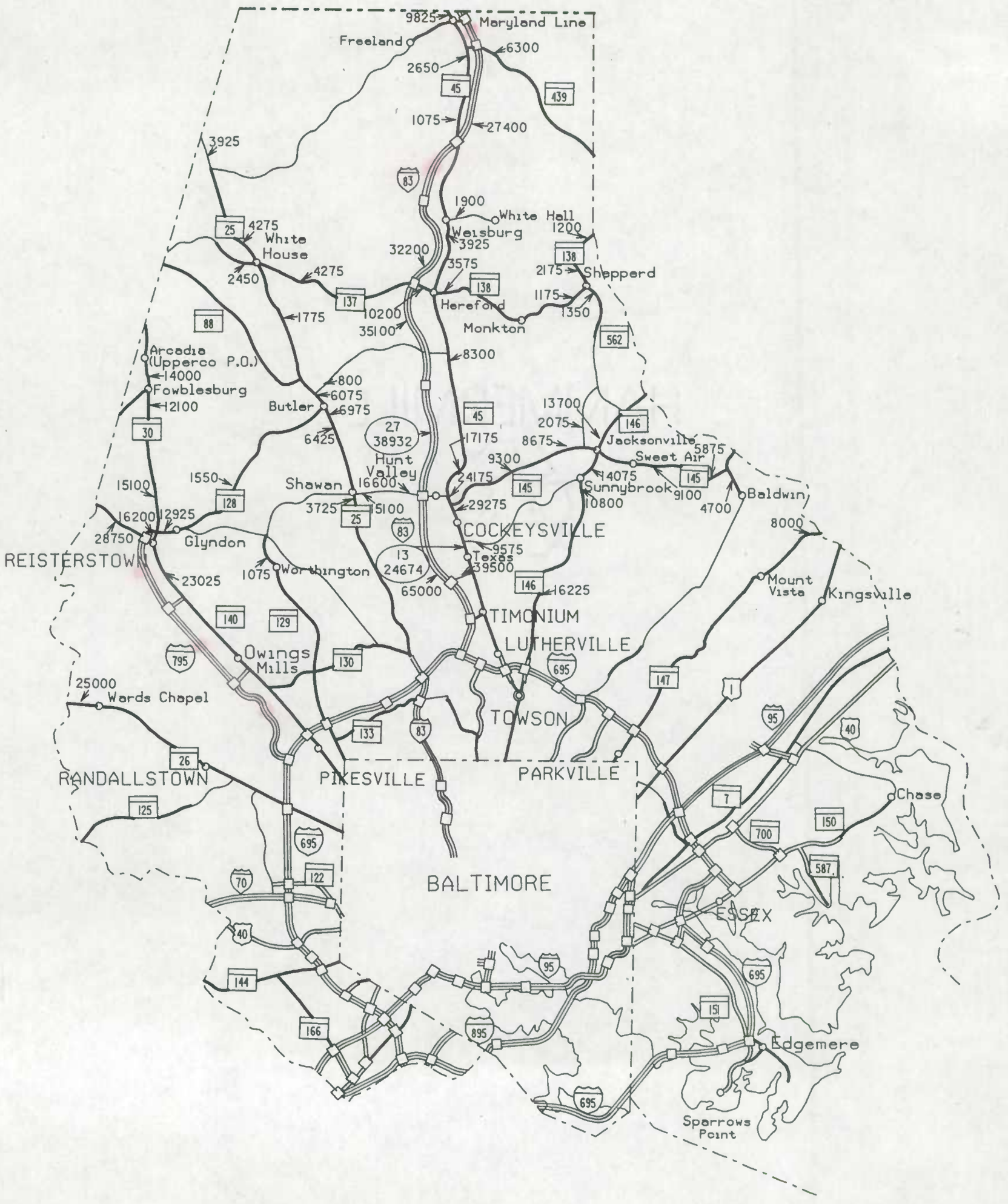

BALTIMORE COUNTY

TRAFFIC VOLUME MAP

1990

AVERAGE DAILY TRAFFIC

BASED ON DATA OBTAINED BETWEEN JANUARY 1, 1990 AND DECEMBER 31, 1990

PREPARED BY THE

Maryland Department of Transportation

STATE HIGHWAY ADMINISTRATION

0 4 MILES

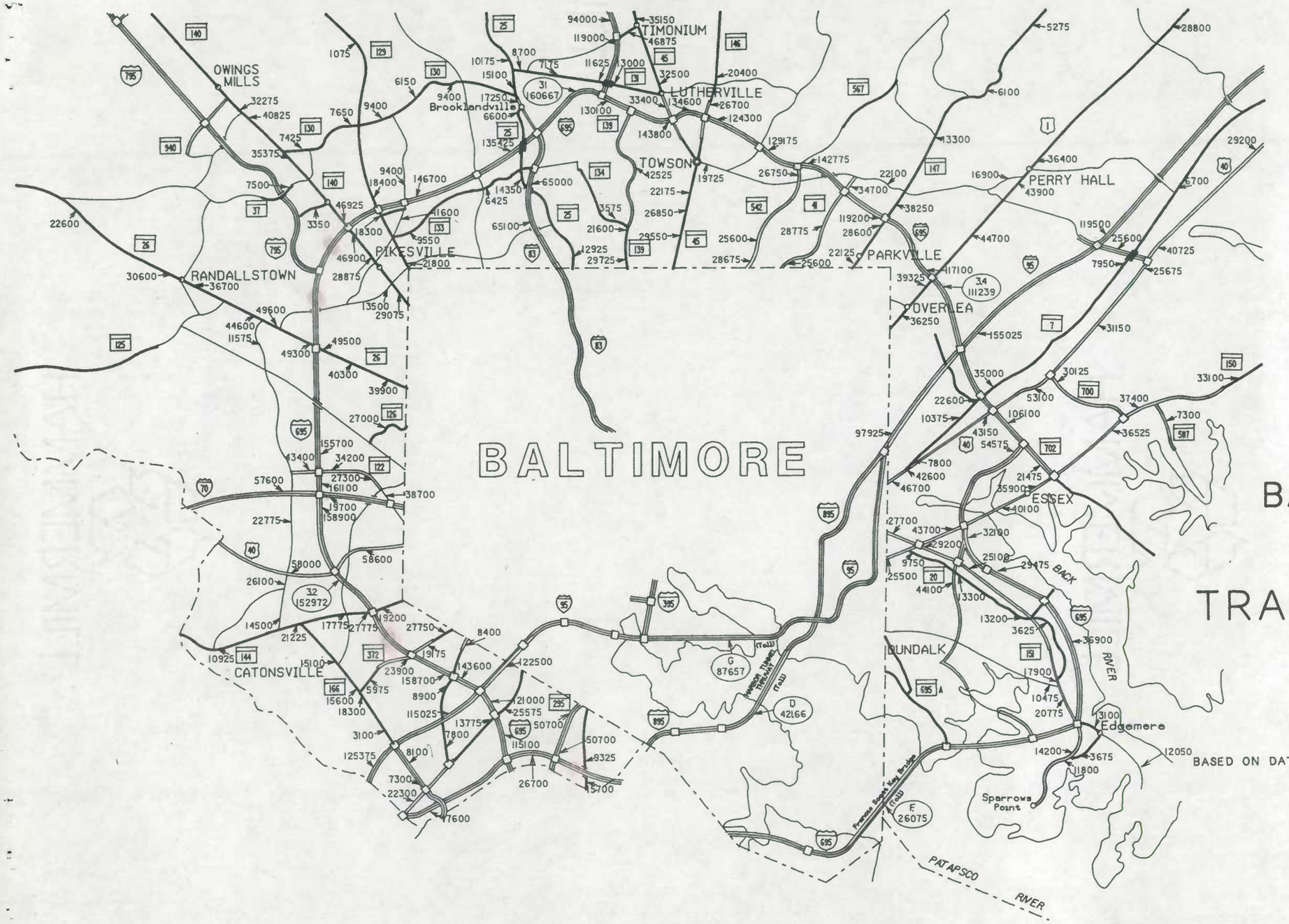

BALTIMORE COUNTY ENLARGEMENT

TRAFFIC VOLUME MAP

1990

AVERAGE DAILY TRAFFIC

BASED ON DATA OBTAINED BETWEEN JANUARY 1, 1990 AND DECEMBER 31, 1990

PREPARED BY THE

Maryland Department of Transportation

STATE HIGHWAY ADMINISTRATION

0 4 MILES

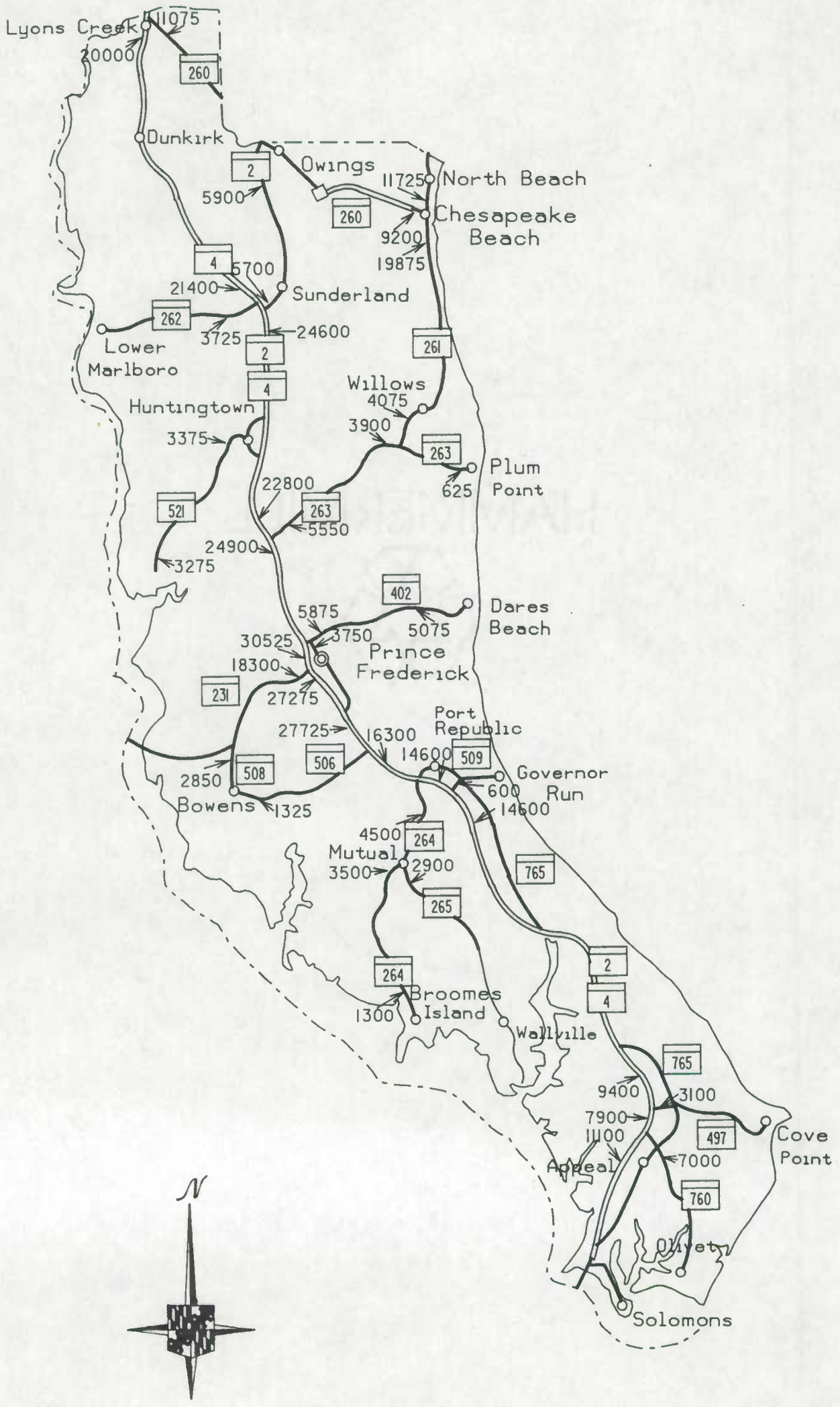

CALVERT COUNTY

TRAFFIC VOLUME MAP

1990

AVERAGE DAILY TRAFFIC

BASED ON DATA OBTAINED BETWEEN JANUARY 1, 1990 AND DECEMBER 31, 1990

PREPARED BY THE

Maryland Department of Transportation
STATE HIGHWAY ADMINISTRATION

0 4 MILES

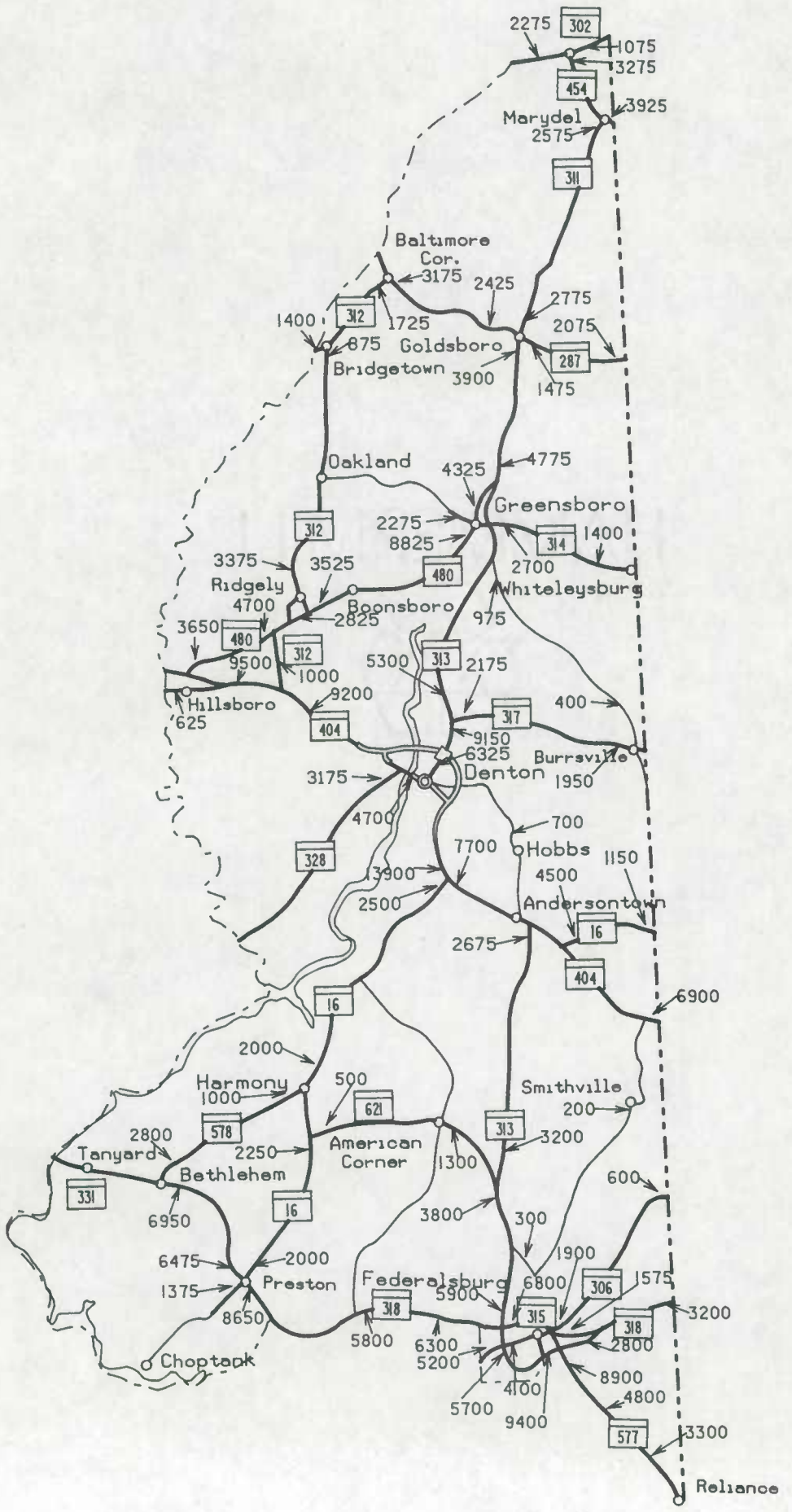

CAROLINE COUNTY

TRAFFIC VOLUME MAP

1990

AVERAGE DAILY TRAFFIC

BASED ON DATA OBTAINED BETWEEN JANUARY 1, 1990 AND DECEMBER 31, 1990

PREPARED BY THE

Maryland Department of Transportation

STATE HIGHWAY ADMINISTRATION

0 4 MILES

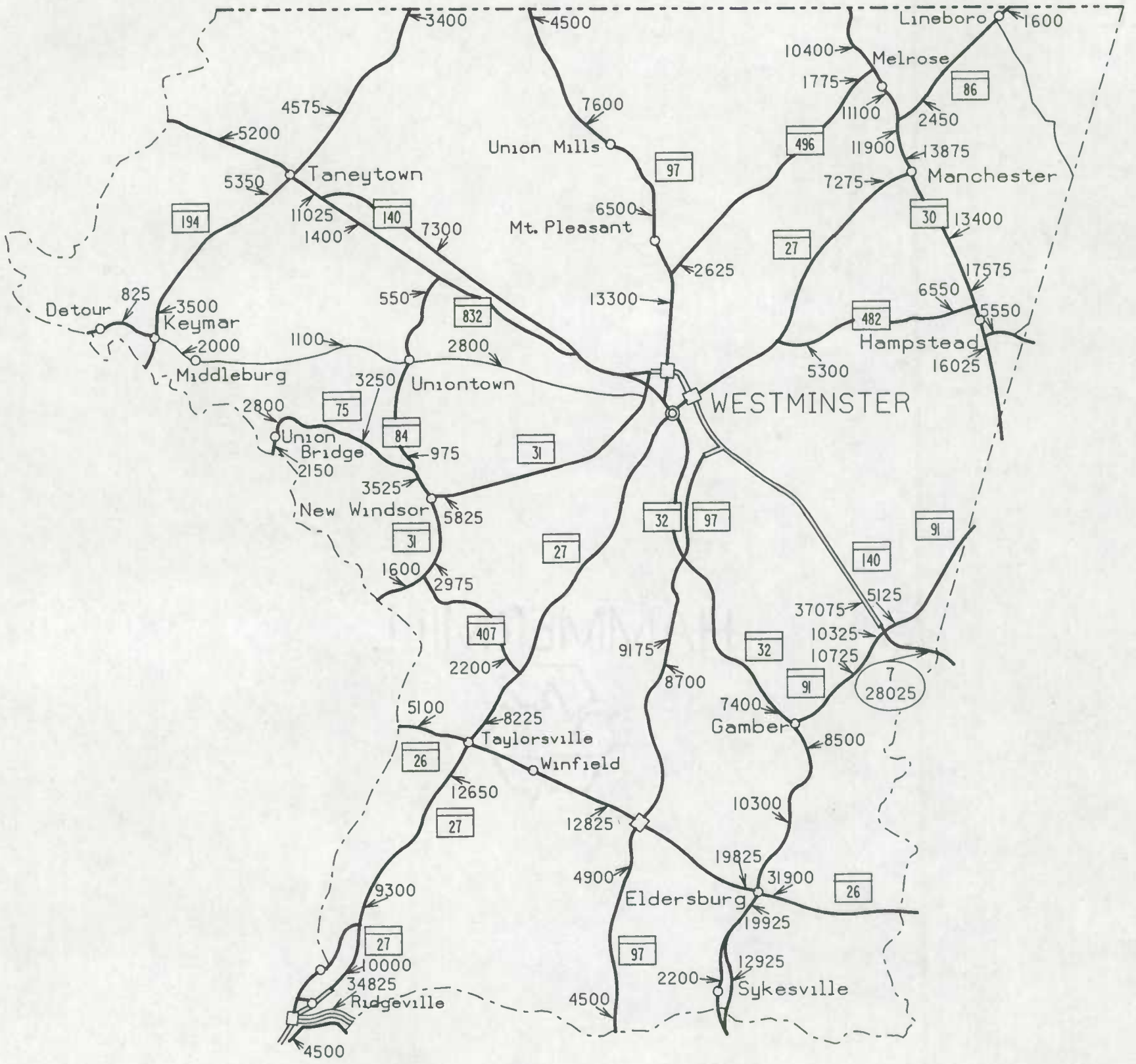

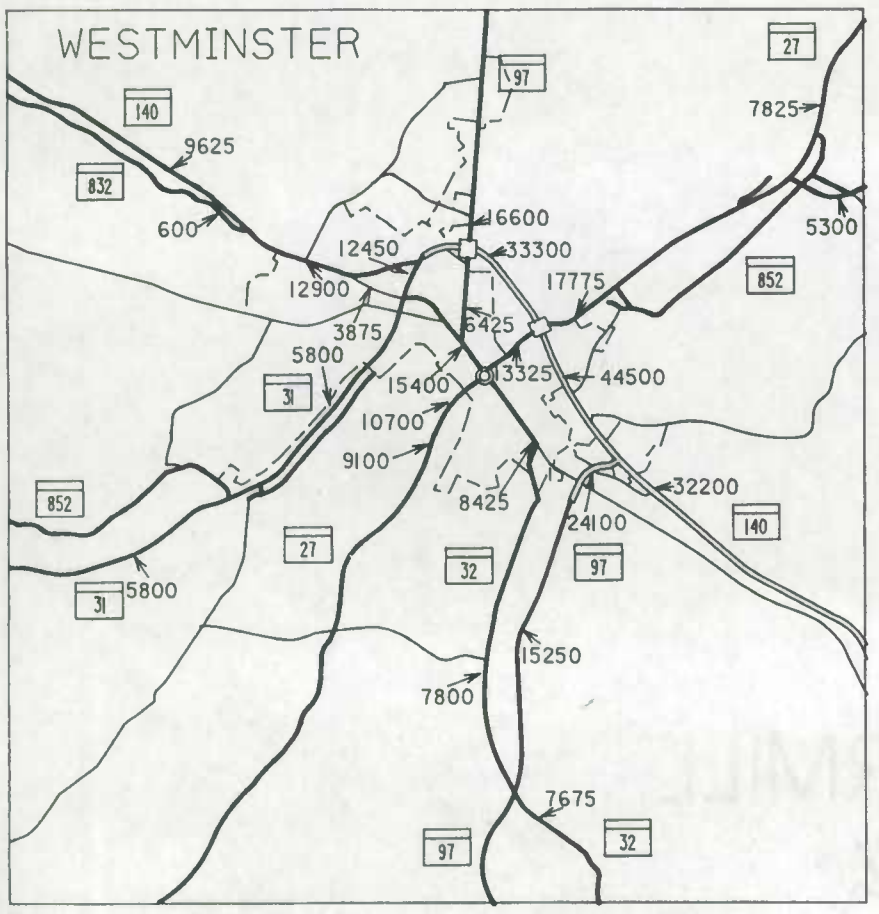

CARROLL COUNTYY

TRAFFIC VOLUME MAP

1990

AVERAGE DAILY TRAFFIC

BASED ON DATA OBTAINED BETWEEN JANUARY 1, 1990 AND DECEMBER 31, 1990

PREPARED BY THE

Maryland Department of Transportation

STATE HIGHWAY ADMINISTRATION

0 4 MILES

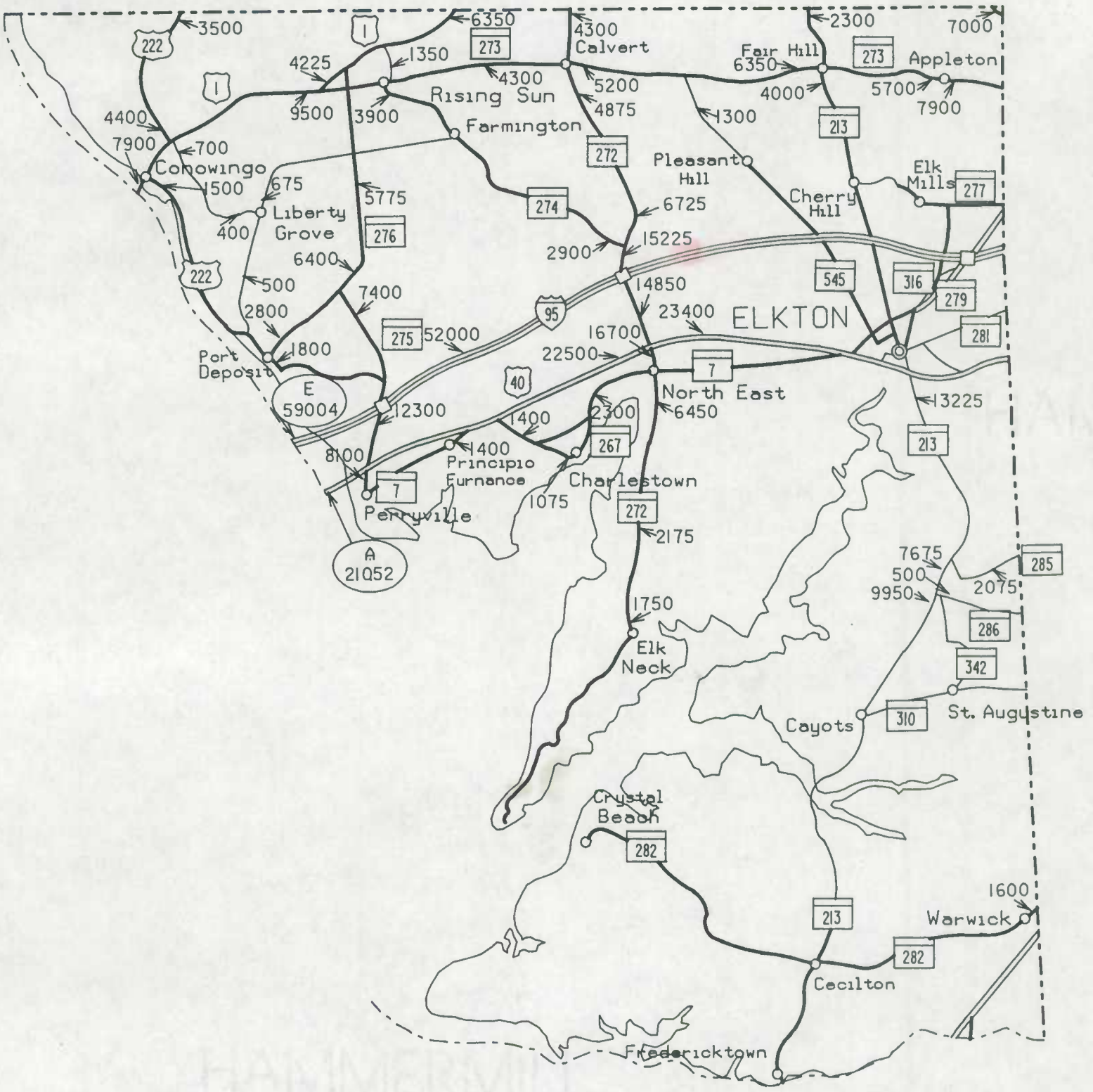



CECIL COUNTY
TRAFFIC VOLUME MAP
1990

AVERAGE DAILY TRAFFIC

BASED ON DATA OBTAINED BETWEEN JANUARY 1, 1990 AND DECEMBER 31, 1990

PREPARED BY THE

Maryland Department of Transportation
STATE HIGHWAY ADMINISTRATION

0 4 MILES

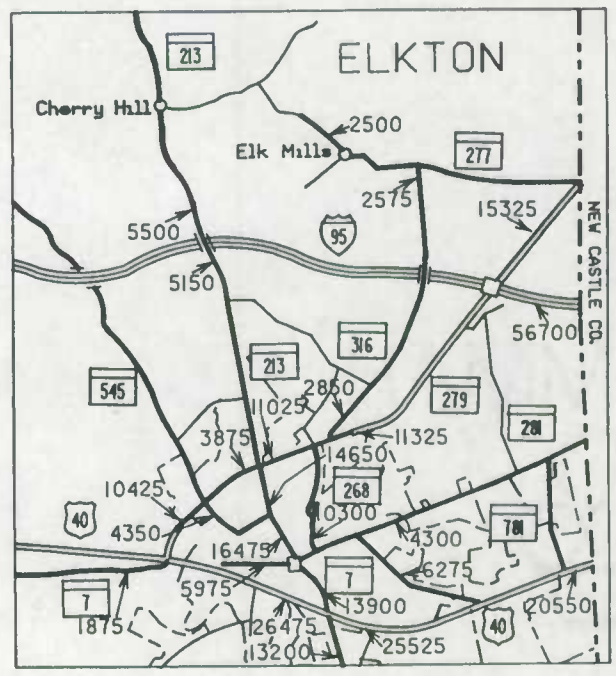

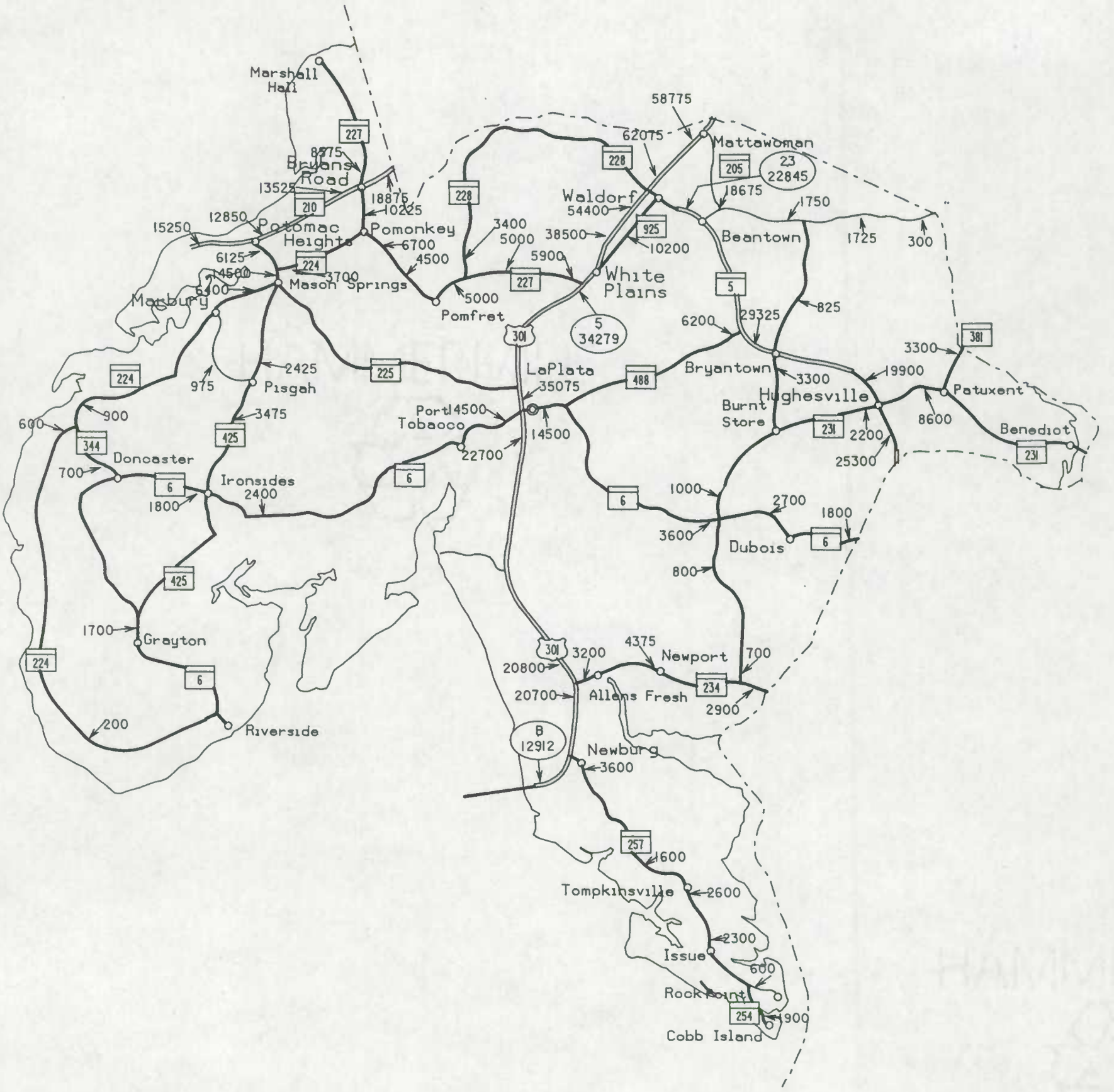

CHARLES COUNTY

TRAFFIC VOLUME MAP

1990

AVERAGE DAILY TRAFFIC

BASED ON DATA OBTAINED BETWEEN JANUARY 1, 1990 AND DECEMBER 31, 1990

PREPARED BY THE

Maryland Department of Transportation

STATE HIGHWAY ADMINISTRATION

0 4 MILES

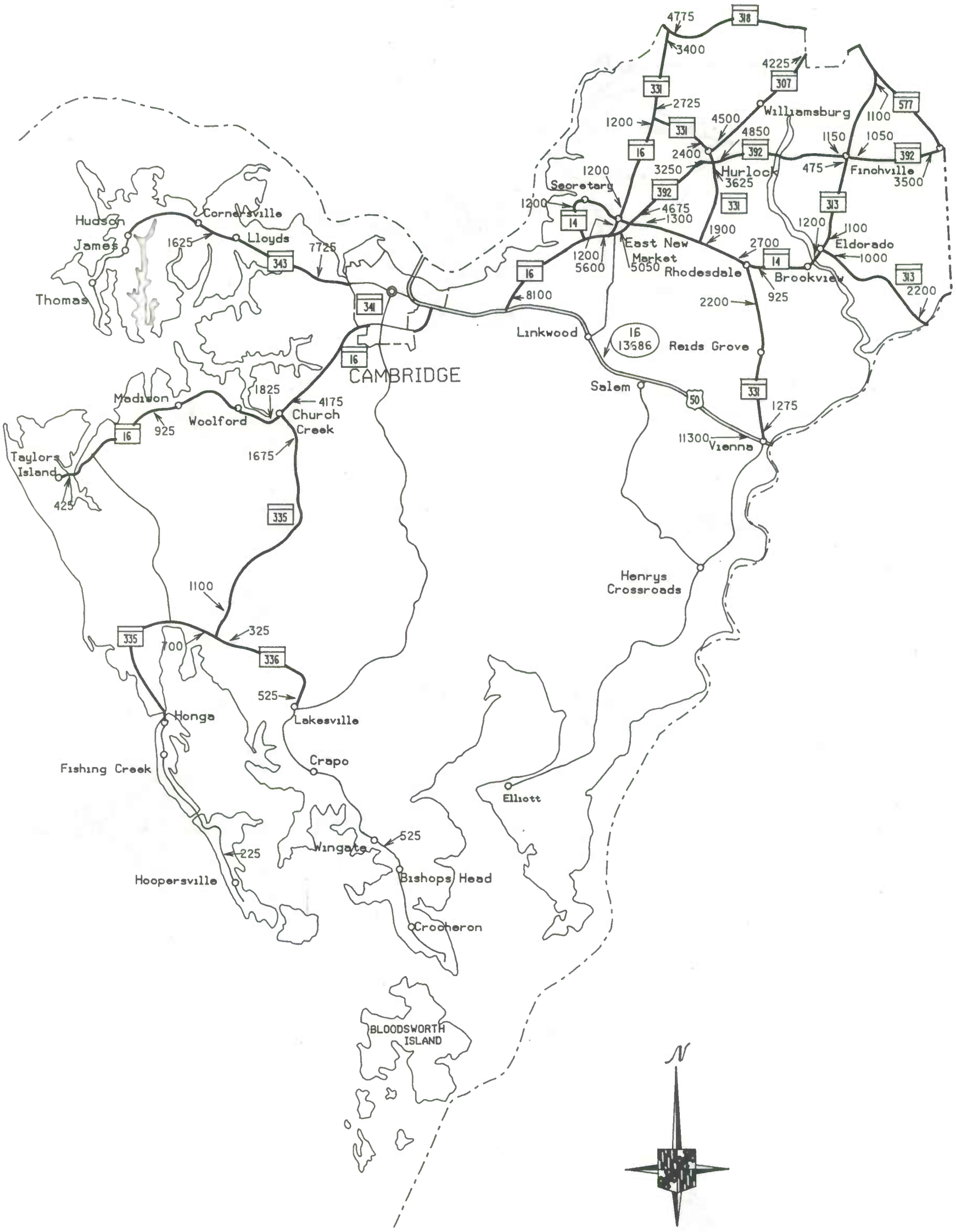

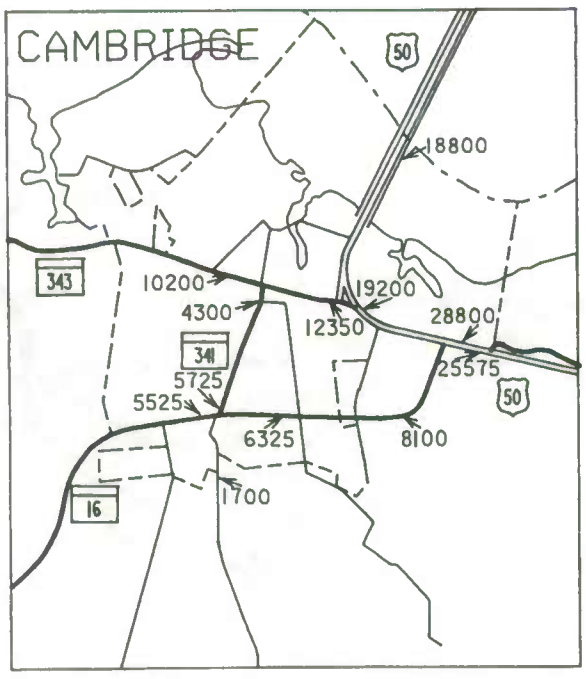

DORCHESTER COUNTY

TRAFFIC VOLUME MAP

1990

AVERAGE DAILY TRAFFIC

BASED ON DATA OBTAINED BETWEEN JANUARY 1, 1990 AND DECEMBER 31, 1990

PREPARED BY THE

Maryland Department of Transportation
STATE HIGHWAY ADMINISTRATION

0 4 MILES

KENT COUNTY

TRAFFIC VOLUME MAP

1990

AVERAGE DAILY TRAFFIC

BASED ON DATA OBTAINED BETWEEN JANUARY 1, 1990 AND DECEMBER 31, 1990

PREPARED BY THE

Maryland Department of Transportation

STATE HIGHWAY ADMINISTRATION

0 4 MILES

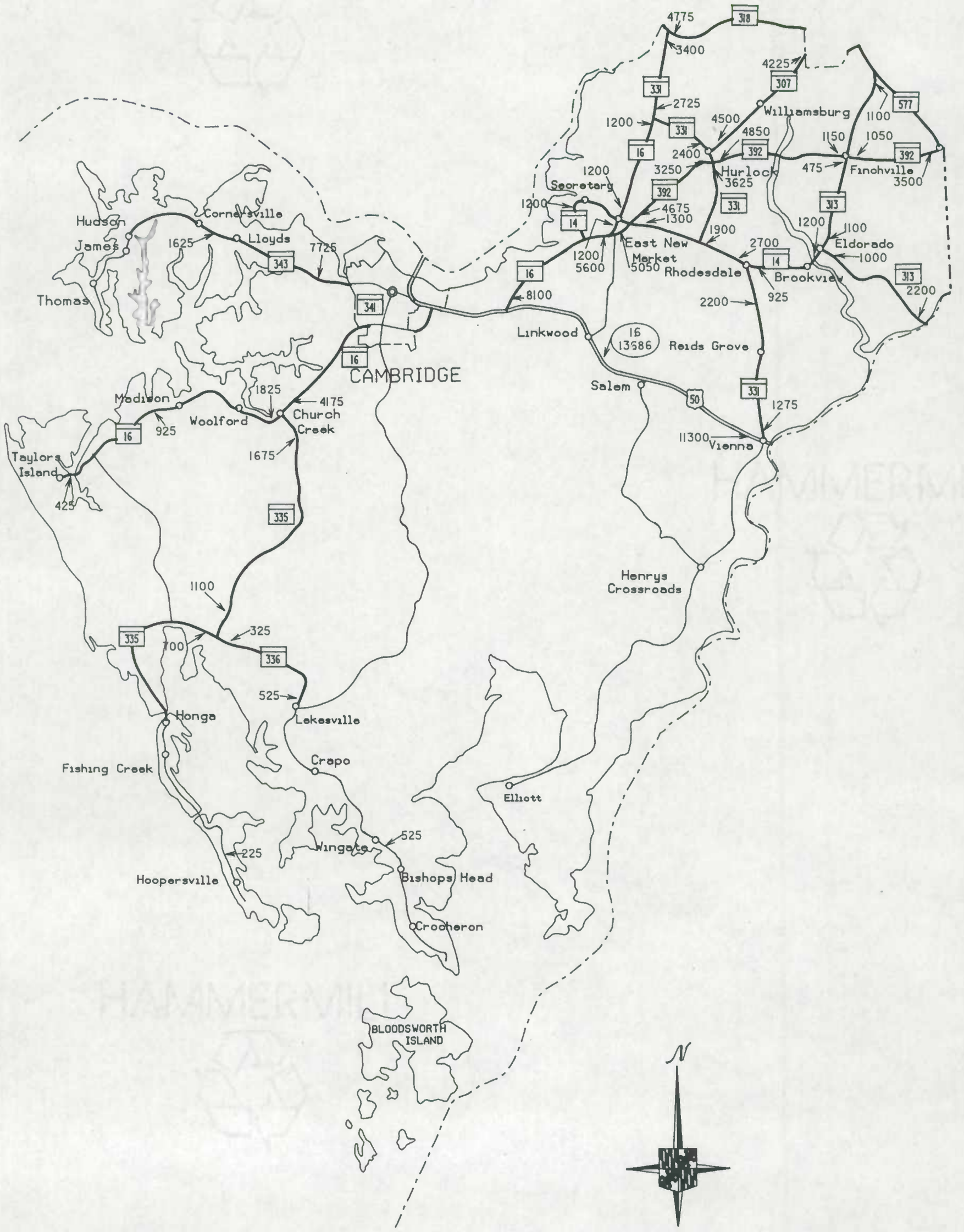

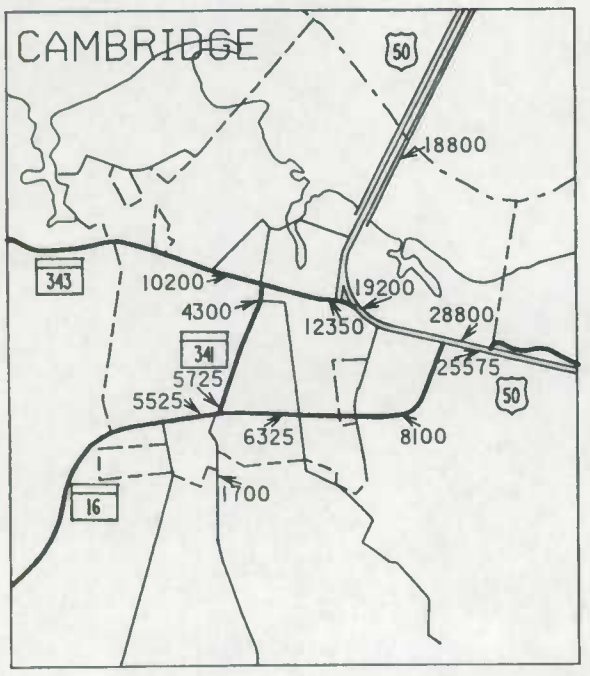

DORCHESTER COUNTY
TRAFFIC VOLUME MAP

1990

AVERAGE DAILY TRAFFIC

BASED ON DATA OBTAINED BETWEEN JANUARY 1, 1990 AND DECEMBER 31, 1990

PREPARED BY THE

Maryland Department of Transportation
STATE HIGHWAY ADMINISTRATION

0 4 MILES

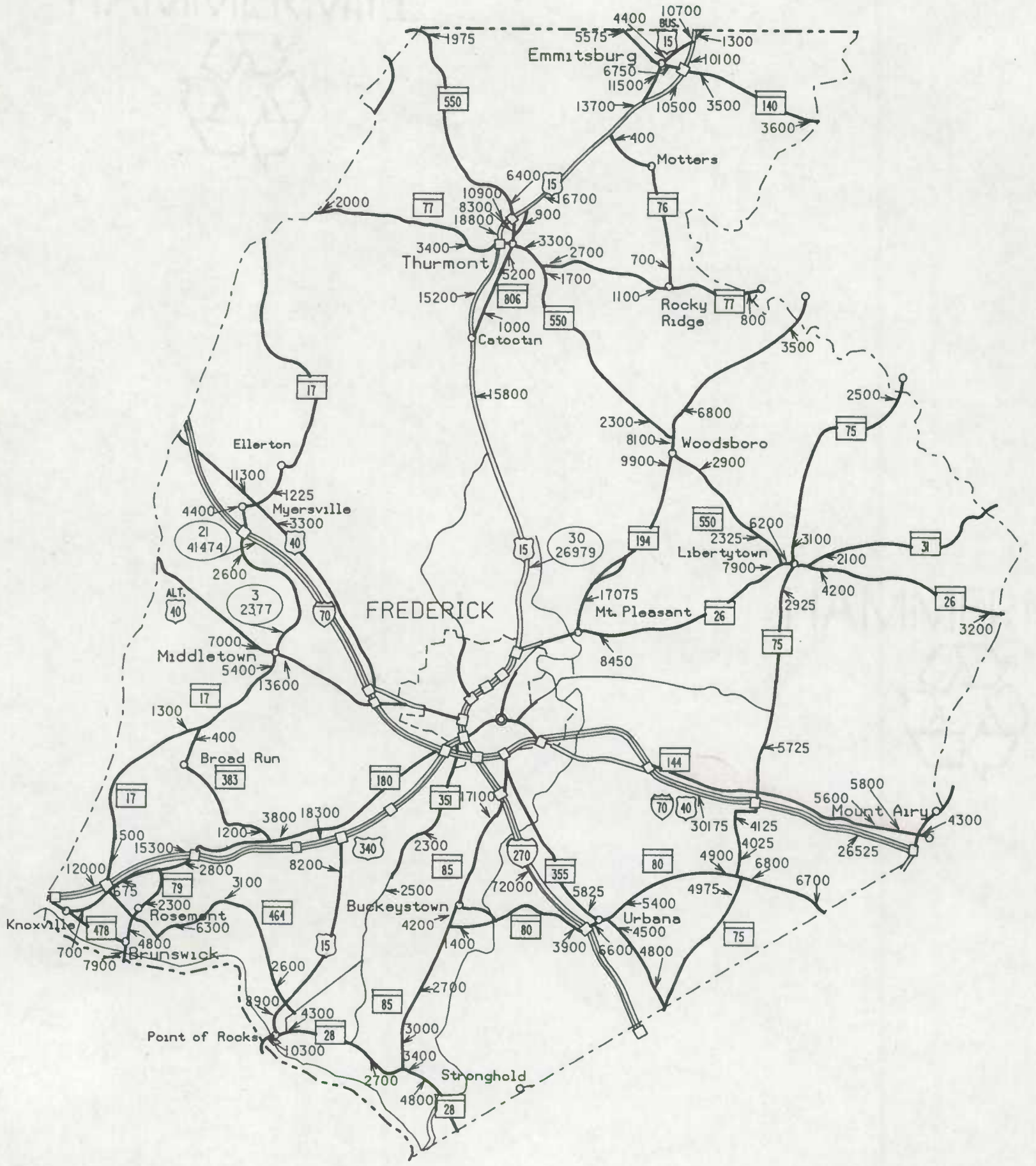

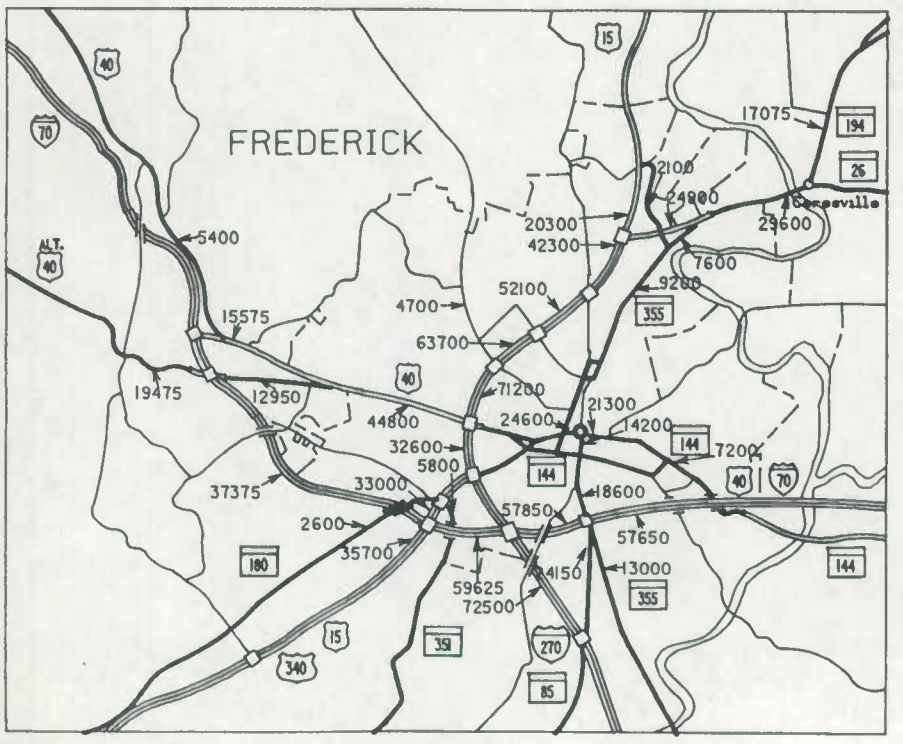

FREDERICK COUNTY
TRAFFIC VOLUME MAP

1990

AVERAGE DAILY TRAFFIC

BASED ON DATA OBTAINED BETWEEN JANUARY 1, 1990 AND DECEMBER 31, 1990

PREPARED BY THE

Maryland Department of Transportation

STATE HIGHWAY ADMINISTRATION

0 4 MILES

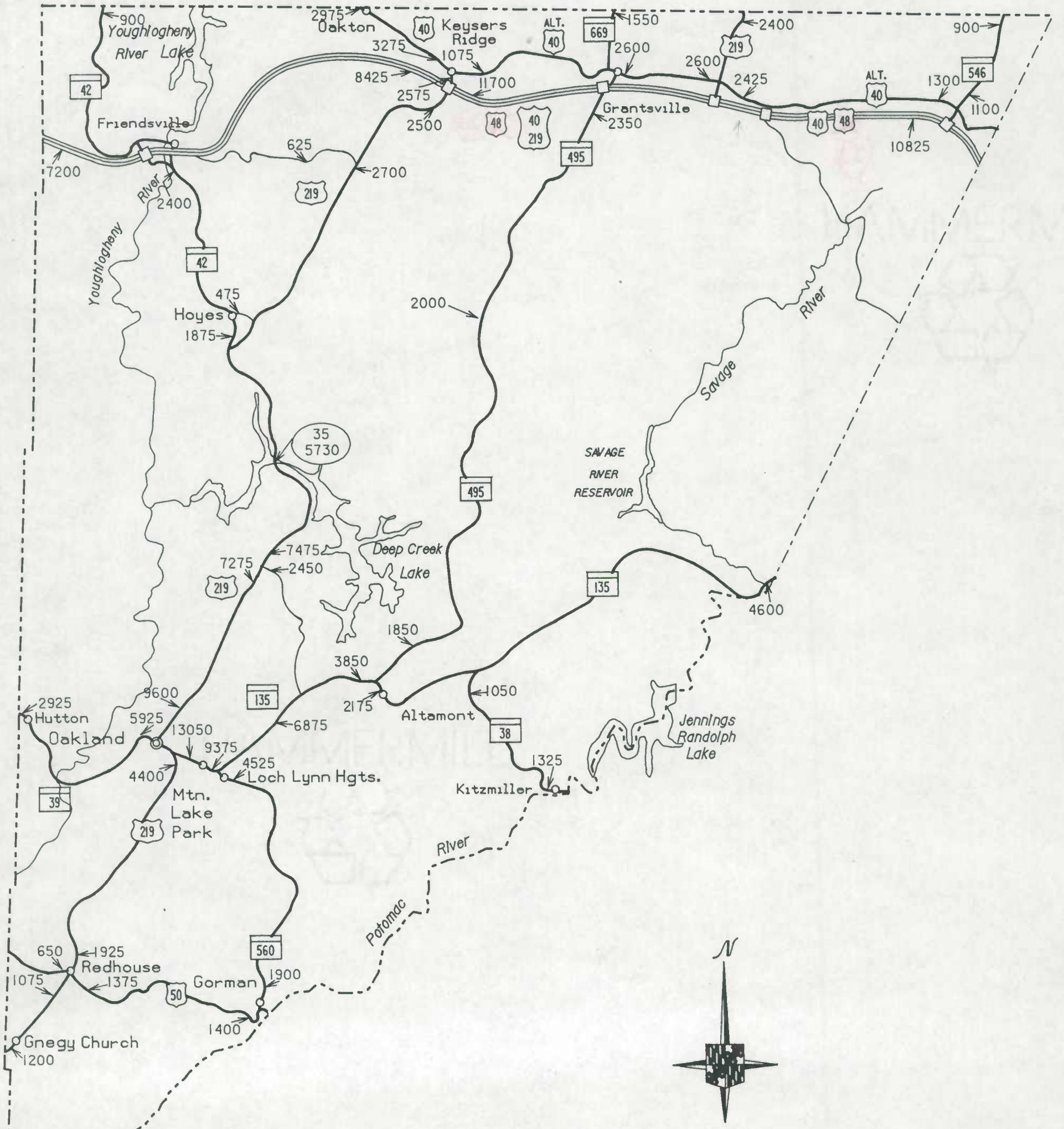

GARRETT COUNTY
TRAFFIC VOLUME MAP

1990

AVERAGE DAILY TRAFFIC

BASED ON DATA OBTAINED BETWEEN JANUARY 1, 1990 AND DECEMBER 31, 1990

PREPARED BY THE

Maryland Department of Transportation
STATE HIGHWAY ADMINISTRATION

0 4 MILES

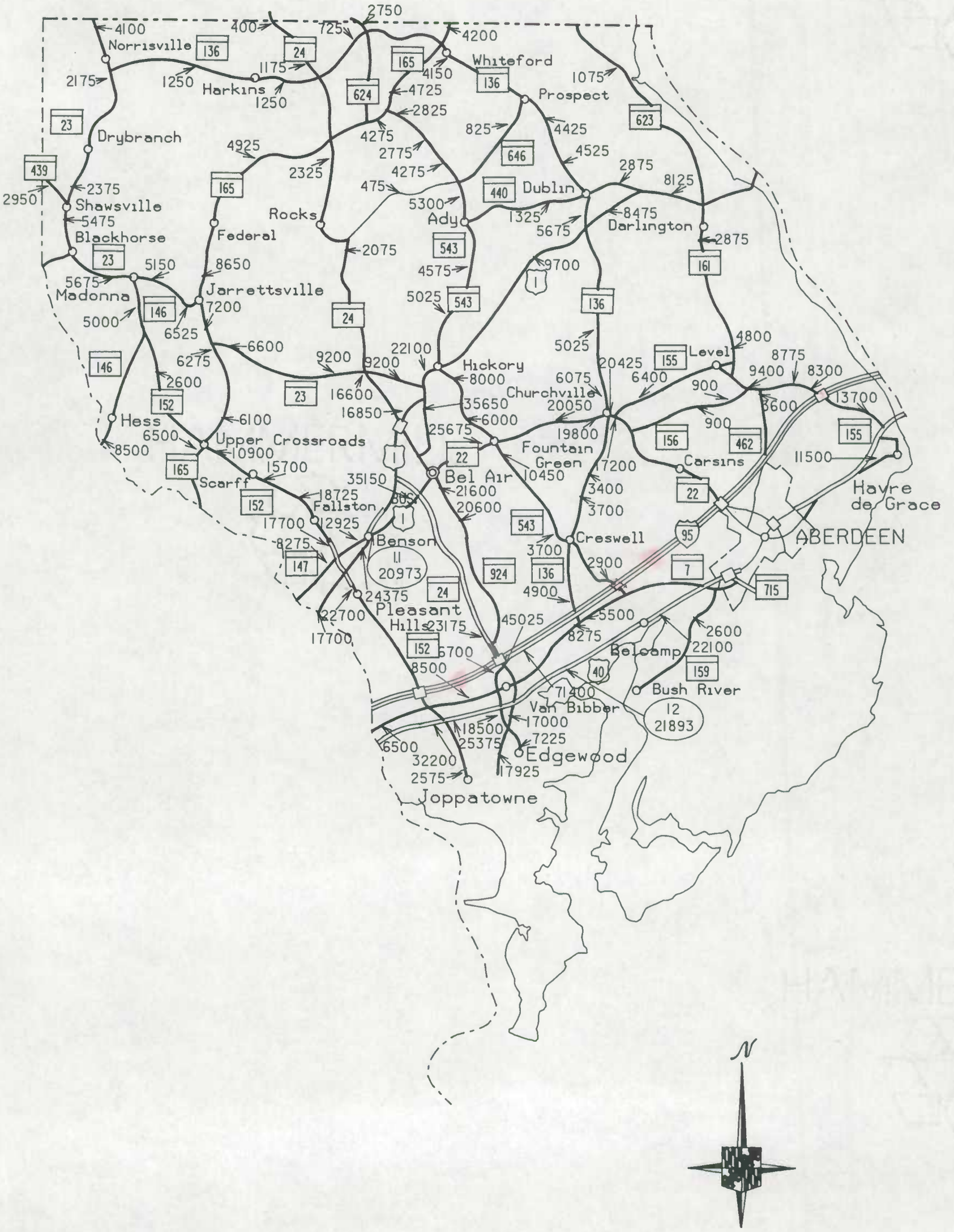

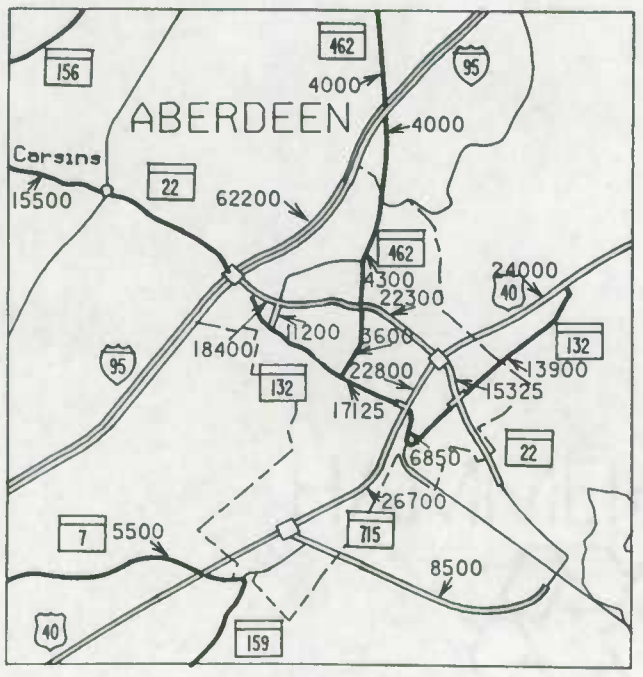

HARFORD COUNTY
TRAFFIC VOLUME MAP

1990

AVERAGE DAILY TRAFFIC

BASED ON DATA OBTAINED BETWEEN JANUARY 1, 1990 AND DECEMBER 31, 1990

PREPARED BY THE

Maryland Department of Transportation
STATE HIGHWAY ADMINISTRATION

0 4 MILES

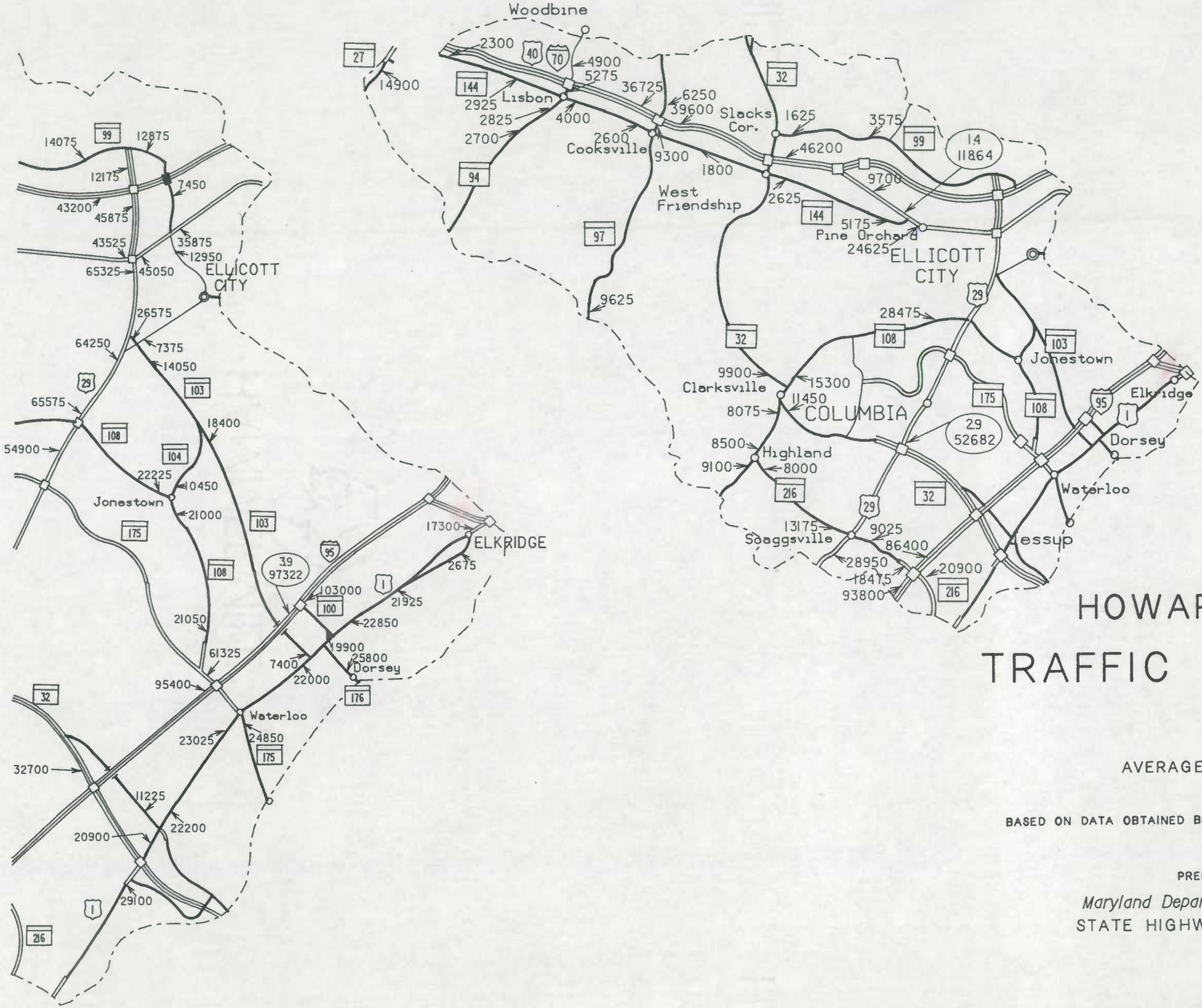

HOWARD COUNTY

TRAFFIC VOLUME MAP

1990

AVERAGE DAILY TRAFFIC

BASED ON DATA OBTAINED BETWEEN JANUARY 1, 1990 AND DECEMBER 31, 1990

PREPARED BY THE

Maryland Department of Transportation

STATE HIGHWAY ADMINISTRATION

0 4 MILES



KENT COUNTY

TRAFFIC VOLUME MAP

1990

AVERAGE DAILY TRAFFIC

BASED ON DATA OBTAINED BETWEEN JANUARY 1, 1990 AND DECEMBER 31, 1990

PREPARED BY THE

Maryland Department of Transportation

STATE HIGHWAY ADMINISTRATION

0 4 MILES

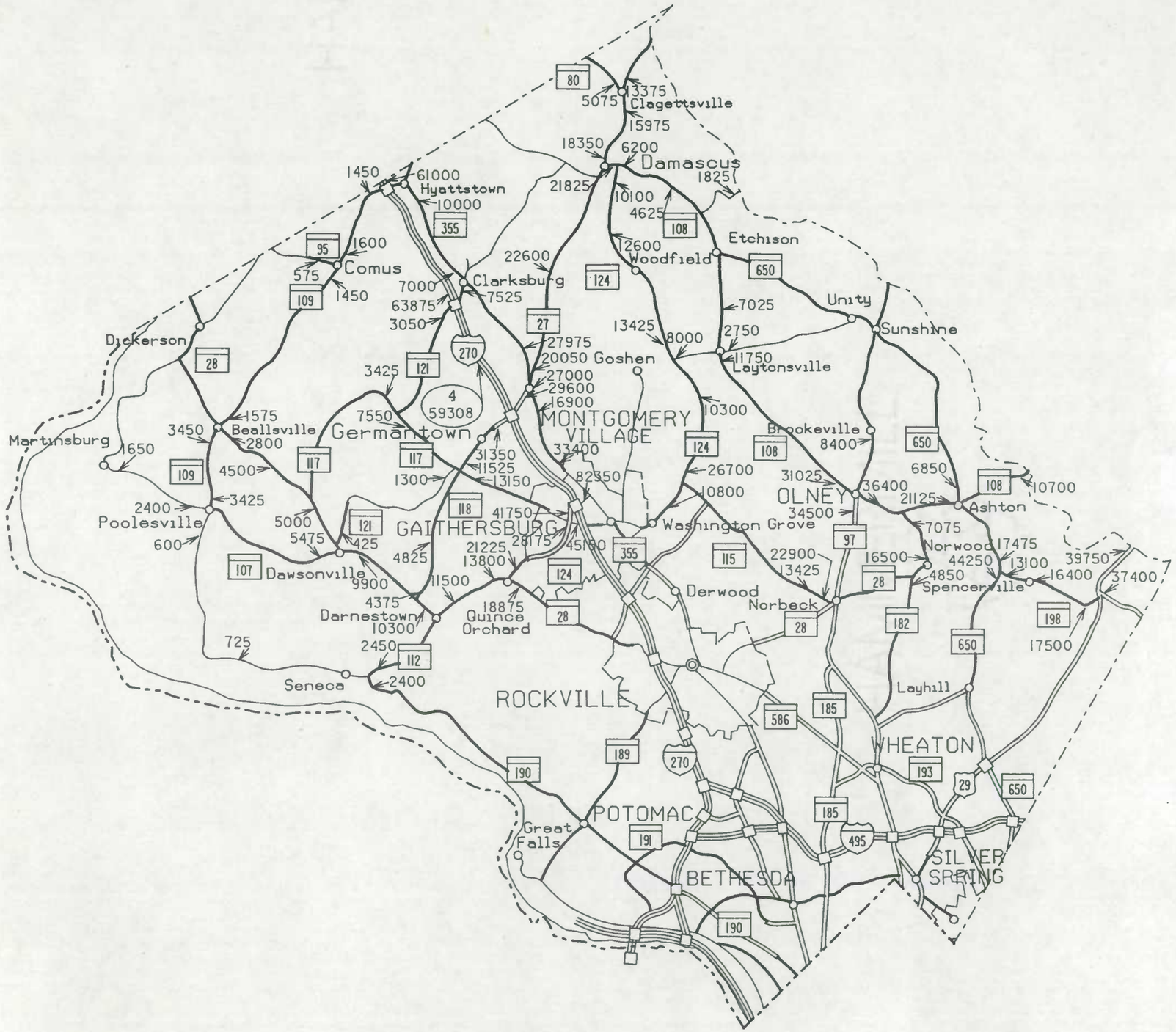

MONTGOMERY COUNTY
TRAFFIC VOLUME MAP

1990

AVERAGE DAILY TRAFFIC

BASED ON DATA OBTAINED BETWEEN JANUARY 1, 1990 AND DECEMBER 31, 1990

PREPARED BY THE

Maryland Department of Transportation
STATE HIGHWAY ADMINISTRATION

0 4 MILES

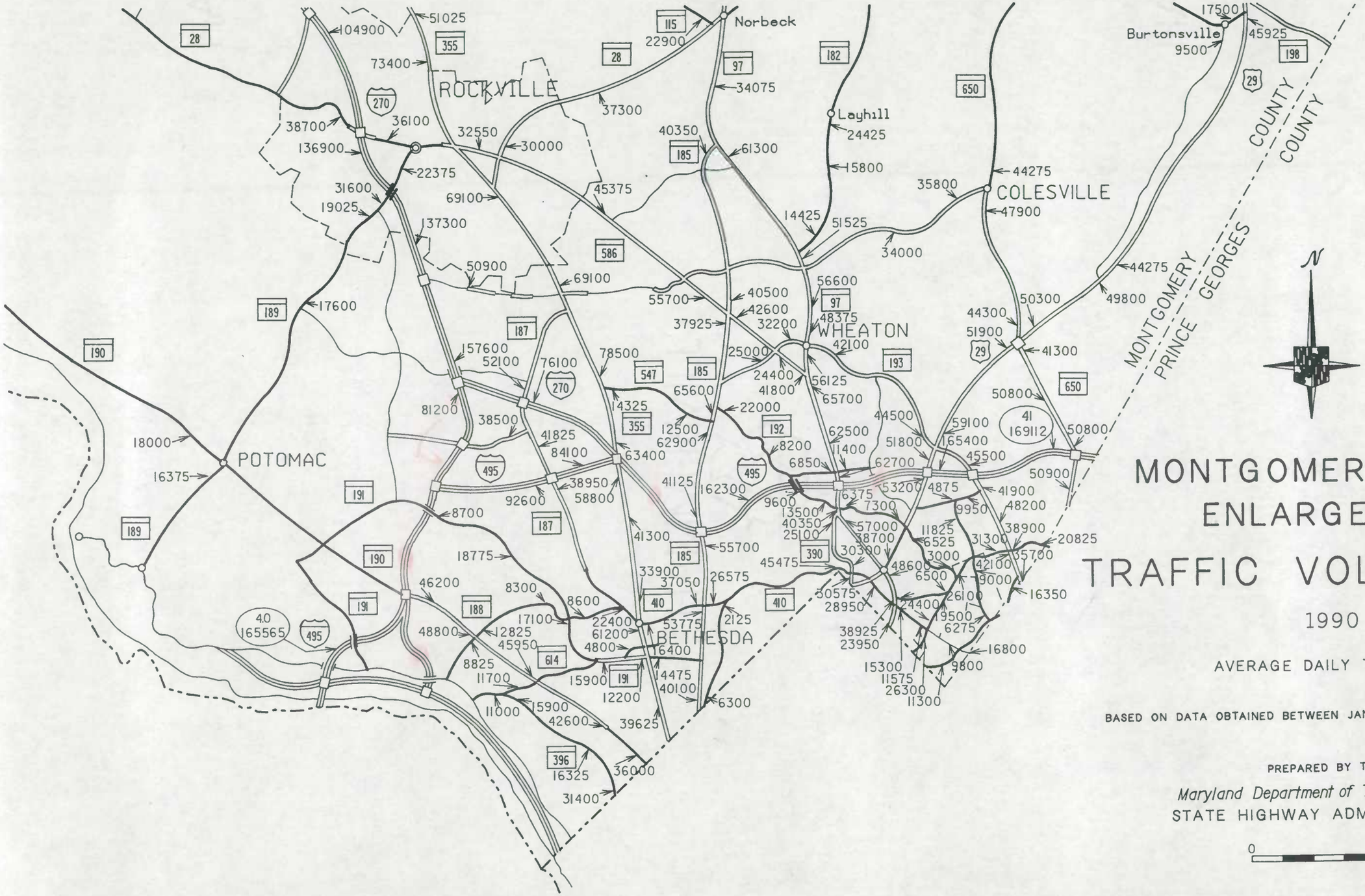

MONTGOMERY COUNTY ENLARGEMENT

TRAFFIC VOLUME MAP

1990

AVERAGE DAILY TRAFFIC

BASED ON DATA OBTAINED BETWEEN JANUARY 1, 1990 AND DECEMBER 31, 1990

PREPARED BY THE

Maryland Department of Transportation

STATE HIGHWAY ADMINISTRATION

0 4 MILES

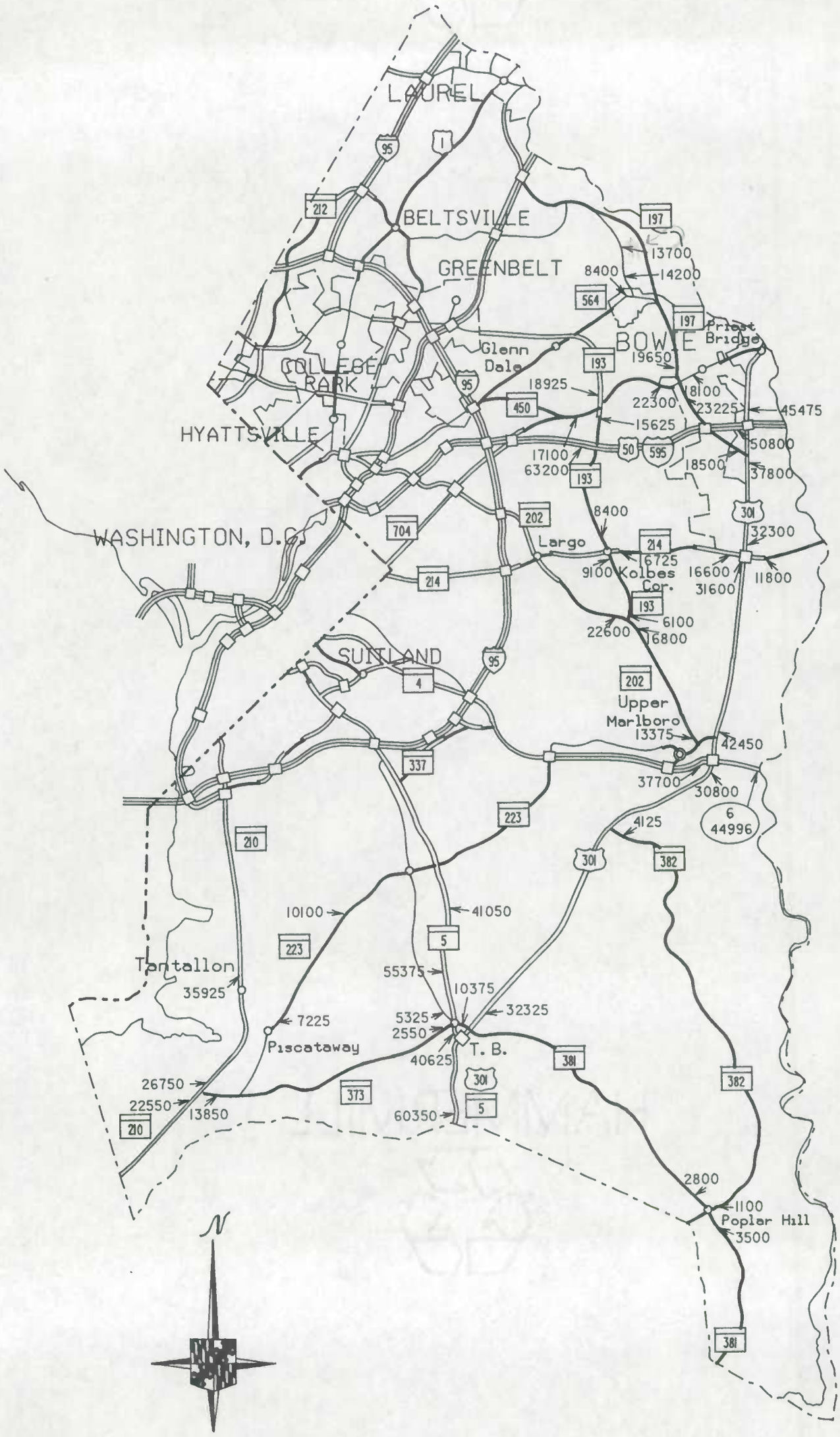

PRINCE GEORGES COUNTY

TRAFFIC VOLUME MAP

1990

AVERAGE DAILY TRAFFIC

BASED ON DATA OBTAINED BETWEEN JANUARY 1, 1990 AND DECEMBER 31, 1990

PREPARED BY THE

Maryland Department of Transportation
STATE HIGHWAY ADMINISTRATION

0 4 MILES

PRINCE GEORGES COUNTY
ENLARGEMENT
TRAFFIC VOLUME MAP

1990

AVERAGE DAILY TRAFFIC

BASED ON DATA OBTAINED BETWEEN JANUARY 1, 1990 AND DECEMBER 31, 1990

PREPARED BY THE

Maryland Department of Transportation
STATE HIGHWAY ADMINISTRATION

0 — 4 MILES

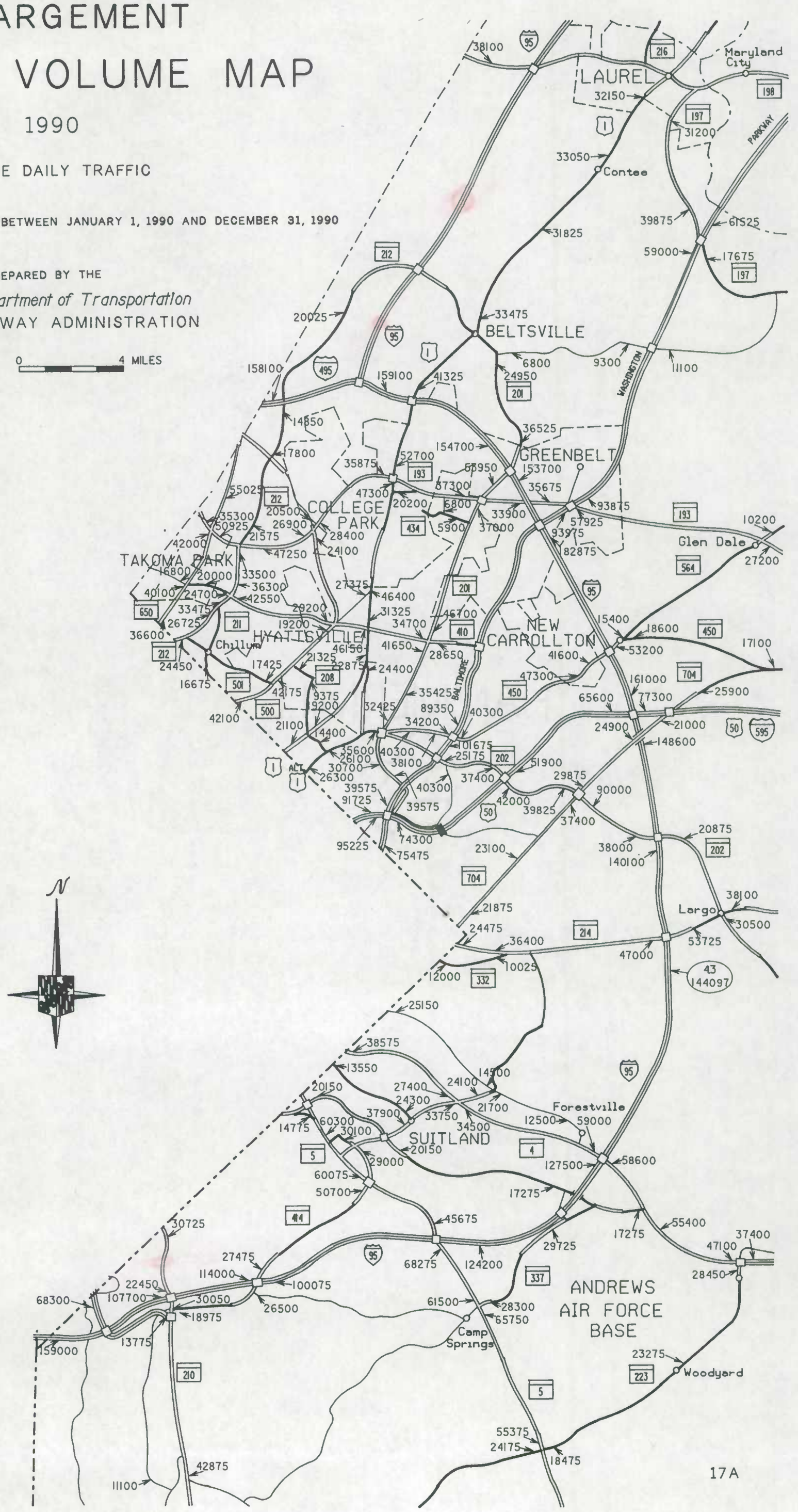

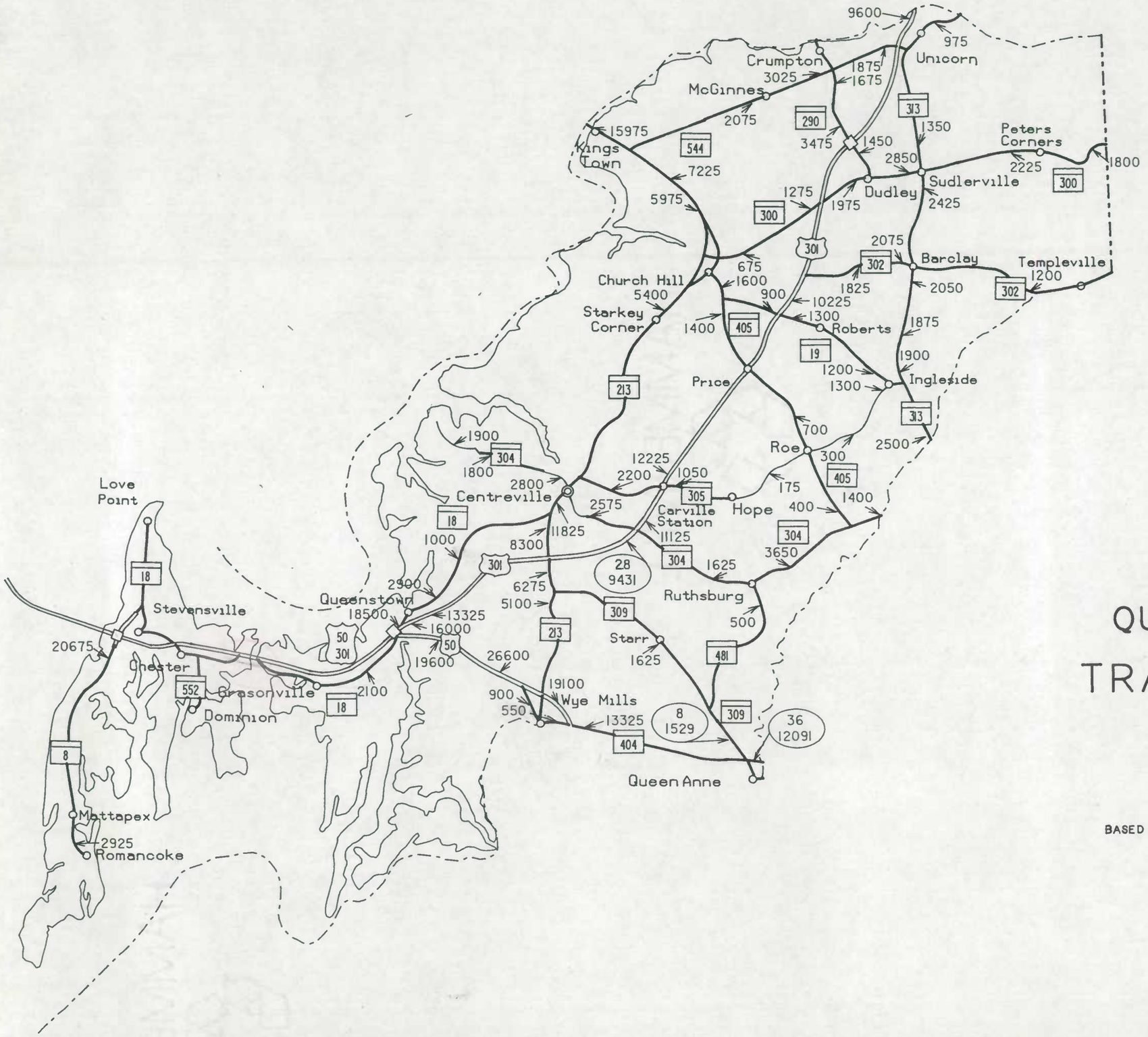

QUEEN ANNE'S COUNTY

TRAFFIC VOLUME MAP

1990

AVERAGE DAILY TRAFFIC

BASED ON DATA OBTAINED BETWEEN JANUARY 1, 1990 AND DECEMBER 31, 1990

PREPARED BY THE

Maryland Department of Transportation

STATE HIGHWAY ADMINISTRATION

0 4 MILES

SAINT MARYS COUNTY

TRAFFIC VOLUME MAP

1990

AVERAGE DAILY TRAFFIC

BASED ON DATA OBTAINED BETWEEN JANUARY 1, 1990 AND DECEMBER 31, 1990

PREPARED BY THE

Maryland Department of Transportation
STATE HIGHWAY ADMINISTRATION

0 4 MILES

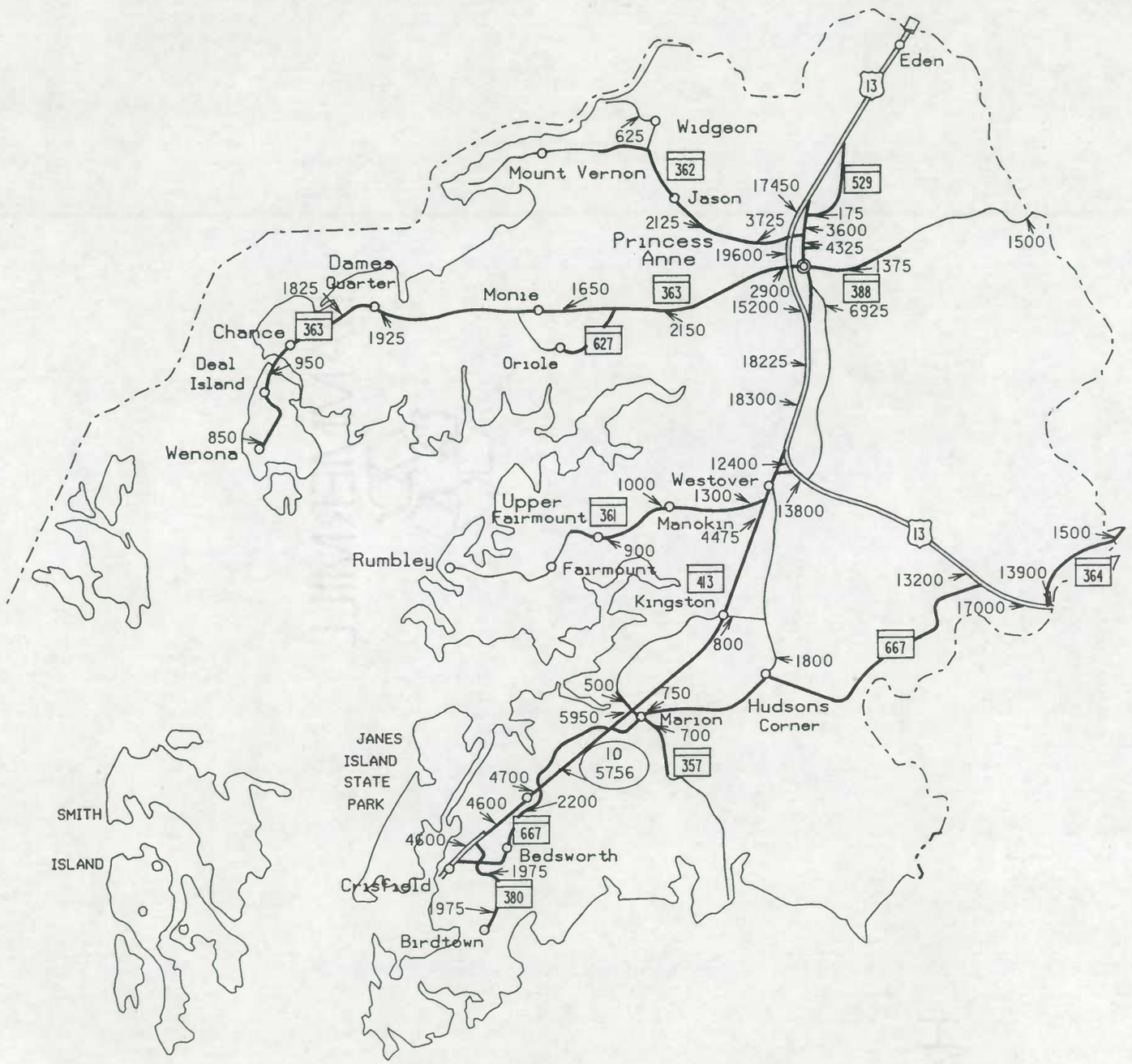

SOMERSET COUNTY

TRAFFIC VOLUME MAP

1990

AVERAGE DAILY TRAFFIC

BASED ON DATA OBTAINED BETWEEN JANUARY 1, 1990 AND DECEMBER 31, 1990

PREPARED BY THE

Maryland Department of Transportation

STATE HIGHWAY ADMINISTRATION

0 4 MILES

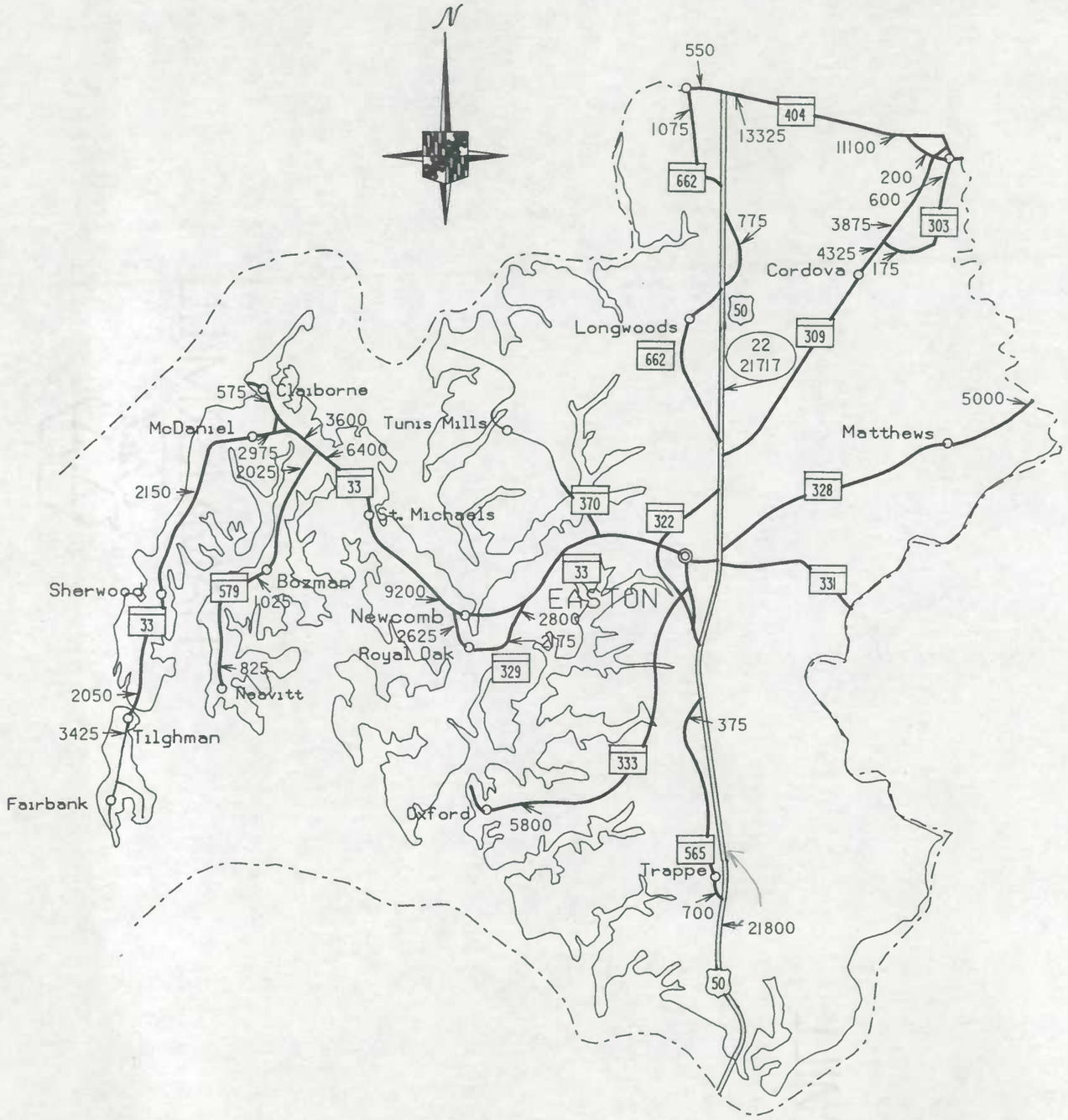

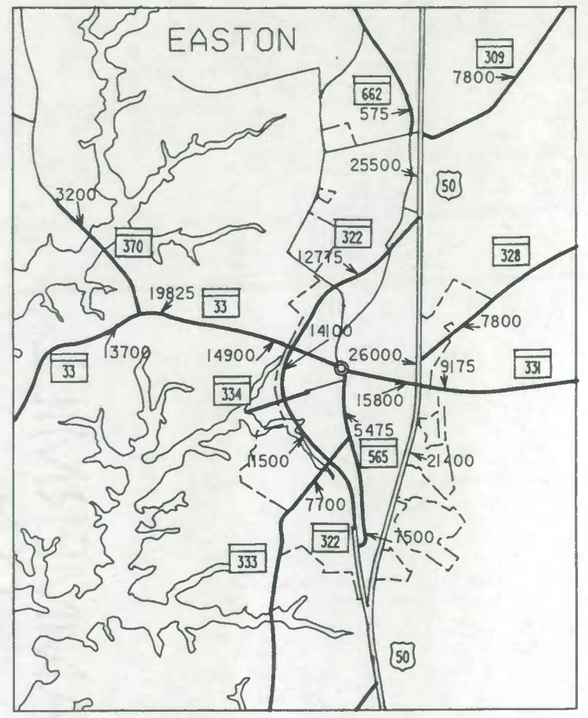

TALBOT COUNTY

TRAFFIC VOLUME MAP

1990

AVERAGE DAILY TRAFFIC

BASED ON DATA OBTAINED BETWEEN JANUARY 1, 1990 AND DECEMBER 31, 1990

PREPARED BY THE

Maryland Department of Transportation
STATE HIGHWAY ADMINISTRATION

0 4 MILES

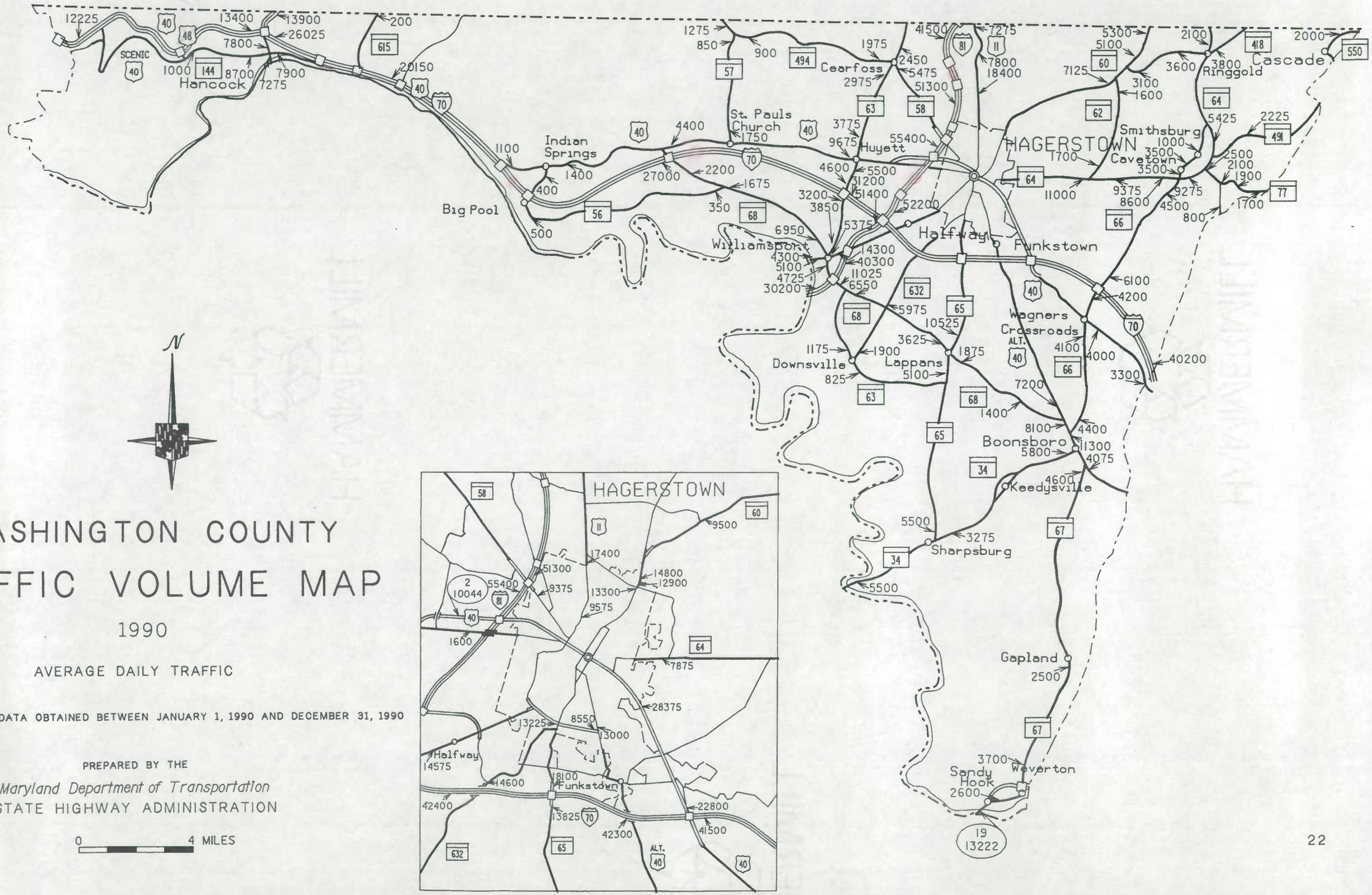

WASHINGTON COUNTY
TRAFFIC VOLUME MAP

1990

AVERAGE DAILY TRAFFIC

BASED ON DATA OBTAINED BETWEEN JANUARY 1, 1990 AND DECEMBER 31, 1990

PREPARED BY THE

Maryland Department of Transportation
STATE HIGHWAY ADMINISTRATION

0 4 MILES

WICOMICO COUNTY
TRAFFIC VOLUME MAP
1990

AVERAGE DAILY TRAFFIC

BASED ON DATA OBTAINED BETWEEN JANUARY 1, 1990 AND DECEMBER 31, 1990

PREPARED BY THE

Maryland Department of Transportation
STATE HIGHWAY ADMINISTRATION

0 4 MILES

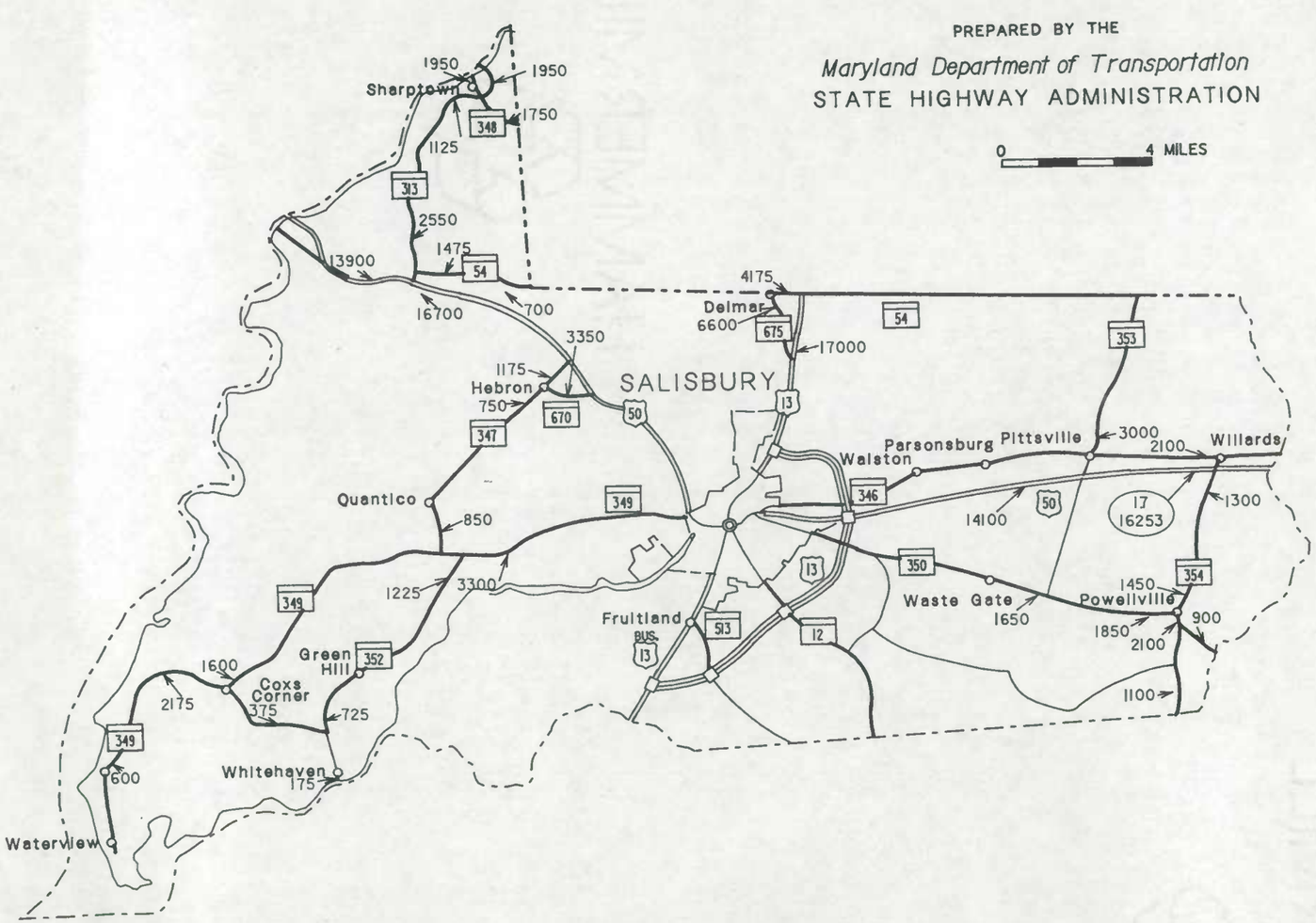

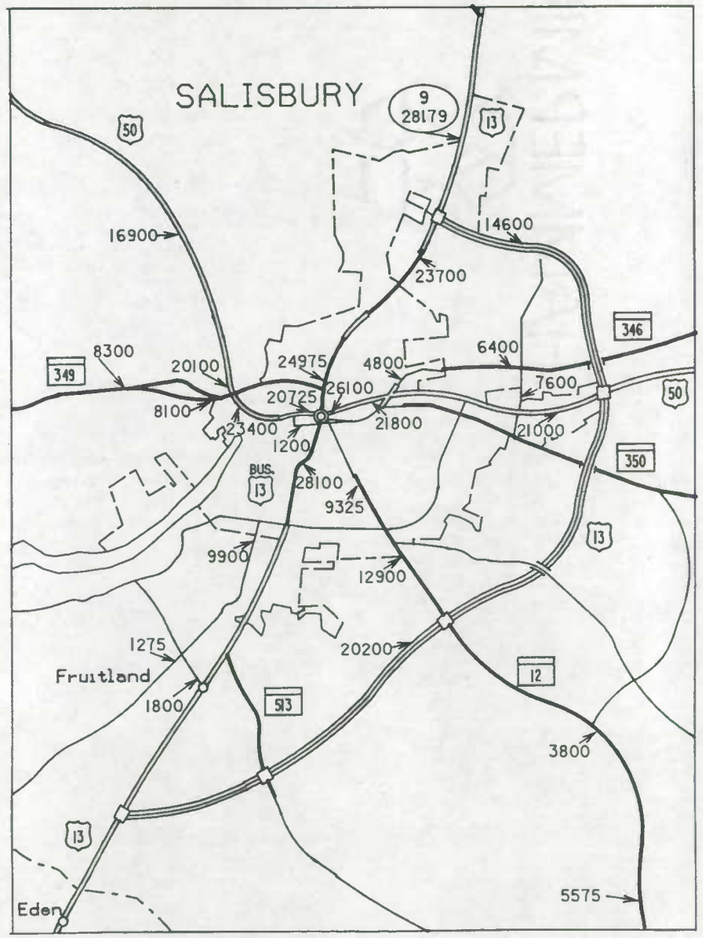

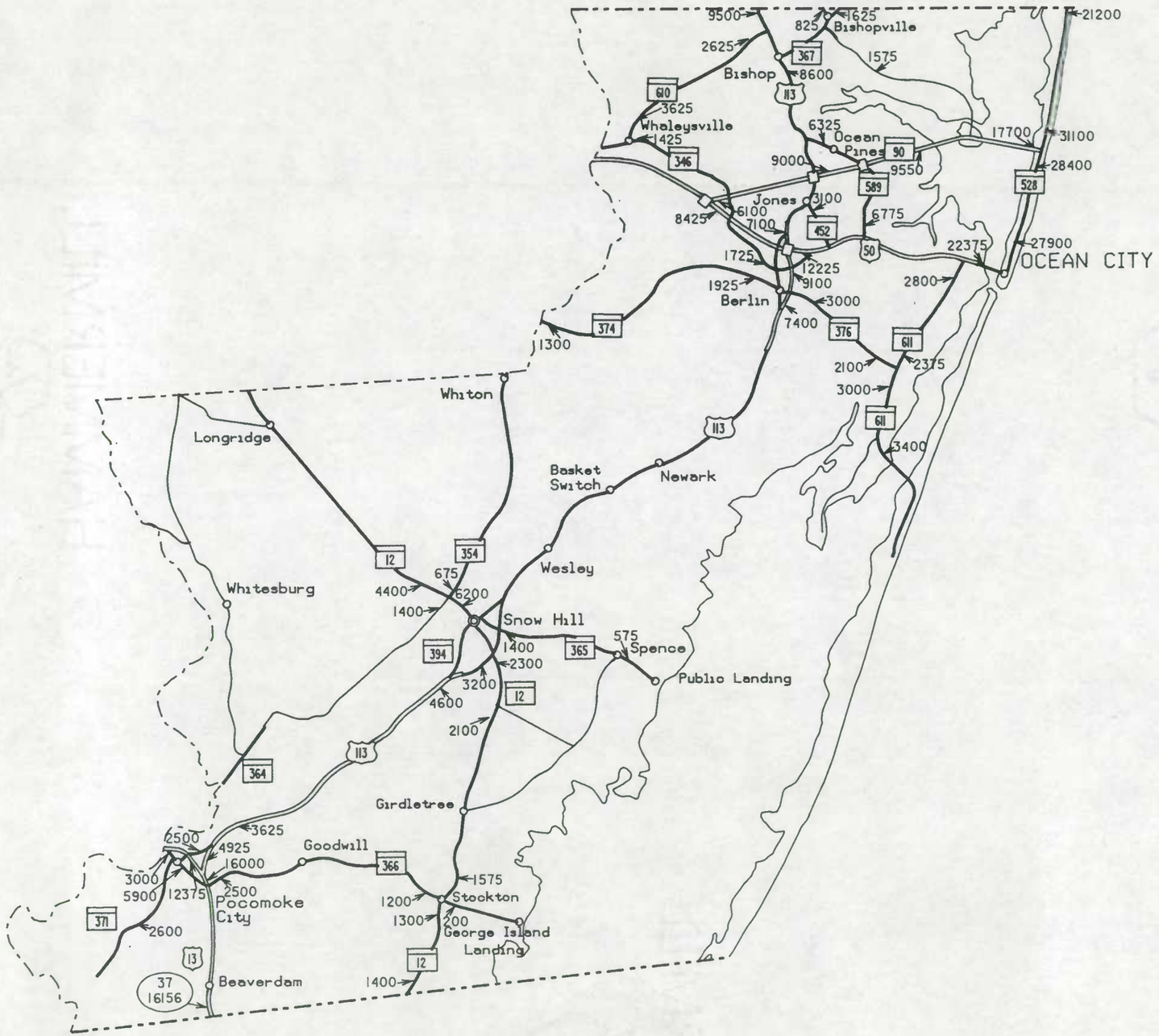
9500
1625
825
Bishopville
21200
2625
367
1575
Bishop
8600
113
610
3625
Whaleysville
1425
6325
Ocean
Pines
90
17700
31100
346
9000
9550
28400
589
528
Jones
3100
6100
8425
7100
6775
452
50
22375
27900
OCEAN CITY
1725
12225
9100
1925
Berlin
3000
2800
374
7400
376
611
1300
2100
2375
3000
Whiton
611
Longridge
113
3400
Basket
Switch
Newark
12
354
675
Wesley
Whitesburg
4400
6200
1400
Snow Hill
575
1400
365
Spence
394
2300
3200
Public Landing
12
4600
2100
113
364
Girdletree
3625
2500
4925
Goodwill
16000
366
3000
1575
5900
12375
2500
Pocomoke
City
1200
Stockton
371
2600
1300
200
George Island
Landing
13
12
37
16156
Beaverdam
1400
N
WORCESTER COUNTY
TRAFFIC VOLUME MAP
1990
AVERAGE DAILY TRAFFIC
BASED ON DATA OBTAINED BETWEEN JANUARY 1, 1990 AND DECEMBER 31, 1990
PREPARED BY THE
Maryland Department of Transportation
STATE HIGHWAY ADMINISTRATION
0
4 MILES