

Office of Planning
and Preliminary Engineering

MARYLAND'S COUNTIES

1. ALLEGANY
2. ANNE ARUNDEL
3. BALTIMORE
4. Baltimore City (not Incl.)
5. CALVERT
6. CAROLINE
7. CARROLL
8. CECIL
9. CHARLES
10. DORCHESTER
11. FREDRICK
12. GARRETT
13. HARFORD
14. HOWARD
15. KENT
16. MONTGOMERY
17. PRINCE GEORGES
18. QUEEN ANNE'S
19. SAINT MARYS
20. SOMERSET
21. TALBOT
22. WASHINGTON
23. WICOMICO
24. WORCESTER

MARYLAND

COUNTY TRAFFIC VOLUME MAPS

1989

MARYLAND DEPARTMENT OF TRANSPORTATION
STATE HIGHWAY ADMINISTRATION

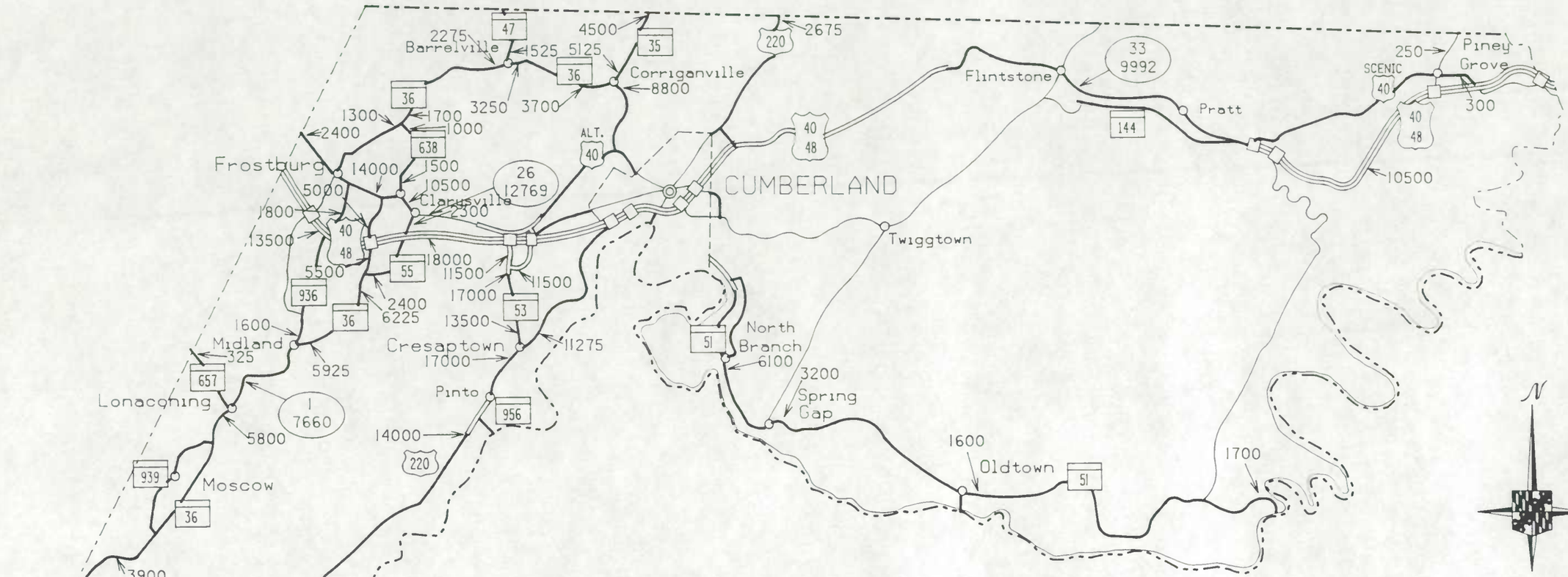

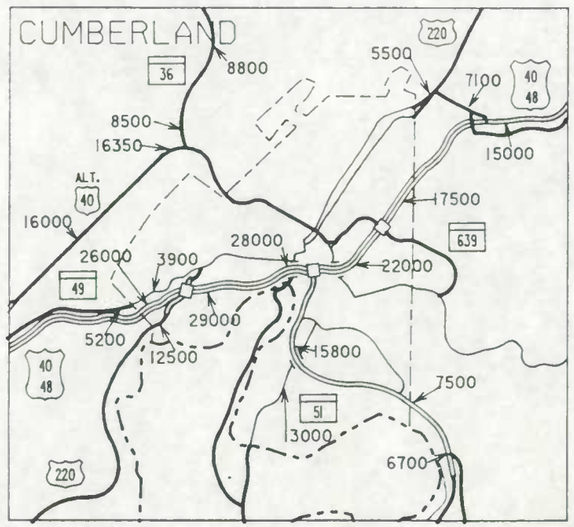

ALLEGANY COUNTY
TRAFFIC VOLUME MAP
1989

AVERAGE DAILY TRAFFIC

BASED ON DATA OBTAINED BETWEEN JANUARY 1, 1989 AND DECEMBER 31, 1989

PREPARED BY THE

Maryland Department of Transportation

STATE HIGHWAY ADMINISTRATION

0 4 MILES

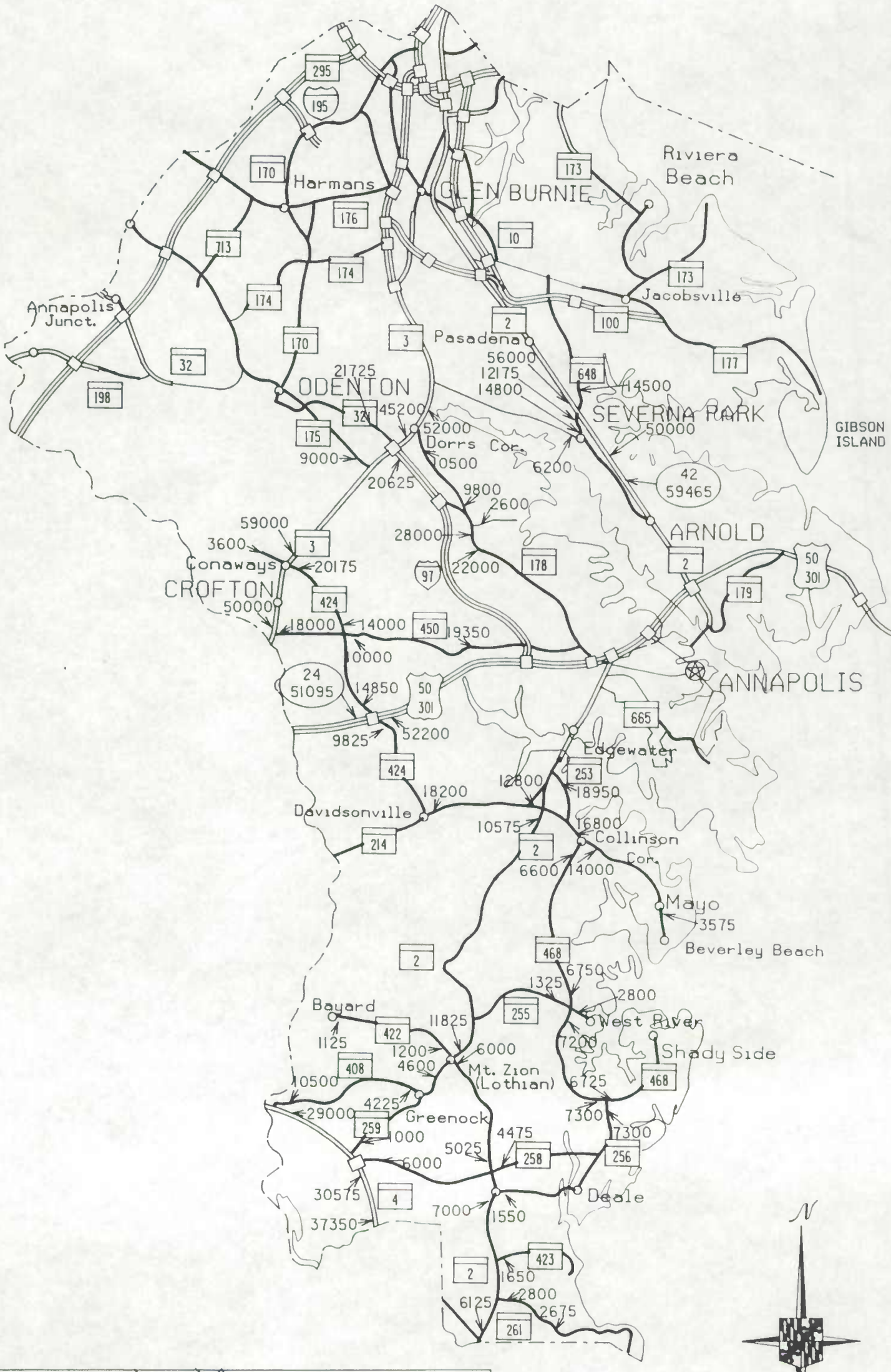

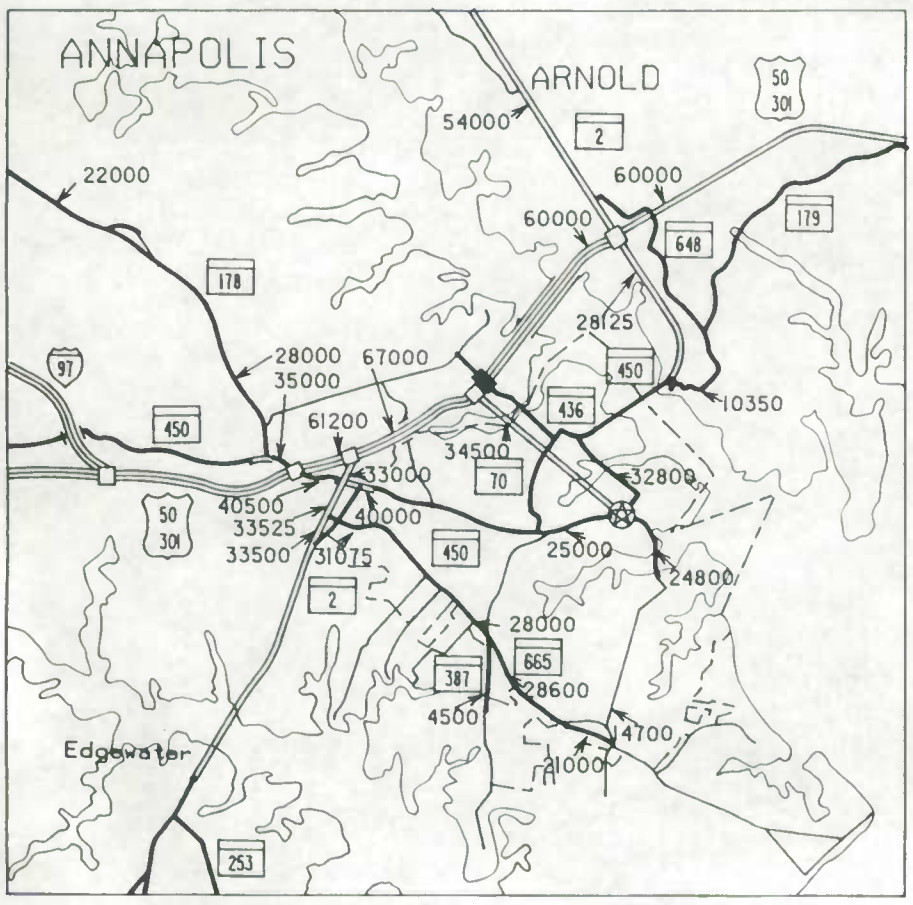

ANNE ARUNDEL COUNTY
TRAFFIC VOLUME MAP

1989

AVERAGE DAILY TRAFFIC

BASED ON DATA OBTAINED BETWEEN JANUARY 1, 1989 AND DECEMBER 31, 1989

PREPARED BY THE

Maryland Department of Transportation
STATE HIGHWAY ADMINISTRATION

0 4 MILES

ANNE ARUNDEL COUNTY
ENLARGEMENT
TRAFFIC VOLUME MAP

1989

AVERAGE DAILY TRAFFIC

BASED ON DATA OBTAINED BETWEEN JANUARY 1, 1989 AND DECEMBER 31, 1989

PREPARED BY THE

Maryland Department of Transportation
STATE HIGHWAY ADMINISTRATION

0 4 MILES

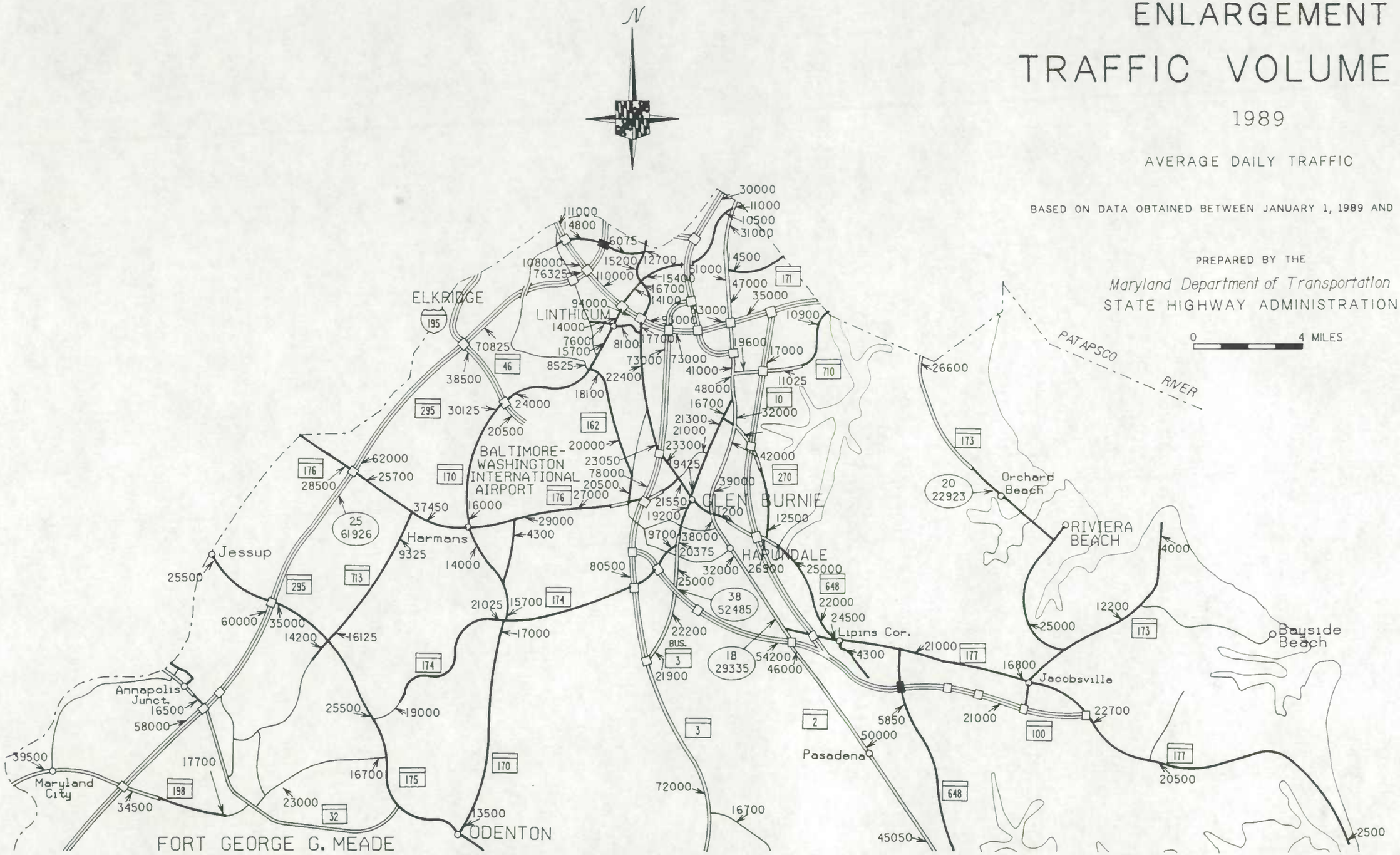

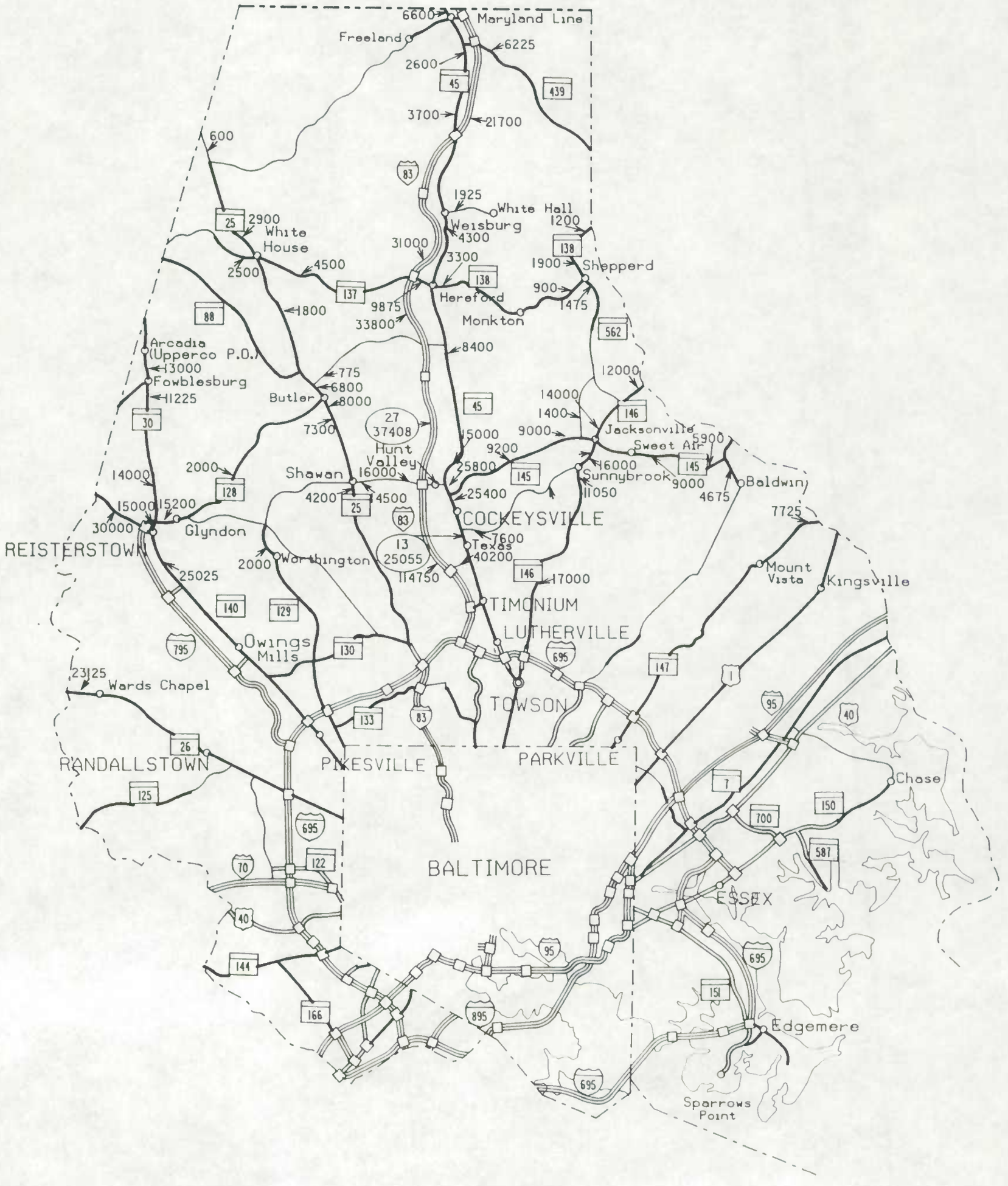

BALTIMORE COUNTY
TRAFFIC VOLUME MAP
1989

AVERAGE DAILY TRAFFIC

BASED ON DATA OBTAINED BETWEEN JANUARY 1, 1989 AND DECEMBER 31, 1989

PREPARED BY THE

Maryland Department of Transportation
STATE HIGHWAY ADMINISTRATION

0 4 MILES

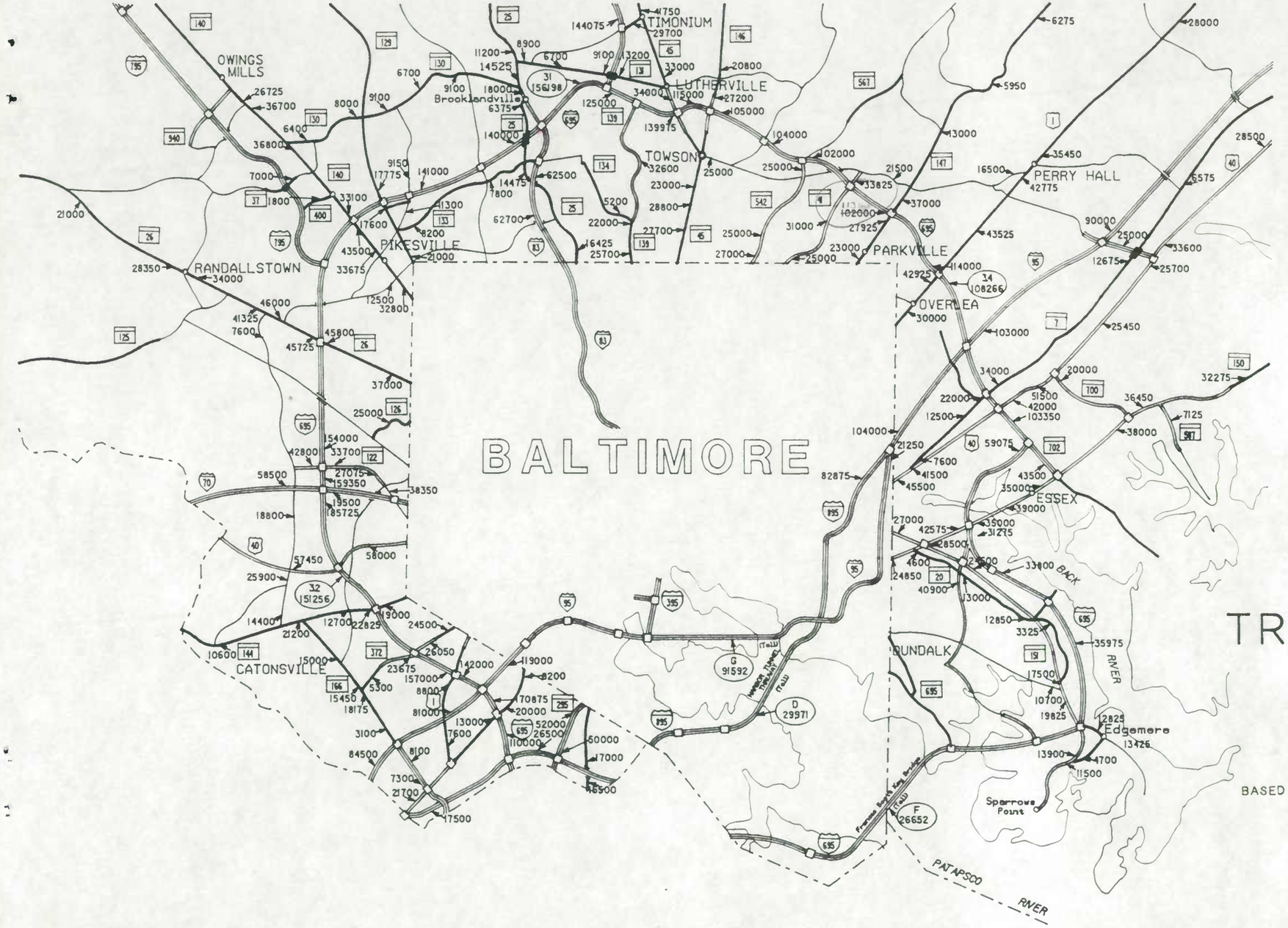

BALTIMORE COUNTY ENLARGEMENT

TRAFFIC VOLUME MAP

1989

AVERAGE DAILY TRAFFIC

BASED ON DATA OBTAINED BETWEEN JANUARY 1, 1989 AND DECEMBER 31, 1989

PREPARED BY THE

Maryland Department of Transportation
STATE HIGHWAY ADMINISTRATION

0 4 MILES

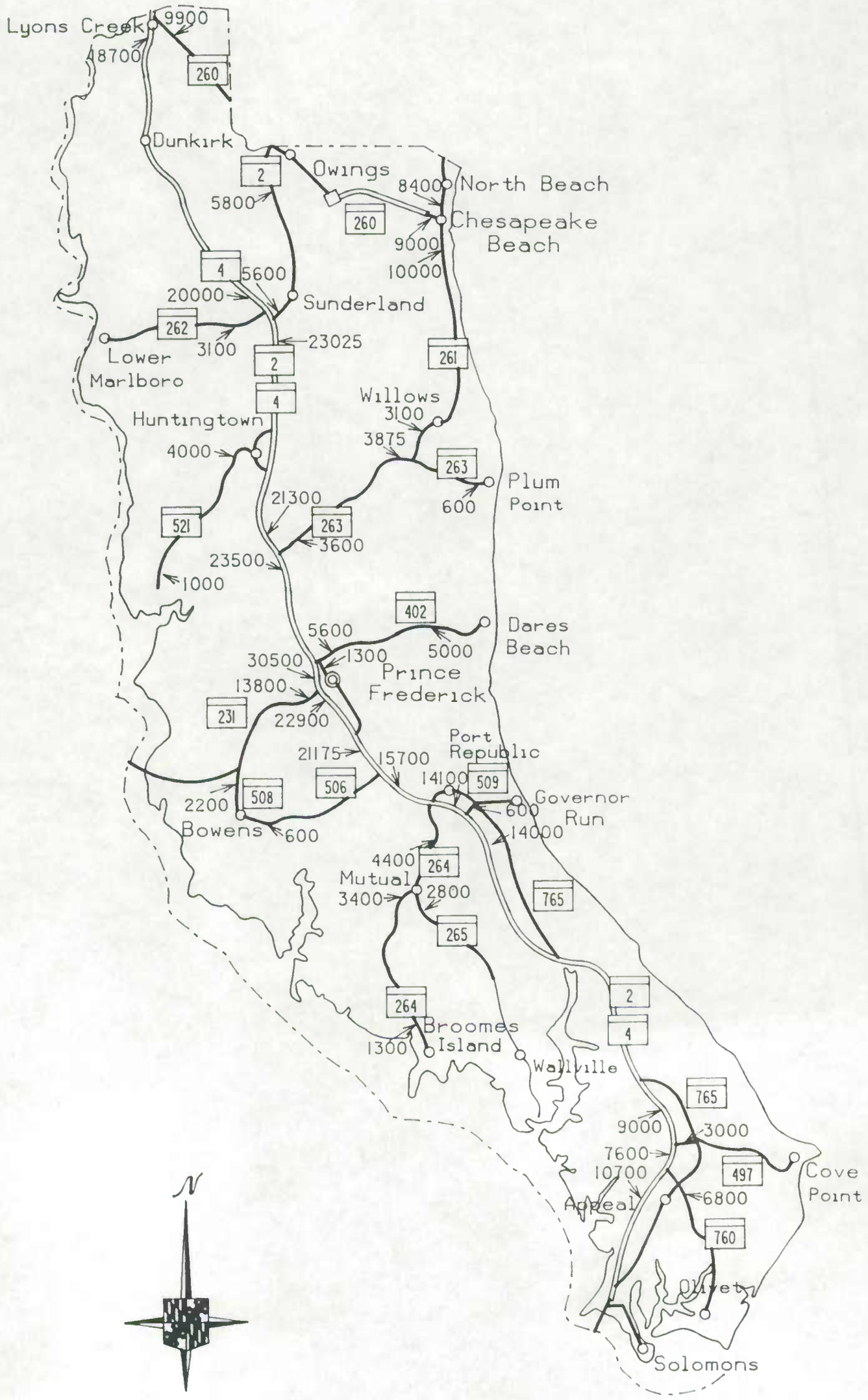

CALVERT COUNTY

TRAFFIC VOLUME MAP

1989

AVERAGE DAILY TRAFFIC

BASED ON DATA OBTAINED BETWEEN JANUARY 1, 1989 AND DECEMBER 31, 1989

PREPARED BY THE

Maryland Department of Transportation
STATE HIGHWAY ADMINISTRATION

0 4 MILES

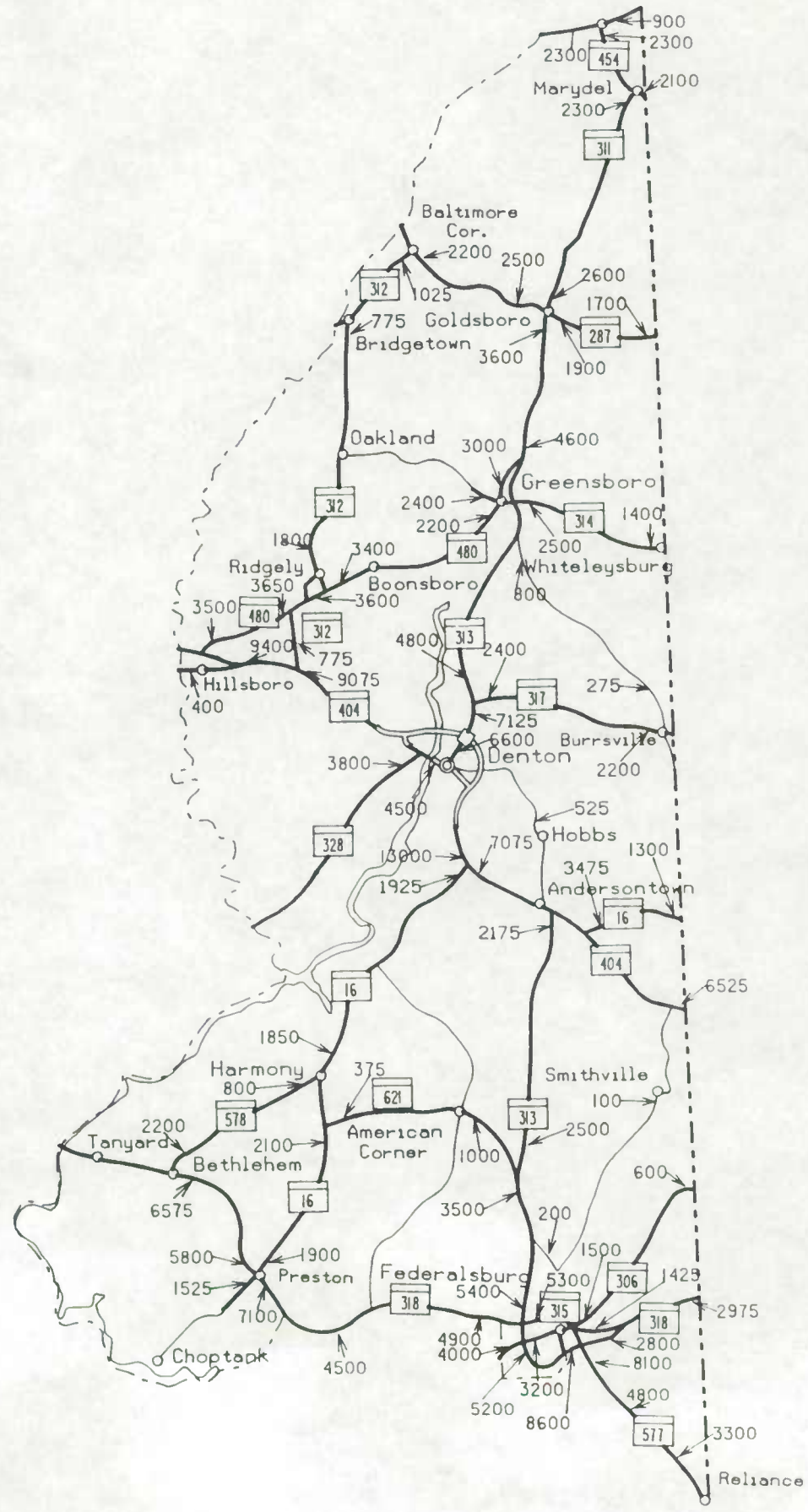

N

CAROLINE COUNTY

TRAFFIC VOLUME MAP

1989

AVERAGE DAILY TRAFFIC

BASED ON DATA OBTAINED BETWEEN JANUARY 1, 1989 AND DECEMBER 31, 1989

PREPARED BY THE

Maryland Department of Transportation

STATE HIGHWAY ADMINISTRATION

0 4 MILES

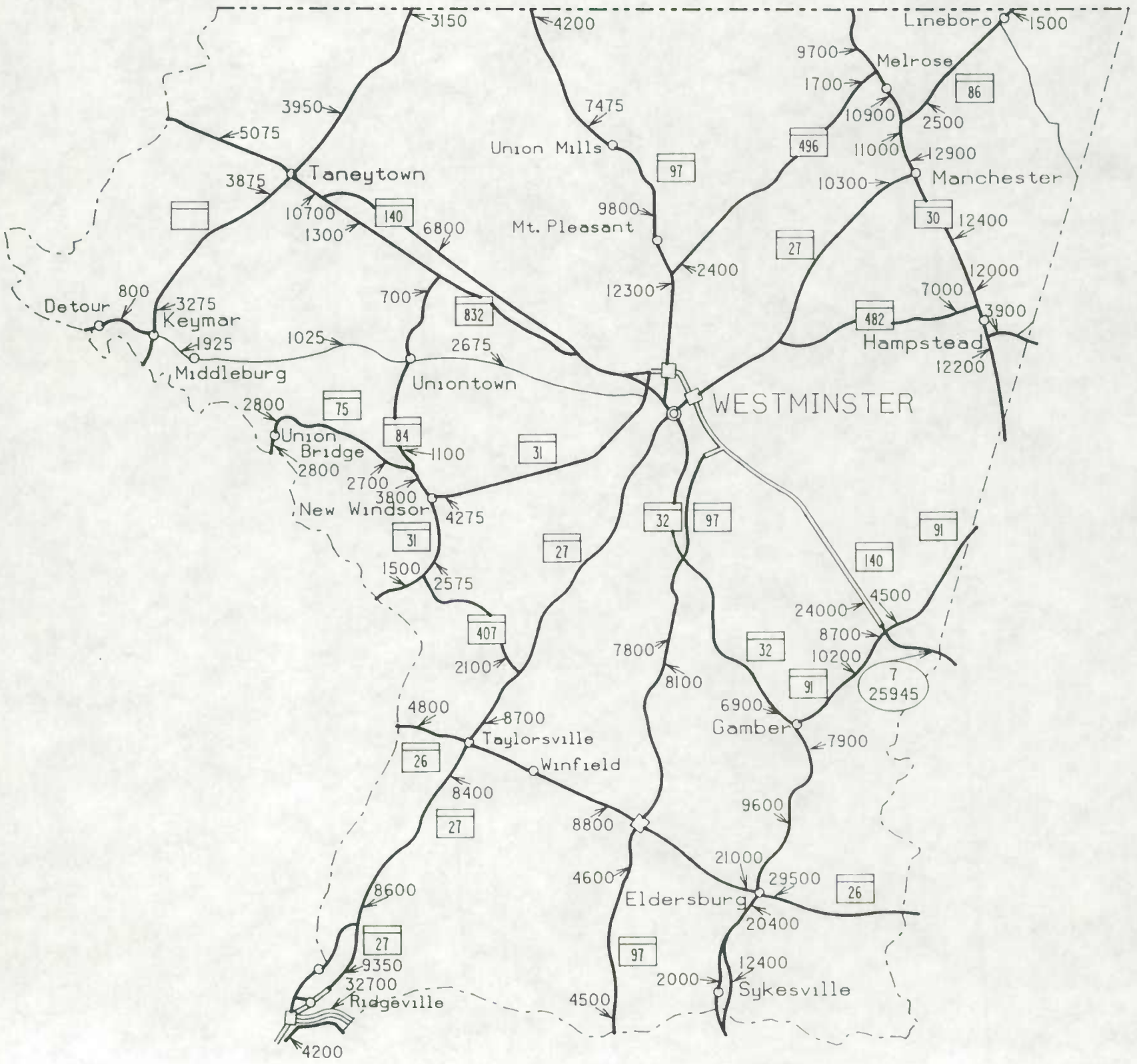

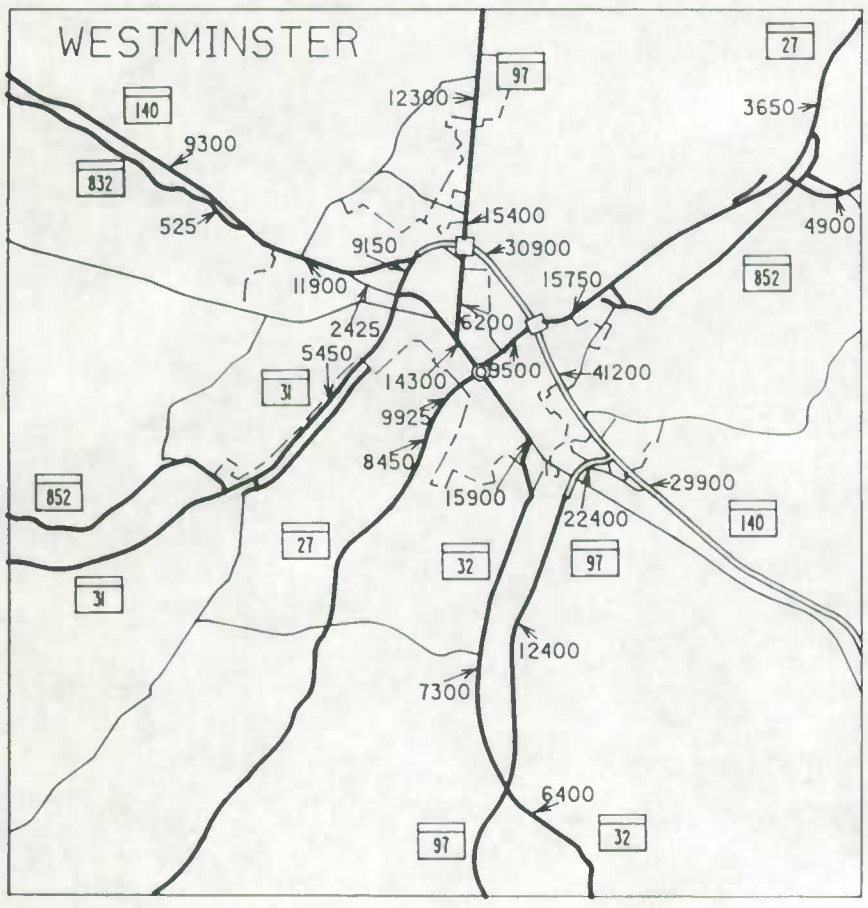

CARROLL COUNTY
TRAFFIC VOLUME MAP

1989

AVERAGE DAILY TRAFFIC

BASED ON DATA OBTAINED BETWEEN JANUARY 1, 1989 AND DECEMBER 31, 1989

PREPARED BY THE

Maryland Department of Transportation

STATE HIGHWAY ADMINISTRATION

0 4 MILES

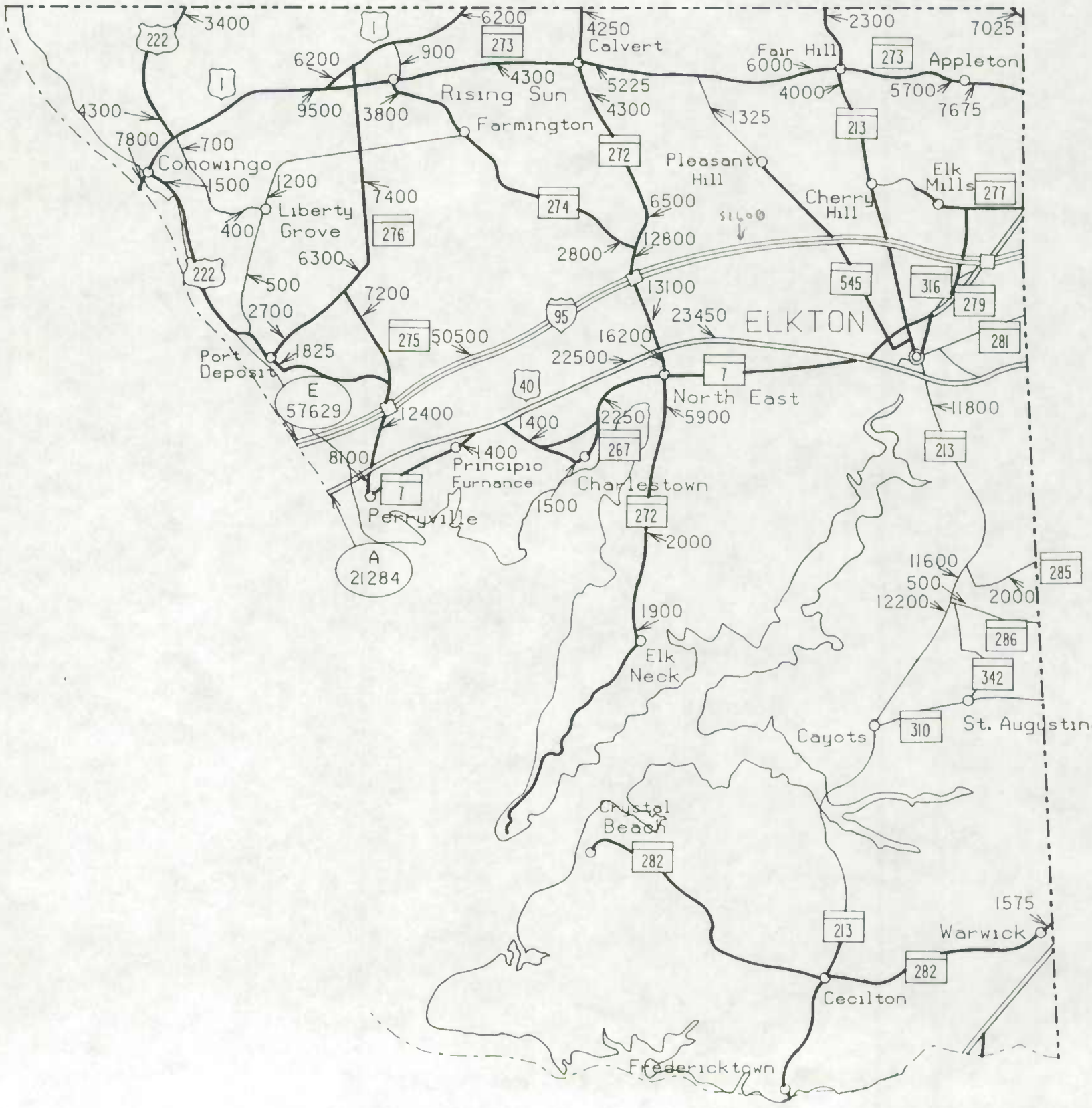

CECIL COUNTY
TRAFFIC VOLUME MAP

1989

AVERAGE DAILY TRAFFIC

BASED ON DATA OBTAINED BETWEEN JANUARY 1, 1989 AND DECEMBER 31, 1989

PREPARED BY THE

Maryland Department of Transportation
STATE HIGHWAY ADMINISTRATION

0 ——— 4 MILES

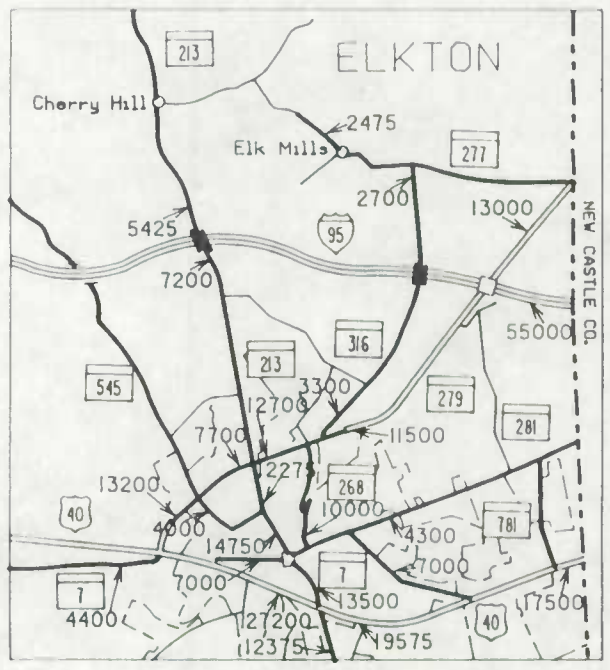

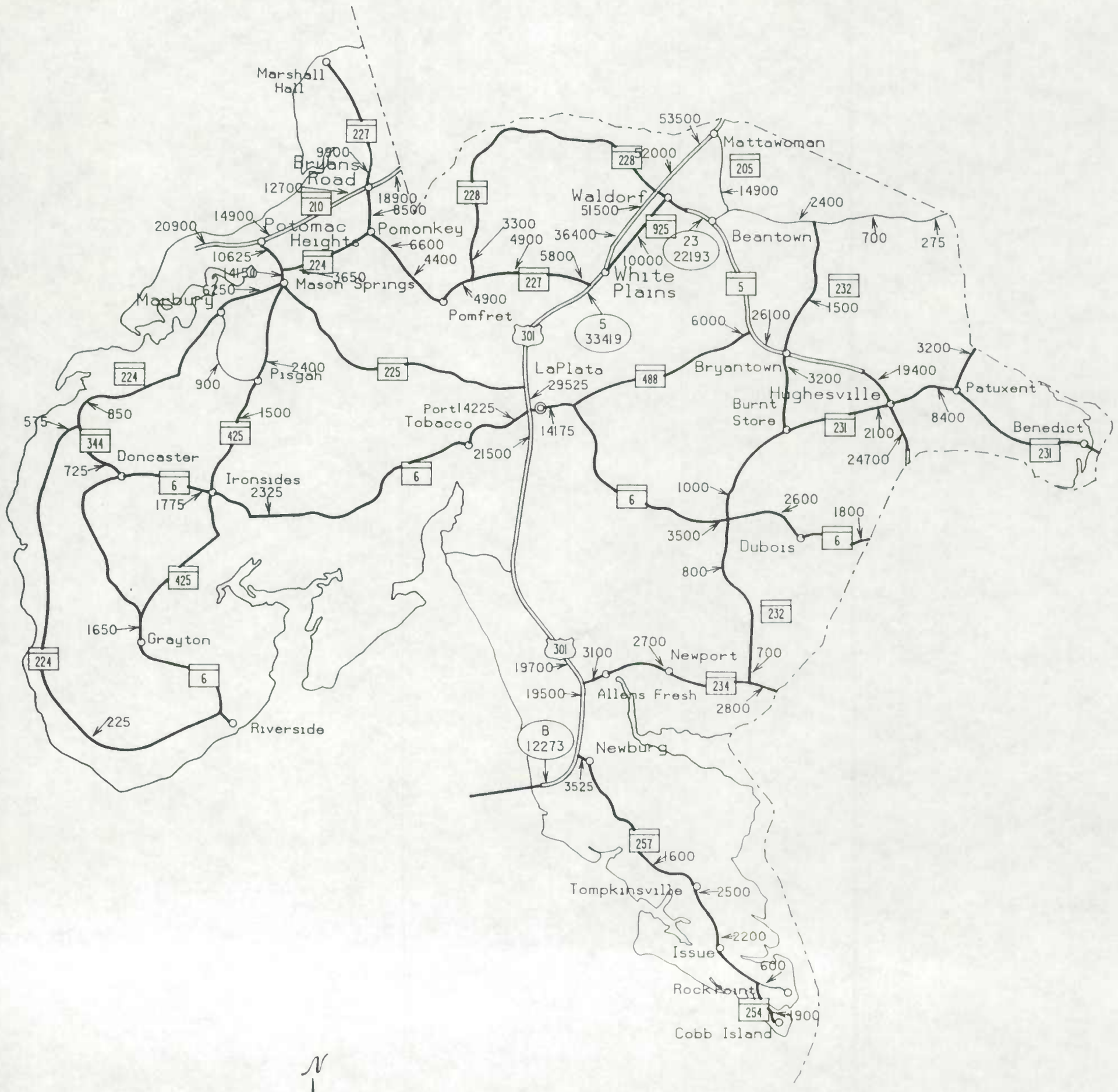

CHARLES COUNTY
TRAFFIC VOLUME MAP
1989

AVERAGE DAILY TRAFFIC

BASED ON DATA OBTAINED BETWEEN JANUARY 1, 1989 AND DECEMBER 31, 1989

PREPARED BY THE

Maryland Department of Transportation
STATE HIGHWAY ADMINISTRATION

0 4 MILES

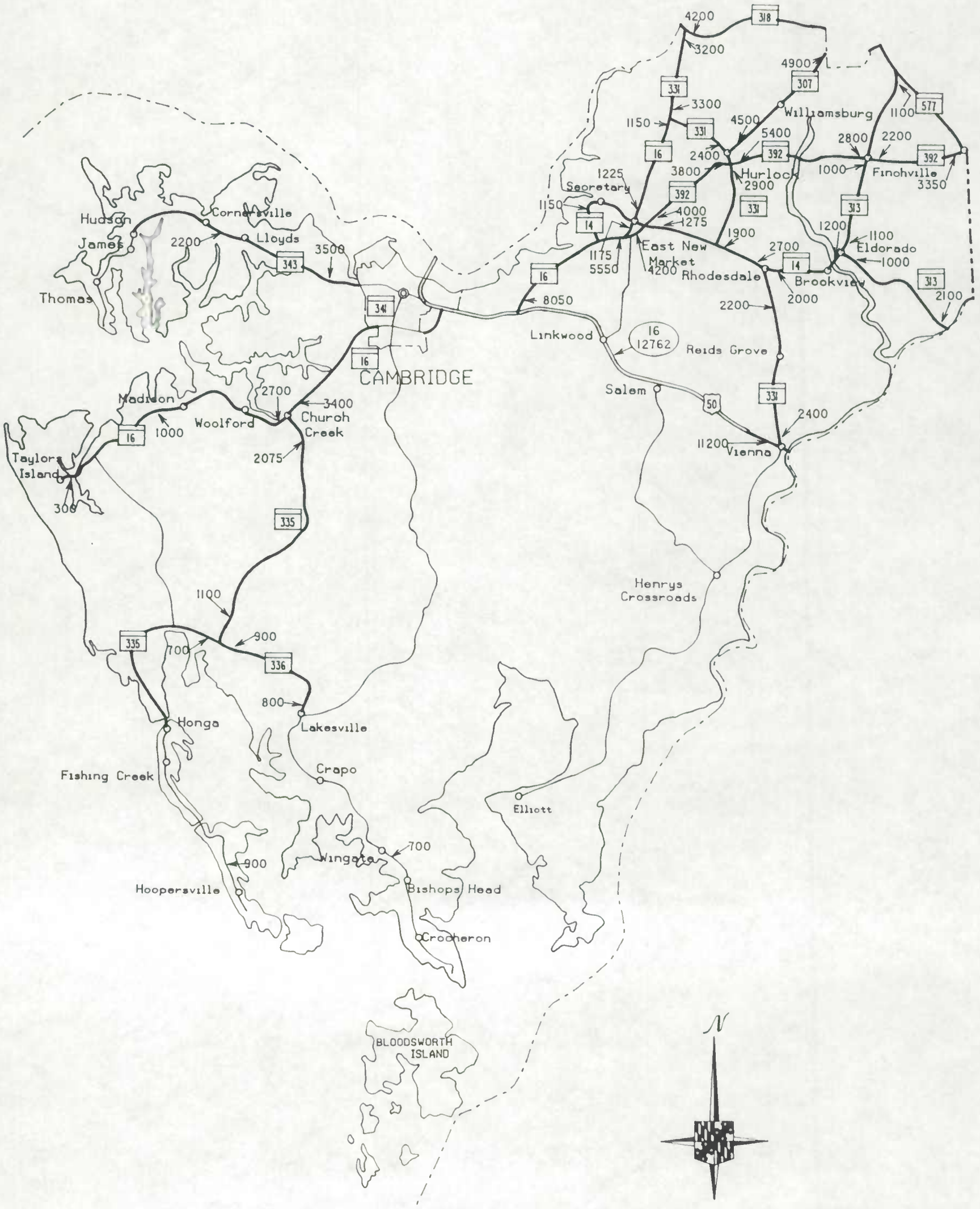

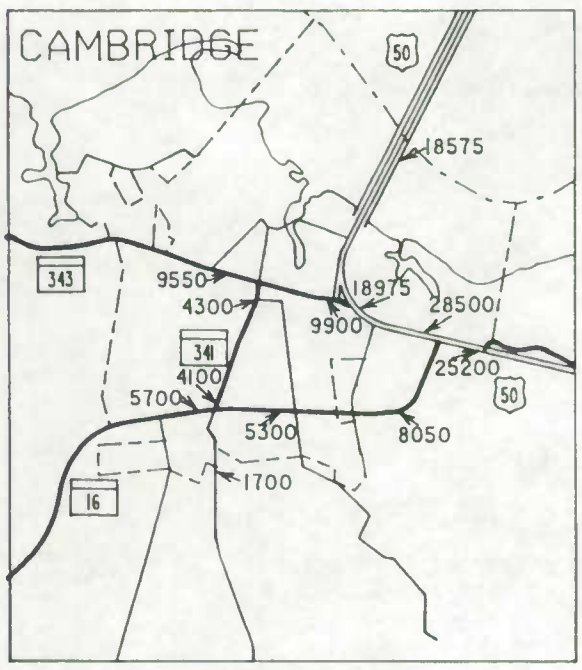

DORCHESTER COUNTY

TRAFFIC VOLUME MAP

1989

AVERAGE DAILY TRAFFIC

BASED ON DATA OBTAINED BETWEEN JANUARY 1, 1989 AND DECEMBER 31, 1989

PREPARED BY THE

Maryland Department of Transportation

STATE HIGHWAY ADMINISTRATION

0 4 MILES

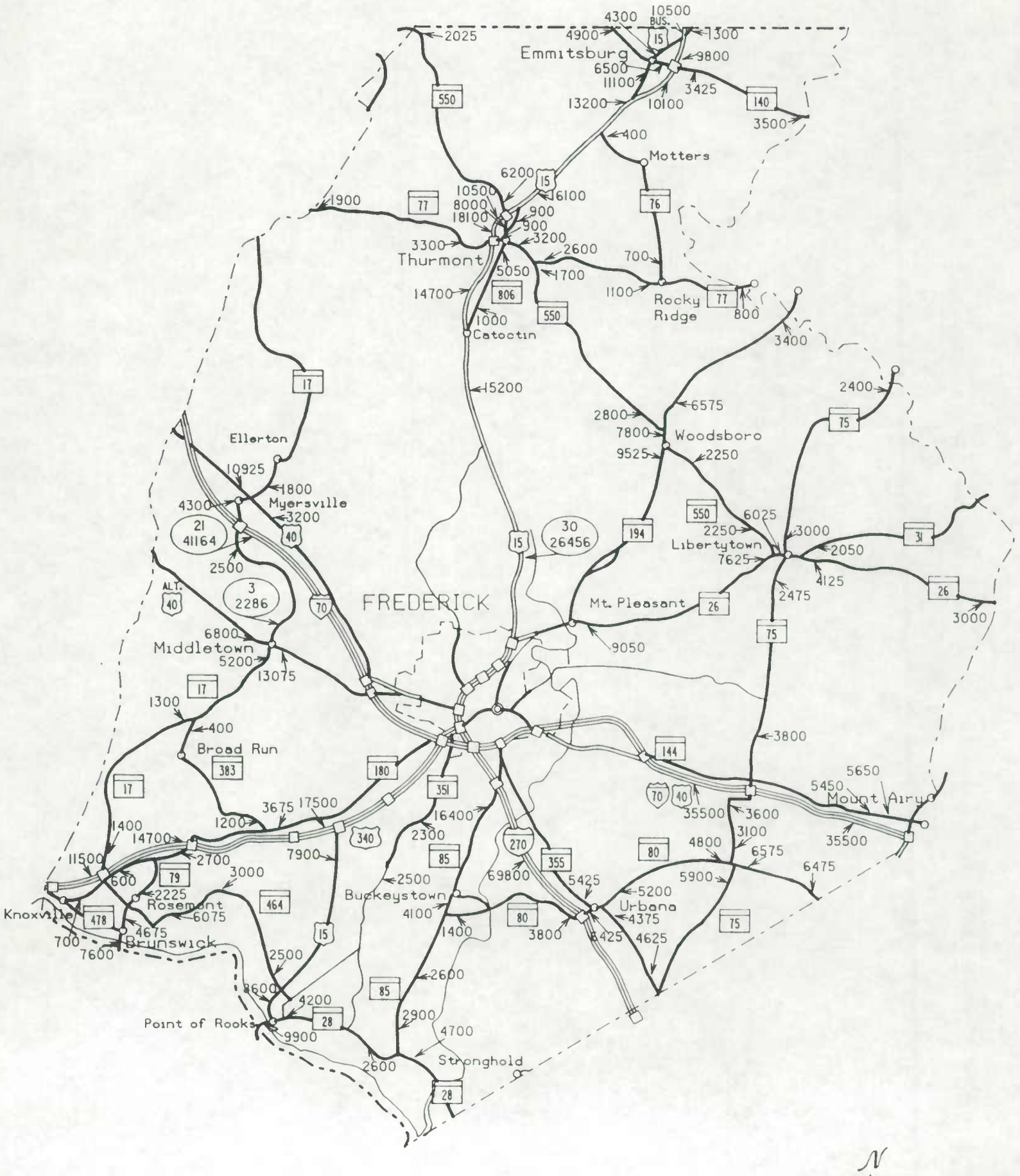

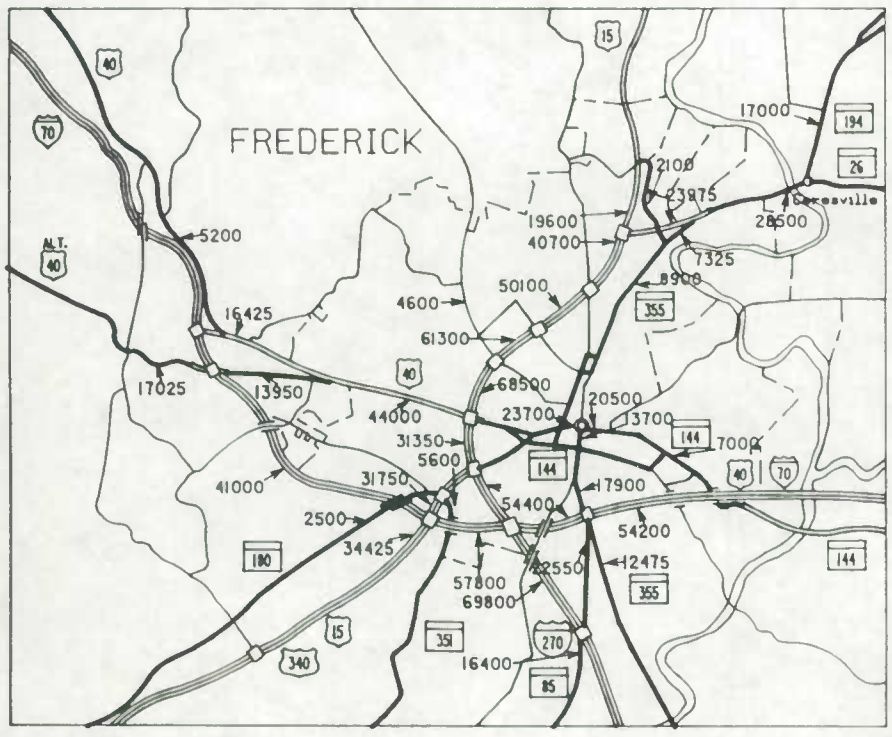

FREDERICK COUNTY
TRAFFIC VOLUME MAP

1989

AVERAGE DAILY TRAFFIC

BASED ON DATA OBTAINED BETWEEN JANUARY 1, 1989 AND DECEMBER 31, 1989

PREPARED BY THE

Maryland Department of Transportation
STATE HIGHWAY ADMINISTRATION

0 4 MILES

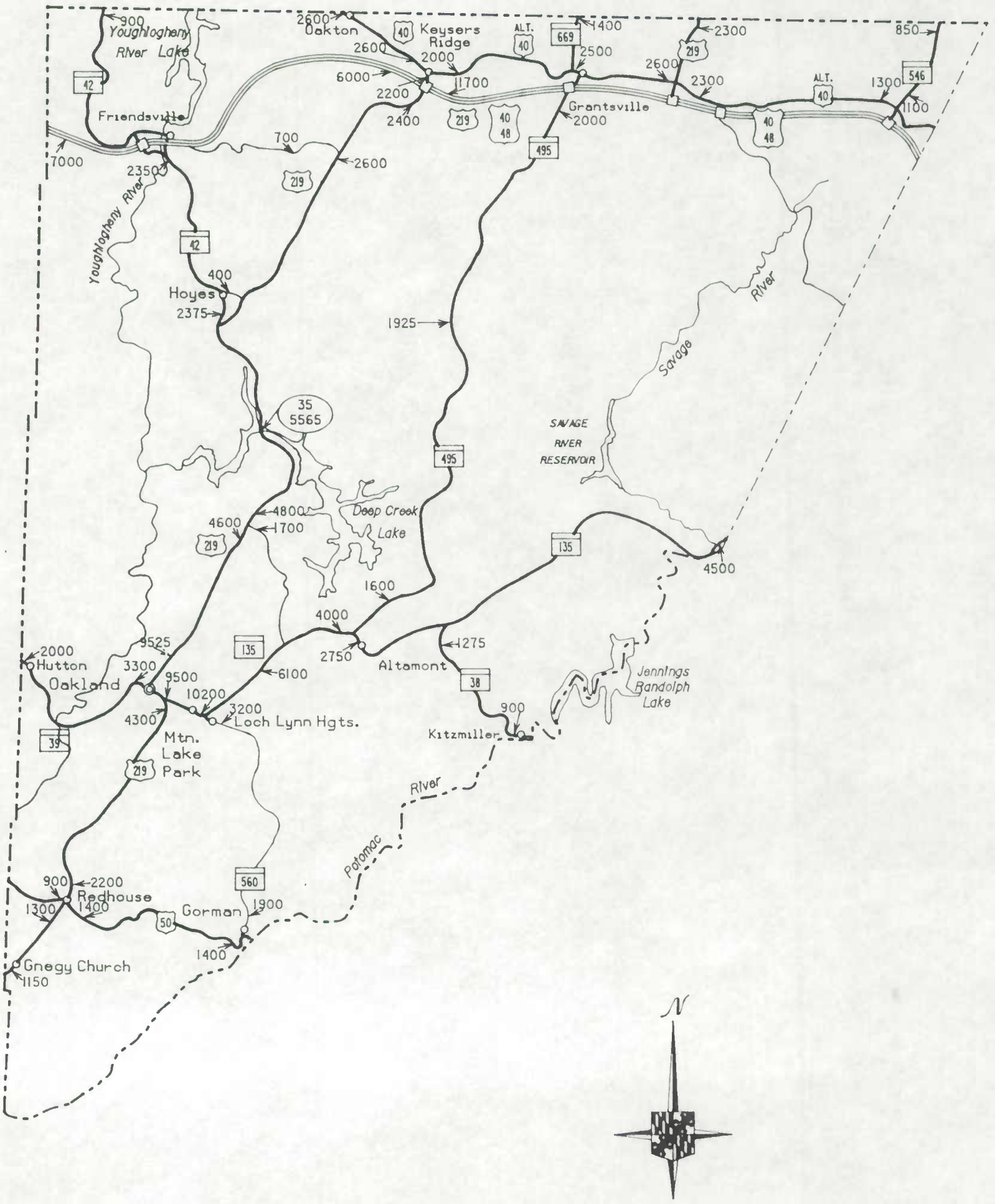

GARRETT COUNTY
TRAFFIC VOLUME MAP

1989

AVERAGE DAILY TRAFFIC

BASED ON DATA OBTAINED BETWEEN JANUARY 1, 1989 AND DECEMBER 31, 1989

PREPARED BY THE

Maryland Department of Transportation
STATE HIGHWAY ADMINISTRATION

0 4 MILES

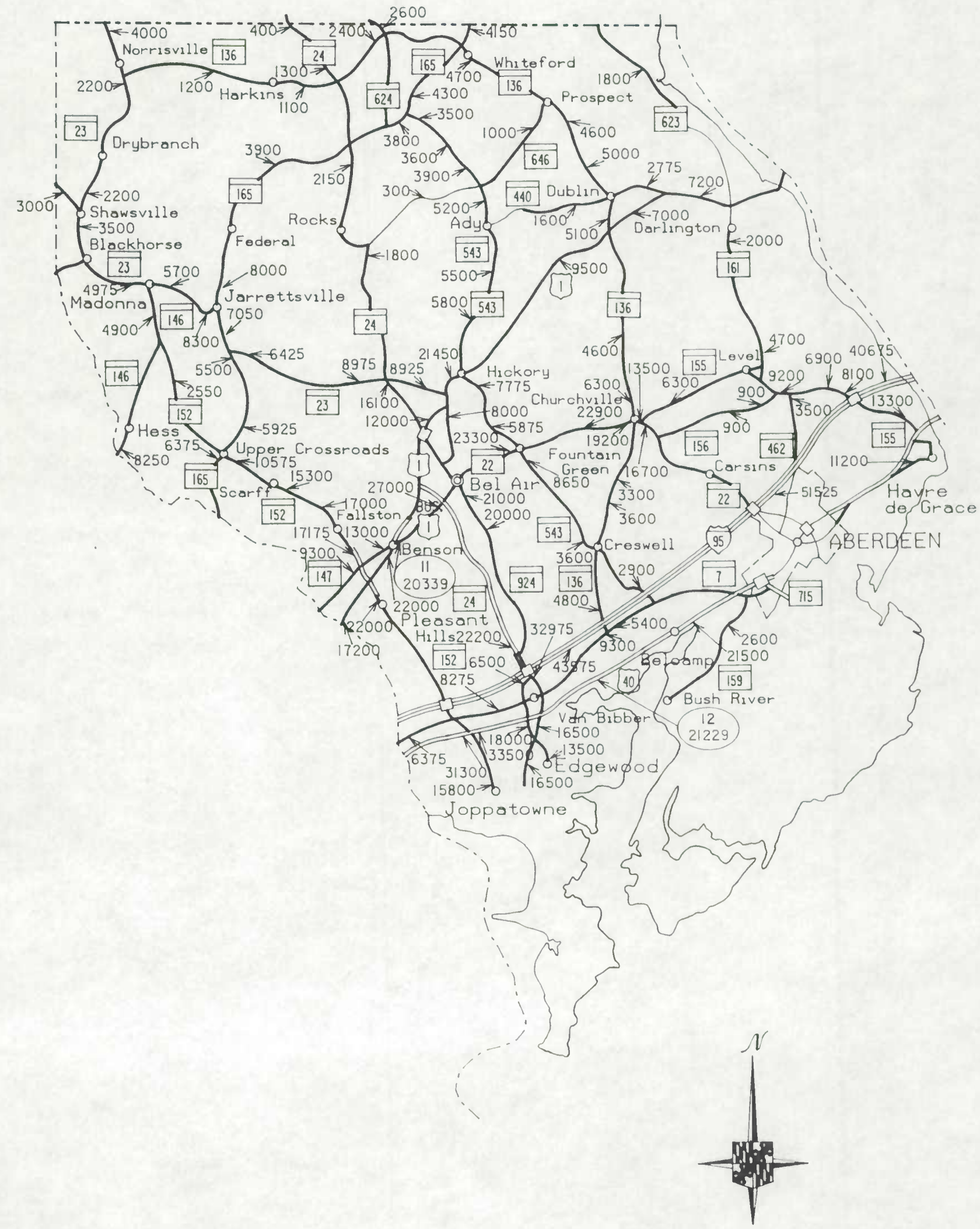

HARFORD COUNTY
TRAFFIC VOLUME MAP

1989

AVERAGE DAILY TRAFFIC

BASED ON DATA OBTAINED BETWEEN JANUARY 1, 1989 AND DECEMBER 31, 1989

PREPARED BY THE

Maryland Department of Transportation
STATE HIGHWAY ADMINISTRATION

0 4 MILES

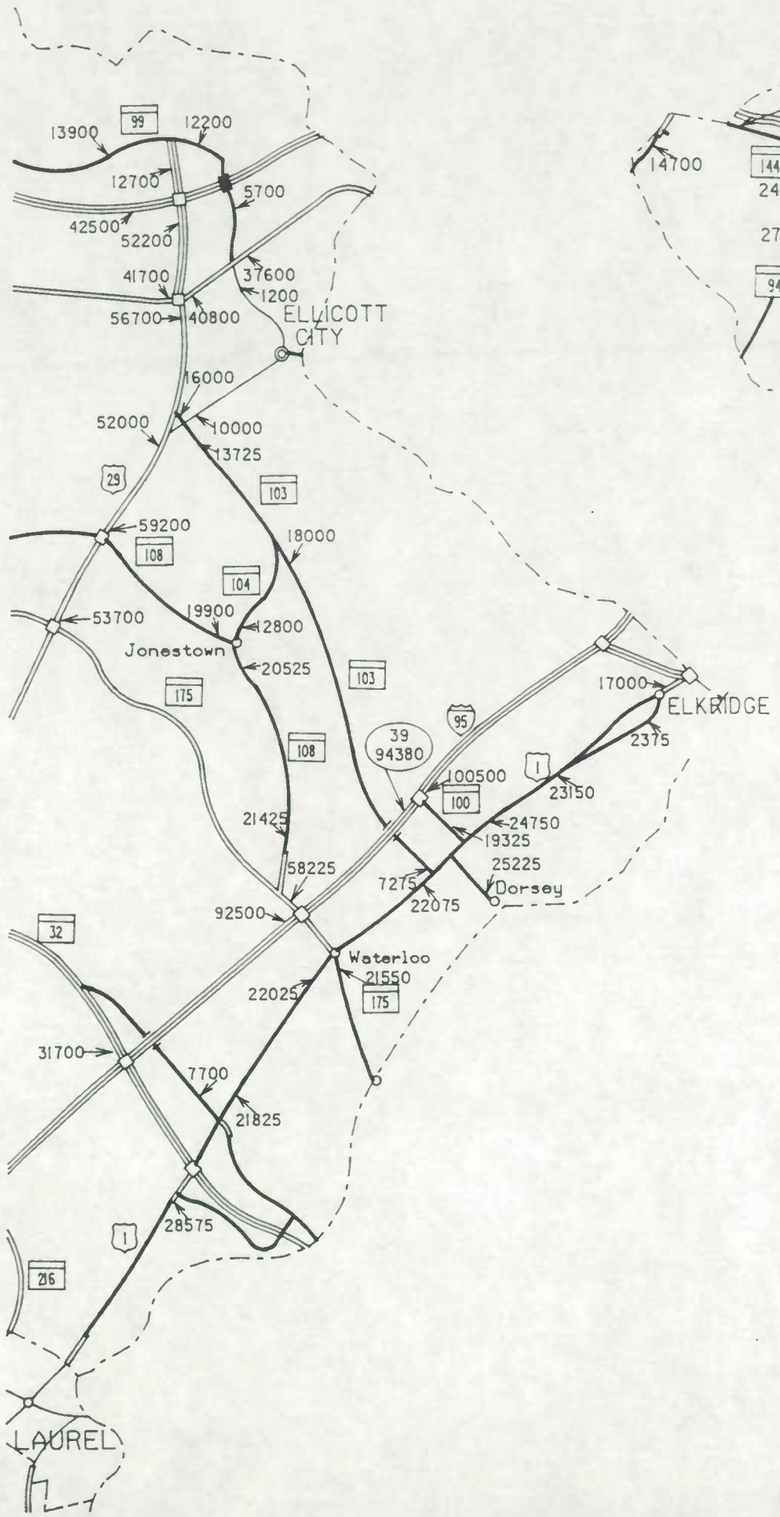

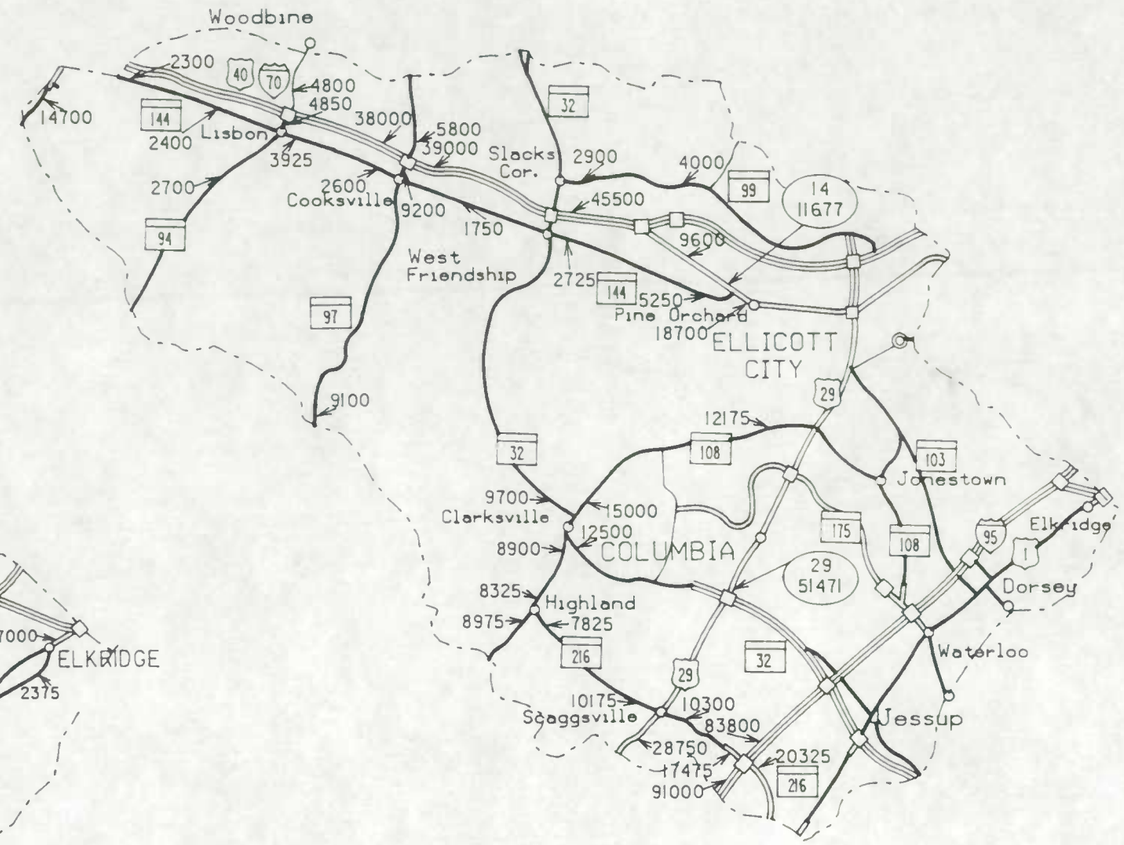



HOWARD COUNTY

TRAFFIC VOLUME MAP

1989

AVERAGE DAILY TRAFFIC

BASED ON DATA OBTAINED BETWEEN JANUARY 1, 1989 AND DECEMBER 31, 1989

PREPARED BY THE

Maryland Department of Transportation

STATE HIGHWAY ADMINISTRATION

0 4 MILES

KENT COUNTY
TRAFFIC VOLUME MAP

1989

AVERAGE DAILY TRAFFIC

BASED ON DATA OBTAINED BETWEEN JANUARY 1, 1989 AND DECEMBER 31, 1989

PREPARED BY THE

Maryland Department of Transportation
STATE HIGHWAY ADMINISTRATION

0 4 MILES

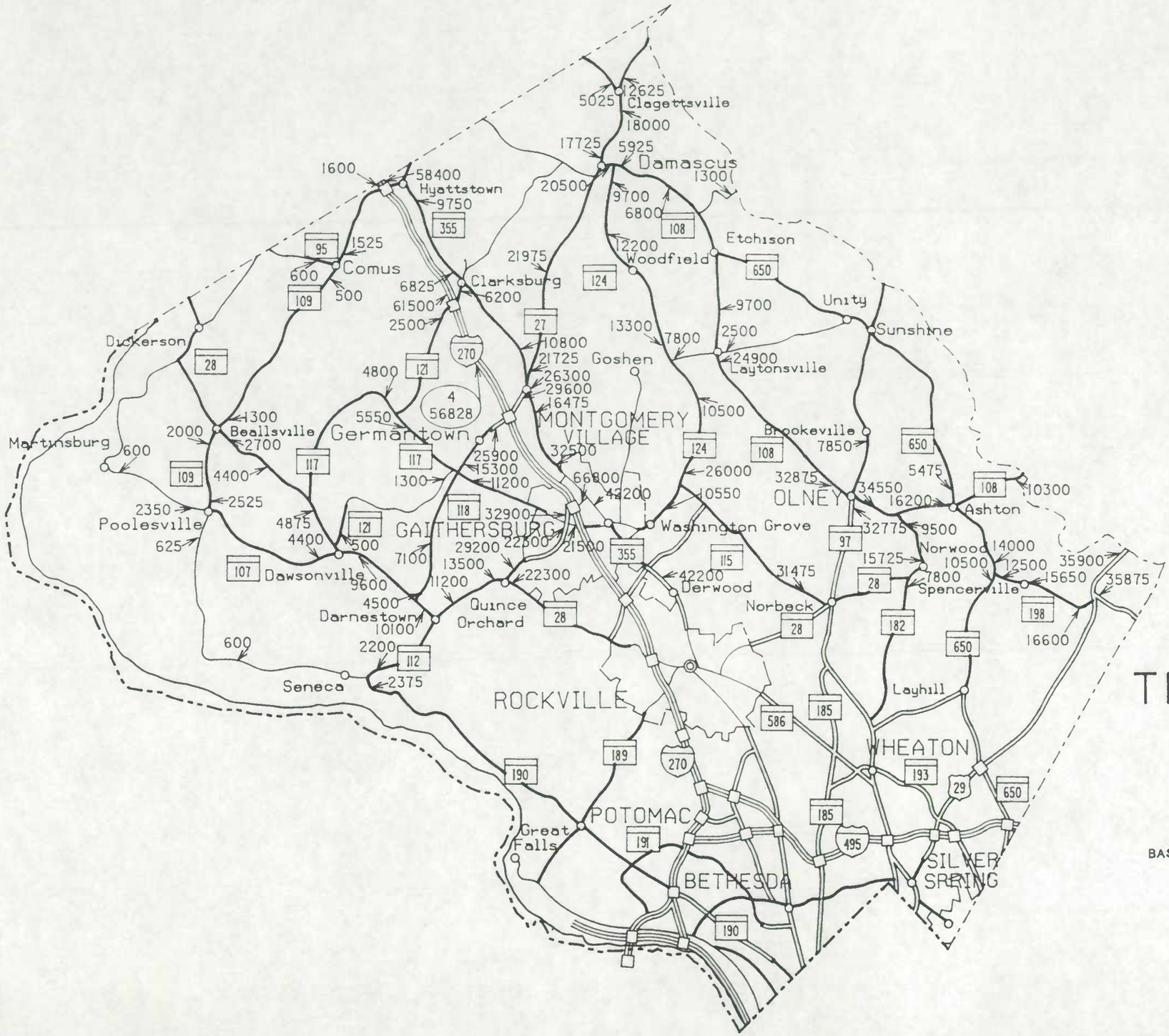

MONTGOMERY COUNTY
TRAFFIC VOLUME MAP

1989

AVERAGE DAILY TRAFFIC

BASED ON DATA OBTAINED BETWEEN JANUARY 1, 1989 AND DECEMBER 31, 1989

PREPARED BY THE

Maryland Department of Transportation

STATE HIGHWAY ADMINISTRATION

0 4 MILES

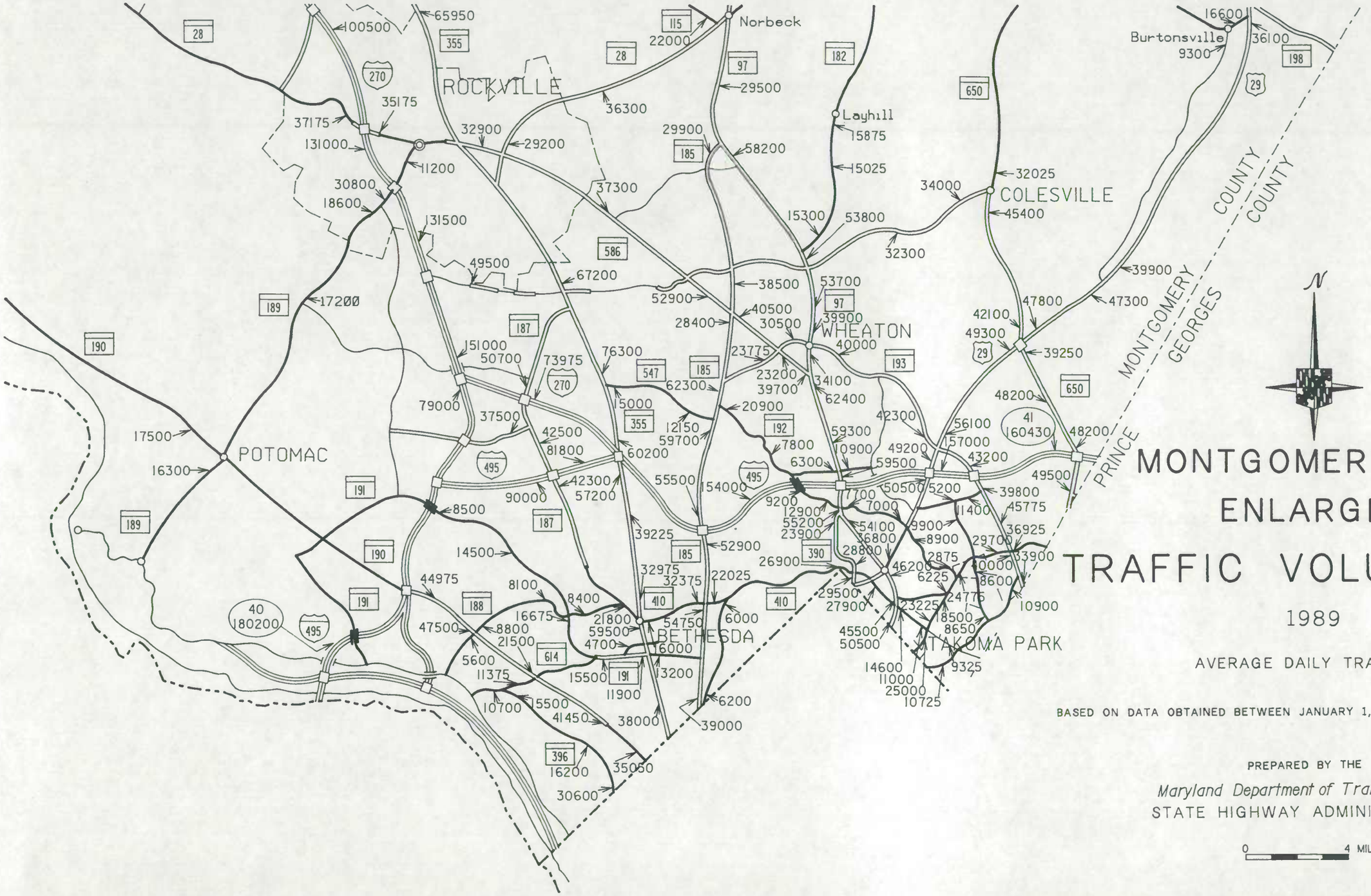

MONTGOMERY COUNTY ENLARGEMENT

TRAFFIC VOLUME MAP

1989

AVERAGE DAILY TRAFFIC

BASED ON DATA OBTAINED BETWEEN JANUARY 1, 1989 AND DECEMBER 31, 1989

PREPARED BY THE

Maryland Department of Transportation

STATE HIGHWAY ADMINISTRATION

0 4 MILES

16A

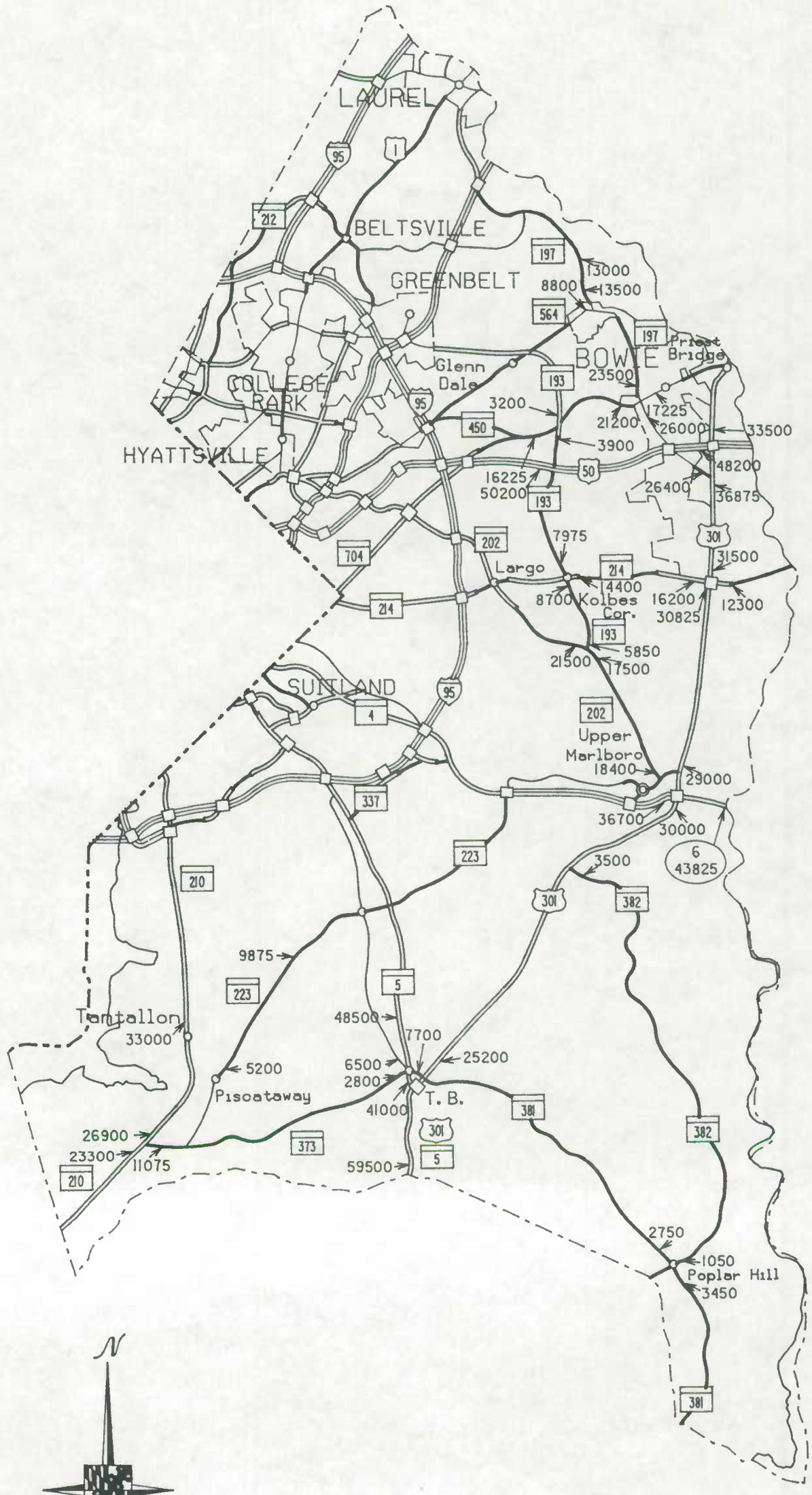

PRINCE GEORGES COUNTY

TRAFFIC VOLUME MAP

1989

AVERAGE DAILY TRAFFIC

BASED ON DATA OBTAINED BETWEEN JANUARY 1, 1989 AND DECEMBER 31, 1989

PREPARED BY THE

Maryland Department of Transportation

STATE HIGHWAY ADMINISTRATION

0 4 MILES

PRINCE GEORGES COUNTY
ENLARGEMENT
TRAFFIC VOLUME MAP

1989

AVERAGE DAILY TRAFFIC

BASED ON DATA OBTAINED BETWEEN JANUARY 1, 1989 AND DECEMBER 31, 19B9

PREPARED BY THE

Maryland Department of Transportation

STATE HIGHWAY ADMINISTRATION

0 4 MILES

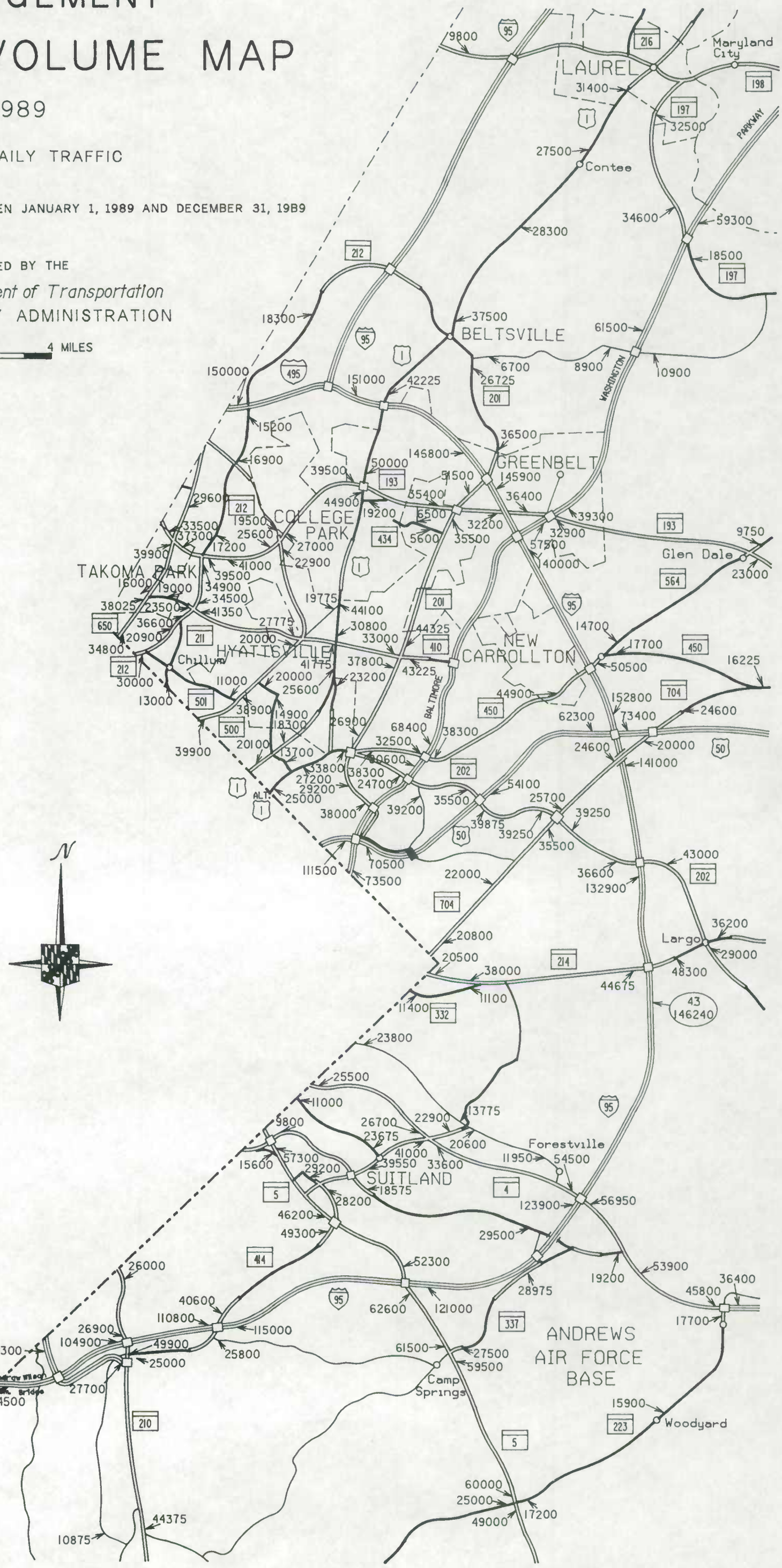

17A

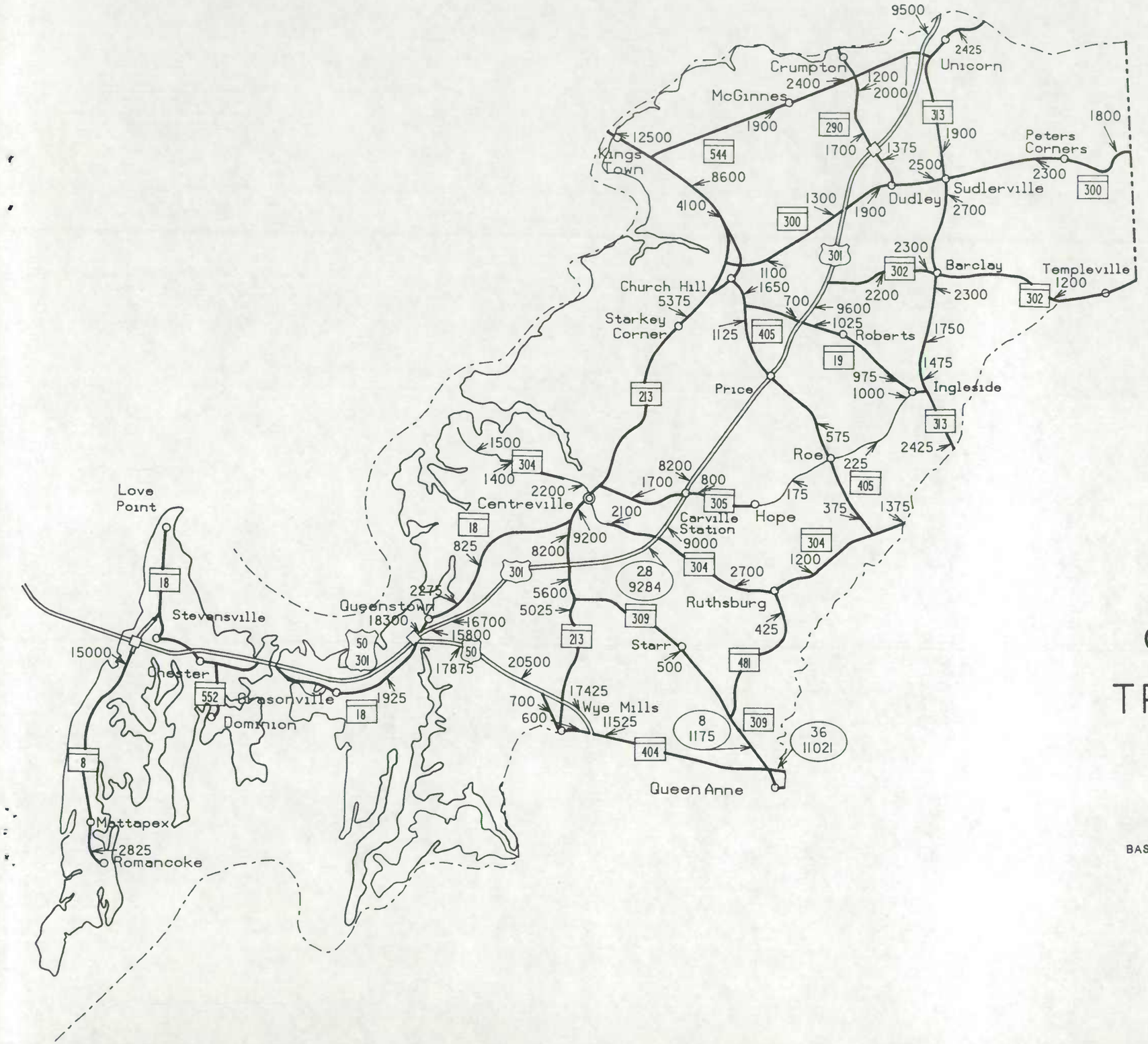

QUEEN ANNE'S COUNTY
TRAFFIC VOLUME MAP

1989

AVERAGE DAILY TRAFFIC

BASED ON DATA OBTAINED BETWEEN JANUARY 1, 1989 AND DECEMBER 31, 1989

PREPARED BY THE

Maryland Department of Transportation

STATE HIGHWAY ADMINISTRATION

0 4 MILES

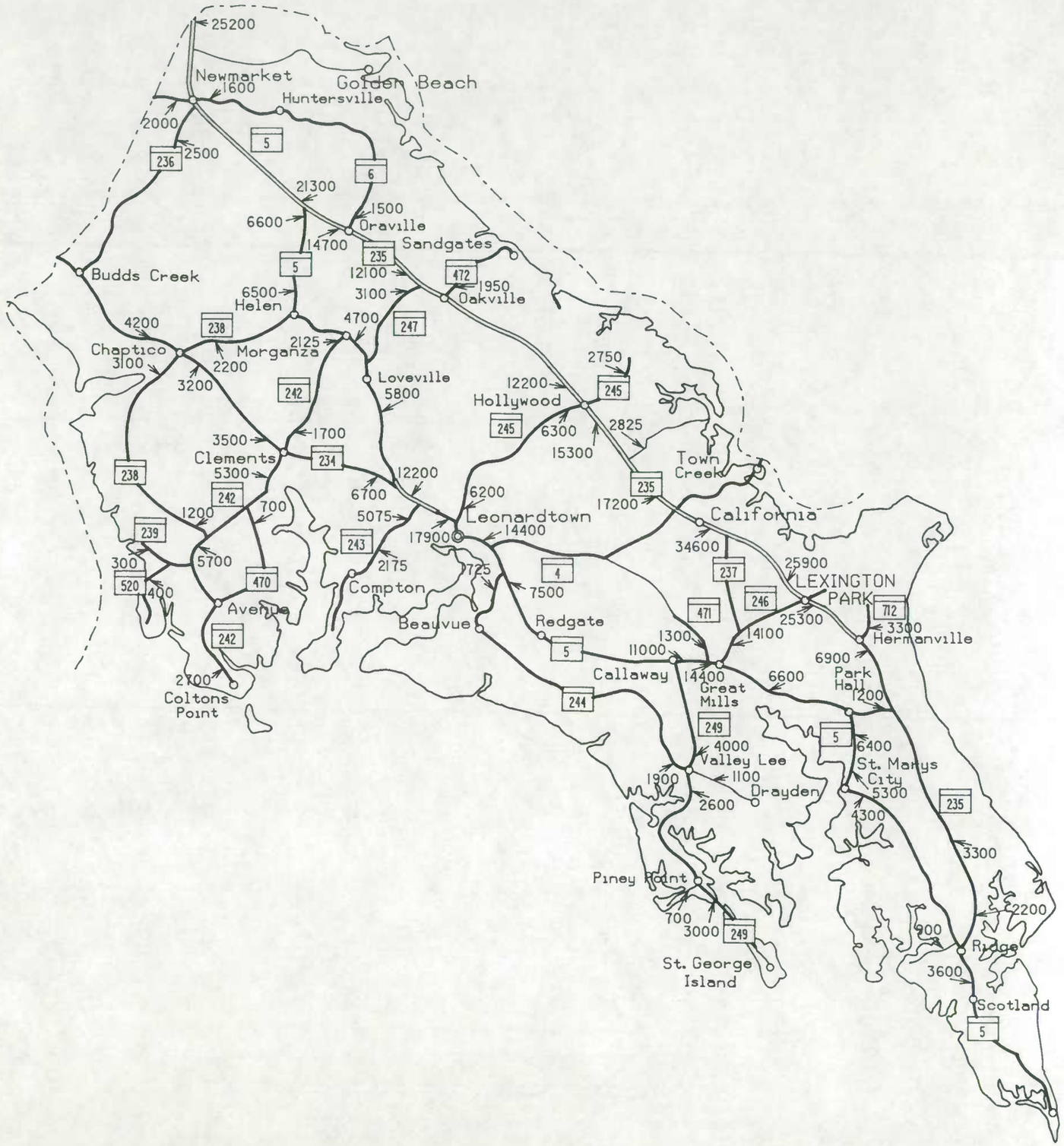

N

SAINT MARYS COUNTY
TRAFFIC VOLUME MAP

1989

AVERAGE DAILY TRAFFIC

BASED ON DATA OBTAINED BETWEEN JANUARY 1, 1989 AND DECEMBER 31, 1989

PREPARED BY THE

Maryland Department of Transportation

STATE HIGHWAY ADMINISTRATION

0 4 MILES

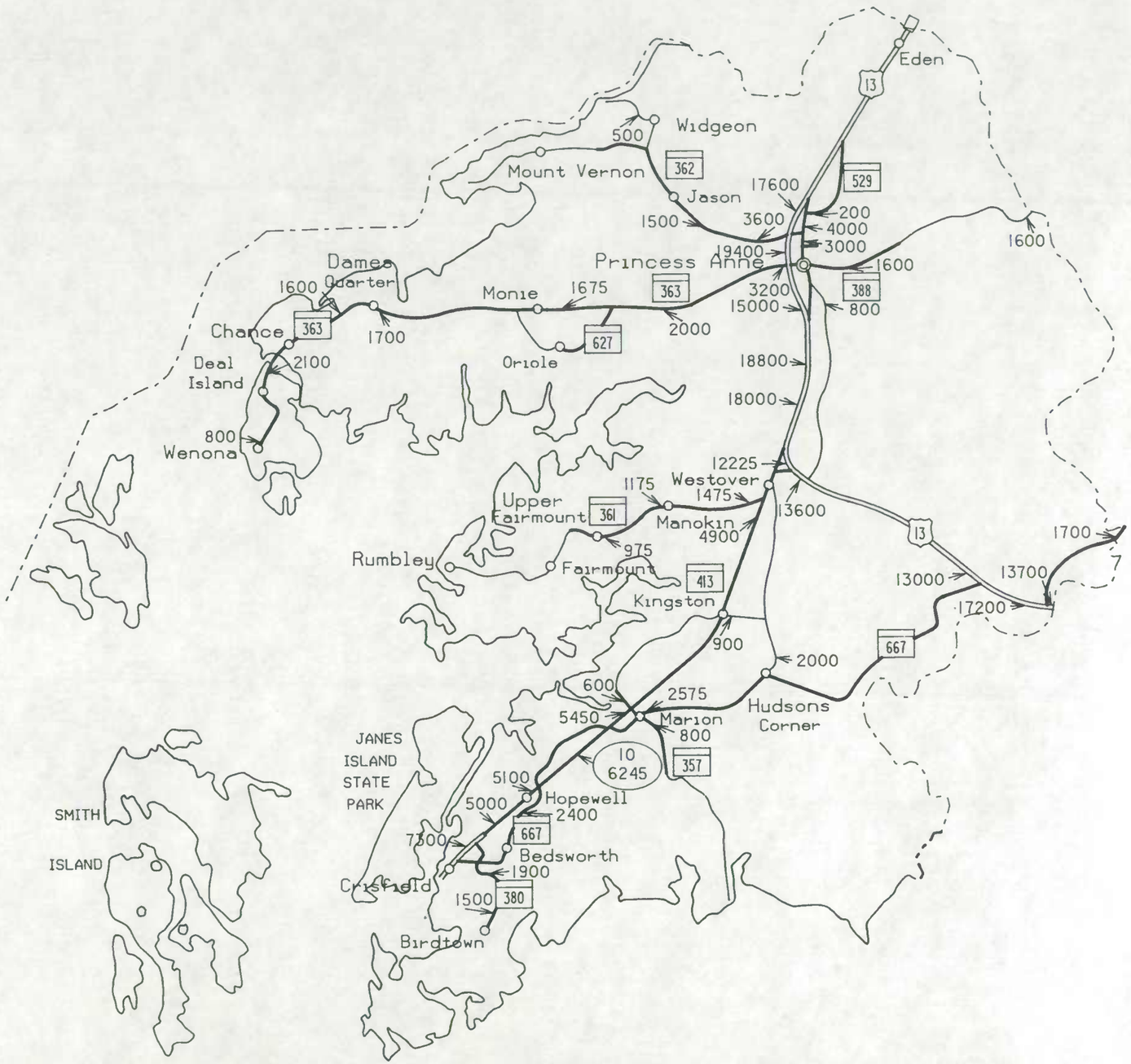

SOMERSET COUNTY

TRAFFIC VOLUME MAP

1989

AVERAGE DAILY TRAFFIC

BASED ON DATA OBTAINED BETWEEN JANUARY 1, 1989 AND DECEMBER 31, 1989

PREPARED BY THE

Maryland Department of Transportation

STATE HIGHWAY ADMINISTRATION

0 4 MILES

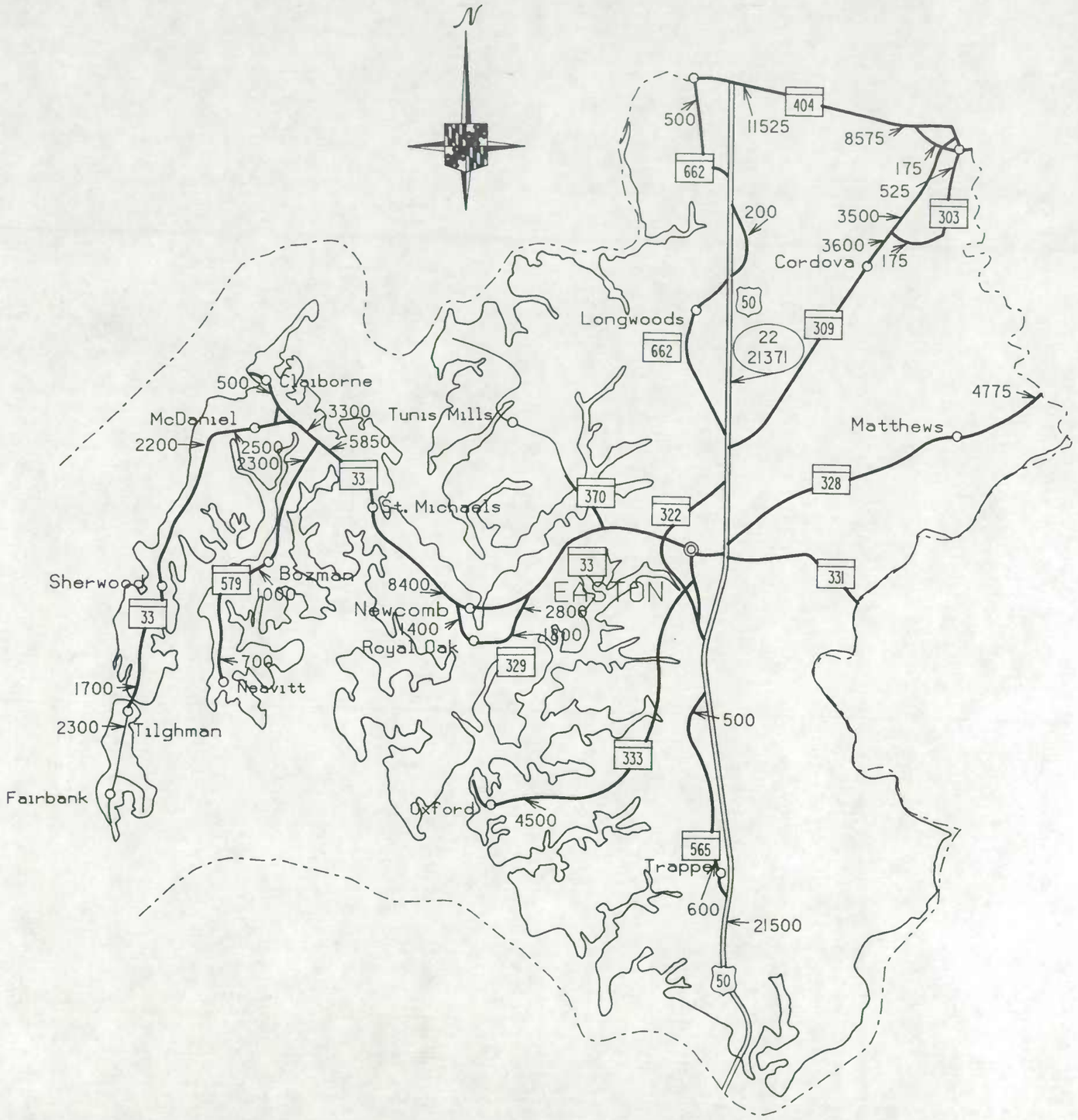

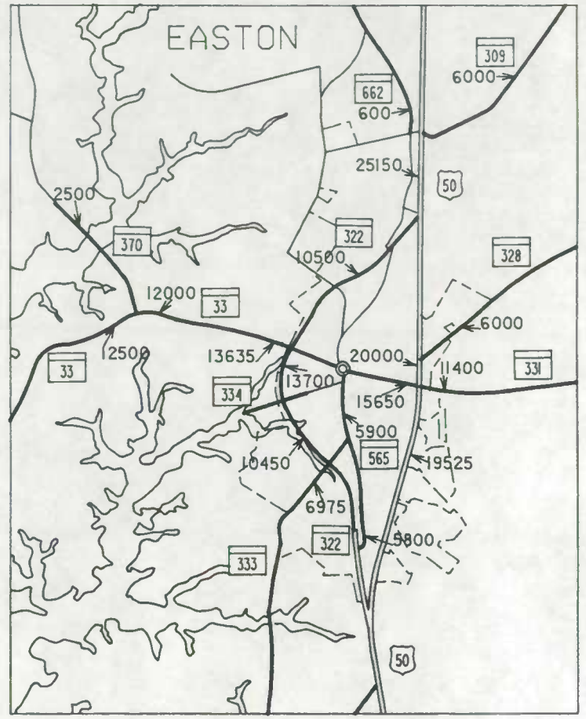

TALBOT COUNTY

TRAFFIC VOLUME MAP

1989

AVERAGE DAILY TRAFFIC

BASED ON DATA OBTAINED BETWEEN JANUARY 1, 1989 AND DECEMBER 31, 1989

PREPARED BY THE

Maryland Department of Transportation

STATE HIGHWAY ADMINISTRATION

0 4 MILES

СЛУЖБЕНИ ЛИСТ СРЈ – МЕЂУНАРОДНИ УГОВОРИ

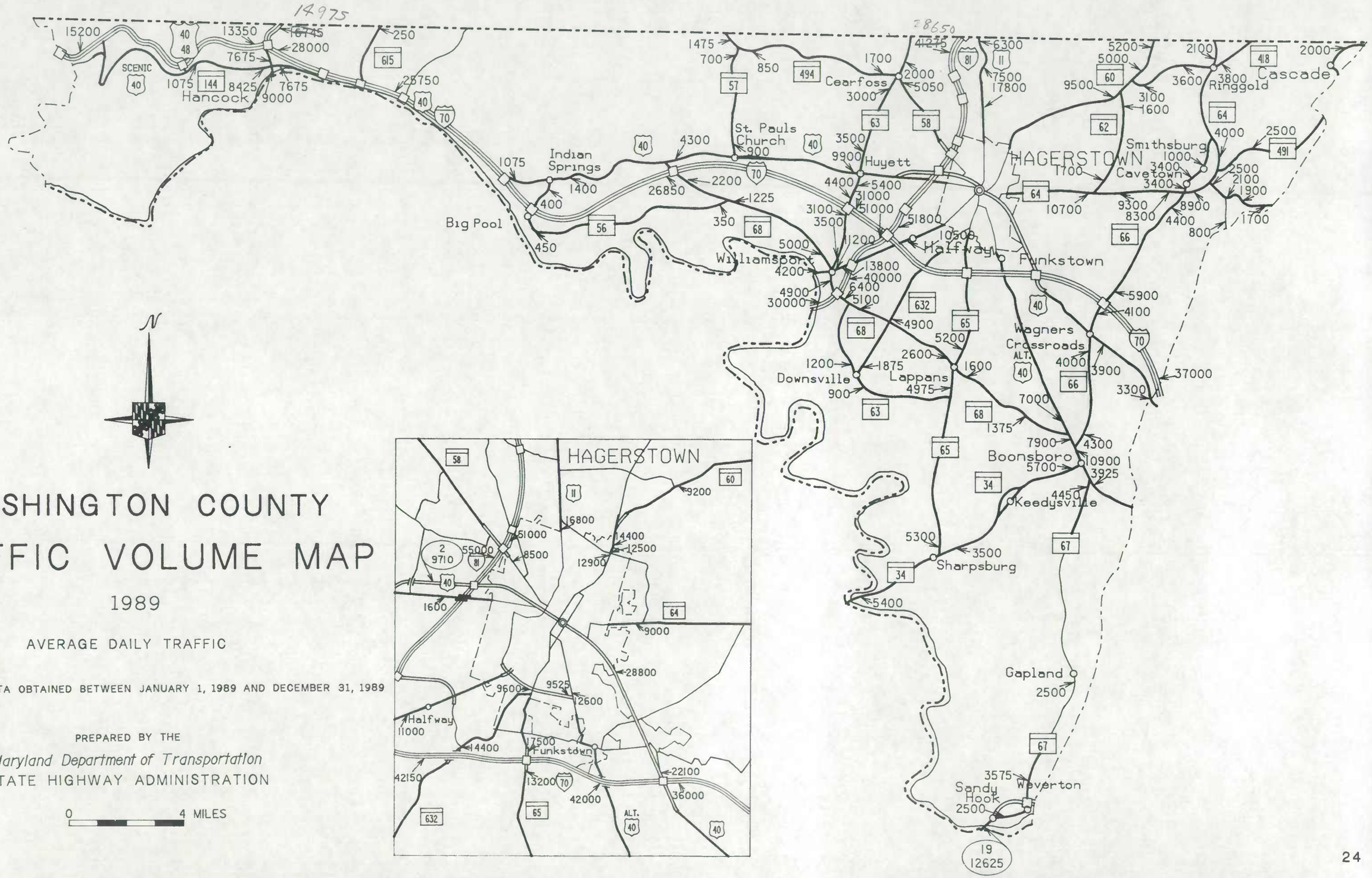

WASHINGTON COUNTY
TRAFFIC VOLUME MAP

1989

AVERAGE DAILY TRAFFIC

BASED ON DATA OBTAINED BETWEEN JANUARY 1, 1989 AND DECEMBER 31, 1989

PREPARED BY THE

Maryland Department of Transportation

STATE HIGHWAY ADMINISTRATION

0 4 MILES

WICOMICO COUNTY
TRAFFIC VOLUME MAP
1989

AVERAGE DAILY TRAFFIC

BASED ON DATA OBTAINED BETWEEN JANUARY 1, 1989 AND DECEMBER 31, 1989

PREPARED BY THE

Maryland Department of Transportation
STATE HIGHWAY ADMINISTRATION

0 4 MILES

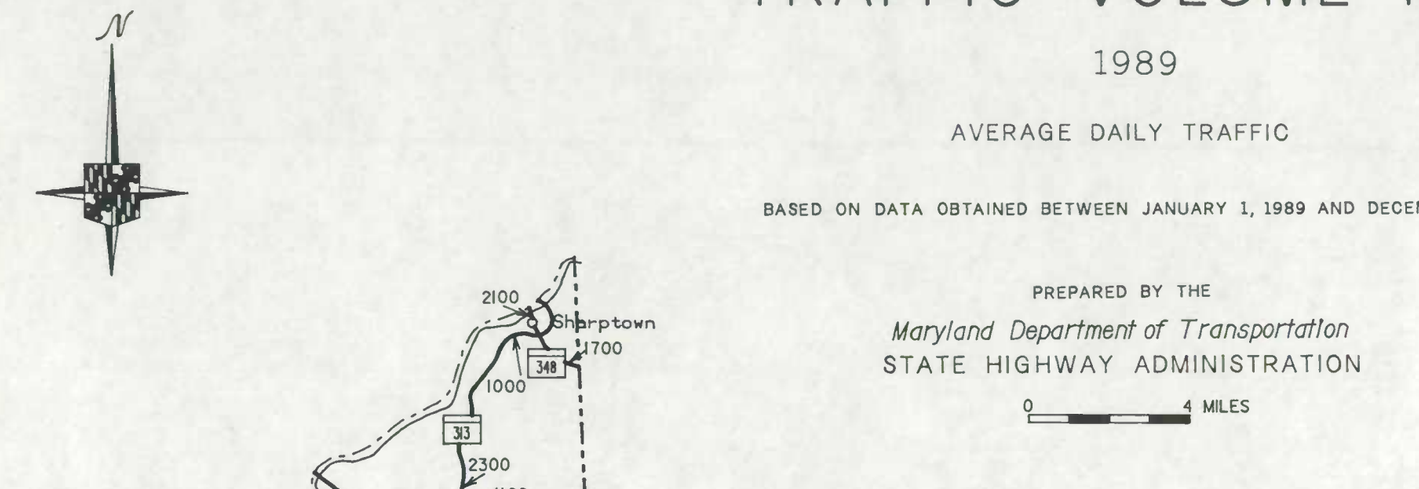

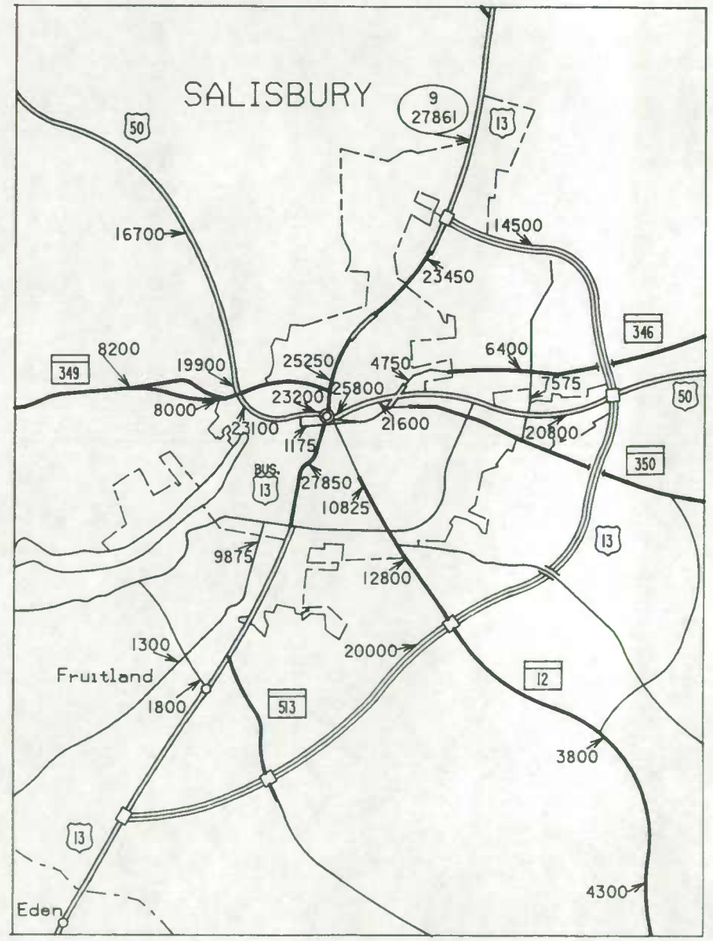

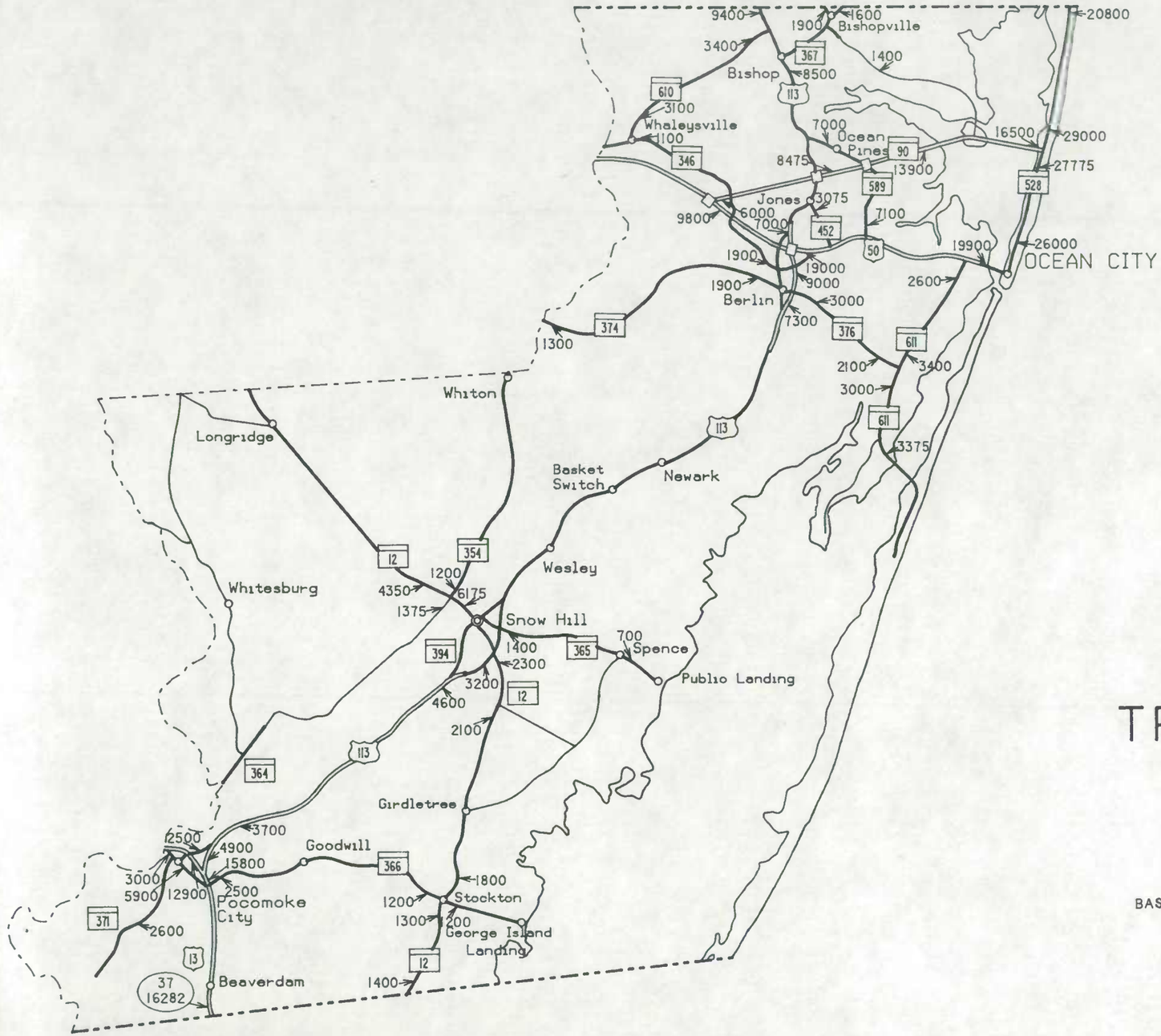

WORCESTER COUNTY
TRAFFIC VOLUME MAP

1989

AVERAGE DAILY TRAFFIC

BASED ON DATA OBTAINED BETWEEN JANUARY 1, 1989 AND DECEMBER 31, 1989

PREPARED BY THE

Maryland Department of Transportation
STATE HIGHWAY ADMINISTRATION

0 4 MILES