Office of Planning
and Preliminary Engineering

MARYLAND'S COUNTIES

1 ALLEGANY
2 ANNE ARUNDEL
3 BALTIMORE
4 Baltimore City (not Incl.)
5 CALVERT
6 CAROLINE
7 CARROLL
8 CECIL
9 CHARLES
10 DORCHESTER
11 FREDRICK
12 GARRETT
13 HARFORD
14 HOWARD
15 KENT
16 MONTGOMERY
17 PRINCE GEORGES
18 QUEEN ANNE'S
19 SAINT MARYS
20 SOMERSET
21 TALBOT
22 WASHINGTON
23 WICOMICO
24 WORCESTER

MARYLAND
COUNTY TRAFFIC VOLUME MAPS
1987

MARYLAND DEPARTMENT OF TRANSPORTATION
STATE HIGHWAY ADMINISTRATION

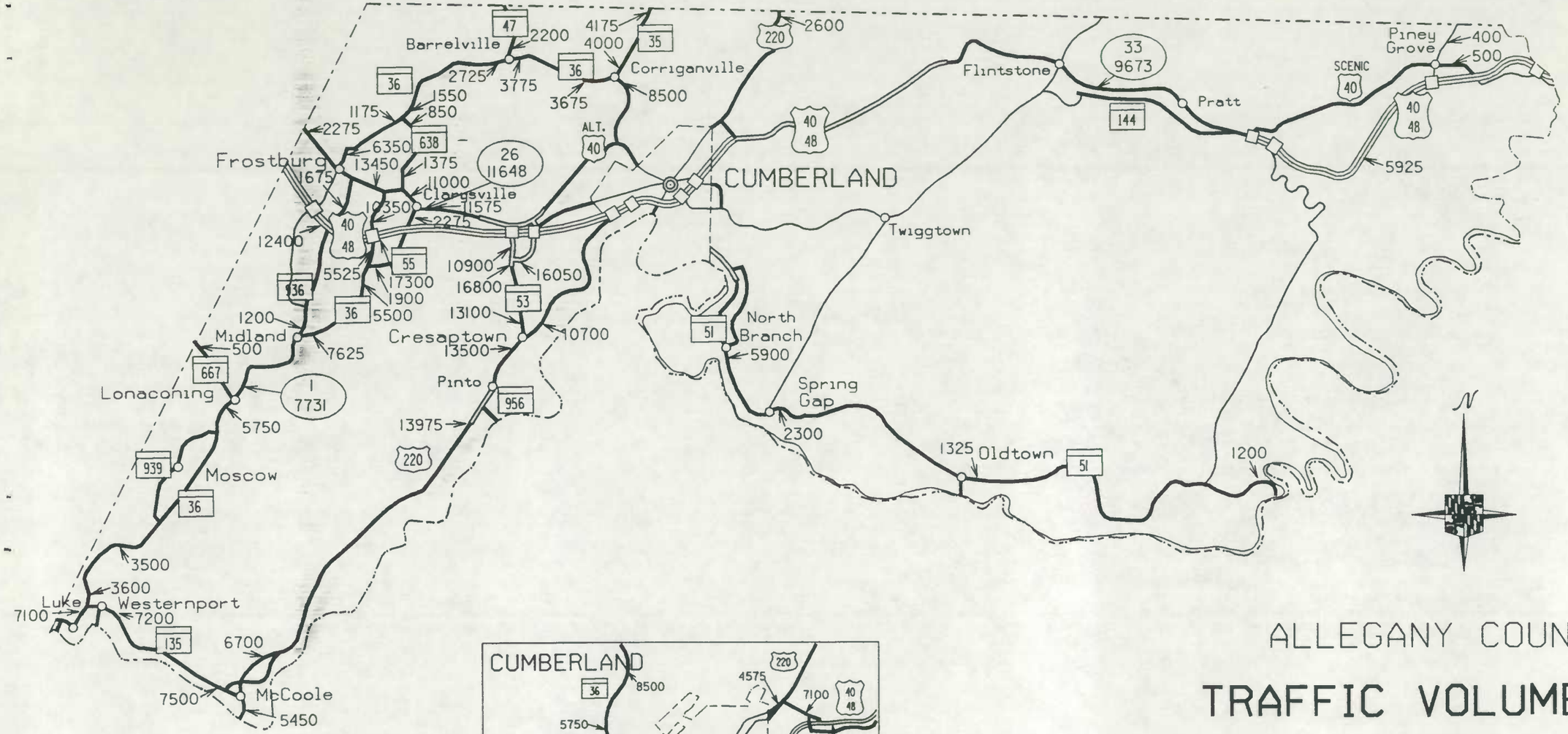

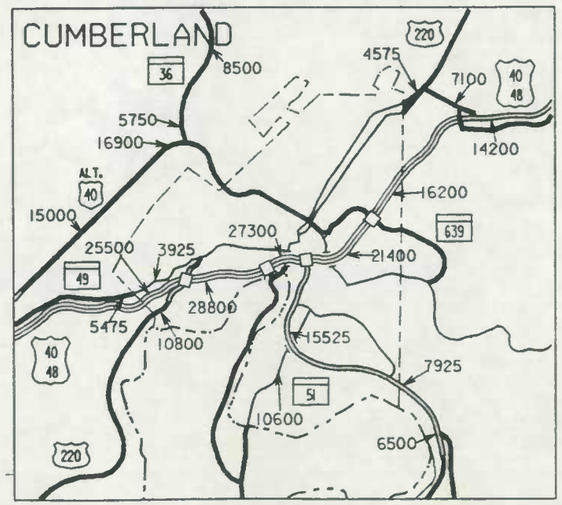

ALLEGANY COUNTY

TRAFFIC VOLUME MAP

1987

AVERAGE DAILY TRAFFIC

BASED ON DATA OBTAINED BETWEEN JANUARY 1, 1987 AND DECEMBER 31, 1987

PREPARED BY THE

Maryland Department of Transportation

STATE HIGHWAY ADMINISTRATION

0 4 MILES

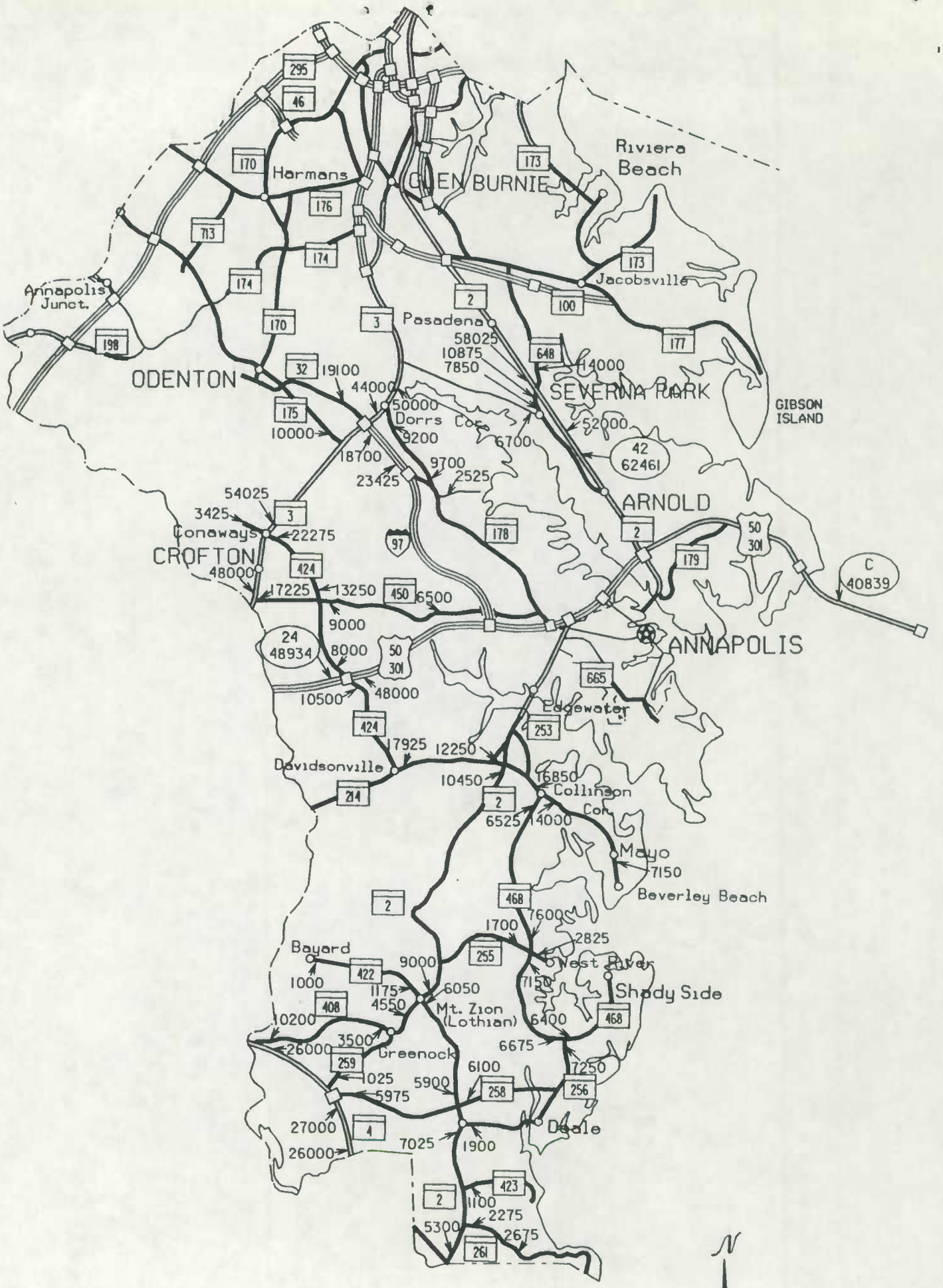

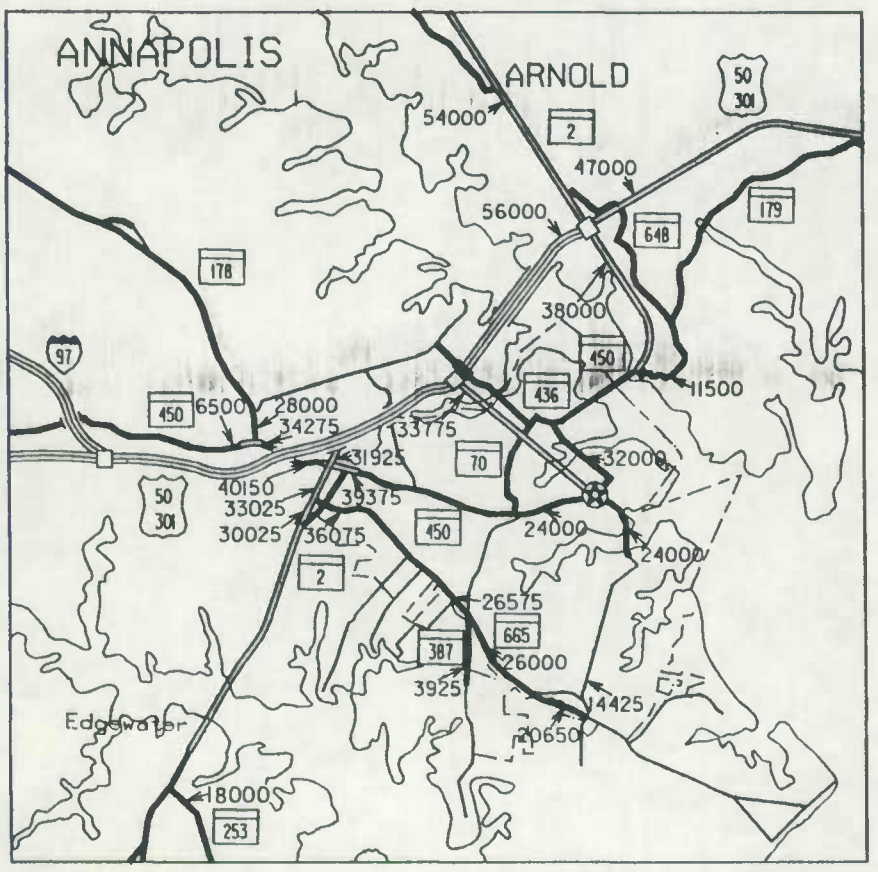

ANNE ARUNDEL COUNTY

TRAFFIC VOLUME MAP

1987

AVERAGE DAILY TRAFFIC

BASED ON DATA OBTAINED BETWEEN JANUARY 1, 1987 AND DECEMBER 31, 1987

PREPARED BY THE

Maryland Department of Transportation
STATE HIGHWAY ADMINISTRATION

0 4 MILES

ANNE ARUNDEL COUNTY
ENLARGEMENT
TRAFFIC VOLUME MAP
1987

AVERAGE DAILY TRAFFIC

BASED ON DATA OBTAINED BETWEEN JANUARY 1, 1987 AND DECEMBER 31, 1987

PREPARED BY THE

Maryland Department of Transportation
STATE HIGHWAY ADMINISTRATION

0 1 2 3 MILES

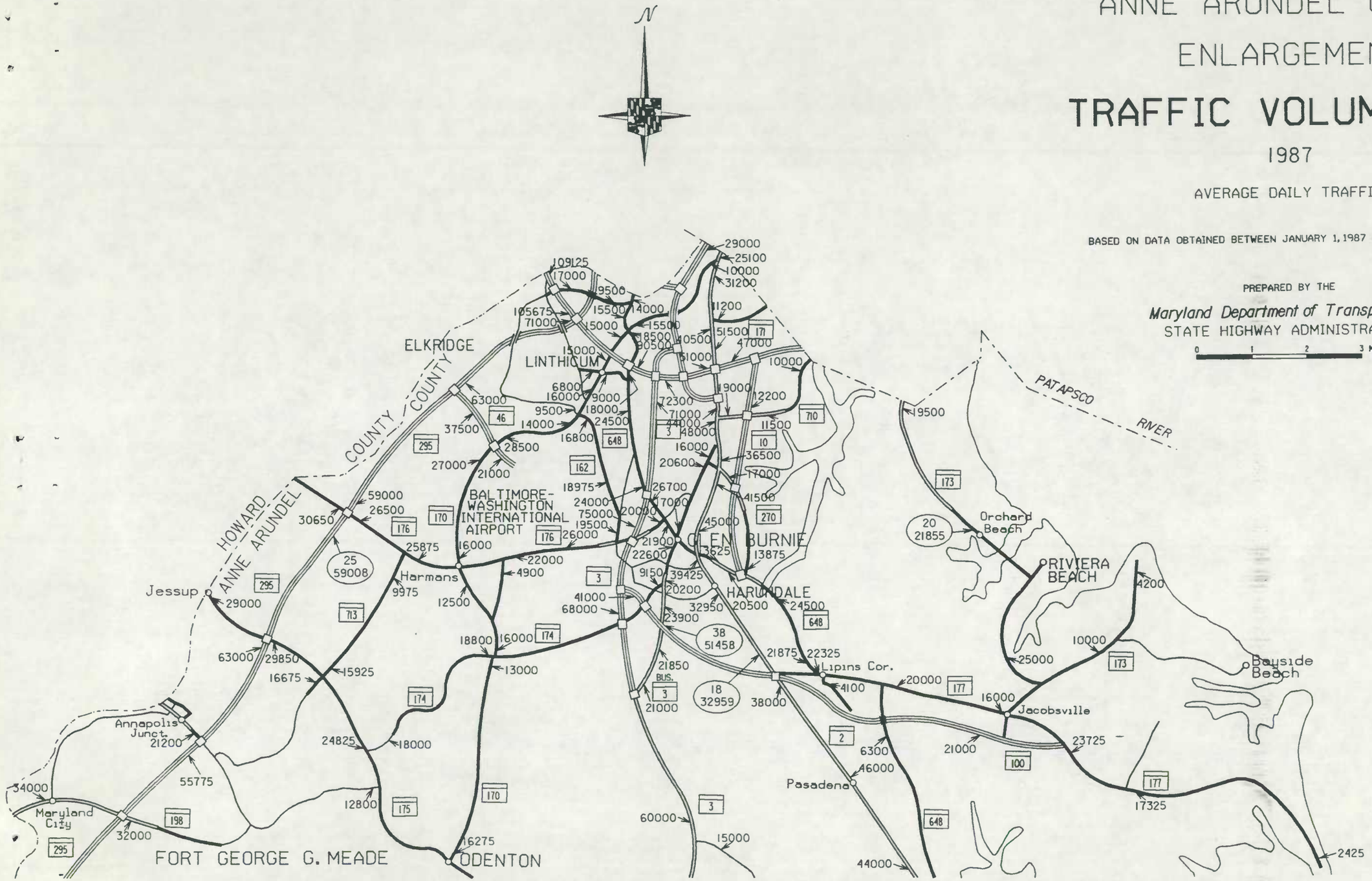

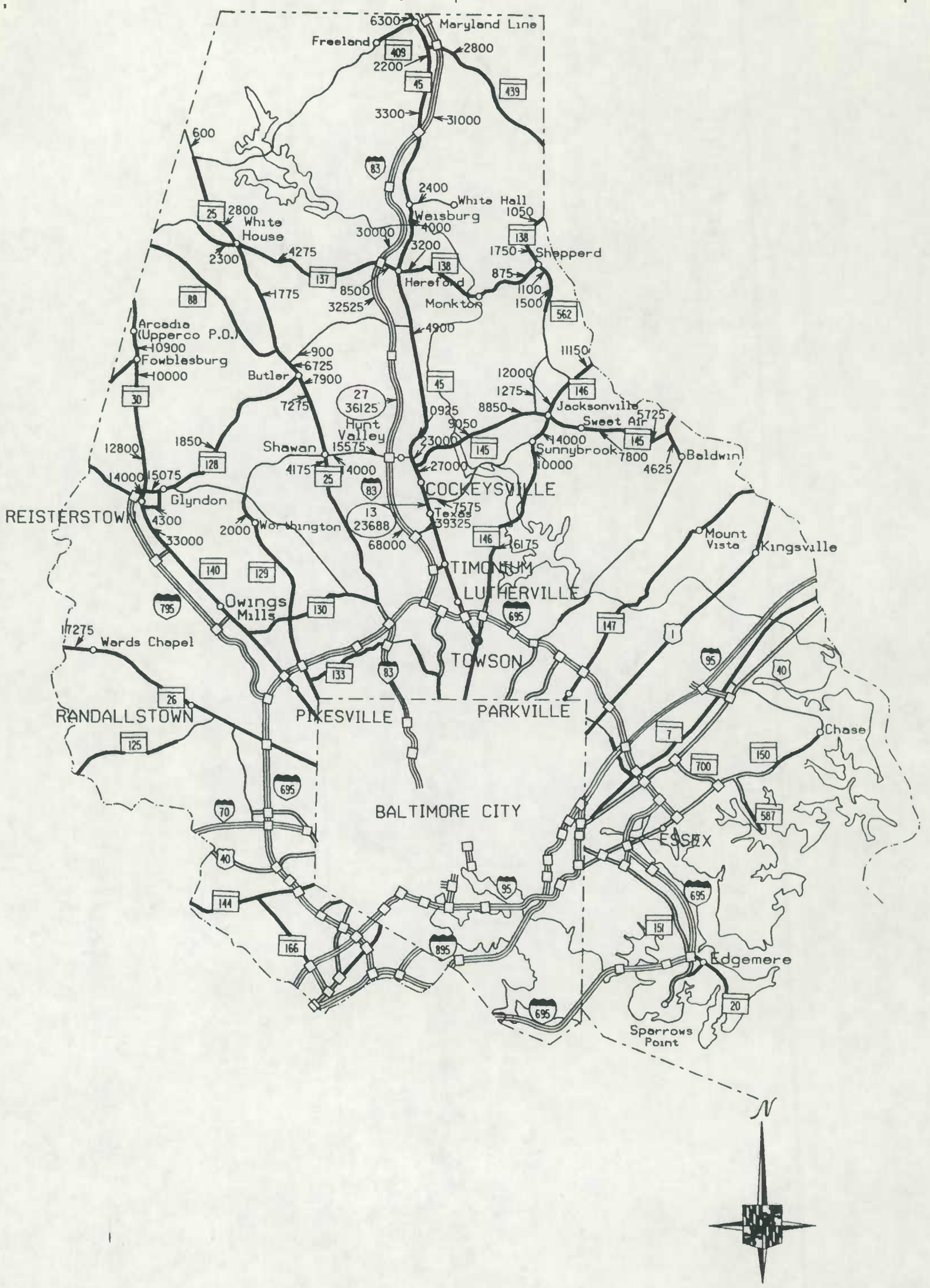

BALTIMORE COUNTY

TRAFFIC VOLUME MAP

1987

AVERAGE DAILY TRAFFIC

BASED ON DATA OBTAINED BETWEEN JANUARY 1, 1987 AND DECEMBER 31, 1987

PREPARED BY THE

Maryland Department of Transportation
STATE HIGHWAY ADMINISTRATION

0 4 MILES

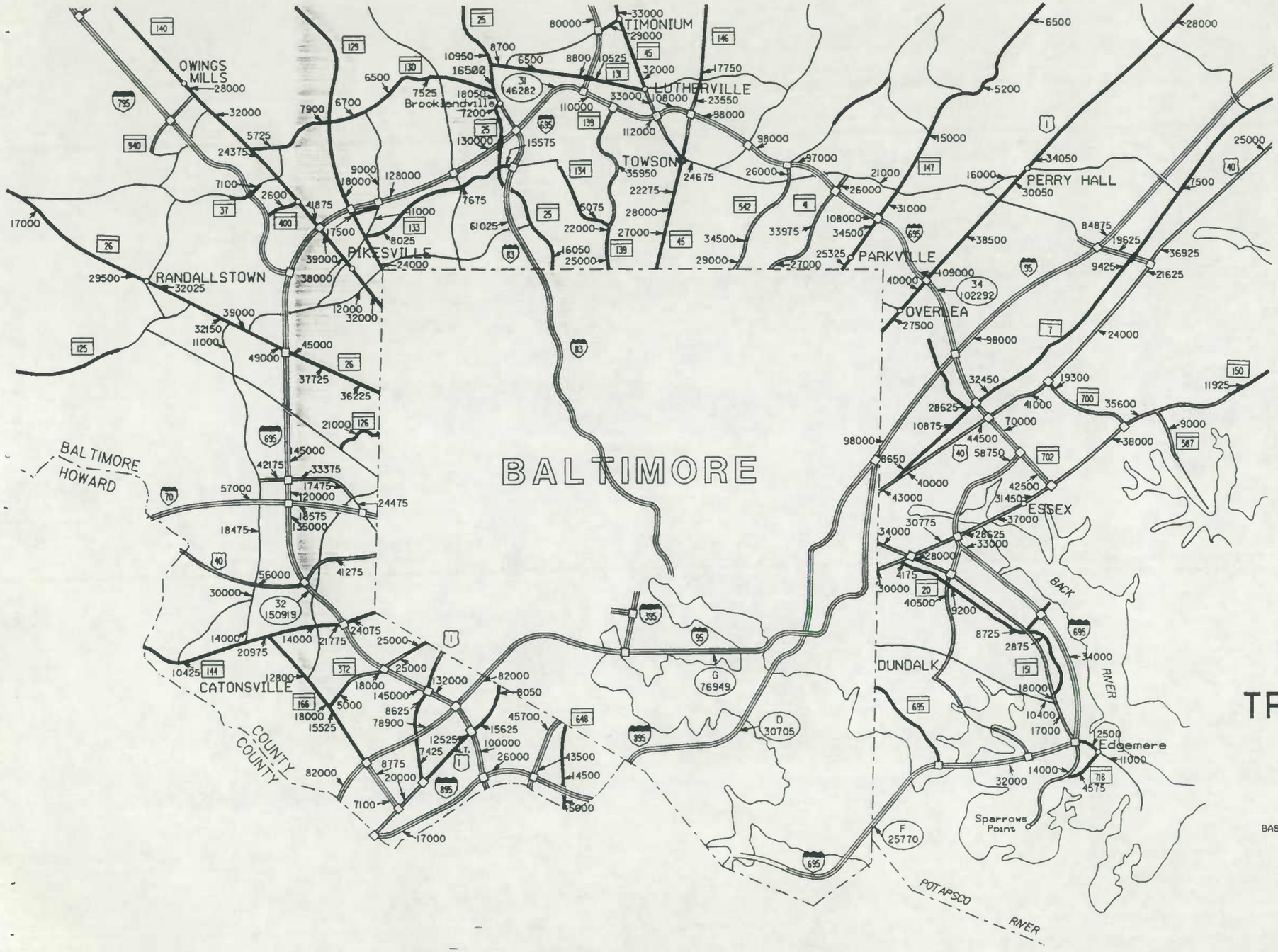

BALTIMORE COUNTY
ENLARGEMENT
TRAFFIC VOLUME MAP
1987

AVERAGE DAILY TRAFFIC

BASED ON DATA OBTAINED BETWEEN JANUARY 1, 1987 AND DECEMBER 31, 1987

PREPARED BY THE

Maryland Department of Transportation
STATE HIGHWAY ADMINISTRATION

0 1 2 3 MILES

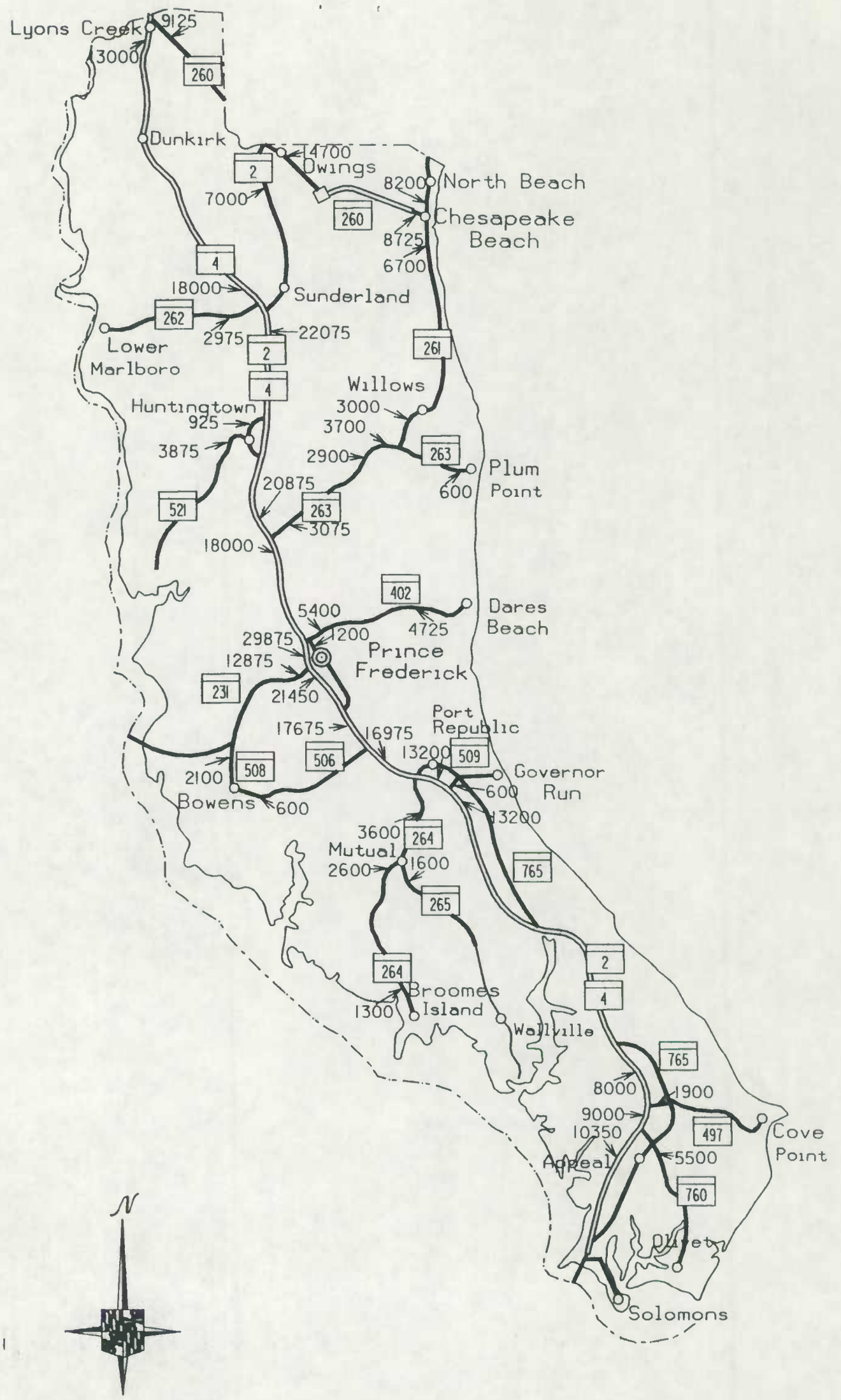

CALVERT COUNTY

TRAFFIC VOLUME MAP

1987

AVERAGE DAILY TRAFFIC

BASED IN DATA OBTAINED BETWEEN JANUARY 1, 1987 AND DECEMBER 31, 1987

PREPARED BY THE

Maryland Department of Transportation
STATE HIGHWAY ADMINISTRATION

0 4 MILES

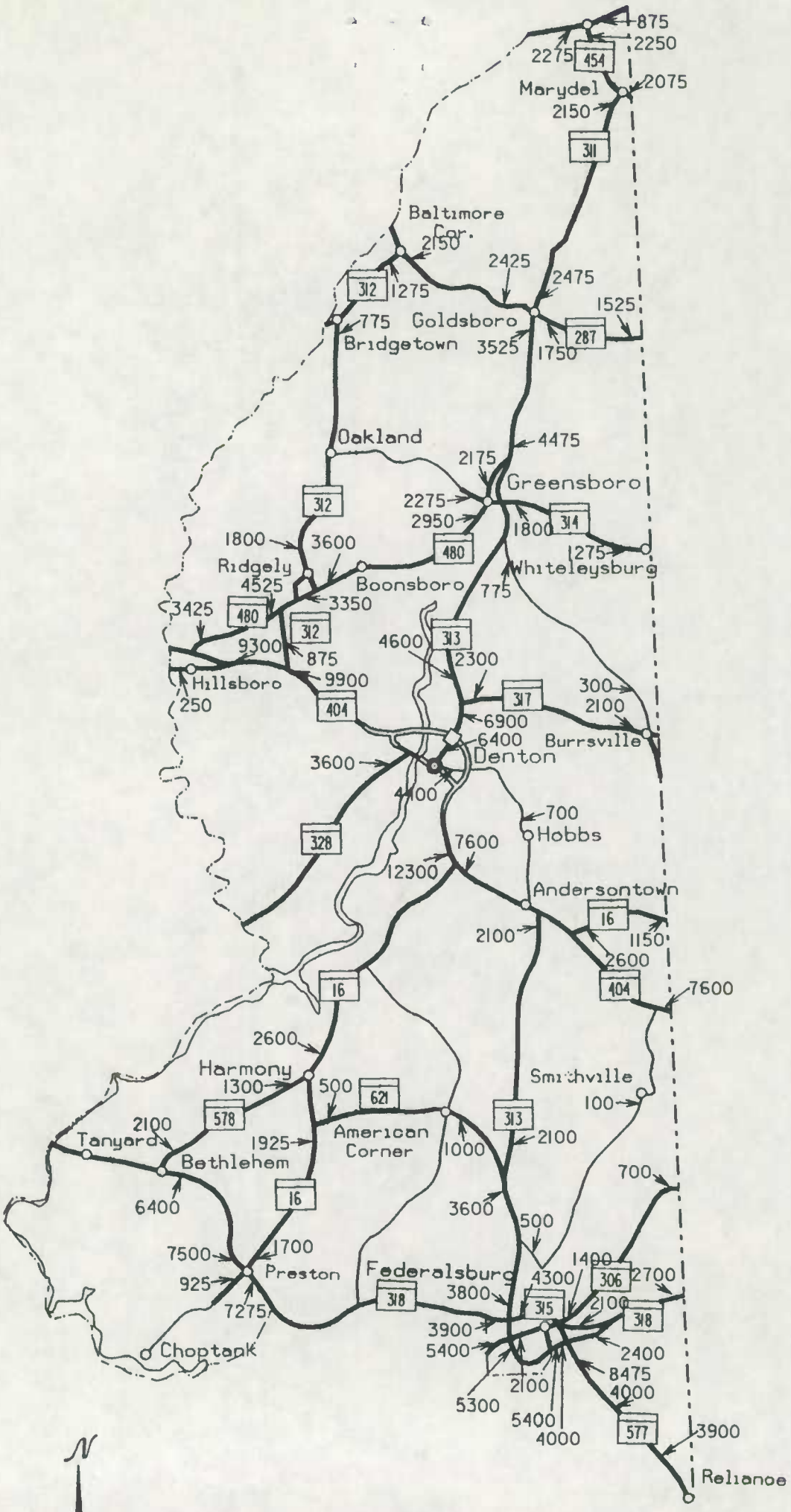

CAROLINE COUNTY

TRAFFIC VOLUME MAP

1987

AVERAGE DAILY TRAFFIC

BASED ON DATA OBTAINED BETWEEN JANUARY 1, 1987 AND DECEMBER 31, 1987

PREPARED BY THE

Maryland Department of Transportation
STATE HIGHWAY ADMINISTRATION

0 4 MILES

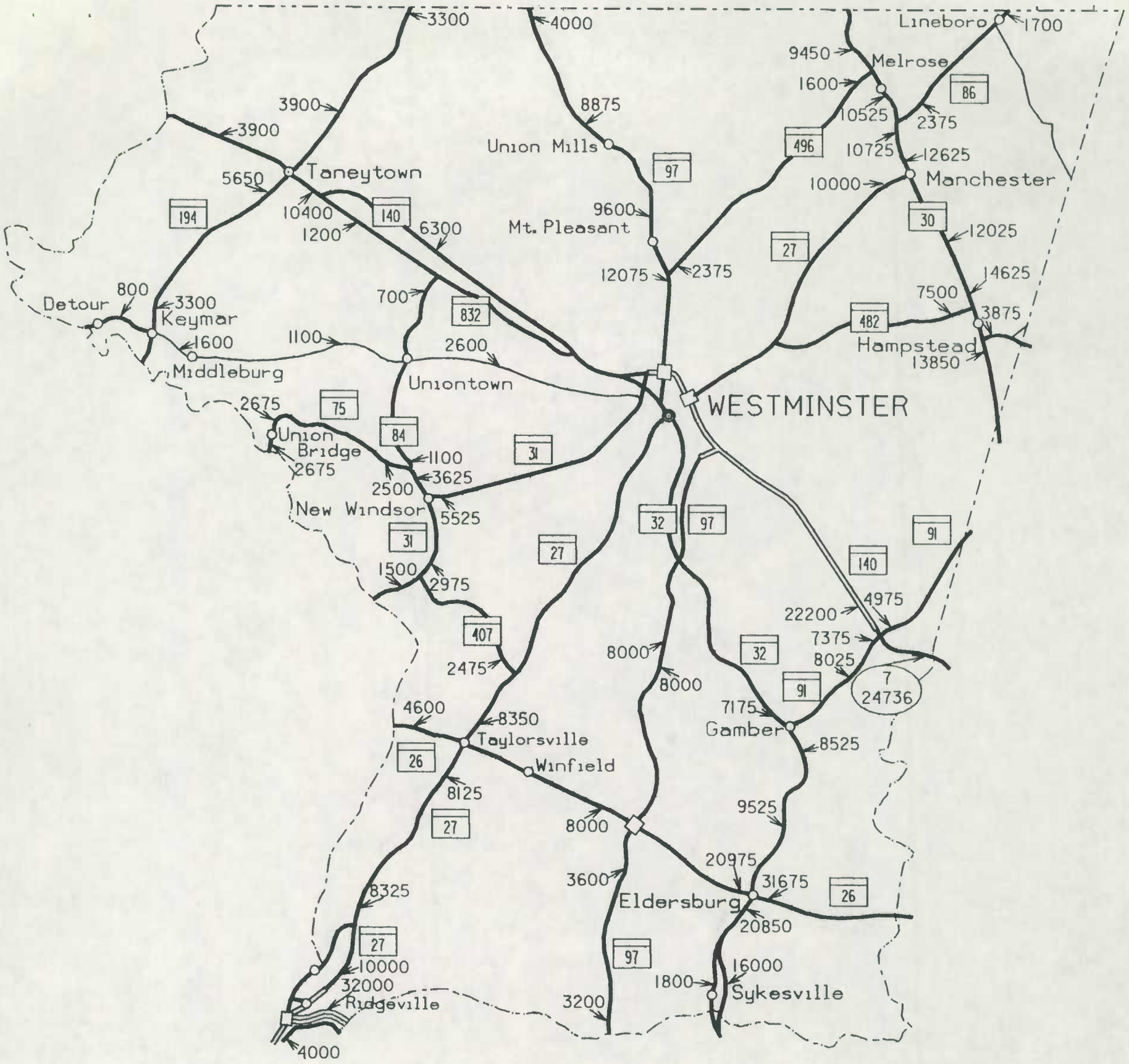

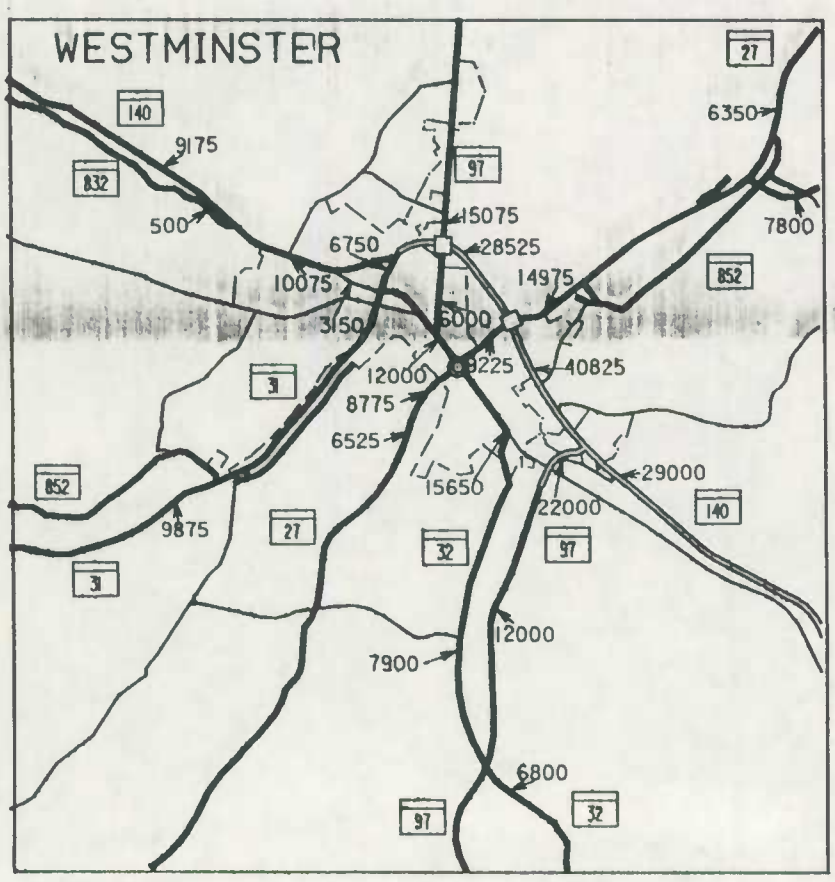

CARROLL COUNTY

TRAFFIC VOLUME MAP

1987

AVERAGE DAILY TRAFFIC

BASED ON DATA OBTAINED BETWEEN JANUARY 1, 1987 AND DECEMBER 31, 1987

PREPARED BY THE

Maryland Department of Transportation

STATE HIGHWAY ADMINISTRATION

0 4 MILES

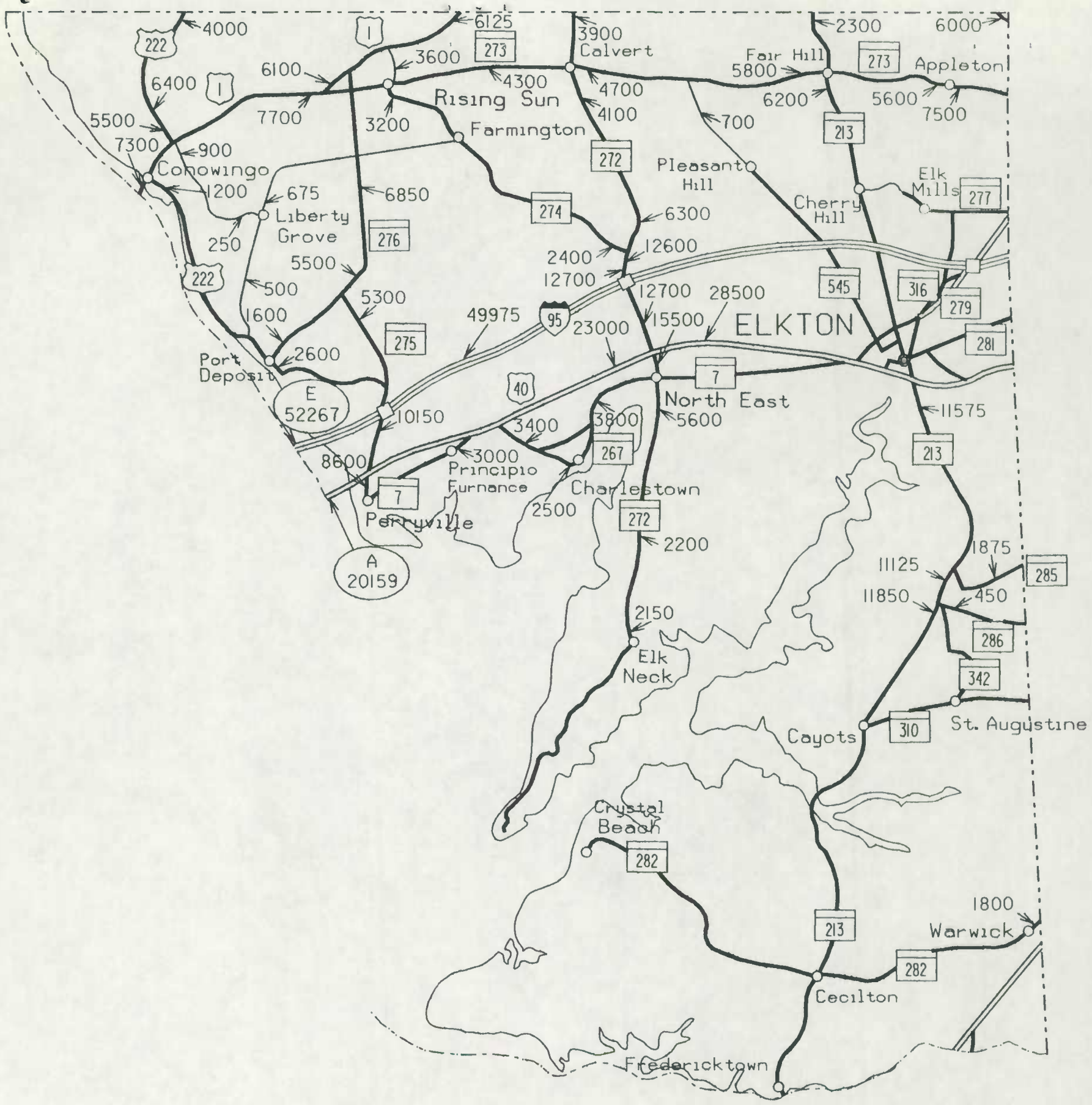

CECIL COUNTY

TRAFFIC VOLUME MAP

1987

AVERAGE DAILY TRAFFIC

BASED ON DATA OBTAINED BETWEEN JANUARY 1, 1987 AND DECEMBER 31, 1987

PREPARED BY THE

Maryland Department of Transportation
STATE HIGHWAY ADMINISTRATION

0 4 MILES

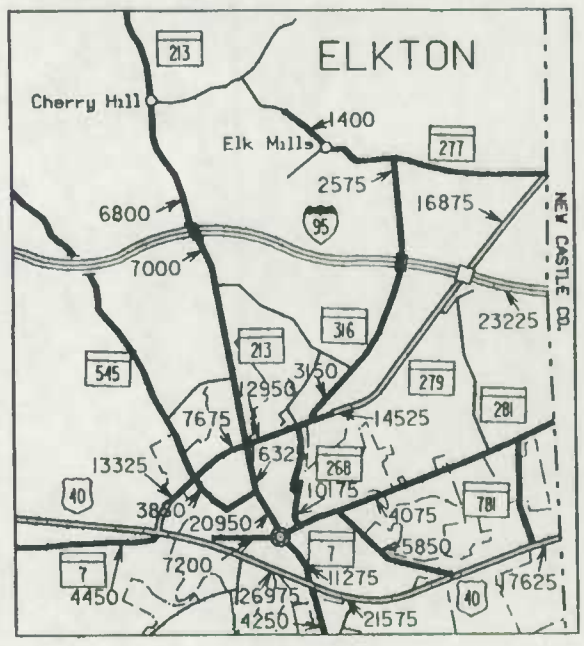

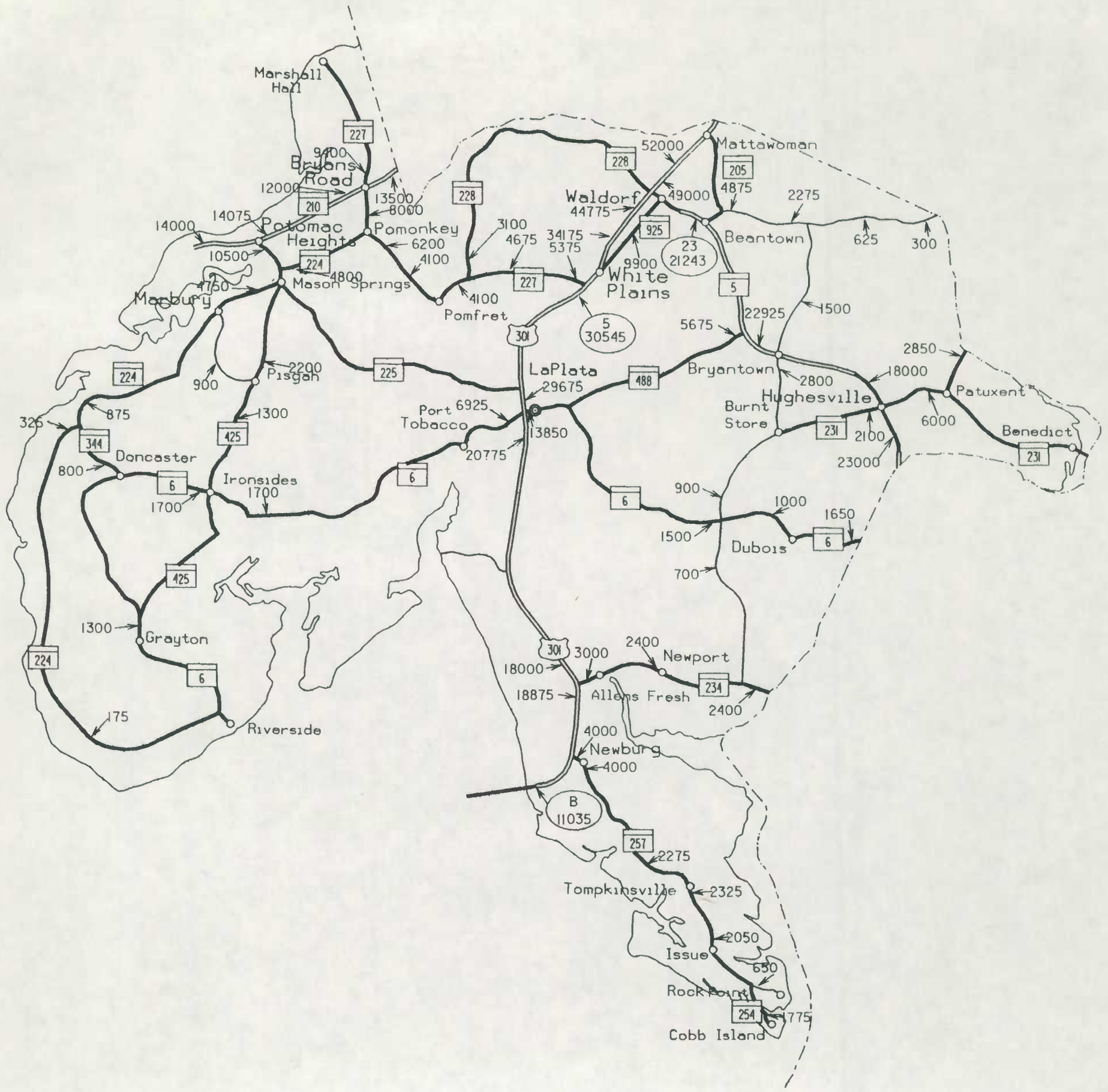

CHARLES COUNTY

TRAFFIC VOLUME MAP

1987

AVERAGE DAILY TRAFFIC

BASED ON DATA OBTAINED BETWEEN JANUARY 1, 1987 AND DECEMBER 31, 1987

PREPARED BY THE

Maryland Department of Transportation
STATE HIGHWAY ADMINISTRATION

0 4 MILES

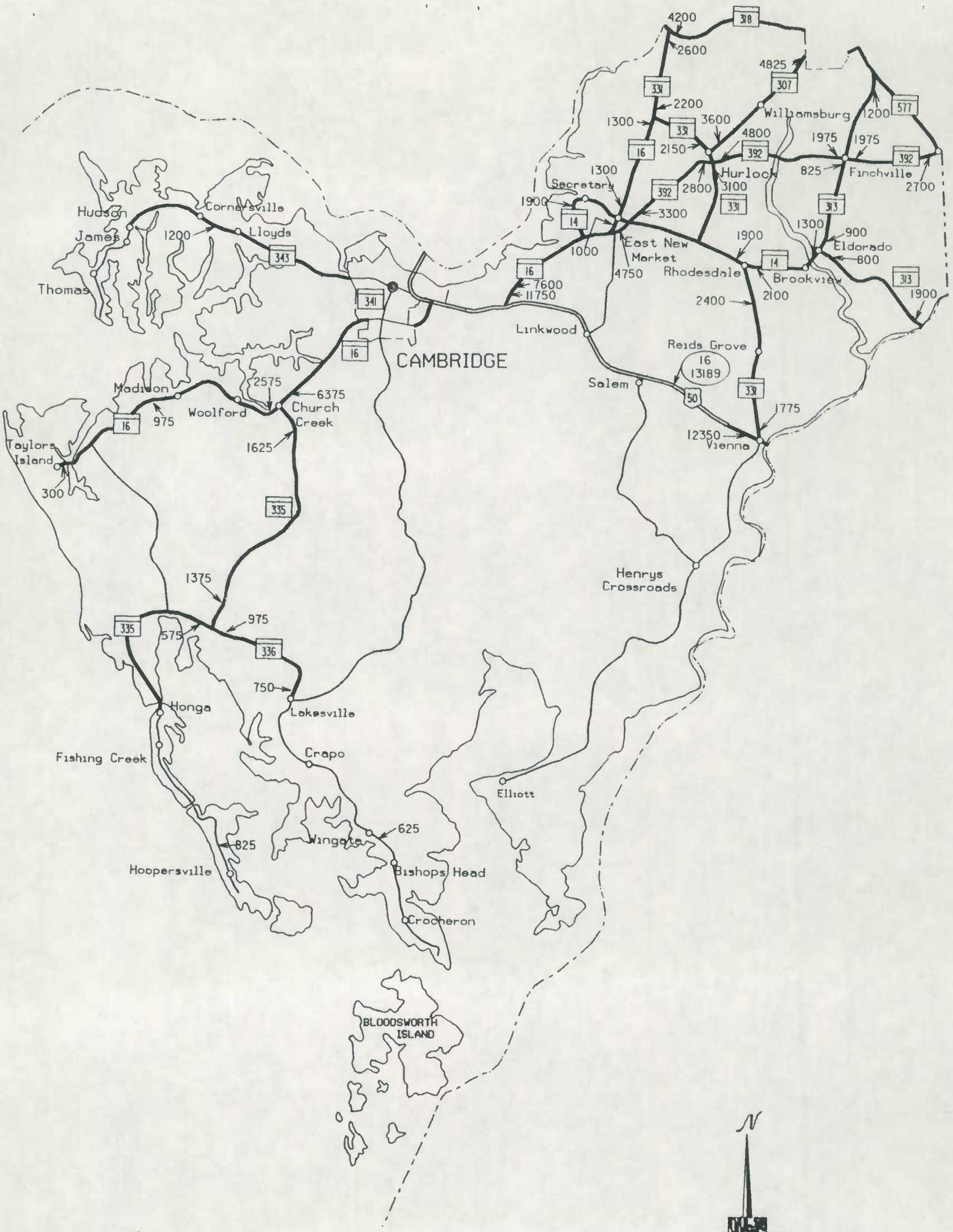

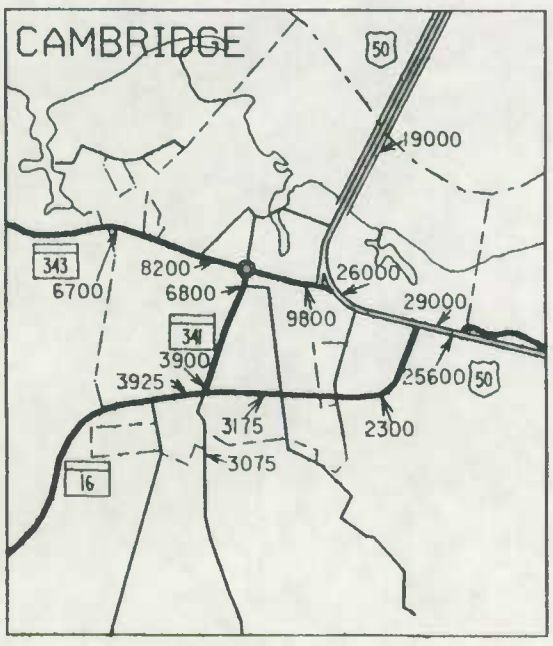

DORCHESTER COUNTY

TRAFFIC VOLUME MAP

1987

AVERAGE DAILY TRAFFIC

BASED ON DATA OBTAINED BETWEEN JANUARY 1, 1987 AND DECEMBER 31, 1987

PREPARED BY THE

Maryland Department of Transportation
STATE HIGHWAY ADMINISTRATION

0 4 MILES

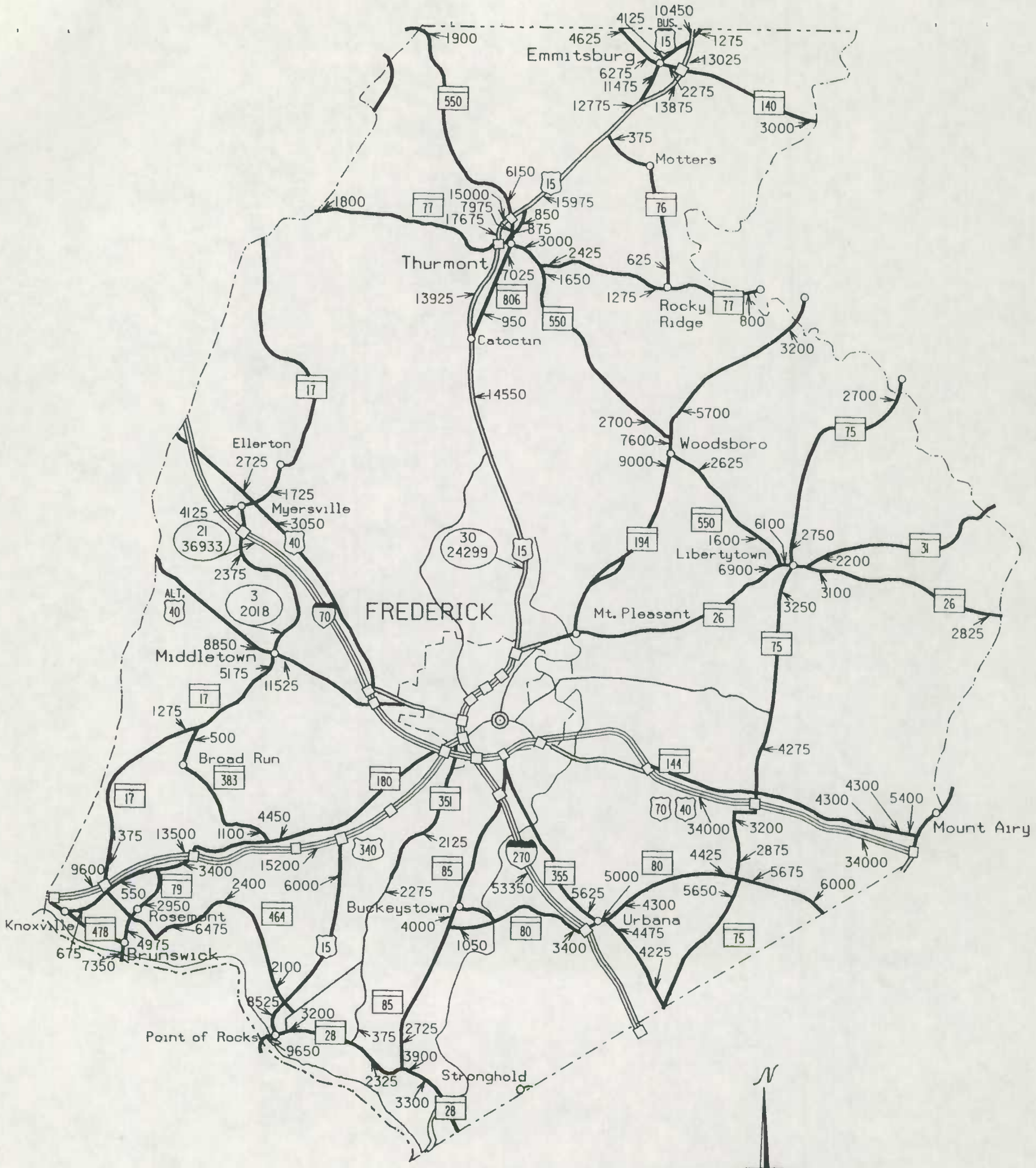

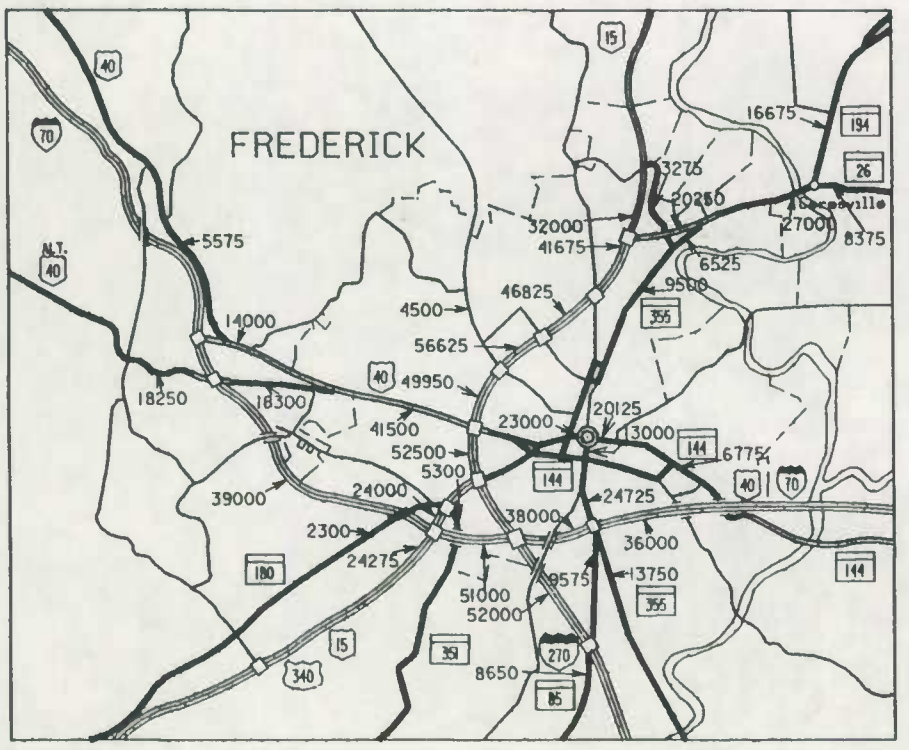

FREDERICK COUNTY

TRAFFIC VOLUME MAP

1987

AVERAGE DAILY TRAFFIC

BASED ON DATA OBTAINED BETWEEN JANUARY 1, 1987 AND DECEMBER 31, 1987

PREPARED BY THE

Maryland Department of Transportation
STATE HIGHWAY ADMINISTRATION

0 4 MILES

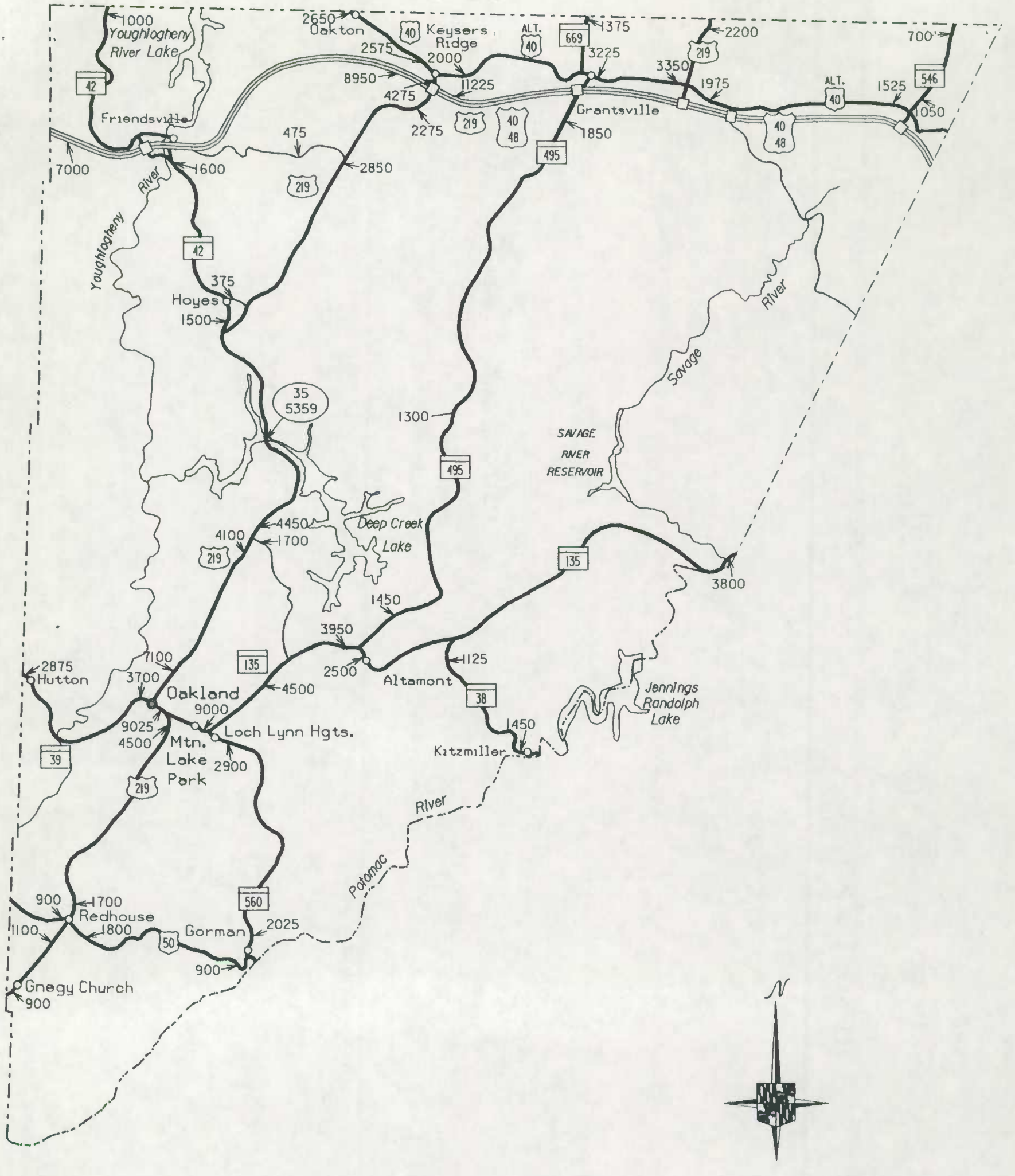

GARRETT COUNTY

TRAFFIC VOLUME MAP

1987

AVERAGE DAILY TRAFFIC

BASED ON DATA OBTAINED BETWEEN JANUARY 1, 1987 AND DECEMBER 31, 1987

PREPARED BY THE

Maryland Department of Transportation
STATE HIGHWAY ADMINISTRATION

0 4 MILES

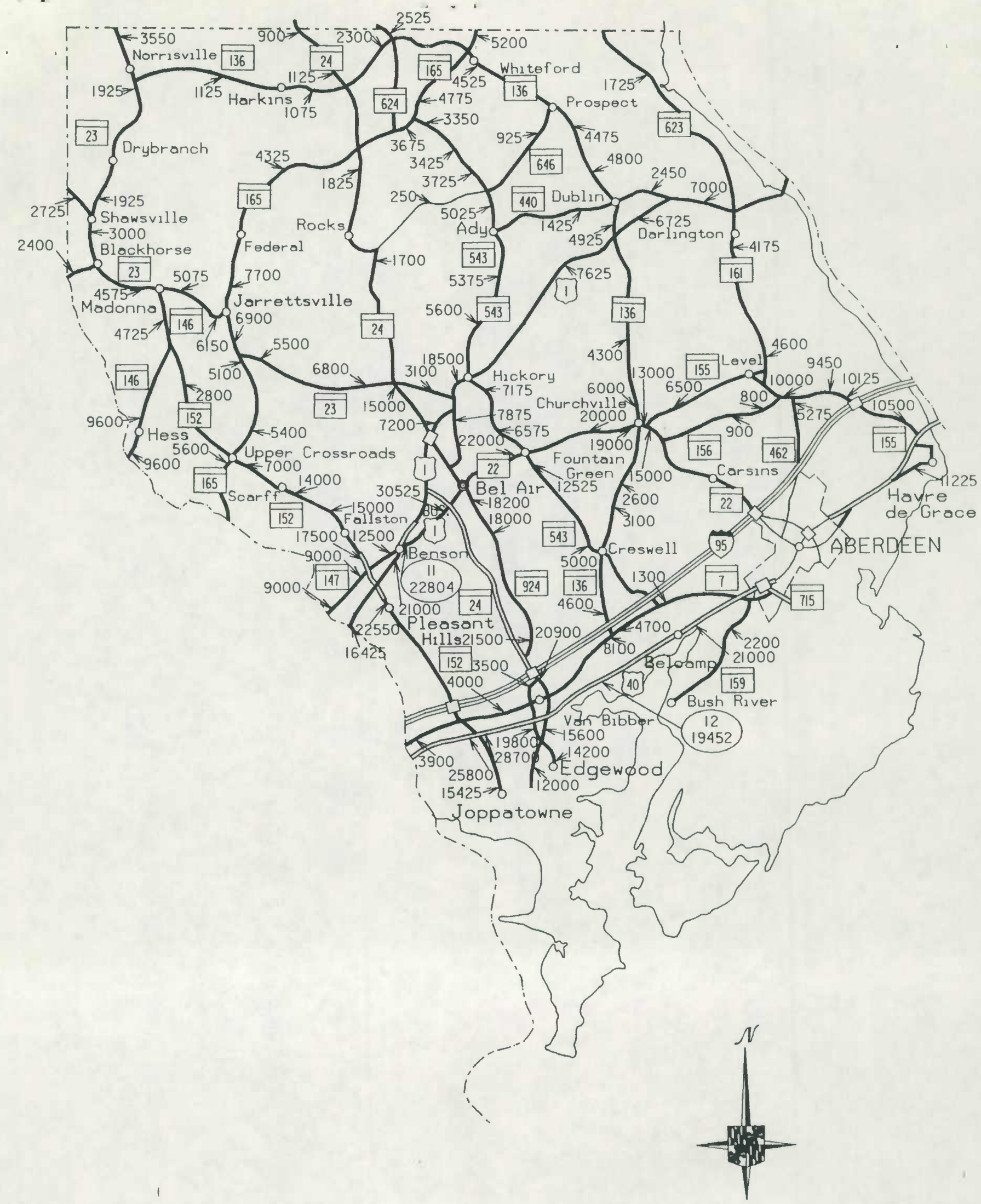

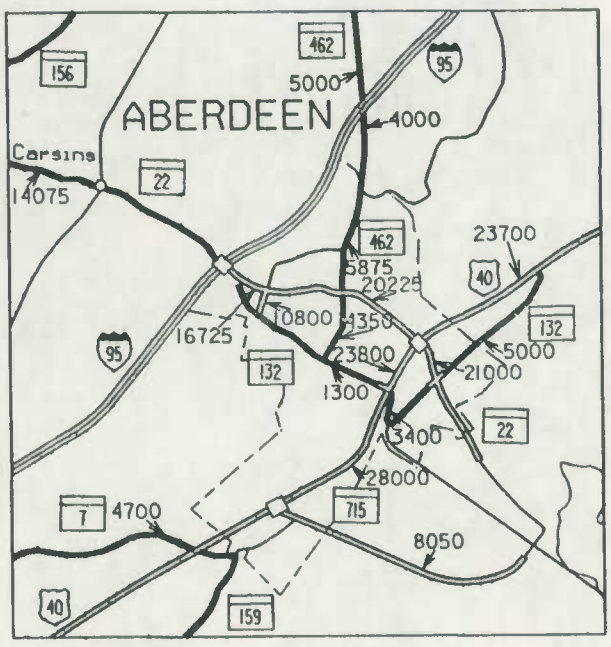

HARFORD COUNTY

TRAFFIC VOLUME MAP

1987

AVERAGE DAILY TRAFFIC

BASED ON DATA OBTAINED BETWEEN JANUARY 1, 1987 AND DECEMBER 31, 1987

PREPARED BY THE

Maryland Department of Transportation
STATE HIGHWAY ADMINISTRATION

0 4 MILES

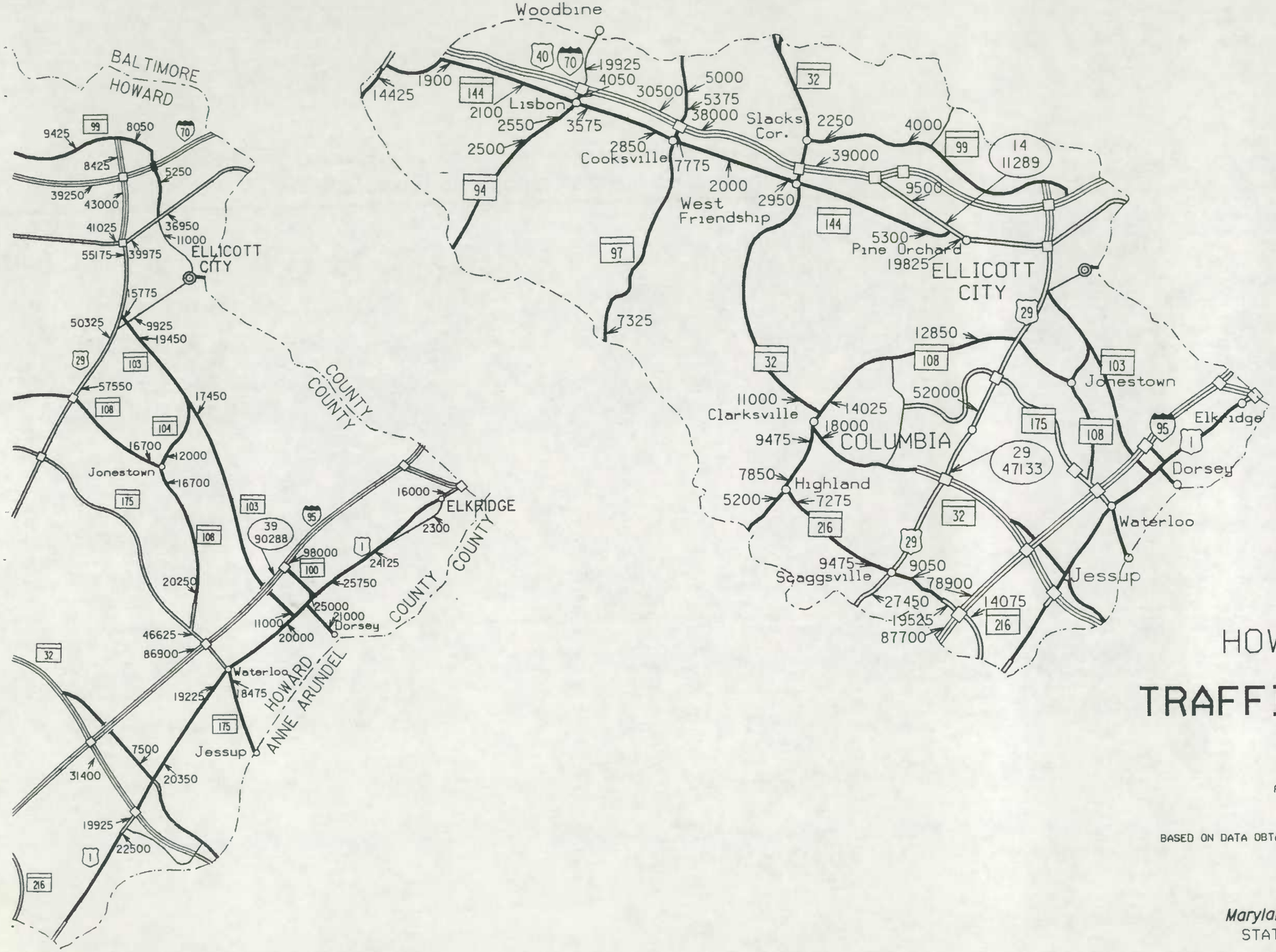

HOWARD COUNTY

TRAFFIC VOLUME MAP

1987

AVERAGE DAILY TRAFFIC

BASED ON DATA OBTAINED BETWEEN JANUARY 1, 1987 AND DECEMBER 31, 1987

PREPARED BY THE

Maryland Department of Transportation
STATE HIGHWAY ADMINISTRATION

0 1 MILES

KENT COUNTY

TRAFFIC VOLUME MAP

1987

AVERAGE DAILY TRAFFIC

BASED ON DATA OBTAINED BETWEEN JANUARY 1, 1987 AND DECEMBER 31, 1987

PREPARED BY THE

Maryland Department of Transportation
STATE HIGHWAY ADMINISTRATION

0 4 MILES



MONTGOMERY COUNTY

TRAFFIC VOLUME MAP

1987

AVERAGE DAILY TRAFFIC

BASED ON DATA OBTAINED BETWEEN JANUARY 1, 1987 AND DECEMBER 31, 1987

PREPARED BY THE

Maryland Department of Transportation
STATE HIGHWAY ADMINISTRATION

0 4 MILES

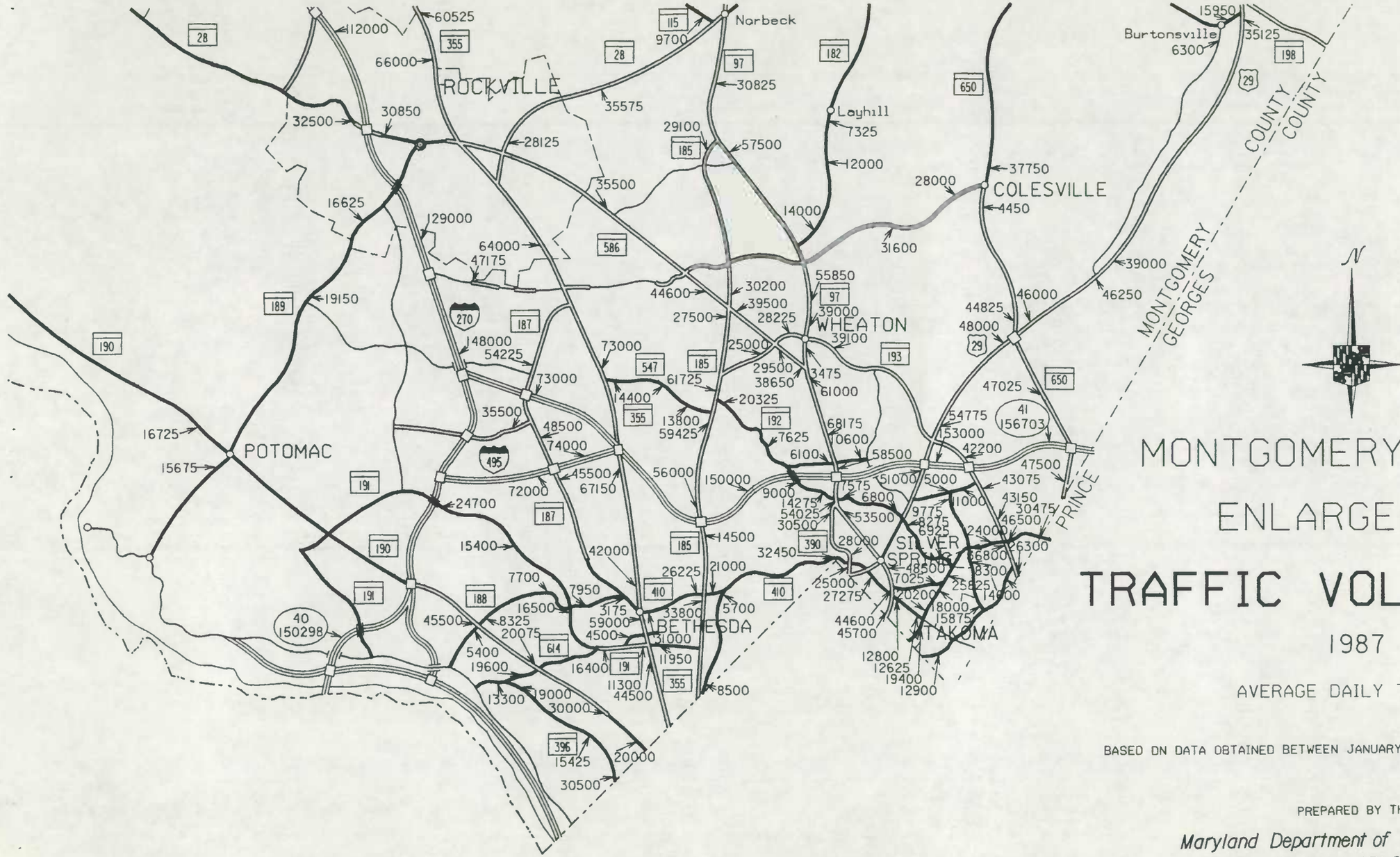

MONTGOMERY COUNTY ENLARGEMENT

TRAFFIC VOLUME MAP

1987

AVERAGE DAILY TRAFFIC

BASED ON DATA OBTAINED BETWEEN JANUARY 1, 1987 AND DECEMBER 31, 1987

PREPARED BY THE

Maryland Department of Transportation

STATE HIGHWAY ADMINISTRATION

0 1 2 3 MILES

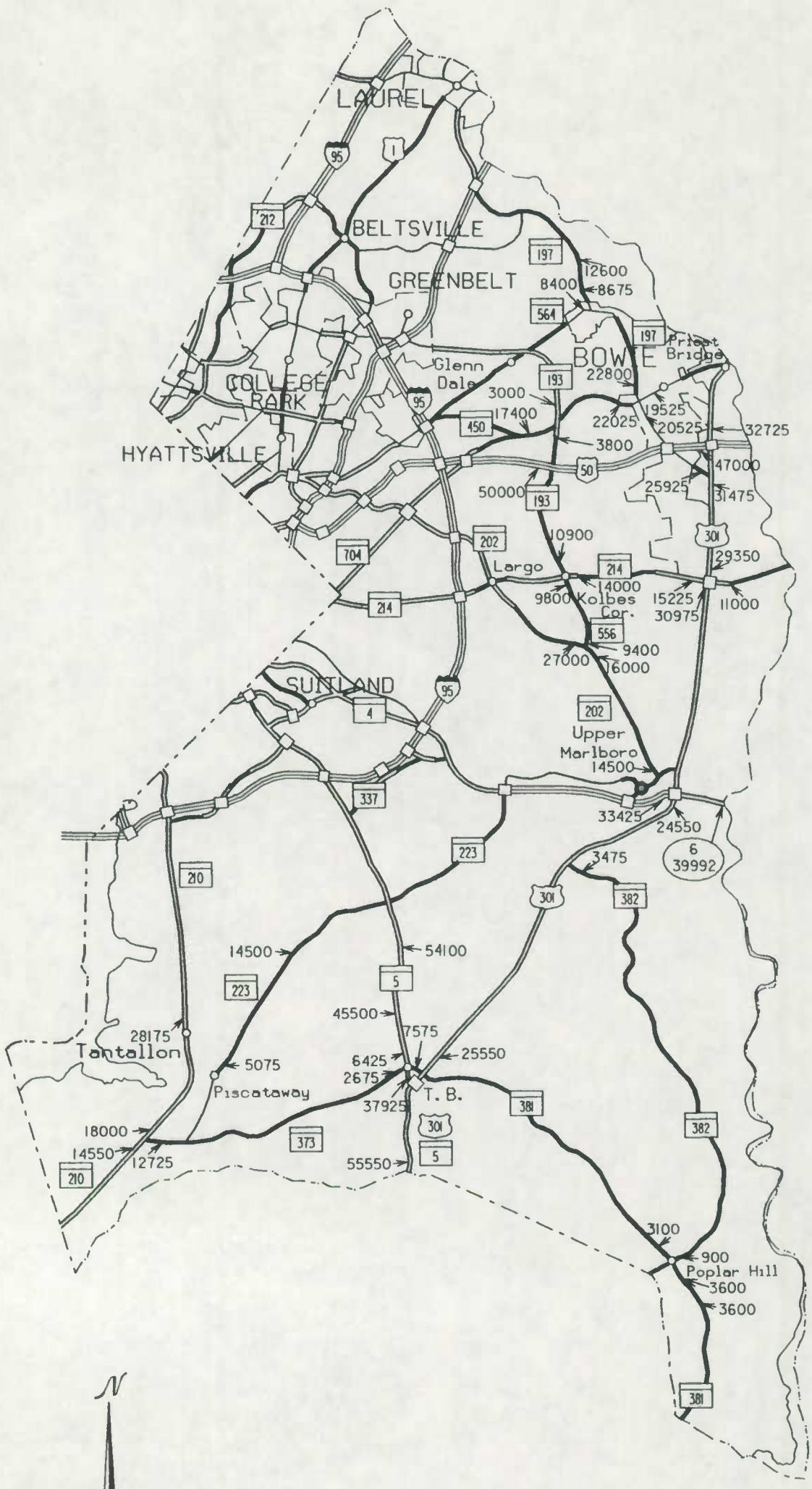

PRINCE GEORGES COUNTY

TRAFFIC VOLUME MAP

1987

AVERAGE DAILY TRAFFIC

BASED ON DATA OBTAINED BETWEEN JANUARY 1, 1987 AND DECEMBER 31, 1987

PREPARED BY THE

Maryland Department of Transportation
STATE HIGHWAY ADMINISTRATION

0 4 MILES

PRINCE GEORGES COUNTY

ENLARGEMENT

TRAFFIC VOLUME MAP

1987

AVERAGE DAILY TRAFFIC

BASED ON DATA OBTAINED BETWEEN JANUARY 1, 1987 AND DECEMBER 31, 1987

PREPARED BY THE

Maryland Department of Transportation
STATE HIGHWAY ADMINISTRATION

0 1 2 3 MILES

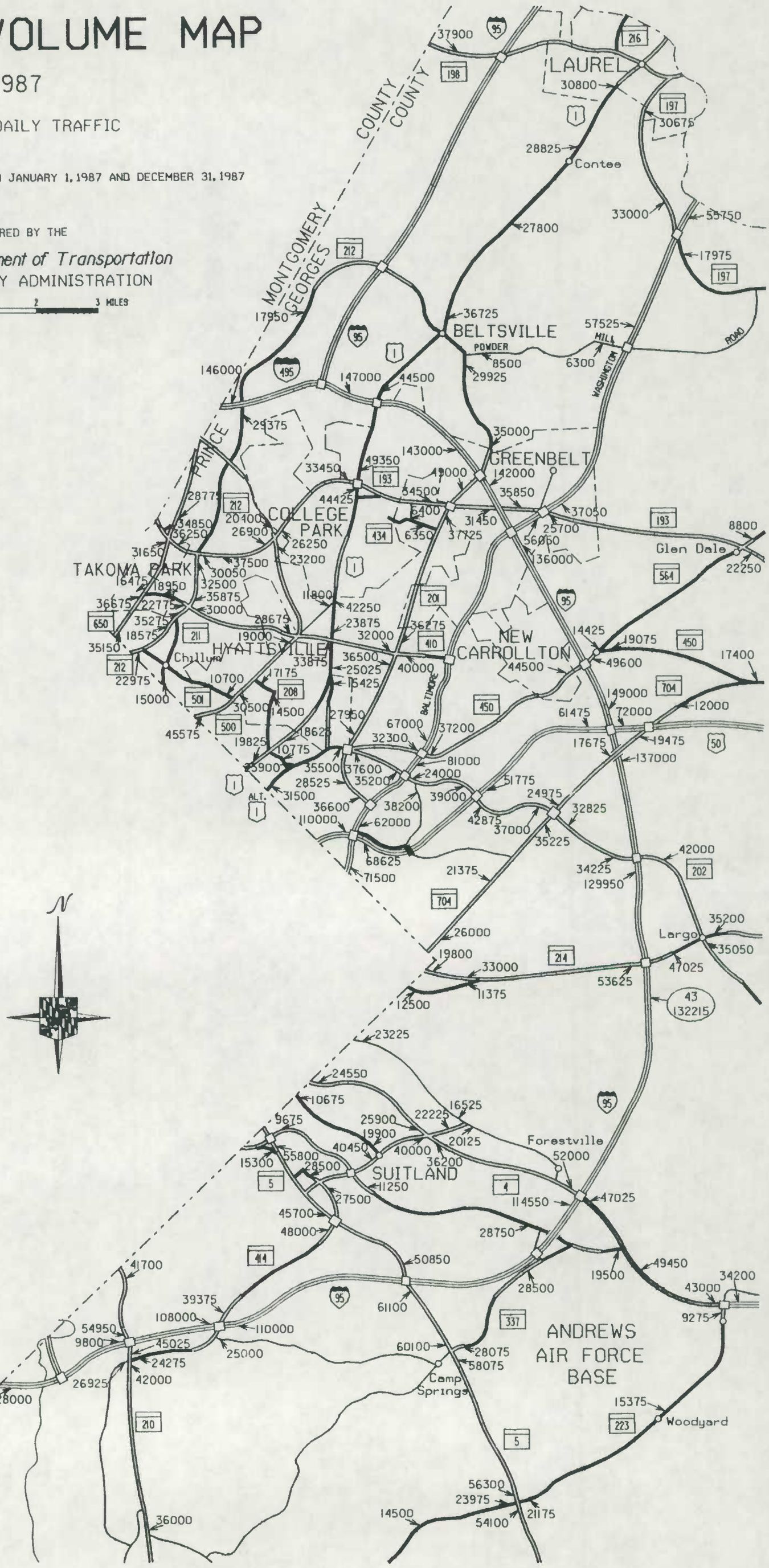

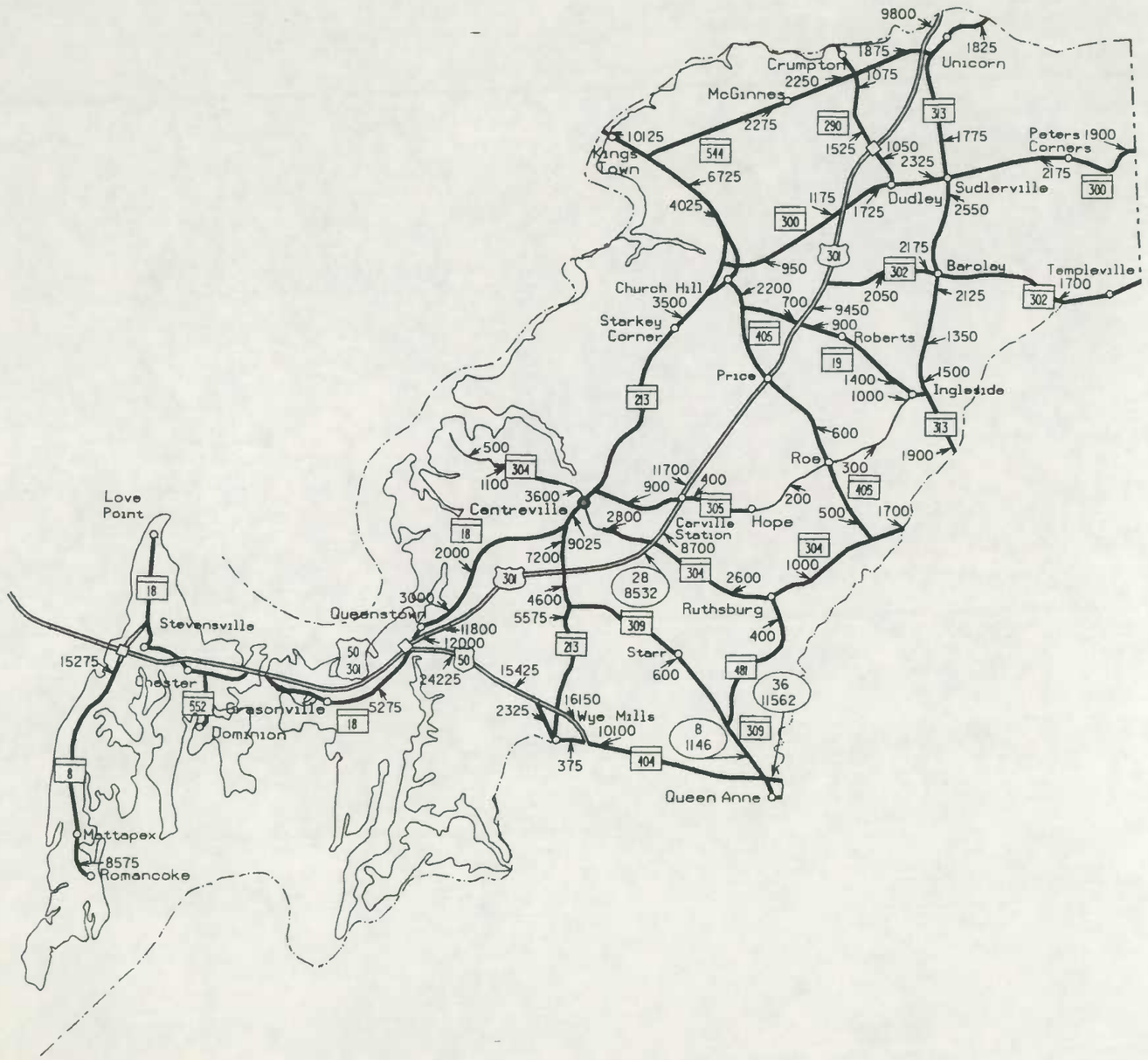

QUEEN ANNE'S COUNTY

TRAFFIC VOLUME MAP

1987

AVERAGE DAILY TRAFFIC

BASED ON DATA OBTAINED BETWEEN JANUARY 1, 1987 AND DECEMBER 31, 1987

PREPARED BY THE

Maryland Department of Transportation
STATE HIGHWAY ADMINISTRATION

0 4 MILES

N

SAINT MARYS COUNTY

TRAFFIC VOLUME MAP

1987

AVERAGE DAILY TRAFFIC

BASED ON DATA OBTAINED BETWEEN JANUARY 1, 1987 AND DECEMBER 31, 1987

PREPARED BY THE

Maryland Department of Transportation
STATE HIGHWAY ADMINISTRATION

0 1 MILES

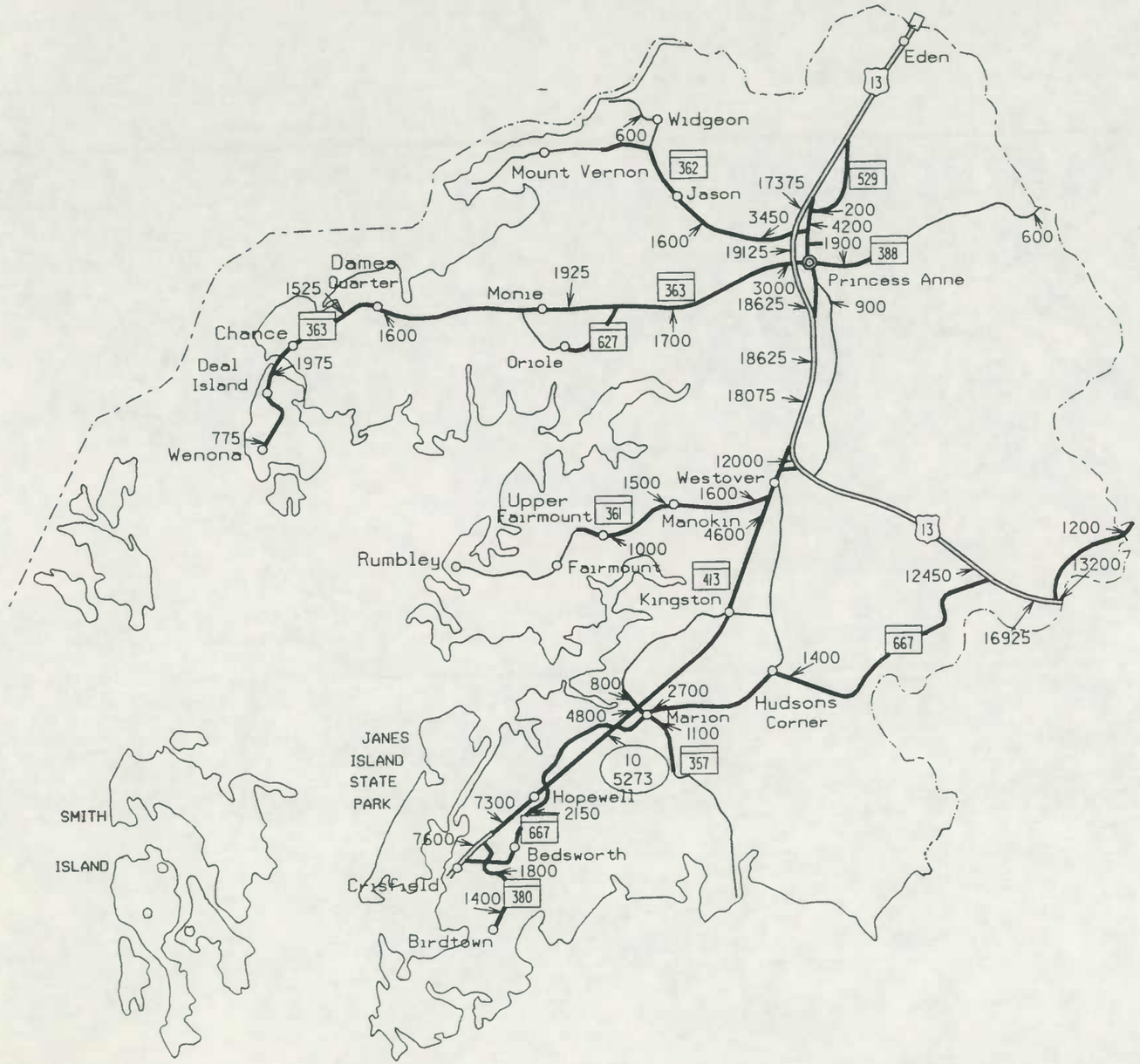

SOMERSET COUNTY

TRAFFIC VOLUME MAP

1987

AVERAGE DAILY TRAFFIC

BASED ON DATA OBTAINED BETWEEN JANUARY 1, 1987 AND DECEMBER 31, 1987

PREPARED BY THE

Maryland Department of Transportation
STATE HIGHWAY ADMINISTRATION

0 4 MILES

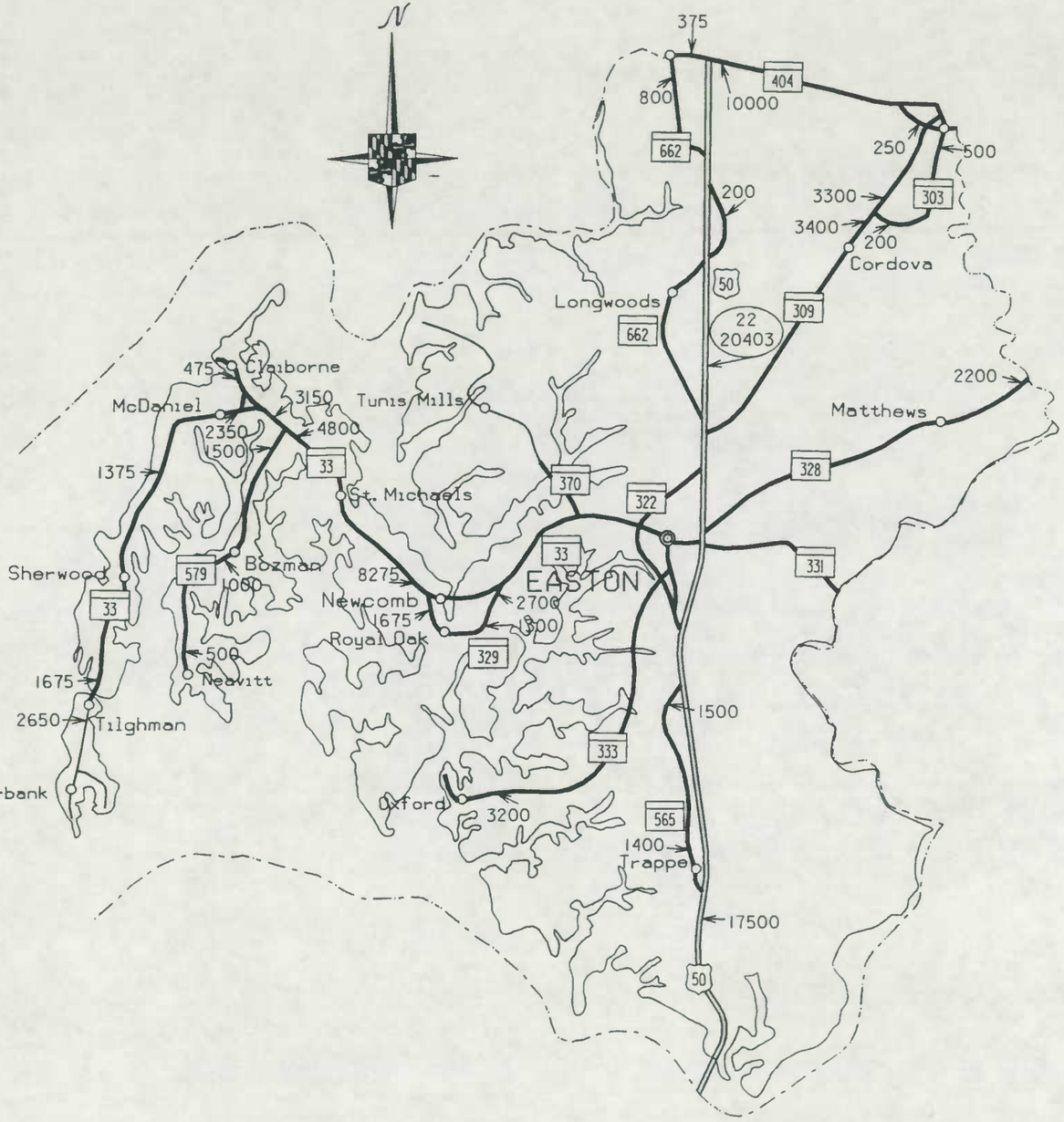

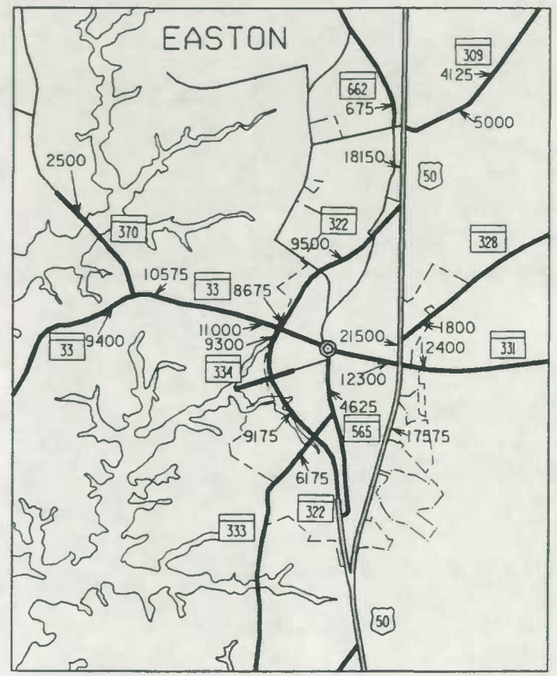

TALBOT COUNTY

TRAFFIC VOLUME MAP

1987

AVERAGE DAILY TRAFFIC

BASED ON DATA OBTAINED BETWEEN JANUARY 1, 1987 AND DECEMBER 31, 1987

PREPARED BY THE

Maryland Department of Transportation
STATE HIGHWAY ADMINISTRATION

0 4 MILES

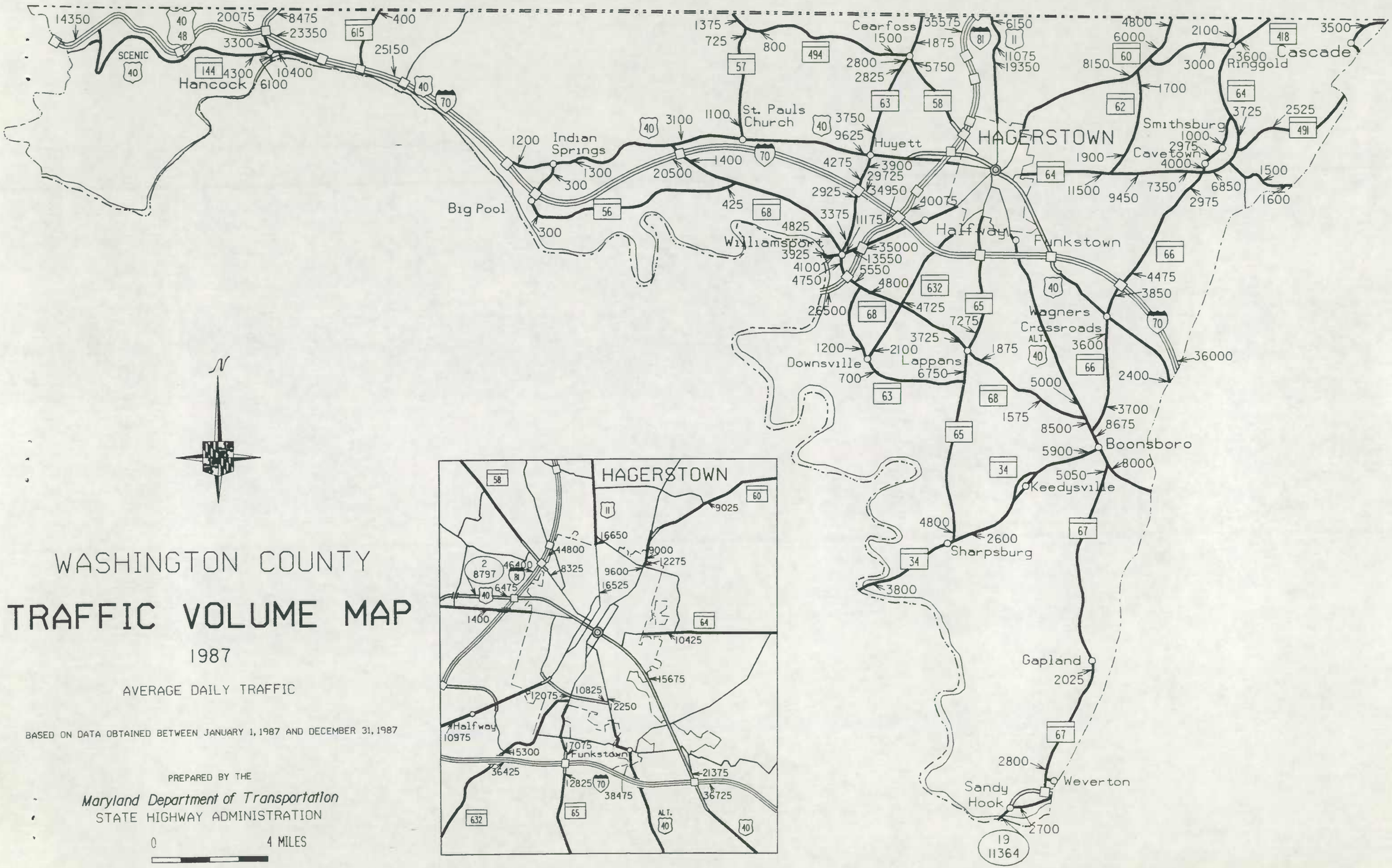

WASHINGTON COUNTY

TRAFFIC VOLUME MAP

1987

AVERAGE DAILY TRAFFIC

BASED ON DATA OBTAINED BETWEEN JANUARY 1, 1987 AND DECEMBER 31, 1987

PREPARED BY THE

Maryland Department of Transportation

STATE HIGHWAY ADMINISTRATION

0 4 MILES

WICOMICO COUNTY

TRAFFIC VOLUME MAP

1987

AVERAGE DAILY TRAFFIC

BASED ON DATA OBTAINED BETWEEN JANUARY 1, 1987 AND DECEMBER 31, 1987

PREPARED BY THE

Maryland Department of Transportation
STATE HIGHWAY ADMINISTRATION

0 4 MILES

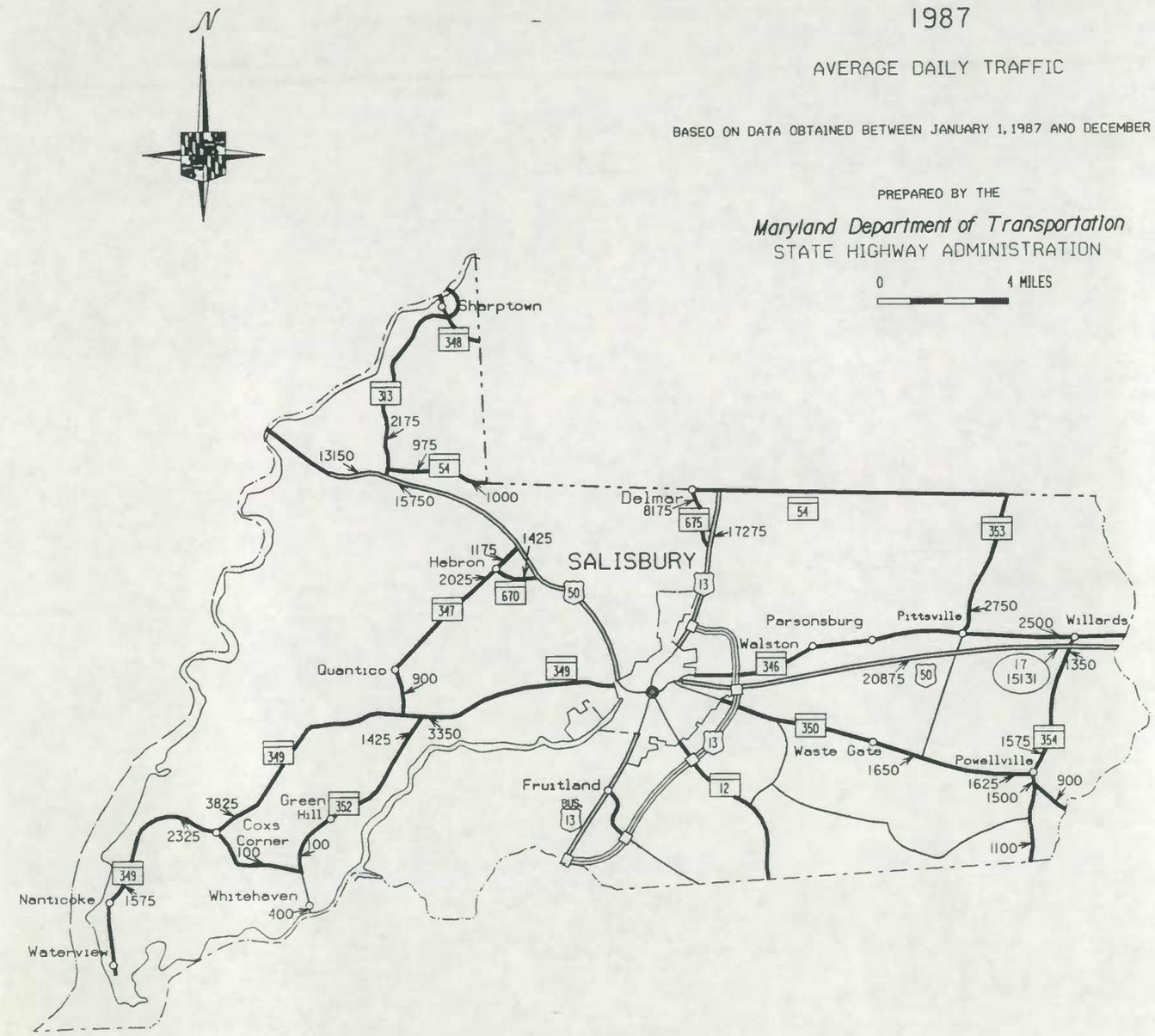

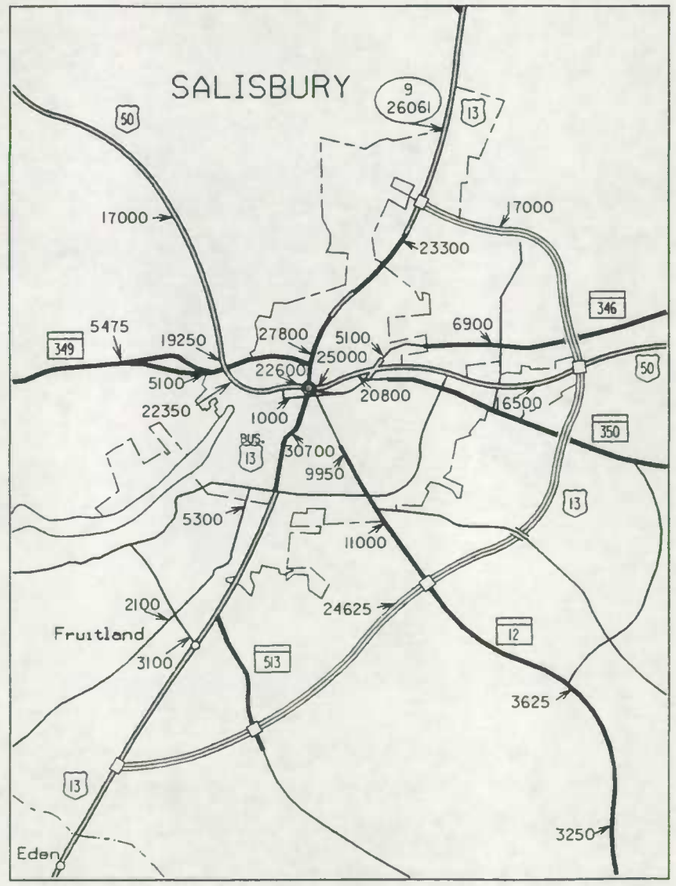

N

WORCESTER COUNTY

TRAFFIC VOLUME MAP

1987

AVERAGE DAILY TRAFFIC

BASED ON DATA OBTAINED BETWEEN JANUARY 1, 1987 AND DECEMBER 31, 1987

PREPARED BY THE

Maryland Department of Transportation
STATE HIGHWAY ADMINISTRATION

0 4 MILES