

Road Name	Prefix	Rte #	Mun Name	Description of Change	
LONG CORNER RD	CO	1	NONE		
CHURCH LA	CO	2	NONE		
DUNCAN RD	CO	3	NONE		
GREEN RD	CO	4	NONE		
BROADWAY	CO	5	NONE		
NEW PARK RD	CO	6	NONE		
WEST RD	CO	7	NONE		
JOLLY ACRES RD	CO	8	NONE	MP 1.20 - 1.65 Co 10 Now signed "JOLLY ACRES RD" (See Co 10 & Balto Co 6452)	
JOLLY ACRES RD	99GPS-EX12	CO	8	NONE	MP 1.20 - 1.65 Co 10 Now signed "JOLLY ACRES RD" (See Co 10 & Balto Co 6452)
JOLLY ACRES RD	CO	8	NONE	MP 1.20 - 1.65 Co 10 Now signed "JOLLY ACRES RD" (See Co 10 & Balto Co 6452)	
JOLLY ACRES RD	CO	8	NONE	MP 1.20 - 1.65 Co 10 Now signed "JOLLY ACRES RD" (See Co 10 & Balto Co 6452)	
AMOSS RD	CO	9	NONE	OP 9 Appears Aban'd. Locked Gate at MP 1.36	
AMOSS RD	CO	9	NONE	OP 9 Appears Aban'd. Locked Gate at MP 1.36	
AMOSS RD	99GPS-EX13	CO	9	NONE	OP 9 Appears Aban'd. Locked Gate at MP 1.36
AMOSS RD	CO	9	NONE	OP 9 Appears Aban'd. Locked Gate at MP 1.36	
DRY BRANCH RD	CO	10	NONE	MP 1.20 - 1.65 Co 10 Now signed "JOLLY ACRES RD" (See Co 8 & Balto Co 6452)	
DRY BRANCH RD	CO	10	NONE	MP 1.20 - 1.65 Co 10 Now signed "JOLLY ACRES RD" (See Co 8 & Balto Co 6452)	
DRY BRANCH RD	99GPS-EX12	CO	10	NONE	MP 1.20 - 1.65 Co 10 Now signed "JOLLY ACRES RD" (See Co 8 & Balto Co 6452)
DRY BRANCH RD	CO	10	NONE	MP 1.20 - 1.65 Co 10 Now signed "JOLLY ACRES RD" (See Co 8 & Balto Co 6452)	
AYRES CHAPEL RD	CO	11	NONE		
HARFORD CREAMERY RD	CO	12	NONE		
HARFORD CREAMERY RD	CO	12	NONE		
HITCHCOCK RD	CO	13	NONE		
CARICO LA	CO	14	NONE		
BRADENBAUGH RD	CO	15	NONE		
AMOSS RD	CO	16	NONE	gps file includes OP 16	
UREY RD	CO	17	NONE		
TELEGRAPH RD	CO	18	NONE		
CAREA RD	CO	19	NONE	Road End Tie @ Penn St/L signed "SALT LAKE RD" (PA Rd)	
CAREA RD	CO	19	NONE	Road End Tie @ Penn St/L signed "SALT LAKE RD" (PA Rd)	
CAREA RD	CO	19	NONE	Road End Tie @ Penn St/L signed "SALT LAKE RD" (PA Rd)	
CAREA RD	CO	19	NONE	Road End Tie @ Penn St/L signed "SALT LAKE RD" (PA Rd)	
TROYER RD	CO	20	NONE		
LEMON RD	CO	21	NONE		
MADONNA RD	CO	22	NONE		
COX RD	CO	23	NONE		
NELSON MILL RD	CO	24	NONE		
MT HOREB RD	CO	25	NONE		
JERRYS RD	CO	26	NONE		
BUTTERMILK RD	CO	27	NONE		
NEAL RD	CO	28	NONE		

AMOSS MILL RD	CO	29	NONE	
CHANNEL RD	CO	30	NONE	
ONION RD	CO	31	NONE	
ISLAND BRANCH RD	CO	32	NONE	
SALEM CHURCH RD	CO	33	NONE	
SCHUSTER RD	CO	34	NONE	
N FURNACE RD	CO	35	NONE	
HOUCKS MILL RD	CO	36	NONE	
BEATTY RD	CO	37	NONE	
TURNER RD	CO	38	NONE	
HOUCKS RD	CO	39	NONE	
OLD YORK RD	CO	40	NONE	
POCOCK RD	CO	41	NONE	
EBENEZER RD	CO	42	NONE	
FURNACE RD	CO	43	NONE	
DURHAM RD	CO	44	NONE	
CHARLES ST	CO	45	NONE	
ENGLE RD	CO	46	NONE	
RUTLEDGE RD	CO	47	NONE	
RUTLEDGE RD	99GPS-EX14	CO	47	NONE
RUTLEDGE RD	CO	47	NONE	
RUTLEDGE RD	CO	47	NONE	
HESS RD	CO	48	NONE	
HESS RD	CO	48	NONE	
PARK RD	CO	49	NONE	
MOORES RD	CO	50	NONE	
GREEN LA	CO	51	NONE	
GREEN LA	CO	51	NONE	
GREEN LA	CO	51	NONE	
DALTON BEVARD RD	CO	52	NONE	
GREENE RD	CO	53	NONE	
CHOATE RD	CO	54	NONE	
KIDD RD	CO	55	NONE	
PLEASANTVILLE RD	CO	56	NONE	
LAUREL BROOK RD	CO	57	NONE	
LAUREL BROOK RD	CO	57	NONE	
OAKMONT RD	CO	58	NONE	
PUTNAM RD	CO	59	NONE	
HIGH POINT RD	CO	60	NONE	
COSNER RD	CO	61	NONE	
PHILLIPS MILL RD	CO	62	NONE	
CROUSE RD	CO	63	NONE	

TWL - CDS @ .79 / resurf
TWL - CDS @ .79 / resurf
TWL - CDS @ .79 / resurf
TWL - CDS @ .79 / resurf

NC - "GREENE LA"
NC - "GREENE LA"
NC - "GREENE LA"

POTEET RD	CO	64	NONE
POTEET RD	CO	64	NONE
POTEET RD	CO	64	NONE
POTEET RD	CO	64	NONE
PATTON RD	CO	65	NONE
MORSE RD	CO	66	NONE
O CONNOR RD	CO	67	NONE
O CONNOR RD	CO	67	NONE
O CONNOR RD	CO	67	NONE
O CONNOR RD	CO	67	NONE
KREITLER RD	CO	68	NONE
COOPTOWN RD	CO	69	NONE
SHARON ACRES RD	CO	70	NONE
BAILEY RD	CO	71	NONE
SHARON RD	CO	72	NONE
RIGDON RD	CO	73	NONE
CHROME HILL RD	CO	74	NONE
ROCKS CHROME HILL RD	CO	75	NONE
KNOPP RD	CO	76	NONE
OLD FEDERAL HILL RD	CO	77	NONE
ROCK RIDGE RD	CO	78	NONE
NORTH BEND RD	CO	79	NONE
BORN RD	CO	80	NONE
RUSH RD	CO	81	NONE
ST CLAIR BRIDGE RD	CO	82	NONE
HOLY CROSS RD	CO	83	NONE
ROCKS STATION RD	CO	84	NONE
COEN RD	CO	85	NONE
DAVIS RD	CO	86	NONE
GRIER NURSERY RD	CO	87	NONE
STREET RD	CO	88	NONE
STANSBURY RD	CO	89	NONE
CLERMONT MILL RD	CO	90	NONE
RED BRIDGE RD	CO	91	NONE
FALLING BRANCH RD	CO	92	NONE
FAWN GROVE RD	CO	93	NONE
FAWN GROVE RD	CO	93	NONE
EDEN MILL RD	CO	94	NONE
MC DERMOTT RD	CO	95	NONE
SCOTT RD	CO	96	NONE
LINKOUS RD	CO	97	NONE
MCFADDEN RD	CO	98	NONE

TWL - Road End w/ "End Harford Co Maintenance" sign @ MP 0.28 see OP 64
 TWL - Road End w/ "End Harford Co Maintenance" sign @ MP 0.28 see OP 65
 TWL - Road End w/ "End Harford Co Maintenance" sign @ MP 0.28 see OP 66
 TWL - Road End w/ "End Harford Co Maintenance" sign @ MP 0.28 see OP 67

OP 67 signed "No Trespassing Ahead" & "Pvt. Road"
 OP 67 signed "No Trespassing Ahead" & "Pvt. Road"
 OP 67 signed "No Trespassing Ahead" & "Pvt. Road"
 OP 67 signed "No Trespassing Ahead" & "Pvt. Road"

ST MARYS RD	CO	99	NONE
WHEELER SCHOOL RD	CO	100	NONE
OLD ST MARYS RD	CO	101	NONE
OLD PYLESVILLE RD	CO	102	NONE
JENKINS RD	CO	103	NONE
LINE RD	CO	104	NONE
ARCHER RD	CO	105	NONE
CONSTITUTION RD	CO	106	NONE
DOOLEY RD	CO	107	NONE
DOOLEY RD	CO	107	NONE
SLATE RIDGE RD	CO	108	NONE
CHESNUT ST	CO	109	NONE
QUARRY RD	CO	110	NONE
RIDGE RD	CO	111	NONE
RED RD	CO	112	NONE
HEAPS SCHOOL RD	CO	113	NONE
BAY RD	CO	114	NONE
JONES RD	CO	115	NONE
DELP RD	CO	116	NONE
KERR RD	CO	117	NONE
PROSPECT RD	CO	118	NONE
PROSPECT RD	CO	118	NONE
COOPER RD	CO	119	NONE
CHERRY HILL RD	CO	120	NONE
HEAPS RD	CO	121	NONE
DAVIS CORNERS RD	CO	122	NONE
MILLERS RD	CO	123	NONE
HIGHLAND RD	CO	124	NONE
GLASGOW RD	CO	125	NONE
WALTERS MILL RD	CO	126	NONE
PYLE RD	CO	127	NONE
BURKINS RD	CO	128	NONE
THOMAS BRIDGE RD	CO	129	NONE
TAYLOR RD	CO	130	NONE
CHESNUT ST	CO	131	NONE
MC NABB AVE	CO	132	NONE
ARTHUR AVE	CO	133	NONE
CHURCH ST	CO	134	NONE
LEEP RD	CO	135	NONE
DEEP RUN RD	CO	136	NONE
DEEP RUN RD	CO	136	NONE
MC NABB RD	CO	137	NONE

LITTLE RD	CO	138	NONE
SUSQUEHANNA HALL RD	CO	139	NONE
PEACH ORCHARD RD	CO	140	NONE
LINE BRIDGE RD	CO	141	NONE
N COOPER RD	CO	142	NONE
SCARBORO RD	CO	143	NONE
SCARBORO RD	CO	143	NONE
SCARBORO RD GPS-EX15	CO	143	NONE
SCARBORO RD	CO	143	NONE
QUAKER CHURCH RD	CO	144	NONE
MILL GREEN RD	CO	145	NONE
MC GUIGAN RD	CO	146	NONE
BOYD RD	CO	147	NONE
SANDY HOOK RD	CO	148	NONE
SANDY HOOK RD	CO	148	NONE
SANDY HOOK RD	CO	148	NONE
SANDY HOOK RD	CO	148	NONE
CASTLETON RD	CO	149	NONE
DEERFIELD RD	CO	150	NONE
DAY RD	CO	151	NONE
PADDRICK RD	CO	152	NONE
FRANKLIN CHURCH RD	CO	153	NONE
GLEN COVE RD	CO	154	NONE
LOVE RD	CO	155	NONE
MACTON RD	CO	156	NONE
DOYLE RD	CO	157	NONE
WILSON RD	CO	158	NONE
BRINEGAR RD	CO	159	NONE
MINE BRANCH RD	CO	160	NONE
RIVER RD	CO	161	NONE
BERKLEY RD	CO	162	NONE
SMITH RD	CO	163	NONE
SWARTZ RD	CO	165	NONE
SHURESVILLE RD	CO	166	NONE
SHURESVILLE RD	CO	166	NONE
TRAPPE CHURCH RD	CO	167	NONE
SCHOOL RD	CO	168	NONE
STAFFORD RD	CO	169	NONE
STAFFORD RD	CO	169	NONE
PRICE RD	CO	170	NONE
NOBLES MILL RD	CO	171	NONE
E NOBLES MILL RD	CO	172	NONE

New Ties - Co 575 Relocated and ext'd. to new intersection w/ Co 143
New Ties - Co 575 Relocated and ext'd. to new intersection w/ Co 143
New Ties - Co 575 Relocated and ext'd. to new intersection w/ Co 143
New Ties - Co 575 Relocated and ext'd. to new intersection w/ Co 143

Check Functional Class
Check Functional Class
Check Functional Class
Check Functional Class

Index Map shows non-existent/non-inventoried spur @ intersection Co 154
Index Map shows non-existent/non-inventoried spur @ intersection Co 153

POOLE RD	CO	173	NONE	
DETHS FORD RD	CO	174	NONE	
SHURES LANDING RD	CO	175	NONE	
SILVER RD	CO	176	NONE	
JOURDON AVE	CO	177	NONE	NC - "JOURDAN AVE"
JOURDON AVE	CO	177	NONE	NC - "JOURDAN AVE"
JOURDON AVE	CO	177	NONE	NC - "JOURDAN AVE"
CRAIGS CORNER RD	CO	178	NONE	
ROCK RUN RD	CO	179	NONE	
LAPIDUM RD	CO	180	NONE	
LAPIDUM RD	CO	180	NONE	
CEDAR CHURCH RD	CO	181	NONE	
COPENHAVER RD	CO	183	NONE	LC - Road End now @ 0.09
COPENHAVER RD	CO	183	NONE	LC - Road End now @ 0.09
COPENHAVER RD	CO	183	NONE	LC - Road End now @ 0.09
HUGHES RD	CO	184	NONE	
FORGE HILL RD	CO	185	NONE	
TUCKER RD	CO	186	NONE	
OLD FORGE HILL RD	CO	187	NONE	
LOCHARY RD	CO	188	NONE	
ALIBONE RD	CO	189	NONE	
KALMIA RD	CO	190	NONE	
OLD SCARBORO RD	CO	191	NONE	
POPLAR GROVE RD	CO	192	NONE	
HARMONY CHURCH RD	CO	193	NONE	
HOOPES RD	CO	194	NONE	
GIBSON RD	CO	195	NONE	
WHITE HOUSE RD	CO	196	NONE	
THOMAS RUN RD	CO	197	NONE	
THOMAS RUN RD	CO	197	NONE	
JOHNSON MILL RD	CO	198	NONE	
LINCOLN RD	CO	199	NONE	
CHESNUT HILL RD	CO	200	NONE	
TYLER RD	CO	201	NONE	
WARD RD	CO	202	NONE	
DEER CREEK CHURCH RD	CO	203	NONE	
RUFFS MILL RD	CO	204	NONE	
PROSPECT MILL RD	CO	205	NONE	
MARK ST	CO	206	NONE	
E MEDICAL HALL RD	CO	207	NONE	
ELM ST	CO	208	NONE	
HELTON AVE	CO	209	NONE	

ASBURY RD	CO	210	NONE
EDWARDS LA	CO	211	NONE
W MEDICAL HALL RD	CO	212	NONE
PENNINGTON RD	CO	213	NONE
CARRS MILL RD	CO	214	NONE
COOL SPRING RD	CO	215	NONE
W WHEEL RD	CO	216	NONE
W WHEEL RD	CO	216	NONE
DETHS FORDS RD	CO	217	NONE
GLENVILLE RD	CO	218	NONE
COOL BRANCH RD	CO	219	NONE
GRAFTONS LA	CO	220	NONE
SNAKE LA	CO	221	NONE
WOODSIDE DR	CO	222	NONE
LOCUST AVE	CO	223	NONE
RED PUMP RD	CO	224	NONE
RED PUMP RD	CO	224	NONE
GRAFTON SHOP RD	CO	225	NONE
GRAFTON SHOP RD	CO	225	NONE
S TOLLGATE RD	CO	226	NONE
RYAN RD	CO	227	NONE
ANGLE SIDE RD	CO	228	NONE
ANGLE SIDE RD	CO	228	NONE
ANGLE SIDE RD	CO	228	NONE
BOGGS RD	CO	229	NONE
WATERVALE RD	CO	230	NONE
ROCK SPRING CHURCH RD	CO	231	NONE
ROCK SPRING CHURCH RD	CO	231	NONE
ROCK SPRING CHURCH RD	CO	231	NONE
ROCK SPRING CHURCH RD	CO	231	NONE
ROCK SPRING CHURCH RD	CO	231	NONE
BARKLEY PL	CO	232	NONE
ROSS RD	CO	233	NONE
MEADOW RD	CO	234	NONE
BYNUM RIDGE RD	CO	235	NONE
PRITT LA	CO	236	NONE
UNDERWOOD LA	CO	237	NONE
HENDERSON RD	CO	238	NONE
HENDERSON RD	CO	238	NONE
HENDERSON RD	99GPS-EX17 CO	238	NONE
HENDERSON RD	CO	238	NONE
HOLLAND RD	CO	239	NONE

NC - "ANGLESIDE RD"
NC - "ANGLESIDE RD"
NC - "ANGL+H524IDE RD"

TWL/Reloc - CDS @ MP 1.56 old Road End @ 1.80
Road not listed in Master File+H324
TWL/Reloc - CDS @ MP 1.56 old Road End @ 1.80
TWL/Reloc - CDS @ MP 1.56 old Road End @ 1.80
TWL/Reloc - CDS @ MP 1.56 old Road End @ 1.80

GPS-EX16

TWL - Ext (old MP 0.00) US 1BU now MP 0.26 (old MP 1.29) MD 543 now 1.55
TWL - Ext (old MP 0.00) US 1BU now MP 0.26 (old MP 1.29) MD 543 now 1.56
Co 238 now X'g US 1BU
Co 238 now X'g US 1BU

WAVERLY RD	CO	240	NONE
E MACPHAIL RD	CO	241	NONE
E MACPHAIL RD	CO	241	Bel Air
PATTERSON MILL RD	CO	242	NONE
CEDAR LA	CO	243	NONE
LAUREL BUSH RD	CO	244	NONE
LAUREL BUSH RD	CO	244	NONE
OLD EMMORTON RD	CO	245	NONE
SINGER RD	CO	246	NONE
SINGER RD	CO	246	NONE
PLUMTREE RD	CO	247	NONE
PLUMTREE RD	CO	247	NONE
W RING FACTORY RD	CO	248	NONE
WINTERVIEW DR	CO	249	NONE
TERRACE DR	CO	250	NONE
AZALEA DR	CO	251	NONE
SILVER SPRING DR	CO	252	NONE
VALE RD	CO	254	NONE
LAKE FANNY RD	CO	255	NONE
LAKE FANNY RD	CO	255	NONE
LOCUST LA	CO	256	NONE
WHITAKER MILL RD	CO	257	NONE
TERRY WAY	CO	258	NONE
MERRIE LA	CO	259	NONE
OLD JOPPA RD	CO	260	NONE
OLD JOPPA RD	CO	260	NONE
OLD JOPPA RD	CO	260	NONE
SOMMERVILLE RD	CO	262	NONE
SOMMERVILLE RD	CO	262	NONE
VALLEY VIEW CT	CO	263	NONE
MINNICK DR	CO	264	NONE
BEECHCREST DR	CO	265	NONE
IRWIN RD	CO	266	NONE
NORTH AVE	CO	267	NONE
JAMES AVE	CO	268	NONE
JAMES ST	CO	269	NONE
WATERS AVE	CO	270	NONE
BOTTOM RD	CO	271	NONE
FRIENDSHIP RD	CO	272	NONE
GUYTON RD	CO	273	NONE
RECKORD RD	CO	274	NONE
LYNN AVE	CO	275	NONE

Map B-14 shows non-existing x'g @ MD 924 actually ends @ MD 924
 Bel Air Mun Map shows non-existing road seg. connecting Co 241 & Co 1618

Map B-13 @ coordinates 983-657 shows non-existent road (there is nothing not even farm track)

check functional class
 check functional class

Index Map shows Co 227

CRESTVIEW DR	CO	276	NONE	
WHITT RD	CO	277	NONE	
WILGIS RD	CO	278	NONE	
CHEYENNE AVE	CO	279	NONE	
ROSEMONT AVE	CO	280	NONE	
ROSEMONT AVE	CO	280	NONE	
ROSEMONT AVE	CO	280	NONE	
ROSEMONT AVE	CO	280	NONE	
ROSEMONT AVE	CO	280	NONE	
DUNWOOD LA	CO	281	NONE	
STOCKTON RD	CO	282	NONE	
CLAYTON RD	CO	283	NONE	
CLAYTON RD	CO	283	NONE	
HOLLINGSWORTH RD	CO	284	NONE	
HOLLINGSWORTH RD	CO	284	NONE	
ATKISSON RD	CO	285	NONE	
LAKE VISTA DR	CO	286	NONE	
JERUSALEM RD	CO	287	NONE	
LINCREST RD	CO	288	NONE	
JERICO RD	CO	289	NONE	
FRANKLINVILLE RD	CO	290	NONE	
W FRANKLINVILLE RD	CO	291	NONE	
PARRISH LA	CO	292	NONE	
BROOKFIELD RD	CO	293	NONE	
HUNTINGTON PL	CO	294	NONE	
COLONIAL RD	CO	295	NONE	
VERMONT RD	CO	296	NONE	
TRENTON PL	CO	297	NONE	
TRENTON PL	CO	297	NONE	
TRENTON PL	CO	297	NONE	
SAROTOGA DR	CO	298	NONE	
CAROLINA AVE	CO	299	NONE	
STUART TERR	CO	300	NONE	
MILROY TERR	CO	301	NONE	
WOODLAND RD	CO	302	NONE	
WOODLAND RD	99GPS-EX18	CO	302	NONE
WOODLAND RD	CO	302	NONE	
WOODLAND RD	CO	302	NONE	
VICTORY LA	CO	303	NONE	
DIXIE DR	CO	304	NONE	
DIXIE DR	CO	304	NONE	
DIXIE DR	99GPS-EX18	CO	304	NONE

NC - "ROSEMONT DR"
 NC - "ROSEMONT DR"
 No CDS @ either end
 NC - "ROSEMONT DR"
 No CDS @ either end

check functional class
 check functional class

NC - "TRENTON LA"
 NC - "TRENTON LA"
 NC - "TRENTON LA"

LC/Tie - new MP 0.00 @ Co 304 "DIXIE DR" - Co 303 now @ MP 0.38
 LC/Tie - new MP 0.00 @ Co 304 "DIXIE DR" - Co 303 now @ MP 0.39
 LC/Tie - new MP 0.00 @ Co 304 "DIXIE DR" - Co 303 now @ MP 0.40
 LC/Tie - new MP 0.00 @ Co 304 "DIXIE DR" - Co 303 now @ MP 0.41

LC/Tie/Reloc - Ending MP now @ 0.24 @ Co 1057
 LC/Tie/Reloc - Ending MP now @ 0.24 @ Co 1057
 LC/Tie/Reloc - Ending MP now @ 0.24 @ Co 1057

DIXIE DR	CO	304	NONE
HOMELAND AVE	CO	305	NONE
LYNBROOK RD N&S	CO	306	NONE
LEXINGTON RD	CO	307	NONE
FAIRMONT DR	CO	308	NONE
SHERWOOD PL	CO	309	NONE
LYNBROOK PL W	CO	310	NONE
LYNBROOK PL W	CO	310	NONE
LYNBROOK PL W	CO	310	NONE
E LYNBROOK PL	CO	311	NONE
LOUISE CT	CO	312	NONE
FAIRMONT PL	CO	313	NONE
COLONY PL	CO	314	NONE
BRANDYWINE PL	CO	315	NONE
COLONIAL CT	CO	316	NONE
VERMONT PL	CO	317	NONE
BRIARCLIFF LA	CO	318	NONE
GLENORA PL	CO	319	NONE
GLENWOOD RD	CO	320	NONE
HEATHER HILL CT	CO	321	NONE
BRIARCLIFF PL	CO	322	NONE
VALLEY STREAM RD	CO	323	NONE
BALMORAL DR	CO	324	NONE
BONNIE AVE	CO	325	NONE
DONEGAL RD	CO	326	NONE
DUNCANNON RD	CO	327	NONE
JAMES RUN RD	CO	328	NONE
TOWER RD	CO	329	NONE
STEPNEY RD	CO	330	NONE
STEPNEY RD	CO	330	NONE
MONTREAL DR	CO	331	NONE
CARSINS RUN RD	CO	332	NONE
ALDINO STEPNEY RD	CO	333	NONE
BUSH CHAPEL RD	CO	334	NONE
ANDERSON LA	CO	335	NONE
CRAFTON RD	CO	336	NONE
BELCREST RD E&W	CO	337	NONE
HEATHER RD E&W	CO	338	NONE
CHATHAM RD	CO	339	NONE
WAKEFIELD PL	CO	340	NONE
E BELCREST PL	CO	341	NONE
CHATHAM PL	CO	342	NONE

LC/Tie/Reloc - Ending MP now @ 0.24 @ Co 1057

NC - "W LYNBROOK PL"
 NC - "W LYNBROOK PL"
 NC - "W LYNBROOK PL"

Index Map shows Co 320

WESTWOOD DR	CO	343	NONE
LAKE DR	CO	344	NONE
BROADVIEW AVE	CO	345	NONE
RIDGE RD	CO	346	NONE
LAKESIDE TERR	CO	347	NONE
HIGHLAND RD	CO	348	NONE
HILLENDALE RD	CO	349	NONE
WINTER PARK DR	CO	350	NONE
FOREST RD	CO	351	NONE
WHITE HALL RD	CO	352	NONE
GILBERT RD	CO	353	NONE
HOPKINS RD	CO	354	NONE
LEVEL VILLAGE RD	CO	355	NONE
OLD LEVEL RD	CO	356	NONE
MAHAN RD	CO	357	NONE
BAGLEY ST	CO	358	NONE
HARMONY TERR	CO	359	NONE
HARMONY TERR	CO	359	NONE
FIDELITY DR	CO	360	NONE
FIDELITY DR	CO	360	NONE
FIDELITY DR	CO	360	NONE
UPLAND RD	CO	361	NONE
MILLS RD	CO	362	NONE
HILLSIDE DR	CO	364	NONE
LAKESIDE DR	CO	365	NONE
CHEROKEE LA	CO	366	NONE
CHEROKEE PL	CO	367	NONE
UMBARGER DR	CO	368	NONE
CRESCENT DR	CO	369	NONE
GREENRIDGE RD	CO	370	NONE
NORTHVIEW RD	CO	371	NONE
WESTVIEW DR	CO	372	NONE
GREENRIDGE CT	CO	373	NONE
TUDOR LA	CO	374	NONE
BRAMBLE LA	CO	375	NONE
ROCKDALE AVE	CO	376	NONE
ROBERTSON RD	CO	377	NONE
FAIRLANE RD	CO	378	NONE
FAIRLANE RD	CO	378	NONE
FAIRLANE RD	CO	378	NONE
CENTRE DR	CO	379	NONE
STOKES RD	CO	380	NONE

add CDS

add CDS

NC - "FIDELITY RD"

NC - "FIDELITY RD"

NC - "FIDELITY RD"

DME - no intersection @ pvt. Rd. "Ent. to Fallson General Hospital"

Check name on map against inv. Name

CDS does not exist

CDS does not exist

CDS does not exist

GREEN SPRING RD	CO	381	NONE
COOLEY MILL RD	CO	382	NONE
QUAKER BOTTOM RD	CO	383	NONE
WILKINSON RD	CO	384	NONE
FOX RD	CO	385	NONE
OAKWOOD RD	CO	386	NONE
WALNUT RD	CO	387	NONE
MCCOMMONS RD	CO	388	NONE
BOWMAN RD	CO	389	NONE
ELMA RD	CO	390	NONE
OLD ROBIN HOOD RD	CO	391	NONE
MAXA RD	CO	392	NONE
BRADENBAUGH RD	CO	393	NONE
ROBIN HOOD RD	CO	394	NONE
SHERWOOD LA	CO	395	NONE
GRAVEL HILL RD	CO	396	NONE
FOX TRAIL	CO	397	NONE
WEBSTER RD	CO	398	NONE
WEBSTER LAPIDUM RD	CO	399	NONE
WEBSTER LAPIDUM RD	CO	399	NONE
FOLEY RD	CO	400	NONE
MORRISON BLVD	CO	401	NONE
DAVIS RD	CO	402	NONE
BARKER LA	CO	403	NONE
ELSNER RD	CO	404	NONE
SOUTHWAY	CO	405	NONE
NORTHWAY	CO	406	NONE
SPRING LAKE WAY	CO	407	NONE
U WAY	CO	408	NONE
OAK DR	CO	409	NONE
QUAIL WAY	CO	410	NONE
CHAPEL RD	CO	411	NONE
CHAPEL RD	CO	411	NONE
BRYAN RD	CO	412	NONE
HAMILTON AVE	CO	413	NONE
RIDER LA	CO	414	NONE
W CHAPEL RD	CO	415	NONE
W HEAPS RD	CO	416	NONE
MASON DIXON RD	CO	417	NONE
ST PAULS CHURCH RD	CO	418	NONE
COUNTRY CLUB RD	CO	420	NONE
WILLIAMS DR	CO	421	NONE

OLD ROCKS RD	CO	423	NONE	
BALTIMORE ST	CO	424	NONE	
LOFLIN RD	CO	425	NONE	
SPESUTIA RD	CO	426	NONE	
MITCHELL LA	CO	427	NONE	
CRANBERRY RD	CO	428	NONE	
IRISH LA	CO	429	NONE	
MICHAELSVILLE RD	CO	430	NONE	
MAPLE AVE	CO	431	NONE	
RAILROAD AVE	CO	432	NONE	
CHELSEA RD	CO	433	NONE	
FORD'S LA	CO	434	NONE	
FORD'S LA	CO	434	NONE	
FORD'S LA	CO	434	NONE	
FORD'S LA	99GPS-EX20	CO	434	NONE
FORD'S LA	CO	434	NONE	
FORD'S LA	CO	434	NONE	
MITCHELL DR	CO	435	NONE	
FOREST GREENS RD	CO	436	NONE	
PARK BEACH DR	CO	437	NONE	
PARK BEACH DR	CO	437	NONE	
PARK BEACH DR	99GPS-EX21	CO	437	NONE
PARK BEACH DR	CO	437	NONE	
GULF DR	CO	438	NONE	
GULF DR	CO	438	NONE	
GULF DR	99GPS-EX2	CO	438	NONE
GULF DR	CO	438	NONE	
CLUBHOUSE DR	CO	439	NONE	
CLUBHOUSE DR	CO	439	NONE	
CLUBHOUSE DR	CO	439	NONE	
LOCUST RD	CO	440	NONE	
OAKDALE ST	CO	441	NONE	
OAKDALE ST	99GPS-EX21	CO	441	NONE
OAKDALE ST	CO	441	NONE	
OAKDALE ST	CO	441	NONE	
POPLAR GROVE AVE	CO	442	NONE	
POPLAR GROVE AVE	99GPS-EX23	CO	442	NONE
POPLAR GROVE AVE	CO	442	NONE	
POPLAR GROVE AVE	CO	442	NONE	
CANNING HOUSE RD	CO	443	NONE	
CANNING HOUSE RD	CO	443	NONE	
EMORY CHURCH RD	CO	444	NONE	

Rte # not on map
 NC - "FORDS LA"
 NC - "FORDS LA"
 TWL - Signed "Pvt. Rd." @ MP 0.82
 TWL - Signed "Pvt. Rd." @ MP 0.83
 TWL - Signed "Pvt. Rd." @ MP 0.84
 TWL - Signed "Pvt. Rd." @ MP 0.85

TWL/Ties - Ext'd 0.17 Mi from Co 441 "OAKDALE ST" to MP 0.00
 TWL/Ties - Ext'd 0.17 Mi from Co 441 "OAKDALE ST" to MP 0.00
 TWL/Ties - Ext'd 0.17 Mi from Co 441 "OAKDALE ST" to MP 0.00
 TWL/Ties - Ext'd 0.17 Mi from Co 441 "OAKDALE ST" to MP 0.00
 TWL - Locked gate @ MP 0.02 & Barricade @ Co 436
 TWL - Locked gate @ MP 0.02 & Barricade @ Co 436
 TWL - Locked gate @ MP 0.02 & Barricade @ Co 436
 TWL - Locked gate @ MP 0.02 & Barricade @ Co 436
 NC - "CLUB_HOUSE DR"
 NC - "CLUB_HOUSE DR"
 NC - "CLUB_HOUSE DR"

Ties - see Co 437
 Ties - see Co 437
 Ties - see Co 437
 Ties - see Co 437
 TWL - ext. to MP 0.39
 TWL - ext. to MP 0.39
 TWL - ext. to MP 0.39
 TWL - ext. to MP 0.39

EMORY CHURCH RD	CO	444	NONE
ROBINSON MILL RD	CO	445	NONE
MT CALVARY CHURCH RD	CO	446	NONE
MT CALVARY CHURCH RD	CO	446	NONE
MT CALVARY CHURCH RD	CO	446	NONE
MT CALVARY CHURCH RD	CO	446	NONE
KALMBACHER RD	CO	447	NONE
GRANGE DR	CO	448	NONE
BUSH RD	CO	449	NONE
SEWELL RD	CO	450	NONE
SEWELL RD 99GPS-EX25	CO	450	NONE
SEWELL RD	CO	450	NONE
SEWELL RD	CO	450	NONE
HOOKERS MILL RD	CO	451	NONE
HOOKERS MILL RD	CO	451	NONE
ST MARY'S CHURCH RD	CO	452	NONE
PRESTON LA	CO	453	NONE
SILVER SPRUCE LA	CO	454	NONE
SEDBERRY LA	CO	455	NONE
SEDBERRY LA	CO	455	NONE
SEDBERRY LA	CO	455	NONE
SEDBERRY LA	CO	455	NONE
LOU MAR DR	CO	456	NONE
LOU MAR DR	CO	456	NONE
LOU MAR DR 99GPS-EX26	CO	456	NONE
LOU MAR DR	CO	456	NONE
COKESBURY RD	CO	457	NONE
LONG BAR HARBOR RD	CO	458	NONE
B&O RD	CO	459	NONE
ABINGDON BEACH RD	CO	460	NONE
ABINGDON BEACH RD	CO	460	NONE
ABINGDON BEACH RD	CO	460	NONE
ABINGDON BEACH RD	CO	460	NONE
HARFORD BOAT CLUB RD	CO	461	NONE
LEIGHT RD	CO	462	NONE
LEIGHT RD 99GPS-EX28	CO	462	NONE
LEIGHT RD	CO	462	NONE
LEIGHT RD	CO	462	NONE
MARYLAND AVE	CO	463	NONE
WASHINGTON AVE	CO	464	NONE
WASHINGTON AVE 99GPS-EX29	CO	464	NONE
WASHINGTON AVE	CO	464	NONE

LC - Road End @ 0.26 Aban'd Ahead
LC - Road End @ 0.26 Aban'd Ahead
LC - Road End @ 0.26 Aban'd Ahead
LC - Road End @ 0.26 Aban'd Ahead

99GPS-EX24

LC - Road End @ 0.66 Aban'd Ahead No CDS
LC - Road End @ 0.66 Aban'd Ahead No CDS
LC - Road End @ 0.66 Aban'd Ahead No CDS
LC - Road End @ 0.66 Aban'd Ahead No CDS

Ties - new tie @ Co 456
Ties - new tie @ Co 456
Ties - new tie @ Co 456
Ties - new tie @ Co 456
LC- MP 0.00 to 0.03 Aban'd.
LC- MP 0.00 to 0.03 Aban'd.
LC- MP 0.00 to 0.03 Aban'd.
LC- MP 0.00 to 0.03 Aban'd.

LC- MP 0.44 Signed "End Harford County Maintenance" & "Pvt." ahead
LC- MP 0.44 Signed "End Harford County Maintenance" & "Pvt." ahead
LC- MP 0.44 Signed "End Harford County Maintenance" & "Pvt." ahead
LC- MP 0.44 Signed "End Harford County Maintenance" & "Pvt." ahead

99GPS-EX27

TW/Reloc - Sign'g & Pav'g indicate Co 462 Relo'd to alignment MP 0.50 - 0.70 Co 1051 (see Co 10)
TW/Reloc - Sign'g & Pav'g indicate Co 462 Relo'd to alignment MP 0.50 - 0.70 Co 1051 (see Co 10)
TW/Reloc - Sign'g & Pav'g indicate Co 462 Relo'd to alignment MP 0.50 - 0.70 Co 1051 (see Co 10)
TW/Reloc - Sign'g & Pav'g indicate Co 462 Relo'd to alignment MP 0.50 - 0.70 Co 1051 (see Co 10)

Tie - OP 464 now signed "W. BAKER AVE"
Tie - OP 464 now signed "W. BAKER AVE"
Tie - OP 464 now signed "W. BAKER AVE"

LONGLEY RD	CO	465	NONE
W BAKER AVE	CO	466	NONE
PACA AVE	CO	467	NONE
W BAKER AVE	CO	468	NONE
W BAKER AVE	CO	468	NONE
W BAKER AVE	99GPS-EX29CO	468	NONE
W BAKER AVE	CO	468	NONE
HILLTOP AVE	CO	469	NONE
PHILADELPHIA AVE	CO	470	NONE
MILL RD	CO	471	NONE
NORTHRIDGE	CO	472	NONE
GOAT HILL RD	CO	473	NONE
NOVA SCOTIA RD	CO	474	NONE
CULLUM RD	CO	475	NONE
BELCAMP RD	CO	476	NONE
WEST LA	CO	477	NONE
WEST CT	CO	478	NONE
VALIANT DR	CO	479	NONE
PORTER DR	CO	480	NONE
PORTER DR	CO	480	NONE
BROOKS AVE	CO	481	NONE
HAVEN AVE	CO	482	NONE
VAN BIBBER RD	CO	483	NONE
VAN BIBBER RD	CO	483	NONE
VAN BIBBER RD	CO	483	NONE
VAN BIBBER RD	CO	483	NONE
SNOW RD	CO	484	NONE
ROTH RD	CO	485	NONE
WINTERS RUN RD	CO	486	NONE
LINS DR	CO	487	NONE
EVA AVE	CO	488	NONE
HEIM LA	CO	489	NONE
DOROTHY AVE	CO	490	NONE
SHIRLEY AVE	CO	491	NONE
HOLLY DR	CO	492	NONE
LAUREL DR	CO	493	NONE
BULLS LA	CO	494	NONE
FERN AVE	CO	495	NONE
ARBUTUS DR	CO	496	NONE
ALEXIS DR	CO	497	NONE
GUNPOWDER DR	CO	498	NONE
GUNPOWDER DR	CO	498	NONE

Tie/New OP Rd ? - @ MP 0.22 Rd X's Co 468 USP Rep. Said it is pub. Rd w/ W Baker Ave. Addr's
Tie/New OP Rd ? - @ MP 0.22 Rd X's Co 468 USP Rep. Said it is pub. Rd w/ W Baker Ave. Addr's
Tie/New OP Rd ? - @ MP 0.22 Rd X's Co 468 USP Rep. Said it is pub. Rd w/ W Baker Ave. Addr's
Tie/New OP Rd ? - @ MP 0.22 Rd X's Co 468 USP Rep. Said it is pub. Rd w/ W Baker Ave. Addr's

NAME CHANGE?

99GPS-EX30

Map does not show CDS @ MP 0.24

Map does not show CDS @ MP 0.24

Reloc/Ties - Co 483/1052 realigned to New ties w/Co 744

Reloc/Ties - Co 483/1052 realigned to New ties w/Co 744

Reloc/Ties - Co 483/1052 realigned to New ties w/Co 744

Reloc/Ties - Co 483/1052 realigned to New ties w/Co 744

NC - "GUN_POWDER DR"

NC - "GUN_POWDER DR"

GUNPOWDER DR	CO	498	NONE	
ORSBURN DR	CO	499	NONE	
ORSBURN LA	CO	500	NONE	
ORSBURN LA	99GPS-EX31	CO	500	NONE
ORSBURN LA	CO	500	NONE	
ORSBURN LA	CO	500	NONE	
HILLTOP DR	CO	501	NONE	
SHANNON RD	CO	502	NONE	
GREEN RD	CO	503	NONE	
TAYLOR BROOK RD	CO	504	NONE	
JOPPA RD	CO	505	NONE	
N TUCKER RD	CO	506	NONE	
TRIMBLE RD	CO	507	NONE	
TRIMBLE RD	CO	507	NONE	
TRIMBLE RD	CO	507	NONE	
JOPPA FARM RD	CO	508	NONE	
JOPPA FARM RD	CO	508	NONE	
DENBYTOWN RD	CO	509	NONE	
DENBYTOWN RD	CO	509	NONE	
DENBYTOWN RD	CO	509	NONE	
FORT HOYLE RD	CO	510	NONE	
NUTTAL AVE	CO	511	NONE	
NUTTAL AVE	CO	511	NONE	
HANSON RD	CO	512	NONE	
LOVE CT	CO	513	NONE	
HORNBEAM RD	CO	514	NONE	
CATALPA LA	CO	515	NONE	
OAK ST	CO	516	NONE	
PERRY CT	CO	517	NONE	
ROSEWOOD DR	CO	518	NONE	
MULBERRY LA	CO	519	NONE	
BAYBERRY RD	CO	521	NONE	
WILLOUGHBY BEACH RD	CO	522	NONE	
WILLOUGHBY BEACH RD	CO	522	NONE	
WILLOUGHBY BEACH RD	CO	522	NONE	
PERRY AVE	CO	523	NONE	
PERRY AVE	CO	523	NONE	
BROADNECK CROSSING	CO	524	NONE	
BAUERS DR	CO	525	NONE	
FREY'S RD	CO	526	NONE	
FLYING POINT RD	CO	527	NONE	
KENNARD AVE	CO	528	NONE	

NC - "GUN_POWDER DR"

LC? - Signed "Pvt. Rd." @ MP 0.35 Appears to be Pvt. Maint. @ MP 0.45
 LC? - Signed "Pvt. Rd." @ MP 0.35 Appears to be Pvt. Maint. @ MP 0.45
 LC? - Signed "Pvt. Rd." @ MP 0.35 Appears to be Pvt. Maint. @ MP 0.45
 LC? - Signed "Pvt. Rd." @ MP 0.35 Appears to be Pvt. Maint. @ MP 0.45

NC - "DEMBYTOWN RD"
 NC - "DEMBYTOWN RD"
 NC - "DEMBYTOWN RD"

DME - No intersection @ MD 24
 DME - No intersection @ MD 24

Maps show name of Aban'd Co 608 "Battle St" ON alignment of Co 522
 Maps show name of Aban'd Co 608 "Battle St" ON alignment of Co 522

WALTERS RD	CO	529	NONE	
CRESTWOOD DR	CO	530	NONE	
LOVE AVE	CO	531	NONE	
CRESTWOOD CT	CO	532	NONE	
TUPELO RD	CO	533	NONE	
FERN ST	CO	534	NONE	
FERN ST	CO	534	NONE	
FERN ST	CO	534	NONE	
CHERRY RD	CO	535	NONE	
GREENBRIER CT	CO	536	NONE	
GREENBRIER CT	CO	536	NONE	
GREENBRIER CT	CO	536	NONE	
LINDA LA	CO	537	NONE	
PINE RD	CO	538	NONE	
OLD QUAKER RD	CO	539	NONE	
MARYLAND AVE	CO	540	NONE	
KIRK RD	CO	541	NONE	
MARTIN RD	CO	542	NONE	
LYNN LEE RD	CO	543	NONE	
LYON ST	CO	544	NONE	
BARRETT ST	CO	545	NONE	
BARRETT ST	CO	546	NONE	
BAYVIEW DR	CO	547	NONE	
BAYVIEW DR	CO	547	NONE	
CURRIER ST	CO	548	NONE	
JOHN SMITH ST	CO	549	NONE	
OLD KERR RD	CO	550	NONE	
N TABERNACLE RD	CO	551	NONE	
WILLOW OAK RD	CO	552	NONE	
CLEAR VIEW RD	CO	553	NONE	
CLEAR VIEW RD	CO	553	NONE	
CLEAR VIEW RD	CO	553	NONE	
PIN OAK RD	CO	554	NONE	
POMEROY AVE	CO	555	NONE	
POMEROY AVE	CO	555	NONE	
POMEROY AVE	99GPS-EX32	CO	555	NONE
POMEROY AVE	CO	555	NONE	
PLEASANT HILLS CIR	CO	556	NONE	
HIGHLAND AVE	CO	557	NONE	
RIDGEVIEW DR	CO	558	NONE	
KEVIN RD	CO	559	NONE	
CHARTER OAK AVE	CO	560	NONE	

NC - "FERN DR"
NC - "FERN DR"
NC - "FERN DR"

NC - "GREEBRIAR CT"
NC - "GREEBRIAR CT"
NC - "GREEBRIAR CT"

check functional class
check functional class

NC - "CLEARVIEW RD"
NC - "CLEARVIEW RD"
NC - "CLEA+H894IEW RD"

Split Inv?/NC - MP 0.00 - 0.13 Signed "WILSON ST" MP 0.13 - 0.26 signed "POMEROY AVE"
Split Inv?/NC - MP 0.00 - 0.13 Signed "WILSON ST" MP 0.13 - 0.26 signed "POMEROY AVE"
Split Inv?/NC - MP 0.00 - 0.13 Signed "WILSON ST" MP 0.13 - 0.26 signed "POMEROY AVE"
Split Inv?/NC - MP 0.00 - 0.13 Signed "WILSON ST" MP 0.13 - 0.26 signed "POMEROY AVE"

ROLLING RD	CO	561	NONE	
GREENWAY	CO	562	NONE	
GREENWAY	CO	562	NONE	
GREENWAY	CO	562	NONE	
KATHLEEN DR	CO	563	NONE	
SMITHSON DR	CO	564	NONE	
LAWSON RD	CO	565	NONE	
TEMPLE RD	CO	566	NONE	
MELLOW RD	CO	567	NONE	
MELLOW RD	CO	567	NONE	
MEADOW CT	CO	568	NONE	
GREENSPRING AVE	CO	569	NONE	
GREENSPRING AVE	CO	569	NONE	
GREENSPRING AVE	CO	569	NONE	
BARRYS LA	CO	570	NONE	
SAM HILL RD	CO	571	NONE	
LA GRANGE RD	CO	572	NONE	
KAHOE RD	CO	573	NONE	
GREENWOOD RD	CO	574	NONE	
DAWSON RD	CO	575	NONE	
DAWSON RD	CO	575	NONE	
DAWSON RD	GPS-EX15	CO	575	NONE
DAWSON RD	CO	575	NONE	
MANOR CIR	CO	576	NONE	
MATTHEWS AVE	CO	577	NONE	
POUSKA RD	CO	578	NONE	
FAIRWAY DR	CO	579	NONE	
FAIRWAY DR	CO	579	NONE	
FAIRWAY DR	CO	579	NONE	
SHELBURNE RD	CO	580	NONE	
CLUB RD	CO	581	NONE	
HUNT RD	CO	582	NONE	
MURGATROYD RD	CO	583	NONE	
CARLO RD	CO	584	NONE	
WORTHINGTON CT	CO	585	NONE	
SCENIC DR	CO	586	NONE	
ERWIN DR	CO	587	NONE	
ENFIELD RD	CO	588	NONE	
ENSOR DR	CO	589	NONE	
ENSOR CT	CO	590	NONE	
AVERILL RD	CO	591	NONE	
AVERY CT	CO	592	NONE	

Maps & Master File Show CDS - not on inventory & not found in field
 Maps & Master File Show CDS - not on inventory & not found in field
 Maps & Master File Show CDS - not on inventory & not found in field

check functional class
 check functional class

NC- "GREENSPRING AVE W."
 NC- "GREENSPRING AVE W."
 NC- "GREENSPRING AVE W."

TWL/Reloc/New Ties - Co 575 Relocated and ext'd. to new intersection w/ Co 143
 TWL/Reloc/New Ties - Co 575 Relocated and ext'd. to new intersection w/ Co 143
 TWL/Reloc/New Ties - Co 575 Relocated and ext'd. to new intersection w/ Co 143
 TWL/Reloc/New Ties - Co 575 Relocated and ext'd. to new intersection w/ Co 143

Maps & Master File Show CDS - not on inventory & not found in field
 Maps & Master File Show CDS - not on inventory & not found in field
 Maps & Master File Show CDS - not on inventory & not found in field

BARKSDALE RD	CO	593	NONE	
CHATFIELD RD	CO	594	NONE	
BRADLEY RD	CO	595	NONE	
BONHAM RD	CO	596	NONE	
BRESLIN RD	CO	597	NONE	
BRAXTON CT	CO	598	NONE	
CONTEE RD	CO	599	NONE	
BARTLETT CT	CO	600	NONE	
TURNER LA	CO	601	NONE	
TURNER LA	CO	601	NONE	
CORNS DR	CO	603	NONE	
STURGILL DR	CO	604	NONE	
GODDARD ST	CO	609	NONE	
GODDARD ST	99GPS-EX33	CO	609	NONE
MORGAN ST	CO	610	NONE	
BROWN ST	CO	611	NONE	
STARR ST	CO	612	NONE	
ROCKWELL ST	CO	613	NONE	
WEBSTER ST	CO	614	NONE	
ARMSTRONG ST	CO	615	NONE	
OLD ROBIN HOOD RD	CO	616	NONE	
E JARRETTSVILLE RD	CO	617	NONE	
E JARRETTSVILLE RD	CO	617	NONE	
MELROSE LA	CO	619	NONE	
NOVA DR	CO	620	NONE	
TITAN TERR	CO	621	NONE	
TITAN TERR	CO	621	NONE	
TITAN TERR	99GPS-EX34	CO	621	NONE
TITAN TERR	CO	621	NONE	
MERCURY CT	CO	622	NONE	
SYCAMORE DR	CO	623	NONE	
WOODS END DR	CO	624	NONE	
SYCAMORE CT	CO	625	NONE	
VALLEYBROOK DR	CO	626	NONE	
VALLEYBROOK DR	CO	626	NONE	
VALLEYBROOK CT	CO	627	NONE	
VALLEYBROOK CT	CO	627	NONE	
DALE CT	CO	628	NONE	
LUKE ST	CO	629	NONE	
MAR LYNN LA	CO	630	NONE	
ADAMS RD	CO	631	NONE	
DUBLIN MANOR RD	CO	632	NONE	

check functional class
check functional class

LC - NJB Barrier @ MP 0.10 no access to GV 8609
LC - H785NJB Barrier @ MP 0.10 no access to GV 8610

LC - MP 0.55 - 0.62 Aban'd.
LC - MP 0.55 - 0.62 Aban'd.
LC - MP 0.55 - 0.62 Aban'd.
LC - MP 0.55 - 0.62 Aban'd.

DME - Maps show Co 627 X'g. Co 626 "t" intersection on inv & in field
DME - Maps show Co 627 X'g. Co 626 "t" intersection on inv & in field
DME - Maps show Co 627 X'g. Co 626 "t" intersection on inv & in field
DME - Maps show Co 627 X'g. Co 626 "t" intersection on inv & in field

SEAMOUNT RD	CO	633	NONE
CHANTERY DR	CO	634	NONE
HANNAH RD	CO	635	NONE
ASHWOOD RD	CO	636	NONE
BEECHCROFT RD	CO	637	NONE
GILWOOD DR	CO	638	NONE
DONNAWOOD DR	CO	639	NONE
SCARLET OAK CT	CO	640	NONE
BIRCH CT	CO	641	NONE
MONTGOMERY DR	CO	642	NONE
SOUTHVIEW RD	CO	643	NONE
WHISTLER RD	CO	644	NONE
EMMERICK DR	CO	645	NONE
ECKHART DR	CO	646	NONE
ERICKSON CT	CO	647	NONE
ECHOLS CT	CO	648	NONE
ECKHART CT	CO	649	NONE
EDELIN RD	CO	650	NONE
CHANDLER CT	CO	651	NONE
FERGUSON RD	CO	652	NONE
FRAZIER CT	CO	653	NONE
FITZHUGH RD	CO	654	NONE
FOXWELL CT	CO	655	NONE
FUNGSTEN CT	CO	656	NONE
FALCONER RD	CO	657	NONE
FALCONER RD	CO	657	NONE
FALCONER RD	99GPS-EX35CO	657	NONE
FALCONER RD	CO	657	NONE
DURYEA DR	CO	658	NONE
DONCASTER RD	CO	659	NONE
WOODLEA DR	CO	660	NONE
WOODLEA DR	CO	660	NONE
WOODLEA DR	99GPS-EX3CO	660	NONE
WOODLEA DR	CO	660	NONE
GOLF CT	CO	661	NONE
PARK HEIGHTS DR	CO	662	NONE
TERRA VISTA DR	CO	663	NONE
CROWN HILL RD	CO	664	NONE
OVERLOOK DR	CO	665	NONE
GREGORY DR	CO	666	NONE
GREGORY PL	CO	667	NONE
INGLESIDE DR	CO	668	NONE

TWL/Reloc/Ties - Co 657 Reloc'd. & ext'd. to MP 0.96 No Tie w/ Co 670/OP 1685
TWL/Reloc/Ties - Co 657 Reloc'd. & ext'd. to MP 0.96 No Tie w/ Co 670/OP 1685
TWL/Reloc/Ties - Co 657 Reloc'd. & ext'd. to MP 0.96 No Tie w/ Co 670/OP 1685
TWL/Reloc/Ties - Co 657 Reloc'd. & ext'd. to MP 0.96 No Tie w/ Co 670/OP 1685

TWL - Signed "End Harford County Maintenance" @ MP 0.14 & "Pvt." ahead
TWL - Signed "End Harford County Maintenance" @ MP 0.14 & "Pvt." ahead
TWL - Signed "End Harford County Maintenance" @ MP 0.14 & "Pvt." ahead
TWL - Signed "End Harford County Maintenance" @ MP 0.14 & "Pvt." ahead

KENWOOD DR	CO	669	NONE
HINTON RD	99GPS-EX3 CO	670	NONE
HINTON RD	CO	670	NONE
PERCH PL	CO	671	NONE
WINDING VALLEY DR	CO	672	NONE
CHILBERRY AVE	CO	673	NONE
CHILBERRY AVE	CO	673	NONE
CHILBERRY AVE	CO	673	NONE
OAKLYN RD	CO	674	NONE
SUMMIT DR	CO	675	NONE
SUMMIT TERR	CO	676	NONE
SPRINGWOODS TERR	CO	677	NONE
LYNCH TERR	CO	678	NONE
FRONTAGE RD	CO	679	NONE
E BEL AIR AVE	CO	680	NONE
FAIRVIEW DR	CO	681	NONE
PLAINFIELD DR	CO	682	NONE
DEER DR	CO	683	NONE
WIESSER CT	CO	684	NONE
WINFIELD DR	CO	685	NONE
WINFIELD DR	CO	685	NONE
BERNADETTE DR	CO	686	NONE
CELESTE RD	CO	687	NONE
CELESTE RD	CO	687	NONE
DARLENE RD	CO	688	NONE
LARK DR	CO	689	NONE
BELVUE DR	CO	690	NONE
ALLVUE CT	CO	691	NONE
BRABCHUCK CT	CO	692	NONE
BRABCHUCK CT	99GPS-EX37 CO	692	NONE
BRABCHUCK CT	CO	692	NONE
BRABCHUCK CT	CO	692	NONE
SPRINGHILL DR	CO	693	NONE
WILDWOOD DR	CO	694	NONE
WILD ORCHID DR	CO	695	NONE
BLUEFIELD CIR	CO	696	NONE
KINGSBURY DR	CO	697	NONE
BANYON RD	CO	698	NONE
BANYON CT	CO	699	NONE
LACEWOOD DR	CO	700	NONE
ASPEN LA	CO	701	NONE
PAPAYA RD	CO	702	NONE

New Ties - No tie w/ reloc'd. Co 657 - OP 1685 now Ent. To Joppatown HS

New Ties - No tie w/ reloc'd. Co 657 - OP 1685 now Ent. To Joppatown HS

NC - "CHILBERRY AVE W."

NC - "CHILBERRY AVE W."

NC - "CHILBERRY AVE W."

Maps show CDS that is not on inv. or in field

Maps show CDS that is not on inv. or in field

Maps show CDS that is not on inv. or in field

Maps show CDS that is not on inv. or in field

NC & LC - "BRADCHUCK CT" / Ending MP now 0.08

NC & LC - "BRADCHUCK CT" / Ending MP now 0.08

LC - Ending MP now 0.08

NC & LC - "BRADCHUCK CT" / Ending MP now 0.08

Map shows Co 691

GREENHEART LA	CO	703	NONE
GREEN MARBLE RD	CO	704	NONE
SILVERBELL DR	CO	705	NONE
LESLIE RD	CO	706	NONE
ROBINSON MILL RD	CO	707	NONE
ROBINSON MILL RD 99GPSEX38	CO	707	NONE
ROBINSON MILL RD	CO	707	NONE
ROBINSON MILL RD	CO	707	NONE
SYCAMORE LA	CO	708	NONE
SMITH RD	CO	709	NONE
SHERRILL DR	CO	710	NONE
SOUTHERN DR	CO	711	NONE
OAK AVE	CO	712	NONE
BUELL DR	CO	713	NONE
ROY TERR	CO	714	NONE
HOLMAN DR	CO	715	NONE
ROLLING RD	CO	716	NONE
ROLLING GREEN RD	CO	717	NONE
ROLLING GREEN RD 99GPS-EX39	CO	717	NONE
ROLLING GREEN RD	CO	717	NONE
FINNEY AVE	CO	718	NONE
WHITE THORN WAY	CO	719	NONE
WHITE THORN WAY	CO	719	NONE
WHITE THORN WAY	CO	719	NONE
MAXWELL CT	CO	720	NONE
HASLETT RD	CO	721	NONE
HARDIN DR	CO	722	NONE
GARNETT RD	CO	723	NONE
GILMOR RD	CO	724	NONE
GRIGSBY CT	CO	725	NONE
GLANDEL CT	CO	726	NONE
HONEYSUCKLE DR	CO	727	NONE
IVY CT	CO	728	NONE
BOWLES TERR	CO	729	NONE
MARSHALL DR	CO	730	NONE
PERSIMMON PL	CO	731	NONE
FALLSMONT DR	CO	732	NONE
PARKVUE RD	CO	733	NONE
COX TERR	CO	734	NONE
KNOLL CT	CO	735	NONE
AUTUMN DR	CO	736	NONE
ARDEN DR	CO	737	NONE

LC/Reloc - MP 0.65 - 0.67 signed "Ent. to Camp Oest"/MP 0.63 - 0.65 reloc'd.
 LC/Reloc - MP 0.65 - 0.67 signed "Ent. to Camp Oest"/MP 0.63 - 0.65 reloc'd.
 LC/Reloc - MP 0.65 - 0.67 signed "Ent. to Camp Oest"/MP 0.63 - 0.65 reloc'd.
 LC/Reloc - MP 0.65 - 0.67 signed "Ent. to Camp Oest"/MP 0.63 - 0.65 reloc'd.

NC- "ROLLING GREEN DR"
 NC- "ROLLING GREEN DR"
 NC- "ROLLING GREEN DR"

NC- "WHITETHORN WAY"
 NC- "WHITETHORN WAY"
 NC- "WHITETHORN WAY"

Maps show CDS that is not on inv. or in field

ARDEN DR	CO	737	NONE	
ARDEN DR	CO	737	NONE	
ELY RD	CO	738	NONE	
ELY RD	CO	738	NONE	
ELY RD	99GPS-EX40	CO	738	NONE
ELY RD	CO	738	NONE	
TALLY-HO PL	CO	739	NONE	
NELSON LA	CO	740	NONE	
SCARFF RD	CO	741	NONE	
OLD FALLSTON RD	CO	742	NONE	
OLD MOUNTAIN RD	CO	743	NONE	
WALTON RD	CO	744	NONE	
WALTON RD	CO	744	NONE	
WALTON RD	CO	744	NONE	
WALTON RD	CO	744	NONE	
WOODSDALE RD	CO	745	NONE	
OLD EDGEWOOD RD	CO	746	NONE	
DUBLIN SCHOOL RD	CO	747	NONE	
ARENA RD	CO	748	NONE	
STONEYSIDE RD	CO	749	NONE	
STONEYSIDE RD	CO	750	NONE	
STONEYSIDE RD	CO	750	NONE	
STREAMSIDE DR	CO	751	NONE	
STONEYSIDE RD	CO	752	NONE	
STONEYSIDE RD	CO	752	NONE	
STONEYSIDE RD	CO	752	NONE	
FARM RD	CO	753	NONE	
GARRETT CT	CO	754	NONE	
RANDOLPH RD	CO	755	NONE	
ASHLEY CT	CO	756	NONE	
NORTHVIEW PL	CO	757	NONE	
WESTVIEW CT	CO	758	NONE	
PARADISE RD	CO	759	NONE	
YORK DR	CO	760	NONE	
OXFORD CT	CO	761	NONE	
KENT CT	CO	762	NONE	
HAYS RD	CO	763	NONE	
LORINE CT	CO	764	NONE	
SOUTHVIEW CT	CO	765	NONE	
BEECH WOOD AVE	CO	766	NONE	
BEECH WOOD AVE	CO	766	NONE	
BEECH WOOD AVE	CO	766	NONE	

Maps show CDS that is not on inv. or in field

Maps show CDS that is not on inv. or in field

LC/Needs Reinv. - Abandonments @ both Rd Ends, Spurs scarified & no Ties on MD 152

LC/Needs Reinv. - Abandonments @ both Rd Ends, Spurs scarified & no Ties on MD 152

LC/Needs Reinv. - Abandonments @ both Rd Ends, Spurs scarified & no Ties on MD 152

LC/Needs Reinv. - Abandonments @ both Rd Ends, Spurs scarified & no Ties on MD 152

Reloc/Ties - Co 483/1052 realigned to New ties w/Co 744

Reloc/Ties - Co 483/1052 realigned to New ties w/Co 744

Reloc/Ties - Co 483/1052 realigned to New ties w/Co 744

Reloc/Ties - Co 483/1052 realigned to New ties w/Co 744+H606

Add CDS to maps

Add CDS to maps

NC - "STONEYSIDE DR"

NC - "STONEYSIDE DR"

NC - "STONEYSIDE DR"

Index Map shows Co 751

NC - "BEECHWOOD AVE"

NC - "BEECHWOOD AVE"

NC - "BEECHWOOD AVE"

LONDONDERRY DR	CO	767	NONE
TAMWORTH RD	CO	768	NONE
APOLLO TERR	CO	769	NONE
APOLLO TERR	CO	769	NONE
APOLLO TERR	CO	769	NONE
APOLLO TERR	CO	769	NONE
MEADOWBROOK LA	CO	770	NONE
FOX RIDGE DR	CO	771	NONE
BROTHERTON CT	CO	772	NONE
FOX HOLLOW RD	CO	773	NONE
PALMYRA DR	CO	774	NONE
PALMYRA CT	CO	775	NONE
PLAINVUE WAY	CO	776	NONE
BROCKWAY PL	CO	777	NONE
BROCKWAY PL	CO	777	NONE
CEDAR SPRING RD	CO	779	NONE
WESTWIND CT	CO	780	NONE
HOLLOWAY RD	CO	781	NONE
HOLLOWAY RD	CO	781	NONE
HOLLOWAY RD	CO	781	NONE
BLUE HOUSE RD	CO	782	NONE
BLUE HOUSE CT	CO	783	NONE
POWDER MILL RD	CO	785	NONE
POWDER MILL RD	CO	785	NONE
POWDER MILL RD	CO	785	NONE
REMINGTON RD	CO	786	NONE
WINCHESTER WAY	CO	787	NONE
TELEGRAPH RD	CO	788	NONE
TELEGRAPH RD	CO	788	NONE
TELEGRAPH RD	CO	788	NONE
WESLEYAN RD	CO	789	NONE
BROAD CREEK LANDING RD	CO	790	NONE
S CONSTITUTION RD	CO	791	NONE
MAIN ST	CO	792	NONE
POINT CONCORD RD	CO	793	NONE
BRANCH RD	CO	794	NONE
CYPRESS CT	CO	795	NONE
SORRELWOOD CT	CO	796	NONE
CHARWOOD CT	CO	797	NONE
CHELL RD	CO	798	NONE
CURRY CT	CO	799	NONE
CANBY CT	CO	800	NONE

New Tie - OP 334 Aban'd.
New Tie - OP 334 Aban'd.
New Tie - OP 334 Aban'd.
New Tie - OP 334 Aban'd.

??? SEE CHRIS GALE OR GARY DAVIS???

Rd not shown on map (B-13) YES IT IS! CUL DE SAC IS NOT.
Rd not shown on map (B-13)

NC - "HOLLOWAY RD"
NC - "HOLLOWAY RD"
NC - "HOLLOWAY RD"

NC - "POWDER MILL DR"
NC - "POWDER MILL DR"
NC - "POWDER MILL DR"

NC - "N. TELEGRAPH RD"
NC - "N. TELEGRAPH RD"
NC - "N. TELEGRAPH RD"

Rte # not on index map
Tie - MCFADDEN RD @ MP 0.00 shown as "No Name" in master file

DALLAS CT	CO	801	NONE
DREW CT	CO	802	NONE
SHORE DR	CO	803	NONE
TOWNE CENTER DR	CO	804	NONE
KERSHAW RD	CO	805	NONE
KERSHAW CT	CO	806	NONE
KILGORE CT	CO	807	NONE
TERRYSYDE CT	CO	808	NONE
BERNADETTE CT	CO	810	NONE
RUTH AVE	CO	811	NONE
BEECHWOOD LA	CO	812	NONE
BEECHWOOD LA	CO	812	NONE
WOODLYN DR	CO	813	NONE
LOUIS DR	CO	814	NONE
LOUIS DR	CO	814	NONE
LOUIS DR	CO	814	NONE
LOLOA DR	CO	815	NONE
KAREN DR	CO	816	NONE
BEAVERS CT	CO	817	NONE
KEARNEY DR	CO	818	NONE
KEMPER RD	CO	819	NONE
LATIMER RD	CO	820	NONE
KANE CT	CO	821	NONE
KIMBALL CT	CO	822	NONE
FOSTER BRANCH RD	CO	823	NONE
WOOLSEY DR	CO	824	NONE
DAISY LA	CO	825	NONE
ROSE CT	CO	826	NONE
NODLEIGH TERR	CO	827	NONE
TREBOR CT	CO	828	NONE
EATON DR	CO	829	NONE
EATON DR	CO	829	NONE
BUCKTHORN DR	CO	830	NONE
BUCKTHORN DR	CO	830	NONE
COEN RD	CO	832	NONE
RIDGECROFT DR	CO	833	NONE
BEAUMONT CT	CO	834	NONE
TURNBRIDGE RD	CO	835	NONE
TURNBRIDGE RD	99GPS-EX41 CO	835	NONE
TURNBRIDGE RD	CO	835	NONE
TURNBRIDGE RD	CO	835	NONE
HIGHVUE CT	CO	836	NONE

Verify existing inv/linework rd. does not appear to conform to map as found in field
 Verify existing inv/linework rd. does not appear to conform to map as found in field

NC - "LOUIS LA"
 NC - "LOUIS LA"
 NC - "LOUIS LA"

Map shows Co 830 X'g Co 829 to CDS -No CDS or X'g.
 Map shows Co 830 X'g Co 829 to CDS -No CDS or X'g.
 Map shows Co 830 X'g Co 829 to CDS -No CDS or X'g.
 Map shows Co 830 X'g Co 829 to CDS -No CDS or X'g.

Poss. LC - Road End now @ CDS
 Poss. LC - Road End now @ CDS
 Poss. LC - Road End now @ CDS
 Poss. LC - Road End now @ CDS

BRADVIEW LA	CO	837	NONE
HILLSBORO CT	CO	838	NONE
MILL CREEK RD	CO	839	NONE
MILL CREEK RD	CO	839	NONE
MILL CREEK RD	CO	839	NONE
GROVETON CT	CO	840	NONE
GRANDVIEW CT	CO	841	NONE
SPRINGVIEW CT	CO	842	NONE
BALSAM CT	CO	843	NONE
PARK SHIRE CT	CO	844	NONE
PARK SHIRE CT	CO	844	NONE
PARK SHIRE CT	CO	844	NONE
PAGE CT	CO	845	NONE
SELLRUS CT	CO	846	NONE
ITHICA CT	CO	847	NONE
SHARPS CT	CO	848	NONE
TROUT TERR	CO	849	NONE
PILGRIM RD	CO	850	NONE
MYSTIC CT	CO	851	NONE
INVERNESS WAY	CO	852	NONE
MCGREGOR WAY	CO	853	NONE
HAREWOOD RD	CO	854	NONE
HAWTHORNE RD	CO	855	NONE
HEMLOCK RD	CO	856	NONE
HAREWOOD CT	CO	857	NONE
LOMBARD CT	CO	858	NONE
TIDE CIR	CO	859	NONE
CREEK RD	CO	860	NONE
CARSINWOOD DR	CO	861	NONE
CARSINWOOD CT	CO	862	NONE
TIMOTHY DR	CO	863	NONE
HAWK RD	CO	864	NONE
MOXLEY RD	CO	865	NONE
NORTHCLIFF DR	CO	866	NONE
NORTHCLIFF DR	CO	866	NONE
NORTHCLIFF DR	CO	866	NONE
WOOD HOLME DR	CO	867	NONE
DULANEY DR	CO	868	NONE
MEDE CT	CO	869	NONE
WEST BEND DR	CO	870	NONE
SKYLINE DR	CO	871	NONE
SKYLINE DR	CO	871	NONE

NC - "MILL CREEK RD N" MP 0.09 - 0.35 / "MILL CREEK RD S" MP 0.00 - 0.09
 NC - "MILL CREEK RD N" MP 0.09 - 0.35 / "MILL CREEK RD S" MP 0.00 - 0.10
 NC - "MILL CREEK RD N" MP 0.09 - 0.35 / "MILL CREEK RD S" MP 0.00 - 0.11

RET # not on index map
 NC - "PARKSHIRE CT"
 NC - "PARKSHIRE CT"
 NC - "PARKSHIRE CT"

NC - Wrong name on map. Shows Whitehall Rd
 NC - Wrong name on map. Shows Gilbert H1081Rd

NC - "NORTH_CLIFF DR"
 NC - "NORTH_CLIFF DR"
 NC - "NORTH_CLIFF DR"

NC - "SKYLINE CT"
 NC - "SKYLINE CT"

SKYLINE DR	CO	871	NONE
STOCKHAMS LA	CO	872	NONE
JENNINGS ST	CO	873	NONE
STILL MEADOW DR	CO	875	NONE
RIPPLEWOOD RD	CO	876	NONE
BLACKBURN CT	CO	877	NONE
ROXBURY CT	CO	878	NONE
AVEDON CT	CO	879	NONE
SUMMERFIELD CT	CO	880	NONE
FOLKSTONE DR	CO	881	NONE
NORTHAM CT	CO	882	NONE
DUNDEE CT	CO	883	NONE
MULLINS RD	CO	884	NONE
MULLINS RD	99GPS-EX4 CO	884	NONE
MULLINS RD	CO	884	NONE
MULLINS RD	CO	884	NONE
TURRET RD	CO	885	NONE
LANCELOT LA	CO	886	NONE
CAMELOT DR	CO	887	NONE
STROMKO DR	CO	888	NONE
LASALLE RD	CO	890	NONE
AYLESHIRE DR	CO	891	NONE
GRIST CT	CO	892	NONE
CARVALE DR	CO	893	NONE
RONSON CT	CO	894	NONE
TWINBROOK LA	CO	895	NONE
TWINBROOK LA	CO	895	NONE
TWINBROOK LA	CO	895	NONE
TWINBROOK LA	CO	895	NONE
KARYLOU	CO	896	NONE
KARYLOU	CO	896	NONE
KARYLOU	99GPS-EX43 CO	896	NONE
KARYLOU	CO	896	NONE
CANTERBURY LA	CO	897	NONE
AINTREE LA	CO	898	NONE
ASCOT LA	CO	899	NONE
CROFTLEIGH CT	CO	900	NONE
DALEWOOD DR	CO	901	NONE
GRIMM RD	CO	902	NONE
MONTFORD DR	CO	903	NONE
CRESTON DR E&W	CO	904	NONE
GALWAY RD	CO	905	NONE

NC - "SKYLINE CT"

Index Map shows OP 1681

NO IT DOESN'T - CHECK ARROWS

LC - Locked gate @ MP 0.03
 LC - Locked gate @ MP 0.03
 LC - Locked gate @ MP 0.03
 LC - Locked gate @ MP 0.03

No CDS @ MP 0.25
 No CDS @ MP 0.25
 No CDS @ MP 0.25
 No CDS @ MP 0.25
 LC - Road End now @ MP 0.05
 LC - Road End now @ MP 0.05
 LC - Road End now @ MP 0.05
 LC - Road End now @ MP 0.05

ROHE DR	CO	906	NONE		
PETEM RD	CO	907	NONE	No CDS @ MP 0.31	
PETEM RD	CO	907	NONE	No CDS @ MP 0.31	
PETEM RD	CO	907	NONE	No CDS @ MP 0.31	
PETEM RD	CO	907	NONE	No CDS @ MP 0.31	
KARYLOU DR	CO	908	NONE		
KARYLOU CIR	CO	909	NONE		
JUNIPER RD	CO	910	NONE		
TULIP CT	CO	911	NONE		
BYNUM RD	CO	912	NONE		
HUNT PL	CO	913	NONE		
ROUND HILL RD	CO	914	NONE		
GIVENSWOOD RD	CO	915	NONE	NC - "GIVENSWOOD <u>DR</u> "	
GIVENSWOOD RD	CO	915	NONE	NC - "GIVENSWOOD <u>DR</u> "	
GIVENSWOOD RD	CO	915	NONE	NC - "GIVENSWOOD <u>DR</u> "	
STRATFORD RD	CO	916	NONE		
QUEENSBURY DR	CO	917	NONE	Add CDS to OP 1708	
SOMERSET CT	CO	918	NONE		
CLARET DR	CO	919	NONE		
SHERRY HILL CT	CO	920	NONE		
CHATEAU CT	CO	921	NONE		
BURGUNDY DR	CO	922	NONE		
CITATION RD	CO	923	NONE	Signing Conflict "Rd/DR" CALL COUNTY RD? OR DR? (SIGNED RD @ ALL BUT @ 0.00)	
BORDEUX CT	CO	924	NONE	NC - "BORDE <u>AUX</u> CT"	
BORDEUX CT	CO	924	NONE	NC - "BORDE <u>AUX</u> CT"	
BORDEUX CT	CO	924	NONE	NC - "BORDE <u>AUX</u> CT"	
ST ANDREWS WAY	CO	925	NONE		
HILLCROFT DR	CO	926	NONE	No CDS @ MP 0.32	
HILLCROFT DR	99GPS-EX44	CO	926	NONE	No CDS @ MP 0.32
HILLCROFT DR	CO	926	NONE	No CDS @ MP 0.32	
HILLCROFT DR	CO	926	NONE	No CDS @ MP 0.32	
HIGHFIELD CT	CO	927	NONE		
ST FRANCIS RD	CO	928	NONE		
MARYWOOD DR	CO	929	NONE		
PRINCETON LA	CO	930	NONE		
AMHERST CT	CO	931	NONE		
FORDHAM CT	CO	932	NONE		
GEORGETOWN DR	CO	933	NONE		
BRIDGE DR	CO	934	NONE		
ANCHOR DR	CO	935	NONE		
COURT DR	CO	936	NONE		
OLD CHURCH DR	CO	937	NONE		

NEPTUNE DR	CO	938	NONE
OLD SOUND RD	CO	939	NONE
MONTEREY CT	CO	940	NONE
DRIFTWOOD CT	CO	941	NONE
SHELL COVE CT	CO	943	NONE
DIXIE LA	CO	944	NONE
DIXIE LA	CO	944	NONE
GRANDE VIEW DR	CO	945	NONE
GRANDE VIEW DR	CO	945	NONE
SUFFOLK LA	CO	946	NONE
SUFFOLK LA	CO	946	NONE
SUFFOLK CT	CO	947	NONE
THAMES CT	CO	948	NONE
GREEN SPRING AVE E	CO	949	NONE
GREEN SPRING AVE E	CO	949	NONE
GREEN SPRING AVE E	CO	949	NONE
GREEN SPRING CT	CO	950	NONE
GREEN SPRING CT	CO	950	NONE
GREEN SPRING CT	CO	950	NONE
ROMNEY RD	CO	951	NONE
CHILBERRY AVE E	CO	952	NONE
BEVERLY DR	CO	953	NONE
KNIGHTSWOOD CT	CO	954	NONE
KING ARTHUR CT	CO	955	NONE
NORMANDY LA	CO	956	NONE
BERETTA WAY	CO	957	NONE
REDFIELD RD	CO	958	NONE
DERRINGER DR	CO	959	NONE
FLINTLOCK DR	CO	960	NONE
SAKO CT	CO	961	NONE
MARYWOOD CT	CO	962	NONE
BRIERWOOD CT	CO	963	NONE
EDINBURG DR	CO	964	NONE
EDINBURG CT	CO	965	NONE
WOODLAWN AVE	CO	966	NONE
HOPEWELL RD	CO	967	NONE
HOPEWELL RD	CO	967	NONE
ADVOCATE HILL RD	CO	968	NONE
ADVOCATE HILL RD	CO	968	NONE
ADVOCATE HILL RD	CO	968	NONE
CYNTHIA CT	CO	969	NONE
PLYMOUTH RD	CO	970	NONE

RTE # not on index map

check functional class

check functional class

Maps show CDS not on inv. / not found in field

Maps show CDS not on inv. / not found in field

Maps show connection to Co 1204 not on inv. / not found in field

Maps show connection to Co 1204 not on inv. / not found in field

NC - "GREENSPRING AVE E"

NC - "GREENSPRING AVE E"

NC - "GREENSPRING AVE E"

NC - "GREENSPRING CT"

NC - "GREENSPRING CT"

NC - "GREENSPRING CT+H1214"

NC - "ADVOCATE HILL DR"

NC - "ADVOCATE HILL DR"

NC - "ADVOCATE HILL DR"

Maps show CDS not on inv. / not found in field

PLYMOUTH RD	CO	970	NONE	Maps show CDS not on inv. / not found in field	
DESOTO PL	CO	971	NONE	Abandoned	
DESOTO PL	CO	971	NONE	Abandoned	
DESOTO PL	99GPS-EX45	CO	971	NONE	Abandoned
DESOTO PL	CO	971	NONE	Abandoned	
WENTWORTH DR	CO	972	NONE		
BONAIRE RD	CO	973	NONE		
FIFE CT	CO	974	NONE		
TIMBERLEA DR	CO	975	NONE		
BEETREE CT	CO	976	NONE		
SHELBURNE PL	CO	977	NONE		
CLEARWATER DR	CO	978	NONE		
LARCH DR	CO	979	NONE		
LARCH CT	CO	980	NONE		
GREER RD	CO	981	NONE	ROAD not listed on master file	
FRESHMAN DR	CO	982	NONE		
CAMPUS HILL DR	CO	983	NONE	NC - "CAMPUS HILLS DR	
CAMPUS HILL DR	CO	983	NONE	NC - "CAMPUS HILLS DR	
CAMPUS HILL DR	CO	983	NONE	NC - "CAMPUS HILLS DR	
CAMPUS HILL DR	CO	983	NONE	No CDS @ MP 0.16	
CAMPUS HILL DR	CO	983	NONE	No CDS @ MP 0.16	
CAMPUS HILL DR	CO	983	NONE	No CDS @ MP 0.16	
CAMPUS HILL DR	CO	983	NONE	No CDS @ MP 0.16	
CYPRESS DR	CO	984	NONE		
COLT LA	CO	985	NONE		
MATTE LA	CO	986	NONE	No CDS @ MP 0.24	
MATTE LA	CO	986	NONE	No CDS @ MP 0.24	
MATTE LA	CO	986	NONE	No CDS @ MP 0.24	
MATTE LA	CO	986	NONE	No CDS @ MP 0.24+H1335	
CYDONIA RD	CO	987	NONE		
ABELIA RD	CO	988	NONE		
HARVARD CT	CO	989	NONE		
PURDUE CT	CO	990	NONE		
SORBUS CT	CO	991	NONE		
MALUS CT	CO	992	NONE		
ERICA CT	CO	993	NONE		
BROOKHAVEN CT	CO	994	NONE		
BROOKWOOD DR	CO	995	NONE		
ALPINE DR	CO	996	NONE		
HUNTING RIDGE CT	CO	997	NONE		
PEARLSTONE DR	CO	998	NONE	No CDS @ MP 0.12	
PEARLSTONE DR	CO	998	NONE	No CDS @ MP 0.12	

PEARLSTONE DR	CO	998	NONE	
PEARLSTONE DR	CO	998	NONE	
FOX RD	CO	999	NONE	
TALLY HO DR	CO	1000	NONE	
TREE TOP DR	CO	1001	NONE	
BROOKSIDE DR	CO	1002	NONE	
BROOKSIDE DR	CO	1002	NONE	
BROOKSIDE DR	99GPS-EX46	CO	1002	NONE
BROOKSIDE DR	CO	1002	NONE	
BROOKSIDE DR	CO	1002	NONE	
BROOKSIDE DR	CO	1002	NONE	
BROOKSIDE DR	CO	1002	NONE	
WATERGATE CT	CO	1003	NONE	
WATERGATE CT	CO	1003	NONE	
WATERGATE CT	99GPS-EX47	CO	1003	NONE
WATERGATE CT	CO	1003	NONE	
EDGEWATER DR	CO	1004	NONE	
EDGEWATER DR	CO	1004	NONE	
EDGEWATER DR	CO	1004	NONE	
EDGEWATER DR	99GPS-EX46	CO	1004	NONE
EDGEWATER DR	CO	1004	NONE	
EDGEWATER DR	CO	1004	NONE	
EDGEWATER DR	CO	1004	NONE	
HARBINGER TRAIL	CO	1005	NONE	
MALLARD CT	CO	1006	NONE	
ANTONY CT	CO	1007	NONE	
MELODY CT	CO	1008	NONE	
WATERSIDE CT	CO	1009	NONE	
FISHERMAN LA	CO	1010	NONE	
FISHERMAN LA	CO	1010	NONE	
FISHERMAN LA	CO	1010	NONE	
TOP VIEW DR	CO	1011	NONE	
HORSESHOE LA SE	CO	1012	NONE	
HORSESHOE LA	CO	1013	NONE	
MARBORO CT	CO	1014	NONE	
MARBORO CT	CO	1014	NONE	
MARBORO CT	CO	1014	NONE	
MARBORO CT	CO	1014	NONE	
ROLLING PL	CO	1015	NONE	
TAREYTON CT	CO	1016	NONE	
WHITEFIELD RD	CO	1017	NONE	
OLD KALMIA RD	CO	1018	NONE	
TRAPPE RD	CO	1019	NONE	
LORD BALTIMORE WAY	CO	1020	NONE	

No CDS @ MP 0.12
No CDS @ MP 0.12

Index Map shows Co 1060

DME - Maps show Co 1002 connected to Co 1004 between Co 1006 & OP 1226. Rds. do not join.
DME - Maps show Co 1002 connected to Co 1004 between Co 1006 & OP 1226. Rds. do not join.
LC - Co 1002/Co 1004 div. now signed @ MP 0.07 Co 1002. Co 1002 now 0.82 & Co 1004 now 0.
LC - Co 1002/Co 1004 div. now signed @ MP 0.07 Co 1002. Co 1002 now 0.82 & Co 1004 now 0.
LC - Co 1002/Co 1004 div. now signed @ MP 0.07 Co 1002. Co 1002 now 0.82 & Co 1004 now 0.
LC - Co 1002/Co 1004 div. now signed @ MP 0.07 Co 1002. Co 1002 now 0.82 & Co 1004 now 0.
LC - Barricade @ MP 0.09
LC - Barricade @ MP 0.09
LC - Barricade @ MP 0.09
LC - Barricade @ MP 0.09
DME - Maps show Co 1002 connected to Co 1004 between Co 1006 & OP 1226. Rds. do not join.
DME - Maps show Co 1002 connected to Co 1004 between Co 1006 & OP 1226. Rds. do not join.
LC - Co 1002/Co 1004 div. now signed @ MP 0.07 Co 1002. Co 1002 now 0.82 & Co 1004 now 0.
LC - Co 1002/Co 1004 div. now signed @ MP 0.07 Co 1002. Co 1002 now 0.82 & Co 1004 now 0.
LC - Co 1002/Co 1004 div. now signed @ MP 0.07 Co 1002. Co 1002 now 0.82 & Co 1004 now 0.
LC - Co 1002/Co 1004 div. now signed @ MP 0.07 Co 1002. Co 1002 now 0.82 & Co 1004 now 0.

NC - "FISHERMANS LA"
NC - "FISHERMANS LA"
NC - "FISHERMANS LA"

No CDS @ MP 0.06
No CDS @ MP 0.06
No CDS @ MP 0.06
No CDS @ MP 0.06

HOME LOT CT	CO	1021	NONE
MY LADY'S VIEW CT	CO	1022	NONE
MY LADY'S VIEW CT	CO	1022	NONE
MY LADY'S VIEW CT	CO	1022	NONE
JOHNSON MILL RD	CO	1023	NONE
HARRIET LA	CO	1024	NONE
BEAR CREEK DR	CO	1025	NONE
YVETTE DR	CO	1026	NONE
PETULA CT	CO	1027	NONE
FOREST VALLEY DR	CO	1028	NONE
FOREST VALLEY CT	CO	1029	NONE
SAMANTHA DR	CO	1030	NONE
PRISCILLA CT	CO	1031	NONE
ADRIENNE CT	CO	1032	NONE
DEBORAH CT	CO	1033	NONE
BARBARA CT	CO	1034	NONE
LEESWOOD RD	CO	1035	NONE
MOORES MILL RD	CO	1036	NONE
CONNOLLY RD	CO	1037	NONE
CONNOLLY RD	CO	1037	NONE
MONICA CIR	CO	1038	NONE
PLEASANT HILLS RD	CO	1039	NONE
TOBIAS WAY	CO	1040	NONE
DETENTION CENTER ENTRANCE	CO	1041	NONE
INDUSTRY LA	CO	1042	NONE
WAKEFIELD DR	CO	1043	NONE
ABINGDON RD	CO	1044	NONE
VAN BIBBER RD	CO	1045	NONE
CHERRY CT	CO	1047	NONE
MCCANN ST	CO	1048	NONE
PINE ST	CO	1049	NONE
BUSH RIVER RD	CO	1050	NONE
OTTER POINT RD	CO	1051	NONE
OTTER POINT RD	99GPS-EX28CO	1051	NONE
OTTER POINT RD	CO	1051	NONE
OTTER POINT RD	CO	1051	NONE
SERVICE RD	CO	1052	NONE
SERVICE RD	CO	1052	NONE
SERVICE RD	CO	1052	NONE
SERVICE RD	CO	1052	NONE
BELMONT DR	CO	1053	NONE
BELMONT DR	CO	1053	NONE

NC - "MYLADYS VIEW CT"

TW/Reloc - Sign'g & Pav'g indicate MP 0.50 - 0.70 Co 1051 Relo'd to alignment Co 462 (see Co 46
 TW/Reloc - Sign'g & Pav'g indicate MP 0.50 - 0.70 Co 1051 Relo'd to alignment Co 462 (see Co 46
 TW/Reloc - Sign'g & Pav'g indicate MP 0.50 - 0.70 Co 1051 Relo'd to alignment Co 462 (see Co 46
 TW/Reloc - Sign'g & Pav'g indicate MP 0.50 - 0.70 Co 1051 Relo'd to alignment Co 462 (see Co 46
 LC/Reloc/Ties - Co 483/1052 realigned to New ties w/Co 744 Ending MP now Rd. End @ 0.06
 LC/Reloc/Ties - Co 483/1052 realigned to New ties w/Co 744 Ending MP now Rd. End @ 0.06
 LC/Reloc/Ties - Co 483/1052 realigned to New ties w/Co 744 Ending MP now Rd. End @ 0.06
 LC/Reloc/Ties - Co 483/1052 realigned to New ties w/Co 744 Ending MP now Rd. End @ 0.06
 Map shows Co 1198 X'g. Co 1053 / Co 1198 ends @ Co 1053
 Map shows Co 1198 X'g. Co 1053 / Co 1198 ends @ Co 1053

BELMONT DR	CO	1053	NONE	
BELMONT DR	CO	1053	NONE	
SOUTHAMPTON RD	CO	1054	NONE	
RHINEFORTE DR	CO	1055	NONE	
SHUCK'S RD	CO	1056	NONE	
SHUCK'S RD	CO	1056	NONE	
SHUCK'S RD	CO	1056	NONE	
SHUCK'S RD	CO	1056	NONE	
SHUCK'S RD	CO	1056	NONE	
SHUCK'S RD	CO	1056	NONE	
SHUCK'S RD	CO	1056	NONE	
WAKELY TERR	CO	1057	NONE	
WAKELY TERR	CO	1057	NONE	
WAKELY TERR	99GPS-EX19	CO	1057	NONE
WAKELY TERR	CO	1057	NONE	
VIRGINIA AVE	CO	1058	NONE	
VAUGHN AVE	CO	1059	NONE	
SPRING DR	CO	1060	NONE	
GRANDMERE ST	CO	1061	NONE	
OLD TOWER RD	CO	1062	NONE	
OLD STEPNEY RD	CO	1063	NONE	
OAKINGTON RD	CO	1064	NONE	
EARLTON RD	CO	1065	NONE	
SHAWNEE LA	CO	1067	NONE	
GLADSTONE CT	CO	1068	NONE	
PEMWOOD CT	CO	1069	NONE	
AUBURN CT	CO	1070	NONE	
MILLWOOD DR	CO	1071	NONE	
MILLWOOD DR	CO	1071	NONE	
MERIWEATHER DR	CO	1072	NONE	
MERIWEATHER DR	CO	1072	NONE	
MELISSA WAY	CO	1073	NONE	
PEACHTREE RD	CO	1074	NONE	
STURBRIDGE RD	CO	1075	NONE	
BRICKHOUSE LA	CO	1076	NONE	
SPRING VALLEY DR	CO	1077	NONE	
REVERE CT	CO	1078	NONE	
GUNSTON RD	CO	1079	NONE	
PRINDLE DR	CO	1081	NONE	
CASS DR	CO	1082	NONE	
PRINDLE CT	CO	1083	NONE	
WEATHERBY RD	CO	1084	NONE	
WINSLOW DR	CO	1085	NONE	

Map shows Co 1198 X'g. Co 1053 / Co 1198 ends @ Co 1053
Map shows Co 1198 X'g. Co 1053 / Co 1198 ends @ Co 1053

NC - "SHUCKS RD"
NC - "SHUCKS RD"
NC - "SHUCKS RD"
NC - "SHUCKS RD"
NC - "SHUCKS RD"
NC - "SHUCKS RD"

Reloc/Tie - MP 0.00 now @ Co 304 Dixie Dr
Reloc/Tie - MP 0.00 now @ Co 304 Dixie Dr
Reloc/Tie - MP 0.00 now @ Co 304 Dixie Dr
Reloc/Tie - MP 0.00 now @ Co 304 Dixie Dr

Index map shows this RTE # on alignment Co 1060
RTE # not shown on Index map

Maps do not show Co 1072 X'g. Co 1071
Maps do not show Co 1072 X'g. Co 1071
Maps do not show Co 1072 X'g. Co 1071
Maps do not show Co 1072 X'g. Co 1071

Index map shows Co 1098

FOREHAND CT	CO	1086	NONE
CEDARWOOD DR	CO	1087	NONE
CEDARWOOD CT	CO	1088	NONE
APPLEWOOD DR	CO	1089	NONE
PINEWOOD CT	CO	1090	NONE
POPLARWOOD CT	CO	1091	NONE
PEARWOOD DR	CO	1092	NONE
SMITH LA	CO	1093	NONE
SMITH LA	CO	1093	NONE
SMITH LA	CO	1093	NONE
STONE HAVEN DR	CO	1094	NONE
AZURE CT	CO	1095	NONE
ROCHELLE DR	CO	1096	NONE
MARQUIS CT	CO	1097	NONE
CHEZ CT	CO	1098	NONE
CORNUS WAY N&S	CO	1099	NONE
CORNUS WAY N&S	CO	1099	NONE
CORNUS WAY N&S	CO	1099	NONE
CORNUS WAY N&S	CO	1099	NONE
CORNUS WAY N&S	CO	1099	NONE
BELL VALE RD	CO	1100	NONE
BELL VALE RD	CO	1100	NONE
BELL VALE RD	CO	1100	NONE
HAMPTON CT	CO	1101	NONE
SHIRE CT	CO	1102	NONE
PERCHERON CT	CO	1103	NONE
HACKNEY CT	CO	1104	NONE
COURT OF FIDDLERS GREEN	CO	1105	NONE
GLEN ELYN WAY	CO	1106	NONE
BRANDON HUNT LA	CO	1107	NONE
FERNWOOD CT	CO	1108	NONE
STEVENS CT	CO	1109	NONE
PEMBERTON RIDGE	CO	1110	NONE
MORNING SIDE CT	CO	1111	NONE
LEELAND CT	CO	1112	NONE
CHARTER OAK PL	CO	1113	NONE
LIPPIZAN CT	CO	1114	NONE
GARY DR	CO	1115	NONE
DUXBURY CT	CO	1116	NONE
BENTON CT	CO	1117	NONE
THORNY DR	CO	1118	NONE
CHARLTON CT	CO	1119	NONE

NC - "SMITH RD"
NC - "SMITH RD"
NC - "SMITH RD"

NC - "CORNUS WAY" N&S Deleted
NC - "CORNUS WAY" N&S Deleted
DME - Index Map shows Co 1099 connected to Co 1586. Rds. Do not join.
NC - "CORNUS WAY" N&S Deleted
DME - Index Map shows Co 1099 connected to Co 1586. Rds. Do not join.
NC - "BELLVALE RD"
NC - "BELLVALE RD"
NC - "BELLVALE RD"

LADY MARGARET CT	CO	1120	NONE	
BELLE MEADE RD	CO	1121	NONE	
LAMAR CT	CO	1122	NONE	
HYDEN CT	CO	1123	NONE	
CARLO CT	CO	1124	NONE	
SCHOLAR CT	CO	1125	NONE	
BOXELDER DR	CO	1126	NONE	
MANDARIN CT	CO	1127	NONE	
WINGLEAF CT	CO	1128	NONE	
BELLFLOWER CT	CO	1129	NONE	
SEQUOIA DR	CO	1130	NONE	
THORNBERRY DR	CO	1131	NONE	
HARTWOOD LA	CO	1132	NONE	
BURLWOOD CT	CO	1133	NONE	
BUTTERNUT CT	CO	1134	NONE	
ARBOR CT	CO	1135	NONE	
BRIGHT OAKS DR	CO	1136	NONE	
BRIGHT OAKS DR	99GPS-EX48	CO	1136	NONE
BRIGHT OAKS DR	CO	1136	NONE	
BRIGHT OAKS DR	CO	1136	NONE	
ROYAL OAK DR	CO	1137	NONE	
ROYAL OAK DR	99GPS-EX48	CO	1137	NONE
ROYAL OAK DR	CO	1137	NONE	
ROYAL OAK DR	CO	1137	NONE	
CAMERON CT	CO	1138	NONE	
CABOT CT	CO	1139	NONE	
WINDOM CT	CO	1140	NONE	
STRATTON CT	CO	1141	NONE	
RAINER AVE	CO	1142	NONE	
RAINER AVE	CO	1142	NONE	
RAINER AVE	CO	1142	NONE	
FALLSGROVE WAY	CO	1143	NONE	
FALLSGROVE WAY	99GPS-EX49	CO	1143	NONE
FALLSGROVE WAY	CO	1143	NONE	
FALLSGROVE WAY	CO	1143	NONE	
COPPERWOOD WAY	CO	1144	NONE	
COPPERWOOD WAY	99GPS-EX49	CO	1144	NONE
COPPERWOOD WAY	CO	1144	NONE	
COPPERWOOD WAY	CO	1144	NONE	
BRENTWOOD DR	CO	1145	NONE	
CLOVERDALE DR	CO	1146	NONE	
LARCHMONT DR	CO	1147	NONE	

CO 1130 not listed in master file

LC/New Ties - Ending MP now 0.70 @ Co 1282
 LC/New Ties - Ending MP now 0.70 @ Co 1282
 LC/New Ties - Ending MP now 0.70 @ Co 1282
 LC/New Ties - Ending MP now 0.70 @ Co 1282
 LC/New Ties - Ending MP now 0.49 @ Co 1282
 LC/New Ties - Ending MP now 0.49 @ Co 1282
 LC/New Ties - Ending MP now 0.49 @ Co 1282
 LC/New Ties - Ending MP now 0.49 @ Co 1282

NC -"RAINIER AVE"
 NC -"RAINIER AVE"
 NC -"RAINIER AVE"

LC/New Ties - Ending MP now 0.51 @ Co 1532
 LC/New Ties - Ending MP now 0.51 @ Co 1532
 LC/New Ties - Ending MP now 0.51 @ Co 1532
 LC/New Ties - Ending MP now 0.51 @ Co 1532
 LC/New Ties - Ending MP now 0.44 @ Co 1532
 LC/New Ties - Ending MP now 0.44 @ Co 1532
 LC/New Ties - Ending MP now 0.44 @ Co 1532
 LC/New Ties - Ending MP now 0.44 @ Co 1532

THORNWOOD DR	CO	1148	NONE	NC - "THORNWOOD <u>CT</u> "
THORNWOOD DR	CO	1148	NONE	NC - "THORNWOOD <u>CT</u> "
THORNWOOD DR	CO	1148	NONE	NC - "THORNWOOD <u>CT</u> "
LYNN AVE	CO	1149	NONE	
CARRIAGE CT	CO	1150	NONE	
COLLETTE CT	CO	1151	NONE	
YVETTE DR	CO	1152	NONE	NC - "YVETTE <u>CT</u> "
YVETTE DR	CO	1152	NONE	NC - "YVETTE <u>CT</u> "
YVETTE DR	CO	1152	NONE	NC - "YVETTE <u>CT</u> "
WHITEFIELD CT	CO	1153	NONE	
DERBY DR	CO	1154	NONE	
PREAKNESS DR	CO	1155	NONE	NC - "PREAKNESS <u>RD</u> "
PREAKNESS DR	CO	1155	NONE	NC - "PREAKNESS <u>RD</u> "
PREAKNESS DR	CO	1155	NONE	NC - "PREAKNESS <u>RD</u> "
HUNT RD	CO	1156	NONE	
JUSTIN RD	CO	1157	NONE	
MARCUS CT	CO	1158	NONE	
TWIN OAKS RD	CO	1159	NONE	
BISHOP LA	CO	1160	NONE	
DELLWOOD DR N&S	CO	1161	NONE	NC - DELLWOOD DR" <u>N&S</u> deleted
DELLWOOD DR N&S	CO	1161	NONE	NC - DELLWOOD DR" <u>N&S</u> deleted
DELLWOOD DR N&S	CO	1161	NONE	NC - DELLWOOD DR" <u>N&S</u> deleted
HARFORD SQUARE DR	CO	1162	NONE	
YORKSHIRE DR	CO	1163	NONE	
WEST RIDING DR	CO	1164	NONE	
WESTMINSTER CT	CO	1165	NONE	
AMESBURY CT	CO	1166	NONE	
KITTERING CT	CO	1167	NONE	
REGENT DR	CO	1168	NONE	
COVENTARY CT	CO	1169	NONE	NC - "COVENTRY <u>CT</u> "
COVENTARY CT	CO	1169	NONE	NC - "COVENTRY <u>CT</u> "
COVENTARY CT	CO	1169	NONE	NC - "COVENTRY <u>CT</u> "
HOUNDSLOW CT	CO	1170	NONE	
MIDHURST CT	CO	1171	NONE	
FIELD STONE CT	CO	1172	NONE	
SURREY CT	CO	1173	NONE	
BELLCHASE RD	CO	1174	NONE	NC - "BELLECHASSE <u>RD</u> "
BELLCHASE RD	CO	1174	NONE	
BELLCHASE RD	CO	1174	NONE	
HUNTFIELD CT	CO	1175	NONE	
HAVERHILL RD	CO	1176	NONE	
ACADIA RD	CO	1177	NONE	

Signing Conflict ONE WORD @ONE END, TWO WORDS @ OTHER END

SHEFFIELD CT	CO	1178	NONE
FALCONBRIDGE RD	CO	1179	NONE
FOSTER KNOLL DR	CO	1180	NONE
FOSTER KNOLL DR	CO	1180	NONE
TANGLEWOOD CT	CO	1181	NONE
WYCLIFF CT	CO	1182	NONE
CHARMUTH CT	CO	1183	NONE
BARRINGTON CT	CO	1184	NONE
NEWBERRY CT	CO	1185	NONE
SPRINGDALE CT	CO	1186	NONE
BELFAST CT	CO	1187	NONE
ADAIR CT	CO	1188	NONE
RELIANCE CT	CO	1189	NONE
BRADFIELD AVE	CO	1190	NONE
OLD NUTTAL AVE	CO	1191	NONE
BRANDON HUNT CT	CO	1192	NONE
SUTTON DR	CO	1193	NONE
HODGES RD	CO	1194	NONE
HUNT CREST RD	CO	1195	NONE
SAYBROOK CT	CO	1196	NONE
COLWYN DR	CO	1197	NONE
CHALLEDON RD	CO	1198	NONE
CHALLEDON RD	CO	1198	NONE
CHALLEDON RD	CO	1198	NONE
CHALLEDON RD	CO	1198	NONE
CHALLEDON CT	CO	1199	NONE
TROUT FARM RD	CO	1200	NONE
ANDOVER RD	CO	1201	NONE
CLAY ST	CO	1202	NONE
CLAY ST	CO	1202	NONE
CLAY ST	CO	1202	NONE
MELDE CT	CO	1203	NONE
SUFFOLK LA	CO	1204	NONE
SUFFOLK LA	CO	1204	NONE
GREEN LA	CO	1205	NONE
GREEN LA	CO	1205	NONE
GREEN LA	CO	1205	NONE
KELSO CT	CO	1206	NONE
WINSTED DR	CO	1207	NONE
BURNHAM DR	CO	1208	NONE
FOX DEN RD	CO	1209	NONE
W MAC PHAIL RD	CO	1210	NONE

Map shows Co 1198 X'g. Co 1053 / Co 1198 ends @ Co 1053

Map shows Co 1198 X'g. Co 1053 / Co 1198 ends @ Co 1053

Map shows Co 1198 X'g. Co 1053 / Co 1198 ends @ Co 1053

Map shows Co 1198 X'g. Co 1053 / Co 1198 ends @ Co 1053

NC - "CLAY CT"

NC - "CLAY CT"

NC - "CLAY CT"

Maps show connection to Co 946 not on inv. / not found in field

Maps show connection to Co 946 not on inv. / not found in field

NC - "GREENE LA"

NC - "GREENE LA"

NC - "GREENE LA"

PONDEROSA DR	CO	1211	NONE	
WARFIELD DR	CO	1212	NONE	
WHETSTONE RD	CO	1213	NONE	
CROMPTON CT	CO	1214	NONE	
COLLEGE VIEW DR	CO	1215	NONE	
WESLEYAN WAY	CO	1216	NONE	
TULANE CT	CO	1217	NONE	
BRIERHILL DR	CO	1218	NONE	
ALDER CT	CO	1219	NONE	
RED ROSE CT	CO	1220	NONE	
WHITE ROSE CT	CO	1221	NONE	
FAIR ROSE CT	CO	1222	NONE	
BLUESILVER RD	CO	1223	NONE	NC - "BLUE_SILVER RD"
BLUESILVER RD	CO	1223	NONE	NC - "BLUE_SILVER RD"
BLUESILVER RD	CO	1223	NONE	NC - "BLUE_SILVER RD"
KENSINGTON PKWY	CO	1224	NONE	
LAURENTUM PKWY	CO	1225	NONE	
BOXRIDGE DR	CO	1226	NONE	
BOXTHORN RD	CO	1227	NONE	
BLUE BELL CT	CO	1228	NONE	
JAMESTOWN CT	CO	1229	NONE	
CHARLESTOWN DR	CO	1230	NONE	
SAILBOAT CT	CO	1231	NONE	RTE # Not on index map
ERMINE CT	CO	1232	NONE	
WATERFOWL CT	CO	1233	NONE	
SERENITY CT	CO	1234	NONE	
DEER HILL RD	CO	1236	NONE	
CREEK VIEW CT	CO	1237	NONE	
ROSECREST CT	CO	1238	NONE	
EAST BRANCH CT	CO	1239	NONE	
WILEYWOOD CT	CO	1240	NONE	
KREITLER VALLEY RD	CO	1241	NONE	
BAYWOOD DR	CO	1242	NONE	
LOWE RD	CO	1243	NONE	
PARKWOOD DR	CO	1244	NONE	
STILLWATER CT	CO	1245	NONE	
TREELINE DR	CO	1247	NONE	NC - "TREE_LINE DR"
TREELINE DR	CO	1247	NONE	NC - "TREE_LINE DR"
TREELINE DR	CO	1247	NONE	NC - "TREE_LINE DR"
MORAN CT	CO	1248	NONE	
BIRMINGHAM CT	CO	1249	NONE	
TANGIER RD	CO	1250	NONE	

LADY ANNE CT	CO	1252	NONE	
STEEPLECHASE DR	CO	1253	NONE	
WHEATON LA	CO	1254	NONE	
GOUCHER WAY	CO	1255	NONE	
WHEATON CT	CO	1256	NONE	
HOOD CT	CO	1257	NONE	
SHADY GROVE DR	CO	1259	NONE	
SHADY GROVE DR	CO	1259	NONE	
PLACID DR	CO	1260	NONE	
PLACID DR	CO	1260	NONE	
RAYNHAM CT	CO	1261	NONE	
RAYNHAM CT	CO	1261	NONE	
MEADOW TREE DR	CO	1262	NONE	
TRENT RD	CO	1263	NONE	
CAMPBELL RD	CO	1264	NONE	
RUSSETT CT	CO	1265	NONE	
BLYTHE CT	CO	1267	NONE	
SHADY GROVE CT	CO	1268	NONE	
ARABIAN WAY	CO	1269	NONE	
ARABIAN CT	CO	1270	NONE	
CLYDESDALE CT	CO	1271	NONE	
MORENGA CT	CO	1272	NONE	
ALBROOK CT	CO	1273	NONE	
MAIDSTONE LA	CO	1274	NONE	
GATEWAY RD	CO	1275	NONE	
BOUNTY CT	CO	1276	NONE	
WABASH DR	CO	1277	NONE	
BEACON CT	CO	1278	NONE	
TEAFORD RD	CO	1279	NONE	
BYTON CT	CO	1280	NONE	
WHITNEY LA	CO	1281	NONE	
WHITNEY LA	CO	1281	NONE	
WHITNEY LA	99GPS-EX48	CO	1281	NONE
WHITNEY LA	CO	1281	NONE	
WHITNEY LA	CO	1281	NONE	
RAMBLER RD	CO	1282	NONE	
RAMBLER RD	CO	1282	NONE	
RAMBLER RD	CO	1282	NONE	
RAMBLER RD	99GPS-EX48	CO	1282	NONE
RAMBLER RD	CO	1282	NONE	
RAMBLER RD	CO	1282	NONE	
RAMBLER RD	CO	1282	NONE	

Maps do not show CDS @ MP 0.17
 Maps do not show CDS @ MP 0.17
 Maps do not show CDS @ MP 0.37
 Maps do not show CDS @ MP 0.37
 Maps do not show CDS @ MP 0.17
 Maps do not show CDS @ MP 0.17

Index map shows CO 1279

New Ties - Co 1136/1137 now X'g.
 New Ties - Co 1136/1137 now X'g.
 New Ties - Co 1136/1137 now X'g.
 RTE # not shown on index map
 New Ties - Co 1136/1137 now X'g.
 New Ties - Co 1136/1137 ext'd. to Co 1282
 New Ties - Co 1136/1137 ext'd. to Co 1283
 New Ties - Co 1136/1137 ext'd. to Co 1284
 New Ties - Co 1136/1137 ext'd. to Co 1285
 New Ties - Co 1136/1137 ext'd. to Co 1286
 New Ties - Co 1136/1137 ext'd. to Co 1287
 New Ties - Co 1136/1137 ext'd. to Co 1288

RAMBLER RD	CO	1282	NONE
WETTERHORN DR	CO	1283	NONE
LASSEN CT	CO	1284	NONE
LANGLEY CT	CO	1285	NONE
MCKINLEY CT	CO	1286	NONE
GREYLOCK CT	CO	1287	NONE
RUSHMORE CT	CO	1288	NONE
GANNET CT	CO	1289	NONE
SWEETBAY DR	CO	1290	NONE
REDBUD RD	CO	1291	NONE
PALMETTO DR	CO	1292	NONE
LABURNAM RD	CO	1293	NONE
BUCKTHORN CT	CO	1294	NONE
OAK RIDGE DR	CO	1295	NONE
ROCK HILL CT	CO	1296	NONE
REDSTONE CT	CO	1297	NONE
CHARBONNET DR	CO	1299	NONE
GREEN PEAK RD	CO	1300	NONE
MANOR VIEW CT	CO	1301	NONE
BRONSON CT	CO	1302	NONE
LONGWOOD CT	CO	1303	NONE
FALLS CREST DR	CO	1304	NONE
MUNFORD DR	CO	1305	NONE
EMERALD DR	CO	1306	NONE
JADE DR	CO	1307	NONE
AMBERLY CT	CO	1308	NONE
PEACHTREE CT	CO	1309	NONE
CHATAU CT	CO	1310	NONE
CHATELAINE DR	CO	1311	NONE
VOULOIR CT	CO	1312	NONE
STONEWALL LA	CO	1313	NONE
STONEWALL LA	CO	1313	NONE
ZIEGLERS CT	CO	1315	NONE
MAYFLOWER DR	CO	1316	NONE
BOX HILL CT	CO	1317	NONE
FAIR HILL DR	CO	1318	NONE
FAIR HILL DR	CO	1318	NONE
FAIR HILL DR	CO	1318	NONE
STARMOUNT LA	CO	1319	NONE
WILLSHIRE DR	CO	1320	NONE
TEAKE LA	CO	1321	NONE
PERRYWOOD DR	CO	1322	NONE

New Ties - Co 1136/1137 ext'd. to Co 1289

Map shows CDS @ MP 0.00 not on inv. & not found in field
 Map shows CDS @ MP 0.00 not on inv. & not found in field

Index map shows CO 1376

NC - "FAIRHHILL DR"
 NC - "FAIRHHILL DR"
 NC - "FAIRHHILL DR"

MEADOWCREST CT	CO	1323	NONE
ALBANTOWNE WAY	CO	1324	NONE
SEABROOK CT	CO	1325	NONE
LANDSDOWNE CT	CO	1326	NONE
LASONIA CT	CO	1327	NONE
NUTTAL AVE	CO	1328	NONE
OLD MOUNTAIN RD	CO	1329	NONE
OLD MOUNTAIN RD	CO	1329	NONE
OLD MOUNTAIN RD	CO	1329	NONE
OLD MOUNTAIN RD	CO	1329	NONE
OLD MOUNTAIN RD	CO	1329	NONE
OLD MOUNTAIN RD	CO	1329	NONE
OLD MOUNTAIN RD	CO	1329	NONE
OLD MOUNTAIN RD	CO	1330	NONE
OLD MOUNTAIN RD	CO	1331	NONE
OLD MOUNTAIN RD	CO	1331	NONE
OLD MOUNTAIN RD	CO	1331	NONE
OLD MOUNTAIN RD	CO	1331	NONE
OLD MOUNTAIN RD	CO	1332	NONE
OLD MOUNTAIN RD	CO	1332	NONE
OLD MOUNTAIN RD	CO	1332	NONE
OLD MOUNTAIN RD	CO	1332	NONE
OLD MOUNTAIN RD	CO	1332	NONE
OLD MOUNTAIN RD 99GPS-EX50	CO	1332	NONE
OLD MOUNTAIN RD	CO	1333	NONE
OLD MOUNTAIN RD 99GPS-EX50	CO	1333	NONE
OLD MOUNTAIN RD	CO	1333	NONE
OLD MOUNTAIN RD	CO	1333	NONE
JUMPERS CT	CO	1334	NONE
TROTting CT	CO	1335	NONE
BREAKWATER CT	CO	1336	NONE
RAVENWOOD CT	CO	1337	NONE
STONE HARBOR CT	CO	1338	NONE
BEACON POINT CT	CO	1339	NONE
HAZELWOOD LA	CO	1340	NONE
HAZELWOOD LA	CO	1340	NONE
HAZELWOOD LA	CO	1340	NONE
CROSS COUNTRY CT	CO	1341	NONE
THOMAS HOPE CT	CO	1342	NONE
QUIET INHERITANCE RD	CO	1343	NONE
WIDOWS CARE	CO	1344	NONE
AQUILAS DELIGHT	CO	1345	NONE
LAMONT CT	CO	1346	NONE
CHATWORTH CT	CO	1347	NONE

NC - "OLD MOUNTAIN RD S."
NC - "OLD MOUNTAIN RD S."
NC - "OLD MOUNTAIN RD S."
NC - "OLD MOUNTAIN RD S."
NC - "OLD MOUNTAIN RD S."
NC - "OLD MOUNTAIN RD S."
NC - "OLD MOUNTAIN RD S."

New Tie - Co 1333 Aban'd.
New Tie - Co 1333 Aban'd.
New Tie - Co 1333 Aban'd.
New Tie - Co 1333 Aban'd.
TWL - MP 0.06 - 0.07 Aban'd.
TWL - MP 0.06 - 0.07 Aban'd.
TWL - MP 0.06 - 0.07 Aban'd.
Co 1332 not shown on map
TWL - MP 0.06 - 0.07 Aban'd.
Abandoned
Abandoned
Abandoned
Abandoned

NC - "HAZELWOOD DR"
NC - "HAZELWOOD DR"
NC - "HAZELWOOD DR"

NC - "CHATSWORTH CT"

CHATWORTH CT	CO	1347	NONE
CHATWORTH CT	CO	1347	NONE
SELKIRK RD	CO	1348	NONE
SHANWICK CT	CO	1349	NONE
SANFORD CT	CO	1350	NONE
CHELTENHAM LA	CO	1351	NONE
MARLOW CT	CO	1352	NONE
SALISBURY CT	CO	1353	NONE
TAVISTOCK CT	CO	1354	NONE
DEER PARK CT	CO	1355	NONE
IRIS DR	CO	1356	NONE
WINTERBERRY DR	CO	1357	NONE
LILAC CT	CO	1358	NONE
MAHONIA WAY	CO	1359	NONE
WINTERBERRY CT	CO	1360	NONE
EDGEWOOD RD	CO	1361	NONE
BELLEGUARD DR	CO	1362	NONE
SECURITY LA	CO	1363	NONE
BELLEGUARD CT	CO	1364	NONE
DEVOE CT	CO	1365	NONE
FOREST GUARD CT	CO	1366	NONE
PORT LA	CO	1367	NONE
LONGVIEW DR	CO	1368	NONE
ORCHARD LAKE DR	CO	1369	NONE
STANLEY DR	CO	1370	NONE
YANKEE DOODLE DR	CO	1371	NONE
GATES HEAD DR	CO	1372	NONE
YARMOUTH LA	CO	1373	NONE
DEWSBURY CT	CO	1374	NONE
KINGS LYNN CT	CO	1375	NONE
REGAL DR	CO	1376	NONE
AMY DR	CO	1377	NONE
CLYDE CT	CO	1378	NONE
WATERFORD DR	CO	1379	NONE
MAZELAND DR	CO	1380	NONE
LUNDY LA	CO	1381	NONE
WATERFORD CT	CO	1382	NONE
BELGIAN CT	CO	1383	NONE
JOANNE LA	CO	1384	NONE
HARBOUR OAKS DR	CO	1385	NONE
EBBTIDE DR	CO	1386	NONE
SOUNDING DR	CO	1387	NONE

NC - "CHATSWORTH CT"

NC - "CHATSWORTH CT"

SOUTHRIDGE DR	CO	1388	NONE	
SOUTHRIDGE CT	CO	1389	NONE	
CLEARFIELD CT	CO	1390	NONE	
FOREST GLEN DR	CO	1391	NONE	
NEWFANE CT	CO	1392	NONE	NC - "NEW_FANE CT"
NEWFANE CT	CO	1392	NONE	NC - "NEW_FANE CT"
NEWFANE CT	CO	1392	NONE	NC - "NEW_FANE CT"
WELLINGTON WAY	CO	1393	NONE	
BRYSON CT	CO	1395	NONE	
PIER DR	CO	1397	NONE	
HAVEN PL	CO	1398	NONE	
STARMOUNT CT	CO	1399	NONE	
FOX BOW DR	CO	1400	NONE	
NEW PLACE CT	CO	1401	NONE	
FOOTPATH CT	CO	1402	NONE	NC - "FOOT_PATH CT"
FOOTPATH CT	CO	1402	NONE	NC - "FOOT_PATH CT"
FOOTPATH CT	CO	1402	NONE	NC - "FOOT_PATH CT"
BARWICK CT	CO	1403	NONE	
BARKEFORD RD	CO	1404	NONE	
STONE HUE CT	CO	1405	NONE	
BURNSIDE DR	CO	1406	NONE	
ALLEN CT	CO	1407	NONE	
ELLIS CT	CO	1408	NONE	
JENNINGS DR	CO	1409	NONE	
RUGER DR	CO	1410	NONE	
BERDAN CT	CO	1411	NONE	
STRATHAVEN LA	CO	1412	NONE	
CRAIGSTON LA	CO	1413	NONE	
SUNDERLAND CT	CO	1414	NONE	
BURNT OAK CT	CO	1415	NONE	
FALKLAND RD	CO	1416	NONE	
GATES HEAD CT	CO	1417	NONE	
DAINAWAY CT	CO	1418	NONE	
DUMBARTON DR	CO	1419	NONE	
HARROGATE WAY	CO	1420	NONE	
FIRELIGHT CT	CO	1421	NONE	NC - "FIRE_LIGHT CT"
FIRELIGHT CT	CO	1421	NONE	NC - "FIRE_LIGHT CT"
FIRELIGHT CT	CO	1421	NONE	NC - "FIRE_LIGHT CT"
GREENOCK CT	CO	1422	NONE	
SALFORD DR	CO	1423	NONE	
BURNLEY CT	CO	1424	NONE	
MARGATE CT	CO	1425	NONE	

KIRKWALL CT	CO	1426	NONE
KINGSMARK CT	CO	1427	NONE
COLCHESTER CT	CO	1428	NONE
TAUNTON CT	CO	1429	NONE
HASTINGS CT	CO	1430	NONE
BRIGHTWATER LA	CO	1431	NONE
ALCONBURY CT	CO	1432	NONE
HADDINGTON CT	CO	1433	NONE
FRANKLIN'S CHANCE CT	CO	1434	NONE
FRANKLIN'S CHANCE DR	CO	1435	NONE
GUMTREE TERR	CO	1436	NONE
ADELAIDE LA	CO	1437	NONE
CRABAPPLE CT	CO	1438	NONE
MERCER DR	CO	1439	NONE
BERKSHIRE CT	CO	1440	NONE
BURNSIDE CT	CO	1441	NONE
KENYON CT	CO	1442	NONE
CHIMNEY OAK DR	CO	1443	NONE
SOUTHWELL LA	CO	1444	NONE
FRIAR TUCK CT	CO	1445	NONE
ROLLING KNOLL DR E	CO	1446	NONE
ROLLING KNOLL DR E	CO	1446	NONE
ROLLING KNOLL DR E	CO	1446	NONE
ROLLING KNOLL DR W 99GPSEX5	CO	1447	NONE
ROLLING KNOLL DR W	CO	1447	NONE
ROLLING KNOLL DR W	CO	1447	NONE
BELMONT CT	CO	1448	NONE
SHAWNEE BROOKE RD	CO	1449	NONE
ALGONQUIN CT	CO	1450	NONE
IROQUOIS CT	CO	1451	NONE
SAND PEBBLE DR	CO	1452	NONE
IPSWICH DR	CO	1453	NONE
FRIAR TUCK DR	CO	1454	NONE
GORSUCH GARTH	CO	1455	NONE
SEITER LA	CO	1456	NONE
TWIN LAKES DR	CO	1457	NONE
FARMSHIRE CT	CO	1458	NONE
QUENON CT	CO	1459	NONE
AUDEN CT	CO	1460	NONE
BYRON CT	CO	1461	NONE
BRITTANY DR	CO	1462	NONE
ARMADA CT	CO	1463	NONE

Index map shows Co 1463

NC - "ROLLING KNOLL DR" E Deleted
 NC - "ROLLING KNOLL DR" E Deleted
 NC - "ROLLING KNOLL DR" E Deleted
 NC - "ROLLING KNOLL DR" W Deleted
 NC - "ROLLING KNOLL DR" W Deleted
 NC - "ROLLING KNOLL DR" W Deleted

Index map shows Co 1551

RTE # not on index map

RTE # not on index map

VANDERBILT RD	CO	1464	NONE
SWEETBRIAR LA	CO	1465	NONE
KENYON LA	CO	1466	NONE
WESTWELL LA	CO	1467	NONE
JANICE CT	CO	1468	NONE
BROCKTON DR	CO	1469	NONE
YOUNGSTON RD	CO	1470	NONE
GANFORD CT	CO	1471	NONE
OLD SECT CHELSEA RD	CO	1472	NONE
EAST MICHAELSVILLE RD	CO	1473	NONE
SOUTHWARKE RD	CO	1474	NONE
HIGH PLAIN DR	CO	1475	NONE
SIERRA DR	CO	1476	NONE
DEEP RIDGE RD	CO	1477	NONE
MONTE AVE	CO	1478	NONE
STEWART DR	CO	1479	NONE
STEWART DR	CO	1479	NONE
STEWART DR	CO	1479	NONE
PARLIAMENT DR	CO	1480	NONE
BREWSTER DR	CO	1481	NONE
PARALLEL PATH	CO	1482	NONE
YARDLY CT	CO	1483	NONE
YARDLY CT	CO	1483	NONE
YARDLY CT	CO	1483	NONE
LAUREL VALLEY GARTH	CO	1484	NONE
YELLOW BRICK CT	CO	1485	NONE
WOOD VALLEY CT	CO	1486	NONE
LYN'S CT	CO	1487	NONE
MAUSER DR	CO	1488	NONE
ARDMORE WAY	CO	1491	NONE
BUCKET POST CT	CO	1492	NONE
CHURCH CREEK RD	CO	1493	NONE
DECLARATION CIR	CO	1494	NONE
JAMISON CT	CO	1495	NONE
PEARSON PL	CO	1496	NONE
FRANS DR	CO	1497	NONE
ST ALBANS CT	CO	1499	NONE
BROADWAY	CO	1500	NONE
HITCHING POST DR	CO	1501	NONE
JACKSON BLVD	CO	1502	NONE
CHARLYN CT	CO	1503	NONE
COUNTRY WALK DR	CO	1504	NONE

Road/RTE # not shown on index map

NC - "STEWART DR"
NC - "STEWART DR"
NC - "STEWART DR"

NC - "YARDLEY CT"
NC - "YARDLEY CT"
NC - "YARDLEY CT"

NC - "COUNTRY WALK CT"

COUNTRY WALK DR	CO	1504	NONE
COUNTRY WALK DR	CO	1504	NONE
HUXLEY CIR	CO	1505	NONE
CALDWELL CT	CO	1506	NONE
CALDWELL CT N	CO	1507	NONE
CALDWELL CT S	CO	1508	NONE
CALDWELL SQ	CO	1509	NONE
BRASS MILL RD	CO	1510	NONE
MERCEDES DR	CO	1511	NONE
RIVIERA DR	CO	1512	NONE
FLORIBUNDA CT	CO	1513	NONE
WOODRIDGE MANOR RD	CO	1514	NONE
WOODRIDGE CT	CO	1515	NONE
COLGATE DR	CO	1516	NONE
FOOT HILL RD	CO	1517	NONE
NO NAME	CO	1518	NONE
NO NAME	CO	1519	NONE
NO NAME	CO	1519	NONE
NO NAME 99GPS-EX52	CO	1519	NONE
NO NAME	CO	1519	NONE
OLD FEDERAL HILL RD N	CO	1520	NONE
BLACKPORT CT	CO	1521	NONE
ALLISON CT	CO	1522	NONE
COLLIER LA	CO	1523	NONE
GREYS RUN CIR	CO	1524	NONE
DOWERY LA	CO	1525	NONE
SOPHIAS WAY	CO	1526	NONE
HALLS CHANCE LA	CO	1527	NONE
BECKON DR	CO	1528	NONE
GILFORD CT	CO	1529	NONE
MAURICE DR	CO	1530	NONE
NORWOOD CT N	CO	1531	NONE
NORWOOD CT S	CO	1532	NONE
BLAKEWOOD CT	CO	1533	NONE
BLAKEWOOD CT	CO	1533	NONE
BLAKEWOOD CT	CO	1533	NONE
BLAKEWOOD CT	CO	1533	NONE
ROSANTE CT	CO	1534	NONE
ROSANTE CT	CO	1534	NONE
ROSANTE CT	CO	1534	NONE
ROSANTE CT	CO	1534	NONE
APPALOOSA DR	CO	1535	NONE

NC - "COUNTRY WALK CT"
NC - "COUNTRY WALK CT"

LC - MP 0.00 to 0.10 aban'd.
LC - MP 0.00 to 0.10 aban'd.
LC - MP 0.00 to 0.10 aban'd.
LC - MP 0.00 to 0.10 aban'd.

New Ties -Road end Co 1143/1144 now @ Co 1532
New Ties -Road end Co 1143/1144 now @ Co 1532
New Ties -Road end Co 1143/1144 now @ Co 1532
New Ties -Road end Co 1143/1144 now @ Co 1532
New Ties -Road end Co 1143/1144 now @ Co 1532
New Ties -Road end Co 1143/1144 now @ Co 1532
New Ties -Road end Co 1143/1144 now @ Co 1532
New Ties -Road end Co 1143/1144 now @ Co 1532

??????

CROMWELL CT	CO	1536	NONE
GLENOAK DR	CO	1537	NONE
BENNINGTON CT	CO	1538	NONE
SQUIRE CT	CO	1539	NONE
RAINTREE CT	CO	1540	NONE
FELICITY CT	CO	1541	NONE
CALLISTON CT	CO	1542	NONE
QUAKER HILLS CT	CO	1543	NONE
ECON DR	CO	1544	NONE
BECKETT CT	CO	1545	NONE
BANCROFT CT	CO	1546	NONE
ALLENBY CT	CO	1547	NONE
GIBBS CT	CO	1548	NONE
VANCE CT	CO	1549	NONE
COURTNEY LA	CO	1550	NONE
COURTNEY LA	CO	1551	NONE
TOLLGATE PKWY	CO	1552	NONE
BARCLAY CT	CO	1553	NONE
CRISFIELD CT	CO	1554	NONE
CRISFIELD DR	CO	1555	NONE
DENTON WAY	CO	1556	NONE
EASTON CT	CO	1557	NONE
LAKE FRONT DR	CO	1558	NONE
WILLOW BEND DR	CO	1559	NONE
BROADMOOR CT	CO	1560	NONE
OAK RIDGE CT	CO	1561	NONE
BENJAMIN RD	CO	1562	NONE
MEADOWVIEW DR	CO	1563	NONE
TIMOTHY DR	CO	1564	NONE
SHARILYNN DR	CO	1565	NONE
CROSS LA	CO	1566	NONE
VERNON CT	CO	1567	NONE
EAGLE VIEW DR	CO	1568	NONE
FOXBOROUGH DR	CO	1570	NONE
CLYMER CIR	CO	1571	NONE
BENTLEY CIR	CO	1572	NONE
MUSTANG CT	CO	1574	NONE
MAYTON CT	CO	1575	NONE
HUNTERS RUN DR	CO	1576	NONE
FAIRHAVEN TERR	CO	1577	NONE
GOODWILL CT	CO	1578	NONE
HEBRON CT	CO	1579	NONE

NJC -" HEBRON TERR"

HEBRON CT	CO	1579	NONE
HEBRON CT	CO	1579	NONE
VALE RD	CO	1580	NONE
KINGS ARM DR	CO	1581	NONE
GLOUCESTER DR	CO	1582	NONE
JOMAT DR	CO	1583	NONE
FAWN CT	CO	1584	NONE
STILES CT	CO	1585	NONE
VERBENA DR	CO	1586	NONE
COTTLE CT	CO	1587	NONE
MAC PHAIL CT N	CO	1588	NONE
DERICKSON WAY	CO	1589	NONE
MAC PHAIL CT S	CO	1590	NONE
PAIGE CIR	CO	1591	NONE
PONDEROSA CT	CO	1592	NONE
FAIRWIND DR	CO	1593	NONE
HURLEY CT	CO	1594	NONE
DANVILLE CIR	CO	1595	NONE
LITCHFIELD CIR	CO	1596	NONE
BASIL CT	CO	1597	NONE
LONDON CT	CO	1598	NONE
CORINTHIAN CT	CO	1599	NONE
QUEENSWAY CT	CO	1600	NONE
CHRISTOPHER CT	CO	1601	NONE
HUNTINGTON WAY	CO	1602	NONE
MUIR WAY	CO	1603	NONE
HUNTSMAN CT	CO	1604	NONE
SANDOWN PARK	CO	1605	NONE
RINGING FOX CT	CO	1606	NONE
POINT TO POINT RD	CO	1607	NONE
FOX HUNT CT	CO	1608	NONE
BUCKINGHAM CT	CO	1609	NONE
ABBAY CIR	CO	1610	NONE
ABBAY CIR CUL DE SAC	CO	1611	NONE
SUTTON PL	CO	1612	NONE
BUTTERFIELD DR	CO	1613	NONE
BOX HILL S PKWY	CO	1614	NONE
WINDY LAUREL DR	CO	1615	NONE
STONE TRAIL DR	CO	1616	NONE
WALDON RD	CO	1617	NONE
W MAC PHAIL RD	99GPS-EX53 CO	1618	NONE
W MAC PHAIL RD	CO	1618	NONE

NJC -" HEBRON TERR"
NJC -" HEBRON TERR"
Index map shows Co 1580 Signed Carrs Mill RD Between Co 225 & 224

DME - Index Map shows Co 1099 connected to Co 1586. Rds. Do not join.

Map B-14 shows non-existing x'g @ MD 924 actually ends @ MD 924 CO 241 ??????
Bel Air Mun Map shows non-existing road seg. connecting Co 241 & Co 1618

MEADOWSTREAM GARTH	CO	1619	NONE
WOODBIDGE CENTER WAY	CO	1620	NONE
WINDY BRANCH WAY	CO	1621	NONE
RAINBOW WAY	CO	1622	NONE
RAINBOW CT	CO	1623	NONE
AIKEN TERR	CO	1624	NONE
INWOOD CT	CO	1625	NONE
JASON CT	CO	1626	NONE
DENTON CT	CO	1627	NONE
GUNPOWDER FARMS RD	CO	1628	NONE
STIRRUP RUN DR	CO	1629	NONE
STIRRUP RUN DR	CO	1629	NONE
GRABLE CT	CO	1630	NONE
INDIGO CT	CO	1631	NONE
BRENTWOOD PARK DR	CO	1632	NONE
CAGNEY CT	CO	1633	NONE
FARROW CT	CO	1634	NONE
EASTWOOD CT	CO	1635	NONE
BLAKE DR	CO	1636	NONE
BEAR CABIN DR	CO	1637	NONE
MUNSEY WAY	CO	1638	NONE
BOWEN WAY	CO	1639	NONE
DELRAY DR	CO	1640	NONE
BEAR CREEK CT	CO	1641	NONE
SCOTCH CT	CO	1642	NONE
KEMPTON PARK CIR	CO	1643	NONE
OAKS HUNT CT	CO	1644	NONE
WOODSTOVE CT	CO	1645	NONE
GLENANGUS DR	CO	1646	NONE
TURNBERRY WAY	CO	1647	NONE
TURNBERRY WAY	CO	1647	NONE
TURNBERRY WAY	CO	1647	NONE
TURNBERRY WAY	CO	1647	NONE
MUIRFIELD CLOSE	CO	1648	NONE
E RING FACTORY RD	CO	1649	NONE
HACKBERRY CT	CO	1650	NONE
HEDGEROW CT	CO	1651	NONE
MEADOW RIDGE CT	CO	1652	NONE
FALLENSTONE CT	CO	1653	NONE
HAWTHORN CT	CO	1654	NONE
CAMBRY DR	CO	1655	NONE
LANARK CT N	CO	1656	NONE

CDS @ MP 0.16 not shown on map

CDS @ MP 0.16 not shown on map

No CDS @ MP 0.20

No CDS @ MP 0.20 CUL DE SQUARE

No CDS @ MP 0.20

No CDS @ MP 0.20

LANARK CT S	CO	1657	NONE
FOUNTAIN GLEN DR	CO	1658	NONE
AVIEMORE PL	CO	1659	NONE
SELKIRK CT	CO	1660	NONE
W RING FACTORY RD	CO	1661	NONE
MALKUS WAY	CO	1662	NONE
MAY CT	CO	1663	NONE
HENDRIX CT	CO	1664	NONE
RICHLYNN DR	CO	1665	NONE
BEL AIR SOUTH PKWY	CO	1666	NONE
BEL AIR SOUTH PKWY	CO	1666	NONE
JOSHUA CT	CO	1667	NONE
HOLLIS LA	CO	1668	NONE
RANDALLWOOD CT	CO	1669	NONE
PADDOCK CT	CO	1670	NONE
NEWPORT DR	CO	1671	NONE
GRANARY RD	CO	1672	NONE
ROBIN CIR	CO	1673	NONE
REBA CT	CO	1674	NONE
DELLCREST DR	CO	1675	NONE
CONNOR PL	CO	1676	NONE
AUTUMN VIEW CT	CO	1677	NONE
LONGSTREAM CT	CO	1678	NONE
BRAEWOOD CT	CO	1679	NONE
HENRY WAY	CO	1680	NONE
W FARROW CT	CO	1681	NONE
HESTON CT	CO	1682	NONE
HESTON LA	CO	1683	NONE
CHARMANE CT	CO	1684	NONE
BERGEN LA	CO	1685	NONE
BERGEN CT	CO	1686	NONE
COBURN CT	CO	1687	NONE
MITCHUM CT	CO	1688	NONE
GARLAND CT	CO	1689	NONE
VAN DYKE LA	CO	1690	NONE
PEPPARD DR	CO	1691	NONE
BARRYMORE DR	CO	1692	NONE
BOGART CIR	CO	1693	NONE
OLIVER CIR	CO	1694	NONE
OLIVER CIR	CO	1694	NONE
OLIVER CIR	CO	1694	NONE
DUNGARVAN CT	CO	1695	NONE

Index map shows Co 1380

NC - "OLIVER CT"
 NC - "OLIVER CT"
 NC - "OLIVER CT"

ALEXANDRIA CT	CO	1696	NONE	
ALEXANDRIA WAY	CO	1697	NONE	
EUGENIA WAY	CO	1698	NONE	
DRANMORE WAY	CO	1699	NONE	
FERGUS CT	CO	1700	NONE	
GERARD DR	CO	1701	NONE	
AMBRIDGE RD	CO	1702	NONE	
JENNY RD	CO	1703	NONE	
ARTEMUS CT	CO	1704	NONE	
TOBACCO RUN DR	CO	1705	NONE	
PALMER VIEW DR	CO	1706	NONE	
LOCUST HILL DR	CO	1707	NONE	
CENTREVILLE WAY	CO	1708	NONE	
KIDWELL LA	CO	1709	NONE	
CRESCENT KNOLL DR	CO	1710	NONE	
LYNDHURST CT	CO	1711	NONE	
NOTTINGHAM CT	CO	1712	NONE	
BOURNEMOUTH CT	CO	1713	NONE	
EASTBOURNE CT	CO	1714	NONE	
PORTSMOUTH CT	CO	1715	NONE	
BANSTEAD CT	CO	1716	NONE	
BASSETT CT	CO	1717	NONE	
HARDLEY CT	CO	1718	NONE	
HILLSIDE DR W	CO	1719	NONE	
HILLSIDE DR W	99GPS-EX54	CO	1719	NONE
HILLSIDE DR W	CO	1719	NONE	
HILLSIDE DR W	CO	1719	NONE	
GREEN VALLEY CT	CO	1720	NONE	
TODD RD	CO	1721	NONE	
HICKORY RIDGE DR	CO	1722	NONE	
HICKORY RIDGE DR	CO	1722	NONE	
HICKORY RIDGE DR	CO	1722	NONE	
LARKIN PL	CO	1723	NONE	
PINERIDGE CT N	CO	1724	NONE	
PINERIDGE CT N	CO	1724	NONE	
PINERIDGE CT N	CO	1724	NONE	
SUNNY VIEW RD	CO	1725	NONE	
MILLSTONE CT	CO	1726	NONE	
FEATHERSTONE CT	CO	1727	NONE	
PINERIDGE CT S	CO	1728	NONE	
PINERIDGE CT S	CO	1728	NONE	
PINERIDGE CT S	CO	1728	NONE	

Index map shows Co 1764

LC - Ending MP now 0.17
 LC - Ending MP now 0.17
 LC - Ending MP now 0.17
 LC - Ending MP now 0.17

NC - "HICKORY RIDGE RD"
 NC - "HICKORY RIDGE RD"
 NC - "HICKORY RIDGE RD"

NC - "N. PINE_RIDGE CT"
 NC - "N. PINE_RIDGE CT"
 NC - "N. PINE_RIDGE CT"

NC - "S. PINE_RIDGE CT"
 NC - "S. PINE_RIDGE CT"
 NC - "S. PINE_RIDGE CT"

BLUE SPRUCE DR	CO	1729	NONE
TOLLGATE RD	CO	1730	NONE
TOLLGATE RD 99GPS-EX55	CO	1730	NONE
TOLLGATE RD	CO	1730	NONE
COPPER RIDGE RD	CO	1731	NONE
SWALLOW CREST DR	CO	1732	NONE
CLOVER VALLEY WAY	CO	1733	NONE
PINEFIELD WAY	CO	1734	NONE
PINEFIELD CT	CO	1735	NONE
CLOVER VALLEY CT	CO	1736	NONE
LILLY POND CT	CO	1737	NONE
CRESWELL RD	CO	1738	NONE
CRESWELL RD	CO	1738	NONE
CRESWELL RD	CO	1739	NONE
HANDLIR DR	CO	1740	NONE
OLD PHILADELPHIA RD	CO	1741	NONE
BELCAMP RD CENTRAL	CO	1742	NONE
BELMAR DR	CO	1743	NONE
BELMAR DR	CO	1743	NONE
ANDERSON RD	CO	1744	NONE
ANDERSON RD	CO	1744	NONE
ANDERSON RD	CO	1744	NONE
CEDAR DR	CO	1745	NONE
HAMPTON HALL CT	CO	1746	NONE
TALBOT SQUARE	CO	1747	NONE
TALBOT SQUARE	CO	1747	NONE
TALBOT SQUARE	CO	1747	NONE
ASHMEAD SQUARE	CO	1748	NONE
CARLYLE GARTH	CO	1749	NONE
DEER CREEK DR	CO	1750	NONE
MEADOW VALLEY DR	CO	1751	NONE
BENT TWIG CT	CO	1752	NONE
ARROW WOOD CT	CO	1753	NONE
EDWIN DR	CO	1754	NONE
EDWIN CT	CO	1755	NONE
GLOBE CT	CO	1756	NONE
BOSWORTH CT	CO	1757	NONE
JUNIUS CT	CO	1758	NONE
RAINBOW GARDEN CT	CO	1759	NONE
CEDAR CREST CT	CO	1760	NONE
APPLE ORCHARD CT	CO	1761	NONE
DOGWOOD DELL CT	CO	1762	NONE

NC - @ MP 0.61 to END "TOLLGATE PKWY"
 NC - @ MP 0.61 to END "TOLLGATE PKWY"
 NC - @ MP 0.61 to END "TOLLGATE PKWY"

Add CDS @ MP 0.27
 Add CDS @ MP 0.27
 NC - "ANDERSON AVE"
 NC - "ANDERSON AVE"
 NC - "ANDERSON AVE"

NC - "TALBOT SQ"
 NC - "TALBOT SQ"
 NC - "TALBOT SQ"

NC - "DOGWOOD DELL" Delete CT

DOGWOOD DELL CT	CO	1762	NONE	NC - "DOGWOOD DELL" Delete <u>CT</u>
DOGWOOD DELL CT	CO	1762	NONE	NC - "DOGWOOD DELL" Delete <u>CT</u>
HEPBURN LA	CO	1763	NONE	
MARSDALE PL	CO	1764	NONE	
LYNNDALE CT	CO	1765	NONE	
BODINGTON CT	CO	1766	NONE	
OLIVIER LA	CO	1767	NONE	
BELCAMP RD	CO	1768	NONE	Abandoned
BELCAMP RD 99GPS-EX56	CO	1768	NONE	Abandoned
BELCAMP RD	CO	1768	NONE	Abandoned
BELCAMP RD	CO	1768	NONE	Abandoned
SCENIC VIEW DR	CO	1769	NONE	
MAIN ST	CO	1770	NONE	
MIDSUMMER LA	CO	1771	NONE	
FOOTHILL CT	CO	1772	NONE	
LANCASTER DR	CO	1773	NONE	
SHAFFNER DR	CO	1774	NONE	
BRIGHTON LA	CO	1775	NONE	
SHAKESPEARE DR	CO	1776	NONE	
HAMLET PL N	CO	1777	NONE	
HAMLET PL S	CO	1778	NONE	
OTHELLO CT	CO	1779	NONE	
LEAR CT	CO	1780	NONE	
FALSTAFF CT	CO	1781	NONE	
TREDMORE RD	CO	1782	NONE	
DARLEY CT	CO	1783	NONE	
GREYSTONE RD	CO	1784	NONE	
MARSTON DR	CO	1785	NONE	
MARSTON CT	CO	1786	NONE	
WILMONT WAY	CO	1787	NONE	
MEADOW SPRINGS DR	CO	1788	NONE	
STEPHENS PL	CO	1789	NONE	
GREENBLADE CT	CO	1790	NONE	
CHAMBERS CIR	CO	1791	NONE	
ARABY CT	CO	1792	NONE	
HAMMONDS CT	CO	1793	NONE	
CHASE CT	CO	1794	NONE	
GLENMORE CT	CO	1795	NONE	
ROSELAWN CT	CO	1796	NONE	
WATERBURY CT	CO	1797	NONE	
SHIRE CT	CO	1798	NONE	
SHETLAND WAY	CO	1799	NONE	

FOX HOUND CT	CO	1800	NONE
HUNTER CHASE CT	CO	1801	NONE
CHEQUERS CT	CO	1802	NONE
CHANTAWAY CT	CO	1803	NONE
SEDGEFIELD CT	CO	1804	NONE
GREY FOX CT	CO	1805	NONE
FOX CHASE CT	CO	1806	NONE
DARBY RD	CO	1807	NONE
DARBY RD	CO	1807	NONE
DARBY RD	CO	1807	NONE
OVERVIEW DR	CO	1808	NONE
COLPEPPER RD	CO	1809	NONE
BOEING CT	CO	1810	NONE
TWILIGHT CT	CO	1811	NONE
SMALLWOOD DR	CO	1812	NONE
BIGMOUNT CT	CO	1813	NONE
LINDSAY CT	CO	1814	NONE
HOLLY WREATH CT	CO	1815	NONE
SINGER WOODS DR	CO	1816	NONE
LAUREL WOODS DR	CO	1817	NONE
LAUREL WOODS DR	CO	1817	NONE
HAYNES CT	CO	1818	NONE
MILLER STONE CT	CO	1819	NONE
HADDAWAY CT	CO	1820	NONE
WESTOVER LA	CO	1821	NONE
ASHTON WAY	CO	1822	NONE
TRELLIS LA	CO	1823	NONE
FEDERAL LA	CO	1824	NONE
FEDERAL GARTH	CO	1825	NONE
MY LADYS DR	CO	1826	NONE
WHARF POINT CT	CO	1827	NONE
CONTINENTAL DR	CO	1828	NONE
GOVERNOR CT	CO	1829	NONE
GOVERNOR CT	CO	1829	NONE
COMPASS POINT RD	CO	1831	NONE
COMPASS POINT RD	CO	1831	NONE
COMPASS POINT RD	CO	1831	NONE
TABERNACLE RD	CO	1832	NONE
PRITCHETT LA	CO	1833	NONE
CREST WAY CT	CO	1834	NONE
CREST WAY CT	CO	1834	NONE
CREST WAY CT	CO	1834	NONE

NC - "DARBY LA"
NC - "DARBY LA"
NC - "DARBY LA"

CDS @ MP 0.10 not on maps
CDS @ MP 0.10 not on maps

CDS @ MP 0.26 not on maps
CDS @ MP 0.26 not on maps

New Tie (NC) - Rd @ MP 0.22 now "MCCORMICK DR"
New Tie (NC) - Rd @ MP 0.22 now "MCCORMICK DR" SEE CO 1912
New Tie (NC) - Rd @ MP 0.22 now "MCCORMICK DR"

NC - "CRESTWAY CT"
NC - "CRESTWAY CT"
NC - "CRESTWAY CT"

CREST HILL CT	CO	1835	NONE	Rd not shown on maps	
CREST HILL CT	CO	1835	NONE	Rd not shown on maps	
SHEPARD CT	CO	1836	NONE	NC - SHEP <u>H</u> ARD CT"	
SHEPARD CT	CO	1836	NONE	NC - SHEP <u>H</u> ARD CT"	
SHEPARD CT	CO	1836	NONE	NC - SHEP <u>H</u> ARD CT"	
WINTERS CT	CO	1837	NONE		
PINEHURST AVE	CO	1838	NONE		
MIDWOOD RD	CO	1839	NONE		
MIDWOOD CT	CO	1840	NONE		
FALSTAFF RD	CO	1841	NONE		
DELPHI CT	CO	1842	NONE		
CONSTANTINE CT	CO	1843	NONE		
GYROS CT	CO	1844	NONE		
RIDER PL	CO	1845	NONE		
WINSLOW DR	CO	1846	NONE	TWL - Ext'd. to MP 0.10 w/ CDS @ MP 0.10	
WINSLOW DR	CO	1846	NONE	NC - " MAGNUM CT "	
WINSLOW DR	CO	1846	NONE	TWL - Ext'd. to MP 0.10 w/ CDS @ MP 0.10	
WINSLOW DR	CO	1846	NONE	NC - " MAGNUM CT "	
WINSLOW DR	99GPS-EX57	CO	1846	NONE	TWL - Ext'd. to MP 0.10 w/ CDS @ MP 0.10
WINSLOW DR	CO	1846	NONE	RTE # not on index map	
WINSLOW DR	CO	1846	NONE	TWL - Ext'd. to MP 0.10 w/ CDS @ MP 0.10	
WINSLOW DR	CO	1846	NONE	NC - " MAGNUM CT "	
WINSLOW CT	CO	1847	NONE		
WYE OAK DR	CO	1848	NONE		
CREAMERY LA	CO	1849	NONE		
HAZEL CT	CO	1850	NONE		
TRADEWINDS CT	CO	1851	NONE		
WILKINSON RD	CO	1852	NONE		
OLD PYLESVILLE RD	CO	1853	NONE	Index map shows Co 1583	
VALLEY FORGE WAY	CO	1854	NONE		
DEADORA RD	CO	1855	NONE		
BARTUS CT	CO	1856	NONE		
HEATHER CT	CO	1857	NONE		
GRADY CT	CO	1858	NONE		
GRADY LA	CO	1859	NONE		
LADY ANNE CT	CO	1860	NONE	Index map shows Co 1861	
LAKEVIEW CT	CO	1861	NONE	Index map shows Co 1860	
SHELTER COVE ST	CO	1862	NONE		
BUOY CT	CO	1863	NONE		
HIGH PASTURE	CO	1864	NONE	NC - "HIGH PASTURE CT "	
HIGH PASTURE	CO	1864	NONE	NC - "HIGH PASTURE CT "	
HIGH PASTURE	CO	1864	NONE	NC - "HIGH PASTURE CT "	

HARVEST CT	CO	1865	NONE
CASCADE DR	CO	1866	NONE
BARTON CT	CO	1867	NONE
AVONDALE CT	CO	1868	NONE
SUITLAND PL	CO	1869	NONE
TRELLIS CT	CO	1870	NONE
GAITNER PL	CO	1871	NONE
DEL RAY CT	CO	1872	NONE
GAIL CT	CO	1873	NONE
DIANE CT	CO	1874	NONE
OSBORNE PKWY	CO	1875	NONE
WESTLEY CT	CO	1876	NONE
WALKERS WAY	CO	1877	NONE
WALKERS WAY	CO	1877	NONE
OAK FARM RD	CO	1878	NONE
BRYARLY CT	CO	1879	NONE
PIRATES CT	CO	1880	NONE
SANDRAY TERR	CO	1881	NONE
HELMSDALE RD	CO	1882	NONE
HELMSDALE CT	CO	1883	NONE
ROXBURCH TERR	CO	1884	NONE
BRUNSWICK DR	CO	1885	NONE
CARLOWAY PL	CO	1886	NONE
CARGILL CT	CO	1887	NONE
LOCH CARRON WAY	CO	1888	NONE
BANAVIE TERR E	CO	1889	NONE
BANAVIE TERR W	CO	1890	NONE
HALKIRK WAY	CO	1891	NONE
SPARTA CT	CO	1892	NONE
KILBER CT	CO	1893	NONE
MAGNOLIA WOODS LA	CO	1894	NONE
RUTHRIDGE CT	CO	1895	NONE
CHESHIRE LA	CO	1896	NONE
HARLON WAY	CO	1897	NONE
DEER VALLEY WAY	CO	1898	NONE
NOBLES MILL CT	CO	1900	NONE
HADDON HURST CT	CO	1901	NONE
SHEFFIELD CT	CO	1902	NONE
LYNDEBROOKE CT	CO	1903	NONE
SEDFIELD CT	CO	1904	NONE
GLEN KELD RD	CO	1905	NONE
JEAN CT	CO	1906	NONE

Maps show Co 1877 X'g. Co 1081 'T' intersection

Maps show Co 1877 X'g. Co 1081 'T' intersection

RTE # not on index map

Index map shows Co 1875

MACROOM CT	CO	1907	NONE
ATHLONE DR	CO	1908	NONE
LELIA CT	CO	1909	NONE
ENNIS WAY	CO	1910	NONE
ROSEFIELD CT	CO	1911	NONE
APPLIANCE DR	CO	1912	NONE
APPLIANCE DR 99GPS-EX58	CO	1912	NONE
APPLIANCE DR	CO	1912	NONE
APPLIANCE DR	CO	1912	NONE
WEST SHORE DR	CO	1913	NONE
AHOY DR	CO	1914	NONE
VIXEN CT	CO	1915	NONE
VICTORIAS WAY	CO	1916	NONE
CHANCE CT	CO	1917	NONE
SAINT ANNE DR	CO	1918	NONE
SAINT ANNE DR	CO	1918	NONE
SAINT ANNE DR	CO	1918	NONE
COOL WOODS CT	CO	1919	NONE
CLARKSON DR	CO	1920	NONE
EASTRIDGE RD	CO	1921	NONE
BEASON CT	CO	1922	NONE
LATROBE CT	CO	1923	NONE
HAMBURG DR	CO	1924	NONE
HARVEY LA	CO	1925	NONE
TOWSON DR	CO	1926	NONE
GRINDLE CT	CO	1927	NONE
GITTINGS CT	CO	1928	NONE
RANDALL DR	CO	1929	NONE
WOODHOME DR	CO	1930	NONE
RUNNYMEDE LA	CO	1932	NONE
HENDERSON CT	CO	1933	NONE
GRIMSBY CT	CO	1934	NONE
DULWICH LA	CO	1935	NONE
DULWICH CT	CO	1936	NONE
SWINDON CT	CO	1937	NONE
MACBETH CT	CO	1938	NONE
MILCHLING DR	CO	1939	NONE
BANE BERRY DR	CO	1940	NONE
BRIERHILL ESTATES DR	CO	1941	NONE
ESTATES CT	CO	1942	NONE
BRIER CT	CO	1943	NONE
MCCLEAN CT	CO	1944	NONE

TWL/New Inv/New Tie - MP 0.00 - 0.13 signed "MCCORMICK DR" (see Co 1831)
TWL/New Inv/New Tie - MP 0.00 - 0.13 signed "MCCORMICK DR" (see Co 1831)
TWL/New Inv/New Tie - MP 0.00 - 0.13 signed "MCCORMICK DR" (see Co 1831)
TWL/New Inv/New Tie - MP 0.00 - 0.13 signed "MCCORMICK DR" (see Co 1831)

NC - "ST ANNE DR"
NC - "ST ANNE DR"
NC - "ST ANNE DR"

NC - "MCLEAN CT"

MCCLEAN CT	CO	1944	NONE
MCCLEAN CT	CO	1944	NONE
COTTONDALE CT	CO	1945	NONE
GREEN GLADE CT	CO	1946	NONE
GREEN GLADE CT	CO	1946	NONE
GREEN GLADE CT	CO	1946	NONE
BRIERGREEN CT	CO	1947	NONE
PHEASANT DR	CO	1948	NONE
OLD JERUSALEM RD	CO	1949	NONE
OLD JERUSALEM RD	CO	1949	NONE
DAVID DR	CO	1950	NONE
DAVID CT	CO	1951	NONE
ANN PL	CO	1952	NONE
GLASTONBERRY WAY	CO	1953	NONE
GLASTONBERRY WAY	CO	1953	NONE
GLASTONBERRY WAY	CO	1953	NONE
GLASTONBERRY WAY	CO	1953	NONE
GLASTONBERRY WAY	CO	1953	NONE
MITCHELL DR	CO	1954	NONE
KINGSVIEW DR	CO	1955	NONE
KINGSVIEW DR	CO	1955	NONE
KINGSVIEW DR	CO	1955	NONE
MIKARA CT	CO	1956	NONE
STEPNEY RD S	CO	1957	NONE
STEPNEY RD S	CO	1957	NONE
STEPNEY RD S	CO	1957	NONE
STEPNEY RD S	CO	1957	NONE
E BAKER AVE	CO	1958	NONE
TEMPLE DR	CO	1959	NONE
CONONGATE RD	CO	1960	NONE
SUNSET DR	CO	1961	NONE
MULHOLLAND CT	CO	1962	NONE
KLENDER CT	CO	1963	NONE
BIRCHWOOD MANOR LA	CO	1964	NONE
CROFTON DR	CO	1965	NONE
BIRCHWOOD MANOR CT	CO	1966	NONE
POPLAR CT	CO	1967	NONE
GRESHAM CT	CO	1968	NONE
CROFTON CT	CO	1969	NONE
MAYE FIELD DR	CO	1970	NONE
BRIGHTON CT	CO	1971	NONE
MANCHESTER CT	CO	1972	NONE

NC - "MCLEAN CT"
NC - "MCLEAN CT"

NC - "GREENGLADE CT"
NC - "GREENGLADE CT"
NC - "GREENGLADE CT"

Maps show intersection w/ MD 152. Not on inv. or found in field
Maps show intersection w/ MD 152. Not on inv. or found in field

NC - "GLASTONBURY WAY"
NC - "GLASTONBURY WAY"
Add CDS @ MP 0.42
NC - "GLASTONBURY WAY"
Add CDS @ MP 0.42

NC - "KINGS_VIEW DR"
NC - "KINGS_VIEW DR"
NC - "KINGS_VIEW DR"

Index map shows Co 1497

Index map shows OP 1427 One crew reported as cul de square then as rd into self. GPSed as cul

RUNNYMEDE CT	CO	1973	NONE
SEAFORD CT	CO	1974	NONE
OLD STONE PL	CO	1975	NONE
WEATHERBY CT	CO	1976	NONE
BARNSIDE PL	CO	1977	NONE
WESLEYAN DR	CO	1978	NONE
TAYSIDE WAY	CO	1979	NONE
LAUREL VIEW DR	CO	1980	NONE
AUTUMN LEAF CT	CO	1981	NONE
ADVANTAGE AVE	CO	1982	NONE
CONSTANT FRIENDSHIP BLVD	CO	1983	NONE
CONSTANT FRIENDSHIP BLVD	CO	1983	NONE
ARUNDAL RD	CO	1984	NONE
ARUNDAL RD	CO	1984	NONE
ARUNDAL RD	CO	1984	NONE
SHIELD RD	CO	1985	NONE
GLENWOOD PL	CO	1986	NONE
TIMBER LA	CO	1987	NONE
EDGEWOOD RD	CO	1988	NONE
EDGEWOOD RD	CO	1988	NONE
OLD EMMORTON RD	CO	1989	NONE
MCCOMMONS RD	CO	1990	NONE
NO NAME	CO	1991	NONE
RIDER LA	CO	1992	NONE
NO NAME	CO	1993	NONE
NO NAME	CO	1994	NONE
NO NAME	CO	1994	NONE
OLD FALLSTON RD	CO	1995	NONE
N TOLLGATE RD	CO	1996	NONE
N TOLLGATE RD	CO	1996	NONE
OLD JOPPA RD EXT	CO	1997	NONE
HOLLY WREATH DR	CO	1998	NONE
DEEPWATER WAY	CO	1999	NONE
MARCHER CT	CO	2000	NONE
ENT TO US POST OFFICE	CO	2001	NONE
FOX MEADOW CT	CO	2002	NONE
INGLESIDE RD	CO	2003	NONE
HAVERBROOK DR	CO	2004	NONE
HAMPSHIRE DR	CO	2005	NONE
BRANDY DR	CO	2006	NONE
TIFFANY TERR	CO	2007	NONE
OAKLAWN DR	CO	2008	NONE

Index map shows "PVT"
RTE # not on index map

Index map shows OP 1393 only
Maps do not show ext. to CDS
Maps do not show ext. to CDS
NC - "ARUNDEL CT"
NC - "ARUNDEL CT"
NC - "ARUNDEL CT"

Index Map shows OP 1371

RTE # not on index map
RTE # not on index map & map shows intersection MD 7 & road to CDS between Rd End & CO 19
Map shows intersection MD 7 & road to CDS between Rd End & CO 1993 not on inv or found in fie

GULFSTEAM CT	CO	2009	NONE	NC - "GULFSTREAM CT"
GULFSTEAM CT	CO	2009	NONE	NC - "GULFSTREAM CT"
GULFSTEAM CT	CO	2009	NONE	NC - "GULFSTREAM CT"
HIALEAH CT	CO	2010	NONE	
SPENCEOLA PKWY	CO	2011	NONE	
POND VIEW CT	CO	2012	NONE	
STREETT CIR	CO	2013	NONE	
CANNERY LA	CO	2014	NONE	
MONTGOMERY CT	CO	2015	NONE	
COPELAND RD	CO	2016	NONE	
NORTHERN DANCER DR	CO	2017	NONE	No CDS @ MP 0.17
NORTHERN DANCER DR	CO	2017	NONE	No CDS @ MP 0.17
NORTHERN DANCER DR	CO	2017	NONE	No CDS @ MP 0.17
NORTHERN DANCER DR	CO	2017	NONE	No CDS @ MP 0.17
ALYDAR CT	CO	2018	NONE	
MIDDLETON CT	CO	2019	NONE	
KRAGL DR	CO	2020	NONE	No CDS @ MP 0.13
KRAGL DR	CO	2020	NONE	No CDS @ MP 0.13
KRAGL DR	CO	2020	NONE	No CDS @ MP 0.13
KRAGL DR	CO	2020	NONE	No CDS @ MP 0.13
TOY DR	CO	2021	NONE	
CLEVER LA	CO	2022	NONE	
PRESSIE LA	CO	2023	NONE	
POND RD	CO	2024	NONE	
CAMPUS HILLS DR	CO	2025	NONE	
CASS CT	CO	2026	NONE	
FORESTSIDE DR	CO	2027	NONE	
LYTHAM CT	CO	2028	NONE	
ROYAL TROON CT	CO	2029	NONE	
LOYAL LA	CO	2030	NONE	
ROME CT	CO	2031	NONE	
GILLINGHAM DR	CO	2032	NONE	
LYNX CT	CO	2033	NONE	
SABLE CT	CO	2034	NONE	
CINNAMON TREE DR	CO	2035	NONE	
EDITH STONE DR	CO	2036	NONE	
MERRICK WAY	CO	2037	NONE	Index map shows Co 2017
LOVE GROVE CT	CO	2038	NONE	
LONG MEADOW DR	CO	2039	NONE	
WHISPERWOOD CT	CO	2040	NONE	
WHEEL CT	CO	2041	NONE	
WISTERIA CT N	CO	2042	NONE	

SUMMERSHADE CT	CO	2043	NONE	
SASSAFRAS CT	CO	2044	NONE	
WISTERIA CT S	CO	2045	NONE	
COUNTRY RIDGE CIR	CO	2046	NONE	
BYNUM OVERLOOK RD	CO	2047	NONE	
GRAY ANTLER CT	CO	2048	NONE	
DEER CT	CO	2049	NONE	
PERRYMAN YARD	CO	2050	NONE	
MANDEVILLE RD	CO	2051	NONE	Index map shows Co 2057
TARTAN GREEN CT	CO	2052	NONE	
EMMORTON PARK RD	CO	2053	NONE	
COLUMBIA PARK RD	CO	2054	NONE	
PAUL MARTIN DR	CO	2055	NONE	
CUTLER CT	CO	2056	NONE	Index map shows Co 2057
GILWAY CT	CO	2057	NONE	
LARKSPUR DR	CO	2058	NONE	Index map shows OP 190
FOWLER CT	CO	2059	NONE	Index map shows OP 191
DUNFIELD CT	CO	2060	NONE	Index map shows OP 192
CRYSTAL RIDGE CT	CO	2061	NONE	
DEER CHASE CT	CO	2062	NONE	
TIMBERS CT	CO	2063	NONE	
HIDDEN STREAM DR	CO	2064	NONE	
MISTY VALLEY CT	CO	2065	NONE	
SWIFT RUN DR	CO	2066	NONE	
SWIFT RUN CT	CO	2067	NONE	
HIDDEN STREAM CT	CO	2068	NONE	
EMILY CT E	CO	2069	NONE	
EMILY CT W	CO	2070	NONE	
MC COMAS WAY E	CO	2071	NONE	
MC COMAS WAY W	CO	2072	NONE	
ACADEMY GARTH	CO	2073	NONE	Index map shows OP 1554
BELCAMP GARTH	CO	2074	NONE	
LOOP B	CO	2075	NONE	
LOOP A	CO	2076	NONE	
HUNT FIELD WAY	CO	2077	NONE	
SPARKS DR	CO	2078	NONE	
LEADER CT	CO	2079	NONE	
HISTORIC DR	CO	2080	NONE	
POINTVIEW CIR	CO	2081	NONE	
SEWANEE DR	CO	2082	NONE	
CANTLEY DR	CO	2083	NONE	
CANTLEY CT	CO	2084	NONE	

ANNATANA DR	CO	2085	NONE
CARTLAND WAY	CO	2086	NONE
DEWEY CT	CO	2087	NONE
TRUDEAU DR	CO	2088	NONE
CHURCHILL DOWNS CT	CO	2089	NONE
PIMLICO CT	CO	2090	NONE
KEENELAND CT	CO	2091	NONE
BAY MEADOWS CT	CO	2092	NONE
SPENCER CIR	CO	2093	NONE
BARN VIEW CT	CO	2094	NONE
CANNERY CT	CO	2095	NONE
TOMATO CT	CO	2096	NONE
DREXEL DR	CO	2097	NONE
MARCHAM DR	CO	2098	NONE
MARCHAM DR	CO	2098	NONE
MARCHAM DR	CO	2098	NONE
CARLTON WAY	CO	2099	NONE
BRIGANTINE PL	CO	2100	NONE
ROYAL FERN CT	CO	2101	NONE
CARRS MILL CT	CO	2102	NONE
CABERNET CT	CO	2103	NONE
SALONICA PL	CO	2104	NONE
SUSSEX CT	CO	2105	NONE
SUSSEX CT	CO	2105	NONE
WOODTOP WAY	CO	2106	NONE
CEDARDAY DR	CO	2107	NONE
CEDARKNOLL DR	CO	2108	NONE
OVERLOOK CT	CO	2109	NONE
ERIN WAY	CO	2110	NONE
SIDEHILL DR	CO	2111	NONE
BYNUM RUN CT	CO	2112	NONE
INGLEWOOD RD	CO	2113	NONE
WOOD RING DR	CO	2114	NONE
GELDING WAY	CO	2115	NONE
FOX CATCHER RD	CO	2116	NONE
CUB HUNTING CT	CO	2117	NONE
HURDLE CT	CO	2118	NONE
WISPY WILLOW CT	CO	2119	NONE
SILVER BEECH CT	CO	2120	NONE
SILVER BEECH CT	CO	2121	NONE
SILVER BEECH CT	CO	2121	NONE
SILVER BEECH CT	CO	2121	NONE

Index map shows Co 2090

Index map shows Co 2089

NC - "MARCHAM RD"

NC - "MARCHAM RD"

NC - "MARCHAM RD"

Add CDS @ MP 0.07

Add CDS @ MP 0.07

NC - "GOLDEN OAKS CT"

NC - "GOLDEN OAKS CT"

NC - "GOLDEN OAKS CT"

TALL SYCAMORE CT	CO	2122	NONE
UPPERCOE CT	CO	2123	NONE
LANHAM DR	CO	2124	NONE
BERLIN CT	CO	2125	NONE
BRISTOL FOREST DR	CO	2126	NONE
GILMER WAY	CO	2127	NONE
POLICY DR	CO	2128	NONE
OREGANUM CT	CO	2129	NONE
FOXGLOVE CT	CO	2130	NONE
CANDLEWOOD DR	CO	2131	NONE
SANDPIPER CT	CO	2132	NONE
PERIWINKLE WAY	CO	2133	NONE
ST SEBASTIAN CT	CO	2134	NONE
ANGEL DR	CO	2135	NONE
BURLINGTON CT	CO	2136	NONE
RALTON DR	CO	2137	NONE
ALEXANDER DR	CO	2138	NONE
ADVOCATE CT	CO	2139	NONE
KEEWEE ST	CO	2140	NONE
SHEPHERD CT	CO	2141	NONE
VINTON WAY	CO	2142	NONE
VINTON WAY	CO	2142	NONE
SAMANTHA CT	CO	2143	NONE
CARROLLTON CT	CO	2144	NONE
WOODSPRING DR	CO	2145	NONE
FASHION WAY	CO	2146	NONE
OAK WAY	CO	2147	NONE
ASPEN CT	CO	2148	NONE
BLEVINS RD	CO	2149	NONE
CHERRY PL	CO	2150	NONE
SEAGULL DR	CO	2151	NONE
HERON ST	CO	2152	NONE
RIVER SHORE CT	CO	2153	NONE
SMALLCREST DR	CO	2154	NONE
CHRISTINE DR	CO	2155	NONE
TOLCHESTER CT	CO	2156	NONE
ENTRANCE WAY	CO	2157	NONE
WOODBIDGE STATION WAY	CO	2158	NONE
EDWARDS MANOR DR	CO	2159	NONE
THOMAS MANOR LA	CO	2160	NONE
SUMMERVALE CT	CO	2161	NONE
JAMES CT	CO	2162	NONE

Index map shows "PVT"
RTE # not on index map

RTE # not on index map
Road not shown on index map

CDS @ MP 0.05 not on inv or found in field
CDS @ MP 0.05 not on inv or found in field

Index map shows OP 1253

Index map shows Co 2049

HANNA RD	CO	2163	NONE
HAZEL LA	CO	2164	NONE
AMYCLAE PL	CO	2165	NONE
AGORA PL	CO	2166	NONE
ACTON WAY	CO	2167	NONE
BAYONNE CT	CO	2168	NONE
FIELDWEST CT	CO	2169	NONE
FLEETWOOD DR	CO	2170	NONE
CHESLEY CT	CO	2171	NONE
HOLLY KNOLL CT	CO	2172	NONE
FIELDCREST WAY	CO	2173	NONE
JOURDAN CT	CO	2174	NONE
PEVERLY RUN RD	CO	2175	NONE
EASTBEND CT	CO	2176	NONE
BIRCH BROOK LA	CO	2177	NONE
MARSH CT	CO	2178	NONE
ST CLAIR DR	CO	2179	NONE
MARIGOLD LA	CO	2180	NONE
MARIGOLD CT	CO	2181	NONE
CLARY CT	CO	2182	NONE
MAGNESS CT	CO	2183	NONE
OVERTON SQ	CO	2184	NONE
LYTLE WAY	CO	2185	NONE
SPLASHING BROOK DR	CO	2186	NONE
SILVERSIDE RD	CO	2187	NONE
ORCHID CT	CO	2188	NONE
ARUM CT	CO	2189	NONE
BLUEBERRY CT	CO	2190	NONE
BELLE FARM CT	CO	2191	NONE
AMYCLAE DR	CO	2192	NONE
BERG WAY	CO	2193	NONE
MORNING BROOK DR	CO	2194	NONE
IVY STONE WAY	CO	2195	NONE
WHEATLAND CT	CO	2196	NONE
NORA CT	CO	2197	NONE
EDWARDS MANOR CT	CO	2198	NONE
EDWARDS MANOR CT	CO	2198	NONE
EDWARDS MANOR CT	CO	2198	NONE
EDWARDS MANOR CT	CO	2198	NONE
CHRISTOPHER RD	CO	2199	NONE
CHRISTOPHER RD	CO	2199	NONE
CHRISTOPHER RD	99GPS-EX61 CO	2199	NONE

RTE # not on index map

Index map shows "PVT"

Index map shows "PVT"

Index map shows "PVT"

OP 1705 extended 99GPS-EX59

TWL - ext. to CDS @ MP 0.21

TWL - ext. to CDS @ MP 0.21

TWL - ext. to CDS @ MP 0.21

TWL - ext. to CDS @ MP 0.21

TWL - ext. @ MP 0.00 & MP 0.18 to CDS @ new MP 0.00 & CDS @ MP 0.71

TWL - ext. @ MP 0.00 & MP 0.18 to CDS @ new MP 0.00 & CDS @ MP 0.71

TWL - ext. @ MP 0.00 & MP 0.18 to CDS @ new MP 0.00 & CDS @ MP 0.71

99GPS-EX60

CHRISTOPHER RD	CO	2199	NONE	TWL - ext. @ MP 0.00 & MP 0.18 to CDS @ new MP 0.00 & CDS @ MP 0.71
COLVARD CT	CO	2200	NONE	
GARDEN DR	CO	2201	NONE	
ROSECROFT CT	CO	2202	NONE	
LAUREL RD	CO	2203	NONE	
HOLLYWOOD PL	CO	2204	NONE	
HILL VIEW CT	CO	2205	NONE	
QUINCE LA	CO	2206	NONE	
AGORA DR	CO	2207	NONE	
THORNTON DR	CO	2208	NONE	NC - "THORNDON DR"
THORNTON DR	CO	2208	NONE	NC - "THORNDON DR"
THORNTON DR	CO	2208	NONE	NC - "THORNDON DR"
LADYBANK CT	CO	2209	NONE	
SUNNINGDALE WAY	CO	2210	NONE	
GLEN CT	CO	2211	NONE	
DEEPWOOD CT	CO	2212	NONE	Master File & maps show CDS @ MP 0.14 not on inv or found in field
DEEPWOOD CT	CO	2212	NONE	Master File & maps show CDS @ MP 0.14 not on inv or found in field
DEEPWOOD CT	CO	2212	NONE	Master File & maps show CDS @ MP 0.14 not on inv or found in field
CHERRY LAUREL CT	CO	2213	NONE	
RHODODENDRON DR E	CO	2214	NONE	
RHODODENDRON DR W	CO	2215	NONE	Listed twice in master file
AUTUMN GLOW CT	CO	2216	NONE	
WINTER SPAN CT	CO	2217	NONE	
SPRING GUIDE CT	CO	2218	NONE	
BENEFIT CT	CO	2219	NONE	
EDEN DR	CO	2220	NONE	
ST AGNES DR	CO	2221	NONE	
PINE CREEK WAY	CO	2222	NONE	
PINE CREEK CT	CO	2223	NONE	
EDGELAND CT	CO	2224	NONE	
BYNUM VIEW CT	CO	2225	NONE	
OLD RIDGE LINE WAY	CO	2226	NONE	
OAK MILL CT	CO	2227	NONE	
OAK MILL DR	CO	2228	NONE	
KNOTTY PINE DR	CO	2229	NONE	Add CDS @ MP 0.36
KNOTTY PINE DR	CO	2229	NONE	Add CDS @ MP 0.36
NO NAME	CO	2230	NONE	
HARFORD TOWN DR	CO	2231	NONE	On map B-14 only RD is shown as divided. Rd is undivided on inv & in field
BUSH CT	CO	2232	NONE	
COPPER BEECH DR	CO	2233	NONE	
GREENWICH CT	CO	2234	NONE	
GREENWICH CT	CO	2235	NONE	No CDS @ MP 0.00

GREENWICH CT	CO	2235	NONE	No CDS @ MP 0.00
GREENWICH CT	CO	2235	NONE	No CDS @ MP 0.00
OLD FIELDS CT	CO	2236	NONE	
FASHION CT	CO	2237	NONE	
HANSON RD EXT	CO	2238	NONE	
ANDROMEDA CT	CO	2239	NONE	
DANBURY SQUARE	CO	2240	NONE	
TRILLIUM CT	CO	2241	NONE	
LIATRIS LA	CO	2242	NONE	
STARBOARD DR	CO	2243	NONE	
MICHAELSVILLE RD	CO	2244	NONE	
COPELAND RD	CO	2245	NONE	
ARAMA DR	CO	2246	NONE	Data Entry Err. - Ending MP entered as 0.00
CAINWOOD CT	CO	2247	NONE	Add CDS @ MP 0.11
CAINWOOD CT	CO	2247	NONE	Add CDS @ MP 0.11
CAINWOOD CT	CO	2247	NONE	Add CDS @ MP 0.11
RUTLAND DR	CO	2248	NONE	Add Ending MP Description
MILL DALE CT	CO	2249	NONE	Add Ending MP Description
MT SOMA CT	CO	2250	NONE	Add Ending MP Description
CHANTILLY CT	CO	2251	NONE	Add Ending MP Description
CHERISH CT	CO	2252	NONE	Add Ending MP Description
WOODBINE CT	CO	2253	NONE	Add Ending MP Description
RIVER DOWNS CT	CO	2254	NONE	Add Ending MP Description
TRUDEAU DR	CO	2255	NONE	Add Ending MP Description
CHERRY TREE SQ	CO	2256	NONE	
CHERRY TREE CT	CO	2257	NONE	Add Ending MP Description
CHRISARA CT	CO	2258	NONE	Add Ending MP Description
LORING AVE	CO	2259	NONE	Add Ending MP Description
YOUNG AVE	CO	2260	NONE	Add Ending MP Description
BENEDICT CT	CO	2261	NONE	Add Ending MP Description
CASTLE RD	CO	2262	NONE	
KILARNEY CT	CO	2263	NONE	Data Entry Error -Ending MP entered as 0.00 Rd. entered twice Rd name misspelt 2ND entry
KILKENNY CT	CO	2264	NONE	Add Ending MP Description
LIMERICK CT	CO	2265	NONE	Add Ending MP Description
BANTRY CT	CO	2266	NONE	Add Ending MP Description
SPARKS CT	CO	2267	NONE	Add Ending MP Description
SPARKS CT	CO	2268	NONE	Add Ending MP Description
GLENVIEW CT	CO	2269	NONE	Add Ending MP Description
VISTA CT	CO	2270	NONE	Add Ending MP Description
VOLOS CT	CO	2271	NONE	Add Ending MP Description
VOLOS CT	CO	2271	NONE	Add CDS to map @ MP 0.12
VOLOS CT	CO	2271	NONE	Index map shows C0 2272

AUTUMN VIEW LN	CO	2272	NONE	
DUNNINGAN DR	CO	2273	NONE	Rd. name misspelt - "DUNNIGAN DR" on inv & in field
TIFFANY TRAIL	CO	2274	NONE	Add CDS @ MP 0.42
TIFFANY TRAIL	CO	2274	NONE	Add CDS @ MP 0.42
TIFFANY TRAIL	CO	2274	NONE	Add CDS @ MP 0.42
ANDREW CT	CO	2275	NONE	Add CDS @ MP 0.08
ANDREW CT	CO	2275	NONE	Add CDS @ MP 0.08
ANDREW CT	CO	2275	NONE	Add CDS @ MP 0.08
JEFFERY CT	CO	2276	NONE	NC - "JEFFREY CT"
JEFFERY CT	CO	2276	NONE	Add CDS @ MP 0.05
JEFFERY CT	CO	2276	NONE	NC - "JEFFREY CT"
JEFFERY CT	CO	2276	NONE	Add CDS @ MP 0.05
JEFFERY CT	CO	2276	NONE	Add CDS @ MP 0.05
JEFFERY CT	CO	2276	NONE	NC - "JEFFREY CT"
MAGNOLIA RIDGE DR	CO	2277	NONE	Data Entry Err. - Ending MP entered as 0.10 Rd. entered twice
BROOKE CT	CO	2278	NONE	Add Ending MP Description
WHITE PINE LA	CO	2279	NONE	
WOODMONT CT	CO	2280	NONE	Road not listed in master file
WINNERS CIRCLE	CO	2281	NONE	
PERICLES DR	CO	2282	NONE	
PARTHENON CT	CO	2283	NONE	Add CDS @ MP 0.06
PARTHENON CT	CO	2283	NONE	Add CDS @ MP 0.06
JOPPA FARM RD EXT	CO	9000	NONE	
TOLLGATE RD EXT	CO	9002	NONE	
CANNING HOUSE RD EXT	CO	9003	NONE	

ABERDEEN AVE	MU	20	ABERDEEN	
ACCESS RD	MU	30	ABERDEEN	NC - "SERVICE RD"
ACCESS RD	MU	30	ABERDEEN	NC - "SERVICE RD"
ACCESS RD	MU	30	ABERDEEN	NC - "SERVICE RD"
ACCESS RD	MU	30	ABERDEEN	NC - "SERVICE RD"
AGREEMENT LA 99GPS-EX62	MU	35	ABERDEEN	Reinv ? - Address conflict w/ Mu 1010 Possible realignment
ALLENDALE AVE	MU	40	ABERDEEN	
ALTON RD	MU	50	ABERDEEN	NC - "ALTON ST"
ALTON RD	MU	50	ABERDEEN	NC - "ALTON ST"
ALTON RD	MU	50	ABERDEEN	NC - "ALTON ST"
ALTON RD	MU	50	ABERDEEN	NC - "ALTON ST"
AMBLESIDE LA	MU	55	ABERDEEN	
ANDREWS RD	MU	60	ABERDEEN	
ANGUS DR	MU	70	ABERDEEN	
APPLESBY LA	MU	75	ABERDEEN	
AVON DR #2	MU	81	ABERDEEN	

BAKER ST	MU	90	ABERDEEN	
BALTIMORE CT	MU	100	ABERDEEN	
BALTIMORE ST	MU	110	ABERDEEN	
BANISTER AVE	MU	120	ABERDEEN	
BAR-KESS CT	MU	130	ABERDEEN	NC - "BARKESS CT"
BAR-KESS CT	MU	130	ABERDEEN	NC - "BARKESS CT"
BAR-KESS CT	MU	130	ABERDEEN	NC - "BARKESS CT"
BAR-KESS CT	MU	130	ABERDEEN	NC - "BARKESS CT"
BARNETT LA	MU	140	ABERDEEN	
BATTLE AVE	MU	145	ABERDEEN	
BEAL DR	MU	147	ABERDEEN	
BEARDS HILL RD	MU	150	ABERDEEN	
BEARDS HILL RD	MU	155	ABERDEEN	TWL - Ext. to 0.22
BEARDS HILL RD	99GPS-EX63 MU	155	ABERDEEN	TWL - Ext. to 0.22
BEARDS HILL RD	MU	155	ABERDEEN	TWL - Ext. to 0.22
BEARDS HILL RD	MU	155	ABERDEEN	TWL - Ext. to 0.22
BEARDS HILL RD	MU	157	ABERDEEN	
E BEL AIR AVE	MU	160	ABERDEEN	
E BEL AIR AVE	MU	160	ABERDEEN	
BERNICE TERR	MU	170	ABERDEEN	
BONNETT ST	MU	180	ABERDEEN	
BONNIE DR	MU	190	ABERDEEN	
BOUZARTH LA	MU	200	ABERDEEN	
BRADY WAY	MU	210	ABERDEEN	
BRANNAN RD	MU	220	ABERDEEN	
BRENDA LA	MU	230	ABERDEEN	
BUCHANAN LA	MU	235	ABERDEEN	
BURKLEY AVE	MU	240	ABERDEEN	NC - "BERKLEY AVE"
BURKLEY AVE	MU	240	ABERDEEN	NC - "BERKLEY AVE"
BURKLEY AVE	MU	240	ABERDEEN	NC - "BERKLEY AVE"
BURKLEY AVE	MU	240	ABERDEEN	NC - "BERKLEY AVE"
BUSH CHAPEL RD	MU	250	ABERDEEN	
BUSH CHAPEL RD	MU	251	ABERDEEN	
BY PASS	MU	260	ABERDEEN	
C ST	MU	270	ABERDEEN	TWL - Ext. to 0.05
C ST	MU	270	ABERDEEN	TWL - Ext. to 0.05
C ST	99GPS-EX64 MU	270	ABERDEEN	TWL - Ext. to 0.05
C ST	MU	270	ABERDEEN	TWL - Ext. to 0.05
CAMBRIDGE AVE	MU	280	ABERDEEN	
CAROL AVE	MU	290	ABERDEEN	
CARTER ST	MU	300	ABERDEEN	
CECIL ST	MU	310	ABERDEEN	NC - "HOPE ALLEY"

CECIL ST	99GPS-EX66	MU	310	ABERDEEN
CECIL ST		MU	310	ABERDEEN
CECIL ST		MU	310	ABERDEEN
CENTER DEEN AVE		MU	320	ABERDEEN
CHADSWORTH CT		MU	324	ABERDEEN
CHESAPEAKE CT		MU	330	ABERDEEN
CHESTNUT ST		MU	340	ABERDEEN
CHURCH GREEN		MU	350	ABERDEEN
CHURCH GREEN	99GPS-EX65	MU	350	ABERDEEN
CHURCH GREEN		MU	350	ABERDEEN
CHURCH GREEN		MU	350	ABERDEEN
CINDY CT		MU	360	ABERDEEN
CLAYTON ST		MU	370	ABERDEEN
CLOVER ST		MU	380	ABERDEEN
COLAINE DR		MU	390	ABERDEEN
CONNISTON WAY		MU	395	ABERDEEN
COOKE ST		MU	400	ABERDEEN
CORALEE CT		MU	410	ABERDEEN
CORNELL ST		MU	420	ABERDEEN
CORNWALL ST		MU	425	ABERDEEN
COURTNEY DR		MU	426	ABERDEEN
CRESTMONT DR		MU	428	ABERDEEN
CRONIN DR		MU	429	ABERDEEN
CUSTIS ST		MU	430	ABERDEEN
CUSTIS ST		MU	430	ABERDEEN
CUSTIS ST		MU	432	ABERDEEN
CYRUS CT		MU	435	ABERDEEN
D ST		MU	440	ABERDEEN
DARLINGTON AVE		MU	450	ABERDEEN
DAWN CT		MU	455	ABERDEEN
DEEN AVE E		MU	460	ABERDEEN
DEEN AVE S		MU	461	ABERDEEN
DEEN AVE W		MU	462	ABERDEEN
DEFENSE DR		MU	470	ABERDEEN
DENNISON WAY		MU	474	ABERDEEN
DEVONSHIRE CT		MU	475	ABERDEEN
CENTENNIAL LA		MU	480	ABERDEEN
DIXON AVE		MU	490	ABERDEEN
DORIS CIR		MU	500	ABERDEEN
DORSEY ST		MU	510	ABERDEEN
EASTGATE RD		MU	520	ABERDEEN
EASTGATE RD	99GPS-EX67	MU	521	ABERDEEN

NC - "HOPE ALLEY"
NC - "HOPE ALLEY"
NC - "HOPE ALLEY"

Rd not shown on map

TWL - MP 0.07 - 0.11 scarified (see Mu 990)
TWL - MP 0.07 - 0.11 scarified (see Mu 990)
TWL - MP 0.07 - 0.11 scarified (see Mu 990)
TWL - MP 0.07 - 0.11 scarified (see Mu 990)

Ext. & Ties not on map

Ext. & Ties not on map
Tie @ MP 0.35 (Mu 1410) deleted
Tie @ MP 0.35 (Mu 1410) deleted

Rd not on map

Rd not on map

TWL/NC - Now combined w/ MU 1020 "Northgate Rd"

EDMUND ST		MU	530	ABERDEEN
EDMUND ST	99GPS-EX68	MU	530	ABERDEEN
EDMUND ST		MU	530	ABERDEEN
EDMUND ST		MU	530	ABERDEEN
ELIZABETH CT		MU	535	ABERDEEN
ELM ST		MU	540	ABERDEEN
ELMHURST ST		MU	545	ABERDEEN
EMERSON ST		MU	550	ABERDEEN
EMMIT AVE		MU	560	ABERDEEN
ENGLE AVE		MU	570	ABERDEEN
EVERIST DR		MU	575	ABERDEEN
F ST		MU	580	ABERDEEN
FARM RD		MU	587	ABERDEEN
FARM RD		MU	587	ABERDEEN
FERNDALE RD		MU	600	ABERDEEN
FIRST ST		MU	610	ABERDEEN
FORD ST		MU	620	ABERDEEN
FRANKLIN ST		MU	630	ABERDEEN
GILES LA		MU	635	ABERDEEN
GILES LA	99GPS-EX69	MU	635	ABERDEEN
GILES LA		MU	635	ABERDEEN
GILES LA		MU	635	ABERDEEN
GLADE AVE		MU	640	ABERDEEN
GRACEFORD DR		MU	650	ABERDEEN
GRANT ST		MU	660	ABERDEEN
GRASMERE DR		MU	665	ABERDEEN
GRASMERE LA		MU	666	ABERDEEN
GRAYSLAKE WAY		MU	667	ABERDEEN
GREAT OAKS DR		MU	670	ABERDEEN
GREEN AVE		MU	680	ABERDEEN
GREEN AVE		MU	680	ABERDEEN
GREEN AVE		MU	680	ABERDEEN
GREEN AVE		MU	680	ABERDEEN
GREEN BIRD LA		MU	685	ABERDEEN
GROVE ST		MU	690	ABERDEEN
GUNNISON DR		MU	700	ABERDEEN
HAMILTON PL		MU	710	ABERDEEN
HANOVER ST		MU	715	ABERDEEN
HARDEES DR		MU	718	ABERDEEN
HARFORD ST		MU	720	ABERDEEN
HARFORD ST		MU	720	ABERDEEN
HARFORD ST	99GPS-EX70	MU	720	ABERDEEN

New Tie - 'Hanway Alley' @ MP 0.39 no longer intersects Mu 530
New Tie - 'Hanway Alley' @ MP 0.39 no longer intersects Mu 531
New Tie - 'Hanway Alley' @ MP 0.39 no longer intersects Mu 532
New Tie - 'Hanway Alley' @ MP 0.39 no longer intersects Mu 533

Ext & New Ties not on map

LC - Road End now @ MP 0.17
LC - Road End now @ MP 0.17
LC - Road End now @ MP 0.17
LC - Road End now @ MP 0.17

NC - "GREENE AVE"
NC - "GREENE AVE"
NC - "GREENE AVE"
NC - "GREENE AVE"

Rd not on map

Abandoned & overgrown - OP 374 now signed 'Harford St'
Abandoned & overgrown - OP 374 now signed 'Harford St'
Abandoned & overgrown - OP 374 now signed 'Harford St'

HARFORD ST	MU	720	ABERDEEN	Abandoned & overgrown - OP 374 now signed 'Harford St'
HARLAN AVE	MU	725	ABERDEEN	
HEMLOCK LA	MU	730	ABERDEEN	
HICKORY CIR	MU	740	ABERDEEN	
HICKORY DR	MU	745	ABERDEEN	Rd not on map
HICKORY DR	MU	746	ABERDEEN	Rd not on map
HILLCREST DR	MU	750	ABERDEEN	
HILLCREST DR	MU	751	ABERDEEN	
HILLMAN CT	MU	755	ABERDEEN	
HOLIDAY DR	MU	760	ABERDEEN	TWL/New Tie - Ext. to MP 0.20 @ Mu 865
HOLIDAY DR	MU	760	ABERDEEN	TWL/New Tie - Ext. to MP 0.20 @ Mu 865
HOLIDAY DR 99GPS-EX71	MU	760	ABERDEEN	TWL/New Tie - Ext. to MP 0.20 @ Mu 865
HOLIDAY DR	MU	760	ABERDEEN	TWL/New Tie - Ext. to MP 0.20 @ Mu 865
HOSPITALITY WAY	MU	764	ABERDEEN	
HOLLOWAY LA	MU	765	ABERDEEN	
HOLLY CIR	MU	767	ABERDEEN	
HOLLY CIR	MU	768	ABERDEEN	
HOLLY DR	MU	769	ABERDEEN	
HOWARD ST	MU	770	ABERDEEN	
CYPRESS ALLEY	MU	771	ABERDEEN	
JAMES AVE	MU	780	ABERDEEN	
JENNIFER LA	MU	790	ABERDEEN	
JOYCE CT	MU	795	ABERDEEN	
KELTON CT	MU	800	ABERDEEN	
KRAUSE CT	MU	805	ABERDEEN	
KRETLOW DR	MU	807	ABERDEEN	TWL - Ext to MP 0.26
KRETLOW DR 99GPS-EX74	MU	807	ABERDEEN	TWL - Ext to MP 0.26
KRETLOW DR	MU	807	ABERDEEN	TWL - Ext to MP 0.26
KRETLOW DR	MU	807	ABERDEEN	TWL - Ext to MP 0.26
LAUREL LA	MU	810	ABERDEEN	
LAW ST	MU	820	ABERDEEN	
LIBERTY ST	MU	830	ABERDEEN	
LIME ST	MU	835	ABERDEEN	
LINCOLN AVE	MU	840	ABERDEEN	
LORRAINE ST	MU	850	ABERDEEN	
MAIN PLANT DR	MU	860	ABERDEEN	
MANOR RD	MU	865	ABERDEEN	TWL/New Ties Ext to MP 0.32 New Tie Mu 760 & New End @ Mu 1540 ext'd.
MANOR RD	MU	865	ABERDEEN	TWL/New Ties Ext to MP 0.32 New Tie Mu 760 & New End @ Mu 1540 ext'd.
MANOR RD 99GPS-EX72	MU	865	ABERDEEN	TWL/New Ties Ext to MP 0.32 New Tie Mu 760 & New End @ Mu 1540 ext'd.
MANOR RD	MU	865	ABERDEEN	TWL/New Ties Ext to MP 0.32 New Tie Mu 760 & New End @ Mu 1540 ext'd.
MAPLE ST	MU	870	ABERDEEN	
MARIAN DR	MU	875	ABERDEEN	Ext & New Ties not on map

MARJORIE LA	MU	880	ABERDEEN	
MARKET ST	MU	890	ABERDEEN	
MARKET ST	99GPS-EX66	MU	890	ABERDEEN
MARKET ST	MU	890	ABERDEEN	
MARKET ST	MU	890	ABERDEEN	
MARKET ST	MU	891	ABERDEEN	
MAXA RD	MU	900	ABERDEEN	
MEEKS DR	MU	905	ABERDEEN	
RABBIT RUN LA	MU	910	ABERDEEN	
MICHAEL LA	MU	920	ABERDEEN	
MICHAEL LA	99GPS-EX75	MU	920	ABERDEEN
MICHAEL LA	MU	920	ABERDEEN	
MICHAEL LA	MU	920	ABERDEEN	
MIDDELTON RD	MU	930	ABERDEEN	
MIDDELTON RD	MU	930	ABERDEEN	
MIDDELTON RD	MU	930	ABERDEEN	
MIDDELTON RD	MU	930	ABERDEEN	
MITCHELL AVE	MU	940	ABERDEEN	
MT ROYAL AVE	MU	960	ABERDEEN	
MT ROYAL AVE	MU	960	ABERDEEN	
MOYER DR	MU	980	ABERDEEN	
MOYER DR	MU	980	ABERDEEN	
MOYER DR	99GPS-EX76	MU	980	ABERDEEN
MOYER DR	MU	980	ABERDEEN	
NEW COUNTY RD	MU	990	ABERDEEN	
NEW COUNTY RD	MU	990	ABERDEEN	
NEW COUNTY RD	99GPS-EX65	MU	990	ABERDEEN
NEW COUNTY RD	MU	990	ABERDEEN	
NORMAN AVE	MU	1000	ABERDEEN	
NORTHEAST RD	99GPS-EX6	MU	1010	ABERDEEN
NORTHGATE RD	99GPS-EX67	MU	1020	ABERDEEN
NOTTINGHAM DR	MU	1025	ABERDEEN	
OAK CT	MU	1030	ABERDEEN	
OAK ST	MU	1040	ABERDEEN	
OHIO CT	MU	1045	ABERDEEN	
OLD PHILADELPHIA RD	MU	1050	ABERDEEN	
OSBORN RD	MU	1060	ABERDEEN	
OXFORD AVE	MU	1065	ABERDEEN	
PALM ST	MU	1070	ABERDEEN	
PARKE ST	MU	1080	ABERDEEN	
PAUL DR	MU	1085	ABERDEEN	
PENRITH WAY	MU	1087	ABERDEEN	

New Tie (NC) - "HOPE ALLEY" @ MP 0.00
New Tie (NC) - "HOPE ALLEY" @ MP 0.00
New Tie (NC) - "HOPE ALLEY" @ MP 0.00
New Tie (NC) - "HOPE ALLEY" @ MP 0.00

LC - Road End @ MP 0.25
LC - Road End @ MP 0.25
LC - Road End @ MP 0.25
LC - Road End @ MP 0.25
NC - "MIDDLETON RD"
NC - "MIDDLETON RD"
NC - "MIDDLETON RD"
NC - "MIDDLETON RD"

New Tie - OP 1584 Abandoned & scarified
New Tie - OP 1584 Abandoned & scarified
New Tie - OP 1584 Abandoned & scarified
New Tie - OP 1584 Abandoned & scarified
New Tie - No intersection Mu 350
New Tie - No intersection Mu 350
New Tie - No intersection Mu 350
New Tie - No intersection Mu 350

Reinv ? - Address conflict w/ Mu 35 Possible realignment
TWL - Now combined w/ Mu 521

PHEASANT LA	MU	1088	ABERDEEN	
PIERCE ST	MU	1090	ABERDEEN	LC - MP 0.04 to 0.06 aban'd.
PIERCE ST 99GPS-EX99	MU	1090	ABERDEEN	LC - MP 0.04 to 0.06 aban'd.
PIERCE ST	MU	1090	ABERDEEN	LC - MP 0.04 to 0.06 aban'd.
PIERCE ST	MU	1090	ABERDEEN	LC - MP 0.04 to 0.06 aban'd.
PINE ST	MU	1100	ABERDEEN	
PINE ST #2	MU	1102	ABERDEEN	Reinv - Inv split MP's 0.04 to 0.07 aban'd
PINE ST #2	MU	1102	ABERDEEN	Reinv - Inv split MP's 0.04 to 0.07 aban'd
PINE ST #2 99GPS-EX77	MU	1102	ABERDEEN	Reinv - Inv split MP's 0.04 to 0.07 aban'd
PINE ST #2	MU	1102	ABERDEEN	Reinv - Inv split MP's 0.04 to 0.07 aban'd
PINEHURST ST	MU	1105	ABERDEEN	
PLANT ENT DR	MU	1107	ABERDEEN	
PLATER ST	MU	1110	ABERDEEN	
PLATER ST #2	MU	1112	ABERDEEN	
PLEASANTWIND CT	MU	1115	ABERDEEN	
PLEASANTWIND DR	MU	1120	ABERDEEN	
POST RD	MU	1130	ABERDEEN	
POST RD	MU	1130	ABERDEEN	
PRITCHARD AVE	MU	1140	ABERDEEN	
PUMP STATION RD	MU	1145	ABERDEEN	
RAND ST	MU	1150	ABERDEEN	
RAY AVE	MU	1155	ABERDEEN	
RAYMOND AVE	MU	1160	ABERDEEN	
RIGDON RD	MU	1170	ABERDEEN	
ROBBIE CT	MU	1180	ABERDEEN	
ROBERTS CT	MU	1190	ABERDEEN	
ROBERTS WAY	MU	1200	ABERDEEN	
ROBERTS WAY	MU	1201	ABERDEEN	
ROBINSON AVE	MU	1210	ABERDEEN	
ROCK RD	MU	1220	ABERDEEN	
ROGERS ST	MU	1230	ABERDEEN	
ROGERS ST	MU	1230	ABERDEEN	
ROOSEVELT AVE	MU	1240	ABERDEEN	
ROWE DR	MU	1250	ABERDEEN	
ROYAL TERR	MU	1260	ABERDEEN	
RUBY DR	MU	1270	ABERDEEN	
RYLAND RD	MU	1275	ABERDEEN	
SADLER ST	MU	1280	ABERDEEN	
SCHMECHEL RD	MU	1290	ABERDEEN	LC - MP 0.07 to 0.09 aban'd.
SCHMECHEL RD 99GPS-EX78	MU	1290	ABERDEEN	LC - MP 0.07 to 0.09 aban'd.
SCHMECHEL RD	MU	1290	ABERDEEN	LC - MP 0.07 to 0.09 aban'd.
SCHMECHEL RD	MU	1290	ABERDEEN	LC - MP 0.07 to 0.09 aban'd.

SCOFIELD RD	MU	1295	ABERDEEN
SCOFIELD RD	MU	1295	ABERDEEN
SCOFIELD RD	MU	1295	ABERDEEN
SCOFIELD RD	MU	1295	ABERDEEN
SECOND ST	MU	1300	ABERDEEN
SHIRLEY DR	MU	1310	ABERDEEN
SMITH AVE	MU	1320	ABERDEEN
SOUTH DR	MU	1340	ABERDEEN
SOUTHGATE RD	MU	1350	ABERDEEN
STEVENS ROUND RD	MU	1355	ABERDEEN
STRATFORD AVE	MU	1357	ABERDEEN
SUNNYSIDE DR	MU	1360	ABERDEEN
SWAN ST	MU	1370	ABERDEEN
TAFT ST	MU	1380	ABERDEEN
THIRD ST	MU	1390	ABERDEEN
UNION ST	MU	1395	ABERDEEN
UNION ST	MU	1395	ABERDEEN
S PHILADELPHIA BLVD	MU	1410	ABERDEEN
S PHILADELPHIA BLVD	MU	1410	ABERDEEN
S PHILADELPHIA BLVD	MU	1410	ABERDEEN
S PHILADELPHIA BLVD	MU	1410	ABERDEEN
VALLEY RD	MU	1420	ABERDEEN
VICTORY ST	MU	1430	ABERDEEN
WALKER ST	MU	1440	ABERDEEN
WARREN ST	MU	1450	ABERDEEN
WARWICK RD	MU	1455	ABERDEEN
WASHINGTON ST	MU	1460	ABERDEEN
WEBB ST	MU	1470	ABERDEEN
WESTGATE RD	MU	1490	ABERDEEN
WESTWOOD DR	MU	1495	ABERDEEN
WILLIAMS ST	MU	1500	ABERDEEN
WILMER CT	MU	1505	ABERDEEN
WILSON AVE	MU	1510	ABERDEEN
WILSON AVE 99GPS-EX79	MU	1510	ABERDEEN
WILSON AVE	MU	1510	ABERDEEN
WILSON AVE	MU	1510	ABERDEEN
WINDEMERE DR	MU	1520	ABERDEEN
WINDSONG DR	MU	1525	ABERDEEN
WOODCREST DR	MU	1540	ABERDEEN
WOODCREST DR	MU	1540	ABERDEEN
WOODCREST DR 99GPS-EX73	MU	1540	ABERDEEN
WOODCREST DR	MU	1540	ABERDEEN

NC - "SCHOFIELD RD"
NC - "SCHOFIELD RD"
NC - "SCHOFIELD RD"
NC - "SCHOFIELD RD"

LC - MP 0.00 to 0.26 now striped as part of US 40 WBR
LC - MP 0.00 to 0.26 now striped as part of US 40 WBR
LC - MP 0.00 to 0.26 now striped as part of US 40 WBR
LC - MP 0.00 to 0.26 now striped as part of US 40 WBR

99GPS-EX100

Rd not on map
TWL - MP 0.06 - 0.11 now signed as part "BALDWIN CIR" & MP 0.11 - 0.13 comb'd w/ Mu 8020
TWL - MP 0.06 - 0.11 now signed as part "BALDWIN CIR" & MP 0.11 - 0.13 comb'd w/ Mu 8020
TWL - MP 0.06 - 0.11 now signed as part "BALDWIN CIR" & MP 0.11 - 0.13 comb'd w/ Mu 8020
TWL - MP 0.06 - 0.11 now signed as part "BALDWIN CIR" & MP 0.11 - 0.13 comb'd w/ Mu 8020

TWL/Ties - Ext. to MP 0.20 New Tie Mu 865
TWL/Ties - Ext. to MP 0.20 New Tie Mu 865
TWL/Ties - Ext. to MP 0.20 New Tie Mu 865
TWL/Ties - Ext. to MP 0.20 New Tie Mu 865

WINDSONG DR	MU	1543	ABERDEEN
WREN LA	MU	1544	ABERDEEN
WREN LA 99GPS-EX80	MU	1544	ABERDEEN
WREN LA	MU	1544	ABERDEEN
WREN LA	MU	1544	ABERDEEN
WYE CT	MU	1545	ABERDEEN
WYE DR	MU	1547	ABERDEEN
WYN MAR AVE	MU	1550	ABERDEEN
ALLEY #1	MU	8010	ABERDEEN
ALLEY #2 99GPS-EX79	MU	8020	ABERDEEN
ALLEY #3	MU	8020	ABERDEEN
ALLEY #4	MU	8020	ABERDEEN
ALLEY #5	MU	8020	ABERDEEN
ALLEY #3	MU	8030	ABERDEEN
BALDWIN ALLEY	MU	9025	ABERDEEN
BALDWIN ALLEY	MU	9025	ABERDEEN
BALDWIN ALLEY 99GPS-EX81	MU	9025	ABERDEEN
BALDWIN ALLEY	MU	9025	ABERDEEN
BOTTS ALLEY	MU	9040	ABERDEEN
BOWLING ALLEY	MU	9050	ABERDEEN
BOWLING ALLEY 99GPS-EX82	MU	9050	ABERDEEN
BOWLING ALLEY	MU	9050	ABERDEEN
BOWLING ALLEY	MU	9050	ABERDEEN
BOWMAN ALLEY	MU	9055	ABERDEEN
BUCHANAN ALLEY	MU	9060	ABERDEEN
ALLEY C	MU	9075	ABERDEEN
CHAPEL ALLEY	MU	9080	ABERDEEN
CHAPEL ALLEY	MU	9082	ABERDEEN
CHURCH ALLEY	MU	9120	ABERDEEN
CYPRESS ALLEY	MU	9130	ABERDEEN
ALLEY D	MU	9140	ABERDEEN
ALLEY D #2	MU	9141	ABERDEEN
DEEN ALLEY N	MU	9145	ABERDEEN
ALLEY F	MU	9160	ABERDEEN
HANWAY ALLEY	MU	9170	ABERDEEN
HANWAY ALLEY 99GPS-EX68	MU	9170	ABERDEEN
HANWAY ALLEY	MU	9170	ABERDEEN
HANWAY ALLEY	MU	9170	ABERDEEN
HENRIETTA ALLEY	MU	9180	ABERDEEN
HENRIETTA LA	MU	9182	ABERDEEN
ALLEY J	MU	9200	ABERDEEN
JONES ALLEY	MU	9210	ABERDEEN

LC - MP 0.16 to 0.20 combined with OP 1583 & signed "REEDBIRD LA"
 LC - MP 0.16 to 0.20 combined with OP 1583 & signed "REEDBIRD LA"
 LC - MP 0.16 to 0.20 combined with OP 1583 & signed "REEDBIRD LA"
 LC - MP 0.16 to 0.20 combined with OP 1583 & signed "REEDBIRD LA"

TWL/New Tie - Mu 8020 comb'd w/ MP 0.11 -0.13 Mu 1510 New Tie @ MP 0.13 "BALDWIN CIR"
 TWL/New Tie - Mu 8020 comb'd w/ MP 0.11 -0.13 Mu 1510 New Tie @ MP 0.13 "BALDWIN CIR"
 TWL/New Tie - Mu 8020 comb'd w/ MP 0.11 -0.13 Mu 1510 New Tie @ MP 0.13 "BALDWIN CIR"
 TWL/New Tie - Mu 8020 comb'd w/ MP 0.11 -0.13 Mu 1510 New Tie @ MP 0.13 "BALDWIN CIR"

NC - "BALDWIN LA"
 NC - "BALDWIN LA"
 NC - "BALDWIN LA"
 NC - "BALDWIN LA"

NC - "BOWLING LA"
 NC - "BOWLING LA"
 NC - "BOWLING LA"
 NC - "BOWLING LA"

LC/NC - Ending MP @ Road End @ 0.11 NC to "HANWAY LA"
 LC/NC - Ending MP @ Road End @ 0.11 NC to "HANWAY LA"
 LC/NC - Ending MP @ Road End @ 0.11 NC to "HANWAY LA"
 LC/NC - Ending MP @ Road End @ 0.11 NC to "HANWAY LA"

ALLEY K	MU	9220	ABERDEEN	
ALLEY L	MU	9230	ABERDEEN	
LOCUST ALLEY	MU	9240	ABERDEEN	
LOCUST ALLEY	99GPS-EX82	MU	9240	ABERDEEN
LOCUST ALLEY	MU	9240	ABERDEEN	
LOCUST ALLEY	MU	9240	ABERDEEN	
MORGAN ALLEY	MU	9250	ABERDEEN	
MORGAN ALLEY	MU	9250	ABERDEEN	
MORGAN ALLEY	99GPS-EX83	MU	9250	ABERDEEN
MORGAN ALLEY	MU	9250	ABERDEEN	
OSBORNE ALLEY	MU	9270	ABERDEEN	
POPLAR ALLEY	MU	9280	ABERDEEN	
POPLAR ALLEY	MU	9282	ABERDEEN	
POST ALLEY	MU	9290	ABERDEEN	
QUAIL ALLEY	MU	9295	ABERDEEN	
RAILBIRD ALLEY	MU	9300	ABERDEEN	
RED ROBIN ALLEY	MU	9310	ABERDEEN	
STEVENS ALLEY	MU	9320	ABERDEEN	
WALNUT ALLEY	MU	9330	ABERDEEN	
WALNUT ALLEY	MU	9331	ABERDEEN	
WALNUT ALLEY	MU	9331	ABERDEEN	
WALNUT ALLEY	99GPS-EX84	MU	9331	ABERDEEN
WALNUT ALLEY	MU	9331	ABERDEEN	
A RD	MU	9	BEL AIR	
ALICE ANN ST	MU	10	BEL AIR	
ALICE ANN ST	MU	10	BEL AIR	
ALICE ANN ST	MU	10	BEL AIR	
ALICE ANN ST	MU	10	BEL AIR	
ALMOND CT	MU	15	BEL AIR	
ARCHER ST	MU	20	BEL AIR	
ARDMORE WAY	MU	25	BEL AIR	
ATWOOD RD	MU	30	BEL AIR	
BAILEYS LA	MU	40	BEL AIR	
S BARNES ST	MU	50	BEL AIR	
BEDFORD RD	MU	55	BEL AIR	
BENJAMIN RD	MU	56	BEL AIR	
BENJAMIN CT	MU	57	BEL AIR	
BLUM CT	MU	58	BEL AIR	
BLUM CT	MU	58	BEL AIR	
BLUM CT	99GPS-EX85	MU	58	BEL AIR
BLUM CT	MU	58	BEL AIR	
BOULTON ST	MU	60	BEL AIR	

TWL/NC/New Tie - Ext to New Tie @ MP 0.05 w/ Mu 771 NC - "LOCUST LA"
TWL/NC/New Tie - Ext to New Tie @ MP 0.05 w/ Mu 771 NC - "LOCUST LA"
TWL/NC/New Tie - Ext to New Tie @ MP 0.05 w/ Mu 771 NC - "LOCUST LA"
TWL/NC/New Tie - Ext to New Tie @ MP 0.05 w/ Mu 771 NC - "LOCUST LA"
NC - "MORGAN LA"
NC - "MORGAN LA"
NC - "MORGAN LA"
NC - "MORGAN LA"

NC - "WALNUT LA"
NC - "WALNUT LA"
NC - "WALNUT LA"
NC - "WALNUT LA"

NC - "ALICE ANNE ST"
NC - "ALICE ANNE ST"
NC - "ALICE ANNE ST"
NC - "ALICE ANNE ST"

TWL - Ext to CDS @ MP 0.18
TWL - Ext to CDS @ MP 0.18
TWL - Ext to CDS @ MP 0.18
TWL - Ext to CDS @ MP 0.18

BROADWAY	MU	70	BEL AIR
W BROADWAY	MU	80	BEL AIR
W BROADWAY	MU	80	BEL AIR
BROOKS RD	MU	90	BEL AIR
CALVIN PL	MU	91	BEL AIR
CANDLE LIGHT DR	MU	93	BEL AIR
CARL TERR	MU	94	BEL AIR
CASHEW CT	MU	96	BEL AIR
CATHERINE CT	MU	98	BEL AIR
CATHERINE ST	MU	100	BEL AIR
CESKY PL	MU	103	BEL AIR
CHESWOLD CT	MU	105	BEL AIR
CHOICE ST N	MU	110	BEL AIR
CHOICE ST N	MU	110	BEL AIR
CHOICE ST N	MU	110	BEL AIR
CHOICE ST N	MU	110	BEL AIR
CLAIRIDGE CT	MU	114	BEL AIR
CLARA TERR	MU	115	BEL AIR
COCONUT CT	MU	125	BEL AIR
COMER SQUARE	MU	126	BEL AIR
COUNTRY VILLAGE DR	MU	130	BEL AIR
COURTLAND ST	MU	140	BEL AIR
COURTLAND PL	MU	145	BEL AIR
CRESSY PKWY	MU	150	BEL AIR
CRESSY RD	MU	160	BEL AIR
CROCKER DR	MU	168	BEL AIR
E CROCKER ST	MU	170	BEL AIR
E CROCKER ST	MU	170	BEL AIR
E CROCKER ST	MU	170	BEL AIR
E CROCKER ST	MU	170	BEL AIR
DALLAM AVE	MU	180	BEL AIR
DALLAM AVE	MU	180	BEL AIR
DALLAM AVE	99GPS-EX86 MU	180	BEL AIR
DALLAM AVE	MU	180	BEL AIR
DANIEL CT	MU	195	BEL AIR
DORA PL	MU	196	BEL AIR
DEERBROOK RD	MU	200	BEL AIR
DONZEN DR	MU	205	BEL AIR
DORSEY RD	MU	210	BEL AIR
DUBLIN CT	MU	220	BEL AIR
DUBLIN WAY	MU	230	BEL AIR
EASTERN AVE	MU	240	BEL AIR

NC - "CHOICE ST" 'N' deleted
 NC - "CHOICE ST" 'N' deleted
 NC - "CHOICE ST" 'N' deleted
 NC - "CHOICE ST" 'N' deleted

NC - "CROCKER ST" "E" deleted
 NC - "CROCKER ST" "E" deleted
 NC - "CROCKER ST" "E" deleted
 NC - "CROCKER ST" "E" deleted
 TWL - Ext to MP 0.15 Prop'd ahead
 TWL - Ext to MP 0.15 Prop'd ahead
 TWL - Ext to MP 0.15 Prop'd ahead
 TWL - Ext to MP 0.15 Prop'd ahead

EDGEHILL CT	MU	245	BEL AIR	
EDGEHILL DR	MU	246	BEL AIR	
EDINSHALL TR	MU	247	BEL AIR	Rd not on map
EDINSHALL TR	MU	247	BEL AIR	Rd not on map
ELLENDALE ST	MU	250	BEL AIR	
W ELLENDALE ST	MU	260	BEL AIR	
ENGLISH MANOR LA	MU	265	BEL AIR	
EWING ST	MU	270	BEL AIR	
FAULKNER CT	MU	275	BEL AIR	
FOXCROFT DR	MU	280	BEL AIR	
FRANCIS AVE	MU	285	BEL AIR	
FRANKLIN ST	MU	290	BEL AIR	
GATEWAY DR	MU	300	BEL AIR	
W GEORGE ST	MU	310	BEL AIR	
GILES ST	MU	320	BEL AIR	
GORDON ST	MU	330	BEL AIR	
GRAYSON SQUARE	MU	335	BEL AIR	
GRAYSON CT	MU	336	BEL AIR	
GROSVENOR DR	MU	338	BEL AIR	
HALL ST	MU	340	BEL AIR	
HARLAN ST E	MU	350	BEL AIR	NC - "HARLAN ST" "E" deleted
HARLAN ST E	MU	350	BEL AIR	NC - "HARLAN ST" "E" deleted
HARLAN ST E	MU	350	BEL AIR	NC - "HARLAN ST" "E" deleted
HARLAN ST E	MU	350	BEL AIR	NC - "HARLAN ST" "E" deleted
HAWLEY CT	MU	354	BEL AIR	
HAYDEN WAY	MU	355	BEL AIR	
HAYDEN CT EAST	MU	356	BEL AIR	
HAYDEN CT WEST	MU	357	BEL AIR	
HAYS ST	MU	360	BEL AIR	
HEIGHE ST W	MU	370	BEL AIR	
HEMINGWAY DR	MU	375	BEL AIR	
HERITAGE LA	MU	377	BEL AIR	
HICKORY AVE	MU	385	BEL AIR	
HOMESTEAD ST	MU	390	BEL AIR	
HOWARD ST	MU	400	BEL AIR	
HUNTER DR	MU	410	BEL AIR	
IDLEWILDE RD	MU	420	BEL AIR	NC - "IDLEWILD RD" "E" deleted
IDLEWILDE RD	MU	420	BEL AIR	NC - "IDLEWILD RD" "E" deleted
IDLEWILDE RD	MU	420	BEL AIR	NC - "IDLEWILD RD" "E" deleted
IDLEWILDE RD	MU	420	BEL AIR	NC - "IDLEWILD RD" "E" deleted
IDLEWILDE ST	MU	421	BEL AIR	NC - "IDLEWILD ST" "E" deleted
IDLEWILDE ST	MU	421	BEL AIR	NC - "IDLEWILD ST" "E" deleted

IDLEWILDE ST	MU	421	BEL AIR
IDLEWILDE ST	MU	421	BEL AIR
IDLEWILDE CT	MU	425	BEL AIR
IRISH RD	MU	430	BEL AIR
JACKSON BLVD	MU	440	BEL AIR
JESSIE CT	MU	445	BEL AIR
JOHN ST	MU	450	BEL AIR
KELLY AVE	MU	460	BEL AIR
KELLY AVE	MU	465	BEL AIR
KENMORE AVE S	MU	470	BEL AIR
KENMORE AVE S	MU	470	BEL AIR
KENMORE AVE S	MU	470	BEL AIR
KENMORE AVE S	MU	470	BEL AIR
LANGFORD PL	MU	480	BEL AIR
LAROSA ST N	MU	490	BEL AIR
E LEE ST	MU	500	BEL AIR
W LEE ST	MU	505	BEL AIR
LEE WAY E	MU	510	BEL AIR
LIDA PL	MU	515	BEL AIR
LINWOOD AVE	MU	520	BEL AIR
LINWOOD CT	MU	530	BEL AIR
LINWOOD GARTH	MU	540	BEL AIR
LOCH DOON TR	MU	545	BEL AIR
MAITLAND ST	MU	550	BEL AIR
MAITLAND ST	MU	550	BEL AIR
MAJORS CHOICE DR	MU	555	BEL AIR
MALKUS WAY	MU	556	BEL AIR
MAPLE VIEW DR	MU	560	BEL AIR
MAPLE VIEW DR	MU	560	BEL AIR
MAPLE VIEW DR	MU	560	BEL AIR
MAPLE VIEW DR	MU	560	BEL AIR
MARKETPLACE DR	MU	565	BEL AIR
MAST ST N	MU	570	BEL AIR
MAULSBY AVE	MU	580	BEL AIR
MAXWELL PL	MU	585	BEL AIR
MC CORMICK ST N	MU	590	BEL AIR
MC CORMICK ST N	MU	590	BEL AIR
MC CORMICK ST N	MU	590	BEL AIR
MC CORMICK ST N	MU	590	BEL AIR
NICHOLS ST W	MU	600	BEL AIR
OAK GROVE CT	MU	601	BEL AIR
OAK GROVE CT	MU	601	BEL AIR

NC - "IDLEWILD ST "E" deleted
NC - "IDLEWILD ST "E" deleted

Map shows Mu 460/465 Connected There is 0.01 Mi Nat Barrier between Road Ends
Map shows Mu 460/465 Connected There is 0.01 Mi Nat Barrier between Road Ends
NC - "KENMORE AVE" "S" deleted
NC - "KENMORE AVE" "S" deleted
NC - "KENMORE AVE" "S" deleted
NC - "KENMORE AVE" "S" deleted

Map shows "LIDA CT" signed & inventoried 'PL'

Rd not on map

No CDS @ MP 0.18
No CDS @ MP 0.19
No CDS @ MP 0.20
No CDS @ MP 0.21
Rd not on map

Map shows "MAXWELL CT" signed & inventoried 'PL'
NC - "MC CORMICK ST" "N" deleted
NC - "MC CORMICK ST" "N" deleted
NC - "MC CORMICK ST" "N" deleted
NC - "MC CORMICK ST" "N" deleted

NC - "OAK GROVE CT NORTH"
NC - "OAK GROVE CT NORTH"

OAK GROVE CT	MU	601	BEL AIR	NC - "OAK GROVE CT <u>NORTH</u> "
OAK GROVE CT	MU	601	BEL AIR	NC - "OAK GROVE CT <u>NORTH</u> "
OFFICE ST	MU	605	BEL AIR	
OLD ENGLISH CT	MU	610	BEL AIR	
OLD ORCHARD RD	MU	620	BEL AIR	
ORLEY PL	MU	621	BEL AIR	
OVERBROOK DR	MU	625	BEL AIR	
PENNSYLVANIA AVE	MU	630	BEL AIR	
POPLAR GROVE PL	MU	635	BEL AIR	
POWELL AVE	MU	640	BEL AIR	
REEDY CIR	MU	645	BEL AIR	
REED ST S	MU	650	BEL AIR	
RICHARDSON ST	MU	660	BEL AIR	
RIDGEWOOD RD	MU	670	BEL AIR	
ROBINSON ST	MU	680	BEL AIR	
ROLAND AVE	MU	690	BEL AIR	
ROLAND PL	MU	692	BEL AIR	
SHAMROCK RD	MU	700	BEL AIR	NC - Mu 700 now signed N & S
SHAMROCK RD	MU	700	BEL AIR	NC - Mu 700 now signed N & S
SHAMROCK RD	MU	700	BEL AIR	NC - Mu 700 now signed N & S
SHAMROCK RD	MU	700	BEL AIR	NC - Mu 700 now signed N & S
SHAMROCK RD	MU	702	BEL AIR	
SHANNON DR	MU	710	BEL AIR	
SHAW ST	MU	720	BEL AIR	
WINGATE CT	MU	724	BEL AIR	
STONELEIGH CT	MU	730	BEL AIR	
STONELEIGH PL	MU	740	BEL AIR	
STONELEIGH RD	MU	750	BEL AIR	
THOMAS ST	MU	760	BEL AIR	
THOMAS ST	MU	760	BEL AIR	
TIMBER TRAIL	MU	765	BEL AIR	
TROUTDALE CT	MU	766	BEL AIR	NC - "TROUT_DALE CT"
TROUTDALE CT	MU	766	BEL AIR	NC - "TROUT_DALE CT"
TROUTDALE CT	MU	766	BEL AIR	NC - "TROUT_DALE CT"
TROUTDALE CT	MU	766	BEL AIR	NC - "TROUT_DALE CT"
TROUTDALE PL	MU	767	BEL AIR	NC - "TROUT_DALE PL"
TROUTDALE PL	MU	767	BEL AIR	NC - "TROUT_DALE PL"
TROUTDALE PL	MU	767	BEL AIR	NC - "TROUT_DALE PL"
TROUTDALE PL	MU	767	BEL AIR	NC - "TROUT_DALE PL"
TROUTDALE TERR	MU	768	BEL AIR	NC - "TROUT_DALE TERR"
TROUTDALE TERR	MU	768	BEL AIR	NC - "TROUT_DALE TERR"
TROUTDALE TERR	MU	768	BEL AIR	NC - "TROUT_DALE TERR"

TROUTDALE TERR	MU	768	BEL AIR
TOWNSEND LA	MU	775	BEL AIR
WALLACE ST	MU	780	BEL AIR
WEBSTER ST E	MU	790	BEL AIR
WEBSTER ST	MU	791	BEL AIR
WENDLEWOOD DR	MU	800	BEL AIR
WILLIAMS ST	MU	810	BEL AIR
WILLIAMS ST	MU	810	BEL AIR
WILSON ST	MU	820	BEL AIR
WOODBURY WAY	MU	840	BEL AIR
WOODSYDE CIR	MU	845	BEL AIR
WRIGHT RD	MU	850	BEL AIR
CROCKER DR	MU	861	BEL AIR
NO NAME	MU	863	BEL AIR
RED OAK DR	MU	865	BEL AIR
SEEVUE CT	MU	866	BEL AIR
MA AND PA RD	MU	867	BEL AIR
VILLAGE CT	MU	868	BEL AIR
ALLEY #1	MU	8010	BEL AIR
ALLEY #2	MU	8020	BEL AIR
ALLEY #3	MU	8030	BEL AIR
AEGIS ALLEY	MU	9010	BEL AIR
ASH ALLEY	MU	9020	BEL AIR
BAILEYS ALLEY	MU	9030	BEL AIR
BAILEYS ALLEY	MU	9030	BEL AIR
BAILEYS ALLEY	MU	9030	BEL AIR
BAILEYS ALLEY	MU	9030	BEL AIR
BURNS ALLEY	MU	9040	BEL AIR
BURNS ALLEY	MU	9040	BEL AIR
BURNS ALLEY	MU	9040	BEL AIR
BURNS ALLEY	MU	9040	BEL AIR
CEDAR ALLEY	MU	9050	BEL AIR
EASTERN ALLEY	MU	9060	BEL AIR
EASTERN ALLEY	MU	9061	BEL AIR
FIREHOUSE ALLEY	MU	9070	BEL AIR
JOHNSON ALLEY	MU	9080	BEL AIR
MAST ALLEY	MU	9090	BEL AIR
MIDDLE ALLEY	MU	9100	BEL AIR
MORGAN ALLEY	MU	9110	BEL AIR
PINE ALLEY	MU	9120	BEL AIR
RICHARDSON ALLEY	MU	9130	BEL AIR
ROBINSON ALLEY	MU	9140	BEL AIR

NC - "TROUT_DALE TERR"

Rd not on map

NC - "BAILEYS LA" Reinv - Now ONE WAY in reverse direction

NC - "BAILEYS LA" Reinv - Now ONE WAY in reverse direction

NC - "BAILEYS LA" Reinv - Now ONE WAY in reverse direction MU 0040

NC - "BAILEYS LA" Reinv - Now ONE WAY in reverse direction

TWL/Reinv - Inv Split MP 0.09 - 0.16 Closed to traffic Pvt. Pkg. Lot

TWL/Reinv - Inv Split MP 0.09 - 0.16 Closed to traffic Pvt. Pkg. Lot

TWL/Reinv - Inv Split MP 0.09 - 0.16 Closed to traffic Pvt. Pkg. Lot

TWL/Reinv - Inv Split MP 0.09 - 0.16 Closed to traffic Pvt. Pkg. Lot

99GPS-EX87

WESTERN ALLEY	MU	9150	BEL AIR	
WINDING ALLEY	MU	9160	BEL AIR	
ROAD A	MU	10	HAVRE DE GRACE	
ADAMS ST S	MU	20	HAVRE DE GRACE	
ADAMS ST N	MU	30	HAVRE DE GRACE	New Tie - @ MP 0.50 Mu 535 North Park Dr now combined w/ Mu 210 Conestee St
ADAMS ST N	MU	30	HAVRE DE GRACE	New Tie - @ MP 0.50 Mu 535 North Park Dr now combined w/ Mu 210 Conestee St
ADAMS ST N	MU	30	HAVRE DE GRACE	New Tie - @ MP 0.50 Mu 535 North Park Dr now combined w/ Mu 210 Conestee St
ADAMS ST N	MU	30	HAVRE DE GRACE	New Tie - @ MP 0.50 Mu 535 North Park Dr now combined w/ Mu 210 Conestee St
ALLEGANY ST	MU	40	HAVRE DE GRACE	
ALLIANCE ST	MU	50	HAVRE DE GRACE	
ANDERSON AVE	MU	52	HAVRE DE GRACE	
ARMSTRONG AVE	MU	55	HAVRE DE GRACE	
BATTERY DR	MU	75	HAVRE DE GRACE	
BAY BLVD	MU	80	HAVRE DE GRACE	
BAYVIEW DR	MU	90	HAVRE DE GRACE	
BAYVIEW DR	MU	95	HAVRE DE GRACE	
BERN DR	MU	100	HAVRE DE GRACE	
BLACKBERRY LA	MU	105	HAVRE DE GRACE	
BLOOMSBURY AVE	MU	110	HAVRE DE GRACE	
BLOOMSBURY AVE	MU	110	HAVRE DE GRACE	
BOURBON ST	MU	120	HAVRE DE GRACE	
CAMILLA ST	MU	140	HAVRE DE GRACE	
CANVASBACK DR	MU	145	HAVRE DE GRACE	
CARBON ST	MU	150	HAVRE DE GRACE	
CHAPEL TERR	MU	160	HAVRE DE GRACE	
CHESAPEAKE DR	MU	170	HAVRE DE GRACE	
CHESAPEAKE DR #2	MU	172	HAVRE DE GRACE	
CENTENNIAL LA	MU	175	HAVRE DE GRACE	
CLARK RD	MU	180	HAVRE DE GRACE	TWL - Ext. to Road End @ MP 0.50
CLARK RD	MU	180	HAVRE DE GRACE	TWL - Ext. to Road End @ MP 0.50
CLARK RD	MU	180	HAVRE DE GRACE	TWL - Ext. to Road End @ MP 0.50
CLARK RD	MU	180	HAVRE DE GRACE	TWL - Ext. to Road End @ MP 0.50
COMMERCE ST	MU	190	HAVRE DE GRACE	
CONCORD ST	MU	200	HAVRE DE GRACE	TWL/New Tie - EXT @ MP 0.00 New 0.00 @ MU 340 Old MP 0.00 now 0.07
CONCORD ST	MU	200	HAVRE DE GRACE	TWL/New Tie - EXT @ MP 0.00 New 0.00 @ MU 340 Old MP 0.00 now 0.08
CONCORD ST	99GPS-EX89	MU	200	HAVRE DE GRACE TWL/New Tie - EXT @ MP 0.00 New 0.00 @ MU 340 Old MP 0.00 now 0.09
CONCORD ST		MU	200	HAVRE DE GRACE TWL/New Tie - EXT @ MP 0.00 New 0.00 @ MU 340 Old MP 0.00 now 0.10
CONCOVE WAY	MU	205	HAVRE DE GRACE	
CONESTEO ST	MU	210	HAVRE DE GRACE	TWL/Ties - Mu 210 combined w/Mu 535
CONESTEO ST	99GPS-EX88	MU	210	HAVRE DE GRACE TWL/Ties - Mu 210 combined w/Mu 535
CONESTEO ST		MU	210	HAVRE DE GRACE TWL/Ties - Mu 210 combined w/Mu 535
CONESTEO ST		MU	210	HAVRE DE GRACE TWL/Ties - Mu 210 combined w/Mu 535

CONGRESS AVE	MU	220	HAVRE DE GRACE		
CURRIER ST	MU	230	HAVRE DE GRACE		
DEAVER ST	MU	240	HAVRE DE GRACE		
DREW DR	MU	245	HAVRE DE GRACE		
ELIZABETH ST	MU	260	HAVRE DE GRACE		
ERIE ST	MU	270	HAVRE DE GRACE		
ERIE ST #2	MU	272	HAVRE DE GRACE		
EUGENE DR	MU	275	HAVRE DE GRACE		
FAIRWAY CT	MU	280	HAVRE DE GRACE		
FENDER CT	MU	285	HAVRE DE GRACE		
FOUNTAIN ST	MU	290	HAVRE DE GRACE	TWL/Ties - MP 0.54 - 0.65 now pvt pkg lot	
FOUNTAIN ST	MU	290	HAVRE DE GRACE	TWL/Ties - MP 0.54 - 0.65 now pvt pkg lot	
FOUNTAIN ST	99GPS-EX90	MU	290	HAVRE DE GRACE	TWL/Ties - MP 0.54 - 0.65 now pvt pkg lot
FOUNTAIN ST		MU	290	HAVRE DE GRACE	TWL/Ties - MP 0.54 - 0.65 now pvt pkg lot
FRANCIS ST	MU	300	HAVRE DE GRACE		
FRANKLIN ST	MU	310	HAVRE DE GRACE		
FREEDOM LA	MU	315	HAVRE DE GRACE		
GARFIELD RD	MU	320	HAVRE DE GRACE		
GARFIELD CT	MU	325	HAVRE DE GRACE		
GILES ST	MU	330	HAVRE DE GRACE		
GILES ST	MU	330	HAVRE DE GRACE		
GIRARD ST	MU	340	HAVRE DE GRACE	New Tie - Ending MP 0.61 now Mu 200 "CONCORD ST"	
GIRARD ST	MU	340	HAVRE DE GRACE	New Tie - Ending MP 0.61 now Mu 200 "CONCORD ST"	
GIRARD ST	99GPS-EX89	MU	340	HAVRE DE GRACE	New Tie - Ending MP 0.61 now Mu 200 "CONCORD ST"
GIRARD ST		MU	340	HAVRE DE GRACE	New Tie - Ending MP 0.61 now Mu 200 "CONCORD ST"
GLOW RD		MU	345	HAVRE DE GRACE	LC/Dir Change - MP 0.05 - 0.09 aban'd ONE WAY from 0.05 to 0.00
GLOW RD	99GPS-EX91	MU	345	HAVRE DE GRACE	LC/Dir Change - MP 0.05 - 0.09 aban'd ONE WAY from 0.05 to 0.01
GLOW RD		MU	345	HAVRE DE GRACE	LC/Dir Change - MP 0.05 - 0.09 aban'd ONE WAY from 0.05 to 0.02
GLOW RD		MU	345	HAVRE DE GRACE	LC/Dir Change - MP 0.05 - 0.09 aban'd ONE WAY from 0.05 to 0.03
GOFORTH DR	MU	347	HAVRE DE GRACE		
GRACE VIEW DR	MU	350	HAVRE DE GRACE		
GREEN ST	MU	360	HAVRE DE GRACE		
HEATHER WAY	MU	365	HAVRE DE GRACE		
HEBDITCH ST	MU	370	HAVRE DE GRACE	NC - "HEBDITCH <u>LA</u> "	
HEBDITCH ST	MU	370	HAVRE DE GRACE	NC - "HEBDITCH <u>LA</u> "	
HEBDITCH ST	MU	370	HAVRE DE GRACE	NC - "HEBDITCH <u>LA</u> "	
HEBDITCH ST	MU	370	HAVRE DE GRACE	NC - "HEBDITCH <u>LA</u> "	
HILL CT	MU	375	HAVRE DE GRACE		
HOPPERS LA	MU	376	HAVRE DE GRACE	Digital Map shows "HOOPERS LA"	
HOPPERS LA	MU	376	HAVRE DE GRACE	Municipal Map shows "HOOPERS ALLEY"	
HUTCHINS CT	MU	377	HAVRE DE GRACE		
JUNIATA ST S	MU	380	HAVRE DE GRACE	Map shows " <u>JU</u> NIATA ST"	

JUNIATA ST S	MU	380	HAVRE DE GRACE	Map shows "JUNIATA ST"	
LODGE LA	MU	385	HAVRE DE GRACE		
LODGE LA	MU	386	HAVRE DE GRACE		
JUNIATA ST S	MU	390	HAVRE DE GRACE	LC - MP 0.12 -0.14 now combined w/ Mu 545	
JUNIATA ST S	MU	390	HAVRE DE GRACE	LC - MP 0.12 -0.14 now combined w/ Mu 545	
JUNIATA ST S	99GPS-EX92	MU	390	HAVRE DE GRACE	LC - MP 0.12 -0.14 now combined w/ Mu 545
JUNIATA ST S	MU	390	HAVRE DE GRACE	LC - MP 0.12 -0.14 now combined w/ Mu 545	
KATHRYN WAY	MU	395	HAVRE DE GRACE		
LAFAYETTE ST	MU	400	HAVRE DE GRACE		
LEGION DR	MU	410	HAVRE DE GRACE		
LEWIS LA	MU	420	HAVRE DE GRACE		
LEWIS LA	MU	420	HAVRE DE GRACE		
LEWIS ST	MU	430	HAVRE DE GRACE		
LINDEN LA	MU	440	HAVRE DE GRACE		
LOCUST RD	MU	450	HAVRE DE GRACE		
MALLARD CT	MU	455	HAVRE DE GRACE		
MARKET ST	MU	460	HAVRE DE GRACE		
MARSHALL CT	MU	465	HAVRE DE GRACE		
MARTIN RD	MU	470	HAVRE DE GRACE		
MC SPADDEN DR	MU	480	HAVRE DE GRACE		
MORRISON LA	MU	483	HAVRE DE GRACE		
MORRISON LA	MU	484	HAVRE DE GRACE		
NENA AVE	MU	485	HAVRE DE GRACE		
OHIO ST	MU	490	HAVRE DE GRACE		
OLD BAY LA	MU	495	HAVRE DE GRACE		
O'NEIL CT	MU	500	HAVRE DE GRACE		
ONTARIO ST	MU	510	HAVRE DE GRACE		
ONTARIO ST	MU	511	HAVRE DE GRACE		
ONTARIO ST	MU	511	HAVRE DE GRACE		
OTSEGO ST	MU	520	HAVRE DE GRACE		
PARK DR	MU	530	HAVRE DE GRACE		
NORTH PARK DR	MU	535	HAVRE DE GRACE	TWL/Ties - Mu 210 combined w/Mu 535	
NORTH PARK DR	99GPS-EX88	MU	535	HAVRE DE GRACE	TWL/Ties - Mu 210 combined w/Mu 535
NORTH PARK DR	MU	535	HAVRE DE GRACE	TWL/Ties - Mu 210 combined w/Mu 535	
NORTH PARK DR	MU	535	HAVRE DE GRACE	TWL/Ties - Mu 210 combined w/Mu 535	
PARKWAY AVE	MU	540	HAVRE DE GRACE		
PEACH LA	MU	545	HAVRE DE GRACE	TWL/Ties - Mu 545 combined w/MP 0.12 - 0.14 Mu 390 New MP 0.00 @ Mu 400	
PEACH LA	99GPS-EX92	MU	545	HAVRE DE GRACE	TWL/Ties - Mu 545 combined w/MP 0.12 - 0.14 Mu 390 New MP 0.00 @ Mu 400
PEACH LA	MU	545	HAVRE DE GRACE	TWL/Ties - Mu 545 combined w/MP 0.12 - 0.14 Mu 390 New MP 0.00 @ Mu 400	
PEACH LA	MU	545	HAVRE DE GRACE	TWL/Ties - Mu 545 combined w/MP 0.12 - 0.14 Mu 390 New MP 0.00 @ Mu 400	
PEARL ST	MU	550	HAVRE DE GRACE		
PENNINGTON AVE	MU	560	HAVRE DE GRACE		

PENNINGTON AVE	MU	560	HAVRE DE GRACE	
PINK LA	MU	565	HAVRE DE GRACE	
PLUM RD	MU	567	HAVRE DE GRACE	NC - "PLUM <u>LA</u> "
PLUM RD	MU	567	HAVRE DE GRACE	NC - "PLUM <u>LA</u> "
PLUM RD	MU	567	HAVRE DE GRACE	NC - "PLUM <u>LA</u> "
PLUM RD	MU	567	HAVRE DE GRACE	NC - "PLUM <u>LA</u> "
PUSEY ST	MU	570	HAVRE DE GRACE	
QUARRY RD	MU	580	HAVRE DE GRACE	TWL/Reloc/Ties - Ext'd. & Reloc'd. to MP 0.65 Mu 600 Aban'd & scarified
QUARRY RD	MU	580	HAVRE DE GRACE	TWL/Reloc/Ties - Ext'd. & Reloc'd. to MP 0.65 Mu 600 Aban'd & scarified
QUARRY RD 99GPS-EX93	MU	580	HAVRE DE GRACE	TWL/Reloc/Ties - Ext'd. & Reloc'd. to MP 0.65 Mu 600 Aban'd & scarified
QUARRY RD	MU	580	HAVRE DE GRACE	TWL/Reloc/Ties - Ext'd. & Reloc'd. to MP 0.65 Mu 600 Aban'd & scarified
R MADISON MITCHELL PL	MU	585	HAVRE DE GRACE	
REVOLUTION ST	MU	590	HAVRE DE GRACE	
RIVER DR	MU	600	HAVRE DE GRACE	Mu 600 Aban'd & scarified
RIVER DR	MU	600	HAVRE DE GRACE	Mu 600 Aban'd & scarified
RIVER DR 99GPS-EX94	MU	600	HAVRE DE GRACE	Mu 600 Aban'd & scarified
RIVER DR	MU	600	HAVRE DE GRACE	Mu 600 Aban'd & scarified
RUDDY CT	MU	603	HAVRE DE GRACE	
ST JAMES TERR	MU	605	HAVRE DE GRACE	LC ? - Posted "Pvt." w/ tripwire laid across roadway @ MP 0.12
ST JAMES TERR	MU	605	HAVRE DE GRACE	LC ? - Posted "Pvt." w/ tripwire laid across roadway @ MP 0.12
ST JAMES TERR 99GPS-EX95	MU	605	HAVRE DE GRACE	LC ? - Posted "Pvt." w/ tripwire laid across roadway @ MP 0.12
ST JAMES TERR	MU	605	HAVRE DE GRACE	LC ? - Posted "Pvt." w/ tripwire laid across roadway @ MP 0.12
ST JOHNS ST	MU	610	HAVRE DE GRACE	
SENECA ST	MU	620	HAVRE DE GRACE	
SNOWGOOSE CT	MU	625	HAVRE DE GRACE	
STOKES ST	MU	630	HAVRE DE GRACE	
STRAWBERRY LA	MU	632	HAVRE DE GRACE	
SUSQUEHANNA CT	MU	635	HAVRE DE GRACE	
SWAN CT	MU	636	HAVRE DE GRACE	
TEAL CT	MU	637	HAVRE DE GRACE	
TIDEWATER DR	MU	640	HAVRE DE GRACE	TWL/Ties - Ext to MP 0.83 w/OP 1365 "Heather Way" Ahead
TIDEWATER DR	MU	640	HAVRE DE GRACE	TWL/Ties - Ext to MP 0.83 w/OP 1365 "Heather Way" Ahead
TIDEWATER DR 99GPS-EX96	MU	640	HAVRE DE GRACE	TWL/Ties - Ext to MP 0.83 w/OP 1365 "Heather Way" Ahead
TIDEWATER DR	MU	640	HAVRE DE GRACE	TWL/Ties - Ext to MP 0.83 w/OP 1365 "Heather Way" Ahead
TYDINGS RD	MU	650	HAVRE DE GRACE	
VAN BUREN ST	MU	655	HAVRE DE GRACE	
VANDIVER CT	MU	660	HAVRE DE GRACE	
VILLAGE DR	MU	663	HAVRE DE GRACE	
WAKEFIELD DR	MU	665	HAVRE DE GRACE	
WARREN ST	MU	670	HAVRE DE GRACE	
WARREN ST #2	MU	672	HAVRE DE GRACE	
WARREN ST #3	MU	673	HAVRE DE GRACE	

WASHINGTON ST	MU	680	HAVRE DE GRACE	
WATER ST	MU	690	HAVRE DE GRACE	
WEBB LA	MU	700	HAVRE DE GRACE	
WEBER ST	MU	710	HAVRE DE GRACE	
WILFONG ST	MU	715	HAVRE DE GRACE	
WILSON ST	MU	720	HAVRE DE GRACE	
YACHT BASIN	MU	725	HAVRE DE GRACE	
YOUNG ST	MU	730	HAVRE DE GRACE	
NO NAME	MU	740	HAVRE DE GRACE	
NO NAME	MU	741	HAVRE DE GRACE	
ALLEY #1	MU	8010	HAVRE DE GRACE	
ALLEY #1 1/2	MU	8012	HAVRE DE GRACE	
ALLEY #2	MU	8020	HAVRE DE GRACE	
ALLEY #4	MU	8040	HAVRE DE GRACE	
ALLEY #5	MU	8050	HAVRE DE GRACE	
ALLEY #7	MU	8070	HAVRE DE GRACE	
ALLEY #8	MU	8080	HAVRE DE GRACE	
ALLEY #8A	MU	8082	HAVRE DE GRACE	
ALLEY #10	MU	8100	HAVRE DE GRACE	
VANNEMAN ALLEY #2	MU	9082	HAVRE DE GRACE NC - "VANNEMAN <u>LA</u> "	
VANNEMAN ALLEY #2	MU	9082	HAVRE DE GRACE NC - "VANNEMAN <u>LA</u> "	99GPS-EX97
VANNEMAN ALLEY #2	MU	9082	HAVRE DE GRACE NC - "VANNEMAN <u>LA</u> "	
VANNEMAN ALLEY #2	MU	9082	HAVRE DE GRACE NC - "VANNEMAN <u>LA</u> "	
VANNEMAN ALLEY #3	MU	9083	HAVRE DE GRACE NC - "CENTENNIAL <u>LA</u> "	
VANNEMAN ALLEY #3	MU	9083	HAVRE DE GRACE NC - "CENTENNIAL <u>LA</u> "	99GPS-EX98
VANNEMAN ALLEY #3	MU	9083	HAVRE DE GRACE NC - "CENTENNIAL <u>LA</u> "	
VANNEMAN ALLEY #3	MU	9083	HAVRE DE GRACE NC - "CENTENNIAL <u>LA</u> "	

Maryland State Highway Administration
 Highway Information Services Division
 Data Collection Team
 GPS Log

Date 5/26/99
 Page 1 of 2

Crew Chief C.G.
 Assistant G.D.
 County HARF.

	Odometer	Time
Start of the Day	<u>41736</u>	<u>7:00</u>
Begin Days Work	<u>41764</u>	<u>8:10</u>
End Days Work	<u>41803</u>	<u>3:45</u>
End of the Day	<u>41826</u>	<u>4:55</u>
Total Mi. Travelled	<u>90</u>	

Remarks: CO. GPS
B.A. MUNIS.

Total No. of Roads 45
 Total GPS Miles

No.	Road Name	Rte No.	D/U	Length	Time	Remarks
1		MU 265		0.03	0:15	
2		MU 58		0.13	0:52	TWIL EXT. TO CD 50 0.18
3		MU 300		0.18	1:21	INCL. OP 1413
4		MU 60		0.66	3:25	
5		MU 310		0.23	1:36	
6		MU 9010		0.03	0:28	
7		MU 820		0.17	0:53	
8		MU 9120		0.04	0:47	
9		MU 660		0.09	0:27	
10		MU 80		0.23	1:28	
11		MU 9020		0.12	0:34	
12		MU 600		0.07	0:48	
13		MU 490		0.03	0:22	
14		MU 580		0.17	2:08	
15		MU 9090		0.08	0:38	
16		MU 863		0.05	1:05	
17		MU 180		0.10	0:49	TWIL EXT. TO 0.15 PRONZ. AHSIL
18		MU 570		0.07	0:30	
19		MU 810		0.55	2:36	
20		MU 9100		0.19	2:58	1W S.B. 0.00-0.10 1W N.B. 0.10-0.19
21		MU 9060		0.10	1:39	
22		MU 9150		0.10	0:44	
23		MU 9160		0.11	0:37	
24		MU 650		0.42	1:28	
25		MU 90		0.21	1:15	
		MU 9061		0.07	1:11	

Maryland State Highway Administration
 Highway Information Services Division
 Data Collection Team
 GPS Log

Date 5/26/99
 Page 2 of 2

Crew Chief _____
 Assistant _____
 County _____

Odometer Time
 Start of the Day _____
 Begin Days Work _____
 End Days Work _____
 End of the Day _____
 Total Mi. Travelled _____

Remarks: _____

Total No. of Roads _____
 Total GPS Miles _____

No.	Road Name	Rte No.	D/U	Length	Time	Remarks
1		md 20		0.20	1:15	
2		md 9		0.06	0:32	
3		md 865		0.24	1:34	
4		md 30		1.14	4:54	
5		md 9130		0.09	0:40	
6		md 9050		0.14	1:14	
7		md 780		0.12	0:44	
8		md 450		0.08	1:49	
9		md 605		0.07	1:31	
10		md 505		0.06	0:26	
11		md 460		0.44	2:06	
12		md 100		0.24	1:12	
13		md 98		0.06	0:38	
14		md 760		0.46	1:41	
15	ALICE ANN ST	md 10		0.15	1:12	NO "ALICE ANNE ST"
16		md 9070		0.07	2:17	
17		md 330		0.66	3:13	
18		md 250		0.21	1:13	
19		md 260		0.11	0:39	
20				.	:	
21				.	:	
22				.	:	
23				.	:	
24				.	:	
25				.	:	

Maryland State Highway Administration
 Highway Information Services Division
 Data Collection Team
 GPS Log

Date 5/27/99
 Page 1 of 3

Crew Chief CG
 Assistant GD
 County HARFORD

Remarks: CO GPS
BEL AIR MAN

	Odometer	Time
Start of the Day	<u>41826</u>	<u>7⁰⁰</u>
Begin Days Work	<u>41851</u>	<u>8:00</u>
End Days Work	<u>41905</u>	<u>3:40</u>
End of the Day	<u>41924</u>	<u>4:05</u>
Total Mi. Travelled	<u>98</u>	

Total No. of Roads 63
 Total GPS Miles

No.	Road Name	Rte No.	D/U	Length	Time	Remarks
1		MA 360		0.26	4:34	
2		MA 8010		0.02	2:06	
3		MA 8030		0.03	0:14	
4		MA 9080		0.05	0:46	
5		MA 630		0.50	2:30	
6		MA 230		0.12	0:39	
7		MA 220		0.03	0:10	
8		MA 480		0.11	0:31	
9		MA 430		0.09	0:30	
10		MA 710		0.09	0:25	
11		MA 9040		0.20	1:09	TWIN BURNS ALLEY #2 0.16-0.20
12		MA 550		0.35	1:14	BURNS ALLEY #1 0.00-0.09
13		MA 775		0.05	0:30	
14		MA 720		0.05	0:27	
15		MA 640		0.12	0:37	
16		MA 140		0.17	3:16	
17		MA 145		0.56	2:02	
18		MA 385		0.53	1:43	
19		MA 850		0.11	0:49	
20		MA 790		0.11	0:41	
21		MA 765		0.16	1:23	
22		MA 205		0.45	3:55	MA 0.09-0.14 ADDRESSED "CROCKER DR." MP 0.00-0.02 ADDRESSES READING "TIMPER TP."
23		MA 867		0.10	0:35	MA 0.14 SIGNED "TO DONZEN DR"
24		MA 866		0.10	0:38	
25		MA 861		0.11	0:46	

COUNTY GPS LOG SHEET

Crew Chief _____

Recorder _____

Date 5/27/99

Page 2 of 3

No.	Road Name	Rte No.	D/U	Length	Time	Remarks
1		MU 168		0.23	1:22	
2	E. CROCKER DR	MU 170		0.20	0:46	NO "CROCKER ST"
3		MU 375		0.29	1:05	
4	TROUTDALE CT	MU 766		0.16	0:41	NO "TROUT DALE CT."
5		MU 635		0.04	0:18	
6		MU 94		0.04	0:20	
7	TROUTDALE PL.	MU 767		0.06	0:31	NO "TROUT DALE PL."
8		MU 621		0.14	0:47	
9		MU 645		0.16	1:05	
10		MU 115		0.09	0:23	
11		MU 196		0.13	0:54	
12		MU 445		0.08	0:24	
13		MU 126		0.17	1:03	
14		MU 335		0.11	0:45	
15		MU 700		1.05	3:44	
16		MU 510		0.68	4:08	
17		MU 290		0.26	1:48	
18		MU 8020		0.04	0:24	
19	"CHOICE ST N"	MU 110		0.17	1:18	NO "CHOICE ST"
20		MU 70		0.52	1:56	
21		MU 25		0.03	0:17	
22		MU 275		0.03	0:15	
23	MCCORMICK ST N	MU 590		0.31	1:25	NO "MCCORMICK ST"
24		MU 285		0.07	0:26	
25	HARLAN ST. E	MU 350		0.14	0:46	NO "HARLAN ST"
26	TROUTDALE TERR.	MU 768		0.32	1:04	"TROUT DALE TERR."
27		MU 150		0.06	0:31	
28		MU 400		0.23	2:08	
29		MU 103		0.07	0:23	
30		MU 800		0.16	0:44	
31		MU 9140		0.10	0:48	
32		MU 680		0.13	0:59	
33		MU 620		0.18	0:59	
34		MU 340		0.52	2:28	INCL'S. DP 1699
35		MU 560		0.18	0:41	
		MU 247		0.09	0:28	

COUNTY GPS LOG SHEET

Crew Chief _____

Recorder _____

Date 5/27/99

Page 3 of 3

No.	Road Name	Rte No.	D/U	Length	Time	Remarks
1		MU 692		0.16	2:16	
2		MU 690		0.31	1:07 ^s	
3				.	:	
4		MU 911D		0.08	1:08	
5				.	:	
6				.	:	
7				.	:	
8				.	:	
9				.	:	
10				.	:	
11				.	:	
12				.	:	
13				.	:	
14				.	:	
15				.	:	
16				.	:	
17				.	:	
18				.	:	
19				.	:	
20				.	:	
21				.	:	
22				.	:	
23				.	:	
24				.	:	
25				.	:	
26				.	:	
27				.	:	
28				.	:	
29				.	:	
30				.	:	
31				.	:	
32				.	:	
33				.	:	
34				.	:	
35				.	:	

Maryland State Highway Administration
 Highway Information Services Division
 Data Collection Team
 GPS Log

Date 5/28/99
 Page 1 of 2

Crew Chief CG
 Assistant GD
 County HARF

	Odometer	Time
Start of the Day	<u>41924</u>	<u>7:00</u>
Begin Days Work	<u>41952</u>	<u>8:45</u>
End Days Work	<u>41993</u>	<u>3 45</u>
End of the Day	<u>42020</u>	<u>4 45</u>
Total Mi. Travelled	<u>96</u>	

Remarks: CO - GPS
BEL AIR MUN.

Total No. of Roads 60
 Total GPS Miles

No.	Road Name	Rte No.	D/U	Length	Time	Remarks
1		MU 750		0.21	1:25	
2		MU 730		0.03	0:17	
3		MU 740		0.04	0:22	
4		MU 670		0.20	0:44	
5		MU 160		0.21	2:28	
6		MU 845		0.14	1:01	
7		MU 610		0.08	0:43	
8		MU 93		0.11	1:01	
9		MU 15		0.07	0:26	
10		MU 96		0.06	0:26	
11		MU 377		0.10	1:01	
12		MU 125		0.05	1:13	
13		MU 555		0.53	1:44	
14		MU 357		0.09	0:32	
15		MU 356		0.03	0:10	
16		MU 355		0.23	0:52	
17		MU 91		0.07	0:29	
18		MU 515		0.04	0:17	
19		MU 585		0.09	0:29	
20		MU 336		0.04	0:18	
21		MU 556		0.04	0:23	
22	OAK GROVE CT	MU 601		0.05	0:19	NO "OAK GROVE CT. NORTH"
23		MU 56		0.36	1:13	
24		MU 57		0.04	0:16	
25		MU 791		0.09	0:31	

COUNTY GPS LOG SHEET

Crew Chief C.G
 Recorder G.D

Date 5/28/99
 Page 2 of 2

No.	Road Name	Rte No.	D/U	Length	Time	Remarks
1		MU 195	U	0.03	0:13	
2		MU 270	}	0.16	1:04	
3		MU 320		0.43	2:31	
4		MU 50		0.26	1:17	
5	BAILEYS ALLEY	MU 9030		0.07	1:13	NC "BAILEYS LA"
6	S. KENMORE AVE	MU 470	}	0.10	0:35	NC "KENMORE AVE"
7		MU 370		0.08	0:48	
8		MU 390		0.12	0:58	
9		MU 240		0.19	2:06	
10		MU 520	D	1.04	3:14	
11		MU 500	U	0.12	0:42	
12		MU 530		0.11	0:33	
13		MU 540		0.05	0:20	
14		MU 440		0.71	2:16	
15		MU 625		0.08	0:36	
16		MU 354		0.06	0:25	
17		MU 55		0.24	0:59	
18		MU 338		0.11	1:01	
19		MU 724		0.14	1:09	
20		MU 114		0.03	0:22	
21		MU 105		0.11	0:48	
22		MU 200		0.22	1:03	
23		MU 210		0.24	0:53	
24		MU 410		0.18	0:47	
25	SHAMROCK RD	MU 702		0.38	2:03	NC "S SHAMROCK RD"
26		MU 280		0.27	0:57	
27		MU 840		0.26	1:26	
28		MU 246		0.24	1:37	
29	OVERBROOK CT	NO *		0.02	0:19	SEE BA. MUN. MAP @ 0.04 MU 354
30	IDLEWILDE RD	MU 480		0.96	2:49	NC "IDLEWILD RD"
31	" " ST	MU 421		0.13	0:34	NC " " " ST"
32		MU 130		0.20	1:02	
33		MU 425		0.04	0:16	
34		MU 245		0.07	0:23	
35		MU 868		0.04	0:15	

Maryland State Highway Administration
 Highway Information Services Division
 Data Collection Team
 GPS Log

Date 6/1/99
 Page 1 of 1

Crew Chief CG
 Assistant GD
 County HARE.

	Odometer	Time
Start of the Day	<u>42020</u>	<u>7:00</u>
Begin Days Work	<u>42080</u>	<u>11:30</u>
End Days Work	<u>42110</u>	<u>3:30</u>
End of the Day	<u>42174</u>	<u>4:45</u>
Total Mi. Travelled	<u>154</u>	

Remarks: CO-GPS
IN OFF-A.M.

Total No. of Roads 9
 Total GPS Miles

No.	Road Name	Rte No.	D/U	Length	Time	Remarks
1		CO 649		0.02	0:15	
2		CO 1618		0.23	3:20	TAIL EXT. TO MP. 0.51 RTE#
3		CO 843		0.04	0:18	NOT ON MAP
4		MU 565		0.50	4:45	INCLD'S OP 1680 NOT ON MAP
5		MU 465		0.06	0:31	
6		MU 545		0.11	0:34	
7		CO 1994		0.26	0:50	RTE# NOT ON MAP
8		CO 1993		0.04	0:35	" " " "
9		CO 790		0.07	1:57	" " " "
10				.	:	
11				.	:	
12				.	:	
13				.	:	
14				.	:	
15				.	:	
16				.	:	
17				.	:	
18				.	:	
19				.	:	
20				.	:	
21				.	:	
22				.	:	
23				.	:	
24				.	:	
25				.	:	

Maryland State Highway Administration
 Highway Information Services Division
 Data Collection Team
 GPS Log

Date 6/3/99
 Page 1 of 2

Crew Chief C.G.
 Assistant GD
 County HARF.

	Odometer	Time
Start of the Day	<u>42255</u>	<u>7:00</u>
Begin Days Work	<u>42292</u>	<u>9:30</u>
End Days Work	<u>42334</u>	<u>3:35</u>
End of the Day	<u>42365</u>	<u>4:40</u>
Total Mi. Travelled	<u>110</u>	

Remarks: CO - GPS
(ABER. MU)

Total No. of Roads 62
 Total GPS Miles

No.	Road Name	Rte No.	D/U	Length	Time	Remarks
1		MU 530		1.47	4:41	
2		MU 430		0.36	2:39	
3		MU 890		0.42	3:11	
4		MU 1100		0.25	1:24	MP 0.23 - 0.25 BLOCKED BY PKD. VEH'S
5	HANWAY ALLEY	MU 9170		0.14	2:01	NO "HANWAY LA." TOLL ^{"PVT. PROP."} _{"D.M.P. DIV."} SIGNED DEAD END
6		MU 1550		0.17	0:51	
7		MU 400		0.09	0:33	
8		MU 180		0.12	0:40	
9		MU 9055		0.09	0:37	
10		MU 300		0.15	1:01	
11		MU 450		0.12	0:50	
12		MU 1110		0.56	3:31	
13		MU 310		0.11	0:56	
14		MU 1450		0.32	1:36	
15	0.07-0.10	MU 1102		0.03	0:33	TOLL ABAN'D. M.P. D.O - 0.07
16		MU 370		0.13	0:41	
17		MU 8030		0.12	2:06	
18	BOWLING ALLEY	MU 9050		0.26	2:12	NO "BOWLING LA"
19		MU 9280		0.20	1:15	
20		MU 1360		0.08	0:32	
21		MU 1230		1.24	5:16	
22		MU 771		0.15	1:13	
23		MU 770		0.17	1:08	
24		MU 480		0.06	0:26	
25	WALNUT ALLEY (PINE ST. #3)	MU 9331 MU		0.06 0.04	0:34 0:23	NO "WALNUT LA" 0.00 - 0.04

COUNTY GPS LOG SHEET

Crew Chief _____
Recorder _____

Date 6/3/99
Page 2 of 2

No.	Road Name	Rte No.	D/U	Length	Time	Remarks
1		MU 9130	U	0.04	0:22	
2		MU 9082	(0.11	0:38	
3		MU 630)	0.18	1:22	
4		MU 9330)	0.16	1:01	
5		MU 820	(0.83	3:13	
6		MU 290)	0.29	1:19	
7		MU 780	✓	0.47	1:38	
8		MU 1340	D	0.28	2:25	
9		MU 425	U	0.17	0:47	
10		MU 270	(0.07	0:25	LENGTH CHANGE TO 0.05
11		MU 1065)	0.39	1:37	
12		MU 1470)	0.26	1:08	
13		MU 9120)	0.63	3:58	
14		MU 9080		0.56	2:47	
15		MU 1080		0.89	3:51	
16		MU 1480		0.30	1:01	LENGTH CHANGE 0.00-0.26 NOW SHLD. US 40 WB
17		MU 9180		0.19	1:10	
18		MU 1210		0.33	1:44	
19		MU 9282		0.37	3:51	
20		MU 235		0.35	2:36	
21		MU 9210		0.04	0:20	
22		MU 9182		0.15	0:58	
23		MU 905		0.05	0:21	
24		MU 1440		0.70	2:18	
25		MU 725		0.12	0:47	
26		MU 1025		0.11	0:39	
27		MU 280		0.38	1:45	
28		MU 81		0.28	1:27	
29		MU 455		0.14	0:38	
30		MU 795		0.09	0:27	
31		MU 1357		0.31	1:11	
32		MU 9140		0.09	0:51	
33		MU 620		0.05	0:26	
34		MU 9060		0.03	0:22	
35		MU 1220		0.04	0:50	

MU 432 0.32 1:46

Maryland State Highway Administration
 Highway Information Services Division
 Data Collection Team
 GPS Log

Date 6/7/99
 Page 1 of 1

Crew Chief CG
 Assistant GD
 County HARE

Odometer Time
 Start of the Day 42482 6:00
 Begin Days Work 42548 10:30
 End Days Work 42603 3:00
 End of the Day 42627 4:00
 Total Mi. Travelled 146

Remarks: CO-GPS
IN OFF. - A.M.

Total No. of Roads 18
 Total GPS Miles _____

C14

B14

15f
B14

B13

A13

No.	Road Name	Rte No.	D/U	Length	Time	Remarks
1	MAGNOLIA WOODS LA	CO 2277		.17		<u>IN DATABASE TWICE</u>
2	LARKSPUR DR	CO 2058		.24	1:10	
3	FOWLER CT	CO 2059		.04	0:19	
4	DUNFIELD CT	CO 2060		.09	0:30	
5	OAK WAY	CO 2147		.11	0:33	
6	BURLINGTON CT	CO 2136		.06	0:35	
7	MAGNOLIA WOODS LA.	CO 1894		.10	0:32	
8	GILMER WAY	CO 2127		.11	0:29	(PVT)
9	POLICY DR	CO 2128		.16	1:58	(PVT)
10	MARIGOLD LA	CO 2180		.21	0:49	(PVT)
11	MARIGOLD CT	CO 2181		.03	0:16	(PVT)
12	CLARY CT	CO 2182		.04	0:17	(PVT)
13	ACADEMY GARTH	CO 2073		.06	0:22	(OP1554)
14	TEMPLE DR	CO 1959		.34	1:25	(OP 1497)
15	GLENWOOD PL	CO 1986		.04	0:16	(OP 1371)
16	ADVANTAGE AVE	CO 1982		.28	0:55	(OP 1393)
17	BRIGHTON CT	CO 1971		.20	0:54	(OP 1427)
18	CREST HILL CT	CO 1835		.13	0:30	(NOT ON MAP)
19	RAXTON DR	CO 2137		.02	0:20	
20				.	:	
21				.	:	
22				.	:	
23				.	:	
24				.	:	
25				.	:	

Maryland State Highway Administration
 Highway Information Services Division
 Data Collection Team
 GPS Log

Date 6/8/99
 Page 1 of 3

Crew Chief CG
 Assistant GD
 County HARFORD

	Odometer	Time
Start of the Day	42,627	7:00
Begin Days Work	42,667	8:30
End Days Work	42,700	3:15
End of the Day	42,730	4:00
Total Mi. Travelled	<u>103</u>	

Remarks: CO GPS
ABERDEEN

Total No. of Roads 70
 Total GPS Miles _____

No.	Road Name	Rte No.	D/U	Length	Time	Remarks
1		MU 250		0.37	1:20	
2		MU 807		0.26	0:58	TWIL EXT. TO M.P. 0.26
3	SCOFIELD RD	MU 1295		0.19	0:54	N.C. "SCOFIELD RD"
4		MU 145		0.10	0:37	
5		MU 251		0.10	0:59	
6		MU 635		0.21	1:02	TWIL LOCKED GATE @ M.P. 0.17
7		MU 1010		0.28	1:24	
8		MU 35		0.33	2:19	@ 0.00 MI. WATER TOWER SIGNED
9		MU 1355		0.36	2:24	"204 A NORTHEAST RD."
10	WARWICK RD	MU 1455		0.22	1:23	NC? ENT. TO APTS. SIGNED WARWICK PRIVATELY
11	ALTON RD	MU 50		0.19	0:49	NC "ALTON ST" DR.
12		MU 1090		0.06	0:25	TWIL SHORTENED TO 0.04
13		MU 1150		0.07	0:31	
14		MU 660		0.18	0:43	
15	ACCESS RD	MU 30		0.08	0:49	NC "SERVICE RD" ✓
16	MIDDLETON LA	MU 930		0.38	2:14	NC "MIDDLETON RD"
17		MU 200		0.23	0:51	
18		MU 700		0.24	1:04	
19		MU 980		0.29	1:28	OP OP 1584 ABAND.
20		MU 670		0.08	0:25	
21		MU 1260		0.08	0:42	
22		MU 1112		0.45	1:41	
23		MU 1045		0.04	0:19	
24		MU 100		0.03	0:21	
25		MU 190		0.08	0:31	

COUNTY GPS LOG SHEET

Crew Chief _____

Recorder _____

Date 6/8/99

Page 2 of 3

No.	Road Name	Rte No.	D/U	Length	Time	Remarks
1		MA 610		0.08	0:30	
2		MA 420		0.18	1:14	
3		MA 1390		0.09	0:32	
4		MA 1030		0.02	0:14	
5		MA 740		0.03	0:16	
6		MA 1070		0.06	0:29	
7		MA 870		0.05	0:24	
8		MA 540		0.14	0:37	
9		MA 340		0.25	1:01	
10		MA 1040		0.24	1:01	
11		MA 1300		0.12	0:43	
12		CO 424		0.23	1:12	
13		MA 110		0.75	2:44	
14		MA 765		0.37	2:21	
15	OP 374	MA 720		0.06	0:36	SIGNED "HARFORD ST."
16		MA 1290		0.07	0:38	TAIL NOW 0:07
17		MA 891		0.33	1:36	
18		MA 1420		0.11	0:42	
19	(HARFORD ST)	MA 720		0.12	—	ABAND'D.
20		MA 9141		0.06	0:27	
21		MA 805		0.05	0:25	
22		MA 9075		0.08	0:57	
23		MA 1155		0.09	0:42	
24		MA 650		0.51	1:45	
25		MA 1190		0.02	0:14	
26		MA 410		0.03	0:17	
27		MA 1280		0.12	0:36	
28		MA 9160		0.09	0:52	
29	BURKLEY AVE	MA 240		0.14	0:45	NC. "BURKLEY AVE"
30		MA 1495		0.09	0:26	
31		MA 390		0.18	0:49	
32		MA 700		0.19	1:05	
33		MA 1201		0.36	1:45	
34		MA 1310		0.25	1:12	
35		MA 500		0.16	0:52	

Maryland State Highway Administration
 Highway Information Services Division
 Data Collection Team
 GPS Log

Date 6/8/99
 Page 3 of 3

Crew Chief _____
 Assistant _____
 County _____

Remarks: _____

	Odometer	Time
Start of the Day	_____	_____
Begin Days Work	_____	_____
End Days Work	_____	_____
End of the Day	_____	_____
Total Mi. Travelled	_____	_____

Total No. of Roads _____
 Total GPS Miles _____

No.	Road Name	Rte No.	D/U	Length	Time	Remarks
1		MA 580		0.02	0:14	
2		MA 1270		0.23	0:58	
3		MA 880		0.14	0:50	
4		MA 790		0.16	0:51	
5		MA 230		0.17	0:41	
6		MA 60		0.21	0:50	
7		MA 1180		0.03	0:16	
8		MA 360		0.02	0:15	
9		MA 170		0.23	0:48	
10		MA 150		0.91	1:59	
11				.	:	
12				.	:	
13				.	:	
14				.	:	
15				.	:	
16				.	:	
17				.	:	
18				.	:	
19				.	:	
20				.	:	
21				.	:	
22				.	:	
23				.	:	
24				.	:	
25				.	:	

Maryland State Highway Administration
 Highway Information Services Division
 Data Collection Team
 GPS Log

Date 6/9/99
 Page 1 of 3

Crew Chief C.G.
 Assistant G.D.
 County HARFORD

	Odometer	Time
Start of the Day	<u>42730</u>	<u>7⁰⁰</u>
Begin Days Work	<u>42770</u>	<u>8:45</u>
End Days Work	<u>42805</u>	<u>3:30</u>
End of the Day	<u>42839</u>	<u>5⁰⁰</u>
Total Mi. Travelled	<u>107</u>	

Remarks: CO-GPS

Total No. of Roads 69
 Total GPS Miles _____

No.	Road Name	Rte No.	D/U	Length	Time	Remarks
1		MU 1460		.20	1:06	
2		MU 440		.04	0:20	
3		MU 767		.08	0:42	
4		MU 768		.08	1:00	
5		MU 769		.20	1:08	
6		MU 510		.22	0:58	
7		MU 545		.09	0:42	
8		MU 1125		.10	0:39	
9		MU 1050		1.54	3:28	
10		MU 830		.41	1:37	
11		MU 800		.02	0:16	
12		MU 260		.15	1:32	
13		MU 470		.24	1:16	
14		MU 1430		.18	1:06	
15		MU 330		.22	1:02	
16		MU 20		.42	1:28	
17		MU 1275		.05	0:40	
18		CO 680		.15	1:13	MP .76 - 86
19		MU 160		.76	2:14	MP .00 - .76
20		MU 690		.08	0:28	
21		MU 550		.05	0:20	
22		MU 940		.11	0:40	
23		MU 9290		.10	0:39	
24		MU 1160		.09	0:34	
25		MU 9200		.07	0:32	

COUNTY GPS LOG SHEET

Crew Chief CG
Recorder GD

Date 6/9/99
Page 2 of 3

No.	Road Name	Rte No.	D/U	Length	Time	Remarks
1		MU 9220		0.05	0:36	
2		MU 9230		0.03	0:28	
3		MU 1320		0.16	0:53	
4		MU 1000		0.15	1:25	
5		MU 480		0.07	0:30	
6		MU 570		0.13	0:42	
7	GREEN RD	MU 680		0.15	0:51	NC "GREENE RD"
8		MU 450		0.29	0:57	
9		MU 1370		0.45	1:32	
10		MU 350		0.47	0:45	TWIL M.P. 0.07 - M.P. 0.11 ARAN P
11		MU 9320		0.07	0:59	
12		MU 1060		0.19	1:00	
13		MU 9270		0.15	1:11	
14	BALDWIN ALLEY	MU 9085		0.13	0:59	NC "BALDWIN LA"
15		MU 9040		0.04	0:39	
16		MU 220		.18	0:54	
17		MU 990		.13	0:47	NO TIE w/ MU 350
18		MU 1170		0.21	0:54	
19		MU 1280		0.12	0:54	
20		MU 1380		0.03	0:17	
21		MU 8020		0.15 0.13	0:52	TWIL EXT. TO 0.15 @ "BALDWIN CIR"
22		MU 1510		0.05 0.13	1:07	TWIL REDUCED TO 0.05 0.05
23		MU 8010		0.03	0:22	
24		MU 1140		0.20	1:43	
25		MU 840		0.09	0:29	
26		MU 9250		0.21	1:08	
27		MU 1130		0.74	2:01	
28		MU 640		.04	0:21	
29		MU 120		0.11	0:35	
30		MU 9145		0.13	0:54	
31		MU 40		0.13	0:55	
32		MU 452		.09	0:43	
33		MU 320		.19	0:48	
34		MU 450		.11	0:36	
35		MU 461		.15	0:39	

ALLEY (FORMERLY) MU X*1
"BALDWIN CIR." MU X*2

0.07 0:32

FORMERLY SECT. MU 1510
11

COUNTY GPS LOG SHEET

Crew Chief CG
 Recorder GD

Date 6/9/99
 Page 3 of 3

No.	Road Name	Rte No.	D/U	Length	Time	Remarks
1		MA 560		0.04	0:35	
2		MA 920	0.25	0.31	2:55	TULL, LENGTH REDUCED - LOCKED GATE @ M.P. 0.25
3		MA 1107		0.21	1:19	
4		MA 860		0.25	1:19	
5		MA 835		0.11	0:48	
6		MA 715		0.21	1:52	
7		MA 140		0.27	1:10	
8		MA 764		0.19	0:48	
9				.	:	
10				.	:	
11				.	:	
12				.	:	
13				.	:	
14				.	:	
15				.	:	
16				.	:	
17				.	:	
18				.	:	
19				.	:	
20				.	:	
21				.	:	
22				.	:	
23				.	:	
24				.	:	
25				.	:	
26				.	:	
27				.	:	
28				.	:	
29				.	:	
30				.	:	
31				.	:	
32				.	:	
33				.	:	
34				.	:	
35				.	:	

Maryland State Highway Administration
Highway Information Services Division
Data Collection Team
GPS Log

Date 6/10/99
Page 1 of 3

Crew Chief CG
Assistant GD
County HARFORD

	Odometer	Time
Start of the Day	<u>42839</u>	<u>7⁰⁰</u>
Begin Days Work	<u>42881</u>	<u>9⁰⁰</u>
End Days Work	<u>42907</u>	<u>3:30</u>
End of the Day	<u>42943</u>	<u>4:30</u>
Total Mi. Travelled	<u>104</u>	

Remarks: CO GPS
ABERDEEN MUN

Total No. of Roads 66
Total GPS Miles _____

No.	Road Name	Rte No.	D/U	Length	Time	Remarks
1	MOUNT ROYAL AVE	MU 960	U	.97	3:11	
2		MU 90	↓	0.28	1:10	
3		MU 1500		.07	0:45	
4		MU 910		0.19	1:02	
5		MU 600		.15	0:38	
6		MU 9310		.16	1:00	
7		MU 730		0.15	0:42	
8		MU 428		0.11	0:44	
9		MU 755		0.18	1:12	
10		MU 810		.16	0:39	
11		MU 474		.10	0:46	
12		MU 751		.04	0:24	(PROP'D. EXT. UNDER CONST.)
13		MU 587		.37	1:26	(INCLUDES OP 1582)
14		MU 635		.21	1:19	
15		MU 390		.24	0:58	
16		MU 9300		.17	0:51	
17		MU 70		.22	1:06	
18		MU 1544		0.16	0:59	M.P. 0.16-0.20 NOT COMBINED w/ OP 1582
19		MU 9295		0.09	0:50	
20		MU 9275		0.16?	0:43	
21		MU 130		0.08	0:29	
22		MU 1395		0.28	1:06	
23		MU 750		.36	1:18	
24		MU 1540		0.20	1:01	TWL EXT TO M.P. 0.20
25		MU 760		0.20	1:31	" " " " " @ MANOR RD
		MU 157		0.41	1:22	
		MU 324		0.09	0:30	
		MU 476		0.07	0:26	

COUNTY GPS LOG SHEET

Crew Chief CG
Recorder GD

Date 6/10/99
Page 2 of 3

No.	Road Name	Rte No.	D/U	Length	Time	Remarks
1		MU 1547	A	0.12	1:06	
2		MU 1545	/	0.02	0:15	
3		MU 865	}	0.32	1:15	TWL EXT. TO M.P. 0.32 @ ^{W40 JONES} DR. MU 154
4		MU 1520	}	0.44	1:49	
5		MU 666	}	.15	0:37	
6		MU 665	}	.43	1:21	
7		MU 1097	}	.10	0:33	
8		MU 1525	}	0.06	0:25	
9		MU 55	}	0.02	0:24	
10		MU 395	}	0.10	0:34	
11		MU 667	}	.09	0:27	
12		MU 75	}	0.08	0:36	
13		MU 1543	}	.04	0:21	
14		MU 1145	}	0.59	0:52	
15		MU 1120	}	0.20	0:51	
16		MU 155	0.22	0.18	1:35	TWL EXT. TO M.P. 0.22
17		MU 1115	/	0.04	0:22	
18		MU 520	}	0.04	0:17	
19		MU 521	}	.	:	NOW COMBINED WITH MU 1020
20		MU 1020	0.22	0.18	2:02	TWL NOW COMBINED WITH MU 521
21		MU 1490	/	0.16	0:52	
22		MU 1250	}	0.14	0:50	
23		MU 1350	}	0.23	0:57	
24		MU 900	}	0.45	1:29	
25		MU 429	}	0.38	1:14	
26		MU 875	}	0.24	0:51	
27		MU 1505	}	0.04	0:20	NOT ON MAP
28		MU 435	}	0.04	0:20	" " "
29		MU 1085	}	0.13	0:36	
30		MU 535	}	0.08	0:29	
31		MU 426	}	0.20	0:55	
32		MU 575	}	0.72	2:36	
33		MU 147	↓	0.08	0:39	
34		MU 210	D	0.08	0:45	
35	LOCUST ALLEY	MU 9240	U	0.04	0:36	NO "LOCUST LA" TAIL EXT. @ MU 771

2.02

NOT ON MAP @ MU 771

Maryland State Highway Administration
 Highway Information Services Division
 Data Collection Team
 GPS Log

Date 6/11/99
 Page 1 of 3

Crew Chief CG
 Assistant GD
 County HARE

Odometer Time
 Start of the Day 42943 7:10
 Begin Days Work 42978 8:45
 End Days Work 43013 3:30
 End of the Day 43058 4:55
 Total Mi. Travelled 116

Remarks: CO-GPS
HAVRE DE GRACE - MUN.

Total No. of Roads 68
 Total GPS Miles _____

No.	Road Name	Rte No.	D/U	Length	Time	Remarks
1		MU 80	U	.27	1:28	
2		MU 76	↓	.27	1:52	
3		MU 663		0.12	0:37	
4		MU 540		.08	0:29	
5		MU 280		.04	0:17	
6		MU 700		.22	0:46	
7		MU 110		.54	1:46	
8		MU 741		.23	1:09	
9		MU 720		.61	2:00	
10		MU 570		.07	0:43	
11		MU 420		.64	3:30	
12		MU 55		.06	0:22	
13		MU 52		.20	0:56	
14		MU 495		0.64	1:56	
15		MU 620		.50	1:51	
16		MU 205		.14	0:53	
17		MU 170		.58	4:52	
18		MU 40		.10	0:38	
19		MU 545		.09	1:04	EXT. NOW ENDS @ MU 400 MPD. 11
20	PLUM RD	MU 567		.09	0:41	NO "PLUM LA"
21		MU 500		.06	0:22	
22		MU 660		.07	0:27	
23		MU 710		.22	0:56	
24	HEBDITCH ST	MU 370		.12	0:56	NO "HEBDITCH LA"
25		MU 240		.23	1:14	

COUNTY GPS LOG SHEET

Crew Chief CG
 Recorder GD

Date 6/11/99
 Page 2 of 3

No.	Road Name	Rte No.	D/U	Length	Time	Remarks
1		MU 330		.62	2:52	
2		MU 190		.53	1:55	
3		MU 390		.14	0:52	TWL RELOC NOW ENDS @ 0.12 MU 400
4		MU 172		.28	1:08	0.12-0.14 NOW COMB. W/ MU 505
5		MU 630		1.15	4:11	
6		MU 610		0.35	1:36	
7		MU 460		.56	1:42	
8		MU 632		0.67	5:01	
9		MU 560		0.54	2:31	
10		MU 8082		0.10	0:45	
11		MU 8080		0.04	0:45	
12		MU 220		0.62	3:47	
13		MU 8020		0.08	0:35	
14		MU 290		0.54 0.55	5:31	TWL NOW ENDS @ MU 380 MP 0.54
15		MU 8100		0.10	0:45	
16		MU 340		.61	3:08	
17		MU 590		0.32	1:29	
18		MU 200		0.27	1:47	TWL EXT. BACK MU 570-MU 340 0.07
19		MU 400		.71	2:58	
20		MU 20		0.69	2:47	
21		MU 8070		0.05	0:47	
22	VANNEMANAL #3	MU 9083		0.10	0:53	NO "CENTENNIAL LA"
23		MU 8040		0.09	1:08	
24	VANNEMANAL #2	MU 9082		0.07	0:31	NO "VANNEMAN LA"
25		MU 585		0.05	0:21	
26		MU 180		0.52	1:31	TWL EXT. TO CDS @ M.P. 0.52
27		MU 725		0.05	0:28	
28		MU 673		0.41	2:50	
29		MU 672		0.09	0:36	
30		MU 120		0.60	2:36	
31		MU 565		0.20	1:13	
32		MU 730		0.20	1:13	
33		MU 386		0.24	1:25	
34		MU 680		0.76	3:10	
35		MU 385		0.51	3:11	

Crew Chief CG
 Recorder GD

Date 6/11/99
 Page 3 of 3

No.	Road Name	Rte No.	D/U	Length	Time	Remarks
1		MA 325		0.97	5:07	
2		MA 8050		5.25	0:42	
3		MA 175		0.28	1:53	
4		MA 550		0.10	0:42	
5		MA 690		0.17	0:48	
6		MA 210		0.12	0:51	TALE NOW COMBINED w/ MA 535
7		MA 535		.	.	" " " " w/ MA 210
8		MA 30		0.50	2:19	
9				.	:	
10				.	:	
11				.	:	
12				.	:	
13				.	:	
14				.	:	
15				.	:	
16				.	:	
17				.	:	
18				.	:	
19				.	:	
20				.	:	
21				.	:	
22				.	:	
23				.	:	
24				.	:	
25				.	:	
26				.	:	
27				.	:	
28				.	:	
29				.	:	
30				.	:	
31				.	:	
32				.	:	
33				.	:	
34				.	:	
35				.	:	

Maryland State Highway Administration
 Highway Information Services Division
 Data Collection Team

GPS Log

Date 6/14/99
 Page 1 of 1

Crew Chief CG
 Assistant GD
 County HARFORD

	Odometer	Time
Start of the Day	<u>43058</u>	<u>6⁰⁰</u>
Begin Days Work	<u>43154</u>	<u>1:15</u>
End Days Work	<u>43163</u>	<u>3:30</u>
End of the Day	<u>43218</u>	<u>5:00</u>
Total Mi. Travelled	<u>160</u>	

Remarks: CO GPS
HAVRE DE GRACE MU
OFF - A.M.

Total No. of Roads 16
 Total GPS Miles

No.	Road Name	Rte No.	D/U	Length	Time	Remarks
1		mu 517		0.61	3:26	
2		mu 430		0.60	2:58	
3		mu 105		0.19	1:05	
4		mu 380		1.06	3:43	
5		mu 345		0.09	0:25	DIRECTION CHANGE (ONE WAY)
6		mu 376		0.19	1:29	
7		mu 8012		0.04	0:52	
8		mu 8010		0.03	0:55	
9		mu 810		0.31	2:42	
10		mu 360		0.47	3:04	
11		mu 484		0.10	2:38	
12		mu 440		0.35	1:48	
13		mu 483		0.10	5:05	
14		mu 490		0.09	1:17	EXT. TWL NOW 0.17 TO ROAD EA
15		mu 670		0.10	0:33	
16		mu 410		.	:	
17		mu 511		.	:	
18		mu 272		.	:	
19		mu 270		.	:	
20		mu 320		.	:	
21		mu 325		.	:	
22		mu 530		.	:	
23		mu 260		.	:	
24		mu 520		.	:	
25		mu 140		.	:	

mu 450 0.11 0:35

LC 77
 0:05
 mu 450
 3:11:02

Maryland State Highway Administration
 Highway Information Services Division
 Data Collection Team
 GPS Log

322
 218
 104

Date 6/15/99
 Page 1 of 2

Crew Chief CG
 Assistant GD
 County HARFORD

Odometer Time
 Start of the Day 43218 7⁰⁰
 Begin Days Work 43258 8:45
 End Days Work 43291 1:50
 End of the Day 43322 4:00
 Total Mi. Travelled 104

Remarks: CO GPS
HAVE DE GRACE MU
PROJECT COMPLETE!

Total No. of Roads 47
 Total GPS Miles _____

No.	Road Name	Rte No.	D/U	Length	Time	Remarks
1		MU 410	U	.16	1:26	
2		MU 511	V	.42	2:06	
3		MU 272		.37	1:50	
4		MU 270		.10	0:43	
5		MU 320		.15	0:45	
6		MU 325		.03	0:16	
7		MU 530		.13	0:33	
8		MU 260		.16	0:39	
9		MU 520		.12	0:29	
10		MU 140		.14	0:51	
11		MU 150		0.04	0:25	
12		MU 510		.49	2:32	
13		MU 605		0.18	1:54	POSTED w/ TRIPWIRE @ 0.12
14		MU 740		0.02	0:32	
15		MU 160		0.28	1:30	
16		MU 650		0.51	2:36	
17		MU 655		0.10	0:47	
18		MU 300		0.20	0:47	
19		MU 480		0.10	0:30	
20		MU 640		0.83	2:42	TAIL (EXT.) NOW! 0.83 w/ OP 1365 AND AT
21		MU 395		0.07	0:36	(INCLUDES OP 1630)
22		MU 347		0.23	0:53	
23		MU 365		0.57	2:42	(INCLUDES OP 1365)
24		MU 465		0.03	0:15	
25		MU 375		0.03	0:16	

Crew Chief _____

Recorder _____

Date 2/15/99

Page 2 of 2

No.	Road Name	Rte No.	D/U	Length	Time	Remarks
1		MU 285		0.08	0:26	
2		MU 635		0.11	0:31	
3		MU 715		0.04	0:17	
4		MU 230		0.16	1:11	
5		MU 90		0.23	1:07	
6		MU 470		0.06	0:25	
7		MU 95		0.04	0:22	
8		MU 350		0.26	1:28	
9		MU 10		0.16	1:09	
10	NOW	MU 580	0.65	0.30	2:11	ORIG. + TUL EXT. TO 0.65 (M.P. 0.30) 0.30 A.D.M.
11	COMP'D.	MU 600	.	.	:	NOW COMP'D W/ MU 580
12		MU 100		0.34	1:24	
13		MU 245		0.26	1:00	
14		MU 485		0.23	1:01	
15		MU 275		0.19	0:48	
16		MU 665		0.16	0:44	
17		MU 145		0.16	2:36	(INCLUDES OP 1602) (0.78 MI TOTAL)
18		MU 603		0.12	0:36	
19		MU 637		0.15	0:34	
20		MU 636		0.04	0:24	
21		MU 625		0.11	0:21	
22		MU 377		0.12	0:28	
23		MU 455		0.15	0:32	
24				.	:	
25				.	:	
26				.	:	
27				.	:	
28				.	:	
29				.	:	
30				.	:	
31				.	:	
32				.	:	
33				.	:	
34				.	:	
35				.	:	

Maryland State Highway Administration
 Highway Information Services Division
 Data Collection Team

GPS Log

Date 3/11/90
 Page 1 of 1

Crew Chief GD
 Assistant CB
 County HARFOLD

	Odometer	Time
Start of the Day	<u>35715</u>	<u>6¹⁵</u>
Begin Days Work	<u>35774</u>	<u>1³⁰</u>
End Days Work	<u>35807</u>	<u>4¹⁰</u>
End of the Day	<u>35827</u>	<u>4⁵⁵</u>
Total Mi. Travelled	<u>112</u>	

Remarks: CO GPS PROJECT
AM - OFFICE
PM - BEGIN HARF CO
GPS

Total No. of Roads 21
 Total GPS Miles 13.26

NAME ONLY FOR CORRECTION U IS
 DEFAULT

No.	Road Name	Rte No.	D/U	Length	Time	Remarks
1	BIRCHWOOD LANE	CO 912	U	.56	:3:06	CHECK LINE WORK MAP SHOWS PVT DR
2		CO 813	↓	.10	: :47	
3		CO 636		.13	: :51	
4		CO 637		.02	: :13	
5		CO 273		.98	:4:28	
6		CO 271		.20	:1:09	
7		CO 785		.12	: :35	
8	POWDER MILL RD	CO 786		.26	:1:07	SIGNED "POWDER MILL DR"
9		CO 787		.36	:1:33	
10		CO 849		.11	: :39	
11		CO 847		.09	: :30	
12		CO 846		.16	: :48	
13		CO 692		.12	: :34	
14		CO 742		1.27	:2:59	
15		CO 1310		.20	: :48	
16		CO 1312		.06	: :22	
17		CO 1311		.18	: :48	
18		CO 792		.18	:1:01	
19		CO 270		.33	:1:24	
20		CO 57		3.46	:10:08	
21		CO 56		4.38	:9:02	
22				.	: :	
23				.	: :	
24				.	: :	
25				.	: :	

Maryland State Highway Administration
 Highway Information Services Division
 Data Collection Team
 GPS Log

Date 3/14/99
 Page 1 of 3

Crew Chief GD
 Assistant CB
 County HARFORD

	Odometer	Time
Start of the Day	<u>35927</u>	<u>6:45</u>
Begin Days Work	<u>35941</u>	<u>8:10</u>
End Days Work	<u>35916</u>	<u>4:00</u>
End of the Day	<u>35937</u>	<u>5:15</u>
Total Mi. Travelled	<u>110</u>	

Remarks: HARFORD CO GPS

Total No. of Roads 66
 Total GPS Miles 28.46

No.	Road Name	Rte No.	D/U	Length	Time	Remarks
1		CO 713	U	.48	:2:05	
2		CO 714	↓	.10	: :38	
3		CO 1100		.39	:2:21	
4	BELL VALE RD	CO 1101		.44	:1:28	NM CM6 ✓ "BELLVALE RD"
5		CO 1263		.07	: :25	
6		CO 565		.38	:1:33	
7		CO 674		.49	:1:28	
8		CO 732		.67	:2:06	
9		CO 1995		.06	: :23	
10		CO 2138		.04	: :22	
11		CO 776		.17	: :43	
12		CO 869		.05	: :19	
13		CO 733		.59	:2:05	
14		CO 1628		.42	:1:53	
15	PARK SHIRE CT	CO 844		.25	:1:26	NM CM6 ✓ "PARKSHIRE CT"
16		CO 845		.08	: :27	
17	FRIENDSHIP RD	CO 272		1.00	:3:12	MAP SAYS ✓ INDEX NO 15 CO 227
18	WINSTED DR	CO 1207		.26	:1:08	UNSIGNED
19		CO 1305		.40	:2:11	
20		CO 1208		.20	:1:22	
21		CO 275		.12	: :45	
22		CO 276		.25	:1:31	
23		CO 919		.72	:2:28	
24		CO 921		.20	: :49	
25	BORDEUX CT	CO 924		.22	:1:00	NC ✓ "BORDEAUX CT"

ST. 7.47
 16.68
 4.91
29.46

Maryland State Highway Administration
 Highway Information Services Division
 Data Collection Team
 GPS Log

Date 3/12/99
 Page 2 of 3

Crew Chief GD
 Assistant CE
 County HARFORD

Odometer _____ Time _____

Start of the Day _____
 Begin Days Work _____
 End Days Work _____
 End of the Day _____
 Total Mi. Travelled _____

Remarks: CO GPS

Total No. of Roads _____
 Total GPS Miles _____

No.	Road Name	Rte No.	D/U	Length	Time	Remarks
1		CO 2103	U	.15	: : 37	
2		CO 922	↓	.53	: 1:58	
3	LYNN AVE	CO 1149		.02	: : 12	UNSIGNED
4		CO 1367		.10	: : 33	
5		CO 920		.06	: : 28	
6		CO 1096		.53	: 1:44	
7		CO 1097		.25	: 1:03	
8		CO 1098		.10	: : 34	
9		CO 1995		.35	: 1:11	
10		CO 274		3.75	: 10:45	
11		CO 1037		1.18	: 3:11	
12		CO 46		1.39	: 3:22	
13		CO 1384		0.21	: 0:48	
14	HAZELWOOD LA	CO 1340		0.25	: 0:56	NC "HAZELWOOD DR" ✓
15		CO 41		2.86	: 5:10	
16		CO 48		2.26	: 4:04	
17		CO 738		0.34	: 0:45	✓ LGTH CHANGE TO 0.14
18		CO 42		0.64	: 2:03	
19		CO 897		0.56	: 1:36	
20		CO 899		0.32	: 1:15	
21		CO 898		0.24	: 0:55	
22		CO 946		0.45	: 1:18	DIGITAL MAP ERROR @ ROAD END
23		CO 947		0.06	: 0:21	
24		CO 946		0.05	: 0:20	
25	GREEN LA	CO 1205		0.13	: 0:34	NC GREENE LA.

16.64

Maryland State Highway Administration
 Highway Information Services Division
 Data Collection Team
 GPS Log

Date 3/27/92
 Page 2 of 3

Crew Chief _____
 Assistant _____
 County _____

Odometer Time

Start of the Day _____ _____
 Begin Days Work _____ _____
 End Days Work _____ _____
 End of the Day _____ _____
 Total Mi. Travelled _____

Remarks: _____

Total No. of Roads _____
 Total GPS Miles _____

No.	Road Name	Rte No.	D/U	Length	Time	Remarks
1	SUFFOLK LA	CO1204	U	0.38	: 1:12	NC "SUFFOLK RD"
2		CO1206	L	0.13	: 0:35	
3		CO1154	↓	0.68	: 2:01	
4	PREAKNESS DR	CO1155	↓	0.24	: 0:56	NC "PREAKNESS RD."
5		CO740		0.16	: 0:40	
6		CO1156		0.06	: 0:26	
7	TALLY HO DR	CO1000		0.26	: 1:11	SHOWN ON MAP AS CO 1060
8		CO739		0.06	: 0:17	
9		CO999		0.25	: 0:56	
10		CO913		0.05	: 0:20	
11		CO582		0.31	: 1:06	
12		CO47		0.45	: 2:26	
13		CO1581		0.45	: 1:18	
14		CO1542		0.16	: 0:33	
15		CO1833		0.18	: :	
16		CO581		0.09	: 0:27	
17				.31	: :	
18				.	: :	
19				.	: :	
20				.	: :	
21				.	: :	
22				.	: :	
23				.	: :	
24				.	: :	
25				.	: :	

4.31

Maryland State Highway Administration
 Highway Information Services Division
 Data Collection Team
 GPS Log

Date 3/16/99
 Page 1 of 4

Crew Chief GD
 Assistant CG
 County HARFORD

	Odometer	Time
Start of the Day	<u>36018</u>	<u>6⁰⁰</u>
Begin Days Work	<u>36034</u>	<u>7³⁰</u>
End Days Work	<u>36107</u>	<u>4⁰³</u>
End of the Day	<u>36125</u>	<u>4³⁵</u>
Total Mi. Travelled	<u>107</u>	

Remarks: CO GPS
SNOW YESTERDAY
SUNNY TODAY

Total No. of Roads 81
 Total GPS Miles 30.51

No.	Road Name	Rte No.	D/U	Length	Time	Remarks
1	PARK RD	CO 49	U	.39	: 1:27	(DOES NOT INCLUDE OP SECTION) (FARM RD NOT PLOWED)
2		CO 50	↓	1.39	: 3:53	
3		CO 52		.24	: 1:09	
4	MERCER DR	CO1439		.24	: 1:02	ADD CDS TO INDEX MAP
5	PLACID DR	CO 1260		.37	: 1:19	" " " " "
6	REYNHAM	CO 1261		.17	: :49	" " " " "
7		CO1259		.17	: :50	
8		CO 1268		.08	: :31	
9		CO 1267		.10	: :36	
10	GREEN LA	CO 51		.50	: 1:57	N/C NOW "GREENE LA"
11		CO 1110		.24	: 1:45	
12		CO 1111		.18	: :48	
13		CO 1107		.17	: :50	
14		CO 1192		.08	: :28	
15		CO 1109		.12	: :35	
16		CO 741		.60	: 2:14	
17		CO 1434		.38	: 1:10	
18		CO 1435		.46	: 1:27	
19		CO 1513		.20	: :51	
20		CO 1901		.44	: 1:25	
21		CO 1904		.11	: :33	
22		CO 1903		.12	: :34	
23		CO 1902		.17	: :44	
24		CO 1106		.77	: 2:22	
25		CO 1108		.09	: :25	

Maryland State Highway Administration
 Highway Information Services Division
 Data Collection Team
 GPS Log

Date 3/16/99
 Page 2 of 4

Crew Chief GD
 Assistant CB
 County MARFOLD

Odometer Time

Start of the Day _____

Begin Days Work _____

End Days Work _____

End of the Day _____

Total Mi. Travelled _____

Remarks: CO GPS

Total No. of Roads _____
 Total GPS Miles _____

No.	Road Name	Rte No.	D/U	Length	Time	Remarks
1		CO 1539		.05	: :16	
2		CO 1538		.11	: :32	
3		CO 1393		.38	: 1:16	
4		CO 1540		.10	: :31	
5	NEWFANE CT.	CO 1392		.06	: :27	SIGNED "NEW_FANE CT"
6		CO 1395		.07	: :24	
7		CO 1390		.10	: :33	
8		CO 1391		.46	: 1:23	
9		CO 662		0.18	: :52	
10		CO 663		0.18	: :39	
11		CO 661		0.04	: :17	
12		CO 628		0.07	: :23	
13		CO 53		1.91	: 5:03	
14		CO 997		0.19	: :55	
15		CO 1369		.34	: 1:45	
16		CO 1370		.19	: 1:03	
17	ARTEMUS CT	CO 1704		.09	: :28	UNSIGNED / INDEX NO. ⁽¹⁷⁶⁴⁾ WRONG
18		CO 1905		.32	: 1:13	
19		CO 1341		.33	: 1:01	
20		CO 45		2.52	: 6:02	
21		CO 44		.84	: 2:18	
22		CO 1343		.09	: :28	
23		CO 1344		.37	: 1:09	
24		CO 1345		.51	: 1:28	
25		CO 43		1.96	: 4:46	

11.46

Maryland State Highway Administration
 Highway Information Services Division
 Data Collection Team
 GPS Log

Date 3/16/99
 Page 3 of 4

Crew Chief GP
 Assistant CG
 County HARFORD

Odometer _____ Time _____
 Start of the Day _____
 Begin Days Work _____
 End Days Work _____
 End of the Day _____
 Total Mi. Travelled _____

Remarks: CO GRF

Total No. of Roads _____
 Total GPS Miles _____

No.	Road Name	Rte No.	D/U	Length	Time	Remarks
1		CO 2077	U	.52	: 1:39	
2		CO 1456		.18	: :56	
3		CO 1457	V	.73	: 2:14	
4		CO 1542		.09	: :28	
5		CO 1541		.06	: :24	
6		CO 1174		.53	: 1:34	
7		CO 1175		.27	: 1:14	
8		CO 1200		.82	: 2:19	
9		CO 1201		0.57	: 2:35	
10	CLAY ST	CO 1202		0.05	: :17	N.C. "CLAY CT"
11		CO 1202		0.07	: :22	
12		CO 1315		0.09	: :29	
13		CO 1303		0.08	: :22	
14		CO 1245		0.17	: :51	
15		CO 1243		0.09	: :24	
16		CO 1244		0.39	: :29	
17	TREELINE DR	CO 1247		5.22	: 1:11	N.C. "TREE_LINE DR. 1"
18		CO 1248		0.07	: :44	
19		CO 1252		.33	: 1:31	
20		CO 1253		.32	: 1:20	
21		CO 1334		.07	: :29	
22		CO 1335		.19	: 1:14	
23		CO 2194		.40	: 1:44	
24		CO 2195		.08	: :29	
25		CO 67		.32	: 1:06	NOTE 0.32 → (OP SECTION) POSTED

7.02

"NO TRESPASSING"

Maryland State Highway Administration
 Highway Information Services Division
 Data Collection Team
 GPS Log

Date 3/16/99
 Page 4 of 4

Crew Chief GD
 Assistant CG
 County HARFORD

Odometer Time

Start of the Day _____
 Begin Days Work _____
 End Days Work _____
 End of the Day _____
 Total Mi. Travelled _____

Remarks: _____

Total No. of Roads _____
 Total GPS Miles _____

No.	Road Name	Rte No.	D/U	Length	Time	Remarks
1		CO 68	U	.98	: 3:20	
2	EAST BRANCH CT	CO 1239	↓	.08	: : 26	NC, SIGNED "E. BRANCH CT"
3		CO 1240		.08	: : 31	
4		CO 1241		.92	: 2:38	
5		CO 1242		.31	: 1:07	
6		CO 66		1.99	: 1:94	
7				.	: :	
8				.	: :	
9				.	: :	
10				.	: :	
11				.	: :	
12				.	: :	
13				.	: :	
14				.	: :	
15				.	: :	
16				.	: :	
17				.	: :	
18				.	: :	
19				.	: :	
20				.	: :	
21				.	: :	
22				.	: :	
23				.	: :	
24				.	: :	
25				.	: :	

Maryland State Highway Administration
 Highway Information Services Division
 Data Collection Team
 GPS Log

Date 3/19/99
 Page 1 of 3

Crew Chief CG
 Assistant EF
 County HARFORD

Odometer Time
 Start of the Day 36 205 6:30
 Begin Days Work 26278 9:45
 End Days Work 36 326 3:30
 End of the Day 36 383 5:15
 Total Mi. Travelled 198

Remarks: CO GPS
IN OFFICE A.M.

Total No. of Roads 62
 Total GPS Miles 15.28

4

No.	Road Name	Rte No.	D/U	Length	Time	Remarks
1	GILWOOD DR	CO 638	U	0.17	0:42	
2	DONNAWOOD DR	CO 639		0.14	0:40	
3	KINGSBURY DR	CO 697		0.08	0:25	
4	BLUEFIELD CIR	CO 696		0.06	0:19	
5	OLD MOUNTAIN RD	CO 743		0.72	1:50	
6	WHITT RD	CO 277		1.00	2:10	
7	GARY DR	CO 1115		0.27	0:54	
8	PETERM RD	CO 907		0.31	0:53	NO CDS - ROAD END
9	MONICA CIR	CO 1038		0.09	0:21	
10	ROHE DR	CO 906		0.28	0:49	
11	TOBIAS WAY	CO 1040		0.08	0:19	
12	LOLOA DR	CO 815		0.31	1:10	
13	LOUIS DR	CO 814		0.15	0:31	NC "LOUIS LA"
14	PLEASANT HILLS RD	CO 1039		0.26	0:48	
15	PLEASANT HILLS CIR	CO 556		0.03	0:11	
16	LONGVIEW DR	CO 1368		0.20	0:39	
17	KARULOV CIR	CO 909		0.07	0:22	
18	KARULOV DR	CO 908		0.30	1:40	
19	KARULOV DR	CO 816		0.45	1:32	
20	WILGIS RD	CO 274		0.39	0:55	
21	STREAMSIDE DR	CO 751		0.15	0:31	
22	STONEVIEW RD	CO 752		0.05	0:19	NC "STONEYSIDE DR"
23	STONEY TERR	CO 750		0.12	0:35	CDS
24	STONEY BROOK RD	CO 749		0.25	0:57	
25	COPELAND RD	CO 2016	V	0.11	0:33	

5.34
 9.94
28

Crew Chief CG
 Recorder EF

Date 3/18/99
 Page 2 of 3

84

HT 1

No.	Road Name	Rte No.	D/U	Length	Time	Remarks
1	ARAMA DR	CO 2246	U	0.17	0:37	
2	Edinburg DR	CO 964		0.18	0:33	
3	Edinburg CT	CO 965		0.04	2:12	
4	QUEENSBURY DR	CO 917		0.42	1:56	ENDS @ CDS
5	Rutland DR	CO 2248		0.04	0:14	
6	Canwood CT	CO 2247		0.11	0:24	
7	Capland RD	CO 2245		0.37	1:21	
8	Stearford RD	CO 916		0.72	1:58	
9	Dunwood La	CO 281		0.30	1:15	
10	ROSEMONT AVE	CO 280		0.30	1:38	NO "ROSEMONT DR" NO CDS@ENDS
11	BROOKWOOD DR	CO 995		0.21	0:45	
12	CHEYENNE AVE	CO 279		0.21	0:50	
13	Fawn CT	CO 1584		0.23	0:39	
14	STILES CT	CO 1585		0.41	1:41	
15	TOMAS DR	CO 1583		0.31	0:48	
16	JANICE CT	CO 1468		0.43	1:13	
17	TWINBROOK La	CO 895		0.25	0:48	
18	Timber La	CO 1987		0.35	1:05	
19	WoodRidge HOV ² DR	CO 1514		0.29	0:54	
20	Woodridge CT	CO 1515		0.07	0:23	
21	STONEWALL La	CO 1313		0.19	0:42	NO CDS
22	TERRY WAY	CO 258		0.52	1:30	
23	MERRIE La	CO 259		0.28	0:48	
24	TERRYSIDE CT	CO 808		0.05	0:15	
25	SURREY CT	CO 1173		0.05	0:18	
26	FIELDSTONE CT	CO 1172		0.12	0:34	
27	SUMMIT TERR	CO 676		0.04	0:16	
28	SUMMIT DR	CO 675		0.38	1:05	
29	SPRINGWOODS TERR	CO 677		0.04	0:50	
30	LAKE FAUNY RD	CO 255		0.27	2:25	
31	LOCUST La	CO 256		0.13	0:55	
32	AZALEA DR	CO 251		0.13	0:41	
33	SILVER SPRING DR	CO 252		0.12	0:27	
34	TERRACE DR	CO 250		0.06	0:33	
35	Whitaker Mill RD	CO 257		1.81	4:25	

9.60

COUNTY GPS LOG SHEET

Crew Chief CG
 Recorder EF

Date 3/18/99
 Page 3 of 3

No.	Road Name	Rte No.	D/U	Length	Time	Remarks
1	Smith LA	CO1093	U	0.24	0:45	NC - Smith RD
2	Lynch Terr	CO672	↓	0.10	0:22	
3				0.34	:	
4				.	:	
5				.	:	
6				.	:	
7				.	:	
8				.	:	
9				.	:	
10				.	:	
11				.	:	
12				.	:	
13				.	:	
14				.	:	
15				.	:	
16				.	:	
17				.	:	
18				.	:	
19				.	:	
20				.	:	
21				.	:	
22				.	:	
23				.	:	
24				.	:	
25				.	:	
26				.	:	
27				.	:	
28				.	:	
29				.	:	
30				.	:	
31				.	:	
32				.	:	
33				.	:	
34				.	:	
35				.	:	

Maryland State Highway Administration
Highway Information Services Division
Data Collection Team
GPS Log

Date 2/19/99
Page 1 of 3

Crew Chief CG
Assistant GD
County HARFORD

	Odometer	Time
Start of the Day	<u>36 383</u>	<u>7:00</u>
Begin Days Work	<u>36 412</u>	<u>8:15</u>
End Days Work	<u>36 462</u>	<u>3:35</u>
End of the Day	<u>36 477</u>	<u>4:00</u>
Total Mi. Travelled	<u>94</u>	

Remarks: _____

Total No. of Roads 74
Total GPS Miles _____

No.	Road Name	Rte No.	D/U	Length	Time	Remarks
1		CO 358	U	.11	1:09	
2		CO 362	/	.14	:	
3		CO 360	L	.07	0:21	
4		CO 361		.06	0:22	
5		CO 359		.21	:47	
6		CO 1478		.30	0:59	
7	STEWART DR	CO 1479		.09	0:23	NC "STEWART DR"
8		CO 1024		.77	2:21	
9		CO 1309		05	0:13	
10		CO 1075		.46	1:33	
11		CO 1076		.45	1:25	
12		CO 888		.36	1:31	
13		CO 2250		.13	0:30	
14		CO 695		.13	0:39	
15		CO 838		0.13	0:23	
16	MILL CREEK RD	CO 839		.35	1:24	NC @ WILDWOOD DR
17		CO 840		0.04	0:14	
18		CO 892		0.09	0:22	
19		CO 694		0.50	1:00	
20		CO 2102		6.11	0:28	
21		CO 1122		0.10	0:23	
22		CO 1123		0.20	0:45	
23		CO 1124		0.15	0:30	
24		CO 1121		0.15	0:50	
25		CO 2249		0.38	1:22	

Maryland State Highway Administration
 Highway Information Services Division
 Data Collection Team
 GPS Log

Date 3/19/99
 Page 2 of 3

Crew Chief GB
 Assistant GD
 County _____

Odometer _____ Time _____
 Start of the Day _____
 Begin Days Work _____
 End Days Work _____
 End of the Day _____
 Total Mi. Travelled _____

Remarks: _____

Total No. of Roads _____
 Total GPS Miles _____

No.	Road Name	Rte No.	D/U	Length	Time	Remarks
1		CO 584		0.28	1:01	
2		CO 583		5.72	0:58	
3	THORNWOOD	CO 1148		0.08	0:37	NO THORNWOOD CT
4		CO 1145		0.15	0:44	
5		CO 1147		0.38	1:20	
6		CO 1146		0.46	1:23	
7		CO 1269		0.61	1:55	
8		CO 737		0.32	1:01	NO CDS
9		CO 881		0.19	0:48	
10		CO 998		0.12	0:32	NO CDS
11		CO 1102		0.08	0:25	
12		CO 1143		0.57	1:43	TW/ 0.51 NOW END CO 1531/
13		CO 1531		0.06	0:22	NEW TIES @ REG. M.F.
14		CO 1532		0.09	0:23	" "
15		CO 1533		0.09	0:18	" "
16	CHATWORTH CT.	CO 1347		0.11	0:31	NO CHATSWORTH CT
17		CO 1346		0.05	0:20	
18		CO 1144		0.36	1:14	NOW BEGINS @ CO 1144 NOW 0:44
19		CO 1103		0.22	0:26	21 AWESOME ROAD #
20		CO 1104		0.05	0:15	STUB BEGINS @
21		CO 1270		0.04	0:17	
22		CO 1271		0.04	0:18	
23		CO 1272		0.04	0:15	
24		CO 1273		0.06	0:23	
25		CO 1534		0.09	0:27	

Maryland State Highway Administration
 Highway Information Services Division
 Data Collection Team
 GPS Log

Date 3/19/99
 Page 3 of 3

Crew Chief CG
 Assistant GD
 County _____

Odometer _____ Time _____
 Start of the Day _____
 Begin Days Work _____
 End Days Work _____
 End of the Day _____
 Total Mi. Travelled _____

Remarks: _____

Total No. of Roads _____
 Total GPS Miles _____

No.	Road Name	Rte No.	D/U	Length	Time	Remarks
1		CO 1535		0.11	0:32	
2		CO 1383		0.07	0:26	
3		CO 1114		0.09	0:33	
4		CO 994		0.3	1:13	
5	CREST WAY CT	CO 1834		0.37	1:08	NC "CREST WAY" CT
6		CO 1304		0.52	2:14	
7		CO 228		0.71	2:01	
8		CO 987		0.07	0:21	
9		CO 988		0.52	1:20	
10		CO 991		0.07	0:24	
11		CO 992		0.10	0:23	
12		CO 993		0.07	0:20	
13		CO 842		0.09	0:23	
14		CO 841		0.25	0:54	
15	RYAN RD	CO 227		1.19	2:33	
16	GIVENSWOOD RD	CO 915		0.24	1:03	NC "GIVENSWOOD" RD
17		CO 2005		0.28	0:57	
18		CO 2004		0.16	0:39	
19		CO 914		0.34	1:09	
20		CO 58		1.76	4:15	
21		CO 59		2.04	4:26	
22		CO 65		0.10	0:48	
23		CO 1024		0.10	0:33	
24		CO 63		0.17	0:44	
25				.	:	

Maryland State Highway Administration
Highway Information Services Division
Data Collection Team
GPS Log

Date 3/22/99
Page 1 of 2

Crew Chief GD
Assistant CG
County HARFORD

	Odometer	Time
Start of the Day	<u>36 472</u>	<u>6¹⁰</u>
Begin Days Work	<u>36 555</u>	<u>1¹⁶</u>
End Days Work	<u>36 574</u>	<u>3⁵⁰</u>
End of the Day	<u>36 543</u>	<u>4³⁰</u>
Total Mi. Travelled	<u>121</u>	

Remarks: AM - OFFICE

Total No. of Roads 29
Total GPS Miles 9.41

No.	Road Name	Rte No.	D/U	Length	Time	Remarks
1		CO 230	u	1.90	4:57	
2		CO 254	↓	.46	1:25	
3		CO 232		.04	:18	
4		CO 1703		.30	1:13	
5		CO 1696		.09	:28	
6		CO 1697		.60	1:53	
7		CO 1698		.19	:50	
8		CO 1699		.10	:30	
9		CO 1700		.02	:13	
10		CO 1692		.49	1:26	
11		CO 1690		.23	:53	
12		CO 1693		.03	:20	
13	OLIVER CT	CO 1694		.06	:22	N.C. "OLIVER CT"
14		CO 1691		.50	2:54	
15		CO 1688		.03	:16	
16		CO 1689		.06	:21	INDEX MAP SHOWS: "CO 1869"
17		CO 1687		.08	:23	
18		CO 1686		.11	:32	
19		CO 1685		.10	:32	
20		CO 1683		.15	:33	
21		CO 1682		.01	:18	
22		CO 1691		.14	:37	
23		CO 1684		.04	:17	
24		CO 1695		.04	:15	
25		CO 1702		.30	1:15	

COUNTY GPS LOG SHEET

Crew Chief GD
 Recorder CG

Date 3/22/99
 Page 2 of 2

No.	Road Name	Rte No.	D/U	Length	Time	Remarks
1		CO 1701	U	.04	:13	
2		CO 214	↓	1.94	4:49	
3		CO 55		.74	2:31	
4		CO 54		.52	2:27	
5				.	:	
6				.	:	
7				.	:	
8				.	:	
9				.	:	
10				.	:	
11				.	:	
12				.	:	
13				.	:	
14				.	:	
15				.	:	
16				.	:	
17				.	:	
18				.	:	
19				.	:	
20				.	:	
21				.	:	
22				.	:	
23				.	:	
24				.	:	
25				.	:	
26				.	:	
27				.	:	
28				.	:	
29				.	:	
30				.	:	
31				.	:	
32				.	:	
33				.	:	
34				.	:	
35				.	:	

Maryland State Highway Administration
Highway Information Services Division
Data Collection Team
GPS Log

Date 3/23/99
Page 1 of 3

Crew Chief CG
Assistant GD
County HARFORD

	Odometer	Time
Start of the Day	<u>36593</u>	<u>645</u>
Begin Days Work	<u>36611</u>	<u>740</u>
End Days Work	<u>36699</u>	<u>354</u>
End of the Day	<u>36716</u>	<u>447</u>
Total Mi. Travelled	<u>123</u>	

Remarks: CO GPS

Total No. of Roads 64
Total GPS Miles _____

No.	Road Name	Rte No.	D/U	Length	Time	Remarks
1	PHILIPS MILL RD	CO 62	U	2.10	4:42	
2	HIGH POINT RD	CO 60	↓	1.65	3:40	
3	INGLESIDE RD	CO 2003		.56	1:22	
4	CAMPBELL RD	CO 1264		.90	2:08	
5	HENRY WAY	CO 1680		.02	0:05	
6	INDIGO CT	CO 1631		.05	0:21	
7	RUSSETT CT	CO 1265		.06	0:23	
8	CRESTON BREEZE DR	CO 904		.57	1:52	
9	GALWAY RD	CO 905		.09	0:32	
10	MONSIEUR DR	CO 903		.20	0:48	
11	SHANWICK CT	CO 1349		.09	0:31	
12	SELKIRK RD	CO 1348		.17	0:49	
13	BOGGS RD	CO 229		2.02	4:53	DME - 1.97
14	BEAUMONT CT	CO 934		.11	0:38	
15	TURNBRIDGE RD	CO 835		.27	0:52	NO CDS
16	RIDGECROFT DR	CO 833		.32	1:04	
17	AYLESHIRE DR	CO 991		.04	0:19	
18	CASALLE RD	CO 890		.19	0:52	
19	BROCKHUCK RD	CO 692		.24	1:19	TIME/N 0.06 MINUTE CT
20	ALLVUE CT	CO 691		.09	0:22	
21	HIGHVUE CT	CO 836		.18	0:49	
22	BELVUE DR	CO 690		.75	2:22	
23	ALPINE DR	CO 996		.16	0:48	
24	CANONGATE	CO 1960		.31	0:51	
25	COSNER RD	CO 61		1.41	2:92	

Crew Chief CG
 Recorder GD

Date 3/23/99
 Page 2 of 3

No.	Road Name	Rte No.	D/U	Length	Time	Remarks
1	HIGHFIELD CT	CO927	U	0.15	0:35	
2	HILLCROFT DR	CO926	/	0.32	1:29	
3	POTEET RD	CO64	/	0.13	1:27	
4	COOPTOWN RD	CO69	/	0.47	1:09	
5	DUXBURY CT	CO1116	/	0.19	0:35	
6	SPARKS DR	CO2078	/	0.41	1:19	
7	SPARKS CT	CO2268	/	0.03	0:12	
8	FIFE CT	CO974	/	0.06	0:22	
9	TEAFORD RD	CO1279	/	0.26	0:51	
10	BYTON CT	CO1280	/	0.10	0:28	
11	BONAIRE RD	CO973	/	0.82	1:52	
12	WHEATLAND CT	CO2196	/	0.25	0:47	
13	SHARON ACRES RD	CO70	/	1.66	3:36	
14	STIRRUP RUN DR	CO1629	/	0.16	0:33	
15	RIGDON RD	CO73	/	1.91	4:20	
16	BAILEY RD	CO71	/	1.73	5:14	
17	WARFIELD DR	CO1212	/	0.38	1:09	
18	WHEATSTONE RD	CO1213	/	0.29	1:05	
19	REEVES CT	CO2262	/	0.11	1:19	
20	PINEHURST AVE	CO1838	/	0.37	1:26	
21	WOODLAWN AVE	CO966	/	0.21	0:43	
22	RIDGEVIEW DR	CO558	/	0.25	0:46	
23	GRABLE CT	CO1630	/	0.22	0:54	
24	NEWPORT DR	CO1521	/	0.50	1:30	
25	ROCK SPRING CH RD	CO231	/	2.61	4:27	
26	SKAFTON SHOP RD	CO225	/	3.56	7:06	
27	TIMBERLEA DR	CO975	/	0.28	0:58	
28	BEETREE CT	CO972	/	0.15	0:38	
* 29	LEADER CT	CO2039	/	0.03	0:25	
30	VALE RD	CO1580	/	1.98	4:41	
31	KARYLON	CO995	/	0.07	1:35	
32	JAMES CT	CO268	/	0.28	1:31	
33	JAMES AVE	CO268	/	0.15	2:22	
34	NORTH AVE	CO267	/	0.12	0:54	
35	RETENTION CENTER WAY	CO1041	/	0.22	0:55	

* ALL THESE TO BE 1" ...

Crew Chief GG
 Recorder GD

Date 3/23/99
 Page 2 of 3

No.	Road Name	Rte No.	D/U	Length	Time	Remarks
1	BYNUM RD	CO 912	U	1.27	3:48	
2	GRANARY RD	CO 1622	L	0.25	1:27	
3	ROBIN CIR.	CO 1622	L	0.45	1:26	
4	JARRETSVILLE RD	CO 617	V	8.20	15:04	
5				.	:	
6				.	:	
7				.	:	
8				.	:	
9				.	:	
10				.	:	
11				.	:	
12				.	:	
13				.	:	
14				.	:	
15				.	:	
16				.	:	
17				.	:	
18				.	:	
19				.	:	
20				.	:	
21				.	:	
22				.	:	
23				.	:	
24				.	:	
25				.	:	
26				.	:	
27				.	:	
28				.	:	
29				.	:	
30				.	:	
31				.	:	
32				.	:	
33				.	:	
34				.	:	
35				.	:	

Maryland State Highway Administration
 Highway Information Services Division
 Data Collection Team
 GPS Log

Date 3/24/99
 Page 1 of 2

Crew Chief GD
 Assistant CG
 County HARFORD

	Odometer	Time
Start of the Day	<u>36716</u>	<u>6:00</u>
Begin Days Work	<u>36791</u>	<u>12:20</u>
End Days Work	<u>36838</u>	<u>4:00</u>
End of the Day	<u>36853</u>	<u>4:43</u>
Total Mi. Travelled	<u>137</u>	

Remarks: AM- OFFICE
(MTG w/ NEIL)
PM CO GPS

Total No. of Roads 32
 Total GPS Miles _____

No.	Road Name	Rte No.	D/U	Length	Time	Remarks
1	TURNER RD	CO 38	U	0.98	3:09	
2	HOUCKS RD	CO 39	L	2.12	5:05	
3	OLD YORK RD	CO 40		1.89	3:35	
4	HOUCKS MILL RD	CO 36		2.02	3:51	
5	FOX MEADOW CT	CO 2002		0.19	1:03	
6	GLENDAK DR	CO 1532		0.83	1:32	
7	NORTHELIFF DR	CO 866		0.92	2:29	NE NEPT CLIFF TR
8	SHEPHERD CT	CO 2141		0.18	0:31	
9	VINTON WAY	CO 2142		0.05	0:25	T -11 RD - 14:25
10	WOOD HOLME DR	CO 867		0.33	1:15	
11	LORD BALTIMORE WAY	CO 1020		0.41	1:25	
12	THOMAS HOPE CT	CO 1342		0.86	0:18	
13	LADY MARGARET CT	CO 1120		0.12	0:34	
14	CHARLTON CT	CO 1119		0.06	0:19	
15	HOME LOT CT	CO 1021		0.09	0:29	
16	MY LADY SUEVIC	CO 1022		0.16	0:42	NE NEPT CLIFF TR
17	BEATTY RD	CO 37		0.97	6:26	
18	JUSTIN RD	CO 1157		0.63	2:04	
19	MARCUS CT	CO 1158		0.21	0:85	
20	HODGES RD	CO 1194		0.16	0:44	
21	SUTTON DR	CO 1193		0.17	0:42	
22	COLWYN DR	CO 1197		0.36	1:17	
23	SAYBROOK CT	CO 1196		0.07	0:18	
24	HUNT CREST RD	CO 1195		0.39	1:04	
25	COOKWILDS CT	CO 1919	U	0.37	1:22	

Crew Chief CG
 Recorder GD

No.	Road Name	Rte No.	D/U	Length	Time	Remarks
1	LINDA LA	CO 537	U	0.21	1:30	
2	CITATION RD	CO 923	S	0.15	1:26	SIGNAGE CONFLICT
3	CHALLEDON CT	CO 1199	U	0.03	0:13	
4	BELMONT DR	CO 1052	U	0.32	1:48	
5	CHALLEDON RD	CO 1199	U	0.19	1:26	
6	INGLESIDE DR	CO 668	U	0.07	0:41	
7	N. FURNACE RD	CO 35	U	1.40	3:42	
8				.	:	
9				.	:	
10				.	:	
11				.	:	
12				.	:	
13				.	:	
14				.	:	
15				.	:	
16				.	:	
17				.	:	
18				.	:	
19				.	:	
20				.	:	
21				.	:	
22				.	:	
23				.	:	
24				.	:	
25				.	:	
26				.	:	
27				.	:	
28				.	:	
29				.	:	
30				.	:	
31				.	:	
32				.	:	
33				.	:	
34				.	:	
35				.	:	

Maryland State Highway Administration
Highway Information Services Division
Data Collection Team
GPS Log

Date 3/25/99
Page 1 of 3

Crew Chief GD
Assistant CG
County HARFORD

	Odometer	Time
Start of the Day	<u>36853</u>	<u>6:45</u>
Begin Days Work	<u>36869</u>	<u>7:30</u>
End Days Work	<u>36951</u>	<u>3:40</u>
End of the Day	<u>36979</u>	<u>4:50</u>
Total Mi. Travelled	<u>126</u>	

Remarks: CO GPS

Total No. of Roads 62
Total GPS Miles _____

No.	Road Name	Rte No.	D/U	Length	Time	Remarks
1	SCHUYLER RD	CO 34	U	1.77	5:33	
2	OLD FEDERAL HILL RD	CO 77	↓	2.80	9:38	
3	SHARON RD	CO 72		3.12	6:17	
4	AZURE CT	CO 1095		.08	:25	
5	STONE HAVEN DR	CO 1094		.26	1:23	
6	CHESTNUT HILL RL	CO 200		3.82	7:15	
7	PYLE RD	CO 127		.69	1:42	
8	PHEASANT DR	CO 1944		.31	1:08	
9	JOHNSON MILL RD	CO 1023		.21	1:08	
10	COLYARD CT	CO 2200		.20	:36	
11	JOHNSON MILL RD	CO 109		2.35	5:49	
12	TYLER RD	CO 201		.06	:25	
13	LINCOLN RD	CO 199		.15	:38	
14	BANTRY CT	CO 2266		.04	:15	
15	KILARNEY CT	CO 2263		.06	:18	
16	KILKENNY CT	CO 2264		.06	:18	
17	LIMERICK CT	CO 2265		.07	:17	
18	CASTLE RD	CO 2262		.14	1:45	
19	MINNICK DR	CO 264		.19	1:20	
20	CANTLEY DR	CO 2093		.13	:34	
21	CANTLEY CT	CO 2094		.13	:54	
22	SEWANEE DR	CO 2032		.15	:41	
23	HISTORIC DR	CO 2030		.19	1:01	
24	POINTVIEW CIR	CO 2091		.08	:31	
25	DIXIE LA	CO 044		.63	2:13	

COUNTY GPS LOG SHEET

Crew Chief GD
Recorder CG

Date 3/25/99
Page 2 of 3

No.	Road Name	Rte No.	D/U	Length	Time	Remarks
1	FAIR VIEW DR	CO 631	U	.30	1:05	
2	BRAD VIEW LA	CO 937		.26	:52	
3	NORA CT	CO 2197		.14	:37	
4	THOMAS MANOR LA	CO 2160		.29	1:03	
5	EDWARDS MANOR CT	CO 2198		.21	:36	EXT TO CDS
6	CHRISTOPHER RD	CO 2199		.71	3:00	EXT TO CDS @ BOTH ENDS
7	EDWARDS MANOR DR	CO 2159		.66	1:44	
8	INDUSTRY LA	CO 1042		.16	:55	
9	DUCANEY DR	CO 868		.64	1:41	
10	ADVOCATE CT	CO 2139		.07	:20	
11	ADVOCATE HILL RD	CO 968		.93	2:35	NO "ADVOCATE HILL DR"
12	RANDALLWOOD CT	CO 1660		.24	:57	
13	PADDOCK CT	CO 1672		.15	:32	
14	HOLLIS LA	CO 1669		.06	:23	
15	QUENON CT	CO 1459		.13	:27	
16	FARMSHIRE CT	CO 1458		.25	:47	
17	CYNTHIA CT	CO 969		.29	1:16	
18	ANDERSON LA	CO 335		.90	2:47	
19	HEATHER CT	CO 1857	V	.06	:25	
20	MAURICE DR	CO 1530		.07	1:01	
21	COLGATE DR	CO 1516		.28	1:07	EXT ST
22	OSBORNE PKWY	CO 1875		0.81	3:31	
23	CHANTILLY CT	CO 2251		0.09	:21	
24	CHERRISH CT	CO 2252		0.01	:38	
25	BEAR CREEK DR	CO 1637		0.19	1:43	
26	MUNSEY DR	CO 1638		.29	:58	
27	BOWEN WAY	CO 1639		.24	:51	
28	BLAKE DR	CO 1636		.19	:46	
29	BEAR CREEK CT	CO 1641		.04	:15	
30	DELRAY DR	CO 1640		.71	2:19	
31	DELRAY CT	CO 1872		.07	:17	
32	GAIL CT	CO 1873		.07	:17	
33	DIANE CT	CO 1874		.06	:16	
34	JENN CT	CO 1906		.10	:29	MAP INDICATES CO 1974
35	BRANDY DR	CO 2006		.35	1:18	

COUNTY GPS LOG SHEET

Crew Chief GD
 Recorder CG

Date 3/25/99
 Page 3 of 3

No.	Road Name	Rte No.	D/U	Length	Time	Remarks
1	TIFFANY TER	CO 2007	U	.12	:40	
2	OAKLAWN DR	CO 2008	↓	.22	:48	
3				.	:	
4				.	:	
5				.	:	
6				.	:	
7				.	:	
8				.	:	
9				.	:	
10				.	:	
11				.	:	
12				.	:	
13				.	:	
14				.	:	
15				.	:	
16				.	:	
17				.	:	
18				.	:	
19				.	:	
20				.	:	
21				.	:	
22				.	:	
23				.	:	
24				.	:	
25				.	:	
26				.	:	
27				.	:	
28				.	:	
29				.	:	
30				.	:	
31				.	:	
32				.	:	
33				.	:	
34				.	:	
35				.	:	

Maryland State Highway Administration
 Highway Information Services Division
 Data Collection Team
 GPS Log

Date 3/26/99
 Page 1 of 4

Crew Chief CG
 Assistant GD
 County HARFORD

	Odometer	Time
Start of the Day	<u>36979</u>	<u>6:45</u>
Begin Days Work	<u>37006</u>	<u>7:30</u>
End Days Work	<u>37062</u>	<u>4:00</u>
End of the Day	<u>37076</u>	<u>4:40</u>
Total Mi. Travelled	_____	_____

Remarks: CO GPS
PAS @ BENSON. NISF

Total No. of Roads 92
 Total GPS Miles _____

No.	Road Name	Rte No.	D/U	Length	Time	Remarks
1	RED PUMP RD	CO224	U	2.09	4:24	
2	BYNUM RIDGE RD	CO235		0.82	2:20	
3	MELROSE LA	CO619		0.24	0:58	
4	MONTGOMERY DR	CO642		0.33	1:14	
5	MONTGOMERY CT	CO2016		0.04	0:12	
6	CARROLLTON CT	CO2144		0.04	0:13	
7	KAWOIE RD	CO573		0.23	0:53	
8	BOWLES TERL	CO729		0.15	0:40	
9	PERSIMMON PL	CO731		0.15	0:45	
10	MARSHALL DR	CO730		0.40	2:05	
11	CANNERY LA	CO2014		0.24	0:47	
12	BARN VIEW CT	CO2094		0.06	0:14	
13	TOMATO CT	CO2096		0.04	0:13	
14	CANNERY CT	CO2095		0.12	0:27	
15	POND VIEW CT	CO2012		0.09	0:28	
16	CHERRY TREE CT	CO2257		0.13	0:31	
17	CHERRY TREE SQ	CO2256		0.17	1:12	
18	STREETT CIR	CO2013		0.41	1:28	
19	SPENCER CIR	CO2093		0.25	0:56	
20	CHRISARA CT	CO2258		0.09	1:30	
21	SPENCEOLA ^{PKWY}	CO2011		1.27	2:10	
22	DELLCREST DR	CO1675		0.71	1:53	
23	CONNOR PL	CO1676		0.05	0:14	
24	TRUDEAN DR	CO2088		0.16	0:34	
25	ANNATANA DR	CO2085		0.31	0:48	

Maryland State Highway Administration
 Highway Information Services Division
 Data Collection Team
 GPS Log

Date 3/26/99
 Page 2 of 4

Crew Chief CG
 Assistant GD
 County _____

Odometer _____ Time _____

Start of the Day _____
 Begin Days Work _____
 End Days Work _____
 End of the Day _____
 Total Mi. Travelled _____

Remarks: _____

Total No. of Roads _____
 Total GPS Miles _____

No.	Road Name	Rte No.	D/U	Length	Time	Remarks
1	BAY MEADOWS CT	CO 2092		0.04	0:12	
2	KEENELAND CT	CO 2091		0.05	0:16	
3	PIMLICO CT	CO 2090		0.05	0:24	7 RTE #15 INTERCHANGE ON
4	CHURCHILL DOWN CT	CO 2089		0.06	0:18	S INDEX R.H.
5	HIAWEAH CT	CO 2010		0.07	0:23	
6	GULFSTREAM CT	CO 2009		0.06	0:23	NC "GOLF TEE" CT.
7	TRADEAU DR	CO 2255		0.05	0:16	
8	RIVER DOWN CT	CO 2254		0.04	0:16	
9	WOODBINE CT	CO 2253		0.14	0:27	CD @ END
10	HOLLYWOOD PL	CO 2204		0.04	0:12	
11	LAUREL RD	CO 2203		0.09	0:23	
12	HILL VIEW CT	CO 2205		0.10	0:27	
13	ROSECROFT CT	CO 2202		0.09	0:28	
14	GARDEN DR	CO 2201		0.33	1:03	
15	BEAR CREEK DR	CO 1025		0.95	2:33	
16	FOREST VALLEY DR	CO 1026		0.73	2:04	
17	ROSS RD	CO 233		0.45	1:50	
18	REBA CT	CO 1674		0.05	0:12	
19	CARTLAND WAY	CO 2086		0.25	0:50	
20	DEWEY CT	CO 2087		0.03	0:13	
21	MELISSA WAY	CO 1073		0.09	0:28	
22	SAMANTHA DR	CO 1030		0.14	0:37	
23	SAMANTHA CT	CO 2143		0.03	0:11	
24	PRISCILLA CT	CO 1031		0.03	0:14	
25	ADRIENNE CT	CO 1032		0.04	0:12	

Crew Chief CG
Recorder GDDate 3/26/99
Page 3 of 4

No.	Road Name	Rte No.	D/U	Length	Time	Remarks
1	DEBORAH CT	CO1033		0.03	0:10	
2	BARBARA CT	CO1034		0.04	0:12	
3	BERNADETTE DR	CO686		0.97	2:13	
4	CELESTE RD	CO687		0.15	0:33	NO LOG
5	DARLENE RD	CO688		0.18	0:49	
6	BERNADETTE CT	CO810		0.11	0:34	
7	YVETTE DR	CO1152		0.04	0:24	NO "YVETTE CT"
8	COLLETTE CT	CO1151		0.05	0:17	
9	DETULA CT	CO1027		0.04	0:13	
10	YVETTE DR	CO1026		0.34	1:35	
11	HONEYSUCKLE DR	CO727		0.63	2:14	
12	BIRCH CT	CO641		0.03	0:12	
13	MEADOW RD	CO234		0.46	1:13	
14	IVY CT	CO728		0.03	0:12	
15	MEADOW CT	CO568		0.03	0:12	
16	ST FRANCIS RD	CO928		0.60	2:60	
17	PRINCETON LA	CO930		0.60	2:25	
18	DREXEL DR	CO2097		0.27	1:09	
19	GEORGETOWN DR	CO933		0.18	0:49	
20	FORDHAM CT	CO932		0.18	0:45	
21	MARYWOOD CT	CO962		0.08	0:33	
22	AMHERST CT	CO931		0.07	0:21	
23	SCARLETOAK CT	CO640		0.03	0:18	
24	MARYWOOD DR	CO929		0.39	1:07	
25	PURDUE CT	CO990		0.11	0:29	
26	HARVARD CT	CO989		0.09	0:25	
27	SWEETBRIAR LA	CO1465		0.47	1:36	INCH'S OP1254
28	LOCUST AVE	CO223		0.21	1:05	" OP1682
29	KENYON LA	CO1466?		0.06	0:41	
30	YANKEE DOODLE DR	CO1371		0.30	1:09	
31	IPSWICH DR	CO1453		0.19	0:47	
32	FRIAR TUCK DR	CO1454		0.16	2:21	
33	FRIAR TUCK CT	CO1445		0.03	0:11	
34	CROWWELL CT	CO1536		0.03	0:11	
35	GATES HEAD DR	CO1372		0.61	1:64	

COUNTY GPS LOG SHEET

Crew Chief CG
 Recorder GD

Date 3/26/99
 Page 4 of 4

No.	Road Name	Rte No.	D/U	Length	Time	Remarks
1	YARMOUTH LA	CO1373	U	0.18	0:55	
2	DEARBURY CT	CO1374		0.03	0:11	
3	BLACKPORT CT	CO1521		0.05	0:19	
4	KINGS LYNN CT	CO1375		0.06	0:21	
5	SOUTHWELL LA	CO1444		0.49	1:39	
6	WESTWELL LA	CO1467		0.15	0:42	
7	VANDERBILT RD	CO1468		0.46	1:54	
8					:	
9					:	
10					:	
11					:	
12					:	
13					:	
14					:	
15					:	
16					:	
17					:	
18					:	
19					:	
20					:	
21					:	
22					:	
23					:	
24					:	
25					:	
26					:	
27					:	
28					:	
29					:	
30					:	
31					:	
32					:	
33					:	
34					:	
35					:	

Maryland State Highway Administration
 Highway Information Services Division
 Data Collection Team
 GPS Log

Date 3/29/99
 Page 1 of 2

Crew Chief GD
 Assistant CG
 County HARFORD

	Odometer	Time
Start of the Day	<u>37076</u>	<u>6⁰⁰</u>
Begin Days Work	<u>37147</u>	<u>11³⁰</u>
End Days Work	<u>37169</u>	<u>3²⁰</u>
End of the Day	<u>37194</u>	<u>4⁰⁰</u>
Total Mi. Travelled	<u>118</u>	

Remarks: AM- OFFICE
CO GPS

Total No. of Roads 41
 Total GPS Miles

No.	Road Name	Rte No.	D/U	Length	Time	Remarks
1	S TOLLGATE RD	CO 226	u	2.09	4:25	
2	N TOLLGATE RD	CO 1996		2.11	4:34	
3	FOX DEN RD	CO 1209	v	.13	:31	
4	GORSUCH GARTH	CO 1455		.07	:19	
5	SUNSET DR	CO 1961		.23	:41	
6	MULHOLLAND CT	CO 1962		.05	:14	
7	KLENDER CT	CO 1963		.05	:12	
8	EMERALD DR	CO 1306		.38	1:01	
9	JADE DR	CO 1307		.47	1:39	
10	AMBERLY CT	CO 1308		.09	:28	
11	LANCASTER DR	CO 1773		.27	:54	
12	BRENWOOD PARK DR	CO 1632		.89	2:00	
13	HEPBURN LN.	CO 1763		.19	:36	
14	SHEPARD CT	CO 1836		.14	:40	NC "SHEPARD CT"
15	WINTERS CT	CO 1837		.13	:37	
16	CAGNEY CT	CO 1633		.11	:23	
17	FARROW CT	CO 1634		.14	:37	
18	EASTWOOD CT	CO 1635		.08	:24	
19	SUMMERVALE CT	CO 2161		.05	:17	
20	CROFTON DR	CO 1965		.44	1:11	
21	BIRCHWOOD MANOR LA	CO 1964		.15	:37	
22	BIRCHWOOD MANOR CT	CO 1966		.02	:12	
23	POPLAR CT	CO 1967		.04	:24	
24	GRESHAM CT.	CO 1968		.03	:13	
25	JAMES CT	CO 2162		.02	:11	

COUNTY GPS LOG SHEET

Crew Chief GD
 Recorder CG

Date 3/29/99
 Page 2 of 2

No.	Road Name	Rte No.	D/U	Length	Time	Remarks
1	CEDARWOOD DR	CO 1087		.32	1:13	
2	CEDARWOOD CT	CO 1088		.07	:26	
3	PEDEWOOD DR	CO 1092		.09	:27	
4	APPLEWOOD DR	CO 1089		.24	:51	
5	PINEWOOD CT	CO 1090		.04	:16	
6	POPLARWOOD CT	CO 1091		.09	:26	
7	MACROOH CT	CO 1907		.04	:10	
8	ATHLONE DR	CO 1908		.19	:42	
9	LELIA CT	CO 1909		.09	:24	
10	ENNIS WAY	CO 1910		.08	:25	
11	MARCHAM DR	CO 2098		.08	:19	NC "MARCHAM RD"
12	CARLTON WAY	CO 2099		.18	:46	
13	BRIGHTINE PL	CO 2100		.09	:24	
14	OLIVIER LA	CO 1767		.06	:19	
15	FOREST VALLEY CT	CO 1029		.04	:15	
16	CROFTON CT	CO 1969		.02	:12	
17				.	:	
18				.	:	
19				.	:	
20				.	:	
21				.	:	
22				.	:	
23				.	:	
24				.	:	
25				.	:	
26				.	:	
27				.	:	
28				.	:	
29				.	:	
30				.	:	
31				.	:	
32				.	:	
33				.	:	
34				.	:	
35				.	:	

Maryland State Highway Administration
 Highway Information Services Division
 Data Collection Team
 GPS Log

Date 3/30/99
 Page 1 of 3

Crew Chief CG
 Assistant GD
 County HARFORD

	Odometer	Time
Start of the Day	<u>37194</u>	<u>7⁰⁰</u>
Begin Days Work	<u>37215</u>	<u>7⁴⁰</u>
End Days Work	<u>37288</u>	<u>3³⁵</u>
End of the Day	<u>37314</u>	<u>4³⁰</u>
Total Mi. Travelled	<u>120</u>	

Remarks: CO GPS

Total No. of Roads 66
 Total GPS Miles _____

No.	Road Name	Rte No.	D/U	Length	Time	Remarks
1	OLD TOPPA RD	CO 260	U	5.98	10:27	B-13
2	" " " EXT.	CO 1997	/	0.14	0:42	C-13-B
3	W. FRANKLINVILLE RD	CO 291		0.57	1:54	"
4	SYCAMORE CT	CO 625		0.10	0:25	B-13-B
5	WOODS END DR	CO 624		0.44	1:10	"
6	SYCAMORE DR	CO 623		0.20	0:47	"
7	FRANKLINVILLE RD	CO 290		0.97	1:58	"
8	GREENSPRING CT	CO 950		0.09	0:22	" NC - BOOK SHOWS 2 WDS
9	EVERLY DR	CO 963		0.54	1:21	"
10	ROMNEY RD	CO 951		0.35	1:12	"
11	GREENSPRING AVE	CO 949		0.43	1:19	" NC - BOOK SHOWS 2 WDS
12	OLD MOUNTAIN RD	CO 1333		0.03	1:06	" ABANDONED
13	OLD MOUNTAIN RD	CO 1331		0.54	1:42	"
14	ORSBURN LA	CO 500		0.52	2:55	" ? TWL CO. MAINT. APPEARS TO END @ D.35
15	OLD JERUSALEM RD	CO 1949		0.09	0:31	"
16	LANS DR	CO 487		0.05	0:20	"
17	LINCREST RD	CO 288		0.35	1:00	"
18	VALLEYBROOK DR	CO 626		0.35	1:22	"
19	BROCKTON DR	CO 1469		0.18	0:55	B-13
20	VALLEYBROOK CT	CO 627		0.08	0:32	C-13-B
21	JERICHO RD	CO 289		0.25	1:15	" 1/2 SPUR
22	JERUSALEM RD	CO 287		1.30	3:41	"
23	CHILBERRY AVE	CO 673		0.11	0:34	" NC "CHILBERRY AVE IN"
24	KENWOOD DR	CO 669		0.28	0:51	"
25	GREENSPRING AVE	CO 569		0.46	1:30	" NC "GREEN" DR" AVE"

952
 NEXT PAGE

Crew Chief CG
 Recorder GD

Date 3/30/99
 Page 2 of 3

No.	Road Name	Rte No.	D/U	Length	Time	Remarks
1	CHILBERRY AVE	CO 952	U	0.25	0:47	C-13-B
2	STOCKTON RD	CO 282	U	1.81	4:25	B-13
3	ATKISSON RD	CO 285	U	0.64	1:39	"
4	BRIERWOOD CT	CO 963	U	0.13	0:22	"
5	HOLLINGSWORTH RD	CO 284	U	1.57	3:38	"
6	W. RING FACTORY RD	CO 1661	U	0.51	1:54	"
7	MILLWOOD DR	CO 1071	U	0.60	1:40	"
8	DELLWOOD DR	CO 1161	U	0.36	1:26	NC' DELLWOOD DR
9	BISHOP LA	CO 1160	U	0.12	0:22	"
10	MERLUWEATHER DR	CO 1072	U	0.22	0:56	"
11	AUBURN CT	CO 1070	U	0.09	0:27	"
12	SOMMERVILLE RD	CO 262	U	0.82	2:13	"
13	PLUMTREE RD	CO 247	U	1.36	2:58	"
14	W. RING FACTORY RD	CO 248	U	1.78	4:40	"
15	TURRET RD	CO 885	U	0.34	1:25	"
16	KING ARTHUR CT	CO 955	U	0.05	0:21	MAP SHOWS CO 965
17	KNIGHTSWOOD CT	CO 954	U	0.03	0:20	"
18	NORMANDY LA	CO 956	U	0.15	0:50	"
19	CAMELOT DR	CO 887	U	0.50	1:15	"
20	LANCELOT LA	CO 886	U	0.08	0:19	"
21	BROCKWAY PL	CO 777	U	0.04	0:16	ADD TO MAP - NOT SHOWN
22	HAZEL LA	CO 264	U	0.23	0:56	
23	QUINCE LA	CO 2206	U	0.24	0:56	
24	HANNA RD	CO 2163	U	0.50	2:08	
25	FAIRWIND DR	CO 1593	U	0.58	1:56	
26	ROSEFIELD CT	CO 1411	U	0.07	0:21	
27	KILBER CT	CO 1893	U	0.04	0:36	
28	LITCHFIELD CIR	CO 1596	U	0.20	0:59	
29	DANVILLE CIR	CO 1595	U	0.19	1:06	
30	FOOT HILL RD	CO 1512	U	0.16	0:35	
31	FOOTHILL CT	CO 1772	U	0.04	0:15	
32	WINTERVIEW DR	CO 249	U	0.08	0:28	
33	HURLEY CT	CO 1594	U	0.07	0:21	THIS NOT ON PLINT OUT
34	MAYTON CT	CO 1575	U	0.10	0:27	
35	MUSTANG CT	CO 1574	U	0.09	0:30	

COUNTY GPS LOG SHEET

Crew Chief CG
 Recorder GD

Date 3/30/99
 Page 3 of 3

No.	Road Name	Rte No.	D/U	Length	Time	Remarks
1	HIGH PASTURE	C01864		0.06	0:18	NC "HIGH PASTURE DR"
2	HARVEST CT	C01865		0.18	0:32	
3	HIGH PLAIN DR	C01475		0.83	3:18	
4	DEEP RIDGE RD	C01477		0.33	1:26	
5	SOUTHWARKE RD	C01474		0.17	0:51	
6	PONDEROSA DR	C01211		0.55	1:34	
7				.	:	
8				.	:	
9				.	:	
10				.	:	
11				.	:	
12				.	:	
13				.	:	
14				.	:	
15				.	:	
16				.	:	
17				.	:	
18				.	:	
19				.	:	
20				.	:	
21				.	:	
22				.	:	
23				.	:	
24				.	:	
25				.	:	
26				.	:	
27				.	:	
28				.	:	
29				.	:	
30				.	:	
31				.	:	
32				.	:	
33				.	:	
34				.	:	
35				.	:	

Maryland State Highway Administration
 Highway Information Services Division
 Data Collection Team
 GPS Log

Date 3/31/95
 Page 1 of 2

Crew Chief CG
 Assistant GD
 County HARFORD

	Odometer	Time
Start of the Day	<u>37314</u>	<u>6:45</u>
Begin Days Work	<u>37332</u>	<u>8:10</u>
End Days Work	<u>37384</u>	<u>3:48</u>
End of the Day	<u>37410</u>	<u>4:50</u>
Total Mi. Travelled	<u>96</u>	

Remarks: CO GPS

4.17
 8.31
12.44

Total No. of Roads 48
 Total GPS Miles 12.44

No.	Road Name	Rte No.	D/U	Length	Time	Remarks
1	MILLEDALE RD	CO 349	U	.48	1:28	
2	WINTER PARK DR	CO 350	(.16	0:39	
3	HIGHLAND RD	CO 348)	.20	1:01	
4	RIDGE RD	CO 346	(.29	1:42	
5	LAKESIDE TERR	CO 347)	.24	1:04	
6	BROADVIEW AVE	CO 345	(.15	1:38	
7	W MAC PHAIL RD	CO 1210	(.33	1:13	
8	PAIGE CIR	CO 1591	(.27	1:38	
9	DERICKSON WAY	CO 1589	(.07	0:31	
10	MAC PHAIL CT. N.	CO 1588	(.22	0:57	
11	MAC PHAIL CT. S.	CO 1590	(.03	0:12	
12	PONDEROSA CT	CO 1592	(.03	0:12	
13	FOX BOW DR	CO 1400	(.59	1:39	
14	VIXEN CT	CO 1915	(.07	0:14	
15	GRADY CT	CO 1858	(.03	0:09	
16	GRADY LA	CO 1859	(.25	0:49	
17	STONE HUE CT	CO 1405	(.05	0:35	
18	BARKEFORD RD	CO 1404	(.12	0:59	
19	BARWICK CT	CO 1403	(.03	0:18	
20	FOOTPATH CT	CO 1402	(.03	0:14	NC "FOOT PATH CT"
21	NEW PLACE CT	CO 1401	(.05	0:20	
22	UNDERWOOD LA	CO 237	(.11	0:38	
23	PRITT LA	CO 236	(.12	0:38	
24	YOUNG AVE	CO 2260	(.16	0:33	
25	BENEDICT CT	CO 2261	V	.05	0:16	

SEE PG 2
 FORM 1
 0 1970
 IF
 CORRECT
 1166

Crew Chief C6
 Recorder GD

Date 3/31/09
 Page 2 of 2

10

No.	Road Name	Rte No.	D/U	Length	Time	Remarks
1	LORING AVE	CO 2259	U	.20	1:02	
2	IRWIN RD	CO 266		.14	3:51	
3	HOLLAND RD	CO 239		.15	0:58	
4	SHAFFNER DR	CO 1774		.10	0:28	
5	AUTUMN VIEW CT	CO 1677		.10	0:31	
6	LONGSTREAM CT	CO 1678		.13	0:42	
7	BRAEWOOD CT	CO 1679		2.03	0:15	
8	MAYE FIELD DR	CO 1970		1.33	1:18	
9	SIERRA DR	CO 1476		0.07	1:49	NOT SHOWN ON MAP B-12
10	BRIGHTON LA	CO 1775		0.27	0:50	
11	MIDWOOD CT	CO 1840		0.21	1:12	
12	MIDWOOD RD	CO 1839		0.05	0:15	
13	CHESHIRE LA	CO 1896		0.54	2:23	
14	HARLOW WAY	CO 1897		0.13	0:45	
15	RUTHRIDGE CT	CO 1895		0.14	0:37	
16	HENDERSON CT	CO 1923		0.04	0:21	
17	RUNNYMEDE LA	CO 1932		0.65	1:41	
18	LEESWOOD RD	CO 1035		0.99	2:34	
19	BEECHCREST DR	CO 265		0.09	0:28	
20	SOUTHERN DR	CO 711		0.52	1:26	
21	HENDERSON RD	CO 238		1.29	4:19	EXT'D W/ OF U.S. 2 2.26 M.P.
22	MOORE'S MILL RD	CO 1036		2.21	5:36	
23	ECON DR	CO 1544		0.77		11.47
24	SOUTHAMPTON RD	CO 1054		0.81		97
25	THOMAS RUN RD	CO 197		6.94		1070
26	PROSPECT MILL RD	CO 205		2.64		71
27	GRIMSBY CT	CO 1934		0.63	0:18	051
28				4.47		90
29				.		846
30				8.31		14
31				.		621
32				.		
33				.		
34				.		
35				.		

Maryland State Highway Administration
 Highway Information Services Division
 Data Collection Team
 GPS Log

Date 4/1/99
 Page 1 of 1

Crew Chief CG
 Assistant GD
 County HARFORD

	Odometer	Time
Start of the Day	<u>37 410</u>	<u>6⁰⁰</u>
Begin Days Work	<u>37 505</u>	<u>2¹⁰</u>
End Days Work	<u>37 517</u>	<u>3³⁵</u>
End of the Day	<u>37 544</u>	<u>4³⁰</u>
Total Mi. Travelled	<u>134</u>	

Remarks:
AM - OFFICE - TRADE-IN COMPUTERS
VISIT RAINBOW IN HOSPITAL

Total No. of Roads 5
 Total GPS Miles _____

No.	Road Name	Rte No.	D/U	Length	Time	Remarks
1	SOUTHAMPTON RD	CO 1054	U	0.81	1:57	
2	THOMAS LANE RD	CO 1971		6.94	12:29	
3	PROSPECT MILL RD	CO 2051		2.64	4:52	
4	RUFFS MILL RD	CO 204		1.20	2:22	
5	PENNINGTON RD	CO 213		.87	2:03	
6				.	:	
7				.	:	
8				.	:	
9				.	:	
10				.	:	
11				.	:	
12				.	:	
13				.	:	
14				.	:	
15				.	:	
16				.	:	
17				.	:	
18				.	:	
19				.	:	
20				.	:	
21				.	:	
22				.	:	
23				.	:	
24				.	:	
25				.	:	

Maryland State Highway Administration
 Highway Information Services Division
 Data Collection Team
 GPS Log

Date 4/2/99
 Page 1 of 2

Crew Chief GD
 Assistant SS
 County HARFORD

Odometer Time
 Start of the Day 37544 6⁰⁰
 Begin Days Work 37622 10⁰⁰
 End Days Work 37649 1⁴⁰
 End of the Day 37668 4:10
 Total Mi. Travelled _____

Remarks: AM - B SERVICE
HANOVER - CO GPS -
PM - SWITCH VEHICLES
COMPUTER POWER SUPPLY FAILURE

Total No. of Roads 51
 Total GPS Miles _____

No.	Road Name	Rte No.	D/U	Length	Time	Remarks
1	BEAVERS CT	CO 817	U	.08	:28	
2	JOPPA RD	CO 505	✓	.81	2:43	
3	BARKSDALE RD	CO 593		.46	1:41	
4	AVERILL RD	CO 591		.16	:51	
5	AVERY CT	CO 592		.04	:43	
6	ADAIR CT	CO 1188		.10	:58	
7	EDLIN RD	CO 650		.02	:22	
8	ENSOR DR	CO 599		.36	1:21	
9	ERWIN DR	CO 587		.35	1:08	
10	EMMERICK DR	CO 645		.30	:58	
11	ECKHART DR	CO 646		.32	1:13	
12	ERICKSON CT	CO 647		.04	:13	
13	ECHOLS CT	CO 648		.05	:21	
14	ENSOR CT	CO 590		.03	:14	
15	ENFIELD RD	CO 588	□	.23	3:43	
16	CHATFIELD RD	CO 594		.27	:56	
17	CONTEE RD	CO 599		.11	:27	
18	BRESLIN RD	CO 597		.34	1:05	
19	BONHAM RD	CO 596		.16	:33	
20	BARTLETT CT	CO 600		.04	:21	
21	BRAXTON CT	CO 598		.04	:18	
22	BRADLEY RD	CO 595		.23	:54	
23	CHANDLER CT	CO 651		.04	:13	
24	FITZHUGH RD	CO 654		.16	:39	
25	FOXWELL CT	CO 655		.18	:42	

COUNTY GPS LOG SHEET

Crew Chief GD
 Recorder SS

Date 4/2/99
 Page 2 of 2

No.	Road Name	Rte No.	D/U	Length	Time	Remarks
1	FERGUSON RD	CO 652		.38	1:28	
2	FRAZIER CT	CO 653		.03	:10	
3	FUNGSTEN CT	CO 656		.05	:18	
4	DURVEA DR	CO 658		.24	:48	
5	DONCASTER RD	CO 659		.53	2:10	
6	CANBY CT	CO 800		.02	:13	
7	CURRY CT	CO 799		.02	:12	
8	DREW CT	CO 902		.03	:10	
9	DALLAS CT	CO 801		.02	:10	
10	FALCONER RD	CO 657		.96	4:10	RELOCATION EXT TO CO 657
11	HINTON RD	CO 670		.04	:25	EXT TO .07 - CHECK WITH CO
12	RIVIERA DR	CO 1512		.43	1:24	
13	HASLETT RD	CO 721		.48	1:37	
14	HARDIN DR	CO 722		.22	:58	
15	GRIGSBY CT	CO 725		.09	:22	
16	GLANDEL CT	CO 726		.04	:17	
17	GILMOR RD	CO 724		.22	:54	
18	GARNETT RD	CO 723		.69	2:19	
19	LATIMER RD	CO 820		.24	1:01	
20	KEMPER RD	CO 819		.17	:40	
21	KIMBALL CT	CO 822		.05	:17	
22	KANE CT	CO 821		.04	:12	
23	KERSHAW RD	CO 805		.18	:49	
24	KERSHAW CT	CO 806		.09	:29	
25	KILGORE CT	CO 807		.09	:29	
26	CHELL RD	CO 798		.32	:57	
27				.	:	
28				.	:	
29				.	:	
30				.	:	
31				.	:	
32				.	:	
33				.	:	
34				.	:	
35				.	:	

Maryland State Highway Administration
 Highway Information Services Division
 Data Collection Team
 GPS Log

Date 4/5/99
 Page 1 of 1

Crew Chief CG
 Assistant N/A
 County HARF. GPS

Odometer Time
 Start of the Day 37668 6:30
 Begin Days Work N/A
 End Days Work N/A
 End of the Day 37721 5:00
 Total Mi. Travelled _____

Remarks: OFF AM & PM
E.F. OUT SICK

Total No. of Roads
 Total GPS Miles

N/A
N/A

No.	Road Name	Rte No.	D/U	Length	Time	Remarks
1				.	:	
2				.	:	
3				.	:	
4				.	:	
5				.	:	
6				.	:	
7				.	:	
8				.	:	
9				.	:	
10				.	:	
11				.	:	
12				.	:	
13				.	:	
14				.	:	
15				.	:	
16				.	:	
17				.	:	
18				.	:	
19				.	:	
20				.	:	
21				.	:	
22				.	:	
23				.	:	
24				.	:	
25				.	:	

Maryland State Highway Administration
 Highway Information Services Division
 Data Collection Team
 GPS Log

Date 4/16/00
 Page 1 of 2

Crew Chief CC
 Assistant EF
 County HARF CO GPS

Remarks: OFF. AM

	Odometer	Time
Start of the Day	<u>37721</u>	<u>6:30</u>
Begin Days Work	<u>37769</u>	<u>10:04</u>
End Days Work	<u>37849</u>	<u>3:45</u>
End of the Day	<u>37896</u>	<u>5:00</u>
Total Mi. Travelled	<u>175</u>	

Total No. of Roads 31
 Total GPS Miles _____

No.	Road Name	Rte No.	D/U	Length	Time	Remarks
1	WOODLEA DR	CO 660	U	0.20	1:29	TWL EOM @ 0.14 PVT. DR TO 0.20
2	TAYLOR BROAD RD	CO 504	U	0.13	0:22	
3	OLD MOUNTAIN RD	CO 1329	U	0.90	3:30	NO "OLD MOUNTAIN RD S."
4	PINE RD	CO 538	U	0.41	1:15	
5	BARRYS LA	CO 570	U	0.07	0:35	
6	WIESSER CT	CO 684	U	0.08	0:33	
7	OAK AVE	CO 712	U	0.20	0:43	
8	MANDEVILLE RD	CO 2051	U	0.43	1:53	
9	BULLS LA	CO 494	U	0.48	1:38	
10	BEECH WOOD AVE	CO 766	U	0.32	1:08	NO "BEECHWOOD AVE"
11	FERN AVE	CO 495	U	0.28	0:51	
12	GUNPOWDER DR	CO 498	U	0.13	0:36	NO GUN POWDER DR
13	ORSBURN DR	CO 499	U	0.25	0:56	
14	ARBUTUS DR	CO 496	U	0.21	0:42	
15	ALEXIS DR	CO 497	U	0.51	1:23	
16	SHORE DR	CO 803	D	1.31	1:59	E.B.R.
17	ANCHOR DR	CO 935	U	0.48	1:38	
18	OLDSOUND RD	CO 939	U	0.37	1:28	
19	NEPTUNE DR	CO 938	U	0.46	1:59	
20	OLD CHURCH DR	CO 937	U	0.06	0:27	
21	COURT DR	CO 936	U	0.11	0:30	
22	BRIDGE DR	CO 934	U	0.40	1:19	
23	STONE HARBOR CT	CO 1338	U	0.05	0:19	
24	BEACON POINT CT	CO 1339	U	0.08	0:21	
25	BREAKWATER CT	CO 1336	U	0.12	0:32	
26	MONTEREY CT	CO 940	U	0.03	0:32	ROAD NO. NOT ON MAP

Crew Chief C6
 Recorder EF

Date 4/6/99
 Page 2 of 2

No.	Road Name	Rte No.	D/U	Length	Time	Remarks
1	RAVENWOOD CT	CO1337	U	0.12	0:32	
2	DRIFTWOOD CT	CO941	S	0.12	0:27	
3	SHELL CONE CT	CO943	✓	0.12	0:31	
4	SHORE DR	CO803	D	1.31	1:37	WBR END
5	TOWNE CENTER DR	CO804	(0.71	:	WBR
6	" "	CO804	✓	0.71	:	E BR
7	KEARNEY DR	CO818	U	0.36	:	
8	FOSTER BRANCH DR	CO823	(0.32	:	
9	FOSTER KNOW DR	CO1180	}	0.90	:	
10	ROSECREST CT	CO1238	}	0.04	:	
11	SPRINGDALE CT	CO1186	}	0.12	:	
12	BELFAST CT	CO1187	}	0.06	:	
13	TARTAN GREEN CT	CO2052		0.13	:	
14	GILWAY CT	CO2057		0.12	:	
15	TANGLEWOOD CT	CO1181		0.11	:	
16	FALCON BRIDGE RD	CO1179		0.25	:	
17	MAGNOLIA RIDGE DR	CO2277		0.10	:	
18	BROOKE CT	CO2278		0.12	:	
19	WHITE PINE LA	CO2279		0.11	:	
20	WOODMONT CI	CO2280		.	:	
21	HAVERHILL RD	CO1176		1.09	:	
22	BERKSHIRE CT	CO1440		0.11	:	
23	BURNSIDE CT	CO1441		0.12	:	
24	KENYON CT	CO1442		0.03	:	
25	CHIMNEY OAK DR	CO1443		0.30	:	
26	BRITTANY DR	CO1462		0.14	:	
27	ARMADA CT	CO1463		0.03	:	
28	BLACKBURN CT	CO877		0.20	:	
29	ROXBURY CT	CO878		0.23	:	
30	AVEDON CT	CO879		0.12	:	
31	STILL MEADOW DR	CO875		0.44	:	
32	RIPPLEWOOD RD	CO876		0.21	:	
33	SUMMERFIELD CT	CO880		0.09	:	
34	SHEFFIELD CT	CO1178	✓	0.10	:	
35	OLD MOUNTAIN RD	CO1332		0.07	0:21	NAT ON I-4 C-1-14

NOT DONE

AB

Maryland State Highway Administration
 Highway Information Services Division
 Data Collection Team
 GPS Log

Date 4/7/99
 Page 1 of 2

Crew Chief CG
 Assistant EF
 County HARF - GPS

	Odometer	Time
Start of the Day	<u>37896</u>	<u>8:30</u>
Begin Days Work	<u>37969</u>	<u>8:45</u>
End Days Work	<u>38021</u>	<u>3:30</u>
End of the Day	<u>38080</u>	<u>4:45</u>
Total Mi. Travelled	<u>184</u>	

Remarks: _____

Total No. of Roads 51
 Total GPS Miles _____

No.	Road Name	Rte No.	D/U	Length	Time	Remarks
1	TOWNE CENTER DR	CO 804	D	0.71	1:39	WBR
2	" "	" "	↓	0.71	1:39	EBR
3	JOPPA FARM RD	CO 508	↓	0.38	0:37	WBR #2 1.52 - 1.76
4	" "	" "	↓	0.46	1:21	" #1 0.34 - 0.80
5	" "	" "	↓	2.82	22:26	EBR
6	KEARNEY DR	CO 818	U	0.36	1:04	
7	FOSTER BRANCH RD	CO 823	L	0.32	1:21	
8	FOSTER KNOWL DR	CO 1180	↓	0.90	2:02	
9	POSECREST CT	CO 1238	↓	0.04	0:12	
10	SPRINGDALE CT	CO 1186	↓	0.12	0:35	
11	RELFEST CT	CO 1187	↓	0.06	0:21	
12	TARTAN GREEN CT	CO 2052	↓	0.13	0:31	
13	CUTLER CT	CO 2056	↓	0.02	0:11	MAP SHOWS CO 2057
14	TANGLEWOOD CT	CO 1181	↓	0.11	0:22	
15	FALCON BRIDGE RD	CO 1179	↓	0.25	1:03	NC? ON 1/2 MI VIKING
16	MAGNOLIA RIDGE DR	CO 2277	↓	0.10	0:68	
17	BROOKE CT	CO 2278	↓	0.12	0:22	
18	WHITE PINE LA	CO 2229	↓	0.11	0:38	
19	WOODMONT CT	CO 2280	↓	0.18	0:45	NOT IN BOOK
20	HAVERHILL RD	CO 1176	↓	1.09	2:25	
21	BERKSHIRE CT	CO 1440	↓	0.11	0:31	
22	BURNSIDE CT	CO 1441	↓	0.12	0:29	
23	KENYON CT	CO 1442	↓	0.03	0:16	
24	CHIMNEY OAK DR	CO 1443	↓	0.30	0:59	
25	BRITTANY DR	CO 1462	↓	0.14	0:51	

Crew Chief _____
Recorder _____

Date 4/7/99
Page 2 of 2

38021

No.	Road Name	Rte No.	D/U	Length	Time	Remarks
✓ 1	ARMADA CT	CO 1463	U	0.03	0:10	
✓ 2	BLACKBURN CT	CO 877		0.20	0:40	
✓ 3	ROXBURY CT	CO 878		0.23	0:37	
✓ 4	AVEDON CT	CO 879		0.12	0:36	
✓ 5	STILLMEADOW DR	CO 875		0.44	1:26	
✓ 6	RIPPLEWOOD RD	CO 876		0.21	1:10	
✓ 7	SUMNERFIELD CT	CO 880		0.09	0:33	
✓ 8	SHEFFIELD CT	CO 1178		0.10	0:29	
✓ 9	VALLEY VIEW CT	CO 263		0.11	0:25	
✓ 10	CYPRESS CT	CO 795		0.05	0:22	
✓ 11	SAGGAFHASS CT	CO 2044		0.12	1:21	
✓ 12	SAMMERSHADE CT	CO 2043		0.17	0:37	
✓ 13	WISTERIA CT N.	CO 2042		0.06	0:16	
✓ 14	WISTERIA CT S.	CO 2045		0.06	0:17	
✓ 15	DEADARA RD	CO 1855		0.80	2:52	NG " DEADARA RD "
✓ 16	COUNTRY WALK DR	CO 1504		0.16	0:38	NG "COUNTRY WALK DR"
✓ 17	COUNTRY RIDGE CR	CO 2046		0.96	3:18	
✓ 18	SPRING GUIDE CT	CO 2218		0.05	0:20	
✓ 19	WINTER SPAN CT	CO 2217		0.08	0:22	
✓ 20	AUTUMN GLENN CT	CO 2216		0.13	0:36	
✓ 21	TALL SYCAMORE CT	CO 2122		0.04	0:22	
✓ 22	SILVER BEECH CT	CO 2121		0.07	0:15	NG "GOLDEN OAK CT"
✓ 23	SILVER BEECH CT	CO 2120		0.06	0:17	
✓ 24	WISPY WILLOW CT	CO 2119		0.05	0:19	
✓ 25	DARBY RD	CO 1807		0.19	0:34	NG "DARBY LA"
✓ 26	WHEEL CT	CO 2041	✓	0.07	0:25	
27				.	:	
28				.	:	
29				.	:	
30				.	:	
31				.	:	
32				.	:	
33				.	:	
34				.	:	
35				.	:	

Maryland State Highway Administration
 Highway Information Services Division
 Data Collection Team
 GPS Log

Date 4/8/94
 Page 1 of 2

Crew Chief CG
 Assistant EF
 County HARF - GPS

Odometer Time
 Start of the Day 38080 6:30
 Begin Days Work 38140 8:30
 End Days Work 38183 3:30
 End of the Day 38247 5:15
 Total Mi. Travelled 167

Remarks: GAS - B'VILLE
AM

Total No. of Roads 59
 Total GPS Miles _____

10

No.	Road Name	Rte No.	D/U	Length	Time	Remarks
1	ACADIA CT	CO1177		0.35	1:17	
2	NEWBERRY CT	CO1185		0.16	0:59	
3	BARRINGTON CT	CO1184		0.05	0:18	
4	CHARMOUTH CT	CO1183		0.04	0:12	
5	WYCLIFF CT	CO1182		0.06	0:20	
6	DEWBURY RD	CO509		0.64	1:44	NO DEWBURY TOWN
7	FORT HOYLE RD	CO510		1.23	2:41	
8	NUTTAL AVE	CO1328		0.59	1:39	
9	OLD NUTTAL AVE	CO1191		0.37	1:03	40
10	SOUTH RIDGE DR	CO1388		0.32	1:02	20
11	SOUTH RIDGE CT	CO1389		0.03	0:12	22
12	NUTTAL AVE	CO511		0.64	2:08	DIE MAN EPI. NO INTER...
13	OAK ST	CO516		0.39	1:12	
14	PIKE ST	CO1049		0.20	1:30	
15	OLD ELDERWOOD RD	CO746		0.11	0:51	
16	MCCANN ST	CO1048		0.30	1:02	
17	WEBSTER ST	CO614		0.09	0:22	
18	BROWN ST	CO611		0.10	0:24	
19	MORGAN ST	CO610		0.10	1:42	
20	ROCKWELL ST	CO613		0.15	0:55	
21	STARR ST	CO612		0.17	1:15	
22	ARMSTRONG ST	CO615		0.21	0:58	
23	HANSON RD EXT	CO2238		0.28	1:12	
24	HANSON RD	CO512		2.34	5:45	
25	PERRY AVE	CO523		0:20	1:58	NO DATA

2

Crew Chief _____

Recorder _____

Date 4/8/99

Page 2 of 2

No.	Road Name	Rte No.	D/U	Length	Time	Remarks
1	Catalpa La	CO 515	U	0.05	0:18	
2	PERRY CT	CO 517	/	0.03	0:13	
3	ASPEN CT	CO 2148	/	0.03	0:12	
4	ASPEN La	CO 701	/	0.19	0:48	
5	Banyon RD	CO 698	/	0.27	1:03	
6	Lacewood DR	CO 700	/	0.19	0:44	MAP HAS 691 SHOULD BE 699
7	BANYON CT	CO 699	/	0.09	0:15	MAP HAS 691 SHOULD BE 699
8	ROSEWOOD DR	CO 518	/	0.49	1:41	
9	CHARWOOD CT	CO 797	/	0.07	0:29	
10	SORRELWOOD CT	CO 796	/	0.09	0:32	
11	MULBERRY LA	CO 519	/	0.21	0:50	
12	SILVER BELL DR	CO 705	/	0.21	1:04	
13	HORNBEAM RD	CO 514	/	0.38	1:16	
14	CEDAR DR	CO 1745	/	0.11	0:32	
15	FERN ST	CO 634	/	0.05	0:15	NO "FERN DR"
16	CHEERY PL	CO 2150	/	0.08	0:35	
17	CHERRY RD	CO 535	/	0.22	1:19	
18	BAYBERRY RD	CO 521	/	0.55	1:30	
19	TUPELO RD	CO 533	/	0.21	1:10	
20	JUNIPER RD	CO 910	/	0.17	0:49	
21	TULIP CT	CO 911	/	0.06	0:22	
22	HALEWOOD RD	CO 854	/	0.39	1:07	
23	HALEWOOD CT	CO 857	/	0.04	0:25	
24	HEMLOCK RD	CO 856	/	0.09	0:19	
25	HAWTHORNE RD	CO 855	/	0.16	0:40	
26	BOXFINDER DR	CO 1126	/	0.37	1:12	
27	BELLEFLOWER CT	CO 1129	/	0.07	1:00	NO BELLEFLOWER CT
28	WINDYFAE CT	CO 1128	/	0.12	0:34	
29	MANDARIN CT	CO 1127	/	0.04	0:20	
30	LARCH DR	CO 979	/	0.22	1:00	
31	LARCH CT	CO 980	/	0.03	0:13	
32	CHERRY CT	CO 1044	/	0.03	0:04	
33	GREENBRIER CT	CO 536	/	0.04	0:43	NO GREENBRIER CT
34	TRIMBLE RD	CO 507	V	4.86	9:23	
35						

Maryland State Highway Administration
 Highway Information Services Division
 Data Collection Team
 GPS Log

Date 4/9/99
 Page 1 of 2

Crew Chief CG
 Assistant EF
 County HARF. GPS

Odometer Time
 Start of the Day 38247 6:30
 Begin Days Work 38309 8:30
 End Days Work 38368 3:30
 End of the Day 38433 4:45
 Total Mi. Travelled 186

Remarks: CHURCHVILLE SHOP -
FLAT TIRE P.M.

Total No. of Roads 34
 Total GPS Miles

4
1 1

No.	Road Name	Rte No.	D/U	Length	Time	Remarks
1	WILLOWHAY BEACH RD	CO 522		3.28	6:00	
2	KENWARD AVE	CO 528		0.65	1:29	
3	Crestwood Ct	CO 632		0.03	0:22	
4	LOVE CT	CO 513		0.04	0:15	MAP SHOWS CO 530
5	Love ave	CO 531		6.19	0:50	
6	Walters RD	CO 529		0.20	1:01	
7	Crestwood Dr	CO 530		0.24	0:51	
8	Flying Point RD	CO 527		0.50	1:19	
9	Sandpiper Ct	CO 2132		0.12	0:29	11. "SAND PIPER CT"
10	PERIWINKLE WAY	CO 2133		0.08	0:23	
11	Lan. Dshouse Ct	CO 1326		0.10	0:32	
12	LASONIA Ct	CO 1327		0.04	0:15	
13	SeaBROOK Ct	CO 1325		0.11	0:36	
14	ALBANYTOWNE WAY	CO 1324		0.50	1:52	
15	Frey's RD	CO 526		0.79	2:14	NC "FREY RD"
16	RIVER SHORE Ct	CO 2153		0.10	0:26	
17	SILVERSIDE RD	CO 2187		0.15	1:25	
18	ORCHID Ct	CO 2188		0.07	0:21	
19	BlueBerry Ct	CO 2190		0.07	0:27	
20	ARUM Ct	CO 2189		0.09	0:23	
21	SWEETBAY DR	CO 1290		0.11	0:35	NC "SWEET BAY DR"
22	IRIS DR	CO 1356		0.04	0:26	
23	LILAC Ct	CO 1358		0.04	0:21	
24	WINTERBERRY Ct	CO 1360		0.04	0:20	
25	WINTERBERRY DR	CO 1357		0.62	2:18	

8:50

14
58
38
0

Crew Chief CG
 Recorder EF

Date 4/9/98
 Page 2 of 2

No.	Road Name	Rte No.	D/U	Length	Time	Remarks
1	MAHONIA WAY	CO1359		0.16	1:46	FLAT TIRE
2	Glenville RD	CO 218		5.51	13:18	
3	Stokes RD	CO 380		0.19	1:35	
4	Cool Branch RD	CO 219		1.50	3:40	
5	Cool Springs RD	CO 215		1.41	3:21	
6	White House RD	CO 196		1.21	6:52	
7	Gibson RD	CO 195		1.25	4:11	
8	Hoopes RD	CO 194		0.72	:	
9	Waverly RD	CO 240		0.43	:	
10				.	:	
11				.	:	
12				.	:	
13				.	:	
14				.	:	
15				.	:	
16				.	:	
17				.	:	
18				.	:	
19				.	:	
20				.	:	
21				.	:	
22				.	:	
23				.	:	
24				.	:	
25				.	:	
26				.	:	
27				.	:	
28				.	:	
29				.	:	
30				.	:	
31				.	:	
32				.	:	
33				.	:	
34				.	:	
35				.	:	

Maryland State Highway Administration
 Highway Information Services Division
 Data Collection Team
 GPS Log

663
 52
 45

Date 4/13/95
 Page 1 of 1

Crew Chief GD
 Assistant CB
 County HARFORD

Odometer Time
 Start of the Day 38518 7⁰⁰
 Begin Days Work N/A
 End Days Work N/A
 End of the Day 38663 5:30
 Total Mi. Travelled 145

Remarks: CO GPS
IN OFF-ALL DAY
RELOAD ASPEN

Total No. of Roads 0
 Total GPS Miles 0

No.	Road Name	Rte No.	D/U	Length	Time	Remarks
1				.	:	
2				.	:	
3				.	:	
4				.	:	
5				.	:	
6				.	:	
7				.	:	
8				.	:	
9				.	:	
10				.	:	
11				.	:	
12				.	:	
13				.	:	
14				.	:	
15				.	:	
16				.	:	
17				.	:	
18				.	:	
19				.	:	
20				.	:	
21				.	:	
22				.	:	
23				.	:	
24				.	:	
25				.	:	

Maryland State Highway Administration
 Highway Information Services Division
 Data Collection Team
 GPS Log

Date 4/14/95
 Page 1 of 1

Crew Chief CG
 Assistant GD
 County HARF

	Odometer	Time
Start of the Day	<u>38663</u>	<u>7:00</u>
Begin Days Work	<u>38678</u>	<u>7:30</u>
End Days Work	<u>38693</u>	<u>10:00</u> **
End of the Day	<u>38794</u>	
Total Mi. Travelled		

Remarks: CO - GPS
** SOFTWARE PROBLEM
IN OFF. REST OF DAY

Total No. of Roads 0 **
 Total GPS Miles 0 **

No.	Road Name	Rte No.	D/U	Length	Time	Remarks
1				.	:	
2				.	:	
3				.	:	
4				.	:	
5				.	:	
6				.	:	
7				.	:	
8				.	:	
9				.	:	
10				.	:	
11				.	:	
12				.	:	
13				.	:	
14				.	:	
15				.	:	
16				.	:	
17				.	:	
18				.	:	
19				.	:	
20				.	:	
21				.	:	
22				.	:	
23				.	:	
24				.	:	
25				.	:	

Maryland State Highway Administration
 Highway Information Services Division
 Data Collection Team
 GPS Log

Date 4/17/99
 Page 1 of 1

Crew Chief CR
 Assistant GD
 County HARF

Odometer Time
 Start of the Day 38849 6:30
 Begin Days Work 38897 12:09
 End Days Work 38914 3:30
 End of the Day 38929 4:15
 Total Mi. Travelled 80

Remarks: HARF CO - GPS

Total No. of Roads 26
 Total GPS Miles

→ GV8609 & CO 609 SEPARATED BY PCC
NTR

No.	Road Name	Rte No.	D/O	Length	Time	Remarks
1	GODDARD ST	CO 609		0.03	0:58	0.00 - 0.10 GV8609 CO 609 - 0.10 - 0.13
2	CANDLEWOOD DR	CO 2131		0.12	0:35	
3	HARFORD SQUARE DR	CO 1162		0.69	3:00	
4	CHARLESTOWN DR	CO 1230		0.25	0:55	
5	JAMESTOWN CT	CO 1229		0.11	0:32	
6	YORKSHIRE DR	CO 1163		0.10	0:32	
7	WOODBIDGE CENTER ^{WAY}	CO 1620		0.85	2:22	
8	ENTRANCE WAY	CO 2157		0.10	2:17	
9	WOODBIDGE STATION ^{WAY}	CO 2158		0.30	2:22	
10	WILLOW CREST DR	CO 1732		0.30	0:55	
11	GATEWAY RD	CO 1275		0.18	0:55	
12	TREE TOP DR	CO 1001		0.19	0:36	
13	WATERSIDE CT	CO 1009		0.04	0:30	
14	MALLARD CT	CO 1006		0.02	0:30	
15	ANTONY CT	CO 1007		0.03	0:16	
16	MELODY CT	CO 1008		0.03	0:14	
17	SAILBOAT CT	CO 1231		0.03	0:12	RTE NO. NOT ON MAP
18	ERMINIE CT	CO 1232		0.09	0:33	
19	WATERFOWL CT	CO 1233		0.04	0:12	
20	SERENITY CT	CO 1234		0.04	0:13	
21	TOP VIEW DR	CO 1011		0.22	0:54	
22	HORSESHOE LA	CO 1013		0.03	0:53	
23	HORSESHOE LA SE	CO 1012		0.05	0:12	
24	HARBINGER TRAIL	CO 1005		0.64	1:47	
25	FISHERMAN LA	CO 1010		0.14	0:55	
26	WATERGATE CT	CO 1003		0.17	0:30	TIW/L GR BAR @ 0.09

Maryland State Highway Administration
 Highway Information Services Division
 Data Collection Team
 GPS Log

Date 4/20/99
 Page 1 of 3

Crew Chief CL
 Assistant CD
 County HARF.

Odometer Time
 Start of the Day 38929 6:50
 Begin Days Work 38956 8:11
 End Days Work 39012 3:45
 End of the Day 39041 4:10
 Total Mi. Travelled 112

Remarks: CO. GPS

Total No. of Roads 74
 Total GPS Miles _____

No.	Road Name	Rte No.	D/U	Length	Time	Remarks
1	BROOKSIDE DR	CO 1002		0.89	2:23	DIG. MAP ERROR (SEE C-14 FOR CORR)
2	EDGEWATER DR	CO 1004		0.48	2:00	ADD 0.07 (0.55) DEL 0.07 CO 1002 (0.5)
3	CLOVER VALLEY WAY	CO 1733		0.74	2:27	
4	PINEFIELD CT	CO 1735		0.04	6:19	
5	APPLE ORCHARD CT	CO 1761		0.03	0:18	
6	CEDAR CREST CT	CO 1760		0.08	0:38	
7	RAINBOW GARDEN CT	CO 1759		0.04	0:22	
8	DOGWOOD DELL CT	CO 1762		0.04	0:20	
9	LILLY PAD CT	CO 1737		0.07	0:38	
10	PINEFIELD WAY	CO 1734		0.21	0:54	
11	WINDY BRANCH WAY	CO 1621		0.34	1:15	
12		CO 2055		0.13	1:37	
13		CO 1914		0.08	0:30	
14		CO 2243		0.12	0:35	
15		CO 1880		0.22	0:55	
16		CO 1528		0.34	1:14	
17		CO 1558		0.15	0:51	
18		CO 1559		0.11	0:37	
19		CO 1452		0.11	0:45	
20		CO 1913		0.31	1:03	
21	EDGEWOOD RD	CO 1988		1.25	4:07	
22		CO 1361		0.16	0:59	
23		CO 483		0.39	2:29	
24		CO 744		0.31	0:48	
25		CO 1052		0.07	0:36	
26		CO 1736		0.12	0:26	

NO. 115. CO. 1141 C-14
 11. 11. 11. 11. 11. 11.

Crew Chief GD
 Recorder CG

Date 4/20/99
 Page 2 of 3

No.	Road Name	Rte No.	D/U	Length	Time	Remarks
1	OLD MOUNTAIN RD	CO 1330	U	0.06	0:27	
2	Palmetto DR	CO 1292		0.30	0:58	
3	RedBud RD	CO 1291		0.36	1:39	
4	Laburnum RD	CO 1293		0.60	3:11	
5	Harbour Cove Dr	CO 1385		0.24	1:09	
6	Pice DR	CO 1397		0.19	0:47	
7	Shelter Cove St	CO 1862		0.14	0:41	
8	Buoy Ct	CO 1863		0.04	0:17	
9	Tradewinds Ct	CO 1851		0.04	0:16	
10	Smudica DR	CO 1387		0.45	1:32	
11	ESTIDE DR	CO 1386		0.79	2:22	
12		CO 1899		.	:	? MISSING PART OF 1386 - NOT IN BOOK
13	Deepwater Way	CO 1999		0.23	1:03	
14	Havey PL	CO 1398		0.22	0:56	
15	Baues DR	CO 525		0.21	0:50	NO CDE
16	Scholar Ct	CO 1125		0.05	0:27	
17	Broadwick Crossing	CO 524		0.15	1:21	
18	SEQUOIA DR	CO 1130		0.50	4:11	
19	Tiberius DR	CO 1131		0.36	1:16	
20	Greenheart La	CO 703		0.21	0:50	
21	Papaya RD	CO 702		0.12	0:37	
22	Burwood Ct	CO 1133		0.04	0:21	
23	Butternut Ct	CO 1134		0.04	0:20	NO "PICKUP" MARK
24	Arbor Ct	CO 1135		0.02	0:15	
25	Hartwood La	CO 1132		0.20	0:49	
26	Sycamore La	CO 708		0.22	1:02	
27	Beig Way	CO 2193		0.14	1:15	
28	EMMORTON PARK RD	CO 2053		.42	1:21	
29	COLUMBIA PARK RD	CO 2054		.31	1:11	
30	SNOW RD	CO 484		.24	0:52	
31	VAN BIBBER RD	CO 1045		.47	1:51	
32	ROTH RD	CO 485		.32	1:11	
33	SHANNON RD	CO 502		.29	0:47	
34	GREEN RD	CO 503		.16	0:37	
35	BLEVING RD	CO 2149		0.06	0:25	
36	SMALLCREST DR	CO 2154		.07	0:22	

pg 1

Crew Chief CG
 Recorder GD

Date 11/21/19
 Page 3 of 3

No.	Road Name	Rte No.	D/U	Length	Time	Remarks
1	RAINBOW WAY	CO 1622		0.07	0:26	
2	11 CT	CO 1623		0.16	0:31	
3		CO 2237		0.18	1:00	
4		CO 2146		0.66	0:47	
5		CO 486		2.15	6:50	
6	CLAYTON RD	CO 283		3.73	10:01	
7	HOLLY DR	CO 492		.17	0:39	
8	HILLTOP DR	CO 501		.21	0:44	
9	LAUREL DR	CO 493		.20	0:42	
10	SHIRLEY AVE	CO 491		.48	1:58	
11	DOROTHY AVE	CO 490		.39	1:09	
12	HEIM LA	CO 489		.36	1:30	
13	EVA AVE	CO 488		.14	0:34	
14				.	:	
15				.	:	
16				.	:	
17				.	:	
18				.	:	
19				.	:	
20				.	:	
21				.	:	
22				.	:	
23				.	:	
24				.	:	
25				.	:	
26				.	:	
27				.	:	
28				.	:	
29				.	:	
30				.	:	
31				.	:	
32				.	:	
33				.	:	
34				.	:	
35				.	:	

LINE DIAGRAM

SYSTEM

TRAFFIC

TRAFFIC


PAVEMENT DATA

FUNC CLASS HWY SYS NPMIS SAMPLE

REG. RES. CM/HR ACCESS

ORIG. COM/HR ACCESS REG. RES.

FAU 3221 URBAN MINOR ARTERIAL STATE SECONDARY URBAN OTHER PRINCIPAL ARTERIAL



2 57
2 55
2 54 50 MPH
2 53
2 50
2 47 Co 283
2 42
2 38 40
2 36
2 28
2 24
2 16

2-24'I
2-10'I Shds Out
16' Grs Med
JCBS IN
4 ML

2-24'I
10'I Sh Out LT
23' Grs Med
JC-c
4 ML

2-12'I
JLB RT
10'I Sh LT
12'I P + Med
2 ML

K 9 (201520000039)

Maryland State Highway Administration
 Highway Information Services Division
 Data Collection Team
 GPS Log

Date 4/21/99
 Page 1 of 2

Crew Chief CG
 Assistant GD
 County HARF

Odometer Time
 Start of the Day 39041 7:00
 Begin Days Work 39056 10:00
 End Days Work 39116 4:00
 End of the Day 39143 4:45
 Total Mi. Travelled 102

Remarks: CO-GPS
ASSEMBLED LAPTOP
TRAY - A.M.

Total No. of Roads 49
 Total GPS Miles _____

No.	Road Name	Rte No.	D/U	Length	Time	Remarks
1		CO 811		0.09	0:42	
2		CO 1112		0.06	0:18	
3		CO 779		0.28	0:51	
4		CO 984		0.85	4:10	
5		CO 1436		0.26	1:20	
6		CO 1437		0.21	0:52	
7		CO 2101		0.19	0:44	
8		CO 1438		0.05	0:29	
9	TO-LG-RT RD	CO 1730		0.91	2:32	NO @ M.I. 0.61 TO TOLLGATE PKWY
10		CO 216		4.78	17:52	
11	KINGSVIEW DR	CO 1955		0.58	2:01	NO "KINGS VIEW DR"
12		CO 1956		0.26	0:53	
13		CO 1379		0.32	1:12	
14		CO 1380		0.47	2:02	
15		CO 1381		0.17	0:35	
16		CO 1382		0.08	0:26	
17		CO 679		0.52	1:28	NO CO 679 - 41"
18		CO 767		0.20	0:56	
19		CO 633		0.29	1:01	
20		CO 708		0.17	0:46	
21		CO 978		0.12	0:39	
22		CO 977		0.06	0:37	
23		CO 634		0.12	0:37	
24		CO 580		0.40	1:28	
25		CO 2030		0.13	0:33	

Crew Chief CG
 Recorder GD

Date 4/21/99
 Page 2 of 2

No.	Road Name	Rte No.	D/U	Length	Time	Remarks
1		CO 2031		0.04	0:12	
2		CO 2106		0.16	0:42	
3		CO 2108		0.01	0:15	
4		CO 2109		0.03	0:15	
5		CO 2111		0.40	1:12	
6		CO 2212		0.14	0:40	
7		CO 2112		0.20	0:47	
8		CO 2211		0.12	0:41	
9		CO 2110		0.45	1:30	
10		CO 2107		0.57	1:29	
11		CO 472		0.24	1:36	
12		CO 477		0.11	0:54	
13		CO 478		0.04	0:12	
14		CO 243		2.14	6:48	
15		CO 451		1.87	5:21	
16		CO 2172		0.13	0:40	
17		CO 2174		0.09	0:34	
18		CO 2173		0.23	0:51	
19		CO 2176		0.31	1:15	
20		CO 2178		0.04	0:17	CO RTE # 117 211 110
21		CO 2177		0.28	1:12	
22		CO 2175		0.49	1:44	
23		CO 1044		2.96	6:30	
24		CO 246		3.46	9:44	
25		CO 286		.	:	
26		CO 1587		.	:	
27		CO 1586		.	:	
28		CO 1099		.	:	
29		CO 672		.	:	
30		CO 849		.	:	
31		CO 671		.	:	
32		CO 2273		.	:	
33		CO 2272		.	:	
34		CO 1552		.	:	
35				.	:	

Maryland State Highway Administration
 Highway Information Services Division
 Data Collection Team
 GPS Log

Date 4/22/99
 Page 1 of 3

Crew Chief CC
 Assistant GD
 County WARE.

Odometer Time
 Start of the Day 39143 7⁰⁰
 Begin Days Work 39173 8:15
 End Days Work 39213 3:55
 End of the Day 39245 4 45
 Total Mi. Travelled 102

Remarks: GAS A.M.
WARE CO GPS

Total No. of Roads 67
 Total GPS Miles

No.	Road Name	Rte No.	D/U	Length	Time	Remarks
1		CO 286		0.43	:2:07	
2		CO 1587		0.05	:0:20	
3		CO 1586		0.15	:0:37	
4		CO 1099		0.11	:0:41	
5		CO 672		0.25	:1:53	
6		CO 849		0.06	:0:22	
7		CO 671		0.08	:0:26	
8	DUNNINGAN DR	CO 2273		0.19	:0:54	HW DUNNINGAN DR
9		CO 2272		0.13	:0:40	
10		CO 1552		1.34	:3:01	
11		CO 1983		0.70	:3:02	SBR
12	ARUNDEL RD	CO 1984		0.27	:1:02	NR "ARUNDEL CT"
13		CO 1624		0.10	:0:33	
14		CO 1553		0.11	:0:30	
15		CO 1554		0.07	:0:36	
16		CO 1555		0.96	:3:41	
17		CO 1821		0.28	:1:21	
18		CO 1822		0.61	:1:59	
19		CO 1556		0.24	:0:58	
20		CO 1626		0.06	:0:19	
21		CO 1627		0.06	:0:28	
22		CO 1625		0.06	:0:31	
23		CO 1577		0.16	:0:55	
24		CO 1557		0.11	:0:34	
25		CO 1983		0.12	:0:37	NBR

Crew Chief CG
 Recorder GD

Date 4/24/99
 Page 2 of 3

No.	Road Name	Rte No.	D/U	Length	Time	Remarks
1	G	CO1578		0.13	1:28	C-14
2	HEBRON CT	CO1529		0.14	1:04	NO "HEBRON TER"
3		CO1729		0.09	0:32	
4		CO745		0.56	1:22	C-14
5		CO1617		0.10	0:49	"
6		CO482		0.10	0:36	"
7	CLEAR VIEW RD	CO553		0.20	0:57	NO "CLEAR VIEW RD"
8		CO554		0.10	0:33	"
9		CO552		0.16	0:39	"
10		CO715		0.06	0:25	"
11		CO1828		0.42	1:36	"
12		CO1829		0.26	0:50	" TULSA RCM #1151
13		CO571		0.15	1:04	" TULSA RCM #1151
14		CO457		0.19	1:10	" TULSA RCM #1151
15		CO450		0.71	2:06	" TULSA RCM #1151
16		CO449		0.91	4:38	"
17		CO2231		0.22	2:17	0.65 MAP #1151 (INCL'S OP 1704)
18		CO1564		0.32	1:00	MAP #1151
19		CO1566		0.07	0:29	"
20		CO1565		0.30	1:09	"
21		CO1567		0.04	0:16	"
22		CO2066		0.22	1:04	"
23		CO2067		0.20	0:51	"
24		CO2186		0.04	1:30	(0.28) INCL'S OP 1705
25		CO2233		0.08	0:45	"
26		CO2068		0.10	0:28	"
27		CO2064		0.21	0:59	"
28		CO2065		0.05	0:19	"
29		CO1854		0.56	1:36	"
30		CO1826		0.27	1:57	B-14
31		CO1825		0.07	0:19	
32		CO1824		0.76	2:24	
33		CO2071		0.07	0:21	C-14
34		CO2072		0.05	0:15	"
35		CO2070		0.08	0:26	

36

CO2232 0.12 1:11

COUNTY GPS LOG SHEET

Crew Chief CG
 Recorder GD

Date 4/22/99
 Page 3 of 3

No.	Road Name	Rte No.	D/U	Length	Time	Remarks
1		CO 2069		0.06	0:18	C-14
2	POMEROY AVE	CO 555		0.26	1:25	" NC " WILSON ST " ^{0.15} _{if from ...}
3		CO 421		0.11	1:23	"
4		CO 2061		0.18	0:45	
5		CO 2062		0.08	0:26	
6		CO 2063		0.04	0:18	
7		CO 469		.	:	
8		CO 458		.	:	
9		CO 1958		.	:	
10		CO 858		.	:	
11		CO 1850		.	:	
12		CO 467		.	:	
13		CO 468		.	:	
14		CO 466		.	:	
15		CO 465		.	:	
16		CO 1499		.	:	
17		CO 2134		.	:	
18		CO 1497		.	:	
19		CO 2135		.	:	
20		CO 464		.	:	
21		CO 470		.	:	
22		CO 463		.	:	
23		CO 469		.	:	
24		CO 2155		.	:	
25				.	:	
26				.	:	
27				.	:	
28				.	:	
29				.	:	
30				.	:	
31				.	:	
32				.	:	
33				.	:	
34				.	:	
35				.	:	

Maryland State Highway Administration
Highway Information Services Division
Data Collection Team
GPS Log

Date 4/23/99
Page 1 of 3

Crew Chief CG
Assistant CD
County _____

	Odometer	Time
Start of the Day	<u>39245</u>	<u>6:30</u>
Begin Days Work	<u>39292</u>	<u>8:00</u>
End Days Work	<u>39336</u>	<u>3:55</u>
End of the Day	<u>39363</u>	<u>4:32</u>
Total Mi. Travelled	<u>118</u>	

Remarks: CO GPS

Total No. of Roads 66
Total GPS Miles _____

No.	Road Name	Rte No.	D/U	Length	Time	Remarks
1		CO 459		0.28	: 1:07	
2		CO 458		0.70	: 2:04	
3		CO 1953		0.51	: 2:00	
4		CO 858		0.04	: 0:27	
5		CO 1850		0.11	: 0:28	
6		CO 467		0.08	: 0:45	
7		CO 468		0.22	: 1:37	
8		CO 466		0.10	: 0:36	
9		CO 465		0.59	: 2:19	ADD CO 465 TO ROUTE LIST
10		CO 1499		0.05	: 0:20	
11		CO 2134		0.06	: 0:19	
12		CO 1497		0.46	: 4:13	
13		CO 2135		0.12	: 0:34	
14		CO 464		0.48	: 1:26	NC (OP 464 NOW "W. BAKER AVE")
15		CO 470		0.21	: 1:18	(MAY BE HARF. CO. MAINT.)
16		CO 463		0.20	: 0:58	
17		CO 469		0.18	: 0:54	
18		CO 2155		0.05	: 0:25	
19		CO 460		0.59	: 1:23	
20		CO 461		0.29	: 1:21	
21		CO 462		.	: :	
22		CO 1051		.	: :	
23		CO 1615		0.44	: 1:20	
24		CO 1616		0.01	: 1:19	(INCLUDES OP 1322)
25		CO 1731		0.54	: 2:01	

COUNTY GPS LOG SHEET

Crew Chief _____
Recorder _____

Date 4/23/99
Page 2 of 3

No.	Road Name	Rte No.	D/U	Length	Time	Remarks
1		CO 1981		0.03	0:16	
2		CO 1980		0.29	1:14	
3		CO 1753		0.13	0:33	
4		CO 1752		0.08	0:26	
5		CO 1761		0.70	2:16	
6		CO 1750		0.22	0:56	
7		CO 1614		0.76	2:57	
8		CO 480		0.24	1:33	
9		CO 481		0.12	0:46	
10		CO 1867		0.07	0:21	
11		CO 1868		0.04	0:18	
12		CO 1869		0.09	0:31	
13		CO 1866		0.34	1:26	
14		CO 2123		0.03	0:16	
15		CO 2124		0.16	0:40	
16		CO 2126		0.16	0:39	
17		CO 1870		0.03	0:14	
18		CO 1871		0.10	0:35	
19		CO 1823		0.91	2:52	
20		CO 1642		0.07	0:23	
21		CO 2179		0.45	1:36	
22		CO 2221		0.03	0:26	
23		CO 2220		0.18	1:07	
24		CO 2219		0.23	1:15	
25		CO 453		0.38	1:49	
26		CO 454		0.13	0:50	
27		CO 429		0.18	1:34	
28		CO 1816		0.49	1:39	
29		CO 1815		0.30	1:31	
30		CO 1817		0.10	0:34	
31		CO 1819		0.07	0:26	
32		CO 1820		0.08	0:33	
33		CO 1818		0.07	0:26	
34		CO 244	D1	2.54	8:09	
35		CO 452	U	0.44	2:22	

Crew Chief _____
 Recorder _____

Date 4/23/99
 Page 3 of 3

No.	Road Name	Rte No.	D/U	Length	Time	Remarks
1		CO 1989	U	0.02	0:09	
2		CO 245	↓	0.66	3:11	
3		CO 1666	D	0.36	3:21	
4		CO 455	U	0.11	0:25	
5		CO 456		0.16	0:51	Full 0.01 - 75' from 2' from 100'
6		CO 2145	↓	0.19	1:12	
7				.	:	
8				.	:	
9				.	:	
10				.	:	
11				.	:	
12				.	:	
13				.	:	
14				.	:	
15				.	:	
16				.	:	
17				.	:	
18				.	:	
19				.	:	
20				.	:	
21				.	:	
22				.	:	
23				.	:	
24				.	:	
25				.	:	
26				.	:	
27				.	:	
28				.	:	
29				.	:	
30				.	:	
31				.	:	
32				.	:	
33				.	:	
34				.	:	
35				.	:	

Maryland State Highway Administration
 Highway Information Services Division
 Data Collection Team
 GPS Log

Date 4/26/99
 Page 1 of 1

Crew Chief C.G.
 Assistant N/A
 County A

Odometer Time
 Start of the Day 39363 6:30
 Begin Days Work _____
 End Days Work _____
 End of the Day 39447 5:15
 Total Mi. Travelled 84

Remarks: IN OFF ALL DAY
(GAS B'VILLE NOON -
DRIVE MIKE ETC. TO
CONF. & PICKUP P.M.)

Total No. of Roads _____
 Total GPS Miles _____

No.	Road Name	Rte No.	D/U	Length	Time	Remarks
1				.	: :	
2				.	: :	
3				.	: :	
4				.	: :	
5				.	: :	
6				.	: :	
7				.	: :	
8				.	: :	
9				.	: :	
10				.	: :	
11				.	: :	
12				.	: :	
13				.	: :	
14				.	: :	
15				.	: :	
16				.	: :	
17				.	: :	
18				.	: :	
19				.	: :	
20				.	: :	
21				.	: :	
22				.	: :	
23				.	: :	
24				.	: :	
25				.	: :	

Maryland State Highway Administration
 Highway Information Services Division
 Data Collection Team
 GPS Log

Date 4/27/99
 Page 1 of 1

Crew Chief CG
 Assistant RB
 County HARF.

	Odometer	Time
Start of the Day	<u>39447</u>	<u>6:30</u>
Begin Days Work	<u>39507</u>	<u>9:30</u>
End Days Work	<u>39567</u>	<u>3:45</u>
End of the Day	<u>39580</u>	<u>4:00</u>
Total Mi. Travelled	<u>133</u>	

Remarks: CO - GPS
IN OFF. AM

Total No. of Roads 25
 Total GPS Miles _____

No.	Road Name	Rte No.	D/U	Length	Time	Remarks
1	MADONNA RD	CO 22		5.42	:10:36	
2	CAREA RD	CO 19		3.09	:9:38	
3		CO 32		0.68	:1:37	
4	BROADWAY	CO 5		0.80	:2:14	
5	NEW PARK RD	CO 6		1.30	:3:11	
6	CHURCH EA	CO 2		2.39	:7:57	
7	DUNCAN RD	CO 3		0.85	:2:37	
8	LONG CORNER RD	CO 1		3.36	:21:10	
9	GREEN RD	CO 4		0.93	:2:37	
10		CO 1262		0.65	:1:31	
11		CO 1619		0.71	:6:48	
12		CO 1563		0.62	:1:32	
13		CO 17		1.24	:3:16	
14		CO 9		1.36	:4:37	O.P. 9 APPEARS AFTN.
15	JOLLY ACRES RD	CO 8		4.29	:14:53	WETH 4.20
16	DRY BRANCH RD	CO 10		1.65	:5:34	@ M.P. 1.20 NC "JOLLY ACRES RD"
17		CO 11		0.77	:2:57	
18		CO 13		0.83	:2:59	
19		CO 14		0.84	:2:34	
20		CO 16		1.28	:3:19	
21		CO 393		1.85	:3:49	
22		CO 12		4.51	:12:52	
23		CO 1299		0.25	:1:00	
24		CO 1300		0.08	:0:31	
25		CO 382		0.63	:1:22	

Maryland State Highway Administration
Highway Information Services Division
Data Collection Team
GPS Log

Date 4/28/99
Page 1 of 1

Crew Chief GD
Assistant CG
County HARFORD

	Odometer	Time
Start of the Day	39580	7:30
Begin Days Work	39595	9:00
End Days Work	39636	3:00
End of the Day	39678	4:30
Total Mi. Travelled	<u>98</u>	

Remarks: CO GPS
100-3rd ONLY 2
SATELLITES AVAILABLE - NO
GPS COLLECTION 1

Total No. of Roads 14
Total GPS Miles _____

No.	Road Name	Rte No.	D/U	Length	Time	Remarks
1		CO 83	U	3.42	:7:53	
2		CO 26	↓	2.48	:6:30	
3		CO 15		2.07	:5:09	
4		CO 10		1.20	:4:34	RELOCATION - SEE CO 8
5		CO 7		0.54	:6:54	BALT CO/HARF CO/BALT CO/HARF CO
6		CO 29		1.60	:5:54	
7		CO 1295		.63	:1:52	
8		CO 1297		.05	: : 25	
9		CO 1296		.10	: : 30	
10		CO 8		4.74	:15:28	RELOCATION - SEE CO 10
11		CO 416		1.69	:4:58	
12		CO 31		1.67	:3:58	
13		CO 788		.05	: : 34	NC. "N. TELEGRAPH RD"
14		CO 417		.78	:1:50	
15				.	: :	
16				.	: :	
17				.	: :	
18				.	: :	
19				.	: :	
20				.	: :	
21				.	: :	
22				.	: :	
23				.	: :	
24				.	: :	
25				.	: :	

Maryland State Highway Administration
 Highway Information Services Division
 Data Collection Team
 GPS Log

Date 4/29/99
 Page 1 of 2

Crew Chief GD
 Assistant CG
 County HARFORD

	Odometer	Time
Start of the Day	<u>39678</u>	<u>7⁰⁰</u>
Begin Days Work	<u>39709</u>	<u>8¹⁵</u>
End Days Work	<u>39776</u>	<u>3⁵⁰</u>
End of the Day	<u>39789</u>	<u>4:30</u>
Total Mi. Travelled	<u>111</u>	

Remarks: CO GPS

Total No. of Roads 54
 Total GPS Miles _____

No.	Road Name	Rte No.	D/U	Length	Time	Remarks
1		CO 20		1.90	: 4:17	
2		CO 21		.82	: 1:58	
3		CO 1250		.08	: : 25	
4		CO 1249		.28	: 1:00	
5		CO 1199		.12	: : 49	
6		CO 665		.20	: : 47	
7		CO 664		.30	: 1:10	
8		CO 735		.06	: : 43	
9		CO 734		.07	: : 48	
10		CO 736		.19	: : 45	
11		CO 900		.09	: : 36	
12		CO 827		.59	: 1:47	
13		CO 828		.08	: : 32	
14		CO 1301		.26	: : 51	
15		CO 1302		.15	: : 39	
16		CO 825		.17	: : 57	
17		CO 826		.06	: : 21	
18		CO 1214		.07	: : 17	
19		CO 23		1.42	: 3:00	
20		CO 33		1.70	: 5:01	
21		CO 1362		.28	: 1:10	
22		CO 1364		.06	: : 24	
23		CO 1363		.44	: 1:35	
24		CO 1365		.10	: : 52	
25		CO 1366		.14	: : 45	

COUNTY GPS LOG SHEET

Crew Chief GD
 Recorder CG

Date 4/29/99
 Page 2 of 2

No.	Road Name	Rte No.	D/U	Length	Time	Remarks
1		CO 1471		.14	:35	
2		CO 1529		.07	:34	
3		CO 1470		.63	1:38	
4		CO 24		1.42	5:04	
5		CO 1667		.26	:50	
6		CO 25		1.40	3:15	
7		CO 1771		1.11	2:37	
8		CO 1159		.36	1:09	
9		CO 80		.68	3:00	
10		CO 902		.27	1:25	
11		CO 79		2.70	7:23	
12		CO 829		.26	:56	
13		CO 1294		.05	:21	
14		CO 830		.20	:46	
15		CO 901		.40	1:09	
16	"SKYLINE DR"	CO 871		.05	:21	NC NOW "SKYLINE CT"
17		CO 870		.09	:33	
18		CO 85		1.08	2:38	
19		CO 75		1.72	5:05	
20		CO 76		2.11	7:12	
21		CO 74		2.08	4:45	
22		CO 81		1.50	5:45	
23		CO 78		2.23	8:13	
24		CO 84		.96	4:35	
25		CO 572		.34	1:35	
26		CO 85		1.08	3:05	
27		CO 423		.96	2:22	
28		CO 86		1.41	3:18	
29		CO 124		1.42	3:03	
30				.	:	
31				.	:	
32				.	:	
33				.	:	
34				.	:	
35				.	:	

Maryland State Highway Administration
 Highway Information Services Division
 Data Collection Team
 GPS Log

Date 4/30/99
 Page 1 of 2

Crew Chief GD
 Assistant CG
 County HARF.

	Odometer	Time
Start of the Day	<u>39789</u>	<u>7:09</u>
Begin Days Work	<u>39802</u>	<u>8 45</u>
End Days Work	<u>39887</u>	<u>3 55</u>
End of the Day	<u>39909</u>	<u>4 40</u>
Total Mi. Travelled	<u>119</u>	

Remarks: CO - GPS

Total No. of Roads 29
 Total GPS Miles _____

No.	Road Name	Rte No.	D/U	Length	Time	Remarks
1		CO 2001	U	.05	: :26	
2		CO 88	↓	1.33	:3:08	
3		CO 2191		.22	: :46	
4		CO 102		3.05	:14:18	
5		CO 131		.33	: 1:35	
6		CO 100		3.52	:9:46	
7		CO 103		.96	:3:43	
8		CO 101		.19	: :50	
9		CO 99		2.56	:5:51	
10		CO 90		2.43	:5:32	
11		CO 1520		.20	: :51	
12		CO 1853		.20	: :52	MAP IN CORRECTLY SHOWS "CO 1593"
13		CO 89		1.14	:3:58	
14		CO 91		1.00	:4:01	
15		CO 92		1.80	:7:35	
16		CO 93		4.15	:8:39	
17		CO 95		1.41	:3:57	
18		CO 96		.65	:1:34	
19		CO 28		1.06	:5:21	
20		CO 27		1.42	:4:29	
21		CO 30		1.51	:4:34	
22		CO 18		1.90	:7:30	
23		CO 567		30	: 1:18	
24		CO 94		2.09	:7:52	
25		CO 98		.35	: 1:58	

COUNTY GPS LOG SHEET

Crew Chief CD
 Recorder CG

Date 4/30/99
 Page 2 of 2

No.	Road Name	Rte No.	D/U	Length	Time	Remarks
1		CO 791	U	.11	:57	
2		CO 97	↓	.97	2:10	
3		CO 106		1.35	2:54	
4		CO 418		.89	3:17	
5		CO 105		.76	2:06	
6		CO 104		.29	:54	
7		CO 107		.95	2:20	
8		CO 704		.28	2:06	
9		CO 1770		1.04	2:52	
10		CO 110		2.12	6:13	
11		CO 82		3.29	6:16	
12	NO NA	CO 1519		.26	:59	LGTH CHG
13		CO 1518		.17	:44	
14		CO 2000		.16	:30	
15				.	:	
16				.	:	
17				.	:	
18				.	:	
19				.	:	
20				.	:	
21				.	:	
22				.	:	
23				.	:	
24				.	:	
25				.	:	
26				.	:	
27				.	:	
28				.	:	
29				.	:	
30				.	:	
31				.	:	
32				.	:	
33				.	:	
34				.	:	
35				.	:	

Maryland State Highway Administration
 Highway Information Services Division
 Data Collection Team
 GPS Log

Date 5/4/99
 Page 1 of 2

Crew Chief GD
 Assistant CG
 County HARFORD

	Odometer	Time
Start of the Day	39994	6 40
Begin Days Work	40016	7 35
End Days Work	40120	3 35
End of the Day	40135	4 30
Total Mi. Travelled	141	

Remarks: CO GPS

Total No. of Roads 49
 Total GPS Miles _____

No.	Road Name	Rte No.	D/U	Length	Time	Remarks
1		CO 87	U	6.35	:20:30	
2		CO 111	↓	4.44	:12:42	
3		CO 108		1.03	:3:27	
4		CO 109		.35	:3:11	
5		CO 134		.11	: :47	
6		CO 133		.12	: :49	
7		CO 135		.07	: :34	
8		CO 132		.07	: :41	
9		CO 112		.46	:1:51	
10		CO 113		1.60	:3:25	
11		CO 444		2.51	:6:10	
12		CO 157		.64	:1:52	
13		CO 130		1.33	:3:40	
14		CO 114		2.39	:4:15	
15		CO 121		2.72	:8:53	
16		CO 123		1.55	:2:58	
17		CO 780		.06	: :24	
18		CO 125		.64	:2:07	
19		CO 128		1.64	:5:02	
20		CO 129		1.10	:4:10	
21		CO 120		3.42	:7:43	
22		CO 1236		.54	:1:36	
23		CO 1237		.22	: :55	
24		CO 126		4.16	:10:28	
25		CO 292		.05	: :30	

COUNTY GPS LOG SHEET

Crew Chief GD
 Recorder CB

Date 5/4/99
 Page 2 of 2

No.	Road Name	Rte No.	D/U	Length	Time	Remarks
1		Co 203		1.44	3:17	
2		CO 202		.87	3:04	
3		CO 1916		.21	:48	
4		CO 1769		.20	:41	
5	SAINTE ANNE DR	CO 1918		.95	2:09	NC "ST ANNE DR"
6		CO 1917		.19	:48	
7		CO 160		.26	1:42	
8		CO 159		.37	2:12	
9		CO 147		1.59	4:29	
10	(DAWSON RD)	CO 575		.31	3:54	EXT / RESECTION - UNIDENTIFIED
11		CO 143		2.95	6:25	
12		CO 144		1.18	5:15	
13		CO 146		.15	1:15	
14		CO 145		2.60	5:33	
15		CO 158		1.11	2:15	
16		CO 156		2.07	4:11	
17		CO 122		2.18	5:29	
18		CO 710		.16	:48	
19		CO 945		.58	1:35	
20				.	:	
21				.	:	
22				.	:	
23				.	:	
24				.	:	
25				.	:	
26				.	:	
27				.	:	
28				.	:	
29				.	:	
30				.	:	
31				.	:	
32				.	:	
33				.	:	
34				.	:	
35				.	:	

Maryland State Highway Administration
 Highway Information Services Division
 Data Collection Team
 GPS Log

Date 5/5/99
 Page 1 of 2

Crew Chief GD
 Assistant CG
 County HARFORD

	Odometer	Time
Start of the Day	<u>40135</u>	<u>7:30</u>
Begin Days Work	<u>40149</u>	<u>8:20</u>
End Days Work	<u>40236</u>	<u>3:50</u>
End of the Day	<u>40257</u>	<u>4:30</u>
Total Mi. Travelled	<u>119</u>	

Remarks: CO GPS
MAP A14

Total No. of Roads 36
 Total GPS Miles _____

No.	Road Name	Rte No.	D/U	Length	Time	Remarks
1		CO 115	U	.74	2:55	
2		CO 116	↓	2.62	8:48	
3		CO 119		1.36	3:39	
4		CO 138		.76	3:18	
5		CO 137		.44	1:21	
6		CO 117		1.28	4:07	
7		CO 550		.06	:23	
8		CO 118		2.23	4:37	
9		CO 136		2.71	5:56	
10		CO 551		1.08	6:26	
11	N. COOPER RD	CO 142		.91	10:37	INCLUDES .28 IN PA
12		CO 141		1.27	5:56	
13		CO 1832		1.20	5:44	
14		CO 139		1.90	8:18	
15		CO 140		1.62	5:51	
16		CO 152		2.19	7:23	
17		CO 149		3.11	6:25	
18		CO 150		0.74	1:52	
19		CO 683		0.16	:43	
20		CO 445		0.70	3:43	
21		CO 151		1.69	3:43	
22	ROBINSON MILL RD	CO 707		0.67	2:04	LGTH / DIRECTION CHG @ MP.65 MD ^{END H.C. MOUNT} (98°)
23		CO 153		1.48	5:27	
24		CO 155		1.17	4:04	
25		CO 163		1.25	2:44	

COUNTY GPS LOG SHEET

Crew Chief GD
 Recorder CG

Date 5/5/99
 Page 2 of 2

No.	Road Name	Rte No.	D/U	Length	Time	Remarks
1		CO 161	u	0.21	1:15	
2		CO 154		3.27	7:59	
3		CO 184		1.16	3:37	
4		CO 181	Y	1.53	5:09	
5		CO 162		1.57	3:57	
6		CO 709		.34	2:11	
7	HOLLOWAY RD	CO 781		.34	1:16	NC. "HOLLOWAY RD"
8	ANDERSON RD	CO 1744		0.13	:30	NC "AVE"
9		CO 165		.22	1:09	
10		CO 167		3.28	7:28	
11		CO 1019		1.84	4:36	
12				.	:	
13				.	:	
14				.	:	
15				.	:	
16				.	:	
17				.	:	
18				.	:	
19				.	:	
20				.	:	
21				.	:	
22				.	:	
23				.	:	
24				.	:	
25				.	:	
26				.	:	
27				.	:	
28				.	:	
29				.	:	
30				.	:	
31				.	:	
32				.	:	
33				.	:	
34				.	:	
35				.	:	

Maryland State Highway Administration
Highway Information Services Division
Data Collection Team
GPS Log

Date 5/6/99
Page 1 of 2

Crew Chief GD
Assistant CG
County HARFORD

	Odometer	Time
Start of the Day	40 254	7 30
Begin Days Work	40 269	8 25
End Days Work	40 352	3 25
End of the Day	40 373	4 20
Total Mi. Travelled	119	

Remarks: CO GPS
MAP A 14

Total No. of Roads 40
Total GPS Miles _____

No.	Road Name	Rte No.	D/U	Length	Time	Remarks
1		CO 183	U	.09	:31	L6TH CHG
2		CO 563	↓	.27	1:04	
3		CO 564		.37	1:13	
4		CO 312		.05	:33	
5		CO 194		.72	3:06	
6		CO 148		3.91	9:25	
7		CO 186		.58	2:43	
8		CO 191		.45	1:18	
9		CO 192		.46	2:07	
10		CO 748		.64	2:04	
11		CO 792		.20	:56	
12		CO 783		.21	1:12	
13		CO 506		.14	:56	
14		CO 747		.29	1:33	
15		CO 449		.13	:50	
16		CO 632		.30	1:31	
17		CO 173		2.40	5:41	
18		CO 172		.81	2:59	
19		CO 1900		.14	:36	
20		CO 171		1.69	5:59	
21		CO 174		.76	2:45	
22		CO 539		.36	1:03	
23		CO 168		.20	:54	
24	JOURDON AVE	CO 177		.06	:33	N.C. "JOURDAN AV"
25	KIRK RD	CO 541		.08	:43	

COUNTY GPS LOG SHEET

Crew Chief GD
 Recorder CB

Date 5/6/99
 Page 2 of 2

No.	Road Name	Rte No.	D/U	Length	Time	Remarks
1		CO 166		2.27	4:27	
2		CO 175		.71	2:01	
3		CO 176		.56	2:32	
4		CO 170		.74	2:18	
5		CO 169		5.08	16:21	
6		CO 666		.35	1:04	
7		CO 667		.15	:29	
8		CO 190		2.28	6:43	
9		CO 1018		.08	:42	LGTH CHG - NOT ON MAP
10		CO 178		2.78	11:02	
11		CO 180		2.44	9:27	
12		CO 382		1.91	6:12	
13		CO 179		3.50	10:56	
14		CO 381		1.36	5:08	
15		CO 193		3.88	16:45	
16				.	:	
17				.	:	
18				.	:	
19				.	:	
20				.	:	
21				.	:	
22				.	:	
23				.	:	
24				.	:	
25				.	:	
26				.	:	
27				.	:	
28				.	:	
29				.	:	
30				.	:	
31				.	:	
32				.	:	
33				.	:	
34				.	:	
35				.	:	

Maryland State Highway Administration
Highway Information Services Division
Data Collection Team
GPS Log

Date 5/7/99
Page 1 of 2

Crew Chief GD
Assistant CG
County HARF.

	Odometer	Time
Start of the Day	<u>40373</u>	<u>7:15</u>
Begin Days Work	<u>40395</u>	<u>8:30</u>
End Days Work	<u>40460</u>	<u>3:10</u>
End of the Day	<u>40498</u>	<u>4:30</u>
Total Mi. Travelled	<u>125</u>	

Remarks: CO-GPS

Total No. of Roads 39
Total GPS Miles _____

No.	Road Name	Rte No.	D/U	Length	Time	Remarks
1		Co 189	u	1.06	3:31	
2		Co 566	↓	.05	:23	
3		Co 189		.81	2:51	
4		Co 2236		.13	:34	
5		Co 187		.93	4:05	
6		Co 185		3.40	9:16	
7		Co 1051		.70	2:31	
8		Co 1473		.29	1:18	
9		Co 462		.29	1:53	INCLUDES OP 462
10		Co 426		.78	1:51	
11		Co 430		.07	:20	
12		Co 433		2.71	5:45	
13		Co 1050		.24	1:30	
14		Co 2244		.14	:39	
15		Co 431		.20	1:01	
16		Co 432		.21	1:33	
17	FORD'S LA	Co 434		.82	3:01	NC "FORDS LA" T/W
18		Co 872		.43	2:31	
19		Co 1472		.01	:26	
20		Co 443		.84	2:36	
21		Co 435		.82	2:19	
22		Co 440		.11	:36	
23		Co 441		.17	:49	
24		Co 442		.39	1:28	GA (.09-.39) TO MITCHEL DR
25		Co 437		1.41	5:07	EXT (1.24-1.41) TO OAKDALE ST

COUNTY GPS LOG SHEET

Crew Chief _____

Recorder _____

Date 5/7/99

Page 2 of 2

No.	Road Name	Rte No.	D/U	Length	Time	Remarks
1	CLUBHOUSE DR	CO 439		.55	3:02	N.C. "CLUBHOUSE RD"
2	(GULF DR)	CO 438		.02	:17	.02 LOCKED GATE / "FOREST GREENS RD" BARRICADE AT
3		CO 436		.56	1:53	
4		CO 2151		.11	:38	
5		CO 2152		.10	:33	
6		CO 429		.19	:43	
7		CO 2050		.17	:57	
8		CO 1323		.13	:45	
9		CO 428		.32	1:15	
10		CO 1322		.27	1:22	
11		CO 1320		.21	:55	
12		CO 1321		.08	:27	
13		CO 1063		.34	1:31	
14		CO 427		.51	1:58	
15				.	:	
16				.	:	
17				.	:	
18				.	:	
19				.	:	
20				.	:	
21				.	:	
22				.	:	
23				.	:	
24				.	:	
25				.	:	
26				.	:	
27				.	:	
28				.	:	
29				.	:	
30				.	:	
31				.	:	
32				.	:	
33				.	:	
34				.	:	
35				.	:	

Maryland State Highway Administration
 Highway Information Services Division
 Data Collection Team
 GPS Log

Date 5/10/99
 Page 1 of 2

Crew Chief CG
 Assistant GD
 County HARFORD

	Odometer	Time
Start of the Day	<u>40 498</u>	<u>6:15</u>
Begin Days Work	<u>40568</u>	<u>12:30</u>
End Days Work	<u>40607</u>	<u>3:20</u>
End of the Day	<u>40630</u>	<u>4:16</u>
Total Mi. Travelled	<u>132</u>	

Remarks: AM-STAFF MTC
PM - CO GPS

Total No. of Roads 46
 Total GPS Miles

No.	Road Name	Rte No.	D/U	Length	Time	Remarks
1		CO 1042		.38	1:48	
2		CO 337		.86	3:05	
3		CO 338		.37	1:43	
4		CO 340		.07	0:19	
5		CO 341		.04	0:24	
6		CO 342		.03	1:08	
7		CO 339		.19	0:48	
8		CO 336		.26	3:01	
9	FOREST RD	CO 351		.29	2:25	NO "FOREST DR"
10		CO 293		.01	0:23	
11		CO 294		.04	0:42	
12		CO 1164		.03	1:48	
13		CO 1168		.53	1:36	
14	COVENTARY CT	CO 1169		0.03	0:14	NO "COVENTARY T"
15		CO 1170		0.09	0:21	
16		CO 1351		0.18	0:51	
17		CO 1352		0.02	0:11	
18		CO 1353		0.04	0:15	
19		CO 1171		0.10	0:27	
20		CO 1354		0.03	0:14	
21		CO 1167		0.07	0:26	
22		CO 1166		0.09	0:31	
23		CO 1165		0.10	0:31	
24	CHECK LOG FOR	CO 320		1.09	2:23	
25	END DES.	CO 1014		0.06	0:25	TWO NO CDS

COUNTY GPS LOG SHEET

Crew Chief CGI
 Recorder GD

Date 5/2/99
 Page 2 of 2

No.	Road Name	Rte No.	D/U	Length	Time	Remarks
1		CO 1015		0.12	0:27	
2		CO 562		0.15	0:46	TWIL NO CDS
3		CO 561		0.56	1:48	
4	BELMONT CT	CO 1448		0.07	0:21	UNDESIGNED
5	ROLLING KNOLL DR	CO 1446		0.11	0:33	NO 'ROLLING' - KNOLL DR
6		CO 883		0.03	0:14	
7		CO 882		0.14	0:55	
8		CO 327		0.63	1:44	
9		CO 1113		0.09	0:25	
10		CO 326		0.21	0:48	
11		CO 560		0.23	0:49	
12		CO 324		0.25	0:50	
13		CO 853		0.11	0:31	
14		CO 852		0.10	0:32	
15		CO 242		1.81	4:30	
16		CO 241		3.02	5:30	
17		CO 1649		1.36	4:03	
18		CO 1218		0.81	2:07	PART DIVIDED
19		CO 972		0.23	0:47	
20		CO 970		0.28	0:59	TWIL NO CDS
21	DESOTO PL	CO 971		0.06	0:00	TWIL - APPAN P.
22		CO 240		.	:	
23				.	:	
24				.	:	
25				.	:	
26				.	:	
27				.	:	
28				.	:	
29				.	:	
30				.	:	
31				.	:	
32				.	:	
33				.	:	
34				.	:	
35				.	:	

Maryland State Highway Administration
 Highway Information Services Division
 Data Collection Team
 GPS Log

Date 5/11/99
 Page 1 of 4

Crew Chief CG
 Assistant GD
 County MARF

	Odometer	Time
Start of the Day	<u>40 630</u>	<u>7 00</u>
Begin Days Work	<u>40 658</u>	<u>8:35</u>
End Days Work	<u>40 707</u>	<u>3 20</u>
End of the Day	<u>40 736</u>	<u>4 05</u>
Total Mi. Travelled	<u>106</u>	

Remarks: CO - GPS

Total No. of Roads 117
 Total GPS Miles _____

No.	Road Name	Rte No.	D/U	Length	Time	Remarks
1		CO 301		0.06	0:22	
2		CO1503		0.08	0:14	
3		CO1650		0.07	0:22	
4		CO1651		0.09	0:29	
5		CO1652		0.13	0:33	
6		CO1653		0.17	0:38	
7		CO1726		0.09	0:27	
8		CO1727		0.07	0:19	
9	PINERIDGE CT S	CO1728		0.08	0:26	NO'S PINE RIDGE CT "
10	" " CTN	CO1724		0.13	0:30	" " N PINE RIDGE CT "
11		CO1725		0.10	0:53	
12		CO 300		0.13	0:33	
13		CO 298		0.65	1:33	
14		CO 315		0.11	0:34	
15		CO 307		0.38	1:22	
16		CO 319		0.05	0:24	
17		CO 321		0.03	0:20	HOUSE ON MARF
18		CO 322		0.05	0:18	
19		CO 323		0.22	0:41	
20		CO1016		0.05	0:20	
21		CO 318		0.80	2:01	
22		CO 317		0.12	0:33	
23	TRENTON PL	CO 297		0.10	0:24	NO. TRENTON LANE "
24		CO 299		0.24	0:55	
25		CO1058		0.13	0:44	

Maryland State Highway Administration
 Highway Information Services Division
 Data Collection Team
 GPS Log

Date 5/11/99
 Page 2 of 4

Crew Chief C G
 Assistant G D
 County _____

Odometer _____ Time _____
 Start of the Day _____
 Begin Days Work _____
 End Days Work _____
 End of the Day _____
 Total Mi. Travelled _____

Remarks: _____

58
47

Total No. of Roads _____
 Total GPS Miles _____

No.	Road Name	Rte No.	D/U	Length	Time	Remarks
1		CO313		0.03	0:14	
2		CO314		0.19	0:37	
3		CO295		0.25	0:48	
4		CO316		0.04	0:16	
5		CO306		0.59	2:04	
6		CO1059		0.08	0:29	
7		CO304		0.20	1:45	TILL DR. FROM ENDED @ 2:10 -- ADD DIST
8		CO1057		0.48	1:23	
9		CO303		0.46	1:11	
10		CO302		0.43	1:21	TILL END @ 2:10 -- ADD DIST
11		CO305		0.07	0:22	
12		CO308		0.42	1:17	
13		CO309		0.03	0:16	
14	LYNNBROOK PL W	CO310		0.02	0:13	NC "W LYNNBROOK PL"
15		CO311		0.02	0:17	
16		CO296		0.61	2:03	
17		CO344		0.51	1:35	
18		CO1067		0.21	1:06	
19		CO343		0.08	0:32	
20		CO630		0.07	0:26	
21		CO325		0.39	1:30	
22		CO2034		0.18	1:12	
23		CO2033		0.06	0:44	
24		CO1764		.04	0:37	
25		CO1796		0.07	0:39	

26 SPRING DR CO1060 0.08 0:28 NOT LABELED ON MAP

Crew Chief CG
 Recorder GD

Date 5/11/99
 Page 3 of 4

No.	Road Name	Rte No.	D/U	Length	Time	Remarks
1		CO1795		0.20	0:47	
2	ROLLING KNOLL DR W	CO1447		0.39	1:34	NO "ROLLING - KNOLL DR"
3		CO1765		0.17	0:32	NOW COMBINED W/ CO 1446
4		CO1766		0.05	0:24	
5		CO1797		0.13	0:34	
6		CO1930		0.22	0:47	
7		CO2167		0.11	0:28	
8		CO2168		0.14	0:36	
9		CO2170		0.16	0:38	
10		CO2114		0.09	0:27	
11		CO2032		0.18	0:50	
12		CO2171		0.04	0:17	
13		CO2113		0.37	1:08	
14		CO1950		0.39	1:21	
15		CO2169		0.03	0:18	
16		CO1951		0.10	0:21	
17		CO1286		0.11	0:34	
18		CO1287		0.05	0:17	
19		CO1288		0.03	0:18	
20		CO1283		0.07	0:32	
21		CO1289		0.06	0:21	
22	RAINER AVE	CO1142		0.15	0:54	NO RAINIER AVE
23		CO1141		0.08	0:31	
24		CO1140		0.08	0:23	
25		CO1139		0.06	0:21	
26		CO1138		0.04	0:15	
27		CO1848		0.07	0:26	
28		CO1137		0.49	1:57	TAIL 0.41 END @ 191272
29		CO1284		0.04	0:21	
30		CO1285		0.06	0:23	
31		CO1281		0.14	0:39	STE # NOT ON MAP
32		CO1136		0.70	2:58	TAIL - NO END @ 11450
33		CO1603		0.13	0:52	
34		CO1604		0.13	0:45	
35		CO1282		0.41	2:27	

36

1609 0.07 0:36 RTE = N 11414

COUNTY GPS LOG SHEET

Crew Chief CG
 Recorder GD

Date 5/11/99
 Page 4 of 4

No.	Road Name	Rte No.	D/U	Length	Time	Remarks
1		CO 1952		0.16	0:36	
2		CO 1576		0.73	2:03	
3		CO 1607		0.57	1:48	
4		CO 2116		0.28	1:00	
5		CO 2115		0.28	0:55	
6		CO 2118		0.04	0:16	
7		CO 2117		0.06	0:19	
8		CO 1606		0.09	0:27	
9		CO 604		0.06	0:21	
10		CO 1607		0.04	0:15	
11		CO 1643		0.18	0:57	
12		CO 1644		0.06	0:22	
13		CO 1645		0.06	0:20	
14		CO 1798		0.03	0:15	
15		CO 1799		0.10	0:26	
16		CO 1800		0.06	0:22	
17		CO 1801		0.07	0:23	
18		CO 1802		0.04	0:13	
19		CO 1803?		0.13	0:29	
20		CO 1804		0.11	0:28	
21		CO 1805		0.09	0:25	
22		CO 1806		0.04	0:10	
23		CO 601		0.20	0:55	
24		CO 2039		0.47	1:14	
25		CO 2037		0.45	1:21	MAP SHOWS 2017
26		CO 2035		0.16	0:47	
27		CO 2040		0.13	0:36	
28		CO 2036		0.18	0:37	
29		CO 2038		0.05	0:16	
30		CO 1998		0.20	3:05	
31		CO 1484	.	.	.	
32		CO 1483	.	.	.	
33		CO 1485	.	.	.	
34		CO 1486	.	.	.	
35		CO 1482	.	.	.	

Maryland State Highway Administration
 Highway Information Services Division
 Data Collection Team
 GPS Log

Date 5/14/99
 Page 1 of 4

Crew Chief CG
 Assistant GD
 County HARFORD

	Odometer	Time
Start of the Day	<u>40 736</u>	<u>7⁰⁰</u>
Begin Days Work	<u>40 764</u>	<u>9⁰⁰</u>
End Days Work	<u>40 821</u>	<u>3 35</u>
End of the Day	<u>40 823</u>	<u>4 45</u>
Total Mi. Travelled	<u>40 843</u>	

Remarks: CO GPS

Total No. of Roads 106
 Total GPS Miles _____

No.	Road Name	Rte No.	D/U	Length	Time	Remarks
1		CO 1791		.36	1:14	
2		CO 1792		.03	0:12	
3		CO 1793		.03	0:13	
4		CO 1794		.03	0:13	
5		CO 925		.32	1:46	
6		CO 1319		.16	0:55	
7		CO 1399		.12	0:33	
8		CO 1105		.12	0:36	
9		CO 1646		.82	3:18	
10	THORNTON DR	CO 2208		.24	0:56	THORNTON DR
11		CO 2209		.05	0:20	
12		CO 2210		.09	0:25	
13		CO 1979		.30	1:18	
14		CO 2028		.24	0:41	
15		CO 2029		.09	0:38	
16		CO 1648		.16	0:39	
17		CO 1647		.20	0:47	CO - ROUTE 1647
18		CO 1376		.55	1:33	
19		CO 1610		.47	1:45	
20		CO 1612		.08	0:34	
21		CO 1613		.08	0:27	
22		CO 1480		.76	2:38	
23		CO 1481		.06	0:19	
24		CO 1377		.51	1:37	
25		CO 1378		.08	0:37	

CO1611 0.02 0.13

COUNTY GPS LOG SHEET

Crew Chief CG
 Recorder GD

Date 5/12/99
 Page 2 of 4

No.	Road Name	Rte No.	D/U	Length	Time	Remarks
1		CO 1609		.08	0:23	
2		CO 1813		.34	1:29	
3		CO 2214		.03	0:16	
4		CO 2215		.17	0:37	
5		CO 2239		.05	0:19	
6		CO 2213		.11	0:37	
7		CO 1812		.36	1:14	
8		CO 1814		.09	0:36	
9		CO 1811		.14	0:18	
10		CO 1809		.20	0:49	
11		CO 1810		.18	0:45	
12		CO 1808		.09	0:34	
13		CO 1482		.51	1:50	
14	YARDLY CT	CO 1483		.05	0:20	ALL "YARDLY CT"
15		CO 1485		.06	0:20	
16		CO 1486		.06	0:24	
17		CO 1484		.39	1:43	INCLUDE - DP 1523
18		CO 1416		.03	0:19	
19		CO 1418		.05	0:20	
20		CO 1219		.09	0:31	
21		CO 1227		.43	1:38	
22		CO 1222		.02	0:12	
23		CO 1221		.05	0:18	
24		CO 1220		.03	0:16	
25		CO 1223		.07	0:26	
26		CO 1954		.26	0:55	
27		CO 1505		.20	1:21	
28		CO 1460		.09	0:25	
29		CO 1317		.04	0:15	
30		CO 1424		.03	0:15	
31		CO 1425		.04	0:16	
32		CO 1433		.07	0:21	
33		CO 1426		.06	0:21	
34		CO 1427		.06	0:21	
35		CO 1422		.09	0:28	
		CO 1461		.08	0:21	KTE * 11 * 11 11 11

Maryland State Highway Administration
Highway Information Services Division
Data Collection Team
GPS Log

Date 5/13/99
Page 1 of 3

Crew Chief CG
Assistant GD
County HARFORD

	Odometer	Time
Start of the Day	<u>40,843</u>	<u>7⁰⁰</u>
Begin Days Work	<u>40,870</u>	<u>8:45</u>
End Days Work	<u>40,917</u>	<u>3:55</u>
End of the Day	<u>40,935</u>	<u>4:45</u>
Total Mi. Travelled	<u>92</u>	

Remarks: CO GPS

Total No. of Roads 81
Total GPS Miles _____

No.	Road Name	Rte No.	D/U	Length	Time	Remarks
1		CO 1500		1.15	3:36	
2		CO 1501		.32	2:07	
3		CO 1502		.21	0:54	
4		CO 1491		.02	0:26	
5		CO 1492		.11	0:33	
6		CO 1662		.18	0:44	
7		CO 1663		.09	0:29	
8		CO 1664		.12	0:35	
9		CO 1562		.11	0:32	
10		CO 1561		.10	0:26	
11		CO 1560		.08	0:27	
12		CO 2105		.07	0:24	FDD
13	GLASTONBURY WAY	CO 1953		.42	1:18	" " NC "GLASTONBURY WAY"
14		CO 1935		.26	2:00	
15		CO 1936		.06	0:19	
16		CO 1937		.07	0:32	
17		CO 1597		0.09	0:27	
18		CO 1974		.10	0:27	
19		CO 1973		.06	0:21	
20		CO 1972		.11	0:27	
21		CO 1710		.52	2:26	
22		CO 1711		.05	0:22	
23		CO 1712		.04	0:13	
24		CO 1713		.04	0:13	
25		CO 1714		.13	0:33	

COUNTY GPS LOG SHEET

Crew Chief CG
 Recorder GD

Date 5/13/99
 Page 2 of 3

No.	Road Name	Rte No.	D/U	Length	Time	Remarks
1		CO 1715		.03	0:18	
2		Co 1716		.11	0:31	
3		Co 1717		.07	0:23	
4		CO 1718		.13	0:35	
5		CO 1892		.14	0:38	
6		CO 2192		.19	2:35	TWIL EXT. TO D. 11
7		CO 2165		.08	0:27	
8		CO 2166		.11	0:36	
9		Co 2207		.15	0:47	
10		CO 2104		.11	0:49	
11		CO 1856		.10	0:30	
12		CO 1844		.07	0:24	
13		CO 1943		.09	0:28	
14		CO 1842		.09	1:26	
15		CO 1600		.10	0:35	
16		CO 1601		.13	0:35	
17		CO 1599		.08	0:26	
18		CO 1598		.04	0:19	
19		CO 1549		.08	0:26	
20		CO 1548		.10	0:28	
21		CO 1547		.14	0:34	
22		CO 1546		.14	0:32	
23		CO 1545		.09	0:25	
24		CO 1544		.77	2:23	
25		CO 2293		.06	0:20	ADD CDS
26		CO 2271		.12	0:35	" "
27		CO 2292		.22	1:32	
28		CO 1754		.33	0:58	
29		CO 1757		.07	0:20	
30		CO 1758		.08	0:23	
31		CO 1756		.11	0:28	
32		CO 1755		.09	0:22	
33		CO 1709		.29	0:55	
34		CO 1708		.81	2:20	
35		CO 1841		.21	0:33	

COUNTY GPS LOG SHEET

Crew Chief CG
 Recorder GD

Date 5/13/99
 Page 3 of 3

No.	Road Name	Rte No.	D/U	Length	Time	Remarks
1		Co 1776		.55	1:22	
2		Co 1778		.13	0:32	
3		Co 1779		.14	0:30	
4		Co 1780		.14	0:30	
5		Co 1777		.32	1:12	
6		Co 1938		.11	0:30	
7		Co 574		.23	0:44	
8		Co 685		.23	0:51	NO CDS
9		Co 206		.13	0:30	
10		Co 629		.11	0:37	
11		Co 208		.12	0:28	
12		Co 209		.16	0:40	
13		Co 557		.16	0:40	
14		Co 374		.18	0:59	
15		Co 1781		0.08	0:24	
16		Co 1939		0.45	1:22	
17		Co 982		0.08	0:27	
18		Co 212		1.28	4:04	
19		Co 981		0.22	0:40	
20		Co 983		0.16	0:42	NO CDS
21		Co 240		0.43	0:58	
22		Co		.	:	
23		Co		.	:	
24		Co		.	:	
25		Co		.	:	
26		Co		.	:	
27		Co		.	:	
28		Co		.	:	
29		Co		.	:	
30		Co		.	:	
31		Co		.	:	
32		Co		.	:	
33		Co		.	:	
34		Co		.	:	
35		Co		.	:	

Maryland State Highway Administration
 Highway Information Services Division
 Data Collection Team
 GPS Log

Date 5/17/99
 Page 1 of 1

Crew Chief CG
 Assistant N/A
 County "

	Odometer	Time
Start of the Day	<u>40935</u>	<u>6:30</u>
Begin Days Work	<u>N/A</u>	<u> </u>
End Days Work	<u>N/A</u>	<u> </u>
End of the Day	<u>41008</u>	<u>5:00</u>
Total Mi. Travelled	<u>73</u>	<u> </u>

Remarks: VAN BROKE DOWN
(DEAD BATT.) A.M. IN
OFF. BALANCE OF
DAY

Total No. of Roads N/A
 Total GPS Miles

No.	Road Name	Rte No.	D/U	Length	Time	Remarks
1				.	:	
2				.	:	
3				.	:	
4				.	:	
5				.	:	
6				.	:	
7				.	:	
8				.	:	
9				.	:	
10				.	:	
11				.	:	
12				.	:	
13				.	:	
14				.	:	
15				.	:	
16				.	:	
17				.	:	
18				.	:	
19				.	:	
20				.	:	
21				.	:	
22				.	:	
23				.	:	
24				.	:	
25				.	:	

Maryland State Highway Administration
 Highway Information Services Division
 Data Collection Team
 GPS Log

Date 5/18/99
 Page 1 of 3

Crew Chief CG
 Assistant GD
 County HARF.

Odometer Time
 Start of the Day 41008 7:15
 Begin Days Work 41042 8:30
 End Days Work 41100 3:50
 End of the Day 41129 4:55
 Total Mi. Travelled 101

Remarks: GAS - BENSON
BARRACKS
CO - GRS

Total No. of Roads 66
 Total GPS Miles _____

No.	Road Name	Rte No.	D/U	Length	Time	Remarks
1		CO 2047		.40	1:13	
2		CO 2049		.16	0:40	
3		CO 2048		.09	0:24	
4		CO 1740		.13	0:46	
5		CO 1940		.57	1:33	
6		CO 2130		.44	1:45	
7		CO 2242		.05	0:22	
8		CO 2241		.09	0:24	
9		CO 2129		.07	0:27	
10		CO 1524		.91	2:46	
11		CO 1525		.12	0:53	
12		CO 1526		.09	0:41	
13		CO 2281		0.24	1:12	MAP SHOWS 2276
14		CO 1749		.12	0:58	
15		CO 1748		.17	1:09	
16		CO 1746		.25	1:23	
17	TALBOT SQ.	CO 1747		.16	1:01	NC "TALBOTT SQ"
18		CO 2183		.21	1:10	
19		CO 2184		.07	0:24	
20		CO 2185		.04	0:18	
21		CO 1550		.18	1:31	
22		CO 1551		.06	0:23	
23		CO 1522		.18	1:03	
24		CO 1523		.18	1:16	
25		CO 1506		.03	0:21	

Crew Chief _____

Recorder _____

Date 5/18/99

Page 2 of 3

No.	Road Name	Rte No.	D/U	Length	Time	Remarks
1		CO 1509	U	.09	0:38	
2		CO 1507	(.15	0:56	
3		CO 1508)	.18	1:13	
4		CO 1494)	.56	1:48	
5		CO 2075)	.08	0:30	
6		CO 2076)	.06	0:41	
7		CO 1496)	.12	1:19	
8		CO 1495)	.15	1:02	
9	ABAND.	CO 1768	✓	.12	0:00	INCH'S. OP 1382 BOTH ABAND.
10		CO 1493	D	1.16	4:20	
11		CO 2074	U	.17	0:33	
12		CO 1849	(.07	0:17	
13		CO 1510)	.92	2:34	
14		CO 1831)	.22	0:59	
15		CO 1912)	.39	0:58	END @ M.P. 026 (0.00-0.13 NOW NAMED M2 CORNICK DR)
16		CO 1511)	.59	1:11	ADD CDS
17		CO 1743)	.27	0:56	ADD CDS
18		CO 1665)	.24	1:14	INCH'S OP 1271
19		CO 1827)	.23	0:54	" (OP 1559) COMBINED W/ CO 1827
20		CO 1742)	.49	1:55	" (?) OP 1558
21		CO 1741)	.42	1:22	
22		CO 1350)	.07	0:22	
23		CO 2126)	0.25	1:10	
24		CO 2234)	0.02	0:16	
25		CO 2235)	0.12	0:30	REMOVE CDS @ S. END
26		CO 2240)	0.12	0:48	
27		CO 2156)	0.12	0:46	
28		CO 1739)	0.31	0:50	
29		CO 1527)	0.19	1:05	
30		CO 1068)	0.16	0:45	
31		CO 1069)	0.07	0:21	
32		CO 474)	2.25	9:11	
33		CO 1062)	0.12	0:29	
34		CO 2027)	0.21	0:49	
35		CO 475	✓	0.93	2:04	

COUNTY GPS LOG SHEET

Crew Chief CG

Recorder GD

Date 5/18/1

Page 3 of 3

No.	Road Name	Rte No.	D/U	Length	Time	Remarks
1		CO 1738		0.76	1:45	
2	BELCAMP RD	CO 476		0.23	0:59	N.C. "BELCAMP RD N"
3		CO 329		1.31	2:23	
4		CO 221		1.63	3:51	
5		CO 220		1.02	3:04	
6		CO 210		1.30	2:33	
7				.	:	
8				.	:	
9				.	:	
10				.	:	
11				.	:	
12				.	:	
13				.	:	
14				.	:	
15				.	:	
16				.	:	
17				.	:	
18				.	:	
19				.	:	
20				.	:	
21				.	:	
22				.	:	
23				.	:	
24				.	:	
25				.	:	
26				.	:	
27				.	:	
28				.	:	
29				.	:	
30				.	:	
31				.	:	
32				.	:	
33				.	:	
34				.	:	
35				.	:	

Maryland State Highway Administration
 Highway Information Services Division
 Data Collection Team
 GPS Log

Date 5/19/99
 Page 1 of 4

Crew Chief CG
 Assistant GD
 County HARFORD

	Odometer	Time
Start of the Day	<u>41129</u>	<u>7 00</u>
Begin Days Work	<u>41155</u>	<u>8 45</u>
End Days Work	<u>41231</u>	<u>3 50</u>
End of the Day	<u>41267</u>	<u>5 00</u>
Total Mi. Travelled	<u>138</u>	

Remarks: CO GPS

Total No. of Roads 111
 Total GPS Miles _____

No.	Road Name	Rte No.	D/U	Length	Time	Remarks
1		CO1782	u	.27	1:19	
2		CO1787	↓	.04	0:28	
3		CO1786	↓	.05	0:23	
4		CO1784		.23	1:12	
5		CO1783		.06	0:18	
6		CO1785		.20	0:49	
7		CO1721		.50	2:19	INCLUDES OP1706
8		CO364		.30	1:17	
9		CO1719	016 25	0:38	0:38	TOLL APPEARS TO DUAL. PART OF ^{CO364}
10		CO366		.45	1:23	
11		CO367		.07	0:25	
12		CO368		.11	0:33	
13		CO1720		.14	0:36	
14		CO365		.21	0:51	
15		CO1081		.81	2:50	
16		CO1876		.04	0:14	
17		CO1877		.03	0:15	
18		CO1086		.69	0:27	
19		CO2026		.05	0:17	
20		CO1082		.33	1:22	
21		CO1083		.13	0:35	
22		CO1084		.52	2:08	
* 23	WINSLOW DR	CO1846	04	0:28	0:28	RTE # INCORRECTLY LOCATED
24		CO1085		.43	1:49	
25		CO1977		.08	0:26	

26 CO1976 .08 0:24 RTE # NOT ON MAP

* NO "MAGNUM CT" TNL EXT. ADD CDS 0.10

COUNTY GPS LOG SHEET

Crew Chief CG
Recorder GD

Date 5/19/99
Page 2 of 4

No.	Road Name	Rte No.	D/U	Length	Time	Remarks
1		CO 960		1.30	4:13	
2		CO 969		.27	1:02	
3		CO 957		.44	1:39	
4		CO 961		.04	0:19	
5	HICKORY RIDGE DR	CO 1722		.04	0:21	NC "HICKORY RIDGE RD"
6		CO 1723		.03	0:18	
7		CO 1790		.05	0:26	
8		CO 1845		.03	0:15	
9		CO 1847		.02	0:13	
10		CO 1488		.59	1:43	
11		CO 1406		.36	1:11	
12		CO 1789		0.06	0:21	
13		CO 1654		.06	0:26	
14		CO 1408		.04	0:18	
15		CO 1407		.08	0:32	
16		CO 1411		.07	0:25	
17		CO 1602		.21	0:49	
18		CO 1410		.25	0:53	
19		CO 1409		.21	0:44	
20		CO 958		1.28	3:51	
21		CO 1890		.06	0:24	
22		CO 1889		.15	0:35	
23		CO 1658		.73	2:09	
24		CO 1656		.06	0:20	
25		CO 1657		.07	0:20	
26		CO 1659		.07	0:23	
27		CO 1882		.08	0:30	
28		CO 1883		.05	0:21	
29		CO 1881		.09	0:28	
30		CO 1884		.05	0:18	
31		CO 1886		.05	0:21	
32		CO 1885		.02	0:16	
33		CO 1891		.06	0:20	
34		CO 1888		.10	0:28	
35		CO 1889		.07	0:22	

PG1 *

CO 1975 0.08 0:29 RTE NOT ON MAP (MARKED PVT.)

Crew Chief C6

Recorder GD

Date 5/19/99

Page 3 of 4

No.	Road Name	Rte No.	D/U	Length	Time	Remarks
1		CO 1660		.08	0:26	
2		CO 369		.23	0:58	
3		CO 757		.05	0:21	MAP SHOWS CO 751
4		CO 758		.08	0:26	
5		CO 370		.20	0:51	
6		CO 373		.02	0:11	
7		CO 644		.18	0:49	
8		CO 765		.03	0:17	
9		CO 372		.31	1:11	
10		CO 371		.18	0:40	
11		CO 643		.32	1:03	
12		CO 1941		.81	2:06	2 RTE* ON MAP 1941 & 1491
13		CO 1570		.93	3:25	
14		CO 1942		.04	0:16	
15		CO 1943		.03	0:14	
16	MCLEAN CT	CO 1944		.05	0:21	NO "MCLEAN CT"
17		CO 1945		.09	0:27	
18	GREEN GLADE CT	CO 1946		.06	0:20	NO "GREENGLADE CT"
19		CO 1947		.05	0:17	
20		CO 1655		.24	1:03	
21		CO 1572		.34	1:15	
22		CO 1571		.16	0:53	
23		CO 1487		.14	0:23	
24		CO 211		1.27	3:06	
25		CO 850		.10	0:29	
26		CO 851		.14	0:40	
27		CO 328		2.61	4:53	
28		CO 331		.61	1:27	
29		CO 1061		.03	0:15	
30		CO 893		.15	0:37	
31		CO 894		.07	0:34	
32		CO 332		5.94	9:44	
33		CO 354		.87	2:03	
34		CO 355		.81	2:08	
35		CO 1990		0.01	0:13	

COUNTY GPS LOG SHEET

Crew Chief CG
 Recorder GD

Date 5/19/99
 Page 4 of 4

No.	Road Name	Rte No.	D/U	Length	Time	Remarks
1		CO 390		0.02	0:19	
2		CO 389		0.15	0:43	
3		CO 388		0.37	1:02	
4		CO 1991		0.03	0:19	
5		CO 1992		0.02	0:11	
6		CO 414		0.32	0:56	
7		CO 356		1.73	3:16	
8		CO 2269		0.64	1:32	ADD CDS TO MAP
9		CO 2270		0.08	0:25	" " "
10		CO 217		1.01	10:53	
11		CO 861		0.28	0:58	
12		CO 862		0.12	0:33	
13	SPUR #1	CO 217		0.03	0:17	
14	" #2	"		5.55	15:19	
15				.	:	
16				.	:	
17				.	:	
18				.	:	
19				.	:	
20				.	:	
21				.	:	
22				.	:	
23				.	:	
24				.	:	
25				.	:	
26				.	:	
27				.	:	
28				.	:	
29				.	:	
30				.	:	
31				.	:	
32				.	:	
33				.	:	
34				.	:	
35				.	:	

Maryland State Highway Administration
 Highway Information Services Division
 Data Collection Team
 GPS Log

Date 5/20/99
 Page 1 of 3

Crew Chief CG
 Assistant GD
 County HARFORD

	Odometer	Time
Start of the Day	<u>41267</u>	<u>7⁰⁰</u>
Begin Days Work	<u>41282</u>	<u>8²⁰</u>
End Days Work	<u>41379</u>	<u>3:45</u>
End of the Day	<u>41402</u>	<u>4:40</u>
Total Mi. Travelled	<u>135</u>	

Remarks: CO GPS

Total No. of Roads 71
 Total GPS Miles _____

No.	Road Name	Rte No.	D/U	Length	Time	Remarks
1		CO 2025		.23	2:33	
2		CO 1788		.34	1:05	
3		CO 635		.20	1:47	
4		CO 603		.21	1:02	
5		CO 1055		.73	1:50	
6		CO 1861		.15	0:35	RTE# ON MAP TRANSPOSED w/
7		CO 1860		.09	0:24	CO 1860
8		CO 1117		.06	0:23	
9		CO 775		.07	0:21	
10		CO 773		.03	0:14	
11		CO 774		.23	0:56	
12		CO 1118		.27	0:56	
13		CO 375		.43	2:01	
14		CO 376		.14	0:55	
15		CO 2021		.09	0:23	
16		CO 2022		.08	0:22	
17		CO 2023		.18	0:43	
18		CO 2024		.04	0:26	
19		CO 2020		.13	0:31	NO CDS
20		CO 1878		.61	1:45	
21		CO 1879		.16	0:39	
22		CO 1707		.23	0:46	
23		CO 967		1.28	3:01	
24		CO 415		1.33	3:22	
25		CO 585		.06	0:21	
		CO 770		0.24	0:49	

Crew Chief GG
Recorder GDDate 5/20/99
Page 2 of 3

No.	Road Name	Rte No.	D/U	Length	Time	Remarks
1		CO 686		.17	0:42	
2		CO 789		.12	0:37	
3		CO 769		.47	1:09	
4		CO 918		.10	0:25	
5		CO 772		.12	0:30	
6		CO 761		.09	0:25	
7		CO 762		.09	0:27	
8		CO 760		.71	2:01	
9		CO 771		.23	1:05	
10		CO 413		.06	0:32	
11		CO 398		1.61	3:40	
12		CO 407		.20	0:44	
13		CO 410		.30	1:03	
14		CO 409		.18	0:43	
15		CO 408		.32	1:11	
16		CO 397		.18	0:36	
17		CO 559		.09	0:30	
18		CO 406		.63	1:37	
19		CO 405		.25	0:48	
20		CO 404		.10	0:27	
21	FAIR HILL RD	CO 1318		.14	0:40	NO "FAIRHILL RD"
22		CO 396		1.19	2:42	
23		CO 403		.33	1:59	
24		CO 401		.46	1:19	
25		CO 706		.52	1:34	
26		CO 402		.26	0:58	
27		CO 400		.25	0:58	
28		CO 985		.19	0:40	
29		CO 986		.24	0:49	NO CDS
30		CO 1543		.35	0:53	
31		CO 399		1.80	4:32	
32		CO 1150		.05	0:18	
33		CO 383		1.79	4:33	
34		CO 384		1.70	7:24	
35		CO 1852		.96	3:54	

COUNTY GPS LOG SHEET

Crew Chief CG
 Recorder GD

Date 5/20/99
 Page 3 of 3

No.	Road Name	Rte No.	D/U	Length	Time	Remarks
1		CO1355		.41	1:16	
2		CO 385		.38	1:05	
3		CO865		.14	0:37	
4		CO693		.25	0:52	
5		CO679		.45	:	
6		CO763		.14	:	
7		✓CO764		.05	:	
8		✓CO753		.25	:	
9		✓CO754		.09	:	
10		✓CO756		.05	:	
11		✓CO755		.53	:	
12		✓CO792		.51	:	
13		✓CO377		.30	:	
14		✓CO631		.19	:	
15		✓CO832		.20	:	
16		✓CO353		2.76	:	
17		CO863		0.10	0:27	
18		CO864		0.01	0:06	
19		CO 222		0.17	0:45	
20		CO207		0.43	1:13	
21		CO2017		0.17	0:24	NO CDS
22		CO2018		0.20	0:46	
23				.	:	
24				.	:	
25				.	:	
26				.	:	
27				.	:	
28				.	:	
29				.	:	
30				.	:	
31				.	:	
32				.	:	
33				.	:	
34				.	:	
35				.	:	

Maryland State Highway Administration
 Highway Information Services Division
 Data Collection Team
 GPS Log

Date 5/21/99
 Page 1 of 2

Crew Chief CG
 Assistant GD
 County HARFORD

	Odometer	Time
Start of the Day	<u>41 402</u>	<u>7 00</u>
Begin Days Work	<u>41435</u>	<u>12:15</u>
End Days Work	<u>41494</u>	<u>3:30</u>
End of the Day	<u>41519</u>	<u>4:45</u>
Total Mi. Travelled	<u>117</u>	

Remarks: CO GPS
CHURCHVILLE SHOP A.M.
NEW BRAKE ROTORS

Total No. of Roads 40
 Total GPS Miles _____

No.	Road Name	Rte No.	D/U	Length	Time	Remarks
1		CO 357		0.98	2:04	
2		CO 543		0.49	1:23	
3		CO 689		0.10	0:35	
4		CO 386		0.12	0:33	
5		CO 387		0.25	1:18	INCH'S. OP 252
6		CO 330		2.31	4:39	
7		CO 1957		1.97	3:27	
8	ABER.	MU 718		0.20	0:46	
9		CO 425		0.39	1:25	
10		CO 1063		.	:	ALREADY DONE
11		CO 427		.	:	" "
12		CO 334		1.07	4:46	
13		CO 446	0.26	0.30	0:51	LC 0.26 (0.04 ABAND.)
14		CO 447		.05	0:20	
15		CO 333		3.36	6:46	
16		CO 616		.43	1:57	
17		CO 392		0.51	1:27	
18		CO 763		0.14	0:36	
19		CO 764		0.05	0:14	
20		CO 753		0.25	0:50	
21		CO 754		0.09	0:24	
22		CO 756		0.05	0:16	
23		CO 755		0.53	1:26	
24		CO 577		0.30	0:58	
25		CO 636		0.19	0:41	

COUNTY GPS LOG SHEET

Crew Chief _____

Recorder _____

Date 5/21/99

Page 2 of 2

No.	Road Name	Rte No.	D/U	Length	Time	Remarks
1		C0832		0.20	1:41	
2		C0353		2.76	5:14	
3		C0679		0.45	:	
4		C0411		3.24	:	
5		C01459		.	:	
6		C01499		.	:	
7		C01551		.	:	
8		C0412		.26	:	
9		C0394		2.45	:	
10		C01064		.	:	
11		C0420		1.52	:	
12		C0860		.	:	
13		C0859		.	:	
14		C0576		.05	:	
15		C0421		.39	:	
16		C0793		.06	:	
17		C0794		.01	:	
18		C0621		.62	:	
19		C0769		.34	:	INCL'S. DP 769
20		C0622		.04	:	
21		C0620		.23	:	
22		C0395		.81	:	
23		C0391		1.79	:	
24				.	:	
25				.	:	
26				.	:	
27				.	:	
28				.	:	
29				.	:	
30				.	:	
31				.	:	
32				.	:	
33				.	:	
34				.	:	
35				.	:	

Maryland State Highway Administration
 Highway Information Services Division
 Data Collection Team
 GPS Log

Date 5/25/99
 Page 1 of 3

Crew Chief CG
 Assistant GD
 County HARFORD

	Odometer	Time
Start of the Day	<u>41606</u>	<u>7⁰⁰</u>
Begin Days Work	<u>41639</u>	<u>9⁰⁰</u>
End Days Work	<u>41716</u>	<u>4:00</u>
End of the Day	<u>41736</u>	<u>4:45</u>
Total Mi. Travelled	<u>130</u>	

Remarks: CO GPS

Total No. of Roads 65
 Total GPS Miles _____

No.	Road Name	Rte No.	D/U	Length	Time	Remarks
1		CO1065		1.97	3:57	
2		CO412		.26	1:11	
3		CO394		2.45	6:05	
4		CO1064		1.32	4:05	
5		CO420		1.52	4:28	
6		CO860		.09	0:32	
7		CO859		.06	0:23	TRAVELING OFF HWY @ 3:40 PM
8		CO576		0.05	0:18	NOT TRAVELING
9		CO421		0.37	1:08	
10		CO793		0.06	0:23	
11		CO794		0.01	0:12	
12		CO884		0.52	0:22	TWL - LOCKED GATE @ M.P. 0.03
13	0.55	CO621		0.62	1:42	LOCKED GATE YRD. CLOSED @ M.P. 0.55
14		CO769		0.34	5:00	INCL. OP 769 (OP 334 ABAND.)
15		CO622		0.04	0:20	
16		CO620		0.23	0:59	
17		CO395		0.81	2:56	
18		CO391		1.79	5:15	
19		CO679		0.45	1:02	
20		CO411		3.24	5:03	
21		CO1449		.34	1:07	
22		CO1450		.07	0:24	
23		CO2140		.04	0:51	INCL. OP 1681
24		CO540		.29	1:38	
25		CO548		.19	0:56	
		CO1451		0.09	0:33	MAP SHOWS CO 1551
		CO873		0.04	0:26	RTE NOT ON MAP

COUNTY GPS LOG SHEET

Crew Chief C6
 Recorder GD

Date 5/25/99
 Page 2 of 3

No.	Road Name	Rte No.	D/U	Length	Time	Remarks
1		CO 547	U	.15	1:14	
2		CO 549		.21	1:03	
3		CO 545		.09	0:31	
4		CO 546		.09	0:37	
5		CO 544		.13	0:36	
6		CO 1978		.37	1:01	
7		CO 1217		.08	0:24	
8		CO 1216		.36	0:57	
9		CO 1257		.09	0:23	
10		CO 1256		.05	0:19	
11		CO 1254		.50	1:48	
12		CO 1255		.69	2:08	
13		CO 1215		.49	1:28	
14		CO 716		.06	0:40	
15		CO 1017		1.05	2:02	
16		CO 1153		.06	0:22	
17	MIDDLETON CT	CO 2019		.19	0:56	NO "MIDDLETON CT N 1/2 S"
18		CO 718		.17	1:30	
19		CO 824		.38	1:15	
20	WHITE THORN CT	CO 719		.17	1:00	NO CDS NO "WHITE THORN CT"
21		CO 720		.07	0:25	
22	ROLLING GREEN RD	CO 717		.80	2:04	NO "ROLLING GREEN DR"
23		CO 1705		.60	1:39	INCL'S. OP 1354
24		CO 1898		.32	0:55	
25		CO 1706		.41	1:16	
26		CO 1278		.19	0:33	
27		CO 1277		.64	1:50	
28		CO 1276		.12	0:27	
29						
30		CO 1079		.80	2:14	
31		CO 1316		.10	0:33	
32		CO 1078	V	.05	0:19	
33		CO 1077	D	.27	1:17	
34		CO 1568	U	.22	0:43	
35		CO 377	S	.36	1:24	
		CO 542		0.13	0:32	

COUNTY GPS LOG SHEET

Crew Chief CG
 Recorder ED

Date 5/29/99
 Page 3 of 3

No.	Road Name	Rte No.	D/U	Length	Time	Remarks
1		CO 1190		0.10	0:31	
2		CO 378		0.41	1:13	NO CDS
3		CO 379		0.07	0:23	
4				.	:	
5				.	:	
6				.	:	
7				.	:	
8				.	:	
9				.	:	
10				.	:	
11				.	:	
12				.	:	
13				.	:	
14				.	:	
15				.	:	
16				.	:	
17				.	:	
18				.	:	
19				.	:	
20				.	:	
21				.	:	
22				.	:	
23				.	:	
24				.	:	
25				.	:	
26				.	:	
27				.	:	
28				.	:	
29				.	:	
30				.	:	
31				.	:	
32				.	:	
33				.	:	
34				.	:	
35				.	:	

Request for Field Inventory
2000 COUNTY IMPROVEMENTS

IMPR. NUMBER	ROAD NUMBER	ROAD NAME	MILEPT FROM/TO	FROM		TO		MAP NO.	MAP DESIGNATION		PREV. INV.?	REQUEST BY:	DATE:		
				ROAD NUMBER	ROAD NAME OR TERMINI	ROAD NUMBER	ROAD NAME OR TERMINI		X	Y					
00-01 CO	CO	CABIN CT		CO 40	GROVERS TURN RD	X	CUL DE SAC	H-12	909	319	N	JMK	01/16/2001		
FIELD REQUEST												NEW INVENTORY AND TIE. (+.15, 20' H)		JMK	1
NOTES: T/W+L; new Inv															

IMPR. NUMBER	ROAD NUMBER	ROAD NAME	MILEPT FROM/TO	FROM		TO		MAP NO.	MAP DESIGNATION		PREV. INV.?	REQUEST BY:	DATE:		
				ROAD NUMBER	ROAD NAME OR TERMINI	ROAD NUMBER	ROAD NAME OR TERMINI		X	Y					
00-34 CO	CO	LITTLE TREE ^{LA} WAY		MD 2	SOLOMONS ISLAND RD	X	CUL DE SAC	H-12	912	317	N	JMK	01/16/2001		
FIELD REQUEST												NEW INVENTORY AND TIE. (+.23, 20' H)		JMK	1
NOTES: T/W+L; new Inv															

IMPR. NUMBER	ROAD NUMBER	ROAD NAME	MILEPT FROM/TO	FROM		TO		MAP NO.	MAP DESIGNATION		PREV. INV.?	REQUEST BY:	DATE:		
				ROAD NUMBER	ROAD NAME OR TERMINI	ROAD NUMBER	ROAD NAME OR TERMINI		X	Y					
00-52 CO	CO	OLD JONES LA		CO 166	JONES RD	X	CUL DE SAC	H-12	895	319	N	JMK	01/16/2001		
FIELD REQUEST												NEW INVENTORY AND TIE. (+.35, 20' H)		JMK	1
NOTES: T/W+L; new Inv															

IMPR. NUMBER	ROAD NUMBER	ROAD NAME	MILEPT FROM/TO	FROM		TO		MAP NO.	MAP DESIGNATION		PREV. INV.?	REQUEST BY:	DATE:		
				ROAD NUMBER	ROAD NAME OR TERMINI	ROAD NUMBER	ROAD NAME OR TERMINI		X	Y					
00-51 CO	CO	KENNI LA		CO	OLD JONES LA	X	CUL DE SAC	H-12	895	319	N	JMK	01/16/2001		
FIELD REQUEST												NEW INVENTORY AND TIE. (+.20, 20' H)		JMK	1
NOTES: T/W+L; new Inv															

IMPR. NUMBER	ROAD NUMBER	ROAD NAME	MILEPT FROM/TO	FROM		TO		MAP NO.	MAP DESIGNATION		PREV. INV.?	REQUEST BY:	DATE:		
				ROAD NUMBER	ROAD NAME OR TERMINI	ROAD NUMBER	ROAD NAME OR TERMINI		X	Y					
✓ 000-53 CO	CO	HEWITT CT		CO	OLD JONES LA	X	CUL DE SAC	H-12	895	319	N	JMK	01/16/2001		
FIELD REQUEST												NEW INVENTORY AND TIE. (+.19, 20' H)		JMK	1
NOTES: <i>T/W & L; new law</i>															

IMPR. NUMBER	ROAD NUMBER	ROAD NAME	MILEPT FROM/TO	FROM		TO		MAP NO.	COORDINATES		PREV. INV.?	REQUEST BY:	DATE:		
				ROAD NUMBER	ROAD NAME OR TERMINI	ROAD NUMBER	ROAD NAME OR TERMINI		X	Y					
✓ 00-22 CO	CO	NORTHERN SCHOOL RD		CO 6	CHANEYVILLE RD	X	CUL DE SAC	H-12	898	311	N	JMK	01/16/2001		
FIELD REQUEST												NEW INVENTORY AND TIE. (+.19, 20' H)		JMK	1
NOTES: <i>SEE KEVIN / AMY School Ext PER Kevin law + TAKE PICTURES 3/16/00</i>															

IMPR. NUMBER	ROAD NUMBER	ROAD NAME	MILEPT FROM/TO	FROM		TO		MAP NO.	COORDINATES		PREV. INV.?	REQUEST BY:	DATE:		
				ROAD NUMBER	ROAD NAME OR TERMINI	ROAD NUMBER	ROAD NAME OR TERMINI		X	Y					
✓ 00-70	OP 659	CANDLE STICK DR		CO 759	LAKE SHORE DR	X	CUL DE SAC	H-12	907	310	Y	JMK	01/16/2001		
FIELD REQUEST												NAME CHANGE TO "CANDLESTICK WAY"? ADJUST INVENTORY AND TIES.		JMK	1
NOTES: <i>Signed CANDLESTICK WAY ; TIE IN CO 759, CO 760</i>															

IMPR. NUMBER	ROAD NUMBER	ROAD NAME	MILEPT FROM/TO	FROM		TO		MAP NO.	COORDINATES		PREV. INV.?	REQUEST BY:	DATE:		
				ROAD NUMBER	ROAD NAME OR TERMINI	ROAD NUMBER	ROAD NAME OR TERMINI		X	Y					
✓ 00-71 CO	CO	MISSION ST		CO 759	LAKE SHORE DR	X	ROAD END	H-12	909	311	N	JMK	01/16/2001		
FIELD REQUEST												NEW INVENTORY AND TIE. (+.08, 20' H)		JMK	1
NOTES: <i>T/W & L; new law</i>															

Request for Field Inventory
2000 COUNTY IMPROVEMENTS

IMPR. NUMBER	ROAD NUMBER	ROAD NAME	MILEPT FROM/TO	FROM		TO		MAP DESIGNATION			PREV. INV.?	REQUEST BY:	DATE:
				ROAD NUMBER	ROAD NAME OR TERMINI	ROAD NUMBER	ROAD NAME OR TERMINI	MAP NO.	COORDINATES				
								X	Y				
✓ 00-72 CO	CO	CABLE CT		CO 759	LAKE SHORE DR	X	CUL DE SAC	H-12	910	311	N	JMK	01/16/2001
FIELD REQUEST											NEW INVENTORY AND TIE. (+.18, 20' H)		
NOTES:											T/w + L; new inv		

IMPR. NUMBER	ROAD NUMBER	ROAD NAME	MILEPT FROM/TO	FROM		TO		MAP DESIGNATION			PREV. INV.?	REQUEST BY:	DATE:
				ROAD NUMBER	ROAD NAME OR TERMINI	ROAD NUMBER	ROAD NAME OR TERMINI	MAP NO.	COORDINATES				
								X	Y				
✓ 00-48 CO	CO 9	MILL BRANCH RD	0.00-0.11	CO 10	HUNTINGTON RD	OP 800	BILTMORE CT	H-12	905	297	Y	JMK	01/16/2001
FIELD REQUEST											REALIGNED? ADJUST INVENTORIES AND TIES. <u>+ GPS</u>		
NOTES:											A/T		

IMPR. NUMBER	ROAD NUMBER	ROAD NAME	MILEPT FROM/TO	FROM		TO		MAP DESIGNATION			PREV. INV.?	REQUEST BY:	DATE:
				ROAD NUMBER	ROAD NAME OR TERMINI	ROAD NUMBER	ROAD NAME OR TERMINI	MAP NO.	COORDINATES				
								X	Y				
✓ 00-73 CO	CO	SOUTH CREEK CT		OP 799	CROSS CREEK DR	X	CUL DE SAC	H-12	910	289	N	JMK	01/16/2001
FIELD REQUEST											NEW INVENTORY AND TIE. (+.18, 20' H)		
NOTES:											T/w + L; new inv		

IMPR. NUMBER	ROAD NUMBER	ROAD NAME	MILEPT FROM/TO	FROM		TO		MAP DESIGNATION			PREV. INV.?	REQUEST BY:	DATE:
				ROAD NUMBER	ROAD NAME OR TERMINI	ROAD NUMBER	ROAD NAME OR TERMINI	MAP NO.	COORDINATES				
								X	Y				
✓ 00-74 CO	CO	JAREDS WALK		OP 799	CROSS CREEK DR	X	CUL DE SAC	H-12	910	289	N	JMK	01/16/2001
FIELD REQUEST											NEW INVENTORY AND TIE. (+.18, 20' H)		
NOTES:											T/w + L; new inv		

IMPR. NUMBER	ROAD NUMBER	ROAD NAME	MILEPT FROM/TO	FROM		TO		MAP DESIGNATION			PREV. INV.?	REQUEST BY:	DATE:
				ROAD NUMBER	ROAD NAME OR TERMINI	ROAD NUMBER	ROAD NAME OR TERMINI	MAP NO.	COORDINATES				
								X	Y				
00-75 CO	CO	JENNA CT		OP 799	CROSS CREEK DR	X	CUL DE SAC	H-12	910	289	N	JMK	01/16/2001
FIELD REQUEST												NEW INVENTORY AND TIE. (+.18, 20' H)	
NOTES: T/W + C; new Inv													

IMPR. NUMBER	ROAD NUMBER	ROAD NAME	MILEPT FROM/TO	FROM		TO		MAP DESIGNATION			PREV. INV.?	REQUEST BY:	DATE:
				ROAD NUMBER	ROAD NAME OR TERMINI	ROAD NUMBER	ROAD NAME OR TERMINI	MAP NO.	COORDINATES				
								X	Y				
00-77 CO	CO	WHITEMARSH CT		CO 10	HUNTINGTOWN RD	X	CUL DE SAC	H-12	907	286	N	JMK	01/16/2001
FIELD REQUEST												NEW INVENTORY AND TIE. (+.04, 20' H)	
NOTES: T/W + C; new Inv													

IMPR. NUMBER	ROAD NUMBER	ROAD NAME	MILEPT FROM/TO	FROM		TO		MAP DESIGNATION			PREV. INV.?	REQUEST BY:	DATE:
				ROAD NUMBER	ROAD NAME OR TERMINI	ROAD NUMBER	ROAD NAME OR TERMINI	MAP NO.	COORDINATES				
								X	Y				
00-9 CO	CO	BROOKESIDE CT		CO 646	BROOKESIDE DR	X	CUL DE SAC	H-13	929	302	N	JMK	01/16/2001
FIELD REQUEST												NEW INVENTORY AND TIE. (+.07, 20' H)	
NOTES: SEE CO 681													

IMPR. NUMBER	ROAD NUMBER	ROAD NAME	MILEPT FROM/TO	FROM		TO		MAP DESIGNATION			PREV. INV.?	REQUEST BY:	DATE:
				ROAD NUMBER	ROAD NAME OR TERMINI	ROAD NUMBER	ROAD NAME OR TERMINI	MAP NO.	COORDINATES				
								X	Y				
00-61 CO	CO	SEVENTEENTH ST		CO 252	OLD BAYSIDE RD	X	ROAD END	H-13	931	305	N	JMK	01/16/2001
FIELD REQUEST												NEW INVENTORY AND TIE. (+.04, 20' H)	
NOTES: T/W + C; new Inv													

IMPR. NUMBER	ROAD NUMBER	ROAD NAME	MILEPT FROM/TO	FROM		TO		MAP NO.	MAP DESIGNATION		PREV. INV.?	REQUEST BY:	DATE:
				ROAD NUMBER	ROAD NAME OR TERMINI	ROAD NUMBER	ROAD NAME OR TERMINI		X	Y			
00-08 CO	OP 29 CO 298	RIDGE RD	0.00-0.22	X	ROAD END	X	ROAD END	H-13	938	287	Y	JMK	01/16/2001
FIELD REQUEST: PARTIAL NAME CHANGE TO "LOCUST ST"? SPLIT INVENTORY AND ADJUST TIES.												JMK	1
NOTES: <i>Signed RIDGE RD; Tie in CO326, 327, CO 296, CO 301</i>													

IMPR. NUMBER	ROAD NUMBER	ROAD NAME	MILEPT FROM/TO	FROM		TO		MAP NO.	MAP DESIGNATION		PREV. INV.?	REQUEST BY:	DATE:
				ROAD NUMBER	ROAD NAME OR TERMINI	ROAD NUMBER	ROAD NAME OR TERMINI		X	Y			
00-69 CO	CO 415	CECIL LA	0.00-0.29	X	CUL DE SAC	X	CUL DE SAC	I-12	914	275	Y	JMK	01/17/2001
FIELD REQUEST: PARTIAL NAME CHANGE TO "BALL FIELD RD"? SPLIT INVENTORY AND ADJUST TIES.												JMK	1
NOTES: <i>Signed cecil LA; Tie in mb 263</i>													

IMPR. NUMBER	ROAD NUMBER	ROAD NAME	MILEPT FROM/TO	FROM		TO		MAP NO.	MAP DESIGNATION		PREV. INV.?	REQUEST BY:	DATE:
				ROAD NUMBER	ROAD NAME OR TERMINI	ROAD NUMBER	ROAD NAME OR TERMINI		X	Y			
00-20 CO	CO	TAMMY WAY		CO 244	WEST DARES BEACH RD	X	ROAD END	I-12	916	258	N	JMK	01/17/2001
FIELD REQUEST: NEW INVENTORY AND TIE. (+.02, 20' H)												JMK	1
NOTES: <i>Unable to locate; 2 possible ent's - Both businesses said no - nor have they ever heard of it.</i>													

IMPR. NUMBER	ROAD NUMBER	ROAD NAME	MILEPT FROM/TO	FROM		TO		MAP NO.	MAP DESIGNATION		PREV. INV.?	REQUEST BY:	DATE:
				ROAD NUMBER	ROAD NAME OR TERMINI	ROAD NUMBER	ROAD NAME OR TERMINI		X	Y			
00-23 CO	CO	PRINCE FREDERICK BLVD		X	ROAD END	X	ROAD END	I-12, I-13	916	260	Y	JMK	01/17/2001
FIELD REQUEST: NEW INVENTORY AND TIE. (+.26, 44' H) IS THIS AN EXTENSION OF CO 1040?												JMK	1
NOTES: <i>T/W 44; new Inv</i>													

IMPR. NUMBER	ROAD NUMBER	ROAD NAME	MILEPT FROM/TO	FROM		TO		MAP DESIGNATION			PREV. INV.?	REQUEST BY:	DATE:
				ROAD NUMBER	ROAD NAME OR TERMINI	ROAD NUMBER	ROAD NAME OR TERMINI	MAP NO.	COORDINATES				
				X	Y								
00-24 CO	CO	TRASKERS BLVD		MD 2/4	SOLOMONS ISLAND RD	CO	PRINCE FREDERICK BLVD	I-12	915	262	N	JMK	01/17/2001
FIELD REQUEST: NEW INVENTORY AND TIE. (+.05, 44' H)												JMK	1
NOTES: T12+L; new Inv													

IMPR. NUMBER	ROAD NUMBER	ROAD NAME	MILEPT FROM/TO	FROM		TO		MAP DESIGNATION			PREV. INV.?	REQUEST BY:	DATE:
				ROAD NUMBER	ROAD NAME OR TERMINI	ROAD NUMBER	ROAD NAME OR TERMINI	MAP NO.	COORDINATES				
				X	Y								
00-25 CO	CO	CHAPLINE BLVD		MD 2/4	SOLOMONS ISLAND RD	CO	PRINCE FREDERICK BLVD	I-12	916	262	N	JMK	01/17/2001
FIELD REQUEST: NEW INVENTORY AND TIE. (+.05, 44' H)												JMK	1
NOTES: T12+L; new Inv													

IMPR. NUMBER	ROAD NUMBER	ROAD NAME	MILEPT FROM/TO	FROM		TO		MAP DESIGNATION			PREV. INV.?	REQUEST BY:	DATE:
				ROAD NUMBER	ROAD NAME OR TERMINI	ROAD NUMBER	ROAD NAME OR TERMINI	MAP NO.	COORDINATES				
				X	Y								
00-26 CO	CO	BRASCHERS BLVD		MD 2/4	SOLOMONS ISLAND RD	CO	PRINCE FREDERICK BLVD	I-12	916	262	N	JMK	01/17/2001
FIELD REQUEST: NEW INVENTORY AND TIE. (+.03, 44' H)												JMK	1
NOTES: T12+L; new Inv													

IMPR. NUMBER	ROAD NUMBER	ROAD NAME	MILEPT FROM/TO	FROM		TO		MAP DESIGNATION			PREV. INV.?	REQUEST BY:	DATE:
				ROAD NUMBER	ROAD NAME OR TERMINI	ROAD NUMBER	ROAD NAME OR TERMINI	MAP NO.	COORDINATES				
				X	Y								
00-14 CO	OP 600 CO 380	KETCH RD	0.00-0.96	CO 378	SKIPJACK RD	X	CUL DE SAC	I-12	902	245	Y	JMK	01/17/2001
FIELD REQUEST: EXTENDED TO JIBSAIL DR? (+.31, 32' H) ADJUST INVENTORY AND TIES.												JMK	1
NOTES: T12+L; Rd ext													

IMPR. NUMBER	ROAD NUMBER	ROAD NAME	MILEPT FROM/TO	FROM		TO		MAP DESIGNATION			PREV. INV.?	REQUEST BY:	DATE:		
				ROAD NUMBER	ROAD NAME OR TERMINI	ROAD NUMBER	ROAD NAME OR TERMINI	MAP NO.	COORDINATES						
												X	Y		
✓ 00-15 CO	CO	CUTTER CT		OP 773	JIBSAIL DR	X	CUL DE SAC	I-12	904	246	N	JMK	01/17/2001		
FIELD REQUEST												NEW INVENTORY AND TIE. (+.09, 32' H)		JMK	1
NOTES:															
T/W+L; new Inv															

IMPR. NUMBER	ROAD NUMBER	ROAD NAME	MILEPT FROM/TO	FROM		TO		MAP DESIGNATION			PREV. INV.?	REQUEST BY:	DATE:		
				ROAD NUMBER	ROAD NAME OR TERMINI	ROAD NUMBER	ROAD NAME OR TERMINI	MAP NO.	COORDINATES						
												X	Y		
✓ 00-68 CO	CO	DRAWFIELD LA		CO 159	EVANS RD	X	CUL DE SAC	I-13	924	284	N	JMK	01/17/2001		
FIELD REQUEST												NEW INVENTORY AND TIE. (+.16, 20' H)		JMK	1
NOTES:															
T/W+L; new Inv															

IMPR. NUMBER	ROAD NUMBER	ROAD NAME	MILEPT FROM/TO	FROM		TO		MAP DESIGNATION			PREV. INV.?	REQUEST BY:	DATE:		
				ROAD NUMBER	ROAD NAME OR TERMINI	ROAD NUMBER	ROAD NAME OR TERMINI	MAP NO.	COORDINATES						
												X	Y		
✓ 00-57 CO	CO	DOTTY CT		OP 789	STELLA DR	X	CUL DE SAC	I-13	932	280	N	JMK	01/17/2001		
FIELD REQUEST												NEW INVENTORY AND TIE. (+.13, 20' H)		JMK	1
NOTES:															
T/W+L; RD .02 in length - unsigned - this is DOTTY CT PER MAILMAN.															

IMPR. NUMBER	ROAD NUMBER	ROAD NAME	MILEPT FROM/TO	FROM		TO		MAP DESIGNATION			PREV. INV.?	REQUEST BY:	DATE:		
				ROAD NUMBER	ROAD NAME OR TERMINI	ROAD NUMBER	ROAD NAME OR TERMINI	MAP NO.	COORDINATES						
												X	Y		
✓ 00-64 CO	CO 37	LOTTIE FOWLER RD	0.00-1.00	CO 89	CLAY HAMMOND RD	X	ROAD END	I-13	924	270	Y	JMK	01/17/2001		
FIELD REQUEST												EXTENDED? (+.25, 20' H)		JMK	1
NOTES:															
+LW+L; RD EXT															

IMPR. NUMBER	ROAD NUMBER	ROAD NAME	MILEPT FROM/TO	FROM		TO		MAP NO.	MAP DESIGNATION		PREV. INV.?	REQUEST BY:	DATE:
				ROAD NUMBER	ROAD NAME OR TERMINI	ROAD NUMBER	ROAD NAME OR TERMINI		COORDINATES				
				X	Y								
✓ 00-62 CO	CO	OLIVER DR		CO 89	CLAY HAMMOND RD	X	CUL DE SAC	I-13	926	270	N	JMK	01/17/2001
FIELD REQUEST: NEW INVENTORY AND TIE. (+.38, 20' H)												JMK	1
NOTES: T/w + L; new Inv													

IMPR. NUMBER	ROAD NUMBER	ROAD NAME	MILEPT FROM/TO	FROM		TO		MAP NO.	MAP DESIGNATION		PREV. INV.?	REQUEST BY:	DATE:
				ROAD NUMBER	ROAD NAME OR TERMINI	ROAD NUMBER	ROAD NAME OR TERMINI		COORDINATES				
				X	Y								
✓ 00-63 CO	CO	NOBLE CT		CO	OLIVER DR	X	CUL DE SAC	I-13	926	270	N	JMK	01/17/2001
FIELD REQUEST: NEW INVENTORY AND TIE. (+.04, 20' H)												JMK	1
NOTES: T/w + L; new Inv													

IMPR. NUMBER	ROAD NUMBER	ROAD NAME	MILEPT FROM/TO	FROM		TO		MAP NO.	MAP DESIGNATION		PREV. INV.?	REQUEST BY:	DATE:
				ROAD NUMBER	ROAD NAME OR TERMINI	ROAD NUMBER	ROAD NAME OR TERMINI		COORDINATES				
				X	Y								
✓ 00-28 CO	OP 60	NO NAME	0.00-0.03	CO 521	CASELL BLVD	X	ROAD END	I-13	935	267	Y	JMK	01/17/2001
FIELD REQUEST: NAME CHANGE TO "SOUTH SHORE TERRACE #4"? IF NOT, CHECK CO 535 FOR THIS NAME CHANGE.												JMK	1
NOTES: numerous name fixes on Co 521 See field sheet													

IMPR. NUMBER	ROAD NUMBER	ROAD NAME	MILEPT FROM/TO	FROM		TO		MAP NO.	MAP DESIGNATION		PREV. INV.?	REQUEST BY:	DATE:
				ROAD NUMBER	ROAD NAME OR TERMINI	ROAD NUMBER	ROAD NAME OR TERMINI		COORDINATES				
				X	Y								
✓ 00-30 CO	CO 526	SOUTH SHORE DR	0.00-0.24	CO 525	SOUTH SHORE TERR #1	X	ROAD END	I-13	937	267	Y	JMK	01/17/2001
FIELD REQUEST: EXTENDED? (+.04, 20' H)												JMK	1
NOTES: RD NOT EXT. See pictures													

IMPR. NUMBER	ROAD NUMBER	ROAD NAME	MILEPT FROM/TO	FROM		TO		MAP DESIGNATION			PREV. INV.?	REQUEST BY:	DATE:	
				ROAD NUMBER	ROAD NAME OR TERMINI	ROAD NUMBER	ROAD NAME OR TERMINI	MAP NO.	COORDINATES					
								X	Y					
00-58 CO	CO 871	OLD FIELD LA	0.00-0.04	MD 765 A	MAIN ST	X	ROAD END	I-13	920	256	Y	JMK	01/17/2001	
FIELD REQUEST											EXTENDED? (+.27, 27' H) ADJUST INVENTORY AND TIES.		JMK	1
NOTES: T/W+L; row combined w/ CO 823														

IMPR. NUMBER	ROAD NUMBER	ROAD NAME	MILEPT FROM/TO	FROM		TO		MAP DESIGNATION			PREV. INV.?	REQUEST BY:	DATE:	
				ROAD NUMBER	ROAD NAME OR TERMINI	ROAD NUMBER	ROAD NAME OR TERMINI	MAP NO.	COORDINATES					
								X	Y					
00-59 CO	CO	HARRIET TUBMAN WAY		CO 871	OLD FIELD LA	CO 871	OLD FIELD LA	I-13	920	256	N	JMK	01/17/2001	
FIELD REQUEST											NEW INVENTORY AND TIE. (+.06, 18' H)		JMK	1
NOTES: T/W+L; new str - B unsigned														

IMPR. NUMBER	ROAD NUMBER	ROAD NAME	MILEPT FROM/TO	FROM		TO		MAP DESIGNATION			PREV. INV.?	REQUEST BY:	DATE:	
				ROAD NUMBER	ROAD NAME OR TERMINI	ROAD NUMBER	ROAD NAME OR TERMINI	MAP NO.	COORDINATES					
								X	Y					
00-65 CO	CO	SHARPES CT		CO 68	PARKERS CREEK RD	X	ROAD END	I-13	935	245	N	JMK	01/17/2001	
FIELD REQUEST											NEW INVENTORY AND TIE. (+.06, 20' H)		JMK	1
NOTES: T/W+L; new str														

IMPR. NUMBER	ROAD NUMBER	ROAD NAME	MILEPT FROM/TO	FROM		TO		MAP DESIGNATION			PREV. INV.?	REQUEST BY:	DATE:	
				ROAD NUMBER	ROAD NAME OR TERMINI	ROAD NUMBER	ROAD NAME OR TERMINI	MAP NO.	COORDINATES					
								X	Y					
00-12 CO	CO	APPLE WAY		MD765J CO 70	CALVERT BEACH RD	X	CUL DE SAC	I-13 J-13	947	233	N	JMK	01/17/2001	
FIELD REQUEST											NEW INVENTORY AND TIE. (+.06, 20' H)		JMK	1
NOTES: T/W+L; new str														

IMPR. NUMBER	ROAD NUMBER	ROAD NAME	MILEPT FROM/TO	FROM		TO		MAP NO.	MAP DESIGNATION		PREV. INV.?	REQUEST BY:	DATE:		
				ROAD NUMBER	ROAD NAME OR TERMINI	ROAD NUMBER	ROAD NAME OR TERMINI		X	Y					
✓ 00-11 CO	CO	APPLE CT		CO	APPLE WAY	X	CUL DE SAC	I-13 J-13	947	233	N	JMK	01/17/2001		
FIELD REQUEST												NEW INVENTORY AND TIE. (+.06, 20' H)		JMK	1
NOTES: T/w+L; new Inv															

IMPR. NUMBER	ROAD NUMBER	ROAD NAME	MILEPT FROM/TO	FROM		TO		MAP NO.	COORDINATES		PREV. INV.?	REQUEST BY:	DATE:		
				ROAD NUMBER	ROAD NAME OR TERMINI	ROAD NUMBER	ROAD NAME OR TERMINI		X	Y					
✓ 00-36 CO	CO 1045	INDEPENDENCE DR	0.00-0.23	CO 105	HANCE RD	X	ROAD END	J-13	927	232	Y	JMK	01/17/2001		
FIELD REQUEST												EXTENDED? (+.09, 20' I) ADJUST INVENTORY AND TIES.		JMK	1
NOTES: T/w+L; new Inv															

IMPR. NUMBER	ROAD NUMBER	ROAD NAME	MILEPT FROM/TO	FROM		TO		MAP NO.	COORDINATES		PREV. INV.?	REQUEST BY:	DATE:		
				ROAD NUMBER	ROAD NAME OR TERMINI	ROAD NUMBER	ROAD NAME OR TERMINI		X	Y					
✓ 00-93 CO	CO	NICOLE DR		CO 61	WILLIAMS WHARF RD	X	CUL DE SAC	J-13	922	224	N	JMK	01/18/2001		
FIELD REQUEST												NEW INVENTORY AND TIE. (+.43, 20' H)		JMK	1
NOTES: T/w+L; new Inv															

IMPR. NUMBER	ROAD NUMBER	ROAD NAME	MILEPT FROM/TO	FROM		TO		MAP NO.	COORDINATES		PREV. INV.?	REQUEST BY:	DATE:		
				ROAD NUMBER	ROAD NAME OR TERMINI	ROAD NUMBER	ROAD NAME OR TERMINI		X	Y					
✓ 00-37 CO	CO	RIVER VIEW RD		PVT?	ROGERS RD	X	ROAD END	J-13	929	210	N	JMK	01/18/2001		
FIELD REQUEST												NEW INVENTORY AND TIE. (+.30, 20' H) SEE INVENTORY OF CO 177 - IS ROGERS RD SIGNED AS A PRIVATE RD? (95-39)		JMK	1
NOTES: T/w+L; new Inv															

00-37 CO A ROGERS RD T/w+L; new Inv

IMPR. NUMBER	ROAD NUMBER	ROAD NAME	MILEPT FROM/TO	FROM		TO		MAP DESIGNATION			PREV. INV.?	REQUEST BY:	DATE:		
				ROAD NUMBER	ROAD NAME OR TERMINI	ROAD NUMBER	ROAD NAME OR TERMINI	MAP NO.	COORDINATES						
												X	Y		
✓ 00-35 CO	CO	MAYFLOWER CT		CO 65	LLOYD BOWEN RD			X	CUL DE SAC	J-13	937	219	N	JMK	01/18/2001
FIELD REQUEST												NEW INVENTORY AND TIE. (+.19, 20' H)		JMK	1
NOTES: T/w + C; new bro															

IMPR. NUMBER	ROAD NUMBER	ROAD NAME	MILEPT FROM/TO	FROM		TO		MAP DESIGNATION			PREV. INV.?	REQUEST BY:	DATE:		
				ROAD NUMBER	ROAD NAME OR TERMINI	ROAD NUMBER	ROAD NAME OR TERMINI	MAP NO.	COORDINATES						
												X	Y		
✓ 00-38 CO	CO	FERN CIR		CO 258	VALLEY DR			X	CUL DE SAC	J-13	951	228	N	JMK	01/18/2001
FIELD REQUEST												NEW INVENTORY AND TIE. (+.05, 20' H)		JMK	1
NOTES: T/w + C; new bro															

IMPR. NUMBER	ROAD NUMBER	ROAD NAME	MILEPT FROM/TO	FROM		TO		MAP DESIGNATION			PREV. INV.?	REQUEST BY:	DATE:		
				ROAD NUMBER	ROAD NAME OR TERMINI	ROAD NUMBER	ROAD NAME OR TERMINI	MAP NO.	COORDINATES						
												X	Y		
✓ 00-79 CO	CO	NAUTICAL CT		CO 929	SKYVIEW DR			X	CUL DE SAC	J-13	952	217	N	JMK	01/18/2001
FIELD REQUEST												NEW INVENTORY AND TIE. (+.07, 20' H)		JMK	1
NOTES: T/w + C; new bro - rd unsigned															

IMPR. NUMBER	ROAD NUMBER	ROAD NAME	MILEPT FROM/TO	FROM		TO		MAP DESIGNATION			PREV. INV.?	REQUEST BY:	DATE:		
				ROAD NUMBER	ROAD NAME OR TERMINI	ROAD NUMBER	ROAD NAME OR TERMINI	MAP NO.	COORDINATES						
												X	Y		
✓ 00-82 CO	CO 980	DOEWOOD RD	0.00-0.07	CO 670	WHITE SANDS DR	CO 929	SKY VIEW DR	J-13	951	215	Y	JMK	01/18/2001		
FIELD REQUEST												EXTENDED? (+.07, 20' H) ADJUST INVENTORIES AND TIES. + GPS		JMK	1
NOTES: A/T - House on ext sect?															

IMPR. NUMBER	ROAD NUMBER	ROAD NAME	MILEPT FROM/TO	FROM		TO		MAP NO.	MAP DESIGNATION		PREV. INV.?	REQUEST BY:	DATE:
				ROAD NUMBER	ROAD NAME OR TERMINI	ROAD NUMBER	ROAD NAME OR TERMINI		X	Y			
00-87 CO	OP 630	STOCK DR	0.00-0.33	CO 670	WHITE SANDS DR	OP 631	NO NAME	J-13	948	216	Y	JMK	01/18/2001
FIELD REQUEST												EXTENDED? (+.14, 20' H) ADJUST INVENTORIES AND TIES. <i>GPS</i>	
NOTES:												<i>T/W+L; new Inv</i>	

IMPR. NUMBER	ROAD NUMBER	ROAD NAME	MILEPT FROM/TO	FROM		TO		MAP NO.	MAP DESIGNATION		PREV. INV.?	REQUEST BY:	DATE:
				ROAD NUMBER	ROAD NAME OR TERMINI	ROAD NUMBER	ROAD NAME OR TERMINI		X	Y			
00-86 CO	CO	DARYL DR		OP 630	STOCK DR	X	ROAD END	J-13	948	216	N	JMK	01/18/2001
FIELD REQUEST												NEW INVENTORY AND TIE. (+.34, 20' H)	
NOTES:												<i>T/W+L; new Inv</i>	

IMPR. NUMBER	ROAD NUMBER	ROAD NAME	MILEPT FROM/TO	FROM		TO		MAP NO.	MAP DESIGNATION		PREV. INV.?	REQUEST BY:	DATE:
				ROAD NUMBER	ROAD NAME OR TERMINI	ROAD NUMBER	ROAD NAME OR TERMINI		X	Y			
00-85 CO	CO	MICHAEL DR		CO	DARYL DR	OP 630	STOCK DR	J-13	948	216	N	JMK	01/18/2001
FIELD REQUEST												NEW INVENTORY AND TIE. (+.08, 20' H)	
NOTES:												<i>T/W+L; new Inv</i>	

IMPR. NUMBER	ROAD NUMBER	ROAD NAME	MILEPT FROM/TO	FROM		TO		MAP NO.	MAP DESIGNATION		PREV. INV.?	REQUEST BY:	DATE:
				ROAD NUMBER	ROAD NAME OR TERMINI	ROAD NUMBER	ROAD NAME OR TERMINI		X	Y			
00-88 CO	CO	MICHAEL CT		CO	DARYL DR	X	ROAD END	J-13	948	216	N	JMK	01/18/2001
FIELD REQUEST												NEW INVENTORY AND TIE. (+.04, 20' H)	
NOTES:												<i>T/W+L; new Inv - RD unassigned</i>	

IMPR. NUMBER	ROAD NUMBER	ROAD NAME	MILEPT FROM/TO	FROM		TO		MAP NO.	MAP DESIGNATION		PREV. INV.?	REQUEST BY:	DATE:
				ROAD NUMBER	ROAD NAME OR TERMINI	ROAD NUMBER	ROAD NAME OR TERMINI		X	Y			
✓ 00-7 CO	CO	SWEETWATER RD	2 3.76	MD 2/4	SOLOMONS ISLAND RD	X	ROAD END	J-13	960	200		JMK	01/18/2001
FIELD REQUEST												JMK	01/18/2001
NOTES:												JMK	01/18/2001
T/W + C; new draw													

IMPR. NUMBER	ROAD NUMBER	ROAD NAME	MILEPT FROM/TO	FROM		TO		MAP NO.	MAP DESIGNATION		PREV. INV.?	REQUEST BY:	DATE:
				ROAD NUMBER	ROAD NAME OR TERMINI	ROAD NUMBER	ROAD NAME OR TERMINI		X	Y			
✓ 00-31 CO	CO	STRIPED BASS CT		CO 75	LITTLE COVE POINT RD	X	ROAD END	J-13	969	200	N	JMK	01/18/2001
FIELD REQUEST												JMK	01/18/2001
NOTES:												JMK	01/18/2001
T/W + C; new draw													

IMPR. NUMBER	ROAD NUMBER	ROAD NAME	MILEPT FROM/TO	FROM		TO		MAP NO.	MAP DESIGNATION		PREV. INV.?	REQUEST BY:	DATE:
				ROAD NUMBER	ROAD NAME OR TERMINI	ROAD NUMBER	ROAD NAME OR TERMINI		X	Y			
✓ 00-55 CO	CO	PINECREST CT		CO 66	JOY RD	X	ROAD END	J-13	961	188	N	JMK	01/18/2001
FIELD REQUEST												JMK	01/18/2001
NOTES:												JMK	01/18/2001
T/W + C; new draw													

IMPR. NUMBER	ROAD NUMBER	ROAD NAME	MILEPT FROM/TO	FROM		TO		MAP NO.	MAP DESIGNATION		PREV. INV.?	REQUEST BY:	DATE:
				ROAD NUMBER	ROAD NAME OR TERMINI	ROAD NUMBER	ROAD NAME OR TERMINI		X	Y			
✓ 00-94 CO	CO 822	TARA LA	0.00-0.19	MD 4	SOUTHERN MARYLAND BLVD	X	CUL DE SAC	H-12	898	320	Y	JMK	01/19/2001
FIELD REQUEST												JMK	01/19/2001
NOTES:												JMK	01/19/2001
Signed Tara DR; NE in MD 4													

Request for Field Inventory
2000 COUNTY IMPROVEMENTS

IMPR. NUMBER	ROAD NUMBER	ROAD NAME	MILEPT FROM/TO	FROM		TO		MAP NO.	MAP DESIGNATION		PREV. INV.?	REQUEST BY:	DATE:
				ROAD NUMBER	ROAD NAME OR TERMINI	ROAD NUMBER	ROAD NAME OR TERMINI		X	Y			
✓ 00-33 CO	CO 1031	SOUTH VIEW DR	0.00-0.21	MD 2/4	SOLOMONS ISLAND RD	X	CUL DE SAC	I-12	914	270	Y	JMK	01/19/2001
FIELD REQUEST												EXTENDED? (+.05, 20'H)	
NOTES: A/T - P/u in Jan 2000 - GPS													

IMPR. NUMBER	ROAD NUMBER	ROAD NAME	MILEPT FROM/TO	FROM		TO		MAP NO.	COORDINATES		PREV. INV.?	REQUEST BY:	DATE:
				ROAD NUMBER	ROAD NAME OR TERMINI	ROAD NUMBER	ROAD NAME OR TERMINI		X	Y			
FIELD REQUEST													
NOTES:													

IMPR. NUMBER	ROAD NUMBER	ROAD NAME	MILEPT FROM/TO	FROM		TO		MAP NO.	COORDINATES		PREV. INV.?	REQUEST BY:	DATE:
				ROAD NUMBER	ROAD NAME OR TERMINI	ROAD NUMBER	ROAD NAME OR TERMINI		X	Y			
FIELD REQUEST													
NOTES:													

IMPR. NUMBER	ROAD NUMBER	ROAD NAME	MILEPT FROM/TO	FROM		TO		MAP NO.	COORDINATES		PREV. INV.?	REQUEST BY:	DATE:
				ROAD NUMBER	ROAD NAME OR TERMINI	ROAD NUMBER	ROAD NAME OR TERMINI		X	Y			
FIELD REQUEST													
NOTES:													

IMPR. NUMBER	ROAD NUMBER	ROAD NAME	MILEPT FROM/TO	FROM		TO		MAP DESIGNATION			PREV. INV.?	REQUEST BY:	DATE:
				ROAD NUMBER	ROAD NAME OR TERMINI	ROAD NUMBER	ROAD NAME OR TERMINI	MAP NO.	COORDINATES				
				X	Y								
2000 CO EX. #1	CO 143	APPEAL LA.	.00-.05	MD 765-Q	HG TRUEMAN RD @ 2.23		ROAD END	J-13	962	198	YES	KJP	02/02/2000
FIELD REQUEST: (From Digital Index Map) ROAD EXTENDED? REINVENTORY, GPS & TIE-IN												KJP	02/02/2000
NOTES: T/W+L; RD EXT													

IMPR. NUMBER	ROAD NUMBER	ROAD NAME	MILEPT FROM/TO	FROM		TO		MAP DESIGNATION			PREV. INV.?	REQUEST BY:	DATE:
				ROAD NUMBER	ROAD NAME OR TERMINI	ROAD NUMBER	ROAD NAME OR TERMINI	MAP NO.	COORDINATES				
				X	Y								
2000 CO EX. #2	CO 56	SHERIDAN RD	.00-.95	CO 57	ADELINA RD @ 1.20		ROAD END	I-12 J-12?	909	235	YES	KJP	06/05/2000
FIELD REQUEST: VERIFY & TIE-IN NAME - "SHERIDAN POINT ROAD"?												KJP	06/05/2000
NOTES: Signed SHERIDAN Point Rd ; tie in CO57													

IMPR. NUMBER	ROAD NUMBER	ROAD NAME	MILEPT FROM/TO	FROM		TO		MAP DESIGNATION			PREV. INV.?	REQUEST BY:	DATE:
				ROAD NUMBER	ROAD NAME OR TERMINI	ROAD NUMBER	ROAD NAME OR TERMINI	MAP NO.	COORDINATES				
				X	Y								
2000 CO EX. #3	CO 59	LAVIELLE RD	.00-2.47	MD 264	BROOMES ISLAND RD @ 4.40		ROAD END	I-13	929	233	YES	KJP	06/05/2000
FIELD REQUEST: VERIFY & TIE-IN NAME - "LAVIELLE ROAD"?												KJP	06/05/2000
NOTES: Signed LAVIELLE RD													

IMPR. NUMBER	ROAD NUMBER	ROAD NAME	MILEPT FROM/TO	FROM		TO		MAP DESIGNATION			PREV. INV.?	REQUEST BY:	DATE:
				ROAD NUMBER	ROAD NAME OR TERMINI	ROAD NUMBER	ROAD NAME OR TERMINI	MAP NO.	COORDINATES				
				X	Y								
2000 CO EX. #4	CO 71	LONG BEACH RD	.00-2.65	CO 70	CALVERT BEACH RD		CUL-DE-SAC	J-13	944	233	YES	KJP	06/05/2000
FIELD REQUEST: VERIFY & TIE-IN NAME - "LONG BEACH DRIVE"?												KJP	06/05/2000
NOTES: signed RD @ 0.00 unsigned @ CO1083, 211, 596, CO 873, OP 149, 152 signed DR @ CO 924, OP 144, 148, 150, CO 432, OP 153, 154, 568, 160 CO 258 OP 161, 162, OP 674													

IMPR. NUMBER	ROAD NUMBER	ROAD NAME	MILEPT FROM/TO	FROM		TO		MAP NO.	MAP DESIGNATION		PREV. INV.?	REQUEST BY:	DATE:
				ROAD NUMBER	ROAD NAME OR TERMINI	ROAD NUMBER	ROAD NAME OR TERMINI		COORDINATES				
				X	Y								
2000 CO EX. #5	CO 68	PARKERS CREEK RD	.00-2.14	MD 2			ROAD END	I-13	935	244	YES	KJP	06/05/2000
FIELD REQUEST (INCL. MD 765-0) PLEASE TIE IN CO 163, HANCE RD (AT APPROX. M.P. 1.03) - ANY OTHER ROADS MISSING ALONG THIS SECTION?												KJP	06/05/2000
NOTES: Tie in CO 163 (Signed WASIL HANCE RD - all tie ins collected)													

IMPR. NUMBER	ROAD NUMBER	ROAD NAME	MILEPT FROM/TO	FROM		TO		MAP NO.	MAP DESIGNATION		PREV. INV.?	REQUEST BY:	DATE:
				ROAD NUMBER	ROAD NAME OR TERMINI	ROAD NUMBER	ROAD NAME OR TERMINI		COORDINATES				
				X	Y								
2000 CO EX. #6	CO 167	ARMIGER RD	.00-.94	MD 2	SOLOMONS IS. RD @ 23.62		ROAD END	I-12	910	281	YES	KJP	06/05/2000
FIELD REQUEST VERIFY & TIE-IN NAME - "ARMINGER ROAD"?												KJP	06/05/2000
NOTES: Signed ARMIGER RD; Tie ins MD 214; CO 1000, 884, 07764; CO 446													

IMPR. NUMBER	ROAD NUMBER	ROAD NAME	MILEPT FROM/TO	FROM		TO		MAP NO.	MAP DESIGNATION		PREV. INV.?	REQUEST BY:	DATE:
				ROAD NUMBER	ROAD NAME OR TERMINI	ROAD NUMBER	ROAD NAME OR TERMINI		COORDINATES				
				X	Y								
2000 CO EX. #7	CO 188	SMOKY RD	.00-2.34	CO 9	MILL BRANCH RD		ROAD END	H-12 I-12	902	297	YES	KJP	06/05/2000
FIELD REQUEST VERIFY & TIE-IN NAME - "SMOKEY ROAD"?												KJP	06/05/2000
NOTES: Signed Smoky RD Tie in CO 9, CO 333, CO 340, CO 465													

IMPR. NUMBER	ROAD NUMBER	ROAD NAME	MILEPT FROM/TO	FROM		TO		MAP NO.	MAP DESIGNATION		PREV. INV.?	REQUEST BY:	DATE:
				ROAD NUMBER	ROAD NAME OR TERMINI	ROAD NUMBER	ROAD NAME OR TERMINI		COORDINATES				
				X	Y								
2000 CO EX. #8	CO 213	HILLSIDE DR	.00-.26	MD 2	SOLOMONS ISL. RD @ 22.61	CO 226	WALL ST	I-12	910	276	YES	KJP	06/05/2000
FIELD REQUEST VERIFY & TIE-IN NAME - "HILLSIDE STREET"?												KJP	06/05/2000
NOTES: AT MD 2 Signed Hillside CT @ 0.02 Signed Hillside DR; Tie in MD 2, CO 345, CO 347, CO 212, CO 226													

IMPR. NUMBER	ROAD NUMBER	ROAD NAME	MILEPT FROM/TO	FROM		TO		MAP NO.	MAP DESIGNATION		PREV. INV.?	REQUEST BY:	DATE:		
				ROAD NUMBER	ROAD NAME OR TERMINI	ROAD NUMBER	ROAD NAME OR TERMINI		X	Y					
2000 CO EX. #9	CO 362	POST OAK DR	.00-.06	CO 361	BEN OAK DR		CUL-DE-SAC	I-12	902	277	YES	KJP	06/06/2000		
FIELD REQUEST												VERIFY & TIE-IN NAME - "POST OAK COURT"?		KJP	06/06/2000
NOTES: Signed Post OAK CT; Tie in CO361															

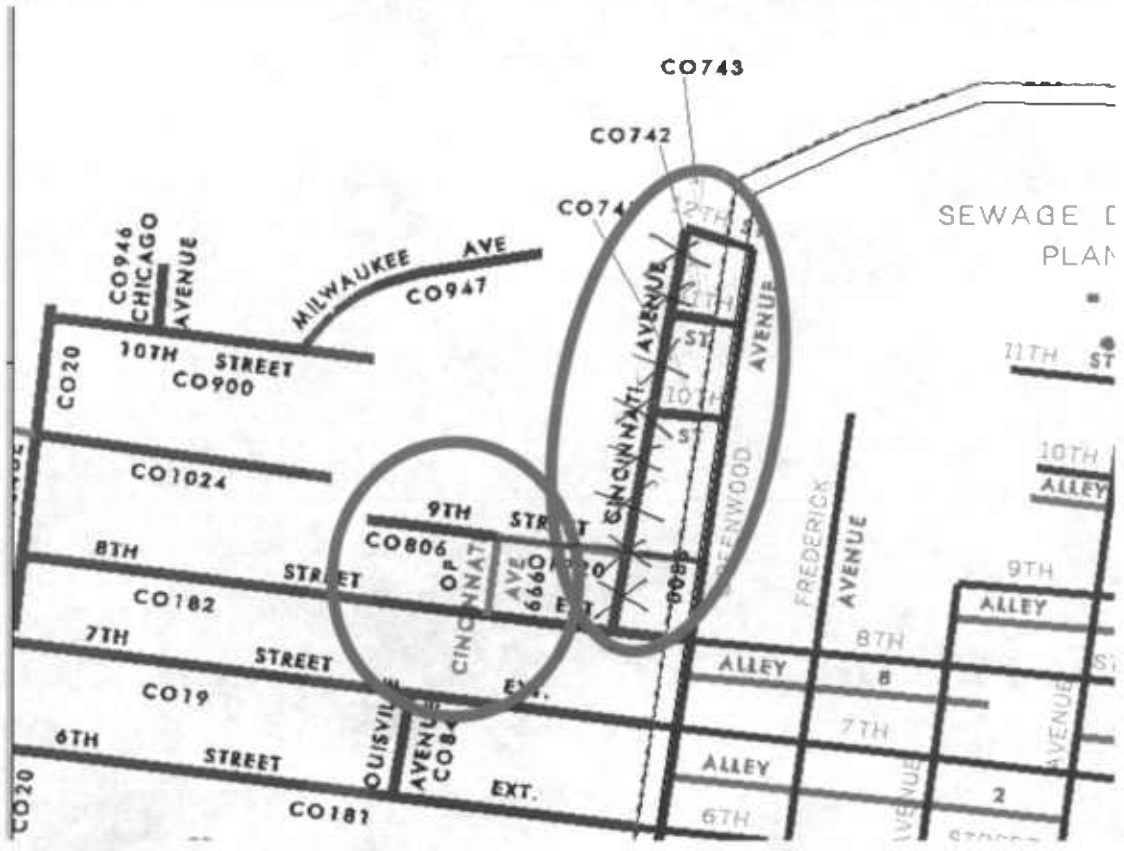
IMPR. NUMBER	ROAD NUMBER	ROAD NAME	MILEPT FROM/TO	FROM		TO		MAP NO.	COORDINATES		PREV. INV.?	REQUEST BY:	DATE:		
				ROAD NUMBER	ROAD NAME OR TERMINI	ROAD NUMBER	ROAD NAME OR TERMINI		X	Y					
2000 CO EX. #10	CO 363	LIVE OAK CT	.00-.26	CO 361	BEN OAK DR		CUL-DE-SAC	I-12	902	277	YES	KJP	06/06/2000		
FIELD REQUEST												VERIFY & TIE-IN NAME - "LIVE OAK DRIVE"?		KJP	06/06/2000
NOTES: Signed Live OAK DR tie in CO361, 612, 364															

IMPR. NUMBER	ROAD NUMBER	ROAD NAME	MILEPT FROM/TO	FROM		TO		MAP NO.	COORDINATES		PREV. INV.?	REQUEST BY:	DATE:		
				ROAD NUMBER	ROAD NAME OR TERMINI	ROAD NUMBER	ROAD NAME OR TERMINI		X	Y					
2000 CO EX. #11	CO 406	HOLLYBERRY DR	.00-.36	CO 35	EMMANUEL CHURCH RD		CUL-DE-SAC	I-13	932 .928	275	YES	KJP	06/06/2000		
FIELD REQUEST												VERIFY & TIE-IN NAME - "HOLLYBERRY COURT"? COMBINE WITH CO 407, HOLLYBERRY COURT? .11 - .36 DIFFERENT NAME no POSTED? no		KJP	06/06/2000
NOTES: ADD aumc; rd signed (one word) HollyBerry DR															

IMPR. NUMBER	ROAD NUMBER	ROAD NAME	MILEPT FROM/TO	FROM		TO		MAP NO.	COORDINATES		PREV. INV.?	REQUEST BY:	DATE:		
				ROAD NUMBER	ROAD NAME OR TERMINI	ROAD NUMBER	ROAD NAME OR TERMINI		X	Y					
2000 CO EX. #12	OP	CINCINNATI AVE		CO 182	8TH ST	CO 743	12TH ST (?)	H-13	932	320	NO	KJP	01/11/2001		
FIELD REQUEST												(From Digital Municipal Map) IS THERE ANOTHER "CINCINNATI AVENUE" BESIDES OP 666? IF SO, INVENTORY, GPS & TIE-IN. ALSO RE-INVENTORY, GPS & TIE-IN CO 806 (OP 720), 9TH STREET - SHORTENED? SEE NEXT PAGE.		KJP	01/11/2001
NOTES: CO 806 address; OP 666 A/T - SEE MAP FOR CORRECTION															

office - please correct both index and Chesapeake Beach mun. maps
North Beach

FROM	TO	MAP DESIGNATION
------	----	-----------------



SEWAGE [PLAN

Maryland State Highway Administration
 Highway Information Services Division
 Data Collection Team
 Road Inventory Log

M TU **W** TH F

Date 03/14/01
 Page 1 of 2

Crew Chief S. Snyder
 Assistant A. Quattrochi
 County CALVERT
 Remarks: _____

Odometer Time
 Start of the Day 97292 6:30
 Begin Days Work 97300 7:00
 End Days Work 97391 4:00
 End of the Day 97412 _____
 Total Mi. Travelled 130

Total No. of Improvements 42
 Total Mi. of Road Inventoried 24.87
 Total GPS 23
 Total A/T 6
 Total Extra 2
 Total Tie-in 34

No.	Improvement	Length	GPS	A/T	Extra	Tie-in	Remarks
1	00-3ST	0.25					
2	^{CO229} 00-EX*2ST	0.43 0.6				✓	T Change - Add S/W MD 765X - correct SP of MD 765X, SIGNAGE WALKERS RT L - CO 229 - Signal Swaggers Point Rd
3	00-EX 1ST	5.91				✓	MP 138 changed to 1.34 Tie change - Add SL Sign, T; 207
4	00-16ST	0.50		✓			NOT YET BUILT
5	00-55CO	0.03	✓			✓	T/W+L; new sign
6	00-31CO	0.03	✓			✓	T/W+L; new sign
7	2000COEX#1	0.39	✓			✓	T/W+L; Rd EXT
8	00-7CO	0.11	✓			✓	T/W+L; new sign
9	00-79CO	0.06	✓			✓	T/W+L; new sign
10	00-82CO	0.07		✓			NO EXT - HOUSE in WAY
11	00-85CO	0.09	✓			✓	Two new signs
12	00-86CO	0.33	✓			✓	T/W+L; new sign
13	00-87CO	0.45	✓			✓	T/W+L; Rd EXT
14	00-88CO	0.04	✓			✓	T/W+L; new sign
15	00-5ST	1.00				✓	T/W change PLU Rd name change & TL from 7.44 to 8.15
16	00-35CO	0.19	✓			✓	T/W+L; new sign
17	00-14ST	0.14				✓	PROP - BEING BUILT
18	00-37CO	0.28	✓			✓	T/W+L; new sign
19	00-93CO	0.41	✓			✓	T/W+L; new sign
20	^{MIWS} 00-12ST	0.31 0.50	✓			✓	Three new signs T/W change
21	00-36CO	0.33	✓			✓	T/W+L; new sign
22	2000COEX#3	2.47				✓	Rd Signed LAVELLE RD
23	00-13ST	1.00		✓			A/T
24	00-11CO	0.08	✓			✓	T/W+L; new sign
25	00-12CO	0.12	✓			✓	T/W+L; new sign

Maryland State Highway Administration
 Highway Information Services Division
 Data Collection Team
 Road Inventory Log

M TU W TH F

Date 03/14/01
 Page 2 of 2

Crew Chief S. Swiler
 Assistant A. Quattrochi
 County CAVERT
 Remarks: _____

Odometer _____ Time _____
 Start of the Day _____
 Begin Days Work _____
 End Days Work _____
 End of the Day _____
 Total Mi. Travelled _____

Total No. of Improvements _____
 Total Mi. of Road Inventoried _____
 Total GPS _____
 Total A/T _____
 Total Extra _____
 Total Tie-in _____

No.	Improvement	Length	GPS	A/T	Extra	Tie-in	Remarks
1	2000 CO EX 4	2.65				✓	conflicting Rd names, see field sheet
2	00-38 CO	0.05	✓			✓	T/W+L, new Inv
3	00-15 ST	1.00				✓	
4	00-1 ST	1.00		✓			A/T
5	00-35 TR	0.10			✓		Plu T/L @ 1.11
6	00-37 COA	0.07				✓	T/W+L ROGERS AVE DP? See Pictures
7	00-6 ST	0.50		✓			A/T
8	00-7 ST	0.50		✓			A/T
9	00-58 CO	0.27	✓			✓	T/W+L; name combined w/ CO 823
10	00-59 CO	0.06	✓			✓	T/W+L, new Inv - Rd unassigned
11	00-165 CO	0.05	✓			✓	T/W+L, new Inv
12	CO 163 2000 CO EX #5	1.06 2.14				✓	Tie in CO 163 (Signed Wash Hance Rd)
13	CO 595 00-12 CO EX #1	0.02			✓		Signed IRVIN ST
14	CO 258 2000 CO EX #4-A	0.36				✓	L change, Rd Alignment on MAP OKAY
15	WINDMILL 00-15 ST A	.30	✓			✓	T/W+L, new Inv
16	MADRUONE 00-15 ST B	0.21	✓			✓	T/W+L, new Inv
17	SMITHILL 00-15 ST C	0.09	✓			✓	T/W+L new Inv
18							
19							
20							
21							
22							
23							
24							
25							

Maryland State Highway Administration
 Highway Information Services Division
 Data Collection Team
 Road Inventory Log

M TU W **TH** F

Date 03/15/01
 Page 1 of

Crew Chief S. Snyder
 Assistant A. QUATROCHI
 County CHWEEET

Odometer Time
 Start of the Day 97412 6:30
 Begin Days Work 97437 7:15
 End Days Work 97529 4:20
 End of the Day 97570
 Total Mi. Travelled 158

Remarks:
Gas - Prince Frederick Shop

Total No. of Improvements 41
 Total Mi. of Road Inventoried 13.72
 Total GPS 28
 Total A/T 4
 Total Extra 2
 Total Tie-in 35

I12

I13

H.C.C.

No.	Improvement	Length	GPS	A/T	Extra	Tie-in	Remarks
1	^{Div Sect} 00-EX4ST	0.05 0.41	✓			✓	T/W+L; new shw
2	2000CO EX 2	0.95				✓	Signed SHERIDAN POINT RD
3	00-14CO	1.21	✓			✓	GPS FROM 0.00 TO 0.40 T/W+L; RD EXT
4	00-15CO	0.09	✓			✓	T/W+L; new shw
5	00-9ST	0.38	✓			✓	T/W+L; new shw
6	00-25T	0.50				✓	TIE IN P&R
7	00-20CO	0.34		✓			unable to locate Tanning Way
8	^{Div Sect} 00-25CO	0.06 0.06	✓			✓	T/W+L; new shw
9	^{Div Sect} 00-26CO	0.07 0.07	✓			✓	T/W+L; new shw
10	^{Div Sect} 00-23CO	0.10 0.44	✓			✓	T/W+L; new shw
11	00-24CO	0.06	✓			✓	T/W+L; new shw
12	00-62CO	0.28	✓			✓	T/W+L; new shw
13	00-63CO	0.04	✓			✓	" "
14	00-64CO	1.23	✓			✓	T/W+L; RD EXT
15	00-28CO	1.28				✓	NAME CHANGE ON DP54, CO535, CO523 CO 524, OP60, CO525
16	00-30CO	0.24				✓	ADD PVT DR; SEE FIELD INV NOTES
17	2000CO EX #11	0.36				✓	Signed Hollyberry DR; ADD JUMPL
18	00-EX3ST	0.23	✓			✓	Signed Old Plum Point RD
19	00-11ST	0.30		✓			STILL PROPOSED
20	00-68CO	0.16	✓			✓	T/W+L; new shw
21	00-08CO	0.22				✓	Signed Ridge Rd
22	00-61CO	0.04	✓			✓	T/W+L; new shw
23	00-9CO	0.07	✓	✓			A/T - See CO 68
24	00-9CO EX 1	0.08			✓		Signed BROOKVIEW CT - OP609
25	2000MEX #1	0.03	✓			✓	T/W+L; new shw

Maryland State Highway Administration
 Highway Information Services Division
 Data Collection Team
 Road Inventory Log

M TU W **TH** F

Date 03/15/01
 Page 2 of 2

Crew Chief S. Snyder
 Assistant A. Quattrochi
 County CALVERT
 Remarks: _____

Odometer _____ Time _____
 Start of the Day _____
 Begin Days Work _____
 End Days Work _____
 End of the Day _____
 Total Mi. Travelled _____
 Total No. of Improvements _____
 Total Mi. of Road Inventoried _____
 Total GPS _____
 Total A/T _____
 Total Extra _____
 Total Tie-in _____

ch. 86.

No.	Improvement	Length	GPS	A/T	Extra	Tie-in	Remarks
1	2000COEX*12	0.15	✓			✓	ADD SS, SEE MAP FOR CORRECTIONS
2	2000-2mu	0.04	✓			✓	T/W+L, new line
3	2000-4mu	0.26	✓			✓	T/W+L, RD EXT.
4	2000-5mu	0.34	✓			✓	T/W+L, RD EXT
5	2000-2mu	0.11	✓			✓	T/W+L, new line
6	00-01CO	0.15	✓			✓	T/W+L, new line
7	00-34CO	0.24	✓			✓	T/W+L, new line
8	00-70CO	0.20				✓	Signed CANDLESTICK WAY
9	00-71CO	0.08	✓			✓	T/W+L, new line
10	00-72CO	0.19	✓			✓	T/W+L, new line
11							
12	00-94CO	0.19				✓	Signed Tara DR
13	00-51CO	0.21	✓			✓	T/W+L, new line
14	00-52CO	0.32	✓			✓	T/W+L, new line
15	00-53CO	0.18	✓			✓	T/W+L, new line
16	00-85T	0.50		✓			A/T
17	^{CO106} 00-52COEX1	1.02			✓		Signed OLD JONES LA - DO THE INS
18							THE INS CO# 830, 455, 456
19							
20							
21							
22							
23							
24							
25							

Maryland State Highway Administration
 Highway Information Services Division
 Data Collection Team
 Road Inventory Log

M TU W TH (F)

Date 03/16/01
 Page 1 of 1

Crew Chief S. Snyder
 Assistant A. Quatrochi
 County CALVERT
 Remarks:
Gas. Price Frederick

Odometer Time
 Start of the Day 97570 6:00
 Begin Days Work 97605 7:00
 End Days Work 97647 9:45
 End of the Day 97699
 Total Mi. Travelled 129

Total No. of Improvements 16
 Total Mi. of Road Inventoried 8.06
 Total GPS 5
 Total A/T 3
 Total Extra 0
 Total Tie-in 13

No.	Improvement	Length	GPS	A/T	Extra	Tie-in	Remarks
1	00-33 CO	0.21	✓	✓			A/T
2	00-69 CO	0.29				✓	T change
3	2000 CO EX #2	0.26				✓	Signed HILLSIDE CT @ MD2 Signed HILLSIDE DR @ R 0.02 →
4	2000 CO EX #0	0.06				✓	Signed POST OAK CT
5	2000 CO EX #10	0.26				✓	Signed LIVE OAK DR
6	2000 CO EX #6	0.44				✓	Signed ARMIGER RD
7	00-77 CO	0.05	✓			✓	T/W+L, new end
8	00-48 CO	0.50		✓			A/T
9	2000 CO EX #7	2.34				✓	Signed Smoky Rd
10	00-73 CO DIV SECT	0.02 0.18	✓			✓	T/W+L, new end
11	00-74 CO	0.08	✓			✓	T/W+L, new end
12	00-75 CO	0.06	✓			✓	T/W+L, new end
13	00-10 ST	0.50				✓	Tie in PROP Rd
14	00-78 ST	0.20				✓	T/W change add 55
15	00-22 CO	0.21				✓	T/W+L, new end see field sheet
16	00-45 ST	2.00		✓			A/T
17							
18							
19							
20							
21							
22							
23							
24							
25							

HISD: DATABASE MANAGEMENT SECTION

CODE SHEET

COUNTY: Calvert

STATE
 COUNTY
 MUNICIPAL

CHECK: 20 00 IMPROVEMENTS
 20 _____ RE-INVENTORY
 MISC. FILE UPDATES

SHEET 1 OF 1

IMP NUM	ROUTE NUMBER	CODE			REASON	CODED			IMP NUM	ROUTE NUMBER	CODE			REASON	CODED		
		I	M	H		I	M	H			I	M	H		I	M	H
00-9	OP 825	✓	✓	✓	New Rd "Thunder Hill Dr" +.38	✓	✓	✓									
00-12	OP 826	✓	✓	✓	New Rd "Mills Pond Rd" +.21	✓	✓	✓									
00-15A	OP 827	✓	✓	✓	New Rd "Windmill Dr" +.30	✓	✓	✓									
00-15B	OP 828	✓	✓	✓	New Rd "Madeline Dr" +.21	✓	✓	✓									
00-15C	OP 829	✓	✓	✓	New Rd "Sandhill Ct" +.09	✓	✓	✓									
00-Ex#1	MD 765Q	✓	✓	✓	T/w changes	✓	✓	✓									
00-Ex#3	MD 761	✓	✓	✓	T/w change, name change	✓	✓	✓									
00-Ex#4	OP 830	✓	✓	✓	New Rd "Harvest Grove La" +.41	✓	✓	✓									

CODE BY: INVENTORY, TIE-INS, MAP UPDATE
 MASTER FILE UPDATE
 HPMS UPDATE

HISD: DATABASE MANAGEMENT SECTION

CODE SHEET

COUNTY: Calvert

STATE
 COUNTY
 MUNICIPAL

CHECK: 20 00 IMPROVEMENTS
 20 _____ RE-INVENTORY
 MISC. FILE UPDATES

SHEET 2 OF 6

IMP NUM	ROUTE NUMBER	CODE			REASON	CODED			IMP NUM	ROUTE NUMBER	CODE			REASON	CODED		
		I	M	H		I	M	H			I	M	H		I	M	H
00-60	Op 738	✓	✓	✓	New all Co 886	✓	✓	✓	00-39	Op 756	✓	✓	✓	New Co 1120	✓	✓	✓
↶	Co 886	✓	✓	✓	0.00-0.15 was Op 738	✓	✓	✓	↶	Co 1120	✓	✓	✓	Was Op 756	✓	✓	✓
00-29	Op 58	✓	✓	✓	New Co 1115	✓	✓	✓	00-41	Op 150	✓	✓	✓	0.00-0.18 now Co 1121	✓	✓	✓
↶	Co 1115	✓	✓	✓	Was Op 58	✓	✓	✓	↶	Co 1121	✓	✓	✓	Was part of Op 150	✓	✓	✓
00-3	Op 723	✓	✓	✓	New Co 1116	✓	✓	✓	00-42	Op 568	✓	✓	✓	New Co 1122	✓	✓	✓
↶	Co 1116	✓	✓	✓	Was Op 723	✓	✓	✓	↶	Co 1122	✓	✓	✓	Was Op 568	✓	✓	✓
00-4	Op 724	✓	✓	✓	New Co 1117	✓	✓	✓	00-43	Op 152	✓	✓	✓	SEE CO. NOTES # 0.00-0.40 ^{.27} New Co 1123	✓	✓	✓
↶	Co 1117	✓	✓	✓	Was Op 724	✓	✓	✓	↶	Co 1123	✓	✓	✓	Was part of Op 152	✓	✓	✓
00-5	Op 721	✓	✓	✓	New Co 1118	✓	✓	✓	00-44	Op 153	✓	✓	✓	0.00-0.23 New Co 1124	✓	✓	✓
↶	Co 1118	✓	✓	✓	Was Op 721	✓	✓	✓	↶	Co 1124	✓	✓	✓	Was part of Op 153	✓	✓	✓
00-6	Op 722	✓	✓	✓	New Co 1119	✓	✓	✓	00-45	Op 147	✓	✓	✓	New Co 1125	✓	✓	✓
↶	Co 1119	✓	✓	✓	Was Op 722	✓	✓	✓	↶	Co 1125	✓	✓	✓	Was Op 147	✓	✓	✓

HISD: DATABASE MANAGEMENT SECTION

CODE SHEET

COUNTY: Calvert

STATE
 COUNTY
 MUNICIPAL

CHECK: 2000 IMPROVEMENTS
 20_____ RE-INVENTORY
 MISC. FILE UPDATES

SHEET 4 OF 6

IMP NUM	ROUTE NUMBER	CODE			REASON	CODED			IMP NUM	ROUTE NUMBER	CODE			REASON	CODED		
		I	M	H		I	M	H			I	M	H		I	M	H
00-75	CO 1106	✓	✓	✓	New Rd "Jenna CT" +.06	✓	✓	✓	00-51	CO 1135	✓	✓	✓	New Rd "Kenni La" +.21	✓	✓	✓
00-74	CO 1107	✓	✓	✓	New Rd "Jareds' Walk" +.08	✓	✓	✓	00-71	CO 1136	✓	✓	✓	New Rd "Mission ST" +.08	✓	✓	✓
00-73	CO 1108	✓	✓	✓	New Rd "South Creek CT" +.18	✓	✓	✓	00-72	CO 1137	✓	✓	✓	New Rd "Cable CT" +.18	✓	✓	✓
00-15	CO 1111	✓	✓	✓	New Rd "Cutter CT" +.09	✓	✓	✓	00-77	CO 1138	✓	✓	✓	New Rd "White Marsh CT" +.05	✓	✓	✓
00-57	CO 1113	✓	✓	✓	New Rd "Dotty CT" +.02	✓	✓	✓	00-09	CO 681	✓	✓	✓	Name change "Brookeside CT" co. Reported as new Rd, already there	✓	✓	✓
00-1	CO 1131	✓	✓	✓	New Rd "Cabin CT" +.15	✓	✓	✓	00-61	CO 1139	✓	✓	✓	New Rd "17th ST" +.04	✓	✓	✓
00-34	CO 1132	✓	✓	✓	New Rd "Little Tree La" +.24	✓	✓	✓	00-8	OP 29	✓	✓	✓	Ridge Rd, county claiming as locust ST, .03 mi. Credited as Ridge Rd, Co. 298 for +.04 mi.	✓	✓	✓
00-52	CO 1133	✓	✓	✓	New Rd "Old Jones La" +.32	✓	✓	✓	00-23	CO 1140	✓	✓	✓	New Rd "Prince Frederick Blvd" possible future tie-in w/co 1040 +.26	✓	✓	✓
00-53	CO 1134	✓	✓	✓	New Rd "Hewitt CT" +.18	✓	✓	✓	00-24	CO 1141	✓	✓	✓	New Rd "Traskers Blvd" +.06	✓	✓	✓

CODE BY: INVENTORY, TIE-INS, MAP UPDATE
 MASTER FILE UPDATE
 HPMS UPDATE

HISD: DATABASE MANAGEMENT SECTION

CODE SHEET

COUNTY: Calvert

STATE
 COUNTY
 MUNICIPAL

CHECK: 20 00 IMPROVEMENTS
 20 _____ RE-INVENTORY
 MISC. FILE UPDATES

SHEET 5 OF 6

IMP NUM	ROUTE NUMBER	CODE			REASON	CODED			IMP NUM	ROUTE NUMBER	CODE			REASON	CODED		
		I	M	H		I	M	H			I	M	H		I	M	H
00-25	CO 1142	✓	✓	✓	New Rd "Chapline Place Blvd" +.06	✓	✓	✓	00-58	CO 871	✓	✓	✓	Extension, now combined with co 823, Entire rd now co 871 +.27	✓	✓	✓
00-26	CO 1143	✓	✓	✓	New Rd "Braschers Blvd" +.07	✓	✓	✓	00-59	CO 1148	✓	✓	✓	New Rd "Harrict Tubman Way" +.06	✓	✓	✓
00-68	CO 1144	✓	✓	✓	New Rd "Drawfield La" T/w change on co 159 +.16	✓	✓	✓	00-65	CO 1149	✓	✓	✓	New Rd "Sharpes CT" +.05	✓	✓	✓
00-64	CO 37	✓	✓	✓	Road extension +.23	✓	✓	✓	00-12	CO 1150	✓	✓	✓	New Rd "Apple Way" +.12	✓	✓	✓
00-62	CO 1145	✓	✓	✓	New Rd "Oliver Dr" +.38	✓	✓	✓	00-11	CO 1151	✓	✓	✓	New Rd "Apple CT" +.08	✓	✓	✓
00-63	CO 1146	✓	✓	✓	New Rd "Noble CT" +.04	✓	✓	✓	00-36	CO 1045	✓	✓	✓	Extension +.10	✓	✓	✓
00-28	CO 1147	✓	✓	✓	OP To co +.03	✓	✓	✓	00-93	CO 1152	✓	✓	✓	New Rd "Nicole Dr" +.41	✓	✓	✓
00-28EX	CO 535	✓	✓	✓	Name change "May Apple Way" ✓	✓	✓	✓	00-37 EX	CO 1153	✓	✓	✓	New Rd "Rogers Rd" reported in 95 but signed private. Now open to public with no private sign +.07	✓	✓	✓
00-28E1	CO 524	✓	✓	✓	Name change "Park Shore Ter 5" ✓	✓	✓	✓	00-37	CO 1154	✓	✓	✓	New Rd "River View Rd" +.28	✓	✓	✓

CODE BY: INVENTORY, TIE-INS, MAP UPDATE
 MASTER FILE UPDATE
 HPMS UPDATE

HISD: DATABASE MANAGEMENT SECTION

CODE SHEET

COUNTY: Calvert

STATE
 COUNTY
 MUNICIPAL

CHECK: 20 00 IMPROVEMENTS
 20 _____ RE-INVENTORY
 MISC. FILE UPDATES

SHEET 6 OF 6

IMP NUM	ROUTE NUMBER	CODE			REASON	CODED			IMP NUM	ROUTE NUMBER	CODE			REASON	CODED		
		I	M	H		I	M	H			I	M	H		I	M	H
00-35	CO 1155	✓	✓	✓	New Rd " Mayflower CT + .19	✓	✓	✓	00-55	CO 1164	✓	✓	✓	New Rd " Pine Crest CT" + .03	✓	✓	✓
00-38	CO 1156	✓	✓	✓	New Rd " Fern Cir" + .05	✓	✓	✓	00-94	CO 822	✓	✓	✓	Name change " Tara Dr"	✓	✓	✓
00-79	CO 1157	✓	✓	✓	New Rd " Nautical CT" + .06	✓	✓	✓	2000 Coex #1	CO 143	✓	✓	✓	Road extension - OP 833 T/w change 24' H	✓	✓	✓
00-87	OP 630	✓	✓	✓	Extension, Now CO 1158 + .45	✓	✓	✓		OP 833	✓	✓	✓	Extension of CO 143 .05-.39	✓	✓	✓
	CO 1158				was OP 630				00-9	CO 1165	✓	✓	✓	New Rd " Brookview CT" *See county notes + .08	✓	✓	✓
00-85	CO 1159	✓	✓	✓	New Rd " Daryl Dr" + .33	✓	✓	✓	2000 Coex #4	CO 71	✓	✓	✓	split inventory, name change	✓	✓	✓
00-88	CO 1160	✓	✓	✓	New Rd " Michael Dr" + .09	✓	✓	✓	"	CO 1166	✓	✓	✓	was part of CO 71	✓	✓	✓
00-88	CO 1161	✓	✓	✓	New Rd " Michael CT" + .04	✓	✓	✓	"	CO 436	✓	✓	✓	Name change @ intersection w/ CO 1166 + .07	✓	✓	✓
00-07	CO 1162	✓	✓	✓	New Rd " Sweetwater Rd" + .11	✓	✓	✓	CO 258	✓	✓	✓	Now ends @ CO 436 due to name change - .07	✓	✓	✓	
00-31	CO 1163	✓	✓	✓	New Rd " Striped Bass CT" + .03	✓	✓	✓	2000 Coex #8	CO 213	✓	✓	✓	Shortened by .02 now begins at CO 345 - .02	✓	✓	✓
									CO 345	✓	✓	✓	Extended by .02 now begins at MD 2/4 + .02	✓	✓	✓	

CODE BY: INVENTORY, TIE-INS, MAP UPDATE
 MASTER FILE UPDATE
 HPMS UPDATE

HARFORD

Route	Road Name	Beg/End	Description	Tot Mi
CO 1	LONG CORNER RD	0.00	BALTIMORE CO/L	
		3.36 CO 113	LIEBS RD (BALTIMORE CO RD)	3.36
CO 2	CHURCH LA	0.00 CO 5	BROADWAY	
		2.39 CO 1	LONG CORNER RD	2.39
CO 3	DUNCAN RD	0.00 CO 1	LONG CORNER RD	
		0.85 CO 2	CHURCH LA	0.85
CO 4	GREEN RD	0.00 CO 8	JOLLY ACRES RD	
		0.93 CO 1	LONG CORNER RD	0.93
CO 5	BROADWAY	0.00 CO 6	NEW PARK RD	
		0.80 MD 136	HARKINS RD	0.80
CO 6	NEW PARK RD	0.00 MD 23	NORRISVILLE RD	
		1.30	PENNSYLVANIA ST/L	1.30
CO 7	WEST RD	0.16	BALTIMORE CO/L	
		0.54	ROAD END	0.22
CO 8	JOLLY ACRES RD	0.00 CO 10	DRY BRANCH RD	
		4.29 CO 9	AMOSS RD	4.29
CO 9	AMOSS RD	0.00 CO 29	AMOSS MILL RD	
		1.36 OP 9	AMOSS RD (AHEAD)	1.36
CO 10	DRY BRANCH RD	0.00 MD 23	NORRISVILLE RD	
		1.65	BALTIMORE CO/L	1.65
CO 11	AYRES CHAPEL RD	0.00 CO 12	HARFORD CREAMERY RD	
		0.77 MD 23	NORRISVILLE RD	0.77
CO 12	HARFORD CREAMERY RD	0.00 CO 22	MADONNA RD	
		4.51 MD 23	NORRISVILLE RD	4.51
CO 13	HITCHCOCK RD	0.00 CO 16	AMOSS RD	
		0.83 CO 12	HARFORD CREAMERY RD	0.83
CO 14	CARICO LA	0.00 CO 15	BRADENBAUGH RD	
		0.84 CO 16	AMOSS RD	0.84
CO 15	BRADENBAUGH RD	0.00 CO 22	MADONNA RD	
		2.07 CO 12	HARFORD CREAMERY RD	2.07
CO 16	AMOSS RD	0.00 CO 15	BRADENBAUGH RD	
		1.28 OP 16	AMOSS RD (AHEAD)	1.28
CO 17	UREY RD	0.00 MD 23	NORRISVILLE RD	
		1.24 CO 9	AMOSS RD	1.24
CO 18	TELEGRAPH RD	0.00 MD 136	HARKINS RD	
		1.90 CO 22	MADONNA RD	1.90

TWL
EX #12

EX #13

EX #12

ADD 0.45
FROM CO 10 TO BCO/L
NOW 4.74

OP 9 MAY BE ABAN.
A-13 LOCKED GATE @ MP 1.36

TWL
ENDS @ JOLLY ACRES
CO 9, 20

MAP B-13 SHOWS RD INTERSECTING CO 246 @ COORDINATES
983-657 IT DOES NOT EXIST - NOT EVEN AS FARM TRACK
OR DRIVEWAY

HARFORD

Route	Road Name	Beg/End	Description	Tot Mi
CO 19	CAREA RD	0.00 CO 22	MADONNA RD (BACK) A-13 PENN RTE.)	
		3.09	PENNSYLVANIA ST/L (SALT LAKE RD)	3.09
CO 20	TROYER RD	0.00 MD 138	TROYER RD (BACK)	
		1.90 CO 12	HARFORD CREAMERY RD	1.90
CO 21	LEMON RD	0.00 CO 12	HARFORD CREAMERY RD	
		0.82 CO 22	MADONNA RD	0.82
CO 22	MADONNA RD	0.00 MD 146	JARRETTSVILLE PIKE (BACK)	
		5.42 CO 19	CAREA RD	5.42
CO 23	COX RD	0.00 CO 33	SALEM CHURCH RD	
		1.42 CO 22	MADONNA RD	1.42
CO 24	NELSON MILL RD	0.00 CO 22	MADONNA RD	
		2.24 MD 165	FEDERAL HILL RD	2.24
CO 25	MT HOREB RD	0.00 MD 165	FEDERAL HILL RD	
		1.40 CO 22	MADONNA RD	1.40
CO 26	JERRYS RD	0.00 CO 22	MADONNA RD	
		2.46 CO 93	FAWN GROVE RD	2.46
CO 27	BUTTERMILK RD	0.00 CO 418	ST PAULS CHURCH RD (BACK)	
		1.42 CO 30	CHANNEL RD	1.42
CO 28	NEAL RD	0.00 CO 31	ONION RD	
		1.06 CO 418	ST PAULS CHURCH RD	1.06
CO 29	AMOSS MILL RD	0.00 MD 136	HARKINS RD	
		1.60 MD 136	FEDERAL HILL RD	1.60
CO 30	CHANNEL RD	0.00 CO 19	CAREA RD	
		1.51 CO 416	W HEAPS RD	1.51
CO 31	ONION RD	0.00	PENNSYLVANIA ST/L	
		1.67 MD 136	HARKINS RD	1.67
CO 32	ISLAND BRANCH RD	0.00 CO 19	CAREA RD	
		0.68 MD 136	HARKINS RD	0.68
CO 33	SALEM CHURCH RD	0.00 MD 23	NORRISVILLE RD	
		1.70 CO 24	NELSON MILL RD	1.70
CO 34	SCHUSTER RD	0.00 MD 146	JARRETTSVILLE PIKE	
		1.77 MD 23	NORRISVILLE RD	1.77
CO 35	N FURNACE RD	0.00 CO 43	FURNACE RD	
		1.40 CO 34	SCHUSTER RD	1.40
CO 36	HOUCKS MILL RD	0.00 MD 146	JARRETTSVILLE PIKE	
		2.07	STRUC #B0086 GUNPOWDER FALLS	2.07

HARFORD

Route	Road Name	Beg/End	Description	Tot Mi
CO 37	BEATTY RD	0.00 CO 36	HOUCKS MILL RD	
		0.97	ROAD END	0.97
CO 38	TURNER RD	0.00 CO 41	POCOCK RD	
		0.98 CO 36	HOUCKS MILL RD	0.98
CO 39	HOUCKS RD	0.00 CO 36	HOUCKS MILL RD	
		2.12 MD 23	NORRISVILLE RD	2.12
CO 40	OLD YORK RD	0.00 MD 23	NORRISVILLE RD	
		1.89	STRUC #H0087 LITTLE GUNPOWDER FALLS	1.89
CO 41	POCOCK RD	0.00 MD 152	FALLSTON RD	
		2.86	STRUC #B0011 LITTLE GUNPOWDER FALLS	2.86
CO 42	EBENEZER RD	0.00 CO 41	POCOCK RD	
		0.64 MD 152	FALLSTON RD	0.64
CO 43	FURNACE RD	0.00 MD 152	FALLSTON RD	
		1.96 MD 165	BALDWIN MILL RD	1.96
CO 44	DURHAM RD	0.00 CO 45	CHARLES ST	
		0.84 CO 43	FURNACE RD (AHEAD)	0.84
CO 45	CHARLES ST	0.00 MD 152	FALLSTON RD	
		2.52 MD 165	BALDWIN MILL RD	2.52
CO 46	ENGLE RD	0.00	ROAD END	
		1.39 CO 45	CHARLES ST	1.39
CO 47	RUTLEDGE RD	0.00 MD 152	FALLSTON RD	
		0.85 OP 47	RUTLEDGE RD (AHEAD)	0.85
CO 48	HESS RD	0.00 MD 152	FALLSTON RD	
		2.26	STRUC #H0082 LITTLE GUNPOWDER FALLS	2.26
CO 49	PARK RD	0.00 CO 48	HESS RD	
		0.39 OP 49	PARK RD (AHEAD)	0.39
CO 50	MOORES RD	0.00 CO 49	PARK RD	
		1.39 CO 53	GREENE RD	1.39
CO 51	GREEN LA	0.00 CO 50	MOORES RD	
		0.50	ROAD END	0.50
CO 52	DALTON BEVARD RD	0.00 CO 50	MOORES RD	
		0.24	ROAD END - GATE	0.24
CO 53	GREENE RD	0.00 MD 165	BALDWIN MILL RD	
		1.91	STRUC #B0008 LITTLE GUNPOWDER FALLS	1.91
CO 54	CHOATE RD	0.00 MD 152	FALLSTON RD	
		0.52 OP 54	CHOATE RD (AHEAD)	0.52

99GPSex #14

T/W/L CHG
CUL DE SAC

NC "GREENE LA"

HARFORD

Route	Road Name	Beg/End	Description	Tot Mi
CO 55	KIDD RD	0.00 MD 152	FALLSTON RD	
		0.74	ROAD END	0.74
CO 56	PLEASANTVILLE RD	0.00 CO 60	HIGH POINT RD (BACK)	
		4.38	STRUC #B0007 GUNPOWDER FALLS	4.38
CO 57	LAUREL BROOK RD	0.00	CUL DE SAC	
		3.46 CO 742	OLD FALLSTON RD	3.46
CO 58	OAKMONT RD	0.00 MD 152	FALLSTON RD	
		1.76 CO 56	PLEASANTVILLE RD	1.76
CO 59	PUTNAM RD	0.00 CO 56	PLEASANTVILLE RD	
		2.04 MD 165	BALDWIN MILL RD	2.04
CO 60	HIGH POINT RD	0.00 CO 617	W JARRETTSVILLE PIKE	
		1.65 CO 56	PLEASANTVILLE RD (AHEAD)	1.65
CO 61	COSNER RD	0.00 CO 62	PHILLIPS MILL RD	
		1.41 CO 60	HIGH POINT RD	1.41
CO 62	PHILLIPS MILL RD	0.00 CO 59	PUTNAM RD	
		2.10 CO 617	W JARRETTSVILLE RD	2.10
CO 63	CROUSE RD	0.00 CO 59	PUTNAM RD	
		0.17 CO 1024	HARRIET LA	0.17
CO 64	POTEET RD	0.00 CO 62	PHILLIPS MILL RD	
		0.13 OP 64	POTEET RD (AHEAD)	0.13
CO 65	PATTON RD	0.00 CO 63	CROUSE RD	
		0.10	ROAD END	0.10
CO 66	MORSE RD	0.00 MD 165	BALDWIN MILL RD	
		1.98 CO 617	W JARRETTSVILLE RD	1.98
CO 67	O CONNOR RD	0.00 CO 66	MORSE RD	
		0.32 OP 67	O CONNOR RD (AHEAD)	0.32
CO 68	KREITLER RD	0.00 CO 66	MORSE RD	
		0.98	ROAD END	0.98
CO 69	COOPTOWN RD	0.00 CO 617	W JARRETTSVILLE RD	
		0.47 CO 70	SHARON ACRES RD	0.47
CO 70	SHARON ACRES RD	0.00 CO 617	W JARRETTSVILLE RD	
		1.66 CO 72	SHARON RD	1.66
CO 71	BAILEY RD	0.00 CO 70	SHARON ACRES RD	
		1.73 CO 617	W JARRETTSVILLE RD	
CO 72	SHARON RD	0.00 MD 24	ROCKS RD	
		3.12 MD 24	ROCKS RD	3.12

DELETED
M/H/I

LGTH CHG op-13-28
.28

"NO TRESSPASSING AHEAD"
@ 0.32 PUT. RD.

HARFORD

Route	Road Name	Beg/End	Description	Tot Mi
CO 73	RIGDON RD	0.00 CO 617	W JARRETTSVILLE RD	
		1.91 CO 72	SHARON RD	1.91
CO 74	CHROME HILL RD	0.00 CO 77	OLD FEDERAL HILL RD	
		2.08 CO 72	SHARON RD	2.08
CO 75	ROCKS CHROME HILL RD	0.00 MD 24	ROCKS RD	
		1.72 CO 73	RIGDON RD	1.72
CO 76	KNOPP RD	0.00 CO 77	OLD FEDERAL HILL RD	
		2.11 CO 75	ROCKS CHROME HILL RD	2.11
CO 77	OLD FEDERAL HILL RD	0.00 CO 1362	BELLEGUARD DR (BACK)	
		2.80 CO 617	W JARRETTSVILLE RD	2.80
CO 78	ROCK RIDGE RD	0.00 CO 77	OLD FEDERAL HILL RD	
		2.23 CO 82	ST CLAIR BRIDGE RD	2.23
CO 79	NORTH BEND RD	0.00 CO 82	ST CLAIR BRIDGE RD	
		2.70	ROAD END	2.70
CO 80	BORN RD	0.00 MD 165	FEDERAL HILL RD	
		0.68 CO 77	OLD FEDERAL HILL RD	0.68
CO 81	RUSH RD	0.00 CO 78	ROCK RIDGE RD	
		1.50 CO 74	CHROME HILL RD	1.50
CO 82	ST CLAIR BRIDGE RD	0.00 MD 165	FEDERAL HILL RD	
		3.28 MD 24	ROCKS RD	3.28
CO 83	HOLY CROSS RD	0.00 CO 82	ST CLAIR BRIDGE RD	
		3.42 CO 87	GRIER NURSERY RD	3.42
CO 84	ROCKS STATION RD	0.00 MD 24	ROCKS RD	
		0.86	ROAD END	0.86
CO 85	COEN RD	0.00 CO 83	HOLY CROSS RD	
		1.08 CO 423	OLD ROCKS RD	1.08
CO 86	DAVIS RD	0.00 MD 24	ROCKS RD	
		1.41 CO 87	GRIER NURSERY RD	1.41
CO 87	GRIER NURSERY RD	0.00 MD 624	GRACETON RD (BACK)	
		6.35 MD 24	ROCKS RD	6.35
CO 88	STREET RD	0.00 CO 87	GRIER NURSERY RD	
		1.33 CO 102	OLD PYLESVILLE RD	1.33
CO 89	STANSEBURY RD	0.00 CO 90	CLERMONT MILL RD	
		1.14 MD 24	ROCKS RD	1.14
CO 90	CLERMONT MILL RD	0.00 MD 24	ROCKS RD	
		2.43 MD 165	FEDERAL HILL RD	2.43

HARFORD

Route	Road Name	Beg/End	Description	Tot Mi
CO 91	RED BRIDGE RD	0.00 CO 93	FAWN GROVE RD	
		1.00 CO 90	CLERMONT MILL RD	1.00
CO 92	FALLING BRANCH RD	0.00 CO 91	RED BRIDGE RD	
		1.80 CO 90	CLERMONT MILL RD	1.80
CO 93	FAWN GROVE RD	0.00 MD 165	FEDERAL HILL RD	
		4.15	PENNSYLVANIA ST/L	4.15
CO 94	EDEN MILL RD	0.00 CO 18	TELEGRAPH RD	
		2.09 CO 93	FAWN GROVE RD	2.09
CO 95	MC DERMOTT RD	0.00 CO 93	FAWN GROVE RD	
		1.41	PENNSYLVANIA ST/L	1.41
CO 96	SCOTT RD	0.00 CO 31	ONION RD	
		0.65 CO 93	FAWN GROVE RD	0.65
CO 97	LINKOUS RD	0.00 MD 24	ROCKS RD	
		1.14 MD 136	HARKINS RD	1.14
CO 98	MCFADDEN RD	0.00 MD 136	HARKINS RD	
		0.35 MD 136	HARKINS RD	0.35
CO 99	ST MARYS RD	0.00 CO 90	CLERMONT MILL RD	
		2.56 CO 102	OLD PYLESVILLE RD	2.56
CO 100	WHEELER SCHOOL RD	0.00 CO 99	ST MARYS RD	
		3.52 CO 102	OLD PYLESVILLE RD	3.52
CO 101	OLD ST MARYS RD	0.00 CO 99	ST MARYS RD	
		0.19	ROAD END	0.19
CO 102	OLD PYLESVILLE RD	0.00 MD 165	PYLESVILLE RD	
		3.05 MD 136	WHITEFORD RD	3.05
CO 103	JENKINS RD	0.00 CO 100	WHEELER SCHOOL RD	
		0.96 MD 165	PYLESVILLE RD	0.96
CO 104	LINE RD	0.00 MD 136	WHITEFORD RD	
		0.29	PENNSYLVANIA ST/L	0.29
CO 105	ARCHER RD	0.00 MD 136	WHITEFORD RD	
		0.76 OP 12	GRACETON RD	0.76
CO 106	CONSTITUTION RD	0.00 MD 24	ROCKS RD	
		1.35	PENNSYLVANIA ST/L	1.35
CO 107	DOOLEY RD	0.00 MD 136	WHITEFORD RD	
		0.95 CO 704	GREEN MARBLE RD	0.95
CO 108	SLATE RIDGE RD	0.00 CO 111	RIDGE RD	
		1.03 CO 1770	MAIN ST	1.03

HARFORD

3/1/99

Route	Road Name	Beg/End	Description	Tot Mi
CO 109	CHESNUT ST	0.00 CO 108	SLATE RIDGE RD	
		0.35	PENNSYLVANIA ST/L	0.35
CO 110	QUARRY RD	0.00 CO 102	OLD PYLESVILLE RD	
		2.12	GATE - PRIVATE QUARRY AHEAD	2.12
CO 111	RIDGE RD	0.00 CO 102	OLD PYLESVILLE RD	
		4.44	PENNSYLVANIA ST/L	4.44
CO 112	RED RD	0.00 CO 110	QUARRY RD	
		0.46 CO 111	RIDGE RD	0.46
CO 113	HEAPS SCHOOL RD	0.00 CO 111	RIDGE RD	
		1.60 CO 124	HIGHLAND RD	1.60
CO 114	BAY RD	0.00 CO 111	RIDGE RD	
		2.39 MD 646	PROSPECT RD	2.39
CO 115	JONES RD	0.00 CO 111	RIDGE RD	
		0.74 MD 136	WHITEFORD RD	0.74
CO 116	DELP RD	0.00 CO 111	RIDGE RD	
		2.62 CO 119	COOPER RD	2.62
CO 117	KERR RD	0.00 CO 116	DELP RD	
		1.28 MD 136	WHITEFORD RD	1.28
CO 118	PROSPECT RD	0.00 MD 646	PROSPECT RD (BACK)	
		2.23	PENNSYLVANIA ST/L	2.23
CO 119	COOPER RD	0.00 MD 623	FLINTVILLE RD	
		1.36 CO 136	DEEP RUN RD	1.36
CO 120	CHERRY HILL RD	0.00 MD 24	ROCKS RD	
		3.42 CO 444	EMORY CHURCH RD	3.42
CO 121	HEAPS RD	0.00 CO 117	KERR RD (BACK)	
		2.72 MD 543	ADY RD	2.72
CO 122	DAVIS CORNERS RD	0.00 CO 121	HEAPS RD	
		2.18 CO 156	MACTON RD	2.18
CO 123	MILLERS RD	0.00 CO 124	HIGHLAND RD	
		1.55 CO 87	GRIER NURSERY RD	1.55
CO 124	HIGHLAND RD	0.00 CO 88	STREET RD	
		1.42 CO 121	HEAPS RD (AHEAD)	1.42
CO 125	GLASGOW RD	0.00 CO 87	GRIER NURSERY RD	
		0.64	ROAD END	0.64
CO 126	WALTERS MILL RD	0.00 CO 87	GRIER NURSERY RD	
		4.16 CO 148	SANDY HOOK RD	4.16

HARFORD

Route	Road Name	Beg/End	Description	Tot Mi
CO 127	PYLE RD	0.00 CO 87	GRIER NURSERY RD	
		0.69 CO 200	CHESNUT HILL RD	0.69
CO 128	BURKINS RD	0.00 CO 120	CHERRY HILL RD	
		1.64 CO 123	MILLERS RD	1.64
CO 129	THOMAS BRIDGE RD	0.00 CO 120	CHERRY HILL RD	
		1.10	ROAD END	1.10
CO 130	TAYLOR RD	0.00 MD 543	ADY RD	
		1.33 CO 114	BAY RD	1.33
CO 131	CHESNUT ST	0.00 MD 136	WHITEFORD RD	
		0.33 CO 102	OLD PYLESVILLE RD	0.33
CO 132	MC NABB AVE	0.00 CO 109	CHESNUT ST	
		0.07 CO 1770	MAIN ST	0.07
CO 133	ARTHUR AVE	0.00 CO 1770	MAIN ST	
		0.12	ROAD END	0.12
CO 134	CHURCH ST	0.00	PENNSYLVANIA ST/L	
		0.11	ROAD END	0.11
CO 135	LEEP RD	0.00 CO 134	CHURCH ST	
		0.07 CO 133	ARTHUR AVE	0.07
CO 136	DEEP RUN RD	0.00 MD 136	WHITEFORD RD	
		2.71 MD 623	FLINTVILLE RD	2.71
CO 137	MC NABB RD	0.00 CO 136	DEEP RUN RD	
		0.44 CO 118	PROSPECT RD	0.44
CO 138	LITTLE RD	0.00 CO 119	COOPER RD	
		0.76 CO 136	DEEP RUN RD	0.76
CO 139	SUSQUEHANNA HALL RD	0.00 CO 136	DEEP RUN RD	
		1.90 MD 623	FLINTVILLE RD	1.90
CO 140	PEACH ORCHARD RD	0.00 MD 136	WHITEFORD RD	
		1.62 CO 139	SUSQUEHANNA HALL RD	1.62
CO 141	LINE BRIDGE RD	0.00 MD 623	FLINTVILLE RD	
		1.27	ROAD END	1.27
CO 142	N COOPER RD	0.00 MD 623	FLINTVILLE RD	
		0.91	PENNSYLVANIA ST/L	0.91
CO 143	SCARBORO RD	0.00 MD 136	WHITEFORD RD	
		2.95 CO 148	SANDY HOOK RD	2.95
CO 144	QUAKER CHURCH RD	0.00 CO 145	MILL GREEN RD	
		1.18 CO 143	SCARBORO RD	1.18

99 GPS ex 15

Route	Road Name	Beg/End	Description	Tot Mi
CO 145	MILL GREEN RD	0.00 MD 646	PROSPECT RD	
		2.60 MD 440	DUBLIN RD	2.60
CO 146	MC GUIGAN RD	0.00 MD 440	DUBLIN RD	
		0.15 CO 143	SCARBORO RD	0.15
CO 147	BOYD RD	0.00 CO 143	SCARBORO RD	
		1.59 MD 440	DUBLIN RD	1.59
CO 148	SANDY HOOK RD	0.00 CO 1019	TRAPPE RD (BACK)	
		3.91 CO 195	GIBSON RD	3.91
<i>CHECK FUNCTIONAL CLASS SHOULD BE 09 THROUGHOUT</i>				
CO 149	CASTLETON RD	0.00 MD 623	CASTLETON RD	
		3.11 MD 440	DUBLIN RD	3.11
CO 150	DEERFIELD RD	0.00 MD 440	DUBLIN RD	
		0.74 MD 136	WHITEFORD RD	0.74
CO 151	DAY RD	0.00 CO 445	ROBINSON MILL RD	
		1.89 CO 149	CASTLETON RD	1.89
CO 152	PADDRICK RD	0.00 MD 623	FLINTVILLE RD	
		2.19 CO 153	FRANKLIN CHURCH RD	2.19
CO 153	FRANKLIN CHURCH RD	0.00 MD 623	CASTLETON RD	
		1.48 CO 154	GLEN COVE RD	1.48
<i>INDEX MAP SHOWS SPUR @ CO 154 - DOES NOT EXIST</i>				
CO 154	GLEN COVE RD	0.00 MD 440	DUBLIN RD	
		3.27 CO 162	BERKLEY RD	3.27
<i>(SEE CO 153)</i>				
CO 155	LOVE RD	0.00 CO 153	FRANKLIN CHURCH RD	
		1.17 CO 163	SMITH RD	1.17
CO 156	MACTON RD	0.00 CO 145	MILL GREEN RD	
		2.07 MD 136	WHITEFORD RD	2.07
CO 157	DOYLE RD	0.00 MD 646	PROSPECT RD	
		0.64 MD 543	ADY RD	0.64
CO 158	WILSON RD	0.00 MD 440	DUBLIN RD	
		1.11 CO 145	MILL GREEN RD	1.11
CO 159	BRINEGAR RD	0.00 CO 147	BOYD RD	
		0.37 MD 543	ADY RD	0.37
CO 160	MINE BRANCH RD	0.00 MD 543	ADY RD	
		0.26	ROAD END	0.26
CO 161	RIVER RD	0.00 CO 154	GLEN COVE RD	
		0.21	END CO MAINT - PRIVATE RD AHEAD	0.21
CO 162	BERKLEY RD	0.00 US 1	CONOWINGO RD	
		1.57 CO 154	GLEN COVE RD	1.57

Route	Road Name	Beg/End	Description	Tot Mi
CO 163	SMITH RD	0.00 MD 623	CASTLETON RD	
		1.25 US 1	CONOWINGO RD	1.25
CO 165	SWARTZ RD	0.00 MD 161	MAIN ST	
		0.22	ROAD END	0.22
CO 166	SHURESVILLE RD	0.00 MD 161	MAIN ST	
		2.27 US 1	CONOWINGO RD	2.27
CO 167	TRAPPE CHURCH RD	0.00 MD 136	PRIESTFORD RD	
		3.28 MD 161	DARLINGTON RD/MAIN ST	3.28
CO 168	SCHOOL RD	0.00 CO 539	OLD QUAKER RD	
		0.20 MD 161	MAIN ST	0.20
CO 169	STAFFORD RD	0.00 CO 166	SHURESVILLE RD	
		5.08	ROAD END (PRIVATE RD AHEAD)	5.08
CO 170	PRICE RD	0.00 MD 161	DARLINGTON RD	
		0.74 CO 169	STAFFORD RD	0.74
CO 171	NOBLES MILL RD	0.00 CO 167	TRAPPE CHURCH RD	
		1.69 CO 193	HARMONY CHURCH RD	1.69
CO 172	E NOBLES MILL RD	0.00 CO 167	TRAPPE CHURCH RD	
		0.81 CO 171	NOBLES MILL RD	0.81
CO 173	POOLE RD	0.00 MD 136	WHITEFORD RD	
		2.40 CO 167	TRAPPE CHURCH RD	2.40
CO 174	DETHS FORD RD	0.00 CO 167	TRAPPE CHURCH RD	
		0.76	ROAD END	0.76
CO 175	SHURES LANDING RD	0.00 CO 166	SHURESVILLE RD	
		0.71	GATE (ENT TO CONOWINGO POWER)	0.71
CO 176	SILVER RD	0.00 CO 166	SHURESVILLE RD	
		0.56	ROAD END (ENT TO CAMP RAMBLEWOOD)	0.56
CO 177	JOURDON AVE	0.00	ROAD END	
		0.06	ROAD END	0.06
CO 178	CRAIGS CORNER RD	0.00 CO 169	STAFFORD RD	
		2.78 CO 179	ROCK RUN RD	2.78
CO 179	ROCK RUN RD	0.00 CO 355	LEVEL VILLAGE RD (BACK)	
		3.50 CO 169	STAFFORD RD	3.50
CO 180	LAPIDUM RD	0.00 MD 155	LEVEL RD	
		2.44 CO 169	STAFFORD RD	2.44
CO 181	CEDAR CHURCH RD	0.00 CO 173	POOLE RD	
		1.53 US 1	CONOWINGO RD	1.53

NC "JOURDAN AVE"

HARFORD

Route	Road Name	Beg/End	Description	Tot Mi
CO 183	COPENHAVER RD	0.00 MD 543	ADY RD	0.34
		0.34 MD 543	ADY RD	
CO 184	HUGHES RD	0.00 MD 440	DUBLIN RD	1.16
		1.16 CO 181	CEDAR CHURCH RD	
CO 185	FORGE HILL RD	0.00 US 1	CONOWINGO RD	3.40
		3.40 US 1	CONOWINGO RD	
CO 186	TUCKER RD	0.00 CO 148	SANDY HOOK RD	0.58
		0.58	ROAD END	
CO 187	OLD FORGE HILL RD	0.00 CO 185	FORGE HILL RD	0.93
		0.93	ROAD END	
CO 188	LOCHARY RD	0.00 CO 185	FORGE HILL RD	0.81
		0.81	ROAD END	
CO 189	ALIBONE RD	0.00 CO 190	KALMIA RD	1.08
		1.08 CO 185	FORGE HILL RD	
CO 190	KALMIA RD	0.00 CO 120	CHERRY HILL RD (BACK)	2.28
		2.28 CO 197	THOMAS RUN RD	
CO 191	OLD SCARBORO RD	0.00 US 1	CONOWINGO RD	0.45
		0.45	ROAD END	
CO 192	POPLAR GROVE RD	0.00 MD 136	PRIESTFORD RD	0.46
		0.46 MD 136	PRIESTFORD RD	
CO 193	HARMONY CHURCH RD	0.00 MD 161	DARLINGTON RD	3.88
		3.88 MD 136	PRIESTFORD RD	
CO 194	HOOPES RD	0.00 CO 148	SANDY HOOK RD	0.72
		0.72 CO 195	GIBSON RD	
CO 195	GIBSON RD	0.00 US 1	CONOWINGO RD	1.25
		1.25 MD 543	ADY RD	
CO 196	WHITE HOUSE RD	0.00 CO 190	KALMIA RD	1.21
		1.21 US 1	CONOWINGO RD	
CO 197	THOMAS RUN RD	0.00 CO 1054	SOUTH HAMPTON RD (BACK)	6.94
		6.94 MD 22	CHURCHVILLE RD	
CO 198	JOHNSON MILL RD	0.00 US 1	CONOWINGO RD	2.35
		2.35 CO 200	CHESTNUT HILL RD	
CO 199	LINCOLN RD	0.00 CO 198	JOHNSON MILL RD	0.15
		0.15	ROAD END	
CO 200	CHESTNUT HILL RD	0.00 MD 24	ROCKS RD	3.82
		3.82 MD 543	ADY RD	

TWY ROAD ENDED
0.09

HARFORD

Route	Road Name	Beg/End	Description	Tot Mi
CO 201	TYLER RD	0.00 CO 199	LINCOLN RD	
		0.06	ROAD END	0.06
CO 202	WARD RD	0.00 CO 200	CHESNUT HILL RD	
		0.87 CO 126	WALTERS MILL RD	0.87
CO 203	DEER CREEK CHURCH RD	0.00 CO 126	WALTERS MILL RD	
		1.44 CO 200	CHESNUT HILL RD	1.44
CO 204	RUFFS MILL RD	0.00 US 1	CONOWINGO RD	
		1.20 CO 197	THOMAS RUN RD	1.20
CO 205	PROSPECT MILL RD	0.00 MD 543	FOUNTAIN GREEN RD	
		2.64 MD 22	CHURCHVILLE RD	2.64
CO 206	MARK ST	0.00 CO 205	PROSPECT MILL RD	
		0.13	ROAD END	0.13
CO 207	E MEDICAL HALL RD	0.00 MD 136	PRIESTFORD RD	
		0.43	ROAD END	0.43
CO 208	ELM ST	0.00 CO 205	PROSPECT MILL RD	
		0.12	ROAD END	0.12
CO 209	HELTON AVE	0.00 CO 205	PROSPECT MILL RD	
		0.16	ROAD END	0.16
CO 210	ASBURY RD	0.00 CO 1055	RHINEFORTE DR (BACK)	
		1.30 MD 136	CALVARY RD	1.30
CO 211	EDWARDS LA	0.00 CO 210	ASBURY RD	
		1.27 CO 1056	SHUCKS RD	1.27
CO 212	W MEDICAL HALL RD	0.00 CO 197	THOMAS RUN RD	
		1.28	ROAD END	1.28
CO 213	PENNINGTON RD	0.00 CO 197	THOMAS RUN RD	
		0.87 CO 197	THOMAS RUN RD	0.87
CO 214	CARRS MILL RD	0.00 CO 742	OLD FALLSTON RD (BACK)	
		1.94 CO 225	GRAFTON SHOP RD	1.94
CO 215	COOL SPRING RD	0.00 CO 197	THOMAS RUN RD	
		1.41 MD 136	PRIESTFORD RD	1.41
CO 216	WHEEL RD	0.00 CO 1056	SHUCKS RD	
		3.89 MD 24	VIETNAM VETERANS MEMORIAL HWY	4.78
CO 216	W WHEEL RD	3.95 CO 2041	WHEEL CT	
		4.78	ENT HARFORD GLEN ENV ED CTR (GATE)	4.78
CO 217	DETHS FORDS RD	0.00 CO 218	GLENVILLE RD	
		1.01	ROAD END	1.01

HARFORD

Route	Road Name	Beg/End	Description	Tot Mi
CO 218	GLENVILLE RD	0.00 MD 161	DARLINGTON RD	
		5.51 MD 22	CHURCHVILLE RD	5.51
CO 219	COOL BRANCH RD	0.00 MD 136	PRIESTFORD RD	
		1.50 CO 218	GLENVILLE RD	1.50
CO 220	GRAFTONS LA	0.00 MD 136	CALVARY RD	
		1.02 MD 22	CHURCHVILLE RD	1.02
CO 221	SNAKE LA	0.00 MD 22	CHURCHVILLE RD	
		1.63 MD 136	CALVARY RD	1.63
CO 222	WOODSIDE DR	0.00 MD 22	CHURCHVILLE RD	
		0.17	CUL DE SAC	0.17
CO 223	LOCUST AVE	0.00 CO 1580	VALE RD	
		0.21 OP 1682	LOCUST AVE (AHEAD)	0.21
CO 224	RED PUMP RD	0.00 CO 912	BYNUM RD (BACK)	
		2.09 CO 1996	N TOLLGATE RD	2.09
CO 225	GRAFTON SHOP RD	0.00 CO 617	W JARRETTSVILLE RD	
		3.56 CO 224	RED PUMP RD	3.56
CO 226	S TOLLGATE RD	0.00 CO 247	PLUMTREE RD	
		2.09 US 1BU	BELAIR RD	2.09
CO 227	RYAN RD	0.00 CO 58	OAKMONT RD	
		1.19 CO 214	CARRS MILL RD	1.19
CO 228	ANGLE SIDE RD	0.00 CO 227	RYAN RD (BACK) <i>NE. (ONE WORD)</i>	
		0.71	ROAD END <i>"ANGLESIDE RD"</i>	0.71
CO 229	BOGGS RD	0.00 CO 225	GRAFTON SHOP RD	
		2.02	CUL DE SAC	2.02
CO 230	WATERVALE RD	0.00 CO 742	OLD FALLSTON RD	
CO 231	ROCK SPRING CHURCH RD	1.90 CO 254	VALE RD	1.90
CO 232	BARKLEY PL	0.00 CO 225	GRAFTON SHOP RD	
		0.04	CUL DE SAC	0.04
CO 233	ROSS RD	0.00 CO 224	RED PUMP RD	
		0.45 CO 1675	DELLCREST DR	0.45
CO 234	MEADOW RD	0.00 CO 1028	FOREST VALLEY DR	
		0.46 CO 224	RED PUMP RD	0.46
CO 235	BYNUM RIDGE RD	0.00 CO 912	BYNUM RD	
		0.82 CO 912	BYNUM RD	0.82
CO 236	PRITT LA	0.00 US 1	CONOWINGO RD	
		0.12	ROAD END	0.12

HARFORD

Route	Road Name	Beg/End	Description	Tot Mi
CO 237	UNDERWOOD LA	0.00 US 1	CONOWINGO RD	
		0.11 OP 1424	UNDERWOOD LA (AHEAD)	0.11
CO 238	HENDERSON RD	0.00 US 1	BUCONOWINGO RD	
		1.29 MD 543	FOUNTAIN GREEN RD	1.29
CO 239	HOLLAND RD	0.00 CO 266	IRWIN RD	
		0.15 CO 238	HENDERSON RD	0.15
CO 240	WAVERLY RD	0.00 US 1	CONOWINGO RD	
		0.43	ROAD END	0.43
CO 241	E MACPHAIL RD	0.00 MD 924	EMMORTON RD/S MAIN ST	
		3.02 CO 216	WHEEL RD	
CO 242	PATTERSON MILL RD	0.00 CO 216	WHEEL RD	
		1.81 MD 924	EMMORTON RD	1.81
CO 243	CEDAR LA	0.00 MD 136	CALVARY RD	
		2.14 CO 216	WHEEL RD	2.14
CO 244	LAUREL BUSH RD	0.00 OP 369	BEL AIR SOUTH PKWY (BACK)	
		2.54 CO 1044	ABINGDON RD	2.54
CO 245	OLD EMMORTON RD	0.00 CO 244	LAUREL BUSH RD	
		0.66	ROAD END	0.66
CO 246	SINGER RD	0.00 MD 152	MOUNTAIN RD	
		3.46 MD 924	EMMORTON RD	3.46
CO 247	PLUMTREE RD	0.00 MD 924	EMMORTON RD	
		1.36 CO 262	SOMMERVILLE RD	1.36
CO 248	W RING FACTORY RD	0.00 CO 257	WHITAKER MILL RD	
		1.78 MD 924	EMMORTON RD	1.78
CO 249	WINTERVIEW DR	0.00 CO 226	S TOLLGATE RD	
		0.08	CUL DE SAC	0.08
CO 250	TERRACE DR	0.00 CO 226	S TOLLGATE RD	
		0.06 CO 252	SILVER SPRING DR	0.06
CO 251	AZALEA DR	0.00 CO 226	S TOLLGATE RD	
		0.13	ROAD END	0.13
CO 252	SILVER SPRING DR	0.00 CO 250	TERRACE DR	
		0.12 CO 251	AZALEA DR	0.17
CO 254	VALE RD	0.00 CO 214	CARRS MILL RD	
		0.46 CO 1996	N TOLLGATE RD	0.46
CO 255	LAKE FANNY RD	0.00 US 1	BUBELAIR RD	
		0.27	ROAD END	0.27

EXT NOW
ext #17 1.55

MAP B-14 SHOWS
CO 241 X'G MD 924; B.A. MC
MAP SHOWS CO 241 CONNECTED
TO CO 1618 @ MI 30
THIS CONNECTION DNE

SEE NOTE
PP1

HARFORD

Route	Road Name	Beg/End	Description	Tot Mi
CO 256	LOCUST LA	0.00 US 1	BUBELAIR RD	
		0.13	CUL DE SAC	0.13
CO 257	WHITAKER MILL RD	0.00 US 1	BELAIR RD	
		1.81 CO 248	W RING FACTORY RD	1.81
CO 258	TERRY WAY	0.00 CO 257	WHITAKER MILL RD	
		0.52 CO 1313	STONEWALL LA	0.52
CO 259	MERRIE LA	0.00	CUL DE SAC	
		0.28 CO 1514	WOODRIDGE MANOR RD	0.28
CO 260	OLD JOPPA RD	0.00 US 1	BUBELAIR RD	
		5.98 MD 7	OLD PHILADELPHIA RD	5.98
CO 262	SOMMERVILLE RD	0.00 CO 248	W RING FACTORY RD	
		0.82	ROAD END	0.82
CO 263	VALLEY VIEW CT	0.00 CO 247	PLUMTREE RD	
		0.11	CUL DE SAC	0.11
CO 264	MINNICK DR	0.00 CO 617	E JARRETTSVILLE RD	
		0.19	ROAD END	0.19
CO 265	BEECHCREST DR	0.00 CO 1035	LEESWOOD RD	
		0.09 CO 711	SOUTHERN DR	0.09
CO 266	IRWIN RD	0.00 US 1	BUCONOWINGO RD	
		0.14	ROAD END	0.14
CO 267	NORTH AVE	0.00 MD 924	ROCK SPRING AVE	
		0.12	ROAD END	0.12
CO 268	JAMES AVE	0.00 MD 924	ROCK SPRING AVE	
		0.15 CO 269	JAMES ST	0.15
CO 269	JAMES ST	0.00	ROAD END	
		0.28	ROAD END	0.28
CO 270	WATERS AVE	0.00 CO 792	MAIN ST (BACK)	
		0.33 CO 742	OLD FALLSTON RD	0.33
CO 271	BOTTOM RD	0.00 CO 57	LAUREL BROOK RD (BACK)	
		0.20	STRUC #B0006 LITTLE GUNPOWDER FALLS	0.20
CO 272	FRIENDSHIP RD	0.00 MD 152	FALLSTON RD	
		1.00 CO 57	LAUREL BROOK RD	1.00
CO 273	GUYTON RD	0.00 CO 274	RECKORD RD	
		0.98 CO 271	BOTTOM RD	0.98
CO 274	RECKORD RD	0.00 CO 742	OLD FALLSTON RD	
		3.75	ROAD END	3.75

CHECK FUNCTIONAL CLASS-SHOULD BE 19 THROUGHOUT

MAP INDEX NO. SHOWS 227

Route	Road Name	Beg/End	Description	Tot Mi
CO 275	LYNN AVE	0.00 CO 272	FRIENDSHIP RD	
		0.12 CO 276	CRESTVIEW DR	0.12
CO 276	CRESTVIEW DR	0.00 CO 275	LYNN AVE	
		0.25	ROAD END	0.25
CO 277	WHITT RD	0.00 CO 274	RECKORD RD	
		1.00 CO 743	OLD MOUNTAIN RD	1.00
CO 278	WILGIS RD	0.00 US 1	BELAIR RD	
		0.39 CO 274	RECKORD RD	0.39
CO 279	CHEYENNE AVE	0.00 MD 152	MOUNTAIN RD	
		0.21 CO 995	BROOKWOOD DR	0.21
CO 280	ROSEMONT AVE	0.00	ROAD END	
		0.30	ROAD END	0.30
			<i>NC "ROSEMONT DR" T/W NO CDS @ ENDS</i>	
CO 281	DUNWOOD LA	0.00 MD 152	MOUNTAIN RD	
		0.30	ROAD END	0.30
CO 282	STOCKTON RD	0.00 MD 152	MOUNTAIN RD	
		1.81	ROAD END	1.81
CO 283	CLAYTON RD	0.00 CO 282	STOCKTON RD	
		3.73 MD 152	MOUNTAIN RD	3.73
CO 284	HOLLINGSWORTH RD	0.00 CO 260	OLD JOPPA RD	
		1.57 CO 282	STOCKTON RD	1.57
			<i>CHECK FUNCTIONAL CLASS SHOULD BE 09 THROUGHOUT</i>	
CO 285	ATKISSON RD	0.00 CO 246	SINGER RD	
		0.64 CO 282	STOCKTON RD	0.64
CO 286	LAKE VISTA DR	0.00 CO 285	ATKISSON RD	
		0.43	CUL DE SAC	0.43
CO 287	JERUSALEM RD	0.07 CO 1949	OLD JERUSALEM RD	
		1.20	STRUC #B0005 LITTLE GUNPOWDER FALLS	1.13
CO 288	LINCREST RD	0.00 CO 260	OLD JOPPA RD	
		0.35 CO 487	LINS DR	0.35
CO 289	JERICO RD	0.00 CO 287	JERUSALEM RD	
		0.25	STRUC #B0004 LITTLE GUNPOWDER FALLS	0.25
CO 290	FRANKLINVILLE RD	0.00 CO 260	OLD JOPPA RD	
		0.97 MD 152	MOUNTAIN RD	0.97
CO 291	W FRANKLINVILLE RD	0.00 CO 260	OLD JOPPA RD	
		0.57	STRUC #B0001 LITTLE GUNPOWDER FALLS	0.57
CO 292	PARRISH LA	0.00 CO 203	DEER CREEK CHURCH RD	
		0.05	ROAD END	0.05

HARFORD

Route	Road Name	Beg/End	Description	Tot Mi
CO 293	BROOKFIELD RD	0.00 CO 248	W RING FACTORY RD	
		0.08 CO 294	HUNTINGTON PL	0.08
CO 294	HUNTINGTON PL	0.00	CUL DE SAC	
		0.24	CUL DE SAC	0.24
CO 295	COLONIAL RD	0.00 CO 296	VERMONT RD	
		0.25 CO 1649	E RING FACTORY RD	0.25
CO 296	VERMONT RD	0.00 CO 308	FAIRMONT DR	
		0.61 CO 320	GLENWOOD RD	0.61
CO 297	TRENTON PL	0.00 CO 1649	E RING FACTORY RD	
NC "TRENTON LA"		0.10	CUL DE SAC	0.10
CO 298	SAROTOGA DR	0.00 CO 1649	E RING FACTORY RD	
		0.65	ROAD END	0.65
CO 299	CAROLINA AVE	0.00 CO 1649	E RING FACTORY RD	
		0.24 CO 1059	VAUGHAN AVE	0.24
CO 300	STUART TERR	0.00 CO 299	CAROLINA AVE	
		0.13 CO 1649	E RING FACTORY RD	0.13
CO 301	MILROY TERR	0.00 CO 241	E MACPHAIL RD	
		0.06	ROAD END	0.06
CO 302	WOODLAND RD	0.00 CO 1057	WAKELY TERR DIXIE DR	
LGTH CHG 996PSEX18		0.42 CO 303	VICTORY LA MAP CORRECT!	0.42
CO 303	VICTORY LA	0.00 MD 924	EMMORTON RD	
		0.46 CO 1057	WAKELY TERR	0.46
CO 304	DIXIE DR	0.00 CO 1059	VAUGHAN AVE	
LGTH CHG RELOCATION EX#19		0.20 CO 302	WAKELY WOODLAND DR TARR	0.20
CO 305	HOMELAND AVE	0.00 CO 1058	VIRGINIA AVE	
		0.07 CO 302	WOODLAND DR	0.07
CO 306	LYNBROOK RD N&S	0.00 CO 308	FAIRMONT DR	
		0.59 CO 305	HOMELAND AVE	0.59
CO 307	LEXINGTON RD	0.00 MD 924	EMMORTON RD	
		0.38 CO 298	SAROTOGA DR	0.38
CO 308	FAIRMONT DR	0.00 CO 306	LYNBROOK RD N&S	
		0.42 MD 924	EMMORTON RD	0.42
CO 309	SHERWOOD PL	0.00 CO 306	LYNBROOK RD N&S	
		0.03	CUL DE SAC	0.03
CO 310	LYNBROOK PL W	0.00 CO 306	LYNBROOK RD N&S	
NC		0.02	CUL DE SAC	0.02

HARFORD

Route	Road Name	Beg/End	Description	Tot Mi
CO 311	E LYNBROOK PL	0.00 CO 306	LYNBROOK RD N&S	
		0.02	CUL DE SAC	0.02
CO 312	LOUISE CT	0.00 CO 563	KATHLEEN DR	
		0.05	CUL DE SAC	0.05
CO 313	FAIRMONT PL	0.00 CO 308	FAIRMONT DR	
		0.03	CUL DE SAC	0.03
CO 314	COLONY PL	0.00 CO 296	VERMONT RD	
		0.19 CO 314	COLONY PL	0.19
CO 315	BRANDYWINE PL	0.00 CO 298	SAROTOGA DR	
		0.11	CUL DE SAC	0.11
CO 316	COLONIAL CT	0.00 CO 295	COLONIAL RD	
		0.04	CUL DE SAC	0.04
CO 317	VERMONT PL	0.00 CO 296	VERMONT RD	
		0.12	CUL DE SAC	0.12
CO 318	BRIARCLIFF LA	0.00 CO 296	VERMONT RD	
		0.80 CO 320	GLENWOOD RD	0.80
CO 319	GLENORA PL	0.00 CO 296	VERMONT RD	
		0.05	CUL DE SAC	0.05
CO 320	GLENWOOD RD	0.00 MD 924	EMMORTON RD	
		1.09	ROAD END	1.09
CO 321	HEATHER HILL CT	0.00 CO 318	BRIARCLIFF LA	
		0.03	CUL DE SAC	0.03
CO 322	BRIARCLIFF PL	0.00 CO 318	BRIARCLIFF LA	
		0.05	CUL DE SAC	0.05
CO 323	VALLEY STREAM RD	0.00 CO 320	GLENWOOD RD	
		0.22 CO 318	BRIARCLIFF LA	0.22
CO 324	BALMORAL DR	0.00 CO 320	GLENWOOD RD	
		0.25	ROAD END	0.25
CO 325	BONNIE AVE	0.00 CO 1067	SHAWNEE LA (BACK)	
		0.39 MD 924	EMMORTON RD	0.39
CO 326	DONEGAL RD	0.00 CO 327	DUNCANNON RD	
		0.21 CO 320	GLENWOOD RD	0.21
CO 327	DUNCANNON RD	0.00 CO 320	GLENWOOD RD	
		0.63 CO 561	ROLLING RD	0.63
CO 328	JAMES RUN RD	0.00 MD 136	CALVARY RD	
		2.61 CO 330	STEPNEY RD	2.61

✓ INDEX MAP SHOWS CO 320

HARFORD

Route	Road Name	Beg/End	Description	Tot Mi
CO 329	TOWER RD	0.00	CO 332 CARSINS RUN RD	
		1.31	CO 328 JAMES RUN RD	1.31
CO 330	STEPNEY RD	0.00	MD 22 CHURCHVILLE RD	
		2.31	CO 334 BUSH CHAPEL RD	2.31
CO 331	MONTREAL DR	0.00	CO 330 STEPNEY RD	
		0.61	CO 1061 GRANDMERE ST	0.61
CO 332	CARSINS RUN RD	0.00	CO 1738 CRESWELL RD	
		5.94	MD 156 ALDINO RD	5.94
CO 333	ALDINO STEPNEY RD	0.00	CO 330 STEPNEY RD	
		3.36	MD 156 ALDINO RD	3.36
CO 334	BUSH CHAPEL RD	0.00	CO 330 STEPNEY RD	
		1.07	MU 250 BUSH CHAPEL RD (AHEAD)	1.07
CO 335	ANDERSON LA	0.00	CO 617 W JARRETTVILLE RD	
		0.80	ROAD END	0.80
CO 336	CRAFTON RD	0.00	CO 1043 WAKEFIELD DR	
		0.26	MD 924 EMMORTON RD	0.26
CO 337	BELCREST RD E&W	0.00	CO 1043 WAKEFIELD RD	
		0.86	CO 338 HEATHER RD E&W	0.86
CO 338	HEATHER RD E&W	0.00	CO 336 CRAFTON RD	
		0.37	ROAD END	0.37
CO 339	CHATHAM RD	0.00	CO 337 BELCREST RD E&W	
		0.19	CO 1043 WAKEFIELD DR	0.19
CO 340	WAKEFIELD PL	0.00	CO 1043 WAKEFIELD DR	
		0.07	CUL DE SAC	0.07
CO 341	E BELCREST PL	0.00	CO 337 BELCREST RD E&W	
		0.04	CUL DE SAC	0.04
CO 342	CHATHAM PL	0.00	CO 339 CHATHAM RD	
		0.03	CUL DE SAC	0.03
CO 343	WESTWOOD DR	0.00	CO 325 BONNIE AVE	
		0.08	CO 344 LAKE DR	0.08
CO 344	LAKE DR	0.00	MD 924 EMMORTON RD	
		0.51	ROAD END	0.51
CO 345	BROADVIEW AVE	0.00	US 1 BUBELAIR RD	
		0.15	CO 346 RIDGE RD	0.15
CO 346	RIDGE RD	0.00	CO 348 HIGHLAND RD	
		0.29	CO 345 BROADVIEW AVE	0.29

HARFORD

Route	Road Name	Beg/End	Description	Tot Mi
CO 347	LAKESIDE TERR	0.00 CO 345	BROADVIEW AVE	
		0.24 CO 349	HILLENDALE RD	0.24
CO 348	HIGHLAND RD	0.00 CO 349	HILLENDALE RD	
		0.20 CO 347	LAKESIDE TERR	0.20
CO 349	HILLENDALE RD	0.00 US 1	BUBELAIR RD	
		0.48	ROAD END	0.48
CO 350	WINTER PARK DR	0.00 CO 349	HILLENDALE RD	
		0.16	CUL DE SAC	0.16
CO 351	FOREST RD	0.00 MD 924	EMMORTON RD	
		0.29 CO 351	FOREST RD	0.29
CO 352	WHITE HALL RD	0.00 MD 23	NORRISVILLE RD	
		0.63	BALTIMORE CO/L	0.63
CO 353	GILBERT RD	0.00 CO 333	ALDINO STEPNEY RD	
		2.76 MD 22	CHURCHVILLE RD	2.76
CO 354	HOPKINS RD	0.00 MD 155	LEVEL RD	
		0.87 CO 967	HOPEWELL RD	0.87
CO 355	LEVEL VILLAGE RD	0.00 CO 967	HOPEWELL RD	
		0.81	ROAD END	0.81
CO 356	OLD LEVEL RD	0.00 CO 218	GLENVILLE RD	
		1.73 CO 179	ROCK RUN RD	1.73
CO 357	MAHAN RD	0.00 MD 156	ALDINO RD	
		0.98 CO 332	CARSINS RUN RD	0.98
CO 358	BAGLEY ST	0.00 MD 147	HARFORD RD	
		0.11	ROAD END	0.11
CO 359	HARMONY TERR	0.00 MD 152	MOUNTAIN RD	
		0.21	CUL DE SAC	0.21
CO 360	FIDELITY DR	0.00 CO 359	HARMONY TERR	
		0.07	ROAD END	0.07
CO 361	UPLAND RD	0.00 CO 359	HARMONY TERR	
		0.06	CUL DE SAC	0.06
CO 362	MILLS RD	0.00 MD 152	MOUNTAIN RD	
		0.14	ROAD END	0.14
CO 364	HILLSIDE DR	0.00 MD 543	FOUNTAIN GREEN RD	
		0.30 MD 22	CHURCHVILLE RD	0.30
CO 365	LAKESIDE DR	0.00 CO 364	HILLSIDE DR	
		0.21	ROAD END	0.21

✓
✓

ADD CDS

NC "FIDELITY RD"

NO INTERSECTION
PVT. RD. (ENT FALLSTON GEN. HOSP)

HARFORD

Route	Road Name	Beg/End	Description	Tot Mi
CO 366	CHEROKEE LA	0.00	CO 365 LAKESIDE DR	
		0.45	CUL DE SAC	0.45
CO 367	CHEROKEE PL	0.00	CO 366 CHEROKEE LA	
	<i>DXF MAP SAYS "CT"</i>	0.07	CUL DE SAC	0.07
CO 368	UMBARGER DR	0.00	CO 366 CHEROKEE LA	
		0.11	CUL DE SAC	0.11
CO 369	CRESCENT DR	0.00	OP 260 ALLEY (BACK)	
		0.23	ROAD END	0.23
CO 370	GREENRIDGE RD	0.00	CO 369 CRESENT DR	
		0.20	CO 372 WESTVIEW RD	0.20
CO 371	NORTHVIEW RD	0.00	CO 369 CRESCENT DR	
		0.18	ROAD END	0.18
CO 372	WESTVIEW DR	0.00	CO 371 NORTHVIEW RD	
		0.31	ROAD END	0.31
CO 373	GREENRIDGE CT	0.00	CO 370 GREENRIDGE RD	
		0.02	CUL DE SAC	0.02
CO 374	TUDOR LA	0.00	MD 22 CHURCHVILLE RD	
		0.18	CUL DE SAC	0.18
CO 375	BRAMBLE LA	0.00	MD 22 CHURCHVILLE RD	
		0.43	CO 1118 THORN DR	0.43
CO 376	ROCKDALE AVE	0.00	MD 22 CHURCHVILLE RD	
		0.14	ROAD END	0.14
CO 377	ROBERTSON RD	0.00	US 1 CONOWINGO RD	
		0.36	CO 1190 BRADFIELD AVE	0.36
CO 378	FAIRLANE RD	0.00	CO 377 ROBERTSON RD	
		0.41	CUL DE SAC <i>CUL DE SAC</i>	0.41
CO 379	CENTRE DR	0.00	CO 378 FAIRLANE RD	
		0.07	CO 377 ROBERTSON RD	0.07
CO 380	STOKES RD	0.00	MD 161 DARLINGTON RD	
		0.19	CO 218 GLENVILLE RD	0.19
CO 381	GREEN SPRING RD	0.00	MD 161 DARLINGTON RD	
		1.36	CO 356 OLD LEVEL RD	1.36
CO 382	COOLEY MILL RD	0.00	CO 179 ROCK RUN RD	
		1.91	CO 1065 EARLTON RD	1.91
CO 383	QUAKER BOTTOM RD	0.00	CO 399 WEBSTER LAPIDUM RD	
		1.79	CO 179 ROCK RUN RD	1.79

*INDEX MAP SHOWS
CUL DE SAC
NO CDS CDS DNE*

HARFORD

Route	Road Name	Beg/End	Description	Tot Mi
CO 384	WILKINSON RD	0.00 CO 179	ROCK RUN RD	
		1.70	ROAD END	1.70
CO 385	FOX RD	0.00 MD 161	DARLINGTON RD	
		0.38 CO 1852	WILKINSON RD	0.38
CO 386	OAKWOOD RD	0.00 MD 22	CHURCHVILLE RD	
		0.12	ROAD END	0.12
CO 387	WALNUT RD	0.00 OP 252	CROSSWOOD DR	
		0.25	ROAD END	0.25
CO 388	MCCOMMONS RD	0.00 CO 389	BOWMAN RD	
		0.37	ROAD END	0.37
CO 389	BOWMAN RD	0.00 CO 388	MCCOMMONS RD	
		0.15	ROAD END	0.15
CO 390	ELMA RD	0.00 CO 389	BOWMAN RD	
		0.02	ROAD END	0.02
CO 391	OLD ROBIN HOOD RD	0.00 CO 394	ROBIN HOOD RD	
		1.79	ROAD END	1.79
CO 392	MAXA RD	0.00 CO 353	GILBERT RD	
		0.51 MU 900	MAXA RD (AHEAD)	0.51
CO 393	BRADENBAUGH RD	0.00 CO 12	HARFORD CREAMERY RD	
		1.85 MD 23	NORRISVILLE RD	1.85
CO 394	ROBIN HOOD RD	0.00 CO 1065	EARLTON RD (BACK)	
		2.45 US 40	PULASKI HWY	2.45
CO 395	SHERWOOD LA	0.00 CO 394	ROBIN HOOD RD	
		0.81	CUL DE SAC	0.81
CO 396	GRAVEL HILL RD	0.00 CO 1065	EARLTON RD	
		1.19 MD 462	PARADISE RD	1.19
CO 397	FOX TRAIL	0.00 CO 408	U WAY	
		0.18 CO 1065	EARLTON RD	0.18
CO 398	WEBSTER RD	0.00	ROAD END	
		1.61	ROAD END	1.61
CO 399	WEBSTER LAPIDUM RD	0.00 MD 155	LEVEL RD	
		1.80 CO 180	LAPIDUM RD	1.80
CO 400	FOLEY RD	0.00 CO 180	LAPIDUM RD	
		0.25 CO 706	LESLIE RD	0.25
CO 401	MORRISON BLVD	0.00 CO 706	LESLIE RD	
		0.46 CO 180	LAPIDUM RD	0.46

HARFORD

Route	Road Name	Beg/End	Description	Tot Mi
CO 402	DAVIS RD	.26 0.58	0.00 CO 706 LESLIE RD 0.26 CO 706 LESLIE RD	0.26
CO 403	BARKER LA		0.00 MD 155 LEVEL RD 0.33 CUL DE SAC	0.33
CO 404	ELSNER RD		0.00 CO 398 WEBSTER RD 0.10 ROAD END	0.10
CO 405	SOUTHWAY		0.00 CO 398 WEBSTER RD 0.25 OP 405 SOUTHWAY (AHEAD)	0.25
CO 406	NORTHWAY		0.00 CO 398 WEBSTER RD 0.63 CO 396 GRAVEL HILL RD	0.63
CO 407	SPRING LAKE WAY		0.00 CO 398 WEBSTER RD 0.20 CO 408 U WAY	0.20
CO 408	U WAY		0.00 CO 406 NORTHWAY 0.32 CO 406 NORTHWAY	0.32
CO 409	OAK DR		0.00 CO 406 NORTHWAY 0.18 CO 410 QUAIL WAY	0.18
CO 410	QUAIL WAY		0.00 CO 397 FOX TRAIL 0.30 CO 406 NORTHWAY	0.30
CO 411	CHAPEL RD		0.00 MD 462 PARADISE RD 3.24 MU 510 ONTARIO ST (AHEAD)	3.24
CO 412	BRYAN RD		0.00 CO 411 CHAPEL RD 0.26 CO 411 CHAPEL RD	0.26
CO 413	HAMILTON AVE		0.00 MD 155 LEVEL RD 0.06 MD 156 ALDINO RD	0.06
CO 414	RIDER LA		0.00 ROAD END 0.32 ROAD END	0.32
CO 415	W CHAPEL RD		0.00 MD 156 ALDINO RD 1.33 MD 462 PARADISE RD	1.33
CO 416	W HEAPS RD		0.00 CO 29 AMOSS MILL RD (BACK) 1.69 CO 417 MASON DIXON RD	1.69
CO 417	MASON DIXON RD		0.00 CO 416 WEST HEAPS RD 0.78 PENNSYLVANIA CO RD	0.78
CO 418	ST PAULS CHURCH RD		0.00 CO 27 BUTTERMILK RD (BACK) 0.89 CO 18 TELEGRAPH RD	0.89
CO 420	COUNTRY CLUB RD		0.00 CO 1064 OAKINGTON RD 1.52 CUL DE SAC	1.52

HARFORD

Route	Road Name	Beg/End	Description	Tot Mi
CO 421	WILLIAMS DR	0.00 CO 1064	OAKINGTON RD	
		0.39	ROAD END	0.39
CO 423	OLD ROCKS RD	0.00 CO 86	DAVIS RD	
		0.61 OP 423	OLD ROCKS RD (AHEAD)	0.61
CO 424	BALTIMORE ST	0.75 MU 110	BALTIMORE ST (BACK)	
		0.98	ROAD END	0.23
CO 425	LOFLIN RD	0.00 MD 7	OLD PHILADELPHIA RD	
		0.39 US 40	S PHILADELPHIA BLVD	0.39
CO 426	SPESUTIA RD	0.00 US 40	S PHILADELPHIA BLVD	
		0.78 MD 159	PERRYMAN RD	0.78
CO 427	MITCHELL LA	0.00 CO 426	SPESUTIA RD	
		0.52 US 40	S PHILADELPHIA BLVD	0.52
CO 428	CRANBERRY RD	0.00 MD 159	PERRYMAN RD	
		0.32 CO 426	SPESUTIA RD	0.32
CO 429	IRISH LA	0.00 MD 159	PERRYMAN RD	
		0.19	ROAD END	0.19
CO 430	MICHAELSVILLE RD	0.00 MD 159	PERRYMAN RD	
		0.07 CO 433	CHELSEA RD	0.24
CO 431	MAPLE AVE	0.00 CO 2244	MICHAELSVILLE RD	
		0.20	ROAD END	0.20
CO 432	RAILROAD AVE	0.00 CO 2244	MICHAELSVILLE RD	
		0.21	ROAD END	0.21
CO 433	CHELSEA RD	0.00 MD 159	PERRYMAN RD	
		2.71 0		3.20
CO 434	FORD'S LA	0.00 MD 159	PERRYMAN RD	
		0.86	ROAD END	0.86
CO 435	MITCHELL DR	0.00 CO 443	CANNING HOUSE RD	
		0.82 CO 436	FOREST GREENS RD	0.82
CO 436	FOREST GREENS RD	0.00 CO 437	PARK BEACH DR	
		0.56 MD 159	PERRYMAN RD	0.56
CO 437	PARK BEACH DR	0.00 CO 442	POPLAR GROVE AVE	
		1.24	ROAD END - PRIVATE RD AHEAD	1.24
CO 438	GULF DR	0.00 CO 439	CLUBHOUSE DR	
		0.34 CO 436	FOREST GREENS RD	0.34
CO 439	CLUBHOUSE DR	0.00 MD 159	PERRYMAN RD	
		0.55 OP 439	CLUBHOUSE DR (AHEAD)	0.55

✓
 EX#20 ✓
 EX#21 ✓
 EX#22 ✓
 RTE # NOT ON INDEX MAP
 NC "FORDS LA"
 TWL - SIGNED PVT. @ M.P. 0.82
 TWL EXT. 0.17 MI FROM OAKDALE ST. TO POPLAR GROVE AVE
 TWL LOCKED GATE @ M.P. 0.02 BARRICADE
 NC "CLUB HOUSE RD"

HARFORD

Route	Road Name	Beg/End	Description	Tot Mi
CO 440	LOCUST RD	0.00 CO 437	PARK BEACH DR	0.11
		0.11 CO 435	MITCHELL DR	
CO 441	OAKDALE ST	0.00 CO 435	MITCHELL RD	0.17
		0.17 CO 437	PARK BEACH DR	
CO 442	POPLAR GROVE AVE	0.00 CO 437	PARK BEACH DR	0.09
		0.09 CO 437	PARK BEACH DR	
CO 443	CANNING HOUSE RD	0.00 MD 159	PERRYMAN RD	0.84
		0.84 CO 435	MITCHELL RD	
CO 444	EMORY CHURCH RD	0.00 CO 124	HIGHLAND RD	2.51
		2.51 MD 543	ADY RD	
CO 445	ROBINSON MILL RD	0.00 CO 156	MACTON RD (BACK)	0.70
		0.70	ROAD END	
CO 446	MT CALVARY CHURCH RD	0.00 CO 334	BUSH CHAPEL RD	0.30
		0.30	ROAD END	
CO 447	KALMBACHER RD	0.00 CO 330	STEPNEY RD	0.05
		0.05	ROAD END	
CO 448	GRANGE DR	0.00 CO 747	DUBLIN SCHOOL RD	0.13
		0.13	ROAD END	
CO 449	BUSH RD	0.00 CO 450	SEWELL RD	0.91
		0.91 MD 7	PHILADELPHIA RD	
CO 450	SEWELL RD	0.00 CO 1044	ABINGDON RD	0.71
		0.71	CUL DE SAC	
CO 451	HOOKERS MILL RD	0.00 CO 1044	ABINGDON RD	1.87
		1.87 MD 136	CALVARY RD	
CO 452	ST MARY'S CHURCH RD	0.00 MD 924	EMMORTON RD	0.44
		0.44 CO 244	LAUREL BUSH RD	
CO 453	PRESTON LA	0.00 CO 246	SINGER RD	0.38
		0.38 MD 924	EMMORTON RD	
CO 454	SILVER SPRUCE LA	0.00 CO 479	VALIANT DR	0.13
		0.13 CO 246	SINGER RD	
CO 455	SEDBERRY LA	0.00 CO 1044	ABINGDON RD	0.11
		0.11	ROAD END	
CO 456	LOU MAR DR	0.00 CO 455	ROAD END-SEDBERRY LA	0.16
		0.16 CO 2145	WOODSPRING DR	
CO 457	COKESBURY RD	0.00 CO 1044	ABINGDON RD	0.19
		0.19 MD 7	PHILADELPHIA RD	

ex 23

TWL ADD 0.30

ex 24

LC. 04 ABANDONED

ex 25
T/w cul 66

LC TO 0.66
0.05 MI
RD END TO CDS ABAN.

ex 26

LGTH CAG

INDEX MAP SHOWS CDS
DNE

HARFORD

Route	Road Name	Beg/End	Description	Tot Mi
CO 458	LONG BAR HARBOR RD	0.00	US 40 PULASKI HWY	0.70
		0.70	CO 1958 E BAKER AVE	
CO 459	B&O RD	0.00	US 40 PULASKI HWY	0.28
		0.28	CO 1044 ABINGDON RD	
CO 460	ABINGDON BEACH RD	0.00	CO 1051 OTTER POINT RD	0.59
		0.59	ROAD END	
CO 461	HARFORD BOAT CLUB RD	0.00	CO 1051 OTTER POINT RD	0.29
		0.29	ROAD END	
CO 462	LEIGHT RD	0.00	ROAD END	0.20
		0.20	CO 1051 OTTER POINT RD	
CO 463	MARYLAND AVE	0.00	CO 470 PHILADELPHIA AVE	0.20
		0.20	CO 458 LONG BAR HARBOR RD	
CO 464	WASHINGTON AVE	0.00	CO 458 LONG BAR HARBOR RD	0.48
		0.48	OP 464 WASHINGTON-AVE (AHEAD)	
CO 465	LONGLEY RD	0.00	CO 466 W BAKER AVE	0.59
		0.59	CUL DE SAC	
CO 466	W BAKER AVE	0.00	CO 465 LONGLEY RD	0.10
		0.10	ROAD END	
CO 467	PACA AVE	0.00	CO 465 LONGLEY RD	0.08
		0.08	CO 468 W BAKER AVE	
CO 468	W BAKER AVE	0.00	ROAD END	0.22
		0.22	ROAD END	
CO 469	HILLTOP AVE	0.00	CO 464 WASHINGTON AVE	0.18
		0.18	CO 2155 CHRISTINE DR	
CO 470	PHILADELPHIA AVE	0.00	CO 464 WASHINGTON AVE	0.21
		0.21	ROAD END	
CO 471	MILL RD	0.00	MD 7 PHILADELPHIA RD	0.11
		0.11	ROAD END	
CO 472	NORTHRIDGE	0.00	CO 243 CEDAR LA	0.24
		0.24	ROAD END	
CO 473	GOAT HILL RD	0.00	MD 136 CALVARY RD	0.51
		0.51	MD 543 CRESWELL RD	
CO 474	NOVA SCOTIA RD	0.00	CO 1062 OLD TOWER RD (BACK)	2.25
		2.25	MD 543 CRESWELL RD	
CO 475	CULLUM RD	0.00	CO 474 NOVA SCOTIA DR	0.93
		0.93	CO 1738 CRESWELL RD	

END CO
MPINT @ .44 ✓

L65M CM
.44

CO 462 NOW PAVED
CONTINUOUS W/ M.H. OF CO 1051

RELOC INCL.
OP 462 ✓

LEIGHT RD NOW
SIGNED ON CO 1051

✓ NC EX29
OP 464

OP 464
"W. BAKER AV"

@ MP 0.22 OP/CO RD
XG OR CO 468 EXT'D TO
RT OR LEFT? 0.22


✓ EX29

HARFORD

Route	Road Name	Beg/End	Description	Tot Mi
CO 476	BELCAMP RD	0.00	CO 1738 CRESWELL RD	
		0.23	ROAD END	0.23
<i>NC "BELCAMP RD N" EX30</i>				
CO 477	WEST LA	0.00	CO 472 NORTHRIDGE	
		0.11	ROAD END	0.11
CO 478	WEST CT	0.00	CO 477 WEST LA	
		0.04	ROAD END	0.04
CO 479	VALIANT DR	0.00	MD 924 EMMORTON RD	
		0.18	CO 453 PRESTON LA	0.18
CO 480	PORTER DR	0.00	MD 924 EMMORTON RD	
		0.24	CUL DE SAC	0.24
<i>CDS NOT ON INDEX MAP</i>				
CO 481	BROOKS AVE	0.00	CO 480 PORTER DR	
		0.12	ROAD END	0.12
CO 482	HAVEN AVE	0.00	CO 745 WOODSDALE RD	
		0.10	ROAD END	0.10
CO 483	VAN BIBBER RD	0.00	CO 744 WALTON RD	
		0.39	ROAD END	0.39
<i>SEE INV. MATCHES ALSO CO 1052 ✓ GPS</i>				
CO 484	SNOW RD	0.00	CO 1988 EDGEWOOD RD	
		0.24	CO 1045 VAN BIBBER RD	0.24
CO 485	ROTH RD	0.00	CO 1045 VAN BIBBER RD	
		0.32	CO 1988 EDGEWOOD RD	0.32
CO 486	WINTERS RUN RD	0.00	CO 246 SINGER RD	
		2.15	IS 95 J F K MEMORIAL HWY	2.15
CO 487	LINS DR	0.00	CO 288 LINCREST RD	
		0.05	CO 287 JERUSALEM RD	0.05
CO 488	EVA AVE	0.00	CO 283 CLAYTON RD	
		0.14	ROAD END	0.14
CO 489	HEIM LA	0.00	CO 283 CLAYTON RD	
		0.36	CUL DE SAC	0.36
CO 490	DOROTHY AVE	0.00	CO 491 SHIRLEY AVE	
		0.39	CO 489 HEIM LA	0.39
CO 491	SHIRLEY AVE	0.00	CO 283 CLAYTON RD	
		0.48	ROAD END	0.48
CO 492	HOLLY DR	0.00	CO 283 CLAYTON RD	
		0.17	CO 501 HILLTOP DR	0.17
CO 493	LAUREL DR	0.00	CO 501 HILLTOP DR	
		0.20	CO 283 CLAYTON RD	0.20

HARFORD

Route	Road Name	Beg/End	Description	Tot Mi
CO 494	BULLS LA	0.00 MD 7	OLD PHILADELPHIA RD	
		0.48	ROAD END	0.48
CO 495	FERN AVE	0.00 CO 497	ALEXIS DR	
		0.28 CO 494	BULLS LA	0.28
CO 496	ARBUTUS DR	0.00 CO 494	BULLS LA	
		0.21 CO 497	ALEXIS DR	0.21
CO 497	ALEXIS DR	0.00 CO 508	JOPPA FARM RD	
		0.51	ROAD END	0.51
CO 498	GUNPOWDER DR	0.00 CO 497	ALEXIS DR	
		0.13	ROAD END	0.13
CO 499	ORSBURN DR	0.00 CO 497	ALEXIS DR	
		0.25 CO 495	FERN AVE	0.25
CO 500	ORSBURN LA	0.00 CO 1331	OLD MOUNTAIN RD	
		0.52	CUL DE SAC	0.52
CO 501	HILLTOP DR	0.00 CO 492	HOLLY DR	
		0.21	ROAD END	0.21
CO 502	SHANNON RD	0.00 CO 1988	EDGEWOOD RD	
		0.29 CO 485	ROTH RD	0.29
CO 503	GREEN RD	0.00 CO 485	ROTH RD	
		0.16 CO 502	SHANNON RD	0.16
CO 504	TAYLOR BROOK RD	0.00 MD 152	MOUNTAIN RD	
		0.13	CUL DE SAC	0.13
CO 505	JOPPA RD	0.00 MD 7	PHILADELPHIA RD	
		0.81 CO 507	TRIMBLE RD	0.81
CO 506	N TUCKER RD	0.00 MD 136	WHITEFORD RD	
		0.14	END CO MAINT - PRIVATE RD AHEAD	0.14
CO 507	TRIMBLE RD	0.00 MD 755	EDGEWOOD RD	
		4.86 CO 508	JOPPA FARM RD	4.86
CO 508	JOPPA FARM RD	0.00 CO 497	ALEXIS DR	
		2.82 CO 9000	JOPPA FARM RD EXT (AHEAD)	2.82
CO 509	DENBYTOWN RD	0.00 CO 507	TRIMBLE RD	
		0.64 OP 509	DENBYTOWN RD (AHEAD)	0.64
CO 510	FORT HOYLE RD	0.00 MD 152	MOUNTAIN RD	
		1.23 CO 507	TRIMBLE RD	1.23
CO 511	NUTTAL AVE	0.00 MD 755	EDGEWOOD RD	
		0.64	ROAD END	0.64



EX #31

NC "GUN POWDER DR"

SIGNED PVT. @ M.P. D.35
 APPEARS PVT. MAINT. @
 M.P. 0.45

NC "DENBYTOWN RD"

DIG. MAP ERR.
 NO INTERSECT w/ MD 24

HARFORD

Route	Road Name	Beg	End	Description	Tot Mi
CO 512	HANSON RD	0.00	CO 523	PERRY AVE	
		2.34	MD 152	MAGNOLIA RD	2.34
CO 513	LOVE CT	0.00	CO 531	LOVE AVE	
		0.04		CUL DE SAC	0.04
CO 514	HORNBEAM RD	0.00	CO 512	HANSON RD	
		0.38	CO 523	PERRY AVE	0.38
CO 515	CATALPA LA	0.00	CO 523	PERRY AVE	
		0.05		CUL DE SAC	0.05
CO 516	OAK ST	0.00	CO 522	WILLOUGHBY BEACH RD	
		0.39		ROAD END	0.39
CO 517	PERRY CT	0.00	CO 523	PERRY AVE	
		0.03		CUL DE SAC	0.03
CO 518	ROSEWOOD DR	0.00	MD 755	EDGEWOOD RD	
		0.49	CO 698	BANYON RD	0.49
CO 519	MULBERRY LA	0.00	CO 518	ROSEWOOD DR	
		0.21	CO 514	HORNBEAM RD	0.21
CO 521	BAYBERRY RD	0.00	MD 755	EDGEWOOD RD	
		0.55		CUL DE SAC	0.55
CO 522	WILLOUGHBY BEACH RD	0.00	CO 507	TRIMBLE RD	
		3.28	CO 528	KENNARD AVE	3.28
CO 523	PERRY AVE	0.00	CO 522	WILLOUGHBY BEACH RD	
		0.61		ROAD END	0.61
CO 524	BROADNECK CROSSING	0.00	CO 522	WILLOUGHBY BEACH RD	
		0.15		ROAD END	0.15
CO 525	BAUERS DR	0.00	CO 522	WILLOUGHBY BEACH RD	
		0.21		CUL DE SAC	0.21
CO 526	FREY'S RD	0.00	CO 522	WILLOUGHBY BEACH RD	
		0.79		ROAD END	0.79
CO 527	FLYING POINT RD	0.00	CO 522	WILLOUGHBY BEACH RD	
		0.50	CO 528	KENNARD AVE	0.50
CO 528	KENNARD AVE	0.00		ROAD END (GATE)	
		0.65		GATE - FLYING POINT PARK ENT	0.65
CO 529	WALTERS RD	0.00	CO 527	FLYING POINT RD	
		0.20		ROAD END	0.20
CO 530	CRESTWOOD DR	0.00	CO 539	WALTERS RD	
		0.24	CO 528	FLYING POINT RD	0.24

INDEX MAP STILL SHOWS
NAME OF CO 608 (ABAND)
BATTLE ST ON
ALIGNMENT CO 522

HARFORD

Route	Road Name	Beg/End	Description	Tot Mi
CO 531	LOVE AVE	0.00 CO 530	CRESTWOOD DR	
		0.19 CO 528	KENNARD AVE	0.19
CO 532	CRESTWOOD CT	0.00 CO 530	CRESTWOOD DR	
		0.03	CUL DE SAC	0.03
CO 533	TUPELO RD	0.00 CO 521	BAYBERRY RD	
		0.21	CUL DE SAC	0.21
CO 534	FERN ST	0.02 OP 1684	FERN ST (BACK)	
		0.05 CO 512	HANSON RD	0.03
CO 535	CHERRY RD	0.00 CO 1047	CHERRY CT (BACK)	
		0.22 CO 533	TUPELO RD	0.22
CO 536	GREENBRIER CT	0.00 CO 521	BAYBERRY RD	
		0.04	CUL DE SAC	0.04
CO 537	LINDA LA	0.00 MD 146	JARRETTSVILLE PIKE	
		0.21	ROAD END	0.21
CO 538	PINE RD	0.00 US 40	PULASKI HWY	
		0.41	ROAD END	0.41
CO 539	OLD QUAKER RD	0.00 CO 167	TRAPPE CHURCH RD	
		0.36 CO 166	SHURESVILLE RD	0.36
CO 540	MARYLAND AVE	0.00 CO 548	CURIER ST	
		0.29 MD 155	LEVEL RD	0.29
CO 541	KIRK RD	0.00 CO 166	SHURESVILLE RD (BACK)	
		0.08 CO 177	JOURDON AVE	0.08
CO 542	MARTIN RD	0.00 MD 155	LEVEL RD	
		0.13 MU 470	MARTIN RD (AHEAD)	0.13
CO 543	LYNN LEE RD	0.00 MD 22	CHURCHVILLE RD	
		0.49	ROAD END	0.49
CO 544	LYON ST	0.00 CO 540	MARYLAND AVE	
		0.13	ROAD END	0.13
CO 545	BARRETT ST	0.00 CO 540	MARYLAND AVE	
		0.08 CO 549	JOHN SMITH ST	0.08
CO 546	BARRETT ST	0.00 CO 542	MARTIN RD	
		0.09 CO 540	MARYLAND AVE	0.09
CO 547	BAYVIEW DR	0.00 CO 549	JOHN SMITH ST	
		0.15 MU 90	BAYVIEW DR (AHEAD)	0.15
CO 548	CURRIER ST	0.16 MU 230	CURRIER ST (BACK)	
		0.19 CO 540	MARYLAND AVE	0.03

NC "FERN DR"

NC "GREENBRIER CT"

CHECK FUNCTIONAL CLASS-SHOULD BE 17.09 THROUGHOUT

HARFORD

Route	Road Name	Beg/End	Description	Tot Mi
CO 549	JOHN SMITH ST	0.00 CO 544	LYON ST	
		0.21	ROAD END	0.21
CO 550	OLD KERR RD	0.00 CO 117	KERR RD	
		0.06	ROAD END	0.06
CO 551	N TABERNACLE RD	0.00 CO 1832	TABERNACLE RD (BACK)	
		1.08	PENNSYLVANIA ST/L	1.08
CO 552	WILLOW OAK RD	0.00 CO 554	PIN OAK RD	
		0.16	ROAD END	0.16
CO 553	CLEAR VIEW RD	0.00 MD 7	PHILADELPHIA RD	
	NC "CLEARVIEW RD" ✓	0.20 CO 554	PIN OAK RD	0.20
CO 554	PIN OAK RD	0.00 CO 553	CLEAR VIEW RD	
		0.10 CO 552	WILLOW OAK RD	0.10
CO 555	POMEROY AVE	0.00 MD 7	PHILADELPHIA RD	
	→ 0.13 to 0.26	0.00 MD 7	PHILADELPHIA RD	NC @ MP 0.00 TO 0.13
	SPLIT INV 00-13 NAME "WILSON ST"	0.26 CO 1044	ABINGDON RD	WILSON ST 0.26
CO 556	PLEASANT HILLS CIR	0.00 CO 1368	LONGVIEW DR (BACK)	
		0.03	CUL DE SAC	0.03
CO 557	HIGHLAND AVE	0.00 CO 205	PROSPECT MILL RD	
		0.16	CUL DE SAC	0.16
CO 558	RIDGEVIEW DR	0.00 CO 617	W JARRETTSVILLE RD	
		0.25	CUL DE SAC	0.25
CO 559	KEVIN RD	0.00 CO 1065	EARLTON RD	
		0.09	ROAD END	0.09
CO 560	CHARTER OAK AVE	0.00 CO 320	GLENWOOD RD	
		0.23 CO 327	DUNCANNON RD	0.23
CO 561	ROLLING RD	0.00 CO 1015	ROLLING PLACE (BACK)	
		0.56	CUL DE SAC	0.56
CO 562	GREENWAY	0.00 CO 561	ROLLING RD	
	T/W NO COS ✓	0.15	CUL DE SAC	0.15
CO 563	KATHLEEN DR	0.00 CO 564	SMITHSON DR	
		0.27	CUL DE SAC	0.27
CO 564	SMITHSON DR	0.00 MD 543	ADY RD	
		0.37	ROAD END (PRIVATE RD AHEAD)	0.37
CO 565	LAWSON RD	0.00 CO 1100	BELLVALE DR	
		0.38	ROAD END	0.38
CO 566	TEMPLE RD	0.00 CO 185	FORGE HILL RD	
		0.05	ROAD END	0.05

HARFORD

Route	Road Name	Beg/End	Description	Tot Mi
CO 567	MELLOW RD	0.00 CO 22	MADONNA RD	0.30
		0.30	ROAD END	
CO 568	MEADOW CT	0.00 CO 234	MEADOW RD	0.03
		0.03	CUL DE SAC	
CO 569	GREENSPRING AVE	0.00 CO 260	OLD JOPPA RD	0.46
	NC →	0.46 CO 669	KENWOOD DR	
CO 570	BARRYS LA	0.00 CO 538	PINE RD	0.07
		0.07 CO 684	WIESSER CT	
CO 571	SAM HILL RD	0.00 MD 7	PHILADELPHIA RD	0.15
		0.15	ROAD END	
CO 572	LA GRANGE RD	0.00 CO 85	COEN RD	0.34
		0.34	ROAD END (PRIVATE DR AHEAD)	
CO 573	KAHOE RD	0.00 CO 642	MONTGOMERY RD	0.23
		0.23 CO 235	BYNUM RIDGE RD	
CO 574	GREENWOOD RD	0.00 CO 205	PROSPECT MILL RD	0.23
		0.23 CO 1939	MILCHLING DR	
CO 575	DAWSON RD	0.00 CO 143	SCARBORO RD	0.24
	UNSIGNED EXITS BUT NAME ACCURATE PER HART. CO. DPW SANITATION	0.24	ROAD END	
CO 576	MANOR CIR	0.00 CO 420	COUNTRY CLUB RD	0.05
		0.05	CUL DE SAC	
CO 577	MATTHEWS AVE	0.00 CO 353	GILBERT RD	0.30
		0.30 CO 753	FARM RD	
CO 578	POUSKA RD	0.00 CO 451	HOOKEERS MILL RD	0.75
		0.75	CUL DE SAC	
CO 579	FAIRWAY DR	0.00 CO 216	WHEEL RD	0.52
		0.52	CUL DE SAC	
CO 580	SHELBURNE RD	0.00 CO 978	CLEARWATER DR	0.40
		0.40	CUL DE SAC	
CO 581	CLUB RD	0.00 MD 152	FALLSTON RD	0.09
		0.09 CO 582	HUNT RD	
CO 582	HUNT RD	0.00	ROAD END	0.31
		0.31	ROAD END	
CO 583	MURGATROYD RD	0.00 CO 214	CARRS MILL RD	0.32
		0.32	CUL DE SAC	
CO 584	CARLO RD	0.00 CO 583	MURGATROYD RD	0.28
		0.28	ROAD END	

CHECK FUNC. CLASS SHOULD BE ALL 09

TWL ENT. TO SCARBORO WASTE LANDFILL, EXT'D. 1/2 RELO. 1/2 ONE WAY

NO CDS

HARFORD

Route	Road Name	Beg/End	Description	Tot Mi
CO 585	WORTHINGTON CT	0.00	CO 415 W CHAPEL RD	0.06
		0.06	CUL DE SAC	
CO 586	SCENIC DR	0.00	CO 415 W CHAPEL RD	0.17
		0.17	CUL DE SAC	
CO 587	ERWIN DR	0.00	CO 588 ENFIELD RD	0.35
		0.35	CO 507 TRIMBLE RD	
CO 588	ENFIELD RD	0.00	CUL DE SAC	0.23
		0.23	OP 1645 ENFIELD RD (AHEAD)	
CO 589	ENSOR DR	0.00	CO 587 ERWIN DR	0.36
		0.36	CO 588 ENFIELD RD	
CO 590	ENSOR CT	0.00	CO 589 ENSOR DR	0.03
		0.03	CUL DE SAC	
CO 591	AVERILL RD	0.00	CO 593 BARKSDALE RD	0.16
		0.16	CO 507 TRIMBLE RD	
CO 592	AVERY CT	0.00	CO 591 AVERILL RD	0.04
		0.04	CUL DE SAC	
CO 593	BARKSDALE RD	0.00	ROAD END	0.46
		0.46	CO 508 JOPPA FARM RD	
CO 594	CHATFIELD RD	0.00	CO 597 BRESLIN RD	0.27
		0.27	CO 593 BARKSDALE RD	
CO 595	BRADLEY RD	0.00	CO 593 BARKSDALE RD	0.23
		0.23	CO 597 BRESLIN RD	
CO 596	BONHAM RD	0.00	CO 595 BRADLEY RD	0.16
		0.16	CO 593 BARKSDALE RD	
CO 597	BRESLIN RD	0.00	CO 593 BARKSDALE RD	0.34
		0.34	CO 508 JOPPA FARM RD	
CO 598	BRAXTON CT	0.00	CO 595 BRADLEY RD	0.04
		0.04	CUL DE SAC	
CO 599	CONTEE RD	0.00	CO 594 CHATFIELD RD	0.11
		0.11	CUL DE SAC	
CO 600	BARTLETT CT	0.00	CO 596 BONHAM RD	0.04
		0.04	CUL DE SAC	
CO 601	TURNER LA	0.00	CO 216 WHEEL RD	0.20
		0.20	ROAD END	
CO 603	CORNS DR	0.00	MD 22 CHURCHVILLE RD	0.21
		0.21	ROAD END	

CHECK FUNC. CLASS SHOULD BE 19 THROUGHOUT

HARFORD

Route	Road Name	Beg/End	Description	Tot Mi
CO 604	STURGILL DR	0.00 CO 601	TURNER LA	
		0.06	ROAD END	0.06
CO 609	GODDARD ST	0.10 GV 8609	GODDARD ST (BACK)	
		0.13 CO 615	ARMSTRONG ST	0.03
CO 610	MORGAN ST	0.00 CO 612	STARR ST	
		0.10 CO 614	WEBSTER ST	0.10
CO 611	BROWN ST	0.00 CO 612	STARR ST	
		0.10	ROAD END	0.10
CO 612	STARR ST	0.00 CO 613	ROCKWELL ST	
		0.17 CO 1048	MCCANN ST	0.17
CO 613	ROCKWELL ST	0.00 CO 614	WEBSTER ST	
		0.15	CUL DE SAC	0.15
CO 614	WEBSTER ST	0.00 CO 611	BROWN ST	
		0.09 CO 507	TRIMBLE RD	0.09
CO 615	ARMSTRONG ST	0.04 CO 1048	MC CANN ST	
		0.21 CO 611	BROWN ST	0.17
CO 616	OLD ROBIN HOOD RD	0.00 CO 353	GILBERT RD	
		0.43	ROAD END	0.43
CO 617	E JARRETTSVILLE RD	0.00 US 1	CONOWINGO RD	
		1.60 CO 1042	INDUSTRY LA	8.20
CO 617	W JARRETTSVILLE RD	2.07 MD 24	ROCKS RD	
		8.20 MD 165	BALDWIN MILL RD	8.20
CO 619	MELROSE LA	0.00 CO 912	BYNUM RD	
		0.28	ROAD END - GATE	0.28
CO 620	NOVA DR	0.00 CO 769	APOLLO TERR	
		0.23 CO 621	TITAN TERR	0.23
CO 621	TITAN TERR	0.00 CO 394	ROBIN HOOD RD	
		0.62 OP 348	NO NAME	0.62
CO 622	MERCURY CT	0.00 CO 620	NOVA DR	
		0.04	CUL DE SAC	0.04
CO 623	SYCAMORE DR	0.00 CO 291	W FRANKLINVILLE RD	
		0.20 CO 624	WOODS END DR	0.20
CO 624	WOODS END DR	0.00 CO 291	W FRANKLINVILLE RD	
		0.44	ROAD END	0.44
CO 625	SYCAMORE CT	0.00 CO 623	SYCAMORE DR	
		0.10	CUL DE SAC	0.10

✓
ex 33

NB BARRIER @
0.10

L6TH CHG.

ABANDONED → 0.62

55 OF ROAD

END (GATE) ex 34 ✓

HARFORD

Route	Road Name	Beg/End	Description	Tot Mi
CO 626	VALLEYBROOK DR	0.00	CO 287 JERUSALEM RD	0.35
		0.35	CO 1469 BROCKTON DR	
CO 627	VALLEYBROOK CT	0.00	CO 626 VALLEYBROOK DR	0.08
		0.08	CUL DE SAC	
CO 628	DALE CT	0.00	CO 53 GREENE RD	0.07
		0.07	CUL DE SAC	
CO 629	LUKE ST	0.00	CO 206 MARK ST	0.11
		0.11	CUL DE SAC	
CO 630	MAR LYNN LA	0.00	CO 344 LAKE DR	0.07
		0.07	ROAD END	
CO 631	ADAMS RD	0.00	CO 353 GILBERT RD	0.19
		0.19	ROAD END	
CO 632	DUBLIN MANOR RD	0.00	CO 173 POOLE RD	0.30
		0.30	CO 448 GRANGE DR	
CO 633	SEAMOUNT RD	0.00	CO 767 LONDONDERRY DR	0.29
		0.29	CO 579 FAIRWAY DR	
CO 634	CHANTERY DR	0.00	CO 579 FAIRWAY DR	0.12
		0.12	ROAD END	
CO 635	HANNAH RD	0.00	CO 603 CORNS DR	0.20
		0.20	MD 22 CHURCHVILLE RD	
CO 636	ASHWOOD RD	0.00	CO 274 RECKORD RD	0.13
		0.13	ROAD END	
CO 637	BEEHCROFT RD	0.00	CO 636 ASHWOOD RD	0.02
		0.02	CUL DE SAC	
CO 638	GILWOOD DR	0.00	CO 743 OLD MOUNTAINWOOD RD	0.17
		0.17	CUL DE SAC	
CO 639	DONNAWOOD DR	0.00	CO 638 GILWOOD DR	0.14
		0.14	CO 697 KINGSBURY DR	
CO 640	SCARLET OAK CT	0.00	CO 224 RED PUMP RD	0.03
		0.03	CUL DE SAC	
CO 641	BIRCH CT	0.00	CO 224 RED PUMP RD	0.03
		0.03	CUL DE SAC	
CO 642	MONTGOMERY DR	0.00	CO 235 BYNUM RIDGE RD	0.33
		0.33	CO 912 BYNUM RD	
CO 643	SOUTHVIEW RD	0.00	MD 543 FOUNTAIN GREEN RD	0.32
		0.32	ROAD END	

(SEE CO 627)

INDEX MAP (C-13-B) SHOWS
CO 627 X'G CO 626 DOES NOT

HARFORD

Route	Road Name	Beg/End	Description	Tot Mi
CO 644	WHISTLER RD	0.00 CO 643	SOUTHVIEW RD	
		0.18 CO 370	GREENRIDGE RD	0.18
CO 645	EMMERICK DR	0.00 CO 507	TRIMBLE RD	
		0.30 CO 588	ENFIELD RD	0.30
CO 646	ECKHART DR	0.00 CO 589	ENSOR DR	
		0.32 CO 645	EMMERICK DR	0.32
CO 647	ERICKSON CT	0.00 CO 646	ECKHART DR	
		0.04	CUL DE SAC	0.04
CO 648	ECHOLS CT	0.00 CO 646	ECKHART DR	
		0.05	CUL DE SAC	0.05
CO 649	ECKHART CT	0.00 CO 646	ECKHART DR	
		0.02	CUL DE SAC	0.02
CO 650	EDELIN RD	0.00 CO 587	ERWIN DR	
		0.02	ROAD END	0.02
CO 651	CHANDLER CT	0.00 CO 508	JOPPA FARM RD	
		0.04	CUL DE SAC	0.04
CO 652	FERGUSON RD	0.00 CO 657	FALCONER RD	
		0.38 CO 658	DURYEA DR	0.38
CO 653	FRAZIER CT	0.00 CO 652	FURGUSON RD	
		0.03	CUL DE SAC	0.03
CO 654	FITZHUGH RD	0.00 CO 657	FALCONER RD	
		0.16 CO 508	JOPPA FARM RD	0.16
CO 655	FOXWELL CT	0.00 CO 652	FERGUSON RD	
		0.18 CO 654	FITZHUGH RD	0.18
CO 656	FUNGSTEN CT	0.00 CO 657	FALCONER RD	
		0.05	CUL DE SAC	0.05
CO 657	FALCONER RD	0.00 CO 658	DURYEA DR	
		0.70 OP 1685	HINTON RD	0.70
				<i>RELOCATED NOW 0.96</i>
CO 658	DURYEA DR	0.00 CO 508	JOPPA FARM RD	
		0.24	ROAD END	0.24
CO 659	DONCASTER RD	0.00 CO 593	BARKSDALE RD (BACK)	
		0.53 CO 658	DURYEA DR	0.53
CO 660	WOODLEA DR	0.00 CO 1329	OLD MOUNTAIN RD	
		0.20	ROAD END	0.20
				<i>TWL 0.14-0.20 PVT EOM @ 0.14</i>
CO 661	GOLF CT	0.00 CO 53	GREENE RD	
		0.04	CUL DE SAC	0.04

HARFORD

Route	Road Name	Beg/End	Description	Tot Mi
CO 662	PARK HEIGHTS DR	0.00 CO 53	GREENE RD	0.18
		0.18	CUL DE SAC	
CO 663	TERRA VISTA DR	0.00 CO 662	PARK HEIGHTS DR	0.18
		0.18 CO 53	GREENE RD	
CO 664	CROWN HILL RD	0.00 CO 665	OVERLOOK DR	0.30
		0.30	CUL DE SAC	
CO 665	OVERLOOK DR	0.00 CO 23	COX RD	0.20
		0.20	CUL DE SAC	
CO 666	GREGORY DR	0.00 CO 148	SANDY HOOK RD	0.11
		0.11	ROAD END	
CO 667	GREGORY PL	0.00 CO 666	GREGORY DR	0.03
		0.03	CUL DE SAC	
CO 668	INGLESIDE DR	0.00 MD 165	BALDWIN MILL RD	0.07
		0.07	ROAD END	
CO 669	KENWOOD DR	0.00 CO 569	GREENSPRING AVE	0.28
		0.28 CO 569	GREENSPRING AVE	
CO 670	HINTON RD	0.00 CO 508	JOPPA FARM RD	0.04
		0.04 OP 1685	HINTON RD (AHEAD)	
CO 671	PERCH PL	0.00 CO 672	WINDING VALLEY DR	0.08
		0.08 CO 286	LAKE VISTA DR	
CO 672	WINDING VALLEY DR	0.00 CO 1099	CORNUS WAY N&S	0.25
		0.25	CUL DE SAC	
CO 673	CHILBERRY AVE W.	0.00 CO 569	GREENSPRING AVE	0.11
		0.11	ROAD END	
CO 674	OAKLYN RD	0.00 CO 565	LAWSON RD	0.49
		0.49 CO 565	LAWSON RD	
CO 675	SUMMIT DR	0.00 CO 260	OLD JOPPA RD	0.38
		0.38 CO 258	TERRY WAY	
CO 676	SUMMIT TERR	0.00 CO 675	SUMMIT DR	0.04
		0.04	CUL DE SAC	
CO 677	SPRINGWOODS TERR	0.00 CO 260	OLD JOPPA RD	0.04
		0.04	CUL DE SAC	
CO 678	LYNCH TERR	0.00 CO 57	LAUREL BROOK RD	0.10
		0.10	ROAD END	
CO 679	FRONTAGE RD	0.00 MD 462	PARADISE RD	0.45
		0.45	ROAD END	

EX 35

OP 1685 NOW ENT. TO HS
CO 657 RELO. NO INTER SECT.

Nc 77

HARFORD

Route	Road Name	Beg/End	Description	Tot Mi
CO 680	E BEL AIR AVE	0.76 MU 160	E BEL AIR AVE (BACK)	0.10
		0.86 MD 22	ABERDEEN THRUWAY	
CO 681	FAIRVIEW DR	0.00 CO 617	E JARRETTSVILLE RD	0.30
		0.30	CUL DE SAC	
CO 682	PLAINFIELD DR	0.00 CO 742	OLD FALLSTON RD	0.12
		0.12	ROAD END	
CO 683	DEER DR	0.00 CO 150	DEERFIELD RD	0.16
		0.16	ROAD END	
CO 684	WIESSER CT	0.00 CO 570	BARRYS LA	0.08
		0.08	CUL DE SAC	
CO 685	WINFIELD DR	0.00 CO 574	GREENWOOD RD	0.23
		0.23	ROAD END	
CO 686	BERNADETTE DR	0.00 CO 1875	OSBORNE PKWY	0.97
		0.97	ROAD END	
CO 687	CELESTE RD	0.00 CO 686	BERNADETTE DR	0.15
		0.15	ROAD END	
CO 688	DARLENE RD	0.00 CO 687	CELESTE RD	0.18
		0.18 CO 686	BERNADETTE DR	
CO 689	LARK DR	0.00 CO 543	LYNN LEE DR	0.10
		0.10	ROAD END	
CO 690	BELVUE DR	0.00	CUL DE SAC	0.75
		0.75	CUL DE SAC	
CO 691	ALLVUE CT	0.00 CO 690	BELVUE DR	0.09
		0.09	CUL DE SAC	
CO 692	BRABCHUCK CT	0.00 CO 690	BELVUE DR	0.24
		0.08 0.24	CUL DE SAC	
CO 693	SPRINGHILL DR	0.00 MD 161	DARLINGTON RD	0.25
		0.25	ROAD END	
CO 694	WILDWOOD DR	0.00 CO 214	CARRS MILL RD	0.50
		0.50	ROAD END	
CO 695	WILD ORCHID DR	0.00	CUL DE SAC	0.13
		0.13	CUL DE SAC	
CO 696	BLUEFIELD CIR	0.00 CO 639	DONNAWOOD DR	0.06
		0.06	CUL DE SAC	
CO 697	KINGSBURY DR	0.00	ROAD END	0.08
		0.08	ROAD END	

INDEX MAP SHOWS CDS-DNE

NO CDS

LG TR CHG EX 3/0.08 0.24

NC. "BRADCHUCK CT"

HARFORD

Route	Road Name	Beg/End	Description	Tot Mi
CO 698	BANYON RD	0.00 CO 523	PERRY AVE	
		0.27 CO 512	HANSON RD	0.27
CO 699	BANYON CT	0.00 CO 698	BANYON RD	
		0.02	CUL DE SAC	0.02
<i>MAP ERR. SHOWS CO 691</i>				
CO 700	LACEWOOD DR	0.00 CO 512	HANSON RD	
		0.19 CO 523	PERRY AVE	0.19
CO 701	ASPEN LA	0.00 CO 700	LACEWOOD DR	
		0.19 CO 523	PERRY AVE	0.19
CO 702	PAPAYA RD	0.00 CO 1130	SEQUOIA DR	
		0.12 CO 523	PERRY AVE	0.12
CO 703	GREENHEART LA	0.00 CO 523	PERRY AVE	
		0.21 CO 1130	SEQUOIA DR	0.21
CO 704	GREEN MARBLE RD	0.00 CO 108	SLATE RIDGE RD (BACK)	
		0.28 CO 107	DOOLEY RD	0.28
CO 705	SILVERBELL DR	0.00 CO 512	HANSON RD	
		0.21	CUL DE SAC	0.21
CO 706	LESLIE RD	0.00 CO 401	MORRISON BLVD	
		0.52	CUL DE SAC	0.52
CO 707	ROBINSON MILL RD	0.00 CO 151	DAY RD	
		0.67	ROAD END	0.67
<i>LC RELO. @ MP 0.63-0.65</i>				
<i>0.65 END HARF. CO. MAINT.</i>				
<i>OLD ALIGN. 0.63 TO 0.62</i>				
<i>NOW PVT. ENT. CAMP DEST</i>				
CO 708	SYCAMORE LA	0.00 CO 702	PAPAYA RD	
		0.22 CO 703	GREENHEART LA	0.22
CO 709	SMITH RD	0.00 CO 154	GLEN COVE RD	
		0.34 MD 623	CASTLETON RD	0.34
CO 710	SHERRILL DR	0.00 MD 543	ADY RD	
		0.16	ROAD END	0.16
CO 711	SOUTHERN DR	0.00 CO 265	BEECHCREST DR	
		0.52 CO 1035	LEESWOOD RD	0.52
CO 712	OAK AVE	0.00 US 40	PULASKI HWY	
		0.20	ROAD END - ENT TO RUBBLE FILL	0.20
CO 713	BUELL DR	0.00 CO 56	PLEASANTVILLE RD	
		0.48	CUL DE SAC	0.48
CO 714	ROY TERR	0.00 CO 713	BUELL DR	
		0.10	CUL DE SAC	0.10
CO 715	HOLMAN DR	0.00 CO 554	PIN OAK RD	
		0.06	ROAD END	0.06

HARFORD

Route	Road Name	Beg/End	Description	Tot Mi
CO 716	ROLLING RD	0.00 MD 136	PRIESTFORD RD	
		0.06 CO 1017	WHITEFIELD RD	0.06
CO 717	ROLLING GREEN RD	0.00 CO 1017	WHITEFIELD RD (BACK)	
		0.80 CO 219	COOL BRANCH RD	0.80
CO 718	FINNEY AVE	0.00 CO 717	ROLLING GREEN RD	
		0.33	CUL DE SAC	0.33
CO 719	(WHITE THORN WAY	0.00 CO 1017	WHITEFIELD RD	
		0.17	CUL DE SAC	0.17
CO 720	MAXWELL CT	0.00 CO 1017	WHITEFIELD RD	
		0.07	CUL DE SAC	0.07
CO 721	HASLETT RD	0.00 CO 1512	RIVIERA DR	
		0.48 CO 723	GARNETT DR	0.48
CO 722	HARDIN DR	0.00 CO 721	HASLETT RD	
		0.22 CO 721	HASLETT RD	0.22
CO 723	GARNETT RD	0.00 CO 507	TRIMBLE RD	
		0.69	ROAD END	0.69
CO 724	GILMOR RD	0.00 CO 723	GARNETT RD	
		0.22	ROAD END	0.22
CO 725	GRIGSBY CT	0.00 CO 724	GILMORE RD	
		0.09	CUL DE SAC	0.09
CO 726	GLANDEL CT	0.00 CO 724	GILMORE RD	
		0.04	CUL DE SAC	0.04
CO 727	HONEYSUCKLE DR	0.00 CO 686	BERNADETTE DR	
		0.63 CO 224	RED PUMP RD	0.63
CO 728	IVY CT	0.00 CO 234	MEADOW RD	
		0.03	CUL DE SAC	0.03
CO 729	BOWLES TERR	0.00 CO 235	BYNUM RIDGE RD	
		0.15	ROAD END	0.15
CO 730	MARSHALL DR	0.00 CO 912	BYNUM RD	
		0.40	ROAD END	0.40
CO 731	PERSIMMON PL	0.00 CO 730	MARSHALL RD	
		0.15 CO 235	BYNUM RIDGE RD	0.15
CO 732	FALLSMONT DR	0.00 CO 57	LAUREL BROOK RD	
		0.67 CO 733	PARKVUE RD	0.67
CO 733	PARKVUE RD	0.00	CUL DE SAC	
		0.59	CUL DE SAC	0.59

NC ROLLING

NC ROLLING GREEN DR "EX39"

NC (ONE WORD) "WHITETHORN WAY"

NO CDSquare

Route	Road Name	Beg/End	Description	Tot Mi
CO 734	COX TERR	0.00 CO 23	COX RD	
		0.07	CUL DE SAC	0.07
CO 735	KNOLL CT	0.00 CO 664	CROWN HILL RD	
		0.06	CUL DE SAC	0.06
CO 736	AUTUMN DR	0.00 CO 23	COX RD	
		0.19 CO 827	NODLEIGH TERR	0.19
CO 737	ARDEN DR	0.00 CO 58	OAKMONT RD	
		0.30	CUL DE SAC	0.30
			<i>NO CDS square</i>	
CO 738	ELY RD	0.00	ROAD END	
		<i>ex 40</i>		
		0.34 .14	ROAD END	0.34
			<i>LGTH CHG - REINV.</i>	
CO 739	TALLY-HO PL	0.00 CO 1000	TALLY-HO DR	
		0.06	CUL DE SAC	0.06
CO 740	NELSON LA	0.00	ROAD END	
		0.16 MD 152	FALLSTON RD	0.16
CO 741	SCARFF RD	0.00 MD 152	FALLSTON RD	
		0.60	ROAD END	0.60
CO 742	OLD FALLSTON RD	0.00 CO 214	CARRS MILL RD (BACK)	
		1.27	ROAD END	1.27
CO 743	OLD MOUNTAIN RD	0.00 MD 152	MOUNTAIN RD	
		0.72 MD 152	MOUNTAIN RD	0.72
CO 744	WALTON RD	0.00	ROAD END	
		0.31	ROAD END	0.31
			<i>NEW TIES</i>	
			<i>SEE REHO CO4839 CO 1052</i>	
CO 745	WOODSDALE RD	0.00 MD 924	EMMORTON RD	
		0.56	CUL DE SAC	0.56
CO 746	OLD EDGEWOOD RD	0.00 MD 755	EDGEWOOD RD	
		0.11	ROAD END	0.11
CO 747	DUBLIN SCHOOL RD	0.00 MD 136	PRIEST FORD RD	
		0.29	ROAD END	0.29
CO 748	ARENA RD	0.00 US 1	CONOWINGO RD	
		0.64 US 1	CONOWINGO RD	0.64
CO 749	STONEBROOK RD	0.00 MD 152	FALLSTON RD	
		0.25 CO 750	STONEY TERR	0.25
CO 750	STONEY TERR	0.00 CO 749	STONEBROOK RD	
		0.12	CUL DE SAC	0.12
			<i>TRW ADD CDS</i>	
CO 751	STREAMSIDE DR	0.00 CO 749	STONEBROOK RD	
		0.15	ROAD END	0.15

Route	Road Name	Beg/End	Description	Tot Mi
CO 752	STONEYSIDE RD	0.00	STREAMSIDE DR	0.05
		0.05	ROAD END	
CO 753	FARM RD	0.00	MAXA RD	0.25
		0.25	ROAD END	
CO 754	GARRETT CT	0.00	CUL DE SAC	0.09
		0.09	CUL DE SAC	
CO 755	RANDOLPH RD	0.00	GILBERT RD	0.53
		0.53	CUL DE SAC	
CO 756	ASHLEY CT	0.00	RANDOLPH DR	0.05
		0.05	CUL DE SAC	
CO 757	NORTHVIEW PL	0.00	NORTHVIEW RD	0.05
		0.05	CUL DE SAC	
CO 758	WESTVIEW CT	0.00	WESTVIEW RD	0.08
		0.08	CUL DE SAC	
CO 759	PARADISE RD	0.00	PARADISE RD (BACK)	0.47
		0.47	CUL DE SAC	
CO 760	YORK DR	0.00	ROAD END	0.71
		0.71	ROAD END	
CO 761	OXFORD CT	0.00	YORK DR	0.09
		0.09	CUL DE SAC	
CO 762	KENT CT	0.00	YORK DR	0.09
		0.09	CUL DE SAC	
CO 763	HAYS RD	0.00	MAXA RD	0.14
		0.14	ROAD END	
CO 764	LORINE CT	0.00	HAYS RD	0.05
		0.05	CUL DE SAC	
CO 765	SOUTHVIEW CT	0.00	SOUTHVIEW RD	0.03
		0.03	CUL DE SAC	
CO 766	BEECH WOOD AVE	0.00	BULLS LA	0.32
		0.32	BULLS LA	
CO 767	LONDONDERRY DR	0.00	FAIRWAY DR	0.20
		0.20	ROAD END	
CO 768	TAMWORTH RD	0.00	FAIRWAY DR	0.19
		0.19	LONDONDERRY DR	
CO 769	APOLLO TERR	0.05	APOLLO TERR (BACK)	0.29
		0.34	TELESTAR WAY	

NC "STONEYSIDE DR"

INDEX MAP SHOWS CO 751

OP 334 ABAN?

HARFORD

Route	Road Name	Beg/End	Description	Tot Mi
CO 770	MEADOWBROOK LA	0.00 CO 354	HOPKINS RD	
		0.24	ROAD END	0.24
CO 771	FOX RIDGE DR	0.00 MD 156	ALDINO RD (BACK)	
		0.23	ROAD END - GATE	0.23
CO 772	BROTHERTON CT	0.00 CO 760	YORK DR	
		0.12	CUL DE SAC	0.12
CO 773	FOX HOLLOW RD	0.00 CO 375	BRAMBLE LA	
		0.03	CUL DE SAC	0.03
CO 774	PALMYRA DR	0.00 CO 375	BRAMBLE LA	
		0.23 CO 1055	RHINEFORTE DR	0.23
CO 775	PALMYRA CT	0.00 CO 774	PALMYRA DR	
		0.07	CUL DE SAC	0.07
CO 776	PLAINVUE WAY	0.00 CO 733	PARKVUE RD	
		0.17 CO 732	FALLSMONT DR	0.17
CO 777	BROCKWAY PL	0.00 CO 626	VALLEYBROOK DR	
		0.04	CUL DE SAC	0.04
			NOT ON INDEX MAP	
CO 779	CEDAR SPRING RD	0.00 CO 984	CYPRESS DR	
		0.28	CUL DE SAC	0.28
CO 780	WESTWIND CT	0.00 CO 87	GRIER NURSERY RD	
		0.06	CUL DE SAC	0.06
CO 781	HOLLOWAY RD	0.00 MD 623	CASTLETON RD	
		0.34	ROAD END	0.34
			NC "HOLLOWAY RD"	
CO 782	BLUE HOUSE RD	0.00 CO 748	ARENA RD	
		0.20	ROAD END (PRIVATE RD AHEAD)	0.20
CO 783	BLUE HOUSE CT	0.00 CO 782	BLUE HOUSE RD	
		0.21	ROAD END	0.21
CO 785	POWDER MILL RD	0.00 CO 273	GUYTON RD	
		0.12	CUL DE SAC	0.12
			NC "POWDER MILL DR"	
CO 786	REMINGTON RD	0.00 CO 785	POWDER MILL RD	
		0.26	CUL DE SAC	0.26
CO 787	WINCHESTER WAY	0.00 CO 848	SHARPS CT	
		0.36	CUL DE SAC	0.36
CO 788	TELEGRAPH RD	0.00 CO 31	ONION RD	
		0.05	ROAD END	0.05
			NC "N. TELEGRAPH RD"	
CO 789	WESLEYAN RD	0.00 MD 462	PARADISE RD	
		0.12 CO 411	CHAPEL RD	0.12

HARFORD

Route	Road Name	Beg/End	Description	Tot Mi
CO 790	BROAD CREEK LANDING RD	0.00 MD 623	FLINTVILLE RD	0.07
		0.07 CO 790	BROAD CREEK LANDING RD	
CO 791	S CONSTITUTION RD	0.00 CO 98	NO NAME MCFADDEN RD	0.11
		0.11	ROAD END	
CO 792	MAIN ST	0.00 CO 742	OLD FALLSTON RD	0.18
		0.18 CO 230	WATERVALE RD	
CO 793	POINT CONCORD RD	0.00 CO 421	WILLIAMS DR	0.06
		0.06	ROAD END	
CO 794	BRANCH RD	0.00 CO 421	WILLIAMS RD	0.01
		0.01	ROAD END	
CO 795	CYPRESS CT	0.00 CO 984	CYPRESS DR	0.05
		0.05	CUL DE SAC	
CO 796	SORRELWOOD CT	0.00 CO 518	ROSEWOOD DR	0.09
		0.09	CUL DE SAC	
CO 797	CHARWOOD CT	0.00 CO 518	ROSEWOOD DR	0.07
		0.07	CUL DE SAC	
CO 798	CHELL RD	0.00 CO 659	DONCASTER RD	0.32
		0.32 CO 659	DONCASTER RD	
CO 799	CURRY CT	0.00 CO 798	CHELL RD	0.02
		0.02	CUL DE SAC	
CO 800	CANBY CT	0.00 CO 798	CHELL RD	0.02
		0.02	CUL DE SAC	
CO 801	DALLAS CT	0.00 CO 659	DONCASTER RD	0.02
		0.02	CUL DE SAC	
CO 802	DREW CT	0.00 CO 659	DONCASTER RD	0.03
		0.03	CUL DE SAC	
CO 803	SHORE DR	0.00 OP 211	HARDWICK PL (BACK)	1.31
		1.31 CO 935	ANCHOR DR	
CO 804	TOWNE CENTER DR	0.00 CO 803	SHORE DR	0.71
		0.71 CO 508	JOPPA FARM RD	
CO 805	KERSHAW RD	0.00 CO 818	KEARNEY DR	0.18
		0.18 CO 723	GARNETT RD	
CO 806	KERSHAW CT	0.00	CUL DE SAC	0.09
		0.09	CUL DE SAC	
CO 807	KILGORE CT	0.00	CUL DE SAC	0.09
		0.09	CUL DE SAC	

HARFORD

Route	Road Name	Beg/End	Description	Tot Mi
CO 808	TERRYSYDE CT	0.00 CO 258	TERRY WAY	
		0.05	CUL DE SAC	0.05
CO 810	BERNADETTE CT	0.00 CO 686	BERNADETTE DR	
		0.11	CUL DE SAC	0.11
CO 811	RUTH AVE	0.00 CO 226	S TOLLGATE RD	
		0.09	ROAD END	0.09
CO 812	BEECHWOOD LA	0.00	ROAD END	
		0.56	ROAD END	0.56
			<i>CHECK EXISTING LINEWORK - INV. DIST. O.K. MAP LINE ?</i>	
CO 813	WOODLYN DR	0.00 CO 812	BEECHWOOD LA	
		0.10	CUL DE SAC	0.10
CO 814	LOUIS DR	0.00	CUL DE SAC	
		0.15 CO 906	ROHE DR	0.15
			<i>NO "LOUIS DR"</i>	
CO 815	LOLOA DR	0.00 CO 814	LOUIS DR	
		0.31	ROAD END	0.31
CO 816	KAREN DR	0.00 CO 1040	TOBIAS WAY (BACK)	
		0.45 CO 1368	LONGVIEW DR	0.45
CO 817	BEAVERS CT	0.00 CO 505	JOPPA RD	
		0.08	CUL DE SAC	0.08
CO 818	KEARNEY DR	0.00 CO 508	JOPPA FARM RD	
		0.36	ROAD END - GATE - ENT TO PARK	0.36
CO 819	KEMPER RD	0.00 CO 723	GARNETT RD	
		0.17 CO 818	KEARNEY DR	0.17
CO 820	LATIMER RD	0.00 CO 818	KEARNEY DR	
		0.24	CUL DE SAC	0.24
CO 821	KANE CT	0.00 CO 819	KEMPER RD	
		0.04	CUL DE SAC	0.04
CO 822	KIMBALL CT	0.00 CO 819	KEMPER RD	
		0.05	CUL DE SAC	0.05
CO 823	FOSTER BRANCH RD	0.00 CO 507	TRIMBLE RD	
		0.32	ROAD END	0.32
CO 824	WOOLSEY DR	0.00 CO 718	FINNEY AVE	
		0.38 CO 1017	WHITEFIELD RD	0.38
CO 825	DAISY LA	0.00 MD 23	NORRISVILLE RD	
		0.17	CUL DE SAC	0.17
CO 826	ROSE CT	0.00 CO 825	DAISY LA	
		0.06	CUL DE SAC	0.06

HARFORD

Route	Road Name	Beg/End	Description	Tot Mi
CO 827	NODLEIGH TERR	0.00	ROAD END	
		0.59	CUL DE SAC	0.59
CO 828	TREBOR CT	0.00	CUL DE SAC	
		0.08	CO 827 NODLEIGH TER	0.08
CO 829	EATON DR	0.00	CO 79 NORTH BEND RD	
		0.26	CUL DE SAC	0.26
CO 830	BUCKTHORN DR	0.00	CO 901 DALEWOOD DR	
		0.20	CO 829 EATON DR	0.20
CO 832	COEN RD	0.00	CO 353 GILBERT RD	
		0.20	ROAD END - PRIVATE RD AHEAD	0.20
CO 833	RIDGECROFT DR	0.00	CO 229 BOGGS RD	
		0.32	CUL DE SAC	0.32
CO 834	BEAUMONT CT	0.00	CO 833 RIDGECROFT DR	
		0.11	CUL DE SAC	0.11
CO 835	TURNBRIDGE RD	0.00	CUL DE SAC	
		0.27	ROAD END	0.27
CO 836	HIGHVUE CT	0.00	CO 690 BELVUE DR	
		0.18	CUL DE SAC	0.18
CO 837	BRADVIEW LA	0.00	CO 681 FAIRVIEW DR	
		0.26	CUL DE SAC	0.26
CO 838	HILLSBORO CT	0.00	CUL DE SAC	
		0.13	CO 694 WILDWOOD DR	0.13
CO 839	MILL CREEK RD	0.00	CUL DE SAC	
		0.35	CUL DE SAC	0.35
CO 840	GROVETON CT	0.00	CO 839 MILL CREEK RD	
		0.04	CUL DE SAC	0.04
CO 841	GRANDVIEW CT	0.00	CO 228 ANGLESIDE RD	
		0.25	CUL DE SAC	0.25
CO 842	SPRINGVIEW CT	0.00	CO 841 GRANDVIEW CT	
		0.09	CUL DE SAC	0.09
CO 843	BALSAM CT	0.00	CO 730 MARSHALL DR	
		0.04	CUL DE SAC	0.04
CO 844	PARK SHIRE CT	0.00	CO 57 LAUREL BROOK RD	
		0.25	CUL DE SAC	0.25
CO 845	PAGE CT	0.00	CO 844 PARK SHIRE CT	
		0.08	CUL DE SAC	0.08

A-13 ✓

11 ✓

EX 41 ✓

MAP SHOWS CDS ON CO 830 @ INTERSECTION OF CO 830 & CO 829 THIS CDS DOES NOT EXIST

POSS. WC NOW CDS

SIGNED N. + S

RTE # NOT ON INDEX MAP

N/C // PARKSHIRE CT

HARFORD

Route	Road Name	Beg/End	Description	Tot Mi
CO 846	SELLRUS CT	0.00 CO 273	GUYTON RD	
		0.16	CUL DE SAC	0.16
CO 847	ITHICA CT	0.00 CO 787	WINCHESTER WAY	
		0.08	CUL DE SAC	0.08
CO 848	SHARPS CT	0.00	CUL DE SAC	
		0.11	CUL DE SAC	0.11
CO 849	TROUT TERR	0.00 CO 672	WINDING VALLEY DR	
		0.06	CUL DE SAC	0.06
CO 850	PILGRIM RD	0.00 CO 221	SNAKE LA	
		0.10	ROAD END	0.10
CO 851	MYSTIC CT	0.00 CO 850	PILGRIM RD	
		0.14	ROAD END	0.14
CO 852	INVERNESS WAY	0.00 CO 324	BALMORAL DR	
		0.10	CUL DE SAC	0.10
CO 853	MCGREGOR WAY	0.00 CO 324	BALMORAL DR	
		0.11	CUL DE SAC	0.11
CO 854	HAREWOOD RD	0.00 CO 521	BAYBERRY RD	
		0.39	ROAD END	0.39
CO 855	HAWTHORNE RD	0.00 CO 854	HAREWOOD RD	
		0.16 CO 854	HAREWOOD RD	0.16
CO 856	HEMLOCK RD	0.00 CO 521	BAYBERRY RD	
		0.09 CO 854	HAREWOOD RD	0.09
CO 857	HAREWOOD CT	0.00 CO 854	HAREWOOD RD	
		0.04	CUL DE SAC	0.04
CO 858	LOMBARD CT	0.00 CO 465	LONGLEY RD	
		0.04	CUL DE SAC	0.04
CO 859	TIDE CIR	0.00 CO 420	COUNTRY CLUB RD	
		0.06	CUL DE SAC	0.06
CO 860	CREEK RD	0.00 CO 420	COUNTRY CLUB RD	
		0.09	ROAD END	0.09
CO 861	CARSINWOOD DR	0.00 CO 330	STEPNEY RD	
		0.28	ROAD END	0.28
CO 862	CARSINWOOD CT	0.00	CUL DE SAC	
		0.12	CUL DE SAC	0.12
CO 863	TIMOTHY DR	0.00 MD 156	ALDINO RD	
		0.10	ROAD END	0.10

DIGITAL MAP SAYS "WHITEHALL RD" ✓
 DIGITAL MAP SAYS "GILBERT RD" ✓

HARFORD

Route	Road Name	Beg/End	Description	Tot Mi
CO 864	HAWK RD	0.00 CO 863	TIMOTHY DR	
		0.01	ROAD END	0.01
CO 865	MOXLEY RD	0.00 MD 161	DARLINGTON RD	
		0.14	ROAD END	0.14
CO 866	NORTHCLIFF DR	0.00 MD 146	JARRETTSVILLE PIKE	
		0.92	CUL DE SAC	0.92
			<i>NC "NORTH-CLIFF DR"</i>	
CO 867	WOOD HOLME DR	0.00 CO 866	NORTHCLIFF DR	
		0.33 CO 866	NORTHCLIFF DR	0.33
CO 868	DULANEY DR	0.00 CO 617	W JARRETTSVILLE RD	
		0.64 CO 335	ANDERSON LA	0.64
CO 869	MEDE CT	0.00 CO 733	PARKVUE RD	
		0.05	CUL DE SAC	0.05
CO 870	WEST BEND DR	0.00 CO 79	NORTH BEND RD	
		0.09	CUL DE SAC	0.09
CO 871	SKYLINE DR	0.00 CO 79	NORTH BEND RD	
		0.05	CUL DE SAC	0.05
			<i>NC "SKYLINE CT"</i>	
CO 872	STOCKHAMS LA	0.00 MD 159	PERRYMAN RD	
		0.43	ROAD END	0.43
CO 873	JENNINGS ST	0.00 MD 7 A	POST RD	
		0.04 CO 2140	KEEWEE ST	0.04
			<i>INDEX MAP SHOWS OP 1681</i>	
CO 875	STILL MEADOW DR	0.00 CO 1176	HAVERHILL RD	
		0.44 CO 508	JOPPA FARM RD	0.44
CO 876	RIPPLEWOOD RD	0.00 CO 875	STILLMEADOW DR	
		0.21 CO 1176	HAVERHILL RD	0.21
CO 877	BLACKBURN CT	0.00 CO 875	STILLMEADOW DR	
		0.20	CUL DE SAC	0.20
CO 878	ROXBURY CT	0.00 CO 875	STILL MEADOW DR	
		0.23	CUL DE SAC	0.23
CO 879	AVEDON CT	0.00 CO 875	STILLMEADOW DR	
		0.12	CUL DE SAC	0.12
CO 880	SUMMERFIELD CT	0.00 CO 876	RIPPLEWOOD RD	
		0.09	CUL DE SAC	0.09
CO 881	FOLKSTONE DR	0.00 CO 737	ARDEN DR	
		0.19 CO 998	PEARLSTONE DR	0.19
CO 882	NORTHAM CT	0.00 CO 327	DUNCANNON RD	
		0.14 CO 882	NORTHAM CT	0.14

HARFORD

Route	Road Name	Beg/End	Description	Tot Mi
CO 883	DUNDEE CT	0.00 CO 327	DUNCANNON RD	
		0.03	CUL DE SAC	0.03
CO 884	MULLINS RD	0.00 MD 132	B N POST RD	
		0.52-0.03	ROAD END (GATE)	0.52
CO 885	TURRET RD	0.00 CO 248	W RING FACTORY RD	
		0.34	ROAD END	0.34
CO 886	LANCELOT LA	0.00 CO 885	TURRET RD	
		0.08	ROAD END	0.08
CO 887	CAMELOT DR	0.00 CO 226	S TOLLGATE RD	
		0.50	CUL DE SAC	0.50
CO 888	STROMKO DR	0.00 CO 230	WATERVALE RD	
		0.36 CO 1076	BRICKHOUSE LA	0.36
CO 890	LASALLE RD	0.00 CO 229	BOGGS RD	
		0.19	ROAD END	0.19
CO 891	AYLESHIRE DR	0.00 CO 890	LA SALLE RD	
		0.04	CUL DE SAC	0.04
CO 892	GRIST CT	0.00 CO 694	WILDWOOD DR	
		0.09	CUL DE SAC	0.09
CO 893	CARVALE DR	0.00 CO 332	CARSINS RUN RD	
		0.15	ROAD END	0.15
CO 894	RONSON CT	0.00 CO 893	CARVALE DR	
		0.07	CUL DE SAC	0.07
CO 895	TWINBROOK LA	0.00 CO 260	OLD JOPPA RD	
		0.25	CUL DE SAC	0.25
CO 896	KARYLOU	0.00 CO 268	JAMES AVE	
		0.07	ROAD END	0.07
CO 897	CANTERBURY LA	0.00 CO 48	HESS RD	
		0.56	CUL DE SAC	0.56
CO 898	AINTREE LA	0.00 CO 946	SUFFOLK LA	
		0.24 CO 897	CANTERBURY LA	0.24
CO 899	ASCOT LA	0.00 CO 897	CANTERBURY LA	
		0.32 CO 897	CANTERBURY LA	0.32
CO 900	CROFTLEIGH CT	0.00 CO 827	NODLEIGH TERR	
		0.09	CUL DE SAC	0.09
CO 901	DALEWOOD DR	0.00	CUL DE SAC	
		0.40 OP 1567	BOXWOOD RD	0.40

ex 42

✓
L67M CM6 ex 43 .05

NO CDSquare

HARFORD

Route	Road Name	Beg/End	Description	Tot Mi
CO 902	GRIMM RD	0.00 CO 77	OLD FEDERAL HILL RD	
		0.27	CUL DE SAC	0.27
CO 903	MONTFORD DR	0.00 CO 56	PLEASANTVILLE RD	
		0.20	CUL DE SAC	0.20
CO 904	CRESTON DR E&W	0.00	CUL DE SAC	
		0.57 CO 1264	CAMPBELL RD	0.57
CO 905	GALWAY RD	0.00 CO 904	CRESTON DR E&W	
		0.09	CUL DE SAC	0.09
CO 906	ROHE DR	0.00 CO 907	PETEM RD	
		0.28 CO 277	WHITT RD	0.28
CO 907	PETEM RD	0.00 CO 1038	MONICA CIR (BACK)	
		0.31	CUL DE SAC	0.31
CO 908	KARYLOU DR	0.00 CO 1039	PLEASANT HILLS RD	
		0.30 CO 816	KAREN DR	0.30
CO 909	KARYLOU CIR	0.00 CO 908	KARYLOU DR	
		0.07	CUL DE SAC	0.07
CO 910	JUNIPER RD	0.00 CO 533	TUPELO RD	
		0.17 CO 521	BAYBERRY RD	0.17
CO 911	TULIP CT	0.00 CO 910	JUNIPER RD	
		0.06	CUL DE SAC	0.06
CO 912	BYNUM RD	0.00 US 1	CONOWINGO RD	
		1.27 MD 24	ROCK SPRING AVE	1.27
CO 913	HUNT PL	0.00 CO 582	HUNT RD	
		0.05	CUL DE SAC	0.05
CO 914	ROUND HILL RD	0.00 CO 56	PLEASANTVILLE RD	
		0.34	ROAD END	0.34
CO 915	GIVENSWOOD RD	0.00 CO 914	ROUND HILL RD	
		0.28	ROAD END	0.28
CO 916	STRATFORD RD	0.00 MD 152	FALLSTON RD	
		0.72	ROAD END	0.47
CO 917	QUEENSBURY DR	0.00 CO 964	EDINBURG DR	
		0.42 OP 1708	QUEENSBURY DR (AHEAD)	0.42
CO 918	SOMERSET CT	0.00 CO 759	PARADISE RD	
		0.10	CUL DE SAC	0.10
CO 919	CLARET DR	0.00 MD 152	FALLSTON RD	
		0.72	ROAD END	0.72

✓

NO CDS

NC
"GIVENSWOOD DR"

ADD CDS TO
OP1708

HARFORD

Route	Road Name	Beg/End	Description	Tot Mi
CO 920	SHERRY HILL CT	0.00	CUL DE SAC	
		0.06	CO 1367 PORT LA (AHEAD)	0.06
CO 921	CHATEAU CT	0.00	CO 919 CLARET DR	
		0.20	CUL DE SAC	0.20
CO 922	BURGUNDY DR	0.00	CO 2103 CABERNET CT	
		0.53	ROAD END	0.53
CO 923	CITATION RD	0.00	MD 23 NORRISVILLE RD	
		0.15	CO 1198 CHALLEDON RD	0.15
CO 924	BORDEUX CT	0.00	CUL DE SAC	
		0.22	CUL DE SAC	0.22
CO 925	ST ANDREWS WAY	0.00	CO 241 E MACPHAIL RD	
		0.32	ROAD END	0.32
CO 926	HILLCROFT DR	0.00	CO 62 PHILLIPS MILL RD	
		0.32	CUL DE SAC	0.32
CO 927	HIGHFIELD CT	0.00	CO 926 HILLCROFT DR	
		0.15	CUL DE SAC	0.15
CO 928	ST FRANCIS RD	0.00	OP 1254 SWEETBRIAR LA	
		0.60	CO 224 RED PUMP RD	0.60
CO 929	MARYWOOD DR	0.00	CO 224 RED PUMP RD	
		0.35	CO 928 ST FRANCIS RD	0.35
CO 930	PRINCETON LA	0.00	CO 928 ST FRANCIS RD	
		0.60	OP 1254 SWEETBRIAR LA	0.60
CO 931	AMHERST CT	0.00	CO 929 MARYWOOD DR	
		0.07	CUL DE SAC	0.07
CO 932	FORDHAM CT	0.00	CUL DE SAC	
		0.18	CUL DE SAC	0.18
CO 933	GEORGETOWN DR	0.00	CUL DE SAC	
		0.18	CO 930 PRINCETON LA	0.18
CO 934	BRIDGE DR	0.00	CO 804 TOWNE CENTER DR	
		0.40	CO 935 ANCHOR DR	0.40
CO 935	ANCHOR DR	0.00	CO 803 SHORE DR	
		0.48	ROAD END	0.48
CO 936	COURT DR	0.00	CO 935 ANCHOR DR	
		0.11	CO 937 OLD CHURCH DR	0.11
CO 937	OLD CHURCH DR	0.00	CO 938 NEPTUNE DR	
		0.06	ROAD END	0.06

SIGNED "DR" @ 80

RDE ALL

OTHER TIES

NC BORDEAUX CT

ex 44

NO CDS

HARFORD

Route	Road Name	Beg/End	Description	Tot Mi
CO 938	NEPTUNE DR	0.00	CO 935 ANCHOR DR	
		0.46	CO 938 NEPTUNE DR	0.46
CO 939	OLD SOUND RD	0.00	CO 938 NEPTUNE DR	
		0.37	ROAD END	0.37
CO 940	MONTEREY CT	0.00	CO 939 OLD SOUND RD	
		0.03	CUL DE SAC	0.03
CO 941	DRIFTWOOD CT	0.00	CO 803 SHORE DR	
		0.12	CUL DE SAC	0.12
CO 943	SHELL COVE CT	0.00	CO 803 SHORE DR	
		0.12	CUL DE SAC	0.12
CO 944	DIXIE LA	0.00	CO 617 E JARRETTSVILLE RD	
		0.63	CUL DE SAC	0.63
CO 945	GRANDE VIEW DR	0.00	CO 111 RIDGE RD	
		0.58	ROAD END	0.58
CO 946	SUFFOLK LA	0.00	CO 48 HESS RD	
		0.45	ROAD END	0.45
CO 947	SUFFOLK CT	0.00	CO 946 SUFFOLK LA	
		0.06	CUL DE SAC	0.06
CO 948	THAMES CT	0.00	CO 946 SUFFOLK LA	
		0.05	CUL DE SAC	0.05
CO 949	GREEN SPRING AVE E	0.00	CO 1331 OLD MOUNTAIN RD (BACK)	
NC "GREENSPRING AVE E"		0.43	CO 953 BEVERLY DR	0.43
CO 950	GREEN SPRING CT	0.00	CO 949 GREEN SPRING AVE E	
NC "GREENSPRING CT"		0.09	CUL DE SAC	0.09
CO 951	ROMNEY RD	0.00	CO 953 BEVERLY DR	
		0.35	CO 949 GREEN SPRING AVE E	0.35
CO 952	CHILBERRY AVE E	0.00	CO 949 GREEN SPRING AVE E	
		0.25	CO 953 BEVERLY DR	0.25
CO 953	BEVERLY DR	0.00	CO 952 CHILBERRY AVE E	
		0.54	ROAD END	0.54
CO 954	KNIGHTSWOOD CT	0.00	CO 885 TURRET RD	
		0.03	CUL DE SAC	0.03
CO 955	KING ARTHUR CT	0.00	CO 885 TURRET RD	
		0.05	CUL DE SAC	0.05
CO 956	NORMANDY LA	0.00	CO 226 S TOLLGATE RD	
		0.15	CO 885 TURRET RD	0.15

RD # NOT SHOWN ON MAP

CHECK FUNCTIONAL CLASS-SHOULD BE OR RUR. LOCAL

MAP SHOWS CDS ROAD END CORRECT

DIGITAL MAP ERROR SEE 6RS FOR LINEWORK

ONE WORD

NC "GREENSPRING AVE E"

ONE WORD

NC "GREENSPRING CT"

Route	Road Name	Beg/End	Description	Tot Mi
CO 957	BERETTA WAY	0.00	CO 960 FLINTLOCK DR	
		0.44	CO 1489 WEATHERBY RD	0.44
CO 958	REDFIELD RD	0.00	CO 1658 FOUNTAIN GLEN DR (BACK)	
		1.28	ROAD END	1.28
CO 959	DERRINGER DR	0.00	CO 957 BERETTA WAY	
		0.27	CO 1084 WEATHERBY RD	0.27
CO 960	FLINTLOCK DR	0.00	CO 958 REDFIELD RD	
		1.30	CO 1488 MAUSER DR	1.30
CO 961	SAKO CT	0.00	CO 960 FLINTLOCK DR	
		0.04	CUL DE SAC	0.04
CO 962	MARYWOOD CT	0.00	CO 929 MARYWOOD DR	
		0.08	CUL DE SAC	0.08
CO 963	BRIERWOOD CT	0.00	CO 284 HOLLINGSWORTH RD	
		0.13	CUL DE SAC	0.13
CO 964	EDINBURG DR	0.00	CUL DE SAC	
		0.18	ROAD END	0.18
CO 965	EDINBURG CT	0.00	CO 917 QUEENSBURY DR	
		0.04	CUL DE SAC	0.04
CO 966	WOODLAWN AVE	0.00	CUL DE SAC	
		0.21	CO 1838 PINEHURST AVE	0.21
CO 967	HOPEWELL RD	0.00	CO 333 ALDINO STEPNEY RD (BACK)	
		1.28	CO 356 OLD LEVEL RD	1.28
CO 968	ADVOCATE HILL RD	0.00	CO 868 DULANEY DR	
		0.93	ROAD END	0.93
CO 969	CYNTHIA CT	0.00	CO 968 ADVOCATE HILL DR	
		0.29	CUL DE SAC	0.29
CO 970	PLYMOUTH RD	0.00	CO 972 WENTWORTH DR	
		0.28	ROAD END	0.28
CO 971	DESOTO PL	0.00	CO 970 PLYMOUTH RD	
		0.06	CUL DE SAC	0.06
CO 972	WENTWORTH DR	0.00	CO 205 PROSPECT HILL RD	
		0.23	ROAD END	0.23
CO 973	BONAIRE RD	0.00	CO 60 HIGH POINT RD	
		0.82	ROAD END	0.82
CO 974	FIFE CT	0.00	CO 973 BONAIRE RD	
		0.06	CUL DE SAC	0.06

NC "ADVOCATE HILL DR"

MAP SHOWS C-D-S INCORRECTLY

ABANDONED

HARFORD

Route	Road Name	Beg/End	Description	Tot Mi
CO 975	TIMBERLEA DR	0.00 CO 225	GRAFTON SHOP RD	
		0.28	ROAD END	0.28
CO 976	BEE TREE CT	0.00 CO 975	TIMBERLEA DR	
		0.15	CUL DE SAC	0.15
CO 977	SHEL BURNE PL	0.00 CO 580	SHEL BURNE RD	
		0.06	CUL DE SAC	0.06
CO 978	CLEAR WATER DR	0.00 CO 579	FAIRWAY DR	
		0.17	ROAD END	0.17
CO 979	LARCH DR	0.00 CO 512	HANSON RD	
		0.22 CO 1126	BOX ELDER DR	0.22
CO 980	LARCH CT	0.00 CO 979	LARCH DR	
CO 981	GREER RD	0.03	CUL DE SAC	0.03
CO 982	FRESHMAN DR	0.00 CO 981	GREER RD	
		0.08	CUL DE SAC	0.08
CO 983	CAMPUS HILL DR	0.00 CO 981	GREER RD	
NC "CAMPUS HILLS DR		0.16	CUL DE SAC NO C D Square	0.16
CO 984	CYPRESS DR	0.00 CO 779	CEDAR SPRING RD	
		0.85 OP 1510	CYRESS DR (AHEAD)	0.85
CO 985	COLT LA	0.00 CO 180	LAPIDUM RD	
		0.19	ROAD END	0.19
CO 986	MATTE LA	0.00	ROAD END	
		0.24	CUL DE SAC ROAD END	0.24
CO 987	CYDONIA RD	0.00 CO 228	ANGLESIDE RD	
		0.07	ROAD END	0.07
CO 988	ABELIA RD	0.00 CO 987	CYDONIA RD	
		0.52	CUL DE SAC	0.52
CO 989	HARVARD CT	0.00 CO 930	PRINCETON LA	
		0.05	CUL DE SAC	0.05
CO 990	PURDUE CT	0.00 CO 930	PRINCETON LA	
		0.11	CUL DE SAC	0.11
CO 991	SORBUS CT	0.00 CO 992	MALUS CT (BACK)	
		0.07	CUL DE SAC	0.07
CO 992	MALUS CT	0.00 CO 991	SORBUS CT (BACK)	
		0.10	CUL DE SAC	0.10
CO 993	ERICA CT	0.00 CO 988	ABELIA RD	
		0.07	CUL DE SAC	0.07

HARFORD

Route	Road Name	Beg/End	Description	Tot Mi
CO 994	BROOKHAVEN CT	0.00 CO 227	RYAN RD	
		0.32	CUL DE SAC	0.32
CO 995	BROOKWOOD DR	0.00 CO 280	ROSEMONT AVE	
		0.21	ROAD END	0.21
CO 996	ALPINE DR	0.00 CO 229	BOGGS RD	
		0.16	ROAD END	0.16
CO 997	HUNTING RIDGE CT	0.00 CO 53	GREENE RD	
		0.19	CUL DE SAC	0.19
CO 998	PEARLSTONE DR	0.00 CO 737	ARDEN DR	
		0.12	CUL DE SAC	0.12
			<i>NO CDSquare</i>	
CO 999	FOX RD	0.00 CO 582	HUNT RD	
		0.25 CO 1000	TALLY HO DR	0.25
CO 1000	TALLY HO DR	0.00 CO 582	HUNT RD	
		0.26 CO 999	FOX RD	0.26
			<i>INDEX MAP SHOWS CO 1060</i>	
CO 1001	TREE TOP DR	0.00 US 40	PULASKI HWY	
		0.19 CO 1002	BROOKSIDE DR	0.19
CO 1002	BROOKSIDE DR	0.00 CO 1004	EDGEWATER DR (BACK)	
		0.89	ROAD END	0.89
			<i>INDEX MAP SHOWS CO 1002 & CO 1004 CONNECTED BETWEEN CO 1006 & 0.89</i>	
CO 1003	WATERGATE CT	0.00 CO 1002	BROOKSIDE DR	
		0.17	CUL DE SAC	0.17
			<i>THIS IS FOOTPATH ONLY BARRICADE @ .09</i>	
CO 1004	EDGEWATER DR	0.00 CO 1002	BROOKSIDE DR (BACK)	
		0.48	ROAD END	0.48
			<i>SEE CO 1002</i>	
CO 1005	HARBINGER TRAIL	0.00 CO 1002	BROOKSIDE DR	
		0.64 CO 1004	EDGEWATER DR	0.64
CO 1006	MALLARD CT	0.00 CO 1005	HARBINGER TRAIL	
		0.02	CUL DE SAC	0.02
CO 1007	ANTONY CT	0.00 CO 1005	HARBINGER TRAIL	
		0.03	CUL DE SAC	0.03
CO 1008	MELODY CT	0.00 CO 1005	HARBINGER TRAIL	
		0.03	CUL DE SAC	0.03
CO 1009	WATERSIDE CT	0.00 CO 1002	BROOKSIDE DR	
		0.04	CUL DE SAC	0.04
CO 1010	FISHERMAN LA	0.00 CO 1004	EDGEWATER DR	
		0.14	ROAD END	0.14
	<i>FISHERMAN LA</i>			
CO 1011	TOP VIEW DR	0.00 CO 1004	EDGEWATER DR	
		0.22 CO 1002	BROOKSIDE DR	0.22

RTD SHOWS INDEX 0.82 46

.09 LCH SHOWS EX #47

EXT. 55 EX #46

N.C. ✓

HARFORD

Route	Road Name	Beg/End	Description	Tot Mi
CO 1012	HORSESHOE LA SE	0.00	CO 1011 TOP VIEW DR	
		0.05	ROAD END	0.05
CO 1013	HORSESHOE LA	0.00	CO 1011 TOP VIEW DR	
		0.03	ROAD END	0.03
CO 1014	MARBORO CT	0.00	CO 320 GLENWOOD RD	
		0.06	NO CUL DE SAC <i>cul de sac square</i>	0.06
CO 1015	ROLLING PL	0.00	CO 561 ROLLING RD (BACK)	
		0.12	CUL DE SAC	0.12
CO 1016	TAREYTON CT	0.00	CO 318 BRIARCLIFF LA	
		0.05	CUL DE SAC	0.05
CO 1017	WHITEFIELD RD	0.00	CO 717 ROLLING GREEN RD	
		1.05	CO 716 ROLLING RD	1.05
CO 1018	OLD KALMIA RD	0.00	CO 148 SANDY HOOK RD	
		0.04	ROAD END	0.04
CO 1019	TRAPPE RD	0.00	MD 136 PRIESTFORD RD	
		1.84	US 1 CONOWINGO RD	1.84
CO 1020	LORD BALTIMORE WAY	0.00	CO 36 HOUCKS MILL RD	
		0.41	ROAD END	0.41
CO 1021	HOME LOT CT	0.00	CO 36 HOUCKS MILL RD	
		0.09	CUL DE SAC	0.09
CO 1022	MY LADY'S VIEW CT	0.00	CO 36 HOUCKS MILL RD	
	<i>NC "MYLADYS VIEW CT"</i>	0.16	CUL DE SAC	0.16
CO 1023	JOHNSON MILL RD	0.00	CO 200 CHESNUT HILL RD	
		0.21	OP 1023 JOHNSON MILL RD (AHEAD)	0.21
CO 1024	HARRIET LA	0.00	CO 63 CROUSE RD	
		0.10	ROAD END	0.10
CO 1025	BEAR CREEK DR	0.00	CO 686 BERNADETTE DR	
		0.95	CO 1875 OSBORNE PKWY	0.95
CO 1026	YVETTE DR	0.00	CO 1025 BEAR CREEK DR	
		0.34	CO 686 BERNADETTE DR	0.34
CO 1027	PETULA CT	0.00	CO 1026 YVETTE DR	
		0.04	CUL DE SAC	0.04
CO 1028	FOREST VALLEY DR	0.00	MD 24 ROCK SPRING AVE	
		0.73	CO 686 BERNADETTE DR	0.73
CO 1029	FOREST VALLEY CT	0.00	CO 1028 FOREST VALLEY DR	
		0.04	CUL DE SAC	0.04

HARFORD

Route	Road Name	Beg/End	Description	Tot Mi
CO 1030	SAMANTHA DR	0.00	CO 1028 FOREST VALLEY DR	
		0.14	CUL DE SAC	0.14
CO 1031	PRISCILLA CT	0.00	CO 1028 FOREST VALLEY DR	
		0.03	CUL DE SAC	0.03
CO 1032	ADRIENNE CT	0.00	CO 1028 FOREST VALLEY DR	
		0.04	CUL DE SAC	0.04
CO 1033	DEBORAH CT	0.00	CO 1028 FOREST VALLEY DR	
		0.03	CUL DE SAC	0.03
CO 1034	BARBARA CT	0.00	CO 1028 FOREST VALLEY DR	
		0.04	CUL DE SAC	0.04
CO 1035	LEESWOOD RD	0.00	CO 238 HENDERSON RD	
		0.99	MD 543 FOUNTAIN GREEN RD	0.99
CO 1036	MOORES MILL RD	0.00	CO 1580 VALE RD (BACK)	
		2.21	MD 22 CHURCHVILLE RD	2.21
CO 1037	CONNOLLY RD	0.00	CO 742 OLD FALLSTON RD	
		1.18	US 1 BELAIR RD	1.18
CO 1038	MONICA CIR	0.00	CO 907 PETEM RD (BACK)	
		0.09	CUL DE SAC	0.09
CO 1039	PLEASANT HILLS RD	0.00	CO 278 WILGUS RD (BACK)	
		0.26	CO 277 WHITT RD	0.26
CO 1040	TOBIAS WAY	0.00	CO 816 KAREN DR (BACK)	
		0.08	CO 815 LOLOA DR	0.08
CO 1041	DETENTION CENTER ENTRANCE	0.00	MD 924 ROCK SPRING AVE	
		0.22	ROAD END	0.22
CO 1042	INDUSTRY LA	0.00	CO 617 E JARRETTSVILLE RD	
		0.16	ROAD END	0.16
CO 1043	WAKEFIELD DR	0.00	MD 924 EMMORTON RD	
		0.38	CO 337 E BELCREST PL	0.38
CO 1044	ABINGDON RD	0.00	CO 246 SINGER RD (BACK)	
		2.96	US 40 PULASKI HWY	2.96
CO 1045	VAN BIBBER RD	0.00	ROAD END -GATE	
		0.47	ROAD END	0.47
CO 1047	CHERRY CT	0.00	CO 535 CHERRY RD (BACK)	
		0.03	CUL DE SAC	0.03
CO 1048	MCCANN ST	0.00	CO 507 TRIMBLE RD	
		0.30	CO 511 NUTTAL AVE	0.30

HARFORD

Route	Road Name	Beg/End	Description	Tot Mi
CO 1049	PINE ST	0.00 MD 755	EDGEWOOD RD	
		0.20	ROAD END	0.20
CO 1050	BUSH RIVER RD	0.00	GATE	
		0.24 CO 433	CHELSEA RD	1.51
CO 1051	OTTER POINT RD	0.00 CO 1044	ABINGDON RD (BACK)	
		0.70	ROAD END	0.70
CO 1052	SERVICE RD	0.00 CO 483	VAN BIBBER RD (BACK)	
		0.07 CO 744	WALTON RD. ROAD END	0.07
CO 1053	BELMONT DR	0.00 CO 923	CITATION RD	
		0.32	ROAD END	0.32
CO 1054	SOUTHAMPTON RD	0.00 CO 1036	MOORE'S MILL RD	
		0.81 MD 543	FOUNTAIN GREEN RD	0.81
CO 1055	RHINEFORTE DR	0.00 CO 210	ASBURY RD (BACK)	
		0.73	ROAD END	0.73
CO 1056	SHUCK'S RD	0.00 CO 197	THOMAS RUN RD (BACK)	
		3.12 MD 136	PRIEST FORD RD	3.12
CO 1057	WAKELY TERR	0.00 CO 304	WOODLAND DR	
		0.48 MD 924	EMMORTON RD	0.48
CO 1058	VIRGINIA AVE	0.00 CO 304	DIXIE DR	
		0.13 CO 305	HOMELAND AVE	0.13
CO 1059	VAUGHN AVE	0.00 CO 1060	SPRING DR	
		0.08 CO 304	DIXIE DR	0.08
CO 1060	SPRING DR	0.00 CO 1058	VIRGINIA AVE	
		0.08 CO 1059	VAUGHN AVE	0.08
CO 1061	GRANDMERE ST	0.00 CO 331	MONTREAL DR	
		0.03	ROAD END	0.03
CO 1062	OLD TOWER RD	0.00 CO 332	CARSINS RUN RD	
		0.12 CO 329	TOWER RD	0.12
CO 1063	OLD STEPNEY RD	0.00 CO 425	LOFLIN RD (BACK)	
		0.34 CO 426	SPESUTIA RD	0.34
CO 1064	OAKINGTON RD	0.00 MD 132	B OAKINGTON RD/N POST RD	
		1.32 CO 420	COUNTRY CLUB RD	1.32
CO 1065	EARLTON RD	0.00 CO 399	WEBSTER LAPIDUM RD	
		1.97 CO 411	CHAPEL RD	1.97
CO 1067	SHAWNEE LA	0.00 CO 344	LAKE DR	
		0.21 CO 343	WESTWOOD DR	0.21

EX #28

RELOC. SEE GPS MATCHES INV. '06

M.P. 0.50-0.70 NOW SIGNED "HEIGHT RD" (SEE CO 462) CO 1051 PAVED SUCH THAT MAIN LINE FOLLOWS CO 462

MAP SHOWS CO 1198 X'G - CO 1198 ENDS @ CO 1053

NO ASTROPHIC

RELOCATION EX #19

DIXIE DR

INDEX MAP SHOWS RTE # ON ALIGN. CO 1060

RTE # NOT SHOWN ON INDEX MAP

(MAY BE DUPLICATED)

HARFORD

Route	Road Name	Beg/End	Description	Tot Mi
CO 1068	GLADSTONE CT	0.00	CO 473 GOAT HILL RD	
		0.16	CUL DE SAC	0.16
CO 1069	PEMWOOD CT	0.00	CO 1068 GLADSTONE CT	
		0.07	CUL DE SAC	0.07
CO 1070	AUBURN CT	0.00	CO 257 WHITAKER MILL RD	
		0.09	CUL DE SAC	0.09
CO 1071	MILLWOOD DR	0.00	CO 257 WHITAKER MILL RD	
		0.60	ROAD END	0.60
CO 1072	MERIWEATHER DR	0.00	ROAD END	
		0.22	CUL DE SAC	0.22
<i>1-MAP DOES NOT SHOW CO 1072 X'G CO 1071</i>				
CO 1073	MELISSA WAY	0.00	CO 1030 SAMANTHA DR	
		0.09	CO 233 ROSS RD	0.09
CO 1074	PEACHTREE RD	0.00	CO 230 WATERVALE RD	
		0.77	CUL DE SAC	0.77
CO 1075	STURBRIDGE RD	0.00	CO 1076 BRICKHOUSE LA	
		0.46	CUL DE SAC	0.46
CO 1076	BRICKHOUSE LA	0.00	ROAD END	
		0.45	CUL DE SAC	0.45
CO 1077	SPRING VALLEY DR	0.00	CO 197 THOMAS RUN RD	
		0.27	CO 1277 WABASH DR	0.27
CO 1078	REVERE CT	0.00	CO 1077 SPRING VALLEY DR	
		0.05	CUL DE SAC	0.05
<i>INDEX MAP SHOWS CO 1078</i>				
CO 1079	GUNSTON RD	0.00	ROAD END	
		0.80	CUL DE SAC	0.80
CO 1081	PRINDLE DR	0.00	MD 543 FOUNTAIN GREEN RD	
		0.81	CO 960 FLINTLOCK DR	0.81
CO 1082	CASS DR	0.00	CO 1081 PRINDLE DR	
		0.33	CO 1488 MAUSER DR	0.33
CO 1083	PRINDLE CT	0.00	CO 1081 PRINDLE DR	
		0.13	CUL DE SAC	0.13
CO 1084	WEATHERBY RD	0.00	CO 1488 MAUSER DR	
		0.52	CO 1081 PRINDLE DR	0.52
CO 1085	WINSLOW DR	0.00	CO 1081 PRINDLE DR	
		0.43	ROAD END	0.43
CO 1086	FOREHAND CT	0.00	CO 1081 PRINDLE DR	
		0.09	CUL DE SAC	0.09

HARFORD

Route	Road Name	Beg/End	Description	Tot Mi
CO 1087	CEDARWOOD DR	0.00 CO 224	RED PUMP RD	
		0.32	ROAD END	0.32
CO 1088	CEDARWOOD CT	0.00 CO 1087	CEDARWOOD RD	
		0.07	CUL DE SAC	0.07
CO 1089	APPLEWOOD DR	0.00	CUL DE SAC	
		0.24 CO 1092	PEARWOOD DR	0.24
CO 1090	PINEWOOD CT	0.00 CO 1089	APPLEWOOD DR	
		0.04	CUL DE SAC	0.04
CO 1091	POPLARWOOD CT	0.00 CO 1087	CEDARWOOD RD	
		0.09	CUL DE SAC	0.09
CO 1092	PEARWOOD DR	0.00 CO 1087	CEDARWOOD RD	
		0.10	CUL DE SAC	0.10
CO 1093	SMITH LA	0.00 CO 1037	CONNOLLY RD	
		0.24	ROAD END - PRIVATE RD AHEAD	0.24
			<i>NC "SMITH RD"</i>	
CO 1094	STONE HAVEN DR	0.00 MD 24	ROCKS RD	
		0.26	ROAD END	0.26
CO 1095	AZURE CT	0.00 CO 1094	STONE HAVEN DR	
		0.08	CUL DE SAC	0.08
CO 1096	ROCHELLE DR	0.00 CO 1995	OLD FALLSTON RD (BACK)	
		0.53	ROAD END	0.53
CO 1097	MARQUIS CT	0.00 CO 1096	ROCHELLE DR	
		0.25	CUL DE SAC	0.25
CO 1098	CHEZ CT	0.00 CO 1096	ROCHELLE DR	
		0.10	CUL DE SAC	0.10
CO 1099	CORNUS WAY N&S	0.00	ROAD END	
	<i>NC</i>	0.11	ROAD END	0.11
			<i>INDEX MAP SHOWS CO 1099 CONNECTED TO CO 1586 THEY DO NOT CONN. **</i>	
CO 1100	BELL VALE RD	0.00 CO 56	PLEASANTVILLE RD	
		0.39 CO 1101	HAMPTON CT	0.39
			<i>NC "BELLVALE RD"</i>	
CO 1101	HAMPTON CT	0.00 CO 1100	BELL VALE RD (BACK)	
		0.44	CUL DE SAC	0.44
CO 1102	SHIRE CT	0.00 CO 58	OAKMONT RD	
		0.08	CUL DE SAC	0.08
CO 1103	PERCHERON CT	0.00 CO 58	OAKMONT RD	
		0.08	CUL DE SAC	0.08
CO 1104	HACKNEY CT	0.00 CO 58	OAKMONT RD	
		0.05	CUL DE SAC	0.05

*** EACH RD HAS MULTI-DWELLING PUT. DR. @ RD. END - THESE DRIVES END UNDER TREE COVER W/IN 30' OF EACH OTHER & ARE ALIGNED SUCH THAT THEY WOULD APPEAR CON. ON AERIAL PHOTO*

HARFORD

Route	Road Name	Beg/End	Description	Tot Mi
CO 1105	COURT OF FIDDLERS GREEN	0.00 CO 925	ST ANDREWS WAY	
		0.12	CUL DE SAC	0.12
CO 1106	GLEN ELYN WAY	0.00 CO 1391	FOREST GLEN DR (BACK)	
		0.77	ROAD END	0.77
CO 1107	BRANDON HUNT LA	0.00 CO 1192	BRANDON HUNT CT (BACK)	
		0.17 CO 1110	PEMBARTON RIDGE	0.17
CO 1108	FERWOOD CT	0.00 CO 1106	GLEN ELYN WAY	
		0.09	CUL DE SAC	0.09
CO 1109	STEVENS CT	0.00 CO 1107	BRANDON HUNT LA	
		0.12	CUL DE SAC	0.12
CO 1110	PEMBERTON RIDGE	0.00 CO 50	MOORES RD	
		0.24	CUL DE SAC	0.24
CO 1111	MORNING SIDE CT	0.00 CO 1110	PEMBARTON RIDGE	
		0.18	CUL DE SAC	0.18
CO 1112	LEELAND CT	0.00 CO 984	CYPRESS DR	
		0.06	CUL DE SAC	0.06
CO 1113	CHARTER OAK PL	0.00 CO 560	CHARTER OAK AVE	
		0.09	CUL DE SAC	0.09
CO 1114	LIPPIZAN CT	0.00 CO 227	RYAN RD	
		0.09	CUL DE SAC	0.09
CO 1115	GARY DR	0.00 CO 277	WHITT RD	
		0.27 CO 906	ROHE DR	0.27
CO 1116	DUXBURY CT	0.00 CO 73	RIGDON RD	
		0.19	CUL DE SAC	0.19
CO 1117	BENTON CT	0.00 CO 1055	RHINEFORTE DR	
		0.06	CUL DE SAC	0.06
CO 1118	THORNY DR	0.00 CO 1055	RHINEFORTE DR	
		0.27 CO 375	BRAMBLE LA	0.27
CO 1119	CHARLTON CT	0.00 CO 1020	LORD BALTIMORE WAY	
		0.06	CUL DE SAC	0.06
CO 1120	LADY MARGARET CT	0.00 CO 1020	LORD BALTIMORE WAY	
		0.12	CUL DE SAC	0.12
CO 1121	BELLE MEADE RD	0.00 CO 214	CARRS MILL RD	
		0.15 CO 1123	HYDEN CT	0.15
CO 1122	LAMAR CT	0.00 CO 1121	BELLE MEADE RD	
		0.10	CUL DE SAC	0.10

HARFORD

Route	Road Name	Beg/End	Description	Tot Mi
CO 1123	HYDEN CT	0.00	CUL DE SAC	
		0.20	CO 1124 CARLO CT	0.20
CO 1124	CARLO CT	0.00	CUL DE SAC	
		0.15	CUL DE SAC	0.15
CO 1125	SCHOLAR CT	0.00	CO 522 WILLOUGHBY BEACH RD	
		0.05	CUL DE SAC	0.05
CO 1126	BOXELDER DR	0.00	CO 512 HANSON RD	
		0.37	ROAD END	0.37
CO 1127	MANDARIN CT	0.00	CO 1126 BOXELDER DR	
		0.04	CUL DE SAC	0.04
CO 1128	WINGLEAF CT	0.00	CO 1126 BOXELDER DR	
		0.12	CUL DE SAC	0.12
CO 1129	BELLFLOWER CT	0.00	CO 1126 BOXELDER DR	
		0.07	CUL DE SAC	0.07
CO 1131	THORNBERRY DR	0.00	CO 1130 SEQUOIA DR	
CO 1130	SEQUOIA DR ✓	0.36	CO 1130 SEQUOIA DR	0.36
CO 1132	HARTWOOD LA	0.00	CO 1131 THORNBERRY LA	
		0.20	CO 1130 SEQUOIA DR	0.20
CO 1133	BURLWOOD CT	0.00	CO 1132 HARTWOOD LA	
		0.04	CUL DE SAC	0.04
CO 1134	BUTTERNUT CT	0.00	CO 1132 HARTWOOD LA	
		0.04	CUL DE SAC	0.04
CO 1135	ARBOR CT	0.00	CO 1131 THORNBERRY DR	
		0.02	CUL DE SAC	0.02
CO 1136	BRIGHT OAKS DR	0.00	MD 924 EMMORTON RD	
	EX 48 LGTH CHG .70	0.55	CO 1281 WHITNEY LA RAMBLER DR	0.55
CO 1137	ROYAL OAK DR	0.00	CO 1136 BRIGHT OAKS DR	
	EX 48 LGTH CHG .049	0.62	CO 1281 WHITNEY LA RAMBLER DR	0.62
CO 1138	CAMERON CT	0.00	CO 1136 BRIGHT OAKS DR	
		0.04	CUL DE SAC	0.04
CO 1139	CABOT CT	0.00	CO 1136 BRIGHT OAKS DR	
		0.06	CUL DE SAC	0.06
CO 1140	WINDOM CT	0.00	CO 1136 BRIGHT OAKS DR	
		0.08	CUL DE SAC	0.08
CO 1141	STRATTON CT	0.00	CO 1136 BRIGHT OAKS DR	
		0.08	CUL DE SAC	0.08

HARFORD

Route	Road Name	Beg/End	Description	Tot Mi
CO 1142	RAINER AVE	0.00	CO 1136 BRIGHT OAKS DR	
	NC "RAINIER AVE" ✓	0.15	CO 1137 ROYAL OAK DR	0.15
CO 1143	FALLSGROVE WAY	0.00	CO 58 OAKMONT RD	LGTH CHG 00-.51
	EX49	0.57	CO 1532 BLAKEWOOD CT	0.57
CO 1144	COPPERWOOD WAY	0.00	CO 1143 FALLSGROVE WAY	LGTH CHG 00-.44
	EX49	0.38	CO 1533 BLAKEWOOD CT	0.38
CO 1145	BRENTWOOD DR	0.00	CO 58 OAKMONT RD	
		0.15	CO 1146 CLOVERDALE DR	0.15
CO 1146	CLOVERDALE DR	0.00	MD 152 FALLSTON RD	
		0.46	CO 1147 LARCHMONT DR	0.46
CO 1147	LARCHMONT DR	0.00	CO 1145 BRENTWOOD DR	
		0.38	ROAD END	0.38
CO 1148	THORNWOOD DR	0.00	CO 1146 CLOVERDALE DR	NC "THORNWOOD CT" ✓
		0.08	CUL DE SAC	0.08
CO 1149	LYNN AVE	0.00	CO 922 BURGUNDY DR	UN SIGNED ✓
		0.02	ROAD END	0.02
CO 1150	CARRIAGE CT	0.00	CO 399 WEBSTER LAPIDUM RD	
		0.05	CUL DE SAC	0.05
CO 1151	COLLETTE CT	0.00	CO 1026 YVETTE DR	
		0.05	CUL DE SAC	0.05
CO 1152	YVETTE DR	0.00	CO 1026 YVETTE DR	
	NC "YVETTE CT" ✓	0.04	CUL DE SAC	0.04
CO 1153	WHITEFIELD CT	0.00	CO 1017 WHITEFIELD RD	
		0.06	CUL DE SAC	0.06
CO 1154	DERBY DR	0.00	MD 152 FALLSTON RD	
		0.68	CO 1204 SUFFOLK LA	0.68
CO 1155	BREAKNESS DR	0.00	CO 1154 DERBY DR	NC "BREAKNESS RD" ✓
		0.24	ROAD END	0.24
CO 1156	HUNT RD	0.00	CO 1154 DERBY DR	
		0.06	CUL DE SAC	0.06
CO 1157	JUSTIN RD	0.00	CO 39 HOUCKS RD	
		0.63	CO 39 HOUCKS RD	0.63
CO 1158	MARCUS CT	0.00	CO 1157 JUSTIN RD	
		0.21	CUL DE SAC	0.21
CO 1159	TWIN OAKS RD	0.00	MD 165 FEDERAL HILL RD	
		0.36	ROAD END	0.36

HARFORD

Route	Road Name	Beg/End	Description	Tot Mi
CO 1160	BISHOP LA	0.00	CO 1072 MERIWEATHER DR	
		0.12	CO 1161 DELLWOOD DR	0.12
CO 1161	DELLWOOD DR N&S	0.00	CUL DE SAC	
	<i>NC SIGNED "DELLWOOD DR" ✓</i>	0.36	CUL DE SAC	0.36
CO 1162	HARFORD SQUARE DR	0.00	CO 512 HANSON RD	
		0.69	CO 512 HANSON RD	0.69
CO 1163	YORKSHIRE DR	0.00	CO 1162 HARFORD SQUARE DR	
		0.10	ROAD END	0.10
CO 1164	WEST RIDING DR	0.00	CO 320 GLENWOOD RD (BACK)	
		0.63	CO 1168 REGENT DR (AHEAD)	0.63
CO 1165	WESTMINSTER CT	0.00	CO 1164 WEST RIDING DR	
		0.10	CUL DE SAC	0.10
CO 1166	AMESBURY CT	0.00	CO 320 GLENWOOD RD (BACK)	
		0.09	CUL DE SAC	0.09
CO 1167	KITTERING CT	0.00	CO 1164 WEST RIDING DR	
		0.07	CUL DE SAC	0.07
CO 1168	REGENT DR	0.00	CUL DE SAC	
		0.53	CO 1164 WEST RIDING DR (AHEAD)	0.53
CO 1169	COVENTARY CT	0.00	CO 1164 WEST RIDING DR	
	<i>NC "COVENTRY CT" ✓</i>	0.03	CUL DE SAC	0.03
CO 1170	HOUNDSLOW CT	0.00	CO 1164 WEST RIDING DR	
		0.09	CUL DE SAC	0.09
CO 1171	MIDHURST CT	0.00	CO 1164 WEST RIDING DR	
		0.10	CUL DE SAC	0.10
CO 1172	FIELD STONE CT	0.00	CO 258 TERRY WAY	
		0.12	CUL DE SAC	0.12
CO 1173	SURREY CT	0.00	CO 258 TERRY WAY	
		0.05	CUL DE SAC	0.05
CO 1174	BELLCHASE RD	0.00	CO 44 DURHAM RD	
		0.53	CO 1457 TWIN LAKES DR	0.53
CO 1175	HUNTFIELD CT	0.00	CUL DE SAC	
		0.27	CUL DE SAC	0.27
CO 1176	HAVERHILL RD	0.00	CO 507 TRIMBLE RD	
		1.09	ROAD END	1.09
CO 1177	ACADIA RD	0.00	CO 1176 HAVERHILL RD	
		0.35	CO 1180 FOSTER KNOLL DR	0.35

NC "BELLECHASSE RD"

Route	Road Name	Beg/End	Description	Tot Mi
CO 1178	SHEFFIELD CT	0.00 CO 876	RIPPLEWOOD RD	
		0.10	CUL DE SAC	0.10
CO 1179	FALCONBRIDGE RD	0.00 CO 507	TRIMBLE RD	
		0.25 CO 507	TRIMBLE RD	0.25
CO 1180	FOSTER KNOLL DR	0.00 CO 507	TRIMBLE RD	
		0.90	ROAD END	0.90
CO 1181	TANGLEWOOD CT	0.00 CO 1180	FOSTER KNOLL DR	
		0.11	CUL DE SAC	0.11
CO 1182	WYCLIFF CT	0.00 CO 1177	ACADIA DR	
		0.06	CUL DE SAC	0.06
CO 1183	CHARMUTH CT	0.00 CO 1176	HAVERHILL RD	
		0.04	CUL DE SAC	0.04
CO 1184	BARRINGTON CT	0.00 CO 1185	NEWBERRY CT	
		0.05	CUL DE SAC	0.05
CO 1185	NEWBERRY CT	0.00 CO 1176	HAVERHILL RD	
		0.16	CUL DE SAC	0.16
CO 1186	SPRINGDALE CT	0.00 CO 1180	FOSTER KNOLL DR	
		0.12	CUL DE SAC	0.12
CO 1187	BELFAST CT	0.00 CO 1186	SPRINGDALE CT	
		0.06	CUL DE SAC	0.06
CO 1188	ADAIR CT	0.00 CO 591	AVERILL RD	
		0.10	ROAD END	0.10
CO 1189	RELIANCE CT	0.00 CO 22	MADONNA RD	
		0.12	CUL DE SAC	0.12
CO 1190	BRADFIELD AVE	0.00 CO 378	FAIRLANE RD	
		0.10	CUL DE SAC	0.10
CO 1191	OLD NUTTAL AVE	0.00 CO 1328	NUTTAL AVE	
		0.37 CO 1328	NUTTAL AVE	0.37
CO 1192	BRANDON HUNT CT	0.00 CO 1107	BRANDON HUNT LA (BACK)	
		0.08	CUL DE SAC	0.08
CO 1193	SUTTON DR	0.00 CO 40	OLD YORK RD	
		0.17 CO 1194	HODGES RD	0.17
CO 1194	HODGES RD	0.00	ROAD END	
		0.16	ROAD END	0.16
CO 1195	HUNT CREST RD	0.00 MD 146	JARRETTSVILLE PIKE	
		0.39 CO 1197	COLWYN DR	0.39

NAME CONFLICT TWO @ OTHER
ONE WORD @ ONE END

HARFORD

Route	Road Name	Beg/End	Description	Tot Mi
CO 1196	SAYBROOK CT	0.00	CO 1195 HUNT CREST RD	
		0.07	CUL DE SAC	0.07
CO 1197	COLWYN DR	0.00	MD 23 NORRISVILLE RD	
		0.36	CUL DE SAC	0.36
CO 1198	CHALLEDON RD	0.00	CO 1053 BELMONT DR	
		0.19	CO 923 CITATION RD	0.19
CO 1199	CHALLEDON CT	0.00	CO 1198 CHALLEDON RD	
		0.03	CUL DE SAC	0.03
CO 1200	TROUT FARM RD	0.00	CO 1252 LADY ANNE CT	
		0.80	ROAD END	0.80
CO 1201	ANDOVER RD	0.00	CO 1200 TROUT FARM RD	
		0.57	CUL DE SAC	0.52
CO 1202	CLAY ST	0.00	CO 1200 TROUT FARM RD	
		0.05	CUL DE SAC	0.05
CO 1203	MELDE CT	0.00	CO 1200 TROUT FARM RD	
		0.07	CUL DE SAC	0.07
CO 1204	SUFFOLK LA	0.00	ROAD END	
		0.38	ROAD END	0.38
CO 1205	GREEN LA	0.00	CO 1204 SUFFOLK LA	
		0.13	ROAD END	0.13
CO 1206	KELSO CT	0.00	CO 1204 SUFFOLK LA	
		0.13	CUL DE SAC	0.13
CO 1207	WINSTED DR	0.00	CO 272 FRIENDSHIP RD	
		0.26	CO 1305 MUNFORD DR	0.26
CO 1208	BURNHAM DR	0.00	CO 1207 WINSTED DR	
		0.20	CO 1305 MUNFORD DR	0.20
CO 1209	FOX DEN RD	0.00	CO 1996 N TOLLGATE RD	
		0.13	CUL DE SAC	0.13
CO 1210	W MAC PHAIL RD	0.00	CO 226 S TOLLGATE RD	
		0.33	ROAD END	0.33
CO 1211	PONDEROSA DR	0.00	CO 1210 W MAC PHAIL RD	
		0.55	OP 1242 MAYFIELD LA	
CO 1212	WARFIELD DR	0.00	CO 617 W JARRETTSVILLE RD	
		0.38	CUL DE SAC	
CO 1213	WHETSTONE RD	0.00	CO 1212 WARFIELD DR	
		0.29	ROAD END	0.29



MAP SHOWS CO 1198 X'G
OO 1053 - END @ CO 1053

MAP SHOWS

NC "CLAY CT"

MAP SHOWS
CO 1204 & CO 946

CONNECTED - THEY
ARE NOT

N.C.

"SUFFOLK RD"

NC "GREENE LA"

UNSIGNED

1200

HARFORD

Route	Road Name	Beg/End	Description	Tot Mi
CO 1214	CROMPTON CT	0.00 CO 20	TROYER RD	
		0.07	CUL DE SAC	0.07
CO 1215	COLLEGE VIEW DR	0.00 MD 136	PRIESTFORD RD	
		0.49	CUL DE SAC	0.49
CO 1216	WESLEYAN WAY	0.00 CO 1215	COLLEGE VIEW DR	
		0.36 CO 1255	GOUCHER WAY	0.36
CO 1217	TULANE CT	0.00 CO 1215	COLLEGE VIEW DR	
		0.08	CUL DE SAC	0.08
CO 1218	BRIERHILL DR	0.00 MD 22	CHURCHVILLE RD	
		0.81 CO 241	E MACPHAIL RD	0.81
CO 1219	ALDER CT	0.00 CO 1225	LAURENTUM PKWY	
		0.09	CUL DE SAC	0.09
CO 1220	RED ROSE CT	0.00 CO 1227	BOXTHORN RD	
		0.03	CUL DE SAC	0.03
CO 1221	WHITE ROSE CT	0.00 CO 1227	BOXTHORN RD	
		0.05	CUL DE SAC	0.05
CO 1222	FAIR ROSE CT	0.00 CO 1227	BOXTHORN RD	
		0.02	CUL DE SAC	0.02
CO 1223	BLUESILVER RD	0.00 CO 1224	KENSINGTON PKWY	
		0.07 CO 1044	ABINGDON RD	0.07
CO 1224	KENSINGTON PKWY	0.00 CO 1225	LAURENTUM PKWY (BACK)	
		1.06 CO 1416	FALKLAND RD	1.06
CO 1225	LAURENTUM PKWY	0.00 CO 1224	KENSINGTON PKWY (BACK)	
		0.66 CO 1226	BOXRIDGE RD	0.66
CO 1226	BOXRIDGE DR	0.00 MD 924	EMMORTON RD	
		0.11 CO 1224	KENSINGTON PKWY	0.11
CO 1227	BOXTHORN RD	0.00 CO 1225	LAURENTUM PKWY	
		0.43 CO 1225	LAURENTUM PKWY	0.43
CO 1228	BLUE BELL CT	0.00 CO 1227	BOXTHORN RD	
		0.07	CUL DE SAC	0.07
CO 1229	JAMESTOWN CT	0.00 CO 1162	HARFORD SQUARE DR	
		0.11	CUL DE SAC	0.11
CO 1230	CHARLESTOWN DR	0.00 CO 1162	HARFORD SQUARE DR	
		0.25 CO 1162	HARFORD SQUARE DR	0.25
CO 1231	SAILBOAT CT	0.00 CO 1005	HARBINGER TRAIL	
		0.03	CUL DE SAC	0.03

NC "BLUE & SILVER RD"

RTE # NOT ON INDEX MAP

HARFORD

Route	Road Name	Beg/End	Description	Tot Mi
CO 1232	ERMINE CT	0.00	CO 1005 HARBINGER TRAIL	
		0.09	CUL DE SAC	0.09
CO 1233	WATERFOWL CT	0.00	CO 1232 ERMINE CT	
		0.04	CUL DE SAC	0.04
CO 1234	SERENITY CT	0.00	CO 1005 HARBINGER TRAIL	
		0.04	CUL DE SAC	0.04
CO 1236	DEER HILL RD	0.00	CO 120 CHERRY HILL RD	
		0.54	CUL DE SAC	0.54
CO 1237	CREEK VIEW CT	0.00	CO 1236 DEER HILL RD	
		0.22	CUL DE SAC	0.22
CO 1238	ROSECREST CT	0.00	CO 1180 FOSTER KNOLL DR	
		0.04	CUL DE SAC	0.04
✓ CO 1239	EAST BRANCH CT	0.00	CO 68 KREITLER RD <i>NC "E. BRANCH CT"</i>	
		0.08	CUL DE SAC	0.08
✓ CO 1240	WILEYWOOD CT	0.00	CO 68 KREITLER RD	
		0.08	CUL DE SAC	0.08
✓ CO 1241	KREITLER VALLEY RD	0.00	CO 68 KREITLER RD	
		0.82	CUL DE SAC	0.82
✓ CO 1242	BAYWOOD DR	0.00	CO 1241 KREITLER VALLEY RD	
		0.31	CO 1241 KREITLER VALLEY RD	0.31
CO 1243	LOWE RD	0.00	CO 1201 ANDOVER RD	
		0.09	MD 165 BALDWIN MILL RD	0.09
CO 1244	PARKWOOD DR	0.00	MD 165 BALDWIN MILL RD	
		0.39	ROAD END	0.39
CO 1245	STILLWATER CT	0.00	CO 1244 PARKWOOD DR	
		0.17	CUL DE SAC	0.17
CO 1247	TREELINE DR	0.00	CO 1244 PARKWOOD DR <i>NC "TREG LINE DR"</i>	
		0.22	ROAD END	0.22
CO 1248	MORAN CT	0.00	CO 1244 PARKWOOD DR	
		0.07	CUL DE SAC	0.07
CO 1249	BIRMINGHAM CT	0.00	CO 22 MADONNA RD	
		0.28	CUL DE SAC	0.28
CO 1250	TANGIER RD	0.00	CO 1249 BIRMINGHAM CT	
		0.08	ROAD END	0.08
✓ CO 1252	LADY ANNE CT	0.00	CO 66 MORSE RD	
		0.33	CUL DE SAC	0.33

HARFORD

Route	Road Name	Beg/End	Description	Tot Mi
CO 1253	STEEPLECHASE DR	0.00 CO 66	MORSE RD	
		0.32	ROAD END	0.32
CO 1254	WHEATON LA	0.00	ROAD END	
		0.50	ROAD END	0.50
CO 1255	GOUCHER WAY	0.00 CO 1254	WHEATON LA	
		0.69 CO 1254	WHEATON LA	0.69
CO 1256	WHEATON CT	0.00 CO 1254	WHEATON LA	
		0.05	CUL DE SAC	0.05
CO 1257	HOOD CT	0.00 CO 1216	WESLEYAN WAY	
		0.08	CUL DE SAC	0.08
CO 1259	SHADY GROVE DR	0.00 CO 50	MOORES RD	
		0.17	CUL DE SAC	0.17
CO 1260	PLACID DR	0.00 CO 1259	SHADY GROVE DR	
		0.37	CUL DE SAC	0.37
CO 1261	RAYNHAM CT	0.00 CO 1260	PLACID DR	
		0.17	CUL DE SAC	0.17
CO 1262	MEADOW TREE DR	0.00 MD 23	NORRISVILLE RD	
		0.65	CUL DE SAC	0.65
CO 1263	TRENT RD	0.00 CO 1101	HAMPTON CT	
		0.07 CO 1100	BELL VALE RD	0.07
CO 1264	CAMPBELL RD	0.00	CUL DE SAC	
		0.90	CUL DE SAC	0.90
CO 1265	RUSSETT CT	0.00 CO 1264	CAMPBELL RD	
		0.06	CUL DE SAC	0.06
CO 1267	BLYTHE CT	0.00 CO 51	GREEN LA (BACK)	
		0.10	CUL DE SAC	0.10
CO 1268	SHADY GROVE CT	0.00 CO 1259	SHADY GROVE DR (BACK)	
		0.08	CUL DE SAC	0.08
CO 1269	ARABIAN WAY	0.00 CO 58	OAKMONT RD	
		0.61 CO 58	OAKMONT RD	0.61
CO 1270	ARABIAN CT	0.00 CO 1269	ARABIAN WAY	
		0.04	CUL DE SAC	0.04
CO 1271	CLYDESDALE CT	0.00 CO 1269	ARABIAN WAY	
		0.04	CUL DE SAC	0.04
CO 1272	MORENGA CT	0.00 CO 1269	ARABIAN WAY	
		0.04	CUL DE SAC	0.04

CUL DE SAC NOT ON MAP

HARFORD

Route	Road Name	Beg/End	Description	Tot Mi
CO 1273	ALBROOK CT	0.00	CO 1269 ARABIAN WAY	
		0.06	CUL DE SAC	0.06
CO 1274	MAIDSTONE LA	0.00	CO 1225 LAURENTUM PKWY	
		0.14	CO 1412 STRATHAVEN LA	0.14
CO 1275	GATEWAY RD	0.00	CO 1002 BROOKSIDE DR	
		0.18	US 40 PULASKI HWY	0.18
CO 1276	BOUNTY CT	0.00	CO 1277 WABASH DR	
		0.12	CUL DE SAC	0.12
CO 1277	WABASH DR	0.00	CUL DE SAC	
		0.64	CUL DE SAC	0.64
			<i>INDEX MAP SHOWS CO 1279</i>	
CO 1278	BEACON CT	0.00	CO 215 COOL SPRING RD	
		0.19	CUL DE SAC	0.19
CO 1279	TEAFORD RD	0.00	CO 973 BONAIRE RD	
		0.26	CO 60 HIGH POINT RD	0.26
CO 1280	BYTON CT	0.00	CO 1279 TEAFORD RD	
		0.10	CUL DE SAC	0.10
CO 1281	WHITNEY LA	0.00	CO 1137 ROYAL OAK DR	
		0.18	CO 1136 BRIGHT OAKS DR	0.18
			<i>RTE # NOT SHOWN ON INDEX MAP</i>	
CO 1282	RAMBLER RD	0.00	CO 1137 ROYAL OAK DR	
		0.41	CO 1950 DAVID DR	0.41
CO 1283	WETTERHORN DR	0.00	CO 1137 ROYAL OAK DR	
		0.07	ROAD END	0.07
CO 1284	LASSEN CT	0.00	CO 1281 WHITNEY LA	
		0.04	CUL DE SAC	0.04
CO 1285	LANGLEY CT	0.00	CO 1281 WHITNEY LA	
		0.06	CUL DE SAC	0.06
CO 1286	MCKINLEY CT	0.00	CO 1137 ROYAL OAK DR	
		0.11	CUL DE SAC	0.11
CO 1287	GREYLOCK CT	0.00	CO 1137 ROYAL OAK DR	
		0.05	CUL DE SAC	0.05
CO 1288	RUSHMORE CT	0.00	CO 1137 ROYAL OAK DR	
		0.03	CUL DE SAC	0.03
CO 1289	GANNET CT	0.00	CO 1137 ROYAL OAK DR	
		0.06	CUL DE SAC	0.06
CO 1290	SWEETBAY DR	0.00	CO 522 WILLOUGHBY BEACH RD	
		0.11	CO 1293 LABURNAM RD	0.11

ex # 48

ex # 48

INDEX MAP SHOWS CO 1279

RTE # NOT SHOWN ON INDEX MAP

HARFORD

3/1/99

Route	Road Name	Beg/End	Description	Tot Mi
CO 1291	REDBUD RD	0.00	CO 1290 SWEETBAY DR	
		0.36	CO 1292 PALMETTO DR	0.36
CO 1292	PALMETTO DR	0.00	CO 1291 REDBUD DR	
		0.30	CO 1293 LABURNAM RD	0.30
CO 1293	LABURNAM RD	0.04	CO 522 WILLOUGHBY BEACH RD	
		0.60	CO 1291 REDBUD RD (AHEAD)	0.56
CO 1294	BUCKTHORN CT	0.00	CO 830 BUCKTHORN DR	
		0.05	CUL DE SAC	0.05
CO 1295	OAK RIDGE DR	0.00	CO 26 JERRYS RD	
		0.68	ROAD END	0.68
CO 1296	ROCK HILL CT	0.00	CO 1295 OAK RIDGE DR	
		0.10	CUL DE SAC	0.10
CO 1297	REDSTONE CT	0.00	CO 1295 OAK RIDGE DR	
		0.05	CUL DE SAC	0.05
CO 1299	CHARBONNET DR	0.00	CO 22 MADONNA RD	
		0.25	CUL DE SAC	0.25
CO 1300	GREEN PEAK RD	0.00	CO 1299 CHARBONNET DR	
		0.08	ROAD END	0.08
CO 1301	MANOR VIEW CT	0.00	CO 827 NODLEIGH TERR	
		0.26	CUL DE SAC	0.26
CO 1302	BRONSON CT	0.00	CO 1301 MANORVIEW CT	
		0.15	CUL DE SAC	0.15
CO 1303	LONGWOOD CT	0.00	CO 1200 TROUT FARM RD	
		0.08	CUL DE SAC	0.08
CO 1304	FALLS CREST DR	0.00	CO 994 BROOKHAVEN CT	
		0.67	MD 152 FALLSTON RD	0.67
CO 1305	MUNFORD DR	0.00	CUL DE SAC	
		0.40	ROAD END	0.40
CO 1306	EMERALD DR	0.00	CO 1996 N TOLLGATE RD	
		0.38	CO 1773 LANCASTER DR	0.38
CO 1307	JADE DR	0.00	CO 1306 EMERALD DR	
		0.47	CO 1306 EMERALD DR	0.47
CO 1308	AMBERLY CT	0.00	CO 1306 EMERALD DR	
		0.09	CUL DE SAC	0.09
CO 1309	PEACHTREE CT	0.00	CO 1074 PEACHTREE RD	
		0.05	CUL DE SAC	

HARFORD

Route	Road Name	Beg/End	Description	Tot Mi
CO 1310	CHATAU CT	0.00 CO 742	OLD FALLSTON LA	
		0.20	CUL DE SAC	0.20
CO 1311	CHATELAINE DR	0.00 CO 1310	CHATAU CT	
		0.18	ROAD END	0.18
CO 1312	VOULOIR CT	0.00 CO 1310	CHATAU CT	
		0.06	CUL DE SAC	0.06
CO 1313	STONEWALL LA	0.00 CO 258	TERRY WAY	
		0.19 CO 675	SUMMIT DR	0.19
CO 1315	ZIEGLERS CT	0.00 CO 1200	TROUT FARM RD	
		0.09	CUL DE SAC	0.09
CO 1316	MAYFLOWER DR	0.00	ROAD END	
		0.10	CUL DE SAC	0.10
CO 1317	BOX HILL CT	0.00 CO 1244	KENSINGTON PKWY	
		0.04	CUL DE SAC	0.04
CO 1318	FAIR HILL DR	0.00 CO 398	WEBSTER RD	
		0.14	ROAD END	0.14
CO 1319	STARMOUNT LA	0.00 CO 1399	STARMOUNT CT (BACK)	
		0.16 OP 1484	STARMOUNT LA (AHEAD)	0.16
CO 1320	WILLSHIRE DR	0.00 CO 426	SPESUTIA RD	
		0.21	ROAD END	0.21
CO 1321	TEAKE LA	0.00 CO 1320	WILLSHIRE DR	
		0.08 CO 1322	PERRYWOOD DR	0.08
CO 1322	PERRYWOOD DR	0.00 CO 426	SPESUTIA RD	
		0.27 OP 317	NO NAME	0.27
CO 1323	MEADOWCREST CT	0.00 OP 308	STOCKHAM LA	
		0.13	CUL DE SAC	0.13
CO 1324	ALBANTOWNE WAY	0.00 CO 522	WILLOUGHBY BEACH RD	
		0.50 CO 522	WILLOUGHBY BEACH RD	0.50
CO 1325	SEABROOK CT	0.00 CO 1324	ALBANTOWNE WAY	
		0.11	CUL DE SAC	0.11
CO 1326	LANDSDOWNE CT	0.00 CO 1324	ALBANTOWNE WAY	
		0.10	CUL DE SAC	0.10
CO 1327	LASONIA CT	0.00 CO 1324	ALBANTOWNE WAY	
		0.04	CUL DE SAC	0.04
CO 1328	NUTTAL AVE	0.00	ROAD END	
		0.59 CO 507	TRIMBLE RD	0.59

TIW NO CDS

INDEX MAP SHOWS
CO 1376

N.C. "FAIRHILL DR" (ONE WORD)

HARFORD

Route	Road Name	Beg/End	Description	Tot Mi
CO 1329	OLD MOUNTAIN RD	0.00 MD 152	MOUNTAIN RD	0.90
		0.90 MD 152	MOUNTAIN RD	
CO 1330	OLD MOUNTAIN RD	0.00 MD 152	MOUNTAIN RD	0.06
		0.06	ROAD END	
CO 1331	OLD MOUNTAIN RD	0.00 CO 949	GREEN SPRING AVE E (BACK)	0.54
		0.54 MD 152	MOUNTAIN RD	
		0.00	ROAD END	
CO 1332	OLD MOUNTAIN RD	0.07 CO 1329	OLD MOUNTAIN RD	0.07
		0.00	ROAD END	
CO 1333	OLD MOUNTAIN RD	0.03 OP 226	NO NAME	0.03
		0.00 CO 1253	STEEPLECHASE DR	0.07
		0.07	CUL DE SAC	
CO 1335	TROTting CT	0.00 CO 1252	LADY ANNE CT	0.19
		0.19	CUL DE SAC	
CO 1336	BREAKWATER CT	0.00 CO 803	SHORE DR	0.12
		0.12	CUL DE SAC	
CO 1337	RAVENWOOD CT	0.00 CO 803	SHORE DR	0.12
		0.12	CUL DE SAC	
CO 1338	STONE HARBOR CT	0.00 CO 803	SHORE DR	0.05
		0.05	CUL DE SAC	
CO 1339	BEACON POINT CT	0.00 CO 803	SHORE DR	0.08
		0.08	CUL DE SAC	
CO 1340	HAZELWOOD LA	0.00	CUL DE SAC	0.25
		0.25	ROAD END	
CO 1341	CROSS COUNTRY CT	0.00 MD 165	BALDWIN MILL RD	0.33
		0.33	CUL DE SAC	
CO 1342	THOMAS HOPE CT	0.00 CO 1020	LORD BALTIMORE WAY	0.06
		0.06	CUL DE SAC	
CO 1343	QUIET INHERITANCE RD	0.00 CO 43	FURNACE RD	0.09
		0.09 CO 1345	AQUILAS DELIGHT	
CO 1344	WIDOWS CARE	0.00 CO 1345	AQUILAS DELIGHT	0.37
		0.37	ROAD END	
CO 1345	AQUILAS DELIGHT	0.00	CUL DE SAC	0.51
		0.51	ROAD END	
CO 1346	LAMONT CT	0.00 CO 1144	COPPERWOOD WAY	0.05
		0.05	CUL DE SAC	

NC "OLD MOUNTAIN RD S."

NOT ON MAP
C-13-B
CORRECT

TIE -
CO 1333 ABAN.

TWL NOW 0.06 TO 0.01 ABAN.
NOT ON MAP
C-13-B

ABANDONED
ex 50

NC "HAZELWOOD DR"

HARFORD

Route	Road Name	Beg/End	Description	Tot Mi
CO 1347	CHATWORTH CT	0.00	CO 1144 COPPERWOOD WAY CUL DE SAC	0.11
CO 1348	SELKIRK RD	0.00	CO 56 PLEASANTVILLE RD CUL DE SAC	0.17
CO 1349	SHANWICK CT	0.00	CO 1348 SELKIRK RD CUL DE SAC	0.09
CO 1350	SANFORD CT	0.00	CO 1742 BELCAMP RD CENTRAL CUL DE SAC	0.07
CO 1351	CHELTENHAM LA	0.00	CO 1164 WEST RIDING DR CO 1352 MARLOW CT (AHEAD)	0.18
CO 1352	MARLOW CT	0.00	CO 1168 REGENT DR CUL DE SAC	0.02
CO 1353	SALISBURY CT	0.00	CO 1351 CHELTENHAM LA CUL DE SAC	0.04
CO 1354	TAVISTOCK CT	0.00	CO 1168 REGENT DR CUL DE SAC	0.03
CO 1355	DEER PARK CT	0.00	CO 1852 WILKINSON RD CUL DE SAC	0.41
CO 1356	IRIS DR	0.00	CO 1357 WINTERBERRY DR CO 1293 LABURNAM RD	0.04
CO 1357	WINTERBERRY DR	0.00	CO 1293 LABURNAM RD CO 1357 WINTERBERRY DR	0.62
CO 1358	LILAC CT	0.00	CO 1357 WINTERBERRY DR CUL DE SAC	0.04
CO 1359	MAHONIA WAY	0.00	CO 1291 REDBUD RD ROAD END	0.16
CO 1360	WINTERBERRY CT	0.00	CO 1357 WINTERBERRY DR CUL DE SAC	0.04
CO 1361	EDGEWOOD RD	0.00	CO 1988 EDGEWOOD RD (BACK) CO 483 VAN BIBBER RD	0.16
CO 1362	BELLEGUARD DR	0.00	CO 24 NELSON MILL RD CO 77 OLD FEDERAL HILL RD (AHEAD)	0.28
CO 1363	SECURITY LA	0.00	CO 1362 BELLEGUARD DR CO 1470 YOUNGSTON RD	0.44
CO 1364	BELLEGUARD CT	0.00	CO 1362 BELLEGUARD DR CUL DE SAC	0.06

HARFORD

Route	Road Name	Beg/End	Description	Tot Mi
CO 1365	DEVOE CT	0.00	CO 1363 SECURITY LA	
		0.10	CUL DE SAC	0.10
CO 1366	FOREST GUARD CT	0.00	CO 1363 SECURITY LA	
		0.14	CUL DE SAC	0.14
CO 1367	PORT LA	0.00	CO 920 SHERRY HILL CT (BACK)	
		0.10	ROAD END	0.10
CO 1368	LONGVIEW DR	0.00	CO 1039 PLEASANT HILLS RD	
		0.20	ROAD END	0.20
CO 1369	ORCHARD LAKE DR	0.00	MD 165 BALDWIN MILL RD	
		0.34	CO 1370 STANLEY DR	0.34
CO 1370	STANLEY DR	0.00	ROAD END	
		0.32	CUL DE SAC	0.32
CO 1371	YANKEE DOODLE DR	0.00	CO 224 RED PUMP RD	
		0.30	CO 1464 VANDERBILT RD	0.30
CO 1372	GATES HEAD DR	0.00	CO 1444 SOUTHWELL LA (BACK)	
		0.61	CO 1444 SOUTHWELL LA	0.61
CO 1373	YARMOUTH LA	0.00	CO 1372 GATES HEAD DR	
		0.18	CO 1444 SOUTHWELL LA	0.18
CO 1374	DEWSBURY CT	0.00	CO 1372 GATES HEAD RD	
		0.03	CUL DE SAC	0.03
CO 1375	KINGS LYNN CT	0.00	CO 1373 YARMOUTH LA	
		0.06	CUL DE SAC	0.06
CO 1376	REGAL DR	0.00	CO 244 LAUREL BUSH RD	
		0.55	CO 1480 PARLIAMENT DR	0.55
CO 1377	AMY DR	0.00	CO 1376 REGAL DR	
		0.51	CO 1480 PARLIAMENT DR	0.51
CO 1378	CLYDE CT	0.00	CO 1377 AMY DR	
		0.08	CUL DE SAC	0.08
CO 1379	WATERFORD DR	0.00	CO 216 WHEEL RD	
		0.33	CO 1380 MAZELAND DR	0.33
CO 1380	MAZELAND DR	0.00	CUL DE SAC	
		0.47	CO 1381 LUNDY LA	0.47
CO 1381	LUNDY LA	0.00	CO 1379 WATERFORD DR	
		0.17	CUL DE SAC	0.17
CO 1382	WATERFORD CT	0.00	CO 1379 WATERFORD DR	
		0.08	CUL DE SAC	0.08

HARFORD

Route	Road Name	Beg/End	Description	Tot Mi
CO 1383	BELGIAN CT	0.00 CO 227	RYAN RD	
		0.07	CUL DE SAC	0.07
CO 1384	JOANNE LA	0.00 CO 46	ENGLE DR	
		0.21	ROAD END	0.21
CO 1385	HARBOUR OAKS DR	0.00 CO 522	WILLOUGHBY BEACH RD	
		0.24 CO 1387	SOUNDING DR	0.24
CO 1386	EBBTIDE DR	0.00 CO 1387	SOUNDING DR	
		0.79 CO 1387	SOUNDING DR	0.54
CO 1387	SOUNDING DR	0.00	ROAD END	
		0.45	ROAD END	0.45
CO 1388	SOUTHRIDGE DR	0.00 CO 507	TRIMBLE RD	
		0.32	ROAD END	0.32
CO 1389	SOUTHRIDGE CT	0.00 CO 1388	SOUTHRIDGE DR	
		0.03	CUL DE SAC	0.03
CO 1390	CLEARFIELD CT	0.00 CO 1106	GLEN ELYN WAY	
		0.10	CUL DE SAC	0.10
CO 1391	FOREST GLEN DR	0.00 CO 1106	GLEN ELYN WAY (BACK)	
		0.46 CO 50	MOORE'S RD	0.46
CO 1392	NEWFANE CT	0.00 CO 1106	GLEN ELYN WAY	
		0.06	CUL DE SAC	0.06
CO 1393	WELLINGTON WAY	0.00 CO 1106	GLEN ELYN WAY	
		0.38	CUL DE SAC	0.38
CO 1395	BRYSON CT	0.00 CO 1106	GLEN ELYN WAY	
		0.07	CUL DE SAC	0.07
CO 1397	PIER DR	0.00 CO 1387	SOUNDING DR	
		0.19 CO 1999	DEEPWATER WAY	0.19
CO 1398	HAVEN PL	0.00 CO 1397	PIER DR	
		0.22 CO 1387	SOUNDING DR	0.22
CO 1399	STARMOUNT CT	0.00 CO 1319	STARMOUNT LA (BACK)	
		0.12	CUL DE SAC	0.12
CO 1400	FOX BOW DR	0.00 CO 1211	PONDEROSA DR	
		0.59	ROAD END	0.59
CO 1401	NEW PLACE CT	0.00 CO 1400	FOX BOW DR	
		0.05	CUL DE SAC	0.05
CO 1402	FOOTPATH CT	0.00 CO 1400	FOX BOW DR	
		0.03	CUL DE SAC	0.03

NE "NEW FANE CT"

N.C "FOOT PATH CT"

HARFORD

Route	Road Name	Beg/End	Description	Tot Mi
CO 1403	BARWICK CT	0.00	CO 1400 FOX BOW DR	
		0.03	CUL DE SAC	0.03
CO 1404	BARKEFORD RD	0.00	CO 1400 FOX BOW DR	
		0.12	ROAD END	0.12
CO 1405	STONE HUE CT	0.00	CO 1400 FOX BOW DR	
		0.05	CUL DE SAC	0.05
CO 1406	BURNSIDE DR	0.00	CO 958 REDFIELD RD	
		0.36	CO 960 FLINTLOCK DR	0.36
CO 1407	ALLEN CT	0.00	CO 1406 BURNSIDE DR	
		0.08	CUL DE SAC	0.08
CO 1408	ELLIS CT	0.00	CO 1406 BURNSIDE DR	
		0.04	CUL DE SAC	0.04
CO 1409	JENNINGS DR	0.00	CO 1406 BURNSIDE DR	
		0.21	CO 960 FLINTLOCK DR	0.21
CO 1410	RUGER DR	0.00	CO 957 BERETTA WAY	
		0.25	CUL DE SAC	0.25
CO 1411	BERDAN CT	0.00	CO 1406 BURNSIDE DR	
		0.07	CUL DE SAC	0.07
CO 1412	STRATHAVEN LA	0.00	CO 1224 KENSINGTON PKWY	
		0.39	CO 1224 KENSINGTON PKWY	0.39
CO 1413	CRAIGSTON LA	0.00	CO 1224 KENSINGTON PKWY	
		0.29	CO 1224 KENSINGTON PKWY	0.29
CO 1414	SUNDERLAND CT	0.00	CO 1413 CRAIGSTON LA (BACK)	
		0.04	CUL DE SAC	0.04
CO 1415	BURNT OAK CT	0.00	CO 1224 KENSINGTON PKWY	
		0.02	CUL DE SAC	0.02
CO 1416	FALKLAND RD	0.00	CO 1224 KENSINGTON PKWY	
		0.03	CO 244 LAUREL BUSH RD	0.03
CO 1417	GATES HEAD CT	0.00	CO 1224 KENSINGTON PKWY	
		0.07	CUL DE SAC	0.07
CO 1418	DAINAWAY CT	0.00	CO 1225 LAURENTUM PKWY	
		0.05	CUL DE SAC	0.05
CO 1419	DUMBARTON DR	0.00	CO 1224 KENSINGTON PKWY	
		0.18	CO 1044 ABINGDON RD	0.18
CO 1420	HARROGATE WAY	0.00	CO 1224 KENSINGTON PKWY	
		0.29	CO 1419 DUMBARTON DR	0.29

HARFORD

Route	Road Name	Beg/End	Description	Tot Mi
CO 1421	FIRELIGHT CT	0.00	CO 1420 HARROGATE WAY	
	NC "FIRE LIGHT CT"	0.03	CUL DE SAC	0.03
CO 1422	GREENOCK CT	0.00	CO 1420 HARROGATE WAY	
		0.07	CUL DE SAC	0.07
CO 1423	SALFORD DR	0.00	CO 1224 KENSINGTON PKWY	
		0.37	CO 1431 BRIGHTWATER LA	0.37
CO 1424	BURNLEY CT	0.00	CO 1224 KENSINGTON PKWY	
		0.03	CUL DE SAC	0.03
CO 1425	MARGATE CT	0.00	CO 1433 HADDINGTON CT (BACK)	
		0.04	CUL DE SAC	0.04
CO 1426	KIRKWALL CT	0.00	CO 1224 KENSINGTON PKWY	
		0.06	CUL DE SAC	0.06
CO 1427	KINGSMARK CT	0.00	CO 1224 KENSINGTON PKWY	
		0.06	CUL DE SAC	0.06
CO 1428	COLCHESTER CT	0.00	CO 1224 KENSINGTON PKWY	
		0.08	CUL DE SAC	0.08
CO 1429	TAUNTON CT	0.00	CO 1419 DUMBARTON DR	
		0.03	CUL DE SAC	0.03
CO 1430	HASTINGS CT	0.00	CO 1419 DUMBARTON DR	
		0.05	CUL DE SAC	0.05
CO 1431	BRIGHTWATER LA	0.00	CO 1224 KENSINGTON PKWY	
		0.22	CO 1423 SALFORD DR	0.22
CO 1432	ALCONBURY CT	0.00	CO 1224 KENSINGTON PKWY	
		0.09	CUL DE SAC	0.09
CO 1433	HADDINGTON CT	0.00	CO 1425 MARGATE CT (BACK)	
		0.07	CUL DE SAC	0.07
CO 1434	FRANKLIN'S CHANCE CT	0.00	CO 741 SCARFF RD (BACK)	
		0.38	CUL DE SAC	0.38
CO 1435	FRANKLIN'S CHANCE DR	0.00	CO 1434 FRANKLIN'S CHANCE CT	
		0.46	CUL DE SAC	0.46
CO 1436	GUMTREE TERR	0.00	CO 247 PLUMTREE RD	
		0.26	CUL DE SAC	0.26
CO 1437	ADELAIDE LA	0.00	CO 1436 GUMTREE TERR	
		0.21	CUL DE SAC	0.21
CO 1438	CRABAPPLE CT	0.00	CO 1436 GUMTREE TERR	
		0.05	CUL DE SAC	0.05

HARFORD

Route	Road Name	Beg/End	Description	Tot Mi
CO 1439	MERCER DR	0.00 CO 50	MOORES RD	
		0.24	CUL DE SAC	0.24
CO 1440	BERKSHIRE CT	0.00 CO 1176	HAVERRHILL RD	
		0.11	CUL DE SAC	0.11
CO 1441	BURNSIDE CT	0.00 CO 875	STILLMEADOW DR	
		0.12	CUL DE SAC	0.12
CO 1442	KENYON CT	0.00 CO 1441	BURNSIDE CT	
		0.03	CUL DE SAC	0.03
CO 1443	CHIMNEY OAK DR	0.00 CO 875	STILLMEADOW DR	
		0.30	ROAD END	0.30
				<i>INDEX MAP C-13-B SHOWS CO 1463</i>
CO 1444	SOUTHWELL LA	0.00 CO 1453	IPSWICH DR	
		0.49 CO 1467	WESTWELL LA	0.49
CO 1445	FRIAR TUCK CT	0.00	CUL DE SAC	
		0.03 CO 1372	GATES HEAD DR	0.03
CO 1446	ROLLING KNOLL DR E	0.00 CO 1447	ROLLING KNOLL DR W (BACK)	
		0.11	CUL DE SAC	0.11
CO 1447	ROLLING KNOLL DR W	0.00 CO 561	ROLLING RD	
		0.39 CO 1764	MARSDALE PL	0.39
CO 1448	BELMONT CT	0.00 CO 561	ROLLING RD	
		0.07	CUL DE SAC	0.07
CO 1449	SHAWNEE BROOKE RD	0.00 CO 411	CHAPEL RD	
		0.34	ROAD END	0.34
CO 1450	ALGONQUIN CT	0.00 CO 1449	SHAWNEE BROOKE DR	
		0.07	CUL DE SAC	0.07
CO 1451	IROQUOIS CT	0.00 CO 1449	SHAWNEE BROOKE DR	
		0.09	CUL DE SAC	0.09
				<i>INDEX MAP SHOWS CO 1551</i>
CO 1452	SAND PEBBLE DR	0.00 US 40	PULASKI RD	
		0.11 CO 1528	BECKON DR	0.11
CO 1453	IPSWICH DR	0.00 CO 1371	YANKEE DOODLE DR	
		0.19 CO 1580	VALE RD	0.19
CO 1454	FRIAR TUCK DR	0.00 CO 1372	GATES HEAD DR	
		0.16 CO 1453	IPSWICH DR	0.16
CO 1455	GORSUCH GARTH	0.00 CO 1996	N TOLLGATE RD	
		0.07	CUL DE SAC	0.07
CO 1456	SEITER LA	0.00 CO 43	FURNACE RD	
		0.18 CO 1457	TWIN LAKES DR	0.18

5/10
 ex 51
 NC "ROLLING KNOLL DR"

5/11
 ex 51
 NC "ROLLING KNOLL DR"

SHOULD BE COMBINED

HARFORD

Route	Road Name	Beg/End	Description	Tot Mi
CO 1457	TWIN LAKES DR	0.00	CUL DE SAC	
		0.73	ROAD END	0.73
CO 1458	FARMSHIRE CT	0.00 CO 968	ADVOCATE HILL RD	
		0.25	CUL DE SAC	0.25
CO 1459	QUENON CT	0.00 CO 968	ADVOCATE HILL RD	
		0.13	CUL DE SAC	0.13
CO 1460	AUDEN CT	0.00 CO 1224	KENSINGTON PKWY	
		0.08	CUL DE SAC	0.08
CO 1461	BYRON CT	0.00 CO 1224	KENSINGTON PKWY	
		0.08	CUL DE SAC	0.08
			<i>RTE # NOT ON INDEX MAP</i>	
CO 1462	BRITTANY DR	0.00 CO 1443	CHIMNEY OAK DR	
		0.14	ROAD END	0.14
CO 1463	ARMADA CT	0.00 CO 1462	BRITTANY DR	
		0.03	CUL DE SAC	0.03
			<i>RTE # NOT ON INDEX MAP (C-13-B)</i>	
CO 1464	VANDERBILT RD	0.00 CO 1580	VALE RD	
		0.46 CO 1467	WESTWELL LA	0.46
CO 1465	SWEETBRIAR LA	0.00 CO 1464	VANDERBILT RD	
		0.47 CO 1467	WESTWELL LA	0.47
CO 1466	KENYON LA	0.00 CO 1464	VANDERBILT RD	
		0.06 CO 1465	SWEETBRIAR LA	0.06
CO 1467	WESTWELL LA	0.00 CO 1465	SWEETBRIAR LA	
		0.15	ROAD END	0.15
CO 1468	JANICE CT	0.00 CO 260	OLD JOPPA RD	
		0.43	CUL DE SAC	0.43
CO 1469	BROCKTON DR	0.00	CUL DE SAC	
		0.18	ROAD END	0.18
CO 1470	YOUNGSTON RD	0.00 MD 165	FEDERAL HILL RD	
		0.63	CUL DE SAC	0.63
CO 1471	GANFORD CT	0.00 CO 1470	YOUNGSTON RD	
		0.14	CUL DE SAC	0.14
CO 1472	OLD SECT CHELSEA RD	0.00 MD 159	PERRYMAN RD	
		0.01	ROAD END	0.01
CO 1473	EAST MICHAELSVILLE RD	0.00	ROAD END	
		0.28	ENT ABERDEEN PROVING GROUNDS	0.28
CO 1474	SOUTHWARKE RD	0.00 CO 1211	PONDEROSA DR	
		0.17 CO 1477	DEEP RIDGE RD	0.17

HARFORD

Route	Road Name	Beg/End	Description	Tot Mi
CO 1475	HIGH PLAIN DR	0.00	ROAD END	
		0.83	CUL DE SAC	0.83
CO 1476	SIERRA DR	0.00	CO 1475 HIGH PLAIN DR	RD NOT SHOWN ON INDEX MAP
		0.07	CO 1211 PONDEROSA DR	
CO 1477	DEEP RIDGE RD	0.00	CO 1211 PONDEROSA DR	
		0.33	ROAD END	0.33
CO 1478	MONTE AVE	0.00	CO 230 WATERVALE RD	
		0.30	CUL DE SAC	0.30
CO 1479	STEWART DR	0.00	CO 1478 MONTE AVE NC "STEWART DR"	
		0.09	OP 90 STEWART DR (AHEAD)	0.09
CO 1480	PARLIAMENT DR	0.00	CO 1377 AMY DR	
		0.76	CO 1613 BUTTERFIELD DR	0.76
CO 1481	BREWSTER DR	0.00	CO 1480 PARLIAMENT DR	
		0.06	ROAD END	0.06
CO 1482	PARALLEL PATH	0.00	CO 244 LAUREL BUSH RD	
		0.51	CO 1484 LAUREL VALLEY GARTH	0.51
CO 1483	YARDLY CT	0.00	CO 1482 PARALLEL PATH	
	NC "YARDLEY CT"	0.05	CUL DE SAC	0.05
CO 1484	LAUREL VALLEY GARTH	0.00	CO 1482 PARALLEL PATH	
		0.39	OP 1523 LAUREL VALLEY GARTH (AHEAD)	0.39
CO 1485	YELLOW BRICK CT	0.00	CO 1484 LAUREL VALLEY GARTH	
		0.06	CUL DE SAC	0.06
CO 1486	WOOD VALLEY CT	0.00	CO 1484 LAUREL VALLEY GARTH	
		0.06	CUL DE SAC	0.06
CO 1487	LYN'S CT	0.00	CO 1056 SHUCKS LA	
		0.14	CUL DE SAC	0.14
CO 1488	MAUSER DR	0.00	CO 958 REDFIELD RD	
		0.59	ROAD END	0.59
CO 1491	ARDMORE WAY	0.03	MU 25 ARDMORE WAY (BACK)	
		0.05	CO 1500 BROADWAY	0.02
CO 1492	BUCKET POST CT	0.00	CO 1500 BROADWAY	
		0.11	CUL DE SAC	0.11
CO 1493	CHURCH CREEK RD	0.00	CO 1510 BRASS MILL RD (BACK)	
		1.16	MD 543 RIVERSIDE PKWY	1.16
	DECLARATION CIR	0.00	CO 1493 CHURCH CREEK RD	
		0.56	CO 1493 CHURCH CREEK RD	0.56

HARFORD

Route	Road Name	Beg/End	Description	Tot Mi
CO 1495	JAMISON CT	0.00	CO 1494 DECLARATION CIR	
		0.15	CO 1495 JAMISON CT	0.15
CO 1496	PEARSON PL	0.00	CO 1494 DECLARATION CIR	
		0.12	CUL DE SAC	0.12
CO 1497	FRANS DR	0.00	OP 1674 PAMELA DR	
		0.46	ROAD END	0.46
CO 1499	ST ALBANS CT	0.00	CO 465 LONGLEY RD	
		0.05	CUL DE SAC	0.05
CO 1500	BROADWAY	0.52	MU 70 BROADWAY (BACK)	
		1.15	CO 1036 MOORES MILL RD	0.63
CO 1501	HITCHING POST DR	0.00	CO 1500 BROADWAY	
		0.32	CO 1502 JACKSON BLVD	0.32
CO 1502	JACKSON BLVD	0.00	CO 1500 BROADWAY	
		0.21	ROAD END	0.21
CO 1503	CHARLYN CT	0.00	CO 241 E MACPHAIL RD	
		0.06	CUL DE SAC	0.06
CO 1504	COUNTRY WALK DR	0.00	CO 216 W WHEEL RD	
		0.16	CUL DE SAC	0.16
CO 1505	HUXLEY CIR	0.00	CO 1225 LAURENTUM PKWY	
		0.20	CO 1226 BOXRIDGE DR	0.20
CO 1506	CALDWELL CT	0.00	CO 1493 CHURCH CREEK RD	
		0.03	CO 1507 CALDWELL CT N	0.03
CO 1507	CALDWELL CT N	0.00	CO 1508 CALDWELL CT S (BACK)	
		0.15	CO 1507 CALDWELL CT N	0.15
CO 1508	CALDWELL CT S	0.00	CO 1507 CALDWELL CT N (BACK)	
		0.18	CO 1508 CALDWELL CT S	0.18
CO 1509	CALDWELL SQ	0.00	CO 1507 CALDWELL CT N	
		0.09	CO 1508 CALDWELL CT S	0.09
CO 1510	BRASS MILL RD	0.00	CO 1493 CHURCH CREEK RD (BACK)	
		0.92	MD 7 PHILADELPHIA RD	0.92
CO 1511	MERCEDES DR	0.00	CO 1510 BRASS MILL RD	
		0.59	CUL DE SAC	0.59
CO 1512	RIVIERA DR	0.00	CO 818 KEARNEY DR	
		0.43	CO 508 JOPPA FARM RD	0.43
CO 1513	FLORIBUNDA CT	0.00	CO 1435 FRANKLIN CHANCE DR	
		0.20	CUL DE SAC	0.20

NC "COUNTRY WALK CT"

HARFORD

Route	Road Name	Beg/End	Description	Tot Mi
CO 1514	WOODRIDGE MANOR RD	0.00 CO 675	SUMMIT DR	
		0.29 CO 257	WHITAKER MILL RD	0.29
CO 1515	WOODRIDGE CT	0.00 CO 1514	WOODRIDGE MANOR RD	
		0.07	CUL DE SAC	0.07
CO 1516	COLGATE DR	0.00 MD 24	ROCK SPRING AVE	
		0.12	ROAD END	0.12
CO 1517	FOOT HILL RD	0.00 CO 1475	HIGH PLAIN DR	
		0.16 CO 1593	FAIRWIND DR	0.16
CO 1518	NO NAME	0.00 MD 165	FEDERAL HILL RD	
		0.17	ROAD END	0.17
CO 1519	NO NAME	0.00	ROAD END	
		0.36 MD 165	FEDERAL HILL RD	0.36
CO 1520	OLD FEDERAL HILL RD N	0.00 MD 165	FEDERAL HILL RD	
		0.20 CO 89	STANSBURY RD	0.20
CO 1521	BLACKPORT CT	0.00 CO 1372	GATES HEAD DR	
		0.05	CUL DE SAC	0.05
CO 1522	ALLISON CT	0.00 CO 1493	CHURCH CREEK RD	
		0.18 CO 1522	ALLISON CT	0.18
CO 1523	COLLIER LA	0.00 CO 1522	ALLISON CT	
		0.18 CO 1523	COLLIER LA	0.18
CO 1524	GREYS RUN CIR	0.00 CO 1493	CHURCH CREEK RD	
		0.91 CO 1493	CHURCH CREEK RD	0.91
CO 1525	DOWERY LA	0.00 CO 1524	GREYS RUN CIR	
		0.12 CO 1525	DOWERY LA	0.12
CO 1526	SOPHIAS WAY	0.00 CO 1524	GREYS RUN CIR	
		0.09 CO 1526	SOPHIAS WAY	0.09
CO 1527	HALLS CHANCE LA	0.00 CO 1493	CHURCH CREEK RD	
		0.19 CO 1527	HALLS CHANCE LA	0.19
CO 1528	BECKON DR	0.03 OP 1250	BECKON DR (BACK)	
		0.34 CO 1913	WEST SHORE DR	0.22
CO 1529	GILFORD CT	0.00 CO 1470	YOUNGSTOWN RD	
		0.07	CUL DE SAC	0.07
CO 1530	MAURICE DR	0.00 MD 24	ROCK SPRING AVE	
		0.07	ROAD END	0.07
CO 1531	NORWOOD CT N	0.00 CO 1532	NORWOOD CT S (BACK)	
		0.06	CUL DE SAC	0.06

ex 52

TWL 0.10
ABAN.

HARFORD

Route	Road Name	Beg/End	Description	Tot Mi
CO 1532	NORWOOD CT S	0.00	CO 1531 NORWOOD CT N (BACK)	
		0.09	CUL DE SAC	0.09
CO 1533	BLAKEWOOD CT	0.00	CO 1143 FALLSGROVE WAY	
		0.05	CUL DE SAC	0.05
CO 1534	ROSANTE CT	0.00	CO 227 RYAN RD	
		0.09	CUL DE SAC	0.09
CO 1535	APPALOOSA DR	0.00	CO 227 RYAN RD	
		0.11	ROAD END	0.11
CO 1536	CROMWELL CT	0.00	CO 1454 FRIAR TUCK DR	
		0.03	CUL DE SAC	0.03
CO 1537	GLENOAK DR	0.00	MD 152 FALLSTON RD	
		0.43	CUL DE SAC	0.43
CO 1538	BENNINGTON CT	0.00	CO 1391 FORREST GLEN DR	
		0.11	CUL DE SAC	0.11
CO 1539	SQUIRE CT	0.00	CO 1391 FORREST GLEN DR	
		0.05	CUL DE SAC	0.05
CO 1540	RAINTREE CT	0.00	CO 1393 WELLINGTON WAY	
		0.10	CUL DE SAC	0.10
CO 1541	FELICITY CT	0.00	CO 1457 TWIN LAKES DR	
		0.06	CUL DE SAC	0.06
CO 1542	CALLISTON CT	0.00	CO 1457 TWIN LAKES DR	
		0.09	CUL DE SAC	0.09
CO 1543	QUAKER HILLS CT	0.00	CO 180 LAPIDUM RD	
		0.35	CUL DE SAC	0.35
CO 1544	ECON DR	0.00	CO 1036 MOORE'S MILL RD	
		0.77	MD 22 CHURCHVILLE RD	0.77
CO 1545	BECKETT CT	0.00	CO 1544 ECON DR	
		0.09	CUL DE SAC	0.09
CO 1546	BANCROFT CT	0.00	CO 1547 ALLENBY CT (BACK)	
		0.14	CUL DE SAC	0.14
CO 1547	ALLENBY CT	0.00	CO 1546 BANCROFT CT (BACK)	
		0.14	CUL DE SAC	0.14
CO 1548	GIBBS CT	0.00	CO 1544 ECON DR	
		0.10	CUL DE SAC	0.10
CO 1549	VANCE CT	0.00	CO 1544 ECON DR	
		0.08	CUL DE SAC	0.08

HARFORD

3/1/99

Route	Road Name	Beg/End	Description	Tot Mi
CO 1550	COURTNEY LA	0.00 CO 1493	CHURCH CREEK RD	
		0.18	CUL DE SAC	0.18
CO 1551	COURTNEY LA	0.00 CO 1550	COURTNEY LA	
		0.06 CO 1550	COURTNEY LA	0.06
CO 1552	TOLLGATE PKWY	0.00 MD 24	VIETNAM VETERANS MEMORIAL HWY	
		1.34 CO 246	SINGER RD	1.34
CO 1553	BARCLAY CT	0.00 CO 1552	TOLLGATE PKWY	
		0.11	CUL DE SAC	0.11
CO 1554	CRISFIELD CT	0.00 CO 1555	CRISFIELD DR (BACK)	
		0.07	CUL DE SAC	0.07
CO 1555	CRISFIELD DR	0.00 CO 1554	CRISFIELD CT (BACK)	
		0.96 CO 1552	TOLLGATE PKWY	0.96
CO 1556	DENTON WAY	0.00 CO 1555	CRISFIELD DR	
		0.24 CO 1555	CRISFIELD DR	0.24
CO 1557	EASTON CT	0.00 CO 1555	CRISFIELD DR	
		0.11	CUL DE SAC	0.11
CO 1558	LAKE FRONT DR	0.00 OP 1250	BECKON DR	
		0.15 CO 1559	WILLOW BEND DR	0.15
CO 1559	WILLOW BEND DR	0.00 CO 1558	LAKE FRONT DR	
		0.11	ROAD END	0.11
CO 1560	BROADMOOR CT	0.00 CO 1500	BROADWAY	
		0.08	CUL DE SAC	0.08
CO 1561	OAK RIDGE CT	0.00 CO 1500	BROADWAY	
		0.10	CUL DE SAC	0.10
CO 1562	BENJAMIN RD	0.00 CO 1500	BROADWAY	
		0.11 MU 56	BENJAMIN RD (AHEAD)	0.11
CO 1563	MEADOWVIEW DR	0.00 CO 1619	MEADOWSTREAM GARTH	
		0.62	CUL DE SAC	0.62
CO 1564	TIMOTHY DR	0.00 CO 449	BUSH RD	
		0.32	CUL DE SAC	0.32
CO 1565	SHARILYNN DR	0.00 CO 1567	VERNON CT (BACK)	
		0.30	CUL DE SAC	0.30
CO 1566	CROSS LA	0.00 CO 1564	TIMOTHY DR	
		0.07 CO 1565	SHARILYNN DR	0.07
CO 1567	VERNON CT	0.00 CO 1565	SHARILYNN DR (BACK)	
		0.04	CUL DE SAC	0.04

HARFORD

Route	Road Name	Beg/End	Description	Tot Mi
CO 1568	EAGLE VIEW DR	0.00 CO 197	THOMAS RUN RD	
		0.22	CUL DE SAC	0.22
CO 1570	FOXBOROUGH DR	0.00 MD 543	FOUNTAIN GREEN RD	
		0.93 CO 1941	BRIERHILL ESTATES DR	0.93
CO 1571	CLYMER CIR	0.00 CO 1570	FOXBOROUGH DR	
		0.16 CO 1571	CLYMER CIR	0.16
CO 1572	BENTLEY CIR	0.00 CO 1570	FOXBOROUGH DR	
		0.34 CO 1570	FOXBOROUGH DR	0.34
CO 1574	MUSTANG CT	0.00 CO 1593	FAIRWIND DR	
		0.09	CUL DE SAC	0.09
CO 1575	MAYTON CT	0.00 CO 1593	FAIRWIND DR	
		0.10	CUL DE SAC	0.10
CO 1576	HUNTERS RUN DR	0.00 CO 244	LAUREL BUSH RD	
		0.73 CO 1282	RAMBLER RD	0.73
CO 1577	FAIRHAVEN TERR	0.00 CO 1555	CRISFIELD DR	
		0.16 CO 1577	FAIRHAVEN TERR	0.16
CO 1578	GOODWILL CT	0.00 CO 1555	CRISFIELD DR	
		0.13	CUL DE SAC	0.13
CO 1579	HEBRON CT	0.00 CO 1555	CRISFIELD DR	
	<i>NC. "HEBRON TERR"</i>	0.14 CO 1579	HEBRON CT	0.14
CO 1580	VALE RD	0.00 CO 225	GRAFTON SHOP RD	
		1.98 MD 924	ROCK SPRING AVE	1.98
			<i>INDEX MAP SHOWS NAMED "CARRS MILL RD" FROM CO 225 TO CO 224</i>	
CO 1581	KINGS ARM DR	0.00 MD 152	FALLSTON RD	
		0.45	CUL DE SAC	0.45
CO 1582	GLOUCESTER DR	0.00 CO 1581	KINGS ARM DR	
		0.16	CUL DE SAC	0.16
CO 1583	JOMAT DR	0.00 CO 284	HOLLINGSWORTH RD (BACK)	
		0.31 CO 1584	FAWN CT	0.31
CO 1584	FAWN CT	0.00 CO 1585	STILES CT (BACK)	
		0.23	CUL DE SAC	0.23
CO 1585	STILES CT	0.00 CO 1584	FAWN CT (BACK)	
		0.41	CUL DE SAC	0.41
CO 1586	VERBENA DR	0.00 CO 286	LAKE VISTA DR	
	<i>NO CAS DIG MAP KKKL</i>	0.15 <i>RD END</i>	CUL DE SAC	0.15
	<i>SEE NOTE CO 1099</i>		<i>MAP SHOWS CONNECTION TO CO 1099</i>	
CO 1587	COTTLE CT	0.00 CO 1586	VERBENA DR	
		0.05	CUL DE SAC	0.05

HARFORD

Route	Road Name	Beg/End	Description	Tot Mi
CO 1588	MAC PHAIL CT N	0.00	CO 1590 MAC PHAIL CT S (BACK)	
		0.22	CUL DE SAC	0.22
CO 1589	DERICKSON WAY	0.00	CO 1210 W MAC PHAIL RD	
		0.07	CO 1588 MAC PHAIL CT N	0.07
CO 1590	MAC PHAIL CT S	0.00	CO 1588 MAC PHAIL CT N (BACK)	
		0.03	CUL DE SAC	0.03
CO 1591	PAIGE CIR	0.00	CO 1210 W MAC PHAIL RD	
		0.27	CO 1210 N MAC PHAIL RD	0.27
CO 1592	PONDEROSA CT	0.00	CO 1591 PAIGE CIR	
		0.03	CUL DE SAC	0.03
CO 1593	FAIRWIND DR	0.00	CO 226 S TOLLGATE RD	
CO 1594	HURLEY CT	0.58	CO 1911 ROSEFIELD CT	0.58
CO 1595	DANVILLE CIR	0.00	CO 1477 DEEP RIDGE RD	
		0.19	CO 1595 DANVILLE CIR	0.19
CO 1596	LITCHFIELD CIR	0.00	CO 1477 DEEP RIDGE RD	
		0.20	CO 1596 LITCHFIELD CIR	0.20
CO 1597	BASIL CT	0.00	CO 1598 LONDON CT (BACK)	
		0.09	CUL DE SAC	0.09
CO 1598	LONDON CT	0.00	CO 1597 BASIL CT (BACK)	
		0.04	CUL DE SAC	0.04
CO 1599	CORINTHIAN CT	0.00	CO 1544 ECON DR	
		0.08	CUL DE SAC	0.08
CO 1600	QUEENSWAY CT	0.00	CO 1601 CHRISTOPHER CT (BACK)	
		0.10	CUL DE SAC	0.10
CO 1601	CHRISTOPHER CT	0.00	CO 1600 QUEENSWAY CT (BACK)	
		0.13	CUL DE SAC	0.13
CO 1602	HUNTINGTON WAY	0.00	CO 960 FLINTLOCK DR	
		0.21	CO 1409 JENNINGS DR	0.21
CO 1603	MUIR WAY	0.00	CO 1576 HUNTERS RUN DR	
		0.13	CO 1136 BRIGHT OAKS DR	0.13
CO 1604	HUNTSMAN CT	0.00	CO 1605 SANDOWN PARK (BACK)	
		0.13	CUL DE SAC	
CO 1605	SANDOWN PARK	0.00	CO 1604 HUNTSMAN CT (BACK)	
		0.07	CUL DE SAC	
CO 1606	RINGING FOX CT	0.00	CO 1576 HUNTERS RUN DR	
		0.09	CUL DE SAC	

HARFORD

Route	Road Name	Beg/End	Description	Tot Mi
CO 1607	POINT TO POINT RD	0.00 CO 1576	HUNTERS RUN DR	
		0.57 CO 244	LAUREL BUSH RD	0.57
CO 1608	FOX HUNT CT	0.00 CO 1607	POINT TO POINT RD	
		0.04	CUL DE SAC	0.04
CO 1609	BUCKINGHAM CT	0.00 CO 1376	REGAL DR	
		0.08	CUL DE SAC	0.08
CO 1610	ABBAY CIR	0.00 CO 1376	REGAL DR (BACK)	
		0.47 CO 1376	REGAL DR	0.47
CO 1611	ABBAY CIR CUL DE SAC	0.00 CO 1610	ABBAY CIR	
		0.02	CUL DE SAC	0.02
CO 1612	SUTTON PL	0.00 CO 1610	ABBAY CIR	
		0.08 CO 1480	PARLIAMENT DR	0.08
CO 1613	BUTTERFIELD DR	0.00	CUL DE SAC	
		0.08	ROAD END	0.08
CO 1614	BOX HILL S PKWY	0.00 CO 1419	DUMBARTON DR (BACK)	
		0.76 MD 924	EMMORTON RD	0.76
CO 1615	WINDY LAUREL DR	0.00 CO 1614	BOX HILL S PKWY	
		0.44 CO 1044	ABINGDON RD	0.44
CO 1616	STONE TRAIL DR	0.00 CO 1614	BOX HILL S PKWY	
		0.01 OP 1332	STONE TRAIL DR (AHEAD)	0.01
CO 1617	WALDON RD	0.21 OP 1333	WALDON RD (BACK)	
		0.31	CUL DE SAC	0.10
CO 1618	W MAC PHAIL RD	0.00	ROAD END	
		0.23 MU 30	N ATWOOD RD	0.23
CO 1619	MEADOWSTREAM GARTH	0.00 CO 1262	MEADOW TREE DR	
		0.21	ROAD END	0.21
CO 1620	WOODBRIAGE CENTER WAY	0.00 CO 512	HANSON RD	
		0.85 US 40	PULASKI HWY	0.78
CO 1621	WINDY BRANCH WAY	0.00 CO 1620	WOODBRIAGE CENTER WAY	
		0.34 OP 1341	WINDY BRANCH WAY (AHEAD)	0.34
CO 1622	RAINBOW WAY	0.00 CO 1620	WOODBRIAGE CENTER WAY	
		0.07 CO 1623	RAINBOW CT	0.07
CO 1623	RAINBOW CT	0.00	CUL DE SAC	
		0.16	CUL DE SAC	0.16
CO 1624	AIKEN TERR	0.00 CO 1552	TOLLGATE PKWY	
		0.10	CUL DE SAC	0.10

INCLUDE OP 1332

ex 53
 ✓ EXT TO BARRICADE AT TOLLGATE RD 151

HARFORD

Route	Road Name	Beg/End	Description	Tot Mi
CO 1625	INWOOD CT	0.00	CO 1555 CRISFIELD DR	
		0.06	CUL DE SAC	0.06
CO 1626	JASON CT	0.00	CO 1556 DENTON WAY	
		0.06	CUL DE SAC	0.06
CO 1627	DENTON CT	0.00	CO 1556 DENTON WAY	
		0.06	CUL DE SAC	0.06
CO 1628	GUNPOWDER FARMS RD	0.00	CO 57 LAUREL BROOK RD	
		0.42	CUL DE SAC	0.42
CO 1629	STIRRUP RUN DR	0.00	CO 72 SHARON RD	
		0.16	CUL DE SAC	0.16
CO 1630	GRABLE CT	0.00	CO 617 W JARRETTSVILLE RD	
		0.22	CUL DE SAC	0.22
CO 1631	INDIGO CT	0.00	CO 1264 CAMPBELL RD	
		0.05	CUL DE SAC	0.05
CO 1632	BRENTWOOD PARK DR	0.00	CO 1580 VALE RD	
		0.89	OP 1343 BRENTWOOD PARK DR (AHEAD)	0.89
CO 1633	CAGNEY CT	0.00	CO 1632 BRENTWOOD PARK DR	
		0.11	CUL DE SAC	0.11
CO 1634	FARROW CT	0.00	CO 1632 BRENTWOOD PARK DR	
		0.14	CUL DE SAC	0.14
CO 1635	EASTWOOD CT	0.00	CO 1632 BRENTWOOD PARK DR	
		0.08	CUL DE SAC	0.08
CO 1636	BLAKE DR	0.00	CO 1025 BEAR CREEK DR	
		0.19	CO 1025 BEAR CREEK DR	0.19
CO 1637	BEAR CABIN DR	0.00	CO 1025 BEAR CREEK DR	
		0.41	CO 1875 OSBORNE PKWY	0.41
CO 1638	MUNSEY WAY	0.00	CO 1640 DELRAY DR	
		0.29	CO 1637 BEAR CABIN DR	0.29
CO 1639	BOWEN WAY	0.00	CO 1637 BEAR CABIN DR	
		0.24	CO 1640 DELRAY DR	0.24
CO 1640	DELRAY DR	0.00	CO 2086 CARTLAND WAY	
		0.71	CO 1875 OSBORNE PKWY	0.71
CO 1641	BEAR CREEK CT	0.00	CO 1025 BEAR CREEK DR	
		0.04	CUL DE SAC	0.04
CO 1642	SCOTCH CT	0.00	CO 246 SINGER RD	
		0.07	CUL DE SAC	0.07

✓ NOT SHOWN ON MAP

HARFORD

Route	Road Name	Beg/End	Description	Tot Mi
CO 1643	KEMPTON PARK CIR	0.00	CO 1644 OAKS HUNT CT (BACK)	
		0.18	CO 1643 KEMPTON PARK CIR	0.18
CO 1644	OAKS HUNT CT	0.00	CO 1643 KEMPTON PARK CIR (BACK)	
		0.06	CUL DE SAC	0.06
CO 1645	WOODSTOVE CT	0.00	CO 1607 POINT TO POINT RD	
		0.06	CUL DE SAC	0.06
CO 1646	GLENANGUS DR	0.00	CO 241 E MACPHAIL RD	
		0.82	OP 1485 GLENANGUS DR (AHEAD)	0.82
CO 1647	TURNBERRY WAY	0.00	CO 1646 GLENANGUS DR	
		0.20	CUL DE SAC <i>NO 40 SQUARE ROAD END</i>	0.20
CO 1648	MUIRFIELD CLOSE	0.00	CO 1646 GLENANGUS DR	
		0.16	CUL DE SAC	0.16
CO 1649	E RING FACTORY RD	0.00	MD 924 EMMORTON RD	
		1.36	CO 241 E MACPHAIL RD	1.36
CO 1650	HACKBERRY CT	0.00	CO 1649 E RING FACTORY RD	
		0.07	CUL DE SAC	0.07
CO 1651	HEDGEROW CT	0.00	CO 1649 E RING FACTORY RD	
		0.09	CUL DE SAC	0.09
CO 1652	MEADOW RIDGE CT	0.00	CO 1649 E RING FACTORY RD	
		0.13	CUL DE SAC	0.13
CO 1653	FALLENSTONE CT	0.00	CO 1649 E RING FACTORY RD	
		0.17	CUL DE SAC	0.17
CO 1654	HAWTHORN CT	0.00	CO 1602 HUNTINGTON WAY	
		0.06	CUL DE SAC	0.06
CO 1655	CAMBRY DR	0.00	CO 1570 FOXBOROUGH DR	
		0.24	CO 958 REDFIELD RD	0.24
CO 1656	LANARK CT N	0.00	CO 1657 LANARK CT S (BACK)	
		0.06	CUL DE SAC	0.06
CO 1657	LANARK CT S	0.00	CO 1656 LANARK CT N (BACK)	
		0.07	CUL DE SAC	0.07
CO 1658	FOUNTAIN GLEN DR	0.00	CO 958 REDFIELD RD	
		0.73	CO 1889 BANAVIE TERR E	0.73
CO 1659	AVIEMORE PL	0.00	CO 1658 FOUNTAIN GLEN DR	
		0.07	CUL DE SAC	0.07
CO 1660	SELKIRK CT	0.00	CO 958 REDFIELD RD	
		0.08	CUL DE SAC	0.08

HARFORD


Route	Road Name	Beg/End	Description	Tot Mi
CO 1661	W RING FACTORY RD	0.00 CO 284	HOLLINGSWORTH RD	
		0.51	ROAD END	0.51
CO 1662	MALKUS WAY	0.04 MU 556	MALKUS WAY (BACK)	
		0.18 CO 1500	BROADWAY	0.14
CO 1663	MAY CT	0.00 CO 1662	MALKUS WAY	
		0.09	CUL DE SAC	0.09
CO 1664	HENDRIX CT	0.00 CO 1500	BROADWAY	
		0.12	CUL DE SAC	0.12
CO 1665	RICHLYNN DR	0.00 CO 1510	BRASS MILL RD	
		0.24 OP 1271	RICHLYNN DR (AHEAD)	0.24
CO 1666	BEL AIR SOUTH PKWY	0.08 OP 369	BEL AIR SOUTH PKWY (BACK)	
		0.36 CO 1730	TOLLGATE RD	0.28
CO 1667	JOSHUA CT	0.00 CO 25	MT HOREB RD	
		0.26	CUL DE SAC	0.26
CO 1668	HOLLIS LA	0.00 CO 968	ADVOCATE HILL RD	
		0.06	ROAD END	0.06
CO 1669	RANDALLWOOD CT	0.00 CO 1670	PADDOCK CT (BACK)	
		0.24	CUL DE SAC	0.24
CO 1670	PADDOCK CT	0.00 CO 1669	RANDALLWOOD CT (BACK)	
		0.15	CUL DE SAC	0.15
CO 1671	NEWPORT DR	0.00 MD 24	ROCKS RD	
		0.50	CUL DE SAC	0.50
CO 1672	GRANARY RD	0.00 MD 23 A	EAST-WEST HWY	
		0.25	CUL DE SAC	0.25
CO 1673	ROBIN CIR	0.00 CO 1672	GRANARY RD	
		0.45 CO 912	BYNUM RD	0.45
CO 1674	REBA CT	0.00 CO 233	ROSS RD	
		0.05	CUL DE SAC	0.05
CO 1675	DELLCREST DR	0.00	CUL DE SAC	
		0.71 MD 24	ROCK SPRING AVE	0.71
CO 1676	CONNOR PL	0.00 CO 1675	DELLCREST DR	
		0.05	CUL DE SAC	0.05
CO 1677	AUTUMN VIEW CT	0.00 CO 238	HENDERSON RD	
		0.10	CUL DE SAC	0.10
CO 1678	LONGSTREAM CT	0.00 CO 1677	AUTUMN VIEW CT (BACK)	
		0.13	CUL DE SAC	0.13

HARFORD

Route	Road Name	Beg/End	Description	Tot Mi
CO 1679	BRAEWOOD CT	0.00	CO 1678 LONGSTREAM CT	
		0.03	CUL DE SAC	0.03
CO 1680	HENRY WAY	0.00	CO 1264 CAMPBELL RD	
		0.02	ROAD END	0.02
CO 1681	W FARROW CT	0.00	CO 1634 FARROW CT (BACK)	
		0.14	CUL DE SAC	0.14
CO 1682	HESTON CT	0.00	CO 1683 HESTON LA (BACK)	
		0.06	CUL DE SAC	0.06
CO 1683	HESTON LA	0.00	CO 1682 HESTON CT (BACK)	
		0.15	CUL DE SAC	0.15
CO 1684	CHARMANE CT	0.00	CO 1683 HESTON LA	
		0.04	CUL DE SAC	0.04
CO 1685	BERGEN LA	0.00	CO 1683 HESTON LA	
		0.10	CO 1691 PEPPARD DR	0.10
CO 1686	BERGEN CT	0.00	CO 1685 BERGEN LA (AHEAD)	
		0.11	CUL DE SAC	0.11
CO 1687	COBURN CT	0.00	CO 1691 PEPPARD DR	
		0.08	CUL DE SAC	0.08
CO 1688	MITCHUM CT	0.00	CO 1691 PEPPARD DR	
		0.03	CUL DE SAC	0.03
CO 1689	GARLAND CT	0.00	CO 1691 PEPPARD DR	
		0.06	CUL DE SAC	0.06
CO 1690	VAN DYKE LA	0.00	CO 1691 PEPPARD DR	
		0.23	CO 1692 BARRYMORE DR	0.23
CO 1691	PEPPARD DR	0.00	CO 1692 BARRYMORE DR	
		0.50	CO 1763 HEPBURN LA	0.50
CO 1692	BARRYMORE DR	0.00	CO 224 RED PUMP RD	
		0.49	CO 1632 BRENTWOOD PARK DR	0.49
CO 1693	BOGART CIR	0.00	CO 1692 BARRYMORE DR	
		0.08	CUL DE SAC	0.08
CO 1694	OLIVER CIR	0.00	CO 1692 BARRYMORE DR	
		0.06	CUL DE SAC	0.06
CO 1695	DUNGARVAN CT	0.00	CO 1697 ALEXANDRIA WAY	
		0.04	CUL DE SAC	0.04
CO 1696	ALEXANDRIA CT	0.00	CO 1697 ALEXANDRIA WAY	
		0.09	CUL DE SAC	0.09



INDEX MAP
SHOWS CO 1380



NC "OLIVIER CIR"

HARFORD

Route	Road Name	Beg/End	Description	Tot Mi
CO 1697	ALEXANDRIA WAY	0.00 CO 1695	DUNGARVAN CT	
		0.60 CO 1696	ALEXANDRIA CT	0.60
CO 1698	EUGENIA WAY	0.00 CO 1697	ALEXANDRIA WAY	
		0.19 CO 1697	ALEXANDRIA WAY	0.19
CO 1699	DRANMORE WAY	0.00 CO 1697	ALEXANDRIA WAY	
		0.10 CO 1698	EUGENIA WAY	0.10
CO 1700	FERGUS CT	0.00 CO 1697	ALEXANDRIA WAY	
		0.02	CUL DE SAC	0.02
CO 1701	GERARD DR	0.00 CO 224	RED PUMP RD	
		0.04 CO 1697	ALEXANDRIA WAY	0.04
CO 1702	AMBRIDGE RD	0.00 CO 1697	ALEXANDRIA WAY	
		0.30 CO 1703	JENNY RD	0.30
CO 1703	JENNY RD	0.00 CO 225	GRAFTON SHOP RD	
		0.30 CO 1996	N TOLLGATE RD	0.30
CO 1704	ARTEMUS CT	0.00 CO 1370	STANLEY DR	
		0.09	CUL DE SAC	0.09
CO 1705	TOBACCO RUN DR	0.00 CO 215	COOL SPRING RD	
		0.60	CUL DE SAC	0.34
CO 1706	PALMER VIEW DR	0.00 CO 1705	TOBACCO RUN DR	
		0.41 CO 1898	DEER VALLEY WAY	0.41
CO 1707	LOCUST HILL DR	0.00 MD 155	LEVEL RD	
		0.23	ROAD END	0.23
CO 1708	CENTREVILLE WAY	0.00 CO 197	THOMAS RUN RD	
		0.81 CO 197	THOMAS RUN RD	0.81
CO 1709	KIDWELL LA	0.00 CO 197	THOMAS RUN RD	
		0.29 CO 1708	CENTREVILLE WAY	0.29
CO 1710	CRESCENT KNOLL DR	0.00 MD 543	FOUNTAIN GREEN RD	
		0.52 MD 543	FOUNTAIN GREEN RD	0.52
CO 1711	LYNDHURST CT	0.00 CO 1710	CRESCENT KNOLL DR	
		0.05	CUL DE SAC	0.05
CO 1712	NOTTINGHAM CT	0.00 CO 1710	CRESCENT KNOLL DR	
		0.04	CUL DE SAC	0.04
CO 1713	BOURNEMOUTH CT	0.00 CO 1710	CRESCENT KNOLL DR	
		0.04	CUL DE SAC	0.04
CO 1714	EASTBOURNE CT	0.00 CO 1710	CRESCENT KNOLL DR	
		0.13	CUL DE SAC	0.13

INDEX MAP SHOWS
CO 1764

WHAT???

INCL'S OP 1709
ADD CDS @ END OP 1709

HARFORD

Route	Road Name	Beg/End	Description	Tot Mi
CO 1715	PORTSMOUTH CT	0.00	CO 1714 EASTBOURNE CT	
		0.03	CUL DE SAC	0.03
CO 1716	BANSTEAD CT	0.00	CO 1710 CRESCENT KNOLL DR	
		0.11	CUL DE SAC	0.11
CO 1717	BASSETT CT	0.00	CO 1710 CRESCENT KNOLL DR	
		0.07	CUL DE SAC	0.07
CO 1718	HARDLEY CT	0.00	CO 1710 CRESCENT KNOLL DR	
		0.13	CUL DE SAC	0.13
CO 1719	HILLSIDE DR W	0.00	CO 364 HILLSIDE DR	
		0.30	CO 366 CHEROKEE LA	0.36
CO 1720	GREEN VALLEY CT	0.00	CO 1719 HILLSIDE DR W	
		0.14	CUL DE SAC	0.14
CO 1721	TODD RD	0.00	REDFIELD RD	
		0.50	OP 1706 TODD RD (AHEAD)	0.50
CO 1722	HICKORY RIDGE DR	0.00	CO 960 FLINTLOCK DR	
	NC "HICKORY RIDGE RD"	0.04	ROAD END	0.04
CO 1723	LARKIN PL	0.00	CO 960 FLINTLOCK DR	
		0.03	CUL DE SAC	0.03
CO 1724	PINERIDGE CT N	0.00	CO 1728 S PINERIDGE CT (BACK)	
	NC "N. PINE RIDGE CT"	0.13	CUL DE SAC	0.13
CO 1725	SUNNY VIEW RD	0.00	CO 1649 E RING FACTORY RD	
		0.18	CO 1724 PINERIDGE CT N	0.18
CO 1726	MILLSTONE CT	0.00	CO 1649 E RING FACTORY RD	
		0.09	CUL DE SAC	0.09
CO 1727	FEATHERSTONE CT	0.00	CO 1649 E RING FACTORY RD	
		0.07	CUL DE SAC	0.07
CO 1728	PINERIDGE CT S	0.00	CO 1724 PINERIDGE CT N (BACK)	
	NC "S. PINE RIDGE CT"	0.08	CUL DE SAC	0.08
CO 1729	BLUE SPRUCE DR	0.00	CO 1666 BEL AIR SOUTH PKWY	
		0.09	ROAD END	0.09
CO 1730	TOLLGATE RD	0.00	ROAD END	
		0.91	ROAD END	0.91
CO 1731	COPPER RIDGE RD	0.00	OP 1332 STONE TRAIL DR	
		0.54	CO 1615 WINDY LAUREL DR	0.54
CO 1732	SWALLOW CREST DR	0.00	CO 1620 WOODBRIDGE CENTER WAY	
		0.30	CO 1002 BROOKSIDE DR	0.30

LGX1 CAC 0.17 ex #54

NC MP 0.61 to RD END
"TOLLGATE PKWY"

EX 55

HARFORD

Route	Road Name	Beg/End	Description	Tot Mi
CO 1733	CLOVER VALLEY WAY	0.00	CO 1736 CLOVER VALLEY CT	
		0.74	CO 1620 WOODBRIDGE CENTER WAY	0.74
CO 1734	PINEFIELD WAY	0.00	CO 1621 WINDY BRANCH WAY	
		0.21	CO 512 HANSON RD	0.21
CO 1735	PINEFIELD CT	0.00	CO 1734 PINEFIELD WAY	
		0.04	CUL DE SAC	0.04
CO 1736	CLOVER VALLEY CT	0.00	CUL DE SAC	
		0.12	CUL DE SAC	0.12
CO 1737	LILLY POND CT	0.00	CO 1733 CLOVER VALLEY WAY	
		0.07	CUL DE SAC	0.07
CO 1738	CRESWELL RD	0.00	ROAD END	
		0.76	MD 543 CRESWELL RD	0.76
CO 1739	CRESWELL RD	0.00	MD 7 PHILADELPHIA RD	
		0.31	ROAD END	0.31
CO 1740	HANLIR DR	0.00	MD 7 PHILADELPHIA RD	
		0.13	CUL DE SAC	0.13
CO 1741	OLD PHILADELPHIA RD	0.00	CUL DE SAC	
		0.42	CUL DE SAC	0.42
CO 1742	BELCAMP RD CENTRAL	0.10	CO 1741 OLD PHILADELPHIA RD	
		0.49	ROAD END (BARRICADE)	0.39
CO 1743	BELMAR DR	0.00	CO 1511 MERCEDES DR	
		0.27	CUL DE SAC	0.27
CO 1744	ANDERSON RD	0.00	MD 161 MAIN ST	
		0.13	ROAD END	0.13
CO 1745	CEDAR DR	0.00	MD 755 EDGEWOOD RD	
		0.11	OP 141 CEDAR DR (AHEAD)	0.11
CO 1746	HAMPTON HALL CT	0.00	CO 1524 GREYS RUN CIR	
		0.25	CO 1746 HAMPTON HALL CT	0.25
CO 1747	TALBOT SQUARE	0.00	CO 1746 HAMPTON HALL CT	
		0.16	CO 1747 TALBOT SQUARE	0.16
CO 1748	ASHMEAD SQUARE	0.00	CO 1524 GREYS RUN CIR	
		0.17	CO 1748 ASHMEAD SQUARE	0.17
CO 1749	CARLYLE GARTH	0.00	CO 1524 GREYS RUN CIR	
		0.12	CO 1524 GREYS RUN CIR	0.12
CO 1750	DEER CREEK DR	0.00	CO 1615 WINDY LAUREL DR	
		0.22	CO 1980 LAUREL VIEW DR	0.22

ADD CDS TO MAP

NC "ANDERSON AVE"

2TS
NC "TALBOTT SQ"

HARFORD

Route	Road Name	Beg/End	Description	Tot Mi
CO 1751	MEADOW VALLEY DR	0.00	CO 1750 DEER CREEK DR	
		0.70	CO 1751 MEADOW VALLEY DR	0.70
CO 1752	BENT TWIG CT	0.00	CO 1751 MEADOW VALLEY DR	
		0.08	CUL DE SAC	0.08
CO 1753	ARROW WOOD CT	0.00	CO 1751 MEADOW VALLEY DR	
		0.13	CUL DE SAC	0.13
CO 1754	EDWIN DR	0.00	CO 1709 KIDWELL LA (BACK)	
		0.33	CUL DE SAC	0.33
CO 1755	EDWIN CT	0.00	CO 1756 GLOBE CT (BACK)	
		0.09	CUL DE SAC	0.09
CO 1756	GLOBE CT	0.00	CO 1755 EDWIN CT (BACK)	
		0.11	CUL DE SAC	0.11
CO 1757	BOSWORTH CT	0.00	CO 1754 EDWIN DR	
		0.07	CUL DE SAC	0.07
CO 1758	JUNIUS CT	0.00	CO 1754 EDWIN DR	
		0.08	CUL DE SAC	0.08
CO 1759	RAINBOW GARDEN CT	0.00	CO 1621 WINDY BRANCH WAY	
		0.04	CUL DE SAC	0.04
CO 1760	CEDAR CREST CT	0.00	CO 1621 WINDY BRANCH WAY	
		0.08	CUL DE SAC	0.08
CO 1761	APPLE ORCHARD CT	0.00	CO 1621 WINDY BRANCH WAY	
		0.03	CUL DE SAC	0.03
CO 1762	DOGWOOD DELL CT	0.00	CO 1733 CLOVER VALLEY WAY	
	<i>NM CNG "DOGWOOD DELL" ✓</i>	0.04	CUL DE SAC	0.04
CO 1763	HEPBURN LA	0.00	CO 1632 BRENTWOOD PARK DR	
		0.19	CUL DE SAC	0.19
CO 1764	MARSDALE PL	0.00	CO 1447 ROLLING KNOLL DR W	
		0.04	CO 242 PATTERSON MILL RD	0.04
CO 1765	LYNNDALE CT	0.00	CO 1447 ROLLING KNOLL DR W	
		0.17	CUL DE SAC	0.17
CO 1766	BODINGTON CT	0.00	CO 1765 LYNNDALE CT	
		0.05	CUL DE SAC	0.05
CO 1767	OLIVIER LA	0.00	CO 1694 OLIVER CIR (BACK)	
		0.06	CO 1773 LANCASTER DR	0.06
CO 1768	BELCAMP RD	0.00	ROAD END	
	<i>ex 56 ABANDONED</i>	0.12	OP 1382 BELCAMP RD (AHEAD)	0.12

OP 1382 (ABAND)

HARFORD

Route	Road Name	Beg/End	Description	Tot Mi
CO 1769	SCENIC VIEW DR	0.00 CO 126	WALTERS MILL RD	
		0.20	CUL DE SAC	0.20
CO 1770	MAIN ST	0.00 MD 136	WHITEFORD RD	
		1.04 CO 134	CHURCH ST	1.04
CO 1771	MIDSUMMER LA	0.00 MD 165	FEDERAL HILL RD	
		1.11	CUL DE SAC	1.11
CO 1772	FOOTHILL CT	0.00 CO 1517	FOOTHILL RD (BACK)	
		0.04	CUL DE SAC	0.04
CO 1773	LANCASTER DR	0.00	CUL DE SAC	
		0.27	CUL DE SAC	0.27
CO 1774	SHAFFNER DR	0.00 CO 238	HENDERSON RD	
		0.10	CUL DE SAC	0.10
CO 1775	BRIGHTON LA	0.00 CO 238	HENDERSON RD	
		0.27	CUL DE SAC	0.27
CO 1776	SHAKESPEARE DR	0.00 CO 1708	CENTREVILLE WAY (BACK)	
		0.55 CO 1841	FALSTAFF RD	0.55
CO 1777	HAMLET PL N	0.00 CO 1778	HAMLET PL S (BACK)	
		0.32	CUL DE SAC	0.32
CO 1778	HAMLET PL S	0.00 CO 1777	HAMLET PL N (BACK)	
		0.13	CUL DE SAC	0.13
CO 1779	OTHELLO CT	0.00 CO 1780	LEAR CT (BACK)	
		0.14	CUL DE SAC	0.14
CO 1780	LEAR CT	0.00 CO 1779	OTHELLO DR	
		0.14	CUL DE SAC	0.14
CO 1781	FALSTAFF CT	0.00 CO 1841	FALSTAFF RD	
		0.09	CUL DE SAC	0.09
CO 1782	TREDMORE RD	0.00 MD 22	CHURCHVILLE RD	
		0.27 CO 1721	NO NAME	0.27
CO 1783	DARLEY CT	0.00 CO 1782	TREDMORE RD	
		0.06	CUL DE SAC	0.06
CO 1784	GREYSTONE RD	0.00 CO 1782	TREDMORE RD	
		0.23 CO 1786	MARSTON CT	0.23
CO 1785	MARSTON DR	0.00 CO 1786	MARSTON CT (BACK)	
		0.20 CO 1784	GREYSTONE RD	0.20
CO 1786	MARSTON CT	0.00 CO 1785	MARSTON DR (BACK)	
		0.05	CUL DE SAC	0.05

HARFORD

Route	Road Name	Beg/End	Description	Tot Mi
CO 1787	WILMONT WAY	0.00	CO 1785 MARSTON DR	
		0.04	CO 1721 TODD RD	0.04
CO 1788	MEADOW SPRINGS DR	0.00	CO 2025 CAMPUS HILLS DR (BACK)	
		0.34	CUL DE SAC	0.34
CO 1789	STEPHENS PL	0.00	CO 1602 HUNTINGTON WAY	
		0.06	CUL DE SAC	0.06
CO 1790	GREENBLADE CT	0.00	CO 960 FLINTLOCK DR	
		0.05	CUL DE SAC	0.05
CO 1791	CHAMBERS CIR	0.00	CO 1218 BRIERHILL DR	
		0.36	CO 1218 BRIERHILL DR	0.36
CO 1792	ARABY CT	0.00	CO 1791 CHAMBERS CIR	
		0.03	CUL DE SAC	0.03
CO 1793	HAMMONDS CT	0.00	CO 1791 CHAMBERS CIR	
		0.03	CUL DE SAC	0.03
CO 1794	CHASE CT	0.00	CO 1791 CHAMBERS CIR	
		0.03	CUL DE SAC	0.03
CO 1795	GLENMORE CT	0.00	CO 1447 ROLLING KNOLL DR W (BACK)	
		0.20	CUL DE SAC	0.20
CO 1796	ROSELAWN CT	0.00	CO 1795 GLENMORE CT	
		0.07	CUL DE SAC	0.07
CO 1797	WATERBURY CT	0.00	CO 1447 ROLLING KNOLL DR W	
		0.13	CUL DE SAC	0.13
CO 1798	SHIRE CT	0.00	CO 1607 POINT TO POINT RD	
		0.03	CUL DE SAC	0.03
CO 1799	SHETLAND WAY	0.00	CO 1607 POINT TO POINT RD	
		0.10	CO 1800 FOX HOUND CT	0.10
CO 1800	FOX HOUND CT	0.00	CO 1801 HUNTER CHASE CT (BACK)	
		0.06	CUL DE SAC	0.06
CO 1801	HUNTER CHASE CT	0.00	CO 1800 FOX HOUND CT (BACK)	
		0.07	CUL DE SAC	0.07
CO 1802	CHEQUERS CT	0.00	CO 1803 CHANTAWAY CT (BACK)	
		0.04	CUL DE SAC	0.04
CO 1803	CHANTAWAY CT	0.00	CO 1802 CHEQUERS CT (BACK)	
		0.13	CUL DE SAC	0.13
CO 1804	SEDGEFIELD CT	0.00	CO 1803 CHANTAWAY CT	
		0.11	CUL DE SAC	0.11

HARFORD

Route	Road Name	Beg/End	Description	Tot Mi
CO 1805	GREY FOX CT	0.00	CO 1806 FOX CHASE CT (BACK)	
		0.09	CUL DE SAC	0.09
CO 1806	FOX CHASE CT	0.00	CO 1805 GREY FOX CT (BACK)	
		0.04	CUL DE SAC	0.04
CO 1807	DARBY RD	0.00	CO 1730 TOLLGATE RD <i>NC "DARBY LA"</i>	
		0.19	CO 1855 DEADORA RD	0.19
CO 1808	OVERVIEW DR	0.00	CO 244 LAUREL BUSH RD	
		0.09	CO 1809 COLPEPPER RD	0.09
CO 1809	COLPEPPER RD	0.00	CO 1810 BOEING CT	
		0.20	CO 1812 SMALLWOOD DR	0.20
CO 1810	BOEING CT	0.00	CO 1812 SMALLWOOD DR	
		0.18	CUL DE SAC	0.18
CO 1811	TWILIGHT CT	0.00	CO 1809 COLPEPPER RD	
		0.04	CUL DE SAC	0.04
CO 1812	SMALLWOOD DR	0.00	CUL DE SAC	
		0.36	CUL DE SAC	0.36
CO 1813	BIGMOUNT CT	0.00	CO 244 LAUREL BUSH RD	
		0.34	CUL DE SAC	0.34
CO 1814	LINDSAY CT	0.00	CO 1812 SMALLWOOD DR	
		0.09	CUL DE SAC	0.09
CO 1815	HOLLY WREATH CT	0.00	CO 1998 HOLLY WREATH DR (BACK)	
		0.30	CUL DE SAC	0.30
CO 1816	SINGER WOODS DR	0.00	CO 246 SINGER RD	
		0.49	CO 1815 HOLLY WREATH CT	0.49
CO 1817	LAUREL WOODS DR	0.00	CO 1816 SINGER WOODS RD	
		0.10	CUL DE SAC	0.10
CO 1818	HAYNES CT	0.00	CO 1816 SINGER WOODS RD	
		0.07	CUL DE SAC	0.07
CO 1819	MILLER STONE CT	0.00	CO 1816 SINGER WOODS RD	
		0.07	CUL DE SAC	0.07
CO 1820	HADDAWAY CT	0.00	CO 1819 MILLER STONE CT	
		0.08	CUL DE SAC	0.08
CO 1821	WESTOVER LA	0.00	CO 1555 CRISFIELD DR (BACK)	
		0.28	ROAD END	0.28
CO 1822	ASHTON WAY	0.00	CO 1821 WESTOVER LA	
		0.61	CO 1552 TOLLGATE PKWY	0.61

HARFORD

Route	Road Name	Beg/End	Description	Tot Mi
CO 1823	TRELLIS LA	0.00 MD 924	EMMORTON RD	
		0.91 CO 246	SINGER RD	0.91
CO 1824	FEDERAL LA	0.00 CO 1044	ABINGDON RD	
		0.76	CUL DE SAC	0.76
CO 1825	FEDERAL GARTH	0.00 CO 1824	FEDERAL LA	
		0.07	CUL DE SAC	0.07
CO 1826	MY LADYS DR	0.00 CO 1854	VALLEY FORGE WAY	
		0.27 MD 7	PHILADELPHIA RD	0.27
CO 1827	WHARF POINT CT	0.00 CO 1665	RICHLYNN DR (BACK)	
		0.23	CUL DE SAC	0.23
CO 1828	CONTINENTAL DR	0.00 CO 1829	GOVERNOR CT	
		0.42 MD 7	PHILADELPHIA RD	0.42
CO 1829	GOVERNOR CT	0.00 MD 7	PHILADELPHIA RD	
		0.26	CUL DE SAC	0.26
CO 1831	COMPASS POINT RD	0.00 CO 1510	BRASS MILL RD	
		0.22 CO 1912	APPLIANCE DR	0.22
CO 1832	TABERNACLE RD	0.00 CO 139	SUSQUEHANNA HALL RD	
		1.20 MD 623	FLINTVILLE RD	1.20
CO 1833	PRITCHETT LA	0.00 CO 46	ENGLE RD	
		0.18	CUL DE SAC	0.18
CO 1834	CREST WAY CT	0.00 CO 1304	FALLS CREST DR	
		0.37	CUL DE SAC	0.37
CO 1835	CREST HILL CT	0.00 CO 1834	CREST WAY CT	
		0.13	CUL DE SAC	0.13
CO 1836	SHEPARD CT	0.00 CO 1632	BRENTWOOD PARK DR	
		0.14	CUL DE SAC	0.14
CO 1837	WINTERS CT	0.00 CO 1836	SHEPARD CT	
		0.13	CUL DE SAC	0.13
CO 1838	PINEHURST AVE	0.00 CO 966	WOODLAWN AVE	
		0.37	CUL DE SAC	0.37
CO 1839	MIDWOOD RD	0.00	ROAD END	
		0.05 CO 238	HENDERSON RD	0.05
CO 1840	MIDWOOD CT	0.00 CO 1839	MIDWOOD RD (BACK)	
		0.21 CO 1840	MIDWOOD CT	0.21
CO 1841	FALSTAFF RD	0.00 CO 1939	MILCHLING DR	
		0.21	ROAD END	0.21

SEE CO 1912

CDS NOT SHOWN ON INDEX MAP

"MCCORMICK DR"

NC

(ONE WORD)

NC "CRESTWAY CT"

RD NOT SHOWN ON INDEX MAP

NC "SHEPARD CT"

2283
-1828
455

HARFORD

Route	Road Name	Beg/End	Description	Tot Mi
CO 1842	DELPHI CT	0.00	CO 1544 ECON DR	
		0.09	CUL DE SAC	0.09
CO 1843	CONSTANTINE CT	0.00	CO 1544 ECON DR	
		0.09	CUL DE SAC	0.09
CO 1844	GYROS CT	0.00	CO 1544 ECON DR	
		0.07	CUL DE SAC	0.07
CO 1845	RIDER PL	0.00	CO 960 FLINTLOCK DR	
		0.03	CUL DE SAC	0.03
CO 1846	WINSLOW DR	0.00	CO 960 FLINTLOCK DR	
NC "MAGNUM CT" # ex 57		0.04 0.10	ROAD END	0.04
CO 1847	WINSLOW CT	0.00	CUL DE SAC	
		0.02	CO 960 FLINTLOCK DR	0.02
CO 1848	WYE OAK DR	0.00	CO 1136 BRIGHT OAKS DR	
		0.07	ROAD END	0.07
CO 1849	CREAMERY LA	0.00	MD 543 RIVERSIDE PKWY	
		0.07	MIST WOOD	0.07
CO 1850	HAZEL CT	0.00	CO 465 LANGLEY RD	
		0.11	CUL DE SAC	0.11
CO 1851	TRADEWINDS CT	0.00	CO 1386 EBBTIDE DR	
		0.04	CUL DE SAC	0.04
CO 1852	WILKINSON RD	0.00	MD 161 DARLINGTON RD	
		0.96	ROAD END	0.96
CO 1853	OLD PYLESVILLE RD	0.00	MD 24 ROCKS RD	
		0.20	MD 165 PYLESVILLE RD	0.20
CO 1854	VALLEY FORGE WAY	0.00	MD 7 PHILADELPHIA RD	
		0.56	ROAD END	0.56
CO 1855	DEADORA RD	0.00	CO 984 CYPRESS DR	
		0.80	CO 216 WHEEL RD	0.80
CO 1856	BARTUS CT	0.00	CO 1544 ECON DR	
		0.10	CUL DE SAC	0.10
CO 1857	HEATHER CT	0.00	CO 944 DIXIE LA	
		0.06	CUL DE SAC	0.06
CO 1858	GRADY CT	0.00	CO 1856 GRADY LA (BACK)	
		0.03	CUL DE SAC	0.03
CO 1859	GRADY LA	0.00	CO 1858 GRADY CT (BACK)	
		0.25	CUL DE SAC	0.25

RTE # NOT ON INDEX MAP

INDEX MAP HAS WRONG RTE #1583

HARFORD

Route	Road Name	Beg/End	Description	Tot Mi
CO 1860	LADY ANNE CT	0.00	CO 1055 RHINEFORTE DR	INDEX MAP SHOWS CO 1861
		0.09	CUL DE SAC	
CO 1861	LAKEVIEW CT	0.00	CO 1055 RHINEFORTE DR	INDEX MAP SHOWS CO 1860
		0.15	CUL DE SAC	
CO 1862	SHELTER COVE ST	0.00	CO 1386 EBBTIDE DR	
		0.14	CO 1999 DEEPWATER WAY	0.11
CO 1863	BUOY CT	0.00	CO 1386 EBBTIDE DR	
		0.04	CUL DE SAC	0.04
CO 1864	HIGH PASTURE DR	0.00	CO 1475 HIGH PLAIN DR	
		0.06	CO 1865 HARVEST CT	0.06
CO 1865	HARVEST CT	0.00	CUL DE SAC	
		0.18	CUL DE SAC	0.18
CO 1866	CASCADE DR	0.00	CO 1823 TRELIS LA	
		0.34	CO 1823 TRELIS LA	0.34
CO 1867	BARTON CT	0.00	CO 1823 TRELIS LA	
		0.07	CUL DE SAC	0.07
CO 1868	AVONDALE CT	0.00	CO 1823 TRELIS LA	
		0.04	CUL DE SAC	0.04
CO 1869	SUITLAND PL	0.00	CO 1823 TRELIS LA	
		0.09	CUL DE SAC	0.09
CO 1870	TRELIS CT	0.00	CO 1823 TRELIS LA	
		0.03	CUL DE SAC	0.03
CO 1871	GAITNER PL	0.00	CO 1823 TRELIS LA	
		0.10	CUL DE SAC	0.10
CO 1872	DEL RAY CT	0.00	CO 1640 DELRAY DR (BACK)	
		0.06	CO 1875 OSBORNE PKWY	0.06
CO 1873	GAIL CT	0.00	CO 1875 OSBORNE PKWY	
		0.07	CUL DE SAC	0.07
CO 1874	DIANE CT	0.00	CO 1875 OSBORNE PKWY	
		0.06	CUL DE SAC	0.06
CO 1875	OSBORNE PKWY	0.00	CO 1516 COLGATE DR (BACK)	
		1.28	CO 225 GRAFTON SHOP RD	1.28
CO 1876	WESTLEY CT	0.00	CO 1081 PRINDLE RD	
		0.04	CUL DE SAC	0.04
CO 1877	WALKERS WAY	0.00	CO 1081 PRINDLE DR	CO 1877 DOES NOT X CO 1081
		0.03	CUL DE SAC	

SHOWS CO 1877 X-ING CO 1081

MAPPING ERROR

HARFORD

Route	Road Name	Beg/End	Description	Tot Mi
CO 1878	OAK FARM RD	0.00 CO 218	GLENVILLE RD	
		0.61	CUL DE SAC	0.61
CO 1879	BRYARLY CT	0.00 CO 1878	OAK FARM RD	
		0.16	CUL DE SAC	0.16
CO 1880	PIRATES CT	0.00 CO 1528	BECKON DR	
		0.27	ROAD END	0.27
CO 1881	SANDRAY TERR	0.00 CO 1658	FOUNTAIN GLEN DR	
		0.09	CUL DE SAC	0.09
CO 1882	HELMSDALE RD	0.00 CO 1658	FOUNTAIN GLEN DR	
		0.08 CO 1883	HELMSDALE CT	0.08
CO 1883	HELMSDALE CT	0.00 CO 1882	HELMSDALE RD	
		0.05	CUL DE SAC	0.05
CO 1884	ROXBURCH TERR	0.00 CO 1658	FOUNTAIN GLEN DR	
		0.05	CUL DE SAC	0.05
CO 1885	BRUNSWICK DR	0.00 CO 1658	FOUNTAIN GLEN DR	
		0.02	ROAD END	0.02
CO 1886	CARLOWAY PL	0.00 CO 1658	FOUNTAIN GLEN DR	
		0.05	CUL DE SAC	0.05
CO 1887	CARGILL CT	0.00 CO 958	REDFIELD RD	
		0.07	CUL DE SAC	0.07
CO 1888	LOCH CARRON WAY	0.00 CO 958	REDFIELD RD	
		0.10	CUL DE SAC	0.10
CO 1889	BANAVIE TERR E	0.00 CO 1890	BANAVIE TERR W (BACK)	
		0.15	CUL DE SAC	0.15
CO 1890	BANAVIE TERR W	0.00 CO 1889	BANAVIE TERR E (BACK)	
		0.06	CUL DE SAC	0.06
CO 1891	HALKIRK WAY	0.00 CO 1658	FOUNTAIN GLEN DR	
		0.06	CUL DE SAC	0.06
CO 1892	SPARTA CT	0.00 MD 543	FOUNTAIN GREEN RD	
		0.14	CUL DE SAC	0.14
CO 1893	KILBER CT	0.00 CO 1593	FAIRWIND DR	
		0.04	CUL DE SAC	0.04
CO 1894	MAGNOLIA WOODS LA	0.00 US 40	PULASKI HWY	
		0.10	MAGNOLIA WOODS CT	0.10
CO 1895	RUTHRIDGE CT	0.00 CO 238	HENDERSON RD	
		0.14	CUL DE SAC	0.14

RTE # NOT ON
INDEX MAP

HARFORD

Route	Road Name	Beg/End	Description	Tot Mi
CO 1896	CHESHIRE LA	0.00	CO 1932 RUNNYMEDE LA	
		0.54	CUL DE SAC	0.54
CO 1897	HARLON WAY	0.00	CO 1896 CHESHIRE LA	
		0.13	CO 1895 RUTHRIDGE LA	0.13
CO 1898	DEER VALLEY WAY	0.00	OP 1354 TOBACCO RUN RD	
		0.32	CUL DE SAC	0.32
CO 1900	NOBLES MILL CT	0.00	CO 171 NOBLES MILL RD	
		0.14	CUL DE SAC	0.14
CO 1901	HADDON HURST CT	0.00	MD 152 FALLSTON RD	
		0.44	CUL DE SAC	0.44
CO 1902	SHEFFIELD CT	0.00	CO 1901 HADDON HURST CT	
		0.17	CUL DE SAC	0.17
CO 1903	LYNDEBROOKE CT	0.00	CO 1901 HADDON HURST CT	
		0.12	CUL DE SAC	0.12
CO 1904	SEDFIELD CT	0.00	CO 1901 HADDON HURST CT	
		0.11	CUL DE SAC	0.11
CO 1905	GLEN KELD RD	0.00	MD 165 BALDWIN MILL RD	
		0.32	CUL DE SAC	0.32
CO 1906	JEAN CT	0.00	CO 1640 DELRAY DR - MAP SHOWS CO 1876	
		0.10	CUL DE SAC	0.10
CO 1907	MACROOM CT	0.00	CO 1580 VALE RD	
		0.04	CUL DE SAC	0.04
CO 1908	ATHLONE DR	0.00	CO 1580 VALE RD	
		0.19	CUL DE SAC	0.19
CO 1909	LELIA CT	0.00	CO 1908 ATHLONE DR	
		0.09	CUL DE SAC	0.09
CO 1910	ENNIS WAY	0.00	CO 1908 ATHLONE DR	
		0.08	CO 224 RED PUMP RD	0.08
CO 1911	ROSEFIELD CT	0.00	CUL DE SAC	
		0.07	CUL DE SAC	0.07
CO 1912	APPLIANCE DR	0.00	CO 1831 COMPASS POINT RD	
CO	MCCORMACK DR	0.39	CUL DE SAC	0.39
CO 1913	WEST SHORE DR	0.00	US 40 PULASKI HWY	
		0.31	CO 1880 PIRATES CT	0.31
CO 1914	AHOY DR	0.00	CO 1913 WEST SHORE DR	
		0.08	CO 1913 WEST SHORE DR	0.08

HARFORD

Route	Road Name	Beg/End	Description	Tot Mi
CO 1915	VIXEN CT	0.00	CO 1400 FOX BOW DR	
		0.07	CO 1858 GRADY CT	0.07
CO 1916	VICTORIAS WAY	0.00	CO 126 WALTERS MILL RD	
		0.21	CUL DE SAC	0.21
CO 1917	CHANCE CT	0.00	CO 1918 SAINT ANNE DR	
		0.19	CUL DE SAC	0.19
CO 1918	SAINT ANNE DR	0.00	MD 543 ADY RD <i>NC "ST ANNE DR"</i>	
		0.95	CUL DE SAC	0.95
CO 1919	COOL WOODS CT	0.00	MD 146 JARRETTVILLE PIKE	
		0.37	CUL DE SAC	0.37
CO 1920	CLARKSON DR	0.00	CO 2228 OAK MILL DR	
		0.25	OP 1535 CLARKSON DR (AHEAD)	0.25
CO 1921	EASTRIDGE RD	0.00	CO 578 POUSKA RD	
		0.21	CO 1920 CLARKSON DR	0.21
CO 1922	BEASON CT	0.00	CO 1921 EASTRIDGE RD	
		0.03	ROAD END	0.03
CO 1923	LATROBE CT	0.00	CO 1921 EASTRIDGE RD	
		0.05	CUL DE SAC	0.05
CO 1924	HAMBURG DR	0.00	CO 578 POUSKA RD	
		0.20	CO 1925 HARVEY LA	0.20
CO 1925	HARVEY LA	0.00	CO 578 POUSKA RD	
		0.18	CO 1926 TOWSON DR	0.18
CO 1926	TOWSON DR	0.00	CO 578 POUSKA RD	
		0.21	CUL DE SAC	0.21
CO 1927	GRINDLE CT	0.00	CO 1926 TOWSON DR	
		0.09	CUL DE SAC	0.09
CO 1928	GITTINGS CT	0.00	CO 578 POUSKA RD	
		0.08	CUL DE SAC	0.08
CO 1929	RANDALL DR	0.00	CO 578 POUSKA RD	
		0.07	ROAD END	0.07
CO 1930	WOODHOME DR	0.00	CO 242 PATTERSON MILL RD	
		0.22	CUL DE SAC	0.22
CO 1932	RUNNYMEDE LA	0.00	CO 1933 HENDERSON CT (BACK)	
		0.55	CO 1054 SOUTHAMPTON RD	0.55
CO 1933	HENDERSON CT	0.00	CO 1932 RUNNYMEDE LA (BACK)	
		0.04	CUL DE SAC	0.04

HARFORD

Route	Road Name	Beg/End	Description	Tot Mi
CO 1934	GRIMSBY CT	0.00 CO 238	HENDERSON RD	
		0.03	CUL DE SAC	0.03
CO 1935	DULWICH LA	0.00 CO 1953	GLASTONBERRY WAY	
		0.26	CUL DE SAC	0.26
CO 1936	DULWICH CT	0.00 CO 1935	DULWICH LA	
		0.06	CUL DE SAC	0.06
CO 1937	SWINDON CT	0.00 CO 1935	DULWICH LA	
		0.07	CUL DE SAC	0.07
CO 1938	MACBETH CT	0.00 CO 1777	HAMLET PL N	
		0.11	CUL DE SAC	0.11
CO 1939	MILCHLING DR	0.00 CO 1708	CENTREVILLE WAY (BACK)	
		0.45	ROAD END	0.45
CO 1940	BANE BERRY DR	0.00 MD 7	PHILADELPHIA RD	
		0.57 CO 1493	CHURCH CREEK RD	0.57
CO 1941	BRIERHILL ESTATES DR	0.00 MD 543	FOUNTAIN GREEN RD	
		0.81	CUL DE SAC	0.81
CO 1942	ESTATES CT	0.00 CO 1941	BRIERHILL ESTATES DR	
		0.04	CUL DE SAC	0.04
CO 1943	BRIER CT	0.00 CO 1941	BRIERHILL ESTATES DR	
		0.03	CUL DE SAC	0.03
CO 1944	MCLEAN CT	0.00 CO 1941	BRIERHILL ESTATES DR	
		0.05	CUL DE SAC	0.05
CO 1945	COTTONDALE CT	0.00 CO 1941	BRIERHILL ESTATES DR	
		0.09	CUL DE SAC	0.09
CO 1946	GREEN GLADE CT	0.00 CO 1941	BRIERHILL ESTATES DR	
	<i>MC ONE WORD "GREENGLADE CT"</i>	0.06	CUL DE SAC	0.06
CO 1947	BRIERGREEN CT	0.00 CO 1941	BRIERHILL ESTATES DR	
		0.05	CUL DE SAC	0.05
CO 1948	PHEASANT DR	0.00 CO 200	CHESTNUT HILL RD	
		0.31	CUL DE SAC	0.31
CO 1949	OLD JERUSALEM RD	0.00 OP 1622	JERUSALEM RD	
		0.09	ROAD END	0.09
			<i>INDEX MAP (C-13-B) SHOWS INTERSECTION @ MD 152 - DOES NOT</i>	
CO 1950	DAVID DR	0.00 CO 1282	RAMBLER RD	
		0.39 CO 2113	INGLEWOOD RD	0.39
CO 1951	DAVID CT	0.00 CO 1950	DAVID DR (BACK)	
		0.10	CUL DE SAC	0.10

HARFORD

3/1/99

Route	Road Name	Beg/End	Description	Tot Mi
CO 1952	ANN PL	0.00	CO 1282 RAMBLER RD	
		0.16	CO 1282 RAMBLER RD	0.16
CO 1953	GLASTONBERRY WAY	0.00	CO 238 HENDERSON RD	
		0.42	CUL DE SAC "GLASTONBERRY WAY" NE ✓	0.42
CO 1954	MITCHELL DR	0.00	CO 1225 LAURENTUM PKWY	
		0.26	CUL DE SAC	0.26
CO 1955	KINGSVIEW DR	0.00	CO 216 WHEEL RD	
		0.58	CO 1956 MIKARA CT	0.58
CO 1956	MIKARA CT	0.00	CUL DE SAC	
		0.26	CUL DE SAC	0.26
CO 1957	STEPNEY RD S	0.00	CO 330 STEPNEY RD (BACK)	
		1.92	ROAD END	1.92
CO 1958	E BAKER AVE	0.00	CO 458 LONG BAR HARBOR RD	
		0.51	OP 128 NO NAME	0.51
CO 1959	TEMPLE DR	0.00	CO 244 LAUREL BUSH RD	
		0.34	CO 1959 TEMPLE DR	0.34
CO 1960	CONONGATE RD	0.00	CO 60 HIGH POINT RD	
		0.31	CUL DE SAC	0.31
CO 1961	SUNSET DR	0.00	CO 1996 N TOLLGATE RD	
		0.23	CUL DE SAC	0.23
CO 1962	MULHOLLAND CT	0.00	CO 1961 SUNSET DR	
		0.05	CUL DE SAC	0.05
CO 1963	KLENDER CT	0.00	CO 1961 SUNSET DR	
		0.05	CUL DE SAC	0.05
CO 1964	BIRCHWOOD MANOR LA	0.00	OP 1254 SWEETBRIAR LA	
		0.15	CUL DE SAC	0.15
CO 1965	CROFTON DR	0.00	CO 1964 BIRCHWOOD MANOR LA	
		0.44	CO 1580 VALE RD	0.44
CO 1966	BIRCHWOOD MANOR CT	0.00	CO 1964 BIRCHWOOD MANOR LA	
		0.02	CUL DE SAC	0.02
CO 1967	POPLAR CT	0.00	CO 1965 CROFTON DR	
		0.04	CUL DE SAC	0.04
CO 1968	GRESHAM CT	0.00	CO 1965 CROFTON DR	
		0.03	CUL DE SAC	0.03
CO 1969	CROFTON CT	0.00	CO 1965 CROFTON DR	
		0.02	CUL DE SAC	0.02

ADD COS TO MAP ✓

"KINGS VIEW DR" N.C. ✓

INDEX MAP SHOWS OP 1497

HARFORD

Route	Road Name	Beg/End	Description	Tot Mi
CO 1970	MAYE FIELD DR	0.00	CO 1036 MOORES MILL RD	
		0.33	ROAD END	0.33
CO 1971	BRIGHTON CT	0.00	CO 1775 BRIGHTON LA	L-MAP SHOWS MAP B-13
		0.20	CO 1971 BRIGHTON CT	ODS OP1427 0.20
CO 1972	MANCHESTER CT	0.00	CO 1932 RUNNYMEDE LA	
		0.11	CUL DE SAC	0.11
CO 1973	RUNNYMEDE CT	0.00	CO 1932 RUNNYMEDE LA	
		0.06	CUL DE SAC	0.06
CO 1974	SEAFORD CT	0.00	CO 1932 RUNNYMEDE LA	
		0.10	CUL DE SAC	0.10
CO 1975	OLD STONE PL	0.00	CO 960 FLINTLICK DR	INDEX MAP SHOWS PVT.
		0.08	CUL DE SAC	0.08
CO 1976	WEATHERBY CT	0.00	CO 1488 MAUSER DR	RTE # NOT ON INDEX MAP
		0.08	CUL DE SAC	0.08
CO 1977	BARNSIDE PL	0.00	CO 1488 MAUSER DR	
		0.08	CUL DE SAC	0.08
CO 1978	WESLEYAN DR	0.00	MD 136 PRIESTFORD RD	
		0.37	CO 1215 COLLEGE VIEW DR	0.37
CO 1979	TAYSIDE WAY	0.00	CO 1646 GLENANGUS DR	
		0.30	CUL DE SAC	0.30
CO 1980	LAUREL VIEW DR	0.00	CO 1615 WINDY LAUREL DR	
		0.29	CO 1751 MEADOW VALLEY DR	0.29
CO 1981	AUTUMN LEAF CT	0.00	CO 1980 LAUREL VIEW DR	
		0.03	CUL DE SAC	0.03
CO 1982	ADVANTAGE AVE	0.00	MD 159 PERRYMAN RD	INDEX MAP SHOWS OP 1393 ENTIRE
		0.16	OP 1393 ADVANTAGE AVE (AHEAD)	0.16
CO 1983	CONSTANT FRIENDSHIP BLVD	0.00	CO 1552 TOLLGATE PKWY	EXT. TO CDS NOT SHOWN ON INDEX MAP
		0.70	CUL DE SAC	0.70
CO 1984	ARUNDAL RD	0.00	CO 1983 CONSTANT FRIENDSHIP BLVD	
	NC. "ARUNDEL CT"	0.22	CUL DE SAC	0.22
CO 1985	SHIELD RD	0.00	CO 733 PARKVUE RD	
		0.06	ROAD END	0.06
CO 1986	GLENWOOD PL	0.00	CO 324 BALMORAL DR (BACK)	INDEX MAP SHOWS OP 1371
		0.04	CUL DE SAC	0.04
CO 1987	TIMBER LA	0.00	CO 260 OLD JOPPA RD	
		0.35	ROAD END	0.35

HARFORD

Route	Road Name	Beg/End	Description	Tot Mi
CO 1988	EDGEWOOD RD	0.00 US 40	PULASKI HWY	
		1.25 CO 1361	EDGEWOOD RD (AHEAD)	1.25
CO 1989	OLD EMMORTON RD	0.00 CO 245	OLD EMMORTON RD	
		0.02 MD 924	EMMORTON RD	0.02
CO 1990	MC COMMONS RD	0.00 CO 388	MCCOMMONS RD	
		0.01 MD 155	LEVEL RD	0.01
CO 1991	NO NAME	0.00 CO 388	MCCOMMONS RD	
		0.03 MD 155	LEVEL RD	0.03
CO 1992	RIDER LA	0.00 CO 414	RIDER LA	
		0.02 MD 155	LEVEL RD	0.02
CO 1993	NO NAME	0.00 MD 7	OLD PHILADELPHIA RD	
		0.04 CO 1994	NO NAME	0.04
CO 1994	NO NAME	0.00	ROAD END	
		0.26	CUL DE SAC	0.26
CO 1995	OLD FALLSTON RD	0.00 MD 152	FALLSTON RD	
		0.35 CO 214	CARRS MILL RD	0.35
CO 1996	N TOLLGATE RD	0.00 US 1	BUBELAIR RD	
		2.11	ROAD END	2.11
CO 1997	OLD JOPPA RD EXT	0.00 MD 7	OLD PHILADELPHIA RD	
		0.14	END CO MAINT - PVT RD AHEAD	0.14
CO 1998	HOLLY WREATH DR	0.00 CO 1815	HOLLY WREATH CT (BACK)	
		0.20 OP 1521	LONG MEADOW DR	0.20
CO 1999	DEEPWATER WAY	0.00 CO 1385	HARBOUR OAKS DR	
		0.23 CO 1386	EBBTIDE DR	0.23
CO 2000	MARCHER CT	0.00 MD 165	FEDERAL HILL RD	
		0.16	CUL DE SAC	0.16
CO 2001	ENT TO US POST OFFICE	0.00 CO 124	HIGHLAND RD	
		0.05	ROAD END	0.05
CO 2002	FOX MEADOW CT	0.00 MD 152	MOUNTAIN RD	
		0.19	CUL DE SAC	0.19
CO 2003	INGLESIDE RD	0.00 CO 60	HIGH POINT RD	
		0.56	ROAD END (GATE)	0.56
CO 2004	HAVERBROOK DR	0.00 CO 2005	HAMPSHIRE DR	
		0.16 CO 914	ROUND HILL RD	0.16
CO 2005	HAMPSHIRE DR	0.00	CUL DE SAC	
		0.28	CUL DE SAC	0.28

✓
✓

RTE # NOT ON INDEX MAP
 RTE # NOT ON INDEX MAP / MAP SHOWS INTERSECTION MD 7 DNE / MAP SHOWS RD TO CDS @ BETWEEN RD END; CO 1993 DNE

HARFORD

Route	Road Name	Beg/End	Description	Tot Mi
CO 2006	BRANDY DR	0.00	CO 1875 OSBORNE PKWY	0.35
		0.35	CO 1875 OSBORNE PKWY	
CO 2007	TIFFANY TERR	0.00	CO 1875 OSBORNE PKWY	0.12
		0.12	CO 2006 BRANDY DR	
CO 2008	OAKLAWN DR	0.00	CO 1875 OSBORNE PKWY	0.22
		0.22	CO 1025 BEAR CREEK DR	
CO 2009	GULFSTEAM CT NC "GULFSTREAM"	0.00	CO 2008 OAKLAWN DR	0.06
		0.06	CUL DE SAC	
CO 2010	HIALEAH CT	0.00	CO 2008 OAKLAWN DR	0.07
		0.07	CUL DE SAC	
CO 2011	SPENCEOLA PKWY	0.00	MD 24 ROCKS SPRING RD	0.60
		0.60	MD 24 ROCK SPRING RD	
CO 2012	POND VIEW CT	0.00	CO 2011 SPENCEOLA PKWY	0.09
		0.09	CUL DE SAC	
CO 2013	STREETT CIR	0.00	CO 2093 SPENCER CIR (BACK)	0.13
		0.41	CO 2011 SPENCEOLA PKWY	
CO 2014	CANNERY LA	0.00	CO 2013 STREETT CIR	0.24
		0.24	CO 912 BYNUM RD	
CO 2015	MONTGOMERY CT	0.00	CO 235 BYNUM RIDGE RD	0.04
		0.04	CUL DE SAC	
CO 2016	COPELAND RD	0.00	CO 916 STRATFORD RD	0.11
		0.11		
CO 2017	NORTHERN DANCER DR	0.00	MD 136 PRIESTFORD RD	0.17
		0.17	CUL DE SAC NO CDS	
CO 2018	ALYDAR CT	0.00	CO 2017 NORTHERN DANCER DR	0.20
		0.20	CUL DE SAC	
CO 2019	MIDDLETON CT	0.00	CUL DE SAC	0.19
		0.19	CUL DE SAC	
CO 2020	KRAGL DR	0.00	MD 136 CALVARY RD	0.13
		0.13	CUL DE SAC NO CDS	
CO 2021	TOY DR	0.00	MD 22 CHURCHVILLE RD	0.09
		0.09	CO 2022 CLEVER LA	
CO 2022	CLEVER LA	0.00	CO 2021 TOY DR	0.08
		0.08	ROAD END	
CO 2023	PRESSIE LA	0.00	CO 2022 CLEVER LA	0.18
		0.18	ROAD END	

HARFORD

Route	Road Name	Beg/End	Description	Tot Mi
CO 2024	POND RD	0.00	CO 2023 PRESSIE RD	
		0.04	ROAD END	0.04
CO 2025	CAMPUS HILLS DR	0.00	MD 22 CHURCHVILLE RD	
		0.23	ROAD END	0.23
CO 2026	CASS CT	0.00	CO 1082 CASS DR	
		0.05	CUL DE SAC	0.05
CO 2027	FORESTSIDE DR	0.00	CO 474 NOVA SCOTIA DR	
		0.21	ROAD END	0.21
CO 2028	LYTHAM CT	0.00	CO 1646 GLENANGUS DR	
		0.24	CUL DE SAC	0.24
CO 2029	ROYAL TROON CT	0.00	CO 2028 LYTHAM CT	
		0.09	CUL DE SAC	0.09
CO 2030	LOYAL LA	0.00	CO 216 WHEEL RD	
		0.13	ROAD END	0.13
CO 2031	ROME CT	0.00	CO 2030 LOYAL LA	
		0.04	CUL DE SAC	0.04
CO 2032	GILLINGHAM DR	0.00	CO 242 PATTERSON MILL RD	
		0.18	CO 2113 INGLEWOOD RD	0.18
CO 2033	LYNX CT	0.00	CO 242 PATTERSON MILL RD	
		0.06	CUL DE SAC	0.06
CO 2034	SABLE CT	0.00	CO 242 PATTERSON MILL RD	
		0.18	CUL DE SAC	0.18
CO 2035	CINNAMON TREE DR	0.00	CO 2039 LONG MEADOW DR	
		0.16	CO 2037 MERRICK WAY	0.16
CO 2036	EDITH STONE DR	0.00	CO 2037 MERRICK WAY	
		0.18	CO 2039 LONG MEADOW DR	0.18
CO 2037	MERRICK WAY	0.00	CO 1998 HOLLY WREATH DR	
		0.45	CUL DE SAC	0.45
CO 2038	LOVE GROVE CT	0.00	CO 2037 MERRICK WAY	
		0.05	CUL DE SAC	0.05
CO 2039	LONG MEADOW DR	0.00	CO 2037 MERRICK WAY	
		0.47	CO 452 ST MARYS CHURCH DR	0.47
CO 2040	WHISPERWOOD CT	0.00	CO 2039 LONG MEADOW DR	
		0.13	CUL DE SAC	0.13
CO 2041	WHEEL CT	0.00	CO 216 W WHEEL RD	
		0.07	CUL DE SAC	0.07

INDEX MAP SHOWS CO 2017

HARFORD

Route	Road Name	Beg/End	Description	Tot Mi
CO 2042	WISTERIA CT N	0.00 CO 2045	WISTERIA CT S (BACK)	
		0.06	CUL DE SAC	0.06
CO 2043	SUMMERSHADE CT	0.00 OP 302	DEADORA RD	
		0.17	CUL DE SAC	0.17
CO 2044	SASSAFRAS CT	0.00 CO 984	CYPRESS DR	
		0.12	CUL DE SAC	0.12
CO 2045	WISTERIA CT S	0.00 CO 2042	WISTERIA CT N (BACK)	
		0.06	CUL DE SAC	0.06
CO 2046	COUNTRY RIDGE CIR	0.00 CO 1855	DEADORA RD	
		0.96 CO 1855	DEADORA RD	0.96
CO 2047	BYNUM OVERLOOK RD	0.00 CO 451	HOOKERS MILL RD	
		0.40	CUL DE SAC	0.40
CO 2048	GRAY ANTLER CT	0.00 CO 2047	BYNUM OVERLOOK RD	
		0.09	CUL DE SAC	0.09
CO 2049	DEER CT	0.00 CO 2047	BYNUM OVERLOOK RD	
		0.16	CUL DE SAC	0.16
CO 2050	PERRYMAN YARD	0.00 MD 159	PERRYMAN RD	
		0.17	ROAD END (GATE)	0.17
CO 2051	MANDEVILLE RD	0.00 MD 7	PHILADELPHIA RD	
		0.43	ROAD END	0.43
			<i>MAP SHOWS CO 2057</i>	
CO 2052	TARTAN GREEN CT	0.00 CO 1180	FOSTER KNOLL DR	
		0.13	CUL DE SAC	0.13
CO 2053	EMMORTON PARK RD	0.00 CO 1988	EDGEWOOD RD	
		0.42	ROAD END	0.42
CO 2054	COLUMBIA PARK RD	0.00 CO 2053	EMMORTON PARK RD	
		0.31 CO 2053	EMMORTON PARK RD	0.31
CO 2055	PAUL MARTIN DR	0.00 US 40	PULASKI HWY	
		0.13 OP 1316	MICHAEL DR	0.13
CO 2056	CUTLER CT	0.00 CO 2052	TARTAN GREEN CT	
		0.02	CUL DE SAC	0.02
			<i>MAP SHOWS CO 2057</i>	
CO 2057	GILWAY CT	0.00 CO 1002	BROOKSIDE DR	
		0.12	CUL DE SAC	0.12
CO 2058	LARKSPUR DR	0.00 CO 508	JOPPA FARM RD	
		0.24 CO 508	JOPPA FARM RD	0.24
			<i>INDEX MAP SHOWS OP 190</i>	
CO 2059	FOWLER CT	0.00 CO 2058	LARKSPUR DR	
		0.05	CUL DE SAC	0.05
			<i>INDEX MAP SHOWS OP 191</i>	

HARFORD

Route	Road Name	Beg/End	Description	Tot Mi
CO 2060	DUNFIELD CT	0.00	CO 2058 LARKSPUR DR	0.09
		0.09	CUL DE SAC	
CO 2061	CRYSTAL RIDGE CT	0.00	MD 7 PHILADELPHIA RD	0.18
		0.18	CUL DE SAC	
CO 2062	DEER CHASE CT	0.00	CO 2061 CRYSTAL RIDGE CT	0.08
		0.08	CUL DE SAC	
CO 2063	TIMBERS CT	0.00	CO 2061 CRYSTAL RIDGE CT	0.04
		0.04	CUL DE SAC	
CO 2064	HIDDEN STREAM DR	0.00	CO 1854 VALLEY FORGE WAY (BACK)	0.21
		0.21	CO 2066 SWIFT RUN DR	
CO 2065	MISTY VALLEY CT	0.00	CO 2064 HIDDEN STREAM DR	0.05
		0.05	CUL DE SAC	
CO 2066	SWIFT RUN DR	0.00	CO 2067 SWIFT RUN CT (BACK)	0.22
		0.22	CO 2231 HARFORD TOWN DR	
CO 2067	SWIFT RUN CT	0.00	CO 2066 SWIFT RUN DR (BACK)	0.20
		0.20	CUL DE SAC	
CO 2068	HIDDEN STREAM CT	0.00	CO 2064 HIDDEN STREAM DR (BACK)	0.10
		0.10	CUL DE SAC	
CO 2069	EMILY CT E	0.00	CO 2070 EMILY CT W (BACK)	0.06
		0.06	CUL DE SAC	
CO 2070	EMILY CT W	0.00	CO 2069 EMILY CT E (BACK)	0.08
		0.08	CUL DE SAC	
CO 2071	MC COMAS WAY E	0.00	CO 2072 MC COMAS WAY W (BACK)	0.07
		0.07	CUL DE SAC	
CO 2072	MC COMAS WAY W	0.00	CO 2071 MC COMAS WAY E (BACK)	0.05
		0.05	CUL DE SAC	
CO 2073	ACADEMY GARTH	0.00	CO 1824 FEDERAL LA	0.06
		0.06	CUL DE SAC	
CO 2074	BELCAMP GARTH	0.00	MD 543 RIVERSIDE PKWY	0.17
		0.17	CUL DE SAC	
CO 2075	LOOP B	0.00	CO 1494 DECLARATION CIR	0.08
		0.08	CO 1494 DECLARATION CIR	
CO 2076	LOOP A	0.00	CO 1494 DECLARATION CIR	0.06
		0.06	CO 1494 DECLARATION CIR	
CO 2077	HUNT FIELD WAY	0.00	MD 165 BALDWIN MILL RD	0.52
		0.52	CUL DE SAC	

HARFORD

Route	Road Name	Beg/End	Description	Tot Mi
CO 2078	SPARKS DR	0.00 CO 60	HIGH POINT RD	
		0.41 0	LEGACY DR (PROP)	0.46
CO 2079	LEADER CT	0.00 CO 1671	NEWPORT DR	
		0.03	ROAD END	0.03
CO 2080	HISTORIC DR	0.00 CO 617	E JARRETTSVILLE RD	
		0.19 CO 2082	SEWANEE DR	0.19
CO 2081	POINTVIEW CIR	0.00 CO 2080	HISTORIC DR	
		0.08 CO 2080	HISTORIC DR	0.08
CO 2082	SEWANEE DR	0.00 CO 2084	CANTLEY CT	
		0.15	ROAD END	0.15
CO 2083	CANTLEY DR	0.00 CO 617	E JARRETTSVILLE RD	
		0.13 CO 2082	SEWANEE DR	0.13
CO 2084	CANTLEY CT	0.00 CO 2083	CANTLEY DR	
		0.13 CO 2084	CANTLEY CT	0.13
CO 2085	ANNATANA DR	0.00 CO 1675	DELLCREST DR	
		0.31 CO 1025	BEAR CREEK DR	0.31
CO 2086	CARTLAND WAY	0.00 CO 2085	ANNATANA DR	
		0.25	CUL DE SAC	0.25
CO 2087	DEWEY CT	0.00 CO 2086	CARTLAND WAY	
		0.03	CUL DE SAC	0.03
CO 2088	TRUDEAU DR	0.00 CO 1675	DELLCREST DR	
		0.16	ROAD END	0.16
CO 2089	CHURCHILL DOWNS CT	0.00 CO 2088	OAKLAWN DR	
		0.06	CUL DE SAC	0.06
CO 2090	PIMLICO CT	0.00 CO 2008	OAKLAWN DR	
		0.05	CUL DE SAC	0.05
CO 2091	KEENELAND CT	0.00 CO 2008	OAKLAWN DR	
		0.05	CUL DE SAC	0.05
CO 2092	BAY MEADOWS CT	0.00 CO 2008	OAKLAWN DR	
		0.04	CUL DE SAC	0.04
CO 2093	SPENCER CIR	0.00 CO 2011	SPENCEOLA PKWY	
		0.25 CO 2011	SPENCEOLA PKWY	0.10
CO 2094	BARN VIEW CT	0.00 CO 2014	CANNERY LA	
		0.06	CUL DE SAC	0.06
CO 2095	CANNERY CT	0.00 CO 2014	CANNERY LA	
		0.12	CUL DE SAC	0.12

INDEX MAP SHOWS
CO 2090

INDEX MAP SHOWS
CO 2089

HARFORD

Route	Road Name	Beg/End	Description	Tot Mi
CO 2096	TOMATO CT	0.00	CO 2014 CANNERY LA	
		0.04	CUL DE SAC	0.04
CO 2097	DREXEL DR	0.00	CO 928 ST FRANCIS RD	
		0.27	CO 928 ST FRANCIS RD	0.27
CO 2098	MARCHAM DR	0.00	CO 1580 VALE RD	
		0.08	CO 2099 CARLTON WAY	0.08
CO 2099	CARLTON WAY	0.00	CO 2100 BRIGANTINE PL	
		0.18	CUL DE SAC	0.18
CO 2100	BRIGANTINE PL	0.00	CUL DE SAC	
		0.09	ROAD END	0.09
CO 2101	ROYAL FERN CT	0.00	CO 1437 ADELAIDE LA	
		0.19	CUL DE SAC	0.19
CO 2102	CARRS MILL CT	0.00	CO 214 CARRS MILL RD	
		0.11	CUL DE SAC	0.11
CO 2103	CABERNET CT	0.00	CUL DE SAC	
		0.15	CUL DE SAC	0.15
CO 2104	SALONICA PL	0.00	CO 1544 ECON DR	
		0.11	CO 2104 SALONICA PL	0.11
CO 2105	SUSSEX CT	0.00	CO 1953 GLASTONBERRY WAY	
		0.07	CUL DE SAC	0.07
CO 2106	WOODTOP WAY	0.00	CO 243 CEDAR LA	
		0.16	CO 2107 CEDARDAY DR	0.16
CO 2107	CEDARDAY DR	0.00	CO 243 CEDAR LA	
		0.57	ROAD END	0.57
CO 2108	CEDARKNOLL DR	0.00	CO 2106 WOODTOP WAY	
		0.01	ROAD END	0.01
CO 2109	OVERLOOK CT	0.00	CO 2107 CEDARDAY DR	
		0.03	ROAD END	0.03
CO 2110	ERIN WAY	0.00	CO 2107 CEDARDAY DR	
		0.45	CO 2107 CEDARDAY DR	0.45
CO 2111	SIDEHILL DR	0.00	CO 2110 ERIN WAY	
		0.40	ROAD END	0.40
CO 2112	BYNUM RUN CT	0.00	CO 2110 ERIN WAY	
		0.20	CUL DE SAC	0.20
CO 2113	INGLEWOOD RD	0.00	CO 1930 WOODHOME DR	
		0.37	CUL DE SAC	0.37

✓

NC "MARCHAM RD" II

ADD CDS TO MAP

✓

HARFORD

Route	Road Name	Beg/End	Description	Tot Mi
CO 2114	WOOD RING DR	0.00 CO 2032	GILLINGHAM DR	
		0.09 CO 2170	FLEETWOOD DR	0.09
CO 2115	GELDING WAY	0.00 CO 1576	HUNTERS RUN DR	
		0.28	CUL DE SAC	0.28
CO 2116	FOX CATCHER RD	0.00 CO 1576	HUNTERS RUN DR	
		0.28 CO 2115	GELDING WAY	0.28
CO 2117	CUB HUNTING CT	0.00 CO 2116	FOX CATCHER RD	
		0.06	CUL DE SAC	0.06
CO 2118	HURDLE CT	0.00 CO 2115	GELDING WAY	
		0.04	CUL DE SAC	0.04
CO 2119	WISPY WILLOW CT	0.00 CO 2046	COUNTRY RIDGE CIR	
		0.05	CUL DE SAC	0.05
CO 2120	SILVER BEECH CT	0.00 CO 2046	COUNTRY RIDGE CIR	
		0.06	CUL DE SAC	0.06
CO 2121	SILVER BEECH CT	0.00 CO 2046	COUNTRY RIDGE CIR	
		0.07	CUL DE SAC	0.07
			<i>NCⁿ GOLDEN OAKS CTⁿ</i>	
CO 2122	TALL SYCAMORE CT	0.00 CO 2046	COUNTRY RIDGE CIR	
		0.04	CUL DE SAC	0.04
CO 2123	UPPERCOE CT	0.00 CO 1866	CASCADE DR	
		0.03	CUL DE SAC	0.03
CO 2124	LANHAM DR	0.00 CO 1866	CASCADE DR	
		0.16 CO 2125	BERLIN CT	0.16
CO 2125	BERLIN CT	0.00	CUL DE SAC	
		0.16	CUL DE SAC	0.16
CO 2126	BRISTOL FOREST DR	0.00 MD 7	PHILADELPHIA RD	
		0.25 MD 7	PHILADELPHIA RD	0.25
CO 2127	GILMER WAY	0.00 MD 543	RIVERSIDE PKWY	
		0.11	ROAD END	0.11
			<i>INDEX MAP SHOWS PVT.</i>	
CO 2128	POLICY DR	0.00 MD 543	RIVERSIDE PKWY	
		0.16 CO 1493	CHURCH CREEK RD	0.16
			<i>RTE # NOT ON INDEX MAP</i>	
CO 2129	OREGANUM CT	0.00 CO 2130	FOXGLOVE CT	
		0.07	CUL DE SAC	0.07
CO 2130	FOXGLOVE CT	0.00 CO 1493	CHURCH CREEK RD	
		0.44	CUL DE SAC	0.44
CO 2131	CANDLEWOOD DR	0.00 OP 159	MEADOWOOD DR	
		0.12	CUL DE SAC	0.12

HARFORD

Route	Road Name	Beg/End	Description	Tot Mi
CO 2132	SANDPIPER CT	0.00 CO 522	WILLOUGHBY BEACH RD	
		0.12	CUL DE SAC	0.12
CO 2133	PERIWINKLE WAY	0.00 CO 2132	SANDPIPER CT	
		0.08	CUL DE SAC	0.08
CO 2134	ST SEBASTIAN CT	0.00 CO 1497	FRANS DR	
		0.05	CUL DE SAC	0.05
CO 2135	ANGEL DR	0.00 CO 1497	FRANS DR	
		0.12	ROAD END	0.12
CO 2136	BURLINGTON CT	0.00 CO 1162	HARFORD SQUARE DR	
		0.06	CUL DE SAC	0.06
CO 2137	RALTON DR	0.00 CO 79	NORTH BEND RD	
		0.02	ROAD END	0.02
CO 2138	ALEXANDER DR	0.00 CO 732	FALLSMONT DR	
		0.04	ROAD END	0.04
CO 2139	ADVOCATE CT	0.00 CO 868	DULANEY DR	
		0.07	CUL DE SAC	0.07
CO 2140	KEEWEE ST	0.00	ROAD END	
		0.04 CO 873	JENNINGS ST	0.04
CO 2141	SHEPHERD CT	0.00 CO 866	NORTHCLIFF DR	
		0.14	CUL DE SAC	0.14
CO 2142	VINTON WAY	0.00 CO 866	NORTHCLIFF DR	
		0.05	ROAD END	0.05
CO 2143	SAMANTHA CT	0.00 CO 1028	FOREST VALLEY DR	
		0.03	CUL DE SAC	0.03
CO 2144	CARROLLTON CT	0.00 CO 235	BYNUM RIDGE RD	
		0.04	CUL DE SAC	0.04
CO 2145	WOODSPRING DR	0.00 CO 456	LOU MAR DR	
		0.19	CUL DE SAC	0.19
CO 2146	FASHION WAY	0.00 MD 7	OLD PHILADELPHIA RD	
		0.66 IS 95	J F K MEMORIAL HWY	0.66
CO 2147	OAK WAY	0.00 CO 1443	CHIMNEY OAK DR	
		0.11	CUL DE SAC	0.11
CO 2148	ASPEN CT	0.00 CO 523	PERRY AVE	
		0.03	CUL DE SAC	0.03
CO 2149	BLEVINS RD	0.00 CO 1988	EDGEWOOD RD	
		0.06 OP 120	NO NAME	0.06

RTE # NOT ON INDEX MAP C-14

RD NOT ON INDEX A-13 MAP

NO CDS

INDEX MAP SHOWS OP 1253

INDEX MAP SHOWS CO 2049

HARFORD

Route	Road Name	Beg/End	Description	Tot Mi
CO 2150	CHERRY PL	0.00 CO 533	TUPELO RD	
		0.08	CUL DE SAC	0.08
CO 2151	SEAGULL DR	0.00 MD 159	PERRYMAN DR	
		0.11 CO 2152	HERON ST (AHEAD)	0.11
CO 2152	HERON ST	0.00 MD 159	PERRYMAN DR	
		0.10 CO 2151	SEAGULL DR (AHEAD)	0.10
CO 2153	RIVER SHORE CT	0.00 CO 526	FREYS RD	
		0.10	CUL DE SAC	0.10
CO 2154	SMALLCREST DR	0.00 CO 1002	BROOKSIDE DR	
		0.07	ROAD END	0.07
CO 2155	CHRISTINE DR	0.00 CO 469	HILLTOP AVE	
		0.05	ROAD END	0.05
CO 2156	TOLCHESTER CT	0.00 CO 2126	BRISTOL FOREST DR	
		0.12	CUL DE SAC	0.12
CO 2157	ENTRANCE WAY	0.00 CO 2158	WOODBIDGE STATION WAY	
		0.10 US 40	PULASKI HWY	0.10
CO 2158	WOODBIDGE STATION WAY	0.00 CO 1620	WOODBIDGE CENTER WAY	
		0.30	CUL DE SAC	0.30
CO 2159	EDWARDS MANOR DR	0.00 CO 617	JARRETTSVILLE RD	
		0.66 CO 2199	CHRISTOPHER RD	0.66
CO 2160	THOMAS MANOR LA	0.00 CO 2159	EDWARDS MANOR DR	
		0.29 CO 837	BRADVIEW LA	0.24
CO 2161	SUMMERVALE CT	0.00 CO 1965	CROFTON DR	
		0.05	CUL DE SAC	0.05
CO 2162	JAMES CT	0.00 CO 1965	CROFTON DR	
		0.02	CUL DE SAC	0.02
CO 2163	HANNA RD	0.00 CO 226	S TOLLGATE RD	
		0.50	CUL DE SAC	0.50
CO 2164	HAZEL LA	0.00 CO 2163	HANNA RD	
		0.23 CO 2163	HANNA RD	0.23
CO 2165	AMYCLAE PL	0.00 CO 1544	ECON DR	
		0.08 CO 2166	AGORA PL	0.08
CO 2166	AGORA PL	0.00 CO 1544	ECON DR	
		0.11	ROAD END	0.11
CO 2167	ACTON WAY	0.00 CO 1930	WOODHOME DR	
		0.11	ROAD END	0.11

HARFORD

Route	Road Name	Beg/End	Description	Tot Mi
CO 2168	BAYONNE CT	0.00	CO 2167 ACTON WAY	
		0.14	CUL DE SAC	0.14
CO 2169	FIELDWEST CT	0.00	CO 2113 INGLEWOOD RD	
		0.03	CUL DE SAC	0.03
CO 2170	FLEETWOOD DR	0.00	CO 2113 INGLEWOOD RD	
		0.16	CUL DE SAC	0.16
CO 2171	CHESLEY CT	0.00	CO 2170 FLEETWOOD DR	
		0.04	CUL DE SAC	0.04
CO 2172	HOLLY KNOLL CT	0.00	CO 244 LAUREL BUSH RD	
		0.13	CUL DE SAC	0.13
CO 2173	FIELDCREST WAY	0.00	CO 2172 HOLLY KNOLL CT	
		0.23	CO 2175 PEVERLY RUN RD	0.23
CO 2174	JOURDAN CT	0.00	CO 2173 FIELDCREST WAY	
		0.09	CUL DE SAC	0.09
CO 2175	PEVERLY RUN RD	0.00	CO 1615 WINDY LAUREL DR (BACK)	
		0.49	ROAD END	0.49
CO 2176	EASTBEND CT	0.00	CO 2175 PEVERLY RUN RD	
		0.31	CO 2176 EASTBEND CT	0.31
CO 2177	BIRCH BROOK LA	0.00	CO 2175 PEVERLY RUN RD	
		0.28	ROAD END	0.28
CO 2178	MARSH CT	0.00	CO 2175 PEVERLY RUN RD	
		0.04	CUL DE SAC	0.04
CO 2179	ST CLAIR DR	0.00	MD 924 EMMORTON RD	
		0.45	CO 246 SINGER RD	0.45
CO 2180	MARIGOLD LA	0.00	CO 1940 BANE BERRY DR	
		0.12	OP 1694 MARIGOLD LA (AHEAD)	0.12
CO 2181	MARIGOLD CT	0.00	CO 2180 MARIGOLD LA	
		0.03	CUL DE SAC	0.03
CO 2182	CLARY CT	0.00	CO 2180 MARIGOLD LA	
		0.04	CUL DE SAC	0.04
CO 2183	MAGNESS CT	0.00	CO 1524 GREYS RUN CIR	
		0.21	CO 2183 MAGNESS CT	0.21
CO 2184	OVERTON SQ	0.00	CO 1524 GREYS RUN CIR	
		0.07	CUL DE SAC	0.07
CO 2185	LYTLE WAY	0.00	CO 1524 GREYS RUN CIR	
		0.04	CUL DE SAC	0.04

RTE # NOT ON INDEX MAP

INDEX MAP SHOWS PVT

||

||

HARFORD

Route	Road Name	Beg/End	Description	Tot Mi
CO 2186	SPLASHING BROOK DR	0.00	CO 2066 SWIFT RUN DR	
	<i>INCLUDES OP</i>	<i>10⁴ - 128</i>	<i>ex 59</i>	
		0.04	OP 1705 SPLASHING BROOK DR (AHEAD)	0.04
CO 2187	SILVERSIDE RD	0.00	CO 522 WILLOUGHBY BEACH RD	
		0.15	OP 1696 SILVERSIDE RD (AHEAD)	0.15
CO 2188	ORCHID CT	0.00	CO 2187 SILVERSIDE RD	
		0.07	CUL DE SAC	0.07
CO 2189	ARUM CT	0.00	CO 2187 SILVERSIDE RD	
		0.09	CUL DE SAC	0.09
CO 2190	BLUEBERRY CT	0.00	CO 2187 SILVERSIDE RD	
		0.07	CUL DE SAC	0.07
CO 2191	BELLE FARM CT	0.00	MD 165 PYLESVILLE RD	
		0.22	CUL DE SAC	0.22
CO 2192	AMYCLAE DR	0.00	CO 1544 ECON DR	
		0.19	OP 1678 AMYCLAE DR (AHEAD)	0.19
CO 2193	BERG WAY	0.00	MD 755 EDGEWOOD RD	
		0.14	CUL DE SAC	0.14
CO 2194	MORNING BROOK DR	0.00	CO 66 MORSE RD	
		0.40	CUL DE SAC	0.40
CO 2195	IVY STONE WAY	0.00	CO 66 MORSE RD	
		0.08	CUL DE SAC	0.08
CO 2196	WHEATLAND CT	0.00	CO 60 HIGH POINT RD	
		0.25	CUL DE SAC	0.25
CO 2197	NORA CT	0.00	CO 837 BRADVIEW LA	
		0.14	CUL DE SAC	0.14
CO 2198	EDWARDS MANOR CT	0.00	CO 2199 CHRISTOPHER RD	
	<i>ex 60</i>	<i>0.11 21</i>	<i>ROAD END EXT TO CDS</i>	0.11
CO 2199	CHRISTOPHER RD	0.00	ROAD END	
	<i>ex 61</i>	<i>0.18 71</i>	<i>ROAD END EXT TO CDS BOTH ENDS</i>	0.18
CO 2200	COLVARD CT	0.00	CO 198 JOHNSON MILL RD	
		0.20	CUL DE SAC	0.20
CO 2201	GARDEN DR	0.00	CO 2085 ANNATANA DR	
		0.33	CO 2253 WOODBINE CT	0.33
CO 2202	ROSECROFT CT	0.00	CO 2201 GARDEN DR	
		0.09	CUL DE SAC	0.09
CO 2203	LAUREL RD	0.00	CO 2201 GARDEN DR	
		0.09	CO 1025 BEAR CREEK DR	0.09

HARFORD

3/1/99

Route	Road Name	Beg/End	Description	Tot Mi
CO 2204	HOLLYWOOD PL	0.00	CO 2201 GARDEN DR	
		0.04	CUL DE SAC	0.04
CO 2205	HILL VIEW CT	0.00	CO 2085 ANNATANA DR	
		0.10	CUL DE SAC	0.10
CO 2206	QUINCE LA	0.00	CO 2163 HANNA RD	
		0.24	ROAD END	0.24
CO 2207	AGORA DR	0.00	CO 1544 ECON DR	
		0.15	CO 2192 AMYCLAE DR	0.15
CO 2208	THORNTON DR	0.00	CO 1646 GLENANGUS DR	
	<i>NC THORNDON DR</i>	0.24	CUL DE SAC	0.24
CO 2209	LADYBANK CT	0.00	CO 1646 GLENANGUS DR	
		0.05	CUL DE SAC	0.05
CO 2210	SUNNINGDALE WAY	0.00	CO 1646 GLENANGUS DR	
		0.09	CUL DE SAC	0.09
CO 2211	GLEN CT	0.00	CO 2110 ERIN WAY	
		0.12	CUL DE SAC	0.12
CO 2212	DEEPWOOD CT	0.00	CUL DE SAC	
		0.14	CUL DE SAC <i>MAP SHOWS CDS @ ROAD END 0.14</i>	0.14
CO 2213	CHERRY LAUREL CT	0.00	CO 1813 BIGMOUNT CT	
		0.11	CUL DE SAC	0.11
CO 2214	RHODODENDRON DR E	0.00	CO 1813 BIGMOUNT CT	
		0.03	ROAD END	0.03
CO 2215	RHODODENDRON DR W	0.00	CO 1813 BIGMOUNT CT	
		0.00	CO 1813 BIGMOUNT CT	0.17
CO 2215	RHODODENDRON DR W	0.17	CO 2239 ANDROMEDA CT	0.17
CO 2216	AUTUMN GLOW CT	0.17	CO 2239 ANDROMEDA CT	0.17
		0.00	CO 2046 COUNTRY RIDGE CIR	
		0.13	CUL DE SAC	0.13
CO 2217	WINTER SPAN CT	0.00	CO 2046 COUNTRY RIDGE CIR	
		0.08	CUL DE SAC	0.08
CO 2218	SPRING GUIDE CT	0.00	CO 2046 COUNTRY RIDGE CIR	
		0.05	CUL DE SAC	0.05
CO 2219	BENEFIT CT	0.00	CO 2179 ST CLAIR DR	
		0.23	CO 2219 BENEFIT CT	0.23
CO 2220	EDEN DR	0.00	CO 2179 ST CLAIR DR	
		0.18	ROAD END	0.18

HARFORD

Route	Road Name	Beg/End	Description	Tot Mi
CO 2239	ANDROMEDA CT	0.00	CUL DE SAC	
		0.05	CUL DE SAC	0.05
CO 2240	DANBURY SQUARE	0.00	CO 2126 BRISTOL FOREST DR	
		0.12	CO 2240 DANBURY SQUARE	0.12
CO 2241	TRILLIUM CT	0.00	CO 2130 FOXGLOVE CT	
		0.09	CUL DE SAC	0.09
CO 2242	LIATRIS LA	0.00	CO 2130 FOXGLOVE CT	
		0.05	CUL DE SAC	0.05
CO 2243	STARBOARD DR	0.00	CO 1913 WEST SHORE DR	
		0.12	CO 1880 PIRATES CT	0.12
CO 2244	MICHAELSVILLE RD	0.00	CO 433 CHELSEA RD	
		0.14	ROAD END	
CO 2245	COPELAND RD	0.17	OP 1707 COPELAND RD (BACK)	
		0.37	CO 916 STRATFORD RD	0.20
CO 2246	ARAMA DR	0.00	CO 2016 COPELAND RD	
		0.00	CO 2016 COPELAND RD	0.17
CO 2247	CAINWOOD CT	0.00	CO 2245 COPELAND RD	
		0.11	ADD CDS TO MAP	0.11
CO 2248	RUTLAND DR	0.00	CO 2245 COPELAND RD	
		0.04	Rd End	0.04
CO 2249	MILL DALE CT	0.00	CO 214 CARRS MILL RD	
		0.38		0.38
CO 2250	MT SOMA CT	0.00	CO 230 WATERVALE RD	
		0.13		0.13
CO 2251	CHANTILLY CT	0.00	CO 1875 OSBORNE PKWY	
		0.05		0.05
CO 2252	CHERISH CT	0.00	CO 1875 OSBORNE PKWY	
		0.01		0.01
CO 2253	WOODBINE CT	0.00	CO 2255 TRUDEAU DR	
		0.14	CDS ADD	0.14
CO 2254	RIVER DOWNS CT	0.00	CO 2253 WOODBINE CT	
		0.04		0.04
CO 2255	TRUDEAU DR	0.00	CO 1875 OSBORNE PKWY	
		0.05		0.05
CO 2256	CHERRY TREE SQ	0.00	CO 2257 CHERRY TREE CT (BEHIND)	
		0.19	CO 2256 CHERRY TREE SQ	0.19

HARFORD

Route	Road Name	Beg/End	Description	Tot Mi
CO 2257	CHERRY TREE CT	0.00	CO 2256 CHERRY TREE SQ	0.13
CO 2258	CHRISARA CT	0.00	CO 2011 SPENCEOLA PKWY	0.09
CO 2259	LORING AVE	0.00	US 1 BUCONOWINGO RD	0.20
CO 2260	YOUNG AVE	0.00	CO 2259 LORING AVE	0.16
CO 2261	BENEDICT CT	0.00	CO 2259 LORING AVE	0.05
CO 2262	CASTLE RD	0.00	CO 198 JOHNSON MILL RD	0.14
		0.14	OP 1709 CASTLE RD (AHEAD)	0.14
CO 2263	KILARNEY CT	0.00	CO 2262 CASTLE RD	0.06
		0.00	CO 2262 CASTLE RD	0.06
CO 2263	KILKARNEY CT	0.06		0.06
		0.06		0.06
CO 2264	KILKENNY CT	0.00	CO 2262 CASTLE RD	0.06
		0.06		0.06
CO 2265	LIMERICK CT	0.00	CO 2262 CASTLE RD	0.07
		0.07		0.07
CO 2266	BANTRY CT	0.00	CO 2262 CASTLE RD	0.04
		0.04		0.04
CO 2267	REEVES CT	0.00	CO 71 BAILEY RD	0.11
		0.11		0.22
CO 2268	SPARKS CT	0.00	CO 2078 SPARKS DR	0.03
		0.03		0.03
CO 2269	GLENVIEW CT	0.00	CO 218 GLENVILLE RD	0.64
		0.64	CDS ADD CDS	0.64
CO 2270	VISTA CT	0.00	CO 2269 GLENVILLE CT	0.08
	ADD	0.08	CDS ADD CDS	0.08
CO 2271	VOLOS CT	0.00	OP 1675 ANDREAS DR	0.12
	ADD CDS TO MAP	0.12	INDEX MAP SHOWS CO 2272	0.12
CO 2272	AUTUMN VIEW LN	0.00	CO 1552 TOLLGATE PKWY	0.13
		0.13	CO 2273 DUNNIGAN DR	0.13
CO 2273	DUNNIGAN DR	0.00	CO 246 SINGER RD	0.19
	N.C. "DUNNIGAN DR"	0.19	OP 1710 DUNNIGAN DR (AHEAD)	0.19

HARFORD

Route	Road Name	Beg/End	Description	Tot Mi
CO 2274	TIFFANY TRAIL ✓	0.26	OP 1711 TIFFANY TRAIL (BEHIND)	
		0.42	ADD C-D-S @ MP 42	0.16
CO 2275	ANDREW CT ✓	0.00	CO 2274 TIFFANY TRAIL	
		0.08	ADD C-D-S	
CO 2276	JEFFERY CT ✓	0.00	CO 2274 TIFFANY TRAIL	
NC "JEFFREY CT"		0.05	ADD C-D-S	0.05
CO 2277	MAGNOLIA RIDGE DR ✓	0.00	CO 507 TRIMBLE RD	
		0.10	CO 2279 WHITE PINE LA	0.17
CO 2277	MAGNOLIA RIDGE DR ✓	0.17		0.17
		0.17		0.17
CO 2278	BROOKE CT	0.00	CO 2277 MAGNOLIA RIDGE RD	
		0.12		0.08
CO 2279	WHITE PINE LA	0.00	CO 2278 BROOKE CT	
CO 2280	WOODMONT CT ✓	0.11	CO 2280 WOODMONT CT	0.11
CO 2281	WINNERS CIRCLE	0.00	CO 1524 GREYS RUN CIRCLE	
		0.24	CO 1524 GREYS RUN CIRCLE	0.24
CO 2282	PERICLES DR	0.06	OP 1676 PERICLES DR (BEHIND)	
		0.22	CO 2192 AMYCLAE DR	0.16
CO 2283	PARTHENON CT ✓	0.00	OP 1675 ANDREAS DR	
	ADD CDS TO MAP	0.06	0 CUL DE SAC	0.06
CO 9000	JOPPA FARM RD EXT ✓	0.00	CO 508 JOPPA FARM RD (BACK)	
	Magnolia Ridge Dr Ext.	0.60	CO 507 TRIMBLE RD	0.60
CO 9002	TOLLGATE RD EXT	0.00	CO 226 S TOLLGATE RD (BACK)	
		1.80	CO 1552 TOLLGATE PKWY (AHEAD)	1.80
CO 9003	CANNING HOUSE RD EXT	0.00	CO 443 CANNING HOUSE RD	
		1.20	US 40 PULASKI HWY	1.20

HARFORD

<u>Route</u>	<u>Road Name</u>	<u>Beg/End</u>	<u>Description</u>	<u>Tot Mi</u>
GV 2	RYLAND DR	0.00	GV 36 A P G RD	
		0.47	ROAD END	0.47
GV 3	TRAILER CT	0.00	GV 2 RYLAND DR	
		0.24	GV 2 RYLAND DR	0.24
GV 4	KELTON CT	0.00	GV 2 RYLAND DR	
		0.09	ROAD END	0.09
GV 5	COTTAGE DR	0.00	GV 2 RYLAND DR	
		0.11	GV 2 RYLAND DR	0.11
GV 6	ESSEX PL	0.00	GV 2 RYLAND DR	
		0.08	ROAD END	0.08
GV 7	GADSDEN RD	0.00	GV 36 A P G RD	
		0.27	GV 9 NO NAME	0.27
GV 8	NO NAME	0.00	GV 7 GADSDEN RD	
		0.20	GV 9 NO NAME	0.20
GV 9	NO NAME	0.00	GV 10 NO NAME	
		0.71	GV 69 CENTER RD	0.71
GV 11	MICHEAL LA	0.00	GV 51 SHORT LA	
		0.96	ROAD END	0.96
GV 12	NO NAME	0.00	GV 10 NO NAME	
		0.25	GV 11 NO NAME	0.25
GV 13	NO NAME	0.00	GV 14 NO NAME	
		0.34	GV 10 NO NAME	0.34
GV 14	NO NAME	0.00	ROAD END	
		0.32	ROAD END	0.32
GV 15	NO NAME	0.00	GV 11 MICHEAL LA	
		0.39	GV 10 NO NAME	0.39
GV 16	SHANDY HALL RD	0.00	GV 36 A P G RD	
		0.31	ROAD END	0.31
GV 17	MCCLOSKEY RD	0.00	GV 22 NORTHERN THRUWAY	
		0.33	GV 38 CRANETOWN RD	0.33
GV 18	GARDEN DR	0.00	GV 22 NORTHERN THRUWAY	
		0.20	CUL DE SAC	0.20
GV 19	WATERVLIET ST	0.00	GV 20 CHESAPEAKE RD	
		0.25	GV 33 AUGUSTA ST	0.25
GV 20	CHESAPEAKE DR	0.00	GV 39 RODMAN ST	
		0.55	ROAD END	0.55

HARFORD

Route	Road Name	Beg/End	Description	Tot Mi
GV 21	PUSEY RD	0.00 MD 22	ABERDEEN THRUWAY	
		1.39	ROAD END	1.39
GV 22	NORTHERN THRUWAY	0.00	GUARD HOUSE	
		1.01 GV 61	MARYLAND BLVD	1.01
GV 23	NO NAME	0.00 GV 16	SHANDY HALL RD	
		0.07	ROAD END	0.07
GV 24	5TH ST	0.00 GV 19	WATERVLIET ST	
		0.04 GV 26	NORTH COURT RD	0.04
GV 25	NO NAME	0.00 GV 19	WATERVLIET ST	
		0.04 GV 26	NORTH COURT RD	0.04
GV 26	NORTH COURT RD	0.00 GV 29	WEST COURT RD	
		0.15 GV 27	EAST COURT RD	0.15
GV 27	EAST COURT RD	0.00 GV 26	NORTH COURT RD	
		0.19 GV 28	SOUTH COURT RD	0.19
GV 28	SOUTH COURT RD	0.00 GV 27	EAST COURT RD	
		0.15 GV 29	WEST COURT RD	0.15
GV 29	WEST COURT RD	0.00 GV 28	SOUTH COURT RD	
		0.19 GV 26	NORTH COURT RD	0.19
GV 30	NO NAME	0.00 GV 29	WEST COURT RD	
		0.06 GV 20	CHESAPEAKE DR	0.06
GV 31	NO NAME	0.00 GV 39	RODMAN ST	
		0.06 GV 28	SOUTH COURT RD	0.06
GV 32	NO NAME	0.00 GV 39	RODMAN ST	
		0.06 GV 28	SOUTH COURT RD	0.06
GV 33	AUGUSTA ST	0.00 GV 19	WATERVLIET ST	
		0.54	CUL DE SAC	0.54
GV 34	NO NAME	0.00 GV 39	RODMAN RD	
		0.33 GV 39	RODMAN RD	0.33
GV 35	NANSEMOND ST	0.00 GV 33	AUGUSTA ST	
		0.50	ROAD END	0.50
GV 36	A P G RD	0.00 MD 132	W BELAIR AVE (BACK)	
		3.35 GV 175	RICHOCHET RD	3.35
GV 37	NO NAME	0.00 GV 39	RODMAN RD	
		0.06 GV 40	POWDER LOOP	0.06
GV 38	CRANETOWN RD	0.00 GV 17	MC CLOSKEY RD	
		0.10	ROAD END	0.10

HARFORD

<u>Route</u>	<u>Road Name</u>	<u>Beg/End</u>	<u>Description</u>	<u>Tot Mi</u>
GV 39	RODMAN ST	0.00 GV 33	AUGUSTA ST	
		0.79 GV 69	CENTER RD	0.79
GV 40	POWDER LOOP	0.00 GV 37	NO NAME	
		0.45 GV 37	NO NAME	0.45
GV 41	NO NAME	0.00 GV 40	POWDER LOOP	
		0.17 GV 69	CENTER DR	0.17
GV 42	NO NAME	0.00 GV 43	FLARE LOOP	
		0.05 GV 69	CENTER RD	0.05
GV 43	FLARE LOOP	0.00 GV 42	NO NAME	
		0.46 GV 42	NO NAME	0.46
GV 44	NO NAME	0.00 GV 43	FLARE LOOP	
		0.18 GV 46	TARGET LOOP	0.18
GV 45	NO NAME	0.00 GV 44	NO NAME	
		0.10	ROAD END	0.10
GV 46	TARGET LOOP	0.00 GV 9	NO NAME	
		0.43 GV 46	TARGET LOOP	0.43
GV 47	BOMB LOOP	0.00 GV 69	CENTER RD	
		0.57 GV 69	CENTER RD	0.57
GV 48	NO NAME	0.00 GV 47	BOMB LOOP	
		0.29 GV 51	SHORT LA	0.29
GV 49	NO NAME	0.00 GV 48	NO NAME	
		0.13	CUL DE SAC	0.13
GV 50	NO NAME	0.00 GV 49	NO NAME	
		0.28	ROAD END	0.28
GV 51	SHORT LA	0.00	ROAD END	
		1.10	ROAD END	1.10
GV 52	NO NAME	0.00 GV 47	BOMB LOOP	
		0.05 GV 48	NO NAME	0.05
GV 53	NO NAME	0.00 GV 47	BOMB LOOP	
		0.04 GV 48	NO NAME	0.04
GV 54	NO NAME	0.00 GV 61	ACCESS RD	
		0.51 GV 56	NO NAME	0.51
GV 55	NO NAME	0.00 GV 54	NO NAME	
		0.07 GV 56	NO NAME	0.07
GV 56	NO NAME	0.00 GV 57	NO NAME	
		0.81	ROAD END	0.81

HARFORD

Route	Road Name	Beg/End	Description	Tot Mi
GV 57	PATROL RD	0.00	GV 54 NO NAME	
		4.19	GV 329 NO NAME	4.19
GV 58	NO NAME	0.00	GV 57 PATROL RD	
		0.36	GV 57 PATROL RD	0.36
GV 59	NO NAME	0.00	GV 57 PATROL RD	
		0.95	ROAD END	0.95
GV 60	NO NAME	0.00	GV 10 NO NAME	
		0.28	ROAD END	0.28
GV 61	MARYLAND BLVD	0.00	MD 715 ACCESS RD (BACK)	
		1.94	GV 687 HIGH POINT RD (AHEAD)	1.94
GV 62	CROZIER LOOP	0.00	GV 61 ACCESS RD	
		0.35	GV 69 CENTER RD	0.35
GV 63	NO NAME	0.00	GV 62 CROZIER LOOP	
		0.16	GV 64 NO NAME	0.16
GV 64	NO NAME	0.00	GV 62 CROZIER LOOP	
		0.16	GV 69 CENTER RD	0.16
GV 65	NO NAME	0.00	GV 66 NO NAME	
		0.08	GV 67 NO NAME	0.08
GV 66	NO NAME	0.00	GV 62 CROZIER LOOP	
		0.09	GV 64 NO NAME	0.09
GV 67	NO NAME	0.00	GV 62 CROZIER LOOP	
		0.09	GV 64 NO NAME	0.09
GV 68	HOWITZER LOOP	0.00	GV 69 CENTER RD	
		0.20	GV 69 CENTER RD	0.20
GV 69	CENTER RD	0.00	GV 61 ACCESS RD	
		2.12	GV 165 BOOTHBY HILL RD	2.12
GV 70	BENICIA ST	0.00	GV 165 BOOTHBY HILL RD	
		0.39	ROAD END	0.39
GV 71	RADFORD ST	0.00	GV 72 SPRINGFIELD ST	
		0.12	GV 70 BENICIA ST	0.12
GV 72	SPRINGFIELD ST	0.00	GV 36 A P G RD	
		0.49	GV 82 WASHINGTON LOOP	0.49
GV 73	NO NAME	0.00	GV 71 RADFORD ST	
		0.39	GV 73 NO NAME	0.39
GV 74	NO NAME	0.00	GV 69 CENTER RD	
		0.02	GV 73 NO NAME	0.02

HARFORD

Route	Road Name	Beg/End	Description	Tot Mi
GV 75	NO NAME	0.00 GV 69	CENTER RD	
		0.02 GV 73	NO NAME	0.02
GV 76	KANKAKEE ST	0.00 GV 69	CENTER RD	
		0.27 GV 81	MILITARY RD	0.27
GV 77	NO NAME	0.00 GV 72	SPRINGFIELD ST	
		0.11 GV 70	BENECIA ST	0.11
GV 78	NO NAME	0.00 GV 72	SPRINGFIELD ST	
		0.10	ROAD END	0.10
GV 79	NO NAME	0.00 GV 69	CENTER RD	
		0.02 GV 73	NO NAME	0.02
GV 80	NO NAME	0.00 GV 76	KANKAKEE ST	
		0.13 GV 81	MILITARY RD	0.13
GV 81	MILITARY RD	0.00 GV 61	ACCESS RD	
		0.33 GV 82	WASHINGTON LOOP	0.33
GV 82	WASHINGTON LOOP	0.00 GV 81	MILITARY RD	
		0.60 GV 81	MILITARY RD	0.60
GV 83	COMBAT DR	0.00 GV 165	BOOTHBY HILL RD	
		0.69 GV 89	STUDENT DR	0.69
GV 84	NO NAME	0.00 GV 89	STUDENT DR	
		0.18	ROAD END	0.18
GV 85	NO NAME	0.00 GV 89	STUDENT DR	
		0.47 GV 89	STUDENT DR	0.47
GV 86	NO NAME	0.00 GV 85	NO NAME	
		0.10	ROAD END	0.10
GV 87	NO NAME	0.00 GV 85	NO NAME	
		0.22 GV 89	STUDENT DR	0.22
GV 88	JAYHAWK RD	0.00 GV 89	STUDENT DR	
		0.28 GV 113	HOSPITAL ST	0.28
GV 89	STUDENT DR	0.00 GV 165	BOOTHBY HILL RD	
		1.27 GV 103	SCHOOL ST	1.27
GV 90	NO NAME	0.00 GV 114	ERIE ST	
		0.09 GV 165	BOOTHBY HILL RD	0.09
GV 91	NO NAME	0.00 GV 89	STUDENT DR	
		0.13 GV 95	NO NAME	0.13
GV 92	NO NAME	0.00 GV 91	NO NAME	
		0.18 GV 92	NO NAME	0.18

HARFORD

Route	Road Name	Beg/End	Description	Tot Mi
GV 93	NO NAME	0.00	GV 91 NO NAME	
		0.06	CUL DE SAC	0.06
GV 94	NO NAME	0.00	GV 95 PISTOL RD	
		0.38	GV 95 PISTOL RD	0.38
GV 95	PISTOL RD	0.00	GV 89 STUDENT DR	
		0.43	GV 103 SCHOOL ST	0.43
GV 96	NO NAME	0.00	GV 95 PISTOL RD	
		0.45	GV 96 NO NAME	0.45
GV 97	MAGAZINE RD	0.00	GV 103 SCHOOL ST	
		0.38	GV 113 HOSPITAL RD	0.38
GV 98	NO NAME	0.00	GV 97 MAGAZINE RD	
		0.17	ROAD END	0.17
GV 99	NO NAME	0.00	GV 98 NO NAME	
		0.11	GV 98 NO NAME	0.11
GV 100	NO NAME	0.00	GV 103 SCHOOL ST	
		0.23	GV 97 MAGAZINE RD	0.23
GV 101	NO NAME	0.00	GV 103 NO NAME	
		0.10	ROAD END	0.10
GV 102	NO NAME	0.00	GV 100 NO NAME	
		0.12	ROAD END	0.12
GV 103	SCHOOL ST	0.00	GV 95 PISTOL RD	
		1.59	GV 69 CENTER RD	1.59
GV 104	NO NAME	0.00	GV 103 SCHOOL ST	
		0.23	GV 165 BOOTHBY HILL RD	0.23
GV 105	NO NAME	0.00	GV 69 CENTER RD	
		0.13	GV 165 BOOTHBY HILL RD	0.13
GV 106	NO NAME	0.00	GV 105 NO NAME	
		0.10	GV 107 NO NAME	0.10
GV 107	NO NAME	0.00	GV 69 CENTER RD	
		0.13	GV 165 BOOTHBY HILL RD	0.13
GV 108	NO NAME	0.00	GV 103 SCHOOL ST	
		0.43	GV 110 FRANKFORD ST	0.43
GV 109	NO NAME	0.00	GV 108 NO NAME	
		0.02	GV 110 FRANKFORD ST	0.02
GV 110	FRANKFORD ST	0.00	GV 108 NO NAME	
		1.32	GV 147 NO NAME	1.32

HARFORD

Route	Road Name	Beg/End	Description	Tot Mi
GV 111	NO NAME	0.00 GV 110	FRANKFORD ST	
		0.01 GV 103	SCHOOL ST	0.01
GV 112	NO NAME	0.00 GV 110	FRANKFORD ST	
		0.09	ROAD END	0.09
GV 113	HOSPITAL ST	0.00 GV 89	STUDENT DR	
		1.45 GV 147	NO NAME	1.45
GV 114	ERIE ST	0.00 GV 165	BOOTHBY HILL RD	
		0.28 GV 124	RARITAN RD	0.28
GV 115	NO NAME	0.00 GV 69	CENTER RD	
		0.07	ROAD END	0.07
GV 116	NO NAME	0.00 GV 69	CENTER RD	
		0.13 GV 124	RARITAN RD	0.13
GV 117	NO NAME	0.00 GV 116	NO NAME	
		0.05 GV 118	NO NAME	0.05
GV 118	NO NAME	0.00 GV 117	NO NAME	
		0.39 GV 117	NO NAME	0.39
GV 119	NO NAME	0.00 GV 118	NO NAME	
		0.08 GV 120	NO NAME	0.08
GV 120	NO NAME	0.00 GV 119	NO NAME	
		0.41 GV 119	NO NAME	0.41
GV 121	NO NAME	0.00 GV 103	SCHOOL ST	
		0.03 GV 120	NO NAME	0.03
GV 122	NO NAME	0.00 GV 120	NO NAME	
		0.03 GV 124	RARITAN RD	0.03
GV 123	NO NAME	0.00 GV 103	SCHOOL ST	
		0.06 GV 103	SCHOOL ST	0.06
GV 124	RARITAN RD	0.00 GV 165	BOOTHBY HILL RD	
		1.03 GV 36	A P G RD	1.03
GV 125	NO NAME	0.00 GV 103	SCHOOL ST	
		0.50 GV 103	SCHOOL ST	0.50
GV 126	NO NAME	0.00 GV 125	NO NAME	
		0.09 GV 69	CENTER RD	0.09
GV 127	NO NAME	0.00 GV 125	NO NAME	
		0.09 GV 69	CENTER RD	0.09
GV 128	NO NAME	0.00 GV 125	NO NAME	
		0.09 GV 69	CENTER RD	0.09

HARFORD

<u>Route</u>	<u>Road Name</u>	<u>Beg/End</u>	<u>Description</u>	<u>Tot Mi</u>
GV 129	NO NAME	0.00	GV 124 RARITAN RD	
		0.04	ROAD END	0.04
GV 130	NO NAME	0.00	GV 129 NO NAME	
		0.02	ROAD END	0.02
GV 131	NO NAME	0.00	GV 124 RARITAN RD	
		0.04	ROAD END	0.04
GV 132	NO NAME	0.00	GV 133 NO NAME	
		0.03	ROAD END	0.03
GV 133	NO NAME	0.00	GV 113 HOSPITAL ST	
		0.09	ROAD END	0.09
GV 134	NO NAME	0.00	GV 124 RARITAN RD	
		0.16	GV 124 RARITAN RD	0.16
GV 135	NO NAME	0.00	GV 36 A P G RD	
		0.14	GV 36 A P G RD	0.14
GV 136	NO NAME	0.00	GV 135 NO NAME	
		0.09	GV 137 SCHOOL ST	0.09
GV 137	SCHOOL ST	0.00	GV 36 A P G RD	
		0.29	GV 103 SCHOOL ST	0.29
GV 138	NO NAME	0.00	GV 142 SWAN CREEK RD	
		0.52	ROAD END	0.52
GV 139	NO NAME	0.00	GV 138 NO NAME	
		0.21	GV 140 NO NAME	0.21
GV 140	NO NAME	0.00	GV 138 NO NAME	
		0.25	GV 138 NO NAME	0.25
GV 141	NO NAME	0.00	GV 140 NO NAME	
		0.07	ROAD END	0.07
GV 142	SWAN CREEK DR	0.00	GV 36 A P G RD	
		0.39	GV 113 HOSPITAL ST	0.39
GV 143	NO NAME	0.00	GV 36 A P G RD	
		0.10	ROAD END	0.10
GV 144	NO NAME	0.00	GV 36 A P G RD	
		0.10	ROAD END	0.10
GV 145	NO NAME	0.00	GV 142 SWAN CREEK RD	
		0.11	ROAD END	0.11
GV 146	CHESAPEAKE RD	0.00	GV 113 HOSPITAL ST	
		0.76	GV 61 NO NAME	0.76

HARFORD

Route	Road Name	Beg/End	Description	Tot Mi
GV 147	NO NAME	0.00 GV 113	HOSPITAL ST	
		0.49 GV 153	HARFORD ST	0.49
GV 148	OZARK RD	0.00 GV 146	CHESAPEAKE RD	
		0.16 GV 147	NO NAME	0.16
GV 149	NO NAME	0.00 GV 148	NO NAME	
		0.09 GV 110	FRANKFORD ST	0.09
GV 150	ROCK ISLAND RD	0.00 GV 148	OZARK RD	
		0.61 GV 36	A P G RD	0.61
GV 151	NO NAME	0.00 GV 146	CHESAPEAKE RD	
		0.17 GV 153	HARFORD ST	0.17
GV 152	NO NAME	0.00 GV 151	NO NAME	
		0.09 GV 153	HARFORD ST	0.09
GV 153	HARFORD ST	0.00 GV 36	A P G RD	
		0.36 GV 155	NO NAME	0.36
GV 154	NO NAME	0.00 GV 687	HIGH POINT RD	
		0.45 GV 36	A P G RD	0.45
GV 155	NO NAME	0.00 GV 153	NO NAME	
		0.07 GV 146	CHESAPEAKE RD	0.07
GV 156	NO NAME	0.00 GV 154	NO NAME	
		0.09 GV 155	NO NAME	0.09
GV 157	NO NAME	0.00 GV 110	FRANKFORD ST	
		0.10 GV 150	ROCK ISLAND RD	0.10
GV 158	NO NAME	0.00 GV 150	ROCK ISLAND RD	
		0.17 GV 150	ROCK ISLAND RD	0.17
GV 159	NO NAME	0.00 GV 150	ROCK ISLAND RD	
		0.07	ROAD END	0.07
GV 160	NO NAME	0.00 GV 153	HARFORD ST	
		0.07 GV 154	MARYLAND ST	0.07
GV 161	NO NAME	0.00 GV 150	ROCK ISLAND RD	
		0.07	ROAD END	0.07
GV 162	NO NAME	0.00 GV 150	ROCK ISLAND RD	
		0.19 GV 150	ROCK ISLAND RD	0.19
GV 163	NO NAME	0.00 GV 162	NO NAME	
		0.02 GV 36	A P G RD	0.02
GV 164	NO NAME	0.00 GV 150	ROCK ISLAND RD	
		0.09 GV 150	ROCK ISLAND RD	0.09

HARFORD

Route	Road Name	Beg/End	Description	Tot Mi
GV 165	BOOTHBY HILL RD	0.00	GV 36 A P G RD	
		2.21	GV 166 AIRFIELD RD	2.21
GV 166	AIRFIELD RD	0.00	GV 69 CENTER RD (BACK)	
		2.38	GV 320 NO NAME	2.38
GV 167	AIRBASE LOOP	0.00	GV 166 AIRFIELD RD	
		1.69	GV 171 TANK ACCESS RD	1.69
GV 168	AVIATION ARMS RD	0.00	GV 169 MICHAELSVILLE RD	
		1.08	ROAD END	1.08
GV 169	MICHAELSVILLE RD	0.00	GV 253 LANYARD RD	
		4.75	GV 344 NO NAME	4.75
GV 170	NO NAME	0.00	GV 171 TANK ACCESS RD	
		0.02	GV 165 BOOTHBY HILL RD	0.02
GV 171	TANK ACCESS RD	0.00	GV 169 MICHAELSVILLE RD	
		3.94	GV 166 AIRFIELD RD	3.94
GV 172	NO NAME	0.00	GV 168 AVIATION ARMS RD	
		0.25	ROAD END	0.25
GV 173	NO NAME	0.00	GV 172 NO NAME	
		0.06	ROAD END	0.06
GV 174	NO NAME	0.00	GV 169 MICHAELSVILLE RD	
		0.15	ROAD END	0.15
GV 175	RICOCHET RD	0.00	GV 175 RICOCHET RD	
		1.10	GV 175 RICOCHET RD	1.10
GV 176	LONGS CORNER RD	0.00	GV 175 RICOCHET RD	
		0.27	GV 175 RICOCHET RD	0.27
GV 177	FIREHOUSE RD	0.00	GV 179 EXCHANGE RD	
		0.21	GV 175 RICOCHET RD	0.21
GV 178	NO NAME	0.00	GV 177 FIREHOUSE RD	
		0.06	GV 175 RICOCHET RD	0.06
GV 179	EXCHANGE RD	0.00	GV 254 MAIN FRONT RD	
		0.24	GV 175 RICOCHET RD	0.24
GV 180	NO NAME	0.00	GV 175 RICOCHET RD	
		0.08	GV 179 EXCHANGE RD	0.08
GV 181	HOPKINS RD	0.00	GV 175 RICOCHET RD	
		0.47	GV 202 SPESUTIE ISLAND RD	0.47
GV 182	NO NAME	0.00	GV 181 HOPKINS RD	
		0.45	GV 270 MULBERRY POINT RD	0.45

HARFORD

Route	Road Name	Beg/End	Description	Tot Mi
GV 183	NO NAME	0.00	GV 181 HOPKINS RD	
		0.13	GV 184 NO NAME	0.13
GV 184	NO NAME	0.00	GV 183 NO NAME	
		0.31	GV 181 HOPKINS RD	0.31
GV 185	NO NAME	0.00	GV 181 HOPKINS RD	
		0.26	GV 189 NO NAME	0.26
GV 186	NO NAME	0.00	GV 185 NO NAME	
		0.06	GV 182 NO NAME	0.06
GV 187	NO NAME	0.00	GV 185 NO NAME	
		0.12	GV 189 NO NAME	0.12
GV 188	NO NAME	0.00	GV 187 NO NAME	
		0.06	GV 182 NO NAME	0.06
GV 189	NO NAME	0.00	GV 182 NO NAME	
		0.32	GV 189 NO NAME	0.32
GV 190	NO NAME	0.00	GV 189 NO NAME	
		0.03	ROAD END	0.03
GV 191	MAGAZINE RD	0.00	GV 189 NO NAME	
		0.12	ROAD END	0.12
GV 192	NO NAME	0.00	GV 175 RICOCHET RD	
		0.23	GV 182 NO NAME	0.23
GV 193	SWAN CREEK RD	0.00	GV 176 LONGS CORNER RD	
		0.43	ROAD END	0.43
GV 194	NO NAME	0.00	GV 193 SWAN CREEK RD	
		0.05	C/D/S	0.05
GV 195	NO NAME	0.00	GV 194 NO NAME	
		0.04	ROAD END	0.04
GV 196	NO NAME	0.00	GV 193 SWAN CREEK RD	
		0.36	GV 175 RICOCHET RD	0.36
GV 197	PLUMB POINT LOOP	0.00	GV 198 PLUMB POINT RD	
		0.83	GV 197 PLUMB POINT LOOP	0.83
GV 198	PLUMB POINT RD	0.00	GV 176 LONGS CORNER RD	
		0.67	GV 197 PLUMB POINT LOOP	0.67
GV 199	NO NAME	0.00	GV 181 HOPKIN RD	
		0.40	GV 198 PLUMB POINT RD	0.40
GV 200	NO NAME	0.00	GV 199 NO NAME	
		0.06	GV 198 PLUMB POINT RD	0.06

HARFORD

Route	Road Name	Beg/End	Description	Tot Mi
GV 201	NO NAME	0.00	GV 197 PLUMB POINT RD	
		0.14	GV 197 PLUMB POINT RD	0.14
GV 202	WOODPECKER RD	0.00	GV 181 HOPKINS RD	
		4.95	ROAD END	4.95
GV 203	NO NAME	0.00	GV 202 WOODPECKER RD	
		0.14	GV 202 WOODPECKER RD	0.14
GV 204	NO NAME	0.00	GV 202 WOODPECKER RD	
		0.15	ROAD END	0.15
GV 205	NO NAME	0.00	GV 202 WOODPECKER RD	
		0.07	GV 202 WOODPECKER RD	0.07
GV 206	NO NAME	0.00	GV 205 NO NAME	
		0.19	GV 202 WOODPECKER RD	0.19
GV 207	NO NAME	0.00	GV 206 NO NAME	
		0.30	ROAD END	0.30
GV 208	NO NAME	0.00	GV 206 NO NAME	
		0.15	GV 236 MORGAN RD	0.15
GV 209	NO NAME	0.00	GV 202 WOODPECKER RD	
		0.21	CUL DE SAC	0.21
GV 210	POINT LA	0.00	GV 202 WOODPECKER RD	
		0.59	GV 202 WOODPECKER RD	0.59
GV 211	NO NAME	0.00	GV 210 POINT LA	
		0.14	GV 210 POINT LA	0.14
GV 212	NO NAME	0.00	GV 210 POINT LA	
		0.12	ROAD END	0.12
GV 213	NO NAME	0.00	GV 202 WOODPECKER RD	
		0.07	ROAD END	0.07
GV 214	NO NAME	0.00	GV 202 WOODPECKER RD	
		0.20	GV 216 NO NAME	0.20
GV 215	NO NAME	0.00	GV 214 NO NAME	
		0.11	GV 216 NO NAME	0.11
GV 216	NO NAME	0.00	GV 202 WOODPECKER RD	
		0.08	ROAD END	0.08
GV 217	TUMBLE LA	0.00	GV 202 WOODPECKER RD	
		0.17	GV 217 TUMBLE LA	0.17
GV 218	NO NAME	0.00	GV 202 WOODPECKER RD	
		0.15	GV 219 NO NAME	0.15

HARFORD

Route	Road Name	Beg/End	Description	Tot Mi
GV 219	NO NAME	0.00	ROAD END	
		0.04	ROAD END	0.04
GV 220	NO NAME	0.00	GV 202 WOODPECKER RD	
		0.08	ROAD END	0.08
GV 221	NO NAME	0.00	GV 202 WOODPECKER RD	
		0.16	ROAD END	0.16
GV 222	DUCK LA	0.00	GV 202 WOODPECKER RD	
		0.77	ROAD END	0.77
GV 223	NO NAME	0.00	GV 222 DUCK LA	
		0.10	GV 222 DUCK LA	0.10
GV 224	NO NAME	0.00	GV 222 DUCK LA	
		0.09	GV 222 DUCK LA	0.09
GV 225	WAY PL	0.00	GV 202 WOODPECKER RD	
		0.18	ROAD END	0.18
GV 226	NO NAME	0.00	GV 202 WOODPECKER RD	
		0.17	GV 226 NO NAME	0.17
GV 227	TRAIL RD	0.00	GV 202 WOODPECKER RD	
		0.28	GV 228 SAND RD	0.28
GV 228	SAND RD	0.00	ROAD END	
		0.41	ROAD END	0.41
GV 229	NO NAME	0.00	GV 227 TRAIL RD	
		0.13	GV 237 NO NAME	0.13
GV 230	NO NAME	0.00	GV 202 WOODPECKER RD	
		0.68	GV 230 NO NAME	0.68
GV 231	NO NAME	0.00	GV 230 NO NAME	
		0.15	ROAD END	0.15
GV 232	KEEN LA	0.00	GV 202 WOODPECKER RD	
		0.13	ROAD END	0.13
GV 233	NO NAME	0.00	GV 202 WOODPECKER RD	
		0.09	ROAD END	0.09
GV 234	STOCKADE RD	0.00	GV 202 WOODPECKER RD	
		0.35	GV 234 STOCKADE RD	0.35
GV 235	CARBINE LA	0.00	GV 202 WOODPECKER RD	
		0.06	ROAD END	0.06
GV 236	MORGAN RD	0.00	GV 202 WOODPECKER RD	
		2.84	GV 236 MORGAN RD	2.84

HARFORD

Route	Road Name	Beg/End	Description	Tot Mi
GV 237	PEEP SIGHT LA	0.00	GV 202 WOODPECKER RD	
		0.34	GV 229 NO NAME	0.34
GV 238	NO NAME	0.00	GV 228 SAND RD	
		0.04	GV 228 SAND RD	0.04
GV 239	NO NAME	0.00	GV 236 MORGAN RD	
		0.14	GV 239 NO NAME	0.14
GV 240	NO NAME	0.00	GV 236 MORGAN RD	
		0.11	ROAD END	0.11
GV 241	BOOSTER PL	0.00	GV 236 MORGAN RD	
		0.17	GV 241 NO NAME	0.17
GV 242	NO NAME	0.00	GV 236 MORGAN RD	
		0.07	ROAD END	0.07
GV 243	NO NAME	0.00	GV 236 MORGAN RD	
		0.16	GV 243 NO NAME	0.16
GV 244	NO NAME	0.00	GV 236 MORGAN RD	
		0.05	ROAD END	0.05
GV 245	NO NAME	0.00	GV 236 MORGAN RD	
		0.04	ROAD END	0.04
GV 246	NO NAME	0.00	GV 236 MORGAN RD	
		0.15	GV 246 NO NAME	0.15
GV 247	NO NAME	0.00	GV 236 MORGAN RD	
		0.06	GV 236 MORGAN RD	0.06
GV 248	NO NAME	0.00	GV 250 FIN LA	
		0.09	GV 249 NO NAME	0.09
GV 249	NO NAME	0.00	ROAD END	
		0.04	ROAD END	0.04
GV 250	FIN LA	0.00	GV 236 MORGAN RD	
		0.12	GV 251 NO NAME	0.12
GV 251	NO NAME	0.00	GV 250 FIN LA	
		0.19	GV 251 NO NAME	0.19
GV 252	BOMB PROOF RD	0.00	GV 175 RICOCHET RD	
		1.60	ROAD END	1.60
GV 253	LANYARD RD	0.00	GV 252 BOMB PROOF RD	
		0.83	ROAD END	0.83
GV 254	MAIN FRONT RD	0.00	GV 169 MICHAELSVILLE RD	
		0.64	GV 253 LANYARD RD	0.64

HARFORD

Route	Road Name	Beg/End	Description	Tot Mi
GV 255	NO NAME	0.00	GV 253 LANYARD RD	
		0.04	GV 254 MAIN FRONT RD	0.04
GV 256	NO NAME	0.00	GV 253 LANYARD RD	
		0.03	GV 254 MAIN FRONT RD	0.03
GV 257	NO NAME	0.00	GV 179 EXCHANGE RD	
		0.10	GV 259 NO NAME	0.10
GV 258	NO NAME	0.00	GV 264 RECOIL AVE	
		0.05	GV 254 MAIN FRONT RD	0.05
GV 259	NO NAME	0.00	GV 264 RECOIL AVE	
		0.05	GV 254 MAIN FRONT RD	0.05
GV 260	NO NAME	0.00	GV 254 MAIN FRONT RD	
		0.09	GV 270 MULBERRY POINT RD	0.09
GV 261	NO NAME	0.00	GV 264 RECOIL AVE	
		0.05	GV 254 MAIN FRONT RD	0.05
GV 262	NO NAME	0.00	GV 253 LANYARD RD	
		0.03	GV 254 MAIN FRONT RD	0.03
GV 263	NO NAME	0.00	GV 262 NO NAME	
		0.19	GV 260 NO NAME	0.19
GV 264	RECOIL AVE	0.00	GV 253 LANYARD RD	
		0.36	GV 253 LANYARD RD	0.36
GV 265	NO NAME	0.00	GV 254 MAIN FRONT RD	
		0.13	GV 254 MAIN FRONT RD	0.13
GV 266	NO NAME	0.00	GV 254 MAIN FRONT RD	
		0.26	GV 265 NO NAME	0.26
GV 267	NO NAME	0.00	GV 254 MAIN FRONT RD	
		0.04	GV 266 NO NAME	0.04
GV 268	NO NAME	0.00	GV 254 MAIN FRONT RD	
		0.04	GV 266 NO NAME	0.04
GV 269	NO NAME	0.00	GV 254 MAIN FRONT RD	
		0.04	GV 266 NO NAME	0.04
GV 270	MULBERRY POINT RD	0.00	GV 260 NO NAME	
		1.96	GV 299 ANTI-AIRCRAFT LOOP	1.96
GV 271	NO NAME	0.00	GV 270 MULBERRY POINT RD	
		0.26	CUL DE SAC	0.26
GV 272	NO NAME	0.00	GV 270 MULBERRY POINT RD	
		0.03	ROAD END	0.03

HARFORD

Route	Road Name	Beg/End	Description	Tot Mi
GV 273	SURVEIL RANGE RD	0.00	GV 270 MULBERRY POINT RD	
		1.09	GV 291 PLATE RANGE RD	1.09
GV 274	NO NAME	0.00	GV 282 NO NAME	
		0.66	GV 273 SURVEIL RANGE RD	0.66
GV 275	NO NAME	0.00	GV 270 MULBERRY POINT RD	
		0.11	ROAD END	0.11
GV 276	NO NAME	0.00	GV 274 NO NAME	
		0.06	ROAD END	0.06
GV 277	NO NAME	0.00	GV 274 NO NAME	
		0.07	GV 270 MULBERRY POINT RD	0.07
GV 278	NO NAME	0.00	GV 270 MULBERRY POINT RD	
		0.37	GV 270 MULBERRY POINT RD	0.37
GV 279	NO NAME	0.00	GV 274 NO NAME	
		0.20	GV 285 NARROWS RD	0.20
GV 280	NO NAME	0.00	GV 274 NO NAME	
		0.10	GV 285 NARROWS RD	0.10
GV 281	NO NAME	0.00	GV 274 NO NAME	
		0.10	GV 285 NARROWS RD	0.10
GV 282	NO NAME	0.00	GV 285 NARROWS RD	
		0.10	GV 270 MULBERRY POINT RD	0.10
GV 283	NO NAME	0.00	GV 270 MULBERRY POINT RD	
		0.09	GV 285 NARROWS RD	0.09
GV 284	NO NAME	0.00	GV 270 MULBERRY POINT RD	
		0.08	GV 285 NARROWS RD	0.08
GV 285	NARROWS RD	0.00	GV 270 MULBERRY POINT RD	
		0.64	ROAD END	0.64
GV 286	NO NAME	0.00	GV 285 NARROWS RD	
		0.10	GV 284 NO NAME	0.10
GV 287	NO NAME	0.00	GV 285 NARROWS RD	
		0.10	GV 284 NO NAME	0.10
GV 288	NO NAME	0.00	GV 285 NARROWS RD	
		0.07	ROAD END	0.07
GV 289	NO NAME	0.00	GV 288 NO NAME	
		0.10	ROAD END	0.10
GV 290	NO NAME	0.00	GV 273 SURVEIL RANGE RD	
		0.54	ROAD END	0.54

HARFORD

Route	Road Name	Beg/End	Description	Tot Mi
GV 291	PLATE RANGE RD	0.00	GV 293 NO NAME	
		0.67	GV 273 SURVEIL RANGE RD	0.67
GV 292	NO NAME	0.00	GV 291 PLATE RANGE RD	
		1.05	CUL DE SAC	1.05
GV 293	NO NAME	0.00	GV 299 ANTI-AIRCRAFT LOOP	
		0.29	GV 291 PLATE RANGE RD	0.29
GV 294	NO NAME	0.00	GV 291 PLATE RANGE RD	
		0.10	GV 295 NO NAME	0.10
GV 295	NO NAME	0.00	GV 299 ANTI-AIRCRAFT LOOP	
		0.10	GV 296 NO NAME	0.10
GV 296	NO NAME	0.00	GV 291 PLATE RANGE RD	
		0.14	GV 297 NO NAME	0.14
GV 297	NO NAME	0.00	ROAD END	
		0.10	ROAD END	0.10
GV 298	NO NAME	0.00	GV 299 ANTI-AIRCRAFT LOOP	
		0.05	GV 297 NO NAME	0.05
GV 299	ANTI-AIRCRAFT LOOP	0.00	GV 299 ANTI-AIRCRAFT LOOP	
		0.94	GV 299 ANTI-AIRCRAFT LOOP	0.94
GV 300	MULBERRY POINT RD	0.00	GV 299 ANTI-AIRCRAFT LOOP	
		0.19	ROAD END	0.19
GV 301	NO NAME	0.00	GV 299 ANTI-AIRCRAFT LOOP	
		0.23	GV 299 ANTI-AIRCRAFT LOOP	0.23
GV 302	NO NAME	0.00	GV 299 ANTI-AIRCRAFT LOOP	
		0.10	GV 301 NO NAME	0.10
GV 303	NO NAME	0.00	GV 302 NO NAME	
		0.10	GV 299 ANTI-AIRCRAFT LOOP	0.10
GV 304	NO NAME	0.00	GV 306 BALLISTIC LOOP	
		0.12	ROAD END	0.12
GV 305	NO NAME	0.00	GV 304 NO NAME	
		0.05	ROAD END	0.05
GV 306	BALLISTIC LOOP	0.00	GV 304 NO NAME	
		0.18	GV 306 BALLISTIC LOOP	0.18
GV 307	TRENCH WARFARE RD	0.00	GV 252 BOMB PROOF RD	
		0.59	GV 169 MICHAELSVILLE RD	0.59
GV 308	NO NAME	0.00	GV 307 TRENCH WARFARE RD	
		0.10	ROAD END	0.10

HARFORD

Route	Road Name	Beg/End	Description	Tot Mi
GV 309	NO NAME	0.00	GV 307 TRENCH WARFARE RD	
		0.27	ROAD END	0.27
GV 310	TRENCH WARFARE RD	0.00	GV 171 TANK ACCESS RD	
		1.28	GV 324 NO NAME	1.28
GV 311	NO NAME	0.00	GV 310 TRENCH WARFARE RD	
		0.06	GV 171 TANK ACCESS RD	0.06
GV 312	NO NAME	0.00	GV 310 TRENCH WARFARE RD	
		0.19	ROAD END	0.19
GV 313	NO NAME	0.00	GV 166 AIRFIELD RD	
		0.29	ROAD END	0.29
GV 314	NO NAME	0.00	GV 313 NO NAME	
		0.08	GV 315 NO NAME	0.08
GV 315	NO NAME	0.00	GV 166 AIRFIELD RD	
		0.25	GV 166 AIRFIELD RD	0.25
GV 316	NO NAME	0.00	GV 166 AIRFIELD RD	
		0.17	GV 166 AIRFIELD RD	0.17
GV 317	NO NAME	0.00	GV 316 NO NAME	
		0.54	GV 318 NO NAME	0.54
GV 318	NO NAME	0.00	GV 166 AIRFIELD RD	
		0.61	ROAD END	0.61
GV 319	NO NAME	0.00	GV 318 NO NAME	
		0.10	ROAD END	0.10
GV 320	NO NAME	0.00	GV 171 TANK ACCESS RD	
		1.94	GV 57 PATROL RD	1.94
GV 321	NO NAME	0.00	GV 171 TANK ACCESS RD	
		0.52	ROAD END	0.52
GV 322	NO NAME	0.00	ROAD END	
		0.24	ROAD END	0.24
GV 323	NO NAME	0.00	GV 166 AIRFIELD RD	
		0.42	GV 320 NO NAME	0.42
GV 324	NO NAME	0.00	GV 169 MICHAELSVILLE RD	
		1.28	ROAD END	1.28
GV 325	NO NAME	0.00	GV 324 NO NAME	
		0.32	ROAD END	0.32
GV 326	NO NAME	0.00	GV 324 NO NAME	
		0.72	ROAD END	0.72

HARFORD

Route	Road Name	Beg/End	Description	Tot Mi
GV 327	NO NAME	0.00	GV 169 MICHAELSVILLE RD	
		0.78	ROAD END	0.78
GV 328	NO NAME	0.00	GV 327 NO NAME	
		0.37	ROAD END	0.37
GV 329	RIFLE RANGE RD	0.00	GV 332 NO NAME	
		3.04	ROAD END	3.04
GV 330	NO NAME	0.00	GV 329 RIFLE RANGE RD	
		0.72	GV 332 NO NAME	0.72
GV 331	NO NAME	0.00	GV 330 NO NAME	
		0.67	ROAD END	0.67
GV 332	NO NAME	0.00	GV 333 NO NAME	
		3.84	ROAD END	3.84
GV 333	NO NAME	0.00	ROAD END	
		0.36	ROAD END	0.36
GV 334	NO NAME	0.00	GV 332 NO NAME	
		0.34	GV 335 NO NAME	0.34
GV 335	NO NAME	0.00	ROAD END	
		0.26	ROAD END	0.26
GV 336	NO NAME	0.00	GV 332 NO NAME	
		0.30	ROAD END	0.30
GV 337	NO NAME	0.00	GV 329 RIFLE RANGE RD	
		0.08	GV 57 PATROL RD	0.08
GV 338	NO NAME	0.00	GV 337 NO NAME	
		0.18	ROAD END	0.18
GV 339	NO NAME	0.00	GV 329 RIFLE RANGE RD	
		2.05	ROAD END	2.05
GV 340	NO NAME	0.00	GV 339 NO NAME	
		0.27	ROAD END	0.27
GV 341	NO NAME	0.00	GV 340 NO NAME	
		0.19	ROAD END	0.19
GV 342	NO NAME	0.00	GV 341 NO NAME	
		0.07	ROAD END	0.07
GV 343	NO NAME	0.00	GV 329 RIFLE RANGE RD	
		1.17	ROAD END	1.17
GV 344	NO NAME	0.00	GV 348 ROMNEY CREEK RD	
		0.61	GV 329 RIFLE RANGE RD	0.61

HARFORD

Route	Road Name	Beg/End	Description	Tot Mi
GV 345	NO NAME	0.00	GV 344 NO NAME	
		0.06	GV 344 NO NAME	0.06
GV 346	NO NAME	0.00	GV 345 NO NAME	
		0.04	GV 348 ROMNEY CREEK RD	0.04
GV 347	SMALL ARMS RD	0.00	GV 345 NO NAME	
		1.80	ROAD END	1.80
GV 348	ROMNEY CREEK RD	0.00	GV 329 RIFLE RANGE RD	
		4.05	ROAD END	4.05
GV 349	OLD BALTIMORE RD	0.00	GV 329 RIFLE RANGE RD	
		3.31	CUL DE SAC	3.31
GV 350	FORDS FARM RD	0.00	GV 349 OLD BALTIMORE RD	
		0.52	ROAD END	0.52
GV 351	RANGE RD	0.00	GV 349 OLD BALTIMORE RD	
		1.99	ROAD END	1.99
GV 352	NO NAME	0.00	GV 351 NO NAME	
		0.57	GV 352 NO NAME	0.57
GV 353	POVERTY ISLAND RD	0.00	GV 349 OLD BALTIMORE RD	
		1.24	ROAD END	1.24
GV 354	NO NAME	0.00	GV 353 POVERTY ISLAND RD	
		0.80	ROAD END	0.80
GV 355	NO NAME	0.00	GV 354 NO NAME	
		0.16	ROAD END	0.16
GV 356	ABBAY POINT RD	0.00	GV 357 NO NAME	
		6.20	GV 339 NO NAME	6.20
GV 357	NO NAME	0.00	ROAD END	
		0.38	ROAD END	0.38
GV 358	NO NAME	0.00	GV 356 ABBAY POINT RD	
		0.57	ROAD END	0.57
GV 359	BRIAR POINT RD	0.00	GV 356 ABBAY POINT RD	
		0.54	ROAD END	0.54
GV 360	COD CREEK RD	0.00	GV 356 ABBAY POINT RD	
		1.38	ROAD END	1.38
GV 361	NO NAME	0.00	GV 360 COD CREEK RD	
		0.94	ROAD END	0.94
GV 362	NO NAME	0.00	GV 361 NO NAME	
		0.16	ROAD END	0.16

HARFORD

Route	Road Name	Beg/End	Description	Tot Mi
GV 363	NO NAME	0.00	GV 362 NO NAME	
		0.11	GV 361 NO NAME	0.11
GV 364	NO NAME	0.00	GV 356 ABBEY POINT RD	
		0.16	ROAD END	0.16
GV 365	NO NAME	0.00	GV 356 ABBEY POINT RD	
		0.99	ROAD END	0.99
GV 366	NO NAME	0.00	GV 365 NO NAME	
		0.04	GV 365 NO NAME	0.04
GV 367	NO NAME	0.00	GV 365 NO NAME	
		0.15	ROAD END	0.15
GV 368	NO NAME	0.00	GV 365 NO NAME	
		0.54	GV 365 NO NAME	0.54
GV 369	NO NAME	0.00	GV 368 NO NAME	
		0.12	GV 368 NO NAME	0.12
GV 370	NO NAME	0.00	GV 365 NO NAME	
		0.19	ROAD END	0.19
GV 371	NO NAME	0.00	GV 356 ABBEY POINT RD	
		0.22	ROAD END	0.22
GV 372	NO NAME	0.00	GV 356 ABBEY POINT RD	
		0.23	ROAD END	0.23
GV 373	NO NAME	0.00	GV 372 NO NAME	
		0.11	ROAD END	0.11
GV 374	NO NAME	0.00	ROAD END	
		0.81	GV 374 NO NAME	0.81
GV 375	NO NAME	0.00	GV 356 ABBEY POINT RD	
		0.27	ROAD END	0.27
GV 376	RICKETTS POINT RD	0.00	GATE-ROAD END	
		4.20	GV 406 NO NAME	4.20
GV 377	NO NAME	0.00	GV 376 RICKETTS POINT RD	
		0.12	ROAD END	0.12
GV 378	NO NAME	0.00	GV 376 RICKETTS POINT RD	
		0.26	ROAD END	0.26
GV 379	NO NAME	0.00	GV 378 NO NAME	
		0.40	ROAD END	0.40
GV 380	NO NAME	0.00	GV 379 NO NAME	
		0.49	ROAD END	0.49

HARFORD

Route	Road Name	Beg/End	Description	Tot Mi
GV 381	NO NAME	0.00	GV 380 NO NAME	
		0.20	ROAD END	0.20
GV 382	NO NAME	0.00	GV 380 NO NAME	
		0.15	ROAD END	0.15
GV 383	GANTZ RD	0.00	GV 379 NO NAME	
		1.35	GV 397 ADLE RD	1.35
GV 384	NO NAME	0.00	GV 383 GANTZ RD	
		0.15	GV 385 NO NAME	0.15
GV 385	NO NAME	0.00	ROAD END	
		0.63	ROAD END	0.63
GV 386	NO NAME	0.00	GV 376 RICKETTS POINT RD	
		0.32	ROAD END	0.32
GV 387	NO NAME	0.00	GV 383 GANTZ RD	
		0.15	ROAD END	0.15
GV 388	NO NAME	0.00	GV 376 RICKETTS POINT RD	
		0.50	ROAD END	0.50
GV 389	MAXWELL POINT RD	0.00	GV 376 RICKETTS POINT RD	
		1.93	ROAD END	1.93
GV 390	NO NAME	0.00	GV 389 MAXWELL POINT RD	
		0.10	ROAD END	0.10
GV 391	NO NAME	0.00	GV 389 MAXWELL POINT RD	
		0.26	ROAD END	0.26
GV 392	NO NAME	0.00	GV 389 MAXWELL POINT RD	
		0.56	GV 393 NO NAME	0.56
GV 393	NO NAME	0.00	GV 376 RICKETTS POINT RD	
		0.27	GV 393 NO NAME	0.27
GV 394	NO NAME	0.00	GV 376 RICKETTS POINT RD	
		0.28	ROAD END	0.28
GV 395	NO NAME	0.00	GV 392 NO NAME	
		0.10	ROAD END	0.10
GV 396	NO NAME	0.00	GV 392 NO NAME	
		0.16	GV 389 MAXWELL POINT RD	0.16
GV 397	HOADLE RD	0.00	GV 389 MAXWELL POINT RD	
		1.76	ROAD END	1.76
GV 398	NO NAME	0.00	GV 397 HOADLE RD	
		0.10	CUL DE SAC	0.10

HARFORD

3/1/99

Route	Road Name	Beg/End	Description	Tot Mi
GV 399	WATSON CREEK RD	0.00	GV 389 MAXWELL POINT RD	
		4.49	ROAD END	4.49
GV 400	NO NAME	0.00	GV 399 WATSON CREEK RD	
		0.06	ROAD END	0.06
GV 401	NO NAME	0.00	GV 399 WATSON CREEK RD	
		0.17	ROAD END	0.17
GV 402	NO NAME	0.00	GV 399 WATSON CREEK RD	
		1.01	GV 402 NO NAME	1.01
GV 403	NO NAME	0.00	GV 399 WATSON CREEK RD	
		1.03	ROAD END	1.03
GV 404	NO NAME	0.00	GV 403 NO NAME	
		0.15	GV 404 NO NAME	0.15
GV 405	NO NAME	0.00	GV 403 NO NAME	
		0.06	ROAD END	0.06
GV 406	NO NAME	0.00	GV 403 NO NAME	
		0.07	ROAD END	0.07
GV 407	NO NAME	0.00	GV 403 NO NAME	
		0.31	GV 403 NO NAME	0.31
GV 408	NO NAME	0.00	GV 376 RICKETTS POINT RD	
		0.08	GV 402 NO NAME	0.08
GV 409	NO NAME	0.00	GV 376 RICKETTS POINT RD	
		0.81	ROAD END	0.81
GV 410	NO NAME	0.00	GV 409 NO NAME	
		0.62	ROAD END	0.62
GV 411	NO NAME	0.00	GV 376 CRICKETTS POINT RD	
		0.83	ROAD END	0.83
GV 412	NO NAME	0.00	GV 411 NO NAME	
		0.70	ROAD END	0.70
GV 413	NO NAME	0.00	GV 399 WATSON CREEK RD	
		0.12	ROAD END	0.12
GV 414	NO NAME	0.00	GV 399 WATSON CREEK RD	
		0.12	ROAD END	0.12
GV 415	NO NAME	0.00	GV 399 WATSON CREEK RD	
		0.13	ROAD END	0.13
GV 416	NO NAME	0.00	GV 399 WATSON CREEK RD	
		0.36	ROAD END	0.36

HARFORD

3/1/99

Route	Road Name	Beg/End	Description	Tot Mi
GV 417	NO NAME	0.00	GV 399 WATSON CREEK RD	
		0.60	ROAD END	0.60
GV 418	NO NAME	0.00	GV 399 WATSON CREEK RD	
		0.14	ROAD END	0.14
GV 419	NO NAME	0.00	GV 402 NO NAME	
		0.10	ROAD END	0.10
GV 420	NO NAME	0.00	ROAD END	
		1.85	ROAD END	1.85
GV 421	NO NAME	0.00	GV 420 NO NAME	
		0.29	GV 422 NO NAME	0.29
GV 422	NO NAME	0.00	ROAD END	
		0.44	ROAD END	0.44
GV 423	NO NAME	0.00	GV 420 NO NAME	
		0.28	ROAD END	0.28
GV 424	NO NAME	0.00	GV 420 NO NAME	
		0.50	ROAD END	0.50
GV 425	NO NAME	0.00	GV 420 NO NAME	
		1.01	ROAD END	1.01
GV 426	NO NAME	0.00	GV 427 NO NAME	
		0.37	ROAD END	0.37
GV 427	NO NAME	0.00	ROAD END	
		0.55	ROAD END	0.55
GV 428	NO NAME	0.00	GV 427 NO NAME	
		0.19	ROAD END	0.19
GV 429	NO NAME	0.00	GV 427 NO NAME	
		0.20	ROAD END	0.20
GV 430	NO NAME	0.00	GV 167 AIRBASE LOOP	
		0.40	GV 167 AIRBASE LOOP	0.40
GV 431	NO NAME	0.00	GV 167 AIRBASE LOOP	
		0.10	GV 430 NO NAME	0.10
GV 432	NO NAME	0.00	GV 167 AIRBASE LOOP	
		0.11	GV 430 NO NAME	0.11
GV 433	NO NAME	0.00	GV 430 NO NAME (BACK)	
		0.05	ROAD END	0.05
GV 434	NO NAME	0.00	GV 431 NO NAME	
		0.03	GV 430 NO NAME	0.03

HARFORD

Route	Road Name	Beg/End	Description	Tot Mi
GV 435	EDGEWOOD RD	0.00	ENT EDGEWOOD ARSENAL	
		0.24	GV 447 WISE RD	0.24
GV 436	NO NAME	0.00	GV 435 EDGEWOOD RD	
		0.09	GV 447 WISE RD	0.09
GV 437	FAIRVIEW POINT RD	0.00	GV 435 EDGEWOOD RD	
		1.95	ROAD END	1.95
GV 438	LAUDERICK CREEK RD	0.00	GV 437 FAIRVIEW POINT RD	
		0.54	ROAD END	0.54
GV 439	NO NAME	0.00	GV 438 LAUDERICK CREEK RD	
		0.19	GV 438 LAUDERICK CREEK RD	0.19
GV 440	NO NAME	0.00	GV 437 FAIRVIEW POINT RD	
		0.12	ROAD END	0.12
GV 441	NO NAME	0.00	GV 440 NO NAME	
		0.04	ROAD END	0.04
GV 442	NO NAME	0.00	GV 437 NO NAME	
		0.24	ROAD END	0.24
GV 443	BELARDI RD	0.00	GV 445 NO NAME	
		0.73	ROAD END	0.73
GV 444	NO NAME	0.00	GV 443 BELARDI RD	
		0.07	ROAD END	0.07
GV 445	NO NAME	0.00	ROAD END	
		0.07	ROAD END	0.07
GV 446	NO NAME	0.00	GV 445 NO NAME	
		0.08	ROAD END	0.08
GV 447	WISE RD	0.00	ROAD END	
		2.29	GV 569 PARRISH RD	2.29
GV 448	EVERETTE RD	0.00	GV 447 WISE RD	
		0.63	GV 486 RICKETTS POINT RD	0.63
GV 449	CLUB RD	0.00	GV 448 EVERETTE RD	
		0.08	ROAD END	0.08
GV 450	STARK RD	0.00	GV 447 WISE RD	
		0.13	GV 455 WAEHLI RD	0.13
GV 451	SIBERT RD	0.00	GV 450 STARK RD	
		1.15	GV 645 MAGNOLIA RD	1.15
GV 452	LULL RD	0.00	GV 451 SIBERT RD	
		0.19	GV 457 OWEN RD	0.19

HARFORD

Route	Road Name	Beg/End	Description	Tot Mi
GV 453	NO NAME	0.00	GV 450 STARK RD	
		0.07	GV 454 E ST	0.07
GV 454	E ST	0.00	GV 452 LULL ST	
		0.07	GV 455 WAEHLI RD	0.07
GV 455	WAEHLI RD	0.00	GV 451 SIBERT RD	
		0.19	GV 457 OWEN RD	0.19
GV 456	NO NAME	0.00	GV 452 LULL RD	
		0.07	GV 455 WAEHLI RD	0.07
GV 457	OWEN RD	0.00	GV 473 10TH ST	
		0.47	GV 459 WARE RD	0.47
GV 458	CEMETERY RD	0.00	GV 457 OWEN RD	
		0.09	CUL DE SAC	0.09
GV 459	WARE RD	0.00	GV 447 WISE RD	
		0.11	GV 457 OWEN RD	0.11
GV 460	NO NAME	0.00	GV 461 NO NAME	
		0.06	ROAD END	0.06
GV 461	NO NAME	0.00	GV 465 11TH ST	
		0.09	GV 462 NO NAME	0.09
GV 462	NO NAME	0.00	GV 465 11TH ST	
		0.10	GV 465 11TH ST	0.10
GV 463	NO NAME	0.00	GV 461 NO NAME	
		0.05	GV 462 NO NAME	0.05
GV 464	NO NAME	0.00	GV 461 NO NAME	
		0.02	ROAD END	0.02
GV 465	11TH ST	0.00	GV 468 NO NAME	
		0.17	GV 451 SIBERT RD	0.17
GV 466	PARKER RD	0.00	GV 465 11TH ST	
		0.19	GV 451 SIBERT RD	0.19
GV 467	NO NAME	0.00	GV 457 OWEN RD	
		0.03	GV 468 NO NAME	0.03
GV 468	NO NAME	0.00	GV 465 11TH ST	
		0.09	GV 466 PARKER RD	0.09
GV 469	NO NAME	0.00	GV 465 11TH ST	
		0.12	GV 472 NO NAME	0.12
GV 470	NO NAME	0.00	GV 466 PARKER RD	
		0.10	ROAD END	0.10

HARFORD

Route	Road Name	Beg/End	Description	Tot Mi
GV 471	NO NAME	0.00	GV 469 NO NAME	
		0.06	GV 466 PARKER RD	0.06
GV 472	NO NAME	0.00	GV 451 SIBERT RD	
		0.12	GV 451 SIBERT RD	0.12
GV 473	10TH ST	0.00	GV 457 OWEN RD	
		0.07	GV 466 PARKER RD	0.07
GV 474	DEPOT RD	0.00	GV 447 WISE RD	
		0.25	GV 486 RICKETTS POINT RD	0.25
GV 475	NO NAME	0.00	GV 476 NO NAME	
		0.44	ROAD END	0.44
GV 476	NO NAME	0.00	GV 478 NO NAME (BACK)	
		0.12	GV 474 DEPOT RD	0.12
GV 477	SCHAEFER RD	0.00	GV 486 RICKETTS POINT RD	
		0.27	GV 447 WISE RD	0.27
GV 478	NO NAME	0.00	GV 477 SCHAEFER RD	
		0.39	GV 478 NO NAME	0.39
GV 479	NO NAME	0.00	GV 447 WISE RD	
		0.26	ROAD END	0.26
GV 480	NO NAME	0.00	GV 479 NO NAME	
		0.07	GV 480 NO NAME	0.07
GV 481	GRANT RD	0.00	GV 486 RICKETTS POINT RD	
		0.21	GV 482 SKIPPERS POINT RD	0.21
GV 482	SKIPPERS POINT RD	0.00	GV 486 RICKETTS POINT RD	
		0.82	ROAD END	0.82
GV 483	NO NAME	0.00	GV 486 RICKETTS POINT RD	
		0.13	ROAD END	0.13
GV 484	NO NAME	0.00	GV 486 RICKETTS POINT RD	
		0.04	ROAD END	0.04
GV 485	NO NAME	0.00	GV 486 RICKETTS POINT RD	
		0.05	ROAD END	0.05
GV 486	RICKETTS POINT RD	0.00	GV 447 WISE RD	
		2.29	ROAD END	2.29
GV 487	BUSH RIVER RD	0.00	GV 486 RICKETTS POINT RD	
		1.42	ROAD END	1.42
GV 488	16TH ST	0.00	GV 487 BUSH RIVER RD	
		0.24	GV 515 NO NAME	0.24

HARFORD

Route	Road Name	Beg/End	Description	Tot Mi
GV 489	NO NAME	0.00	GV 487 BUSH RIVER RD	
		0.09	ROAD END	0.09
GV 490	NO NAME	0.00	GV 487 BUSH RIVER RD	
		0.06	GV 491 NO NAME	0.06
GV 491	NO NAME	0.00	GV 487 BUSH RIVER RD	
		0.18	ROAD END	0.18
GV 492	NO NAME	0.00	GV 491 NO NAME	
		0.10	ROAD END	0.10
GV 493	19TH RD	0.00	GV 487 BUSH RIVER RD	
		0.16	GV 494 NO NAME	0.16
GV 494	NO NAME	0.00	GV 497 20TH ST	
		0.19	GV 495 NO NAME	0.19
GV 495	NO NAME	0.00	ROAD END	
		0.29	ROAD END	0.29
GV 496	NO NAME	0.00	GV 495 NO NAME	
		0.09	ROAD END	0.09
GV 497	20TH ST	0.00	GV 487 BUSH RIVER RD	
		0.39	ROAD END	0.39
GV 498	CADWALDER DR	0.00	GV 505 25TH ST	
		0.73	ROAD END	0.73
GV 499	NO NAME	0.00	GV 487 BUSH RIVER RD	
		0.05	GV 501 NO NAME	0.05
GV 500	21ST ST	0.00	GV 499 NO NAME	
		0.59	ROAD END	0.59
GV 501	NO NAME	0.00	GV 497 20TH ST	
		0.11	GV 500 21ST ST	0.11
GV 502	22ND ST	0.00	GV 487 BUSH RIVER RD	
		0.34	ROAD END	0.34
GV 503	23RD ST	0.00	GV 487 BUSH RIVER RD	
		0.18	GV 498 CADWALDER DR	0.18
GV 504	24TH ST	0.00	GV 487 BUSH RIVER RD	
		0.19	CUL DE SAC	0.19
GV 505	25TH ST	0.00	GV 487 BUSH RIVER RD	
		0.22	ROAD END	0.22
GV 506	NO NAME	0.00	GV 505 25TH ST	
		0.23	ROAD END	0.23

HARFORD

Route	Road Name	Beg/End	Description	Tot Mi
GV 507	26TH ST	0.00	GV 487 BUSH RIVER RD	
		0.20	GV 506 NO NAME	0.20
GV 508	27TH ST	0.00	GV 487 BUSH RIVER RD	
		0.14	GV 487 BUSH RIVER RD	0.14
GV 509	NO NAME	0.00	GV 487 BUSH RIVER RD	
		0.24	ROAD END	0.24
GV 510	30TH ST	0.00	GV 487 BUSH RIVER RD	
		0.17	CUL DE SAC	0.17
GV 511	29TH ST	0.00	GV 487 BUSH RIVER RD	
		0.26	ROAD END	0.26
GV 512	A ST	0.00	GV 511 29TH ST	
		0.19	ROAD END	0.19
GV 513	28TH ST	0.00	GV 487 BUSH RIVER RD	
		0.25	ROAD END	0.25
GV 514	NO NAME	0.00	GV 488 16TH ST	
		0.05	GV 515 NO NAME	0.05
GV 515	NO NAME	0.00	GV 488 16TH ST	
		0.31	GV 488 16TH ST	0.31
GV 516	CLEARVIEW DR	0.00	GV 486 RICKETTS POINT RD	
		0.07	GV 515 NO NAME	0.07
GV 517	16TH ST	0.00	GV 518 CHEVRON DR	
		0.24	GV 519 NO NAME	0.24
GV 518	CHEVRON DR	0.00	GV 486 RICKETTS POINT RD	
		0.13	GV 520 CHEVRON DR	0.13
GV 519	NO NAME	0.00	GV 515 NO NAME	
		0.17	ROAD END	0.17
GV 520	CHEVRON DR	0.00	GV 522 KING CREEK DR	
		0.46	ROAD END	0.46
GV 521	NO NAME	0.00	GV 522 KING CREEK RD	
		0.20	GV 520 CHEVRON DR	0.20
GV 522	KING CREEK RD	0.00	GV 486 RICKETTS POINT RD	
		0.59	ROAD END	0.59
GV 523	KING CREEK RD	0.00	GV 522 KING CREEK RD	
		0.34	ROAD END	0.34
GV 524	NO NAME	0.00	GV 523 KING CREEK RD	
		0.07	ROAD END	0.07

HARFORD

Route	Road Name	Beg/End	Description	Tot Mi
GV 525	HOSPITAL CT	0.00	GV 486 RICKETTS POINT RD	
		0.11	GV 486 RICKETTS POINT RD	0.11
GV 526	NO NAME	0.00	GV 486 RICKETTS POINT RD	
		0.18	ROAD END	0.18
GV 527	NO NAME	0.00	GV 526 NO NAME	
		0.04	ROAD END	0.04
GV 528	NO NAME	0.00	GV 526 NO NAME	
		0.05	ROAD END	0.05
GV 529	NO NAME	0.00	GV 486 RICKETTS POINT RD	
		0.14	GV 526 NO NAME	0.14
GV 530	NO NAME	0.00	GV 526 NO NAME	
		0.13	GV 533 NO NAME	0.13
GV 531	NO NAME	0.00	GV 526 NO NAME	
		0.03	GV 530 NO NAME	0.03
GV 532	NO NAME	0.00	GV 529 NO NAME	
		0.03	GV 530 NO NAME	0.03
GV 533	NO NAME	0.00	GV 529 NO NAME	
		0.08	ROAD END	0.08
GV 534	NO NAME	0.00	GV 486 RICKETTS POINT RD	
		0.11	ROAD END	0.11
GV 535	BEACH POINT RD	0.00	GV 486 RICKETTS POINT RD	
		0.97	GV 549 59TH ST	0.97
GV 536	NO NAME	0.00	GV 537 NO NAME	
		0.53	GV 536 52ND ST	0.53
GV 537	NO NAME	0.00	ROAD END	
		0.19	ROAD END	0.19
GV 538	NO NAME	0.00	GV 536 NO NAME	
		0.09	GV 537 NO NAME	0.09
GV 539	NO NAME	0.00	GV 538 NO NAME	
		0.07	GV 537 NO NAME	0.07
GV 540	NO NAME	0.00	GV 537 NO NAME	
		0.07	ROAD END	0.07
GV 541	NO NAME	0.00	GV 537 NO NAME	
		0.07	ROAD END	0.07
GV 542	NO NAME	0.00	GV 536 NO NAME	
		0.10	GV 537 NO NAME	0.10

HARFORD

Route	Road Name	Beg/End	Description	Tot Mi
GV 543	NO NAME	0.00	GV 535 BEACH POINT RD	
		0.05	ROAD END	0.05
GV 544	57TH ST	0.00	ROAD END	
		0.83	GV 544 57TH ST	0.83
GV 545	NO NAME	0.00	GV 544 57TH ST	
		0.09	GV 544 57TH ST	0.09
GV 546	NO NAME	0.00	GV 544 57TH ST	
		0.04	GV 544 57TH ST	0.04
GV 547	NO NAME	0.00	GV 544 57TH ST	
		0.13	GV 535 BEACH POINT RD	0.13
GV 548	NO NAME	0.00	GV 547 NO NAME	
		0.04	ROAD END	0.04
GV 549	59TH ST	0.00	ROAD END	
		0.30	ROAD END	0.30
GV 550	NO NAME	0.00	GV 549 NO NAME	
		0.04	GV 535 BEACH POINT RD	0.04
GV 551	NO NAME	0.00	GV 447 WISE RD	
		0.07	ROAD END	0.07
GV 552	NO NAME	0.00	GV 551 NO NAME	
		0.04	ROAD END	0.04
GV 553	NO NAME	0.00	GV 447 WISE RD	
		0.06	ROAD END	0.06
GV 554	NO NAME	0.00	GV 447 WISE RD	
		0.07	ROAD END	0.07
GV 555	GREENHOUSE RD	0.00	GV 447 WISE RD	
		0.24	GV 557 AUSTIN RD	0.24
GV 556	NO NAME	0.00	GV 563 BEAL RD	
		0.19	GV 555 GREENHOUSE RD	0.19
GV 557	AUSTIN RD	0.00	GV 589 JUNKIN RD	
		1.64	GV 578 OTTO RD	1.64
GV 558	LEACH RD	0.00	GV 562 NORRIS RD	
		0.09	GV 557 AUSTIN RD	0.09
GV 559	GANNON RD	0.00	GV 557 AUSTIN RD	
		0.26	GV 569 PARRISH RD	0.26
GV 560	VALLEY RD	0.00	GV 447 WISE RD	
		0.23	GV 581 HOADLEY RD	0.23

HARFORD

Route	Road Name	Beg/End	Description	Tot Mi
GV 561	LIETZAN RD	0.00	GV 581 HOADLEY RD	
		0.32	ROAD END	0.32
GV 562	NORRIS RD	0.00	GV 572 EVENBYE RD	
		0.31	GV 581 HOADLEY RD	0.31
GV 563	BEAL RD	0.00	GV 447 WISE RD	
		0.23	GV 581 HOADLEY RD	0.23
GV 564	DOUGLAS RD	0.00	GV 447 WISE RD	
		0.24	GV 581 HOADLEY RD	0.24
GV 565	4TH ST	0.00	GV 569 PARRISH RD	
		0.11	GV 564 DOUGLAS RD	0.11
GV 566	3RD ST	0.00	GV 564 DOUGLAS RD	
		0.11	GV 569 PARRISH RD	0.11
GV 567	2ND ST	0.00	GV 569 PARRISH RD	
		0.11	GV 564 DOUGLAS RD	0.11
GV 568	1ST ST	0.00	GV 564 DOUGLAS RD	
		0.11	GV 569 PARRISH RD	0.11
GV 569	PARRISH RD	0.00	GV 581 HOADLEY RD	
		0.28	GV 447 WISE RD	0.28
GV 570	NO NAME	0.00	GV 569 PARRISH RD	
		0.08	GV 569 PARRISH RD	0.08
GV 571	NO NAME	0.00	GV 569 PARRISH RD	
		0.08	GV 581 HOADLEY RD	0.08
GV 572	EVENBYE RD	0.00	GV 574 DOUGLAS RD	
		0.20	GV 557 AUSTIN RD	0.20
GV 573	BEAL RD	0.00	ROAD END	
		0.35	GV 447 WISE RD	0.35
GV 574	DOUGLAS RD	0.00	GV 578 OTTO RD	
		0.30	GV 447 WISE RD	0.30
GV 575	6TH ST	0.00	GV 574 DOUGLAS RD	
		0.11	ROAD END	0.11
GV 576	5TH ST	0.00	GV 577 NIKE RD	
		0.08	GV 574 DOUGLAS RD	0.08
GV 577	NIKE RD	0.00	GV 578 OTTO RD	
		0.15	GV 576 5TH ST	0.15
GV 578	OTTO RD	0.00	GV 486 RICKETTS POINT RD	
		0.79	GV 557 AUSTIN RD	0.79

HARFORD

Route	Road Name	Beg/End	Description	Tot Mi
GV 579	NO NAME	0.00	GV 578 OTTO RD	
		0.25	ROAD END	0.25
GV 580	NO NAME	0.00	GV 579 NO NAME	
		0.04	ROAD END	0.04
GV 581	HOADLEY RD	0.00	GV 447 WISE RD	
		1.81	ROAD END	1.81
GV 582	NO NAME	0.00	GV 581 HOADLEY RD	
		0.10	ROAD END	0.10
GV 583	NO NAME	0.00	GV 581 HOADLEY RD	
		0.04	ROAD END	0.04
GV 584	PARRISH RD	0.00	GV 581 HOADLEY RD	
		0.39	GV 557 AUSTIN RD	0.39
GV 585	NO NAME	0.00	GV 584 PARRISH RD	
		0.03	GV 584 PARRISH RD	0.03
GV 586	NO NAME	0.00	GV 584 PARRISH RD	
		0.02	ROAD END	0.02
GV 587	GUNPOWDER LOOP	0.00	GV 584 PARRISH RD	
		0.23	GV 584 PARRISH RD	0.23
GV 588	JESSUP RD	0.00	GV 557 AUSTIN RD	
		0.39	GV 557 AUSTIN RD	0.39
GV 589	JUNKIN RD	0.00	GV 557 AUSTIN RD	
		0.30	GV 588 JESSUP RD	0.30
GV 590	NO NAME	0.00	GV 557 AUSTIN RD	
		0.23	GV 588 JESSUP RD	0.23
GV 591	NO NAME	0.00	GV 557 AUSTIN RD	
		0.06	ROAD END	0.06
GV 592	NOBLE RD	0.00	GV 581 HOADLEY RD	
		0.17	GV 593 14TH ST	0.17
GV 593	14TH ST	0.00	GV 592 NOBLE RD	
		0.22	GV 610 FLEMING RD	0.22
GV 594	NO NAME	0.00	GV 593 14TH ST	
		0.24	ROAD END	0.24
GV 595	15TH ST	0.00	GV 610 FLEMING RD	
		0.18	GV 619 WEBSTER ST	0.18
GV 596	NO NAME	0.00	GV 595 15TH ST	
		0.12	GV 619 WEBSTER ST	0.12

HARFORD

<u>Route</u>	<u>Road Name</u>	<u>Beg/End Description</u>			<u>Tot Mi</u>
GV 597	NO NAME	0.00	GV 581	HOADLEY RD	
		0.20	GV 581	HOADLEY RD	0.20
GV 598	NO NAME	0.00	GV 597	NO NAME	
		0.08		ROAD END	0.08
GV 599	NO NAME	0.00	GV 581	HOADLEY RD	
		0.17		ROAD END	0.17
GV 600	WILLIAMS RD	0.00	GV 581	HOADLEY RD	
		0.38	GV 611	HANLON RD	0.38
GV 601	NO NAME	0.00	GV 600	WILLIAMS RD	
		0.07		ROAD END	0.07
GV 602	NO NAME	0.00	GV 600	WILLIAMS RD	
		0.08	GV 601	NO NAME	0.08
GV 603	NO NAME	0.00	GV 600	WILLIAMS RD	
		0.13	GV 605	N ST	0.13
GV 604	NO NAME	0.00	GV 603	NO NAME	
		0.04		ROAD END	0.04
GV 605	N ST	0.00		ROAD END	
		0.06		ROAD END	0.06
GV 606	NO NAME	0.00	GV 600	WILLIAMS RD	
		0.14	GV 600	WILLIAMS RD	0.14
GV 607	NO NAME	0.00	GV 606	NO NAME	
		0.04	GV 600	WILLIAMS RD	0.04
GV 608	NO NAME	0.00	GV 600	WILLIAMS RD	
		0.03		ROAD END	0.03
GV 609	NO NAME	0.00	GV 600	WILLIAMS RD	
		0.23		ROAD END	0.23
GV 610	FLEMING RD	0.00	GV 609	NO NAME	
		1.01	GV 645	MAGNOLIA RD	1.01
GV 611	HANLON RD	0.00	GV 581	HOADLEY RD	
		0.87	GV 645	MAGNOLIA RD	0.87
GV 612	NO NAME	0.00	GV 611	NO NAME	
		0.10		ROAD END	0.10
GV 613	NO NAME	0.00	GV 600	WILLIAMS RD	
		0.13	GV 611	HANLON RD	0.13
GV 614	NO NAME	0.00	GV 613	NO NAME	
		0.12	GV 611	HANLON RD	0.12

HARFORD

Route	Road Name	Beg/End	Description	Tot Mi
GV 615	NO NAME	0.00	GV 614 NO NAME	
		0.05	ROAD END	0.05
GV 616	NO NAME	0.00	GV 614 NO NAME	
		0.05	GV 611 HANLON RD	0.05
GV 617	NO NAME	0.00	GV 581 HOADLEY RD	
		0.07	ROAD END	0.07
GV 618	NO NAME	0.00	GV 610 FLEMING RD	
		0.04	ROAD END	0.04
GV 619	WEBSTER RD	0.00	GV 581 HOADLEY RD	
		0.23	GV 610 FLEMING RD	0.23
GV 620	NO NAME	0.00	GV 619 WEBSTER RD	
		0.07	GV 621 NO NAME	0.07
GV 621	NO NAME	0.00	GV 619 WEBSTER RD	
		0.10	GV 645 MAGNOLIA RD	0.10
GV 622	NO NAME	0.00	GV 621 NO NAME	
		0.05	ROAD END	0.05
GV 623	NO NAME	0.00	GV 619 WEBSTER RD	
		0.10	GV 645 MAGNOLIA RD	0.10
GV 624	NO NAME	0.00	GV 645 MAGNOLIA RD	
		0.08	GV 581 HOADLEY RD	0.08
GV 625	NO NAME	0.00	GV 581 HOADLEY RD	
		0.07	GV 610 FLEMING RD	0.07
GV 626	BOND RD	0.00	GV 447 WISE RD	
		0.10	GV 610 FLEMING RD	0.10
GV 627	NO NAME	0.00	GV 626 BOND RD	
		0.12	GV 626 BOND RD	0.12
GV 628	NO NAME	0.00	GV 610 FLEMING RD	
		0.09	ROAD END	0.09
GV 629	NO NAME	0.00	GV 628 NO NAME	
		0.11	GV 628 NO NAME	0.11
GV 630	32ND ST	0.00	GV 610 FLEMING RD	
		0.11	GV 631 NO NAME	0.11
GV 631	NO NAME	0.00	GV 636 NO NAME	
		0.73	GV 645 MAGNOLIA RD	0.73
GV 632	NO NAME	0.00	GV 631 NO NAME	
		0.08	GV 645 MAGNOLIA RD	0.08

HARFORD

Route	Road Name	Beg/End	Description	Tot Mi
GV 633	NO NAME	0.00	GV 631 NO NAME	
		0.11	GV 631 NO NAME	0.11
GV 634	NO NAME	0.00	GV 631 NO NAME	
		0.13	GV 645 MAGNOLIA RD	0.13
GV 635	NO NAME	0.00	GV 631 NO NAME	
		0.08	GV 634 NO NAME	0.08
GV 636	NO NAME	0.00	GV 610 FLEMING RD	
		0.38	GV 645 MAGNOLIA RD	0.38
GV 637	NO NAME	0.00	GV 636 NO NAME	
		0.04	ROAD END	0.04
GV 638	NO NAME	0.00	GV 636 NO NAME	
		0.03	ROAD END	0.03
GV 639	NO NAME	0.00	GV 636 NO NAME	
		0.02	ROAD END	0.02
GV 640	NO NAME	0.00	GV 636 NO NAME	
		0.09	GV 645 MAGNOLIA RD	0.09
GV 641	NO NAME	0.00	GV 645 MAGNOLIA RD	
		0.33	GV 645 MAGNOLIA RD	0.33
GV 642	NO NAME	0.00	GV 645 MAGNOLIA RD	
		0.11	GV 641 NO NAME	0.11
GV 643	NO NAME	0.00	GV 645 MAGNOLIA RD	
		0.18	ROAD END	0.18
GV 644	G ST	0.00	GV 451 SIBERT RD	
		0.20	ROAD END	0.20
GV 645	MAGNOLIA RD	0.00	GV 488 16TH ST	
		1.96	ROAD END	1.96
GV 646	NO NAME	0.00	GV 645 MAGNOLIA RD	
		0.07	ROAD END	0.07
GV 647	NO NAME	0.00	GV 645 MAGNOLIA RD	
		0.07	ROAD END	0.07
GV 648	IGLOO ST	0.00	ROAD END	
		0.69	ROAD END	0.69
GV 649	NO NAME	0.00	GV 648 IGLOO ST	
		0.05	ROAD END	0.05
GV 650	J ST	0.00	ROAD END	
		0.18	ROAD END	0.18

HARFORD

Route	Road Name	Beg/End	Description	Tot Mi
GV 651	NO NAME	0.00	GV 645 MAGNOLIA RD	
		0.12	GV 645 MAGNOLIA RD	0.12
GV 652	NO NAME	0.00	GV 651 NO NAME	
		0.14	ROAD END	0.14
GV 653	NO NAME	0.00	GV 611 HANLON RD	
		0.11	ROAD END	0.11
GV 654	NO NAME	0.00	GV 611 HANLON RD	
		0.23	GV 611 HANLON RD	0.23
GV 655	NO NAME	0.00	GV 658 NO NAME	
		0.19	GV 611 HANLON RD	0.19
GV 656	NO NAME	0.00	GV 658 NO NAME	
		0.20	ROAD END	0.20
GV 657	NO NAME	0.00	GV 655 NO NAME	
		0.12	ROAD END	0.12
GV 658	NO NAME	0.00	GV 611 HANLON RD	
		0.38	GV 662 ATKISSON RD	0.38
GV 659	NO NAME	0.00	GV 658 NO NAME	
		0.07	ROAD END	0.07
GV 660	NO NAME	0.00	GV 658 NO NAME	
		0.07	ROAD END	0.07
GV 661	NO NAME	0.00	GV 662 ATKISSON RD	
		0.13	ROAD END	0.13
GV 662	ATKISSON RD	0.00	GV 645 MAGNOLIA RD	
		0.82	GV 662 ATKISSON RD	0.82
GV 663	NO NAME	0.00	GV 662 ATKISSON RD	
		0.09	GV 666 42ND ST	0.09
GV 664	NO NAME	0.00	GV 662 ATKISSON RD	
		0.11	GV 666 42ND ST	0.11
GV 665	41ST ST	0.00	GV 662 ATKISSON RD	
		0.32	GV 673 45TH ST	0.32
GV 666	42ND ST	0.00	GV 668 43RD ST	
		0.57	ROAD END	0.57
GV 667	NO NAME	0.00	GV 666 NO NAME	
		0.05	ROAD END	0.05
GV 668	43RD ST	0.00	ROAD END	
		1.34	ROAD END	1.34

HARFORD

Route	Road Name	Beg/End	Description	Tot Mi
GV 669	46TH ST	0.00	GV 668 43RD ST	
		0.08	GV 666 42ND ST	0.08
GV 670	46TH ST	0.00	GV 668 43RD ST	
		0.16	GV 673 45TH ST	0.16
GV 671	45TH ST	0.00	GV 668 43RD ST	
		0.16	GV 673 45TH ST	0.16
GV 672	44TH ST	0.00	ROAD END	
		0.90	GV 672 44TH ST	0.90
GV 673	45TH ST	0.00	GV 665 41ST ST	
		0.52	CUL DE SAC	0.52
GV 674	47TH ST	0.00	GV 673 45TH ST	
		0.48	GV 673 45TH ST	0.48
GV 675	NO NAME	0.00	GV 674 47TH ST	
		0.09	GV 674 47TH ST	0.09
GV 676	NO NAME	0.00	GV 674 47TH ST	
		0.04	GV 674 47TH ST	0.04
GV 677	NO NAME	0.00	GV 674 47TH ST	
		0.04	GV 674 47TH ST	0.04
GV 678	NO NAME	0.00	GV 674 47TH ST	
		0.04	GV 674 47TH ST	0.04
GV 679	LAGOON RD	0.00	GV 662 ATKISSON RD	
		0.72	GV 679 LAGOON RD	0.72
GV 680	NO NAME	0.00	GV 679 LAGOON RD	
		0.11	GV 679 LAGOON RD	0.11
GV 681	NO NAME	0.00	GV 679 LAGOON RD	
		0.11	GV 679 LAGOON RD	0.11
GV 682	48TH ST	0.00	GV 665 41ST ST	
		0.27	GV 679 LAGOON RD	0.27
GV 683	WESTWOOD RD	0.00	GV 645 MAGNOLIA RD	
		1.67	ROAD END	1.67
GV 684	NO NAME	0.00	GV 683 WESTWOOD RD	
		0.10	ROAD END	0.10
GV 685	NO NAME	0.00	GV 683 WESTWOOD RD	
		0.05	ROAD END	0.05
GV 686	HOG POINT RD	0.00	GV 683 WESTWOOD RD	
		0.34	ROAD END	0.34

HARFORD

<u>Route</u>	<u>Road Name</u>	<u>Beg/End Description</u>			<u>Tot Mi</u>
GV 687	HIGH POINT RD	0.00	GV 61	MARYLAND BLVD (BACK)	
		0.22		ROAD END	0.22
GV 8001	BAKER CIR	0.00	CO 1745	CEDAR DR	
		0.12	MD 755	EDGEWOOD RD	0.12
GV 8002	JUNIPER LA	0.00	OP 141	CEDAR DR	
		0.06	GV 8004	HAWTHORNE DR	0.06
GV 8003	IVANHOE ST	0.00	OP 141	CEDAR DR	
		0.45	GV 8002	JUNIPER LA	0.45
GV 8004	HAWTHORNE DR	0.00	GV 8002	JUNIPER LA (BACK)	
		0.10	GV 8003	IVANHOE ST	0.10
GV 8005	NO NAME	0.00		ROAD END	
		0.14		ROAD END	0.14
GV 8006	YAHDE ST	0.00	CO 609	GODDARD ST	
		0.11	CO 1048	MC CANN ST	0.11
GV 8007	EXIT FR TRAILER PK	0.00	GV 8006	YAHDE ST	
		0.07	CO 511	NUTTAL AVE	0.07
GV 8008	JACOB ST	0.00	CO 511	NUTTAL AVE	
		0.10	GV 8615	ARMSTRONG ST	0.10
GV 8009	REIDER CT	0.00	CO 511	NUTTAL AVE	
		0.09		CUL DE SAC	0.09
GV 8010	US GOVT RD	0.00	MD 462	PARADISE RD	
		0.17		ROAD END	0.17
GV 8011	1ST STREET	0.00	MU 495	OLD BAY LA	
		0.07	GV 8019	NO NAME	0.07
GV 8012	NO NAME	0.00	MU 495	OLD BAY LA	
		0.22		ROAD END	0.22
GV 8013	NO NAME	0.00	GV 8012	NO NAME	
		0.29		ROAD END	0.29
GV 8014	NO NAME	0.00	GV 8013	NO NAME	
		0.07		CUL DE SAC	0.07
GV 8015	NO NAME	0.00	GV 8013	NO NAME	
		0.14	GV 8012	NO NAME	0.14
GV 8016	NO NAME	0.00	GV 8013	NO NAME	
		0.05	GV 8015	NO NAME	0.05
GV 8017	NO NAME	0.00	GV 8015	NO NAME	
		0.05	GV 8013	NO NAME	0.05

HARFORD

3/1/99

<u>Route</u>	<u>Road Name</u>	<u>Beg/End Description</u>			<u>Tot Mi</u>
GV 8018	NO NAME	0.00	GV 8012	NO NAME	
		0.13		ROAD END	0.13
GV 8019	NO NAME	0.00	GV 8012	NO NAME	
		0.43		ROAD END	0.43
GV 8036	NO NAME	0.00	GV 33	AUGUSTA ST	
		0.08	GV 35	NANSEMOND ST	0.08
GV 8037	A P G RD	0.00	MU 160	E BEL AIR AVE	
		0.17	MU 1160	RAYMOND AVE	0.17
GV 8609	GODDARD ST	0.00	CO 511	NUTTAL AVE	
		0.10	CO 609	GODDARD ST (AHEAD)	0.10
GV 8615	ARMSTRONG ST	0.00	GV 8008	JACOB ST	
		0.04	CO 1048	MC CANN ST	0.04

HARFORD

<u>Route</u>	<u>Road Name</u>	<u>Beg/End</u>	<u>Description</u>	<u>Tot Mi</u>
SR 53	NO NAME	0.00 MD 543	CRESWELL RD	
		0.40	ROAD END	0.40

1
ABERDEEN

HARFORD

Route	Road Name	Beg/End	Description	Tot Mi
MU 20	ABERDEEN AVE	0.00 MU 1430	VICTORY ST	
		0.42 MU 160	E BEL AIR AVE	0.42
MU 30	ACCESS RD	0.00 MU 50	ALTON ST	
		0.08	ROAD END	0.08
MU 35	AGREEMENT LA	0.00	ROAD END	
		0.33	ROAD END	0.33
MU 40	ALLENDALE AVE	0.00 MU 461	S DEEN RD	
		0.13 MU 9145	N DEEN ALLEY	0.13
MU 50	ALTON RD	0.00 MD 132	W BELAIR RD	
		0.19 MU 1090	PIERCE ST	0.19
MU 55	AMBLESIDE LA	0.00 MU 665	GRASMERE DR	
		0.07	CUL DE SAC	0.07
MU 60	ANDREWS RD	0.00 MU 1201	ROBERTS WAY	
		0.21	ROAD END	0.21
MU 70	ANGUS DR	0.00 MU 1395	UNION ST	
		0.22 MU 9300	RAILBIRD ALLEY	0.22
MU 75	APPLESBY LA	0.00 MU 1520	WINDEMERE DR	
		0.08	ROAD END	0.08
MU 81	AVON DR #2	0.00 MU 530	EDMUND ST	
		0.28 MU 1065	OXFORD AVE	0.28
MU 90	BAKER ST	0.00 MU 1500	WILLIAM ST	
		0.28 MD 132	W BELAIR AVE	0.28
MU 100	BALTIMORE CT	0.00 MU 110	BALTIMORE ST	
		0.03	CUL DE SAC	0.03
MU 110	BALTIMORE ST	0.00 MD 132	W BELAIR AVE	
		0.75 CO 424	BALTIMORE ST (AHEAD)	0.75
MU 120	BANISTER AVE	0.00 MU 320	CENTER DEEN AVE	
		0.11 MU 461	S DEEN AVE	0.11
MU 130	BAR-KESS CT	0.00 MU 157	BEARDS HILL RD	
		0.08	CUL DE SAC	0.08
MU 145	BATTLE AVE	0.00 MU 250	BUSH CHAPEL RD	
		0.10	ROAD END	0.10
MU 147	BEAL DR	0.00 MD 132	W BEL AIR AVE	
		0.08 MU 210	BRADY WAY	0.08
MU 150	BEARDS HILL RD	0.00 MD 462	PARADISE RD	
		0.91 MD 22	ABERDEEN THRUWAY	0.91

1
ABERDEEN

HARFORD

Route	Road Name	Beg/End	Description	Tot Mi
MU 155	BEARDS HILL RD	0.00	ROAD END	
		0.16	ROAD END	0.16
MU 157	BEARDS HILL RD	0.00	MU 1395 UNION ST	
		0.41	US 40 N PHILADELPHIA BLVD	0.41
MU 160	E BEL AIR AVE	0.00	ROAD END	
		0.76	CO 680 E BEL AIR AVE (AHEAD)	0.76
MU 170	BERNICE TERR	0.00	MU 1310 SHIRLEY DR	
		0.23	MU 60 ANDREWS RD	0.23
MU 180	BONNETT ST	0.00	MU 300 CARTER ST	
		0.12	ROAD END	0.12
MU 190	BONNIE DR	0.00	MU 110 BALTIMORE ST	
		0.08	CUL DE SAC	0.08
MU 200	BOUZARTH LA	0.00	MD 132 W BEL AIR AVE	
		0.23	ROAD END (DUMPSTER BLOCKING RD)	0.23
MU 210	BRADY WAY	0.00	MD 132 A BEARDS HILL RD	
		0.08	MU 147 BEAL DR	0.08
MU 220	BRANNAN RD	0.00	MU 1170 RIGDON RD	
		0.18	MU 1060 OSBORN RD	0.18
MU 230	BRENDA LA	0.00	MU 170 BERNICE TERR	
		0.17	MU 1201 ROBERTS WAY	0.17
MU 235	BUCHANAN LA	0.00	US 40 S PHILADELPHIA BLVD	
		0.35	ROAD END	0.35
MU 240	BURKLEY AVE	0.00	MU 650 GRACEFORD DR	
		0.14	MD 462 PARADISE RD	0.14
MU 250	BUSH CHAPEL RD	1.07	CO 334 BUSH CHAPEL RD (BACK)	
		1.44	MD 132 W BELAIR RD	0.37
MU 251	BUSH CHAPEL RD	0.00	MD 132 W BELAIR RD	
		0.10	MU 250 N BUSH CHAPEL RD	0.10
MU 260	BY PASS	0.00	MU 1370 SWAN ST	
		0.15	MU 830 LIBERTY ST	0.15
MU 270	C ST	0.00	MU 280 CAMBRIDGE AVE	
		0.02	MU 1065 OXFORD AVE	0.02
MU 280	CAMBRIDGE AVE	0.00	MU 1440 WALKER ST	
		0.38	MU 530 EDMUND ST	0.38
MU 290	CAROL AVE	0.00	US 40 S PHILADELPHIA BLVD	
		0.29	MU 1440 WALKER ST	0.29

1
ABERDEEN

HARFORD

<u>Route</u>	<u>Road Name</u>	<u>Beg/End</u>	<u>Description</u>	<u>Tot Mi</u>
MU 300	CARTER ST	0.00 MU 1110	PLATER ST	
		0.15	ROAD END	0.15
MU 310	CECIL ST	0.00 MU 890	MARKET ST	
		0.11 MU 1110	PLATER ST	0.11
MU 320	CENTER DEEN AVE	0.00 MU 9145	N DEE ALLEY	
		0.19	ROAD END	0.19
MU 324	CHADSWORTH CT	0.00 MU 1395	UNION ST	
		0.09	CUL DE SAC	0.09
MU 330	CHESAPEAKE CT	0.00 MU 1430	VICTORY ST	
		0.22 MU 1430	VICTORY ST	0.22
MU 340	CHESTNUT ST	0.00 MU 540	ELM ST	
		0.25 MU 1390	THIRD ST	0.25
MU 350	CHURCH GREEN	0.00 MU 1130	POST RD	
		0.11 MU 990	NEW COUNTY RD	0.11
MU 360	CINDY CT	0.00 MU 1201	ROBERTS WAY	
		0.02	CUL DE SAC	0.02
MU 370	CLAYTON ST	0.00 MU 425	CORNWALL ST	
		0.13 MU 1340	SOUTH DR	0.13
MU 380	CLOVER ST	0.00 MU 157	BEARDS HILL RD	
		0.24 MU 587	FARM RD	0.24
MU 390	COLAINE DR	0.00 MD 462	PARADISE RD	
		0.18 MU 650	GRACEFORD DR	0.18
MU 395	CONNISTON WAY	0.00 MU 665	GRASMERE DR	
		0.10	CUL DE SAC	0.10
MU 400	COOKE ST	0.00 MU 1550	WYN MAR AVE	
		0.09 MU 180	BONNETT ST	0.09
MU 410	CORALEE CT	0.00 MU 1200	ROBERTS WAY	
		0.03	CUL DE SAC	0.03
MU 420	CORNELL ST	0.00 MU 1390	3RD ST	
		0.18	ROAD END	0.18
MU 425	CORNWALL ST	0.00 MU 280	CAMBRIDGE AVE	
		0.17 MU 530	EDMUND ST	0.17
MU 426	COURTNEY DR	0.00 MU 429	CRONIN DR	
		0.20 MU 875	MARIAN DR	0.20
MU 428	CRESTMONT DR	0.00 MU 730	HEMLOCK LA	
		0.11	CUL DE SAC	0.11

1
ABERDEEN

HARFORD

Route	Road Name	Beg/End	Description	Tot Mi
MU 429	CRONIN DR	0.00 MD 462	PARADISE RD	
		0.38 MU 900	MAXA RD	0.38
MU 430	CUSTIS ST	0.00 MU 530	EDMUND ST	
		0.36 US 40	S PHILADELPHIA BLVD	0.36
MU 432	CUSTIS ST	0.00 MU 980	MOYER DR	
		0.32 MU 1220	ROCK RD (AHEAD)	0.32
MU 435	CYRUS CT	0.00 MU 575	EVERIST DR	
		0.04	CUL DE SAC	0.04
MU 440	D ST	0.00 MU 1460	WASHINGTON ST	
		0.04 MU 510	DORSEY ST	0.04
MU 450	DARLINGTON AVE	0.00 GV 36	A P G RD	
		0.29	ROAD END	0.29
MU 455	DAWN CT	0.00 MU 530	EDMUND ST	
		0.14	CUL DE SAC	0.14
MU 460	DEEN AVE E	0.00 MU 320	CENTER DEEN AVE	
		0.11 MU 461	S DEEN AVE	0.11
MU 461	DEEN AVE S	0.00 MU 460	DEEN AVE E	
		0.15 MU 462	DEEN AVE W	0.15
MU 462	DEEN AVE W	0.00 MU 461	S DEEN AVE	
		0.09 MU 320	CENTER DEEN AVE	0.09
MU 470	DEFENSE DR	0.00 MU 1370	SWAN ST	
		0.24 MU 1370	SWAN ST	0.24
MU 474	DENNISON WAY	0.00 MU 587	FARM RD	
		0.10	CUL DE SQUARE	0.10
MU 475	DEVONSHIRE CT	0.00 MU 1395	UNION ST	
		0.07	CUL DE SAC	0.07
MU 480	CENTENNIAL LA	0.00 MU 770	HOWARD ST	
		0.06 MU 1080	N PARKE ST	0.06
MU 490	DIXON AVE	0.00 MU 1130	POST RD	
		0.07 MU 570	ENGLE AVE	0.07
MU 500	DORIS CIR	0.00 MU 1270	RUBY DR	
		0.16 MU 1310	SHIRLEY DR	0.16
MU 510	DORSEY ST	0.00 MU 530	EDMUND ST	
		0.22	ROAD END	0.22
MU 520	EASTGATE RD	0.00 MU 521	EASTGATE RD	
		0.04 MD 462	PARADISE RD	0.04

1
ABERDEEN

HARFORD

Route	Road Name	Beg/End	Description	Tot Mi
MU 521	EASTGATE RD	0.00	MU 1350 SOUTHGATE RD (BACK)	0.09
		0.09	MU 1020 NORTHGATE RD (AHEAD)	
MU 530	EDMUND ST	0.00	MU 430 CUSTIS ST	1.47
		1.47	US 40 S PHILADELPHIA BLVD	
MU 535	ELIZABETH CT	0.00	MU 429 CRONIN DR	0.08
		0.08	CUL DE SAC	
MU 540	ELM ST	0.00	MU 1040 OAK ST	0.14
		0.14	ROAD END	
MU 545	ELMHURST ST	0.00	MU 1105 PINEHURST ST	0.10
		0.10	MU 510 DORSEY ST	
MU 550	EMERSON ST	0.00	ROAD END	0.05
		0.05	ROAD END	
MU 560	EMMIT AVE	0.00	MU 461 S DEEN AVE	0.04
		0.04	MD 132B N POST RD	
MU 570	ENGLE AVE	0.00	MU 1320 SMITH AVE	0.13
		0.13	GV 36 A P G RD	
MU 575	EVERIST DR	0.00	MU 429 CRONIN DR	0.72
		0.72	MU 429 CRONIN DR	
MU 580	F ST	0.00	MU 500 DORIS CIR	0.02
		0.02	CUL DE SAC	
MU 587	FARM RD	0.00	MU 960 MT ROYAL AVE	0.31
		0.31	MU 380 CLOVER ST	
MU 600	FERNDALE RD	0.00	MU 810 LAUREL LA	0.15
		0.15	ROAD END	
MU 610	FIRST ST	0.00	MU 420 CORNELL ST	0.08
		0.08	MU 110 BALTIMORE ST	
MU 620	FORD ST	0.00	MU 1100 PINE ST	0.05
		0.05	ROAD END	
MU 630	FRANKLIN ST	0.00	MU 1230 ROGERS ST	0.18
		0.18	US 40 N PHILADELPHIA BLVD	
MU 635	GILES LA	0.00	MU 250 N BUSH CHAPEL RD	0.21
		0.21	ROAD END	
MU 640	GLADE AVE	0.00	MD 132 B N POST RD	0.04
		0.04	MU 461 S DEEN AVE	
MU 650	GRACEFORD DR	0.00	MD 22 ABERDEEN THRUWAY	0.59
		0.59	MD 132 W BELAIR AVE	

1
ABERDEEN

HARFORD

Route	Road Name	Beg/End	Description	Tot Mi
MU 660	GRANT ST	0.00 MU 1090	PIERCE ST	
		0.18 MU 30	ACCESS RD	0.18
MU 665	GRASMERE DR	0.00 MU 1520	WINDEMERE DR	
		0.43	ROAD END	0.43
MU 666	GRASMERE LA	0.00	CUL DE SAC	
		0.15 MU 1570	WINDEMERE DR	0.15
MU 667	GRAYSLAKE WAY	0.00 MU 665	GRASMERE DR	
		0.09	CUL DE SAC	0.09
MU 670	GREAT OAKS DR	0.00 MU 1260	ROYAL TERR	
		0.08	CUL DE SAC	0.08
MU 680	GREEN AVE	0.00 MU 450	DARLINGTON AVE	
		0.15	ROAD END	0.15
MU 685	GREEN BIRD LA	0.00 OP 1583	REEDBIRD LA (BACK)	
		0.21 MU 587	FARM RD	0.21
MU 690	GROVE ST	0.00 MU 1130	POST RD	
		0.08 MU 550	EMERSON ST	0.08
MU 700	GUNNISON DR	0.00 MU 1112	PLATER ST #2	
		0.24 MD 132	W BELAIR AVE	0.24
MU 710	HAMILTON PL	0.00 MD 132	B N POST RD	
		0.05	ROAD END	0.05
MU 715	HANOVER ST	0.00 MU 920	MICHAEL LA	
		0.21 MD 132B	N POST RD	0.21
MU 718	HARDEES DR	0.00 MD 7	OLD PHILADELPHIA RD	
		0.20	CUL DE SAC	0.20
MU 720	HARFORD ST	0.00 MU 765	HOLLOWAY LA	
		0.12 MU 891	MARKET ST	0.12
MU 725	HARLAN AVE	0.00 MU 530	EDMUND AVE	
		0.12 MU 1357	STRATFORD AVE	0.12
MU 730	HEMLOCK LA	0.00 MU 810	LAUREL LA	
		0.15	ROAD END	0.15
MU 740	HICKORY CIR	0.00 MU 1040	OAK ST	
		0.03	CUL DE SAC	0.03
MU 745	HICKORY DR	0.00	ROAD END	
		0.19 MU 746	HICKORY DR	0.19
MU 746	HICKORY DR	0.00	ROAD END	
		0.06	ROAD END	0.06

1
ABERDEEN

HARFORD

Route	Road Name	Beg/End	Description	Tot Mi
MU 750	HILLCREST DR	0.00 MD 462	PARADISE RD	
		0.36	ROAD END	0.36
MU 751	HILLCREST DR	0.00 MU 960	MT ROYAL AVE	
		0.04	ROAD END	0.04
MU 755	HILLMAN CT	0.00 MU 428	CRESTMONT DR	
		0.18	CUL DE SAC	0.18
MU 760	HOLIDAY DR	0.00 MU 750	HILLCREST DR	
		0.18	ROAD END	0.18
MU 764	HOSPITALITY WAY	0.00 MU 150	BEARDS HILL RD	
		0.19	ROAD END (ENT TO HOTEL)	0.19
MU 765	HOLLOWAY LA	0.00 MD 132	W BELAIR AVE	
		0.37	ROAD END	0.37
MU 767	HOLLY CIR	0.00 MU 510	DORSEY ST	
		0.08 MU 769	HOLLY DR	0.08
MU 768	HOLLY CIR	0.00 MU 769	HOLLY DR	
		0.08 MU 767	HOLLY CIR	0.08
MU 769	HOLLY DR	0.00 MU 530	EDMUND DR	
		0.20	EASTERN CT	0.20
MU 770	HOWARD ST	0.00 MD 132	W BELAIR AVE	
		0.17 MU 630	FRANKLIN ST	0.17
MU 771	CYPRESS ALLEY	0.00 MU 630	FRANKLIN ST	
		0.15 MU 1230	ROGERS ST	0.15
MU 780	JAMES AVE	0.00 MU 530	EDMUND ST	
		0.47 US 40	S PHILADELPHIA BLVD	0.47
MU 790	JENNIFER LA	0.00 MU 170	BERNICE TERR	
		0.16 MU 1201	ROBERTS WAY	0.16
MU 795	JOYCE CT	0.00 MU 455	DAWN CT	
		0.09	CUL DE SAC	0.09
MU 800	KELTON CT	0.00 MU 830	LIBERTY ST	
		0.02	ROAD END	0.02
MU 805	KRAUSE CT	0.00 MU 432	CUSTIS ST	
		0.05	CUL DE SAC	0.05
MU 807	KRETLOW DR	0.00 MU 250	BUSH CHAPEL RD	
		0.09	ROAD END	0.09
MU 810	LAUREL LA	0.00 MU 960	MT ROYAL AVE	
		0.16 MU 730	HEMLOCK LA	0.16

1
ABERDEEN

HARFORD

Route	Road Name	Beg/End	Description	Tot Mi
MU 820	LAW ST	0.00	MU 9330 WALNUT ALLEY	
		0.83	MU 1360 SUNNYSIDE DR	0.83
MU 830	LIBERTY ST	0.00	MU 20 ABERDEEN AVE	
		0.41	GV 36 PROVING GROUND RD	0.41
MU 835	LIME ST	0.00	MU 860 MAIN PLANT DR	
		0.11	MU 860 MAIN PLANT DR	0.11
MU 840	LINCOLN AVE	0.00	MU 1140 PRITCHARD AVE	
		0.09	MU 1140 PRITCHARD AVE	0.09
MU 850	LORRAINE ST	0.00	MU 1100 PINE ST	
		0.12	MU 1110 PLATER ST	0.12
MU 860	MAIN PLANT DR	0.00	MU 1107 PLANT ENT DR	
		0.25	MU 860 MAIN PLANT DR	0.25
MU 865	MANOR RD	0.00	MU 750 HILLCREST DR	
		0.11	ROAD END	0.11
MU 870	MAPLE ST	0.00	MU 1112 PLATER ST #2	
		0.05	MU 540 ELM ST	0.05
MU 875	MARIAN DR	0.00	MU 575 EVERIST DR	
		0.24	MU 575 EVERIST DR	0.24
MU 880	MARJORIE LA	0.00	MU 170 BERNICE TERR	
		0.14	MU 1310 SHIRLEY DR	0.14
MU 890	MARKET ST	0.00	MU 310 CECIL ST	
		0.47	ROAD END	0.47
MU 891	MARKET ST	0.00	MU 720 HARFORD ST	
		0.33	ROAD END	0.33
MU 900	MAXA RD	0.51	CO 392 MAXA RD (BACK)	
		0.96	MU 150 BEARDS HILL RD	0.45
MU 905	MEEKS DR	0.00	MU 1230 ROGERS ST	
		0.05	CUL DE SAC	0.05
MU 910	RABBIT RUN LA	0.00	MU 810 LAUREL LA	
		0.19	MU 960 MT ROYAL AVE	0.19
MU 920	MICHAEL LA	0.00	MD 132 B N POST RD	
		0.31	ROAD END	0.31
MU 930	MIDDLETON RD	0.00	MD 132 W BELAIR AVE	
		0.38	MD 22 ABERDEEN THRUWAY	0.38
MU 940	MITCHELL AVE	0.00	GV 8037 A P G RD	
		0.11	MU 1130 POST RD	0.11

1
ABERDEEN

HARFORD

Route	Road Name	Beg/End	Description	Tot Mi
MU 960	MT ROYAL AVE	0.00 MD 132	W BEL AIR AVE	
		0.97	ROAD END	0.97
MU 980	MOYER DR	0.00 MD 132	W BELAIR AVE	
		0.29	OUT CORP LMTS ABERDEEN	0.29
MU 990	NEW COUNTY RD	0.00 MU 1130	POST RD	
		0.13 MU 160	E BEL AIR AVE	0.13
MU 1000	NORMAN AVE	0.00 MU 450	DARLINGTON AVE	
		0.15 GV 36	PROVING GROUND RD	0.15
MU 1010	NORTHEAST RD	0.00 MD 132	W BELAIR AVE	
		0.28 MU 35	AGREEMENT LA	0.28
MU 1020	NORTHGATE RD	0.00 MU 521	EASTGATE RD (BACK)	
		0.21 MU 1490	WESTGATE RD (AHEAD)	0.21
MU 1025	NOTTINGHAM DR	0.00 MU 1440	WALKER ST	
		0.11	ROAD END	0.11
MU 1030	OAK CT	0.00 MU 1040	OAK ST	
		0.02	CUL DE SAC	0.02
MU 1040	OAK ST	0.00 MU 340	CHESTNUT ST	
		0.24 MU 1070	PALM ST	0.24
MU 1045	OHIO CT	0.00 MU 110	BALTIMORE ST	
		0.04	CUL DE SAC	0.04
MU 1050	OLD PHILADELPHIA RD	0.00 MD 159	PERRYMAN RD	
		1.54 US 40	S PHILADELPHIA BLVD	1.54
MU 1060	OSBORN RD	0.00 MU 1170	RIGDON RD	
		0.19 MU 160	E BEL AIR AVE	0.19
MU 1065	OXFORD AVE	0.00 MU 530	EDMUND ST	
		0.39 MU 530	EDMUND ST	0.39
MU 1070	PALM ST	0.00 MU 1112	PLATER ST #2	
		0.06 MU 1040	OAK ST	0.06
MU 1080	PARKE ST	0.00 MU 1230	RODGERS ST	
		0.89 MU 780	JAMES AVE	0.89
MU 1085	PAUL DR	0.00 MU 429	CRONIN DR	
		0.13 MU 875	MARIAN DR	0.13
MU 1087	PENRITH WAY	0.00 MU 665	GRASMERE DR	
		0.10	CUL DE SAC	0.10
MU 1088	PHEASANT LA	0.00 MU 157	BEARDS HILL RD	
		0.16 MU 70	ANGUS DR	0.16

1
ABERDEEN

HARFORD

Route	Road Name	Beg/End	Description	Tot Mi
MU 1090	PIERCE ST	0.00 MU 50	ALTON ST	
		0.06	ROAD END	0.06
MU 1100	PINE ST	0.00	ROAD END	
		0.25	ROAD END	0.25
MU 1102	PINE ST #2	0.00 MU 1340	SOUTH DR	
		0.10 MU 780	JAMES ST	0.10
MU 1105	PINEHURST ST	0.00 MU 769	HOLLY DR	
		0.09 MU 510	DORSEY ST	0.09
MU 1107	PLANT ENT DR	0.00 MU 920	MICHAEL LA	
		0.21	ROAD END	0.21
MU 1110	PLATER ST	0.00 MU 850	LORRAINE ST	
		0.56	ROAD END	0.56
MU 1112	PLATER ST #2	0.00 MU 110	BALTIMORE ST	
		0.45	ROAD END	0.45
MU 1115	PLEASANTWIND CT	0.00 MU 1120	PLEASANTWIND DR	
		0.04	CUL DE SAC	0.04
MU 1120	PLEASANTWIND DR	0.00 MU 1520	WINDEMERE DR	
		0.20 MU 155	BEARDS HILL RD	0.20
MU 1130	POST RD	0.00 GV 36	A P G RD	
		0.74 MD 22	ABERDEEN THRUWAY	0.74
MU 1140	PRITCHARD AVE	0.00 MU 1240	ROOSEVELT AVE	
		0.20 MU 840	LINCOLN AVE	0.20
MU 1145	PUMP STATION RD	0.00 MU 1120	PLEASANTWIND DR (BACK)	
		0.09	ROAD END	0.09
MU 1150	RAND ST	0.00 MU 50	ALTON ST	
		0.07	ROAD END	0.07
MU 1155	RAY AVE	0.00 MU 432	CUSTIS ST	
		0.09 MD 132	W BELAIR AVE	0.09
MU 1160	RAYMOND AVE	0.00 GV 8037	A P G RD	
		0.09 MU 1130	POST RD	0.09
MU 1170	RIGDON RD	0.00 MU 1130	POST RD	
		0.21	ROAD END	0.21
MU 1180	ROBBIE CT	0.00 MU 1201	ROBERTS WAY	
		0.03	CUL DE SAC	0.03
MU 1190	ROBERTS CT	0.00 MU 1200	ROBERTS WAY	
		0.02	CUL DE SAC	0.02

1
ABERDEEN

HARFORD

Route	Road Name	Beg/End	Description	Tot Mi
MU 1200	ROBERTS WAY	0.00 MU 390	COLAINE DR	0.19
		0.19 MD 22	ABERDEEN THRUWAY	
MU 1201	ROBERTS WAY	0.00 MU 150	BEARDS HILL RD	0.36
		0.36 MD 22	ABERDEEN THRUWAY	
MU 1210	ROBINSON AVE	0.00 MU 1440	WALKER ST	0.33
		0.33 US 40	S PHILADELPHIA BLVD	
MU 1220	ROCK RD	0.00 MU 891	MARKET ST	0.04
		0.04 MU 432	CURTIS ST (AHEAD)	
MU 1230	ROGERS ST	0.00 MU 1360	SUNNYSIDE DR	1.24
		1.24	ROAD END	
MU 1240	ROOSEVELT AVE	0.00 MU 1130	POST RD	0.17
		0.17 MU 1380	TAFT ST	
MU 1250	ROWE DR	0.00 MU 1020	NORTHGATE RD	0.14
		0.14 MU 1490	WESTGATE RD	
MU 1260	ROYAL TERR	0.00 MU 980	MOYER DR	0.08
		0.08 MU 700	GUNNISON DR	
MU 1270	RUBY DR	0.00 MU 150	BEARDS HILL RD	0.23
		0.23	ROAD END	
MU 1275	RYLAND RD	0.00 MU 160	E BEL AIR AVE	0.05
		0.05	ROAD END (GATE)	
MU 1280	SADLER ST	0.00 MD 462	PARADISE RD	0.12
		0.12 MU 650	GRACEFORD RD	
MU 1290	SCHMECHEL RD	0.00 MU 891	MARKET ST	0.09
		0.09	ROAD END	
MU 1295	SCOFIELD RD	0.00 MU 250	N BUSH CHAPEL RD	0.19
		0.19	CUL DE SAC	
MU 1300	SECOND ST	0.00 MU 110	BALTIMORE ST	0.12
		0.12 MU 1040	OAK ST	
MU 1310	SHIRLEY DR	0.00 MU 150	BEARDS HILL RD	0.25
		0.25	ROAD END	
MU 1320	SMITH AVE	0.00 MU 450	DARLINGTON AVE	0.16
		0.16 GV 36	A P G RD	
MU 1340	SOUTH DR	0.00 MU 530	EDMUND ST	0.28
		0.28	ROAD END	
MU 1350	SOUTHGATE RD	0.00 MU 900	MAXA RD	0.23
		0.23 MU 520	EASTGATE RD	

1
ABERDEEN

HARFORD

Route	Road Name	Beg/End	Description	Tot Mi
MU 1355	STEVENS ROUND RD	0.00	MU 1010 NORTHEAST RD	
		0.36	MU 1355 STEVENS ROUND RD	0.36
MU 1357	STRATFORD AVE	0.00	MU 530 EDMUND ST	
		0.31	MU 1440 WALKER AVE	0.31
MU 1360	SUNNYSIDE DR	0.00	MU 820 LAW ST	
		0.08	ROAD END	0.08
MU 1370	SWAN ST	0.00	GV 36 A P G RD	
		0.45	MU 20 ABERDEEN AVE	0.45
MU 1380	TAFT ST	0.00	ROAD END	
		0.03	ROAD END	0.03
MU 1390	THIRD ST	0.00	MU 420 CORNELL ST	
		0.09	MU 340 CHESTNUT ST	0.09
MU 1395	UNION ST	0.00	MU 157 BEARDS HILL RD	
		0.28	ROAD END	0.28
MU 1410	S PHILADELPHIA BLVD	0.00	MU 1110 PLATER ST	
		0.30	MU 780 JAMES AVE	0.56
MU 1420	VALLEY RD	0.00	MU 1112 PLATER ST #2	
		0.11	ROAD END	0.11
MU 1430	VICTORY ST	0.00	MU 830 LIBERTY ST	
		0.18	MU 1370 SWAN ST	0.18
MU 1440	WALKER ST	0.00	MU 9050 BOWLING ALLEY	
		0.70	MU 530 EDMUND AVE	0.70
MU 1450	WARREN ST	0.00	US 40 S PHILADELPHIA BLVD	
		0.37	MU 530 EDMUND ST	0.37
MU 1455	WARWICK RD	0.00	MU 1010 NORTHEAST RD	
		0.22	ROAD END	0.22
MU 1460	WASHINGTON ST	0.00	MU 530 EDMUND ST	
		0.20	MU 440 D ST	0.20
MU 1470	WEBB ST	0.00	MU 425 CORNWALL ST	
		0.26	MU 780 JAMES AVE	0.26
MU 1490	WESTGATE RD	0.00	MU 1020 NORTHGATE RD (BACK)	
		0.16	MU 1350 SOUTHGATE RD	0.16
MU 1495	WESTWOOD DR	0.00	MU 650 GRACEFORD DR	
		0.09	CUL DE SAC	0.09
MU 1500	WILLIAMS ST	0.00	MU 960 MT ROYAL AVE	
		0.07	MU 90 BAKER ST	0.07

1
ABERDEEN

HARFORD

Route	Road Name	Beg/End	Description	Tot Mi
MU 1505	WILMER CT	0.00 MU 575	EVERIST DR	
		0.04	CUL DE SAC	0.04
MU 1510	WILSON AVE	0.00 MU 1240	ROOSEVELT AVE	
		0.13	ROAD END	0.13
MU 1520	WINDEMERE DR	0.00 MD 462	PARADISE RD	
		0.44	ROAD END	0.44
MU 1525	WINDSONG DR	0.00 MU 665	GRASMERE DR	
		0.06	ROAD END	0.06
MU 1540	WOODCREST DR	0.00 MU 750	HILLCREST DR	
		0.12	ROAD END	0.12
MU 1543	WINDSONG DR	0.00 MU 1520	WINDEMERE DR	
		0.04	ROAD END	0.04
MU 1544	WREN LA	0.00 MU 157	BEARDS HILL RD	
		0.20 OP 1583	REEDBIRD LA	0.20
MU 1545	WYE CT	0.00 MU 1547	WYE DR	
		0.02	CUL DE SAC	0.02
MU 1547	WYE DR	0.00 MU 760	HOLIDAY DR	
		0.17 MU 750	HILLCREST DR	0.17
MU 1550	WYN MAR AVE	0.00 MU 530	EDMUND ST	
		0.17 MU 400	COOKE ST	0.17
MU 8010	ALLEY #1	0.00 MU 1510	WILSON AVE	
		0.03 MU 8020	ALLEY # 2	0.03
MU 8020	ALLEY #2	0.00 MU 1240	ROOSEVELT AVE	
		0.13 MU 1510	WILSON AVE	0.13
MU 8030	ALLEY #3	0.00 MU 425	CORNWALL ST	
		0.12 MU 1340	SOUTH DR	0.12
MU 9025	BALDWIN ALLEY	0.00 MU 1170	RIGDON RD	
		0.13 MU 220	BRANNAN RD	0.13
MU 9040	BOTTS ALLEY	0.00 MU 220	BRANNAN RD	
		0.04 MU 9025	BALDWIN ALLEY	0.04
MU 9050	BOWLING ALLEY	0.00 MU 1340	SOUTH DR	
		0.26 MU 1440	WALKER ST	0.26
MU 9055	BOWMAN ALLEY	0.00 MU 180	BONNETT ST	
		0.09 MU 1550	WYN MAR AVE	0.09
MU 9060	BUCHANAN ALLEY	0.00 MU 110	BALTIMORE ST	
		0.03	ROAD END	0.03

1
ABERDEEN

HARFORD

Route	Road Name	Beg/End	Description	Tot Mi
MU 9075	ALLEY C	0.00	MU 1155 RAY AVE	0.08
		0.08	MU 432 CUSTIS ST	
MU 9080	CHAPEL ALLEY	0.00	MU 780 JAMES AVE	0.56
		0.56	MU 235 BUCHANAN LA	
MU 9082	CHAPEL ALLEY	0.00	MU 9330 WALNUT ALLEY	0.11
		0.11	MU 630 FRANKLIN ST	
MU 9120	CHURCH ALLEY	0.00	MU 235 BUCHANAN LA	0.63
		0.63	ROAD END	
MU 9130	CYPRESS ALLEY	0.00	MU 480 CENTENNIAL LA	0.04
		0.04	MU 9331 WALNUT ALLEY	
MU 9140	ALLEY D	0.00	MU 1230 ROGERS ST	0.09
		0.09	MU 820 LAW ST	
MU 9141	ALLEY D #2	0.00	MU 432 CUSTIS ST	0.06
		0.06	ROAD END	
MU 9145	DEEN ALLEY N	0.00	MU 320 CENTER DEEN AVE	0.13
		0.13	ROAD END	
MU 9160	ALLEY F	0.00	MU 1280 SADLER ST	0.09
		0.09	ROAD END	
MU 9170	HANWAY ALLEY	0.00	MU 1550 WYN MAR AVE	0.14
		0.14	MU 530 EDMUND ST	
MU 9180	HENRIETTA ALLEY	0.00	MU 780 JAMES AVE	0.19
		0.19	MU 1450 WARREN ST	
MU 9182	HENRIETTA LA	0.00	MU 1110 PLATER ST	0.15
		0.15	ROAD END	
MU 9200	ALLEY J	0.00	MU 1130 POST RD	0.07
		0.07	ROAD END	
MU 9210	JONES ALLEY	0.00	MU 235 BUCHANAN LA	0.04
		0.04	MU 430 CUSTIS ST	
MU 9220	ALLEY K	0.00	MU 1130 POST RD	0.05
		0.05	ROAD END	
MU 9230	ALLEY L	0.00	MU 1130 POST RD	0.03
		0.03	ROAD END	
MU 9240	LOCUST ALLEY	0.00	MU 1080 PARKE ST	0.04
		0.04	ROAD END	
MU 9250	MORGAN ALLEY	0.00	ROAD END	0.21
		0.21	ROAD END	

1
ABERDEEN

HARFORD

<u>Route</u>	<u>Road Name</u>	<u>Beg/End Description</u>			<u>Tot Mi</u>
MU 9270	OSBORNE ALLEY	0.00	MU 1060	OSBORN RD	0.15
		0.15	MU 1170	RIGDON RD	
MU 9280	POPLAR ALLEY	0.00	MU 1210	ROBINSON AVE	0.20
		0.20	MU 290	CAROL AVE	
MU 9282	POPLAR ALLEY	0.00	MU 1450	WARREN ST	0.37
		0.37	MU 235	BUCHANAN LA	
MU 9290	POST ALLEY	0.00	MU 1130	POST RD	0.10
		0.10	GV 8037	APG RD	
MU 9295	QUAIL ALLEY	0.00	MU 9275	PHEASANT LA	0.09
		0.09	MU 1544	WREN LA	
MU 9300	RAILBIRD ALLEY	0.00	MU 70	ANGUS DR	0.17
		0.17	MU 157	BEARDS HILL RD	
MU 9310	RED ROBIN ALLEY	0.00	MU 810	LAUREL LA	0.16
		0.16		ROAD END	
MU 9320	STEVENS ALLEY	0.00	MU 990	NEW COUNTRY RD	0.07
		0.07	MU 1130	POST RD	
MU 9330	WALNUT ALLEY	0.00	MU 1080	PARKE ST	0.16
		0.16	MU 820	LAW ST	
MU 9331	WALNUT ALLEY	0.00	MU 770	HOWARD ST	0.06
		0.06	MU 1080	PARKE ST	

7
BEL AIR

HARFORD

Route	Road Name	Beg/End	Description	Tot Mi
MU 9	A RD	0.00 US 1	BUBALTIMORE PIKE	
		0.06	ROAD END	0.06
MU 10	ALICE ANN ST	0.00 MU 810	WILLIAMS ST	
		0.15	MD 924 (SB/L) N BOND ST	0.15
MU 15	ALMOND CT	0.00 CO 1036	MOORES MILL RD	
		0.07	ROAD END	0.07
MU 20	ARCHER ST	0.00 MU 760	THOMAS ST	
		0.20 US 1BU	BALTIMORE PIKE	0.20
MU 25	ARDMORE WAY	0.00 MU 510	LEE WAY	
		0.03 CO 1491	ARDMORE WAY (AHEAD)	0.03
MU 30	ATWOOD RD	0.00 MU 330	GORDON ST	
		1.14 CO 1618	W MAC PHAIL RD	1.14
MU 40	BAILEYS LA	0.00	MD 924 (SB/L) BOND ST	
		0.07 MD 924	S MAIN ST	0.07
MU 50	S BARNES ST	0.00 MD 22	FULFORD AVE	
		0.26 MU 520	LINWOOD AVE	0.26
MU 55	BEDFORD RD	0.00 MU 200	DEERBROOK RD	
		0.24 MU 440	JACKSON BLVD	0.24
MU 56	BENJAMIN RD	0.11 CO 1562	BENJAMIN RD (BACK)	
		0.47 MU 768	TROUTDALE TERR	0.36
MU 57	BENJAMIN CT	0.00 MU 56	BENJAMIN RD	
		0.04	CUL DE SAC	0.04
MU 58	BLUM CT	0.00 MU 300	GATEWAY DR	
		0.13	ROAD END	0.13
MU 60	BOULTON ST	0.00 MU 30	S ATWOOD RD	
		0.66 CO 1996	N TOLLGATE RD	0.66
MU 70	BROADWAY	0.00 US 1	BUN HICKORY AVE\W BROADWAY	
		0.52 CO 1500	BROADWAY (AHEAD)	0.52
MU 80	W BROADWAY	0.00 MU 660	RICHARDSON ST	
		0.23 MD 924	N MAIN ST	0.23
MU 90	BROOKS RD	0.00 MU 100	CATHERINE ST	
		0.21 MU 760	W THOMAS ST	0.21
MU 91	CALVIN PL	0.00 MU 700	SHAMROCK RD	
		0.07	CUL DE SAC	0.07
MU 93	CANDLE LIGHT DR	0.00 CO 1036	MOORES MILL RD	
		0.11 MU 610	OLD ENGLISH CT	0.11

7
BEL AIR

HARFORD

Route	Road Name	Beg/End	Description	Tot Mi
MU 94	CARL TERR	0.00 MU 768	TROUTDALE TERR	
		0.04	CUL DE SAC	0.04
MU 96	CASHEW CT	0.00 MU 377	HERITAGE LA	
		0.06	ROAD END	0.06
MU 98	CATHERINE CT	0.00 MU 100	CATHERINE ST	
		0.06	CUL DE SAC	0.06
MU 100	CATHERINE ST	0.00 MU 650	REED ST	
		0.24 MU 810	WILLIAMS ST	0.24
MU 103	CESKY PL	0.00 MU 692	ROLAND PL	
		0.07	CUL DE SAC	0.07
MU 105	CHESWOLD CT	0.00 CO 241	E MACPHAIL RD	
		0.11 MU 105	CHESWOLD CT	0.11
MU 110	CHOICE ST N	0.00 US 1	BUW BROADWAY	
		0.17	ROAD END	0.17
MU 114	CLAIRIDGE CT	0.00 MU 338	GROSVENOR DR	
		0.03	CUL DE SAC	0.03
MU 115	CLARA TERR	0.00 MU 555	MAJORS CHOICE DR	
		0.09	CUL DE SAC	0.09
MU 125	COCONUT CT	0.00 CO 1036	MOORES MILL RD	
		0.05	ROAD END	0.05
MU 126	COMER SQUARE	0.00 MU 555	MAJORS CHOICE DR	
		0.17 MU 126	COMER SQUARE	0.17
MU 130	COUNTRY VILLAGE DR	0.00 MU 420	IDLEWILDE RD	
		0.20	ROAD END	0.20
MU 140	COURTLAND ST	0.00	MD 924 (SB/L) S BOND ST	
		0.17 MU 385	HICKORY AVE	0.17
MU 145	COURTLAND PL	0.00 MU 385	HICKORY AVE	
		0.56 MU 510	LEE WAY	0.56
MU 150	CRESSY PKWY	0.00 MU 160	CRESSY RD	
		0.06 MU 160	CRESSY RD	0.06
MU 160	CRESSY RD	0.00 MD 924	ROCK SPRING AVE	
		0.21 MU 670	RIDGEWOOD RD (AHEAD)	0.21
MU 168	CROCKER DR	0.00 MU 170	CROCKER ST E (BACK)	
		0.23	ROAD END	0.23
MU 170	E CROCKER ST	0.00 MU 168	CROCKER DR (BACK)	
		0.20 MU 375	HEMINGWAY DR	0.20

7
BEL AIR

HARFORD

Route	Road Name	Beg/End	Description	Tot Mi
MU 180	DALLAM AVE	0.00 MD 924	ROCK SPRING AVE	
		0.10	ROAD END	0.10
MU 195	DANIEL CT	0.00 MU 791	WEBSTER ST	
		0.03	CUL DE SAC	0.03
MU 196	DORA PL	0.00 MU 555	MAJORS CHOICE DR	
		0.13 MU 196	DORA PL	0.13
MU 200	DEERBROOK RD	0.00 CO 241	E MACPHAIL RD	
		0.22 MU 520	LINWOOD AVE	0.22
MU 205	DONZEN DR	0.00 MU 765	TIMBER TRAIL	
		0.45 MU 867	MA AND PA RD	0.45
MU 210	DORSEY RD	0.00 MU 520	LINWOOD AVE	
		0.24 MU 280	FOXCROFT DR	0.24
MU 220	DUBLIN CT	0.00 MU 230	DUBLIN WAY (BACK)	
		0.03	CUL DE SAC	0.03
MU 230	DUBLIN WAY	0.00 MU 510	LEE WAY	
		0.12 MU 145	COURTLAND PL	0.12
MU 240	EASTERN AVE	0.00 MU 320	GILES ST	
		0.19 MD 924	S MAIN ST	0.19
MU 245	EDGEHILL CT	0.00 MU 246	EDGEHILL DR	
		0.07	CUL DE SAC	0.07
MU 246	EDGEHILL DR	0.00 CO 241	E MACPHAIL RD	
		0.24 MU 420	IDLEWILD RD	0.24
MU 247	EDINSHALL TR	0.00 MU 340	W HALL ST	
		0.09	CUL DE SAC	0.09
MU 250	ELLENDALE ST	0.00 MD 924	N MAIN ST	
		0.21 MU 290	N FRANKLIN ST	0.21
MU 260	W ELLENDALE ST	0.00 MU 810	WILLIAMS ST	
		0.11 MD 924	N MAIN ST	0.11
MU 265	ENGLISH MANOR LA	0.00 MU 300	GATEWAY DR	
		0.03 OP 1585	ENGLISH MANOR LA (AHEAD)	0.03
MU 270	EWING ST	0.00 MD 22	E CHURCHVILLE RD	
		0.16	ROAD END	0.16
MU 275	FAULKNER CT	0.00 MU 70	BROADWAY	
		0.03	CUL DE SAC	0.03
MU 280	FOXCROFT DR	0.00 MU 420	IDLEWILD RD	
		0.27 MU 520	LINWOOD AVE	0.27

7
BEL AIR

HARFORD

Route	Road Name	Beg/End	Description	Tot Mi
MU 285	FRANCIS AVE	0.00 MU 170	CROCKER ST	
		0.07 MU 350	E HARLAN ST	0.07
MU 290	FRANKLIN ST	0.00 MU 330	GORDON ST	
		0.26	ROAD END	0.26
MU 300	GATEWAY DR	0.00 MU 60	BOULTON ST	
		0.18 OP 1413	GATEWAY DR (AHEAD)	0.18
MU 310	GEORGE ST	0.00 MU 60	BOULTON ST (BACK)	
		0.12 MU 9150	WESTERN ALLEY	0.23
MU 310	W GEORGE ST	0.16 MU 20	ARCHER ST	
		0.23 MU 360	HAYS ST	0.23
MU 320	GILES ST	0.00 MU 145	COURTLAND PL	
		0.43 MU 520	LINWOOD AVE	0.43
MU 330	GORDON ST	0.00	ROAD END	
		0.66 MU 385	N HICKORY AVE	0.66
MU 335	GRAYSON SQUARE	0.00 MU 555	MAJORS CHOICE DR	
		0.11 MU 555	MAJORS CHOICE DR	0.11
MU 336	GRAYSON CT	0.00 MU 700	SHAMROCK RD	
		0.04	CUL DE SAC	0.04
MU 338	GROSVENOR DR	0.00 CO 241	E MACPHAIL RD	
		0.11 MU 724	WINGATE CT	0.11
MU 340	HALL ST	0.00 MU 670	RIDGEWOOD RD	
		0.52 OP 1699	W HALL ST (AHEAD)	0.52
MU 350	HARLAN ST E	0.00 US 1	BUHICKORY AVE	
		0.14 MU 285	FRANCIS AVE	0.14
MU 354	HAWLEY CT	0.00 MU 440	JACKSON BLVD	
		0.06	CUL DE SAC	0.06
MU 355	HAYDEN WAY	0.00 MU 700	SHAMROCK RD	
		0.23 MU 768	TROUTDALE TERR	0.23
MU 356	HAYDEN CT EAST	0.00 MU 355	HAYDEN WAY	
		0.03	CUL DE SAC	0.03
MU 357	HAYDEN CT WEST	0.00 MU 355	HAYDEN WAY	
		0.09	CUL DE SAC	0.09
MU 360	HAYS ST	0.00 MU 10	ALICE ANN ST	
		0.26	MD 22 (WB/L) HAYS ST (AHEAD)	0.26
MU 370	HEIGHE ST W	0.00	ROAD END	
		0.08	MD 924 (SB/L) BOND ST	0.08

7
BEL AIR

HARFORD

Route	Road Name	Beg/End	Description	Tot Mi
MU 375	HEMINGWAY DR	0.00 MU 700	N SHAMROCK RD	
		0.29	ROAD END	0.29
MU 377	HERITAGE LA	0.00 MU 125	COCONUT CT	
		0.10 MU 15	ALMOND CT	0.10
MU 385	HICKORY AVE	0.00	MD 22 (WB\L) CHURCHVILLE RD	
		0.17 MU 630	E PENNSYLVANIA AVE	0.53
MU 385	N HICKORY AVE	0.30 MU 510	LEE WAY	
		0.53 US 1BU	BROADWAY/HICKORY AVE	0.53
MU 390	HOMESTEAD ST	0.00 MD 924	S MAIN ST	
		0.12	ENT TO SCHOOLS	0.12
MU 400	HOWARD ST	0.00 MU 690	ROLAND AVE	
		0.23 MU 670	RIDGEWOOD RD	0.23
MU 410	HUNTER DR	0.00 MU 520	LINWOOD AVE	
		0.18 MU 702	SHAMROCK RD	0.18
MU 420	IDLEWILDE RD	0.00 MU 440	JACKSON BLVD	
		0.96 MD 924	S MAIN ST	0.96
MU 421	IDLEWILDE ST	0.00 MU 420	IDLEWILDE RD (BACK)	
		0.13	ROAD END	0.13
MU 425	IDLEWILDE CT	0.00 MU 420	IDLEWILDE ST	
		0.04	CUL DE SAC	0.04
MU 430	IRISH RD	0.00 MU 510	LEE WAY	
		0.09 MU 145	COURTLAND PL	0.09
MU 440	JACKSON BLVD	0.00	ROAD END	
		0.71	ROAD END	0.71
MU 445	JESSIE CT	0.00 MU 555	MAJORS CHOICE DR	
		0.08	CUL DE SAC	0.08
MU 450	JOHN ST	0.00	MD 924 (SB/L) BOND ST	
		0.08 MU 780	WALLACE ST	0.08
MU 460	KELLY AVE	0.00 MU 9160	WINDING ALLEY	
		0.46 MU 650	REED ST	0.46
MU 465	KELLY AVE	0.00 US 1	BUBELAIR RD/BALTIMORE PIKE	
		0.06	ROAD END	0.06
MU 470	KENMORE AVE S	0.00	MD 924 (SB/L) BOND ST	
		0.10 MU 390	W HOMESTEAD ST	0.10
MU 480	LANGFORD PL	0.00 MU 145	COURTLAND PL	
		0.11 MU 510	LEE WAY	0.11

7
BEL AIR

HARFORD

Route	Road Name	Beg/End	Description	Tot Mi
MU 490	LAROSA ST N	0.00	MU 580 W MAULSBY AVE	
		0.03	ROAD END	0.03
MU 500	E LEE ST	0.00	MD 924 N MAIN ST	
		0.17	MU 385 N HICKORY AVE	0.17
MU 510	LEE WAY E	0.00	MD 22 CHURCHVILLE RD	
		0.68	MU 385 N HICKORY AVE	0.68
MU 515	LIDA PL	0.00	MU 700 SHAMROCK RD	
		0.04	CUL DE SAC	0.04
MU 520	LINWOOD AVE	0.00	MD 924 S MAIN ST	
		1.04	ROAD END	1.04
MU 530	LINWOOD CT	0.00	MU 520 LINWOOD AVE	
		0.11	CUL DE SAC	0.11
MU 540	LINWOOD GARTH	0.00	MU 520 LINWOOD AVE	
		0.05	CUL DE SAC	0.05
MU 545	LOCH DOON TR	0.00	MU 560 MAPLE VIEW DR	
		0.11	CUL DE SAC	0.11
MU 550	MAITLAND ST	0.00	CHURCHVILLE RD - MD 22 (WB/L)	
		0.35	MU 520 LINWOOD AVE	0.35
MU 555	MAJORS CHOICE DR	0.00	CO 1036 MOORES MILL RD	
		0.53	CUL DE SAC	0.53
MU 556	MALKUS WAY	0.00	MU 700 SHAMROCK RD	
		0.04	CO 1662 MALKUS WAY (AHEAD)	0.04
MU 560	MAPLE VIEW DR	0.00	MU 340 W HALL ST	
		0.18	CUL DE SAC	0.18
MU 565	MARKETPLACE DR	0.00	MU 30 S ATWOOD RD	
		0.50	CO 226 S TOLLGATE RD	0.50
MU 570	MAST ST N	0.00	MU 810 WILLIAMS ST (BACK)	
		0.07	MU 180 W DALLAM AVE	0.07
MU 580	MAULSBY AVE	0.00	MD 924 N MAIN ST/ROCK SPRING AVE	
		0.17	ROAD END	0.17
MU 585	MAXWELL PL	0.00	MU 700 SHAMROCK RD	
		0.09	CUL DE SAC	0.09
MU 590	MC CORMICK ST N	0.00	MU 350 E HARLAN ST	
		0.31	MU 510 LEE WAY	0.31
MU 600	NICHOLS ST W	0.00	MU 810 WILLIAMS ST	
		0.07	ROAD END	0.07

7
BEL AIR

HARFORD

Route	Road Name	Beg/End	Description	Tot Mi
MU 601	OAK GROVE CT	0.00 MU 700	SHAMROCK RD	
		0.05	CUL DE SAC	0.05
MU 605	OFFICE ST	0.00 MD 924	S MAIN ST	
		0.07	MD 924 (SB/L) BOND ST	0.07
MU 610	OLD ENGLISH CT	0.00 CO 1036	MOORES MILL RD	
		0.08	ROAD END	0.08
MU 620	OLD ORCHARD RD	0.00 MU 400	HOWARD ST	
		0.18 CO 1036	MOORES MILL RD	0.18
MU 621	ORLEY PL	0.00 MU 555	MAJORS CHOICE DR	
		0.14	CUL DE SAC	0.14
MU 625	OVERBROOK DR	0.00 MU 440	JACKSON BLVD	
		0.08 OP 1231	OVERBROOK DR (AHEAD)	0.08
MU 630	PENNSYLVANIA AVE	0.00 MU 510	LEE WAY	
		0.50 MU 360	HAYS ST	0.50
MU 635	POPLAR GROVE PL	0.00 MU 768	TROUTDALE TERR	
		0.04	CUL DE SAC	0.04
MU 640	POWELL AVE	0.00 MD 924	S MAIN ST	
		0.12 MU 550	MAITLAND ST	0.12
MU 645	REEDY CIR	0.00 MU 555	MAJORS CHOICE DR	
		0.16 MU 555	MAJORS CHOICE DR	0.16
MU 650	REED ST S	0.00 MU 9160	WINDING ALLEY	
		0.42 MU 460	KELLY AVE	0.42
MU 660	RICHARDSON ST	0.00 MU 330	GORDON ST	
		0.09 MU 80	W BROADWAY	0.09
MU 670	RIDGEWOOD RD	0.00 MU 160	CRESSY RD (BACK)	
		0.20 CO 1036	MOORES MILL RD	0.20
MU 680	ROBINSON ST	0.00 MU 340	W HALL ST	
		0.13 CO 1580	VALE RD	0.13
MU 690	ROLAND AVE	0.00 CO 1580	VALE RD	
		0.31 MU 692	ROLAND PL	0.31
MU 692	ROLAND PL	0.00 MU 800	WENDLEWOOD DR	
		0.16	CUL DE SAC	0.16
MU 700	SHAMROCK RD	0.00 MD 22	CHURCHVILLE RD	
		1.05 MU 555	MAJORS CHOICE DR	1.05
MU 702	SHAMROCK RD	0.00 MU 520	LINWOOD AVE	
		0.38 CO 241	E MACPHAIL RD	0.38

7
BEL AIR

HARFORD

Route	Road Name	Beg/End	Description	Tot Mi
MU 710	SHANNON DR	0.00	MU 630 PENNSYLVANIA AVE	0.09
		0.09	MU 145 COURTLAND PL	
MU 720	SHAW ST	0.00	MU 50 S BARNES ST	0.05
		0.05	MU 550 MAITLAND ST	
MU 724	WINGATE CT	0.00	MU 338 GROSVENOR DR	0.14
		0.14	CUL DE SAC	
MU 730	STONELEIGH CT	0.00	MU 750 STONELEIGH RD	0.03
		0.03	CUL DE SAC	
MU 740	STONELEIGH PL	0.00	MU 750 STONELEIGH RD	0.04
		0.04	CUL DE SAC	
MU 750	STONELEIGH RD	0.00	MU 690 ROLAND AVE	0.21
		0.21	CO 1580 VALE RD	
MU 760	THOMAS ST	0.00	MU 460 KELLY AVE	0.46
		0.46	MD 924 (SB/L) S BOND ST	
MU 765	TIMBER TRAIL	0.00	US 1 BUIKORY AVE	0.16
		0.16	ROAD END	
MU 766	TROUTDALE CT	0.00	MU 768 TROUTDALE CT	0.16
		0.16	CUL DE SAC	
MU 767	TROUTDALE PL	0.00	MU 768 TROUTDALE TERR	0.06
		0.06	MU 555 MAJORS CHOICE DR	
MU 768	TROUTDALE TERR	0.00	MU 700 SHAMROCK RD	0.32
		0.32	CUL DE SAC	
MU 775	TOWNSEND LA	0.00	MU 550 MAITLAND ST	0.05
		0.05	MU 50 S BARNES ST	
MU 780	WALLACE ST	0.00	MU 450 JOHN ST	0.12
		0.12	MU 330 W GORDON ST	
MU 790	WEBSTER ST E	0.00	MU 590 N MC CORMICK ST	0.11
		0.11	US 1BU HICKORY AVE	
MU 791	WEBSTER ST	0.00	MU 375 HEMINGWAY DR	0.09
		0.09	MU 195 DANIEL CT	
MU 800	WENDLEWOOD DR	0.00	MU 340 W HALL ST	0.16
		0.16	MU 692 ROLAND PL	
MU 810	WILLIAMS ST	0.00	MU 760 THOMAS ST	0.55
		0.55	MU 580 MAULSBY AVE	
MU 820	WILSON ST	0.00	MU 330 GORDON ST	0.17
		0.17	MU 10 ALICE ANN ST	

7
BEL AIR

HARFORD

Route	Road Name	Beg/End	Description	Tot Mi
MU 840	WOODBURY WAY	0.00	CO 241 E MACPHAIL RD	0.26
		0.26	MU 420 IDLEWILDE RD	
MU 845	WOODSYDE CIR	0.00	CO 1036 MOORES MILL RD	0.14
		0.14	CO 1036 MOORES MILL RD	
MU 850	WRIGHT RD	0.00	MU 590 MC CORMICK ST	0.11
		0.11	MU 385 N HICKORY AVE	
MU 861	CROCKER DR	0.00	MU 168 CROCKER DR	0.11
		0.11	MU 205 DONZEN DR	
MU 863	NO NAME	0.00	MU 570 N MAST ST	0.05
		0.05	CUL DE SAC	
MU 865	RED OAK DR	0.00	MU 30 S ATWOOD RD	0.24
		0.24	MU 30 S ATWOOD RD	
MU 866	SEEVUE CT	0.00	MU 867 MA AND PA RD	0.10
		0.10	ROAD END	
MU 867	MA AND PA RD	0.00	CO 1036 MOORES MILL RD	0.10
		0.10	ROAD END	
MU 868	VILLAGE CT	0.00	MU 246 EDGEHILL DR	0.04
		0.04	CUL DE SAC	
MU 8010	ALLEY #1	0.00	MD 924 S MAIN ST	0.02
		0.02	ROAD END	
MU 8020	ALLEY #2	0.00	MU 290 FRANKLIN ST	0.04
		0.04	ROAD END	
MU 8030	ALLEY #3	0.00	MD 924 S MAIN ST	0.03
		0.03	ROAD END	
MU 9010	AEGIS ALLEY	0.00	MU 360 HAYS ST	0.03
		0.03	ROAD END	
MU 9020	ASH ALLEY	0.00	MD 924 N MAIN ST	0.12
		0.12	MU 810 WILLIAMS ST	
MU 9040	BURNS ALLEY	0.00	MU 140 W COURTLAND ST	0.20
		0.20	MU 500 W LEE ST	
MU 9050	CEDAR ALLEY	0.00	MU 810 WILLIAMS ST	0.14
		0.14	MD 924 N MAIN ST	
MU 9060	EASTERN ALLEY	0.00	MU 760 THOMAS ST	0.10
		0.10	MD 22 WB/L CHURCHVILLE RD	
MU 9061	EASTERN ALLEY	0.00	US 1 BUBALTIMORE PIKE	0.07
		0.07	MD 22 WB/L CHUCHVILLE RD	

7
BEL AIR

HARFORD

<u>Route</u>	<u>Road Name</u>	<u>Beg/End</u>		<u>Description</u>	<u>Tot Mi</u>
MU 9070	FIREHOUSE ALLEY	0.00		MD 924 (SB/L) BOND ST	0.07
		0.07	MD 924	N MAIN ST	
MU 9080	JOHNSON ALLEY	0.00	MD 924	BOND ST	0.05
		0.05		ROAD END	
MU 9090	MAST ALLEY	0.00	MU 570	N MAST ST	0.08
		0.08	MD 924	ROCK SPRING AVE	
MU 9100	MIDDLE ALLEY	0.00	MU 760	THOMAS ST	0.19
		0.19	US 1BU	BALTIMORE PIKE	
MU 9110	MORGAN ALLEY	0.00	CO 1036	MOORES MILL RD	0.08
		0.08	MU 340	HALL ST	
MU 9120	PINE ALLEY	0.00	MU 810	WILLIAMS ST	0.04
		0.04		ROAD END	
MU 9130	RICHARDSON ALLEY	0.00	MU 80	W BROADWAY	0.09
		0.09	MU 330	GORDON ST	
MU 9140	ROBINSON ALLEY	0.00	MU 400	HOWARD ST	0.10
		0.10	MU 340	W HALL ST	
MU 9150	WESTERN ALLEY	0.00	MU 760	W THOMAS ST	0.10
		0.10	MU 310	GEORGE ST	
MU 9160	WINDING ALLEY	0.00	MU 30	S ATWOOD RD	0.11
		0.11	MU 460	KELLY AVE	

76
HAVRE DE GRACE

HARFORD

Route	Road Name	Beg/End	Description	Tot Mi
MU 10	ROAD A	0.00 MU 350	GRACE VIEW DR	
		0.16 MU 350	GRACE VIEW DR	0.16
MU 20	ADAMS ST S	0.00 MU 220	CONGRESS ST	
		0.69	ROAD END	0.69
MU 30	ADAMS ST N	0.00 MU 560	PENNINGTON AVE	
		0.50 MU 535	NORTH PARK DR	0.50
MU 40	ALLEGANY ST	0.00 MU 545	PEACH LA	
		0.10 MU 330	GILES ST	0.10
MU 50	ALLIANCE ST	0.00 MU 200	CONCORD ST	
		0.61 MU 380	JUNIATA ST S	0.61
MU 52	ANDERSON AVE	0.00 MU 420	LEWIS LA	
		0.20	CUL DE SAC	0.20
MU 55	ARMSTRONG AVE	0.00 MU 52	ANDERSON AVE	
		0.06 MU 420	LEWIS LA	0.06
MU 75	BATTERY DR	0.00 MD 7	A POST RD	
		0.27	ROAD END	0.27
MU 80	BAY BLVD	0.00 MD 7	A POST RD	
		0.27 MD 7A	POST RD	0.27
MU 90	BAYVIEW DR	0.15 CO 547	BAYVIEW DR (BACK)	
		0.38 MD 155	SUPERIOR ST	0.23
MU 95	BAYVIEW DR	0.00 MU 90	BAYVIEW DR	
		0.04	ROAD END	0.04
MU 100	BERN DR	0.00 MU 275	EUGENE DR	
		0.34 MU 350	GRACE VIEW DR	0.34
MU 105	BLACKBERRY LA	0.00 MU 380	JUNIATA ST S	
		0.19 MU 630	STOKES ST	0.19
MU 110	BLOOMSBURY AVE	0.00 MD 7	A REVOLUTION ST	
		0.54 MU 720	WILSON ST	0.54
MU 120	BOURBON ST	0.00 MU 380	JUNIATA ST S	
		0.60	ROAD END	0.60
MU 140	CAMILLA ST	0.00 MU 520	OTSEGO ST	
		0.14	ROAD END	0.14
MU 145	CANVASBACK DR	0.00 CO 411	CHAPEL RD	
		0.16 OP 1602	CANVASBACK DR (AHEAD)	0.16
MU 150	CARBON ST	0.00 MU 690	WATER ST	
		0.04 MU 550	PEARL ST	0.04

76
HAVRE DE GRACE

HARFORD

Route	Road Name	Beg/End	Description	Tot Mi
MU 160	CHAPEL TERR	0.00 MU 510	ONTARIO ST	
		0.28 MU 510	ONTARIO ST	0.28
MU 170	CHESAPEAKE DR	0.00 MU 40	ALLEGANY ST (BACK)	
		0.58	CUL DE SAC	0.58
MU 172	CHESAPEAKE DR #2	0.00 MU 630	STOKES ST	
		0.28 MU 330	GILES ST	0.28
MU 175	CENTENNIAL LA	0.00 MU 560	PENNINGTON AVE	
		0.28 MD 7A	OTSEGO ST	0.28
MU 180	CLARK RD	0.00 MU 495	OLD BAY LA	
		0.51	CUL DE SAC	0.51
MU 190	COMMERCE ST	0.00 MU 390	JUNIATA ST	
		0.53 MU 330	GILES ST	0.53
MU 200	CONCORD ST	0.00 MU 590	REVOLUTION ST	
		0.20 MU 400	LAFAYETTE ST	0.20
MU 205	CONCOVE WAY	0.00 MU 170	CHESAPEAKE DR	
		0.14 MU 170	CHESAPEAKE DR	0.14
MU 210	CONESTEO ST	0.00 MU 272	ERIE ST	
		0.05 MU 535	NORTHPARK DR	0.05
MU 220	CONGRESS AVE	0.00 MU 380	JUNIATA ST N	
		0.62	ROAD END	0.62
MU 230	CURRIER ST	0.00 MU 650	TYDINGS RD	
		0.16 CO 548	CURRIER ST (AHEAD)	0.16
MU 240	DEAVER ST	0.00 MU 620	SENECA AVE	
		0.23 MU 110	BLOOMSBURY AVE	0.23
MU 245	DREW DR	0.00 MU 485	NENA AVE	
		0.26 MU 275	EUGENE DR	0.26
MU 260	ELIZABETH ST	0.00 MD 763	SUPERIOR ST	
		0.16	ROAD END	0.16
MU 270	ERIE ST	0.00 MD 155	OHIO ST	
		0.10 US 40	PULASKI HWY	0.10
MU 272	ERIE ST #2	0.00 MU 690	WATER ST	
		0.37 US 40	PULASKI HWY	0.37
MU 275	EUGENE DR	0.00 MD 155	LEVEL RD	
		0.19 MU 485	NENA AVE	0.19
MU 280	FAIRWAY CT	0.00 MU 80	BAY BLVD	
		0.04	CUL DE SAC	0.04

76
HAVRE DE GRACE

HARFORD

Route	Road Name	Beg/End	Description	Tot Mi
MU 285	FENDER CT	0.00 MU 640	TIDEWATER DR	
		0.08	CUL DE SAC	0.08
MU 290	FOUNTAIN ST	0.00	ROAD END	
		0.65	ROAD END	0.65
MU 300	FRANCIS ST	0.00 MU 650	TYDINGS RD	
		0.20	CUL DE SAC	0.20
MU 310	FRANKLIN ST	0.00 MU 30	NORTH ADAMS ST	
		0.31	ROAD END	0.31
MU 315	FREEDOM LA	0.00 MU 190	COMMERCE ST	
		0.97 MD 7A	OTSEGO ST	0.97
MU 320	GARFIELD RD	0.00 MU 270	ERIE ST	
		0.15 MU 530	PARK DR	0.15
MU 325	GARFIELD CT	0.00 MU 320	GARFIELD RD	
		0.03	CUL DE SAC	0.03
MU 330	GILES ST	0.00 MU 500	O'NEIL CT (BACK)	
		0.62 MU 460	MARKET ST	0.62
MU 340	GIRARD ST	0.00 MU 380	JUNIATA ST S	
		0.61	ROAD END	0.61
MU 345	GLOW RD	0.00 MD 763	SUPERIOR ST (BACK)	
		0.09	ROAD END	0.09
MU 347	GOFORTH DR	0.00 CO 411	CHAPEL RD	
		0.23 MU 640	TIDEWATER DR	0.23
MU 350	GRACE VIEW DR	0.00 MD 155	SUPERIOR ST	
		0.26 MU 10	ROAD A	0.26
MU 360	GREEN ST	0.00	ROAD END	
		0.47 MU 380	JUNIATA ST N	0.47
MU 365	HEATHER WAY	0.00 MU 347	GOFORTH DR	
		0.20 MU 640	TIDEWATER DR	0.20
MU 370	HEBDITCH ST	0.00 MU 620	SENECA AVE	
		0.12 MU 170	CHESAPEAKE DR	0.12
MU 375	HILL CT	0.00 MU 347	GOFORTH DR	
		0.03	CUL DE SAC	0.03
MU 376	HOPPERS LA	0.00 MU 630	STOKES ST	
		0.19 MU 380	JUNIATA ST N	0.19
MU 377	HUTCHINS CT	0.00 OP 1365	HEATHER WAY	
		0.12	CUL DE SAC	0.12

76
HAVRE DE GRACE

HARFORD

Route	Road Name	Beg/End	Description	Tot Mi
MU 380	JUNIATA ST S	0.00 MU 50	ALLIANCE ST	1.06
		0.35 MU 120	BOURBON ST	
MU 380	JUNIATA ST N	0.43 MU 220	CONGRESS AVE	1.06
		1.06 MD 763	SUPERIOR ST	
MU 385	LODGE LA	0.00 MU 610	ST JOHNS ST	0.51
		0.51 MU 590	REVOLUTION ST	
MU 386	LODGE LA	0.00 MU 430	LEWIS ST	0.24
		0.24 MU 190	COMMERCE ST	
MU 390	JUNIATA ST S	0.00 MU 172	CHESAPEAKE DR #2	0.14
		0.14 MU 545	PEACH LA	
MU 395	KATHRYN WAY	0.00 MU 640	TIDEWATER DR	0.07
		0.07 OP 1629	MILLER CT	
MU 400	LAFAYETTE ST	0.00 MU 40	ALLEGANY ST	0.71
		0.71 MU 200	CONCORD ST	
MU 410	LEGION DR	0.00 MU 670	WARREN ST	0.16
		0.16 MU 511	ONTARIO ST	
MU 420	LEWIS LA	0.00 MD 7	A POST RD/REVOLUTION ST	0.64
		0.64	ROAD END	
MU 430	LEWIS ST	0.00 MU 380	JUNIATA ST S	0.60
		0.60 MU 200	CONCORD ST	
MU 440	LINDEN LA	0.00 MU 630	STOKES ST	0.35
		0.35 MU 410	LEGION DR	
MU 450	LOCUST RD	0.00 MU 345	GLOW RD	0.11
		0.11 MU 272	ERIE ST #2	
MU 455	MALLARD CT	0.00 OP 1365	HEATHER WAY	0.15
		0.15	CUL DE SAC	
MU 460	MARKET ST	0.00 MU 190	COMMERCE ST (BACK)	0.56
		0.56 MU 220	CONGRESS AVE	
MU 465	MARSHALL CT	0.00 MU 365	HEATHER WAY	0.03
		0.03	CUL DE SAC	
MU 470	MARTIN RD	0.13 CO 542	MARTIN RD (BACK)	0.06
		0.19 MU 90	BAYVIEW DR	
MU 480	MC SPADDEN DR	0.00 MU 300	FRANCIS ST	0.10
		0.10	CUL DE SAC	
MU 483	MORRISON LA	0.00 MU 490	OHIO ST	0.11
		0.11 MU 410	LEGION DR	

76
HAVRE DE GRACE

HARFORD

Route	Road Name	Beg/End	Description	Tot Mi
MU 484	MORRISON LA	0.00 MU 380	JUNIATA ST N	
		0.10 MU 30	N ADAMS ST	0.10
MU 485	NENA AVE	0.00	ROAD END	
		0.23	ROAD END	0.23
MU 490	OHIO ST	0.00 US 40	PULASKI HWY	
		0.09	ROAD END	0.09
MU 495	OLD BAY LA	0.00 MD 7 A	POST RD	
		0.64 GV 8012	NO NAME	0.64
MU 500	O'NEIL CT	0.00 MU 330	GILES ST (BACK)	
		0.06	CUL DE SAC	0.06
MU 510	ONTARIO ST	0.00 CO 411	CHAPEL RD (BACK)	
		0.49 US 40	PULASKI HWY	0.49
MU 511	ONTARIO ST	0.00 US 40	PULASKI HWY	
		0.42 MU 550	PEARL ST	0.42
MU 520	OTSEGO ST	0.00 MD 7 A	OTSEGO ST (BACK)	
		0.12 MU 140	CAMILLA ST	0.12
MU 530	PARK DR	0.00 MU 270	ERIE ST	
		0.13 MD 763	SUPERIOR ST	0.13
MU 535	NORTH PARK DR	0.00 MU 30	NORTH ADAMS ST	
		0.05 MU 210	CONESTEO ST	0.05
MU 540	PARKWAY AVE	0.00 MD 7 A	POST RD	
		0.08 MU 80	BAY BLVD	0.08
MU 545	PEACH LA	0.00 MU 390	JUNIATA ST S	
		0.09 MU 40	ALLEGANY ST	0.09
MU 550	PEARL ST	0.00 MD 7 A	OTSEGO ST	
		0.10 MU 511	ONTARIO ST	0.10
MU 560	PENNINGTON AVE	0.10 MU 610	ST JOHNS ST	
		0.54 MU 380	JUNIATA ST N	0.44
MU 565	PINK LA	0.00 MU 590	REVOLUTION ST	
		0.20 MU 400	LAFAYETTE ST	0.20
MU 567	PLUM RD	0.00 MU 390	S JUNIATA ST	
		0.09 MU 40	ALLEGANY ST	0.09
MU 570	PUSEY ST	0.00 MU 720	WILSON ST	
		0.07 MD 7A	POST RD	0.07
MU 580	QUARRY RD	0.00 MU 350	GRACE VIEW DR	
		0.30	CUL DE SAC	0.30

76
HAVRE DE GRACE

HARFORD

Route	Road Name	Beg/End	Description	Tot Mi
MU 665	WAKEFIELD DR	0.00 MU 485	NENA AVE	
		0.16 MD 155	LEVEL RD	0.16
MU 670	WARREN ST	0.00 MU 410	LEGION DR	
		0.10 MU 490	OHIO ST	0.10
MU 672	WARREN ST #2	0.00 MU 30	NORTH ADAMS ST	
		0.09 MU 380	JUNIATA ST N	0.09
MU 673	WARREN ST #3	0.00 MU 380	JUNIATA ST N	
		0.41	ROAD END	0.41
MU 680	WASHINGTON ST	0.00 MU 190	COMMERCE ST	
		0.76 MU 360	GREEN ST	0.76
MU 690	WATER ST	0.00 MU 272	ERIE ST #2	
		0.17 MD 7A	OTSEGO ST/N UNION ST	0.17
MU 700	WEBB LA	0.00 MD 7 A	POST RD	
		0.22	ROAD END	0.22
MU 710	WEBER ST	0.00 MU 620	SENECA AVE	
		0.22 MU 110	BLOOMSBURY AVE	0.22
MU 715	WILFONG ST	0.00 MU 640	TIDEWATER DR	
		0.04	CUL DE SAC	0.04
MU 720	WILSON ST	0.00 MU 110	BLOOMSBURY AVE	
		0.61	CUL DE SAC	0.61
MU 725	YACHT BASIN	0.00 MU 190	COMMERCE ST	
		0.05	ROAD END	0.05
MU 730	YOUNG ST	0.00 MU 400	LAFAYETTE ST	
		0.20 MU 590	REVOLUTION ST	0.20
MU 740	NO NAME	0.00	CUL DE SAC	
		0.07	CUL DE SAC	0.07
MU 741	NO NAME	0.00 MU 720	WILSON ST	
		0.23	ROAD END	0.23
MU 8010	ALLEY #1	0.00 MD 7 A	OTSEGO ST	
		0.03 MU 484	MORRISON LA	0.03
MU 8012	ALLEY #1 1/2	0.00 MU 440	LINDEN LA	
		0.04 MD 7A	OTSEGO ST	0.04
MU 8020	ALLEY #2	0.00 MU 632	STRAWBERRY LA	
		0.04 MU 460	MARKET ST	0.04
MU 8040	ALLEY #4	0.00 MU 315	FREEDOM LA	
		0.09 MU 9083	VANNEMAN ALLEY #3	0.09

76
HAVRE DE GRACE

HARFORD

Route	Road Name	Beg/End	Description	Tot Mi
MU 8050	ALLEY #5	0.00 MU 315	FREEDOM LA	
		0.05 MU 630	STOKES ST	0.05
MU 8070	ALLEY #7	0.00 MU 9082	VANNEMAN ALLEY #2	
		0.05 MU 20	S ADAMS ST	0.05
MU 8080	ALLEY #8	0.00 MU 30	N ADAMS ST	
		0.04 MU 175	CENTENNIAL LA	0.04
MU 8082	ALLEY #8A	0.00 MU 380	JUNIATA ST N	
		0.10 MU 30	N ADAMS ST	0.10
MU 8100	ALLEY #10	0.00 MU 20	S ADAMS ST	
		0.10 MU 380	JUNIATA ST S	0.10
MU 9082	VANNEMAN ALLEY #2	0.00 MU 290	FOUNTAIN ST	
		0.07 MU 120	BOURBON ST	0.07
MU 9083	VANNEMAN ALLEY #3	0.00 MU 120	BOURBON ST	
		0.10	ROAD END	0.10
TOTAL MILES				<u>2,299.74</u>

STATE HIGHWAY ADMINISTRATION OF MARYLAND
HIGHWAY INFORMATION SERVICES DIVISION
DATA SUPPORT GROUP

PAGE..... 1

STATE HIGHWAY LOCATION REFERENCE

ROUTE NUMBER.....MU 20
INVENTORY DIRECTION....NORTH
NAME: ABERDEEN AVE

COUNTY-HARFORD
SHA DISTRICT.....4
DATE.....12/31/98

SYSTEM	FUNCTIONAL CLASS	HWY TYPE	ACCESS CONTRL	MILEPOINT	MILEPOINT DESCRIPTION	MARKED LANES	SURFACE WIDTH/TYPE*	AADT
MUNICIPAL U	URB-LOCAL	UNDIVIDED	NONE	0.00 MU1430	VICTORY ST	2	34I	
				0.19 MU 260	BY PASS			
				0.32 MU 830	LIBERTY ST			
				0.36 MU1370	SWAN ST			
				0.42 MU 160	E BEL AIR AVE			

ROUTE NUMBER.....MU 30
INVENTORY DIRECTION....WEST
NAME: ACCESS RD

NC "SERVICE RD"

MUNICIPAL U	URB-LOCAL	UNDIVIDED	NONE	0.00 MU 50	ALTON ST	2	26I	
				0.05 MU 660	GRANT ST			
				0.08	ROAD END			

ROUTE NUMBER.....MU 35
INVENTORY DIRECTION....SOUTH
NAME: AGREEMENT LA

ex 62
(.00 - .09) LOOKS LIKE RNT. TO WATER TOWER - HAS ADDRESS "204 A NORTH EAST RD"

MUNICIPAL U	URB-LOCAL	UNDIVIDED	NONE	0.00	ROAD END	2	12I	
				0.09 MU1010	NORTHEAST RD			
				0.18		2	12F	
				0.25		2	10E	
				0.33	ROAD END			

ENTIRE RD HAS "NORTHEAST RD" ADDRESSES ON MAILBOXES

ROUTE NUMBER.....MU 40
INVENTORY DIRECTION....NORTH
NAME: ALLENDALE AVE

MUNICIPAL U	URB-LOCAL	UNDIVIDED	NONE	0.00 MU 461	S DEEN RD	2	30I	
				0.10 MU 320	CENTER DEEN AVE			
				0.13 MU9145	N DEEN ALLEY			

* A,B = UNIMPROVED; C = GRADED & DRAINED; D,E = SOIL, GRAVEL, STONE; F,G = LOW TYPE BITUMINOUS;
H,I = HIGH TYPE BITUMINOUS; J = CONCRETE; K = BRICK; L = BLOCK

STATE HIGHWAY ADMINISTRATION OF MARYLAND
HIGHWAY INFORMATION SERVICES DIVISION
DATA SUPPORT GROUP

STATE HIGHWAY LOCATION REFERENCE

ROUTE NUMBER.....MU 50
INVENTORY DIRECTION...NORTH
NAME: ALTON RD

ST ← NC ✓

COUNTY-HARFORD
SHA DISTRICT.....4
DATE.....12/31/98

SYSTEMSTATE....	FUNCTIONAL CLASS	HWY TYPE	ACCESS CONTRL	MILEPOINT	MILEPOINT DESCRIPTION	MARKED LANES	SURFACE WIDTH/TYPE*	AADT
MUNICIPAL U	URB-LOCAL	UNDIVIDED	NONE	0.00 MD 132	W BELAIR RD	2	30I	
				0.01 MU 30	ACCESS RD			
				0.10 MU1150	RAND ST			
				0.19 MU1090	PIERCE ST			

ROUTE NUMBER.....MU 55
INVENTORY DIRECTION...EAST
NAME: AMBLESIDE LA

MUNICIPAL U	URB-LOCAL	UNDIVIDED	NONE	0.00 MU 665	GRASMERE DR	2	30I	
				0.07	CUL DE SAC			

ROUTE NUMBER.....MU 60
INVENTORY DIRECTION...WEST
NAME: ANDREWS RD

MUNICIPAL U	URB-LOCAL	UNDIVIDED	NONE	0.00 MU1201	ROBERTS WAY	2	30I	
				0.18 MU 170	BERNICE TERR			
				0.21	ROAD END			

ROUTE NUMBER.....MU 70
INVENTORY DIRECTION...EAST
NAME: ANGUS DR

MUNICIPAL U	URB-LOCAL	UNDIVIDED	NONE	0.00 MU1395	UNION ST	2	18I	
				0.04 MU1544	WREN LA			
				0.13 MU9275	PHEASANT LA			
				0.17 MU 380	CLOVER ST			
				0.22 MU9300	RAILBIRD ALLEY			

* A,B = UNIMPROVED; C = GRADED & DRAINED; D,E = SOIL, GRAVEL, STONE; F,G = LOW TYPE BITUMINOUS;
H,I = HIGH TYPE BITUMINOUS; J = CONCRETE; K = BRICK; L = BLOCK

STATE HIGHWAY ADMINISTRATION OF MARYLAND
HIGHWAY INFORMATION SERVICES DIVISION
DATA SUPPORT GROUP

STATE HIGHWAY LOCATION REFERENCE

ROUTE NUMBER.....MU 75
INVENTORY DIRECTION...NORTH
NAME: APPLESBY LA

COUNTY-HARFORD
SHA DISTRICT.....4
DATE.....12/31/98

SYSTEM	FUNCTIONAL CLASS	HWY TYPE	ACCESS CONTRL	MILEPOINT	MILEPOINT DESCRIPTION	MARKED LANES	SURFACE WIDTH/TYPE*	AADT
MUNICIPAL U	URB-LOCAL	UNDIVIDED	NONE	0.00 MU1520	WINDEMERE DR	2	30I	
				0.08	ROAD END			

ROUTE NUMBER.....MU 81
INVENTORY DIRECTION...EAST
NAME: AVON DR #2

MUNICIPAL U	URB-LOCAL	UNDIVIDED	NONE	0.00 MU 530	EDMUND ST	2	30I	
				0.14 MU1357	STRATFORD AVE			
				0.28 MU1065	OXFORD AVE			

ROUTE NUMBER.....MU 90
INVENTORY DIRECTION...SOUTH
NAME: BAKER ST

MUNICIPAL U	URB-LOCAL	UNDIVIDED	NONE	0.00 MU1500	WILLIAM ST	2	27I	
				0.03		2	30I	
				0.17		2	36I	
				0.22		2	26I	
				0.28 MD 132	W BELAIR AVE			

ROUTE NUMBER.....MU 100
INVENTORY DIRECTION...EAST
NAME: BALTIMORE CT

MUNICIPAL U	URB-LOCAL	UNDIVIDED	NONE	0.00 MU 110	BALTIMORE ST	2	30I	
				0.03	CUL DE SAC			

ROUTE NUMBER.....MU 110
INVENTORY DIRECTION...SOUTH
NAME: BALTIMORE ST

MUNICIPAL U	URB-LOCAL	UNDIVIDED	NONE	0.00 MD 132	W BELAIR AVE	2	36I	
				0.05 MU9060	BUCHANAN ALLEY			

* A,B = UNIMPROVED; C = GRADED & DRAINED; D,E = SOIL, GRAVEL, STONE; F,G = LOW TYPE BITUMINOUS;
H,I = HIGH TYPE BITUMINOUS; J = CONCRETE; K = BRICK; L = BLOCK

STATE HIGHWAY ADMINISTRATION OF MARYLAND
HIGHWAY INFORMATION SERVICES DIVISION
DATA SUPPORT GROUP

STATE HIGHWAY LOCATION REFERENCE

ROUTE NUMBER.....MU 110 CONTINUED
INVENTORY DIRECTION...SOUTH
NAME: BALTIMORE ST

COUNTY-HARFORD
SHA DISTRICT.....4
DATE.....12/31/98

SYSTEM	FUNCTIONAL CLASS	HWY TYPE	ACCESS CONTRL	MILEPOINT	MILEPOINT DESCRIPTION	MARKED LANES	SURFACE WIDTH/TYPE*	AADT
MUNICIPAL U	URB-LOCAL	UNDIVIDED	NONE	0.09 MU 765	HOLLOWAY LA	2	36I	
				0.20 MU 891	MARKET ST	2	35I	
				0.29 MU1112	PLATER ST #2	2	40I	
				0.31 MU1045	OHIO CT			
				0.36 MU 100	BALTIMORE CT			
				0.38 MU 190	BONNIE DR			
				0.40 MU 610	FIRST ST	2	26I	
				0.49 MU1300	SECOND ST	2	16H	
				0.54		2	10E	
				0.67		2	12E	
				0.75 CO 424	BALTIMORE ST (AHEAD)			

ROUTE NUMBER.....MU 120
INVENTORY DIRECTION...SOUTH
NAME: BANISTER AVE

MUNICIPAL U	URB-LOCAL	UNDIVIDED	NONE	0.00 MU 320	CENTER DEEN AVE	2	30I	
				0.11 MU 461	S DEEN AVE			

ROUTE NUMBER.....MU 130
INVENTORY DIRECTION...SOUTH
NAME: BAR-KESS CT

MUNICIPAL U	URB-LOCAL	UNDIVIDED	NONE	0.00 MU 157	BEARDS HILL RD	2	26I	
				0.08	CUL DE SAC			

ROUTE NUMBER.....MU 140
INVENTORY DIRECTION...WEST
NAME: BARNETT LA

MUNICIPAL U	URB-LOCAL	UNDIVIDED	NONE	0.00 MU 150	BEARDS HILL RD	2	18I	
				0.27	ROAD END			

* A,B = UNIMPROVED; C = GRADED & DRAINED; D,E = SOIL, GRAVEL, STONE; F,G = LOW TYPE BITUMINOUS;
H,I = HIGH TYPE BITUMINOUS; J = CONCRETE; K = BRICK; L = BLOCK

STATE HIGHWAY ADMINISTRATION OF MARYLAND
HIGHWAY INFORMATION SERVICES DIVISION
DATA SUPPORT GROUP

PAGE..... 5

STATE HIGHWAY LOCATION REFERENCE

ROUTE NUMBER.....MU 145
INVENTORY DIRECTION....EAST
NAME: BATTLE AVE

COUNTY-HARFORD
SHA DISTRICT.....4
DATE.....12/31/98

SYSTEM	FUNCTIONAL CLASS	HWY TYPE	ACCESS CONTRL	MILEPOINT	MILEPOINT DESCRIPTION	MARKED LANES	SURFACE WIDTH/TYPE*	AADT
MUNICIPAL U	URB-LOCAL	UNDIVIDED	NONE	0.00 MU 250	BUSH CHAPEL RD	2	20I	
				0.10	ROAD END			

ROUTE NUMBER.....MU 147
INVENTORY DIRECTION....NORTH
NAME: BEAL DR

MUNICIPAL U	URB-LOCAL	UNDIVIDED	NONE	0.00 MD 132	W BEL AIR AVE	2	30I	
				0.08 MU 210	BRADY WAY			

ROUTE NUMBER.....MU 150
INVENTORY DIRECTION....WEST
NAME: BEARDS HILL RD

MUNICIPAL U	URB-COLLECTOR	UNDIVIDED	NONE	0.00 MD 462	PARADISE RD	2	36I	4,094
				0.07 MU1201	ROBERTS WAY			
				0.14 MU1310	SHIRLEY DR			
				0.22 MU 900	MAXA RD			
				0.31 MU1270	RUBY DR			
				0.35		2	22I	
				0.64		2	24I	
				0.68 MU 140	BARNETT LA			7,816
				0.85 MU 764	HOSPITALITY WAY	4	64I	
				0.91 MD 22	ABERDEEN THRUWAY			
				0.91 MD 132A	BEARDS HILL RD (AHEAD)			

ROUTE NUMBER.....MU 155
INVENTORY DIRECTION....EAST
NAME: BEARDS HILL RD

ex 63

MUNICIPAL U	URB-LOCAL	UNDIVIDED	NONE	0.00	ROAD END	2	30I	
				0.04 MU1120	PLEASANTWIND DR			
				0.16	ROAD END			

EXT → .22

* A,B = UNIMPROVED; C = GRADED & DRAINED; D,E = SOIL, GRAVEL, STONE; F,G = LOW TYPE BITUMINOUS;
H,I = HIGH TYPE BITUMINOUS; J = CONCRETE; K = BRICK; L = BLOCK

STATE HIGHWAY ADMINISTRATION OF MARYLAND
HIGHWAY INFORMATION SERVICES DIVISION
DATA SUPPORT GROUP

STATE HIGHWAY LOCATION REFERENCE

ROUTE NUMBER.....MU 157
INVENTORY DIRECTION...SOUTH
NAME: BEARDS HILL RD

COUNTY-HARFORD
SHA DISTRICT.....4
DATE.....12/31/98

SYSTEM	FUNCTIONAL CLASS	HWY TYPE	ACCESS CONTRL	MILEPOINT	MILEPOINT DESCRIPTION	MARKED LANES	SURFACE WIDTH/TYPE*	AADT
MUNICIPAL U	URB-COLLECTOR	UNDIVED	NONE	0.00 MU1395	UNION ST	2	18I	999
				0.00	OSBORN DR (PRIVATE) (BACK)			
				0.00	PLEASANT RD (PRIVATE)			
				0.04 MU1544	WREN LA			
				0.09 MU 130	BAR KESS CT			
				0.13 MU9275	PHEASANT LA			
				0.18 MU 380	CLOVER ST			
				0.22 MU9300	RAILBIRD ALLEY			
				0.34	R/R #CSX 140 802 K			
				0.41 US 40	N PHILADELPHIA BLVD			

ROUTE NUMBER.....MU 160
INVENTORY DIRECTION...EAST
NAME: E BEL AIR AVE

MUNICIPAL U	URB-LOCAL	UNDIVED	NONE	0.00	ROAD END	2	24I	5,307
				0.01 GV8037	A P G RD			
				0.08		2	25I	
	URB-COLLECTOR			0.16 MU1130	POST RD			
				0.24 MU1060	OSBORN RD			
				0.29 MU 990	NEW COUNTY RD			
				0.37 MU 20	ABERDEEN AVE			
				0.47 MU1275	RYLAND RD			
				0.61		2	24I	
				0.76 CO 680	E BEL AIR AVE (AHEAD)			
				0.76	OUT CORP LMTS ABERDEEN			

ROUTE NUMBER.....MU 170
INVENTORY DIRECTION...SOUTH
NAME: BERNICE TERR

MUNICIPAL U	URB-LOCAL	UNDIVED	NONE	0.00 MU1310	SHIRLEY DR	2	30I	
				0.05 MU 880	MARJORIE LA			
				0.11 MU 790	JENNIFER LA			
				0.17 MU 230	BRENDA LA			
				0.23 MU 60	ANDREWS RD			

* A,B = UNIMPROVED; C = GRADED & DRAINED; D,E = SOIL, GRAVEL, STONE; F,G = LOW TYPE BITUMINOUS;
H,I = HIGH TYPE BITUMINOUS; J = CONCRETE; K = BRICK; L = BLOCK

STATE HIGHWAY ADMINISTRATION OF MARYLAND
HIGHWAY INFORMATION SERVICES DIVISION
DATA SUPPORT GROUP

STATE HIGHWAY LOCATION REFERENCE

ROUTE NUMBER.....MU 180
INVENTORY DIRECTION....WEST
NAME: BONNETT ST

COUNTY-HARFORD
SHA DISTRICT.....4
DATE.....12/31/98

SYSTEM	FUNCTIONAL CLASS	HWY TYPE	ACCESS CONTRL	MILEPOINT	MILEPOINT DESCRIPTION	MARKED LANES	SURFACE WIDTH/TYPE*	AADT
MUNICIPAL U	URB-LOCAL	UNDIVIDED	NONE	0.00	MU 300	2	29I	
				0.03	MU9055			
				0.07	MU 400	2	25I	
				0.12	ROAD END			

ROUTE NUMBER.....MU 190
INVENTORY DIRECTION....WEST
NAME: BONNIE DR

MUNICIPAL U	URB-LOCAL	UNDIVIDED	NONE	0.00	MU 110	2	30I	
				0.08	CUL DE SAC			

ROUTE NUMBER.....MU 200
INVENTORY DIRECTION....NORTH
NAME: BOUZARTH LA

✓ BARRICADE & ROAD END
NOT SHOWN ON
MAP

MUNICIPAL U	URB-LOCAL	UNDIVIDED	NONE	0.00	MD 132	2	20I	
				0.23	ROAD END (DUMPSTER BLOCKING RD)			

ROUTE NUMBER.....MU 210
INVENTORY DIRECTION....WEST
NAME: BRADY WAY

MUNICIPAL U	URB-LOCAL	DIVIDED	NONE	0.00	MD 132A	2	44I	
		UNDIVIDED		0.04		2	36I	
				0.08	MU 147			

ROUTE NUMBER.....MU 220
INVENTORY DIRECTION....WEST
NAME: BRANNAN RD

MUNICIPAL U	URB-LOCAL	UNDIVIDED	NONE	0.00	MU1170	2	24I	
				0.03	MU9040			
				0.13	ROAD END	2	12I	

* A,B = UNIMPROVED; C = GRADED & DRAINED; D,E = SOIL, GRAVEL, STONE; F,G = LOW TYPE BITUMINOUS;
H,I = HIGH TYPE BITUMINOUS; J = CONCRETE; K = BRICK; L = BLOCK

STATE HIGHWAY ADMINISTRATION OF MARYLAND
HIGHWAY INFORMATION SERVICES DIVISION
DATA SUPPORT GROUP

STATE HIGHWAY LOCATION REFERENCE

ROUTE NUMBER.....MU 220
INVENTORY DIRECTION....WEST
NAME: BRANNAN RD

CONTINUED

COUNTY-HARFORD
SHA DISTRICT.....4
DATE.....12/31/98

SYSTEMSTATE....	FUNCTIONAL CLASS	HWY TYPE	ACCESS CONTRL	MILEPOINT	MILEPOINT DESCRIPTION	MARKED LANES	SURFACE WIDTH/TYPE*	AADT
MUNICIPAL U	URB-LOCAL	UNDIVIDED	NONE	0.15 MU9025	BALDWIN ALLEY	2	12I	
				0.18 MU1060	OSBORN RD			

ROUTE NUMBER.....MU 230
INVENTORY DIRECTION....EAST
NAME: BRENDA LA

MUNICIPAL U	URB-LOCAL	UNDIVIDED	NONE	0.00 MU 170	BERNICE TERR	2	30I	
				0.17 MU1201	ROBERTS WAY			

ROUTE NUMBER.....MU 235
INVENTORY DIRECTION....WEST
NAME: BUCHANAN LA

MUNICIPAL U	URB-LOCAL	UNDIVIDED	NONE	0.00 US 40	S PHILADELPHIA BLVD	2	19I	
				0.01 MU1410	S PHILADELPHIA BLVD			
				0.06 MU9210	JONES ALLEY			
				0.10 MU1080	PARKE ST	2	18I	
				0.14 MU9080	CHAPEL ALLEY			
				0.18 MU1230	ROGERS ST			
				0.23 MU9120	CHURCH ALLEY			
				0.27 MU 820	LAW ST	2	12H	
				0.31 MU9282	POPLAR ALLEY			
				0.35	ROAD END			

ROUTE NUMBER.....MU 240
INVENTORY DIRECTION....EAST
NAME: BURKELY AVE

N.C. ✓ "BERKLEY AVE"

MUNICIPAL U	URB-LOCAL	UNDIVIDED	NONE	0.00 MU 650	GRACEFORD DR	2	30I	
				0.11 MU9160	ALLEY F			
				0.14 MD 462	PARADISE RD			

* A,B = UNIMPROVED; C = GRADED & DRAINED; D,E = SOIL, GRAVEL, STONE; F,G = LOW TYPE BITUMINOUS;
H,I = HIGH TYPE BITUMINOUS; J = CONCRETE; K = BRICK; L = BLOCK

STATE HIGHWAY ADMINISTRATION OF MARYLAND
HIGHWAY INFORMATION SERVICES DIVISION
DATA SUPPORT GROUP

STATE HIGHWAY LOCATION REFERENCE

ROUTE NUMBER.....MU 250
INVENTORY DIRECTION....SOUTH
NAME: BUSH CHAPEL RD

COUNTY-HARFORD
SHA DISTRICT.....4
DATE.....12/31/98

SYSTEMSTATE....	FUNCTIONAL CLASS	HWY TYPE	ACCESS CONTRL	MILEPOINT	MILEPOINT DESCRIPTION	MARKED LANES	SURFACE WIDTH/TYPE*	AADT
MUNICIPAL U	URB-COLLECTOR	UNDIVIDED	NONE	1.07	CO 334 BUSH CHAPEL RD (BACK)	2	22I	931
				1.11	MU 807 KRETLOW DR	2	36I	
				1.17	MU1295 SCOFIELD RD	2	18I	
				1.26	MU 145 BATTLE AVE			
				1.35	MU 251 BUSH CHAPEL RD	2	26I	
				1.40	MU 635 GILES LA	2	22I	
				1.44	MD 132 W BELAIR RD			
				1.44	SPUR TO MD 132-A (AHEAD)			

ROUTE NUMBER.....MU 251
INVENTORY DIRECTION....SOUTH
NAME: BUSH CHAPEL RD

MUNICIPAL U	URB-LOCAL	UNDIVIDED	NONE	0.00	MD 132 W BELAIR RD	2	18I	
				0.10	MU 250 N BUSH CHAPEL RD			

ROUTE NUMBER.....MU 260
INVENTORY DIRECTION....EAST
NAME: BY PASS

MUNICIPAL U	URB-LOCAL	UNDIVIDED	NONE	0.00	MU1370 SWAN ST	2	24H	
				0.04	MU 20 ABERDEEN AVE	2	12H	
				0.15	MU 830 LIBERTY ST			

ROUTE NUMBER.....MU 270
INVENTORY DIRECTION....NORTH
NAME: C ST

LGTH CHG ✓ ex 64

MUNICIPAL U	URB-LOCAL	UNDIVIDED	NONE	0.00	MU 280 CAMBRIDGE AVE	2	30I	
				0.02	MU1065 OXFORD AVE			
				<i>.05</i>				

* A,B = UNIMPROVED; C = GRADED & DRAINED; D,E = SOIL, GRAVEL, STONE; F,G = LOW TYPE BITUMINOUS;
H,I = HIGH TYPE BITUMINOUS; J = CONCRETE; K = BRICK; L = BLOCK

STATE HIGHWAY ADMINISTRATION OF MARYLAND
HIGHWAY INFORMATION SERVICES DIVISION
DATA SUPPORT GROUP

STATE HIGHWAY LOCATION REFERENCE

ROUTE NUMBER.....MU 280
INVENTORY DIRECTION...WEST
NAME: CAMBRIDGE AVE

COUNTY-HARFORD
SHA DISTRICT.....4
DATE.....12/31/98

SYSTEM	FUNCTIONAL CLASS	HWY TYPE	ACCESS CONTRL	MILEPOINT	MILEPOINT DESCRIPTION	MARKED LANES	SURFACE WIDTH/TYPE*	AADT
MUNICIPAL U	URB-LOCAL	UNDIVIDED	NONE	0.00 MU1440	WALKER ST	2	30I	
				0.09 MU 425	CORNWALL ST			
				0.14 MU 270	C ST			
				0.24 MU1357	STRATFORD AVE			
				0.38 MU 530	EDMUND ST			

ROUTE NUMBER.....MU 290
INVENTORY DIRECTION...NORTH
NAME: CAROL AVE

MUNICIPAL U	URB-LOCAL	UNDIVIDED	NONE	0.00 US 40	S PHILADELPHIA BLVD	2	30I	
				0.15 MU1230	RODGERS ST			
				0.23 MU 820	LAW ST			
				0.25 MU9280	POPLAR ALLEY			
				0.29 MU1440	WALKER ST			

ROUTE NUMBER.....MU 300
INVENTORY DIRECTION...SOUTH
NAME: CARTER ST

MUNICIPAL U	URB-LOCAL	UNDIVIDED	NONE	0.00 MU1110	PLATER ST	2	35I	
				0.05 MU1550	WYN MAR AVE			
				0.14 MU 180	BONNETT ST	2	35E	
				0.15	ROAD END			

ROUTE NUMBER.....MU 310
INVENTORY DIRECTION...SOUTH
NAME: CECIL ST

NC "HOPE AL" ex 66

MUNICIPAL U	URB-LOCAL	UNDIVIDED	NONE	0.00 MU 890	MARKET ST	2	20H	
				0.11 MU1110	PLATER ST			

* A,B = UNIMPROVED; C = GRADED & DRAINED; D,E = SOIL, GRAVEL, STONE; F,G = LOW TYPE BITUMINOUS;
H,I = HIGH TYPE BITUMINOUS; J = CONCRETE; K = BRICK; L = BLOCK

STATE HIGHWAY ADMINISTRATION OF MARYLAND
HIGHWAY INFORMATION SERVICES DIVISION
DATA SUPPORT GROUP

PAGE..... 11

STATE HIGHWAY LOCATION REFERENCE

ROUTE NUMBER.....MU 320
INVENTORY DIRECTION....NORTH
NAME: CENTER DEEN AVE

COUNTY-HARFORD
SHA DISTRICT.....4
DATE.....12/31/98

SYSTEM	FUNCTIONAL CLASS	HWY TYPE	ACCESS CONTRL	MILEPOINT	MILEPOINT DESCRIPTION	MARKED LANES	SURFACE WIDTH/TYPE*	AADT
MUNICIPAL U	URB-LOCAL	UNDIVIDED	NONE	0.00 MU9145	N DEE ALLEY	2	30I	
				0.02 MU 462	W DEEN AVE			
				0.07 MU 40	ALLENDALE AVE			
				0.11		2	20I	
				0.12 MU 120	BANISTER AVE			
				0.17 MU 460	E DEEN AVE			
				0.19	ROAD END			

ROUTE NUMBER.....MU 324
INVENTORY DIRECTION....NORTH
NAME: CHADSWORTH CT

NOT ON MAP

MUNICIPAL U	URB-LOCAL	UNDIVIDED	NONE	0.00 MU1395	UNION ST	2	30I	
				0.09	CUL DE SAC			

ROUTE NUMBER.....MU 330
INVENTORY DIRECTION....NORTH
NAME: CHESAPEAKE CT

MUNICIPAL U	URB-LOCAL	UNDIVIDED	NONE	0.00 MU1430	VICTORY ST	2	24I	
				0.22 MU1430	VICTORY ST			

ROUTE NUMBER.....MU 340
INVENTORY DIRECTION....SOUTH
NAME: CHESTNUT ST

MUNICIPAL U	URB-LOCAL	UNDIVIDED	NONE	0.00 MU 540	ELM ST	2	29I	
				0.21 MU1040	OAK ST			
				0.25 MU1390	THIRD ST			

* A,B = UNIMPROVED; C = GRADED & DRAINED; D,E = SOIL, GRAVEL, STONE; F,G = LOW TYPE BITUMINOUS;
H,I = HIGH TYPE BITUMINOUS; J = CONCRETE; K = BRICK; L = BLOCK

STATE HIGHWAY ADMINISTRATION OF MARYLAND
HIGHWAY INFORMATION SERVICES DIVISION
DATA SUPPORT GROUP

PAGE..... 12

STATE HIGHWAY LOCATION REFERENCE

ROUTE NUMBER.....MU 350
INVENTORY DIRECTION...EAST
NAME: CHURCH GREEN

LENGTH CHG
ex 65 NOW ENDS AT .07

COUNTY-HARFORD
SHA DISTRICT.....4
DATE.....12/31/98

SYSTEM	FUNCTIONAL CLASS	HWY TYPE	ACCESS CONTRL	MILEPOINT	MILEPOINT DESCRIPTION	MARKED LANES	SURFACE WIDTH/TYPE*	AADT
MUNICIPAL U	URB-LOCAL	UNDIVIDED	NONE	0.00 MU1130	POST RD	2	17I	
				0.07 MU1060	OSBORN RD			
				0.11 MU 990	NEW COUNTY RD			

ROUTE NUMBER.....MU 360
INVENTORY DIRECTION...WEST
NAME: CINDY CT

MUNICIPAL U	URB-LOCAL	UNDIVIDED	NONE	0.00 MU1201	ROBERTS WAY	2	30I	
				0.02	CUL DE SAC			

ROUTE NUMBER.....MU 370
INVENTORY DIRECTION...EAST
NAME: CLAYTON ST

MUNICIPAL U	URB-LOCAL	UNDIVIDED	NONE	0.00 MU 425	CORNWALL ST	2	30I	
				0.13 MU1340	SOUTH DR			

ROUTE NUMBER.....MU 380
INVENTORY DIRECTION...SOUTH
NAME: CLOVER ST

MUNICIPAL U	URB-LOCAL	UNDIVIDED	NONE	0.00 MU 157	BEARDS HILL RD	2	18I	
				0.16 MU 70	ANGUS DR	2	30I	
				0.21 OP1583	REEDBIRD LA	2	36I	
				0.24 MU 587	FARM RD			
				0.24 OP1582	FARM RD			

ROUTE NUMBER.....MU 390
INVENTORY DIRECTION...WEST
NAME: COLAINE DR

MUNICIPAL U	URB-LOCAL	UNDIVIDED	NONE	0.00 MD 462	PARADISE RD	2	30H	
				0.06 MU1200	ROBERTS WAY			

* A,B = UNIMPROVED; C = GRADED & DRAINED; D,E = SOIL, GRAVEL, STONE; F,G = LOW TYPE BITUMINOUS;
H,I = HIGH TYPE BITUMINOUS; J = CONCRETE; K = BRICK; L = BLOCK

STATE HIGHWAY ADMINISTRATION OF MARYLAND
HIGHWAY INFORMATION SERVICES DIVISION
DATA SUPPORT GROUP

STATE HIGHWAY LOCATION REFERENCE

ROUTE NUMBER.....MU 390 CONTINUED
INVENTORY DIRECTION...WEST
NAME: COLAINE DR

COUNTY-HARFORD
SHA DISTRICT.....4
DATE.....12/31/98

SYSTEM	FUNCTIONAL CLASS	HWY TYPE	ACCESS CONTRL	MILEPOINT	MILEPOINT DESCRIPTION	MARKED LANES	SURFACE WIDTH/TYP*	AADT
MUNICIPAL U	URB-LOCAL	UNDIVED	NONE	0.18 MU 650	GRACEFORD DR	2	30H	

ROUTE NUMBER.....MU 395
INVENTORY DIRECTION...SOUTH
NAME: CONNISTON WAY

MUNICIPAL U	URB-LOCAL	UNDIVED	NONE	0.00 MU 665	GRASMERE DR	2	30I	
				0.10	CUL DE SAC			

ROUTE NUMBER.....MU 400
INVENTORY DIRECTION...SOUTH
NAME: COOKE ST

MUNICIPAL U	URB-LOCAL	UNDIVED	NONE	0.00 MU1550	WYN MAR AVE	2	33I	
				0.09 MU 180	BONNETT ST			

ROUTE NUMBER.....MU 410
INVENTORY DIRECTION...WEST
NAME: CORALEE CT

MUNICIPAL U	URB-LOCAL	UNDIVED	NONE	0.00 MU1200	ROBERTS WAY	2	30I	
				0.03	CUL DE SAC			

ROUTE NUMBER.....MU 420
INVENTORY DIRECTION...NORTH
NAME: CORNELL ST

MUNICIPAL U	URB-LOCAL	UNDIVED	NONE	0.00 MU1390	3RD ST	2	23I	
				0.09 MU1300	2ND ST			
				0.17 MU 610	FIRST ST			
				0.18	ROAD END			

* A,B = UNIMPROVED; C = GRADED & DRAINED; D,E = SOIL, GRAVEL, STONE; F,G = LOW TYPE BITUMINOUS;
H,I = HIGH TYPE BITUMINOUS; J = CONCRETE; K = BRICK; L = BLOCK

STATE HIGHWAY ADMINISTRATION OF MARYLAND
HIGHWAY INFORMATION SERVICES DIVISION
DATA SUPPORT GROUP

PAGE..... 14

STATE HIGHWAY LOCATION REFERENCE

ROUTE NUMBER.....MU 425
INVENTORY DIRECTION...NORTH
NAME: CORNWALL ST

COUNTY-HARFORD
SHA DISTRICT.....4
DATE.....12/31/98

SYSTEM	FUNCTIONAL CLASS	HWY TYPE	ACCESS CONTRL	MILEPOINT	MILEPOINT DESCRIPTION	MARKED LANES	SURFACE WIDTH/TYPE*	AADT
MUNICIPAL U	URB-LOCAL	UNDIVIDED	NONE	0.00 MU 280	CAMBRIDGE AVE	2	18F	
				0.06 MU1470	WEBB ST			
				0.11 MU 370	CLAYTON ST			
				0.14 MU8030	ALLEY #3			
				0.17 MU 530	EDMUND ST			

ROUTE NUMBER.....MU 426
INVENTORY DIRECTION...NORTH
NAME: COURTNEY DR

✓ EXT. TO MU 875 & TIE
NOT ON
MAP

MUNICIPAL U	URB-LOCAL	UNDIVIDED	NONE	0.00 MU 429	CRONIN DR	2	30I	
				0.20 MU 875	MARIAN DR			

ROUTE NUMBER.....MU 428
INVENTORY DIRECTION...WEST
NAME: CRESTMONT DR

MUNICIPAL U	URB-LOCAL	UNDIVIDED	NONE	0.00 MU 730	HEMLOCK LA	2	30I	
				0.07 MU 755	HILLMAN CT			
				0.11	CUL DE SAC			

ROUTE NUMBER.....MU 429
INVENTORY DIRECTION...WEST
NAME: CRONIN DR

MUNICIPAL U	URB-LOCAL	UNDIVIDED	NONE	0.00 MD 462	PARADISE RD	2	30I	
				0.08 MU 575	EVERIST DR			
				0.14 MU1085	PAUL DR			
				0.21 MU 535	ELIZABETH CT			
				0.28 MU 426	COURTNEY DR			
				0.30 OP1564	NO NAME			
				0.38 MU 900	MAXA RD			

MU 575

✓ TIE
OP 1564 INV'D RD
0.42-0.72
MU 575

* A,B = UNIMPROVED; C = GRADED & DRAINED; D,E = SOIL, GRAVEL, STONE; F,G = LOW TYPE BITUMINOUS;
H,I = HIGH TYPE BITUMINOUS; J = CONCRETE; K = BRICK; L = BLOCK

STATE HIGHWAY ADMINISTRATION OF MARYLAND
HIGHWAY INFORMATION SERVICES DIVISION
DATA SUPPORT GROUP

STATE HIGHWAY LOCATION REFERENCE

ROUTE NUMBER.....MU 430
INVENTORY DIRECTION...EAST
NAME: CUSTIS ST

COUNTY-HARFORD
SHA DISTRICT.....4
DATE.....12/31/98

SYSTEMSTATE....	FUNCTIONAL CLASS	HWY TYPE	ACCESS CONTRL	MILEPOINT	MILEPOINT DESCRIPTION	MARKED LANES	SURFACE WIDTH/TYPE*	AADT
MUNICIPAL U	URB-LOCAL	UNDIVIDED	NONE	0.00 MU 530	EDMUND ST	2	32I	
				0.04 MU9282	POPLAR ALLEY			
				0.08 MU 820	LAW ST			
				0.13 MU9120	CHURCH ALLEY			
				0.17 MU1230	ROGERS ST			
				0.21 MU9080	CHAPEL ALLEY			
				0.25 MU1080	PARKE ST			
				0.30 MU9210	JONES ALLEY			
				0.35 MU1410	S PHILADELPHIA BLVD			
				0.36 US 40	S PHILADELPHIA BLVD			

*ex 100
MU 1410 SHORTENED / NO TIE*

ROUTE NUMBER.....MU 432
INVENTORY DIRECTION...EAST
NAME: CUSTIS ST

MUNICIPAL U	URB-LOCAL	UNDIVIDED	NONE	0.00 MU 980	MOYER DR	2	28I	
				0.09 MU 700	GUNNISON DR			
				0.10		2	36I	
				0.11 MU9141	ALLEY D #2			
				0.14 MU 805	KROUSE CT			
				0.17 MU9075	ALLEY C			
				0.19 MU1155	RAY AVE			
				0.32 MU1220	ROCK RD (AHEAD)			

✓ NOT ON MAP

ROUTE NUMBER.....MU 435
INVENTORY DIRECTION...SOUTH
NAME: CYRUS CT

MUNICIPAL U	URB-LOCAL	UNDIVIDED	NONE	0.00 MU 575	EVERIST DR	2	30I	
				0.04	CUL DE SAC			

ROUTE NUMBER.....MU 440
INVENTORY DIRECTION...SOUTH
NAME: D ST

MUNICIPAL U	URB-LOCAL	UNDIVIDED	NONE	0.00 MU1460	WASHINGTON ST	2	29I	
-------------	-----------	-----------	------	-------------	---------------	---	-----	--

* A,B = UNIMPROVED; C = GRADED & DRAINED; D,E = SOIL, GRAVEL, STONE; F,G = LOW TYPE BITUMINOUS;
H,I = HIGH TYPE BITUMINOUS; J = CONCRETE; K = BRICK; L = BLOCK

STATE HIGHWAY ADMINISTRATION OF MARYLAND
HIGHWAY INFORMATION SERVICES DIVISION
DATA SUPPORT GROUP

PAGE..... 16

STATE HIGHWAY LOCATION REFERENCE

ROUTE NUMBER.....MU 440 CONTINUED
INVENTORY DIRECTION...SOUTH
NAME: D ST

COUNTY-HARFORD
SHA DISTRICT.....4
DATE.....12/31/98

SYSTEM	FUNCTIONAL CLASS	HWY TYPE	ACCESS CONTRL	MILEPOINT	MILEPOINT DESCRIPTION	MARKED LANES	SURFACE WIDTH/TYPE*	AADT
MUNICIPAL U	URB-LOCAL	UNDIVED	NONE	0.04 MU 510	DORSEY ST	2	29I	

ROUTE NUMBER.....MU 450
INVENTORY DIRECTION...NORTH
NAME: DARLINGTON AVE

MUNICIPAL U	URB-LOCAL	UNDIVED	NONE	0.00 GV 36	A P G RD	2	30I	
				0.14 MU1320	SMITH AVE			
				0.20 MU1000	NORMAN AVE			
				0.26 MU 680	GREENE AVE			
				0.29	ROAD END			

ROUTE NUMBER.....MU 455
INVENTORY DIRECTION...WEST
NAME: DAWN CT

MUNICIPAL U	URB-LOCAL	UNDIVED	NONE	0.00 MU 530	EDMUND ST	2	30I	
				0.05 MU 795	JOYCE CT			
				0.14	CUL DE SAC			

ROUTE NUMBER.....MU 460
INVENTORY DIRECTION...SOUTH
NAME: DEEN AVE E

MUNICIPAL U	URB-LOCAL	UNDIVED	NONE	0.00 MU 320	CENTER DEEN AVE	2	30I	
				0.11 MU 461	S DEEN AVE			

ROUTE NUMBER.....MU 461
INVENTORY DIRECTION...SOUTH
NAME: DEEN AVE S

MUNICIPAL U	URB-LOCAL	UNDIVED	NONE	0.00 MU 460	DEEN AVE E	2	30I	
				0.02 MU 640	GLADE AVE			
				0.04 MU 120	BANISTER AVE			

* A,B = UNIMPROVED; C = GRADED & DRAINED; D,E = SOIL, GRAVEL, STONE; F,G = LOW TYPE BITUMINOUS;
H,I = HIGH TYPE BITUMINOUS; J = CONCRETE; K = BRICK; L = BLOCK

PAGE..... 16

STATE HIGHWAY ADMINISTRATION OF MARYLAND
HIGHWAY INFORMATION SERVICES DIVISION
DATA SUPPORT GROUP

STATE HIGHWAY LOCATION REFERENCE

ROUTE NUMBER.....MU 461 CONTINUED
INVENTORY DIRECTION...SOUTH
NAME: DEEN AVE S

COUNTY-HARFORD
SHA DISTRICT.....4
DATE.....12/31/98

SYSTEM	FUNCTIONAL CLASS	HWY TYPE	ACCESS CONTRL	MILEPOINT	MILEPOINT DESCRIPTION	MARKED LANES	SURFACE WIDTH/TYPE*	AADT
MUNICIPAL U	URB-LOCAL	UNDIVIDED	NONE	0.10 MU 40	ALLENDALE AVE	2	30I	
				0.12 MU 560	EMMIT AVE			
				0.15 MU 462	DEEN AVE W			

ROUTE NUMBER.....MU 462
INVENTORY DIRECTION...WEST
NAME: DEEN AVE W

MUNICIPAL U	URB-LOCAL	UNDIVIDED	NONE	0.00 MU 461	S DEEN AVE	2	30I	
				0.09 MU 320	CENTER DEEN AVE			

ROUTE NUMBER.....MU 470
INVENTORY DIRECTION...WEST
NAME: DEFENSE DR

MUNICIPAL U	URB-LOCAL	UNDIVIDED	NONE	0.00 MU1370	SWAN ST	2	27I	
				0.24 MU1370	SWAN ST			

ROUTE NUMBER.....MU 474
INVENTORY DIRECTION...NORTH
NAME: DENNISON WAY

02-04 GPS ED
04-10 UNDER CONSTRUCTION 5/1/99

MUNICIPAL U	URB-LOCAL	UNDIVIDED	NONE	0.00 MU 587	FARM RD	2	24I	
				0.10	CUL DE SQUARE			

ROUTE NUMBER.....MU 475
INVENTORY DIRECTION...NORTH
NAME: DEVONSHIRE CT

NOT ON MAP

MUNICIPAL U	URB-LOCAL	UNDIVIDED	NONE	0.00 MU1395	UNION ST	2	30I	
				0.07	CUL DE SAC			

* A,B = UNIMPROVED; C = GRADED & DRAINED; D,E = SOIL, GRAVEL, STONE; F,G = LOW TYPE BITUMINOUS;
H,I = HIGH TYPE BITUMINOUS; J = CONCRETE; K = BRICK; L = BLOCK

STATE HIGHWAY ADMINISTRATION OF MARYLAND
HIGHWAY INFORMATION SERVICES DIVISION
DATA SUPPORT GROUP

STATE HIGHWAY LOCATION REFERENCE

ROUTE NUMBER.....MU 480
INVENTORY DIRECTION...WEST
NAME: CENTENNIAL LA

COUNTY-HARFORD
SHA DISTRICT.....4
DATE.....12/31/98

SYSTEM	FUNCTIONAL CLASS	HWY TYPE	ACCESS CONTRL	MILEPOINT	MILEPOINT DESCRIPTION	MARKED LANES	SURFACE WIDTH/TYPE*	AADT
MUNICIPAL U	URB-LOCAL	UNDIVIDED	NONE	0.00 MU 770	HOWARD ST	2	24I	
				0.03 MU9130	CYPRESS ALLEY			
				0.06 MU1080	N PARKE ST			

ROUTE NUMBER.....MU 490
INVENTORY DIRECTION...EAST
NAME: DIXON AVE

MUNICIPAL U	URB-LOCAL	UNDIVIDED	NONE	0.00 MU1130	POST RD	2	30I	
				0.07 MU 570	ENGLA AVE			

ROUTE NUMBER.....MU 500
INVENTORY DIRECTION...WEST
NAME: DORIS CIR

MUNICIPAL U	URB-LOCAL	UNDIVIDED	NONE	0.00 MU1270	RUBY DR	2	30I	
				0.05 MU 580	F ST			
				0.16 MU1310	SHIRLEY DR			

ROUTE NUMBER.....MU 510
INVENTORY DIRECTION...WEST
NAME: DORSEY ST

MUNICIPAL U	URB-LOCAL	UNDIVIDED	NONE	0.00 MU 530	EDMUND ST	2	32I	
				0.08 MU1105	PINEHURST ST			
				0.15 MU 545	ELMHURST ST			
				0.18 MU 440	D ST			
				0.20 MU 767	HOLLY CIR			
				0.22	ROAD END			

* A,B = UNIMPROVED; C = GRADED & DRAINED; D,E = SOIL, GRAVEL, STONE; F,G = LOW TYPE BITUMINOUS;
H,I = HIGH TYPE BITUMINOUS; J = CONCRETE; K = BRICK; L = BLOCK

STATE HIGHWAY ADMINISTRATION OF MARYLAND
HIGHWAY INFORMATION SERVICES DIVISION
DATA SUPPORT GROUP

STATE HIGHWAY LOCATION REFERENCE

ROUTE NUMBER.....MU 520
INVENTORY DIRECTION....EAST
NAME: EASTGATE RD

COUNTY-HARFORD
SHA DISTRICT.....4
DATE.....12/31/98

SYSTEM	FUNCTIONAL CLASS	HWY TYPE	ACCESS CONTRL	MILEPOINT	MILEPOINT DESCRIPTION	MARKED LANES	SURFACE WIDTH/TYPE*	AADT
MUNICIPAL U	URB-LOCAL	UNDIVIDED	NONE	0.00 MU 521	EASTGATE RD	2	29I	
				0.00 MU1350	SOUTHGATE RD			
				0.04 MD 462	PARADISE RD			
				0.04 MU1520	WINDEMERE DR (AHEAD)			

ROUTE NUMBER.....MU 521
INVENTORY DIRECTION....NORTH
NAME: EASTGATE RD

NOW COMBINED WITH MU 10 20 ex 67

MUNICIPAL U	URB-LOCAL	UNDIVIDED	NONE	0.00 MU1350	SOUTHGATE RD (BACK)	2	30I	
				0.00 MU 520	EASTGATE RD			
				0.09 MU1020	NORTHGATE RD (AHEAD)			

ROUTE NUMBER.....MU 530
INVENTORY DIRECTION....SOUTH
NAME: EDMUND ST

MUNICIPAL U	URB-LOCAL	UNDIVIDED	NONE	0.00 MU 430	CUSTIS ST	2	34I	
				0.11 MU 890	MARKET ST			
				0.22 MU1110	PLATER ST			
				0.27 MU1550	WYN MAR AVE			
				0.32 MU1450	WARREN ST	2	27I	
				0.39 MU10170	HANWAY ALLEY			
				0.44 MU1460	WASHINGTON ST	2	30I	
				0.48 MU 510	DORSEY ST			
				0.51 MU 780	JAMES ST			
				0.59 MU 769	HOLLY DR			
				0.61 MU1340	SOUTH DR	2	32I	
				0.74 MU 425	CORNWALL ST			
				0.78 MU1065	OXFORD AVE			
				0.81		2	36I	
				0.88 MU 455	DAWN CT			
				0.92 MU1357	STRATFORD AVE			
				1.10 MU 81	AVON DR			
				1.15 MU1065	OXFORD AVE			
				1.22 MU 280	CAMBRIDGE AVE			
				1.30 MU 725	HARLAN AVE			
				1.36 MU1440	WALKER ST			

NO LONGER INTERSECTS ex 68

* A,B = UNIMPROVED; C = GRADED & DRAINED; D,E = SOIL, GRAVEL, STONE; F,G = LOW TYPE BITUMINOUS;
H,I = HIGH TYPE BITUMINOUS; J = CONCRETE; K = BRICK; L = BLOCK

STATE HIGHWAY ADMINISTRATION OF MARYLAND
HIGHWAY INFORMATION SERVICES DIVISION
DATA SUPPORT GROUP

STATE HIGHWAY LOCATION REFERENCE

ROUTE NUMBER.....MU 530 CONTINUED
INVENTORY DIRECTION...SOUTH
NAME: EDMUND ST

COUNTY-HARFORD
SHA DISTRICT.....4
DATE.....12/31/98

SYSTEMSTATE....	FUNCTIONAL CLASS	HWY TYPE	ACCESS CONTRL	MILEPOINT	MILEPOINT DESCRIPTION	MARKED LANES	SURFACE WIDTH/TYPE*	AADT
MUNICIPAL U	URB-LOCAL	UNDIVIDED	NONE	1.47 US 40	S PHILADELPHIA BLVD	2	36I	

ROUTE NUMBER.....MU 535
INVENTORY DIRECTION...NORTH
NAME: ELIZABETH CT

MUNICIPAL U	URB-LOCAL	UNDIVIDED	NONE	0.00 MU 429	CRONIN DR	2	30I	
				0.08	CUL DE SAC			

ROUTE NUMBER.....MU 540
INVENTORY DIRECTION...WEST
NAME: ELM ST

MUNICIPAL U	URB-LOCAL	UNDIVIDED	NONE	0.00 MU1040	OAK ST	2	29I	
				0.00 MU1070	PALM ST			
				0.03 MU 870	MAPLE AVE			
				0.10 MU 340	CHESTNUT ST			
				0.14	ROAD END			

ROUTE NUMBER.....MU 545
INVENTORY DIRECTION...WEST
NAME: ELMHURST ST

MUNICIPAL U	URB-LOCAL	UNDIVIDED	NONE	0.00 MU1105	PINEHURST ST	2	30I	
				0.10 MU 510	DORSEY ST			

ROUTE NUMBER.....MU 550
INVENTORY DIRECTION...SOUTH
NAME: EMERSON ST

MUNICIPAL U	URB-LOCAL	UNDIVIDED	NONE	0.00	ROAD END	2	29I	
				0.01 MU 690	GROVE ST			
				0.05	ROAD END			

* A,B = UNIMPROVED; C = GRADED & DRAINED; D,E = SOIL, GRAVEL, STONE; F,G = LOW TYPE BITUMINOUS;
H,I = HIGH TYPE BITUMINOUS; J = CONCRETE; K = BRICK; L = BLOCK

STATE HIGHWAY ADMINISTRATION OF MARYLAND
HIGHWAY INFORMATION SERVICES DIVISION
DATA SUPPORT GROUP

STATE HIGHWAY LOCATION REFERENCE

ROUTE NUMBER.....MU 560
INVENTORY DIRECTION....SOUTH
NAME: EMMIT AVE

COUNTY-HARFORD
SHA DISTRICT.....4
DATE.....12/31/98

SYSTEM	FUNCTIONAL CLASS	HWY TYPE	ACCESS CONTRL	MILEPOINT	MILEPOINT DESCRIPTION	MARKED LANES	SURFACE WIDTH/TYPE*	AADT
MUNICIPAL U	URB-LOCAL	UNDIVIDED	NONE	0.00 MU 461	S DEEN AVE	2	30I	
				0.04 MD 132B	N POST RD			

ROUTE NUMBER.....MU 570
INVENTORY DIRECTION....SOUTH
NAME: ENGLE AVE

MUNICIPAL U	URB-LOCAL	UNDIVIDED	NONE	0.00 MU1320	SMITH AVE	2	30I	
				0.05 MU 490	DIXON AVE			
				0.13 GV 36	A P G RD			

ROUTE NUMBER.....MU 575
INVENTORY DIRECTION....NORTH
NAME: EVERIST DR

MUNICIPAL U	URB-LOCAL	UNDIVIDED	NONE	0.00 MU 429	CRONIN DR	2	30I	
				0.14 MU 875	MARIAN DR			
				0.23 MU 435	CYRUS CT			
				0.37 MU1505	WILMER CT			
				0.48 MU 875	MARIAN DR			
				0.72 MU 429	CRONIN DR			

✓ EXT. FROM 0.14 to 0.72
NOT ON MAP
SEE OP 1564

ROUTE NUMBER.....MU 580
INVENTORY DIRECTION....SOUTH
NAME: F ST

MUNICIPAL U	URB-LOCAL	UNDIVIDED	NONE	0.00 MU 500	DORIS CIR	2	58I	
				0.02	CUL DE SAC			

ROUTE NUMBER.....MU 587
INVENTORY DIRECTION....SOUTH
NAME: FARM RD

MUNICIPAL U	URB-COLLECTOR	UNDIVIDED	NONE	0.00 MU 960	MT ROYAL AVE	2	29I	2,049
-------------	---------------	-----------	------	-------------	--------------	---	-----	-------

* A,B = UNIMPROVED; C = GRADED & DRAINED; D,E = SOIL, GRAVEL, STONE; F,G = LOW TYPE BITUMINOUS;
H,I = HIGH TYPE BITUMINOUS; J = CONCRETE; K = BRICK; L = BLOCK

STATE HIGHWAY ADMINISTRATION OF MARYLAND
HIGHWAY INFORMATION SERVICES DIVISION
DATA SUPPORT GROUP

STATE HIGHWAY LOCATION REFERENCE

ROUTE NUMBER.....MU 587 CONTINUED
INVENTORY DIRECTION....SOUTH
NAME: FARM RD

COUNTY-HARFORD
SHA DISTRICT.....4
DATE.....12/31/98

SYSTEMSTATE....	FUNCTIONAL CLASS	HWY TYPE	ACCESS CONTRL	MILEPOINT	MILEPOINT DESCRIPTION	MARKED LANES	SURFACE WIDTH/TYPE*	AADT
MUNICIPAL U	URB-COLLECTOR	UNDIVED	NONE	0.00 MU 751	HILLCREST DR (BACK)	2	29I	2,049
				0.03 MU 474	DENNISON WAY			
				0.04		2	26I	
				0.07	FARM LA (PRIVATE)	2	25I	
	URB-LOCAL			0.13 MU1395	UNION ST	2	36I	2,000
				0.21 MU 685	GREEN BIRD LA			
				0.31 MU 380	CLOVER ST			
				0.31 OP1582	FARM RD (AHEAD)			

*.37 INCLUDES
OR 1582*

ROUTE NUMBER.....MU 600
INVENTORY DIRECTION....SOUTH
NAME: FERNDALE RD

MUNICIPAL U	URB-LOCAL	UNDIVED	NONE	0.00 MU 810	LAUREL LA	2	31I	
				0.15	ROAD END			

ROUTE NUMBER.....MU 610
INVENTORY DIRECTION....EAST
NAME: FIRST ST

MUNICIPAL U	URB-LOCAL	UNDIVED	NONE	0.00 MU 420	CORNELL ST	2	21I	
				0.08 MU 110	BALTIMORE ST			

ROUTE NUMBER.....MU 620
INVENTORY DIRECTION....WEST
NAME: FORD ST

MUNICIPAL U	URB-LOCAL	UNDIVED	NONE	0.00 MU1100	PINE ST	2	23I	
				0.05	ROAD END			

* A,B = UNIMPROVED; C = GRADED & DRAINED; D,E = SOIL, GRAVEL, STONE; F,G = LOW TYPE BITUMINOUS;
H,I = HIGH TYPE BITUMINOUS; J = CONCRETE; K = BRICK; L = BLOCK

STATE HIGHWAY ADMINISTRATION OF MARYLAND
HIGHWAY INFORMATION SERVICES DIVISION
DATA SUPPORT GROUP

STATE HIGHWAY LOCATION REFERENCE

ROUTE NUMBER.....MU 630
INVENTORY DIRECTION...EAST
NAME: FRANKLIN ST

COUNTY-HARFORD
SHA DISTRICT.....4
DATE.....12/31/98

SYSTEM	FUNCTIONAL CLASS	HWY TYPE	ACCESS CONTRL	MILEPOINT	MILEPOINT DESCRIPTION	MARKED LANES	SURFACE WIDTH/TYPE*	AADT
MUNICIPAL U	URB-LOCAL	UNDIVIDED	NONE	0.00 MU1230	ROGERS ST	2	40I	
				0.03 MU9082	CHAPEL ALLEY			
				0.07 MU1080	PARKE ST	2	39I	
				0.13 MU 771	CYPRESS ALLEY			
				0.14 MU 770	HOWARD ST	2	40I	
				0.18 US 40	N PHILADELPHIA BLVD			

ROUTE NUMBER.....MU 635
INVENTORY DIRECTION...WEST
NAME: GILES LA

ex 69

MUNICIPAL U	URB-LOCAL	UNDIVIDED	NONE	0.00 MU 250	N BUSH CHAPEL RD	2	20I	
				0.18		2	10E	
				0.21	ROAD END			

LGTH CH

17

ROUTE NUMBER.....MU 640
INVENTORY DIRECTION...NORTH
NAME: GLADE AVE

MUNICIPAL U	URB-LOCAL	UNDIVIDED	NONE	0.00 MD 132B	N POST RD	2	30I	
				0.00 OP1605	WOOD RD (BACK)			
				0.04 MU 461	S DEEN AVE			

ROUTE NUMBER.....MU 650
INVENTORY DIRECTION...SOUTH
NAME: GRACEFORD DR

MUNICIPAL U	URB-LOCAL	UNDIVIDED	NONE	0.00 MD 22	ABERDEEN THRUWAY	2	34H	
				0.15		2	34I	
				0.21 MU 390	COLAINE DR			
				0.29 MU1495	WESTWOOD DR			
				0.37 MU 240	BURKELY AVE			
				0.44 MU1280	SADLER ST			
				0.59 MD 132	W BELAIR AVE			

* A,B = UNIMPROVED; C = GRADED & DRAINED; D,E = SOIL, GRAVEL, STONE; F,G = LOW TYPE BITUMINOUS;
H,I = HIGH TYPE BITUMINOUS; J = CONCRETE; K = BRICK; L = BLOCK

STATE HIGHWAY ADMINISTRATION OF MARYLAND
HIGHWAY INFORMATION SERVICES DIVISION
DATA SUPPORT GROUP

STATE HIGHWAY LOCATION REFERENCE

ROUTE NUMBER.....MU 660
INVENTORY DIRECTION....SOUTH
NAME: GRANT ST

COUNTY-HARFORD
SHA DISTRICT.....4
DATE.....12/31/98

SYSTEM	FUNCTIONAL CLASS	HWY TYPE	ACCESS CONTRL	MILEPOINT	MILEPOINT DESCRIPTION	MARKED LANES	SURFACE WIDTH/TYPE*	AADT
MUNICIPAL U	URB-LOCAL	UNDIVIDED	NONE	0.00 MU1090	PIERCE ST	2	30I	
				0.09 MU1150	RAND ST			
				0.18 MU 30	ACCESS RD			

ROUTE NUMBER.....MU 665
INVENTORY DIRECTION....SOUTH
NAME: GRASMERE DR

MUNICIPAL U	URB-LOCAL	UNDIVIDED	NONE	0.00 MU1520	WINDEMERE DR	2	30I	
				0.00 MU 666	GRASMERE LA (BACK)			
				0.07 MU 667	GRAYSLAKE WAY			
				0.14 MU 395	CONNISTON WAY			
				0.20 MU 55	AMBLESIDE LA			
				0.36 MU1525	WINDSONG DR			
				0.41 MU1087	PENRITH WAY			
				0.43	ROAD END			

ROUTE NUMBER.....MU 666
INVENTORY DIRECTION....NORTH
NAME: GRASMERE LA

MUNICIPAL U	URB-LOCAL	UNDIVIDED	NONE	0.00	CUL DE SAC	2	30I	
				0.15 MU1570	WINDEMERE DR			
				0.15 MU 665	GRASMERE DR (AHEAD)			

ROUTE NUMBER.....MU 667
INVENTORY DIRECTION....SOUTH
NAME: GRAYSLAKE WAY

MUNICIPAL U	URB-LOCAL	UNDIVIDED	NONE	0.00 MU 665	GRASMERE DR	2	30I	
				0.09	CUL DE SAC			

* A,B = UNIMPROVED; C = GRADED & DRAINED; D,E = SOIL, GRAVEL, STONE; F,G = LOW TYPE BITUMINOUS;
H,I = HIGH TYPE BITUMINOUS; J = CONCRETE; K = BRICK; L = BLOCK

STATE HIGHWAY ADMINISTRATION OF MARYLAND
HIGHWAY INFORMATION SERVICES DIVISION
DATA SUPPORT GROUP

STATE HIGHWAY LOCATION REFERENCE

ROUTE NUMBER.....MU 670
INVENTORY DIRECTION....NORTH
NAME: GREAT OAKS DR

COUNTY-HARFORD
SHA DISTRICT.....4
DATE.....12/31/98

SYSTEM	FUNCTIONAL CLASS	HWY TYPE	ACCESS CONTRL	MILEPOINT	MILEPOINT DESCRIPTION	MARKED LANES	SURFACE WIDTH/TYPE*	AADT
MUNICIPAL U	URB-LOCAL	UNDIVIDED	NONE	0.00 MU1260	ROYAL TERR	2	30I	
				0.08	CUL DE SAC			

ROUTE NUMBER.....MU 680
INVENTORY DIRECTION....WEST
NAME: GREEN AVE

NC ✓ GREENE AVE

MUNICIPAL U	URB-LOCAL	UNDIVIDED	NONE	0.00 MU 450	DARLINGTON AVE	2	30I	
				0.09 MU1130	POST RD			
				0.15	ROAD END			

ROUTE NUMBER.....MU 685
INVENTORY DIRECTION....SOUTH
NAME: GREEN BIRD LA

MUNICIPAL U	URB-LOCAL	UNDIVIDED	NONE	0.00 OP1583	REEDBIRD LA (BACK)	2	15I	
				0.00 OP1582	FARM RD			
				0.04		2	20I	
				0.18		2	16I	
				0.21 MU 587	FARM RD			

ROUTE NUMBER.....MU 690
INVENTORY DIRECTION....EAST
NAME: GROVE ST

MUNICIPAL U	URB-LOCAL	UNDIVIDED	NONE	0.00 MU1130	POST RD	2	29I	
				0.08 MU 550	EMERSON ST			

ROUTE NUMBER.....MU 700
INVENTORY DIRECTION....NORTH
NAME: GUNNISON DR

MUNICIPAL U	URB-LOCAL	UNDIVIDED	NONE	0.00 MU1112	PLATER ST #2	2	30I	
				0.10 MU 432	CUSTIS ST	2	34I	

* A,B = UNIMPROVED; C = GRADED & DRAINED; D,E = SOIL, GRAVEL, STONE; F,G = LOW TYPE BITUMINOUS;
H,I = HIGH TYPE BITUMINOUS; J = CONCRETE; K = BRICK; L = BLOCK

STATE HIGHWAY ADMINISTRATION OF MARYLAND
HIGHWAY INFORMATION SERVICES DIVISION
DATA SUPPORT GROUP

STATE HIGHWAY LOCATION REFERENCE

ROUTE NUMBER.....MU 700 CONTINUED
INVENTORY DIRECTION....NORTH
NAME: GUNNISON DR

COUNTY-HARFORD
SHA DISTRICT.....4
DATE.....12/31/98

SYSTEM	FUNCTIONAL CLASS	HWY TYPE	ACCESS CONTRL	MP	MP	MP DESCRIPTION	MARKED LANES	SURFACE WIDTH/TYPE*	AADT
MUNICIPAL U	URB-LOCAL	UNDIVIDED	NONE	0.16	MU1260	ROYAL TERR	2	34I	
				0.24	MD 132	W BELAIR AVE			

ROUTE NUMBER.....MU 710
INVENTORY DIRECTION....SOUTH
NAME: HAMILTON PL

NOT ON
✓ MU MAP

MUNICIPAL U	URB-LOCAL	UNDIVIDED	NONE	0.00	MD 132B	N POST RD	2	23I	
				0.05		ROAD END			

ROUTE NUMBER.....MU 715
INVENTORY DIRECTION....WEST
NAME: HANOVER ST

MUNICIPAL U	URB-LOCAL	UNDIVIDED	NONE	0.00	MU 920	MICHAEL LA	2	24I	
				0.21	MD 132B	N POST RD			

ROUTE NUMBER.....MU 718
INVENTORY DIRECTION....NORTH
NAME: HARDEES DR

MUNICIPAL U	URB-LOCAL	UNDIVIDED	NONE	0.00	MD 7	OLD PHILADELPHIA RD	2	40I	
				0.20		CUL DE SAC			

ROUTE NUMBER.....MU 720
INVENTORY DIRECTION....SOUTH
NAME: HARFORD ST

00-12 ABANDONED NOW GRAVE + BRUSH 0P 374 RENAMED " HARFORD ST "

MUNICIPAL U	URB-LOCAL	UNDIVIDED	NONE	0.00	MU 765	HOLLOWAY LA	2	10E	
				0.12	MU 891	MARKET ST			

* A,B = UNIMPROVED; C = GRADED & DRAINED; D,E = SOIL, GRAVEL, STONE; F,G = LOW TYPE BITUMINOUS;
H,I = HIGH TYPE BITUMINOUS; J = CONCRETE; K = BRICK; L = BLOCK

STATE HIGHWAY ADMINISTRATION OF MARYLAND
HIGHWAY INFORMATION SERVICES DIVISION
DATA SUPPORT GROUP

STATE HIGHWAY LOCATION REFERENCE

ROUTE NUMBER.....MU 725
INVENTORY DIRECTION... NORTH
NAME: HARLAN AVE

COUNTY-HARFORD
SHA DISTRICT.....4
DATE.....12/31/98

SYSTEM	FUNCTIONAL CLASS	HWY TYPE	ACCESS CONTRL	MILEPOINT	MILEPOINT DESCRIPTION	MARKED LANES	SURFACE WIDTH/TYPE*	AADT
MUNICIPAL U	URB-LOCAL	UNDIVIDED	NONE	0.00 MU 530	EDMUND AVE	2	28I	
				0.12 MU1357	STRATFORD AVE			

ROUTE NUMBER.....MU 730
INVENTORY DIRECTION... SOUTH
NAME: HEMLOCK LA

MUNICIPAL U	URB-LOCAL	UNDIVIDED	NONE	0.00 MU 810	LAUREL LA	2	30I	
				0.09 MU 428	CRESTMONT DR			
				0.15	ROAD END			

ROUTE NUMBER.....MU 740
INVENTORY DIRECTION... WEST
NAME: HICKORY CIR

MUNICIPAL U	URB-LOCAL	UNDIVIDED	NONE	0.00 MU1040	OAK ST	2	29I	
				0.03	CUL DE SAC			

ROUTE NUMBER.....MU 745
INVENTORY DIRECTION... NORTH
NAME: HICKORY DR

MUNICIPAL U	URB-LOCAL	UNDIVIDED	NONE	0.00	ROAD END		30I	
				0.01 OP1659	ACCESS RD			
				0.01 OP1660	ACCESS RD			
				0.19 MU 746	HICKORY DR			

✓ NOT SHOWN ON
MU MAP

OP1659
" 1660
NOT ON
MAP

ROUTE NUMBER.....MU 746
INVENTORY DIRECTION... SOUTH
NAME: HICKORY DR

MUNICIPAL U	URB-LOCAL	UNDIVIDED	NONE	0.00	ROAD END	2	30I	
				0.05 MU 745	HICKORY DR			
				0.06	ROAD END			

✓ || ||

* A,B = UNIMPROVED; C = GRADED & DRAINED; D,E = SOIL, GRAVEL, STONE; F,G = LOW TYPE BITUMINOUS;
H,I = HIGH TYPE BITUMINOUS; J = CONCRETE; K = BRICK; L = BLOCK

STATE HIGHWAY ADMINISTRATION OF MARYLAND
HIGHWAY INFORMATION SERVICES DIVISION
DATA SUPPORT GROUP

STATE HIGHWAY LOCATION REFERENCE

ROUTE NUMBER.....MU 750
INVENTORY DIRECTION...EAST
NAME: HILLCREST DR

COUNTY-HARFORD
SHA DISTRICT.....4
DATE.....12/31/98

SYSTEM	FUNCTIONAL CLASS	HWY TYPE	ACCESS CONTRL	MILEPOINT	MILEPOINT DESCRIPTION	MARKED LANES	SURFACE WIDTH/TYPE*	AADT
MUNICIPAL U	URB-LOCAL	UNDIVIDED	NONE	0.00 MD 462	PARADISE RD	2	40I	
				0.04 MU 865	MANOR RD	2	36I	
				0.09 MU1547	WYE DR			
				0.22 MU 760	HOLIDAY DR			
				0.32 MU1540	WOODCREST DR			
				0.36	ROAD END			

ROUTE NUMBER.....MU 751
INVENTORY DIRECTION...NORTH
NAME: HILLCREST DR

MUNICIPAL U	URB-LOCAL	UNDIVIDED	NONE	0.00 MU 960	MT ROYAL AVE	2	36I	
				0.00 MU 587	FARM RD (BACK)			
				0.04	ROAD END			

ROUTE NUMBER.....MU 755
INVENTORY DIRECTION...NORTH
NAME: HILLMAN CT

MUNICIPAL U	URB-LOCAL	UNDIVIDED	NONE	0.00 MU 428	CRESTMONT DR	2	30I	
				0.18	CUL DE SAC			

ROUTE NUMBER.....MU 760
INVENTORY DIRECTION...NORTH
NAME: HOLIDAY DR

MUNICIPAL U	URB-LOCAL	UNDIVIDED	NONE	0.00 MU 750	HILLCREST DR	2	36I	
				0.13 MU1545	WYE DR			
				0.16		2	36E	
				0.18	ROAD END			

EXT

EX 71 .20 MU 865 MANOR RD

* A,B = UNIMPROVED; C = GRADED & DRAINED; D,E = SOIL, GRAVEL, STONE; F,G = LOW TYPE BITUMINOUS;
H,I = HIGH TYPE BITUMINOUS; J = CONCRETE; K = BRICK; L = BLOCK

STATE HIGHWAY ADMINISTRATION OF MARYLAND
HIGHWAY INFORMATION SERVICES DIVISION
DATA SUPPORT GROUP

STATE HIGHWAY LOCATION REFERENCE

ROUTE NUMBER.....MU 764
INVENTORY DIRECTION....WEST
NAME: HOSPITALITY WAY

COUNTY-HARFORD
SHA DISTRICT.....4
DATE.....12/31/98

SYSTEM	FUNCTIONAL CLASS	HWY TYPE	ACCESS CONTRL	MILEPOINT	MILEPOINT DESCRIPTION	MARKED LANES	SURFACE WIDTH/TYPE*	AA DT
MUNICIPAL U	URB-LOCAL	UNDIVIDED	NONE	0.00 MU 150	BEARDS HILL RD	2	32I	
				0.19	ROAD END (ENT TO HOTEL)			

ROUTE NUMBER.....MU 765
INVENTORY DIRECTION....SOUTH
NAME: HOLLOWAY LA

MUNICIPAL U	URB-LOCAL	UNDIVIDED	NONE	0.00 MD 132	W BELAIR AVE	2	10H	
				0.00 MD 462	PARADISE RD (BACK)			
				0.17		2	14H	
				0.21 MU 100	BALTIMORE ST			
				0.34		2	10E	
				0.35 MU 720	HARFORD ST			
				0.37	ROAD END			

ROUTE NUMBER.....MU 767
INVENTORY DIRECTION....SOUTH
NAME: HOLLY CIR

MUNICIPAL U	URB-LOCAL	UNDIVIDED	NONE	0.00 MU 510	DORSEY ST	2	25I	
				0.03 MU 768	HOLLY CIR			
				0.08 MU 769	HOLLY DR			

ROUTE NUMBER.....MU 768
INVENTORY DIRECTION....NORTH
NAME: HOLLY CIR

MUNICIPAL U	URB-LOCAL	UNDIVIDED	NONE	0.00 MU 769	HOLLY DR	2	16I	
				0.08 MU 767	HOLLY CIR			

* A,B = UNIMPROVED; C = GRADED & DRAINED; D,E = SOIL, GRAVEL, STONE; F,G = LOW TYPE BITUMINOUS;
H,I = HIGH TYPE BITUMINOUS; J = CONCRETE; K = BRICK; L = BLOCK

STATE HIGHWAY ADMINISTRATION OF MARYLAND
HIGHWAY INFORMATION SERVICES DIVISION
DATA SUPPORT GROUP

STATE HIGHWAY LOCATION REFERENCE

ROUTE NUMBER.....MU 769
INVENTORY DIRECTION...WEST
NAME: HOLLY DR

COUNTY-HARFORD
SHA DISTRICT.....4
DATE.....12/31/98

SYSTEM	FUNCTIONAL CLASS	HWY TYPE	ACCESS CONTRL	MILEPOINT	MILEPOINT DESCRIPTION	MARKED LANES	SURFACE WIDTH/TYPE*	AADT
MUNICIPAL U	URB-LOCAL	UNDIVIDED	NONE	0.00 MU 530	EDMUND DR	2	30I	
				0.05 MU1105	PINEHURST ST			
				0.13 MU 768	HOLLY CIR			
				0.15 MU 767	HOLLY CIR			
				0.20	EASTERN CT			

ROUTE NUMBER.....MU 770
INVENTORY DIRECTION...NORTH
NAME: HOWARD ST

MUNICIPAL U	URB-LOCAL	UNDIVIDED	NONE	0.00 MD 132	W BELAIR AVE	2	29I	
				0.05 MU9331	WALNUT ALLEY			
				0.09 MU 480	CENTENNIAL LA			
				0.17 MU 630	FRANKLIN ST			

ROUTE NUMBER.....MU 771
INVENTORY DIRECTION...NORTH
NAME: CYPRESS ALLEY

MUNICIPAL U	URB-LOCAL	UNDIVIDED	NONE	0.00 MU 630	FRANKLIN ST	2	20I	
				0.08 OP 375	NO NAME			
				0.15 MU1230	ROGERS ST			

ROUTE NUMBER.....MU 780
INVENTORY DIRECTION...EAST
NAME: JAMES AVE

MUNICIPAL U	URB-LOCAL	UNDIVIDED	NONE	0.00 MU 530	EDMUND ST	2	31I	
				0.04 MU1102	PINE ST			
				0.07 MU1470	WEBB ST			
				0.10 MU9050	BOWLING ALLEY			
				0.13 MU1440	WALKER ST			
				0.16 MU9280	POPLAR ALLEY			
				0.19 MU 820	LAW ST			
				0.23 MU9120	CHURCH ALLEY			
				0.28 MU1230	ROGERS ST			

* A,B = UNIMPROVED; C = GRADED & DRAINED; D,E = SOIL, GRAVEL, STONE; F,G = LOW TYPE BITUMINOUS;
H,I = HIGH TYPE BITUMINOUS; J = CONCRETE; K = BRICK; L = BLOCK

STATE HIGHWAY ADMINISTRATION OF MARYLAND
HIGHWAY INFORMATION SERVICES DIVISION
DATA SUPPORT GROUP

STATE HIGHWAY LOCATION REFERENCE

ROUTE NUMBER.....MU 780 CONTINUED
INVENTORY DIRECTION...EAST
NAME: JAMES AVE

COUNTY-HARFORD
SHA DISTRICT.....4
DATE.....12/31/98

SYSTEM	FUNCTIONAL CLASS	HWY TYPE	ACCESS CONTRL	MILEPOINT	MILEPOINT DESCRIPTION	MARKED LANES	SURFACE WIDTH/TYPE*	AADT
MUNICIPAL U	URB-LOCAL	UNDIVIDED	NONE	0.32 MU9080	CHAPEL ALLEY	2	31I	
				0.36 MU1080	PARKE ST			
				0.41 MU9180	HENRIETTA ALLEY			
				0.45 MU1410	S PHILADELPHIA BLVD			
				0.47 US 40	S PHILADELPHIA BLVD			

ROUTE NUMBER.....MU 790
INVENTORY DIRECTION...EAST
NAME: JENNIFER LA

MUNICIPAL U	URB-LOCAL	UNDIVIDED	NONE	0.00 MU 170	BERNICE TERR	2	30I	
				0.16 MU1201	ROBERTS WAY			

ROUTE NUMBER.....MU 795
INVENTORY DIRECTION...SOUTH
NAME: JOYCE CT

MUNICIPAL U	URB-LOCAL	UNDIVIDED	NONE	0.00 MU 455	DAWN CT	2	30I	
				0.09	CUL DE SAC			

ROUTE NUMBER.....MU 800
INVENTORY DIRECTION...EAST
NAME: KELTON CT

MUNICIPAL U	URB-LOCAL	UNDIVIDED	NONE	0.00 MU 830	LIBERTY ST	2	26H	
				0.02	ROAD END			

ROUTE NUMBER.....MU 805
INVENTORY DIRECTION...NORTH
NAME: KRAUSE CT

MUNICIPAL U	URB-LOCAL	UNDIVIDED	NONE	0.00 MU 432	CUSTIS ST	2	36I	
				0.05	CUL DE SAC			

* A,B = UNIMPROVED; C = GRADED & DRAINED; D,E = SOIL, GRAVEL, STONE; F,G = LOW TYPE BITUMINOUS;
H,I = HIGH TYPE BITUMINOUS; J = CONCRETE; K = BRICK; L = BLOCK

STATE HIGHWAY ADMINISTRATION OF MARYLAND
HIGHWAY INFORMATION SERVICES DIVISION
DATA SUPPORT GROUP

STATE HIGHWAY LOCATION REFERENCE

ROUTE NUMBER.....MU 807
INVENTORY DIRECTION...SOUTH
NAME: KRETLOW DR

COUNTY-HARFORD
SHA DISTRICT.....4
DATE.....12/31/98

SYSTEM	FUNCTIONAL CLASS	HWY TYPE	ACCESS CONTRL	MILEPOINT	MILEPOINT DESCRIPTION	MARKED LANES	SURFACE WIDTH/TYPE*	AADT
MUNICIPAL U	URB-LOCAL	UNDIVIDED	NONE	0.00 MU 250	BUSH CHAPEL RD	2	36I	
				0.08 OP1662	WOODLAND GREEN WAY			
				0.09 126	ROAD END			

EXT ex 74

ROUTE NUMBER.....MU 810
INVENTORY DIRECTION...WEST
NAME: LAUREL LA

MUNICIPAL U	URB-LOCAL	UNDIVIDED	NONE	0.00 MU 960	MT ROYAL AVE	2	31I	
				0.05 MU 910	RABBIT RUN LA			
				0.09 MU 600	FERNDALE RD			
				0.12 MU9310	RED ROBIN ALLEY			
				0.16 MU 730	HEMLOCK LA			

ROUTE NUMBER.....MU 820
INVENTORY DIRECTION...SOUTH
NAME: LAW ST

MUNICIPAL U	URB-LOCAL	UNDIVIDED	NONE	0.00 MU9330	WALNUT ALLEY	2	35I	
				0.05 MD 132	W BELAIR AVE	2	32I	
				0.10 MU 235	BUCHANAN LA			
				0.14 MU 430	CUSTIS ST			
				0.25 MU 890	MARKET ST			
				0.37 MU1110	PLATER ST			
				0.43 MU9140	ALLEY D			
				0.47 MU1450	WARREN ST			
				0.56 MU1210	ROBINSON AVE			
				0.66 MU 780	JAMES AVE			
				0.77 MU 290	CAROL AVE			
				0.83 MU1360	SUNNYSIDE DR			

ROUTE NUMBER.....MU 830
INVENTORY DIRECTION...SOUTH
NAME: LIBERTY ST

MUNICIPAL U	URB-LOCAL	UNDIVIDED	NONE	0.00 MU 20	ABERDEEN AVE	2	26I	
-------------	-----------	-----------	------	------------	--------------	---	-----	--

* A,B = UNIMPROVED; C = GRADED & DRAINED; D,E = SOIL, GRAVEL, STONE; F,G = LOW TYPE BITUMINOUS;
H,I = HIGH TYPE BITUMINOUS; J = CONCRETE; K = BRICK; L = BLOCK

STATE HIGHWAY ADMINISTRATION OF MARYLAND
HIGHWAY INFORMATION SERVICES DIVISION
DATA SUPPORT GROUP

STATE HIGHWAY LOCATION REFERENCE

ROUTE NUMBER.....MU 830 CONTINUED
INVENTORY DIRECTION....SOUTH
NAME: LIBERTY ST

COUNTY-HARFORD
SHA DISTRICT.....4
DATE.....12/31/98

SYSTEM	FUNCTIONAL CLASS	HWY TYPE	ACCESS CONTRL	MILEPOINT	MILEPOINT DESCRIPTION	MARKED LANES	SURFACE WIDTH/TYPE*	AADT
MUNICIPAL U	URB-LOCAL	UNDIVIDED	NONE	0.12 MU 800	KELTON CT	2	26I	
				0.18 MU 260	BY PASS			
				0.32 MU1430	VICTORY ST			
				0.41 GV 36	PROVING GROUND RD			

ROUTE NUMBER.....MU 835
INVENTORY DIRECTION....NORTH
NAME: LIME ST

MUNICIPAL U	URB-LOCAL	UNDIVIDED	NONE	0.00 MU 860	MAIN PLANT DR	2	20I	
				0.11 MU 860	MAIN PLANT DR			

ROUTE NUMBER.....MU 840
INVENTORY DIRECTION....SOUTH
NAME: LINCOLN AVE

MUNICIPAL U	URB-LOCAL	UNDIVIDED	NONE	0.00 MU1140	PRITCHARD AVE	2	30I	
				0.04		2	52I	
				0.09 MU1140	PRITCHARD AVE			

ROUTE NUMBER.....MU 850
INVENTORY DIRECTION....WEST
NAME: LORRAINE ST

MUNICIPAL U	URB-LOCAL	UNDIVIDED	NONE	0.00 MU1100	PINE ST	2	23I	
				0.09		2	14I	
				0.12 MU1110	PLATER ST			

ROUTE NUMBER.....MU 860
INVENTORY DIRECTION....NORTH
NAME: MAIN PLANT DR

MUNICIPAL U	URB-LOCAL	UNDIVIDED	NONE	0.00 MU1107	PLANT ENT DR	2	20I	
				0.05 MU 835	LIME ST			

* A,B = UNIMPROVED; C = GRADED & DRAINED; D,E = SOIL, GRAVEL, STONE; F,G = LOW TYPE BITUMINOUS;
H,I = HIGH TYPE BITUMINOUS; J = CONCRETE; K = BRICK; L = BLOCK

STATE HIGHWAY ADMINISTRATION OF MARYLAND
HIGHWAY INFORMATION SERVICES DIVISION
DATA SUPPORT GROUP

PAGE..... 34

STATE HIGHWAY LOCATION REFERENCE

ROUTE NUMBER.....MU 860 CONTINUED
INVENTORY DIRECTION...NORTH
NAME: MAIN PLANT DR

COUNTY-HARFORD
SHA DISTRICT.....4
DATE.....12/31/98

SYSTEM	FUNCTIONAL CLASS	HWY TYPE	ACCESS CONTRL	MILEPOINT	MILEPOINT DESCRIPTION	MARKED LANES	SURFACE WIDTH/TYPE*	AADT
MUNICIPAL U	URB-LOCAL	UNDIVIDED	NONE	0.08 MU 835	LIME ST	2	20I	
				0.13 MU 860	MAIN PLANT DR			
				0.25 MU 860	MAIN PLANT DR			

ROUTE NUMBER.....MU 865
INVENTORY DIRECTION...NORTH
NAME: MANOR RD

ex 72

*MU EXT MANOR CT
SEE MAP*

MUNICIPAL U	URB-LOCAL	UNDIVIDED	NONE	0.00 MU 750	HILLCREST DR	2	30I	
				0.02		2	18E	
				0.11	ROAD END			
				.32	" WOODCREST DR "			

EXT

ROUTE NUMBER.....MU 870
INVENTORY DIRECTION...SOUTH
NAME: MAPLE ST

MUNICIPAL U	URB-LOCAL	UNDIVIDED	NONE	0.00 MU112	PLATER ST #2	2	30I	
				0.05 MU 540	ELM ST			

ROUTE NUMBER.....MU 875
INVENTORY DIRECTION...WEST
NAME: MARIAN DR

(circled scribble)

*EXT. TO MU 675 @ M.P.
NOT ON MAP 0.24*

MUNICIPAL U	URB-LOCAL	UNDIVIDED	NONE	0.00 MU 575	EVERIST DR	2	30I	
				0.06 MU1085	PAUL DR			
				0.17 MU 426	COURTNEY DR			
				0.24 MU 575	EVERIST DR			

*TIES @ MP 0.17 & 0.24
NOT SHOWN*

ROUTE NUMBER.....MU 880
INVENTORY DIRECTION...EAST
NAME: MARJORIE LA

MUNICIPAL U	URB-LOCAL	UNDIVIDED	NONE	0.00 MU 170	BERNICE TERR	2	30I	
				0.14 MU1310	SHIRLEY DR			

* A,B = UNIMPROVED; C = GRADED & DRAINED; D,E = SOIL, GRAVEL, STONE; F,G = LOW TYPE BITUMINOUS;
H,I = HIGH TYPE BITUMINOUS; J = CONCRETE; K = BRICK; L = BLOCK

STATE HIGHWAY ADMINISTRATION OF MARYLAND
HIGHWAY INFORMATION SERVICES DIVISION
DATA SUPPORT GROUP

STATE HIGHWAY LOCATION REFERENCE

ROUTE NUMBER.....MU 890
INVENTORY DIRECTION...WEST
NAME: MARKET ST

COUNTY-HARFORD
SHA DISTRICT.....4
DATE.....12/31/98

SYSTEM	FUNCTIONAL CLASS	HWY TYPE	ACCESS CONTRL	MILEPOINT	MILEPOINT DESCRIPTION	MARKED LANES	SURFACE WIDTH/TYPE*	AADT
MUNICIPAL U	URB-LOCAL	UNDIVIDED	NONE	0.00 MU 310	CECIL ST HOPE AL	2	32I	
				0.02 US 40	S PHILADELPHIA BLVD			
				0.03 MU1410	S PHILADELPHIA BLVD			
				0.08 MU9182	HENRIETTA LA			
				0.13 MU1080	PARKE ST			
				0.17 MU9080	CHAPEL ALLEY			
				0.21 MU1230	ROGERS ST			
				0.25 MU9120	CHURCH ALLEY			
				0.30 MU 820	LAW ST			
				0.34 MU9282	POPLAR ALLEY			
				0.39 MU 530	EDMUND ST			
				0.43 MU1100	PINE ST			
				0.47	ROAD END			

ROUTE NUMBER.....MU 891
INVENTORY DIRECTION...WEST
NAME: MARKET ST

MUNICIPAL U	URB-LOCAL	UNDIVIDED	NONE	0.00 MU 720	HARFORD ST	2	27I	
				0.01 OP 374	NO NAME			
				0.04 MU1290	SCHMECHEL ST	2	20I	
				0.10 MU 110	BALTIMORE ST	2	30I	
				0.22 MU1220	ROCK RD			
				0.30 MU1420	VALLEY RD			
				0.33	ROAD END			

ROUTE NUMBER.....MU 900
INVENTORY DIRECTION...SOUTH
NAME: MAXA RD

MUNICIPAL U	URB-LOCAL	UNDIVIDED	NONE	0.51 CO 392	MAXA RD (BACK)	2	24I	
				0.61 MU 429	CRONIN DR			
				0.65	STRUC OV CARSINS RUN			
				0.85 MU1350	SOUTHGATE RD			
				0.96 MU 150	BEARDS HILL RD			

* A,B = UNIMPROVED; C = GRADED & DRAINED; D,E = SOIL, GRAVEL, STONE; F,G = LOW TYPE BITUMINOUS;
H,I = HIGH TYPE BITUMINOUS; J = CONCRETE; K = BRICK; L = BLOCK

STATE HIGHWAY ADMINISTRATION OF MARYLAND
HIGHWAY INFORMATION SERVICES DIVISION
DATA SUPPORT GROUP

STATE HIGHWAY LOCATION REFERENCE

ROUTE NUMBER.....MU 905
INVENTORY DIRECTION....EAST
NAME: MEEKS DR

COUNTY-HARFORD
SHA DISTRICT.....4
DATE.....12/31/98

SYSTEM	FUNCTIONAL CLASS	HWY TYPE	ACCESS CONTRL	MILEPOINT	MILEPOINT DESCRIPTION	MARKED LANES	SURFACE WIDTH/TYPER*	AADT
MUNICIPAL U	URB-LOCAL	UNDIVIDED	NONE	0.00 MU1230	ROGERS ST	2	29H	
				0.05	CUL DE SAC			

ROUTE NUMBER.....MU 910
INVENTORY DIRECTION....SOUTH
NAME: RABBIT RUN LA

MUNICIPAL U	URB-LOCAL	UNDIVIDED	NONE	0.00 MU 810	LAUREL LA	2	20I	
				0.15		2	21F	
				0.19 MU 960	MT ROYAL AVE			
				0.19 OP1604	MICHAEL ST (AHEAD)			

ROUTE NUMBER.....MU 920
INVENTORY DIRECTION....SOUTH
NAME: MICHAEL LA

LGTH CW6

MUNICIPAL U	URB-LOCAL	UNDIVIDED	NONE	0.00 MD 132B	N POST RD	2	18I	
				0.15 MU 715	HANOVER ST			
				0.16 MU1107	PLANT ENT DR	2	18E	
				0.16 OP1605	WOOD RD			
				0.25	ROAD END			

ROUTE NUMBER.....MU 930
INVENTORY DIRECTION....NORTH
NAME: MIDDLETON LA RD

N.C. "MIDDLETON RD"

MUNICIPAL U	URB-LOCAL	UNDIVIDED	NONE	0.00 MD 132	W BELAIR AVE	2	36I	
		DIVIDED		0.34		2	48I	
				0.38 MD 22	ABERDEEN THRUWAY			

* A,B = UNIMPROVED; C = GRADED & DRAINED; D,E = SOIL, GRAVEL, STONE; F,G = LOW TYPE BITUMINOUS;
H,I = HIGH TYPE BITUMINOUS; J = CONCRETE; K = BRICK; L = BLOCK

STATE HIGHWAY ADMINISTRATION OF MARYLAND
HIGHWAY INFORMATION SERVICES DIVISION
DATA SUPPORT GROUP

STATE HIGHWAY LOCATION REFERENCE

ROUTE NUMBER.....MU 940
INVENTORY DIRECTION...EAST
NAME: MITCHELL AVE

COUNTY-HARFORD
SHA DISTRICT.....4
DATE.....12/31/98

SYSTEM	FUNCTIONAL CLASS	HWY TYPE	ACCESS CONTRL	MILEPOINT	MILEPOINT DESCRIPTION	MARKED LANES	SURFACE WIDTH/TYPE*	AADT
MUNICIPAL U	URB-LOCAL	UNDIVIDED	NONE	0.00	GV8037 A P G RD	2	29I	
				0.11	MU1130 POST RD			

ROUTE NUMBER.....MU 960
INVENTORY DIRECTION...NORTH
NAME: MT ROYAL AVE

MUNICIPAL U	URB-COLLECTOR	UNDIVIDED	NONE	0.00	MD 132 W BEL AIR AVE	2	26I	2,700
				0.21		2	36I	
				0.28	MU1500 WILLIAMS ST			
				0.28	OP1604 MICHAEL ST			
				0.46	OP1604 MICHAEL ST			
				0.46	MU 910 RABBIT RUN LA			
				0.61	MU 810 LAUREL LA			
	URB-LOCAL			0.63	MD 22 ABERDEEN THRUWAY	2	30I	
				0.69	MU 587 FARM RD	2	36I	
				0.69	MU 751 HILLCREST DR			
				0.97	ROAD END			

ROUTE NUMBER.....MU 980
INVENTORY DIRECTION...SOUTH
NAME: MOYER DR

MUNICIPAL U	URB-LOCAL	UNDIVIDED	NONE	0.00	MD 132 W BELAIR AVE	2	30I	
				0.17	MU1260 ROYAL TERR			
				0.23	MU 432 CUSTIS ST			
				0.26	MU1112 PLATER ST #2	2	30E	
				0.29	OUT CORP LMTS ABERDEEN			
				0.29	OP1584 MOYER DR (AHEAD)			

ROUTE NUMBER.....MU 990
INVENTORY DIRECTION...SOUTH
NAME: NEW COUNTY RD

MUNICIPAL U	URB-LOCAL	UNDIVIDED	NONE	0.00	MU1130 POST RD	2	23I	
				0.06	MU9320 STEVENS ALLEY			

* A,B = UNIMPROVED; C = GRADED & DRAINED; D,E = SOIL, GRAVEL, STONE; F,G = LOW TYPE BITUMINOUS;
H,I = HIGH TYPE BITUMINOUS; J = CONCRETE; K = BRICK; L = BLOCK

STATE HIGHWAY ADMINISTRATION OF MARYLAND
HIGHWAY INFORMATION SERVICES DIVISION
DATA SUPPORT GROUP

STATE HIGHWAY LOCATION REFERENCE

ROUTE NUMBER.....MU 990
INVENTORY DIRECTION...SOUTH
NAME: NEW COUNTY RD

CONTINUED

COUNTY-HARFORD
SHA DISTRICT.....4
DATE.....12/31/98

SYSTEM	FUNCTIONAL CLASS	HWY TYPE	ACCESS CONTRL	MILEPOINT	MILEPOINT DESCRIPTION	MARKED LANES	SURFACE WIDTH/TYPE*	AADT
MUNICIPAL U	URB-LOCAL	UNDIVIDED	NONE	0.08 MU1060	OSBORN RD	2	23I	
				0.12 MU 350	CHURCH GREEN			
				0.13 MU 160	E BEL AIR AVE			

ROUTE NUMBER.....MU1000
INVENTORY DIRECTION...EAST
NAME: NORMAN AVE

MUNICIPAL U	URB-LOCAL	UNDIVIDED	NONE	0.00 MU 450	DARLINGTON AVE	2	29I	
				0.11 MU1130	POST RD			
				0.15 GV 36	PROVING GROUND RD			
				0.15 MD 132	W BELAIR AVE			

ROUTE NUMBER.....MU1010
INVENTORY DIRECTION...WEST
NAME: NORTHEAST RD

MUNICIPAL U	URB-LOCAL	UNDIVIDED	NONE	0.00 MD 132	W BELAIR AVE	2	40I	
				0.00	SPUR FR MD 22			
				0.08 MU1455	WARWICK RD			
				0.18		2	20I	
				0.26	SPUR TO STEVENS ROUND RD			
				0.27 MU1355	STEVENS ROUND RD			
				0.28 MU 35	AGREEMENT LA			

ROUTE NUMBER.....MU1020
INVENTORY DIRECTION...WEST
NAME: NORTHGATE RD

MUNICIPAL U	URB-LOCAL	UNDIVIDED	NONE	0.00 MU 521	EASTGATE RD (BACK)	2	30I	
				0.05 MU1250	ROWE DR	2	30E	
				0.21 MU1490	WESTGATE RD (AHEAD)			

30 now includes MU 521

* A,B = UNIMPROVED; C = GRADED & DRAINED; D,E = SOIL, GRAVEL, STONE; F,G = LOW TYPE BITUMINOUS;
H,I = HIGH TYPE BITUMINOUS; J = CONCRETE; K = BRICK; L = BLOCK

STATE HIGHWAY ADMINISTRATION OF MARYLAND
HIGHWAY INFORMATION SERVICES DIVISION
DATA SUPPORT GROUP

STATE HIGHWAY LOCATION REFERENCE

ROUTE NUMBER.....MU1025
INVENTORY DIRECTION....WEST
NAME: NOTTINGHAM DR

COUNTY-HARFORD
SHA DISTRICT.....4
DATE.....12/31/98

SYSTEM	FUNCTIONAL CLASS	HWY TYPE	ACCESS CONTRL	MILEPOINT	MILEPOINT DESCRIPTION	MARKED LANES	SURFACE WIDTH/TYPE*	AADT
MUNICIPAL U	URB-LOCAL	UNDIVIDED	NONE	0.00	MU1440 WALKER ST	2	30I	
				0.11	ROAD END			

ROUTE NUMBER.....MU1030
INVENTORY DIRECTION....SOUTH
NAME: OAK CT

MUNICIPAL U	URB-LOCAL	UNDIVIDED	NONE	0.00	MU1040 OAK ST	2	28I	
				0.02	CUL DE SAC			

ROUTE NUMBER.....MU1040
INVENTORY DIRECTION....EAST
NAME: OAK ST

MUNICIPAL U	URB-LOCAL	UNDIVIDED	NONE	0.00	MU 340 CHESTNUT ST	2	29I	
				0.04	MU1030 OAK CT			
				0.10	MU1300 2ND ST			
				0.18	MU 740 HICKORY CIR			
				0.24	MU1070 PALM ST			
				0.24	MU 540 ELM ST			

ROUTE NUMBER.....MU1045
INVENTORY DIRECTION....EAST
NAME: OHIO CT

MUNICIPAL U	URB-LOCAL	UNDIVIDED	NONE	0.00	MU 110 BALTIMORE ST	2	30I	
				0.04	CUL DE SAC			

ROUTE NUMBER.....MU1050
INVENTORY DIRECTION....EAST
NAME: OLD PHILADELPHIA RD

MUNICIPAL U	URB-COLLECTOR	UNDIVIDED	NONE	0.00	MD 159 PERRYMAN RD	2	18I	2,562
				0.32	CRANBERRY RUN DR			

* A,B = UNIMPROVED; C = GRADED & DRAINED; D,E = SOIL, GRAVEL, STONE; F,G = LOW TYPE BITUMINOUS;
H,I = HIGH TYPE BITUMINOUS; J = CONCRETE; K = BRICK; L = BLOCK

STATE HIGHWAY ADMINISTRATION OF MARYLAND
HIGHWAY INFORMATION SERVICES DIVISION
DATA SUPPORT GROUP

PAGE..... 40

STATE HIGHWAY LOCATION REFERENCE

ROUTE NUMBER.....MU1050
INVENTORY DIRECTION...EAST
NAME: OLD PHILADELPHIA RD

CONTINUED

COUNTY-HARFORD
SHA DISTRICT.....4
DATE.....12/31/98

SYSTEMSTATE....	FUNCTIONAL CLASS	HWY TYPE	ACCESS CONTRL	MILEPOINT	MILEPOINT DESCRIPTION	MARKED LANES	SURFACE WIDTH/TYPE*	AADT
MUNICIPAL U	URB-COLLECTOR	UNDIVIDED	NONE	0.69 MD 715	ACCESS RD	2	18I	999
				0.72	SPUR FR MD 715			
				0.79	NEWTON LA			
				1.54 US 40	S PHILADELPHIA BLVD			

ROUTE NUMBER.....MU1060
INVENTORY DIRECTION...SOUTH
NAME: OSBORN RD

MUNICIPAL U	URB-LOCAL	UNDIVIDED	NONE	0.00 MU1170	RIGDON RD	2	17I	
				0.12 MU9270	OSBORN ALLEY			
				0.14 MU 220	BRANNAN RD			
				0.15 MU 990	NEW COUNTY RD			
				0.18 MU 350	CHURCH GREEN			
				0.19 MU 160	E BEL AIR AVE			

ROUTE NUMBER.....MU1065
INVENTORY DIRECTION...SOUTH
NAME: OXFORD AVE

MUNICIPAL U	URB-LOCAL	UNDIVIDED	NONE	0.00 MU 530	EDMUND ST	2	30I	
				0.05 MU 81	AVON DR			
				0.13 MU 270	C ST			
				0.24 MU1357	STRATFORD AVE			
				0.39 MU 530	EDMUND ST			

ROUTE NUMBER.....MU1070
INVENTORY DIRECTION...SOUTH
NAME: PALM ST

MUNICIPAL U	URB-LOCAL	UNDIVIDED	NONE	0.00 MU1112	PLATER ST #2	2	30I	
				0.06 MU1040	OAK ST			
				0.06 MU 540	ELM ST			

* A,B = UNIMPROVED; C = GRADED & DRAINED; D,E = SOIL, GRAVEL, STONE; F,G = LOW TYPE BITUMINOUS;
H,I = HIGH TYPE BITUMINOUS; J = CONCRETE; K = BRICK; L = BLOCK

STATE HIGHWAY ADMINISTRATION OF MARYLAND
HIGHWAY INFORMATION SERVICES DIVISION
DATA SUPPORT GROUP

PAGE..... 41

STATE HIGHWAY LOCATION REFERENCE

ROUTE NUMBER.....MU1080
INVENTORY DIRECTION....SOUTH
NAME: PARKE ST

COUNTY-HARFORD
SHA DISTRICT.....4
DATE.....12/31/98

SYSTEMSTATE....	FUNCTIONAL CLASS	HWY TYPE	ACCESS CONTRL	MILEPOINT	MILEPOINT DESCRIPTION	MARKED LANES	SURFACE WIDTH/TYPE*	AADT
MUNICIPAL U	URB-COLLECTOR	UNDIVIDED	NONE	0.00 MU1230	RODGERS ST	2	33I	1,731
				0.06 MU9240	LOCUST ALLEY			
				0.11 MU 630	FRANKLIN ST	2	44I	
				0.19 MU 480	CENTENNIAL LA			
				0.20		2	30I	
				0.21 MU9331	WALNUT ALLEY			
				0.23 MU9330	WALNUT ALLEY			4,192
				0.28 MD 132	W BEL AIR AVE	2	40I	3,754
				0.32 MU 235	BUCHANAN LA			
				0.37 MU 430	CUSTIS ST	2	32I	
				0.48 MU 890	MARKET ST			
				0.59 MU1110	PLATER ST			515
				0.69 MU1450	WARREN ST			
				0.78 MU1210	ROBINSON AVE			
				0.89 MU 780	JAMES AVE			

ROUTE NUMBER.....MU1085
INVENTORY DIRECTION....NORTH
NAME: PAUL DR

MUNICIPAL U	URB-LOCAL	UNDIVIDED	NONE	0.00 MU 429	CRONIN DR	2	30I	
				0.13 MU 875	MARIAN DR			

ROUTE NUMBER.....MU1087
INVENTORY DIRECTION....SOUTH
NAME: PENRITH WAY

MUNICIPAL U	URB-LOCAL	UNDIVIDED	NONE	0.00 MU 665	GRASMERE DR	2	30I	
				0.08		2	30E	
				0.10	CUL DE SAC			

ROUTE NUMBER.....MU1088
INVENTORY DIRECTION....SOUTH
NAME: PHEASANT LA

MUNICIPAL U	URB-LOCAL	UNDIVIDED	NONE	0.00 MU 157	BEARDS HILL RD	2	12F	
-------------	-----------	-----------	------	-------------	----------------	---	-----	--

* A,B = UNIMPROVED; C = GRADED & DRAINED; D,E = SOIL, GRAVEL, STONE; F,G = LOW TYPE BITUMINOUS;
H,I = HIGH TYPE BITUMINOUS; J = CONCRETE; K = BRICK; L = BLOCK

PAGE..... 41

STATE HIGHWAY ADMINISTRATION OF MARYLAND
HIGHWAY INFORMATION SERVICES DIVISION
DATA SUPPORT GROUP

STATE HIGHWAY LOCATION REFERENCE

ROUTE NUMBER.....MU1088
INVENTORY DIRECTION....SOUTH
NAME: PHEASANT LA

CONTINUED

COUNTY-HARFORD
SHA DISTRICT.....4
DATE.....12/31/98

SYSTEM	FUNCTIONAL CLASS	HWY TYPE	ACCESS CONTRL	MILEPOINT	MILEPOINT DESCRIPTION	MARKED LANES	SURFACE WIDTH/TYPE*	AADT
MUNICIPAL U	URB-LOCAL	UNDIVIDED	NONE	0.12 MU 9295	QUAIL ALLEY	2	12F	
				0.16 MU 70	ANGUS DR			

ROUTE NUMBER.....MU1090
INVENTORY DIRECTION....WEST
NAME: PIERCE ST

ex 99

MUNICIPAL U	URB-LOCAL	UNDIVIDED	NONE	0.00 MU 50	ALTON ST	2	30H	
				0.04 MU 660	GRANT ST			
				0.06	ROAD END			

LGTH CHG

ROUTE NUMBER.....MU1100
INVENTORY DIRECTION....SOUTH
NAME: PINE ST

MUNICIPAL U	URB-LOCAL	UNDIVIDED	NONE	0.00	ROAD END	2	18F	
				0.02 MU 890	MARKET ST	2	24I	
				0.05 MU 620	FORD ST			
				0.10 MU 850	LORRAINE ST			
				0.13 MU1110	PLATER ST			
				0.19 MU1550	WYN MAR AVE	2	20I	
				0.25	ROAD END			

ROUTE NUMBER.....MU1102
INVENTORY DIRECTION....NORTH
NAME: PINE ST #2

MUNICIPAL U	URB-LOCAL	UNDIVIDED	NONE	0.00 MU1340	SOUTH DR	2	10E	
				0.10 MU 780	JAMES ST			

NOW SPLIT

*07-04
00-.04
07-.10*

ex # 77

*0.04
0.07
aband.*

* A,B = UNIMPROVED; C = GRADED & DRAINED; D,E = SOIL, GRAVEL, STONE; F,G = LOW TYPE BITUMINOUS;
H,I = HIGH TYPE BITUMINOUS; J = CONCRETE; K = BRICK; L = BLOCK

STATE HIGHWAY ADMINISTRATION OF MARYLAND
HIGHWAY INFORMATION SERVICES DIVISION
DATA SUPPORT GROUP

STATE HIGHWAY LOCATION REFERENCE

ROUTE NUMBER.....MU1105
INVENTORY DIRECTION...NORTH
NAME: PINEHURST ST

COUNTY-HARFORD
SHA DISTRICT.....4
DATE.....12/31/98

SYSTEM	FUNCTIONAL CLASS	HWY TYPE	ACCESS CONTRL	MILEPOINT	MILEPOINT DESCRIPTION	MARKED LANES	SURFACE WIDTH/TYPE*	AADT
MUNICIPAL U	URB-LOCAL	UNDIVIDED	NONE	0.00 MU 769	HOLLY DR	2	30I	
				0.05 MU 545	ELMHURST ST			
				0.09 MU 510	DORSEY ST			

ROUTE NUMBER.....MU1107
INVENTORY DIRECTION...SOUTH
NAME: PLANT ENT DR

MUNICIPAL U	URB-LOCAL	UNDIVIDED	NONE	0.00 MU 920	MICHAEL LA	2	20I	
				0.00 OP1605	WOOD RD			
				0.05		2	21I	
				0.15 MU 860	MAIN PLANT DR			
				0.21	ROAD END			

ROUTE NUMBER.....MU1110
INVENTORY DIRECTION...EAST
NAME: PLATER ST

MUNICIPAL U	URB-LOCAL	UNDIVIDED	NONE	0.00 MU 850	LORRAINE ST	2	17I	
				0.04 MU 300	CARTER ST	2	27I	
				0.10 MU1100	PINE ST	2	28I	
				0.15 MU 530	EDMUND ST	2	35I	
				0.19 MU9282	POPLAR ALLEY			
				0.24 MU 820	LAW ST			
				0.28 MU9120	CHURCH ALLEY			
				0.32 MU1230	ROGERS ST			
				0.36 MU9080	CHAPEL ALLEY			
				0.40 MU1080	PARKE ST			
				0.45 MU9182	HENRIETTA LA			
				0.50 MU1410	S PHILADELPHIA BLVD			
				0.51 US 40	S PHILADELPHIA BLVD	2	25I	
				0.54 MU 310	CECIL ST			
				0.56	ROAD END			

* A,B = UNIMPROVED; C = GRADED & DRAINED; D,E = SOIL, GRAVEL, STONE; F,G = LOW TYPE BITUMINOUS;
H,I = HIGH TYPE BITUMINOUS; J = CONCRETE; K = BRICK; L = BLOCK

STATE HIGHWAY ADMINISTRATION OF MARYLAND
HIGHWAY INFORMATION SERVICES DIVISION
DATA SUPPORT GROUP

STATE HIGHWAY LOCATION REFERENCE

ROUTE NUMBER.....MU1112
INVENTORY DIRECTION...WEST
NAME: PLATER ST #2

COUNTY-HARFORD
SHA DISTRICT.....4
DATE.....12/31/98

SYSTEM	FUNCTIONAL CLASS	HWY TYPE	ACCESS CONTRL	MILEPOINT	MILEPOINT DESCRIPTION	MARKED LANES	SURFACE WIDTH/TYPE*	AADT
MUNICIPAL U	URB-LOCAL	UNDIVIDED	NONE	0.00 MU 110	BALTIMORE ST	2	30I	
				0.09 MU1070	PALM ST			
				0.15 MU 870	MAPLE ST			
				0.22 MU1420	VALLEY RD			
				0.30 MU 700	GUNNISON DR			
				0.38 MU 980	MOYER DR			
				0.45	ROAD END			

ROUTE NUMBER.....MU1115
INVENTORY DIRECTION...WEST
NAME: PLEASANTWIND CT

MUNICIPAL U	URB-LOCAL	UNDIVIDED	NONE	0.00 MU1120	PLEASANTWIND DR	2	30I	
				0.04	CUL DE SAC			

ROUTE NUMBER.....MU1120
INVENTORY DIRECTION...SOUTH
NAME: PLEASANTWIND DR

MUNICIPAL U	URB-LOCAL	UNDIVIDED	NONE	0.00 MU1520	WINDEMERE DR	2	30I	
				0.00 MU1145	PUMP STATION RD (BACK)			
				0.06 MU1115	PLEASANTWIND CT			
				0.20 MU 155	BEARDS HILL RD			

ROUTE NUMBER.....MU1130
INVENTORY DIRECTION...NORTH
NAME: POST RD

MUNICIPAL U	URB-LOCAL	UNDIVIDED	NONE	0.00 GV 36	A P G RD	2	29I	
				0.02 MU 490	DIXON AVE			
				0.10 MU1320	SMITH AVE			
				0.13 MU9230	ALLEY L			
				0.15 MU1000	NORMAN AVE			
				0.18 MU9220	ALLEY K			
				0.21 MU 680	GREEN AVE			
				0.24 MU9200	ALLEY J			

* A,B = UNIMPROVED; C = GRADED & DRAINED; D,E = SOIL, GRAVEL, STONE; F,G = LOW TYPE BITUMINOUS;
H,I = HIGH TYPE BITUMINOUS; J = CONCRETE; K = BRICK; L = BLOCK

STATE HIGHWAY ADMINISTRATION OF MARYLAND
HIGHWAY INFORMATION SERVICES DIVISION
DATA SUPPORT GROUP

STATE HIGHWAY LOCATION REFERENCE

ROUTE NUMBER.....MU1130
INVENTORY DIRECTION...NORTH
NAME: POST RD

CONTINUED

COUNTY-HARFORD
SHA DISTRICT.....4
DATE.....12/31/98

SYSTEMSTATE....	FUNCTIONAL CLASS	HWY TYPE	ACCESS CONTRL	MILEPOINT	MILEPOINT DESCRIPTION	MARKED LANES	SURFACE WIDTH/TYPE*	AADT
MUNICIPAL U	URB-LOCAL	UNDIVIDED	NONE	0.27 MU1160	RAYMOND AVE	2	29I	
				0.30 MU9290	POST ALLEY			
				0.33 MU 940	MITCHELL AVE			
				0.38 MU 690	GROVE ST			
				0.41		2	30I	
	URB-COLLECTOR			0.45 MU 160	E BEL AIR AVE			7,099
				0.46 MU 350	CHURCH GREEN			
				0.49 MU9320	STEVENS ALLEY			
				0.54 MU 990	NEW COUNTY RD			
				0.60 MU1240	ROOSEVELT AVE			
				0.68 MU1170	RIGDON AVE			
		DIVIDED		0.71		2	48I	
				0.74 MD 22	ABERDEEN THRUWAY			
				0.74 MD 132B	N POST RD (AHEAD)			

ROUTE NUMBER.....MU1140
INVENTORY DIRECTION...SOUTH
NAME: PRITCHARD AVE

MUNICIPAL U	URB-LOCAL	UNDIVIDED	NONE	0.00 MU1240	ROOSEVELT AVE	2	30I	
				0.02 MU 840	LINCOLN AVE			
				0.10		2	52I	
				0.16		2	74I	
				0.20 MU 840	LINCOLN AVE			

ROUTE NUMBER.....MU1145
INVENTORY DIRECTION...NORTH
NAME: PUMP STATION RD

MUNICIPAL U	URB-LOCAL	UNDIVIDED	NONE	0.00 MU1120	PLEASANTWIND DR (BACK)	2	10F	
				0.00 MU1520	WINDEMERE DR			
				0.09	ROAD END			

* A,B = UNIMPROVED; C = GRADED & DRAINED; D,E = SOIL, GRAVEL, STONE; F,G = LOW TYPE BITUMINOUS;
H,I = HIGH TYPE BITUMINOUS; J = CONCRETE; K = BRICK; L = BLOCK

STATE HIGHWAY ADMINISTRATION OF MARYLAND
HIGHWAY INFORMATION SERVICES DIVISION
DATA SUPPORT GROUP

STATE HIGHWAY LOCATION REFERENCE

ROUTE NUMBER.....MU1150
INVENTORY DIRECTION...WEST
NAME: RAND ST

COUNTY-HARFORD
SHA DISTRICT.....4
DATE.....12/31/98

SYSTEM	FUNCTIONAL CLASS	HWY TYPE	ACCESS CONTRL	MILEPOINT	MILEPOINT DESCRIPTION	MARKED LANES	SURFACE WIDTH/TYPE*	AADT
MUNICIPAL U	URB-LOCAL	UNDIVIDED	NONE	0.00 MU 50	ALTON ST	2	30H	
				0.05 MU 660	GRANT ST	2	30I	
				0.07	ROAD END			

ROUTE NUMBER.....MU1155
INVENTORY DIRECTION...NORTH
NAME: RAY AVE

MUNICIPAL U	URB-LOCAL	UNDIVIDED	NONE	0.00 MU 432	CUSTIS ST	2	36I	
				0.06 MU9075	ALLEY C			
				0.09 MD 132	W BELAIR AVE			

ROUTE NUMBER.....MU1160
INVENTORY DIRECTION...EAST
NAME: RAYMOND AVE

MUNICIPAL U	URB-LOCAL	UNDIVIDED	NONE	0.00 GV8037	A P G RD	2	29I	
				0.09 MU1130	POST RD			

ROUTE NUMBER.....MU1170
INVENTORY DIRECTION...SOUTH
NAME: RIGDON RD

MUNICIPAL U	URB-LOCAL	UNDIVIDED	NONE	0.00 MU1130	POST RD	2	17I	
				0.04 MU9270	OSBORN ALLEY			
				0.07 MU1060	OSBORN RD			
				0.10		2	24I	
				0.12 MU9025	BALDWIN ALLEY			
				0.16 MU 220	BRANNAN RD			
				0.21	ROAD END			

* A,B = UNIMPROVED; C = GRADED & DRAINED; D,E = SOIL, GRAVEL, STONE; F,G = LOW TYPE BITUMINOUS;
H,I = HIGH TYPE BITUMINOUS; J = CONCRETE; K = BRICK; L = BLOCK

STATE HIGHWAY ADMINISTRATION OF MARYLAND
HIGHWAY INFORMATION SERVICES DIVISION
DATA SUPPORT GROUP

PAGE..... 47

STATE HIGHWAY LOCATION REFERENCE

ROUTE NUMBER.....MU1180
INVENTORY DIRECTION...WEST
NAME: ROBBIE CT

COUNTY-HARFORD
SHA DISTRICT.....4
DATE.....12/31/98

SYSTEM	FUNCTIONAL CLASS	HWY TYPE	ACCESS CONTRL	MILEPOINT	MILEPOINT DESCRIPTION	MARKED LANES	SURFACE WIDTH/TYPE*	AADT
MUNICIPAL U	URB-LOCAL	UNDIVIDED	NONE	0.00 MU1201	ROBERTS WAY	2	30I	
				0.03	CUL DE SAC			

ROUTE NUMBER.....MU1190
INVENTORY DIRECTION...WEST
NAME: ROBERTS CT

MUNICIPAL U	URB-LOCAL	UNDIVIDED	NONE	0.00 MU1200	ROBERTS WAY	2	30I	
				0.02	CUL DE SAC			

ROUTE NUMBER.....MU1200
INVENTORY DIRECTION...NORTH
NAME: ROBERTS WAY

MUNICIPAL U	URB-LOCAL	UNDIVIDED	NONE	0.00 MU 390	COLAINE DR	2	30I	
				0.06 MU 410	CORALEE CT			
				0.12 MU1190	ROBERTS CT			
				0.19 MD 22	ABERDEEN THRUWAY			

ROUTE NUMBER.....MU1201
INVENTORY DIRECTION...SOUTH
NAME: ROBERTS WAY

MUNICIPAL U	URB-LOCAL	UNDIVIDED	NONE	0.00 MU 150	BEARDS HILL RD	2	30I	
				0.06 MU 360	CINDY CT			
				0.12 MU1180	ROBBIE CT	2	30H	
				0.18 MU 790	JENNIFER LA			
				0.24 MU 230	BRENDA LA			
				0.29 MU 60	ANDREWS RD			
				0.36 MD 22	ABERDEEN THRUWAY			

* A,B = UNIMPROVED; C = GRADED & DRAINED; D,E = SOIL, GRAVEL, STONE; F,G = LOW TYPE BITUMINOUS;
H,I = HIGH TYPE BITUMINOUS; J = CONCRETE; K = BRICK; L = BLOCK

STATE HIGHWAY ADMINISTRATION OF MARYLAND
HIGHWAY INFORMATION SERVICES DIVISION
DATA SUPPORT GROUP

STATE HIGHWAY LOCATION REFERENCE

ROUTE NUMBER.....MU1210
INVENTORY DIRECTION...EAST
NAME: ROBINSON AVE

COUNTY-HARFORD
SHA DISTRICT.....4
DATE.....12/31/98

SYSTEMSTATE....	FUNCTIONAL CLASS	HWY TYPE	ACCESS CONTRL	MILEPOINT	MILEPOINT DESCRIPTION	MARKED LANES	SURFACE WIDTH/TYPE*	AADT
MUNICIPAL U	URB-LOCAL	UNDIVIDED	NONE	0.00	MU1440 WALKER ST	2	16I	
				0.00	MU9050 ✓ BOWLING ALLEY (BACK) LA			
				0.03	MU9280 POPLAR ALLEY			
				0.06	MU 820 LAW ST	2	16H	
				0.10	MU9120 CHURCH ALLEY			
				0.14	MU1230 ROGERS ST			
				0.18	MU9080 CHAPEL ALLEY			
				0.23	MU1080 PARKE ST	2	26H	
				0.27	MU9180 HENRIETTA ALLEY	2	24H	
				0.32	MU1410 S PHILADELPHIA BLVD			
				0.33	US 40 S PHILADELPHIA BLVD			

ROUTE NUMBER.....MU1220
INVENTORY DIRECTION...EAST
NAME: ROCK RD

MUNICIPAL U	URB-LOCAL	UNDIVIDED	NONE	0.00	MU 891 MARKET ST	2	30I	
				0.04	MU 432 CURTIS ST (AHEAD)			

ROUTE NUMBER.....MU1230
INVENTORY DIRECTION...NORTH
NAME: ROGERS ST

MUNICIPAL U	URB-LOCAL	UNDIVIDED	NONE	0.00	MU1360 SUNNYSIDE DR	2	24I	1,696
				0.05	MU 290 CAROL AVE	2	35I	
				0.11	MU 905 MEEKS DR			
				0.21	MU 780 JAMES AVE			
				0.32	MU1210 ROBINSON AVE			
				0.40	MU1450 WARREN ST			
				0.45	MU9140 ALLEY D			
				0.51	MU1110 PLATER ST			
				0.62	MU 890 MARKET ST			
				0.73	MU 430 CUSTIS ST			
				0.77	MU 235 BUCHANAN LA			
				0.82	MD 132 W BELAIR AVE	2	33I	
				0.88	MU9330 WALNUT ALLEY			
				0.99	MU 630 FRANKLIN ST	2	47I	
				1.04		2	39I	

* A,B = UNIMPROVED; C = GRADED & DRAINED; D,E = SOIL, GRAVEL, STONE; F,G = LOW TYPE BITUMINOUS;
H,I = HIGH TYPE BITUMINOUS; J = CONCRETE; K = BRICK; L = BLOCK

STATE HIGHWAY ADMINISTRATION OF MARYLAND
HIGHWAY INFORMATION SERVICES DIVISION
DATA SUPPORT GROUP

STATE HIGHWAY LOCATION REFERENCE

ROUTE NUMBER.....MU1230
INVENTORY DIRECTION...NORTH
NAME: ROGERS ST

CONTINUED

COUNTY-HARFORD
SHA DISTRICT.....4
DATE.....12/31/98

SYSTEMSTATE....	FUNCTIONAL CLASS	HWY TYPE	ACCESS CONTRL	MILEPOINT	MILEPOINT DESCRIPTION	MARKED LANES	SURFACE WIDTH/TYPE*	AADT
MUNICIPAL U	URB-COLLECTOR	UNDIVIDED	NONE	1.12 MU1080	PARKE ST	2	39I	1,738
	URB-LOCAL			1.17 RP104009	RAMP 9 FR RAMPS 7&8 TO MU 1230	2	24I	1,696
				1.19 MU 771	CYPRESS ALLEY			
				1.24	ROAD END			

ROUTE NUMBER.....MU1240
INVENTORY DIRECTION...NORTH
NAME: ROOSEVELT AVE

MUNICIPAL U	URB-LOCAL	UNDIVIDED	NONE	0.00 MU1130	POST RD	2	32I	
				0.04 MU9250	MORGAN ALLEY	2	30I	
				0.06 MU1140	PRITCHARD AVE			
				0.09 MU1510	WILSON AVE			
				0.14 MU8020	ALLEY #2			
				0.17 MU1380	TAFT ST			

ROUTE NUMBER.....MU1250
INVENTORY DIRECTION...SOUTH
NAME: ROWE DR

MUNICIPAL U	URB-LOCAL	UNDIVIDED	NONE	0.00 MU1020	NORTHGATE RD	2	30I	
				0.14 MU1490	WESTGATE RD			

ROUTE NUMBER.....MU1260
INVENTORY DIRECTION...EAST
NAME: ROYAL TERR

MUNICIPAL U	URB-LOCAL	UNDIVIDED	NONE	0.00 MU 980	MOYER DR	2	30I	
				0.05 MU 670	GREAT OAKS DR			
				0.08 MU 700	GUNNISON DR			

* A,B = UNIMPROVED; C = GRADED & DRAINED; D,E = SOIL, GRAVEL, STONE; F,G = LOW TYPE BITUMINOUS;
H,I = HIGH TYPE BITUMINOUS; J = CONCRETE; K = BRICK; L = BLOCK

STATE HIGHWAY ADMINISTRATION OF MARYLAND
HIGHWAY INFORMATION SERVICES DIVISION
DATA SUPPORT GROUP

STATE HIGHWAY LOCATION REFERENCE

ROUTE NUMBER.....MU1270
INVENTORY DIRECTION....SOUTH
NAME: RUBY DR

COUNTY-HARFORD
SHA DISTRICT.....4
DATE.....12/31/98

SYSTEM	FUNCTIONAL CLASS	HWY TYPE	ACCESS CONTRL	MILEPOINT	MILEPOINT DESCRIPTION	MARKED LANES	SURFACE WIDTH/TYPE*	AADT
MUNICIPAL U	URB-LOCAL	UNDIVIDED	NONE	0.00	MU 150	2	30I	
				0.05	MU1310			
				0.20	MU 500			
				0.23				

ROUTE NUMBER.....MU1275
INVENTORY DIRECTION....SOUTH
NAME: RYLAND RD

MUNICIPAL U	URB-LOCAL	UNDIVIDED	NONE	0.00	MU 160	2	26H	
				0.05				

ROUTE NUMBER.....MU1280
INVENTORY DIRECTION....WEST
NAME: SADLER ST

MUNICIPAL U	URB-LOCAL	UNDIVIDED	NONE	0.00	MD 462	2	29I	
				0.03	MU9160			
				0.12	MU 650			

ROUTE NUMBER.....MU1290
INVENTORY DIRECTION....SOUTH
NAME: SCHMECHEL RD

SHORTENED

ex 78

MUNICIPAL U	URB-LOCAL	UNDIVIDED	NONE	0.00	MU 891	2	30I	
				0.08				
				0.07				

ROUTE NUMBER.....MU1295
INVENTORY DIRECTION....EAST
NAME: SCOFIELD RD

NC "SCOFIELD RD" ✓

MUNICIPAL U	URB-LOCAL	UNDIVIDED	NONE	0.00	MU 250	2	18I	
				0.13		2	14I	
				0.19				

* A,B = UNIMPROVED; C = GRADED & DRAINED; D,E = SOIL, GRAVEL, STONE; F,G = LOW TYPE BITUMINOUS;
H,I = HIGH TYPE BITUMINOUS; J = CONCRETE; K = BRICK; L = BLOCK

STATE HIGHWAY ADMINISTRATION OF MARYLAND
HIGHWAY INFORMATION SERVICES DIVISION
DATA SUPPORT GROUP

STATE HIGHWAY LOCATION REFERENCE

ROUTE NUMBER.....MU1300
INVENTORY DIRECTION...WEST
NAME: SECOND ST

COUNTY-HARFORD
SHA DISTRICT.....4
DATE.....12/31/98

SYSTEM	FUNCTIONAL CLASS	HWY TYPE	ACCESS CONTRL	MILEPOINT	MILEPOINT DESCRIPTION	MARKED LANES	SURFACE WIDTH/TYPE*	AADT
MUNICIPAL U	URB-LOCAL	UNDIVIDED	NONE	0.00 MU 110	BALTIMORE ST	2	21I	
				0.09 MU 420	CORNELL AVE	2	29I	
				0.12 MU1040	OAK ST			

ROUTE NUMBER.....MU1310
INVENTORY DIRECTION...SOUTH
NAME: SHIRLEY DR

MUNICIPAL U	URB-LOCAL	UNDIVIDED	NONE	0.00 MU 150	BEARDS HILL RD	2	30I	
				0.05 MU 880	MARJORIE LA			
				0.13 MU 170	BERNICE TERR			
				0.19 MU1270	RUBY DR			
				0.24 MU 500	DORIS CIR			
				0.25	ROAD END			

ROUTE NUMBER.....MU1320
INVENTORY DIRECTION...WEST
NAME: SMITH AVE

MUNICIPAL U	URB-LOCAL	UNDIVIDED	NONE	0.00 MU 450	DARLINGTON AVE	2	30I	
				0.06 MU 570	ENGLA AVE			
				0.12 MU1130	POST RD			
				0.16 GV 36	A P G RD			

ROUTE NUMBER.....MU1340
INVENTORY DIRECTION...SOUTH
NAME: SOUTH DR

MUNICIPAL U	URB-LOCAL	DIVIDED	NONE	0.00 MU 530	EDMUND ST	4	52I	
				0.02 MU8030	ALLEY #3			
				0.05 MU1102	PINE ST			
				0.05 MU 370	CLAYTON ST			
				0.11 MU1470	WEBB ST			
				0.15 MU9050	BOWLING ALLEY			
				0.18 MU1440	WALKER ST	4	40I	
				0.28	ROAD END			

* A,B = UNIMPROVED; C = GRADED & DRAINED; D,E = SOIL, GRAVEL, STONE; F,G = LOW TYPE BITUMINOUS;
H,I = HIGH TYPE BITUMINOUS; J = CONCRETE; K = BRICK; L = BLOCK

STATE HIGHWAY ADMINISTRATION OF MARYLAND
HIGHWAY INFORMATION SERVICES DIVISION
DATA SUPPORT GROUP

STATE HIGHWAY LOCATION REFERENCE

ROUTE NUMBER.....MU1350
INVENTORY DIRECTION....EAST
NAME: SOUTHGATE RD

COUNTY-HARFORD
SHA DISTRICT.....4
DATE.....12/31/98

SYSTEMSTATE....	FUNCTIONAL CLASS	HWY TYPE	ACCESS CONTRL	MILEPOINT	MILEPOINT DESCRIPTION	MARKED LANES	SURFACE WIDTH/TYPE*	AADT
MUNICIPAL U	URB-LOCAL	UNDIVIDED	NONE	0.00 MU 900	MAXA RD	2	29I	
				0.06 MU1490	WESTGATE RD			
				0.23 MU 520	EASTGATE RD			
				0.23 MU 521	EASTGATE RD (AHEAD)			

ROUTE NUMBER.....MU1355
INVENTORY DIRECTION....SOUTH
NAME: STEVENS ROUND RD

MUNICIPAL U	URB-LOCAL	UNDIVIDED	NONE	0.00 MU1010	NORTHEAST RD	2	24I	
				0.01	SPUR TO NORTHEAST RD	2	68I	
				0.06 MU1355	STEVENS ROUND RD			
				0.07		2	60I	
				0.22		2	40I	
				0.26		2	60I	
				0.36 MU1355	STEVENS ROUND RD			

ROUTE NUMBER.....MU1357
INVENTORY DIRECTION....SOUTH
NAME: STRATFORD AVE

MUNICIPAL U	URB-LOCAL	UNDIVIDED	NONE	0.00 MU 530	EDMUND ST	2	28I	
				0.05 MU 81	AVON DR #2			
				0.10 MU1065	OXFORD AVE			
				0.16 MU 280	CAMBRIDGE AVE			
				0.24 MU 725	HARLAN AVE			
				0.31 MU1440	WALKER AVE			

ROUTE NUMBER.....MU1360
INVENTORY DIRECTION....SOUTH
NAME: SUNNYSIDE DR

MUNICIPAL U	URB-LOCAL	UNDIVIDED	NONE	0.00 MU 820	LAW ST	2	31I	
				0.06 MU1230	ROGERS ST			
				0.08	ROAD END			

* A,B = UNIMPROVED; C = GRADED & DRAINED; D,E = SOIL, GRAVEL, STONE; F,G = LOW TYPE BITUMINOUS;
H,I = HIGH TYPE BITUMINOUS; J = CONCRETE; K = BRICK; L = BLOCK

STATE HIGHWAY ADMINISTRATION OF MARYLAND
HIGHWAY INFORMATION SERVICES DIVISION
DATA SUPPORT GROUP

STATE HIGHWAY LOCATION REFERENCE

ROUTE NUMBER.....MU1370
INVENTORY DIRECTION....NORTH
NAME: SWAN ST

COUNTY-HARFORD
SHA DISTRICT.....4
DATE.....12/31/98

SYSTEMSTATE....	FUNCTIONAL CLASS	HWY TYPE	ACCESS CONTRL	MILEPOINT	MILEPOINT DESCRIPTION	MARKED LANES	SURFACE WIDTH/TYPE*	AADT
MUNICIPAL U	URB-LOCAL	UNDIVIDED	NONE	0.00	GV 36	2	34I	
				0.05	MU1430			
				0.18	MU 470			
				0.26	MU 260			
				0.33	MU 470			
				0.45	MU 20			

ROUTE NUMBER.....MU1380
INVENTORY DIRECTION....NORTH
NAME: TAFT ST

MUNICIPAL U	URB-LOCAL	UNDIVIDED	NONE	0.00		2	32I	
				0.02	MU1240	2	24I	
				0.03				

ROUTE NUMBER.....MU1390
INVENTORY DIRECTION....NORTH
NAME: THIRD ST

MUNICIPAL U	URB-LOCAL	UNDIVIDED	NONE	0.00	MU 420	2	15I	
				0.09	MU 340			

ROUTE NUMBER.....MU1395
INVENTORY DIRECTION....SOUTH
NAME: UNION ST

MUNICIPAL U	URB-COLLECTOR	UNDIVIDED	NONE	0.00	MU 157	2	24I	1,024
				0.00				
				0.00				
				0.06	MU 475			
				0.12	MU 324			
				0.16	MU 70	2	18G	
				0.16				
	URB-LOCAL			0.25	MU 587			1,000
				0.28				

* A,B = UNIMPROVED; C = GRADED & DRAINED; D,E = SOIL, GRAVEL, STONE; F,G = LOW TYPE BITUMINOUS;
H,I = HIGH TYPE BITUMINOUS; J = CONCRETE; K = BRICK; L = BLOCK

STATE HIGHWAY ADMINISTRATION OF MARYLAND
HIGHWAY INFORMATION SERVICES DIVISION
DATA SUPPORT GROUP

STATE HIGHWAY LOCATION REFERENCE

ROUTE NUMBER.....MU1410
INVENTORY DIRECTION...SOUTH
NAME: S PHILADELPHIA BLVD

COUNTY-HARFORD
SHA DISTRICT.....4
DATE.....12/31/98

SYSTEM	FUNCTIONAL CLASS	HWY TYPE	ACCESS CONTRL	MILEPOINT	MILEPOINT DESCRIPTION	MARKED LANES	SURFACE WIDTH/TYPE*	AADT
MUNICIPAL U	URB-LOCAL	UNDIVIDED	NONE	0.00 MU 235	BUCHANAN LA	2	41I	0.00 - 0.26 WAS W/IN CLEAR WIDTH OF US 40 BUT STRIPED AS SEP. ROW NOW STRIPED AS PART OF US 40
				0.04 MU 430	CUSTIS ST			
				0.15 MU 890	MARKET ST			
				0.26 MU1110	PLATER ST			
				0.33		2	22I	
				0.37 MU1450	WARREN ST	2	18I	
				0.42		2	24I	
				0.45 MU1210	ROBINSON AVE			
				0.49	CROSSOVER TO US 40			
				0.56 MU 780	JAMES AVE			

LGTH CHG

.00

.30

ROUTE NUMBER.....MU1420
INVENTORY DIRECTION...NORTH
NAME: VALLEY RD

MUNICIPAL U	URB-LOCAL	UNDIVIDED	NONE	0.00 MU1112	PLATER ST #2	2	30H
				0.07 MU 891	MARKET ST		
				0.11	ROAD END		

ROUTE NUMBER.....MU1430
INVENTORY DIRECTION...WEST
NAME: VICTORY ST

MUNICIPAL U	URB-LOCAL	UNDIVIDED	NONE	0.00 MU 830	LIBERTY ST	2	25H
				0.06 MU 330	CHEASAPEAKE CT		
				0.08 MU 330	CHEASAPEAKE CT		
				0.13 MU 20	ABERDEEN AVE		
				0.18 MU1370	SWAN ST		

ROUTE NUMBER.....MU1440
INVENTORY DIRECTION...SOUTH
NAME: WALKER ST

MUNICIPAL U	URB-LOCAL	UNDIVIDED	NONE	0.00 MU9050	BOWLING ALLEY	2	31I
				0.00 MU1210	ROBINSON AVE		
				0.10 MU 780	JAMES AVE		

* A,B = UNIMPROVED; C = GRADED & DRAINED; D,E = SOIL, GRAVEL, STONE; F,G = LOW TYPE BITUMINOUS;
H,I = HIGH TYPE BITUMINOUS; J = CONCRETE; K = BRICK; L = BLOCK

STATE HIGHWAY ADMINISTRATION OF MARYLAND
HIGHWAY INFORMATION SERVICES DIVISION
DATA SUPPORT GROUP

STATE HIGHWAY LOCATION REFERENCE

ROUTE NUMBER.....MU1440 CONTINUED
INVENTORY DIRECTION....SOUTH
NAME: WALKER ST

COUNTY-HARFORD
SHA DISTRICT.....4
DATE.....12/31/98

SYSTEMSTATE....	FUNCTIONAL CLASS	HWY TYPE	ACCESS CONTRL	MILEPOINT	MILEPOINT DESCRIPTION	MARKED LANES	SURFACE WIDTH/TYPE*	AADT
MUNICIPAL U	URB-LOCAL	UNDIVIDED	NONE	0.20 MU 290	CAROL AVE	2	31I	
				0.25 MU1340	SOUTH DR			
				0.32 MU 280	CAMBRIDGE AVE			
				0.42 MU1025	NOTTINGHAM DR	2	30I	
				0.57 MU1357	STRATFORD AVE			
				0.70 MU 530	EDMUND AVE			

ROUTE NUMBER.....MU1450
INVENTORY DIRECTION....WEST
NAME: WARREN ST

MUNICIPAL U	URB-LOCAL	UNDIVIDED	NONE	0.00 US 40	S PHILADELPHIA BLVD	2	40I	
				0.01 MU1410	S PHILADELPHIA BLVD			
				0.05		2	32I	
				0.06 MU9180	HENRIETTA ALLEY			
				0.11 MU1080	PARKE ST			
				0.15 MU9080	CHAPEL ALLEY	2	30I	
				0.19 MU1230	S ROGERS ST	2	34I	
				0.23 MU9120	CHURCH ALLEY			
				0.28 MU 820	LAW ST			
				0.32 MU9282	POPLAR ALLEY			
				0.37 MU 530	EDMUND ST			

ROUTE NUMBER.....MU1455
INVENTORY DIRECTION....NORTH
NAME: WARWICK RD

MUNICIPAL U	URB-LOCAL	DIVIDED	NONE	0.00 MU1010	NORTHEAST RD	4	40I	
		UNDIVIDED		0.02		2	30I	
				0.22	ROAD END			

ROUTE NUMBER.....MU1460
INVENTORY DIRECTION....WEST
NAME: WASHINGTON ST

MUNICIPAL U	URB-LOCAL	UNDIVIDED	NONE	0.00 MU 530	EDMUND ST	2	29I	
-------------	-----------	-----------	------	-------------	-----------	---	-----	--

* A,B = UNIMPROVED; C = GRADED & DRAINED; D,E = SOIL, GRAVEL, STONE; F,G = LOW TYPE BITUMINOUS;
H,I = HIGH TYPE BITUMINOUS; J = CONCRETE; K = BRICK; L = BLOCK

STATE HIGHWAY ADMINISTRATION OF MARYLAND
HIGHWAY INFORMATION SERVICES DIVISION
DATA SUPPORT GROUP

STATE HIGHWAY LOCATION REFERENCE

ROUTE NUMBER.....MU1460
INVENTORY DIRECTION....WEST
NAME: WASHINGTON ST

CONTINUED

COUNTY-HARFORD
SHA DISTRICT.....4
DATE.....12/31/98

SYSTEM	FUNCTIONAL CLASS	HWY TYPE	ACCESS CONTRL	MILEPOINT	MILEPOINT DESCRIPTION	MARKED LANES	SURFACE WIDTH/TYPE*	AADT
MUNICIPAL U	URB-LOCAL	UNDIVIDED	NONE	0.20 MU 440	D ST	2	29I	

ROUTE NUMBER.....MU1470
INVENTORY DIRECTION....NORTH
NAME: WEBB ST

MUNICIPAL U	URB-LOCAL	UNDIVIDED	NONE	0.00 MU 425	CORNWALL ST	2	30I	
				0.13 MU1340	SOUTH DR			
				0.26 MU 780	JAMES AVE			

ROUTE NUMBER.....MU1490
INVENTORY DIRECTION....SOUTH
NAME: WESTGATE RD

MUNICIPAL U	URB-LOCAL	UNDIVIDED	NONE	0.00 MU1020	NORTHGATE RD (BACK)	2	30E	
				0.09 MU1250	ROWE DR	2	30I	
				0.16 MU1350	SOUTHGATE RD			

ROUTE NUMBER.....MU1495
INVENTORY DIRECTION....EAST
NAME: WESTWOOD DR

MUNICIPAL U	URB-LOCAL	UNDIVIDED	NONE	0.00 MU 650	GRACEFORD DR	2	26H	
				0.09	CUL DE SAC			

ROUTE NUMBER.....MU1500
INVENTORY DIRECTION....WEST
NAME: WILLIAMS ST

MUNICIPAL U	URB-LOCAL	UNDIVIDED	NONE	0.00 MU 960	MT ROYAL AVE	2	30I	
				0.00 OP1604	MICHAEL ST (BACK)			
				0.07 MU 90	BAKER ST			

* A,B = UNIMPROVED; C = GRADED & DRAINED; D,E = SOIL, GRAVEL, STONE; F,G = LOW TYPE BITUMINOUS;
H,I = HIGH TYPE BITUMINOUS; J = CONCRETE; K = BRICK; L = BLOCK

STATE HIGHWAY ADMINISTRATION OF MARYLAND
HIGHWAY INFORMATION SERVICES DIVISION
DATA SUPPORT GROUP

STATE HIGHWAY LOCATION REFERENCE

ROUTE NUMBER.....MU1505
INVENTORY DIRECTION....SOUTH
NAME: WILMER CT

COUNTY-HARFORD
SHA DISTRICT.....4
DATE.....12/31/98

NOT ON MAP

SYSTEM	FUNCTIONAL CLASS	HWY TYPE	ACCESS CONTRL	MILEPOINT	MILEPOINT DESCRIPTION	MARKED LANES	SURFACE WIDTH/TYPE*	AADT
MUNICIPAL U	URB-LOCAL	UNDIVIDED	NONE	0.00	MU 575 EVERIST DR	2	30I	
				0.04	CUL DE SAC			

ROUTE NUMBER.....MU1510
INVENTORY DIRECTION....NORTH
NAME: WILSON AVE

SHORTENED @ 79

100-12 NOW "BALDWIN CIRCLE"
11-13 ABANDONED

MUNICIPAL U	URB-LOCAL	UNDIVIDED	NONE	0.00	MU1240 ROOSEVELT AVE			
				0.03	MU8010 ALLEY #1			
				0.11	MU8020 ALLEY #2			
				0.12	ROAD END			
				0.06	BALDWIN CIR			

*MU ?
BALDWIN CIR
00-07*

ROUTE NUMBER.....MU1520
INVENTORY DIRECTION....EAST
NAME: WINDEMERE DR

MUNICIPAL U	URB-LOCAL	UNDIVIDED	NONE	0.00	MD 462 PARADISE RD	2	36I	
				0.00	MU 521 EASTGATE RD (BACK)			
				0.13	MU1145 PUMP STATION RD			
				0.13	MU1120 PLEASANTWIND DR			
				0.20	MU1543 WINDSONG DR			
				0.30	MU 75 APPLESBY LA			
				0.41	MU 665 GRASMERE DR			
				0.41	MU 666 GRASMERE LA			
				0.44	ROAD END			

ROUTE NUMBER.....MU1525
INVENTORY DIRECTION....SOUTH
NAME: WINDSONG DR

MUNICIPAL U	URB-LOCAL	UNDIVIDED	NONE	0.00	MU 665 GRASMERE DR	2	30I	
				0.06	ROAD END			

* A,B = UNIMPROVED; C = GRADED & DRAINED; D,E = SOIL, GRAVEL, STONE; F,G = LOW TYPE BITUMINOUS;
H,I = HIGH TYPE BITUMINOUS; J = CONCRETE; K = BRICK; L = BLOCK

STATE HIGHWAY ADMINISTRATION OF MARYLAND
HIGHWAY INFORMATION SERVICES DIVISION
DATA SUPPORT GROUP

STATE HIGHWAY LOCATION REFERENCE

ROUTE NUMBER.....MU1540
INVENTORY DIRECTION....NORTH
NAME: WOODCREST DR

COUNTY-HARFORD
SHA DISTRICT.....4
DATE.....12/31/98

SYSTEM	FUNCTIONAL CLASS	HWY TYPE	ACCESS CONTRL	MILEPOINT	MILEPOINT DESCRIPTION	MARKED LANES	SURFACE WIDTH/TYPE*	AADT
MUNICIPAL U	URB-LOCAL	UNDIVIDED	NONE	0.00 MU 750	HILLCREST DR	2	35I	
				0.12	ROAD END			

EXT .20

ROUTE NUMBER.....MU1543
INVENTORY DIRECTION....SOUTH
NAME: WINDSONG DR

MUNICIPAL U	URB-LOCAL	UNDIVIDED	NONE	0.00 MU1520	WINDEMERE DR	2	30I	
				0.04	ROAD END			

ROUTE NUMBER.....MU1544
INVENTORY DIRECTION....SOUTH
NAME: WREN LA

MUNICIPAL U	URB-LOCAL	UNDIVIDED	NONE	0.00 MU 157	BEARDS HILL RD	2	14I	
				0.12 MU9295	QUAIL ALLEY			
				0.16 MU 70	ANGUS DR	2	14F	
				0.20 OP1583	REEDBIRD LA			

MP. 16-20

NOW COMBINED WITH OP 1583 NOW SIGNED "REEDBIRD LA"

ex 80

ROUTE NUMBER.....MU1545
INVENTORY DIRECTION....NORTH
NAME: WYE CT

MUNICIPAL U	URB-LOCAL	UNDIVIDED	NONE	0.00 MU1547	WYE DR	2	80I	
				0.02	CUL DE SAC			

ROUTE NUMBER.....MU1547
INVENTORY DIRECTION....WEST
NAME: WYE DR

MUNICIPAL U	URB-LOCAL	UNDIVIDED	NONE	0.00 MU 760	HOLIDAY DR	2	35I	
				0.08 MU1545	WYE CT			
				0.17 MU 750	HILLCREST DR			

* A,B = UNIMPROVED; C = GRADED & DRAINED; D,E = SOIL, GRAVEL, STONE; F,G = LOW TYPE BITUMINOUS;
H,I = HIGH TYPE BITUMINOUS; J = CONCRETE; K = BRICK; L = BLOCK

STATE HIGHWAY ADMINISTRATION OF MARYLAND
HIGHWAY INFORMATION SERVICES DIVISION
DATA SUPPORT GROUP

STATE HIGHWAY LOCATION REFERENCE

ROUTE NUMBER.....MU1550
INVENTORY DIRECTION...WEST
NAME: WYN MAR AVE

COUNTY-HARFORD
SHA DISTRICT.....4
DATE.....12/31/98

SYSTEM	FUNCTIONAL CLASS	HWY TYPE	ACCESS CONTRL	MILEPOINT	MILEPOINT DESCRIPTION	MARKED LANES	SURFACE WIDTH/TYPE*	AADT
MUNICIPAL U	URB-LOCAL	UNDIVIDED	NONE	0.00 MU 530	EDMUND ST	2	33I	
				0.04 MU1100	PINE ST			
				0.07 MU9170	HANWAY ALLEY LA			
				0.10 MU 300	CARTER ST			
				0.14 MU9055	BOWMAN ALLEY			
				0.17 MU 400	COOKE ST			

ROUTE NUMBER.....MU8010
INVENTORY DIRECTION...NORTH
NAME: ALLEY #1

MUNICIPAL U	URB-LOCAL	UNDIVIDED	NONE	0.00 MU1510	WILSON AVE	2	18G	
				0.03 MU8020	ALLEY # 2			

ROUTE NUMBER.....MU8020
INVENTORY DIRECTION...EAST
NAME: ALLEY #2

MUNICIPAL U	URB-LOCAL	UNDIVIDED	NONE	0.00 MU1240	ROOSEVELT AVE	2	12I	
				0.03 MU8010	ALLEY # 1			
				0.10		2	18G	
				0.13 MU1510	WILSON AVE			

ROUTE NUMBER.....MU8030
INVENTORY DIRECTION...WEST
NAME: ALLEY #3

MUNICIPAL U	URB-LOCAL	UNDIVIDED	NONE	0.00 MU 425	CORNWALL ST	2	14G	
				0.12 MU1340	SOUTH DR			

* A,B = UNIMPROVED; C = GRADED & DRAINED; D,E = SOIL, GRAVEL, STONE; F,G = LOW TYPE BITUMINOUS;
H,I = HIGH TYPE BITUMINOUS; J = CONCRETE; K = BRICK; L = BLOCK

STATE HIGHWAY ADMINISTRATION OF MARYLAND
HIGHWAY INFORMATION SERVICES DIVISION
DATA SUPPORT GROUP

STATE HIGHWAY LOCATION REFERENCE

ROUTE NUMBER.....MU9025
INVENTORY DIRECTION...WEST
NAME: BALDWIN ALLEY

LA " ← NCV

COUNTY-HARFORD
SHA DISTRICT.....4
DATE.....12/31/98

SYSTEM	FUNCTIONAL CLASS	HWY TYPE	ACCESS CONTRL	MILEPOINT	MILEPOINT DESCRIPTION	MARKED LANES	SURFACE WIDTH/TYPE*	AADT
MUNICIPAL U	URB-LOCAL	UNDIVIDED	NONE	0.00	MU1170			
				0.03	MU9040	2	12H	
				0.13	MU 220			
					RIGDON RD			
					BOTTS ALLEY			
					BRANNAN RD			

ROUTE NUMBER.....MU9040
INVENTORY DIRECTION...NORTH
NAME: BOTTS ALLEY

MUNICIPAL U	URB-LOCAL	UNDIVIDED	NONE	0.00	MU 220	2	10E	
				0.04	MU9025			
					BRANNAN RD			
					BALDWIN ALLEY			

ROUTE NUMBER.....MU9050
INVENTORY DIRECTION...NORTH
NAME: BOWLING ALLEY

N.C.

LA "

MUNICIPAL U	URB-LOCAL	UNDIVIDED	NONE	0.00	MU1340	2	20I	
				0.13	MU 780			
				0.26	MU1440			
				0.26	MU1210			
					SOUTH DR			
					JAMES AVE			
					WALKER ST			
					ROBINSON AVE (AHEAD)			

ROUTE NUMBER.....MU9055
INVENTORY DIRECTION...NORTH
NAME: BOWMAN ALLEY

MUNICIPAL U	URB-LOCAL	UNDIVIDED	NONE	0.00	MU 180	2	12I	
				0.09	MU1550			
					BONNETT ST			
					WYN MAR AVE			

ROUTE NUMBER.....MU9060
INVENTORY DIRECTION...WEST
NAME: BUCHANAN ALLEY

MUNICIPAL U	URB-LOCAL	UNDIVIDED	NONE	0.00	MU 110	2	10E	
				0.03				
					BALTIMORE ST			
					ROAD END			

* A,B = UNIMPROVED; C = GRADED & DRAINED; D,E = SOIL, GRAVEL, STONE; F,G = LOW TYPE BITUMINOUS;
H,I = HIGH TYPE BITUMINOUS; J = CONCRETE; K = BRICK; L = BLOCK

STATE HIGHWAY ADMINISTRATION OF MARYLAND
HIGHWAY INFORMATION SERVICES DIVISION
DATA SUPPORT GROUP

STATE HIGHWAY LOCATION REFERENCE

ROUTE NUMBER.....MU9075
INVENTORY DIRECTION...WEST
NAME: ALLEY C

COUNTY-HARFORD
SHA DISTRICT.....4
DATE.....12/31/98

SYSTEM	FUNCTIONAL CLASS	HWY TYPE	ACCESS CONTRL	MILEPOINT	MILEPOINT DESCRIPTION	MARKED LANES	SURFACE WIDTH/TYPE*	AADT
MUNICIPAL U	URB-LOCAL	UNDIVIDED	NONE	0.00 MU1155	RAY AVE	2	15I	
				0.02		2	26I	
				0.08 MU 432	CUSTIS ST			

ROUTE NUMBER.....MU9080
INVENTORY DIRECTION...NORTH
NAME: CHAPEL ALLEY

MUNICIPAL U	URB-LOCAL	UNDIVIDED	NONE	0.00 MU 780	JAMES AVE	2	20I	
				0.10 MU1210	ROBINSON AVE			
				0.19 MU1450	WARREN ST			
				0.29 MU1110	PLATER ST			
				0.40 MU 890	MARKET ST			
				0.51 MU 430	CUSTIS ST			
				0.56 MU 235	BUCHANAN LA			

ROUTE NUMBER.....MU9082
INVENTORY DIRECTION...NORTH
NAME: CHAPEL ALLEY

MUNICIPAL U	URB-LOCAL	UNDIVIDED	NONE	0.00 MU9330	WALNUT ALLEY	2	18I	
				0.11 MU 630	FRANKLIN ST			

ROUTE NUMBER.....MU9120
INVENTORY DIRECTION...SOUTH
NAME: CHURCH ALLEY

MUNICIPAL U	URB-LOCAL	UNDIVIDED	NONE	0.00 MU 235	BUCHANAN LA	2	20I	
				0.04 MU 430	CUSTIS ST			
				0.15 MU 890	MARKET ST			
				0.26 MU1110	PLATER ST			
				0.32 MU9140	ALLEY D			
				0.37 MU1450	WARREN ST			
				0.45 MU1210	ROBINSON AVE			
				0.56 MU 780	JAMES AVE	2	12F	
				0.63	ROAD END			

* A,B = UNIMPROVED; C = GRADED & DRAINED; D,E = SOIL, GRAVEL, STONE; F,G = LOW TYPE BITUMINOUS;
H,I = HIGH TYPE BITUMINOUS; J = CONCRETE; K = BRICK; L = BLOCK

STATE HIGHWAY ADMINISTRATION OF MARYLAND
HIGHWAY INFORMATION SERVICES DIVISION
DATA SUPPORT GROUP

STATE HIGHWAY LOCATION REFERENCE

ROUTE NUMBER.....MU9130
INVENTORY DIRECTION....SOUTH
NAME: CYPRESS ALLEY

COUNTY-HARFORD
SHA DISTRICT.....4
DATE.....12/31/98

SYSTEMSTATE....	FUNCTIONAL CLASS	HWY TYPE	ACCESS CONTRL	MILEPOINT	MILEPOINT DESCRIPTION	MARKED LANES	SURFACE WIDTH/TYPE*	AADT
MUNICIPAL U	URB-LOCAL	UNDIVIDED	NONE	0.00 MU 480	CENTENNIAL LA	2	18H	
				0.04 MU9331	WALNUT ALLEY			

ROUTE NUMBER.....MU9140
INVENTORY DIRECTION....WEST
NAME: ALLEY D

MUNICIPAL U	URB-LOCAL	UNDIVIDED	NONE	0.00 MU1230	ROGERS ST	2	18F	
				0.04 MU9120	CHURCH ALLEY	2	12I	
				0.09 MU 820	LAW ST			

ROUTE NUMBER.....MU9141
INVENTORY DIRECTION....NORTH
NAME: ALLEY D #2

MUNICIPAL U	URB-LOCAL	UNDIVIDED	NONE	0.00 MU 432	CUSTIS ST	2	18I	
				0.06	ROAD END			

ROUTE NUMBER.....MU9145
INVENTORY DIRECTION....NORTH
NAME: DEEN ALLEY N

MUNICIPAL U	URB-LOCAL	UNDIVIDED	NONE	0.00 MU 320	CENTER DEEN AVE	2	12I	
				0.10 MU 40	ALLENDALE AVE			
				0.13	ROAD END			

ROUTE NUMBER.....MU9160
INVENTORY DIRECTION....NORTH
NAME: ALLEY F

MUNICIPAL U	URB-LOCAL	UNDIVIDED	NONE	0.00 MU1280	SADLER ST	2	14H	
				0.06 MU 240	BURKLEY AVE			
				0.09	ROAD END			

* A,B = UNIMPROVED; C = GRADED & DRAINED; D,E = SOIL, GRAVEL, STONE; F,G = LOW TYPE BITUMINOUS;
H,I = HIGH TYPE BITUMINOUS; J = CONCRETE; K = BRICK; L = BLOCK

STATE HIGHWAY ADMINISTRATION OF MARYLAND
HIGHWAY INFORMATION SERVICES DIVISION
DATA SUPPORT GROUP

STATE HIGHWAY LOCATION REFERENCE

ROUTE NUMBER.....MU9170
INVENTORY DIRECTION...SOUTH
NAME: HANWAY ALLEY

COUNTY-HARFORD
SHA DISTRICT.....4
DATE.....12/31/98

NC

LA ✓

SYSTEM	FUNCTIONAL CLASS	HWY TYPE	ACCESS CONTRL	MILEPOINT	MILEPOINT DESCRIPTION	MARKED LANES	SURFACE WIDTH/TYPE*	AADT
MUNICIPAL U	URB-LOCAL	UNDIVIDED	NONE	0.00	MU1550 WYN MAR AVE	2	12I	
				0.08		2	12F	
				0.14	MU 520 EDMUND ST			
				0.11	RODD END			

ROUTE NUMBER.....MU9180
INVENTORY DIRECTION...NORTH
NAME: HENRIETTA ALLEY

MUNICIPAL U	URB-LOCAL	UNDIVIDED	NONE	0.00	MU 780 JAMES AVE	2	20I	
				0.10	MU1210 ROBINSON AVE			
				0.19	MU1450 WARREN ST			

ROUTE NUMBER.....MU9182
INVENTORY DIRECTION...NORTH
NAME: HENRIETTA LA

MUNICIPAL U	URB-LOCAL	UNDIVIDED	NONE	0.00	MU1110 PLATER ST	2	12H	
				0.11	MU 890 MARKET ST			
				0.15	ROAD END			

ROUTE NUMBER.....MU9200
INVENTORY DIRECTION...WEST
NAME: ALLEY J

MUNICIPAL U	URB-LOCAL	UNDIVIDED	NONE	0.00	MU1130 POST RD	2	12F	
				0.07	ROAD END			

ROUTE NUMBER.....MU9210
INVENTORY DIRECTION...SOUTH
NAME: JONES ALLEY

MUNICIPAL U	URB-LOCAL	UNDIVIDED	NONE	0.00	MU 235 BUCHANAN LA	2	19I	
				0.04	MU 430 CUSTIS ST			

* A,B = UNIMPROVED; C = GRADED & DRAINED; D,E = SOIL, GRAVEL, STONE; F,G = LOW TYPE BITUMINOUS;
H,I = HIGH TYPE BITUMINOUS; J = CONCRETE; K = BRICK; L = BLOCK

STATE HIGHWAY ADMINISTRATION OF MARYLAND
HIGHWAY INFORMATION SERVICES DIVISION
DATA SUPPORT GROUP

STATE HIGHWAY LOCATION REFERENCE

ROUTE NUMBER.....MU9220
INVENTORY DIRECTION....WEST
NAME: ALLEY K

COUNTY-HARFORD
SHA DISTRICT.....4
DATE.....12/31/98

SYSTEM	FUNCTIONAL CLASS	HWY TYPE	ACCESS CONTRL	MILEPOINT	MILEPOINT DESCRIPTION	MARKED LANES	SURFACE WIDTH/TYPE*	AADT
MUNICIPAL U	URB-LOCAL	UNDIVIDED	NONE	0.00 MU1130	POST RD	2	12F	
				0.05	ROAD END			

ROUTE NUMBER.....MU9230
INVENTORY DIRECTION....WEST
NAME: ALLEY L

MUNICIPAL U	URB-LOCAL	UNDIVIDED	NONE	0.00 MU1130	POST RD	2	12F	
				0.03	ROAD END			

ROUTE NUMBER.....MU9240
INVENTORY DIRECTION....EAST
NAME: LOCUST ALLEY LA

N.C. "LOCUST LA" ex 82 NOT ON MAP

MUNICIPAL U	URB-LOCAL	UNDIVIDED	NONE	0.00 MU1080	PARKE ST	2	12I	
				0.04	ROAD END			
				.05 MU 771	CYPRESS ALLEY			

ROUTE NUMBER.....MU9250
INVENTORY DIRECTION....SOUTH
NAME: MORGAN ALLEY LA

N.C. ex 83

MUNICIPAL U	URB-LOCAL	UNDIVIDED	NONE	0.00	ROAD END	2	10F	
				0.11 MU1240	ROOSEVELT AVE	2	12H	
				0.21	ROAD END			

ROUTE NUMBER.....MU9270
INVENTORY DIRECTION....NORTH
NAME: OSBORNE ALLEY

MUNICIPAL U	URB-LOCAL	UNDIVIDED	NONE	0.00 MU1060	OSBORN RD	2	12G	
				0.15 MU1170	RIGDON RD			

* A,B = UNIMPROVED; C = GRADED & DRAINED; D,E = SOIL, GRAVEL, STONE; F,G = LOW TYPE BITUMINOUS;
H,I = HIGH TYPE BITUMINOUS; J = CONCRETE; K = BRICK; L = BLOCK

STATE HIGHWAY ADMINISTRATION OF MARYLAND
HIGHWAY INFORMATION SERVICES DIVISION
DATA SUPPORT GROUP

STATE HIGHWAY LOCATION REFERENCE

ROUTE NUMBER.....MU9280
INVENTORY DIRECTION....SOUTH
NAME: POPLAR ALLEY

COUNTY-HARFORD
SHA DISTRICT.....4
DATE.....12/31/98

SYSTEM	FUNCTIONAL CLASS	HWY TYPE	ACCESS CONTRL	MILEPOINT	MILEPOINT DESCRIPTION	MARKED LANES	SURFACE WIDTH/TYPE*	AADT
MUNICIPAL U	URB-LOCAL	UNDIVIDED	NONE	0.00 MU1210	ROBINSON AVE	2	20I	
				0.10 MU 780	JAMES AVE			
				0.20 MU 290	CAROL AVE			

ROUTE NUMBER.....MU9282
INVENTORY DIRECTION....NORTH
NAME: POPLAR ALLEY

MUNICIPAL U	URB-LOCAL	UNDIVIDED	NONE	0.00 MU1450	WARREN ST	2	20I	
				0.10 MU1110	PLATER ST			
				0.22 MU 890	MARKET ST			
				0.33 MU 430	CUSTIS ST			
				0.37 MU 235	BUCHANAN LA			

ROUTE NUMBER.....MU9290
INVENTORY DIRECTION....WEST
NAME: POST ALLEY

MUNICIPAL U	URB-LOCAL	UNDIVIDED	NONE	0.00 MU1130	POST RD	2	12F	
				0.10 GV8037	APG RD			

ROUTE NUMBER.....MU9295
INVENTORY DIRECTION....WEST
NAME: QUAIL ALLEY

MUNICIPAL U	URB-LOCAL	UNDIVIDED	NONE	0.00 MU9275	PHEASANT LA	2	10F	
				0.09 MU1544	WREN LA			

ROUTE NUMBER.....MU9300
INVENTORY DIRECTION....EAST
NAME: RAILBIRD ALLEY

MUNICIPAL U	URB-LOCAL	UNDIVIDED	NONE	0.00 MU 70	ANGUS DR	2	12I	
				0.17 MU 157	BEARDS HILL RD			

* A,B = UNIMPROVED; C = GRADED & DRAINED; D,E = SOIL, GRAVEL, STONE; F,G = LOW TYPE BITUMINOUS;
H,I = HIGH TYPE BITUMINOUS; J = CONCRETE; K = BRICK; L = BLOCK

STATE HIGHWAY ADMINISTRATION OF MARYLAND
HIGHWAY INFORMATION SERVICES DIVISION
DATA SUPPORT GROUP

STATE HIGHWAY LOCATION REFERENCE

ROUTE NUMBER.....MU9310
INVENTORY DIRECTION...SOUTH
NAME: RED ROBIN ALLEY

COUNTY-HARFORD
SHA DISTRICT.....4
DATE.....12/31/98

SYSTEM	FUNCTIONAL CLASS	HWY TYPE	ACCESS CONTRL	MP	MP	DESCRIPTION	MARKED LANES	SURFACE WIDTH/TYPE*	AADT
MUNICIPAL U	URB-LOCAL	UNDIVIDED	NONE	0.00	MU 810	LAUREL LA	2	20I	
				0.16		ROAD END			

ROUTE NUMBER.....MU9320
INVENTORY DIRECTION...WEST
NAME: STEVENS ALLEY

MUNICIPAL U	URB-LOCAL	UNDIVIDED	NONE	0.00	MU 990	NEW COUNTRY RD	2	10I	
				0.07	MU1130	POST RD			

ROUTE NUMBER.....MU9330
INVENTORY DIRECTION...WEST
NAME: WALNUT ALLEY

MUNICIPAL U	URB-LOCAL	UNDIVIDED	NONE	0.00	MU1080	PARKE ST	2	18I	
				0.04	MU9082	CHAPEL ALLEY			
				0.08	MU1230	ROGERS ST			
				0.16	MU 820	LAW ST			

ROUTE NUMBER.....MU9331
INVENTORY DIRECTION...WEST
NAME: WALNUT ALLEY LA

EX 84

NC →

MUNICIPAL U	URB-LOCAL	UNDIVIDED	NONE	0.00	MU 770	HOWARD ST	2	22I	
				0.03	MU9130	CYPRESS ALLEY			
				0.06	MU1080	PARKE ST			

* A,B = UNIMPROVED; C = GRADED & DRAINED; D,E = SOIL, GRAVEL, STONE; F,G = LOW TYPE BITUMINOUS;
H,I = HIGH TYPE BITUMINOUS; J = CONCRETE; K = BRICK; L = BLOCK

STATE HIGHWAY ADMINISTRATION OF MARYLAND
HIGHWAY INFORMATION SERVICES DIVISION
DATA SUPPORT GROUP

PAGE..... 1

STATE HIGHWAY LOCATION REFERENCE

ROUTE NUMBER.....MU 9
INVENTORY DIRECTION...EAST
NAME: A RD

COUNTY-HARFORD
SHA DISTRICT.....4
DATE.....12/31/98

SYSTEM	FUNCTIONAL CLASS	HWY TYPE	ACCESS CONTRL	MILEPOINT	MILEPOINT DESCRIPTION	MARKED LANES	SURFACE WIDTH/TYPE*	AADT
MUNICIPAL U	URB-LOCAL	UNDIVIDED	NONE	0.00 US 1BU	BALTIMORE PIKE	2	18H	
				0.06	ROAD END			

ROUTE NUMBER.....MU 10
INVENTORY DIRECTION...NORTH
NAME: ALICE ANN ST

NC "ALICE ANNE ST" ✓

MUNICIPAL U	URB-LOCAL	UNDIVIDED	NONE	0.00 MU 810	WILLIAMS ST	2	36I	
				0.03 MU 820	WILSON ST			
				0.05 MU 360	HAYS ST			
				0.15	MD 924 (SB/L) N BOND ST			

ROUTE NUMBER.....MU 15
INVENTORY DIRECTION...NORTH
NAME: ALMOND CT

MUNICIPAL U	URB-LOCAL	UNDIVIDED	NONE	0.00 CO1036	MOORES MILL RD	2	20I	
				0.01 MU 377	HERITAGE LA			
				0.07	ROAD END			

ROUTE NUMBER.....MU 20
INVENTORY DIRECTION...SOUTH
NAME: ARCHER ST

MUNICIPAL U	URB-COLLECTOR	UNDIVIDED	NONE	0.00 MU 760	THOMAS ST	2	34I	1,327
				0.11 MU 310	W GEORGE ST			
				0.20 US 1BU	BALTIMORE PIKE			

ROUTE NUMBER.....MU 25
INVENTORY DIRECTION...NORTH
NAME: ARDMORE WAY

MUNICIPAL U	URB-LOCAL	UNDIVIDED	NONE	0.00 MU 510	LEE WAY	2	24I	
-------------	-----------	-----------	------	-------------	---------	---	-----	--

* A,B = UNIMPROVED; C = GRADED & DRAINED; D,E = SOIL, GRAVEL, STONE; F,G = LOW TYPE BITUMINOUS;
H,I = HIGH TYPE BITUMINOUS; J = CONCRETE; K = BRICK; L = BLOCK

STATE HIGHWAY ADMINISTRATION OF MARYLAND
HIGHWAY INFORMATION SERVICES DIVISION
DATA SUPPORT GROUP

STATE HIGHWAY LOCATION REFERENCE

ROUTE NUMBER.....MU 25 CONTINUED
INVENTORY DIRECTION....NORTH
NAME: ARDMORE WAY

COUNTY-HARFORD
SHA DISTRICT.....4
DATE.....12/31/98

SYSTEMSTATE....	FUNCTIONAL CLASS	HWY TYPE	ACCESS CONTRL	MILEPOINT	MILEPOINT DESCRIPTION	MARKED LANES	SURFACE WIDTH/TYPE*	AADT
MUNICIPAL U	URB-LOCAL	UNDIVID	NONE	0.03 CO1491	ARDMORE WAY (AHEAD)	2	24I	

ROUTE NUMBER.....MU 30
INVENTORY DIRECTION....EAST
NAME: ATWOOD RD

MUNICIPAL U	URB-LOCAL	UNDIVID	NONE	0.00 MU 330	GORDON ST	2	36I	200
				0.08 MU 100	CATHERINE ST			
				0.30 MU 760	THOMAS ST			
				0.40 MU 310	GEORGE ST			
				0.40 MU 60	BOULTON ST			
				0.49 MU9160	WINDING ALLEY			
				0.54 US 1BU	BALTIMORE PIKE	2	33I	
				0.61				
				0.77 OP1680	MARKETPLACE DR			
				0.85 MU 865	RED OAK DR			
				0.96 MU 865	RED OAK DR			
				0.99	WHITE OAK DR			
				1.12	WHITE OAK DR			
				1.14 CO1618	W MAC PHAIL RD			

ROUTE NUMBER.....MU 50
INVENTORY DIRECTION....SOUTH
NAME: S BARNES ST

MUNICIPAL U	URB-LOCAL	UNDIVID	NONE	0.00 MD 22	FULFORD AVE	2	24H	
				0.04 MU 720	SHAW ST			
				0.09 MU 640	E POWELL AVE	2	30I	
				0.15 MU 775	TOWNSEND LA			
				0.20 MU 240	E EASTERN AVE			
				0.26 MU 520	LINWOOD AVE			

* A,B = UNIMPROVED; C = GRADED & DRAINED; D,E = SOIL, GRAVEL, STONE; F,G = LOW TYPE BITUMINOUS;
H,I = HIGH TYPE BITUMINOUS; J = CONCRETE; K = BRICK; L = BLOCK

STATE HIGHWAY ADMINISTRATION OF MARYLAND
HIGHWAY INFORMATION SERVICES DIVISION
DATA SUPPORT GROUP

STATE HIGHWAY LOCATION REFERENCE

ROUTE NUMBER.....MU 55
INVENTORY DIRECTION...EAST
NAME: BEDFORD RD

COUNTY-HARFORD
SHA DISTRICT.....4
DATE.....12/31/98

SYSTEM	FUNCTIONAL CLASS	HWY TYPE	ACCESS CONTRL	MILEPOINT	MILEPOINT DESCRIPTION	MARKED LANES	SURFACE WIDTH/TYPE*	AADT
MUNICIPAL U	URB-LOCAL	UNDIVIDED	NONE	0.00 MU 200	DEERBROOK RD	2	30I	
				0.24 MU 440	JACKSON BLVD			

ROUTE NUMBER.....MU 56
INVENTORY DIRECTION...NORTH
NAME: BENJAMIN RD

MUNICIPAL U	URB-LOCAL	UNDIVIDED	NONE	0.11 CO1562	BENJAMIN RD (BACK)	2	30I	
				0.17 MU 700	SHAMROCK RD			
				0.35 MU 57	BENJAMIN CT			
				0.47 MU 768	TROUTDALE TERR			

ROUTE NUMBER.....MU 57
INVENTORY DIRECTION...EAST
NAME: BENJAMIN CT

MUNICIPAL U	URB-LOCAL	UNDIVIDED	NONE	0.00 MU 56	BENJAMIN RD	2	30I	
				0.04	CUL DE SAC			

ROUTE NUMBER.....MU 58
INVENTORY DIRECTION...SOUTH
NAME: BLUM CT

ex 85 EXT TO CDS @ .18

MUNICIPAL U	URB-LOCAL	UNDIVIDED	NONE	0.00 MU 300	GATEWAY DR	4	40I	
				0.00 MU 265	ENGLISH MANOR LA (BACK)			
				0.15	ROAD END			
				<i>.18</i>	<i>CDS</i>			

ROUTE NUMBER.....MU 60
INVENTORY DIRECTION...WEST
NAME: BOULTON ST

MUNICIPAL U	URB-COLLECTOR	UNDIVIDED	NONE	0.00 MU 30	S ATWOOD RD	2	22I	1,626
				0.00 MU 310	GEORGE ST (BACK)			
				0.06 MU 650	S REED ST	2	19I	

* A,B = UNIMPROVED; C = GRADED & DRAINED; D,E = SOIL, GRAVEL, STONE; F,G = LOW TYPE BITUMINOUS;
H,I = HIGH TYPE BITUMINOUS; J = CONCRETE; K = BRICK; L = BLOCK

STATE HIGHWAY ADMINISTRATION OF MARYLAND
HIGHWAY INFORMATION SERVICES DIVISION
DATA SUPPORT GROUP

STATE HIGHWAY LOCATION REFERENCE

ROUTE NUMBER.....MU 60
INVENTORY DIRECTION...WEST
NAME: BOULTON ST

CONTINUED

COUNTY-HARFORD
SHA DISTRICT.....4
DATE.....12/31/98

SYSTEMSTATE....	FUNCTIONAL CLASS	HWY TYPE	ACCESS CONTRL	MILEPOINT	MILEPOINT DESCRIPTION	MARKED LANES	SURFACE WIDTH/TYPE*	AADT
MUNICIPAL U	URB-COLLECTOR	UNDIVED	NONE	0.11 MU 460	KELLY AVE	2	36I	6,185
				0.17	PARK MANOR CIR			
				0.25	PARK MANOR CIR			
				0.29 MD 24	EMMORTON BYPASS	2	44I	999
				0.31	SPUR TO MD 24			
				0.31	SPUR FR MD 24			
				0.52 MU 300	GATEWAY DR			
				0.66 CO1996	N TOLLGATE RD			

ROUTE NUMBER.....MU 70
INVENTORY DIRECTION...EAST
NAME: BROADWAY

MUNICIPAL U	URB-LOCAL	UNDIVED	NONE	0.00 US 1BU	N HICKORY AVE\\W BROADWAY	2	36I	
				0.00 MU 385	N HICKORY AVE			
				0.11 MU 590	N MC CORMICK ST			
				0.27 MU 275	FAULKNER CT			
				0.36 MU 700	N SHAMROCK RD	2	35I	
				0.52 CO1500	BROADWAY (AHEAD)			

ROUTE NUMBER.....MU 80
INVENTORY DIRECTION...NORTH
NAME: W BROADWAY

MUNICIPAL U	URB-LOCAL	UNDIVED	NONE	0.00 MU 660	RICHARDSON ST	2	27I	
				0.06 MU9130	RICHARDSON ALLEY			
	URB-COLLECTOR			0.10 MU 810	N WILLIAMS ST			3,291
				0.23 MD 924	N MAIN ST			
				0.23 US 1BU	BALTIMORE PIKE (AHEAD)			

ROUTE NUMBER.....MU 90
INVENTORY DIRECTION...SOUTH
NAME: BROOKS RD

MUNICIPAL U	URB-LOCAL	UNDIVED	NONE	0.00 MU 100	CATHERINE ST	2	30I	
				0.21 MU 760	W THOMAS ST			

* A,B = UNIMPROVED; C = GRADED & DRAINED; D,E = SOIL, GRAVEL, STONE; F,G = LOW TYPE BITUMINOUS;
H,I = HIGH TYPE BITUMINOUS; J = CONCRETE; K = BRICK; L = BLOCK

STATE HIGHWAY ADMINISTRATION OF MARYLAND
HIGHWAY INFORMATION SERVICES DIVISION
DATA SUPPORT GROUP

PAGE..... 5

STATE HIGHWAY LOCATION REFERENCE

ROUTE NUMBER.....MU 91
INVENTORY DIRECTION...EAST
NAME: CALVIN PL

COUNTY-HARFORD
SHA DISTRICT.....4
DATE.....12/31/98

SYSTEM	FUNCTIONAL CLASS	HWY TYPE	ACCESS CONTRL	MILEPOINT	MILEPOINT DESCRIPTION	MARKED LANES	SURFACE WIDTH/TYPE*	AADT
MUNICIPAL U	URB-LOCAL	UNDIVIDED	NONE	0.00 MU 700	SHAMROCK RD	2	30I	
				0.07	CUL DE SAC			

ROUTE NUMBER.....MU 93
INVENTORY DIRECTION...NORTH
NAME: CANDLE LIGHT DR

MUNICIPAL U	URB-LOCAL	UNDIVIDED	NONE	0.00 CO1036	MOORES MILL RD	2	24I	
				0.11 MU 610	OLD ENGLISH CT			

ROUTE NUMBER.....MU 94
INVENTORY DIRECTION...EAST
NAME: CARL TERR

MUNICIPAL U	URB-LOCAL	UNDIVIDED	NONE	0.00 MU 768	TROUTDALE TERR	2	30I	
				0.04	CUL DE SAC			

ROUTE NUMBER.....MU 96
INVENTORY DIRECTION...NORTH
NAME: CASHEW CT

MUNICIPAL U	URB-LOCAL	UNDIVIDED	NONE	0.00 MU 377	HERITAGE LA	2	20I	
				0.06	ROAD END			

ROUTE NUMBER.....MU 98
INVENTORY DIRECTION...SOUTH
NAME: CATHERINE CT

MUNICIPAL U	URB-LOCAL	UNDIVIDED	NONE	0.00 MU 100	CATHERINE ST	2	29I	
				0.06	CUL DE SAC			

* A,B = UNIMPROVED; C = GRADED & DRAINED; D,E = SOIL, GRAVEL, STONE; F,G = LOW TYPE BITUMINOUS;
H,I = HIGH TYPE BITUMINOUS; J = CONCRETE; K = BRICK; L = BLOCK

STATE HIGHWAY ADMINISTRATION OF MARYLAND
HIGHWAY INFORMATION SERVICES DIVISION
DATA SUPPORT GROUP

STATE HIGHWAY LOCATION REFERENCE

ROUTE NUMBER.....MU 100
INVENTORY DIRECTION...NORTH
NAME: CATHERINE ST

COUNTY-HARFORD
SHA DISTRICT.....4
DATE.....12/31/98

SYSTEM	FUNCTIONAL CLASS	HWY TYPE	ACCESS CONTRL	MILEPOINT	MILEPOINT DESCRIPTION	MARKED LANES	SURFACE WIDTH/TYPE*	AADT
MUNICIPAL U	URB-LOCAL	UNDIVIDED	NONE	0.00 MU 650	REED ST	2	30I	
				0.00 MU 460	KELLY AVE (BACK)			
				0.05 MU 30	N ATWOOD RD			
				0.11 MU 90	BROOKS RD			
				0.16 MU 98	CATHERINE CT			
				0.24 MU 810	WILLIAMS ST			

ROUTE NUMBER.....MU 103
INVENTORY DIRECTION...NORTH
NAME: CESKY PL

MUNICIPAL U	URB-LOCAL	UNDIVIDED	NONE	0.00 MU 692	ROLAND PL	2	30I	
				0.07	CUL DE SAC			

ROUTE NUMBER.....MU 105
INVENTORY DIRECTION...EAST
NAME: CHESWOLD CT

MUNICIPAL U	URB-LOCAL	UNDIVIDED	NONE	0.00 CO 241	E MACPHAIL RD	2	24I	
				0.06 MU 105	CHESWOLD CT			
				0.11 MU 105	CHESWOLD CT			

ROUTE NUMBER.....MU 110
INVENTORY DIRECTION...WEST
NAME: CHOICE ST *N ← NC*

MUNICIPAL U	URB-LOCAL	UNDIVIDED	NONE	0.00 US 1BU	W BROADWAY	2	18I	
				0.17	ROAD END			

ROUTE NUMBER.....MU 114
INVENTORY DIRECTION...EAST
NAME: CLAIRIDGE CT

MUNICIPAL U	URB-LOCAL	UNDIVIDED	NONE	0.00 MU 338	GROSVENOR DR	2	24I	
-------------	-----------	-----------	------	-------------	--------------	---	-----	--

* A,B = UNIMPROVED; C = GRADED & DRAINED; D,E = SOIL, GRAVEL, STONE; F,G = LOW TYPE BITUMINOUS;
H,I = HIGH TYPE BITUMINOUS; J = CONCRETE; K = BRICK; L = BLOCK

STATE HIGHWAY ADMINISTRATION OF MARYLAND
HIGHWAY INFORMATION SERVICES DIVISION
DATA SUPPORT GROUP

STATE HIGHWAY LOCATION REFERENCE

ROUTE NUMBER.....MU 114 CONTINUED
INVENTORY DIRECTION...EAST
NAME: CLAIRIDGE CT

COUNTY-HARFORD
SHA DISTRICT.....4
DATE.....12/31/98

SYSTEM	FUNCTIONAL CLASS	HWY TYPE	ACCESS CONTRL	MILEPOINT	MILEPOINT DESCRIPTION	MARKED LANES	SURFACE WIDTH/TYPE*	AADT
MUNICIPAL U	URB-LOCAL	UNDIVIDED	NONE	0.03	CUL DE SAC	2	24I	

ROUTE NUMBER.....MU 115
INVENTORY DIRECTION...WEST
NAME: CLARA TERR

MUNICIPAL U	URB-LOCAL	UNDIVIDED	NONE	0.00	MU 555 MAJORS CHOICE DR	2	30I	
				0.00	MU 645 REEDY CIR (BACK)			
				0.09	CUL DE SAC			

ROUTE NUMBER.....MU 125
INVENTORY DIRECTION...NORTH
NAME: COCONUT CT

MUNICIPAL U	URB-LOCAL	UNDIVIDED	NONE	0.00	CO1036 MOORES MILL RD	2	23I	
				0.01	MU 377 HERITAGE LA			
				0.05	ROAD END			

ROUTE NUMBER.....MU 126
INVENTORY DIRECTION...NORTH
NAME: COMER SQUARE

MUNICIPAL U	URB-LOCAL	UNDIVIDED	NONE	0.00	MU 555 MAJORS CHOICE DR	2	24I	
				0.04	MU 126 COMER SQUARE			
				0.17	MU 126 COMER SQUARE			

ROUTE NUMBER.....MU 130
INVENTORY DIRECTION...SOUTH
NAME: COUNTRY VILLAGE DR

MUNICIPAL U	URB-LOCAL	UNDIVIDED	NONE	0.00	MU 420 IDLEWILDE RD	2	30H	
				0.13		2	30I	
				0.20	ROAD END			

* A,B = UNIMPROVED; C = GRADED & DRAINED; D,E = SOIL, GRAVEL, STONE; F,G = LOW TYPE BITUMINOUS;
H,I = HIGH TYPE BITUMINOUS; J = CONCRETE; K = BRICK; L = BLOCK

STATE HIGHWAY ADMINISTRATION OF MARYLAND
HIGHWAY INFORMATION SERVICES DIVISION
DATA SUPPORT GROUP

STATE HIGHWAY LOCATION REFERENCE

ROUTE NUMBER.....MU 140
INVENTORY DIRECTION...EAST
NAME: COURTLAND ST

COUNTY-HARFORD
SHA DISTRICT.....4
DATE.....12/31/98

SYSTEMSTATE....	FUNCTIONAL CLASS	HWY TYPE	ACCESS CONTRL	MILEPOINT	MILEPOINT DESCRIPTION	MARKED LANES	SURFACE WIDTH/TYPE*	AADT
MUNICIPAL U	URB-LOCAL	UNDIVIDED	NONE	0.00	MD 924 (SB/L) S BOND ST	2	26I	
				0.07	MD 924 S MAIN ST	2	24I	
				0.12	MU9040 BURNS ALLEY			
				0.17	MU 385 HICKORY AVE			
				0.17	MU 145 COURTLAND PL (AHEAD)			

ROUTE NUMBER.....MU 145
INVENTORY DIRECTION...EAST
NAME: COURTLAND PL

MUNICIPAL U	URB-LOCAL	UNDIVIDED	NONE	0.00	MU 385 HICKORY AVE	2	30I	
				0.00	MU 140 COURTLAND ST (BACK)			
				0.07	MU 710 SHANNON DR			
				0.11	MU 320 GILES ST			
				0.24	MU 230 DUBLIN WAY			
				0.24	MU 220 DUBLIN CT			
				0.30	MU 700 SHAMROCK RD			
				0.36	MU 480 LANGFORD PL			
				0.42	MU 430 IRISH RD			
				0.56	MU 510 LEE WAY			

ROUTE NUMBER.....MU 150
INVENTORY DIRECTION...WEST
NAME: CRESSY PKWY

MUNICIPAL U	URB-LOCAL	UNDIVIDED	NONE	0.00	MU 160 CRESSY RD	2	15H	
				0.06	MU 160 CRESSY RD			

ROUTE NUMBER.....MU 160
INVENTORY DIRECTION...NORTH
NAME: CRESSY RD

MUNICIPAL U	URB-LOCAL	UNDIVIDED	NONE	0.00	MD 924 ROCK SPRING AVE	2	18H	
				0.09	MU 150 CRESSY PKWY			
				0.14	MU 150 CRESSY PKWY			
				0.21	MU 670 RIDGEWOOD RD (AHEAD)			

* A,B = UNIMPROVED; C = GRADED & DRAINED; D,E = SOIL, GRAVEL, STONE; F,G = LOW TYPE BITUMINOUS;
H,I = HIGH TYPE BITUMINOUS; J = CONCRETE; K = BRICK; L = BLOCK

STATE HIGHWAY ADMINISTRATION OF MARYLAND
HIGHWAY INFORMATION SERVICES DIVISION
DATA SUPPORT GROUP

STATE HIGHWAY LOCATION REFERENCE

ROUTE NUMBER.....MU 168
INVENTORY DIRECTION....WEST
NAME: CROCKER DR

COUNTY-HARFORD
SHA DISTRICT.....4
DATE.....12/31/98

SYSTEMSTATE....	FUNCTIONAL CLASS	HWY TYPE	ACCESS CONTRL	MILEPOINT	MILEPOINT DESCRIPTION	MARKED LANES	SURFACE WIDTH/TYPE*	AADT
MUNICIPAL U	URB-LOCAL	UNDIVIDED	NONE	0.00	MU 170 CROCKER ST E (BACK)	2	30I	
				0.00	US 1BU HICKORY AVE			
				0.04	MU 205 DONZEN DR	2	24I	
				0.21	MU 861 CROCKER DR			
				0.23	ROAD END			

ROUTE NUMBER.....MU 170
INVENTORY DIRECTION....EAST
NAME: E CROCKER ST

MUNICIPAL U	URB-LOCAL	UNDIVIDED	NONE	0.00	MU 168 CROCKER DR (BACK)	2	30I	
				0.00	US 1BU HICKORY AVE			
				0.10		2	22I	
				0.14	MU 285 FRANCIS AVE	2	30I	
				0.20	MU 375 HEMINGWAY DR			

ROUTE NUMBER.....MU 180
INVENTORY DIRECTION....SOUTH
NAME: DALLAM AVE

EX 86

EXT TO 0.15 PROPOSED EXT AHEAD

MUNICIPAL U	URB-LOCAL	UNDIVIDED	NONE	0.00	MD 924 ROCK SPRING AVE	2	30I	
				0.09	MU 570 N MAST ST			
				0.10	ROAD END			

ROUTE NUMBER.....MU 195
INVENTORY DIRECTION....NORTH
NAME: DANIEL CT

MUNICIPAL U	URB-LOCAL	UNDIVIDED	NONE	0.00	MU 791 WEBSTER ST	2	30I	
				0.03	CUL DE SAC			

* A,B = UNIMPROVED; C = GRADED & DRAINED; D,E = SOIL, GRAVEL, STONE; F,G = LOW TYPE BITUMINOUS;
H,I = HIGH TYPE BITUMINOUS; J = CONCRETE; K = BRICK; L = BLOCK

STATE HIGHWAY ADMINISTRATION OF MARYLAND
HIGHWAY INFORMATION SERVICES DIVISION
DATA SUPPORT GROUP

STATE HIGHWAY LOCATION REFERENCE

ROUTE NUMBER.....MU 196
INVENTORY DIRECTION...EAST
NAME: DORA PL

COUNTY-HARFORD
SHA DISTRICT.....4
DATE.....12/31/98

SYSTEM	FUNCTIONAL CLASS	HWY TYPE	ACCESS CONTRL	MILEPOINT	MILEPOINT DESCRIPTION	MARKED LANES	SURFACE WIDTH/TYPE*	AADT
MUNICIPAL U	URB-LOCAL	UNDIVIDED	NONE	0.00 MU 555	MAJORS CHOICE DR	2	24I	
				0.00 MU 445	JESSIE CT (BACK)			
				0.13 MU 196	DORA PL			

ROUTE NUMBER.....MU 200
INVENTORY DIRECTION...NORTH
NAME: DEERBROOK RD

MUNICIPAL U	URB-LOCAL	UNDIVIDED	NONE	0.00 CO 241	E MACPHAIL RD	2	30I	
				0.04 MU 55	BEDFORD RD			
				0.12 MU 420	IDLEWILDE RD			
				0.22 MU 520	LINWOOD AVE			

ROUTE NUMBER.....MU 205
INVENTORY DIRECTION...NORTH
NAME: DONZEN DR

MUNICIPAL U	URB-LOCAL	UNDIVIDED	NONE	0.00 MU 765	TIMBER TRAIL	2	24I	
				0.10 MU 168	CROCKER DR	2	34I	
				0.14		2	24I	
				0.40 MU 861	CROCKER DR			
				0.45 MU 867	MA AND PA RD			

ROUTE NUMBER.....MU 210
INVENTORY DIRECTION...SOUTH
NAME: DORSEY RD

MUNICIPAL U	URB-LOCAL	UNDIVIDED	NONE	0.00 MU 520	LINWOOD AVE	2	30H	
				0.24 MU 280	FOXCROFT DR			

* A,B = UNIMPROVED; C = GRADED & DRAINED; D,E = SOIL, GRAVEL, STONE; F,G = LOW TYPE BITUMINOUS;
H,I = HIGH TYPE BITUMINOUS; J = CONCRETE; K = BRICK; L = BLOCK

STATE HIGHWAY ADMINISTRATION OF MARYLAND
HIGHWAY INFORMATION SERVICES DIVISION
DATA SUPPORT GROUP

STATE HIGHWAY LOCATION REFERENCE

ROUTE NUMBER.....MU 220
INVENTORY DIRECTION....SOUTH
NAME: DUBLIN CT

COUNTY-HARFORD
SHA DISTRICT.....4
DATE.....12/31/98

SYSTEM	FUNCTIONAL CLASS	HWY TYPE	ACCESS CONTRL	MILEPOINT	MILEPOINT DESCRIPTION	MARKED LANES	SURFACE WIDTH/TYPE*	AADT
MUNICIPAL U	URB-LOCAL	UNDIVIDED	NONE	0.00 MU 230	DUBLIN WAY (BACK)	2	30I	
				0.00 MU 145	COURTLAND PL			
				0.03	CUL DE SAC			

ROUTE NUMBER.....MU 230
INVENTORY DIRECTION....SOUTH
NAME: DUBLIN WAY

MUNICIPAL U	URB-LOCAL	UNDIVIDED	NONE	0.00 MU 510	LEE WAY	2	30H	
				0.12 MU 145	COURTLAND PL			
				0.12 MU 220	DUBLIN CT (AHEAD)			

ROUTE NUMBER.....MU 240
INVENTORY DIRECTION....WEST
NAME: EASTERN AVE

MUNICIPAL U	URB-LOCAL	UNDIVIDED	NONE	0.00 MU 320	GILES ST	2	30I	
				0.07 MU 550	MAITLAND ST			
				0.12 MU 50	S BARNES ST			
				0.19 MD 924	S MAIN ST			

ROUTE NUMBER.....MU 245
INVENTORY DIRECTION....WEST
NAME: EDGEHILL CT

MUNICIPAL U	URB-LOCAL	UNDIVIDED	NONE	0.00 MU 246	EDGEHILL DR	2	30H	
				0.07	CUL DE SAC			

ROUTE NUMBER.....MU 246
INVENTORY DIRECTION....NORTH
NAME: EDGEHILL DR

MUNICIPAL U	URB-LOCAL	UNDIVIDED	NONE	0.00 CO 241	E MACPHAIL RD	2	30H	
				0.08 MU 868	VILLAGE CT			

* A,B = UNIMPROVED; C = GRADED & DRAINED; D,E = SOIL, GRAVEL, STONE; F,G = LOW TYPE BITUMINOUS;
H,I = HIGH TYPE BITUMINOUS; J = CONCRETE; K = BRICK; L = BLOCK

STATE HIGHWAY ADMINISTRATION OF MARYLAND
HIGHWAY INFORMATION SERVICES DIVISION
DATA SUPPORT GROUP

STATE HIGHWAY LOCATION REFERENCE

ROUTE NUMBER.....MU 246 CONTINUED
INVENTORY DIRECTION...NORTH
NAME: EDGEHILL DR

COUNTY-HARFORD
SHA DISTRICT.....4
DATE.....12/31/98

SYSTEM	FUNCTIONAL CLASS	HWY TYPE	ACCESS CONTRL	MILEPOINT	MILEPOINT DESCRIPTION	MARKED LANES	SURFACE WIDTH/TYPE*	AADT
MUNICIPAL U	URB-LOCAL	UNDIVIDED	NONE	0.19 MU 245	EDGEHILL CT	2	30H	
				0.24 MU 420	IDLEWILD RD			

ROUTE NUMBER.....MU 247
INVENTORY DIRECTION...SOUTH
NAME: EDINSHALL TR

NOT ON MAP

MUNICIPAL U	URB-LOCAL	UNDIVIDED	NONE	0.00 MU 340	W HALL ST	2	30I	
				0.09	CUL DE SAC			

ROUTE NUMBER.....MU 250
INVENTORY DIRECTION...NORTH
NAME: ELLENDALE ST

MUNICIPAL U	URB-LOCAL	UNDIVIDED	NONE	0.00 MD 924	N MAIN ST	2	36I	
				0.21 MU 290	N FRANKLIN ST			

ROUTE NUMBER.....MU 260
INVENTORY DIRECTION...NORTH
NAME: W ELLENDALE ST

MUNICIPAL U	URB-LOCAL	UNDIVIDED	NONE	0.00 MU 810	WILLIAMS ST	2	20I	
				0.11 MD 924	N MAIN ST			

ROUTE NUMBER.....MU 265
INVENTORY DIRECTION...WEST
NAME: ENGLISH MANOR LA

MUNICIPAL U	URB-LOCAL	UNDIVIDED	NONE	0.00 MU 300	GATEWAY DR	2	36I	
				0.00 MU 58	BLUM CT (BACK)			
				0.03 OP1585	ENGLISH MANOR LA (AHEAD)			

* A,B = UNIMPROVED; C = GRADED & DRAINED; D,E = SOIL, GRAVEL, STONE; F,G = LOW TYPE BITUMINOUS;
H,I = HIGH TYPE BITUMINOUS; J = CONCRETE; K = BRICK; L = BLOCK

STATE HIGHWAY ADMINISTRATION OF MARYLAND
HIGHWAY INFORMATION SERVICES DIVISION
DATA SUPPORT GROUP

STATE HIGHWAY LOCATION REFERENCE

ROUTE NUMBER.....MU 270
INVENTORY DIRECTION...SOUTH
NAME: EWING ST

COUNTY-HARFORD
SHA DISTRICT.....4
DATE.....12/31/98

SYSTEM	FUNCTIONAL CLASS	HWY TYPE	ACCESS CONTRL	MILEPOINT	MILEPOINT DESCRIPTION	MARKED LANES	SURFACE WIDTH/TYPE*	AADT
MUNICIPAL U	URB-LOCAL	UNDIVIDED	NONE	0.00 MD 22	E CHURCHVILLE RD	2	30I	
				0.06 MD 22	FULFORD AVE			
				0.16	ROAD END			

ROUTE NUMBER.....MU 275
INVENTORY DIRECTION...SOUTH
NAME: FAULKNER CT

MUNICIPAL U	URB-LOCAL	UNDIVIDED	NONE	0.00 MU 70	BROADWAY	2	30I	
				0.03	CUL DE SAC			

ROUTE NUMBER.....MU 280
INVENTORY DIRECTION...NORTH
NAME: FOXCROFT DR

MUNICIPAL U	URB-LOCAL	UNDIVIDED	NONE	0.00 MU 420	IDLEWILD RD	2	30I	
				0.07 MU 210	DORSEY RD			
				0.27 MU 520	LINWOOD AVE			

ROUTE NUMBER.....MU 285
INVENTORY DIRECTION...SOUTH
NAME: FRANCIS AVE

MUNICIPAL U	URB-LOCAL	UNDIVIDED	NONE	0.00 MU 170	CROCKER ST	2	27I	
				0.07 MU 350	E HARLAN ST			

ROUTE NUMBER.....MU 290
INVENTORY DIRECTION...WEST
NAME: FRANKLIN ST

MUNICIPAL U	URB-LOCAL	UNDIVIDED	NONE	0.00 MU 330	GORDON ST	2	24I	
				0.04		2	27I	
				0.08 US 1BU	W BROADWAY	2	30I	
				0.13 MU8020	ALLEY #2			

* A,B = UNIMPROVED; C = GRADED & DRAINED; D,E = SOIL, GRAVEL, STONE; F,G = LOW TYPE BITUMINOUS;
H,I = HIGH TYPE BITUMINOUS; J = CONCRETE; K = BRICK; L = BLOCK

STATE HIGHWAY ADMINISTRATION OF MARYLAND
HIGHWAY INFORMATION SERVICES DIVISION
DATA SUPPORT GROUP

STATE HIGHWAY LOCATION REFERENCE

ROUTE NUMBER.....MU 290
INVENTORY DIRECTION....WEST
NAME: FRANKLIN ST

CONTINUED

COUNTY-HARFORD
SHA DISTRICT.....4
DATE.....12/31/98

SYSTEM	FUNCTIONAL CLASS	HWY TYPE	ACCESS CONTRL	MILEPOINT	MILEPOINT DESCRIPTION	MARKED LANES	SURFACE WIDTH/TYPE*	AADT
MUNICIPAL U	URB-LOCAL	UNDIVIDED	NONE	0.16 MU 250	E ELLENDALE ST	2	30I	
				0.26	ROAD END			

ROUTE NUMBER.....MU 300
INVENTORY DIRECTION....EAST
NAME: GATEWAY DR

MUNICIPAL U	URB-LOCAL	DIVIDED	NONE	0.00 MU 60	BOULTON ST	4	48I	
		UNDIVIDED		0.03		4	44I	
				0.08 MU 58	BLUM CT	4	39I	
				0.08 MU 265	ENGLISH MANOR LA			
				0.18 OP1413	GATEWAY DR (AHEAD)			

INCLUDES OP1413

CDS ON
OP1413

ROUTE NUMBER.....MU 310
INVENTORY DIRECTION....NORTH
NAME: GEORGE ST

MUNICIPAL U	URB-COLLECTOR	UNDIVIDED	NONE	0.00 MU 60	BOULTON ST (BACK)	2	30I	1,277
				0.00 MU 30	ATWOOD RD			
				0.12 MU9150	WESTERN ALLEY			
				0.16 MU 20	ARCHER ST	2	26I	
				0.16				
				0.20 MU9100	MIDDLE ALLEY			765
				0.23 MU 360	HAYS ST			

CLOSED TO
TRAFFIC w/ LOCKED
CHAIN
GATE

ROUTE NUMBER.....MU 320
INVENTORY DIRECTION....SOUTH
NAME: GILES ST

MUNICIPAL U	URB-LOCAL	UNDIVIDED	NONE	0.00 MU 145	COURTLAND PL	2	30I	
				0.06 MD 22	E CHURCHVILLE RD			
				0.14 MD 22	FULFORD AVE			
				0.33 MU 240	EASTERN AVE			
				0.43 MU 520	LINWOOD AVE			

* A,B = UNIMPROVED; C = GRADED & DRAINED; D,E = SOIL, GRAVEL, STONE; F,G = LOW TYPE BITUMINOUS;
H,I = HIGH TYPE BITUMINOUS; J = CONCRETE; K = BRICK; L = BLOCK

STATE HIGHWAY ADMINISTRATION OF MARYLAND
HIGHWAY INFORMATION SERVICES DIVISION
DATA SUPPORT GROUP

STATE HIGHWAY LOCATION REFERENCE

ROUTE NUMBER.....MU 330
INVENTORY DIRECTION...NORTH
NAME: GORDON ST

COUNTY-HARFORD
SHA DISTRICT.....4
DATE.....12/31/98

SYSTEMSTATE....	FUNCTIONAL CLASS	HWY TYPE	ACCESS CONTRL	MILEPOINT	MILEPOINT DESCRIPTION	MARKED LANES	SURFACE WIDTH/TYPE*	AADT
MUNICIPAL U	URB-LOCAL	UNDIVIDED	NONE	0.00	ROAD END	2	27I	
				0.05	MU 30 N ATWOOD RD			
				0.14	MU 660 RICHARDSON ST			
				0.20	MU9130 RICHARDSON ALLEY			
				0.24	MU 810 N WILLIAMS ST			
				0.27	MU 820 WILSON ST			
				0.31	MU 780 WALLACE ST			
				0.39	MD 924 (SE/L) BOND ST			
				0.40	MD 924 N MAIN ST	2	30I	
				0.47		2	24I	
				0.55	MU 290 N FRANKLIN ST	2	28I	
				0.55	ENT TO BEL AIR ELEM SCHOOL			
				0.66	MU 385 N HICKORY AVE			

ROUTE NUMBER.....MU 335
INVENTORY DIRECTION...EAST
NAME: GRAYSON SQUARE

MUNICIPAL U	URB-LOCAL	UNDIVIDED	NONE	0.00	MU 555 MAJORS CHOICE DR	2	24I	
				0.11	MU 555 MAJORS CHOICE DR			
				0.11	MU 700 SHAMROCK RD (AHEAD)			

ROUTE NUMBER.....MU 336
INVENTORY DIRECTION...NORTH
NAME: GRAYSON CT

MUNICIPAL U	URB-LOCAL	UNDIVIDED	NONE	0.00	MU 700 SHAMROCK RD	2	30I	
				0.04	CUL DE SAC			

ROUTE NUMBER.....MU 338
INVENTORY DIRECTION...SOUTH
NAME: GROSVENOR DR

MUNICIPAL U	URB-LOCAL	UNDIVIDED	NONE	0.00	CO 241 E MACPHAIL RD	2	24I	
				0.03	MU 114 CLAIRIDGE CT			
				0.08	MU 724 WINGATE CT			

* A,B = UNIMPROVED; C = GRADED & DRAINED; D,E = SOIL, GRAVEL, STONE; F,G = LOW TYPE BITUMINOUS;
H,I = HIGH TYPE BITUMINOUS; J = CONCRETE; K = BRICK; L = BLOCK

STATE HIGHWAY ADMINISTRATION OF MARYLAND
HIGHWAY INFORMATION SERVICES DIVISION
DATA SUPPORT GROUP

STATE HIGHWAY LOCATION REFERENCE

ROUTE NUMBER.....MU 338
INVENTORY DIRECTION...SOUTH
NAME: GROSVENOR DR

CONTINUED

COUNTY-HARFORD
SHA DISTRICT.....4
DATE.....12/31/98

SYSTEMSTATE....	FUNCTIONAL CLASS	HWY TYPE	ACCESS CONTRL	MILEPOINT	MILEPOINT DESCRIPTION	MARKED LANES	SURFACE WIDTH/TYPE*	AADT
MUNICIPAL U	URB-LOCAL	UNDIVIDED	NONE	0.11 MU 724	WINGATE CT	2	24I	

ROUTE NUMBER.....MU 340
INVENTORY DIRECTION...WEST
NAME: HALL ST

MUNICIPAL U	URB-LOCAL	UNDIVIDED	NONE	0.00 MU 670	RIDGEWOOD RD	2	19I	
				0.03 MU9110	MORGAN ALLEY			
				0.07 MU 620	OLD ORCHARD RD			
				0.13		2	20I	
				0.15 MD 924	ROCK SPRING AVE			
				0.19 MU 680	N ROBINSON ST			
				0.20 MU9140	ROBINSON ALLEY			
				0.24 MU 690	N ROLAND AVE			
				0.34 MU 800	WENDLEWOOD DR			
				0.41 MU 560	MAPLE VIEW DR			
				0.42		2	30I	
				0.47 MU 247	EDINSHALL TR			
				0.52 OP1699	W HALL ST (AHEAD)			

*GAPS INCLUDE
OP 1699 ✓*

ROUTE NUMBER.....MU 350
INVENTORY DIRECTION...EAST
NAME: HARLAN ST

NC ✓

MUNICIPAL U	URB-LOCAL	UNDIVIDED	NONE	0.00 US 1BU	HICKORY AVE	2	30I	
				0.11 MU 590	N MC CORMICK ST			
				0.14 MU 285	FRANCIS AVE			

ROUTE NUMBER.....MU 354
INVENTORY DIRECTION...WEST
NAME: HAWLEY CT

MUNICIPAL U	URB-LOCAL	UNDIVIDED	NONE	0.00 MU 440	JACKSON BLVD	2	30I	
				0.06	CUL DE SAC			

* A,B = UNIMPROVED; C = GRADED & DRAINED; D,E = SOIL, GRAVEL, STONE; F,G = LOW TYPE BITUMINOUS;
H,I = HIGH TYPE BITUMINOUS; J = CONCRETE; K = BRICK; L = BLOCK

STATE HIGHWAY ADMINISTRATION OF MARYLAND
HIGHWAY INFORMATION SERVICES DIVISION
DATA SUPPORT GROUP

STATE HIGHWAY LOCATION REFERENCE

ROUTE NUMBER.....MU 355
INVENTORY DIRECTION...SOUTH
NAME: HAYDEN WAY

COUNTY-HARFORD
SHA DISTRICT.....4
DATE.....12/31/98

SYSTEM	FUNCTIONAL CLASS	HWY TYPE	ACCESS CONTRL	MILEPOINT	MILEPOINT DESCRIPTION	MARKED LANES	SURFACE WIDTH/TYPE*	AADT
MUNICIPAL U	URB-LOCAL	UNDIVIDED	NONE	0.00 MU 700	SHAMROCK RD	2	30I	
				0.17 MU 356	HAYDEN CT EAST			
				0.17 MU 357	HAYDEN CT WEST			
				0.23 MU 768	TROUTDALE TERR			

ROUTE NUMBER.....MU 356
INVENTORY DIRECTION...EAST
NAME: HAYDEN CT EAST

MUNICIPAL U	URB-LOCAL	UNDIVIDED	NONE	0.00 MU 355	HAYDEN WAY	2	30I	
				0.00 MU 357	HAYDEN CT WEST			
				0.03	CUL DE SAC			

ROUTE NUMBER.....MU 357
INVENTORY DIRECTION...WEST
NAME: HAYDEN CT WEST

MUNICIPAL U	URB-LOCAL	UNDIVIDED	NONE	0.00 MU 355	HAYDEN WAY	2	30I	
				0.00 MU 356	HAYDEN CT EAST			
				0.09	CUL DE SAC			

ROUTE NUMBER.....MU 360
INVENTORY DIRECTION...SOUTH
NAME: HAYS ST

MUNICIPAL U	URB-LOCAL	UNDIVIDED	NONE	0.00 MU 10	ALICE ANN ST	2	36I	
				0.06 MU 630	PENNSYLVANIA AVE			
				0.09 MU9010	AEGIS ALLEY			
				0.14 MU 760	THOMAS ST			
				0.22	SPUR FR MD 22	2	19I	
				0.24 MU 310	W GEORGE ST			
				0.26	MD 22 (WB/L) HAYS ST (AHEAD)			

* A,B = UNIMPROVED; C = GRADED & DRAINED; D,E = SOIL, GRAVEL, STONE; F,G = LOW TYPE BITUMINOUS;
H,I = HIGH TYPE BITUMINOUS; J = CONCRETE; K = BRICK; L = BLOCK

STATE HIGHWAY ADMINISTRATION OF MARYLAND
HIGHWAY INFORMATION SERVICES DIVISION
DATA SUPPORT GROUP

STATE HIGHWAY LOCATION REFERENCE

ROUTE NUMBER.....MU 370
INVENTORY DIRECTION...WEST
NAME: HEIGHE ST W

COUNTY-HARFORD
SHA DISTRICT.....4
DATE.....12/31/98

SYSTEM	FUNCTIONAL CLASS	HWY TYPE	ACCESS CONTRL	MILEPOINT	MILEPOINT DESCRIPTION	MARKED LANES	SURFACE WIDTH/TYPE*	AADT
MUNICIPAL U	URB-LOCAL	UNDIVIDED	NONE	0.00	ROAD END	2	37I	
				0.06	MU 470 S KENMORE AVE	2	18I	
				0.08	MD 924 (SB/L) BOND ST			

ROUTE NUMBER.....MU 375
INVENTORY DIRECTION...NORTH
NAME: HEMINGWAY DR

MUNICIPAL U	URB-LOCAL	UNDIVIDED	NONE	0.00	MU 700 N SHAMROCK RD	2	30I	
				0.14	MU 791 WEBSTER ST			
				0.26	MU 170 CROCKER ST			
				0.29	ROAD END			

ROUTE NUMBER.....MU 377
INVENTORY DIRECTION...WEST
NAME: HERITAGE LA

MUNICIPAL U	URB-LOCAL	UNDIVIDED	NONE	0.00	MU 125 COCONUT CT	2	19I	
				0.06	MU 96 CASHEW CT			
				0.10	MU 15 ALMOND CT			

ROUTE NUMBER.....MU 385
INVENTORY DIRECTION...NORTH
NAME: HICKORY AVE

MUNICIPAL U	URB-COLLECTOR	UNDIVIDED	NONE	0.00	MD 22 (WB\\L) CHURCHVILLE RD	2	36I	7,504
				0.00	MU 550 MAITLAND ST (BACK)			
				0.08	MU 140 COURTLAND ST			
				0.08	MU 145 COURTLAND PL			
				0.17	MU 630 E PENNSYLVANIA AVE			
				0.30	MU 510 LEE WAY			
				0.30	MU 500 E LEE ST			
				0.43	MU 330 GORDON ST			
				0.47	MU 850 WRIGHT ST			
				0.53	US 1BU BROADWAY/HICKORY AVE			
				0.53	MU 70 BROADWAY			

NAME: N HICKORY AVE

* A,B = UNIMPROVED; C = GRADED & DRAINED; D,E = SOIL, GRAVEL, STONE; F,G = LOW TYPE BITUMINOUS;
H,I = HIGH TYPE BITUMINOUS; J = CONCRETE; K = BRICK; L = BLOCK

STATE HIGHWAY ADMINISTRATION OF MARYLAND
HIGHWAY INFORMATION SERVICES DIVISION
DATA SUPPORT GROUP

STATE HIGHWAY LOCATION REFERENCE

ROUTE NUMBER.....MU 390
INVENTORY DIRECTION...WEST
NAME: HOMESTEAD ST

COUNTY-HARFORD
SHA DISTRICT.....4
DATE.....12/31/98

SYSTEM	FUNCTIONAL CLASS	HWY TYPE	ACCESS CONTRL	MILEPOINT	MILEPOINT DESCRIPTION	MARKED LANES	SURFACE WIDTH/TYPE*	AADT
MUNICIPAL U	URB-LOCAL	UNDIVIDED	NONE	0.00 MD 924	S MAIN ST	2	36H	
				0.07 MU 470	S KENMORE AVE			
				0.12	ENT TO SCHOOLS			

ROUTE NUMBER.....MU 400
INVENTORY DIRECTION...NORTH
NAME: HOWARD ST

MUNICIPAL U	URB-LOCAL	UNDIVIDED	NONE	0.00 MU 690	ROLAND AVE	2	16I	
				0.04 MU9140	ROBINSON ALLEY			
				0.06		2	17I	
				0.09 MD 924	ROCK SPRING AVE	2	30I	
				0.16 MU 620	OLD ORCHARD RD			
				0.20		2	26I	
				0.23 MU 670	RIDGEWOOD RD			

ROUTE NUMBER.....MU 410
INVENTORY DIRECTION...SOUTH
NAME: HUNTER DR

MUNICIPAL U	URB-LOCAL	UNDIVIDED	NONE	0.00 MU 520	LINWOOD AVE	2	30H	
				0.18 MU 702	SHAMROCK RD			

ROUTE NUMBER.....MU 420
INVENTORY DIRECTION...WEST
NAME: IDLEWILDE RD

NC "IDLEWILDE RD"

MUNICIPAL U	URB-LOCAL	UNDIVIDED	NONE	0.00 MU 440	JACKSON BLVD	2	30I	
				0.26 MU 200	DEERBROOK RD			
				0.35 MU 840	WOODBURY WAY			
				0.56 MU 280	FOXCROFT DR			
				0.62 MU 702	SHAMROCK RD	2	36I	
				0.68 MU 246	EDGEHILL DR			
				0.70 MU 425	IDLEWILDE CT			
				0.86 MU 130	COUNTRY VILLAGE DR			
				0.96 MD 924	S MAIN ST			

* A,B = UNIMPROVED; C = GRADED & DRAINED; D,E = SOIL, GRAVEL, STONE; F,G = LOW TYPE BITUMINOUS;
H,I = HIGH TYPE BITUMINOUS; J = CONCRETE; K = BRICK; L = BLOCK

STATE HIGHWAY ADMINISTRATION OF MARYLAND
HIGHWAY INFORMATION SERVICES DIVISION
DATA SUPPORT GROUP

STATE HIGHWAY LOCATION REFERENCE

ROUTE NUMBER.....MU 420
INVENTORY DIRECTION...WEST
NAME: IDLEWILDE RD

CONTINUED

COUNTY-HARFORD
SHA DISTRICT.....4
DATE.....12/31/98

SYSTEM	FUNCTIONAL CLASS	HWY TYPE	ACCESS CONTRL	MILEPOINT	MILEPOINT DESCRIPTION	MARKED LANES	SURFACE WIDTH/TYPE*	AADT
MUNICIPAL U	URB-LOCAL	UNDIVIDED	NONE	0.96 MU 421	IDLEWILDE ST (AHEAD)	2	36I	

ROUTE NUMBER.....MU 421
INVENTORY DIRECTION...WEST
NAME: IDLEWILDE ST

NC "IDLEWILD ST"

MUNICIPAL U	URB-LOCAL	UNDIVIDED	NONE	0.00 MU 420	IDLEWILDE RD (BACK)	2	39I	
				0.00 MD 924	S MAIN ST			
				0.13	ROAD END			

ROUTE NUMBER.....MU 425
INVENTORY DIRECTION...NORTH
NAME: IDLEWILDE CT

MUNICIPAL U	URB-LOCAL	UNDIVIDED	NONE	0.00 MU 420	IDLEWILDE ST	2	30I	
				0.04	CUL DE SAC			

ROUTE NUMBER.....MU 430
INVENTORY DIRECTION...SOUTH
NAME: IRISH RD

MUNICIPAL U	URB-LOCAL	UNDIVIDED	NONE	0.00 MU 510	LEE WAY	2	30H	
				0.09 MU 145	COURTLAND PL			

ROUTE NUMBER.....MU 440
INVENTORY DIRECTION...SOUTH
NAME: JACKSON BLVD

MUNICIPAL U	URB-LOCAL	UNDIVIDED	NONE	0.00	ROAD END	2	24I	
				0.04 MU 520	LINWOOD RD	2	36I	
				0.15 MU 420	IDLEWILDE RD			
				0.22 MU 55	BEDFORD RD			
				0.28 CO 241	E MACPHAIL RD			
				0.31 MU 354	HAWLEY CT			

* A,B = UNIMPROVED; C = GRADED & DRAINED; D,E = SOIL, GRAVEL, STONE; F,G = LOW TYPE BITUMINOUS;
H,I = HIGH TYPE BITUMINOUS; J = CONCRETE; K = BRICK; L = BLOCK

STATE HIGHWAY ADMINISTRATION OF MARYLAND
HIGHWAY INFORMATION SERVICES DIVISION
DATA SUPPORT GROUP

STATE HIGHWAY LOCATION REFERENCE

ROUTE NUMBER.....MU 440 CONTINUED
INVENTORY DIRECTION....SOUTH
NAME: JACKSON BLVD

COUNTY-HARFORD
SHA DISTRICT.....4
DATE.....12/31/98

SYSTEM	FUNCTIONAL CLASS	HWY TYPE	ACCESS CONTRL	MILEPOINT	MILEPOINT DESCRIPTION	MARKED LANES	SURFACE WIDTH/TYPE*	AADT
MUNICIPAL U	URB-LOCAL	UNDIVIDED	NONE	0.36 OP1586	PEABODY CT	2	36I	
				0.40 OP1587	ALDEN PLEAD			
				0.44 OP1588	ASHLEY WAY			
				0.46 OP1366	CRABTREE SQUARE			
				0.49 OP1589	THREE MILE LA			
				0.53 OP1367	DEWBERRY WAY			
				0.55 OP1589	THREE MILE LA			
				0.57 OP1369	PEQUOT DR			
				0.62 OP1590	SOUTHWORTH CT			
				0.63 MU 625	OVERBROOK DR			
				0.66 OP1591	SPINDLE HILL			
				0.71	ROAD END			

ROUTE NUMBER.....MU 445
INVENTORY DIRECTION....WEST
NAME: JESSIE CT

MUNICIPAL U	URB-LOCAL	UNDIVIDED	NONE	0.00 MU 555	MAJORS CHOICE DR	2	30I	
				0.00 MU 196	DORA PL (BACK)			
				0.08	CUL DE SAC			

ROUTE NUMBER.....MU 450
INVENTORY DIRECTION....SOUTH
NAME: JOHN ST

MUNICIPAL U	URB-LOCAL	UNDIVIDED	NONE	0.00	MD 924 (SB/L) BOND ST	2	19I	
				0.08 MU 780	WALLACE ST			

ROUTE NUMBER.....MU 460
INVENTORY DIRECTION....WEST
NAME: KELLY AVE

MUNICIPAL U	URB-LOCAL	UNDIVIDED	NONE	0.00 MU9160	WINDING ALLEY	2	33I	
				0.10 MU 60	BOULTON ST			
				0.20 MU 760	THOMAS ST			
				0.46 MU 650	REED ST			

MAP DOES NOT SHOW
BARRIER/ROAD ENDS DIVID'G
MU 460/465
SHOWN CONNECTED

* A,B = UNIMPROVED; C = GRADED & DRAINED; D,E = SOIL, GRAVEL, STONE; F,G = LOW TYPE BITUMINOUS;
H,I = HIGH TYPE BITUMINOUS; J = CONCRETE; K = BRICK; L = BLOCK

STATE HIGHWAY ADMINISTRATION OF MARYLAND
HIGHWAY INFORMATION SERVICES DIVISION
DATA SUPPORT GROUP

STATE HIGHWAY LOCATION REFERENCE

ROUTE NUMBER.....MU 460
INVENTORY DIRECTION...WEST
NAME: KELLY AVE

CONTINUED

COUNTY-HARFORD
SHA DISTRICT.....4
DATE.....12/31/98

SYSTEM	FUNCTIONAL CLASS	HWY TYPE	ACCESS CONTRL	MILEPOINT	MILEPOINT DESCRIPTION	MARKED LANES	SURFACE WIDTH/TYP*	AADT
MUNICIPAL U	URB-LOCAL	UNDIVIDED	NONE	0.46 MU 100	CATHERINE ST (AHEAD)	2	33I	

ROUTE NUMBER.....MU 465
INVENTORY DIRECTION...WEST
NAME: KELLY AVE

MUNICIPAL U	URB-LOCAL	UNDIVIDED	NONE	0.00 US 1BU	BELAIR RD/BALTIMORE PIKE ROAD END	2	24I	
-------------	-----------	-----------	------	-------------	-----------------------------------	---	-----	--

ROUTE NUMBER.....MU 470
INVENTORY DIRECTION...NORTH
NAME: KENMORE AVE

"KENMORE AVE"

MUNICIPAL U	URB-LOCAL	UNDIVIDED	NONE	0.00	MD 924 (SB/L) BOND ST	2	18I	614
				0.02 MU 370	W HEIGHE ST	2	31I	
				0.10 MU 390	W HOMESTEAD ST			

ROUTE NUMBER.....MU 480
INVENTORY DIRECTION...NORTH
NAME: LANGFORD PL

MUNICIPAL U	URB-LOCAL	UNDIVIDED	NONE	0.00 MU 145	COURTLAND PL	2	30H	
				0.11 MU 510	LEE WAY			

ROUTE NUMBER.....MU 490
INVENTORY DIRECTION...WEST
NAME: LAROSA ST N

MUNICIPAL U	URB-LOCAL	UNDIVIDED	NONE	0.00 MU 580	W MAULSBY AVE	2	18H	
				0.03	ROAD END			

* A,B = UNIMPROVED; C = GRADED & DRAINED; D,E = SOIL, GRAVEL, STONE; F,G = LOW TYPE BITUMINOUS;
H,I = HIGH TYPE BITUMINOUS; J = CONCRETE; K = BRICK; L = BLOCK

STATE HIGHWAY ADMINISTRATION OF MARYLAND
HIGHWAY INFORMATION SERVICES DIVISION
DATA SUPPORT GROUP

STATE HIGHWAY LOCATION REFERENCE

ROUTE NUMBER.....MU 500
INVENTORY DIRECTION....NORTH
NAME: E LEE ST

COUNTY-HARFORD
SHA DISTRICT.....4
DATE.....12/31/98

SYSTEM	FUNCTIONAL CLASS	HWY TYPE	ACCESS CONTRL	MILEPOINT	MILEPOINT DESCRIPTION	MARKED LANES	SURFACE WIDTH/TYPE*	AADT
MUNICIPAL U	URB-LOCAL	UNDIVIDED	NONE	0.00 MD 924	N MAIN ST	2	29I	
				0.07 MU9040	BURNS ALLEY			
				0.17 MU 385	N HICKORY AVE			
				0.17 MU 510	LEE WAY (AHEAD)			

ROUTE NUMBER.....MU 505
INVENTORY DIRECTION....SOUTH
NAME: W LEE ST

MUNICIPAL U	URB-LOCAL	UNDIVIDED	NONE	0.00 MD 924	W MAIN ST	2	32I	
				0.06	MD 924 (SB/L) BOND ST			

ROUTE NUMBER.....MU 510
INVENTORY DIRECTION....NORTH
NAME: LEE WAY E

MUNICIPAL U	URB-LOCAL	UNDIVIDED	NONE	0.00 MD 22	CHURCHVILLE RD	2	36I	
				0.09 MU 145	COURTLAND PL			
				0.19 MU 25	ARDMORE WAY			
				0.25 MU 430	IRISH RD			
				0.31 MU 480	LANGFORD PL			
				0.37 MU 700	N SHAMROCK RD			
				0.43 MU 230	DUBLIN WAY			
				0.49 MU 630	PENNSYLVANIA AVE			
				0.55 MU 590	MC CORMICK ST			
				0.68 MU 385	N HICKORY AVE			
				0.68 MU 500	LEE ST E (AHEAD)			

ROUTE NUMBER.....MU 515
INVENTORY DIRECTION....EAST
NAME: LIDA PL

✓ MAP SHOWS "CT"

MUNICIPAL U	URB-LOCAL	UNDIVIDED	NONE	0.00 MU 700	SHAMROCK RD	2	30I	
				0.04	CUL DE SAC			

* A,B = UNIMPROVED; C = GRADED & DRAINED; D,E = SOIL, GRAVEL, STONE; F,G = LOW TYPE BITUMINOUS;
H,I = HIGH TYPE BITUMINOUS; J = CONCRETE; K = BRICK; L = BLOCK

STATE HIGHWAY ADMINISTRATION OF MARYLAND
HIGHWAY INFORMATION SERVICES DIVISION
DATA SUPPORT GROUP

STATE HIGHWAY LOCATION REFERENCE

ROUTE NUMBER.....MU 520
INVENTORY DIRECTION...EAST
NAME: LINWOOD AVE

COUNTY-HARFORD
SHA DISTRICT.....4
DATE.....12/31/98

SYSTEMSTATE....	FUNCTIONAL CLASS	HWY TYPE	ACCESS CONTRL	MILEPOINT	MILEPOINT DESCRIPTION	MARKED LANES	SURFACE WIDTH/TYPE*	AADT
MUNICIPAL U	URB-LOCAL	UNDIVIDED	NONE	0.00 MD 924	S MAIN ST	2	40I	
				0.07 MU 50	S BARNES ST			
		DIVIDED		0.12 MU 550	MAITLAND ST	4	36I	
		UNDIVIDED		0.18 MU 320	GILES ST	2	36I	
				0.25 MU 410	HUNTER DR			
				0.33 MU 530	LINWOOD CT			
				0.38 MU 702	SHAMROCK RD			
				0.47 MU 540	LINWOOD GARTH			
				0.59 MU 280	FOXCROFT DR			
				0.65 MU 210	DORSEY RD			
				0.71 MU 200	DERBROOK RD			
				0.97 MU 440	JACKSON BLVD			
				1.04	ROAD END			

ROUTE NUMBER.....MU 530
INVENTORY DIRECTION...NORTH
NAME: LINWOOD CT

MUNICIPAL U	URB-LOCAL	UNDIVIDED	NONE	0.00 MU 520	LINWOOD AVE	2	30I	
				0.11	CUL DE SAC			

ROUTE NUMBER.....MU 540
INVENTORY DIRECTION...SOUTH
NAME: LINWOOD GARTH

MUNICIPAL U	URB-LOCAL	UNDIVIDED	NONE	0.00 MU 520	LINWOOD AVE	2	30H	
				0.05	CUL DE SAC			

ROUTE NUMBER.....MU 545
INVENTORY DIRECTION...SOUTH
NAME: LOCH DOON TR

MUNICIPAL U	URB-LOCAL	UNDIVIDED	NONE	0.00 MU 560	MAPLE VIEW DR	2	30I	
				0.11	CUL DE SAC			

✓ NOT ON MAP

* A,B = UNIMPROVED; C = GRADED & DRAINED; D,E = SOIL, GRAVEL, STONE; F,G = LOW TYPE BITUMINOUS;
H,I = HIGH TYPE BITUMINOUS; J = CONCRETE; K = BRICK; L = BLOCK

STATE HIGHWAY ADMINISTRATION OF MARYLAND
HIGHWAY INFORMATION SERVICES DIVISION
DATA SUPPORT GROUP

STATE HIGHWAY LOCATION REFERENCE

ROUTE NUMBER.....MU 550
INVENTORY DIRECTION....SOUTH
NAME: MAITLAND ST

COUNTY-HARFORD
SHA DISTRICT.....4
DATE.....12/31/98

SYSTEM	FUNCTIONAL CLASS	HWY TYPE	ACCESS CONTRL	MILEPOINT	MILEPOINT DESCRIPTION	MARKED LANES	SURFACE WIDTH/TYPE*	AADT
MUNICIPAL U	URB-COLLECTOR	UNDIVIDED	NONE	0.00	CHURCHVILLE RD - MD 22 (WB/L)	3	35I	5,567
	URB-LOCAL			0.00	MU 385 HICKORY AVE (BACK)			
				0.06	MD 22 FULFORD AVE	2	32I	5,432
				0.11	MU 720 SHAW ST			
				0.15	MU 640 POWELL AVE			
				0.24	MU 775 TOWNSEND LA			
				0.27	MU 240 EASTERN AVE			
				0.35	MU 520 LINWOOD AVE			

ROUTE NUMBER.....MU 555
INVENTORY DIRECTION....WEST
NAME: MAJORS CHOICE DR

MUNICIPAL U	URB-LOCAL	DIVIDED	NONE	0.00	CO1036 MOORES MILL RD	4	40I	
		UNDIVIDED		0.03		2	46I	
				0.06		2	36I	
				0.09	MU 335 GRAYSON SQUARE			
				0.14	MU 335 GRAYSON SQUARE			
				0.14	MU 700 SHAMROCK RD			
				0.19	MU 126 COMER SQUARE			
				0.24	MU 196 DORA PL			
				0.24	MU 445 JESSIE CT			
				0.31	MU 645 REEDY CIR			
				0.31	MU 115 CLARA TERR			
				0.40	MU 767 TROUT DALE PL			
				0.43	MU 645 REEDY CIR			
				0.48	MU 621 ORLEY PL			
				0.53	CUL DE SAC			

ROUTE NUMBER.....MU 556
INVENTORY DIRECTION....NORTH
NAME: MALKUS WAY

MUNICIPAL U	URB-LOCAL	UNDIVIDED	NONE	0.00	MU 700 SHAMROCK RD	2	30I	
				0.04	CO1662 MALKUS WAY (AHEAD)			

* A,B = UNIMPROVED; C = GRADED & DRAINED; D,E = SOIL, GRAVEL, STONE; F,G = LOW TYPE BITUMINOUS;
H,I = HIGH TYPE BITUMINOUS; J = CONCRETE; K = BRICK; L = BLOCK

STATE HIGHWAY ADMINISTRATION OF MARYLAND
HIGHWAY INFORMATION SERVICES DIVISION
DATA SUPPORT GROUP

PAGE..... 26

STATE HIGHWAY LOCATION REFERENCE

ROUTE NUMBER.....MU 560
INVENTORY DIRECTION...SOUTH
NAME: MAPLE VIEW DR

COUNTY-HARFORD
SHA DISTRICT.....4
DATE.....12/31/98

SYSTEM	FUNCTIONAL CLASS	HWY TYPE	ACCESS CONTRL	MILEPOINT	MILEPOINT DESCRIPTION	MARKED LANES	SURFACE WIDTH/TYPE*	AADT
MUNICIPAL U	URB-LOCAL	UNDIVIDED	NONE	0.00 MU 340	W HALL ST	2	30H	
				0.17 MU 545	LOCH DOON TR			
				0.18	CUL DE SAC ✓ NO CDS			

ROUTE NUMBER.....MU 565
INVENTORY DIRECTION...SOUTH
NAME: MARKETPLACE DR

✓ NOT ON MAP

MUNICIPAL U	URB-LOCAL	DIVIDED	NONE	0.25 MD 24	VIETNAM VETERANS MEMORIAL HWY	4	48I	
				0.25 OP1680	MARKETPLACE DR (BACK)			
		UNDIVIDED		0.30		2	38I	
				0.48	BEG ROUNDABOUT	2	32I	
				0.50 CO 226	S TOLLGATE RD			
				0.50	ROUNDABOUT			

ROUTE NUMBER.....MU 570
INVENTORY DIRECTION...WEST
NAME: MAST ST N

MUNICIPAL U	URB-LOCAL	UNDIVIDED	NONE	0.00 MU 810	WILLIAMS ST (BACK)	2	30I	
				0.00 MU 580	W MAULSBY AVE			
				0.03 MU9090	MAST ALLEY			
				0.04 MU 863	NO NAME			
				0.07 MU 180	W DALLAM AVE			

ROUTE NUMBER.....MU 580
INVENTORY DIRECTION...SOUTH
NAME: MAULSBY AVE

MUNICIPAL U	URB-LOCAL	UNDIVIDED	NONE	0.00 MD 924	N MAIN ST/ROCK SPRING AVE	2	36I	
				0.08 MU 810	WILLIAMS ST			
				0.08 MU 570	N MAST ST			
				0.15 MU 490	N LAROSA ST	2	33I	
				0.17	ROAD END			

* A,B = UNIMPROVED; C = GRADED & DRAINED; D,E = SOIL, GRAVEL, STONE; F,G = LOW TYPE BITUMINOUS;
H,I = HIGH TYPE BITUMINOUS; J = CONCRETE; K = BRICK; L = BLOCK

STATE HIGHWAY ADMINISTRATION OF MARYLAND
HIGHWAY INFORMATION SERVICES DIVISION
DATA SUPPORT GROUP

STATE HIGHWAY LOCATION REFERENCE

ROUTE NUMBER.....MU 585
INVENTORY DIRECTION....EAST
NAME: MAXWELL PL

MAP SHOWS "CT."

COUNTY-HARFORD
SHA DISTRICT.....4
DATE.....12/31/98

SYSTEM	FUNCTIONAL CLASS	HWY TYPE	ACCESS CONTRL	MILEPOINT	MILEPOINT DESCRIPTION	MARKED LANES	SURFACE WIDTH/TYPE*	AADT
MUNICIPAL U	URB-LOCAL	UNDIVIDED	NONE	0.00 MU 700	SHAMROCK RD	2	30I	
				0.09	CUL DE SAC			

ROUTE NUMBER.....MU 590
INVENTORY DIRECTION....SOUTH
NAME: MC CORMICK ST N

MUNICIPAL U	URB-LOCAL	UNDIVIDED	NONE	0.00 MU 350	E HARLAN ST	2	30I	
				0.06 MU 790	E WEBSTER ST	2	24I	
				0.12 MU 70	BROADWAY	2	30I	
				0.16 MU 850	WRIGHT ST			
				0.31 MU 510	LEE WAY			

ROUTE NUMBER.....MU 600
INVENTORY DIRECTION....SOUTH
NAME: NICHOLS ST W

MUNICIPAL U	URB-LOCAL	UNDIVIDED	NONE	0.00 MU 810	WILLIAMS ST	2	18H	
				0.07	ROAD END			

ROUTE NUMBER.....MU 601
INVENTORY DIRECTION....EAST
NAME: OAK GROVE CT

N.C. "OAK GROVE CT NORTH"

MUNICIPAL U	URB-LOCAL	UNDIVIDED	NONE	0.00 MU 700	SHAMROCK RD	2	30I	
				0.05	CUL DE SAC			

ROUTE NUMBER.....MU 605
INVENTORY DIRECTION....WEST
NAME: OFFICE ST

MUNICIPAL U	URB-LOCAL	UNDIVIDED	NONE	0.00 MD 924	S MAIN ST	2	22I	
				0.07	MD 924 (SB/L) BOND ST			

* A,B = UNIMPROVED; C = GRADED & DRAINED; D,E = SOIL, GRAVEL, STONE; F,G = LOW TYPE BITUMINOUS;
H,I = HIGH TYPE BITUMINOUS; J = CONCRETE; K = BRICK; L = BLOCK

STATE HIGHWAY ADMINISTRATION OF MARYLAND
HIGHWAY INFORMATION SERVICES DIVISION
DATA SUPPORT GROUP

STATE HIGHWAY LOCATION REFERENCE

ROUTE NUMBER.....MU 610
INVENTORY DIRECTION...NORTH
NAME: OLD ENGLISH CT

COUNTY-HARFORD
SHA DISTRICT.....4
DATE.....12/31/98

SYSTEM	FUNCTIONAL CLASS	HWY TYPE	ACCESS CONTRL	MILEPOINT	MILEPOINT DESCRIPTION	MARKED LANES	SURFACE WIDTH/TYPE*	AADT
MUNICIPAL U	URB-LOCAL	UNDIVIDED	NONE	0.00 CO1036	MOORES MILL RD	2	24I	
				0.05 MU 93	CANDLE LIGHT DR			
				0.08	ROAD END			

ROUTE NUMBER.....MU 620
INVENTORY DIRECTION...NORTH
NAME: OLD ORCHARD RD

MUNICIPAL U	URB-LOCAL	UNDIVIDED	NONE	0.00 MU 400	HOWARD ST	2	30I	
				0.10 MU 340	HALL ST			
				0.18 CO1036	MOORES MILL RD			

ROUTE NUMBER.....MU 621
INVENTORY DIRECTION...SOUTH
NAME: ORLEY PL

MUNICIPAL U	URB-LOCAL	UNDIVIDED	NONE	0.00 MU 555	MAJORS CHOICE DR	2	24I	
				0.14	CUL DE SAC			

ROUTE NUMBER.....MU 625
INVENTORY DIRECTION...EAST
NAME: OVERBROOK DR

✓ NOTE OVERBROOK CT @ MP 0.04

MUNICIPAL U	URB-LOCAL	UNDIVIDED	NONE	0.00 MU 440	JACKSON BLVD	2	31I	
				0.08 OP1231	OVERBROOK DR (AHEAD)			

ROUTE NUMBER.....MU 630
INVENTORY DIRECTION...SOUTH
NAME: PENNSYLVANIA AVE

MUNICIPAL U	URB-LOCAL	UNDIVIDED	NONE	0.00 MU 510	LEE WAY	2	30I	
				0.13 MU 710	SHANNON DR			
				0.19	ENT TO PUBLIC WORKS			
				0.20		2	28I	

* A,B = UNIMPROVED; C = GRADED & DRAINED; D,E = SOIL, GRAVEL, STONE; F,G = LOW TYPE BITUMINOUS;
H,I = HIGH TYPE BITUMINOUS; J = CONCRETE; K = BRICK; L = BLOCK

STATE HIGHWAY ADMINISTRATION OF MARYLAND
HIGHWAY INFORMATION SERVICES DIVISION
DATA SUPPORT GROUP

STATE HIGHWAY LOCATION REFERENCE

ROUTE NUMBER.....MU 630
INVENTORY DIRECTION....SOUTH
NAME: PENNSYLVANIA AVE

CONTINUED

COUNTY-HARFORD
SHA DISTRICT.....4
DATE.....12/31/98

SYSTEM	FUNCTIONAL CLASS	HWY TYPE	ACCESS CONTRL	MILEPOINT	MILEPOINT DESCRIPTION	MARKED LANES	SURFACE WIDTH/TYPE*	AADT
MUNICIPAL U	URB-LOCAL	UNDIVIDED	NONE	0.23 MU 385	HICKORY AVE	2	28I	
				0.24	SPUR FR N HICKORY AVE	2	27I	
				0.28 MU9040	BURNS ALLEY			
				0.33 MD 924	N MAIN ST/S MAIN ST	2	32I	
				0.40	MD 924 (SB/L) BOND ST	2	28I	
				0.50 MU 360	HAYS ST			

ROUTE NUMBER.....MU 635
INVENTORY DIRECTION....EAST
NAME: POPLAR GROVE PL

MUNICIPAL U	URB-LOCAL	UNDIVIDED	NONE	0.00 MU 768	TROUTDALE TERR	2	30I	
				0.04	CUL DE SAC			

ROUTE NUMBER.....MU 640
INVENTORY DIRECTION....EAST
NAME: POWELL AVE

MUNICIPAL U	URB-LOCAL	UNDIVIDED	NONE	0.00 MD 924	S MAIN ST	2	24I	
				0.07 MU 50	S BARNES ST	2	25H	
				0.12 MU 550	MAITLAND ST			

ROUTE NUMBER.....MU 645
INVENTORY DIRECTION....NORTH
NAME: REEDY CIR

MUNICIPAL U	URB-LOCAL	UNDIVIDED	NONE	0.00 MU 555	MAJORS CHOICE DR	2	25I	
				0.16 MU 555	MAJORS CHOICE DR			
				0.16 MU 115	CLARA TERR			

* A,B = UNIMPROVED; C = GRADED & DRAINED; D,E = SOIL, GRAVEL, STONE; F,G = LOW TYPE BITUMINOUS;
H,I = HIGH TYPE BITUMINOUS; J = CONCRETE; K = BRICK; L = BLOCK

STATE HIGHWAY ADMINISTRATION OF MARYLAND
HIGHWAY INFORMATION SERVICES DIVISION
DATA SUPPORT GROUP

STATE HIGHWAY LOCATION REFERENCE

ROUTE NUMBER.....MU 650
INVENTORY DIRECTION...WEST
NAME: REED ST S

COUNTY-HARFORD
SHA DISTRICT.....4
DATE.....12/31/98

SYSTEM	FUNCTIONAL CLASS	HWY TYPE	ACCESS CONTRL	MILEPOINT	MILEPOINT DESCRIPTION	MARKED LANES	SURFACE WIDTH/TYPE*	AADT
MUNICIPAL U	URB-LOCAL	UNDIVIDED	NONE	0.00 MU9160	WINDING ALLEY	2	30I	
				0.09 MU 60	BOULTON ST	2	34H	
				0.20 MU 760	THOMAS ST	2	34I	
				0.42 MU 460	KELLY AVE			
				0.42 MU 100	CATHERINE ST			

ROUTE NUMBER.....MU 660
INVENTORY DIRECTION...WEST
NAME: RICHARDSON ST

MUNICIPAL U	URB-LOCAL	UNDIVIDED	NONE	0.00 MU 330	GORDON ST	2	30I	
				0.09 MU 80	W BROADWAY			

ROUTE NUMBER.....MU 670
INVENTORY DIRECTION...NORTH
NAME: RIDGEWOOD RD

MUNICIPAL U	URB-LOCAL	UNDIVIDED	NONE	0.00 MU 160	CRESSY RD (BACK)	2	18H	
				0.03 MU 400	HOWARD ST	2	35I	
				0.13 MU 340	HALL ST			
				0.20 CO1036	MOORES MILL RD			

ROUTE NUMBER.....MU 680
INVENTORY DIRECTION...NORTH
NAME: ROBINSON ST

MUNICIPAL U	URB-LOCAL	UNDIVIDED	NONE	0.00 MU 340	W HALL ST	2	30I	
				0.13 CO1580	VALE RD			

ROUTE NUMBER.....MU 690
INVENTORY DIRECTION...SOUTH
NAME: ROLAND AVE

MUNICIPAL U	URB-LOCAL	UNDIVIDED	NONE	0.00 CO1580	VALE RD	2	28I	
-------------	-----------	-----------	------	-------------	---------	---	-----	--

* A,B = UNIMPROVED; C = GRADED & DRAINED; D,E = SOIL, GRAVEL, STONE; F,G = LOW TYPE BITUMINOUS;
H,I = HIGH TYPE BITUMINOUS; J = CONCRETE; K = BRICK; L = BLOCK

STATE HIGHWAY ADMINISTRATION OF MARYLAND
HIGHWAY INFORMATION SERVICES DIVISION
DATA SUPPORT GROUP

STATE HIGHWAY LOCATION REFERENCE

ROUTE NUMBER.....MU 690 CONTINUED
INVENTORY DIRECTION....SOUTH
NAME: ROLAND AVE

COUNTY-HARFORD
SHA DISTRICT.....4
DATE.....12/31/98

SYSTEM	FUNCTIONAL CLASS	HWY TYPE	ACCESS CONTRL	MILEPOINT	MILEPOINT DESCRIPTION	MARKED LANES	SURFACE WIDTH/TYPE*	AADT
MUNICIPAL U	URB-LOCAL	UNDIVIDED	NONE	0.08 MU 750	STONELEIGH RD	2	28I	
				0.16 MU 340	W HALL ST	2	27I	
		DIVIDED		0.27 MU 400	HOWARD ST	2	30I	
				0.31 MU 692	ROLAND PL			

ROUTE NUMBER.....MU 692
INVENTORY DIRECTION....NORTH
NAME: ROLAND PL

MUNICIPAL U	URB-LOCAL	UNDIVIDED	NONE	0.00 MU 800	WENDLEWOOD DR	2	30I	
				0.06 MU 103	CESKY PL			
				0.10 MU 690	ROLAND AVE			
				0.16	CUL DE SAC			

ROUTE NUMBER.....MU 700
INVENTORY DIRECTION....NORTH
NAME: SHAMROCK RD

MUNICIPAL U	URB-LOCAL	UNDIVIDED	NONE	0.00 MD 22	CHURCHVILLE RD	2	36I	
				0.05 MU 145	COURTLAND PL			
				0.16 MU 510	E LEE WAY			
				0.25 MU 70	BROADWAY			
				0.35 MU 375	HEMINGWAY DR			
				0.44 MU 768	TROUTDALE TERR			
				0.50 MU 601	OAK GROVE CT			
				0.59 MU 556	MALKUS WAY			
				0.65 MU 336	GRAYSON CT			
				0.72 MU 56	BENJAMIN RD			
				0.77 MU 585	MAXWELL PL			
				0.84 MU 515	LIDA PL			
				0.92 MU 91	CALVIN PL			
				0.97 MU 355	HAYDEN WAY			
				1.05 MU 555	MAJORS CHOICE DR			
				1.05 MU 335	GRAYSON SQUARE			

* A,B = UNIMPROVED; C = GRADED & DRAINED; D,E = SOIL, GRAVEL, STONE; F,G = LOW TYPE BITUMINOUS;
H,I = HIGH TYPE BITUMINOUS; J = CONCRETE; K = BRICK; L = BLOCK

STATE HIGHWAY ADMINISTRATION OF MARYLAND
HIGHWAY INFORMATION SERVICES DIVISION
DATA SUPPORT GROUP

STATE HIGHWAY LOCATION REFERENCE

ROUTE NUMBER.....MU 702
INVENTORY DIRECTION...SOUTH
NAME: SHAMROCK RD

COUNTY-HARFORD
SHA DISTRICT.....4
DATE.....12/31/98

SYSTEM	FUNCTIONAL CLASS	HWY TYPE	ACCESS CONTRL	MILEPOINT	MILEPOINT DESCRIPTION	MARKED LANES	SURFACE WIDTH/TYPE*	AADT
MUNICIPAL U	URB-LOCAL	UNDIVIDED	NONE	0.00 MU 520	LINWOOD AVE	2	36I	
				0.07 MU 410	HUNTER DR			
				0.22 MU 420	IDLEWILDE RD	2	36H	
				0.38 CO 241	E MACPHAIL RD			

ROUTE NUMBER.....MU 710
INVENTORY DIRECTION...SOUTH
NAME: SHANNON DR

MUNICIPAL U	URB-LOCAL	UNDIVIDED	NONE	0.00 MU 630	PENNSYLVANIA AVE	2	30I	
				0.09 MU 145	COURTLAND PL			

ROUTE NUMBER.....MU 720
INVENTORY DIRECTION...EAST
NAME: SHAW ST

MUNICIPAL U	URB-LOCAL	UNDIVIDED	NONE	0.00 MU 50	S BARNES ST	2	15I	
				0.05 MU 550	MAITLAND ST			

ROUTE NUMBER.....MU 724
INVENTORY DIRECTION...EAST
NAME: WINGATE CT

MUNICIPAL U	URB-LOCAL	UNDIVIDED	NONE	0.00 MU 338	GROSVENOR DR	2	24I	
				0.05 MU 338	GROSVENOR DR			
				0.14	CUL DE SAC			

ROUTE NUMBER.....MU 730
INVENTORY DIRECTION...EAST
NAME: STONELEIGH CT

MUNICIPAL U	URB-LOCAL	UNDIVIDED	NONE	0.00 MU 750	STONELEIGH RD	2	30I	
				0.03	CUL DE SAC			

* A,B = UNIMPROVED; C = GRADED & DRAINED; D,E = SOIL, GRAVEL, STONE; F,G = LOW TYPE BITUMINOUS;
H,I = HIGH TYPE BITUMINOUS; J = CONCRETE; K = BRICK; L = BLOCK

STATE HIGHWAY ADMINISTRATION OF MARYLAND
HIGHWAY INFORMATION SERVICES DIVISION
DATA SUPPORT GROUP

STATE HIGHWAY LOCATION REFERENCE

ROUTE NUMBER.....MU 740
INVENTORY DIRECTION....SOUTH
NAME: STONELEIGH PL

COUNTY-HARFORD
SHA DISTRICT.....4
DATE.....12/31/98

SYSTEM	FUNCTIONAL CLASS	HWY TYPE	ACCESS CONTRL	MILEPOINT	MILEPOINT DESCRIPTION	MARKED LANES	SURFACE WIDTH/TYPE*	AADT
MUNICIPAL U	URB-LOCAL	UNDIVIDED	NONE	0.00 MU 750	STONELEIGH RD	2	30I	
				0.04	CUL DE SAC			

ROUTE NUMBER.....MU 750
INVENTORY DIRECTION....WEST
NAME: STONELEIGH RD

MUNICIPAL U	URB-LOCAL	UNDIVIDED	NONE	0.00 MU 690	ROLAND AVE	2	30I	
				0.09 MU 740	STONELEIGH PL			
				0.16 MU 730	STONELEIGH CT			
				0.21 CO1580	VALE RD			

ROUTE NUMBER.....MU 760
INVENTORY DIRECTION....NORTH
NAME: THOMAS ST

MUNICIPAL U	URB-LOCAL	UNDIVIDED	NONE	0.00 MU 460	KELLY AVE	2	38I	3,073
				0.06 MU 650	S REED ST			
				0.12 MU 30	N&S ATWOOD RD			
				0.18 MU 90	BROOKS RD			
				0.23 MU9150	WESTERN ALLEY			
				0.26		2	30I	
	URB-COLLECTOR			0.28 MU 20	ARCHER ST			3,149
	URB-LOCAL			0.30 MU 810	WILLIAMS ST			3,073
				0.32 MU9100	MIDDLE ALLEY			
				0.36 MU 360	HAYS ST	2	39I	
				0.39 MU9060	EASTERN ALLEY			
				0.46	MD 924 (SB/L) S BOND ST			

ROUTE NUMBER.....MU 765
INVENTORY DIRECTION....WEST
NAME: TIMBER TRAIL

MUNICIPAL U	URB-LOCAL	UNDIVIDED	NONE	0.00 US 1BU	HICKORY AVE	2	10I	
				0.04 MU 205	DONZEN DR	2	24I	
				0.16	ROAD END			

* A,B = UNIMPROVED; C = GRADED & DRAINED; D,E = SOIL, GRAVEL, STONE; F,G = LOW TYPE BITUMINOUS;
H,I = HIGH TYPE BITUMINOUS; J = CONCRETE; K = BRICK; L = BLOCK

284-

STATE HIGHWAY ADMINISTRATION OF MARYLAND
HIGHWAY INFORMATION SERVICES DIVISION
DATA SUPPORT GROUP

STATE HIGHWAY LOCATION REFERENCE

ROUTE NUMBER.....MU 766
INVENTORY DIRECTION....EAST
NAME: TROUTDALE CT

COUNTY-HARFORD
SHA DISTRICT.....4
DATE.....12/31/98

NC "TROUT ^ DALE CT"

SYSTEM	FUNCTIONAL CLASS	HWY TYPE	ACCESS CONTRL	MILEPOINT	MILEPOINT DESCRIPTION	MARKED LANES	SURFACE WIDTH/TYPE*	AADT
MUNICIPAL U	URB-LOCAL	UNDIVIDED	NONE	0.00 MU 768	TROUTDALE ST TERR	2	30I	
				0.16	CUL DE SAC			

ROUTE NUMBER.....MU 767
INVENTORY DIRECTION....EAST
NAME: TROUTDALE PL

NC "TROUT ^ DALE PL"

MUNICIPAL U	URB-LOCAL	UNDIVIDED	NONE	0.00 MU 768	TROUTDALE TERR	2	30I	
				0.06 MU 555	MAJORS CHOICE DR			

ROUTE NUMBER.....MU 768
INVENTORY DIRECTION....SOUTH
NAME: TROUTDALE TERR

NC "TROUT ^ DALE TERR"

MUNICIPAL U	URB-LOCAL	UNDIVIDED	NONE	0.00 MU 700	SHAMROCK RD	2	30I	
				0.05 MU 766	TROUTDALE CT			
				0.09 MU 56	BENJAMIN RD			
				0.12 MU 635	POPLAR GROVE PL			
				0.16 MU 355	HAYDEN WAY			
				0.21 MU 94	CARL TERR			
				0.29 MU 767	TROUTDALE PL			
				0.32	CUL DE SAC			

ROUTE NUMBER.....MU 775
INVENTORY DIRECTION....WEST
NAME: TOWNSEND LA

MUNICIPAL U	URB-LOCAL	UNDIVIDED	NONE	0.00 MU 550	MAITLAND ST	2	10I	
				0.05 MU 50	S BARNES ST			

* A,B = UNIMPROVED; C = GRADED & DRAINED; D,E = SOIL, GRAVEL, STONE; F,G = LOW TYPE BITUMINOUS;
H,I = HIGH TYPE BITUMINOUS; J = CONCRETE; K = BRICK; L = BLOCK

STATE HIGHWAY ADMINISTRATION OF MARYLAND
HIGHWAY INFORMATION SERVICES DIVISION
DATA SUPPORT GROUP

PAGE..... 35

STATE HIGHWAY LOCATION REFERENCE

ROUTE NUMBER.....MU 780
INVENTORY DIRECTION...WEST
NAME: WALLACE ST

COUNTY-HARFORD
SHA DISTRICT.....4
DATE.....12/31/98

SYSTEM	FUNCTIONAL CLASS	HWY TYPE	ACCESS CONTRL	MILEPOINT	MILEPOINT DESCRIPTION	MARKED LANES	SURFACE WIDTH/TYPE*	AADT
MUNICIPAL U	URB-LOCAL	UNDIVDED	NONE	0.00 MU 450	JOHN ST	2	25I	
				0.12 MU 330	W GORDON ST			

ROUTE NUMBER.....MU 790
INVENTORY DIRECTION...WEST
NAME: WEBSTER ST E

MUNICIPAL U	URB-LOCAL	UNDIVDED	NONE	0.00 MU 590	N MC CORMICK ST	2	28I	
				0.11 US 1BU	HICKORY AVE			
				0.11 OP1360	WELLINGTON PL (AHEAD)			

ROUTE NUMBER.....MU 791
INVENTORY DIRECTION...WEST
NAME: WEBSTER ST

MUNICIPAL U	URB-LOCAL	UNDIVDED	NONE	0.00 MU 375	HEMINGWAY DR	2	30I	
				0.09 MU 195	DANIEL CT			

ROUTE NUMBER.....MU 800
INVENTORY DIRECTION...SOUTH
NAME: WENDLEWOOD DR

MUNICIPAL U	URB-LOCAL	UNDIVDED	NONE	0.00 MU 340	W HALL ST	2	30I	
				0.16 MU 692	ROLAND PL			

ROUTE NUMBER.....MU 810
INVENTORY DIRECTION...WEST
NAME: WILLIAMS ST

MUNICIPAL U	URB-COLLECTOR	UNDIVDED	NONE	0.00 MU 760	THOMAS ST	2	26I	1,678
				0.14 MU 10	ALICE ANN ST	2	28I	
				0.22 MU 100	CATHERINE ST			
				0.26 MU9120	PINE ALLEY			
				0.31 MU 330	W GORDON ST			3,604

* A,B = UNIMPROVED; C = GRADED & DRAINED; D,E = SOIL, GRAVEL, STONE; F,G = LOW TYPE BITUMINOUS;
H,I = HIGH TYPE BITUMINOUS; J = CONCRETE; K = BRICK; L = BLOCK

PAGE..... 35

STATE HIGHWAY ADMINISTRATION OF MARYLAND
HIGHWAY INFORMATION SERVICES DIVISION
DATA SUPPORT GROUP

STATE HIGHWAY LOCATION REFERENCE

ROUTE NUMBER.....MU 810
INVENTORY DIRECTION....WEST
NAME: WILLIAMS ST

CONTINUED

COUNTY-HARFORD
SHA DISTRICT.....4
DATE.....12/31/98

SYSTEM	FUNCTIONAL CLASS	HWY TYPE	ACCESS CONTRL	MILEPOINT	MILEPOINT DESCRIPTION	MARKED LANES	SURFACE WIDTH/TYPE*	AADT
MUNICIPAL U	URB-COLLECTOR	UNDIVDED	NONE	0.37 MU9050	CEDAR ALLEY	2	28I	3,604
	URB-LOCAL			0.40 MU 80	W BROADWAY			3,517
				0.43 MU9020	ASH ALLEY			
				0.46 MU 600	W NICHOLS ST			
				0.48 MU 260	W ELLENDALE ST	2	26I	
				0.55 MU 580	MAULSBY AVE			
				0.55 MU 570	MAST ST (AHEAD)			

ROUTE NUMBER.....MU 820
INVENTORY DIRECTION....SOUTH
NAME: WILSON ST

MUNICIPAL U	URB-LOCAL	UNDIVDED	NONE	0.00 MU 330	GORDON ST	2	11I	
				0.17 MU 10	ALICE ANN ST			

ROUTE NUMBER.....MU 840
INVENTORY DIRECTION....NORTH
NAME: WOODBURY WAY

MUNICIPAL U	URB-LOCAL	UNDIVDED	NONE	0.00 CO 241	E MACPHAIL RD	2	30I	
				0.26 MU 420	IDLEWILDE RD			

ROUTE NUMBER.....MU 845
INVENTORY DIRECTION....SOUTH
NAME: WOODSYDE CIR

✓ NOT ON MAP

MUNICIPAL U	URB-LOCAL	UNDIVDED	NONE	0.00 CO1036	MOORES MILL RD	2	30I	
				0.14 CO1036	MOORES MILL RD			

ROUTE NUMBER.....MU 850
INVENTORY DIRECTION....WEST
NAME: WRIGHT RD

MUNICIPAL U	URB-LOCAL	UNDIVDED	NONE	0.00 MU 590	MC CORMICK ST	2	30I	
-------------	-----------	----------	------	-------------	---------------	---	-----	--

* A,B = UNIMPROVED; C = GRADED & DRAINED; D,E = SOIL, GRAVEL, STONE; F,G = LOW TYPE BITUMINOUS;
H,I = HIGH TYPE BITUMINOUS; J = CONCRETE; K = BRICK; L = BLOCK

STATE HIGHWAY ADMINISTRATION OF MARYLAND
HIGHWAY INFORMATION SERVICES DIVISION
DATA SUPPORT GROUP

STATE HIGHWAY LOCATION REFERENCE

ROUTE NUMBER.....MU 850
INVENTORY DIRECTION...WEST
NAME: WRIGHT RD

CONTINUED

COUNTY-HARFORD
SHA DISTRICT.....4
DATE.....12/31/98

SYSTEM	FUNCTIONAL CLASS	HWY TYPE	ACCESS CONTRL	MILEPOINT	MILEPOINT DESCRIPTION	MARKED LANES	SURFACE WIDTH/TYPE*	AADT
MUNICIPAL U	URB-LOCAL	UNDIVIDED	NONE	0.11 MU 385	N HICKORY AVE	2	30I	

ROUTE NUMBER.....MU 861
INVENTORY DIRECTION...NORTH
NAME: CROCKER DR

MUNICIPAL U	URB-LOCAL	UNDIVIDED	NONE	0.00 MU 168	CROCKER DR	2	24I	
				0.11 MU 205	DONZEN DR			

ROUTE NUMBER.....MU 863
INVENTORY DIRECTION...SOUTH
NAME: NO NAME

MUNICIPAL U	URB-LOCAL	UNDIVIDED	NONE	0.00 MU 570	N MAST ST	2	23I	
				0.05	CUL DE SAC			

ROUTE NUMBER.....MU 865
INVENTORY DIRECTION...NORTH
NAME: RED OAK DR

MUNICIPAL U	URB-LOCAL	UNDIVIDED	NONE	0.00 MU 30	S ATWOOD RD	2	26I	
				0.24 MU 30	S ATWOOD RD			

ROUTE NUMBER.....MU 866
INVENTORY DIRECTION...EAST
NAME: SEEVUE CT

MUNICIPAL U	URB-LOCAL	UNDIVIDED	NONE	0.00 MU 867	MA AND PA RD	2	24I	
				0.10	ROAD END			

* A,B = UNIMPROVED; C = GRADED & DRAINED; D,E = SOIL, GRAVEL, STONE; F,G = LOW TYPE BITUMINOUS;
H,I = HIGH TYPE BITUMINOUS; J = CONCRETE; K = BRICK; L = BLOCK

STATE HIGHWAY ADMINISTRATION OF MARYLAND
HIGHWAY INFORMATION SERVICES DIVISION
DATA SUPPORT GROUP

STATE HIGHWAY LOCATION REFERENCE

ROUTE NUMBER.....MU 867
INVENTORY DIRECTION...SOUTH
NAME: MA AND PA RD

COUNTY-HARFORD
SHA DISTRICT.....4
DATE.....12/31/98

SYSTEM	FUNCTIONAL CLASS	HWY TYPE	ACCESS CONTRL	MILEPOINT	MILEPOINT DESCRIPTION	MARKED LANES	SURFACE WIDTH/TYPE*	AADT
MUNICIPAL U	URB-LOCAL	UNDIVIDED	NONE	0.00	CO1036 MOORES MILL RD	2	36I	
				0.06	MU 866 SEEVUE CT			
				0.09	MU 205 DONZEN DR			
				0.10	ROAD END			

ROUTE NUMBER.....MU 868
INVENTORY DIRECTION...WEST
NAME: VILLAGE CT

MUNICIPAL U	URB-LOCAL	UNDIVIDED	NONE	0.00	MU 246 EDGEHILL DR	2	30H	
				0.04	CUL DE SAC			

ROUTE NUMBER.....MU8010
INVENTORY DIRECTION...EAST
NAME: ALLEY #1

MUNICIPAL U	URB-LOCAL	UNDIVIDED	NONE	0.00	MD 924 S MAIN ST	2	10J	
				0.02	ROAD END			

ROUTE NUMBER.....MU8020
INVENTORY DIRECTION...NORTH
NAME: ALLEY #2

LGTH CR

MUNICIPAL U	URB-LOCAL	UNDIVIDED	NONE	0.00	MU 290 FRANKLIN ST	2	10I	
				0.04	ROAD END			

03

ROUTE NUMBER.....MU8030
INVENTORY DIRECTION...WEST
NAME: ALLEY #3

MUNICIPAL U	URB-LOCAL	UNDIVIDED	NONE	0.00	MD 924 S MAIN ST	2	15G	
				0.03	ROAD END			

* A,B = UNIMPROVED; C = GRADED & DRAINED; D,E = SOIL, GRAVEL, STONE; F,G = LOW TYPE BITUMINOUS;
H,I = HIGH TYPE BITUMINOUS; J = CONCRETE; K = BRICK; L = BLOCK

STATE HIGHWAY ADMINISTRATION OF MARYLAND
HIGHWAY INFORMATION SERVICES DIVISION
DATA SUPPORT GROUP

STATE HIGHWAY LOCATION REFERENCE

ROUTE NUMBER.....MU9010
INVENTORY DIRECTION...SOUTH
NAME: AEGIS ALLEY

COUNTY-HARFORD
SHA DISTRICT.....4
DATE.....12/31/98

SYSTEM	FUNCTIONAL CLASS	HWY TYPE	ACCESS CONTRL	MILEPOINT	MILEPOINT DESCRIPTION	MARKED LANES	SURFACE WIDTH/TYPE*	AADT
MUNICIPAL U	URB-LOCAL	UNDIVIDED	NONE	0.00 MU 360	HAYS ST	2	12F	
				0.03	ROAD END			

ROUTE NUMBER.....MU9020
INVENTORY DIRECTION...SOUTH
NAME: ASH ALLEY

MUNICIPAL U	URB-LOCAL	UNDIVIDED	NONE	0.00 MD 924	N MAIN ST	2	17I	
				0.12 MU 810	WILLIAMS ST			

ROUTE NUMBER.....MU9030
INVENTORY DIRECTION...EAST
NAME: BAILEYS ALLEY

NC, "BAILEYS LA"

MUNICIPAL U	URB-LOCAL	UNDIVIDED	NONE	0.00	MD 924 (SB/L) BOND ST	2	14H	
				0.07 MD 924	S MAIN ST			

ONE WAY
↑

ROUTE NUMBER.....MU9040
INVENTORY DIRECTION...NORTH
NAME: BURNS ALLEY

*SECTION NOW PUT PARKING #1 - MP .00 - 09
#2 - MP .16 - 20*

MUNICIPAL U	URB-LOCAL	UNDIVIDED	NONE	0.00 MU 140	W COURTLAND ST	2	20H	
				0.09 MU 630	PENNSYLVANIA AVE	2	24I	
				0.20 MU 500	W LEE ST			

EX 87

ROUTE NUMBER.....MU9050
INVENTORY DIRECTION...NORTH
NAME: CEDAR ALLEY

MUNICIPAL U	URB-LOCAL	UNDIVIDED	NONE	0.00 MU 810	WILLIAMS ST	2	11I	
				0.05		2	40I	
				0.09		2	19H	
				0.14 MD 924	N MAIN ST			

* A,B = UNIMPROVED; C = GRADED & DRAINED; D,E = SOIL, GRAVEL, STONE; F,G = LOW TYPE BITUMINOUS;
H,I = HIGH TYPE BITUMINOUS; J = CONCRETE; K = BRICK; L = BLOCK

STATE HIGHWAY ADMINISTRATION OF MARYLAND
HIGHWAY INFORMATION SERVICES DIVISION
DATA SUPPORT GROUP

STATE HIGHWAY LOCATION REFERENCE

ROUTE NUMBER.....MU9060
INVENTORY DIRECTION....SOUTH
NAME: EASTERN ALLEY

COUNTY-HARFORD
SHA DISTRICT.....4
DATE.....12/31/98

SYSTEM	FUNCTIONAL CLASS	HWY TYPE	ACCESS CONTRL	MILEPOINT	MILEPOINT DESCRIPTION	MARKED LANES	SURFACE WIDTH/TYPE*	AADT
MUNICIPAL U	URB-LOCAL	UNDIVIDED	NONE	0.00 MU 760	THOMAS ST	2	18I	
				0.03		2	15I	
				0.10	MD 22 WB/L CHURCHVILLE RD			
				0.10 MU9061	EASTERN ALLEY (AHEAD)			

ROUTE NUMBER.....MU9061
INVENTORY DIRECTION....NORTH
NAME: EASTERN ALLEY

MUNICIPAL U	URB-LOCAL	UNDIVIDED	NONE	0.00 US 1BU	BALTIMORE PIKE	2	15I	
				0.07	MD 22 WB/L CHUCHVILLE RD			
				0.07 MU9060	EASTERN ALLEY (AHEAD)			

ROUTE NUMBER.....MU9070
INVENTORY DIRECTION....NORTH
NAME: FIREHOUSE ALLEY

MUNICIPAL U	URB-LOCAL	UNDIVIDED	NONE	0.00	MD 924 (SB/L) BOND ST	2	13I	
				0.04		2	9I	
				0.07 MD 924	N MAIN ST			

ROUTE NUMBER.....MU9080
INVENTORY DIRECTION....EAST
NAME: JOHNSON ALLEY

MUNICIPAL U	URB-LOCAL	UNDIVIDED	NONE	0.00 MD 924	BOND ST	2	14I	
				0.05	ROAD END			

ROUTE NUMBER.....MU9090
INVENTORY DIRECTION....NORTH
NAME: MAST ALLEY

MUNICIPAL U	URB-LOCAL	UNDIVIDED	NONE	0.00 MU 570	N MAST ST	2	11I	
				0.08 MD 924	ROCK SPRING AVE			

* A,B = UNIMPROVED; C = GRADED & DRAINED; D,E = SOIL, GRAVEL, STONE; F,G = LOW TYPE BITUMINOUS;
H,I = HIGH TYPE BITUMINOUS; J = CONCRETE; K = BRICK; L = BLOCK

STATE HIGHWAY ADMINISTRATION OF MARYLAND
HIGHWAY INFORMATION SERVICES DIVISION
DATA SUPPORT GROUP

PAGE..... 41

STATE HIGHWAY LOCATION REFERENCE

ROUTE NUMBER.....MU9100
INVENTORY DIRECTION....SOUTH
NAME: MIDDLE ALLEY

COUNTY-HARFORD
SHA DISTRICT.....4
DATE.....12/31/98

SYSTEM	FUNCTIONAL CLASS	HWY TYPE	ACCESS CONTRL	MILEPOINT	MILEPOINT DESCRIPTION	MARKED LANES	SURFACE WIDTH/TYPE*	AADT
MUNICIPAL U	URB-LOCAL	UNDIVDED	NONE	0.00	MU 760 THOMAS ST	2	10I	
				0.10	MU 310 W GEORGE ST	2	12E	
				0.19	US 1BU BALTIMORE PIKE			

ROUTE NUMBER.....MU9110
INVENTORY DIRECTION....SOUTH
NAME: MORGAN ALLEY

MUNICIPAL U	URB-LOCAL	UNDIVDED	NONE	0.00	CO1036 MOORES MILL RD	2	10I	
				0.08	MU 340 HALL ST			

ROUTE NUMBER.....MU9120
INVENTORY DIRECTION....SOUTH
NAME: PINE ALLEY

MUNICIPAL U	URB-LOCAL	UNDIVDED	NONE	0.00	MU 810 WILLIAMS ST	2	10F	
				0.04	ROAD END			

ROUTE NUMBER.....MU9130
INVENTORY DIRECTION....SOUTH
NAME: RICHARDSON ALLEY

NOT DOPE SET

MUNICIPAL U	URB-LOCAL	UNDIVDED	NONE	0.00	MU 80 W BROADWAY	2	9I	
				0.09	MU 330 GORDON ST			

ROUTE NUMBER.....MU9140
INVENTORY DIRECTION....NORTH
NAME: ROBINSON ALLEY

MUNICIPAL U	URB-LOCAL	UNDIVDED	NONE	0.00	MU 400 HOWARD ST	2	11H	
				0.10	MU 340 W HALL ST			

* A,B = UNIMPROVED; C = GRADED & DRAINED; D,E = SOIL, GRAVEL, STONE; F,G = LOW TYPE BITUMINOUS;
H,I = HIGH TYPE BITUMINOUS; J = CONCRETE; K = BRICK; L = BLOCK

STATE HIGHWAY ADMINISTRATION OF MARYLAND
HIGHWAY INFORMATION SERVICES DIVISION
DATA SUPPORT GROUP

PAGE..... 42

STATE HIGHWAY LOCATION REFERENCE

ROUTE NUMBER.....MU9150
INVENTORY DIRECTION....SOUTH
NAME: WESTERN ALLEY

COUNTY-HARFORD
SHA DISTRICT.....4
DATE.....12/31/98

SYSTEM	FUNCTIONAL CLASS	HWY TYPE	ACCESS CONTRL	MILEPOINT	MILEPOINT DESCRIPTION	MARKED LANES	SURFACE WIDTH/TYPE*	AADT
MUNICIPAL U	URB-LOCAL	UNDIVIDED	NONE	0.00 MU 760	W THOMAS ST	2	11I	
				0.10 MU 310	GEORGE ST			

ROUTE NUMBER.....MU9160
INVENTORY DIRECTION....SOUTH
NAME: WINDING ALLEY

MUNICIPAL U	URB-LOCAL	UNDIVIDED	NONE	0.00 MU 30	S ATWOOD RD	2	15H	
				0.05 MU 650	REED ST			
				0.11 MU 460	KELLY AVE			

* A,B = UNIMPROVED; C = GRADED & DRAINED; D,E = SOIL, GRAVEL, STONE; F,G = LOW TYPE BITUMINOUS;
H,I = HIGH TYPE BITUMINOUS; J = CONCRETE; K = BRICK; L = BLOCK

STATE HIGHWAY ADMINISTRATION OF MARYLAND
HIGHWAY INFORMATION SERVICES DIVISION
DATA SUPPORT GROUP

PAGE..... 1

STATE HIGHWAY LOCATION REFERENCE

ROUTE NUMBER.....MU 10
INVENTORY DIRECTION...SOUTH
NAME: ROAD A

COUNTY-HARFORD
SHA DISTRICT.....4
DATE.....12/31/98

SYSTEMSTATE....	FUNCTIONAL CLASS	HWY TYPE	ACCESS CONTRL	MILEPOINT	MILEPOINT DESCRIPTION	MARKED LANES	SURFACE WIDTH/TYPE*	AADT
MUNICIPAL U	URB-LOCAL	UNDIVIDED	NONE	0.00 MU 350	GRACE VIEW DR	2	9H	
				0.16 MU 350	GRACE VIEW DR			

ROUTE NUMBER.....MU 20
INVENTORY DIRECTION...SOUTH
NAME: ADAMS ST S

MUNICIPAL U	URB-LOCAL	UNDIVIDED	NONE	0.00 MU 220	CONGRESS ST	2	35I	
				0.08 MU 120	BOURBON ST	2	33I	
				0.11 MU8070	ALLEY #7			
				0.15 MU 290	FOUNTAIN ST	2	35I	
				0.18 MU8100	ALLEY #10			
				0.22 MU 340	GIRARD ST	2	33I	
				0.29 MD 7A	REVOLUTION ST	2	35I	
				0.32 MU 105	BLACKBERRY LA			
				0.36 MU 430	LEWIS ST	2	30I	
				0.43 MU 50	ALLIANCE ST			
				0.49 MU 400	LAFAYETTE ST			
				0.56 MU 330	GILES ST			
				0.61 MU 190	COMMERCE ST			
				0.66 MU 172	CHESAPEAKE DR	2	14I	
				0.69	ROAD END			

ROUTE NUMBER.....MU 30
INVENTORY DIRECTION...NORTH
NAME: ADAMS ST N

MUNICIPAL U	URB-LOCAL	UNDIVIDED	NONE	0.00 MU 560	PENNINGTON AVE	2	30I	
				0.02 MU8080	ALLEY #8	2	16H	
				0.03 MU8082	ALLEY #8A			
				0.07 MU 360	GREEN ST	2	35I	
				0.14 MU 310	FRANKLIN ST			
				0.17 MU 673	WARREN ST			
				0.19	R/R #ATK 530 701 B			
				0.21 MU 672	WARREN ST			
				0.24 MU 484	MORRISON LA			
				0.28 MD 7A	OTSEGO ST	2	30I	

* A,B = UNIMPROVED; C = GRADED & DRAINED; D,E = SOIL, GRAVEL, STONE; F,G = LOW TYPE BITUMINOUS;
H,I = HIGH TYPE BITUMINOUS; J = CONCRETE; K = BRICK; L = BLOCK

PAGE..... 1

STATE HIGHWAY ADMINISTRATION OF MARYLAND
HIGHWAY INFORMATION SERVICES DIVISION
DATA SUPPORT GROUP

STATE HIGHWAY LOCATION REFERENCE

ROUTE NUMBER.....MU 30 CONTINUED
INVENTORY DIRECTION....NORTH
NAME: ADAMS ST N

COUNTY-HARFORD
SHA DISTRICT.....4
DATE.....12/31/98

SYSTEMSTATE....	FUNCTIONAL CLASS	HWY TYPE	ACCESS CONTRL	MILEPOINT	MILEPOINT DESCRIPTION	MARKED LANES	SURFACE WIDTH/TYPE*	AADT
MUNICIPAL U	URB-LOCAL	UNDIVIDED	NONE	0.33 MU 440	LINDEN LA	2	30I	
				0.37 MU 511	ONTARIO ST	2	35I	
				0.41 MU 376	HOPPERS LA			
				0.44 MU 272	ERIE ST	2	29I	
				0.50 MU 535	NORTH PARK DR			

ex 88

210 W WESTED ST

ROUTE NUMBER.....MU 40
INVENTORY DIRECTION....SOUTH
NAME: ALLEGANY ST

MUNICIPAL U	URB-LOCAL	UNDIVIDED	NONE	0.00 MU 545	PEACH LA	2	14E	
				0.02 MU 400	LAFAYETTE ST			
				0.06 MU 567	PLUM RD			
				0.10 MU 330	GILES ST			
				0.10 MU 170	CHESAPEAKE DR (AHEAD)			

ROUTE NUMBER.....MU 50
INVENTORY DIRECTION....WEST
NAME: ALLIANCE ST

MUNICIPAL U	URB-LOCAL	UNDIVIDED	NONE	0.00 MU 200	CONCORD ST	2	28I	
				0.04 MU 730	YOUNG ST	2	30I	
				0.09 MU 565	PINK LA			
				0.13 MU 460	MARKET ST			
				0.18 MU 632	STRAWBERRY LA			
				0.23 MU 680	WASHINGTON ST			
				0.27 MU 386	LODGE LA			
				0.33 MD 490	S UNION AVE			
				0.38 MU 315	FREEDOM LA			
				0.43 MU 630	STOKES ST			
				0.52 MU 20	SOUTH ADAMS ST			
				0.61 MU 380	JUNIATA ST S			

* A,B = UNIMPROVED; C = GRADED & DRAINED; D,E = SOIL, GRAVEL, STONE; F,G = LOW TYPE BITUMINOUS;
H,I = HIGH TYPE BITUMINOUS; J = CONCRETE; K = BRICK; L = BLOCK

STATE HIGHWAY ADMINISTRATION OF MARYLAND
HIGHWAY INFORMATION SERVICES DIVISION
DATA SUPPORT GROUP

STATE HIGHWAY LOCATION REFERENCE

ROUTE NUMBER.....MU 52
INVENTORY DIRECTION...WEST
NAME: ANDERSON AVE

COUNTY-HARFORD
SHA DISTRICT.....4
DATE.....12/31/98

SYSTEM	FUNCTIONAL CLASS	HWY TYPE	ACCESS CONTRL	MILEPOINT	MILEPOINT DESCRIPTION	MARKED LANES	SURFACE WIDTH/TYPE*	AADT
MUNICIPAL U	URB-LOCAL	UNDIVIDED	NONE	0.00 MU 420	LEWIS LA	2	34I	
				0.15 MU 55	ARMSTRONG AVE			
				0.20	CUL DE SAC			

ROUTE NUMBER.....MU 55
INVENTORY DIRECTION...EAST
NAME: ARMSTRONG AVE

MUNICIPAL U	URB-LOCAL	UNDIVIDED	NONE	0.00 MU 52	ANDERSON AVE	2	34I	
				0.06 MU 420	LEWIS LA			

ROUTE NUMBER.....MU 75
INVENTORY DIRECTION...NORTH
NAME: BATTERY DR

MUNICIPAL U	URB-LOCAL	UNDIVIDED	NONE	0.00 MD 7A	POST RD	2	35I	
				0.04 MU 663	VILLAGE DR			
				0.24 MU 663	VILLAGE DR			
				0.27	ROAD END			

ROUTE NUMBER.....MU 80
INVENTORY DIRECTION...SOUTH
NAME: BAY BLVD

MUNICIPAL U	URB-LOCAL	UNDIVIDED	NONE	0.00 MD 7A	POST RD	2	30I	
				0.10 MU 280	FAIRWAY CT			
				0.14 MU 540	PARKWAY AVE			
				0.27 MD 7A	POST RD			

ROUTE NUMBER.....MU 90
INVENTORY DIRECTION...EAST
NAME: BAYVIEW DR

MUNICIPAL U	URB-LOCAL	UNDIVIDED	NONE	0.15 CO 547	BAYVIEW DR (BACK)	2	22H	
-------------	-----------	-----------	------	-------------	-------------------	---	-----	--

* A,B = UNIMPROVED; C = GRADED & DRAINED; D,E = SOIL, GRAVEL, STONE; F,G = LOW TYPE BITUMINOUS;
H,I = HIGH TYPE BITUMINOUS; J = CONCRETE; K = BRICK; L = BLOCK

STATE HIGHWAY ADMINISTRATION OF MARYLAND
HIGHWAY INFORMATION SERVICES DIVISION
DATA SUPPORT GROUP

STATE HIGHWAY LOCATION REFERENCE

ROUTE NUMBER.....MU 90 CONTINUED
INVENTORY DIRECTION...EAST
NAME: BAYVIEW DR

COUNTY-HARFORD
SHA DISTRICT.....4
DATE.....12/31/98

SYSTEM	FUNCTIONAL CLASS	HWY TYPE	ACCESS CONTRL	MILEPOINT	MILEPOINT DESCRIPTION	MARKED LANES	SURFACE WIDTH/TYPE*	AADT
MUNICIPAL U	URB-LOCAL	UNDIVIDED	NONE	0.17 MU 470	MARTIN RD	2	22H	
				0.25 MU 95	BAYVIEW DR	2	16H	
				0.33		2	26I	
				0.38 MD 155	SUPERIOR ST			

ROUTE NUMBER.....MU 95
INVENTORY DIRECTION...NORTH
NAME: BAYVIEW DR

MUNICIPAL U	URB-LOCAL	UNDIVIDED	NONE	0.00 MU 90	BAYVIEW DR	2	12F	
				0.04	ROAD END			

ROUTE NUMBER.....MU 100
INVENTORY DIRECTION...EAST
NAME: BERN DR

MUNICIPAL U	URB-LOCAL	UNDIVIDED	NONE	0.00 MU 275	EUGENE DR	2	16F	
				0.08		2	35I	
				0.29		2	35H	
				0.34 MU 350	GRACE VIEW DR			

ROUTE NUMBER.....MU 105
INVENTORY DIRECTION...EAST
NAME: BLACKBERRY LA

MUNICIPAL U	URB-LOCAL	UNDIVIDED	NONE	0.00 MU 380	JUNIATA ST S	2	12G	
				0.10 MU 20	S ADAMS ST			
				0.19 MU 630	STOKES ST			

ROUTE NUMBER.....MU 110
INVENTORY DIRECTION...SOUTH
NAME: BLOOMSBURY AVE

MUNICIPAL U	URB-COLLECTOR	UNDIVIDED	NONE	0.00 MD 7A	REVOLUTION ST	2	35I	1,024
-------------	---------------	-----------	------	------------	---------------	---	-----	-------

* A,B = UNIMPROVED; C = GRADED & DRAINED; D,E = SOIL, GRAVEL, STONE; F,G = LOW TYPE BITUMINOUS;
H,I = HIGH TYPE BITUMINOUS; J = CONCRETE; K = BRICK; L = BLOCK

STATE HIGHWAY ADMINISTRATION OF MARYLAND
HIGHWAY INFORMATION SERVICES DIVISION
DATA SUPPORT GROUP

PAGE..... 5

STATE HIGHWAY LOCATION REFERENCE

ROUTE NUMBER.....MU 110 CONTINUED
INVENTORY DIRECTION....SOUTH
NAME: BLOOMSBURY AVE

COUNTY-HARFORD
SHA DISTRICT.....4
DATE.....12/31/98

SYSTEMSTATE....	FUNCTIONAL CLASS	HWY TYPE	ACCESS CONTRL	MILEPOINT	MILEPOINT DESCRIPTION	MARKED LANES	SURFACE WIDTH/TYPE*	AADT
MUNICIPAL U	URB-COLLECTOR	UNDIVED	NONE	0.11 MU 720	WILSON ST	2	35I	1,024
	URB-LOCAL			0.15 MU 240	DEAVER ST			
				0.25 MU 330	GILES ST			1,000
				0.25 MU 500	O'NEIL CT			
				0.31 MU 660	VANDIVER CT			
				0.33 MU 710	WEBER ST			
				0.42 MU 620	SENECA ST			
				0.54 MU 720	WILSON ST			

ROUTE NUMBER.....MU 120
INVENTORY DIRECTION....EAST
NAME: BOURBON ST

MUNICIPAL U	URB-LOCAL	UNDIVED	NONE	0.00 MU 380	JUNIATA ST S	2	35I	
				0.10 MU 20	S ADAMS ST	2	30I	
				0.14 MU9083	VANNEMAN ALLEY			
				0.16 MU9082	VANNEMAN ALLEY			
				0.19 MU 630	STOKES ST			
				0.24 MU 315	FREEDOM LA			
				0.29 MD 7A	S UNION AVE			
				0.34 MU 385	LODGE LA			
				0.39 MU 680	WASHINGTON AVE			
				0.44 MU 632	STRAWBERRY LA			
				0.49 MU 460	MARKET ST	2	24H	
				0.60	ROAD END			

ROUTE NUMBER.....MU 140
INVENTORY DIRECTION....SOUTH
NAME: CAMILLA ST

MUNICIPAL U	URB-LOCAL	UNDIVED	NONE	0.00 MU 520	OTSEGO ST	2	25I	
				0.11		2	12H	
				0.14	ROAD END			

* A,B = UNIMPROVED; C = GRADED & DRAINED; D,E = SOIL, GRAVEL, STONE; F,G = LOW TYPE BITUMINOUS;
H,I = HIGH TYPE BITUMINOUS; J = CONCRETE; K = BRICK; L = BLOCK

PAGE..... 5

STATE HIGHWAY ADMINISTRATION OF MARYLAND
HIGHWAY INFORMATION SERVICES DIVISION
DATA SUPPORT GROUP

STATE HIGHWAY LOCATION REFERENCE

ROUTE NUMBER.....MU 145
INVENTORY DIRECTION...NORTH
NAME: CANVASBACK DR

COUNTY-HARFORD
SHA DISTRICT.....4
DATE.....12/31/98

SYSTEM	FUNCTIONAL CLASS	HWY TYPE	ACCESS CONTRL	MILEPOINT	MILEPOINT DESCRIPTION	MARKED LANES	SURFACE WIDTH/TYPE*	AADT
MUNICIPAL U	URB-LOCAL	UNDIVIDED	NONE	0.00	CO 411			
				0.04	MU 603	2	36I	
				0.08	MU 637			
				0.13	MU 625			
				0.13	MU 636			
				0.16	OP1602			
					CHAPEL RD			
					RUDDY CT			
					TEAL CT			
					SNOWGOOSE CT			
					SWAN CT			
					CANVASBACK DR (AHEAD)			

ROUTE NUMBER.....MU 150
INVENTORY DIRECTION...WEST
NAME: CARBON ST

MUNICIPAL U	URB-LOCAL	UNDIVIDED	NONE	0.00	MU 690	2	22I	
				0.04	MU 550			
					WATER ST			
					PEARL ST			

ROUTE NUMBER.....MU 160
INVENTORY DIRECTION...SOUTH
NAME: CHAPEL TERR

MUNICIPAL U	URB-LOCAL	UNDIVIDED	NONE	0.00	MU 510	2	28I	
				0.28	MU 510			
					ONTARIO ST			
					ONTARIO ST			

ROUTE NUMBER.....MU 170
INVENTORY DIRECTION...SOUTH
NAME: CHESAPEAKE DR

MUNICIPAL U	URB-LOCAL	UNDIVIDED	NONE	0.00	MU 40	2	30I	
				0.00	MU 330			
				0.11		2	32I	
				0.19	MU 370	2	35I	
				0.21		2	30I	
				0.34	MU 620	2	35I	
				0.44	MU 205			
				0.54	MU 205			
				0.58				
					ALLEGANY ST (BACK)			
					GILES ST			
					HEBDITCH ST			
					SENECA AVE			
					CONCOVE WAY			
					CONCOVE WAY			
					CUL DE SAC			

* A,B = UNIMPROVED; C = GRADED & DRAINED; D,E = SOIL, GRAVEL, STONE; F,G = LOW TYPE BITUMINOUS;
H,I = HIGH TYPE BITUMINOUS; J = CONCRETE; K = BRICK; L = BLOCK

STATE HIGHWAY ADMINISTRATION OF MARYLAND
HIGHWAY INFORMATION SERVICES DIVISION
DATA SUPPORT GROUP

STATE HIGHWAY LOCATION REFERENCE

ROUTE NUMBER.....MU 172
INVENTORY DIRECTION...WEST
NAME: CHESAPEAKE DR #2

COUNTY-HARFORD
SHA DISTRICT.....4
DATE.....12/31/98

SYSTEM	FUNCTIONAL CLASS	HWY TYPE	ACCESS CONTRL	MILEPOINT	MILEPOINT DESCRIPTION	MARKED LANES	SURFACE WIDTH/TYPE*	AADT
MUNICIPAL U	URB-LOCAL	UNDIVIDED	NONE	0.00 MU 630	STOKES ST	2	26H	
				0.10 MU 20	SOUTH ADAMS ST	2	35I	
				0.22 MU 190	COMMERCE ST	2	26H	
				0.22 MU 390	S JUNIATA ST			
				0.28 MU 330	GILES ST			

ROUTE NUMBER.....MU 175
INVENTORY DIRECTION...NORTH
NAME: CENTENNIAL LA

MUNICIPAL U	URB-LOCAL	UNDIVIDED	NONE	0.00 MU 560	PENNINGTON AVE	2	12H	
				0.03 MU8080	ALLEY #8			
				0.07 MU 360	GREEN ST			
				0.14 MU 310	FRANKLIN ST			
				0.19 MU 673	WARREN ST #3			
				0.21	R/R #ATK 530 702 H			
				0.28 MD 7A	OTSEGO ST			

ROUTE NUMBER.....MU 180
INVENTORY DIRECTION...WEST
NAME: CLARK RD

MUNICIPAL U	URB-LOCAL	UNDIVIDED	NONE	0.00 MU 495	OLD BAY LA	2	40I	
				0.25	ROAD END			

EXT TO C.D.S

✓
.52

ROUTE NUMBER.....MU 190
INVENTORY DIRECTION...EAST
NAME: COMMERCE ST

MUNICIPAL U	URB-LOCAL	UNDIVIDED	NONE	0.00 MU 390	JUNIATA ST	2	32H	
				0.00 MU 172	CHESAPEAKE DR #2			
				0.10 MU 20	SOUTH ADAMS ST	2	30I	
				0.20 MU 630	STOKES RD	2	40I	
				0.24 MU 315	FREEDOM LA	2	30I	
				0.29 MD 490	S UNION AVE	2	40I	
				0.35 MU 386	LODGE LA			

* A,B = UNIMPROVED; C = GRADED & DRAINED; D,E = SOIL, GRAVEL, STONE; F,G = LOW TYPE BITUMINOUS;
H,I = HIGH TYPE BITUMINOUS; J = CONCRETE; K = BRICK; L = BLOCK

STATE HIGHWAY ADMINISTRATION OF MARYLAND
HIGHWAY INFORMATION SERVICES DIVISION
DATA SUPPORT GROUP

STATE HIGHWAY LOCATION REFERENCE

ROUTE NUMBER.....MU 190 CONTINUED
INVENTORY DIRECTION....EAST
NAME: COMMERCE ST

COUNTY-HARFORD
SHA DISTRICT.....4
DATE.....12/31/98

SYSTEMSTATE....	FUNCTIONAL CLASS	HWY TYPE	ACCESS CONTRL	MILEPOINT	MILEPOINT DESCRIPTION	MARKED LANES	SURFACE WIDTH/TYPE*	AADT
MUNICIPAL U	URB-LOCAL	UNDIVIDED	NONE	0.40 MU 680	WASHINGTON ST	2	40I	
				0.44 MU 632	STRAWBERRY LA			
				0.44 MU 725	YACHT BASIN			
				0.53 MU 330	GILES ST			
				0.53 MU 460	MARKET ST (AHEAD)			
				0.53 MU 585	R MADISON MITCHELL PL			

ROUTE NUMBER.....MU 200
INVENTORY DIRECTION....SOUTH
NAME: CONCORD ST

EXT 00-107

000 MU 340 GIRARD ST

MUNICIPAL U	URB-LOCAL	UNDIVIDED	NONE	0.00 MU 590	REVOLUTION ST	2	28I	
				<i>.14</i> 0.07 MU 430	LEWIS ST			
				<i>.21</i> 0.14 MU 50	ALLIANCE ST			
				0.20 MU 400	LAFAYETTE ST			
				<i>.27</i> 0.20 OP1631	CONCORD ST (AHEAD)			

ex 89

ROUTE NUMBER.....MU 205
INVENTORY DIRECTION....WEST
NAME: CONCOVE WAY

MUNICIPAL U	URB-LOCAL	UNDIVIDED	NONE	0.00 MU 170	CHESAPEAKE DR	2	30I	
				0.14 MU 170	CHESAPEAKE DR			

ROUTE NUMBER.....MU 210
INVENTORY DIRECTION....NORTH
NAME: CONESTEO ST

ex 88

MUNICIPAL U	URB-LOCAL	UNDIVIDED	NONE	0.00 MU 272	ERIE ST	2	26I	
				0.05 MU 535	NORTH PARK DR			

NOW INCLUDES MU 535

.12 MU 30 N ADAMS ST

* A,B = UNIMPROVED; C = GRADED & DRAINED; D,E = SOIL, GRAVEL, STONE; F,G = LOW TYPE BITUMINOUS;
H,I = HIGH TYPE BITUMINOUS; J = CONCRETE; K = BRICK; L = BLOCK

STATE HIGHWAY ADMINISTRATION OF MARYLAND
HIGHWAY INFORMATION SERVICES DIVISION
DATA SUPPORT GROUP

STATE HIGHWAY LOCATION REFERENCE

ROUTE NUMBER.....MU 220
INVENTORY DIRECTION....EAST
NAME: CONGRESS AVE

COUNTY-HARFORD
SHA DISTRICT.....4
DATE.....12/31/98

SYSTEMSTATE....	FUNCTIONAL CLASS	HWY TYPE	ACCESS CONTRL	MILEPOINT	MILEPOINT DESCRIPTION	MARKED LANES	SURFACE WIDTH/TYPE*	AADT
MUNICIPAL U	URB-LOCAL	UNDIVIDED	NONE	0.00 MU 380	JUNIATA ST N	2	40I	
				0.10 MU 20	S ADAMS ST			
				0.14 MU9083	VANNEMAN ALLEY			
				0.19 MU 630	STOKES ST			
				0.24 MU 315	FREEDOM LA			
				0.29 MD 7A	S UNION AVE/N UNION AVE			
				0.34 MU 385	LODGE LA ← LODGE ALLEY			
				0.39 MU 680	WASHINGTON ST			
				0.44 MU 632	STRAWBERRY LA			
				0.48 MU 610	ST JOHN ST	2	66G	
				0.48 MU 460	MARKET ST			
				0.56		2	99I	
				0.62	ROAD END			

ROUTE NUMBER.....MU 230
INVENTORY DIRECTION....WEST
NAME: CURRIER ST

MUNICIPAL U	URB-LOCAL	UNDIVIDED	NONE	0.00 MU 650	TYDINGS RD	2	19H	
				0.16 CO 548	CURRIER ST (AHEAD)			

ROUTE NUMBER.....MU 240
INVENTORY DIRECTION....NORTH
NAME: DEEVER ST

MUNICIPAL U	URB-LOCAL	UNDIVIDED	NONE	0.00 MU 620	SENECA ST	2	35I	
				0.23 MU 110	BLOOMSBURY AVE			

ROUTE NUMBER.....MU 245
INVENTORY DIRECTION....SOUTH
NAME: DREW DR

MUNICIPAL U	URB-LOCAL	UNDIVIDED	NONE	0.00 MU 485	NENA AVE	2	24H	
				0.17 MU 665	WAKEFIELD DR			
				0.26 MU 275	EUGENE DR			

* A,B = UNIMPROVED; C = GRADED & DRAINED; D,E = SOIL, GRAVEL, STONE; F,G = LOW TYPE BITUMINOUS;
H,I = HIGH TYPE BITUMINOUS; J = CONCRETE; K = BRICK; L = BLOCK

STATE HIGHWAY ADMINISTRATION OF MARYLAND
HIGHWAY INFORMATION SERVICES DIVISION
DATA SUPPORT GROUP

STATE HIGHWAY LOCATION REFERENCE

ROUTE NUMBER.....MU 260
INVENTORY DIRECTION...NORTH
NAME: ELIZABETH ST

COUNTY-HARFORD
SHA DISTRICT.....4
DATE.....12/31/98

SYSTEM	FUNCTIONAL CLASS	HWY TYPE	ACCESS CONTRL	MILEPOINT	MILEPOINT DESCRIPTION	MARKED LANES	SURFACE WIDTH/TYPE*	AADT
MUNICIPAL U	URB-LOCAL	UNDIVDED	NONE	0.00 MD 763	SUPERIOR ST	2	35I	
				0.06		2	35H	
				0.16	ROAD END			

ROUTE NUMBER.....MU 270
INVENTORY DIRECTION...EAST
NAME: ERIE ST

MUNICIPAL U	URB-LOCAL	UNDIVDED	NONE	0.00 MD 155	OHIO ST	2	30H	
				0.03 MU 320	GARFIELD RD			
				0.08 MU 530	PARK DR			
				0.10 US 40	PULASKI HWY			

ROUTE NUMBER.....MU 272
INVENTORY DIRECTION...WEST
NAME: ERIE ST #2

MUNICIPAL U	URB-LOCAL	UNDIVDED	NONE	0.00 MU 690	WATER ST	2	30H	
				0.03 MU 630	STOKES ST			
				0.06 MU 210	CONESTEO ST	2	30I	
				0.12 MU 30	NORTH ADAMS ST			
				0.17 MU 450	LOCUST RD			
				0.22	AMTRAK R/R CROSSING			
				0.22 MU 380	JUNIATA ST N			
				0.37 US 40	PULASKI HWY			

ROUTE NUMBER.....MU 275
INVENTORY DIRECTION...NORTH
NAME: EUGENE DR

MUNICIPAL U	URB-LOCAL	UNDIVDED	NONE	0.00 MD 155	LEVEL RD	2	22H	
				0.05 MU 245	DREW DR			
				0.08 MU 100	BERN DR			
				0.19 MU 485	NENA AVE			

* A,B = UNIMPROVED; C = GRADED & DRAINED; D,E = SOIL, GRAVEL, STONE; F,G = LOW TYPE BITUMINOUS;
H,I = HIGH TYPE BITUMINOUS; J = CONCRETE; K = BRICK; L = BLOCK

STATE HIGHWAY ADMINISTRATION OF MARYLAND
HIGHWAY INFORMATION SERVICES DIVISION
DATA SUPPORT GROUP

STATE HIGHWAY LOCATION REFERENCE

ROUTE NUMBER.....MU 280
INVENTORY DIRECTION....NORTH
NAME: FAIRWAY CT

COUNTY-HARFORD
SHA DISTRICT.....4
DATE.....12/31/98

SYSTEM	FUNCTIONAL CLASS	HWY TYPE	ACCESS CONTRL	MILEPOINT	MILEPOINT DESCRIPTION	MARKED LANES	SURFACE WIDTH/TYPER*	AADT
MUNICIPAL U	URB-LOCAL	UNDIVIDED	NONE	0.00 MU 80	BAY BLVD	2	30I	
				0.04	CUL DE SAC			

ROUTE NUMBER.....MU 285
INVENTORY DIRECTION....NORTH
NAME: FENDER CT

MUNICIPAL U	URB-LOCAL	UNDIVIDED	NONE	0.00 MU 640	TIDEWATER DR	2	30I	
				0.08	CUL DE SAC			

ROUTE NUMBER.....MU 290
INVENTORY DIRECTION....WEST
NAME: FOUNTAIN ST

MUNICIPAL U	URB-LOCAL	UNDIVIDED	NONE	0.00	ROAD END	2	20G	
				0.05	MARKET ST	2	30I	
				0.10	STRAWBERRY LA			
				0.14	WASHINGTON ST			
				0.19	LODGE LA			
				0.25	MD 7A			
				0.30	MU 315			
				0.35	MU 630			
				0.38	MU9082			
				0.44	MU 20			
				0.54	MU 380	2	18E	
				0.64	JUNIATA ST S	2	8E	
				0.65	ROAD END			

*LGTH CHG
(00-54)*

ex 90

*NOW
PVT PKG
MUGER CO.*

ROUTE NUMBER.....MU 300
INVENTORY DIRECTION....EAST
NAME: FRANCIS ST

MUNICIPAL U	URB-LOCAL	UNDIVIDED	NONE	0.00 MU 650	TYDINGS RD	2	35I	
				0.06	MU 480			
				0.20	MC SPADEN DR			
					CUL DE SAC			

* A,B = UNIMPROVED; C = GRADED & DRAINED; D,E = SOIL, GRAVEL, STONE; F,G = LOW TYPE BITUMINOUS;
H,I = HIGH TYPE BITUMINOUS; J = CONCRETE; K = BRICK; L = BLOCK

STATE HIGHWAY ADMINISTRATION OF MARYLAND
HIGHWAY INFORMATION SERVICES DIVISION
DATA SUPPORT GROUP

STATE HIGHWAY LOCATION REFERENCE

ROUTE NUMBER.....MU 310
INVENTORY DIRECTION...EAST
NAME: FRANKLIN ST

COUNTY-HARFORD
SHA DISTRICT.....4
DATE.....12/31/98

SYSTEM	FUNCTIONAL CLASS	HWY TYPE	ACCESS CONTRL	MILEPOINT	MILEPOINT DESCRIPTION	MARKED LANES	SURFACE WIDTH/TYPE*	AADT
MUNICIPAL U	URB-LOCAL	UNDIVIDED	NONE	0.00 MU 30	NORTH ADAMS ST	2	38I	
				0.05 MU 175	CENTENNIAL LA			
				0.09 MU 630	STOKES ST			
				0.14 MU 315	FREEDOM LA			
				0.19 MD 7A	N UNION AVE	2	41I	
				0.25 MU 610	ST JOHN ST	2	28H	
				0.25 MU 385	LODGE LA			
				0.31	ROAD END			

ROUTE NUMBER.....MU 315
INVENTORY DIRECTION...NORTH
NAME: FREEDOM LA

MUNICIPAL U	URB-LOCAL	UNDIVIDED	NONE	0.00 MU 190	COMMERCE ST	2	12H	
				0.04 MU 330	GILES ST			
				0.12 MU 400	LAFAYETTE ST			
				0.17 MU 50	ALLIANCE ST			
				0.25 MU 430	LEWIS ST			
				0.32 MD 7A	REVOLUTION ST			
				0.39 MU 340	GIRARD ST			
				0.46 MU 290	FOUNTAIN ST			
				0.53 MU 120	BOURBON ST			
				0.57 MU8040	ALLEY #4			
				0.61 MU 220	CONGRESS ST			
				0.68 MU 560	PENNINGTON AVE			
				0.75 MU 360	GREEN ST			
				0.80 MU8050	ALLEY #5			
				0.83 MU 310	FRANKLIN ST			
				0.90 MU 673	WARREN ST #3			
				0.94	R/R #ATK 530 704 W			
				0.97 MD 7A	OTSEGO ST			

ROUTE NUMBER.....MU 320
INVENTORY DIRECTION...NORTH
NAME: GARFIELD RD

MUNICIPAL U	URB-LOCAL	UNDIVIDED	NONE	0.00 MU 270	ERIE ST	2	30I	
				0.07 MU 325	GARFIELD CT			

* A,B = UNIMPROVED; C = GRADED & DRAINED; D,E = SOIL, GRAVEL, STONE; F,G = LOW TYPE BITUMINOUS;
H,I = HIGH TYPE BITUMINOUS; J = CONCRETE; K = BRICK; L = BLOCK

STATE HIGHWAY ADMINISTRATION OF MARYLAND
HIGHWAY INFORMATION SERVICES DIVISION
DATA SUPPORT GROUP

STATE HIGHWAY LOCATION REFERENCE

ROUTE NUMBER.....MU 320 CONTINUED
INVENTORY DIRECTION...NORTH
NAME: GARFIELD RD

COUNTY-HARFORD
SHA DISTRICT.....4
DATE.....12/31/98

SYSTEM	FUNCTIONAL CLASS	HWY TYPE	ACCESS CONTRL	MILEPOINT	MILEPOINT DESCRIPTION	MARKED LANES	SURFACE WIDTH/TYPE*	AADT
MUNICIPAL U	URB-LOCAL	UNDIVIDED	NONE	0.15 MU 530	PARK DR	2	30I	

ROUTE NUMBER.....MU 325
INVENTORY DIRECTION...NORTH
NAME: GARFIELD CT

MUNICIPAL U	URB-LOCAL	UNDIVIDED	NONE	0.00 MU 320	GARFIELD RD	2	30I	
				0.03	CUL DE SAC			

ROUTE NUMBER.....MU 330
INVENTORY DIRECTION...EAST
NAME: GILES ST

MUNICIPAL U	URB-COLLECTOR	UNDIVIDED	NONE	0.00 MU 500	O'NEIL CT (BACK)	2	31I	1,327
				0.00 MU 110	BLOOMSBURY AVE			
				0.03 MU 40	ALLEGANY ST	2	30I	
				0.03 MU 170	CHESAPEAKE DR			
				0.08 MU 172	CHESAPEAKE DR #2			
				0.13 MU 390	JUNIATA ST S			
				0.23 MU 20	ADAMS ST S	2	35I	
				0.32 MU 630	S STOKES ST			
				0.37 MU 315	FREEDOM LA			
	URB-LOCAL			0.42 MD 490	UNION AVE S	2	20I	
				0.47 MU 386	LODGE LA			
				0.52 MU 680	WASHINGTON ST S	2	18I	
				0.57 MU 632	STRAWBERRY LA			
				0.58		2	20I	
				0.62 MU 460	MARKET ST			
				0.62 MU 190	COMMERCE ST			
				0.62 MU 585	R MADISON MITCHELL PL (AHEAD)			

ROUTE NUMBER.....MU 340
INVENTORY DIRECTION...EAST
NAME: GIRARD ST

MUNICIPAL U	URB-LOCAL	UNDIVIDED	NONE	0.00 MU 380	JUNIATA ST S	2	35I	
-------------	-----------	-----------	------	-------------	--------------	---	-----	--

* A,B = UNIMPROVED; C = GRADED & DRAINED; D,E = SOIL, GRAVEL, STONE; F,G = LOW TYPE BITUMINOUS;
H,I = HIGH TYPE BITUMINOUS; J = CONCRETE; K = BRICK; L = BLOCK

STATE HIGHWAY ADMINISTRATION OF MARYLAND
HIGHWAY INFORMATION SERVICES DIVISION
DATA SUPPORT GROUP

STATE HIGHWAY LOCATION REFERENCE

ROUTE NUMBER.....MU 340
INVENTORY DIRECTION...EAST
NAME: GIRARD ST

CONTINUED

COUNTY-HARFORD
SHA DISTRICT.....4
DATE.....12/31/98

SYSTEMSTATE....	FUNCTIONAL CLASS	HWY TYPE	ACCESS CONTRL	MILEPOINT	MILEPOINT DESCRIPTION	MARKED LANES	SURFACE WIDTH/TYPE*	AADT
MUNICIPAL U	URB-LOCAL	UNDIVIDED	NONE	0.09 MU 20	SOUTH ADAMS ST	2	35I	
				0.19 MU 630	STOKES ST	2	30I	
				0.23 MU 315	FREEDOM LA			
				0.29 MD 7A	S UNION AVE	2	35I	
				0.34 MU 385	LODGE LA			
				0.39 MU 680	WASHINGTON ST			
				0.43 MU9070	STRAWBERRY ALLEY			
				0.48 MU 460	MARKET ST	2	33G	
				0.52		2	18E	
				0.61 MU 200	ROAD END CONCORD ST			

EX 89

ROUTE NUMBER.....MU 345
INVENTORY DIRECTION...EAST
NAME: GLOW RD

DIR CHG - ONE WAY L&R CHG SEE GPS

MUNICIPAL U	URB-LOCAL	UNDIVIDED	NONE	0.00 MD 763	SUPERIOR ST (BACK)	2	14H	
				0.00 MU 380	JUNIATA ST N			
				0.01 MU 450	LOCUST RD	2	8E	
				0.00	ROAD END			

EX 91

ROUTE NUMBER.....MU 347
INVENTORY DIRECTION...SOUTH
NAME: GOFORTH DR

DIR CHG - ONE WAY L&R CHG

MUNICIPAL U	URB-LOCAL	UNDIVIDED	NONE	0.00 CO 411	CHAPEL RD	2	30I	
				0.04 MU 365	HEATHER WAY			
				0.16 MU 375	HILL CT			
				0.23 MU 640	TIDEWATER DR			

ROUTE NUMBER.....MU 350
INVENTORY DIRECTION...NORTH
NAME: GRACE VIEW DR

MUNICIPAL U	URB-LOCAL	UNDIVIDED	NONE	0.00 MD 155	SUPERIOR ST	2	26H	
				0.05 MU 100	BERN DR			
				0.06		2	28H	

* A,B = UNIMPROVED; C = GRADED & DRAINED; D,E = SOIL, GRAVEL, STONE; F,G = LOW TYPE BITUMINOUS;
H,I = HIGH TYPE BITUMINOUS; J = CONCRETE; K = BRICK; L = BLOCK

STATE HIGHWAY ADMINISTRATION OF MARYLAND
HIGHWAY INFORMATION SERVICES DIVISION
DATA SUPPORT GROUP

STATE HIGHWAY LOCATION REFERENCE

ROUTE NUMBER.....MU 350 CONTINUED
INVENTORY DIRECTION...NORTH
NAME: GRACE VIEW DR

COUNTY-HARFORD
SHA DISTRICT.....4
DATE.....12/31/98

SYSTEM	FUNCTIONAL CLASS	HWY TYPE	ACCESS CONTRL	MILEPOINT	MILEPOINT DESCRIPTION	MARKED LANES	SURFACE WIDTH/TYPE*	AADT
MUNICIPAL U	URB-LOCAL	UNDIVIDED	NONE	0.11		2	14H	
				0.13	MU 580 QUARRY RD			
				0.19	MU 10 ROAD A			
				0.20		2	12H	
				0.26	MU 10 ROAD A			

ROUTE NUMBER.....MU 360
INVENTORY DIRECTION...WEST
NAME: GREEN ST

MUNICIPAL U	URB-LOCAL	UNDIVIDED	NONE	0.00	ROAD END	2	49I	
				0.08	MU 610 ST JOHNS ST	2	30H	
				0.08	MU 680 WASHINGTON ST			
				0.12	MU 385 LODGE LA			
				0.18	MD 7A N UNION AVE			
				0.23	MU 315 FREEDOM LA			
				0.28	MU 630 STOKES ST			
				0.33	MU 175 CENTENNIAL LA			
				0.37	MU 30 NORTH ADAMS ST	2	35I	
				0.47	MU 380 JUNIATA ST N			

ROUTE NUMBER.....MU 365
INVENTORY DIRECTION...EAST
NAME: HEATHER WAY

MUNICIPAL U	URB-LOCAL	UNDIVIDED	NONE	0.00	MU 347 GOFORTH DR	2	30I	
				0.08	MU 465 MARSHALL CT			
				0.20	MU 640 TIDEWATER DR			
				0.20	OP1365 HEATHER WAY (AHEAD)			

ROUTE NUMBER.....MU 370
INVENTORY DIRECTION...NORTH
NAME: HEBDITCH ST LA

MUNICIPAL U	URB-LOCAL	UNDIVIDED	NONE	0.00	MU 620 SENECA AVE	2	18H	
				0.12	MU 170 CHESAPEAKE DR			

* A,B = UNIMPROVED; C = GRADED & DRAINED; D,E = SOIL, GRAVEL, STONE; F,G = LOW TYPE BITUMINOUS;
H,I = HIGH TYPE BITUMINOUS; J = CONCRETE; K = BRICK; L = BLOCK

STATE HIGHWAY ADMINISTRATION OF MARYLAND
HIGHWAY INFORMATION SERVICES DIVISION
DATA SUPPORT GROUP

STATE HIGHWAY LOCATION REFERENCE

ROUTE NUMBER.....MU 375
INVENTORY DIRECTION....WEST
NAME: HILL CT

COUNTY-HARFORD
SHA DISTRICT.....4
DATE.....12/31/98

SYSTEM	FUNCTIONAL CLASS	HWY TYPE	ACCESS CONTRL	MILEPOINT	MILEPOINT DESCRIPTION	MARKED LANES	SURFACE WIDTH/TYPER*	AADT
MUNICIPAL U	URB-LOCAL	UNDIVIDED	NONE	0.00 MU 347	GOFORTH DR	2	30I	
				0.03	CUL DE SAC			

ROUTE NUMBER.....MU 376
INVENTORY DIRECTION....WEST
NAME: HOPPERS LA

MAPS WRONGLY SAY "HOOPERS LA" MU 9 D&F SHOW HOOPER ALLEY

MUNICIPAL U	URB-LOCAL	UNDIVIDED	NONE	0.00 MU 630	STOKES ST	2	11H	
				0.09 MU 30	N ADAMS ST			
				0.19 MU 380	JUNIATA ST N			

ROUTE NUMBER.....MU 377
INVENTORY DIRECTION....NORTH
NAME: HUTCHINS CT

MUNICIPAL U	URB-LOCAL	UNDIVIDED	NONE	0.00 OP1365	HEATHER WAY	2	30I	
				0.00 MU 455	MALLARD CT (BACK)			
				0.12	CUL DE SAC			

ROUTE NUMBER.....MU 380
INVENTORY DIRECTION....NORTH
NAME: JUNIATA ST S

MUN MAP SAYS, "JUNIATA ST" ← What does sign say?

MUNICIPAL U	URB-LOCAL	UNDIVIDED	NONE	0.00 MU 50	ALLIANCE ST	2	30I	7,475
				0.06 MU 430	LEWIS ST			
				0.10 MU 105	BLACKBERRY LA			
	URB-MINOR ARTERIAL			0.14 MD 7A	REVOLUTION ST	2	40I	
				0.21 MU 340	GIRARD ST			
				0.25 MU8100	ALLEY #10			
				0.28 MU 290	FOUNTAIN ST	2	44I	
				0.32	R/R #ATK 530 752 L			
				0.35 MU 120	BOURBON ST	2	28I	
NAME: JUNIATA ST N				0.43 MU 220	CONGRESS AVE			
				0.47 MU 560	PENNINGTON AVE			
				0.54 MU8082	ALLEY #8A			
				0.57 MU 360	GREEN ST			

* A,B = UNIMPROVED; C = GRADED & DRAINED; D,E = SOIL, GRAVEL, STONE; F,G = LOW TYPE BITUMINOUS;
H,I = HIGH TYPE BITUMINOUS; J = CONCRETE; K = BRICK; L = BLOCK

STATE HIGHWAY ADMINISTRATION OF MARYLAND
HIGHWAY INFORMATION SERVICES DIVISION
DATA SUPPORT GROUP

STATE HIGHWAY LOCATION REFERENCE

ROUTE NUMBER.....MU 380 CONTINUED
INVENTORY DIRECTION....NORTH
NAME: JUNIATA ST N

COUNTY-HARFORD
SHA DISTRICT.....4
DATE.....12/31/98

SYSTEMSTATE....	FUNCTIONAL CLASS	HWY TYPE	ACCESS CONTRL	MILEPOINT	MILEPOINT DESCRIPTION	MARKED LANES	SURFACE WIDTH/TYPE*	AADT
MUNICIPAL U	URB-MINOR ARTERIAL	UNDIVIDED	NONE	0.63 MU 673	WARREN ST (#3)	2	28I	7,475
				0.65	R/R #ATK 530 700 U			
				0.72 MU 672	WARREN ST (#2)			
				0.72	WARREN ST (ENT TO APTS)			
				0.75 MU 484	MORRISON LA			
				0.79 MD 7A	OTSEGO ST			
				0.83 MU 440	LINDEN LA			
				0.88 MU 511	ONTARIO ST			
				0.91 MU 376	HOPPERS LA			
				0.95 MU 272	ERIE ST #2			
				1.06 MD 763	SUPERIOR ST			
				1.06 MU 345	GLOW RD			

ROUTE NUMBER.....MU 385
INVENTORY DIRECTION....SOUTH
NAME: LODGE LA

MUNICIPAL U	URB-LOCAL	UNDIVIDED	NONE	0.00 MU 610	ST JOHNS ST	2	12I	
				0.00 MU 310	FRANKLIN ST			
				0.07 MU 360	GREEN ST			
				0.14 MU 560	PENNINGTON AVE			
				0.22 MU 220	CONGRESS ST			
				0.30 MU 120	BOURBON ST			
				0.37 MU 290	FOUNTAIN ST			
				0.44 MU 340	GIRARD ST			
				0.51 MU 590	REVOLUTION ST			

ROUTE NUMBER.....MU 386
INVENTORY DIRECTION....SOUTH
NAME: LODGE LA

MUNICIPAL U	URB-LOCAL	UNDIVIDED	NONE	0.00 MU 430	LEWIS ST	2	12H	
				0.07 MU 50	ALLIANCE ST			
				0.13 MU 400	LAFAYETTE ST			
				0.20 MU 330	GILES ST			
				0.24 MU 190	COMMERCE ST			

* A,B = UNIMPROVED; C = GRADED & DRAINED; D,E = SOIL, GRAVEL, STONE; F,G = LOW TYPE BITUMINOUS;
H,I = HIGH TYPE BITUMINOUS; J = CONCRETE; K = BRICK; L = BLOCK

STATE HIGHWAY ADMINISTRATION OF MARYLAND
HIGHWAY INFORMATION SERVICES DIVISION
DATA SUPPORT GROUP

PAGE..... 18

STATE HIGHWAY LOCATION REFERENCE

ROUTE NUMBER.....MU 390
INVENTORY DIRECTION...NORTH
NAME: JUNIATA ST S

COUNTY-HARFORD
SHA DISTRICT.....4
DATE.....12/31/98

ex 92

SYSTEM	FUNCTIONAL CLASS	HWY TYPE	ACCESS CONTRL	MILEPOINT	MILEPOINT DESCRIPTION	MARKED LANES	SURFACE WIDTH/TYPE*	AADT
MUNICIPAL U	URB-LOCAL	UNDIVIDED	NONE	0.00 MU 172	CHESAPEAKE DR #2	2	45I	
				0.00 MU 190	COMMERCE ST			
				0.04 MU 330	GILES ST	2	35I	
				0.08 MU 567	PLUM RD			
				0.12 MU 400	LAFAYETTE ST	2	25E	
				0.14 MU 545	PEACH LA			

*LGTH CHS
RECONSTRUCTION
-12-14 NOW COMB
W/ MU 545
12*

ROUTE NUMBER.....MU 395
INVENTORY DIRECTION...EAST
NAME: KATHRYN WAY

MUNICIPAL U	URB-LOCAL	UNDIVIDED	NONE	0.00 MU 640	TIDEWATER DR	2	30I	
				0.07 OP1629	MILLER CT			
				0.07 OP1630	KATHRYN WAY (AHEAD)			

ROUTE NUMBER.....MU 400
INVENTORY DIRECTION...EAST
NAME: LAFAYETTE ST

MUNICIPAL U	URB-LOCAL	UNDIVIDED	NONE	0.00 MU 40	ALLEGANY ST	2	34I	
				0.09 MU 390	SOUTH JUNIATA ST	2	30I	
				0.19 MU 20	SOUTH ADAMS ST	2	28I	
				0.28 MU 630	STOKES ST	2	30I	
				0.33 MU 315	FREEDOM LA			
				0.38 MD 490	S UNION AVE			
				0.44 MU 386	LODGE LA			
				0.48 MU 680	WASHINGTON ST			
				0.53 MU 632	STRAWBERRY LA			
				0.58 MU 460	MARKET ST			
				0.62 MU 565	PINK LA			
				0.66 MU 730	YOUNG ST			
				0.71 MU 200	CONCORD ST			
				0.71 OP1631	CONCORD ST			

* A,B = UNIMPROVED; C = GRADED & DRAINED; D,E = SOIL, GRAVEL, STONE; F,G = LOW TYPE BITUMINOUS;
H,I = HIGH TYPE BITUMINOUS; J = CONCRETE; K = BRICK; L = BLOCK

STATE HIGHWAY ADMINISTRATION OF MARYLAND
HIGHWAY INFORMATION SERVICES DIVISION
DATA SUPPORT GROUP

STATE HIGHWAY LOCATION REFERENCE

ROUTE NUMBER.....MU 410
INVENTORY DIRECTION...NORTH
NAME: LEGION DR

COUNTY-HARFORD
SHA DISTRICT.....4
DATE.....12/31/98

SYSTEM	FUNCTIONAL CLASS	HWY TYPE	ACCESS CONTRL	MILEPOINT	MILEPOINT DESCRIPTION	MARKED LANES	SURFACE WIDTH/TYPE*	AADT
MUNICIPAL U	URB-LOCAL	UNDIVIDED	NONE	0.00 MU 670	WARREN ST	2	25E	
				0.03 MU 483	MORRISON LA			
				0.06 MD 7A	OTSEGO ST	2	31I	
				0.11 MU 440	LINDEN LA			
				0.16 MU 511	ONTARIO ST			

ROUTE NUMBER.....MU 420
INVENTORY DIRECTION...NORTH
NAME: LEWIS LA

MUNICIPAL U	URB-COLLECTOR	UNDIVIDED	NONE	0.00 MD 7A	POST RD/REVOLUTION ST	2	40I	4,829
				0.07 MU 52	ANDERSON AVE			
				0.19 MU 55	ARMSTRONG AVE			
				0.27	BEG BRIDGE			
				0.29	R/R #ATK 530 699 C	3	42J	
				0.29	STRUC #H0204			
				0.31	END BRIDGE			
	URB-LOCAL			0.40 US 40	PULASKI HWY	2	40I	1,946
				0.45		2	24I	
				0.52	R/R #CSX 140 794 V	2	10E	
				0.64	ROAD END			

ROUTE NUMBER.....MU 430
INVENTORY DIRECTION...EAST
NAME: LEWIS ST

MUNICIPAL U	URB-LOCAL	UNDIVIDED	NONE	0.00 MU 380	JUNIATA ST S	2	30I	
				0.08 MU 20	SOUTH ADAMS ST	2	35I	
				0.18 MU 630	STOKES ST	2	32I	
				0.22 MU 315	FREEDOM LA			
				0.28 MD 490	S UNION AVE	2	33I	
				0.33 MU 386	LODGE LA			
				0.35		2	30I	
				0.38 MU 680	WASHINGTON ST	2	35I	
				0.42 MU 632	STRAWBERRY LA			
				0.47 MU 460	MARKET ST	2	20I	
				0.51 MU 565	PINK LA			
				0.55 MU 730	YOUNG ST	2	22I	

* A,B = UNIMPROVED; C = GRADED & DRAINED; D,E = SOIL, GRAVEL, STONE; F,G = LOW TYPE BITUMINOUS;
H,I = HIGH TYPE BITUMINOUS; J = CONCRETE; K = BRICK; L = BLOCK

STATE HIGHWAY ADMINISTRATION OF MARYLAND
HIGHWAY INFORMATION SERVICES DIVISION
DATA SUPPORT GROUP

STATE HIGHWAY LOCATION REFERENCE

ROUTE NUMBER.....MU 430 CONTINUED
INVENTORY DIRECTION...EAST
NAME: LEWIS ST

COUNTY-HARFORD
SHA DISTRICT.....4
DATE.....12/31/98

SYSTEM	FUNCTIONAL CLASS	HWY TYPE	ACCESS CONTRL	MILEPOINT	MILEPOINT DESCRIPTION	MARKED LANES	SURFACE WIDTH/TYPE*	AADT
MUNICIPAL U	URB-LOCAL	UNDIVED	NONE	0.60 MU 200	CONCORD ST	2	22I	

ROUTE NUMBER.....MU 440
INVENTORY DIRECTION...WEST
NAME: LINDEN LA

MUNICIPAL U	URB-LOCAL	UNDIVED	NONE	0.00 MU 630	STOKES ST	2	16H	
				0.09 MU 30	NORTH ADAMS ST	2	12H	
				0.13 MU8012	ALLEY #1 1/2			
				0.19 MU 380	JUNLATA ST N			
				0.19	AMTRAK R/R CROSSING			
				0.35 MU 410	LEGION DR			

ROUTE NUMBER.....MU 450
INVENTORY DIRECTION...SOUTH
NAME: LOCUST RD

MUNICIPAL U	URB-LOCAL	UNDIVED	NONE	0.00 MU 345	GLOW RD	2	14H	
				0.11 MU 272	ERIE ST #2			

ROUTE NUMBER.....MU 455
INVENTORY DIRECTION...SOUTH
NAME: MALLARD CT

MUNICIPAL U	URB-LOCAL	UNDIVED	NONE	0.00 OP1365	HEATHER WAY	2	30I	
				0.00 MU 377	HUTCHINS CT (BACK)			
				0.15	CUL DE SAC			

ROUTE NUMBER.....MU 460
INVENTORY DIRECTION...NORTH
NAME: MARKET ST

MUNICIPAL U	URB-LOCAL	UNDIVED	NONE	0.00 MU 190	COMMERCE ST (BACK)	2	35I	
				0.00 MU 330	GILES ST			

* A,B = UNIMPROVED; C = GRADED & DRAINED; D,E = SOIL, GRAVEL, STONE; F,G = LOW TYPE BITUMINOUS;
H,I = HIGH TYPE BITUMINOUS; J = CONCRETE; K = BRICK; L = BLOCK

STATE HIGHWAY ADMINISTRATION OF MARYLAND
HIGHWAY INFORMATION SERVICES DIVISION
DATA SUPPORT GROUP

STATE HIGHWAY LOCATION REFERENCE

ROUTE NUMBER.....MU 460 CONTINUED
INVENTORY DIRECTION...NORTH
NAME: MARKET ST

COUNTY-HARFORD
SHA DISTRICT.....4
DATE.....12/31/98

SYSTEMSTATE....	FUNCTIONAL CLASS	HWY TYPE	ACCESS CONTRL	MILEPOINT	MILEPOINT DESCRIPTION	MARKED LANES	SURFACE WIDTH/TYPE*	AADT
MUNICIPAL U	URB-LOCAL	UNDIVIDED	NONE	0.00 MU 585	R MADISON MITCHELL PL	2	35I	
				0.07 MU 400	LAFAYETTE ST	2	36I	
				0.13 MU 50	ALLIANCE ST	2	35I	
				0.20 MU 430	LEWIS ST			
				0.27 MU 590	REVOLUTION ST	2	35H	
				0.34 MU 340	GIRARD ST			
				0.41 MU 290	FOUNTAIN ST			
				0.45 MU8020	ALLEY #2			
				0.48 MU 120	BOURBON ST			
				0.56 MU 220	CONGRESS AVE			
				0.56 MU 610	ST JOHN ST			

ROUTE NUMBER.....MU 465
INVENTORY DIRECTION...NORTH
NAME: MARSHALL CT

MUNICIPAL U	URB-LOCAL	UNDIVIDED	NONE	0.00 MU 365	HEATHER WAY	2	30I	
				0.03	CUL DE SAC			

ROUTE NUMBER.....MU 470
INVENTORY DIRECTION...SOUTH
NAME: MARTIN RD

MUNICIPAL U	URB-LOCAL	UNDIVIDED	NONE	0.13 CO 542	MARTIN RD (BACK)	2	22H	
				0.19 MU 90	BAYVIEW DR			

ROUTE NUMBER.....MU 480
INVENTORY DIRECTION...SOUTH
NAME: MC SPADDEN DR

MUNICIPAL U	URB-LOCAL	UNDIVIDED	NONE	0.00 MU 300	FRANCIS ST	2	35I	
				0.10	CUL DE SAC			

* A,B = UNIMPROVED; C = GRADED & DRAINED; D,E = SOIL, GRAVEL, STONE; F,G = LOW TYPE BITUMINOUS;
H,I = HIGH TYPE BITUMINOUS; J = CONCRETE; K = BRICK; L = BLOCK

STATE HIGHWAY ADMINISTRATION OF MARYLAND
HIGHWAY INFORMATION SERVICES DIVISION
DATA SUPPORT GROUP

STATE HIGHWAY LOCATION REFERENCE

ROUTE NUMBER.....MU 483
INVENTORY DIRECTION...EAST
NAME: MORRISON LA

COUNTY-HARFORD
SHA DISTRICT.....4
DATE.....12/31/98

SYSTEM	FUNCTIONAL CLASS	HWY TYPE	ACCESS CONTRL	MILEPOINT	MILEPOINT DESCRIPTION	MARKED LANES	SURFACE WIDTH/TYPE*	AADT
MUNICIPAL U	URB-LOCAL	UNDIVIDED	NONE	0.00 MU 490	OHIO ST	2	16H	
				0.00 US 40	PULASKI HWY			
				0.11 MU 410	LEGION DR			

ROUTE NUMBER.....MU 484
INVENTORY DIRECTION...EAST
NAME: MORRISON LA

MUNICIPAL U	URB-LOCAL	UNDIVIDED	NONE	0.00 MU 380	JUNIATA ST N	2	10H	
				0.07 MU8010	ALLEY #1			
				0.10 MU 30	N ADAMS ST			

ROUTE NUMBER.....MU 485
INVENTORY DIRECTION...WEST
NAME: NENA AVE

MUNICIPAL U	URB-LOCAL	UNDIVIDED	NONE	0.00	ROAD END	2	22H	
				0.02 MU 275	EUGENE DR			
				0.11 MU 665	WAKEFIELD DR			
				0.20 MU 245	DREW DR			
				0.23	ROAD END			

ROUTE NUMBER.....MU 490
INVENTORY DIRECTION...SOUTH
NAME: OHIO ST

MUNICIPAL U	URB-LOCAL	UNDIVIDED	NONE	0.00 US 40	PULASKI HWY	2	35I	
				0.00 MU 483	MORRISON LA			
				0.03 MU 670	WARREN ST			
				0.09	ROAD END			

* A,B = UNIMPROVED; C = GRADED & DRAINED; D,E = SOIL, GRAVEL, STONE; F,G = LOW TYPE BITUMINOUS;
H,I = HIGH TYPE BITUMINOUS; J = CONCRETE; K = BRICK; L = BLOCK

STATE HIGHWAY ADMINISTRATION OF MARYLAND
HIGHWAY INFORMATION SERVICES DIVISION
DATA SUPPORT GROUP

STATE HIGHWAY LOCATION REFERENCE

ROUTE NUMBER.....MU 495
INVENTORY DIRECTION....SOUTH
NAME: OLD BAY LA

COUNTY-HARFORD
SHA DISTRICT.....4
DATE.....12/31/98

SYSTEM	FUNCTIONAL CLASS	HWY TYPE	ACCESS CONTRL	MILEPOINT	MILEPOINT DESCRIPTION	MARKED LANES	SURFACE WIDTH/TYPE*	AADT
MUNICIPAL U	URB-LOCAL	UNDIVIDED	NONE	0.00 MD 7A	POST RD	2	35I	
				0.13	R/R #ATK 530 758 C			
				0.14		2	40I	
				0.31 MU 180	CLARK RD			
				0.35 GV8011	1ST ST			
				0.39		2	35I	
				0.64 GV8012	NO NAME			

ROUTE NUMBER.....MU 500
INVENTORY DIRECTION....WEST
NAME: O'NEIL CT

MUNICIPAL U	URB-LOCAL	UNDIVIDED	NONE	0.00 MU 330	GILES ST (BACK)	2	22I	
				0.00 MU 110	BLOOMSBURY AVE			
				0.06	CUL DE SAC			

ROUTE NUMBER.....MU 510
INVENTORY DIRECTION....EAST
NAME: ONTARIO ST

MUNICIPAL U	URB-COLLECTOR	UNDIVIDED	NONE	0.00 CO 411	CHAPEL RD (BACK)	2	23I	1,717
				0.00	IN CORP LMTS HAVRE DE GRACE			
				0.06 MU 650	TYDINGS RD			
				0.08 MU 160	CHAPEL TERR			
				0.16 MU 160	CHAPEL TERR			
				0.20	CHAPEL HEIGHTS (PRIVATE)			
				0.25 MU 605	ST JAMES TERR			
				0.28	R/R #CSX 140 793 N	2	36I	
				0.44 MD 155	OHIO ST	2	35I	
				0.49 US 40	PULASKI HWY			

ROUTE NUMBER.....MU 511
INVENTORY DIRECTION....EAST
NAME: ONTARIO ST

MUNICIPAL U	URB-COLLECTOR	UNDIVIDED	NONE	0.00 US 40	PULASKI HWY	1	15I	1,717
-------------	---------------	-----------	------	------------	-------------	---	-----	-------

* A,B = UNIMPROVED; C = GRADED & DRAINED; D,E = SOIL, GRAVEL, STONE; F,G = LOW TYPE BITUMINOUS;
H,I = HIGH TYPE BITUMINOUS; J = CONCRETE; K = BRICK; L = BLOCK

STATE HIGHWAY ADMINISTRATION OF MARYLAND
HIGHWAY INFORMATION SERVICES DIVISION
DATA SUPPORT GROUP

STATE HIGHWAY LOCATION REFERENCE

ROUTE NUMBER.....MU 511
INVENTORY DIRECTION....EAST
NAME: ONTARIO ST

CONTINUED

COUNTY-HARFORD
SHA DISTRICT.....4
DATE.....12/31/98

SYSTEM	FUNCTIONAL CLASS	HWY TYPE	ACCESS CONTRL	MILEPOINT	MILEPOINT DESCRIPTION	MARKED LANES	SURFACE WIDTH/TYPE*	AADT
MUNICIPAL U	URB-COLLECTOR	UNDIVIDED	NONE	0.02	SPUR TO US 40	2	30I	1,717
	URB-LOCAL			0.03	MU 410 LEGION DR			
				0.20	MU 380 JUNLATA ST N			1,676
				0.29	MU 30 ADAMS ST N			
				0.39	MU 630 N STOKES ST	2	16I	
				0.42	MU 550 PEARL ST			

ROUTE NUMBER.....MU 520
INVENTORY DIRECTION....NORTH
NAME: OTSEGO ST

MUNICIPAL U	URB-LOCAL	UNDIVIDED	NONE	0.00	MD 7A OTSEGO ST (BACK)	2	22I	
				0.00	US 40 PULASKI HWY			
				0.00	MD 155 OHIO ST			
				0.12	MU 140 CAMILLA ST			

ROUTE NUMBER.....MU 530
INVENTORY DIRECTION....NORTH
NAME: PARK DR

MUNICIPAL U	URB-LOCAL	UNDIVIDED	NONE	0.00	MU 270 ERIE ST	2	35I	
				0.08	MU 320 GARFIELD RD			
				0.13	MD 763 SUPERIOR ST			

ROUTE NUMBER.....MU 535
INVENTORY DIRECTION....EAST
NAME: NORTH PARK DR

NOW COMBINED WITH MU 210

MUNICIPAL U	URB-LOCAL	UNDIVIDED	NONE	0.00	MU 30 NORTH ADAMS ST	2	26I	
				0.05	MU 210 CONESTEO ST			

ex 88

* A,B = UNIMPROVED; C = GRADED & DRAINED; D,E = SOIL, GRAVEL, STONE; F,G = LOW TYPE BITUMINOUS;
H,I = HIGH TYPE BITUMINOUS; J = CONCRETE; K = BRICK; L = BLOCK

STATE HIGHWAY ADMINISTRATION OF MARYLAND
HIGHWAY INFORMATION SERVICES DIVISION
DATA SUPPORT GROUP

STATE HIGHWAY LOCATION REFERENCE

ROUTE NUMBER.....MU 540
INVENTORY DIRECTION...SOUTH
NAME: PARKWAY AVE

COUNTY-HARFORD
SHA DISTRICT.....4
DATE.....12/31/98

SYSTEM	FUNCTIONAL CLASS	HWY TYPE	ACCESS CONTRL	MILEPOINT	MILEPOINT DESCRIPTION	MARKED LANES	SURFACE WIDTH/TYPE*	AADT
MUNICIPAL U	URB-LOCAL	UNDIVIDED	NONE	0.00 MD 7A	POST RD	2	30I	
				0.08 MU 80	BAY BLVD			

ROUTE NUMBER.....MU 545
INVENTORY DIRECTION...WEST
NAME: PEACH LA

0.00 MU 400 LAFAYETTE ST

MUNICIPAL U	URB-LOCAL	UNDIVIDED	NONE	0.00 MU 390	JUNIATA ST S	2	14E	
				0.09 MU 40	ALLEGANY ST			

ROUTE NUMBER.....MU 550
INVENTORY DIRECTION...NORTH
NAME: PEARL ST

MUNICIPAL U	URB-LOCAL	UNDIVIDED	NONE	0.00 MD 7A	OTSEGO ST	2	14H	
				0.06 MU 150	CARBON ST			
				0.10 MU 511	ONTARIO ST			

ROUTE NUMBER.....MU 560
INVENTORY DIRECTION...WEST
NAME: PENNINGTON AVE

*GPS
INCLUDES OP SECTION*

MUNICIPAL U	URB-LOCAL	UNDIVIDED	NONE	0.10 MU 610	ST JOHNS ST	2	56I	
				0.10 OP1698	PENNINGTON AVE (BACK)			
				0.14 MU 680	WASHINGTON ST			
				0.19 MU 385	LODGE LA			
	URB-COLLECTOR			0.24 MD 7A	N UNION AVE			1,262
				0.30 MU 315	FREEDOM LA			
				0.34 MU 630	STOKES ST			
				0.39 MU 175	CENTENNIAL LA			
				0.43 MU 30	NORTH ADAMS ST			
				0.54 MU 380	JUNIATA ST N			

* A,B = UNIMPROVED; C = GRADED & DRAINED; D,E = SOIL, GRAVEL, STONE; F,G = LOW TYPE BITUMINOUS;
H,I = HIGH TYPE BITUMINOUS; J = CONCRETE; K = BRICK; L = BLOCK

STATE HIGHWAY ADMINISTRATION OF MARYLAND
HIGHWAY INFORMATION SERVICES DIVISION
DATA SUPPORT GROUP

STATE HIGHWAY LOCATION REFERENCE

ROUTE NUMBER.....MU 565
INVENTORY DIRECTION...SOUTH
NAME: PINK LA

COUNTY-HARFORD
SHA DISTRICT.....4
DATE.....12/31/98

SYSTEM	FUNCTIONAL CLASS	HWY TYPE	ACCESS CONTRL	MILEPOINT	MILEPOINT DESCRIPTION	MARKED LANES	SURFACE WIDTH/TYPE*	AADT
MUNICIPAL U	URB-LOCAL	UNDIVIDED	NONE	0.00 MU 590	REVOLUTION ST	2	12I	
				0.07 MU 430	LEWIS ST			
				0.14 MU 50	ALLIANCE ST			
				0.20 MU 400	LAFAYETTE ST			

ROUTE NUMBER.....MU 567
INVENTORY DIRECTION...WEST
NAME: PLUM RD

NC ✓ " PLUM LA "

MUNICIPAL U	URB-LOCAL	UNDIVIDED	NONE	0.00 MU 390	S JUNIATA ST	2	14H	
				0.09 MU 40	ALLEGANY ST			

ROUTE NUMBER.....MU 570
INVENTORY DIRECTION...NORTH
NAME: PUSEY ST

MUNICIPAL U	URB-LOCAL	UNDIVIDED	NONE	0.00 MU 720	WILSON ST	2	21I	
				0.07 MD 7A	POST RD			

ROUTE NUMBER.....MU 580
INVENTORY DIRECTION...NORTH
NAME: QUARRY RD

ex 93

MUNICIPAL U	URB-LOCAL	UNDIVIDED	NONE	0.00 MU 350	GRACE VIEW DR	2	18H	
				0.23 MU 600	RIVER DR	2	8E	
				0.30	CUL-DE-SAC			

EXT TO .65

*MU 600 ASBMA
ENT TO QUARRY*

ROUTE NUMBER.....MU 585
INVENTORY DIRECTION...EAST
NAME: R MADISON MITCHELL PL

MUNICIPAL U	URB-LOCAL	UNDIVIDED	NONE	0.00 MU 460	MARKET ST	2	30I	
				0.00 MU 190	COMMERCE ST			
				0.00 MU 330	GILES ST (BACK)			

* A,B = UNIMPROVED; C = GRADED & DRAINED; D,E = SOIL, GRAVEL, STONE; F,G = LOW TYPE BITUMINOUS;
H,I = HIGH TYPE BITUMINOUS; J = CONCRETE; K = BRICK; L = BLOCK

STATE HIGHWAY ADMINISTRATION OF MARYLAND
HIGHWAY INFORMATION SERVICES DIVISION
DATA SUPPORT GROUP

STATE HIGHWAY LOCATION REFERENCE

ROUTE NUMBER.....MU 585
INVENTORY DIRECTION...EAST
NAME: R MADISON MITCHELL PL

CONTINUED

COUNTY-HARFORD
SHA DISTRICT.....4
DATE.....12/31/98

SYSTEMSTATE....	FUNCTIONAL CLASS	HWY TYPE	ACCESS CONTRL	MILEPOINT	MILEPOINT DESCRIPTION	MARKED LANES	SURFACE WIDTH/TYPE*	AADT
MUNICIPAL U	URB-LOCAL	UNDIVIDED	NONE	0.05	ROAD END	2	30I	

ROUTE NUMBER.....MU 590
INVENTORY DIRECTION...EAST
NAME: REVOLUTION ST

MUNICIPAL U	URB-LOCAL	UNDIVIDED	NONE	0.00	MD 7A	REVOLUTION ST/S UNION ST	2	32I
				0.00	MD 490	S UNION AVE		
				0.05	MU 385	LODGE LA		
				0.10	MU 680	WASHINGTON ST	2	35I
				0.14	MU 632	STRAWBERRY LA		
				0.19	MU 460	MARKET ST		
				0.23	MU 565	PINK LA		
				0.27	MU 730	YOUNG ST		
				0.32	MU 200	CONCORD ST		

ROUTE NUMBER.....MU 600
INVENTORY DIRECTION...EAST
NAME: RIVER DR

294 ABANDONED

MUNICIPAL U	URB-LOCAL	UNDIVIDED	NONE	0.00	MU 580	QUARRY RD	2	16H
				0.05		ROAD END		

ROUTE NUMBER.....MU 603
INVENTORY DIRECTION...EAST
NAME: RUDDY CT

MUNICIPAL U	URB-LOCAL	UNDIVIDED	NONE	0.00	MU 145	CANVASBACK DR	2	24I
				0.12		CUL DE SAC		

* A,B = UNIMPROVED; C = GRADED & DRAINED; D,E = SOIL, GRAVEL, STONE; F,G = LOW TYPE BITUMINOUS;
H,I = HIGH TYPE BITUMINOUS; J = CONCRETE; K = BRICK; L = BLOCK

STATE HIGHWAY ADMINISTRATION OF MARYLAND
HIGHWAY INFORMATION SERVICES DIVISION
DATA SUPPORT GROUP

STATE HIGHWAY LOCATION REFERENCE

ROUTE NUMBER.....MU 605
INVENTORY DIRECTION...NORTH
NAME: ST JAMES TERR

COUNTY-HARFORD
SHA DISTRICT.....4
DATE.....12/31/98

SYSTEM	FUNCTIONAL CLASS	HWY TYPE	ACCESS CONTRL	MILEPOINT	MILEPOINT DESCRIPTION	MARKED LANES	SURFACE WIDTH/TYPE*	AADT
MUNICIPAL U	URB-LOCAL	UNDIVIDED	NONE	0.00 MU 510	ONTARIO ST		28I	
				0.07 MU 740	NO NAME			
				0.08			12E	
				0.16			10E	
				0.18	ROAD END			

ex 95

*POSTED PVT.2
W/TRIPWIRE
W/ID A-X RD @ 0.12*

ROUTE NUMBER.....MU 610
INVENTORY DIRECTION...SOUTH
NAME: ST JOHNS ST

MUNICIPAL U	URB-LOCAL	UNDIVIDED	NONE	0.00 MU 673	WARREN ST	2	37I	
				0.00 MD 7A	N UNION AVE			
				0.09 MU 310	FRANKLIN ST	2	36I	
				0.09 MU 385	LODGE LA			
				0.18 MU 360	GREEN ST	2	41I	
				0.18 MU 680	WASHINGTON ST			
				0.26 MU 560	PENNINGTON AVE	2	40I	
				0.26 OP1698	PENNINGTON AVE			
				0.27 MU 632	STRAWBERRY LA			
				0.35 MU 220	CONGRESS AVE			
				0.35 MU 460	MARKET ST			

ROUTE NUMBER.....MU 620
INVENTORY DIRECTION...NORTH
NAME: SENECA ST

MUNICIPAL U	URB-LOCAL	UNDIVIDED	NONE	0.00 MU 170	CHESAPEAKE DR	2	35I	
				0.02 MU 370	HEBDITCH ST			
				0.09 MU 710	WEBER ST			
				0.22 MU 110	BLOOMSBURY AVE			
				0.33 MU 240	DEAVER ST			
				0.38 MU 720	WILSON ST	2	36I	
				0.41	R/R #ATK 530 757 Y			
				0.50 MD 7A	POST RD			

* A,B = UNIMPROVED; C = GRADED & DRAINED; D,E = SOIL, GRAVEL, STONE; F,G = LOW TYPE BITUMINOUS;
H,I = HIGH TYPE BITUMINOUS; J = CONCRETE; K = BRICK; L = BLOCK

STATE HIGHWAY ADMINISTRATION OF MARYLAND
HIGHWAY INFORMATION SERVICES DIVISION
DATA SUPPORT GROUP

STATE HIGHWAY LOCATION REFERENCE

ROUTE NUMBER.....MU 625
INVENTORY DIRECTION....EAST
NAME: SNOWGOOSE CT

COUNTY-HARFORD
SHA DISTRICT.....4
DATE.....12/31/98

SYSTEM	FUNCTIONAL CLASS	HWY TYPE	ACCESS CONTRL	MILEPOINT	MILEPOINT DESCRIPTION	MARKED LANES	SURFACE WIDTH/TYPE*	AADT
MUNICIPAL U	URB-LOCAL	UNDIVIDED	NONE	0.00 MU 636	SWAN CT (BACK)	2	24I	
				0.00 MU 145	CANVASBACK DR			
				0.11	CUL DE SAC			

ROUTE NUMBER.....MU 630
INVENTORY DIRECTION....SOUTH
NAME: STOKES ST

MUNICIPAL U	URB-LOCAL	UNDIVIDED	NONE	0.00 MU 272	ERIE ST #2	2	30I	
				0.03 MU 376	HOPPERS LA			
				0.07 MU 511	ONTARIO ST			
				0.12 MU 440	LINDEN LA			
				0.16 MD 7A	OTSEGO ST			
				0.21	R/R #ATK 530 703 P			
				0.23 MU 673	WARREN ST			
				0.31 MU 310	FRANKLIN ST			
				0.34 MU8050	ALLEY #5			
				0.38 MU 360	GREEN ST			
				0.45 MU 560	PENNINGTON AVE			
				0.53 MU 220	CONGRESS AVE			
				0.57 MU8040	ALLEY #4			
				0.60 MU 120	BOURBON ST			
				0.67 MU 290	FOUNTAIN ST			
				0.74 MU 340	GIRARD ST			
				0.81 MD 7A	REVOLUTION ST			
				0.85 MU 105	BLACKBERRY LA			
				0.89 MU 430	LEWIS ST			
				0.96 MU 50	ALLIANCE ST			
				1.02 MU 400	LAFAYETTE ST	2	35I	
				1.09 MU 330	GILES ST			
				1.13 MU 190	COMMERCE ST	2	21H	
				1.15 MU 172	CHESAPEAKE DR #2			

ROUTE NUMBER.....MU 632
INVENTORY DIRECTION....NORTH
NAME: STRAWBERRY LA

MUNICIPAL U	URB-LOCAL	UNDIVIDED	NONE	0.00 MU 725	YACHT BASIN (BACK)	2	12I	
-------------	-----------	-----------	------	-------------	--------------------	---	-----	--

* A,B = UNIMPROVED; C = GRADED & DRAINED; D,E = SOIL, GRAVEL, STONE; F,G = LOW TYPE BITUMINOUS;
H,I = HIGH TYPE BITUMINOUS; J = CONCRETE; K = BRICK; L = BLOCK

STATE HIGHWAY ADMINISTRATION OF MARYLAND
HIGHWAY INFORMATION SERVICES DIVISION
DATA SUPPORT GROUP

STATE HIGHWAY LOCATION REFERENCE

ROUTE NUMBER.....MU 632 CONTINUED
INVENTORY DIRECTION...NORTH
NAME: STRAWBERRY LA

COUNTY-HARFORD
SHA DISTRICT.....4
DATE.....12/31/98

SYSTEMSTATE....	FUNCTIONAL CLASS	HWY TYPE	ACCESS CONTRL	MILEPOINT	MILEPOINT DESCRIPTION	MARKED LANES	SURFACE WIDTH/TYPE*	AADT
MUNICIPAL U	URB-LOCAL	UNDIVIDED	NONE	0.00 MU 190	COMMERCE ST	2	12I	
				0.05 MU 330	GILES ST			
				0.12 MU 400	LAFAYETTE ST			
				0.18 MU 50	ALLIANCE ST			
				0.25 MU 430	LEWIS ST			
				0.32 MU 590	REVOLUTION ST			
				0.39 MU 340	GIRARD ST			
				0.46 MU 290	FOUNTAIN ST			
				0.50 MU8020	ALLEY #2			
				0.53 MU 120	BOURBON ST			
				0.61 MU 220	CONGRESS ST	2	16I	
				0.67 MU 610	ST JOHNS ST			

ROUTE NUMBER.....MU 635
INVENTORY DIRECTION...NORTH
NAME: SUSQUEHANNA CT

MUNICIPAL U	URB-LOCAL	UNDIVIDED	NONE	0.00 MU 640	TIDEWATER DR	2	30I	
				0.11	CUL DE SAC			

ROUTE NUMBER.....MU 636
INVENTORY DIRECTION...WEST
NAME: SWAN CT

MUNICIPAL U	URB-LOCAL	UNDIVIDED	NONE	0.00 MU 625	SNOWGOOSE CT (BACK)	2	24I	
				0.00 MU 145	CANVASBACK DR			
				0.04	CUL DE SAC			

ROUTE NUMBER.....MU 637
INVENTORY DIRECTION...WEST
NAME: TEAL CT

MUNICIPAL U	URB-LOCAL	UNDIVIDED	NONE	0.00 MU 145	CANVASBACK DR	2	24I	
				0.15	CUL DE SAC			

* A,B = UNIMPROVED; C = GRADED & DRAINED; D,E = SOIL, GRAVEL, STONE; F,G = LOW TYPE BITUMINOUS;
H,I = HIGH TYPE BITUMINOUS; J = CONCRETE; K = BRICK; L = BLOCK

STATE HIGHWAY ADMINISTRATION OF MARYLAND
HIGHWAY INFORMATION SERVICES DIVISION
DATA SUPPORT GROUP

STATE HIGHWAY LOCATION REFERENCE

ROUTE NUMBER.....MU 640
INVENTORY DIRECTION....SOUTH
NAME: TIDEWATER DR

COUNTY-HARFORD
SHA DISTRICT.....4
DATE.....12/31/98

SYSTEM	FUNCTIONAL CLASS	HWY TYPE	ACCESS CONTRL	MILEPOINT	MILEPOINT DESCRIPTION	MARKED LANES	SURFACE WIDTH/TYPE*	AADT
MUNICIPAL U	URB-LOCAL	UNDIVIDED	NONE	0.00	CO 411 CHAPEL RD	2	36I	
				0.07	MU 715 WILFONG CT			
				0.14	MU 635 SUSQUEHANNA CT			
				0.20	MU 365 HEATHER WAY			
				0.20	OP1365 HEATHER WAY			
				0.26	MU 285 FENDER CT			
				0.31	MU 347 GOFORTH DR			
				0.49	MU 395 KATHYRN WAY			
				0.51	CUL DE SAC			
				0.53	OP1365 HEATHER WAY			

EXT ex 96 *NO CDS* *INCL. OP1365* *EXT. NOT SHOWN*

ROUTE NUMBER.....MU 650
INVENTORY DIRECTION....SOUTH
NAME: TYDINGS RD

MUNICIPAL U	URB-LOCAL	UNDIVIDED	NONE	0.00	MU 655 VAN BUREN ST (BACK)	2	35I	
				0.00	MD 155 SUPERIOR ST			
				0.19	MU 230 CURRIER ST			
				0.25	MU 300 FRANCIS ST			
				0.54	MU 510 ONTARIO ST			

ROUTE NUMBER.....MU 655
INVENTORY DIRECTION....NORTH
NAME: VAN BUREN ST

MUNICIPAL U	URB-LOCAL	UNDIVIDED	NONE	0.00	MU 650 TYDINGS RD (BACK)	2	14H	
				0.00	MD 155 SUPERIOR ST			
				0.10	ROAD END			

ROUTE NUMBER.....MU 660
INVENTORY DIRECTION....WEST
NAME: VANDIVER CT

MUNICIPAL U	URB-LOCAL	UNDIVIDED	NONE	0.00	MU 110 BLOOMSBURY AVE	2	20I	
				0.07	CUL DE SAC			

* A,B = UNIMPROVED; C = GRADED & DRAINED; D,E = SOIL, GRAVEL, STONE; F,G = LOW TYPE BITUMINOUS;
H,I = HIGH TYPE BITUMINOUS; J = CONCRETE; K = BRICK; L = BLOCK

STATE HIGHWAY ADMINISTRATION OF MARYLAND
HIGHWAY INFORMATION SERVICES DIVISION
DATA SUPPORT GROUP

STATE HIGHWAY LOCATION REFERENCE

ROUTE NUMBER.....MU 663
INVENTORY DIRECTION...NORTH
NAME: VILLAGE DR

COUNTY-HARFORD
SHA DISTRICT.....4
DATE.....12/31/98

SYSTEM	FUNCTIONAL CLASS	HWY TYPE	ACCESS CONTRL	MILEPOINT	MILEPOINT DESCRIPTION	MARKED LANES	SURFACE WIDTH/TYPE*	AADT
MUNICIPAL U	URB-LOCAL	UNDIVDED	NONE	0.00 MU 75	BATTERY DR	2	35I	
				0.12 MU 75	BATTERY DR			

ROUTE NUMBER.....MU 665
INVENTORY DIRECTION...SOUTH
NAME: WAKEFIELD DR

MUNICIPAL U	URB-LOCAL	UNDIVDED	NONE	0.00 MU 485	NENA AVE	2	24I	
				0.12 MU 245	DREW DR			
				0.16 MD 155	LEVEL RD			

ROUTE NUMBER.....MU 670
INVENTORY DIRECTION...WEST
NAME: WARREN ST

MUNICIPAL U	URB-LOCAL	UNDIVDED	NONE	0.00 MU 410	LEGION DR	2	25E	
				0.10 MU 490	OHIO ST			

ROUTE NUMBER.....MU 672
INVENTORY DIRECTION...WEST
NAME: WARREN ST #2

MUNICIPAL U	URB-LOCAL	UNDIVDED	NONE	0.00 MU 30	NORTH ADAMS ST	2	35I	
				0.09 MU 380	JUNIATA ST N			

ROUTE NUMBER.....MU 673
INVENTORY DIRECTION...EAST
NAME: WARREN ST #3

MUNICIPAL U	URB-LOCAL	UNDIVDED	NONE	0.00 MU 380	JUNIATA ST N	2	16E	
				0.11 MU 30	NORTH ADAMS ST	2	35I	
				0.16 MU 175	CENTENNIAL LA			
				0.21 MU 630	STOKES ST			
				0.26 MU 315	FREEDOM LA			

* A,B = UNIMPROVED; C = GRADED & DRAINED; D,E = SOIL, GRAVEL, STONE; F,G = LOW TYPE BITUMINOUS;
H,I = HIGH TYPE BITUMINOUS; J = CONCRETE; K = BRICK; L = BLOCK

STATE HIGHWAY ADMINISTRATION OF MARYLAND
HIGHWAY INFORMATION SERVICES DIVISION
DATA SUPPORT GROUP

STATE HIGHWAY LOCATION REFERENCE

ROUTE NUMBER.....MU 673 CONTINUED
INVENTORY DIRECTION...EAST
NAME: WARREN ST #3

COUNTY-HARFORD
SHA DISTRICT.....4
DATE.....12/31/98

SYSTEM	FUNCTIONAL CLASS	HWY TYPE	ACCESS CONTRL	MILEPOINT	MILEPOINT	DESCRIPTION	MARKED LANES	SURFACE WIDTH/TYPE*	AADT
MUNICIPAL U	URB-LOCAL	UNDIVIDED	NONE	0.32	MD 7A	N UNION AVE	2	24H	
				0.32	MU 610	ST JOHNS ST			
				0.38			2	22E	
				0.41		ROAD END			

ROUTE NUMBER.....MU 680
INVENTORY DIRECTION...NORTH
NAME: WASHINGTON ST

MUNICIPAL U	URB-LOCAL	UNDIVIDED	NONE	0.00	MU 190	COMMERCE ST	2	28I	
				0.05	MU 330	GILES ST			
				0.12	MU 400	LAFAYETTE ST			
				0.18	MU 50	ALLIANCE ST			
				0.25	MU 430	LEWIS ST			
				0.32	MU 590	REVOLUTION ST			
				0.39	MU 340	GIRARD ST			
				0.46	MU 290	FOUNTAIN ST			
				0.53	MU 120	BOURBON ST			
				0.61	MU 220	CONGRESS AVE	2	50I	
				0.69	MU 560	PENNINGTON AVE			
				0.76	MU 360	GREEN ST			
				0.76	MU 610	ST JOHNS ST			

ROUTE NUMBER.....MU 690
INVENTORY DIRECTION...SOUTH
NAME: WATER ST

MUNICIPAL U	URB-LOCAL	UNDIVIDED	NONE	0.00	MU 272	ERIE ST #2	2	24I	
				0.10	MU 150	CARBON ST			
				0.17	MD 7A	OTSEGO ST/N UNION ST			

ROUTE NUMBER.....MU 700
INVENTORY DIRECTION...NORTH
NAME: WEBB LA

MUNICIPAL U	URB-LOCAL	UNDIVIDED	NONE	0.00	MD 7A	POST RD	2	21I	
-------------	-----------	-----------	------	------	-------	---------	---	-----	--

* A,B = UNIMPROVED; C = GRADED & DRAINED; D,E = SOIL, GRAVEL, STONE; F,G = LOW TYPE BITUMINOUS;
H,I = HIGH TYPE BITUMINOUS; J = CONCRETE; K = BRICK; L = BLOCK

STATE HIGHWAY ADMINISTRATION OF MARYLAND
HIGHWAY INFORMATION SERVICES DIVISION
DATA SUPPORT GROUP

STATE HIGHWAY LOCATION REFERENCE

ROUTE NUMBER.....MU 700 CONTINUED
INVENTORY DIRECTION....NORTH
NAME: WEBB LA

COUNTY-HARFORD
SHA DISTRICT.....4
DATE.....12/31/98

SYSTEM	FUNCTIONAL CLASS	HWY TYPE	ACCESS CONTRL	MILEPOINT	MILEPOINT DESCRIPTION	MARKED LANES	SURFACE WIDTH/TYPE*	AADT
MUNICIPAL U	URB-LOCAL	UNDIVIDED	NONE	0.22	ROAD END	2	21I	

ROUTE NUMBER.....MU 710
INVENTORY DIRECTION....NORTH
NAME: WEBER ST

MUNICIPAL U	URB-LOCAL	UNDIVIDED	NONE	0.00	MU 620 SENECA ST	2	29I	
				0.22	MU 110 BLOOMSBURY AVE			

ROUTE NUMBER.....MU 715
INVENTORY DIRECTION....EAST
NAME: WILFONG ST

MUNICIPAL U	URB-LOCAL	UNDIVIDED	NONE	0.00	MU 640 TIDEWATER DR	2	30I	
				0.04	CUL DE SAC			

ROUTE NUMBER.....MU 720
INVENTORY DIRECTION....WEST
NAME: WILSON ST

MUNICIPAL U	URB-LOCAL	UNDIVIDED	NONE	0.00	MU 110 BLOOMSBURY AVE	2	32I	
				0.06	MU 570 PUSEY ST			
				0.27	MU 620 SENECA AVE			
				0.53	MU 110 BLOOMSBURY AVE			
				0.60	MU 741 NO NAME			
				0.61	CUL DE SAC			

ROUTE NUMBER.....MU 725
INVENTORY DIRECTION....SOUTH
NAME: YACHT BASIN

MUNICIPAL U	URB-LOCAL	UNDIVIDED	NONE	0.00	MU 190 COMMERCE ST	2	24I	
				0.05	ROAD END			

* A,B = UNIMPROVED; C = GRADED & DRAINED; D,E = SOIL, GRAVEL, STONE; F,G = LOW TYPE BITUMINOUS;
H,I = HIGH TYPE BITUMINOUS; J = CONCRETE; K = BRICK; L = BLOCK

STATE HIGHWAY ADMINISTRATION OF MARYLAND
HIGHWAY INFORMATION SERVICES DIVISION
DATA SUPPORT GROUP

STATE HIGHWAY LOCATION REFERENCE

ROUTE NUMBER.....MU 730
INVENTORY DIRECTION....NORTH
NAME: YOUNG ST

COUNTY-HARFORD
SHA DISTRICT.....4
DATE.....12/31/98

SYSTEM	FUNCTIONAL CLASS	HWY TYPE	ACCESS CONTRL	MILEPOINT	MILEPOINT DESCRIPTION	MARKED LANES	SURFACE WIDTH/TYPE*	AADT
MUNICIPAL U	URB-LOCAL	UNDIVIDED	NONE	0.00	MU 400 LAFAYETTE ST	2	18I	
				0.06	MU 50 ALLIANCE ST	2	24F	
				0.13	MU 430 LEWIS ST	2	30I	
				0.20	MU 590 REVOLUTION ST			

ROUTE NUMBER.....MU 740
INVENTORY DIRECTION....WEST
NAME: NO NAME

MUNICIPAL U	URB-LOCAL	UNDIVIDED	NONE	0.00	CUL DE SAC	2	44I	
				0.02	MU 605 ST JAMES TERR			
				0.07	CUL DE SAC			

ROUTE NUMBER.....MU 741
INVENTORY DIRECTION....SOUTH
NAME: NO NAME

MUNICIPAL U	URB-LOCAL	UNDIVIDED	NONE	0.00	MU 720 WILSON ST	2	18H	
				0.05		2	12I	
				0.23	ROAD END			

ROUTE NUMBER.....MU8010
INVENTORY DIRECTION....SOUTH
NAME: ALLEY #1

ABAND

MUNICIPAL U	URB-LOCAL	UNDIVIDED	NONE	0.00	MD 7A OTSEGO ST	2	10C	
				0.03	MU 484 MORRISON LA			

ROUTE NUMBER.....MU8012
INVENTORY DIRECTION....SOUTH
NAME: ALLEY #1 1/2

MUNICIPAL U	URB-LOCAL	UNDIVIDED	NONE	0.00	MU 440 LINDEN LA	2	8E	
				0.04	MD 7A OTSEGO ST			

* A,B = UNIMPROVED; C = GRADED & DRAINED; D,E = SOIL, GRAVEL, STONE; F,G = LOW TYPE BITUMINOUS;
H,I = HIGH TYPE BITUMINOUS; J = CONCRETE; K = BRICK; L = BLOCK

STATE HIGHWAY ADMINISTRATION OF MARYLAND
HIGHWAY INFORMATION SERVICES DIVISION
DATA SUPPORT GROUP

STATE HIGHWAY LOCATION REFERENCE

ROUTE NUMBER.....MU8020
INVENTORY DIRECTION...EAST
NAME: ALLEY #2

COUNTY-HARFORD
SHA DISTRICT.....4
DATE.....12/31/98

SYSTEM	FUNCTIONAL CLASS	HWY TYPE	ACCESS CONTRL	MILEPOINT	MILEPOINT DESCRIPTION	MARKED LANES	SURFACE WIDTH/TYP*	AADT
MUNICIPAL U	URB-LOCAL	UNDIVIDED	NONE	0.00 MU 632	STRAWBERRY LA	2	10E	
				0.04 MU 460	MARKET ST			

ROUTE NUMBER.....MU8040
INVENTORY DIRECTION...WEST
NAME: ALLEY #4

MUNICIPAL U	URB-LOCAL	UNDIVIDED	NONE	0.00 MU 315	FREEDOM LA	2	10E	
				0.04 MU 630	STOKES ST	2	30F	
				0.09 MU9083	VANNEMAN ALLEY #3			

ROUTE NUMBER.....MU8050
INVENTORY DIRECTION...WEST
NAME: ALLEY #5

MUNICIPAL U	URB-LOCAL	UNDIVIDED	NONE	0.00 MU 315	FREEDOM LA	2	8F	
				0.05 MU 630	STOKES ST			

ROUTE NUMBER.....MU8070
INVENTORY DIRECTION...WEST
NAME: ALLEY #7

MUNICIPAL U	URB-LOCAL	UNDIVIDED	NONE	0.00 MU9082	VANNEMAN ALLEY #2	2	10E	
				0.05 MU 20	S ADAMS ST			

ROUTE NUMBER.....MU8080
INVENTORY DIRECTION...EAST
NAME: ALLEY #8

MUNICIPAL U	URB-LOCAL	UNDIVIDED	NONE	0.00 MU 30	N ADAMS ST	2	12E	
				0.04 MU 175	CENTENNIAL LA			

* A,B = UNIMPROVED; C = GRADED & DRAINED; D,E = SOIL, GRAVEL, STONE; F,G = LOW TYPE BITUMINOUS;
H,I = HIGH TYPE BITUMINOUS; J = CONCRETE; K = BRICK; L = BLOCK

STATE HIGHWAY ADMINISTRATION OF MARYLAND
HIGHWAY INFORMATION SERVICES DIVISION
DATA SUPPORT GROUP

PAGE..... 37

STATE HIGHWAY LOCATION REFERENCE

ROUTE NUMBER.....MU8082
INVENTORY DIRECTION...EAST
NAME: ALLEY #8A

COUNTY-HARFORD
SHA DISTRICT.....4
DATE.....12/31/98

SYSTEM	FUNCTIONAL CLASS	HWY TYPE	ACCESS CONTRL	MILEPOINT	MILEPOINT DESCRIPTION	MARKED LANES	SURFACE WIDTH/TYPE*	AADT
MUNICIPAL U	URB-LOCAL	UNDIVIDED	NONE	0.00 MU 380	JUNIATA ST N	2	20I	
				0.03		2	20H	
				0.10 MU 30	N ADAMS ST			

ROUTE NUMBER.....MU8100
INVENTORY DIRECTION...WEST
NAME: ALLEY #10

MUNICIPAL U	URB-LOCAL	UNDIVIDED	NONE	0.00 MU 20	S ADAMS ST	2	16H	
				0.10 MU 380	JUNIATA ST S			

ROUTE NUMBER.....MU9082
INVENTORY DIRECTION...NORTH
NAME: VANNEMAN ALLEY #2

NC. "VANNEMAN LA"

MUNICIPAL U	URB-LOCAL	UNDIVIDED	NONE	0.00 MU 290	FOUNTAIN ST	2	12H	
				0.03 MU8070	ALLEY #7			
				0.07 MU 120	BOURBON ST			

ex 97

ROUTE NUMBER.....MU9083
INVENTORY DIRECTION...NORTH
NAME: VANNEMAN ALLEY #3

NC "CENTENNIAL LA"

MUNICIPAL U	URB-LOCAL	UNDIVIDED	NONE	0.00 MU 120	BOURBON ST	2	12H	
				0.03 MU8040	ALLEY #4			
				0.07 MU 220	CONGRESS AVE	2	14I	
				0.10	ROAD END			

ex 98

* A,B = UNIMPROVED; C = GRADED & DRAINED; D,E = SOIL, GRAVEL, STONE; F,G = LOW TYPE BITUMINOUS;
H,I = HIGH TYPE BITUMINOUS; J = CONCRETE; K = BRICK; L = BLOCK