


IMPR. NUMBER	ROAD NUMBER	ROAD NAME	MILEPT FROM/TO	FROM		TO		MAP NO.	MAP DESIGNATION		PREV. INV.?	REQUEST BY:	DATE:
				ROAD NUMBER	ROAD NAME OR TERMINI	ROAD NUMBER	ROAD NAME OR TERMINI		COORDINATES				
				X	Y								
01-22	CO 89	CUTTER DR	0.00-0.04	CO 70	KLONDIKE RD	CO 90	LORD RD	A-3	247	654	YES		
FIELD REQUEST: HAS NAME BEEN CHANGED TO 'LORD RD'? PLEASE VERIFY											AMD	12/07/2001	
NOTES: A/T STILL UNSIGNED - CO 90 STILL UNSIGNED													

IMPR. NUMBER	ROAD NUMBER	ROAD NAME	MILEPT FROM/TO	FROM		TO		MAP NO.	COORDINATES		PREV. INV.?	REQUEST BY:	DATE:
				ROAD NUMBER	ROAD NAME OR TERMINI	ROAD NUMBER	ROAD NAME OR TERMINI		X	Y			
				X	Y								
01-15	CO 137	CEMETERY RD	0.00-0.29	MD 743	OLD NATIONAL PIKE	MD 743	OLD NATIONAL PIKE	A-3	265	667	YES		
FIELD REQUEST: HAS NAME BEEN CHANGED TO 'ECKHART CEMETERY RD'? PLEASE VERIFY											AMD	12/07/2001	
NOTES: A/T - SIGNED "CEMETERY RD" @ .00 + .29													

IMPR. NUMBER	ROAD NUMBER	ROAD NAME	MILEPT FROM/TO	FROM		TO		MAP NO.	COORDINATES		PREV. INV.?	REQUEST BY:	DATE:
				ROAD NUMBER	ROAD NAME OR TERMINI	ROAD NUMBER	ROAD NAME OR TERMINI		X	Y			
				X	Y								
01-16	CO 119	SUMMIT RD	0.00-0.12	MD 55	VALE SUMMIT RD		ROAD END	A-3	267	662	YES		
FIELD REQUEST: HAS NAME BEEN CHANGED TO 'FATKIN LA'?											AMD	12/07/2001	
NOTES: A/T STILL SIGNED "SUMMIT RD"													

IMPR. NUMBER	ROAD NUMBER	ROAD NAME	MILEPT FROM/TO	FROM		TO		MAP NO.	COORDINATES		PREV. INV.?	REQUEST BY:	DATE:
				ROAD NUMBER	ROAD NAME OR TERMINI	ROAD NUMBER	ROAD NAME OR TERMINI		X	Y			
				X	Y								
01-18	CO 697	BARBERS HILL RD	0.00-1.26	CO 115	LOARTOWN RD		ROAD END	A-3	265	657	YES		
01-19	OP 222												
FIELD REQUEST: HAS THIS ROAD BEEN EXTENDED TO MEET WITH HARWOOD DR? (0.25, 12'E) IS THE OP SECTION STILL THERE? DOES THE EXTENSION HAVE A DIFFERENT NAME (BARBERS HILL RD SOUTH)? PLEASE INVENTORY AND GPS.											AMD	12/07/2001	
NOTES: OFFICE: SEE IMPROVEMENT REPORT													
① CO 697 HAS GATE @ 07 POSTED NO TRESS PASSING SEE DIGITAL PHOTO # 1													

- ✓ ② CO 831, HARWOOD DR, IS EXTENDED TO INCLUDE OP 222 SECTION OF BARBERS HILL RD. (MP 1.24-1.43) SEE INT. DIG PHOTO # 2
- ✓ ③ CO 697 FROM MP .50-.77 HAS BEEN WIDENED AND NOW BEGINS AT HARWOOD RD TO A CUL DE SAC WITH IMPASSIBLE (10' D) OLD SECTION OF BARBERS HILL RD AHEAD. (.00-.23) SEE DIGITAL PHOTOS # 3 + # 4
- ✓ ④ CO 878 12/10/2001 New Rd "Barbers Hill Rd" (South).




IMPR. NUMBER	ROAD NUMBER	ROAD NAME	MILEPT FROM/TO	FROM		TO		MAP NO.	COORDINATES		PREV. INV.?	REQUEST BY:	DATE:
				ROAD NUMBER	ROAD NAME OR TERMINI	ROAD NUMBER	ROAD NAME OR TERMINI		X	Y			
01-23	CO 842	NO NAME	0.00-0.09		ROAD END	CO 107	BURNING MINES RD	A-3	260	655	YES		
FIELD REQUEST: IS ROAD NOW NAMED 'ZEMBOWER SPUR'? PLEASE VERIFY											AMD	12/07/2001	
NOTES: A/T - UN SIGNED													

IMPR. NUMBER	ROAD NUMBER	ROAD NAME	MILEPT FROM/TO	FROM		TO		MAP NO.	COORDINATES		PREV. INV.?	REQUEST BY:	DATE:
				ROAD NUMBER	ROAD NAME OR TERMINI	ROAD NUMBER	ROAD NAME OR TERMINI		X	Y			
01-25	CO 676	LANE AVE	0.00-0.47	US 40 ALT	NATIONAL HWY		ROAD END	A-34	292	672	YES		
FIELD REQUEST: HAS ROAD BEEN SHORTENED, NOW ENDING AT 0.33? PLEASE REINVENTORY & GPS											AMD	12/07/2001	
NOTES: A/T - NOTE: THERE IS NO SIGNING TO INDICATE THAT THE ALIGNMENTS SHOULD BE CHANGED @ MP .31 - (SEE GARY FOR MORE COMPLICATED EXPLANATION!) SEE GPS DIGITAL PHOTO # 6													

IMPR. NUMBER	ROAD NUMBER	ROAD NAME	MILEPT FROM/TO	FROM		TO		MAP NO.	COORDINATES		PREV. INV.?	REQUEST BY:	DATE:
				ROAD NUMBER	ROAD NAME OR TERMINI	ROAD NUMBER	ROAD NAME OR TERMINI		X	Y			
01-26	CO 677	LANE AVE	0.00-0.03	CO 767	LANE AVE		ROAD END	A-34	292	673	YES		
FIELD REQUEST: HAS ROAD BEEN EXTENDED? (0.11, 20') PLEASE REINVENTORY & GPS.											AMD	12/07/2001	
NOTES: A/T SEE 01-25													

IMPR. NUMBER	ROAD NUMBER	ROAD NAME	MILEPT FROM/TO	FROM		TO		MAP NO.	COORDINATES		PREV. INV.?	REQUEST BY:	DATE:
				ROAD NUMBER	ROAD NAME OR TERMINI	ROAD NUMBER	ROAD NAME OR TERMINI		X	Y			
01-27	CO 845	HAZMAT DR	0.00-0.40	CO 836	ARNEL AVE		GATE	A-4	288	649	YES		
FIELD REQUEST: SURFACE TYPE NOW 12'? PLEASE REINVENTORY.											AMD	12/07/2001	
NOTES: T/W CHG 'F TO H'													




IMPR. NUMBER	ROAD NUMBER	ROAD NAME	MILEPT FROM/TO	FROM		TO		MAP DESIGNATION			PREV. INV.?	REQUEST BY:	DATE:
				ROAD NUMBER	ROAD NAME OR TERMINI	ROAD NUMBER	ROAD NAME OR TERMINI	MAP NO.	COORDINATES				
				X	Y								
01-31	CO 494	OLIVER BELTZ RD	0.00-6.11	CO 440	WILLIAMS RD	CO 530	BEAR HILL RD	A-4	335	661	YES		
FIELD REQUEST: HAS T/W BEEN CHANGED TO 18'H? PLEASE REINVENTORY ENTIRE ROAD.											AMD	12/07/2001	
NOTES: T/W CAG - 'F' - (MP 216 - 2.44) (592 - 611)													

IMPR. NUMBER	ROAD NUMBER	ROAD NAME	MILEPT FROM/TO	FROM		TO		MAP DESIGNATION			PREV. INV.?	REQUEST BY:	DATE:
				ROAD NUMBER	ROAD NAME OR TERMINI	ROAD NUMBER	ROAD NAME OR TERMINI	MAP NO.	COORDINATES				
				X	Y								
01-32	CO 772	OLIVER BELTZ RD	0.00-1.62	CO 530	BEAR HILL RD	CO 531	LOWER TOWN CREEK RD	A-4	353	651	YES		
FIELD REQUEST: HAS T/W BEEN CHANGED TO 18'H? PLEASE REINVENTORY ENTIRE ROAD.											AMD	12/07/2001	
NOTES: T/W CAG (.00 - .64)													

IMPR. NUMBER	ROAD NUMBER	ROAD NAME	MILEPT FROM/TO	FROM		TO		MAP DESIGNATION			PREV. INV.?	REQUEST BY:	DATE:
				ROAD NUMBER	ROAD NAME OR TERMINI	ROAD NUMBER	ROAD NAME OR TERMINI	MAP NO.	COORDINATES				
				X	Y								
01-63	CO 742	TOWN CREEK RD	0.00-6.65	CO 531	LOWER TOWN CREEK RD	MD 144	OLD NATIONAL PIKE	A-5	358	658	YES		
FIELD REQUEST: BRIDGE RECONSTRUCTION AT MP 1.49 (STRUC#A113). PLEASE CHECK FOR CHANGES TO ROAD.											AMD	12/07/2001	
NOTES: RURAL MINOR COLLECTOR RELOCATION OF ROADWAY, NEW BRIDGE, T/W CAG MP 1.37 - 1.58													

IMPR. NUMBER	ROAD NUMBER	ROAD NAME	MILEPT FROM/TO	FROM		TO		MAP DESIGNATION			PREV. INV.?	REQUEST BY:	DATE:
				ROAD NUMBER	ROAD NAME OR TERMINI	ROAD NUMBER	ROAD NAME OR TERMINI	MAP NO.	COORDINATES				
				X	Y								
01-33	CO 558	OLD CUMBERLAND RD	0.00-4.66	MD 144	OLD NATIONAL PIKE	CO 563	FIFTEEN MILE CREEK	A-5	376	681	YES		
FIELD REQUEST: HAS T/W BEEN CHANGED TO 18'I? PLEASE REINVENTORY ENTIRE ROAD.											AMD	12/07/2001	
NOTES: T/W CAG (3.38 - 4.66) SI													




Request for Field Inventory
2001 COUNTY IMPROVEMENTS

IMPR. NUMBER	ROAD NUMBER	ROAD NAME	MILEPT FROM/TO	FROM		TO		MAP DESIGNATION			PREV. INV.?	REQUEST BY:	DATE:
				ROAD NUMBER	ROAD NAME OR TERMINI	ROAD NUMBER	ROAD NAME OR TERMINI	MAP NO.	COORDINATES				
								X	Y				
01-34	CO 559	ELBINSVILLE RD	0.00-1.26	CO 558	OLD CUMBERLAND RD		PENNA STATE LINE	A-5	377	686	YES		
FIELD REQUEST: HAS T/W BEEN CHANGED TO 18'H? PLEASE REINVENTORY ENTIRE ROAD.											AMD	12/07/2001	
NOTES: T/W MP. 17-126 SJ													

IMPR. NUMBER	ROAD NUMBER	ROAD NAME	MILEPT FROM/TO	FROM		TO		MAP DESIGNATION			PREV. INV.?	REQUEST BY:	DATE:
				ROAD NUMBER	ROAD NAME OR TERMINI	ROAD NUMBER	ROAD NAME OR TERMINI	MAP NO.	COORDINATES				
								X	Y				
01-35	CO 747	STONE RD	0.00-0.02	US 40SC	NATIONAL PIKE		ROAD END	A-5	413	684	YES		
FIELD REQUEST: IS ROAD NOW OPEN AT MP 0.02? IF SO, PLEASE REINVENTORY.											AMD	12/07/2001	
NOTES: ROAD NOW OPEN T/W CHG 24' F / SEE GPS													

IMPR. NUMBER	ROAD NUMBER	ROAD NAME	MILEPT FROM/TO	FROM		TO		MAP DESIGNATION			PREV. INV.?	REQUEST BY:	DATE:
				ROAD NUMBER	ROAD NAME OR TERMINI	ROAD NUMBER	ROAD NAME OR TERMINI	MAP NO.	COORDINATES				
								X	Y				
01-36	CO 822	GOLDEN RD	0.00-0.24	CO 592	BALLFIELD RD		ROAD END	A-5	419	685	YES		
FIELD REQUEST: HAS NAME BEEN CHANGED TO 'BALLFIELD RD'? PLEASE VERIFY.											AMD	12/07/2001	
NOTES: CO 822 UNSIGNED - CO 592 SIGNED BALLFIELD RD @ BOTH ENDS / T/W CHG CO 822 MP. 23.24													

IMPR. NUMBER	ROAD NUMBER	ROAD NAME	MILEPT FROM/TO	FROM		TO		MAP DESIGNATION			PREV. INV.?	REQUEST BY:	DATE:
				ROAD NUMBER	ROAD NAME OR TERMINI	ROAD NUMBER	ROAD NAME OR TERMINI	MAP NO.	COORDINATES				
								X	Y				
01-37	CO 841	PRICE RD	0.00-0.06	CO 596	PRICE RD		ROAD END	A-5	420	684	YES		
FIELD REQUEST: HAS NAME BEEN CHANGED TO 'JAMES PRICE RD'? PLEASE VERIFY.											AMD	12/07/2001	
NOTES: A/T SIGNED "PRICE RD"													




IMPR. NUMBER	ROAD NUMBER	ROAD NAME	MILEPT FROM/TO	FROM		TO		MAP DESIGNATION			PREV. INV.?	REQUEST BY:	DATE:
				ROAD NUMBER	ROAD NAME OR TERMINI	ROAD NUMBER	ROAD NAME OR TERMINI	MAP NO.	COORDINATES				
				X	Y								
01-42	CO 817	CLAYTON ST	0.00-0.13	MD 36	GEORGE CREEK RD		ROAD END	B-3	222	614	YES		
FIELD REQUEST: HAS NAME BEEN CHANGED TO 'SHADY-LA'? PLEASE VERIFY.											AMD	12/07/2001	
NOTES: A/T STILL SIGNED "CLAYTON ST" - INFORMATIONAL SIGN ON MD 36 SAY "CLAYTON ST"													

IMPR. NUMBER	ROAD NUMBER	ROAD NAME	MILEPT FROM/TO	FROM		TO		MAP DESIGNATION			PREV. INV.?	REQUEST BY:	DATE:
				ROAD NUMBER	ROAD NAME OR TERMINI	ROAD NUMBER	ROAD NAME OR TERMINI	MAP NO.	COORDINATES				
				X	Y								
01-43	CO 9	REYNOLDS RD	0.00-1.14	CO 10	MORRISON RD	MD 935	LEGISLATIVE RD	B-3	228	617	YES		
FIELD REQUEST: HAS NAME BEEN CHANGED TO 'LOWER GEORGES CREEK RD'? PLEASE VERIFY.											AMD	12/07/2001	
NOTES: NC. UNSIGNED @ ALL TIES EXCEPT FOR MP 25 SIGNED "LOWER GEORGES CREEK RD"													

IMPR. NUMBER	ROAD NUMBER	ROAD NAME	MILEPT FROM/TO	FROM		TO		MAP DESIGNATION			PREV. INV.?	REQUEST BY:	DATE:
				ROAD NUMBER	ROAD NAME OR TERMINI	ROAD NUMBER	ROAD NAME OR TERMINI	MAP NO.	COORDINATES				
				X	Y								
01-60 01-61	CO 28	LAUREL RUN RD	0.00-1.87	MD 935	LEGISLATIVE RD		GARRETT COUNTY LINE	B-3	235	668	YES		
FIELD REQUEST: BRIDGE RECONSTRUCTION AT MP 0.40 (STRUC#A0015) & MP 0.62 (STRUC#A0016). PLEASE CHECK FOR ANY ROAD CHANGES.											AMD	12/07/2001	
NOTES: 2 NEW STRUCTURES - DID NOT CHG T/W. - 2- STEEL GRID BRIDGES 16' GR-GR Map shows boundary @ 0.45 !! Boundary chg. several yrs ago -> Note to CO. for agreements/annexation documentation.													

IMPR. NUMBER	ROAD NUMBER	ROAD NAME	MILEPT FROM/TO	FROM		TO		MAP DESIGNATION			PREV. INV.?	REQUEST BY:	DATE:
				ROAD NUMBER	ROAD NAME OR TERMINI	ROAD NUMBER	ROAD NAME OR TERMINI	MAP NO.	COORDINATES				
				X	Y								
01-46	CO 50	DETMOLD SCHOOL RD	0.00-0.17	MD 36	GEORGES CREEK RD	MD 36	GEORGES CREEK RD	B-3	240	632	YES		
FIELD REQUEST: HAS NAME BEEN CHANGED TO 'DETMOLD ST'? PLEASE VERIFY.											AMD	12/07/2001	
NOTES: A/T STILL SIGNED AT BOTH ENDS "DETMOLD SCHOOL RD"													

01-45 (COAL MINE RD) A/T (UNSIGNED) (THIS ROAD COULD POSSIBLY END @ MP.18 IN A CUL-DE-SAC)



IMPR. NUMBER	ROAD NUMBER	ROAD NAME	MILEPT FROM/TO	FROM		TO		MAP DESIGNATION		PREV. INV.?	REQUEST BY:	DATE:
				ROAD NUMBER	ROAD NAME OR TERMINI	ROAD NUMBER	ROAD NAME OR TERMINI	MAP NO.	COORDINATES X Y			
01-62	CO 52 MU 0030	OLD BEECHWOOD RD	0.00-1.80	MD 657	DOUGLAS AVE		ROAD END	B-3	241	639	YES	
FIELD REQUEST: BRIDGE RECONSTRUCTION AT MP 1.07 (STRUC#A0028). PLEASE CHECK FOR ROAD CHANGES.											AMD	12/07/2001
NOTES: A/T NO T/W CMC TO ROADWAY - NEW STEEL GRID BRIDGE 16' GR-GR												

IMPR. NUMBER	ROAD NUMBER	ROAD NAME	MILEPT FROM/TO	FROM		TO		MAP DESIGNATION		PREV. INV.?	REQUEST BY:	DATE:
				ROAD NUMBER	ROAD NAME OR TERMINI	ROAD NUMBER	ROAD NAME OR TERMINI	MAP NO.	COORDINATES X Y			
01-41	CO 234	FORT HILL RD	0.00-0.20	US 220	MCMULLEN HWY		GATE	B-3	264	623	YES	
FIELD REQUEST: HAS NAME BEEN CHANGED TO 'FORT HILL RIDGE RD'? PLEASE VERIFY.											AMD	12/07/2001
NOTES: A/T SIGNED "FORT HILL RD" NO OTHER SIGNS!												

IMPR. NUMBER	ROAD NUMBER	ROAD NAME	MILEPT FROM/TO	FROM		TO		MAP DESIGNATION		PREV. INV.?	REQUEST BY:	DATE:
				ROAD NUMBER	ROAD NAME OR TERMINI	ROAD NUMBER	ROAD NAME OR TERMINI	MAP NO.	COORDINATES X Y			
01-39	CO 269	LONE OAK LA	0.00-0.26	US 220	MCMULLEN HWY	CO 270	BRANT RD	B-3	282	645	YES	
FIELD REQUEST: HAS NAME BEEN CHANGED TO 'LONE OAK RD'?											AMD	12/10/2001
NOTES: THIS ROAD IS SIGNED "LONE OAK LA" AT .00 BUT "LONE OAK RD" @ MP.26												

IMPR. NUMBER	ROAD NUMBER	ROAD NAME	MILEPT FROM/TO	FROM		TO		MAP DESIGNATION		PREV. INV.?	REQUEST BY:	DATE:
				ROAD NUMBER	ROAD NAME OR TERMINI	ROAD NUMBER	ROAD NAME OR TERMINI	MAP NO.	COORDINATES X Y			
01-51	CO 079	HUNTER DOUGLAS DR		CO 518	PITTSBURGH PLATE GLASS RD		ROAD END	B-4	308	642	NO	
FIELD REQUEST: NEW INV., GPS & TIE-IN. (0.24, 22') 36'											AMD	12/10/2001
NOTES: SNT / GPS												

1872

1873

1874

1875


1876

IMPR. NUMBER	ROAD NUMBER	ROAD NAME	MILEPT FROM/TO	FROM		TO		MAP DESIGNATION			PREV. INV.?	REQUEST BY:	DATE:
				ROAD NUMBER	ROAD NAME OR TERMINI	ROAD NUMBER	ROAD NAME OR TERMINI	MAP NO.	COORDINATES				
				X	Y								
01-47	CO 521	COLLIER RUN RD	0.00-1.55	MD 51	OLDTOWN RD		GATE	B-4	315	635	YES		
FIELD REQUEST: HAS T/W BEEN CHANGED TO 16'H? PLEASE REINVENTORY ENTIRE ROAD.											AMD	12/10/2001	
NOTES: T/W CMG (.00 - 1.31) 16'G													

IMPR. NUMBER	ROAD NUMBER	ROAD NAME	MILEPT FROM/TO	FROM		TO		MAP DESIGNATION			PREV. INV.?	REQUEST BY:	DATE:
				ROAD NUMBER	ROAD NAME OR TERMINI	ROAD NUMBER	ROAD NAME OR TERMINI	MAP NO.	COORDINATES				
				X	Y								
01-49	CO 523	FROG HOLLOW RD	0.00-1.98	CO 522	OLD OLDTOWN RD		ROAD END	B-4	324	639	YES		
FIELD REQUEST: HAS T/W BEEN CHANGED TO 14'H? PLEASE REINVENTORY ENTIRE ROAD.											AMD	12/10/2001	
NOTES: T/W CMG MP .03 - 1.98 SEE INV.													

IMPR. NUMBER	ROAD NUMBER	ROAD NAME	MILEPT FROM/TO	FROM		TO		MAP DESIGNATION			PREV. INV.?	REQUEST BY:	DATE:
				ROAD NUMBER	ROAD NAME OR TERMINI	ROAD NUMBER	ROAD NAME OR TERMINI	MAP NO.	COORDINATES				
				X	Y								
01-50	CO 872	SCOUT CAMP RD	0.00-0.31	CO 540	EAST WILSON RD		GATE	B-4	342	630	YES		
FIELD REQUEST: HAS T/W BEEN CHANGED TO 16'H? PLEASE REINVENTORY ENTIRE ROAD.											AMD	12/10/2001	
NOTES: T/W CMG SI													

IMPR. NUMBER	ROAD NUMBER	ROAD NAME	MILEPT FROM/TO	FROM		TO		MAP DESIGNATION			PREV. INV.?	REQUEST BY:	DATE:
				ROAD NUMBER	ROAD NAME OR TERMINI	ROAD NUMBER	ROAD NAME OR TERMINI	MAP NO.	COORDINATES				
				X	Y								
01-48	CO 743	OPESSA ST	0.00-1.47	MD 51	OLDTOWN RD		ROAD END	B-4	341	628	YES		
FIELD REQUEST: HAS T/W BEEN CHANGED TO 18'I? PLEASE REINVENTORY ENTIRE ROAD.											AMD	12/10/2001	
NOTES: A/T (RESURFACED A/T)													




IMPR. NUMBER	ROAD NUMBER	ROAD NAME	MILEPT FROM/TO	FROM		TO		MAP NO.	COORDINATES		PREV. INV.?	REQUEST BY:	DATE:
				ROAD NUMBER	ROAD NAME OR TERMINI	ROAD NUMBER	ROAD NAME OR TERMINI		X	Y			
01-55	CO 556	DAILEY RD	0.00-3.20	MD 51	OLDTOWN RD	CO 539	GREEN RIDGE RD	B-5	368	620	YES		
FIELD REQUEST: HAS T/W BEEN CHANGED TO 12'H? PLEASE REINVENTORY ENTIRE ROAD.												AMD	12/10/2001
NOTES: T/W CAG MP (1.61 - 1.95) (2.90 - 3.20) SI													

IMPR. NUMBER	ROAD NUMBER	ROAD NAME	MILEPT FROM/TO	FROM		TO		MAP NO.	COORDINATES		PREV. INV.?	REQUEST BY:	DATE:
				ROAD NUMBER	ROAD NAME OR TERMINI	ROAD NUMBER	ROAD NAME OR TERMINI		X	Y			
01-56	CO 555	GORMAN RD	0.00-3.11	MD 51	OLDTOWN RD	CO 615	SULPHUR SPRING RD	B-5	373	625	YES		
FIELD REQUEST: HAS T/W BEEN CHANGED TO 18'I? PLEASE REINVENTORY ENTIRE ROAD.												AMD	12/10/2001
NOTES: T/W CAG SI													


IMPR. NUMBER	ROAD NUMBER	ROAD NAME	MILEPT FROM/TO	FROM		TO		MAP NO.	COORDINATES		PREV. INV.?	REQUEST BY:	DATE:
				ROAD NUMBER	ROAD NAME OR TERMINI	ROAD NUMBER	ROAD NAME OR TERMINI		X	Y			
01-58 01-59	CO 616	THOMAS RD	0.00-1.98	MD 51	OLDTOWN RD	CO 604	OLDTOWN ORLEANS RD	B-5	379	624	YES		
FIELD REQUEST: HAS T/W BEEN CHANGED TO 10'H? HAS NAME BEEN CHANGED TO 'DAVID THOMAS RD'? PLEASE REINVENTORY ENTIRE ROAD.												AMD	12/10/2001
NOTES: SIGNED "THOMAS RD" @ .00 AND 1.98 - T/W CAG SI													

IMPR. NUMBER	ROAD NUMBER	ROAD NAME	MILEPT FROM/TO	FROM		TO		MAP NO.	COORDINATES		PREV. INV.?	REQUEST BY:	DATE:
				ROAD NUMBER	ROAD NAME OR TERMINI	ROAD NUMBER	ROAD NAME OR TERMINI		X	Y			
01-54	CO 610	MALCOLM RD	0.00-3.13	CO 604	OLDTOWN ORLEANS RD	MD 51	OLDTOWN RD	B-5	386	629	YES		
FIELD REQUEST: HAS T/W BEEN CHANGED TO 18'H? F												AMD	12/10/2001
NOTES: T/W CAG SI													



Request for Field Inventory
2001 COUNTY IMPROVEMENTS

IMPR. NUMBER	ROAD NUMBER	ROAD NAME	MILEPT FROM/TO	FROM		TO		MAP DESIGNATION			PREV. INV.?		
				ROAD NUMBER	ROAD NAME OR TERMINI	ROAD NUMBER	ROAD NAME OR TERMINI	MAP NO.	COORDINATES				
											REQUEST BY:	DATE:	
													X
01-57	CO 615	SULPHUR SPRING RD	0.00-0.70	MD 51	OLDTOWN RD		ROAD END	B-5	384	624	YES		
FIELD REQUEST	HAS T/W BEEN CHANGED TO 18'H?										AMD	12/10/2001	
NOTES:	T/w CWS SJ												



IMPR. NUMBER	ROAD NUMBER	ROAD NAME	MILEPT FROM/TO	FROM		TO		MAP NO.	MAP DESIGNATION		PREV. INV.?	REQUEST BY:	DATE:
				ROAD NUMBER	ROAD NAME OR TERMINI	ROAD NUMBER	ROAD NAME OR TERMINI		COORDINATES X	COORDINATES Y			
2001 CO EX #1	CO 514	BIERMAN DR	.00-.62		ROAD END	CO 516	BREHM RD	A-4	306	649	YES	KJP	07/23/2001
FIELD REQUEST: PLEASE GPS THIS ROAD - ROAD WAS EXTENDED & COMBINED WITH CO 515, BUT GPS LINEWORK DOES NOT APPEAR.												AMT	12/10/2001
NOTES: SEE GPS													


IMPR. NUMBER	ROAD NUMBER	ROAD NAME	MILEPT FROM/TO	FROM		TO		MAP NO.	COORDINATES		PREV. INV.?	REQUEST BY:	DATE:
				ROAD NUMBER	ROAD NAME OR TERMINI	ROAD NUMBER	ROAD NAME OR TERMINI		COORDINATES X	COORDINATES Y			
2001 CO EX #2	CO 233	DAWSON CEMETERY RD	0.00-0.40	US 220	MCMULLEN HWY	CO 233	DAWSON CEMETERY RD	B-3	251	605	YES	AMD	12/10/2001
FIELD REQUEST: DOES THIS INVENTORY END AT MP 0.30? ADJUST INVENTORY & GPS IF NECESSARY.												AMD	12/10/2001
NOTES: THIS ROAD HAS AN OPEN GATE @ MP .30 - THERE IS NO INDICATION OF THE GATE EVER BEING CLOSED. IF CO. IS ONLY CLAIMING .30 THEN END THE INV. WITH CEMETERY AREA! SEE DIGITAL PHOTO # 9													

IMPR. NUMBER	ROAD NUMBER	ROAD NAME	MILEPT FROM/TO	FROM		TO		MAP NO.	COORDINATES		PREV. INV.?	REQUEST BY:	DATE:
				ROAD NUMBER	ROAD NAME OR TERMINI	ROAD NUMBER	ROAD NAME OR TERMINI		COORDINATES X	COORDINATES Y			
2001 CO EX #3	CO	PLANT RD		CO 518	PITTSBURGH PLATE GLASS RD		ROAD END	B-4	312	645	?	AMD	12/10/2001
FIELD REQUEST: (FROM 00-96CO). ALLEGANY CO. CLAIMS WE INVENTORIED THE WRONG ROAD. PLANT RD IS SUPPOSED TO BE 200 FT WEST OF CO 875. IS 'PLANT RD' SIGNED ANYWHERE? IF FOUND, PLEASE INVENTORY & GPS. (0.76, 20'G)												AMD	12/10/2001
NOTES: THERE IS AN EXTENSION OF CO 875 @ MP .51 WHICH IS NOW SIGNED 'PLANT RD' THE GATE AT MP .16 IS NOW GONE. A CONCRETE BARRIER BLOCKS THE ROAD @ MP 36 - ROAD GOES TO MP .44 SEE DP # 10 + 11													


IMPR. NUMBER	ROAD NUMBER	ROAD NAME	MILEPT FROM/TO	FROM		TO		MAP NO.	COORDINATES		PREV. INV.?	REQUEST BY:	DATE:
				ROAD NUMBER	ROAD NAME OR TERMINI	ROAD NUMBER	ROAD NAME OR TERMINI		COORDINATES X	COORDINATES Y			
2001 CO EX #4	CO 467	DEHAVEN RD	0.00-0.66		RAMP 1		ROAD END	A-4	317	675	YES	AMD	12/10/2001
FIELD REQUEST: THE CONSTRUCTION PLANS FOR RELOCATED US 220 SHOW AN OLD SECTION OF US 220 UL STILL REMAINING OFF OF CO 467 AROUND MP 0.61 (TO THE LEFT). IS THE OLD SECTION STILL THERE? IF SO, PLEASE INVENTORY & GPS.												AMD	12/10/2001
NOTES: FIELD CREW: PLEASE SEE US 220 RELOCATED COVER SHEET (ATTACHED). OFFICE: IF THIS SECTION STILL EXISTS, A STATE ROUTE # MUST BE ASSIGNED. REMOVED / SCARIFIED / NO SIGN OF OLD SECTION -													

NOTE: I REMEMBER THE SECTION WHICH HAD THE STATE HIGHWAY ENGINEER'S OFFICE ON IT DURING THE CONSTRUCTION OF MD 220. THERE IS NO SIGN OF THE OLD ROAD

* NOTE: RESIDENT REQUEST THAT WE ASK THE DISTRICT TO REPLACE THE STREET SIGN AND DEAD END SIGN WHICH WERE KNOCKED DOWN.



IMPR. NUMBER	ROAD NUMBER	ROAD NAME	MILEPT FROM/TO	FROM		TO		MAP DESIGNATION			PREV. INV.?	
				ROAD NUMBER	ROAD NAME OR TERMINI	ROAD NUMBER	ROAD NAME OR TERMINI	MAP NO.	COORDINATES			
								X	Y			
2001 CO EX #5	CO 28	LAUREL RUN RD	0.00-1.87	MD 935	LEGISLATIVE RD		GARRETT CO. LINE	B-3	235	688	YES	REQUEST BY: DATE:
FIELD REQUEST	PLEASE GPS & VERIFY MILEAGE										AMD	12/10/2001
NOTES:	<p>SEE GPS - COULD NOT VERIFY CO LINE FROM INVENTORY - ALL BRIDGES ARE AT THE CORRECT M.P'S EXCEPT FOR A BRIDGE AT MP 1.92 WHICH LOOKS FROM THE MAP TO BE IN GARRETT CO. - IS THERE A GARRETT CO INVENTORY FOR THE REMAINING SECTION OF ROAD?</p> <p>ACCORDING TO GPS MP 1.45 ± SHOULD BE THE GARRETT CO. LINE @ STATION # 17</p> <p>* Note to county - partially in Garrett Co.</p>											



PLANS OF PROJECT

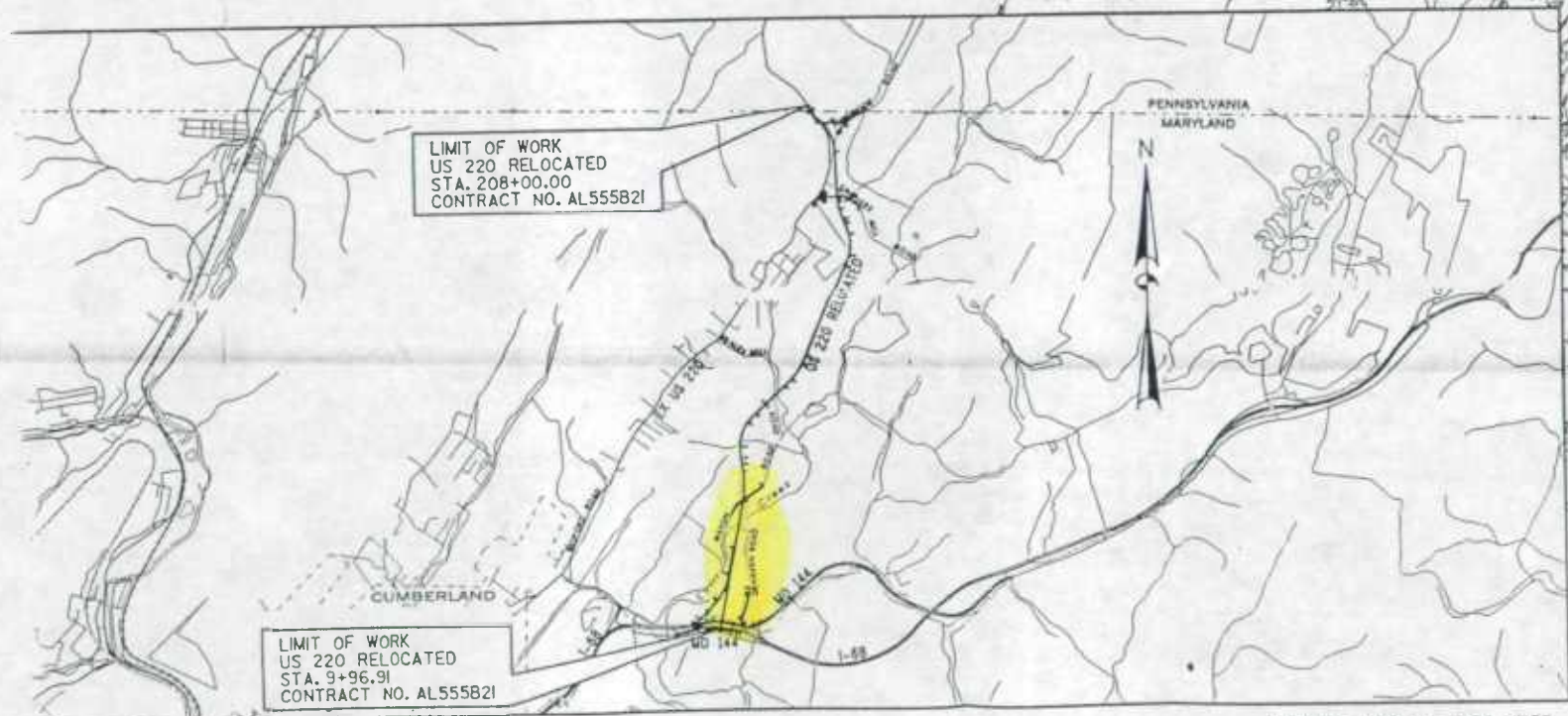
AL555B21

S.H.A. CONTRACT NO. AL555B21

FEDERAL AID PROJECT NO.


US 220 RELOCATED

FROM I-68 TO MD / PA STATE LINE




ALLEGANY COUNTY

PROJECT LENGTH = 3.75 MILES



DIGITAL PHOTO LOG

PIC #	DATE	COUNTY	IMPVMT #	DESCRIPTION
1	3/5	ALLEGANY	01-18	CO 697 GATE @ .07
2	3/5	"	01-19	EXT OF CO 831 / OP 222 GATE @ MP 1.43
3	"	"	01-18A	SIGN AT NEW INTERSECTION OF CO 831 MP 1.29 + CO(01-18A) @ MP .00
4	"	"	" 18B	CO(01-18A) BARBERS HILL RD - CALDESOC @ MP .23 - OLD SECTION AT HEAD ^(IMPASSIBLE)
5	"	"	01-23 MA	FROTBURG MUNICIPAL - SUSPECTED (RIFLE RANGE RD) @ MP .41
6	"	"	01-25, 26	CO 676 @ MP .31 LOOKING AT CO 677 UNSIGNED TO THE RIGHT
7	"	"	2001 ST EX # 4 A	OP 348 NOW PVT.
8	"	"	" 4 B	"
9	3/6	"	2001 CO EX # 2	CO 233 "DAWSON CEMETERY RD" - GATE @ .30
10	"	"	2001 CO EX # 3 A	CO 875 ROAD END AT MP .44 25' FROM "HUNTER DOUGLAS DR"
11	"	"	" 3 B	CO 875 BARRICADE AT MP .36
12	"	"	" 3 C	SIGN "PLANT RD"
13	3/8	"	01-63 A	RELOCATION OF CO 742 @ MP 1.37
14	"	"	B	NEW BRIDGE
15	"	"	C	OLD BRIDGE / NEW BRIDGE
16				
17				
18				
19				
20				
21				
22				
23				
24				
25				




IMPROVEMENT DATA TOTALS

Year of Improvements 2001 Date Completed 3/8/02

County ALLEGANY Crew Chief GD

Total No. of WORK DAYS 5
Total No. of MILES TRAVELLED 784
Total NO. OF IMPROVEMENTS 69
Total MILES OF ROAD INVENTORIED 51.13

GPS 21
A/T 14
EXTRAS 0
TIE-INS 0



Maryland State Highway Administration
 Highway Information Services Division
 Data Collection Team
 Road Inventory Log

(M) TU W TH F

Date 314102

Page 1 of


Crew Chief GD
 Assistant EF
 County ALLEGANY
 Remarks: REGION 2001
IMP
GM - COMMUTE TO ALLEG CO
WESTERN PORT MUN

	Odometer	Time
Start of the Day	<u>133701</u>	<u>6⁰⁰</u>
Begin Days Work	<u>133903</u>	<u>12⁰⁰</u>
End Days Work	<u>133929</u>	<u>3⁰⁵</u>
End of the Day	<u>133951</u>	<u>4⁰⁰</u>
Total Mi. Travelled	<u>250</u>	

Total No. of Improvements 8
 Total Mi. of Road Inventoried 496
 Total GPS 2
 Total A/T 3
 Total Extra 0
 Total Tie-in 0

No.	Improvement	Length	GPS	A/T	Extra	Tie-in	Remarks
1	01-2 MU	.08	✓				EXT SI
2	01-42	.13		✓			SIGNED "CLAYTON ST
3	01-43	1.14					NC " LOWER GEORGET CREEK RD
4	2001 COLT #5	1.87	✓				
5	01-60,61	.00					} 2 NEW BRIDGE NO T/W CHG
6	01-2 5T	.50					
7	01-62	1.07		✓			
8	01-46	.17		✓			
9							
10							
11							
12							
13							
14							
15							
16							
17							
18							
19							
20							
21							
22							
23							
24							
25							

WESTERN PORT



Maryland State Highway Administration
 Highway Information Services Division
 Data Collection Team
 Road Inventory Log

M TU W TH F

Date 31 5 102

Page 1 of 1

Crew Chief GD
 Assistant EF
 County ALLEGANY
 Remarks: 2001 IMP
FROSTBURG MUM


*NOTE
 ABANDON OP 348
 INV. BOOK LEFT
 IN OFFICE

Odometer 70
 Start of the Day 123951 7
 Begin Days Work 133960 8⁰⁵
 End Days Work 134015 3³⁰
 End of the Day 134032 4⁰⁰
 Total Mi. Travelled 81

Total No. of Improvements 19
 Total Mi. of Road Inventoried 6.81
 Total GPS 8
 Total A/T 6
 Total Extra 0
 Total Tie-in 0

No.	Improvement	Length	GPS	A/T	Extra	Tie-in	Remarks
1	01-23	.09		✓			STILL (NO NAME)
2	01-18	.07	✓				RD SHORTENED (CO 697)
3	01-19	.19	✓				EXT CO 931
4	01-18 A	.23	✓				SPLIT INV. CO 697 MP(.50-.77)
5	01-16	.12		✓			SIGNED "SUMMIT RD"
6	01-15	.29		✓			SIGNED "CEMETERY RD"
7	01-5 ST	.72					T/W CHG SI
8	MU EX #01-2	.03	✓				SEE INV. ALLEY # 9
9	MU EX #01-1	.56					ONE WAY SECTION
10	01-23 MU	.70					COULD NOT LOCATE
11	00-2 MU	.05	✓				EXT SI
12	00-3 MU	.04	✓				SNI (WESTVIEW DR)
13	01-22	.04					
14	01-25	.47	✓	✓			
15	01-26	.03	✓	✓			
16	01-4 ST	1.73					T/W CHG
17	01-3 ST	.72					T/W CHG SI ADD 2 CNT
18	2001 CO EX #4	.66		✓			
19	2001 ST EX #4	.07					ABANDON OP 348
20							
21							
22							
23							
24							
25							

FROSTBURG



Maryland State Highway Administration
 Highway Information Services Division
 Data Collection Team
 Road Inventory Log

M TU (W) TH F

Date 3 1 6 102

Page 1 of 1

Crew Chief GD
 Assistant EF
 County ALLEGANY
 Remarks: _____

	Odometer	Time
Start of the Day	<u>134032</u>	<u>7 30</u>
Begin Days Work	<u>134046</u>	<u>8 25</u>
End Days Work	<u>134158</u>	<u>3 15</u>
End of the Day	<u>134205</u>	<u>4 00</u>
Total Mi. Travelled	<u>173</u>	

Total No. of Improvements 17
 Total Mi. of Road Inventoried 20.55
 Total GPS 4
 Total A/T 2
 Total Extra 0
 Total Tie-in 0

No.	Improvement	Length	GPS	A/T	Extra	Tie-in	Remarks
1	01-27	.40					T/W CHG
2	01-39	.26					INCONSISTANT SIGNING
3	01-41	.20		✓			
4	01-75J	.03		✓			
5	01-65J	1.00					T/W CHG
6	2001 COA#1	.62	✓				
7	2001 COA#3	.44	✓				EXT
8	01-47	1.55					T/W CHG
9	01-49	1.98					T/W CHG
10	01-50	.31					T/W CHG
11	01-48	1.47	✓				
12	01-55	3.20					T/W CHG
13	2001 STA#3	.17	✓				
14	01-56	3.11					T/W CHG
15	01-57	.70					T/W CHG
16	01-58,59	1.98					T/W CHG
17	01-54	3.13					T/W CHG
18							
19							
20							
21							
22							
23							
24							
25							

Maryland State Highway Administration
 Highway Information Services Division
 Data Collection Team
 Road Inventory Log

M TU W (TH) F

Date 317102

Page 1 of 1


Crew Chief GD
 Assistant EF
 County ALLEGANY
 Remarks: 2001 IMP.

Odometer Time
 Start of the Day 134205 7³⁰
 Begin Days Work 134211 8¹⁰
 End Days Work 134244 2³⁰
 End of the Day 134274 4⁰⁰
 Total Mi. Travelled 69

CUMBERLAND MUN.

Total No. of Improvements 17
 Total Mi. of Road Inventoried 4.54
 Total GPS 6
 Total A/T 2
 Total Extra 0
 Total Tie-in 0

No.	Improvement	Length	GPS	A/T	Extra	Tie-in	Remarks
1	01-150	.20		✓			
2	01-850	.37					ADD 2 FY'S
3	2001-19 MU	.84	✓				
4	2001-19 AMU	.02	✓				SNI (LAMAR ST)
5	2001-31 MU	.40	✓				T/W CHG SNI
6	2001-3 MU	.15	✓				T/W/L SNI
7	2001- ^{11,12,13} _{14,15,16} MU	.18	✓				T/W/L CHG SNI
8	2001-16A MU	.07	✓				SNI "OAKLAND ST"
9	2001-28,29 MU	.67					T/W CHG SI
10	2001-45 MU	.41					ADD SS
11	2001-09 MU	.21					T/W CHG SNI
12	2001-18 MU	.12					T/W CHG SNI
13	2001 MU EX#1	.09		✓			
14	2001-10 MU	.31					T/W CHG SNI
15	2001-23 MU	.25					T/W CHG
16	2001-25 MU	.06					T/W CHG SI
17	2001-21,22 MU	.19					T/W CHG SNI
18							
19							
20							
21							
22							
23							
24							
25							



Maryland State Highway Administration
 Highway Information Services Division
 Data Collection Team
 Road Inventory Log

M TU W TH (F)

Date 3/8/02


Page 1 of 1

Crew Chief GD
 Assistant EF
 County ALLEGANY
 Remarks: 2001 IMP.
COMPLETE
TRAVEL HOME

Odometer		Time	
Start of the Day	<u>134274</u>		<u>7³⁰</u>
Begin Days Work	<u>134288</u>		<u>8³⁵</u>
End Days Work	<u>134332</u>		<u>11⁰⁰</u>
End of the Day	<u>134405</u>		<u>4⁰⁰</u>
Total Mi. Travelled	<u>211</u>		

Total No. of Improvements 8
 Total Mi. of Road Inventoried 14.27
 Total GPS 1
 Total A/T 1
 Total Extra 0
 Total Tie-in 0

No.	Improvement	Length	GPS	A/T	Extra	Tie-in	Remarks
1	01-31	6.11					
2	01-32	1.62					T/W CHG
3	01-63	.21	✓				T/W CHG
4	01-33	4.66					RELOCATION, T/W CHG
5	01-34	1.26					T/W CHG SI
6	01-35	.11					T/W CHG SI
7	01-36	.24					T/W CHG
8	01-37	.06		✓			T/W CHG - NO NM CHG
9							
10							
11							
12							
13							
14							
15							
16							
17							
18							
19							
20							
21							
22							
23							
24							
25							



Maryland State Highway Administration
 Highway Information Services Division
 Data Collection Team
 Road Inventory Log

M TU W TH F

Date 11 10 1 01

Page 1 of 1

Crew Chief GD
 Assistant EF
 County ALLEGANY
 Remarks: CANAL PKWY
GPS

Odometer Time
 Start of the Day 122721 7³⁰
 Begin Days Work 122747 845
 End Days Work 122759 945
 End of the Day _____
 Total Mi. Travelled _____

Total No. of Improvements 10
 Total Mi. of Road Inventoried _____
 Total GPS 10
 Total A/T _____
 Total Extra _____
 Total Tie-in _____

No.	Improvement	Length	GPS	A/T	Extra	Tie-in	Remarks
1	MD 61	.94	✓				
2	MD 61 SBL	.21	✓				
3	MD 61 A	.14	✓				
4	MU 3040	.21	✓				
5	MU 1130	.72	✓				
6	MU 1140	.17	✓				BARRICADE NOW AT 0.17
7	MU 1140 A	.06	✓				(ELIZABETH ST) SNI
8	MU 1330	.21	✓				
9	MU 3060	.31	✓				
10	MU 3912	.23	✓				
11		.					
12		.					
13		.					
14		.					
15		.					
16		.					
17		.					
18		.					
19		.					
20		.					
21		.					
22		.					
23		.					
24		.					
25		.					

MARYLAND STATE HIGHWAY ADMINISTRATION

ROAD INVENTORY SHEET

Party Chief AL
Recorder WS
Assistant _____
Map No./Dir. A 4 / N
State Coordinates 658-299

Road No. MD 61
Road Name CANAL PRVY
County Allegany
Date 10-2-01
Sheet No. 1 OF 4

TRAFFIC CONTROLS: STOP SIGN=SS,
TRAFFIC LIGHT=L.L.,
FLASHING RED BALL=F.R.

TRAFFIC CONTROLS: A.M. PEAK,
P.M. PEAK, A.M./P.M. PEAK, NO PARKING
ANYTIME=N.P., COMM/IND. ACCESS=E

SYSTEM				TRAFFIC		LINE DIAGRAM	TRAFFIC		PAVEMENT DATA
FED. AID.	FUNCT. CLASS.	HWY. SYS.	HPMS SAMPLE	PRKG. REST.	COM/IND. ACCESS		CONTROL	COM/IND. ACCESS	PRKG. REST.
						(No NAME) MD 61-A	12.5' LTL	12.5' RTL	<
						0 35			2-12' I
						0 32	STRUC # 1024 0.02mi 12' I 30-c 1ml		3 Crbs Out 6' Crs Med 2ML
						0 31			<
						0 25	12.5' RTL		<
						0 23			X
						0 14			24' I
						0 13	STRUC # 1172		2-4' I Shd 3 Crbs L+ 1 Wall L+
						0 12			2ML
						0 09	STRUC # 1065		X
						0 03	S/L = 40 MPH		24' I
						0 00	MAZYLAND STATE LINE W ST VIRGINIA SIGN: Welcome to STATE Maryland LINE		2-8' I Shds 3W-W 2ML

SYSTEM					TRAFFIC				LINE DIAGRAM				TRAFFIC				PAVEMENT DATA	
FED. AID.	FUNCT. CLASS.	HWY. SYS.	HPMS SAMPLE		PRKG. REST.	COM/IND	ACCESS	PRKG. REST.	CONTROL	COM/IND	ACCESS	PRKG. REST.						
																	24'I	
																	2-8'E SHO	
																	ZML	

24'I

2-8'E SHO

ZML

X
2-12'I
8'I SHO OUT RT
8'I SHO OUT LT
8' Grs Med
I-Wall RT

ZML

X

2-12'I

2-6'E SHO OUT
W/G.P. OUT

8' Grs Med

ZML

X

2-12'I

2-8'E SHO OUT

8' Grs Med

ZML

X

See Previous

Page

LINE DIAGRAM



40°

(ELIZABETH ST)
MUN 1142

ELDER ST
MUN 1150

MUN 1142

12'I
LTL

12'I
RTL

0 61 X

MUN 1158

X (ELIZABETH ST)
MUN 1140

0 56

B.C.

0 50

0 39

12'I
LTL

MARYLAND STATE HIGHWAY ADMINISTRATION

ROAD INVENTORY SHEET


Party Chief AL
Recorder WS
Assistant _____
Map No./Dir. A 4 / N
State Coordinates _____

Road No. MD 61
Road Name CANAL PKWY
County ALLEGANY
Date 10-2-01
Sheet No. 3 OF 4

TRAFFIC CONTROLS: STOP SIGN=SS,
TRAFFIC LIGHT=T.L.,
FLASHING RED BALL=F.R.

TRAFFIC RESTRICTIONS: A.M. PEAK,
P.M. PEAK, A.M./P.M. PEAK, NO PARKING
ANYTIME=N.P., COMA/IND. ACCESS=E

SYSTEM				TRAFFIC		LINE DIAGRAM				TRAFFIC			PAVEMENT DATA
FUNCT CLASS	HWY. SYS	HPMS SAMPLE	PREG. EST.	COM/IND ACCESS	CONTROL	COM/IND ACCESS	PREG. EST.						




24' I
J-W-W
2ML


X

24' I
2-6' E SHO
2ML

X

24' I
2-8' E SHO
2ML






IMPR. NUMBER	ROAD NUMBER	ROAD NAME	MILEPT FROM/TO	FROM		TO		MAP NO.	COORDINATES		PREV. INV.?	REQUEST BY:	DATE:
				ROAD NUMBER	ROAD NAME OR TERMINI	ROAD NUMBER	ROAD NAME OR TERMINI		X	Y			
01-026	CO 8203	DAISY DELL CT		CO 142	EVERETT RD	X	CUL DE SAC	B-12	895	638	NO	JMK	11/15/2001
FIELD REQUEST												NEW INVENTORY AND TIE. (0.18, 21' I)	
NOTES: Twp 6, new inv													

IMPR. NUMBER	ROAD NUMBER	ROAD NAME	MILEPT FROM/TO	FROM		TO		MAP NO.	COORDINATES		PREV. INV.?	REQUEST BY:	DATE:
				ROAD NUMBER	ROAD NAME OR TERMINI	ROAD NUMBER	ROAD NAME OR TERMINI		X	Y			
01-469	CO 469	HAMMOND AVE		CO 468	FIRST AVE	X	ROAD END	B-12	849	597	NO	JMK	11/15/2001
FIELD REQUEST												EXTENDED? (+0.03, 24' I) ADJUST INVENTORY AND TIES.	
NOTES: Twp 6, rd ext													

IMPR. NUMBER	ROAD NUMBER	ROAD NAME	MILEPT FROM/TO	FROM		TO		MAP NO.	COORDINATES		PREV. INV.?	REQUEST BY:	DATE:
				ROAD NUMBER	ROAD NAME OR TERMINI	ROAD NUMBER	ROAD NAME OR TERMINI		X	Y			
01-6982	CO 6982	HUNTERS RUN DR	0.00-	MD 145	PAPER MILL DR	CO 8093	HIDDEN MOSS DR	B-12	903	610	YES	JMK	11/15/2001
FIELD REQUEST												EXTENDED TO WHITE HEATHER RD? (+.20, 24' I) ADJUST INVENTORY AND TIES. (INCLUDES OP 6725)	
NOTES: Twp 6, rd ext													

IMPR. NUMBER	ROAD NUMBER	ROAD NAME	MILEPT FROM/TO	FROM		TO		MAP NO.	COORDINATES		PREV. INV.?	REQUEST BY:	DATE:
				ROAD NUMBER	ROAD NAME OR TERMINI	ROAD NUMBER	ROAD NAME OR TERMINI		X	Y			
01-7350	CO 7350	WALNUTWOOD RD	0.00-0.55	X	ROAD END	CO 8093	HIDDEN MOSS DR	B-12	903	610	YES	JMK	11/15/2001
FIELD REQUEST												EXTENDED TO WINTERBERRY CT? (+.10, 30 I) ADJUST INVENTORY AND TIES.	
NOTES: Twp 6, rd ext													




IMPR. NUMBER	ROAD NUMBER	ROAD NAME	MILEPT FROM/TO	FROM		TO		MAP DESIGNATION			PREV. INV.?	REQUEST BY:	DATE:	
				ROAD NUMBER	ROAD NAME OR TERMINI	ROAD NUMBER	ROAD NAME OR TERMINI	MAP NO.	COORDINATES					
									X	Y				
01-028	CO 8205	WINTERBERRY CT		CO 7350	WALNUTWOOD RD	CO	WINTERBERRY CT	B-12	903	610	NO	JMK	11/15/2001	
FIELD REQUEST											NEW INVENTORY AND TIE. (+.22, 24' I)		JMK	11/15/2001
NOTES: T/W+L; new inv														

IMPR. NUMBER	ROAD NUMBER	ROAD NAME	MILEPT FROM/TO	FROM		TO		MAP DESIGNATION			PREV. INV.?	REQUEST BY:	DATE:	
				ROAD NUMBER	ROAD NAME OR TERMINI	ROAD NUMBER	ROAD NAME OR TERMINI	MAP NO.	COORDINATES					
									X	Y				
01-029	CO 8204	WHITE HEATHER RD		CO 7350	WALNUTWOOD RD	CO 6982	HUNTERS RUN DR	B-12	903	610	NO	JMK	11/15/2001	
FIELD REQUEST											NEW INVENTORY AND TIE. (+.16, 24' I)		JMK	11/15/2001
NOTES: T/W+L; new inv														

IMPR. NUMBER	ROAD NUMBER	ROAD NAME	MILEPT FROM/TO	FROM		TO		MAP DESIGNATION			PREV. INV.?	REQUEST BY:	DATE:	
				ROAD NUMBER	ROAD NAME OR TERMINI	ROAD NUMBER	ROAD NAME OR TERMINI	MAP NO.	COORDINATES					
									X	Y				
01-030	CO 8206	TUFTON SPRINGS LA		CO 439	DOVER RD	X	CUL DE SAC	B-12	875	599	NO	JMK	11/15/2001	
FIELD REQUEST											NEW INVENTORY AND TIE. (+ ⁴⁸ 18 , 21' I)		JMK	11/15/2001
NOTES: T/W+L; new inv														

IMPR. NUMBER	ROAD NUMBER	ROAD NAME	MILEPT FROM/TO	FROM		TO		MAP DESIGNATION			PREV. INV.?	REQUEST BY:	DATE:	
				ROAD NUMBER	ROAD NAME OR TERMINI	ROAD NUMBER	ROAD NAME OR TERMINI	MAP NO.	COORDINATES					
									X	Y				
01-031	CO 8207	TRILLIUM CT		CO	TUFTON SPRINGS LA	X	CUL DE SAC	B-12	877	599	NO	JMK	11/15/2001	
FIELD REQUEST											NEW INVENTORY AND TIE. (+ ¹² 48 , VAR.)		JMK	11/15/2001
NOTES: T/W+L; new inv														




IMPR. NUMBER	ROAD NUMBER	ROAD NAME	MILEPT FROM/TO	FROM		TO		MAP NO.	MAP DESIGNATION		PREV. INV.?	REQUEST BY:	DATE:
				ROAD NUMBER	ROAD NAME OR TERMINI	ROAD NUMBER	ROAD NAME OR TERMINI		X	Y			
01-032	CO 8208	QUAIL CROSS CT		CO 437	KNOX AVE	X	CUL DE SAC	B-12	878	599	NO	JMK	11/15/2001
FIELD REQUEST												NEW INVENTORY AND TIE. (+11, 18' I)	
NOTES: T/w+L; new Inv													

IMPR. NUMBER	ROAD NUMBER	ROAD NAME	MILEPT FROM/TO	FROM		TO		MAP NO.	MAP DESIGNATION		PREV. INV.?	REQUEST BY:	DATE:
				ROAD NUMBER	ROAD NAME OR TERMINI	ROAD NUMBER	ROAD NAME OR TERMINI		X	Y			
01-034	CO 8209	DEER CREEK CT		CO 435	RIDGE RD	X	CUL DE SAC	B-12	882	596	NO	JMK	11/15/2001
FIELD REQUEST												NEW INVENTORY AND TIE. (+.44, 21' I)	
NOTES: T/w+L; new Inv													

IMPR. NUMBER	ROAD NUMBER	ROAD NAME	MILEPT FROM/TO	FROM		TO		MAP NO.	MAP DESIGNATION		PREV. INV.?	REQUEST BY:	DATE:
				ROAD NUMBER	ROAD NAME OR TERMINI	ROAD NUMBER	ROAD NAME OR TERMINI		X	Y			
01-035	CO 8210	FARM POND CT		CO	DEER CREEK CT	X	CUL DE SAC	B-12	882	596	NO	JMK	11/15/2001
FIELD REQUEST												NEW INVENTORY AND TIE. (+.14, 21' I)	
NOTES: T/w+L; new Inv													

IMPR. NUMBER	ROAD NUMBER	ROAD NAME	MILEPT FROM/TO	FROM		TO		MAP NO.	MAP DESIGNATION		PREV. INV.?	REQUEST BY:	DATE:
				ROAD NUMBER	ROAD NAME OR TERMINI	ROAD NUMBER	ROAD NAME OR TERMINI		X	Y			
01-511	CO 511	SAFELL RD	0.00-0.76	CO 503	BERRYMANS LA	X	ROAD END	C-11	842	586	YES	JMK	11/15/2001
FIELD REQUEST												EXTENDED? (+.08, 24' I) ADJUST INVENTORY AND TIES.	
NOTES: T/w+L; Rd EXT													



IMPR. NUMBER	ROAD NUMBER	ROAD NAME	MILEPT FROM/TO	FROM		TO		MAP NO.	MAP DESIGNATION		PREV. INV.?	REQUEST BY:	DATE:
				ROAD NUMBER	ROAD NAME OR TERMINI	ROAD NUMBER	ROAD NAME OR TERMINI		COORDINATES X	COORDINATES Y			
01-025	CO 811	MEADOWSWEET CT		CO 511	SAFELL RD	X	CUL DE SAC	C-11	842	586	NO	JMK	11/15/2001
FIELD REQUEST: NEW INVENTORY AND TIE. (+.12, 18'I)												JMK	11/15/2001
NOTES: T/w+6; new inv.													

IMPR. NUMBER	ROAD NUMBER	ROAD NAME	MILEPT FROM/TO	FROM		TO		MAP NO.	MAP DESIGNATION		PREV. INV.?	REQUEST BY:	DATE:
				ROAD NUMBER	ROAD NAME OR TERMINI	ROAD NUMBER	ROAD NAME OR TERMINI		COORDINATES X	COORDINATES Y			
01-7002	CO 7002	DURKEE FARM RD	0.00-0.12	CO 7001	DEER CROSS CT	X	ROAD END	C-11	841	582	YES	JMK	11/15/2001
FIELD REQUEST: EXTENDED? (+.17, 18'I) ADJUST INVENTORY AND TIES.												JMK	11/15/2001
NOTES: T/w+6; Rd ext													

IMPR. NUMBER	ROAD NUMBER	ROAD NAME	MILEPT FROM/TO	FROM		TO		MAP NO.	MAP DESIGNATION		PREV. INV.?	REQUEST BY:	DATE:
				ROAD NUMBER	ROAD NAME OR TERMINI	ROAD NUMBER	ROAD NAME OR TERMINI		COORDINATES X	COORDINATES Y			
01-024	CO 8212	HARRERA CT		MD 26	LIBERTY RD	X	CUL DE SAC	C-11	843	567	NO	JMK	11/15/2001
FIELD REQUEST: NEW INVENTORY AND TIE. (+.46, VAR.) [ACCESS PERMIT B-7466-00]												JMK	11/15/2001
NOTES: T/w+6; new inv.													

IMPR. NUMBER	ROAD NUMBER	ROAD NAME	MILEPT FROM/TO	FROM		TO		MAP NO.	MAP DESIGNATION		PREV. INV.?	REQUEST BY:	DATE:
				ROAD NUMBER	ROAD NAME OR TERMINI	ROAD NUMBER	ROAD NAME OR TERMINI		COORDINATES X	COORDINATES Y			
01-036	CO 8213	OLD MANOR CT		CO 435	RIDGE RD	X	CUL DE SAC	C-12A	880	596	NO	JMK	11/19/2001
FIELD REQUEST: NEW INVENTORY AND TIE. (+.22, VAR.)												JMK	11/19/2001
NOTES: T/w+6; new inv.													


{ FATHER }
PAUL }
- 1050
- 1/2 K RD - 267
Rix
Tomorrow 5:30 - 7:30

IMPR. NUMBER	ROAD NUMBER	ROAD NAME	MILEPT FROM/TO	FROM		TO		MAP NO.	MAP DESIGNATION		PREV. INV.?	REQUEST BY:	DATE:
				ROAD NUMBER	ROAD NAME OR TERMINI	ROAD NUMBER	ROAD NAME OR TERMINI		X	Y			
01-037	CO 8214	WINDFLOWER CT		CO 435	RIDGE RD	X	ROAD END	C-12A	880	594	NO	JMK	11/19/2001
FIELD REQUEST												JMK	11/19/2001
NOTES: T/W+L; new inv - Loop A & B are Div Sects → see Pict													

IMPR. NUMBER	ROAD NUMBER	ROAD NAME	MILEPT FROM/TO	FROM		TO		MAP NO.	COORDINATES		PREV. INV.?	REQUEST BY:	DATE:
				ROAD NUMBER	ROAD NAME OR TERMINI	ROAD NUMBER	ROAD NAME OR TERMINI		X	Y			
01-027	CO 8215	FALLING WATER CT		CO	WINDFLOWER CT	X	ROAD END	C-12A	880	594	NO	JMK	11/19/2001
FIELD REQUEST												JMK	11/19/2001
NOTES: T/W+L; new inv - Loop A is a Div Sect → see Pic													

IMPR. NUMBER	ROAD NUMBER	ROAD NAME	MILEPT FROM/TO	FROM		TO		MAP NO.	COORDINATES		PREV. INV.?	REQUEST BY:	DATE:
				ROAD NUMBER	ROAD NAME OR TERMINI	ROAD NUMBER	ROAD NAME OR TERMINI		X	Y			
01-1678 01-5939	CO 5939	KENMAR AVE	0.00-0.10	MD 140	REISTERSTOWN RD	X	ROAD END	C-12A	867	575	YES	JMK	11/19/2001
FIELD REQUEST												JMK	11/19/2001
NOTES: CO 1678 - T/W+L; combined 0.06 of CO 5939 w/ CO 1678 LAST 0.03 now CO 5939; Combined first 0.06 as part of CO 1678													

IMPR. NUMBER	ROAD NUMBER	ROAD NAME	MILEPT FROM/TO	FROM		TO		MAP NO.	COORDINATES		PREV. INV.?	REQUEST BY:	DATE:
				ROAD NUMBER	ROAD NAME OR TERMINI	ROAD NUMBER	ROAD NAME OR TERMINI		X	Y			
01-7713	CO 7713	NEW TOWN BLVD	0.00-0.74	CO 8139	RUNNY MEADE RD		MIDDLE MILL DE	C-12A	853	575	YES	JMK	11/19/2001
FIELD REQUEST												JMK	11/19/2001
NOTES: T/W+L; new inv													




IMPR. NUMBER	ROAD NUMBER	ROAD NAME	MILEPT FROM/TO	FROM		TO		MAP NO.	MAP DESIGNATION		PREV. INV.?	REQUEST BY:	DATE:
				ROAD NUMBER	ROAD NAME OR TERMINI	ROAD NUMBER	ROAD NAME OR TERMINI		COORDINATES X	COORDINATES Y			
01-033	CO 8216	DIPPING POND CT		CO 756	BROADWAY RD	Co *	DIPPING POND CT ROAD-END	C-12B	884	588	NO	JMK	11/19/2001
FIELD REQUEST												JMK	11/19/2001
NOTES: T/W+L; new Inv													

IMPR. NUMBER	ROAD NUMBER	ROAD NAME	MILEPT FROM/TO	FROM		TO		MAP NO.	COORDINATES		PREV. INV.?	REQUEST BY:	DATE:
				ROAD NUMBER	ROAD NAME OR TERMINI	ROAD NUMBER	ROAD NAME OR TERMINI		X	Y			
01-1701	CO 1701	OLD COURT RD	0.00-0.37	CO 1700	OLD COURT RD	MD 140	REISTERSTOWN RD	C-12C	878	563	YES	JMK	11/19/2001
FIELD REQUEST												JMK	11/19/2001
NOTES: SPLIT INV due to RD closure -> Part now CO 8217													

IMPR. NUMBER	ROAD NUMBER	ROAD NAME	MILEPT FROM/TO	FROM		TO		MAP NO.	COORDINATES		PREV. INV.?	REQUEST BY:	DATE:
				ROAD NUMBER	ROAD NAME OR TERMINI	ROAD NUMBER	ROAD NAME OR TERMINI		X	Y			
01-1922	CO 1922	GWYNNDALE AVE	0.00-0.67	CO 1924	ROYAL OAK AVE	CO 1903	FLANNERY LA	C-12C	879	447	YES		
FIELD REQUEST													
NOTES: L change: RD ext 0.89													

IMPR. NUMBER	ROAD NUMBER	ROAD NAME	MILEPT FROM/TO	FROM		TO		MAP NO.	COORDINATES		PREV. INV.?	REQUEST BY:	DATE:
				ROAD NUMBER	ROAD NAME OR TERMINI	ROAD NUMBER	ROAD NAME OR TERMINI		X	Y			
01-005	CO 8218	MONNERY CT		CO 1922	GWYNNDALE AVE	X	CUL DE SAC	C-12C	879	447	NO	JMK	11/19/2001
FIELD REQUEST												JMK	11/19/2001
NOTES: T/W+L; new Inv													




IMPR. NUMBER	ROAD NUMBER	ROAD NAME	MILEPT FROM/TO	FROM		TO		MAP NO.	COORDINATES		PREV. INV.?	REQUEST BY:	DATE:
				ROAD NUMBER	ROAD NAME OR TERMINI	ROAD NUMBER	ROAD NAME OR TERMINI		X	Y			
01-1898	CO 1898	KELOX RD		CO 1922	GWYNNDALE AVE	X	ROAD END	C-12C	879	447	?	JMK	11/19/2001
FIELD REQUEST												JMK	11/19/2001
NOTES: L change; Rd sept; GPS from 0.00 TO 0.07 (CO 1916)													

IMPR. NUMBER	ROAD NUMBER	ROAD NAME	MILEPT FROM/TO	FROM		TO		MAP NO.	COORDINATES		PREV. INV.?	REQUEST BY:	DATE:
				ROAD NUMBER	ROAD NAME OR TERMINI	ROAD NUMBER	ROAD NAME OR TERMINI		X	Y			
01-006	CO 8219	COURTLAND WOODS CIR		CO 2163	SCOTTS LEVEL RD	CO	COURTLAND WOODS CIR	C-12C	872	558	NO	JMK	11/19/2001
FIELD REQUEST												JMK	11/19/2001
NOTES: T/W+L, new Inv note: PVT Prop Sign @ 0.13													

IMPR. NUMBER	ROAD NUMBER	ROAD NAME	MILEPT FROM/TO	FROM		TO		MAP NO.	COORDINATES		PREV. INV.?	REQUEST BY:	DATE:
				ROAD NUMBER	ROAD NAME OR TERMINI	ROAD NUMBER	ROAD NAME OR TERMINI		X	Y			
01-007	CO	WOODEN COURT WAY		CO	COURTLAND WOODS CIR	CO	WOODEN COURT WAY	C-12C	872	558	NO	JMK	11/19/2001
FIELD REQUEST												JMK	11/19/2001
NOTES: NOT INV. PVT Prop Sign See Pict													

IMPR. NUMBER	ROAD NUMBER	ROAD NAME	MILEPT FROM/TO	FROM		TO		MAP NO.	COORDINATES		PREV. INV.?	REQUEST BY:	DATE:
				ROAD NUMBER	ROAD NAME OR TERMINI	ROAD NUMBER	ROAD NAME OR TERMINI		X	Y			
01-008	CO	COURTWOOD DR		CO	COURTLAND WOODS CIR	CO	COURTWOOD DR	C-12C	872	558	NO	JMK	11/19/2001
FIELD REQUEST												JMK	11/19/2001
NOTES: NOT Inv PVT Prop Sign See Pict													




IMPR. NUMBER	ROAD NUMBER	ROAD NAME	MILEPT FROM/TO	FROM		TO		MAP DESIGNATION			PREV. INV.?	REQUEST BY:	DATE:	
				ROAD NUMBER	ROAD NAME OR TERMINI	ROAD NUMBER	ROAD NAME OR TERMINI	MAP NO.	COORDINATES					
				X	Y									
01-011	CO 8220	ADAMS RIDGE CT		CO 8050	BARKLEY WOODS RD	X	CUL DE SAC	C-12C	872	552	NO	JMK	11/19/2001	
FIELD REQUEST											NEW INVENTORY AND TIE. (+.07, 30' I)		JMK	11/19/2001
NOTES: T/w/c; new inv														

IMPR. NUMBER	ROAD NUMBER	ROAD NAME	MILEPT FROM/TO	FROM		TO		MAP DESIGNATION			PREV. INV.?	REQUEST BY:	DATE:	
				ROAD NUMBER	ROAD NAME OR TERMINI	ROAD NUMBER	ROAD NAME OR TERMINI	MAP NO.	COORDINATES					
				X	Y									
01-012	CO 8221	ANDREWS VIEW CT		CO 8050	BARKLEY WOODS RD	X	CUL DE SAC	C-12C	872	552	NO	JMK	11/19/2001	
FIELD REQUEST											NEW INVENTORY AND TIE. (+.04, ⁵⁰ 24' I)		JMK	11/19/2001
NOTES: T/w/c; new inv														

IMPR. NUMBER	ROAD NUMBER	ROAD NAME	MILEPT FROM/TO	FROM		TO		MAP DESIGNATION			PREV. INV.?	REQUEST BY:	DATE:	
				ROAD NUMBER	ROAD NAME OR TERMINI	ROAD NUMBER	ROAD NAME OR TERMINI	MAP NO.	COORDINATES					
				X	Y									
01-022	CO 8222	OAKBRIDGE DR		CO 2013	LIBERTY GARDENS RD	X	BARKLEY WOODS RD	C-12C	872	552	NO	JMK	11/19/2001	
FIELD REQUEST											NEW INVENTORY AND TIE. (+.08, VAR)		JMK	11/19/2001
NOTES: T/w/c; new inv														

IMPR. NUMBER	ROAD NUMBER	ROAD NAME	MILEPT FROM/TO	FROM		TO		MAP DESIGNATION			PREV. INV.?	REQUEST BY:	DATE:	
				ROAD NUMBER	ROAD NAME OR TERMINI	ROAD NUMBER	ROAD NAME OR TERMINI	MAP NO.	COORDINATES					
				X	Y									
01-023	CO 8223	TAMERS CT		CO	OAKBRIDGE DR	X	ROAD END	C-12C	872	552	NO	JMK	11/19/2001	
FIELD REQUEST											NEW INVENTORY AND TIE. (+.09, 24' I)		JMK	11/19/2001
NOTES: T/w/c; new inv														




IMPR. NUMBER	ROAD NUMBER	ROAD NAME	MILEPT FROM/TO	FROM		TO		MAP NO.	MAP DESIGNATION COORDINATES		PREV. INV.?	REQUEST BY:	DATE:
				ROAD NUMBER	ROAD NAME OR TERMINI	ROAD NUMBER	ROAD NAME OR TERMINI		X	Y			
01-019	CO 8224	MEADOW MILLS RD		CO 7709	LAKESIDE BLVD	CO 7708	OWINGS MILLS BLVD	C-12C	858	569	NO	JMK	11/19/2001
FIELD REQUEST												NEW INVENTORY AND TIE. (+.21, VAR)	
NOTES: T/W + C; new Inv													

IMPR. NUMBER	ROAD NUMBER	ROAD NAME	MILEPT FROM/TO	ROAD NUMBER	ROAD NAME OR TERMINI	ROAD NUMBER	ROAD NAME OR TERMINI	MAP NO.	COORDINATES		PREV. INV.?	REQUEST BY:	DATE:
									X	Y			
01-020 ^w	CO 8225	STANFORD CT		CO	MEADOW MILLS RD	X	CUL DE SAC	C-12C	859	569	NO	JMK	11/19/2001
FIELD REQUEST												NEW INVENTORY AND TIE. (+.07 VAR)	
NOTES: T/W + C; new Inv													

IMPR. NUMBER	ROAD NUMBER	ROAD NAME	MILEPT FROM/TO	ROAD NUMBER	ROAD NAME OR TERMINI	ROAD NUMBER	ROAD NAME OR TERMINI	MAP NO.	COORDINATES		PREV. INV.?	REQUEST BY:	DATE:
									X	Y			
01-021 ^s	CO 8226	VANGUARD CT		CO	MEADOW MILLS RD	X	CUL DE SAC	C-12C	859	569	NO	JMK	11/19/2001
FIELD REQUEST												NEW INVENTORY AND TIE. (+.04, 24' I)	
NOTES: T/W + C; new Inv													

IMPR. NUMBER	ROAD NUMBER	ROAD NAME	MILEPT FROM/TO	ROAD NUMBER	ROAD NAME OR TERMINI	ROAD NUMBER	ROAD NAME OR TERMINI	MAP NO.	COORDINATES		PREV. INV.?	REQUEST BY:	DATE:
									X	Y			
01-028 ⁰⁰⁹	CO 8227	MURILLO CT		CO 7958	SAMUEL OWINGS DR	CO	MURILLO CT	C-12C	859	569	NO	JMK	11/19/2001
FIELD REQUEST												NEW INVENTORY AND TIE. (+.15, 24' I)	
NOTES: T/W + C; new Inv													




IMPR. NUMBER	ROAD NUMBER	ROAD NAME	MILEPT FROM/TO	FROM		TO		MAP DESIGNATION			PREV. INV.?	REQUEST BY:	DATE:
				ROAD NUMBER	ROAD NAME OR TERMINI	ROAD NUMBER	ROAD NAME OR TERMINI	MAP NO.	COORDINATES				
				X	Y								
01-010	CO 8228	VERMEER CT		CO	MURILLO CT	CO	MURILLO CT	C-12C	859	569	NO	JMK	11/19/2001
FIELD REQUEST												NEW INVENTORY AND TIE. (+.15, 24' I)	
NOTES: T/w + L; new Inv.													

IMPR. NUMBER	ROAD NUMBER	ROAD NAME	MILEPT FROM/TO	FROM		TO		MAP DESIGNATION			PREV. INV.?	REQUEST BY:	DATE:
				ROAD NUMBER	ROAD NAME OR TERMINI	ROAD NUMBER	ROAD NAME OR TERMINI	MAP NO.	COORDINATES				
				X	Y								
01-013	CO 8229	SIHLER OAKS TR			AMBER OAKS WAY	X	CUL DE SAC	C-12C	859	565	NO	JMK	11/19/2001
FIELD REQUEST												NEW INVENTORY AND TIE. (+.32, 30' I)	
NOTES: T/w + L; new Inv.													

IMPR. NUMBER	ROAD NUMBER	ROAD NAME	MILEPT FROM/TO	FROM		TO		MAP DESIGNATION			PREV. INV.?	REQUEST BY:	DATE:
				ROAD NUMBER	ROAD NAME OR TERMINI	ROAD NUMBER	ROAD NAME OR TERMINI	MAP NO.	COORDINATES				
				X	Y								
01-014	CO 8230	FOREST OAKS RD		CO ²²⁵⁰ 7823	MCDONOGH RD	CO	SIHLER OAKS TR	C-12C	859	565	NO	JMK	11/19/2001
FIELD REQUEST												NEW INVENTORY AND TIE. (+.14, 30' I)	
NOTES: T/w + L; new Inv.													

IMPR. NUMBER	ROAD NUMBER	ROAD NAME	MILEPT FROM/TO	FROM		TO		MAP DESIGNATION			PREV. INV.?	REQUEST BY:	DATE:
				ROAD NUMBER	ROAD NAME OR TERMINI	ROAD NUMBER	ROAD NAME OR TERMINI	MAP NO.	COORDINATES				
				X	Y								
01-015	CO 8231	SUMMERSHADE WAY		CO	FOREST OAKS RD	X	CUL DE SAC	C-12C	859	565	NO	JMK	11/19/2001
FIELD REQUEST												NEW INVENTORY AND TIE. (+.12, 30' I)	
NOTES: T/w + L; new Inv.													



IMPR. NUMBER	ROAD NUMBER	ROAD NAME	MILEPT FROM/TO	FROM		TO		MAP NO.	MAP DESIGNATION		PREV. INV.?	REQUEST BY:	DATE:
				ROAD NUMBER	ROAD NAME OR TERMINI	ROAD NUMBER	ROAD NAME OR TERMINI		X	Y			
01-016	CO 8232	MINK HOLLOW CT		CO	SIHLER OAKS TR	X	CUL DE SAC	C-12C	859	565	NO	JMK	11/19/2001
FIELD REQUEST												NEW INVENTORY AND TIE. (+.03, 30' I)	
NOTES:												T/W+C, new shw	

IMPR. NUMBER	ROAD NUMBER	ROAD NAME	MILEPT FROM/TO	FROM		TO		MAP NO.	MAP DESIGNATION		PREV. INV.?	REQUEST BY:	DATE:
				ROAD NUMBER	ROAD NAME OR TERMINI	ROAD NUMBER	ROAD NAME OR TERMINI		X	Y			
01-7244	OP 237	HALBERT AVE	0.00-0.10	US 1	BELAIR RD	X	ROAD END	C-13A	949	573	YES	JMK	11/19/2001
FIELD REQUEST												REALIGNED? EXTENDED?	
NOTES:												T/W+C, new shw; signed Luiss Deane DR	

IMPR. NUMBER	ROAD NUMBER	ROAD NAME	MILEPT FROM/TO	FROM		TO		MAP NO.	MAP DESIGNATION		PREV. INV.?	REQUEST BY:	DATE:
				ROAD NUMBER	ROAD NAME OR TERMINI	ROAD NUMBER	ROAD NAME OR TERMINI		X	Y			
01-072	CO 8234	LUISS DEAN DR		CO 3600	OLD HARFORD RD	CO 6692	ROBIN RIDGE CT	C-13A	933	572	NO	JMK	11/19/2001
FIELD REQUEST												NEW INVENTORY AND TIE. (+.17, 30' I)	
NOTES:												T/W+C, new shw; signed Luiss Deane DR	


IMPR. NUMBER	ROAD NUMBER	ROAD NAME	MILEPT FROM/TO	FROM		TO		MAP NO.	MAP DESIGNATION		PREV. INV.?	REQUEST BY:	DATE:
				ROAD NUMBER	ROAD NAME OR TERMINI	ROAD NUMBER	ROAD NAME OR TERMINI		X	Y			
01-060	CO 8235	ROSE HAVEN RD		CO 4199	SCHOOLHOUSE RD	CO	JACOB FIELD RD	C-13C	947	562	NO	JMK	11/19/2001
FIELD REQUEST												NEW INVENTORY AND TIE. (+.30, 30' I)	
NOTES:												T/W+C, new shw	

IMPR. NUMBER	ROAD NUMBER	ROAD NAME	MILEPT FROM/TO	FROM		TO		MAP DESIGNATION			PREV. INV.?	REQUEST BY:	DATE:			
				ROAD NUMBER	ROAD NAME OR TERMINI	ROAD NUMBER	ROAD NAME OR TERMINI	MAP NO.	COORDINATES							
												X	Y			
01-061	CO 8236	ALAN TREE RD		CO 4199	BUCKS SCHOOLHOUSE RD	CO	ROSE HAVEN RD	C-13C	947	562	NO	JMK	11/19/2001			
FIELD REQUEST												NEW INVENTORY AND TIE. (+.16, 30' I)			JMK	11/19/2001
NOTES:												T/w = L; new inv				

IMPR. NUMBER	ROAD NUMBER	ROAD NAME	MILEPT FROM/TO	FROM		TO		MAP DESIGNATION			PREV. INV.?	REQUEST BY:	DATE:			
				ROAD NUMBER	ROAD NAME OR TERMINI	ROAD NUMBER	ROAD NAME OR TERMINI	MAP NO.	COORDINATES							
												X	Y			
01-062	CO 8237	JACOB FIELD RD		CO 4199	BUCKS SCHOOLHOUSE RD	CO	ROSE HAVEN RD	C-13C	947	562	NO	JMK	11/19/2001			
FIELD REQUEST												NEW INVENTORY AND TIE. (+.11, 30' I)			JMK	11/19/2001
NOTES:												T/w = L; new inv				

IMPR. NUMBER	ROAD NUMBER	ROAD NAME	MILEPT FROM/TO	FROM		TO		MAP DESIGNATION			PREV. INV.?	REQUEST BY:	DATE:			
				ROAD NUMBER	ROAD NAME OR TERMINI	ROAD NUMBER	ROAD NAME OR TERMINI	MAP NO.	COORDINATES							
												X	Y			
01-044	CO 8238	BELDALE CT		CO 6079	DUNFIELD RD	X	ROAD END	C-13C	941	565	NO	JMK	11/19/2001			
FIELD REQUEST												NEW INVENTORY AND TIE. (+.08, 24' I)			JMK	11/19/2001
NOTES:												T/w = L; new inv				

IMPR. NUMBER	ROAD NUMBER	ROAD NAME	MILEPT FROM/TO	FROM		TO		MAP DESIGNATION			PREV. INV.?	REQUEST BY:	DATE:			
				ROAD NUMBER	ROAD NAME OR TERMINI	ROAD NUMBER	ROAD NAME OR TERMINI	MAP NO.	COORDINATES							
												X	Y			
01-040 01-3477	CO 8239 CO 3477	CLYDE BANK RD	0.00-0.40	CO 3472	GLEN KEITH BLVD	CO 3478	GLEN GARY RD	C-13C	921	565	YES	JMK	11/19/2001			
FIELD REQUEST												PARTIAL NAME CHANGE TO "GLEN GARY ALLEY"? ADJUST INVENTORY AND TIES. (Co. gave 2 Imp #'s 01-3477 + 01-040)			JMK	11/19/2001
NOTES:												T/w = L; new inv Glen GARY Alley 0.19 in length / Co 3477; T/w = L; Rd shortened to 0.21				




IMPR. NUMBER	ROAD NUMBER	ROAD NAME	MILEPT FROM/TO	FROM		TO		MAP DESIGNATION		PREV. INV.?	REQUEST BY:	DATE:	
				ROAD NUMBER	ROAD NAME OR TERMINI	ROAD NUMBER	ROAD NAME OR TERMINI	MAP NO.	COORDINATES X				COORDINATES Y
01-057	CO 8240	ABBAYWOOD CT		CO 4461	FRANKLIN SQUARE DR	CO	ABBAYWOOD CT	C-13D	954	558	NO	JMK	11/19/2001
FIELD REQUEST: NEW INVENTORY AND TIE. (+.25, 24' I)											JMK	11/19/2001	
NOTES: T/w + L; new & Inv.													

IMPR. NUMBER	ROAD NUMBER	ROAD NAME	MILEPT FROM/TO	FROM		TO		MAP DESIGNATION		PREV. INV.?	REQUEST BY:	DATE:	
				ROAD NUMBER	ROAD NAME OR TERMINI	ROAD NUMBER	ROAD NAME OR TERMINI	MAP NO.	COORDINATES X				COORDINATES Y
01-058	CO 8241	LEAVERS CT		CO 4461	FRANKLIN SQ DR FINSBURY RD	CO	LEAVERS CT	C-13D	954	558	NO	JMK	11/19/2001
FIELD REQUEST: NEW INVENTORY AND TIE. (+.16, 24' I)											JMK	11/19/2001	
NOTES: T/w + L; new & Inv.													

IMPR. NUMBER	ROAD NUMBER	ROAD NAME	MILEPT FROM/TO	FROM		TO		MAP DESIGNATION		PREV. INV.?	REQUEST BY:	DATE:	
				ROAD NUMBER	ROAD NAME OR TERMINI	ROAD NUMBER	ROAD NAME OR TERMINI	MAP NO.	COORDINATES X				COORDINATES Y
01-059	CO 8242	FINSBURY RD		CO	LEAVERS CT	CO	PROPOSED LEAVERS CT	C-13D	952	558	NO	JMK	11/19/2001
FIELD REQUEST: OP 6997 NEW INVENTORY AND TIE. (+.08, 24' I)											JMK	11/19/2001	
NOTES: T/w + L; new & Inv.													

IMPR. NUMBER	ROAD NUMBER	ROAD NAME	MILEPT FROM/TO	FROM		TO		MAP DESIGNATION		PREV. INV.?	REQUEST BY:	DATE:	
				ROAD NUMBER	ROAD NAME OR TERMINI	ROAD NUMBER	ROAD NAME OR TERMINI	MAP NO.	COORDINATES X				COORDINATES Y
01-8070	CO 8070	CASTLE CREEK DR CR	0.00-0.13	CO 4461	FRANKLIN SQUARE DR	PVT	CO 4461 SHIREWOOD CT	C-13D	952	558	NO	JMK	11/19/2001
FIELD REQUEST: EXTENDED? (+.24, VAR) ADJUST INVENTORY AND TIES.											JMK	11/19/2001	
NOTES: T/w + L; rd ext;													




IMPR. NUMBER	ROAD NUMBER	ROAD NAME	MILEPT FROM/TO	FROM		TO		MAP DESIGNATION			PREV. INV.?	REQUEST BY:	DATE:
				ROAD NUMBER	ROAD NAME OR TERMINI	ROAD NUMBER	ROAD NAME OR TERMINI	MAP NO.	COORDINATES				
									X	Y			
01-048	CO 8243	DIETZ RPL		CO 4036	CHAPEL RD	X	ROAD END	C-13B	952	576	NO	JMK	11/19/2001
FIELD REQUEST												NEW INVENTORY AND TIE. (+.03, 30' I)	
NOTES: T/W+L; new Inv; Rd unsigned													

IMPR. NUMBER	ROAD NUMBER	ROAD NAME	MILEPT FROM/TO	FROM		TO		MAP DESIGNATION			PREV. INV.?	REQUEST BY:	DATE:
				ROAD NUMBER	ROAD NAME OR TERMINI	ROAD NUMBER	ROAD NAME OR TERMINI	MAP NO.	COORDINATES				
									X	Y			
01-049	CO 8244	GUNPOWDER FARM RD		CO 3976	CROSS RD	X	ROAD END	C-13B	958	577	NO	JMK	11/19/2001
FIELD REQUEST												NEW INVENTORY AND TIE. (+.26, 30' I)	
NOTES: T/W+L; new Inv													

IMPR. NUMBER	ROAD NUMBER	ROAD NAME	MILEPT FROM/TO	FROM		TO		MAP DESIGNATION			PREV. INV.?	REQUEST BY:	DATE:
				ROAD NUMBER	ROAD NAME OR TERMINI	ROAD NUMBER	ROAD NAME OR TERMINI	MAP NO.	COORDINATES				
									X	Y			
01-0512	CO 8247	LEONARD CT GUNGARTH RD		CO 3976	GUNPOWDER FARM RD - CROSS B	X	CUL DE SAC	C-13B	958	577	NO	JMK	11/19/2001
FIELD REQUEST												NEW INVENTORY AND TIE. (+.03, 30' I)	
NOTES: T/W+L; new Inv													

IMPR. NUMBER	ROAD NUMBER	ROAD NAME	MILEPT FROM/TO	FROM		TO		MAP DESIGNATION			PREV. INV.?	REQUEST BY:	DATE:
				ROAD NUMBER	ROAD NAME OR TERMINI	ROAD NUMBER	ROAD NAME OR TERMINI	MAP NO.	COORDINATES				
									X	Y			
01-0521	CO 8246	KAHL MANOR RD		CO	GUNPOWDER FARM RD	X	CUL DE SAC	C-13B	958	577	NO	JMK	11/19/2001
FIELD REQUEST												NEW INVENTORY AND TIE. (+.06, 30' I)	
NOTES: T/W+L; new Inv													



IMPR. NUMBER	ROAD NUMBER	ROAD NAME	MILEPT FROM/TO	FROM		TO		MAP DESIGNATION			PREV. INV.?	REQUEST BY:	DATE:	
				ROAD NUMBER	ROAD NAME OR TERMINI	ROAD NUMBER	ROAD NAME OR TERMINI	MAP NO.	COORDINATES					
				X	Y									
01-046	CO 8249	ROGUE CT		OP 6941	HOLTER RD	X	CUL DE SAC	C-13B	965	582	NO	JMK	11/19/2001	
FIELD REQUEST											NEW INVENTORY AND TIE. (+.07, 30' I)		JMK	11/19/2001
NOTES: T/W+L; new Inv														

IMPR. NUMBER	ROAD NUMBER	ROAD NAME	MILEPT FROM/TO	FROM		TO		MAP DESIGNATION			PREV. INV.?	REQUEST BY:	DATE:	
				ROAD NUMBER	ROAD NAME OR TERMINI	ROAD NUMBER	ROAD NAME OR TERMINI	MAP NO.	COORDINATES					
				X	Y									
01-047	CO 8248	KATHRYN'S CT		OP 6941	HOLTER RD	X	CUL DE SAC	C-13B	965	582	NO	JMK	11/19/2001	
FIELD REQUEST											NEW INVENTORY AND TIE. (+.08, 30' I)		JMK	11/19/2001
NOTES: T/W+L; new Inv														

IMPR. NUMBER	ROAD NUMBER	ROAD NAME	MILEPT FROM/TO	FROM		TO		MAP DESIGNATION			PREV. INV.?	REQUEST BY:	DATE:	
				ROAD NUMBER	ROAD NAME OR TERMINI	ROAD NUMBER	ROAD NAME OR TERMINI	MAP NO.	COORDINATES					
				X	Y									
01-8075	CO 8075 OP-6948	CORNERSTONE WAY	.06-.19	CO 8075	CORNERSTONE WAY (BACK)	X	ROAD END	D-12A	867	539	YES	JMK	11/19/2001	
FIELD REQUEST											EXTENDED OR REALIGNED? ADJUST INVENTORY AND TIES.		JMK	11/19/2001
NOTES: L change Rd ext														


IMPR. NUMBER	ROAD NUMBER	ROAD NAME	MILEPT FROM/TO	FROM		TO		MAP DESIGNATION			PREV. INV.?	REQUEST BY:	DATE:	
				ROAD NUMBER	ROAD NAME OR TERMINI	ROAD NUMBER	ROAD NAME OR TERMINI	MAP NO.	COORDINATES					
				X	Y									
01-8074	CO 8074	GLADSTONE RD	0.00-0.09	CO 2366	JOHNNYCAKE RD	X	ROAD END	D-12A	867	539	YES	JMK	11/19/2001	
FIELD REQUEST											EXTENDED ? (+.02, 24' I) ADJUST INVENTORY AND TIES.		JMK	11/19/2001
NOTES: A/T														

IMPR. NUMBER	ROAD NUMBER	ROAD NAME	MILEPT FROM/TO	FROM		TO		MAP NO.	MAP DESIGNATION		PREV. INV.?	REQUEST BY:	DATE:
				ROAD NUMBER	ROAD NAME OR TERMINI	ROAD NUMBER	ROAD NAME OR TERMINI		X	Y			
01-070	CO 8250	GEMSTONE CT		OP 6948	CORNERSTONE WAY	X	ROAD END	D-12A	867	539	NO	JMK	11/19/2001
FIELD REQUEST												NEW INVENTORY AND TIE. (+.05, 24' I)	
NOTES:												T/w+L; new shw	

IMPR. NUMBER	ROAD NUMBER	ROAD NAME	MILEPT FROM/TO	FROM		TO		MAP NO.	MAP DESIGNATION		PREV. INV.?	REQUEST BY:	DATE:
				ROAD NUMBER	ROAD NAME OR TERMINI	ROAD NUMBER	ROAD NAME OR TERMINI		X	Y			
01-071	CO 8251	OLDSTONE RD		CO 2366 OP 8948	CORNERSTONE WAY Johnny cake Rd	X	ROAD END	D-12A	867	539	NO	JMK	11/19/2001
FIELD REQUEST												NEW INVENTORY AND TIE. (+.09, 55' I)	
NOTES:												T/w+L; new shw; Sign Conflict 1 words @ CO 2366 2 words @ Cornerstone Way SPUR	

IMPR. NUMBER	ROAD NUMBER	ROAD NAME	MILEPT FROM/TO	FROM		TO		MAP NO.	MAP DESIGNATION		PREV. INV.?	REQUEST BY:	DATE:
				ROAD NUMBER	ROAD NAME OR TERMINI	ROAD NUMBER	ROAD NAME OR TERMINI		X	Y			
01-004	CO 8252	CATON GLEN RD		OP 2897	NORHURST RD ^{WAY}	CO	WINDYS RUN RD	D-12A	866	528	NO	JMK	11/19/2001
FIELD REQUEST												NEW INVENTORY AND TIE. (+.06, 30' I)	
NOTES:												T/w+L; new shw	

IMPR. NUMBER	ROAD NUMBER	ROAD NAME	MILEPT FROM/TO	FROM		TO		MAP NO.	MAP DESIGNATION		PREV. INV.?	REQUEST BY:	DATE:
				ROAD NUMBER	ROAD NAME OR TERMINI	ROAD NUMBER	ROAD NAME OR TERMINI		X	Y			
01-003	CO 8253	WINDYS RUN RD		CO 7660	W GEIPE RD	X	CUL DE SAC	D-12A	866	528	NO	JMK	11/19/2001
FIELD REQUEST												NEW INVENTORY AND TIE. (+.28, 30' I)	
NOTES:												T/w+L; new shw	




IMPR. NUMBER	ROAD NUMBER	ROAD NAME	MILEPT FROM/TO	FROM		TO		MAP DESIGNATION			PREV. INV.?	REQUEST BY:	DATE:			
				ROAD NUMBER	ROAD NAME OR TERMINI	ROAD NUMBER	ROAD NAME OR TERMINI	MAP NO.	COORDINATES							
												X	Y			
01-001	CO 8254	CAINEWOOD CT		CO 2937	HILLTOP RD	X	CUL DE SAC	D-12A	868	520	NO	JMK	11/19/2001			
FIELD REQUEST												NEW INVENTORY AND TIE. (+.09, 30' I)			JMK	11/19/2001
NOTES:												T/W+L; new inv				

IMPR. NUMBER	ROAD NUMBER	ROAD NAME	MILEPT FROM/TO	FROM		TO		MAP DESIGNATION			PREV. INV.?	REQUEST BY:	DATE:			
				ROAD NUMBER	ROAD NAME OR TERMINI	ROAD NUMBER	ROAD NAME OR TERMINI	MAP NO.	COORDINATES							
												X	Y			
01-002	CO 8255	ALQUIN CT		CO	CAINEWOOD CT	X	CUL DE SAC	D-12A	868	920	NO	JMK	11/19/2001			
FIELD REQUEST												NEW INVENTORY AND TIE. (+.05, 30' I)			JMK	11/19/2001
NOTES:												T/W+L; new inv				

IMPR. NUMBER	ROAD NUMBER	ROAD NAME	MILEPT FROM/TO	FROM		TO		MAP DESIGNATION			PREV. INV.?	REQUEST BY:	DATE:			
				ROAD NUMBER	ROAD NAME OR TERMINI	ROAD NUMBER	ROAD NAME OR TERMINI	MAP NO.	COORDINATES							
												X	Y			
01-054	CO 8256	WARREN TREE WAY		CO 2976	MAIDEN CHOICE LA	X	ROAD END	D-12B	887	521	NO	JMK	11/19/2001			
FIELD REQUEST												NEW INVENTORY AND TIE. (+.09, 24' I)			JMK	11/19/2001
NOTES:												T/W+L; new inv				

IMPR. NUMBER	ROAD NUMBER	ROAD NAME	MILEPT FROM/TO	FROM		TO		MAP DESIGNATION			PREV. INV.?	REQUEST BY:	DATE:			
				ROAD NUMBER	ROAD NAME OR TERMINI	ROAD NUMBER	ROAD NAME OR TERMINI	MAP NO.	COORDINATES							
												X	Y			
01-053	CO	FRIENDSHIP CIRCLE		CO 5329	MIDSHIP RD	CO 5329	MIDSHIP RD	D-13A	936	520	YES	JMK	11/19/2001			
FIELD REQUEST												NEW INVENTORY AND TIE? NAMED ROUNDABOUT? ALSO VERIFY CO 5318, CO 5319, AND CO 5329.			JMK	11/19/2001
NOTES:												A/T - see pictures (3)				




Request for Field Inventory
2001 COUNTY IMPROVEMENTS

IMPR. NUMBER	ROAD NUMBER	ROAD NAME	MILEPT FROM/TO	FROM		TO		MAP NO.	COORDINATES		PREV. INV.?	REQUEST BY:	DATE:
				ROAD NUMBER	ROAD NAME OR TERMINI	ROAD NUMBER	ROAD NAME OR TERMINI		X	Y			
01-063	CO 8257	SANDYMOUNT RD		CO 5530	TODD POINT LA	CO	SANDWOOD RD	D-13B D-13D	955	518	NO	JMK	11/26/2001
FIELD REQUEST												NEW INVENTORY AND TIE. (+.09, 30' I)	
NOTES: T/W+L; new Inv													

IMPR. NUMBER	ROAD NUMBER	ROAD NAME	MILEPT FROM/TO	ROAD NUMBER	ROAD NAME OR TERMINI	ROAD NUMBER	ROAD NAME OR TERMINI	MAP NO.	COORDINATES		PREV. INV.?	REQUEST BY:	DATE:
									X	Y			
01-064	CO 8258	SANDWOOD RD		X	ROAD END	X	CUL DE SAC	D-13D	955	518	NO	JMK	11/26/2001
FIELD REQUEST												NEW INVENTORY AND TIE. (+.13, 30' I)	
NOTES: T/W+L; new Inv													

IMPR. NUMBER	ROAD NUMBER	ROAD NAME	MILEPT FROM/TO	ROAD NUMBER	ROAD NAME OR TERMINI	ROAD NUMBER	ROAD NAME OR TERMINI	MAP NO.	COORDINATES		PREV. INV.?	REQUEST BY:	DATE:
									X	Y			
01-065	CO 8259	GREENCOVE CIR		CO	COVE POINT RD	X	ROAD END	D-13B D-13D	955	518	NO	JMK	11/26/2001
FIELD REQUEST												NEW INVENTORY AND TIE. (+.44, 30' I)	
NOTES: T/W+L; new Inv; 2 different spellings (Greencove AS 1 word & 2 words) ^{div sect of} Cove Point RD													

IMPR. NUMBER	ROAD NUMBER	ROAD NAME	MILEPT FROM/TO	ROAD NUMBER	ROAD NAME OR TERMINI	ROAD NUMBER	ROAD NAME OR TERMINI	MAP NO.	COORDINATES		PREV. INV.?	REQUEST BY:	DATE:
									X	Y			
01-066	CO 8260	OYSTER CT		CO	GREENCOVE CIR	X	CUL DE SAC	D-13D	955	518	NO	JMK	11/26/2001
FIELD REQUEST												NEW INVENTORY AND TIE. (+.08, 30' I)	
NOTES: T/W+L; new Inv													




IMPR. NUMBER	ROAD NUMBER	ROAD NAME	MILEPT FROM/TO	FROM		TO		MAP DESIGNATION			PREV. INV.?	REQUEST BY:	DATE:
				ROAD NUMBER	ROAD NAME OR TERMINI	ROAD NUMBER	ROAD NAME OR TERMINI	MAP NO.	COORDINATES				
				X	Y								
01-067	CO 8261	BLUECRAB CT		CO	GREENCOVE CIR	X	CUL DE SAC	D-13B D-13D	955	518	NO	JMK	11/26/2001
FIELD REQUEST: NEW INVENTORY AND TIE. (+.05, 30' I)											JMK	11/26/2001	
NOTES: T/w+c; new Inv													

IMPR. NUMBER	ROAD NUMBER	ROAD NAME	MILEPT FROM/TO	FROM		TO		MAP DESIGNATION			PREV. INV.?	REQUEST BY:	DATE:
				ROAD NUMBER	ROAD NAME OR TERMINI	ROAD NUMBER	ROAD NAME OR TERMINI	MAP NO.	COORDINATES				
				X	Y								
01-068	CO 8262	COVE POINT RD		CO 5527	MORSE LA	X	ROAD END	D-13D	955	518	NO	JMK	11/26/2001
FIELD REQUEST: NEW INVENTORY AND TIE. (+.12, 30' I)											JMK	11/26/2001	
NOTES: T/w+c; new Inv													

IMPR. NUMBER	ROAD NUMBER	ROAD NAME	MILEPT FROM/TO	FROM		TO		MAP DESIGNATION			PREV. INV.?	REQUEST BY:	DATE:
				ROAD NUMBER	ROAD NAME OR TERMINI	ROAD NUMBER	ROAD NAME OR TERMINI	MAP NO.	COORDINATES				
				X	Y								
01-299	CO 299	REGWOOD RD	0.00-0.55	MD 147	HARFORD RD	X	ROAD END	B-13	956	595	YES	JMK	11/26/2001
FIELD REQUEST: EXTENDED? (+.06, 21' I) ADJUST INVENTORY AND TIES.											JMK	11/26/2001	
NOTES: T/w+c; RD EXT													

IMPR. NUMBER	ROAD NUMBER	ROAD NAME	MILEPT FROM/TO	FROM		TO		MAP DESIGNATION			PREV. INV.?	REQUEST BY:	DATE:
				ROAD NUMBER	ROAD NAME OR TERMINI	ROAD NUMBER	ROAD NAME OR TERMINI	MAP NO.	COORDINATES				
				X	Y								
01-041	CO 8263	CATALPA RD		CO 299	REGWOOD RD	X	CUL DE SAC	B-13	956	595	NO	JMK	11/26/2001
FIELD REQUEST: NEW INVENTORY AND TIE. (+.50, 18' I)											JMK	11/26/2001	
NOTES: T/w+c; new Inv CO 299 EXT TO 0-58													




IMPR. NUMBER	ROAD NUMBER	ROAD NAME	MILEPT FROM/TO	FROM		TO		MAP NO.	MAP DESIGNATION		PREV. INV.?	REQUEST BY:	DATE:
				ROAD NUMBER	ROAD NAME OR TERMINI	ROAD NUMBER	ROAD NAME OR TERMINI		COORDINATES				
				X	Y								
01-042	CO 8264	CELTIS CT		CO	CATALPA RD	X	CUL DE SAC	B-13	956	595	NO	JMK	11/26/2001
FIELD REQUEST: NEW INVENTORY AND TIE. (+.09, 18' I)												JMK	11/26/2001
NOTES: T/W + L, new Inv													

IMPR. NUMBER	ROAD NUMBER	ROAD NAME	MILEPT FROM/TO	FROM		TO		MAP NO.	MAP DESIGNATION		PREV. INV.?	REQUEST BY:	DATE:
				ROAD NUMBER	ROAD NAME OR TERMINI	ROAD NUMBER	ROAD NAME OR TERMINI		COORDINATES				
				X	Y								
01-043	CO 8265	BLUE VIOLET CT SORBUS CT		CO	CATALPA RD	X	CUL DE SAC	B-13	956	595	NO	JMK	11/26/2001
FIELD REQUEST: NEW INVENTORY AND TIE. (+.05, 18' I)												JMK	11/26/2001
NOTES: T/W + L; new Inv; Signed Blue Violet CT													

IMPR. NUMBER	ROAD NUMBER	ROAD NAME	MILEPT FROM/TO	FROM		TO		MAP NO.	MAP DESIGNATION		PREV. INV.?	REQUEST BY:	DATE:
				ROAD NUMBER	ROAD NAME OR TERMINI	ROAD NUMBER	ROAD NAME OR TERMINI		COORDINATES				
				X	Y								
01-050	CO 8245	Gungarth Rd		CO	Gunpowder Farm Rd	X	Cul de Sac	C-13B				JMK	11/27/01
FIELD REQUEST: New inventory (.03, 30' I)												JMK	11/27/01
NOTES: T/W + L; new Inv													

IMPR. NUMBER	ROAD NUMBER	ROAD NAME	MILEPT FROM/TO	FROM		TO		MAP NO.	MAP DESIGNATION		PREV. INV.?	REQUEST BY:	DATE:
				ROAD NUMBER	ROAD NAME OR TERMINI	ROAD NUMBER	ROAD NAME OR TERMINI		COORDINATES				
				X	Y								
FIELD REQUEST:													
NOTES:													




IMPR. NUMBER	ROAD NUMBER	ROAD NAME	MILEPT FROM/TO	FROM		TO		MAP NO.	MAP DESIGNATION		PREV. INV.?	REQUEST BY:	DATE:
				ROAD NUMBER	ROAD NAME OR TERMINI	ROAD NUMBER	ROAD NAME OR TERMINI		COORDINATES X	COORDINATES Y			
✓ 2001 CO EX #1	CO 5117	ROLLINGSIDE AVE	.00-.10	CO 5116	HEINLE AVE	MD 7-BA	0.10	D-13A	933	539	YES	KJP	08/17/2001
FIELD REQUEST (From Digital Index Map) - SHORTENED? DOES THIS ROAD STILL END AT MD 7-BA? RE-INVENTORY, GPS & TIE-IN.												KJP	08/17/2001
NOTES: OFFICE PERSONNEL: IF THIS ROAD REMAINS THE SAME, MAKE M.P. 0.06 TO 0.10 AN "OP" ROUTE. GOES THRU TO 7BA A/T													

IMPR. NUMBER	ROAD NUMBER	ROAD NAME	MILEPT FROM/TO	FROM		TO		MAP NO.	COORDINATES		PREV. INV.?	REQUEST BY:	DATE:
				ROAD NUMBER	ROAD NAME OR TERMINI	ROAD NUMBER	ROAD NAME OR TERMINI		COORDINATES X	COORDINATES Y			
✓ 2001 CO EX #2	OP 6782	HONEYGO BLVD	1.52-2.15	CO 4090	SILVER SPRING RD		ROAD END	C-13D	953	566	YES	KJP	11/012001
FIELD REQUEST (SEE CO 6539 INVENTORY) ROAD EXTENDED? RE-INVENTORY, GPS & TIE-IN												KJP	11/012001
NOTES: OFFICE - IF THE COUNTY DOES NOT REPORT THIS EXTENSION, MAKE IT A PART OF OP 6782. T/W+L RD EXT													

IMPR. NUMBER	ROAD NUMBER	ROAD NAME	MILEPT FROM/TO	FROM		TO		MAP NO.	COORDINATES		PREV. INV.?	REQUEST BY:	DATE:
				ROAD NUMBER	ROAD NAME OR TERMINI	ROAD NUMBER	ROAD NAME OR TERMINI		COORDINATES X	COORDINATES Y			
FIELD REQUEST													
NOTES:													

IMPR. NUMBER	ROAD NUMBER	ROAD NAME	MILEPT FROM/TO	FROM		TO		MAP NO.	COORDINATES		PREV. INV.?	REQUEST BY:	DATE:
				ROAD NUMBER	ROAD NAME OR TERMINI	ROAD NUMBER	ROAD NAME OR TERMINI		COORDINATES X	COORDINATES Y			
FIELD REQUEST													
NOTES:													



Maryland State Highway Administration
Highway Information Services Division

M TU W TH F

Data Collection Team

Road Inventory Log

Date 11/28/01

Page 1 of 1

Crew Chief S Snyder

Assistant W. Plew

County Baltimore

Remarks: _____

No lunch

Odometer Time

Start of the Day 107710 5:45

Begin Days Work 107750 6:50

End Days Work 107814 2:30

End of the Day 107860 3:30

Total Mi. Travelled 150

Total No. of Improvements 18

Total Mi. of Road Inventoried 10.04


Total GPS 13

Total A/T 1

Total Extra 0

Total Tie-in 17

No.	Improvement	Length	GPS	A/T	Extra	Tie-in	Remarks
1	01063	0.09	✓			✓	T change @ 0.05 on CO 5530 T/W+L; new Inv
2	01064	0.44	✓			✓	T/W+L; new Inv
3	01065	0.60	✓			✓	T/W+L; new Inv; 2 DIFFERENT SPELLINGS
4	01066	0.09	✓			✓	T/W+L; new Inv
5	01067	0.05	✓			✓	T/W+L; new Inv
6	01068	0.20	✓			✓	T/W+L; new Inv
7	01053	0.61		✓			See Pictures CO 5329, CO 5318, CO 5319
8	01-22 ST	5.08				✓	^{1W} T changes from 4.16 TO 9.24
9	01-19 ST	0.85				✓	T/W changes from 3.24 TO 4.09
10	01-8 ST	0.08				✓	ADD LTR BUT STILL UNDER CONSTRUCTION
11	01-11 ST	0.20				✓	T/W changes 354 TO 374
12	01057	0.25	✓			✓	T/W+L; new INV
13	01058	0.15	✓			✓	T/W+L; new Inv
14	01059	0.26	✓			✓	T/W+L; new Inv
15	01-8070	0.15 0.38	✓			✓	DIV SECT 0.23 TO 0.38 T/W+L; Rd EXT;
16	01062	0.11	✓			✓	T/W+L; new Inv
17	01060	0.30	✓			✓	T/W+L; new Inv
18	01061	0.16	✓			✓	T/W+L; new Inv
19							
20							
21							
22							
23							
24							
25							



Maryland State Highway Administration
Highway Information Services Division

M TU W TH F

Data Collection Team
Road Inventory Log

Date 11/29/01
Page 1 of 1


Crew Chief S. Snyder
Assistant W. Plew
County Baltimore
Remarks: _____

Odometer Time
Start of the Day 107860 5:45
Begin Days Work 107915 7:45
End Days Work 107950 2:00
End of the Day 108005 3:30
Total Mi. Travelled 145

GAS-HANDLER
ERROR 174 on COMPUTER AGAIN
On hold Due to fog
STOPPED @ 2:00 due to heavy fog
SET UP ROADS FOR 11/30/01

Total No. of Improvements 17
Total Mi. of Road Inventoried 4.76
Total GPS 14
Total A/T 8
Total Extra 2
Total Tie-in 15

No.	Improvement	Length	GPS	A/T	Extra	Tie-in	Remarks
1	01-044	0.06	✓			✓	T/W+L; new Inv.
2	01-7244 ^{OP237}	0.07				✓	T/+L Change; Barricade @ 0.07
3	01-7244 ^{CO 7244}	0.11	✓			✓	L Change; RD EXT; Pick up OP RD
4	01-7244A	0.05	✓		✓		T/W+L; p/u as OP
5	01-052	0.03	✓			✓	T/W+L; new Inv
6	01-051	0.07	✓			✓	T/W+L; new Inv
7	01-050	0.03	✓			✓	T/W+L; new Inv
8	01-046	0.08	✓			✓	T/W+L; new Inv
9	01-047	0.09	✓			✓	T/W+L; new Inv
10	01-285T	0.06				✓	T/W change, ADD Acc/dec + chured ext
11	01-041	0.51	✓			✓	T/W+L; new Inv
12	01-042	0.10	✓			✓	T/W+L; new Inv
13	01-043	0.06	✓			✓	T/W+L; new Inv; Signed Blue Violet CT
14	01-048	0.03	✓			✓	T/W+L; new Inv; Rd unsigned
15	01-049	0.42	✓				DIV SECT 0.00-0.03 - 0.14 TO 0.42 T/W+L; new Inv
16	2001-CO EX #2	2.19	✓			✓	DIV SECT 2.06-2.11 2.08 TO 3.33 T/W+L; Rd EXT 1.52 TO 3.71
17	01-041A	0.11			✓		T/W+L RD EXT TO 0.58 FROM 0.53
18							
19							
20							
21							
22							
23							
24							
25							



Maryland State Highway Administration
Highway Information Services Division

M T U W TH (F)

Data Collection Team

Road Inventory Log

Date 11/30/01

Page 1 of 1

Crew Chief S. Snyder

Assistant W. Plew

County Baltimore

Remarks: _____

GAS - Hanover

No lunch

Odometer

Time

Start of the Day 108005 5:45

Begin Days Work 108043 7:10

End Days Work 108089 2:30

End of the Day 108122 3:30

Total Mi. Travelled 117

Total No. of Improvements 22

Total Mi. of Road Inventoried 3.16


Total GPS 17

Total A/T 2

Total Extra 1

Total Tie-in 17 + 2 signed A/T

No.	Improvement	Length	GPS	A/T	Extra	Tie-in	Remarks
1	01-295T	0.50				✓	ext TO Home DEPOT / see pics for CO 6777
2	01-054	0.09	✓			✓	T/W+L; new Inv
3	01-185T	0.50		✓			A/T
4	01-001	0.09	✓			✓	T/W+L; new Inv
5	01-002	0.06	✓			✓	T/W+L; new Inv
6	01-003	0.28	✓			✓	T/W+L; new Inv
7	01-004	0.06	✓			✓	T/W+L; new Inv
8	01-8075	0.28	✓			✓	L change; Rd ext
9	01-071	0.09	✓			✓	T/W+L; new Inv
10	01-070	0.05	✓			✓	T/W+L; new Inv; Rd name conflict
11	01-006	0.13	✓			✓	T/W+L; new Inv; PVT PROP @ 0.13
12	01-1922	0.89	✓			✓	L change; Rd ext
13	01-1898	0.07	✓			✓	GPS FROM 0.00 TO 0.07 (CO 1916) L change ADD 104 @ Beginning
14	01-005	0.04	✓			✓	T/W+L; new Inv
15	01-011	0.08	✓			✓	T/W+L; new Inv
16	01-012	0.05	✓			✓	T/W+L; new Inv
17	01-022	0.08	✓			✓	T/W+L; new Inv
18	01-023	0.09	✓			✓	T/W+L; new Inv
19	W. GEIPE RD 01-003A	0.14	✓		✓		L change; Rd ext
20	01-8074	0.09		✓			A/T
21	01-007						NOT INV. PRIVATE PROP
22	01-008						Signs Posted
23							
24							
25							



Maryland State Highway Administration
Highway Information Services Division

(M) TU W TH F

Data Collection Team
Road Inventory Log


Date 12/10/01
Page 1 of 1

Crew Chief S Snyder
Assistant w Plew
County Baltimore
Remarks:
GAS - HANOVER
NO lunch

Odometer Time
Start of the Day 108481 5:45
Begin Days Work 108535 7:15
End Days Work 108591 2:30
End of the Day 108627 3:30
Total Mi. Travelled 146

Total No. of Improvements 24
Total Mi. of Road Inventoried 6.21
Total GPS 20
Total A/T 0
Total Extra 1
Total Tie-in 23

No.	Improvement	Length	GPS	A/T	Extra	Tie-in	Remarks
1	^{div sect} 01-014	0.03 0.14	✓			✓	div sect 0.00 to 0.03 T/W+L; new Inv.
2	01-016	0.06	✓			✓	T/W+L; new Inv.
3	01-013	0.33	✓			✓	T/W+L; new Inv.
4	01-015	0.12	✓			✓	T/W+L; new Inv.
5	01-009	0.12	✓			✓	T/W+L; new Inv (see Pict - cul de sac)
6	01-010	0.14	✓			✓	T/W+L; new Inv.
7	01-020	0.05	✓			✓	T/W+L; new Inv.
8	01-021	0.19	✓			✓	T/W+L; new Inv (ALSO inc OP sect)
9	01-019	0.16	✓			✓	T/W+L; new Inv.
10	^{div sect} 01-7713	0.91 0.95	✓			✓	div sect 0.95 to 0.74 T/W+L; new Inv.
11	01-5939	0.03				✓	T/W+L (LAST .03 of original inv)
12	01-1678	0.17				✓	combine 0.00 to 0.06 of CO 5939
13	01-037	0.17 0.58	✓			✓	div sect 0.00-0.05, 0.15 to 0.20, 0.43-0.50 T/W+L; new Inv.
14	01-027	0.08 0.26	✓			✓	div sect 0.00-0.03, 0.08 to 0.13 T/W+L; new Inv.
15	01-036	0.04 0.23	✓			✓	div sect 0.00 to 0.04 T/W+L; new Inv.
16	01-013A	0.23	✓		✓		T/W+L; new Inv.
17	01-034	0.45	✓			✓	T/W+L; new Inv.
18	01-035	0.15	✓			✓	T/W+L; new Inv.
19	01-032	0.05	✓			✓	T/W+L; new Inv.
20	01-030	0.48	✓			✓	T/W+L; new Inv.
21	01-031	0.12	✓			✓	T/W+L; new Inv.
22	01-033	0.22	✓			✓	T/W+L; new Inv.
23	01-1701	0.37				✓	SPLIT INV. due to Rd closure
24	01-165T	0.07				✓	CO 1600 - w Change Add 2 RTL on MD 133
25							



Maryland State Highway Administration
Highway Information Services Division

M TU W TH F

Data Collection Team
Road Inventory Log

Date 12/11/01
Page 1 of 1

Crew Chief S. Snyder

Assistant W. Plew

County Baltimore


Remarks: _____

on hold in Am due to rain
GAS - HEREFORD STOP

Odometer Time
Start of the Day 108627 5:45
Begin Days Work 108664 7:40
End Days Work 108766 3:00
End of the Day 108794 3:45
Total Mi. Travelled 167

Total No. of Improvements 19
Total Mi. of Road Inventoried 13.14
Total GPS 12
Total A/T 1
Total Extra 0
Total Tie-in 18

No.	Improvement	Length	GPS	A/T	Extra	Tie-in	Remarks
1							
2	01-245T	0.50		✓			MT - PU in 2000
3	01-024	0.47	✓			✓	T/W+L; new Inw
4	01-7002	0.29	✓			✓	T/W+L; RD EXT
5	01-511	0.85	✓			✓	T/W+L; RD EXT
6	01-025	0.13	✓			✓	T/W+L; new Inw
7	01-255T	0.21	✓			✓	PU new Rd as OP; NO changes MD30
8	01-469	0.14	✓			✓	T/W+L; Rd EXT; new surface
9	01-275T	0.50				✓	T/W change; ADD LTR
10	01-7350	0.68	✓			✓	T/W+L; Rd EXT
11	01-028	0.20	✓			✓	T/W+L; new Inw
12	01-6982	0.86	✓			✓	T/W+L; Rd EXT
13	01-029	0.16	✓			✓	T/W+L; new Inw
14	01-155T	0.50				✓	ADD RTL; EXT
15	01-265T	0.50				✓	T/W changes
16	01-205T	2.95				✓	3.02 TO 5.97
17	01-145T	2.31	✓			✓	T/W changes, However still under construction 14.72 TO 17.03 (GPS 16.97 TO 16.75) PU w/changes & under construction zone
18	01-305T	0.50				✓	PU school H/B P 17.03 & 16.81
19	01-026	0.18	✓			✓	T/W+L; new Inw
20	01-45T	0.50		✓			MD 137 Imp done to P+R only
21	01-45T	0.50				✓	CO 70 T/W changes
22							
23							
24							
25							



Maryland State Highway Administration
 Highway Information Services Division
 Data Collection Team
 Road Inventory Log

M TU (W) TH F

Date 12/12/01
 Page 1 of 1

Crew Chief S. Snyder
 Assistant W. Plew
 County Baltimore
 Remarks:
GAS-HANDOVER


Odometer Time
 Start of the Day 108794 5:45
 Begin Days Work 108833 7:00
 End Days Work 108946 3:00
 End of the Day 108979 3:45
 Total Mi. Travelled 185

Total No. of Improvements 20
 Total Mi. of Road Inventoried 20.66
 Total GPS 2
 Total A/T 5
 Total Extra 0
 Total Tie-in 15

C12D

D3A

No.	Improvement	Length	GPS	A/T	Extra	Tie-in	Remarks
1	01-1ST	1.60				✓	T/W changed from 0.20 to 1.80
2	01-23ST	0.30				✓	T/W; Plu RTL
3	01-12ST	0.47				✓	change sidewalk to K
4	01-13ST	1.00				✓	EXTEND LTL
5	01-21ST	1.20				✓	FROM 0.98 TO 1.75 STILL UNDER CONSTRUCTION 1.75 TO 2.18 T/change Plu K med & LOS w/ NO crossover
6	01-3477	0.21				✓	IND SPLIT: 0.00 - 0.19 GLEN
7	01-040	0.19				✓	GARY ALLEY: 0.19 TO 0.40 CU 3477
8	01-072	0.16	✓			✓	T/W & L; NEW IND; signed LUIS DEANE DR
9	01-299	0.58	✓			✓	T/W & L; RD EXT
10	2001 Co EX #1	0.10		✓			A/T GOES TO MD 78A
11	01-10ST	1.00				✓	T/W changes on RTL'S/BYPASS
12	01-3ST	4.70				✓	ADD SLS & mm
13	01-35ST	0.50				✓	ADD TL @ 1.46
14	01-7ST	4.32		✓			A/T
15	01-17ST	2.13				✓	UNDER CONST. FROM 1.79 TO 2.13 Rm SLS; EXT LTL; ADD TL; SHORTENED LTL
16	01-31ST	0.30		✓			A/T
17	01-32ST	0.30		✓			A/T
18	01-33ST	0.10		✓			A/T
19	01-34ST	0.10				✓	Plu TL @ 1.16 (WALKER AVE)
20	01-9ST	1.40				✓	T/W changes
21							
22							
23							
24							
25							



Maryland State Highway Administration
Highway Information Services Division

M T U W **TH** F

Data Collection Team
Road Inventory Log

Date 12/13/01
Page 1 of 1

Crew Chief S. Snyder
Assistant W. Plew
County BALTIMORE
Remarks: _____
office - PM


Odometer Time
Start of the Day 108979 6:00
Begin Days Work 109014 7:15
End Days Work 109090 12:00
End of the Day _____
Total Mi. Travelled 119

Total No. of Improvements 3 + 16 RAMPs
Total Mi. of Road Inventoried 13.00
Total GPS 0
Total A/T 3 RAMPs
Total Extra 0
Total Tie-in 3 + 13 RAMPs

I-70
RAMPs

I-695
@
evidence
RD

No.	Improvement	Length	GPS	A/T	Extra	Tie-in	Remarks
1	01-2 ST I 70 RAMP 8	0.64				✓	T/W + L changes due to restriping
2	RAMP 5	0.55				✓	T/W + L change
3	RAMP 1	0.61				✓	
4	RAMP 2	0.85				✓	T change
5	RAMP 4	0.76				✓	T change
6	RAMP 3	0.58				✓	T change
6	RAMP 6	0.99				✓	T change
6	RAMP 7	0.59				✓	T change
7	01-6 ST	3.30				✓	19.48 TO 22.78 T changes; correct ramp
8	01-5 ST	0.50				✓	2.32 TO 2.72 T/W changes
9	RAMP 7	0.15				✓	T/W changes
10	RAMP 2	0.02				✓	ADD SS
11	RAMP 3	0.19				✓	T/W changes; goes back to previous
12	RAMP 8	0.25		✓			A/T
13	RAMP 5	0.04				✓	T/W changes
14	RAMP 1	0.02		✓			A/T
15	RAMP 4	0.26		✓			A/T
16	RAMP 6	0.03				✓	ADD SS
17	I-70	2.67				✓	1.97 TO 4.70 T/W changes; more SS
18							
19							
20							
21							
22							
23							
24							
25							



RECEIVED

FEB 7 2002

Tuesday, February 5, 2002

HIGHWAY INFORMATION

**2001 BALTIMORE COUNTY ROAD IMPROVEMENT REPORT
REPLY TO THE QUESTIONS FROM THE HIGHWAY INFORMATION SERVICES DIVISION**

Improvement Number 01-937, SAM AVE.

Yes, the closure is permanent.

Improvement Number 01-7448, BRIERLEIGH CT.

Yes, the closure is permanent.

Improvement Number 01-2098, MARCELLA AVE.

Yes, the closure is permanent from milepoint 0.10 to 0.18.

Improvement Number 01-056, WEVER RD.

Baltimore County is claiming the entire road, a distance of 0.14 mile.

Improvement Number 01-038, WINDFLOWER CT LOOP A.

LOOP A, is not a dualized section of Windflower Ct.. It is a separate section as indicated on Road Drawing Number 97-0766. Loop A starts at mile marker 0+00 and ends at mile marker 3+96.35, a distance of 396 feet.

Improvement Number 01-039, WINDFLOWER CT LOOP B.

LOOP B, is also a separate section. Loop B starts at mile marker 0+00 and ends at mile marker 4+48.69, a distance of 449 feet. (See Drawing No. 97-0766)

Improvement Number 01-7350, WALNUTWOOD RD.

Baltimore County is claiming the entire extension of this road, a distance of 0.13 mile.

Improvement Number 01-006, COURTLAND WOODS CR., Improvement Number 01-007, WOODEN COURT WAY, and Improvement Number 01-008, COURTWOOD DR.

Our Traffic Engineering Department will remove all the " Private Property" signs. These signs were placed by some individual that has no connection to Baltimore County. Please credit Baltimore County with the mileage for these roads.

Improvement Number 01-019, MEADOW MILLS RD.

The description submitted by the County should have been - Lakeside BI to Owings Mills BI, and spur from mile marker 0+00 Meadow Mills Rd. to mile marker 2+14.73 Meadow Mills Rd. (a distance of 215 feet) .

It is the County's intention to claim a distance of .20 mile for this road. (see Drawing No. 97-1196)

RECEIVED

NOV 1 1951

LIBRARY OF THE
BUREAU OF REVENUE

RECEIVED

FEB 7 2002

Tuesday, February 5, 2002

2001 BALTIMORE COUNTY ROAD IMPROVEMENT REPORT
REPLY TO THE QUESTIONS FROM THE HIGHWAY INFORMATION SERVICES DIVISION

Improvement Number 01-020, STANFORD CT.

Stanford Court begins at Meadow Mill Rd., mile marker 0+00, and loops around itself from mile marker 2+73.15 to mile marker 3+92.90, a distance of 393 feet or .07 miles + (see Drawing Number 97-1197). Therefore please credit Baltimore County with 0.07 miles.

Improvement Number 01-043, SORBUS CT.

We agree with your findings for Friendship Circle.

Improvement Number 01-043, SORBUS COURT.

Blue Violet Court is the correct name for this road. We were not aware of the name change at the time that the Road Improvement Report was prepared. We since have corrected this error, and thank you for bringing it to our attention.

Improvement Number 01-8074, GLADSTONE RD.

We agree with your findings for Gladstone Road.

Attachments: Drawings No's 97-0766,97-1196, and 97-1197.

RECEIVED

NOV 19 1901


LIBRARY

IMPR. NUMBER	ROAD NUMBER	ROAD NAME	MILEPT FROM/TO	FROM		TO		MAP DESIGNATION			PREV. INV.?	REQUEST BY:	DATE:
				ROAD NUMBER	ROAD NAME OR TERMINI	ROAD NUMBER	ROAD NAME OR TERMINI	MAP NO.	COORDINATES				
				X	Y								
01-21	CO 244	ROWE RD	0.00-0.49		.06M W OF CLAUSER CT		.03M E OF GULLO RD	B-10	772	625	YES		
FIELD REQUEST: WIDTH CHANGE TO 28' FROM APPROX. 0.15-0.32? PLEASE REINVENTORY THIS SECTION											AMD	12/05/2001	
NOTES: w change on shoulder													

IMPR. NUMBER	ROAD NUMBER	ROAD NAME	MILEPT FROM/TO	FROM		TO		MAP DESIGNATION			PREV. INV.?	REQUEST BY:	DATE:
				ROAD NUMBER	ROAD NAME OR TERMINI	ROAD NUMBER	ROAD NAME OR TERMINI	MAP NO.	COORDINATES				
				X	Y								
01-22	CO 1132	SNOWFALL WAY	0.00-0.50		ROAD END		ROAD END	B-11	805	642	YES		
FIELD REQUEST: EXTENDED BACK TO CO 1131-SNOWFALL WAY? (0.14, 30'l). IF SO, PLEASE COMBINE INVENTORIES. ALSO, SEE 01-23.											AMD	12/05/2001	
NOTES: T/W+L, Rd EXT; Combined AS PART OF Co 1131													

IMPR. NUMBER	ROAD NUMBER	ROAD NAME	MILEPT FROM/TO	FROM		TO		MAP DESIGNATION			PREV. INV.?	REQUEST BY:	DATE:
				ROAD NUMBER	ROAD NAME OR TERMINI	ROAD NUMBER	ROAD NAME OR TERMINI	MAP NO.	COORDINATES				
				X	Y								
01-23	CO 1132	SNOWFALL WAY	0.00-0.50		ROAD END		ROAD END	B-11	805	642	YES		
FIELD REQUEST: EXTENDED AHEAD TO GARDEN WAY? (0.16, 30'l)											AMD	12/05/2001	
NOTES: T/W+L, Rd EXT; Combined w/ Co 1131													

IMPR. NUMBER	ROAD NUMBER	ROAD NAME	MILEPT FROM/TO	FROM		TO		MAP DESIGNATION			PREV. INV.?	REQUEST BY:	DATE:
				ROAD NUMBER	ROAD NAME OR TERMINI	ROAD NUMBER	ROAD NAME OR TERMINI	MAP NO.	COORDINATES				
				X	Y								
01-25	CO 1272	GARDEN WAY	0.00-0.38	CO 1068	SUNSHINE WAY		CUL DE SAC	B-11	805	642	YES		
FIELD REQUEST: EXTENDED? (0.11, 30'l)											AMD	12/05/2001	
NOTES: A/T Rd length is 0.38 ending in cul-de-sac; Picked up during 2000 Imp.													




IMPR. NUMBER	ROAD NUMBER	ROAD NAME	MILEPT FROM/TO	FROM		TO		MAP NO.	MAP DESIGNATION		PREV. INV.?	REQUEST BY:	DATE:
				ROAD NUMBER	ROAD NAME OR TERMINI	ROAD NUMBER	ROAD NAME OR TERMINI		X	Y			
01-26	CO 1427	CENTER ST	0.00-3.14		BARRICADE	MD 32	WASHINGTON RD	B-11	808	630	YES		
FIELD REQUEST											AMD	12/05/2001	
NOTES: <i>W change from 2.78 to 3.01</i>											HAS ROAD BEEN WIDENED FR APPROX. 2.82-2.89 TO 40'! URBAN COLLECTOR		

IMPR. NUMBER	ROAD NUMBER	ROAD NAME	MILEPT FROM/TO	FROM		TO		MAP NO.	COORDINATES		PREV. INV.?	REQUEST BY:	DATE:
				ROAD NUMBER	ROAD NAME OR TERMINI	ROAD NUMBER	ROAD NAME OR TERMINI		X	Y			
01-4	CO 1504	SLING-ORA CT		CO 289	STONE CHAPEL RD		CUL DE SAC	B-11	790	628	NO		
FIELD REQUEST											AMD	12/05/2001	
NOTES: <i>Two c roads</i>											NEW INV., GPS & TIE-IN. (0.34, 18')		

IMPR. NUMBER	ROAD NUMBER	ROAD NAME	MILEPT FROM/TO	FROM		TO		MAP NO.	COORDINATES		PREV. INV.?	REQUEST BY:	DATE:
				ROAD NUMBER	ROAD NAME OR TERMINI	ROAD NUMBER	ROAD NAME OR TERMINI		X	Y			
01-16	CO 467	REESE RD	0.00-1.69	CO 505	WESTMINSTER PK	OP 1033	REESE RD	B-11	818	622	YES		
FIELD REQUEST											AMD	12/05/2001	
NOTES: <i>Two c change; rd realigned</i>											HAS A PORTION OF THIS ROAD BEEN RELOCATED BEGINNING @ APPROX. MP 1.12? PLEASE REINVENTORY & GPS ENTIRE ROAD.		

IMPR. NUMBER	ROAD NUMBER	ROAD NAME	MILEPT FROM/TO	FROM		TO		MAP NO.	COORDINATES		PREV. INV.?	REQUEST BY:	DATE:
				ROAD NUMBER	ROAD NAME OR TERMINI	ROAD NUMBER	ROAD NAME OR TERMINI		X	Y			
01-5	CO 1432	TURNBERRY CT	0.00-0.59	CO 479	LAWNDALE RD		ROAD END	B-11	832	615	YES		
FIELD REQUEST											AMD	12/05/2001	
NOTES: <i>L change; rd EXT</i>											EXTENDED? (19', 30')		




IMPR. NUMBER	ROAD NUMBER	ROAD NAME	MILEPT FROM/TO	FROM		TO		MAP NO.	COORDINATES		PREV. INV.?	REQUEST BY:	DATE:
				ROAD NUMBER	ROAD NAME OR TERMINI	ROAD NUMBER	ROAD NAME OR TERMINI		X	Y			
				01-8	CO 1505	GUILFORD RD			CO 653	HODGES RD			
FIELD REQUEST: NEW INV., GPS & TIE-IN. (0.29, 22'-30'I)												AMD	12/05/2001
NOTES: T/W+L; new Inv													

IMPR. NUMBER	ROAD NUMBER	ROAD NAME	MILEPT FROM/TO	FROM		TO		MAP NO.	COORDINATES		PREV. INV.?	REQUEST BY:	DATE:
				ROAD NUMBER	ROAD NAME OR TERMINI	ROAD NUMBER	ROAD NAME OR TERMINI		X	Y			
				01-6	CO 1506	MILLSTONE CT			CO 653	HODGES RD			
FIELD REQUEST: NEW INV., GPS & TIE-IN. (0.11, 30'I)												AMD	12/05/2001
NOTES: T/W+L; new INV													

IMPR. NUMBER	ROAD NUMBER	ROAD NAME	MILEPT FROM/TO	FROM		TO		MAP NO.	COORDINATES		PREV. INV.?	REQUEST BY:	DATE:
				ROAD NUMBER	ROAD NAME OR TERMINI	ROAD NUMBER	ROAD NAME OR TERMINI		X	Y			
				01-7	CO 1507	COMPTON LA			CO	GUILFORD RD			
FIELD REQUEST: NEW INV., GPS & TIE-IN. (0.39, 22'-30'I)												AMD	12/05/2001
NOTES: T/W+L; new Inv													

IMPR. NUMBER	ROAD NUMBER	ROAD NAME	MILEPT FROM/TO	FROM		TO		MAP NO.	COORDINATES		PREV. INV.?	REQUEST BY:	DATE:
				ROAD NUMBER	ROAD NAME OR TERMINI	ROAD NUMBER	ROAD NAME OR TERMINI		X	Y			
				01-9	CO 1508	WEST SANDCROFT CT			CO	GUILFORD RD			
FIELD REQUEST: NEW INV., GPS & TIE-IN. (0.05, 22'I)												AMD	12/05/2001
NOTES: T/W+L; new Inv													




IMPR. NUMBER	ROAD NUMBER	ROAD NAME	MILEPT FROM/TO	FROM		TO		MAP DESIGNATION			PREV. INV.?	REQUEST BY:	DATE:
				ROAD NUMBER	ROAD NAME OR TERMINI	ROAD NUMBER	ROAD NAME OR TERMINI	MAP NO.	COORDINATES				
				X	Y								
01-10	CO 509	EAST SANDCROFT CT		CO	GUILFORD RD		CUL DE SAC	C-11	812	579	NO		
FIELD REQUEST	NEW INV., GPS & TIE-IN. (0.06, 22'I)										AMD	12/05/2001	
NOTES: T/W+L; new INV													

IMPR. NUMBER	ROAD NUMBER	ROAD NAME	MILEPT FROM/TO	FROM		TO		MAP DESIGNATION			PREV. INV.?	REQUEST BY:	DATE:
				ROAD NUMBER	ROAD NAME OR TERMINI	ROAD NUMBER	ROAD NAME OR TERMINI	MAP NO.	COORDINATES				
				X	Y								
01-1	CO 1451	MAYFAIR WAY	0.00-0.33	CO 1048	CAREN DR		ROAD END	C-11	809	574	YES		
FIELD REQUEST	EXTENDED? (0.18, 30'I)										AMD	12/05/2001	
NOTES: L change, Rd ext													

IMPR. NUMBER	ROAD NUMBER	ROAD NAME	MILEPT FROM/TO	FROM		TO		MAP DESIGNATION			PREV. INV.?	REQUEST BY:	DATE:
				ROAD NUMBER	ROAD NAME OR TERMINI	ROAD NUMBER	ROAD NAME OR TERMINI	MAP NO.	COORDINATES				
				X	Y								
01-2	CO 1510	CORNWALL CT		OP 1256	SUSSEX CT		CUL DE SAC	C-11	809	577	NO		
FIELD REQUEST	NEW INV., GPS & TIE-IN. (0.08, 30'I)										AMD	12/05/2001	
NOTES: T/W+L; new Inv													

IMPR. NUMBER	ROAD NUMBER	ROAD NAME	MILEPT FROM/TO	FROM		TO		MAP DESIGNATION			PREV. INV.?	REQUEST BY:	DATE:
				ROAD NUMBER	ROAD NAME OR TERMINI	ROAD NUMBER	ROAD NAME OR TERMINI	MAP NO.	COORDINATES				
				X	Y								
01-15	CO 629	BARTHOLOW RD	0.00-0.92	CO 545	KLEE MILL RD	MD 854A	OLD WASHINGTON RD	C-11	803	589	YES		
FIELD REQUEST	HAS ROAD BEEN RECONSTRUCTED FROM 0.00-0.34? PLEASE REINVENTORY & GPS.										AMD	12/05/2001	
NOTES: T/W change TO 0.58													




IMPR. NUMBER	ROAD NUMBER	ROAD NAME	MILEPT FROM/TO	FROM		TO		MAP DESIGNATION		PREV. INV.?	REQUEST BY:	DATE:	
				ROAD NUMBER	ROAD NAME OR TERMINI	ROAD NUMBER	ROAD NAME OR TERMINI	MAP NO.	COORDINATES				
				X	Y								
01-12	0P12'76 CO 1368	TYDINGS RD	0.00-0.18	CO 1360	MACBETH WAY		ROAD END	C-11	813	570	YES	AMD	12/05/2001
FIELD REQUEST: EXTENDED TO CO 1361? (0.20, 30'I). IF SO, PLEASE COMBINE INVENTORIES.											AMD	12/05/2001	
NOTES: see co 1408 (01-12A1) Thru 6; Rd EXT; Beg is OP TO 0.34; combine w/ co 1361													

IMPR. NUMBER	ROAD NUMBER	ROAD NAME	MILEPT FROM/TO	FROM		TO		MAP NO.	COORDINATES		PREV. INV.?	REQUEST BY:	DATE:
				ROAD NUMBER	ROAD NAME OR TERMINI	ROAD NUMBER	ROAD NAME OR TERMINI		X	Y			
				X	Y								
01-13	CO1511	ALLEN CT		CO 1368	TYDINGS RD		CUL DE SAC	C-11	813	570	NO	AMD	12/05/2001
FIELD REQUEST: NEW INV., GPS & TIE-IN. (0.06, 30'I)											AMD	12/05/2001	
NOTES: Thru 6; new inv													

IMPR. NUMBER	ROAD NUMBER	ROAD NAME	MILEPT FROM/TO	FROM		TO		MAP NO.	COORDINATES		PREV. INV.?	REQUEST BY:	DATE:
				ROAD NUMBER	ROAD NAME OR TERMINI	ROAD NUMBER	ROAD NAME OR TERMINI		X	Y			
				X	Y								
01-11	CO 1403	JAY RD	0.00-0.30	CO 1360	MACBETH WAY		ROAD END	C-11	813	570	YES	AMD	12/05/2001
FIELD REQUEST: EXTENDED? (0.14, 30'I)											AMD	12/05/2001	
NOTES: Change; Rd EXT													

IMPR. NUMBER	ROAD NUMBER	ROAD NAME	MILEPT FROM/TO	FROM		TO		MAP NO.	COORDINATES		PREV. INV.?	REQUEST BY:	DATE:
				ROAD NUMBER	ROAD NAME OR TERMINI	ROAD NUMBER	ROAD NAME OR TERMINI		X	Y			
				X	Y								
01-14	CO1512	ALLEN RD		CO 1368	TYDINGS RD		ROAD END	C-11	813	570	NO	AMD	12/05/2001
FIELD REQUEST: NEW INV., GPS & TIE-IN. (0.14, 30'I)											AMD	12/05/2001	
NOTES: Thru 6; new inv													




IMPR. NUMBER	ROAD NUMBER	ROAD NAME	MILEPT FROM/TO	FROM		TO		MAP NO.	MAP DESIGNATION		PREV. INV.?	REQUEST BY:	DATE:
				ROAD NUMBER	ROAD NAME OR TERMINI	ROAD NUMBER	ROAD NAME OR TERMINI		COORDINATES X	COORDINATES Y			
01-17	CO1513	NATURES WAY		CO 565	WOODBINE RD	CO	FARMINGTON LA	C-11	784	570	NO		
FIELD REQUEST												AMD	12/05/2001
NOTES: T/W=6; new Inv													

IMPR. NUMBER	ROAD NUMBER	ROAD NAME	MILEPT FROM/TO	FROM		TO		MAP NO.	MAP DESIGNATION		PREV. INV.?	REQUEST BY:	DATE:
				ROAD NUMBER	ROAD NAME OR TERMINI	ROAD NUMBER	ROAD NAME OR TERMINI		COORDINATES X	COORDINATES Y			
01-18	CO1514	HIDDEN SPRINGS CT		CO	FARMINGTON LA		CUL DE SAC	C-11	784	570	NO		
FIELD REQUEST												AMD	12/05/2001
NOTES: T/W=6; new Inv													


IMPR. NUMBER	ROAD NUMBER	ROAD NAME	MILEPT FROM/TO	FROM		TO		MAP NO.	MAP DESIGNATION		PREV. INV.?	REQUEST BY:	DATE:
				ROAD NUMBER	ROAD NAME OR TERMINI	ROAD NUMBER	ROAD NAME OR TERMINI		COORDINATES X	COORDINATES Y			
01-19	CO1515	FARMINGTON LA			ROAD END		CUL DE SAC	C-11	784	570	NO		
FIELD REQUEST												AMD	12/05/2001
NOTES: T/W=6; new Inv													

IMPR. NUMBER	ROAD NUMBER	ROAD NAME	MILEPT FROM/TO	FROM		TO		MAP NO.	MAP DESIGNATION		PREV. INV.?	REQUEST BY:	DATE:
				ROAD NUMBER	ROAD NAME OR TERMINI	ROAD NUMBER	ROAD NAME OR TERMINI		COORDINATES X	COORDINATES Y			
01-20	CO 1516	KINGFISHER CT		CO 565	WOODBINE RD		CUL DE SAC	C-11	784	569	NO		
FIELD REQUEST												AMD	12/05/2001
NOTES: T/W=6; new Inv													



IMPR. NUMBER	ROAD NUMBER	ROAD NAME	MILEPT FROM/TO	FROM		TO		MAP DESIGNATION			PREV. INV.?	REQUEST BY:	DATE:
				ROAD NUMBER	ROAD NAME OR TERMINI	ROAD NUMBER	ROAD NAME OR TERMINI	MAP NO.	COORDINATES				
									X	Y			
2001 CO EX#1	CO 1323	EDEN FARMS CIR	0.00-0.70	CO 1068	SUNSHINE WAY	CO 1068	SUNSHINE WAY	B-11	805	642	YES		
FIELD REQUEST	HAS 'END COUNTY MAINTENANCE' SIGN BEEN REMOVED @MP 0.61? PLEASE LOOK FOR ANY OTHER 'MAINTENANCE' SIGNS THAT MAY BE POSTED.										AMD	12/05/2001	
NOTES: Remove end co maint signs @ 0.27 & 0.61													

See 01-27



Maryland State Highway Administration
 Highway Information Services Division
 Data Collection Team
 Road Inventory Log

M TU W TH F

Date 01/02/02
 Page 1 of 1

Crew Chief S. Snyder

Assistant W. Plaw

County Carroll

Remarks:

GPS These Rds (2,3,4,5,9&1)
on 01-03-02


Switch vehicles

START CARROLL COUNTY

Odometer 21053 Time 0:00
 Start of the Day
 Begin Days Work 21135 1:00
 End Days Work 21145 3:30
 End of the Day 21181 4:30
 Total Mi. Travelled 128

Total No. of Improvements 10
 Total Mi. of Road Inventoried 4.38
 Total GPS 0
 Total A/T 1
 Total Extra 1
 Total Tie-in 8

No.	Improvement	Length	GPS	A/T	Extra	Tie-in	Remarks
GPS 1	^{CO1408} 01-12A1	0.25			✓		L change; Rd ENT; P/U AS OP
GPS 2	01-12	1.15				✓	T/W+L; Beg. OP; combined w/ CO 1361
GPS 3	01-13	0.07				✓	T/W+L; new Ino
GPS 4	01-14	0.15				✓	T/W+L; new Ino
GPS 5	01-11	0.46				✓	L change; Rd ENT
6	01-12ST	0.20		✓			A/T (COMPLETED)
7	01-13ST	0.30				✓	ADD RTL/LTL
8	01-14ST	1.00				✓	w changes (LTLIS) on MD 26 & MD 32
GPS 9	01-19ST	0.50				✓	T/W changes; Add DN SECT & ENT
10	01-8ST	0.30				✓	P/U ENT & RTL
11							
12							
13							
14							
15							
16							
17							
18							
19							
20							
21							
22							
23							
24							
25							



Maryland State Highway Administration
Highway Information Services Division

M TU W **TH** F

Data Collection Team
Road Inventory Log

Date 01/05/02
Page 1 of 2


Crew Chief S. Snyder
Assistant W. Plew
County CARROLL
Remarks:
SET UP GPS UNIT
GAS - DAYTON SHOP - P.M.

Odometer Time
Start of the Day 21181 6:00
Begin Days Work 21218 7:00
End Days Work 21283 2:30
End of the Day 21335 4:00
Total Mi. Travelled 154

Total No. of Improvements 27
Total Mi. of Road Inventoried 9.61
Total GPS 17 + 6 from 01-02-02
Total A/T 2
Total Extra 1
Total Tie-in 24

No.	Improvement	Length	GPS	A/T	Extra	Tie-in	Remarks
1	01-55T	0.50		✓			A/T WORK NOT YET STARTED
2	01-1	0.52	✓			✓	L change; Rd EXT
3	01-2	0.09	✓			✓	T/W+L; new INV
4	01-6	0.12	✓			✓	T/W+L; new INV
5	01-7	0.40	✓			✓	T/W+L; new INV
6	01-8	0.30	✓			✓	T/W+L; new INV
7	01-9	0.05	✓			✓	T/W+L; new INV
8	01-10	0.06	✓			✓	T/W+L; new INV
9	01-15	0.58	✓			✓	T/W change TO 0.58
10	01-20	0.11	✓			✓	T/W+L; new INV
11	01-17	0.35				✓	T/W+L; new INV
12	01-19	0.47				✓	T/W+L; new INV
13	01-18	0.21				✓	T/W+L; new INV
14	01-12A1	.	✓				GPS only - ran on 1/2/02
15	01-195T	.	ALSO ✓		DIV SECT		" "
16	01-12	.	✓				" "
17	01-13	.	✓				" "
18	01-14	.	✓				" "
19	01-11	.	✓				" "
20	01-9 mu	0.50				✓	T/W change
21	01-5 mu	0.61	✓			✓	L change; Rd EXT
22	01-6 mu	0.05	✓			✓	T/W+L; new INV
23	01-7 mu	0.64	✓			✓	L change; Rd EXT
24	01-8 mu	0.15	✓			✓	L change; Rd EXT
25	01-4 mu	0.38	✓			✓	L change; Rd EXT

MT AIRY



Maryland State Highway Administration
Highway Information Services Division

M TU W **TH** F

Data Collection Team

Road Inventory Log

Date 01/03/02
Page 2 of 2


Crew Chief S. Snyder
Assistant W. Flew
County CARROLL
Remarks: _____

Odometer _____ Time _____
Start of the Day _____
Begin Days Work _____
End Days Work _____
End of the Day _____
Total Mi. Travelled _____

Total No. of Improvements _____
Total Mi. of Road Inventoried _____
Total GPS _____
Total A/T _____
Total Extra _____
Total Tie-in _____

MT.
A. Ray

No.	Improvement	Length	GPS	A/T	Extra	Tie-in	Remarks
1	01-2 MU	0.08	✓			✓	L change; rd ext
2	01-3 MU	0.15	✓			✓	T/W+L; new SW
3	01-1 MU	0.17	✓			✓	T/W+L; new SW (rd unsigned)
4	01-10 MU	0.91				✓	T/W changes; see field notes
5	01-6 ST	0.50				✓	T/W changes
6	01-15 ST	0.50				✓	T/W changes
7	01-30 ST	0.50		✓			A/T (done)
8	01-1 MK A1	0.71			✓		Indicate gone combine MU 224 w/ MU 225
9							
10							
11							
12							
13							
14							
15							
16							
17							
18							
19							
20							
21							
22							
23							
24							
25							



Maryland State Highway Administration
 Highway Information Services Division
 Data Collection Team
 Road Inventory Log

M T U W T H (F)

Date 01/04/02
 Page 1 of 1

Crew Chief S. Snyder
 Assistant W. Plew
 County CARROLL
 Remarks: _____
No lunch

Odometer Time
 Start of the Day 21335 6:00
 Begin Days Work 21381 7:00
 End Days Work 21468 2:30
 End of the Day 21518 3:30
 Total Mi. Travelled 183

Total No. of Improvements 21
 Total Mi. of Road Inventoried 7.86
 Total GPS 16
 Total A/T 2
 Total Extra 0
 Total Tie-in 19


No.	Improvement	Length	GPS	A/T	Extra	Tie-in	Remarks
1	01-5	0.79	✓			✓	L change, RD EXT
2	2001-1 MU	0.48	✓			✓	L change, RD EXT
3	2001-5 MU	0.05	✓			✓	T/W+L, new shd
4	2001 MU EX #1	0.63				✓	2 WORDS; TIE INS CORRECTED
5	01-3 MU	0.84	✓			✓	T/W+L; RD EXT
6	01-4 MU	0.43	✓			✓	T/W+L; new shd
7	01-5 MU	0.07	✓			✓	T/W+L; new shd
8	01-2 MU	0.37	✓			✓	T/W+L; new shd
9	01-7 MU	0.17	✓			✓	T/W+L; new shd
10	2001 MU EX #1	0.88 0.15	✓ ✓			✓	ALSO GPS MU 205 WESTMINSTER ST L change
11	2001 MU EX #2	0.03	✓	✓			A/T
12	2001 MU EX #3	0.04	✓			✓	L change TO 0.04
13	01-1 ST	0.03				✓	now a BRIDGE NOT CMP'S
14	01-22 ST	0.50				✓	PLU 2 School HIBS (24.56 + 24.92)
15	01-10 ST	0.27	✓			✓	T/W+L; new shd (DIVERN ST)
16	2001 MU EX #1	0.22				✓	now signed CARROLL HEIGHTS
17	01-20 ST	0.30				✓	HIB @ 0.51
18	01-21	0.33				✓	W change on shoulder
19	2001 MU EX #1	0.26 0.18	✓ ✓			✓	Tie in meadow LA PLU stream on meadow
20	01-4	0.34	✓			✓	T/W+L; new shd
21	01-7 ST	0.50		✓			A/T
22							
23							
24							
25							

WESTMINSTER

Manchester

Taneytown

New Windsor



Maryland State Highway Administration
Highway Information Services Division

M TU W TH F

Data Collection Team
Road Inventory Log


Date 01/07/02
Page 1 of 1

Crew Chief S. Snyder
Assistant W. Pineda
County Carroll
Remarks: office - Am meeting

Odometer Time
Start of the Day 21518 5:45
Begin Days Work 21603 11:00
End Days Work 21625 2:15
End of the Day 21673 4:00
Total Mi. Travelled 155

Total No. of Improvements 7
Total Mi. of Road Inventoried 5.33
Total GPS 4
Total A/T 1
Total Extra 0
Total Tie-in 6

No.	Improvement	Length	GPS	A/T	Extra	Tie-in	Remarks
1	01-25	0.38	✓	✓			A/T; P/u during 2000 imp
2	01-23	.	✓			✓	T/W=L; Rd EXT; Combined
3	01-22	0.98	✓			✓	
4	2001 COEX #1	0.70				✓	Rm CO MAINT SIGNS @ 0.27 & 0.61
5	01-28 ST	0.50				✓	ADD RTZ on mu 488
6	01-16	1.67	✓			✓	T/W=L; Rd Realigned
7	01-26	1.00				✓	W change from 2.78 TO 3.01
8							
9							
10							
11							
12							
13							
14							
15							
16							
17							
18							
19							
20							
21							
22							
23							
24							
25							



Maryland State Highway Administration
 Highway Information Services Division
 Data Collection Team
 Road Inventory Log

M T U W T H F

Date 01/08/02
 Page 1 of 1

Crew Chief S. Snyder
 Assistant W. Prew
 County Carroll
 Remarks:
COMPLETE CARROLL Co.
START REPAIRS

Odometer Time
 Start of the Day 21673 5:45
 Begin Days Work 21727 7:30
 End Days Work 21764 1:10
 End of the Day 21820 3:30
 Total Mi. Travelled 147

Total No. of Improvements 12
 Total Mi. of Road Inventoried 22.52
 Total GPS 8
 Total A/T 2
 Total Extra 4
 Total Tie-in 8

No.	Improvement	Length	GPS	A/T	Extra	Tie-in	Remarks
01-2 ST	1 Union ST Mu 0530	0.30	✓		✓		W+L change due to Realignment of MD32
	2 Uniontown Rd Co 247	6.47	✓		✓		W+L change due to Realignment of MD32
	3 New Windsor Rd MD 852K	2.19	✓		✓		W+L change due to Realignment of MD32
	4 MD 32	1.84	✓			✓	T/W+L " " " " " "
WESTMINSTER	5 2001-1 Mu	0.67	✓			✓	T/W+L; new Jw
	6 2001-1EX #1 Mu	2.89				✓	L change; now combined w/MARKET ST 0.00 TO 0.25
	7 2001-2 Mu	0.10	✓			✓	T/W+L; new Jw
	8 2001-3 Mu	0.07	✓			✓	T/W+L; new Jw
	9 2001-3 Mu EX #1 LEIDY RD Co 507	0.43	✓		✓		L change due to 2001-3 Mu (01132 SCARIFIED)
	10 01-26 ST	0.50				✓	ADD H1B
	11 01-3 ST	1.00				✓	T/W change on MD 140 ^{At MD 97} MALCOLM ST
	12 01-4 ST	6.16				✓	T/W change
	13						
	14						
	15						
	16						
	17						
	18						
	19						
	20						
	21						
	22						
	23						
	24						
	25						

County:
Municipal:

Request for Field Inventory
2001 COUNTY IMPROVEMENTS


HISD - SHA

IMPR. NUMBER	ROAD NUMBER	ROAD NAME	MILEPT FROM/TO	FROM		TO		MAP NO.	COORDINATES		PREV. INV.?	REQUEST BY:	DATE:
				ROAD NUMBER	ROAD NAME OR TERMINI	ROAD NUMBER	ROAD NAME OR TERMINI		X	Y			
01-13	CO 587	JOE MELTZ RD	0.00-0.65	X	ROAD END	X	ROAD END	5-16 A-15	1060	669	YES	JMK	11/30/2001
FIELD REQUEST												EXTENDED? ADJUST INVENTORY AND TIES.	
NOTES: T/W CHS (.63-.65)													

IMPR. NUMBER	ROAD NUMBER	ROAD NAME	MILEPT FROM/TO	FROM		TO		MAP NO.	COORDINATES		PREV. INV.?	REQUEST BY:	DATE:
				ROAD NUMBER	ROAD NAME OR TERMINI	ROAD NUMBER	ROAD NAME OR TERMINI		X	Y			
01-01	CO	CLEMENCIA RD DR		CO 815	PEARCE CREEK RD @ .13	X	ROAD END	C-15	1097	586	NO	JMK	11/30/2001
FIELD REQUEST												NEW INVENTORY AND TIE. (+50, 20' I)	
NOTES: SNI (00-.55) GPS													

IMPR. NUMBER	ROAD NUMBER	ROAD NAME	MILEPT FROM/TO	FROM		TO		MAP NO.	COORDINATES		PREV. INV.?	REQUEST BY:	DATE:
				ROAD NUMBER	ROAD NAME OR TERMINI	ROAD NUMBER	ROAD NAME OR TERMINI		X	Y			
01-09	OP 675	PERSIMMON LA	0.00-0.23	MD 277	FLETCHWOOD RD	X	ROAD END	A-16	1141	667	YES	JMK	11/30/2001
FIELD REQUEST												EXTENDED? ADJUST INVENTORY AND TIES. (CO CLAIMED 0.26 MILE)	
NOTES: EXT .23-29 SEC INV. / GPS													

IMPR. NUMBER	ROAD NUMBER	ROAD NAME	MILEPT FROM/TO	FROM		TO		MAP NO.	COORDINATES		PREV. INV.?	REQUEST BY:	DATE:
				ROAD NUMBER	ROAD NAME OR TERMINI	ROAD NUMBER	ROAD NAME OR TERMINI		X	Y			
01-10	CO	(TWO WORDS) BUTTONBUSH CT		OP 675	PERSIMMON LA	OP 675	PERSIMMON LA	A-16	1141	667	NO	JMK	11/30/2001
FIELD REQUEST												SIGNED "BUTTON BUSH CT" NEW INVENTORY AND TIE. (+.16, 24' I)	
NOTES: (.00-.19)													



County:
Municipal:

Request for Field Inventory
2001 COUNTY IMPROVEMENTS


HISD - SHA

IMPR. NUMBER	ROAD NUMBER	ROAD NAME	MILEPT FROM/TO	FROM		TO		MAP DESIGNATION			PREV. INV.?	REQUEST BY:	DATE:
				ROAD NUMBER	ROAD NAME OR TERMINI	ROAD NUMBER	ROAD NAME OR TERMINI	MAP NO.	COORDINATES				
				X	Y								
01-11	CO	(Two words) WHITETAIL WAY		OP 675	PERSIMMON LA	CO	WHITETAIL WAY	A-16	1141	667	NO	JMK	11/30/2001
FIELD REQUEST	SIGNED "WHITE TAIL WAY" NEW INVENTORY AND TIE. (+.08, 24'1)											JMK	11/30/2001
NOTES:	(00-11) SNT / GPS												

IMPR. NUMBER	ROAD NUMBER	ROAD NAME	MILEPT FROM/TO	FROM		TO		MAP DESIGNATION			PREV. INV.?	REQUEST BY:	DATE:
				ROAD NUMBER	ROAD NAME OR TERMINI	ROAD NUMBER	ROAD NAME OR TERMINI	MAP NO.	COORDINATES				
				X	Y								
01-04	CO 979 OP 724	NORTHWOODS BLVD	0.00-0.14	CO 125	RAZOR STRAP RD	X	ROAD END	B-15	1092	645	YES	JMK	11/30/2001
FIELD REQUEST	EXTENDED? PLEASE GPS (LOCATED BETWEEN MAPS).											JMK	11/30/2001
NOTES:	A/T NO EXT												

IMPR. NUMBER	ROAD NUMBER	ROAD NAME	MILEPT FROM/TO	FROM		TO		MAP DESIGNATION			PREV. INV.?	REQUEST BY:	DATE:
				ROAD NUMBER	ROAD NAME OR TERMINI	ROAD NUMBER	ROAD NAME OR TERMINI	MAP NO.	COORDINATES				
				X	Y								
01-05	CO	WHITE BERCH DR		CO 979 OP 724	NORTHWOODS BLVD	X	CUL DE SAC	B-15	1092	645	YES	JMK	11/30/2001
FIELD REQUEST	NEW INVENTORY AND TIE. (+.15, 24'1)											JMK	11/30/2001
NOTES:	SNI / GPS												

IMPR. NUMBER	ROAD NUMBER	ROAD NAME	MILEPT FROM/TO	FROM		TO		MAP DESIGNATION			PREV. INV.?	REQUEST BY:	DATE:
				ROAD NUMBER	ROAD NAME OR TERMINI	ROAD NUMBER	ROAD NAME OR TERMINI	MAP NO.	COORDINATES				
				X	Y								
01-02	CO	BARBARA LA		CO 425	NOTTINGHAM RD	CO	PETERSON LA	A-15	1118	649	NO	JMK	11/30/2001
FIELD REQUEST	NEW INVENTORY AND TIE. (+.08, 24'1)											JMK	11/30/2001
NOTES:	SEE NEW INV.												



County:
Municipal:

Request for Field Inventory
2001 COUNTY IMPROVEMENTS


HISD - SHA

IMPR. NUMBER	ROAD NUMBER	ROAD NAME	MILEPT FROM/TO	FROM		TO		MAP DESIGNATION			PREV. INV.?	REQUEST BY:	DATE:		
				ROAD NUMBER	ROAD NAME OR TERMINI	ROAD NUMBER	ROAD NAME OR TERMINI	MAP NO.	COORDINATES						
								X	Y						
01-03	CO	PETERSON LA		CO	CUL DE SAC BARBARA LA		CUL DE SAC	X	1118	649	NO	JMK	11/30/2001		
FIELD REQUEST												NEW INVENTORY AND TIE. (+.11, 24' I)		JMK	11/30/2001
NOTES: SNI / GPS															

IMPR. NUMBER	ROAD NUMBER	ROAD NAME	MILEPT FROM/TO	FROM		TO		MAP DESIGNATION			PREV. INV.?	REQUEST BY:	DATE:		
				ROAD NUMBER	ROAD NAME OR TERMINI	ROAD NUMBER	ROAD NAME OR TERMINI	MAP NO.	COORDINATES						
								X	Y						
01-12	CO	DAVE MOORE BLVD		CO 149	WHEATLEY RD @.33		CUL DE SAC	X	1097	669	NO	JMK	11/30/2001		
FIELD REQUEST												NEW INVENTORY AND TIE. (+.14, 20' I)		JMK	11/30/2001
NOTES: SNI															

IMPR. NUMBER	ROAD NUMBER	ROAD NAME	MILEPT FROM/TO	FROM		TO		MAP DESIGNATION			PREV. INV.?	REQUEST BY:	DATE:
				ROAD NUMBER	ROAD NAME OR TERMINI	ROAD NUMBER	ROAD NAME OR TERMINI	MAP NO.	COORDINATES				
								X	Y				
FIELD REQUEST													
NOTES:													

IMPR. NUMBER	ROAD NUMBER	ROAD NAME	MILEPT FROM/TO	FROM		TO		MAP DESIGNATION			PREV. INV.?	REQUEST BY:	DATE:
				ROAD NUMBER	ROAD NAME OR TERMINI	ROAD NUMBER	ROAD NAME OR TERMINI	MAP NO.	COORDINATES				
								X	Y				
FIELD REQUEST													
NOTES:													




IMPR. NUMBER	ROAD NUMBER	ROAD NAME	MILEPT FROM/TO	FROM		TO		MAP NO.	MAP DESIGNATION		PREV. INV.?	REQUEST BY:	DATE:
				ROAD NUMBER	ROAD NAME OR TERMINI	ROAD NUMBER	ROAD NAME OR TERMINI		COORDINATES				
									X	Y			
2001 CO EX #1	GV 16	PRESTON DR	.00-.10	CO 84	FUNK RD		ROAD END	A-15	1059	649	YES	KJP	10/17/2001
FIELD REQUEST												PLEASE GPS THIS ROAD - NOT DONE IN 1995.	
NOTES: SEE GPS													

IMPR. NUMBER	ROAD NUMBER	ROAD NAME	MILEPT FROM/TO	FROM		TO		MAP NO.	MAP DESIGNATION		PREV. INV.?	REQUEST BY:	DATE:
				ROAD NUMBER	ROAD NAME OR TERMINI	ROAD NUMBER	ROAD NAME OR TERMINI		COORDINATES				
									X	Y			
FIELD REQUEST													
NOTES:													

IMPR. NUMBER	ROAD NUMBER	ROAD NAME	MILEPT FROM/TO	FROM		TO		MAP NO.	MAP DESIGNATION		PREV. INV.?	REQUEST BY:	DATE:
				ROAD NUMBER	ROAD NAME OR TERMINI	ROAD NUMBER	ROAD NAME OR TERMINI		COORDINATES				
									X	Y			
FIELD REQUEST													
NOTES:													

IMPR. NUMBER	ROAD NUMBER	ROAD NAME	MILEPT FROM/TO	FROM		TO		MAP NO.	MAP DESIGNATION		PREV. INV.?	REQUEST BY:	DATE:
				ROAD NUMBER	ROAD NAME OR TERMINI	ROAD NUMBER	ROAD NAME OR TERMINI		COORDINATES				
									X	Y			
FIELD REQUEST													
NOTES:													



IMPROVEMENT DATA TOTALS

Year of Improvements 2001

Date Completed 1/4/02

County CECIL

Crew Chief G.D.

Total No. of WORK DAYS 3

Total No. of MILES TRAVELLED 701

Total NO. OF IMPROVEMENTS 35


Total MILES OF ROAD INVENTORIED 9.67

GPS 22

AT 6

EXTRAS 2

TIE-INS 2



Maryland State Highway Administration
 Highway Information Services Division
 Data Collection Team
 Road Inventory Log

M TU W TH F

Date 11/2/02

Page 1 of 1

Crew Chief GD

Assistant EF

County CECIL

Remarks: _____

AM - OFFICE

PM - BEGIN CECIL CO

1MP.

NORTH EAST MAN

Odometer Time

Start of the Day 126589 5⁰⁰

Begin Days Work 126704 11²⁵

End Days Work 126733 2³⁰

End of the Day 126833 4⁰⁰

Total Mi. Travelled 244

Total No. of Improvements 12

Total Mi. of Road Inventoried 2.80

Total GPS 8


Total A/T 3

Total Extra 0

Total Tie-in 0

No.	Improvement	Length	GPS	A/T	Extra	Tie-in	Remarks
1	1-10 ST	.60					US 222 "STILL UNDER CONST"
2	" "	.07					MD 7 " "
3	1-8 ST	.13		✓			
4	1-9 ST	.33		✓			
5	01-04	.14	✓	✓			NO EXT
6	01-05	.17	✓				SNT "WHITE BIRCH DR."
7	2001-3	.27	✓				EXT
8	2001-1	.07	✓				EXT
9	2001-2	.07	✓				SEE NEW INV. (NORTH COURT)
10	01-02	.08	✓				SNT "BARBARA LA"
11	01-03	.13	✓				SNT "PETERSON LA"
12	01-12	.14	✓				SNT "DAVE MOORE PLVD"
13	01-03 ST	.60					ADD ENT TO CHURCH
14							
15							
16							
17							
18							
19							
20							
21							
22							
23							
24							
25							

} NORTH EAST
MAN



Maryland State Highway Administration
 Highway Information Services Division
 Data Collection Team
 Road Inventory Log

M TU W (TH) F

Date 1 1 3 1 0 2

Page 1 of 1

Crew Chief GD
 Assistant EF
 County CECIL
 Remarks: 2001 IMP.

Odometer Time
 Start of the Day 126833 6 30
 Begin Days Work 126896 8 35
 End Days Work 126956 1 30
 End of the Day 127041 4 00
 Total Mi. Travelled 208


ELKTON MUN
CHARLESTOWN MUN

Total No. of Improvements 17
 Total Mi. of Road Inventoried 4.81
 Total GPS 10
 Total A/T 3
 Total Extra 2
 Total Tie-in 1

No.	Improvement	Length	GPS	A/T	Extra	Tie-in	Remarks
1	2000 EX 1	.10	✓				
2	ST 01-01 EX	.29	✓		✓		CO 27
3	"	.22	✓		✓		MD 273A
4	"	.66					MD 273 00-66
5	01-04 ST	.29					T/W CHC
6	01-05 ST	.11					T/W CHC
7	01-09	.06	✓				EXT (.23-.29)
8	01-10	.19	✓				SNI "BUTON BUSH CT"
9	01-11	.11	✓				SNI "WHITE TAIL WAY"
10	01-03 ST	.94				✓	ADD ENT TO CHURCH
11	2000-5 MA	.14	✓				EXT TO C.D.S
12	2001-1 MA	.04	✓				SNI (COLONIAL MANOR COURT)
13	01-2 ST	.49		✓			
14	01-06 ST	.50		✓			
15	01-07 ST	.51		✓			
16	A MUN	.20	✓				EXT
17	D MUN	.06	✓				SNI "CHARITY CT"
18							
19							
20							
21							
22							
23							
24							
25							

} ELKTON

} CHARLESTOWN



Maryland State Highway Administration
 Highway Information Services Division
 Data Collection Team
 Road Inventory Log

M TU W TH (F)

Date 1 1 4 1 0 2

Page 1 of 1

Crew Chief GD
 Assistant EF

County CECIL

Remarks: CECIL CO 2001
IMPROVEMENTS COMPLETE

CECILTON MUNICIPALS

Odometer	Time
Start of the Day <u>127041</u>	<u>7 00</u>
Begin Days Work <u>127130</u>	<u>9 45</u>
End Days Work <u>127154</u>	<u>12 00</u>
End of the Day <u>127290</u>	<u>4 00</u>
Total Mi. Travelled <u>249</u>	

Total No. of Improvements 5

Total Mi. of Road Inventoried 206


Total GPS 4

Total A/T 0

Total Extra 0

Total Tie-in 1

No.	Improvement	Length	GPS	A/T	Extra	Tie-in	Remarks
1	01-01	.55	✓				SNI "CLEMENCIA RD"
2	2001-AMH	.15	✓				SNI "ARIEL AVE"
3	2001-BMU	.02	✓				SNI (CREAMERY DR)
4	01-015T	.69	✓			✓	
5	01-13	.65					T/W CHG
6							
7							
8							
9							
10							
11							
12							
13							
14							
15							
16							
17							
18							
19							
20							
21							
22							
23							
24							
25							




IMPR. NUMBER	ROAD NUMBER	ROAD NAME	MILEPT FROM/TO	FROM		TO		MAP NO.	MAP DESIGNATION		PREV. INV.?	REQUEST BY:	DATE:
				ROAD NUMBER	ROAD NAME OR TERMINI	ROAD NUMBER	ROAD NAME OR TERMINI		X	Y			
01-85 CO	CO 7250	RIPPLEMEADE DR		CO 59	RIGGS RD	X	CUL DE SAC	D-10	770	499	NO	JMK	12/10/2001
FIELD REQUEST												NEW INVENTORY AND TIE. (+.65, 20' G)	
NOTES: <i>T/w+L, new line</i>													

IMPR. NUMBER	ROAD NUMBER	ROAD NAME	MILEPT FROM/TO	FROM		TO		MAP NO.	MAP DESIGNATION		PREV. INV.?	REQUEST BY:	DATE:
				ROAD NUMBER	ROAD NAME OR TERMINI	ROAD NUMBER	ROAD NAME OR TERMINI		X	Y			
01-86 CO	CO 7251	RIPPLEMEADE CT		CO	RIPPLEMEADE DR	X	CUL DE SAC	D-10	770	502	NO	JMK	12/10/2001
FIELD REQUEST												NEW INVENTORY AND TIE. (+.15, 20' G)	
NOTES: <i>T/w+L, new line</i>													

IMPR. NUMBER	ROAD NUMBER	ROAD NAME	MILEPT FROM/TO	FROM		TO		MAP NO.	MAP DESIGNATION		PREV. INV.?	REQUEST BY:	DATE:
				ROAD NUMBER	ROAD NAME OR TERMINI	ROAD NUMBER	ROAD NAME OR TERMINI		X	Y			
01-20 CO	CO 7252	GALEANO WAY		CO 38	SWEEPSTAKES RD	X	CUL DE SAC	D-10	743	520	NO	JMK	12/10/2001
FIELD REQUEST												NEW INVENTORY AND TIE. (+.12, 20' G)	
NOTES: <i>T/w+L, new line</i>													

IMPR. NUMBER	ROAD NUMBER	ROAD NAME	MILEPT FROM/TO	FROM		TO		MAP NO.	MAP DESIGNATION		PREV. INV.?	REQUEST BY:	DATE:
				ROAD NUMBER	ROAD NAME OR TERMINI	ROAD NUMBER	ROAD NAME OR TERMINI		X	Y			
01-35 CO	CO 7253	BUCKRIDGE DR		CO 6935	FOUNDERS WAY	CO	BUCKMEADOW LA	D-10	739	513	NO	JMK	12/10/2001
FIELD REQUEST												NEW INVENTORY AND TIE. (+.15, 20' G)	
NOTES: <i>T/w+L, new line</i>													




IMPR. NUMBER	ROAD NUMBER	ROAD NAME	MILEPT FROM/TO	FROM		TO		MAP NO.	MAP DESIGNATION		PREV. INV.?	REQUEST BY:	DATE:		
				ROAD NUMBER	ROAD NAME OR TERMINI	ROAD NUMBER	ROAD NAME OR TERMINI		X	Y					
01-36 CO	CO 254	BUCKMEADOW LA		X	CUL DE SAC	X	CUL DE SAC	D-10	739	513	NO	JMK	12/10/2001		
FIELD REQUEST												NEW INVENTORY AND TIE. (+.21, 20' G)		JMK	12/10/2001
NOTES: T/w+L; new inv															

IMPR. NUMBER	ROAD NUMBER	ROAD NAME	MILEPT FROM/TO	FROM		TO		MAP NO.	COORDINATES		PREV. INV.?	REQUEST BY:	DATE:		
				ROAD NUMBER	ROAD NAME OR TERMINI	ROAD NUMBER	ROAD NAME OR TERMINI		X	Y					
01-1 CO	CO 255	ISEN MANOR DR		CO 6497	BOLAND FARM RD	CO	SUMMER SWEET TER	D-10	730	496	NO	JMK	12/10/2001		
FIELD REQUEST												NEW INVENTORY AND TIE. (+.04, 20' G)		JMK	12/10/2001
NOTES: T/w+L; new inv															

IMPR. NUMBER	ROAD NUMBER	ROAD NAME	MILEPT FROM/TO	FROM		TO		MAP NO.	COORDINATES		PREV. INV.?	REQUEST BY:	DATE:		
				ROAD NUMBER	ROAD NAME OR TERMINI	ROAD NUMBER	ROAD NAME OR TERMINI		X	Y					
01-2 CO	CO 256	SUMMER SWEET TER		X	CUL DE SAC	X	CUL DE SAC	D-10	730	496	NO	JMK	12/10/2001		
FIELD REQUEST												NEW INVENTORY AND TIE. (+.22, 20' G)		JMK	12/10/2001
NOTES: T/w+L; new inv															

IMPR. NUMBER	ROAD NUMBER	ROAD NAME	MILEPT FROM/TO	FROM		TO		MAP NO.	COORDINATES		PREV. INV.?	REQUEST BY:	DATE:		
				ROAD NUMBER	ROAD NAME OR TERMINI	ROAD NUMBER	ROAD NAME OR TERMINI		X	Y					
01-84 CO	CO 4603	GOLDENROD LA	0.00-0.22	MD 118	GERMANTOWN RD	X	ROAD END	D-10	728	495	YES	JMK	12/10/2001		
FIELD REQUEST												EXTENDED? (+.53, 2-26' I) ADJUST INVENTORY AND TIES.		JMK	12/10/2001
NOTES: T/w+L; As met: Reverse Inv due to ext; 0.00 to 0.23 widened & realigned? RD now goes to CO 01-1 CO EX #1 Co 6497 - Restriped from 0.28 to end; Remove T/L's 6136															




IMPR. NUMBER	ROAD NUMBER	ROAD NAME	MILEPT FROM/TO	FROM		TO		MAP NO.	MAP DESIGNATION		PREV. INV.?	REQUEST BY:	DATE:
				ROAD NUMBER	ROAD NAME OR TERMINI	ROAD NUMBER	ROAD NAME OR TERMINI		COORDINATES X	COORDINATES Y			
01-34 CO	CO 7251	CHURCH BEND CT		CO 25	NEELSVILLE CHURCH RD	X	CUL DE SAC	D-10	734	497	NO	JMK	12/10/2001
FIELD REQUEST												NEW INVENTORY AND TIE. (+.07, 26' G)	
NOTES: T/W+L; new line													

IMPR. NUMBER	ROAD NUMBER	ROAD NAME	MILEPT FROM/TO	FROM		TO		MAP NO.	MAP DESIGNATION		PREV. INV.?	REQUEST BY:	DATE:
				ROAD NUMBER	ROAD NAME OR TERMINI	ROAD NUMBER	ROAD NAME OR TERMINI		COORDINATES X	COORDINATES Y			
01-74 CO	CO 7258	KNOLLTOP VIEW CT		CO 25	NEELSVILLE CHURCH RD	X	CUL DE SAC	D-10	734	497	NO	JMK	12/10/2001
FIELD REQUEST												NEW INVENTORY AND TIE. (+.08, 26' G)	
NOTES: T/W+L; new line													

IMPR. NUMBER	ROAD NUMBER	ROAD NAME	MILEPT FROM/TO	FROM		TO		MAP NO.	MAP DESIGNATION		PREV. INV.?	REQUEST BY:	DATE:
				ROAD NUMBER	ROAD NAME OR TERMINI	ROAD NUMBER	ROAD NAME OR TERMINI		COORDINATES X	COORDINATES Y			
01-58 CO	CO 7259	YELLOW LEAF WAY		X	CUL DE SAC	CO	YELLOW LEAF WAY	D-10	736	492	NO	JMK	12/10/2001
FIELD REQUEST												NEW INVENTORY AND TIE. (+.39, 26' G)	
NOTES: T/W+L; new line													

IMPR. NUMBER	ROAD NUMBER	ROAD NAME	MILEPT FROM/TO	FROM		TO		MAP NO.	MAP DESIGNATION		PREV. INV.?	REQUEST BY:	DATE:
				ROAD NUMBER	ROAD NAME OR TERMINI	ROAD NUMBER	ROAD NAME OR TERMINI		COORDINATES X	COORDINATES Y			
01-56 CO	CO 7260	YELLOW LEAF CT		CO	YELLOW LEAF WAY	X	CUL DE SAC	D-10	736	492	NO	JMK	12/10/2001
FIELD REQUEST												NEW INVENTORY AND TIE. (+.03, 26' G)	
NOTES: T/W+L; new line													




IMPR. NUMBER	ROAD NUMBER	ROAD NAME	MILEPT FROM/TO	FROM		TO		MAP NO.	MAP DESIGNATION		PREV. INV.?	REQUEST BY:	DATE:		
				ROAD NUMBER	ROAD NAME OR TERMINI	ROAD NUMBER	ROAD NAME OR TERMINI		X	Y					
01-57 CO	CO 7261	YELLOW LEAF TER		CO	YELLOW LEAF WAY	X	CUL DE SAC	D-10	736	492	NO	JMK	12/10/2001		
FIELD REQUEST												NEW INVENTORY AND TIE. (+.03, 26' G)		JMK	12/10/2001
NOTES: T/W + L; new line															

IMPR. NUMBER	ROAD NUMBER	ROAD NAME	MILEPT FROM/TO	FROM		TO		MAP NO.	COORDINATES		PREV. INV.?	REQUEST BY:	DATE:		
				ROAD NUMBER	ROAD NAME OR TERMINI	ROAD NUMBER	ROAD NAME OR TERMINI		X	Y					
01-45 CO	CO 7262	ABRAMS CT		CO 7104	BORDLY DR	X	CUL DE SAC	D-11C	784	494	NO	JMK	12/10/2001		
FIELD REQUEST												NEW INVENTORY AND TIE. (+.03, 26' G)		JMK	12/10/2001
NOTES: T/W + L; new line															

IMPR. NUMBER	ROAD NUMBER	ROAD NAME	MILEPT FROM/TO	FROM		TO		MAP NO.	COORDINATES		PREV. INV.?	REQUEST BY:	DATE:		
				ROAD NUMBER	ROAD NAME OR TERMINI	ROAD NUMBER	ROAD NAME OR TERMINI		X	Y					
01-47 CO	OP6070 CO 7263	RIGGS HILL WAY		CO 7104	BORDLY DR	X	ROAD END	D-11C	784	494	NO	JMK	12/10/2001		
FIELD REQUEST												NEW INVENTORY AND TIE. (+.21, 20' G)		JMK	12/10/2001
NOTES: T/W + L; new line															

IMPR. NUMBER	ROAD NUMBER	ROAD NAME	MILEPT FROM/TO	FROM		TO		MAP NO.	COORDINATES		PREV. INV.?	REQUEST BY:	DATE:		
				ROAD NUMBER	ROAD NAME OR TERMINI	ROAD NUMBER	ROAD NAME OR TERMINI		X	Y					
01-12 CO	CO 265	RANWORTH CT		CO 6948	RANWORTH DR	X	CUL DE SAC	E-10A	718	490	NO	JMK	12/10/2001		
FIELD REQUEST												NEW INVENTORY AND TIE. (+.18, 20' G)		JMK	12/10/2001
NOTES: T/W + L; new line															




IMPR. NUMBER	ROAD NUMBER	ROAD NAME	MILEPT FROM/TO	FROM		TO		MAP DESIGNATION			PREV. INV.?	REQUEST BY:	DATE:
				ROAD NUMBER	ROAD NAME OR TERMINI	ROAD NUMBER	ROAD NAME OR TERMINI	MAP NO.	COORDINATES				
				X	Y								
01-13 CO	OP 6071 CO 7264	BRIARWICK ST		X	ROAD END	X	CUL DE SAC	E-10A	718	490	NO	JMK	12/10/2001
FIELD REQUEST	NEW INVENTORY AND TIE. (+.15, 20' G)										JMK	12/10/2001	
NOTES: T/W + C; new Inv													

IMPR. NUMBER	ROAD NUMBER	ROAD NAME	MILEPT FROM/TO	FROM		TO		MAP DESIGNATION			PREV. INV.?	REQUEST BY:	DATE:	
				ROAD NUMBER	ROAD NAME OR TERMINI	ROAD NUMBER	ROAD NAME OR TERMINI	MAP NO.	COORDINATES					
				X	Y									
01-15 CO	CO 7264	TATTERSHALL PL			CO 6949	TATTERSHALL DR	X	CUL DE SAC	E-10A	717	490	NO	JMK	12/11/2001
FIELD REQUEST	NEW INVENTORY AND TIE. (+.20, 26' G)										JMK	12/11/2001		
NOTES: T/W + C; new Inv														

IMPR. NUMBER	ROAD NUMBER	ROAD NAME	MILEPT FROM/TO	FROM		TO		MAP DESIGNATION			PREV. INV.?	REQUEST BY:	DATE:	
				ROAD NUMBER	ROAD NAME OR TERMINI	ROAD NUMBER	ROAD NAME OR TERMINI	MAP NO.	COORDINATES					
				X	Y									
01-16 CO	CO 7267	TATTERSHALL CT			CO 6949	TATTERSHALL DR	X	CUL DE SAC	E-10A	717	490	NO	JMK	12/11/2001
FIELD REQUEST	NEW INVENTORY AND TIE. (+.09, 26' G)										JMK	12/11/2001		
NOTES: T/W + C; new Inv														

IMPR. NUMBER	ROAD NUMBER	ROAD NAME	MILEPT FROM/TO	FROM		TO		MAP DESIGNATION			PREV. INV.?	REQUEST BY:	DATE:
				ROAD NUMBER	ROAD NAME OR TERMINI	ROAD NUMBER	ROAD NAME OR TERMINI	MAP NO.	COORDINATES				
				X	Y								
01-37 CO	OP 6027	RICHTER FARM RD	0.00-0.36	MD 118	GERMANTOWN RD		FALCON CREST RD (PROP)	E-10A	717	480	YES	JMK	12/11/2001
FIELD REQUEST	EXTENDED TO SCHAEFFER RD? (+.23, 70' G) ADJUST INVENTORY AND TIES.										JMK	12/11/2001	
NOTES: 01-37COEX#1 0.00-0.59 WILL BECOME CO CO 261 Schaeffer Rd T/W changes from 2.25 to 3.19 ; OP 6027 T/W + C; Rd EXT 01-37COEX#2 is CO 6603 EXT; T/W + C; Rd EXT TO MD 118													

any questions see Kevin
Combined CO 6603, OP 5878
OP 6027 #1




IMPR. NUMBER	ROAD NUMBER	ROAD NAME	MILEPT FROM/TO	FROM		TO		MAP DESIGNATION			PREV. INV.?	REQUEST BY:	DATE:
				ROAD NUMBER	ROAD NAME OR TERMINI	ROAD NUMBER	ROAD NAME OR TERMINI	MAP NO.	COORDINATES				
				X	Y								
01-6 CO	CO 7068 OP 5988	PARRECO FARM DR	0.00-0.09	CO 7034	RED ROCKS DR	X	COPPER RIDGE RD	E-10A	721	481	YES	JMK	12/11/2001
FIELD REQUEST	EXTENDED? (+.02, 26' G) BARRICADE MOVED? ADJUST INVENTORY AND TIES. (TAKE PICTURE IF A/T)										JMK	12/11/2001	
NOTES: T/W+L; RD EXT TO 0.14 road intersects OP 5932 ; Tied into OP 5932													

IMPR. NUMBER	ROAD NUMBER	ROAD NAME	MILEPT FROM/TO	FROM		TO		MAP DESIGNATION			PREV. INV.?	REQUEST BY:	DATE:
				ROAD NUMBER	ROAD NAME OR TERMINI	ROAD NUMBER	ROAD NAME OR TERMINI	MAP NO.	COORDINATES				
				X	Y								
01-31 CO	CO 7269	AUTUMN TRAIL DR		CO 225	RIFFLE FORD RD	CO 7108	MONARCH VISTA DR	E-10A	718	477	NO	JMK	12/11/2001
FIELD REQUEST	NEW INVENTORY AND TIE. (+.19, 26' G)										JMK	12/11/2001	
NOTES: T/W+L; new drw													

IMPR. NUMBER	ROAD NUMBER	ROAD NAME	MILEPT FROM/TO	FROM		TO		MAP DESIGNATION			PREV. INV.?	REQUEST BY:	DATE:
				ROAD NUMBER	ROAD NAME OR TERMINI	ROAD NUMBER	ROAD NAME OR TERMINI	MAP NO.	COORDINATES				
				X	Y								
01-32 CO	CO 7270	AUTUMN HARVEST CT		CO	AUTUMN TRAIL DR	X	CUL DE SAC	E-10 A	718	477	CO	JMK	12/11/2001
FIELD REQUEST	NEW INVENTORY AND TIE. (+.05, 26' G)										JMK	12/11/2001	
NOTES: T/W+L; new drw													

IMPR. NUMBER	ROAD NUMBER	ROAD NAME	MILEPT FROM/TO	FROM		TO		MAP DESIGNATION			PREV. INV.?	REQUEST BY:	DATE:
				ROAD NUMBER	ROAD NAME OR TERMINI	ROAD NUMBER	ROAD NAME OR TERMINI	MAP NO.	COORDINATES				
				X	Y								
01-68 CO	CO 7271	MERUST LA		CO 31	STEWARTOWN RD	X	CUL DE SAC	E-10B	746	490	NO	JMK	12/11/2001
FIELD REQUEST	NEW INVENTORY AND TIE. (+.15, 26' G)										JMK	12/11/2001	
NOTES: T/W+L; new drw													




IMPR. NUMBER	ROAD NUMBER	ROAD NAME	MILEPT FROM/TO	FROM		TO		MAP NO.	COORDINATES		PREV. INV.?	REQUEST BY:	DATE:		
				ROAD NUMBER	ROAD NAME OR TERMINI	ROAD NUMBER	ROAD NAME OR TERMINI		X	Y					
01-72 CO	CO 7272	BOUNDARY ST		CO 7011	WASHINGTON GROVE LA	CO	SILVER DOLLAR CT	E-10B	752	478	NO	JMK	12/11/2001		
FIELD REQUEST												NEW INVENTORY AND TIE. (+.07, 26' G)		JMK	12/11/2001
NOTES: T/W+L; new inv															

IMPR. NUMBER	ROAD NUMBER	ROAD NAME	MILEPT FROM/TO	FROM		TO		MAP NO.	COORDINATES		PREV. INV.?	REQUEST BY:	DATE:		
				ROAD NUMBER	ROAD NAME OR TERMINI	ROAD NUMBER	ROAD NAME OR TERMINI		X	Y					
01-73 CO	CO 7273	SILVER DOLLAR CT		CO	BOUNDARY ST	X	CUL DE SAC	E-10B	752	478	NO	JMK	12/11/2001		
FIELD REQUEST												NEW INVENTORY AND TIE. (+.04, 26' G)		JMK	12/11/2001
NOTES: T/W+L; new inv															

IMPR. NUMBER	ROAD NUMBER	ROAD NAME	MILEPT FROM/TO	FROM		TO		MAP NO.	COORDINATES		PREV. INV.?	REQUEST BY:	DATE:		
				ROAD NUMBER	ROAD NAME OR TERMINI	ROAD NUMBER	ROAD NAME OR TERMINI		X	Y					
01-17 CO	CO 7274	SHINING WILLOW DR		CO 212	SHADY GROVE RD	X	CUL DE SAC	E-10C	740	456	NO	JMK	12/11/2001		
FIELD REQUEST												NEW INVENTORY AND TIE. (+.18, 26' G)		JMK	12/11/2001
NOTES: T/W+L; new inv															

IMPR. NUMBER	ROAD NUMBER	ROAD NAME	MILEPT FROM/TO	FROM		TO		MAP NO.	COORDINATES		PREV. INV.?	REQUEST BY:	DATE:		
				ROAD NUMBER	ROAD NAME OR TERMINI	ROAD NUMBER	ROAD NAME OR TERMINI		X	Y					
01-89 CO	OP 4985 CO 5323	STONEBRIDGE VIEW DR	0.00-0.83	CO 81	MUDDY BRANCH RD	X	ROAD END	E-10C	739	457	YES	JMK	12/11/2001		
FIELD REQUEST												EXTENDED TO TRAVILAH RD? (+.17, 36' G) ADJUST INVENTORY AND TIES. (.72-1.00 WILL BECOME PART OF CO 5323)		JMK	12/11/2001
NOTES: T/W+L; Rd EXT															




IMPR. NUMBER	ROAD NUMBER	ROAD NAME	MILEPT FROM/TO	FROM		TO		MAP NO.	MAP DESIGNATION		PREV. INV.?	REQUEST BY:	DATE:		
				ROAD NUMBER	ROAD NAME OR TERMINI	ROAD NUMBER	ROAD NAME OR TERMINI		COORDINATES						
				X	Y										
01-90 CO	CO 6431	FLORAL PARK DR	0.00-0.11	X	ROAD END	X	ROAD END	E-10C	739	458	YES	JMK	12/11/2001		
FIELD REQUEST												EXTENDED TO STONEBRIDGE VIEW DR? (+.06, 26' G) ADJUST INVENTORY AND TIES.		JMK	12/11/2001
NOTES: T/W+L; Rd ext															

IMPR. NUMBER	ROAD NUMBER	ROAD NAME	MILEPT FROM/TO	FROM		TO		MAP NO.	MAP DESIGNATION		PREV. INV.?	REQUEST BY:	DATE:		
				ROAD NUMBER	ROAD NAME OR TERMINI	ROAD NUMBER	ROAD NAME OR TERMINI		COORDINATES						
				X	Y										
01-91 CO	CO 6101	OUTPOST DR	0.00-0.61	X	CUL DE SAC	X	ROAD END	E-10C	735	457	YES	JMK	12/11/2001		
FIELD REQUEST												EXTENDED TO FLORAL PARK DR? (+.19, 26' G) ADJUST INVENTORY AND TIES.		JMK	12/11/2001
NOTES: T/W+L; Rd ext															

IMPR. NUMBER	ROAD NUMBER	ROAD NAME	MILEPT FROM/TO	FROM		TO		MAP NO.	MAP DESIGNATION		PREV. INV.?	REQUEST BY:	DATE:		
				ROAD NUMBER	ROAD NAME OR TERMINI	ROAD NUMBER	ROAD NAME OR TERMINI		COORDINATES						
				X	Y										
01-92 CO	CO 7275	STONEVIEW PL		CO	OUTPOST DR	X	CUL DE SAC	E-10C	735	457	YES	JMK	12/11/2001		
FIELD REQUEST												NEW INVENTORY AND TIE. (+.04, 26'G)		JMK	12/11/2001
NOTES: T/W+L; new Inv															

IMPR. NUMBER	ROAD NUMBER	ROAD NAME	MILEPT FROM/TO	FROM		TO		MAP NO.	MAP DESIGNATION		PREV. INV.?	REQUEST BY:	DATE:		
				ROAD NUMBER	ROAD NAME OR TERMINI	ROAD NUMBER	ROAD NAME OR TERMINI		COORDINATES						
				X	Y										
01-66 CO	CO 7276	PINE VIEW LA		CO 780	TRAVILAH RD	X	CUL DE SAC	E-10C	733	454	NO	JMK	12/11/2001		
FIELD REQUEST												NEW INVENTORY AND TIE. (+.36, 26'G)		JMK	12/11/2001
NOTES: T/W+L; new Inv															




IMPR. NUMBER	ROAD NUMBER	ROAD NAME	MILEPT FROM/TO	FROM		TO		MAP NO.	MAP DESIGNATION		PREV. INV.?	REQUEST BY:	DATE:
				ROAD NUMBER	ROAD NAME OR TERMINI	ROAD NUMBER	ROAD NAME OR TERMINI		X	Y			
01-67 CO	CO 7277	SPICE OAK TER		CO	PINE VIEW LA	X	CUL DE SAC	E-10C	733	454	NO	JMK	12/11/2001
FIELD REQUEST												NEW INVENTORY AND TIE. (+.04, 26'G)	
NOTES: T/W+L; new end													

IMPR. NUMBER	ROAD NUMBER	ROAD NAME	MILEPT FROM/TO	FROM		TO		MAP NO.	MAP DESIGNATION		PREV. INV.?	REQUEST BY:	DATE:
				ROAD NUMBER	ROAD NAME OR TERMINI	ROAD NUMBER	ROAD NAME OR TERMINI		X	Y			
01-78 CO	CO 7278	SHEETS FARM RD		CO 209	QUINCE ORCHARD RD	X	CUL DE SAC	E-10C	728	466	NO	JMK	12/11/2001
FIELD REQUEST												NEW INVENTORY AND TIE. (+.21, 26'G)	
NOTES: T/W+L; new end													

IMPR. NUMBER	ROAD NUMBER	ROAD NAME	MILEPT FROM/TO	FROM		TO		MAP NO.	MAP DESIGNATION		PREV. INV.?	REQUEST BY:	DATE:
				ROAD NUMBER	ROAD NAME OR TERMINI	ROAD NUMBER	ROAD NAME OR TERMINI		X	Y			
01-79 CO	CO 7279	SANDRINGHAM CT		CO 193	GLEN MILL RD	X	CUL DE SAC	E-10C	740	447	NO	JMK	12/11/2001
FIELD REQUEST												NEW INVENTORY AND TIE. (+.23, 20'G)	
NOTES: T/W+L; new end													

IMPR. NUMBER	ROAD NUMBER	ROAD NAME	MILEPT FROM/TO	FROM		TO		MAP NO.	MAP DESIGNATION		PREV. INV.?	REQUEST BY:	DATE:
				ROAD NUMBER	ROAD NAME OR TERMINI	ROAD NUMBER	ROAD NAME OR TERMINI		X	Y			
01-8 CO	CO 2193	MARION DR	0.00-0.38	CO 193	GLEN MILL DR	CO 2018	MARYKNOLL RD	E-10C D	717	464	YES	JMK	12/11/2001
FIELD REQUEST												EXTENDED TO WEEPING CHERRY DR? (+.06, 26' G) ADJUST INVENTORY AND TIES.	
NOTES: T/W+L; rd ext													

01-8 CO EXT #1 CO 2018 L change now ends @ 002193




IMPR. NUMBER	ROAD NUMBER	ROAD NAME	MILEPT FROM/TO	FROM		TO		MAP NO.	MAP DESIGNATION		PREV. INV.?	REQUEST BY:	DATE:
				ROAD NUMBER	ROAD NAME OR TERMINI	ROAD NUMBER	ROAD NAME OR TERMINI		COORDINATES X	COORDINATES Y			
01-51 CO	CO 4807	INDIAN RUN DR	0.00-0.05	CO 208	TURKEY FOOT RD	X	ROAD END	E-10C	719	463	YES	JMK	12/11/2001
FIELD REQUEST												EXTENDED TO CUL DE SAC ? (+.07, 20' G) ADJUST INVENTORY AND TIES.	
NOTES:												T/W+L: RD EXT TO 0.12	

IMPR. NUMBER	ROAD NUMBER	ROAD NAME	MILEPT FROM/TO	FROM		TO		MAP NO.	MAP DESIGNATION		PREV. INV.?	REQUEST BY:	DATE:
				ROAD NUMBER	ROAD NAME OR TERMINI	ROAD NUMBER	ROAD NAME OR TERMINI		COORDINATES X	COORDINATES Y			
01-76 CO	CO 7280	GOLDEN FIELDS CT		CO 208	TURKEY FOOT RD	X	CUL DE SAC	E-10C	719	463	NO	JMK	12/11/2001
FIELD REQUEST												NEW INVENTORY AND TIE. (+.15, 20'G)	
NOTES:												T/W+L: new Inv	

IMPR. NUMBER	ROAD NUMBER	ROAD NAME	MILEPT FROM/TO	FROM		TO		MAP NO.	MAP DESIGNATION		PREV. INV.?	REQUEST BY:	DATE:
				ROAD NUMBER	ROAD NAME OR TERMINI	ROAD NUMBER	ROAD NAME OR TERMINI		COORDINATES X	COORDINATES Y			
01-77 CO	CO 3707	ALDERSGATE RD	0.00-0.23	CO 3704	ST JAMES RD	X	BARRICADE	E-10D	743	447	YES	JMK	12/12/2001
FIELD REQUEST												EXTENDED TO CUL DE SAC ? (+.06, 20' G) ADJUST INVENTORY AND TIES.	
NOTES:												T/W+L: RD EXT	

IMPR. NUMBER	ROAD NUMBER	ROAD NAME	MILEPT FROM/TO	FROM		TO		MAP NO.	MAP DESIGNATION		PREV. INV.?	REQUEST BY:	DATE:
				ROAD NUMBER	ROAD NAME OR TERMINI	ROAD NUMBER	ROAD NAME OR TERMINI		COORDINATES X	COORDINATES Y			
01-80 CO	CO 7219	RIDGE MIST TER	0.00-0.15	X	ROAD END	X	CUL DE SAC	E-10D	745	441	YES	JMK	12/12/2001
FIELD REQUEST												EXTENDED TO CUL DE SAC ? (+.31, 26' G) ADJUST INVENTORY AND TIES.	
NOTES:												T/W+L: Rd EXT	




IMPR. NUMBER	ROAD NUMBER	ROAD NAME	MILEPT FROM/TO	FROM		TO		MAP DESIGNATION			PREV. INV.?	REQUEST BY:	DATE:	
				ROAD NUMBER	ROAD NAME OR TERMINI	ROAD NUMBER	ROAD NAME OR TERMINI	MAP NO.	COORDINATES X Y					
01-81 CO	CO 3743	WOODINGTON DR	0.00-0.27	MD 189	FALLS RD	X	ROAD END	E-10D	745	441	YES	JMK	12/12/2001	
FIELD REQUEST											EXTENDED TO RIDGE MIST TERRACE? (+.04, 20' G) ADJUST INVENTORY AND TIES.		JMK	12/12/2001
NOTES: T/W + L RD EXT														

IMPR. NUMBER	ROAD NUMBER	ROAD NAME	MILEPT FROM/TO	FROM		TO		MAP DESIGNATION			PREV. INV.?	REQUEST BY:	DATE:	
				ROAD NUMBER	ROAD NAME OR TERMINI	ROAD NUMBER	ROAD NAME OR TERMINI	MAP NO.	COORDINATES X Y					
01-82 CO	CO 3468	BROAD GREEN DR	0.00-0.62	X	ROAD END	CO 5183	BROAD GREEN TER	E-10D	744	440	YES	JMK	12/12/2001	
FIELD REQUEST											EXTENDED? (+.14, VAR WIDTH G) DOES THIS NOW CONNECT WITH CO 7218 BROAD GREEN DR? IF SO, COMBINE & ADJUST TIES.		JMK	12/12/2001
NOTES: T/W + L RD EXT ; combine CO 7218 w/ CO 3468														

IMPR. NUMBER	ROAD NUMBER	ROAD NAME	MILEPT FROM/TO	FROM		TO		MAP DESIGNATION			PREV. INV.?	REQUEST BY:	DATE:	
				ROAD NUMBER	ROAD NAME OR TERMINI	ROAD NUMBER	ROAD NAME OR TERMINI	MAP NO.	COORDINATES X Y					
01-53 CO	OP5994 CO 7050	ABBHEY MANOR DR	0.00-0.35	CO 1310	OWENS DR	X	ROAD END	E-11A	784	485	YES	JMK	12/12/2001	
FIELD REQUEST											EXTENDED? (+.10, 26' G) ADJUST INVENTORY AND TIES. (.18-.45 WILL BECOME PART OF CO 7050)		JMK	12/12/2001
NOTES: T/W + L RD EXT														

IMPR. NUMBER	ROAD NUMBER	ROAD NAME	MILEPT FROM/TO	FROM		TO		MAP DESIGNATION			PREV. INV.?	REQUEST BY:	DATE:	
				ROAD NUMBER	ROAD NAME OR TERMINI	ROAD NUMBER	ROAD NAME OR TERMINI	MAP NO.	COORDINATES X Y					
01-54 CO	CO 7281	STARKEY DR		OP5994 CO 7050	ABBHEY MANOR DR	CO	STARKEY TER	E-11A	784	485	NO	JMK	12/12/2001	
FIELD REQUEST											NEW INVENTORY AND TIE. (+.06, 26' G)		JMK	12/12/2001
NOTES: T/W + L ; new inv														




IMPR. NUMBER	ROAD NUMBER	ROAD NAME	MILEPT FROM/TO	FROM		TO		MAP NO.	MAP DESIGNATION		PREV. INV.?	REQUEST BY:	DATE:		
				ROAD NUMBER	ROAD NAME OR TERMINI	ROAD NUMBER	ROAD NAME OR TERMINI		X	Y					
01-55 CO	CO 7282	STARKEY TER		OP5994 CO 7050	ABBHEY MANOR DR	X	CUL DE SAC	E-11A	784	485	NO	JMK	12/12/2001		
FIELD REQUEST												NEW INVENTORY AND TIE. (+.20, 26'G)		JMK	12/12/2001
NOTES: T/w+L; new Inv															

IMPR. NUMBER	ROAD NUMBER	ROAD NAME	MILEPT FROM/TO	FROM		TO		MAP NO.	MAP DESIGNATION		PREV. INV.?	REQUEST BY:	DATE:		
				ROAD NUMBER	ROAD NAME OR TERMINI	ROAD NUMBER	ROAD NAME OR TERMINI		X	Y					
01-23 CO	CO 7283	ZINDER LA		CO 6984	CARTER MILL WAY	X	CUL DE SAC	E-11A	787	487	NO	JMK	12/12/2001		
FIELD REQUEST												NEW INVENTORY AND TIE. (+.08, 26'G)		JMK	12/12/2001
NOTES: T/w+L; new Inv															

IMPR. NUMBER	ROAD NUMBER	ROAD NAME	MILEPT FROM/TO	FROM		TO		MAP NO.	MAP DESIGNATION		PREV. INV.?	REQUEST BY:	DATE:		
				ROAD NUMBER	ROAD NAME OR TERMINI	ROAD NUMBER	ROAD NAME OR TERMINI		X	Y					
01-25 CO	CO 7284	HONEYSTONE CT		CO 6985	HONEYSTONE WAY	X	CUL DE SAC	E-11A	785	487	NO	JMK	12/12/2001		
FIELD REQUEST												NEW INVENTORY AND TIE. (+.05, 26'G)		JMK	12/12/2001
NOTES: T/w+L; new Inv															

IMPR. NUMBER	ROAD NUMBER	ROAD NAME	MILEPT FROM/TO	FROM		TO		MAP NO.	MAP DESIGNATION		PREV. INV.?	REQUEST BY:	DATE:		
				ROAD NUMBER	ROAD NAME OR TERMINI	ROAD NUMBER	ROAD NAME OR TERMINI		X	Y					
01-26 CO	CO 7285	HONEYSTONE PL		CO 6985	HONEYSTONE WAY	X	CUL DE SAC	E-11A	785	487	NO	JMK	12/12/2001		
FIELD REQUEST												NEW INVENTORY AND TIE. (+.09, 26'G)		JMK	12/12/2001
NOTES: T/w+L; new Inv															




IMPR. NUMBER	ROAD NUMBER	ROAD NAME	MILEPT FROM/TO	FROM		TO		MAP NO.	MAP DESIGNATION		PREV. INV.?	REQUEST BY:	DATE:		
				ROAD NUMBER	ROAD NAME OR TERMINI	ROAD NUMBER	ROAD NAME OR TERMINI		X	Y					
01-27 CO	CO 7286	ARIA CT		CO 6985	HONEYSTONE WAY	X	CUL DE SAC	E-11A	785	487	NO	JMK	12/12/2001		
FIELD REQUEST												NEW INVENTORY AND TIE. (+.06, 26'G)		JMK	12/12/2001
NOTES: T/w + L; new Inv															

IMPR. NUMBER	ROAD NUMBER	ROAD NAME	MILEPT FROM/TO	FROM		TO		MAP NO.	MAP DESIGNATION		PREV. INV.?	REQUEST BY:	DATE:		
				ROAD NUMBER	ROAD NAME OR TERMINI	ROAD NUMBER	ROAD NAME OR TERMINI		X	Y					
01-64 CO	CO 7287	QUARRYMAN TER		CO 132	OLD BALTIMORE RD	X	CUL DE SAC	E-11A	786	487	NO	JMK	12/12/2001		
FIELD REQUEST												NEW INVENTORY AND TIE. (+.45 26'G)		JMK	12/12/2001
NOTES: T/w + L; new Inv; Signed QUARRYMEN TER															

IMPR. NUMBER	ROAD NUMBER	ROAD NAME	MILEPT FROM/TO	FROM		TO		MAP NO.	MAP DESIGNATION		PREV. INV.?	REQUEST BY:	DATE:		
				ROAD NUMBER	ROAD NAME OR TERMINI	ROAD NUMBER	ROAD NAME OR TERMINI		X	Y					
01-65 CO	CO 7288	BIRTHDAY CT		CO	QUARRYMAN TER	X	CUL DE SAC	E-11A	787	487	NO	JMK	12/12/2001		
FIELD REQUEST												NEW INVENTORY AND TIE. (+.09, 26'G)		JMK	12/12/2001
NOTES: T/w + L; new Inv															

IMPR. NUMBER	ROAD NUMBER	ROAD NAME	MILEPT FROM/TO	FROM		TO		MAP NO.	MAP DESIGNATION		PREV. INV.?	REQUEST BY:	DATE:		
				ROAD NUMBER	ROAD NAME OR TERMINI	ROAD NUMBER	ROAD NAME OR TERMINI		X	Y					
01-38 CO	CO 3670	LIMETREE RD	0.00-0.08	CO 3504	LEMONTREE LA	X	ROAD END	E-11C	806	452	YES	JMK	12/12/2001		
FIELD REQUEST												EXTENDED? (+.17, 26' G) DOES THIS RD CONNECT WITH OP 472 LIMETREE RD? IF SO, COMBINE INVENTORIES & ADJUST TIES.		JMK	12/12/2001
NOTES: T/w + L; RD EXT combine w/op 472															




IMPR. NUMBER	ROAD NUMBER	ROAD NAME	MILEPT FROM/TO	FROM		TO		MAP DESIGNATION			PREV. INV.?	REQUEST BY:	DATE:
				ROAD NUMBER	ROAD NAME OR TERMINI	ROAD NUMBER	ROAD NAME OR TERMINI	MAP NO.	COORDINATES				
				X	Y								
01-39 CO	CO 7289	LIMETREE CT		CO 3670	LIMETREE RD	X	CUL DE SAC	E-11C	806	452	NO	JMK	12/12/2001
FIELD REQUEST	NEW INVENTORY AND TIE. (+.04, 26'G)										JMK	12/12/2001	
NOTES: <i>Thw+L; new Inv</i>													

IMPR. NUMBER	ROAD NUMBER	ROAD NAME	MILEPT FROM/TO	FROM		TO		MAP DESIGNATION			PREV. INV.?	REQUEST BY:	DATE:
				ROAD NUMBER	ROAD NAME OR TERMINI	ROAD NUMBER	ROAD NAME OR TERMINI	MAP NO.	COORDINATES				
				X	Y								
01-40 CO	CO 7290	CAITLIN CT		CO 3670	LIMETREE RD	X	CUL DE SAC	E-11C	806	452	NO	JMK	12/12/2001
FIELD REQUEST	NEW INVENTORY AND TIE. (+.05, 26'G)										JMK	12/12/2001	
NOTES: <i>Thw+L; new Inv</i>													

IMPR. NUMBER	ROAD NUMBER	ROAD NAME	MILEPT FROM/TO	FROM		TO		MAP DESIGNATION			PREV. INV.?	REQUEST BY:	DATE:
				ROAD NUMBER	ROAD NAME OR TERMINI	ROAD NUMBER	ROAD NAME OR TERMINI	MAP NO.	COORDINATES				
				X	Y								
01-60 CO	OP 5882 CO 6622	FLANNERY LA	0.00-0.29	X	ROAD END	X	CUL DE SAC	E-11C	799	454	YES	JMK	12/12/2001
FIELD REQUEST	EXTENDED? (+.07, 26' G) ADJUST INVENTORY AND TIES. (OFFICE - CO CLAIMED .22 MILE)										JMK	12/12/2001	
NOTES: <i>Thw+L; Rd EXT</i>													

IMPR. NUMBER	ROAD NUMBER	ROAD NAME	MILEPT FROM/TO	FROM		TO		MAP DESIGNATION			PREV. INV.?	REQUEST BY:	DATE:
				ROAD NUMBER	ROAD NAME OR TERMINI	ROAD NUMBER	ROAD NAME OR TERMINI	MAP NO.	COORDINATES				
				X	Y								
01-61 CO	CO 5476	MONTVALE DR	0.00-0.27	X	CUL DE SAC	X	ROAD END	E-11C	798	454	YES	JMK	12/12/2001
FIELD REQUEST	EXTENDED? (+.21, 26' G) ADJUST INVENTORY AND TIES.										JMK	12/12/2001	
NOTES: <i>Thw+L; Rd EXT</i>													




Request for Field Inventory
2001 COUNTY IMPROVEMENTS

IMPR. NUMBER	ROAD NUMBER	ROAD NAME	MILEPT FROM/TO	FROM		TO		MAP DESIGNATION			PREV. INV.?	REQUEST BY:	DATE:
				ROAD NUMBER	ROAD NAME OR TERMINI	ROAD NUMBER	ROAD NAME OR TERMINI	MAP NO.	COORDINATES				
												JMK	12/12/2001
FIELD REQUEST													
01-62 CO	CO 7291	LINTON KNOLL CT		CO 5476	MONTVALE DR	X	CUL DE SAC	E-11C	798	454	NO		
NEW INVENTORY AND TIE. (+.05, 26'G)													
NOTES: T/W+L, new inv													

IMPR. NUMBER	ROAD NUMBER	ROAD NAME	MILEPT FROM/TO	FROM		TO		MAP DESIGNATION			PREV. INV.?	REQUEST BY:	DATE:
				ROAD NUMBER	ROAD NAME OR TERMINI	ROAD NUMBER	ROAD NAME OR TERMINI	MAP NO.	COORDINATES				
												JMK	12/12/2001
FIELD REQUEST													
01-48 CO	CO 7292	BIG BEAR CT		CO 2722	BEL PRE RD	X	CUL DE SAC	E-11C	785	458	NO		
NEW INVENTORY AND TIE. (+.20, 26'G)													
NOTES: T/W+L, new inv													

IMPR. NUMBER	ROAD NUMBER	ROAD NAME	MILEPT FROM/TO	FROM		TO		MAP DESIGNATION			PREV. INV.?	REQUEST BY:	DATE:
				ROAD NUMBER	ROAD NAME OR TERMINI	ROAD NUMBER	ROAD NAME OR TERMINI	MAP NO.	COORDINATES				
												JMK	12/12/2001
FIELD REQUEST													
01-49 CO	CO 7293	BIG BEAR TER		CO	BIG BEAR CT	X	CUL DE SAC	E-11C	785	458	NO		
NEW INVENTORY AND TIE. (+.02, 26'G)													
NOTES: T/W+L, new inv													

IMPR. NUMBER	ROAD NUMBER	ROAD NAME	MILEPT FROM/TO	FROM		TO		MAP DESIGNATION			PREV. INV.?	REQUEST BY:	DATE:
				ROAD NUMBER	ROAD NAME OR TERMINI	ROAD NUMBER	ROAD NAME OR TERMINI	MAP NO.	COORDINATES				
												JMK	12/12/2001
FIELD REQUEST													
01-19 CO	CO 6336	SERBIAN LA	0.00-0.08	CO 6333	SCARLET SAGE DR	X	ROAD END	E-11D	822	463	YES		
EXTENDED? (+.05, 26' G) ADJUST INVENTORY AND TIES.													
NOTES: T/W+L, new inv													




IMPR. NUMBER	ROAD NUMBER	ROAD NAME	MILEPT FROM/TO	FROM		TO		MAP NO.	MAP DESIGNATION		PREV. INV.?	REQUEST BY:	DATE:
				ROAD NUMBER	ROAD NAME OR TERMINI	ROAD NUMBER	ROAD NAME OR TERMINI		COORDINATES X	COORDINATES Y			
01-93 CO	CO 7296	BURTONSVILLE SCH. ACCESS RD		MD 198	SPENCERVILLE RD	X	ROAD END	E-11D	818	464	NO	JMK	12/12/2001
FIELD REQUEST												JMK	12/12/2001
NOTES:													
T/W = L; new Inv													

IMPR. NUMBER	ROAD NUMBER	ROAD NAME	MILEPT FROM/TO	FROM		TO		MAP NO.	MAP DESIGNATION		PREV. INV.?	REQUEST BY:	DATE:
				ROAD NUMBER	ROAD NAME OR TERMINI	ROAD NUMBER	ROAD NAME OR TERMINI		COORDINATES X	COORDINATES Y			
01-94 CO	CO 94	ROBEY RD	0.00-0.90	CO 93	GREENCASTLE RD	CO 95	BRIGGS CHANEY RD	E-11D	819	455	YES	JMK	12/12/2001
FIELD REQUEST												JMK	12/12/2001
NOTES:													
T/W changes ; 01-94 CO EX #1 - CO 93 T/W changes													

IMPR. NUMBER	ROAD NUMBER	ROAD NAME	MILEPT FROM/TO	FROM		TO		MAP NO.	MAP DESIGNATION		PREV. INV.?	REQUEST BY:	DATE:
				ROAD NUMBER	ROAD NAME OR TERMINI	ROAD NUMBER	ROAD NAME OR TERMINI		COORDINATES X	COORDINATES Y			
01-52 CO	CO 6630	SNOW POINT DR	0.00-0.21	CO 1725	FLEMING AVE	X	ROAD END	F-10B	768	434	YES	JMK	12/12/2001
FIELD REQUEST												JMK	12/12/2001
NOTES:													
T/W = R; RO EXT													

IMPR. NUMBER	ROAD NUMBER	ROAD NAME	MILEPT FROM/TO	FROM		TO		MAP NO.	MAP DESIGNATION		PREV. INV.?	REQUEST BY:	DATE:
				ROAD NUMBER	ROAD NAME OR TERMINI	ROAD NUMBER	ROAD NAME OR TERMINI		COORDINATES X	COORDINATES Y			
01-71 CO	CO 7297	PALOMA CT		CO 3061	SPRINGER RD	X	CUL DE SAC	F-10B	762	420	NO	JMK	12/12/2001
FIELD REQUEST												JMK	12/12/2001
NOTES:													
T/W = L; new Inv													




IMPR. NUMBER	ROAD NUMBER	ROAD NAME	MILEPT FROM/TO	FROM		TO		MAP NO.	MAP DESIGNATION		PREV. INV.?	REQUEST BY:	DATE:
				ROAD NUMBER	ROAD NAME OR TERMINI	ROAD NUMBER	ROAD NAME OR TERMINI		X	Y			
01-70 CO	CO 7298	CARMEL CT		CO 604	GREENTREE RD	X	CUL DE SAC	F-10B	757	431	NO	JMK	12/12/2001
FIELD REQUEST												NEW INVENTORY AND TIE. (+.07, 26'G)	
NOTES: T/W+L; new disc													

IMPR. NUMBER	ROAD NUMBER	ROAD NAME	MILEPT FROM/TO	FROM		TO		MAP NO.	MAP DESIGNATION		PREV. INV.?	REQUEST BY:	DATE:
				ROAD NUMBER	ROAD NAME OR TERMINI	ROAD NUMBER	ROAD NAME OR TERMINI		X	Y			
01-69 CO	CO 4585	HOLLY HILL PL	0.00-0.23	X	ROAD END	X	CUL DE SAC	F-10B	744	434	YES	JMK	12/12/2001
FIELD REQUEST												EXTENDED? (+.03, 26' G) ADJUST INVENTORY AND TIES.	
NOTES: T/W+L; rd ext													

IMPR. NUMBER	ROAD NUMBER	ROAD NAME	MILEPT FROM/TO	FROM		TO		MAP NO.	MAP DESIGNATION		PREV. INV.?	REQUEST BY:	DATE:
				ROAD NUMBER	ROAD NAME OR TERMINI	ROAD NUMBER	ROAD NAME OR TERMINI		X	Y			
FIELD REQUEST													
NOTES:													

IMPR. NUMBER	ROAD NUMBER	ROAD NAME	MILEPT FROM/TO	FROM		TO		MAP NO.	MAP DESIGNATION		PREV. INV.?	REQUEST BY:	DATE:
				ROAD NUMBER	ROAD NAME OR TERMINI	ROAD NUMBER	ROAD NAME OR TERMINI		X	Y			
FIELD REQUEST													
NOTES:													




IMPR. NUMBER	ROAD NUMBER	ROAD NAME	MILEPT FROM/TO	FROM		TO		MAP NO.	COORDINATES		PREV. INV.?	REQUEST BY:	DATE:
				ROAD NUMBER	ROAD NAME OR TERMINI	ROAD NUMBER	ROAD NAME OR TERMINI		X	Y			
2001 CO EX #1	CO 4601	NO NAME	.00-.07	CO 169	BURDETTE RD		ROAD END	F-10B	757	421	YES	KJP	02/27/2001
FIELD REQUEST: PLEASE VERIFY, TIE-IN AND GPS THIS ROAD.												KJP	02/27/2001
NOTES: <i>Barricade @ 0.00 ; Rd Scarfed</i>													

IMPR. NUMBER	ROAD NUMBER	ROAD NAME	MILEPT FROM/TO	FROM		TO		MAP NO.	COORDINATES		PREV. INV.?	REQUEST BY:	DATE:
				ROAD NUMBER	ROAD NAME OR TERMINI	ROAD NUMBER	ROAD NAME OR TERMINI		X	Y			
2001 CO EX #2	CO 6973	DEERBROOK DR	0.00-0.65	CO 197	PINEY MEETINGHOUSE	OP 5917 CO 6974	CAVANAUGH DR	E-10C	737	452	YES	JMK	03/07/2001
FIELD REQUEST: NAME CHANGE TO "DEERBROOKE DR"?												JMK	03/07/2001
NOTES: <i>Signed Deerbbook DR</i>													

IMPR. NUMBER	ROAD NUMBER	ROAD NAME	MILEPT FROM/TO	FROM		TO		MAP NO.	COORDINATES		PREV. INV.?	REQUEST BY:	DATE:
				ROAD NUMBER	ROAD NAME OR TERMINI	ROAD NUMBER	ROAD NAME OR TERMINI		X	Y			
2001 CO EX #3	CO 2075	INDIGO DR	0.00-0.18	CO 2074	FERRARA DR	CO 2077	HIGHVIEW DR	E-11C	778	444	YES	JMK	03/14/2001
FIELD REQUEST: NAME CHANGE TO "INDIGO RD"? (FROM 00-29 NOT SENT OUT IN 2000)												JMK	03/14/2001
NOTES: <i>Signed RD @ CO2074 Signed DR @ CO 2077</i>													

IMPR. NUMBER	ROAD NUMBER	ROAD NAME	MILEPT FROM/TO	FROM		TO		MAP NO.	COORDINATES		PREV. INV.?	REQUEST BY:	DATE:
				ROAD NUMBER	ROAD NAME OR TERMINI	ROAD NUMBER	ROAD NAME OR TERMINI		X	Y			
2001 CO EX #4	CO 7224	HILLCROFT DR	0.00-0.02	MD 97	GEORGIA AVE	X	DUALIZED SECTION	E-11A	779	470	YES	JMK	04/09/2001
FIELD REQUEST: VERIFY T/W. DRAWN AS DUAL BUT RECORDED AS 16' JC-C 1ML DURING 2000 IMP CYCLE?												JMK	04/09/2001
NOTES: <i>Verify 2-16' E from 0.00 - 0.02</i>													




IMPR. NUMBER	ROAD NUMBER	ROAD NAME	MILEPT FROM/TO	FROM		TO		MAP NO.	MAP DESIGNATION		PREV. INV.?	REQUEST BY:	DATE:		
				ROAD NUMBER	ROAD NAME OR TERMINI	ROAD NUMBER	ROAD NAME OR TERMINI		COORDINATES						
				X	Y										
2001 CO EX #5	CO 1284	FERNDAL ST	0.00-0.55	X	PROPOSED	MD 192	METROPOLITAN AVE	F-11A	783	435	YES	JMK	04/16/2001		
FIELD REQUEST												HAS PROPOSED SECTION BEEN BUILT BETWEEN CO 1284 AND CO 1703?		JMK	04/16/2001
NOTES: NO - NOR DOES IT APPEAR IT WILL BE BUILT															

IMPR. NUMBER	ROAD NUMBER	ROAD NAME	MILEPT FROM/TO	FROM		TO		MAP NO.	COORDINATES		PREV. INV.?	REQUEST BY:	DATE:		
				ROAD NUMBER	ROAD NAME OR TERMINI	ROAD NUMBER	ROAD NAME OR TERMINI		COORDINATES						
				X	Y										
2001 CO EX #13A	CO 5875	COPEN MEADOW DR	0.00-0.27	MD 28	DARNESTOWN RD	CO 6342	HAYSHIRE CT	E10-A	726	469	YES	AMD	05/10/2001		
FIELD REQUEST												PLEASE GPS THIS ROAD		AMD	05/10/2001
NOTES: GPS															

IMPR. NUMBER	ROAD NUMBER	ROAD NAME	MILEPT FROM/TO	FROM		TO		MAP NO.	COORDINATES		PREV. INV.?	REQUEST BY:	DATE:		
				ROAD NUMBER	ROAD NAME OR TERMINI	ROAD NUMBER	ROAD NAME OR TERMINI		COORDINATES						
				X	Y										
2001 CO EX #6	CO 5876	CARRINGTON HILL DR	0.00-0.53	CO 5875	COPEN MEADOW DR		ROAD END	E10-A	726	469	YES	AMD	05/10/2001		
FIELD REQUEST												PLEASE GPS THIS ROAD		AMD	05/10/2001
NOTES:															

IMPR. NUMBER	ROAD NUMBER	ROAD NAME	MILEPT FROM/TO	FROM		TO		MAP NO.	COORDINATES		PREV. INV.?	REQUEST BY:	DATE:		
				ROAD NUMBER	ROAD NAME OR TERMINI	ROAD NUMBER	ROAD NAME OR TERMINI		COORDINATES						
				X	Y										
2001 CO EX #7	OP 384	NO NAME	.00-.45	MD 28	NORBECK RD	PVT RD	N LEISURE BLVD	E11C	781	466	YES	AMD	05/21/2001		
FIELD REQUEST												PLEASE GPS & ADJUST INVENTORY IF NECESSARY (MAPPING TEAM REQUEST). LOCATION ON MAP SEEMS TO BE INCORRECT.		AMD	05/21/2001
NOTES: Change TO 004															




IMPR. NUMBER	ROAD NUMBER	ROAD NAME	MILEPT FROM/TO	FROM		TO		MAP DESIGNATION			PREV. INV.?	REQUEST BY:	DATE:
				ROAD NUMBER	ROAD NAME OR TERMINI	ROAD NUMBER	ROAD NAME OR TERMINI	MAP NO.	COORDINATES				
				X	Y								
2001 CO EX #8	CO 1788	VEIRS MILL (SER) RD	.00-.35	MD 586	VEIRS MILL RD	MD 586	VEIRS MILL RD	E11C	783	440	YES		
FIELD REQUEST: PLEASE VERIFY & TIE-IN ROAD NAME - 'VEIRS MILL SER RD' OR 'CHERRIE LA'? (MAPPING TEAM REQUEST)											AMD	05/22/2001	
NOTES: SEE INV OF MD 586 @ 4.76 Named Veirs Mill Rd													

IMPR. NUMBER	ROAD NUMBER	ROAD NAME	MILEPT FROM/TO	FROM		TO		MAP DESIGNATION			PREV. INV.?	REQUEST BY:	DATE:
				ROAD NUMBER	ROAD NAME OR TERMINI	ROAD NUMBER	ROAD NAME OR TERMINI	MAP NO.	COORDINATES				
				X	Y								
2001 CO EX #9	OP 116	NO NAME	.00-.45	CO 225	RIFFLE FORD RD		ROAD END	E10A	719	477	YES		
FIELD REQUEST: HAS THIS RD BEEN SHORTENED (LOOKS LIKE THE END OF THIS RD IS NOW PART OF CO 7184)? PLEASE GPS AND ADJUST INV. IF NECESSARY.											AMD	06/18/2001	
NOTES: A/T													

IMPR. NUMBER	ROAD NUMBER	ROAD NAME	MILEPT FROM/TO	FROM		TO		MAP DESIGNATION			PREV. INV.?	REQUEST BY:	DATE:
				ROAD NUMBER	ROAD NAME OR TERMINI	ROAD NUMBER	ROAD NAME OR TERMINI	MAP NO.	COORDINATES				
				X	Y								
2001 CO EX #10	CO 2171	ALLEY	.00-.05	CO 418	STANFORD ST	CO 416	WALSH ST	F-10B	774	417	YES		
FIELD REQUEST: (ROAD NO LONGER SHOWN ON COUNTY AND MUNICIPAL INDEX MAPS) RE-INVENTORY, GPS & TIE-IN. ALSO, IS ANY ROAD NAME POSTED FOR THIS ROAD?											KJP	10/11/2001	
NOTES: OFFICE: ALSO UPDATE THIS ROAD ON TOWN OF CHEVY CHASE MUNICIPAL MAP T change													

IMPR. NUMBER	ROAD NUMBER	ROAD NAME	MILEPT FROM/TO	FROM		TO		MAP DESIGNATION			PREV. INV.?	REQUEST BY:	DATE:
				ROAD NUMBER	ROAD NAME OR TERMINI	ROAD NUMBER	ROAD NAME OR TERMINI	MAP NO.	COORDINATES				
				X	Y								
2001 CO EX #11	CO 140	SOUTHLAWN LA	.00-1.88	CO 139	AVERY RD	MU 1450	N. HORNERS LA	E-10D	766	464	YES		
FIELD REQUEST: (INCLUDES MU 2795) PLEASE VERIFY MILEAGE & MILEPOINTS (DO NOT HOLD MILEPOINTS). ALSO, GPS.											AMD	11/16/2001	
NOTES: OFFICE: ADJUST CORP. LIMITS ONCE WE HAVE GPS (SEE AMY). Twal Rd Shortened													




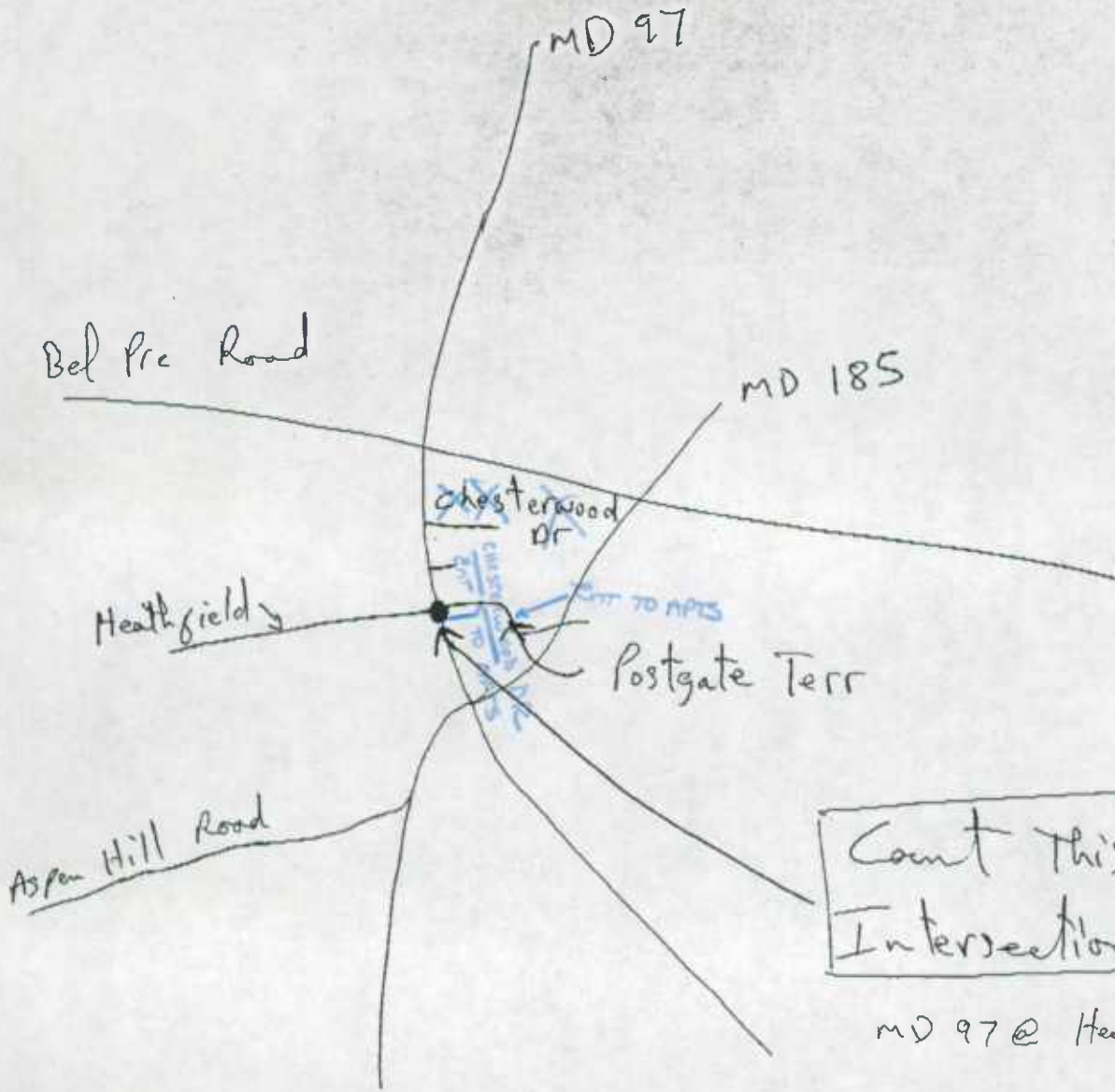
IMPR. NUMBER	ROAD NUMBER	ROAD NAME	MILEPT FROM/TO	FROM		TO		MAP NO.	COORDINATES		PREV. INV.?	REQUEST BY:	DATE:
				ROAD NUMBER	ROAD NAME OR TERMINI	ROAD NUMBER	ROAD NAME OR TERMINI		X	Y			
				2001 CO EX #12	CO 4560	BALTIMORE RD	.00-.57		MU 0242	BALTIMORE RD			
FIELD REQUEST: PLEASE VERIFY MILEAGE & MILEPOINTS. ALSO, GPS.											AMD	11/19/2001	
NOTES: OFFICE: CORP. LIMITS MAY NEED TO BE ADJUSTED ONCE WE HAVE GPS.													
ADD T/L @ 0.57													

IMPR. NUMBER	ROAD NUMBER	ROAD NAME	MILEPT FROM/TO	FROM		TO		MAP NO.	COORDINATES		PREV. INV.?	REQUEST BY:	DATE:
				ROAD NUMBER	ROAD NAME OR TERMINI	ROAD NUMBER	ROAD NAME OR TERMINI		X	Y			
				2001 CO EX #13	OP 5407	Chesterwood Dr	0.00-0.07		MD 97	Georgia Ave			
FIELD REQUEST: Does this road still intersect @ 7.28 on MD 97? See attached map from count crew.											TMS	12/27/2001	
NOTES: Signed Post-GATE TERRACE; L change TO 0.04 ent TO APTS Right/LEFT & AHEAD													

IMPR. NUMBER	ROAD NUMBER	ROAD NAME	MILEPT FROM/TO	FROM		TO		MAP NO.	COORDINATES		PREV. INV.?	REQUEST BY:	DATE:
				ROAD NUMBER	ROAD NAME OR TERMINI	ROAD NUMBER	ROAD NAME OR TERMINI		X	Y			
				2001 CO EX #14	OP 4701	Arthur Ave	0.00-0.14		MD 97	Georgia Ave			
FIELD REQUEST: Verify Op 4701 Arthur Ave and adjacent roads (GPS to clear up mapping issues)											Cart?	?	
NOTES: *SEE ATTACHED* GPS -> OP 4701 & CO 787 & CO 1805 (NOTE THIS AREA DONE 2000 CO EX #18) ALL A/T													


IMPR. NUMBER	ROAD NUMBER	ROAD NAME	MILEPT FROM/TO	FROM		TO		MAP NO.	COORDINATES		PREV. INV.?	REQUEST BY:	DATE:
				ROAD NUMBER	ROAD NAME OR TERMINI	ROAD NUMBER	ROAD NAME OR TERMINI		X	Y			
FIELD REQUEST:													
NOTES:													

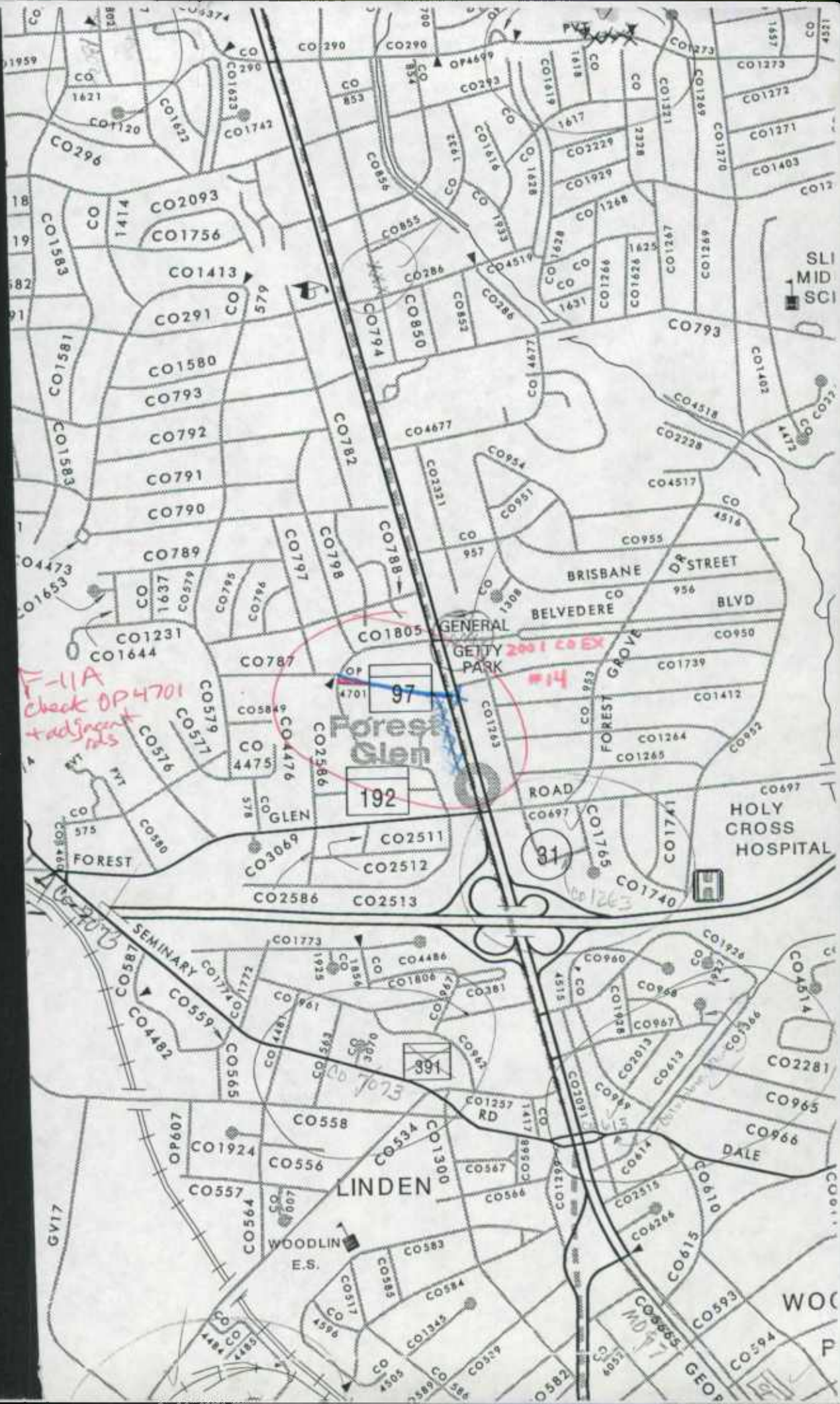





Count This
Intersection

MD 97 @ Heathfield / Postgate
Dr. Terr







Maryland State Highway Administration
Highway Information Services Division

M TU (W) TH F

Data Collection Team

Road Inventory Log

Date 01/23/02
Page 1 of 2

Crew Chief S. Snyder
Assistant W. Plew
County Montgomery
Remarks: GAS. DAYTON STOP - HOWARD
no lunch

Odometer Time
Start of the Day 22989 5:45
Begin Days Work 23036 7:00
End Days Work 23082 3:00
End of the Day 23133 4:20
Total Mi. Travelled 174


Total No. of Improvements 26
Total Mi. of Road Inventoried 9.99
Total GPS 15
Total A/T 3
Total Extra 0
Total Tie-in 23

EHA

DIC

onsville

No.	Improvement	Length	GPS	A/T	Extra	Tie-in	Remarks
1	01-27ST	0.50				✓	T change; add LTR
2	01-58ST	0.50		✓			A/T
3	01-40ST	0.50		✓			A/T NOT YET STARTED
4	2001 CO EX #4	0.02		✓			VERIFY 2-16 I
5	01-53 CO	0.45	✓			✓	T/W+L change; RD EXT
6	01-54 CO	0.06	✓			✓	T/W+L; new end
7	01-55 CO	0.20	✓			✓	T/W+L; new end
8	01-23 CO	0.08	✓			✓	T/W+L; new end
9	01-25 CO	0.06	✓			✓	T/W+L; new end
10	01-26 CO	0.09	✓			✓	T/W+L; new end
11	01-27 CO	0.06	✓			✓	T/W+L; new end
12	01-64 CO	0.45	✓			✓	T/W+L; new end
13	01-65 CO	0.09	✓			✓	T/W+L; new end
14	01-22 ST	0.50				✓	ADD ENT/EXIT & Acc/RT; move ^{BRACKENVILLE} sign
15	20015 TEX #2	0.50				✓	T/W change
16	01-23 ST	1.00	✓			✓	L change; RD EXT; correct beg CO 7104
17	01-45 CO	0.05	✓			✓	T/W+L; new end
18	01-47 CO	0.40	✓			✓	T/W+L; new end
19	01-54 ST	0.50				✓	T/W change; ADD PROP RD
20	01-53 ST	0.50				✓	UNDER CONSTRUCTION; ADD PROP
21	01-51 ST	0.50				✓	ADD 2 PROP
22	01-1 Mu	0.18	✓			✓	NAME change TO SOUTH MONTGOMERY ST
23	01-24 ST	1.00				✓	T/W changes
24	01-26 ST	1.00				✓	ADD ENT @ 11.70
25	01-85 CO	0.65	✓			✓	T/W+L; new end



Maryland State Highway Administration
 Highway Information Services Division
 Data Collection Team
 Road Inventory Log

M T U W T H F

Date 01/29/02
 Page 1 of 1

Crew Chief S Snyder

Assistant W. Puls

County MONTGOMERY

Remarks: _____

Manover -pm 80607 Setup

Odometer Time
 Start of the Day 23644 5:45
 Begin Days Work 23694 7:00
 End Days Work 23758 12:00
 End of the Day 23843 4:15
 Total Mi. Travelled 199

Total No. of Improvements 13

Total Mi. of Road Inventoried 12.57


Total GPS 5

Total A/T 1

Total Extra 2

Total Tie-in 12

No.	Improvement	Length	GPS	A/T	Extra	Tie-in	Remarks
E108 1	01-36 ST	0.50				✓	T/W changes
2	DIV SECT 01-03 ST	0.23 2.00	190-1.13 ✓			✓	CO 012 & CO 02F3 A/T MD 115 T/W changes; ADD SW
3	01-04 ST	1.00				✓	T/W changes
4	01-72 CO	0.07	✓			✓	T/W+L; new end
5	01-73 CO	0.04	✓			✓	T/W+L; new end
ASHINGTON GATE E10A 6	01-1 MU	0.46	✓			✓	T/W+L; Rd sign GPS FR GATE TO ROAD
7	01-68 CO	0.15	✓			✓	T/W+L; new end
8	01-59 ST	1.00		✓			A/T NOT YET STARTED
9	2001 CO EX #3	0.01				✓	POSTED no TRESSPASSING @ 0.01 SEE PICTURES
10	01-29 ST	1.00 1.00				✓	MD 117 SB UNDER CONST. 7.85 TO 8.06 MD 119 SB UNDER CONST 6.04-6.13 P/U SW
E9 11	01-30 ST	3.00				✓	W change TO SHTD; Rm SPUR @ MP 4.00
12	01-1 MU	0.11				✓	now signed Beall ST
13	4001 ST EX #4	2.00				✓	Info Sign "Pheasant Run"
14							
15							
16							
17							
18							
19							
20							
21							
22							
23							
24							
25							



Maryland State Highway Administration
 Highway Information Services Division
 Data Collection Team
 Road Inventory Log

M TU (W) TH F


Date 01/30/02
 Page 1 of

Crew Chief S Snyder
 Assistant W. Plew
 County Montgomery
 Remarks: _____
GAS. HANDOVER
ASSIST W/ACCIDENT AT
KENTLANDS BLVD FROM 2150 TO 3120

Odometer _____ Time _____
 Start of the Day 23843 5:45
 Begin Days Work 23909 7:30
 End Days Work 23960 3:20
 End of the Day 24014 4:30
 Total Mi. Travelled 171
 Total No. of Improvements 25
 Total Mi. of Road Inventoried 13.46
 Total GPS 16
 Total A/T 2
 Total Extra 2
 Total Tie-in 21

A-THRESBERG

No.	Improvement	Length	GPS	A/T	Extra	Tie-in	Remarks
1	01-1 MU	0.77	✓			✓	T/W+L; RD EXT
2	01-2 MU	0.14	✓			✓	T/W+L; RD EXT
3	01-3 MU EX #1 01-3 MU	0.02 0.55	✓ ✓		✓	✓	T/W+L; new end - 1 WAY SECTION T/W+L; RD EXT
4	01-4 MU	0.10	✓			✓	T/W+L; new end
5	01-5 MU	0.19	✓			✓	T/W+L; new end
6	01-6 MU	0.21	✓			✓	T/W+L; new end
7	01-7 MU EX #1 01-7 MU	0.43 0.17	✓ ✓		✓	✓	T/W+L; new end FR 0.41 TO 0.43 1 WAY T/W+L; new end
8	01-8 MU	0.10	✓			✓	T/W+L; new end
9	01-9 MU	0.18	✓			✓	T/W+L; new end
10	01-10 MU	0.16	✓			✓	T/W+L; new end
11	2001 MK EX #1 <small>DIV SECT</small>	0.77 0.77	✓ ✓			✓	A/T
12	01-15 ST	0.30		✓			A/T
13	01-16 ST	1.00				✓	MD 28 - T/W changes see notes MD 119 - T/W changes
14	01-17 ST	0.17 1.00	0.00-0.17 (CO 6166) ✓			✓	MD 28 - T/W changes; CO 6166 - T/W changes (GPS) CO 4910 - CORRECT CO 6166
15	01-18 ST	0.50				✓	T/W changes
16	01-19 ST	0.50				✓	T/W changes
17	01-20 ST	0.50				✓	T/W changes
18	01-8 CO	0.44	✓			✓	T/W+L; new end
19	01-9 ST	1.00				✓	T/W changes, ADD SW
20	01-47 ST	1.00		✓			A/T
21	2001 CO EX #12	0.57	✓			✓	ADD TL @ 0.57
22	2001 CO EX #11	1.79	✓			✓	T/W+L; RD SHORTENED
23	01-8 CO EX #1	0.13				✓	L change; shortened
24							
25							



Maryland State Highway Administration
 Highway Information Services Division
 Data Collection Team
 Road Inventory Log

M TU W **TH** F

Date 01/31/02
 Page 1 of 1

Crew Chief S. Snyder
 Assistant W. Plew
 County Montgomery
 Remarks: GAS-DAYTON SHOP
NO LUNCH


Odometer Time
 Start of the Day 24014 5:45
 Begin Days Work 24075 8:00
 End Days Work 24125 2:30
 End of the Day 24190 4:30
 Total Mi. Travelled 176

Total No. of Improvements 22
 Total Mi. of Road Inventoried 6.94
 Total GPS 16
 Total A/T 3
 Total Extra 0
 Total Tie-in 19

Desville

ockville

No.	Improvement	Length	GPS	A/T	Extra	Tie-in	Remarks
1	01-52 CO	0.23	✓			✓	T/W+L, RD EXT
2	01-46ST	0.50		✓			A/T Done in 1999
3	01-50ST	0.50				✓	T/W change; ADD/Km ext.
4	2001 CO EX #10	0.05	✓			✓	T change
5	2001-1 MU	0.23	✓			✓	L change due to realignment
6	01-71 CO	0.08	✓			✓	T/W+L; new Sid
7	2001 CO EX #1	-				✓	RD SCARIFIED; SEE PICTURES
8	01-70 CO	0.08	✓			✓	T/W+L; new Sid.
9	01-01 MU Div Sect	0.10	✓			✓	T/W+L; new Sid
10	01-02 MU	0.16	✓			✓	T/W+L; new Sid
11	01 MU EX #7	0.66	✓	✓			GPS / A/T
12	2001 MU EX #4	0.28				✓	Signed EVANS ST
13	01-06 MU	0.20	✓			✓	T/W+L; RD EXT
14	01-07 MU	0.19	✓			✓	T/W+L; new Sid
15	01-5 MU	0.64	✓			✓	T/W+L; RD EXT
16	01-8 MU	0.08	✓			✓	T/W+L; new Sid
17	01 MU EX #2	0.07	✓			✓	ADA CUT & T/L
18	01 MU EX #6	1.73	✓			✓	ADA RTE @ 1.68
19	01-3 MU	0.16				✓	T/W change
20	01-4 MU	0.09				✓	T/W change; ADD RTE
21	01 MU EX #5	0.37	✓	✓			A/T
22	2001 MU EX #3	0.44	✓			✓	MU 2273 combined w/ CO 4196
23							
24							
25							



Maryland State Highway Administration
 Highway Information Services Division
 Data Collection Team
 Road Inventory Log

M TU W TH (F)

Date 02/01/02
 Page 1 of 2


Crew Chief S Snyder
 Assistant W Plew
 County Montgomery
 Remarks: No work
Ramps on I270 @ MD124
changes done - NOT GPS'd
will GPS on Monday

Odometer Time
 Start of the Day 24190 5:45
 Begin Days Work 24255 7:20
 End Days Work 24300 3:00
 End of the Day 24361 4:30
 Total Mi. Travelled 171

Total No. of Improvements 25 + 7 RAMPs
 Total Mi. of Road Inventoried 8.92
 Total GPS 10
 Total A/T 2 RAMPs
 Total Extra 0
 Total Tie-in 12 + 13 not done (unaccessible)
+ 5 RAMPs

Rockville

No.	Improvement	Length	GPS	A/T	Extra	Tie-in	Remarks
1	01-9mu	-					See pictures RD NOT MAINTAINED - NO TRESPASSING
2	01-10mu						unable TO ACCESS
3	01-11mu						"
4	01-12mu						VISITORS PARKING ONLY
5	01-13mu						unable TO ACCESS
6	01-14mu						"
7	01-15mu						"
8	01-16mu						"
9	01-17mu						"
10	01-18mu						"
11	01-19mu						"
12	01-20mu						"
13	01-21mu						UNABLE TO ACCESS
14	01-22mu div sect	0.89	✓			✓	T/W=L; RD EXT
15	01-23mu	0.30	✓			✓	T/W=L; RD EXT
16	01-24mu EX #1	0.03	✓			✓	Rm BARRICADE
17	01-25, 33mu	0.52	✓			✓	T/W=L; RD EXT
18	01-27mu	0.39	✓			✓	T/W=L; RD EXT
19	01-28mu	0.08	✓			✓	T/W=L; new SW
20	01-29, 30mu	0.24	✓			✓	T/W=L; new SW
21	01-36mu	0.11	✓			✓	T/W=L; new SW
22	01-35mu	0.04	✓			✓	T/W=L; new SW
23	01-34mu	0.55	✓			✓	GPS 0.001-119 only T/W=L; RD EXT
24	01-33ST	0.70				✓	T/W change on MD 119; CO 6271 change
25	01-01ST	3.00				✓	T/W change on MD 124 - Ramp to I270



Maryland State Highway Administration
 Highway Information Services Division
 Data Collection Team
 Road Inventory Log

M TU (W) TH F

Date 01/23/02
 Page 1 of 2

Crew Chief S. Snyder
 Assistant W. Plew
 County Montgomery
 Remarks: GAS-DAYTON STOP-HOURED
no lunch

Odometer Time
 Start of the Day 22989 5:45
 Begin Days Work 23036 7:00
 End Days Work 23082 3:00
 End of the Day 23133 4:20
 Total Mi. Travelled 144


Total No. of Improvements 26
 Total Mi. of Road Inventoried 9.99
 Total GPS 15
 Total A/T 3
 Total Extra 0
 Total Tie-in 23

No.	Improvement	Length	GPS	A/T	Extra	Tie-in	Remarks
1	01-27ST	0.50				✓	T change; ADD LTL
2	01-58ST	0.50		✓			A/T
3	01-40ST	0.50		✓			A/T NOT YET STARTED
4	2001 CO EX #4	0.02		✓			VERIFY 2-16" I
5	01-53 CO	0.45	✓			✓	T/W+L change; RD EXT
6	01-54 CO	0.06	✓			✓	T/W+L; new end
7	01-55 CO	0.20	✓			✓	T/W+L; new end
8	01-23 CO	0.08	✓			✓	T/W+L; new end
9	01-25 CO	0.06	✓			✓	T/W+L; new end
10	01-26 CO	0.09	✓			✓	T/W+L; new end
11	01-27 CO	0.06	✓			✓	T/W+L; new end
12	01-64 CO	0.45	✓			✓	T/W+L; new end
13	01-65 CO	0.09	✓			✓	T/W+L; new end
14	01-22 ST	0.50				✓	ADD ENT/EXIT & Acc/RTL; move ^{BRIDGEVILLE} sign
15	2001 ST EX #2	0.50				✓	T/W change
16	01-23 ST	1.00	✓			✓	L change; RD EXT; correct BEG CO 7104
17	01-45 CO	0.05	✓			✓	T/W+L; new end
18	01-47 CO	0.40	✓			✓	T/W+L; new end
19	01-54 ST	0.50				✓	T/W change; ADD PROP RD
20	01-53 ST	0.50				✓	UNDER CONSTRUCTION; ADD PROP
21	01-51 ST	0.50				✓	ADD 2 PROP
22	01-1 MU	0.18	✓			✓	NAME CHANGE TO SOUTH MONTGOMERY ST
23	01-24 ST	1.00				✓	T/W changes
24	01-26 ST	1.00				✓	ADD ENT @ 1170
25	01-85 CO	0.65	✓			✓	T/W+L; new end

E11A

D11C

msville



Maryland State Highway Administration
 Highway Information Services Division
 Data Collection Team
 Road Inventory Log

M TU **W** TH F


Date 01/23/02
 Page 2 of 2

Crew Chief S. Snyder
 Assistant W. Plued
 County MONTGOMERY
 Remarks: _____

Odometer _____ Time _____
 Start of the Day _____
 Begin Days Work _____
 End Days Work _____
 End of the Day _____
 Total Mi. Travelled _____

Total No. of Improvements _____
 Total Mi. of Road Inventoried _____
 Total GPS _____
 Total A/T _____
 Total Extra _____
 Total Tie-in _____

No.	Improvement	Length	GPS	A/T	Extra	Tie-in	Remarks
1	01-86 CO	0.15	✓			✓	T/W = L; new law
2							
3							
4							
5							
6							
7							
8							
9							
10							
11							
12							
13							
14							
15							
16							
17							
18							
19							
20							
21							
22							
23							
24							
25							



Maryland State Highway Administration
Highway Information Services Division

M TU W **TH** F

Data Collection Team
Road Inventory Log

Date 01/24/02
Page 1 of


Crew Chief S. Snyder
Assistant W. Plew
County MONTGOMERY
Remarks: Heavy Fog - Am

Odometer Time
Start of the Day 23133 5:45
Begin Days Work 23176 7:00
End Days Work 23236 3:30
End of the Day 23291 5:00
Total Mi. Travelled 158

Total No. of Improvements 28
Total Mi. of Road Inventoried 12.10
Total GPS 19
Total A/T 3
Total Extra 3
Total Tie-in 22

D10

No.	Improvement	Length	GPS	A/T	Extra	Tie-in	Remarks
1	01-25ST	0.50				✓	ADD RT/ACC & DIV ENT
2	01-37ST	0.50		✓			NOT YET STARTED
3	01-38ST	0.50				✓	LTL/ACC & RD in
4	01-35CO	0.18	✓			✓	T/W+L; new shd
5	01-36CO	0.22	✓			✓	T/W+L; new shd
6	01-20CO	0.12	✓			✓	T/W+L; new shd
7	01-12ST	0.50		✓			A/T still open & used
8	01-57ST	0.50				✓	ADD T/L ON CO 19 ADD RT & EXT LTL ON MD 27
9	01-1CO	0.04	✓			✓	T/W+L; new shd
10	01-2CO	0.22	✓			✓	T/W+L; new shd
11	01-1CO EX #1	0.56			✓	✓	0.00+0.22 widened - Realigned? ?
12	01-84	1.36	✓			✓	T/W changes, Rm 2 T/L ADD SS DIV SGT 1.96 TO 0.90 - 0.81 - 0.23 T/W+L changes; RD EXT; INV REVERSED
13	01-48ST	0.50				✓	PLU PROP RD @ 18.45 + 2 ENT
14	01-34CO	0.07	✓			✓	T/W+L; new shd
15	01-74CO	0.08	✓			✓	T/W+L; new shd
16	01-58CO	0.39	✓			✓	T/W+L; new shd
17	01-56CO	0.03	✓			✓	T/W+L; new shd
18	01-57CO	0.04	✓			✓	T/W+L; new shd
19	01-32ST	0.75		✓			A/T
20	01-28ST	0.50				✓	ADD PROP C667 & T/L @ 6.99
21	01-15CO	0.20	✓			✓	T/W+L; new shd
22	01-16CO	0.07	✓			✓	T/W+L; new shd
23	01-12CO	0.18	✓			✓	T/W+L; new shd
24	01-13CO	0.25	✓			✓	T/W+L; new shd
25	01-37CO	0.60	✓			✓	T/W+L; RD EXT



Maryland State Highway Administration
 Highway Information Services Division
 Data Collection Team
 Road Inventory Log


M TU W **TH** F

Date 01/24/02
 Page 2 of 2

Crew Chief S. Snyder
 Assistant W. Plew
 County Montgomery
 Remarks: _____

Odometer _____ Time _____
 Start of the Day _____
 Begin Days Work _____
 End Days Work _____
 End of the Day _____
 Total Mi. Travelled _____
 Total No. of Improvements _____
 Total Mi. of Road Inventoried _____
 Total GPS _____
 Total A/T _____
 Total Extra _____
 Total Tie-in _____

No.	Improvement	Length	GPS	A/T	Extra	Tie-in	Remarks
1	Co 261 01-37COEX#1	0.48 1.00	✓		✓		DIV 2.78 TO 2.39
2	OP5878 01-37COEX#2	0.12 0.50	✓		✓		T/W change from 2.25-3.19 GPS FROM 0.64 TO 0.76 T/W+L, RD EXT
3	01-600	0.14	✓			✓	T/W+L, RD EXT TO OP 5932
4							
5							
6							
7							
8							
9							
10							
11							
12							
13							
14							
15							
16							
17							
18							
19							
20							
21							
22							
23							
24							
25							



Maryland State Highway Administration
 Highway Information Services Division
 Data Collection Team
 Road Inventory Log

M TU W TH F

Date 01/25/00
 Page 1 of


Crew Chief S. Snyder
 Assistant W. Plew
 County Montgomery
 Remarks: _____
GAS-DAYTON STOP

Odometer Time
 Start of the Day 23291 5:45
 Begin Days Work 23356 7:40
 End Days Work 23410 3:00
 End of the Day 23482 4:50
 Total Mi. Travelled 191

Total No. of Improvements 28
 Total Mi. of Road Inventoried 10.89
 Total GPS 22
 Total A/T 4
 Total Extra 0
 Total Tie-in 24

E10C

No.	Improvement	Length	GPS	A/T	Extra	Tie-in	Remarks
1	2001 COEX #9	0.45	✓	✓			A/T (While GPS this RD @ 8:46-8:51 AM Rec. 2 GPS comm ERR messages)
2	01-31 CO	0.19	✓			✓	T/W+L; new shd
3	01-32 CO	0.05	✓			✓	T/W+L; new shd
4	2001 COEX #13A	0.27	✓	✓			GPS only
5	2001 COEX #6	0.53	✓	✓			GPS only
6	01-51 CO	0.12	✓			✓	T/W+L; RD EXT
7	01-76 CO	0.15	✓			✓	T/W+L; new shd
8	01-13 ST	0.50				✓	EXT R/L
9	01-14 ST	0.50				✓	T/W change; ADD RD
10	01-78 CO	0.21	✓			✓	T/W+L; new shd
11	01-89 CO	0.99	✓			✓	T/W+L; RD EXT
12	01-90 CO	0.18	✓			✓	T/W+L; RD EXT
13	01-91 CO	0.80	✓			✓	T/W+L; RD EXT
14	01-31 ST	0.16 0.50	✓			✓	GPS 287 to 271 T/W changes; add ext
15	01-92 CO	0.04	✓			✓	T/W+L; new shd
16	01-66 CO	0.36	✓			✓	T/W+L; new shd
17	01-67 CO	0.04	✓			✓	T/W+L; new shd
18	01-17 CO	0.18	✓			✓	T/W+L; new shd
19	2001 COEX #2	0.65		✓			Signs DEERBROOK DR
20	01-79 CO	0.23	✓			✓	T/W+L; new shd
21	01-77 CO	0.30	✓			✓	T/W+L; RD EXT
22	01-81 CO	0.31	✓			✓	T/W+L; RD EXT
23	01-80 CO	0.45	✓			✓	T/W+L; RD EXT
24	01-82 CO	0.98	✓			✓	T/W+L; RD EXT; Combine w/ CO 7218
25	01-69 CO	0.25	✓			✓	T/W+L; RD EXT



Maryland State Highway Administration
 Highway Information Services Division
 Data Collection Team
 Road Inventory Log

M TU W TH (F)


Date 01/25/02
 Page 2 of 2

Crew Chief S. Snyder
 Assistant W. P. W.
 County Montgomery
 Remarks: _____

Odometer _____ Time _____
 Start of the Day _____
 Begin Days Work _____
 End Days Work _____
 End of the Day _____
 Total Mi. Travelled _____

Total No. of Improvements _____
 Total Mi. of Road Inventoried _____
 Total GPS _____
 Total A/T _____
 Total Extra _____
 Total Tie-in _____

No.	Improvement	Length	GPS	A/T	Extra	Tie-in	Remarks
1	01-43ST	0.50				✓	T/W change; P/u Church
2	01-42ST	0.50				✓	T/W change; 2 NEW ROADS
3	01-41ST	0.50				✓	T/W change; 1 NEW ROAD
4							
5							
6							
7							
8							
9							
10							
11							
12							
13							
14							
15							
16							
17							
18							
19							
20							
21							
22							
23							
24							
25							



Maryland State Highway Administration
Highway Information Services Division

M TU W TH F

Data Collection Team

Road Inventory Log

Date 01/28/02

Page 1 of 2

Crew Chief S. Snyder

Assistant W. Plew

County MONTGOMERY

Remarks:

GAS-HANOVER Am & pm

no lunch

Odometer Time

Start of the Day 23482 5:45

Begin Days Work 23530 7:00

End Days Work 23596 3:15

End of the Day 23644 4:15

Total Mi. Travelled 162

Total No. of Improvements 29

Total Mi. of Road Inventoried 15.82

Total GPS 14


Total A/T 3

Total Extra 1

Total Tie-in 25

No.	Improvement	Length	GPS	A/T	Extra	Tie-in	Remarks
1	01-44ST	0.50				✓	MD198-A/T CO 3363 - now signed, DUMP ADD DV RD ON MD198; CO 3364 now signed
2	01-19CO	0.12	✓			✓	T/W+L; new In
3	01-93CO	0.21	✓			✓	T/W+L; new In
4	^{div sect} 01-56ST	0.03 1.00		✓		✓	US 29 A/T CO 92 T/W changes GPS 0.29-043
5	01-94CO EX #1 01-94CO	1.90 0.90			✓	✓	T/W changes T/W changes
6	01-38CO	0.27	✓			✓	T/W+L; RD ENT combine w/OP 472
7	01-39CO	0.04	✓			✓	T/W+L; new In
8	01-40CO	0.05	✓			✓	T/W+L; new In
9	01-60CO	0.36	✓			✓	T/W+L; RD ENT
10	01-61CO	0.49	✓			✓	T/W+L; RD ENT
11	01-62CO	0.05	✓			✓	T/W+L; new Rd
12	01-55ST	1.00				✓	US 29 A/T
13	01-08ST	1.00				✓	T/W changes
14	01-45ST	0.20				✓	ADD TL
15	01-60ST	0.30				✓	ADD CTL'S
16	01-10ST	1.00				✓	T/W changes
17	01-09ST	0.50				✓	T/W changes
18	2001CO EX #14	0.14 0.18 0.15	✓	✓			DP 4701 CO 787 CO 1865 } A/T
19	2001CO EX #8	0.35				✓	Signed VIERS Mill Rd
20	2001CO EX #3	0.18				✓	Signed RD @ CO 2074 Signed DR @ CO 2077
21	01-06ST	3.00		✓			RESURFACING done SA MD 185 FR 8:30 TO 6:14 NO OTHER WORK DONE
22	2001CO EX #13	0.04				✓	NAME CHANGE TO POSTGATE TERRACE L change TO 0.04
23	01-48CO	0.20	✓			✓	T/W+L; new In
24	01-49CO	0.02	✓			✓	T/W+L; new In
25	01-39ST	0.05	✓			✓	T/W+L; new Rd

11C



Maryland State Highway Administration
 Highway Information Services Division
 Data Collection Team
 Road Inventory Log


(M) TU W TH F

Date 01/28/02
 Page 2 of 2

Crew Chief S Snyder
 Assistant W. Plow
 County Montgomery
 Remarks: _____

Odometer _____ Time _____
 Start of the Day _____
 Begin Days Work _____
 End Days Work _____
 End of the Day _____
 Total Mi. Travelled _____
 Total No. of Improvements _____
 Total Mi. of Road Inventoried _____
 Total GPS _____
 Total A/T _____
 Total Extra _____
 Total Tie-in _____

No.	Improvement	Length	GPS	A/T	Extra	Tie-in	Remarks
1	2001 CO EX #5	0.55		✓			A/T DOES NOT APPEAR PROP SECT WILL BE BUILT
2	LOO1 ST EX #1	1.00				✓	© 2766 WSSC unsigned Coolidge Ave ENT TO SEWAGE PLANT
3	2001 CO EX #7	0.04	✓			✓	change TO 0.04
4							
5							
6							
7							
8							
9							
10							
11							
12							
13							
14							
15							
16							
17							
18							
19							
20							
21							
22							
23							
24							
25							



Maryland State Highway Administration
 Highway Information Services Division
 Data Collection Team
 Road Inventory Log

M T U W T H F

Date 01/29/02
 Page 1 of 1

Crew Chief S Snyder
 Assistant W. Pulo
 County MONTGOMERY
 Remarks: _____

Odometer Time
 Start of the Day 23644 5:45
 Begin Days Work 23694 7:00
 End Days Work 23758 12:00
 End of the Day 23843 4:15
 Total Mi. Travelled 199

HANOVER - PM 80607 SETUP

Total No. of Improvements 13
 Total Mi. of Road Inventoried 12.57
 Total GPS 5
 Total A/T 1
 Total Extra 2
 Total Tie-in 12

No.	Improvement	Length	GPS	A/T	Extra	Tie-in	Remarks
1	01-36 ST	0.50				✓	T/W changes
2	DIV SECT 01-03 ST	0.23 2.00	90-113 ✓			✓	CO 212 E CO 8283 A/T MD 115 T/W changes; A52 SW
3	01-04 ST	1.00				✓	T/W changes
4	01-72 CO	0.07	✓			✓	T/W + L; NEW JWD
5	01-73 CO	0.04	✓			✓	T/W + L; NEW JWD
6	01-1 MU	0.46	✓			✓	T/W + L; Rd JWD GPS FR GATE TO R/W
7	01-68 CO	0.15	✓			✓	T/W + L; NEW JWD
8	01-59 ST	1.00		✓			A/T NOT YET STARTED
9	2001 CO EX # 3	0.01				✓	POSTED NO TRESSPASSING @ 0.01 SEE PICTURES
10	01-29 ST	1.00 1.00				✓	MD 117 SB UNDER CONST. 7.85 TO 8.06 MD 119 SB UNDER CONST 6.04-6.13 P14 SW
11	01-30 ST	3.00				✓	W change TO SHED; PM SPUR @ MP 4.00
12	01-1 MU	0.11				✓	now signed Beall ST
13	2001 ST EX # 4	2.00				✓	Info Sign "Pheasant Run"
14							
15							
16							
17							
18							
19							
20							
21							
22							
23							
24							
25							


E108

ASHINGTON
GRADE

E10A

E9

iesville



Maryland State Highway Administration
Highway Information Services Division

M TU W TH F

Data Collection Team
Road Inventory Log

Date 01/30/02
Page 1 of

Crew Chief S Snyder

Assistant W. PLEW

County Montgomery

Remarks:

GAS - HAROVER


ASSIST W/ ACCIDENT AT

KENTLANDS BLVD FROM 2159 TO 320

Odometer Time
Start of the Day 23843 5:45
Begin Days Work 23909 7:30
End Days Work 23960 3:20
End of the Day 24014 4:30
Total Mi. Travelled 171

Total No. of Improvements 25
Total Mi. of Road Inventoried 13.46
Total GPS 16
Total A/T 2
Total Extra 2
Total Tie-in 21

No.	Improvement	Length	GPS	A/T	Extra	Tie-in	Remarks
1	01-1 MU	0.77	✓			✓	T/W+L; Rd EXT
2	01-2 MU	0.14	✓			✓	T/W+L; Rd EXT
3	01-3 MU EX #1 01-3 MU	0.02 0.55	✓ ✓		✓	✓	T/W+L; new end - 1 way section T/W+L; Rd EXT
4	01-4 MU	0.10	✓			✓	T/W+L; new end
5	01-5 MU	0.19	✓			✓	T/W+L; new end
6	01-6 MU	0.21	✓			✓	T/W+L; new end
7	01-7 MU EX #1 01-7 MU	0.43 0.17	✓ ✓		✓	✓	FR 0.41 TO 0.43 1 way T/W+L; new end
8	01-8 MU	0.10	✓			✓	T/W+L; new end
9	01-9 MU	0.18	✓			✓	T/W+L; new end
10	01-10 MU	0.16	✓			✓	T/W+L; new end
11	2001 MK EX #1 DIV SECT	0.77 0.77	✓			✓	A/T
12	01-15 ST	0.30		✓			A/T
13	01-16 ST	1.00				✓	MD 28 - T/W changes see notes MD 119 - T/W changes
14	01-17 ST	0.17 1.00	0.00-0.17 (CO 6166) ✓			✓	MD 28 - T/W changes; CO 6166 - T/W changes (GPS) CO 4910 - CORRECT CO 6166
15	01-18 ST	0.50				✓	T/W changes
16	01-19 ST	0.50				✓	T/W changes
17	01-20 ST	0.50				✓	T/W changes
18	01-8 CO	0.44	✓			✓	T/W+L; new end
19	01-7 ST	1.00				✓	T/W changes, ADD SW
20	01-47 ST	1.00		✓			A/T
21	2001 CO EX #12	0.57	✓			✓	ADD TL @ 0.57
22	2001 CO EX #11	1.79	✓			✓	T/W+L; RA SHORTENED
23	01-8 CO EX #1	0.13				✓	L change; shortened.
24							
25							



Maryland State Highway Administration
 Highway Information Services Division
 Data Collection Team
 Road Inventory Log

M TU W **TH** F

Date 01/31/02
 Page 1 of 1

Crew Chief S. Snyder
 Assistant W. Prew
 County Montgomery
 Remarks: GAS-DAYTON SHOP
NO lunch


Odometer Time
 Start of the Day 24014 5:45
 Begin Days Work 24075 8:00
 End Days Work 24125 2:30
 End of the Day 24190 4:30
 Total Mi. Travelled 176

Total No. of Improvements 22
 Total Mi. of Road Inventoried 6.94
 Total GPS 16
 Total A/T 3
 Total Extra 2
 Total Tie-in 19

esville

ckville

No.	Improvement	Length	GPS	A/T	Extra	Tie-in	Remarks
1	01-52 CO	0.23	✓			✓	T/W+L, Rd EXT
2	01-46ST	0.50		✓			A/T Done in 1999
3	01-50ST	0.50				✓	T/W change; add/km ext.
4	2001COEX #10	0.05	✓			✓	T change
5	2001-1 MU	0.23	✓			✓	L change due to realignment
6	01-71CO	0.08	✓			✓	T/W+L; new end
7	2001 COEX #1	-				✓	RD SCRAPED; see PICTURES
8	01-70 CO	0.08	✓			✓	T/W+L; new end.
9	^{DIV SECT} 01-01MU	0.10 0.10	✓ ✓			✓	T/W+L; new end
10	01-02MU	0.16	✓			✓	T/W+L; new end
11	01MU EX #7	0.66	✓	✓			GPS / A/T.
12	2001MU EX #4	0.28				✓	Signel EVANS ST
13	01-06MU	0.20	✓			✓	T/W+L; Rd EXT
14	01-07MU	0.19	✓			✓	T/W+L; new end
15	01-5MU	0.64	✓			✓	T/W+L; Rd EXT
16	01-8MU	0.08	✓			✓	T/W+L; new end
17	01MU EX #2	0.07	✓			✓	ADA ENT & T/L
18	01MU EX #6	1.73	✓			✓	ADA RTE @ 1.68
19	01-3MU	0.16				✓	T/W change
20	01-4MU	0.09				✓	T/W change; ADD RTE
21	01MU EX #5	0.37	✓	✓			A/T
22	2001MU EX #3	0.44	✓			✓	MU 2273 combined w/ CO 4196
23							
24							
25							



Maryland State Highway Administration
 Highway Information Services Division
 Data Collection Team
 Road Inventory Log

M TU W TH (F)

Date 02/01/02
 Page 1 of 2


Crew Chief S Snyder
 Assistant W Plew
 County Montgomery
 Remarks: No work
Ramps on I270 @ MD124
changes done - NOT GPS'd
will GPS on Monday

Odometer Time
 Start of the Day 24190 5:45
 Begin Days Work 24255 7:20
 End Days Work 24300 3:00
 End of the Day 24361 4:30
 Total Mi. Travelled 171

Total No. of Improvements 25 + 7 Ramps
 Total Mi. of Road Inventoried 8.92
 Total GPS 10
 Total A/T 2 Ramps
 Total Extra 0
 Total Tie-in 12 + 13 not done (unaccessible)
+ 5 Ramps

No.	Improvement	Length	GPS	A/T	Extra	Tie-in	Remarks
1	01-9 MU	-					See pictures
2	01-10 MU	-					RD NOT MAINTAINABLE - NO TRESSPASSING
3	01-11 MU	-					unable TO ACCESS
4	01-12 MU	-					"
5	01-13 MU	-					VISITORS PARKING ONLY
6	01-14 MU	-					unable TO ACCESS
7	01-15 MU	-					"
8	01-16 MU	-					"
9	01-17 MU	-					"
10	01-18 MU	-					"
11	01-19 MU	-					"
12	01-20 MU	-					"
13	01-21 MU	-					UNABLE TO ACCESS
14	01-22 MU	0.89	✓			✓	T/W/L; RD EXT
15	01-23 MU	0.30	✓			✓	T/W/L; RD EXT
16	001 MU EX #1	0.09	✓			✓	Rm BARRICADE
17	01-25, 33 MU	0.52	✓			✓	T/W/L; RD EXT
18	01-27 MU	0.39	✓			✓	T/W/L; RD EXT
19	01-26 MU	0.08	✓			✓	T/W/L; new SW
20	01-29, 30 MU	0.24	✓			✓	T/W/L; new SW
21	01-36 MU	0.11	✓			✓	T/W/L; new SW
22	01-35 MU	0.04	✓			✓	T/W/L; new SW
23	01-34 MU	0.55	✓			✓	T/W/L; new SW GPS 0.00/- .17 only
24	01-33 ST	0.70				✓	T/W change on MD 119; CO 6271 change
25	01-01 ST	3.00				✓	T/W change on MD 124 - Ramps to I270

Rockville



Maryland State Highway Administration
 Highway Information Services Division
 Data Collection Team
 Road Inventory Log

M T U W T H F


Date 02/01/02
 Page 2 of 2

Crew Chief S. Snyder
 Assistant W. Plu
 County Montgomery
 Remarks: _____

Odometer Time
 Start of the Day _____
 Begin Days Work _____
 End Days Work _____
 End of the Day _____
 Total Mi. Travelled _____

Total No. of Improvements _____
 Total Mi. of Road Inventoried _____
 Total GPS _____
 Total A/T _____
 Total Extra _____
 Total Tie-in _____

No.	Improvement	Length	GPS	A/T	Extra	Tie-in	Remarks
I-270 @ 124	1 RAMP 2	0.23				✓	T/W+L changes
	2 RAMP 1	0.03				✓	T/W+L; new end
	3 RAMP 8	0.25				✓	T/W+L changes
-015T	4 RAMP 6	0.06				✓	T/W+L; new end
	5 RAMP 4	0.25		✓			A/T
	6 RAMP 3	0.18		✓			A/T
	7 RAMP 7	0.18				✓	T/W changes only
	8						
	9						
	10						
	11						
	12						
	13						
	14						
	15						
	16						
	17						
	18						
	19						
	20						
	21						
	22						
	23						
	24						
	25						



Maryland State Highway Administration
 Highway Information Services Division
 Data Collection Team
 Road Inventory Log

(M) TU W TH F


Date 02/04/02
 Page 1 of 1

Crew Chief S. Snyder
 Assistant W. Plew
 County Montgomery
 Remarks:
Am-office meetings
Then - Hanover
See CLAUDIA - GAS CARD
SERVICE 80303
(Bent oil pan)

Odometer Time
 Start of the Day 24361 5:45
 Begin Days Work 24445 1:45
 End Days Work 24458 3:15
 End of the Day 24500 4:30
 Total Mi. Travelled 139

Total No. of Improvements 5
 Total Mi. of Road Inventoried 6.00
 Total GPS 0
 Total A/T 0
 Total Extra 1
 Total Tie-in 4

No.	Improvement	Length	GPS	A/T	Extra	Tie-in	Remarks
1	01-52 ST	0.50				✓	L change on LTC data - no other work done
2	01-11 ST	2.50				✓	T/W change on CO 145 from 1.89 to 1.99 & TL
3	01-21 ST	1.00				✓	T/W change - MD650 between 11.88 to 13.50 WORK IN PROGRESS @ MD650/MD198
4	01-5 ST	1.00				✓	RD BUILT BUT STILL CLOSED @ MD28/MD182
5	01-SSTEX #1	1.00				✓	T/W change RD CLOSED BETWEEN 1.09 TO 1.66 FOR NORRECK RD EXT CONSTRUCTION
6							
7							
8							
9							
10							
11							
12							
13							
14							
15							
16							
17							
18							
19							
20							
21							
22							
23							
24							
25							



Maryland State Highway Administration
 Highway Information Services Division
 Data Collection Team
 Road Inventory Log

M T U W T H F

Date 02/05/02
 Page 1 of 1


Crew Chief Si Snyder
 Assistant W Plew
 County Montgomery
 Remarks:
GAS - MD 124 clean Van

Odometer Time
 Start of the Day 24500 5:45
 Begin Days Work 24554 7:00
 End Days Work 24601 9:30
 End of the Day 24653 11:00
 Total Mi. Travelled 153

Total No. of Improvements 4
 Total Mi. of Road Inventoried 4.18
 Total GPS 7 Ramps from 2/1/02
 Total A/T 0
 Total Extra 0
 Total Tie-in 4

I-270
 @
 MD 124

No.	Improvement	Length	GPS	A/T	Extra	Tie-in	Remarks
1	RAMP 1	0.03	✓				GPS only; Tied in on 2/1/02
2	2	0.23	✓				
3	3	0.18	✓				
4	4	0.25	✓				
5	6	0.06	✓				
6	7	0.18	✓				
7	RAMP 8	0.25	✓				
8	01-34ST	1.00				MD 124 ✓	T/W change - CO 7076 HAS SIGN INDICATED AS MD 907; CHANGE Rb END ON CO 7076
9	01-35ST	0.50				✓	T/W change
10	01-02ST	0.50				✓	T/W change - RD NOT PUBLICLY MAINT
11	01-49ST	1.00				✓	MD 109 A/T! I-270 - BRIDGE INFO & EXT RTZ TO RAMP 1
12							
13							
14							
15							
16							
17							
18							
19							
20							
21							
22							
23							
24							
25							




Request for Field Inventory
2001 COUNTY IMPROVEMENTS

IMPR. NUMBER	ROAD NUMBER	ROAD NAME	MILEPT FROM/TO	FROM		TO		MAP DESIGNATION			PREV. INV.?	REQUEST BY:	DATE:
				ROAD NUMBER	ROAD NAME OR TERMINI	ROAD NUMBER	ROAD NAME OR TERMINI	MAP NO.	COORDINATES X Y				
01-09	New CO 1292	Rhodes Ct	0.00	CO 818, MP 3.30	MP 3.39 Ashton Rd		Cul De Sac	A 7	544	663	N		
FIELD REQUEST	New Inventory, GPS, & Tie In. (0.18mi of H) .32' I										WS	11/26/01	
NOTES:	SNI / GPS												

IMPR. NUMBER	ROAD NUMBER	ROAD NAME	MILEPT FROM/TO	FROM		TO		MAP DESIGNATION			PREV. INV.?	REQUEST BY:	DATE:
				ROAD NUMBER	ROAD NAME OR TERMINI	ROAD NUMBER	ROAD NAME OR TERMINI	MAP NO.	COORDINATES X Y				
01-08	CO 1223	Light St	0.00 to 0.37	CO 1222	Signal Dr		Cul De Sac	B 8	572	630	Y		
FIELD REQUEST	Road extended to new Cul De Sac, Re-inventory, GPS, & Tie In. (0.10mi of H)										WS	11/26/01	
NOTES:	EXT. 27-37 SNI / GPS 32' I												

IMPR. NUMBER	ROAD NUMBER	ROAD NAME	MILEPT FROM/TO	FROM		TO		MAP DESIGNATION			PREV. INV.?	REQUEST BY:	DATE:
				ROAD NUMBER	ROAD NAME OR TERMINI	ROAD NUMBER	ROAD NAME OR TERMINI	MAP NO.	COORDINATES X Y				
01-13	New CO 1293	Steer Ct	0.00	MD 68	Lappans Rd, Around M.P. 17.67		Cul De Sac	B 8	610	617	N		
FIELD REQUEST	New Inventory, GPS, & Tie In. Road is between intersection with CO 795 and US 40 AL. (0.17mi of H)										WS	11/26/01	
NOTES:	SNI / GPS 30' I (00-14) No Access Permit												

IMPR. NUMBER	ROAD NUMBER	ROAD NAME	MILEPT FROM/TO	FROM		TO		MAP DESIGNATION			PREV. INV.?	REQUEST BY:	DATE:
				ROAD NUMBER	ROAD NAME OR TERMINI	ROAD NUMBER	ROAD NAME OR TERMINI	MAP NO.	COORDINATES X Y				
01-11	New CO 1294	(Jeswood Dr)	0.00	US 40 AL	National Pike M.P. 4.95-4.93		Cul De Sac	B 8	603	638	N		
FIELD REQUEST	New Inventory, GPS, & Tie In. (0.17mi of H) Opposite Thomas Dr-CO 1132.										WS	11/26/01	
NOTES:	UNSIGNED See Access Permit # W-7314-99, 01-17ST												




IMPR. NUMBER	ROAD NUMBER	ROAD NAME	MILEPT FROM/TO	FROM		TO		MAP NO.	COORDINATES		PREV. INV.?	REQUEST BY:	DATE:
				ROAD NUMBER	ROAD NAME OR TERMINI	ROAD NUMBER	ROAD NAME OR TERMINI		X	Y			
01-01	New CO 1295	Anderson Dr	0.00 to ?	US 11	Virginia Ave		Cul De Sac	A 8	579	649	N		
FIELD REQUEST: New road opposite Hampton Rd-CO 791, at M.P. 2.81 on US 11. New Inventory, GPS, & Tie In. (0.21mi of H).												WS	11/27/01
NOTES: SNI / GPS 325												See Access Permit: W-6916-98, 01-13ST	

IMPR. NUMBER	ROAD NUMBER	ROAD NAME	MILEPT FROM/TO	FROM		TO		MAP NO.	COORDINATES		PREV. INV.?	REQUEST BY:	DATE:
				ROAD NUMBER	ROAD NAME OR TERMINI	ROAD NUMBER	ROAD NAME OR TERMINI		X	Y			
01-07	New CO 1296	CO 968 - adjusted French La	0.00 to ?	CO 968	French La		Cul De Sac	A 8	571	655	N		
FIELD REQUEST: SPLIT INV. New Inventory, GPS, & Tie In (0.04mi of I).												WS	11/27/01
NOTES: MP 00-08 EXTENDED TO .12 SEE INV., NEW INV. AND GPS / CO 968 - MP .25 - .31 ABANDONED MP .08 - .25 NOW SEPARATE INV. SEE DIG PHOTO #3													

IMPR. NUMBER	ROAD NUMBER	ROAD NAME	MILEPT FROM/TO	FROM		TO		MAP NO.	COORDINATES		PREV. INV.?	REQUEST BY:	DATE:
				ROAD NUMBER	ROAD NAME OR TERMINI	ROAD NUMBER	ROAD NAME OR TERMINI		X	Y			
01-02	New CO 1297	Bivens Ave LANE	0.00 to ?	MD 63	Greencastle Pike Around M.P. 15.54		Road End	A 8	583	682	N		
FIELD REQUEST: New Inventory, GPS, & Tie In, (0.17mi of H), W side of MD 63 just N of CO 134-Reiff Church Rd												WS	11/27/01
NOTES: SNI / GPS 00-17 / MD 63 T/W CHG @ MP 15.69-15.76												See Access Permit: W-7669-00, 01-09ST	

IMPR. NUMBER	ROAD NUMBER	ROAD NAME	MILEPT FROM/TO	FROM		TO		MAP NO.	COORDINATES		PREV. INV.?	REQUEST BY:	DATE:
				ROAD NUMBER	ROAD NAME OR TERMINI	ROAD NUMBER	ROAD NAME OR TERMINI		X	Y			
01-03	New CO 1298	Luella Place	0.00 to ?	MD 494	Fairview Rd, 3.98 Around M.P. 4.05		Cul De Sac	A 8	568	684	N		
FIELD REQUEST: New Inventory, GPS, & Tie In (0.23mi of H). New road just E of Shinham Rd-CO 115, on MD 494. Please check the name of the sub-division if possible, to compare with state improvement 01-12ST.												WS	11/27/01
NOTES: SNI / GPS / - DEVELOPEMENT UNSICURED - RD AND TIE IN ALREADY												Possibly Access Permit: W-7336-99, see 01-12ST.	

PICKED UP FROM MP (3.94-4.00) - THERE IS NO OTHER DEVELOPEMENT AROUND - THIS MUST BE WHAT WAS REPORTED ON (01-12 ST)



IMPR. NUMBER	ROAD NUMBER	ROAD NAME	MILEPT FROM/TO	FROM		TO		MAP NO.	COORDINATES		PREV. INV.?	REQUEST BY:	DATE:
				ROAD NUMBER	ROAD NAME OR TERMINI	ROAD NUMBER	ROAD NAME OR TERMINI		X	Y			
01-04	New CO 1299	Gregory Ct	0.00 to ?		Luella Place		Cul De Sac	A 8	568	683	N	WS	11/27/01
FIELD REQUEST: New Inventory, GPS, & Tie In (0.09mi of H).												WS	11/27/01
NOTES: SNI / GPS 30'I													


IMPR. NUMBER	ROAD NUMBER	ROAD NAME	MILEPT FROM/TO	FROM		TO		MAP NO.	COORDINATES		PREV. INV.?	REQUEST BY:	DATE:
				ROAD NUMBER	ROAD NAME OR TERMINI	ROAD NUMBER	ROAD NAME OR TERMINI		X	Y			
01-05	New CO 1300	Crayton Blvd	0.00 to ?	CO 146	Maugans Rd Around M.P. 0.94		Road End	A 8	594	678	N	WS	11/27/01
FIELD REQUEST: New Inventory, GPS, & Tie In (0.37mi of I).												WS	11/27/01
NOTES: SNI / GPS CO146 ADD RTI 94-74													

IMPR. NUMBER	ROAD NUMBER	ROAD NAME	MILEPT FROM/TO	FROM		TO		MAP NO.	COORDINATES		PREV. INV.?	REQUEST BY:	DATE:
				ROAD NUMBER	ROAD NAME OR TERMINI	ROAD NUMBER	ROAD NAME OR TERMINI		X	Y			
01-06	New CO 1301	Peak Circle	0.00 to ?		Crayton Blvd		Cul De Sac	A 8	594	680	N	WS	11/27/01
FIELD REQUEST: New Inventory, GPS, & Tie In (0.16mi of I).												WS	11/27/01
NOTES: SNI / GPS													

IMPR. NUMBER	ROAD NUMBER	ROAD NAME	MILEPT FROM/TO	FROM		TO		MAP NO.	COORDINATES		PREV. INV.?	REQUEST BY:	DATE:
				ROAD NUMBER	ROAD NAME OR TERMINI	ROAD NUMBER	ROAD NAME OR TERMINI		X	Y			
01-10 A	CO1302 OP 175	Mesa Terrace	0.00 to ?	US 11	Middleburg Pike	New CO	Sweet Vale DR	A 8	598	682	Y	WS	11/27/01
FIELD REQUEST: The County is now claiming this portion of road (Sweet Vale Dr is not yet inventoried). Re-inventory, GPS, & Tie In (0.07mi of H). This is part of the Fountain View Subdivision. See state improvement 01-14ST. Check US 11 for improvements.												WS	11/27/01
NOTES: T/W/L CHG PUT SIGN @ Q11 SEE INV. DIG PHOTOS 4+5 See Access Permit: W-7398-00													

* ALSO: US 11 - NOW DUAL (CLT MED) MP 10.88 - 11.33

* NAME CHG ON OP 175 - WAS ON INVENTORY SPELLLED MESA TERRACE SIGNED @ US 11 "MESA TERRACE"




IMPR. NUMBER	ROAD NUMBER	ROAD NAME	MILEPT FROM/TO	FROM		TO		MAP NO.	MAP DESIGNATION		PREV. INV.?	REQUEST BY:	DATE:
				ROAD NUMBER	ROAD NAME OR TERMINI	ROAD NUMBER	ROAD NAME OR TERMINI		COORDINATES				
				X	Y								
01-10 B	New CO 1303	Diller Dr	0.00 to ?	US 11	Middleburg Pike		Road end	A 8	598	683	N		
FIELD REQUEST	New Inventory, GPS, & Tie In (0.19mi of H)											WS	11/27/01
NOTES:	See Access Permit: W-7398-00 (.00-.24) SNI/GPS												

IMPR. NUMBER	ROAD NUMBER	ROAD NAME	MILEPT FROM/TO	FROM		TO		MAP NO.	MAP DESIGNATION		PREV. INV.?	REQUEST BY:	DATE:
				ROAD NUMBER	ROAD NAME OR TERMINI	ROAD NUMBER	ROAD NAME OR TERMINI		COORDINATES				
				X	Y								
01-10 C	New CO 1304	Sweet Vale Drive	0.00 to ?		Diller Dr		Cul De Sac	A 8	599	683	N		
FIELD REQUEST	New Inventory, GPS, & Tie In (0.30mi of H).											WS	11/27/01
NOTES:	SNI/GPS (.00-.32)												

IMPR. NUMBER	ROAD NUMBER	ROAD NAME	MILEPT FROM/TO	FROM		TO		MAP NO.	MAP DESIGNATION		PREV. INV.?	REQUEST BY:	DATE:
				ROAD NUMBER	ROAD NAME OR TERMINI	ROAD NUMBER	ROAD NAME OR TERMINI		COORDINATES				
				X	Y								
01-10 D	New CO 1305	Wavy Hill Dr	0.00 to ?		Sweet Vale Dr		Road end	A 8	599	683	N		
FIELD REQUEST	New Inventory, GPS, & Tie In (0.04mi of H).											WS	11/27/01
NOTES:	SNI/GPS												

IMPR. NUMBER	ROAD NUMBER	ROAD NAME	MILEPT FROM/TO	FROM		TO		MAP NO.	MAP DESIGNATION		PREV. INV.?	REQUEST BY:	DATE:
				ROAD NUMBER	ROAD NAME OR TERMINI	ROAD NUMBER	ROAD NAME OR TERMINI		COORDINATES				
				X	Y								
01-14	CO 1306	EARTH CARE RD		US 40	30.42 NATIONAL PIKE		ROAD END	A-8	570	665	NO		
FIELD REQUEST	NEW INV., GPS & TIE-IN (0.57, 40'1)											AMD	12/26/01
NOTES:	(00-59) SNI/GPS - NOTE: GATE @ .08 CLOSSES @ 3:30 PM M-SAT SEE DIG PHOTOS 1+2 CLOSSES SUNDAY												



IMPR. NUMBER	ROAD NUMBER	ROAD NAME	MILEPT FROM/TO	FROM		TO		MAP DESIGNATION		PREV. INV.?	REQUES T BY: DATE:
				ROAD NUMBER	ROAD NAME OR TERMINI	ROAD NUMBER	ROAD NAME OR TERMINI	MAP NO.	COORDINATES X Y		
2001 CO EX#1	CO 666	HALFWAY BLVD	0.00 - 0.71	CO 1178	BLAKE RD		BRIDGE AT I-81 (STRUC#21079)	A-8	579 655	YES	
FIELD REQUEST	(FROM 1999 IMPROVEMENT REPORT) WAS UNDER CONSTRUCTION FOR DUALIZATION IN 1999. M.P. 0.17-0.46 T/W CHANGE - BACK TO 24', 2-10' SHLDS (FROM CONSULTANT REMARKS)? VERIFY & TIE IN.							HPMS SAMPLE, URBAN COLLECTOR		AMD	4/13/00
NOTES: (STILL UNDER CONSTR DURING 2000 IMPS.) Please GPS. T/W CHG SMT / GPS MP .00-.91 SEE XTRA NOTES FOR AFFECTED TIES											

IMPR. NUMBER	ROAD NUMBER	ROAD NAME	MILEPT FROM/TO	FROM		TO		MAP NO.	COORDINATES		PREV. INV.?	REQUES T BY: DATE:
				ROAD NUMBER	ROAD NAME OR TERMINI	ROAD NUMBER	ROAD NAME OR TERMINI		X	Y		
2001 CO EX #2	CO 756	BROADFORDING RD	7.21-12.35	CO 82	GOSSARD MILL RD	MD 58	CEARFOSS PIKE	A-8	590 667	YES		
FIELD REQUEST	WHERE DOES PAVEMENT BREAK FROM 20', 2ML TO 24', 2-3' SHDS? SEE INV. BREAK AT 10.65 IS A TEMPORARY FIX.									AMD	3/14/01	
NOTES: MP 12.07 - 12.24 IS SURFACE BREAK SEE INV.												

IMPR. NUMBER	ROAD NUMBER	ROAD NAME	MILEPT FROM/TO	FROM		TO		MAP NO.	COORDINATES		PREV. INV.?	REQUES T BY: DATE:
				ROAD NUMBER	ROAD NAME OR TERMINI	ROAD NUMBER	ROAD NAME OR TERMINI		X	Y		
2001 CO EX #3	OP 430	HIPPEN HILL RD	.00-26	MD 77	FOXVILLE RD @ 0.56		ROAD END	A-9	642 660	YES		
FIELD REQUEST	PLEASE GPS THIS ROAD - RE-INVENTORY ONLY IF NECESSARY.									KJP	07/24/2001	
NOTES: SEE GPS												

IMPR. NUMBER	ROAD NUMBER	ROAD NAME	MILEPT FROM/TO	FROM		TO		MAP NO.	COORDINATES		PREV. INV.?	REQUES T BY: DATE:
				ROAD NUMBER	ROAD NAME OR TERMINI	ROAD NUMBER	ROAD NAME OR TERMINI		X	Y		
2001 CO EX #4	CO 362	STOUFFER AVE	.00-21	CO 316	EDGEWOOD DR @ 1.15	MU 0040	E BALTIMORE ST	A 8 B-8	602 648	YES		
FIELD REQUEST	PLEASE GPS THIS ROAD - RE-INVENTORY ONLY IF NECESSARY.									KJP	09/26/2001	
NOTES: OFFICE - COMPARE POSITION OF GPS WITH EXISTING MUN. MAP LINEWORK, THEN VERIFY CORPORATE LIMITS. SEE ME FIRST BEFORE CHANGING CORPORATE LIMITS ON E BALTIMORE ST/BEAVER CREEK RD. KJP SEE GPS												

1000

1000

1000


1000

IMPR. NUMBER	ROAD NUMBER	ROAD NAME	MILEPT FROM/TO	FROM		TO		MAP DESIGNATION			PREV. INV.?	REQUEST BY:
				ROAD NUMBER	ROAD NAME OR TERMINI	ROAD NUMBER	ROAD NAME OR TERMINI	MAP NO.	COORDINATES X Y			
3/12 2001 CO EX #5	CO 543	MONROE RD	.00-1.88	MD 34	SHEPHERDSTOW N PIKE @ 8.92	CO 545	WHEELER RD	B-8	611	609	YES	KJP
FIELD REQUEST	PLEASE GPS THIS ROAD. ALSO CONFIRM THAT THIS ROAD INTERSECTS MD 34 AT MD 34'S MILEPOINT 8.92. RE-INVENTORY <i>THE ROAD DOES INTERSECT MD 34 ONLY IF NECESSARY. AT</i>										KJP	
NOTES:	OFFICE: COMPARE THE GPS LINEWORK WITH THE ROAD LINEWORK ON BOONSBORO'S MUNICIPAL MAP. INFORM ME WHEN YOU ARE REVIEWING THIS INFORMATION - CORP. LIMITS ARE IN QUESTION WITH THIS. KJP											

IMPR. NUMBER	ROAD NUMBER	ROAD NAME	MILEPT FROM/TO	FROM		TO		MAP NO.	COORDINATES		PREV. INV.?	REQUEST BY:
				ROAD NUMBER	ROAD NAME OR TERMINI	ROAD NUMBER	ROAD NAME OR TERMINI		X	Y		
3/12 2001 CO EX #6	OP	Stephanie La	0.00 to ?	CO 1238	<i>@.10</i> Lyles DR	CO 1238	<i>@.43</i> Lyles Dr	B 8	593	640	N	WS
FIELD REQUEST	This road appears on the index map, but has not been inventoried. New Inventory, GPS, & Tie In.										WS	
NOTES:	<i>(.00-35) 30' I SMT / GPS</i>											

IMPR. NUMBER	ROAD NUMBER	ROAD NAME	MILEPT FROM/TO	FROM		TO		MAP NO.	COORDINATES		PREV. INV.?	REQUEST BY:
				ROAD NUMBER	ROAD NAME OR TERMINI	ROAD NUMBER	ROAD NAME OR TERMINI		X	Y		
3/14 2001 CO EX #7	CO 240	STEVENSON RD	.00-.86	CO 229	LEITERSBURG- SMITHSBURG RD	MD 66	BRADBURY AVE	A-9	636	667	YES	KJP
FIELD REQUEST	PLEASE GPS THIS ROAD - RE-INVENTORY ONLY IF NECESSARY.										KJP	
NOTES:	OFFICE: COMPARE THE GPS LINEWORK WITH THE ROAD LINEWORK ON SMITHSBURG'S MUNICIPAL MAP. INFORM ME WHEN YOU ARE REVIEWING THIS INFORMATION - CORP. LIMITS ARE IN QUESTION WITH THIS. KJP <i>SEE GPS</i>											

IMPR. NUMBER	ROAD NUMBER	ROAD NAME	MILEPT FROM/TO	FROM		TO		MAP NO.	COORDINATES		PREV. INV.?	REQUEST BY:
				ROAD NUMBER	ROAD NAME OR TERMINI	ROAD NUMBER	ROAD NAME OR TERMINI		X	Y		
FIELD REQUEST												
NOTES:												



HISD: DATABASE MANAGEMENT SECTION

CODE SHEET


COUNTY: WASHINGTON
 STATE:
 COUNTY:
 MUNICIPAL: HAGERSTOWN (073)

CHECK: 2001 IMPROVEMENTS
 20_____ RE-INVENTORY
 MISC. FILE UPDATES

P / of /

IMP NUM	ROUTE NUMBER	CODE			REASON	CODED			IMP NUM	ROUTE NUMBER	CODE			REASON	CODED		
		I	M	H		I	M	H			I	M	H		I	M	H
2001 MU EX#1	MU 0405				(A) Road is still signed "Centre Blvd @ MP 0.09												
01-1 MU	MU 1855	✓	✓	✓	(NI) OPAL CT: 0.24mi 36'I	✓	✓	✓									
01-2 MU	MU 0407	✓	✓	✓	(NI) Chantilly Ct: 0.14mi 36'I	✓	✓	✓									
2001 MU EX#2A	MU 0932	✓		✓	Forest St #2 - See GPS T/W Chg 0.27 to 0.57 31' to 36'	✓		✓									
2001 MU EX#2B	MU 9150		✓		SUTER ALLEY Chg tie @ Church St			✓									
	MU 0440		✓		Add tie in w/MU 9150 @ MP 1.49			✓									
2001 MU EX#3	MU 9030	✓	✓		Blooms Alley Adjust tieing	✓	✓										
	MU 1230		✓		Add tie in w/MU 9030			✓									
2001 MU EX#4	MU 6740	✓			Add to map see GPS	✓											

CODE BY: INVENTORY, TIE-INS, MAP UPDATE
MASTER FILE UPDATE
HPMS UPDATE



3/14

IMPR. NUMBER	ROAD NUMBER	ROAD NAME	MILEPT FROM/TO	FROM		TO		MAP NO.	MAP DESIGNATION		PREV. INV.?	REQUEST BY:	DATE:
				ROAD NUMBER	ROAD NAME OR TERMINI	ROAD NUMBER	ROAD NAME OR TERMINI		COORDINATES X	COORDINATES Y			
2001 MU EX #1	MU 0405	CENTRE BLVD	.00-.09	US 40	NATIONAL PIKE @ 33.81	MU 0885	GARLAND GROH BLVD	A-8	586	664	YES	KJP	07/18/2001
FIELD REQUEST: NAME CHANGE "GARLAND GROH BOULEVARD"? RE-INVENTORY & TIE-IN. MAINTAIN AS A SEPARATE INVENTORY.												KJP	07/18/2001
NOTES: A/T - STILL SIGNED CENTRE BLVD AT MP .09 SEE DIG PHOTO # 6+7													

3/14


IMPR. NUMBER	ROAD NUMBER	ROAD NAME	MILEPT FROM/TO	FROM		TO		MAP NO.	MAP DESIGNATION		PREV. INV.?	REQUEST BY:	DATE:
				ROAD NUMBER	ROAD NAME OR TERMINI	ROAD NUMBER	ROAD NAME OR TERMINI		COORDINATES X	COORDINATES Y			
01-1	MU 1855	OPAL COURT		MU 0705	EASTERN BLVD @ 1.27		CUL-DE-SAC	A-8	604	657	NO	KJP	11/30/2001
FIELD REQUEST: NEW INVENTORY, GPS & TIE-IN (0.24, 36'I)												KJP	11/30/2001
NOTES: SNI / GPS													

3/14

IMPR. NUMBER	ROAD NUMBER	ROAD NAME	MILEPT FROM/TO	FROM		TO		MAP NO.	MAP DESIGNATION		PREV. INV.?	REQUEST BY:	DATE:
				ROAD NUMBER	ROAD NAME OR TERMINI	ROAD NUMBER	ROAD NAME OR TERMINI		COORDINATES X	COORDINATES Y			
01-2	MU 0407	CHANTILLY COURT		MU 1335	LANGLEY DR @ .15		CUL-DE-SAC		605	651	NO	KJP	11/30/2001
FIELD REQUEST: NEW INVENTORY, GPS & TIE-IN (0.14, 32'I)												KJP	11/30/2001
NOTES: SNI / GPS													

3/14

IMPR. NUMBER	ROAD NUMBER	ROAD NAME	MILEPT FROM/TO	FROM		TO		MAP NO.	MAP DESIGNATION		PREV. INV.?	REQUEST BY:	DATE:
				ROAD NUMBER	ROAD NAME OR TERMINI	ROAD NUMBER	ROAD NAME OR TERMINI		COORDINATES X	COORDINATES Y			
2001 MU EX #2 A	MU 0832	Forest St #2	0.00 to 0.57	MU 1960	Penna Ave	MU 1060	Hillcrest Rd	A 8	600	665	Y	CS	12/5/01
FIELD REQUEST: Re-inventory, GPS, & Tie In. The inventory of this road is missing curve data. The linework for the map does not correspond with our inventory.												CS	12/5/01
NOTES: T/W CURV MP .27-.57 NO CURVES MISSING SEE GPS													



3/14


IMPR. NUMBER	ROAD NUMBER	ROAD NAME	MILEPT FROM/TO	FROM		TO		MAP DESIGNATION		PREV. INV.?	REQUEST BY:	DATE:
				ROAD NUMBER	ROAD NAME OR TERMINI	ROAD NUMBER	ROAD NAME OR TERMINI	MAP NO.	COORDINATES X Y			
2001 MU EX #2 B	MU 9150	SUTER ALLEY	0.00-0.11	MU 160	BETHEL ST W	MU 0440	CHURCH ST				Y	
FIELD REQUEST	PLEASE REINVENTORY & VERIFY TIE-INS. SEE ATTACHMENT.										CS	01/18/2002
NOTES:	INVENTORY MATCHES MAP / CHANGE TIE IN ON CHURCH ST @ MP 1.48 + 1.49 (MU 0440)											

3/14

IMPR. NUMBER	ROAD NUMBER	ROAD NAME	MILEPT FROM/TO	FROM		TO		MAP DESIGNATION		PREV. INV.?	REQUEST BY:	DATE:
				ROAD NUMBER	ROAD NAME OR TERMINI	ROAD NUMBER	ROAD NAME OR TERMINI	MAP NO.	COORDINATES X Y			
2001 MU EX #3	MU 9030	BLOOMS ALLEY	0.00-0.07	US 11	JONATHAN ST BURHANS BLVD		ROAD END				Y	
FIELD REQUEST	PLEASE REINVENTORY & VERIFY TIE-INS. US 11 DOES NOT SHOW BLOOMS ALLEY INTERSECTING. SEE ATTACHMENT										CS	01/18/2002
NOTES:	SEE JONATHAN ST MU 1230 @ MP.36 ACROSS FROM MURPHY AVENUE											

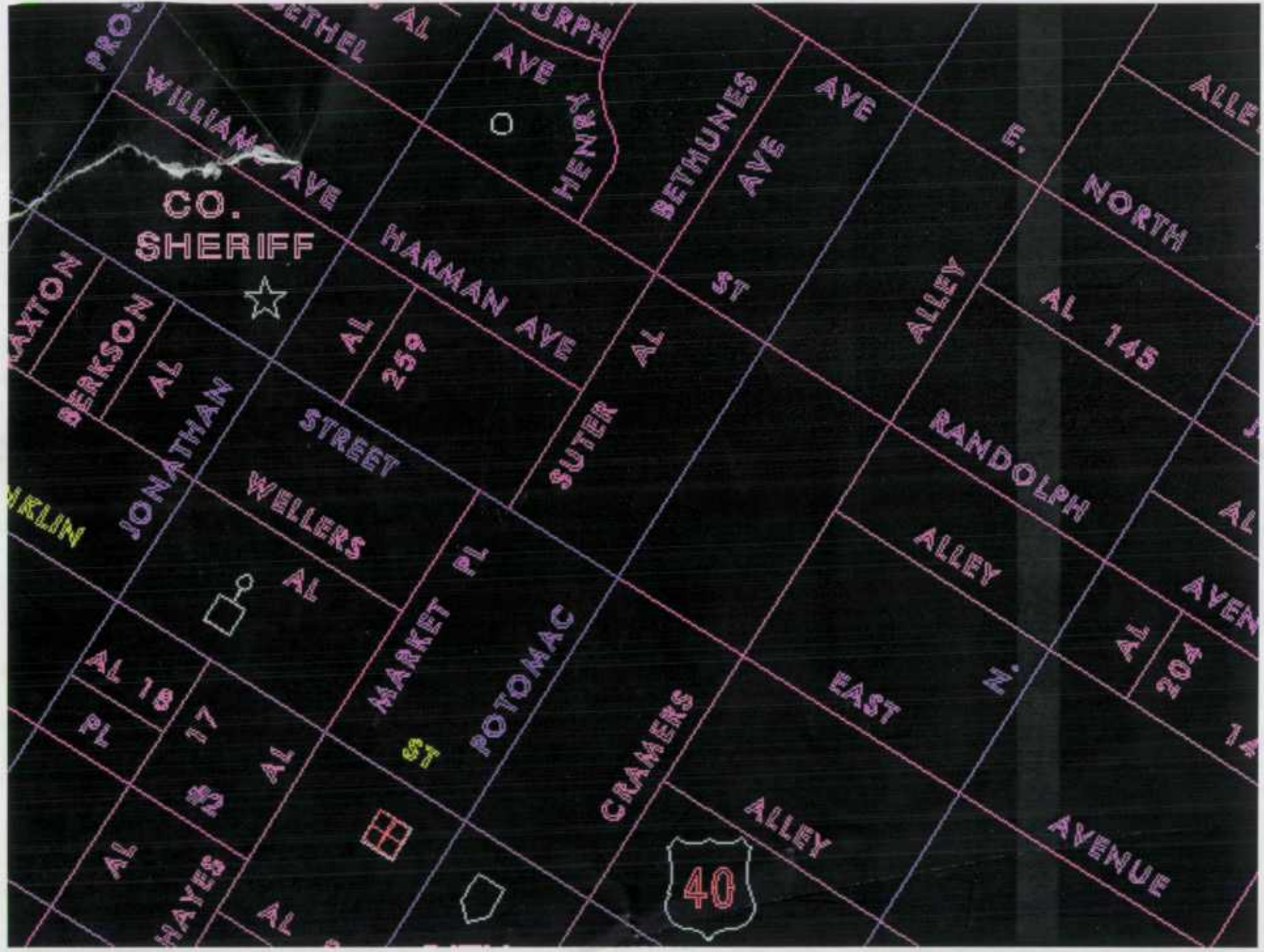
3/14


IMPR. NUMBER	ROAD NUMBER	ROAD NAME	MILEPT FROM/TO	FROM		TO		MAP DESIGNATION		PREV. INV.?	REQUEST BY:	DATE:
				ROAD NUMBER	ROAD NAME OR TERMINI	ROAD NUMBER	ROAD NAME OR TERMINI	MAP NO.	COORDINATES X Y			
2001 MU EX #4	MU 6740	ALLEY #174	0.00-0.09		ROAD END	US 40AL	E. BALTIMORE ST				Y	
FIELD REQUEST	PLEASE REINVENTORY & VERIFY TIE-INS. DOES ALLEY #174 INTERSECT BIXLERS ALLEY? SEE ATTACHEMENT.										CS	01/18/2002
NOTES:	INV. A/T CEMETERY ON LEFT @ 105 SEE GPS MU 9020											

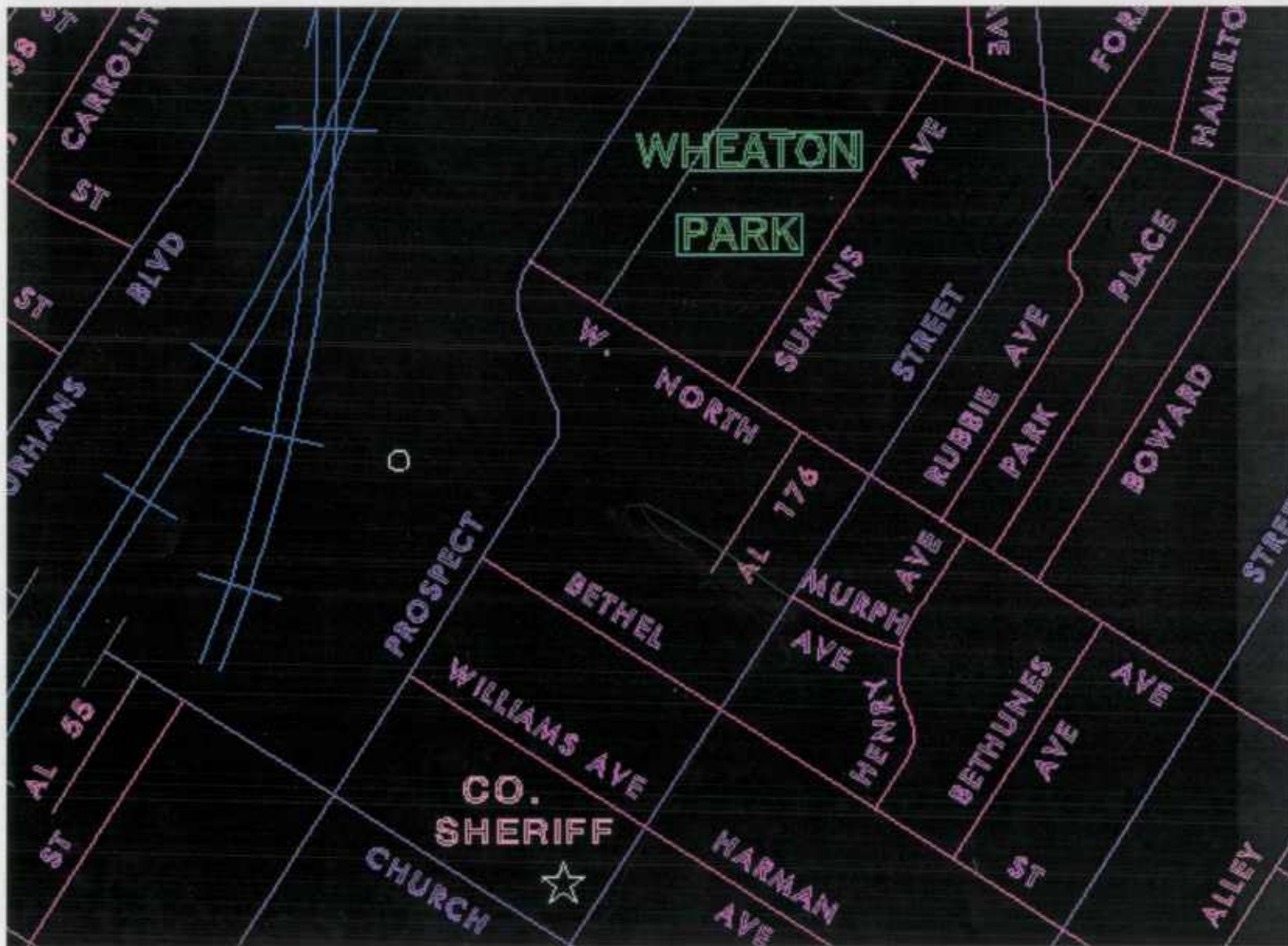


This is where Suter Alley should be located.

2001 MU EX#2








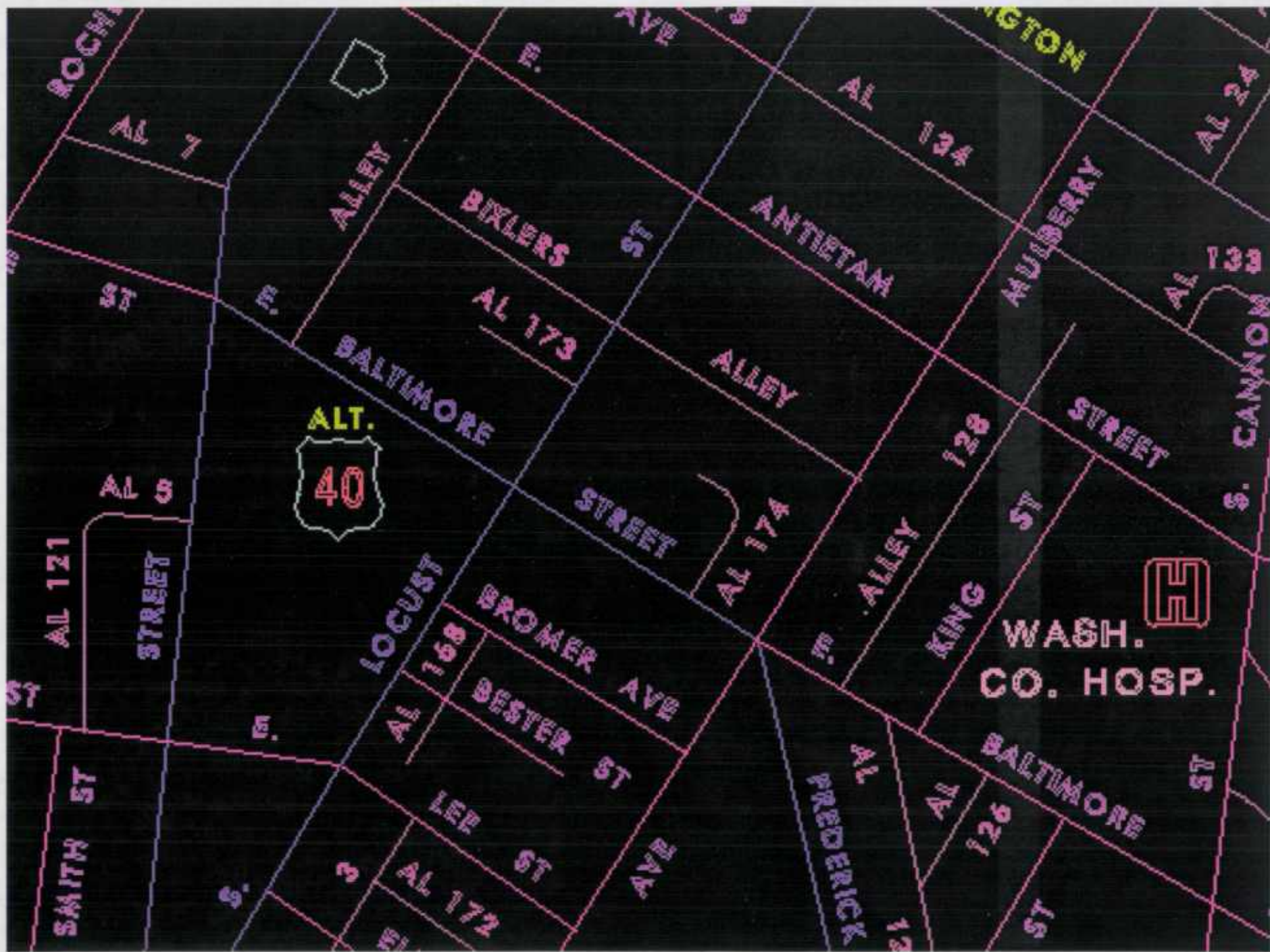
Bloome Alley is not shown
on this map but should
be located near Alley # 176.


2001 MU Ex#3

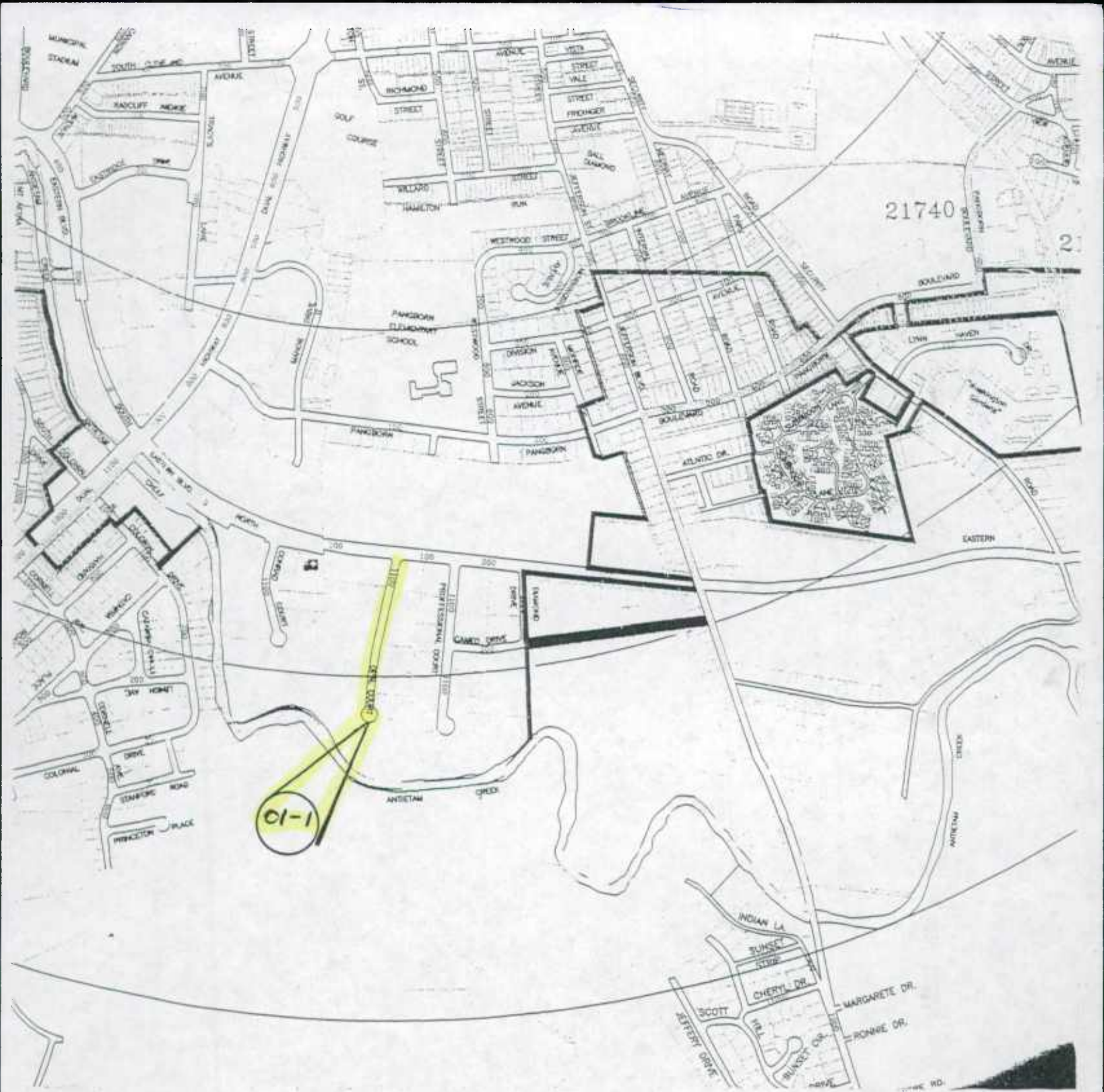



Mapping Team Request

2001 MU EX #4





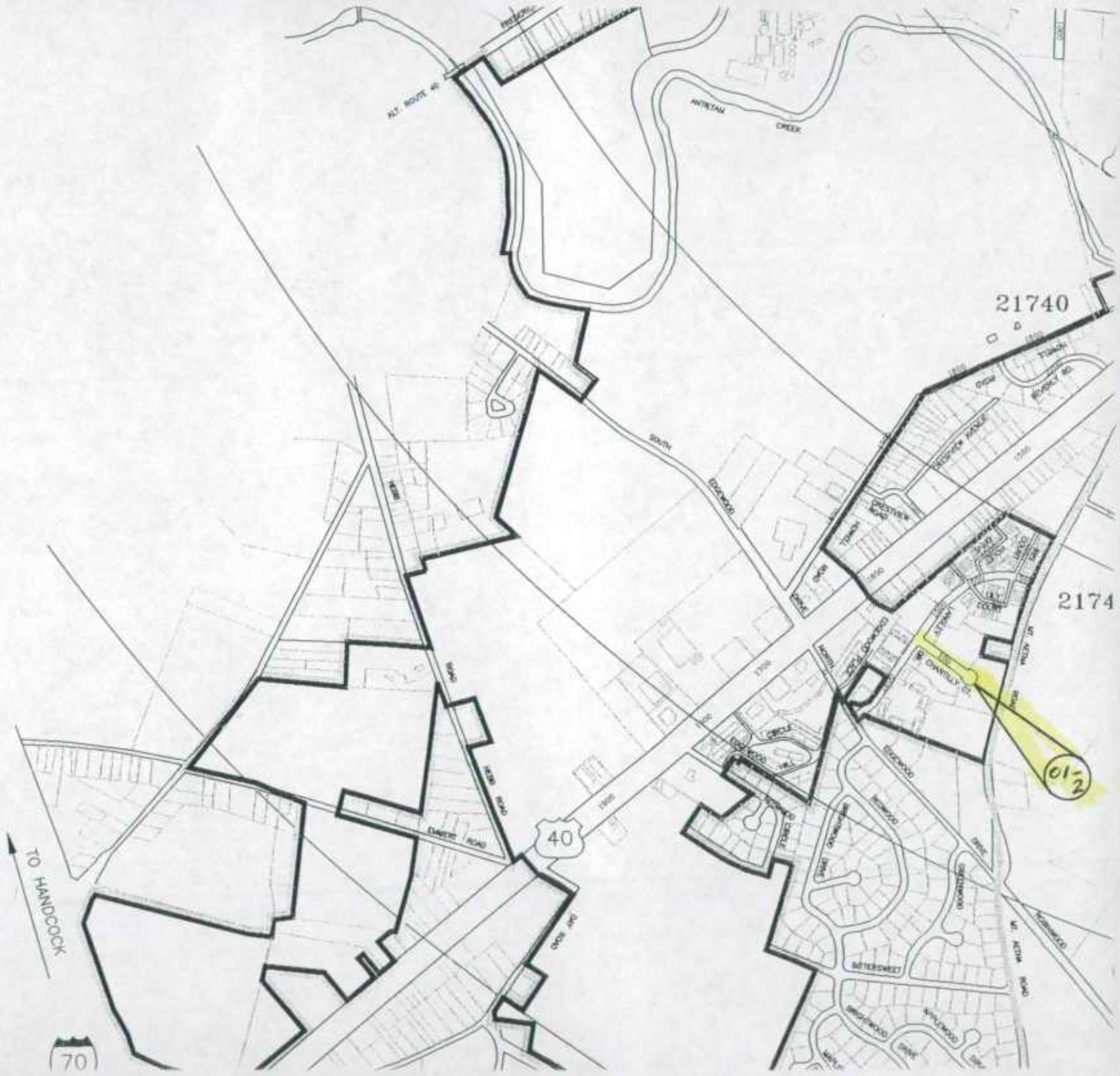




9

10

11



21740


2174

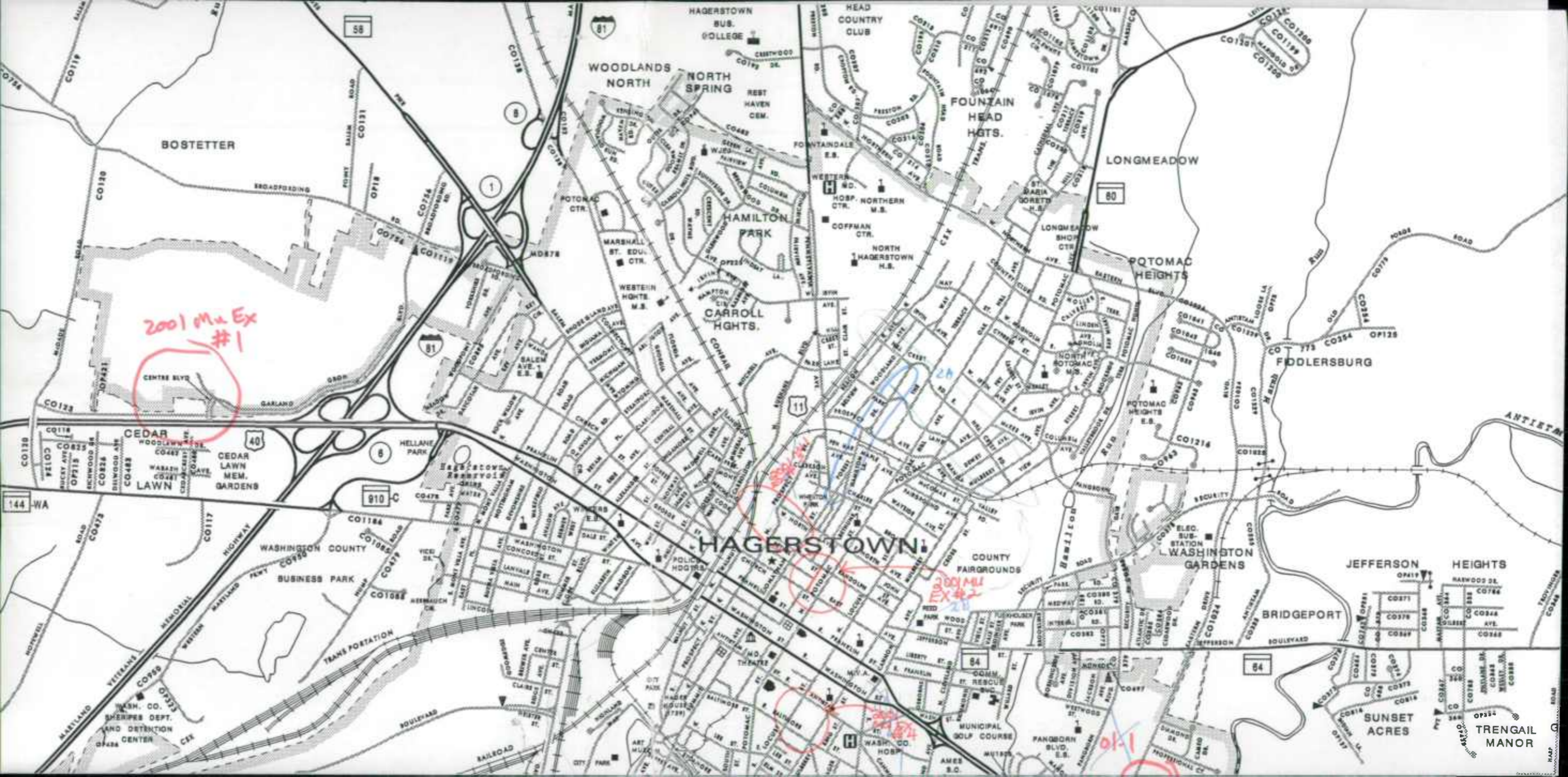
01-2

40

70

TO HANDCOCK





2001 Mx Ex #1

2001 Mx Ex #2

01-1

BOSTETTER

WOODLANDS NORTH

NORTH SPRING

FOUNTAIN HEAD HGTS.

LONGMEADOW

HAMILTON PARK

POTOMAC HEIGHTS

FIDDLERSBURG

HAGERSTOWN

COUNTY FAIRGROUNDS

WASHINGTON GARDENS

JEFFERSON HEIGHTS

BRIDGEPORT

SUNSET ACRES

TRENGAIL MANOR

58

91

80

40

11

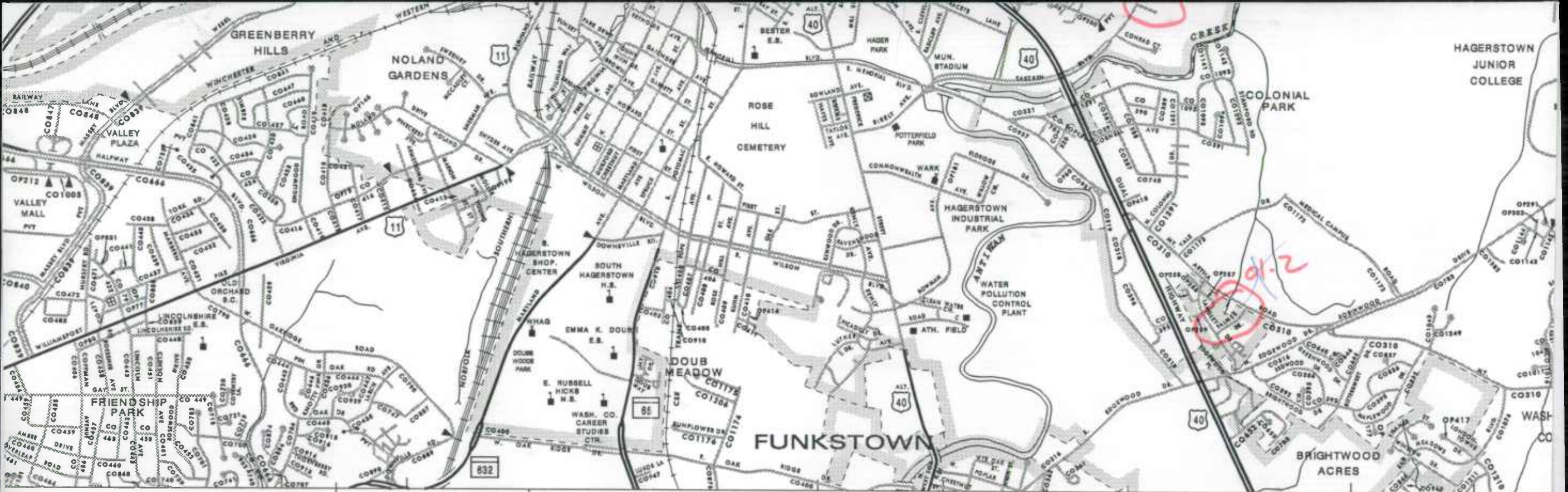
910-C

144-WA

84

84

MAP

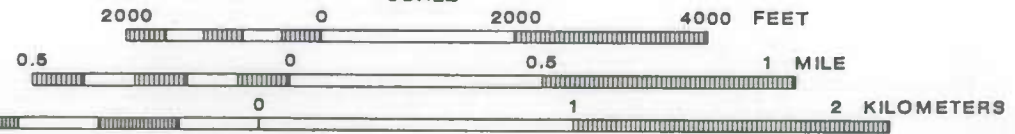


TO DOWNSVILLE 1100 77°45'00" 590 265 TO SHARPSBURG 1110 TO BOONSBORO 600 MAP NO. B-8 TO MYERSVILLE 1120 270 610



NORTH

SCALE



PREPARED BY THE

MARYLAND DEPARTMENT OF TRANSPORTATION
STATE HIGHWAY ADMINISTRATION

IN COOPERATION WITH THE

U.S. DEPARTMENT OF TRANSPORTATION
FEDERAL HIGHWAY ADMINISTRATION

INDEX TO ADJOINING

A-7	A-8
A-7	B-8

**County Maintained Roads In Queen Annes County
Sorted By Route Number**

CO	MU	PRE	ROUTE	SUFF	DIR	ROAD NAME	LENGTH
17	0	CO	1		N	ANTHONY RD	0.27
17	0	CO	2		W	LARSON LA	0.05
17	0	CO	3		S	RIVERVIEW RD	0.16
17	0	CO	4		S	TRUSLOW RD	0.92
17	0	CO	5		W	ROLPHS WHARF RD #1	2.32
17	0	CO	6		N	FEY RD	1.25
17	0	CO	7		N	ROUND TOP RD	4.73
17	0	CO	8		W	ROUND TOP WHARF RD	0.42
17	0	CO	9		N	KIBLER RD	1.40
17	0	CO	10		S	EWINGTOWN RD	3.10
17	0	CO	11		N	DOUBLE CREEK POINT RD	1.16
17	0	CO	12		N	DOUBLE CREEK RD	1.94
17	0	CO	13		N	DEEP LANDING RD	1.64
17	0	CO	14		N	SCHRADER RD	0.98
17	0	CO	15		E	HOFFECKER RD	1.47
17	0	CO	16		E	SECOND ST	0.24
17	0	CO	17		E	FIRST ST	0.21
17	0	CO	18		S	BOWERS RD	3.34
17	0	CO	19		E	SHERIFF MEREDITH RD	1.40
17	0	CO	20		W	JOHN POWELL RD	2.85
17	0	CO	21		E	SHINE SMITH RD	2.55
17	0	CO	23		N	PONDTOWN RD	4.66
17	0	CO	24		E	WOODS RD	1.31
17	0	CO	25		N	PINE TREE RD	1.33
17	0	CO	26		W	SPRING RD	0.86
17	0	CO	27		N	FOURTH ST	1.10

[Redacted text block]

[Redacted text block]

[Redacted text block]

CO	MU	PRE	ROUTE	SUFF	DIR	ROAD NAME	LENGTH
17	0	CO	28		S	MARKET ST	0.35
17	0	CO	29		N	PINE ST	0.24
17	0	CO	30		N	JIM JUNGLE RD	0.49
17	0	CO	31		W	THIRD ST	0.46
17	0	CO	32		E	SECOND ST	0.46
17	0	CO	33		S	CAROLINE ST	0.13
17	0	CO	34		S	MERCHANT ST	0.06
17	0	CO	35		W	FRONT ST	0.47
17	0	CO	36		S	PERRY LYNCH RD	0.87
17	0	CO	37		N	LINDSAY RD	0.53
17	0	CO	39		N	KIRBY RIVER RD	0.30
17	0	CO	40		W	KIRBYS LANDING RD	0.22
17	0	CO	42		S	CHESTER RIVER HEIGHTS RD	1.08
17	0	CO	43		W	COLEMAN RD	2.12
17	0	CO	44		W	GROFF RD	0.44
17	0	CO	45		N	LITTLE GLANDING RD	0.34
17	0	CO	46		S	GLANDING RD	1.51
17	0	CO	47		E	BLANCO RD	3.84
17	0	CO	48		S	PETERS CORNER RD	4.74
17	0	CO	49		E	HACKETT CORNER RD	2.01
17	0	CO	50		S	HIGMAN MILL RD	1.79
17	0	CO	51		N	SUDLERSVILLE CEMETERY RD	3.91
17	0	CO	52		E	BAXTER RD	1.33
17	0	CO	53		N	NO 10 SCHOOL RD	0.55
17	0	CO	54		S	BOLTON WOODS RD	2.24
17	0	CO	55		W	STULLTOWN RD	3.96
17	0	CO	56		S	FELTON SCHOOL RD	1.83
17	0	CO	57		N	DUHAMEL CORNER RD	6.05
17	0	CO	58		W	SAW MILL RD	1.46
17	0	CO	59		N	PETERS CORNER RD	4.97

signed Sawmill 12/12

[Redacted text block]



CO	MU	PRE	ROUTE	SUFF	DIR	ROAD NAME	LENGTH
17	0	CO	60		S	EVERETT RD	1.96
17	0	CO	61		E	BUSIC CHURCH RD	5.53
17	0	CO	62		S	TEATS BRANCH RD	1.72
17	0	CO	63		S	BEAR POND RD	2.39
17	0	CO	64		E	ANDERSON CORNER RD	1.36
17	0	CO	65		W	RACETRACK RD	2.20
17	0	CO	66		S	LEAGER RD	1.58
17	0	CO	67		E	ROE RD	2.56
17	0	CO	68		W	MERRICK CORNER RD	3.19
17	0	CO	69		N	HOWARD WILSON RD	2.53
17	0	CO	70		N	ELEVATOR RD	1.14
17	0	CO	71		N	COSDEN RD	1.53
17	0	CO	72		N	BENTON CORNER RD	2.70
17	0	CO	73		S	DELL FOXX RD	2.51
17	0	CO	74		W	BARCLAY CUTOFF RD	0.29
17	0	CO	75		S	CRANE SWAMP RD	1.68
17	0	CO	76		S	HALL RD	2.78
17	0	CO	77		S	FLAT IRON SQUARE RD	2.41
17	0	CO	78		N	INGLESIDE RD	2.40
17	0	CO	79		E	WILL SMITH RD	1.01
17	0	CO	80		E	ELL MORRIS RD	1.12
17	0	CO	81		N	BRIDGETOWN RD	3.74
17	0	CO	82		E	ROE INGLESIDE RD	3.46
17	0	CO	83		E	ELL DOWNES RD	1.58
17	0	CO	84		E	COX SAWMILL RD	2.15
17	0	CO	86		W	HAYDEN CLARK CORNERS RD	2.17 <i>Signed CLARK Corner RD</i>
17	0	CO	87		S	SENEY RD	1.71
17	0	CO	88		S	TAYLOR RD	0.40
17	0	CO	89		S	WILLOW BRANCH RD	1.69
17	0	CO	90		S	FOGWELL RD	2.91

[Redacted text]

[Redacted text]

[Redacted text]

[Redacted text]

[Redacted text]

[Redacted text]

[Redacted text]

[Redacted text]

CO	MU	PRE	ROUTE	SUFF	DIR	ROAD NAME	LENGTH
17	0	CO	91		E	DEVERS BRANCH RD	1.79
17	0	CO	92		N	CARVILLE LA	1.97
17	0	CO	93		E	MASON BRANCH RD	1.56
17	0	CO	94		S	HAYDEN RD	2.92
17	0	CO	95		N	RABBIT HILL RD	3.35
17	0	CO	97		S	LIEBY RD	1.87
17	0	CO	98		W	ISLAND CREEK RD	3.16
17	0	CO	99		W	SOUTHEAST CREEK RD	2.53
17	0	CO	100		N	SPANIARD NECK RD	3.80
17	0	CO	101		W	BOOKER WHARF RD	0.47
17	0	CO	102		W	BENS POINT RD	1.12
17	0	CO	103		E	SPARKS MILL RD	2.89
17	0	CO	104		N	BRICK SCHOOLHOUSE RD	2.72
17	0	CO	105		W	COON BOX RD	1.46
17	0	CO	106		W	SPANIARD NECK RD	0.47
17	0	CO	107		N	LANDS END RD	4.93
17	0	CO	108		N	PURPLE MARTIN RD	0.20
17	0	CO	109		E	HARPER RD	0.70
17	0	CO	110		W	FERRICK RD	0.77
17	0	CO	111		N	WATSON RD	1.29
17	0	CO	112		W	COON BOX RD	1.59
17	0	CO	113		E	CLANNIHAN SHOP RD	3.03
17	0	CO	114		N	TANYARD RD	1.78
17	0	CO	115		S	GRANNY BRANCH RD	2.50
17	0	CO	116		N	MASSEY AVE	0.22
17	0	CO	117		N	HAYDEN AVE	0.14
17	0	CO	118		S	GREENVILLE RD	2.68
17	0	CO	119		S	CROUSE MILL RD	2.40
17	0	CO	120		S	HORSE SHOE RD	1.70
17	0	CO	122		N	FIRST ST	0.25

Hayden Rb @ co 394
Hayden CLARK RD @ US301

Signed Brick School House Rd

Signed Horseshoe Rd

[Faint, illegible text at the top of the page]

[Faint, illegible text in the middle section]

[Faint, illegible text in the lower middle section]

[Faint, illegible text in the bottom section]

[Faint, illegible text at the very bottom]

CO	MU	PRE	ROUTE	SUFF	DIR	ROAD NAME	LENGTH
17	0	CO	123		E	FLOWERS RD	0.65
17	0	CO	124		S	FLOWERS RD	0.08
17	0	CO	125		W	BARTON RD	0.36
17	0	CO	126		S	CROUSE MILL RD	1.05
17	0	CO	127		W	GRANGE HALL RD	4.77
17	0	CO	128		E	LITTLE EAGLE RD	2.41
17	0	CO	129		S	CHARLES I BOYLE RD	1.81
17	0	CO	130		N	OWENS RD	1.62
17	0	CO	131		N	POPLAR SCHOOL RD	2.66
17	0	CO	132		W	HARPER JESTER RD	0.39
17	0	CO	133		S	BACK STARR RD	2.71
17	0	CO	134		S	ROLLING BRIDGE RD	2.85
17	0	CO	135		E	TAYLORS MILL RD	1.74
17	0	CO	136		N	FOX MEADOW RD	2.98
17	0	CO	137		W	HIBERNIA RD	1.74
17	0	CO	138		S	BROWNSVILLE RD	1.86
17	0	CO	139		S	DULIN CLARK RD	2.49
17	0	CO	140		N	N HIBERNIA RD	1.63
17	0	CO	141		N	GUNSTON RD	0.71
17	0	CO	142		N	SPIDER WEB RD	1.34
17	0	CO	143		N	WRIGHTS NECK RD	2.25
17	0	CO	144		W	TILGHMAN NECK RD	3.68
17	0	CO	145		S	JOSEPH BOYLE RD	2.03 Signed Joseph Boyles Rd
17	0	CO	146		S	DE COURSEY THOM RD	0.58
17	0	CO	148		S	GREENSPRING RD	1.12
17	0	CO	149		E	CHERRY LA	0.83 0.54
17	0	CO	150		S	PERLEE RD	1.24
17	0	CO	151		W	JOHN BROWN RD	3.50
17	0	CO	152		N	BLOOMINGDALE RD	3.72
17	0	CO	153		W	FOREMAN LANDING RD	0.99 Signed FOREMANS Landing Rd



CO	MU	PRE	ROUTE	SUFF	DIR	ROAD NAME	LENGTH
17	0	CO	155		W	ARRINGTON RD	1.36
17	0	CO	156		S	CARMICHAEL RD	4.38
17	0	CO	157		W	STAGWELL RD	1.80
17	0	CO	158		S	CHESTON LA	2.23
17	0	CO	161		N	NESBIT RD	0.71
17	0	CO	162		N	HISSEY RD	0.22
17	0	CO	163		N	EVANS AVE	0.29
17	0	CO	164		S	BOOKER AVE	0.06
17	0	CO	165		N	VFW AVE	0.26
17	0	CO	166		N	CHES LOU RD	0.17
17	0	CO	167		W	CHESTER RIVER DR	0.78
17	0	CO	168		S	MELVIN AVE	0.36
17	0	CO	169		S	GRAVEL RUN RD	0.44
17	0	CO	170		S	COLLIER LA	0.18
17	0	CO	171		S	GRASONVILLE CEMETERY RD	1.64
17	0	CO	172		S	SAWMILL LA	0.77
17	0	CO	173		S	BENNETT POINT RD	5.79
17	0	CO	174		W	PERRY CORNER RD	3.40
17	0	CO	175		E	BRYANTOWN LANDING RD	0.19
17	0	CO	176		E	KEHM RD	0.54
17	0	CO	177		S	PROSPECT BAY RD	2.11
17	0	CO	178		S	CABIN CREEK RD	0.57
17	0	CO	179		W	BRYANTOWN CUTOFF RD	0.11
17	0	CO	180		S	COURSEY RD	0.16
17	0	CO	181		S	MARSHY CREEK RD	0.13
17	0	CO	182		N	JACKSON CREEK RD	0.17
17	0	CO	183		N	JACKSON CREEK LA	0.17
17	0	CO	184		S	WELLS COVE RD	0.19
17	0	CO	185		N	KENT NARROWS WAY N	0.36
17	0	CO	186		N	NARROWS RD	0.10

Signed Cheslou Rd

[Redacted text block]

[Redacted text block]

[Redacted text block]

CO	MU	PRE	ROUTE	SUFF	DIR	ROAD NAME	LENGTH
17	0	CO	187		N	PINEY NARROWS RD	0.54
17	0	CO	188		N	DUNDEE AVE	0.28
17	0	CO	189		W	SHAMROCK RD	0.21
17	0	CO	190		N	PINEY CREEK RD	1.08
17	0	CO	192		E	PRICE RD	0.12
17	0	CO	193		E	GOODHAND CREEK RD	0.77
17	0	CO	194		W	NEWTOWN RD	0.21
17	0	CO	195		S	PARSON ISLAND RD	1.06
17	0	CO	196		W	1ST ST	0.12
17	0	CO	197		N	CASTLE MARINA RD	0.67
17	0	CO	198		W	DOMINION LA	0.16
17	0	CO	199		S	LITTLE CREEK RD	0.87
17	0	CO	200		S	COX NECK RD	5.17
17	0	CO	201		W	HARBOR DR	1.15
17	0	CO	202		E	BROWN RD	0.20
17	0	CO	203		W	BENTONS PLEASURE RD	0.83
17	0	CO	204		W	CHURCH LA	0.10 <i>Signed Church ST</i>
17	0	CO	205		N	PARKS RD	0.23
17	0	CO	206		W	WOODS RD	0.58
17	0	CO	207		E	JONES RD	0.47
17	0	CO	208		W	OLD POINT RD	0.68
17	0	CO	209		W	THOMPSON CREEK LANDING RD	0.04
17	0	CO	210		N	THOMPSON CREEK RD	1.19
17	0	CO	211		N	STATE ST	0.53
17	0	CO	212		E	CHURCH ST	0.15
17	0	CO	213		W	LOWERY RD	0.08
17	0	CO	214		N	OLD LOVE POINT RD	1.83
17	0	CO	215		N	COCKEY LA	0.27
17	0	CO	216		E	BENTON RD	0.35
17	0	CO	217		E	GROLLMAN RD	0.81

[The text in this block is extremely faint and illegible, appearing as a series of horizontal lines.]

CO	MU	PRE	ROUTE	SUFF	DIR	ROAD NAME	LENGTH
17	0	CO	218		E	LOTS RD	0.27
17	0	CO	219		W	WALKER RD	0.25
17	0	CO	220		N	THIRD ST	0.74
17	0	CO	221		E	PIER AVE	0.29
17	0	CO	222		N	BALTIMORE AVE	0.05
17	0	CO	223		S	LOVE POINT AVE	0.18
17	0	CO	224		E	GREAT NECK RD	0.41
17	0	CO	225		W	VESTFIELD RD	0.45
17	0	CO	226		E	BATTS NECK RD	1.65
17	0	CO	227		N	JOHNSON RD	0.38
17	0	CO	228		S	JEAN RD	0.64
17	0	CO	229		E	SHIPPING CREEK RD	0.38
17	0	CO	230		E	TALBOT RD	0.30
17	0	CO	231		S	KENT POINT RD	4.02
17	0	CO	232		S	SOMERSET RD	0.40
17	0	CO	233		N	DORCHESTER RD	0.57
17	0	CO	234		S	CHURCH LA	0.08
17	0	CO	235		S	QUEEN ANNE RD	0.61
17	0	CO	241		S	ORCHID ST	0.27
17	0	CO	242		W	KENTMORR RD	0.54
17	0	CO	243		W	CHESAPEAKE AVE	0.35
17	0	CO	244		S	SCHOOL HOUSE LA	0.15
17	0	CO	245		N	KNAPP RD	0.09
17	0	CO	247		S	ALLEGHENY RD	0.47
17	0	CO	249		W	OREGON RD	0.77
17	0	CO	250		S	ALLEN AVE	0.13
17	0	CO	251		S	HYNSON RD	0.33
17	0	CO	252		N	MARYLAND AVE	0.08
17	0	CO	253		S	QUINN RD	0.09
17	0	CO	254		W	KINGS STORE RD	0.09

[Redacted text]

[Redacted text]

[Redacted text]

[Redacted text]

CO	MU	PRE	ROUTE	SUFF	DIR	ROAD NAME	LENGTH
17	0	CO	255		S	KINGS STORE RD	0.09
17	0	CO	256		S	QUEEN ANNES RD	1.21 <i>SIGNED QUEEN ANNES DR</i>
17	0	CO	257		S	CALVERT RD	0.48 <i>Signed Calvert Dr</i>
17	0	CO	258		W	CRAB ALLEY RD	0.10
17	0	CO	259		W	BAY CITY RD	0.64
17	0	CO	260		N	BAYSIDE DR	0.98
17	0	CO	261		E	SADDLERS WAY	0.09
17	0	CO	262		N	PIG PEN POINT RD	0.39 <i>Signed Pigger Point Rd</i>
17	0	CO	263		N	SHOPPING CENTER RD	0.28
17	0	CO	264		S	CHAIRES ST	0.05
17	0	CO	265		N	MORGAN ST	0.15
17	0	CO	266		S	RAILROAD AVE	0.08
17	0	CO	267		E	THOMAS RD	0.24
17	0	CO	269		E	MIDWAY RD	0.13
17	0	CO	270		S	CHURCH CT	0.04
17	0	CO	271		N	SEWARD RD	0.31
17	0	CO	272		S	BAYSIDE DR	0.82
17	0	CO	273		W	ST MARYS RD	0.38
17	0	CO	274		N	BONDS RD	0.10
17	0	CO	275		E	ALLEN AVE	0.12
17	0	CO	276		E	EAST ST	0.15
17	0	CO	278		E	LAIRD BENTON RD	0.18
17	0	CO	279		N	PEAR TREE POINT RD	0.90
17	0	CO	280		W	RIVERVIEW RD	0.12
17	0	CO	281		N	LOVE POINT RD	0.10
17	0	CO	282		N	COVE RD	0.62
17	0	CO	283		N	WYE RD	0.38
17	0	CO	284		E	QUEENS DR	0.41
17	0	CO	287		W	OLD BRIDGE RD	0.28
17	0	CO	288		N	SAINT PAUL RD	0.69

[Redacted]

[Redacted]

[Redacted]

[Redacted]

[Redacted]

[Redacted]

[Redacted]

[Redacted]

[Redacted]

[Redacted]

[Redacted]

CO	MU	PRE	ROUTE	SUFF	DIR	ROAD NAME	LENGTH
17	0	CO	289		N	INGLESIDE CUTOFF RD	0.05
17	0	CO	290		S	LEGION RD	0.81
17	0	CO	292		N	WYE RD	0.28
17	0	CO	294		S	HILLSIDE RD	0.14
17	0	CO	295		E	BLACKBEARD RD	0.87
17	0	CO	296		N	CRAB ALLEY DR	0.35
17	0	CO	297		E	GOLT RD	0.30
17	0	CO	298		S	GARRETT RD	0.58
17	0	CO	299		W	NORTH LAKE DR	0.74
17	0	CO	300		S	BEACHSIDE DR	0.66 Signed Beach Side Dr
17	0	CO	301		S	JACKSON RD	0.09
17	0	CO	302		E	CANAL ST	0.30
17	0	CO	303		W	NARROWS RD	0.14
17	0	CO	304		N	CORSICA NECK RD	0.20
17	0	CO	305		N	WILLOUGHBY CANNERY RD	0.31
17	0	CO	306		N	GREENWOOD CREEK RD	0.91
17	0	CO	307		E	STEVENS DR	0.26
17	0	CO	308		S	HARRINGTON RD	0.26
17	0	CO	309		W	CHESTER DR	0.47
17	0	CO	310		E	NICHOLS MANOR DR	0.71
17	0	CO	311		S	WYE ACRES DR	0.19 Signed WYE ACRES RD
17	0	CO	312		E	BEN HOWARD RD	0.07 Signed WYE VIEW RD
17	0	CO	313		N	PFALZGROFF RD	0.73
17	0	CO	314		W	PFALZGROFF RD	0.10
17	0	CO	315		W	IRENE WAY	0.37
17	0	CO	316		E	MONROE MANOR RD	0.73
17	0	CO	317		S	FREDERICK RD	0.15
17	0	CO	318		W	WHITE HOUSE RD	0.33
17	0	CO	319		E	WHITE HOUSE DR	0.20 Signed White House RD
17	0	CO	320		S	STONE BAR BLUFF RD	0.11

[Redacted text]

[Redacted text]

[Redacted text]

[Redacted text]

[Redacted text]

[Redacted text]

[Redacted text]

[Redacted text]

[Redacted text]

[Redacted text]

[Redacted text]

[Redacted text]

[Redacted text]

[Redacted text]

[Redacted text]

[Redacted text]

[Redacted text]

[Redacted text]

[Redacted text]

[Redacted text]

CO	MU	PRE	ROUTE	SUFF	DIR	ROAD NAME	LENGTH
17	0	CO	321		S	WILLOW CT	0.08
17	0	CO	322		S	MANOR CT	0.04
17	0	CO	323		N	SCOTTOWN LA	0.36
17	0	CO	324		N	WHITTICOE LA	0.08
17	0	CO	325		W	KEISTER DR	0.13
17	0	CO	326		W	SUNSET RD	0.24
17	0	CO	327		N	RADA DR	0.24
17	0	CO	328		E	BOUNDARY AVE	0.15
17	0	CO	329		E	PIER ONE RD	0.73
17	0	CO	330		W	WOODMOOR RD	0.36
17	0	CO	331		N	ANNAPOLIS VIEW RD	0.15
17	0	CO	332		S	FOREST GARDEN RD	0.16
17	0	CO	333		W	KENTMORR RD	0.09
17	0	CO	334		N	OAK ST	0.15
17	0	CO	335		W	TENNESSEE RD	0.73
17	0	CO	336		N	CECIL DR	1.02
17	0	CO	337		N	RECOVERY DR	0.43
17	0	CO	338		W	RECOVERY DR	0.46
17	0	CO	339		W	DRUMMER DR	0.20
17	0	CO	340		S	PINE DR	0.14
17	0	CO	341		S	OAK DR	0.04
17	0	CO	342		S	MAPLE DR	0.04
17	0	CO	343		W	COLEMAN RD	0.13
17	0	CO	344		N	WILSON RD	0.38
17	0	CO	345		W	CHURCHILL LA	0.36
17	0	CO	346		E	SHOALS RD	0.26
17	0	CO	347		S	CENTRAL DR	0.67
17	0	CO	348		N	TAMARACK RD	0.12
17	0	CO	349		N	SECOR RD	0.06
17	0	CO	350		W	HEATH RD	0.15

Signed FOREST RD

Signed Recovery DR E & W

Signed Pine CHIP RD

[Faded, illegible text]

[Faded, illegible text]

[Faded, illegible text]

[Faded, illegible text]

[Faded, illegible text]

[Faded, illegible text]

[Faded, illegible text]

[Faded, illegible text]

[Faded, illegible text]

CO	MU	PRE	ROUTE	SUFF	DIR	ROAD NAME	LENGTH
17	0	CO	351		N	LONGFELLOW DR	0.61
17	0	CO	352		N	ESSEX RD	0.06
17	0	CO	353		W	WOODSTOCK RD	0.27
17	0	CO	354		S	ORIOLE RD	0.23
17	0	CO	355		N	FAIRVIEW DR	0.56
17	0	CO	356		E	KRAFT RD	0.07
17	0	CO	357		E	DRAKE RD	0.09
17	0	CO	358		N	ROSLIN DRIVE RD	0.71
17	0	CO	359		N	EDMORE RD	0.25
17	0	CO	360		S	PARMA RD	0.20
17	0	CO	361		N	DUTCHESS RD	0.24
17	0	CO	362		S	FARWELL RD	0.24
17	0	CO	363		N	RYAN CT	0.05
17	0	CO	364		S	WILTON RD	0.17
17	0	CO	365		N	DARDEN RD	0.18
17	0	CO	366		S	CRESTON RD	0.20
17	0	CO	367		W	IRIS RD	0.06
17	0	CO	368		N	WARWICK RD	0.25
17	0	CO	369		S	TUXEDO RD	0.17
17	0	CO	370		N	CONCORD RD	0.28
17	0	CO	371		S	BIRCH RD	0.18
17	0	CO	372		N	BAY DR	0.68
17	0	CO	373		E	CHESAPEAKE ESTATES DR	0.42
17	0	CO	374		W	GIBBS RD	0.19
17	0	CO	375		S	PRINCESS ANNE DR	0.78
17	0	CO	376		N	DUKE OF KENT ST	0.04
17	0	CO	377		E	WINCHESTER AVE	0.15
17	0	CO	378		W	BARREN RIDGE RD	0.27
17	0	CO	379		E	FISCHER RD	0.09
17	0	CO	380		N	RIVER RD	0.74

Signed Roslin DR

Two horizontal lines, one pink and one orange, spanning the width of the page.



A small, faint red vertical mark.



CO	MU	PRE	ROUTE	SUFF	DIR	ROAD NAME	LENGTH
17	0	CO	381		S	LEVERAGE RD	2.01
17	0	CO	382		E	UNION CHURCH RD	0.76
17	0	CO	383		N	BURCHARD SAWMILL RD	1.76
17	0	CO	384		N	PINDER HILL RD	1.39
17	0	CO	386		S	RED LION BRANCH RD	3.09
17	0	CO	387		S	HIGH BRIDGE RD	1.76
17	0	CO	389		E	DIXON TAVERN RD	4.39
17	0	CO	390		S	WOODYARD RD	1.38
17	0	CO	391		S	HOLLINGSWORTH RD	1.33
17	0	CO	392		S	CLABBER HILL RD	2.24
17	0	CO	393		S	CEDAR LA	2.05
17	0	CO	394		N	BIG WOODS RD	2.87
17	0	CO	395		N	CARTER RD	1.92
17	0	CO	396		E	HOPE RD	3.07
17	0	CO	397		W	MURPHY RD	2.30
17	0	CO	398		E	SHAWN RD	1.41
17	0	CO	399		S	DEAN RD	2.80
17	0	CO	400		N	CARVILLE PRICE RD	4.36
17	0	CO	401		N	BRIERLY MILL RD	2.11
17	0	CO	402		W	HATCHETT RD	1.51
17	0	CO	403		E	WHITE MARSH RD	3.97
17	0	CO	404		W	NEIGHBORS RD	1.68
17	0	CO	405		S	WYE ISLAND RD	4.78
17	0	CO	406		N	STATION LA	0.16
17	0	CO	407		N	ELLCOTT DR	0.45
17	0	CO	408		W	RIVERSIDE DR	0.39
17	0	CO	409		E	KENT RD	0.27
17	0	CO	410		S	CHESTER RD	0.46
17	0	CO	411		W	TOWER GARDEN DR	0.78
17	0	CO	412		W	CALVERT RD	0.24

Signed Tower DR

[Redacted text block]

[Redacted text block]

[Redacted text block]

[Redacted text block]

[Redacted text block]

CO	MU	PRE	ROUTE	SUFF	DIR	ROAD NAME	LENGTH
17	0	CO	413		E	LIME LANDING RD	1.09
17	0	CO	414		N	CHESTER RIVER BEACH RD	0.44
17	0	CO	415		W	MEADOW RD	0.10
17	0	CO	416		N	SYCAMORE LA	0.69
17	0	CO	417		W	SPRUCE DR	0.20
17	0	CO	418		S	DOGWOOD DR	0.05 <i>Signed Dogwood DR</i>
17	0	CO	419		S	SQUIRES CT	0.09
17	0	CO	420		N	FORDS LANDING LA	0.65
17	0	CO	421		E	BROAD CREEK DR	0.39
17	0	CO	422		S	CHESAPEAKE DR	1.01
17	0	CO	423		W	CHENOWETH DR	0.55
17	0	CO	424		S	VICTORIA DR	0.60
17	0	CO	425		E	STAFFORD RD	0.36
17	0	CO	426		W	CLAIBORNE RD	0.41
17	0	CO	427		E	RUTLEDGE RD	0.12
17	0	CO	428		E	NORMAN CT	0.11
17	0	CO	429		N	NORMAN RD	0.22
17	0	CO	430		S	MIDWAY CT	0.25 <i>Signed Midway Rd</i>
17	0	CO	431		S	SEWARD CT	0.08
17	0	CO	432		S	BAYSIDE CT	0.04
17	0	CO	433		E	CALVERT RD	0.99
17	0	CO	434		E	GOVERNORS WAY	0.40
17	0	CO	435		E	GOVERNORS WAY N	0.18
17	0	CO	436		S	GOVERNORS WAY S	0.40
17	0	CO	437		E	HEMSLEY DR	1.15
17	0	CO	438		W	BRICKHOUSE DR	0.42
17	0	CO	439		E	DAVIDSON DR	0.59
17	0	CO	440		N	LITTLE NECK RD	0.51
17	0	CO	441		E	LITTLE LOTS RD	0.15
17	0	CO	442		S	SHIPPING CREEK DR	0.77

[Redacted text block]

[Redacted text block]

[Redacted text block]

[Redacted text block]

[Redacted text block]

CO	MU	PRE	ROUTE	SUFF	DIR	ROAD NAME	LENGTH	
17	0	CO	443		E	ANCHORS CIR	0.05	
17	0	CO	444		E	MARINERS CIR	0.07	
17	0	CO	445		S	DROVERS WAY	0.37	
17	0	CO	446		N	CALVERT CT	0.05	
17	0	CO	447		S	BRYCE RD	0.53	
17	0	CO	448		S	PROUSE RD	0.12	
17	0	CO	449		S	GRAY FOX LA	0.36	
17	0	CO	450		N	FOX HOUND RUN	0.28	
17	0	CO	451		N	WILLIS RD	0.14	
17	0	CO	452		S	SPORTSMAN NECK RD	1.83	
17	0	CO	453		W	WALNUT DR	0.22	
17	0	CO	454		E	RIVER RUN	0.79	
17	0	CO	455		S	ARROWHEAD WAY	0.44	
17	0	CO	456		S	OLD POINT DR	0.17	
17	0	CO	457		S	COX CT	0.07	
17	0	CO	458		S	OXBOW DR	0.26	
17	0	CO	459		E	SOUTH LAKE DR	0.54	
17	0	CO	460		S	LAKE CT	0.04	
17	0	CO	461		N	ASHLEY DR	0.55	
17	0	CO	462		N	VANIE ST	0.04	Signed Janie ST
17	0	CO	463		N	SHIRLING RD	0.17	Signed Shirling DR
17	0	CO	464		N	VENNA ST	0.16	Signed Jenna ST
17	0	CO	465		W	SYDNEY ST	0.07	
17	0	CO	467		N	SQUIRES LA	0.06	
17	0	CO	468		S	OLD COON BOX RD	0.21	Signed MT Zion CIR
17	0	CO	469		E	PARK AVE	0.43	
17	0	CO	470		S	PIG PEN POINT RD	0.09	Signed Pigpen Point CT
17	0	CO	471		N	MEDICAL CENTER RD	0.06	
17	0	CO	472		S	MAPLE RD	0.06	
17	0	CO	473		S	BAY DR	0.40	

[Redacted line]

[Redacted line]

[Redacted block of text]

[Redacted lines]

CO	MU	PRE	ROUTE	SUFF	DIR	ROAD NAME	LENGTH
17	0	CO	474		S	TALBOT RD	0.44
17	0	CO	475		N	EARLE BRANCH RD	0.53
17	0	CO	476		S	FAIR VIEW RD	0.10
17	0	CO	477		W	BALTIMORE DR	0.37
17	0	CO	478		E	CARDOZA DR	0.08
17	0	CO	479		E	LAGORCE DR	0.12 <i>Signed LA Gorce Dr</i>
17	0	CO	480		E	TACKLE CIR	0.19
17	0	CO	481		N	ANCHOR LA	0.38
17	0	CO	482		E	SKIPPER LA	0.44
17	0	CO	483		N	SKIPPER CT	0.12
17	0	CO	484		S	PILOT CT	0.04
17	0	CO	485		E	CAPTAINS WAY	0.09
17	0	CO	486		S	BELLE POINT DR	0.44
17	0	CO	487		S	DUTCHER RD	0.38
17	0	CO	488		S	GRASON VISTA DR	0.38
17	0	CO	489		N	CARRIAGE LA	0.30
17	0	CO	490		W	HOWARD RD	0.03
17	0	CO	491		E	ICE HOUSE POINT RD	0.20
17	0	CO	492		S	MORGANS NECK DR	2.49
17	0	CO	493		S	HICKORY RIDGE DR	0.80
17	0	CO	494		N	MAINBRACE DR	0.58
17	0	CO	495		S	PENNY LA	0.51
17	0	CO	497		S	GRIFFIN CT	0.08
17	0	CO	498		N	CARROLL RD	0.21
17	0	CO	499		E	STANFORD RD	0.36
17	0	CO	500		N	SCHELEHOUSE RD	0.17
17	0	CO	501		N	GLOUCESTER RD	0.22
17	0	CO	502		E	SOMERSET CT	0.15
17	0	CO	503		N	MARLBOROUGH RD	0.20
17	0	CO	504		S	HOLLY CT	0.14

[Faint, illegible text]

[Redacted line]

[Faint, illegible text]

[Redacted block]

[Redacted line]

CO	MU	PRE	ROUTE	SUFF	DIR	ROAD NAME	LENGTH
17	0	CO	505		E	KIMBERLY WAY	1.58
17	0	CO	507		N	JOHNNY LA	0.24
17	0	CO	508		N	KIMBERLY CT	0.05
17	0	CO	509		N	ACKERMAN RD	0.68
17	0	CO	510		S	CLOVERFIELDS DR	1.31
17	0	CO	511		S	DIXON DR	0.53
17	0	CO	512		W	DIXON CT	0.10
17	0	CO	513		S	MONROE CT	0.04
17	0	CO	515		W	ALVA CT	0.12
17	0	CO	516		W	GEORGE CIR	0.04
17	0	CO	517		N	HESS RD	0.32
17	0	CO	518		S	KING GEORGE CT	0.14
17	0	CO	519		W	WINDWARD COVE DR	0.17
17	0	CO	520		N	WINDWARD COVE CT N	0.11
17	0	CO	521		S	WINDWARD COVE CT S	0.18
17	0	CO	522		E	PROSPECT BAY DR E	0.08
17	0	CO	523		N	PROSPECT BAY DR E	1.10
17	0	CO	524		W	GREENWOOD CREEK CT	0.10
17	0	CO	525		E	GREENWOOD CREEK LA	0.12
17	0	CO	526		E	WHARF RD	0.34
17	0	CO	527		E	BERRY CT	0.12
17	0	CO	528		S	EARECKSON LA	1.03
17	0	CO	529		S	TAYLOR DR	0.11
17	0	CO	530		W	LONG POINT RD	1.27
17	0	CO	531		N	MAY LA	0.21
17	0	CO	533		W	CECIL CT	0.06
17	0	CO	534		W	QUEENS COLONY HIGH RD	0.68
17	0	CO	535		S	HOLLY THICKET	0.06
17	0	CO	536		S	COVE RD	0.05
17	0	CO	537		S	FIVE FARMS DR	0.74

Signed Wind WARD Cove RD

[Redacted text]

[Redacted text]

[Redacted text]

[Redacted text]

[Redacted text]

[Redacted text]

[Redacted text]

[Redacted text]

[Redacted text]

[Redacted text]

[Redacted text]

[Redacted text]

CO	MU	PRE	ROUTE	SUFF	DIR	ROAD NAME	LENGTH
17	0	CO	538		N	HOLLY CT	0.13
17	0	CO	539		N	COLUMBIA LA	0.63
17	0	CO	540		S	QUEEN ANNE CLUB DR	0.72
17	0	CO	541		E	KENWOOD RD	0.16
17	0	CO	542		E	BIG HOLLY CT	0.13
17	0	CO	543		N	CONGRESSIONAL DR	0.71
17	0	CO	544		N	QUEENS CT	0.06
17	0	CO	545		S	QUEENS CT	0.16
17	0	CO	546		N	QUAIL RUN DR	0.71
17	0	CO	547		N	DOVE LA	0.15
17	0	CO	548		N	QUAIL CT	0.21 Signed Quail LA
17	0	CO	549		N	FOX TRAIL	0.04
17	0	CO	550		W	PROSPECT BAY DR W	3.25
17	0	CO	551		N	FAIRWAY ISLAND	0.51
17	0	CO	552		N	CAPTAIN CT	0.05
17	0	CO	553		N	PARSON ISLAND VIEW	0.13 Signed PARSONS Island View
17	0	CO	554		E	EAGLE CT	0.08
17	0	CO	555		W	NORTH HARBOR DR	0.18
17	0	CO	556		W	PROSPECT BAY VIEW	0.17
17	0	CO	557		E	KEEL HAUL CT	0.07 Signed Keel Haul DR
17	0	CO	558		W	KEEL HAUL DR	0.18 Signed Keel Haul CT
17	0	CO	559		E	SOUTH HARBOR CT	0.09
17	0	CO	560		W	SOUTH HARBOR DR	0.20
17	0	CO	561		S	BUNKERS CT	0.07
17	0	CO	562		E	GREENWOOD SHOALS	0.99
17	0	CO	563		W	PAR CT	0.06
17	0	CO	564		W	BIRDIE CT	0.08
17	0	CO	565		W	CADDY CT	0.08
17	0	CO	566		W	SYCAMORE CT	0.08
17	0	CO	567		S	PINEY POINT LANDING	0.38



.....

/

CO	MU	PRE	ROUTE	SUFF	DIR	ROAD NAME	LENGTH
17	0	CO	568		E	BATEAU LANDING	0.10
17	0	CO	569		W	PROSPECT BAY DR W	0.07
17	0	CO	570		S	LAUREL CT	0.13
17	0	CO	571		E	LONG CREEK DR	0.48
17	0	CO	572		E	SPORTSMAN HALL RD	0.10
17	0	CO	573		E	WOODS RD	0.19
17	0	CO	574		E	COUNTRY DAY RD	0.07
17	0	CO	575		S	WHISPERING PINES CT	0.10
17	0	CO	576		W	MASON RD	0.30
17	0	CO	577		W	PETINOT CT	0.06
17	0	CO	578		E	ATKINSON DR	0.35
17	0	CO	579		S	KIRWANS LANDING LA	0.86
17	0	CO	580		W	SHERMAN DR	0.57
17	0	CO	581		N	WORCESTER DR	0.33
17	0	CO	582		W	UTAH RD	0.75
17	0	CO	583		S	PETINOT PL	0.54
17	0	CO	584		E	LARCH PL	0.68
17	0	CO	585		E	WYE HARBOR DR	0.69
17	0	CO	586		N	BRYANS CHANNEL WAY	0.31
17	0	CO	587		E	SAYERS FOREST RD	0.23
17	0	CO	588		N	SAYERS FOREST DR	0.31
17	0	CO	589		E	WYE NARROWS DR	1.00
17	0	CO	590		W	QUARTER CREEK DR	0.91
17	0	CO	591		W	MAIZE CT	0.09
17	0	CO	592		W	HARVEST CT	0.07
17	0	CO	593		N	COX NECK R D E	0.56
17	0	CO	594		E	WINELAND WAY	0.66
17	0	CO	595		N	INDIAN PLANTATION DR	0.52
17	0	CO	596		N	CLARK CT	0.04
17	0	CO	597		S	DUKE ST	0.15

Signed Whispering Pines CT

Signed BRYANS CHANNEL

[Redacted text]

[Redacted text]

[Redacted text]

CO	MU	PRE	ROUTE	SUFF	DIR	ROAD NAME	LENGTH
17	0	CO	598		S	ACKERMAN CT	0.12
17	0	CO	599		E	COUNTRY LA	0.46
17	0	CO	600		S	ST CLAIRE PL	0.05
17	0	CO	601		S	ST CLAIRE PL	0.09
17	0	CO	602		S	SHERMAN DR	0.04
17	0	CO	603		W	ANCHORAGE DR	0.47
17	0	CO	604		E	LONG CREEK DR	0.03 <i>Signed Long Creek CT</i>
17	0	CO	605		N	SKIPJACK PKWY	0.18
17	0	CO	606		E	BATEAU DR	0.29
17	0	CO	607		W	CREEK POINT RD	0.24
17	0	CO	608		N	GROVE COVE RD	0.42
17	0	CO	609		N	COLEMAN DR	0.17
17	0	CO	610		N	LOG CANOE CIR	1.09
17	0	CO	611		N	SCHOONER PKWY	0.11
17	0	CO	612		N	SNYDER LA	0.20
17	0	CO	613		N	MYERS RD	0.19
17	0	CO	614		E	SHEAFFER RD	0.37
17	0	CO	615		S	FRIENDSHIP LA	0.29
17	0	CO	616		S	BAVARIAN TURN	0.07
17	0	CO	617		N	PRUSSIAN TURN	0.13
17	0	CO	618		S	WATERMANS CT	0.09
17	0	CO	619		N	CRAB CT	0.08
17	0	CO	620		E	OAKWOOD LA	0.17
17	0	CO	621		S	DEERFIELD CT	0.14
17	0	CO	622		N	CHEWS MANOR RD	0.38
17	0	CO	623		N	NORTHWEST CREEK DR	0.16
17	0	CO	624		N	TWIN COVE DR	0.72
17	0	CO	625		E	EMORY CIR	0.11
17	0	CO	626		N	INDIAN SPRING	0.10 <i>Signed Indian Spring CT</i>
17	0	CO	627		S	JUSTIN BRANCH DR	0.24 <i>Signed Justin Branch DR</i>

[Redacted text block]

[Redacted text block]

[Redacted text block]

[Redacted text block]

[Redacted text block]

[Redacted text block]

CO	MU	PRE	ROUTE	SUFF	DIR	ROAD NAME	LENGTH	
17	0	CO	628		E	OVERLOOK DR	0.79	
17	0	CO	629		S	CARVILLE CT	0.23	
17	0	CO	630		W	NORTH LAKE CT	0.08	
17	0	CO	631		N	CHESAPEAKE BAY DR	0.30	
17	0	CO	632		E	BRIGHT RD	0.12	
17	0	CO	633		E	CLAIBORNE RD	0.15	
17	0	CO	634		W	TREQUASSIN DR	0.14	
17	0	CO	635		N	MONOPONSAN DR	0.19	
17	0	CO	636		W	SHORT RD	0.08	
17	0	CO	637		W	BEACH LA	0.17	Signed Beech LA
17	0	CO	638		S	SHI LA	0.24	
17	0	CO	639		S	LARCH CT	0.07	
17	0	CO	640		N	BLUE BAY DR	0.62	
17	0	CO	641		N	SILLEN PLANTATION DR	0.15	
17	0	CO	642		W	MARION QUIMBY DR	0.56	
17	0	CO	643		E	BRIDGEPOINTE DR	0.42	
17	0	CO	644		W	STEVENS DR	0.36	
17	0	CO	645		S	PALM DR	0.05	
17	0	CO	646		N	CHESTNUT MEADOW RD	0.18	Signed Chestnut LA
17	0	CO	647		E	SPRINGVIEW LA	0.12	
17	0	CO	648		N	LAKESIDE DR	0.41	
17	0	CO	649		W	ROCK LA	0.14	
17	0	CO	650		N	SOUTH PINEY CREEK RD	0.13	
17	0	CO	651		W	HUNTERS RIDGE RD	0.23	
17	0	CO	652		N	JARMON DR	0.50	Signed JARmon BE DR
17	0	CO	653		N	RUTHSBURG DR	0.19	
17	0	CO	654		N	LAUREN WAY	0.48	Signed LAURENS WAY
17	0	CO	655		W	CHRIS'S DR	0.10	
17	0	CO	656		N	HAYMAKER DR	0.09	
17	0	CO	657		W	REBEL RD	0.16	

[Redacted text block]

[Redacted text block]

[Redacted text block]

[Redacted text block]

[Redacted text block]

[Redacted text block]

CO	MU	PRE	ROUTE	SUFF	DIR	ROAD NAME	LENGTH
17	0	CO	658		N	WATKINS RD	0.12
17	0	CO	659		E	SAMPSON LA	0.07
17	0	CO	660		N	OVERLOOK CT	0.06 Signed Carmichael CT
17	0	CO	661		E	MALLARD DR	0.24
17	0	CO	662		N	BURRISSVILLE RD	4.00
17	0	CO	663		E	KENT NARROWS WAY S	0.16
17	0	CO	664		N	NO NAME	0.15
17	0	CO	666		N	OLD STEAMSHIP RD	0.37
17	0	CO	667		N	DUDLEY CT	0.07
17	0	CO	668		E	INVERNESS DR	0.28
17	0	CO	669		W	LIGHT HOUSE LA	0.26 Sign conflicts 1 & 2 words
17	0	CO	670		N	LIGHTHOUSE VIEW DR	0.51 Signed Light House View DC
17	0	CO	671		W	KENT NARROWS RD	0.09
17	0	CO	672		N	REYNOLDS DR	0.22
17	0	CO	673		S	DAVOL RD	0.65
17	0	CO	674		E	GENEVIEVE CT	0.10
17	0	CO	675		E	GEORGETTE CT	0.06
17	0	CO	676		S	NORWOOD DR	0.20
17	0	CO	677		N	FLYWAY LA	0.33
17	0	CO	678		W	GANDER WAY	0.10
17	0	CO	679		E	HILLTOP DR	0.28
17	0	CO	680		W	WINCHESTER DR	0.38
17	0	CO	681		S	MARLIN CT	0.08
17	0	CO	682		N	REMINGTON CT	0.13
17	0	CO	683		N	DENWOOD DR	0.18
17	0	CO	684		N	GADD DR	0.28
17	0	CO	685		E	MALCOLM DR	0.50
17	0	CO	686		E	WYE FERRY RD	0.19
17	0	CO	687		W	HICKORY LA	0.17
17	0	CO	688		S	BUCKINGHAM DR	0.76

[Redacted text block]

[Redacted text block]

[Redacted text block]

CO	MU	PRE	ROUTE	SUFF	DIR	ROAD NAME	LENGTH
17	0	CO	689		S	ZAIDEE LA	0.35
17	0	CO	690		S	MC KAY RD	0.57
17	0	CO	691		S	SALISBURY WAY	0.20
17	0	CO	692		N	CHARL COURT WAY	0.08
17	0	CO	693		N	PAUL LA	0.11
17	0	CO	694		W	LENTLY FARM LA	0.24
17	0	CO	695		E	CHOICE CT	0.14
17	0	CO	696		W	WILLIAM WAY	0.19
17	0	CO	697		N	CALVERT RD	0.18
17	0	CO	698		N	WALLMAN WAY	0.27
17	0	CO	699		S	VICTORIA WAY	0.21
17	0	CO	700		S	KENT MANOR RD	0.42
17	0	CO	701		E	LEE RD	0.09
17	0	CO	702		N	CLEARSPRING PL	0.28
17	0	CO	703		N	LENTLY FARM DR	0.10
17	0	CO	704		W	JOYCE LA	0.09
17	0	CO	705		E	REBECCA LA	0.05
17	0	CO	706		E	BAY MEADOW LA	0.09 <i>Signal Bay Meadows LA</i>
17	0	CO	707		E	KESLEY CT	0.15
17	0	CO	708		S	PRIMROSE RD	0.16
17	0	CO	709		S	KIRBY ST	0.08
17	0	CO	710		N	PARK LA	0.33
17	0	CO	711		W	CLAIBORNE FIELDS DR	1.36
17	0	CO	712		S	PLEASANT SPRINGS DR	0.38
17	0	CO	713		E	KEENE FARM LA	0.77
17	0	CO	714		E	MATTAPEX PLANTATION LA	0.46
17	0	CO	715		W	SAMS DR	0.07
17	0	CO	716		S	CAVALRY CT	0.39
17	0	CO	717		N	CLAY DR	0.27
17	0	CO	718		S	WYE KNOT RD	0.42

[Redacted text block]

CO	MU	PRE	ROUTE	SUFF	DIR	ROAD NAME	LENGTH
17	0	CO	719		S	WYE KNOT CT	0.60
17	0	CO	721		E	POSTAL RD	0.41
17	0	CO	722		W	CROSS ST	0.07
17	0	CO	723		S	LYONS LA	0.10
17	0	CO	724		W	CONQUEST RD	2.10
17	0	CO	725		N	MARSHALL DR N	0.17
17	0	CO	726		S	MARSHALL DR S	0.23
17	0	CO	727		S	MALCOLM LA	0.10
17	0	CO	728		E	POPLAR DR	0.24
17	0	CO	729		E	TIMBER LA	0.71
17	0	CO	730		W	LOBLOLLY WAY	0.58
17	0	CO	731		S	NO NAME	0.06 Signed Nash CT
17	0	CO	732		W	CROSS CREEK CT	0.39
17	0	CO	733		S	ADDISON CT	0.09
17	0	CO	734		N	HANNA CT	0.19
17	0	CO	735		E	CHESSIE CT	0.09
17	0	CO	736		E	GARLAND AVE	0.09
17	0	CO	737		W	THREE CREEKS DR	0.53
17	0	CO	738		W	GOLDFINCH LA	0.18
17	0	CO	739		S	FOSTER CT	0.03
17	0	CO	740		N	LOGAN CT	0.04
17	0	CO	741		N	HANSON CT	0.05
17	0	CO	742		S	WEB FOOT LA	0.60
17	0	CO	743		W	WEB FOOT LA	0.04
17	0	CO	744		W	ALEXANDRAS DR	0.11
17	0	CO	745		S	UPPER MILL CT	0.07
17	0	CO	746		E	UPPER MILL CT	0.18

CO 720

[Redacted text block 1]

[Redacted text block 2]

[Redacted text block 3]


[Redacted text block 4]

IMPR. NUMBER	ROAD NUMBER	ROAD NAME	MILEPT FROM/TO	FROM		TO		MAP NO.	COORDINATES		PREV. INV.?	REQUEST BY:	DATE:
				ROAD NUMBER	ROAD NAME OR TERMINI	ROAD NUMBER	ROAD NAME OR TERMINI		X	Y			
2001-1	CO	OLD LINE DR		CO 403	WHITE MARSH RD	CO 711	CLAIBORNE FIELDS DR	E-15	1078	450	NO		
FIELD REQUEST												AMD	12/04/2001
NOTES: Prop @ CO 403 & CO 711 DIRT & GRAVEL; DIV SECT NOT EVEN COMPLETED FOR ALIGNMENT ON CO 403													

IMPR. NUMBER	ROAD NUMBER	ROAD NAME	MILEPT FROM/TO	FROM		TO		MAP NO.	COORDINATES		PREV. INV.?	REQUEST BY:	DATE:
				ROAD NUMBER	ROAD NAME OR TERMINI	ROAD NUMBER	ROAD NAME OR TERMINI		X	Y			
2001-2	CO	ANDREW CT		CO	OLD LINE DR		CUL DE SAC	E-15	1078	450	NO		
FIELD REQUEST												AMD	12/04/2001
NOTES: DIRT & GRAVEL													

IMPR. NUMBER	ROAD NUMBER	ROAD NAME	MILEPT FROM/TO	FROM		TO		MAP NO.	COORDINATES		PREV. INV.?	REQUEST BY:	DATE:
				ROAD NUMBER	ROAD NAME OR TERMINI	ROAD NUMBER	ROAD NAME OR TERMINI		X	Y			
2001-3	CO	PONDVIEW DR		CO	OLD LINE DR		CUL DE SAC	E-15	1078	450	NO		
FIELD REQUEST												AMD	12/04/2001
NOTES: DIRT & GRAVEL													

IMPR. NUMBER	ROAD NUMBER	ROAD NAME	MILEPT FROM/TO	FROM		TO		MAP NO.	COORDINATES		PREV. INV.?	REQUEST BY:	DATE:
				ROAD NUMBER	ROAD NAME OR TERMINI	ROAD NUMBER	ROAD NAME OR TERMINI		X	Y			
2001-5	CO 754	MAINSAIL DR		CO 210	THOMPSON CREEK RD	CO 210	THOMPSON CREEK RD	F-14	995	416	NO		
FIELD REQUEST												AMD	12/04/2001
NOTES: TJW+L; new road													




IMPR. NUMBER	ROAD NUMBER	ROAD NAME	MILEPT FROM/TO	FROM		TO		MAP NO.	COORDINATES		PREV. INV.?	REQUEST BY:	DATE:
				ROAD NUMBER	ROAD NAME OR TERMINI	ROAD NUMBER	ROAD NAME OR TERMINI		X	Y			
2001-6	CO 755	JIB WAY		CO	MAINSAIL DR	CO	CREEKS END LA	F-14	995	416	NO		
FIELD REQUEST												AMD	12/04/2001
NOTES: 2/19 T/W+L; new inv													
NEW INV., GPS & TIE-IN. (0.08, 26'G)													

IMPR. NUMBER	ROAD NUMBER	ROAD NAME	MILEPT FROM/TO	FROM		TO		MAP NO.	COORDINATES		PREV. INV.?	REQUEST BY:	DATE:
				ROAD NUMBER	ROAD NAME OR TERMINI	ROAD NUMBER	ROAD NAME OR TERMINI		X	Y			
2001-7	CO 756	CREEKS END LA		CO 210	THOMPSON CREEK RD	CO 210	THOMPSON CREEK RD	F-14	995	416	NO		
FIELD REQUEST												AMD	12/04/2001
NOTES: 2/19 T/W+L; new inv													
NEW INV., GPS & TIE-IN. (0.45, 26'G)													

IMPR. NUMBER	ROAD NUMBER	ROAD NAME	MILEPT FROM/TO	FROM		TO		MAP NO.	COORDINATES		PREV. INV.?	REQUEST BY:	DATE:
				ROAD NUMBER	ROAD NAME OR TERMINI	ROAD NUMBER	ROAD NAME OR TERMINI		X	Y			
2001-8	CO 757	PULLMAN CROSSING		MD 18V	CHESTER RIVER BEACH RD	MD 18V	CHESTER RIVER BEACH RD	F-14	1025	411	NO		
FIELD REQUEST												AMD	12/04/2001
NOTES: 2/19 T/W+L; new inv													
NEW INV., GPS & TIE-IN. (0.17, 36'G) SEE ACCESS PERMIT# QA-7635-00													


IMPR. NUMBER	ROAD NUMBER	ROAD NAME	MILEPT FROM/TO	FROM		TO		MAP NO.	COORDINATES		PREV. INV.?	REQUEST BY:	DATE:
				ROAD NUMBER	ROAD NAME OR TERMINI	ROAD NUMBER	ROAD NAME OR TERMINI		X	Y			
2001-9	CO 162	HISSEY RD	0.20-0.58	MD 835I	HISSEY RD		CUL DE SAC	F-14	1029	411	YES		
FIELD REQUEST												AMD	12/04/2001
NOTES: 2/19 Info Signs still show Hissey Rd; Rd is otherwise unsigned - left as Hissey Rd													
HAS NAME BEEN CHANGED TO 'HOMEPORTR DR'? (EXTENSION ALREADY PICKED UP DURING GPS PROJECT)													



IMPR. NUMBER	ROAD NUMBER	ROAD NAME	MILEPT FROM/TO	FROM		TO		MAP NO.	COORDINATES		PREV. INV.?	REQUEST BY:	DATE:
				ROAD NUMBER	ROAD NAME OR TERMINI	ROAD NUMBER	ROAD NAME OR TERMINI		X	Y			
2001-10	CO 758	PORT DR		CO 162	HOMEPORT DR		ROAD END	F-14	1029	411	NO		
FIELD REQUEST												AMD	12/04/2001
NOTES: <i>T/W & L, new inv * THIS RD IS GRAVEL w/NO Houses</i>													


IMPR. NUMBER	ROAD NUMBER	ROAD NAME	MILEPT FROM/TO	FROM		TO		MAP NO.	COORDINATES		PREV. INV.?	REQUEST BY:	DATE:
				ROAD NUMBER	ROAD NAME OR TERMINI	ROAD NUMBER	ROAD NAME OR TERMINI		X	Y			
2001-11	CO 759	STARBOARD CT		CO	PORT DR		CUL DE SAC	F-14	1029	411	NO		
FIELD REQUEST												AMD	12/04/2001
NOTES: <i>T/W & L, new inv * THIS RD IS GRAVEL w/NO Houses</i>													

IMPR. NUMBER	ROAD NUMBER	ROAD NAME	MILEPT FROM/TO	FROM		TO		MAP NO.	COORDINATES		PREV. INV.?	REQUEST BY:	DATE:
				ROAD NUMBER	ROAD NAME OR TERMINI	ROAD NUMBER	ROAD NAME OR TERMINI		X	Y			
2001-12	CO 760	PORT CT		CO	PORT DR		CUL DE SAC	F-14	1029	411	NO		
FIELD REQUEST												AMD	12/04/2001
NOTES: <i>T/W & L, new inv * THIS RD IS GRAVEL w/NO Houses</i>													



IMPR. NUMBER	ROAD NUMBER	ROAD NAME	MILEPT FROM/TO	FROM		TO		MAP DESIGNATION			PREV. INV.?	REQUEST BY:	DATE:
				ROAD NUMBER	ROAD NAME OR TERMINI	ROAD NUMBER	ROAD NAME OR TERMINI	MAP NO.	COORDINATES				
									X	Y			
2001 CO EX #1	CO 174	PERRY CORNER RD	0.00-3.40	CO 173	BENNETT POINT RD	MD 18-B	MAIN ST	F-14	1024	410	YES		
FIELD REQUEST	PLEASE CHECK SPELLING OF RD NAME; 'PERRY CORNER' OR 'PERRY CORNERS'?											AD	10/25/2001
NOTES:													
AT CO 173 Signed Perrys Cor Rd; AT MD 18B Signed Perry Cor Rd; No OTHER Signs Present													
FIX CO 173 & MD 18B only													

IMPR. NUMBER	ROAD NUMBER	ROAD NAME	MILEPT FROM/TO	FROM		TO		MAP DESIGNATION			PREV. INV.?	REQUEST BY:	DATE:
				ROAD NUMBER	ROAD NAME OR TERMINI	ROAD NUMBER	ROAD NAME OR TERMINI	MAP NO.	COORDINATES				
									X	Y			
2001 CO EX #2	CO 556	PROSPECT BAY VIEW	0.00-.08	CO 550	PROSPECT BAY DR WEST		ROAD END	F-14	1030	396	YES		
FIELD REQUEST	HAS THE ROPE AND 'PROSPECT BAY MEMBERS ONLY' SIGN BEEN REMOVED?											AD	11/21/2001
NOTES:													
Rd End 0.17, Barricade Removed @ 0.08													



Maryland State Highway Administration
 Highway Information Services Division
 Data Collection Team
 Road Inventory Log

M TU W TH F

Date 02/19/02

Page 1 of 1


5562

Crew Chief S Snyder
 Assistant W. Plew
 County Queen Anne
 Remarks:
GAS - EASTON SITOP

Odometer Time
 Start of the Day 26445 6:15
 Begin Days Work 26459 7:00
 End Days Work 26542 1:00
 End of the Day
 Total Mi. Travelled 97

Total No. of Improvements 23
 Total Mi. of Road Inventoried 24.15
 Total GPS 8
 Total A/T 2
 Total Extra 0
 Total Tie-in 21

No.	Improvement	Length	GPS	A/T	Extra	Tie-in	Remarks
1	01-8ST	1.00		✓			NOT YET DONE
2	01-2ST	5.36				✓	work done on SB LANES ONLY ADD FY P MP 17.14 FROM 17.14 TO 22.17
3	2001-1	0.75				✓	DIRT & GRAVEL; Alignment NOT COMPLETE SEE FIELD SHEETS
4	2001-2	0.50					
5	2001-3	0.50					
6	01-5ST	0.50				✓	RD SIGN BLUE (PVT)
7	01-6ST	1.00				✓	PLU 2 PVT RDS
8	01-7ST	0.50				✓	T/W changes; Plu ant
9	01-4ST	1.00				✓	T/W changes; Plu ant.
10	01-9ST	0.50				✓	T change TO CO 156
11	01-1ST	6.00		✓			NOT YET STARTED
12	01-3ST	0.12				✓	T/W change, ADD RD (2001-8 CO)
13	2001-9 CO	0.58				✓	RD IS UNSIGNED; INFO SIGN IS MISSEY RD
14	2001-10 CO	0.12	✓			✓	T/W+L; new sign * GRAVEL w/NO HOUSES
15	2001-11 CO	0.03	✓			✓	T/W+L; new sign *
16	2001-12 CO	0.06	✓			✓	T/W+L; new sign *
17	01-10ST	1.00				✓	CO 605 ADD T/L MD 8 ADD T/L; MD 18A ADD T/L # END
18	2001-5 CO	0.35	✓			✓	T/W+L; new sign
19	2001-6 CO	0.08	✓			✓	T/W+L; new sign
20	2001-7 CO	0.45	✓			✓	T/W+L; new sign
21	2001-8 CO	0.18	✓			✓	T/W+L; new sign
22	2001 CO EX #1	3.40				✓	SIGN CONFLICT; 20173 PERRYS CAR RD MD 18B PERRY CAR RD; NO OTHER SIGNS
23	2001 CO EX #2	0.17	✓			✓	BARRICADE NOW GONE; RD END @ .17
24							
25							




IMPR. NUMBER	ROAD NUMBER	ROAD NAME	MILEPT FROM/TO	FROM		TO		MAP DESIGNATION			PREV. INV.?	REQUEST BY:	DATE:
				ROAD NUMBER	ROAD NAME OR TERMINI	ROAD NUMBER	ROAD NAME OR TERMINI	MAP NO.	COORDINATES X Y				
01-02 CO	CO 1307	HORSE RANGE FARM CT		MD 6	NEW MARKET TURNER RD	X	CUL DE SAC	I-12	868	232	NO	JMK	01/02/2002
FIELD REQUEST	NEW INVENTORY AND TIE (+.10, 18' H) [COULD BE HORSE RANGE FARM LA @ 2.09 OR 01-05 ST SHOWS SOMETHING @ 1.67?]											JMK	01/02/2002
NOTES:	SNI / GPS												

IMPR. NUMBER	ROAD NUMBER	ROAD NAME	MILEPT FROM/TO	FROM		TO		MAP DESIGNATION			PREV. INV.?	REQUEST BY:	DATE:
				ROAD NUMBER	ROAD NAME OR TERMINI	ROAD NUMBER	ROAD NAME OR TERMINI	MAP NO.	COORDINATES X Y				
01-16 CO	CO 1308	DANDELLION DR		MD 6	NEW MARKET TURNER RD @ 352	X	CUL DE SAC	J-12	876	230	NO	JMK	01/02/2002
FIELD REQUEST	NEW INVENTORY AND TIE (+.60, 20' H) J											JMK	01/02/2002
NOTES:	SNI / GPS												

IMPR. NUMBER	ROAD NUMBER	ROAD NAME	MILEPT FROM/TO	FROM		TO		MAP DESIGNATION			PREV. INV.?	REQUEST BY:	DATE:
				ROAD NUMBER	ROAD NAME OR TERMINI	ROAD NUMBER	ROAD NAME OR TERMINI	MAP NO.	COORDINATES X Y				
01-17 CO	CO 1309	CORRIANDER CT		CO	DANDELLION DR @ 35	X	CUL DE SAC	J-12	876	228	NO	JMK	01/02/2002
FIELD REQUEST	NEW INVENTORY AND TIE (+.12, 18' H) J											JMK	01/02/2002
NOTES:													

IMPR. NUMBER	ROAD NUMBER	ROAD NAME	MILEPT FROM/TO	FROM		TO		MAP DESIGNATION			PREV. INV.?	REQUEST BY:	DATE:
				ROAD NUMBER	ROAD NAME OR TERMINI	ROAD NUMBER	ROAD NAME OR TERMINI	MAP NO.	COORDINATES X Y				
01-18 CO	CO 1310	SAGE PL		CO	DANDELLION DR	X	CUL DE SAC	J-12	876	227	NO	JMK	01/02/2002
FIELD REQUEST	NEW INVENTORY AND TIE (+.06, 18' H) J											JMK	01/02/2002
NOTES:	SNI / GPS												




IMPR. NUMBER	ROAD NUMBER	ROAD NAME	MILEPT FROM/TO	FROM		TO		MAP DESIGNATION			PREV. INV.?	REQUEST BY:	DATE:
				ROAD NUMBER	ROAD NAME OR TERMINI	ROAD NUMBER	ROAD NAME OR TERMINI	MAP NO.	COORDINATES				
				X	Y								
01-03 CO	CO 1311	WAR WAGON CT		CO 30	BAPTIST CHURCH RD @ 3.62	X	CUL DE SAC	J-12	872	203	NO	JMK	01/02/2002
FIELD REQUEST	SIGNED "WARWAGON DRIVE" NEW INVENTORY AND TIE. (+.06, 18' H) I										JMK	01/02/2002	
NOTES:	SNI / GPS												

IMPR. NUMBER	ROAD NUMBER	ROAD NAME	MILEPT FROM/TO	FROM		TO		MAP DESIGNATION			PREV. INV.?	REQUEST BY:	DATE:
				ROAD NUMBER	ROAD NAME OR TERMINI	ROAD NUMBER	ROAD NAME OR TERMINI	MAP NO.	COORDINATES				
				X	Y								
01-01 CO	CO 1312	CLEARFIELDS CT		CO 682	@ .29 MONTEREY CT	X	CUL DE SAC	K-12	895	222	NO	JMK	01/02/2002
FIELD REQUEST	NEW INVENTORY AND TIE. (+.28, 20' H) I										JMK	01/02/2002	
NOTES:	SNI / GPS												

IMPR. NUMBER	ROAD NUMBER	ROAD NAME	MILEPT FROM/TO	FROM		TO		MAP DESIGNATION			PREV. INV.?	REQUEST BY:	DATE:
				ROAD NUMBER	ROAD NAME OR TERMINI	ROAD NUMBER	ROAD NAME OR TERMINI	MAP NO.	COORDINATES				
				X	Y								
01-09 CO	CO 1313	COPLEY RD		CO 224	@ .58 BROWN RD	CO	PEMBROOK DR	K-13	918	173	NO	JMK	01/02/2002
FIELD REQUEST	NEW INVENTORY AND TIE. (+.31, 22' H) I CO 224 AUX LANES MP. 56-.64										JMK	01/02/2002	
NOTES:	SNI / GPS												

IMPR. NUMBER	ROAD NUMBER	ROAD NAME	MILEPT FROM/TO	FROM		TO		MAP DESIGNATION			PREV. INV.?	REQUEST BY:	DATE:
				ROAD NUMBER	ROAD NAME OR TERMINI	ROAD NUMBER	ROAD NAME OR TERMINI	MAP NO.	COORDINATES				
				X	Y								
01-10 CO	CO 1314	NICHOLSON CT		CO	@ .11 COPLEY RD	X	ROAD END T-TURNAROUND	K-13	918	173	NO	JMK	01/02/2002
FIELD REQUEST	NEW INVENTORY AND TIE. (+.10, 18' H) I										JMK	01/02/2002	
NOTES:	SNI / GPS												



IMPR. NUMBER	ROAD NUMBER	ROAD NAME	MILEPT FROM/TO	FROM		TO		MAP NO.	COORDINATES		PREV. INV.?	REQUEST BY:	DATE:		
				ROAD NUMBER	ROAD NAME OR TERMINI	ROAD NUMBER	ROAD NAME OR TERMINI		X	Y					
01-11 CO	CO 1315	GALLOWAY PL		CO	e.11 COPLEY RD	X	CUL DE SAC	K-13	918	173	NO	JMK	01/02/2002		
FIELD REQUEST												NEW INVENTORY AND TIE. (+.06, 18' H)		JMK	01/02/2002
NOTES: SNI / GPS															

IMPR. NUMBER	ROAD NUMBER	ROAD NAME	MILEPT FROM/TO	FROM		TO		MAP NO.	COORDINATES		PREV. INV.?	REQUEST BY:	DATE:		
				ROAD NUMBER	ROAD NAME OR TERMINI	ROAD NUMBER	ROAD NAME OR TERMINI		X	Y					
01-12 CO 01-15 CO	CO 1316	PEMBROOK DR		X	ROAD END	X	ROAD END CUL DE SAC	K-13	919	174	NO	JMK	01/02/2002		
FIELD REQUEST												NEW INVENTORY AND TIE. (+.57, 20' H)		JMK	01/02/2002
NOTES: SNI / GPS															

IMPR. NUMBER	ROAD NUMBER	ROAD NAME	MILEPT FROM/TO	FROM		TO		MAP NO.	COORDINATES		PREV. INV.?	REQUEST BY:	DATE:		
				ROAD NUMBER	ROAD NAME OR TERMINI	ROAD NUMBER	ROAD NAME OR TERMINI		X	Y					
01-13 CO	CO 1317	HUNGERFORD CT		CO	e.31 PEMBROOK DR	X	CUL DE SAC	K-13	920	172	NO	JMK	01/02/2002		
FIELD REQUEST												NEW INVENTORY AND TIE. (+.43, 18' H)		JMK	01/02/2002
NOTES: SNI / GPS															

IMPR. NUMBER	ROAD NUMBER	ROAD NAME	MILEPT FROM/TO	FROM		TO		MAP NO.	COORDINATES		PREV. INV.?	REQUEST BY:	DATE:		
				ROAD NUMBER	ROAD NAME OR TERMINI	ROAD NUMBER	ROAD NAME OR TERMINI		X	Y					
01-14 CO	CO 1318	LUCKTON CT		CO	e.122 HUNGERFORD CT	X	CUL DE SAC	K-13	918	172	NO	JMK	01/02/2002		
FIELD REQUEST												NEW INVENTORY AND TIE. (+.15, 18' H)		JMK	01/02/2002
NOTES:															

1857

1858

1859


1860

IMPR. NUMBER	ROAD NUMBER	ROAD NAME	MILEPT FROM/TO	FROM		TO		MAP NO.	MAP DESIGNATION		PREV. INV.?	REQUEST BY:	DATE:
				ROAD NUMBER	ROAD NAME OR TERMINI	ROAD NUMBER	ROAD NAME OR TERMINI		X	Y			
01-04 CO	CO 1319	ORIOLE DR		CO 426	BUCK HEWITT RD	X	CUL DE SAC	K-13	948	162	NO	JMK	01/02/2002
FIELD REQUEST: NEW INVENTORY AND TIE. (+.19, 24-30' H) I												JMK	01/02/2002
NOTES: SNJ / GPS													

IMPR. NUMBER	ROAD NUMBER	ROAD NAME	MILEPT FROM/TO	FROM		TO		MAP NO.	MAP DESIGNATION		PREV. INV.?	REQUEST BY:	DATE:
				ROAD NUMBER	ROAD NAME OR TERMINI	ROAD NUMBER	ROAD NAME OR TERMINI		X	Y			
01-05 CO	CO 1320	GOLD FINCH DR		CO	ORIOLE DR	CO	PURPLE MARTIN CT	K-13	948	162	NO	JMK	01/02/2002
FIELD REQUEST: SIGNED "GOLDFINCH DR" NEW INVENTORY AND TIE. (+.05, 30' H) I												JMK	01/02/2002
NOTES: SNI / GPS													

IMPR. NUMBER	ROAD NUMBER	ROAD NAME	MILEPT FROM/TO	FROM		TO		MAP NO.	MAP DESIGNATION		PREV. INV.?	REQUEST BY:	DATE:
				ROAD NUMBER	ROAD NAME OR TERMINI	ROAD NUMBER	ROAD NAME OR TERMINI		X	Y			
01-06 CO	CO 1321	BLUE JAY CT		CO	ORIOLE DR	X	CUL DE SAC	K-13	948	162	NO	JMK	01/02/2002
FIELD REQUEST: NEW INVENTORY AND TIE. (+.06, 20' H)												JMK	01/02/2002
NOTES: SNJ / GPS													

IMPR. NUMBER	ROAD NUMBER	ROAD NAME	MILEPT FROM/TO	FROM		TO		MAP NO.	MAP DESIGNATION		PREV. INV.?	REQUEST BY:	DATE:
				ROAD NUMBER	ROAD NAME OR TERMINI	ROAD NUMBER	ROAD NAME OR TERMINI		X	Y			
01-07 CO	CO 1322	PURPLE MARTIN CT		CO	GOLD FINCH DR	X	CUL DE SAC T-TURNAROUND	K-13	948	162	NO	JMK	01/02/2002
FIELD REQUEST: NEW INVENTORY AND TIE. (+.10, 24' H)												JMK	01/02/2002
NOTES: SNI / GPS													




IMPR. NUMBER	ROAD NUMBER	ROAD NAME	MILEPT FROM/TO	FROM		TO		MAP DESIGNATION		PREV. INV.?	REQUEST BY:	DATE:	
				ROAD NUMBER	ROAD NAME OR TERMINI	ROAD NUMBER	ROAD NAME OR TERMINI	MAP NO.	COORDINATES X Y				
01-08 CO	CO 1323	WREN CT		CO	ORIOLE DR	X	CUL DE SAC	K-13	948	162	NO	JMK	01/02/2002
FIELD REQUEST											NEW INVENTORY AND TIE. (+.04, 20' M) I		
NOTES:											SNT/GPS		

IMPR. NUMBER	ROAD NUMBER	ROAD NAME	MILEPT FROM/TO	FROM		TO		MAP DESIGNATION		PREV. INV.?	REQUEST BY:	DATE:
				ROAD NUMBER	ROAD NAME OR TERMINI	ROAD NUMBER	ROAD NAME OR TERMINI	MAP NO.	COORDINATES X Y			
FIELD REQUEST												
NOTES:												

IMPR. NUMBER	ROAD NUMBER	ROAD NAME	MILEPT FROM/TO	FROM		TO		MAP DESIGNATION		PREV. INV.?	REQUEST BY:	DATE:
				ROAD NUMBER	ROAD NAME OR TERMINI	ROAD NUMBER	ROAD NAME OR TERMINI	MAP NO.	COORDINATES X Y			
FIELD REQUEST												
NOTES:												

IMPR. NUMBER	ROAD NUMBER	ROAD NAME	MILEPT FROM/TO	FROM		TO		MAP DESIGNATION		PREV. INV.?	REQUEST BY:	DATE:
				ROAD NUMBER	ROAD NAME OR TERMINI	ROAD NUMBER	ROAD NAME OR TERMINI	MAP NO.	COORDINATES X Y			
FIELD REQUEST												
NOTES:												




IMPROVEMENT DATA TOTALS

Year of Improvements 2001 Date Completed 2/19/02

County ST MARY'S Crew Chief GD

Total No. of WORK DAYS 2
Total No. of MILES TRAVELLED 217
Total NO. OF IMPROVEMENTS 51
Total MILES OF ROAD INVENTORIED 15.77

GPS 18
A/T 7
EXTRAS 4
TIE-INS 0



Maryland State Highway Administration
 Highway Information Services Division
 Data Collection Team
 Road Inventory Log

(M) TU W TH F

Date 2/18/02

Page 1 of 1

Crew Chief GD
 Assistant EF
 County ST MARY'S
 Remarks: BEGIN 2001 IMP.

Odometer Time
 Start of the Day 132355 5 30
 Begin Days Work 132479 9 05
 End Days Work 132559 3 25
 End of the Day 132571 4 35
 Total Mi. Travelled 216

Total No. of Improvements 29

Total Mi. of Road Inventoried 5.54

Total GPS 13


Total A/T 5

Total Extra 0

Total Tie-in 0

8.0 HOLIDAY 6³⁰-4⁰⁰
9.0 OT

No.	Improvement	Length	GPS	A/T	Extra	Tie-in	Remarks
1	01-05 ST	.04					AUX LANES
2	01-02 CO	.10	✓				SNI "HORSE RANGE FARM CT"
3	01-16 CO	.60	✓				" " DANDELLION DR "
4	01-17 CO	.12	✓				" " CORRIANTER CT "
5	01-18 CO	.06	✓				" " SAGE PL "
6	01-06 ST	.17		✓			
7	01-23 ST	.43		✓			ADD TS MD 5
8	01-24 ST	.33					ADD F.Y.
9	01-10 ST	.16					ADD AUX LNS
10	01-03 CO	.06	✓				SNI "WARWAGON DRIVE"
11	01-25 S	.00					ADD F.Y. OF MD 234
12	" "	.00					ADD FR ON MD 238
13	01-12 ST	.05					ADD AUX LNS
14	01-24 ST	.22					
15	01-1 MN	.45	✓				SNI "MISS BESSIE DRIVE" LEONARDSTOWN
16	01-4 ST	.10		✓			
17	01-01 CO	.28	✓				SNI "CLEARFIELDS CT"
18	01-09 CO	.08					ADD AUX LANES CO 224
19	01-09 CO	.31	✓				SNI "COPLEY RD"
20	01-10 CO	.10	✓				" " NICHOLSON CT "
21	01-11 CO	.06	✓				" " GALLOWAY PL "
22	01-12,15	.57	✓				" " PEMBROOK DR "
23	01-13	.43	✓				" " HUNGERFORD CT "
24	01-14	.15	✓				" " LUCKTON CT "
25	01-13 ST	.12		✓			



Maryland State Highway Administration
 Highway Information Services Division
 Data Collection Team
 Road Inventory Log

(M) TU W TH F

Date 2/18/02


Page 2 of 2

Crew Chief GD
 Assistant EF
 County _____
 Remarks: _____

Odometer _____ Time _____
 Start of the Day _____
 Begin Days Work _____
 End Days Work _____
 End of the Day _____
 Total Mi. Travelled _____

Total No. of Improvements _____
 Total Mi. of Road Inventoried _____
 Total GPS _____
 Total A/T _____
 Total Extra _____
 Total Tie-in _____

No.	Improvement	Length	GPS	A/T	Extra	Tie-in	Remarks
1	01-16 ST	.13					ADD AUX LANES
2	01-01 ST	.25					T/W CHC
3	01-03 ST	.08		✓			
4	01-15 ST	.09		✓			
5							
6							
7							
8							
9							
10							
11							
12							
13							
14							
15							
16							
17							
18							
19							
20							
21							
22							
23							
24							
25							



Maryland State Highway Administration
 Highway Information Services Division
 Data Collection Team
 Road Inventory Log

M (TU) W TH F


Date 21 19 02
 Page 1 of

Crew Chief GD
 Assistant EF
 County ST MARYS
 Remarks:
ST MARYS CO
COMPLETE

Odometer Time
 Start of the Day 132571 7 30
 Begin Days Work 132582 7 55
 End Days Work 132670 3 50
 End of the Day 132672 4 00
 Total Mi. Travelled 101

Total No. of Improvements 22
 Total Mi. of Road Inventoried 10.23
 Total GPS 5
 Total A/T 2
 Total Extra 4
 Total Tie-in 0

No.	Improvement	Length	GPS	A/T	Extra	Tie-in	Remarks
1	01-02 ST	.09					ADD RTL
2	01-14 ST	.20		✓			
3	01-09 ST	.10					PROP. AUX LANES
4	01-28 ST	.02					ADD SPUR + FY MD 235
5	" "	.01					ADD SPUR
6	01-11 ST	.06					ADD AUX LNS
7	01-4 CO	.19	✓				SMT "ORIOLE DR"
8	01-05 CO	.05	✓				" "GOLDFINCH DR
9	01-06 CO	.06	✓				" "BLUE JAY CT"
10	01-07 CO	.09	✓				" "PURPLE MARTIN CT"
11	01-08 CO	.04	✓				" "WREN CT"
12	01-07 ST	.00					UNDER CONST. (PART OF 01-20 ST)
13	01-20 ST	2.06					" "
14	01-19 ST	1.70					T/W CHG SF
15	01-26 ST	.00					T/W CHG SI } PART OF 01-19 ST
16	01-27 ST	.00					T/W CHG SI ✓
17	01-21 ST	4.11					T/W CHGS SF
18	01-17 ST	.09					AUX LANES
19	01-19 ST	.18			✓		CO 207 T/W CHG SF
20	"	.08			✓		CO 528 T/W CHG SF
21	"	.41		✓	✓		OP 615
22	"	.69			✓		MD 4 T/W CHG SI
23							
24							
25							



2/19/02

MD 235

RELOCATION - SECTION 01-19 ST

TIE-INS TO MD 235

- o CO 207 - T/W CMG MP .85 - 1.03
- o CO 528 - T/W CMG MP .00 - .08
- o OP 615 - A/T
- o MD 4 - T/W CMG MP 5.70 - 6.39 ST


Municipal:

IMPR. NUMBER	ROAD NUMBER	ROAD NAME	MILEPT FROM/TO	FROM		TO		MAP DESIGNATION			PREV. INV.?	REQUEST BY:	DATE:
				ROAD NUMBER	ROAD NAME OR TERMINI	ROAD NUMBER	ROAD NAME OR TERMINI	MAP NO.	COORDINATES				
									X	Y			
01-1	New 426	Covington Lane		MD 362	Mt Vernon Rd		Mallard Lane	K 16	1158	148	N	WS	11/30/01
FIELD REQUEST												WS	11/30/01
NOTES: <i>Thw = 6, new shw - SEE MAP THIS IS WRONG</i>													

IMPR. NUMBER	ROAD NUMBER	ROAD NAME	MILEPT FROM/TO	FROM		TO		MAP DESIGNATION			PREV. INV.?	REQUEST BY:	DATE:
				ROAD NUMBER	ROAD NAME OR TERMINI	ROAD NUMBER	ROAD NAME OR TERMINI	MAP NO.	COORDINATES				
									X	Y			
01-2	New 427	Mallard Lane			Cul de Sac		Cul de Sac	K 16	1153	144	N	WS	11/30/01
FIELD REQUEST												WS	11/30/01
NOTES: <i>Thw = 6, new shw</i>													

IMPR. NUMBER	ROAD NUMBER	ROAD NAME	MILEPT FROM/TO	FROM		TO		MAP DESIGNATION			PREV. INV.?	REQUEST BY:	DATE:
				ROAD NUMBER	ROAD NAME OR TERMINI	ROAD NUMBER	ROAD NAME OR TERMINI	MAP NO.	COORDINATES				
									X	Y			
01-3	New 428	Merlin Court			Covington Lane		Cul de Sac	K 16	1154	144	N	WS	11/30/01
FIELD REQUEST												WS	11/30/01
NOTES: <i>Thw = 6, new shw - SEE MAP: THIS IS WRONG</i>													

IMPR. NUMBER	ROAD NUMBER	ROAD NAME	MILEPT FROM/TO	FROM		TO		MAP DESIGNATION			PREV. INV.?	REQUEST BY:	DATE:
				ROAD NUMBER	ROAD NAME OR TERMINI	ROAD NUMBER	ROAD NAME OR TERMINI	MAP NO.	COORDINATES				
									X	Y			
01-14	CO 23	Factory Rd	0.00 to 0.28	MD 362	Mt Vernon Rd	CO 402	Fox Ridge Rd	K 16	1159	147	Y	WS	11/30/01
FIELD REQUEST												WS	11/30/01
NOTES: <i>Thw change; new surface is gravel over dirt.</i>													



Municipal:

IMPR. NUMBER	ROAD NUMBER	ROAD NAME	MILEPT FROM/TO	FROM		TO		MAP DESIGNATION			PREV. INV.?	
				ROAD NUMBER	ROAD NAME OR TERMINI	ROAD NUMBER	ROAD NAME OR TERMINI	MAP NO.	COORDINATES X Y			
01-04	co 375 New	Sharon Drive	CO 38	CO 38	Crisfield La	CO 375	Sharon Dr	K 16	1172	141	Y	REQUEST BY: DATE:
2/26 FIELD REQUEST	New Inventory, GPS, & Tie In. Is this an extension of the original Sharon Dr? If so, please Re-inventory, GPS, & Tie In the entire rd and the portion that connects to the parking lot.										WS	11/30/01

NOTES:
CO 38; TIE IN CO 375 ; CO 375 - Now REALIGNED FROM 0.13 TO 0.18 (CO 38); NEW INV FOR OLD SECT SHARON DR

01-04 CO EX #1


Note to co.

Does co still maint?
yes
↳ CO 429

IMPR. NUMBER	ROAD NUMBER	ROAD NAME	MILEPT FROM/TO	FROM		TO		MAP NO.	COORDINATES		PREV. INV.?	REQUEST BY: DATE:
				ROAD NUMBER	ROAD NAME OR TERMINI	ROAD NUMBER	ROAD NAME OR TERMINI		X	Y		
01 CO EX #1	0P360	LOG CABIN / LA		CO 304	RIVER RD							
2/26 FIELD REQUEST	New INV; GPS & TIE IN ; BETWEEN Big Annemessex River & CO 119 ; SB CO 364 Runs west											
NOTES: TW * C ; New Inv												

IMPR. NUMBER	ROAD NUMBER	ROAD NAME	MILEPT FROM/TO	FROM		TO		MAP NO.	COORDINATES		PREV. INV.?	REQUEST BY: DATE:
				ROAD NUMBER	ROAD NAME OR TERMINI	ROAD NUMBER	ROAD NAME OR TERMINI		X	Y		
FIELD REQUEST												
NOTES:												

IMPR. NUMBER	ROAD NUMBER	ROAD NAME	MILEPT FROM/TO	FROM		TO		MAP NO.	COORDINATES		PREV. INV.?	REQUEST BY: DATE:
				ROAD NUMBER	ROAD NAME OR TERMINI	ROAD NUMBER	ROAD NAME OR TERMINI		X	Y		
FIELD REQUEST												
NOTES:												



Maryland State Highway Administration
 Highway Information Services Division
 Data Collection Team
 Road Inventory Log

M TU W TH F


Date 02/26/02
 Page 1 of 1

Crew Chief S. Snyder
 Assistant w. Plew
 County Somerset
 Remarks: GAS - Princess Anne SHOP
clean VAN
Rewrite Inv.

Odometer Time
 Start of the Day 9040 8:00
 Begin Days Work 9060 8:40
 End Days Work 9105 1:30
 End of the Day 9140 4:30
 Total Mi. Travelled 100

Total No. of Improvements 10
 Total Mi. of Road Inventoried 10.11
 Total GPS 9
 Total A/T 2
 Total Extra 2
 Total Tie-in 8


No.	Improvement	Length	GPS	A/T	Extra	Tie-in	Remarks
1	01-25T	1.00	—			✓	T/W changes from 14.14 TO 14.70 714 TS @ 14.57
2	01-15T (MD 822)	0.63 0.85	✓			✓	Div Sects: 0.06-0.10 + 0.62 TO 0.85
3	SR 8	0.29	✓				T/W+L; new sign RD SHORTENED
4	CO303	2.90	—				T/W changes
5	MD 675	2.00	—				ADD Rd; Rm sign; Rm Rd
6	Hickory Rd 01-15 EX#1 MD 0157	0.13	✓		✓		T/W+L; Rd Realigned & Shortened
7	01-04 CO	0.18	✓			✓	T/W+L; Rd Realigned
8	01-04 CO EX#1	0.05	✓		✓		T/W+L; OLD SECTION SHOWN DR
9	01-14 CO	0.28				✓	W change
10	01-01 CO	0.03 0.59	✓			✓	T/W+L; new sign
11	01-02 CO	0.33	✓			✓	T/W+L; new sign
12	01-03 CO	0.49	✓			✓	T/W+L; new sign
13	01 CO EX#1	0.36	✓			✓	T/W+L; new sign
14							
15							
16							
17							
18							
19							
20							
21							
22							
23							
24							
25							



IMPR. NUMBER	ROAD NUMBER	ROAD NAME	MILEPT FROM/TO	FROM		TO		MAP DESIGNATION			PREV. INV.?	REQUEST BY:	DATE:
				ROAD NUMBER	ROAD NAME OR TERMINI	ROAD NUMBER	ROAD NAME OR TERMINI	MAP NO.	COORDINATES				
				X	Y								
01-01	CO 449	PINEWOOD RD		CO 104	EVERGREEN RD	PVT	E. BONFIELD RD	H-14	1041	305	NO		
FIELD REQUEST: NEW INV., GPS & TIE-IN. (0.16, 20'F)											AMD	1/02/2002	
NOTES: Tie-in, new rd (E - GRAVEL RD)													

IMPR. NUMBER	ROAD NUMBER	ROAD NAME	MILEPT FROM/TO	FROM		TO		MAP DESIGNATION			PREV. INV.?	REQUEST BY:	DATE:
				ROAD NUMBER	ROAD NAME OR TERMINI	ROAD NUMBER	ROAD NAME OR TERMINI	MAP NO.	COORDINATES				
				X	Y								
01-03	CO 356	CALVERT ST	0.00-0.34	CO 185	SEYMOUR AVE		ROAD END	G-14	1024	346	YES		
FIELD REQUEST: NAME CHANGE TO 'CALVERT AVE'?											AMD	1/02/2002	
NOTES: Signed CALVERT AVE * NOTE Signed PVT @ 0.27 Sign reads: PVT Rd This Road will not be maintained by the County													

IMPR. NUMBER	ROAD NUMBER	ROAD NAME	MILEPT FROM/TO	FROM		TO		MAP DESIGNATION			PREV. INV.?	REQUEST BY:	DATE:
				ROAD NUMBER	ROAD NAME OR TERMINI	ROAD NUMBER	ROAD NAME OR TERMINI	MAP NO.	COORDINATES				
				X	Y								
01-02	CO	MISTLETOE DR		CO 37	GLEBE RD		ROAD END	G-15	1061	350	NO		
FIELD REQUEST: NEW INV., GPS & TIE-IN. (0.44, 40'I)											AMD	1/02/2002	
NOTES: Tie-in, new rd													



Maryland State Highway Administration
 Highway Information Services Division
 Data Collection Team
 Road Inventory Log

M TU W TH F

Date 02/19/02
 Page 1 of 1


Crew Chief S Snyder
 Assistant W. Prew
 County TALBOT
 Remarks: _____

	Odometer	Time
Start of the Day	<u>26542</u>	<u>1.30</u>
Begin Days Work	<u>26570</u>	<u>2.00</u>
End Days Work	<u>26627</u>	<u>5.00</u>
End of the Day	<u>26635</u>	<u>5.15</u>
Total Mi. Travelled	<u>93</u>	

Total No. of Improvements 9
 Total Mi. of Road Inventoried 7.37
 Total GPS 3
 Total A/T 2
 Total Extra 0
 Total Tie-in 7

No.	Improvement	Length	GPS	A/T	Extra	Tie-in	Remarks
1	01-1ST	4.70				✓	L change TO ACC @ 2.35 + 3.19
2	01-3 CD	0.27				✓	Signed CALVERT AVE, SEE FIELD SHEETS
3	01-2ST	0.50				✓	T/W changes, MU SW + EXT
4	2001 MU EXH,	0.29	✓	✓			GPS
5	01-2 CD	0.44	✓			✓	T/W + L; new land
6	01-02 MU	0.42				✓	T/W changes
7	01-07 MU	0.09				✓	Signed Kelley Gibson ST
8	01-03 ST	0.50		✓			A/T
9	01-01 CD	0.16	✓			✓	T/W + L; new land
10							
11							
12							
13							
14							
15							
16							
17							
18							
19							
20							
21							
22							
23							
24							
25							

ST. Michaels
 EASTON



Maryland State Highway Administration
 Highway Information Services Division
 Data Collection Team
 Road Inventory Log

M (TU) W TH F

Date 02 / 19 / 02


Page 1 of 1

Crew Chief S. Snyder
 Assistant W. Prew
 County TALBOT
 Remarks: _____

Odometer Time
 Start of the Day 26542 1:30
 Begin Days Work 26570 2:00
 End Days Work 26627 5:00
 End of the Day 26635 5:15
 Total Mi. Travelled 93


Total No. of Improvements 9
 Total Mi. of Road Inventoried 7.37
 Total GPS 3
 Total A/T 2
 Total Extra 0
 Total Tie-in 7

No.	Improvement	Length	GPS	A/T	Extra	Tie-in	Remarks
1	01-15T	4.70				✓	L change TO ACC @ 2.35 + 3.19
2	01-3CO	0.27				✓	Signed CALVERT AVE, See field SHEETS
3	01-2ST	0.50				✓	T/W changes, P/U SW + ext
ST. Michaels	2001MU EX #1	0.29	✓	✓			GPS
5	01-2CO	0.44	✓			✓	T/W = L; new draw
EASTON	01-02 MU	0.42				✓	T/W changes
7	01-07 MU	0.09				✓	Signed Kelley Gibson ST
8	01-03 ST	0.50		✓			A/T
9	01-01 CO	0.16	✓			✓	T/W=L; new draw
10							
11							
12							
13							
14							
15							
16							
17							
18							
19							
20							
21							
22							
23							
24							
25							



DIGITAL PHOTO LOG

PIC #	DATE	COUNTY	IMPVMT #	DESCRIPTION
1	3/13	WASHINGTON	01-14	EARTH CARE RD - GATE WNT TO LANDFILL @ MP .08
2	3/13	"	01-14	" " - SIGN ON GATE @ .08
3	3/13	"	01-07	FRENCH LA - BARRICADE @ OLD MP .25 (NEW MP .17)
4	3/14	01-11 A	01-10 A	OP 175 PVT ROAD SIGN @ MP .11
5	3/14	01-11 A	01-10 A	" " "
6	3/14	"	2001 MU Ex # 1	MU 0405 Centre Blvd
7		"	2001 MU Ex # 1A	" "
8				
9				
10				
11				
12				
13				
14				
15				
16				
17				
18				
19				
20				
21				
22				
23				
24				
25				



2001 CO EX # 1 - CO 666, HALFWAY BLVD, NOW DUAL MP .00-.72
SEE NEW INV. / GPS

- CO 1178 - T/W/L CHG .00-.18 SEE INV / GPS
- CO 473 - T/W CHG (1.56-1.85) T/W CHG SI
- CO 672 - T/W CHG (.00-.25) T/W CHG SI

- INTERCHG RECONSTRUCTED - RAMP 5+1 RELOCATED
- OTHER RAMPS RECONSTRUCTED 2,3,4,6,7,8
(SEE 01-2ST)


01-2ST

- INTERCHANGE RECONSTRUCTION / RESURFACING

- INTERCHG RECONSTRUCTED @ CO 666, HALFWAY BLVD.

I-81 - TIE IN NEW RELOCATED RAMPS 5+1, PLUS T/W CHGS FOR AUX LANES SEE I81 INV. @ MP 4.06 - 5.05

RAMP	1	-	T/W/L CHG	SNJ
	2	-	T/W/L CHG	SEE NEW INV.
	3	-	T/W/L CHG	"
	4	-	T/W/L CHG	"
	5	-	T/W/L CHG	"
	6	-	T/W/L CHG	"
	7	-	T/W/L CHG	"
	8	-	T/W/L CHG	"




IMPROVEMENT DATA TOTALS

Year of Improvements 2001 Date Completed 3/15/02

County WASHINGTON Crew Chief G.D.

Total No. of WORK DAYS 3
Total No. of MILES TRAVELLED 398
Total NO. OF IMPROVEMENTS 67
Total MILES OF ROAD INVENTORIED 47.33

GPS 37
AT 9
EXTRAS 0
TIE-INS 3



Maryland State Highway Administration
 Highway Information Services Division
 Data Collection Team
 Road Inventory Log

M (TU) W TH F

Date 3112102


Page 1 of 1

Crew Chief GD
 Assistant EF
 County WASHINGTON
 Remarks: BEGIN 2001
IMPMTS

	Odometer	Time
Start of the Day	<u>134596</u>	<u>7 30</u>
Begin Days Work	<u>134705</u>	<u>9 25</u>
End Days Work	<u>134755</u>	<u>3 00</u>
End of the Day	<u>134796</u>	<u>4 00</u>
Total Mi. Travelled	<u>200</u>	

Total No. of Improvements 16
 Total Mi. of Road Inventoried 11.24
 Total GPS 6
 Total A/T 3
 Total Extra 0
 Total Tie-in 3

No.	Improvement	Length	GPS	A/T	Extra	Tie-in	Remarks
1	01-4 ST	3.90					T/V CHS AXI LNS
2	01-5 ST	3.20					" "
3	2001 COEX#5	1.89	✓			✓	
4	01-13	.14	✓				SNI "STEER COURT"
5	01-19 ST	.14				✓	F.Y.
6	01-20 ST	.51				✓	F.Y.
7	01-3 ST	.17		✓			
8	01-15 ST	.12					} ADD PRP. RD } ADD RTL
9	01-16 ST	.00					
10	2001 COEX#4	.21	✓				
11	01-11	.17	✓				SNI "JESWOOD DR"
12	2001 COEX#6	.35	✓				" "STEPHANIE LN"
13	01-10 ST	.10					MD 65 - 'ADD NAME'
14	01-10 ST	.15		✓			MD 63
15	01-08	.10	✓				EXT. SI
16	01-11 ST	.10		✓			
17							
18							
19							
20							
21							
22							
23							
24							
25							



Maryland State Highway Administration
 Highway Information Services Division
 Data Collection Team
 Road Inventory Log

M TU W TH F

Date 3 13 02


Page 1 of 1

Crew Chief GD
 Assistant EF
 County WASHINGTON
 Remarks: 2001 IMPMTS

Odometer Time
 Start of the Day 134796 7 30
 Begin Days Work 134809 8 25
 End Days Work 134901 3 55
 End of the Day 134906 4 ⁰⁰
 Total Mi. Travelled 110

Total No. of Improvements 20
 Total Mi. of Road Inventoried 14.46
 Total GPS 14
 Total A/T 0
 Total Extra 0
 Total Tie-in 0

No.	Improvement	Length	GPS	A/T	Extra	Tie-in	Remarks
1	01-09	.18	✓				SNI "RHODES CT"
2	01-14	.58					SNI "EARTH CARE RD"
3	01-07	.12	✓				EAT CO 968 "FRENCH LA"
4	01-07	.17	✓				SNI "FRENCH LA"
5	2001 ST EX #2	1.55					LOCATE STRUCTURES
6	01-01	.21	✓				SNI "ANDERSON DR"
7	2001 CO EX #1	.91	✓				T/W CAG SNI CO 666
8	"	.29					CO 473 T/W CAG
9	"	.18	✓				CO 1178 "T/W/L CAG
10	"	.25					CO 672 "T/W CAG SI
11	01-18 ST	.10					MOD T.S.
12	01-25T ^{RAMP} 1	.37	✓				T/W/L CAG SNI
13	" 2	.39	✓				"
14	" 3	.09	✓				"
15	" 4	.35	✓				"
16	" 5	.36	✓				"
17	" 6	.53	✓				"
18	" 7	.09	✓				"
19	" 8	.29	✓				"
20	01-25T I-01	7.45					T/W CAG MP
21							
22							
23							
24							
25							



Maryland State Highway Administration
 Highway Information Services Division
 Data Collection Team
 Road Inventory Log

M TU W (TH) F

Date 3 1 14 102

Page 1 of 2


Crew Chief GD
 Assistant EF
 County WASHINGTON
 Remarks: 2001 IMP.
HAGERSTOWN MUNI.

	Odometer	Time
Start of the Day	<u>134906</u>	<u>7 30</u>
Begin Days Work	<u>134913</u>	<u>8 20</u>
End Days Work	<u>134985</u>	<u>3 35</u>
End of the Day	<u>134994</u>	<u>4 00</u>
Total Mi. Travelled	<u>88</u>	

Total No. of Improvements 31
 Total Mi. of Road Inventoried 21.63
 Total GPS 17
 Total A/T 6
 Total Extra 0
 Total Tie-in 0

No.	Improvement	Length	GPS	A/T	Extra	Tie-in	Remarks
1	01-7ST	3.37					T/W CHG
2	01-5	.37	✓				SNI "CRAYTON BLVD"
3	01-5	.02					ADD RTL
4	01-6	.16	✓				SNI "PEAK CIRCLE
5	01-10 A	.11					T/W/L CHG ST D.P.#405
6	B	.24	✓				SNI "DILLER DR"
7	C	.32	✓				" " SWEET VALE DR"
8	D	.04	✓				" WAYY HILL DR"
9	01-14ST	.45					T/W CHG 45 11
10	01-9ST	.08					T/W CHG MD 63
11	01-02	.17	✓				SNI "BIVENS LANE"
12	01-03	.23	✓				" " LUELLA PLACE"
13	01-04	.09	✓				" " GREGORY COURT"
14	01-12ST	.06		✓			
15	2001 CO EX #2	5.14					T/W CHG
16	01-8 ST	.07					ADD AUX LANES
17	01-13ST	.00		✓			
18	01-17ST	.12		✓			
19	2001ST EX #1	1.90					NC SEE INV.
20	2001 CO EX #7	.86	✓				
21	2001 CO EX #3	.26	✓				
22	01-6ST	.10		✓			
23	01-2 MH	.14	✓				SNI "CHANTILLY COURT"
24	01-1 MH	.24	✓				" " OPAL COURT"
25	2001 MH EX #4	.09	✓				INV. CORRECT

A
 HAGERSTOWN
 MUNI



Maryland State Highway Administration
 Highway Information Services Division
 Data Collection Team
 Road Inventory Log

M T U W T H F

Date 3/14/02


Page 2 of 2

Crew Chief GD
 Assistant EF
 County _____
 Remarks: _____

Odometer _____ Time _____
 Start of the Day _____
 Begin Days Work _____
 End Days Work _____
 End of the Day _____
 Total Mi. Travelled _____

Total No. of Improvements _____
 Total Mi. of Road Inventoried _____
 Total GPS _____
 Total A/T _____
 Total Extra _____
 Total Tie-in _____

No.	Improvement	Length	GPS	A/T	Extra	Tie-in	Remarks
1	2001M4 EX #2B	.11	✓	✓			
2	2001M4 EX #4	.09	✓				
3	2001M4EX#3	.07	✓				
4	2001M4EX#2A	.57	✓				T/W OMC
5	2001M4EX#1	.09		✓			SEE D.P. # 6+7
6	01-1 ST	6.07					ADD BRIDGE & DECK SURFACES
7							
8							
9							
10							
11							
12							
13							
14							
15							
16							
17							
18							
19							
20							
21							
22							
23							
24							
25							



IMPR. NUMBER	ROAD NUMBER	ROAD NAME	MILEPT FROM/TO	FROM		TO		MAP NO.	MAP DESIGNATION		PREV. INV.?	REQUEST BY:	DATE:
				ROAD NUMBER	ROAD NAME OR TERMINI	ROAD NUMBER	ROAD NAME OR TERMINI		COORDINATES				
				X	Y								
01-5	CO 1237	Longfield Dr		CO 725	Quantico Creek Rd		Cul de sac	J 16	1174	209	N	WS	12/20/01
FIELD REQUEST: New Inventory, GPS, & Tie In (0.34 miles, 27' of I) <i>.36</i>												WS	12/20/01
NOTES: <i>T/W = L, new inv</i>													

IMPR. NUMBER	ROAD NUMBER	ROAD NAME	MILEPT FROM/TO	FROM		TO		MAP NO.	COORDINATES		PREV. INV.?	REQUEST BY:	DATE:
				ROAD NUMBER	ROAD NAME OR TERMINI	ROAD NUMBER	ROAD NAME OR TERMINI		COORDINATES				
				X	Y								
01-4	CO 1163 CO 1162	Kingsmill Dr		CO 1161	Kensington La	CO 1161	Kensington La	J 16	1173	192	Y	WS	12/20/01
FIELD REQUEST: These roads now intersect. Re-inventory, GPS, & Tie In, combine the two inventories if applicable.												WS	12/20/01
NOTES: <i>T/W = L, RDS now combined & EXT</i>													

IMPR. NUMBER	ROAD NUMBER	ROAD NAME	MILEPT FROM/TO	FROM		TO		MAP NO.	COORDINATES		PREV. INV.?	REQUEST BY:	DATE:
				ROAD NUMBER	ROAD NAME OR TERMINI	ROAD NUMBER	ROAD NAME OR TERMINI		COORDINATES				
				X	Y								
01-14	CO 1177	Hamden Dr	0.28 to new end		Road end		new Road end	J 16	1178	197	N	WS	12/20/01
FIELD REQUEST: Re-inventory, GPS, & Tie In, this road has been extended (0.58 miles, 27' of I).												WS	12/20/01
NOTES: <i>T/W = L, Rd EXT</i>													


IMPR. NUMBER	ROAD NUMBER	ROAD NAME	MILEPT FROM/TO	FROM		TO		MAP NO.	COORDINATES		PREV. INV.?	REQUEST BY:	DATE:
				ROAD NUMBER	ROAD NAME OR TERMINI	ROAD NUMBER	ROAD NAME OR TERMINI		COORDINATES				
				X	Y								
01-12	CO 1238	Pointers Lane		CO 1127	Oxbridge DR	CO 109	Crooked Oak La	J 16	1187	196	N	WS	12/20/01
FIELD REQUEST: New Inventory, GPS, & Tie In (0.43 miles, 27' of I) <i>.44</i>												WS	12/20/01
NOTES: <i>T/W = L, new inv</i>													

01-23 WEST RD

01-24 HAYLOR MILL RD

US 50
CO 406
CO 412
MY 80 Delmar

See MU0080 MARYLAND AVE (Delmar) mu
FROM Foskey LA N .12 miles is suppose to be COUNTY
(CO 506)
FIRST .12 IS NOW CO




IMPR. NUMBER	ROAD NUMBER	ROAD NAME	MILEPT FROM/TO	FROM		TO		MAP NO.	MAP DESIGNATION		PREV. INV.?	REQUEST BY:	DATE:
				ROAD NUMBER	ROAD NAME OR TERMINI	ROAD NUMBER	ROAD NAME OR TERMINI		COORDINATES				
				X	Y								
01-11	CO 1239	Spaniel Court			Pointers Lane		Road end	J 16	1186	195	N	WS	12/20/01
FIELD REQUEST												New Inventory, GPS, & Tie In (0.04 miles, 23' of I).	
NOTES: T/W + L, new Inv													

IMPR. NUMBER	ROAD NUMBER	ROAD NAME	MILEPT FROM/TO	FROM		TO		MAP NO.	MAP DESIGNATION		PREV. INV.?	REQUEST BY:	DATE:
				ROAD NUMBER	ROAD NAME OR TERMINI	ROAD NUMBER	ROAD NAME OR TERMINI		COORDINATES				
				X	Y								
01-10	CO 1240	Setter's Court			Pointers Lane		Road end	J 16	1186	195	N	WS	12/20/01
FIELD REQUEST												New Inventory, GPS, & Tie In (0. ^{.04} 03 miles, 23' of I).	
NOTES: T/W + L, new Inv													

IMPR. NUMBER	ROAD NUMBER	ROAD NAME	MILEPT FROM/TO	FROM		TO		MAP NO.	MAP DESIGNATION		PREV. INV.?	REQUEST BY:	DATE:
				ROAD NUMBER	ROAD NAME OR TERMINI	ROAD NUMBER	ROAD NAME OR TERMINI		COORDINATES				
				X	Y								
01-7	CO 1241	Diamondback Dr		CO 70	Pemberton Dr		Cul de sac	J 16	1193	195	N	WS	12/20/01
FIELD REQUEST												New Inventory, GPS, & Tie In (0.37 miles, 27' of I).	
NOTES: T/W + L, new Inv													

IMPR. NUMBER	ROAD NUMBER	ROAD NAME	MILEPT FROM/TO	FROM		TO		MAP NO.	MAP DESIGNATION		PREV. INV.?	REQUEST BY:	DATE:
				ROAD NUMBER	ROAD NAME OR TERMINI	ROAD NUMBER	ROAD NAME OR TERMINI		COORDINATES				
				X	Y								
01-8	CO 1242	Sawback La			Diamondback Dr		Road end	J 16	1193	195	N	WS	12/20/01
FIELD REQUEST												New Inventory, GPS, & Tie In (0.04 miles, 27' of I).	
NOTES: T/W + L, new Inv													




Request for Field Inventory
2001 COUNTY IMPROVEMENTS

IMPR. NUMBER	ROAD NUMBER	ROAD NAME	MILEPT FROM/TO	FROM		TO		MAP DESIGNATION			PREV. INV.?	REQUEST BY:	DATE:
				ROAD NUMBER	ROAD NAME OR TERMINI	ROAD NUMBER	ROAD NAME OR TERMINI	MAP NO.	COORDINATES				
									X	Y			
01-9	CO 1243	Duckweed Court			Diamondback Dr		Cul de sac	J 16	1193	195	N	WS	12/20/01
FIELD REQUEST: New Inventory, GPS, & Tie In (0.04 miles, 23' of I).												WS	12/20/01
NOTES: T/w+L, new Inv													

IMPR. NUMBER	ROAD NUMBER	ROAD NAME	MILEPT FROM/TO	FROM		TO		MAP DESIGNATION			PREV. INV.?	REQUEST BY:	DATE:
				ROAD NUMBER	ROAD NAME OR TERMINI	ROAD NUMBER	ROAD NAME OR TERMINI	MAP NO.	COORDINATES				
									X	Y			
01-25, 26	CO 1244 CO 416	Milford Twilley Rd -old Naylor Mill Rd-			Relocated Naylor Mill Rd		Road end	J 16	1194	211	Y	WS	12/20/01
FIELD REQUEST: US 50 UB Re-inventory, GPS, & Tie In, this is an old section of Naylor Mill Rd												WS	12/20/01
NOTES: MILFORD Twilley RD - T/w+L; new Inv * THIS MAY GET SHORTENED This is part of the US 50 relocation CO 416 - T/w+L; RD Realigned due to US 50 Relocation													

IMPR. NUMBER	ROAD NUMBER	ROAD NAME	MILEPT FROM/TO	FROM		TO		MAP DESIGNATION			PREV. INV.?	REQUEST BY:	DATE:
				ROAD NUMBER	ROAD NAME OR TERMINI	ROAD NUMBER	ROAD NAME OR TERMINI	MAP NO.	COORDINATES				
									X	Y			
01-19,20, 21,22	CO 1245 CO 422	West Rd		CO 534	Adkins Rd	MU 2950	West Rd, Salisbury, at RR tracks	J 16 J 17	1193	221	Y	WS	12/20/01
FIELD REQUEST: US 50 UB Re-inventory, GPS, & Tie In, this road has been split into two roads, by th US 50 relocation, and a portion of road has been abandoned.												WS	12/20/01
NOTES: CO 422 Signed N West RD T/w+L, RD SHORTENED due to US 50 Rel. WEST RD T/w+L, RD Realigned due to US 50 Relocation													

IMPR. NUMBER	ROAD NUMBER	ROAD NAME	MILEPT FROM/TO	FROM		TO		MAP DESIGNATION			PREV. INV.?	REQUEST BY:	DATE:
				ROAD NUMBER	ROAD NAME OR TERMINI	ROAD NUMBER	ROAD NAME OR TERMINI	MAP NO.	COORDINATES				
									X	Y			
01-27	CO 406 MU 3070	West Zion Road	3.80 to 5.00	US 13		US 13		J 17	1210	206	Y	WS	12/20/01
FIELD REQUEST: Re-inventory, & Tie In GPS if necessary, check road name on this portion of road. Split inventory as necessary												WS	12/20/01
NOTES: RD closed between 4.23 & 4.49 due to 50 Rel. RD signed W Zion from 3.94 to 4.23 RD unsigned from old m.p of 4.49 (now 0.00) TO U.S 13 - see new Inv													




Request for Field Inventory
2001 COUNTY IMPROVEMENTS

IMPR. NUMBER	ROAD NUMBER	ROAD NAME	MILEPT FROM/TO	FROM		TO		MAP NO.	MAP DESIGNATION		PREV. INV.?	REQUEST BY:	DATE:
				ROAD NUMBER	ROAD NAME OR TERMINI	ROAD NUMBER	ROAD NAME OR TERMINI		COORDINATES X	COORDINATES Y			
01-28	CO 656	Walnut St	0.00 to 0.24	US 13	Ocean Hwy		Road end	J 17	1212	227	Y		
FIELD REQUEST												WS	12/21/01
NOTES: Type and wirth changes, please update the inventory <i>T/W changes</i>													

IMPR. NUMBER	ROAD NUMBER	ROAD NAME	MILEPT FROM/TO	FROM		TO		MAP NO.	COORDINATES		PREV. INV.?	REQUEST BY:	DATE:
				ROAD NUMBER	ROAD NAME OR TERMINI	ROAD NUMBER	ROAD NAME OR TERMINI		COORDINATES X	COORDINATES Y			
01-34	CO 1248	Beaglin Park Dr		MD 346	Old Ocean City Rd		Road end @ city line	J 17	1212	199	N		
FIELD REQUEST												WS	12/21/01
NOTES: New Inventory, GPS, & Tie In (0.49 miles, 50' of I). The county is calling this a road extension of CO 277-Beaglin Park Dr. Is there any evidence of an extension of this road from US 50? <i>see STATE IMP 01-9ST</i> <i>no</i> see access permit # WI-7444-00 <i>T/Wac, new Inv</i>													

IMPR. NUMBER	ROAD NUMBER	ROAD NAME	MILEPT FROM/TO	FROM		TO		MAP NO.	COORDINATES		PREV. INV.?	REQUEST BY:	DATE:
				ROAD NUMBER	ROAD NAME OR TERMINI	ROAD NUMBER	ROAD NAME OR TERMINI		COORDINATES X	COORDINATES Y			
01-15, 16	CO 272	Glen Ave	1.14 to 1.31	CO 267	Schumaker La	CO 274	0.06 mi past Calvin Dr	J 17	1210	195	Y		
FIELD REQUEST												WS	12/21/01
NOTES: Type, width and curb changes. Please update the inventory. <i>T/W changes</i>													

IMPR. NUMBER	ROAD NUMBER	ROAD NAME	MILEPT FROM/TO	FROM		TO		MAP NO.	COORDINATES		PREV. INV.?	REQUEST BY:	DATE:
				ROAD NUMBER	ROAD NAME OR TERMINI	ROAD NUMBER	ROAD NAME OR TERMINI		COORDINATES X	COORDINATES Y			
01-17, 18	CO 274	Calvin Dr	0.39 to 0.42		0.03mi S of Glen Ave	CO 272	Glen Ave	J 17	1210	195	Y		
FIELD REQUEST												WS	12/21/01
NOTES: Type, width and curb changes. Please update the inventory. <i>T change</i>													




Request for Field Inventory
2001 COUNTY IMPROVEMENTS

IMPR. NUMBER	ROAD NUMBER	ROAD NAME	MILEPT FROM/TO	FROM		TO		MAP DESIGNATION			PREV. INV.?	REQUEST BY:	DATE:
				ROAD NUMBER	ROAD NAME OR TERMINI	ROAD NUMBER	ROAD NAME OR TERMINI	MAP NO.	COORDINATES				
				X	Y								
01-13	CO 1249	Blue Heron Way		CO 1001	Noble Farm Rd		Cul de sac	K 16	1169	167	N		
FIELD REQUEST: New Inventory, GPS, & Tie In (0.24 miles, 27' of I).											WS	12/27/01	
NOTES: T/w c; new Inv													

IMPR. NUMBER	ROAD NUMBER	ROAD NAME	MILEPT FROM/TO	FROM		TO		MAP DESIGNATION			PREV. INV.?	REQUEST BY:	DATE:
				ROAD NUMBER	ROAD NAME OR TERMINI	ROAD NUMBER	ROAD NAME OR TERMINI	MAP NO.	COORDINATES				
				X	Y								
01-6	CO 1250	Elk Creek Dr		CO 220	Jackson Rd		Cul de sac	K 17	1207	175	N		
FIELD REQUEST: New Inventory, GPS, & Tie In (0.53 miles, 27' of I).											WS	12/27/01	
NOTES: T/w c; new Inv													

IMPR. NUMBER	ROAD NUMBER	ROAD NAME	MILEPT FROM/TO	FROM		TO		MAP DESIGNATION			PREV. INV.?	REQUEST BY:	DATE:
				ROAD NUMBER	ROAD NAME OR TERMINI	ROAD NUMBER	ROAD NAME OR TERMINI	MAP NO.	COORDINATES				
				X	Y								
01-39, 40	CO 9	State St	0.44 to 0.64	CO 1125	Ferry St		(out of) Corp Limits of Sharptown	I 16	1167	260	Y		
FIELD REQUEST: This road has been improved, curbs added please update the inventory											WS	12/27/01	
NOTES: T/w change 0.44 TO 0.64													

IMPR. NUMBER	ROAD NUMBER	ROAD NAME	MILEPT FROM/TO	FROM		TO		MAP DESIGNATION			PREV. INV.?	REQUEST BY:	DATE:
				ROAD NUMBER	ROAD NAME OR TERMINI	ROAD NUMBER	ROAD NAME OR TERMINI	MAP NO.	COORDINATES				
				X	Y								
01-1	CO 1251	Autumn Ridge ^{DR}		MD 347	Quantico Rd		Peach Tree Ct	J 16	1178	217	N		
FIELD REQUEST: New Inventory, GPS, & Tie In (0.06 miles, 34' of I).											WS	12/27/01	
NOTES: T/w c; new Inv													




IMPR. NUMBER	ROAD NUMBER	ROAD NAME	MILEPT FROM/TO	FROM		TO		MAP NO.	COORDINATES		PREV. INV.?	REQUEST BY:	DATE:
				ROAD NUMBER	ROAD NAME OR TERMINI	ROAD NUMBER	ROAD NAME OR TERMINI		X	Y			
01-2	CO 1253	Peach Tree Ct			Chapel Branch Dr		Cul de sac	J 16	1178	218	N		
FIELD REQUEST												WS	12/27/01
NOTES: T/w+c new Inv													

IMPR. NUMBER	ROAD NUMBER	ROAD NAME	MILEPT FROM/TO	FROM		TO		MAP NO.	COORDINATES		PREV. INV.?	REQUEST BY:	DATE:
				ROAD NUMBER	ROAD NAME OR TERMINI	ROAD NUMBER	ROAD NAME OR TERMINI		X	Y			
01-3	CO 1252	Chapel Branch Dr			Rd. end, 0.03 mi. N of Autumn Ridge Dr		Road end	J 16	1178	218	N		
FIELD REQUEST												WS	12/27/01
NOTES: T/w+c, new Inv													

IMPR. NUMBER	ROAD NUMBER	ROAD NAME	MILEPT FROM/TO	FROM		TO		MAP NO.	COORDINATES		PREV. INV.?	REQUEST BY:	DATE:
				ROAD NUMBER	ROAD NAME OR TERMINI	ROAD NUMBER	ROAD NAME OR TERMINI		X	Y			
01-35, 36, 37, 38	CO 59	W Church St	0.24 to		Structure over Rewastico Creek	MD 347	N Main St	J 16	1174	217	Y		
FIELD REQUEST												WS	12/27/01
NOTES: Changes, RD name changes on CO 62													

IMPR. NUMBER	ROAD NUMBER	ROAD NAME	MILEPT FROM/TO	FROM		TO		MAP NO.	COORDINATES		PREV. INV.?	REQUEST BY:	DATE:
				ROAD NUMBER	ROAD NAME OR TERMINI	ROAD NUMBER	ROAD NAME OR TERMINI		X	Y			
01-44, 45	CO 506	Foskey La	1.08 to 1.34	CO 505	S Second St	MU 0080	S Maryland Ave	J 17	1207	226	Y		
FIELD REQUEST												WS	12/28/01
NOTES: ADD ATHLETIC FIELD & WATER TOWER													

→ EX #1 CO 126 now combined w/ PART of CO 62 - CO 62 DELETED
 → EX #2 CO 127 " " " " CO 62 - "



IMPR. NUMBER	ROAD NUMBER	ROAD NAME	MILEPT FROM/TO	FROM		TO		MAP NO.	COORDINATES		PREV. INV.?	REQUEST BY:	DATE:
				ROAD NUMBER	ROAD NAME OR TERMINI	ROAD NUMBER	ROAD NAME OR TERMINI		X	Y			
2001 CO EX #1	CO 843	BONHILL DR.	.00-1.01	CO 859	YORK DR	CO 807	KILBIRNIE DR.	J-17	1228	194	YES	KJP	07/13/2001
FIELD REQUEST: IS ANY PORTION OF THIS ROAD SIGNED AS "ABERDEEN DRIVE"? RE-INVENTORY, GPS & TIE-IN												KJP	07/13/2001
NOTES: ADD 2mi ; no Rd name change													

IMPR. NUMBER	ROAD NUMBER	ROAD NAME	MILEPT FROM/TO	FROM		TO		MAP NO.	COORDINATES		PREV. INV.?	REQUEST BY:	DATE:
				ROAD NUMBER	ROAD NAME OR TERMINI	ROAD NUMBER	ROAD NAME OR TERMINI		X	Y			
2001 CO EX #2	CO 968	FUTURE ST #2	.00-.02	CO 843	BONHILL DR		ROAD END	J-17	1230	194	YES	KJP	07/13/2001
FIELD REQUEST: PLEASE GPS THIS ROAD - NOT SHOWN ON INDEX MAP. ALSO, IS THE NAME STILL "FUTURE STREET"?												KJP	07/13/2001
NOTES: GPS													

IMPR. NUMBER	ROAD NUMBER	ROAD NAME	MILEPT FROM/TO	FROM		TO		MAP NO.	COORDINATES		PREV. INV.?	REQUEST BY:	DATE:
				ROAD NUMBER	ROAD NAME OR TERMINI	ROAD NUMBER	ROAD NAME OR TERMINI		X	Y			
2001 CO EX #3	CO 406 MU 3070	Zion Rd	0.00	CO 330	Dagsboro Rd	US 13 BU	N. Salisbury Blvd	J 17	1225	214	Y	WS	12/27/01
FIELD REQUEST: (Through Salisbury). Plesse check the road name on this road. Update the inventory as necessary.												WS	12/27/01
NOTES: See Imp # 01-27 ^{co} notes													

IMPR. NUMBER	ROAD NUMBER	ROAD NAME	MILEPT FROM/TO	FROM		TO		MAP NO.	COORDINATES		PREV. INV.?	REQUEST BY:	DATE:
				ROAD NUMBER	ROAD NAME OR TERMINI	ROAD NUMBER	ROAD NAME OR TERMINI		X	Y			
2001 CO EX #4	MU 0080	MARYLAND AVE											
FIELD REQUEST: 1 st .12 From Foskey LA North should be CO ; Tie in & GPS Co section only												wepner BY PHONE	2/27/02
NOTES: ADD 2mi GPS .56 TO .68													

Maryland State Highway Administration
 Highway Information Services Division
 Data Collection Team
 Road Inventory Log

M TU (W) TH F

Date 02/27/02
 Page 1 of 2


Crew Chief S. Snyder
 Assistant W. Plew
 County Wicomico
 Remarks: _____
Road - INV - 300

Odometer Time
 Start of the Day 9140 6:15
 Begin Days Work 9150 6:40
 End Days Work 9240 3:00
 End of the Day 9250 4:45
 Total Mi. Travelled 110 10 hrs

Total No. of Improvements 31
 Total Mi. of Road Inventoried 16.83
 Total GPS 18
 Total A/T 2
 Total Extra 2
 Total Tie-in 27

FRUITLAND

No.	Improvement	Length	GPS	A/T	Extra	Tie-in	Remarks
1	01-6 CO	0.54	✓			✓	T/W=L; new line
2	2001muEX#1	0.26	✓	✓			A/T
3	2001muEX#2	0.26	✓			✓	T change + change PC °
4	2001muEX#3	0.10	✓	✓			A/T
5	2001muEX#4	0.19	✓			✓	T/W changes
6	2001muEX#5	0.34				✓	T/W change from 0.00 TO 0.34
7	2001muEX#6	0.05				✓	T/W changes
8	2001muEX#7	0.31				✓	T/W change @ 0.18 TO 0.31
9	2001muEX#8	0.10				✓	T change
10	2001muEX#9	0.23				✓	T/W change
11	01-13 CO	0.24	✓			✓	T/W=L; new line
12	div sect 01-4 CO	0.50 0.68	✓			✓	T/W=L; new ext + combined w/ CO 1103
13	01-14 CO	0.83	✓			✓	T/W=L; RB EXT
14	01-4 ST	0.50				✓	T/W change; add ext
15	01-10 CO	0.04	✓			✓	T/W=L; new line
16	01-11 CO	0.04	✓			✓	T/W=L; new line
17	01-12 CO	0.44	✓			✓	T/W=L; new line
18	01-7 CO	0.39	✓			✓	T/W=L; new line
19	01-8 CO	0.04	✓			✓	T/W=L; new line
20	01-9 CO	0.06	✓			✓	T/W=L; new line
21	01-5 CO	0.36	✓			✓	T/W=L; new line
22	div sect 01-1 CO	0.06 0.06	✓			✓	T/W=L; new line
23	01-3 CO	0.27	✓			✓	T/W=L; new line
24	01-2 CO	0.05	✓			✓	T/W=L; new line
25	01-35, 36, 37, 38 ^{CO}	0.62				✓	T change; Rd name changes @ CO 62



Maryland State Highway Administration
 Highway Information Services Division
 Data Collection Team
 Road Inventory Log

M TU (W) TH F


Date 02/27/02
 Page 2 of 2

Crew Chief S. Snyder
 Assistant W. Prew
 County Wicomico
 Remarks: _____

Odometer _____ Time _____
 Start of the Day _____
 Begin Days Work _____
 End Days Work _____
 End of the Day _____
 Total Mi. Travelled _____

Total No. of Improvements _____
 Total Mi. of Road Inventoried _____
 Total GPS _____
 Total A/T _____
 Total Extra _____
 Total Tie-in _____

No.	Improvement	Length	GPS	A/T	Extra	Tie-in	Remarks
1	CO 126 01-35, 36, 37, 38 CO EX#1	0.17			✓		Name change - CO 126 Combined 0.09 TO 0.07 TO CO 126
2	01-35, 36, 37, 38 CO (CO 127) EX#2	0.30			✓		Name change CO 126 Combined 0.07 TO 0.11 TO CO 127
3	01-3 ST	7.00				✓	T/W channels
4	01-6 ST	0.50				✓	m.p. 9.23 & 9.53 Plu ADV WARNING FY FOR Firehouse
5	01-7 ST	0.50				✓	MP 10.28 & MP 10.70
6	01-2 ST (US 50 EB)	1.00				✓	T/W channels
7							
8							
9							
10							
11							
12							
13							
14							
15							
16							
17							
18							
19							
20							
21							
22							
23							
24							
25							



Maryland State Highway Administration
 Highway Information Services Division
 Data Collection Team
 Road Inventory Log

M TU W TH F

Date 02/28/02
 Page 1 of 1


Crew Chief S. Snyder
 Assistant W. Plew
 County Wicomico
 Remarks:
2 hrs spent giving DMT

Odometer Time
 Start of the Day 9250 6:30
 Begin Days Work 9251 6:35
 End Days Work 9375 5:15
 End of the Day 9380 5:30
 Total Mi. Travelled 130

Total No. of Improvements 20
 Total Mi. of Road Inventoried 33.80
 Total GPS 13
 Total A/T 0
 Total Extra 6
 Total Tie-in 14

-25T

No.	Improvement	Length	GPS	A/T	Extra	Tie-in	Remarks
1	out of sight WBL US 50	0.64				✓	T/W/L; new sign
2	CO 622	1.10	✓		✓		T/W/L; RD EXT/new sign
3	CO 594	0.58	✓		✓		T/W/L; RD Realigned?
4	CO 120	1.82	✓		✓		T/W/L; RD Shortened
5	OP 919	0.02	✓		✓		T/W/L; RD Shortened * OP 920 & 921 on PIT PROP
6	DIV SECT US 50 BYPASS	2.11	✓		✓		T/W/L; RD Shortened; PIT PROP SIGN @ 0.02
7	SHR TO 622	0.22			✓		T/W/L w/ gate points only
8	EB US 50	1.65	✓				T/W/L; new sign
9	01-19, 20, 21, 22 CO L CO 423 (W side)	2.09	✓			✓	PLU on 2/27 GPS FROM MP 11.73 → 13.38
10	WEST ST	2.43	✓			✓	T/W/L; RD Shortened; RD now Signed N WEST ST
11	01-25, 26 HILFORD TWILLEY	0.40	✓			✓	T/W/L; RD Realigned * THIS may get shortened
12	01-25, 26 CO 416	3.80	✓			✓	T/W/L; RD Realigned due to ^{REL} US 50
13	01-85T	1.00	—			✓	ADD T/L RAMP 7 US 50 UNDER CONST. NOTE US 50 UNDER CONST.
14	01-17, 18 CO	0.42				✓	T/Change
15	01-15, 16 CO	0.20				✓	T/W/Change
16	2001 CO EX #1	1.01	✓			✓	ADD sign; no RD name change
17	2001 CO EX #2	0.02	✓			✓	A/T
18	01-55T	0.44				✓	PLU TL
19	01-15T	7.00				✓	PLU SLS @ 10.73 & Willards Sign @ 13.67
20	2001 MA EX #3	4.23				✓	Sign 2.0 on rd to 3.93 then w 2.0 on rd to 4.23 @ rd end
21	01-27	0.51	✓			✓	see field sheet - new sign
22							
23							
24							
25							



Maryland State Highway Administration
 Highway Information Services Division
 Data Collection Team
 Road Inventory Log

M TU W TH (F)

Date 03/01/02
 Page 1 of 1

Crew Chief S. Snyder

Assistant W. Plew

County Wicomico

Remarks: 2 Pks to warm DMV/wires

GAS - MSP Salisbury

CK OUT Hotel

Complete Wicomico CO

find route for WI CO

Odometer
 Start of the Day 9380 6:00

Begin Days Work 9382 7:00

End Days Work 9426 10:00

End of the Day 9547 3:00

Total Mi. Travelled 167

Total No. of Improvements 6

Total Mi. of Road Inventoried 2.79


Total GPS 3

Total A/T 6

Total Extra 5

Total Tie-in 6

No.	Improvement	Length	GPS	A/T	Extra	Tie-in	Remarks
1	01-28CO	0.24				✓	TTW change
2	DIV SECT 01-34CO	0.28 0.51	✓			✓	DIV SECT. 0.00 - 0.16 then 0.39 TO 0.51 TTW = 6; New Div
3	01-39, 40CO	0.64				✓	TTW change
4	01-44, 45CO	0.50	✓			✓	ADD ATHLETIC FIELD & WATER TOWER
5	2001COEX #4	0.12	✓			✓	ADD 2ML; GPS FROM 0.56 TO 0.68
6	01-9 ST	0.50				✓	Plu new RD (see 01-34CO)
7							
8							
9							
10							
11							
12							
13							
14							
15							
16							
17							
18							
19							
20							
21							
22							
23							
24							
25							




IMPR. NUMBER	ROAD NUMBER	ROAD NAME	MILEPT FROM/TO	FROM		TO		MAP DESIGNATION			PREV. INV.?	REQUEST BY:	DATE:		
				ROAD NUMBER	ROAD NAME OR TERMINI	ROAD NUMBER	ROAD NAME OR TERMINI	MAP NO.	COORDINATES						
												X	Y		
01-14CO	CO 381	SUNFLOWER CT	.00-.05	CO 377	PINEY ISLAND DR	CO 377	PINEY ISLAND DR	J-18		1319	215	YES			
FIELD REQUEST												ROAD RELOCATED? NOW STARTS AT CO 217 & GOES TO ROAD END? PLEASE REINVENTORY, GPS & TIE-IN. (0.18, 22'I)		AMD	11/19/2001
NOTES: T/W+L changed; RD EXT															

IMPR. NUMBER	ROAD NUMBER	ROAD NAME	MILEPT FROM/TO	FROM		TO		MAP DESIGNATION			PREV. INV.?	REQUEST BY:	DATE:		
				ROAD NUMBER	ROAD NAME OR TERMINI	ROAD NUMBER	ROAD NAME OR TERMINI	MAP NO.	COORDINATES						
												X	Y		
01-15CO	CO 377	PINEY ISLAND DR	.00-1.36	CO 377	PINEY ISLAND DR		CUL DE SAC	J-18		1319	215	YES			
FIELD REQUEST												ROAD RELOCATED? NOW STARTS AT CO 217 & GOES TO A ROAD END? PLEASE REINVENTORY, GPS & TIE-IN. (1.23, 22'I)		AMD	11/19/2001
NOTES: T/W+L; RD SHORTENED															

IMPR. NUMBER	ROAD NUMBER	ROAD NAME	MILEPT FROM/TO	FROM		TO		MAP DESIGNATION			PREV. INV.?	REQUEST BY:	DATE:		
				ROAD NUMBER	ROAD NAME OR TERMINI	ROAD NUMBER	ROAD NAME OR TERMINI	MAP NO.	COORDINATES						
												X	Y		
01-1CO	CO 758	MERCER'S WAY		CO 728	CARROLLTON LA		ROAD END	J-18		207	1334	NO			
FIELD REQUEST												NEW INV., GPS & TIE-IN. (0.22, 24'I)		AMD	11/19/2001
NOTES: T/W+L; new line															

IMPR. NUMBER	ROAD NUMBER	ROAD NAME	MILEPT FROM/TO	FROM		TO		MAP DESIGNATION			PREV. INV.?	REQUEST BY:	DATE:		
				ROAD NUMBER	ROAD NAME OR TERMINI	ROAD NUMBER	ROAD NAME OR TERMINI	MAP NO.	COORDINATES						
												X	Y		
01-2CO	CO 759	NORTH CHASE ST		CO	MERCER'S WAY		ROAD END	J-18		207	1334	NO			
FIELD REQUEST												NEW INV., GPS & TIE-IN. (0.05, 22'I)		AMD	11/19/2001
NOTES: T/W+L; new line															




IMPR. NUMBER	ROAD NUMBER	ROAD NAME	MILEPT FROM/TO	FROM		TO		MAP DESIGNATION			PREV. INV.?	REQUEST BY:	DATE:		
				ROAD NUMBER	ROAD NAME OR TERMINI	ROAD NUMBER	ROAD NAME OR TERMINI	MAP NO.	COORDINATES						
												X	Y		
01-3CO	CO 760	SOUTH CHASE ST		CO	MERCER'S WAY		ROAD END	J-18	207	1334	NO				
FIELD REQUEST												NEW INV., GPS & TIE-IN. (0.15, 22'I)		AMD	11/19/2001
NOTES:												T/W+L, new line			

IMPR. NUMBER	ROAD NUMBER	ROAD NAME	MILEPT FROM/TO	FROM		TO		MAP DESIGNATION			PREV. INV.?	REQUEST BY:	DATE:		
				ROAD NUMBER	ROAD NAME OR TERMINI	ROAD NUMBER	ROAD NAME OR TERMINI	MAP NO.	COORDINATES						
												X	Y		
01-4CO	CO 761	PACA CT		CO	MERCER'S WAY		ROAD END	J-18	207	1334	NO				
FIELD REQUEST												NEW INV., GPS & TIE-IN. (0.03, 22'I)		AMD	11/19/2001
NOTES:												T/W+L, new line			

IMPR. NUMBER	ROAD NUMBER	ROAD NAME	MILEPT FROM/TO	FROM		TO		MAP DESIGNATION			PREV. INV.?	REQUEST BY:	DATE:		
				ROAD NUMBER	ROAD NAME OR TERMINI	ROAD NUMBER	ROAD NAME OR TERMINI	MAP NO.	COORDINATES						
												X	Y		
01-13CO	OP 50	KITTS BRANCH RD	.00-.29	MD 376	ASSATEAGUE RD		ROAD END	J-18	1317	185	NO				
FIELD REQUEST												T/W/L CHANGES? (0.26, 20'I)		AMD	11/19/2001
NOTES:												OFFICE: THIS RD WILL BE ASSIGNED A COUNTY ROUTE # WHEN RETURNED TO OFFICE.			
												T/W+L, RD SHORTENED			

IMPR. NUMBER	ROAD NUMBER	ROAD NAME	MILEPT FROM/TO	FROM		TO		MAP DESIGNATION			PREV. INV.?	REQUEST BY:	DATE:		
				ROAD NUMBER	ROAD NAME OR TERMINI	ROAD NUMBER	ROAD NAME OR TERMINI	MAP NO.	COORDINATES						
												X	Y		
01-5CO	CO 763	VISTA RD WAY		CO 220	ST. MARTINS NECK RD		ROAD END	J-19	1340	217	NO				
FIELD REQUEST												NEW INV., GPS & TIE-IN. (0.10, 24'I)		AMD	11/19/2001
NOTES:												T/W+L, new line			




IMPR. NUMBER	ROAD NUMBER	ROAD NAME	MILEPT FROM/TO	FROM		TO		MAP DESIGNATION			PREV. INV.?	REQUEST BY:	DATE:
				ROAD NUMBER	ROAD NAME OR TERMINI	ROAD NUMBER	ROAD NAME OR TERMINI	MAP NO.	COORDINATES				
									X	Y			
01-6CO	CO 764	SAVANNA CT		CO 220	ST. MARTINS NECK RD		ROAD END	J-19	1341	215	NO		
FIELD REQUEST											AMD	11/19/2001	
NOTES:													
T/W+L new Inv													

IMPR. NUMBER	ROAD NUMBER	ROAD NAME	MILEPT FROM/TO	FROM		TO		MAP DESIGNATION			PREV. INV.?	REQUEST BY:	DATE:
				ROAD NUMBER	ROAD NAME OR TERMINI	ROAD NUMBER	ROAD NAME OR TERMINI	MAP NO.	COORDINATES				
									X	Y			
01-8CO	CO 765	HEATHLAND DR			ROAD END		ROAD END	J-19	1340	215	NO		
FIELD REQUEST											AMD	11/19/2001	
NOTES:													
T/W+L new Inv													

IMPR. NUMBER	ROAD NUMBER	ROAD NAME	MILEPT FROM/TO	FROM		TO		MAP DESIGNATION			PREV. INV.?	REQUEST BY:	DATE:
				ROAD NUMBER	ROAD NAME OR TERMINI	ROAD NUMBER	ROAD NAME OR TERMINI	MAP NO.	COORDINATES				
									X	Y			
01-7CO	CO 766	SOUTHAMPTON DR		CO 220	ST. MARTINS NECK RD		ROAD END	J-19	1341	213	NO		
FIELD REQUEST											AMD	11/19/2001	
NOTES:													
T/W+L new Inv													


IMPR. NUMBER	ROAD NUMBER	ROAD NAME	MILEPT FROM/TO	FROM		TO		MAP DESIGNATION			PREV. INV.?	REQUEST BY:	DATE:
				ROAD NUMBER	ROAD NAME OR TERMINI	ROAD NUMBER	ROAD NAME OR TERMINI	MAP NO.	COORDINATES				
									X	Y			
01-9CO	CO 767	LAKESIDE CT		CO	SOUTHAMPTON DR		ROAD END	J-19	1342	213	NO		
FIELD REQUEST											AMD	11/19/2001	
NOTES:													
T/W+L new Inv													




IMPR. NUMBER	ROAD NUMBER	ROAD NAME	MILEPT FROM/TO	FROM		TO		MAP DESIGNATION			PREV. INV.?	REQUEST BY:	DATE:
				ROAD NUMBER	ROAD NAME OR TERMINI	ROAD NUMBER	ROAD NAME OR TERMINI	MAP NO.	COORDINATES				
									X	Y			
01-10CO	CO 768	FOX RIDGE CT		CO	SOUTHAMPTON DR		ROAD END	J-19	1345	213	NO		
FIELD REQUEST												AMD	11/19/2001
NOTES:													
T10+L, new shd													

IMPR. NUMBER	ROAD NUMBER	ROAD NAME	MILEPT FROM/TO	FROM		TO		MAP DESIGNATION			PREV. INV.?	REQUEST BY:	DATE:
				ROAD NUMBER	ROAD NAME OR TERMINI	ROAD NUMBER	ROAD NAME OR TERMINI	MAP NO.	COORDINATES				
									X	Y			
01-11CO	CO 769	BLUE HERON CIR		CO 449	MYSTIC HARBOR BLVD	CO 443	DEEP CHANNEL DR	J-19	1341	185	NO		
FIELD REQUEST												AMD	11/19/2001
NOTES:													
T10+L, new shd													

IMPR. NUMBER	ROAD NUMBER	ROAD NAME	MILEPT FROM/TO	FROM		TO		MAP DESIGNATION			PREV. INV.?	REQUEST BY:	DATE:
				ROAD NUMBER	ROAD NAME OR TERMINI	ROAD NUMBER	ROAD NAME OR TERMINI	MAP NO.	COORDINATES				
									X	Y			
01-12CO	CO 770	WINDSWEPT DR		CO	BLUE HERON CIR		ROAD END	J-19	1341	185	NO		
FIELD REQUEST												AMD	11/19/2001
NOTES:													
T10+L, new shd													



IMPR. NUMBER	ROAD NUMBER	ROAD NAME	MILEPT FROM/TO	FROM		TO		MAP DESIGNATION			PREV. INV.?		
				ROAD NUMBER	ROAD NAME OR TERMINI	ROAD NUMBER	ROAD NAME OR TERMINI	MAP NO.	COORDINATES				
								X	Y				
2001 CO EX #1	CO 163	SUNSET AVE	.57-1.03	CO 186	GOLF COURSE RD		ROAD END	J-19	1341	186	YES	REQUEST BY: KJP	DATE: 07/13/2001
2/25 ✓ FIELD REQUEST	M.P. 0.93 TO 1.03 WAS INDICATED AS "UNDER CONSTRUCTION" IN 1999 - IS CONSTRUCTION FINISHED? REINVENTORY, TIE IN, AND GPS IF ANY EXTENSION OR RELOCATION IS FOUND.												
NOTES: Rd now ends @ 0.93 w/ PVT Ahead & PKG LOT LEFT													



Maryland State Highway Administration
Highway Information Services Division

(M) TU W TH F

Data Collection Team

Road Inventory Log

Date 02/25/02

Page 1 of 2

Crew Chief S. Snyder

Assistant W. Plew

County WORCESTER

Remarks: _____

GAS Hanover

check into Hotel @ 5:30

Odometer

Time

Start of the Day 8697 5:15

Begin Days Work 8874 9:00

End Days Work 8956 4:15

End of the Day 8994 5:30

Total Mi. Travelled 297

Total No. of Improvements 39

Total Mi. of Road Inventoried 20.70


Total GPS 22

Total A/T 6

Total Extra 1

Total Tie-in 32

No.	Improvement	Length	GPS	A/T	Extra	Tie-in	Remarks
1	01-2 CO	0.05	✓			✓	T/W+L; new Inv
2	01-1 CO	0.22	✓			✓	T/W+L; new Inv
3	01-4 CO	0.03	✓			✓	T/W+L; new Inv
4	01-3 CO	0.14	✓			✓	T/W+L; new Inv
5	01-5 CO	0.10	✓			✓	T/W+L; new Inv
6	01-6 CO	0.11	✓			✓	T/W+L; new Inv
7	01-7 CO	0.55	✓			✓	T/W+L; new Inv
8	01-8 CO	0.27	✓			✓	T/W+L; new Inv
9	01-9 CO	0.05	✓			✓	T/W+L; new Inv
10	01-8 ST	1.25				✓	L Change on LTC & ACC
11	01-15 ST	0.50		✓			
12	01-2 ST	1.10				✓	T/W changes TO med. P/4 LTC'S
13	01-14 ST	0.25		✓			NOT YET BUILT
14	01-13 ST	0.25		✓			A/T
15	01-12 ST	0.25				✓	ADD T/L
16	01-11 ST	0.25				✓	ADD T/L
17	01-10 ST	0.50		✓			A/T
18	01-3 ST	1.00				✓	T/W change
19	01-16 ST	0.50		✓			A/T
20	01-9 ST	0.50		✓			NOT YET BUILT
21	01-17 ST	0.19	✓			✓	US 50 ADD ENTS US 50 WF T/W+L; RD ENTS; REVERSE INV
22	01-5 ST	1.00				✓	PROP RD @ 7.81
23	01-00 EX #1	0.93				✓	T/W+L change - Rd ends @ 0.93
24	01-11 CO	0.33	✓			✓	T/W+L; new Inv
25	01-12 CO	0.26	✓			✓	T/W+L; new Inv



Maryland State Highway Administration
 Highway Information Services Division
 Data Collection Team
 Road Inventory Log

M TU W TH F

Date 02/25/02
 Page 2 of 2


Crew Chief J Snyder
 Assistant W. Plew
 County Worcester
 Remarks: _____

Odometer _____ Time _____
 Start of the Day _____
 Begin Days Work _____
 End Days Work _____
 End of the Day _____
 Total Mi. Travelled _____

Total No. of Improvements _____
 Total Mi. of Road Inventoried _____
 Total GPS _____
 Total A/T _____
 Total Extra _____
 Total Tie-in _____

No.	Improvement	Length	GPS	A/T	Extra	Tie-in	Remarks
1	01-10 CO	0.11	✓			✓	T/W+L, new (new)
2	01-13 CO	0.26	✓			✓	T/W+L, RD SHORTENED
3	01-2 MU	0.28	✓			✓	T/W+L, RD EXT
4	01-3 MU	0.33	✓			✓	T/W+L, RD EXT (RD NAME CHANGES TO MU00B5 + MU00A5)
5	01-4 MU	0.15	✓			✓	T/W+L, new (new)
6	01-5 MU	0.16	✓			✓	T/W+L, new (new)
7	01-6 MU	0.40	✓			✓	T/W+L, new (new)
8	01-6 ST	0.50				✓	Plu 01-6 MU
9	01STEX #1	0.25				✓	T/W change
10	01STEX #2	2.70				✓	RD SHORTENED; NO ALIGNMENT CHANGE
11	GPS 408 TO 465 01STEX #2A	0.60	✓		✓		T/W+L Realignment w/ MD 575 & US 113 CO 216 ALSO UNDER CONSTRUCTION
12	01-4 ST	3.00				✓	Plu 2nd CONSTRUCTION ZONES
13	01-14 CO	0.17	✓			✓	T/W+L, RD EXT
14	01-15 CO	1.21	✓			✓	T/W+L, RD SHORTENED
15							
16							
17							
18							
19							
20							
21							
22							
23							
24							
25							

2617



Maryland State Highway Administration
 Highway Information Services Division
 Data Collection Team
 Road Inventory Log

M T U W T H F


Date 02/26/02
 Page 1 of 1

Crew Chief J. Swedes
 Assistant W. Plew
 County Worcester
 Remarks: _____
GAS - MSP

Odometer Time
 Start of the Day 8994 6:30
 Begin Days Work 9020 7:15
 End Days Work 9046 8:00
 End of the Day _____
 Total Mi. Travelled 52

Total No. of Improvements 2
 Total Mi. of Road Inventoried 1.30
 Total GPS 0
 Total A/T 1
 Total Extra 0
 Total Tie-in 1

No.	Improvement	Length	GPS	A/T	Extra	Tie-in	Remarks
1	01-1ST	0.30		✓			A/T
2	01-7ST	1.00				✓	Plu out; A/T ACC LANE
3							
4							
5							
6							
7							
8							
9							
10							
11							
12							
13							
14							
15							
16							
17							
18							
19							
20							
21							
22							
23							
24							
25							




IMPR. NUMBER	ROAD NUMBER	ROAD NAME	MILEPT FROM/TO	FROM		TO		MAP NO.	MAP DESIGNATION		PREV. INV.?	REQUEST BY:	DATE:
				ROAD NUMBER	ROAD NAME OR TERMINI	ROAD NUMBER	ROAD NAME OR TERMINI		X	Y			
3/2 2001 MU EX #1	MU 2890	PUTMAN ST	.00-.09	MU 1460	GAY ST	MU 2320	MARYLAND AVE				YES	KJP	04/12/2001
FIELD REQUEST	(FROM IMP. # 00-10) NAME CHANGE - "PUTNAM STREET"? VERIFY & TIE-IN.											AMD	12/11/2001
NOTES:	A/T "PUTMAN ST"												

IMPR. NUMBER	ROAD NUMBER	ROAD NAME	MILEPT FROM/TO	FROM		TO		MAP NO.	COORDINATES		PREV. INV.?	REQUEST BY:	DATE:
				ROAD NUMBER	ROAD NAME OR TERMINI	ROAD NUMBER	ROAD NAME OR TERMINI		X	Y			
3/9 2001-16,15,14	MU 1620	HARDING AVE	0.00-0.19	MU 0560	CALVIN ST		ROAD END				YES	AMD	12/11/2001
FIELD REQUEST	ALSO INCLUDES IMPS 2001-13,12,11. VARIOUS T/W CHANGES. (15'-32'H).											AMD	12/11/2001
NOTES:	(0.00-0.19) T/W/L CHG. SNI / GPS / SEE ALSO NEW INV. / GPS FOR "OAKLAND ST"												

IMPR. NUMBER	ROAD NUMBER	ROAD NAME	MILEPT FROM/TO	FROM		TO		MAP NO.	COORDINATES		PREV. INV.?	REQUEST BY:	DATE:
				ROAD NUMBER	ROAD NAME OR TERMINI	ROAD NUMBER	ROAD NAME OR TERMINI		X	Y			
3/9 2001-03	MU 0560	CALVIN ST	0.00-0.14	CO 437	SHADES LA		ROAD END				YES	AMD	12/11/2001
FIELD REQUEST	T/W CHANGE TO 24'H (0.00-0.10)											AMD	12/11/2001
NOTES:	T/W/L CHG SNI (0.00-.15)												

IMPR. NUMBER	ROAD NUMBER	ROAD NAME	MILEPT FROM/TO	FROM		TO		MAP NO.	COORDINATES		PREV. INV.?	REQUEST BY:	DATE:
				ROAD NUMBER	ROAD NAME OR TERMINI	ROAD NUMBER	ROAD NAME OR TERMINI		X	Y			
3/9 2001-31	MU 2860	PRINCETON ST	0.00-0.40	MU 800	COLE ST	MU 1973	LAMAR ST				YES	AMD	12/11/2001
FIELD REQUEST	T/W CHANGE TO 20'H (0.29-0.40)											AMD	12/11/2001
NOTES:	SNI / GPS T/W CHG												




IMPR. NUMBER	ROAD NUMBER	ROAD NAME	MILEPT FROM/TO	FROM		TO		MAP NO.	MAP DESIGNATION		PREV. INV.?	REQUEST BY:	DATE:
				ROAD NUMBER	ROAD NAME OR TERMINI	ROAD NUMBER	ROAD NAME OR TERMINI		X	Y			
3/7 2001-19	MU 2030	LEIPER ST	0.00-0.78	MU 1973	(2001-19 A) LAMAR ST	PREPARED MU 2603	GATE OAKWOOD ST				YES		
FIELD REQUEST	* NOTE: THIS ROAD WAS GPS'D TO 0.84 AT A ROAD END WITH @ GATE. T/W CHANGE TO 15'H (0.00-0.07). PLEASE REINVENTORY ENTIRE RD & REWRITE. SEE NJ/GR												
NOTES:	(00-.78) SNJ / GPS LAMAR ST. (00-.02) 12'I SNJ/GPS FOR MU 1973 (LAMAR ST) .00-.02 12'I												

IMPR. NUMBER	ROAD NUMBER	ROAD NAME	MILEPT FROM/TO	FROM		TO		MAP NO.	COORDINATES		PREV. INV.?	REQUEST BY:	DATE:
				ROAD NUMBER	ROAD NAME OR TERMINI	ROAD NUMBER	ROAD NAME OR TERMINI		X	Y			
3/7 2001-4.5	MU 0680	CENTRE ST	0.00-1.23	MD 51	INDUSTRIAL BLVD	MU 2370	N. MECHANIC ST				YES		
FIELD REQUEST	SIGNALS REPLACED W/STOP SIGNS @0.41 & 0.29 (PED XING).												
NOTES:	TRAFFIC SIGNAL ON FLASHING RED MODE - ADD SS MP .38+.41 - REMOVE TS @ MP 29												

IMPR. NUMBER	ROAD NUMBER	ROAD NAME	MILEPT FROM/TO	FROM		TO		MAP NO.	COORDINATES		PREV. INV.?	REQUEST BY:	DATE:
				ROAD NUMBER	ROAD NAME OR TERMINI	ROAD NUMBER	ROAD NAME OR TERMINI		X	Y			
3/7 2001-09	MU 1470	GEORGE ST N & S	0.00-0.21	MU 7720	ALLEY #172	MU 2915	QUEEN CITY DR				YES		
FIELD REQUEST	IS ROAD NOW 2-WAY FROM 0.00-0.04? PLEASE REINVENTORY THIS SECTION FOR ANY WIDENING OR SURFACE CHANGES.												
NOTES:	T/W CHG NOW 2WAY FROM .00-.04 SEE NEW INV.												

IMPR. NUMBER	ROAD NUMBER	ROAD NAME	MILEPT FROM/TO	FROM		TO		MAP NO.	COORDINATES		PREV. INV.?	REQUEST BY:	DATE:
				ROAD NUMBER	ROAD NAME OR TERMINI	ROAD NUMBER	ROAD NAME OR TERMINI		X	Y			
3/7 2001-28,29	MU 2636 CO 441	WILLOWBROOK RD	0.00-0.74		ROAD END		ROAD END				YES		
FIELD REQUEST	T/W CHANGES ON MUNICIPAL SECTION (0.17-0.69), 19'H, 24'I. PLEASE REINVENTORY THIS SECTION.												
NOTES:	T/W CHG MP .07-.74 SEE INV. CO 441												




IMPR. NUMBER	ROAD NUMBER	ROAD NAME	MILEPT FROM/TO	FROM		TO		MAP DESIGNATION			PREV. INV.?	REQUEST BY:	DATE:		
				ROAD NUMBER	ROAD NAME OR TERMINI	ROAD NUMBER	ROAD NAME OR TERMINI	MAP NO.	COORDINATES						
												X	Y		
2001-18	MU 1710	HIGH LA	0.00-0.12	MU 1290	FAYETTE ST		ROAD END					YES			
FIELD REQUEST												T/W CHANGE TO 22'.		AMD	12/11/2001
NOTES:												20'I T/W CHG SNI			

IMPR. NUMBER	ROAD NUMBER	ROAD NAME	MILEPT FROM/TO	FROM		TO		MAP DESIGNATION			PREV. INV.?	REQUEST BY:	DATE:		
				ROAD NUMBER	ROAD NAME OR TERMINI	ROAD NUMBER	ROAD NAME OR TERMINI	MAP NO.	COORDINATES						
												X	Y		
2001-10	MU1490	GLEASON ST	0.00-0.31	MU 2540	NEW HAMPSHIRE AVE	MU 0740	CHURCH ST					YES			
FIELD REQUEST												T/W CHANGE TO 28'I (0.00-0.03) T/W ARE CROSSED OUT ON INVENTORY, PLEASE REINVENTORY ENTIRE ROAD.		AMD	12/11/2001
NOTES:												T/W CHG SNI			


IMPR. NUMBER	ROAD NUMBER	ROAD NAME	MILEPT FROM/TO	FROM		TO		MAP DESIGNATION			PREV. INV.?	REQUEST BY:	DATE:		
				ROAD NUMBER	ROAD NAME OR TERMINI	ROAD NUMBER	ROAD NAME OR TERMINI	MAP NO.	COORDINATES						
												X	Y		
2001-23	MU 2540	NEW HAMPSHIRE AVE	0.00-0.57	MU2330	MASSACHUSETTS AVE	MU 0740	CHURCH ST					YES			
FIELD REQUEST												RECONSTRUCTION FROM 0.21-0.46 (28'I). PLEASE REINVENTORY.		AMD	12/11/2001
NOTES:												T/W CHG SEE INV			

IMPR. NUMBER	ROAD NUMBER	ROAD NAME	MILEPT FROM/TO	FROM		TO		MAP DESIGNATION			PREV. INV.?	REQUEST BY:	DATE:		
				ROAD NUMBER	ROAD NAME OR TERMINI	ROAD NUMBER	ROAD NAME OR TERMINI	MAP NO.	COORDINATES						
												X	Y		
2001-25	MU 2610	OFFUTT ST	0.00-0.79		GATE		ROAD END					YES			
FIELD REQUEST												T/W CHANGE TO 19'I (0.73-0.79)		AMD	12/11/2001
NOTES:												T/W CHG			



Request for Field Inventory
2001 MUNICIPAL IMPROVEMENTS

IMPR. NUMBER	ROAD NUMBER	ROAD NAME	MILEPT FROM/TO	FROM		TO		MAP DESIGNATION			PREV. INV.?	REQUEST BY:	DATE:
				ROAD NUMBER	ROAD NAME OR TERMINI	ROAD NUMBER	ROAD NAME OR TERMINI	MAP NO.	COORDINATES				
									X	Y			
2001-21,22	MU 2312	WEST MARY ST	0.00-0.19	MU 3690	VIRGINIA AVE		ROAD END				YES		
FIELD REQUEST	T/W CHANGE TO 23'H (0.15-0.17) & T/W CHANGE TO 24'H (0.00-0.05)										AMD	12/11/2001	
NOTES:	T/W CUG SNI												



Request for Field Inventory
2001 MUNICIPAL IMPROVEMENTS

IMPR. NUMBER	ROAD NUMBER	ROAD NAME	MILEPT FROM/TO	FROM		TO		MAP NO.	COORDINATES		PREV. INV.?	REQUEST BY:	DATE:
				ROAD NUMBER	ROAD NAME OR TERMINI	ROAD NUMBER	ROAD NAME OR TERMINI		X	Y			
01-23	MU	RIFLE RANGE RD		US 40 AL	NATIONAL HWY		ROAD END				NO		
FIELD REQUEST												AMD	01/10/2002
NOTES: NEW INV., GPS & TIE-IN. (0.34, WIDTH VARIABLE-TYPE 'E')													

Note to Man. *UNSIGNED - COULD NOT LOCATE - FROM IMPROVEMENT MAP - I THINK THIS ROAD IS OFF OF AN ENT TO FROSTBURG WATER DEPT @ 41 SEE DIGITAL PHOTO OF ROAD WITH BARRICADE - D. PHOTO #5*

IMPR. NUMBER	ROAD NUMBER	ROAD NAME	MILEPT FROM/TO	FROM		TO		MAP NO.	COORDINATES		PREV. INV.?	REQUEST BY:	DATE:
				ROAD NUMBER	ROAD NAME OR TERMINI	ROAD NUMBER	ROAD NAME OR TERMINI		X	Y			
00-2	MU 0277	HAMPTON DR	0.00-0.08	MD 36	GEORGE CREEK RD		ROAD END				YES		
FIELD REQUEST												AMD	01/10/2002
NOTES: EXT .08-.13 NOTE: THIS WAS REPORTED LAST YEAR BUT EXTENSION WAS NOT YET BUILT. SEE INV.													

IMPR. NUMBER	ROAD NUMBER	ROAD NAME	MILEPT FROM/TO	FROM		TO		MAP NO.	COORDINATES		PREV. INV.?	REQUEST BY:	DATE:
				ROAD NUMBER	ROAD NAME OR TERMINI	ROAD NUMBER	ROAD NAME OR TERMINI		X	Y			
00-3	MU 0593	WESTVIEW DR		MU 0277	HAMPTON DR		ROAD END				NO		
FIELD REQUEST												AMD	01/10/2002
NOTES: SNI / GPS NOTE: THIS WAS REPORTED LAST YEAR BUT ROAD WAS NOT YET BUILT.													

IMPR. NUMBER	ROAD NUMBER	ROAD NAME	MILEPT FROM/TO	FROM		TO		MAP NO.	COORDINATES		PREV. INV.?	REQUEST BY:	DATE:
				ROAD NUMBER	ROAD NAME OR TERMINI	ROAD NUMBER	ROAD NAME OR TERMINI		X	Y			
MU EX #01-1	MU 0470 CO 170	SHAW ST	0.00-0.56	CO 173	RYNEX AVE	US 40 AL	MAIN ST				YES		
FIELD REQUEST												AMD	01/10/2002
NOTES: PLEASE REINVENTORY-REBUILT DUE TO CONSTRUCTION CONTRACT #AL8695184. NOW ONE-WAY? NOW ONE WAY FROM MD .51-.56													

1000


1000

1000

1000 1000 1000

1000

IMPR. NUMBER	ROAD NUMBER	ROAD NAME	MILEPT FROM/TO	FROM		TO		MAP DESIGNATION			PREV. INV.?		
				ROAD NUMBER	ROAD NAME OR TERMINI	ROAD NUMBER	ROAD NAME OR TERMINI	MAP NO.	COORDINATES				
											REQUEST BY:	DATE:	
3/5 #01-2	MU 8080	ALLEY #8	0.00-0.03	US 40	MAIN ST @ MP 1.83	MU 0360	MECHANIC ST				YES		
FIELD REQUEST	PLEASE SEE IF THIS ROAD NOW EXISTS. IF SO, PLEASE REINVENTORY. MAY HAVE BEEN TORN UP DUE TO STREETScape RECONSTRUCTION.										AMD	01/10/2002	
NOTES: THIS ALLEY WAS REMOVED IN 2000 - NOW SIGNED ALLEY #8 @ MP 1.83 - NEWLY RECONSTRUCTED, 10' I, SEE INV.													



3/4

IMPR. NUMBER	ROAD NUMBER	ROAD NAME	MILEPT FROM/TO	FROM		TO		MAP DESIGNATION			PREV. INV.?	
				ROAD NUMBER	ROAD NAME OR TERMINI	ROAD NUMBER	ROAD NAME OR TERMINI	MAP NO.	COORDINATES X Y			
01-2	MU 0290	MARSH AVE	.19-.26	MU 0240	LIKENS ST		ROAD END				YES	
FIELD REQUEST	POSSIBLE ROAD EXTENSION (0.03, 35' A OR B SURFACE [?]) - UNLIKELY WE'LL GIVE THEM CREDIT FOR THIS, BUT PLEASE TAKE A LOOK AT IT ANYWAY.										REQUEST BY: KJP	DATE: 11/08/2001
NOTES: EXT 0.26 - 0.34 30' D SEE INV. /GPS												

IMPR. NUMBER	ROAD NUMBER	ROAD NAME	MILEPT FROM/TO	FROM		TO		MAP DESIGNATION			PREV. INV.?	
				ROAD NUMBER	ROAD NAME OR TERMINI	ROAD NUMBER	ROAD NAME OR TERMINI	MAP NO.	COORDINATES X Y			
FIELD REQUEST											REQUEST BY:	DATE:
NOTES:												

IMPR. NUMBER	ROAD NUMBER	ROAD NAME	MILEPT FROM/TO	FROM		TO		MAP DESIGNATION			PREV. INV.?	
				ROAD NUMBER	ROAD NAME OR TERMINI	ROAD NUMBER	ROAD NAME OR TERMINI	MAP NO.	COORDINATES X Y			
FIELD REQUEST											REQUEST BY:	DATE:
NOTES:												

IMPR. NUMBER	ROAD NUMBER	ROAD NAME	MILEPT FROM/TO	FROM		TO		MAP DESIGNATION			PREV. INV.?	
				ROAD NUMBER	ROAD NAME OR TERMINI	ROAD NUMBER	ROAD NAME OR TERMINI	MAP NO.	COORDINATES X Y			
FIELD REQUEST											REQUEST BY:	DATE:
NOTES:												

1111

4


Request for Field Inventory
2001 MUNICIPAL IMPROVEMENTS

IMPR. NUMBER	ROAD NUMBER	ROAD NAME	MILEPT FROM/TO	ROAD NUMBER	ROAD NAME OR TERMINI	ROAD NUMBER	ROAD NAME OR TERMINI	MAP NO.	COORDINATES		PREV. INV.?	REQUEST BY:	DATE:
									X	Y			
2001 MU EX #1	MU 240	Bay Ridge Ave	0.00-0.41	MU 2920	Sixth St	MU 241	Bay Ridge Ave				yes	JMK (per Sklar)	10/12/2001
FIELD REQUEST: Possible to combine this inventory with inventory of MU 241 Bay Ridge Ave? Please reinventory and adjust all ties.											AMK (per Sklar)	10/12/2001	
NOTES: MU 240 NOW ONE WAY MAP 03-41 - MU 241 NOW COMBINED W/ MU 240 SNI													

IMPR. NUMBER	ROAD NUMBER	ROAD NAME	MILEPT FROM/TO	ROAD NUMBER	ROAD NAME OR TERMINI	ROAD NUMBER	ROAD NAME OR TERMINI	MAP NO.	COORDINATES		PREV. INV.?	REQUEST BY:	DATE:
									X	Y			
2001 MU EX #2	MU 1060	ESSEX RD	0.00-0.18	MU 2310	NORWOOD RD		ROAD END				YES	AMD	12/17/2001
FIELD REQUEST: <i>SEE INV / GPS</i> PARTIAL NAME CHANGE TO 'NORWOOD RD'? IF SO, PLEASE ADJUST INVENTORIES.											AMD	12/17/2001	
NOTES: <i>ESSEX RD NOW COMBINED WITH NORWOOD RD (SIGNED AT ALL INTERSECTIONS) ESSEX RD @ .11 IS SIGNED "PRIVATE"</i>													

IMPR. NUMBER	ROAD NUMBER	ROAD NAME	MILEPT FROM/TO	ROAD NUMBER	ROAD NAME OR TERMINI	ROAD NUMBER	ROAD NAME OR TERMINI	MAP NO.	COORDINATES		PREV. INV.?	REQUEST BY:	DATE:
									X	Y			
01-11	MU 1300	N. GLEN AVE	0.00-0.41	MU 0520	CEDAR PARK RD	MD 450	WEST ST				YES	AMD	12/17/2001
FIELD REQUEST: TYPE CHANGE TO "I" 0.32-0.41. PLEASE REINVENTORY ENTIRE ROAD.											AMD	12/17/2001	
NOTES: <i>"NO PICK UP/DOWN STADIUM EVENT" MAP .24-.32 HPMS SAMPLE SECTION 0.21-0.32 T/W CHG .32-.41</i>													

IMPR. NUMBER	ROAD NUMBER	ROAD NAME	MILEPT FROM/TO	ROAD NUMBER	ROAD NAME OR TERMINI	ROAD NUMBER	ROAD NAME OR TERMINI	MAP NO.	COORDINATES		PREV. INV.?	REQUEST BY:	DATE:
									X	Y			
01-13	MD 387	SPA RD	0.87-1.16	MU 1500	HILLTOP LA	MU 2900	SILOPANNA RD				YES	AMD	12/17/2001
FIELD REQUEST: T/W CHANGES TO 40'I. PLEASE REINVENTORY THIS SECTION.											AMD	12/17/2001	
NOTES: <i>A/T ALREADY 40'I HPMS SAMPLE SECTIONS 0.87-0.89 & 0.94-1.10</i>													




1/21

IMPR. NUMBER	ROAD NUMBER	ROAD NAME	MILEPT FROM/TO	ROAD NUMBER	ROAD NAME OR TERMINI	ROAD NUMBER	ROAD NAME OR TERMINI	MAP NO.	COORDINATES		PREV. INV.?	REQUEST BY:	DATE:
									X	Y			
01-8	OP 4428	WELLINGTON PL	0.00-0.04		CUL DE SAC	MD 387	SPA RD				YES		
FIELD REQUEST	Now MU 3387 PLEASE REINVENTORY & GPS											AMD	12/17/2001
NOTES:	NOTE: WILL BE ASSIGNED A MUNICIPAL ROUTE# UPON RETURN TO OFFICE.												

IMPR. NUMBER	ROAD NUMBER	ROAD NAME	MILEPT FROM/TO	ROAD NUMBER	ROAD NAME OR TERMINI	ROAD NUMBER	ROAD NAME OR TERMINI	MAP NO.	COORDINATES		PREV. INV.?	REQUEST BY:	DATE:
									X	Y			
01-7	OP 4429	REGENT ST	0.00-0.20	MU 1215	GEMINI DR		CUL DE SAC				YES		
FIELD REQUEST	Now MU 2555 PLEASE REINVENTORY & GPS											AMD	12/17/2001
NOTES:	NOTE: WILL BE ASSIGNED A MUNICIPAL ROUTE# UPON RETURN TO OFFICE. A/H GPS												

IMPR. NUMBER	ROAD NUMBER	ROAD NAME	MILEPT FROM/TO	ROAD NUMBER	ROAD NAME OR TERMINI	ROAD NUMBER	ROAD NAME OR TERMINI	MAP NO.	COORDINATES		PREV. INV.?	REQUEST BY:	DATE:
									X	Y			
01-6	OP 4431	JOUSTING CT	0.00-0.03	OP 4429	REGENT ST		CUL DE SAC				YES		
FIELD REQUEST	Now MU 1653 PLEASE REINVENTORY & GPS											AMD	12/17/2001
NOTES:	NOTE: WILL BE ASSIGNED A MUNICIPAL ROUTE# UPON RETURN TO OFFICE. A/H GPS												


IMPR. NUMBER	ROAD NUMBER	ROAD NAME	MILEPT FROM/TO	ROAD NUMBER	ROAD NAME OR TERMINI	ROAD NUMBER	ROAD NAME OR TERMINI	MAP NO.	COORDINATES		PREV. INV.?	REQUEST BY:	DATE:
									X	Y			
2001 MU EX #3	OP 5189	CASTLEGATE DR	0.00-0.05	OP 4429	REGENT ST	OP 4430	DAMSEL LA				YES		
FIELD REQUEST	Now MU 495 PLEASE GPS											AMD	12/17/2001
NOTES:	INV. CORRECT / MAP INCORRECT SEE GPS												



Request for Field Inventory
2001 MUNICIPAL IMPROVEMENTS

IMPR. NUMBER	ROAD NUMBER	ROAD NAME	MILEPT FROM/TO	ROAD NUMBER	ROAD NAME OR TERMINI	ROAD NUMBER	ROAD NAME OR TERMINI	MAP NO.	COORDINATES		PREV. INV.?	
									X	Y		
2001 MU EX #4	OP 4430	DAMSEL LA	0.00-0.08	OP 4429	REGENT ST	OP 5189	CASTLEGATE DR				YES	
FIELD REQUEST	Now MU 875 PLEASE GPS										AMD	12/17/2001
NOTES:	SEE GPS											

REQUEST BY: _____ DATE: _____



2/21/02


Request for Field Inventory
2001 MUNICIPAL IMPROVEMENTS

IMPR. NUMBER	ROAD NUMBER	ROAD NAME	MILEPT FROM/TO	FROM		TO		MAP NO.	MAP DESIGNATION		PREV. INV.?	REQUEST BY:	DATE:
				ROAD NUMBER	ROAD NAME OR TERMINI	ROAD NUMBER	ROAD NAME OR TERMINI		X	Y			
2000 MU EX #1	MU 0045	COX RD	.00-.62	MD 260	CHESAPEAKE BEACH RD	MD 260	CHESAPEAKE BEACH RD				YES	KJP	04/13/2001
FIELD REQUEST	PLEASE TIE IN MOFFAT RUN, MU 0310 - NOT DONE LAST YEAR.											KJP	04/13/2001
NOTES:	OFFICE - REVISE INTERSECTING MILEPOINT IN DATABASE WHEN THIS COMES BACK. MOFFAT RUN @ MP .25												

IMPR. NUMBER	ROAD NUMBER	ROAD NAME	MILEPT FROM/TO	FROM		TO		MAP NO.	MAP DESIGNATION		PREV. INV.?	REQUEST BY:	DATE:
				ROAD NUMBER	ROAD NAME OR TERMINI	ROAD NUMBER	ROAD NAME OR TERMINI		X	Y			
FROM 2000-2	MU 0171	OAK RIDGE DR	.00-.11	MU 0156	HARRISON BLVD		ROAD END				YES	KJP	04/13/2001
FIELD REQUEST	CONSTRUCTION COMPLETED TO CUL-DE-SAC? RE-INVENTORY, GPS & TIE-IN. (CONSTRUCTION NOT FINISHED LAST YEAR.)											KJP	04/13/2001
NOTES:	EXT TO 0.13 T/W CHG (G' TO I)												


IMPR. NUMBER	ROAD NUMBER	ROAD NAME	MILEPT FROM/TO	FROM		TO		MAP NO.	MAP DESIGNATION		PREV. INV.?	REQUEST BY:	DATE:
				ROAD NUMBER	ROAD NAME OR TERMINI	ROAD NUMBER	ROAD NAME OR TERMINI		X	Y			
FIELD REQUEST													
NOTES:													

IMPR. NUMBER	ROAD NUMBER	ROAD NAME	MILEPT FROM/TO	FROM		TO		MAP NO.	MAP DESIGNATION		PREV. INV.?	REQUEST BY:	DATE:
				ROAD NUMBER	ROAD NAME OR TERMINI	ROAD NUMBER	ROAD NAME OR TERMINI		X	Y			
FIELD REQUEST													
NOTES:													



IMPR. NUMBER	ROAD NUMBER	ROAD NAME	MILEPT FROM/TO	FROM		TO		MAP DESIGNATION			PREV. INV.?	REQUEST BY:	DATE:
				ROAD NUMBER	ROAD NAME OR TERMINI	ROAD NUMBER	ROAD NAME OR TERMINI	MAP NO.	COORDINATES				
									X	Y			
01-1 MU	MU0131	FRANK M. ADAMS INDUSTRIAL PKWY		MD 318	FEDERALSBURG HWY		ROAD END	H-16	1156	315	NO		
FIELD REQUEST	NEW INV., GPS & TIE-IN. (0.40, TW NOT GIVEN IN REPORT)											AMD	12/03/2001
NOTES:	PLEASE SEE ACCESS PERMIT# CO-7756-01 (01-1ST)												
	<i>T/W/C: new inv; BARRICADED @</i>												

IMPR. NUMBER	ROAD NUMBER	ROAD NAME	MILEPT FROM/TO	FROM		TO		MAP DESIGNATION			PREV. INV.?	REQUEST BY:	DATE:
				ROAD NUMBER	ROAD NAME OR TERMINI	ROAD NUMBER	ROAD NAME OR TERMINI	MAP NO.	COORDINATES				
									X	Y			
01-2MU	MU	ROAD B			FRANK M. ADAMS INDUSTRIAL		ROAD END	H-16	1156	315	NO		
FIELD REQUEST	NEW INV., GPS & TIE-IN. (0.20, TW NOT GIVEN IN REPORT)											AMD	12/03/2001
NOTES:	CAN NOT ACCESS; 01-1MU BARRICADED												




Request for Field Inventory
2001 MUNICIPAL IMPROVEMENTS

IMPR. NUMBER	ROAD NUMBER	ROAD NAME	MILEPT FROM/TO	FROM		TO		MAP NO.	MAP DESIGNATION		PREV. INV.?	REQUEST BY:	DATE:
				ROAD NUMBER	ROAD NAME OR TERMINI	ROAD NUMBER	ROAD NAME OR TERMINI		X	Y			
"2000-1"	MU 0190	WALNUT ST	.00-.36	MD 312	N CENTRAL AVE		ROAD END	F-15	1117	409	YES	KJP	12/12/2001
FIELD REQUEST	ROAD EXTENSION (0.11, 18'F) - RE-INVENTORY, GPS & TIE-IN. (I KNOW A CREW WAS JUST THERE IN OCTOBER - PLEASE CHECK FOR THE EXTENSION ANYWAY. THANKS)												
NOTES: T/W L. RD EXT (Road surface is gravel "E")													

IMPR. NUMBER	ROAD NUMBER	ROAD NAME	MILEPT FROM/TO	FROM		TO		MAP NO.	MAP DESIGNATION		PREV. INV.?	REQUEST BY:	DATE:
				ROAD NUMBER	ROAD NAME OR TERMINI	ROAD NUMBER	ROAD NAME OR TERMINI		X	Y			
"2000-2"	MU 0025	BELL ST	.00-.40	MU 0080	N MAPLE AVE		ROAD END	F-15	1117	408	YES	KJP	12/12/2001
FIELD REQUEST	T/W CHANGE (12'F)?												
NOTES: OFFICE: OP SECTION WILL BE MUNICIPAL WHEN RETURNED TO OFFICE. T/W changes TO 20' H TO 0.16 from .16 TO 0.10 IS 12' E													

IMPR. NUMBER	ROAD NUMBER	ROAD NAME	MILEPT FROM/TO	FROM		TO		MAP NO.	MAP DESIGNATION		PREV. INV.?	REQUEST BY:	DATE:
				ROAD NUMBER	ROAD NAME OR TERMINI	ROAD NUMBER	ROAD NAME OR TERMINI		X	Y			
FIELD REQUEST													
NOTES:													

IMPR. NUMBER	ROAD NUMBER	ROAD NAME	MILEPT FROM/TO	FROM		TO		MAP NO.	MAP DESIGNATION		PREV. INV.?	REQUEST BY:	DATE:
				ROAD NUMBER	ROAD NAME OR TERMINI	ROAD NUMBER	ROAD NAME OR TERMINI		X	Y			
FIELD REQUEST													
NOTES:													



IMPR. NUMBER	ROAD NUMBER	ROAD NAME	MILEPT FROM/TO	FROM		TO		MAP DESIGNATION			PREV. INV.?	REQUEST BY:	DATE:
				ROAD NUMBER	ROAD NAME OR TERMINI	ROAD NUMBER	ROAD NAME OR TERMINI	MAP NO.	COORDINATES				
				X	Y								
2001-1	OP 1260	WILLOW ST	.00-.33	CO 413	SHILOH RD		ROAD END	(B-11)	839	645	YES		
FIELD REQUEST: ROAD EXTENSION (0.51 MILE)? RE-INVENTORY, GPS & TIE-IN											KJP	11/19/2001	
NOTES: <i>L change, Ab 24T</i> <i>OFFICE: .00-.51 WILL BE MUNICIPAL.</i>													

IMPR. NUMBER	ROAD NUMBER	ROAD NAME	MILEPT FROM/TO	ROAD NUMBER	ROAD NAME OR TERMINI	ROAD NUMBER	ROAD NAME OR TERMINI	MAP NO.	COORDINATES		PREV. INV.?	REQUEST BY:	DATE:
									X	Y			
									2001-5	MU			
FIELD REQUEST: NEW INVENTORY, GPS & TIE-IN (0.21, 28'G)											KJP	11/19/2001	
NOTES: <i>T/wel. new Inv</i>													

IMPR. NUMBER	ROAD NUMBER	ROAD NAME	MILEPT FROM/TO	ROAD NUMBER	ROAD NAME OR TERMINI	ROAD NUMBER	ROAD NAME OR TERMINI	MAP NO.	COORDINATES		PREV. INV.?	REQUEST BY:	DATE:
									X	Y			
									2001 MU EX #1	MU 0025			
FIELD REQUEST: VERIFY & TIE-IN SPELLING - "FARM WOODS (TWO WORDS) LANE" OR "FARMWOODS (ONE WORD) LANE"											KJP	12/31/2001	
NOTES: <i>2 words - tie ins corrected</i>													

IMPR. NUMBER	ROAD NUMBER	ROAD NAME	MILEPT FROM/TO	ROAD NUMBER	ROAD NAME OR TERMINI	ROAD NUMBER	ROAD NAME OR TERMINI	MAP NO.	COORDINATES		PREV. INV.?	REQUEST BY:	DATE:
									X	Y			
FIELD REQUEST:													
NOTES:													

11

1

1


Request for Field Inventory
2001 MUNICIPAL IMPROVEMENTS

IMPR. NUMBER	ROAD NUMBER	ROAD NAME	MILEPT FROM/TO	FROM		TO		MAP DESIGNATION			PREV. INV.?	REQUEST BY:	DATE:
				ROAD NUMBER	ROAD NAME OR TERMINI	ROAD NUMBER	ROAD NAME OR TERMINI	MAP NO.	COORDINATES				
									X	Y			
2001 MU EX #1	MU 0098	KEATING COURT	.00-.14	MU 0205	WESTMINSTER ST		CUL-DE-SAC				YES	KJP	12/13/2001
FIELD REQUEST: RE-INVENTORY, GPS & TIE-IN - NOT SURE IF THIS WAS INVENTORIED BEFORE OR AFTER WESTMINSTER ST RELOCATION. ALSO NEED GPS.												KJP	12/13/2001
NOTES: L change ; Keating Ct ends @ 0.15 Blakely @ 0.06													

IMPR. NUMBER	ROAD NUMBER	ROAD NAME	MILEPT FROM/TO	FROM		TO		MAP DESIGNATION			PREV. INV.?	REQUEST BY:	DATE:
				ROAD NUMBER	ROAD NAME OR TERMINI	ROAD NUMBER	ROAD NAME OR TERMINI	MAP NO.	COORDINATES				
									X	Y			
2001 MU EX #2	MU 0041	BLAKELY COURT	.00-.03	MU 0098	KEATING COURT		CUL-DE-SAC				YES	KJP	12/13/2001
FIELD REQUEST: RE-INVENTORY, GPS & TIE-IN. SEE EXPLANATION ABOVE.												KJP	12/13/2001
NOTES: A/T													

IMPR. NUMBER	ROAD NUMBER	ROAD NAME	MILEPT FROM/TO	FROM		TO		MAP DESIGNATION			PREV. INV.?	REQUEST BY:	DATE:
				ROAD NUMBER	ROAD NAME OR TERMINI	ROAD NUMBER	ROAD NAME OR TERMINI	MAP NO.	COORDINATES				
									X	Y			
2001 MU EX #3	MU 0096	JANET COURT	.00-.05	MU 0125	MICHELLE RD		CUL-DE-SAC				YES	KJP	12/13/2001
FIELD REQUEST: RE-INVENTORY, GPS & TIE-IN - CARROLL.DGN GPS FILE SHOWS THIS ROAD AS NOT LONGER THAN 0.03 MILE.												KJP	12/13/2001
NOTES: L change TO 0.04													

IMPR. NUMBER	ROAD NUMBER	ROAD NAME	MILEPT FROM/TO	FROM		TO		MAP DESIGNATION			PREV. INV.?	REQUEST BY:	DATE:
				ROAD NUMBER	ROAD NAME OR TERMINI	ROAD NUMBER	ROAD NAME OR TERMINI	MAP NO.	COORDINATES				
									X	Y			
01-1	MU 0141	MOREFIELD CT		MU	OVERLOOK CT		CUL DE SAC				NO	AMD	12/14/2001
FIELD REQUEST: NEW INV., GPS & TIE-IN. (0.15, 22'H)												AMD	12/14/2001
NOTES: TW+L ; new inv													




Request for Field Inventory
2001 MUNICIPAL IMPROVEMENTS

IMPR. NUMBER	ROAD NUMBER	ROAD NAME	MILEPT FROM/TO	FROM		TO		MAP DESIGNATION			PREV. INV.?	REQUEST BY:	DATE:		
				ROAD NUMBER	ROAD NAME OR TERMINI	ROAD NUMBER	ROAD NAME OR TERMINI	MAP NO.	COORDINATES						
												X	Y		
01-2	MU0175	OVERLOOK CT		MU 0030	BACHMAN RD		CUL DE SAC					NO			
FIELD REQUEST												NEW INV., GPS & TIE-IN. (0.35, 22'H)		AMD	12/14/2001
NOTES: T/W+L; new Inv															

IMPR. NUMBER	ROAD NUMBER	ROAD NAME	MILEPT FROM/TO	FROM		TO		MAP DESIGNATION			PREV. INV.?	REQUEST BY:	DATE:		
				ROAD NUMBER	ROAD NAME OR TERMINI	ROAD NUMBER	ROAD NAME OR TERMINI	MAP NO.	COORDINATES						
												X	Y		
01-3	MU0191 CO 154	SUSANANN DR	0.00-0.36	CO 150	CAPE HORN RD N		ROAD END					YES			
FIELD REQUEST												EXTENDED (0.50, 24'H).		AMD	12/14/2001
NOTES: THIS EXTENSION WILL BE ASSIGNED A MUNICIPAL ROUTE #. T/W+L; Rd EXT															

IMPR. NUMBER	ROAD NUMBER	ROAD NAME	MILEPT FROM/TO	FROM		TO		MAP DESIGNATION			PREV. INV.?	REQUEST BY:	DATE:		
				ROAD NUMBER	ROAD NAME OR TERMINI	ROAD NUMBER	ROAD NAME OR TERMINI	MAP NO.	COORDINATES						
												X	Y		
01-4	MU0192	PYRAMID CIR		MU	SUSANANN DR	MU	SUSANANN DR					NO			
FIELD REQUEST												NEW INV., GPS & TIE-IN. (0.40, 22'H)		AMD	12/14/2001
NOTES: T/W+L; new Inv															

IMPR. NUMBER	ROAD NUMBER	ROAD NAME	MILEPT FROM/TO	FROM		TO		MAP DESIGNATION			PREV. INV.?	REQUEST BY:	DATE:		
				ROAD NUMBER	ROAD NAME OR TERMINI	ROAD NUMBER	ROAD NAME OR TERMINI	MAP NO.	COORDINATES						
												X	Y		
01-5	MU0061	CIESTA CT		MU	SUSANANN DR		CUL DE SAC					NO			
FIELD REQUEST												NEW INV., GPS & TIE-IN. (0.05, 18'I)		AMD	12/14/2001
NOTES: T/W+L; new Inv															




IMPR. NUMBER	ROAD NUMBER	ROAD NAME	MILEPT FROM/TO	FROM		TO		MAP DESIGNATION			PREV. INV.?	REQUEST BY:	DATE:	
				ROAD NUMBER	ROAD NAME OR TERMINI	ROAD NUMBER	ROAD NAME OR TERMINI	MAP NO.	COORDINATES					
				X	Y									
01-5	MU 0325	SCOTCH HEATHER AVE	0.00-0.45	MU 0050	BUFFALO RD		ROAD END				YES			
FIELD REQUEST											EXTENDED? (0.20, 28'G)		AMD	12/06/2001
NOTES: L change: Rd EXT														

IMPR. NUMBER	ROAD NUMBER	ROAD NAME	MILEPT FROM/TO	FROM		TO		MAP DESIGNATION			PREV. INV.?	REQUEST BY:	DATE:	
				ROAD NUMBER	ROAD NAME OR TERMINI	ROAD NUMBER	ROAD NAME OR TERMINI	MAP NO.	COORDINATES					
				X	Y									
01-6	MU 0186	HORSECHESTNUT CR CT		MU 0325	SCOTCH HEATHER AVE		CUL DE SAC				NO			
FIELD REQUEST											NEW INV., GPS & TIE-IN. (0.04, 28'G)		AMD	12/06/2001
NOTES: T/w/6; new Inv														

IMPR. NUMBER	ROAD NUMBER	ROAD NAME	MILEPT FROM/TO	FROM		TO		MAP DESIGNATION			PREV. INV.?	REQUEST BY:	DATE:	
				ROAD NUMBER	ROAD NAME OR TERMINI	ROAD NUMBER	ROAD NAME OR TERMINI	MAP NO.	COORDINATES					
				X	Y									
01-7	MU 0048	BRIDLEWREATH WAY	0.00-0.45	MU 0325	SCOTCH HEATHER AVE		ROAD END				YES			
FIELD REQUEST											EXTENDED? (0.18, 28'G)		AMD	12/06/2001
NOTES: L change: Rd EXT														

IMPR. NUMBER	ROAD NUMBER	ROAD NAME	MILEPT FROM/TO	FROM		TO		MAP DESIGNATION			PREV. INV.?	REQUEST BY:	DATE:	
				ROAD NUMBER	ROAD NAME OR TERMINI	ROAD NUMBER	ROAD NAME OR TERMINI	MAP NO.	COORDINATES					
				X	Y									
01-8	MU 0277	PRAIRIE ROSE WAY	0.00-0.09		ROAD END	MU 0048	BRIDLEWREATH WAY				YES			
FIELD REQUEST											EXTENDED? (0.03, 28'G)		AMD	12/06/2001
NOTES: L change: Rd EXT														




IMPR. NUMBER	ROAD NUMBER	ROAD NAME	MILEPT FROM/TO	FROM		TO		MAP NO.	MAP DESIGNATION		PREV. INV.?	REQUEST BY:	DATE:
				ROAD NUMBER	ROAD NAME OR TERMINI	ROAD NUMBER	ROAD NAME OR TERMINI		COORDINATES X	COORDINATES Y			
01-9	MU 0050	BUFFALO RD	0.00-0.57	MD 808A	N. MAIN ST						YES		
FIELD REQUEST: HAS ROAD BEEN WIDENED FROM SCOTCH HEATHER AVE (MU 0325) TO 0.13 EAST? (20'-30'G) PLEASE REINVENTORY.											AMD	12/06/2001	
NOTES: T/W change													

IMPR. NUMBER	ROAD NUMBER	ROAD NAME	MILEPT FROM/TO	FROM		TO		MAP NO.	MAP DESIGNATION		PREV. INV.?	REQUEST BY:	DATE:
				ROAD NUMBER	ROAD NAME OR TERMINI	ROAD NUMBER	ROAD NAME OR TERMINI		COORDINATES X	COORDINATES Y			
01-10	MU 0306	E. RIDGEVILLE BLVD	0.00-0.91	MD 808A	S. MAIN ST						YES		
FIELD REQUEST: ROAD WIDENING & OVERLAY FROM MU 0307 TO CUL DE SAC (30'I). ALSO, IS RD STILL UNDER CONSTRUCTION FROM 0.15 TO 0.34? PLEASE REINVENTORY.											AMD	12/06/2001	
NOTES: T/W change from 0.15 TO 0.34 ; Remainder A/T RD HAS BEEN OVERLAPED + RESTRIPEED FROM 0.52 TO 0.87													


IMPR. NUMBER	ROAD NUMBER	ROAD NAME	MILEPT FROM/TO	FROM		TO		MAP NO.	MAP DESIGNATION		PREV. INV.?	REQUEST BY:	DATE:
				ROAD NUMBER	ROAD NAME OR TERMINI	ROAD NUMBER	ROAD NAME OR TERMINI		COORDINATES X	COORDINATES Y			
01-1	MU 0259	PARADE LA		MU 0225	MERRIDALE BLVD						NO		
FIELD REQUEST: NEW INV., GPS & TIE-IN. (0.17, 20'G)											AMD	12/06/2001	
NOTES: T/W + L; new inv													

IMPR. NUMBER	ROAD NUMBER	ROAD NAME	MILEPT FROM/TO	FROM		TO		MAP NO.	MAP DESIGNATION		PREV. INV.?	REQUEST BY:	DATE:
				ROAD NUMBER	ROAD NAME OR TERMINI	ROAD NUMBER	ROAD NAME OR TERMINI		COORDINATES X	COORDINATES Y			
01-4	MU 0014	BACK ACRE CIR	0.00-0.20		ROAD END						YES		
FIELD REQUEST: EXTENDED? (0.19, 36'G)											AMD	12/06/2001	
NOTES: L change, rd ext													



IMPR. NUMBER	ROAD NUMBER	ROAD NAME	MILEPT FROM/TO	FROM		TO		MAP NO.	MAP DESIGNATION		PREV. INV.?	REQUEST BY:	DATE:
				ROAD NUMBER	ROAD NAME OR TERMINI	ROAD NUMBER	ROAD NAME OR TERMINI		X	Y			
01-2	MU 0317	ROUNDHOUSE RD	0.00-0.03	MU 0014	BACK ACRE CIR		ROAD END				YES		
FIELD REQUEST	EXTENDED? (0.03, 24'G)											AMD	12/06/2001
NOTES: L change; rd ext													

IMPR. NUMBER	ROAD NUMBER	ROAD NAME	MILEPT FROM/TO	FROM		TO		MAP NO.	MAP DESIGNATION		PREV. INV.?	REQUEST BY:	DATE:
				ROAD NUMBER	ROAD NAME OR TERMINI	ROAD NUMBER	ROAD NAME OR TERMINI		X	Y			
01-3	MU 0087	CHESSIE CT		MU 0317	ROUNDHOUSE RD		CUL DE SAC				NO		
FIELD REQUEST	NEW INV., GPS & TIE-IN. (0.14, 24'G)											AMD	12/06/2001
NOTES: T/W+L; new Inv													




IMPR. NUMBER	ROAD NUMBER	ROAD NAME	MILEPT FROM/TO	FROM		TO		MAP NO.	MAP DESIGNATION		PREV. INV.?	REQUEST BY:	DATE:
				ROAD NUMBER	ROAD NAME OR TERMINI	ROAD NUMBER	ROAD NAME OR TERMINI		X	Y			
2001 MU EX #1	MU 0035	COE DRIVE	.00-.26	MD 31	HIGH ST		ROAD END		770	621	YES	KJP	09/18/2001
FIELD REQUEST	PLEASE TIE IN MU 0052 (OP 1243), MEADOW LANE TO MU 0035 (OP 76), COE DRIVE. PLEASE ALSO GPS ALL OF COE DR. AND MEADOW LA. (INCLUDING THE OP SECTIONS)												
NOTES:													

*- on Tube 1/15/02
KJP*

IMPR. NUMBER	ROAD NUMBER	ROAD NAME	MILEPT FROM/TO	FROM		TO		MAP NO.	COORDINATES		PREV. INV.?	REQUEST BY:	DATE:
				ROAD NUMBER	ROAD NAME OR TERMINI	ROAD NUMBER	ROAD NAME OR TERMINI		X	Y			
FIELD REQUEST													
NOTES:													

IMPR. NUMBER	ROAD NUMBER	ROAD NAME	MILEPT FROM/TO	FROM		TO		MAP NO.	COORDINATES		PREV. INV.?	REQUEST BY:	DATE:
				ROAD NUMBER	ROAD NAME OR TERMINI	ROAD NUMBER	ROAD NAME OR TERMINI		X	Y			
FIELD REQUEST													
NOTES:													

IMPR. NUMBER	ROAD NUMBER	ROAD NAME	MILEPT FROM/TO	FROM		TO		MAP NO.	COORDINATES		PREV. INV.?	REQUEST BY:	DATE:
				ROAD NUMBER	ROAD NAME OR TERMINI	ROAD NUMBER	ROAD NAME OR TERMINI		X	Y			
FIELD REQUEST													
NOTES:													




IMPR. NUMBER	ROAD NUMBER	ROAD NAME	MILEPT FROM/TO	FROM		TO		MAP NO.	MAP DESIGNATION		PREV. INV.?	REQUEST BY:	DATE:
				ROAD NUMBER	ROAD NAME OR TERMINI	ROAD NUMBER	ROAD NAME OR TERMINI		X	Y			
2001 MU EX #1	MU 0070	CARROLL HEIGHTS ROAD	.00-.22	MU 0190	ROBERT'S MILL ROAD	MU 0130	GEORGE ST		752	664	YES	KJP	12/17/2001
FIELD REQUEST: VERIFY NAME & TIE-IN - "CARROLL HEIGHTS AVENUE?" "CARROLL HEIGHTS (NO AVENUE OR ROAD)"? PLEASE MAKE SURE ALL TIE-INS ARE MADE.												KJP	12/17/2001
NOTES: NOW Signed CARROLL HEIGHTS													

IMPR. NUMBER	ROAD NUMBER	ROAD NAME	MILEPT FROM/TO	FROM		TO		MAP NO.	COORDINATES		PREV. INV.?	REQUEST BY:	DATE:
				ROAD NUMBER	ROAD NAME OR TERMINI	ROAD NUMBER	ROAD NAME OR TERMINI		X	Y			
FIELD REQUEST:													
NOTES:													

IMPR. NUMBER	ROAD NUMBER	ROAD NAME	MILEPT FROM/TO	FROM		TO		MAP NO.	COORDINATES		PREV. INV.?	REQUEST BY:	DATE:
				ROAD NUMBER	ROAD NAME OR TERMINI	ROAD NUMBER	ROAD NAME OR TERMINI		X	Y			
FIELD REQUEST:													
NOTES:													


IMPR. NUMBER	ROAD NUMBER	ROAD NAME	MILEPT FROM/TO	FROM		TO		MAP NO.	COORDINATES		PREV. INV.?	REQUEST BY:	DATE:
				ROAD NUMBER	ROAD NAME OR TERMINI	ROAD NUMBER	ROAD NAME OR TERMINI		X	Y			
FIELD REQUEST:													
NOTES:													



2001 Mul
Ex #1

Taneytown






IMPR. NUMBER	ROAD NUMBER	ROAD NAME	MILEPT FROM/TO	FROM		TO		MAP DESIGNATION			PREV. INV.?	REQUEST BY:	DATE:
				ROAD NUMBER	ROAD NAME OR TERMINI	ROAD NUMBER	ROAD NAME OR TERMINI	MAP NO.	COORDINATES				
				X	Y								
2001-1	MU0347	MARKET ST		MU 0075	CENTER ST	MD 140	BALTIMORE BLVD @ 7.16	B-11	809	631	NO	KJP	11/19/2001
FIELD REQUEST	NEW INVENTORY, GPS & TIE-IN (0.39, 64'I, C-C)									SEE ACCESS PERMIT CL-7741-01		KJP	11/19/2001
NOTES:	OFFICE: DOES THIS NEW ROAD TAKE IN ANY PORTION OF THE EXISTING CO 507, LEIDY ROAD? REVIEW THE NEW GPS WITH THAT FROM <u>CARROLL.DGN</u> GPS FILE												
T/W+L: new Inv													

IMPR. NUMBER	ROAD NUMBER	ROAD NAME	MILEPT FROM/TO	FROM		TO		MAP DESIGNATION			PREV. INV.?	REQUEST BY:	DATE:
				ROAD NUMBER	ROAD NAME OR TERMINI	ROAD NUMBER	ROAD NAME OR TERMINI	MAP NO.	COORDINATES				
				X	Y								
2001-1 EX. #1	MU 0075	CENTER ST	.00-.25		BARRICADE	MU 0335	MALCOLM DR	B-11	809	631	YES	KJP	11/19/2001
FIELD REQUEST	HAS ANY PORTION OF THIS SECTION BEEN RENAMED AS "MALCOLM DRIVE" OR "MARKET STREET"? IF SO, COMBINE THIS SECTION WITH THE APPROPRIATE INVENTORY AND TIE-IN.											KJP	11/19/2001
NOTES:	L change: 0.00 to 0.25 combined w/ MARKET ST												

IMPR. NUMBER	ROAD NUMBER	ROAD NAME	MILEPT FROM/TO	FROM		TO		MAP DESIGNATION			PREV. INV.?	REQUEST BY:	DATE:
				ROAD NUMBER	ROAD NAME OR TERMINI	ROAD NUMBER	ROAD NAME OR TERMINI	MAP NO.	COORDINATES				
				X	Y								
2001-2	MU0284	LEIDY ROAD		MU	MARKET ST		?	B-11	809	631	NO	KJP	11/19/2001
FIELD REQUEST	NEW INVENTORY, GPS & TIE-IN (0.10, 30'I, C-C) - IS THIS A RELOCATED PORTION OF CO 507, LEIDY ROAD? ALSO, HAS ANY PORTION OF CO 507 BEEN RENAMED AS "GORSUCH ROAD"? REINVENTORY, GPS & TIE-IN CO 507 AS WELL.											KJP	11/19/2001
NOTES:	T/W+L: new Inv												

IMPR. NUMBER	ROAD NUMBER	ROAD NAME	MILEPT FROM/TO	FROM		TO		MAP DESIGNATION			PREV. INV.?	REQUEST BY:	DATE:
				ROAD NUMBER	ROAD NAME OR TERMINI	ROAD NUMBER	ROAD NAME OR TERMINI	MAP NO.	COORDINATES				
				X	Y								
2001-3	MU 0140	CONNECTOR ROAD		MU	MARKET ST	MU	LEIDY ROAD	B-11	809	631	NO	KJP	11/19/2001
FIELD REQUEST	NEW INVENTORY, GPS & TIE-IN (0.07, 30'I)											KJP	11/19/2001
NOTES:	T/W+L: new Inv												




IMPR. NUMBER	ROAD NUMBER	ROAD NAME	MILEPT FROM/TO	FROM		TO		MAP NO.	MAP DESIGNATION		PREV. INV.?	REQUEST BY:	DATE:
				ROAD NUMBER	ROAD NAME OR TERMINI	ROAD NUMBER	ROAD NAME OR TERMINI		COORDINATES X	COORDINATES Y			
2001-A	MU 0015	ARIEL AVE		MD 213	MAP 3.20 N BOHEMIA AVE	X	ROAD END				NO	JMK	12/27/2001
FIELD REQUEST: NEW INVENTORY AND TIE. (+.17, 24' G)												JMK	12/27/2001
NOTES: SNI / GPS (.00-.15) 24' I JCC													

IMPR. NUMBER	ROAD NUMBER	ROAD NAME	MILEPT FROM/TO	FROM		TO		MAP NO.	MAP DESIGNATION		PREV. INV.?	REQUEST BY:	DATE:
				ROAD NUMBER	ROAD NAME OR TERMINI	ROAD NUMBER	ROAD NAME OR TERMINI		COORDINATES X	COORDINATES Y			
2001-B	MU 0035	CREAMERY DR		MU	ARIEL AVE	X	ROAD END				NO	JMK	12/27/2001
FIELD REQUEST: NEW INVENTORY AND TIE. (+.02, 20' G)												JMK	12/27/2001
NOTES: SNI / GPS - NOTE IMPROVEMENT REQUEST SAYS "CREAMERY DR", MAP SAW "CREAMERY WAY", <u>UNSIGNED IN FIELD!</u>													

IMPR. NUMBER	ROAD NUMBER	ROAD NAME	MILEPT FROM/TO	FROM		TO		MAP NO.	MAP DESIGNATION		PREV. INV.?	REQUEST BY:	DATE:
				ROAD NUMBER	ROAD NAME OR TERMINI	ROAD NUMBER	ROAD NAME OR TERMINI		COORDINATES X	COORDINATES Y			
FIELD REQUEST:													
NOTES:													

IMPR. NUMBER	ROAD NUMBER	ROAD NAME	MILEPT FROM/TO	FROM		TO		MAP NO.	MAP DESIGNATION		PREV. INV.?	REQUEST BY:	DATE:
				ROAD NUMBER	ROAD NAME OR TERMINI	ROAD NUMBER	ROAD NAME OR TERMINI		COORDINATES X	COORDINATES Y			
FIELD REQUEST:													
NOTES:													




IMPR. NUMBER	ROAD NUMBER	ROAD NAME	MILEPT FROM/TO	FROM		TO		MAP NO.	MAP DESIGNATION		PREV. INV.?	REQUEST BY:	DATE:
				ROAD NUMBER	ROAD NAME OR TERMINI	ROAD NUMBER	ROAD NAME OR TERMINI		X	Y			
1/3 A	MU0135 OP 695	REVELATION ROAD	.00-.21	MD 7-C	PHILADELPHIA ROAD @2.55		CUL DE SAC ROAD END				YES	KJP	12/12/2001
FIELD REQUEST: ROAD EXTENSION (0.40, 12' (?) I) - RE-INVENTORY, GPS & TIE-IN.												KJP	12/12/2001
NOTES: T/W CAG 24' I EXTENDED TO .41													

IMPR. NUMBER	ROAD NUMBER	ROAD NAME	MILEPT FROM/TO	FROM		TO		MAP NO.	COORDINATES		PREV. INV.?	REQUEST BY:	DATE:
				ROAD NUMBER	ROAD NAME OR TERMINI	ROAD NUMBER	ROAD NAME OR TERMINI		X	Y			
1/3 D	MU0065	CHARITY COURT		OP 695	REVELATION ROAD (EXT)		CUL-DE-SAC?	B-15	1089	639	NO	KJP	12/12/2001
FIELD REQUEST: NEW INVENTORY, GPS & TIE-IN (0.05, 12' (?) I)												KJP	12/12/2001
NOTES: (.00-.06) 24' I SNT, GPS .06													

IMPR. NUMBER	ROAD NUMBER	ROAD NAME	MILEPT FROM/TO	FROM		TO		MAP NO.	COORDINATES		PREV. INV.?	REQUEST BY:	DATE:
				ROAD NUMBER	ROAD NAME OR TERMINI	ROAD NUMBER	ROAD NAME OR TERMINI		X	Y			
FIELD REQUEST:													
NOTES:													

IMPR. NUMBER	ROAD NUMBER	ROAD NAME	MILEPT FROM/TO	FROM		TO		MAP NO.	COORDINATES		PREV. INV.?	REQUEST BY:	DATE:
				ROAD NUMBER	ROAD NAME OR TERMINI	ROAD NUMBER	ROAD NAME OR TERMINI		X	Y			
FIELD REQUEST:													
NOTES:													



IMPR. NUMBER	ROAD NUMBER	ROAD NAME	MILEPT FROM/TO	FROM		TO		MAP NO.	MAP DESIGNATION		PREV. INV.?	REQUEST BY:	DATE:
				ROAD NUMBER	ROAD NAME OR TERMINI	ROAD NUMBER	ROAD NAME OR TERMINI		X	Y			
2000-5	MU 435	MIKE CT	0.00-0.11	MU 0335	KATIE LA	X	ROAD END		1127	655	YES	JMK	03/06/2001
FIELD REQUEST: POSSIBLE ROAD EXTENTION TO CUL DE SAC. SNOW COVERED & UNDER CONST. IN 2000. REINVENTORY GPS AND TIE-IN.												JMK	03/06/2001
NOTES: EXT 0.11-.14 SEE INV. GPS													

IMPR. NUMBER	ROAD NUMBER	ROAD NAME	MILEPT FROM/TO	FROM		TO		MAP NO.	COORDINATES		PREV. INV.?	REQUEST BY:	DATE:
				ROAD NUMBER	ROAD NAME OR TERMINI	ROAD NUMBER	ROAD NAME OR TERMINI		X	Y			
2001-1	MU 017	COLONIAL MANOR COURT		MU 0516	PRICE DR		CUL-DE-SAC		1132	642	NO	KJP	11/08/2001
FIELD REQUEST: NEW INVENTORY, GPS & TIE-IN (0-03, 32', C-C)												KJP	11/08/2001
NOTES: SNI / GPS (00-.04)													

IMPR. NUMBER	ROAD NUMBER	ROAD NAME	MILEPT FROM/TO	FROM		TO		MAP NO.	COORDINATES		PREV. INV.?	REQUEST BY:	DATE:
				ROAD NUMBER	ROAD NAME OR TERMINI	ROAD NUMBER	ROAD NAME OR TERMINI		X	Y			
FIELD REQUEST:													
NOTES:													

IMPR. NUMBER	ROAD NUMBER	ROAD NAME	MILEPT FROM/TO	FROM		TO		MAP NO.	COORDINATES		PREV. INV.?	REQUEST BY:	DATE:
				ROAD NUMBER	ROAD NAME OR TERMINI	ROAD NUMBER	ROAD NAME OR TERMINI		X	Y			
FIELD REQUEST:													
NOTES:													

1971


1972

IMPR. NUMBER	ROAD NUMBER	ROAD NAME	MILEPT FROM/TO	FROM		TO		MAP NO.	MAP DESIGNATION		PREV. INV.?	REQUEST BY:	DATE:
				ROAD NUMBER	ROAD NAME OR TERMINI	ROAD NUMBER	ROAD NAME OR TERMINI		X	Y			
1/2 2001-1	OP 702	SYCAMORE DR	.00-.49		ROAD END	US 40	PULASKI HWY @ 8.64	A-15	1098	649	YES		
FIELD REQUEST	ROAD EXTENDED TO NORTH COURT? RE-INVENTORY, GPS & TIE-IN. (YOU MIGHT WANT TO REVERSE THE INVENTORY)											KJP	11/19/2001
NOTES:	EXT .00-.07 SEE EXISTING INV. /GPS												

IMPR. NUMBER	ROAD NUMBER	ROAD NAME	MILEPT FROM/TO	FROM		TO		MAP NO.	COORDINATES		PREV. INV.?	REQUEST BY:	DATE:
				ROAD NUMBER	ROAD NAME OR TERMINI	ROAD NUMBER	ROAD NAME OR TERMINI		X	Y			
1/2 2001-2	OP 749	(NORTH COURT)			ROAD END		PAST SYCAMORE DR TO ROAD END	A-15			NO		
FIELD REQUEST	UN ⁰⁷ SIGNED NEW INVENTORY, GPS & TIE-IN (0-08, 28'G)											KJP	11/19/2001
NOTES:	SNT .00-.07 CUDE - SAC TO CUL-DE-SAC												

IMPR. NUMBER	ROAD NUMBER	ROAD NAME	MILEPT FROM/TO	FROM		TO		MAP NO.	COORDINATES		PREV. INV.?	REQUEST BY:	DATE:
				ROAD NUMBER	ROAD NAME OR TERMINI	ROAD NUMBER	ROAD NAME OR TERMINI		X	Y			
1/2 2001-3,4	OP 652	NORTHEAST ISLES DRIVE	.00-.58	MD 7-C	PHILADELPHIA RD @ 4.49		ROAD END		1096	645	YES		
FIELD REQUEST	ROAD EXTENSION (0.33, 28'G) - RE-INVENTORY, GPS & TIE-IN. ALSO CHECK NAME - "NORTH EAST (TWO WORDS) ISLES DRIVE"?											KJP	11/19/2001
NOTES:	EXT. .58-.85 ST /GPS (UN ⁰⁷ SIGNED: DEVELOPMENT SIGN SAYS "NORTH EAST ISLES")												

IMPR. NUMBER	ROAD NUMBER	ROAD NAME	MILEPT FROM/TO	FROM		TO		MAP NO.	COORDINATES		PREV. INV.?	REQUEST BY:	DATE:
				ROAD NUMBER	ROAD NAME OR TERMINI	ROAD NUMBER	ROAD NAME OR TERMINI		X	Y			
FIELD REQUEST													
NOTES:													



HISD: DATABASE MANAGEMENT SECTION

CODE SHEET

COUNTY: Cecil


STATE
 COUNTY
 MUNICIPAL North East

CHECK: 20 01 IMPROVEMENTS
 20 _____ RE-INVENTORY
 MISC. FILE UPDATES

SHEET 1 OF 1

IMP NUM	ROUTE NUMBER	CODE			REASON	CODED			IMP NUM	ROUTE NUMBER	CODE			REASON	CODED		
		I	M	H		I	M	H			I	M	H		I	M	H
2001-1	OP702	✓	✓	✓	extended .07	✓	✓	✓									
20012	OP749	✓	✓	✓	NI- North Ct	✓	✓	✓									
2001-3,4	OP652	✓	✓	✓	extended to 0.85	✓	✓	✓									

CODE BY: INVENTORY, TIE-INS, MAP UPDATE
 MASTER FILE UPDATE
 HPMS UPDATE




IMPR. NUMBER	ROAD NUMBER	ROAD NAME	MILEPT FROM/TO	FROM		TO		MAP NO.	MAP DESIGNATION		PREV. INV.?	REQUEST BY:	DATE:
				ROAD NUMBER	ROAD NAME OR TERMINI	ROAD NUMBER	ROAD NAME OR TERMINI		X	Y			
2001 MU EX #1	MU 0067	ELLERBY DR	.00-.20	MU 0274	WOODLAND DR	MU 0015	BERTHA CIRCLE	I-10	756	278	YES	KJP	02/12/2001
FIELD REQUEST	NAME CHANGE "ELLERBE DRIVE"? (SEE THOMPSON LANE @ 0.12) - VERIFY & TIE-IN.												
NOTES:	NC. ALL INTERSECTIONS SIGNED												

IMPR. NUMBER	ROAD NUMBER	ROAD NAME	MILEPT FROM/TO	FROM		TO		MAP NO.	COORDINATES		PREV. INV.?	REQUEST BY:	DATE:
				ROAD NUMBER	ROAD NAME OR TERMINI	ROAD NUMBER	ROAD NAME OR TERMINI		X	Y			
FROM 98-1	MU	SHELTON COURT		MU 0264	STRAUSS AVE @ 0.54		ROAD END	I-10	756	279	NO	KJP	10/16/2001
FIELD REQUEST	INVENTORY, GPS & TIE-IN (0.10, 24'-79' G) - WE HAVE ATTEMPTED TO INVENTORY THIS ROAD BEFORE. IF "NO TRESPASSING" SIGNS ARE STILL IN PLACE, TAKE PICTURES OF ANY AND ALL SIGNAGE WHICH WOULD PREVENT YOU FROM INVENTORING THIS ROAD. THESE PICTURES SHOULD SHOW THE SIGN IN RELATIONSHIP TO THE ROAD YOU ARE ATTEMPTING TO INVENTORY.												
NOTES:	OFFICE: INFORM ME AT ONCE WHEN YOU GET THIS FROM FIELD INVENTORY. KJP STILL SIGNED PVT - NO TRESPASSING SEE DIS PHOTOS # 5+6												

IMPR. NUMBER	ROAD NUMBER	ROAD NAME	MILEPT FROM/TO	FROM		TO		MAP NO.	COORDINATES		PREV. INV.?	REQUEST BY:	DATE:
				ROAD NUMBER	ROAD NAME OR TERMINI	ROAD NUMBER	ROAD NAME OR TERMINI		X	Y			
2001 MU EX #2	MU 0273	TRAVIS RD	.00-.11	MU 0274	WOODLAND DRIVE		ROAD END	I-10	757	278	YES	KJP	10/16/2001
FIELD REQUEST	(INCL. OP 256) NAME CHANGE "TRAVERS ROAD"? RE-INVENTORY, GPS & TIE-IN.												
NOTES:	NC. NOW SIGNED												

IMPR. NUMBER	ROAD NUMBER	ROAD NAME	MILEPT FROM/TO	FROM		TO		MAP NO.	COORDINATES		PREV. INV.?	REQUEST BY:	DATE:
				ROAD NUMBER	ROAD NAME OR TERMINI	ROAD NUMBER	ROAD NAME OR TERMINI		X	Y			
FIELD REQUEST													
NOTES:													



Request for Field Inventory
2001 MUNICIPAL IMPROVEMENTS


IMPR. NUMBER	ROAD NUMBER	ROAD NAME	MILEPT FROM/TO	FROM		TO		MAP NO.	MAP DESIGNATION		PREV. INV.?	REQUEST BY:	DATE:
				ROAD NUMBER	ROAD NAME OR TERMINI	ROAD NUMBER	ROAD NAME OR TERMINI		COORDINATES				
				X	Y								
2001 MU EX #1	MU 950	MOORELAND AVE	.00-.08	MU 1450	VIRGINIA AVE	MU 0240	CEDAR ST	I-15	1065	267	YES	AMD	03/27/2001
FIELD REQUEST												AMD	03/27/2001
NOTES:													
Signed Moreland Ave													

2/18


IMPR. NUMBER	ROAD NUMBER	ROAD NAME	MILEPT FROM/TO	FROM		TO		MAP NO.	COORDINATES		PREV. INV.?	REQUEST BY:	DATE:
				ROAD NUMBER	ROAD NAME OR TERMINI	ROAD NUMBER	ROAD NAME OR TERMINI		X	Y			
FIELD REQUEST													
NOTES:													

IMPR. NUMBER	ROAD NUMBER	ROAD NAME	MILEPT FROM/TO	FROM		TO		MAP NO.	COORDINATES		PREV. INV.?	REQUEST BY:	DATE:
				ROAD NUMBER	ROAD NAME OR TERMINI	ROAD NUMBER	ROAD NAME OR TERMINI		X	Y			
FIELD REQUEST													
NOTES:													

IMPR. NUMBER	ROAD NUMBER	ROAD NAME	MILEPT FROM/TO	FROM		TO		MAP NO.	COORDINATES		PREV. INV.?	REQUEST BY:	DATE:
				ROAD NUMBER	ROAD NAME OR TERMINI	ROAD NUMBER	ROAD NAME OR TERMINI		X	Y			
FIELD REQUEST													
NOTES:													








Request for Field Inventory
2001 MUNICIPAL IMPROVEMENTS

IMPR. NUMBER	ROAD NUMBER	ROAD NAME	MILEPT FROM/TO	FROM		TO		MAP NO.	MAP DESIGNATION		PREV. INV.?	REQUEST BY:	DATE:
				ROAD NUMBER	ROAD NAME OR TERMINI	ROAD NUMBER	ROAD NAME OR TERMINI		COORDINATES X	COORDINATES Y			
2001 MU EX #1	MU 0210	RONNIE RD	.00-.04	MU 0020	BRANCH RD		ROAD END				YES		
FIELD REQUEST: PLEASE TIE THIS RD IN TO BRANCH AVE-WAS NOT TIED IN LAST YR. (OFFICE TEMPORARILY TIED IT IN)											AMD	03/22/2001	
NOTES: Tie in @ 0.12													

IMPR. NUMBER	ROAD NUMBER	ROAD NAME	MILEPT FROM/TO	FROM		TO		MAP NO.	COORDINATES		PREV. INV.?	REQUEST BY:	DATE:
				ROAD NUMBER	ROAD NAME OR TERMINI	ROAD NUMBER	ROAD NAME OR TERMINI		COORDINATES X	COORDINATES Y			
2001 MU EX #2	MU 0120	MAIN ST	.00-.06	MU 0280	WATER ST	MD 14	MAIN ST				YES		
FIELD REQUEST: PLEASE GPS THIS ROAD - RE-INVENTORY IF NECESSARY.											KJP	07/09/2001	
NOTES: GPS & verify; WATER ST gone - now a Loading Dock; U change on Main ST to 0.05													

IMPR. NUMBER	ROAD NUMBER	ROAD NAME	MILEPT FROM/TO	FROM		TO		MAP NO.	COORDINATES		PREV. INV.?	REQUEST BY:	DATE:
				ROAD NUMBER	ROAD NAME OR TERMINI	ROAD NUMBER	ROAD NAME OR TERMINI		COORDINATES X	COORDINATES Y			
2001 MU EX #3	MU 0170	MYRTLE ST	.00-.31	MU 0200	POPLAR ST	MD 14	MAIN ST				YES		
FIELD REQUEST: PLEASE GPS THIS ROAD - RE-INVENTORY IF NECESSARY.											KJP	07/09/2001	
NOTES: GPS & verify													

IMPR. NUMBER	ROAD NUMBER	ROAD NAME	MILEPT FROM/TO	FROM		TO		MAP NO.	COORDINATES		PREV. INV.?	REQUEST BY:	DATE:
				ROAD NUMBER	ROAD NAME OR TERMINI	ROAD NUMBER	ROAD NAME OR TERMINI		COORDINATES X	COORDINATES Y			
FIELD REQUEST:													
NOTES:													




Request for Field Inventory
2001 MUNICIPAL IMPROVEMENTS

IMPR. NUMBER	ROAD NUMBER	ROAD NAME	MILEPT FROM/TO	FROM		TO		MAP DESIGNATION			PREV. INV.?	REQUEST BY:	DATE:	
				ROAD NUMBER	ROAD NAME OR TERMINI	ROAD NUMBER	ROAD NAME OR TERMINI	MAP NO.	COORDINATES					
				X	Y									
2001 MU EX #1	MU 0090	Race St	0.00	MU 0050	Linden La	MU 0075	Old Ocean Gateway					YES		
FIELD REQUEST	Where do Linden La and Race Rd intersect Old Ocean Gateway? GPS, Tie in, Reinventory (if necessary).											WDS	08/14/2001	
NOTES:	<i>mu0075/c6 510 ; move RACE ST ; Linden now signed DORCHESTER ST FROM 0.00 TO 0.06/0.07 T/W/L Linden LA FROM 0.00 TO 0.07</i>													

IMPR. NUMBER	ROAD NUMBER	ROAD NAME	MILEPT FROM/TO	FROM		TO		MAP DESIGNATION			PREV. INV.?	REQUEST BY:	DATE:
				ROAD NUMBER	ROAD NAME OR TERMINI	ROAD NUMBER	ROAD NAME OR TERMINI	MAP NO.	COORDINATES				
				X	Y								
FIELD REQUEST													
NOTES:													

IMPR. NUMBER	ROAD NUMBER	ROAD NAME	MILEPT FROM/TO	FROM		TO		MAP DESIGNATION			PREV. INV.?	REQUEST BY:	DATE:
				ROAD NUMBER	ROAD NAME OR TERMINI	ROAD NUMBER	ROAD NAME OR TERMINI	MAP NO.	COORDINATES				
				X	Y								
FIELD REQUEST													
NOTES:													

IMPR. NUMBER	ROAD NUMBER	ROAD NAME	MILEPT FROM/TO	FROM		TO		MAP DESIGNATION			PREV. INV.?	REQUEST BY:	DATE:
				ROAD NUMBER	ROAD NAME OR TERMINI	ROAD NUMBER	ROAD NAME OR TERMINI	MAP NO.	COORDINATES				
				X	Y								
FIELD REQUEST													
NOTES:													



Request for Field Inventory
2001 MUNICIPAL IMPROVEMENTS


09/28/01

IMPR. NUMBER	ROAD NUMBER	ROAD NAME	MILEPT FROM/TO	FROM		TO		MAP DESIGNATION		PREV. INV.?	REQUEST BY:	DATE:	
				ROAD NUMBER	ROAD NAME OR TERMINI	ROAD NUMBER	ROAD NAME OR TERMINI	MAP NO.	COORDINATES X Y				
2001 MU EX #1	MU 0310	MAPLE AVENUE	.00-.31	MU 0340	PETERSVILLE RD		ROAD END			623 540	YES	KJP	09/28/2001
FIELD REQUEST	POSSIBLE EXTENSION / ROAD REALIGNMENT / NEW SECTION OF MAPLE AVE. RE-INVENTORY, GPS & TIE-IN. SEE ATTACHED NEWS ARTICLE.										KJP	09/28/2001	
NOTES:	<p><i>OFFICE: IF ROAD IS EXTENDED CONTACT THE TOWN AND THE NATIONAL PARK SERVICE TO DETERMINE WHO MAINTAINS THIS NEW ROADWAY SECTION.</i></p> <p><i>Plu TS @ MAPLE & POTOMAC ; THIS HAS JUST BEEN STARTED ; T/W changes TO 0.15 ; PU COMPUTER PKG</i></p>												

IMPR. NUMBER	ROAD NUMBER	ROAD NAME	MILEPT FROM/TO	FROM		TO		MAP DESIGNATION		PREV. INV.?	REQUEST BY:	DATE:	
				ROAD NUMBER	ROAD NAME OR TERMINI	ROAD NUMBER	ROAD NAME OR TERMINI	MAP NO.	COORDINATES X Y				
FIELD REQUEST													
NOTES:													

IMPR. NUMBER	ROAD NUMBER	ROAD NAME	MILEPT FROM/TO	FROM		TO		MAP DESIGNATION		PREV. INV.?	REQUEST BY:	DATE:	
				ROAD NUMBER	ROAD NAME OR TERMINI	ROAD NUMBER	ROAD NAME OR TERMINI	MAP NO.	COORDINATES X Y				
FIELD REQUEST													
NOTES:													

IMPR. NUMBER	ROAD NUMBER	ROAD NAME	MILEPT FROM/TO	FROM		TO		MAP DESIGNATION		PREV. INV.?	REQUEST BY:	DATE:	
				ROAD NUMBER	ROAD NAME OR TERMINI	ROAD NUMBER	ROAD NAME OR TERMINI	MAP NO.	COORDINATES X Y				
FIELD REQUEST													
NOTES:													




Request for Field Inventory
2001 MUNICIPAL IMPROVEMENTS

IMPR. NUMBER	ROAD NUMBER	ROAD NAME	MILEPT FROM/TO	FROM		TO		MAP NO.	MAP DESIGNATION		PREV. INV.?	REQUEST BY:	DATE:		
				ROAD NUMBER	ROAD NAME OR TERMINI	ROAD NUMBER	ROAD NAME OR TERMINI		COORDINATES						
				X	Y										
01-1	MU	SILO HILL PARKWAY		MU 0085	SILO HILL RD		ROAD END	A-10	711	681	NO	KJP	10/16/2001		
FIELD REQUEST												INVENTORY, GPS & TIE-IN (0.32, 34'G)		KJP	10/16/2001
NOTES: T/w+c; new Inv															

IMPR. NUMBER	ROAD NUMBER	ROAD NAME	MILEPT FROM/TO	FROM		TO		MAP NO.	MAP DESIGNATION		PREV. INV.?	REQUEST BY:	DATE:
				ROAD NUMBER	ROAD NAME OR TERMINI	ROAD NUMBER	ROAD NAME OR TERMINI		COORDINATES				
				X	Y								
FIELD REQUEST													
NOTES:													

IMPR. NUMBER	ROAD NUMBER	ROAD NAME	MILEPT FROM/TO	FROM		TO		MAP NO.	MAP DESIGNATION		PREV. INV.?	REQUEST BY:	DATE:
				ROAD NUMBER	ROAD NAME OR TERMINI	ROAD NUMBER	ROAD NAME OR TERMINI		COORDINATES				
				X	Y								
FIELD REQUEST													
NOTES:													

IMPR. NUMBER	ROAD NUMBER	ROAD NAME	MILEPT FROM/TO	FROM		TO		MAP NO.	MAP DESIGNATION		PREV. INV.?	REQUEST BY:	DATE:
				ROAD NUMBER	ROAD NAME OR TERMINI	ROAD NUMBER	ROAD NAME OR TERMINI		COORDINATES				
				X	Y								
FIELD REQUEST													
NOTES:													



Request for Field Inventory
2001 MUNICIPAL IMPROVEMENTS


IMPR. NUMBER	ROAD NUMBER	ROAD NAME	MILEPT FROM/TO	FROM		TO		MAP NO.	MAP DESIGNATION		PREV. INV.?	REQUEST BY:	DATE:
				ROAD NUMBER	ROAD NAME OR TERMINI	ROAD NUMBER	ROAD NAME OR TERMINI		COORDINATES				
				X	Y								
01-09	MU 926	McCLELLAN DR		CO 176	OPPOSSUMTOWN PIKE		ROAD END				NO		
FIELD REQUEST	0P863	NEW INV., GPS & TIE-IN. (0.08, 36'I)									AMD	01/14/2002	
NOTES: T/W+L, new line													

IMPR. NUMBER	ROAD NUMBER	ROAD NAME	MILEPT FROM/TO	FROM		TO		MAP NO.	MAP DESIGNATION		PREV. INV.?	REQUEST BY:	DATE:
				ROAD NUMBER	ROAD NAME OR TERMINI	ROAD NUMBER	ROAD NAME OR TERMINI		COORDINATES				
				X	Y								
01-10	MU 1554	WILLIAM FRANKLIN DR		MU	McCLELLAN DR		ROAD END				NO		
FIELD REQUEST	0P864	NEW INV., GPS & TIE-IN. (0.13, 32'I)									AMD	01/14/2002	
NOTES: T/W+L, new line													

IMPR. NUMBER	ROAD NUMBER	ROAD NAME	MILEPT FROM/TO	FROM		TO		MAP NO.	MAP DESIGNATION		PREV. INV.?	REQUEST BY:	DATE:
				ROAD NUMBER	ROAD NAME OR TERMINI	ROAD NUMBER	ROAD NAME OR TERMINI		COORDINATES				
				X	Y								
01-11	MU 1355	SEIGAL CT		MU	WILLIAM FRANKLIN DR		ROAD END				NO		
FIELD REQUEST		NEW INV., GPS & TIE-IN. (0.02, 32'I)									AMD	01/14/2002	
NOTES: T/W+L, new line													

IMPR. NUMBER	ROAD NUMBER	ROAD NAME	MILEPT FROM/TO	FROM		TO		MAP NO.	MAP DESIGNATION		PREV. INV.?	REQUEST BY:	DATE:
				ROAD NUMBER	ROAD NAME OR TERMINI	ROAD NUMBER	ROAD NAME OR TERMINI		COORDINATES				
				X	Y								
01-04	MU 213	BURNSIDE DR		MU	McCLELLAN DR		ROAD END				NO		
FIELD REQUEST	0P865	NEW INV., GPS & TIE-IN. (0.34, 32'I)									AMD	01/14/2002	
NOTES: T/W+L, new line													

MU 01-09 EX #1 Realigned CO 176 + CO 181 @ McClellan DR - see field notes




Request for Field Inventory
2001 MUNICIPAL IMPROVEMENTS

IMPR. NUMBER	ROAD NUMBER	ROAD NAME	MILEPT FROM/TO	FROM		TO		MAP DESIGNATION			PREV. INV.?	REQUEST BY:	DATE:	
				ROAD NUMBER	ROAD NAME OR TERMINI	ROAD NUMBER	ROAD NAME OR TERMINI	MAP NO.	COORDINATES					
				X	Y									
01-12	MU 1502	VICKSBURG CT		MU	BURNSIDE DR		ROAD END					NO		
FIELD REQUEST											NEW INV., GPS & TIE-IN. (0.04, 32'1)		AMD	01/14/2002
NOTES: T/W+L; new line														

IMPR. NUMBER	ROAD NUMBER	ROAD NAME	MILEPT FROM/TO	FROM		TO		MAP DESIGNATION			PREV. INV.?	REQUEST BY:	DATE:	
				ROAD NUMBER	ROAD NAME OR TERMINI	ROAD NUMBER	ROAD NAME OR TERMINI	MAP NO.	COORDINATES					
				X	Y									
01-05	MU 214	BURNSIDE CT		MU	BURNSIDE DR		ROAD END					NO		
FIELD REQUEST											NEW INV., GPS & TIE-IN. (0.02, 32'1)		AMD	01/14/2002
NOTES: T/W+L; new line														

IMPR. NUMBER	ROAD NUMBER	ROAD NAME	MILEPT FROM/TO	FROM		TO		MAP DESIGNATION			PREV. INV.?	REQUEST BY:	DATE:	
				ROAD NUMBER	ROAD NAME OR TERMINI	ROAD NUMBER	ROAD NAME OR TERMINI	MAP NO.	COORDINATES					
				X	Y									
01-06	MU 0495	CUMBERLAND CT		MU	BURNSIDE DR		ROAD END					NO		
FIELD REQUEST											NEW INV., GPS & TIE-IN. (0.11, 32'1)		AMD	01/14/2002
NOTES: T/W+L; new line														

IMPR. NUMBER	ROAD NUMBER	ROAD NAME	MILEPT FROM/TO	FROM		TO		MAP DESIGNATION			PREV. INV.?	REQUEST BY:	DATE:	
				ROAD NUMBER	ROAD NAME OR TERMINI	ROAD NUMBER	ROAD NAME OR TERMINI	MAP NO.	COORDINATES					
				X	Y									
01-03	MU 0875	MALVERN WAY		OP	McCLELLAN DR	OP	McCLELLAN DR					NO		
FIELD REQUEST											NEW INV., GPS & TIE-IN. (0.06, 32'1)		AMD	01/14/2002
NOTES: T/W+L; new line														



Request for Field Inventory
2001 MUNICIPAL IMPROVEMENTS

IMPR. NUMBER	ROAD NUMBER	ROAD NAME	MILEPT FROM/TO	FROM		TO		MAP DESIGNATION			PREV. INV.?	REQUEST BY:	DATE:	
				ROAD NUMBER	ROAD NAME OR TERMINI	ROAD NUMBER	ROAD NAME OR TERMINI	MAP NO.	COORDINATES					
				X	Y									
01-02	MU 1431	SUMNER DR		OP	McCLELLAN DR	OP	McCLELLAN DR					NO		
FIELD REQUEST: NEW INV., GPS & TIE-IN. (0.18, 32'I)											AMD	01/14/2002		
NOTES: T/W+L, new Inv														

IMPR. NUMBER	ROAD NUMBER	ROAD NAME	MILEPT FROM/TO	FROM		TO		MAP DESIGNATION			PREV. INV.?	REQUEST BY:	DATE:	
				ROAD NUMBER	ROAD NAME OR TERMINI	ROAD NUMBER	ROAD NAME OR TERMINI	MAP NO.	COORDINATES					
				X	Y									
MU EX# 01-1	MU 1118 CO 176	OPPOSSUMTOWN PIKE	0.00-5.48	US 15	FREDERICK FREEWAY	CO 134	BETHEL RD					YES		
FIELD REQUEST: IS 3.41-3.71 STILL UNER CONSTRUCTION? PLEASE REINVENTORY.											AMD	01/14/2002		
NOTES: T/W change; now divided														

IMPR. NUMBER	ROAD NUMBER	ROAD NAME	MILEPT FROM/TO	FROM		TO		MAP DESIGNATION			PREV. INV.?	REQUEST BY:	DATE:	
				ROAD NUMBER	ROAD NAME OR TERMINI	ROAD NUMBER	ROAD NAME OR TERMINI	MAP NO.	COORDINATES					
				X	Y									
01-13	MU 0794	LAKESIDE DR	0.00-0.40	MU 1551	WETHERBURNE WAY	MU 1551	WETHERBURNE WAY					YES		
FIELD REQUEST: PLEASE REINVENTORY & GPS.											AMD	01/14/2002		
NOTES: Plu new RDS														

IMPR. NUMBER	ROAD NUMBER	ROAD NAME	MILEPT FROM/TO	FROM		TO		MAP DESIGNATION			PREV. INV.?	REQUEST BY:	DATE:	
				ROAD NUMBER	ROAD NAME OR TERMINI	ROAD NUMBER	ROAD NAME OR TERMINI	MAP NO.	COORDINATES					
				X	Y									
01-14	MU 0741	HUNTWOOD CT		MU 0794	LAKESIDE DR		ROAD END					NO		
FIELD REQUEST: NEW INV., GPS & TIE-IN. (0.15, 32'I)											AMD	01/15/2002		
NOTES: T/W+L, new Inv														


IMPR. NUMBER	ROAD NUMBER	ROAD NAME	MILEPT FROM/TO	FROM		TO		MAP DESIGNATION			PREV. INV.?	REQUEST BY:	DATE:	
				ROAD NUMBER	ROAD NAME OR TERMINI	ROAD NUMBER	ROAD NAME OR TERMINI	MAP NO.	COORDINATES					
				X	Y									
01-15	MU 1605	WYNFIELD CT		MU 0794	LAKESIDE DR		ROAD END					NO		
FIELD REQUEST: NEW INV., GPS & TIE-IN. (0.17, 32'I)											AMD	01/15/2002		
NOTES: T/W+L; new Inv														

IMPR. NUMBER	ROAD NUMBER	ROAD NAME	MILEPT FROM/TO	FROM		TO		MAP DESIGNATION			PREV. INV.?	REQUEST BY:	DATE:	
				ROAD NUMBER	ROAD NAME OR TERMINI	ROAD NUMBER	ROAD NAME OR TERMINI	MAP NO.	COORDINATES					
				X	Y									
01-08	MU 1043	MOUNTAIN VIEW GR-DR		MU 1474	TUSCARORA CT		ROAD END					NO		
FIELD REQUEST: OP 866 NEW INV., GPS & TIE-IN. (0.06, 32'I)											AMD	01/15/2002		
NOTES: T/W+L; RD EXT NOW PART OF CO607														

IMPR. NUMBER	ROAD NUMBER	ROAD NAME	MILEPT FROM/TO	FROM		TO		MAP DESIGNATION			PREV. INV.?	REQUEST BY:	DATE:	
				ROAD NUMBER	ROAD NAME OR TERMINI	ROAD NUMBER	ROAD NAME OR TERMINI	MAP NO.	COORDINATES					
				X	Y									
01-01	MU 0998	MONOCACY BLVD	0.00-0.11	MD 26	LIBERTY RD	MU 1297	RIVERBEND WAY					YES		
FIELD REQUEST: OP 867 EXTENDED? (0.12, 44'I). PLEASE REINVENTORY & GPS.											AMD	01/15/2002		
NOTES: T/W+L; RD EXT TO MU 0676 (GAS HOUSE PIKE) OFFICE: SEE IMPROVEMENT RPT.														

IMPR. NUMBER	ROAD NUMBER	ROAD NAME	MILEPT FROM/TO	FROM		TO		MAP DESIGNATION			PREV. INV.?	REQUEST BY:	DATE:	
				ROAD NUMBER	ROAD NAME OR TERMINI	ROAD NUMBER	ROAD NAME OR TERMINI	MAP NO.	COORDINATES					
				X	Y									
01-40	MU 0796	LAUREL WOOD WAY		OP	MONOCACY BLVD	MU	WHEYFIELD DR					NO		
FIELD REQUEST: NEW INV., GPS & TIE-IN. 0.28, 30'I											AMD	01/15/2002		
NOTES: T/W+L; new Inv OFFICE: SEE IMPROVEMENT RPT.														

01-01 MUEV#1 GAS HOUSE PIKE; RD EXT DUE TO REALIGNMENT




Request for Field Inventory
2001 MUNICIPAL IMPROVEMENTS

IMPR. NUMBER	ROAD NUMBER	ROAD NAME	MILEPT FROM/TO	FROM		TO		MAP DESIGNATION			PREV. INV.?	REQUEST BY:	DATE:	
				ROAD NUMBER	ROAD NAME OR TERMINI	ROAD NUMBER	ROAD NAME OR TERMINI	MAP NO.	COORDINATES					
				X	Y									
01-44	MU 1538	WHEYFIELD DR	0.00-0.29		ROAD END		ROAD END					YES		
FIELD REQUEST: NEW INV., GPS & TIE-IN. (0.11, 22'I)											AMD	01/15/2002		
NOTES: FIELD CREW: CHECK TO SEE IF THIS PART OF WHEYFIELD DR - OP 784. OFFICE: SEE IMP. RPT. T/w+c; new inv														

IMPR. NUMBER	ROAD NUMBER	ROAD NAME	MILEPT FROM/TO	FROM		TO		MAP DESIGNATION			PREV. INV.?	REQUEST BY:	DATE:	
				ROAD NUMBER	ROAD NAME OR TERMINI	ROAD NUMBER	ROAD NAME OR TERMINI	MAP NO.	COORDINATES					
				X	Y									
01-41	MU 1595	WOODROFF WAY		MU	LAUREL WOOD WAY	MU	LAUREL WOOD WAY					NO		
FIELD REQUEST: NEW INV., GPS & TIE-IN. (0.06, 24'I)											AMD	01/15/2002		
NOTES: T/w+c; new RD; Signed Woodruff Way														

IMPR. NUMBER	ROAD NUMBER	ROAD NAME	MILEPT FROM/TO	FROM		TO		MAP DESIGNATION			PREV. INV.?	REQUEST BY:	DATE:	
				ROAD NUMBER	ROAD NAME OR TERMINI	ROAD NUMBER	ROAD NAME OR TERMINI	MAP NO.	COORDINATES					
				X	Y									
01-42	MU 1273	SOUTH RAMBLING WAY		MU	LAUREL WOOD WAY	MU	KINGFISHER DR					NO		
FIELD REQUEST: NEW INV., GPS & TIE-IN. (0.11, 24'I)											AMD	01/15/2002		
NOTES: T/w+c; new inv; Signed S. Rambling Way														

IMPR. NUMBER	ROAD NUMBER	ROAD NAME	MILEPT FROM/TO	FROM		TO		MAP DESIGNATION			PREV. INV.?	REQUEST BY:	DATE:	
				ROAD NUMBER	ROAD NAME OR TERMINI	ROAD NUMBER	ROAD NAME OR TERMINI	MAP NO.	COORDINATES					
				X	Y									
01-43	MU 0785	KINGFISHER DR		MU	SOUTH RAMBLING WAY	MU	LAUREL WOOD WAY					NO		
FIELD REQUEST: NEW INV., GPS & TIE-IN. (0.07, 32'I)											AMD	01/15/2002		
NOTES: T/w+c; new inv														




Request for Field Inventory
2001 MUNICIPAL IMPROVEMENTS

IMPR. NUMBER	ROAD NUMBER	ROAD NAME	MILEPT FROM/TO	FROM		TO		MAP NO.	MAP DESIGNATION		PREV. INV.?	REQUEST BY:	DATE:
				ROAD NUMBER	ROAD NAME OR TERMINI	ROAD NUMBER	ROAD NAME OR TERMINI		X	Y			
01-19	OP 784	WHEYFIELD DR	0.00-0.29		ROAD END		ROAD END				YES		
FIELD REQUEST	MU 1539 0.03 to 0.08 EXTENDED? (0.06, 36'I). PLEASE REINVENTORY & GPS.										AMD	01/15/2002	
NOTES:	T/W+L; RD EXT OFFICE: SEE IMPROVEMENT RPT.												

IMPR. NUMBER	ROAD NUMBER	ROAD NAME	MILEPT FROM/TO	FROM		TO		MAP NO.	COORDINATES		PREV. INV.?	REQUEST BY:	DATE:
				ROAD NUMBER	ROAD NAME OR TERMINI	ROAD NUMBER	ROAD NAME OR TERMINI		X	Y			
01-20	OP 785	COOPERS WAY	0.00-0.13	OP 783	SEBASTION BLVD	OP 786	ALGONQUIN RD				YES		
FIELD REQUEST	MU 466 PLEASE REINVENTORY & GPS.										AMD	01/15/2002	
NOTES:	ADD RDS												

IMPR. NUMBER	ROAD NUMBER	ROAD NAME	MILEPT FROM/TO	FROM		TO		MAP NO.	COORDINATES		PREV. INV.?	REQUEST BY:	DATE:
				ROAD NUMBER	ROAD NAME OR TERMINI	ROAD NUMBER	ROAD NAME OR TERMINI		X	Y			
01-18	OP 783	SEBASTION BLVD	0.00-0.15	MD 26	LIBERTY RD	OP 785	COOPERS WAY				YES		
FIELD REQUEST	0 to .11 now MU 1353 PLEASE REINVENTORY & GPS.										AMD	01/15/2002	
NOTES:	T/W changes; Signed Sebastian Blvd												

IMPR. NUMBER	ROAD NUMBER	ROAD NAME	MILEPT FROM/TO	FROM		TO		MAP NO.	COORDINATES		PREV. INV.?	REQUEST BY:	DATE:
				ROAD NUMBER	ROAD NAME OR TERMINI	ROAD NUMBER	ROAD NAME OR TERMINI		X	Y			
01-21	MU 534	DERRS SQUARE WEST		OP 785	COOPERS WAY		ROAD END				NO		
FIELD REQUEST	OP 869 NEW INV., GPS & TIE-IN. (0.02, 32'I)										AMD	01/15/2002	
NOTES:	T/W+L; new Inv												




Request for Field Inventory
2001 MUNICIPAL IMPROVEMENTS

IMPR. NUMBER	ROAD NUMBER	ROAD NAME	MILEPT FROM/TO	FROM		TO		MAP NO.	COORDINATES		PREV. INV.?	REQUEST BY:	DATE:
				ROAD NUMBER	ROAD NAME OR TERMINI	ROAD NUMBER	ROAD NAME OR TERMINI		X	Y			
01-23	MU 533	DERRS SQUARE EAST		OP 785	COOPERS WAY		ROAD END				NO		
FIELD REQUEST: <i>OP 868</i> NEW INV., GPS & TIE-IN. (0.02, 32' I) ^{6.01} OFFICE: SEE IMPROVEMENT RPT.												AMD	01/15/2002
NOTES: <i>T/W+L; new Inv</i>													

IMPR. NUMBER	ROAD NUMBER	ROAD NAME	MILEPT FROM/TO	FROM		TO		MAP NO.	COORDINATES		PREV. INV.?	REQUEST BY:	DATE:
				ROAD NUMBER	ROAD NAME OR TERMINI	ROAD NUMBER	ROAD NAME OR TERMINI		X	Y			
01-25	OP 786	ALGONQUIN RD	0.00-0.23	PROP	WHEYFIELD DR		ROAD END				YES		
FIELD REQUEST: <i>Mun 0030</i> PLEASE REINVENTORY & GPS												AMD	01/15/2002
NOTES: <i>T/W+L, RD EXT</i>													

IMPR. NUMBER	ROAD NUMBER	ROAD NAME	MILEPT FROM/TO	FROM		TO		MAP NO.	COORDINATES		PREV. INV.?	REQUEST BY:	DATE:
				ROAD NUMBER	ROAD NAME OR TERMINI	ROAD NUMBER	ROAD NAME OR TERMINI		X	Y			
01-29	MU 002B	ALDIN CT		OP 786	ALGONQUIN RD		ROAD END				NO		
FIELD REQUEST: <i>NEW INV., GPS & TIE-IN. (0.03, 26' I)</i>												AMD	01/15/2002
NOTES: <i>T/W+L; new Inv</i>													

IMPR. NUMBER	ROAD NUMBER	ROAD NAME	MILEPT FROM/TO	FROM		TO		MAP NO.	COORDINATES		PREV. INV.?	REQUEST BY:	DATE:
				ROAD NUMBER	ROAD NAME OR TERMINI	ROAD NUMBER	ROAD NAME OR TERMINI		X	Y			
01-26	OP 789	S. GREENLEASE DR	0.00-0.09	OP 788	GREENLEASE CIR	PROP	WHEYFIELD DR				NO		
FIELD REQUEST: <i>PLEASE REINVENTORY & GPS.</i>												AMD	01/15/2002
NOTES: <i>ADD RDS</i>													




Request for Field Inventory
2001 MUNICIPAL IMPROVEMENTS

IMPR. NUMBER	ROAD NUMBER	ROAD NAME	MILEPT FROM/TO	FROM		TO		MAP DESIGNATION		PREV. INV.?	REQUEST BY:	DATE:
				ROAD NUMBER	ROAD NAME OR TERMINI	ROAD NUMBER	ROAD NAME OR TERMINI	MAP NO.	COORDINATES X Y			
01-28	OP 788	GREENLEASE CIR	0.00-0.12	OP 787	N. GREENLEASE DR	OP 787	N. GREENLEASE DR				YES	
FIELD REQUEST: Mun 0686 PLEASE REINVENTORY & GPS.											AMD	01/15/2002
NOTES: A/T												

IMPR. NUMBER	ROAD NUMBER	ROAD NAME	MILEPT FROM/TO	FROM		TO		MAP NO.	COORDINATES		PREV. INV.?	REQUEST BY:	DATE:
				ROAD NUMBER	ROAD NAME OR TERMINI	ROAD NUMBER	ROAD NAME OR TERMINI		X	Y			
01-28	OP 787	N. GREENLEASE DR	0.00-0.09	OP 784	WHEYFIELD DR	OP 788	GREENLEASE CIR				YES		
FIELD REQUEST: 0.04 to 0.09 now MU 683 PLEASE REINVENTORY & GPS.											AMD	01/15/2002	
NOTES: OFFICE: SEE IMPROVEMENT RPT. A/T													

IMPR. NUMBER	ROAD NUMBER	ROAD NAME	MILEPT FROM/TO	FROM		TO		MAP NO.	COORDINATES		PREV. INV.?	REQUEST BY:	DATE:
				ROAD NUMBER	ROAD NAME OR TERMINI	ROAD NUMBER	ROAD NAME OR TERMINI		X	Y			
01-22	MU 1572	WILLS ALLEY		OP	WHEYFIELD DR		ROAD END				NO		
FIELD REQUEST: OP 870 NEW INV., GPS & TIE-IN. (0.11, 18'I)											AMD	01/15/2002	
NOTES: T/w & L, new Inv													

IMPR. NUMBER	ROAD NUMBER	ROAD NAME	MILEPT FROM/TO	FROM		TO		MAP NO.	COORDINATES		PREV. INV.?	REQUEST BY:	DATE:
				ROAD NUMBER	ROAD NAME OR TERMINI	ROAD NUMBER	ROAD NAME OR TERMINI		X	Y			
01-24	MU 0764	KARMEL Alley		MU	WILLS ALLEY	OP 784	WHEYFIELD ROAD END				NO		
FIELD REQUEST: NEW INV., GPS & TIE-IN. (0.04, 18'I)											AMD	01/15/2002	
NOTES: T/w & L, new Inv													




Request for Field Inventory
2001 MUNICIPAL IMPROVEMENTS

IMPR. NUMBER	ROAD NUMBER	ROAD NAME	MILEPT FROM/TO	FROM		TO		MAP DESIGNATION		PREV. INV.?	REQUEST BY:	DATE:
				ROAD NUMBER	ROAD NAME OR TERMINI	ROAD NUMBER	ROAD NAME OR TERMINI	MAP NO.	COORDINATES X Y			
01-31	MU 1299	RIVER MIST CT		OP 78 4 MU	WHEYFIELD DR DEARBUGHT CT		ROAD END				NO	
FIELD REQUEST: NEW INV., GPS & TIE-IN. (0.18, 26'1) +.01											AMD	01/15/2002
NOTES: FIELD CREW: THIS RD MAY START AT WHEYFIELD DR. Thru, new Inv; Signed Rivermist CT; STARTS OP 0P784												

IMPR. NUMBER	ROAD NUMBER	ROAD NAME	MILEPT FROM/TO	FROM		TO		MAP DESIGNATION		PREV. INV.?	REQUEST BY:	DATE:
				ROAD NUMBER	ROAD NAME OR TERMINI	ROAD NUMBER	ROAD NAME OR TERMINI	MAP NO.	COORDINATES X Y			
01-30,32	MU 0512	DEARBUGHT CT		PROP	DEARBUGHT DR ROAD END		CULDESAC ROAD END				NO	
FIELD REQUEST: NEW INV., GPS & TIE-IN. (0.07, 26'1)											AMD	01/15/2002
NOTES: 01-30 mu - T/W+L; new Inv DEARBUGHT CT 01-32 mu - T/W+L; new Inv DEARBUGHT DR ← FIELD CREW: SEE MAP FOR LOCATION. MU 0513/OP 87												

IMPR. NUMBER	ROAD NUMBER	ROAD NAME	MILEPT FROM/TO	FROM		TO		MAP DESIGNATION		PREV. INV.?	REQUEST BY:	DATE:
				ROAD NUMBER	ROAD NAME OR TERMINI	ROAD NUMBER	ROAD NAME OR TERMINI	MAP NO.	COORDINATES X Y			
01-37	MU 0530	DELAWARE RD	0.00-0.30	MU 0570	EAST ST		ROAD END				YES	
FIELD REQUEST: → now 0 to 0.37 0.37 to 0.48 is OP 872 EXTENDED? (0.05, 32'1). PLEASE REINVENTORY & GPS.											AMD	01/15/2002
NOTES: Thru, RD EXT												

IMPR. NUMBER	ROAD NUMBER	ROAD NAME	MILEPT FROM/TO	FROM		TO		MAP DESIGNATION		PREV. INV.?	REQUEST BY:	DATE:
				ROAD NUMBER	ROAD NAME OR TERMINI	ROAD NUMBER	ROAD NAME OR TERMINI	MAP NO.	COORDINATES X Y			
01-38	MU 0068	AZTEC DR		MU 0570	DELAWARE RD	MU 0677	GERONIMO DR				NO	
FIELD REQUEST: (+0.01) NEW INV., GPS & TIE-IN. (0.15, 32'1)											AMD	01/15/2002
NOTES: Thru, new Inv												




Request for Field Inventory
2001 MUNICIPAL IMPROVEMENTS

IMPR. NUMBER	ROAD NUMBER	ROAD NAME	MILEPT FROM/TO	FROM		TO		MAP DESIGNATION			PREV. INV.?	REQUEST BY:	DATE:	
				ROAD NUMBER	ROAD NAME OR TERMINI	ROAD NUMBER	ROAD NAME OR TERMINI	MAP NO.	COORDINATES					
				X	Y									
01-39	MU 0677	GERONIMO DR	0.00-0.16	MU 9090	E. 9TH ST		ROAD END					YES		
FIELD REQUEST	<i>↳ Now 0.00 to 0.22</i> 022 to 0.33 - 0873 EXTENDED? (0.05, 32'1). PLEASE REINVENTORY & GPS. ALSO, CHECK SPELLING OF RD NAME.										AMD	01/15/2002		
NOTES:														
<i>T/W & L, Rd ext</i>														

IMPR. NUMBER	ROAD NUMBER	ROAD NAME	MILEPT FROM/TO	FROM		TO		MAP NO.	COORDINATES		PREV. INV.?	REQUEST BY:	DATE:	
				ROAD NUMBER	ROAD NAME OR TERMINI	ROAD NUMBER	ROAD NAME OR TERMINI		X	Y				
				X	Y									
01-17	MU	PRIMUS		MU 0729	HIMES AVE		ROAD END					NO		
FIELD REQUEST	NEW INV., GPS & TIE-IN. (0.07, 24'1)										AMD	01/15/2002		
NOTES:														
<i>See 01-16 mu, This is signed Primus CT</i>														
<i>OFFICE: SEE IMP. RPT.</i>														

IMPR. NUMBER	ROAD NUMBER	ROAD NAME	MILEPT FROM/TO	FROM		TO		MAP NO.	COORDINATES		PREV. INV.?	REQUEST BY:	DATE:	
				ROAD NUMBER	ROAD NAME OR TERMINI	ROAD NUMBER	ROAD NAME OR TERMINI		X	Y				
				X	Y									
01-16	MU 1261	PRIMUS CT		MU	PRIMUS		ROAD END					NO		
FIELD REQUEST	NEW INV., GPS & TIE-IN. (0.12, 24'1)										AMD	01/15/2002		
NOTES:														
<i>see Notes & Comments #11</i>														
<i>T/W & L, new Inv</i>														

IMPR. NUMBER	ROAD NUMBER	ROAD NAME	MILEPT FROM/TO	FROM		TO		MAP NO.	COORDINATES		PREV. INV.?	REQUEST BY:	DATE:	
				ROAD NUMBER	ROAD NAME OR TERMINI	ROAD NUMBER	ROAD NAME OR TERMINI		X	Y				
				X	Y									
01-35	MU 0056	ARTIC CT		MU 1463 OP 847	HUNTOVER LA		ROAD END					NO		
FIELD REQUEST	NEW INV., GPS & TIE-IN. (0.04, 32'1)										AMD	01/15/2002		
NOTES:														
<i>T/W & L, new Inv</i>														




Request for Field Inventory
2001 MUNICIPAL IMPROVEMENTS

IMPR. NUMBER	ROAD NUMBER	ROAD NAME	MILEPT FROM/TO	FROM		TO		MAP DESIGNATION		PREV. INV.?	REQUEST BY:	DATE:
				ROAD NUMBER	ROAD NAME OR TERMINI	ROAD NUMBER	ROAD NAME OR TERMINI	MAP NO.	COORDINATES X Y			
01-36	MU 0787	KIT CT		MU 1463 OP 847	HUNTOVER LA		ROAD END				NO	
FIELD REQUEST											AMD	01/15/2002
NOTES: Twice; new inv												

IMPR. NUMBER	ROAD NUMBER	ROAD NAME	MILEPT FROM/TO	FROM		TO		MAP DESIGNATION		PREV. INV.?	REQUEST BY:	DATE:
				ROAD NUMBER	ROAD NAME OR TERMINI	ROAD NUMBER	ROAD NAME OR TERMINI	MAP NO.	COORDINATES X Y			
01-34	MU 0216	BUSHYTAIL DR		MU 1463 OP 847	HUNTOVER LA		ROAD END				NO	
FIELD REQUEST											AMD	01/15/2002
NOTES: Twice; new inv												

IMPR. NUMBER	ROAD NUMBER	ROAD NAME	MILEPT FROM/TO	FROM		TO		MAP DESIGNATION		PREV. INV.?	REQUEST BY:	DATE:
				ROAD NUMBER	ROAD NAME OR TERMINI	ROAD NUMBER	ROAD NAME OR TERMINI	MAP NO.	COORDINATES X Y			
MU EX# 01-2	MU 1390	SHOOKSTOWN RD	0.00-2.05	MU 1310	ROSEMONT AVE	CO 143	SHOOKSTOWN RD				YES	
FIELD REQUEST											AMD	01/15/2002
NOTES: mu ex # 01-2A Montevue RD; twice RD Realigned Tw change; RD Realigned												

IMPR. NUMBER	ROAD NUMBER	ROAD NAME	MILEPT FROM/TO	FROM		TO		MAP DESIGNATION		PREV. INV.?	REQUEST BY:	DATE:
				ROAD NUMBER	ROAD NAME OR TERMINI	ROAD NUMBER	ROAD NAME OR TERMINI	MAP NO.	COORDINATES X Y			
MU EX# 01-3	MU 1405	E. SOUTH ST	0.00-0.41	MU 0660	FRANKLIN ST	MU 1291	REICHS FORD RD				YES	
FIELD REQUEST											AMD	01/15/2002
NOTES: A/T												




Request for Field Inventory
2001 MUNICIPAL IMPROVEMENTS

IMPR. NUMBER	ROAD NUMBER	ROAD NAME	MILEPT FROM/TO	FROM		TO		MAP DESIGNATION		PREV. INV.?	REQUEST BY:	DATE:
				ROAD NUMBER	ROAD NAME OR TERMINI	ROAD NUMBER	ROAD NAME OR TERMINI	MAP NO.	COORDINATES X Y			
MU EX# 01-34	MU 0015	ADVENTIST DRIVE	.00-.50	MU 0300	NEW DESIGN RD (see CO 324 INV) @ 10.50	MD 355	URBANA PIKE @ 10.08	C-9	682	571	YES	
(per e-mail request from fred. City) ROAD NAME CHANGE: "STADIUM DRIVE" OR "NEW DESIGN ROAD"? RE-INVENTORY, GPS & TIE-IN.												
NOTES: OFFICE: CORRECT NAME ON INDEX CORRECTION MAP - GRID TEXT SHOWS "ADVENTIST WAY" See stadium DR inventory												

IMPR. NUMBER	ROAD NUMBER	ROAD NAME	MILEPT FROM/TO	FROM		TO		MAP DESIGNATION		PREV. INV.?	REQUEST BY:	DATE:
				ROAD NUMBER	ROAD NAME OR TERMINI	ROAD NUMBER	ROAD NAME OR TERMINI	MAP NO.	COORDINATES X Y			
FIELD REQUEST												
NOTES:												

IMPR. NUMBER	ROAD NUMBER	ROAD NAME	MILEPT FROM/TO	FROM		TO		MAP DESIGNATION		PREV. INV.?	REQUEST BY:	DATE:
				ROAD NUMBER	ROAD NAME OR TERMINI	ROAD NUMBER	ROAD NAME OR TERMINI	MAP NO.	COORDINATES X Y			
FIELD REQUEST												
NOTES:												

IMPR. NUMBER	ROAD NUMBER	ROAD NAME	MILEPT FROM/TO	FROM		TO		MAP DESIGNATION		PREV. INV.?	REQUEST BY:	DATE:
				ROAD NUMBER	ROAD NAME OR TERMINI	ROAD NUMBER	ROAD NAME OR TERMINI	MAP NO.	COORDINATES X Y			
FIELD REQUEST												
NOTES:												




Request for Field Inventory
2001 MUNICIPAL IMPROVEMENTS

IMPR. NUMBER	ROAD NUMBER	ROAD NAME	MILEPT FROM/TO	FROM		TO		MAP DESIGNATION			PREV. INV.?	REQUEST BY:	DATE:		
				ROAD NUMBER	ROAD NAME OR TERMINI	ROAD NUMBER	ROAD NAME OR TERMINI	MAP NO.	COORDINATES						
				X	Y										
01-09	MU	MIDDLETOWN PARKWAY		US 40 ALT	EAST MAIN ST		ROAD END		651	585	NO	KJP	12/12/2001		
FIELD REQUEST										NEW INVENTORY, GPS & TIE-IN (0.23, 31'G)		ACCESS PERMIT F-7850-01		KJP	12/12/2001
NOTES: T/W+L; new inv (Signed; NOT Publicly maintained)															

IMPR. NUMBER	ROAD NUMBER	ROAD NAME	MILEPT FROM/TO	FROM		TO		MAP DESIGNATION			PREV. INV.?	REQUEST BY:	DATE:		
				ROAD NUMBER	ROAD NAME OR TERMINI	ROAD NUMBER	ROAD NAME OR TERMINI	MAP NO.	COORDINATES						
				X	Y										
01-10	MU	GLENBROOK DRIVE		MU	MIDDLETOWN PARKWAY		ROAD END		651	585	NO	KJP	12/12/2001		
FIELD REQUEST										NEW INVENTORY, GPS & TIE-IN (0.11, 31'G)				KJP	12/12/2001
NOTES: T/W+L; new inv															

IMPR. NUMBER	ROAD NUMBER	ROAD NAME	MILEPT FROM/TO	FROM		TO		MAP DESIGNATION			PREV. INV.?	REQUEST BY:	DATE:		
				ROAD NUMBER	ROAD NAME OR TERMINI	ROAD NUMBER	ROAD NAME OR TERMINI	MAP NO.	COORDINATES						
				X	Y										
01-11	MU	TOBIAS RUN		MU	GLENBROOK DRIVE	MU	TOBIAS COURT		651	585	NO	KJP	12/12/2001		
FIELD REQUEST										NEW INVENTORY, GPS & TIE-IN (0.53, 25'G)				KJP	12/12/2001
NOTES: T/W+L; new inv															

IMPR. NUMBER	ROAD NUMBER	ROAD NAME	MILEPT FROM/TO	FROM		TO		MAP DESIGNATION			PREV. INV.?	REQUEST BY:	DATE:		
				ROAD NUMBER	ROAD NAME OR TERMINI	ROAD NUMBER	ROAD NAME OR TERMINI	MAP NO.	COORDINATES						
				X	Y										
01-12	MU	TOBIAS COURT		MU	TOBIAS RUN		CUL-DE-SAC		651	585	NO	KJP	12/12/2001		
FIELD REQUEST										NEW INVENTORY, GPS & TIE-IN (0.06, 25'G)				KJP	12/12/2001
NOTES: T/W+L; new inv															




Request for Field Inventory
2001 MUNICIPAL IMPROVEMENTS

IMPR. NUMBER	ROAD NUMBER	ROAD NAME	MILEPT FROM/TO	FROM		TO		MAP DESIGNATION			PREV. INV.?	REQUEST BY:	DATE:	
				ROAD NUMBER	ROAD NAME OR TERMINI	ROAD NUMBER	ROAD NAME OR TERMINI	MAP NO.	COORDINATES					
												X	Y	
01-07	MU 0050	W GREEN ST	.00-.51	MD 17	N CHURCH ST		ROAD END	C-8	646	587	YES	KJP	12/12/2001	
FIELD REQUEST												ROAD EXTENSION (0.06, 31'G) - RE-INVENTORY, GPS & TIE-IN		
NOTES:												TWO L. RD EXT. changed TO Green ST @ MP 0.40		

IMPR. NUMBER	ROAD NUMBER	ROAD NAME	MILEPT FROM/TO	FROM		TO		MAP DESIGNATION			PREV. INV.?	REQUEST BY:	DATE:	
				ROAD NUMBER	ROAD NAME OR TERMINI	ROAD NUMBER	ROAD NAME OR TERMINI	MAP NO.	COORDINATES					
												X	Y	
01-08	MU	NORTH POINTE TERRACE		US 40 ALT	W MAIN ST @ 4.59		ROAD END	C-8	643	588	NO	KJP	12/12/2001	
FIELD REQUEST												NEW INVENTORY, GPS & TIE-IN (0.22, 31'G)		ACCESS PERMIT F-7791-01
NOTES:												TWO L. new line		

IMPR. NUMBER	ROAD NUMBER	ROAD NAME	MILEPT FROM/TO	FROM		TO		MAP DESIGNATION			PREV. INV.?	REQUEST BY:	DATE:	
				ROAD NUMBER	ROAD NAME OR TERMINI	ROAD NUMBER	ROAD NAME OR TERMINI	MAP NO.	COORDINATES					
												X	Y	
01-05	MU	E GREEN ST		MU 0020	CONE BRANCH DR		ROAD END	C-8	649	586	NO	KJP	12/12/2001	
FIELD REQUEST												NEW INVENTORY, GPS & TIE-IN (0.09, 31'G) - DOES THIS CONNECT WITH MU 0055, EAST GREEN ST.? IF SO, INVENTORY AS PART OF MU 0055.		
NOTES:												TWO L. new line		

IMPR. NUMBER	ROAD NUMBER	ROAD NAME	MILEPT FROM/TO	FROM		TO		MAP DESIGNATION			PREV. INV.?	REQUEST BY:	DATE:	
				ROAD NUMBER	ROAD NAME OR TERMINI	ROAD NUMBER	ROAD NAME OR TERMINI	MAP NO.	COORDINATES					
												X	Y	
01-06	MU	WOODMERE CIRCLE		MU	E GREEN ST	MU	WOODMERE CIRCLE	C-8	649	586	NO	KJP	12/12/2001	
FIELD REQUEST												NEW INVENTORY, GPS & TIE-IN (0.44, 31'G)		
NOTES:												TWO L. new line		




Request for Field Inventory
2001 MUNICIPAL IMPROVEMENTS

IMPR. NUMBER	ROAD NUMBER	ROAD NAME	MILEPT FROM/TO	FROM		TO		MAP NO.	MAP DESIGNATION		PREV. INV.?	REQUEST BY:	DATE:		
				ROAD NUMBER	ROAD NAME OR TERMINI	ROAD NUMBER	ROAD NAME OR TERMINI		COORDINATES X	COORDINATES Y					
01-04	MU	COBLENTZ COURT		CO 574	COBLENTZ ROAD		CUL-DE-SAC	C-8	651	587	NO	KJP	12/12/2001		
FIELD REQUEST												NEW INVENTORY, GPS & TIE-IN (0.06, 31'G)		KJP	12/12/2001
NOTES: <i>Three new lines</i>															

IMPR. NUMBER	ROAD NUMBER	ROAD NAME	MILEPT FROM/TO	FROM		TO		MAP NO.	MAP DESIGNATION		PREV. INV.?	REQUEST BY:	DATE:		
				ROAD NUMBER	ROAD NAME OR TERMINI	ROAD NUMBER	ROAD NAME OR TERMINI		COORDINATES X	COORDINATES Y					
01-01	MU 0076	LAYLA DR	.00-.12		ROAD END		ROAD END		653	588	YES	KJP	12/12/2001		
FIELD REQUEST												ROAD EXTENDED TO CO 139, HOLLOW RD (0.22, 31'G)? RE-INVENTORY, GPS & TIE-IN.		KJP	12/12/2001
NOTES: <i>Three rd ext</i>															

IMPR. NUMBER	ROAD NUMBER	ROAD NAME	MILEPT FROM/TO	FROM		TO		MAP NO.	MAP DESIGNATION		PREV. INV.?	REQUEST BY:	DATE:		
				ROAD NUMBER	ROAD NAME OR TERMINI	ROAD NUMBER	ROAD NAME OR TERMINI		COORDINATES X	COORDINATES Y					
01-02	MU	ASHKY COURT		MU 0076	LAYLA DR (EXT)		CUL-DE-SAC		653	588	NO	KJP	12/12/2001		
FIELD REQUEST												NEW INVENTORY, GPS & TIE-IN (0.04, 31'G)		KJP	12/12/2001
NOTES: <i>Three new lines</i>															

IMPR. NUMBER	ROAD NUMBER	ROAD NAME	MILEPT FROM/TO	FROM		TO		MAP NO.	MAP DESIGNATION		PREV. INV.?	REQUEST BY:	DATE:		
				ROAD NUMBER	ROAD NAME OR TERMINI	ROAD NUMBER	ROAD NAME OR TERMINI		COORDINATES X	COORDINATES Y					
01-03	MU	ARI COURT		MU 0076	LAYLA DR (EXT)		CUL-DE-SAC		653	588	NO	KJP	12/12/2001		
FIELD REQUEST												NEW INVENTORY, GPS & TIE-IN (0.06, 31'G)		KJP	12/12/2001
NOTES: <i>Three new lines</i>															



2/8

IMPR. NUMBER	ROAD NUMBER	ROAD NAME	MILEPT FROM/TO	FROM		TO		MAP NO.	COORDINATES		PREV. INV.?	REQUEST BY:	DATE:			
				ROAD NUMBER	ROAD NAME OR TERMINI	ROAD NUMBER	ROAD NAME OR TERMINI		X	Y						
2000-1	MU	DEERWOODS PLACE		US 40	BALTIMORE NAT PIKE (2.62-3.11)		CUL-DE-SAC	B-9	641	612	NO	KJP	12/03/2001			
FIELD REQUEST											NEW INVENTORY, GPS & TIE-IN (0.22, 32'I, C-C)		NO ACCESS PERMIT		KJP	12/03/2001
NOTES: <i>T/W&L; new Inv; RD unsigned</i>																

2/8


IMPR. NUMBER	ROAD NUMBER	ROAD NAME	MILEPT FROM/TO	FROM		TO		MAP NO.	COORDINATES		PREV. INV.?	REQUEST BY:	DATE:	
				ROAD NUMBER	ROAD NAME OR TERMINI	ROAD NUMBER	ROAD NAME OR TERMINI		X	Y				
2000-2	MU	DEERWOODS COURT		MU	DEERWOODS PLACE		CUL-DE-SAC	B-9	641	612	NO	KJP	12/03/2001	
FIELD REQUEST											NEW INVENTORY, GPS & TIE-IN (0.08, 32'I, C-C)		KJP	12/03/2001
NOTES: <i>T/W&L; new Inv</i>														

2/8

IMPR. NUMBER	ROAD NUMBER	ROAD NAME	MILEPT FROM/TO	FROM		TO		MAP NO.	COORDINATES		PREV. INV.?	REQUEST BY:	DATE:	
				ROAD NUMBER	ROAD NAME OR TERMINI	ROAD NUMBER	ROAD NAME OR TERMINI		X	Y				
2000-3,4	OP 840	EAGLE BAY DRIVE	.00-.13	MD 17	MAIN ST @18.47		ROAD END	B-9	640	607	YES	KJP	12/03/2001	
FIELD REQUEST											PART OF THIS ROAD RENAMED AS "THENDARA COURT"? RE-INVENTORY & TIE-IN.		KJP	12/03/2001
NOTES: <i>A/T; RD STILL NOT SIGNED</i>														

2/8

IMPR. NUMBER	ROAD NUMBER	ROAD NAME	MILEPT FROM/TO	FROM		TO		MAP NO.	COORDINATES		PREV. INV.?	REQUEST BY:	DATE:	
				ROAD NUMBER	ROAD NAME OR TERMINI	ROAD NUMBER	ROAD NAME OR TERMINI		X	Y				
2001-MU EX #1	MU 0060	MAIN ST		MU 0080	WALNUT ST	MU 0020	CHURCH HILL RD	B-9	640	611	YES	KJP	12/03/2001	
FIELD REQUEST											PLEASE ATTEMPT TO TIE-IN "HORINE LANE" AND "HARP ALLEY" - NO INVENTORY OF THESE ROADS IS NECESSARY.		KJP	12/03/2001
NOTES: <i>Tie-in BOTH unsigned (HARP Alley is actually 2 RUTS in the grass)</i>														




Request for Field Inventory
2001 MUNICIPAL IMPROVEMENTS

IMPR. NUMBER	ROAD NUMBER	ROAD NAME	MILEPT FROM/TO	FROM		TO		MAP NO.	MAP DESIGNATION		PREV. INV.?	REQUEST BY:	DATE:		
				ROAD NUMBER	ROAD NAME OR TERMINI	ROAD NUMBER	ROAD NAME OR TERMINI		X	Y					
2001 MU EX #1	OP	WEIL DRIVE		MU 0200	LOCUST DRIVE		CUL-DE-SAC		688	651	NO	KJP	05/02/2001		
FIELD REQUEST												(FROM MUNICIPAL MAP) NEW INVENTORY, GPS & TIE-IN.		KJP	05/02/2001
NOTES: T/W+L; new Inv															

IMPR. NUMBER	ROAD NUMBER	ROAD NAME	MILEPT FROM/TO	FROM		TO		MAP NO.	COORDINATES		PREV. INV.?	REQUEST BY:	DATE:		
				ROAD NUMBER	ROAD NAME OR TERMINI	ROAD NUMBER	ROAD NAME OR TERMINI		X	Y					
2001 MU EX #2	OP	AMANDA COURT		MU 0186	WEST GATEWAY DRIVE		CUL-DE-SAC		680	650	NO	KJP	05/02/2001		
FIELD REQUEST												(FROM MUNICIPAL MAP) NEW INVENTORY, GPS & TIE-IN.		KJP	05/02/2001
NOTES: T/W+L; new Inv															

IMPR. NUMBER	ROAD NUMBER	ROAD NAME	MILEPT FROM/TO	FROM		TO		MAP NO.	COORDINATES		PREV. INV.?	REQUEST BY:	DATE:				
				ROAD NUMBER	ROAD NAME OR TERMINI	ROAD NUMBER	ROAD NAME OR TERMINI		X	Y							
01-1	MU 0044	BENNETT DRIVE	.00-.08	MU 0303	ROCK CREEK WAY		ROAD END	A-9, B-9	689	648	YES	KJP	11/30/2001				
FIELD REQUEST												ROAD EXTENSION TO MD 550 (0.13, 32'I, C-C) - RE-INVENTORY, <u>GPS THE ENTIRE ROAD</u> & TIE-IN.		SEE ACCESS PERMIT F-7582-00		KJP	11/30/2001
NOTES: T/W+L; RD EXT																	

IMPR. NUMBER	ROAD NUMBER	ROAD NAME	MILEPT FROM/TO	FROM		TO		MAP NO.	COORDINATES		PREV. INV.?	REQUEST BY:	DATE:		
				ROAD NUMBER	ROAD NAME OR TERMINI	ROAD NUMBER	ROAD NAME OR TERMINI		X	Y					
01-2	MU	MANTLE COURT		MU 0044	BENNETT DRIVE (EXT)		CUL-DE-SAC	A-9, B-9	689	648	NO	KJP	11/30/2001		
FIELD REQUEST												NEW INVENTORY, GPS & TIE-IN (0.18, 32'I, C-C)		KJP	11/30/2001
NOTES: T/W+L; new Inv															




Request for Field Inventory
2001 MUNICIPAL IMPROVEMENTS

IMPR. NUMBER	ROAD NUMBER	ROAD NAME	MILEPT FROM/TO	FROM		TO		MAP DESIGNATION			PREV. INV.?	REQUEST BY:	DATE:	
				ROAD NUMBER	ROAD NAME OR TERMINI	ROAD NUMBER	ROAD NAME OR TERMINI	MAP NO.	COORDINATES					
				X	Y									
01-3	MU	TAMMY COURT		MU 0044	BENNETT DRIVE (EXT)		CUL-DE-SAC	A-9, B-9	689	648	NO			
FIELD REQUEST											NEW INVENTORY, GPS & TIE-IN (0.06, 32'I, C-C)		KJP	11/30/2001
NOTES: T/W/L, new Inv														

IMPR. NUMBER	ROAD NUMBER	ROAD NAME	MILEPT FROM/TO	FROM		TO		MAP DESIGNATION			PREV. INV.?	REQUEST BY:	DATE:	
				ROAD NUMBER	ROAD NAME OR TERMINI	ROAD NUMBER	ROAD NAME OR TERMINI	MAP NO.	COORDINATES					
				X	Y									
01-4	MU	PLEASANT ACRES DRIVE		MU 0040	APPLES CHURCH RD (SEE CO 80 INV)		ROAD END	A-9	688	654	NO			
FIELD REQUEST											NEW INVENTORY, GPS & TIE-IN (0.19, 32'I, C-C)		KJP	11/30/2001
NOTES: T/W/L, new Inv														

IMPR. NUMBER	ROAD NUMBER	ROAD NAME	MILEPT FROM/TO	FROM		TO		MAP DESIGNATION			PREV. INV.?	REQUEST BY:	DATE:
				ROAD NUMBER	ROAD NAME OR TERMINI	ROAD NUMBER	ROAD NAME OR TERMINI	MAP NO.	COORDINATES				
				X	Y								
FIELD REQUEST													
NOTES:													

IMPR. NUMBER	ROAD NUMBER	ROAD NAME	MILEPT FROM/TO	FROM		TO		MAP DESIGNATION			PREV. INV.?	REQUEST BY:	DATE:
				ROAD NUMBER	ROAD NAME OR TERMINI	ROAD NUMBER	ROAD NAME OR TERMINI	MAP NO.	COORDINATES				
				X	Y								
FIELD REQUEST													
NOTES:													




Request for Field Inventory
2001 MUNICIPAL IMPROVEMENTS

IMPR. NUMBER	ROAD NUMBER	ROAD NAME	MILEPT FROM/TO	FROM		TO		MAP NO.	MAP DESIGNATION		PREV. INV.?	REQUEST BY:	DATE:
				ROAD NUMBER	ROAD NAME OR TERMINI	ROAD NUMBER	ROAD NAME OR TERMINI		COORDINATES X	COORDINATES Y			
01-1	MU 0370	SCOTT ST	.00-.22	MU 0330	PENNINGTON ST	MU 0110	CROOK CREST DR				YES	KJP	12/10/2001
FIELD REQUEST												T/W CHANGE (13'G) - ALSO VERIFY ROAD LENGTH - 0.14 MILE?	
NOTES:												REALIGNMENT OF CROOKED CREST - SCOTT STREET 14-.22 NOW PART OF CROOKED CREST MU 0110 SEE INV./GPS	

IMPR. NUMBER	ROAD NUMBER	ROAD NAME	MILEPT FROM/TO	FROM		TO		MAP NO.	MAP DESIGNATION		PREV. INV.?	REQUEST BY:	DATE:
				ROAD NUMBER	ROAD NAME OR TERMINI	ROAD NUMBER	ROAD NAME OR TERMINI		COORDINATES X	COORDINATES Y			
FIELD REQUEST													
NOTES:													

IMPR. NUMBER	ROAD NUMBER	ROAD NAME	MILEPT FROM/TO	FROM		TO		MAP NO.	MAP DESIGNATION		PREV. INV.?	REQUEST BY:	DATE:
				ROAD NUMBER	ROAD NAME OR TERMINI	ROAD NUMBER	ROAD NAME OR TERMINI		COORDINATES X	COORDINATES Y			
FIELD REQUEST													
NOTES:													

IMPR. NUMBER	ROAD NUMBER	ROAD NAME	MILEPT FROM/TO	FROM		TO		MAP NO.	MAP DESIGNATION		PREV. INV.?	REQUEST BY:	DATE:
				ROAD NUMBER	ROAD NAME OR TERMINI	ROAD NUMBER	ROAD NAME OR TERMINI		COORDINATES X	COORDINATES Y			
FIELD REQUEST													
NOTES:													




IMPR. NUMBER	ROAD NUMBER	ROAD NAME	MILEPT FROM/TO	FROM		TO		MAP NO.	COORDINATES		PREV. INV.?	REQUEST BY:	DATE:
				ROAD NUMBER	ROAD NAME OR TERMINI	ROAD NUMBER	ROAD NAME OR TERMINI		X	Y			
01-1	MU 0718	WILLOW WAY	.00-.24	MU 0640	TIDEWATER DR		ROAD END				YES	KJP	12/10/2001
FIELD REQUEST: (INCL. OP 1756) ROAD EXTENDED TO CUL-DE-SAC? RE-INVENTORY, GPS & TIE-IN.												KJP	12/10/2001
NOTES: A/T - NO SIGN OF CONSTRUCTION YET													

IMPR. NUMBER	ROAD NUMBER	ROAD NAME	MILEPT FROM/TO	FROM		TO		MAP NO.	COORDINATES		PREV. INV.?	REQUEST BY:	DATE:
				ROAD NUMBER	ROAD NAME OR TERMINI	ROAD NUMBER	ROAD NAME OR TERMINI		X	Y			
01-3	MU 0741	JERRY FOSTER WAY	.00-.23	MU 0720	WILSON ST		ROAD END (GATE)				YES	KJP	12/10/2001
FIELD REQUEST: VERIFY LENGTH (0.10?) AND ROAD NAME - IS IT POSTED?												KJP	12/10/2001
NOTES: SIGNED "JERRY FOSTER WAY" LENGTH A/T SEE INV. GPS 00-.23													

IMPR. NUMBER	ROAD NUMBER	ROAD NAME	MILEPT FROM/TO	FROM		TO		MAP NO.	COORDINATES		PREV. INV.?	REQUEST BY:	DATE:
				ROAD NUMBER	ROAD NAME OR TERMINI	ROAD NUMBER	ROAD NAME OR TERMINI		X	Y			
FIELD REQUEST:													
NOTES:													

IMPR. NUMBER	ROAD NUMBER	ROAD NAME	MILEPT FROM/TO	FROM		TO		MAP NO.	COORDINATES		PREV. INV.?	REQUEST BY:	DATE:
				ROAD NUMBER	ROAD NAME OR TERMINI	ROAD NUMBER	ROAD NAME OR TERMINI		X	Y			
FIELD REQUEST:													
NOTES:													



Request for Field Inventory
2001 MUNICIPAL IMPROVEMENTS

IMPR. NUMBER	ROAD NUMBER	ROAD NAME	MILEPT FROM/TO	FROM		TO		MAP DESIGNATION			PREV. INV.?	REQUEST BY:	DATE:
				ROAD NUMBER	ROAD NAME OR TERMINI	ROAD NUMBER	ROAD NAME OR TERMINI	MAP NO.	COORDINATES				
				X	Y								
2001 MU EX #1	MU 0631	PEQUOT DRIVE	.00-.10	MU 0440	JACKSON BLVD	OP 1370	PEQUOT LANE	B-14	990	618	YES	KJP	10/04/2001
FIELD REQUEST: PLEASE REINVENTORY & GPS THIS ROAD - MAP DOES NOT REFLECT ROAD CURVATURES.											KJP	10/04/2001	
NOTES: INV. A/T - SEE GPS													

IMPR. NUMBER	ROAD NUMBER	ROAD NAME	MILEPT FROM/TO	FROM		TO		MAP DESIGNATION			PREV. INV.?	REQUEST BY:	DATE:
				ROAD NUMBER	ROAD NAME OR TERMINI	ROAD NUMBER	ROAD NAME OR TERMINI	MAP NO.	COORDINATES				
				X	Y								
2001 MU EX #2	OP 1368	PEQUOT COURT	.00-.04	MU 0631	PEQUOT DR		ROAD END	B-14	990	618	YES	KJP	10/04/2001
FIELD REQUEST: PLEASE GPS THIS ROAD											KJP	10/04/2001	
NOTES: SEE GPS													

IMPR. NUMBER	ROAD NUMBER	ROAD NAME	MILEPT FROM/TO	FROM		TO		MAP DESIGNATION			PREV. INV.?	REQUEST BY:	DATE:
				ROAD NUMBER	ROAD NAME OR TERMINI	ROAD NUMBER	ROAD NAME OR TERMINI	MAP NO.	COORDINATES				
				X	Y								
2001 MU EX #3	OP 1370	PEQUOT LANE	.00-.05	MU 0631	PEQUOT DR		ROAD END	B-14	990	618	YES	KJP	10/04/2001
FIELD REQUEST: PLEASE GPS THIS ROAD											KJP	10/04/2001	
NOTES: SEE GPS													

IMPR. NUMBER	ROAD NUMBER	ROAD NAME	MILEPT FROM/TO	FROM		TO		MAP DESIGNATION			PREV. INV.?	REQUEST BY:	DATE:
				ROAD NUMBER	ROAD NAME OR TERMINI	ROAD NUMBER	ROAD NAME OR TERMINI	MAP NO.	COORDINATES				
				X	Y								
2001 MU EX #4	OP	OVERBROOK COURT		MU 0625	OVERBROOK DR		ROAD END	B-14	990	618	NO	KJP	10/04/2001
FIELD REQUEST: (00-.02) 30' I SNI/GPS INVENTORY, GPS & TIE-IN.											KJP	10/04/2001	
NOTES: 2001 MU 0625 - LGTN CHG M.P. BUST? SEE INV. GPS (00-.16)													

1952

1953

1954

1955


Request for Field Inventory
2001 MUNICIPAL IMPROVEMENTS

IMPR. NUMBER	ROAD NUMBER	ROAD NAME	MILEPT FROM/TO	FROM		TO		MAP NO.	COORDINATES		PREV. INV.?	REQUEST BY:	DATE:
				ROAD NUMBER	ROAD NAME OR TERMINI	ROAD NUMBER	ROAD NAME OR TERMINI		X	Y			
2001 MU EX #5	MU 0775	TOWNSEND LANE	.00-.05	MU 0550	MAITLAND ST	MU 0050	S BARNES ST	B-14	985	620	YES	KJP	10/05/2001
FIELD REQUEST	THIS MIGHT JUST BE A GLITCH, BUT THE GPS SHOWS THIS ROAD HAVING 2 90-DEGREE BENDS IN THE ROAD. ALSO THE GPS INFO INDICATES THE ROAD NAME AS "TOWNSON" LANE? PLEASE RE-INVENTORY, GPS & TIE-IN..											KJP	10/05/2001
NOTES:	A/T NO 90° BENDS - SPELLED "TOWNSEND LA" AT BOTH ENDS SEE GPS												

IMPR. NUMBER	ROAD NUMBER	ROAD NAME	MILEPT FROM/TO	FROM		TO		MAP NO.	COORDINATES		PREV. INV.?	REQUEST BY:	DATE:
				ROAD NUMBER	ROAD NAME OR TERMINI	ROAD NUMBER	ROAD NAME OR TERMINI		X	Y			
FIELD REQUEST													
NOTES:													

IMPR. NUMBER	ROAD NUMBER	ROAD NAME	MILEPT FROM/TO	FROM		TO		MAP NO.	COORDINATES		PREV. INV.?	REQUEST BY:	DATE:
				ROAD NUMBER	ROAD NAME OR TERMINI	ROAD NUMBER	ROAD NAME OR TERMINI		X	Y			
FIELD REQUEST													
NOTES:													

IMPR. NUMBER	ROAD NUMBER	ROAD NAME	MILEPT FROM/TO	FROM		TO		MAP NO.	COORDINATES		PREV. INV.?	REQUEST BY:	DATE:
				ROAD NUMBER	ROAD NAME OR TERMINI	ROAD NUMBER	ROAD NAME OR TERMINI		X	Y			
FIELD REQUEST													
NOTES:													



IMPR. NUMBER	ROAD NUMBER	ROAD NAME	MILEPT FROM/TO	FROM		TO		MAP DESIGNATION			PREV. INV.?	REQUEST BY:	DATE:
				ROAD NUMBER	ROAD NAME OR TERMINI	ROAD NUMBER	ROAD NAME OR TERMINI	MAP NO.	COORDINATES X Y				
27	MU 0210	PARK ROW #2		MU 0090	COURT ST	MD 289	CROSS ST @ 8.70	D-15			YES	KJP	09/27/2001
FIELD REQUEST: NAME CHANGE "MEMORIAL PLAZA"? VERIFY & TIE-IN.													
NOTES:													

IMPR. NUMBER	ROAD NUMBER	ROAD NAME	MILEPT FROM/TO	FROM		TO		MAP DESIGNATION			PREV. INV.?	REQUEST BY:	DATE:
				ROAD NUMBER	ROAD NAME OR TERMINI	ROAD NUMBER	ROAD NAME OR TERMINI	MAP NO.	COORDINATES X Y				
FIELD REQUEST:													
NOTES:													

This change recorded with Kent Co GPS project. Note re-inventory date and date when processed and placed in databases - Let me know this info (update Mun. Database) KP 10/3/01

IMPR. NUMBER	ROAD NUMBER	ROAD NAME	MILEPT FROM/TO	FROM		TO		MAP DESIGNATION			PREV. INV.?	REQUEST BY:	DATE:
				ROAD NUMBER	ROAD NAME OR TERMINI	ROAD NUMBER	ROAD NAME OR TERMINI	MAP NO.	COORDINATES X Y				
FIELD REQUEST:													
NOTES:													

IMPR. NUMBER	ROAD NUMBER	ROAD NAME	MILEPT FROM/TO	FROM		TO		MAP DESIGNATION			PREV. INV.?	REQUEST BY:	DATE:
				ROAD NUMBER	ROAD NAME OR TERMINI	ROAD NUMBER	ROAD NAME OR TERMINI	MAP NO.	COORDINATES X Y				
FIELD REQUEST:													
NOTES:													


Request for Field Inventory
2001 MUNICIPAL IMPROVEMENTS

IMPR. NUMBER	ROAD NUMBER	ROAD NAME	MILEPT FROM/TO	FROM		TO		MAP NO.	MAP DESIGNATION		PREV. INV.?	REQUEST BY:	DATE:
				ROAD NUMBER	ROAD NAME OR TERMINI	ROAD NUMBER	ROAD NAME OR TERMINI		COORDINATES				
									X	Y			
01-1	MU 0020	BROWN ST	.00-.35	CO 885	RAILROAD ST	MU 0170	RIDGE ROAD	E-10B			YES	KJP	11/30/2001
FIELD REQUEST												ROAD EXTENSION (0.10, 16'I) - RE-INVENTORY, GPS & TIE-IN	
NOTES: NOTE: GATE @ 0.02 See picture ; GPS from Rd END TO GATE @ 0.02													

IMPR. NUMBER	ROAD NUMBER	ROAD NAME	MILEPT FROM/TO	FROM		TO		MAP NO.	COORDINATES		PREV. INV.?	REQUEST BY:	DATE:
				ROAD NUMBER	ROAD NAME OR TERMINI	ROAD NUMBER	ROAD NAME OR TERMINI		X	Y			
FIELD REQUEST													
NOTES:													

IMPR. NUMBER	ROAD NUMBER	ROAD NAME	MILEPT FROM/TO	FROM		TO		MAP NO.	COORDINATES		PREV. INV.?	REQUEST BY:	DATE:
				ROAD NUMBER	ROAD NAME OR TERMINI	ROAD NUMBER	ROAD NAME OR TERMINI		X	Y			
FIELD REQUEST													
NOTES:													

IMPR. NUMBER	ROAD NUMBER	ROAD NAME	MILEPT FROM/TO	FROM		TO		MAP NO.	COORDINATES		PREV. INV.?	REQUEST BY:	DATE:
				ROAD NUMBER	ROAD NAME OR TERMINI	ROAD NUMBER	ROAD NAME OR TERMINI		X	Y			
FIELD REQUEST													
NOTES:													




IMPR. NUMBER	ROAD NUMBER	ROAD NAME	MILEPT FROM/TO	FROM		TO		MAP NO.	MAP DESIGNATION		PREV. INV.?	REQUEST BY:	DATE:		
				ROAD NUMBER	ROAD NAME OR TERMINI	ROAD NUMBER	ROAD NAME OR TERMINI		X	Y					
2001 MU EX #1	MU 1555	KING FARM BLVD	.00-.66		BARRICADE @ MD 355		ROAD END	E-10D	752	468	YES	AMD	03/12/2001		
FIELD REQUEST												HAS BARRICADE BEEN REMOVED? PLEASE ADJUST INVENTORY.		AMD	03/12/2001
NOTES: Rm BARRICADE															

IMPR. NUMBER	ROAD NUMBER	ROAD NAME	MILEPT FROM/TO	FROM		TO		MAP NO.	MAP DESIGNATION		PREV. INV.?	REQUEST BY:	DATE:		
				ROAD NUMBER	ROAD NAME OR TERMINI	ROAD NUMBER	ROAD NAME OR TERMINI		X	Y					
2001 MU EX #2	MU 2907	TEMPLETON PL	.00-.07	MD 355	ROCKVILLE PIKE		CUL DE SAC	E-10D	763	450	YES	AMD	07/26/2001		
FIELD REQUEST												PLEASE GPS THIS ROAD, NOT SHOWN ON MAP (ADDED BY OFFICE W/OUT GPS)		AMD	07/26/2001
NOTES: ADD T/L & ENT															

IMPR. NUMBER	ROAD NUMBER	ROAD NAME	MILEPT FROM/TO	FROM		TO		MAP NO.	MAP DESIGNATION		PREV. INV.?	REQUEST BY:	DATE:		
				ROAD NUMBER	ROAD NAME OR TERMINI	ROAD NUMBER	ROAD NAME OR TERMINI		X	Y					
2001 MU EX #3	MU 2273	NORTH COMMONS WAY	.00-.14		CDS		ROAD END (BARRICADE)	E-10D	748	451	YES	KJP	10/25/2001		
FIELD REQUEST												IS THE BARRICADE STILL IN PLACE AT 0.14? IF BARRICADE IS REMOVED, PLEASE COMBINE INVENTORY WITH CO 4196, NORTH COMMONS WAY. ALSO TIE-IN AND GPS.		KJP	10/25/2001
NOTES: BARRICADE REMOVED, COMBINED W/ CO 4196 & GPS'D															

IMPR. NUMBER	ROAD NUMBER	ROAD NAME	MILEPT FROM/TO	FROM		TO		MAP NO.	MAP DESIGNATION		PREV. INV.?	REQUEST BY:	DATE:		
				ROAD NUMBER	ROAD NAME OR TERMINI	ROAD NUMBER	ROAD NAME OR TERMINI		X	Y					
2001 MU EX #4	MU 1050	EVANS ST	.00-.28	MU 1281	GREAT FALLS RD		CUL-DE-SAC	E-10D	755	455	YES	KJP	11/01/2001		
FIELD REQUEST												M.P. 0.23 - 0.28 NAME CHANGE "EVANS COURT"? IF SO, SPLIT INVENTORY, GPS & TIE-IN		KJP	11/01/2001
NOTES: Signed EVANS ST 0.00 TO 0.28															




Request for Field Inventory
2001 MUNICIPAL IMPROVEMENTS

IMPR. NUMBER	ROAD NUMBER	ROAD NAME	MILEPT FROM/TO	FROM		TO		MAP DESIGNATION			PREV. INV.?	REQUEST BY:	DATE:
				ROAD NUMBER	ROAD NAME OR TERMINI	ROAD NUMBER	ROAD NAME OR TERMINI	MAP NO.	COORDINATES				
				X	Y								
2001 MU EX #5	MU 1730	LOFSTRAND LA	.00-.37	MU 2795	SOUTHLAWN LA	MU 2795	SOUTHLAWN LA	E-10D	760	459	YES		
FIELD REQUEST	PLEASE GPS & VERIFY MILEAGE.										AMD	11/16/2001	
NOTES: A/T													

IMPR. NUMBER	ROAD NUMBER	ROAD NAME	MILEPT FROM/TO	FROM		TO		MAP DESIGNATION			PREV. INV.?	REQUEST BY:	DATE:
				ROAD NUMBER	ROAD NAME OR TERMINI	ROAD NUMBER	ROAD NAME OR TERMINI	MAP NO.	COORDINATES				
				X	Y								
2001 MU EX #6	MU 0242	BALTIMORE RD	.00-1.73		ROAD END	CO 4560	BALTIMORE RD	E-10D	759	455	YES		
FIELD REQUEST	PLEASE GPS & VERIFY MILEAGE AND MILEPOINTS.										AMD	11/19/2001	
NOTES: ADD RT @ 1.68 <i>OFFICE: CORP. LIMITS MAY NEED TO BE ADJUSTED ONCE WE HAVE GPS (SEE AMY).</i>													

IMPR. NUMBER	ROAD NUMBER	ROAD NAME	MILEPT FROM/TO	FROM		TO		MAP DESIGNATION			PREV. INV.?	REQUEST BY:	DATE:
				ROAD NUMBER	ROAD NAME OR TERMINI	ROAD NUMBER	ROAD NAME OR TERMINI	MAP NO.	COORDINATES				
				X	Y								
2001 MU EX #7	MU 2230	NEW MARK ESPLANADE	.00-.66	MU 2012	MARYLAND AVE		ROAD END	E-10D	756	453	YES		
FIELD REQUEST	PLEASE GPS (MILEAGE ON MAP DOES NOT MATCH MILEAGE ON INVENTORY)										AMD	11/30/2001	
NOTES: A/T													

IMPR. NUMBER	ROAD NUMBER	ROAD NAME	MILEPT FROM/TO	FROM		TO		MAP DESIGNATION			PREV. INV.?	REQUEST BY:	DATE:
				ROAD NUMBER	ROAD NAME OR TERMINI	ROAD NUMBER	ROAD NAME OR TERMINI	MAP NO.	COORDINATES				
				X	Y								
01-1MU	MU 2468	PRESERVE PKWY		MU 2934	TOWER OAKS BLVD		ROAD END	E-10D	757	446	NO		
FIELD REQUEST	NEW INV., GPS & TIE-IN. (0.10, 19'1)										AMD	12/03/2001	
NOTES: Tower; new inv													




Request for Field Inventory
2001 MUNICIPAL IMPROVEMENTS

IMPR. NUMBER	ROAD NUMBER	ROAD NAME	MILEPT FROM/TO	FROM		TO		MAP DESIGNATION			PREV. INV.?	REQUEST BY:	DATE:
				ROAD NUMBER	ROAD NAME OR TERMINI	ROAD NUMBER	ROAD NAME OR TERMINI	MAP NO.	COORDINATES				
				X	Y								
01-2MU	MU 2931	TOWER OAKS DR		MU 2934	TOWER OAKS BLVD		ROAD END	E-10D	757	450	NO		
FIELD REQUEST											AMD	12/03/2001	
NOTES:													
T/W change, new line mu 2934 - redraw cul-de-sac TO show proper alignment													

IMPR. NUMBER	ROAD NUMBER	ROAD NAME	MILEPT FROM/TO	FROM		TO		MAP DESIGNATION			PREV. INV.?	REQUEST BY:	DATE:
				ROAD NUMBER	ROAD NAME OR TERMINI	ROAD NUMBER	ROAD NAME OR TERMINI	MAP NO.	COORDINATES				
				X	Y								
01-3MU	MU 1420	HIGHLAND AVE	0.11-0.16	MU 1255	GRANDIN AVE		BARRICADE	E-10D	759	455	YES		
FIELD REQUEST											AMD	12/03/2001	
NOTES:													
T/w change													

IMPR. NUMBER	ROAD NUMBER	ROAD NAME	MILEPT FROM/TO	FROM		TO		MAP DESIGNATION			PREV. INV.?	REQUEST BY:	DATE:
				ROAD NUMBER	ROAD NAME OR TERMINI	ROAD NUMBER	ROAD NAME OR TERMINI	MAP NO.	COORDINATES				
				X	Y								
01-4MU	MU 0205	AVERY RD	0.00-0.08	MD 28	NORBECK RD		0.08M N OF NORBECK RD	E-10D	766	462	YES		
FIELD REQUEST											AMD	12/03/2001	
NOTES:													
OFFICE: THIS WAS PART OF ACCESS PERMIT# M-7436-00 FR 2000													
T/W Change, ADD RTL													

IMPR. NUMBER	ROAD NUMBER	ROAD NAME	MILEPT FROM/TO	FROM		TO		MAP DESIGNATION			PREV. INV.?	REQUEST BY:	DATE:
				ROAD NUMBER	ROAD NAME OR TERMINI	ROAD NUMBER	ROAD NAME OR TERMINI	MAP NO.	COORDINATES				
				X	Y								
01-5MU	MU 0201	AUTUMN WIND WAY	0.00-0.26	MU 2661	ROSE PETAL WAY		ROAD END	E-10D	754	454	YES		
FIELD REQUEST											AMD	12/03/2001	
NOTES:													
T/W change, rd ext													




IMPR. NUMBER	ROAD NUMBER	ROAD NAME	MILEPT FROM/TO	FROM		TO		MAP NO.	MAP DESIGNATION		PREV. INV.?	REQUEST BY:	DATE:	
				ROAD NUMBER	ROAD NAME OR TERMINI	ROAD NUMBER	ROAD NAME OR TERMINI		COORDINATES					
				X	Y									
01-6MU	MU 2135	MISTY KNOLL DR	0.00-0.11	MU 0201	AUTUMN WIND WAY		ROAD END	E-10D	754	454	YES			
FIELD REQUEST											EXTENDED? (0.08, 26'I)		AMD	12/03/2001
NOTES: T/W+L; RD EXT														

IMPR. NUMBER	ROAD NUMBER	ROAD NAME	MILEPT FROM/TO	FROM		TO		MAP NO.	MAP DESIGNATION		PREV. INV.?	REQUEST BY:	DATE:	
				ROAD NUMBER	ROAD NAME OR TERMINI	ROAD NUMBER	ROAD NAME OR TERMINI		COORDINATES					
				X	Y									
01-7MU	MU 2864	SUMMER GARDEN WAY		MU 0201	AUTUMN WIND WAY	MU 0201	AUTUMN WIND WAY	E-10D	754	454	NO			
FIELD REQUEST											NEW INV., GPS & TIE-IN. (0.19, 26'I)		AMD	12/03/2001
NOTES: T/W+L; new shw														

IMPR. NUMBER	ROAD NUMBER	ROAD NAME	MILEPT FROM/TO	FROM		TO		MAP NO.	MAP DESIGNATION		PREV. INV.?	REQUEST BY:	DATE:	
				ROAD NUMBER	ROAD NAME OR TERMINI	ROAD NUMBER	ROAD NAME OR TERMINI		COORDINATES					
				X	Y									
01-8MU	MU 2891	TALL GRASS CT		MU 0201	AUTUMN WIND WAY		ROAD END	E-10D	754	454	NO			
FIELD REQUEST											NEW INV., GPS & TIE-IN. (0.07, 26'I)		AMD	12/03/2001
NOTES: T/W+L; new shw														

IMPR. NUMBER	ROAD NUMBER	ROAD NAME	MILEPT FROM/TO	FROM		TO		MAP NO.	MAP DESIGNATION		PREV. INV.?	REQUEST BY:	DATE:	
				ROAD NUMBER	ROAD NAME OR TERMINI	ROAD NUMBER	ROAD NAME OR TERMINI		COORDINATES					
				X	Y									
01-22MU	MU 1555	KING FARM BLVD	0.00-0.66		BARRICADE		ROAD END	E-10D	750	465	YES			
FIELD REQUEST											EXTENDED? (0.28, 22'I)		AMD	12/03/2001
NOTES: T/W+L; RD EXT														




Request for Field Inventory
2001 MUNICIPAL IMPROVEMENTS

IMPR. NUMBER	ROAD NUMBER	ROAD NAME	MILEPT FROM/TO	FROM		TO		MAP NO.	MAP DESIGNATION		PREV. INV.?	REQUEST BY:	DATE:
				ROAD NUMBER	ROAD NAME OR TERMINI	ROAD NUMBER	ROAD NAME OR TERMINI		COORDINATES X	COORDINATES Y			
01-23MU	MU2548 OP6030	RESERVE CHAMPION DR	0.00-0.17	MU 2533	REDLAND BLVD	MU 2677	SADDLE RIDGE CIR	E-10B	751	465	YES		
FIELD REQUEST											AMD	12/03/2001	
NOTES: T/W+L, RD EXT											EXTENDED? (0.13, 32'I) THE EXTENSION WILL BE OP.		

IMPR. NUMBER	ROAD NUMBER	ROAD NAME	MILEPT FROM/TO	FROM		TO		MAP NO.	MAP DESIGNATION		PREV. INV.?	REQUEST BY:	DATE:
				ROAD NUMBER	ROAD NAME OR TERMINI	ROAD NUMBER	ROAD NAME OR TERMINI		COORDINATES X	COORDINATES Y			
01-25, 33 MU	MU1247 OP 6056	GRAND CHAMPION DR	0.00-0.42		ROAD END		ROAD END	E-10D	754	465	YES		
FIELD REQUEST											AMD	12/03/2001	
NOTES: T/W+L changes; RD EXT											EXTENDED NW TO REDLAND BLVD & SE TO ELMCROFT BLVD? (0.13, 32'I) COMBINE WITH OP 6058. OFFICE: THE EXTENSIONS WILL BE OP. SEE IMP. REPORT.		

IMPR. NUMBER	ROAD NUMBER	ROAD NAME	MILEPT FROM/TO	FROM		TO		MAP NO.	MAP DESIGNATION		PREV. INV.?	REQUEST BY:	DATE:
				ROAD NUMBER	ROAD NAME OR TERMINI	ROAD NUMBER	ROAD NAME OR TERMINI		COORDINATES X	COORDINATES Y			
01-27MU	MU 0817	CROOKED CREEK DR	0.00-0.31	MU 3172	WATKINS OVERLOOK	MU 2440	PLEASANT DR	E-10D	751	465	YES		
FIELD REQUEST											AMD	12/03/2001	
NOTES: T/W+L, RD EXT											EXTENDED? (0.06, 26'I) THE EXTENSION WILL BE OP.		

IMPR. NUMBER	ROAD NUMBER	ROAD NAME	MILEPT FROM/TO	FROM		TO		MAP NO.	MAP DESIGNATION		PREV. INV.?	REQUEST BY:	DATE:
				ROAD NUMBER	ROAD NAME OR TERMINI	ROAD NUMBER	ROAD NAME OR TERMINI		COORDINATES X	COORDINATES Y			
01-28MU	OP6073	SILVER GLADE PL		OP	GRAND CHAMPION DR	MU 2440	PLEASANT DR	E-10D	752	465	NO		
FIELD REQUEST											AMD	12/03/2001	
NOTES: T/W+L, NEW INV											NEW INV., GPS & TIE-IN. (0.08, 20'I)		




Request for Field Inventory
2001 MUNICIPAL IMPROVEMENTS

IMPR. NUMBER	ROAD NUMBER	ROAD NAME	MILEPT FROM/TO	FROM		TO		MAP NO.	MAP DESIGNATION		PREV. INV.?	REQUEST BY:	DATE:
				ROAD NUMBER	ROAD NAME OR TERMINI	ROAD NUMBER	ROAD NAME OR TERMINI		COORDINATES				
				X	Y								
01-29,30 MU	OP 6050	CORK TREE LA	0.00-0.04	OP 6049	ELMCROFT BLVD		BARRICADE	E-10D	752	465	YES		
FIELD REQUEST											EXTENDED? (0.23, 26'I)	AMD	12/03/2001
NOTES:											OFFICE: ELMCROFT BLVD TO GRAND CHAMPION DR WILL BE OP		
Barricade still e o o y street new inv on other side													

IMPR. NUMBER	ROAD NUMBER	ROAD NAME	MILEPT FROM/TO	FROM		TO		MAP NO.	MAP DESIGNATION		PREV. INV.?	REQUEST BY:	DATE:
				ROAD NUMBER	ROAD NAME OR TERMINI	ROAD NUMBER	ROAD NAME OR TERMINI		COORDINATES				
				X	Y								
01-34MU	OP 6049	ELMCROFT BLVD	0.00-0.43	MU 0804	CREEK VALLEY LA		ROAD END	E-10D	755	465	YES		
FIELD REQUEST											EXTENDED? (0.12, 32'I)	AMD	12/03/2001
NOTES:											TWO L, RD EXT		

IMPR. NUMBER	ROAD NUMBER	ROAD NAME	MILEPT FROM/TO	FROM		TO		MAP NO.	MAP DESIGNATION		PREV. INV.?	REQUEST BY:	DATE:
				ROAD NUMBER	ROAD NAME OR TERMINI	ROAD NUMBER	ROAD NAME OR TERMINI		COORDINATES				
				X	Y								
01-35MU	OP 6075	PASTURE SIDE PL		OP 6049	ELMCROFT BLVD	OP	PASTURE SIDE WAY	E-10D	755	465	NO		
FIELD REQUEST											NEW INV., GPS & TIE-IN. (0.04, 26'I)	AMD	12/03/2001
NOTES:											TWO L, new inv		

IMPR. NUMBER	ROAD NUMBER	ROAD NAME	MILEPT FROM/TO	FROM		TO		MAP NO.	MAP DESIGNATION		PREV. INV.?	REQUEST BY:	DATE:
				ROAD NUMBER	ROAD NAME OR TERMINI	ROAD NUMBER	ROAD NAME OR TERMINI		COORDINATES				
				X	Y								
01-36MU	OP 6076	PASTURE SIDE WAY		OP 6049	ELMCROFT BLVD	OP	PASTURE SIDE PL	E-10D	755	465	NO		
FIELD REQUEST											NEW INV., GPS & TIE-IN. (0.10, 26'I)	AMD	12/03/2001
NOTES:											TWO L, new inv		




Request for Field Inventory
2001 MUNICIPAL IMPROVEMENTS

IMPR. NUMBER	ROAD NUMBER	ROAD NAME	MILEPT FROM/TO	FROM		TO		MAP NO.	MAP DESIGNATION		PREV. INV.?	REQUEST BY:	DATE:		
				ROAD NUMBER	ROAD NAME OR TERMINI	ROAD NUMBER	ROAD NAME OR TERMINI		COORDINATES						
				X	Y										
01-9MU	MU	FALLSGROVE BLVD		CO 212	SHADY GROVE RD	MU	FALLSGROVE DR	E-10D	747	460	NO				
FIELD REQUEST												NEW INV., GPS & TIE-IN. (0.16, 36'I)		AMD	12/03/2001
NOTES: Rd not publicly maintained - no TRESSPASSING Authorized Construction Personnel only															

IMPR. NUMBER	ROAD NUMBER	ROAD NAME	MILEPT FROM/TO	FROM		TO		MAP NO.	MAP DESIGNATION		PREV. INV.?	REQUEST BY:	DATE:		
				ROAD NUMBER	ROAD NAME OR TERMINI	ROAD NUMBER	ROAD NAME OR TERMINI		COORDINATES						
				X	Y										
01-17MU	MU	FALLSGROVE DR		MU	JAY DR	MU	OAK KNOLL TERR	E-10D	747	460	NO				
FIELD REQUEST												NEW INV., GPS & TIE-IN. (0.32, 34'I)		AMD	12/03/2001
NOTES: not Accessible															

IMPR. NUMBER	ROAD NUMBER	ROAD NAME	MILEPT FROM/TO	FROM		TO		MAP NO.	MAP DESIGNATION		PREV. INV.?	REQUEST BY:	DATE:		
				ROAD NUMBER	ROAD NAME OR TERMINI	ROAD NUMBER	ROAD NAME OR TERMINI		COORDINATES						
				X	Y										
01-18MU	MU	OAK KNOLL TERR		MU	FALLSGROVE DR	OP	CASEY LA	E-10D	747	460	NO				
FIELD REQUEST												NEW INV., GPS & TIE-IN. (0.04, 26'I)		AMD	12/03/2001
NOTES: not Accessible															

IMPR. NUMBER	ROAD NUMBER	ROAD NAME	MILEPT FROM/TO	FROM		TO		MAP NO.	MAP DESIGNATION		PREV. INV.?	REQUEST BY:	DATE:		
				ROAD NUMBER	ROAD NAME OR TERMINI	ROAD NUMBER	ROAD NAME OR TERMINI		COORDINATES						
				X	Y										
01-14, 15 MU	MU OP	CASEY LA		MU	PRETTYMAN DR	MU	OAK KNOLL TERR	E-10D	747	460	NO				
FIELD REQUEST												NEW INV., GPS & TIE-IN. (0.22, 36'I)		AMD	12/03/2001
NOTES: OFFICE: OAK KNOLL DR TO OAK KNOLL TERR WILL BE OP. not Accessible															




Request for Field Inventory
2001 MUNICIPAL IMPROVEMENTS

IMPR. NUMBER	ROAD NUMBER	ROAD NAME	MILEPT FROM/TO	FROM		TO		MAP NO.	MAP DESIGNATION		PREV. INV.?	REQUEST BY:	DATE:	
				ROAD NUMBER	ROAD NAME OR TERMINI	ROAD NUMBER	ROAD NAME OR TERMINI		COORDINATES X	COORDINATES Y				
01-10, 11 MU	MU	PRETTYMAN DR		MU	FALLSGROVE BLVD	MU	OAK KNOLL DR	E-10D	747	460	NO			
FIELD REQUEST											NEW INV., GPS & TIE-IN. (0.41, 26'I)		AMD	12/03/2001
NOTES: NOT Accessible														

IMPR. NUMBER	ROAD NUMBER	ROAD NAME	MILEPT FROM/TO	FROM		TO		MAP NO.	MAP DESIGNATION		PREV. INV.?	REQUEST BY:	DATE:	
				ROAD NUMBER	ROAD NAME OR TERMINI	ROAD NUMBER	ROAD NAME OR TERMINI		COORDINATES X	COORDINATES Y				
01-12MU	MU	WINDY KNOLL DR		MU	JAY DR		ROAD END	E-10D	747	460	NO			
FIELD REQUEST											NEW INV., GPS & TIE-IN. (0.09, 36'I)		AMD	12/03/2001
NOTES: NOT Accessible - see Pictures														

IMPR. NUMBER	ROAD NUMBER	ROAD NAME	MILEPT FROM/TO	FROM		TO		MAP NO.	MAP DESIGNATION		PREV. INV.?	REQUEST BY:	DATE:	
				ROAD NUMBER	ROAD NAME OR TERMINI	ROAD NUMBER	ROAD NAME OR TERMINI		COORDINATES X	COORDINATES Y				
01-13MU	MU	JAY DR		MU	PRETTYMAN DR	MU	OAK KNOLL DR	E-10D	747	460	NO			
FIELD REQUEST											NEW INV., GPS & TIE-IN. (0.25, 26'I)		AMD	12/03/2001
NOTES: NOT Accessible														

IMPR. NUMBER	ROAD NUMBER	ROAD NAME	MILEPT FROM/TO	FROM		TO		MAP NO.	MAP DESIGNATION		PREV. INV.?	REQUEST BY:	DATE:	
				ROAD NUMBER	ROAD NAME OR TERMINI	ROAD NUMBER	ROAD NAME OR TERMINI		COORDINATES X	COORDINATES Y				
01-16MU	MU	OAK KNOLL DR		MU	FALLSGROVE DR		ROAD END	E-10D	747	460	NO			
FIELD REQUEST											NEW INV., GPS & TIE-IN. (0.32, 34'I)		AMD	12/03/2001
NOTES: NOT Accessible														




Request for Field Inventory
2001 MUNICIPAL IMPROVEMENTS

IMPR. NUMBER	ROAD NUMBER	ROAD NAME	MILEPT FROM/TO	FROM		TO		MAP DESIGNATION			PREV. INV.?	REQUEST BY:	DATE:	
				ROAD NUMBER	ROAD NAME OR TERMINI	ROAD NUMBER	ROAD NAME OR TERMINI	MAP NO.	COORDINATES					
				X	Y									
01-19MU	MU	POTTER LA		MU	GARCIA LA	MU	OAK KNOLL DR	E-10D	747	460	NO			
FIELD REQUEST											NEW INV., GPS & TIE-IN. (0.06, 26'l)		AMD	12/03/2001
NOTES: NOT ACCESSIBLE														

IMPR. NUMBER	ROAD NUMBER	ROAD NAME	MILEPT FROM/TO	FROM		TO		MAP DESIGNATION			PREV. INV.?	REQUEST BY:	DATE:	
				ROAD NUMBER	ROAD NAME OR TERMINI	ROAD NUMBER	ROAD NAME OR TERMINI	MAP NO.	COORDINATES					
				X	Y									
01-20MU	MU	GARCIA LA		MU	CASEY LA	MU	LISA OAKS LA	E-10D	747	460	NO			
FIELD REQUEST											NEW INV., GPS & TIE-IN. (0.07, 26'l)		AMD	12/03/2001
NOTES: NOT ACCESSIBLE														

IMPR. NUMBER	ROAD NUMBER	ROAD NAME	MILEPT FROM/TO	FROM		TO		MAP DESIGNATION			PREV. INV.?	REQUEST BY:	DATE:	
				ROAD NUMBER	ROAD NAME OR TERMINI	ROAD NUMBER	ROAD NAME OR TERMINI	MAP NO.	COORDINATES					
				X	Y									
01-21MU	MU	LISA OAKS LA		MU	JAY DR	MU	POTTER LA	E-10D	747	460	NO			
FIELD REQUEST											NEW INV., GPS & TIE-IN. (0.09, 26'l)		AMD	12/03/2001
NOTES: NOT ACCESSIBLE														

THOMAS Kidwell - AMT - About 6-8 months Behind




IMPR. NUMBER	ROAD NUMBER	ROAD NAME	MILEPT FROM/TO	FROM		TO		MAP DESIGNATION		PREV. INV.?	REQUEST BY:	DATE:		
				ROAD NUMBER	ROAD NAME OR TERMINI	ROAD NUMBER	ROAD NAME OR TERMINI	MAP NO.	COORDINATES					
											X	Y		
01-1	MU 0010	BEALL ROAD	.00-.11	MU 0030	FYFFE RD		ROAD END	(E-9)	683	478	YES	KJP	11/02/2001	
FIELD REQUEST											(FR 00-12) NAME CHANGE "BEALL <u>STREET</u> "? VERIFY & TIE-IN. ALSO CHECK T/W.			
NOTES:											rew signed Beall ST			

IMPR. NUMBER	ROAD NUMBER	ROAD NAME	MILEPT FROM/TO	FROM		TO		MAP DESIGNATION		PREV. INV.?	REQUEST BY:	DATE:	
				ROAD NUMBER	ROAD NAME OR TERMINI	ROAD NUMBER	ROAD NAME OR TERMINI	MAP NO.	COORDINATES				
											X	Y	
FIELD REQUEST													
NOTES:													

IMPR. NUMBER	ROAD NUMBER	ROAD NAME	MILEPT FROM/TO	FROM		TO		MAP DESIGNATION		PREV. INV.?	REQUEST BY:	DATE:	
				ROAD NUMBER	ROAD NAME OR TERMINI	ROAD NUMBER	ROAD NAME OR TERMINI	MAP NO.	COORDINATES				
											X	Y	
FIELD REQUEST													
NOTES:													

IMPR. NUMBER	ROAD NUMBER	ROAD NAME	MILEPT FROM/TO	FROM		TO		MAP DESIGNATION		PREV. INV.?	REQUEST BY:	DATE:	
				ROAD NUMBER	ROAD NAME OR TERMINI	ROAD NUMBER	ROAD NAME OR TERMINI	MAP NO.	COORDINATES				
											X	Y	
FIELD REQUEST													
NOTES:													




11/23

IMPR. NUMBER	ROAD NUMBER	ROAD NAME	MILEPT FROM/TO	FROM		TO		MAP DESIGNATION			PREV. INV.?	REQUEST BY:	DATE:
				ROAD NUMBER	ROAD NAME OR TERMINI	ROAD NUMBER	ROAD NAME OR TERMINI	MAP NO.	COORDINATES				
									X	Y			
"01-1"	MU 0020	MONTGOMERY AVENUE	.00-.18		ROAD END		ROAD END	D-10	760	501	YES	KJP	12/13/2001
FIELD REQUEST: NAME CHANGE " <u>SOUTH MONTGOMERY STREET</u> "? RE-INVENTORY, GPS & TIE-IN.													
NOTES: <i>Name change TO South Montgomery St</i>													

IMPR. NUMBER	ROAD NUMBER	ROAD NAME	MILEPT FROM/TO	FROM		TO		MAP DESIGNATION			PREV. INV.?	REQUEST BY:	DATE:
				ROAD NUMBER	ROAD NAME OR TERMINI	ROAD NUMBER	ROAD NAME OR TERMINI	MAP NO.	COORDINATES				
									X	Y			
FIELD REQUEST:													
NOTES:													

IMPR. NUMBER	ROAD NUMBER	ROAD NAME	MILEPT FROM/TO	FROM		TO		MAP DESIGNATION			PREV. INV.?	REQUEST BY:	DATE:
				ROAD NUMBER	ROAD NAME OR TERMINI	ROAD NUMBER	ROAD NAME OR TERMINI	MAP NO.	COORDINATES				
									X	Y			
FIELD REQUEST:													
NOTES:													

IMPR. NUMBER	ROAD NUMBER	ROAD NAME	MILEPT FROM/TO	FROM		TO		MAP DESIGNATION			PREV. INV.?	REQUEST BY:	DATE:
				ROAD NUMBER	ROAD NAME OR TERMINI	ROAD NUMBER	ROAD NAME OR TERMINI	MAP NO.	COORDINATES				
									X	Y			
FIELD REQUEST:													
NOTES:													




IMPR. NUMBER	ROAD NUMBER	ROAD NAME	MILEPT FROM/TO	FROM		TO		MAP NO.	MAP DESIGNATION		PREV. INV.?	REQUEST BY:	DATE:
				ROAD NUMBER	ROAD NAME OR TERMINI	ROAD NUMBER	ROAD NAME OR TERMINI		COORDINATES X	COORDINATES Y			
01-1MU	MU 0212	MAIN ST	0.00-0.57	MU 0532	KENTLANDS BLVD	MU 0136	GOLDEN ASH WAY				YES	JMK	12/27/2001
FIELD REQUEST												EXTENDED? (+.19, 32' H) ADJUST INVENTORY AND TIES.	
NOTES: T/W+L: RD EXT													

IMPR. NUMBER	ROAD NUMBER	ROAD NAME	MILEPT FROM/TO	FROM		TO		MAP NO.	MAP DESIGNATION		PREV. INV.?	REQUEST BY:	DATE:
				ROAD NUMBER	ROAD NAME OR TERMINI	ROAD NUMBER	ROAD NAME OR TERMINI		COORDINATES X	COORDINATES Y			
01-2 MU	MU 0554	CHESTNUT HILL ST	0.00-0.06	MU 0553	GATESTONE ST	MU 0556	LINSLADE ST				YES	JMK	12/27/2001
FIELD REQUEST												EXTENDED? (+.07, 32' H) ADJUST INVENTORY AND TIES.	
NOTES: T/W+L: Rd EXT													

IMPR. NUMBER	ROAD NUMBER	ROAD NAME	MILEPT FROM/TO	FROM		TO		MAP NO.	MAP DESIGNATION		PREV. INV.?	REQUEST BY:	DATE:
				ROAD NUMBER	ROAD NAME OR TERMINI	ROAD NUMBER	ROAD NAME OR TERMINI		COORDINATES X	COORDINATES Y			
01-3 MU	MU 0581	E. MARKET ST	0.00-0.18	MU 0136	GOLDEN ASH WAY	OP 5948	CENTER POINT WAY				YES	JMK	12/27/2001
FIELD REQUEST												EXTENDED? (+.17, 32-36' H) ADJUST INVENTORY AND TIES. (WHICH ONE WAY? SEE INV.) NAME CHG TO MARKET ST EAST?	
NOTES: T/W+L: Rd EXT ; name changed to MARKET STREET EAST													

IMPR. NUMBER	ROAD NUMBER	ROAD NAME	MILEPT FROM/TO	FROM		TO		MAP NO.	MAP DESIGNATION		PREV. INV.?	REQUEST BY:	DATE:
				ROAD NUMBER	ROAD NAME OR TERMINI	ROAD NUMBER	ROAD NAME OR TERMINI		COORDINATES X	COORDINATES Y			
01-4 MU	MU 0291	PHELPS ST		MU 0581	E. MARKET ST	MU 0556	LINSLADE ST				NO	JMK	12/27/2001
FIELD REQUEST												NEW INVENTORY AND TIE. (+.10, 26' H)	
NOTES: T/W+L: new inv													

01-3MU EX #1 MARKET ST (one way)




IMPR. NUMBER	ROAD NUMBER	ROAD NAME	MILEPT FROM/TO	FROM		TO		MAP NO.	MAP DESIGNATION		PREV. INV.?	REQUEST BY:	DATE:
				ROAD NUMBER	ROAD NAME OR TERMINI	ROAD NUMBER	ROAD NAME OR TERMINI		X	Y			
01-5 MU	MU0604	LEANING OAK ST		MU	BRIGHT MEADOW DR	MU 0556	LINSLADE ST				NO	JMK	12/27/2001
FIELD REQUEST												NEW INVENTORY AND TIE. (+.19, 26' H)	
NOTES: T/W+L, new inv													

IMPR. NUMBER	ROAD NUMBER	ROAD NAME	MILEPT FROM/TO	FROM		TO		MAP NO.	COORDINATES		PREV. INV.?	REQUEST BY:	DATE:
				ROAD NUMBER	ROAD NAME OR TERMINI	ROAD NUMBER	ROAD NAME OR TERMINI		X	Y			
01-6 MU	MU0561	BRIGHT MEADOW DR		MU 0212	MAIN ST	MU	FEATHERSTONE ST				NO	JMK	12/27/2001
FIELD REQUEST												NEW INVENTORY AND TIE. (+.20, 26' H)	
NOTES: T/W+L, new inv													

IMPR. NUMBER	ROAD NUMBER	ROAD NAME	MILEPT FROM/TO	FROM		TO		MAP NO.	COORDINATES		PREV. INV.?	REQUEST BY:	DATE:
				ROAD NUMBER	ROAD NAME OR TERMINI	ROAD NUMBER	ROAD NAME OR TERMINI		X	Y			
01-7 MU	MU0601	FEATHERSTONE ST		MU 0605	LAKELANDS DR	MU	STONEMASON DR				NO	JMK	12/27/2001
FIELD REQUEST												NEW INVENTORY AND TIE. (+.17, 26' H)	
NOTES: T/W+L, new inv													

IMPR. NUMBER	ROAD NUMBER	ROAD NAME	MILEPT FROM/TO	FROM		TO		MAP NO.	COORDINATES		PREV. INV.?	REQUEST BY:	DATE:
				ROAD NUMBER	ROAD NAME OR TERMINI	ROAD NUMBER	ROAD NAME OR TERMINI		X	Y			
01-8 MU	MU0602	STONEMASON DR		MU 0558	GENTLEWOOD ST	MU	ROCKBORN ST				NO	JMK	12/27/2001
FIELD REQUEST												NEW INVENTORY AND TIE. (+.10, 26' H)	
NOTES: T/W+L, new inv													

01-7 mu ex #1 MU 605 LAKELANDS DR 1WAY SECT 0.41 TO 0.43




Request for Field Inventory
2001 MUN. IMPROVEMENTS & EXTRAS

IMPR. NUMBER	ROAD NUMBER	ROAD NAME	MILEPT FROM/TO	FROM		TO		MAP NO.	COORDINATES		PREV. INV.?	REQUEST BY:	DATE:
				ROAD NUMBER	ROAD NAME OR TERMINI	ROAD NUMBER	ROAD NAME OR TERMINI		X	Y			
01-9 MU	MU0331	ROCKBORN ST		MU	BRIGHT MEADOW DR	MU	STONEMASON DR				NO	JMK	12/27/2001
FIELD REQUEST												NEW INVENTORY AND TIE. (+.17, 26' H)	
NOTES: T/w+L; new shrd													

IMPR. NUMBER	ROAD NUMBER	ROAD NAME	MILEPT FROM/TO	FROM		TO		MAP NO.	COORDINATES		PREV. INV.?	REQUEST BY:	DATE:
				ROAD NUMBER	ROAD NAME OR TERMINI	ROAD NUMBER	ROAD NAME OR TERMINI		X	Y			
01-10 MU	MU0292	PHEASANT ST		MU	ROCKBORN ST		STILL CREEK LA				NO	JMK	12/27/2001
FIELD REQUEST												NEW INVENTORY AND TIE. (+.14, 26' H)	
NOTES: T/w+L; new shrd													

IMPR. NUMBER	ROAD NUMBER	ROAD NAME	MILEPT FROM/TO	FROM		TO		MAP NO.	COORDINATES		PREV. INV.?	REQUEST BY:	DATE:
				ROAD NUMBER	ROAD NAME OR TERMINI	ROAD NUMBER	ROAD NAME OR TERMINI		X	Y			
2001 MU EX #1	MU 0532	KENTLANDS BLVD	.00-.77	MD 124	QUINCE ORCHARD RD	MD 119	GREAT SENECA HWY		731	471	YES	KJP	01/11/2002
FIELD REQUEST												PLEASE GPS THIS ENTIRE ROAD - REINVENTORY ONLY IF NECESSARY.	
NOTES: GPS A/T													

IMPR. NUMBER	ROAD NUMBER	ROAD NAME	MILEPT FROM/TO	FROM		TO		MAP NO.	COORDINATES		PREV. INV.?	REQUEST BY:	DATE:
				ROAD NUMBER	ROAD NAME OR TERMINI	ROAD NUMBER	ROAD NAME OR TERMINI		X	Y			
FIELD REQUEST													
NOTES:													




Request for Field Inventory
IMPROVEMENTS

IMPR. NUMBER	ROAD NUMBER	ROAD NAME	MILEPT FROM/TO	FROM		TO		MAP NO.	MAP DESIGNATION		PREV. INV.?	REQUEST BY:	DATE:
				ROAD NUMBER	ROAD NAME OR TERMINI	ROAD NUMBER	ROAD NAME OR TERMINI		X	Y			
2001-1	MU 0090	THE HILLS PLAZA	.00-.24	CO 451	WILLARD AVE	PVT	SOMERSET TERRACE	F-10D			YES	KJP	12/06/2001
FIELD REQUEST												RELOCATION - RE-INVENTORY, GPS & TIE-IN	
NOTES: <i>Change due to Realignment</i>													

IMPR. NUMBER	ROAD NUMBER	ROAD NAME	MILEPT FROM/TO	FROM		TO		MAP NO.	COORDINATES		PREV. INV.?	REQUEST BY:	DATE:
				ROAD NUMBER	ROAD NAME OR TERMINI	ROAD NUMBER	ROAD NAME OR TERMINI		X	Y			
FIELD REQUEST													
NOTES:													

IMPR. NUMBER	ROAD NUMBER	ROAD NAME	MILEPT FROM/TO	FROM		TO		MAP NO.	COORDINATES		PREV. INV.?	REQUEST BY:	DATE:
				ROAD NUMBER	ROAD NAME OR TERMINI	ROAD NUMBER	ROAD NAME OR TERMINI		X	Y			
FIELD REQUEST													
NOTES:													

IMPR. NUMBER	ROAD NUMBER	ROAD NAME	MILEPT FROM/TO	FROM		TO		MAP NO.	COORDINATES		PREV. INV.?	REQUEST BY:	DATE:
				ROAD NUMBER	ROAD NAME OR TERMINI	ROAD NUMBER	ROAD NAME OR TERMINI		X	Y			
FIELD REQUEST													
NOTES:													



2/8


Request for Field Inventory
2001 MUNICIPAL IMPROVEMENTS

IMPR. NUMBER	ROAD NUMBER	ROAD NAME	MILEPT FROM/TO	FROM		TO		MAP DESIGNATION			PREV. INV.?	REQUEST BY:	DATE:	
				ROAD NUMBER	ROAD NAME OR TERMINI	ROAD NUMBER	ROAD NAME OR TERMINI	MAP NO.	COORDINATES					
									X	Y				
01-07	MU3610	EDGEHILL RD		MU 0611	EXCALIBUR RD	MU	EDDINGER RD	F-12C	879	402	NO			
FIELD REQUEST											NEW INV., GPS & TIE-IN. (0.07, 26'I)		AMD	12/18/2001
NOTES: SNI / GPS														

IMPR. NUMBER	ROAD NUMBER	ROAD NAME	MILEPT FROM/TO	FROM		TO		MAP DESIGNATION			PREV. INV.?	REQUEST BY:	DATE:	
				ROAD NUMBER	ROAD NAME OR TERMINI	ROAD NUMBER	ROAD NAME OR TERMINI	MAP NO.	COORDINATES					
									X	Y				
01-08	MU3611	EDDINGER RD			CUL DE SAC		CUL DE SAC	F-12C	879	402	NO			
FIELD REQUEST											NEW INV., GPS & TIE-IN. (0.19, 26'I)		AMD	12/18/2001
NOTES: SNI / GPS														

IMPR. NUMBER	ROAD NUMBER	ROAD NAME	MILEPT FROM/TO	FROM		TO		MAP DESIGNATION			PREV. INV.?	REQUEST BY:	DATE:	
				ROAD NUMBER	ROAD NAME OR TERMINI	ROAD NUMBER	ROAD NAME OR TERMINI	MAP NO.	COORDINATES					
									X	Y				
01-09	MU3612	ENSIGN CT		MU	EDDINGER RD		CUL DE SAC	F-12C	879	402	NO			
FIELD REQUEST											NEW INV., GPS & TIE-IN. (0.03, 26'I)		AMD	12/18/2001
NOTES: SNI														

IMPR. NUMBER	ROAD NUMBER	ROAD NAME	MILEPT FROM/TO	FROM		TO		MAP DESIGNATION			PREV. INV.?	REQUEST BY:	DATE:	
				ROAD NUMBER	ROAD NAME OR TERMINI	ROAD NUMBER	ROAD NAME OR TERMINI	MAP NO.	COORDINATES					
									X	Y				
01-10	MU3613	EPSILON CT		MU	EDGEHILL RD		CUL DE SAC	F-12C	879	402	NO			
FIELD REQUEST											NEW INV., GPS & TIE-IN. (0.08, 26'I)		AMD	12/18/2001
NOTES: SNI														




Request for Field Inventory
2001 MUNICIPAL IMPROVEMENTS

IMPR. NUMBER	ROAD NUMBER	ROAD NAME	MILEPT FROM/TO	FROM		TO		MAP NO.	COORDINATES		PREV. INV.?	REQUEST BY:	DATE:
				ROAD NUMBER	ROAD NAME OR TERMINI	ROAD NUMBER	ROAD NAME OR TERMINI		X	Y			
01-11	MU3614	EURO CT		MU	EDGEHILL RD		CUL DE SAC	F-12C	879	402	NO		
FIELD REQUEST: NEW INV., GPS & TIE-IN.												AMD	12/18/2001
NOTES: SNI / GPS (00 - 06)													

IMPR. NUMBER	ROAD NUMBER	ROAD NAME	MILEPT FROM/TO	FROM		TO		MAP NO.	COORDINATES		PREV. INV.?	REQUEST BY:	DATE:
				ROAD NUMBER	ROAD NAME OR TERMINI	ROAD NUMBER	ROAD NAME OR TERMINI		X	Y			
01-06	OP5387 MU3615	EDENWOOD DR		MU 0611	EXCALIBUR RD		CUL-DE-SAC ROAD END	F-12C	879	402	NO		
FIELD REQUEST: NEW INV., GPS & TIE-IN. (0.03, 26')												AMD	12/18/2001
NOTES: (00 - 17) SNI / GPS (NOTE: .03 - 17 IS ENT TO T.H.)													


IMPR. NUMBER	ROAD NUMBER	ROAD NAME	MILEPT FROM/TO	FROM		TO		MAP NO.	COORDINATES		PREV. INV.?	REQUEST BY:	DATE:
				ROAD NUMBER	ROAD NAME OR TERMINI	ROAD NUMBER	ROAD NAME OR TERMINI		X	Y			
2001 MU EX #1	OP 4536	MITCHELLVILLE RD	0.00-0.32		ROAD END		ROAD END	F-12C	875	397	YES		
FIELD REQUEST: HAS THIS ROAD BEEN ABANDONED? PLEASE CHECK TO SEE IF RD STILL EXISTS.												AMD	12/18/2001
NOTES: ABANDONED! MW ENT TO BOWIE BLACKWOOD PARK SEE DIG. PHOTOS 3, 4, 5													

IMPR. NUMBER	ROAD NUMBER	ROAD NAME	MILEPT FROM/TO	FROM		TO		MAP NO.	COORDINATES		PREV. INV.?	REQUEST BY:	DATE:
				ROAD NUMBER	ROAD NAME OR TERMINI	ROAD NUMBER	ROAD NAME OR TERMINI		X	Y			
01-03	OP5368 MU3576	DARBYDALE DR		MU 3567	DENNINGTON DR		ROAD END	F-12C	873	390	NO		
FIELD REQUEST: SIGNED "DARBY DALE DR." NEW INV., GPS & TIE-IN. (.19, 26')												AMD	12/18/2001
NOTES: (00 - 19) SNI / GPS													



Request for Field Inventory
2001 MUNICIPAL IMPROVEMENTS

IMPR. NUMBER	ROAD NUMBER	ROAD NAME	MILEPT FROM/TO	FROM		TO		MAP DESIGNATION			PREV. INV.?	REQUEST BY:	DATE:
				ROAD NUMBER	ROAD NAME OR TERMINI	ROAD NUMBER	ROAD NAME OR TERMINI	MAP NO.	COORDINATES				
									X	Y			
✓ 01-4	MU3577	DODSON CT		MU 3567	DENNINGTON DR		CUL DE SAC	F-12C	873	390	NO		
FIELD REQUEST	NEW INV., GPS & TIE-IN. (0.03, 26'l)										AMD	12/18/2001	
NOTES:	SNT / GR												




2/12
✓

IMPR. NUMBER	ROAD NUMBER	ROAD NAME	MILEPT FROM/TO	FROM		TO		MAP NO.	MAP DESIGNATION		PREV. INV.?	REQUEST BY:	DATE:
				ROAD NUMBER	ROAD NAME OR TERMINI	ROAD NUMBER	ROAD NAME OR TERMINI		COORDINATES				
									X	Y			
2001 MU EX-1	MU 0220	LAKE AVE	0.00-0.18	MU 0221	LAKE AVE #1	MU 0040	BENTON RD					YES	
FIELD REQUEST	EXTENDED TO MD 459 TUXEDO RD? (EXT. REPORTED TO K. HESS OF TMS) NO ACCESS PERMIT										JMK	03/06/2001	
NOTES:	OFFICE: EXTENSION NOT REPORTED BY MUN. - MAKE ANY EXTENSION AN "OP" DESIGNATION. <i>NO EXT INV. A/T</i>												

IMPR. NUMBER	ROAD NUMBER	ROAD NAME	MILEPT FROM/TO	FROM		TO		MAP NO.	COORDINATES		PREV. INV.?	REQUEST BY:	DATE:
				ROAD NUMBER	ROAD NAME OR TERMINI	ROAD NUMBER	ROAD NAME OR TERMINI		X	Y			
FIELD REQUEST													
NOTES:													

IMPR. NUMBER	ROAD NUMBER	ROAD NAME	MILEPT FROM/TO	FROM		TO		MAP NO.	COORDINATES		PREV. INV.?	REQUEST BY:	DATE:
				ROAD NUMBER	ROAD NAME OR TERMINI	ROAD NUMBER	ROAD NAME OR TERMINI		X	Y			
FIELD REQUEST													
NOTES:													

IMPR. NUMBER	ROAD NUMBER	ROAD NAME	MILEPT FROM/TO	FROM		TO		MAP NO.	COORDINATES		PREV. INV.?	REQUEST BY:	DATE:
				ROAD NUMBER	ROAD NAME OR TERMINI	ROAD NUMBER	ROAD NAME OR TERMINI		X	Y			
FIELD REQUEST													
NOTES:													



✓
2/13


IMPR. NUMBER	ROAD NUMBER	ROAD NAME	MILEPT FROM/TO	FROM		TO		MAP NO.	MAP DESIGNATION		PREV. INV.?	REQUEST BY:	DATE:
				ROAD NUMBER	ROAD NAME OR TERMINI	ROAD NUMBER	ROAD NAME OR TERMINI		COORDINATES				
				X	Y								
01-1	MU 0325	CRYSTAL SPRINGS AVE	.00-.06	MU 9340	34TH AVE		ROAD END	F-11B	814	425	YES	KJP	12/06/2001
FIELD REQUEST													
NOTES: SEE INV. / EPS EXTENDED TO 36TH AVE MU 9360													

✓
2/13

IMPR. NUMBER	ROAD NUMBER	ROAD NAME	MILEPT FROM/TO	FROM		TO		MAP NO.	MAP DESIGNATION		PREV. INV.?	REQUEST BY:	DATE:
				ROAD NUMBER	ROAD NAME OR TERMINI	ROAD NUMBER	ROAD NAME OR TERMINI		COORDINATES				
				X	Y								
01-1A	MU 9360	36TH AVE	.00-.23										
FIELD REQUEST													
NOTES: T/W CHG SEE INV.													

IMPR. NUMBER	ROAD NUMBER	ROAD NAME	MILEPT FROM/TO	FROM		TO		MAP NO.	MAP DESIGNATION		PREV. INV.?	REQUEST BY:	DATE:
				ROAD NUMBER	ROAD NAME OR TERMINI	ROAD NUMBER	ROAD NAME OR TERMINI		COORDINATES				
				X	Y								
FIELD REQUEST													
NOTES:													

IMPR. NUMBER	ROAD NUMBER	ROAD NAME	MILEPT FROM/TO	FROM		TO		MAP NO.	MAP DESIGNATION		PREV. INV.?	REQUEST BY:	DATE:
				ROAD NUMBER	ROAD NAME OR TERMINI	ROAD NUMBER	ROAD NAME OR TERMINI		COORDINATES				
				X	Y								
FIELD REQUEST													
NOTES:													




IMPR. NUMBER	ROAD NUMBER	ROAD NAME	MILEPT FROM/TO	FROM		TO		MAP DESIGNATION		PREV. INV.?	REQUEST BY:	DATE:
				ROAD NUMBER	ROAD NAME OR TERMINI	ROAD NUMBER	ROAD NAME OR TERMINI	MAP NO.	COORDINATES X Y			
4/11 01-1	MU 0070	DELLWOOD COURT	.00-.03	MU 0060	DELLWOOD AVENUE		CUL-DE-SAC				YES	
FIELD REQUEST	NAME CHANGE "DELLWOOD AVENUE"? IS THIS SIGNED? VERIFY & TIE-IN.										KJP	12/03/2001
NOTES:	THIS ROAD IS UNSIGNED AS INVENTORY REFLECTS!										LOOKS LIKE THIS	

IMPR. NUMBER	ROAD NUMBER	ROAD NAME	MILEPT FROM/TO	FROM		TO		MAP DESIGNATION		PREV. INV.?	REQUEST BY:	DATE:
				ROAD NUMBER	ROAD NAME OR TERMINI	ROAD NUMBER	ROAD NAME OR TERMINI	MAP NO.	COORDINATES X Y			
2/11 01-2	MU 0071	DELLWOOD COURT (#1)	.00-.03	MU 0060	DELLWOOD AVENUE		CUL-DE-SAC				YES	
FIELD REQUEST	NAME CHANGE "DELLWOOD AVENUE"? IS THIS SIGNED? VERIFY & TIE-IN.										KJP	12/03/2001
NOTES:	THIS ROAD IS ALSO UNSIGNED!										BOTH ROADS LOOK LIKE ALCOVES OF MU 60 THESE MAY NOT BE SEPERATE ROADS!	


IMPR. NUMBER	ROAD NUMBER	ROAD NAME	MILEPT FROM/TO	FROM		TO		MAP DESIGNATION		PREV. INV.?	REQUEST BY:	DATE:
				ROAD NUMBER	ROAD NAME OR TERMINI	ROAD NUMBER	ROAD NAME OR TERMINI	MAP NO.	COORDINATES X Y			
FIELD REQUEST												
NOTES:												

IMPR. NUMBER	ROAD NUMBER	ROAD NAME	MILEPT FROM/TO	FROM		TO		MAP DESIGNATION		PREV. INV.?	REQUEST BY:	DATE:
				ROAD NUMBER	ROAD NAME OR TERMINI	ROAD NUMBER	ROAD NAME OR TERMINI	MAP NO.	COORDINATES X Y			
FIELD REQUEST												
NOTES:												



IMPR. NUMBER	ROAD NUMBER	ROAD NAME	MILEPT FROM/TO	FROM		TO		MAP DESIGNATION			PREV. INV.?		
				ROAD NUMBER	ROAD NAME OR TERMINI	ROAD NUMBER	ROAD NAME OR TERMINI	MAP NO.	COORDINATES				
											REQUEST BY:	DATE:	
01-1	MU0089	CHERRYWOOD DR		CO 7	e.43 CHERRY LA		ROAD END				NO		
FIELD REQUEST	NEW INV., GPS & TIE-IN. (0.19, 25'H)										AMD	12/14/2001	
NOTES:	(00-.20) SNI GPS												

2/13




2/12 ✓

IMPR. NUMBER	ROAD NUMBER	ROAD NAME	MILEPT FROM/TO	FROM		TO		MAP NO.	MAP DESIGNATION		PREV. INV.?	REQUEST BY:	DATE:
				ROAD NUMBER	ROAD NAME OR TERMINI	ROAD NUMBER	ROAD NAME OR TERMINI		X	Y			
2001 MU EX #1	MU 9330	33rd Ave	0.35	US 1	Rhode Island Ave			F11D	810	398	YES		
FIELD REQUEST	At milepoint 0.35 there appears to be a traffic barrier. If the barrier is permanent, please Re-inventory, Tie In, & split this inventory into two separate inventories. If the barrier is temporary please provide a description of this section of road.											WDS	09/20/2001
NOTES:	NO BARRICADE! NEW ONE WAY SECTION FROM MP .33-37 - REVERSE INV. - SEE NEW INV.												

IMPR. NUMBER	ROAD NUMBER	ROAD NAME	MILEPT FROM/TO	FROM		TO		MAP NO.	COORDINATES		PREV. INV.?	REQUEST BY:	DATE:
				ROAD NUMBER	ROAD NAME OR TERMINI	ROAD NUMBER	ROAD NAME OR TERMINI		X	Y			
FIELD REQUEST													
NOTES:													

IMPR. NUMBER	ROAD NUMBER	ROAD NAME	MILEPT FROM/TO	FROM		TO		MAP NO.	COORDINATES		PREV. INV.?	REQUEST BY:	DATE:
				ROAD NUMBER	ROAD NAME OR TERMINI	ROAD NUMBER	ROAD NAME OR TERMINI		X	Y			
FIELD REQUEST													
NOTES:													

IMPR. NUMBER	ROAD NUMBER	ROAD NAME	MILEPT FROM/TO	FROM		TO		MAP NO.	COORDINATES		PREV. INV.?	REQUEST BY:	DATE:
				ROAD NUMBER	ROAD NAME OR TERMINI	ROAD NUMBER	ROAD NAME OR TERMINI		X	Y			
FIELD REQUEST													
NOTES:													



2/11


Request for Field Inventory
2001 MUNICIPAL IMPROVEMENTS

IMPR. NUMBER	ROAD NUMBER	ROAD NAME	MILEPT FROM/TO	FROM		TO		MAP NO.	MAP DESIGNATION		PREV. INV.?	REQUEST BY:	DATE:
				ROAD NUMBER	ROAD NAME OR TERMINI	ROAD NUMBER	ROAD NAME OR TERMINI		COORDINATES X	COORDINATES Y			
2001 MU EX #1	MU 0390	MD 450 SERVICE RD	.00-.06	CO 4194	85TH AVE @ 0.61?		ROAD END	F-11D	837	409	YES	KJP	10/15/2001
FIELD REQUEST	RE-INVENTORY, GPS & TIE-IN. THIS ROAD WAS NEVER TIED IN TO THE RE-WRITTEN CO 4194 INVENTORY. THE ROAD MAY NO LONGER EXIST.												
NOTES:	THIS ROAD IS AT MP .61 - SEE INV. / G PCNT												

IMPR. NUMBER	ROAD NUMBER	ROAD NAME	MILEPT FROM/TO	FROM		TO		MAP NO.	COORDINATES		PREV. INV.?	REQUEST BY:	DATE:
				ROAD NUMBER	ROAD NAME OR TERMINI	ROAD NUMBER	ROAD NAME OR TERMINI		COORDINATES X	COORDINATES Y			
FIELD REQUEST													
NOTES:													

IMPR. NUMBER	ROAD NUMBER	ROAD NAME	MILEPT FROM/TO	FROM		TO		MAP NO.	COORDINATES		PREV. INV.?	REQUEST BY:	DATE:
				ROAD NUMBER	ROAD NAME OR TERMINI	ROAD NUMBER	ROAD NAME OR TERMINI		COORDINATES X	COORDINATES Y			
FIELD REQUEST													
NOTES:													

IMPR. NUMBER	ROAD NUMBER	ROAD NAME	MILEPT FROM/TO	FROM		TO		MAP NO.	COORDINATES		PREV. INV.?	REQUEST BY:	DATE:
				ROAD NUMBER	ROAD NAME OR TERMINI	ROAD NUMBER	ROAD NAME OR TERMINI		COORDINATES X	COORDINATES Y			
FIELD REQUEST													
NOTES:													




IMPR. NUMBER	ROAD NUMBER	ROAD NAME	MILEPT FROM/TO	FROM		TO		MAP DESIGNATION			PREV. INV.?	REQUEST BY:	DATE:
				ROAD NUMBER	ROAD NAME OR TERMINI	ROAD NUMBER	ROAD NAME OR TERMINI	MAP NO.	COORDINATES				
									X	Y			
01-3	MU 0181	QUESADA RD	.00-.09	MD 201	KENILWORTH AVE @ 4.07		ROAD END					YES	
FIELD REQUEST											KJP	01/25/2002	
NOTES: ROAD EXTENDED TO INTERSECT MU 0541, 54TH AVE #1? RE-INVENTORY, GPS & TIE-IN.													
NOTES: NOT OPEN TO THE PUBLIC - SEE DIGITAL PHOTO # 6													

IMPR. NUMBER	ROAD NUMBER	ROAD NAME	MILEPT FROM/TO	FROM		TO		MAP DESIGNATION			PREV. INV.?	REQUEST BY:	DATE:
				ROAD NUMBER	ROAD NAME OR TERMINI	ROAD NUMBER	ROAD NAME OR TERMINI	MAP NO.	COORDINATES				
									X	Y			
FIELD REQUEST													
NOTES:													

IMPR. NUMBER	ROAD NUMBER	ROAD NAME	MILEPT FROM/TO	FROM		TO		MAP DESIGNATION			PREV. INV.?	REQUEST BY:	DATE:
				ROAD NUMBER	ROAD NAME OR TERMINI	ROAD NUMBER	ROAD NAME OR TERMINI	MAP NO.	COORDINATES				
									X	Y			
FIELD REQUEST													
NOTES:													

IMPR. NUMBER	ROAD NUMBER	ROAD NAME	MILEPT FROM/TO	FROM		TO		MAP DESIGNATION			PREV. INV.?	REQUEST BY:	DATE:
				ROAD NUMBER	ROAD NAME OR TERMINI	ROAD NUMBER	ROAD NAME OR TERMINI	MAP NO.	COORDINATES				
									X	Y			
FIELD REQUEST													
NOTES:													




IMPR. NUMBER	ROAD NUMBER	ROAD NAME	MILEPT FROM/TO	FROM		TO		MAP NO.	MAP DESIGNATION		PREV. INV.?	REQUEST BY:	DATE:
				ROAD NUMBER	ROAD NAME OR TERMINI	ROAD NUMBER	ROAD NAME OR TERMINI		COORDINATES X	COORDINATES Y			
01-1	MU0152	MISS BESSIE DRIVE		MU 0156	MOAKLEY ST @ 0.41	MU 0158	DOCTORS CROSSING WAY	K-12	903	172	NO		
FIELD REQUEST	NEW INVENTORY, GPS & TIE-IN (0.50, 22' ?)											KJP	12/12/2001
NOTES:	SNI / GPS (0.00 - 45)												

IMPR. NUMBER	ROAD NUMBER	ROAD NAME	MILEPT FROM/TO	FROM		TO		MAP NO.	COORDINATES		PREV. INV.?	REQUEST BY:	DATE:
				ROAD NUMBER	ROAD NAME OR TERMINI	ROAD NUMBER	ROAD NAME OR TERMINI		COORDINATES X	COORDINATES Y			
FIELD REQUEST													
NOTES:													

IMPR. NUMBER	ROAD NUMBER	ROAD NAME	MILEPT FROM/TO	FROM		TO		MAP NO.	COORDINATES		PREV. INV.?	REQUEST BY:	DATE:
				ROAD NUMBER	ROAD NAME OR TERMINI	ROAD NUMBER	ROAD NAME OR TERMINI		COORDINATES X	COORDINATES Y			
FIELD REQUEST													
NOTES:													


IMPR. NUMBER	ROAD NUMBER	ROAD NAME	MILEPT FROM/TO	FROM		TO		MAP NO.	COORDINATES		PREV. INV.?	REQUEST BY:	DATE:
				ROAD NUMBER	ROAD NAME OR TERMINI	ROAD NUMBER	ROAD NAME OR TERMINI		COORDINATES X	COORDINATES Y			
FIELD REQUEST													
NOTES:													



Request for Field Inventory
2001 MUN. IMPROVEMENTS & EXTRAS

IMPR. NUMBER	ROAD NUMBER	ROAD NAME	MILEPT FROM/TO	FROM		TO		MAP DESIGNATION			PREV. INV.?	REQUEST BY:	DATE:
				ROAD NUMBER	ROAD NAME OR TERMINI	ROAD NUMBER	ROAD NAME OR TERMINI	MAP NO.	COORDINATES				
				X	Y								
01-02	MU 0215	CHAPEL RD	0.00-0.42	MU 1090	N. WASHINGTON ST	US 50	OCEAN GATEWAY				YES		
FIELD REQUEST: ROAD WIDENING FROM 0.14-0.42 (36'I)											AMD	12/18/2001	
NOTES: <i>T/w change</i>													

IMPR. NUMBER	ROAD NUMBER	ROAD NAME	MILEPT FROM/TO	FROM		TO		MAP DESIGNATION			PREV. INV.?	REQUEST BY:	DATE:
				ROAD NUMBER	ROAD NAME OR TERMINI	ROAD NUMBER	ROAD NAME OR TERMINI	MAP NO.	COORDINATES				
				X	Y								
01-07	MU 9020	GRAHAMS ALLEY	0.00-0.09	MU 0922	SOUTH ST #2	MD 331	DOVER RD				YES		
FIELD REQUEST: HAS NAME BEEN CHANGED TO 'KELLY GIBSON ST'?											AMD	12/18/2001	
NOTES: <i>Signed Kelley Gibson ST</i>													




IMPR. NUMBER	ROAD NUMBER	ROAD NAME	MILEPT FROM/TO	FROM		TO		MAP DESIGNATION			PREV. INV.?	REQUEST BY:	DATE:
				ROAD NUMBER	ROAD NAME OR TERMINI	ROAD NUMBER	ROAD NAME OR TERMINI	MAP NO.	COORDINATES				
				X	Y								
2001 MU EX #1	MU 0015	BROOKS LANE	.00-.29	MU 0300	PERRY ST		ROAD END	G-14	1020	349	YES	KJP	11/27/2001
FIELD REQUEST	(INCLUDES OP 116) PLEASE GPS THIS ROAD - LINEWORK NOT SHOWN FROM GPS PROJECT.												
NOTES:	GPS OFFICE: ASK DOUG TAYLOR TO ADD THIS LINEWORK TO "T-LOCAL.DGN" FILE.												

IMPR. NUMBER	ROAD NUMBER	ROAD NAME	MILEPT FROM/TO	FROM		TO		MAP DESIGNATION			PREV. INV.?	REQUEST BY:	DATE:
				ROAD NUMBER	ROAD NAME OR TERMINI	ROAD NUMBER	ROAD NAME OR TERMINI	MAP NO.	COORDINATES				
				X	Y								
FIELD REQUEST													
NOTES:													

IMPR. NUMBER	ROAD NUMBER	ROAD NAME	MILEPT FROM/TO	FROM		TO		MAP DESIGNATION			PREV. INV.?	REQUEST BY:	DATE:
				ROAD NUMBER	ROAD NAME OR TERMINI	ROAD NUMBER	ROAD NAME OR TERMINI	MAP NO.	COORDINATES				
				X	Y								
FIELD REQUEST													
NOTES:													

IMPR. NUMBER	ROAD NUMBER	ROAD NAME	MILEPT FROM/TO	FROM		TO		MAP DESIGNATION			PREV. INV.?	REQUEST BY:	DATE:
				ROAD NUMBER	ROAD NAME OR TERMINI	ROAD NUMBER	ROAD NAME OR TERMINI	MAP NO.	COORDINATES				
				X	Y								
FIELD REQUEST													
NOTES:													



Maryland State Highway Administration
Highway Information Services Division

M T U W T H F

Data Collection Team
Road Inventory Log

Date 11/13/01
Page 1 of 1

Crew Chief J. Snyder

Assistant W. Plew

County TALBOT

Remarks: _____

Run in conjunction
with the TALBOT
COUNTY R/S GPS 2001

Odometer _____ Time _____

Start of the Day _____

Begin Days Work _____

End Days Work _____

End of the Day _____

Total Mi. Travelled _____

Total No. of Improvements 3

Total Mi. of Road Inventoried .27

Total GPS 3

Total A/T _____

Total Extra _____

Total Tie-in 3

No.	Improvement	Length	GPS	A/T	Extra	Tie-in	Remarks
1	Kelly DR 2001-1	0.06	✓			✓	T/W+L; new Inv
2	Murray Lane 2001-2	0.10	✓			✓	T/W+L; new Inv
3	Diamond ST 2001-3	0.11	✓			✓	T/W+L; new Inv
4							
5							
6							
7							
8							
9							
10							
11							
12							
13							
14							
15							
16							
17							
18							
19							
20							
21							
22							
23							
24							
25							

Trappe Improvements

$$\begin{array}{r} 41 \\ 13 \\ \hline - 28 \end{array}$$

$$\begin{array}{r} 41 \\ 21 \\ \hline \end{array}$$

The image shows a rectangular piece of white paper with horizontal lines and a vertical margin line on the right side, creating a grid-like structure. The paper is slightly wrinkled and appears to be resting on the main page. The grid consists of approximately 10 horizontal rows and 10 vertical columns.


Request for Field Inventory
2001 MUNICIPAL IMPROVEMENTS

IMPR. NUMBER	ROAD NUMBER	ROAD NAME	MILEPT FROM/TO	FROM		TO		MAP DESIGNATION			PREV. INV.?	REQUEST BY:	DATE:
				ROAD NUMBER	ROAD NAME OR TERMINI	ROAD NUMBER	ROAD NAME OR TERMINI	MAP NO.	COORDINATES				
				X	Y								
2001 MU EX #1	MU 0175	GRAYDON LANE	.00-.26	MU 0325	SLAB BRIDGE RD	CO 213	N DIVISION ST		1200	180	YES	KJP	03/20/2001
FIELD REQUEST: <i>Including op 849</i> PLEASE GPS THIS ROAD. RE-INVENTORY ONLY IF NECESSARY. (GPS NEEDED TO CORRECT MUN. MAP)											KJP	03/20/2001	
NOTES: AH													

IMPR. NUMBER	ROAD NUMBER	ROAD NAME	MILEPT FROM/TO	FROM		TO		MAP DESIGNATION			PREV. INV.?	REQUEST BY:	DATE:
				ROAD NUMBER	ROAD NAME OR TERMINI	ROAD NUMBER	ROAD NAME OR TERMINI	MAP NO.	COORDINATES				
				X	Y								
2001 MU EX #2	MU 0280	PINE ST	.00-.26		ROAD END		PAST OAK ST TO ROAD END		1195	181	YES	KJP	03/20/2001
FIELD REQUEST: FROM DIGITAL MUNICIPAL MAP - ROAD SHORTENED? RE-INVENTORY, GPS & TIE-IN.											KJP	03/20/2001	
NOTES: ROAD ON INDEX MAP LENGTHENED IN OFFICE - PLEASE VERIFY. Change & change PC°													

IMPR. NUMBER	ROAD NUMBER	ROAD NAME	MILEPT FROM/TO	FROM		TO		MAP DESIGNATION			PREV. INV.?	REQUEST BY:	DATE:
				ROAD NUMBER	ROAD NAME OR TERMINI	ROAD NUMBER	ROAD NAME OR TERMINI	MAP NO.	COORDINATES				
				X	Y								
2001 MU EX #3	MU 0380	YORKSHIRE COURT	.00-.10	MU 0055	CEDAR LANE		CUL-DE-SAC		1197	184	YES	KJP	03/20/2001
FIELD REQUEST: PLEASE GPS THIS ROAD. RE-INVENTORY ONLY IF NECESSARY. (GPS NEEDED TO CORRECT MUN. MAP)											KJP	03/20/2001	
NOTES: AH													

IMPR. NUMBER	ROAD NUMBER	ROAD NAME	MILEPT FROM/TO	FROM		TO		MAP DESIGNATION			PREV. INV.?	REQUEST BY:	DATE:
				ROAD NUMBER	ROAD NAME OR TERMINI	ROAD NUMBER	ROAD NAME OR TERMINI	MAP NO.	COORDINATES				
				X	Y								
2001 MU EX #4	MU 0350	STATON ST	.00-.19	MU 0370	WILLIAMS AVE	US 13 BU	S FRUITLAND BLVD		1195	181	YES	KJP	03/20/2001
FIELD REQUEST: PLEASE GPS THIS ROAD. RE-INVENTORY ONLY IF NECESSARY. (GPS NEEDED TO CORRECT MUN. MAP)											KJP	03/20/2001	
NOTES: T/w change													



8/27

IMPR. NUMBER	ROAD NUMBER	ROAD NAME	MILEPT FROM/TO	FROM		TO		MAP DESIGNATION		PREV. INV.?	REQUEST BY:	DATE:	
				ROAD NUMBER	ROAD NAME OR TERMINI	ROAD NUMBER	ROAD NAME OR TERMINI	MAP NO.	COORDINATES				
				X	Y								
2001 MU EX #5	MU 0050	CARTWRIGHT AVE	.26-.34	MU 0133	EDGEWOOD AVE		ROAD END (GATE)		1193	183	YES	KJP	09/28/2001
FIELD REQUEST (FROM IMPROVEMENT COVER LETTER) CHECK T/W - PAVED?												KJP	09/28/2001
NOTES: T/w change from 0.00 to 0.34													

8/27


IMPR. NUMBER	ROAD NUMBER	ROAD NAME	MILEPT FROM/TO	FROM		TO		MAP NO.	COORDINATES		PREV. INV.?	REQUEST BY:	DATE:
				ROAD NUMBER	ROAD NAME OR TERMINI	ROAD NUMBER	ROAD NAME OR TERMINI		X	Y			
				X	Y								
2001 MU EX #6	MU 0133	EDGEWOOD AVE	.00-.05	MU 0050	CARTWRIGHT AVE	MU 0250	OGLE AVE		1193	183	YES	KJP	09/28/2001
FIELD REQUEST (FROM IMPROVEMENT COVER LETTER) CHECK T/W - PAVED?												KJP	09/28/2001
NOTES: T/w change													

8/27

IMPR. NUMBER	ROAD NUMBER	ROAD NAME	MILEPT FROM/TO	FROM		TO		MAP NO.	COORDINATES		PREV. INV.?	REQUEST BY:	DATE:
				ROAD NUMBER	ROAD NAME OR TERMINI	ROAD NUMBER	ROAD NAME OR TERMINI		X	Y			
				X	Y								
2001 MU EX #7	MU 0137	FOREST DR	.18-.31	MU 0240	OAKLEE DR		ROAD END		1193	183	YES	KJP	09/28/2001
FIELD REQUEST (FROM IMPROVEMENT COVER LETTER) CHECK T/W - PAVED?												KJP	09/28/2001
NOTES: T/w change from 0.18 to 0.31													

2/27

IMPR. NUMBER	ROAD NUMBER	ROAD NAME	MILEPT FROM/TO	FROM		TO		MAP NO.	COORDINATES		PREV. INV.?	REQUEST BY:	DATE:
				ROAD NUMBER	ROAD NAME OR TERMINI	ROAD NUMBER	ROAD NAME OR TERMINI		X	Y			
				X	Y								
2001 MU EX #7	MU 0180	LINDA DR	.00-.10	MU 0160	HAYWARD AVE		ROAD END		1196	182	YES	KJP	09/28/2001
FIELD REQUEST (FROM IMPROVEMENT COVER LETTER) CHECK T/W - PAVED?												KJP	09/28/2001
NOTES: T change													




Request for Field Inventory
2001 MUNICIPAL IMPROVEMENTS

IMPR. NUMBER	ROAD NUMBER	ROAD NAME	MILEPT FROM/TO	FROM		TO		MAP NO.	MAP DESIGNATION		PREV. INV.?	REQUEST BY:	DATE:
				ROAD NUMBER	ROAD NAME OR TERMINI	ROAD NUMBER	ROAD NAME OR TERMINI		X	Y			
2001 MU EX #89	MU 0355	TALL TIMBER LANE	.00-.23	MU 0190	W MAIN ST	MU 0137	FOREST DR		1194	184	YES	KJP	09/28/2001
FIELD REQUEST													
NOTES: T/w change													
(FROM IMPROVEMENT COVER LETTER) CHECK T/W - PAVED?													

IMPR. NUMBER	ROAD NUMBER	ROAD NAME	MILEPT FROM/TO	FROM		TO		MAP NO.	COORDINATES		PREV. INV.?	REQUEST BY:	DATE:
				ROAD NUMBER	ROAD NAME OR TERMINI	ROAD NUMBER	ROAD NAME OR TERMINI		X	Y			
FIELD REQUEST													
NOTES:													

IMPR. NUMBER	ROAD NUMBER	ROAD NAME	MILEPT FROM/TO	FROM		TO		MAP NO.	COORDINATES		PREV. INV.?	REQUEST BY:	DATE:
				ROAD NUMBER	ROAD NAME OR TERMINI	ROAD NUMBER	ROAD NAME OR TERMINI		X	Y			
FIELD REQUEST													
NOTES:													

IMPR. NUMBER	ROAD NUMBER	ROAD NAME	MILEPT FROM/TO	FROM		TO		MAP NO.	COORDINATES		PREV. INV.?	REQUEST BY:	DATE:
				ROAD NUMBER	ROAD NAME OR TERMINI	ROAD NUMBER	ROAD NAME OR TERMINI		X	Y			
FIELD REQUEST													
NOTES:													




Request for Field Inventory
2001 MUNICIPAL IMPROVEMENTS

IMPR. NUMBER	ROAD NUMBER	ROAD NAME	MILEPT FROM/TO	FROM		TO		MAP DESIGNATION			PREV. INV.?	REQUEST BY:	DATE:
				ROAD NUMBER	ROAD NAME OR TERMINI	ROAD NUMBER	ROAD NAME OR TERMINI	MAP NO.	COORDINATES				
				X	Y								
01-2	MU 0110	ESHAM AVE	.00-.11	MD 374	BROAD ST	MU 290	QUILLIN DR	J-18	1308	185	YES	KJP	11/19/2001
FIELD REQUEST: ROAD EXTENSION (0.17, 24') - RE-INVENTORY, GPS & TIE-IN.											KJP	11/19/2001	
NOTES: T/W+L RD EXT													

IMPR. NUMBER	ROAD NUMBER	ROAD NAME	MILEPT FROM/TO	FROM		TO		MAP DESIGNATION			PREV. INV.?	REQUEST BY:	DATE:
				ROAD NUMBER	ROAD NAME OR TERMINI	ROAD NUMBER	ROAD NAME OR TERMINI	MAP NO.	COORDINATES				
				X	Y								
01-3	MU 0015	ANN DR	.00-.22	MD 374	BROAD ST		ROAD END	J-18	1308	185	YES	KJP	11/19/2001
FIELD REQUEST: ROAD EXTENSION (0.12, 26') - RE-INVENTORY, GPS & TIE-IN.											KJP	11/19/2001	
NOTES: T/W+L RD EXT													

IMPR. NUMBER	ROAD NUMBER	ROAD NAME	MILEPT FROM/TO	FROM		TO		MAP DESIGNATION			PREV. INV.?	REQUEST BY:	DATE:
				ROAD NUMBER	ROAD NAME OR TERMINI	ROAD NUMBER	ROAD NAME OR TERMINI	MAP NO.	COORDINATES				
				X	Y								
01-4	MU 0099	DAVIS COURT		MU 0110	ESHAM AVE		CUL-DE-SAC	J-18	1308	185	NO	KJP	11/19/2001
FIELD REQUEST: NEW INVENTORY, GPS & TIE-IN (0.15, 20')											KJP	11/19/2001	
NOTES: T/W+L new line													

IMPR. NUMBER	ROAD NUMBER	ROAD NAME	MILEPT FROM/TO	FROM		TO		MAP DESIGNATION			PREV. INV.?	REQUEST BY:	DATE:
				ROAD NUMBER	ROAD NAME OR TERMINI	ROAD NUMBER	ROAD NAME OR TERMINI	MAP NO.	COORDINATES				
				X	Y								
01-5	MU 0014	ANN COURT		MU 0110	ESHAM AVE		CUL-DE-SAC	J-18	1308	185	NO	KJP	11/19/2001
FIELD REQUEST: NEW INVENTORY, GPS & TIE-IN (0.15, 20')											KJP	11/19/2001	
NOTES: T/W+L new line													




Request for Field Inventory
2001 MUNICIPAL IMPROVEMENTS

IMPR. NUMBER	ROAD NUMBER	ROAD NAME	MILEPT FROM/TO	FROM		TO		MAP NO.	MAP DESIGNATION		PREV. INV.?	REQUEST BY:	DATE:
				ROAD NUMBER	ROAD NAME OR TERMINI	ROAD NUMBER	ROAD NAME OR TERMINI		COORDINATES				
				X	Y								
01-6	MUB016	AUSTIN CIRCLE		MD818	NORTH MAIN ST @ 1.39		CUL-DE-SAC		1310	187	NO	KJP	11/19/2001
FIELD REQUEST: NEW INVENTORY, GPS & TIE-IN (0.37, 24') <i>report says .386 ± .40</i>													
NOTES: <i>T10+6, new sho</i>													

IMPR. NUMBER	ROAD NUMBER	ROAD NAME	MILEPT FROM/TO	FROM		TO		MAP NO.	COORDINATES		PREV. INV.?	REQUEST BY:	DATE:
				ROAD NUMBER	ROAD NAME OR TERMINI	ROAD NUMBER	ROAD NAME OR TERMINI		COORDINATES				
				X	Y								
FIELD REQUEST													
NOTES:													

IMPR. NUMBER	ROAD NUMBER	ROAD NAME	MILEPT FROM/TO	FROM		TO		MAP NO.	COORDINATES		PREV. INV.?	REQUEST BY:	DATE:
				ROAD NUMBER	ROAD NAME OR TERMINI	ROAD NUMBER	ROAD NAME OR TERMINI		COORDINATES				
				X	Y								
FIELD REQUEST													
NOTES:													

IMPR. NUMBER	ROAD NUMBER	ROAD NAME	MILEPT FROM/TO	FROM		TO		MAP NO.	COORDINATES		PREV. INV.?	REQUEST BY:	DATE:
				ROAD NUMBER	ROAD NAME OR TERMINI	ROAD NUMBER	ROAD NAME OR TERMINI		COORDINATES				
				X	Y								
FIELD REQUEST													
NOTES:													



Instructions -Type or Print a separate form for each new or revised record series. Forward with Records Retention Schedule (DGS 550-1)	DEPARTMENT OF GENERAL SERVICES RECORDS MANAGEMENT DIVISION 7275 Waterloo Road, P.O. Box 275 Jessup, Maryland 20794 410-799-1930	AGENCY RECORDS INVENTORY
		PAGE _____ OF _____

1. Department/Agency MDOT	2. Division SHA	3. Unit Highway Information Services
----------------------------------	------------------------	---

DEFINITION: RECORD SERIES: A group of related records normally filed and used as a unit for reference as well as retention and disposition purposes.

4. Record Series Title Field Requests for County & Municipal Improvements <u>T4722</u>	5. Earliest Year/Latest Year <u>1994 to 2001</u>
---	---

6. Record Series Description (Briefly describe the types of information/documents/forms found in the series. Include the purpose or function of the series.)
Handwritten sheets requesting field review by data collection field team of certain roads or projects.

7. Record Series Format(s) List all <input checked="" type="checkbox"/> Letter Size <input type="checkbox"/> Microfilm <input type="checkbox"/> Legal Size <input type="checkbox"/> Computer Tape <input type="checkbox"/> Audio Tape <input type="checkbox"/> Floppy Disk <input type="checkbox"/> Bound Book <input type="checkbox"/> Video Tape <input checked="" type="checkbox"/> Other (specify) <u>bound in groups by paperclips</u>	8. Record Series Sequence <input type="checkbox"/> Alphabetical <input type="checkbox"/> Numerical <input checked="" type="checkbox"/> Chronological <input checked="" type="checkbox"/> Geographical <u>county</u> <input type="checkbox"/> Other (specify) _____	9. Volume <u>1</u> Number <input checked="" type="checkbox"/> File Drawer(s) <input type="checkbox"/> Microfilm Reel(s) <input type="checkbox"/> Computer Tape(s) <input type="checkbox"/> Other (specify) _____
		10. Annual Accumulation <u>0</u> Number <input type="checkbox"/> File Drawer(s) <input type="checkbox"/> Microfilm Reel(s) <input type="checkbox"/> Computer Tape(s) <input type="checkbox"/> Other (specify) _____

11. File is Used

Daily Weekly Monthly Annually
 As Needed

12. File Becomes Inactive After

 Number Month(s) Year(s)

IS INACTIVE NOW

13. Current Location(s) (Bldg., Floor, Room)
707 North Calvert Street, Baltimore, MD; 6th floor; Mail Stop C-607
Drawer 5-D

14. Is Record Series Duplicated Elsewhere? (If yes, specify agency or office.)

Yes No

15. Access Restrictions (If Yes, cite Law(s) & Regulation(s)) <input type="checkbox"/> Yes <input checked="" type="checkbox"/> No		16. Audit Requirements <input checked="" type="checkbox"/> None <input type="checkbox"/> State <input type="checkbox"/> Federal <input type="checkbox"/> Independent	
17. Is an Index System used? If yes, explain briefly and describe requirements <input type="checkbox"/> Yes <input checked="" type="checkbox"/> No		18. Recommended Retention Permanent. Scan paper, transfer paper and digital images to HISD and Archives after scanning. No deletion date.	
19. Name and Title of Preparer Kevin J. Powers, Manager, State and Local Roadway Systems Highway Information Services Division, SHA		20. Telephone Number (410) 545-5518	21. Date June 24, 2008