SHA 51.3-26
12-15-72

STATE HIGHWAY ADMINISTRATION OF MARYLAND

1994 Mun Imps.

County Allegany (01) / Barton (006)

REQUEST FOR FIELD INVENTORY

Sheet 1 of 1

(1) Imp. Number	(2) Road Number	(3) Road Name	(4) General Limits of Inventory Required: From Rd. Number	From Road Name or Termini Description	To Rd. Number	To Road Name or Termini Description	(5) Map Designation: Map Name or Number	Coordinates X	Coordinates Y	(6) Previous Inventory Attached ?
94-2	MU 0190	Railroad St	MD 935	Legislative Rd	X	Road End				Yes
3/8 0.00-0.16 Special Instructions		NM CHG Name chg? "S. Railroad ~~Ave~~"		INCORRECT LY Road ext.?	SIGN	T/w chg? Adjust inventory & ties.				
94-4	MU 0030	Bartlet St (see co 26)	CO 24	~~Temperance Row~~	CO 27	Walnut St.				Yes
3/8 0.00-0.28 Special Instructions		NM CHG "BARTLETT ST" Name chg? "Bartlett ~~Run Rd~~"	T/W CHG ST T/w chg?	SEE MAP (17'I, CBC	MD 935 to	) *Ver. ~~length~~ to Co 27* per KJP		LGTH 0.28		
94-2A	MU 0200	S. EUTAW ST	MU 0190	S. RAILROAD ST	MD 936	LEGISLATIVE RD				
3/8 (00-.15) Special Instructions		T/W/L CHG	SEE INV.	NM CHG						
9-2B	MU 200	N. EUTAW ST	MD 936	LEGISLATIVE RD		ROAD END				
3/8 (00-.12) Special Instructions:		NM/L CHG	SEE INV							
Special Instructions:										
Special Instructions:										
Special Instructions:										
Special Instructions:										
Special Instructions										

Requested by JOHN Date 12/21/94

SHA 51.3-26
12-15-72

STATE HIGHWAY ADMINISTRATION OF MARYLAND

1994 Mun Imp

County Allegany (1) / Cumberland (041)

REQUEST FOR FIELD INVENTORY

Sheet 1 of ____

(1) Imp. Number	(2) Road Number	(3) Road Name	(4) General Limits of Inventory Required: From Rd. Number	From Road Name or Termini Description	To Rd. Number	To Road Name or Termini Description	(5) Map Designation: Map Name or Number	Coordinates X	Coordinates Y	(6) Previous Inventory Attached ?
94-15	MU 1325	Footer St	MU 1780	@ MP .02 Howard St	x	Road end				No
7/8 (00 - .05) Special Instructions: New inventory & tie. (.04, 22'I) SEE ALSO TWN CHG MU 1780										
94-16	MU 3690	Virginia Ave	MU 2630	Oldtown Rd	MD 51	Industrial Blvd				Yes
3/8 0.00 - 0.50 TN CHG 26' I ADD TL @ .00, 0.45 + 0.50 SEE INV Special Instructions: T/w chg? If so adjust inventory & ties.										(HPMS)
94-17	MU 1570	Greene St	US 220	McMullen Hwy	MU 1290	Fayette St (intersection reconstructed)				Yes
0.00 - 0.40 Special Instructions: T/w chg? If so adjust inventory (& ties if any) T/W CHG 00 - .50										(HPMS)
94-18	MU 0410	Braddock Rd	MU 3250	Seton Dr	MU 1290	Fayette St (intersection reconstructed)				Yes
0.75 - 1.70 ADD T.L. AND SPURS TO REALIGNMENT OF INTERSECTION SEE INV. Special Instructions: T/w chg? If so adjust inventory (& ties if any) SEE ALSO TN MU 1290										(Hpms)

Special Instructions:

Special Instructions:

Special Instructions:

Special Instructions:

Special Instructions

Requested by John Date 12/20/94

SHA 51.3-26
12-15-72

STATE HIGHWAY ADMINISTRATION OF MARYLAND

FROSTBURG 1994 Imps. + Extras

County Allegany

REQUEST FOR FIELD INVENTORY

Sheet 1 of 1

(1) Imp. Number	(2) Road Number	(3) Road Name	(4) General Limits of Inventory Required: From Rd. Number	From Road Name or Termini Description	To Rd. Number	To Road Name or Termini Description	(5) Map Designation: Map Name or Number	Coordinates X	Coordinates Y	(6) Previous Inventory Attached ?
94-2	MU 0278	Hawthorne DR	MU 0515	Teaberry La	X	Roadend				yes
3/10 .00-.29 Special Instructions: Road ext. (.07, 30'I) Reinv. + Tie-in EXT .07 - 30'E (STILL UNDER CONST.)										
94-3 (00-11)	MU 0455	Pine Crest DR	MU 0278	Hawthorne DR ext	X	cul de sac				NO
3/10 Special Instructions: New Inv. + Tie-in (.18, 30'I) 30'E (UNDER CONST) PROPOSED AHEAD/BEHIND										
94-12	MU 0225	Dogwood Cir	MU 0515	Teaberry La	MU 0515	Teaberry La				yes
3/10 .00-.14 Special Instructions: Widen to 24'? NO SURFACE CHG SEE INV.										
94-1	MU	Maplehurst DR	MD 36	@ m.p. 16.09 Georges Creek Rd	X	Road end				NO
3/10 .00- Special Instructions: New Inv. + Tie-in (.16, 30'I) PROPOSED (GRADE SEPARATION) SEND OUT NEXT YEAR NO Access permit										
94-6	MU 0550	Washington ST	MU 0270	Green ST	MU 0120	Bowery ST				yes
3/10 .35-.61 Special Instructions: T/W chg? (30'I) NO T/W CHG - ADD SS.'s										
94-10	MU 0170	Centennial ST	MU 0040	Armstrong ST	MU 0470	Shaw ST				yes
3/10 .46-.49 Special Instructions: T/W chg? (30'I) T/W CHG 30'I 5 I										
Special Instructions:										
94 MU-ex #2	MU 0512	Alley #51-#2	MU 0242	@ .07 Federal ST #2	X	Road end				yes
3/10 .00-.05 Special Instructions: NOT ABANDONED Road abandoned? T/W CHG Reinv. + Tie-in SEE INV.										
94 MU-ex #2	MU 0595	Willow DR	CO 148	Legislative Rd	X	Road end				yes
3/10 .00-.28 Special Instructions: T/W CHG SEE INV. Road ext. to MU 0540, Warns La? Reinv. + Tie-in - Also CO 148 name chg.? CO 148 NAME CHG? "MARTIN DR" "Legislative (Ave)"?										

Requested by K Powers Date 3/3/95

SHA 51.3-26
12-15-72

STATE HIGHWAY ADMINISTRATION OF MARYLAND

County Anne Arundel

Annapolis 1994 Mun. Imps. + Extras

REQUEST FOR FIELD INVENTORY

Sheet 1 of ____

(1) Imp. Number	(2) Road Number	(3) Road Name	(4) General Limits of Inventory Required: From Rd. Number	From Road Name or Termini Description	To Rd. Number	To Road Name or Termini Description	(5) Map Designation: Map Name or Number	Coordinates X	Coordinates Y	(6) Previous Inventory Attached ?
94 mu-ex #1	mu 1255	Gibralter ST	mu 450	West ST.	OP 4412	Moreland PKwy				yes
Special Instructions: 12/15 .00-.15 (includes OP4413) New OP Road? "Capital DR" (from Annexation Plat) - Also check Name - "Gibraltar ST." NM CHG "GIBRALTER AVE" T/W CHG RELOCATED UNT - CAPITAL DRIVE CHT TO BUSY										
94-10	OP 4962	Riding Ridge Rd	X	Cul de Sac	OP 4966	Hunting Wood Rd	F13C	940	406	yes
Special Instructions: 12/15 .00-.20 (00-.22) 28' I New OP Road - "Fox Hollow La" (.22, 30' I) - INV. + Tie-in SEE NEW INV										
94-13	mu 1220	Genessee ST		at m.p. 0.31	—	—	F13A	941	418	yes
Special Instructions: 12/15 (00-.03) (Includes OP1220) OP 4755 New OP Road - "Overlook Dr" (.02, 30' I, c-c) Inv. + Tie-in										
94-14	OP 972	Peters Way	mu 0270	Belle DR	Co 2867	e. 11 Bywater RD				yes
Special Instructions: 12/15 .00-.16 NM CHG, RELOC. SEE NEW INV Name T/W chg - "Yevola S. Peters Way" - New Construction, Poss. Extension - Reinv. + Tie-in (00-.13)										
94-12	mu 0270	Belle DR	Co 2867	Bywater RD	CO 2868 *	~~Road end~~ GREEN BRIAR LA.				yes
Special Instructions: 12/15 .00-.06 (00-.16) SEE INV Road extended (.09, 32' I c-c) Reinv. + Tie-in - Also New OP Rd. "Belle CT." (04) ALSO T/W CO 2868 SEE INV.										
94-8	mu 1740	Lafayette Ave	mu 2970	Southgate Ave	mu 2160	Monticello Ave				yes
Special Instructions: 12/15 .18-.41 Check Width - 18' I, c-c > T/W CHG (.00-.18)										
Special Instructions:										
Special Instructions:										
Special Instructions										

Requested by K Powers Date 1994

CODE BY: HPMS
MASTER PLUS
INVENTORY/TIES/MAPS

CHECK ✓ 1994 IMPROVEMENTS
__ MISC. FILE UPDATE

COUNTY Annapolis - AA Co

SHEET 1 OF 1

ROAD NO	TO BE CODED			REASON	FILES CODED			ROAD NO	TO BE CODED			REASON	FILES CODED		
	H	M	I		H	M	I		H	M	I		H	M	I
MU 0060	✓			Admin rule pre-see co 2800 update HPMS Information 94-11	✓	✓									
				Already updated 1/23/95											

SHA 51.3-26
12-15-72

3/6/95

1994 Mun Extras
STATE HIGHWAY ADMINISTRATION OF MARYLAND

Chesapeake Beach

County Calvert

REQUEST FOR FIELD INVENTORY

Sheet 1 of 2

(1) Imp. Number	(2) Road Number	(3) Road Name	(4) General Limits of Inventory Required: From Rd. Number	From Road Name or Termini Description	To Rd. Number	To Road Name or Termini Description	(5) Map Designation: Map Name or Number	Coordinates X	Coordinates Y	(6) Previous Inventory Attached ?
94mu ex 1	co 808	Londonderry Ct.	co 99	St. Andrews Dr. (@.27)	X	Cul de sac				Yes
0.00-0.04 Special Instructions: NOW SIGNED LONDONDERRY CT. Name change? "Londberry Ct" If so adjust inv & ties										(See Attached - From 93 Mun Map)
94mu ex #2	Mu 0075	E St #2	mu 9750	30TH St	mu 9710	26TH St				Yes
0.00-0.25 Special Instructions: NO EXT. ENT TO TH. BEHIND Road extension? If so adjust inv & ties. SEE 31TH St + "D" ST.										"
94mu ex #3	mu 0110	F St #3	MD 260	Chesapeake Beach Rd (@ 8.41)	MU 9750	30TH St				Yes
0.00-0.20 Special Instructions: EXT 0.20-.22 SEE INV. Road extension? If so adjust inv & ties.										"
94mu ex #4	Mu 8030	Alley #3	Mu 9720	27TH St #1	Mu 0050	Chesapeake Beach Rd				Yes
0.00-0.09 Special Instructions: A/T NO EXT. GATE PREVENT PVT RD (ENT TO TH) FROM CONNECTING Road extension? If so adjust inv & ties										"
94mu ex #5	OP 661	Windward Key Dr (Dr. or Rd.?)	MD 261	Willows Rd (@ 5.94)	x	Road end				Yes
0.00-0.02 Special Instructions: OP 661 UNSIGNED. PVT RD SIGNS & ENT - "PVT PROP NO TRESPASSING" Road extension? If so adjust inv & ties										"
94mu ex #6	OP	Braeburn Ct	Co 748	Braeburn LN (@.06-.07 on right)	x	Cul de sac				NO
~~SHOULD BE AS OF 6/94~~ Gary Davis says rd is not there 3/30/95 JMK Special Instructions: New rd? Braeburn Ct" If so inv. & tie-in						INV. ALREADY EXISTS - SEE CO 749				"
94mu ex #7	OP	?	mu 9670	17TH St. MP.06 (between 0.00 & 0.09)	x	Road End				No
Special Instructions: ENT TO TH. / NO NAME / New rd? (Name unknown) If so inv & tie-in										"
94mu ex #8	mu 9680	18TH St.	x	Road End	mu 0035	C St #4				Yes
0.00-0.06 Special Instructions: NO EXT ENT TO S.C. PRG LOT & OD SEE INV Road extended? If so adjust inv & tie in										"
94mu ex #9	co 106	Beach School Rd	co 252	Old Bayside Rd	co 252	Old Bayside Rd				Yes
Special Instructions: THIS IS NOT A CO RD. THIS IS AN ENTRANCE TO BEACH ELEMENTARY SCHOOL. ABAND INV. Has rd been reconstructed/extended? If so adjust inv. & ties.										"

Requested by John Klausing Date 9/14/94

(Enjoy yourselves!)

SHA 51.3-26
12-15-72

1994 Mun Extras

STATE HIGHWAY ADMINISTRATION OF MARYLAND

Chesapeake Beach

County Calvert

REQUEST FOR FIELD INVENTORY

Sheet 2 of 2

(1) Imp. Number	(2) Road Number	(3) Road Name	(4) General Limits of Inventory Required: From Rd. Number	From Road Name or Termini Description	To Rd. Number	To Road Name or Termini Description	(5) Map Designation: Map Name or Number	Coordinates X	Coordinates Y	(6) Previous Inventory Attached ?
94muex10	OP	?	mu 9695	Mears Ave	Mu 0035	C St # 4 (Hits this rd twice!)				No
Special Instructions: NO NEW RD – ENT IN SHOPPING CENTER New rd/rds.? If so inv & tie-in.							See Attached – From 1993 Mun Map.			
94muex11	mu 0156	Kent Branch Rd	MD 260	Chesapeake Beach Rd (@ 7.34)	x	Barricade				Yes
Special Instructions: 0.00-0.02 UNDER MAJOR RECONSTRUCTION "RITCHFIELD STATION" SINGLE FAMILY HOMES Is chain still barricading road? If not verify our inv. SEND BACK OUT NEXT YEAR										SENT OUT AS 95 EXTRA
Special Instructions:										
Special Instructions:										
Special Instructions:										
Special Instructions:										
Special Instructions:										
Special Instructions:										
Special Instructions										

Requested by John Date 9/14/94

A
B
FISHING
CREEK
OLD RAILROAD
OLD BAYSIDE
GRADE
DRIVE
ROAD
DAKOTA AVE
WOODSHIRE
BEACH ELEMENTARY SCHOOL
WATER TREATMENT PLANT
WATER PLANT RD
DEPOREST DRIVE
HARBOR
U.S. NAVY STATION
RAILWAY MUSEUM
CHESAPEAKE CITY RECREATION PARK
STINNETT
LEGION RD
STINNETT DRIVE
ELIZABETH CT
PUBLIC WORKS
SEWAGE TREATMENT PLANT
BAYSIDE
CHESAPEAKE BEACH RD
ALLEY
ELM LA
MAIN ROAD
STREET
260
261
CHESAPEAKE
BAY

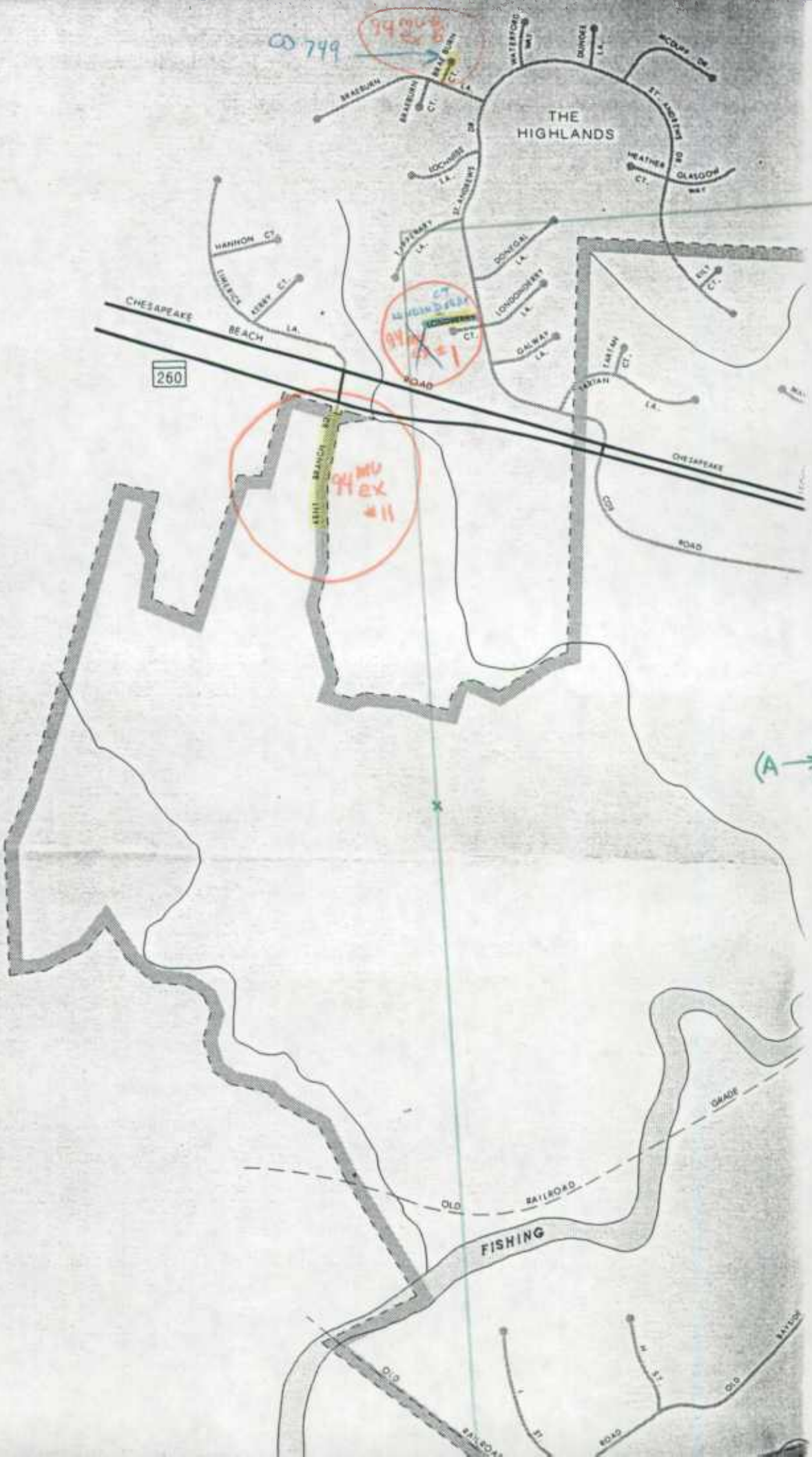
THE HIGHLANDS
BRAEBURN
BRAEBURN CT.
BRAEBURN CT.
WATERFORD WAY
DUNDEE LA.
ST. ANDREWS DR.
HEATHER CT.
GLASGOW WAY
KILT CT.
LOCHNESS LA.
ST. ANDREWS DR.
HANNON CT.
LIMERICK KERRY CT.
KERRY LA.
TIPPERARY LA.
DONEGAL LA.
LONDONDERRY LA.
GALWAY LA.
TARTAN CT.
TARTAN LA.
CHESAPEAKE BEACH ROAD
260
CHESAPEAKE ROAD
BRANCH ROAD
GRADE
OLD RAILROAD
FISHING
OLD RAILROAD
OLD BAYSIDE ROAD
375
315
370
310
(A
(B

SHA 51.3-26
12-15-72

STATE HIGHWAY ADMINISTRATION OF MARYLAND

2/13/95 1994 Mun Imps

County Calvert / North Beach

REQUEST FOR FIELD INVENTORY

Sheet 1 of 1

(1) Imp. Number	(2) Road Number	(3) Road Name	(4) General Limits of Inventory Required: From Rd. Number	From Road Name or Termini Description	To Rd. Number	To Road Name or Termini Description	(5) Map Designation: Map Name or Number	Coordinates X	Coordinates Y	(6) Previous Inventory Attached ?
94-1	OP 776	First St	MU 0080	Greenwood Ave	MU 0070	Frederick Ave				Yes
(00 - .07) 24'E										
Special Instructions: New inv & tie (.07, 24'E) Also check Greenwood Ave (0-.18) & Frederick Ave (0-.57) for extensions.										
94-1	MU 0070	FREDERICK AVE								
OP 777 EXT 0.57 - 0.60 SEE INV 18'E										
Special Instructions										
94-1	MU 0080	GREENWOOD AVE								
OP 778 EXT (.18 - .21) 16'E										
Special Instructions										
Special Instructions:										
Special Instructions:										
Special Instructions:										
Special Instructions:										
Special Instructions:										
Special Instructions										

Requested by John Date 1/6/95

SHA 51.3-26
12-15-72

STATE HIGHWAY ADMINISTRATION OF MARYLAND

1994 Mun Imps

County Caroline/Federalsburg

REQUEST FOR FIELD INVENTORY

Sheet 1 of 1

(1) Imp. Number	(2) Road Number	(3) Road Name	(4) General Limits of Inventory Required: From Rd. Number	From Road Name or Termini Description	To Rd. Number	To Road Name or Termini Description	(5) Map Designation: Map Name or Number	Coordinates X	Coordinates Y	(6) Previous Inventory Attached ?
94-1	Mu	Hayman Dr	MD 315	@ .16 Bloomingdale Ave	MD 313	@ 3.62 Federalsburg Bypass				No
2/8 THIS IS NOT A MA RD - THIS IS 2 ENTRANCES TO "BLOOMINGDALE SQUARE" SHOPPING CTR. UNSIGNED ENT TO SHOPPING CENTER (MP 0.15 MD 315) (MP 3.62 MP 313)										
Special Instructions: New inv. & tie (.20, 30'I) *Possibly picked up as an ent. last year.										
94-3	Mu 0092	Chambers St (#2)	MD 315	Liberty Rd	Mu 0093	Chambers St (#3)				Yes
2/8 0.00-0.14										
Special Instructions T/W chg? (28'G) Adjust inv. T/W CHG SNJ										
Special Instructions										
Special Instructions:										
Special Instructions:										
Special Instructions:										
Special Instructions:										
Special Instructions										

Requested by John Date 1/17/95

*Please, Note All Changes to Inventories!

SHA 51.3-26
12-15-72

STATE HIGHWAY ADMINISTRATION OF MARYLAND

1994 Mun Imps.

County Caroline / Henderson (078)

REQUEST FOR FIELD INVENTORY

Sheet 1 of 1

(1) Imp. Number	(2) Road Number	(3) Road Name	(4) General Limits of Inventory Required: From Rd. Number	From Road Name or Termini Description	To Rd. Number	To Road Name or Termini Description	(5) Map Designation: Map Name or Number	Coordinates X	Coordinates Y	(6) Previous Inventory Attached ?
From 93-3	Mu 0020	Bell St	MD 311	Henderson Rd	x	Road End				Yes

0.00-0.12

Special Instructions: Has road been widened? If so adjust inventory. (Resurfaced?) Yes

Special Instructions

Special Instructions

Special Instructions:

Special Instructions:

Special Instructions:

Special Instructions:

Special Instructions:

Special Instructions

Requested by John Date 11/15/94

SHA 51.3-26
12-15-72

STATE HIGHWAY ADMINISTRATION OF MARYLAND

1994 Mun Imps.

County Caroline/Preston

REQUEST FOR FIELD INVENTORY

Sheet 1 of 1

(1) Imp. Number	(2) Road Number	(3) Road Name	(4) General Limits of Inventory Required: From Rd. Number	From Road Name or Termini Description	To Rd. Number	To Road Name or Termini Description	(5) Map Designation: Map Name or Number	Coordinates X	Coordinates Y	(6) Previous Inventory Attached ?
P-4	Mu 0080	Railroad Ave	Mu 0050	Chambers St.	Mu 0010	Backlanding Rd				Yes

2/8 0.04-0.40 Special Instructions: T/w chg? (30'G) A/T NO IMPROVEMENT

Special Instructions

Special Instructions

Special Instructions:

Special Instructions:

Special Instructions:

Special Instructions:

Special Instructions:

Requested by John Date 1/17/95

(* Please Note all changes to inventories.)

SHA 51.3-26
12-15-72

STATE HIGHWAY ADMINISTRATION OF MARYLAND

1994 Mun Imps.

County Caroline/Ridgely

REQUEST FOR FIELD INVENTORY

Sheet 1 of ____

(1) Imp. Number	(2) Road Number	(3) Road Name	(4) General Limits of Inventory Required: From Rd. Number	From Road Name or Termini Description	To Rd. Number	To Road Name or Termini Description	(5) Map Designation: Map Name or Number	Coordinates X	Coordinates Y	(6) Previous Inventory Attached ?
94-1	Mu 0150	Road "A"	MD 312	Central Ave.	Mu 0070	Liberty St				Yes
Special Instructions: 0.00-0.04 T/w chg.? (24'H) TW CHG 24'I SI										
94-2	MD 312	Central Ave	MD 776	Railroad Ave	Mu 0070	Liberty St				Yes
Special Instructions: 2.71-2.81 T/w chg? TW ADD CURBS SEE INV — NO Access Permit Logged										
Special Instructions										
Special Instructions:										
Special Instructions:										
Special Instructions:										
Special Instructions:										
Special Instructions:										
Special Instructions										

Requested by John Date 1/17/95

(* Please Note all changes to inventories.)

SHA 51.3-26
12-15-72

STATE HIGHWAY ADMINISTRATION OF MARYLAND

1994 Mun Imps.

County Carroll/Hampstead 1/24/95

REQUEST FOR FIELD INVENTORY

Sheet 1 of 1

(1) Imp. Number	(2) Road Number	(3) Road Name	(4) General Limits of Inventory Required: From Rd. Number	From Road Name or Termini Description	To Rd. Number	To Road Name or Termini Description	(5) Map Designation: Map Name or Number	Coordinates X	Coordinates Y	(6) Previous Inventory Attached ?
94-3	CP 1191	Spotters Ct	x	Cul de sac	x	Cul de sac				Yes
Special Instructions: 0.00-0.22 Rd. extended? If so adjust inv. & ties. NO EXTENSION - ADD "ARCHER DR."										
94-4	Mu 0042	Hillock La	Mu 0012	Boxwood Dr	x	Road end				No
Special Instructions: (0.00-0.15) New inv. & tie (0.15, 40±) SEE INV.										
Special Instructions										
Special Instructions:										
Special Instructions:										
Special Instructions:										
Special Instructions:										
Special Instructions:										
Special Instructions										

Requested by John Date 12/27/94

SHA 51.3-26
12-15-72

STATE HIGHWAY ADMINISTRATION OF MARYLAND

94 Extras (From '94 Map Ver.)

County Carroll (06) / Hampstead (074) 1/24/95

REQUEST FOR FIELD INVENTORY

Sheet 1 of ____

(1) Imp. Number	(2) Road Number	(3) Road Name	(4) General Limits of Inventory Required: From Rd. Number	From Road Name or Terminal Description	To Rd. Number	To Road Name or Terminal Description	(5) Map Designation: Map Name or Number	Coordinates X	Coordinates Y	(6) Previous Inventory Attached ?
94 MU ex #1	MU 0071	Murphy's Run Ct.	MU 0021	Double Tree La	x	Cul de sac				yes
0.00 - 0.14 Special Instructions: Does this rd bend to the right? If so adjust inv. (See map) 29° BEND MP .03 - .08 SEE INV.										
94 MU ex #2	OP 144	N. Carroll St	MU 24	N. Carroll St	x	Rd end				yes
.17 - .32 Special Instructions: Is rd still under construction. If not inv. & tie in. (NO CONSTRUCTION BUT BARRICADE (2 NOW) IS STILL BLOCKING VEHICULAR TRAFFIC) SEE INV.										
94 MU ex #3	MU 0030	Gill Ave	CO 417	Gill Ave	MD 30	Main St				yes
.15 - .27 Special Instructions: T/W chg? (See Co 417) TW CHG SEE INV										
Special Instructions:										
Special Instructions:										
Special Instructions:										
Special Instructions:										
Special Instructions:										
Special Instructions										

Requested by John Date 12/27/94

SHA 51.3-26
12-15-72

STATE HIGHWAY ADMINISTRATION OF MARYLAND

County Carroll 1/24/95

Manchester 1994 Imps.

REQUEST FOR FIELD INVENTORY

Sheet 1 of 1

(1) Imp. Number	(2) Road Number	(3) Road Name	(4) General Limits of Inventory Required: From Rd. Number	From Road Name or Termini Description	To Rd. Number	To Road Name or Termini Description	(5) Map Designation: Map Name or Number	Coordinates X	Coordinates Y	(6) Previous Inventory Attached ?
94-12	MU 8040	Steger Alley	MU 0105	Long La	X	Road end				Yes
.00-.18	UNSIGNED - NO NAME CHG (Incl. OP 1198 and PVT. RD.) Name chg.? "Wood Alley" - T/W CHG SEE INV Is PVT. Section Signed "Wood Drive"?									
Special Instructions										
94 MN.ex #1	MU 0190	Victory ST	MU 0230	York ST	X	Road end				Yes
.00-.21	T/W CHG - REMOVE 60' BEND Reinventory - Road goes straight at m.p. 0.09; does not take a 60° bend to Right (See imp. map)									
Special Instructions										
Special Instructions:										
Special Instructions:										
Special Instructions:										
Special Instructions:										
Special Instructions:										
Special Instructions										

Requested by K Powers Date 1995

SHA 51.3-26
12-MA-72

STATE HIGHWAY ADMINISTRATION OF MARYLAND

1/24/95 1994 Mun Extras

County Carroll / New Windsor (108)

REQUEST FOR FIELD INVENTORY

Map B10

Sheet 1 of

(1) Imp. Number	(2) Road Number	(3) Road Name	(4) General Limits of Inventory Required: From Rd. Number	From Road Name or Termini Description	To Rd. Number	To Road Name or Termini Description	(5) Map Designation: Map Name or Number	Coordinates X	Coordinates Y	(6) Previous Inventory Attached ?
From 93-4	Mu 0033	Clauser Ct	CO 244	Rowe Rd	x	Road End				Yes
0.00-0.09	EXT (.09=.19)	Road extended ? Was under construction 2/18/93 (0.19, 30'I) SEE INV.								
From 93-5	Mu 0075	Graybill Ct	Mu 0033	Clauser Ct	x	Road End				No
00-.09		New inv & tie. (0.30, 30'I) SEE NI								
From 93-6	Mu 0045	Miles Ct	Mu 0033	Clauser Ct	x	Road End				No
(.00-.02)	42'I	New inv & tie (0.02, 30'I) SEE NI								
From 93-7	Mu	Murphy Ct		Graybill Ct	x	Road End				No
P/F		New inv & tie (0.03, 30'I) STILL PROPOSED								

Special Instructions:

Special Instructions:

Special Instructions:

Special Instructions:

Special Instructions:

Requested by JOHN K Date 3/17/94

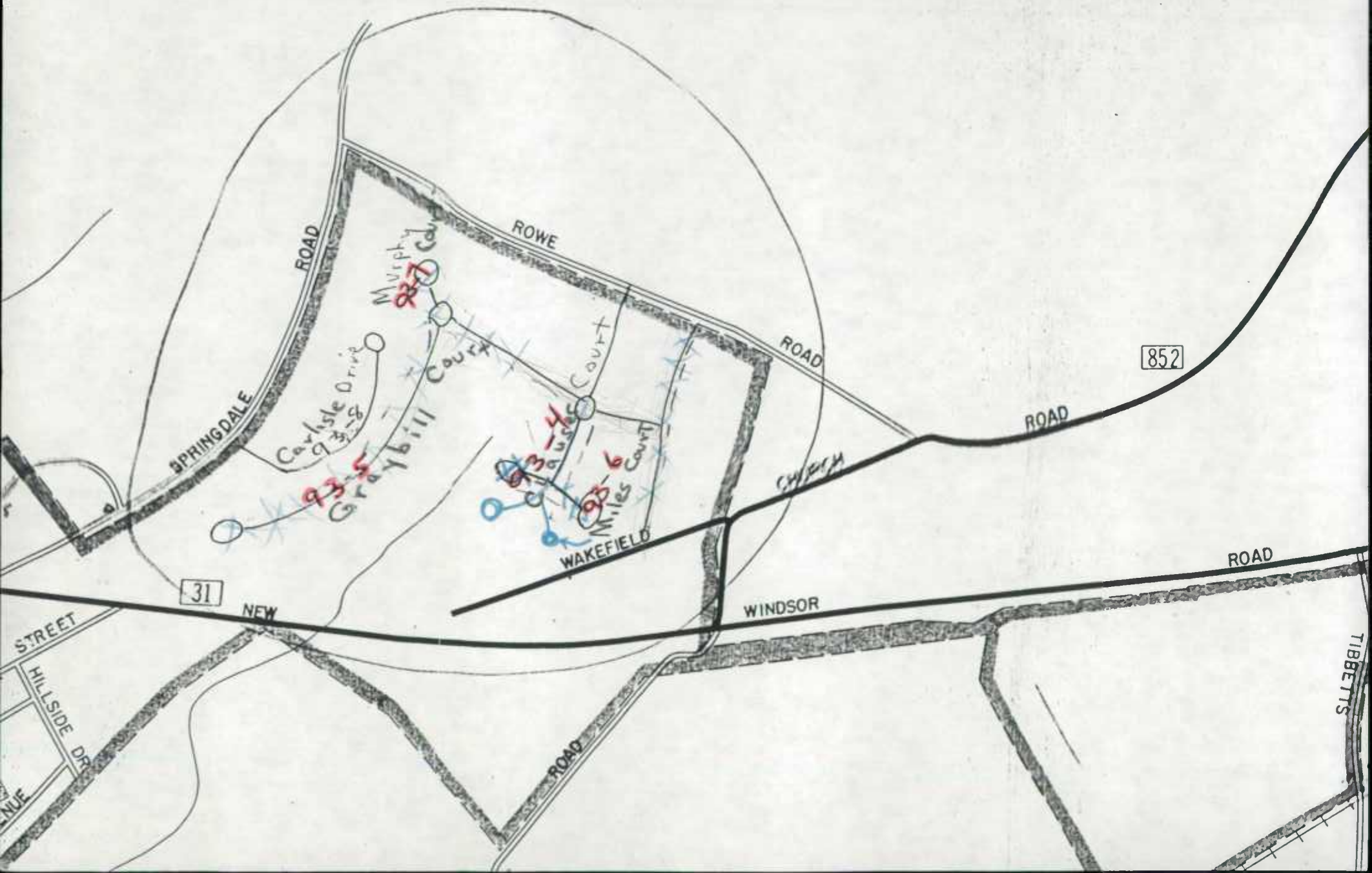
ROWE
ROAD
ROAD
852
ROAD
SPRINGDALE
ROAD
Carlisle Drive
Graybill Court
Court
Miles Court
WAKEFIELD
CHERRY
ROAD
31
NEW
WINDSOR
ROAD
STREET
HILLSIDE DR
ROAD
TIBBETTS

SHA 51.3-26
12-15-72

STATE HIGHWAY ADMINISTRATION OF MARYLAND

1994 Mun Extras

County Carroll/Sykesville

REQUEST FOR FIELD INVENTORY

Sheet 1 of ____

(1) Imp. Number	(2) Road Number	(3) Road Name	(4) General Limits of Inventory Required: From Rd. Number	From Road Name or Termini Description	To Rd. Number	To Road Name or Termini Description	(5) Map Designation: Map Name or Number	Coordinates X	Coordinates Y	(6) Previous Inventory Attached ?
From 93-3	Mu	Gray Way	Mu 0121	Hawk Ridge La	x	Road End				No

1/24 A/T

Special Instructions New inv & tie (.08, 36' I) STILL PROPOSED — BARRICADE @ .01

Special Instructions

Special Instructions

Special Instructions

Special Instructions:

Special Instructions:

Special Instructions:

Special Instructions:

Special Instructions

Call Sykesville - let them know they need to report this again when the road is completed; make a note on their 1993 report this road is not built as of 1/24/95

KP 1/26/95

Requested by John Date 1/23/95

SHA 51.3-26
12-15-72

STATE HIGHWAY ADMINISTRATION OF MARYLAND

County Carroll / Taneytown (144) 1/24/95

REQUEST FOR FIELD INVENTORY

Sheet 1 of ____

(1) Inv. Number	(2) Road Number	(3) Road Name	(4) General Limits of Inventory Required: From Rd. Number	From Road Name or Termini Description	To Rd. Number	To Road Name or Termini Description	(5) Map Designation: Map Name or Number	Coordinates X	Coordinates Y	(6) Previous Inventory Attached ?
94-2	Mu 0025	Bancroft St.	Mu 0190	Roberts Mill Rd	x	Road End				Yes
Special Instructions: 0.00 – 0.26 NO EXT SEE INV COMPLETE PCAT Road extension? (+.18, F) Adjust inv & tie-in. See attached map.										
94-1	Mu 0165	Morning Frost St.	x	Road end	x	Road end				No
(00-.20) 40' I / 28' I Special Instructions: New rd? (.15, F) Inventory & tie-in. See attached map. SNI										
94-3	Mu 0049	Blarney Ct.	Mu 0175	Obrien Ave	x	Road End				No
(00-.03) 28' I Special Instructions: New rd? (.02, F) Inventory & tie-in. See map. SNI										
94-4	Mu 0129	Hammersham Ct	Mu 0175	Obrien Ave	x	Road End				No
(00-.061) 28' I Special Instructions: New rd? (.05, F) Inventory & tie-in. See map. SEE NEW INV										
94-5	Mu	O'Meally Ct.	Mu 0175	Obrien Ave	x	Road End				No
COULD NOT LOCATE SEE MAP SEND OUT NEXT YEAR Special Instructions: New rd? (.04, F) Inventory & tie-in. See map.										
94-6	Mu 0211	Trevanion Terr.	Co. 34	Trevanion Rd MP 0.18	x	Road End				No
(.00-.15) 40' I Special Instructions: New rd? (.05, F) Inventory & tie-in. See map.										
94-7	Mu 8035	Ridge Ave.	Mu 0455	Reaverton Ave	~~Mu 0100~~	~~Commerce St.~~ HILL ST				No
(00-.14) Special Instructions: New rd? (.14, F) Inventory & tie-in. See map.										
94-7 A	MU	HILL ST.	MU 0100	COMMERCE ST	MU	RIDGE AVE				
(00-05) 40' I → informational sign - no longer valid Special Instructions:										
Special Instructions										

Requested by John Date Oct 3, 1994

SHA 51.3-26
12-15-72

STATE HIGHWAY ADMINISTRATION OF MARYLAND

1994 Mun Imps.

County Carroll (6) / Westminster (155)

REQUEST FOR FIELD INVENTORY

Sheet 1 of 2

(1) Imp. Number	(2) Road Number	(3) Road Name	(4) General Limits of Inventory Required: From Rd. Number	From Road Name or Termini Description	To Rd. Number	To Road Name or Termini Description	(5) Map Designation: Map Name or Number	Coordinates X	Coordinates Y	(6) Previous Inventory Attached ?
94-1	Mu 0617	Windsor Dr	MD 31	New Windsor Rd	x	Rd end				Yes
1/20 0.00-0.33 (EXT .33-.44) Special Instructions: Rd extended? (+.09, 36'I) Adjust inv. & tie. SEE INV										
94-2,6	Mu 0386	Mulligan La	Mu 0617	Windsor Dr	Mu 508	Tahoma Farm Rd				No
1/20 (00-.30) 94-2 SNI (00-.18) 94-6 SNI Special Instructions: New inv. & tie. (0.47, 30'I) / SEE ALSO NI 94-2A / OP 1205 94-6 MULLIGAN LA. MU 0387										
94-3	Mu 0445	Quarrier Ct	Mu 0617	Windsor Dr	Mu	Quarrier Ct				No
1/20 (00-.15) NEW INV. (ACTUALLY ITS JUST ENT TO T.H.) YOU BE THE JUDGE! Special Instructions: New inv. & tie (0.13, 50'I)										
94-4	Mu 0508	Tahoma Farm Rd	Mu 0540	Uniontown Rd	x	Road End				Yes
1/20 0.00-0.21 (EXT .21-.33) Special Instructions: Rd extension? (+.13, 36'I) SI										
94-5	Mu 0053	Burning Tree Ct	Mu 0508	Tahoma Farm Rd	x	Cul de sac				No
1/20 (00-.12) SNI Special Instructions: New inv. & tie (.11, 30'I)										
94-7	Mu 208	Golden Eagle Ct	Mu	Mulligan La	x	Cul de sac				No
1/20 (00-.06) SNI Special Instructions: New inv. & tie. (.06, 30'I)										
94-8	Mu 206	Glen Oak Ct	Mu	Mulligan La	x	Cul de sac				No
1/20 (00-.09) SNI Special Instructions: New inv. & tie (.09, 30'I)										
94-9	Mu 0179	Cypress Point Ct	Mu	Mulligan La	x	Cul de sac				NO
1/20 (00-.04) SEE NI Special Instructions: New inv. & tie (.07, 30'I)										
94-10	Mu 0052	N. Burning Tree Dr	Mu 305	Long Valley Rd	x	Road End				Yes
1/20 0.00-0.13 (EXT .13-.35) Special Instructions: Rd extension? (+.21, 30'I) SEE INV.										

Requested by John Date 1/5/95

SHA 51.3-26
12-15-72

STATE HIGHWAY ADMINISTRATION OF MARYLAND

1994 Mun Imps.

County Carroll/Westminster (6) (155)

REQUEST FOR FIELD INVENTORY

Sheet 2 of 2

(1) Imp. Number	(2) Road Number	(3) Road Name	(4) General Limits of Inventory Required: From Rd. Number	From Road Name or Termini Description	To Rd. Number	To Road Name or Termini Description	(5) Map Designation: Map Name or Number	Coordinates X	Coordinates Y	(6) Previous Inventory Attached ?
1/20 94-11	Mu 0359	Medinah Cir	Mu 0052	N. Burning Tree Dr	Mu 0052	N, Burning Tree Dr				No
Special Instructions: (00-.22) 24 I New inv. & tie (.22, 25'I) SNI										
94-12	Mu 0509	Tahoma Farm Rd	MD 31	New Windsor Rd	x	Road End				No/yes
1/20 (00-.34) SEE INV OP 1067 - UNSIGNED Special Instructions: New inv & tie (Includes Op 1067 Fenby Farm Rd) .29, 36'I										
1/20 94-14	MU 0070	Center St	MD 140	Taneytown Pike	Mu 0172	Court St				Yes
0.27-0.39 Special Instructions: T/w chg? (45'I) Turn lane added? TW CHG SEE INV										
1/20 94-15	MU 9400	40TH St	x	Road end	OP 9390	39TH ST				Yes
0.00-0.02 Special Instructions: T/w chg? (15'I) T/W CHG .00-.08 / DELETE OP SECTIONS OF " " " " 39TH ST ALLEY 'P' MU 1880										
Special Instructions:										
Special Instructions:										
Special Instructions:										
Special Instructions:										
Special Instructions										

Requested by John Date 1/5/95

SHA 51.3-26
[illegible]-15-72

STATE HIGHWAY ADMINISTRATION OF MARYLAND

2/28/95

1994 Mun Imps.

County Cecil/Charleston

REQUEST FOR FIELD INVENTORY

Sheet 1 of ____

(1) Imp. Number	(2) Road Number	(3) Road Name	(4) General Limits of Inventory Required: From Rd. Number	From Road Name or Termini Description	To Rd. Number	To Road Name or Termini Description	(5) Map Designation: Map Name or Number	Coordinates X	Coordinates Y	(6) Previous Inventory Attached ?
94-1	MU 0131	Ogle St	MU 0080	Chesapeake Rd	MU 0070	Charlestown Pl				Yes
Special Instructions: 0.00-0.09 Name chg? "Ogle Dr" Adjust inv c ties. UNSIGNED AT BOTH ENDS SEE INV										
94-4	MU 0112	Louisa La (NZ)	MD 7C	W. Old Philadelphia Rd	X	Road End				Yes
Special Instructions 0.00-0.51 T/w chg? (40'H) Adjust inv. TW CHG SEE INV.										
Special Instructions										
Special Instructions:										
Special Instructions:										
Special Instructions:										
Special Instructions:										
Special Instructions:										
Special Instructions										

Requested by JOHN Date 1/17/95

SHA 51.3-26
12-13-72

2/28/95

STATE HIGHWAY ADMINISTRATION OF MARYLAND

1994 Mun. Extras

County Cecil/Charlestown

REQUEST FOR FIELD INVENTORY

Sheet 1 of ____

(1) Imp. Number	(2) Road Number	(3) Road Name	(4) General Limits of Inventory Required: From Rd. Number	From Road Name or Termini Description	To Rd. Number	To Road Name or Termini Description	(5) Map Designation: Map Name or Number	Coordinates X	Coordinates Y	(6) Previous Inventory Attached ?
94 mu EX #1	mu 0070	Charlestown PL	mu 62	Cecil PKWY	mu 70	Charlestown PL	—	—	—	yes
Special Instructions: (.00 - .24) T/N CHG SEE INV Please the in Mu 131, Ogle ST. From 94-1 last year. (OGLE ST MU 131) @ MP .09										
94 mu EX #2	OP 185	Ogle DR	mu 80	Chesapeake RD	—	Road End	—	—	—	yes
Special Instructions (.00 - .22) T/N/L CHG (00-12) SNI Name change "Ogle ST"? SEE MU 131 @ .00. UNSIGNED STILL (OGLE DR)										
94 mu EX #3	OP	GREENSPRING RD	OP 185	(OGLE DR)		ROAD END				
Special Instructions (00 - .18) 10' E SNI										
Special Instructions:										
Special Instructions:										
Special Instructions:										
Special Instructions:										
Special Instructions:										
Special Instructions:										
Special Instructions										

Requested by Julie LEARY Date 1/21/94

SHA 51.3-26
12-15-72

STATE HIGHWAY ADMINISTRATION OF MARYLAND

County Cecil / Chesapeake City

1994 Mun Imps.

REQUEST FOR FIELD INVENTORY

Sheet 1 of 1

(1) Imp. Number	(2) Road Number	(3) Road Name	(4) General Limits of Inventory Required: From Rd. Number	From Road Name or Termini Description	To Rd. Number	To Road Name or Termini Description	(5) Map Designation: Map Name or Number	Coordinates X	Coordinates Y	(6) Previous Inventory Attached ?
94-1	MD 286A	Bohemia Ave	MD 286	Bethel Ave	MU 9010	First Ave				Yes
Special Instructions: 0.00-0.08 T/w chg ? (?'H) 38' I J c-c										
94-1A	MU 0040	Bohemia St	MU 9040	4TH St	MD 286	Bethel Ave				Yes
Special Instructions: 0.00-0.15 Name chg "Bohemia Ave"? Yes Adjust inv. & all ties T&W change										
~~94-2~~	~~MU 0040~~	~~Cecil St~~	~~MD 289~~	~~4th St~~	~~MU 0030~~	~~Union St~~				~~Yes~~
~~Special Instructions: 0.00-0.25 T/w chg ? (?'H)~~										
94-6	MU 0110	Pine St	MU 9040	4TH ST	x	Road end				Yes
Special Instructions: 0.00-0.20 T/w chg (?'H) T&W										
Special Instructions:										
Special Instructions:										
Special Instructions:										
Special Instructions:										
Special Instructions										

Requested by John Date 1/6/95

SHA 51.3-26
12-15-72

STATE HIGHWAY ADMINISTRATION OF MARYLAND

1994 Mun Imps.

County Cecil / Elkton

REQUEST FOR FIELD INVENTORY

Sheet 1 of 1

(1) Imp. Number	(2) Road Number	(3) Road Name	(4) General Limits of Inventory Required: From Rd. Number	From Road Name or Terminal Description	To Rd. Number	To Road Name or Terminal Description	(5) Map Designation: Map Name or Number	Coordinates X	Coordinates Y	(6) Previous Inventory Attached ?
✓ 94 mu-1	Mu 0220	Douglas St	x	Road End	mu 0272	Friendship Rd #2				Yes
0.00-0.13 .20 Special Instructions: Road ext to cul de sac? (.04, 36'I c-g)										
✓ 94 mu-2	OP 589	Park Towne Dr	mu 0525	St Louis Dr	x	Road End				Yes
.44-.47 0.72 Special Instructions: Road ext.? (.20, 36'I c-g) Also check for name chg. "Melbourne Blvd" No Name Change (Road will become Municipal) *										
Special Instructions										
Special Instructions:										
Special Instructions:										
Special Instructions:										
Special Instructions:										
Special Instructions:										
Special Instructions										

Requested by John Date 11/3/94

SHA 51.3-26
12-15-72

STATE HIGHWAY ADMINISTRATION OF MARYLAND

1994 Mun Imps

County Dorchester / Hurlock

REQUEST FOR FIELD INVENTORY

Sheet 1 of 1

(1) Imp. Number	(2) Road Number	(3) Road Name	(4) General Limits of Inventory Required: From Rd. Number	From Road Name or Termini Description	To Rd. Number	To Road Name or Termini Description	(5) Map Designation: Map Name or Number	Coordinates X	Coordinates Y	(6) Previous Inventory Attached ?
2/8 94-1	Mu	Travers Ave	Mu 0290	Taylor Ave	MD 392	Delaware Ave				NO
(00-17)		Yes - See New Iny.		.17		.31	No Access permit			
Special Instructions: New inventory & tie? (0.18, ~~32'~~ 34'I c-c)										
2/8 94-2	MU 0050	Collins Ave	Mu 0130	Lions Ave	Mun 0220	Oak St				Yes
0.00-0.16		Yes	0.07-.10 26'G JC-LT		.10-.16 30'I JC-C					
Special Instructions T/w chg? (approx .08-.14 to 38'I c-c) If so adjust inventory.										
Special Instructions										
Special Instructions:										
Special Instructions:										
Special Instructions:										
Special Instructions:										
Special Instructions:										
Special Instructions										

Requested by John Date 12/15/94

SHA 51.3-26
12-15-72

STATE HIGHWAY ADMINISTRATION OF MARYLAND

1994 Mun Extras

County Frederick / Brunswick

REQUEST FOR FIELD INVENTORY

Sheet 1 of 1

(1) Imp. Number	(2) Road Number	(3) Road Name	(4) General Limits of Inventory Required: From Rd. Number	From Road Name or Termini Description	To Rd. Number	To Road Name or Termini Description	(5) Map Designation: Map Name or Number	Coordinates X	Coordinates Y	(6) Previous Inventory Attached ?
Mu 94Ex = 1	Mu 0150	Dayton Ave	Mu 0082	West C St.	x	Road End				Yes

0.00 - 0.24

Special Instructions: Does this rd intersect Mu 0380 "Walnut Ave"? (See Mu 0380) Adjust inventories.

Special Instructions

Special Instructions

Special Instructions:

Special Instructions:

Special Instructions:

Special Instructions:

Special Instructions:

Special Instructions

Requested by John Date 12/14/94

17
79
464
478
BRUNSWICK HGTS. PARK
MANCHESTER VILLAGE
RESERVOIR
BRUNSWICK ELEM. SCHOOL
PARK HEIGHTS CEM.
BRUNSWICK MED. CTR.
BRUNSWICK HIGH SCHOOL MIDDLE SCHOOL
C&O CANAL
NATIONAL CHESAPEAKE HISTORICAL PARK
MUSEUM
COMMUTER STATION
WATER TREATMENT PLANT
CITY PARK
WTRI RADIO STATIO
POTOMAC
LOUDOUN
OHIO
C&O CANAL
(ABANDONED)
NATIONAL
CAMPING
HISTORICAL
BOAT RAMP
PARK
RIVER
COUNTY
CSX TRANSPORTATION
V I R G I N I A
LEGEND
HIGHWAY
RED HIGHWAY
AL ROAD
TATE NUMBERED HIGHWAY
95
MBERED HIGHWAY
50
UMBERED HIGHWAY
809
LL/MUNICIPAL BLDG.
MAF

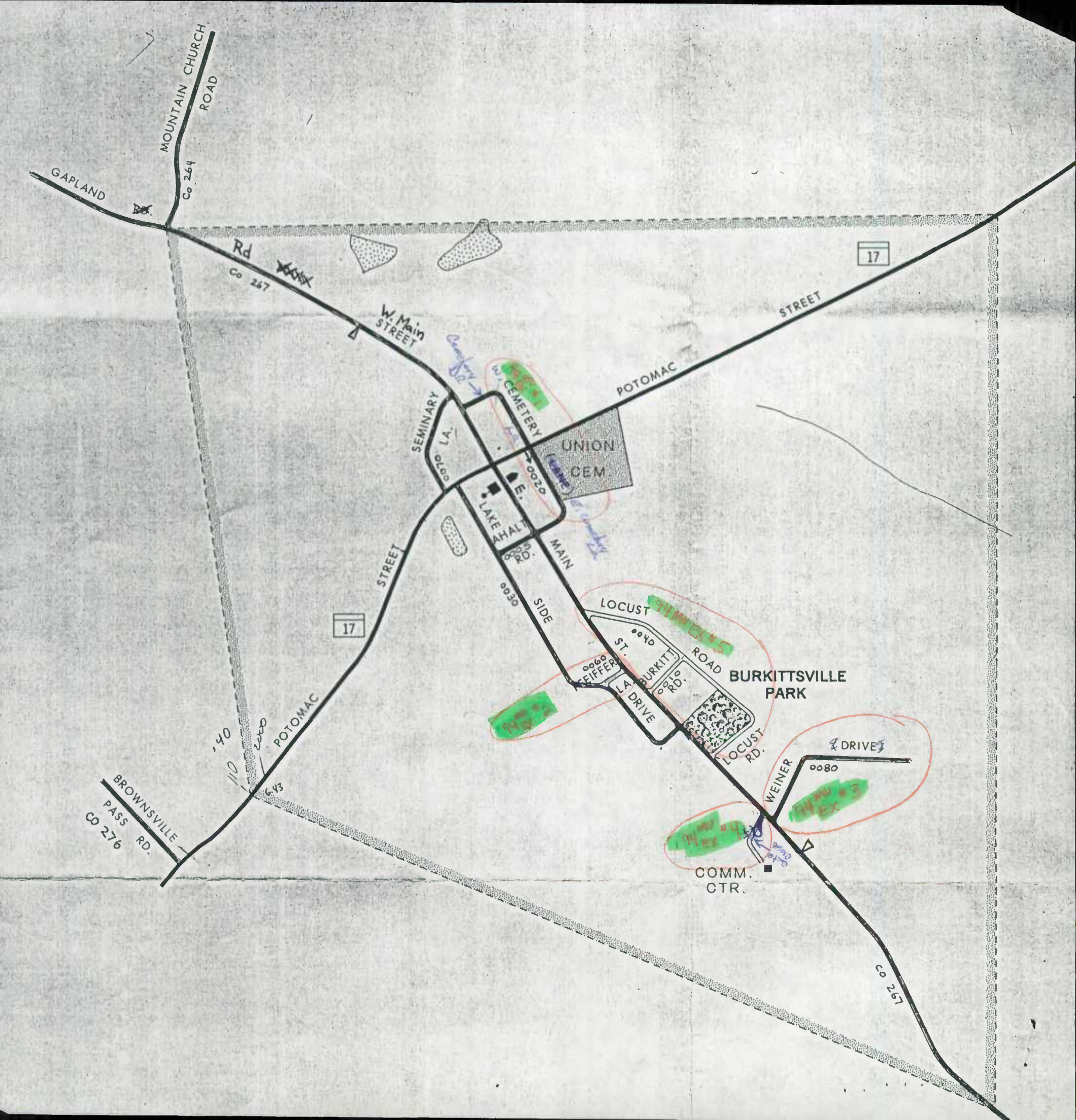
MOUNTAIN CHURCH ROAD
Co 264
GAPLAND
Rd
Co 267
W. Main STREET
17
STREET
POTOMAC
SEMINARY LA.
CEMETERY
UNION CEM
LAKE AHALT
MAIN
STREET
SIDE
LOCUST ROAD
ST.
BURKITT
RD.
LA.
DRIVE
BURKITTSVILLE PARK
LOCUST RD.
DRIVE
WEINER
COMM. CTR.
17
POTOMAC
BROWNSVILLE PASS RD.
CO 276
Co 267

SHA 51.3-26
12-15-72

STATE HIGHWAY ADMINISTRATION OF MARYLAND

1994 mun Extras

County Frederick (10) / Burkittsville (018)

REQUEST FOR FIELD INVENTORY

Sheet 1 of ____

(1) Imp. Number	(2) Road Number	(3) Road Name	(4) General Limits of Inventory Required: From Rd. Number	From Road Name or Termini Description	To Rd. Number	To Road Name or Termini Description	(5) Map Designation: Map Name or Number	Coordinates X	Coordinates Y	(6) Previous Inventory Attached ?
mu 94 ex #1	mu 0020	Cemetery Dr	mu 0050	W Main St	mu 0050	E Main St				Yes
Special Instructions: 0.00-0.20 Name chg? "Cemetery La" If so adjust inv's. & ties. (Question Kevin about 3 diff. invs.) (From 1992 Map Ver.)										
~~94 ex #2~~	~~mu 0060~~	~~Lake Side Dr~~	~~MD 17~~	~~Burkittsville Middletown Rd~~	~~mu 0050~~	~~E MAIN ST~~				~~Yes~~
Special Instructions										
mu 94 ex #2	Mu 0060	Pfeifer La	mu 0050	E Main St (@ 1.38)	Mu 0030	Lake Side Dr				Yes
Special Instructions: 0.00-0.04 Has rd been shortened? New map shows it as .02 now.										
mu 94 ex #3	Mu 0080	Weiner La	mu 0050	E Main St (@ 1.58)	x	Road End				Yes
Special Instructions: 0.00-0.17 Name chg? "Weiner Dr" If so adjust inv. & ties.										
mu 94 ex #4	MU 0075	Turn Around	Mu 0050	E Main St (@ 1.57)	Mu 0050	E Main St				Yes
Special Instructions: 0.00-0.03 Is Turn Around still there? Not shown on new map. Is there a new rd here now? If so (OP) inv & tie in.										
mu 94 ex #5	mu 0040	Locust Rd	mu 0050	E Main St	Mu 0050	E Main St				Yes
Special Instructions: 0.00-0.28 Verify rd length. (Map shows rd only ~~.28~~ .27 & Burkitt Rd @ ~~.1~~ 0.10 instead of .08)										
Special Instructions:										
Special Instructions:										
Special Instructions										

Requested by John Date 11/7/94

8/1/95

Call Burkittsville about mu ex # 1 — intersection @ W Main ST - should it be "W. Cemetery La"? Signed as Cemetery Dr.

See me

KP

SHA 51.3-26
12-15-72

STATE HIGHWAY ADMINISTRATION OF MARYLAND

1994 Mun Extras

County Frederick / Emmitsburg

REQUEST FOR FIELD INVENTORY

Sheet 1 of ____

(1) Imp. Number	(2) Road Number	(3) Road Name	(4) General Limits of Inventory Required: From Rd. Number	From Road Name or Termini Description	To Rd. Number	To Road Name or Termini Description	(5) Map Designation: Map Name or Number	Coordinates X	Coordinates Y	(6) Previous Inventory Attached ?
A/T 94 mu ex #1	Mu 0010	Chesapeake Ave	MD 140	Main St	Mu 0080	Potomac St				Yes
Special Instructions: 0.00-0.15 Rd ext to North Ave? New Rd? Adjust or inv. & tie (ext. will be op) (From 1993 Map Ver.)										
94 mu ex #2	Mu 0030	De Paul ST	US 15 Bus	N. Seton Ave	x	Road End				Yes
Special Instructions Name chg? "Depaul St" (Tie rds show both names) Adjust inv. & ties.										
94 mu ex 3	Mu 0084	Robindale Dr	Mu 0085	Silo Hill Rd	x	Road End				Yes
Special Instructions 0.00-0.29 Road ext? Adjust inv. & ties if so.										
A/T 94 mu ex #4	Mu 0085	Silo Hill Rd	MD 140	Main St	x	Road End				Yes
Special Instructions: 0.00-0.14 Road ext? If so adjust inv. & ties.										
94 mu ex #5	OP 740	NO NAME	MU 0084	Robindale Dr (@.13?)	x	Cul de sac				No
Special Instructions: New Rd? If built inv & tie-in. (Also check prop. rd @ .25)										
94 mu ex #6	Mu 0100	Town Building St	Mu 7020	E Lincoln Ave	MD 140	Main St (@ 5.28)				Yes
Special Instructions: Does rd still intersect with MD 140? Adjust inv. & ties.										
94 mu ex #3A	OP 741	NO NAME	MU 0084	Robindale DR @MP 0.25	<	Rd End				No
Special Instructions:										
Special Instructions:										
Special Instructions										

Requested by John Date 11/9/94

"Elroy Lijewski For Governor !!!"

SHA 51.3-26
12-15-72

STATE HIGHWAY ADMINISTRATION OF MARYLAND

1994 Mun Imps

County Frederick / Frederick City

REQUEST FOR FIELD INVENTORY

Sheet 1 of 1

(1) Imp. Number	(2) Road Number	(3) Road Name	(4) General Limits of Inventory Required: From Rd. Number	From Road Name or Termini Description	To Rd. Number	To Road Name or Termini Description	(5) Map Designation: Map Name or Number	Coordinates X	Coordinates Y	(6) Previous Inventory Attached ?
94-1	Mu 0195	Breckendell Ct	Mu 1116	Old Farm Dr	Mu	Breckendell Ct				No
Special Instructions: New inv. & tie "Breckendell Ct" (0.14, 24'I)										
94-3	Mu 1192	Pine Ave (#2)	x	Road end	x	Road end				Yes
0.00-0.34 Special Instructions: Road extended? (0.06, 32'I) Adjust inv & tie.										
94-2	Mu 1698	Navaho Dr	Mu	Pine Ave	Mu	Pine Ave				No
Special Instructions: New inv. & tie (0.17, 32'I)										
94-4	Mu 0345	Cheyenne Dr	Mu	Pine Ave	Mu	Pine Ave				No
Special Instructions: New inv. & tie (0.20, 32'I)										
94-6	Mu 1506	Victoria Sq	OP 461	Schaffer Dr (see Mu 1327)	Mu	Victoria Sq				No
Special Instructions: New inv & tie (0.27, 24'I)										
94-9	Mu 0070	Banksia Dr	Mu 1150	Pearl St	x	Road end				Yes
0.00-0.08 Special Instructions: Road ext. to cul de sac? (+.02, 32'I) Adjust inv.										
94-10	Mu 1052	New Castle Ct	Mu 1543	Waterford Dr	Mu 1543	Waterford Dr				No
Special Instructions: New inv & tie (0.07, 24'I) {Also, while in this area, check Mu 215 (94-14 on map) Is name "Butler Dr" or ~~"Butler La"~~?}										
94-18	OP 486 (C09000)	Trading La (See Co 1217)	Co 1217	Trading La	x	Road end				Yes
0.06-0.41 Special Instructions: Road extended? (To US 15?) Adjust inv. & ties.										

Special Instructions

Requested by John Date 1-4-95

SHL 51.3-26
12-15-72

STATE HIGHWAY ADMINISTRATION OF MARYLAND

1994 Mun Extras

County Frederick City

REQUEST FOR FIELD INVENTORY

Sheet 1 of 1

(1) Imp. Number	(2) Road Number	(3) Road Name	(4) General Limits of Inventory Required: From Rd. Number	From Road Name or Termini Description	To Rd. Number	To Road Name or Termini Description	(5) Map Designation: Map Name or Number	Coordinates X	Coordinates Y	(6) Previous Inventory Attached ?
94muex#1	OP 691	Tilco Dr #2	CO 373	Reichs Ford Rd	X	Road End				Yes

0.00 – 0.34

Special Instructions Road extended? Does it now meet MU1457? If so combine invs.

			NO		only @ MP 0.16					

Special Instructions

Special Instructions

Special Instructions:

Special Instructions:

Special Instructions:

Special Instructions:

Special Instructions:

Special Instructions

Requested by John Date 1/4/95

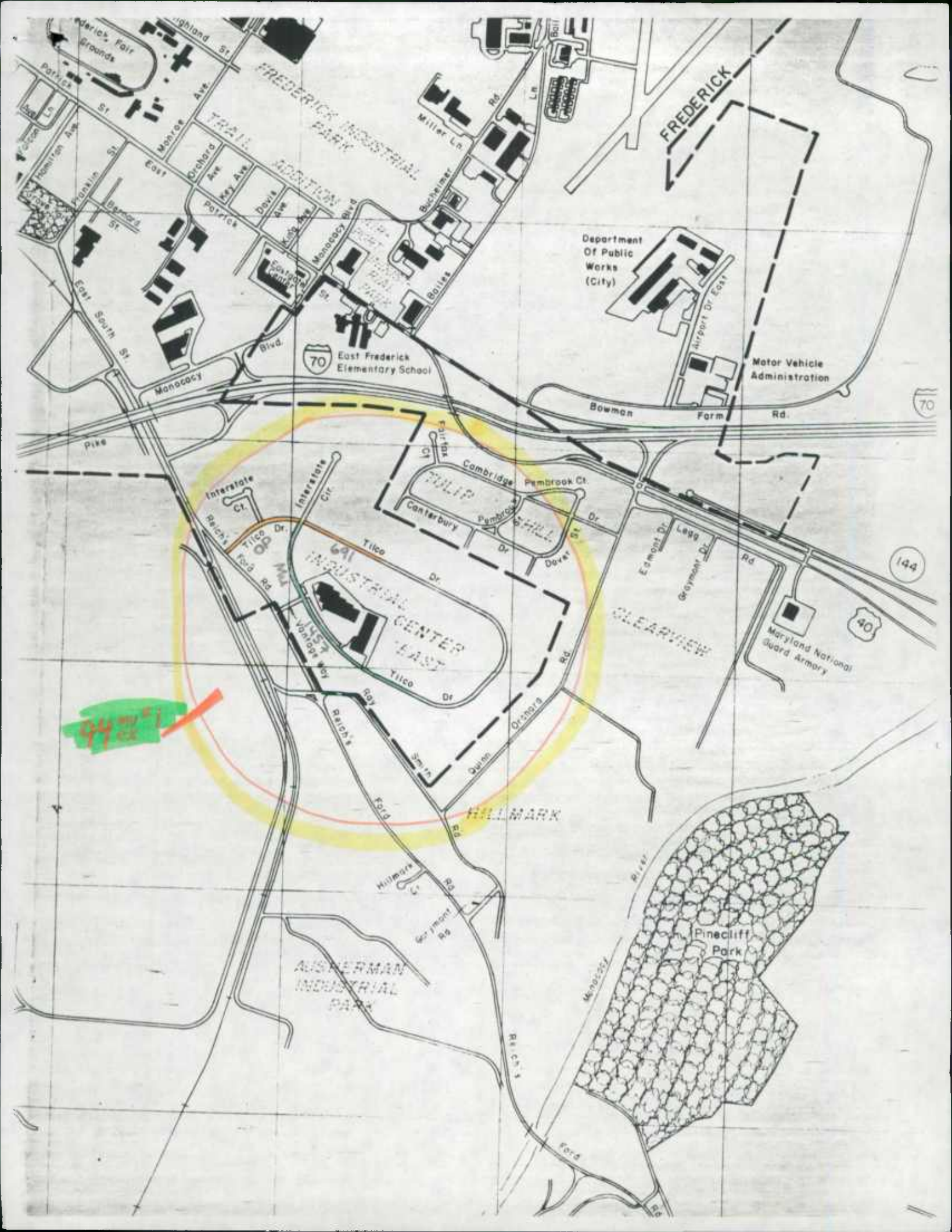
Frederick Fair Grounds
Highland St.
Patrick St.
Monroe Ave.
FREDERICK INDUSTRIAL PARK
TRAIL ADDITION
Orchard Ave
Key Ave.
Davis Ave
Patrick
Franklin St.
Bedford St.
East
Eastern Cemetery
Monocacy Blvd
Miller Ln.
Buchelmer
Rd.
Ln.
FREDERICK
Department Of Public Works (City)
Airport Dr East
Motor Vehicle Administration
Bowman Farm Rd.
East South St.
Monocacy
Pike
Blvd.
East Frederick Elementary School
70
Fairfax Ct
Cambridge
Pembrook Ct.
TULIP HILL
Canterbury
Pembroke
Dr
Dover St.
Interstate Ct.
Interstate Cir
Reichs Ford Rd
Tilco Dr.
641 INDUSTRIAL CENTER EAST
Tilco
Vantage Way
Ray
Smith
Quinn
Orchard Rd
Edmont Dr.
Legg Rd
Greymont Dr.
144
40
CLEARVIEW
Maryland National Guard Armory
HILLMARK
Hillmark Ct
Rd
Greymont Rd
AUSHERMAN INDUSTRIAL PARK
Monocacy River
Pinecliff Park
Reichs Ford Rd

SHA 51.3-26
12-15-72

STATE HIGHWAY ADMINISTRATION OF MARYLAND

1994 Mun Extras

County Frederick (10) / Middletown (099)

REQUEST FOR FIELD INVENTORY

Sheet 1 of ____

(1) Imp. Number	(2) Road Number	(3) Road Name	(4) General Limits of Inventory Required: From Rd. Number	From Road Name or Termini Description	To Rd. Number	To Road Name or Termini Description	(5) Map Designation: Map Name or Number	Coordinates X	Coordinates Y	(6) Previous Inventory Attached ?
94 MU EX #1	OP 737	Firemans La	Mu 0040	Franklin St	X	Road End				No
Special Instructions: New Inv. + Tie-in										
94 MU EX #2	MU 0040	Franklin St	CO 208	Holter Rd @ 5.74	MD 17	S CHURCH ST				Yes
5.74-6.07 (See inv. of Co 208)										
Special Instructions: What is T/W? See inventory. Please clarify. - 2 separate T/Ws Listed at Each Break										
Special Instructions:										
Special Instructions:										
Special Instructions:										
Special Instructions:										
Special Instructions:										
Special Instructions:										
Special Instructions										

Requested by Johnboy Date 11/22/94

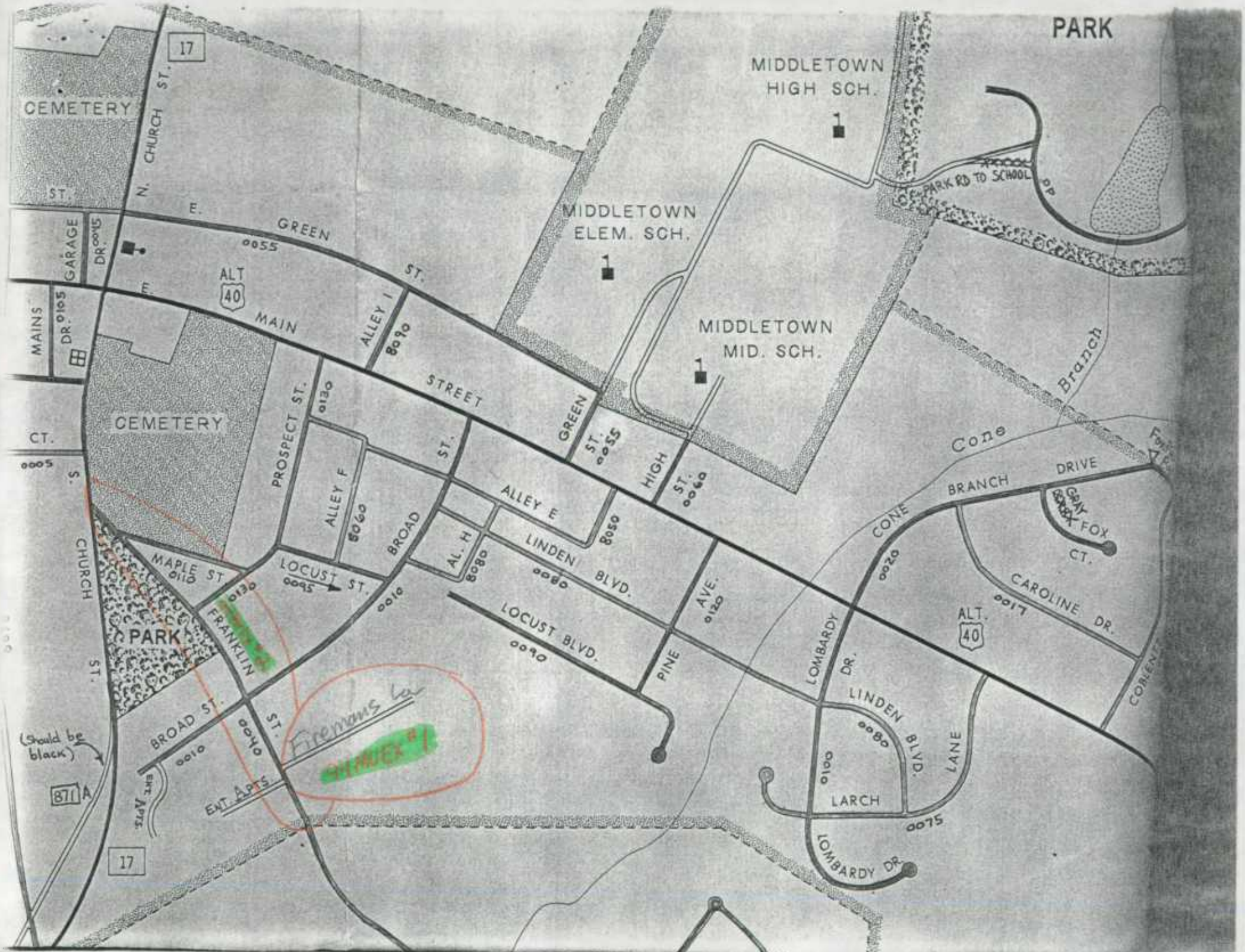
PARK
MIDDLETOWN HIGH SCH.
MIDDLETOWN ELEM. SCH.
MIDDLETOWN MID. SCH.
PARK RD TO SCHOOL
CEMETERY
CEMETERY
N. CHURCH ST.
S. CHURCH ST.
E. GREEN ST.
E. MAIN STREET
ALT 40
GARAGE
MAINS
DR.
CT.
PROSPECT ST.
ALLEY I
ALLEY F
ALLEY E
ALLEY H
BROAD ST.
GREEN ST.
HIGH ST.
LINDEN BLVD.
LOCUST ST.
LOCUST BLVD.
MAPLE ST.
FRANKLIN ST.
PINE AVE.
LOMBARDY DR.
LINDEN BLVD.
LARCH LANE
CONE BRANCH DRIVE
CONE Branch
GRAY FOX CT.
CAROLINE DR.
CORLENT
ENT. APTS.
Firemans La
SHUNEX #1
(Should be black)
871 A
17

SHA 51.3-26
12-15-72

STATE HIGHWAY ADMINISTRATION OF MARYLAND

1994 Mun. Imps.

County Frederick (10) / Middletown (099)

REQUEST FOR FIELD INVENTORY

Sheet 1 of ____

(1) Imp. Number	(2) Road Number	(3) Road Name	(4) General Limits of Inventory Required: From Rd. Number	From Road Name or Termini Description	To Rd. Number	To Road Name or Termini Description	(5) Map Designation: Map Name or Number	Coordinates X	Coordinates Y	(6) Previous Inventory Attached ?
94-01	Mu 0020	Cone Branch Dr	US 40 Alt	E. Main St.	Mu 0035	Foxfield Pass				Yes
Special Instructions: 0.00-0.29 Road extended? (+.18, 31'G)										
94-02	Mu 0035	Foxfield Pass	Mu 0020	Cone Branch Dr	CO 574	Coblentz Rd				Yes
Special Instructions: 0.00-0.04 Road extension? (+.12, 50'G)										
93-01	Mu 107	Manda Ct	Mu 0035	Foxfield Pass	x	Cul de sac				No
Special Instructions: New inv & tie. (.11, 31'G)										
94-03	Mu 108	Manda Dr	Mu 0035	Foxfield Pass	x	Road end				No
Special Instructions: New inv & tie. (.22, 31'G)										
94-04	Mu 115	Mariam Pass	Mu 0035	Foxfield Pass	x	Road end				No
Special Instructions: New inv & tie. (.03, 31'G)										
94-05	OP 703	Ivy Hill Dr	x	Cul de sac	x	Road end				Yes
Special Instructions: 0.00-0.19 Road extended to US 40 Alt? (+.45, 31'G) * WILL BECOME MUNICIPAL										
Special Instructions:										
Special Instructions:										
Special Instructions										

Requested by _____ Date 1/6/95

SHA 51.3-26
12-15-72

STATE HIGHWAY ADMINISTRATION OF MARYLAND

1994 Mun Imps

County Frederick / Mount Airy

REQUEST FOR FIELD INVENTORY

Sheet 1 of 1

(1) Imp. Number	(2) Road Number	(3) Road Name	(4) General Limits of Inventory Required: From Rd. Number	From Road Name or Termini Description	To Rd. Number	To Road Name or Termini Description	(5) Map Designation: Map Name or Number	Coordinates X	Coordinates Y	(6) Previous Inventory Attached ?
94-2	Mun 0310	Rising Ridge Rd	Mu 0270	W. Ridgeville Rd	x	Road end				Yes

0.00-0.26 Special Instructions: Rd extended to Mu 315 Rising Ridge Rd? YES If combine inventories & adjust ties. YES (Now All MU 0310) (.46, 40' I Jcc)

Special Instructions

Special Instructions

Special Instructions

Special Instructions:

Special Instructions:

Special Instructions:

Special Instructions:

Special Instructions

Requested by JOHN Date 12/14/94

SHA 51.3-26
12-15-72

STATE HIGHWAY ADMINISTRATION OF MARYLAND

1994 Mun Imps

County Frederick (10) / Myersville (106)

REQUEST FOR FIELD INVENTORY

Sheet 1 of 1

(1) Imp. Number	(2) Road Number	(3) Road Name	(4) General Limits of Inventory Required: From Rd. Number	From Road Name or Termini Description	To Rd. Number	To Road Name or Termini Description	(5) Map Designation: Map Name or Number	Coordinates X	Coordinates Y	(6) Previous Inventory Attached ?
✓ 94-1	OP 697	Ashley Way Mu 0005	MU 0090	Fox Rock Dr	x	Road End				Yes
Special Instructions: Rd extended Yes to Op 696 "Ashley Way"? If so combine Yes invs. *(Will become Municipal)										
✓ 94-2	Mu 0006	Ashley Ct	OP 696	Ashley Way	x	Cul de sac				No
Special Instructions New inventory & tie. (.01, 30'G c-c)										
Special Instructions										
Special Instructions:										
Special Instructions:										
Special Instructions:										
Special Instructions:										
Special Instructions:										
Special Instructions										

Requested by JOHN Date 12/13/94

12-15-[illegible]

STATE HIGHWAY ADMINISTRATION OF MARYLAND

1994 Myersville Extras

County FREDERICK

REQUEST FOR FIELD INVENTORY

Sheet 1 of ____

(1) Imp. Number	(2) Road Number	(3) Road Name	(4) General Limits of Inventory Required: From Rd. Number	From Road Name or Termini Description	To Rd. Number	To Road Name or Termini Description	(5) Map Designation: Map Name or Number	Coordinates X	Coordinates Y	(6) Previous Inventory Attached ?
94 Mu Ex #1	CO 140	Brethren Church Rd	OP 696	Ashley Way	MD 17	Main St				Yes
Special Instructions: Please Verify distance from Ashley Way To MD 17 - the corp. Limits may no longer be correct,										
— SEE NOTE ON MAP —							Mu 0040 Poplar St CO 140			
Special Instructions: and we have difficulties determining where this should go on the Myersville Mun. maps. - Thanks										
94 Mu Ex #2	CO 717	Canada Hill Rd	Mu	Church Hill Rd	CO 247	Clark Rd	3.9	639	612	yes
100-.63 Special Instructions: New "OP" Roads -			OP "B" 729	Canada Hill DR,	OP "C" 730	Hunt Ridge CT,	OP "D" 731	Hunt Ridge DR,	MEADOW FENCE ~~Canada Hill~~ CT,	OP "F" 733 Rolling Ridge CT,
OP "A" 728					ONE WORD		ONE WORD		OP "E" 732	
Special Instructions: Meadow Ridge DR,			OP "G" 734 Meadow Ridge CT,			OP "H" 735 Meadow Knoll CT. - Inv. + Tie-in - See Attached				
			one word			ONE WORD				
Special Instructions:										
Special Instructions:										
Special Instructions:										
Special Instructions:										
Special Instructions:										
Special Instructions										

(office personnel - code ins. Myersville)

See me about 94 Mu ex #1

KP 2/3/95

SEE ATTACHED RESOLUTION DIAGRAM 2/7/95

Date 3/93

Maryland Department of Transportation
State Highway Administration

RECEIVED
MAR 31 1993
HIGHWAY INFORMATION
SERVICES DIVISION

from the desk of

WAYNE BUTCHER

TED,

I COULDN'T FIND ANY THING ON THE OLD BOUNDARY. FOR THAT .04 DIFFERENCE ON POPLAR ST. AND 3140 MILEAGE.

MAYBE YOU CAN USE THIS PHOTO ALIGNMENT TO LOCATE A TIE-IN.

Wayne

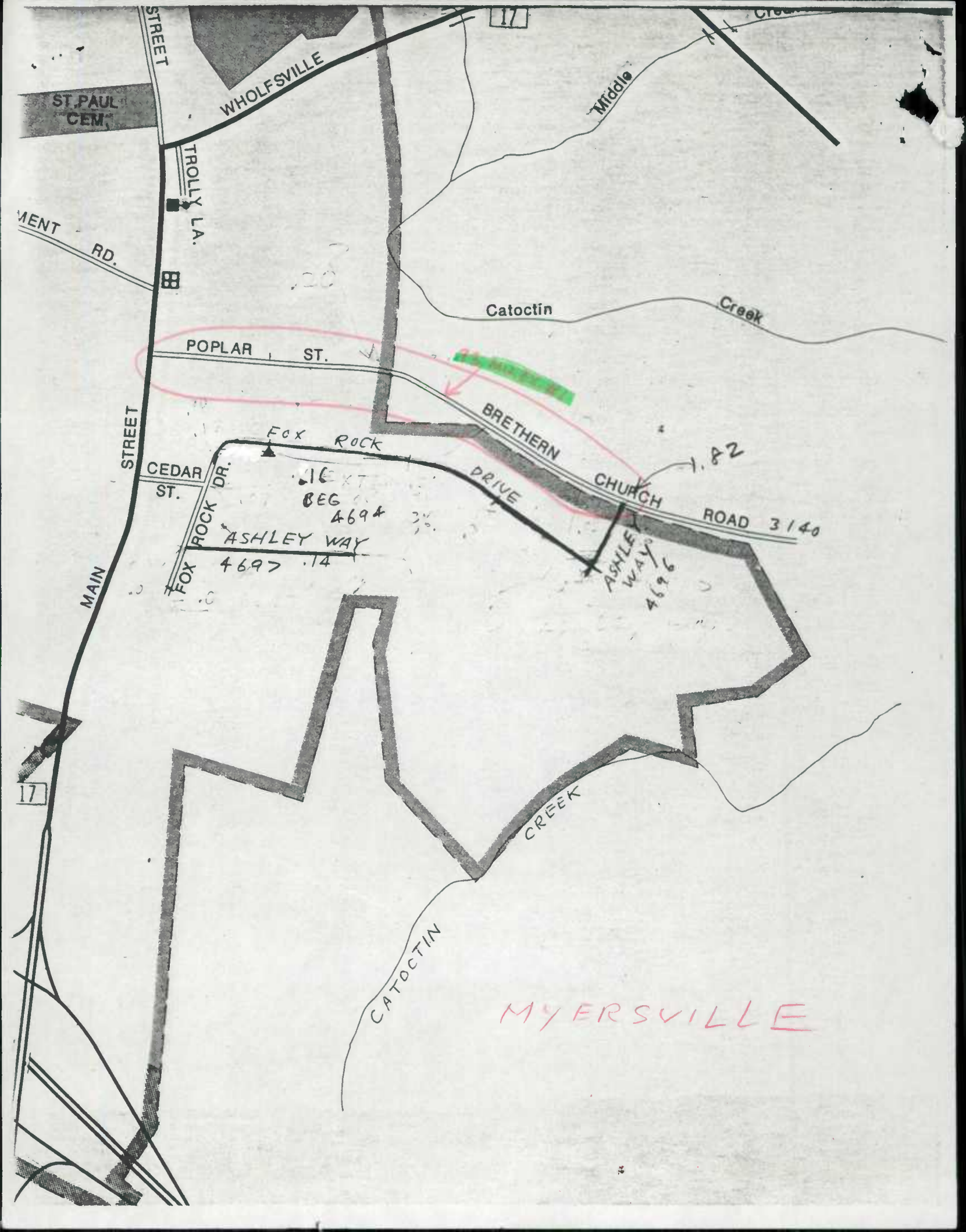
STREET
WHOLFSVILLE
ST. PAUL CEM.
TROLLY LA.
MENT RD.
Middle
Catoctin Creek
POPLAR ST.
BRETHERN CHURCH ROAD 3140
FOX ROCK DRIVE
CEDAR ST.
FOX ROCK DR.
ASHLEY WAY
4697 .14
BEG 4694
ASHLE WAY 4696
1.82
MAIN STREET
17
CATOCTIN CREEK
MYERSVILLE

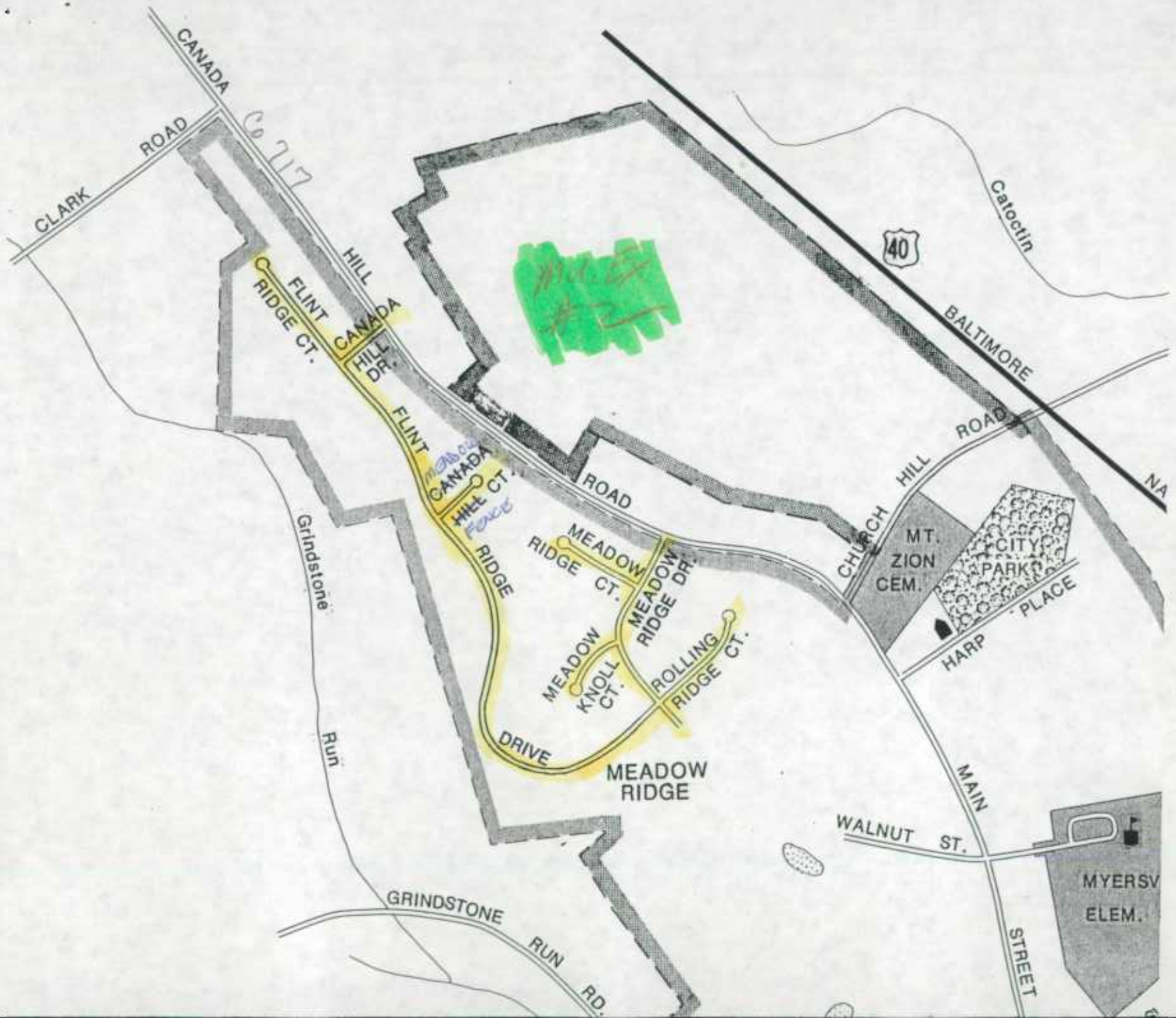
CANADA
ROAD
CLARK
HILL
FLINT
RIDGE CT.
CANADA
HILL DR.
FLINT
CANADA
HILL CT.
RIDGE
ROAD
MEADOW
RIDGE CT.
MEADOW
RIDGE DR.
MEADOW
KNOLL CT.
ROLLING
RIDGE CT.
DRIVE
MEADOW
RIDGE
Grindstone
Run
GRINDSTONE
RUN
RD.
40
BALTIMORE
Catoctin
CHURCH
HILL
ROAD
MT.
ZION
CEM.
CITY
PARK
HARP
PLACE
MAIN
STREET
WALNUT
ST.
MYERSV
ELEM.

SHA 51.3 - 8 Revised
4.83

Myersville

MARYLAND STATE HIGHWAY ADMINISTRATION

94 mu ex #1.

ROAD INVENTORY SHEET

Party Chief _____ Road No. _____
Recorder _____ Road Name _____
Assistant _____ County _____
Map No./Dir. 1 Date 2/7/95
State Coordinates _____ Sheet No. _____ OF _____

SYSTEM				TRAFFIC		LINE DIAGRAM	TRAFFIC			PAVEMENT DATA
FED. AID.	FUNCT. CLASS.	HWY. SYS.	HPMS SAMPLE	PRK.G. REST.	COM/IND. ACCESS		CONTROL	COM/IND. ACCESS	PRK.G. REST.	
						Ashley Ct				
						0.23				
						0.21				
						0040				
						MD 0.00 17				
						MD 17				
						0.21				
						205 20				
						140				
						Ashley Way 82				

TRAFFIC CODES

TRAFFIC CONTROLS: STOP SIGN=S.S., TRAFFIC LIGHT=T.L., FLASHING RED BALL=F.R.

TRAFFIC CODES

PARKING RESTRICTIONS: A.M. PEAK, P.M. PEAK, A.M./P.M. PEAK, NO PARKING ANYTIME=N.P., COMM/IND. ACCESS=E

SYSTEM				TRAFFIC		LINE DIAGRAM	TRAFFIC			PAVEMENT DATA
FED. AID.	FUNCT. CLASS.	HWY. SYS.	HPMS SAMPLE	PRKG. REST.	COM/IND ACCESS		CONTROL	COM/IND ACCESS	PRKG. REST.	

SHA 51-3-26
12-15-72

STATE HIGHWAY ADMINISTRATION OF MARYLAND

1994 Mun Extras

County Frederick/New Market

REQUEST FOR FIELD INVENTORY

Sheet 1 of 1

(1) Imp. Number	(2) Road Number	(3) Road Name	(4) General Limits of Inventory Required: From Rd. Number	From Road Name or Termini Description	To Rd. Number	To Road Name or Termini Description	(5) Map Designation: Map Name or Number	Coordinates X	Coordinates Y	(6) Previous Inventory Attached ?
MU 94 Ex #1	MU 0125	Royal Oak Dr	MD 144 FB	OLD NATIONAL RD	x	Road End				Yes
Special Instructions: 0.00-0.30 Has rd been extended? (Includes Op 690) * From Mun Map (1993) SEE ATTACHED										
MU 94 Ex #2	OP	Talbot Dr	MU 0125	Royal Oak Dr	x	Road end				No
Special Instructions: New inv & tie. * This is the same as Co Imp # 94-38 *										
MU 94 Ex #3	OP	Ross ct	MU 0125	Royal Oak Dr	x	cul de sac				No
Special Instructions: New inv. & tie. * This is the same as Co Imp # 94-42 *										
MU 94 Ex #4	OP	Talbot ct	MU 0125	Royal Oak Dr	x	Road end				No
Special Instructions: New inv & tie.										
Special Instructions:										
Special Instructions:										
Special Instructions:										
Special Instructions:										
Special Instructions										

Requested by John Date 11/23/94

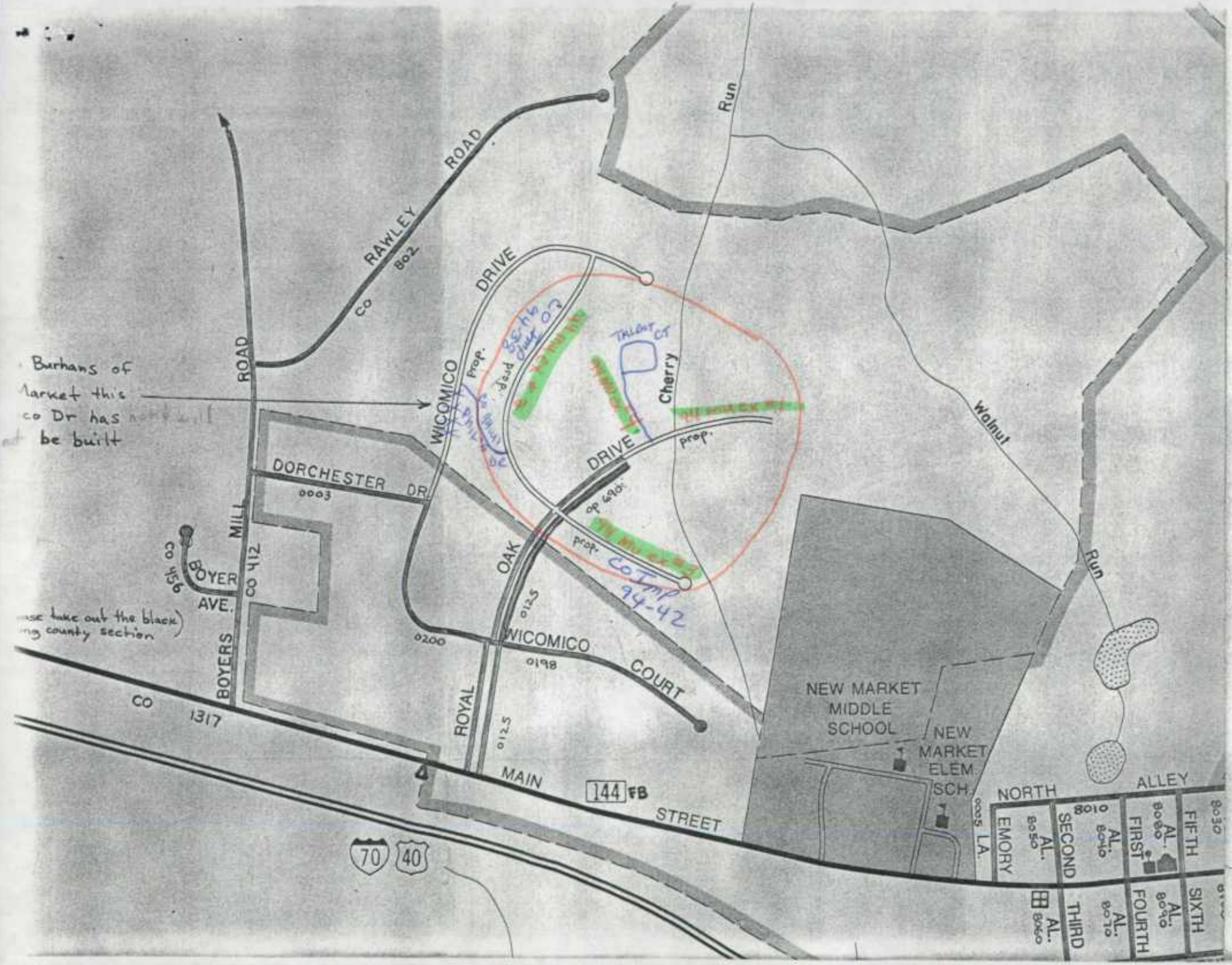
Burhans of
Market this
co Dr has
be built
(ase take out the black)
ing county section
RAWLEY ROAD
CO 802
MILL ROAD
BOYERS ROAD
CO 412
CO 456
BOYER AVE.
DORCHESTER DR.
0003
WICOMICO DRIVE
prop.
dead end
Cherry
TALBOT CT
DRIVE
prop.
op 690'
prop.
OAK
0125
WICOMICO
0198
COURT
0200
ROYAL
0125
CO 1317
MAIN STREET
144 FB
70
40
NEW MARKET MIDDLE SCHOOL
NEW MARKET ELEM. SCH.
0005
LA.
Walnut
Run
Run
NORTH ALLEY
EMORY
AL. 8050
SECOND
8010
AL. 8040
FIRST
AL. 8080
FIFTH
8030
THIRD
AL. 8060
FOURTH
AL. 8090
SIXTH
AL. 8070
CoImp 94-42

SHA 51.3-26
12-15-72

STATE HIGHWAY ADMINISTRATION OF MARYLAND

1994 Mun Imps

County Frederick / New Market

REQUEST FOR FIELD INVENTORY

Sheet 1 of 1

(1) Imp. Number	(2) Road Number	(3) Road Name	(4) General Limits of Inventory Required: From Rd. Number	From Road Name or Termini Description	To Rd. Number	To Road Name or Termini Description	(5) Map Designation: Map Name or Number	Coordinates X	Coordinates Y	(6) Previous Inventory Attached ?
A/T 94-1	Mu 8020	South Alley	Mu 8060	Third Alley	Mu 0010	S Federal St				Yes

0.29-0.00

Special Instructions: Road extended? (+.12, ?D or E) NO Does rd connect to Bye Alley? NO Adjust inv. & ties.

Special Instructions

Special Instructions

Special Instructions:

Special Instructions:

Special Instructions:

Special Instructions:

Special Instructions:

Requested by John Date 1/20/95

SHA St.3-26
12-15-72

STATE HIGHWAY ADMINISTRATION OF MARYLAND

1994 Mun Imps

County Frederick/Thurmont

REQUEST FOR FIELD INVENTORY

Sheet 1 of 1

(1) Imp. Number	(2) Road Number	(3) Road Name	(4) General Limits of Inventory Required: From Rd. Number	From Road Name or Termini Description	To Rd. Number	To Road Name or Termini Description	(5) Map Designation: Map Name or Number	Coordinates X	Coordinates Y	(6) Previous Inventory Attached ?
94-1	Mu 0420	Woodland Ave	Mu 0400	Water St	Mu 0380	Victor Dr				Yes
Special Instructions: 0.00-0.33 Road extension? (+.09, 40'I) Adjust inv & ties.										
94-2,4	MU 197	Ironmaster Dr	x	Road end		Road end				No
Special Instructions: New inv & tie? (.15, 32'I) (Intersects Mu 420 Woodland Ave. Does it connect to Mu 196 Ironmaster Dr? NO)										
94-3	MU 0380	Victor Dr	Mu 420	Woodland Ave	x	Road end				Yes
Special Instructions: 0.00-0.20 Rd ext.? (+0.12, 32'I)										
94-5	Mu 0102	N. Carroll St	Mu 0040	Apples Church Rd	x	Road End				Yes
Special Instructions: Rd ext.? (+.03, 32'I)										
94-6	Mu 0155	Easy St	Mu 0102	N. Carroll St	x	Road End				No
Special Instructions: New inv. & tie (0.03, 32'I)										
94-7	Mu 257	Old Barn Ct.	Mu 0170	Eyler Rd	x	Cul de sac				No
Special Instructions: New inv. & tie. (0.03, 32'I)										
Special Instructions:										
Special Instructions:										
Special Instructions										

Requested by John 1/4/95 Date

SHA 54.3-26
12-15-72

STATE HIGHWAY ADMINISTRATION OF MARYLAND

1994 Thurmont Extras

County Frederick

REQUEST FOR FIELD INVENTORY

Sheet 1 of ____

(1) Imp. Number	(2) Road Number	(3) Road Name	(4) General Limits of Inventory Required: From Rd. Number	From Road Name or Termini Description	To Rd. Number	To Road Name or Termini Description	(5) Map Designation: Map Name or Number	Coordinates X	Coordinates Y	(6) Previous Inventory Attached ?
A/T 94 Mar. 94 #1	Mu 0183	Frederick Road	MD 806-A	Frederick Rd. (back)	Mu 0400	Water ST				~~Yes~~
.00-.83	Signs say "Frederick RD"									
Special Instructions: Name chg. "Frederick ST" See MD 15-C at mp. 0.12 - Also check MD 806-A name → No signs for MD 806-A at all.										
A/T 94 Mar. 94 #2	MD 15-C	No Name	Mu 0373	Tippen DR	Mu 0183	Frederick Rd (ST?)				yes
.00-.12										
Special Instructions: Name change? "Tippen DRive" Review and Tie-in No Signs except at Co373 & Md15-C										
Special Instructions										
Special Instructions:										
Special Instructions:										
Special Instructions:										
Special Instructions:										
Special Instructions:										
Special Instructions										

Requested by K Powers Date 1994

3-26
12-15-72

STATE HIGHWAY ADMINISTRATION OF MARYLAND

1994 Mun Imps.

County Frederick (10) / Walkersville (152)

REQUEST FOR FIELD INVENTORY

Sheet 1 of 1

(1) Imp. Number	(2) Road Number	(3) Road Name	(4) General Limits of Inventory Required: From Rd. Number	From Road Name or Termini Description	To Rd. Number	To Road Name or Termini Description	(5) Map Designation: Map Name or Number	Coordinates X	Coordinates Y	(6) Previous Inventory Attached ?
94-1	Mun 0086	Kenwood Pl	mun 0152	Silver Crest Dr	x	Road End				No
Special Instructions: New inventory & tie (0.16, 32'G c-c)										
94-2	Mun 0145	Sheffield Ct	Mun 0086	Kenwood Pl	x	Road End				No
Special Instructions New inventory & tie (.05, 32'G c-c)										
94-3	Mun 0025	Crum Rd	CO 459	Crum Rd	MU 0032	Frederick St				Yes
Special Instructions Has part of this rd been renamed "West Crum Rd" If so split inventory & adjust ties.										
Special Instructions:										
Special Instructions:										
Special Instructions:										
Special Instructions:										
Special Instructions:										
Special Instructions										

Requested by JOHN Date 12/13/94

[redacted] 3-26
12-15-72

(1992 map Ver.)

STATE HIGHWAY ADMINISTRATION OF MARYLAND

1994 mun Extras

County Frederick (10) / Walkersville (152)

REQUEST FOR FIELD INVENTORY

Sheet 1 of 1

(1) Imp. Number	(2) Road Number	(3) Road Name	(4) General Limits of Inventory Required: From Rd. Number	From Road Name or Termini Description	To Rd. Number	To Road Name or Termini Description	(5) Map Designation: Map Name or Number	Coordinates X	Coordinates Y	(6) Previous Inventory Attached ?
94 MuEx #1	Mu 0083	Holleybrooke ct	Mu 0031	Deer Run Dr	x	Cul de sac				Yes
0.00-0.08 Special Instructions: Name chg. (NOT) New "Total Quality" map (WITFIT?) shows this rd as "Hollybrooke Cir" (NOT). Adjust inus. & ties.										
94 MuEx #2	Mu 0112	Maplewood ct.	Mu 0009	Braeburn Dr	x	Cul de sac				Yes
0.00-0.06 Special Instructions Name chg? (NOT) Map shows this rd as "Maplewood Cir" (NOT). If so adjust inus. & ties.										
94 MuEx #3	OP		x	Road End	x	Cul de Sac				No
(OFF OF OP 688) Special Instructions New rd? If there inu. & tie None but OP688 has an extension -										
Special Instructions:										
Special Instructions:										
Special Instructions:										
Special Instructions:										
Special Instructions:										
Special Instructions										

Requested by John Date 11/29/94

SHA 51.3-26
12-15-72

STATE HIGHWAY ADMINISTRATION OF MARYLAND

1994 Mun Imps.

County Frederick (10) / Woodsboro (158)

REQUEST FOR FIELD INVENTORY

Sheet 1 of 1

(1) Imp. Number	(2) Road Number	(3) Road Name	(4) General Limits of Inventory Required: From Rd. Number	From Road Name or Termini Description	To Rd. Number	To Road Name or Termini Description	(5) Map Designation: Map Name or Number	Coordinates X	Coordinates Y	(6) Previous Inventory Attached ?
94-1	Mu 0009	Copper Oaks Ct	CO 466	Coppermine Rd (between 7.33 - 7.88)	x	Cul de sac				No

Special Instructions: New inv. & tie (.03)

Special Instructions

Special Instructions

Special Instructions:

Special Instructions:

Special Instructions:

Special Instructions:

Special Instructions:

Special Instructions

Requested by John Date 1/6/95

SHA 51.3-26
12-15-72

STATE HIGHWAY ADMINISTRATION OF MARYLAND

94 Mun. Extras

County Frederick/Woodsboro

REQUEST FOR FIELD INVENTORY

Sheet 1 of 1

(1) Imp. Number	(2) Road Number	(3) Road Name	(4) General Limits of Inventory Required: From Rd. Number	From Road Name or Termini Description	To Rd. Number	To Road Name or Termini Description	(5) Map Designation: Map Name or Number	Coordinates X	Coordinates Y	(6) Previous Inventory Attached ?
mu # 94 ex 1	Mu 0003	Adams Rd	MD 194	Main St @ 6.15	Mu 0030	Gravel Hill Rd				Yes

0.00-0.59 YES Name chg? (Adams "St"-see MD 194 @ 6.15) Partial? (split inus) Entire rd? Adjust inus. & ties. From (93 Map Ver)

Special Instructions

The only sign on entire Road is at 0.00 which says "Adams St"

Special Instructions

Special Instructions

Special Instructions:

Special Instructions:

Special Instructions:

Special Instructions:

Special Instructions:

Special Instructions

Requested by John Date 11/4/94

SHA 51.3-26
12-15-72

STATE HIGHWAY ADMINISTRATION OF MARYLAND

1994 Mun Imps

County Garrett (11) / Friendsville (059)

REQUEST FOR FIELD INVENTORY

Sheet 1 of 1

(1) Imp. Number	(2) Road Number	(3) Road Name	(4) General Limits of Inventory Required: From Rd. Number	From Road Name or Termini Description	To Rd. Number	To Road Name or Termini Description	(5) Map Designation: Map Name or Number	Coordinates X	Coordinates Y	(6) Previous Inventory Attached ?
94-1	OP 153	No Name	CO 356	Second Ave	x	Road End				Yes
Special Instructions: 3/16 0.00-0.22 MU0065 T/W CHG 20'F Length, T/w chg. (.25, 20'F) PM CHG Name chg? "Old River Rd" SJF Adjust inv & ties.* {WILL BECOME MUNICIPAL}										
94-2	MU 0025	Lions Circle Dr	OP 153	No Name	OP 153	No Name				No
Special Instructions: 3/16 .00-.35 New inv. & tie. (0.35, 20'F) SNI										
Special Instructions										
Special Instructions:										
Special Instructions:										
Special Instructions:										
Special Instructions:										
Special Instructions:										
Special Instructions										

Requested by John Date 1/19/95

Please note ALL changes to inventories!

SHA 51.3-26
12-15-72

STATE HIGHWAY ADMINISTRATION OF MARYLAND

1994 Mun. Imps.

County Garrett (11) / Loch Lynn Heights (092)

REQUEST FOR FIELD INVENTORY

Sheet 1 of 1

(1) Imp. Number	(2) Road Number	(3) Road Name	(4) General Limits of Inventory Required: From Rd. Number	From Road Name or Termini Description	To Rd. Number	To Road Name or Termini Description	(5) Map Designation: Map Name or Number	Coordinates X	Coordinates Y	(6) Previous Inventory Attached ?
94-10.4	Mu	Dunbarton St	Mu 0170	Sciote St	Mu	Corn Stalk St				No
Special Instructions: 3/14 A/T NO SIGN OR NEW RD New inv & tie (From 93 c-9 - 0.07, 20'E) SEND OUT NEXT YEAR										
94-10.8	Mu	Corn Stalk St	Mu 0070	Dundee St	Mu	Dunbarton St				No
Special Instructions: 3/14 PROPOSED OFF OF MU 0070 @ MP 0.12 SEND OUT NEXT YEAR New inv & tie (Reported last year as 93 c-10, "Constalk St", 0.07, 20'E)										
Special Instructions:										
Special Instructions:										
Special Instructions:										
Special Instructions:										
Special Instructions:										
Special Instructions:										
Special Instructions										

Requested by John Date 1/5/95

SHA 51.3-26
12-15-72

STATE HIGHWAY ADMINISTRATION OF MARYLAND

94 Mun Imps

County Garrett (11) / Mountain Lake Park (105)

REQUEST FOR FIELD INVENTORY

Sheet 1 of ____

(1) Imp. Number	(2) Road Number	(3) Road Name	(4) General Limits of Inventory Required: From Rd. Number	From Road Name or Termini Description	To Rd. Number	To Road Name or Termini Description	(5) Map Designation: Map Name or Number	Coordinates X	Coordinates Y	(6) Previous Inventory Attached ?
93-12	Mu 0135	Kings Ct.	Mu 0105	Heritage Dr	X	Cul de Sac				No
3/14 (00-.03) 18'I Special Instructions: New inv & tie (.03, 18'I)										
93-13	Mu 0102	Heritage Ct.	Mu 0105	Heritage Dr	X	Cul de sac				No
3/14 (00-02) 20'I Special Instructions: New inv & tie (.02, 18'I)										
93-15	MU 0104	Hemlock Cir.	MU 0237	Southern Pines Dr	X	Road End				No
3/14 (00-09) Special Instructions: New Inv & tie (.09, 18'I) SNI 18' G										
93-16	MU 0265	White Pine Cir	Mu 0237	Southern Pines Dr	X	Road End				No
3/14 (00-10) Special Instructions: New inv & tie (.09, 18'I) SNI										
93-17	MU 0239	Spruce Cir.	Mu 0237	Southern Pines Dr	X	Road End				No
3/14 (00-.09) A/T T/W CHG Special Instructions: New inv & tie (.09, 18'I) RECENTLY INV 3/22/94 SI										
93-18	MU 0245	Tamarack Cir.	Mu 0237	Southern Pines Dr	X	Road End				No
3/14 (00-0.10) Special Instructions: New inv & tie (.10, 18'I) SNI										
93-19	MU 0230	Red Oak Cir	Mu 0237	Southern Pines Dr	X	Road End				No
3/14 00-09 Special Instructions: New inv & tie (.09 18'I) SNI / SEE ALSO T/W MU 0237										
93-22	MU 0165	Mary Dr	Co 84	~~Broadford Rd~~	MU 0237	Southern Pines Dr				Yes
3/14 0.00-0.43 A/T Special Instructions: Road extension? (.04, 18'I)										
92-91	Mu 0115	OBRIEN ST	Mu 0225	Powles Dr	Mu 0010	Alleghany Dr				Yes
3/14 0.00-0.07 NEW SIGNED Special Instructions: Name chg, "~~Lower Obrien St~~" "OBRIEN ST" NU 9AC Also check for T/w chg to 18'I. Adjust invs. & ties										

Requested by JOHN Date 11/21/94

SHA 51.3-26
12-15-72

STATE HIGHWAY ADMINISTRATION OF MARYLAND

Mountain Lake Park
94 Mun Imps.

REQUEST FOR FIELD INVENTORY

County Garrett

Sheet 2 of

(1) Imp. Number	(2) Road Number	(3) Road Name	(4) General Limits of Inventory Required: From Rd. Number	From Road Name or Termini Description	To Rd. Number	To Road Name or Termini Description	(5) Map Designation: Map Name or Number	Coordinates X	Coordinates Y	(6) Previous Inventory Attached ?
92-89	MU 0020	B ST	MU 0010	Alleghany DR	MD 135	Oakland Westernport Rd				Yes
3/14 .00-.56	MILEAGE O.K.		T/W CHG	SI						✓
Special Instructions: Verify Mileage - Town says this distance should only be 0.49 mile.										
93-00	MU 0140	L ST.	MU 0260	Wheeling Ave	MU 0211	Philadelphia Ave #1				Yes ✓
3/14 .00-.43	T/W CHG (00-09)		ADD SS'S							
Special Instructions: Verify Mileage - Town says this distance is only 0.26, not 0.34 MILEAGE AS SHOWN ON ORIGINAL INVENTORY										
92-97	MU 0040	C ST.	MU 0180	Oak ST	X	Road end				Yes
3/14 .08-.13	(00-.11 ADD .157)									
Special Instructions: Road Narrowed? 12' I EXT T/W CHG SI (00-.24)										✓
92-97A	OR 158	SPRUCE ST		CUL DE SAC	MU 0040	C ST				
(00-17)		18'6		SNI						✓
Special Instructions:										
Special Instructions:										
Special Instructions:										
Special Instructions:										
Special Instructions:										
Special Instructions										

Requested by K. Powers Date

SHA 51.3-26
12-15-72

STATE HIGHWAY ADMINISTRATION OF MARYLAND

1994 Mun Extras

County Garrett/Mountain Lake Park

REQUEST FOR FIELD INVENTORY

Sheet 1 of ____

(1) Imp. Number	(2) Road Number	(3) Road Name	(4) General Limits of Inventory Required: From Rd. Number	From Road Name or Termini Description	To Rd. Number	To Road Name or Termini Description	(5) Map Designation: Map Name or Number	Coordinates X	Coordinates Y	(6) Previous Inventory Attached ?
~~94MuEx#1~~	~~Mu 0165~~	~~Mary Dr~~	~~CO 84~~	~~Broadford Rd~~	~~Mu 0237~~	~~Southern Pine Dr~~				~~Yes~~
Special Instructions: ~~Rd extended? If so adjust inv. & tie.~~ SEE 93-22										✓
94 Mu Ex#2	OP		CO 328	N. 11TH St	x	Road End				No
3/14 Special Instructions: New Rd? If so inv. & tie. PVT DR. TO 2 HOUSES NOT SIGNED										✓
94 Mu Ex#3 (.05)	OP 159	HIGHLAND DR	CO 85	Dennett Road	x	Road End				No
3/14 Special Instructions: New Rd? If so inv. & tie. SNI 12'I, 12'E										✓
Special Instructions:										
Special Instructions:										
Special Instructions:										
Special Instructions:										
Special Instructions:										
Special Instructions										

Requested by JOHN Date 12/2/94

SHA 51.3-26
12-15-72

STATE HIGHWAY ADMINISTRATION OF MARYLAND

1994 Mun Imps.

County Garrett (11) / Oakland (113)

REQUEST FOR FIELD INVENTORY

Sheet 1 of ____

(1) Imp. Number	(2) Road Number	(3) Road Name	(4) General Limits of Inventory Required: From Rd. Number	From Road Name or Termini Description	To Rd. Number	To Road Name or Termini Description	(5) Map Designation: Map Name or Number	Coordinates X	Coordinates Y	(6) Previous Inventory Attached ?
94-5,6	Mu 0065	Cade St	Mu 0270	Mason St	Mu 0225	Hamill Ave				Yes
3/14 0.00-0.17 Special Instructions: SPLIT INV. T/W CHG SNI / SI MU 0065 T/w chg (20'H)? Partial name chg. "Elk St" If so split inv & tie-in.										
94-4	Mu 0225	Hamill Ave	Mu 0425	Totten St	Mu 0065	Cade St				Yes
3/14 0.00-0.19 Special Instructions: T/w chg (.06,14'H)? Name chg "Hamill St"? Adjust inv. & ties.										
94-16,17	Mu 0070	Center St	Mu 0200	Fourth St	Mu 0050	Bradley La				Yes
3/14 0.00-0.22 Special Instructions: T/w chg (.44,27'H)? If so adjust inv. T W CHG SEE INV										
94-18	Mu 0010	Alder St	MU 0160	Eighth St	Mu 0380	Second St				Yes
3/14 0.00-0.44 Special Instructions: T/w chg (.44, 36'H)? If so adjust INV. NOW T/W CHG. 1 WAY SECTION (.00-.15) S. N.I.										
94-31	MU 0390	Sixth St	US 219 I	Oak St	MU 240	High St				Yes
3/14 0.05-0.28 Special Instructions: T/w chg (.18,29'H)? If so adjust inv. T/W S. I										
94-32,33	Mu 0160	Eighth St	Mu 0280	Memorial Dr	US 219	Oak St				Yes
3/14 0.00-0.64 Special Instructions: T/w chg (.18,19'H + .38,27'H) If so adjust inv. T/W CHG SI										
94-39	Mu 0125	Crosby Dr	Mu 0365	Sam Snead Cir	Mu 0495	Palmer La				Yes
3/14 0.00-0.05 Special Instructions: T/w chg (12'H)? If so adjust inv. T/W CHG 16'I SEE INV										
94-20	MU 0462	Wilson St Ext #2	Mu 0330	Pennington St	Mu 0330	Pennington St				Yes
3/14 0.00-0.55 Special Instructions: NM CHG - T/N. WILSON ST" MP 40-53 S NI (Includes Mu 0110 Crook Crest Dr") T/w chg (19'H) T/W CHG. If so adjust invs.										
94-36	Mu 0475	Palmer La	Mu 0125	Crosby Dr	x	Road end				Yes
3/14 0.00-0.24 Special Instructions: (TRUMPETED LYNT SHOWN AS A SPUR ON MAP) T/W CHG - NOW 24' I Has rd. been relocated as indicated on map from municipality? Adjust inv. & ties.										

* Also check Crosby Dr Mu 125 CROSBY RD A/T

Requested by John Date 12/28/94

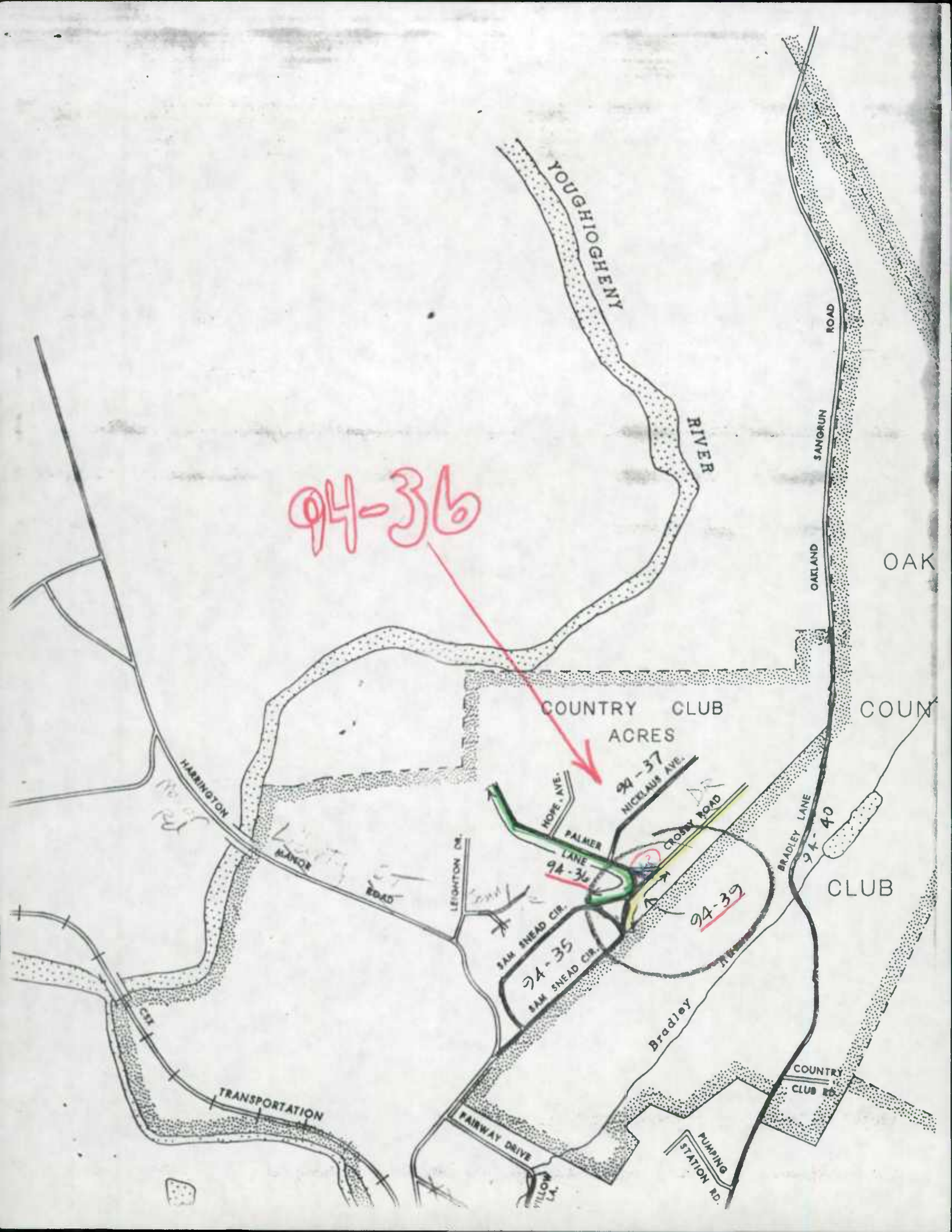
YOUGHIOGHENY
RIVER
ROAD
SANGRUN
OAKLAND
OAK
COUNTRY CLUB
ACRES
COUN
CLUB
94-36
94-37
NICKLAUS AVE.
HOPE AVE.
PALMER
LANE
94-36
CROSBY ROAD
BRADLEY LANE
94-40
94-39
HARRINGTON
MANOR
ROAD
LEIGHTON DR.
SAM SNEAD CIR.
94-35
SAM SNEAD CIR.
Bradley
CTS
TRANSPORTATION
COUNTRY
CLUB RD.
FAIRWAY DRIVE
PUMPING
STATION RD.
WILLOW LN.

SHA 51.3-26
12-15-72

STATE HIGHWAY ADMINISTRATION OF MARYLAND

1994 Aberdeen Municipal Extras

County Harford

REQUEST FOR FIELD INVENTORY

Sheet 1 of ____

(1) Imp. Number	(2) Road Number	(3) Road Name	(4) General Limits of Inventory Required: From Rd. Number	From Road Name or Termini Description	To Rd. Number	To Road Name or Termini Description	(5) Map Designation: Map Name or Number	Coordinates X	Coordinates Y	(6) Previous Inventory Attached ?
94 mu. ex #1 (00-15)	mu 9182	Henrietta Alley	mu 1110	Plater ST	X	Road end				Yes

Special Instructions: UNSIGNED! → T/N CHG → 12' H Name chg.? Henrietta Lane Verify + Tie-in (from Conversation with Fed. Aid Programming people) 6/21/94

Special Instructions

Special Instructions

Special Instructions:

Special Instructions:

Special Instructions:

Special Instructions:

Special Instructions:

Special Instructions

Requested by K Powers Date ____

Call Larry Gredlein - whats it supposed to be?

called 3/2 - all alleys are now lanes, by city ordinance.

SHA 51.[illegible]26
12-1[illegible]72

STATE HIGHWAY ADMINISTRATION OF MARYLAND

1994 Mun Imps.

County Montgomery / Chevy Chase Village

REQUEST FOR FIELD INVENTORY

Sheet 1 of 2

(1) Imp. Number	(2) Road Number	(3) Road Name	(4) General Limits of Inventory Required: From Rd. Number	From Road Name or Termini Description	To Rd. Number	To Road Name or Termini Description	(5) Map Designation: Map Name or Number	Coordinates X	Coordinates Y	(6) Previous Inventory Attached ?
2/24 95-1	Mu 0017	Broad Branch Rd	x	Co. line / DC. line	MD 186	Brookville Rd				Yes
0.00-0.18 Special Instructions:		Reconstructed T/w chg?	24'I 00-08 (30'H, Jc-c, c-c)	20 I Jc-c (08-.18)		Adjust inventory. Added STOP SIGN @ END				
2/24 95-2	Mu 0160	Newland's St.	MD 185	Connecticut Ave	MD 185	Connecticut Ave				Yes
0.00-0.10 Special Instructions		Reconst. NO T/w chg.	26'I Jc c (30'H, c-c)			Adjust inv. Added STOP SIGNS				
2/24 95-3	Mu 0162	Newland's St #2	Mu 0017	Broad Branch Rd	Mu 0160	Newlands St				Yes
0.00-0.22 Special Instructions		Reconst. T/w chg?	No change on Surface, Added STOP SIGN @ MD186 (30'H, C-C)			Adjust inv.				
2/24 95-4	MU 0200	Primrose St	Mu 0180	Oxford St.	D.C. Mun	N.W. Western Ave				Yes
0.35-0.43 Special Instructions:		Reconst. T/w chg?	Just overlay Changed Jc-c To Jc-c (30'H, C-C)			Adjust inv.				
2/24 95-5	Mu 0150	Nevada Ave	D.C. Mun	N.W. Western Ave	Mun 0130	E. Melrose St				Yes
0.00-0.10 Special Instructions:		Reconst. T/w chg?	No. Just overlay 26'H Jc-c (30'H, c-c)			Adjust inv. Added STOP SIGNS				
2/24 95-6	Mu 0180	Oxford St	MD 186	Brookville Rd	x	Corp. limits				Yes
0.20-0.38 Special Instructions:		Reconst. T/w chg?	No, Just overlay Added I curbs + J curbs See Existing Inv. (30'H, c-c)			Adjust inv.				
2/24 95-7	Mu 0120	Magnolia Pkwy	MD 185 E	Chevy Chase Cir.	Mu 0111	W. Lenox St.				Yes
0.00-0.31 Special Instructions:		Reconst. T/w chg?	No Just Overlay 26'I Jc-c (30'H, c-c)			Adjust inv.				
2/24 95-8	Mu 0020	Cedar Parkway	Mu 0111	W. Lenox St	Mu 0040	Grafton St				Yes
0.00-0.25 Special Instructions:		Reconst. T/w chg?	No-Just overlay Added STOP SIGNS (30'H, c-c)			Adjust inv.				
2/24 95-9	mu 0111	W. Lenox St.	Mu 0100	Laurel Pkwy	Mu 0020	Cedar Pkwy				Yes
0.00-0.18 Special Instructions		Reconst. T/w chg?	(30'H, c-c) No A/T T/w whole Road.							

Requested by JOHN Date 1/17/95

*Please note all changes to inventories.

SHA 51.3 26
12-15-72

STATE HIGHWAY ADMINISTRATION OF MARYLAND

County Montgomery / Chevy Chase Village

1994 Mun Imps.

REQUEST FOR FIELD INVENTORY

Sheet 2 of 2

(1) Imp. Number	(2) Road Number	(3) Road Name	(4) General Limits of Inventory Required: From Rd. Number	From Road Name or Termini Description	To Rd. Number	To Road Name or Termini Description	(5) Map Designation: Map Name or Number	Coordinates X	Coordinates Y	(6) Previous Inventory Attached ?
2/24 95-11	Mu 0090	Kirkside Dr	x	DC Line	Mu 0040	Grafton St				Yes
Special Instructions: 0.00-0.37 Reconstruction. NO-overlay 24'I JC-C Added STOPSIGNS ON INV. T/w chg? (30'H, C-C) Adjust inventory.										
2/24 95-12	Mu 0040	Grafton St.	MD 185 E	Chevy Chase Cir	MD 355	Wisconsin Ave				Yes
Special Instructions: 0.00-0.59 Reconst. NO, overlay T/w chg? (30'H, C-C) Adjust inv. Had to Reverse Inv. Due to one way section See New Inv.										
2/24 95-13	MU 0210	Quincy St.	MD 186	Brookville Rd	MD 185	Connecticut Ave				Yes
Special Instructions: 0.00-0.25 Reconst. T/w O.K. Added STOP SIGN @ Beg & END. T/w chg? (30'H, C-C) Adjust inv.										
2/24 95-14	Mu 0170	Oliver St	MD 355	Wisconsin Ave	DC Mun	N.W Western Ave				Yes
Special Instructions: 0.00-0.55 Reconst. NO-Just overlay - Added STOPSIGNS ON INV. DOES this Rd. End @ .54 or .55? Added T.L. @ .55 T/w chg? (30'H, C-C) Adjust inv. AND ONE way section from 0.00 - 0.12										
2/24 95-15	Mu 0080	(E&W) Kirke St	Mu 0020	Cedar Pkwy	x	Road End				Yes
Special Instructions: 0.00-0.44 Reconst. NO - Just overlay until .30 37'I JC-C T/w chg? (30'H C-C) Adjust inv. Rd EXTENDED TO .46										
Special Instructions:										
Special Instructions:										
Special Instructions:										
Special Instructions										

Requested by JOHN Date 1/17/95

SHA 91.3-26
12-15-72

STATE HIGHWAY ADMINISTRATION OF MARYLAND

County Mont"gomery" / Gaithersburg

1994 Mun Imps.

REQUEST FOR FIELD INVENTORY

Sheet 1 of 1

(1) Imp. Number	(2) Road Number	(3) Road Name	(4) General Limits of Inventory Required: From Rd. Number	From Road Name or Termini Description	To Rd. Number	To Road Name or Termini Description	(5) Map Designation: Map Name or Number	Coordinates X	Coordinates Y	(6) Previous Inventory Attached ?
2/23 94-1	Mun. 053 OP 5837	Chestertown St	MUN 0177	Kent Oaks Way	(prop.?)	Thaxton St				No
Special Instructions:	NO EXT of MUN 053 SEE NEW INV. 94-7 New inv. & tie. (0.20, 28'H)									
2/23 94-2	Mun 0177	Kent Oaks Way	x	Road End	MD 28	Darnestown Rd				Yes
0.00-0.49 Special Instructions	Yes See New & Existing Inv Road extension? (+0.35, 28-36'H)			See New pgs 1+2 Reinventory & tie-in.						
2/23 94-3	MUN 235/236	Kent Gardens Circle	MUN 0396	Tschiffely Square Rd @.10 & .15	MUN 0396	Tschiffely Square Rd				No
Special Instructions	Yes See New INV. 94-3 & 94-3A New inv. & tie. (0.13, 20'H)			94-3 (00-.08) 20'I JC-C 94-3A-(.00-.07) 20'I JC-C						
2/22 94-4	MUN 399	Thurgood St	MUN 0396	Tschiffely Square Rd	MUN 0397	Tschiffely Square Rd				No
00-26 Special Instructions:	Yes - See New Inv. New inv. & tie. (0.26, 20-28'H)									
offset 2/22 94-5	MUN [redacted]	Treehaven St.	MUN	Thurgood St	MUN	Thurgood St				No
	~~[illegible]~~ Still proposed									
Special Instructions:	New inv. & tie (0.22, 20'H)									
offset 2/23 94-6	Mun	Midtown Rd	Mun	Thurgood St	x	Road End				No
	Still Proposed									
Special Instructions:	New inv. & tie. (0.09, 20'H)									
2/23 94-7	Mun 053	Chestertown St	Mu 0397	Tschiffely Square Rd	x	Road End				Yes
0.00-0.13 Special Instructions:	Yes See New Inv of MUN. 0530 Chestertown St. Road ext. (+0.19, 20-36'H) Adjust inv. & ties.									
2/23 94-1A	OP 5838	THAXTON ST.	MUN 0530 ~~0397~~	~~Tschiffely Square Rd.~~ Chestertown St	MUN. 0397	Tschiffely Square Rd.				N
Had to plus in Thaxton St & THURGOOD ST off of MUN. 0397 see Existing Inv										
Special Instructions:										

Special Instructions

Requested by John Date 12/21/94

SHA 51.3-26
12-15-72

STATE HIGHWAY ADMINISTRATION OF MARYLAND

1994 Gaithersburg Extras

County Montgomery

REQUEST FOR FIELD INVENTORY

Sheet 1 of ____

(1) Imp. Number	(2) Road Number	(3) Road Name	(4) General Limits of Inventory Required: From Rd. Number	From Road Name or Termini Description	To Rd. Number	To Road Name or Termini Description	(5) Map Designation: Map Name or Number	Coordinates X	Coordinates Y	(6) Previous Inventory Attached ?
2/23 94 mu ex #1	CO 3138	E. Deer Park DR	MD 355	S. Frederick Ave	CO 885	Railroad ST	E10-	745	473	yes

Special Instructions: (Includes MU0060) Verify mileposts, especially the distance from the Bridge to Railroad ST - Gaithersburg. 100-167

Inv. mileps are valid picked up New T.L. @ .64

Special Instructions: Mun. map shows a distance of almost 0.04 mile. Corporate Limits placement is involved 5/10/94

Special Instructions:

Special Instructions:

Special Instructions:

Special Instructions:

Special Instructions:

Special Instructions

Requested by _____ Date _____

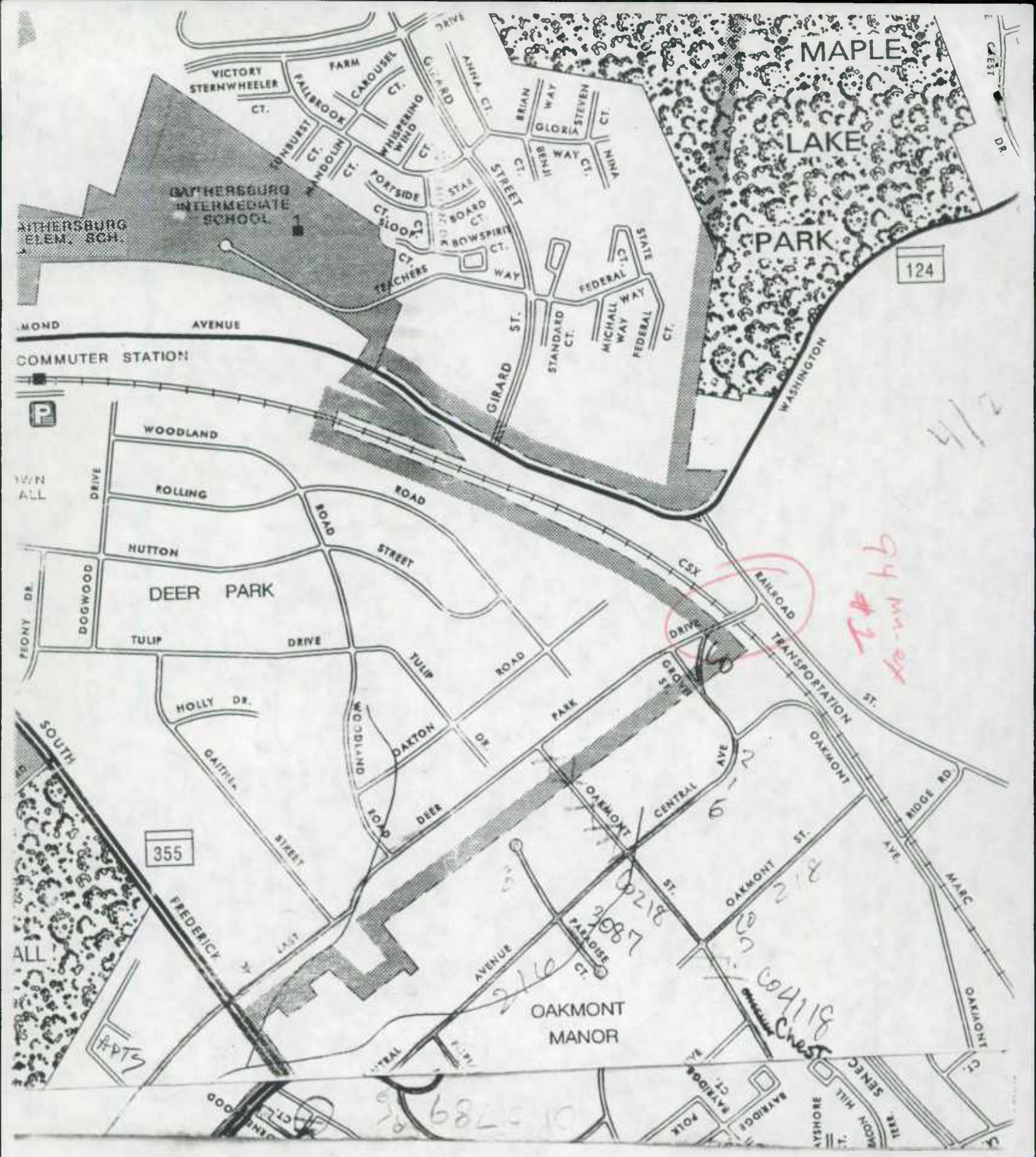
MAPLE
LAKE
PARK
124
GAITHERSBURG INTERMEDIATE SCHOOL
GAITHERSBURG ELEM. SCH.
VICTORY
STERNWHEELER
CT.
FARM
CAROUSEL
CT.
FALLBROOK
WHISPERING WIND
CT.
TONBURST
CT.
MANDOLIN
CT.
PORTSIDE
CT.
SLOOP
CT.
TEACHERS
WAY
GIRARD
DRIVE
ANNA CT.
BRIAN
WAY
GLORIA
STEVEN
CT.
BENJI
WAY
CT.
NINA
STREET
CT.
STAR
BOARD CT.
BOWSPIRIT CT.
STATE
CT.
FEDERAL
WAY
MICHALL WAY
FEDERAL CT.
STANDARD CT.
GIRARD ST.
WASHINGTON
EAST
DR.
MOND
AVENUE
COMMUTER STATION
P
WOODLAND
ROLLING
ROAD
DRIVE
HUTTON
STREET
DEER PARK
DOGWOOD
PEONY DR.
TULIP
DRIVE
TULIP
ROAD
HOLLY DR.
GAITHER
STREET
ONYX DR.
OAKTON
DR.
DEER
ROAD
PARK
GROVE ST.
DRIVE
CSX
RAILROAD
TRANSPORTATION
ST.
OAKMONT
CENTRAL
AVE
OAKMONT
ST.
OAKMONT
ST.
RIDGE RD.
AVE.
MARC
OAKMONT
CT.
SOUTH
355
FREDERICK
EAST
AVENUE
PARADISE
CT.
OAKMONT
MANOR
Chest
SENECA
TER.
BAYRIDGE
CT.
BAYRIDGE
AVE
POLK
AYSHORE
HILL
CT.
MOON
TER.
ALL
APTS

SHA 51.3-26
12-15-72

STATE HIGHWAY ADMINISTRATION OF MARYLAND

1994 Mun Imps

County Montgomery / Glen Echo

REQUEST FOR FIELD INVENTORY

Sheet 1 of 1

(1) Imp. Number	(2) Road Number	(3) Road Name	(4) General Limits of Inventory Required: From Rd. Number	From Road Name or Termini Description	To Rd. Number	To Road Name or Termini Description	(5) Map Designation: Map Name or Number	Coordinates X	Coordinates Y	(6) Previous Inventory Attached ?
2/3/ 93-2	Mu 0105	Radcliff La	Mu 0140	Wellesley Cir	x	Road End				Yes

0.00-0.04 Special Instructions: ALREADY Changed. (WAS NOT!!!) Name chg: "Radcliffe La" Added Stop Sign @ Zero

Special Instructions

Special Instructions

Special Instructions:

Special Instructions:

Special Instructions:

Special Instructions:

Special Instructions:

Special Instructions

Requested by John Date 1/5/94

SHA 51.3-26
12-15-72

STATE HIGHWAY ADMINISTRATION OF MARYLAND

94 Mun Extras

County Montgomery/Kensington

REQUEST FOR FIELD INVENTORY

Sheet 1 of ____

(1) Inv. Number	(2) Road Number	(3) Road Name	(4) General Limits of Inventory Required: From Rd. Number	From Road Name or Termini Description	To Rd. Number	To Road Name or Termini Description	(5) Map Designation: Map Name or Number	Coordinates X	Coordinates Y	(6) Previous Inventory Attached ?
2/24 MUM 94 ex 1	MU 0280	Perry Ave	x	Road end	MD 185	Connecticut Ave	F-11 A	778	437	Yes

0.00 - 0.04 Special Instructions: No NOW Begins @ MD185 Has rd. been shortened by a gate? (See MD 185 @ 4.63) If so adjust inv. & ties.

		from 00-04	Now Ent to Kaiser Permanente Kensington MEDICAL Center ~~See Existing Inv.~~							

Special Instructions

Special Instructions

Special Instructions:

Special Instructions:

Special Instructions:

Special Instructions:

Special Instructions:

Requested by John Date 11/4/94

SHA-51.3-26
12-15-72

STATE HIGHWAY ADMINISTRATION OF MARYLAND

1994 North Chevy Chase Extras

County Montgomery

REQUEST FOR FIELD INVENTORY

Sheet 1 of ____

(1) Imp. Number	(2) Road Number	(3) Road Name	(4) General Limits of Inventory Required: From Rd. Number	From Road Name or Termini Description	To Rd. Number	To Road Name or Termini Description	(5) Map Designation: Map Name or Number	Coordinates X	Coordinates Y	(6) Previous Inventory Attached ?
2/64 94 Mu ex #1	Mu 0070	Montrose DR NO/ALT	Mu 0080	Stewart DRWY	X	Road end				Yes

.17-.20

Special Instructions: Road extended To 6537, Jones Bridge Rd? See Attached

Special Instructions

Special Instructions

Special Instructions:

Special Instructions:

Special Instructions:

Special Instructions:

Special Instructions:

Special Instructions

Requested by H Powers Date 1994

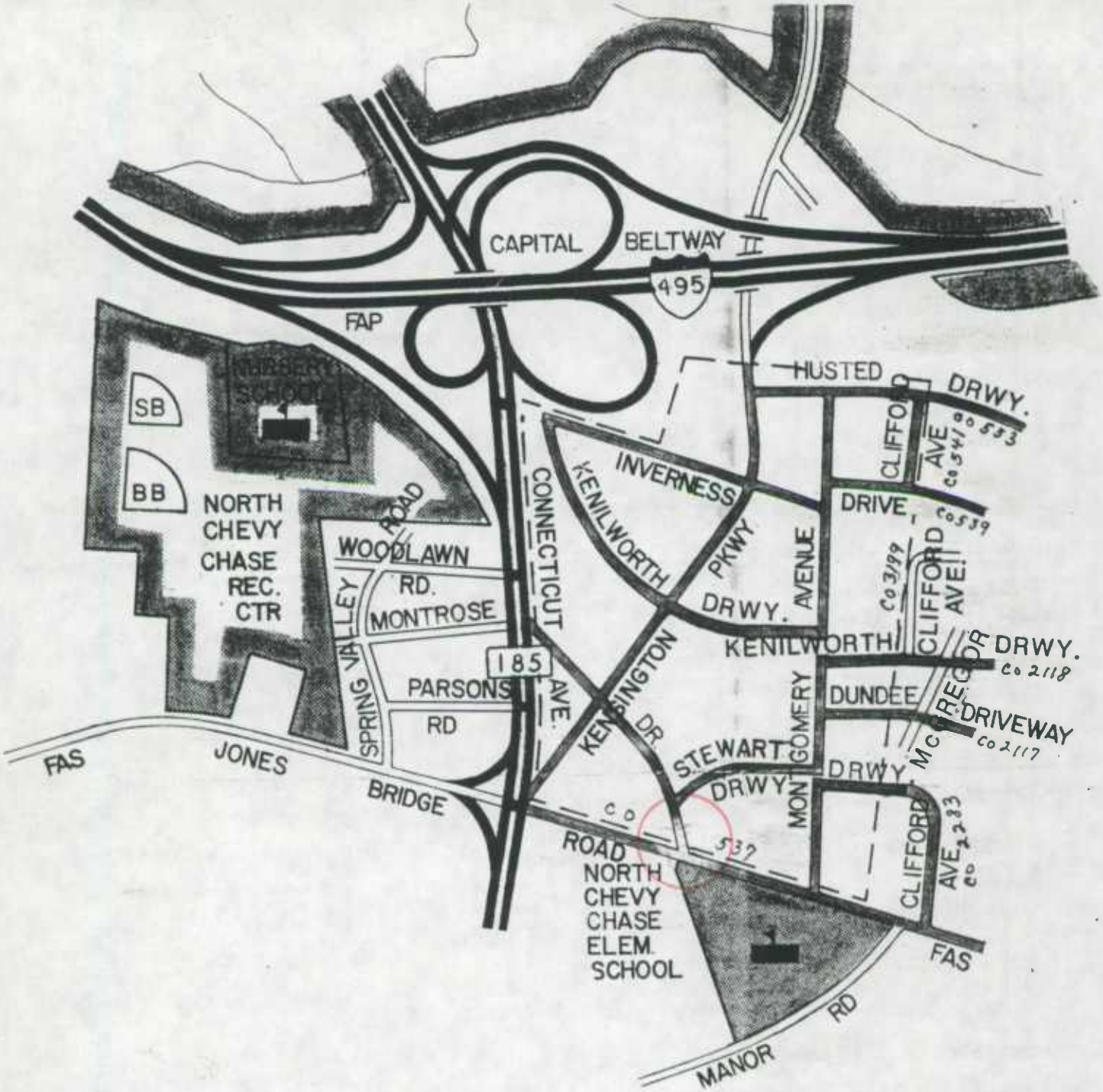

LEGEND

DED HIGHWAY

MBERED HIGHWAY

NICIPAL ROAD

JECTED ROAD

DGE — SPAN 20' OR MORE

ERSTATE NUMBERED HIGHWAY — 95

NUMBERED HIGHWAY — 50

TE NUMBERED HIGHWAY — 809

ST OFFICE

HOOL

WN HALL OR COMMUNITY HALL

URTHOUSE

SPITAL

STATE H

TOWN NAME NOF

SHA 51.3-26
12-15-72

STATE HIGHWAY ADMINISTRATION OF MARYLAND

1994 Mun Imps.

County Montgomery/Poolesville

REQUEST FOR FIELD INVENTORY

Sheet 1 of 1

(1) Imp. Number	(2) Road Number	(3) Road Name	(4) General Limits of Inventory Required: From Rd. Number	From Road Name or Termini Description	To Rd. Number	To Road Name or Termini Description	(5) Map Designation: Map Name or Number	Coordinates X	Coordinates Y	(6) Previous Inventory Attached ?
2/22 94-2 (00-.05)	Mu 0080	Glass ~~Ln~~ Way	OP 5773	Selby Rd MUN.0100	x	Road End				NO
Special Instructions: Yes-See New New inv & tie. (.05, 26'~~H~~ I) Jc-c										
2/22 94-3 00-.34	Mu 0087	Hillard St	OP 5737	Hoskinson Rd MUN. 0037	OP 5782	Halmos Rd MUN 0028				No
Special Instructions Yes See New New inv & tie. (.35, 20'~~H~~ I)										
2/22 94-3A 0.00-0.14	OP 5782	Halmos Rd	OP 5736	Tom Fox Ave MUN.0110	x	Road End				Yes
Special Instructions Length chg? A/T										
2/22 94-4 00-.23	Mu 0083	Hersperger Lg	MD 107	Fisher Ave	x	Cul de sac				No
Special Instructions: Yes See New New inv. & tie. (.23, 26'H) See Also 94-26 STATE										
2/22 94-5 00-.07	Mu 0108	Seymour Ct	MU	Hillard St	x	Cul de sac				No
Special Instructions: Yes See New New inv. & tie. (.07 ~~.10~~, 21'I ~~20'H~~)										
2/22 94-6 00-.07	Mu 0084	Hillard Ct	MU	Hillard St	x	Cul de sac				No
Special Instructions: Yes See New New inv. & tie. (.07 ~~.10~~, 22'I ~~20~~ H)										
Special Instructions:										
Special Instructions:										
Special Instructions										

Requested by John Date 1/10/95

SHA 51.3-26
12-15-72

STATE HIGHWAY ADMINISTRATION OF MARYLAND

1994 Mun Imps.

County Montgomery / Rockville

REQUEST FOR FIELD INVENTORY

Sheet 1 of 1

(1) Imp. Number	(2) Road Number	(3) Road Name	(4) General Limits of Inventory Required: From Rd. Number	From Road Name or Termini Description	To Rd. Number	To Road Name or Termini Description	(5) Map Designation: Map Name or Number	Coordinates X	Coordinates Y	(6) Previous Inventory Attached ?
3/23 94-5	OP 5835	Crofton Hill Ct	OP 5714	Crofton Hill La (See Mu 0815)	x	Cul de sac				No
Special Instructions: yes - See New Inv. New inventory & tie. (0.13, 26'I)										
3/23 94-7	MU 3261	Winding Rose Dr	MD 189	Great Falls Rd	x	Road End				Yes
0.00 - 0.~~35~~.66 Yes - See Existing Inv. Road extended. (0.44, 26'I) If so adjust inventory & ties.										
3/23 94-6	OP 5836	Blue Hosta Way	MU 3261	Winding Rose Dr	OP	Blue Hosta Way				No
Special Instructions: Yes ~~Proposed~~ See New Inv. New inventory & tie. (0.14, ?I)										
3/23 94-8	OP	Fire Princess Ct.	MU 3261	Winding Rose Dr	x	Road End				No
Special Instructions: NO - STILL PROPOSED New inventory & tie (0.03, 26'I)										
Special Instructions:										
Special Instructions:										
Special Instructions:										
Special Instructions:										
Special Instructions:										
Special Instructions										

Requested by JOHN Date 12/12/94

SHA 51.3-26
12-15-72

STATE HIGHWAY ADMINISTRATION OF MARYLAND

1994 TAKOMA PARK Extras

County PG / MONT

REQUEST FOR FIELD INVENTORY

Sheet 1 of 1

(1) Imp. Number	(2) Road Number	(3) Road Name	(4) General Limits of Inventory Required: From Rd. Number	From Road Name or Termini Description	To Rd. Number	To Road Name or Termini Description	(5) Map Designation: Map Name or Number	Coordinates X	Coordinates Y	(6) Previous Inventory Attached ?
3/1 94-Ex 1	MU 4040	ALLEY 4	MD 193	@ .39 (?)	MU 1370	SERVICE RD				Yes
Special Instructions: P6 Co. .10-.00 ROAD SHORTENED DUE TO SHOPPING CENTER ? RE-INV.										
3/1 94-#2	MU ex 1081	Park Ave Ext	MD 410	@ MP 5.29? and Maple Ave	—	Road END				Yes
Special Instructions: .0-.05 Mont. Co. Partially Abandoned under Construction still Does not tie in w/MD410 (see Attached was Road Abandoned? If not, Tie in To MD 410, Not picked up during State reinventory										
3/1 #2A	OP	Ent to Library ?	MD 410	@ 5.24	X	Road end ?				NO
Special Instructions: Please inv. + tie-in - see attached. Still under Construction.										
Special Instructions:										
Special Instructions:										
Special Instructions:										
Special Instructions:										
Special Instructions:										
Special Instructions										

NO- Still there Length O.K. Added T.L. @END

Requested by KH Date '94


REC. AREA
PINEY BRANCH MIDDLE SCH.
TAKOMA PARK ELEM. SCH.
HOLLY
MAPLE
SHERMAN
SHERIDAN AVE.
LEE
GRANT
PARK
AVE
AVENUE
PHILADELPHIA
VALLEY VIEW AVE
HANCOCK
MANOR CIRCLE
HOLT PLACE
CRESCENT
SYCAMORE
SPRUCE
PARK
COLUMBIA
POPLAR
HICKORY
WILLOW
CARROLL
PINE
MONTGOMERY AVENUE
WESTMORELAND
LAUREL
ANDREWS ELEM. SCH
WYATT LA.
ALLEGHENY
ELM
WALNUT AVE
SPRING AVE
FIRST AVE
Service Road
2ND
COCKERIL
HIGHLAND
KANSAS
WASHINGTON, D.C.

KENSINGTON–GARRETT

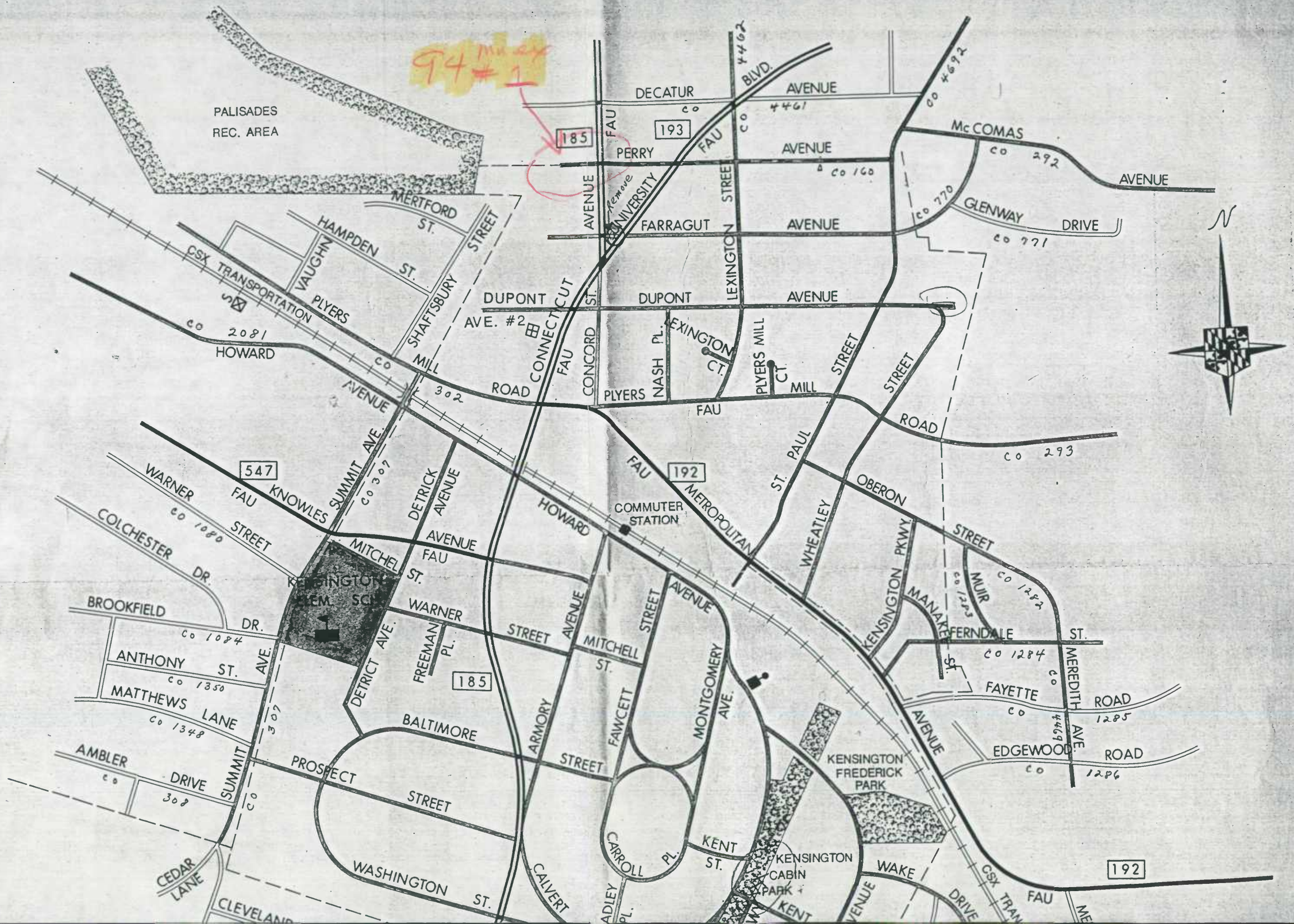

SHA 51.3-26
12-15-72

STATE HIGHWAY ADMINISTRATION OF MARYLAND

Berwyn Heights 1994 Extras

County Prince Georges

REQUEST FOR FIELD INVENTORY

Sheet 1 of ____

(1) Inv. Number	(2) Road Number	(3) Road Name	(4) General Limits of Inventory Required: From Rd. Number	From Road Name or Termini Description	To Rd. Number	To Road Name or Termini Description	(5) Map Designation: Map Name or Number	Coordinates X	Coordinates Y	(6) Previous Inventory Attached ?
94 #1	Mu 0046	Edmonston Rd	MD 193	@ 5.73 Greenbelt Rd	X	Corp Limits Berwyn Hts.				yes
.00-.90 Special Instructions: Relocation between MD 193 and Seminole ST? (.00-.08) - Reinventory + Tie-in - See Attached - Also Revise Greenbelt Edmonston RD @ .00 Mu0090										
94 #2	Mu 0105	Pontiac ST.	Mu 0046	Edmonston Rd						yes
.58-.59 Special Instructions: A spur is shown from .58 to .59 on Pontiac ST inv. - not on map or Edmonston ST inv. - Verify spur and Tie-in										
94 #3	Mu 0560	56th Ave	Mu 0130	Ruatan ST @ .04	X	Road end				yes
.00-.22 Special Instructions: Possible Relocation - Map shows 2-45° curves, inventory shows 1-30° curve - Also 56th Ave intersects Ruatan at m.p. 0.04 in inventory; map shows at m.p. 0.06 - See attached - Reinv. + Tie-in.										
94 #4	Mu 0603	60th Ave (#2)	Mu 0120	Quebec ST	X	Road end				yes
.00-.04 Special Instructions: (from Mun. map) Road extended? Reinv. + Tie-in - See Attached										
94 #5	OP	No Name	Co 576	@ .08? Branchville Rd	X	Road end?				NO
Special Instructions: New Road, or ext. to Business? Inventory + Tie-in (See Attached) - Also Verify Length of Co 576, Branchville Rd - Berwyn Heights map shows a total distance of 0.28 mile; inv. shows 0.32 mile										
94 #6	MD 193	Greenbelt Rd	X	Structure #16070 over Ballew Ave	Mu 0570	57th Ave				yes
4.75-5.02 Special Instructions: Please locate the structure carrying Indian Creek (at approx. m.p. 5.00) - Is this structure # 16071? (3 box culvert, 4-15'x7') - Also, does structure on Mu 0005, Ballew Ave at m.p. 0.21 have a structure number?										

No structure # found

Yes #16076

Requested by K Powers Date 6/94

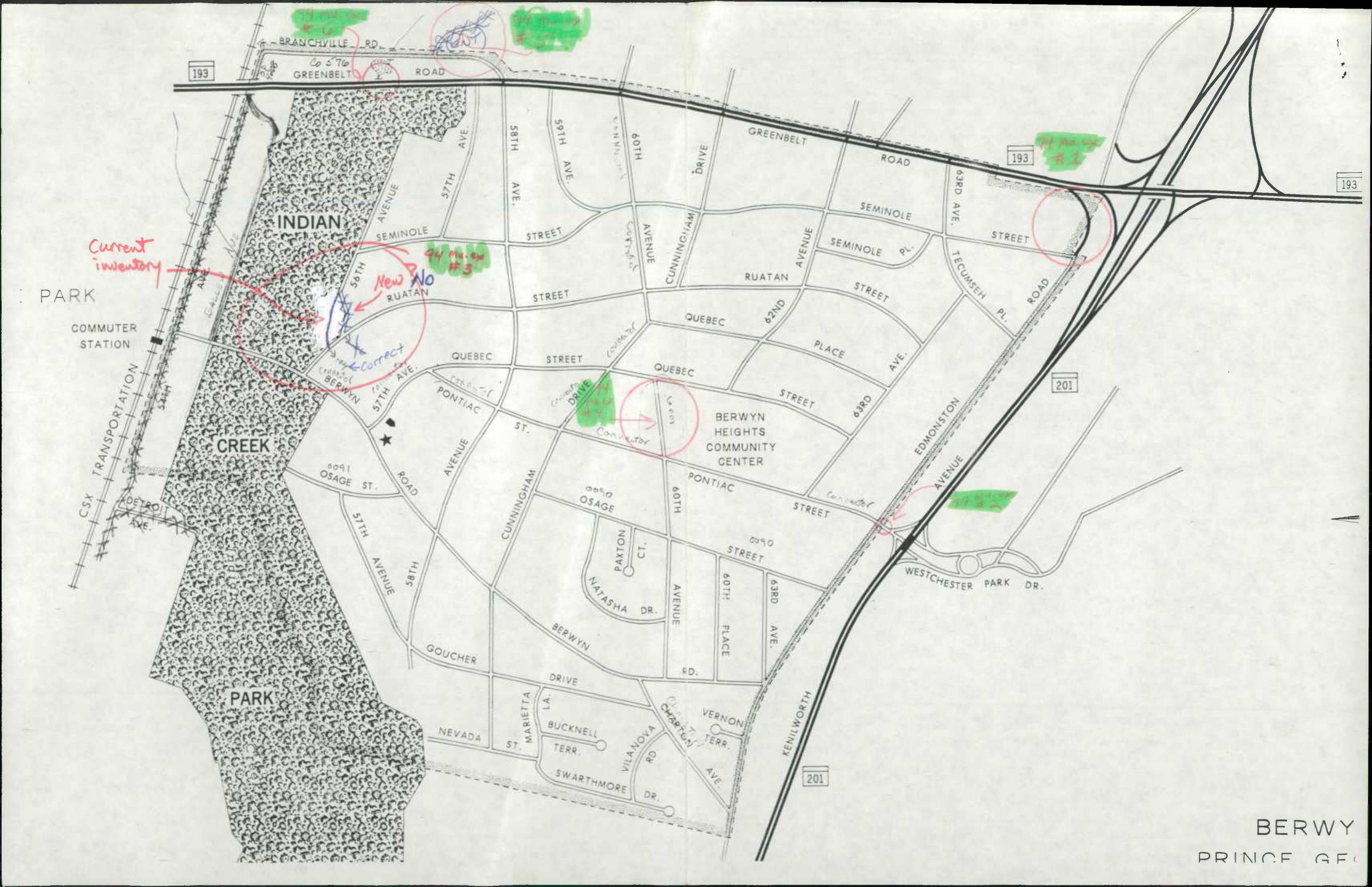

BERWY

PRINCE GE

SHA 51.3-26
12-15-72

STATE HIGHWAY ADMINISTRATION OF MARYLAND

1994 BLADENSBURG MULA. EXTRAS

County PG

REQUEST FOR FIELD INVENTORY

Sheet ____ of ____

(1) Imp. Number	(2) Road Number	(3) Road Name	(4) General Limits of Inventory Required: From Rd. Number	From Road Name or Termini Description	To Rd. Number	To Road Name or Termini Description	(5) Map Designation: Map Name or Number	Coordinates X	Coordinates Y	(6) Previous Inventory Attached ?
MU-GX #1	MD 0010	A ST	MD 0070	QUINCY PL	MD 450	BETWEEN 0.42 - 0.55				YES
Special Instructions: IF EXISTING, TIE INTO MD 450 DOES MRD STILL EXIST? COULD BE PART OF SHOPPING CENTER										
MU-GX #2	MD 0481	48TH ST #1	MD 0070	QUINCEY PL	MD 450					YES
Special Instructions: IF EXISTING, DEADEND TIE TO MD450. VERIFY INVENTORY. IS IT PART OF SHOPPING CENTER? ALSO CHECK QUINCY PL.										
Special Instructions										
Special Instructions										
Special Instructions:										
Special Instructions:										
Special Instructions:										
Special Instructions:										
Special Instructions:										
Special Instructions										

Requested by KH Date 4/8/94

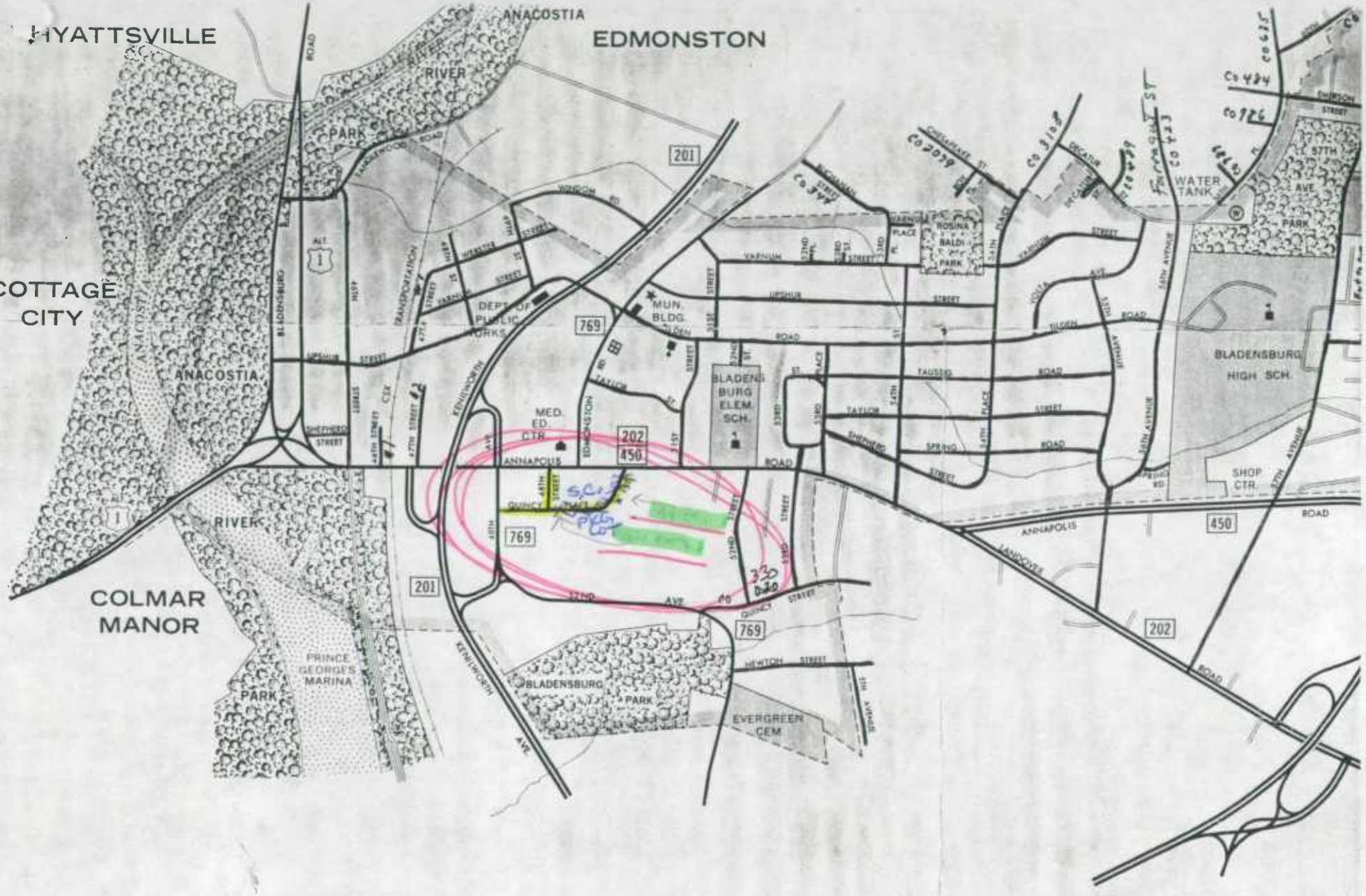
HYATTSVILLE
ANACOSTIA
EDMONSTON
RIVER
PARK
COTTAGE CITY
ANACOSTIA
DEPT. OF PUBLIC WORKS
MUN. BLDG.
MED. ED. CTR.
BLADENSBURG ELEM. SCH.
ROSINA BALDI PARK
WATER TANK
BLADENSBURG HIGH SCH.
SHOP CTR.
RIVER
COLMAR MANOR
PRINCE GEORGES MARINA
PARK
BLADENSBURG PARK
EVERGREEN CEM.
201
769
202
450

BLA

SHA 51.3-26
12-15-72

STATE HIGHWAY ADMINISTRATION OF MARYLAND

1994 Mun Imps.

County P.G./Bowie

REQUEST FOR FIELD INVENTORY

Sheet 1 of 1

(1) Imp. Number	(2) Road Number	(3) Road Name	(4) General Limits of Inventory Required: From Rd. Number	From Road Name or Termini Description	To Rd. Number	To Road Name or Termini Description	(5) Map Designation: Map Name or Number	Coordinates X	Coordinates Y	(6) Previous Inventory Attached ?
94-5	Mu 1826	Mitchelville Rd	Mu 1959	Northview Dr	x	Road End				Yes
Special Instructions: 2.07-3.18 Road extended? NO (+.32, 60'H) Proposed sections complete? NO Adjust inv. & ties. (End part of OP 4536?)										
94-13	Mu 0004	Alstead La	Mu 0002	Alderwood La	x	Road End				Yes
Special Instructions: 0.00-0.04 Road extension? (+.21, 26'H)										
Special Instructions										
Special Instructions:										
Special Instructions:										
Special Instructions:										
Special Instructions:										
Special Instructions:										
Special Instructions										

Requested by John Date 1/9/95

SHA 51.3-26
12-15-72

STATE HIGHWAY ADMINISTRATION OF MARYLAND

1994 Mun Imps.

County P.G. / Brentwood

REQUEST FOR FIELD INVENTORY

Sheet 1 of 1

(1) Imp. Number	(2) Road Number	(3) Road Name	(4) General Limits of Inventory Required: From Rd. Number	From Road Name or Termini Description	To Rd. Number	To Road Name or Termini Description	(5) Map Designation: Map Name or Number	Coordinates X	Coordinates Y	(6) Previous Inventory Attached ?
94-1	Mu 0130	Tilden St	Mu 0050	Cedar La	Mu 0150	Utah Ave				Yes

0.00-0.24 Special Instructions: Reconstruction. Check for T/w & length chg. (Does rd. now hit 38th St?) No

Special Instructions

Special Instructions

Special Instructions:

Special Instructions:

Special Instructions:

Special Instructions:

Special Instructions:

Special Instructions

Requested by John Date 1/17/95

SHA 51 -26
12-15-72

STATE HIGHWAY ADMINISTRATION OF MARYLAND

1994 Mun Imps

County PG/Capitol Heights

REQUEST FOR FIELD INVENTORY

Sheet 1 of 1

(1) Imp. Number	(2) Road Number	(3) Road Name	(4) General Limits of Inventory Required: From Rd. Number	From Road Name or Termini Description	To Rd. Number	To Road Name or Termini Description	(5) Map Designation: Map Name or Number	Coordinates X	Coordinates Y	(6) Previous Inventory Attached ?
94-1	Mu 0046	Bayou Ave	CO 393	Capitol Heights Blvd	MD 332	Central Ave				Yes

0.00-0.22 (.39)

Special Instructions: Road extended due to reconstruction? Relocated? T/w chg? (16'I) Adjust inv. & ties. (No Access Permit)

Special Instructions

Special Instructions

Special Instructions:

Special Instructions:

Special Instructions:

Special Instructions:

Special Instructions

Requested by John Date 2/27/95

SHA 51.9-26
12-15-72

STATE HIGHWAY ADMINISTRATION OF MARYLAND

1994 Capital Heights Municipal Extras

County Prince Georges

REQUEST FOR FIELD INVENTORY

Sheet 1 of

(1) Imp. Number	(2) Road Number	(3) Road Name	(4) General Limits of Inventory Required: From Rd. Number	From Road Name or Termini Description	To Rd. Number	To Road Name or Termini Description	(5) Map Designation: Map Name or Number	Coordinates X	Coordinates Y	(6) Previous Inventory Attached ?
94 #1	MU 0140	Dale ST	MU 0260	Sultan Ave	MU 393	Capital Heights BLVD				Yes

00-.12

Special Instructions: Is the extension from Capital Heights BLVD TO Chamber Ave a one-way spur or a Two-way extension? C0460/10 (see C0460 e.16) Reinv. + Re-in.

Special Instructions

Special Instructions

Special Instructions:

Special Instructions:

Special Instructions:

Special Instructions:

Special Instructions:

Special Instructions

Requested by K Powers Date

SHA 51.3-26
12-15-72

"College Park"

STATE HIGHWAY ADMINISTRATION OF MARYLAND

1994 Mun Imps.

County P.G. / College Park

REQUEST FOR FIELD INVENTORY

Sheet 1 of ____

(1) Imp. Number	(2) Road Number	(3) Road Name	(4) General Limits of Inventory Required: From Rd. Number	From Road Name or Termini Description	To Rd. Number	To Road Name or Termini Description	(5) Map Designation: Map Name or Number	Coordinates X	Coordinates Y	(6) Previous Inventory Attached ?
✓ 94-1	Mu 0847	Mohegan Pl	Mu ~~9480~~ 9484	48TH Ave #4	x	Road End				No
Special Instructions: New inv & tie. (.04)										
✓ 94-2	Mu	Nantucket Rd	MU 9511	51ST Ave	x	Road End				No
Special Instructions New section of rd? or extension of Mu 0862 Nantucket Rd? (.03)										
✓ 94-3	Mu 0890	Niagara Pl	MU 9524	52ND Pl	x	Road End				Yes
0.00-0.08 Special Instructions Road extension? (.02)										
Special Instructions:										
Special Instructions:										
Special Instructions:										
Special Instructions:										
Special Instructions:										
Special Instructions										

Requested by John Date 11/22/94

SHA 51.3-26
12-15-72

STATE HIGHWAY ADMINISTRATION OF MARYLAND

College Park Mun. Map Verification

County Prince Georges

REQUEST FOR FIELD INVENTORY

Sheet 1 of ____

(1) Imp. Number	(2) Road Number	(3) Road Name	(4) General Limits of Inventory Required: From Rd. Number	From Road Name or Termini Description	To Rd. Number	To Road Name or Termini Description	(5) Map Designation: Map Name or Number	Coordinates X	Coordinates Y	(6) Previous Inventory Attached ?
94 CR. EX. #1	Mu 0080	Baylor Ave	Mu 1060	Radcliffe DR	X	Cul de Sac				yes
.00-.33										
Special Instructions: Road Shortened? NO mun. map shows Total distance of 0.29 mile - Reinv.										
94 CR. EX. #2	Mu 0090	Beechwood Drive	US 1	Baltimore Ave @ m.p. 3.26	Mu 1089	Rhode Island Ave #9				yes
.00-.21										
Special Instructions: Verify Name - "Beechwood (Road)"? - See US 1 at 3.26 - Reinv. + Tie-in										
NT 94 CR. EX. #3	Mu 0100	Berwyn Rd	US 1	Baltimore Ave @ 4.83	X	Road end				yes
.00-.55										
Special Instructions: Road Shortened? Now ending at Alley #4 (m.p. 0.53)? NO Reinv. + Tie-in										
94 CR. EX. #4	Mu 0150	Branchville Rd	MD 193	University Blvd. @ 4.44	US 1	Baltimore Ave @ 5.08				yes
.00-.32										
Special Instructions: Any sections, other Than .00-.08, designated "One-Way"? See US 1 at m.p. 5.08										
94 CR. EX. #5	Mu 0160	Bridge Water ST	Mu 1130	ST. Andrews Pl	X	Road end				yes
.00-.26										
Special Instructions: Verify Name - "Bridgewater (one word) ST."? - Also - Road Shortened? Reinv. + Tie-in										
ADT	Mu 0811	Marlborough Way #2	X	cul de sac	X	Road end				yes
.00-.07										
Special Instructions: (from Mun. Map) - Road abandoned? NO north of Bridge Water ST? Reinv. + Tie-in										
94 CR. EX. #6	Mu 0175	Calvert RD	US 1	Baltimore Ave	X	College Park Corp Lmts				yes
.00-.95										
Special Instructions: (from Mun. Map) Road cut off at R.R. Tracks (m.p. 0.52)? Inventory Split? Reinv. + Tie-in (Office - Review Func. class, Co Rool when Returned from field verification)										
94 CR. EX. #7	Mu 0200	Chestnut Hill	Mu 1210	Wellesley DR	Mu 0170	Bryn Mawr Rd				yes
.00-.21										
Special Instructions: (from mun. map) Road shortened? NO No longer intersects Bryn Mawr Rd? Yes it does Reinv. + Tie-in Name is only "Chestnut Hill"										
94 CR. EX. #8	Mu 0305	CPL. Frank S. Scott DR	Mu 0175	Calvert Rd	X	Road end				yes
.00-.127										
Special Instructions (from Mun. Map) Road shortened? Reinv. + Tie-in SEND BACK OUT WHEN CALVERT RD Relocation is done										

This ROAD is under constituction and being relocated East of the Railroad Tracks

Requested by K. Powers Date 6-7/94

SHA 51.3-26
12-15-72

STATE HIGHWAY ADMINISTRATION OF MARYLAND

County Prince Georges

College Park Mun. Map Verification
REQUEST FOR FIELD INVENTORY

Sheet 2 of ____

(1) Imp. Number	(2) Road Number	(3) Road Name	(4) General Limits of Inventory Required: From Rd. Number	From Road Name or Termini Description	To Rd. Number	To Road Name or Termini Description	(5) Map Designation: Map Name or Number	Coordinates X	Coordinates Y	(6) Previous Inventory Attached ?
CP Ex #9	Mu 0325	Crystal Springs Rd	Mu 9340	34th Ave	Mu 9350	Road end				Yes
.00-.06										
Special Instructions: (From Mun. Map) Road abandoned? Not shown on mun. map.-Reinv. + Tie-in										
CP Ex #10	Mu 1082	Rhode Island Ave #2	Mu 0440	at m.p. 0.36 Edgewood Rd	Mu 0950	Ontario Rd				Yes
.00-.14										
Special Instructions: Mu 0440 inventory shows Rhode Island Ave #2 going past Edgewood Road; Also Rhode Island Ave #2 inventory										
Special Instructions: Curvature and intersection skew do not match map or Edgewood Road inventory- Reinv + Tie-in -See Attachments										
CP Ex #11	Mu 0480 (from mun map)	Fordham CT	Mu 1171	US 1 Service Rd	X	Cul de Sac				Yes
.00-.03										
Special Instructions: Road/Median widened? Lengthened? Should it be inventoried as a continuous, one-way Road?										
A/T CP Ex #12	Mu 0510	Fox ST.	US 1	Baltimore Ave	Mu 9570	51st Ave				Yes
.00-.51										
Special Instructions: Inventory Split? from Mun. map, Fox Street appears to be cut off at West Locust Spring Service Rd, Mu										
0780, and Indian La, Mu 0610, Then resuming at Mu 1077, Rhode Island Rd.-Reinv. + Tie-in										
A/T CP Ex #13	Mu 0530	Girard Ave	Mu 0920	Norwich Rd	X	Road end				Yes
.00-.09										
Special Instructions: Road shortened? map shows a distance of 0.06 mile- Reinv.										
CP Ex #14	Mu 0560	Hartwick Rd	Mu 0175	Calvert Rd	Mu 1040	Princeton Ave				Yes
.00-.08										
Special Instructions: Does Mu 0591, Hopkins Ave actually intersect at m.p. 0.00 with Calvert ST? see inv. of Mu 0175, Calvert ST. and Mu 0591 Knox Ave										
CP Ex #15	Mu 0871	Narragansett PKwy	Mu 0851	Muskogee ST #1	Mu 9521	52nd Ave				Yes
.23-.53										
Special Instructions: If both Lanes STill "have 2-way Traffic", inventory Western division as a separate inventory.										

Requested by K Powers Date 7/94

SHA 51.3-26
12-15-72

STATE HIGHWAY ADMINISTRATION OF MARYLAND

College Park Map Verification

County Prince Georges

REQUEST FOR FIELD INVENTORY

Sheet 3 of ____

(1) Imp. Number	(2) Road Number	(3) Road Name	(4) General Limits of Inventory Required: From Rd. Number	From Road Name or Termini Description	To Rd. Number	To Road Name or Termini Description	(5) Map Designation: Map Name or Number	Coordinates X	Coordinates Y	(6) Previous Inventory Attached ?
N/T 94 CP EX #16	Mu 0600	Huron ST	Mu 0780	West Locust Spring Service Rd	X	Road end				yes
.00-.09 Special Instructions: Road extended To Mu0601, Huron ST #1? If so, combine invs. under route number Mu0600.										
N/T 94 CP EX #17	Mu 0620	Iroquois ST	Mu 0780	West Locust Spring Service Rd	Mu 9485	48th Pl #2				yes
.00-.17 Special Instructions: (from Mun. map) Road extended To connect with Mu0621, Iroquois ST #1? If so, Combine inventories + Tie-in. Check mileage!										
N/T 94 CP EX #18	Mu 0630	Kenesaw ST	Co 1291	@ 2.57 Rhode Island Ave	Mu 1077	Rhode Island Rd				yes
.00-.01 Special Instructions: (from Mun. Map.) Scarified? Reinv. + Tie-in										
✓ 94 CP EX #19	Mu 0660	Kiernan RD	Mu 0060	Park DR	X	Road end				yes
.00-.20 Special Instructions: Road shortened? Distance now measures as 0.16 mile - Reinv.										
N/T 94 CP EX #20	Mu 0770	West Locust Spring Service Rd	Co 1291	Crossover To Rhode Island Ave						yes
.00 Special Instructions: Can this crossover now be considered part of Mu 0780? NO If so, add mileage To inventory - adjust milepoints										
✓ 94 CP EX #21	Mu 0810	Marlborough Way	Mu 1130	@ .77 St. Andrews PL	X	Road end				yes
.77-.79 Special Instructions: (from Mun. Map) Abandoned? NO not on map - reinv. + Tie-in										
✓ 94 CP EX #22	Mu 0860	Nantucket Rd	Mu 9471	47th Pl	Mu 1081	Rhode Island Ave #1				yes
.00-.27 Special Instructions: Spelling Chg.? (Nantucket RD) - Also check Mu0861, Nantucket Rd #2 - No longer										
✓ 94 CP EX						— There is no Mu 861 —				
Special Instructions: Connects with Co 1291, Rhode Island Ave? Reinv. + Tie-in.										
✓ 94 CP EX #23	Mu 0910	Niagara Rd #1	Mu 1082	@ 1.48 Rhode Island Ave #2	Co 1291	@ 1.94 (?) Rhode Island Ave				yes
.17-.18 Special Instructions: Scarified? NO Reinv. + Tie-in										

Requested by K Powers Date 7/94

SHA 51.3-26
12-15-72

STATE HIGHWAY ADMINISTRATION OF MARYLAND

County Prince Georges

College Park Map Verification
REQUEST FOR FIELD INVENTORY

Sheet 4 of ____

(1) Imp. Number	(2) Road Number	(3) Road Name	(4) General Limits of Inventory Required: From Rd. Number	From Road Name or Termini Description	To Rd. Number	To Road Name or Termini Description	(5) Map Designation: Map Name or Number	Coordinates X	Coordinates Y	(6) Previous Inventory Attached ?
A/T 94 CP EX #24	Mu 1080	Rhode Island Ave	MD 430	Greenbelt Rd	Mu 1120	Ruatan ST				yes
.00-.17 Special Instructions: Dualization extended? Road extended? Connects with Mu 1083, Rhode Island Ave #3? If so combine Mu 1083 with Mu 1080.										
94 CP EX #25	Mu 1110	Rossburg DR.	Mu 0560	Hartwick RD	Mu 0670	Knox Rd				yes
.09-.16 Special Instructions: Spur To Knox Rd added? NO Reinv. + Tie-in										
94 CP EX #26	Mu 1150	Sweet Briar	Mu 1210	Wellesley DR	Mu 1180	Vassar DR				yes
.00-.35 Special Instructions: Check Spelling - one word or Two? NAME IS "SWEETBRIAR". (No "DR")										
94 CP EX #27	Mu 9380	38th Ave	Co 230	@ 1.40 Metzerott Rd	X	Road end				yes
.00-.15 Special Instructions: Verify inventory - not on mun. map - Also, on Co 230 at 1.88, Verify Private road name - "Atkinson Street"?										
94 CP EX #28	Mu 9501	50th Ave #1	X	Road end	Mu 0175	Calvert Rd				Yes
.00-.04 Special Instructions: Not shown on map - scarified? Reinv. + Tie-in. (Office - Review "Co 9002" Tie-in @ .00 - Accurate?)										
94 CP EX #29	Mu 9514	51st Ave #4	X	Road end	Mu 0735	Litton Ave				yes
.00-.25 Special Instructions: Road extended Southerly? Reinv. + Tie-in - check T/W of entire Rd (ext. will be op)										
94 CP EX #30	Mu 8030	Alley 3	Mu 1078	Rhode Is. Ave #7	Mu 0331	Dartmouth Ave				Yes
.00-.08 Special Instructions: Verify mileage - map only shows 0.08 mile.										
94 CP EX #31	Mu 8100	Alley #10	Mu 0150	Branchville Rd	MD 430	Greenbelt Rd				yes
.00-.05 Special Instructions: Reinv. - Shortened on map, does not appear on MD 430 inv. Now it does.										
94 CP EX #32	Mu 1171	US 1 Service Rd	Mu 0490	Fordham La	Mu 0090	Beechwood DR				yes
.00-.19 Special Instructions: Shortened? Relocated? Now ends at US 1 at m.p. 3.28? Renamed "Fordham CT."? NO Reinv. + Tie-in										

These areas are under construction

See US 1 photocopy attached

Requested by K Powers Date 1994

SYSTEM: FED. AID.	FUNCT. CLASS.	HWY. SYS.	HPMS SAMPLE	TRAFFIC: PRKG. REST.	COM/IND ACCESS
URBAN	Other Principal Arterial	State Secondary		PKG	NO

LINE DIAGRAM

TRAFFIC: CONTROL	COM/IND ACCESS	PRKG. REST.	PAVEMENT DATA
		PKG	
TL			2-20'I
			3'I SHD & AT
			J CRB & LT
			16'I PNT MED
			4 ML
		NO 2X	
			2-20'I
			10'I PNT MED
			J CRB OUT
			2 ML

FORDHAM LA

3 45 MU 0490

PINEWAY

MU 100

3 43

94 CP EX #32

US 1 SERVICE RD

CARLETON TERR

3 32 MU 0180

3 25

BEECHWOOD RD

MU 0022

BEECHWOOD RD

3 26 MU 0090

3 24

PINEWAY

MU 100

AMHERST RD

3 20 MU 0030

QUEENS CHAPEL RD

MU ONE WAY

ALBION RD

3 13 MU 0020

3 11 sign: college park

college park

3 10 cold smts

Riverdale

SHA 51.3 - 8 Revised
4.83

MARYLAND STATE HIGHWAY ADMINISTRATION

ROAD INVENTORY SHEET

Party Chief: G. DAVIS
Recorder: A. HATTEN
Assistant:
Map No./Dir.: F 11D/F11B/ N
State Coordinates:

Road No.: US 1
Road Name: BALTIMORE AVE.
County: PRINCE GEORGES
Date: 10-27-93
Sheet No.: 13 OF 46

TRAFFIC CODES
TRAFFIC CONTROLS: STOP SIGN=SS, TRAFFIC LIGHT=T.L., FLASHING RED BALL=F.R.

TRAFFIC CODES
PARKING RESTRICTIONS: A.M. PEAK, P.M. PEAK, A.M./P.M. PEAK, NO PARKING ANYTIME=N.P., COMM/IND. ACCESS=E

SYSTEM: FED. AID.	SYSTEM: FUNCT CLASS.	SYSTEM: HWY. SYS.	SYSTEM: HPMS SAMPLE	TRAFFIC: PRKG. REST.	TRAFFIC: COM/IND. ACCESS	LINE DIAGRAM	TRAFFIC: CONTROL	TRAFFIC: COM/IND. ACCESS	TRAFFIC: PRKG. REST.	PAVEMENT DATA
						(WOODBURY ST.)				
						3 07 MU 0310				
						VAN BUREN ST.				
				PKG		MU 0150 2 97			PKG	
						UNDERWOOD ST.				
						MU 0141 2 91				
						2 89 US POSTAL MANAGEMENT CEN.		E		
						WELLS PKWY				
						2 86 GV 122				
						PG. CO. ARMY RESERVE CENTER				2-20'I
						WELLS PKWY				10'I PUT ME
						2 84 GV 122				J CRB-CU
										4 ML
URBAN	Other Principal Arterial	State Secondary		No					No	

SHA 51.3-26
12-15-72

STATE HIGHWAY ADMINISTRATION OF MARYLAND

County Prince Georges

College Park Map Verification
REQUEST FOR FIELD INVENTORY

Sheet 5 of ____

(1) Imp. Number	(2) Road Number	(3) Road Name	(4) General Limits of Inventory Required: From Rd. Number	From Road Name or Termini Description	To Rd. Number	To Road Name or Termini Description	(5) Map Designation: Map Name or Number	Coordinates X	Coordinates Y	(6) Previous Inventory Attached ?
CP EX 94 #33	CO 14	Cherry Hill Rd	US 1	Baltimore Ave.	MU 0071	Autoville DR (#1)	F11B			yes
.00-.08 Special Instructions: (See mun map.) Please Check T/W Tie-in Spur From US 1; Also, directional ent. at US 1 (map. 00)										
CP EX 94 #34	CO 1291	Rhode Island Ave	MU 0970	Paducah Rd	MD 430	Greenbelt Rd	F11B			yes
1.70-3.31 Special Instructions: Reinventory; Verify intersecting Roads (See Ex. #12, 16, 17, 18, 20, 22)										
CP EX 94 #35	OP	No Name!	CO 231	Metzerott Rd	X	cul de sac	F11B			NO
Could not Locate - 0.57 is a Parking Lot for a business (Office - OP Rd. is outside Corp Limits) Special Instructions: New Inv. and Tie-in (from Mun. Map)										
CP EX 94 #36	MU 0571	Harvard Rd #1	MU 1088	Rhode Island Ave #8	MU 1190	Wake forest DR				yes
.00-.21 Special Instructions: Name chg.? NO (Harvard DRIVE) Reinv. + Tie-in										
A/T CP EX 94 #37	MU 0130	Blackfoot Rd	MU 0780	W. Locust Spring Service Rd	X	Road End				Yes
0.00-0.19 Special Instructions: Road extended? PROPOSED AHEAD (Also check Mu 9010 St #1 PROPOSED AHEAD & pick up new rds) (Ext & new rds will be Op)										
CP EX 94 #38	MU 0501	Fordham Rd #1	MU 1087	Rhode Island Ave #7	MU 0140	Bowdoin Ave				Yes
0.00-0.19 Special Instructions: Name chg? NO "Fordham Alley" Also, has part been abandoned? NO Adjust invs. & ties.										
Special Instructions:										
Special Instructions:										
Special Instructions										

Requested by K Powers Date 7/1994

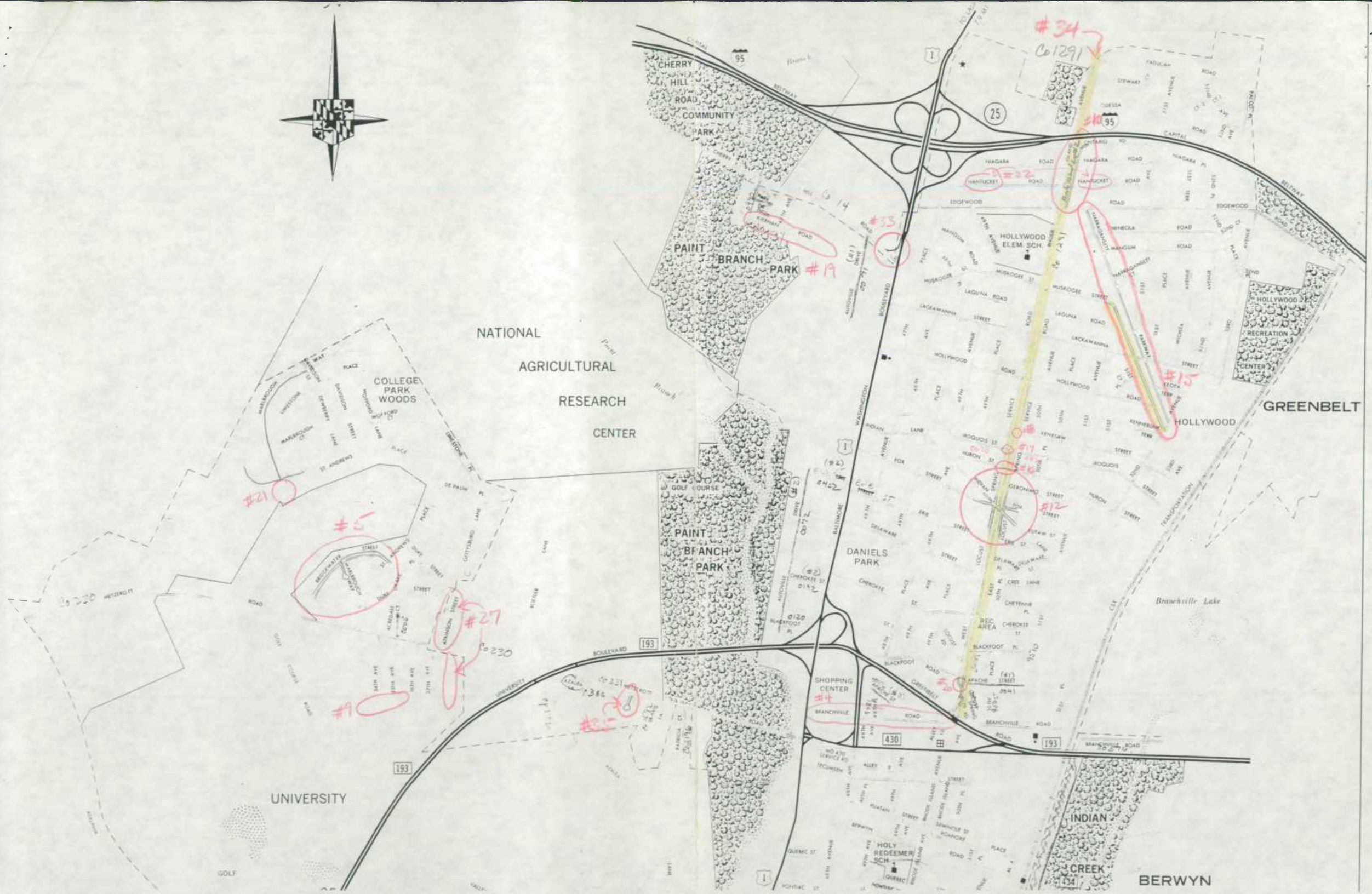
NATIONAL
AGRICULTURAL
RESEARCH
CENTER
CHERRY HILL ROAD COMMUNITY PARK
PAINT BRANCH PARK
COLLEGE PARK WOODS
GOLF COURSE
PAINT BRANCH PARK
DANIELS PARK
HOLLYWOOD ELEM. SCH.
HOLLYWOOD RECREATION CENTER
HOLLYWOOD
GREENBELT
SHOPPING CENTER
REC. AREA
Branchville Lake
INDIAN CREEK
BERWYN
UNIVERSITY
HOLY REDEEMER SCH.
#34
#10
#32
#33
#19
#15
#21
#5
#27
#9
#25
#4
#20
#12
#6
#7
#8

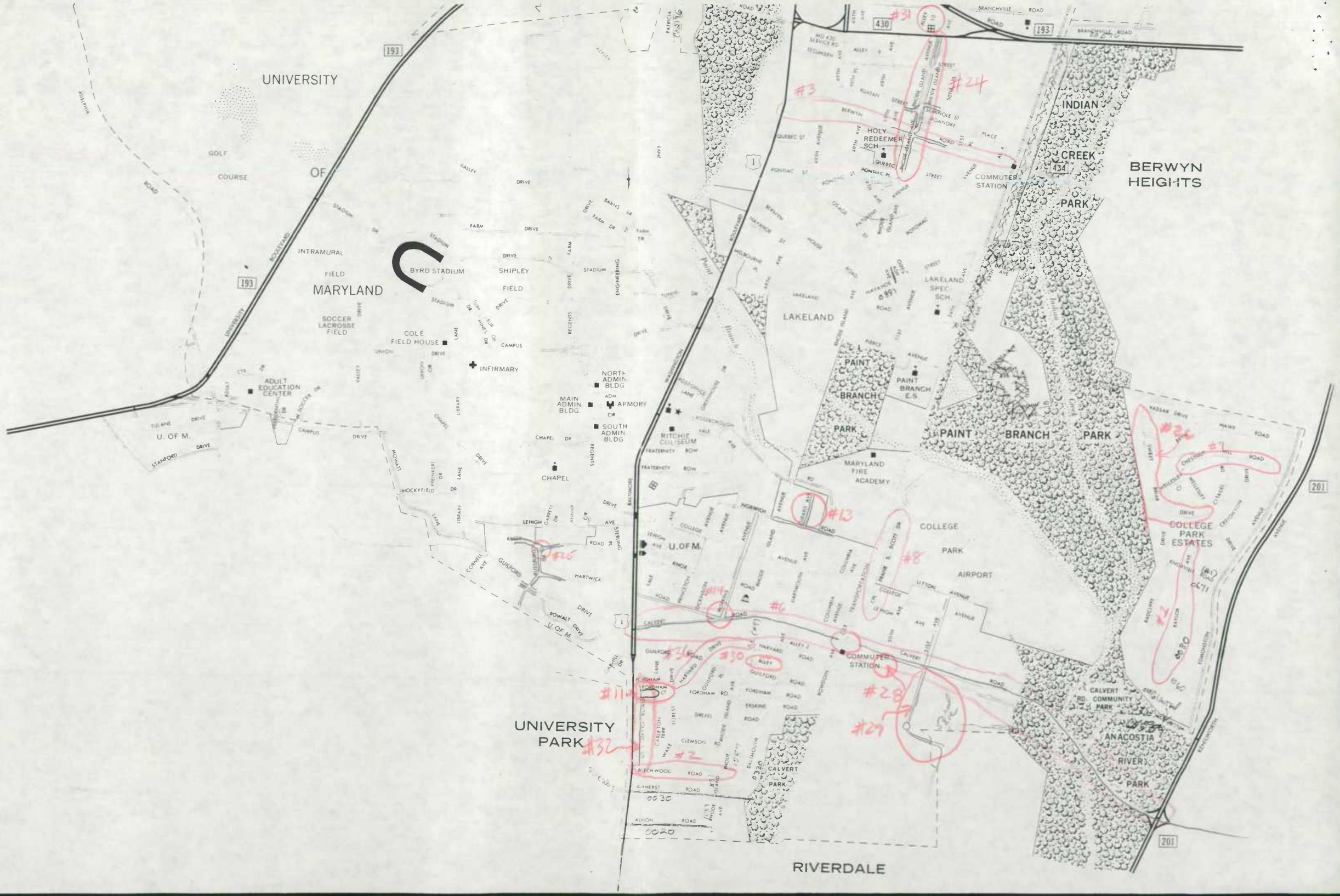
UNIVERSITY
OF
MARYLAND
GOLF
COURSE
INTRAMURAL
FIELD
BYRD STADIUM
SHIPLEY
FIELD
SOCCER
LACROSSE
FIELD
COLE
FIELD HOUSE
INFIRMARY
ADULT
EDUCATION
CENTER
U. OF M.
NORTH
ADMIN
BLDG
MAIN
ADMIN
BLDG.
APMORY
SOUTH
ADMIN
BLDG
CHAPEL
RITCHIE
COLISEUM
HOLY
REDEEMER
SCH
COMMUTER
STATION
INDIAN
CREEK
PARK
BERWYN
HEIGHTS
LAKELAND
LAKELAND
SPEC
SCH
PAINT
BRANCH
PARK
PAINT
BRANCH
E.S
PAINT
BRANCH
PARK
MARYLAND
FIRE
ACADEMY
COLLEGE
PARK
AIRPORT
COMMUTER
STATION
COLLEGE
PARK
ESTATES
CALVERT
RD COMMUNITY
PARK
ANACOSTIA
RIVER
PARK
U. OF M.
U. OF M.
UNIVERSITY
PARK
CALVERT
PARK
RIVERDALE
#31
#24
#3
#26
#7
#13
#8
#14
#6
#36
#30
#11
#28
#29
#32
#2
#25
#20
#4

SHA 51:3-26
12-15-72

STATE HIGHWAY ADMINISTRATION OF MARYLAND

1994 Mun Imps

County PG/Eagle Harbor

REQUEST FOR FIELD INVENTORY

Sheet 1 of 1

(1) Imp. Number	(2) Road Number	(3) Road Name	(4) General Limits of Inventory Required: From Rd. Number	From Road Name or Termini Description	To Rd. Number	To Road Name or Termini Description	(5) Map Designation: Map Name or Number	Coordinates X	Coordinates Y	(6) Previous Inventory Attached ?
94-1	Mu 0020	Chesnut Trail	Mu 0150	Wilson Dr	Mu 0031	Elm Trail				yes
0,00 - 0,06 Special Instructions: Road extended? (.06, 12' D or E) Name change "Chestnut Trail". Adjust inv & ties.										
94-2	Mu 0130	Walnut ~~Trail~~ Dr	CO 3649	~~Truman~~ Trueman Point Rd	Mu 0040	Hawkins Dr				
0,00 - 0,21 Special Instructions New inv & tie. (Was Mu 0130 Walnut Dr - abandoned 3/17/87)										
Special Instructions										
Special Instructions:										
Special Instructions:										
Special Instructions:										
Special Instructions:										
Special Instructions:										
Special Instructions										

Requested by JOHN Date 12/19/94

Spl. 51.2-26
12-15-72

Eagle Harbor

STATE HIGHWAY ADMINISTRATION OF MARYLAND

1994 Mun Extras

County P.G.

REQUEST FOR FIELD INVENTORY

Sheet 1 of 1

(1) Imp. Number	(2) Road Number	(3) Road Name	(4) General Limits of Inventory Required: From Rd. Number	From Road Name or Terminl Description	To Rd. Number	To Road Name or Terminl Description	(5) Map Designation: Map Name or Number	Coordinates X	Coordinates Y	(6) Previous Inventory Attached ?
~~94 MU #1 EX~~	~~Mu 0020~~	~~Chesnut Trail~~	~~Mu 0150~~	~~Wilson Dr~~	~~Mu 0031~~	~~Elm Trail~~				~~yes~~
~~0.00-0.06~~										
Special Instructions ~~Name change? "Chestnut Trail". If so, adjust inv + ties.~~										
94 MU #1 ex	CO 3649	Truman Point Rd	CO 204	Eagle Harbor Rd	x	Road End				yes
0.00-0.74										
Special Instructions Name chg? "Trueman Point Rd" If so adjust inventory & ties										
Special Instructions										
Special Instructions										
Special Instructions:										
Special Instructions:										
Special Instructions:										
Special Instructions:										
Special Instructions										

Requested by John K Date 7/28/94

SHA 51.3-26
12-15-72

STATE HIGHWAY ADMINISTRATION OF MARYLAND

1993 Eagle Harbor Municipal extra

County Prince Georges

REQUEST FOR FIELD INVENTORY

Sheet 1 of 1

(1) Imp. Number	(2) Road Number	(3) Road Name	(4) General Limits of Inventory Required: From Rd. Number	From Road Name or Termini Description	To Rd. Number	To Road Name or Termini Description	(5) Map Designation: Map Name or Number	Coordinates X	Coordinates Y	(6) Previous Inventory Attached ?
93 Mu. ex # 1	Mu 0130	Walnut DRIVE	Mu 0040	Hawkins Dr.	Co 3649	Trueman Point Rd	I 12			yes

This road was abandoned in 1987 by us because it was considered to be impassible; the Town has asked us to reconsider this decision (see attached letter). Please attempt to reinventory this road, and, if this proves impossible, please give specific reasons why this is so (overgrown, sharp vertical embankment, logs in the road, etc.). Also, please contact Mayor Coleman and inform her if the road is impassible. Her phone number is on the attached letter.

Also, I have attached Federal Highway guidelines on what constitutes a public road that is open to vehicular travel.

Special Instructions

Requested by Kevin Powers Date 12/22/95
Mike Baxter

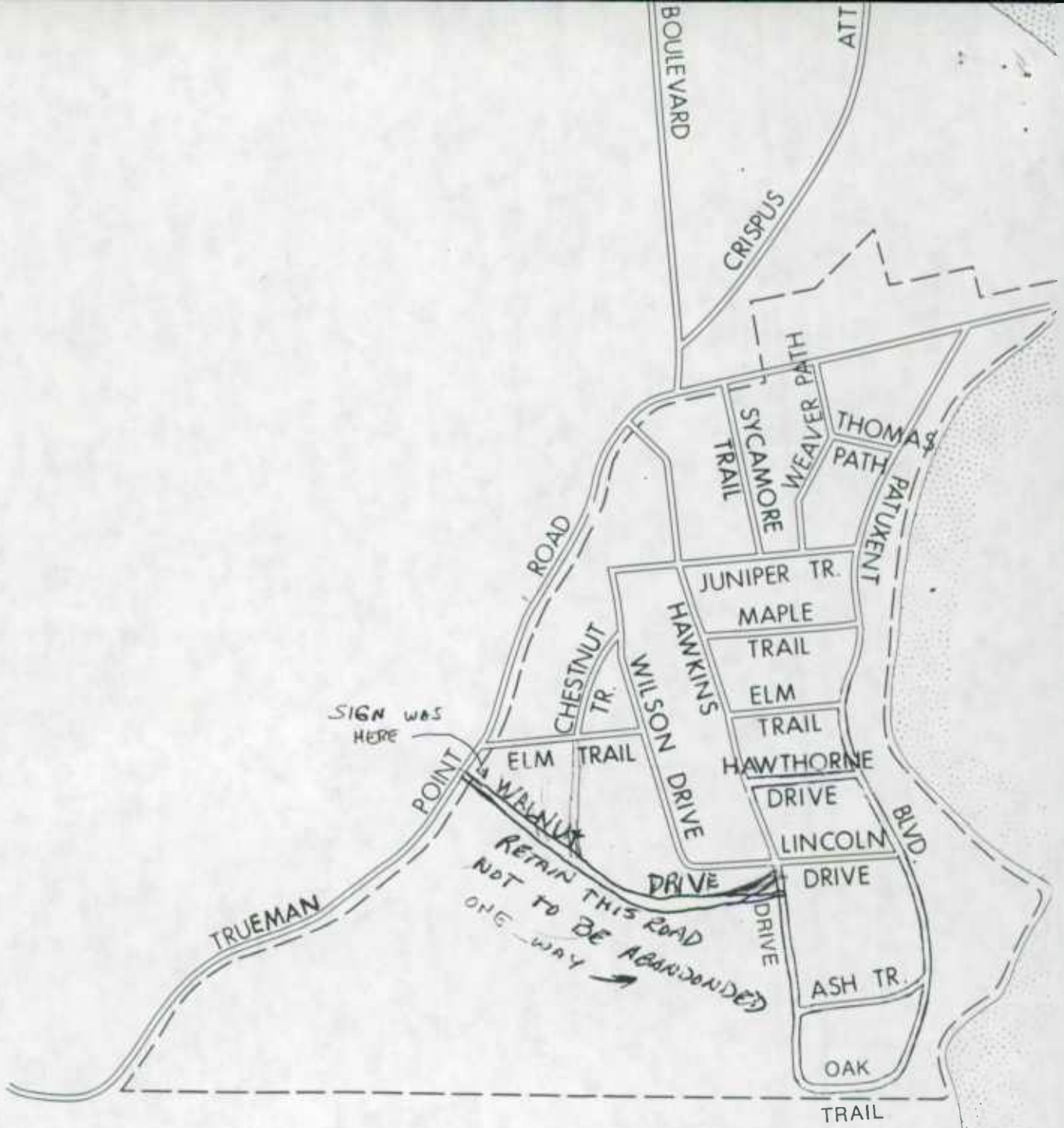

WALNUT DR - NEEDED TO GET OUT OF TOWN IN CASE
TRUEMAN POINT ROAD GETS BLOCKED FROM 0.28 —

WALNUT DRIVE AT RD END AT
TRUEMAN POINT RD.
23% GRADE
2 FT DROP IN 9 FT UNSIGNED

-5310203272 POLAROID 31

WALNUT DR

LEFT SIDE OF 'Y' @ APPROX .14

RD OBVIOUSLY OBSTRUCTED BY DEBRI

4 WHEEL DR. NEEDED TO GET UP GRADE

1831020032 72 POLAROID

LEFT SIDE OF 'Y' @ END MP
OF IN. AT

WALNUT DRIVE .00 — .03 "GRAVEL" 5 YRS AGO

"ONE WAY DO NOT ENTER" SIGN ON POST

"NO DUMPING" SIGN AT BASE OF TREE

SURFACE = GRAVEL / DIRT COVERED W/ LEAVES + STICKS

1531020 3272 POLAROID

WALNUT DR AT MP. .00 AT
HAWKINS DR / AT WILSON



15310203272 POLAROID

WALNUT DR CHESTNUT TR.

RT SIDE OF 'Y' @ APPROX MP .14

LOOKING AT ELM TRAIL CROSSING

AT TOP OF GRADE

1331020 3272 POLAROID 61

RT SIDE OF 'Y' LOOKING AT
ELM TRAIL CROSSING

From 1993 Map Ver.

SHA 51.3-26
12-15-72

STATE HIGHWAY ADMINISTRATION OF MARYLAND

Mu
94 Extras

County P.G. / "Edmonston"
(16) (050)

REQUEST FOR FIELD INVENTORY

Sheet 1 of ____

(1) Imp. Number	(2) Road Number	(3) Road Name	(4) General Limits of Inventory Required: From Rd. Number	From Road Name or Termini Description	To Rd. Number	To Road Name or Termini Description	(5) Map Designation: Map Name or Number	Coordinates X	Coordinates Y	(6) Previous Inventory Attached ?
✓94 mu ex #1	Mu 0080	Ingrahan St	Mu 0090	La Fayette Pl	Mu 0460	46TH Ave				Yes
0.00 - 0.16 Special Instructions: Name chg? "Ingraham St" (Inv has been changed & Mu 460 tie has also, but Mu 90 has not) sent out per KJP										
✓94 mu ex #2	Mu 0090	La Fayette Pl	Mu ~~0~~0500	50TH AVE (Riverdale)	x	Road End				Yes
0.00 - 0.43 Special Instructions: Does Mu ~~0~~0500 intersect at 0.00? (maps show that it doesnt) Map wrong? Yes, If not adjust inus. & ties.										
✓94 mu ex #3	GV 200		Mu 0101	Tanglewood Dr	GV 123	Tanglewood Dr				No
0.69 - 0.52 Special Instructions: Inventory ent to park @ m.p. 0.52 and tie in.										
Special Instructions:										
Special Instructions:										
Special Instructions:										
Special Instructions:										
Special Instructions:										
Special Instructions										

Requested by J.K. Date 10/24/94

SHA 51.3-26
12-15-72

STATE HIGHWAY ADMINISTRATION OF MARYLAND

1994 Mun Extras

County P.G. / Forest Heights

REQUEST FOR FIELD INVENTORY

Sheet 1 of 1

(1) Imp. Number	(2) Road Number	(3) Road Name	(4) General Limits of Inventory Required: From Rd. Number	From Road Name or Termini Description	To Rd. Number	To Road Name or Termini Description	(5) Map Designation: Map Name or Number	Coordinates X	Coordinates Y	(6) Previous Inventory Attached ?
94 mu # 1 ex	OP	Chester St	mu 0030	Talbert Dr	x	Road End				No
Special Instructions: New inv. & tie? NOT IN										
94 mu # ex 2	mu 0090	No Name	mu 0020	Arapahoe Dr	x	Road End				Yes
A/T Special Instructions: (Was Community Center Dr) Map shows rd ending @ .05 in a cul de sac. Shortened? Adjust inv & ties										
Special Instructions:										
Special Instructions:										
Special Instructions:										
Special Instructions:										
Special Instructions:										
Special Instructions:										
Special Instructions:										
Special Instructions										

Requested by _____ Date _____

SHA 51.3-26
12-15-72

STATE HIGHWAY ADMINISTRATION OF MARYLAND

1994 Mun. Imps.

County P.G. / Glenarden

REQUEST FOR FIELD INVENTORY

Sheet 1 of 1

(1) Imp. Number	(2) Road Number	(3) Road Name	(4) General Limits of Inventory Required: From Rd. Number	From Road Name or Termini Description	To Rd. Number	To Road Name or Termini Description	(5) Map Designation: Map Name or Number	Coordinates X	Coordinates Y	(6) Previous Inventory Attached ?
94-1	Mu 0120	Gary La	Co 3136	Edwards La	x	Road End				Yes
Special Instructions: 0.22-0.00 Road extended (+.06, 30') Adjust inv. & tie.										
94-2	MU	Lavall Dr	Mu 0120	Gary La	OP?	Ladova Way				No
Special Instructions: Impassable (Log across Road) Called Mr Butler 3/31/95 - He said he would report when open - JMK New Inv & tie. (.10, 30')										
94-3	MU	Lavall Ct	Mu	Lavall Dr	x	Road End				No
Special Instructions: New Inv. & tie. (.11, 30')										
94-4	Mu	McLain Ave	Mu 0320	Wesley St	x	Road End				No
Special Instructions: New inv. & tie. (0.03, 30') *Is this an extension of "McLain Ave" Mu0221? Yes										
Special Instructions:										
Special Instructions:										
Special Instructions:										
Special Instructions:										
Special Instructions:										
Special Instructions										

Requested by John Date 1/6/95

SHA 51.3-26
12-15-72

STATE HIGHWAY ADMINISTRATION OF MARYLAND

1994 Mun Imps.

County P.G./Greenbelt

REQUEST FOR FIELD INVENTORY

Sheet 1 of 1

(1) Imp. Number	(2) Road Number	(3) Road Name	(4) General Limits of Inventory Required: From Rd. Number	From Road Name or Termini Description	To Rd. Number	To Road Name or Termini Description	(5) Map Designation: Map Name or Number	Coordinates X	Coordinates Y	(6) Previous Inventory Attached ?
94-04	Mu 0205	Hanover Pkwy.	Mu 0343	Megan La	CO 42	Good Luck Rd				Yes
Special Instructions: 1.61-1.93 T/w chg? (50'I)										
94-01	MU 0070	Crescent Rd	Mu 0520	West way	Mu 0470	South way				Yes
Special Instructions 0.15-0.36 Stop sign added at library ent.?										
Special Instructions										
Special Instructions:										
Special Instructions:										
Special Instructions:										
Special Instructions:										
Special Instructions:										
Special Instructions										

Requested by John Date 1/9/95

SHA 51-2-26
12-1[redacted]

STATE HIGHWAY ADMINISTRATION OF MARYLAND

1994 Greenbelt Verification

County Prince Georges

REQUEST FOR FIELD INVENTORY

Sheet 1 of ____

(1) Imp. Number	(2) Road Number	(3) Road Name	(4) General Limits of Inventory Required: From Rd. Number	From Road Name or Termini Description	To Rd. Number	To Road Name or Termini Description	(5) Map Designation: Map Name or Number	Coordinates X	Coordinates Y	(6) Previous Inventory Attached ?
9/14 mu. ex 94 #1	OP 235	Cherry Wood Terr	Mu 0480	Spring Hill DR	Mu 0020	Cherry Wood DR				yes
.00-.13										
Special Instructions: Signed one word, Added STOP SIGNS @ Beg + End. Verify name - Cherrywood (one word) Terrace										
8/12 mu. ex 94 #2	mu 0025	Capitol DR	Mu 0515	Walker DR	MB 193	@ 6.22 Greenbelt Rd				yes
.00-.14										
Special Instructions: No A/T Road shortened? See Attachment 1 - Reinv. + Tie-in										
8/12 mu. ex. 94 #3	OP 322	Court 56	Mu 0070	@ m.p. 0.58 Crescent RD	X	Road end				yes
.00-.02										
Special Instructions: Still There A/T Verify inventory - not shown on Municipal map. - See Attach. # 1										
9/14 mu. ex 94 #4	OP 353	Edmonston CT	Mu 0090	Edmonston Rd	OP 359	Edmonston Terr				yes
.00-.18										
Special Instructions: Ent. to PKG for NATIONWIDE Insur. Co. Added STOP SIGNS @ Beg & End. Extension of Edmonston CT, or just ent. to apartments? Reinv. + Tie-in - See Attach. # 1										
8/12 mu. ex 94 #5	Mu 0130	Forest Way	Mu 0540	Woodland Way	X	cul de sac				yes
.00-.05										
Special Instructions: A/T Possible extension - mun. map shows length of 0.10 mile - Reinv. + Tie-in (office - ext. will be "OP")										
8/12 mu. ex 94 #6	OP 402	Court 5	Mu 0140	Garden Way	X	Road end				yes
.00-.03										
Special Instructions: A/T Road extended? mun. map shows distance of 0.07 mile										
9/8/13/12 mu. ex. 94 #7	Mu 0210	Hedge Wood DR	Mu 0230	Ivy La	Mu 0300	Lastner La				yes
.00-.27										
Special Instructions: A/T .27 Verify Mileage - mun. map only shows distance of 0.24 mile										
8/12 mu. ex. 94 #8	Mu 0320	Legion DR	Mu 0270	Lakecrest DR	X	cul de sac				yes
.00-.12										
Special Instructions: [redacted] Belle Point ~~Rd~~ Dr. (still prop) Ent to Indus. Pk. Road extended? (See mun. map.) Reinv. + Tie-in (office - ext. will be "OP")										
~~OP~~		~~Sunrise CT~~	~~Mu 0365~~	~~Oranglen DR~~	~~@ .29~~	~~Road end~~				~~NO~~
Special Instructions: New Inv. + Tie-in (See Attachment # 1)										

Requested by K. Powers Date 6/94

Directory of Maryland Municipal Officials

1993 — 1994

MML

THE MARYLAND MUNICIPAL LEAGUE

published by the
Maryland Municipal League,
an association of
Maryland's cities and towns

First National Bank of Maryland Exceeds the Expected in Public Funds Management throughout Maryland.

Dick Briggs
Public Funds

Howard Wille
Public Funds

Joe Posey
Cash Management

Sibley Classen
Public Finance

Gerry McGorman
Public Finance

Christina Osborne
Public Funds

Together, Dick, Howard, Joe, Sibley, Gerry, and Christina head up a team of specialists that offers you thoroughly professional assistance. They are backed up by a support staff knowledgeable in all areas of financial service. For more information, call Dick Briggs at (410) 244-4557.

Exceeding the Expected.

First National Bank of Maryland

25 S. Charles Street, P.O. Box 1596
Baltimore, Maryland 21203, (410) 244-4557
Member FDIC/Federal Reserve System

Directory of Maryland Municipal Officials

1993 — 1994 (published October 1993)

Cost: $10.00	MML members
$20.00	Government & Non-Profit
$30.00	Nonmembers

MARYLAND MUNICIPAL LEAGUE

1212 WEST STREET
ANNAPOLIS, MARYLAND
21401

410/268-5514 • DC Metro 301/261-1098
Baltimore Metro 410/269-5763 • 800/492-7121
FAX 410/268-7004

This Directory is printed on recycled paper.

The Maryland Municipal League

The Maryland Municipal League consists of 150 municipal governments and four special taxing districts in the State. A voluntary, nonprofit, nonpartisan federation controlled and maintained by these city and town governments, the League works to strengthen the role and capacity of municipal government through research, legislation, technical assistance, training and the dissemination of information to its members. Through its membership in the National League of Cities, MML can offer legislative representation in Washington, urban research programs, and a national municipal government information exchange. MML was founded in 1936.

The League is the only statewide organization in Maryland composed solely of municipal officials and devoted to the promotion of municipal government.

Major policies are determined by vote of the delegates at the annual convention and implemented by a 29-member governing body elected from among the municipal delegates. A full-time executive director and 10-member staff carry out the policies and service programs. By cooperating through the League, the cities provide for themselves a research program and a legislative voice which would be impossible for them singularly.

The primary objectives of the League are:

- **LEGISLATION** — In addition to proposing statewide municipal legislation, this service includes the study of all bills affecting municipalities; the preparation, publication and distribution of bulletins to members summarizing such bills; and the presentation of the municipal viewpoint to the Legislature.

- **INTERGOVERNMENTAL RELATIONS** — The League, through its full-time staff members, acts as liaison between municipal governments and county, state and federal governments. A major objective is the promotion of cooperation and coordination among the various governmental units.

- **TECHNICAL ASSISTANCE AND RESEARCH** — Through its information and inquiry service the League provides technical assistance on all matters of municipal concern such as charter revision, ordinance development, federal and state programs, personnel administration and municipal management. The League also conducts training sessions for newly elected officials, and other municipal personnel on a wide variety of functional subjects.

- **INSURANCE AND BENEFIT PROGRAMS** — Through pooling and service negotiation, League members participate in a variety of member programs at reduced cost. Services include pooled liability insurance, group health insurance, workmen's compensation insurance, and unemployment compensation assistance.

- **ANNUAL MEETINGS** — Officials of member cities meet regularly at the annual convention and legislative conference, as well as at regional meetings, to discuss and exchange ideas, experiences and information. In addition, special meetings are held throughout the State.

Table of Contents

The Maryland Municipal League 4

MML Staff 5

Board of Directors 6

Municipal Listing by County 9

Municipal Information 15

Business Associates 57

Maryland Congressional Delegation 61

Maryland General Assembly Delegation 67

MARYLAND MUNICIPAL LEAGUE STAFF

JON C. BURRELL, Executive Director
KAREN A. LISKEY, Associate Director/Conferences & Communications
JAMES P. PECK, Associate Director/Research & Information Services
STEPHEN R. McHENRY, Associate Director/Legislative Services
JONATHAN C. MAGRUDER, Staff Associate/Research
LINDA L. MEARA, Staff Associate/Membership and Public Services
CAROL Y. WEHMUELLER, Senior Staff Assistant/Finance & Benefit Services
NANCY B. SULBORSKI, Staff Assistant/Administrative Services
JOHANNE M. LEE, Administrative Assistant
SHARON EASTON, Secretary
JUNE C. KRANKOWSKI, Bookkeeper/Clerical

MML 1993-94
Board of Directors

President: ROSALIE KUECHLER, Mayor, Rock Hall

First Vice President: FLOYD 'PETE' ELLIOTT, Councilman, Cumberland

Immediate Past President: CHARLES W. CHALLSTROM, Councilor, Washington Grove

District Vice Presidents:

District 1	ROBERT ERICKSON, Commissioner, Princess Anne
Dictrict 2	MABEL R. MUMFORD, Councilwoman, Chestertown
District 3	KURT L. SCHMOKE, Mayor, Baltimore
District 4	DENNIS J. SCHEESSELE, Mayor, Indian Head
District 5	CAROL P. UHLENDORF, Mayor, Washington Grove
District 6	JAMES L. McCARRON, Councilman, Taneytown
District 7	HARVEY W. MAY, JR., Councilman, Cumberland
District 8	RICHARD W. GROSS, Councilman, Boonsboro
District 9	MARY A. PUMPHREY, Mayor, District Heights
District 10	GUNTHER D. HIRSCH, Mayor, Havre de Grace

Members-at-Large:
DEBORAH ANN AUGHENBAUGH, Mayor, Burkittsville
THOMAS R. BASS, Councilman, Rock Hall
W. ALAN GOTT, Mayor, North Beach
MAXINE A. GROSS, Councilwoman, College Park
ROSE MARIE HURDLE, Mayor Pro Tem, New Carrollton
JOSEPH A. JACKSON, III, Councilman, Pocomoke City
MARY K. PRANGLEY, Council President, Hyattsville
JOHN W. SLAYMAN, Mayor, Williamsport
ELIZABETH H. TOLBERT, Mayor, Barnesville
DENNIS H. WOOD, Councilmember, Chevy Chase

City & Town Administrators Department: JEFFREY E. REPP, Administrator, Cumberland

Code Enforcement and Zoning Officials Association: KELLY L. POOLE, Assistant Director of Public Services & Facilities, Bowie

Municipal Attorneys Association: DAVID R. PODOLSKY, Attorney, Rockville

Municipal Clerks Association: GLENDA INGHAM, Clerk-Treasurer, Garrett Park

Municipal Parks & Recreation Association: HARRY JAMES, Asst. Director of Recreation, Greenbelt

Public Safety Department: JUERGEN D. ERVIN, Police Captain, Laurel

PEOPLE HERE VOTE FOR US.

When municipal officials elect a deferred compensation administrator, the vote always goes to the one who offers the most for municipal employees.

PEBSCO is the undisputed industry leader with more than 4,000 client jurisdictions across the country. As the exclusive plan administrator for the United States Conference of Mayors, PEBSCO administers in excess of $1 billion in program assets for over 110,000 public employees and 1,600 participating jurisdictions.

Our story is told in a new booklet called, *"How To Select The BEST Deferred Compensation Program."* It's yours free when you call (410) 532–8400. It'll tell you exactly how, and why, we've become the favorite elected representative of municipal government.

Proving, once again, that when government officials cast their votes for program administration, we win by a landslide.

Maryland Municipal Officials:

MUTUAL OF AMERICA's

457 Deferred Compensation Plan

Offers:

- Multiple Investment Options
- One "800" number to call
- One consolidated quarterly statement
- No sales charges
- Same day unlimited transfer among all funds

For complete information and a prospectus, call:

MUTUAL OF AMERICA

Geoffrey E. Callan
Regional Vice President, Mutual of America
515 Fairmount Avenue
Baltimore, MD 21286
(410) 321-5433

Municipal Listing By County

*** Indicates Special Taxing District**

ALLEGANY COUNTY

301/777-5911
FAX 777-2001

Board of County Commissioners
701 Kelly Road, Cumberland, MD 21502

Barton
Cumberland
Frostburg
Lonaconing
Luke
Midland
Westernport

ANNE ARUNDEL COUNTY

410/222-1821
FAX 222-1155

County Executive, Robert R. Neall
P.O. Box 2700, Arundel Center, Annapolis, MD 21404

Annapolis
Highland Beach

BALTIMORE CITY

BALTIMORE COUNTY

410/887-2450
FAX 887-5781

County Executive, Roger B. Hayden
Court House, Towson, MD 21204

(none)

CALVERT COUNTY

410/535-1600
FAX 535-1787

Board of County Commissioners
Courthouse, 175 Main Street, Prince Frederick, MD 20678

Chesapeake Beach
North Beach

CAROLINE COUNTY

410/479-0660
FAX 479-4169

Board of County Commissioners
P.O. Box 207, Denton, MD 21629

Denton
Federalsburg
Goldsboro
Greensboro
Henderson
Hillsboro
Marydel
Preston
Ridgely
Templeville (also in Queen Anne's)

CARROLL COUNTY

410/857-2043
FAX 848-0003

Board of County Commissioners
225 North Center Street, Westminster, MD 21157

Hampstead
Manchester
Mount Airy (also in Frederick)
New Windsor
Sykesville
Taneytown
Union Bridge
Westminster

CECIL COUNTY

410/398-0200
FAX 398-2819

Board of County Commissioners
101 County Office Building, Elkton, MD 21921

Cecilton	Elkton	Port Deposit
Charlestown	North East	Rising Sun
Chesapeake City	Perryville	

CHARLES COUNTY

301/645-0550
FAX 645-0543

Board of County Commissioners
P.O. Box B, Government Building, La Plata, MD 20646

Indian Head	La Plata	Port Tobacco

DORCHESTER COUNTY

410/228-1700
FAX 228-1563

Board of County Commissioners
County Office Building, P.O. Box 26, Cambridge, MD 21613

Brookview	East New Market	Hurlock
Cambridge	Eldorado	Secretary
Church Creek	Galestown	Vienna

FREDERICK COUNTY

301/694-1100
FAX 694-6850

Board of County Commissioners
Winchester Hall, 12 East Church Street, Frederick, MD 21701

Brunswick	Mount Airy (also in Carroll)	Thurmont
Burkittsville	Myersville	Walkersville
Emmitsburg	New Market	Woodsboro
Frederick	Rosemont	
Middletown		

GARRETT COUNTY

301/334-8970
FAX 334-5000

Board of County Commissioners
203 South Fourth Street Courthouse, Oakland, MD 21550

Accident	Grantsville	Mountain Lake Park
Deer Park	Kitzmiller	Oakland
Friendsville	Loch Lynn Heights	

HARFORD COUNTY

410/838-6000
FAX 879-8658

County Executive, Eileen M. Rehrmann
220 South Main Street, Bel Air, MD 21014

Aberdeen	Bel Air	Havre de Grace

HOWARD COUNTY

410/313-2013
FAX 313-3292

County Executive, Charles I. Ecker
3430 Courthouse Drive, Ellicott City, MD 21043
(none)

KENT COUNTY

410/778-7434
FAX 778-7459

Board of County Commissioners
Courthouse, Chestertown, MD 21620

- Betterton
- Chestertown
- Galena
- Millington (also in Queen Anne's)
- Rock Hall

MONTGOMERY COUNTY

301/217-2500
FAX 217-2517

County Executive, Neal Potter
Executive Office Building, 101 Monroe Street, Rockville, MD 20850

- Barnesville
- Brookeville
- Chevy Chase
- Chevy Chase, Sec. 3
- Chevy Chase, Sec. 5
- Chevy Chase View
- Chevy Chase Village
- Friendship Heights*
- Gaithersburg
- Garrett Park
- Glen Echo
- Kensington
- Laytonsville
- Martin's Additions
- North Chevy Chase*
- Oakmont*
- Poolesville
- Rockville
- Somerset
- Takoma Park (also in Prince George's)
- Washington Grove

PRINCE GEORGE'S COUNTY

301/952-4131
FAX 952-3784

County Executive, Parris N. Glendening
County Admin. Bldg., 14741 Gov. Oden Bowie Dr., Upper Marlboro, MD 20772

- Berwyn Heights
- Bladensburg
- Bowie
- Brentwood
- Capitol Heights
- Cheverly
- College Park
- Colmar Manor
- Cottage City
- District Heights
- Eagle Harbor
- Edmonston
- Fairmount Heights
- Forest Heights
- Glenarden
- Greenbelt
- Hyattsville
- Landover Hills
- Laurel
- Morningside
- Mount Rainier
- New Carrollton
- North Brentwood
- Riverdale
- Seat Pleasant
- Takoma Park (also in Montgomery)
- University Park
- Upper Marlboro

QUEEN ANNE'S COUNTY

410/758-0322
FAX 758-1170

Board of County Commissioners
208 North Commerce Street, Centreville, MD 21617

- Barclay
- Centreville
- Church Hill
- Millington (also in Kent)
- Queen Anne (also in Talbot)
- Queenstown
- Sudlersville
- Templeville (also in Caroline)

ST. MARY'S COUNTY

301/475-4461
FAX 475-4489

Board of County Commissioners
P.O. Box 653, Leonardtown, MD 20650

- Leonardtown

SOMERSET COUNTY

410/651-0320
FAX 651-2597

Board of County Commissioners
Prince William Street, P.O. Box 37, Princess Anne, MD 21853

Crisfield
Princess Anne

TALBOT COUNTY

410/822-2401

County Council
Courthouse, Easton, MD 21601

Easton
Oxford
Queen Anne (also in Queen Anne's)
St. Michaels
Trappe

WASHINGTON COUNTY

301/791-3090
FAX 791-3193

Board of County Commissioners
Summit Avenue, Court House Annex, Hagerstown, MD 21740

Boonsboro
Clear Spring
Funkstown
Hagerstown
Hancock
Keedysville
Sharpsburg
Smithsburg
Williamsport

WICOMICO COUNTY

301/548-4801
FAX 548-4803

County Council
P.O. Box 870, Government Office Building, Salisbury, MD 21803

Delmar
Fruitland
Hebron
Mardela Springs
Pittsville
Salisbury
Sharptown
Willards

WORCESTER COUNTY

410/632-1194
FAX 632-2141

Board of County Commissioners
Room 112, Court House, Snow Hill, MD 21863

Berlin
Ocean City
Pocomoke City
Snow Hill

PARTNERS IN PROGRESS...

GIANT FOOD is proud to be a corporate citizen of many of Maryland's cities and towns. As a corporate constituent, we care about the economic vitality of our cities and towns, our environment, and community development.

As a company that is very involved in government and public affairs, we are delighted to be partners in progress with the Maryland Municipal League and its membership.

Working together we can keep Maryland growing. If you feel that we can be of assistance to you, please call us.

Barry F. Scher
Vice President of Public Affairs
Landover, Maryland
(301) 341-4710

We Care About You

GIANT
THE QUALITY FOOD PEOPLE

If Your Engineering Firm Isn't Doing This:

MUNICIPAL SERVICES

LANDMARK CONSULTING ENGINEERS, INC. performs technical services in the field of **MUNICIPAL SERVICES** including but not limited to:

- Review of development plans including compliance with Code requirements and technical adequacy.
- Evaluation of existing municipal utilities such as sanitary and storm sewers, water supply, drainage, traffic, road and street repairs, etc.
- Technical review of proposed Ordinances and Code revisions.
- Preparation of proposed ordinances as requested in our technical areas.
- Long range municipal utility planning assistance.
- Assistance at public hearings, Township meetings, rezonings, etc.
- Construction cost estimating as it relates to letters of credit or bonding requirements imposed on developers.
- Civil engineering services including surveying, land planning, engineering design, and construction phase services. Engineering design includes preliminary and final design including grading and drainage, stormwater detention, E & S plans, sanitary and storm sewers, traffic impact studies, streets, entrances, parking, and related site items. Construction phase services include preparation, submission, and follow-up on required permits, interface with technical review agencies, preparation of construction cost estimates, preparation of construction documents and assistance during bidding, and construction review services.

NOTE: When Landmark is retained for Municipal Services our policy is not to perform services for other clients within those jurisdictional boundaries. This policy ensures our objectivity in that we will never be in the position of reviewing our own plans that we have prepared for other commercial interests.

Call Tony at:
Landmark Consulting Engineers, Inc.
The Carriage House at 149 East Main
in Elkton - 410-398-5920

RECYCLE NOW

and

REDUCE VOLUME

with

MORBARK

***MORBARK'S* TUB GRINDER** is one of several machines that specializes in wood waste removal, debris clearing, and demolition clean-up. Its volume reduction up to 10-1 is made possible by up to 100 tons per hour of output, depending on material being processed. It is also:

- *Self-Contained, portable*
- *Disposes of brush, pallets, C & D debris, logs, stumps*
- *Economical -- eliminates debris hauling*

MILTON JAMES

Serving Contractors & Industry Since 1950

The Milton James Company

8411 Pulaski Highway

Baltimore, Maryland 21237

Phone: **410 - 687 - 1700**

Municipal Listing

POPULATION IS BASED ON 1990 CENSUS
† Indicates Current Municipal Estimate
√ Indicates Municipal Action Agent (MAA)
❖ Local Government Insurance Trust Participant

City of ABERDEEN — 13,500†

Harford County
MML District 10
Legislative District 34

ADDRESS ..... P.O. Box 70 (21001)
3 West Bel Air Avenue
PHONE 410/272-1600
410/272-2222 or 410/575-6569
FAX 410/273-7402
OFFICE HOURS..... M-F 8:30 am to 5 pm
OPERATING BUDGET $4,523,000
PAID EMPLOYEES 99
MAYOR ..... Ruth E. Elliott
COUNCIL..... Ronald Kupferman, Pres.
Macon L. Tucker, Jr.
Charles R. Boutin
G. Dewayne Curry
ADMINISTRATOR ..... **Peter A. Dacey** √
ADMIN. ASST. ..... Ruth B. Frank
CLERK-TREAS ..... Linda A. Wilson
POLICE CHIEF ..... John R. Jolley
(410/272-2121)
PLANNING ADMIN..... vacant
DIR. PUB. WKS.... William G. McKean, Sr.
SUPT. SEW. & WATER..... Kenneth Benner
(410/272-2650)
ATTORNEY ..... Gregory Rapisarda
Town Hall (410/879-8311)

Town of ACCIDENT — 365†

Garrett County
MML District 7
Leg. District 1 - Subdistrict 1A

ADDRESS ..... P.O. Box 190 (21520)
Accident Municipal Bldg.
PHONE 301/746-8060
FAX 301/746-8854
OFFICE HOURS..... M-W-F 9 am to 3 pm
OPERATING BUDGET $155,627
PAID EMPLOYEES 3
MAYOR ..... **E. Wayne Fratz** √
COUNCIL..... Richard W. Carlson, Pres.
Hobert L. Bowser
Thomas R. Georg
Michael S. Smith
MANAGER ..... vacant
CLERK ..... Rebecca S. Smith
WATER & WSTWTR. SUPV .....
Roger D. Knox
ATTORNEY ..... Linda S. Sherbin
(301/334-9496)

City of ANNAPOLIS ❖ — 33,900†

Anne Arundel County
MML District 5
Legislative District 30

ADDRESS .... 160 Duke of Gloucester Street
(21401)
PHONE 410/263-7940
OFFICE HOURS.... M-F 8:30 am to 4:30 pm
FAX 410/263-3322
OPERATING BUDGET..... $38,379,080
PAID EMPLOYEES 457
MAYOR ..... Alfred A. Hopkins
ALDERMEN..... John R. Hammond
Dean L. Johnson
Samuel Gilmer
Joseph Sachs
Carl O. Snowden
Wayne C. Turner
M. Theresa DeGraff
Ellen O. Moyer
ADMINISTRATOR .....
Michael Mallinoff (410/263-7997) √
CLERK.. Patricia L. Bembe (410/263-7942)
POLICE CHIEF ..... Harold Robbins
(410/263-7979)
FIRE CHIEF ..... Edward Sherlock
(410/263-7975)
HOUS./COMMUN. DEV. ADMIN.....
Larry Tom (410/263-7961)
FINANCE DIR ..... William Tyler
(410/263-7952)
BUREAU CHIEF/INSP. & PERMITS.....
Russell Morgan (410/263-7946)

PERS. DIR..... Thomas Engelke (410/263-7998)
DIR. REC. & PARKS..... Richard Callahan (410/263-7959)
DIR. PLAN. & ZONING..... Eileen Fogarty (410/263-7961)
DIR. PUB. WKS..... ~~John Patmore~~ Russ Morgan (410/263-7949)
ASST. UTIL. SUPT .....J. Michael Bunker (410/263-7970)
WATER PLANT SUPT..... Thomas Crabtree (410/224-2140)
DIR. TRANS . James Chase (410/263-7964)
PURCH. AGT..... Brian Snyder (410/263-7944)
CENTRAL SVCS. OFFR.....Emory Harrison (410/263-7944)
PUB. INFO. OFFICER..... Thomas Roskelly (410/263-7940)
HARBOR MASTER..... Ulric Dahlgren (410/263-7973)
ATTORNEY.....Jonathan Hodgson City Hall (410/263-7954)

City of BALTIMORE 736,014

MML District 3
Legislative Districts 39-47

ADDRESS ....City Hall, 100 N. Holliday St. (21202)
PHONE..... 410/396-3100
FAX 410/547-4425
FAX in Annapolis..... 410/269-6785
OFFICE HOURS..... M-F 8:30 am to 4:30 pm
OPERATING BUDGET $1,932,980,706
PAID EMPLOYEES..... 27,774
MAYOR.....**Kurt L. Schmoke** √
COUNCIL PRES..... Mary Pat Clarke
COUNCIL..... Perry Sfikas (1)
John Cain (1)
Nicholas C. D'Adamo, Jr. (1)
Paula Johnson Branch (2)
Carl Stokes (2)
Anthony J. Ambridge (2)
Martin E. Curran (3)
Martin O'Malley (3)
Wilbur E. "Bill" Cunningham (3)
Agnes Welch (4)
Sheila Dixon (4)
Lawrence A. Bell (4)
Iris G. Reeves (5)
Rochelle Spector (5)
Vera P. Hall (5)
Timothy D. Murphy (6)
Joseph J. DiBlasi (6)
Melvin L. Stukes (6)

COMPTROLLER..... Jacquelyne McLean
DIR. FIN..... William Brown
EX. DIR. MAYOR'S TASK FORCE/ GEN. ASSEMBLY..... Henry Bogdan (410/396-4735)
COMMSR. HEALTH..... Dr. Peter Beilenson (410/396-4387)
DIR. SOCIAL SERV .....Alvin Collins (410/361-2202)
DIR. REC. & PKS..... Marlyn J. Perritt (410/396-2906)
DIR. COMMISSION ON AGING & RETIREMENT EDUCATION ..... Neetu Gray (410/396-4932)
FIRE CHIEF..... Herman Williams (410/396-3083)
POLICE COMMSR ..... Edward V. Wood (410/396-2020)
DIR. PUB. WKS..... George G. Balog (410/396-1122)
DIR. PLAN..... Charles Graves (410/396-4327)
EX. DIR. MUN. ZON. APPEALS ..... Gilbert V. Rubin (410/396-4301)
COMMSR. HOUSING & COMMUN. DEVEL. ADMIN..... Daniel P. Henson, III (410/396-3232)
LABOR COMMSR..... Melvin Harris (410/396-4365)
PERS. DIR..... Jesse Hoskins (410/396-3852)
DIR. COMMUN. REL. COMMSN..... John B. Ferron (410/396-3141)
DIR. DISASTER CONTROL & CIVIL DEF .. Richard McKoy (410/396-6175)
EMPLOYEE'S RETIREMENT SYSTEM..... Ernest Glinka (410/396-4740)
EX. DIR. COMMSN. HIST. & ARCH . PRES. Kathleen Kotarba (410/396-4866)
DIR. LEGIS. REF... Bernard F. Murphy (410/396-4733)
DIR. ENOCH PRATT FREE LIBRARY..... Carla Hayden (410/396-5395)
DIR. OFFICE OF EMPLOY. DEV..... Linda Harris (410/396-1910)
EX. DIR. OFF-STREET PARKING COMM .. Robert T. Schaffner (410/396-4753)
CITY SOLICITOR..... Neal M. Janey City Hall, 100 N. Holliday St. (410/396-3304)

Town of BARCLAY ❖ 132†

Queen Anne's County
MML District 2
Legislative District 36

ADDRESS .....Box 144 (21607)
PHONE..... 410/438-3450 (clerk)

OPERATING BUDGET .....
PAID EMPLOYEES .....
PRESIDENT ..... Sharon B. Darling
COMMISSION..... J. Robert Ervin, Treas.
David A. Pratt
CLERK ..... **Frances A. Hill** √
(410/438-3450)
TREAS ..... J. Robert Ervin

Town of BARNESVILLE ❖ 170

Montgomery County
MML District 5
Legislative District 15

ADDRESS ..... P.O. Box 90 (20838)
PHONE ..... 301/972-8411 (clerk)
301/972-8460 (president)
FAX 301/428-8956
OFFICE HOURS..... M-F 9 am to 9 pm
OPERATING BUDGET $32,000
PAID EMPLOYEES ..... 1 PT
PRESIDENT.... **Elizabeth H. Tolbert** √
COMMISSION:..... Bonnie Brown
Peter T. Menke
CLERK-TREAS ..... Patty Menke
ATTORNEY ..... William R. Roberts
P.O. Box 368, Poolesville, MD 20837
(301/972-8673)

Town of BARTON ❖ 530

Allegany County
MML District 7
Leg. District 1 - Subdistrict 1B

ADDRESS ..... P.O. Box 153, Main Street
(21521)
PHONE 301/463-6347
OFFICE HOURS.....
M, W, F, 9 a.m. to 1 p.m.
OPERATING BUDGET $64,487
PAID EMPLOYEES 4
MAYOR..... **Stanley Broadwater** √
COUNCIL..... Grant O. Glotfelty
John Bean
Ernest Poland
vacant
CLERK ..... Shirley Morgan
POLICE CHIEF ..... John Shockey, Sr.
ATTORNEY ..... Kevin Kelly
201 Washington St.
Cumberland, MD 21502 (301/724-7000)

Town of BEL AIR ❖ 9,630†

Harford County
MML District 10
Legislative District 34

ADDRESS ..... 39 Hickory Avenue (21014)
PHONE... 410/638-4561 or 410/879-2711
FAX 410/879-9225
OFFICE HOURS..... M-F 8 am to 4:30 pm
OPERATING BUDGET $4,789,286
PAID EMPLOYEES 97
CHAIRMAN..... W. Eugene Graybeal
COMMISSION..... Joseph H. Brooks
Mark S. Decker
Susan K. McComas
Russell O. Poole
ADMINISTRATOR .....
William N. McFaul √
DIR. ADMIN ..... Joyce A. Oliver
DIR. FIN..... Marian R. Walsh
POLICE CHIEF ..... Leo F. Matrangola
(410/638-4500 or 410/893-0200)
COMMUN. DEV. ADMIN .....
Elizabeth M. Carven
(410/638-4540 or 410/879-9500)
DIR. PLANNNING..... Carol L. Deibel
(410/638-4540 or 410/879-9500)
SUPT. PUB. WKS ..... Christopher Schlehr
(410/638-4536 or 410/879-9500)
DEPUTY SUPT. PUB. WKS .....Carl F. Party
ASSOC. ENGINEER ..... Barry R. Magness
ATTORNEY ..... Charles B. Keenan, Jr.
30 Office St., Bel Air, MD 21014
(410/879-2221)

Town of BERLIN 2,656†

Worcester County
MML District 1
Legislative District 38

ADDRESS ..... 10 Williams Street (21811)
PHONE 410/641-2770
OFFICE HOURS..... M-F 8:30 am to 5 pm
FAX 410/641-2316
OPERATING BUDGET $5,636,163
PAID EMPLOYEES 48
MAYOR..... Chinita McAllister
COUNCIL..... Joseph E. Parker, Vice Pres.
Mark Bowen
Elroy Brittingham, Sr.
Rex Hailey
Paula Lynch
ADMINISTRATOR ..... **Jean Holloway** √
CLERK-TREAS ..... Debbie Parker
POLICE CHIEF ..... Skip Lyons
(410/641-1333)

SUPT. PUB. WKS ..... Dale Pruitt
SUPT. POWER PLANT ..... Gary Bennett
SUPT. LINE CREW ..... Lee Savage
SUPT. SEW. & WATER.... Charles Johnson
ATTORNEY ..... Ray Coates, Jr.
6 Broad Street, Berlin, MD 21811
(410/641-1515)

Town of BERWYN HEIGHTS ❖ 2,935†

Prince George's County
MML District 9
Legislative District 21

ADDRESS ..... 5700 Berwyn Road (20740)
PHONE 301/474-5000
FAX 301/474-5002
OFFICE HOURS..... M-F 8:30 am to 5 pm
OPERATING BUDGET $1,316,254
PAID EMPLOYEES 23
MAYOR ..... Thomas J. Love
COUNCIL..... William T. Armistead, Jr.
Michael E. Kelley
Darald G. Lofgren
Joseph R. McCreary
ADMINISTRATOR ..... **Karen Nelson** √
CLERK-TREAS ..... Patricia C. Barber
POLICE CHIEF ..... Thomas L. Stoner
MAINTENANCE SUPV..... Joseph Coleman
CODE ENF. OFFICER..... Robert A. Monroe
LIBRARIAN ..... Geraldine Love
ATTORNEY ..... John F. Shay, Jr.
1440 Old Mill Road
Upper Marlboro, MD 20772 (301/952-0100)

Town of BETTERTON ❖ 390†

Kent County
MML District 2
Legislative District 36

ADDRESS ..... P.O. Box 339, Third Avenue (21610)
PHONE 410/348-5522
OFFICE HOURS..... M-F 9 am to 4 pm
OPERATING BUDGET $581,126
PAID EMPLOYEES 3
MAYOR ..... Carolyn C. Sorge
COUNCIL..... S. Clyde Morris, Jr.
Robert E. Pyfer
Donald E. Sutton
Clyde A. Warden
ADMINISTRATOR ..... Thomas R. Bass
CLERK-TREAS ..... **Margo M. Turner** √
ATTORNEY ..... Basil Wadkovsky
P.O. Box 339, Betterton, MD 21610
(410/778-1630)

Town of BLADENSBURG ❖ 8,064

Prince George's County
MML District 9
Legislative District 22

ADDRESS ..... P.O. Box 39 (20710)
4229 Edmonston Avenue
PHONE.... 301/927-7962 or 301/927-7048
FAX 301/209-7152
OFFICE HOURS..... M-F 9 am to 5 pm
OPERATING BUDGET $2,260,540
PAID EMPLOYEES 40
MAYOR ..... H. Susanna C. Yatman
COUNCIL..... Della L. Buscher
Otis Collins
Marion M. Hoffman
vacant
ADMINISTRATOR ..... T. Eric Morsicato
CLERK ..... **Elsie S. Morrison** √
TREAS ..... Roy Hicks
POLICE CHIEF ..... Robert M. Zidek
(301/864-6080)
PUB. WKS. SUPV..... John A. Parker
(301/927-1452)
ATTORNEY ..... John F. Shay, Jr.
1440 Old Mill Road, Upper Marlboro, MD
20772 (301/952-0100)

Town of BOONSBORO ❖ 2,445

Washington County
MML District 8
Leg. District 3 - Subdistrict 3A

ADDRESS ..... 11 St. Paul Street (21713)
PHONE 301/432-5141
FAX 301/432-4050
OFFICE HOURS..... M-F 8 am to 4 pm
OPERATING BUDGET $645,125
PAID EMPLOYEES ..... 7 FT, 2 PT
MAYOR ..... Charles F. Kauffman, Jr.
ASST. MAYOR ..... Robert J. Shifler
COUNCIL..... Kevin M. Chambers
Richard W. Gross
Richard E. Hawkins, Sr.
Raymond D. Grove
Howard W. Long
MANAGER ..... Wayne Winebrenner
CLERK ..... **Barbara Rodenhiser** √
TREAS ..... Richard E. Hawkins, Sr.
ATTORNEY ..... Arthur E. Schneider
11 St. Paul St., Boonsboro, MD
(301/739-6820)

City of 37,890†
BOWIE ❖

Prince George's County
MML District 9
Legislative District 23

ADDRESS .....2614 Kenhill Drive (20715)
PHONE..... 301/262-6200
FAX 301/262-1191
OFFICE HOURS..... M-F 8:30 am to 5 pm
OPERATING BUDGET $14,246,100
PAID EMPLOYEES 157
MAYOR..... Richard J. Logue
COUNCIL.... Gary G. Allen, Mayor Pro Tem
William A. Aleshire
Mollie Gieseman
Jack D. Jenkins
Richard D. Padgett
G. Frederick Robinson
MANAGER..... David J. Deutsch
ASST. MANAGER. **John L. Fitzwater** √
CLERK..... Pamela A. Fleming
DIR. FIN..... Robert S. Patrick
DIR. PLAN. & COMMUN. DEV.....
James M. Cronk
DIR. PUB. WKS..... R. James Henrikson
DIR. PUB. SERV./FACILITIES .....
Stephen L. Penn
DIR. HUMAN RESOURCES.....
Terry G. Summons
ATTORNEY ..... Robert H. Levan
9881 Broken Land Parkway
Columbia, MD 21046 (301/596-2200)

Town of 3,005
BRENTWOOD ❖

Prince George's County
MML District 9
Legislative District 24

ADDRESS ..... 4300 39th Place (20722)
PHONE..... 301/927-7395
FAX 301/927-0681
OFFICE HOURS..... M-F 9 am to 5 pm
OPERATING BUDGET $801,699
PAID EMPLOYEES 13
MAYOR.....George D. Denny, Jr.
COUNCIL.....Isabella Callahan
Cheryl N. Noll
Elizabeth Michielli
Peter A. Shapiro
ADMINISTRATOR .....
Roylene M. Roberts √
CLERK ..... Mary E. Reed
TREAS..... Edith M. D'Ambrosio
ORDINANCE OFFICER..... Geraldine White
MAINT. SUPV ..... G. Paul Adkins
(301/277-2288)
ATTORNEY .....Reichelt, Nussbaum
Brown, Dukes & Laplaca
7500 Greenway Ctr., #1000
Greenbelt, MD 20770 (301/474-9000)

Town of 125†
BROOKEVILLE ❖

Montgomery County
MML District 5
Leg. District 14 - Subdistrict 14A

ADDRESS .....P.O. Box 67 (20833)
PHONE..... 301/774-5577 (clerk)
OPERATING BUDGET $38,600
PAID EMPLOYEES..... 1
PRESIDENT.....**Richard S. Allan** √
(301/774-6206)
COMMISSION..... Clyde W. Unglesbee
Deborah Wagner
CLERK-TREAS ..... Carmen Harding

Town of 70†
BROOKVIEW (nonmember)

Dorchester County
MML District 1
Legislative District 37

ADDRESS ..... 5633 Indian Town Road
Rhodesdale (21659)
PHONE..... 410/943-4285
OFFICE HOURS.... M and W 8 pm to 10 pm
OPERATING BUDGET .....
PAID EMPLOYEES .....
MAYOR.....Doris Collins (410/943-3030)
COUNCIL.....Paul Knode
Lester Sherman
CLERK ..... Reese Milligan

City of 5,117
BRUNSWICK ❖

Frederick County
MML District 6
Leg. District 4 - Subdistrict 4A

ADDRESS ... City Hall, 20 A Street (21716)
PHONE..... 301/834-7500
FAX 301/694-6040
OFFICE HOURS.... M-F 8:00 am to 4:30 pm
OPERATING BUDGET $2,666,318
PAID EMPLOYEES 33
MAYOR..... Richard E. Goodrich

COUNCIL..... Merle E. Anderson
Brent Bell
Joe Harrington
Carroll Jones
Tom Smith
vacant
ADMINISTRATOR ...**John L. Kendall** √
SENIOR ADMIN. CLERK.....
Ernestine W. Phillips
POLICE CHIEF .....
Richard K. Stone (301/834-9555)
DIR. PUB. WKS..... Kevin E. Brawner
(301/834-6270)
SPECIAL EVENTS..... Debbie Bell
(301/834-7500)
ATTORNEY..... John H. Tisdale
227 W. Patrick St., Frederick, MD 21701
(301/694-9700)

Town of 194
BURKITTSVILLE ❖

Frederick County
MML District 6
Leg. District 3 - Subdistrict 3B

ADDRESS .....Box 485 (21718)
PHONE..... 301/834-7534 (mayor)
OPERATING BUDGET $45,600
PAID EMPLOYEES 1PT
MAYOR.....
Deborah Ann Aughenbaugh √
COUNCIL..... William Becker
Margaret Kennedy
William J. Hopwood
CLERK-TREAS..... Ann Jarey
ATTORNEY..... John H. Tisdale
227 W. Patrick St., Frederick, MD 21701
(301/694-9700)

City of 11,514
CAMBRIDGE ❖

Dorchester County
MML District 1
Legislative District 37

ADDRESS ..... P.O. Box 255 (21613)
307 Gay Street
PHONE..... 410/228-4020 or 228-3820
FAX 410/228-4554
OFFICE HOURS..... M-F 8 am to 4:30 pm
OPERATING BUDGET $5,874,756
PAID EMPLOYEES 100
MAYOR.....David J. Wooten, Jr.
COMMISSION:.....Reginald A. Asplen, Jr.
Otto B. Cheesman, III
James C. Newcomb, Jr.
Octavene H. Saunders
Edward E. Watkins
CLERK-TREAS..**Edwin C. Kinnamon** √
POLICE CHIEF ..... Russell E. Wroten
(410/228-3333)
DIR. PUB. WKS..... Thomas E. Moore
(410/228-1955)
MGR. MUNIC. UTIL. COMMSN.....
Gary R. Newcomb (410/228-5440)
ATTORNEY.....William W. McAllister
(410/228-4545)

Town of 4,200†
CAPITOL HEIGHTS ❖

Prince George's County
MML District 9
Legislative District 25

ADDRESS ..... One Capitol Heights Blvd.
(20743)
PHONE..... 301/336-0626
FAX 301/336-8706
OFFICE HOURS..... M-F 8:30 am to 5 pm
OPERATING BUDGET $1,464,567
PAID EMPLOYEES 18
MAYOR..... Vivian M. Dodson
COUNCIL..... Beverly B. Anthony
Angelo D. Bruzzese
Joe Ella Day
William A. Devine, Jr.
John T. Forbes, Jr.
Kenneth D. Vinson
ADMINISTRATOR .....
David P. Ferguson √
ASST. ADMIN..... vacant
POLICE CHIEF .....William Harrison
CODE ENF. OFFICER..... Robert Warren
PUB. WORKS DIR..... Robert Warren
ATTORNEY..... Daniello, Painter &
Szymkowicz (301/595-8881)

Town of 489
CECILTON ❖

Cecil County
MML District 10
Legislative District 36

ADDRESS ..... P.O. Box 317 (21913)
117 West Main Street
PHONE..... 410/275-2692
FAX 410/275-2898
OFFICE HOURS.... M-F 9:00 am to 5:00 pm

OPERATING BUDGET $232,000
PAID EMPLOYEES 2
MAYOR ..... Robert B. McLennan
COUNCIL ..... Walter Foraker, Jr.
Dr. Wallace G. Obenshain
Barbara Phillips
Barbara Ishler-Lundberg
ADMINISTRATOR/CLERK-TREAS .....
Doris R. Matthews √
ATTORNEY ..... Doris P. Scott
109 East Main St., Elkton, MD 21921
(410/398-0611)

Town of CENTREVILLE ❖ — 2,097

Queen Anne's County
MML District 2
Legislative District 36

ADDRESS ..... P.O. Box 100 (21617)
101 Lawyer's Row
PHONE 410/758-1180
FAX 410/758-0611
OFFICE HOURS.... M-F 8:30 am to 4:30 pm
OPERATING BUDGET $818,030
PAID EMPLOYEES 18
PRESIDENT ..... Sara Jane Davidson
COUNCIL ..... Daniel M. Tabler
Florance Walls
MANAGER ..... **Denise M. Rose** √
(410/758-1224)
CLERK/FIN. OFFICER ..... Doris M. Payne
POLICE CHIEF ..... Douglas E. Crites
PUB. WKS. SUPV ..... Paul I. Roberts
SUPT. WATER/WSTWTR. TREAT .....
Arthur E. Lee
ATTORNEY ..... David Weston Gregory
Town Hall (410/758-0737)

Town of CHARLESTOWN ❖ — 800†

Cecil County
MML District 10
Leg. District 35 - Subdistrict 35B

ADDRESS ..... P.O. Box 154 (21914)
241 Market Street
PHONE 410/287-6173
FAX 410/287-9163
OFFICE HOURS ..... M-F 9 am to 5 pm
OPERATING BUDGET $496,663
PAID EMPLOYEES ..... 1 FT, 4 PT
PRESIDENT ..... Russell U. Farrell, Jr.
COMMISSION .....
David A. Jarinko, V. Pres. √
Rosalyn R. Bott, Treas.
Gophery H. Richardson, Jr.
Joseph G. Letts, Sr.
ADMINISTRATOR ..... Stanley W. Hearne
CLERK ..... Doris Berry
ASST. CLERKS ..... JoAnn Speck
Lisa C. Morgan
ATTORNEYS ..... Keith A. Baynes
210 E. Main St., Elkton, MD 21921
(410/398-6333)
Joseph Mahoney
208 E. Main St., Elkton, MD 21921
(410/398-0166)

Town of CHESAPEAKE BEACH — 2,403

Calvert County
MML District 4
Leg. District 29 - Subdistrict 29A

ADDRESS ..... P.O. Box 400 (20732)
8200 Bayside Road
PHONE 410/257-2230,
metro 301/855-8398
FAX 301/855-0043
OFFICE HOURS.... M-F 8:30 am to 4:30 pm
OPERATING BUDGET $1,100,000
PAID EMPLOYEES 5
MAYOR ..... Gerald W. Donovan
COUNCIL ..... Barbara Joann Finch
Philip Goldstein
Philip Hertzog
L. William Miller
James Parent
Bruce A. Wahl
CLERK ..... **Karen L. Bryan** √
TREAS ..... Virginia S. Crawley
PUB. WKS. ADMINS ... Virginia S. Crawley
John A. Hofmann
ATTORNEY ..... Brian McHenry
Heaver Plaza, Suite 401, 1301 York Road
Lutherville, MD 21093 (410/321-1896)

Town of CHESAPEAKE CITY ❖ — 728†

Cecil County
MML District 10
Legislative District 36

ADDRESS ..... P.O. Box 205 (21915)
109 Bohemia Avenue
PHONE 410/885-5298
FAX ..... 410/885-5298 (call first)

OFFICE HOURS..... M-F 7 am to 3:30 pm
OPERATING BUDGET $731,534.15
PAID EMPLOYEES 5
MAYOR..... **Findlay McCool** √
COUNCIL..... Nathan C. Beck, V.P.
A. Charles Capeto
Lawrence Bathon
Susanna Lee
William Staker
ADMINISTRATOR ..... vacant
CLERK-TREAS..... Gail M. McReynolds
POLICE CHIEF ..... John A. Palantonio
ATTORNEY..... Dexter Thompson

Town of CHESTERTOWN ❖ 4,005

Kent County
MML District 2
Legislative District 36

ADDRESS .....P.O. Box 38 (21620)
118 North Cross Street
PHONE..... 410/778-0500
FAX 410/778-4378
OFFICE HOURS..... M-F 9 am to 5 pm
OPERATING BUDGET $2,468,287
PAID EMPLOYEES..... 31
MAYOR..... Elmer E. Horsey
COUNCIL..... Margo Bailey
Peter D. Heller
Mabel R. Mumford
Vito Tinelli, Jr.
MANAGER..... **William S. Ingersoll** √
POLICE CHIEF ..... Wayne M. Bradley
(410/778-1800)
SUPT. PUB. WKS.....Medford C. Capel
ATTORNEY ..... Paul M. Bowman
P.O. Box 717, Chestertown, MD 21620
(410/778-5171)

Town of CHEVERLY ❖ 6,023†

Prince George's County
MML District 9
Legislative Districts 22, 24

ADDRESS ..... 6401 Forest Road (20785)
PHONE..... 301/773-8360
FAX 301/773-0173
OFFICE HOURS..... M-F 9 am to 5 pm
OPERATING BUDGET $2,048,525
PAID EMPLOYEES..... 38
MAYOR..... Larry S. Beyna
COUNCIL..... Louise S. Carey
Gary Engelstad
Vincent L. Ford
Patricia J. Glaser
Julia Ann Mosley
Susan M. Sokol
ADMINISTRATOR .....
David W. Warrington √
CLERK.....Lenore B. Lerch
POLICE CHIEF ..... Maj. Gilbert Jones, Jr.
PUB. WKS. DIR..... Juan L. Torres
PUB. WKS. SUPV.....Clarence Sollers
SANITATION SUPV ..... Elmer E. Jacks
ATTORNEY..... Richard T. Colaresi
182 Duke of Gloucester St.
Annapolis, MD 21401 (301/858-5610)

Town of CHEVY CHASE ❖ 2,675

Montgomery County
MML District 5
Legislative District 18

ADDRESS ..... 4301 Willow Lane (20815)
PHONE..... 301/654-7144
FAX 301/718-9631
OFFICE HOURS..... M-F 8:30 am to 5 pm
OPERATING BUDGET $1,107,940
PAID EMPLOYEES..... 6
CHAIRMAN.....Mier Wolf
COUNCIL..... William G. Reed, V. Chair
John J. Clark, Sec.
Marilyn Ordway, Com. Lias.
Dennis Wood, Treas.
MANAGER..... **Susan Robinson** √
ADMINISTRATIVE ASST. Janine Czarnecki
CLERK/FIN. OFC..... Andrea Silverstone
CONSTITUENT SERV..... Belinda Wilborn
ATTORNEY ..... Martin L. Hutt
3 Bethesda Metro Center, Suite 380
Bethesda, MD 20814

Village of CHEVY CHASE, SEC. 3 765†

Montgomery County
MML District 5
Legislative District 18

ADDRESS .....P.O. Box 15281
Chevy Chase (20815)
PHONE.....301/656-9117 (manager)
OPERATING BUDGET $220,000
PAID EMPLOYEES..... 1
CHAIRMAN..... Walter Pennington

COUNCIL..... Byron Anderson, Treas.
Tim Healy
Mary McDonough, V. Ch.
Barbara Porterfield
MANAGER..... **Andy Leon Harney** √

Village of 632
CHEVY CHASE, SEC. 5 ❖

Montgomery County
MML District 5
Legislative District 18

ADDRESS ..... P.O. Box 15140
Chevy Chase (20815)
PHONE..... 301/986-5481 (manager)
OPERATING BUDGET $264,141
PAID EMPLOYEES 1
CHAIRMAN..... Judy DeLuca
COUNCIL..... Jeanine Derr
Cherry Olcott, Co-Chair
Nancy Benner
Diane King
Kendal Stackhouse, Treas.
MANAGER..... **Frances L. Higgins** √

Town of 900†
CHEVY CHASE VIEW

Montgomery County
MML District 5
Legislative District 18

ADDRESS ..... P.O. Box 136
Kensington (20895)
PHONE..... 301/933-8996 (sec./treas.)
FAX 301/949-9274
OPERATING BUDGET $212,000
PAID EMPLOYEES ..... 1 PT
CHAIRMAN..... David J. English
COUNCIL..... Peter Marks
Hugh L. Reilly
Mary H. Shook
Marie S. Wagner √
SEC./TREAS ..... Jana Coe

Town of 2,018†
CHEVY CHASE VILLAGE ❖

Montgomery County
MML District 5
Legislative District 18

ADDRESS ..... 5906 Connecticut Avenue
Chevy Chase (20815)
PHONE..... 301/654-7300
FAX 301/907-9721
OFFICE HOURS..... M-F 8 am to 4:30 pm
OPERATING BUDGET $1,582,683
PAID EMPLOYEES 24
CHAIRMAN..... Margot W. Anderson
BOARD OF MANAGERS ..... Martha Jones
Orm Ketcham, V. Chr
Polly Lawrence, Sec.
Richard S. Rodin
John D. Talbott, Treas.
South Trimble, III, Asst. Treas.
MANAGER..... Jerry Schiro
SECRETARY..... **Marsha Powell** √
POLICE CHIEF ..... vacant
DIR. PUB. WKS..... Jerry Lesesne
ATTORNEY ..... David R. Podolsky
225 N. Washington St.
Rockville, MD 20850 (301/424-5300)

Town of 114†
CHURCH CREEK (nonmember)

Dorchester County
MML District 1
Legislative District 37

ADDRESS ..... P.O. Box 52 (21622)
PHONE..... 410/228-9261 (mayor)
OPERATING BUDGET $11,780
PAID EMPLOYEES 0
MAYOR..... R. Quinn Robinson
COMMISSION..... Martha Kirckhoff
Rachel Michelotti
Ronnie Reynolds
Wayne D. Simmons, Sr.
CLERK ..... Joan B. Grindle
TREAS ..... Rachel Michelotti

Town of 481
CHURCH HILL ❖

Queen Anne's County
MML District 2
Legislative District 36

ADDRESS ..... P.O. Box 85 (21623)
Main and Walnut Streets
PHONE..... 410/758-3740
FAX 410/758-1496
OFFICE HOURS..... M-F 10 am to 4 pm
OPERATING BUDGET $183,279
PAID EMPLOYEES 2
PRESIDENT ..... John P. Griffin, Sr.
COMMISSION..... Margaret E. Embert
Howard C. Larrimore

ADMIN./CLERK... **Marie L. Rameika** √
ADMIN. ASST ..... vacant
ATTORNEY ..... Robert H. Levan
9881 Broken Land Parkway
Columbia, MD 21046 (410/381-6000)

Corporation of 415
CLEAR SPRING

Washington County
MML District 8
Leg. District 2 - Subdistrict 2A

ADDRESS ..... P.O. Box 104 (21722)
146 Cumberland Street
PHONE 301/842-2252
FAX 301/842-2920
OFFICE HOURS..... M-Th 8 am to 4:30 pm
OPERATING BUDGET $439,246
PAID EMPLOYEES 0
MAYOR..... **Paul D. Hose, Jr.** √
VICE MAYOR ..... Julianna Albowicz
COUNCIL..... William V. Albowicz
Gary L. Grove
Mason B. Mundey
CLERK ..... Nancy L. Keefer
TREAS ..... Gary L. Grove
ATTORNEY ..... William S. Barton
207 S. Potomac St.
Hagerstown, MD 21740 (301/739-3030)

City of 23,714†
COLLEGE PARK ❖

Prince George's County
MML District 9
Legislative District 21

ADDRESS ..... 4500 Knox Road (20740)
PHONE 301/864-8666
FAX 301/699-8029
OFFICE HOURS..... M-F 8:00 am to 5 pm
OPERATING BUDGET $5,370,804
PAID EMPLOYEES 95
MAYOR ..... Anna L. Owens
COUNCIL..... Daniel J. Andrews
V. Charles Donnelly
Maxine A. Gross
Peter J. King
Sherrill T. Murray
Joseph L. Nagro
Joseph E. Page
John E. Perry
MANAGER .....
Richard N. Conti (301/864-8667)
CLERK ..... **Miriam P. Wolff** √
PLANNING DIR ..... Terry Schum
(301/277-3445)
PUB. WKS. DIR..... James C. Johnson
(301/474-3033)
FINANCE DIR ..... John M. Markowski
(301/277-4286)
PUB. SERVICES DIR ..... Donald Byrd
(301/864-8877)
YOUTH/FAMILY SERVICES DIR .....
Margaret Higgins
ATTORNEY ..... Morris Topf
(301/961-1983)

Town of 1,218†
COLMAR MANOR ❖

Prince George's County
MML District 9
Legislative District 24

ADDRESS ..... 3701 Lawrence Street
(20722-2099)
PHONE 301/277-4920
OFFICE HOURS..... M-F 9 am to 5 pm
OPERATING BUDGET $439,246
PAID EMPLOYEES 4
MAYOR..... Michael L. Garrett
COUNCIL..... Lois Ann Blue
Robert Benjamin Miller
Stanley Nutt
Sylvia Zervas
CLERK/TREAS ..... Daniel Baden
OFFICE MANAGER . **Lynne Anderson** √
MAINT. SUPV./CODE ENFORCE. OFC .....
Michael Goroum
ATTORNEY ..... John Barr
Town Hall (301/596-2200)

Town of 1,236
COTTAGE CITY ❖

Prince George's County
MML District 9
Legislative District 24

ADDRESS ..... 3820 40th Avenue (20722)
PHONE 301/779-2161
OFFICE HOURS..... M-F 9 am to 5 pm
OPERATING BUDGET $443,818
PAID EMPLOYEES 9
CHAIRMAN..... Deanna J. Bartlett
COMMISSION..... Anna M. Angolia
Ronald A. Burks
Theresa Jones
Louvertia Warner
CLERK-TREAS..... Alice **F. Shannon** √

POLICE CHIEF ..... M. Edward Heilman
(301/927-9225)
ATTORNEY ..... Richard T. Colaresi
182 Duke of Gloucester
Annapolis, MD 21401 (301/858-5610)

City of CRISFIELD 2,880

Somerset County
MML District 1
Legislative District 38

ADDRESS ..... P.O. Box 270 (21817)
319 West Main Street
PHONE 410/968-1333
FAX 410/968-2167
OFFICE HOURS.... M-F 8:30 am to 4:30 pm
OPERATING BUDGET $1,538,055
PAID EMPLOYEES ..... 28 FT, 4 PT
MAYOR ..... Richard D. Scott
COUNCIL..... Kimberly B. Lawson, V. Pres.
Catherine A. Brown
Gregory C. Sterling, Sr.
MANAGER ..... Stephen C. Ward
ADMIN. ASST./INSPECTOR ... Neda Owens
CLERK-TREAS ..... **Joyce L. Morgan** √
POLICE CHIEF ..... Clarence E. Bell
PUB. UTIL. SUPT ..... Harold W. Frock
(410/968-1303 or 410/968-1335)
ASST. PUB. UTIL ..... John T. Laird
(410/968-1335)
PUB.WKS.SUPT ..... Roger E. Riggin, Jr.
(410/968-1335)
ATTORNEY ..... Robin Cockey
P.O. Box 44, Salisbury, MD 21801
(410/546-4644)

City of CUMBERLAND 23,212†

Allegany County
MML District 7
Leg. Districts 1, 2 - Sub. 1B, 2A

ADDRESS .... P.O. Box 1702 (21501-1702)
57 North Liberty Street
PHONE 301/722-2000
FAX 301/759-6497
OFFICE HOURS..... M-F 8 am to 4 pm
OPERATING BUDGET $10,636,620
PAID EMPLOYEES 285
MAYOR ..... Edward Athey
COUNCIL..... Floyd S. "Pete" Elliott
Ursula Ann Franklin
Joseph Freno
Harvey W. May, Jr.
ADMINISTRATOR ..... Jeffrey Repp
CLERK ..... **Audrey C. Wolford** √
COMPTROLLER ..... William Z. Burke
POLICE CHIEF ..... J. Robert Dick, Jr.
FIRE CHIEF ..... Russell L. Livengood
DIR. COMMUN. DEV..... William Flanigan
DIR. PKS. & REC ..... Diane Johnson
(301/759-6440)
DIR. OF ENGINEERING ... John J. DiFonzo
STREET SUPT ..... Stanley E. Watkins, Sr.
WATER DISTRIBUTION SUPT.....
..... Robert B. Rider
DIR. WATER SUPPLY/DISTRIBUTION
Clifford F. Stumpf
FLOOD PROJ. MAINT./SANI. SUPT.....
Clarence Dyche
DIR. WATER POLL./FLOOD CONTROL.....
Fred A. Street
OPERATIONS MGR .. Dennis L. McCormick
ATTORNEY ..... H. Jack Price
City Hall

Town of DEER PARK 419

Garrett County
MML District 7
Leg. District 1 - Subdistrict 1A

ADDRESS ..... Route 4, Box 655 (21550)
PHONE ..... 301/334-2037 (clerk)
OFFICE HOURS..... M-F 10 am to 4 pm
OPERATING BUDGET $76,800
PAID EMPLOYEES 2
MAYOR ..... Jack E. Hinebaugh
(301/334-8191)
COUNCIL..... Steven W. Houser
Edward Sollers
Michael Uphole
Arlene Wilson
CIRCUIT RIDER ADMIN.....
Wendell Keaton √
CLERK-TREAS ..... Mary H. DeBerry
(301/334-2037)
ATTORNEY ..... vacant

Town of DELMAR ❖ 1,430

Wicomico County
MML District 1
Legislative District 38

ADDRESS ..... 100 S. Pennsylvania Avenue
DE-MD (21875)
PHONE 410/896-2777
FAX 410/896-9055
OFFICE HOURS..... M-F 8 am to 4:30 pm
OPERATING BUDGET $336,175
PAID EMPLOYEES 36

MAYOR..... P. Douglas Niblett
COMMISSION..... Deborah H. Baker
Larry Points
Edward Sheridan
Brian Sullivan
MANAGER..... **Roberta Ernest** √
CLERK..... Linda Fairbank
CLERK I..... Wendy Foxwell
POLICE CHIEF ..... Harold E. Saylor
(410/896-3131)
CODE ENF. OFFICER..... Gaylon Bounds
SUPT. PUB. WKS..... Robert F. Handy
GRANTS ADMIN..... Sara Bynum-King
UTILITY CLERK ..... Sara Bynum-King
ATTORNEY..... Robert A. Benson
(410/749-1201)

Town of 2,977
DENTON ❖

Caroline County
MML District 2
Legislative District 37

ADDRESS .... 13 North Third Street (21629)
PHONE..... 410/479-2050
FAX 410/479-3534
OFFICE HOURS..... M-F 8:30 am to 4 pm
OPERATING BUDGET $2,110,511
PAID EMPLOYEES..... 21
MAYOR..... Randolph P. Moore
COMMISSION..... Lester Branson
James R. Coursey
William H. Eaton
George McManus
MANAGER..... **Terry Fearins** √
CLERK-TREAS..... Mary K. Turkington
POLICE CHIEF ..... vacant
(410/479-1414)
ENGINEER..... William Muller
DIR. HOUS. & COMMUN. DEV.....
Terry Fearins (410/479-3625)
ZON. & CODES ADMIN.....
Loretta Gannon (410/479-3625)
SEW. & WATER MGR..... William Muller
(410/479-2685)
ATTORNEY..... Karen Jensen
(410/479-0159)

City of 6,711†
DISTRICT HEIGHTS

Prince George's County
MML District 9
Legislative District 25

ADDRESS ..... 2000 Marbury Drive
(20747-2399)
PHONE..... 301/336-1402
FAX 301/350-3660
OFFICE HOURS..... M-F 9 am to 5 pm
OPERATING BUDGET $1,278,500
PAID EMPLOYEES..... 25
MAYOR..... Mary A. Pumphrey
COMMISSION..... Americo P. Sesso
Antoinette B. Simon
Jack C. Sims
Cheyenne Watson
CLERK..... **Marie Gibbs** √
TREASURER..... Daniel R. Baden
POLICE CHIEF ... Michael William Conboy
(301/336-1400)
DIR. REC. & PKS..... Rita Palmer
(301/336-5633)
PUB. WKS. SUPV..... Jim McGill
(301/336-7417)
DIR. PERSONNEL..... Viola C. Anthony
ATTORNEY ..... Daniel Karp
100 E. Pratt Street, Suite 1540
Baltimore, MD 21202 (410/727-5000)

Town of 45†
EAGLE HARBOR

Prince George's County
MML District 9
Legislative District 27

ADDRESS ..... P.O. Box 28
Aquasco, MD (20608)
PHONE..... 301/888-1276 (Chairman)
OPERATING BUDGET $66,092
PAID EMPLOYEES..... 0
CHAIRMAN..... **Mary E. Coleman** √
COMMISSION..... James R. Banks, Sr.
LaRue Gibson
Florence T. Jackson
Helen Patton
CLERK-TREAS..... Rufus M. Callis, Jr.

Town of 153
EAST NEW MARKET ❖

Dorchester County
MML District 1
Legislative District 37

ADDRESS ..... P.O. Box 24 (21631)
PHONE..... 410/943-8112
OFFICE HOURS.....
1st, 2nd & 4th M 7 pm to 8 pm
3rd M 7-9 pm
OPERATING BUDGET $135,119
PAID EMPLOYEES..... 2
MAYOR..... John Warner

COUNCIL..... Caroline Cline
Gordon B. Heck
Lowell Smith
Michael Shiflet
CLERK-TREAS..... **Cheryl Harvey** √
ENGINEER..... Gordon Heck
ATTORNEY..... Brett Wilson
Town Hall

Town of EASTON ❖ 9,372

Talbot County
MML District 2
Legislative District 37

ADDRESS ..... P.O. Box 520 (21601)
14 South Harrison Street
PHONE..... 410/822-2525
FAX 410/820-8016
OFFICE HOURS..... M-F 8:30 am to 4 pm
OPERATING BUDGET $5,310,664
PAID EMPLOYEES..... 107
MAYOR..... George P. Murphy
COUNCIL PRES..... C. Eugene Butler
COUNCIL..... H. Hoyt Heinmuller
Katherine Jones
George E. Mayer, Jr.
Robert C. Willey
CLERK..... **Robert F. Karge** √
POLICE CHIEF ..... R. Edward Blessing
(410/822-1111)
BLDG. & ZON. INSPT.....
Howard H. Wooters, Jr.
ENGINEER.. Roger C. Judd (410/822-6110)
DIR. REC. & PKS..... Roger K. Eareckson
(410/822-3181)
PLANNER ..... Thomas Hamilton
SUPT. PUB. WKS..... John D. Larrimore
PRES. EASTON UTIL ..... Thomas C. Cover
(410/822-6110)
ATTORNEY..... Christopher B. Kehoe
16 S. Washington St.
Easton, MD 21601 (410/822-1988)

Town of EDMONSTON ❖ 1,199†

Prince George's County
MML District 9
Legislative District 22

ADDRESS ..... 5005 52nd Avenue (20781)
PHONE..... 301/699-8806
FAX 301/699-8203
OFFICE HOURS.... M-F 8:30 am to 4:30 pm
OPERATING BUDGET $702,140
PAID EMPLOYEES..... 8
MAYOR..... **Paulette G. Horan** √
COUNCIL..... Tracy Farrish
Gladys Hensley
Joseph L. Horan
James R. McCann
CLERK-TREAS..... B. Adele Compton
POLICE CHIEF ..... Michael H. Monahan
ATTORNEY..... Carol O'Keeffe
9881 Broken Land Pkwy.
Columbia, MD 21046 (301/596-2200)

Town of ELDORADO (nonmember) 60†

Dorchester County
MML District 1
Legislative District 37

ADDRESS ..... Rhodesdale, MD (21659)
PHONE..... 410/943-4187 (mayor)
OPERATING BUDGET .....
PAID EMPLOYEES..... 1 PT
MAYOR..... Helen A. McAllister
COMMISSION..... Daniel J. Cole
Lori Flummer
CLERK-TREAS..... Louise B. Hackett
(410/943-3447)

Town of ELKTON ❖ 9,500†

Cecil County
MML District 10
Legislative District 36

ADDRESS ..... P.O. Box 157 (21922)
107 North Street
PHONE..... 410/398-0970
FAX 410/392-6633
OFFICE HOURS.... M-F 8:00 am to 4:30 pm
OPERATING BUDGET $5,592,090
PAID EMPLOYEES..... 75
MAYOR..... James G. Crouse
COMMISSION..... Jesse P. Boyd
Jean A. Broomell
Constance W. Dunbar
Kennard W. Merrey
ADMINISTRATOR .....
Lewis H. George, Jr. √
ASST. ADMIN./SEC..... Debra A. Rich
TREAS..... Naomi Thomas (410/398-4170)
POLICE CHIEF ..... vacant
(410/398-4200)
PLANNER ..... Jeanne Minner
(410/398-4999)
DIR. BLDG. & PLAN.... J. Craig Trostle, Jr.
(410/398-4999)

DIR. PUB. WKS..... Charles W. Devroude
(410/392-6636)
WATER SUPT ..... Ron Thomas
(410/392-6637)
ATTORNEY ..... Eugene F. Herman
155 E. High St., Elkton, MD 21921
(410/398-5500)

Town of EMMITSBURG ❖ 1,900†

Frederick County
MML District 6
Leg. District 4 - Subdistrict 4A

ADDRESS ..... P.O. Box 380 (21727)
22 East Main Street
PHONE..... 301/447-2313, 301/447-6116
or 301/447-3380
FAX 301/447-6208
OFFICE HOURS..... M-F 8 am to 4:30 pm
OPERATING BUDGET $1,185,835
PAID EMPLOYEES 10
MAYOR..... **William H. Carr** √
COMMISSION..... David L. Copenhaver
John S. Hollinger, Sr.
Thomas Gingell, Treas.
Christopher T. Weaver
CLERK..... Karyn L. Myers
PUB. WKS. COORD..... Yvette M. Semler
SUPT. MAINTENANCE..... Rick L. Kreitz
ATTORNEY ..... John H. Tisdale
227 W. Patrick St.
Frederick, MD 21701 (301/694-9700)

Town of FAIRMOUNT HEIGHTS ❖ 1,300†

Prince George's County
MML District 9
Legislative District 24

ADDRESS ..... 719 60th Place (20743)
PHONE..... 301/925-8585
OFFICE HOURS..... M-F 9 am to 5 pm
OPERATING BUDGET $306,000
PAID EMPLOYEES 9
MAYOR..... Jerome T. Countee
COUNCIL..... Margaret L. Brooks
Mable Luckett
Tanya Morris
Nancy L. D. Saxon
Kathleen T. Scott
Lillie Thompson
ASST. TO MAYOR ..... **Alva Fields** √
CIRCUIT RIDER ADMIN..... vacant
TREAS..... Tempia Brown
POLICE CHIEF ..... vacant
PUB. WKS. DIR..... Joseph Fletcher
CODE ENFORCE. OFC..... Joseph Fletcher
ATTORNEY..... Jerome Shelton, Esq.

Town of FEDERALSBURG ❖ 2,365

Caroline County
MML District 2
Legislative District 37

ADDRESS ..... P.O. Box 471 (21632)
118 North Main Street
PHONE..... 410/754-8173
FAX 410/754-9269
OFFICE HOURS.... M-F 8:30 am to 4:30 pm
OPERATING BUDGET $1,743,187
PAID EMPLOYEES 26
MAYOR..... John W. Phillips, Jr.
COUNCIL.....
Gary E. Shockley, Pres. Pro Tempore
Denzil Cheek
Michael Fluharty
Benjamin A. Happersett
MANAGER..... Richard F. Colburn
CLERK-TREAS.....
Shirley A. DeShields √
POLICE CHIEF ..... Donald R. Nagel
204 S. Main Street (410/754-8966)
GRANTS ADMIN..... Conway Gregory
(410/754-8173)
CODE ENFORCE. OFC. .... Ronald Fluharty
(410/754-5871)
PUBLIC WORKS SUPT..... Janill Hill
(410/754-8649)
SEW. PLANT SUPT..... Michael Tipton
(410/754-9660)
WATER SUPT. ..... John McGee
(410/754-5015)
MAINTENANCE SUPT..... Wayne Shenton
(410/754-8649)
ATTORNEY ..... Starke M. Evans
Town Hall (410/754-5755)

Town of FOREST HEIGHTS 2,900†

Prince George's County
MML District 9
Legislative District 26

ADDRESS ....5508 Arapahoe Drive (20745)
PHONE..... 301/839-1030
FAX 301/839-9236
OFFICE HOURS..... M-F 9 am to 4:30 pm
OPERATING BUDGET $478,276
PAID EMPLOYEES 13

MAYOR..... Warren F. Adams
COUNCIL..... Jerome K. Corrigan, Pres.
John Bryan
Walter C. Forest
Edith S. Hart
Herbert S. Lee
Almainia L. Wiggins
CLERK..... Judith E. Renick
TREAS..... **Grover E. Dare** √
POLICE CHIEF ..... Ronald C. Forrest
(301/839-4040)
ATTORNEY..... Wilmer R. Ticer
Town Hall (301/567-2217)

City of 45,000†
FREDERICK

Frederick County
MML District 6
Leg. District 3 - Subdistrict 3B

ADDRESS .. 101 North Court Street (21701)
PHONE..... 301/694-1440
OFFICE HOURS.... M-F 8:30 am to 4:30 pm
FAX 301/662-4819
OPERATING BUDGET $29,000,000
PAID EMPLOYEES ..... 345 FT, 241 PT
MAYOR..... Paul P. Gordon (301/694-1380)
ALDERMEN..... Frances G. Baker
James S. Grimes
Jon F. Kreissig
William O. Lee, Jr.
Sally G. Murphy
ADMIN./ASST. TO MAYOR.....
Carolyn B. True (301/694-1184) √
LEGISLATIVE CLERK .....
Barbara A. Dunbar (301/694-2575)
POLICE CHIEF ..... Regis R. Raffensberger
(301/694-2106)
ENGINEER.. Mark T. Scire (301/694-1405)
HOUS. & COMMUN. DEV .....
William H. duBell (301/694-1443)
FIN. DIR..... Gerald D. Kolbfleisch
(301/694-1395)
DIR. PERS..... Jon Angel
(301/694-1387)
REC. COOR..... Roelkey Myers
(301/694-1492)
DIR. PLAN. ..... James A. Schmersahl
(301/694-2182)
ADMIN. ZONING ..... Catherine Parks
(301/694-1497)
DIR. PUB. WKS..... Fred Eisenhart
(301/694-1160)
SEW. & WATER SUPT..... Curtis Orndorff
(301/694-1169)
LIGHT & SIGNAL SUPT... Glenn G. Guyton
(301/694-1167)
STREETS & PARKS SUPT .....
Russell L. Castle (301/694-1172)
SANITATION DEPT. SUPT..... Gerald Palm
(301/694-1377)
CHEMIST..... Daniel Seal (301/694-1473)
PURCHASING DIR..... Carolyn B. True
(301/694-1184)
COMMUN. CTR. DIR..... Michael Spurrier
(301/694-1506)
DIR. YOUTH. SVCS ..... Darryl L. Whiten
(301/663-4619)
ATTORNEY..... N. Lynn Tillery
City Hall (301/696-2986)

Village of 5,000†
FRIENDSHIP HEIGHTS ❖

Montgomery County
MML District 6
Legislative District 16
Special Taxing District

ADDRESS ..... 4433 South Park Avenue
Chevy Chase (20815)
PHONE..... 301/656-2797
FAX 301/907-3922
OFFICE HOURS..... M-F 9 am to 5 pm
OPERATING BUDGET $1,195,000
PAID EMPLOYEES ..... 4 FT, 8 PT
CHAIRMAN..... **Alfred Muller, M.D.**
COUNCIL..... Francis R. Valeo, Vice Chair
Saul Goldberg, Treas.
Melanie Rose White, Sec.
Patricia Forkan, Parliam.
Eric J. Ellman √
Martin Kuhn
MANAGER..... Leslie Strathmann

Town of 577
FRIENDSVILLE

Garrett County
MML District 7
Leg. District 1 - Subdistrict 1A

ADDRESS ..... P.O. Box 9 (21531)
313 Chestnut Street
PHONE..... 301/746-5919
OPERATING BUDGET $225,000
PAID EMPLOYEES 5
MAYOR..... **Spencer R. Schlosnagle** √
(301/746-5864)
COUNCIL..... Lucile H. Sines
Roger G. Sines
Carroll M. Forsyth
Melvin P. Fike
Wayne A. Friend
James R. Spear

CIRCUIT RIDER ADMIN .... Wendell Keaton (301/334-2250)
CLERK-TREAS ..... Sara J. Sines 746
ASSOC. WATER/SEWER PLANT OPER 5847
Dred W. Lowdermilk (301/746-5267)
WATER CLERK ..... Dorothy J. Spear
ATTORNEY ..... Ralph M. Burnett
5000 Thayer Center
Friendsville, MD 21550 (301/334-9480)

City of FROSTBURG ❖ — 8,075

Allegany County
MML District 7
Leg. District 1 - Subdistrict 1B

ADDRESS ..... P.O. Box 440 (21532)
37 Broadway
PHONE 301/689-6000
FAX 301/689-2840
OFFICE HOURS ..... M-F 9 am to 5 pm
OPERATING BUDGET $2,500,528
PAID EMPLOYEES 50
MAYOR ..... Harry G. Bowman
COUNCIL ..... Walter L. Bosley
Bernard D. Coleman
Terrence L. McKenzie
William W. Nightengale
ADMINISTRATOR .....
Michael L. Monahan √
POLICE CHIEF ..... Edward Bevan
(301/689-3000)
COOR. COMMUN. DEV ..... David A. Eberly
(301/689-3161)
DIR. REC. & PKS ..... vacant
DIR. PUB. WKS ..... Christopher Hovatter
(301/689-3162)
ATTORNEY ..... Bruce A. Kirkwood
29 Prospect Square
Cumberland, MD 21502 (301/724-7777)

City of FRUITLAND — 3,516†

Wicomico County
MML District 1
Legislative District 37

ADDRESS ..... P.O. Box F (21826)
401 East Main Street
PHONE 410/548-2800
FAX 410/548-2808
OFFICE HOURS .... M-F 8:30 am to 4:30 pm
OPERATING BUDGET $1,879,590
PAID EMPLOYEES 25
PRESIDENT ..... Valerie J. Mann
COUNCIL ..... Rebecca F. Anderson
Theodore O. Lokey
Wendell G. Mezick
J.R. Rains
MANAGER/CLK .....
Richard M. Pollitt, Jr. √
TREAS ..... Rebecca F. Anderson
DEPUTY TREAS ..... Amy B. Caton
POLICE CHIEF ..... Paul Jackson
(410/548-2804)
BLDG. INSPT ..... Crawford Williams
DIR. UTILITIES ..... Joseph P. Derbyshire
(410/548-2805)
PUB. WORKS DIR ..... P. Cooper Townsend
(410/548-2807)
ATTORNEY ..... Andrew C. Mitchell, Jr.
107 North Baptist St.
Salisbury, MD 21803 (410/546-9993)

Town of FUNKSTOWN — 1,142†

Washington County
MML District 8
Leg. District 2 - Subdistrict 2B

ADDRESS ..... P.O. Box 235 (21734)
30 East Baltimore Street
PHONE 301/791-0948
FAX 301/791-2941
OFFICE HOURS ..... M-F 8 am to 4:30 pm
OPERATING BUDGET $471,582
PAID EMPLOYEES 4
MAYOR ..... Robert L. Kline
ASST. MAYOR ..... Paul N. Crampton, Jr.
COUNCIL Sharon Chirgott
Richard Nigh
Frances "Betty" Mongan
Kim Ramer
E. Lorraine Smith
CLK./TAX COLLECTOR .....
Brenda L. Haynes √
TREAS ..... Paul N. Crampton, Jr.
PUB. WORKS SUPV ..... Roger Griffith
ATTORNEY ..... Robert E. Kuczynski
55 North Jonathan Street
Hagerstown, MD 21740

City of GAITHERSBURG ❖ — 44,717†

Montgomery County
MML District 5
Legislative District 17

ADDRESS ..... 31 South Summit Avenue
(20877)

PHONE 301/258-6300
FAX 301/948-6149
OFFICE HOURS.... M-F 8:30 am to 4:30 pm
OPERATING BUDGET $15,192,347
PAID EMPLOYEES 151
MAYOR ..... W. Edward Bohrer, Jr.
COUNCIL ..... Mary B. Ward, V. Pres.
Stanley J. Alster
Sidney A. Katz
Gertrude M. Kildee
Julius J. Persensky
MANAGER ..... **Sanford W. Daily** √
(301/258-6310)
DEP. MANAGER ..... David B. Humpton
(301/258-6310)
POLICE CHIEF ..... Mary Ann Viverette
(301/258-6400)
DIR. BUILD. & CODES ADMIN .....
Thomas Johnson (301/258-6330)
FIN. DIR ..... Roger L. Anderson
(301/258-6320)
DIR. REC. & PARKS ..... Richard L. Blohm
(301/258-6350)
PLANNING DIR ..... Jennifer Russel
(301/258-6325)
PUB. WORKS & ENGINEERING DIR .....
James D. Arnoult (301/258-6370)
ATTORNEY ..... Stanley D. Abrams
4550 Montgomery Ave., #760 North
Bethesda, MD 20814 (301/951-1540)

/

Town of GALENA — 360†

Kent County
MML District 2
Legislative District 36

ADDRESS ..... P.O. Box 279 (21635)
South Main Street
PHONE 410/648-5151
OFFICE HOURS ..... M-F, 1 pm to 4 pm
OPERATING BUDGET $72,297
PAID EMPLOYEES 4
MAYOR ..... Harry J. Pisapia
COUNCIL ..... Elizabeth Carroll
S. Richard Powell
Samuel Sessa, II
Joseph Woodall
MANAGER ..... **Thomas R. Bass** √
CLERK-TREAS ..... Virginia K. Shaw
SUPT. WATER/SEWER. Palmer Councell, II
ATTORNEY ..... Alex P. Rasin, III
113 Court St.
Chestertown, MD 21620 (410/778-3515)

Town of GALESTOWN — 150†

Dorchester County
MML District 1
Legislative District 37

ADDRESS ..... P.O. Box 190
Sharptown, MD (21861)
PHONE 410/883-3156
OPERATING BUDGET $9,000
PAID EMPLOYEES 0
PRESIDENT ..... **Eudine Vickers** √
COMMISSION ..... Pam Cooper
Gwen Dryden
TREAS ..... Gwen Dryden

Town of GARRETT PARK ❖ — 900†

Montgomery County
MML District 5
Legislative District 17

ADDRESS ..... P. O. Box 84 (20896)
4600 Waverly Avenue
PHONE 301/933-7488
FAX ..... 301/933-7488 (call first)
OFFICE HOURS ..... M-Th 9 am to 2 pm
OPERATING BUDGET $590,654
PAID EMPLOYEES 4
MAYOR ..... Paul E. Edlund
COUNCIL ..... Les Henig
Bob Reinhardt
Michael Sherer
Charles Snyder
Martin Trocki
CLERK-TREAS ..... **Glenda Ingham** √

Town of GLENARDEN ❖ — 6,000†

Prince George's County
MML District 9
Legislative District 24

ADDRESS .. 8600 Glenarden Pkwy. (20706)
PHONE 301/773-2100
FAX 301/773-4388
OFFICE HOURS.... M-F 8:30 am to 5:30 pm
OPERATING BUDGET $1,636,825
PAID EMPLOYEES ..... 24 FT, 20 PT
MAYOR ..... Marvin F. Wilson

COUNCIL..... Sterling Gilmore, Chair
Iris McConnell, V. Chr
Edward D. Brown
Delois B. Hammonds
Bruce McKoy
Walter S. Swindell
Donjuan L. Williams
MANAGER... **Norton Bonaparte, Jr.** √
ADMIN. OFFR..... Kyrthlyn J. Rhoda
COUNCIL CLERK.....Patricia Jackson
TREAS..... Clyde W. Bolds
POLICE CHIEF ..... Morris A. Lewis
CODE ENF. OFC.....James Butler
DIR. PUB. WORKS..... Roland Kenner
RECREATION DEPT..... Imogene Key
YOUTH SVCS. BUREAU DIR.....
Jeannelle B. Wallace
ATTORNEY ..... Samuel Y. Botts

Town of GLEN ECHO — 230†

Montgomery County
MML District 5
Legislative District 16

ADDRESS .....P.O. Box 598 (20812)
6106 Harvard Avenue
PHONE..... 301/320-4041
OFFICE HOURS..... Friday 9 am to 3 pm
OPERATING BUDGET $150,000
PAID EMPLOYEES..... 1
MAYOR..... Deborah Beers
COUNCIL..... James Anderson
Michael Brintnall
Nancy Long
William Shultz
CLERK-TREAS ..... **Kathleen Horwitz** √
ATTORNEY..... Tom Craven

Town of GOLDSBORO ❖ — 200†

Caroline County
MML District 2
Legislative District 37

ADDRESS ..... P.O. Box 132 (21636)
PHONE.... 410/482-8805 or 410/482-8807
OFFICE HOURS.... Tu 8:30 am to 11:30 am
1 pm to 4:30 pm
OPERATING BUDGET $42,217.46
PAID EMPLOYEES..... 2
MAYOR..... Elwyn Steele
COMMISSION..... William Bartin, V.P.
Donald Bartlett
Veryl E. Sammons
Margaret Wothers
CLERK-TREAS.. **Emily W. Shockley** √
POLICE CHIEF ..... Irvin Evans
ATTORNEY ..... Walter Palmer
110 Market Street
Denton, MD 21629 (410/479-1880)

Town of GRANTSVILLE — 505

Garrett County
MML District 7
Leg. District 1 - Subdistrict 1A

ADDRESS ..... P.O. Box 296 (21536)
PHONE..... 301/895-3144
OPERATING BUDGET $338,219.77
PAID EMPLOYEES..... 3
MAYOR.. Fred A. Holliday (301/895-5208)
COUNCIL..... Gerald Beachy
Dr. Ronald Gillum
Joseph McRobie
James Wilburn
Richard Towers
CIRCUIT RIDER ADMIN.....
Wendell Keaton
CLERK-TREAS.....**Gloria M. Martin** √
(301/895-3144)
ATTORNEY ..... James Braskey
P.O. Box 296, Grantsville, MD 21536
(301/895-5186)

City of GREENBELT ❖ — 20,561†

Prince George's County
MML District 9
Legislative District 23

ADDRESS ..... 25 Crescent Road (20770)
PHONE..... 301/474-8000
FAX 301/441-8248
OFFICE HOURS..... M-F 8 am to 4:30 pm
OPERATING BUDGET $11,532,200
PAID EMPLOYEES.....171
MAYOR..... **Gil Weidenfeld** √
COUNCIL.....
Thomas X. White, Mayor Pro Tem
Antoinette Bram
Edward V. J. Putens
Rodney Roberts
MANAGER..... Daniel G. Hobbs
DEP. MANAGER/TREAS.....
Michael P. McLaughlin
DEP. TREAS ..... Jeffrey Williams
(301/474-1552)
CLERK..... Dorothy Lauber
(301/474-3870)

POLICE CHIEF ..... James R. Craze (301/507-6500)
HUMAN RESOURCES OFFICER ..... Barbara L. Havekost (301/345-7203)
ASST. PURCH. OFFICER ..... J. Paul Williams (301/474-8052)
DIR. REC.. Harry G. Irving (301/474-6878)
DIR. PLAN. & COMM. DEV... Celia Wilson (301/474-2760)
DIR. PUB. WKS..... Carl Hirsch (301/474-8004)
DIR. YOUTH SER. BUREAU ..... Carol L. Leventhal (301/345-6660)
ATTORNEY ..... Robert A. Manzi
14440 Old Mill Road
Upper Marlboro, MD 20772
(301/952-0100)

Town of GREENSBORO ❖ 1,441

Caroline County
MML District 2
Legislative District 37

ADDRESS ..... P.O. Box 340 (21639)
104 E. Sunset Avenue
PHONE 410/482-6222
FAX 410/482-7429
OFFICE HOURS..... M-F 9 am to 4 pm
OPERATING BUDGET $604,554
PAID EMPLOYEES 6 1/2
MAYOR..... Charles H. Kinnamon, Jr.
COMMISSION .....
Thomas L. Riddleberger, V. Mayor
Stephen C. Fleegle
Gerald P. Garey
Philip B. Pulleyn
CIRCUIT RIDER ADMIN .....
Clarence C. "Dutch" Stull
CLERK-TREAS/.....
Lillie F. Bickling √
POLICE CHIEF ..... Peter H. Brelia, II (410/482-6771)
ENGINEER ..... Richard L. Hutson
ATTORNEY ..... John F. Hall
P.O. Box 1477, Easton, MD 21601

City of HAGERSTOWN 35,445

Washington County
MML District 8
Leg. District 2 - Sub 2B, 2C

ADDRESS ..... City Hall (21740-4817)
1 East Franklin Street
PHONE 301/790-3200
FAX 301/790-3424
OFFICE HOURS..... M-F 8 am to 4:30 pm
OPERATING BUDGET $50,709,470
PAID EMPLOYEES 428
MAYOR ..... Steven T. Sager
COUNCIL..... William M. Breichner
Mark Jameson
Susan K. Saum-Wicklein
John L. Schnebly
Robert R. Smith
ADMINISTRATOR ..... Stephen M. Feller
CLERK..... **GeorgiAnn N. Lucas** √
TREAS..... Steven L. Wolfensberger
POLICE CHIEF (acting) .....
Captain Robert Hart
FIRE CHIEF ..... Gary L. Hawbaker (301/790-2476)
BLDG INSP ..... Michael A. Heyser
CODE ENF. OFC ..... John B. Dieter
ENGINEER ..... Bruce E. Johnston
DIR. ECON. DEV..... Leroy Burtner
COMMUN. DEV ..... George J. Andreve
FINANCE ..... Alfred E. Martin
PERSONNEL ..... vacant
PLANNING..... Richard Kautz
WTR. POLLUTION CONTROL MGR .....
Rick E. Thomas
WATER DEPT ..... Gene Walzl
LIGHT..... Terry L. Weaver
PUB. WKS..... Douglas H. Stull
PURCHASING AGENT ..... G. David White
DOWNTOWN COORD..... Karen M. Giffin
ATTORNEY ..... Robert E. Kuczynski
55 N. Jonathan St.
Hagerstown, MD 21740 (301/797-9120)

Town of HAMPSTEAD ❖ 3,091†

Carroll County
MML District 6
Leg. District 5 - Subdistrict 5A

ADDRESS ..... 1034 South Carroll Street (21074)
PHONE.... 410/374-2761 or 410/239-7408
FAX 410/239-6143
OFFICE HOURS.... M-F 8:30 am to 4:30 pm
OPERATING BUDGET $724,307
PAID EMPLOYEES ..... 10 FT, 2 PT
MAYOR..... C. Clinton Becker
COUNCIL..... Gary W. Bauer
Jacqueline Hyatt
Arthur H. Moler
Wayne H. Thomas
Dwight W. Womer
MANAGER..... **John A. Riley** √
CLERK-TREAS ..... Patricia L. Warner

POLICE CHIEF ..... Kenneth F. Russell (410/239-8954)
ATTORNEY ..... Charles O. Fisher, Sr.
179 E. Main St.
Westminster, MD 21157 (410/848-9200)

Town of 1,891†
HANCOCK ❖

Washington County
MML District 8
Leg. District 2 - Subdistricts 2, 2A

ADDRESS .... 116 West High Street (21750)
PHONE 301/678-5622
FAX 301/678-5832
OFFICE HOURS.... M-F 8:00 am to 5:00 pm
OPERATING BUDGET $1,268,481
PAID EMPLOYEES 14
MAYOR ..... Ralph E. Wachter
COUNCIL ..... Louis O. Close
Sally A. Fost
H. Stephen Douglas
Daniel A. Murphy
MANAGER..... **Stephen M. Gyurisin** √
POLICE CHIEF ..... James C. McAulay (301/678-5633)
SUPT. WATER/SEWER ..... Joe Everd
ATTORNEY ..... Kuczynski & Kuczynski
55 N. Jonathan St.
Hagerstown, MD 21740 (301/797-9120)

City of 8,952
HAVRE DE GRACE ❖

Harford County
MML District 10
Legislative District 34

ADDRESS ..... 711 Pennington Avenue (21078)
PHONE 410/939-1800
FAX 410/939-3692
OFFICE HOURS..... M-F 8:30 am to 5 pm
OPERATING BUDGET $3,503,900
PAID EMPLOYEES 88
MAYOR ..... Gunther D. Hirsch
COUNCIL ..... Philip G. Angelini
John P. Correri, Jr.
Joseph W. Kochenderfer
René Lambert
Anna M. Long
James C. Vancherie, Jr.
MANAGER..... **Robert M. Lange** √
POLICE CHIEF ..... William L. Lamphere (410/939-2121)
CODE ADMIN ..... Donald Jay Bautz, Jr. (410/939-0150)
PLAN./COMMUN. DEV. COOR.....
Stanley Ruchlewicz (410/939-0150)
DIR. PUB. WKS ..... David L. Himes (410/939-0150)
ATTORNEY ..... Frederick J. Hatem, Jr.
P.O. Box 1081
Bel Air, MD 21014

Town of 656†
HEBRON ❖

Wicomico County
MML District 1
Legislative District 37

ADDRESS ..... P.O. Box 299 (21830)
PHONE 410/742-5555
OFFICE HOURS.... M-F 8:30 am to 4:30 pm
OPERATING BUDGET $168,790
PAID EMPLOYEES ..... 1 FT, 1 PT
PRESIDENT ..... James E. Ware
COMMISSION .....
Oswald L. Wilkinson, V. Pres.
Theresa Morris
James A. Penuel, Jr., Treas.
George E. Phippin
MANAGER.... **M. Janet Schlesinger** √
WATER DEPT. SUPV..... Ronald Phippin
ATTORNEY ..... Steven D. Cox
P.O. Box 299, Hebron, MD
(410/749-6118)

Town of 156†
HENDERSON ❖

Caroline County
MML District 2
Legislative District 37

ADDRESS ..... Box 10 (21640)
PHONE .....
OPERATING BUDGET .....
PAID EMPLOYEES .....
MAYOR ..... Sandy Cook
COMMISSION ..... Robert Bell
Jesse Cook
Kathleen Coppock
Karen Robinson
CLERK-TREAS ..... **Wayne J. Racz** √
ATTORNEY ..... Walter Palmer
110 Market Street, Denton, MD 21629
(410/492-1880)

Town of 102
HIGHLAND BEACH ❖

Anne Arundel County
MML District 5
Legislative District 30

ADDRESS ..... P.O. Box 4206
Annapolis (21403)
PHONE 410/268-2956
OPERATING BUDGET $55,653
PAID EMPLOYEES 0
MAYOR ..... Daniel R. Nelson
COMMISSION ..... Joseph W. Butcher
Carolyn K. Chissell
Raymond R. Langston
Margo D. Pinson
CLERK ..... **Linda A. Aikens**√
TREAS ... Margo D. Pinson (301/656-3284)

Town of 164
HILLSBORO ❖

Caroline County
MML District 2
Legislative District 37

ADDRESS ..... P.O. Box 128 (21641)
PHONE ..... 410/364-5760 (clerk)
OPERATING BUDGET $23,441
PAID EMPLOYEES .....
PRESIDENT ..... Ronald A. Stafford
COMMISSION ..... William C. Cooper, Jr.
Thomas M. Reilly
CLERK-TREAS .. **Elizabeth Thornton** √
ATTORNEY ..... Robert E. Jarrell
First & Market Streets
Denton, MD 21629 (410/479-2112)

Town of 1,710†
HURLOCK ❖

Dorchester County
MML District 1
Legislative District 37

ADDRESS ..... P.O. Box 327 (21643)
311 Charles Street
PHONE 410/943-4181
FAX 410/943-8556
OFFICE HOURS ..... M-F 8 am to 5 pm
OPERATING BUDGET $1,536,050
PAID EMPLOYEES 18
MAYOR ..... Don Wm. Bradley
COUNCIL ..... Harvey H. Gregory
William R. Hopkins
William H. Mills
Norma W. Todd
CLERK-TREAS ..... **Diane B. Gang** √
POLICE CHIEF ..... Wendell C. Travers
(410/943-4020)
DIR. PUB. WKS. ..... Frank E. Wright
(410/943-4181)
SUPT. WASTEWATER ..... Eric Barnhart
(410/943-3401)
SUPT. WATER ..... Howard Shorter
(410/943-4069)
CODE ENF. OFFICER ... Ronald H. Hamblin
ATTORNEY ..... Hugh Carter Vinson
501 Poplar St., Cambridge, MD 21613
(410/228-1188)

City of 13,864
HYATTSVILLE ❖

Prince George's County
MML District 9
Legislative District 22

ADDRESS ..... 4310 Gallatin Street (20781)
PHONE 301/985-5000
FAX 301/985-5007
OFFICE HOURS ..... M-F 8:30 am to 5 pm
OPERATING BUDGET $5,379,186
PAID EMPLOYEES 74
MAYOR ..... Thomas L. Bass
COUNCIL ..... Mary K. Prangley, Pres.
Anna L. Frankle, V. Pres.
Robert W. Armentrout
Lucille C. Brogden
Theresa A. Creel
Douglas S. Dudrow
Stewart R. Henderson
James L. Jenkins
Charles J. Kenny, Jr.
Scott R. Wilson
ADMINISTRATOR ..... Marge Wolf
ASST. ADMIN ..... Scott Iglehart
(301/985-5041)
CLERK ..... **Gertrude McCamley** √
(301/985-5009)
TREAS ..... John Carberry (301/985-5042)
POLICE CHIEF ..... Robert T. Perry
(301/985-5084)
CODE ENF. OFFICER ... Howard S. Summers
(301/985-5016)
DIR. RECREATION ..... Phil Hager
(301/985-5021)
DIR. PUB. WKS. ..... Daniel U. Jones
(301/985-5030)
ATTORNEY ..... Lance W. Billingsley
6801 Kenilworth Avenue, Suite 400
Riverdale, MD 20737 (301/699-5800)

Town of 3,541†
INDIAN HEAD ❖

Charles County
MML District 4
Leg. District 28 - Subdistrict 28A

ADDRESS .... 1107 Strauss Avenue (20640)
PHONE.... 301/743-5511 or 301/753-6633
FAX 301/743-9008
OFFICE HOURS.... M-F 8:30 am to 4:30 pm
OPERATING BUDGET $1,800,000
PAID EMPLOYEES 22
MAYOR..... Dennis J. Scheessele
COUNCIL..... Arthur A. Comstock
Helen J. Todd
MANAGER..... **Joseph Mangini** √
ADMIN. ASST..... vacant
FINANCE OFFICER .....Dorothy Smith
BLDG. INSPT.....Charles Perry
PUB. WKS. SUPV..... James P. Chase
WTR & WSTWTR. SUPV..... Stephen Elder
ATTORNEY.....Thomas Hayden, Jr.
P.O. Box 1039, La Plata, MD 20646
(301/934-9531)

Corporation of 480†
KEEDYSVILLE

Washington County
MML District 8
Leg. District 3 - Subdistrict 3A

ADDRESS .....P.O. Box I (21756)
PHONE..... 301/432-5795
OPERATING BUDGET $1,800,000
PAID EMPLOYEES 22
MAYOR..... **Ralph B. Taylor** √
ASST. MAYOR..... Wayne Kephart
COUNCIL... Kenneth "Lee " Brandenburg, II
Harold Moore
Bobby R. Slick
CLERK/TAX COLLECTOR.....
Donna G. Young-Levey (301/432-5584)
PLAN. & ZONING ADMIN.....
Ralph Taylor (acting)
ATTORNEY.....Robert E. Kuczynski
55 North Jonathan Street
Hagerstown, MD 21740 (301/797-9120)

Town of 1,713
KENSINGTON ❖

Montgomery County
MML District 5
Legislative District 18

ADDRESS .... 3710 Mitchell Street (20895)
PHONE..... 301/949-2424
FAX 301/949-4925
OFFICE HOURS..... M-F 8 am to 4 pm
OPERATING BUDGET $1,300,000
PAID EMPLOYEES 14
MAYOR..... John "Jack" Jones
COUNCIL..... George Basle
Carol Dedes
John Thompson
James Wagner
ADMINISTRATOR .....**Pat Weikel** √
SUPT. PUB. WKS.....Paul Holland
BLDG. INSP..... Christopher Bruch
CODE ENF. OFC.....Louise Myers
ATTORNEY..... Stephen P. Johnson
8 Brookes Avenue
Gaithersburg, MD 20877 (301/948-3460)

Town of 325†
KITZMILLER ❖

Garrett County
MML District 7
Leg. District 1 - Subdistrict 1A

ADDRESS .....Box 607 (21538)
104 West Centre
PHONE..... 301/453-3449
FAX 301/453-3449
OFFICE HOURS..... T and W 9 am to 5 pm
OPERATING BUDGET $146,888
PAID EMPLOYEES 4
MAYOR..... William J. White
COUNCIL..... Daniel R. Paugh
Judy Paugh
Frank Reel
W. James White √
CIRCUIT RIDER ADMIN.... Wendell Keaton
CLERK-TREAS..... Diane Paugh
(301/453-3416)
ATTORNEY..... Craig Ingram
P.O. Box 607
Kitzmiller, MD 21538 (301/334-3724)

Town of 2,004†
LANDOVER HILLS ❖

Prince George's County
MML District 9
Legislative District 22

ADDRESS ..... 6904 Taylor Street (20784)
PHONE..... 301/773-6401
OFFICE HOURS..... M-F 9 am to 5 pm
OPERATING BUDGET $365,000
PAID EMPLOYEES 9
MAYOR..... Andrew P. Gravatt
COUNCIL..... Jeannette Ripley, Vice Mayor
JoAnn Davis
William Kley
Dianne Pierson
Kathleen Tavel
Richard White
MANAGER.....
Patricia A. McCants √
CLERK..... Carole Flemion
TREAS..... Bonnie Gillian
POLICE CHIEF ..... Richard F. Kollmann
(301/773-6400)
PUB. WORKS ..... vacant
ATTORNEY..... Karen Plumer
9200 Basil Court, Suite 100
Landover, MD 20785 (301/322-2711)

Town of 6,300†
LA PLATA ❖

Charles County
MML District 4
Leg. District 28 - Subdistrict 28A

ADDRESS ..... P.O. Box 1038 (20646)
5 Garrett Avenue
PHONE.... 301/934-8421 or 301/870-3377
FAX 301/934-5724
OFFICE HOURS..... M-F 9 am to 4 pm
OPERATING BUDGET $3,400,000
PAID EMPLOYEES 40
MAYOR..... William F. Eckman
COUNCIL..... Frances L. Winkler
Merle K. Turner
Elizabeth S. Raymond
Jerry E. Dedman
MANAGER..... **Douglas R. Miller** √
ASST. MANAGER ..... John Latimer
CLERK-TREAS ..... Betty J. Musial
POLICE CHIEF ..... Samuel L. Sherwell
ENGINEER ..... Joe Ward
SUPT. ROADS/STREETS .....
Robert L. Southerland, Jr.
PROJECT MANAGER..... Steven Schroeder
COMMUN. DEV. COORD.....
Michelle D. Nelson
ATTORNEY..... Fred Sussman
P.O. Box 6488
Annapolis, MD 21401 (410/266-5100)

City of 19,453†
LAUREL ❖

Prince George's County
MML District 9
Leg. District 13 - Subdistrict 13B

ADDRESS . 8103 Sandy Spring Rd. (20707)
PHONE... 301/725-5300, 410/792-9047 or
301/953-9694
FAX 410/792-2108
OFFICE HOURS..... M-F 9 am to 5 pm
OPERATING BUDGET $11,670,887
PAID EMPLOYEES 147
MAYOR..... Joseph R. Robison
COUNCIL..... Faith C. Calhoun
Bruce M. Dodgson
Reginald A. Parks
Robert F. Stahley
Linda L. S. Schulte
ADMINISTRATOR ..... Richard L. Grace
DEPUTY ADMIN.....E. Michael Greene
ASST. TO MAYOR ..... Kristie M. Mills
CLERK..... **Kaye M. Sandul** √
POLICE CHIEF ..... Archie Cook
(301/498-0092)
DIR. PERMITS & CODE ENF.....
William S. Poe
DIR. FIN..... Barbara Reber
DIR. REC. & PKS..... John S. Marshall
(301/725-7800)
DIR. PLAN. & ZON..... Karl D. Brendle
DIR. PUB. WKS..... Martin A. Flemion
(301/725-0088)
ATTORNEY..... James F. Maher
305 Compton Avenue
Laurel, MD 20707 (301/776-5222)

~~8103~~

Town of 248
LAYTONSVILLE

Montgomery County
MML District 5
Leg. District 14 - Subdistrict 14B

ADDRESS .....Box 5158 (20882)
PHONE..... 301/258-9173 (mayor)
FAX 301/581-6611

OFFICE HOURS..... M-F after 5 pm
OPERATING BUDGET $79,450
PAID EMPLOYEES 1
MAYOR.....**Charles T. White** √
COUNCIL..... Belinda Barber
Frank Bennett
William T. Fitts, Jr.
Peter Stadler
CLERK..... Willard Oland (301/977-5747)
ATTORNEY ..... David MacDonald
966 Hungerford Drive, Suite 16
Rockville, MD 20850 (301/251-0822)

Town of 1,475
LEONARDTOWN ❖

St. Mary's County
MML District 4
Leg. District 29 - Subdistrict 29B

ADDRESS .....P.O. Box 1 (20650)
206 Tudor Place
PHONE..... 301/475-9791
FAX 301/475-5350
OFFICE HOURS.... M-F 8:30 am to 4:30 pm
OPERATING BUDGET $1,193,564
PAID EMPLOYEES 10
MAYOR..... **James W. Densford, III** √
COUNCIL..... Wayne L. Vincent, Sr., V. P.
Leon E. Battle
Paul F. Ludwig
Robert C. McCartney
Ruth W. Proffitt
ADMINISTRATOR ..... Tom M. Shea
SECRETARY..... Anita Aud
TREAS..... Elaine Sanger
COMPTROLLER.....Rebecca Sothoron

Town of 550†
LOCH LYNN HEIGHTS
(nonmember)

Garrett County
MML District 7
Leg. District 1 - Subdistrict 1A

ADDRESS ... P.O. Box 2215, Mt. Lake Park
(21550-0215)
PHONE..... 301/334-1219 (mayor)
OPERATING BUDGET .....
PAID EMPLOYEES ..... 1 FT
MAYOR..... Charles H. Tressler
COUNCIL.....Roy Dawson
Larry Friend
Nathan Patton
James Yommer
CLERK..... Julie Adams
TREAS./TAX COLLECTOR .... Teresa Weeks
(301/334-3714)
ATTORNEY ..... Robert Hesson
212 S. Third Street
Oakland, MD 21550 (301/334-1400)

Town of 1,251†
LONACONING ❖

Allegany County
MML District 7
Leg. District 1 - Subdistrict 1A

ADDRESS ..... P.O. Box 239 (21539)
PHONE..... 301/463-6233
OPERATING BUDGET $379,200
PAID EMPLOYEES 8
MAYOR..... Joseph J. Krumpach
COUNCIL..... Warren E. Foote
Robert D. Knox
William R. Nolan
C. Frederick Sloan, Jr.
CLERK-TREAS..... **John L. Winner** √
(301/463-2919)
ASST. CLERK-TREAS ..... Robert A. Brodie
POLICE CHIEF ..... James Richardson
SUPT. PUB. WKS/COMMUN. DEV. DIR....
John L. Winner
ATTORNEY ..... William H. Rudd
P.O. Box 239, Lonaconing, MD 21539
(301/724-7400)

Town of 184
LUKE ❖

Allegany County
MML District 7
Leg. District 1 - Subdistrict 1B

ADDRESS .....P.O. Box 9 (21540)
City Building, Grant Street
PHONE..... 301/359-3074
FAX 301/359-9742
OFFICE HOURS..... M-F 9 am to 3 pm
OPERATING BUDGET $391,420
PAID EMPLOYEES 7
MAYOR..... James T. Warnick
COUNCIL..... Manuel R. Diaz
Joseph W. LaRue
Leo A. Niland
Thomas L. Wiltison
CLERK-TREAS.. **Sherry L. McIntyre** √
ASST. CLERK..... Jeannie Kay Gentry
POLICE CHIEF ..... Lester V. Lewis
(301/359-3023)
FOREMAN..... John M. Rogers
ATTORNEY ..... vacant

Town of 2,956†
MANCHESTER

Carroll County
MML District 6
Leg. District 5 - Subdistrict 5A

ADDRESS ..... P.O. Box 830 (21102)
3208 York Street
PHONE 410/239-3200
FAX 410/239-6430
OFFICE HOURS..... M-F 8 am to 4:30 pm
OPERATING BUDGET $1,450,391
PAID EMPLOYEES ..... 14 FT, 3 PT
MAYOR..... Earl A. J. Warehime, Jr.
COUNCIL.....Charlotte Collette
Robert Kolodziejski
Doug Myers
John Riley
Kathryn L. Riley
MANAGER..... **Terry L. Short** √
CLERK-TREAS ..... Kelly Baldwin
POLICE CHIEF .....Donald Myers
(410/239-6900)
SUPT. WATER & SEW.....Steven L. Miller
(410/239-7900)
ATTORNEY ..... Charles Fisher, Jr.
P.O. Box 820, Manchester, MD 21102
(410/848-9200)

Town of 360
MARDELA SPRINGS

Wicomico County
MML District 1
Legislative District 37

ADDRESS .....P.O. Box 81 (21837)
PHONE 410/749-5820 (mayor)
OPERATING BUDGET .....
PAID EMPLOYEES .....
PRESIDENT ..... Wallace G. Catlin
COMMISSION.....
E. Stanford Robinson, V.P.
Jeanne M. Cohee
Leland H. Smith
Kathy Wanex
CLERK/TAX COLLECTOR.....
Shirley M. Bailey (410/742-7988) √
ATTORNEY..... Robert A. Benson
132 E. Main St.
Salisbury, MD 21801 (410/749-1201)

Village of 886
MARTIN'S ADDITIONS

Montgomery County
MML District 5
Legislative District 18

ADDRESS .....P.O. Box 15267
Chevy Chase (20825)
PHONE 301/656-4112
FAX 301/656-4112
OPERATING BUDGET $277,500
PAID EMPLOYEES 2
CHAIRMAN..... Stephen M. Schmal
COUNCIL Paul Weller, V. Chair
Stephen Wood, Treas.
Katherine Kelley
Tom Plotz
MANAGER..... **John A. Kay** √
ATTORNEY ..... Roger Titus
P.O. Box 1906, Rockville, MD 20850
(301/340-9700)

Town of 143
MARYDEL ❖

Caroline County
MML District 2
Legislative District 37

ADDRESS .....P.O. Box 81 (21649)
PHONE.... 410/482-2196 or 410/482-6673
OPERATING BUDGET $12,500
PAID EMPLOYEES ..... 1 PT
PRESIDENT..... **Elizabeth Fueller** √
COMMISSION..... Joseph Bickling
Doris Hayes
Kathryn Hitchner
Robert Messner
CIRCUIT RIDER ADMIN .....
Clarence "Dutch" Stull
CLERK ..... Emily Shockley
TAX COLLECTOR..... Elizabeth Fueller
ATTY .....Walter Palmer
110 Market St., Denton, MD 21629
(410/479-1880)

Town of 1,973†
MIDDLETOWN ❖

Frederick County
MML District 6
Leg. District 3 - Subdistrict 3B

ADDRESS .....P.O. Box 291 (21769)
301 West Main Street

PHONE 301/371-6171
FAX 301/371-6171
OFFICE HOURS..... M-F 9 am to 4 pm
OPERATING BUDGET $670,000
PAID EMPLOYEES 6
BURGESS ..... Louise V. Snodgrass
COMMISSION..... C. Monty Ahalt
David W. Lake
John D. Miller
Fred Rudy
Donald B. Thompson
REGISTER..... **Drew Bowen** √
SUPT. WATER/SEWER..... S. Bruce Darner
(301/371-4480)
ATTORNEY ..... John H. Tisdale
227 W. Patrick St.
Frederick, MD 21701 (301/694-9700)

Town of MIDLAND — 601†

Allegany County
MML District 7
Leg. District 1 - Subdistrict 1B

ADDRESS ..... P.O. Box 306 (21542)
PHONE ..... 301/463-5737 (clerk)
FAX 301/359-0376
OFFICE HOURS... M,Tu, Th, F 8 am to 4 pm
W 8 am to 12 noon
OPERATING BUDGET .....
PAID EMPLOYEES .....
MAYOR..... **Richard M. Blair** √
(301/359-9311)
COUNCIL..... Craig W. Alexander
Paula A. James
Daniel P. O'Brien
Ernest E. Painter
CLERK/TAX COLLECTOR.. Hazel D. Taylor
TREAS ..... Lionel F. Baker (301/463-6486)
ENGINEER ..... Robert M. Turner
ATTORNEY ..... vacant

Town of MILLINGTON — 546†

Kent & Queen Anne's Counties
MML District 2
Legislative District 36

ADDRESS ..... P.O. Box 222 (21651)
PHONE 410/928-3880
FAX ..... 410/928-3847 (after 3:30 pm)
OFFICE HOURS... M, T, Th, F 9 am to 2 pm
OPERATING BUDGET $133,354
PAID EMPLOYEES 3
MAYOR..... **T. Edward Robinson** √
COUNCIL..... Howard L. Harvey
Edith Morales
CLERK-TREAS./ZON. ADMIN.....
Paula P. Gotch
SUPT. DISPOSAL PLANT .....
Bunnie S. Smoot
ATTORNEY ..... Richard Cooper
106 Spring St.
Chestertown, MD 21620 (410/778-5080)

Town of MORNINGSIDE — 1,229†

Prince George's County
MML District 9
Legislative District 25

ADDRESS ..... 6901 Ames Street (20746)
PHONE 301/736-2300
OFFICE HOURS..... M-F 9 am to 5 pm
OPERATING BUDGET $368,000
PAID EMPLOYEES 10
MAYOR..... Gerald A. Glaubitz
COUNCIL..... Audrey R. Cook
Milo R. Hall
Charles J. Kiker
Karen D. Rooker
ADMINISTRATOR .....
Rebecca J. Capps √
ADMIN. ASST..... Juanita Hood
TREAS ..... Rebecca J. Capps
POLICE CHIEF .. Gerald A. Glaubitz (acting)
(301/736-7400)
ATTORNEYS..... Harry E. Taylor, Jr.
Route 1, Box 102-1
Leonardtown, MD 20650 (301/475-8595)
James J. Lombardi
14746 Main St., Upper Marlboro
MD 20772 (301/627-5400)

Town of MOUNTAIN LAKE PARK — 1,938

Garrett County
MML District 7
Leg. District 1 - Subdistrict 1A

ADDRESS ..... P.O. Box 2182 (21550)
1007 Allegheny Drive
PHONE 301/334-2250
FAX 301/334-9027
OFFICE HOURS..... M-F 9 am to 4 pm
OPERATING BUDGET $459,991
PAID EMPLOYEES 6
MAYOR..... **David M. Turney** √

COUNCIL.....Robert R. Damon
Cecil A. Jackson
Welton Lane
Charles C. McIntyre
Rebecca Williams
CIRCUIT RIDER ADMIN....Wendell Keaton
CLERK-TREAS.....Kathryn L. Paugh
ATTORNEY.....Robert Watson
300 E. Alder St.
Oakland, MD 21550 (301/334-2344)

Town of 4,338†
MOUNT AIRY ❖

Carroll & Frederick Counties
MML District 6
Leg. District 4 - Subdistrict 4B

ADDRESS .....P.O. Box 48 (21771)
2 Park Avenue
PHONE... 301/829-1424, 301/831-5768 or
410/795-6012
FAX 301/829-1259
OFFICE HOURS.... M-F 8:30 am to 4:30 pm
OPERATING BUDGET $1,805,693
PAID EMPLOYEES 13
MAYOR.....**Gerald R. Johnson** √
COUNCIL..... Oliver H. Davis, Jr.
R. Delaine Hobbs, Jr.
Marcum N. Nance
David W. Pyatt
William E. Wagner, Jr.
CLERK-TREAS..... Betty G. Ifert
SECRETARY..... Marsha A. Zimmerman
ENGINEER..... Steven W. Roberts
PUB. WKS. MAINT. ENG.....
Franklin L. Plunkard (301/831-7844)
PLANNING SPEC .....Teresa Merten
ATTORNEY..... Charles O. Fisher, Sr.
179 E. Main St.
Westminster, MD 21157 (410/848-9200)

City of 7,954
MOUNT RAINIER ❖

Prince George's County
MML District 9
Legislative District 24

ADDRESS ..... One Municipal Square
(20712)
PHONE..... 301/985-6585
FAX 301/985-6570
OFFICE HOURS..... M-F 8 am to 4 pm
OPERATING BUDGET $1,591,020
PAID EMPLOYEES 39
MAYOR..... **Fred J. Sissine** √
COUNCIL..... Susan Bailey
Daniel Granzow
Charles Hackett
Malinda Miles
MANAGER..... vacant
CLERK-TREAS..... Mary Mulcare
POLICE CHIEF .....John Thompson
(301/985-6590)
CODE ENF. OFFICER.. Sgt. Jody S. Shegan
(301/985-6565)
DIR. PUB. WKS..... J. Paul Habada
(301/985-6583)
ATTORNEY ..... Martin Shuham
14440 Old Mill Road
Upper Marlboro, MD 20772

Town of 565†
MYERSVILLE ❖

Frederick County
MML District 6
Leg. District 3 - Subdistrict 3B

ADDRESS ..... P.O. Box 295 (21773)
Harp Place
PHONE..... 301/293-4281
OPERATING BUDGET $163,572
PAID EMPLOYEES .....
MAYOR..... Billy L. Eckstine
(301/293-2178)
COUNCIL..... Patrick Barrett
John S. Brown
George W. Hatcher √
Roy Queen
William V. Talbott
CLERK-TREAS..... Raymond F. Hinkle
(301/293-1026)
SANITATION SUPT.....James Godlove
WATER PLANT SUPT.....James Godlove
ATTORNEY ..... John Clapp
227 W. Patrick St.
Frederick, MD 21701 (301/694-9700)

City of 12,002
NEW CARROLLTON ❖

Prince George's County
MML District 9
Legislative District 22

ADDRESS ..... 6016 Princess Garden Pkwy.
(20784)
PHONE..... 301/459-6100
FAX 301/459-8172
OFFICE HOURS..... M-F 8:30 am to 5 pm
OPERATING BUDGET $3,172,009

PAID EMPLOYEES 46
MAYOR ..... Andrew C. Hanko
COUNCIL .....
Raymond J. Garvey Mayor Pro Tem
Stephen L. Keleti, Chair
Sarah C. Potter, V. Chair
Rose Marie Hurdle
John A. Schaffer
ADMINISTRATOR .....
Lawrence E. Pierce √
ASST.ADMIN ..... Carol A. Vitale
CLERK ..... Eugenia V. Czumak
TREAS ..... Mary E. Pouler
CODE ENF. OFFICERS .... Joseph C. Welch
Carla J. Keehn
DIR. PUB. WKS..... Richard L. Robbins
(301/577-1008), FAX (301) 577-6953
ATTORNEY ..... vacant

Town of NEW MARKET ❖ 500†

Frederick County
MML District 6
Leg. District 4 - Subdistrict 4A

ADDRESS ..... P.O. Box 77 (21774)
PHONE ..... 301/865-5544 (Town Hall)
301/831-6010 (mayor)
FAX 301/865-5818
OPERATING BUDGET $82,750
PAID EMPLOYEES 2
MAYOR ..... **Franklin M. Shaw** √
COUNCIL ..... Terri Houston
W. Franklin Smith
Nancy Fleshman
Jesse T. Sutton
Lawrence Romannell
CLERK TO COUNCIL ..... Pattie Morrow
CLERK-TREAS ..... Winslow Burhans, III
ATTORNEY ..... John H. Tisdale
227 W. Patrick St.
Frederick, MD 21701 (800/924-1433)

Town of NEW WINDSOR ❖ 749†

Carroll County
MML District 6
Leg. District 4 - Subdistrict 4B

ADDRESS ..... 211 High Street (21776)
PHONE .... 410/635-6575 or 410/875-5344
FAX 410/875-5346
OPERATING BUDGET $216,167
PAID EMPLOYEES ..... 2 PT
MAYOR ..... Jack Gullo, Jr.
COUNCIL ..... Ronnie Blacksten
James C. Carlisle
D. Kenneth Grimes
Rebecca Harman
Terry Petry
CLERK-TREAS./TAX COLLECTOR .....
John Keck (410/876-5553) √
ATTORNEY ..... Marker J. Lovell
Court St., Westminster, MD 21157

Town of NORTH BEACH 2,610†

Calvert County
MML District 4
Leg. District 29 - Subdistrict 29A

ADDRESS ..... 8916 Chesapeake Avenue
P.O. Box 99 (20714)
PHONE .... 410/257-9618 or 301/855-6681
FAX 301/855-0113
OFFICE HOURS ..... M-F 8 am to 5 pm
OPERATING BUDGET $1,430,127
PAID EMPLOYEES ..... 10 FT, 3 PT
MAYOR ..... W. Alan "Buck" Gott
COUNCIL ..... Warren M. Callis, Sr.
Charles Gray
Joseph Horty
Randy M. Hummel
Geneva C. Peyton
Nancy Regelin
CIRCUIT RIDER ADMIN ..... vacant
CLERK ..... **Betty K. Freesland** √
TREAS ..... Darlene Longfellow
POLICE CHIEF .... Sgt. David Gould (acting)
(410/257-7171)
BLDG. INSPECTOR ..... vacant
ENGINEER ..... Richard Hurney
(301/840-6717)
PUB. WKS. SUPV ..... Carroll Chambers
(410/257-6335)
ATTORNEY ..... John F. Shay
1440 Old Mill Rd., Upper Marlboro
MD 20772 (301/952-0100)

Town of NORTH BRENTWOOD ❖ 512

Prince George's County
MML District 9
Legislative District 22

ADDRESS ..... P.O. Box 196 (20722)
4507 Church Street
PHONE 301/699-9699
OFFICE HOURS ..... M-F 9 am to 12 noon
OPERATING BUDGET $105,027

PAID EMPLOYEES 7
MAYOR ..... Arthur J. Dock
COUNCIL ..... Debra Bellows
Martha Jane Cuffie
Victoria Welborne
CIRCUIT RIDER ADMIN ..... vacant
CLERK ..... **Petrella A. Robinson** √
(301/927-1501)
TREAS ..... William C. Johnson
(301/277-6474)
HEALTH INSPECTOR ..... vacant
ATTORNEY ..... Clayton J. Powell, Jr.
(301/474-7401)

Village of 461†
NORTH CHEVY CHASE ❖

Montgomery County
District 5
Legislative District 18
Special Taxing District

ADDRESS .. P.O. Box 15887, Chevy Chase
(20815)
PHONE 301/654-7084
FAX ..... 301/654-7084 (call first)
OPERATING BUDGET $140,500
PAID EMPLOYEES 1
CHAIRMAN ..... Frank Cantrel, Jr.
COMMITTEE .. Dr. William Leahy, V. Chair
Miriam Raff, V. Chair
John "Jack" Martin, Treas.
Tom Choate, Sec.
MANAGER ..... **Marilyn Levitt** √

Town of 1,913
NORTH EAST ❖

Cecil County
MML District 10
Legislative District 36

ADDRESS ..... P.O. Box 528 (21901)
300 Cherry Street
PHONE .... 410/287-5801 or 410/287-5802
FAX 410/287-8267
OFFICE HOURS .... M-F 8:30 am to 4:30 pm
OPERATING BUDGET $1,480,275
PAID EMPLOYEES ..... 11 FT, 5 PT
MAYOR ..... Larry L. Truslow, Jr.
COMMISSION ..... Susan J. Hamilton
Robert McKnight
Thomas D. Patrick, Jr.
Richard D. Stubbs
ADMINISTRATOR .....
Melissa B. Cook-MacKenzie √
CLERK-TREAS ..... Anne F. Barker
POLICE CHIEF ..... Darrell W. Hamilton
(410/398-8101 or 410/287-5996)
(FAX: 410/287-6040)
SUPV. MAINT. DEPT ..... Cheryl Constien
(410/287-5880)
SUPV. WTR. PLANT ..... G. Michael Poyner
(410/287-9181) or (410/287-8102)
ATTORNEY ..... Keith A. Baynes
153 E. High Street, Elkton, MD 21921
(410/398-7400)
Douglas R. Cain
212 E. Main Street, Elkton, MD 21921
(410/392-3900)

Town of 1,741
OAKLAND

Garrett County
MML District 7
Leg. District 1 - Subdistrict 1A

ADDRESS ..... 15 S. Third Street (21550)
PHONE 301/334-2691
FAX 301/334-4401
OFFICE HOURS .... M-F 8:30 am to 4:30 pm
OPERATING BUDGET $1,638,432
PAID EMPLOYEES 25
MAYOR ..... **Asa M. McCain, Jr.** √
(301/334-2569)
COUNCIL ..... Mary Lou Stemple, Pres.
Harold "Moose" Cannon
Margaret Jamison
Harvey Jerome Moyer
Arthur E. Naylor
Willard R. Ringer
CIRCUIT RIDER ADMIN .... Wendell Keaton
CLERK ..... Gwen A. McBee
TREAS ..... Blair A. Glass
POLICE CHIEF ..... John K. Sines
(301/334-2100)
WATER SUPT ..... Randall L. Sharpless
(301/334-3836)
STREET SUPT ..... Roger L. Thomas
(301/334-3253)
SEWER SUPT ... Jay Moyer (301/334-3533)
ATTORNEY ..... Robert Watson
300 E. Adler St.
Oakland, MD 21550 (301/334-2344)

Town of 180
OAKMONT

Montgomery County
MML District 5
Legislative District 16
Special Taxing District

ADDRESS ..... P.O. Box 78
Bethesda (20817)

PHONE ..... 301/530-6029 (clerk)
OPERATING BUDGET $20,250
PAID EMPLOYEES ..... 3 PT
CHAIRMAN ..... Jonathan Green
COMMITTEE ..... Katherine G. Eirk
Chris Wenthold
CLERK ..... **Ann Durkee** √

Town of OCEAN CITY 5,146

Worcester County
MML District 1
Legislative District 38

ADDRESS ..... P.O. Box 158 (21842)
3rd Street & Baltimore Avenue
PHONE 410/289-8221
FAX 410/289-7385
OFFICE HOURS ..... M-F 8 am to 5 pm
OPERATING BUDGET $53,354,816
PAID EMPLOYEES ... 418 FT, 697 Seasonal
MAYOR ..... Roland E. Powell
COUNCIL ..... Richard W. Meehan, Pres.
Leroy Duggan
George Feehley
James S. Hall, Sec.
Walter C. Mann
James N. Mathias, Jr.
Henry B. Westfall
MANAGER ..... Dennis W. Dare
ASST. TO MANAGER .....
Kathy Mathias √
CLERK ..... Carol L. Jacobs
POLICE CHIEF ..... David C. Massey
(410/723-6601)
FIRE CHIEF .. John Guntow (410/289-4346)
FIRE MARSHALL ..... Sam Villani
EMERG. MED. SVCS. SUPV. .....
David Collins (410/723-6617)
CHIEF BLDG. INSPT... Michael Richardson
ENGINEER ..... Terence McGean
DIR. PLAN. & COMMUN. DEV .....
Jesse C. Houston
FIN. OFFICER ..... Martha Bennett
PERS. OFFR ..... Nettie Hastings (acting)
DIR. REC. & PKS ..... Thomas M. Perlozzo
(410/250-0125)
ZON. ADMIN ..... R. Blaine Smith
SUPT. PUB. WKS ..... Hal Adkins
(410/524-7715)
SUPT. WATER DEPT ..... Ronald Ellis
SANITATION SUPT ..... William D. Lewis
(410/524-5356)
SUPT. TRANS ..... Darrell V. Rose
AIRPORT MGR ..... Donald Stewart, Jr.
(410/213-2471)
DIR. PUB. RELATIONS ... Martha Clements
(410/289-2800)
PURCH. AGENT ..... Joseph J. Sobczak
DATA PROCESS. COOR ..... Nancy Bloxom
DIR. TOURISM & COMM. RELATIONS ....
Robert Rothermel (410/289-8311)
ATTY ..... Guy Ayres
(410/723-1400)

Town of OXFORD ❖ 726†

Talbot County
MML District 2
Legislative District 37

ADDRESS ..... P.O. Box 339 (21654)
100 North Morris Street
PHONE 410/226-5122
FAX 410/226-5597
OFFICE HOURS ..... M, T, Th, F 9 am to
12 noon and 1 pm to 4 pm,
W 9 am to 12 noon
OPERATING BUDGET $473,000
PAID EMPLOYEES 12
PRESIDENT ..... William J. Bradley, Jr.
COMMISSION ..... Philemon Greenhawk
Durrie A. Hayes
CLERK-TREAS ..... **Lillian A. Lord** √
POLICE CHIEF ..... Edward W. Jones
ENGINEER ..... Mark W. Price
ATTORNEY ..... David R. Thompson
P.O. Box 339
Oxford, MD 21654 (410/822-6800)

Town of PERRYVILLE 2,456

Cecil County
MML District 10
Leg. District 35 - Subdistrict 35B

ADDRESS ..... P.O. Box 773 (21903)
515 Broad Street
PHONE 410/642-6066
FAX 410/642-6391
OFFICE HOURS .... M-F 8:30 am to 3:30 pm
OPERATING BUDGET $1,258,916
PAID EMPLOYEES 13
MAYOR ..... Oakley A. Sumpter, Jr.
COMMISSION ..... Austin D. Amos
Domonick J. Cifaldo
Sarah H. Marley
Timothy A. Tolbert
ADMINISTRATOR .. **David M. Culver** √
CLERK ..... Deborah Earles
SUPV. PUB. WKS ..... Ron Powell
(410/642-6068)
SUPV. SEW. PLANT ..... Alvin Hathaway
(410/642-6142)

SUPV. WATER PLANT..... Alvin Hathaway (410/378-3883)
ATTORNEY..... Dwight Thomey
153 E. Main St.
Elkton, MD 21921 (410/398-3536)

Town of 702†
PITTSVILLE

Wicomico County
MML District 1
Legislative District 38

ADDRESS ..... P. O. Drawer A (21850)
Route 353
PHONE..... 410/835-8872
FAX 410/835-8461
OFFICE HOURS.... M-F 8:30 am to 4:30 pm
OPERATING BUDGET $398,150
PAID EMPLOYEES 4
PRESIDENT..... E. James Jones
COMMISSION.... Ruth Ann Seifert, V. Pres.
Denver C. Moore, Treas.
Charles Iley
R. Wayne Bromley, Sec.
CLERK..... **Kathy Moore** √
SUPT. WATER TREAT. PLANT.....
William H. Hastings (410/835-2386)
SUPT. WASTEWATER PLANT.....
Leonard Dotson (410/835-2493)
ATTORNEY..... Paul Wilber
115 Broad St., Salisbury, MD 21803-0910
(410/742-3176)

City of 4,036†
POCOMOKE CITY ❖

Worcester County
MML District 1
Legislative District 38

ADDRESS ..... P.O. Box 29 (21851)
Clarke Avenue at Vine Street
PHONE..... 410/957-1333
FAX 410/957-0939
OFFICE HOURS..... M-F 9 am to 5 pm
OPERATING BUDGET $2,300,000
PAID EMPLOYEES 45
MAYOR..... Curt Lippoldt
COUNCIL..... Marion L. Butler, Sr.
Honiss W. Cane
Robert W. Hawkins
Joseph A. Jackson, III
Richard P. Tittermary
MANAGER..... **Russell W. Blake** √
CLERK-TREAS..... Janet K. Stewart

POLICE CHIEF ..... Frank White
410/957-1600)
HOUSING COORD..... Harvey Lee Davis
(410/957-1633)
SUPT. PUB. WKS..... Dwight E. Campbell
(410/957-0107)
ATTORNEY..... Edward Weilbacher
City Hall (410/957-0132)

Town of 3,796
POOLESVILLE ❖

Montgomery County
MML District 5
Legislative District 15

ADDRESS ..... P.O. Box 158 (20837)
19933 Fisher Avenue
PHONE..... 301/428-8927
OFFICE HOURS..... M-F 8 am to 4 pm
OPERATING BUDGET $2,388,278
PAID EMPLOYEES 10
PRESIDENT..... Darryl M. Kuka
COMMISSION... Thomas B. Dillingham, Jr.
Gary J. Hartz, V. Pres
Paul E. Kuhlman II
Ronald L. Shores
MANAGER.....
James E. Alsobrook, Jr. √
CLERK-TREAS..... Nancy I. Fost
DIR. PARKS & STREETS..... Gloria Gore
(301/349-5061)
DIR. WATER/SEWER..... Roy Herr
(301/349-2553)
ATTORNEY..... Richard S. McKernon
204 N. Adams St.
Rockville, MD 20850 (301/340-2400)

Town of 725†
PORT DEPOSIT ❖

Cecil County
MML District 10
Leg. District 35 - Subdistrict 35B

ADDRESS ..... P.O. Box 95 (21904)
64 South Main Street
PHONE.... 410/378-2121 or 410/378-2122
FAX ..... 410/378-9104 (call first)
OFFICE HOURS.... M-F 8:30 am to 4:30 pm
OPERATING BUDGET .....
PAID EMPLOYEES ..... 7 FT, 2 PT
MAYOR..... Erma M. Keetley
COUNCIL..... Kerry Anne Abrams
James K. Chapman, Sr.
D. Harvey Cunningham
Harold D. Knox
Paul P. Sheppard
William P. Stewart

CLERK-TREAS..... **Nancy L. Peters** √
CIRCUIT RIDER ADMIN.. Paul H. Kozloski
ATTORNEY..... Steve Baker
153 E. Main St.
Elkton, MD 21921 (410/398-3536)

Village of 40†
PORT TOBACCO (nonmember)

Charles County
MML District 4
Leg. District 28 - Subdistrict 28A

ADDRESS ..... P.O. Box 386 (20677)
PHONE..... 301/934-8025
OPERATING BUDGET .....
PAID EMPLOYEES .....
PRESIDENT..... Robert Barbour
COMMISSION..... Calvin Compton, Jr.
John Hyde
Jerry Volman, Treas.
Frank B. Wade, Jr.
CLERK..... vacant
ATTORNEY..... Robert Barbour

Town of 437
PRESTON ❖

Caroline County
MML District 2
Legislative District 37

ADDRESS ..... P.O. Box 91 (21655)
Main Street
PHONE..... 410/673-7929
FAX 410/673-2963
OFFICE HOURS..... M-F 10 am to 2 pm
OPERATING BUDGET $268,955
PAID EMPLOYEES 4
PRESIDENT..... Joanne Patchett
COMMISSION..... Eugene Fulkerson
Delores Vondenbosch
MANAGER..... **Ann G. Willis** √
POLICE CHIEF ..... Holland M. Fisher
ENGINEER..... Dennis Todd, Jr.
ATTORNEY..... Henry, Hairston & Price
Town Hall (410/822-2600)

Town of 1,666
PRINCESS ANNE ❖

Somerset County
MML District 1
Legislative District 38

ADDRESS ..... 11786 Beckford Avenue
(21853)
PHONE..... 410/651-1818
FAX 410/651-0027
OFFICE HOURS.... M-F 8:30 am to 4:30 pm
OPERATING BUDGET $725,836
PAID EMPLOYEES 14
PRESIDENT..... Garland R. Hayward
COMMISSION.....
Robert W. Erickson, V. Pres
Manfred Frank
Shirley Richards
James M. White, Jr.
MANAGER..... **Johanna B. Volandt** √
BOOKKEEPER..... Linda N. Chelton
POLICE CHIEF ..... Samuel Howser
CODE ENF. OFFR..... Thomas Starr
PUB. WORKS SUPV.... George A. Keene, III
ATTORNEY ..... Barbara Trader (acting)

Town of 191†
QUEEN ANNE ❖

Talbot & Queen Anne's Counties
MML District 2
Legislative District 36

ADDRESS ..... P.O. Box 365 (21657)
PHONE..... 410/364-5667 (clerk-treas.)
OPERATING BUDGET $19,000
PAID EMPLOYEES .....
MAYOR..... Randolph Esty
COMMISSION..... Michael G. Mattox
Philip Starkey
CLERK-TREAS. **Dorothy E. Sheehan** √
ATTORNEY..... Robert E. Jarrell
First & Market Sts.
Denton, MD 21629 (410/479-2112)

Town of 460†
QUEENSTOWN ❖

Queen Anne's County
MML District 2
Legislative District 36

ADDRESS ..... P.O. Box 4 (21658)
Main Street
PHONE..... 410/827-7646
OFFICE HOURS..... M- F 8 am to 3:30 pm
OPERATING BUDGET $1,017,674
PAID EMPLOYEES 4
PRESIDENT..... **Eugene W. Roberts** √
COMMISSION..... William M.G. Blades, III
E. Lane Cole
CLERK-TREAS..... Amy W. Moore
WTR. & SEW..... T. Edwin Walls
ZON. ADMIN..... P. Norman Davidson
ATTORNEY..... Robert R. Price, Jr.
103 Lawyer's Row
Centreville, MD 21615 (410/758-1660)

Town of RIDGELY ❖ 1,034

Caroline County
MML District 2
Legislative District 37

ADDRESS ..... P.O. Box 710 (21660)
1 West Railroad Street
PHONE 410/634-2177
FAX 410/634-1343
OFFICE HOURS.... M-F 8:30 am to 4:30 pm
OPERATING BUDGET $633,750
PAID EMPLOYEES 12
PRESIDENT ..... **Murray A. Bauer** √
COMMISSION ..... Betty P. Baker
James Moore
CLERK-TREAS ..... Carol A. Balderson
POLICE CHIEF ..... John Cropper, Sr.
SUPT. WTR., SEW. & STREETS .....
William L. DeFord, III
ATTORNEY ..... Robert Greenleaf
P.O. Box 763, Cambridge, MD 21613
(410/221-0208)

Town of RISING SUN ❖ 1,263

Cecil County
MML District 10
Leg. District 35 - Subdistrict 35B

ADDRESS ..... P.O. Box 456 (21911)
114 South Queen Street
PHONE 410/658-5353
OFFICE HOURS..... M-F 8 am to 4:30 pm
FAX 410/658-4024
OPERATING BUDGET $700,224
PAID EMPLOYEES 9
MAYOR ..... **Sallie B. Teague** √
COMMISSION .....
Deborah J. Hamilton, V. Mayor
Joan T. Donahue
Keith C. Porter
Jeffery A. Williams
CIRCUIT RIDER ADMIN.. Paul H. Kozloski
CLERK-TREAS ..... Mary Lou Benjamin
POLICE CHIEF ..... George M. Walker, Jr.
SUPT. PUB. WKS ..... Larry Frazier
James C. George
ATTORNEY ..... Dwight Thomey
153 E. Main St.
Elkton, MD 21921 (410/398-3536)

Town of RIVERDALE ❖ 5,020†

Prince George's County
MML District 9
Legislative District 22

ADDRESS ..5008 Queensbury Road (20737)
PHONE 301/927-6381
FAX 301/864-8090
OFFICE HOURS..... M-F 8:30 am to 5 pm
OPERATING BUDGET $1,673,000
PAID EMPLOYEES 37
MAYOR ..... Ann M. Ferguson
COUNCIL ..... Mary Donaldson
Stevan Durovic
Ellen Heinicke
Michael Herman
Gerard Kiernan
Cleo Ness
MANAGER..... **Patrick J. Prangley** √
(301/927-3077)
POLICE CHIEF ..... Ralph F. Kalmus
PUB. WKS. DIR..... Frank Freshley
(301/864-1803)
ATTORNEY ..... Timothy Maloney
6120 Kenilworth Ave.
Riverdale, MD 20737 (301/864-6200)

Town of ROCK HALL ❖ 1,584

Kent County
MML District 2
Legislative District 36

ADDRESS ..... P.O. Box 367 (21661)
PHONE 410/639-7611
FAX 410/639-2455
OFFICE HOURS.... M-F 8:30 am to 4:30 pm
OPERATING BUDGET $8,505,144
PAID EMPLOYEES ..... 10 FT
MAYOR ..... **Rosalie Kuechler** √
COUNCIL ..... Thomas R. Bass
Thelma Loretta "Lori" Campbell
R. Benson Duvall
S. Robert Tucker
MANAGER ..... J. Michael Downes
CLERK-TREAS ..... Pat Grussing
ASST. CLERK-TREAS ..... Virginia Price
POLICE CHIEF ..... Elbert F. Williams
(410/639-7222)
ATTORNEY ..... G. Mitchell Mowell
107 Court St.
Chestertown, MD 21620 (410/778-1630)

City of ROCKVILLE — 45,079†

Montgomery County
MML District 5
Legislative District 17

3093233

ADDRESS ... 111 Maryland Avenue (20850)
PHONE 301/309-3000
FAX 301/762-7153
OFFICE HOURS ..... M-F 8:30 am to 5 pm
OPERATING BUDGET $47,356,822
PAID EMPLOYEES ..... 398 FT, 819 PT
MAYOR ..... Douglas M. Duncan
COUNCIL ..... James F. Coyle
Rose Krasnow
James T. Marrinan
David Robbins
MANAGER ..... Bruce F. Romer (301/309-3300)
ASST. MANAGER ..... Rick W. Kuckkahn
CLERK-TREAS ..... **Paula Jewell** √ (301/309-3310)
POLICE CHIEF ..... Terrance N. Treschuk (301/309-3104)
DIR. COMMUN. DEV ..... Neal Herst (301/309-3200)
DIR. FIN.... Kevin Deckard (301/309-3360)
CHIEF INSPEC. SERV. DIV ..... Linda MacDermid (301/309-3250)
DIR. PERSONNEL ..... Richard Hajewski (301/309-3270)
DIR. REC. & PKS ..... Burt Hall (301/309-3330)
CHIEF PLANNING DIV ..... Larry Owens
DIR. PUB. WKS ..... Robert H. Goodin (301/309-3220)
CHIEF ECON. DEV. DIV ..... Douglas Horne (301/309-3240)
LANDLORD TENANT OFFICER ..... William J. Dukes
DIR. COMM. SERV ..... Josephine Roberts (301/309-3380)
PUB. INFO. OFFICER.... Donald H. Vandrey (301/309-3322)
ATTORNEY ..... Paul Glasgow
City Hall (301/309-3320)

Village of ROSEMONT — 305†

Frederick County
MML District 6
Leg. District 4 - Subdistrict 4A

ADDRESS ..... 3623 Petersville Road
Knoxville, MD (21758-9108)
PHONE ..... 301/834-7110 (Burgess)
OPERATING BUDGET $17,000
PAID EMPLOYEES ..... 1 PT
BURGESS ..... **John Votipka** √
COMMISSION ..... Stephen Harshman
Wayne Hill
Susan Nicol
James Richardson
CLERK ..... Susan Niedl
TREAS ... Mary Ann Mauzy (301/834-8690)
ATTY ..... John Tisdale
227 W. Patrick St.
Frederick, MD 21701 (301/694-9700)

City of SALISBURY ❖ — 20,592

Wicomico County
MML District 1
Legislative District 38

ADDRESS ..... P.O. Box 4118 (21803)
Route 50 and Division Street (21801)
PHONE 410/548-3100
FAX 410/548-3107
OFFICE HOURS ..... M-F 9 am to 5 pm
OPERATING BUDGET $20,661,753
PAID EMPLOYEES 300
MAYOR ..... W. Paul Martin
COUNCIL ..... Robin R. Cockey, Pres.
Robert L. Gladden, V. Pres.
Robert Caldwell
Mary B. Pinkett
Timothy A. Sakemiller
EXEC. OFFICER .. **Patrick J. Fennell** √
CLERK ..... Fara L. Tawes (410/548-3140)
TREAS ..... Roger Baskerville (410/548-3110)
POLICE CHIEF ..... Coulbourne Dykes (410/548-3166)
FIRE CHIEF ..... William E. Higgins (410/548-3120)
DIR. BUILD., HOUS. & ZON ... Jeff McNeill (acting) (410/548-3130)
DIR. PUB. WKS ..... Thomas Plotts (410/548-3170)
PURCHAS. AGENT ..... Carol M. Trumble (410/548-3190)
ATTORNEY ..... Robert Eaton (410/749-1530)

City of SEAT PLEASANT ❖ — 5,217†

Prince George's County
MML District 9
Legislative District 24

ADDRESS ..... 6301 Addison Road (20743)
PHONE 301/336-2600

FAX 301/336-0029
OFFICE HOURS..... M-F 9 am to 5 pm
OPERATING BUDGET $1,800,000
PAID EMPLOYEES 28
MAYOR.....**Eugene F. Kennedy** √
COUNCIL.....Luther N. Arrington
Evelyn L. Chase
Maxine M. Cobb
John E. Feggans
Johnie L. Higgs, Sr.
John W. Mills, Jr.
Charles K. Ruffin
ADMINISTRATOR .....
Wendy L. Watkins (acting)
CLERK.....Evalynne A. Nightengale
TREAS.....Robert L. Ashton
POLICE CHIEF ..... Ronald Harvey
(301/499-8700)
DIR. COMMUN. SERVICES... Lorrine West
PUB. WKS. FOREMAN.....
Gonzer Lee Abrams
ATTORNEY ..... Samuel Y. Botts
(202/775-0650)

Town of SECRETARY ❖ 528

Dorchester County
MML District 1
Legislative District 37

ADDRESS ..... P.O. Box 248 (21664)
PHONE..... 410/943-3113
OPERATING BUDGET $76,655
PAID EMPLOYEES 3
MAYOR.....**Walter R. Collins** √
COMMISSION..... William "Bud" Love
Robert A. Faulkner
Daniel Rahe, Jr.
William Trego
CLERK..... Josephine Wanex
SUPV. WTR. & SEW./MAINT. SUPT .....
Samuel Fairbanks
ATTORNEY..... William McAllister
Town Hall
(410/822-5280 or 410/228-4545)

Town of SHARPSBURG ❖ 725†

Washington County
MML District 8
Leg. District 3 - Subdistrict 3A

ADDRESS .....P.O. Box 368 (21782)
PHONE..... 301/432-2329 (mayor)
OPERATING BUDGET $303,500
PAID EMPLOYEES ..... 3 PT
MAYOR..... Christopher Yeager
COUNCIL.....
George Kesler, V. Mayor √
Ralph Hammond
Donald H. Kable
Edwin C. Palmer
Ronnie Milburn
Russell E. Weaver
CLERK..... Maura Mazzer
TREAS..... Sondra Cavanaugh
TAX COLLECTOR..... Maxine Campbell
ZONING ADMIN..... George Kesler
ATTORNEY..... Charles Wagaman

Town of SHARPTOWN ❖ 609

Wicomico County
MML District 1
Legislative District 37

ADDRESS ..... P.O. Box 338 (21861)
104 State Street
PHONE..... 410/883-3767
OFFICE HOURS..... M-F 9 am to 3:30 pm
OPERATING BUDGET $298,075
PAID EMPLOYEES 5
PRESIDENT.....**Herman D. Wheatley** √
COMMISSION..... ...Paul Brandenburg
Jean Cordrey
James D. Hastings
Dallas C. McGee
CLERK-TREAS..... Judy Schneider
SUPT. WTR. & SEW..... Jeffery Vanzandt
ATTORNEY..... Paul Wilbur
P.O. Box 910
Salisbury, MD 21801 (410/742-3176)

Town of SMITHSBURG 1,221

Washington County
MML District 8
Leg. District 3 - Subdistrict 3B

ADDRESS ..... Box 237 (21783)
PHONE..... 301/824-7234
FAX 301/824-6219
OFFICE HOURS..... M-F 9 am to 12 noon,
1 to 4 pm
OPERATING BUDGET $544,443
PAID EMPLOYEES 4
MAYOR.....John C. O'Neal
COUNCIL..... Lewis Barton
Milton Lawyer
Gene Pryor
Richard Rice
Charles Slick

CLERK-TREAS ..... **Betsy Martin** √
POLICE CHIEF ..... Charles Enders
ATTORNEY ..... Edward Kuczynski
55 N. Jonathan St.
Hagerstown, MD 21740 (301/797-9120)

Town of SNOW HILL ❖ 2,217

Worcester County
MML District 1
Legislative District 38

ADDRESS ..... P.O. Box 348 (21863)
103 Bank Street
PHONE 410/632-2080
FAX 410/632-2858
OFFICE HOURS.... M-F 8:30 am to 4:30 pm
OPERATING BUDGET $918,478
PAID EMPLOYEES 29
MAYOR ..... **Raymond A. Warren** √
COUNCIL ..... Fannie Birckhead
William B. Nock, Jr.
Cynthia Pusey
MANAGER ..... Louis Volandt
ADMIN.ASST.TO MGR .. Kelly Brewington
TREAS ..... William Nock
POLICE CHIEF ..... Orlando Blake
PUB. WKS. SUPT ..... Robert Zeuger
(410/632-1163)
WSTWTR. SUPT ..... Richard Rau
(410/632-1144)
SUPT. STREET DEPT ..... McKinnely Smith
COMM. DEV. COOR./CODE ENF. OFFR ...
Gerald Sullivan
ATTORNEY ..... Barbara Trader
Town Hall

Town of SOMERSET ❖ 1,048†

Montgomery County
MML District 5
Legislative District 16

ADDRESS ..... 4510 Cumberland Avenue
Chevy Chase (20815)
PHONE 301/657-3211
OFFICE HOURS.. M, T, Th 9 am to 4:30 pm
OPERATING BUDGET $620,796
PAID EMPLOYEES 5
MAYOR ..... Walter J. Behr
(301/654-1258 or 301/654-0224)
COUNCIL ..... Doug Besharov, V. Pres.
Frank Ferro
Judy Frankel
Charles Haywood
Robin Wilder
CLERK-TREAS ..... **Jean C. Newins** √
ATTORNEY ..... Norman G. Knopf
1050 17th Street, N.W., #1200
Washington, DC 20036 (202/785-8200)

Town of ST. MICHAELS ❖ 1,301

Talbot County
MML District 2
Legislative District 37

ADDRESS ..... P.O. Box 206 (21663)
109 South Talbot
PHONE 410/745-9535
FAX 410/745-3463
OFFICE HOURS.... M-F 8:30 am to 4:30 pm
OPERATING BUDGET $1,430,828
PAID EMPLOYEES 18
PRESIDENT ..... Gerald L. Edmondson
COMMISSION ..... John L. Dunlap, V. Pres.
Donald H. Healy, Treas.
Victor H. MacSorley
Fred M. Mowbray
MANAGER/CLERK .....
R. Andrew Hollis √
ASST. CLERKS ..... Tracy W. Smith
Cheril S. Thomas
Jean R. Weisman
POLICE CHIEF ..... Wade A. Roche
(410/745-9500)
CODE ENF. OFFICER ..... Robert D. Nailor
ENGINEER ..... James N. Cheezum
(410/745-5147)
EXEC. DIR. HOUS. AUTHORITY .....
Kay W. Howeth (410/745-5121)
ZONING INSPECT ..... Jean R. Weisman
ATTORNEY ..... H. Michael Hickson
P.O. Box 44, Salisbury, MD 21801
(410/546-4644)

Town of SUDLERSVILLE ❖ 457†

Queen Anne's County
MML District 2
Legislative District 36

ADDRESS ..... Box 116 (21668)
111 East Main Street
PHONE 410/438-3465
OFFICE HOURS ..... T & Th 8 am to 4 pm
OPERATING BUDGET $126,818
PAID EMPLOYEES 6
PRESIDENT ..... Gayland Clark
COMMISSION ..... H. Hodge Coleman
Margot Massie √
CLERK-TREAS ..... Virginia W. Jones

LIBRARIAN..... Barbara T. Everett
(410/438-3596)
ASST. LIBRARIAN..... May E. Harris
ATTORNEY..... Elmer J. Thompson
117 Lawyer's Row
Centreville, MD 21617 (410/758-0877)

Town of 2,800†
SYKESVILLE ❖

Carroll County
MML District 6
Leg. District 5 - Subdistrict 5A, 5B

ADDRESS..... 7547 Main Street (21784)
PHONE.... 410/795-8959 or 410/795-6390
FAX..... 410/795-3818
OFFICE HOURS..... M-F 9 am to 4:30 pm
OPERATING BUDGET..... $839,380
PAID EMPLOYEES..... 17
MAYOR..... Kenneth W. Clark
COUNCIL..... Garth H. Adams
William R. Hall, Jr.
Jonathan S. Herman
Eugene E. Johnson, Sr.
Julie A. Kaus
Walter R. White
MANAGER..... **James L. Schumacher** √
(410/795-6390)
CLERK-TREAS..... Vincent J. Diffenbaugh
POLICE CHIEF..... Wallace P. Mitchell
(410/795-0827)
ATTORNEYS..... Dennis J. Hoover
Cynthia K. Hitt
(410/539-6606)

City of 16,724†
TAKOMA PARK ❖

Montgomery & Prince George's Counties
MML Districts 5 & 9
Legislative Districts 20, 21

ADDRESS..... 7500 Maple Avenue (20912)
PHONE..... 301/270-1700
FAX..... 301/270-8794
OFFICE HOURS..... M-F 8:30 am to 5 pm
OPERATING BUDGET..... $9,220,972
PAID EMPLOYEES..... 135
MAYOR..... Edward Sharp
COUNCIL..... Marc B. Elrich
Gregory V. Hamilton
Lloyd Johnson
William H. Leary
Kathy Porter
Hank Prensky
ADMINISTRATOR.....
Beverly K. Habada √
DEPUTY ADMIN..... Nancy Grimmer
ASST. ADMIN/PERS. OFCR.....
Wayne Hobbs
CLERK..... Catherine Sartoph
POLICE CHIEF..... vacant
(301/270-1100)
DIR. HOUS.& COMMUN. DEV.....
Gloria Nance-Sims
DIR. REC. DEPT..... Sharon Ellis
(301/270-4048)
DIR. PUB. WKS..... Richard Knauf
(301/585-8333)
DIR. LIBRARY..... Ellen Arnold-Robbins
(301/270-1717)
ATTORNEY..... Susan Silber
7000 Carroll Ave., #200
Takoma Park, MD 20912 (301/891-2200)

City of 3,695
TANEYTOWN ❖

Carroll County
MML District 6
Leg. District 4 - Subdistrict 4B

ADDRESS..... 17 East Baltimore Street
(21787)
PHONE.... 410/756-2677 or 410/751-1100
FAX..... 410/751-1608
OFFICE HOURS.... M-F 8:30 am to 4:30 pm
OPERATING BUDGET..... $1,788,000
PAID EMPLOYEES..... 17
MAYOR..... Henry I. Reindollar, Jr.
COUNCIL..... W. Robert Flickinger,
Mayor Pro Tem
Thomas J. Denike
Henry C. Heine, Jr.
James L. McCarron
Jacqueline J. Polk
MANAGER..... vacant
CLERK-TREAS..... **Linda M. Hess** √
POLICE CHIEF..... Melvin E. Diggs
(410/751-1150)
SUPT. UTILITIES..... Bryce P. Eyler, Jr.
CODE ENFORCE. OFFR... Laverne E. Smith
ATTORNEY..... Thomas F. Stansfield
One Court Place
Westminster, MD 21157 (410/848-1444)

Town of 80†
TEMPLEVILLE (nonmember)

Queen Anne's & Caroline Counties
MML District 2
Legislative District 36

ADDRESS .....P.O. Box 5 (21670)
PHONE..... 410/482-6827
OPERATING BUDGET $6,500
PAID EMPLOYEES 0
PRESIDENT.....Harry D. Knotts
COMMISSION..... Helen Knotts
Charlotte Glanding
CLERK.....Harry D. Knotts
TREAS..... Helen Knotts
ATTORNEY.....
Nier, Jarrell, Hubbard & Everngam
First & Market Streets
Denton, MD 21629
(410/479-2112 or 410/479-1000)

Town of 4,100†
THURMONT ❖

Frederick County
MML District 6
Leg. District 4 - Subdistrict 4A

ADDRESS .....P.O. Box 17 (21788)
10 Frederick Road
PHONE..... 301/271-7313
FAX 301/271-2155
OFFICE HOURS..... M-F 7 am to 5 pm
OPERATING BUDGET $4,287,570
PAID EMPLOYEES..... 26
PRESIDENT..... Terrence R. Best
COMMISSION.....
Eileen R. Waesche, Mayor Pro Tem
Edward G. Hobbs
Wayne A. Hooper
Frank R. Martin
CLERK-TREAS..... **Richard K. May** √
POLICE CHIEF ..... Neil F. Bechtol
ATTORNEY..... Clifford R. Bridgford
Town Hall (301/622-1751)

Town of 974
TRAPPE

Talbot County
MML District 2
Legislative District 37

ADDRESS ..... P.O. Box 162 (21673)
4011 Powell Avenue
PHONE..... 410/476-3170 (clerk)
OFFICE HOURS..... M-F 9 am to 12 noon
Tu 5 pm to 6 pm
OPERATING BUDGET $271,200
PAID EMPLOYEES..... 3 PT
PRESIDENT..... Robert Quidas
COUNCIL..... Holly Wieland, V. Pres.
Robert Croswell
CLERK-TREAS..... **Jill Christopher** √
ASST. CLERK..... vacant
WSTWTR. SUPT. ..... Terry Adams
WTR. SUPT./PROJECTS MANAGER .....
Bob Croswell
ATTORNEY..... Christopher B. Kehoe
16 S. Washington St.
Easton, MD 21601 (410/822-1988)

Town of 984†
UNION BRIDGE ❖

Carroll County
MML District 6
Leg. District 4 - Subdistrict 4B

ADDRESS .... 104 W. Locust Street (21791)
P.O. Box 350
PHONE..... 410/775-2711
FAX 410/775-1095
OFFICE HOURS.....M- F 8 am to 4 pm
OPERATING BUDGET $494,500
PAID EMPLOYEES..... 14
MAYOR.....Perry L. Jones, Jr.
(410//775-2120)
COUNCIL..... Selby M. Black
Vickie L. Greenwood
Bret D. Grossnickle
Bonnie M. Hyde
Donald Wilson
CLERK-TREAS.....
Kathleen D. Kreimer √
(410/775-7400)
WTR. & DEPT. SUPV.....
Joseph H. Kreimer (410/775-7400)
ATTORNEY..... John T. Maguire
Town Hall (410/848-3133)

Town of 2,262†
UNIVERSITY PARK ❖

Prince George's County
MML District 9
Legislative District 21

ADDRESS ..... 6724 Baltimore Avenue
(20782)
PHONE..... 301/927-2997
FAX 301/277-4548
OFFICE HOURS..... M-F 9 am to 3 pm

OPERATING BUDGET $1,164,735
PAID EMPLOYEES 22
MAYOR ..... **Robert W. Werge** √
COUNCIL ..... John Brunner
Harold Freeman
Art Kendall
Dorothy R. Rhodes
Diane F. Rooney
Rosalia A. Saklas
John Tabori
TREAS ..... Earl Miller
SECRETARY ..... Jeanne Welch
POLICE CHIEF ..... William Sahaydak
(301/277-0050)
ATTORNEY ..... Suellen M. Ferguson
7000 Forest Hill Drive
University Park, MD 20782 (301/699-9880)

Town of UPPER MARLBORO — 745

Prince George's County
MML District 9
Legislative District 27

ADDRESS ..... P.O. Box 280 (20773)
14211 School Lane (20772)
PHONE 301/627-6905
OFFICE HOURS ..... M-F 9 am to 3 pm
OPERATING BUDGET $442,000
PAID EMPLOYEES 5
PRESIDENT ..... **Helen Ford** √
COMMISSION ..... Joyce B. Conlon
Lawrence K. Warman, Jr.
CLERK ..... Joanne Taxiera
TREAS ..... Elizabeth B. Strine
POLICE CHIEF ..... Charles T. Carlson, Jr.
ATTORNEY ..... Ralph W. Powers, Jr.
P.O. Box 280
Upper Marlboro, MD 20773
(301/627-5400)

Town of VIENNA ❖ — 268†

Dorchester County
MML District 1
Legislative District 37

ADDRESS ..... P.O. Box 86 (21869)
PHONE 410/376-3442
OFFICE HOURS ..... M 6:30 pm to 9:30 pm
OPERATING BUDGET $510,720
PAID EMPLOYEES ..... 3 PT
PRESIDENT ..... **Dewey E. Blades** √
(410/376-3149)
COMMISSION ..... Harvey Altergott
Thomas Gebert
CLK-TREAS ..... Jeanette Hughes
(410/376-3374)
ATTORNEY ..... Maurice S. Nelson
Cambridge, MD 21613
(410/228-7267)

Town of WALKERSVILLE ❖ — 4,145

Frederick County
MML District 6
Leg. District 4, Subdistrict 4A

ADDRESS ..... P.O. Box 249 (21793)
21 West Frederick Street
PHONE .... 301/845-4500 or 301/898-0200
FAX 301/845-2406
OFFICE HOURS .... M-F 8:30 am to 4:30 pm
OPERATING BUDGET $1,418,585
PAID EMPLOYEES 11
BURGESS ..... Orley R. Bourland, Jr.
COMMISSION ..... Wanda U. Heurich
Joseph A. Caha
Lawrence W. Roller
Ralph W. Whitmore
Vaughn M. Zimmerman
ADMINISTRATOR .. **Janice L. Coffey** √
SUPT. WTR. & STREETS .....
Roger A. Eyler, Jr. (301/845-4811)
ATTORNEY ..... John H. Tisdale
227 W. Patrick St.
Frederick, MD 21701 (301/694-9700)

Town of WASHINGTON GROVE ❖ — 437†

Montgomery County
MML District 5
Legislative District 19

ADDRESS ..... P.O. Box 216 (20880-0216)
PHONE 301/926-2256
OPERATING BUDGET $150,841
PAID EMPLOYEES ..... 1 FT, 2PT
MAYOR ..... Carol P. Uhlendorf
COUNCIL ... **Charles W. Challstrom** √
James J. Debelius
Carolyn Luxford
John McClelland
George T. Paine
Robert F. Radlinski
CLERK-TREAS ..... Mary M. Challstrom
(301/926-4498)
ATTORNEY ..... Stephen P. Johnson
8 Brookes Ave.
Gaithersburg, MD 20877 (301/948-3460)

Town of WESTERNPORT 2,440†

Allegany County
MML District 7
Leg. District 1 - Subdistrict 1B

ADDRESS ..... Box 266 (21562)
Washington Street
PHONE 301/359-3932
FAX 301/359-3894
OFFICE HOURS..... M-F 8 am to 4:30 pm
OPERATING BUDGET $1,038,773
PAID EMPLOYEES 25
MAYOR ..... Jerome D. Laffey
COMMISSION ..... Katherine Davis
Paul Metz
Sonny Rinard
Robert Broadwater
CLERK ..... **Delores Y. Rooney** √
(301/359-3932)
POLICE CHIEF ..... Edward Burton
(301/359-3522)
STREET SUPT ..... George Shingler
(301/359-0282)
FILTER PLANT OPERATOR .....
Timothy Jackson (301/359-9281)
ATTORNEY ..... Jack I. Mullen
82 Main St.
Westernport, MD 21562 (301/359-3033)

City of WESTMINSTER ❖ 14,500†

Carroll County
MML District 6
Leg. District 5 - Subdistrict 5A

ADDRESS City Hall, P.O. Box 010 (21158)
100 Longwell Avenue (21157)
PHONE 410/848-9000
410/876-1313 (Balt.)
FAX 410/876-0299
OFFICE HOURS.... M-F 8:30 am to 4:30 pm
OPERATING BUDGET $10,782,111
PAID EMPLOYEES 125
MAYOR ..... W. Benjamin Brown
COUNCIL ..... Edward S. Calwell
Stephen R. Chapin, Sr.
Damian L. Halstad
Rebecca A. Orenstein
Kenneth A. Yowan
CLERK ..... **John D. Dudderar** √
TREAS ..... Stephen V. Dutterer
POLICE CHIEF ..... Sam R. Leppo
(410/848-4646)
DIR. PLAN & PUB. WKS .....
Thomas B. Beyard
ATTORNEY ..... John B. Walsh, Jr.
200 A Monroe St., Suite 300
Rockville, MD 20850 (301/279-9500)

Town of WILLARDS ❖ 708

Wicomico County
MML District 1
Legislative District 38

ADDRESS ..... P.O. Box 98 (21874)
Main & Reginault
PHONE 410/835-8192
OFFICE HOURS..... M-F 9 am to 2 pm
OPERATING BUDGET $223,975
PAID EMPLOYEES 2
PRESIDENT ..... Joan E. Calloway
COUNCIL..... Steven E. Warren, V. Pres.
Richard D. Gordy, Treas.
Harold "Leslie" Morris
Ralph A. Seaton
CLERK ..... **Gloria H. Smith** √
TREAS ..... Richard D. Gordy
WTR. WORKS OPERATOR .....
Louis E. Davis, III
ATTORNEY ..... Kenneth L. Hooper
P.O. Box 4176, Salisbury, MD 21803
(410/546-9993)

Town of WILLIAMSPORT 2,103

Washington County
MML District 8
Leg. District 2 - Subdistrict 2B

ADDRESS ..... Town Hall (21795)
Conococheague & Salisbury Sts.
PHONE 301/223-7711
FAX 301/223-5303
OFFICE HOURS..... M-F 9 am to 5 pm
OPERATING BUDGET $2,147,882
PAID EMPLOYEES 12
MAYOR ..... John W. Slayman
ASST. MAYOR ..... James M. Black
COUNCIL ..... Gloria Bitner
G. Eugene Nichols
Mark A. Stiner
Michael L. Stumbaugh
Walter W. Tracy, Jr.
ADMIN./CLERK-TREAS .....
Donna K. Spickler √
SUPT./GRANTS COORD ..... Vance Ishler
ATTORNEY ..... Kuczynski & Kuczynski
55 N. Jonathan St.
Hagerstown, MD 21740 (301/797-9120)

Town of 512†
WOODSBORO

Frederick County
MML District 6
Leg. District 4 - Subdistrict 4A

ADDRESS .....P.O. Box 88 (21798)
PHONE..... 301/898-3800 (financial sec.)
OPERATING BUDGET $103,500
PAID EMPLOYEES 3
BURGESS ..... **Donald L. Trimmer,√**
COMMISSION Dennis R. Kline, Pres.
John Cutshall
Gerald Kreamer
Richard Sweadner
ADMIN. ASST..... Victoria Haines
SUPT. WTR. & SEW..... Richard Priddey
(301/898-3800)
MAINTENANCE ..... vacant
ATTORNEY ..... Ralph Gordon
Town Hall (301/622-9122)



Conducting Fine Line Work In Maryland

Elliot's collective know-how in electrical distribution and power line transmission goes deep.

We undertake both overhead and underground utility jobs. We also make a strong commitment to providing ongoing maintenance. So at all times we keep our clients on the leading edge of line work.

Give us a call and we will be glad to plan an initial consultation with some of our specialists at your convenience.

ELLIOT

DAVIS H. ELLIOT ELECTRICAL CONTRACTORS
CLOVERDALE, VA 703/992-2865 ■ FAX 703/992-1495
LEXINGTON, KY 606/254-3826 ■ FAX 606/254-6910

MML

HAPPY TO MEET YOU, MARYLAND.

I'm new in town — Manager of Government Relations for Attwoods Mid-Atlantic.

We're good corporate citizens, eager to lend a hand to Maryland governments, businesses, and industries who want affordable, responsive, quality solid waste and recycling services. We're a solutions company. Please give me a call.

Eric J. Benzer
Manager, Government Relations
Mid-Atlantic Region

EWI
1-800-950-WASTE
Attwoods

Providing Sludge Management Solutions

Bio Gro Systems... the nation's leading sludge management firm, specializing in the design and administration of sludge recycling projects, including:

- BIO*FIX Stabilization Processes
- Septage Treatment and Utilization
- Land Application and Reclamation
- BGS² Drying and Pelletizing
- Dewatering: Installation and Operation
- Composting
- Public Acceptance

Over a decade of sludge management experience.

BIO GRO Systems

180 Admiral Cochrane Drive, Suite 305
Annapolis, Maryland 21401 • Offices nationwide
Call us at (410) 224-0022

Business Associates

** Charter Member

3M Co./Traffic Control Materials Div.
ATTN; Gary D. Minutes
13244 Trebleclef Ln.
Silver Spring, MD 20904

Alex. Brown & Sons, Inc.
ATTN: A. Samuel Kettcrman
135 E. Baltimore Street
Baltimore, MD 21202

Avery Aisenstark
Adelberg, Rudow, Dorf, Hendler & Sameth
600 Mercantile Bank & Trust Bldg.
Baltimore, MD 21201

Amy Back **
Potomac Electric Power Co.
1900 Pennsylvania Ave. NW
Washington, DC 20068

Baltimore Gas & Electric Co.
ATTN: Roberta E. Dillow
P.O. Box 1475, Room 1412
Baltimore, MD 21203

Bruce C. Bereano
Law Offices of Bruce C. Bereano
195 Dukc of Gloucester St.
Annapolis, MD 21401

Blue Cross/Blue Shield of MD
ATTN: Joseph Pedone, Govt. Sales
10455 Mill Run Circle
Owings Mills, MD 21117

Richard T. Briggs
First National Bank of MD
P.O. Box 1596, Banc 101-862
Baltimore, MD 21203

CABE Associates, Inc.
ATTN: H. Clark Carbaugh, P.E.
P.O. Box 877
Dover, DE 19903-0877

Richard J. Castaldi
Princc George's County Council
County Administration Building
Upper Marlboro, MD 20772

Crafco, Inc.
ATTN: N. Thomas Kclly
10 Grandvicw Dr.
Latham, NY 12110

Crawley & Thomas Insur. Inc.
ATTN: William I. Thomas
5900 Princess Gardcn Pkwy.
Lanham, MD 20706

Delmarva Power
ATTN: Jay E. Mason
P.O. Box 1739
Salisbury, MD 21802-1739

Dept. of Housing and Comm. Dev.—CAA
ATTN: Tara Clifford
100 Community Place
Crownsville, MD 21032-2023

Ferris, Baker Watts, Inc. **
ATTN: Elizabeth B. Andrcsini
100 Light Strcct
Baltimore, MD 21202

Ferris, Baker Watts, Inc. **
ATTN: Edwin S. Crawford
100 Light Strcet
Baltimore, MD 21202

Ferris, Baker Watts, Inc. **
ATTN: Charles C. Steele
100 Light Street
Baltimore, MD 21202

Gary F. Florence
Smith, Somerville & Case
100 Light Street, 6th Floor
Baltimore, MD 21202

Frederick Ward Assoc. Inc.
ATTN: David R. Hall, P.E.
P.O. Box 727
Bel Air, MD 21014

Martin J. Kmetz **
Potomac Electric Power Co.
1900 Pennsylvania Avenue, N.W.
Washington, DC 20068

Rosemary Knapp
ICMA Retirement Corporation
100 Helfenbein Ln., #230B
Chester, MD 21619-2653

F.M. Latham, III **
McCrone, Inc.
20 Ridgely Avenue
Annapolis, MD 21401

Robert H. Levan
Levan, Schimel, Belman & Abramson
9881 Broken Land Pkwy., Suite 400
Columbia, MD 21046

Maryland Environmental Services **
ATTN: Beth Schomberg
2011 Commerce Park Dr.
Annapolis, MD 21401

Maryland Local Gov't Investment Pool **
ATTN: David Rommel
2 Hopkins Plaza, 4th Floor
Baltimore, MD 21201

Maryland Rural Development Corp.
P.O. Box 4848
Annapolis, MD 21403

Maryland Rural Water Assoc.
ATTN: William Barry Walter
P.O. Box 4669
Salisbury, MD 21803

Joseph McGraw
Greater Baltimore Board of Realtors®
1501 W. Mount Royal Avenue
Baltimore, MD 21217

Miles & Stockbridge
ATTN: John A. Stalfort, Esq.
10 Light Street
Baltimore, MD 21202

Municipal Services Group, Inc.
1034-B South Carroll Street
Hampstead, MD 21074

James W. Odgers, Jr.
Parking Authority of Prince George's County
1300 Mercantile Lane, Suite 108
Landover, MD 20785

Tasha Panarites Esq.
Jordan, Coyne Savits & Lopata
1030 15th St., NW, Suite 500
Washington, DC 20005

Potomac Edison **
ATTN: Carolyn R. Shaw
10435 Downsville Pike
Hagerstown, MD 21740

Prince George's County Government
ATTN: Parris N. Glendening
14741 Gov. Oden Bowie Dr., Rm 5032
Upper Marlboro, MD 20772

Upper Marlboro, MD 20772

Prince George's Economic Dev. Corp.
ATTN: Debra Johnson
9200 Basil Court, Suite 200
Landover, MD 20785

Earl A. Pross
P.O. Box 53
Jenkintown, PA 19046

Reilly Sweeping, Inc.
ATTN: Gerald M. Reilly
68 W. Philadelphia Ave.
Morrisville, PA 19067

Rockville Chamber of Commerce
ATTN: Helen Heneghan
600 E. Jefferson St., #101
Rockville, MD 20852

Nelson W. Rupp, Jr.
Jordan, Coyne Savits & Lopata
27 Courthouse Square
Rockville, MD 20850

Alan Richard Sachs, Esq.
Gordon, Feinblatt, Rothman, Hoffberger & Hollande
233 E. Redwood St.
Baltimore, MD 21202

Barry F. Scher **
Giant Food, Inc.
P.O. Box 1804, Dept. 599
Washington, DC 20013

The Selig Associates, Inc.
ATTN: Ernst S. Selig
P.O. Box 185
Hillsboro, MD 21641

Shapiro and Olander **
ATTN: David M. Funk, Esq.
36 S. Charles Street, Suite 2000
Baltimore, MD 21201

Lawrence Shubnell **
Legg Mason Wood Walker, Inc.
111 S. Calvert St.
Baltimore, MD 21202

Signet Bank
ATTN: Edmond B. Nolley, Jr.
7 St. Paul Street, 18th Floor
Baltimore, MD 21202

Michael J. Sponseller
M. J. Sponseller, Inc.
P.O. Box 78
New Market, MD 21774

Tim Stoner **
Ocean Pines Association, Inc.
2700 Ocean Pines
Berlin, MD 21811

Venable, Baetjer and Howard
ATTN: Roger W. Titus
One Church Street, Suite 500
Rockville, MD 20850

Washington Gas **
ATTN: Rodney O. Niedomanski
11720 Beltsville Dr.
Beltsville, MD 20705

For information on how to become a Business Associate, contact Linda Meara at the MML office, 410/268-5514.

DAVIS, BOWEN & FRIEDEL, INC.

ENGINEERS ARCHITECTS & SURVEYORS

WATER SYSTEMS

EVALUATION/TESTING SERVICES
WELL/TREATMENT DESIGN
FIREFLOW STUDIES
DISTRIBUTION EXPANSION
ELEVATED TANKS

SEWER SYSTEMS

COLLECTION/TRANSMISSION EXPANSION
LAND APPLICATION SYSTEMS

STORM DRAINAGE

MANAGEMENT STUDIES
CONVEYANCE SYSTEMS

ONE PLAZA EAST, SUITE 200 SALISBURY, MARYLAND 21801 (410) 543-9091
229 SOUTH STATE STREET DOVER, DELAWARE 19903 (302) 736-9997

Helping BG&E Provide Dependable Energy To Central Maryland

LOCATION	REPRESENTATIVE	PHONE
Anne Arundel County	Jeff Jefferson	(410) 255-2032
Baltimore City	Clare Miller	(410) 234-6543
Baltimore County	Carlton Clark	(410) 234-5368
Calvert County	John Smith	(410) 269-6059
Carroll, Cecil and Harford Counties	Frank Wanken	(410) 876-7650
Montgomery and Prince Georges Counties	John Miller	(410) 997-2242

BALTIMORE GAS AND ELECTRIC
An Investor-Owned Utility

Serving Central Maryland Since 1816

1463190

Maryland Congressional Delegation

UNITED STATES SENATE

Barbara A. Mikulski

320 Hart Senate Office Building
Washington, DC 20510
(202) 224-4654 (Diane Thompson)
(202) 224-8858 FAX

The World Trade Center
Suite 253
Baltimore, MD 21202-3041
410/962-4510 (Maggie McIntosh)

3 Church Circle
Annapolis, MD 21401
410/263-1805 (Denise Nooe)

Paul S. Sarbanes

309 Hart Senate Office Building
Washington, DC 20510
202/224-4524 (Bud Moss)
202/224-1651 FAX

1518 G.H. Fallon Federal Building
31 Hopkins Plaza
Baltimore, MD 21201
410/962-4436 (Emily Gibbs)

141 Baltimore Street, Suite 206
Cumberland, MD 21502
301/724-0695 (Nina Conway)

111 Baptist Street, Suite 115
Salisbury, MD 21801
410/860-2131 (Lee Welly)

1110 Bonifant Street, Suite 450
Silver Spring, MD 20910
301/589-0797 (Rebecca Wagner)

UNITED STATES HOUSE OF REPRESENTATIVES

1st District - Wayne Gilchrest

502 Cannon House Office Building
Washington, DC 20515
202/225-5311
202/225-0254 FAX

20 West Bel Air Avenue
Aberdeen, MD 21001
410/272-6820 (Shirley Stoyer)

335 High Street
Chestertown, MD 21620
410/778-9407 (Karen Kendall)

One Plaza East
Salisbury, MD 21801
410/749-3184 (Sue Sullivan)

Village Square Shopping Center
P.O. Box 2076
Waldorf, MD 20601
301/645-9111 (Kathy Hicks)

2nd District - Helen Delich Bentley

1610 Longworth House Office Bldg.
Washington, DC 20515
202/225-3061 (Bill Lally)
202/225-4251 FAX

6 North Main Street, 2nd Floor
Bel Air, MD 21014
410/879-2517 (Imogene Johnson)

7458 Germanhill Road
Dundalk, MD 21222
410/285-2747 (Ed Sealover)

200 E. Joppa Road, Suite 400
Towson, MD 21286
410/337-7222 (Sandy Dawson)

3rd District - Benjamin L. Cardin

117 Cannon House Office Building
Washington, DC 20515
202/225-4016 (David Koshgarian)
202/225-9219 FAX

540 E. Belvedere Avenue, Suite 201
Baltimore, MD 21212
410/433-8886 (Bailey Fine)

4th District - Albert R. Wynn

423 Cannon House Office Bldg.
Washington, DC 20515-2004
202/225-8699 (Luis Navarro)

8700 Central Avenue, Suite 307
Landover, MD 20785
301/350-5055 (Donjuan Williams)

8601 Georgia Ave.
Silver Spring, MD 20910
301/588-7328 (Lou D'Ovidio)

6009 Oxon Hill Rd., Suite 208
Oxon Hill, MD 20745
301/839-5570 (Bill Boston)

5th District - Steny H. Hoyer

1705 Longworth House Office Bldg.
Washington, DC 20515
202/225-4131 (Betsy Bossart)

6th District - Roscoe G. Bartlett, Jr.

312 Cannon House Office Bldg.
Washington, DC 20515
202/225-2721 (Joe Karpinski)

15 E. Main St., Suite 110
Westminister, MD 21157
410/857-1115 (Phil Straw)

100 W. Franklin St.
Hagerstown, MD 21740
301/797-6043 (Rita Downs)

5831 Buckeystown Pk., Suite E
Frederick, MD 21701
310/694-3030 (Sally Bloomfield)

48-50 Broadway St.
Frostburg, MD 21532
301/689-0034 (Myra Kidd)

7th District - Kweisi Mfume

217 Cannon House Office Building
Washington, DC 20515
202/225-4741 (Tammy Hawley)
202/225-3178 FAX

2203 North Charles Street
Baltimore, MD 21218
410/235-2700 (Carl Swann)

3000 Druid Park Drive
Baltimore, MD 21215
410/367-1900 (Jane Lewis)

1825 Woodlawn Drive, Suite 106
Baltimore, MD 21207
410/298-5997 (Ruth Simms)

8th District - Constance A. Morella

1024 Longworth House Office Bldg.
Washington, DC 20515
202/225-5341 (David Nathan)
202/225-1389 FAX

11141 Georgia Avenue, Suite 302
Wheaton, MD 20902
301/946-6801 (Mary Brown)

KCI TECHNOLOGIES

Engineers and Planners

Serving Maryland's Municipal Governments for more than 35 Years

Water • Wastewater • Waste Management
Transportation • Parks / Recreation
Community Facilities

KCI Technologies, Inc.
1020 Cromwell Bridge Road
Baltimore, MD 21286-9559

(410) 321-5595

"KEEP TED RUNNING FOR YOU ..."

- Letterheads
- Business Cards
- Business Forms
- Envelopes
- ***Newsletters***
- Resumes
- Brochures
- Flyers
- Invitations
- Logos
- Plastic Engraved Signs
- Rubber Stamps
- ***Package Shipping Point***

(410) 267-6641
FAX: (410) 267-0987

MARYLAND CAPITAL GRAPHICS
PRINTING AND COPYING

2242 Bay Ridge Avenue • Annapolis, MD 21403
Ted is a Notary Public

VENABLE, BAETJER AND HOWARD

Serving business, government and industry for nearly a century, Venable, Baetjer and Howard is committed to helping clients meet today's challenges through innovation and expertise.

Venable's State and Local Government Practice Group specializes in representing and advising governments and governmental entities, providing extensive expertise in issues including elections and redistricting, collective bargaining, the ADA, civil rights legislation, labor & employment law, municipal financing, environmental matters, land use, construction claims and litigation, and administrative law. *For more information call (301) 217-5600.*

Baltimore · Towson · Rockville · Bel Air · McLean, VA · Washington, D.C.

EARL A PROSS ---------- ***Management & Government Services***

Serving Municipal and County Government in Maryland --------

ECONOMIC DEVELOPMENT

COMMUNITY DEVELOPMENT

AFFORDABLE HOUSING

NEIGHBORHOOD REVITALIZATION

FEDERAL & STATE FUNDING APPLICATIONS

MUNICIPAL MANAGEMENT SERVICES

COMPUTER NEEDS ANALYSIS and DEVELOPMENT OF RFP

Jenkintown, PA 215/576-8449

covering the MID-ATLANTIC REGION

BEAUTIFUL HOLIDAY DECORATIONS FOR MUNICIPALITIES.

CALL NOW FOR
FREE 32 PAGE
CATALOG

1-800-331-5644

DESIGN DECORATORS, INC.
3076 JASPER STREET
PHILADELPHIA, PA 19134

OUR 25TH YEAR

Our Driving Ambition Is To Make Roads Safer.

Across the globe, on the highways, byways and autobahns of five continents, 3M products are hard at work. And right here at home, in the Traffic Control Materials Division laboratory, new products are being developed.

It's our innovative approach and positive response to motorists' needs in any language that has kept us in the driver's seat for 50 years.

If you'd like to receive our product literature and learn how 3M has been marking the way to safety for over 50 years, write or call our local representative at 3M Traffic Control Materials Division:

Gary D. Minutes
800-445-3571

Innovation working for you™

© 1990 3M

3M
Worldwide Sponsor 1992 Olympic Games

At LOGICS, your financial software needs get our undivided attention.

That's because we serve local governments exclusively—providing you with computerized financial and information systems that are easy to learn and use. We base these systems on indepth, up-to-date knowledge of local government. We back them up with prompt,friendly service. You get personal attention from people who understand your needs and your computers.

You also get a computer package you'll never outgrow and an extensive library of innovative municipal software...from centralized cash collections to multiple metered billings...from hand-held meter-reading devices to bar-coded billings.

Because municipal operations are too important to be left to chance, call LOGICS today. You'll get our undivided attention.



logics

3125 Poplarwood Court
Suite 201
P.O. Box 95073
Raleigh, NC 27625
919-790-6800

COMMUNITY MAP COMPANY

"The Original" award winning publishers of Municipal Newsletters and updated Maps Since 1982.

FREE CUSTOM MAPS FOR
Cities, Towns, Villages, Boroughs and Townships.

Community Map Company will produce, without cost to your Municipality, a full color quality Newsletter and updated Map which the Municipality will distribute to every Postal Patron in your Community.

301 Circle of Progress • Pottstown, PA 19464
(215) 326-6611 • FAX (215) 970-5494

Maryland General Assembly Delegation

Official Address:

Senators: James Senate Office Building
Annapolis, MD 21401-1991
Delegates: Lowe House Office Building
Annapolis, MD 21401-1991

Incoming Calls to the Maryland General Assembly:

Baltimore/Annapolis calling area: 841-plus extension (X)
Washington Suburban calling area: 858-plus extension (X)
Toll Free Number 800/492-7122
Bill Status - Legislative Information Desk: Year Round, X3810
Session Only, X3886

*Designates Chair of the Committee
**Designates Vice Chair of the Committee

District 1

Sen. John J. Hafer (R)
Finance Committee
58 Frost Ave., P.O. Box 116
Frostburg, MD 21532-0116
301/689-4666; X3565 Annapolis

1A Subdistrict
Del. George C. Edwards (R)
Appropriations Committee
P.O. Box 8
Grantsville, MD 21536-0008
301/895-5720; X3435 Annapolis

1B Subdistrict
Del. Kevin Kelly (D)
Judiciary Committee
201 Washington St.
Cumberland, MD 21502-2826
301/777-9000; X3454 Annapolis

1B Subdistrict
Del. Betty Workman (D)
Ways & Means Committee
65 LaVale Court
Cumberland, MD 21502-7420
301/729-2041; X3462 Annapolis

District 2

Sen. Donald F. Munson (R)
Budget & Taxation Committee
28 West Church St.
Hagerstown, MD 21740-4808
301/791-4511; X3609 Annapolis

2A Subdistrict
Del. Casper R. Taylor, Jr. (D)
*Economic Matters Committee**
316 Pr. George's St.
Cumberland, MD 21502-3658
301/724-9234; X3519 Annapolis

2B Subdistrict
Del. Peter G. Callas (D)
Environmental Matters Committee
35 Day View Drive
Hagerstown, MD 21740-6712
301/739-0212; X3449 Annapolis

2C Subdistrict
Del. John P. Donoghue (D)
Economic Matters Committee
49 Summit Avenue
Hagerstown, MD 21740-5522
301/790-3780; X3447 Annapolis

District 3

Sen. John W. Derr (R)
Finance Committee
13 West Second Street
Frederick, MD 21701-5326
301/695-5733; X3575 Annapolis

3A Subdistrict
Del. D. Bruce Poole (D)
Appropriations Committee
426 Lowe House Office Bldg.
Annapolis, MD 21401-1991
X3464 Annapolis

3B Subdistrict
Del. James E. McClellan (D)
*Appropriations Committee***
215 Rockwell Terrace
Frederick, MD 21701-4925
301/662-3804; X3240 Annapolis

3B Subdistrict
Del. J. Anita Stup (R)
Environmental Matters Committee
153 W. Patrick St., Suite A
Frederick, MD 21701-5513
301/695-0075; X3240 Annapolis

District 4

Sen. Charles H. Smelser (D)
Budget and Taxation Committee
100 James Senate Office Building
Annapolis, MD 21401-1991
X3704 Annapolis

4A Subdistrict
Del. Thomas H. Hattery (D)
Ways & Means Committee
P.O. Box 88
Mt. Airy, MD 21771-0088
301/694-0123; X3107 Annapolis

4A Subdistrict
Del. George H. Littrell, Jr. (D)
Economics Matters Committee
5209 Reel's Mill Road
Frederick, MD 21701-7320
301/662-4367; X3107 Annapolis

4B Subdistrict
Del. Donald B. Elliott (R)
Environmental Matters Committee
204 Lambert Ave., P.O. Box 370
New Windsor, MD 21776-0370
301/848-5373; X3371 Annapolis

District 5

Sen. Larry E. Haines (R)
Judicial Proceedings Committee
532 Baltimore Blvd.
Westminster, MD 21157
410/876-4530; X3683 Annapolis

5A Subdistrict
Del. Richard N. Dixon (D)
Appropriations Committee
1224 Western Chapel Road
New Windsor, MD 21776-8816
410/848-6945; X3371 Annapolis

5A Subdistrict
Del. Richard C. Matthews (R)
Judiciary Committee
1309 Taylor Street
Hampstead, MD 21074-2217
410/239-7600; X3371 Annapolis

5B Subdistrict
Del. Lawrence A. LaMotte (D)
Environmental Matters Committee
209 Lowe House Office Bldg.
Annapolis, MD 21401-1991
X3109 Annapolis

District 6

Sen. Michael J. Collins (D)
Economic & Environmental Affairs
418 Eastern Blvd.
Baltimore, MD 21221-6786
410/391-7800; X3642 Annapolis

Del. Leslie Hutchinson (D)
Ways & Means Committee
435 Eastern Blvd.
Baltimore, MD 21221-6715
410/780-3636; X3384 Annapolis

Del. E. Farrell Maddox (D)
Judiciary Committee
418 Eastern Blvd.
Baltimore, MD 21221-6786
410/391-7800; X3332 Annapolis

Del. Michael H. Weir (D)
Environmental Matters Committee
611 Weir Lane
Baltimore, MD 21221-1642
410/686-4947; X3384 Annapolis

District 7

Sen. Norman R. Stone, Jr. (D)
*Judicial Proceedings Committee***
6905 Dunmanway
Baltimore, MD 21222-5194
410/288-5270; X3587 Annapolis

Del. John S. Arnick (D)
(not assigned at time of printing)
Lowe House Office Bldg.
Annapolis, MD 21401-1991
X3000 Annapolis

Del. Louis L. DePazzo (D)
Ways & Means Committee
38 S. Dundalk Ave.
Baltimore, MD 21222-4266
410/288-9303; X3334 Annapolis

Del. Connie C. Galiazzo (D)
Economic Matters Committee
305 Lowe House Office Bldg.
Annapolis, MD 21401-1991
X3334 Annapolis

District 8

Sen. Thomas L. Bromwell (D)
Finance Committee
215 James Senate Office Bldg.
Annapolis, MD 21401-1991
X3620 Annapolis

Del. Joseph Bartenfelder (D)
Appropriations Committee
8336 Belair Rd.
Baltimore, MD 21236-3421
410/529-2144; X3365 Annapolis

Del. James F. Ports (R)
Ways & Means Committee
4546 Fitch Ave.
Baltimore, MD 21236-3912
410/529-8888; X3365 Annapolis

Del. Alfred W. Redmer, Jr. (R)
Environmental Matters Committee
4134 E. Joppa Rd., Suite 106
Baltimore, MD 21236
410/529-8888; X3365 Annapolis

District 9

Sen. F. Vernon Boozer (R)
Judicial Proceedings Committee
614 Bosley Ave.
Towson, MD 21204-4066
410/828-0669; X3706 Annapolis

Del. John J. Bishop (R)
Ways & Means Committee
7905 Oakdale Ave.
Baltimore, MD 21234-5501
410/661-5408; X3359 Annapolis

Del. Gerry L. Brewster (D)
Judiciary Committee
308 Lowe House Office Bldg.
Annapolis, MD 21401-1991
X3359 Annapolis

Del. Martha S. Klima (R)
Appropriations Committee
1403 Newport Place
Lutherville, MD 21093-5920
410/337-2799; X3359 Annapolis

District 10

Sen. Janice Piccinini (D)
Budget & Taxation Committee
204 Riverway Ct., #104
Owings Mills, MD 21117-5712
410/363-4700; X3606 Annapolis

Del. Robert L. Ehrlich, Jr. (R)
Judiciary Committee
309 Lowe House Office Bldg.
Annapolis, MD 21401-1991
X3350 Annapolis

Del. A. Wade Kach (R)
Economic Matters Committee
214 Ashland Rd.
Cockeysville, MD 21030-1902
410/527-1962; X3350 Annapolis

Del. Ellen R. Sauerbrey (R)
Appropriations Committee
4122 Sweet Air Rd.
Baldwin, MD 21013-9622
410/592-2200; X3401 Annapolis

District 11

Sen. Paula Colodny Hollinger (D)
Economic & Environmental Affairs
206 James Senate Office. Bldg.
Annapolis, MD 21401-1991
X3131 Annapolis

Del. Leon Albin (D)
Economic Matters Committee
6512 Edenvale Rd.
Baltimore, MD 21209-2721
410/486-1365; X3342 Annapolis

Del. Theodore Levin (D)
Ways & Means Committee
114 Slade Ave.
Baltimore, MD 21208-4998
410/486-0462; X3342 Annapolis

Del. Richard Rynd (D)
Appropriations Committee
5A Gwynns Mill Court
Owings Mills, MD 21117-3529
410/363-0690; X3342 Annapolis

District 12

Sen. Nancy L. Murphy (D)
Judicial Proceedings Committee
1330 Sulphur Spring Rd., 2nd Floor
Arbutus, MD 21227-2794
410/242-5699; X3653 Annapolis

Del. Thomas E. Dewberry (D)
Appropriations Committee
1 Newburg Ave.
Baltimore, MD 21228
410/747-0407; X3378 Annapolis

Del. Kenneth H. Masters (D)
Judiciary Committee
304 Lowe House Office Bldg.
Annapolis, MD 21401-1991
X3378 Annapolis

Del. Louis P. Morsberger (D)
Economic Matters Committee
1 Newburg Ave.
Baltimore, MD 21228
410/747-0407; X3378 Annapolis

District 13

Sen. Thomas M. Yeager (D)
Budget & Taxation Committee
413 Main Street
Laurel, MD 20707-4176
301/498-3400; X3572 Annapolis

13A Subdistrict

Del. Virginia M. Thomas (D)
*Environmental Matters Committee***
6153 Forty Winks Way
Columbia, MD 21045-4313
301/730-0485; X3205 Annapolis

13B Subdistrict

Del. Martin G. Madden (R)
Economic Matters Committee
8610 Washington Blvd., Suite 210B
Jessup, MD 20794-9499
301/776-0806; X3201 Annapolis

13B Subdistrict

Del. John S. Morgan (R)
Judiciary Committee
8610 Washington Blvd., Suite 210B
Jessup, MD 20794-9499
301/776-0806; X3201 Annapolis

District 14

Sen. Christopher J. McCabe (R)
Economic & Environmental Affairs
12400 Clarksville Pike
Clarksville, MD 21029-1225
410/988-9818; X3671 Annapolis

14A Subdistrict

Del. Joel Chasnoff (D)
*Judiciary Committee***
17904 Georgia Ave., Suite 210
Olney, MD 20830-1000
301/924-4200; X3052 Annapolis

14B Subdistrict

Del. Robert L. Flanagan (R)
Appropriations Committee
12400 Clarksville Pike, Rm. 108
Clarksville, MD 21029-1225
410/988-9818; X3200 Annapolis

14B Subdistrict

Del. Robert H. Kittleman (R)
Economic Matters Committee
12400 Clarksville Pike
Clarksville, MD 21029-1225
410/988-9818; X3401 Annapolis

District 15

Sen. Laurence Levitan (D)
*Budget & Taxation Committee**
100 James Senate Office Building
Annapolis, MD 21401-1991
X3169 Annapolis

Del. Gene W. Counihan (D)
Ways & Means Committee
222 Lowe House Office Bldg.
Annapolis, MD 21401-1991
X3001 Annapolis

Del. Richard LaVay (R)
Economic Matters Committee
220 Lowe House Office Bldg.
Annapolis, MD 21401-1991
X3090 Annapolis

Del. Jean W. Roesser (R)
Environmental Matters Committee
10830 Fox Hunt Lane
Potomac, MD 20854-1553
301/299-9046; X3037 Annapolis

District 16

Sen. Howard A. Denis (R)
Finance Committee
402B James Senate Office Building
Annapolis, MD 21401-1991
X3124 Annapolis

Del. Brian E. Frosh (D)
Environmental Matters Committee
7315 Wisconsin Ave., Ste. 800 West
Bethesda, MD 20814-3202
301/652-2888; X3001 Annapolis

Del. Gilbert J. Genn (D)
Judiciary Committee
11300 Rockville Pike, Suite 1008
North Bethesda, MD 20852
301/881-7700; X3011 Annapolis

Del. Nancy K. Kopp (D)
Appropriations Committee
6301 Dahlonega Rd.
Bethesda, MD 20816
301/229-0385; X3019 Annapolis

District 17

Sen. Mary Boergers (D)
Judicial Proceedings Committee
P.O. Box 98
Kensington, MD 20895
301/564-0508; X3134 Annapolis

Del. Kumar P. Barve (D)
Economic Matters Committee
11 Pontiac Way
Gaithersburg, MD 20878-2743
301/869-1488; X3046 Annapolis

Del. Jennie M. Forehand (D)
Appropriations Committee
712 Smallwood Road
Rockville, MD 20850-2144
301/762-4772; X3028 Annapolis

Del. Michael R. Gordon (D)
Ways & Means Committee
416 Hungerford Drive, Suite 330
Rockville, MD 20850-4127
301/294-2100; X3028 Annapolis

District 18

Sen. Patricia R. Sher (D)
Finance Committee
2905 Barker St.
Silver Spring, MD 20910
301/589-1555; X3137 Annapolis

Del. Leon G. Billings (D)
Judiciary Committee
3940 Rickover Rd.
Silver Spring, MD 20902-2329
301/946-5916; X3037 Annapolis

Del. John A. Hurson (D)
Economic Matters Committee
14 Kentbury Way
Bethesda, MD 20814-4620
301/654-3513; X3046 Annapolis

Del. Chris VanHollen, Jr. (D)
Appropriations Committee
3514 Farragut Avenue
Kensington, MD 20895-2132
301/942-8581; X3045 Annapolis

District 19

Sen. Idamae T. Garrott (D)
Economic & Environmental Affairs
304 James Senate Office Bldg.
Annapolis, MD 21401-1991
X3151 Annapolis

Del. Henry B. Heller (D)
Ways & Means Committee
12706 Turkey Branch Pkwy.
Rockville, MD 20853-3443
301/949-4265; X3528 Annapolis

Del. Carol S. Petzold (D)
Judiciary Committee
14113 Chadwick Lane
Rockville, MD 20853-2103
301/871-7413; X3037 Annapolis

Del. Leonard H. Teitelbaum (D)
Environmental Matters Committee
221 Lowe House Office Bldg.
Annapolis, MD 21401-1991
X3019 Annapolis

District 20

Sen. Ida G. Ruben (D)
Budget & Taxation Committee
204 James Senate Office Bldg.
Annapolis, MD 21401-1991
X3634 Annapolis

Del. Dana Lee Dembrow (D)
Judiciary Committee
10111 Colesville Rd., Suite 117
Silver Spring, MD 20901-2427
301/593-5359; X3200 Annapolis

Del. Peter Franchot (D)
Appropriations Committee
7111 Sycamore Avenue
Takoma Park, MD 20912-4634
301/270-8417; X3045 Annapolis

Del. Sheila Ellis Hixson (D)
Ways & Means Committee *
1008 Broadmore Circle
Silver Spring, MD 20904-3108
301/384-4739; X3521 Annapolis

District 21

Sen. Arthur Dorman (D)
*Economic & Environmental Affairs***
303 James Senate Office Building
Annapolis, MD 21401-1991
X3141 Annapolis

Del. Timothy F. Maloney (D)
Appropriations Committee
313 Lowe House Office Bldg.
Annapolis, MD 21401-1991
X3315 Annapolis

Del. Pauline H. Menes (D)
Judiciary Committee
3517 Marlbrough Way
College Park, MD 20740-3925
301/935-6270; X3074 Annapolis

Del. James C. Rosapepe (D)
Ways & Means Committee
1331 H Street, NW, Suite 300
Washington, DC 20005-4706
202/628-6041; X3114 Annapolis

District 22

Sen. Thomas Patrick O'Reilly (D)
*Finance Committee**
7219 Hanover Pkwy., Suite C&D
Greenbelt, MD 20770
301/345-6900; X3155 Annapolis

Del. Anne Healey (D)
Ways & Means Committee
3920 Madison Street
Hyattsville, MD 20781
301/779-4515; X3058 Annapolis

Del. Richard A. Palumbo (D)
Appropriations Committee
4004 St. Barnabas Road
Suitland, MD 20746-3202
301/423-8300; X3058 Annapolis

Del. Paul G. Pinsky (D)
Environmental Matters Committee
207 Lowe House Office Bldg.
Annapolis, MD 21401-1991
X3058 Annapolis

District 23

Sen. Leo E. Green (D)
Budget & Taxation Committee
3123 Belair Drive
Bowie, MD 20715-3198
301/362-4420; X3631 Annapolis

Del. Mary A. Conroy (D)
Ways & Means Committee
208 Lowe House Office Bldg.
Annapolis, MD 21401-1991
X3098 Annapolis

Del. James W. Hubbard (D)
Environmental Matters Committee
13305 Gallery Court
Bowie, MD 20720
301/464-6326; X3098 Annapolis

Del. Joan B. Pitkin (D)
Economic Matters Committee
12005 Long Ridge Lane
Bowie, MD 20715
301/262-0538; X3098 Annapolis

District 24

Sen. Decatur W. Trotter (D)
Finance Committee
1891 Brightseat Rd.
Landover, MD 20785-4256
301/772-2800; X3148 Annapolis

Del. Joanne C. Benson (D)
Environmental Matters Committee
1891 Brightseat Rd.
Landover, MD 20785-4256
301/772-2802; X3065 Annapolis

Del. Nathaniel Exum (D)
Economic Matters Committee
1891 Brightseat Rd.
Landover, MD 20785-4256
301/772-2801; X3065 Annapolis

Del. Carolyn J. B. Howard (D)
Ways & Means
1891 Brightseat Rd.
Landover, MD 20785-4256
301/772-2803; X3065 Annapolis

District 25

Sen. Beatrice P. Tignor (D)
Budget and Taxation Committee
11411 Lake Arbor Way #203
Mitchellville, MD 20721
301/808-3851; X3127 Annapolis

Del. Michael E. Arrington (D)
Judiciary Committee
203 Lowe House Office Bldg.
Annapolis, MD 21401-1991
X3076 Annapolis

Del. Ulysses Currie (D)
Appropriations Committee
6621 Lacona St.
District Heights, MD 20747-2840
301/967-6602; X3076 Annapolis

Del. Brenda B. Hughes (D)
Ways & Means Committee
706 Iona Terrace
Capital Heights, MD 20743-3310
301/350-1532; X3046 Annapolis

District 26

Sen. Gloria Lawlah (D)
Economic & Environmental Affairs
6133 Oxon Hill Rd.
Oxon Hill, MD 20745-3108
301/839-0868; X3092 Annapolis

Del. Rosa Lee Blumenthal (D)
Judiciary Committee
4400 Stamp Road, Suite 212
Temple Hills, MD 20748-6728
301/423-4130; X3012 Annapolis

Del. Christine M. Jones (D)
Economic Matters Committee
3518 Everest Dr.
Temple Hills, MD 20748-1220
301/423-7145; X3012 Annapolis

Del. David M. Valderrama (D)
Environmental Matters Committee
9708 Potomac Drive
Fort Washington, MD 20744-6935
301/839-7247; X3012 Annapolis

District 27

Sen. Thomas V. Mike Miller, Jr. (D)
President of the Senate
H107 State House
Annapolis, MD 21401-1991
X3700 Annapolis

Del. Gary R. Alexander (D)
Economic Matters Committee
11414 Livingston Road
Fort Washington, MD 20744-5146
301/292-3300; X3519 Annapolis

Del. James E. Proctor, Jr. (D)
Appropriations Committee
11204 Cedarville Road
Brandywine, MD 20613-7960
301/888-9353; X3083 Annapolis

Del. Joseph F. Vallario, Jr. (D)
Judiciary Committee *
5210 Auth Road, 6th Floor
Suitland, MD 20746-4394
301/423-8100; X3488 Annapolis

District 28

Sen. James C. Simpson (D)
*Finance Committee***
P.O. Box 188
Waldorf, MD 20604-0188
301/645-2235; X3616 Annapolis

28A Subdistrict
Del. Stephen J. Braun (D)
Environmental Matters Committee
P.O. Box 2037
Waldorf, MD 20604-2037
301/932-5812; X3247 Annapolis

28A Subdistrict
Del. Michael J. Sprague (D)
Ways & Means Committee
P.O. Box 37
Bryans Road, MD 20616-0037
301/375-7995; X3247 Annapolis

28B Subdistrict
Del. John F. Wood, Jr. (D)
Economic Matters Committee
6230 Waldorf-Leonardtown Rd.
Mechanicsville, MD 20659-3206
301/884-2346; X3247 Annapolis

District 29

Sen. C. Bernard Fowler (D)
Economic & Environmental Affairs
P.O. Box 459
Prince Frederick, MD 20678-0459
410/535-3366; X3673 Annapolis

29A Subdistrict
Del. George W. Owings, III (D)
Environmental Matters Committee
217 Lowe House Office Bldg.
Annapolis, MD 21401-1991
X3231 Annapolis

29B Subdistrict
Del. J. Ernest Bell, II (D)
Judiciary Committee
P.O. Box 362
Leonardtown, MD 20650-0362
301/475-8421; X3314 Annapolis

29C Subdistrict
Del. John F. Slade, III (D)
Appropriations Committee
P.O. Box 288
Leonardtown, MD 20650-0288
301/475-5151; X3314 Annapolis

District 30

Sen. Gerald W. Winegrad (D)
Economic & Environmental Affairs
314 James Senate Office Bldg.
Annapolis, MD 21401-1991
X3578, Annapolis

Del. John C. Astle (D)
Appropriations Committee
212 Lowe House Office Bldg.
Annapolis, MD 21401-1991
X3209, Annapolis

Del. Phillip Douglas Bissett (R)
Judiciary Committee
212 Lowe House Office Bldg.
Annapolis, MD 21401-1991
X3211, Annapolis

Del. Michael E. Busch (D)
Economic Matters Committee
212 Lowe House Office Bldg.
Annapolis, MD 21401-1991
X3211, Annapolis

District 31

Sen. Philip C. Jimeno (D)
Judicial Proceedings Committee
5915 Manor House Lane
Baltimore, MD 21225-3359
410/636-4134; X3658 Annapolis

Del. Joan Cadden (D)
Appropiations Committee
111 Cedar Hill Rd
Brooklyn Park, MD 21225-3903
410/789-1914; X3217 Annapolis

Del. W. Ray Huff (D)
Ways & Means Committee
8349 Ritchie Highway
Pasadena, MD 21122-3997
410/647-1111; X3217 Annapolis

Del. Charles W. Kolodziejski (D)
Economic Matters Committee
168 Carvel Beach Rd.
Baltimore, MD 21226-1947
410/255-2043; X3217 Annapolis

District 32

Sen. Michael J. Wagner (D)
Finance Committee
101 Crain Highway, N.W., Rm. 510
Glen Burnie, MD 21061-3060
410/760-6453; X3593 Annapolis

Del. Mary Ann Love (D)
Economic Matters Committee
101 Crain Highway, N.W., Rm. 510
Glen Burnie, MD 21061-3060
410/761-9963; X3233 Annapolis

Del. Theodore J. Sophocleus (D)
Ways & Means Committee
101 Crain Highway, N.W., Rm. 510
Glen Burnie, MD 21061-3060
410/761-9963; X3233 Annapolis

Del. Victor A. Sulin (D)
Environmental Matters Committee
101 Crain Highway, N.W., Rm. 510
Glen Burnie, MD 21061-3060
410/760-6453; X3233 Annapolis

District 33

Sen. John A. Cade (R)
Budget & Taxation Committee
407 James Senate Office Bldg.
Annapolis, MD 21401-1991
X3568 Annapolis

Del. John G. Gary (R)
Appropriations Committee
215 Lowe House Office Bldg.
Annapolis, MD 21401-1991
X3223 Annapolis

Del. Marsha G. Perry (D)
Environmental Matters Committee
1605 Edgerton Place
Crofton, MD 21114-1504
410/721-7034; X3223 Annapolis

Del. Elizabeth S. Smith-Anderson (R)
Ways & Means Committee
215 Lowe House Office Bldg.
Annapolis, MD 21401-1991
X3223 Annapolis

District 34

Sen. Habern W. Freeman (D)
Judicial Proceedings Committee
2208 Old Emmerton Rd., Suite 102
Bel Air, MD 21015-8909
410/515-1603; X3158 Annapolis

Del. Rose Mary Hatem Bonsack (D)
Environmental Matters Committee
118 W. Bel Air Ave.
Aberdeen, MD 21001-3238
410/273-9549; X3289 Annapolis

Del. David R. Craig (R)
Ways & Means Committee
468 Congress Avenue
Havre de Grace, MD 21078-3029
410/939-9398; X3289 Annapolis

Del. Mary Louise Preis (D)
Judiciary Committee
9 W. Courtland St.
Bel Air, MD 21014-3701
410/838-5890; X3289 Annapolis

District 35

Sen. William H. Amoss (D)
Budget & Taxation Committee
P.O. Box 496, 2303 Bel Air Rd.
Fallston, MD 21047-0496
410/879-7272; X3603 Annapolis

35A Subdistrict

Del. Donald C. Fry (D)
Appropriations Committee
1714 Jarrettsville Rd.
Jarrettsville, MD 21084-1524
410/836-1524; X3289 Annapolis

35A Subdistrict

Del. James M. Harkins (R)
Judiciary Committee
P.O. Box 149
Forest Hill, MD 21050-0149
410/838-6636; X3289 Annapolis

35B Subdistrict

Del. Ethel Ann Murray (D)
Appropriations Committee
553 Jackson Hall School Rd.
Elkton, MD 21921-2941
410/398-2040; X3444 Annapolis

District 36

Sen. Walter M. Baker (D)
*Judicial Proceedings Committee**
153 East Main Street
Elkton, MD 21921-5975
410/398-0980; X3639 Annapolis

Del. C. Ronald Franks (R)
Ways & Means Committee
313 Winchester Creek Rd.
Grasonville, MD 21638-9741
410/758-3794; X3410 Annapolis

Del. Ronald A. Guns (D)
*Environmental Matters Committee**
107 Railroad Avenue
Elkton, MD 21921-5535
410/392-4422; X3534 Annapolis

Del. R. Clayton Mitchell, Jr. (D)
Speaker of the House
101 State House
Annapolis, MD 21401-1991
X3800 Annapolis

District 37

Sen. Frederick C. Malkus, Jr. (D)
Judicial Proceedings Committee
P.O. Box 316, 500 Spring St.
Cambridge, MD 21613-0316
410/276-8225; X3590 Annapolis

Del. Samuel Q. Johnson, III (D)
Environmental Matters Committee
Route 1, Box 300
Tyaskin, MD 21865-9705
410/873-3122; X3427 Annapolis

Del. Kenneth D. Schisler (R)
Environmental Matters Committee
P.O. Box 1936
Easton, MD 21601-1936
410/822-8682; X3429 Annapolis

Del. Robert A. Thornton, Jr. (D)
Ways & Means Committee
118 Market Street
Denton, MD 21629-1035
410/479-2570; X3343 Annapolis

District 38

Sen. J. Lowell Stoltzfus (R)
Economic & Environmental Affairs
30487 Broad Street
Princess Anne, MD 21853-1211
410/651-3886; X3645 Annapolis

Del. K. Bennett Bozman (D)
Economic Matters Committee
103 Cedar Avenue
Berlin, MD 21811
410/641-2227; X3431 Annapolis

Del. Norman H. Conway (D)
Appropriations Committee
1312 Whittier Drive
Salisbury, MD 21801-3241
410/543-9060; X3425 Annapolis

Del. Charles McClenahan (R)
Economic Matters Committee
4988 Annemessex Road
Crisfield, MD 21817-0870
410/986-0870; X3433 Annapolis

District 39

Sen. Larry Young (D)
Finance Committee
1716 McCulloh Street
Baltimore, MD 21217-3434
410/523-6650; X3613 Annapolis

Del. Elijah E. Cummings (D)
Economic Matters Committee **
2300 N. Calvert St., Suite 100
Baltimore, MD 21218-5201
410/366-7212; X3263 Annapolis

Del. Ruth M. Kirk (D)
Economic Matters Committee
501C Pennsylvania Ave.
Baltimore, MD 21201-1949
410/383-2701; X3263 Annapolis

Del. John D. Jefferies (D)
Environmental Matters Committee
501C Pennsylvania Ave.
Baltimore, MD 21201-1949
410/383-2701; X3263 Annapolis

District 40

Sen. Ralph M. Hughes (D)
Judicial Proceedings Committee
2320 N. Monroe St.
Baltimore, MD 21217-1398
410/225-0555; X3656 Annapolis

Del. Tony E. Fulton (D)
Judiciary Committee
3501 Dennlyn Rd.
Baltimore, MD 21215-7416
410/578-1817; X3277 Annapolis

Del. Salima Siler Marriott (D)
Ways & Means Committee
4515 Homer Ave.
Baltimore, MD 21215-6302
410/644-1228; X3277 Annapolis

Del. Howard P. Rawlings (D)
*Appropriations Committee**
3502 Sequoia Ave.
Baltimore, MD 21215-7211
410/466-8271; X3407 Annapolis

District 41

Sen. Clarence W. Blount (D)
*Economic & Environmental Affairs**
4811 Liberty Heights Ave.
Baltimore, MD 21207-7193
410/466-1197; X3697 Annapolis

Del. Frank D. Boston, Jr. (D)
Judiciary Committee
2200 Garrison Blvd., Suite 202
Baltimore, MD 21216-2631
410/566-3373; X3283 Annapolis

Del. Margaret H. Murphy (D)
Environmental Matters Committee
4811 Liberty Heights Ave.
Baltimore, MD 21207-7193
410/367-5811; X3283 Annapolis

Del. Samuel M. Parham (D)
Appropriations Committee
4811 Liberty Heights Ave.
Baltimore, MD 21207-7193
410/367-7455; X3283 Annapolis

District 42

Sen. Barbara A. Hoffman (D)
*Budget & Taxation Committee***
6615 Reisterstown Rd., Suite 301
Baltimore, MD 21215-2603
410/764-3614; X3648 Annapolis

Del. James W. Campbell (D)
Ways & Means Committee
1329-1/2 West 41st St.
Baltimore, MD 21211-1550
410/366-8160; X3297 Annapolis

Del. Delores G. Kelley (D)
Environmental Matters Committee
6615 Reisterstown Rd., Suite 301
Baltimore, MD 21215-2603
410/764-3614; X3297 Annapolis

Del. Samuel I. Rosenberg (D)
Appropriations Committee
6615 Reisterstown Rd., Suite 301
Baltimore, MD 21215-2603
410/358-2712; X3297 Annapolis

District 43

Sen. John A. Pica, Jr. (D)
Judicial Proceedings Committee
402A James Senate Office Bldg.
Annapolis, MD 21401-1991
X3145 Annapolis

Del. Gerald J. Curran (D)
Economic Matters Committee
810 Gleneagles Court, Suite 201
Towson, MD 21826-2203
410/821-2920; X3308 Annapolis

Del. Ann Marie Doory (D)
Economic Matters Committee
112 Taplow Rd.
Baltimore, MD 21212-3312
410/323-0401; X3308 Annapolis

Del. Henry R. Hergenroeder, Jr. (D)
Appropriations Committee
344 Homeland Southway
Baltimore, MD 21212-4100
410/433-4093; X3308 Annapolis

District 44

Sen. Julian L. Lapides (D)
Budget & Taxation Committee
807 Cathedral St.
Baltimore, MD 21201-5281
410/752-4519; X3686 Annapolis

Del. Curtis S. Anderson (D)
Judiciary Committee
2225 St. Paul St.
Baltimore, MD 21218-5806
410/467-4444; X3259 Annapolis

Del. Maggie McIntosh (D)
Appropriations Committee
1532 Havenwood Rd.
Baltimore, MD 21218-1694
410/243-3904; X3257 Annapolis

Del. Kenneth C. Montague, Jr. (D)
Judiciary Committee
1532 Havenwood Rd.
Baltimore, MD 21218-1694
410/243-3904; X3257 Annapolis

District 45

Sen. Nathan C. Irby, Jr. (D)
Budget & Taxation Committee
2021 E. Biddle St.
Baltimore, MD 21213-3345
410/675-3000; X3165 Annapolis

Del. Clarence Davis (D)
Ways & Means Committee
P.O. Box 33167
Baltimore, MD 21218
410/366-0483; X3325 Annapolis

Del. John W. Douglass (D)
Appropriations Committee
1535 E. North Ave.
Baltimore, MD 21213-1480
410/752-6653; X3325 Annapolis

Del. Hattie N. Harrison (D)
Economic Matters Committee
1054 N. Milton Ave.
Baltimore, MD 21205
410/342-4414; X3486 Annapolis

District 46

Sen. American Joe Miedusiewski (D)
Economic & Environmental Affairs
421 S. Highland Ave.
Baltimore, MD 21224-2314
410/276-8225; X3598 Annapolis

Del. Anthony M. DiPietro, Jr. (D)
Environmental Matters Committee
3607 Bel Air Rd.
Baltimore, MD 21213
410/325-5400; X3303 Annapolis

Del. Cornell N. Dypski (D)
Judiciary Committee
638 S. Decker Ave.
Baltimore, MD 21224-3911
410/276-1974; X3303 Annapolis

Del. Carolyn Krysiak (D)
Economic Matters Committee
364 Cornwall St.
Baltimore, MD 21224-2710
410/633-2927; X3303 Annapolis

District 47

Sen. George W. Della, Jr. (D)
Finance Committee
801 Light St.
Baltimore, MD 21230-3912
410/244-8400; X3600 Annapolis

Del. R. Charles Avara (D)
Ways & Means Committee
3508 Coolidge Ave.
Baltimore, MD 21229-5110
410/644-3057; X3547 Annapolis

Del. Brian K. McHale (D)
Environmental Matters Committee
801 Light St., 2nd Floor
Baltimore, MD 21230-3912
410/244-8400; X3319 Annapolis

Del. Paul Weisengoff (D)
Ways & Means Committee
1904 Griffis Ave.
Baltimore, MD 21230-1503
410/644-6144; X3319 Annapolis

acer/7

Acer Engineers & Consultants, Inc.

Specializing in Water, Wastewater, & Stormwater Engineering and Consulting for Municipal and Industrial Clients Since 1946

Hagerstown, MD
(301) 791-1100

Baltimore, MD
(410) 323-0144

Emery & Garrett Groundwater, Inc.

Consulting Hydrogeologists

- **Groundwater Exploration and Development from Fractured Bedrock Aquifers for:**
  - Municipal Water Supplies,
  - Irrigation of Golf Courses,
  - Residential Developments/Community Water Systems,
  - Industry
- **Groundwater Protection Planning**
- **Groundwater Impact Studies**
- **Groundwater Remediation**
- **Landfill Hydrogeological Studies**
- **Hydrogeologic Reviews of Bedrock Quarries**

Call or Write for Free Estimates

170 Waukewan Street, Meredith, NH 03253
(800) 279-4425 / FAX (603) 279-8717

With offices in: Bethesda, Maryland; Alpharetta, Georgia; Meredith, New Hampshire; Waterville, Maine

---

"We want your business; we'll earn your trust."

FERRIS BAKER WATTS

Member, New York Stock Exchange, SIPC

Ferris, Baker Watts, Inc.
Public Finance
100 Light Street
Baltimore, Maryland 21202
(410) 659-4652
Fax: (410) 528-1257

O'BRIEN & GERE ENGINEERS, INC.

- Water & Wastewater Treatment
- Permitting & Compliance Assistance
- Sludge Management

Contact Geoff Moses, Regional Marketing Representative
8201 Corporate Dr. / Suite 1000 / Landover, MD 20785 (301) 731-5622

RETTEW
Associates, Inc.

ENGINEERS - PLANNERS - ENVIRONMENTAL CONSULTANTS - SURVEYORS - LANDSCAPE ARCHITECTS

Serving Municipal Clients for Over 30 Years with:

Boundary/Topographic Surveys
Bridge/Highway Design
Environmental Engineering
GPS Surveys
Park and Recreation Services
Plan Reviews
Stormwater Management
Traffic and Transportation
Water and Wastewater Treatment
Wetlands Delineation/Remediation

Lancaster, PA (717) 394-3721
Mechanicsburg, PA (717) 697-3551
Sterling, VA (703) 430-7500

When Service Counts, Call Us . . . the NSM Management Team!

- Strategic long/short range planning
- Project Assessment
- MIS development/management
- Personnel evaluation/training
- Business process design
- Marketing and media relations
- Graphics/multimedia design
- Video/television production

NSM/Management Services

(301) 604-1480
(Laurel, Maryland)

Save Your Community Money.

As the leading operator of municipal water and wastewater treatment systems, PSG has unsurpassed capabilities for saving communities money while ensuring environmental compliance. We provide cost-effective contract operations and maintenance services for communities throughout the United States and Canada.

Contract Operations and Maintenance
■
Bio-solids Disposal
■
Composting
■
New Plant Start-Ups and Training

PSG

Your water and wastewater partner

14950 Heathrow Forest Pkwy, # 200, Houston, TX 77032
713-449-1500 Fax: 713-449-5970

Your partner in providing engineering, architecture and planning services since 1946.

Suite 401
3000 Chestnut Ave.
Baltimore, MD 21211
410 235 1150
FAX 410 235 1388

BUCHART HORN, INC. | BASCO ASSOCIATES

ARCHITECTURE
Institutional
Commercial
Multi-Family Residential

ENGINEERING
Water & Wastewater
Site Work
Stormwater Management
Airport
Marine
Structural Engineering

PLANNING
Regional Water & Sewage Planning
Urban Revitalization
Facilities Management

INSPECTION
Resident Project Representation
Bank Requisition Inspection

GMB
GEORGE, MILES & BUHR

206 W. MAIN ST. · SALISBURY, MD 21801 · (410)742-3115
72 LOVETON CIRCLE, SUITE 102 · SPARKS, MD 21152 · (410) 472-3210

A **Bell Atlantic** Company
C&P Telephone

H. M. Brittingham
Manager
External Affairs

C&P Telephone Company of MD
1401 Mt. Hermon Rd.
P.O. Box 4178
Salisbury, MD 21803-4178
410 860-8402

•••
...at CH2M HILL,
we always pause to ask
how we can do better.

CH2M HILL
Engineers
Planners
Economists
Scientists

625 Herndon Parkway
Herndon, VA 22070
703-471-1441

11818 Rock Landing Dr.
Newport News, VA 23606
804-873-1511

West Recreation, Inc.
(410) 461-4157 (FAX) 461-4198
P.O. Box 120, Ellicott City, MD 21041

DON WEST
Toll Free 800-233-0529

GameTime
PARK & PLAYGROUND PRODUCTS · BRIDGES · SAFETY SURFACING
Maryland · Delaware · Washington, D.C.

"Portable Radios - Our Specialty"

Mt. Airy Communications, Inc.

203 Cross Street
Mount Airy, MD 21771
(301) 829-9050

BENDIX/KING
WORLD CLASS RADIOS ™

Tom & Carol Stimson

MOTOROLA
Radius
Authorized Dealer

MOTOROLA
2-WAY RADIO

DELMARVA TWO-WAY RADIO, INC.
210 Broad Street • P.O. Box 527
Berlin, Maryland 21811-0527

MILTON H. WARREN
President

410-641-3950
804-442-5080

ADS
ADVANCED DRAINAGE SYSTEMS INC ®

ROBERT A. KEARNEY
District Manager

SALES: Ludlow, MA
(800) 733-9080
(413) 583-5249 FAX

(410) 744-0807 RES

BUS: 100 N. Wilkes-Barre Blvd.
Suite 101
Wilkes-Barre, PA 18702
(800) 733-6564

Maryland Municipal League

47th ANNUAL CONVENTION

June 27-29, 1994

Princess Royale Hotel
Ocean City, Maryland

Exhibit Space Available
Call MML office (410/268-5514) for details.

(Look for registration and hotel information and forms in the March 1994 issue of MML's Municipal Maryland *magazine.)*

A BEACON OF SAFETY

Throughout history,
lighthouses have been beacons of safety,
symbolizing reduced risks for travelers.
For nearly half a century,
the professionals at Insurance Buyers' Council
have minimized the uncertainty of business for their clients
by providing a complete line of
risk management and insurance consulting services.

For a copy of our brochure and audio cassette describing our services,
call or write:

Insurance Buyers' Council, Inc.
Risk Management and Insurance Consultants to Business, Government and Institutions
22 West Road, Baltimore, Maryland 21204
(301) 828-1656

To assure objectivity for our clients, we sell no insurance whatsoever.

SHA 51.3-26
12-15-72

STATE HIGHWAY ADMINISTRATION OF MARYLAND

1994 Greenbelt Verification

County Prince Georges

REQUEST FOR FIELD INVENTORY

Sheet 2 of ____

(1) Imp. Number	(2) Road Number	(3) Road Name	(4) General Limits of Inventory Required: From Rd. Number	From Road Name or Termini Description	To Rd. Number	To Road Name or Termini Description	(5) Map Designation: Map Name or Number	Coordinates X	Coordinates Y	(6) Previous Inventory Attached ?
8/12 94 Mu. ex #9 .00-.91	Mu 0334	Mandan Rd	Mu 0342	Mathew ST	X	Road end				Yes
Special Instructions: Yes - .01 Changed m.p. of Mathew ST + Mandan CT. All others stayed same (See Attachment #2) Road extended south of Mathew ST. (See mun. map) Reinv. + Tie-in - Also Tie in "Bird La" → Ent to T.H. on inv.										
8/12 94 Mu. ex #10 .00-.89	Mu 0350	Northway Rd	Mu 0070	Crescent Rd	X	Road end				Yes
Special Instructions: No - JIW changes Added Stop Signs Road shortened? Mun. maps shows distance as 0.81 mile - Reinventory. (see Attachment #1)										
8/12 94 Mu. ex #11 .00-.69	Mu 0365	Ora Glen DR	Mu 0334	Mandan Rd	Mu 0205	Hanover Pkwy				yes
Special Instructions: Please Tie-in "Ora Glen CT" (Ent to T.H.), "Sunrise CT" (New Inv. 11A), "S. Ora CT" (Ent. to T.H.) 94 Mu Ex 11A .00 -.13 26'S Je-c										
8/12 94 Mu. ex #12 .00-.51	OP 4625	Greenbrook Dr	Mu 0365	Ora Glen DR	Mu 0205	Hanover Pkwy				yes
Special Instructions: See New Inv.s Please Tie-in "Somerset CT" (12-B), "Candlewood PL." (12-A), "Winterwood Pl." (12-C), "Brooks Pl." (12-D), "Cloister Pl." (12-E)										
Special Instructions: "Sunset Pl." (12-G), "Lake Dr." (12-H), "Chartwell PL." (12-F)										
8/12 94 Mu. ex #13 .00-.12	OP 527	Prince James Way CT	Mu 0420	Prince James Way	X	Road end		831	424	yes
Special Instructions: Yes to Lakegrest Dr. Mu. 0270 Road extended (from mun. map) - Reinv. + Tie-in; Also check Mu 0420 Length - 0.12 mile? EXTENDED TO .10										
8/12 94 Mu. ex #14	OP	Court 52	Mu 0440	Ridge Rd @ 1.32	X	Road end				NO
Special Instructions: Signed 54 CT. Ridge + 52 CT. Ridge. Is this OP 639, Court 54? I can't locate OP 639 anywhere on New Inv. + Tie-in (See mun. map) - Ridge Rd inventory										
8/12 94 Mu. ex #15	OP 306	Court 3	Mu 0440	Ridge Rd. @ 2.68	X	Road end				NO
Special Instructions: No / SIGNED all unauthorized cars will be towed "Put PKG pad" New Inv. + Tie-in; Also Check OP 602 (Mun 440 @ 2.57)										
8/13 94 Mu. ex #16 .17	Mu 0440	Ridge Rd	X	M.P. 0.17						yes
Special Instructions: Is "End City Maint." sign still there? No sign is Not there Anymore										

Requested by K Powers Date 1994

SHA 51.3-26
12-15-72

STATE HIGHWAY ADMINISTRATION OF MARYLAND

1994 Greenbelt Verification

County Prince Georges

REQUEST FOR FIELD INVENTORY

Sheet 3 of ____

(1) Inv. Number	(2) Road Number	(3) Road Name	(4) General Limits of Inventory Required: From Rd. Number	From Road Name or Termini Description	To Rd. Number	To Road Name or Termini Description	(5) Map Designation: Map Name or Number	Coordinates X	Coordinates Y	(6) Previous Inventory Attached ?
8/12 Mu.ex 94 #17	OP	Court 4	Mu 0440	Ridge RD @ 2.62	X	Road end				yes
Special Instructions: No SIGNED All unauthorized cars will be towed u put. pkg pad. New Inv. + Tie-in										
8/12 Mu.ex 94 #18	Mu 0460	School Entrance	Mu 0070	Crescent Rd @ .32	X	cul de sac				yes
.00-.06										
Special Instructions: ATT STILL THERE Verify inventory - not shown on mun. map.										
9/14 Mu.ex 94 #19	Mu 0490	Springhill La.	Mu 0020	Breezewood DR	Mu 0480	Springhill DR				yes
.00-.30										
Special Instructions: No - NOT DIVIDED - Signed one way Added Stop Signs @ Beg + END (from mun. map) Now a Divided Hwy. Reinventory and Tie-in - Also - one word or Two? (Spring Hill Ln)?										
8/12 Mu.ex 94 #20	Mu 0515	Walker DR	MD 193	Greenbelt Rd @ 6.11	X	Road end				Yes
.00-.16										
Special Instructions: Add Cul de Sac? Yes Road extended to the right, or is it entrance to Apts/T.H.? No Ent to PKG LOT										
8/12 Mu.ex 94 #21	Mu 0550	Youth Center DR	Mu 0010	Braden DR	X	Road end				yes
.00-.10										
Special Instructions: Yes ATT Braden Dr is a PKG LOT Is Sign still posted at m.p. 0.00 - "Do Not Enter - Service Vehicles only"? Is intersection representation of Mu 0010, Braden DR correct? Does not match Mu 0010 inv., mun. map.										
8/12 94 mu ex 9	Mu 0023 / OP 4270	Canning Terr.		Road End		Road End.				
→ No name .00-.10 .10-.32 SIGNED Canning Terr. (with arrow pointing to the right on Maudan)										
Special Instructions:										
Special Instructions:										
Special Instructions										

Requested by R Powers Date 6/94

SHA 51.3-26
12-15-72

STATE HIGHWAY ADMINISTRATION OF MARYLAND

Greenbelt Name Verification

County Prince George's

REQUEST FOR FIELD INVENTORY

Sheet 1 of 2

(1) Imp. Number	(2) Road Number	(3) Road Name	(4) General Limits of Inventory Required: From Rd. Number	From Road Name or Terminal Description	To Rd. Number	To Road Name or Terminal Description	(5) Map Designation: Map Name or Number	Coordinates X	Coordinates Y	(6) Previous Inventory Attached ?
9/13 94-A	Mu 0280	Lake Side DR	Mu 0070	Crescent RD	Mu 0270	Lakecrest DR				yes
.00-.83 Special Instructions: One word? (Lakeside DR.) Yes-SIGNED oneword										
9/13 94-B	Mu 0290	Lake View Cir	Mu 0280	Lake side DR	X	Cul de Sac				yes
.00-.06 Special Instructions: One word? (Lakeview Cir) Yes SIGNED ONE word										
9/13 94-C	Mu 0340	Maple wood CT	Mu 0280	Lake Side DR	X	Cul de Sac				yes
.00-.12 Special Instructions: One word? (Maplewood CT) Yes signed one word										
9/13 94-D	Mu 0360	Olive wood CT	Mu 0280	Lake Side DR	X	Cul de Sac				yes
.00-.07 Special Instructions: One Word? (Oliveword CT) Yes - SIGNED - oneword										
9/13 94-E	Mu 0400	Pine Crest CT	Mu 0280	Lake Side DR	X	Cul de Sac				yes
.00-.09 Special Instructions: One Word? (Pinecrest CT) Yes - SIGNED - one word										
9/13 94-F	Mu 0270	Lake Crest DR	MD 193	Greenbelt Rd	Mu 0420	Prince James Way				yes
.00-.32 Special Instructions: One Word? (Lakecrest DR) Yes - SIGNED one word										
9/13 94-G	Mu 0271	Lake Crest CT	X	Road end	X	Road end				yes
.00-.07 Special Instructions: One Word? (Lakecrest CT) Now SIGNED LAKECREST Cir. one word										
9/13 94-H	Mu 0160	Green Hill Rd	Mu 0070	Crescent Rd	Mu 0430	Research Rd				yes
.00-.39 Special Instructions: One Word? (Greenhill Rd) Added STOP SIGN @ END ALSO SIGNED-oneword @ beg. - no SIGNS @ intersecting Rds. - two words @ END										
9/13 94-I	Mu 0170	Green Knoll Pl	Mu 0160	Green Hill Rd	X	Cul de Sac				yes
.00-.07 Special Instructions: One Word? (Greenknoll Pl.) SIGNED Greenknolls PL. one word with "S" on end										

Requested by _____ Date _____

SHA 51.3-26
12-15-72

STATE HIGHWAY ADMINISTRATION OF MARYLAND

Greenbelt Name Verif.

County P6

REQUEST FOR FIELD INVENTORY

Sheet 2 of 2

(1) Imp. Number	(2) Road Number	(3) Road Name	(4) General Limits of Inventory Required: From Rd. Number	From Road Name or Termini Description	To Rd. Number	To Road Name or Termini Description	(5) Map Designation: Map Name or Number	Coordinates X	Coordinates Y	(6) Previous Inventory Attached ?
9/13 94-J	mu 0180	Green Tree Pl.	mu 0160	Green Hill Rd	X	cul de Sac				yes
.00-.05 Special Instructions: One Word? (Greentree Pl) Yes-signed oneword										
9/13 94-K	mu 0150	Green Dale Pl	mu 0160	Green Hill Rd	X	cul de Sac				yes
.00-.10 Special Instructions: One Word? (Greendale Pl) Yes - Signed one word										
9/13 94-L	mu 0220	Hill side RD	mu 0430	Research Rd	mu 0070	Crescent Rd				yes
.00-.44 Special Instructions: One Word? (Hillside RD) Yes - SIGNED oneword										
9/13 94-M	mu 0121	Fire House RD	mu 0070	Crescent RD	X	Road end				yes
.00-.06 Special Instructions: One Word? (Firehouse RD) Not SIGNED A/T										
9/13 94-N	mu 0120	Field House RD	mu 0070	Crescent Rd	X	Road end				yes
.00-.09 Special Instructions: One Word? (Fieldhouse Rd) Not Signed A/T										
9/13 94-O	mu 0210	Hedge Wood DR	mu 0230	Ivy La	mu 0300	Lastner La.				yes
.00-.27 Special Instructions: One Word? (Hedgewood DR) Yes - SIGNED one word										
9/14 94-P	mu 0480	Spring Hill DR	mu 0040	Cherrywood La	mu 0090	Edmonston DR				yes
.00-.53 Special Instructions: One Word? (Springhill DR) - Also check OP 858 @.27 - Yes-signed oneword-Added Stop Signs Also see Mun 490 Springhill La - one word Springhill Terr. - yes oneword										
9/13 94-Q	mu 0450	Rose Wood DR	mu 0300	Lastner La	mu 0300	Lastner La				yes
.00-.27 Special Instructions: One Word? (Rosewood DR) Signed one word.										

Special Instructions

Requested by _____ Date _____

COLLEGE PARK
BERWYN HEIGHTS
GREENBELT COMMUTER STATION
NORTH SPRINGHILL LAKE
SPRINGHILL LAKE ELEM SCH
SPRINGHILL LAKE
S.H.A. DIST 3
GOVERNOR'S REGIONAL OFFICE
BELTWAY PLAZA SHOPPING CENTER
GREENBELT MIDDLE SCHOOL
GREENBELT TRIANGLE
CITY PARK
CHARLESTOWN VILLAGE
GREENBELT LAKE PARK
LAKECREST
LAKE WOOD
ATLETHIC FIELD
PICNIC PARKING AREA NO 8
PICNIC AREA
PICNIC PARKING AREA NO 9
GREENWAY CENTER SHOPPING CENTER
SCHROM HILLS COMMUNITY PARK

Attachment # 1

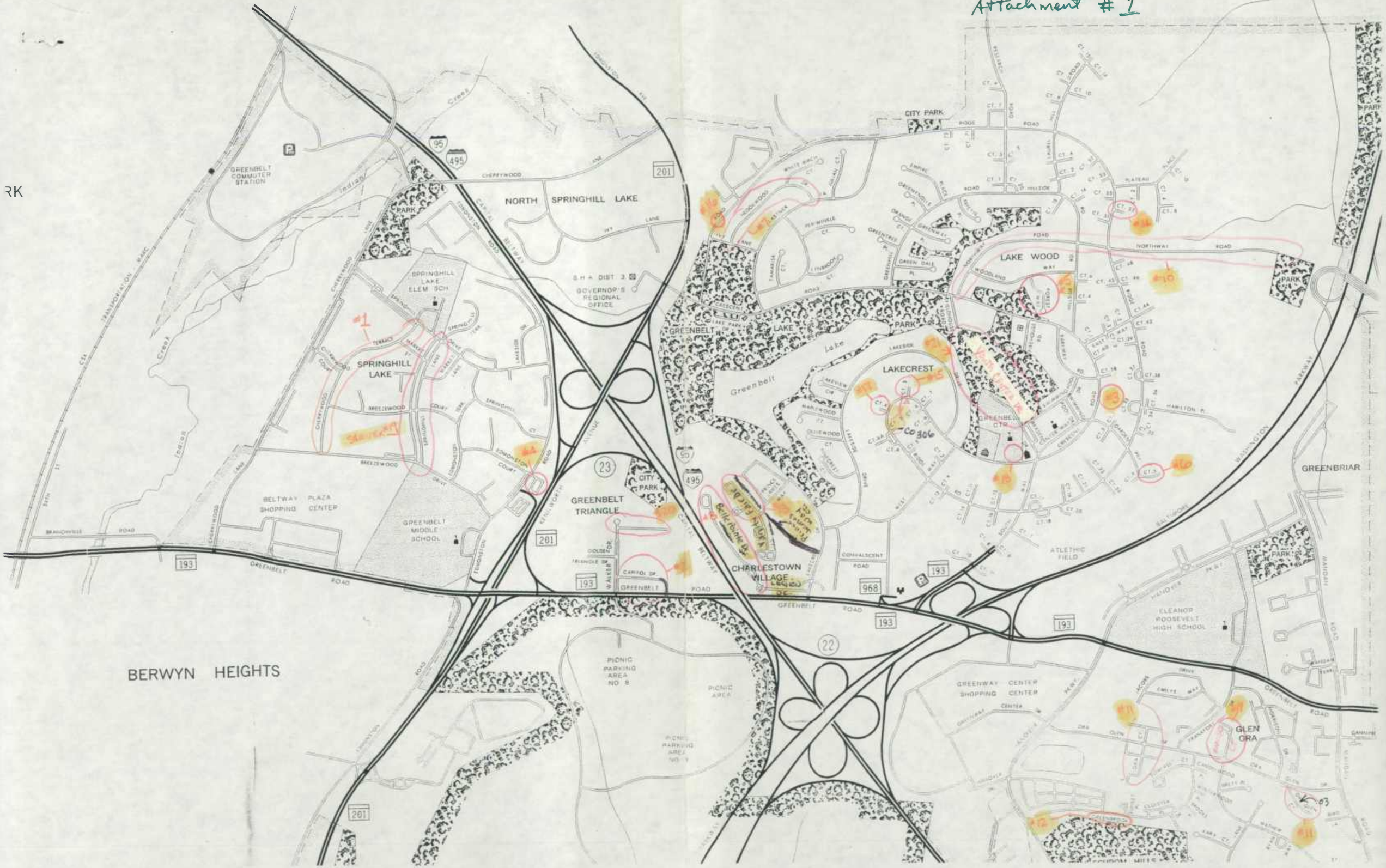

Attachment #2

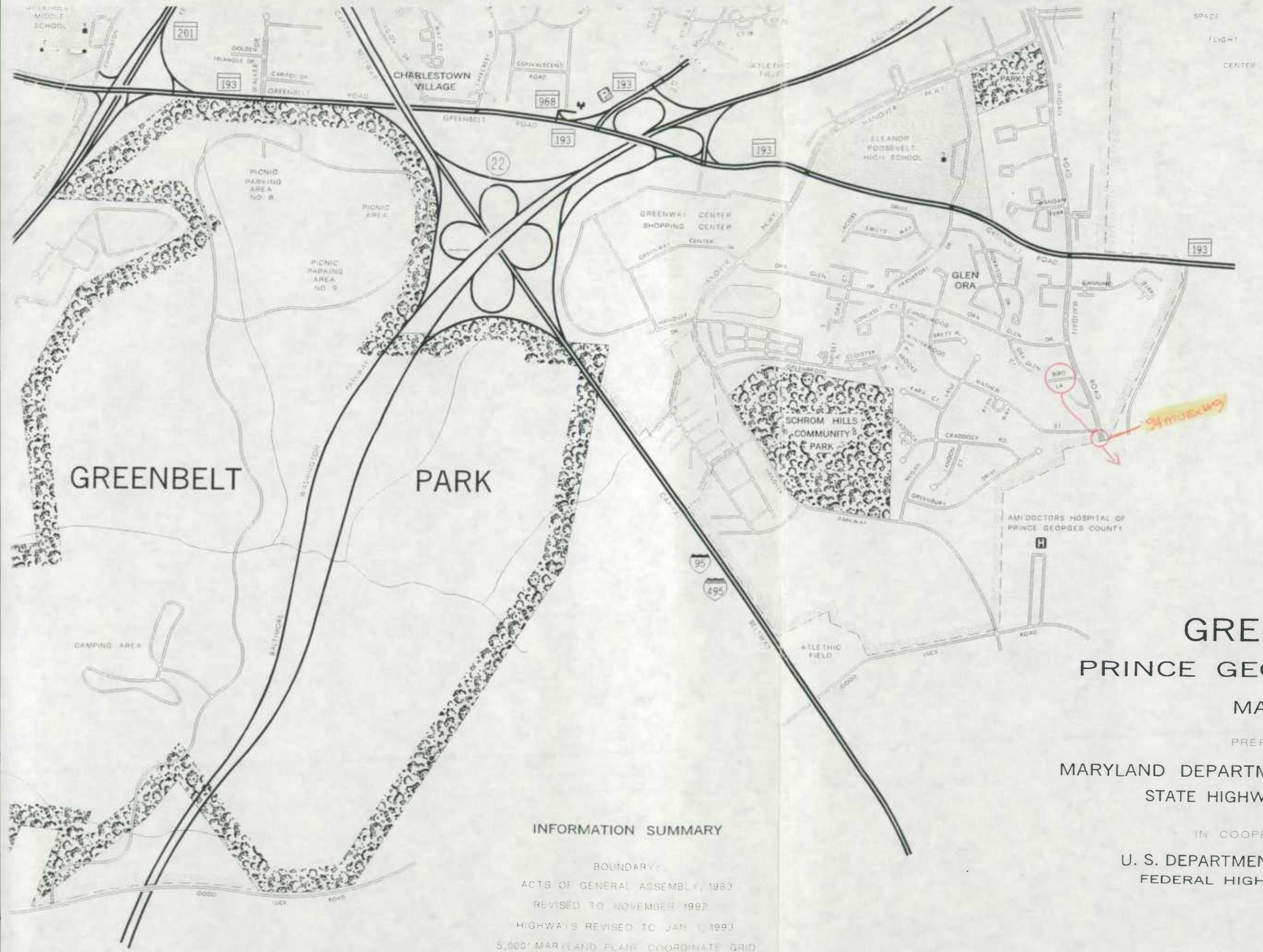

GREENBELT

PRINCE GEORGES COUNTY

MARYLAND

PREPARED BY THE

MARYLAND DEPARTMENT OF TRANSPORTATION
STATE HIGHWAY ADMINISTRATION

IN COOPERATION WITH THE

U. S. DEPARTMENT OF TRANSPORTATION
FEDERAL HIGHWAY ADMINISTRATION

1993

SCALE IN FEET

1000 0 1000 2000

INFORMATION SUMMARY

BOUNDARY:
ACTS OF GENERAL ASSEMBLY, 1983
REVISED TO NOVEMBER 1992
HIGHWAYS REVISED TO JAN. 1, 1993
5,000' MARYLAND PLANE COORDINATE GRID
PHOTOREVISED: AUGUST 1992
CENSUS 21,096 (1990)

SHA 51.3-26
12-15-72

STATE HIGHWAY ADMINISTRATION OF MARYLAND

County Prince George's

1994 Laurel Municipal Extras

REQUEST FOR FIELD INVENTORY

Sheet 1 of ____

(1) Imp. Number	(2) Road Number	(3) Road Name	(4) General Limits of Inventory Required: From Rd. Number	From Road Name or Terminl Description	To Rd. Number	To Road Name or Terminl Description	(5) Map Designation: Map Name or Number	Coordinates X	Coordinates Y	(6) Previous Inventory Attached ?
94 Mu ex #1	Mu 0058	Baygreen RD	US 1	@ 11.94 Baltimore Ave	Y	Road end				Yes
Special Instructions: .00-.09 Name chg.? "Baygreen Rd" NO - Rd Ext.? (from Mun. Map) - Reinv. + Tie-in (If no personnel - Ext. will be OP)										
94 Mu ex #2	Mu 0260	Montgomery St	US 1	Second St	X	Corp limits of Laurel @ Brooklyn Bridge Rd				Yes
Special Instructions: 0.00 - 1.24 Name chg? "Montgomery ~~Ave~~ St" NO (See MD 216 @ 0.35)										
94 Mu ex #3	Mu 0055	Bowie Rd	CO 3747	Bowie Rd (back)	US 1	NB/L - Second ST @ 13.40 SB/L - Washington Blvd @ .76				Yes
Special Instructions: .00-.34 Name chg.? "~~Laurel~~ Bowie Rd" NO See US 1 NB @ 13.40 - check Co 3747 also.										
Special Instructions:										
Special Instructions:										
Special Instructions:										
Special Instructions:										
Special Instructions:										
Special Instructions										

Requested by K Powers Date 8/94

SHL 51.3-26
12-15-72

STATE HIGHWAY ADMINISTRATION OF MARYLAND

1994 Mun Extras

County PG/New Carrollton

REQUEST FOR FIELD INVENTORY

Sheet 1 of 1

(1) Imp. Number	(2) Road Number	(3) Road Name	(4) General Limits of Inventory Required: From Rd. Number	From Road Name or Termini Description	To Rd. Number	To Road Name or Termini Description	(5) Map Designation: Map Name or Number	Coordinates X	Coordinates Y	(6) Previous Inventory Attached ?
From 93 mux*1	Mu 662	Westbrook Dr	x	Road End	x	.04 mile eastward	F11 D	—	—	Yes

(0.00-0.04) PKG Lot at beginning of Rd.

Special Instructions * OP section = 4985 → T/W chg? Parking? (per 93 imp cycle & phone conv. with town)

Special Instructions

Special Instructions

Special Instructions:

Special Instructions:

Special Instructions:

Special Instructions:

Special Instructions:

Special Instructions

Requested by _____ Date _____

GREENBELT
LAMONT ELEM. SCH.
CHARLES CARROLL MIDDLE SCH.
CARROLLTON ELEM. SCH.
VERA COPE WEINBACH PARK
SPECIAL EDUCATION
PRINCE GEORGES MEM. LIB.
REC. AREA
NEW CARROLLTON MALL
BELTWAY
93 mu. ex #1
ORYYES
NO NAME
LUCK
GOOD
POTOMAC COURT
JOSIE COURT
KASLO COURT
HARLAND
SUNSET LANE
CHESTNUT
ADRIAN
AVONDALE
AURLEN
SONDRA CT.
CAVECREST DRIVE
GAVIN STREET
LONGBRANCH
EYCROFT AVE
FARMCREST DR
DRIVE
INLET
STREET
QUENTIN
CARROLLTON
PARKWAY
VERONA
LARCHWOOD STREET
WESTBROOK
MENTANA
POWHATAN
TOPTON
VICAR
OLIVER STREET
OGLETHORPE
NICHOLSON
NICHOLSON COURT
LEGATION
RIVERDALE
MAHONEY DRIVE
FOUNTAINHEAD DRIVE
KARIN ELAINE DRIVE
ARSHALT
LONGFELLOW ST.
ANNAPOLIS
SERVICE RD
FAIRBORN TERRACE
SPRAGUE
AVENUE
PARK WAY
FREMONT
PRESTON ST.
QUINTANA STREET
MADISON ROAD
HICKOKSON ST.
CAPITAL
95

SHA 5[illegible]3-26
12-1[illegible]72
F

STATE HIGHWAY ADMINISTRATION OF MARYLAND

1994 Mun Imps.

County P.G. / North Brentwood

REQUEST FOR FIELD INVENTORY

Sheet 1 of 1

(1) Imp. Number	(2) Road Number	(3) Road Name	(4) General Limits of Inventory Required: From Rd. Number	From Road Name or Termini Description	To Rd. Number	To Road Name or Termini Description	(5) Map Designation: Map Name or Number	Coordinates X	Coordinates Y	(6) Previous Inventory Attached ?
94-1	Mu 0070	Windom Rd	Mun 0390	39TH Pl	x	Road End				Yes

0.13-0.17
Special Instructions: T/w chg? (I)

Special Instructions

Special Instructions

Special Instructions:

Special Instructions:

Special Instructions:

Special Instructions:

Special Instructions:

Special Instructions

Requested by John Date 1/9/95

SHA 51.3-26
12-15-

STATE HIGHWAY ADMINISTRATION OF MARYLAND

1994 Mun Extras

County PG / North Brentwood

REQUEST FOR FIELD INVENTORY

Sheet 1 of ____

(1) Imp. Number	(2) Road Number	(3) Road Name	(4) General Limits of Inventory Required: From Rd. Number	From Road Name or Termioi Description	To Rd. Number	To Road Name or Termini Description	(5) Map Designation: Map Name or Number	Coordinates X	Coordinates Y	(6) Previous Inventory Attached ?
mu # 94 ex 1	Mu 0070	Windom Rd	Mu 0400	40TH St	x	Road End				Yes

0.00 - 0.17

Special Instructions: Does rd still end at barricade? Yes or Does rd continue to Mu 0190 "Windom Rd" (Brentwood)

Special Instructions:

Special Instructions:

Special Instructions:

Special Instructions:

Special Instructions:

Special Instructions:

Special Instructions

Requested by John K Date 8/3/94

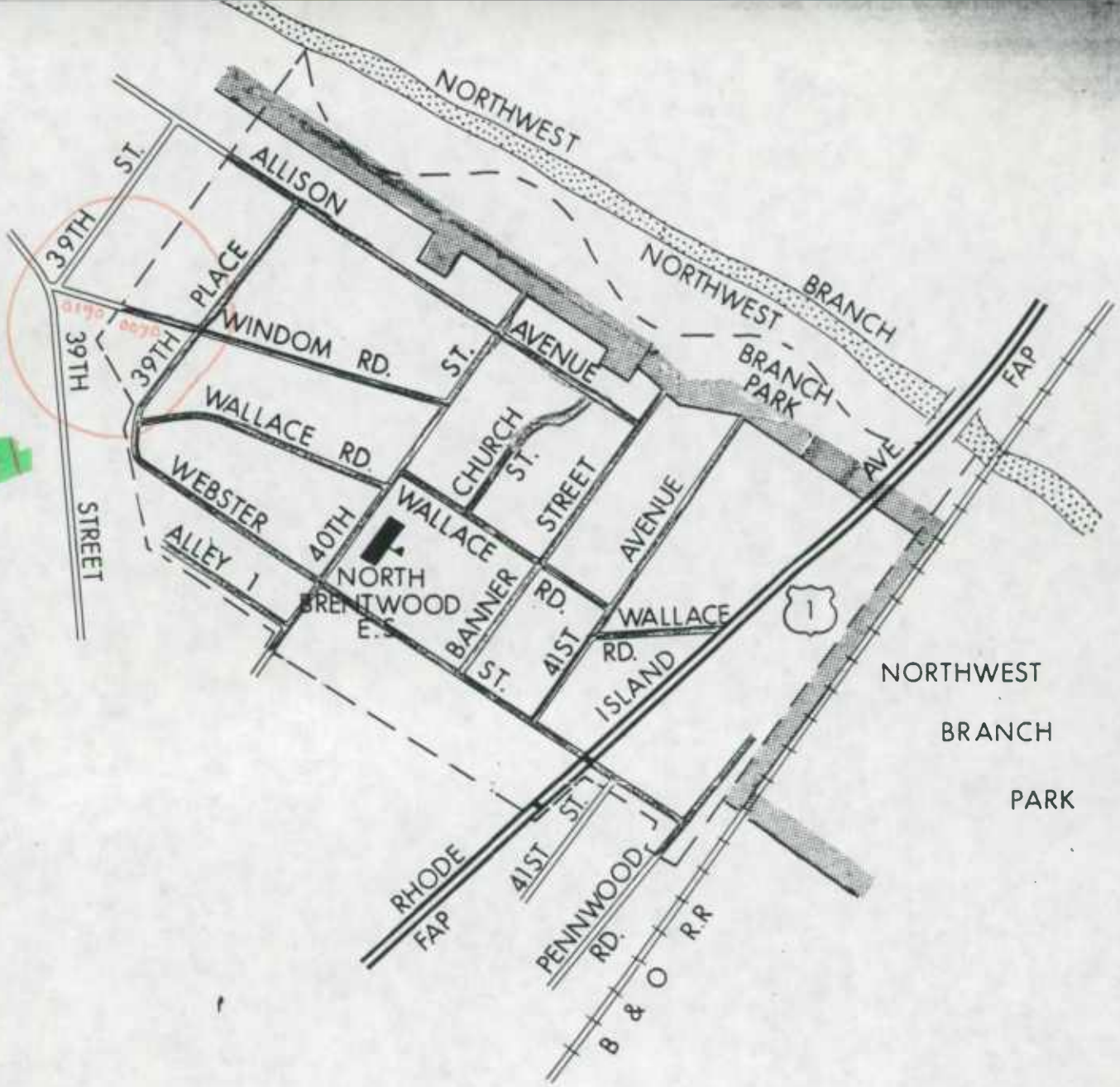

99
Index
#1
4-94-1

N

North Brentwood

NORT

PRIN

N

SHA 51.3-26
12-15-72

STATE HIGHWAY ADMINISTRATION OF MARYLAND

County P.G. / Riverdale

1994 Mun Imps.
REQUEST FOR FIELD INVENTORY

Sheet 1 of ____

(1) Imp. Number	(2) Road Number	(3) Road Name	(4) General Limits of Inventory Required: From Rd. Number	From Road Name or Termini Description	To Rd. Number	To Road Name or Termini Description	(5) Map Designation: Map Name or Number	Coordinates X	Coordinates Y	(6) Previous Inventory Attached ?
94-1	Mu 0540	54TH Ave.	Mu 0260	Spring La.	x	Road End				Yes
Special Instructions: 0.00-0.35 Reconstruction, T/w chg? Curb & gutter? NO										
94-2	Mu 0480	48TH Ave	Mu 0090	Longfellow St	Mu 0220	Rittenhouse St				Yes
Special Instructions: 0.00-0.41 Reconst. T/w chg? Curb & gutter? NO										
Special Instructions										
Special Instructions:										
Special Instructions:										
Special Instructions:										
Special Instructions:										
Special Instructions:										
Special Instructions										

* (Note ALL changes)

* (Note ALL Changes)

Thanks for the notes
Mr Doug Taylor

Requested by John Date 1/17/95

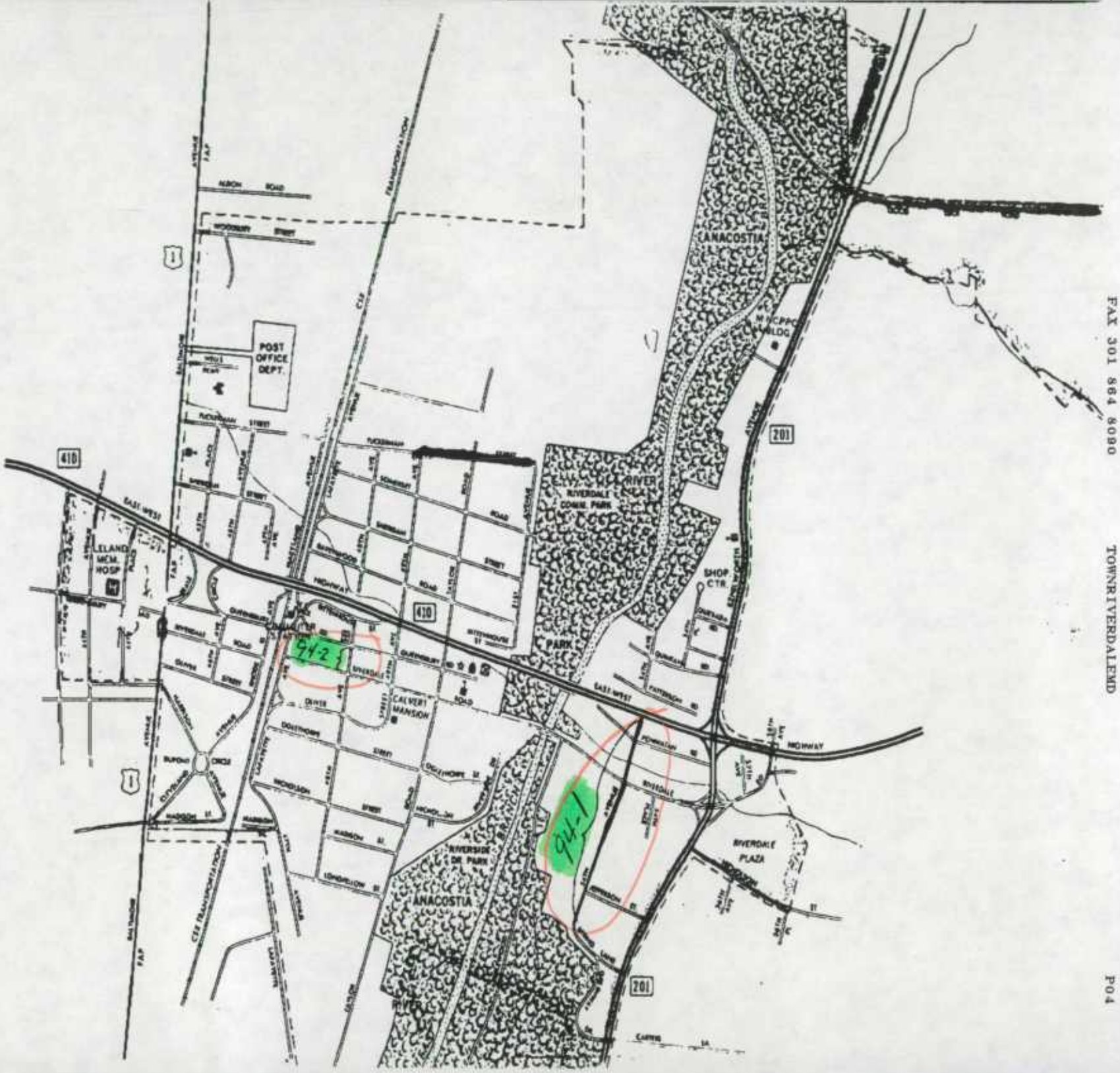
POST OFFICE DEPT.
ELLANO MEM. HOSP
CALVERT MANSION
RIVERDALE COMM. PARK
ANACOSTIA
RIVERSIDE DR. PARK
RIVERDALE PLAZA
SHOP CTR.
M.N.C.P.P.C. BLDG.
NORTHEAST
RIVER
PARK
EAST WEST
HIGHWAY
BALTIMORE
CSX TRANSPORTATION
410
201
1
94-2
94-1

SHA 51.3-26
12-15-72

STATE HIGHWAY ADMINISTRATION OF MARYLAND

Riverdale Mun. Map Verification

County Prince Georges

REQUEST FOR FIELD INVENTORY

Sheet 1 of ____

(1) Imp. Number	(2) Road Number	(3) Road Name	(4) General Limits of Inventory Required: From Rd. Number	From Road Name or Termini Description	To Rd. Number	To Road Name or Termini Description	(5) Map Designation: Map Name or Number	Coordinates X	Coordinates Y	(6) Previous Inventory Attached ?
94 RV. Ex #1	MU 0270	Tanglewood DR	MU 0227	Riverdale Rd @.56	GV 123	Tanglewood Rd (ahead)				yes
.00-.19										
Special Instructions: Width change TO 24'? GV 123 and MU 0101 (Edmonston) were changed in '84. Tanglewood DR #1										
94 RV. Ex #2	OP 5039	Woodbury Street	US 1	@3.07 Baltimore Ave	X	Road end				
.00-.03										
Special Instructions (from Mun. Map) - Road extended? No - Now has a closed gate at 0.01. Reinv. + Tie-in (was MU 0310)										
94 RV. Ex #3	GV 122	Wells Pkwy	US 1	@ 2.86 Baltimore Ave	X	Road end				yes
.00-.05										
Special Instructions: Road extended to curve around and re-intersect US 1? (See m.p. 2.84, 2.86) Reinv. + Tie-in										
This was already done on 12-2-94 imp. #94-24										
Special Instructions:										
Special Instructions:										
Special Instructions:										
Special Instructions:										
Special Instructions:										
Special Instructions										

Requested by K Power Date 7/94

Park
Greenbelt
Co 42
ALBION ROAD
WOODBURY STREET
POST OFFICE DEPT
TUCKERMAN STREET
SHERIDAN STREET
EAST-WEST HIGHWAY
LELAND MEM HOSP
QUEENSBURY ROAD
COMMUTER STATION
RIVERDALE ROAD
OLIVER STREET
CALVERT MANSION
OGLETHORPE STREET
NICHOLSON STREET
MADISON ST
LONGFELLOW ST
DUPONT CIRCLE
CLEVELAND AVENUE
RIVERSIDE DR. PARK
ANACOSTIA
RIVER
PARK
ANACOSTIA
RIVER
RIVERDALE COMM. PARK
PARK
SHOP CTR
M-NCPPC BLDG
Alignment is approximate only!
River Rd
Co 5409
Co 317
Co 3048
RIVERDALE PLAZA
Co 482
Co 322
Edmonston

SHA 51.3-26
12-15-72

1994

STATE HIGHWAY ADMINISTRATION OF MARYLAND

Mu Extras

County P.G. / Seat Pleasant

REQUEST FOR FIELD INVENTORY

Sheet 1 of ____

(1) Imp. Number	(2) Road Number	(3) Road Name	(4) General Limits of Inventory Required: From Rd. Number	From Road Name or Termini Description	To Rd. Number	To Road Name or Termini Description	(5) Map Designation: Map Name or Number	Coordinates X	Coordinates Y	(6) Previous Inventory Attached ?
94 Mu Ex #1	OP	ADAK PL	Mu 0010	ADAK ST	OP 409	SOPER LA				NO
Special Instructions: NOT-IN New inv & tie-in (SEE ATTACHED)										
94 Mu-ex #2	Mu 0060	Crown ST	X	R/R Crossing at m.p. 0.20						yes
Special Instructions: Are there any Trucks at 0.20? NO Also see Co. 363 inventory - check T/W of entire Rd.										
Special Instructions										
Special Instructions:										
Special Instructions:										
Special Instructions:										
Special Instructions:										
Special Instructions:										
Special Instructions										

Requested by TMK + KP Date 8/94

SHA 51.3-26
12-15-72

STATE HIGHWAY ADMINISTRATION OF MARYLAND

1994 Mun Imps.

County P.G. (16) / University Park (149)

REQUEST FOR FIELD INVENTORY

Sheet 1 of ____

(1) Imp. Number	(2) Road Number	(3) Road Name	(4) General Limits of Inventory Required: From Rd. Number	From Road Name or Termini Description	To Rd. Number	To Road Name or Termini Description	(5) Map Designation: Map Name or Number	Coordinates X	Coordinates Y	(6) Previous Inventory Attached ?
94-1	Mu 0105	Queens Chapel Rd	x	Road End	US 1	Baltimore Ave				Yes
Special Instructions: 0.00-0.73 New curbs added? T/w chg?										
94-2	Mu 8010	~~Alley #1~~ The Mews	Mu 0090	Oakridge Rd	Mu 0100	Pineway				Yes
Special Instructions: 0.00-0.13 T/w chg? also name change to "The Mews"										
Special Instructions										
Special Instructions:										
Special Instructions:										
Special Instructions:										
Special Instructions:										
Special Instructions:										
Special Instructions										

Requested by _____ Date _____

SHA 51.3-26
12-15-92

STATE HIGHWAY ADMINISTRATION OF MARYLAND

UNIVERSITY PARK
1994 Municipal Imps. + Extras

County Prince Georges

REQUEST FOR FIELD INVENTORY

Sheet 1 of ____

(1) Imp. Number	(2) Road Number	(3) Road Name	(4) General Limits of Inventory Required: From Rd. Number	From Road Name or Termini Description	To Rd. Number	To Road Name or Termini Description	(5) Map Designation: Map Name or Number	Coordinates X	Coordinates Y	(6) Previous Inventory Attached ?
94 #1 .03	mu 0060	College Heights DR	mu 0400	40th Ave						yes

Special Instructions: Does 40th Ave intersect here, or is this actually a crossover? See Attached - Reinv. + Tie in

Special Instructions

Special Instructions

Special Instructions:

Special Instructions:

Special Instructions:

Special Instructions:

Special Instructions

Requested by K. Powers Date ____

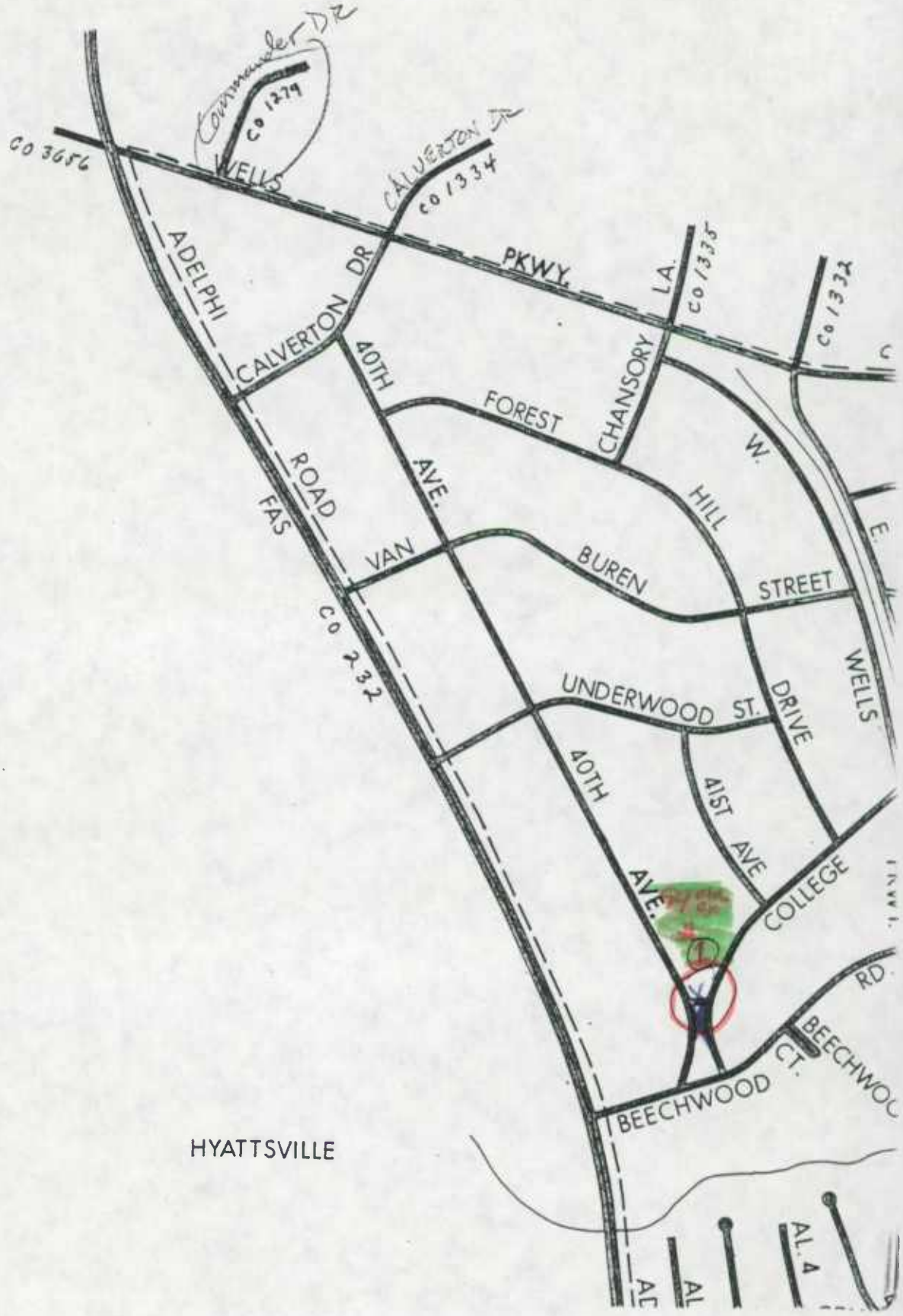

HYATTSVILLE

SHA 51.3-26
12-15-72

STATE HIGHWAY ADMINISTRATION OF MARYLAND

1994 Mun Imps.

County Queen Annes (17) / Centreville (023)

REQUEST FOR FIELD INVENTORY

Sheet 1 of ____

(1) Imp. Number	(2) Road Number	(3) Road Name	(4) General Limits of Inventory Required: From Rd. Number	From Road Name or Termini Description	To Rd. Number	To Road Name or Termini Description	(5) Map Designation: Map Name or Number	Coordinates X	Coordinates Y	(6) Previous Inventory Attached ?
94-1,2	MU 0170	Hammond St	MU 0110	Creamery La	MU 8010	Alley #1				Yes
Special Instructions: 2/7 0.00-0.05 T/w chg? (32'I) Shoulder added? Adjust inv. 28'I SEE INV										
94-3	MU 0245	Kings Ct.	MD 305	Hope Rd	x	Cul de sac				NO
Special Instructions: OP 224 DOES NOT MATCH THIS DESCRIPTION ? New inv & tie (50'I, 0.79) / COULD BE (NO NAME) OP 224 @ MP. 0.23 ON MD 305 (34'I, 0.17) LOCATION AND ALIGNMENT MATCH MAP BUT										
94-4	MU	Guilford Ave? St? Dr? La?	MU 0220	Homewood Ave MP .20	MU 0270	Newnam Ave				NO
Special Instructions: UNSIGNED, COULD NOT LOCATE IMPROVED RD 2 TIRE TRACKS THROUGH GRASS ALLEY BETWEEN FENCES/ BACK YARDS. SNOW COVERED New inv. & tie (35' AORB, 0.20)										
~~94-5~~	~~MU~~	~~Alley 7~~	~~MU 0140~~	~~Glendale Ave~~	~~MU 0140~~	~~Windsor Ave~~				
Special Instructions: New inv & tie? (.05, 30' AORB) Is this part of										
94-3										
Special Instructions: X TALKED TO JANE SAULSBURY ADM. AID, TOWN OF CENTREVILLE										
Special Instructions: JANE VERIFIED THAT OP 224 WAS "KINGS CT" AND TOWN COUNCIL PLANS TO SIGN IT.										
Special Instructions:										
*94-4										
Special Instructions: GUILFORD STREET IS GRASS ALLEY PAPER ST. G.D.										
Special Instructions										

Requested by John Date 12/22/94

SHA 51.3-26
12-15-72

STATE HIGHWAY ADMINISTRATION OF MARYLAND

Church Hill 1994 Mun. extras

County Queen Annes

REQUEST FOR FIELD INVENTORY

Sheet 1 of 1

(1) Imp. Number	(2) Road Number	(3) Road Name	(4) General Limits of Inventory Required: From Rd. Number	From Road Name or Termini Description	To Rd. Number	To Road Name or Termini Description	(5) Map Designation: Map Name or Number	Coordinates X	Coordinates Y	(6) Previous Inventory Attached ?
94 mu. ex #1	OP	Lauren CT	Mu 0090	Village DR	X	Road end	Church Hill			NO

2/8 NO CHG - NOW SIGNED MU 0090 / OP 224 / NO SIGN OF LAUREN CT - DOES NOT LOOK POSS. TO EXT.
Special Instructions: New Inv. + Tie-in - also - Is Mu 0090, Village DR. extended? if so, make it OP

ADD 55 @ 00 MU 0090

Special Instructions

Special Instructions

Special Instructions:

Special Instructions:

Special Instructions:

Special Instructions:

Special Instructions:

Special Instructions

Requested by _____ Date _____

SHA 51.3-26
12-15-72

STATE HIGHWAY ADMINISTRATION OF MARYLAND

1994 Mun Imps

County Talbot (20) / Easton (049)

REQUEST FOR FIELD INVENTORY

Sheet 1 of ____

(1) Imp. Number	(2) Road Number	(3) Road Name	(4) General Limits of Inventory Required: From Rd. Number	From Road Name or Termini Description	To Rd. Number	To Road Name or Termini Description	(5) Map Designation: Map Name or Number	Coordinates X	Coordinates Y	(6) Previous Inventory Attached ?
94-11	Mu 1160	Waverly Press La	Mu 0540	Idlewild Ave	x	Road End (put ahead)				Yes
Special Instructions: 0.00-0.19 Name chg? "Cadmus La" If so adjust inv. & ties										
94-11A	Mun 0293	Dutchmans La	CO 95	Dutchmans La	Mu 1080	Walnut La				Yes
Special Instructions: 1.74-2.32 Is road still signed "Waverly Press La" (put) @ mp 2.31? CADMUS LA (NO SIGN)										
94-12	OP 210	Clubhouse Dr	MD 333	Oxford Rd	x	Road End				No
Special Instructions: New inv. & tie (0.63, 30' I c-c) WRONG TIE-IN should be MD 333										
94-07	Mu 0260	Diamond St	MU 1140	Wrightson Ave	x	Road End				Yes
Special Instructions: 0.00-0.29 Road ext.? (+.09, 26' I c-c) If so adjust inv (& ties if any) * Extension will be Op										
94-06	MU 0520	Hollyday St	MU 0410	Glebe Rd	x	Road End				Yes
Special Instructions: 0.00-0.27 Road ext.? (+.09, 26' I c-c) Is so adjust inv (& ties if any) * Extension will be Op										
94-01	OP 193	Honeysuckle Dr	CO 14	Chapel Rd	x	Road End				Yes
Special Instructions: 0.00-0.36 Road ext.? (+0.21, 40' I c-c) If so adjust inv. (& ties if any) * Extension will be Op										
94-03	OP 199	Petunia Dr	OP 193	Honeysuckle Dr	x	Road End				Yes
Special Instructions: 0.00-0.26 Road ext.? (+0.14, 36' I c-c) (+.05) If so adjust inv (& tie if any) * Extension will be Op										
94-13	OP 213	Pollys Hill La.	MD 333	Oxford Rd	x	Road end				No
Special Instructions: New inv. & tie. (0.15, 26' I c-c)										
94-04	OP 214	Sage Ct	OP 199	Petunia Dr	x	Road End				No
Special Instructions: New inv. & tie. (0.07, 36' I c-c)										

Requested by John Date 12/22/94

LEGEND

- DIVIDED HIGHWAY
- NUMBERED HIGHWAY
- MUNICIPAL ROAD
- PROJECTED ROAD
- BRIDGE — SPAN 20' OR MORE
- INTERSTATE NUMBERED HIGHWAY (95)
- U.S. NUMBERED HIGHWAY (50)
- STATE NUMBERED HIGHWAY (809)
- POST OFFICE
- SCHOOL
- TOWN HALL OR COMMUNITY HALL
- COURTHOUSE
- HOSPITAL
- HIGHWAY GARAGE
- POLICE STATION
- FIRE ENGINE HOUSE

*Yost Pl. relocated per 1993 videolog and inventories.

1990 CENSUS 5,359

FAIRMOUNT HEIGHTS
704
GREIG
GREIG CT.
ST.
HIGHWAY
CABIN BRANCH
JR.
GEORGE PALMER CT.
71ST
AVENUE
STREET
66TH AVE.
69TH PL.
64TH
64TH PL.
65TH
G
KING
ADDISON
63RD PL.
63RD AVE.
STREET
AVE.
704
FRESNO
71ST ST.
5TH ST.
PL.
CO. 351
ROAD
G
SEAT PLEASANT E. S.
SHOPPING CENTER
LUTHER
62ND ST.
62ND
FIELD
ALLEY
63RD ST.
63RD PL.
ST.
FOOTE
STREET
MARTIN
ALLEY
SEAT PLEASANT
DRIVE
70TH PL.
69TH
70TH
71ST
PLACE
STREET
PRINCE GEORGES CO.
62ND AVE.
ARLEAF AVE.
N
SEAT PLEASANT

SHA 51.3-26
12-15-72

F/chkd 4/6/94 D. Bochanek, D. Taylor

STATE HIGHWAY ADMINISTRATION OF MARYLAND

St Michaels extras

County Talbot

REQUEST FOR FIELD INVENTORY

Sheet 1 of ____

(1) Imp. Number	(2) Road Number	(3) Road Name	(4) General Limits of Inventory Required: From Rd. Number	From Road Name or Termini Description	To Rd. Number	To Road Name or Termini Description	(5) Map Designation: Map Name or Number	Coordinates X	Coordinates Y	(6) Previous Inventory Attached ?
Mu Ex#1	mu 0030	Canton ST	mu 0160	Glory Ave	MD 33	Talbot ST				yes
.00-.14 Special Instructions: One way section still there? (.10-.14) (entire Rd. one way? yes)										
Mu.Ex.#2	mu 0090	Chestnut ST E&W	mu 0370	Tilden ST	X	Road end				yes
.00-.37 Special Instructions "East" and "West" designations dropped? Verify length, T/W										
Mu Ex#3	mu 0120	Division ST	mu 0100	W. Chew ST	mu 0230	W. Maple ST				yes
.00-.112 Special Instructions Now signed? Verify T/W, length										
Mu.Ex#4	mu 0180	Green ST	mu 0115	Church ST	X	Road end				yes
.00-.10 Special Instructions: Now ends at Locust ST.? Reinv.										
Mu.Ex#5	mu 0395	no Name	mu 0150	Fremont ST	mu 0290	North ST				yes
.00-.08 Special Instructions: Any name assigned to this road?										
Special Instructions:										
Special Instructions:										
Special Instructions:										
Special Instructions										

Perhaps a closer inspect. is in order?
- Reverify map.
- place changes in inventory databases.

See Me First!
KP 4/6/94

Requested by K. Towers Date 7/5/74

SHL 51.3.26
12-15-72

STATE HIGHWAY ADMINI[illegible] AND

Verified 6/9/94 - D Bochenek

Hancock 1994

County Washington / Hancock

REQUEST FOR FI[illegible]

Sheet 1 of

(1) Imp. Number	(2) Road Number	(3) Road Name	(4) General Limits of [illegible] From: Rd. Number	From: Road Name or Termini Description	Rd. Nu[illegible]	[illegible]escription	(5) Map Designation: Map Name or Number	Coordinates X	Coordinates Y	(6) Previous Inventory Attached ?
From 93muex#10 .00-.11	MU 0250	North St	MD 144-WB	Main St @ 3.40 (?)	X					

Special Instructions: Town clerks state that road next to North St is a privately owned road but North St is not (no one lives on this road) Possibly the private road was mistaken for North St since it is unsigned. This is per a conversation with Juanita Grimm on 4/27/94. If necessary, (and we recommend) stop by the town office and have her show you this road. Adjust inv & ties

94 mu.ex #1 .30-.38	MU 0170	High ST.	MU 0280	(See Co. 33) Pennsylvania Ave	MU 0230	Methodist ST.				Yes

Special Instructions: Verify length - Municipal [illegible] Pennsylvania Ave and Methodist ST, as does MD 144-WB East Main ST (m.p. 3.83-3.91) [illegible] (approx. [illegible]0-0.09), and Mu 0390, Washington ST (m.p. 0.08-0.16). If the distance of [illegible] Methodist remains 0.05 mile, please reinventory all the above mention[illegible] ST, mun 0230 - See Attached

Processed July 1994

KJP

Requested by John Date 4/27/94

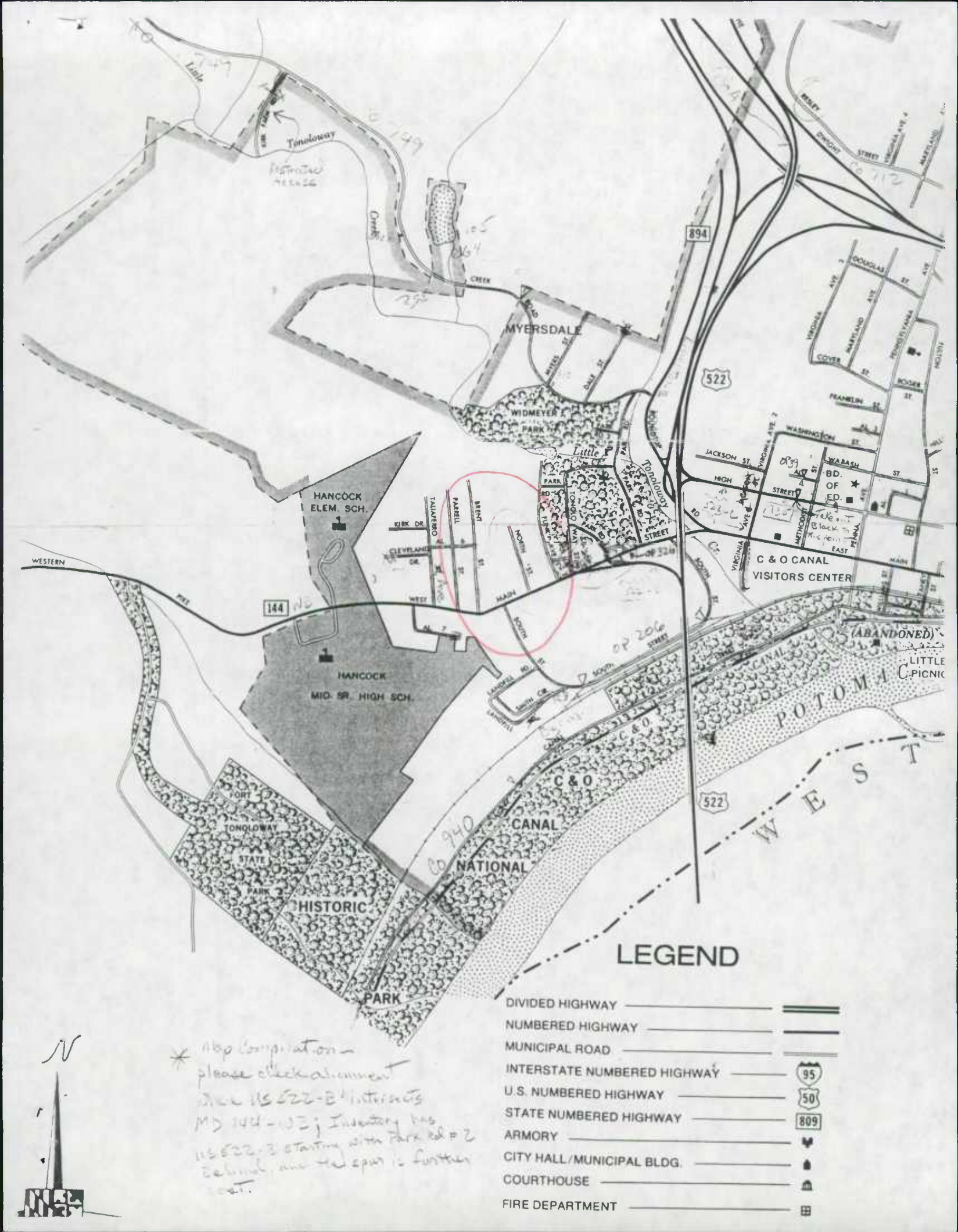

* Map compilation — please check alignment since US 522-B intersects MD 144 - W.; Inventory has US 522-B starting with Park Rd #2 behind, and the spur is further east.

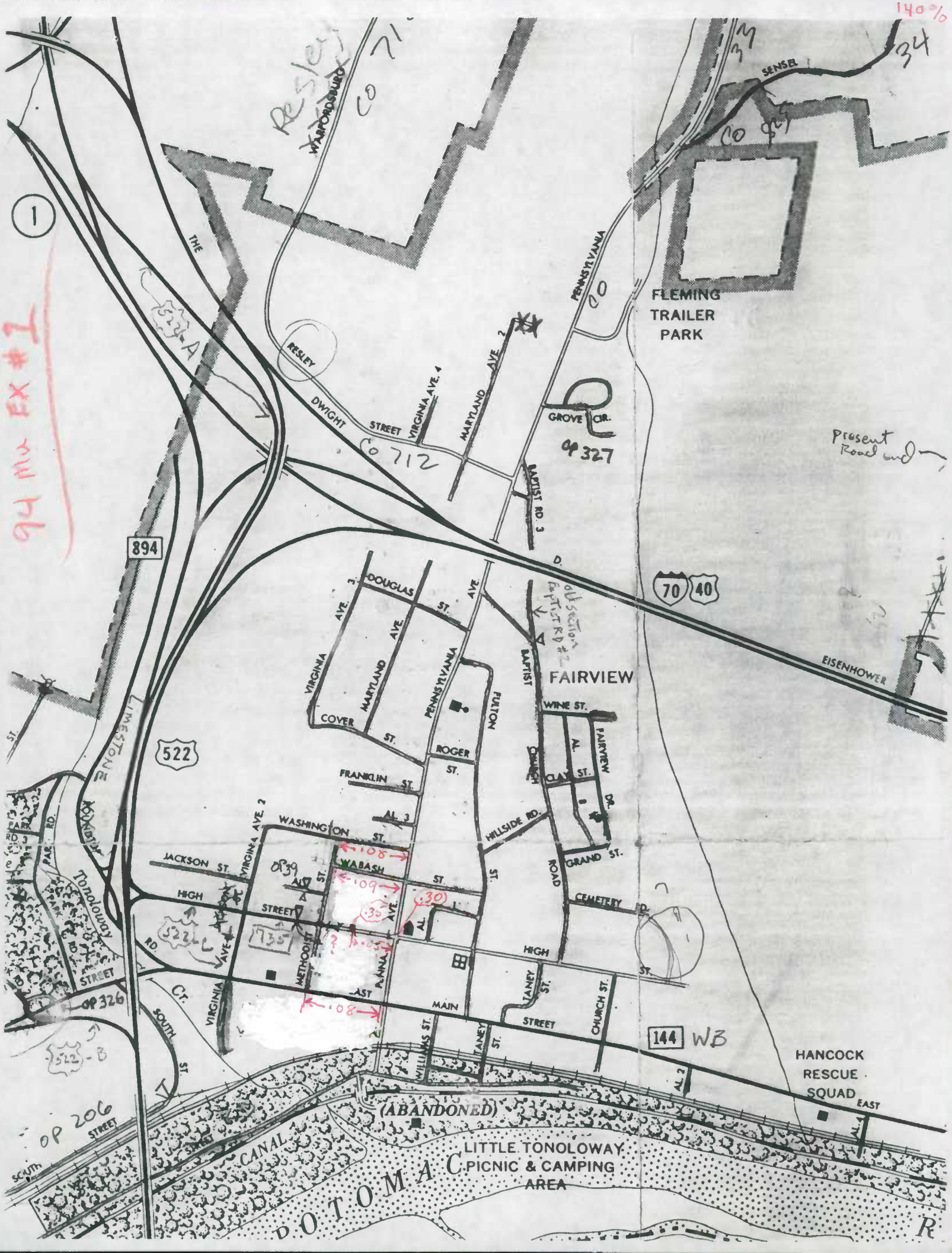
FLEMING
TRAILER
PARK
SENSEL
WARFORDSBURG
THE
RESLEY
DWIGHT
STREET
VIRGINIA AVE. 4
MARYLAND AVE. 2
PENNSYLVANIA
GROVE CIR.
BAPTIST RD. 3
894
70
40
EISENHOWER
DOUGLAS ST.
VIRGINIA AVE. 3
MARYLAND AVE.
PENNSYLVANIA AVE.
FULTON
BAPTIST
FAIRVIEW
WINE ST.
COVER ST.
ROGER ST.
FRANKLIN ST.
CHURCH
CLAY ST.
FAIRVIEW DR.
522
LIMESTONE
WASHINGTON ST.
VIRGINIA AVE. 2
JACKSON ST.
WABASH ST.
HILLSIDE RD.
GRAND ST.
ROAD
CEMETERY RD.
HIGH STREET
METHODIST
ANNA
HIGH ST.
TANEY ST.
CHURCH ST.
MAIN STREET
EAST
144 WB
Tonoloway
PAR. RD.
SOUTH ST.
VIRGINIA
WILLIAMS ST.
TANEY ST.
HANCOCK
RESCUE
SQUAD
(ABANDONED)
CANAL
LITTLE TONOLOWAY
PICNIC & CAMPING
AREA
POTOMAC
R

SHL 31.3.26
12-15-72
* Verified 6/9/94 - D Bochenek

STATE HIGHWAY ADMINISTRATION OF MARYLAND

Hancock 1994 Mun Extras

County Washington / Hancock

REQUEST FOR FIELD INVENTORY

Sheet 1 of

(1) Imp. Number	(2) Road Number	(3) Road Name	(4) General Limits of Inventory Required: From Rd. Number	From Road Name or Termini Description	To Rd. Number	To Road Name or Termini Description	(5) Map Designation: Map Name or Number	Coordinates X	Coordinates Y	(6) Previous Inventory Attached ?
From 93muex#10 .00-.11	MU 0250	North St	MD 144-WB	Main St @ 3.40 (?)	X	Road End				

Special Instructions: Town clerks state that road next to North St is a privately owned road but North St is not (no one lives on this road) Possibly the private road was mistaken for North St since it is unsigned. This is per a conversation with Juanita Grimm on 4/27/94. If necessary, (and we recommend) stop by the town office and have her show you this road. Adjust inv & ties

94 mu.ex #1 .30-~~.35~~ .38	MU 0170	High ST.	MU 0280	(see Co. 33) Pennsylvania Ave	MU 0230	Methodist ST.				Yes

Special Instructions: Verify length - Municipal map shows 0.08 mile between Pennsylvania Ave and Methodist ST, as does MD 144-WB, East Main ST (m.p. 3.83-3.91); Mun 0380, Wabash ST (m.p. 0.00-0.09 approx.); and Mu 0390, Washington ST (m.p. 0.08-0.16). If the distance of High ST. between Pennsylvania and Methodist remains 0.05 mile, please reinventory all the above mentioned roads, as well as Methodist ST, mun 0230 - See Attached

Requested by John Date 4/27/94

Processed July 1994

KJP

SHA 51.3-26
12-15-72

STATE HIGHWAY ADMINISTRATION OF MARYLAND

HAGERSTOWN 1994 Mun. Imps.

County WASHINGTON

REQUEST FOR FIELD INVENTORY

Sheet 1 of ____

(1) Imp. Number	(2) Road Number	(3) Road Name	(4) General Limits of Inventory Required: From Rd. Number	From Road Name or Termini Description	To Rd. Number	To Road Name or Termini Description	(5) Map Designation: Map Name or Number	Coordinates X	Coordinates Y	(6) Previous Inventory Attached ?
12/7 94 Mu.ex #1	Mu 5170	Alley 17	US 40 W.B.	at mp. 0.76 E. Franklin ST	US 40	at mp. 35.97 W. Washington ST.				Yes

.00-.10

Yes See Existing Inv. See Also Court PL MD. 0565 LIBRARY Alley MUN. 9120

Special Instructions: Road extension. see US 40 @ 35.97 - Reinv. + Tie-in

Special Instructions

Special Instructions

Special Instructions:

Special Instructions:

Special Instructions:

Special Instructions:

Special Instructions

Requested by K POWERS Date 1994

SHA 51.3-26
12-15-72

STATE HIGHWAY ADMINISTRATION OF MARYLAND

1994 Mun Imps

County Washington/Hagerstown

REQUEST FOR FIELD INVENTORY

Sheet 1 of 1

(1) Imp. Number	(2) Road Number	(3) Road Name	(4) General Limits of Inventory Required: From Rd. Number	From Road Name or Termini Description	To Rd. Number	To Road Name or Termini Description	(5) Map Designation: Map Name or Number	Coordinates X	Coordinates Y	(6) Previous Inventory Attached ?
12/7 94-2	MU 1035	Highland Ave	Mu 1920	City Park Dr	Mu 1300	Key St				Yes

0.00 - 0.40

Special Instructions: Construction complete. Check signing, T/w, & length. Adjust invs. & ties See Existing Inv. NOT signed @ zero SHA signed Highland Ave. @ Key St.

Special Instructions

Special Instructions

Special Instructions:

Special Instructions:

Special Instructions:

Special Instructions:

Special Instructions:

Special Instructions

Requested by John Date 11/28/94

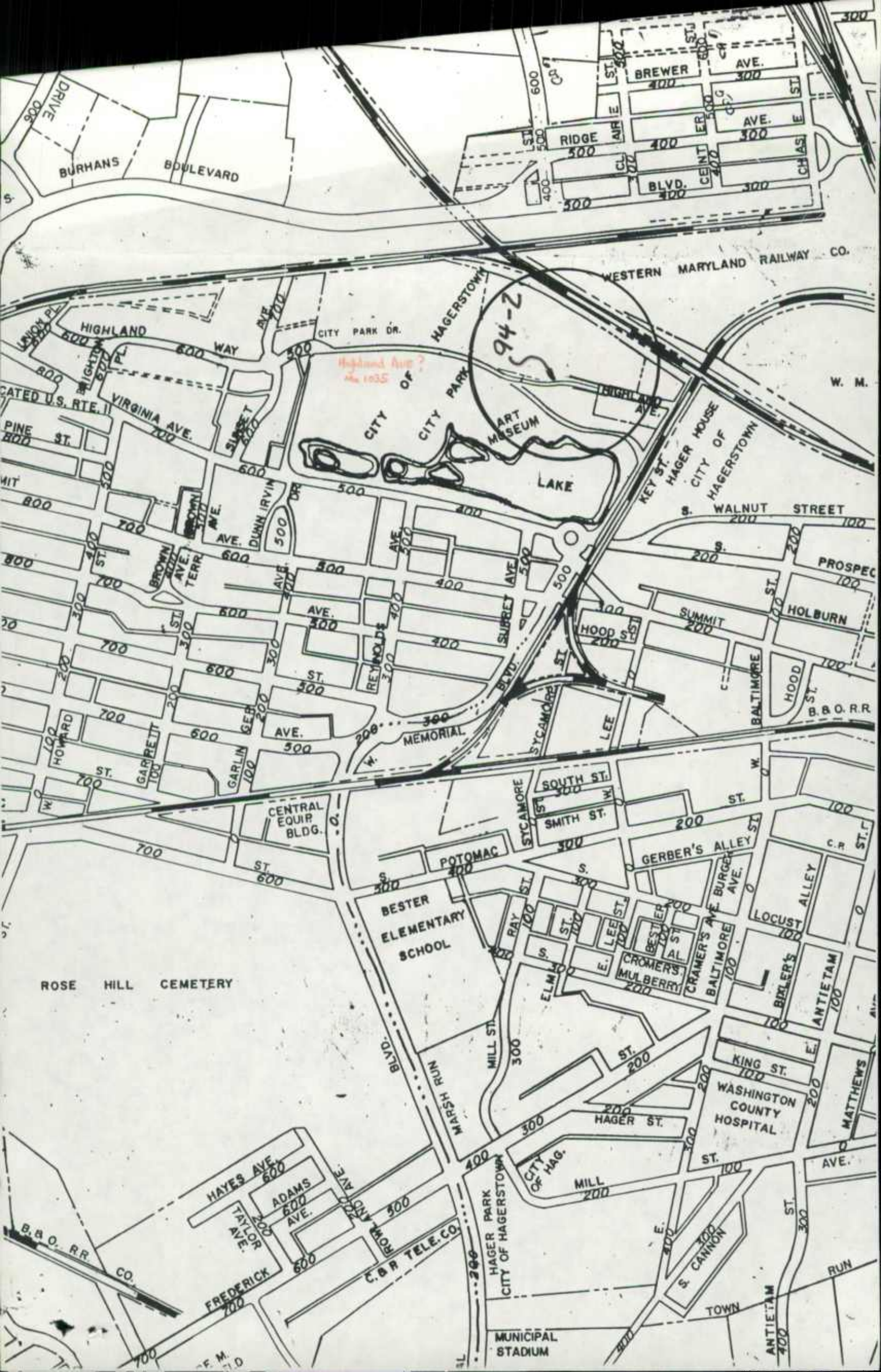
BURHANS BOULEVARD
DRIVE
BREWER AVE.
RIDGE BLVD.
WESTERN MARYLAND RAILWAY CO.
HIGHLAND WAY
CITY PARK DR.
CITY OF HAGERSTOWN
CITY PARK
ART MUSEUM
LAKE
HIGHLAND AVE.
KEY ST.
HAGER HOUSE
CITY OF HAGERSTOWN
W. M.
VIRGINIA AVE.
PINE ST.
SUMMIT AVE.
DUNN IRVIN DR.
BROWN AVE.
BROWN AVE. TERR.
REYNOLDS AVE.
SUMMIT AVE.
S. WALNUT STREET
PROSPECT
HOLBURN
HOOD ST.
SUMMIT
BALTIMORE
HOOD
B. & O. R.R.
SYCAMORE
LEE
MEMORIAL BLVD.
HOWARD ST.
GARRETT
GARLIN
CENTRAL EQUIP. BLDG.
SOUTH ST.
SMITH ST.
POTOMAC
GERBER'S ALLEY
BESTER ELEMENTARY SCHOOL
RAY ST.
ELM ST.
CRAMER'S AVE.
BURGER AVE.
LOCUST ALLEY
BIXLER'S
ANTIETAM
ROSE HILL CEMETERY
MILL ST.
MARSH RUN
KING ST.
WASHINGTON COUNTY HOSPITAL
MATTHEWS
HAGER ST.
MILL
HAYES AVE.
ADAMS AVE.
TAYLOR AVE.
ROWLAND AVE.
FREDERICK
C. & R. TELE. CO.
HAGER PARK
CITY OF HAGERSTOWN
CANNON
TOWN
ANTIETAM RUN
MUNICIPAL STADIUM
B. & O. R.R. CO.

MAIN
EDGEWOOD AVE.
700
700
W. M. RWY.
RAL R.R.
WEBNEY
006
McCAULEY
1000
CT.

W. M. RWY.
McCAULEY
CT.
DRIVE
BURHANS
BOULEVARD
EDGEWOOD AVE.
BREWER
AVE.
RIDGE
BLVD.
WESTERN MARYLAND RAILWAY CO.
HIGHLAND
WAY
CITY PARK DR.
CITY OF HAGERSTOWN
CITY PARK
ART MUSEUM
LAKE
HIGHLAND AVE.
HAGER HOUSE
CITY OF HAGERSTOWN
KEY ST.
S. WALNUT STREET
VIRGINIA AVE.
PINE ST.
SUNSET
DUNN IRVIN DR.
BROWN AVE.
BROWN AVE. TERR.
REYNOLDS
SUNSET AVE.
SUMMIT
HOLBURN
HOOD ST.
BALTIMORE
HOOD
B. & O. R.R.
MEMORIAL
SYCAMORE
LEE
HOWARD
GARRETT
GARLIN
CENTRAL EQUIP. BLDG.
SOUTH ST.
SMITH ST.
POTOMAC
GERBER'S ALLEY
BURGER AVE.
LOCUST ALLEY
BESTER ELEMENTARY SCHOOL
RAY ST.
BESTER
CRAMER'S ALLEY
CRAMER'S
MULBERRY
BALTIMORE
BIXLER'S
ANTIETAM
ROSE HILL CEMETERY
ELM
MILL ST.
MARSH RUN
KING ST.
WASHINGTON COUNTY HOSPITAL
MATTHEWS
HAGER ST.
CITY OF HAG.
MILL
HAYES AVE.
ADAMS AVE.
TAYLOR AVE.
ROW AVE.
B. & O. R.R. CO.
FREDERICK
C. & R. TELE. CO.
HAGER PARK CITY OF HAGERSTOWN
S. CANNON
TOWN
ANTIETAM RUN
MUNICIPAL STADIUM

SHA 51.3-26
12-15-72

STATE HIGHWAY ADMINISTRATION OF MARYLAND

1994
Mun Extras

County Washington/Hagerstown

REQUEST FOR FIELD INVENTORY

Sheet 1 of 1

(1) Imp. Number	(2) Road Number	(3) Road Name	(4) General Limits of Inventory Required: From Rd. Number	From Road Name or Termini Description	To Rd. Number	To Road Name or Termini Description	(5) Map Designation: Map Name or Number	Coordinates X	Coordinates Y	(6) Previous Inventory Attached ?
From 93-10	mu 1655	Merrbaugh Cir	mu 1490	Main Ave	x	Cul de sac				No
Special Instructions: New inv & tie-in (Reported but not completed in 1993)										
94muex #1	mu	old Section of Highland Way Still U.C.	mu 1300	Key St A/T	x	Road End				No
Special Instructions: Under const in 93'. Does Rd still exist? If so inv & tie in. (SEE MU1040 HIGHLAND WAY FOR OLD ALIGNMENT)										
94muex #2	mu 1770	Museum Driveway Still U.C.	Mu 1035	Highland Ave T/W change	x	Road End				Yes
0.00-0.06 Special Instructions: Under const in 93'. Does Rd still exist? If so inv & tie in. Needs to be rewritten: MU 1035, MU 1300										
Special Instructions:										
Special Instructions:										
Special Instructions:										
Special Instructions:										
Special Instructions:										
Special Instructions:										
Special Instructions										

Requested by JOHN Date 4/28/94

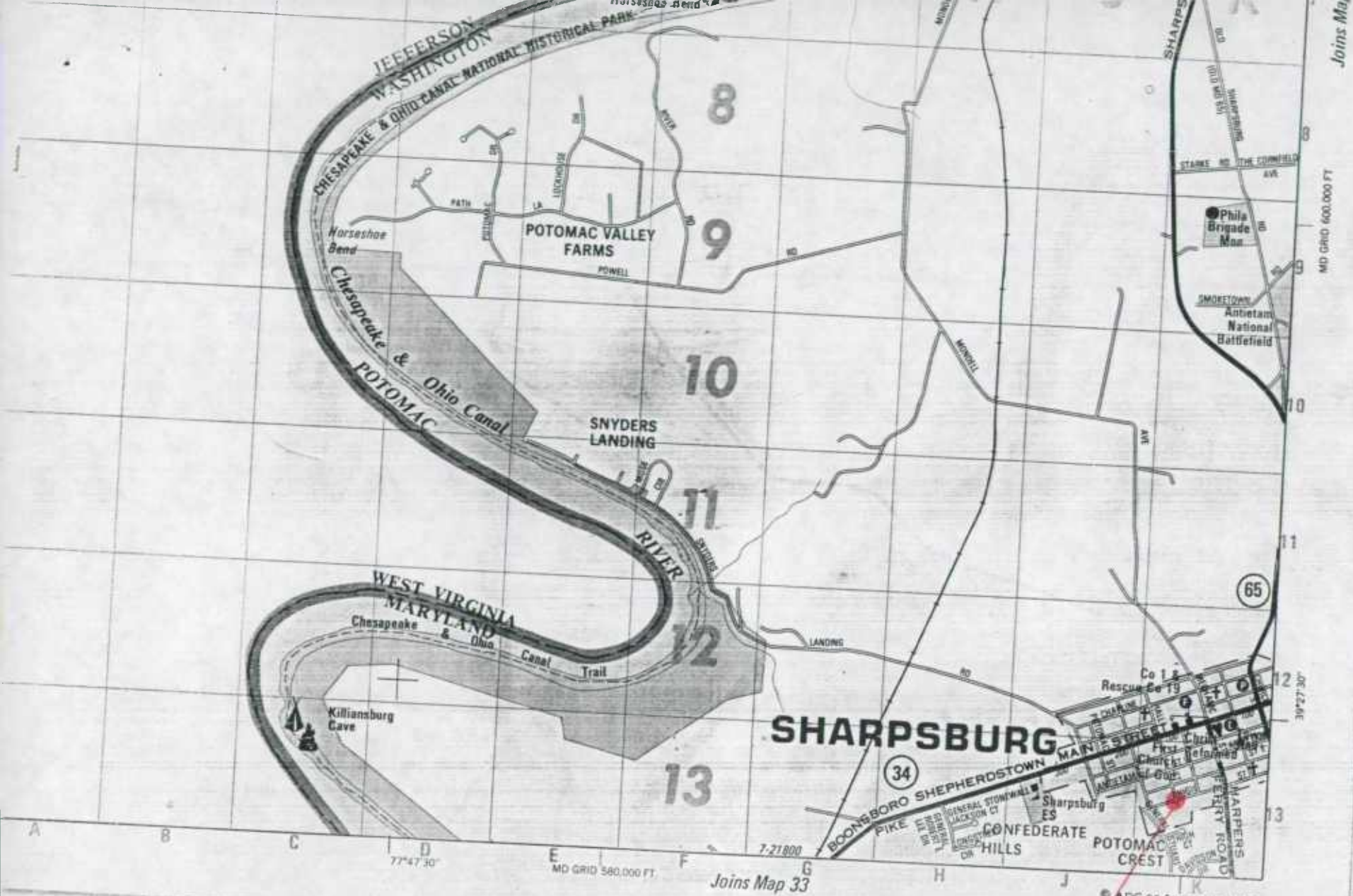
JEFFERSON
WASHINGTON
CHESAPEAKE & OHIO CANAL NATIONAL HISTORICAL PARK
Horseshoe Bend
POTOMAC VALLEY FARMS
Chesapeake & Ohio Canal
POTOMAC
SNYDERS LANDING
RIVER
WEST VIRGINIA
MARYLAND
Chesapeake & Ohio Canal Trail
Killiansburg Cave
SHARPSBURG
BOONSBORO SHEPHERDSTOWN PIKE
MAIN STREET
CONFEDERATE HILLS
POTOMAC CREST
Phila Brigade Mon
Antietam National Battlefield
Joins Map 33
MD GRID 580,000 FT
MD GRID 600,000 FT
77°47'30"
77°45'00"
39°27'30"
7-21800
© ADC OF ALEXANDRIA, INC.

94-2

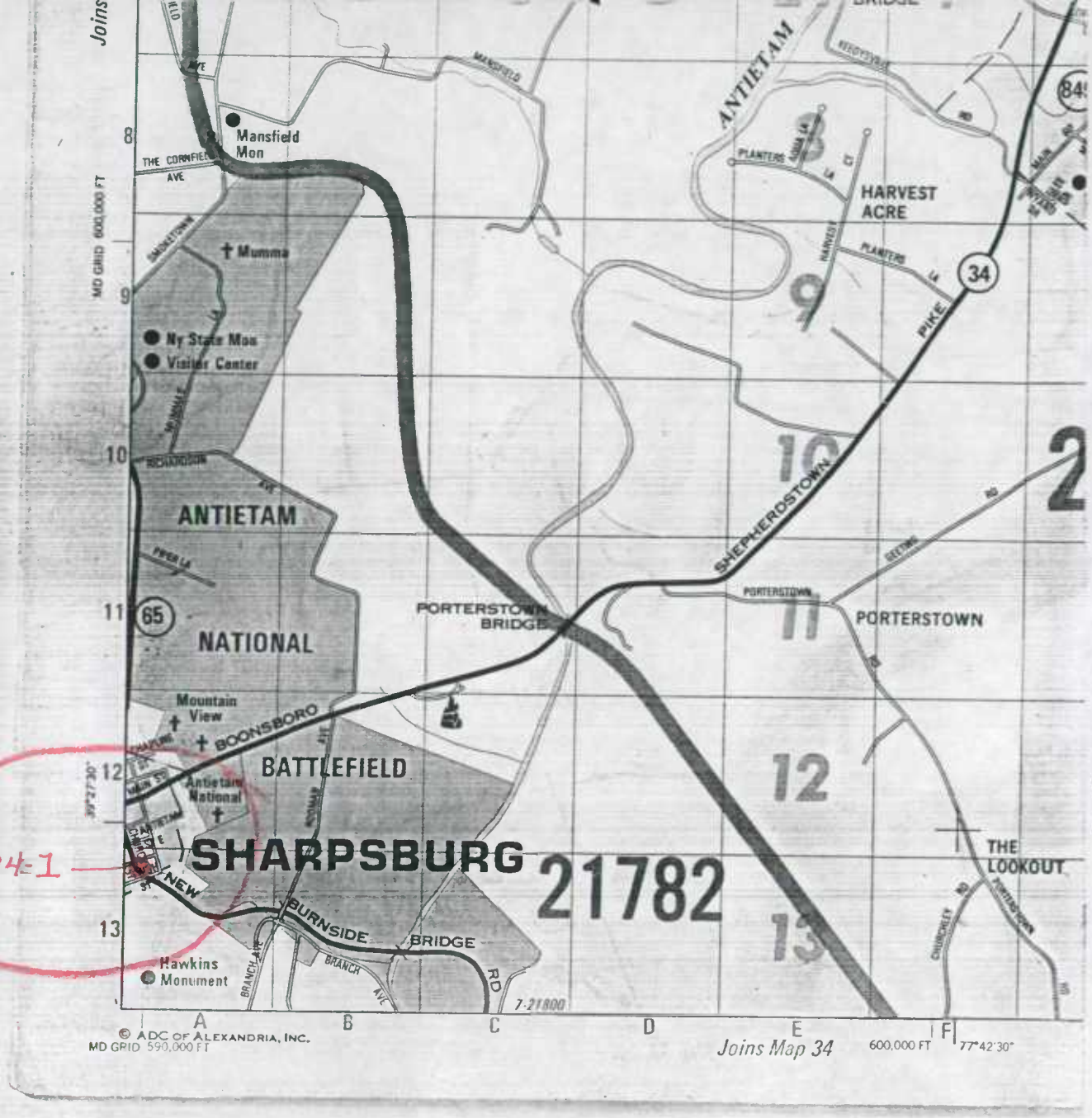
Joins
Mansfield Mon
THE CORNFIELD AVE
Mumma
Ny State Mon
Visitor Center
ANTIETAM
NATIONAL
BATTLEFIELD
Mountain View
BOONSBORO
Antietam National
SHARPSBURG
21782
NEW
BURNSIDE
BRIDGE
RD
Hawkins Monument
PORTERSTOWN BRIDGE
PORTERSTOWN
SHEPHERDSTOWN
PIKE
HARVEST ACRE
ANTIETAM
THE LOOKOUT
MD GRID 600,000 FT
94-1
© ADC OF ALEXANDRIA, INC.
MD GRID 590,000 FT
Joins Map 34
600,000 FT
77°42'30"

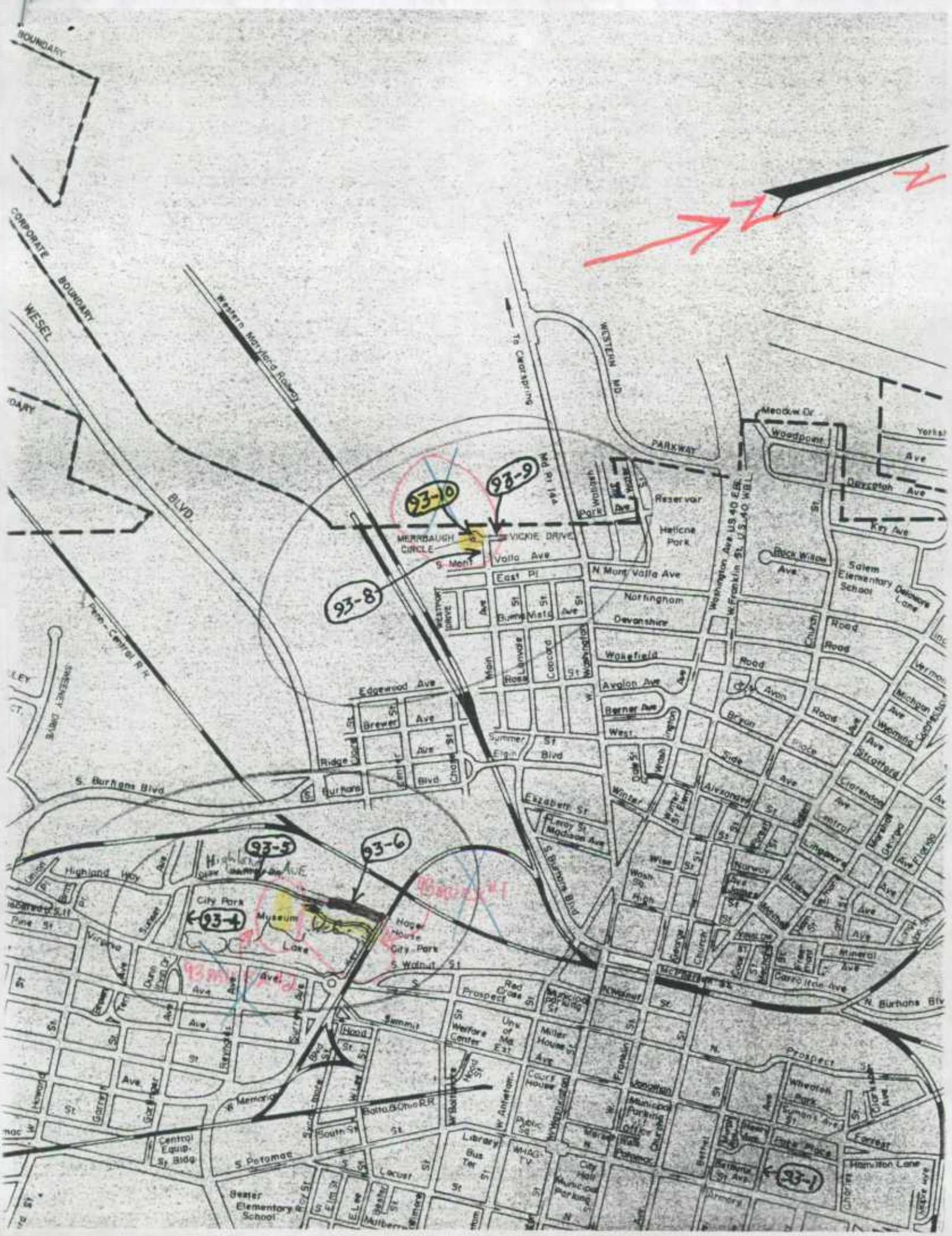
93-1
93-4
93-5
93-6
93-8
93-9
93-10
BOUNDARY
CORPORATE BOUNDARY
WIESEL
BLVD.
Western Maryland Railway
To Cresaptown
WESTERN MD.
PARKWAY
Md. Rt. 144
MERRBAUGH CIRCLE
VICKIE DRIVE
S. Mont
Valla Ave
East Pl
N. Mont Valla Ave
Reservoir
Helicne Park
Nottingham
Devonshire
Wakefield
Avalon Ave
Berner Ave
Edgewood Ave
Brewer
Ridge
S. Burhans Blvd
Elizabeth St
Highland Hwy
City Park
Museum
Lake
Hager House
S. Walnut St
Red Cross
Prospect
Summit
Welfare Center
Univ. of Md. Ext.
Miller House
Court House
Public Sq.
Municipal Parking
Office
Library
Bus Ter
WHAG-TV
City Hall
Municipal parking
Central Equip. Sty. Bldg.
S. Potomac
Baltimore & Ohio R.R.
Beeler Elementary School
Wheeler Park
Hamilton Lane
Armory
Meadow Dr.
Woodpoint
Deerpath Ave
Key Ave
Rock Willow Ave.
Salem Elementary School
Deshiens Lane
Road
Avon
Brown
Alexander
Clarendon
Stratford
Michigan Ave
Wayne
Lingard
Norway
Mineral Ave
Carrollton Ave
N. Burhans Blv
McMechen St.
Washington Ave. US 40 E.B.
W. Franklin St. U.S. 40 W.B.
Pennsylvania Central R.R.
EMERGENCY DRIVE

SHA 51.3-26
12-15-72

STATE HIGHWAY ADMINISTRATION OF MARYLAND

1994 Mun Imps

County Washington / Sharpsburg

REQUEST FOR FIELD INVENTORY

Sheet 1 of 1

(1) Imp. Number	(2) Road Number	(3) Road Name	(4) General Limits of Inventory Required: From Rd. Number	From Road Name or Termini Description	To Rd. Number	To Road Name or Termini Description	(5) Map Designation: Map Name or Number	Coordinates X	Coordinates Y	(6) Previous Inventory Attached ?
94-1	Mu 0030	S. Church St.	Mu 0010	E. Antietam St	Mu 0070	E High St				Yes

3/2 0.09-0.18 Special Instructions: T/w chg? (new shoulder & striping) T/W CHG 0.11 — 0.18 SEE INV.

Special Instructions

Special Instructions

Special Instructions:

Special Instructions:

Special Instructions:

Special Instructions:

Special Instructions:

Special Instructions

Requested by John Date 1/10/95

SHA 51.3-26
12-15-72

STATE HIGHWAY ADMINISTRATION OF MARYLAND

1994 Mun Imps.

County Washington (21) / Smithsburg (138)

REQUEST FOR FIELD INVENTORY

Sheet 1 of 1

(1) Imp. Number	(2) Road Number	(3) Road Name	(4) General Limits of Inventory Required: From Rd. Number	From Road Name or Termini Description	To Rd. Number	To Road Name or Termini Description	(5) Map Designation: Map Name or Number	Coordinates X	Coordinates Y	(6) Previous Inventory Attached ?
94-1	Mun 0025	Geiser Way	CO 229	Leitersburg Smithsburg Rd	CO 75	CAVE HILL RD ~~Road End~~				Yes

3/2 0.00-0.72 Special Instructions: Road ext.? (includes Op 231) W CAG (2ML EXT .72-.95 SEE INV / ALSO TIES INTO CO 231 @ MP 1.52

Special Instructions

Special Instructions

Special Instructions:

Special Instructions:

Special Instructions:

Special Instructions:

Special Instructions:

Requested by John Date 12/27/94

SHA 51.3-26
12-15-72

STATE HIGHWAY ADMINISTRATION OF MARYLAND

1994 Mun Imps

County Washington/Williamsport

REQUEST FOR FIELD INVENTORY

Sheet 1 of 1

(1) Imp. Number	(2) Road Number	(3) Road Name	(4) General Limits of Inventory Required: From Rd. Number	From Road Name or Termini Description	To Rd. Number	To Road Name or Termini Description	(5) Map Designation: Map Name or Number	Coordinates X	Coordinates Y	(6) Previous Inventory Attached ?
94-1	US 11	W. Potomac St	x	Potomac Bridge #21001 (mp 0.33)	CO 504	Peachtree La				Yes
3/2 0.33-0.92 Special Instructions: T/W CHG SEE INV. Road reconstructed. (HPMS SAMPLE). Adjust inv. & ties.										
94-2	CO 500	Apple Tree La	US 11	Potomac St	CO 501	Cloverfield La				Yes
3/2 0.00-0.08 Special Instructions: T/w chg? (60'G) RESURFACED - (SAME WIDTH WITH .028 MI OF PAVED PARKING ON BOTH SIDES - MAY 46' → (.02-.05)) NO CHG SEE INV										
94-5 (00-.08)	MU 0195	Shawnee Terr	CO 473	Hopewell Rd	MU 0133	Oaktree La				Yes
3/2 Special Instructions: T/w chg? (50'G) RESURFACED - SAME T/W - ADD SIGNS + SS.										
94-3 (.00-.34)	MU 8040	Alley 4	CO 504	Peachtree La	x	Road End				Yes
3/2 Special Instructions: T/W CHG SEE INV.? Alley reconstructed? T/w chg?										
Special Instructions:										
Special Instructions:										
Special Instructions:										
Special Instructions:										
Special Instructions										

Requested by John Date 1/5/94

Maryland Department of Transportation, State Highway Administration
Highway Information Services Division
DATA COLLECTION GROUP

Date: 3/2/95
Page: 1 of 1

Inventory Mileage Log

Party Chief: GD

Recorder: TM

County: WASHINGTON

	Odometer	Time
Start of the day	64 025	7 30
Begin days work	64 131	9 25
End days work	64 196	2 15
End of the day	64 312	4 00
Total for the day	287	

Remarks: STATE EXTRAS / LATE MUN

1 DAY COMMUTE

No. of Rds. Inventoried: 12

Mi. of Rd. Inventoried: 5.47

No.	Improvement Verified	Length Verified	A/T	XTRA	Tie-in	Remarks
1.	94-20 ST	.00			.52	LOCATE PROPOSED RD
2.	94-1 MU	.18			.	T/W CHG MU 0030 (SHARPSBURG)
3.	94-1 MU	.92			.	T/W CHG SEE INV
4.	94-2 MU	.08			.	NO T/W CHG ADD SS
5.	94-5 MU	.08			.	NO T/W CHG ADD SS
6.	94-3 MU	.34			.	T/W CHG SEE INV
7.	94-17 ST	.42			.	T/W CHG I-70 MP 28.73-29.15
8.	" "	.25			.	RAMP # 3 T/W CHG
9.	" "	.28			.	RAMP #6 RELOC SNI
10.	94-17-19 ST	.56			.	T/W CHG MD 65 (MP 9.88-10.44)
11.	94-18 ST	.35			.	T/W CHG US 40 (MP 38.40-38.75)
12.	94-1 MU	.95			.54	T/W/LGTH CHG SEE INV
13.		.			.	
14.		.			.	
15.		.			.	
16.		.			.	
17.		.			.	
18.		.			.	
19.		.			.	
20.		.			.	
21.		.			.	
22.		.			.	
23.		.			.	
24.		.			.	
25.		.			.	
	Totals	4.41	0	0	1.06	

WILLIAMSPORT MUN

SHA 51.3-26
12-15-72

STATE HIGHWAY ADMINISTRATION OF MARYLAND

1994 Mun Imps

County Wicomico/Fruitland

REQUEST FOR FIELD INVENTORY

Sheet 1 of 1

(1) Imp. Number	(2) Road Number	(3) Road Name	(4) General Limits of Inventory Required: From Rd. Number	From Road Name or Termini Description	To Rd. Number	To Road Name or Termini Description	(5) Map Designation: Map Name or Number	Coordinates X	Coordinates Y	(6) Previous Inventory Attached ?
94-1	Mu 0110	S. Division St	CO 210	Camden Ave	US 13-BU	S Fruitland Blvd				Yes
Special Instructions: 0.00-0.49 T/w chg (27'I) (TW CHG 26 I) (*SEE CO 213) IF SEE INV so adjust inv. & ties.										
94-2	Mu	Emily Dr	CO 213	N Division (@ 1.85-1.95)	x	Cul de sac				No
Special Instructions (.00-.17) New inv. & tie (.20, 27'I) SEE NEW INV. T/w CHG CO 213 1.39-1.95										
Special Instructions										
Special Instructions:										
Special Instructions:										
Special Instructions:										
Special Instructions:										
Special Instructions:										
Special Instructions										

Requested by John Date 12/28/94

SHA 51.3-26
12-15-72

STATE HIGHWAY ADMINISTRATION OF MARYLAND

Salisbury 1994 Mun. Imps.

County Wicomico

REQUEST FOR FIELD INVENTORY

Sheet ____ of ____

(1) Imp. Number	(2) Road Number	(3) Road Name	(4) General Limits of Inventory Required: From Rd. Number	From Road Name or Termini Description	To Rd. Number	To Road Name or Termini Description	(5) Map Designation: Map Name or Number	Coordinates X	Coordinates Y	(6) Previous Inventory Attached ?
✓ 94-1A	mu 465	Centre Rd.	US 13	@ m.p. 12.13 N. Salisbury BLVD	mu 466	Centre DR				NO
Special Instructions: New Inv. + Tie-in (.11, 70'-120' I)										
✓ 94-1B	mu 466	Centre DR	mu 465	Centre Rd	mu 465	Centre Rd				NO
Special Instructions: New Inv. + Tie-in (1.23, 36' I)										
✓ 94-1C	mu 1645	North Mall DR	mu 466	Centre DR	mu 1897	@ m.p. 0.77 East Naylor Mill Rd				NO
Special Instructions: New Inv. + Tie-in (0.09, 36' I)										
✓ 94-1D	mu 1646	South Mall DR	mu 466	Centre DR	mu 1897	@ m.p. 1.14 East Naylor Mill Rd				NO
Special Instructions: New Inv. + Tie-in (0.08, 36' I)										
✓ 94-1E	mu 1897	E. Naylor Mill Rd	mu 1646	S. Mall DR	CO 406	Zion Rd				(yes)
1.14-1.21 Special Instructions: (Includes OP 886 ~~876~~) Widen To 36'? Reinv. (OP Section will be mun.)										
✓ 94-2A	mu 2310	Pyle ST	mu 0750	Decatur Ave	mu 1130	Hammond ST				(yes)
.00-.14 Special Instructions: Road ext. (.06, 36' I)										
94-2B	mu	Harden CT	mu 2310	Pyle ST ext	X	Cul de Sac				NO
Special Instructions: New Inv. + Tie-in (.08, 36' I)										

Special Instructions:

Special Instructions

Requested by K Powers Date 12/7/94

SHA 51.3-26
12-15-72

1/10/95

STATE HIGHWAY ADMINISTRATION OF MARYLAND

1994 Mun Imps

County Worcester / Ocean City

REQUEST FOR FIELD INVENTORY

Sheet 1 of 1

(1) Imp. Number	(2) Road Number	(3) Road Name	(4) General Limits of Inventory Required: From Rd. Number	From Road Name or Termini Description	To Rd. Number	To Road Name or Termini Description	(5) Map Designation: Map Name or Number	Coordinates X	Coordinates Y	(6) Previous Inventory Attached ?
94-1	Mu 0200	Caroline St	MD 378	Baltimore Ave	MD 528	Philadelphia Ave				Yes
1/10	0.06-0.13 Special Instructions: T/w chg? (40'I) Adjust inv. TW CHG SEE INV.									
94-2	Mu 0800	St. Louis Ave #2	Mu 9085	14TH ST	Mu 0300	North Division St				Yes
1/10	0.18-1.19 Special Instructions: T/w chg? (50'I) T/W CHG MP (0.43-1.08) (COULDN'T HAVE BEEN 60') SEE INV									* HPMS
94-3	MD 378	Baltimore Ave	Mu 0290	North Division St	Mu 9060	9TH ST				Yes
1/10	0.39-1.02 Special Instructions: T/w chg? (50'I) A/T (NEW CONST .00-.39 - NO CHANGE IN T/W) (.39-1.02 A/T)									
94-5	Mu	Access Alley	MU 9381	72ND ST	MU 9386	73RD ST				NO
1/10	NO IMP YET. BREAK IN SIDEWALK SHOWS POSSIBLE ENT OR FUTURE ALLEY Special Instructions: New inv & tie. (.05, 10'I)									
94-6	Mu	Access Alley	Mu 9390	74TH St	Mu 9396	75TH St				No
1/10	(.00-.05) SEE N.I. 18'I .05 Special Instructions: New inv & tie. (.05, 10'I)									
94-7	Mu	South Heron Dr	Mu 0365	Edward Taylor Dr	Mu	South Heron Ct				No
1/10	(.00-0.25) SEE NEW INV. 40'I Special Instructions: New inv & tie. (.50, 40'I) Also inv "South Heron Ct" SEE NI (SOUTH HERON CT 0.18, 36'I)									
94-8	Mu 8124	124TH ST Alley	MU 9525	122nd St	Mu 9530	123rd St				Yes
1/10	.00-.19 T/w chg? (30'I) TW CHG 20'I Special Instructions: Partial name chg. "Wight St" If so split inus. & adjust ties. NOT SIGNED ANYWHERE)									

Special Instructions:

Special Instructions

Requested by John Date 1/6/95

SHA 51-3-26
12-15-72

STATE HIGHWAY ADMINISTRATION OF MARYLAND

94 Extras

County Worcester/Berlin

REQUEST FOR FIELD INVENTORY

Sheet 1 of 1

(1) Imp. Number	(2) Road Number	(3) Road Name	(4) General Limits of Inventory Required: From Rd. Number	From Road Name or Termini Description	To Rd. Number	To Road Name or Termini Description	(5) Map Designation: Map Name or Number	Coordinates X	Coordinates Y	(6) Previous Inventory Attached ?
✓ Mu 94 Ex #1	Mu 0120	Flower St	MD 376	Bay St	Co 149	Flower St			359	Yes (x2)
Special Instructions (0.00-0.73)+(.73-1.58) T/N CH SNI CO 149 Check T/w. SEE CO 149!! Duplicate inventories with conflicting surface breaks & types. 1/10 OF (351) ABANDONED										
✓ 94 mu ex #2	OP	Davis St	MD 376	Bay St	x	Road End				No
Special Instructions USED TO BE DIRT DRIVEWAY TO TRIPOLI ST PARK- NOW OVERGROWN/SEE PVT DR. @ MP 027 (.03/20'I) New rd? If any of it is built inv & tie-in. 1/10 RESIDENT CLAIMS MAINT OF SHARED DRWY - CLAIMS NO MUN MAINT.										
Special Instructions:										
Special Instructions:										
Special Instructions:										
Special Instructions:										
Special Instructions:										
Special Instructions										

Requested by John Date 10/17/94

12-15-72

Snow Hill

STATE HIGHWAY ADMINISTRATION OF MARYLAND

1992 Map Verification

(1994)

REQUEST FOR FIELD INVENTORY

County Worcester / Snow Hill

Sheet 1 of 1

(1) Imp. Number	(2) Road Number	(3) Road Name	(4) General Limits of Inventory Required: From Rd. Number	From Road Name or Termini Description	To Rd. Number	To Road Name or Termini Description	(5) Map Designation: Map Name or Number	Coordinates X	Coordinates Y	(6) Previous Inventory Attached ?
2/7 94 mu ex #1	OP 444	? (No Name)	0300	Purnell St	x	Road End				No
(00-.08)	Special Instructions:	Yes See New Inv. 22' I Jc-C New rd between Belt St (mp.26) & road end (mp.37)? If so inv & tie-in.								(SEE ATTACHED FROM 1992 MAP VER.)
2/7 94 mu ex #2	Mu 0390	Washington St	MD 12	Washington St / Market St (@12.73)	Mu 0350	Stevens Rd				Yes
0.00-0.91	Special Instructions:	Verify rd. length. Inv shows distance of .91 while new map shows .88 (Thanks) MEASURED .90 Added STOP SIGN @ 0.14						"	"	↓
3/7 94 mu ex #3	mu 0320	Ross St	mu 0010	Ball Park Rd	x	Road End				Yes
0.00-0.42	Special Instructions:	Verify rd length. New map shows rd ending @ .37 in a cul de sac. If so adjust inv. A/T						"	"	↓
3/7 94 mu ex #4	OP 445	Woodland CT.	Mu 0090	Colbourne La	x	Cul de sac				No
(00-.06) 40' I Jc-C	Special Instructions:	Yes See New Inv. New rd. If so inv. & tie-in. T/W Change on MUN 0090 from 0.00-0.36 30' I Jc LT To 45' I Jc-C						"	"	↓

Special Instructions:

Special Instructions:

Special Instructions:

Special Instructions:

Special Instructions

Requested by John K. Date 9/16/94

(94 mu ex #2 Per KJP)

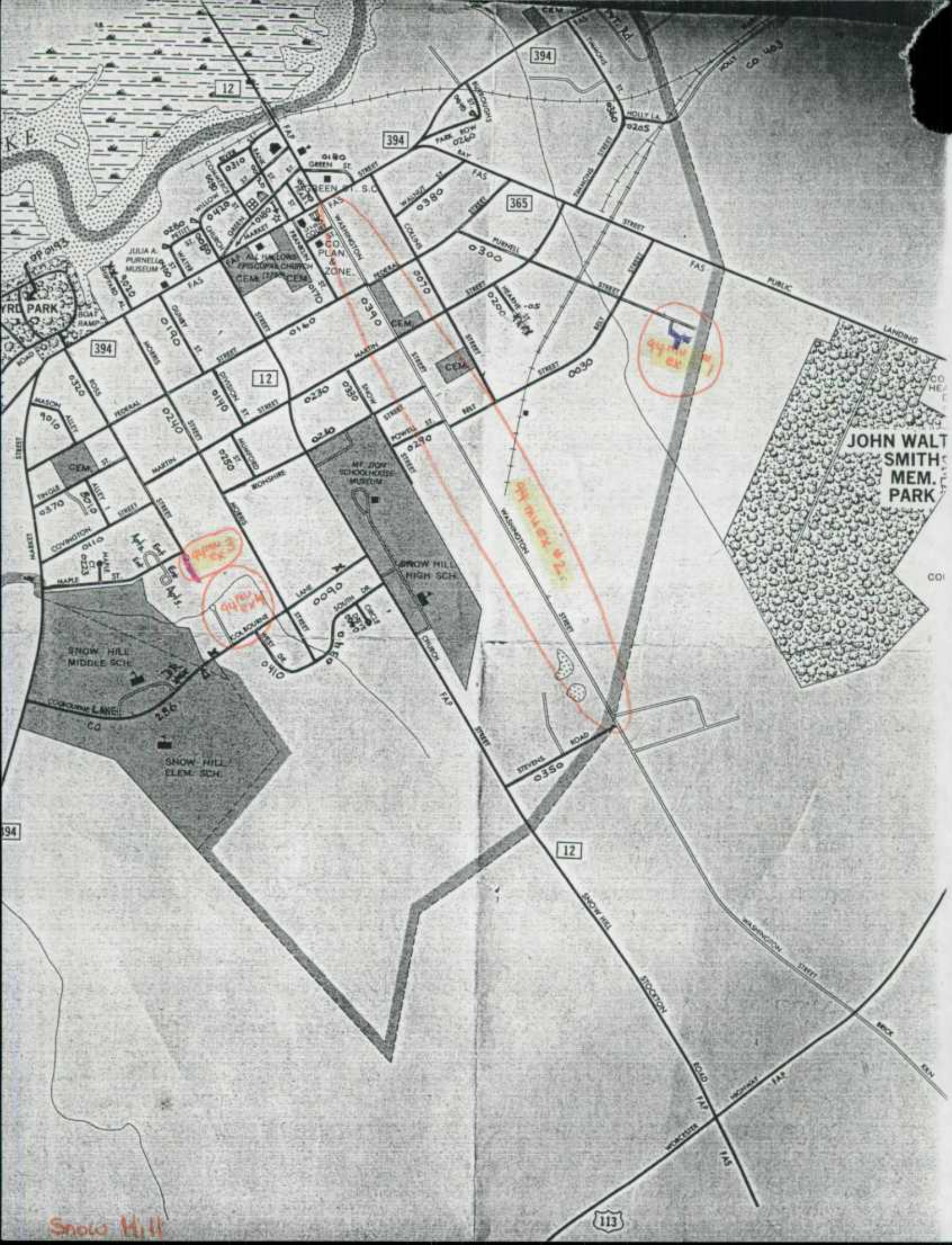
JOHN WALT
SMITH
MEM.
PARK
SNOW HILL
MIDDLE SCH.
SNOW HILL
ELEM. SCH.
SNOW HILL
HIGH SCH.
MT. ZION
SCHOOLHOUSE
MUSEUM
JULIA A.
PURNELL
MUSEUM
BOAT
RAMP
CO
PLAN
&
ZONE
GREEN ST. S.C.
394
12
365
113
FAS
FAP
STREET
ROAD
LANDING
PUBLIC
WASHINGTON
STOCKTON
WORCESTER
HIGHWAY
BRICK
KILN
SNOW HILL

Snow Hill