

TOWN LOCATED ON GRID MAPS J-18, K-18
AND ON INDEX MAPS J-18, K-18
MUNICIPAL INDEX MAP REVISED TO JANUARY 1, 2002

ROUTE NUMBER INDEX MAP BERLIN

WORCESTER COUNTY
MARYLAND

PREPARED BY THE
MARYLAND DEPARTMENT OF TRANSPORTATION

STATE HIGHWAY ADMINISTRATION

IN COOPERATION WITH THE
U. S. DEPARTMENT OF TRANSPORTATION

FEDERAL HIGHWAY ADMINISTRATION

PUBLISHED: 2003

SCALE IN FEET



SCALE IN MILES



- LEGEND**
- ROAD CLASSIFICATION**
- State Highway
 - County/Local Road
- ROUTE MARKERS**
- Interstate Numbered Highway
 - U.S. Numbered Highway
 - State Numbered Highway
 - Interchange Exit
- ROADSIDE CULTURE**
- Army
 - Boundary Monument
 - Building/Structure
 - Camping Facility
 - College (Junior)
 - College/University
 - City/Town Hall
 - Courthouse
 - Md. Dept. of Agriculture Farmers Market
 - Fire/Rescue
 - Garage/SHA/County/Municipal
 - Gate/Barricade
 - Golf Course/Country Club
 - Hospital
 - Hospital w/ 24-hour Emergency Room
 - Library
 - Lighthouse
 - Motor Vehicle Administration
 - Park and Ride Location
 - Picnic Site
 - Police Station
 - Post Office
 - Radio/Microwave/TV Tower
 - Rest Area with Restrooms
 - School
 - Shopping Center/Mall
 - VEIP Station
 - Welcome Center
 - Yacht Club/Marina

INFORMATION SUMMARY

BOUNDARY:
ACTS OF GENERAL ASSEMBLY, 1983
REVISED TO NOVEMBER 9, 2000

HIGHWAYS REVISED TO JANUARY 1, 2002

PHOTOREVISED: 1995

CENSUS 3,491 (2000)

THIS MAP WAS CREATED USING MARYLAND
STATE PLANE COORDINATE GRID VALUES BASED
ON THE 1927 NORTH AMERICAN DATUM (NAD).

HISD / DATA SUPPORT TEAM
CORRECTION MAP

ROUTE NUMBER INDEX MAP

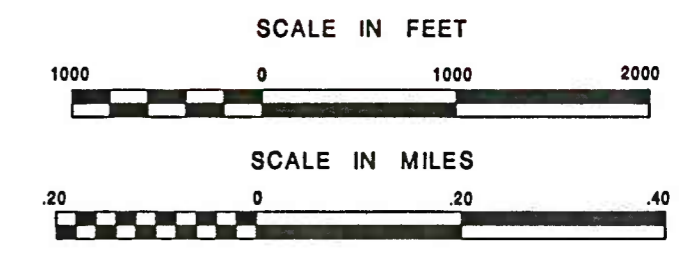
POCOMOKE CITY

WORCESTER COUNTY

MARYLAND

PREPARED BY THE
MARYLAND DEPARTMENT OF TRANSPORTATION
STATE HIGHWAY ADMINISTRATION
IN COOPERATION WITH THE
U. S. DEPARTMENT OF TRANSPORTATION
FEDERAL HIGHWAY ADMINISTRATION

PUBLISHED: 2003



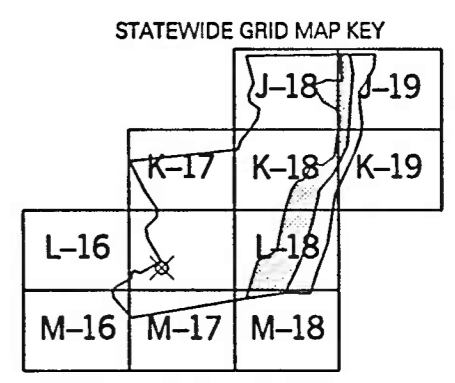
LEGEND

- ROAD CLASSIFICATION**
- State Highway
 - County/Local Road
- ROUTE MARKERS**
- Interstate Numbered Highway
 - U.S. Numbered Highway
 - State Numbered Highway
 - Interchange Exit
- ROADSIDE CULTURE**
- Armory
 - Boundary Monument
 - Building Structure
 - Camping Facility
 - College/Junior
 - College/University
 - City/Town Hall
 - Courthouse
 - Md. Dept. of Agriculture Farm/Market
 - Fire/Rescue
 - Garage/SHA/County/Municipal
 - Gate/Barricade
 - Golf Course/Country Club
 - Hospital
 - Hospital w/ 24-hour Emergency Room
 - Library
 - Lighthouse
 - Motor Vehicle Administration
 - Park and Ride Location
 - Picnic Site
 - Police Station
 - Post Office
 - Radio/Microwave/TV Tower
 - Rest Area with Restrooms
 - School
 - Shopping Center/Mall
 - VEIP Station
 - Welcome Center
 - Yacht Club/Marina

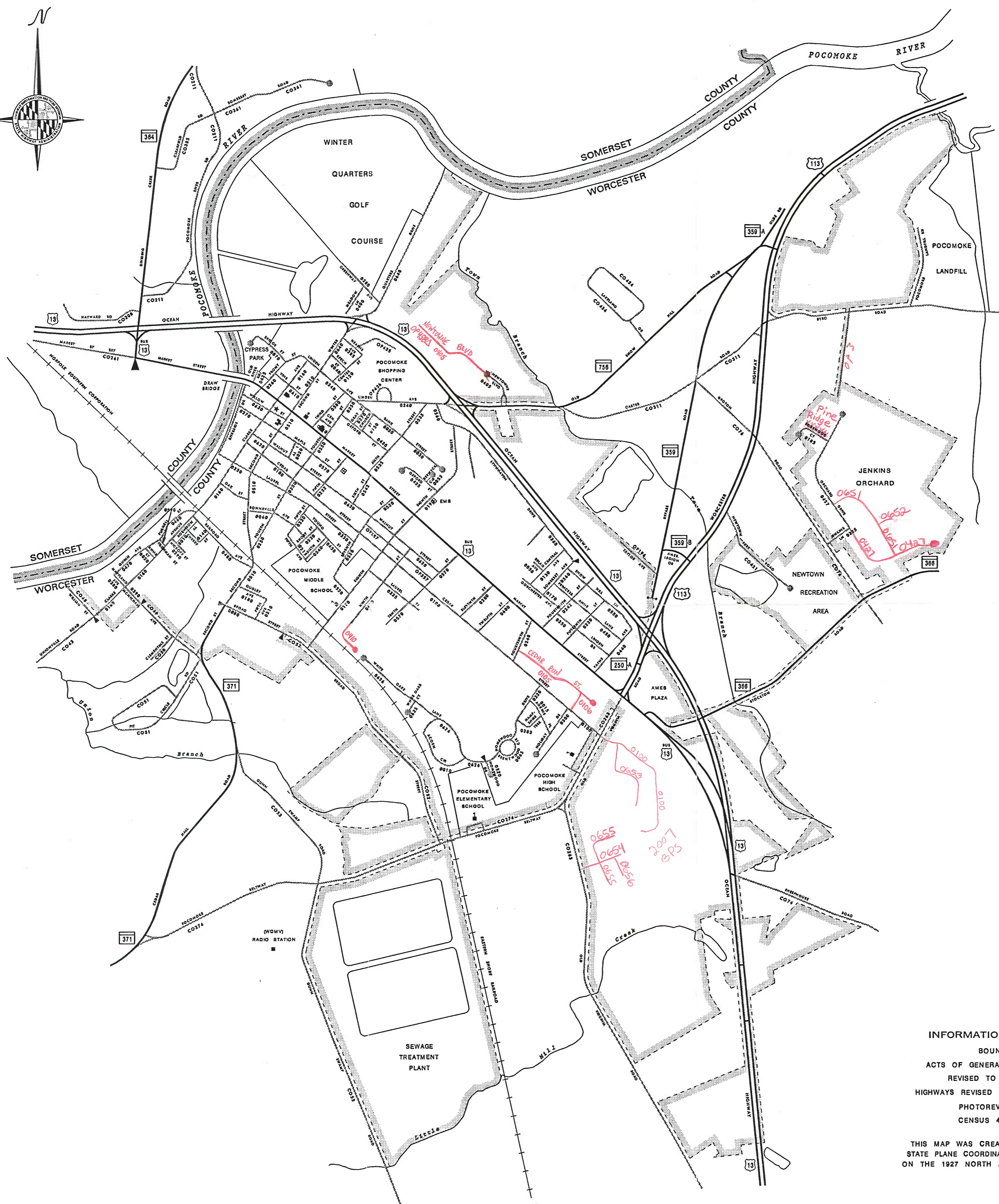

INFORMATION SUMMARY

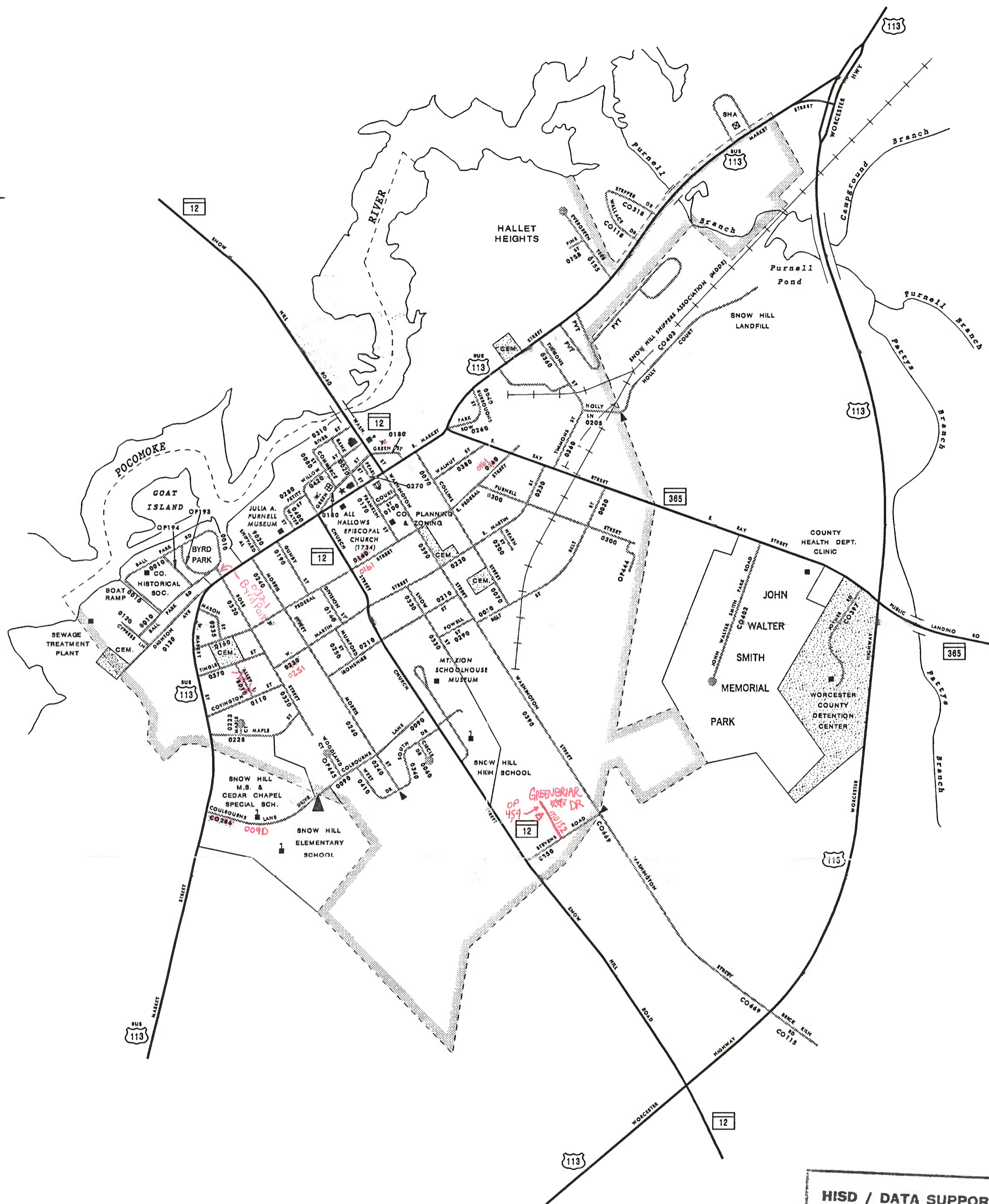

BOUNDARY:
ACTS OF GENERAL ASSEMBLY, 1983
REVISED TO MAY 3, 2001
HIGHWAYS REVISED TO JANUARY 1, 2002
PHOTOREVISED: 1995
CENSUS 4,098 (2000)

THIS MAP WAS CREATED USING MARYLAND STATE PLANE COORDINATE GRID VALUES BASED ON THE 1927 NORTH AMERICAN DATUM (NAD).



TOWN LOCATED ON GRID MAP L-17
AND ON INDEX MAP L-17
MUNICIPAL INDEX MAP REVISED TO JANUARY 1, 2002





HISD / DATA SUPPORT TEAM
CORRECTION MAP

ROUTE NUMBER INDEX MAP

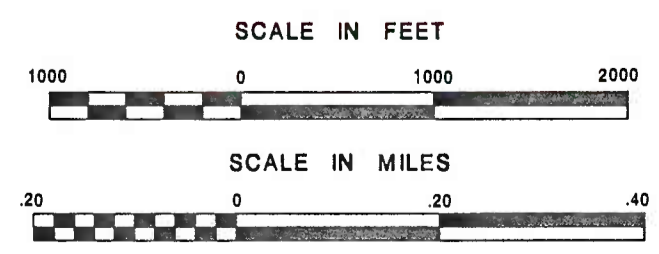
SNOW HILL

WORCESTER COUNTY

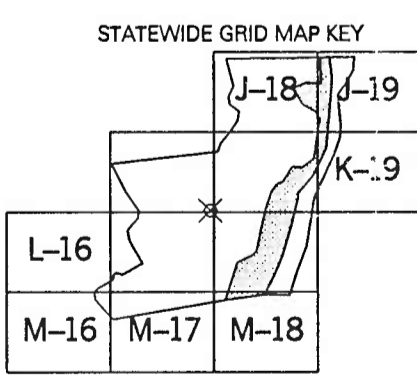
MARYLAND
PREPARED BY THE
MARYLAND DEPARTMENT OF TRANSPORTATION
STATE HIGHWAY ADMINISTRATION

IN COOPERATION WITH THE
U. S. DEPARTMENT OF TRANSPORTATION
FEDERAL HIGHWAY ADMINISTRATION

PUBLISHED: 2003



- LEGEND**
- ROAD CLASSIFICATION**
- State Highway
 - County/Local Road
- ROUTE MARKERS**
- Interstate Numbered Highway
 - U.S. Numbered Highway
 - State Numbered Highway
 - Interchange Exit
- ROADSIDE CULTURE**
- Army
 - Boundary Monument
 - Building/Structure
 - Camping Facility
 - College (Junior)
 - College/University
 - City/Town Hall
 - Courthouse
 - Md. Dept. of Agriculture Farmers Market
 - Fire/Rescue
 - Garage/SHA/County/Municipal
 - Gate/Barricade
 - Golf Course/Country Club
 - Hospital
 - Hospital w/ 24hour Emergency Room
 - Library
 - Lighthouse
 - Motor Vehicle Administration
 - Park and Ride Location
 - Piano Site
 - Police Station
 - Post Office
 - Radio/Microwave/TV Tower
 - Rest Area with Restroom
 - School
 - Shopping Center/Mall
 - VEIP Station
 - Welcome Center
 - Yacht Club/Marina



TOWN LOCATED ON GRID MAPS
K-17, K-18, L-17, L-18
AND ON INDEX MAPS K-17, K-18, L-17, L-18
MUNICIPAL INDEX MAP REVISED TO JANUARY 1, 2003

INFORMATION SUMMARY

BOUNDARY:
ACTS OF GENERAL ASSEMBLY, 1983
REVISED TO OCTOBER 8, 1995
HIGHWAYS REVISED TO JANUARY 1, 2002
PHOTOREVISED: 1995
CENSUS 2,409 (2000)

THIS MAP WAS CREATED USING MARYLAND
STATE PLANE COORDINATE GRID VALUES BASED
ON THE 1927 NORTH AMERICAN DATUM (NAD).



HISD / DATA SUPPORT TEAM
CORRECTION MAP

ROUTE NUMBER INDEX MAP OCEAN CITY

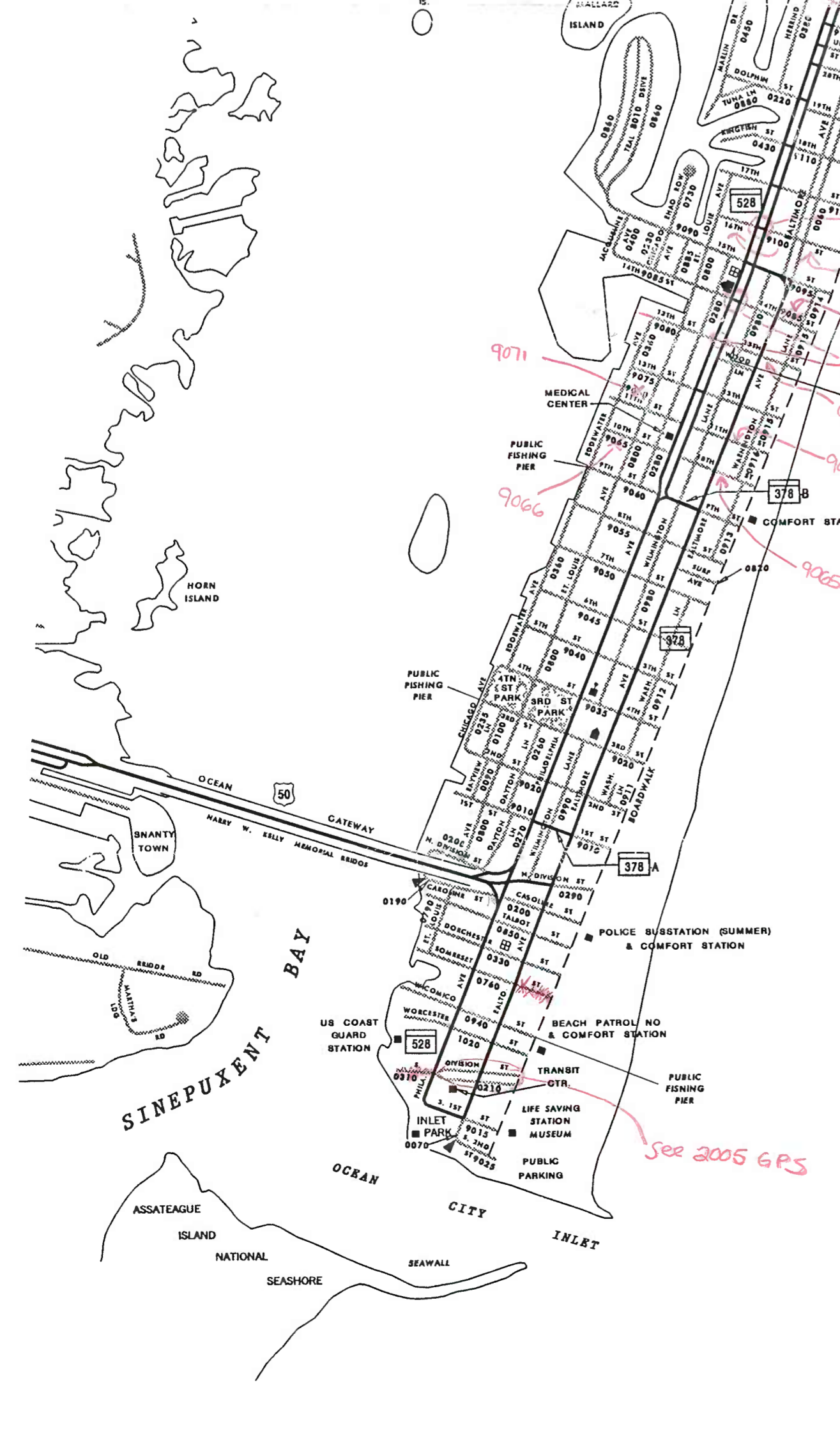
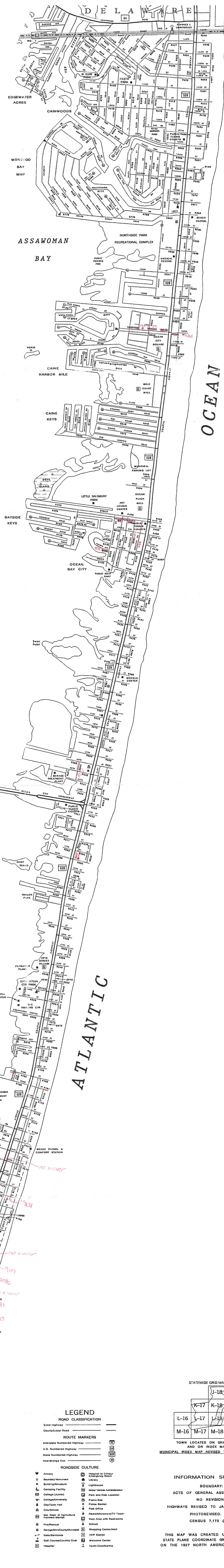
WORCESTER COUNTY
MARYLAND

PREPARED BY THE
MARYLAND DEPARTMENT OF TRANSPORTATION
STATE HIGHWAY ADMINISTRATION
IN COOPERATION WITH THE
U. S. DEPARTMENT OF TRANSPORTATION
FEDERAL HIGHWAY ADMINISTRATION

PUBLISHED: 2003

SCALE IN FEET
0 1000 2000

SCALE IN MILES
0 20 40



LEGEND

ROAD CLASSIFICATION

State Highway

County/Local Road

ROUTE MARKERS

Interstate Numbered Highway

U.S. Numbered Highway

State Numbered Highway

Interchange Exit

ROADSIDE CULTURE

Army

Boundary Monument

Building/Structure

Camping Facility

College/University

City/Town Hall

Courthouse

Gas Station

General Store/County/Annapolis

Gate/Barracks

Marine Corps/County Club

Hotel

Hospital w/ 24-hour Emergency Room

Library

Lighthouse

National Wildlife Administration

Park and Ride Location

Police Station

Post Office

Radio/Microphone/TV Tower

School

Shopping Center/Mall

Veteran Station

Waterfront Center

Yacht Club/Marina

STATEWIDE GRID MAP KEY

J-18	K
K-17	K-18
K-18	K-19
L-16	L-17
L-17	L-18
M-16	M-17
M-17	M-18

TOWN LOCATED ON GRID MAP J-18
AND ON INDEX MAP J-19
MUNICIPAL INDEX MAP REVISED TO JANUARY 1, 2003

INFORMATION SUMMARY

BOUNDARY:
ACTS OF GENERAL ASSEMBLY, 1983

NO REVISIONS
HIGHWAYS REVISED TO JANUARY 1, 2002

PHOTO REVISIONS: 1995
CENSUS 7,173 (2000)

THIS MAP WAS CREATED USING MARYLAND STATE PLANE COORDINATE GRID VALUES BASED ON THE 1927 NORTH AMERICAN DATUM (NAD).

POCOMOKE CITY WORCESTER COUNTY

MARYLAND

PREPARED BY THE

MARYLAND DEPARTMENT OF TRANSPORTATION
STATE HIGHWAY ADMINISTRATION


IN COOPERATION WITH THE
U. S. DEPARTMENT OF TRANSPORTATION
FEDERAL HIGHWAY ADMINISTRATION

1995

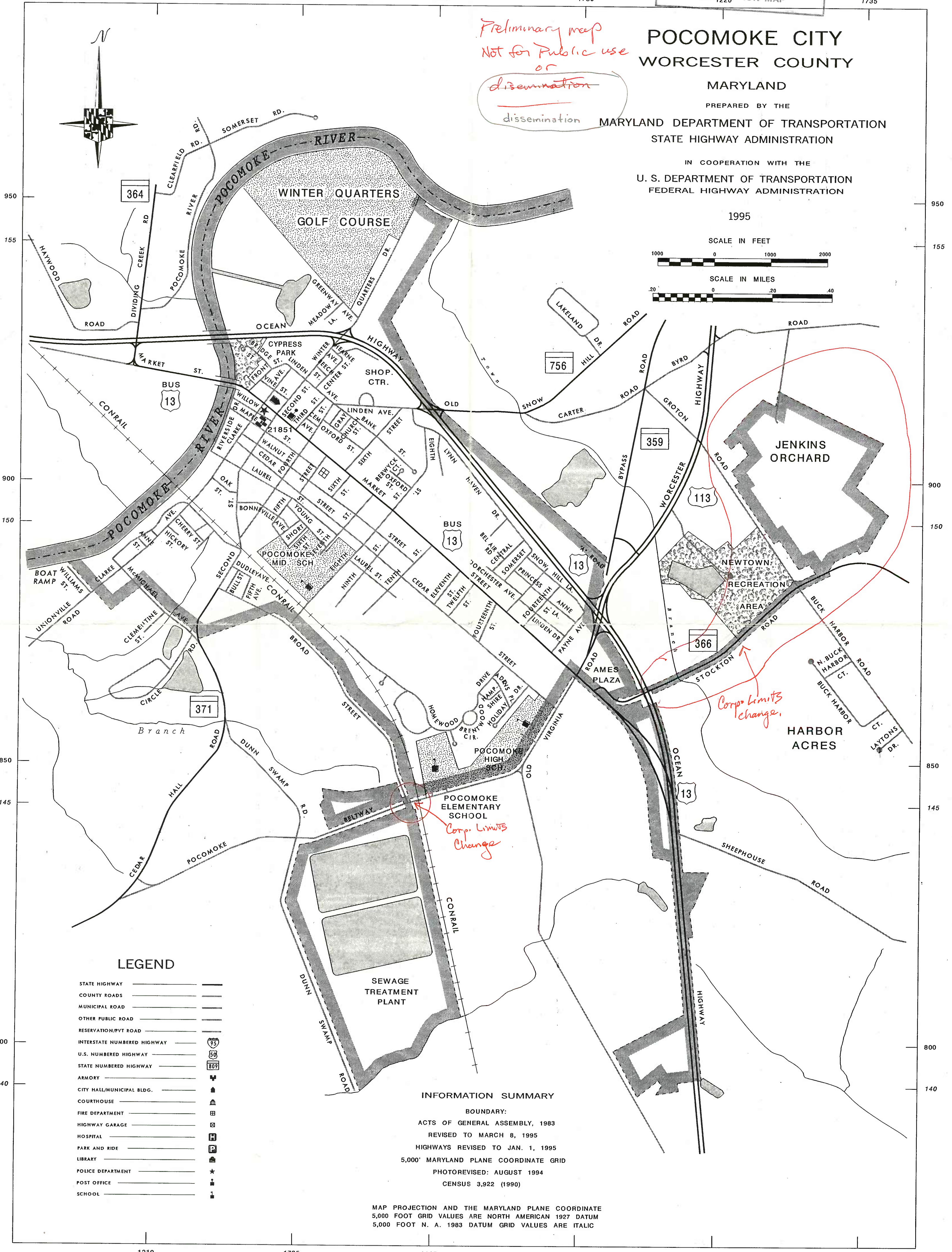

SCALE IN FEET



SCALE IN MILES



*Preliminary map
Not for Public use
or
dissemination*



Corp. Limits Change

Corp. Limits Change

LEGEND

- STATE HIGHWAY
- COUNTY ROADS
- MUNICIPAL ROAD
- OTHER PUBLIC ROAD
- RESERVATION/PVT ROAD
- INTERSTATE NUMBERED HIGHWAY
- U.S. NUMBERED HIGHWAY
- STATE NUMBERED HIGHWAY
- ARMORY
- CITY HALL/MUNICIPAL BLDG.
- COURTHOUSE
- FIRE DEPARTMENT
- HIGHWAY GARAGE
- HOSPITAL
- PARK AND RIDE
- LIBRARY
- POLICE DEPARTMENT
- POST OFFICE
- SCHOOL

INFORMATION SUMMARY

BOUNDARY:
 ACTS OF GENERAL ASSEMBLY, 1983
 REVISED TO MARCH 8, 1995
 HIGHWAYS REVISED TO JAN. 1, 1995
 5,000' MARYLAND PLANE COORDINATE GRID
 PHOTOREVISED: AUGUST 1994
 CENSUS 3,922 (1990)

MAP PROJECTION AND THE MARYLAND PLANE COORDINATE
 5,000 FOOT GRID VALUES ARE NORTH AMERICAN 1927 DATUM
 5,000 FOOT N. A. 1983 DATUM GRID VALUES ARE ITALIC



**Maryland Department of Transportation
State Highway Administration**

from the desk of

KEVIN J. POWERS

Feb. 8, 1996 -

*Place Corporate Limits changes on
Affected Roads at the Time of*

*Final processing of Pocomoke City 1995
Improvements. Do NOT replace 1992 map
with this map - Errors exist on this map.*

Questions? See me.

*Remove black
from MD 256 Sixth St
from Market St to
Linden Ave - as
noted by arrows.*

*Is now Municipal
Route MU 0535*

Ken

Done 4/3/96

Verified with Inventory,
M/Plus and HPMS
8/19/93 T. Massicot

POCOMOKE CITY

WORCESTER COUNTY

MARYLAND

PREPARED BY THE

STATE HIGHWAY ADMINISTRATION

IN COOPERATION WITH THE

U.S. DEPARTMENT OF TRANSPORTATION

FEDERAL HIGHWAY ADMINISTRATION

JANUARY 1992

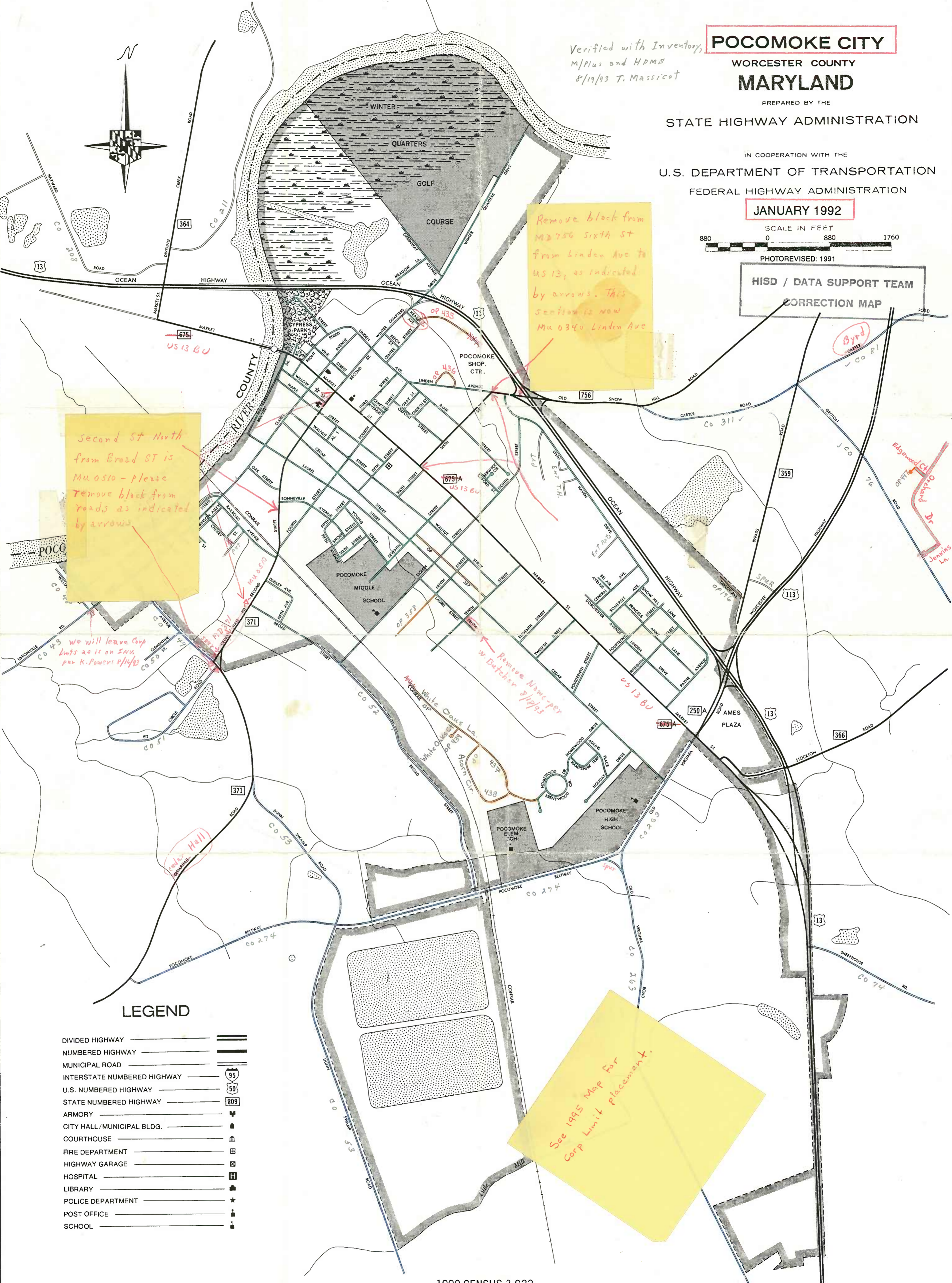
SCALE IN FEET



PHOTOREVISED: 1991

HISD / DATA SUPPORT TEAM

CORRECTION MAP



Second St North
from Broad St is
MU 0510 - please
remove block from
roads as indicated
by arrows

Remove block from
MD 756 Sixth St
from Linden Ave to
US 13, as indicated
by arrows. This
section is now
MU 0340 Linden Ave

We will leave Corp
limits as is on SNU,
per K. Powers 8/14/93

Remove Name per
W. Datcher 8/14/93

See 1995 Map for
Corp Limit placement.

LEGEND

- DIVIDED HIGHWAY
- NUMBERED HIGHWAY
- MUNICIPAL ROAD
- INTERSTATE NUMBERED HIGHWAY
- U.S. NUMBERED HIGHWAY
- STATE NUMBERED HIGHWAY
- ARMORY
- CITY HALL/MUNICIPAL BLDG.
- COURTHOUSE
- FIRE DEPARTMENT
- HIGHWAY GARAGE
- HOSPITAL
- LIBRARY
- POLICE DEPARTMENT
- POST OFFICE
- SCHOOL

Verified with Inventory,
M/Plus and HPMS
8/19/93 T. Massicot

POCOMOKE CITY

WORCESTER COUNTY

MARYLAND

PREPARED BY THE

STATE HIGHWAY ADMINISTRATION

IN COOPERATION WITH THE

U.S. DEPARTMENT OF TRANSPORTATION

FEDERAL HIGHWAY ADMINISTRATION

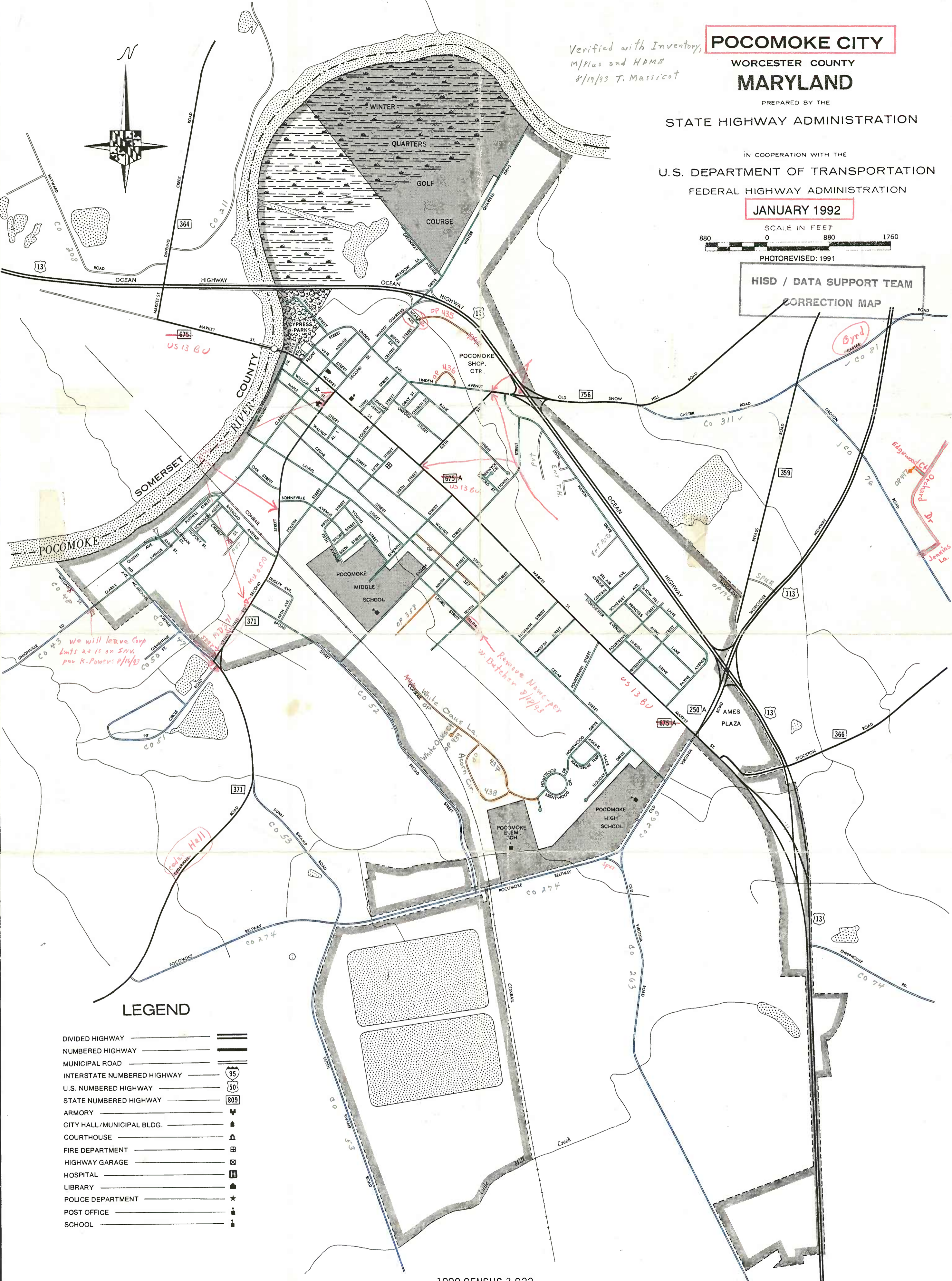
JANUARY 1992

SCALE IN FEET



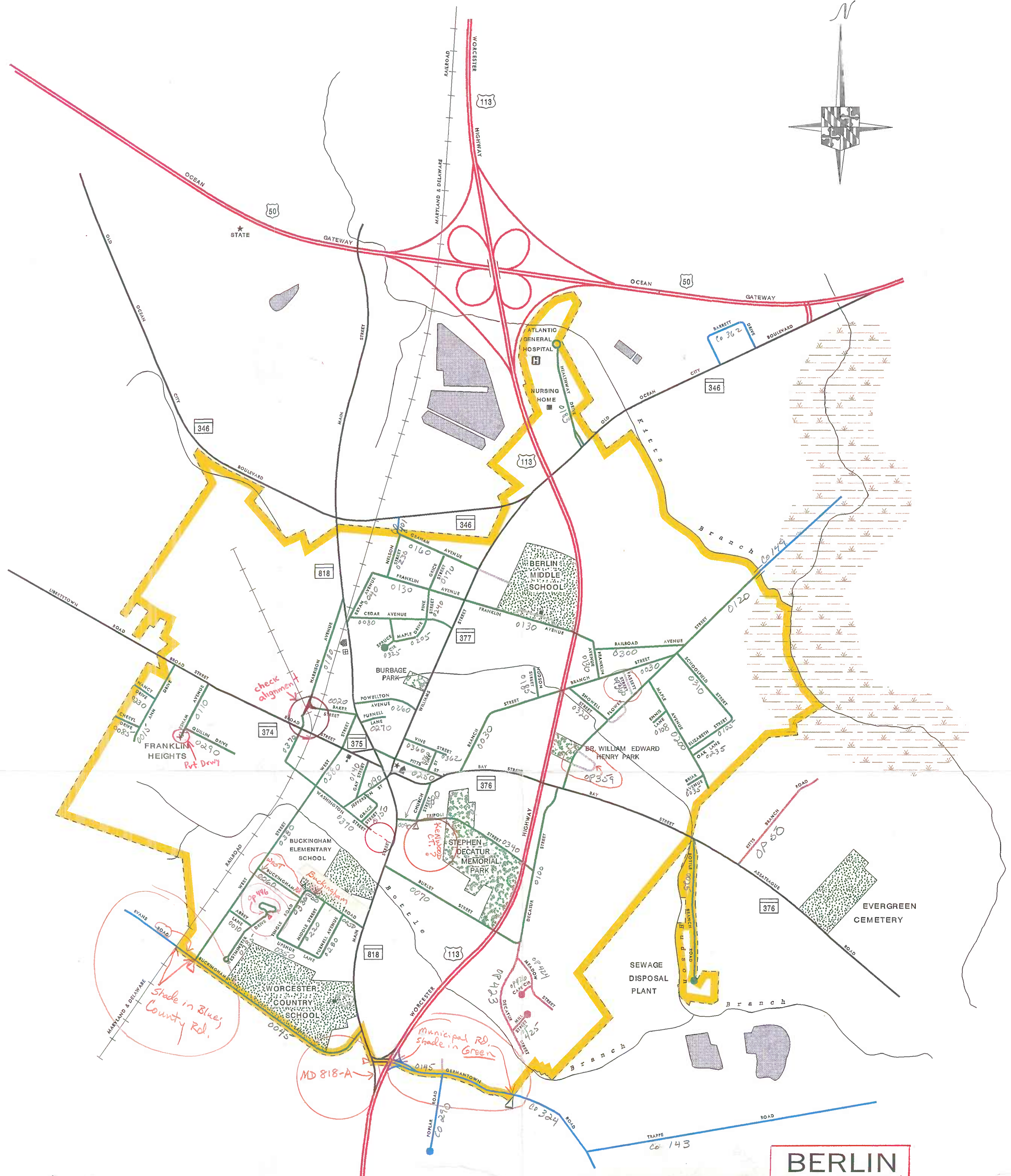
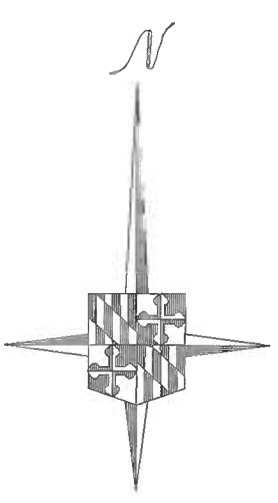
PHOTOREVISED: 1991

HISD / DATA SUPPORT TEAM
CORRECTION MAP



LEGEND

- DIVIDED HIGHWAY
- NUMBERED HIGHWAY
- MUNICIPAL ROAD
- INTERSTATE NUMBERED HIGHWAY
- U.S. NUMBERED HIGHWAY
- STATE NUMBERED HIGHWAY
- ARMORY
- CITY HALL / MUNICIPAL BLDG.
- COURTHOUSE
- FIRE DEPARTMENT
- HIGHWAY GARAGE
- HOSPITAL
- LIBRARY
- POLICE DEPARTMENT
- POST OFFICE
- SCHOOL



LEGEND

- STATE HIGHWAY
- COUNTY ROADS
- MUNICIPAL ROAD
- OTHER PUBLIC ROAD
- RESERVATION/PVT ROAD
- INTERSTATE NUMBERED HIGHWAY
- U.S. NUMBERED HIGHWAY
- STATE NUMBERED HIGHWAY
- ARMORY
- CITY HALL/MUNICIPAL BLDG.
- COURTHOUSE
- FIRE DEPARTMENT
- HIGHWAY GARAGE
- HOSPITAL
- PARK AND RIDE
- LIBRARY
- POLICE DEPARTMENT
- POST OFFICE
- SCHOOL

INFORMATION SUMMARY

BOUNDARY:
 ACTS OF GENERAL ASSEMBLY, 1983
 REVISED TO JUNE 17, 1994
 HIGHWAYS REVISED TO JAN. 1, 1995
 5,000' MARYLAND PLANE COORDINATE GRID
 PHOTOREVISED: APRIL 1995
 CENSUS 2,616 (1990)

MAP PROJECTION AND THE MARYLAND PLANE COORDINATE
 5,000 FOOT GRID VALUES ARE NORTH AMERICAN 1927 DATUM
 5,000 FOOT N. A. 1983 DATUM GRID VALUES ARE ITALIC

BERLIN

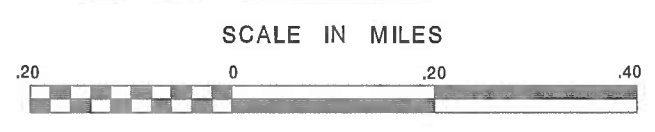
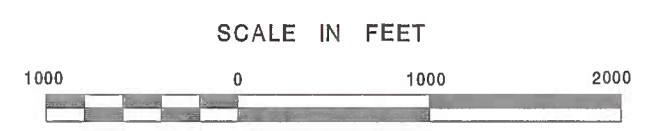
WORCESTER COUNTY

MARYLAND

PREPARED BY THE
 MARYLAND DEPARTMENT OF TRANSPORTATION
 STATE HIGHWAY ADMINISTRATION

IN COOPERATION WITH THE
 U. S. DEPARTMENT OF TRANSPORTATION
 FEDERAL HIGHWAY ADMINISTRATION

1995



HISD / DATA SUPPORT TEAM
 CORRECTION MAP

* 1992 map verified
 with inventories, NIMS
 and master file databases.
 10/18/94 Jm Klausling

Gridmap
 J-8



Maryland Department of Transportation
State Highway Administration

from the desk of

WAYNE BUTCHER

KEVIN,

THANKS -

DID WE BOTH MISS
WASHINGTON ST CONNECTING
TO MAIN ST?

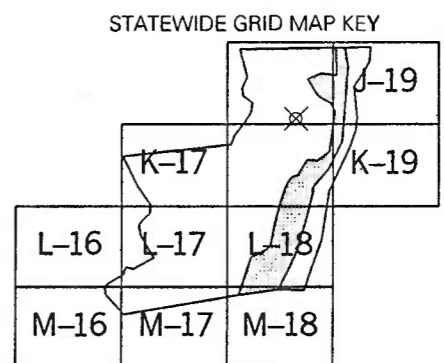
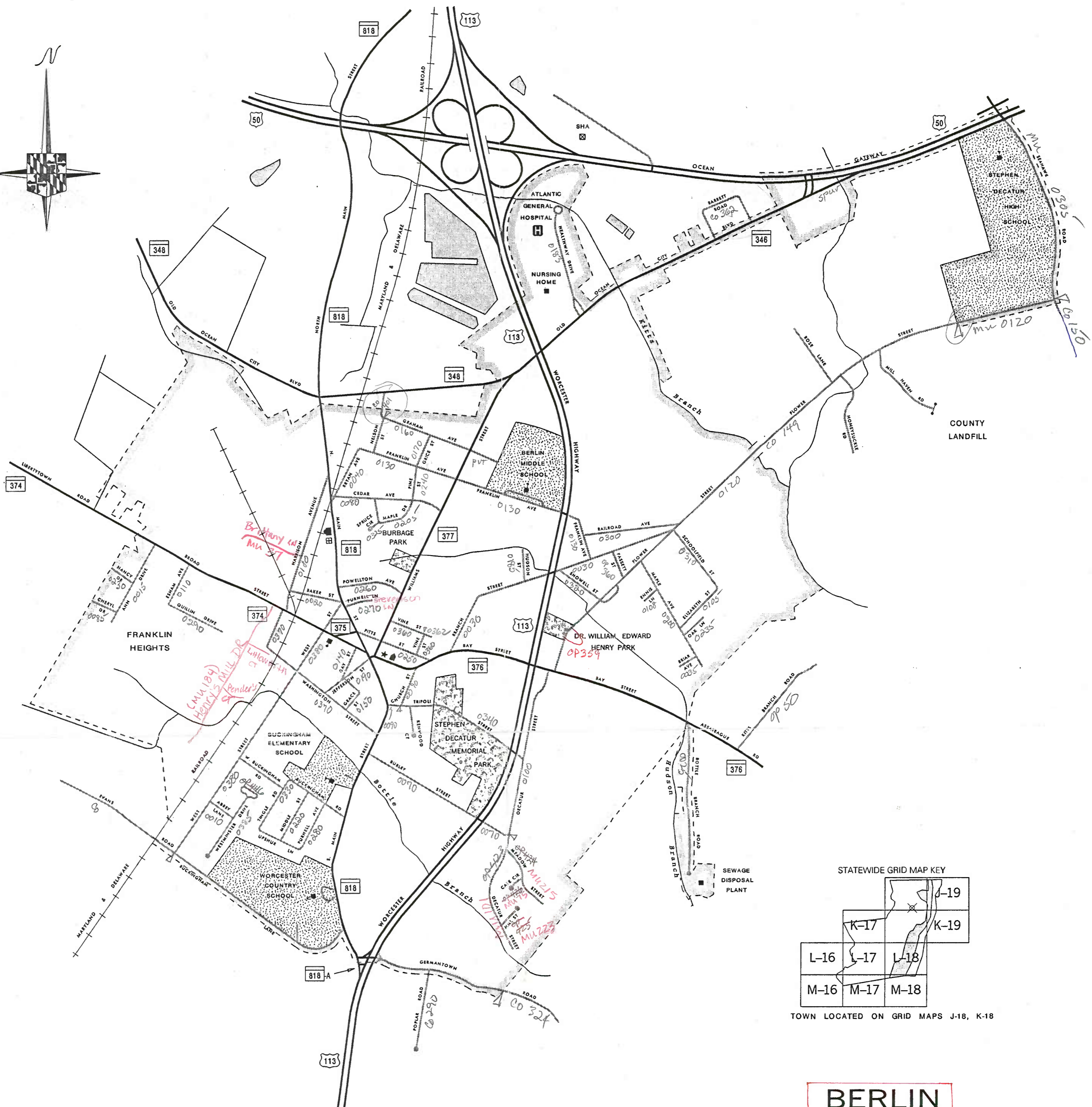

NEXT REVISION WILL CLEAR
THIS ALL UP.

Wayne

RECEIVED

NOV 24 1995

HIGHWAY INFORMATION
SERVICES DIVISION



TOWN LOCATED ON GRID MAPS J-18, K-18

LEGEND

- STATE HIGHWAY
- COUNTY ROADS
- MUNICIPAL ROAD
- OTHER PUBLIC ROAD
- RESERVATION/PVT ROAD
- INTERSTATE NUMBERED HIGHWAY
- U.S. NUMBERED HIGHWAY
- STATE NUMBERED HIGHWAY
- ARMORY
- CITY HALL/MUNICIPAL BLDG.
- COURTHOUSE
- FIRE DEPARTMENT
- HIGHWAY GARAGE
- HOSPITAL
- LIBRARY
- PARK AND RIDE
- POLICE DEPARTMENT
- POST OFFICE
- SCHOOL

HISD / DATA SUPPORT TEAM
CORRECTION MAP

BERLIN
WORCESTER COUNTY
MARYLAND

PREPARED BY THE
MARYLAND DEPARTMENT OF TRANSPORTATION
STATE HIGHWAY ADMINISTRATION

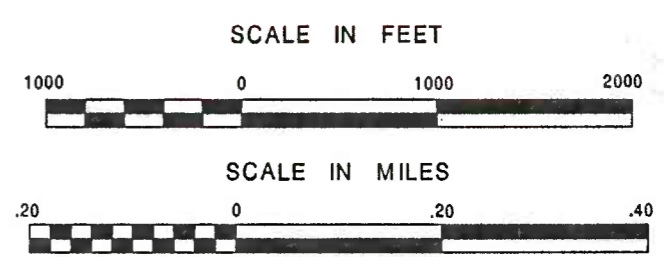
IN COOPERATION WITH THE
U. S. DEPARTMENT OF TRANSPORTATION
FEDERAL HIGHWAY ADMINISTRATION

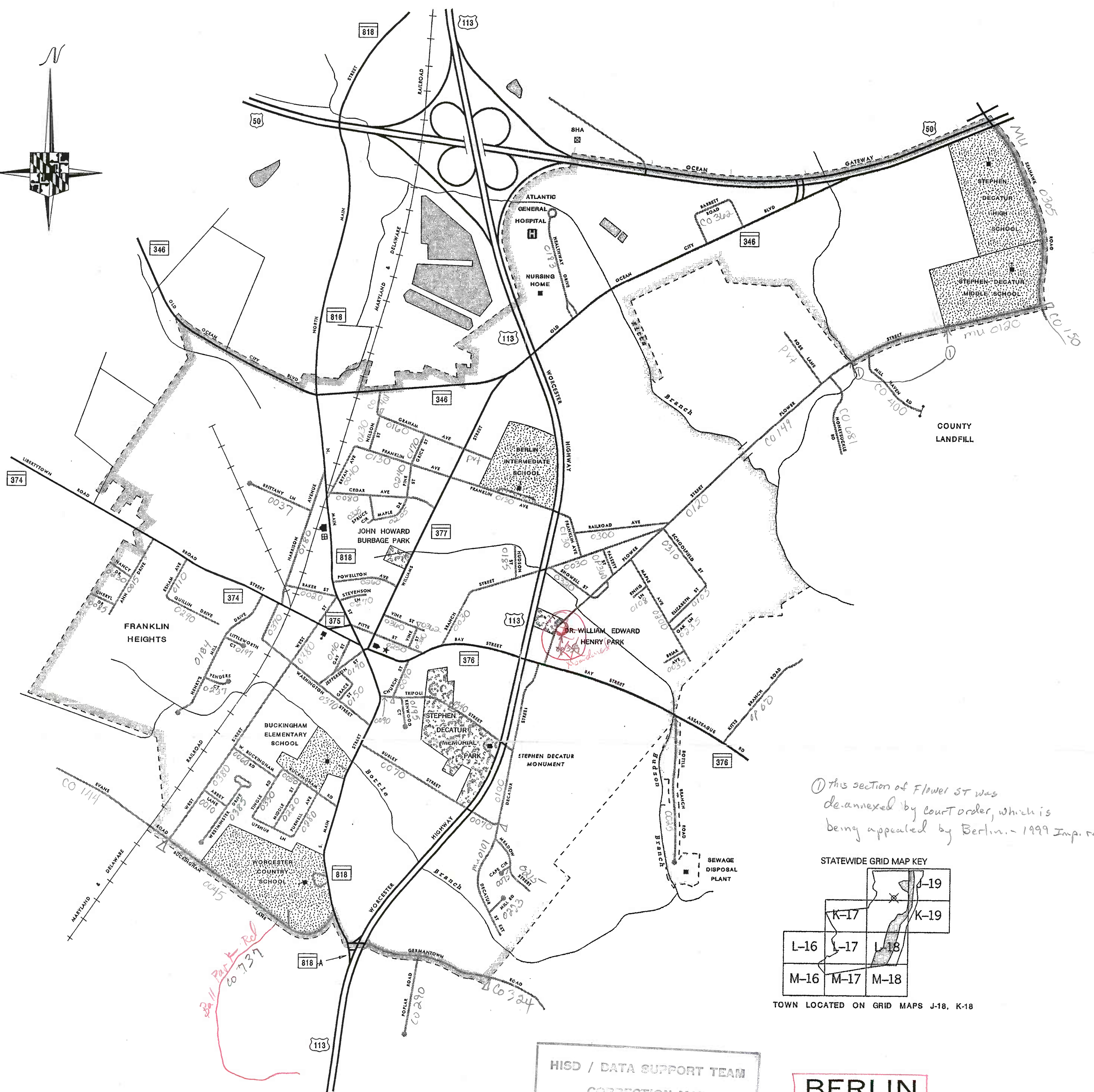

PUBLISHED: 1999

INFORMATION SUMMARY

BOUNDARY:
ACTS OF GENERAL ASSEMBLY, 1983
REVISED TO MARCH 12, 1998
HIGHWAYS REVISED TO JANUARY 1, 1998
PHOTOREVISED: 1995
CENSUS 2,616 (1990)

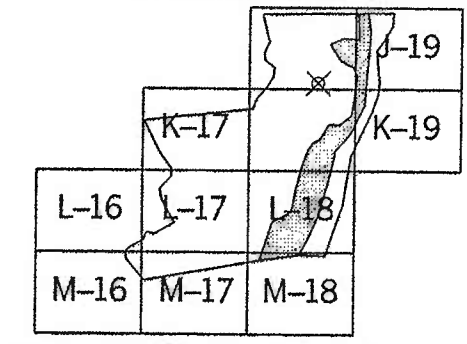
THIS MAP WAS CREATED USING MARYLAND
STATE PLANE COORDINATE GRID VALUES BASED
ON THE 1927 NORTH AMERICAN DATUM (NAD).





① This section of Flower St was de-annexed by court order, which is being appealed by Berlin. - 1999 Imp. report

STATEWIDE GRID MAP KEY



TOWN LOCATED ON GRID MAPS J-18, K-18

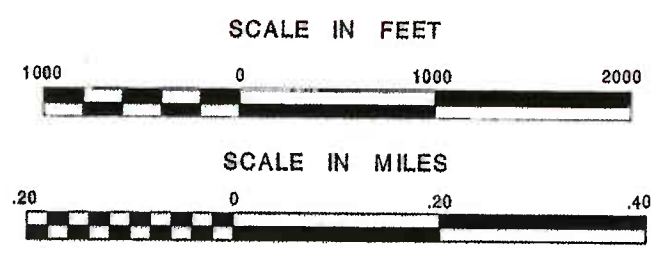
HISD / DATA SUPPORT TEAM
CORRECTION MAP

BERLIN

**WORCESTER COUNTY
MARYLAND**

PREPARED BY THE
MARYLAND DEPARTMENT OF TRANSPORTATION
STATE HIGHWAY ADMINISTRATION
IN COOPERATION WITH THE
U. S. DEPARTMENT OF TRANSPORTATION
FEDERAL HIGHWAY ADMINISTRATION

PUBLISHED: 1999 *1-Revised*



LEGEND


- STATE HIGHWAY ————
- COUNTY ROADS ————
- MUNICIPAL ROAD ————
- OTHER PUBLIC ROAD ————
- RESERVATION/PVT ROAD ————
- INTERSTATE NUMBERED HIGHWAY ————
- U.S. NUMBERED HIGHWAY ————
- STATE NUMBERED HIGHWAY ————
- ARMORY ————
- CITY HALL/MUNICIPAL BLDG. ————
- COURTHOUSE ————
- FIRE DEPARTMENT ————
- HIGHWAY GARAGE ————
- HOSPITAL ————
- LIBRARY ————
- PARK AND RIDE ————
- POLICE DEPARTMENT ————
- POST OFFICE ————
- SCHOOL ————

INFORMATION SUMMARY

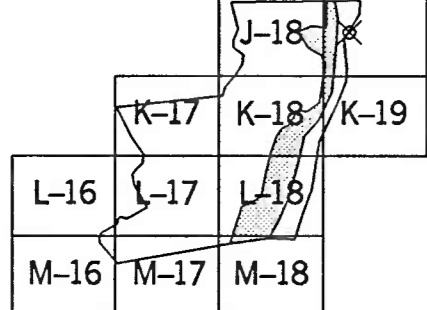
BOUNDARY:
ACTS OF GENERAL ASSEMBLY, 1983
REVISED TO DECEMBER 24, 1998
HIGHWAYS REVISED TO JANUARY 1, 1999
PHOTOREVISED: 1995
CENSUS 2,616 (1990)

THIS MAP WAS CREATED USING MARYLAND
STATE PLANE COORDINATE GRID VALUES BASED
ON THE 1927 NORTH AMERICAN DATUM (NAD).

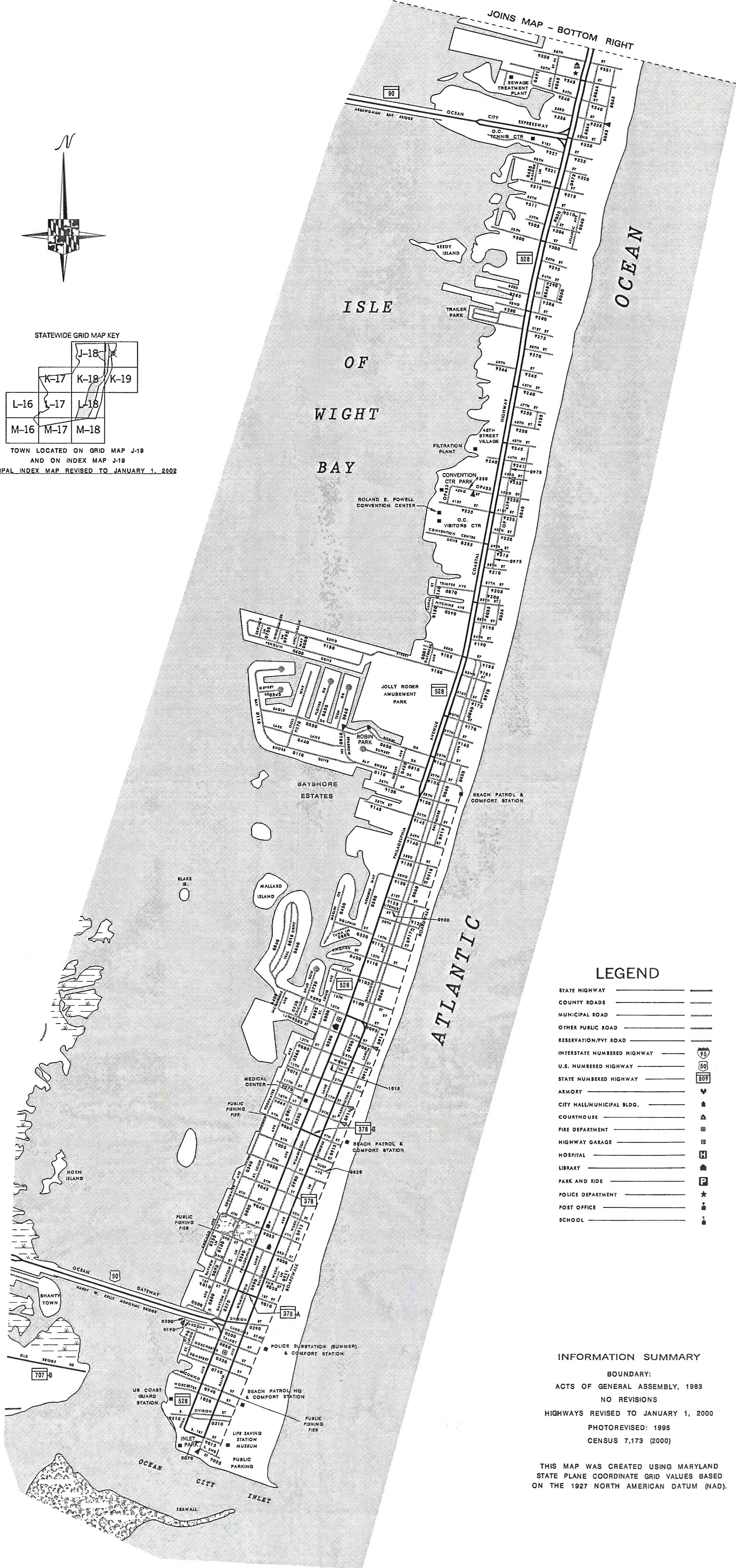
ECVD from mapping 12/14/99



STATEWIDE GRID MAP KEY



TOWN LOCATED ON GRID MAP J-19
AND ON INDEX MAP J-19
MUNICIPAL INDEX MAP REVISED TO JANUARY 1, 2002

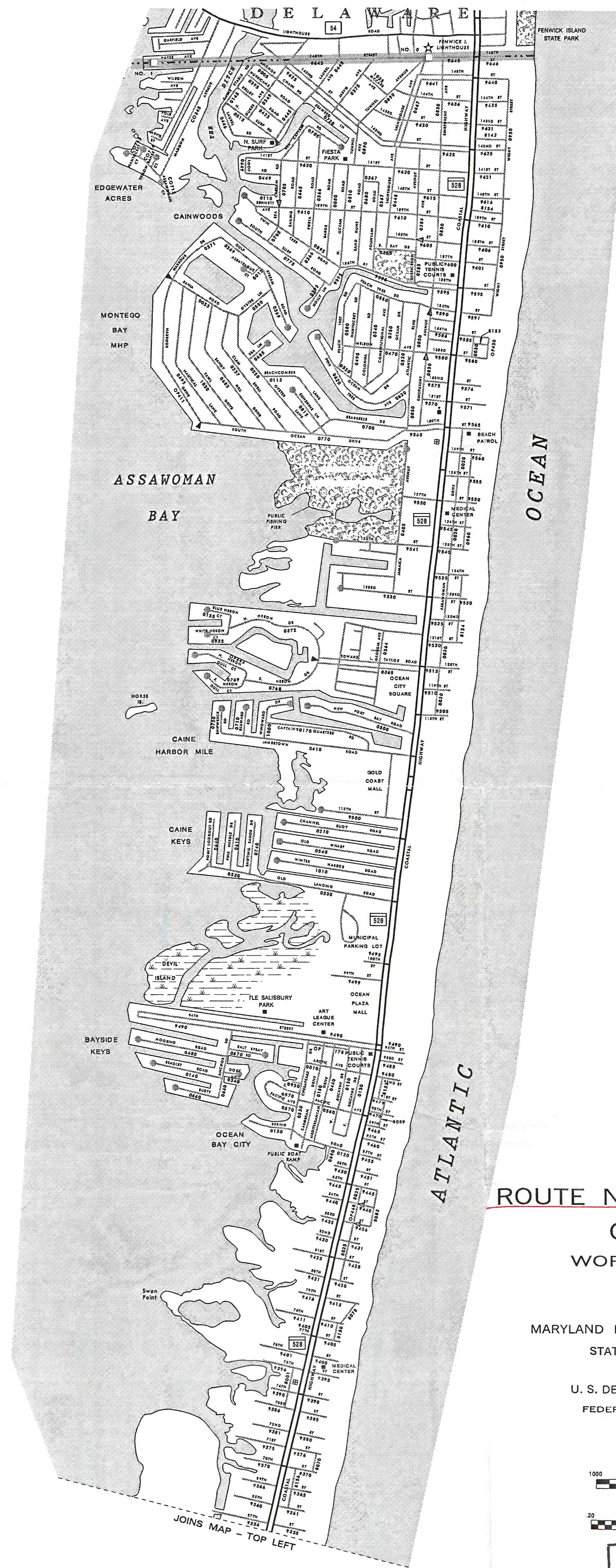


LEGEND

- STATE HIGHWAY ————
- COUNTY ROADS ————
- MUNICIPAL ROAD ————
- OTHER PUBLIC ROAD ————
- RESERVATION/VT ROAD ————
- INTERSTATE NUMBERED HIGHWAY ————
- U.S. NUMBERED HIGHWAY ————
- STATE NUMBERED HIGHWAY ————
- ARMORY ————
- CITY HALL/MUNICIPAL BLDG. ————
- COURTHOUSE ————
- FIRE DEPARTMENT ————
- HIGHWAY GARAGE ————
- HOSPITAL ————
- LIBRARY ————
- PARK AND RIDE ————
- POLICE DEPARTMENT ————
- POST OFFICE ————
- SCHOOL ————

INFORMATION SUMMARY

BOUNDARY:
ACTS OF GENERAL ASSEMBLY, 1983
NO REVISIONS
HIGHWAYS REVISED TO JANUARY 1, 2000
PHOTOREVISED: 1995
CENSUS 7,173 (2000)
THIS MAP WAS CREATED USING MARYLAND
STATE PLANE COORDINATE GRID VALUES BASED
ON THE 1927 NORTH AMERICAN DATUM (NAD).

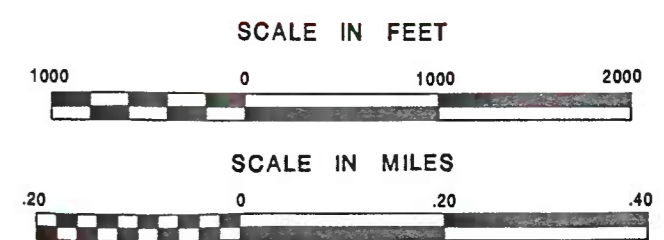


ROUTE NUMBER INDEX MAP

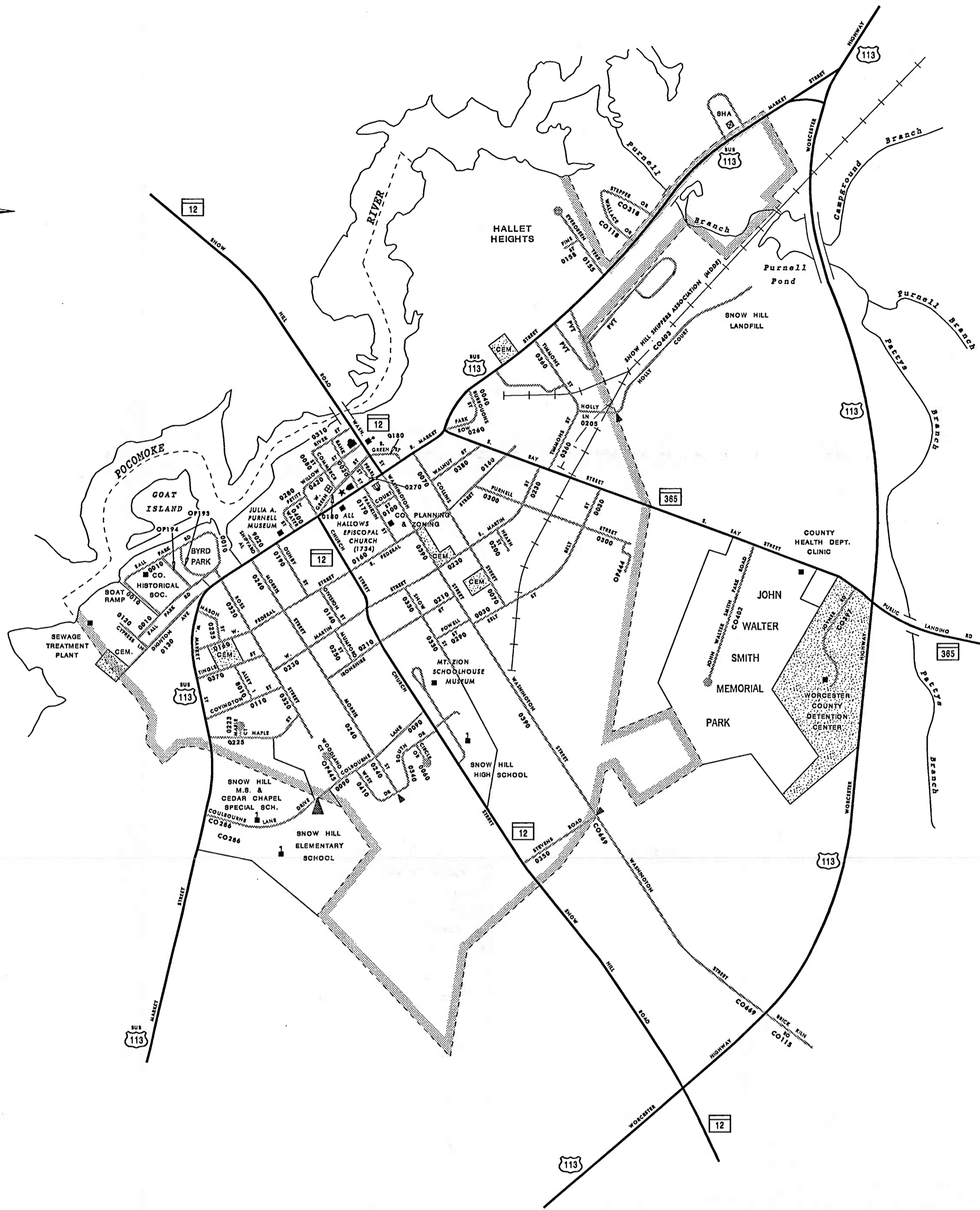
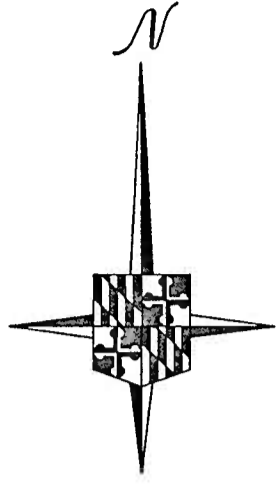
OCEAN CITY
WORCESTER COUNTY
MARYLAND

PREPARED BY THE
MARYLAND DEPARTMENT OF TRANSPORTATION
STATE HIGHWAY ADMINISTRATION
IN COOPERATION WITH THE
U. S. DEPARTMENT OF TRANSPORTATION
FEDERAL HIGHWAY ADMINISTRATION

PUBLISHED: 2001

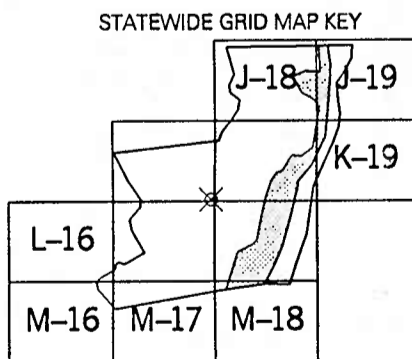


HISD / DATA SUPPORT TEAM
CORRECTION MAP



LEGEND

- STATE HIGHWAY ————
- COUNTY ROADS ————
- MUNICIPAL ROAD ————
- OTHER PUBLIC ROAD ————
- RESERVATION/PVT ROAD ————
- INTERSTATE NUMBERED HIGHWAY ————
- U.S. NUMBERED HIGHWAY ————
- STATE NUMBERED HIGHWAY ————
- ARMORY ————
- CITY HALL/MUNICIPAL BLDG. ————
- COURTHOUSE ————
- FIRE DEPARTMENT ————
- HIGHWAY GARAGE ————
- HOSPITAL ————
- LIBRARY ————
- PARK AND RIDE ————
- POLICE DEPARTMENT ————
- POST OFFICE ————
- SCHOOL ————



TOWN LOCATED ON GRID MAPS
K-17, K-18, L-17, L-18
AND ON INDEX MAPS K-17, K-18, L-17, L-18

INFORMATION SUMMARY

BOUNDARY:
ACTS OF GENERAL ASSEMBLY, 1983
REVISED TO OCTOBER 8, 1995
HIGHWAYS REVISED TO JANUARY 1, 2000

PHOTOREVISED: 1995
CENSUS 2,409 (2000)

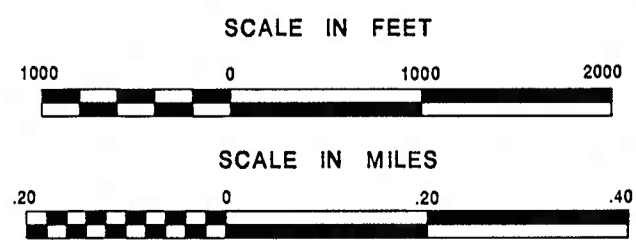
THIS MAP WAS CREATED USING MARYLAND
STATE PLANE COORDINATE GRID VALUES BASED
ON THE 1927 NORTH AMERICAN DATUM (NAD).

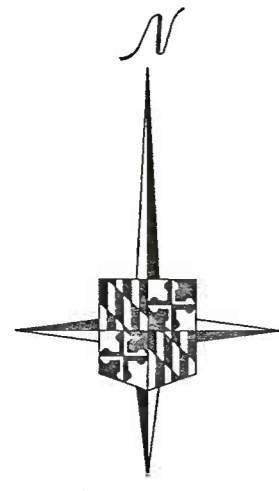
**ROUTE NUMBER INDEX MAP
SNOW HILL
WORCESTER COUNTY**

MARYLAND
PREPARED BY THE
MARYLAND DEPARTMENT OF TRANSPORTATION
STATE HIGHWAY ADMINISTRATION
IN COOPERATION WITH THE
U. S. DEPARTMENT OF TRANSPORTATION
FEDERAL HIGHWAY ADMINISTRATION

MISD / DATA SUPPORT TEAM
CORRECTION MAP

PUBLISHED: 2001

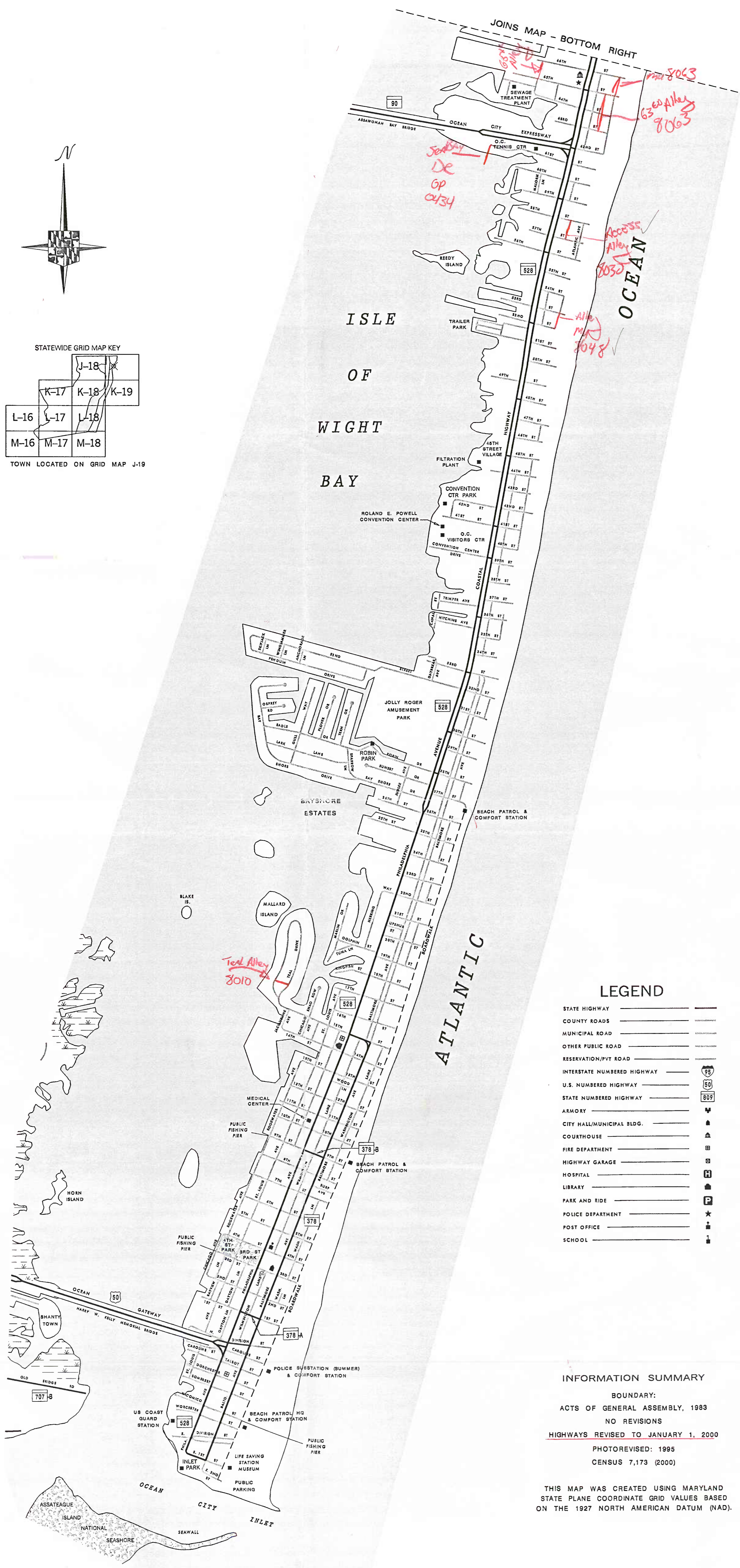




STATEWIDE GRID MAP KEY

		J-18	K
	K-17	K-18	K-19
L-16	L-17	L-18	
M-16	M-17	M-18	

TOWN LOCATED ON GRID MAP J-19



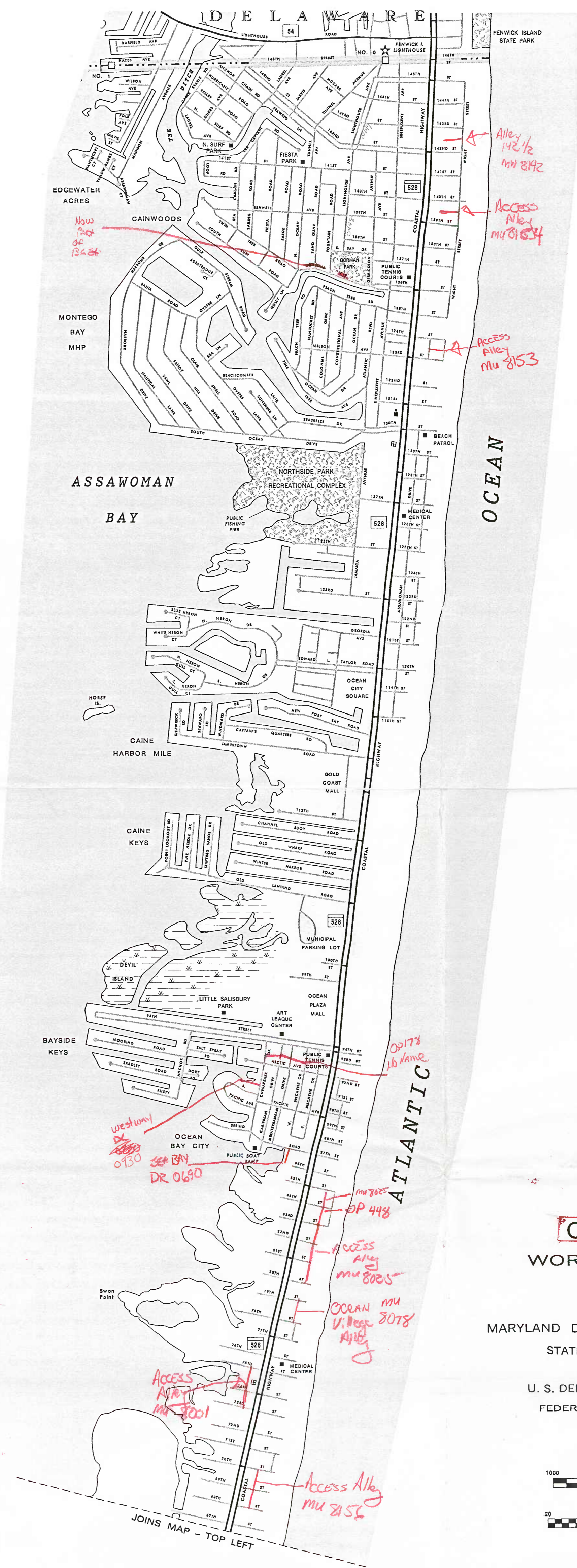
- LEGEND**
- STATE HIGHWAY
 - COUNTY ROADS
 - MUNICIPAL ROAD
 - OTHER PUBLIC ROAD
 - RESERVATION/PVT ROAD
 - INTERSTATE NUMBERED HIGHWAY
 - U.S. NUMBERED HIGHWAY
 - STATE NUMBERED HIGHWAY
 - ARMORY
 - CITY HALL/MUNICIPAL BLDG.
 - COURTHOUSE
 - FIRE DEPARTMENT
 - HIGHWAY GARAGE
 - HOSPITAL
 - LIBRARY
 - PARK AND RIDE
 - POLICE DEPARTMENT
 - POST OFFICE
 - SCHOOL

INFORMATION SUMMARY

BOUNDARY:
ACTS OF GENERAL ASSEMBLY, 1983
NO REVISIONS
HIGHWAYS REVISED TO JANUARY 1, 2000

PHOTOREVISED: 1995
CENSUS 7,173 (2000)

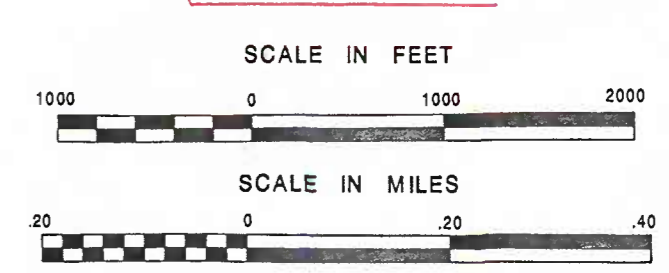
THIS MAP WAS CREATED USING MARYLAND STATE PLANE COORDINATE GRID VALUES BASED ON THE 1927 NORTH AMERICAN DATUM (NAD).



OCEAN CITY
WORCESTER COUNTY
MARYLAND

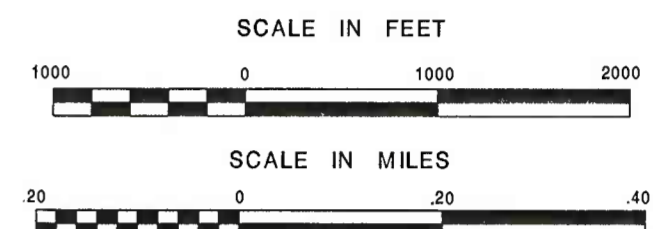
PREPARED BY THE
MARYLAND DEPARTMENT OF TRANSPORTATION
STATE HIGHWAY ADMINISTRATION
IN COOPERATION WITH THE
U. S. DEPARTMENT OF TRANSPORTATION
FEDERAL HIGHWAY ADMINISTRATION

PUBLISHED: 2001



ROUTE NUMBER INDEX MAP POCOMOKE CITY WORCESTER COUNTY

MARYLAND
 PREPARED BY THE
 MARYLAND DEPARTMENT OF TRANSPORTATION
 STATE HIGHWAY ADMINISTRATION
 IN COOPERATION WITH THE
 U. S. DEPARTMENT OF TRANSPORTATION
 FEDERAL HIGHWAY ADMINISTRATION
 PUBLISHED: 2000



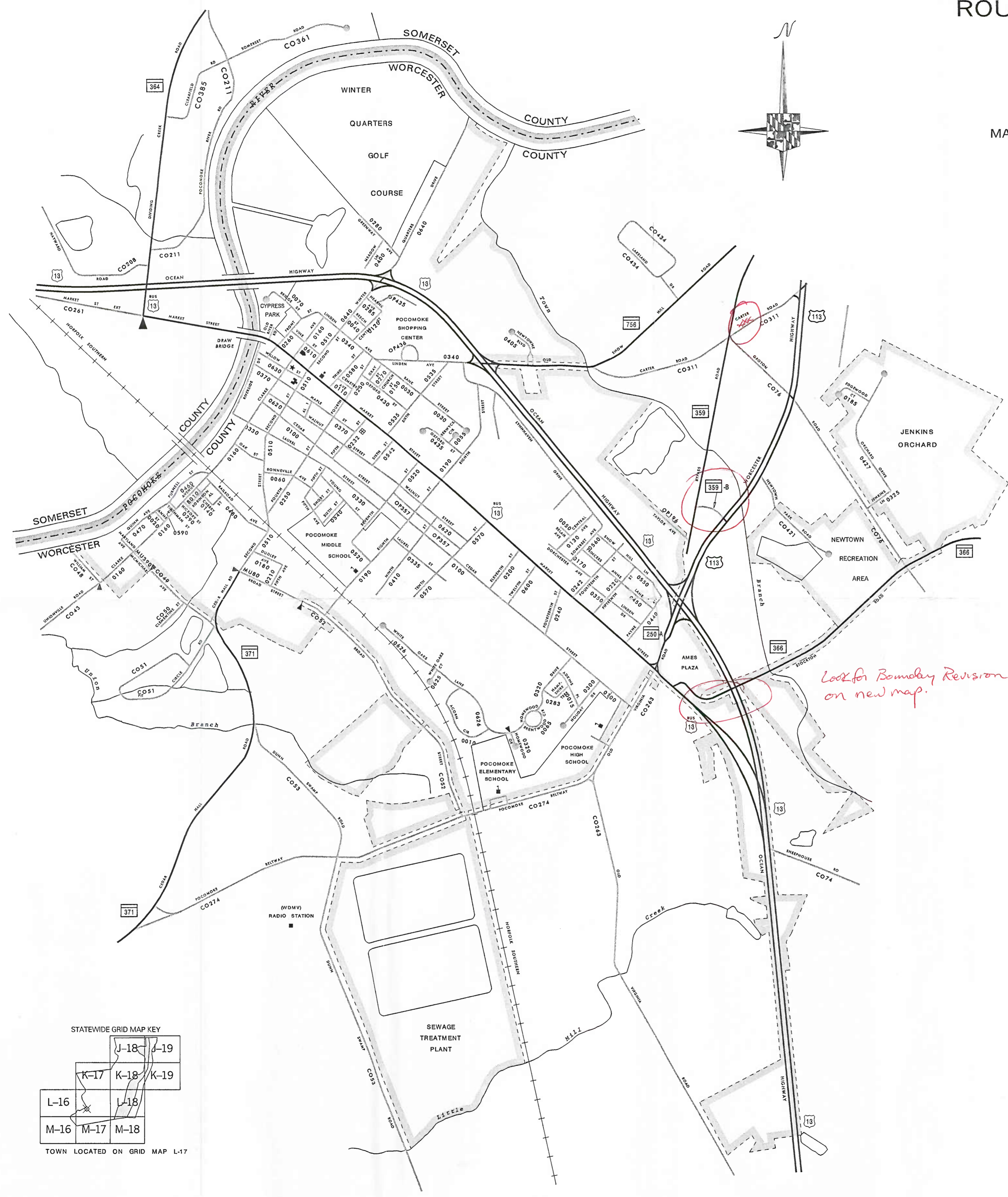

LEGEND

- STATE HIGHWAY
- COUNTY ROADS
- MUNICIPAL ROAD
- OTHER PUBLIC ROAD
- RESERVATION/PVT ROAD
- INTERSTATE NUMBERED HIGHWAY
- U.S. NUMBERED HIGHWAY
- STATE NUMBERED HIGHWAY
- ARMORY
- CITY HALL/MUNICIPAL BLDG.
- COURTHOUSE
- FIRE DEPARTMENT
- HIGHWAY GARAGE
- HOSPITAL
- LIBRARY
- PARK AND RIDE
- POLICE DEPARTMENT
- POST OFFICE
- SCHOOL

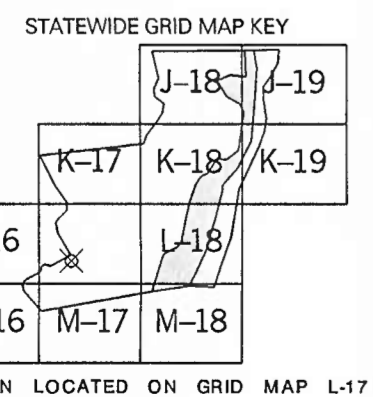
INFORMATION SUMMARY

BOUNDARY:
 ACTS OF GENERAL ASSEMBLY, 1983
 REVISED TO JANUARY 28, 1999
 HIGHWAYS REVISED TO JANUARY 1, 1999
 PHOTOREVISED: 1995
 CENSUS 3,922 (1990)

THIS MAP WAS CREATED USING MARYLAND
 STATE PLANE COORDINATE GRID VALUES BASED
 ON THE 1927 NORTH AMERICAN DATUM (NAD).



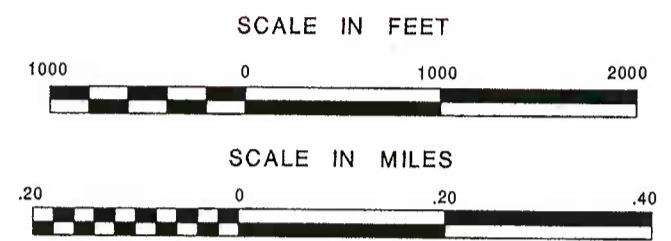
Look for Boundary Revision on new map.



POCOMOKE CITY
WORCESTER COUNTY
MARYLAND

PREPARED BY THE
MARYLAND DEPARTMENT OF TRANSPORTATION
 STATE HIGHWAY ADMINISTRATION
 IN COOPERATION WITH THE
U. S. DEPARTMENT OF TRANSPORTATION
 FEDERAL HIGHWAY ADMINISTRATION

PUBLISHED: 2000



HISD / DATA SUPPORT TEAM
 CORRECTION MAP

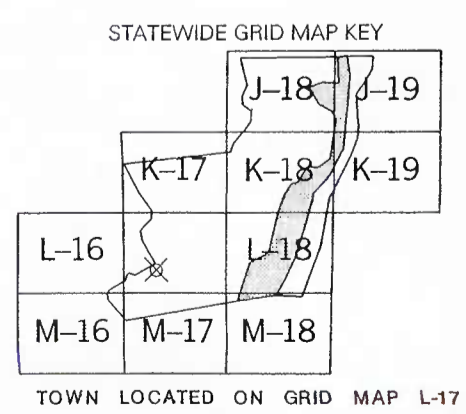
LEGEND

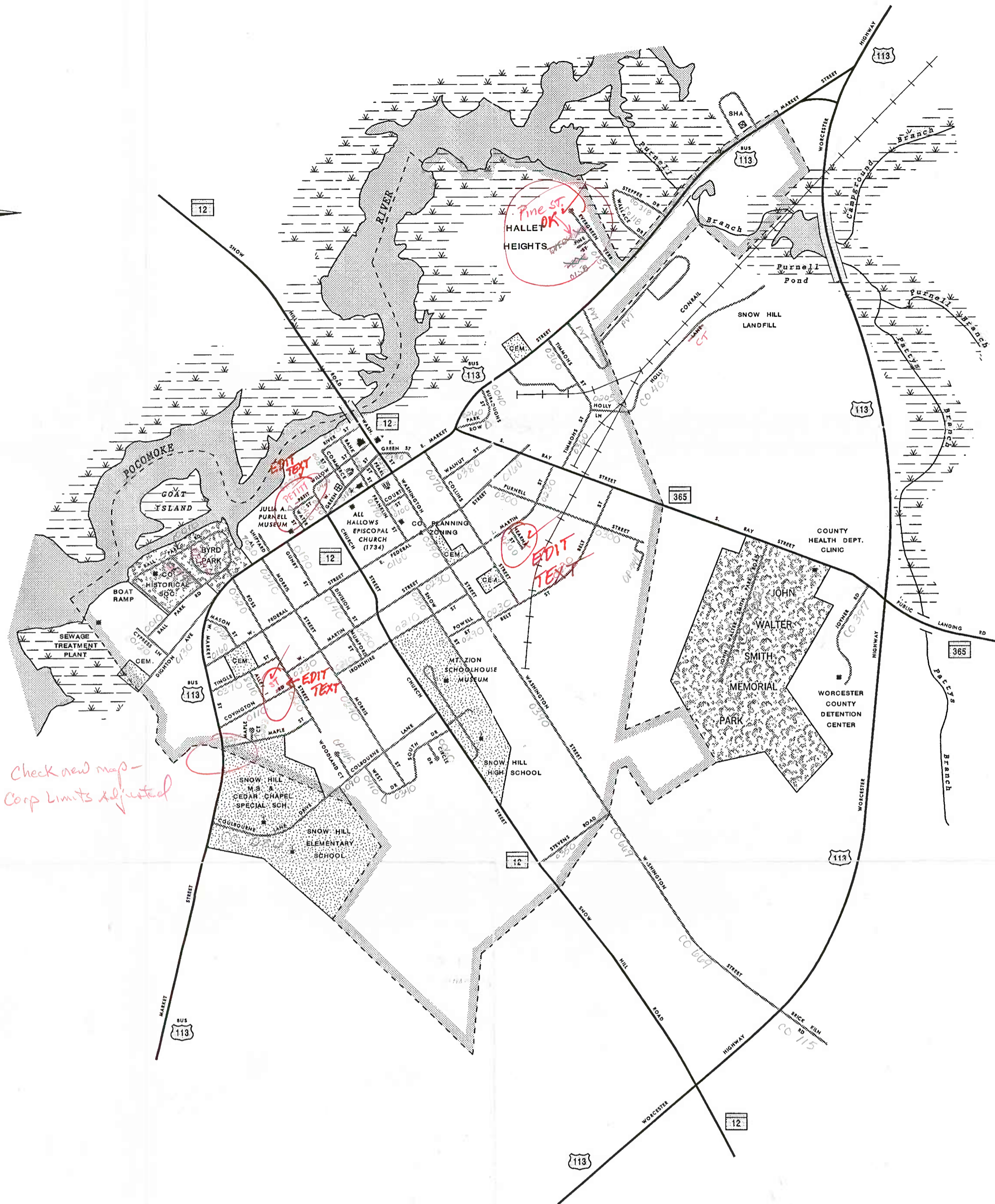

- STATE HIGHWAY ————
- COUNTY ROADS ————
- MUNICIPAL ROAD ————
- OTHER PUBLIC ROAD ————
- RESERVATION/PVT ROAD ————
- INTERSTATE NUMBERED HIGHWAY
- U.S. NUMBERED HIGHWAY
- STATE NUMBERED HIGHWAY
- ARMORY
- CITY HALL/MUNICIPAL BLDG.
- COURTHOUSE
- FIRE DEPARTMENT
- HIGHWAY GARAGE
- HOSPITAL
- LIBRARY
- PARK AND RIDE
- POLICE DEPARTMENT
- POST OFFICE
- SCHOOL

INFORMATION SUMMARY

BOUNDARY:
 ACTS OF GENERAL ASSEMBLY, 1983
 REVISED TO JANUARY 28, 1999
 HIGHWAYS REVISED TO JANUARY 1, 1999
 PHOTOREVISED: 1995
 CENSUS 3,922 (1990)

THIS MAP WAS CREATED USING MARYLAND
 STATE PLANE COORDINATE GRID VALUES BASED
 ON THE 1927 NORTH AMERICAN DATUM (NAD).

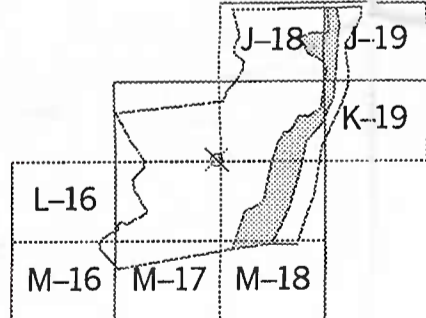




LEGEND

- STATE HIGHWAY
- COUNTY ROADS
- MUNICIPAL ROAD
- OTHER PUBLIC ROAD
- RESERVATION/PVT ROAD
- INTERSTATE NUMBERED HIGHWAY
- U.S. NUMBERED HIGHWAY
- STATE NUMBERED HIGHWAY
- ARMORY
- CITY HALL/MUNICIPAL BLDG.
- COURTHOUSE
- FIRE DEPARTMENT
- HIGHWAY GARAGE
- HOSPITAL
- LIBRARY
- PARK AND RIDE
- POLICE DEPARTMENT
- POST OFFICE
- SCHOOL

STATEWIDE GRID MAP KEY



TOWN LOCATED ON GRID MAPS
K-17, K-18, L-17, L-18

INFORMATION SUMMARY

BOUNDARY:
ACTS OF GENERAL ASSEMBLY, 1983
REVISED TO OCTOBER 8, 1995
HIGHWAYS REVISED TO JANUARY 1, 1999
PHOTOREVISED: 1995
CENSUS 2,217 (1990)

THIS MAP WAS CREATED USING MARYLAND
STATE PLANE COORDINATE GRID VALUES BASED
ON THE 1927 NORTH AMERICAN DATUM (NAD).

SNOW HILL
WORCESTER COUNTY

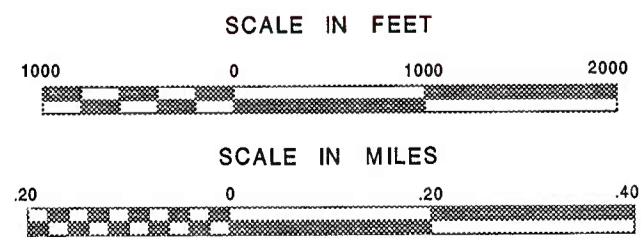
MARYLAND
PREPARED BY THE
MARYLAND DEPARTMENT OF TRANSPORTATION

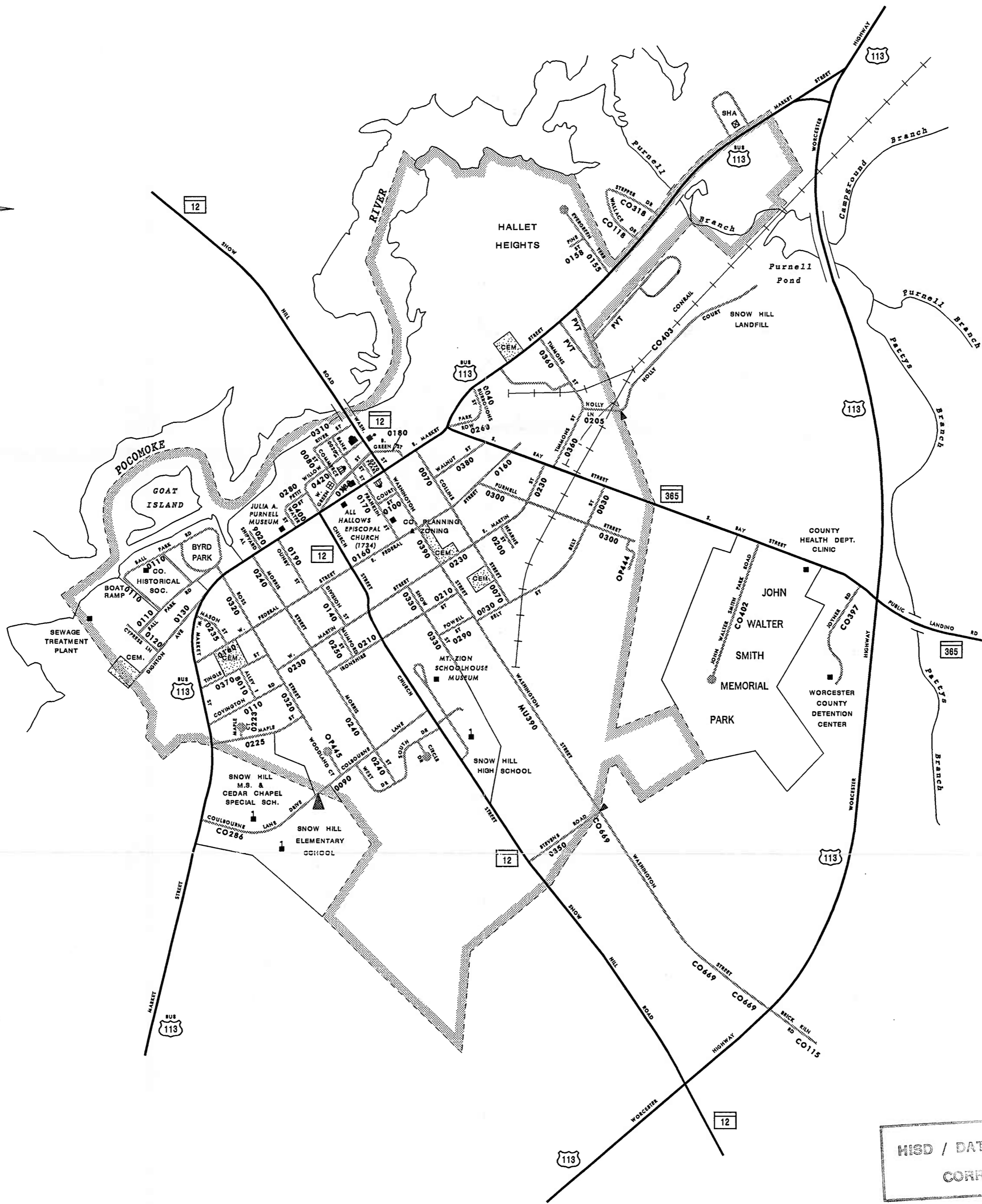

HISD / DATA SUPPORT TEAM
CORRECTION MAP

STATE HIGHWAY ADMINISTRATION

IN COOPERATION WITH THE
U. S. DEPARTMENT OF TRANSPORTATION
FEDERAL HIGHWAY ADMINISTRATION

PUBLISHED: 1999

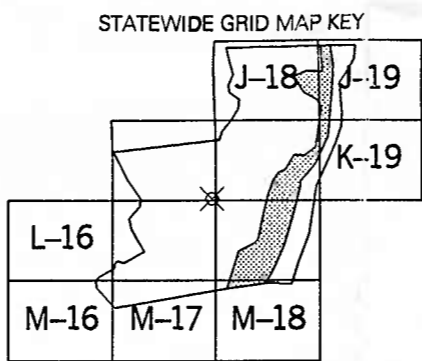




HISD / DATA SUPPORT TEAM
CORRECTION MAP

LEGEND

- STATE HIGHWAY
- COUNTY ROADS
- MUNICIPAL ROAD
- OTHER PUBLIC ROAD
- RESERVATION/PVT ROAD
- INTERSTATE NUMBERED HIGHWAY
- U.S. NUMBERED HIGHWAY
- STATE NUMBERED HIGHWAY
- ARMORY
- CITY HALL/MUNICIPAL BLDG.
- COURTHOUSE
- FIRE DEPARTMENT
- HIGHWAY GARAGE
- HOSPITAL
- LIBRARY
- PARK AND RIDE
- POLICE DEPARTMENT
- POST OFFICE
- SCHOOL



TOWN LOCATED ON GRID MAPS
K-17, K-18, L-17, L-18
AND ON INDEX MAPS K-17, K-18, L-17, L-18

INFORMATION SUMMARY

BOUNDARY:
ACTS OF GENERAL ASSEMBLY, 1983
REVISED TO OCTOBER 8, 1995
HIGHWAYS REVISED TO JANUARY 1, 1999
PHOTOREVISED: 1995
CENSUS 2,217 (1990)

THIS MAP WAS CREATED USING MARYLAND
STATE PLANE COORDINATE GRID VALUES BASED
ON THE 1927 NORTH AMERICAN DATUM (NAD).

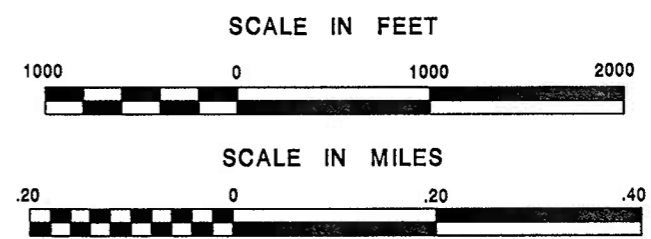
**ROUTE NUMBER INDEX MAP
SNOW HILL
WORCESTER COUNTY
MARYLAND**

PREPARED BY THE
MARYLAND DEPARTMENT OF TRANSPORTATION

STATE HIGHWAY ADMINISTRATION

IN COOPERATION WITH THE
U. S. DEPARTMENT OF TRANSPORTATION
FEDERAL HIGHWAY ADMINISTRATION

PUBLISHED: 1999



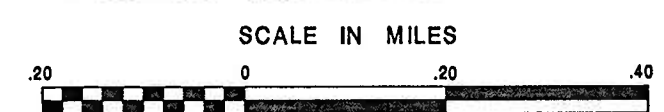
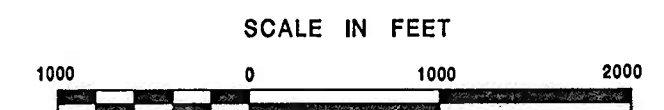
ROUTE NUMBER INDEX MAP POCOMOKE CITY

WORCESTER COUNTY
MARYLAND

PREPARED BY THE
MARYLAND DEPARTMENT OF TRANSPORTATION
STATE HIGHWAY ADMINISTRATION

IN COOPERATION WITH THE
U. S. DEPARTMENT OF TRANSPORTATION
FEDERAL HIGHWAY ADMINISTRATION

PUBLISHED: 2001



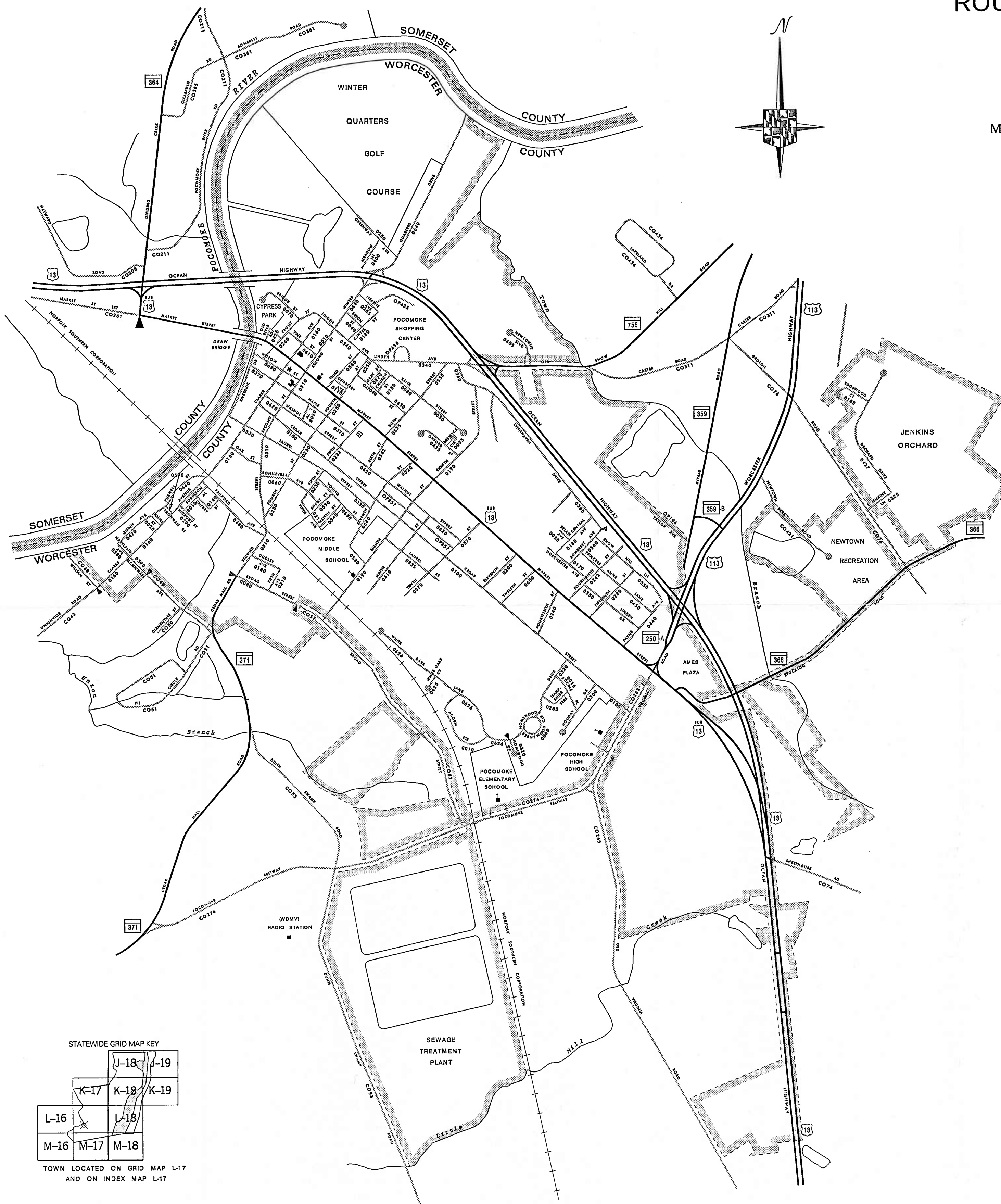
HISD / DATA SUPPORT TEAM
CORRECTION MAP

LEGEND

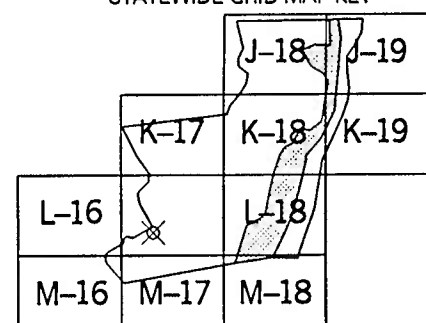
- STATE HIGHWAY
- COUNTY ROADS
- MUNICIPAL ROAD
- OTHER PUBLIC ROAD
- RESERVATION/PVT ROAD
- INTERSTATE NUMBERED HIGHWAY
- U.S. NUMBERED HIGHWAY
- STATE NUMBERED HIGHWAY
- ARMORY
- CITY HALL/MUNICIPAL BLDG.
- COURTHOUSE
- FIRE DEPARTMENT
- HIGHWAY GARAGE
- HOSPITAL
- LIBRARY
- PARK AND RIDE
- POLICE DEPARTMENT
- POST OFFICE
- SCHOOL

INFORMATION SUMMARY
BOUNDARY:
ACTS OF GENERAL ASSEMBLY, 1983
REVISED TO JANUARY 28, 1999
HIGHWAYS REVISED TO JANUARY 1, 2000
PHOTOREVISED: 1995
CENSUS 4,098 (2000)

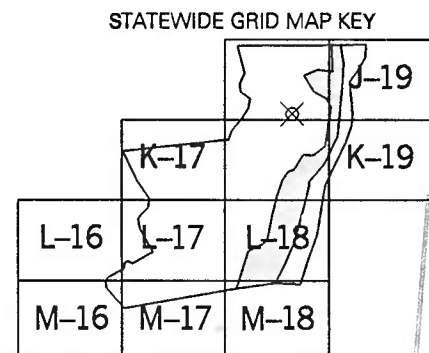
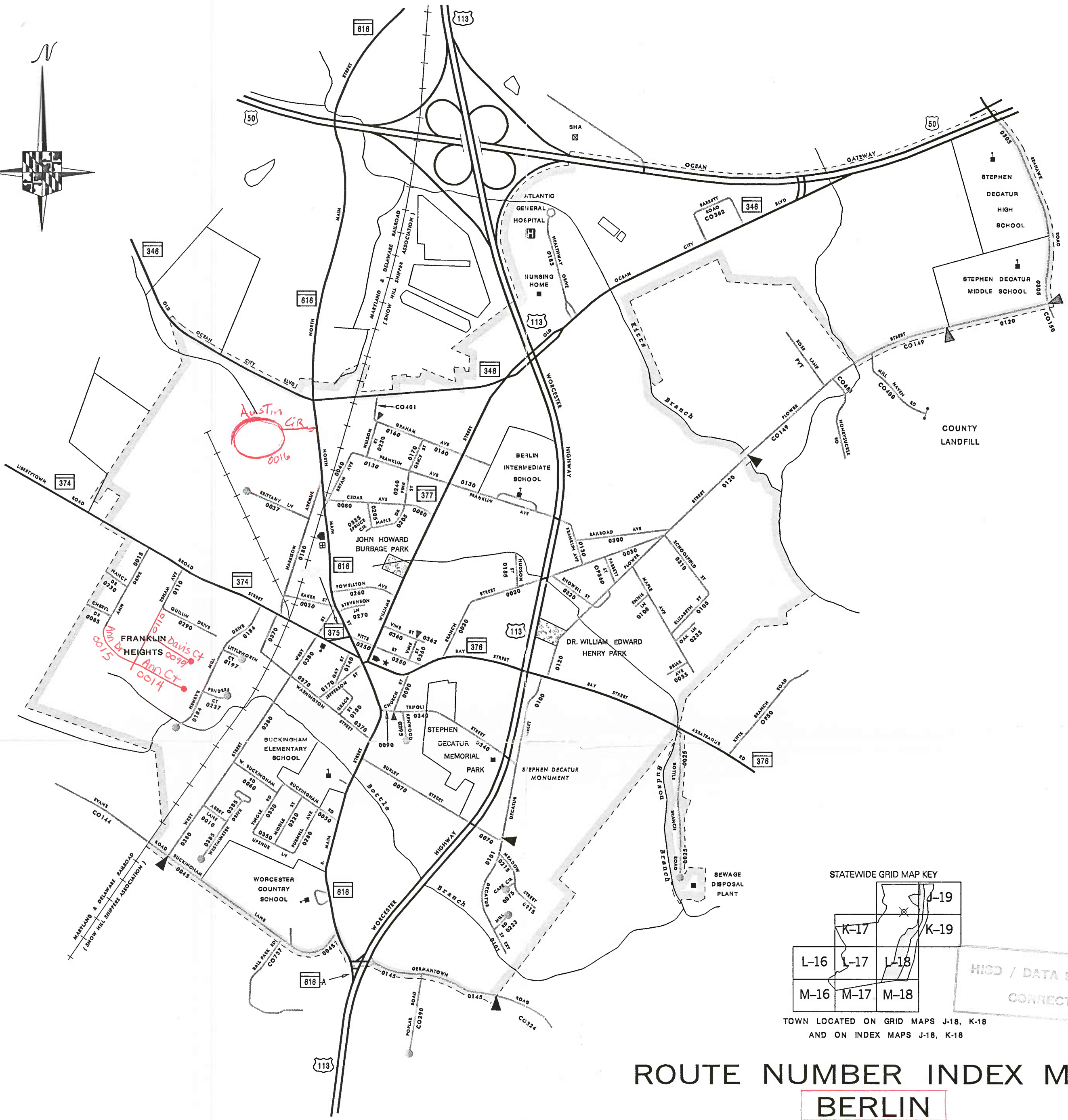

THIS MAP WAS CREATED USING MARYLAND
STATE PLANE COORDINATE GRID VALUES BASED
ON THE 1927 NORTH AMERICAN DATUM (NAD).



STATEWIDE GRID MAP KEY



TOWN LOCATED ON GRID MAP L-17
AND ON INDEX MAP L-17



HICD / DATA SUPPORT TEAM
CORRECTION MAP

TOWN LOCATED ON GRID MAPS J-18, K-18
AND ON INDEX MAPS J-18, K-18

ROUTE NUMBER INDEX MAP BERLIN

WORCESTER COUNTY
MARYLAND

PREPARED BY THE
MARYLAND DEPARTMENT OF TRANSPORTATION
STATE HIGHWAY ADMINISTRATION
IN COOPERATION WITH THE
U. S. DEPARTMENT OF TRANSPORTATION
FEDERAL HIGHWAY ADMINISTRATION

PUBLISHED: 2001

SCALE IN FEET



SCALE IN MILES



LEGEND

- STATE HIGHWAY
- COUNTY ROADS
- MUNICIPAL ROAD
- OTHER PUBLIC ROAD
- RESERVATION/PVT ROAD
- INTERSTATE NUMBERED HIGHWAY
- U.S. NUMBERED HIGHWAY
- STATE NUMBERED HIGHWAY
- ARMORY
- CITY HALL/MUNICIPAL BLDG.
- COURTHOUSE
- FIRE DEPARTMENT
- HIGHWAY GARAGE
- HOSPITAL
- LIBRARY
- PARK AND RIDE
- POLICE DEPARTMENT
- POST OFFICE
- SCHOOL

INFORMATION SUMMARY

BOUNDARY:
ACTS OF GENERAL ASSEMBLY, 1983
REVISED TO FEBRUARY 10, 2000
HIGHWAYS REVISED TO JANUARY 1, 2000
PHOTOREVISED: 1995
CENSUS 2,818 (1990)

THIS MAP WAS CREATED USING MARYLAND
STATE PLANE COORDINATE GRID VALUES BASED
ON THE 1927 NORTH AMERICAN DATUM (NAD).

POCOMOKE CITY

WORCESTER COUNTY

MARYLAND

PREPARED BY THE
MARYLAND DEPARTMENT OF TRANSPORTATION

STATE HIGHWAY ADMINISTRATION

IN COOPERATION WITH THE
U. S. DEPARTMENT OF TRANSPORTATION
FEDERAL HIGHWAY ADMINISTRATION

PUBLISHED: 1999

SCALE IN FEET



SCALE IN MILES



HISD / DATA SUPPORT TEAM
CORRECTION MAP

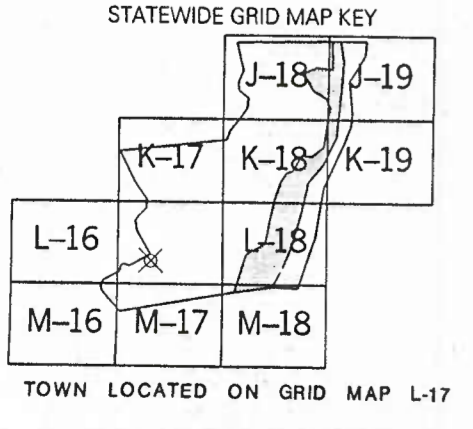
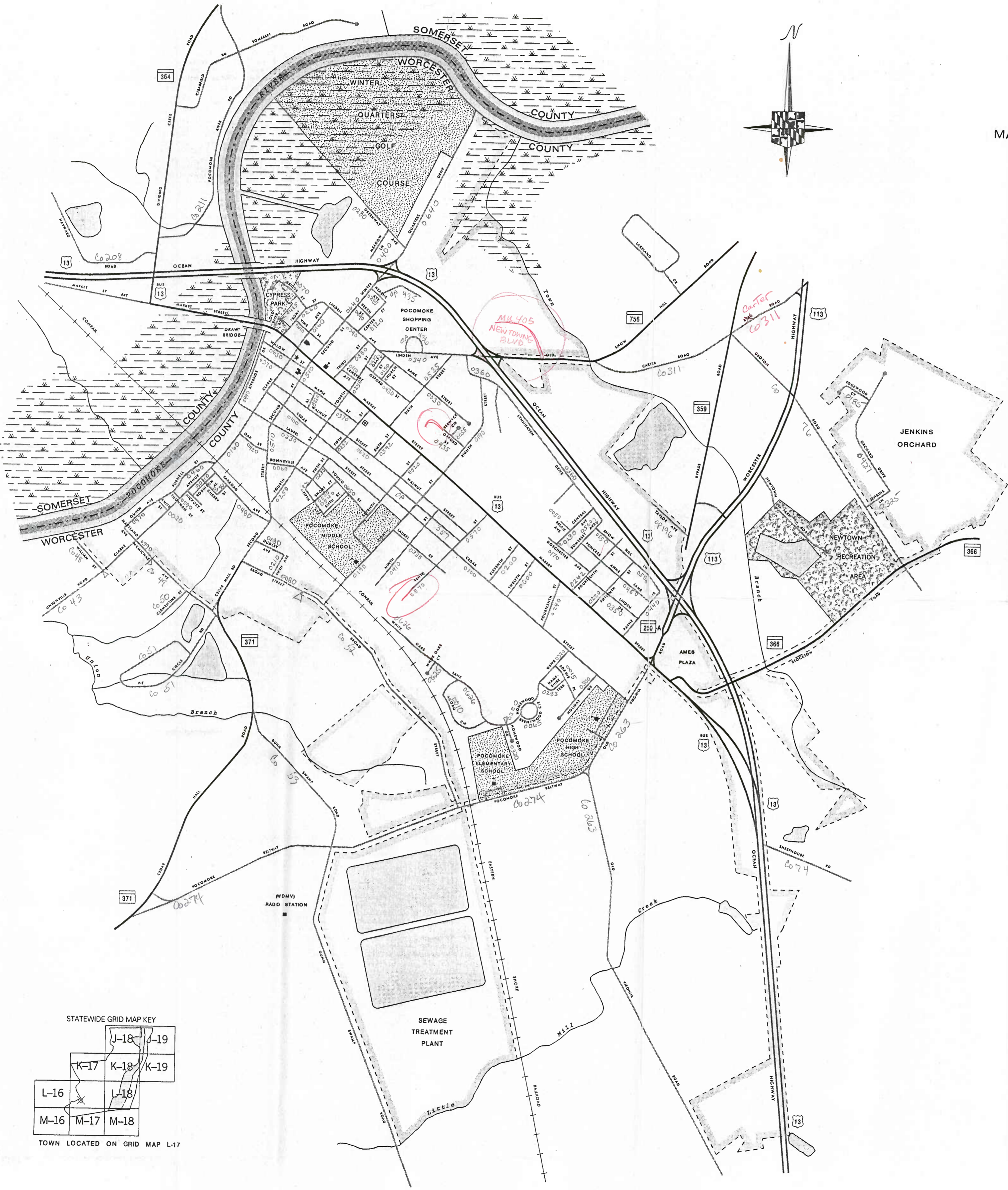
LEGEND

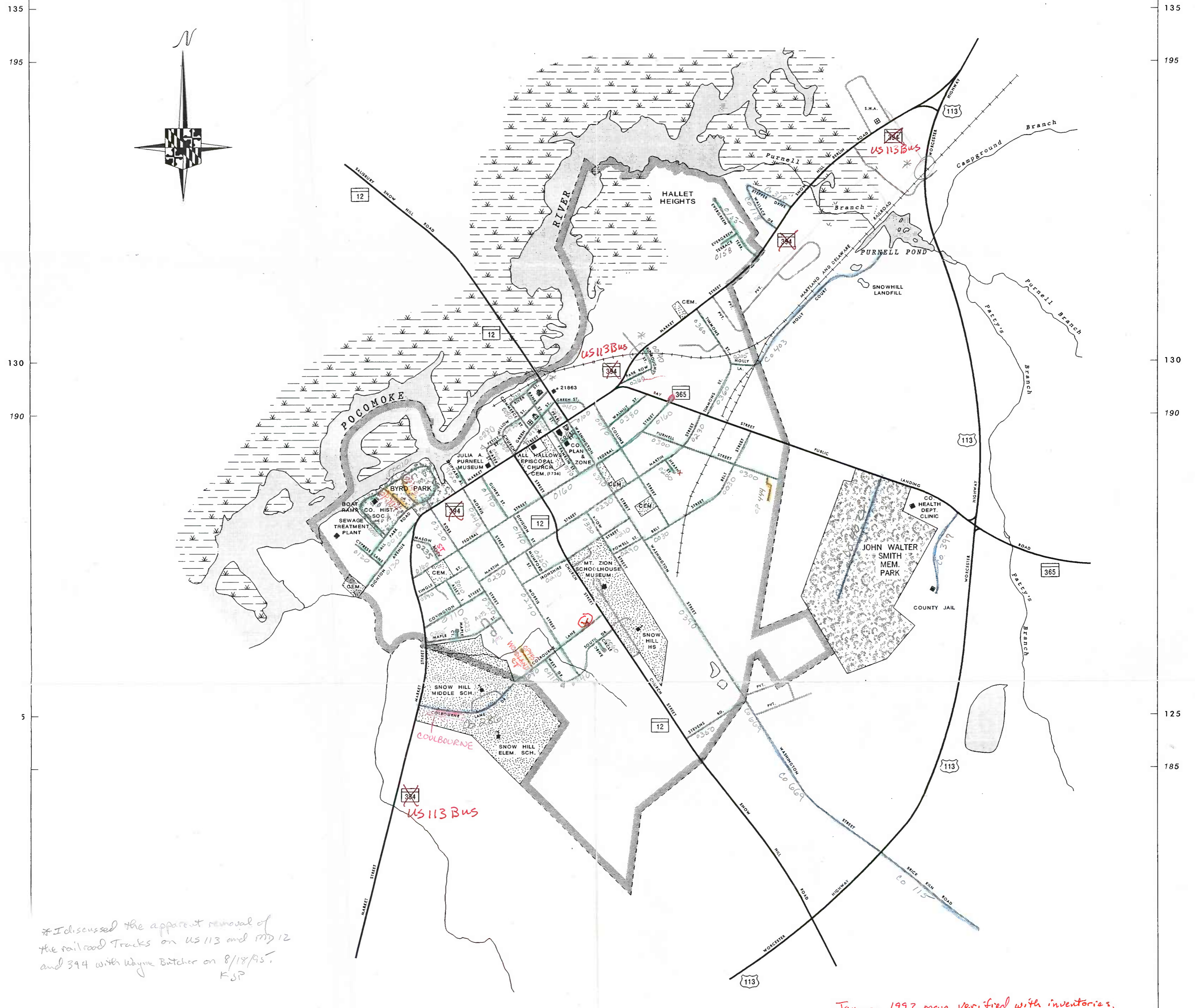

- STATE HIGHWAY
- COUNTY ROADS
- MUNICIPAL ROAD
- OTHER PUBLIC ROAD
- RESERVATION/PVT ROAD
- INTERSTATE NUMBERED HIGHWAY
- U.S. NUMBERED HIGHWAY
- STATE NUMBERED HIGHWAY
- ARMORY
- CITY HALL/MUNICIPAL BLDG.
- COURTHOUSE
- FIRE DEPARTMENT
- HIGHWAY GARAGE
- HOSPITAL
- LIBRARY
- PARK AND RIDE
- POLICE DEPARTMENT
- POST OFFICE
- SCHOOL

INFORMATION SUMMARY

BOUNDARY:
ACTS OF GENERAL ASSEMBLY, 1983
REVISED TO MAY 16, 1996
HIGHWAYS REVISED TO JANUARY 1, 1998
PHOTOREVISED: 1995
CENSUS 3,922 (1990)

THIS MAP WAS CREATED USING MARYLAND
STATE PLANE COORDINATE GRID VALUES BASED
ON THE 1927 NORTH AMERICAN DATUM (NAD).





*I discussed the apparent removal of the railroad tracks on US 113 and MD 12 and 394 with Wayne Butcher on 8/18/95. KSP

January, 1992 maps verified with inventories, HPMS and Master file by J. Klausung, 9/19/94

SNOW HILL

WORCESTER COUNTY

LEGEND

- DIVIDED HIGHWAY
- NUMBERED HIGHWAY
- MUNICIPAL ROAD
- INTERSTATE NUMBERED HIGHWAY
- U.S. NUMBERED HIGHWAY
- STATE NUMBERED HIGHWAY
- ARMORY
- CITY HALL/MUNICIPAL BLDG.
- COURTHOUSE
- FIRE DEPARTMENT
- HIGHWAY GARAGE
- HOSPITAL
- PARK AND RIDE
- LIBRARY
- POLICE DEPARTMENT
- POST OFFICE
- SCHOOL

INFORMATION SUMMARY

BOUNDARY:
 ACTS OF GENERAL ASSEMBLY, 1983
 REVISED TO MARCH 8, 1995
 HIGHWAYS REVISED TO JAN. 1, 1995

PHOTOREVISED: 1994
 CENSUS 2,217 (1990)

MAP PROJECTION AND THE MARYLAND PLANE COORDINATE
 5,000 FOOT GRID VALUES ARE NORTH AMERICAN 1927 DATUM
 5,000 FOOT N. A. 1983 DATUM GRID VALUES ARE ITALIC

Place Bus. US 113
 designation on many index
 map.
 KP 12/2/98

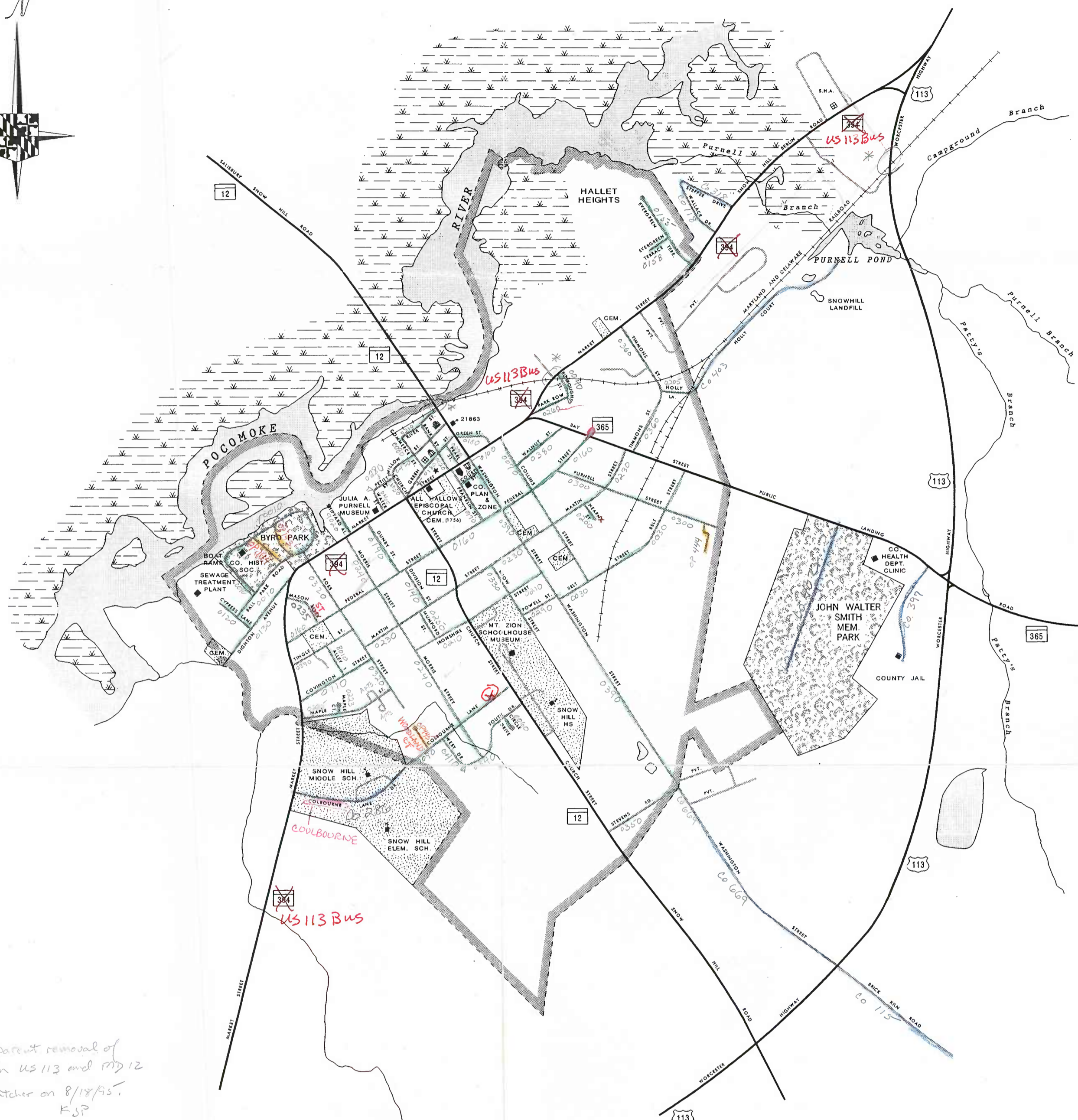



SCALE IN MILES



HISD / DATA SUPPORT TEAM

CORRECTION MAP



*I discussed the apparent removal of the railroad tracks on US 113 and MD 12 and 394 with Wayne Butcher on 8/18/95. FSP

January, 1992 maps verified with inventories, HPMS and Master file by J. Klausung, 9/19/94

SNOW HILL

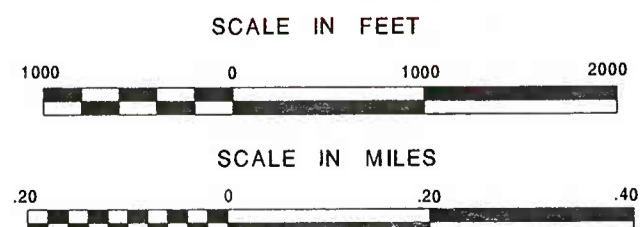
WORCESTER COUNTY

MARYLAND

PREPARED BY THE
MARYLAND DEPARTMENT OF TRANSPORTATION
STATE HIGHWAY ADMINISTRATION

IN COOPERATION WITH THE
U. S. DEPARTMENT OF TRANSPORTATION
FEDERAL HIGHWAY ADMINISTRATION

1995



LEGEND

- DIVIDED HIGHWAY
- NUMBERED HIGHWAY
- MUNICIPAL ROAD
- INTERSTATE NUMBERED HIGHWAY
- U.S. NUMBERED HIGHWAY
- STATE NUMBERED HIGHWAY
- ARMORY
- CITY HALL/MUNICIPAL BLDG.
- COURTHOUSE
- FIRE DEPARTMENT
- HIGHWAY GARAGE
- HOSPITAL
- PARK AND RIDE
- LIBRARY
- POLICE DEPARTMENT
- POST OFFICE
- SCHOOL

INFORMATION SUMMARY

BOUNDARY:
ACTS OF GENERAL ASSEMBLY, 1983
REVISED TO MARCH 8, 1995
HIGHWAYS REVISED TO JAN. 1, 1995

PHOTOREVISED: 1994
CENSUS 2,217 (1990)

MAP PROJECTION AND THE MARYLAND PLANE COORDINATE
5,000 FOOT GRID VALUES ARE NORTH AMERICAN 1927 DATUM
5,000 FOOT N. A. 1983 DATUM GRID VALUES ARE ITALIC

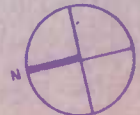
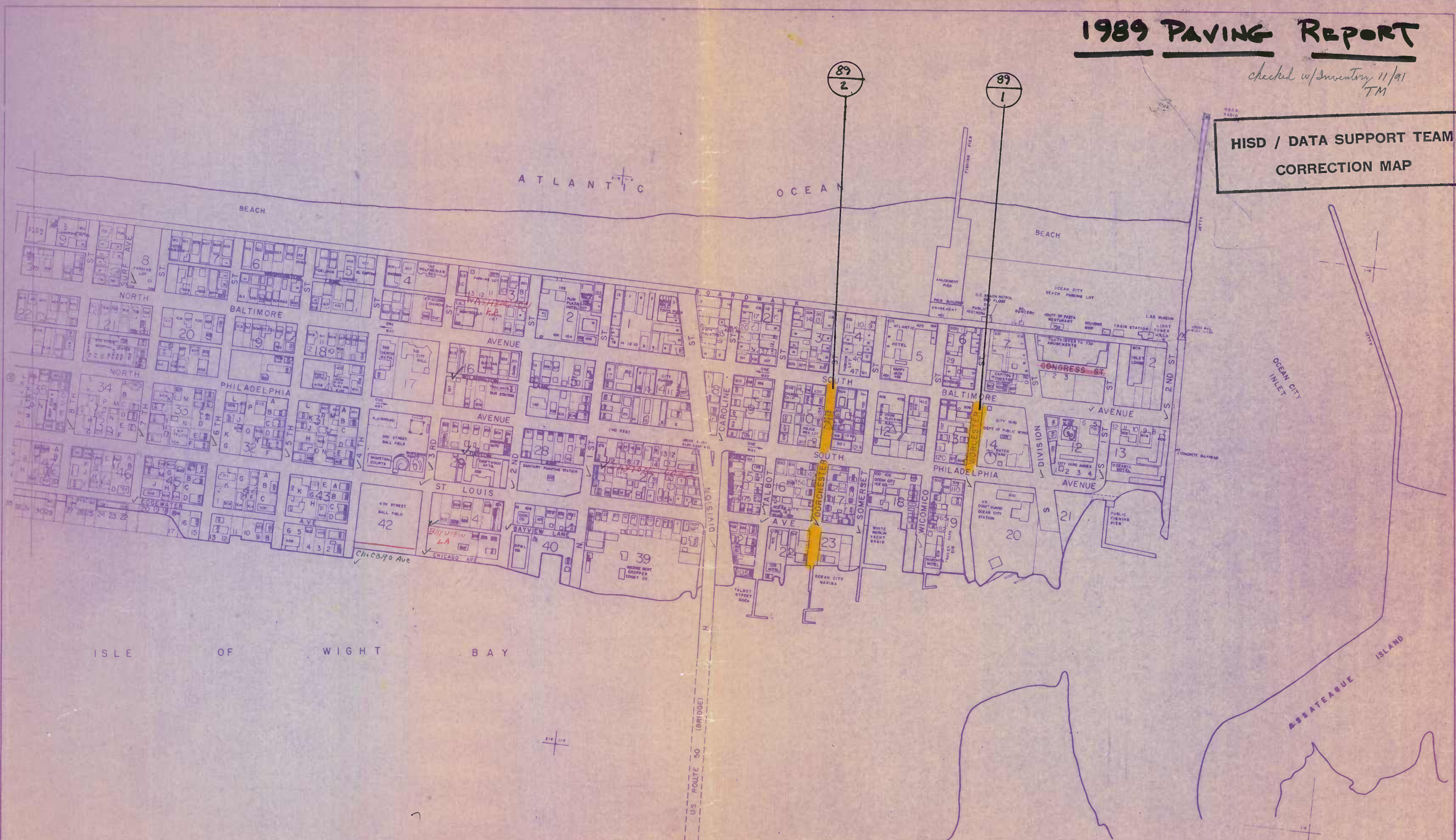
HISD / DATA SUPPORT TEAM

CORRECTION MAP

1989 PAVING REPORT

checked w/ inventory 11/91
TM

HISD / DATA SUPPORT TEAM
CORRECTION MAP



LEGEND
HOUSE NUMBERS 1-800
LOT NUMBERS 1-205
BLOCK NO'S 1-47

ALL USGS MONUMENT ELEVATIONS ARE AT MEAN SEA LEVEL,
FOR MEAN HIGH WATER ELEVATION ADD 1.570.

TOWN OF OCEAN CITY MARYLAND

REVISIONS		OFFICIAL HOUSE NUMBER ASSIGNMENTS		REVISIONS	
NO.	DATE	NO.	DATE	NO.	DATE
1	REV. MADE	1	1/27/69	1	REV. MADE
2	REV. MADE	2	1/27/69	2	REV. MADE
3	REV. MADE	3	1/27/69	3	REV. MADE
4	REV. MADE	4	1/27/69	4	REV. MADE
5	REV. MADE	5	1/27/69	5	REV. MADE
6	REV. MADE	6	1/27/69	6	REV. MADE
7	REV. MADE	7	1/27/69	7	REV. MADE
8	REV. MADE	8	1/27/69	8	REV. MADE
9	REV. MADE	9	1/27/69	9	REV. MADE

CITY MAP

ATLANTIC

OCEAN

89
3

STONE
GROIN
(TYP.)

BEACH



LEGEND

HOUSE NUMBERS 1-3708
 LOT NUMBERS 1-225
 BLOCK NO'S 9-85

TOWN OF OCEAN CITY MARYLAND

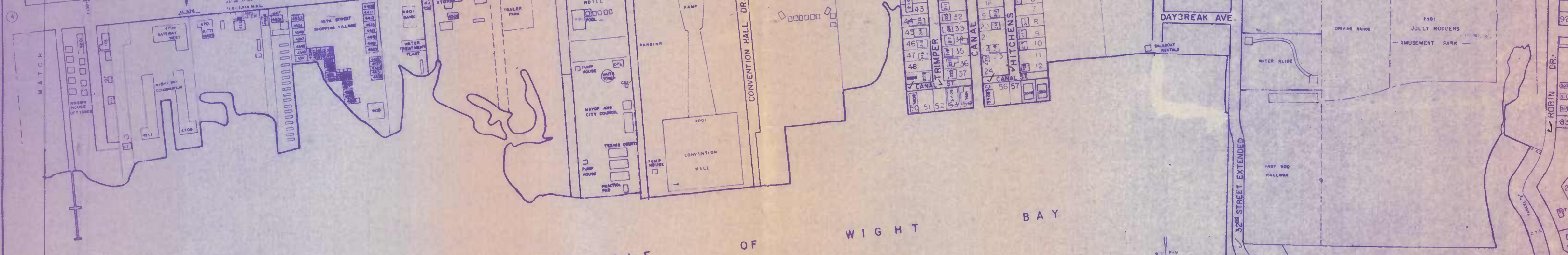
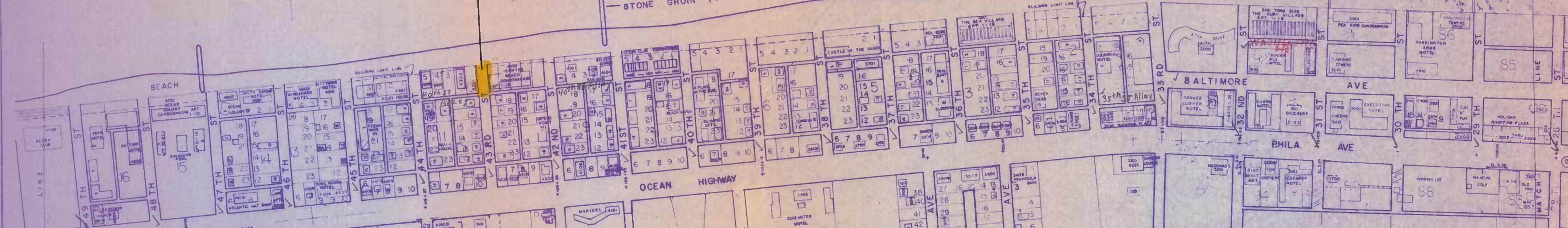
CITY MAP

REVISIONS				OFFICIAL HOUSE NUMBER ASSIGNMENTS				REVISIONS				
NO.	TYPE	DATE	BY	NO.	TYPE	DATE	BY	NO.	TYPE	DATE	BY	
1	REV. MADE	5/2/76	R.D.J.	1-27-69	1	REV. MADE	5/2/76	1	REV. MADE	5/2/76	R.E.B.	
2	REV. MADE	5/2/76	R.D.J.	1-27-69	2	REV. MADE	5/2/76	R.E.B.	2	REV. MADE	5/2/76	R.E.B.
3	REV. MADE	5/2/76	R.D.J.	1-27-69	3	REV. MADE	5/2/76	R.E.B.	3	REV. MADE	5/2/76	R.E.B.
4	REV. MADE	5/2/76	R.D.J.	1-27-69	4	REV. MADE	5/2/76	R.E.B.	4	REV. MADE	5/2/76	R.E.B.
5	REV. MADE	5/2/76	R.D.J.	1-27-69	5	REV. MADE	5/2/76	R.E.B.	5	REV. MADE	5/2/76	R.E.B.

89
4

OCEAN

ATLANTIC
STONE GROIN (TYP.)



ISLE OF WIGHT BAY

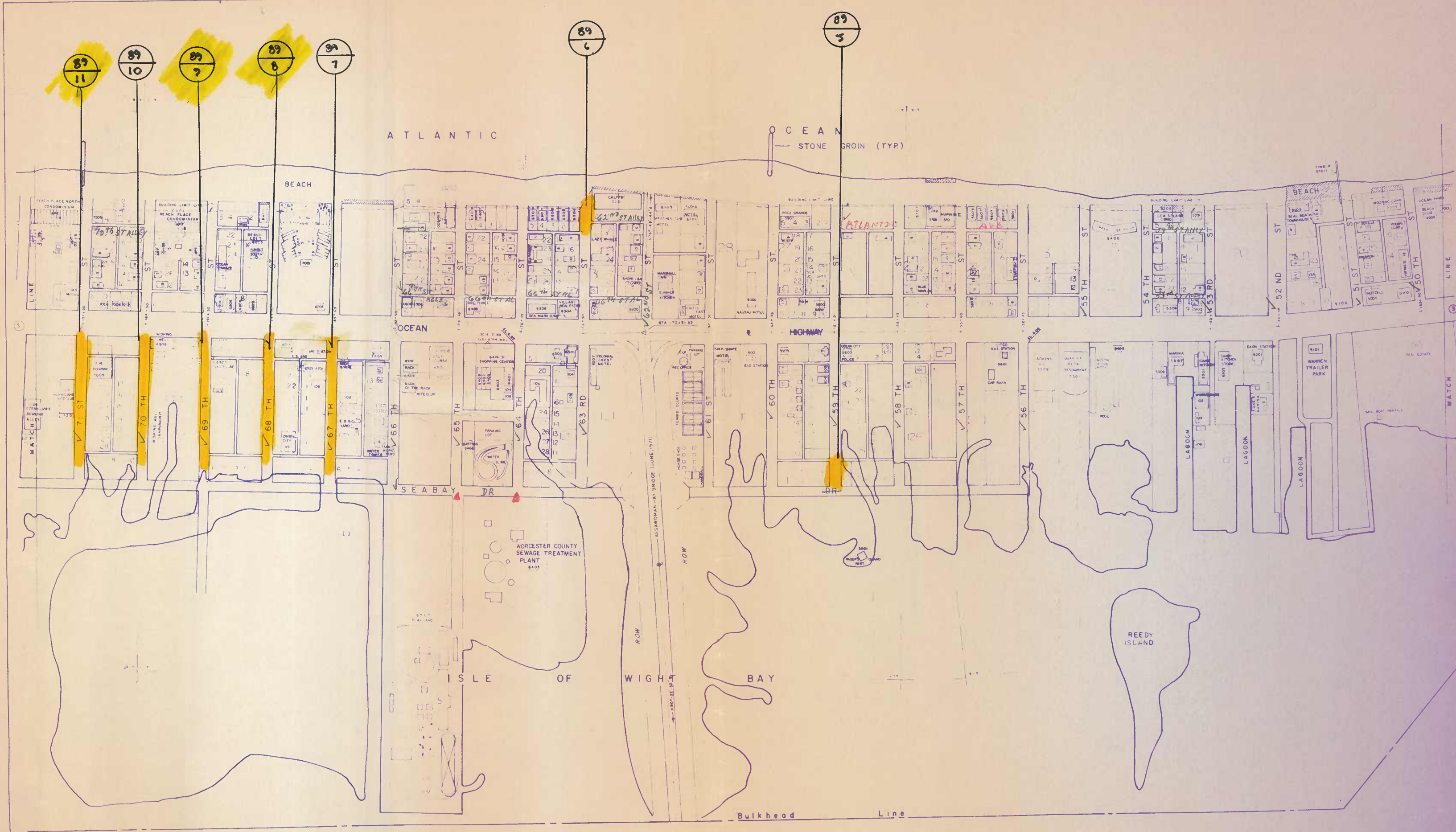
Bulkhead Line



LEGEND
HOUSE NUMBERS 2800 - 4901
LOT NUMBERS 1 - 332
BLOCK NO'S 1 - 97

TOWN OF OCEAN CITY

REVISIONS				OFFICIAL HOUSE NUMBER ASSIGNMENTS				REVISIONS				CITY MAP			
NO.	TYPE	DATE	BY	NO.	TYPE	DATE	BY	NO.	TYPE	DATE	BY	NO.	TYPE	DATE	BY
1	REV. MADE	1/27/69	K.S.L.	1	REV. MADE	1/27/69	K.S.L.	1	REV. MADE	1/27/69	K.S.L.	1	REV. MADE	1/27/69	K.S.L.
2	REV. MADE	1/27/69	K.S.L.	2	REV. MADE	1/27/69	K.S.L.	2	REV. MADE	1/27/69	K.S.L.	2	REV. MADE	1/27/69	K.S.L.
3	REV. MADE	1/27/69	K.S.L.	3	REV. MADE	1/27/69	K.S.L.	3	REV. MADE	1/27/69	K.S.L.	3	REV. MADE	1/27/69	K.S.L.
4	REV. MADE	1/27/69	K.S.L.	4	REV. MADE	1/27/69	K.S.L.	4	REV. MADE	1/27/69	K.S.L.	4	REV. MADE	1/27/69	K.S.L.
5	REV. MADE	1/27/69	K.S.L.	5	REV. MADE	1/27/69	K.S.L.	5	REV. MADE	1/27/69	K.S.L.	5	REV. MADE	1/27/69	K.S.L.



LEGEND
 HOUSE NUMBERS 3100 - 7100
 LOT NUMBERS 1 - 28
 BLOCK NO'S 18-127

TOWN OF OCEAN CITY MARYLAND

REVISIONS				HOUSE NUMBER ASSIGNMENTS				REVISIONS				CITY MAP	
NO.	TYPE	DATE	BY	NO.	TYPE	DATE	BY	NO.	TYPE	DATE	BY	SCALE	DATE
1	REV. MADE	1/27/69	Hugh J. ...	1	REV. MADE	1/27/69	Hugh J. ...	1	REV. MADE	1/27/69	Hugh J. ...	1" = 200'	1-27-69
2	REV. MADE	2/27/70	...	2	REV. MADE	2/27/70	...	2	REV. MADE	2/27/70	...		
3	REV. MADE	3	REV. MADE	3	REV. MADE		
4	REV. MADE	4	REV. MADE	4	REV. MADE		
5	REV. MADE	5	REV. MADE	5	REV. MADE		



89
19

89
18

89
17

89
16

89
15

89
14

89
13

89
13

ATLANTIC

OCEAN

STONE GROIN (TYP.)

BEACH

BEACH

OCEAN

HIGHWAY

SEABAY

ASSAWOMAN

BAY

Bulkhead Line

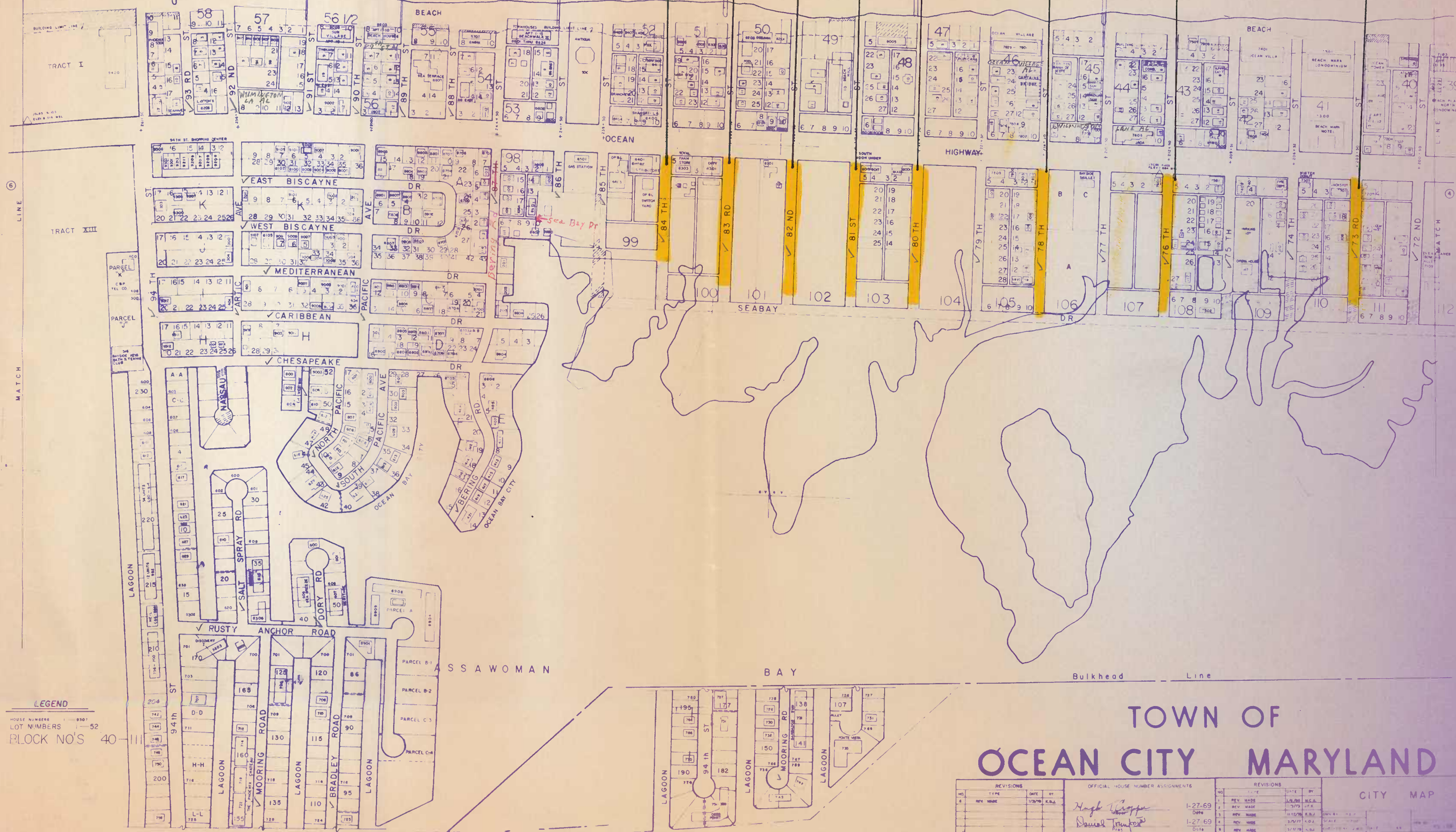
TOWN OF OCEAN CITY MARYLAND

CITY MAP

REVISIONS				OFFICIAL HOUSE NUMBER ASSIGNMENTS				REVISIONS			
NO.	TYPE	DATE	BY	NO.	TYPE	DATE	BY	NO.	TYPE	DATE	BY
1	REV. MADE	1/27/69	Hugh [Signature]	1	REV. MADE	1/27/69	Hugh [Signature]	1	REV. MADE	1/27/69	Hugh [Signature]
2	REV. MADE	1/27/69	David [Signature]	2	REV. MADE	1/27/69	David [Signature]	2	REV. MADE	1/27/69	David [Signature]
3	REV. MADE	1/27/69		3	REV. MADE	1/27/69		3	REV. MADE	1/27/69	
4	REV. MADE	1/27/69		4	REV. MADE	1/27/69		4	REV. MADE	1/27/69	

MATCH LINE

LEGEND
HOUSE NUMBERS 1-999
LOT NUMBERS 1-52
BLOCK NO'S 40-111



TOWN OF OCEAN CITY MARYLAND



89
20



MU 9304

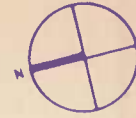
MU 9499

LEGEND
 HOUSE NUMBERS 1-2302
 LOT NUMBERS 66
 BLOCK NO. S 200

89
21
89
22

OFFICIAL HOUSE NUMBER ASSIGNMENTS		REVISIONS		CITY MAP
DATE	BY	NO.	DESCRIPTION	
1-27-69	Hugh J. Sapp	1	REV. MADE	
1-27-69	David Trumbull	2	REV. MADE	

TOWN OF OCEAN CITY MARYLAND



89
23

89
24

89
24

89
25




Access Alley
Mr. 8154

Access
Mr. 8153

NOTE SEE SHEET 10, FOR
BLOCKS 1, 2, 3, 4, 19, 20, 21, 22

LEGEND
HOUSE NUMBERS 01-1500
LOT NUMBERS 1-32
BLOCK NO'S 3-151

REVISIONS			OFFICIAL HOUSE NUMBER ASSIGNMENTS			REVISIONS			CITY MAP		
NO.	DATE	BY	NO.	DATE	BY	NO.	DATE	BY	NO.	DATE	BY
1	1/27-89	Hugh J. Cooper	1	1/27-89	Hugh J. Cooper	1	1/27-89	Hugh J. Cooper	1	1/27-89	Hugh J. Cooper
2	1/27-89	David Trumbull	2	1/27-89	David Trumbull	2	1/27-89	David Trumbull	2	1/27-89	David Trumbull



TOWN OF OCEAN CITY MARYLAND

REVISIONS				OFFICIAL HOUSE NUMBER ASSIGNMENTS				REVISIONS			
NO.	TYPE	DATE	BY	NO.	TYPE	DATE	BY	NO.	TYPE	DATE	BY
1	REV. MADE	1/27/69	H.C.P.	1	REV. MADE	3/15/68	H.C.P.	1	REV. MADE	3/15/68	H.C.P.
2	REV. MADE	4/3/70	H.C.P.	2	REV. MADE	9/3/73	J.F.S.	2	REV. MADE	5/1/77	H.C.P.
3	REV. MADE	5/1/77	H.C.P.	3	REV. MADE	5/1/77	H.C.P.	3	REV. MADE	5/1/77	H.C.P.
4	REV. MADE	5/1/77	H.C.P.	4	REV. MADE	5/1/77	H.C.P.	4	REV. MADE	5/1/77	H.C.P.
5	REV. MADE	7/9/78	H.C.P.	5	REV. MADE	7/9/78	H.C.P.	5	REV. MADE	7/9/78	H.C.P.

Hugh I. Cooper
Mayor
David Thompson
Pres.

CITY MAP

TOWN OF OCEAN CITY MARYLAND

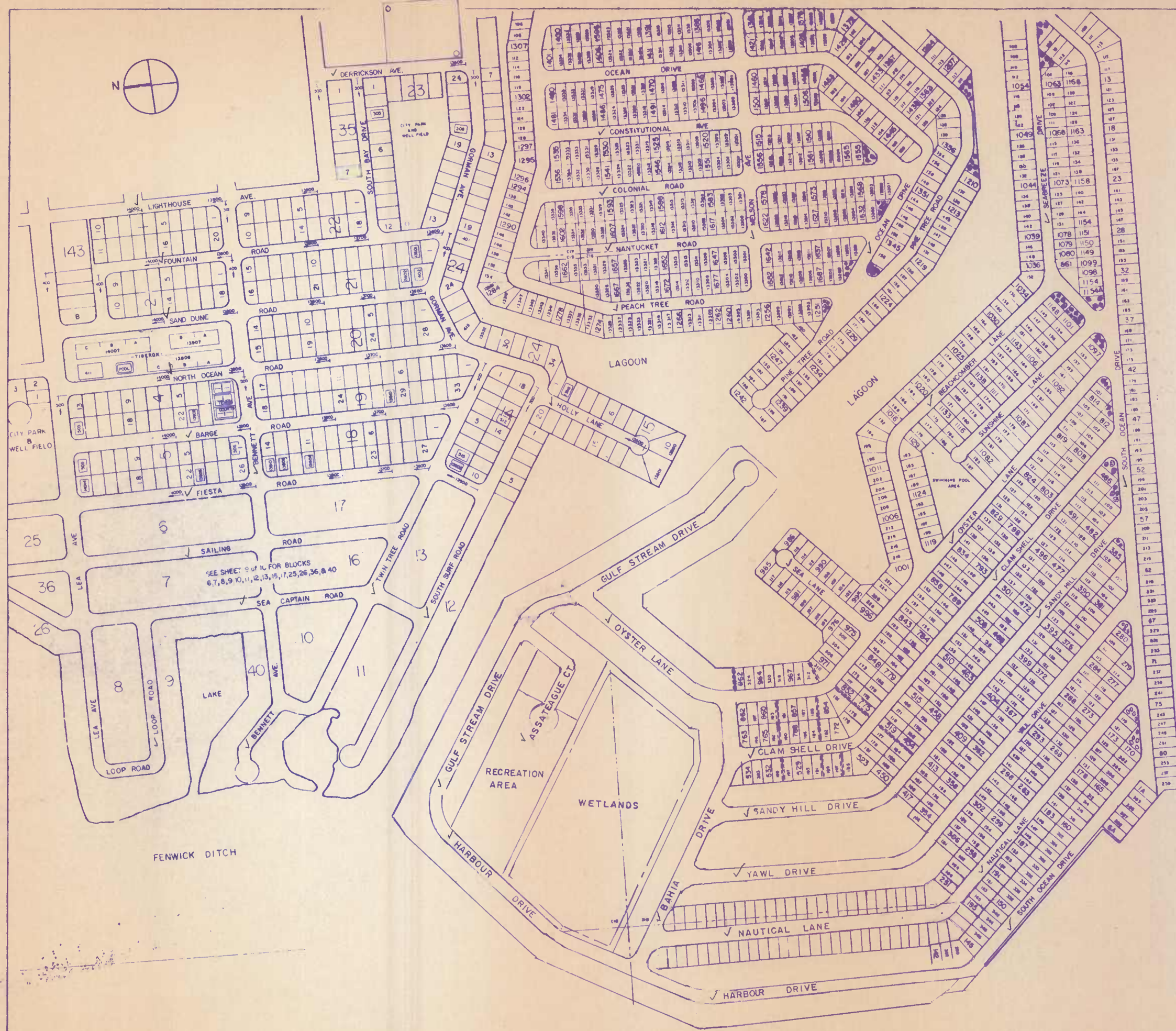


LEGEND
 HOUSE NO. AREAS 1-14400
 LOT NUMBERS 1-40
 BLOCK NOS 17-150

NOTE: SEE SHEET 10 FOR BLOCKS 1, 2, 3, 4, 9, 20, 21, 8, 22

OFFICIAL HOUSE NUMBER ASSIGNMENTS		REVISIONS	
NO.	DATE	NO.	DATE
1	1-27-69	1	5/18/68
2	1-27-69	2	4/12/69
3	1-27-69	3	6/22/79

CITY MAP



SEE SHEET 9 of 10 FOR BLOCKS
6, 7, 8, 9, 10, 11, 12, 13, 15, 17, 25, 26, 36, & 40

TOWN OF OCEAN CITY MARYLAND

REVISIONS			OFFICIAL HOUSE NUMBER ASSIGNMENTS			REVISIONS			CITY MAP
NO.	TYPE	DATE BY	NO.	DATE	BY	NO.	TYPE	DATE BY	
1	REV. MAP	12/11/11	1	12/11/11	1	1	REV. MAP	12/11/11	DATE BY
2	REV. MAP	12/11/11	2	12/11/11	2	2	REV. MAP	12/11/11	
3	REV. MAP	12/11/11	3	12/11/11	3	3	REV. MAP	12/11/11	