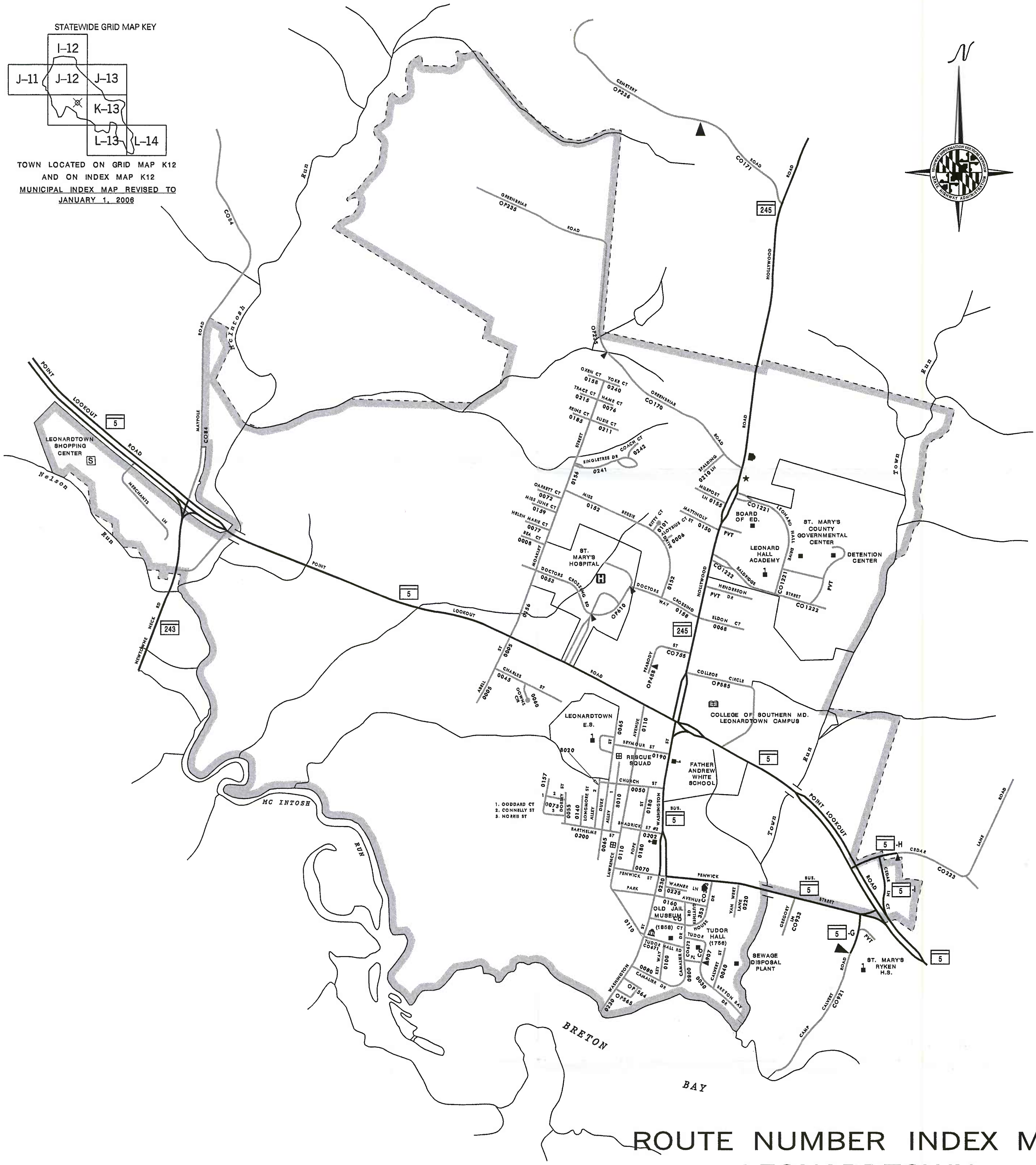



STATEWIDE GRID MAP KEY

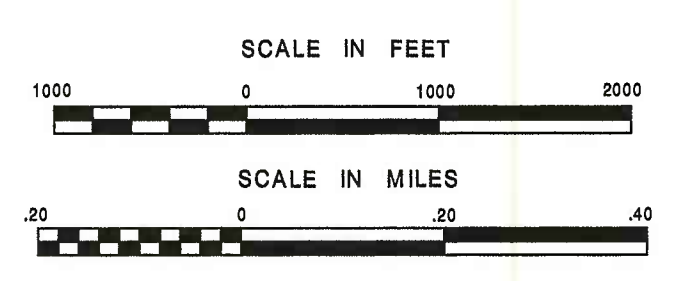
TOWN LOCATED ON GRID MAP K12
AND ON INDEX MAP K12
MUNICIPAL INDEX MAP REVISED TO
JANUARY 1, 2008



ROUTE NUMBER INDEX MAP LEONARDTOWN ST. MARY'S COUNTY MARYLAND

PREPARED BY THE
MARYLAND DEPARTMENT OF TRANSPORTATION
STATE HIGHWAY ADMINISTRATION

IN COOPERATION WITH THE
U. S. DEPARTMENT OF TRANSPORTATION
FEDERAL HIGHWAY ADMINISTRATION
PUBLISHED: 2004



- LEGEND**
- ROAD CLASSIFICATION**
- State Highway
 - County/Local Road
- ROUTE MARKERS**
- Interstate Numbered Highway
 - U.S. Numbered Highway
 - State Numbered Highway
 - Interchange Exit
- ROADSIDE CULTURE**
- Army
 - Boundary Monument
 - Building/Structure
 - Camping Facility
 - College (Junior)
 - College/University
 - City/Town Hall
 - Courthouse
 - Md. Dept. of Agriculture Farmers Market
 - Fire/Rescue
 - Garage/SHA/County/Municipal
 - Gate/Berriolede
 - Golf Course/Country Club
 - Hospital
 - Hospital w/ 24hour Emergency Room
 - Library
 - Lighthouse
 - Motor Vehicle Administration
 - Park and Ride Location
 - Picnic Site
 - Police Station
 - Post Office
 - Radio/Microwave/TV Tower
 - Rest Area with Restrooms
 - School
 - Shopping Center/Mall
 - VEIP Station
 - Welcome Center
 - Yacht Club/Marina

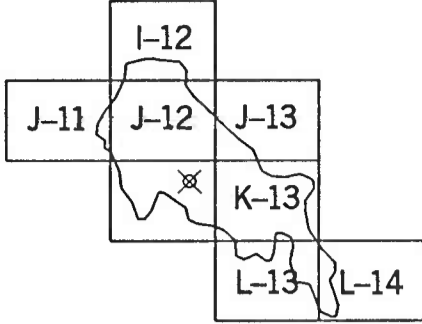
INFORMATION SUMMARY

BOUNDARY:
ACTS OF GENERAL ASSEMBLY, 1983
REVISED TO MAY 27, 2000
HIGHWAYS REVISED TO JANUARY 1, 2003
PHOTOREVISED: 1994
CENSUS 1,996 (2000)

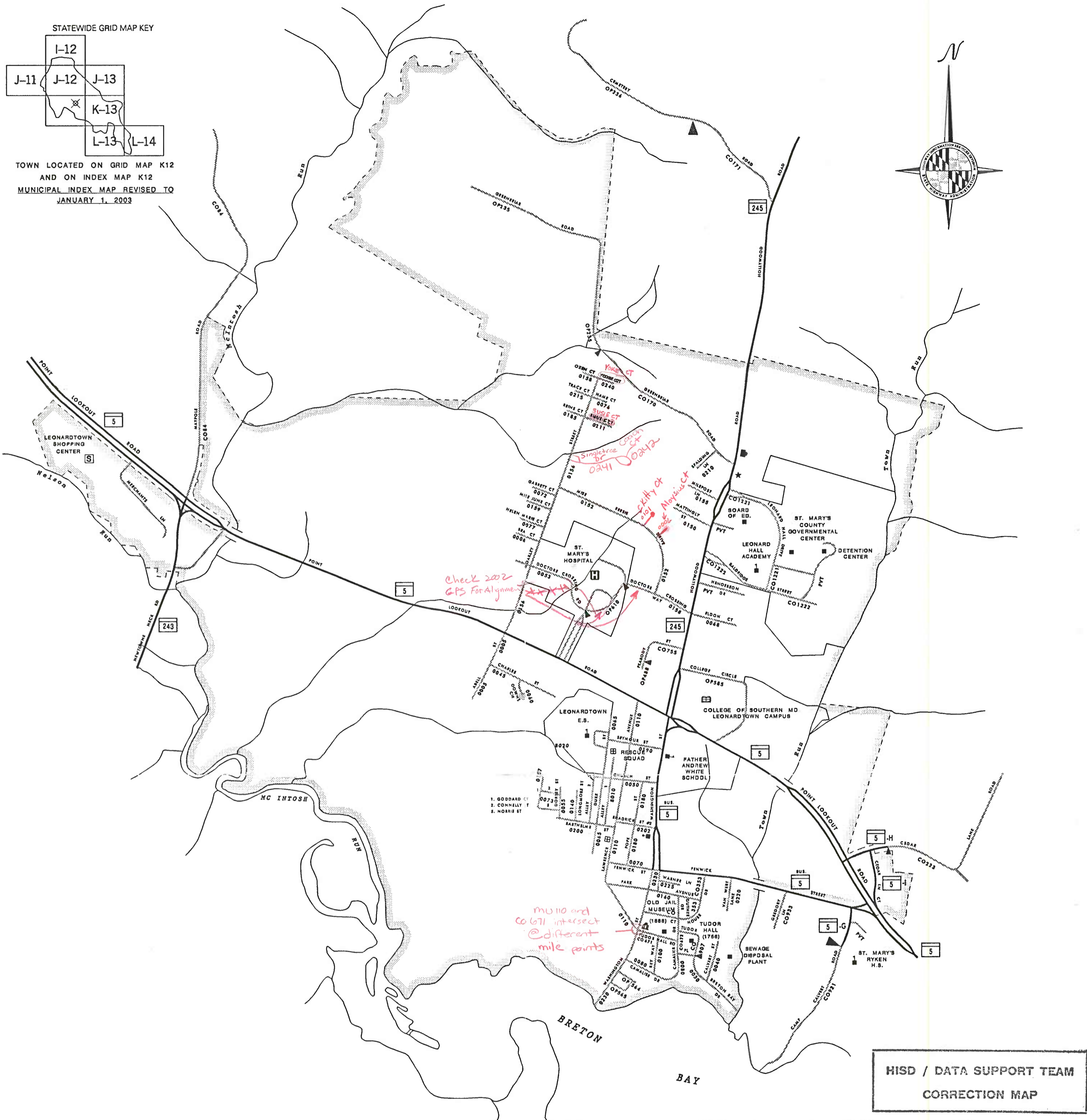
THIS MAP WAS CREATED USING MARYLAND
STATE PLANE COORDINATE GRID VALUES BASED
ON THE 1927 NORTH AMERICAN DATUM (NAD).

HISD / DATA SUPPORT TEAM
CORRECTION MAP

STATEWIDE GRID MAP KEY



TOWN LOCATED ON GRID MAP K12
AND ON INDEX MAP K12
MUNICIPAL INDEX MAP REVISED TO
JANUARY 1, 2003



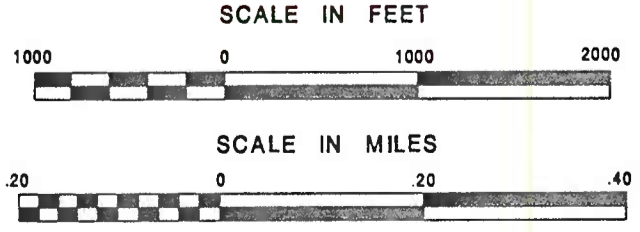
HISD / DATA SUPPORT TEAM
CORRECTION MAP

ROUTE NUMBER INDEX MAP
LEONARDTOWN
ST. MARY'S COUNTY
MARYLAND

PREPARED BY THE
MARYLAND DEPARTMENT OF TRANSPORTATION
STATE HIGHWAY ADMINISTRATION

IN COOPERATION WITH THE
U. S. DEPARTMENT OF TRANSPORTATION
FEDERAL HIGHWAY ADMINISTRATION

PUBLISHED: 2003



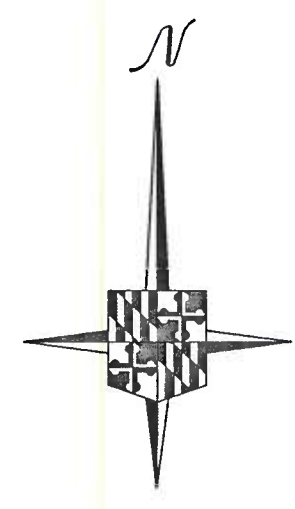
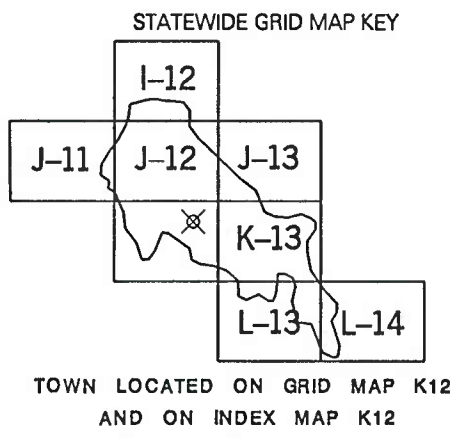
LEGEND

- ROAD CLASSIFICATION**
- State Highway
 - County/Local Road
- ROUTE MARKERS**
- Interstate Numbered Highway
 - U. S. Numbered Highway
 - State Numbered Highway
 - Interchange Exit
- ROADSIDE CULTURE**
- Army
 - Boundary Monument
 - Building/Structure
 - Camping Facility
 - College (Junior)
 - College/University
 - City/Town Hall
 - Courthouse
 - Md. Dept. of Agriculture Farmers Market
 - Fire/Rescue
 - Garage/SHA/County/Municipal
 - Gate/Barricade
 - Golf Course/Country Club
 - Hospital
 - Hospital w/ 24hour Emergency Room
 - Library
 - Lighthouse
 - Motor Vehicle Administration
 - Park and Ride Location
 - Picnic Site
 - Police Station
 - Post Office
 - Radio/Microwave/TV Tower
 - Rest Area with Restroom
 - School
 - Shopping Center/Mall
 - VEIP Station
 - Welcome Center
 - Yacht Club/Marine

INFORMATION SUMMARY

BOUNDARY:
ACTS OF GENERAL ASSEMBLY, 1983
REVISED TO MAY 31, 2001
HIGHWAYS REVISED TO JANUARY 1, 2002
PHOTOREVISED: 1994
CENSUS 1,896 (2000)

THIS MAP WAS CREATED USING MARYLAND
STATE PLANE COORDINATE GRID VALUES BASED
ON THE 1927 NORTH AMERICAN DATUM (NAD).



ROUTE NUMBER INDEX MAP LEONARDTOWN

ST. MARY'S COUNTY

MARYLAND

PREPARED BY THE
MARYLAND DEPARTMENT OF TRANSPORTATION
STATE HIGHWAY ADMINISTRATION

IN COOPERATION WITH THE
U. S. DEPARTMENT OF TRANSPORTATION
FEDERAL HIGHWAY ADMINISTRATION

PUBLISHED: 2001

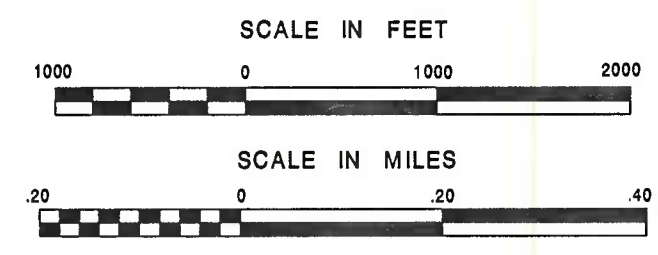
LEGEND

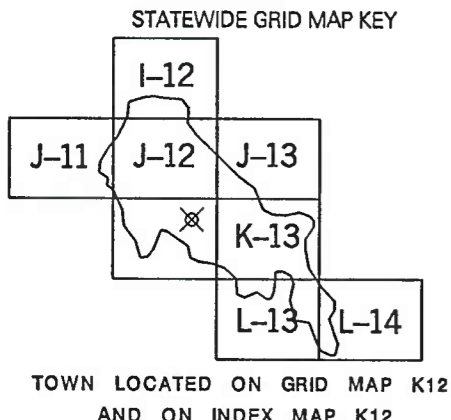
- STATE HIGHWAY
- COUNTY ROADS
- MUNICIPAL ROAD
- OTHER PUBLIC ROAD
- RESERVATION/PVT ROAD
- INTERSTATE NUMBERED HIGHWAY
- U.S. NUMBERED HIGHWAY
- STATE NUMBERED HIGHWAY
- ARMORY
- CITY HALL/MUNICIPAL BLDG.
- COURTHOUSE
- FIRE DEPARTMENT
- HIGHWAY GARAGE
- HOSPITAL
- LIBRARY
- PARK AND RIDE
- POLICE DEPARTMENT
- POST OFFICE
- SCHOOL

INFORMATION SUMMARY

BOUNDARY:
ACTS OF GENERAL ASSEMBLY, 1983
REVISED TO JANUARY 28, 1999
HIGHWAYS REVISED TO JANUARY 1, 2000
PHOTOREVISED: 1994
CENSUS 1898 (2000)

THIS MAP WAS CREATED USING MARYLAND
STATE PLANE COORDINATE GRID VALUES BASED
ON THE 1927 NORTH AMERICAN DATUM (NAD).





HISD / DATA SUPPORT TEAM
CORRECTION MAP

ROUTE NUMBER INDEX MAP LEONARDTOWN

ST. MARY'S COUNTY

MARYLAND

PREPARED BY THE
MARYLAND DEPARTMENT OF TRANSPORTATION
STATE HIGHWAY ADMINISTRATION

IN COOPERATION WITH THE
U. S. DEPARTMENT OF TRANSPORTATION
FEDERAL HIGHWAY ADMINISTRATION

PUBLISHED: 1999

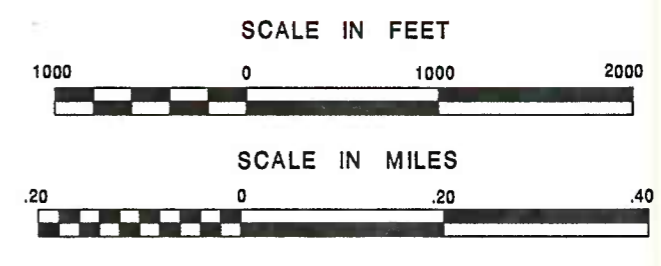
LEGEND

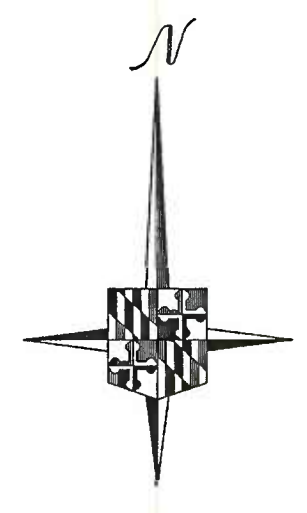
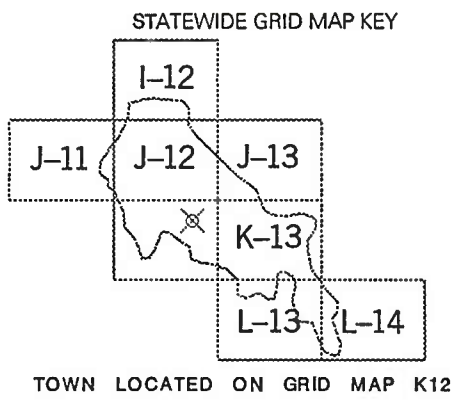
- STATE HIGHWAY
- COUNTY ROADS
- MUNICIPAL ROAD
- OTHER PUBLIC ROAD
- RESERVATION/PVT ROAD
- INTERSTATE NUMBERED HIGHWAY
- U.S. NUMBERED HIGHWAY
- STATE NUMBERED HIGHWAY
- ARMORY
- CITY HALL/MUNICIPAL BLDG.
- COURTHOUSE
- FIRE DEPARTMENT
- HIGHWAY GARAGE
- HOSPITAL
- LIBRARY
- PARK AND RIDE
- POLICE DEPARTMENT
- POST OFFICE
- SCHOOL

INFORMATION SUMMARY

BOUNDARY:
ACTS OF GENERAL ASSEMBLY, 1983
REVISED TO JANUARY 28, 1999
HIGHWAYS REVISED TO 1999
PHOTOREVISED: 1994
CENSUS 1448 (1990)

THIS MAP WAS CREATED USING MARYLAND
STATE PLANE COORDINATE GRID VALUES BASED
ON THE 1927 NORTH AMERICAN DATUM (NAD).





HISD / DATA SUPPORT TEAM
CORRECTION MAP

LEONARDTOWN

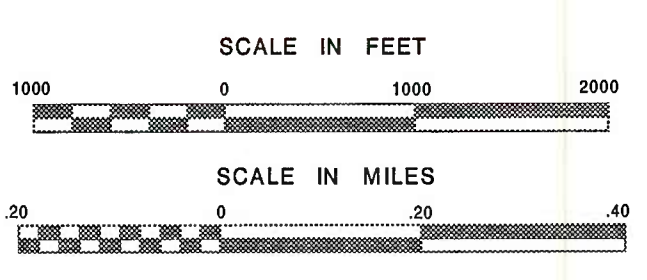
ST. MARY'S COUNTY

MARYLAND

PREPARED BY THE
MARYLAND DEPARTMENT OF TRANSPORTATION
STATE HIGHWAY ADMINISTRATION

IN COOPERATION WITH THE
U. S. DEPARTMENT OF TRANSPORTATION
FEDERAL HIGHWAY ADMINISTRATION

PUBLISHED: 1999



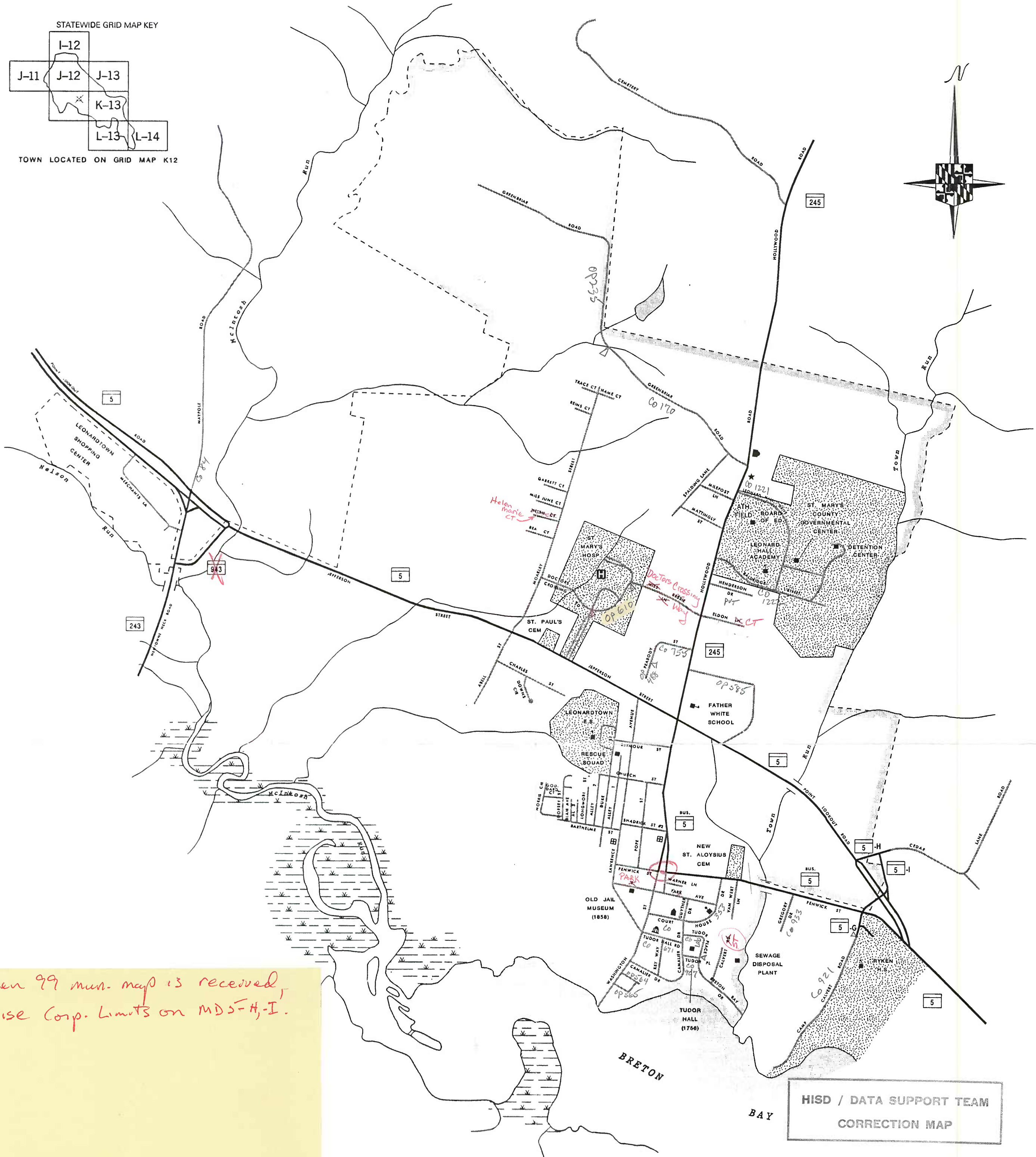

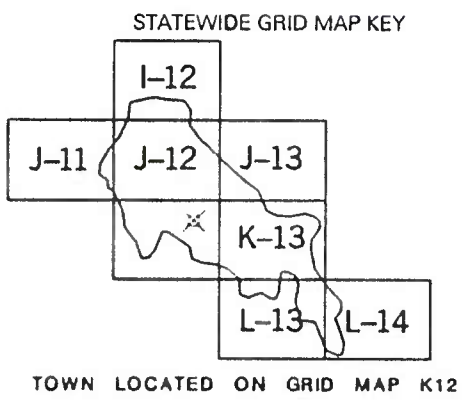
LEGEND

- STATE HIGHWAY
- COUNTY ROADS
- MUNICIPAL ROAD
- OTHER PUBLIC ROAD
- RESERVATION/PVT ROAD
- INTERSTATE NUMBERED HIGHWAY
- U.S. NUMBERED HIGHWAY
- STATE NUMBERED HIGHWAY
- ARMORY
- CITY HALL/MUNICIPAL BLDG.
- COURTHOUSE
- FIRE DEPARTMENT
- HIGHWAY GARAGE
- HOSPITAL
- LIBRARY
- PARK AND RIDE
- POLICE DEPARTMENT
- POST OFFICE
- SCHOOL

INFORMATION SUMMARY

BOUNDARY:
ACTS OF GENERAL ASSEMBLY, 1983
REVISED TO JANUARY 28, 1999
HIGHWAYS REVISED TO 1999
PHOTOREVISED: 1994
CENSUS 1448 (1990)

THIS MAP WAS CREATED USING MARYLAND
STATE PLANE COORDINATE GRID VALUES BASED
ON THE 1927 NORTH AMERICAN DATUM (NAD).



When 99 mun. map is received,
Revise Corp. Limits on MDS-H, I.

HISD / DATA SUPPORT TEAM
CORRECTION MAP

LEONARDTOWN
ST. MARY'S COUNTY

MARYLAND

PREPARED BY THE
MARYLAND DEPARTMENT OF TRANSPORTATION
STATE HIGHWAY ADMINISTRATION

IN COOPERATION WITH THE
U. S. DEPARTMENT OF TRANSPORTATION
FEDERAL HIGHWAY ADMINISTRATION

PUBLISHED 1998

SCALE IN FEET



SCALE IN MILES



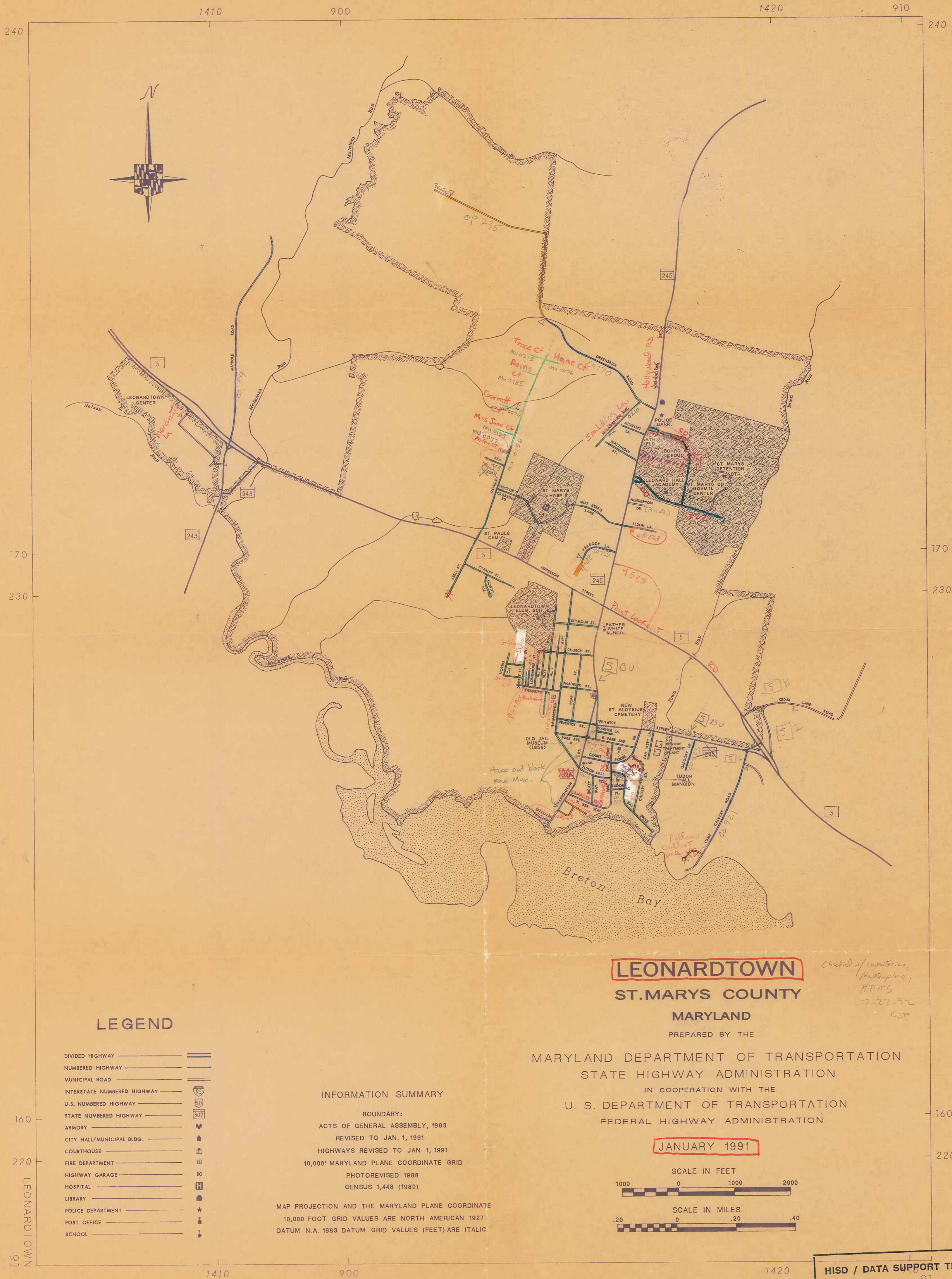
LEGEND

- STATE HIGHWAY
- COUNTY ROADS
- MUNICIPAL ROAD
- OTHER PUBLIC ROAD
- RESERVATION/PVT ROAD
- INTERSTATE NUMBERED HIGHWAY
- U. S. NUMBERED HIGHWAY
- STATE NUMBERED HIGHWAY
- ARMORY
- CITY HALL/MUNICIPAL BLDG.
- COURTHOUSE
- FIRE DEPARTMENT
- HIGHWAY GARAGE
- HOSPITAL
- LIBRARY
- PARK AND RIDE
- POLICE DEPARTMENT
- POST OFFICE
- SCHOOL

INFORMATION SUMMARY

BOUNDARY:
ACTS OF GENERAL ASSEMBLY, 1983
REVISED TO 1990
HIGHWAYS REVISED TO 1998
PHOTOREVISED: 1994
CENSUS 1448 (1990)

THIS MAP WAS CREATED USING MARYLAND
STATE PLANE COORDINATE GRID VALUES BASED
ON THE 1927 NORTH AMERICAN DATUM (NAD).



LEGEND

- DIVIDED HIGHWAY
- NUMBERED HIGHWAY
- MUNICIPAL ROAD
- INTERSTATE NUMBERED HIGHWAY
- U.S. NUMBERED HIGHWAY
- STATE NUMBERED HIGHWAY
- ARMORY
- CITY HALL/MUNICIPAL BLDG.
- COURTHOUSE
- FIRE DEPARTMENT
- HIGHWAY GARAGE
- HOSPITAL
- LIBRARY
- POLICE DEPARTMENT
- POST OFFICE
- SCHOOL

INFORMATION SUMMARY

BOUNDARY:
 ACTS OF GENERAL ASSEMBLY, 1983
 REVISED TO JAN. 1, 1991
 HIGHWAYS REVISED TO JAN. 1, 1991
 10,000' MARYLAND PLANE COORDINATE GRID
 PHOTOREVISED 1988
 CENSUS 1,448 (1980)

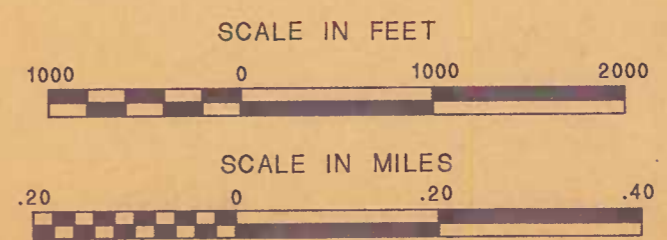
MAP PROJECTION AND THE MARYLAND PLANE COORDINATE
 10,000 FOOT GRID VALUES ARE NORTH AMERICAN 1927
 DATUM N.A. 1983 DATUM GRID VALUES (FEET) ARE ITALIC.

LEONARDTOWN
ST. MARYS COUNTY
MARYLAND

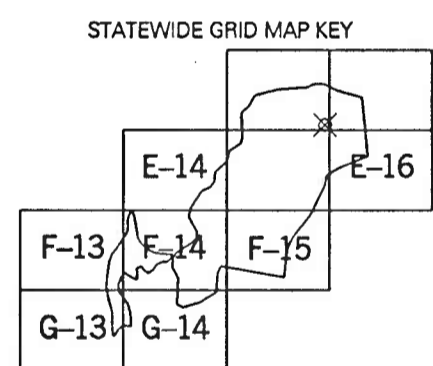
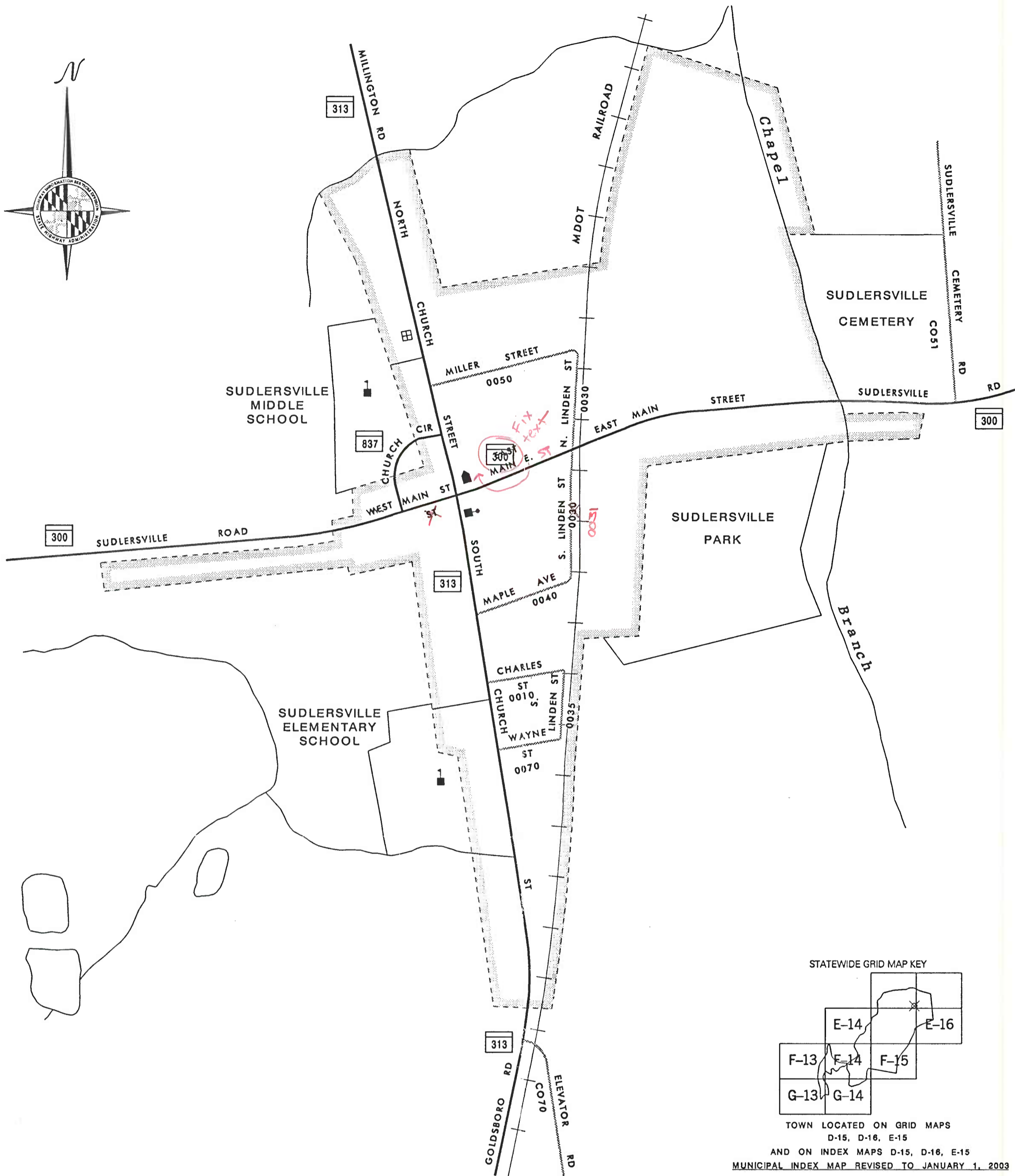
*Checked w/ inventories,
 Masterplans,
 HPMS
 7-22-92
 KJP*

PREPARED BY THE
 MARYLAND DEPARTMENT OF TRANSPORTATION
 STATE HIGHWAY ADMINISTRATION
 IN COOPERATION WITH THE
 U. S. DEPARTMENT OF TRANSPORTATION
 FEDERAL HIGHWAY ADMINISTRATION

JANUARY 1991



HISD / DATA SUPPORT TEAM
CORRECTION MAP



TOWN LOCATED ON GRID MAPS
 D-15, D-16, E-15
 AND ON INDEX MAPS D-15, D-16, E-15
 MUNICIPAL INDEX MAP REVISED TO JANUARY 1, 2003

- LEGEND**
- ROAD CLASSIFICATION**
- State Highway
 - County/Local Road
- ROUTE MARKERS**
- Interstate Numbered Highway
 - U.S. Numbered Highway
 - State Numbered Highway
 - Interchange Exit
- ROADSIDE CULTURE**
- Army
 - Boundary Monument
 - Building/Structure
 - Camping Facility
 - College (Junior)
 - College/University
 - City/Town Hall
 - Courthouse
 - Md. Dept. of Agriculture Farmers Market
 - Fire/Rescue
 - Garage/SHA/County/Municipal
 - Gate/Barricade
 - Golf Course/Country Club
 - Hospital
 - Hospital w/ 24-hour Emergency Room
 - Library
 - Lighthouse
 - Motor Vehicle Administration
 - Park and Ride Location
 - Picnic Site
 - Police Station
 - Post Office
 - Radio/Microwave/TV Tower
 - Rest Area with Restrooms
 - School
 - Shopping Center/Mall
 - VEIP Station
 - Welcome Center
 - Yacht Club/Marine

INDEX MAP REVISED TO JANUARY 1, 2001
INFORMATION SUMMARY
 BOUNDARY:
 ACTS OF GENERAL ASSEMBLY, 1983
 REVISED TO AUGUST 10, 2001
 HIGHWAYS REVISED TO JANUARY 1 2002
 PHOTO REVISED: 1995
 CENSUS 391 (2000)

THIS MAP WAS CREATED USING MARYLAND STATE PLANE COORDINATE GRID VALUES BASED ON THE 1927 NORTH AMERICAN DATUM (NAD).

ROUTE NUMBER INDEX MAP SUDLERSVILLE

QUEEN ANNE'S COUNTY
 MARYLAND

PREPARED BY THE
 MARYLAND DEPARTMENT OF TRANSPORTATION
 STATE HIGHWAY ADMINISTRATION HISD / DATA SUPPORT TEAM
 IN COOPERATION WITH THE
 U. S. DEPARTMENT OF TRANSPORTATION
 FEDERAL HIGHWAY ADMINISTRATION

CORRECTION MAP

PUBLISHED: 2003

