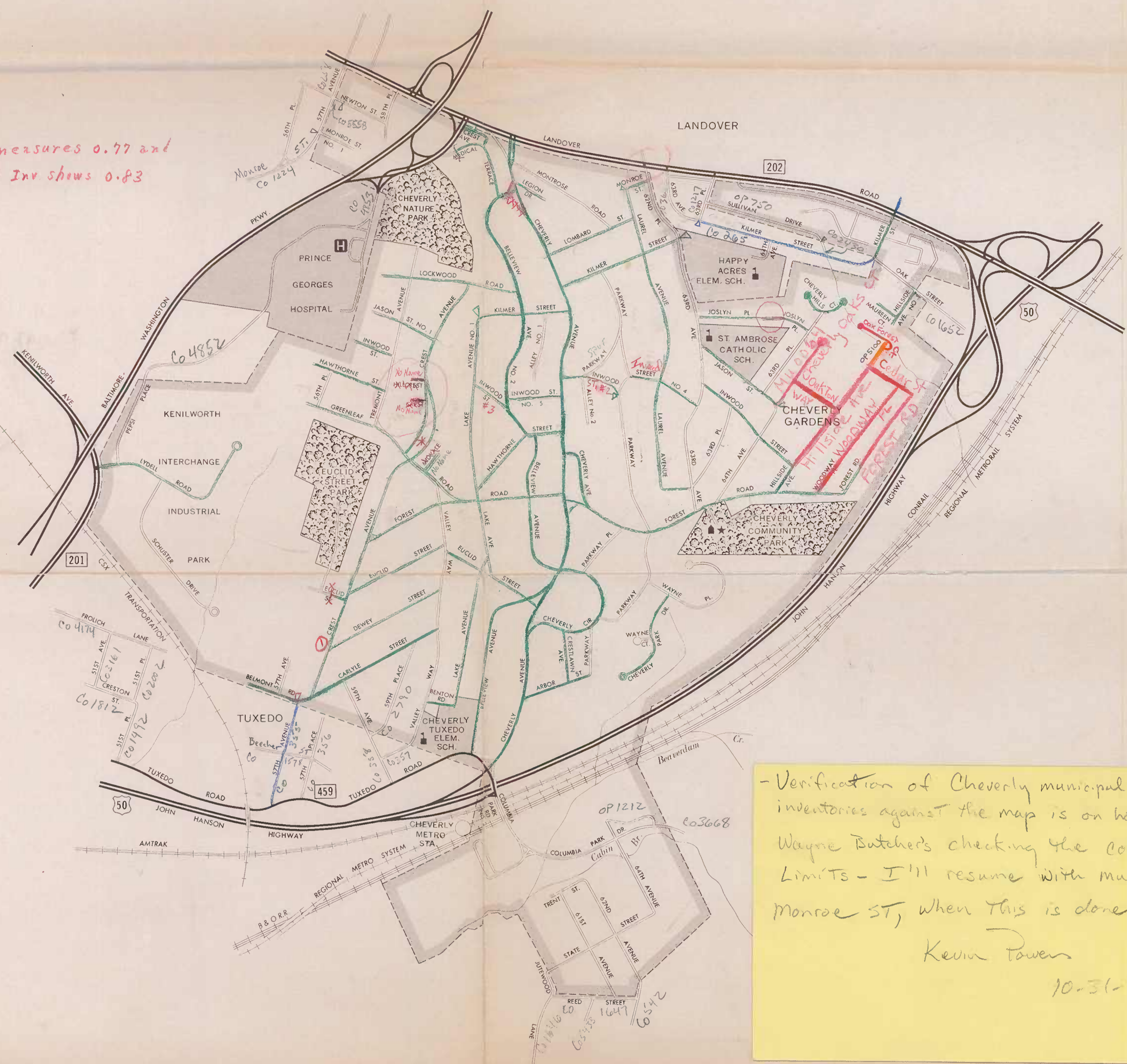


① Crest Ave on the map measures 0.77 and
Field crew reinventoried & Inv shows 0.83

*- Median only 25' wide



- Verification of Cheverly municipal roads inventories against the map is on hold pending Wayne Butcher's checking the Corporate Limits - I'll resume with mu 0301, Monroe ST, when this is done.
Kevin Power
10-31-91

LEGEND

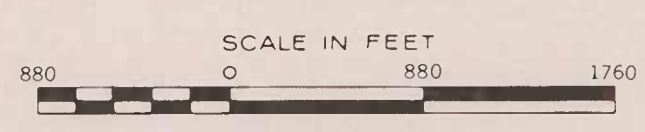
- DIVIDED HIGHWAY
- NUMBERED HIGHWAY
- MUNICIPAL ROAD
- INTERSTATE NUMBERED HIGHWAY
- U.S. NUMBERED HIGHWAY
- STATE NUMBERED HIGHWAY
- ARMORY
- CITY HALL MUNICIPAL BLDG.
- COURTHOUSE
- FIRE DEPARTMENT
- HIGHWAY GARAGE
- HOSPITAL
- LIBRARY
- POLICE DEPARTMENT
- POST OFFICE
- SCHOOL

CHEVERLY
PRINCE GEORGES COUNTY
MARYLAND

HISD / DATA SUPPORT TEAM
CORRECTION MAP

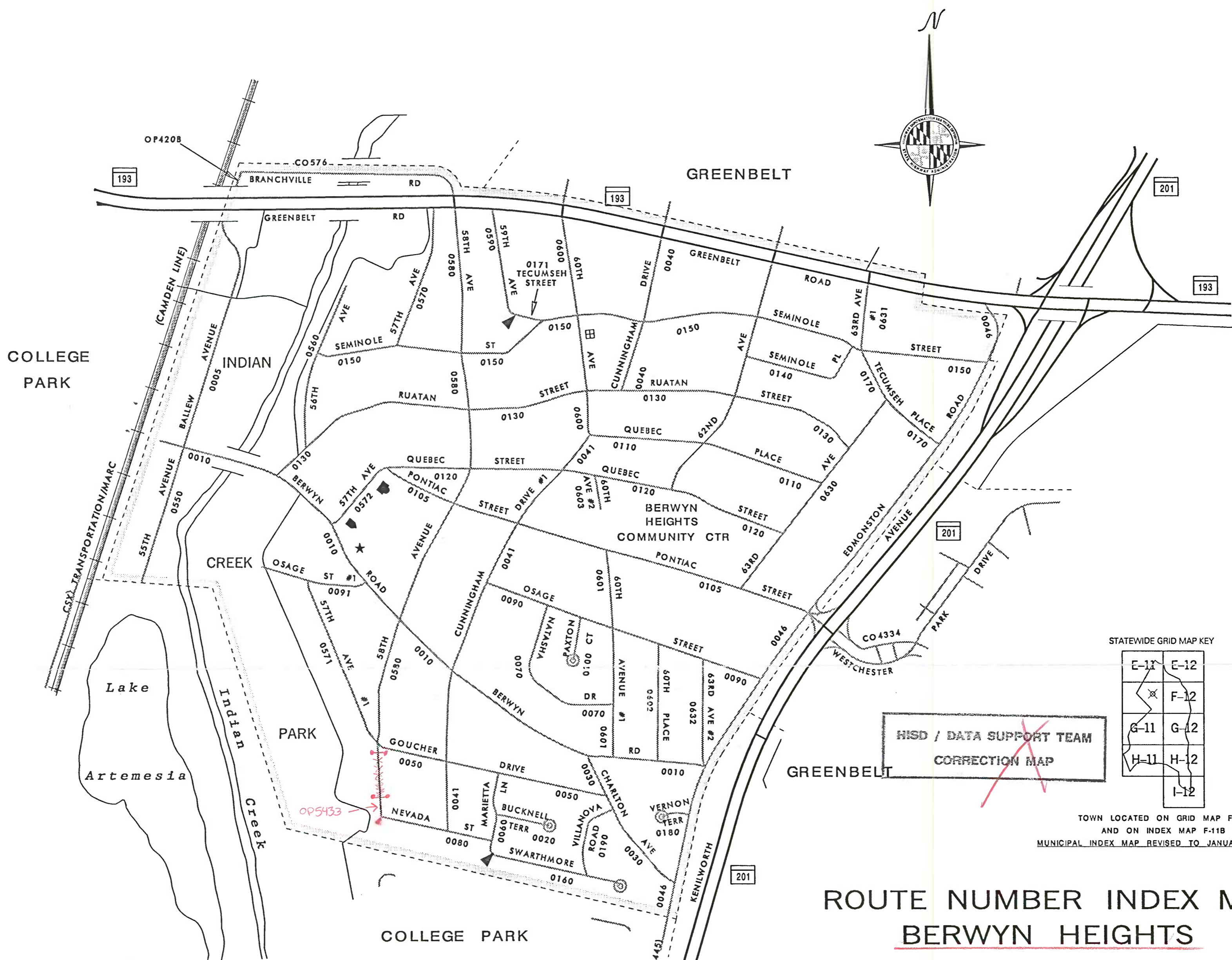
PREPARED BY THE
MARYLAND DEPARTMENT OF TRANSPORTATION
STATE HIGHWAY ADMINISTRATION
IN COOPERATION WITH THE
U.S. DEPARTMENT OF TRANSPORTATION
FEDERAL HIGHWAY ADMINISTRATION

JANUARY 1990



PHOTOREVISED: 1989

1980 CENSUS 5,751



STATEWIDE GRID MAP KEY

E-11	E-12
F-11	F-12
G-11	G-12
H-11	H-12
I-11	I-12

TOWN LOCATED ON GRID MAP F-11
AND ON INDEX MAP F-11B
MUNICIPAL INDEX MAP REVISED TO JANUARY 1, 2003

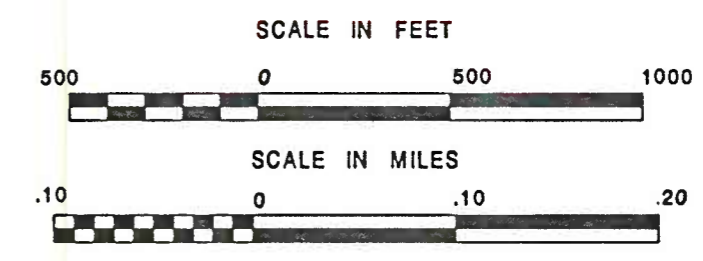
ROUTE NUMBER INDEX MAP BERWYN HEIGHTS

PRINCE GEORGE'S COUNTY MARYLAND

PREPARED BY THE
MARYLAND DEPARTMENT OF TRANSPORTATION

STATE HIGHWAY ADMINISTRATION
IN COOPERATION WITH THE
U. S. DEPARTMENT OF TRANSPORTATION
FEDERAL HIGHWAY ADMINISTRATION

PUBLISHED: 2003



- LEGEND**
- ROAD CLASSIFICATION**
- State Highway
 - County/Local Road
- ROUTE MARKERS**
- Interstate Numbered Highway
 - U.S. Numbered Highway
 - State Numbered Highway
 - Interchange Exit
- ROADSIDE CULTURE**
- Armory
 - Boundary Monument
 - Building/Structure
 - Camping Facility
 - College (Junior)
 - College/University
 - City/Town Hall
 - Courthouse
 - Mid. Dept. of Agriculture Farmers Market
 - Fire/Rescue
 - Garage/HA, County/Municipal
 - Gate/Barricade
 - Golf Course/Country Club
 - Hospital
 - Hospital w/ 24hour Emergency Room
 - Library
 - Lighthouse
 - Motor Vehicle Administration
 - Park and Ride Location
 - Picnic Site
 - Police Station
 - Post Office
 - Radio/Microwave/TV Tower
 - Rest Area with Restrooms
 - School
 - Shopping Center/Mall
 - VEIP Station
 - Welcome Center
 - Yacht Club/Marina

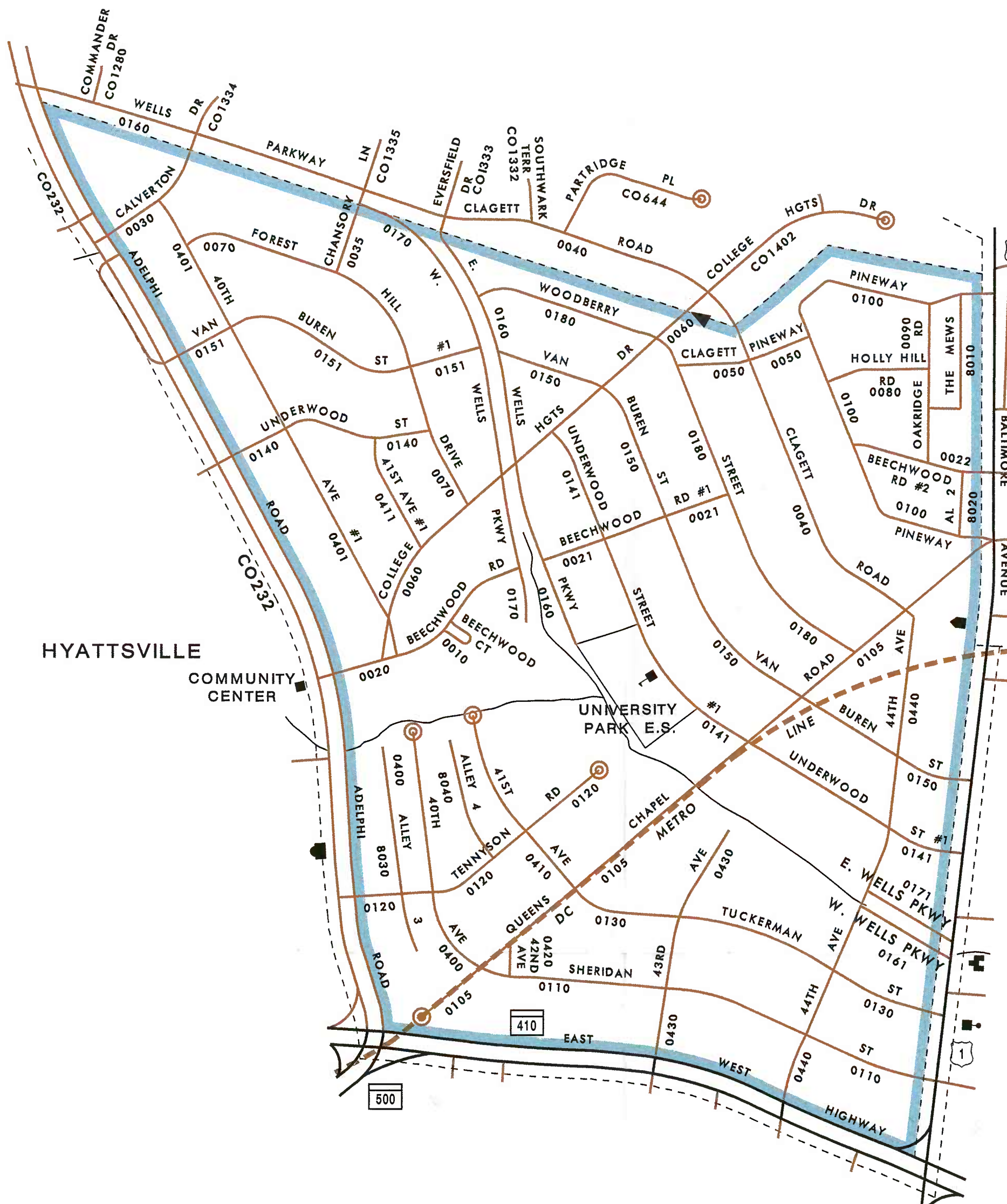
INFORMATION SUMMARY

BOUNDARY:
ACTS OF GENERAL ASSEMBLY, 1983
REVISED TO APRIL 18, 1992

HIGHWAYS REVISED TO JANUARY 1, 2002

PHOTOREVISED: 1995
CENSUS 2,942 (2000)

THIS MAP WAS CREATED USING MARYLAND STATE PLANE COORDINATE GRID VALUES BASED ON THE 1927 NORTH AMERICAN DATUM (NAD).



COLLEGE PARK

RIVERDALE PARK

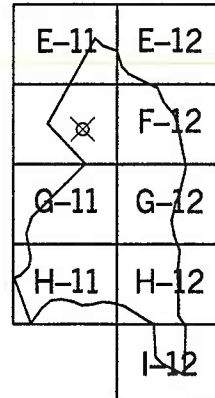


HISD / DATA SUPPORT TEAM
CORRECTION MAP

- LEGEND**
- ROAD CLASSIFICATION**
- State Highway
 - County/Local Road
- ROUTE MARKERS**
- Interstate Numbered Highway
 - U.S. Numbered Highway
 - State Numbered Highway
 - Interchange Exit

- ROADSIDE CULTURE**
- Army
 - Boundary Monument
 - Building/Structure
 - Camping Facility
 - College (Junior)
 - College/University
 - City/Town Hall
 - Courthouse
 - Md. Dept. of Agriculture Farmers Market
 - Fire/Rescue
 - Garage/SHA/County/Municipal
 - Gate/Barrier
 - Golf Course/Country Club
 - Hospital
 - Hospital w/ 24hour Emergency Room
 - Library
 - Lighthouse
 - Motor Vehicle Administration
 - Park and Ride Location
 - Picnic Site
 - Police Station
 - Post Office
 - Radio/Microwave/TV Tower
 - Rest Area with Restrooms
 - School
 - Shopping Center/Mall
 - VEIP Station
 - Welcome Center
 - Yacht Club/Marine

STATEWIDE GRID MAP KEY



TOWN LOCATED ON GRID MAP F-11
AND ON INDEX MAPS F-11B AND F-11D
MUNICIPAL INDEX MAP REVISED TO JANUARY 1, 2003

INFORMATION SUMMARY

BOUNDARY:
ACTS OF GENERAL ASSEMBLY, 1983
NO REVISIONS
HIGHWAYS REVISED TO JANUARY 1, 2002
PHOTOREVISED: 1995
CENSUS 2,318 (2000)

THIS MAP WAS CREATED USING MARYLAND
STATE PLANE COORDINATE GRID VALUES BASED
ON THE 1927 NORTH AMERICAN DATUM (NAD).

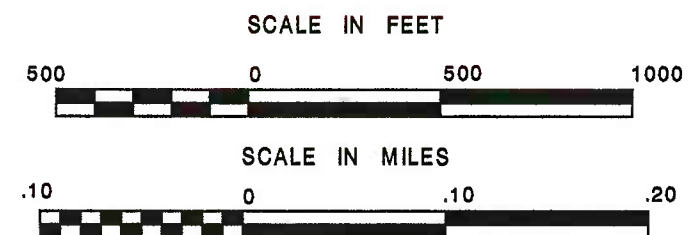
**ROUTE NUMBER INDEX MAP
UNIVERSITY PARK**

PRINCE GEORGE'S COUNTY
MARYLAND

PREPARED BY THE
MARYLAND DEPARTMENT OF TRANSPORTATION
STATE HIGHWAY ADMINISTRATION

IN COOPERATION WITH THE
U. S. DEPARTMENT OF TRANSPORTATION
FEDERAL HIGHWAY ADMINISTRATION

PUBLISHED: 2003



DISTRICT OF COLUMBIA

FAIRMOUNT HEIGHTS


MARYLAND PARK

SEAT PLEASANT REC. CENTER

CABIN BRANCH PARK

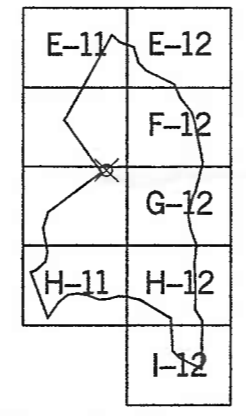
ROLLING RIDGE

Addison Road Metrorail Station



- LEGEND**
- ROAD CLASSIFICATION**
- State Highway
 - County/Local Road
- ROUTE MARKERS**
- Interstate Numbered Highway
 - U.S. Numbered Highway
 - State Numbered Highway
 - Interchange Exit
- ROADSIDE CULTURE**
- Armory
 - Boundary Monument
 - Building/Structure
 - Camping Facility
 - College (Junior)
 - College/University
 - City/Town Hall
 - Courthouse
 - Md. Dept. of Agriculture Farmers Market
 - Fire/Rescue
 - Garage/SHA/County/Municipal
 - Gate/Barricade
 - Golf Course/Country Club
 - Hospital
 - Hospital w/ 24hour Emergency Room
 - Library
 - Lighthouse
 - Motor Vehicle Administration
 - Park and Ride Location
 - Picnic Site
 - Police Station
 - Post Office
 - Radio/Microwave/TV Tower
 - Rest Area with Restrooms
 - School
 - Shopping Center/Mall
 - VEIP Station
 - Welcome Center
 - Yacht Club/Marine

STATEWIDE GRID MAP KEY



TOWN LOCATED ON GRID MAPS F-11 AND G-11 AND ON INDEX MAPS F-11D AND G-11B MUNICIPAL INDEX MAP REVISED TO JANUARY 1, 2004

INFORMATION SUMMARY

BOUNDARY: ACTS OF GENERAL ASSEMBLY, 1983
 REVISED TO 1984
 HIGHWAYS REVISED TO JANUARY 1, 2004

PHOTOREVISED: 1994
 CENSUS 4,885 (2000)

MISD / DATA SUPPORT TEAM
CORRECTION MAP

THIS MAP WAS CREATED USING MARYLAND STATE PLANE COORDINATE GRID VALUES BASED ON THE 1927 NORTH AMERICAN DATUM (NAD).

ROUTE NUMBER INDEX MAP
SEAT PLEASANT

PRINCE GEORGE'S COUNTY

MARYLAND

PREPARED BY THE

MARYLAND DEPARTMENT OF TRANSPORTATION

STATE HIGHWAY ADMINISTRATION

IN COOPERATION WITH THE

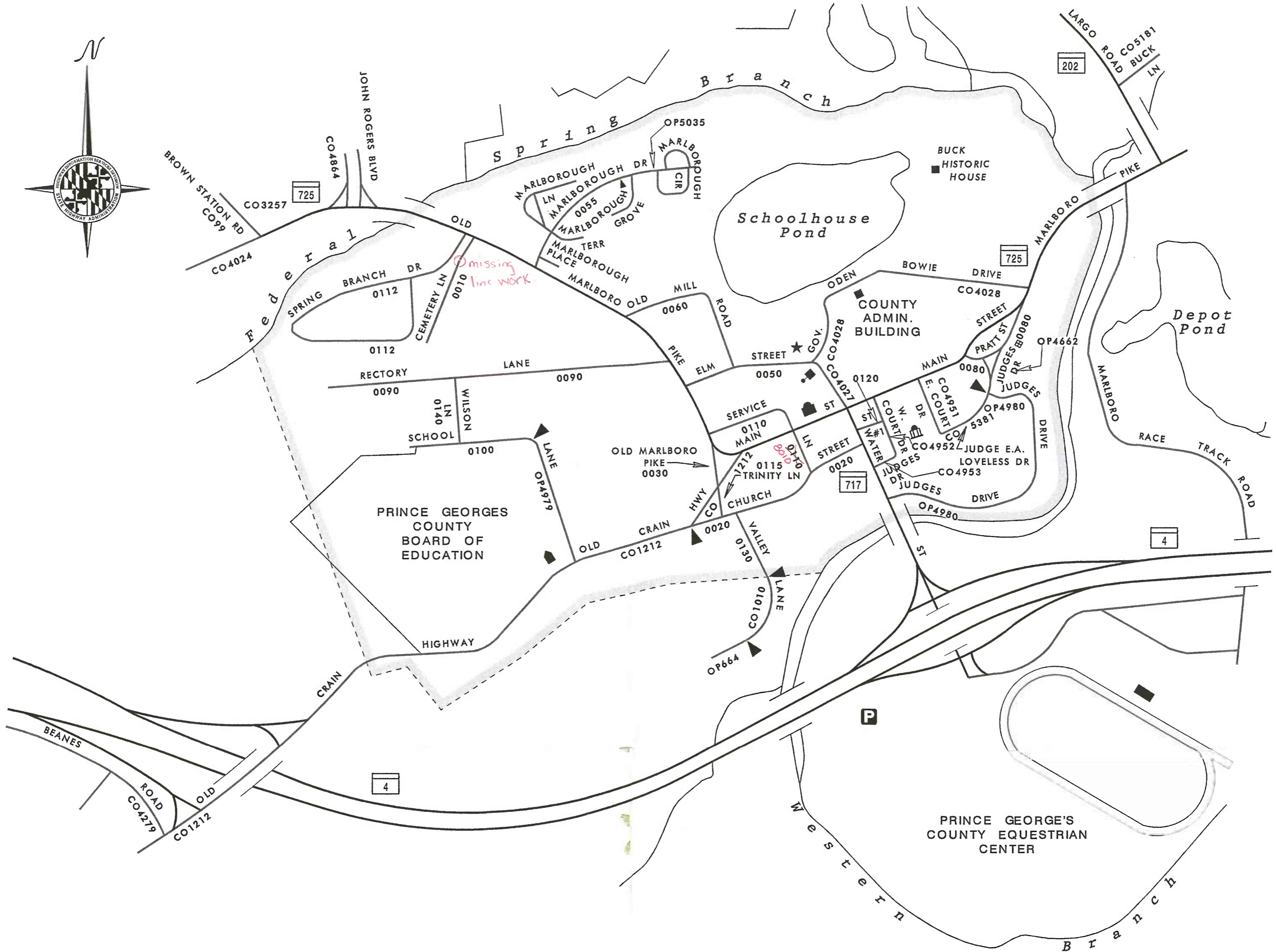

U. S. DEPARTMENT OF TRANSPORTATION

FEDERAL HIGHWAY ADMINISTRATION

PUBLISHED: 2004

SCALE IN FEET
 500 0 500 1000

SCALE IN MILES
 .10 0 .10 .20

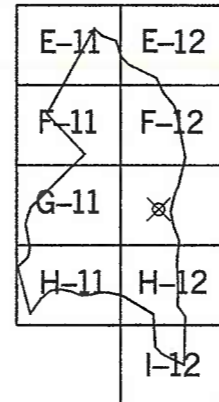


LEGEND

- ROAD CLASSIFICATION**
- State Highway
 - County/Local Road
- ROUTE MARKERS**
- Interstate Numbered Highway
 - U.S. Numbered Highway
 - State Numbered Highway
 - Interchange Exit

- ROADSIDE CULTURE**
- Armory
 - Boundary Monument
 - Building/Structure
 - Camping Facility
 - College (Junior)
 - College/University
 - City/Town Hall
 - Courthouse
 - Md. Dept. of Agriculture Farmers Market
 - Fire/Rescue
 - Garage/SHA/County/Municipal
 - Gate/Barricade
 - Golf Course/Country Club
 - Hospital
 - Hospital w/ 24hour Emergency Room
 - Library
 - Lighthouse
 - Motor Vehicle Administration
 - Park and Ride Location
 - Picnic Site
 - Police Station
 - Post Office
 - Radio/Microwave/TV Tower
 - Rest Area with Restrooms
 - School
 - Shopping Center/Mall
 - VIP Station
 - Welcome Center
 - Yacht Club/Marina

STATEWIDE GRID MAP KEY



TOWN LOCATED ON GRID MAP G-12
AND ON INDEX MAP G-12
MUNICIPAL INDEX MAP REVISED TO JANUARY 1, 2004

INFORMATION SUMMARY

BOUNDARY:
ACTS OF GENERAL ASSEMBLY, 1983
NO REVISIONS
HIGHWAYS REVISED TO JANUARY 1, 2003
PHOTOREVISED: 1994
CENSUS 648 (2000)

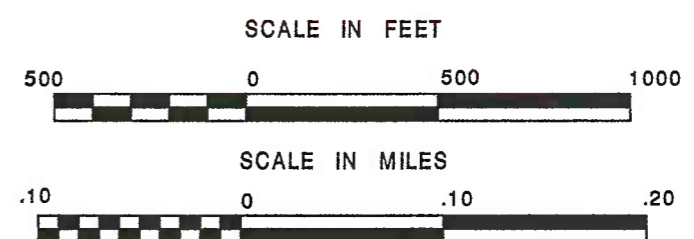
THIS MAP WAS CREATED USING MARYLAND STATE PLANE COORDINATE GRID VALUES BASED ON THE 1927 NORTH AMERICAN DATUM (NAD).

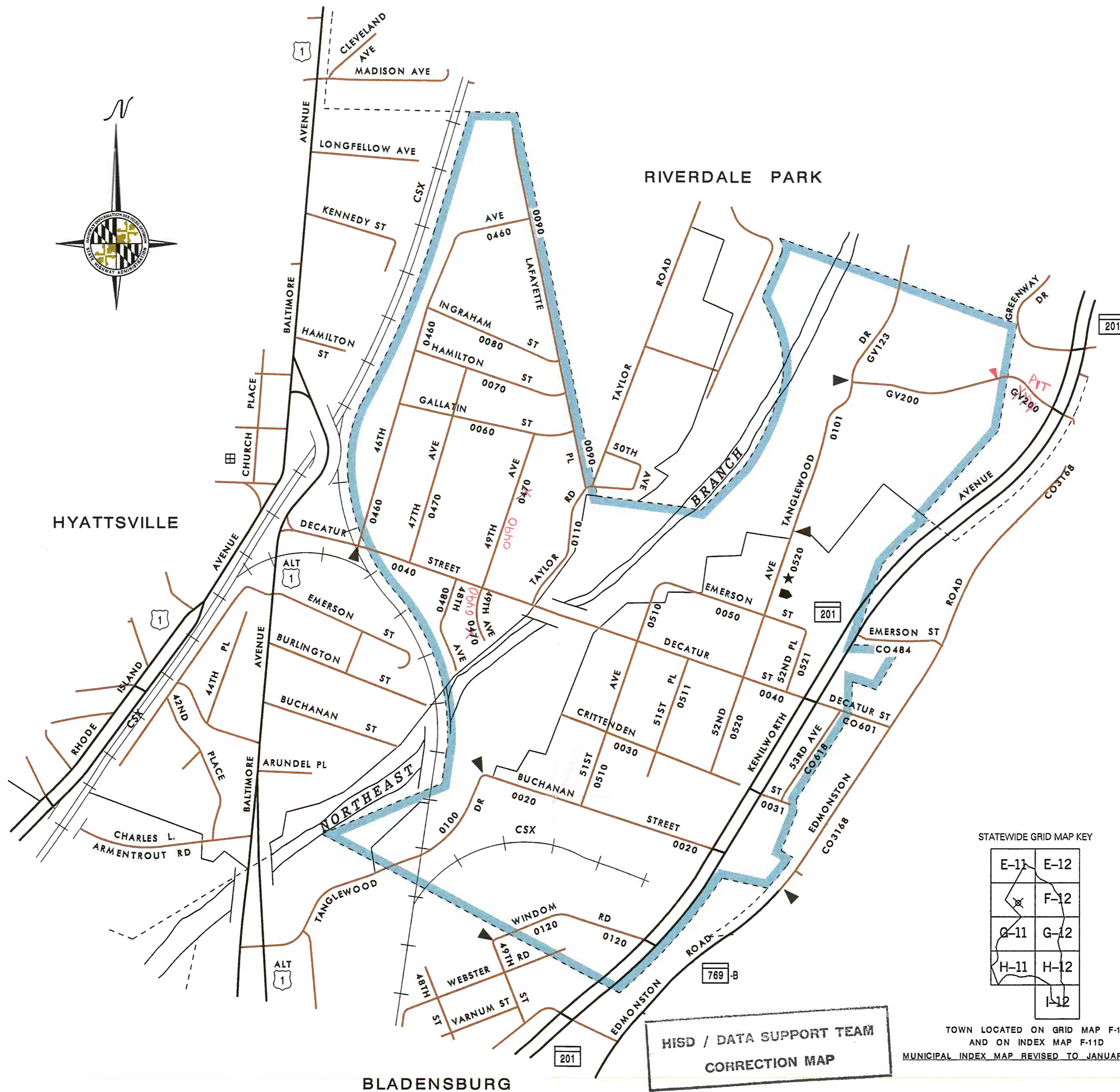
**ROUTE NUMBER INDEX MAP
UPPER MARLBORO
PRINCE GEORGE'S COUNTY
MARYLAND**

PREPARED BY THE
MARYLAND DEPARTMENT OF TRANSPORTATION
STATE HIGHWAY ADMINISTRATION

IN COOPERATION WITH THE
U. S. DEPARTMENT OF TRANSPORTATION
FEDERAL HIGHWAY ADMINISTRATION

PUBLISHED: 2004





ROUTE NUMBER INDEX MAP EDMONSTON

PRINCE GEORGE'S COUNTY
MARYLAND

PREPARED BY THE
MARYLAND DEPARTMENT OF TRANSPORTATION

STATE HIGHWAY ADMINISTRATION

IN COOPERATION WITH THE
U. S. DEPARTMENT OF TRANSPORTATION

FEDERAL HIGHWAY ADMINISTRATION

PUBLISHED: 2003

SCALE IN FEET



SCALE IN MILES



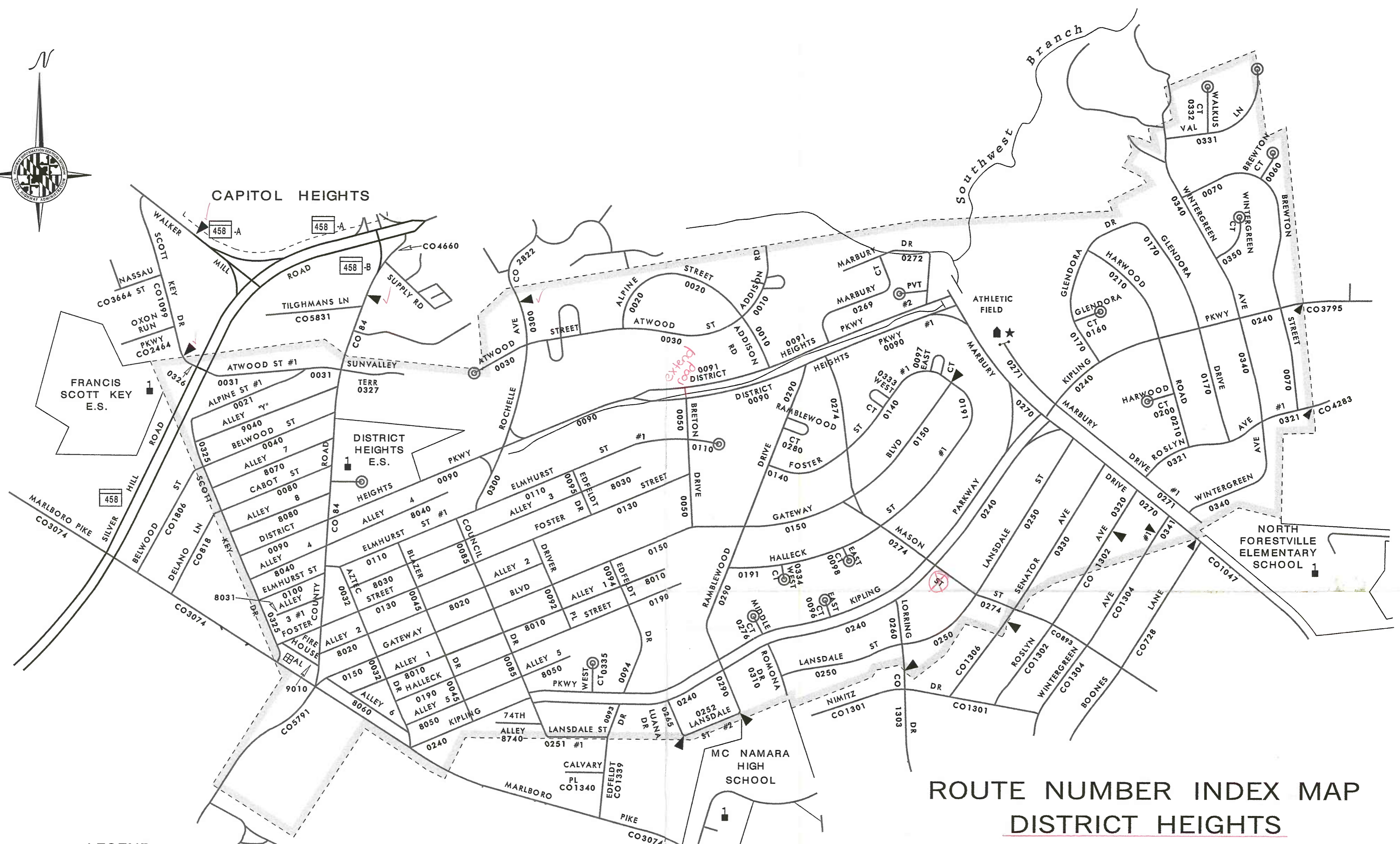

LEGEND

- ROAD CLASSIFICATION**
- State Highway
 - County/Local Road
- ROUTE MARKERS**
- Interstate Numbered Highway
 - U.S. Numbered Highway
 - State Numbered Highway
 - Interchange Exit
- ROADSIDE CULTURE**
- Army
 - Boundary Monument
 - Building/Structure
 - Camping Facility
 - College (Junior)
 - College/University
 - City/Town Hall
 - Courthouse
 - Md. Dept. of Agriculture Farmers Market
 - Fire/Rescue
 - Garage/SHA/County/Municipal
 - Gate/Barricade
 - Golf Course/Country Club
 - Hospital
 - Hospital w/ 24-hour Emergency Room
 - Library
 - Lighthouse
 - Motor Vehicle Administration
 - Park and Ride Location
 - Picnic Site
 - Police Station
 - Post Office
 - Radio/Microwave/TV Tower
 - Rest Area with Restrooms
 - School
 - Shopping Center/Mall
 - VEIP Station
 - Welcome Center
 - Yacht Club/Marina

INFORMATION SUMMARY

BOUNDARY:
ACTS OF GENERAL ASSEMBLY, 1983
REVISED TO JULY 29, 1988
HIGHWAYS REVISED TO JANUARY 1, 2002
PHOTOREVISED: 1994
CENSUS 959 (2000)

THIS MAP WAS CREATED USING MARYLAND
STATE PLANE COORDINATE GRID VALUES BASED
ON THE 1927 NORTH AMERICAN DATUM (NAD).



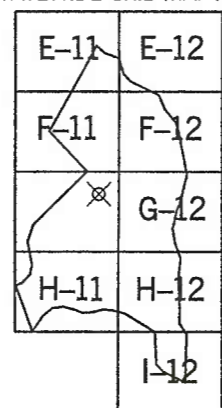
LEGEND

- ROAD CLASSIFICATION**
- State Highway
 - County/Local Road
- ROUTE MARKERS**
- Interstate Numbered Highway
 - U.S. Numbered Highway
 - State Numbered Highway
 - Interchange Exit

ROADSIDE CULTURE

- Army
- Boundary Monument
- Building/Structure
- Camping Facility
- College (Junior)
- College/University
- City/Town Hall
- Courthouse
- Md. Dept. of Agriculture Farmers Market
- Fire/Rescue
- Garage/SHA/County/Municipal
- Gate/Barricade
- Golf Course/Country Club
- Hospital
- Hospital w/ 24hour Emergency Room
- Library
- Lighthouse
- Motor Vehicle Administration
- Park and Ride Location
- Picnic Site
- Police Station
- Post Office
- Radio/Microwave/TV Tower
- Rest Area with Restrooms
- School
- Shopping Center/Mall
- VEIP Station
- Welcome Center
- Yacht Club/Marina

STATEWIDE GRID MAP KEY



TOWN LOCATED ON GRID G-11
AND ON INDEX MAP G-11B
MUNICIPAL INDEX MAP REVISED TO JANUARY 1, 2004

**ROUTE NUMBER INDEX MAP
DISTRICT HEIGHTS
PRINCE GEORGE'S COUNTY**

MARYLAND
PREPARED BY THE


MARYLAND DEPARTMENT OF TRANSPORTATION
STATE HIGHWAY ADMINISTRATION
IN COOPERATION WITH THE
U. S. DEPARTMENT OF TRANSPORTATION
FEDERAL HIGHWAY ADMINISTRATION

PUBLISHED: 2004

SCALE IN FEET



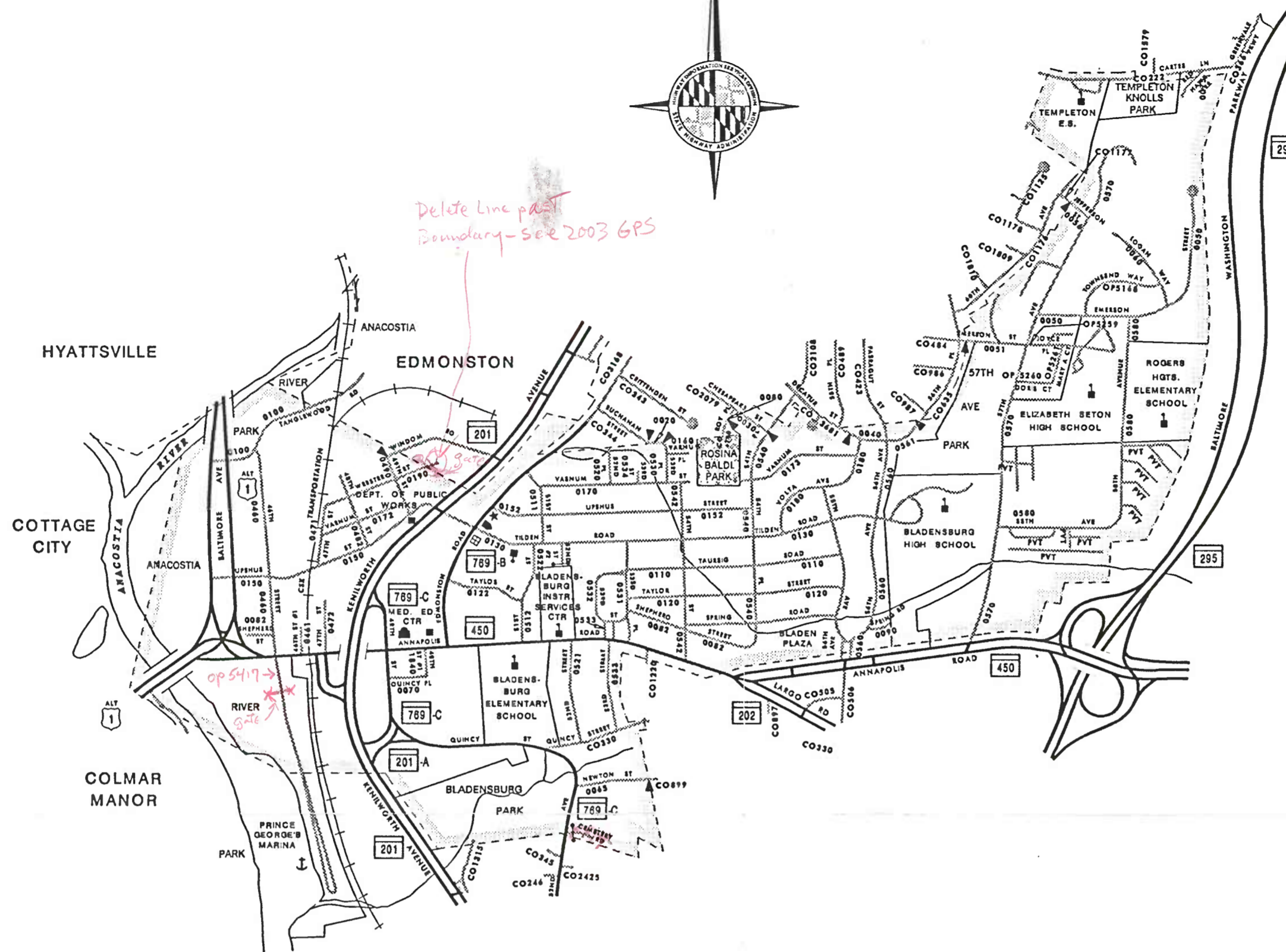

SCALE IN MILES



INFORMATION SUMMARY

BOUNDARY:
ACTS OF GENERAL ASSEMBLY, 1983
REVISED TO FEBRUARY 5, 2003
HIGHWAYS REVISED TO JANUARY 1, 2003
PHOTOREVISED: 1994
CENSUS 5,958 (2000)

THIS MAP WAS CREATED USING MARYLAND
STATE PLANE COORDINATE GRID VALUES BASED
ON THE 1927 NORTH AMERICAN DATUM (NAD).



HISD / DATA SUPPORT TEAM
CORRECTION MAP

STATEWIDE GRID MAP KEY

E-11	E-12
F-11	F-12
G-11	G-12
H-11	H-12
	I-12

TOWN LOCATED ON GRID MAP F-11
AND ON INDEX MAP F-11D
MUNICIPAL INDEX MAP REVISED TO JANUARY 1, 2003

ROUTE NUMBER INDEX MAP

BLADENSBURG

PRINCE GEORGE'S COUNTY

MARYLAND

PREPARED BY THE

MARYLAND DEPARTMENT OF TRANSPORTATION

STATE HIGHWAY ADMINISTRATION

IN COOPERATION WITH THE

U. S. DEPARTMENT OF TRANSPORTATION

FEDERAL HIGHWAY ADMINISTRATION

PUBLISHED: 2003

SCALE IN FEET



SCALE IN MILES



LEGEND

ROAD CLASSIFICATION

- State Highway
- County/Local Road
- ROUTE MARKERS**
- Interstate Numbered Highway
- U.S. Numbered Highway
- State Numbered Highway
- Interchange Exit

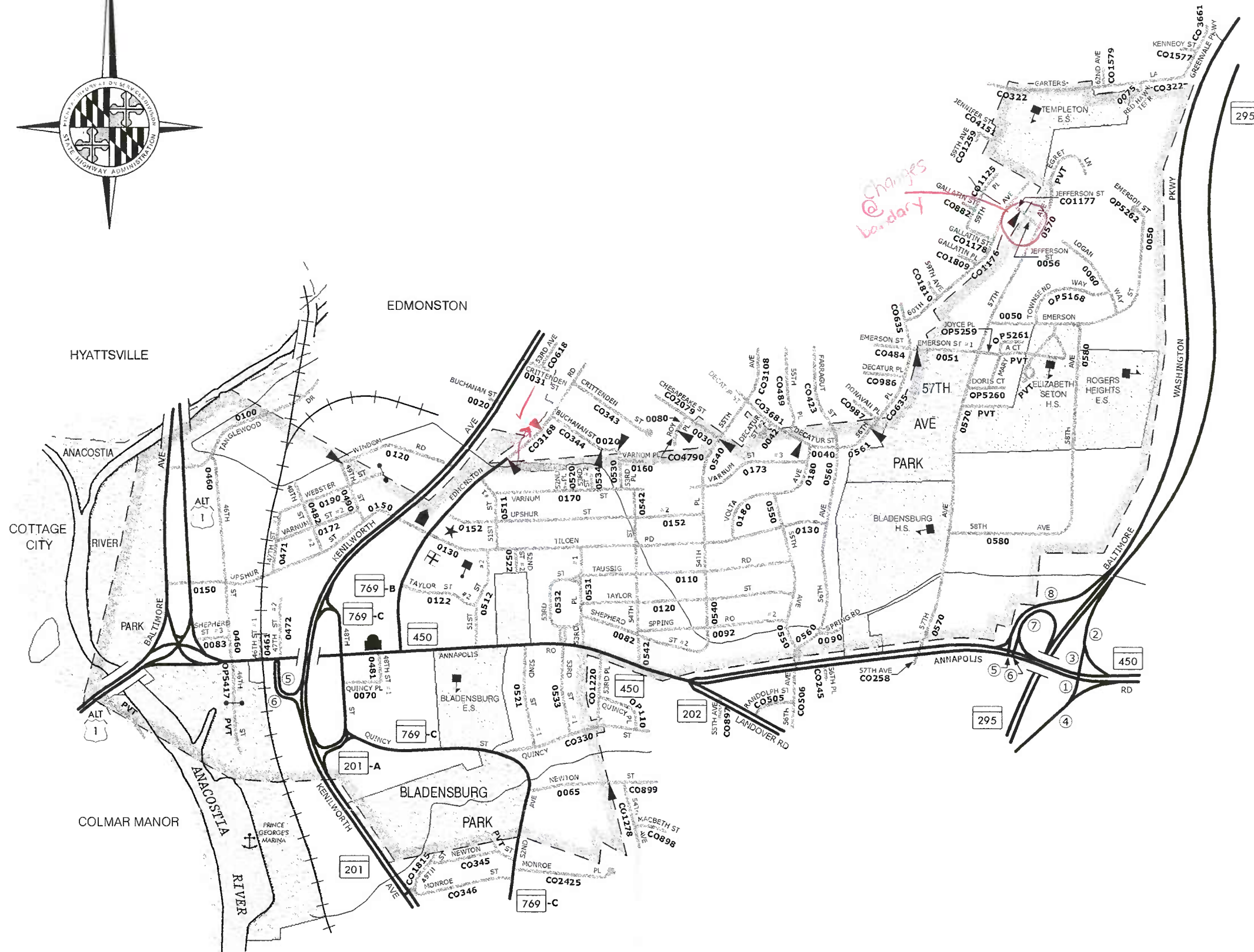

ROADSIDE CULTURE

- Armory
- Boundary Monument
- Building/Structure
- Camping Facility
- College (Junior)
- College/University
- City/Town Hall
- Courthouse
- Md. Dept. of Agriculture Farmers Market
- Fire/Rescue
- Garage/SHA/County/Municipal
- Gate/Barricade
- Golf Course/Country Club
- Hospital
- Hospital w/ 24hour Emergency Room
- Library
- Lighthouse
- Motor Vehicle Administration
- Park and Ride Location
- Picnic Site
- Police Station
- Post Office
- Radio/Microwave/TV Tower
- Rest Area with Restrooms
- School
- Shopping Center/Mall
- VEIP Station
- Welcome Center
- Yacht Club/Marina

INFORMATION SUMMARY

BOUNDARY:
ACTS OF GENERAL ASSEMBLY, 1983
NO REVISIONS
HIGHWAYS REVISED TO JANUARY 1, 2002
PHOTOREVISED: 1995
CENSUS 7,661 (2000)

THIS MAP WAS CREATED USING MARYLAND
STATE PLANE COORDINATE GRID VALUES BASED
ON THE 1927 NORTH AMERICAN DATUM (NAD).



LEGEND

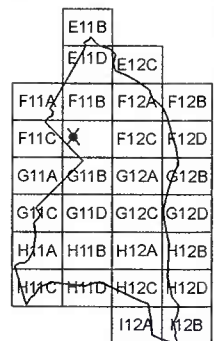
ROAD CLASSIFICATION

- State Highway
- County/Local Road
- ROUTE MARKERS**
- Interstate Numbered Highway
- U.S. Numbered Highway
- State Numbered Highway
- Interchange Exit
- Municipal Route Number
- County Route Number
- Other Public Route Number
- U.S. Government Route Number
- Jurisdiction Marker

ROADSIDE CULTURE

- Armory
- Boundary Monument
- Building/Structure
- Camping Facility
- College (Junior)
- College/University
- City/Town Hall
- Courthouse
- Md. Dept. of Agriculture Farmers Market
- Fire/Rescue
- Garage/SHA/County/Municipal
- Gate/Barricade
- Golf Course/Country Club
- Hospital
- Hospital w/ 24 hour Emergency Room
- Library
- Lighthouse
- Motor Vehicle Administration
- Park and Ride Location
- Picnic Site
- Police Station
- Post Office
- Radio/Microw.ave./TV Tower
- Rest Area with Restrooms
- Salt Dome
- School
- Shopping Center/Mall
- VEIP Station
- Welcome Center
- Yacht Club/Marina

STATE WIDE QUARTER GRID MAP KEY



TOWN LOCATED ON GRID MAP F11
MUNICIPAL INDEX MAP REVISED TO JANUARY 1, 2007

INFORMATION SUMMARY

BOUNDARY:

ACTS OF GENERAL ASSEMBLY, 1983
REVISED TO NONE
HIGHWAYS REVISED TO JANUARY 2007
PHOTO REVISED, 2005
CENSUS 7,557 (2000)

THIS MAP WAS CREATED USING MARYLAND STATE PLANE
COORDINATE 5,000 FOOT GRID VALUES BASED ON
THE 1983/1991 NORTH AMERICAN DATUM(NAD) HARN

DISCLAIMER: THE DATA AND RELATED MATERIALS CONTAINED HEREIN ARE PROVIDED
"AS IS" AND WERE CREATED TO MEET A SPECIFIC BUSINESS NEED OF THE
MARYLAND STATE HIGHWAY ADMINISTRATION (SHA). ANY OTHER USE, WHILE NOT
PROHIBITED, IS THE SOLE RESPONSIBILITY OF THE USER WHO SHALL ASSUME ALL
LIABILITY REGARDING THE FITNESS OF USE OF THE INFORMATION.

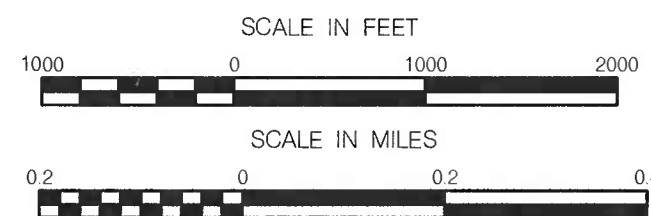
BLADENSBURG

**ROUTE NUMBER INDEX MAP
PRINCE GEORGE'S
MARYLAND**

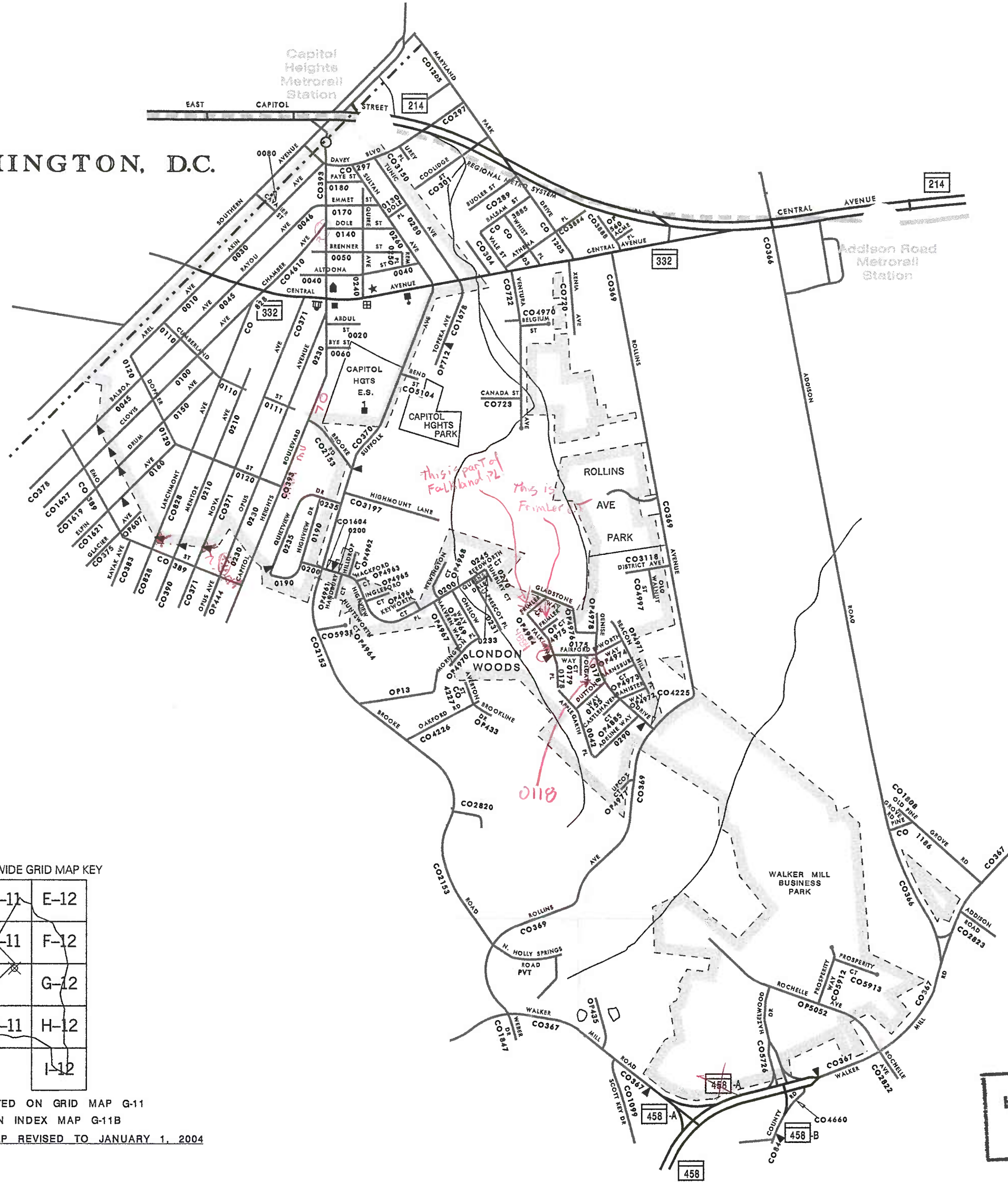
PREPARED BY THE
MARYLAND DEPARTMENT OF TRANSPORTATION
STATE HIGHWAY ADMINISTRATION

IN COOPERATION WITH THE
U.S. DEPARTMENT OF TRANSPORTATION
FEDERAL HIGHWAY ADMINISTRATION

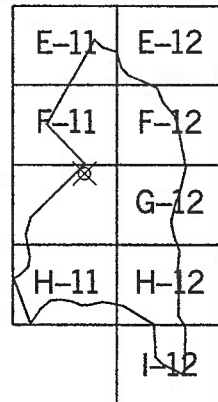
PUBLISHED: 2008



WASHINGTON, D.C.



STATEWIDE GRID MAP KEY



TOWN LOCATED ON GRID MAP G-11
AND ON INDEX MAP G-11B

MUNICIPAL INDEX MAP REVISED TO JANUARY 1, 2004

HISD / DATA SUPPORT TEAM
CORRECTION MAP

LEGEND

- ROAD CLASSIFICATION**
- State Highway
 - County/Local Road
- ROUTE MARKERS**
- Interstate Numbered Highway
 - U.S. Numbered Highway
 - State Numbered Highway
 - Interchange Exit
- ROADSIDE CULTURE**
- Army
 - Boundary Monument
 - Building/Structure
 - Camping Facility
 - College (Junior)
 - College/University
 - City/Town Hall
 - Courthouse
 - Md. Dept. of Agriculture Farmers Market
 - Fire/Rescue
 - Garage/SHA/County/Municipal
 - Gate/Barricade
 - Golf Course/Country Club
 - Hospital
 - Hospital w/ 24hour Emergency Room
 - Library
 - Lighthouse
 - Motor Vehicle Administration
 - Park and Ride Location
 - Picnic Site
 - Police Station
 - Post Office
 - Radio/Microwave/TV Tower
 - Rest Area with Restrooms
 - School
 - Shopping Center/Mall
 - VEIP Station
 - Welcome Center
 - Yacht Club/Marine

INFORMATION SUMMARY

BOUNDARY:
ACTS OF GENERAL ASSEMBLY, 1983
REVISED TO APRIL 8, 1999
HIGHWAYS REVISED TO JANUARY 1, 2003
PHOTOREVISED: 1994
CENSUS 4,138 (2000)

THIS MAP WAS CREATED USING MARYLAND STATE PLANE COORDINATE GRID VALUES BASED ON THE 1927 NORTH AMERICAN DATUM (NAD).

ROUTE NUMBER INDEX MAP

CAPITOL HEIGHTS

PRINCE GEORGE'S COUNTY

MARYLAND

PREPARED BY THE
MARYLAND DEPARTMENT OF TRANSPORTATION
STATE HIGHWAY ADMINISTRATION

IN COOPERATION WITH THE
U. S. DEPARTMENT OF TRANSPORTATION
FEDERAL HIGHWAY ADMINISTRATION

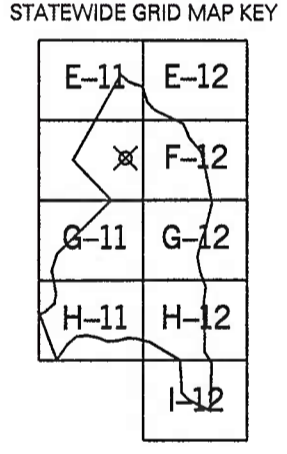
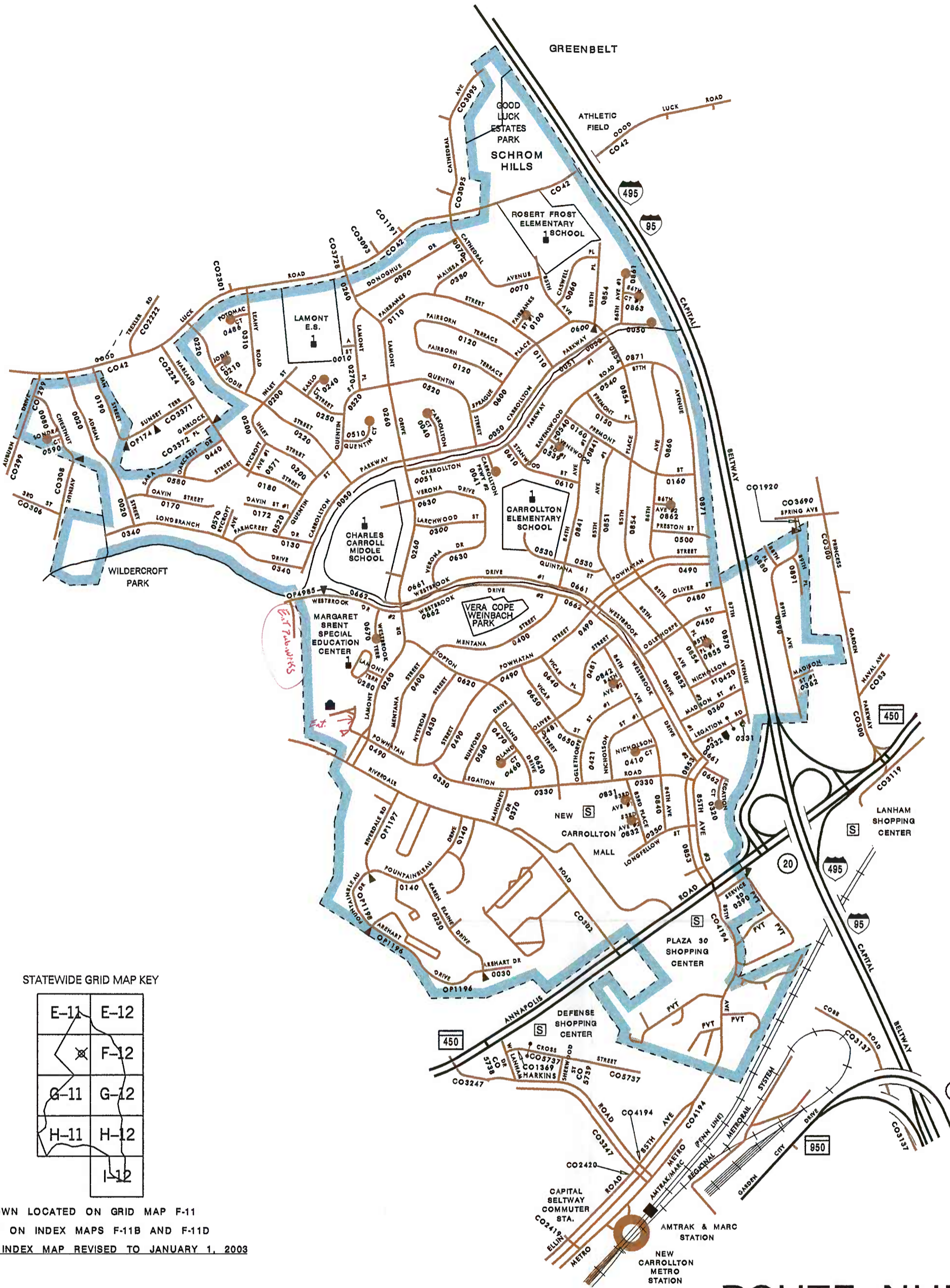
PUBLISHED: 2004

SCALE IN FEET



SCALE IN MILES





TOWN LOCATED ON GRID MAP F-11
AND ON INDEX MAPS F-11B AND F-11D
MUNICIPAL INDEX MAP REVISED TO JANUARY 1, 2003

- LEGEND**
- ROAD CLASSIFICATION**
- State Highway
 - County/Local Road
- ROUTE MARKERS**
- Interstate Numbered Highway
 - U.S. Numbered Highway
 - State Numbered Highway
 - Interchange Exit
- ROADSIDE CULTURE**
- Army
 - Boundary Monument
 - Building/Structure
 - Camping Facility
 - College (Junior)
 - College/University
 - City/Town Hall
 - Courthouse
 - Md. Dept. of Agriculture Farmer's Market
 - Fire/Rescue
 - Garage/SHA/County/Municipal
 - Gate/Barricade
 - Golf Course/Country Club
 - Hospital
 - Hospital w/ 24-hour Emergency Room
 - Library
 - Lighthouse
 - Motor Vehicle Administration
 - Park and Ride Location
 - Picnic Site
 - Police Station
 - Post Office
 - Radio/Microwave/TV Tower
 - Rest Area with Restrooms
 - School
 - Shopping Center/Mall
 - VEIP Station
 - Welcome Center
 - Yacht Club/Marine

INFORMATION SUMMARY

BOUNDARY:
ACTS OF GENERAL ASSEMBLY, 1983
REVISED TO MARCH 19, 1988
HIGHWAYS REVISED TO JANUARY 1, 2002
PHOTOREVISED: 1994
CENSUS 12,589 (2000)

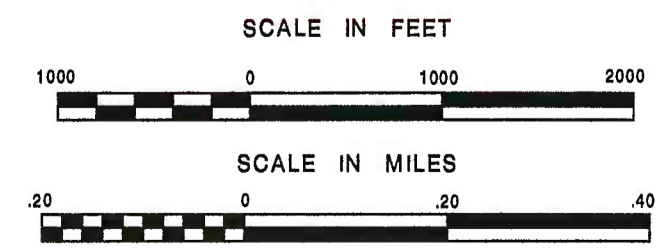
THIS MAP WAS CREATED USING MARYLAND STATE PLANE COORDINATE GRID VALUES BASED ON THE 1927 NORTH AMERICAN DATUM (NAD).

HISD / DATA SUPPORT TEAM
CORRECTION MAP

ROUTE NUMBER INDEX MAP
NEW CARROLLTON
PRINCE GEORGE'S COUNTY
MARYLAND

PREPARED BY THE
MARYLAND DEPARTMENT OF TRANSPORTATION
STATE HIGHWAY ADMINISTRATION
IN COOPERATION WITH THE
U. S. DEPARTMENT OF TRANSPORTATION
FEDERAL HIGHWAY ADMINISTRATION

PUBLISHED: 2003





City Boundary expanded south of Beltway road. I need to reevaluate property.

Ontario Rd does not connect to Co 1291, Rhode Island Ave

Rhode Island Ave service rd not west of west Spring service rd

This area part of DCFM in City

this section 1291

Fix

STATEWIDE GRID MAP KEY

E-11	E-12
F-11	F-12
G-11	G-12
H-11	H-12
I-11	I-12

TOWN LOCATED ON GRID MAP F-11 AND ON INDEX MAPS F-11A AND F-11B MUNICIPAL INDEX MAP REVISED TO JANUARY 1, 2003

LEGEND

- ROAD CLASSIFICATION**
- State Highway
 - County/Local Road
- ROUTE MARKERS**
- Interstate Numbered Highway
 - U.S. Numbered Highway
 - State Numbered Highway
 - Interchange Exit
- ROADSIDE CULTURE**
- Army
 - Boundary Monument
 - Building/Structure
 - Camping Facility
 - College (Junior)
 - College/University
 - City/Town Hall
 - Courthouse
 - Md. Dept. of Agriculture Farmers Market
 - Fire/Rescue
 - Garage/HA/County/Municipal
 - Gate/Barricade
 - Golf Course/Country Club
 - Hospital
 - Hospital w/ 24-hour Emergency Room
 - Library
 - Lighthouse
 - Motor Vehicle Administration
 - Park and Ride Location
 - Picnic Site
 - Police Station
 - Post Office
 - Radio/Microwave/TV Tower
 - Rest Area with Restrooms
 - School
 - Shopping Center/Mall
 - VEIP Station
 - Welcome Center
 - Yacht Club/Marina

INFORMATION SUMMARY

BOUNDARY: ACTS OF GENERAL ASSEMBLY, 1983
REVISED TO MARCH 9, 1998
HIGHWAYS REVISED TO JANUARY 1, 2002
PHOTOREVISED: 1995
CENSUS 24,857 (2000)

THIS MAP WAS CREATED USING MARYLAND STATE PLANE COORDINATE GRID VALUES BASED ON THE 1927 NORTH AMERICAN DATUM (NAD).

HISD / DATA SUPPORT TEAM
CORRECTION MAP

ROUTE NUMBER INDEX MAP
COLLEGE PARK

PRINCE GEORGE'S COUNTY
MARYLAND
PREPARED BY THE
MARYLAND DEPARTMENT OF TRANSPORTATION
STATE HIGHWAY ADMINISTRATION
IN COOPERATION WITH THE
U. S. DEPARTMENT OF TRANSPORTATION
FEDERAL HIGHWAY ADMINISTRATION

PUBLISHED: 2003

SCALE IN FEET



SCALE IN MILES





STATEWIDE GRID MAP KEY

E-11	E-12
F-11	F-12
G-11	G-12
H-11	H-12
I-11	I-12

TOWN LOCATED ON GRID MAP F-11
AND ON INDEX MAPS F-11A AND F-11B
MUNICIPAL INDEX MAP REVISED TO JANUARY 1, 2003

LEGEND

ROAD CLASSIFICATION

- State Highway
 - County/Local Road
- ROUTE MARKERS**
- Interstate Numbered Highway
 - U.S. Numbered Highway
 - State Numbered Highway
 - Interchange Exit
- ROADSIDE CULTURE**

- Army
- Boundary Monument
- Building/Structure
- Camping Facility
- College (Junior)
- College/University
- City/Town Hall
- Courthouse
- Md. Dept. of Agriculture Farm Market
- Fire/Rescue
- Garage/SHA/County/Municipal
- Gate/Barricade
- Golf Course/Country Club
- Hospital
- Hospital w/ 24-hour Emergency Room
- Library
- Lighthouse
- Motor Vehicle Administration
- Park and Ride Location
- Picnic Site
- Police Station
- Post Office
- Radio/Microwave/TV Tower
- Rest Area with Restrooms
- School
- Shopping Center/Mall
- VEIP Station
- Welcome Center
- Yacht Club/Marina

INFORMATION SUMMARY

BOUNDARY:
ACTS OF GENERAL ASSEMBLY, 1983
REVISED TO MARCH 9, 1996
HIGHWAYS REVISED TO JANUARY 1, 2002
PHOTOREVISED: 1995
CENSUS 24,857 (2000)

THIS MAP WAS CREATED USING MARYLAND
STATE PLANE COORDINATE GRID VALUES BASED
ON THE 1927 NORTH AMERICAN DATUM (NAD).

HISD / DATA SUPPORT TEAM
CORRECTION MAP

**ROUTE NUMBER INDEX MAP
COLLEGE PARK**

PRINCE GEORGE'S COUNTY
MARYLAND

PREPARED BY THE
MARYLAND DEPARTMENT OF TRANSPORTATION
STATE HIGHWAY ADMINISTRATION

IN COOPERATION WITH THE
U. S. DEPARTMENT OF TRANSPORTATION
FEDERAL HIGHWAY ADMINISTRATION

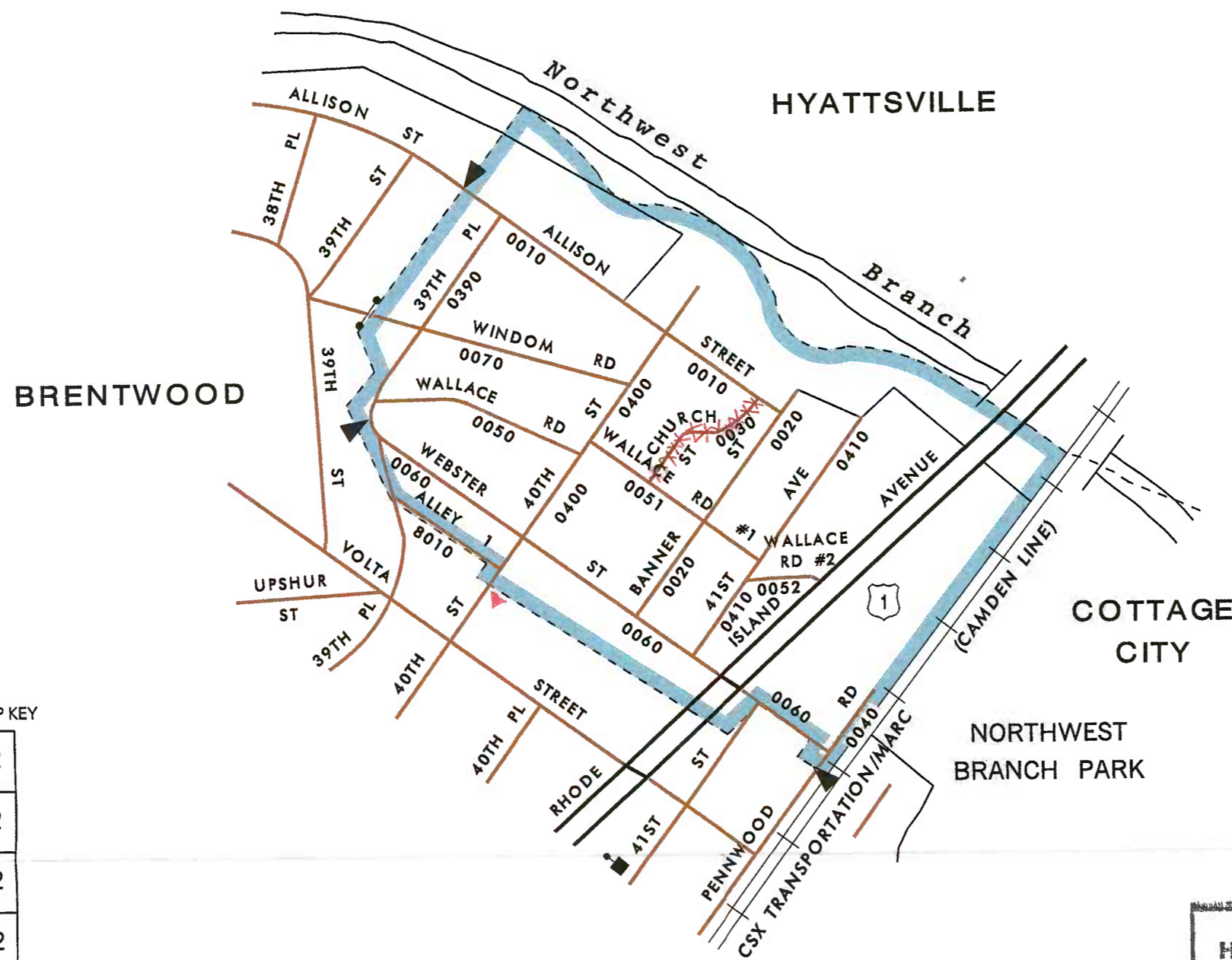
PUBLISHED: 2003

SCALE IN FEET



SCALE IN MILES





STATEWIDE GRID MAP KEY

E-11	E-12
F-11	F-12
G-11	G-12
H-11	H-12
I-11	I-12

TOWN LOCATED ON GRID MAP F-11
AND ON INDEX MAP F-11D
MUNICIPAL INDEX MAP REVISED TO JANUARY 1, 2003

HISD / DATA SUPPORT TEAM
CORRECTION MAP

ROUTE NUMBER INDEX MAP

NORTH BRENTWOOD

PRINCE GEORGE'S COUNTY

MARYLAND

PREPARED BY THE

MARYLAND DEPARTMENT OF TRANSPORTATION

STATE HIGHWAY ADMINISTRATION

IN COOPERATION WITH THE

U. S. DEPARTMENT OF TRANSPORTATION

FEDERAL HIGHWAY ADMINISTRATION

PUBLISHED: 2003

SCALE IN FEET



SCALE IN MILES



LEGEND

ROAD CLASSIFICATION

State Highway

County/Local Road

ROUTE MARKERS

Interstate Numbered Highway

U.S. Numbered Highway

State Numbered Highway

Interchange Exit

ROADSIDE CULTURE

- | | |
|---|-----------------------------------|
| Armory | Hospital w/ 24hour Emergency Room |
| Boundary Monument | Library |
| Building/Structure | Lighthouse |
| Camping Facility | Motor Vehicle Administration |
| College (Junior) | Park and Ride Location |
| College/University | Picnic Site |
| City/Town Hall | Police Station |
| Courthouse | Post Office |
| Md. Dept. of Agriculture Farmers Market | Radio/Microwave/TV Tower |
| Fire/Rescue | Rest Area with Restrooms |
| Garage/SHA/County/Municipal | School |
| Gate/Barriade | Shopping Center/Mall |
| Golf Course/Country Club | VEIP Station |
| Hospital | Welcome Center |
| | Yacht Club/Marina |

INFORMATION SUMMARY

BOUNDARY:

ACTS OF GENERAL ASSEMBLY, 1983

NO REVISIONS

HIGHWAYS REVISED TO JANUARY 1, 2002

PHOTOREVISED: 1994

CENSUS 489 (2000)

THIS MAP WAS CREATED USING MARYLAND STATE PLANE COORDINATE GRID VALUES BASED ON THE 1927 NORTH AMERICAN DATUM (NAD).

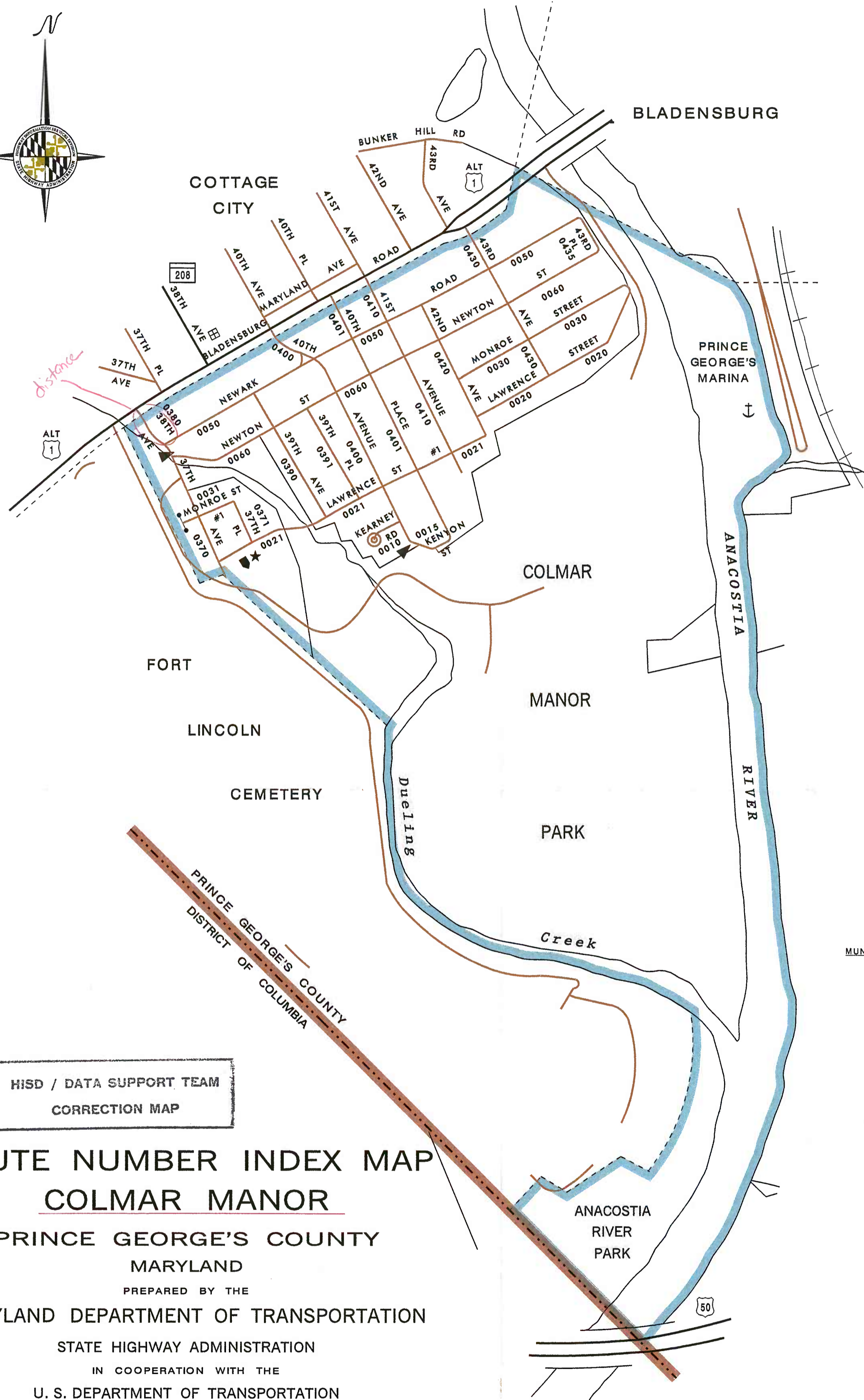


LEGEND

- ROAD CLASSIFICATION**
- State Highway
 - County/Local Road
- ROUTE MARKERS**
- Interstate Numbered Highway
 - U.S. Numbered Highway
 - State Numbered Highway
 - Interchange Exit

ROADSIDE CULTURE

- Armory
- Boundary Monument
- Building/Structure
- Camping Facility
- College (Junior)
- College/University
- City/Town Hall
- Courthouse
- Md. Dept. of Agriculture Farmers Market
- Fire/Rescue
- Garage/SHA/County/Municipal
- Gate/Barricade
- Golf Course/Country Club
- Hospital
- Hospital w/ 24hour Emergency Room
- Library
- Lighthouse
- Motor Vehicle Administration
- Park and Ride Location
- Picnic Site
- Police Station
- Post Office
- Radio/Microwave/TV Tower
- Rest Area with Restrooms
- School
- Shopping Center/Mall
- VEIP Station
- Welcome Center
- Yacht Club/Marina



STATEWIDE GRID MAP KEY

E-11	E-12
F-11	F-12
G-11	G-12
H-11	H-12
	I-12

TOWN LOCATED ON GRID MAP F-11
AND ON INDEX MAP F-11D
MUNICIPAL INDEX MAP REVISED TO JANUARY 1, 2003

HISD / DATA SUPPORT TEAM
CORRECTION MAP

**ROUTE NUMBER INDEX MAP
COLMAR MANOR**

**PRINCE GEORGE'S COUNTY
MARYLAND**

PREPARED BY THE
MARYLAND DEPARTMENT OF TRANSPORTATION
STATE HIGHWAY ADMINISTRATION
IN COOPERATION WITH THE
U. S. DEPARTMENT OF TRANSPORTATION
FEDERAL HIGHWAY ADMINISTRATION

PUBLISHED: 2003

SCALE IN FEET



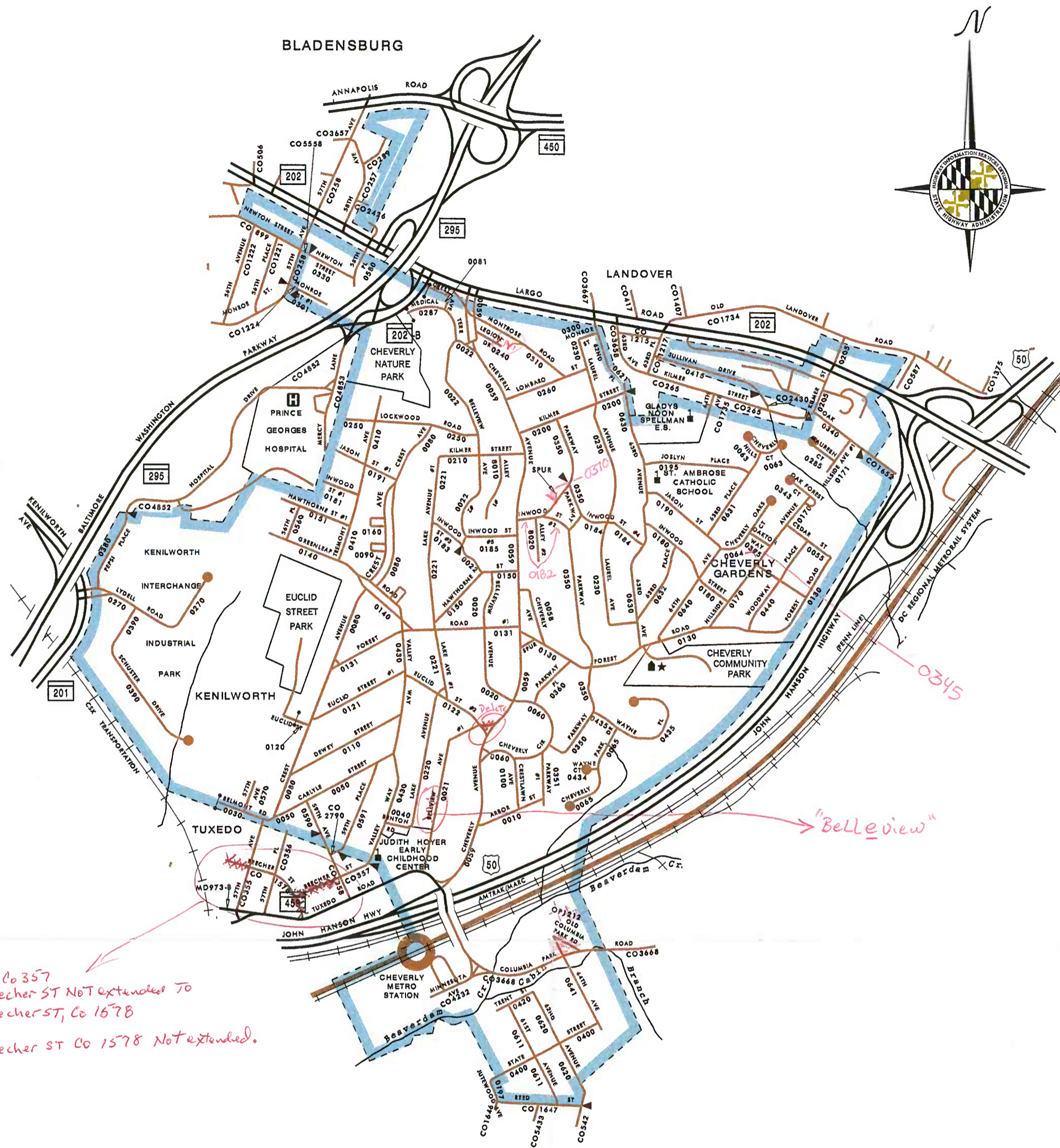
SCALE IN MILES



INFORMATION SUMMARY

BOUNDARY:
ACTS OF GENERAL ASSEMBLY, 1983
NO REVISIONS
HIGHWAYS REVISED TO JANUARY 1, 2002
PHOTOREVISED: 1994
CENSUS 1,257 (2000)

THIS MAP WAS CREATED USING MARYLAND
STATE PLANE COORDINATE GRID VALUES BASED
ON THE 1927 NORTH AMERICAN DATUM (NAD).



LEGEND

- ROAD CLASSIFICATION**
- State Highway
 - County/Local Road
- ROUTE MARKERS**
- Interstate Numbered Highway
 - U.S. Numbered Highway
 - State Numbered Highway
 - Interchange Exit
- ROADSIDE CULTURE**
- Armory
 - Boundary Monument
 - Building/Structure
 - Camping Facility
 - College (Junior)
 - College/University
 - City/Town Hall
 - Courthouse
 - Md. Dept. of Agriculture Farmers Market
 - Fire/Rescue
 - Garage/SHA/County/Municipal
 - Gate/Barrierade
 - Golf Course/Country Club
 - Hospital
 - Hospital w/ 24hour Emergency Room
 - Library
 - Lighthouse
 - Motor Vehicle Administration
 - Park and Ride Location
 - Plano Site
 - Police Station
 - Post Office
 - Radio/Microwave/TV Tower
 - Rest Area with Restrooms
 - School
 - Shopping Center/Mall
 - VEIP Station
 - Welcome Center
 - Yacht Club/Marina

STATEWIDE GRID MAP KEY

E-11	E-12
F-11	F-12
G-11	G-12
H-11	H-12
I-11	I-12

TOWN LOCATED ON GRID MAP F-11
AND ON INDEX MAP F-11D
MUNICIPAL INDEX MAP REVISED TO JANUARY 1, 2003

INFORMATION SUMMARY

BOUNDARY:
ACTS OF GENERAL ASSEMBLY, 1983
REVISED TO APRIL 26, 1998
HIGHWAYS REVISED TO JANUARY 1, 2002
PHOTOREVISED: 1995
CENSUS 6,433 (2000)

THIS MAP WAS CREATED USING MARYLAND
STATE PLANE COORDINATE GRID VALUES BASED
ON THE 1927 NORTH AMERICAN DATUM (NAD).

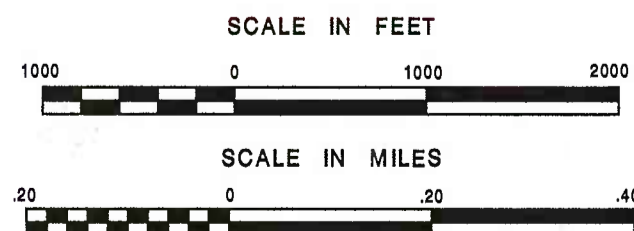
HISD / DATA SUPPORT TEAM
CORRECTION MAP


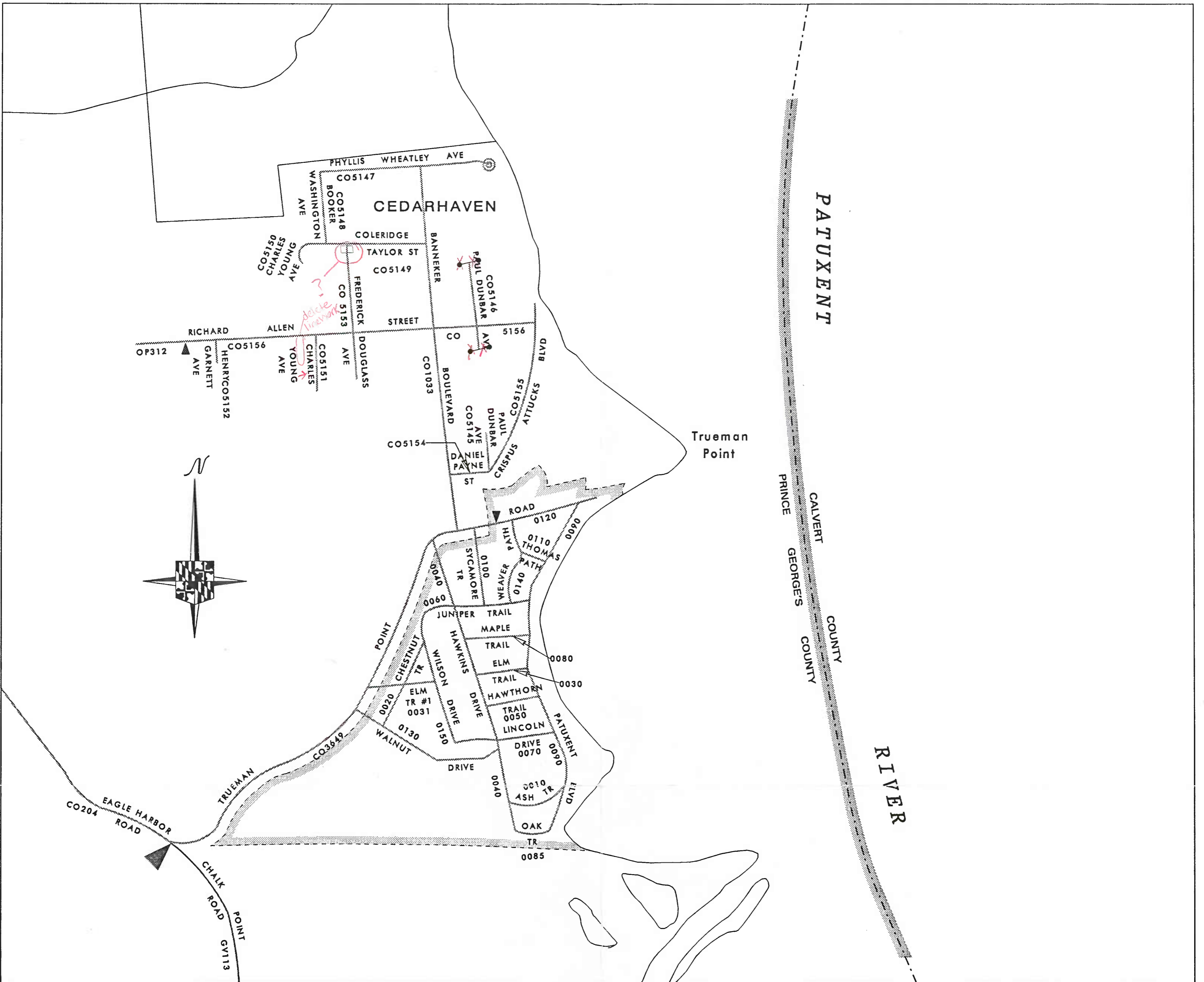
ROUTE NUMBER INDEX MAP
CHEVERLY
PRINCE GEORGE'S COUNTY
MARYLAND

PREPARED BY THE
MARYLAND DEPARTMENT OF TRANSPORTATION
STATE HIGHWAY ADMINISTRATION

IN COOPERATION WITH THE
U. S. DEPARTMENT OF TRANSPORTATION
FEDERAL HIGHWAY ADMINISTRATION

PUBLISHED: 2003





LEGEND

- STATE HIGHWAY
- COUNTY ROADS
- MUNICIPAL ROAD
- OTHER PUBLIC ROAD
- RESERVATION/PVT ROAD
- INTERSTATE NUMBERED HIGHWAY
- U.S. NUMBERED HIGHWAY
- STATE NUMBERED HIGHWAY
- ARMORY
- CITY HALL/MUNICIPAL BLDG.
- COURTHOUSE
- FIRE DEPARTMENT
- HIGHWAY GARAGE
- HOSPITAL
- LIBRARY
- PARK AND RIDE
- POLICE DEPARTMENT
- POST OFFICE
- SCHOOL

STATEWIDE GRID MAP KEY

E-11	E-12
F-11	F-12
G-11	G-12
H-11	H-12

TOWN LOCATED ON GRID MAP I-12
AND ON INDEX MAP I-12
MUNICIPAL INDEX MAP REVISED TO JANUARY 1, 2002

INFORMATION SUMMARY

BOUNDARY:
ACTS OF GENERAL ASSEMBLY, 1983
NO REVISIONS
HIGHWAYS REVISED TO JANUARY 1, 2000
PHOTOREVISED: 1994
CENSUS 55 (2000)
THIS MAP WAS CREATED USING MARYLAND
STATE PLANE COORDINATE GRID VALUES BASED
ON THE 1927 NORTH AMERICAN DATUM (NAD).

**ROUTE NUMBER INDEX MAP
EAGLE HARBOR**

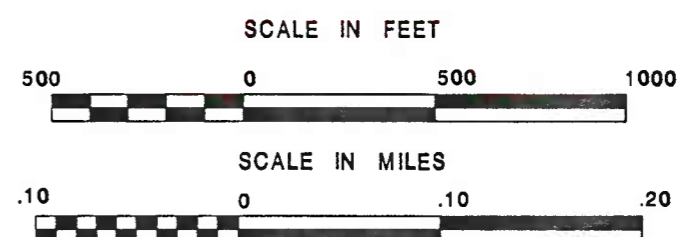
PRINCE GEORGE'S COUNTY
MARYLAND


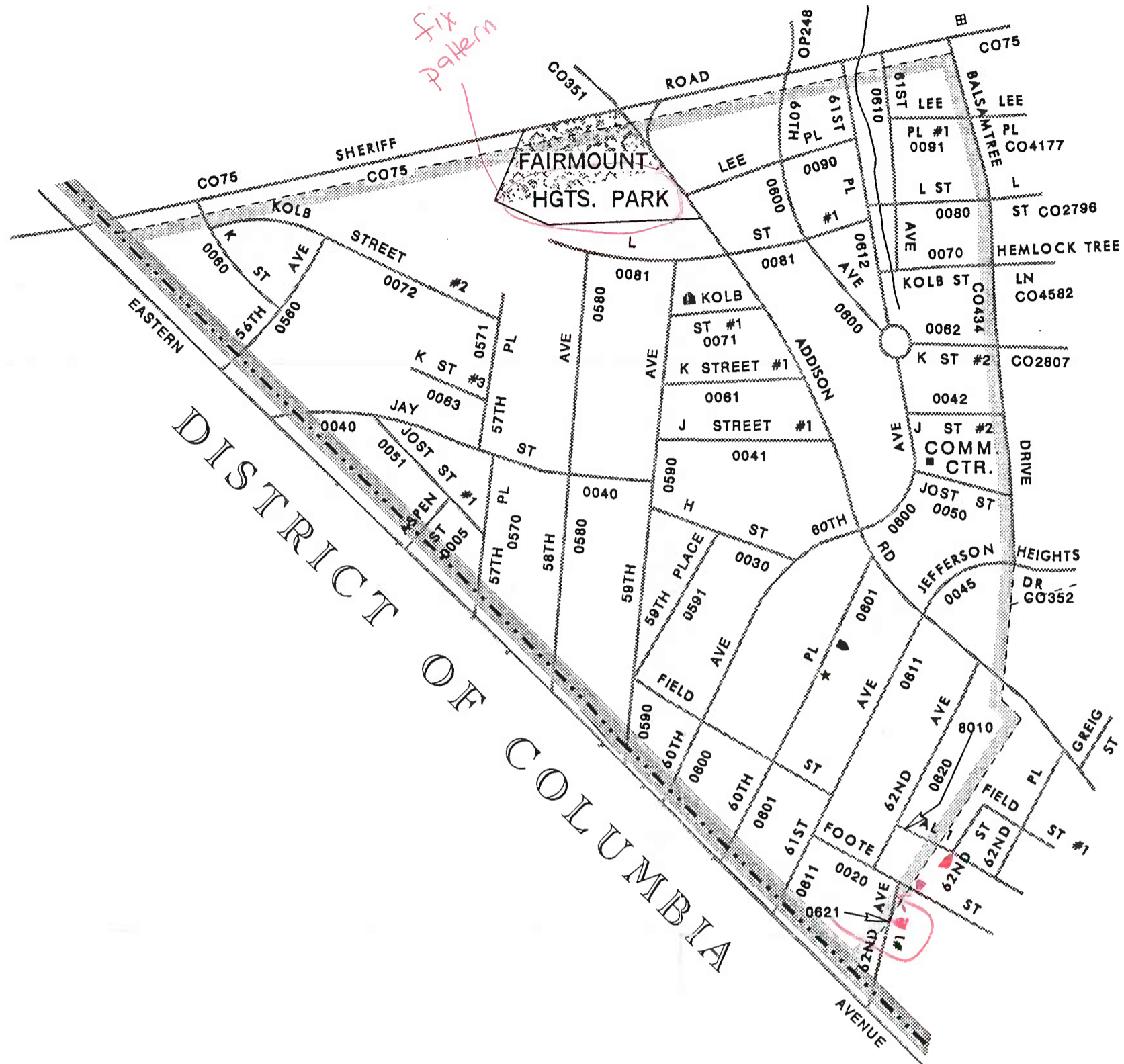
PREPARED BY THE
MARYLAND DEPARTMENT OF TRANSPORTATION

STATE HIGHWAY ADMINISTRATION

IN COOPERATION WITH THE
U. S. DEPARTMENT OF TRANSPORTATION
FEDERAL HIGHWAY ADMINISTRATION

PUBLISHED: 2002





STATEWIDE GRID MAP KEY

E-11	E-12
	F-12
	G-12
H-11	H-12
	I-12

TOWN LOCATED ON GRID MAPS F-11 AND G-11
AND ON INDEX MAPS F-11D AND G-11B
MUNICIPAL INDEX MAP REVISED TO JANUARY 1, 2002

HISD / DATA SUPPORT TEAM
CORRECTION MAP

ROUTE NUMBER INDEX MAP FAIRMOUNT HEIGHTS

PRINCE GEORGE'S COUNTY

MARYLAND

PREPARED BY THE

MARYLAND DEPARTMENT OF TRANSPORTATION

STATE HIGHWAY ADMINISTRATION

IN COOPERATION WITH THE

U. S. DEPARTMENT OF TRANSPORTATION

FEDERAL HIGHWAY ADMINISTRATION

PUBLISHED: 2002

SCALE IN FEET



SCALE IN MILES

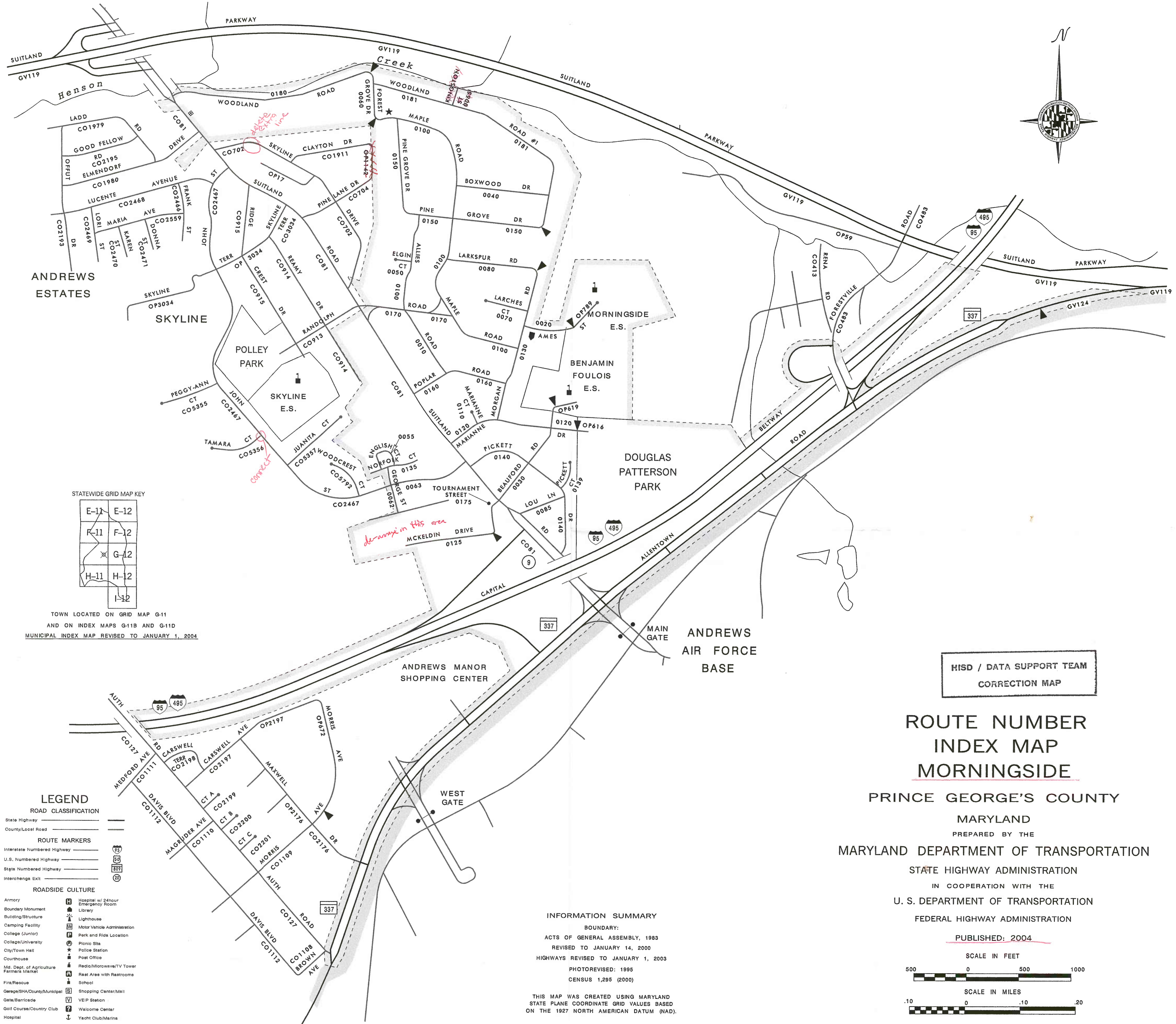



LEGEND

- STATE HIGHWAY
- COUNTY ROADS
- MUNICIPAL ROAD
- OTHER PUBLIC ROAD
- RESERVATION/PVT ROAD
- INTERSTATE NUMBERED HIGHWAY
- U.S. NUMBERED HIGHWAY
- STATE NUMBERED HIGHWAY
- ARMORY
- CITY HALL/MUNICIPAL BLDG.
- COURTHOUSE
- FIRE DEPARTMENT
- HIGHWAY GARAGE
- HOSPITAL
- LIBRARY
- PARK AND RIDE
- POLICE DEPARTMENT
- POST OFFICE
- SCHOOL

INFORMATION SUMMARY

BOUNDARY:
ACTS OF GENERAL ASSEMBLY, 1983
NO REVISIONS
HIGHWAYS REVISED TO JANUARY 1, 2000
PHOTOREVISED: 1992
CENSUS 1,508 (2000)
THIS MAP WAS CREATED USING MARYLAND
STATE PLANE COORDINATE GRID VALUES BASED
ON THE 1927 NORTH AMERICAN DATUM (NAD).



STATEWIDE GRID MAP KEY


E-11	E-12
F-11	F-12
G-11	G-12
H-11	H-12
I-11	I-12

TOWN LOCATED ON GRID MAP G-11
AND ON INDEX MAPS G-11B AND G-11D
MUNICIPAL INDEX MAP REVISED TO JANUARY 1, 2004

HISD / DATA SUPPORT TEAM
CORRECTION MAP

**ROUTE NUMBER
INDEX MAP
MORNINGSIDE**
PRINCE GEORGE'S COUNTY
MARYLAND

PREPARED BY THE
MARYLAND DEPARTMENT OF TRANSPORTATION
STATE HIGHWAY ADMINISTRATION
IN COOPERATION WITH THE
U. S. DEPARTMENT OF TRANSPORTATION
FEDERAL HIGHWAY ADMINISTRATION



INFORMATION SUMMARY
BOUNDARY:
ACTS OF GENERAL ASSEMBLY, 1963
REVISED TO JANUARY 14, 2000
HIGHWAYS REVISED TO JANUARY 1, 2003
PHOTOREVISED: 1995
CENSUS 1,295 (2000)

THIS MAP WAS CREATED USING MARYLAND
STATE PLANE COORDINATE GRID VALUES BASED
ON THE 1927 NORTH AMERICAN DATUM (NAD).

- LEGEND**
- ROAD CLASSIFICATION**
- State Highway
 - County/Local Road
- ROUTE MARKERS**
- Interstate Numbered Highway
 - U.S. Numbered Highway
 - State Numbered Highway
 - Interchange Exit
- ROADSIDE CULTURE**
- Army
 - Boundary Monument
 - Building/Structure
 - Camping Facility
 - College (Junior)
 - College/University
 - City/Town Hall
 - Courthouse
 - Md. Dept. of Agriculture
 - Farmers Market
 - Fire/Rescue
 - Garage/SHA/County/Municipal
 - Gate/Barricade
 - Golf Course/Country Club
 - Hospital
 - Hospital w/ 24hour Emergency Room
 - Library
 - Lighthouse
 - Motor Vehicle Administration
 - Park and Ride Location
 - Picnic Site
 - Police Station
 - Post Office
 - Radio/Microwave/TV Tower
 - Rest Area with Restroom
 - School
 - Shopping Center/Mall
 - VEIP Station
 - Welcome Center
 - Yacht Club/Marina

ROUTE NUMBER INDEX MAP FOREST HEIGHTS

PRINCE GEORGE'S COUNTY

MARYLAND

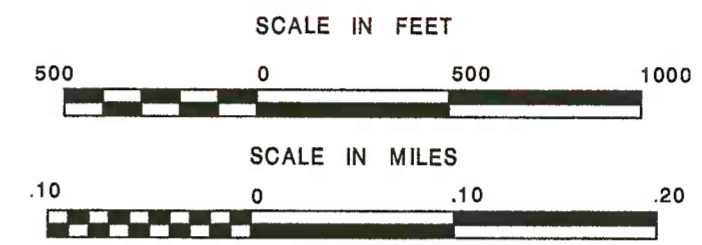
PREPARED BY THE
MARYLAND DEPARTMENT OF TRANSPORTATION

STATE HIGHWAY ADMINISTRATION

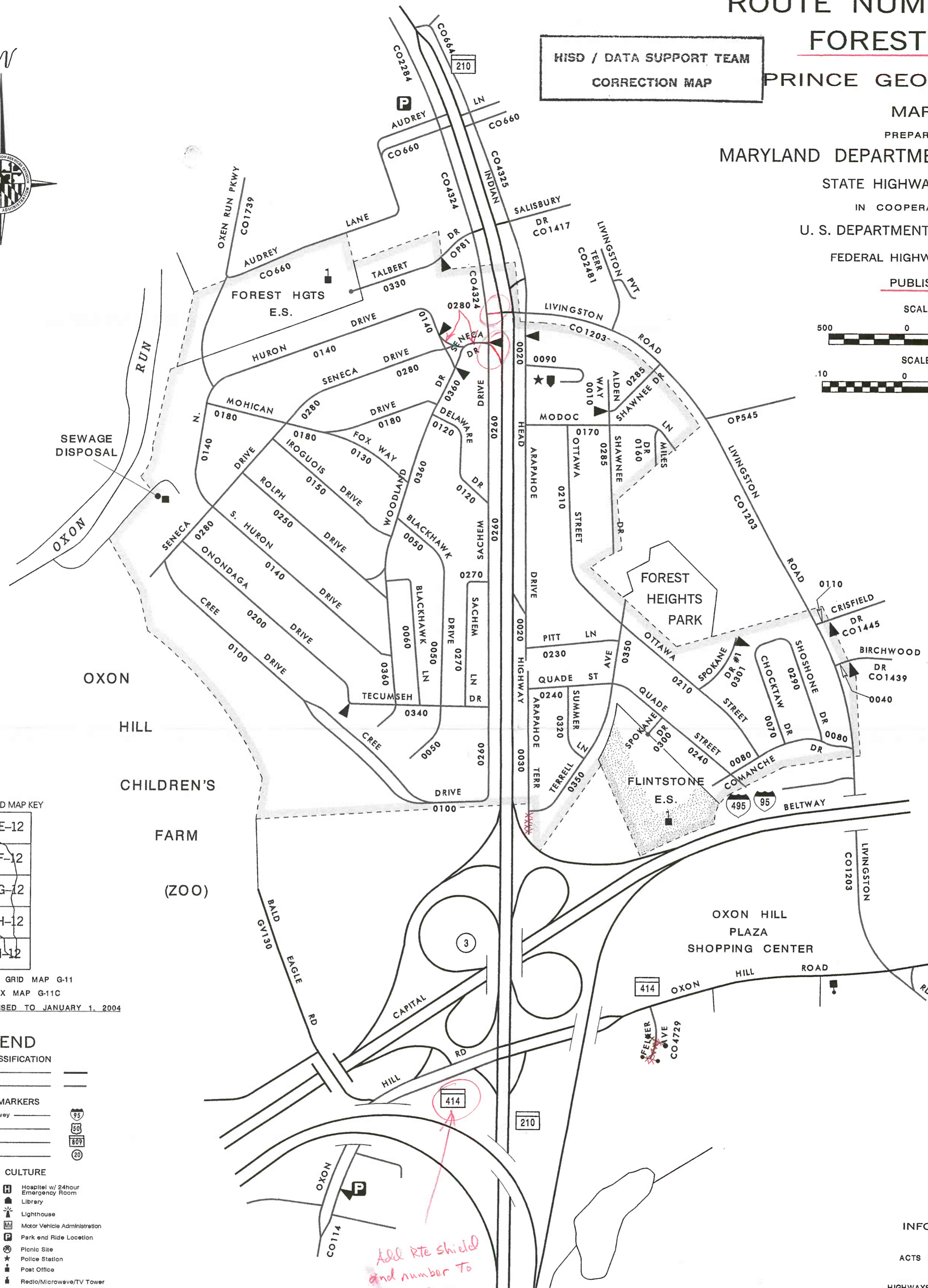
IN COOPERATION WITH THE
U. S. DEPARTMENT OF TRANSPORTATION

FEDERAL HIGHWAY ADMINISTRATION

PUBLISHED: 2004



HISD / DATA SUPPORT TEAM
CORRECTION MAP



STATEWIDE GRID MAP KEY

E-11	E-12
F-11	F-12
G-12	
H-11	H-12
I-12	

TOWN LOCATED ON GRID MAP G-11
AND ON INDEX MAP G-11C
MUNICIPAL INDEX MAP REVISED TO JANUARY 1, 2004

LEGEND

ROAD CLASSIFICATION

- State Highway
- County/Local Road

ROUTE MARKERS

- Interstate Numbered Highway
- U.S. Numbered Highway
- State Numbered Highway
- Interchange Exit

ROADSIDE CULTURE

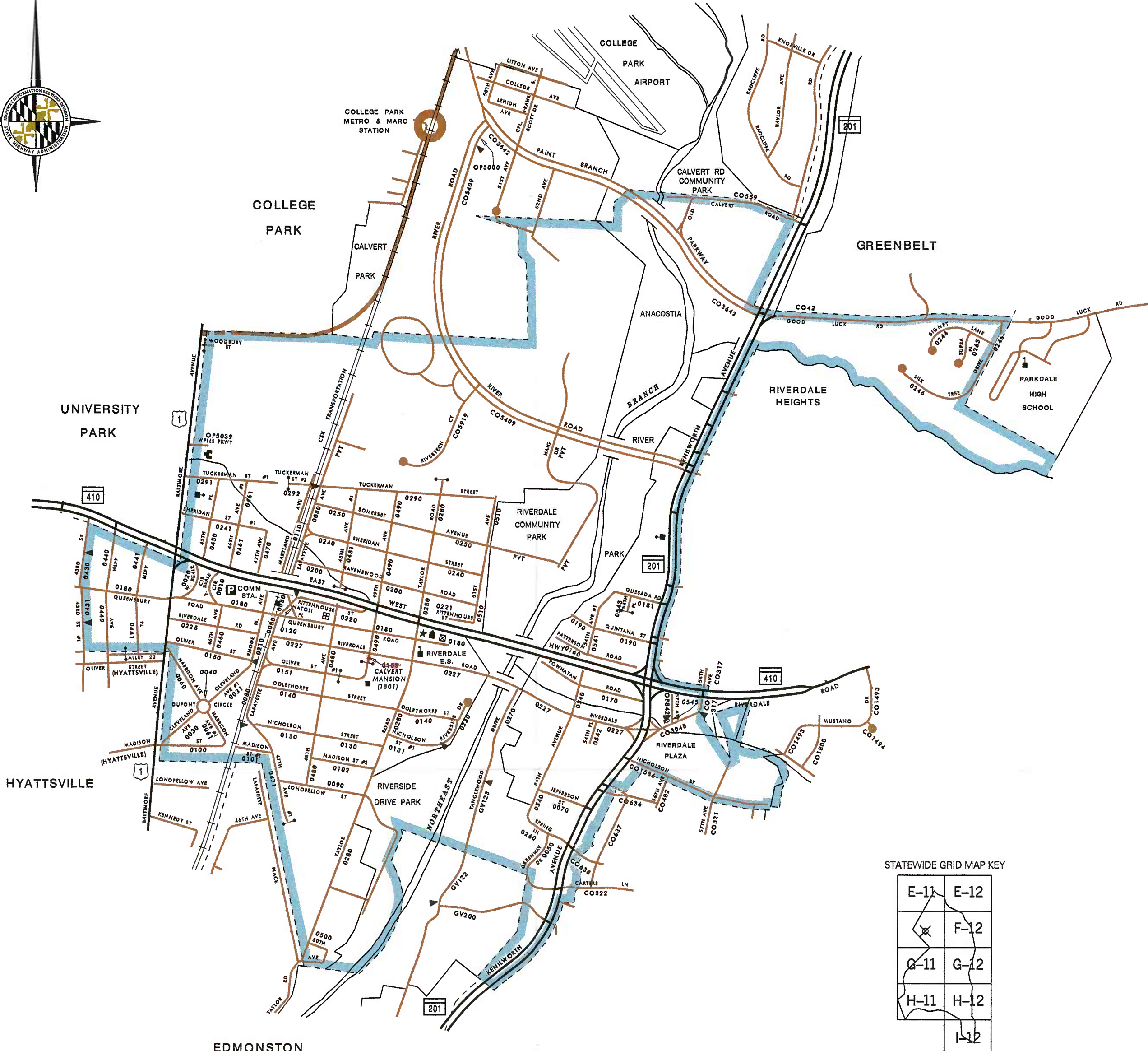
- Armory
- Boundary Monument
- Building/Structure
- Camping Facility
- College (Junior)
- College/University
- City/Town Hall
- Courthouse
- Md. Dept. of Agriculture Farmers Market
- Fire/Rescue
- Garage/SHA/County/Municipal
- Gate/Barricade
- Golf Course/Country Club
- Hospital
- Hospital w/ 24hour Emergency Room
- Library
- Lighthouse
- Motor Vehicle Administration
- Park and Ride Location
- Picnic Site
- Police Station
- Post Office
- Radio/Microwave/TV Tower
- Rest Area with Restrooms
- School
- Shopping Center/Mall
- VEIP Station
- Welcome Center
- Yacht Club/Marine

*Add Rte shield
and number to
this section*

INFORMATION SUMMARY

BOUNDARY:
ACTS OF GENERAL ASSEMBLY, 1983
NO REVISIONS
HIGHWAYS REVISED TO JANUARY 1, 2003
PHOTOREVISED: 1995
CENSUS 2,585 (2000)

THIS MAP WAS CREATED USING MARYLAND
STATE PLANE COORDINATE GRID VALUES BASED
ON THE 1927 NORTH AMERICAN DATUM (NAD).



STATEWIDE GRID MAP KEY

E-11	E-12
F-11	F-12
G-11	G-12
H-11	H-12

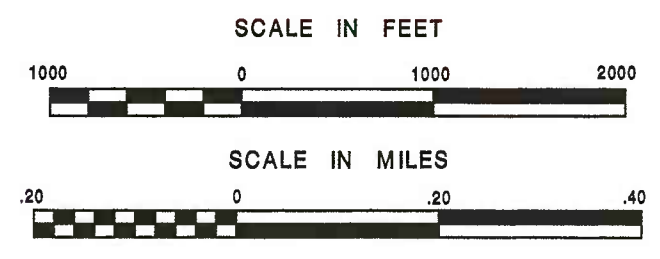
TOWN LOCATED ON GRID MAP F-11
 AND ON INDEX MAPS F-11B AND F-11D
 MUNICIPAL INDEX MAP REVISED TO JANUARY 1, 2004

ROUTE NUMBER INDEX MAP RIVERDALE PARK

PRINCE GEORGE'S COUNTY
 MARYLAND

PREPARED BY THE
 MARYLAND DEPARTMENT OF TRANSPORTATION
 STATE HIGHWAY ADMINISTRATION
 IN COOPERATION WITH THE
 U. S. DEPARTMENT OF TRANSPORTATION
 FEDERAL HIGHWAY ADMINISTRATION

PUBLISHED: 2003



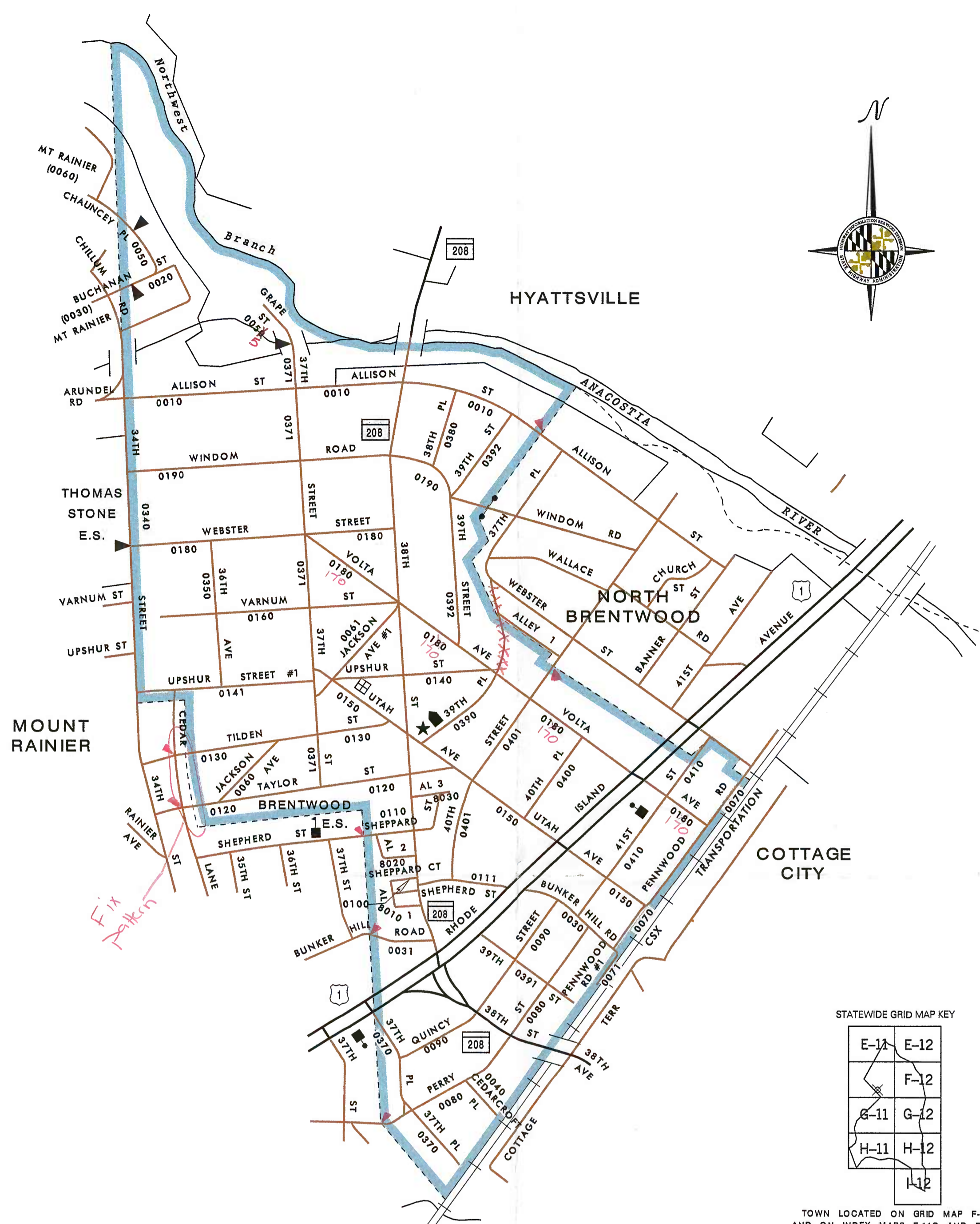
LEGEND

- ROAD CLASSIFICATION**
- State Highway
 - County/Local Road
- ROUTE MARKERS**
- Interstate Numbered Highway
 - U.S. Numbered Highway
 - State Numbered Highway
 - Interchange Exit
- ROADSIDE CULTURE**
- Army
 - Boundary Monument
 - Building/Structure
 - Camping Facility
 - College (Junior)
 - College/University
 - City/Town Hall
 - Courthouse
 - Mid. Dept. of Agriculture Farmers Market
 - Fire/Rescue
 - Garage/SHA/County/Municipal
 - Gets/Barricade
 - Golf Course/Country Club
 - Hospital
 - Hospital w/ 24hour Emergency Room
 - Library
 - Lighthouse
 - Motor Vehicle Administration
 - Park and Ride Location
 - Pylon Site
 - Police Station
 - Post Office
 - Radio/Microwave/TV Tower
 - Rest Area with Restrooms
 - School
 - Shopping Center/Mall
 - VEIP Station
 - Welcoms Center
 - Yacht Club/Marine

INFORMATION SUMMARY

BOUNDARY:
 ACTS OF GENERAL ASSEMBLY, 1983
 REVISED TO JUNE 22, 2000
 HIGHWAYS REVISED TO JANUARY 1, 2002
 PHOTOREVISED: 1994
 CENSUS 6,690 (2000)

THIS MAP WAS CREATED USING MARYLAND
 STATE PLANE COORDINATE GRID VALUES BASED
 ON THE 1927 NORTH AMERICAN DATUM (NAD).



- LEGEND**
- ROAD CLASSIFICATION**
- State Highway
 - County/Local Road
- ROUTE MARKERS**
- Interstate Numbered Highway
 - U.S. Numbered Highway
 - State Numbered Highway
 - Interchange Exit
- ROADSIDE CULTURE**
- Armory
 - Boundary Monument
 - Building/Structure
 - Camping Facility
 - College (Junior)
 - College/University
 - City/Town Hall
 - Courthouse
 - Md. Dept. of Agriculture Farmers Market
 - Fire/Rescue
 - Garage/SHA/County/Municipal
 - Gate/Berliozade
 - Golf Course/Country Club
 - Hospital
 - Hospital w/ 24hour Emergency Room
 - Library
 - Lighthouse
 - Motor Vehicle Administration
 - Park and Ride Location
 - Picnic Site
 - Police Station
 - Post Office
 - Radio/Microwave/TV Tower
 - Rest Area with Restrooms
 - School
 - Shopping Center/Mall
 - VEIP Station
 - Welcome Center
 - Yacht Club/Marine

34th STREET - THE CORPORATE LIMITS GO UP THE CENTER OF THIS ROAD. FROM WASHINGTON D.C. LINE TO WEBSTER ST. IS MAINTAINED BY MOUNT RAINIER. FROM WEBSTER ST. TO ARUNDEL RD./ALLISON ST. IS MAINTAINED BY BRENTWOOD.

INFORMATION SUMMARY

BOUNDARY:
ACTS OF GENERAL ASSEMBLY, 1983
NO REVISIONS

HIGHWAYS REVISED TO JANUARY 1, 2002
PHOTOREVISED: 1994
CENSUS 2,844 (2000)

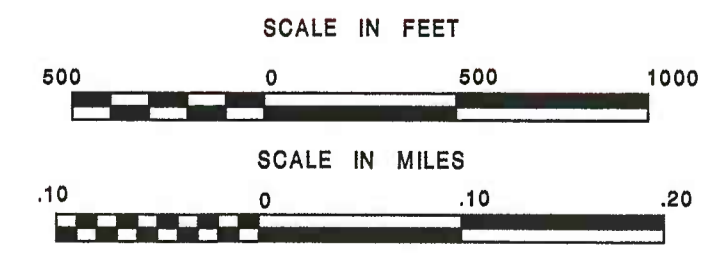
THIS MAP WAS CREATED USING MARYLAND STATE PLANE COORDINATE GRID VALUES BASED ON THE 1927 NORTH AMERICAN DATUM (NAD).

ROUTE NUMBER INDEX MAP BRENTWOOD

PRINCE GEORGE'S COUNTY
MARYLAND

PREPARED BY THE
MARYLAND DEPARTMENT OF TRANSPORTATION
STATE HIGHWAY ADMINISTRATION
IN COOPERATION WITH THE
U. S. DEPARTMENT OF TRANSPORTATION
FEDERAL HIGHWAY ADMINISTRATION

PUBLISHED: 2003



HISD / DATA SUPPORT TEAM
CORRECTION MAP

ROUTE NUMBER INDEX MAP MOUNT RAINIER

PRINCE GEORGE'S COUNTY

MARYLAND

PREPARED BY THE

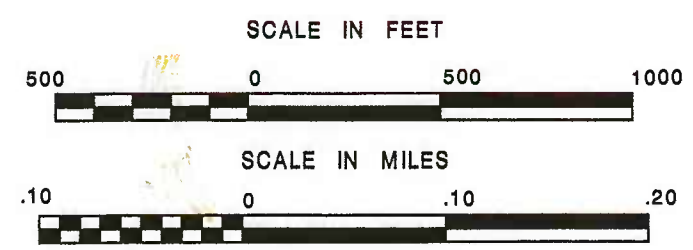
MARYLAND DEPARTMENT OF TRANSPORTATION

STATE HIGHWAY ADMINISTRATION

IN COOPERATION WITH THE
U. S. DEPARTMENT OF TRANSPORTATION

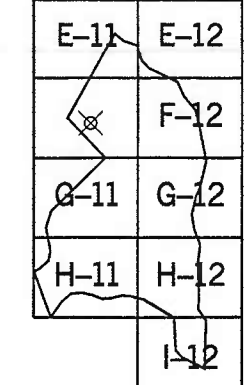
FEDERAL HIGHWAY ADMINISTRATION

PUBLISHED: 2003



34TH STREET - THE CORPORATE LIMITS GO UP THE CENTER OF THIS ROAD. FROM WASHINGTON D.C. LINE TO WEBSTER ST. IS CREDITED TO MOUNT RAINIER. FROM WEBSTER ST. TO ARUNDEL RD./ALLISON ST. IS CREDITED TO BRENTWOOD.

STATEWIDE GRID MAP KEY



TOWN LOCATED ON GRID MAP F-11 AND ON INDEX MAPS F-11C AND F-11D MUNICIPAL INDEX MAP REVISED TO JANUARY 1, 2003



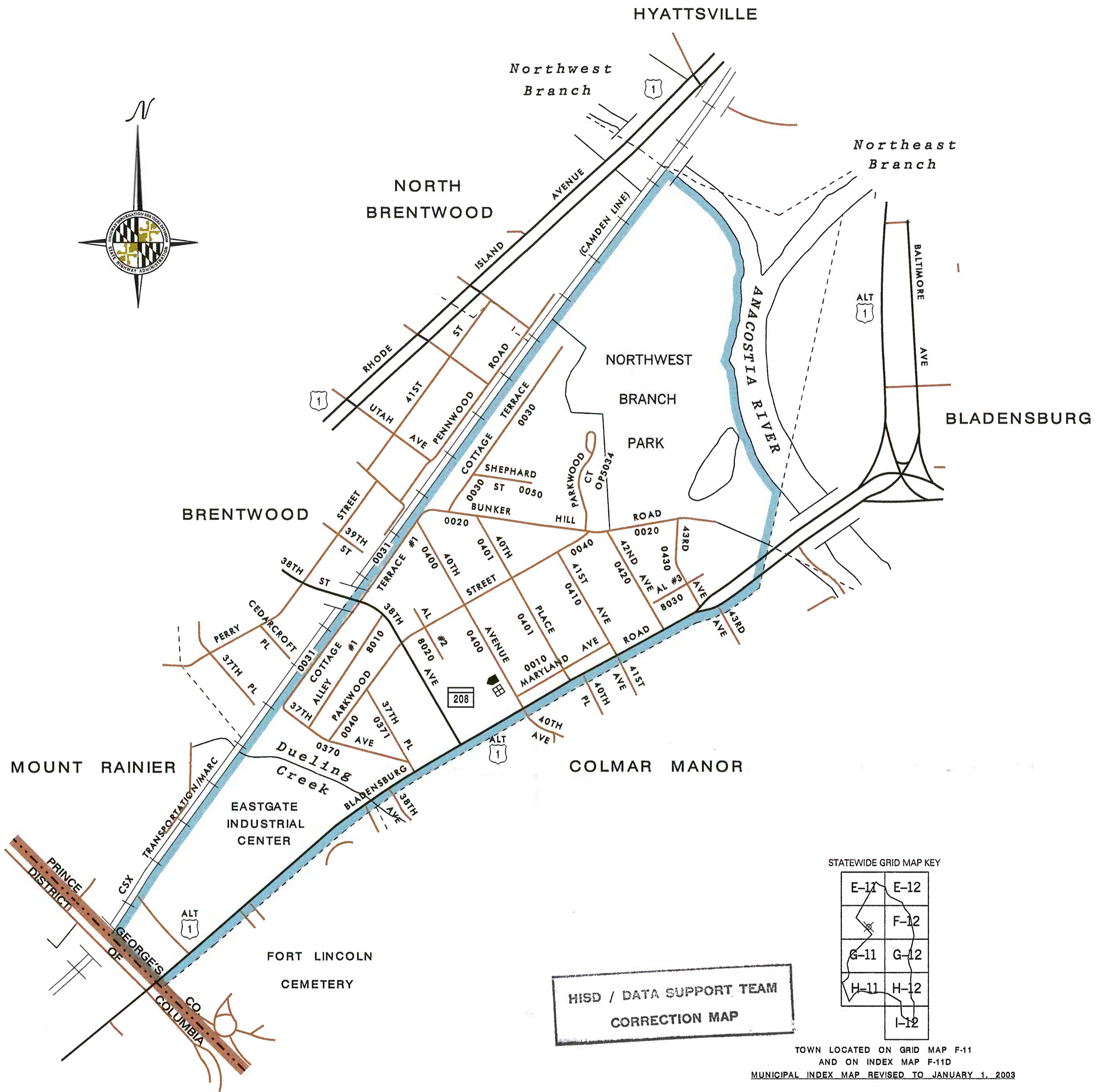
LEGEND

- ROAD CLASSIFICATION**
- State Highway
 - County/Local Road
- ROUTE MARKERS**
- Interstate Numbered Highway
 - U.S. Numbered Highway
 - State Numbered Highway
 - Interchange Exit
- ROADSIDE CULTURE**
- Army
 - Boundary Monument
 - Building/Structure
 - Camping Facility
 - College (Junior)
 - College/University
 - City/Town Hall
 - Courthouse
 - Md. Dept. of Agriculture Farmers Market
 - Fire/Rescue
 - Garage/BNA/County/Municipal
 - Gate/Barricade
 - Golf Course/Country Club
 - Hospital
 - Hospital w/ 24hour Emergency Room
 - Library
 - Lighthouse
 - Motor Vehicle Administration
 - Park and Ride Location
 - Platno Site
 - Police Station
 - Post Office
 - Radio/Microwave/TV Tower
 - Rest Area with Restrooms
 - School
 - Shopping Center/Mall
 - VEIP Station
 - Welcome Center
 - Yacht Club/Marine

INFORMATION SUMMARY

BOUNDARY:
ACTS OF GENERAL ASSEMBLY, 1983
REVISED TO JUNE 24, 1996
HIGHWAYS REVISED TO JANUARY 1, 2002
PHOTOREVISED: 1994
CENSUS 8,498 (2000)

THIS MAP WAS CREATED USING MARYLAND STATE PLANE COORDINATE GRID VALUES BASED ON THE 1927 NORTH AMERICAN DATUM (NAD).



HISD / DATA SUPPORT TEAM
CORRECTION MAP

STATEWIDE GRID MAP KEY

E-11	E-12
F-11	F-12
G-11	G-12
H-11	H-12
I-11	I-12

TOWN LOCATED ON GRID MAP F-11
AND ON INDEX MAP F-11D
MUNICIPAL INDEX MAP REVISED TO JANUARY 1, 2003

ROUTE NUMBER INDEX MAP COTTAGE CITY

PRINCE GEORGE'S COUNTY

MARYLAND

PREPARED BY THE

MARYLAND DEPARTMENT OF TRANSPORTATION

STATE HIGHWAY ADMINISTRATION

IN COOPERATION WITH THE

U. S. DEPARTMENT OF TRANSPORTATION

FEDERAL HIGHWAY ADMINISTRATION

PUBLISHED: 2003

SCALE IN FEET



SCALE IN MILES



LEGEND

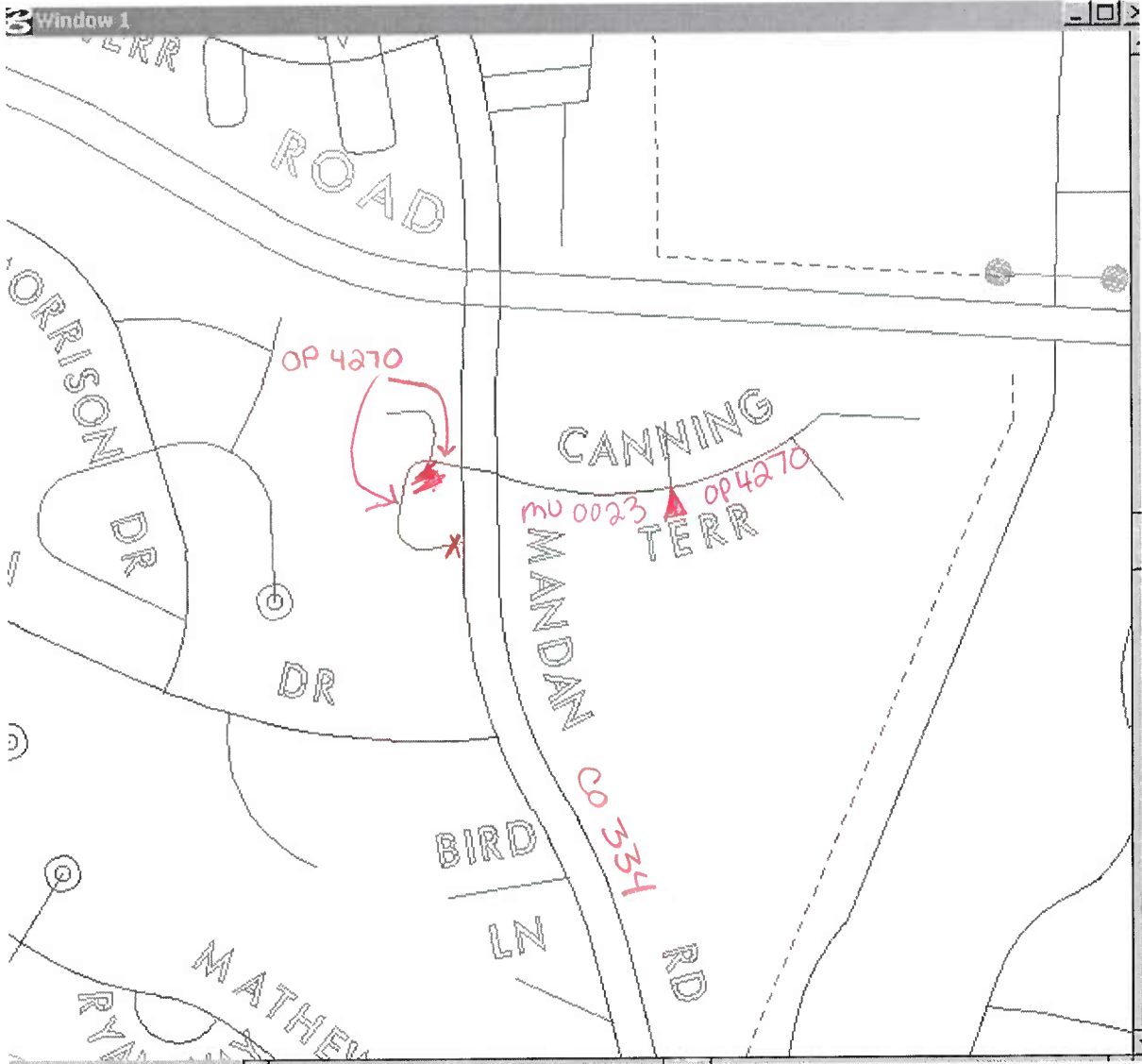
- ROAD CLASSIFICATION**
- State Highway
 - County/Local Road
- ROUTE MARKERS**
- Interstate Numbered Highway
 - U.S. Numbered Highway
 - State Numbered Highway
 - Interchange Exit
- ROADSIDE CULTURE**
- Armory
 - Boundary Monument
 - Building/Structure
 - Camping Facility
 - College (Junior)
 - College/University
 - City/Town Hall
 - Courthouse
 - Md. Dept. of Agriculture Farmers Market
 - Fire/Rescue
 - Garage/SHA/County/Municipal
 - Gate/Barricade
 - Golf Course/Country Club
 - Hospital
 - Hotel w/ 24hour Emergency Room
 - Library
 - Lighthouse
 - Motor Vehicle Administration
 - Park and Ride Location
 - Picnic Site
 - Police Station
 - Post Office
 - Radio/Microwave/TV Tower
 - Rest Area with Restrooms
 - School
 - Shopping Center/Mall
 - VEIP Station
 - Welcome Center
 - Yacht Club/Marine

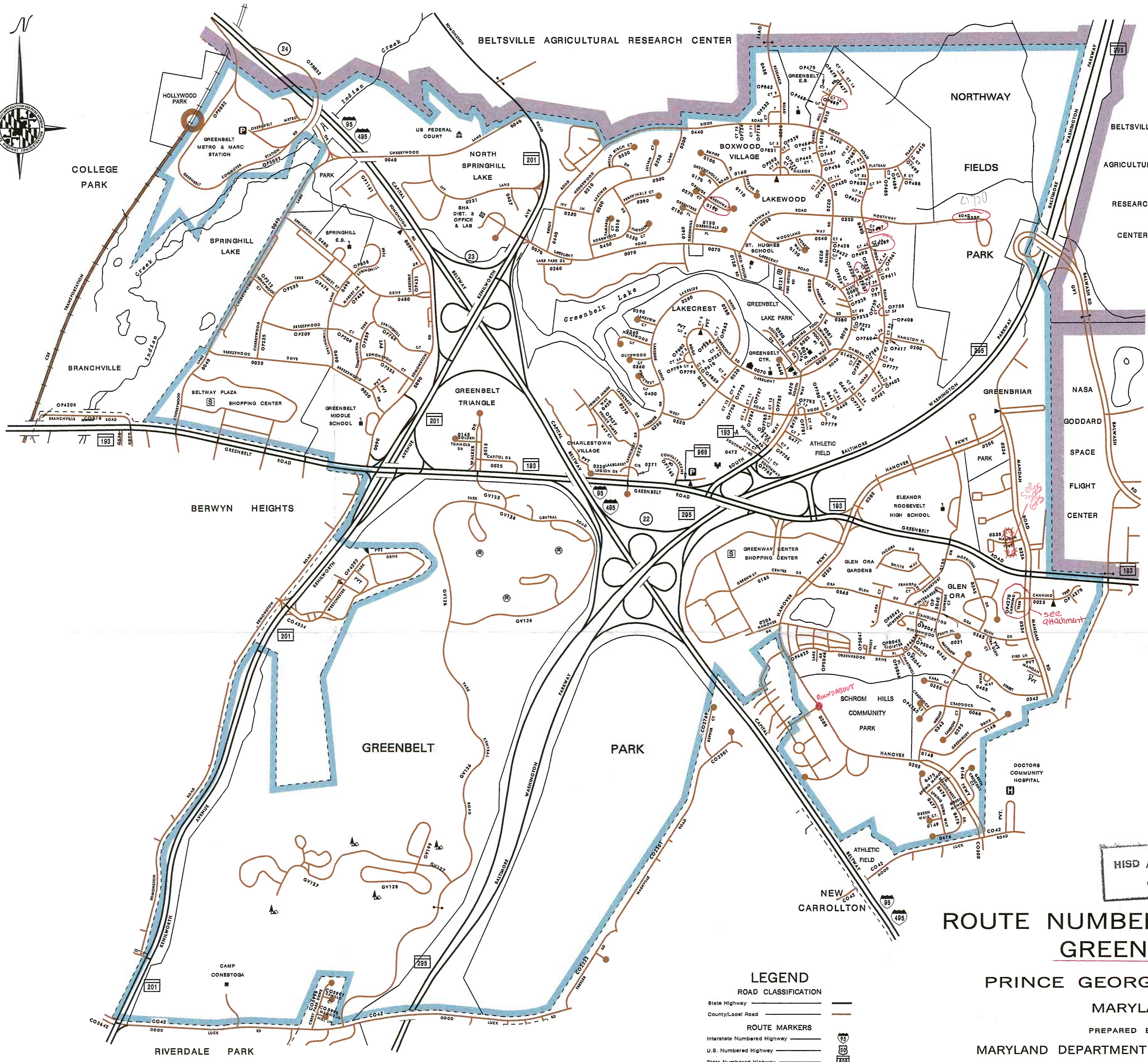

INFORMATION SUMMARY

BOUNDARY:
ACTS OF GENERAL ASSEMBLY, 1983
NO REVISIONS

HIGHWAYS REVISED TO JANUARY 1, 2002
PHOTOREVISED: 1994
CENSUS 1,138 (2000)

THIS MAP WAS CREATED USING MARYLAND
STATE PLANE COORDINATE GRID VALUES BASED
ON THE 1927 NORTH AMERICAN DATUM (NAD).





HISD / DATA SUPPORT TEAM
CORRECTION MAP

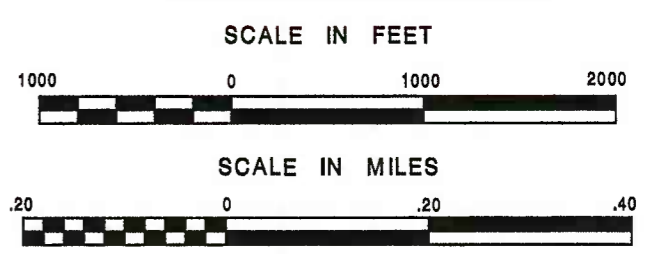
ROUTE NUMBER INDEX MAP GREENBELT

PRINCE GEORGE'S COUNTY
MARYLAND

PREPARED BY THE
MARYLAND DEPARTMENT OF TRANSPORTATION
STATE HIGHWAY ADMINISTRATION

IN COOPERATION WITH THE
U. S. DEPARTMENT OF TRANSPORTATION
FEDERAL HIGHWAY ADMINISTRATION

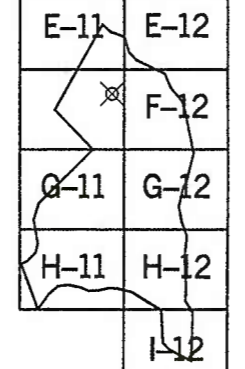
PUBLISHED: 2003



INFORMATION SUMMARY
BOUNDARY:
ACTS OF GENERAL ASSEMBLY, 1983
REVISED TO NOVEMBER 13, 1992
HIGHWAYS REVISED TO JANUARY 1, 2002
PHOTOREVISED: 1994
CENSUS 21,456 (2000)

THIS MAP WAS CREATED USING MARYLAND
STATE PLANE COORDINATE GRID VALUES BASED
ON THE 1927 NORTH AMERICAN DATUM (NAD).

STATEWIDE GRID MAP KEY



TOWN LOCATED ON GRID MAP F-11
AND ON INDEX MAPS F-11B AND F-11D
MUNICIPAL INDEX MAP REVISED TO JANUARY 1, 2003

LEGEND

- ROAD CLASSIFICATION**
- State Highway
 - County/Local Road
- ROUTE MARKERS**
- Interstate Numbered Highway
 - U.S. Numbered Highway
 - State Numbered Highway
 - Interchange Exit
- ROADSIDE CULTURE**
- Armory
 - Boundary Monument
 - Building/Structure
 - Camping Facility
 - College (Junior)
 - College/University
 - City/Town Hall
 - Courthouse
 - Ms. Dept. of Agriculture Fair/Market
 - Fire/Rescue
 - Garage/SHA/County/Munlop
 - Gate/Barriercade
 - Golf Course/Country Club
 - Hospital
 - Hospital w/ 24hour Emergency Room
 - Library
 - Lighthouse
 - Motor Vehicle Administration
 - Park and Ride Location
 - Picnic Site
 - Police Station
 - Post Office
 - Radio/Television Tower
 - Rest Area with Restrooms
 - School
 - Shopping Center/Mall
 - VEIP Station
 - Welcome Center
 - Yacht Club/Marine

ROUTE NUMBER INDEX MAP HYATTSVILLE

PRINCE GEORGE'S COUNTY
MARYLAND

PREPARED BY THE
MARYLAND DEPARTMENT OF TRANSPORTATION
STATE HIGHWAY ADMINISTRATION

IN COOPERATION WITH THE
U. S. DEPARTMENT OF TRANSPORTATION
FEDERAL HIGHWAY ADMINISTRATION

PUBLISHED: 2003

HISD / DATA SUPPORT TEAM
CORRECTION MAP



STATEWIDE GRID MAP KEY

E-11	E-12
F-11	F-12
G-11	G-12
H-11	H-12
I-11	I-12

TOWN LOCATED ON GRID MAP F-11
AND ON INDEX MAPS F-11A, F-11B,
F-11C AND F-11D
MUNICIPAL INDEX MAP REVISED TO
JANUARY 1, 2003

SCALE IN FEET



SCALE IN MILES



LEGEND

ROAD CLASSIFICATION

- State Highway
- County/Local Road
- Interstate Numbered Highway
- U.S. Numbered Highway
- State Numbered Highway
- Interchange Exit

ROUTE MARKERS

- Interstate Numbered Highway
- U.S. Numbered Highway
- State Numbered Highway
- Interchange Exit

ROADSIDE CULTURE

- Army
- Boundary Monument
- Building/Structure
- Lighthouse
- Camping Facility
- College (Junior)
- College/University
- City/Town Hall
- Courthouse
- Md. Dept. of Agriculture Farmers Market
- Fire/Rescue
- Garage/SHA/County/Municipal
- Gate/Barricade
- Golf Course/Country Club
- Hospital
- Hospital w/ 24hour Emergency Room
- Library
- Motor Vehicle Administration
- Park and Ride Location
- Pylon Site
- Police Station
- Post Office
- Radio/Microwave/TV Tower
- Rest Area with Restrooms
- School
- Shopping Center/Mall
- VEIP Station
- Welcome Center
- Yacht Club/Marina

INFORMATION SUMMARY

BOUNDARY:
ACTS OF GENERAL ASSEMBLY, 1983
REVISED TO 1987
HIGHWAYS REVISED TO JANUARY 1, 2002
PHOTOREVISED: 1994
CENSUS 14,733 (2000)

THIS MAP WAS CREATED USING MARYLAND
STATE PLANE COORDINATE GRID VALUES BASED
ON THE 1927 NORTH AMERICAN DATUM (NAD).



LEGEND

ROAD CLASSIFICATION

State Highway

County/Local Road

ROUTE MARKERS

Interstate Numbered Highway

U.S. Numbered Highway

State Numbered Highway

Interchange Exit

ROADSIDE CULTURE

Armory	Hospital w/ 24hour Emergency Room
Boundary Monument	Library
Building/Structure	Lighthouse
Camping Facility	Motor Vehicle Administration
College (Junior)	Park and Ride Location
College/University	Picnic Site
City/Town Hall	Police Station
Courthouse	Post Office
Md. Dept. of Agriculture Farmers Market	Radio/Microwave/TV Tower
Fire/Rescue	Rest Area with Restrooms
Garage/SHA/County/Municipal	School
Gate/Barricade	Shopping Center/Mall
Golf Course/Country Club	VEIP Station
Hospital	Welcome Center
	Yacht Club/Marine

STATEWIDE GRID MAP KEY

E-11	E-12
F-11	F-12
G-11	G-12
H-11	H-12
I-11	I-12

TOWN LOCATED ON GRID MAP F-11
AND ON INDEX MAP F-11D
MUNICIPAL INDEX MAP REVISED TO JANUARY 1, 2003

INFORMATION SUMMARY

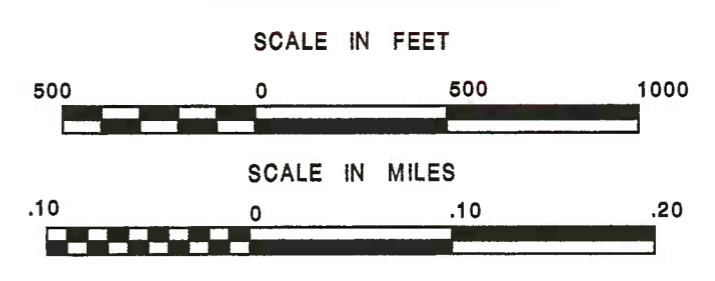
BOUNDARY:
ACTS OF GENERAL ASSEMBLY, 1983
REVISED TO JUNE 25, 1998
HIGHWAYS REVISED TO JANUARY 1, 2002
PHOTOREVISED: 1994
CENSUS 1,534 (2000)


THIS MAP WAS CREATED USING MARYLAND STATE PLANE COORDINATE GRID VALUES BASED ON THE 1927 NORTH AMERICAN DATUM (NAD).

ROUTE NUMBER INDEX MAP
LANDOVER HILLS
PRINCE GEORGE'S COUNTY
MARYLAND

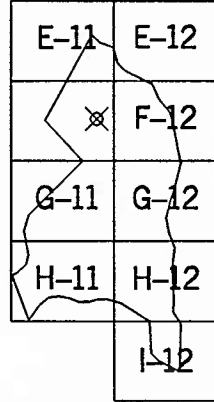
PREPARED BY THE
MARYLAND DEPARTMENT OF TRANSPORTATION
STATE HIGHWAY ADMINISTRATION
IN COOPERATION WITH THE
U. S. DEPARTMENT OF TRANSPORTATION
FEDERAL HIGHWAY ADMINISTRATION

PUBLISHED: 2003





STATEWIDE GRID MAP KEY



TOWN LOCATED ON GRID MAP F-11
AND ON INDEX MAPS F-11B AND F-11D

LEGEND

- STATE HIGHWAY
- COUNTY ROADS
- MUNICIPAL ROAD
- OTHER PUBLIC ROAD
- RESERVATION/PVT ROAD
- INTERSTATE NUMBERED HIGHWAY
- U.S. NUMBERED HIGHWAY
- STATE NUMBERED HIGHWAY
- ARMORY
- CITY HALL/MUNICIPAL BLDG.
- COURTHOUSE
- FIRE DEPARTMENT
- HIGHWAY GARAGE
- HOSPITAL
- LIBRARY
- PARK AND RIDE
- POLICE DEPARTMENT
- POST OFFICE
- SCHOOL

INFORMATION SUMMARY

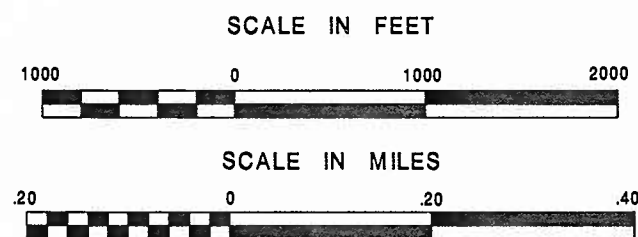
BOUNDARY:
ACTS OF GENERAL ASSEMBLY, 1983
REVISED TO MARCH 19, 1988
HIGHWAYS REVISED TO JANUARY 1, 2000
PHOTOREVISED: 1994
CENSUS 12,589 (2000)
THIS MAP WAS CREATED USING MARYLAND
STATE PLANE COORDINATE GRID VALJES BASED
ON THE 1927 NORTH AMERICAN DATUM (NAD).

HISD / DATA SUPPORT TEAM
CORRECTION MAP

ROUTE NUMBER INDEX MAP
NEW CARROLLTON
PRINCE GEORGE'S COUNTY
MARYLAND

PREPARED BY THE
MARYLAND DEPARTMENT OF TRANSPORTATION

STATE HIGHWAY ADMINISTRATION
IN COOPERATION WITH THE
U. S. DEPARTMENT OF TRANSPORTATION
FEDERAL HIGHWAY ADMINISTRATION
PUBLISHED: 2001



HISD / DATA SUPPORT TEAM
CORRECTION MAP

ROUTE NUMBER INDEX MAP MOUNT RAINIER

PRINCE GEORGE'S COUNTY

MARYLAND

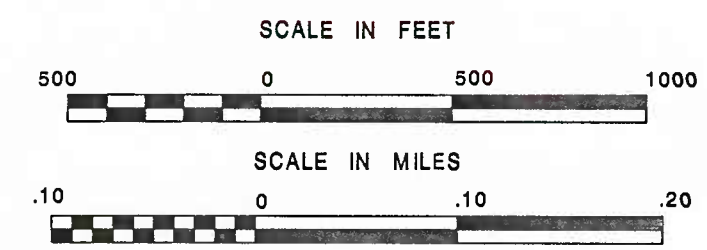
PREPARED BY THE
MARYLAND DEPARTMENT OF TRANSPORTATION

STATE HIGHWAY ADMINISTRATION

IN COOPERATION WITH THE
U. S. DEPARTMENT OF TRANSPORTATION

FEDERAL HIGHWAY ADMINISTRATION

PUBLISHED: 2001



34th STREET - THE CORPORATE LIMITS GO UP THE CENTER OF THIS ROAD. FROM WASHINGTON D.C. LINE TO WEBSTER ST. IS MAINTAINED BY MOUNT RAINIER. FROM WEBSTER ST. TO ARUNDEL RD./ALLISON ST. IS MAINTAINED BY BRENTWOOD.

STATEWIDE GRID MAP KEY

E-11	E-12
F-11	F-12
G-11	G-12
H-11	H-12
I-11	I-12

TOWN LOCATED ON GRID MAP F-11 AND ON INDEX MAPS F-11C AND F-11D



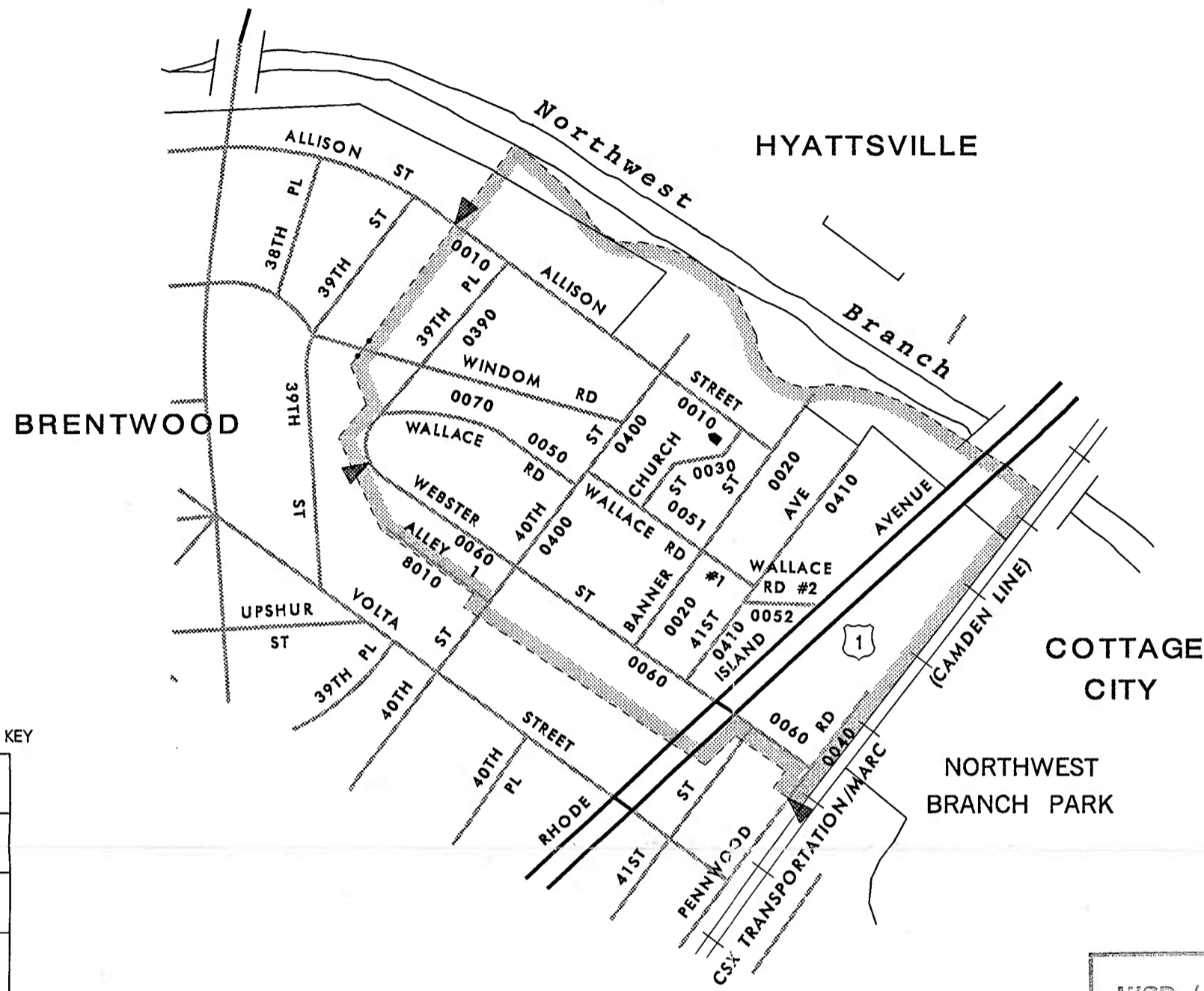
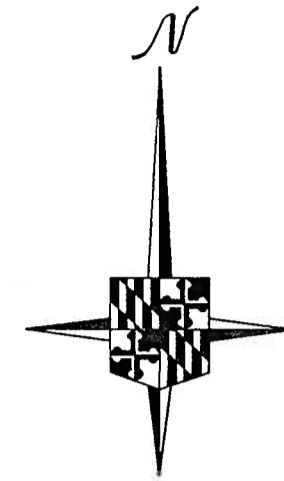
LEGEND

- STATE HIGHWAY
- COUNTY ROADS
- MUNICIPAL ROAD
- OTHER PUBLIC ROAD
- RESERVATION/PVT ROAD
- INTERSTATE NUMBERED HIGHWAY
- U.S. NUMBERED HIGHWAY
- STATE NUMBERED HIGHWAY
- ARMORY
- CITY HALL/MUNICIPAL BLDG.
- COURTHOUSE
- FIRE DEPARTMENT
- HIGHWAY GARAGE
- HOSPITAL
- LIBRARY
- PARK AND RIDE
- POLICE DEPARTMENT
- POST OFFICE
- SCHOOL

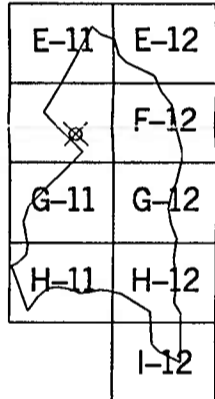
add roundabout - see pgeimps.dgn for gpx

INFORMATION SUMMARY

BOUNDARY:
ACTS OF GENERAL ASSEMBLY, 1983
REVISED TO JUNE 24, 1998
HIGHWAYS REVISED TO JANUARY 1, 2000
PHOTOREVISED: 1994
CENSUS 8,498 (2000)
THIS MAP WAS CREATED USING MARYLAND STATE PLANE COORDINATE GRID VALUES BASED ON THE 1927 NORTH AMERICAN DATUM (NAD).



STATEWIDE GRID MAP KEY



TOWN LOCATED ON GRID MAP F-11
AND ON INDEX MAP F-11D

HISD / DATA SUPPORT TEAM
CORRECTION MAP

ROUTE NUMBER INDEX MAP NORTH BRENTWOOD PRINCE GEORGE'S COUNTY

MARYLAND

PREPARED BY THE

MARYLAND DEPARTMENT OF TRANSPORTATION

STATE HIGHWAY ADMINISTRATION

IN COOPERATION WITH THE

U. S. DEPARTMENT OF TRANSPORTATION

FEDERAL HIGHWAY ADMINISTRATION

PUBLISHED: 2001

SCALE IN FEET



SCALE IN MILES



LEGEND

- STATE HIGHWAY
- COUNTY ROADS
- MUNICIPAL ROAD
- OTHER PUBLIC ROAD
- RESERVATION/PVT ROAD
- INTERSTATE NUMBERED HIGHWAY
- U.S. NUMBERED HIGHWAY
- STATE NUMBERED HIGHWAY
- ARMORY
- CITY HALL/MUNICIPAL BLDG.
- COURTHOUSE
- FIRE DEPARTMENT
- HIGHWAY GARAGE
- HOSPITAL
- LIBRARY
- PARK AND RIDE
- POLICE DEPARTMENT
- POST OFFICE
- SCHOOL


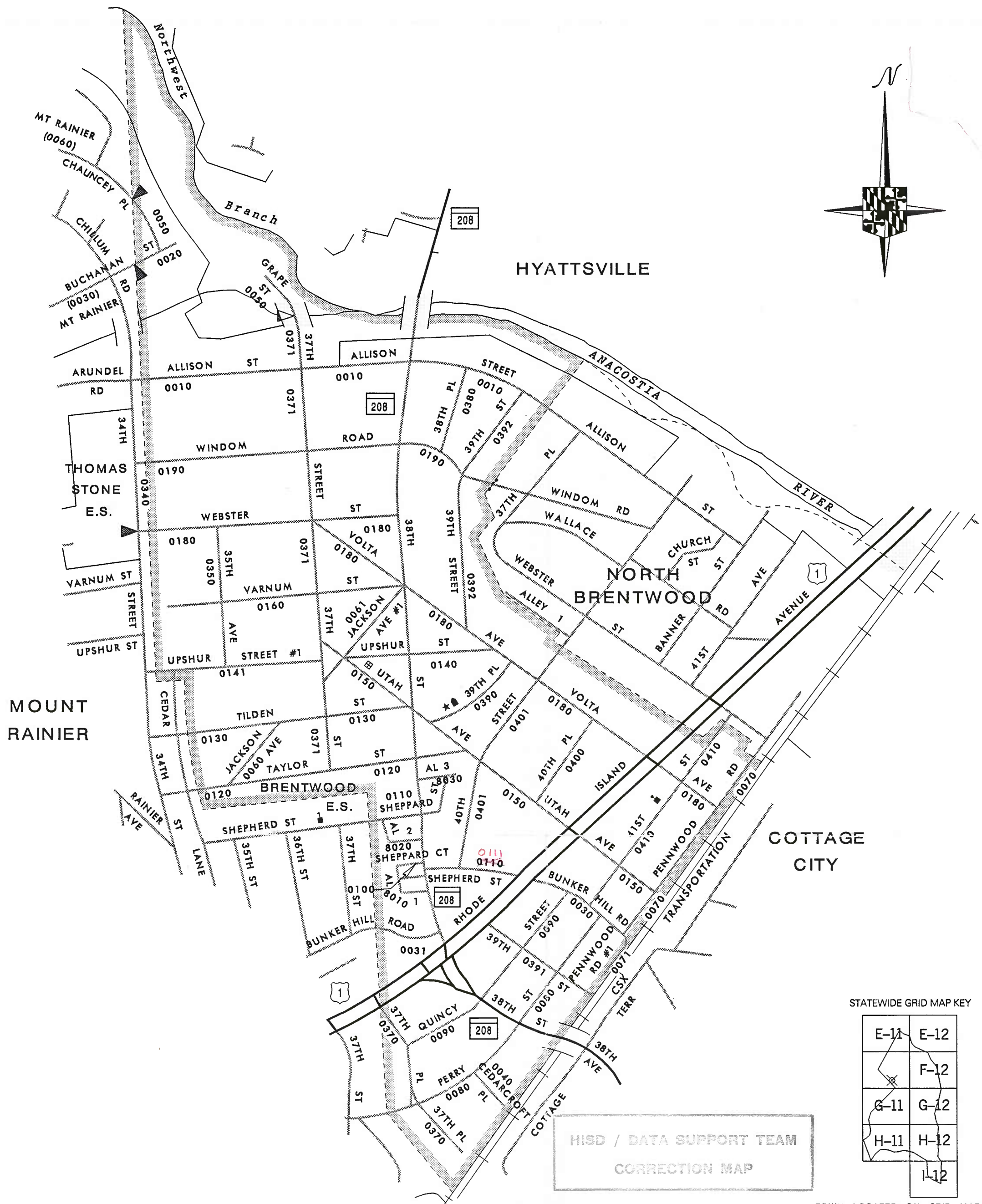
INFORMATION SUMMARY

BOUNDARY:
ACTS OF GENERAL ASSEMBLY, 1983
NO REVISIONS

HIGHWAYS REVISED TO JANUARY 1, 2000

PHOTOREVISED: 1994
CENSUS 469 (2000)

THIS MAP WAS CREATED USING MARYLAND
STATE PLANE COORDINATE GRID VALUES BASED
ON THE 1927 NORTH AMERICAN DATUM (NAD).



STATEWIDE GRID MAP KEY

E-11	E-12
F-11	F-12
G-11	G-12
H-11	H-12
I-11	I-12

TOWN LOCATED ON GRID MAP F-11 AND ON INDEX MAPS F-11C AND F-11D

HISD / DATA SUPPORT TEAM
CORRECTION MAP

ROUTE NUMBER INDEX MAP BRENTWOOD

PRINCE GEORGE'S COUNTY
MARYLAND

PREPARED BY THE
MARYLAND DEPARTMENT OF TRANSPORTATION

STATE HIGHWAY ADMINISTRATION

IN COOPERATION WITH THE
U. S. DEPARTMENT OF TRANSPORTATION

FEDERAL HIGHWAY ADMINISTRATION

PUBLISHED: 2001

SCALE IN FEET



SCALE IN MILES



LEGEND


- STATE HIGHWAY
- COUNTY ROADS
- MUNICIPAL ROAD
- OTHER PUBLIC ROAD
- RESERVATION/PVT ROAD
- INTERSTATE NUMBERED HIGHWAY
- U.S. NUMBERED HIGHWAY
- STATE NUMBERED HIGHWAY
- ARMORY
- CITY HALL/MUNICIPAL BLDG.
- COURTHOUSE
- FIRE DEPARTMENT
- HIGHWAY GARAGE
- HOSPITAL
- LIBRARY
- PARK AND RIDE
- POLICE DEPARTMENT
- POST OFFICE
- SCHOOL

34th STREET - THE CORPORATE LIMITS GO UP THE CENTER OF THIS ROAD. FROM WASHINGTON D.C. LINE TO WEBSTER ST. IS MAINTAINED BY MOUNT RAINIER. FROM WEBSTER ST. TO ARUNDEL RD./ALLISON ST. IS MAINTAINED BY BRENTWOOD.

INFORMATION SUMMARY

BOUNDARY:
ACTS OF GENERAL ASSEMBLY, 1983
NO REVISIONS
HIGHWAYS REVISED TO JANUARY 1, 2000
PHOTOREVISED: 1994
CENSUS 2,844 (2000)

THIS MAP WAS CREATED USING MARYLAND STATE PLANE COORDINATE GRID VALUES BASED ON THE 1927 NORTH AMERICAN DATUM (NAD).



MISD / DATA SUPPORT TEAM
CORRECTION MAP

ROUTE NUMBER INDEX MAP BLADENSBURG

PRINCE GEORGE'S COUNTY

MARYLAND

PREPARED BY THE

MARYLAND DEPARTMENT OF TRANSPORTATION

STATE HIGHWAY ADMINISTRATION

IN COOPERATION WITH THE
U. S. DEPARTMENT OF TRANSPORTATION
FEDERAL HIGHWAY ADMINISTRATION

PUBLISHED: 2001

SCALE IN FEET



SCALE IN MILES



LEGEND

- STATE HIGHWAY
- COUNTY ROADS
- MUNICIPAL ROAD
- OTHER PUBLIC ROAD
- RESERVATION/PVT ROAD
- INTERSTATE NUMBERED HIGHWAY
- U.S. NUMBERED HIGHWAY
- STATE NUMBERED HIGHWAY
- ARMORY
- CITY HALL/MUNICIPAL BLDG.
- COURTHOUSE
- FIRE DEPARTMENT
- HIGHWAY GARAGE
- HOSPITAL
- LIBRARY
- PARK AND RIDE
- POLICE DEPARTMENT
- POST OFFICE
- SCHOOL

STATEWIDE GRID MAP KEY

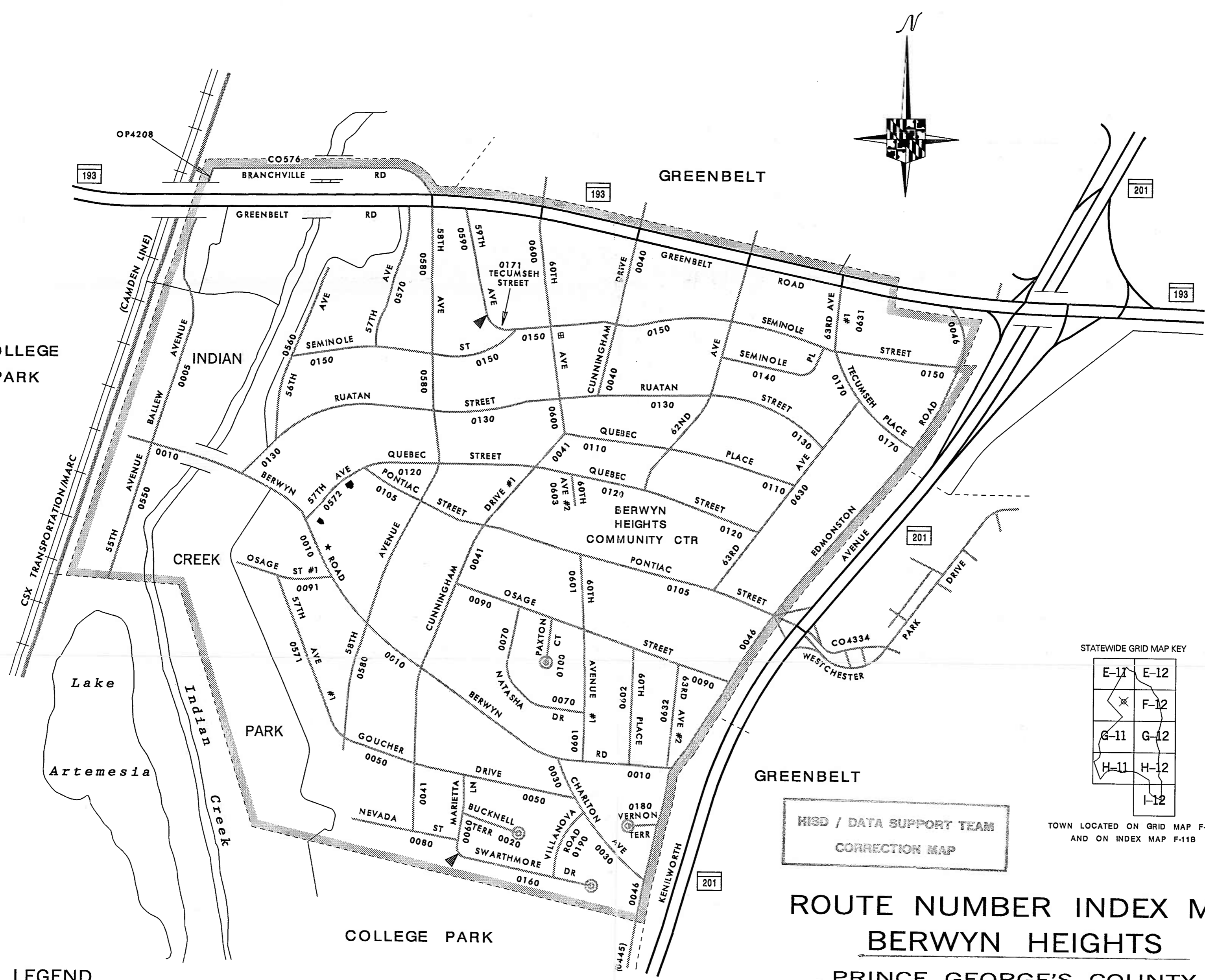
E-11	E-12
	F-12
G-11	G-12
H-11	H-12
	I-12

TOWN LOCATED ON GRID MAP F-11
AND ON INDEX MAP F-11D

INFORMATION SUMMARY

BOUNDARY:
ACTS OF GENERAL ASSEMBLY, 1983
NO REVISIONS
HIGHWAYS REVISED TO JANUARY 1, 2000
PHOTOREVISED: 1995
CENSUS 7,661 (2000)

THIS MAP WAS CREATED USING MARYLAND
STATE PLANE COORDINATE GRID VALUES BASED
ON THE 1927 NORTH AMERICAN DATUM (NAD).



STATEWIDE GRID MAP KEY

E-11	E-12
F-11	F-12
G-11	G-12
H-11	H-12
I-11	I-12

TOWN LOCATED ON GRID MAP F-11 AND ON INDEX MAP F-11B

MISD / DATA SUPPORT TEAM
CORRECTION MAP

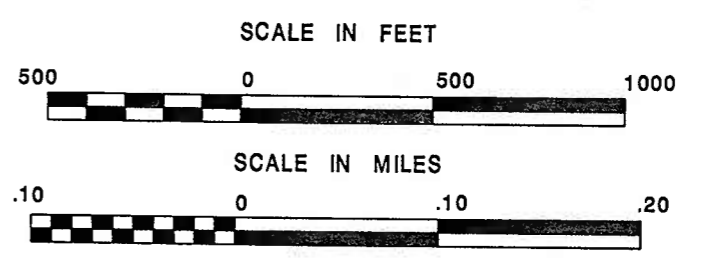
ROUTE NUMBER INDEX MAP BERWYN HEIGHTS

PRINCE GEORGE'S COUNTY
MARYLAND

PREPARED BY THE
MARYLAND DEPARTMENT OF TRANSPORTATION

STATE HIGHWAY ADMINISTRATION
IN COOPERATION WITH THE
U. S. DEPARTMENT OF TRANSPORTATION
FEDERAL HIGHWAY ADMINISTRATION

PUBLISHED: 2001


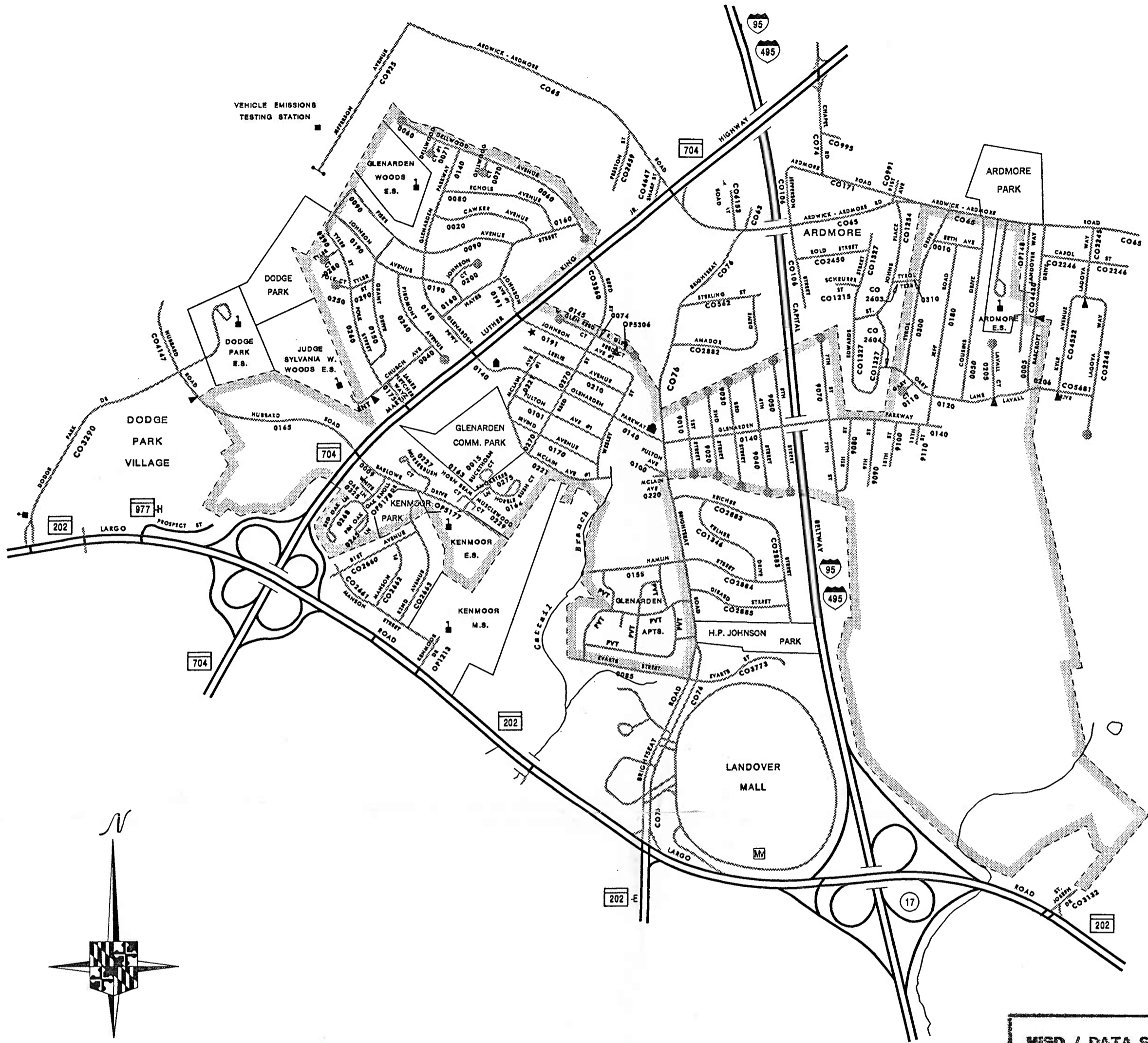


LEGEND

- STATE HIGHWAY
- COUNTY ROADS
- MUNICIPAL ROAD
- OTHER PUBLIC ROAD
- RESERVATION/PVT ROAD
- INTERSTATE NUMBERED HIGHWAY
- U.S. NUMBERED HIGHWAY
- STATE NUMBERED HIGHWAY
- ARMORY
- CITY HALL/MUNICIPAL BLDG.
- COURTHOUSE
- FIRE DEPARTMENT
- HIGHWAY GARAGE
- HOSPITAL
- LIBRARY
- PARK AND RIDE
- POLICE DEPARTMENT
- POST OFFICE
- SCHOOL

INFORMATION SUMMARY

BOUNDARY:
ACTS OF GENERAL ASSEMBLY, 1983
REVISED TO APRIL 16, 1992
HIGHWAYS REVISED TO JANUARY 1, 2000
PHOTOREVISED: 1995
CENSUS 2,942 (2000)
THIS MAP WAS CREATED USING MARYLAND STATE PLANE COORDINATE GRID VALUES BASED ON THE 1927 NORTH AMERICAN DATUM (NAD).



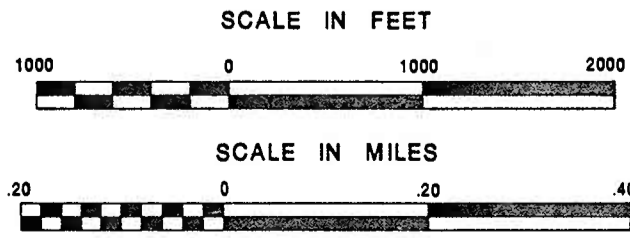
HISD / DATA SUPPORT TEAM
CORRECTION MAP

ROUTE NUMBER INDEX MAP GLENARDEN

PRINCE GEORGE'S COUNTY
MARYLAND

PREPARED BY THE
MARYLAND DEPARTMENT OF TRANSPORTATION
STATE HIGHWAY ADMINISTRATION
IN COOPERATION WITH THE
U. S. DEPARTMENT OF TRANSPORTATION
FEDERAL HIGHWAY ADMINISTRATION

PUBLISHED: 2001



- LEGEND**
- STATE HIGHWAY ————
 - COUNTY ROADS ————
 - MUNICIPAL ROAD ————
 - OTHER PUBLIC ROAD ————
 - RESERVATION/PVT ROAD ————
 - INTERSTATE NUMBERED HIGHWAY ————
 - U.S. NUMBERED HIGHWAY ————
 - STATE NUMBERED HIGHWAY ————
 - ARMORY ————
 - CITY HALL/MUNICIPAL BLDG. ————
 - COURTHOUSE ————
 - FIRE DEPARTMENT ————
 - HIGHWAY GARAGE ————
 - HOSPITAL ————
 - LIBRARY ————
 - PARK AND RIDE ————
 - POLICE DEPARTMENT ————
 - POST OFFICE ————
 - SCHOOL ————

STATEWIDE GRID MAP KEY

E-11	E-12
F-11	F-12
G-11	G-12
H-11	H-12
I-11	I-12

TOWN LOCATED ON GRID MAP F-11
AND ON INDEX MAP F-11D
MUNICIPAL INDEX MAP REVISED TO JANUARY 1, 2003

INFORMATION SUMMARY

BOUNDARY:
ACTS OF GENERAL ASSEMBLY, 1983
REVISED TO MARCH 4, 1993
HIGHWAYS REVISED TO JANUARY 1, 2000
PHOTOREVISED: 1994
CENSUS 6,318 (2000)

THIS MAP WAS CREATED USING MARYLAND
STATE PLANE COORDINATE GRID VALUES BASED
ON THE 1927 NORTH AMERICAN DATUM (NAD).



LEGEND

- STATE HIGHWAY
- COUNTY ROADS
- MUNICIPAL ROAD
- OTHER PUBLIC ROAD
- RESERVATION/PVT ROAD
- INTERSTATE NUMBERED HIGHWAY
- U.S. NUMBERED HIGHWAY
- STATE NUMBERED HIGHWAY
- ARMORY
- CITY HALL/MUNICIPAL BLDG.
- COURTHOUSE
- FIRE DEPARTMENT
- HIGHWAY GARAGE
- HOSPITAL
- LIBRARY
- PARK AND RIDE
- POLICE DEPARTMENT
- POST OFFICE
- SCHOOL

STATEWIDE GRID MAP KEY

E-11	E-12
F-11	F-12
G-11	G-12
H-11	H-12
	I-12

TOWN LOCATED ON GRID MAP F-11
AND ON INDEX MAP F-11D

INFORMATION SUMMARY

BOUNDARY:
ACTS OF GENERAL ASSEMBLY, 1983
REVISED TO MARCH 4, 1993
HIGHWAYS REVISED TO JANUARY 1, 2000

PHOTOREVISED: 1994
CENSUS 6,318 (2000)

THIS MAP WAS CREATED USING MARYLAND
STATE PLANE COORDINATE GRID VALUES BASED
ON THE 1927 NORTH AMERICAN DATUM (NAD).

**ROUTE NUMBER INDEX MAP
GLENARDEN**

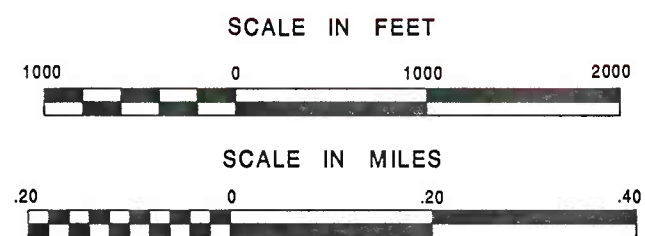
PRINCE GEORGE'S COUNTY
MARYLAND

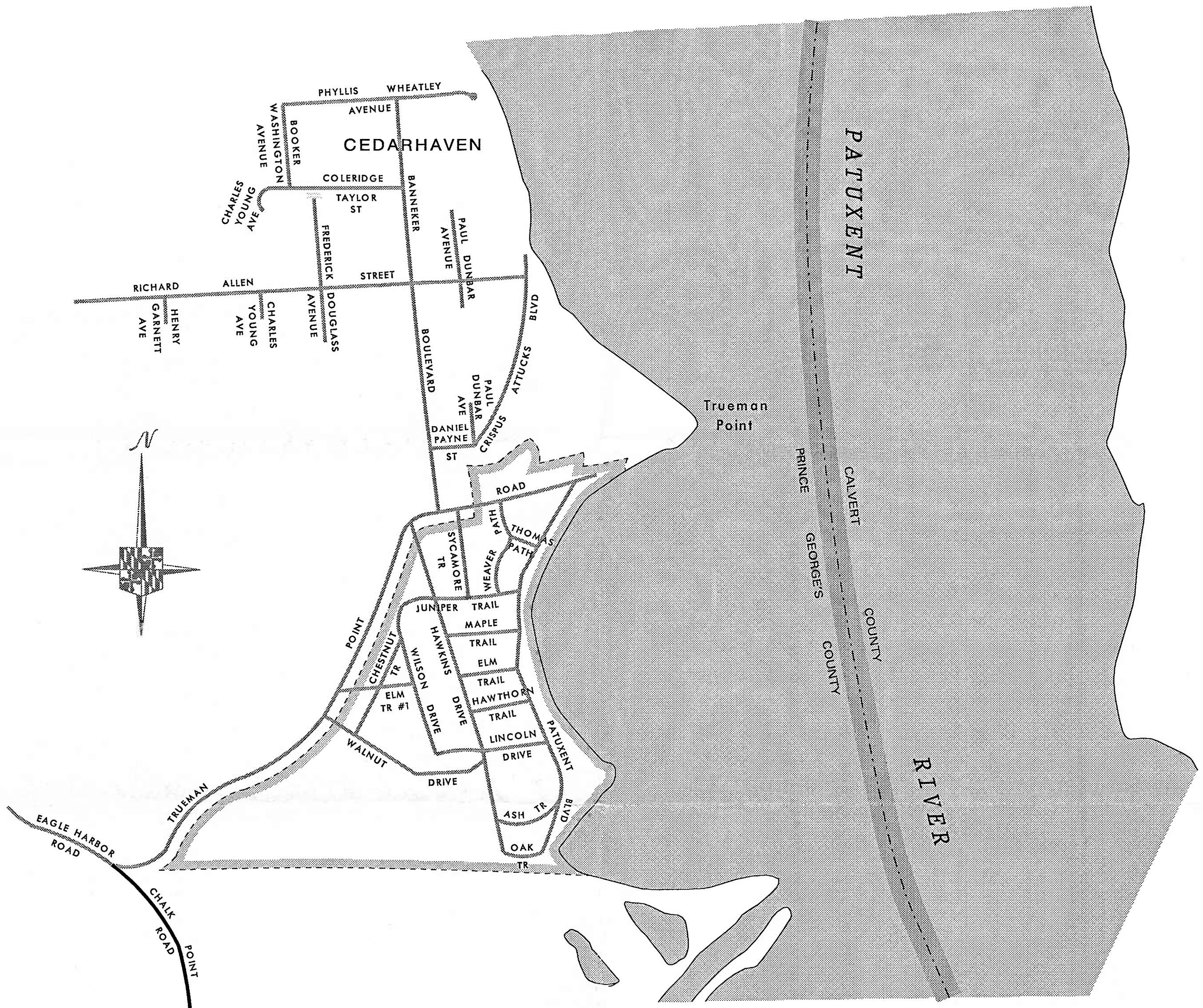
PREPARED BY THE
MARYLAND DEPARTMENT OF TRANSPORTATION

STATE HIGHWAY ADMINISTRATION

IN COOPERATION WITH THE
U. S. DEPARTMENT OF TRANSPORTATION
FEDERAL HIGHWAY ADMINISTRATION

PUBLISHED: 2001

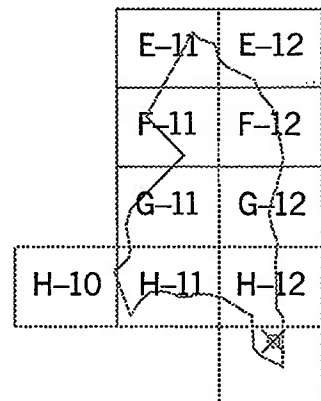




LEGEND

- STATE HIGHWAY
- COUNTY ROADS
- MUNICIPAL ROAD
- OTHER PUBLIC ROAD
- RESERVATION/PVT ROAD
- INTERSTATE NUMBERED HIGHWAY
- U.S. NUMBERED HIGHWAY
- STATE NUMBERED HIGHWAY
- ARMORY
- CITY HALL/MUNICIPAL BLDG.
- COURTHOUSE
- FIRE DEPARTMENT
- HIGHWAY GARAGE
- HOSPITAL
- LIBRARY
- PARK AND RIDE
- POLICE DEPARTMENT
- POST OFFICE
- SCHOOL

STATEWIDE GRID MAP KEY



TOWN LOCATED ON GRID MAP I-12

INFORMATION SUMMARY

BOUNDARY:
 ACTS OF GENERAL ASSEMBLY, 1983
 NO REVISIONS
 HIGHWAYS REVISED TO JANUARY 1, 1999
 PHOTOREVISED: 1994
 CENSUS 38 (1990)

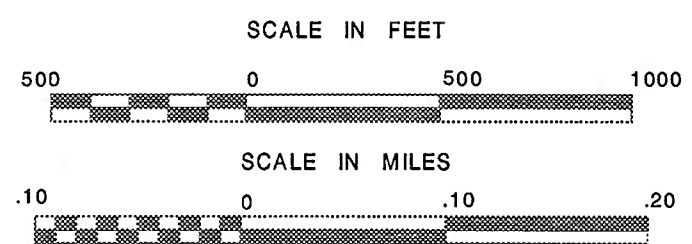
THIS MAP WAS CREATED USING MARYLAND STATE PLANE COORDINATE GRID VALUES BASED ON THE 1927 NORTH AMERICAN DATUM (NAD).

EAGLE HARBOR

PRINCE GEORGE'S COUNTY
 MARYLAND

PREPARED BY THE
 MARYLAND DEPARTMENT OF TRANSPORTATION
 STATE HIGHWAY ADMINISTRATION
 IN COOPERATION WITH THE
 U. S. DEPARTMENT OF TRANSPORTATION
 FEDERAL HIGHWAY ADMINISTRATION

PUBLISHED: 2000



HISD / DATA SUPPORT TEAM
 CORRECTION MAP

ROUTE NUMBER INDEX MAP FOREST HEIGHTS

PRINCE GEORGE'S COUNTY

MARYLAND

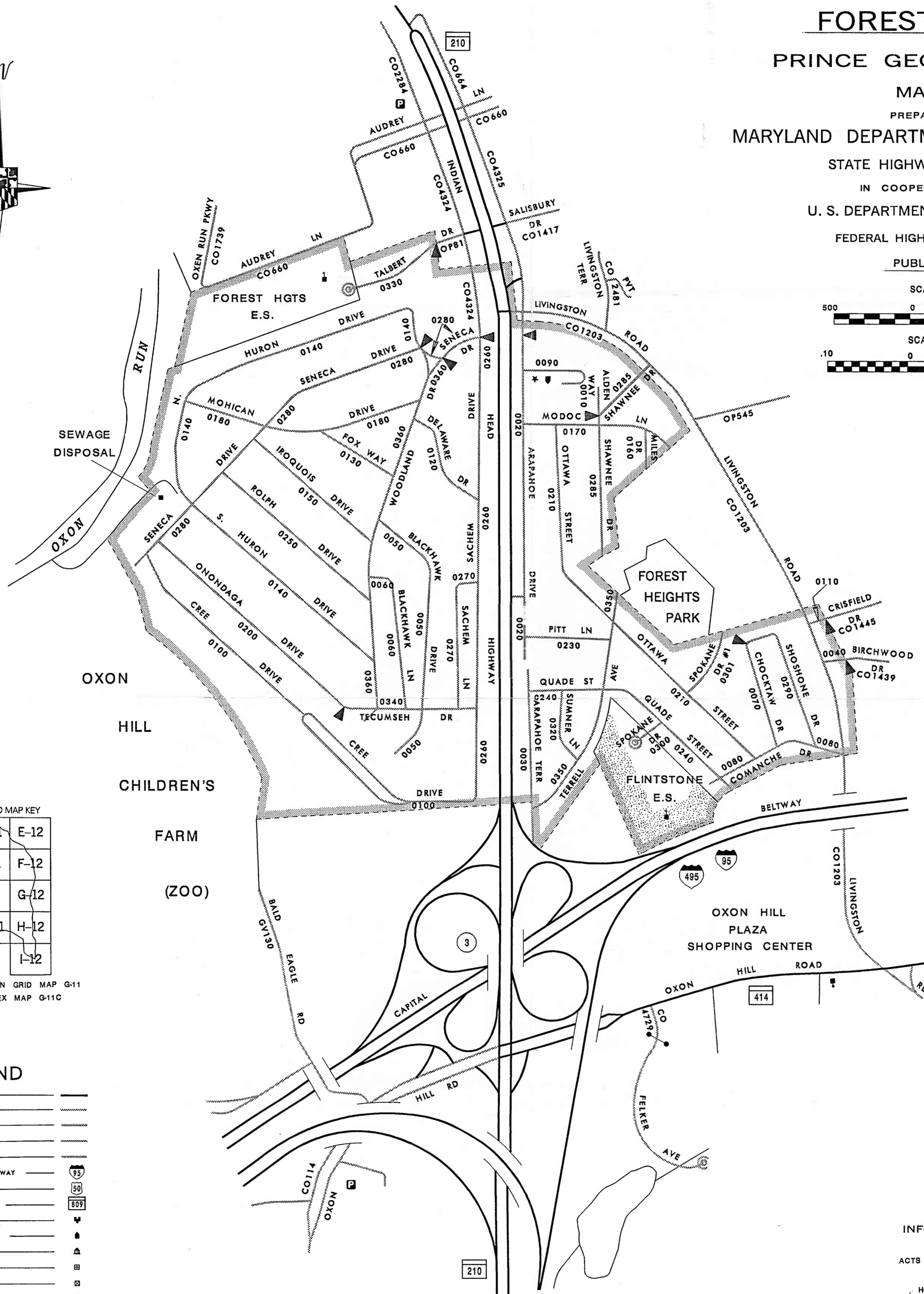

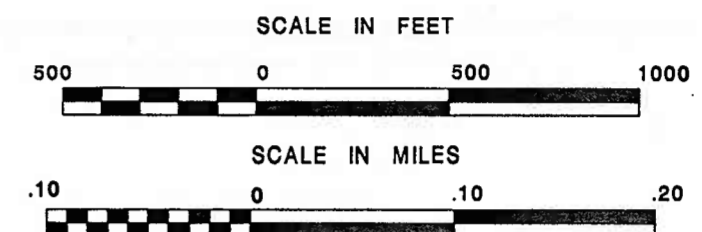
PREPARED BY THE
MARYLAND DEPARTMENT OF TRANSPORTATION

STATE HIGHWAY ADMINISTRATION

IN COOPERATION WITH THE
U. S. DEPARTMENT OF TRANSPORTATION

FEDERAL HIGHWAY ADMINISTRATION

PUBLISHED: 2000



STATEWIDE GRID MAP KEY

E-11	E-12
F-11	F-12
G-11	G-12
H-10	H-11
H-12	I-12

TOWN LOCATED ON GRID MAP G-11
AND ON INDEX MAP G-11C

LEGEND


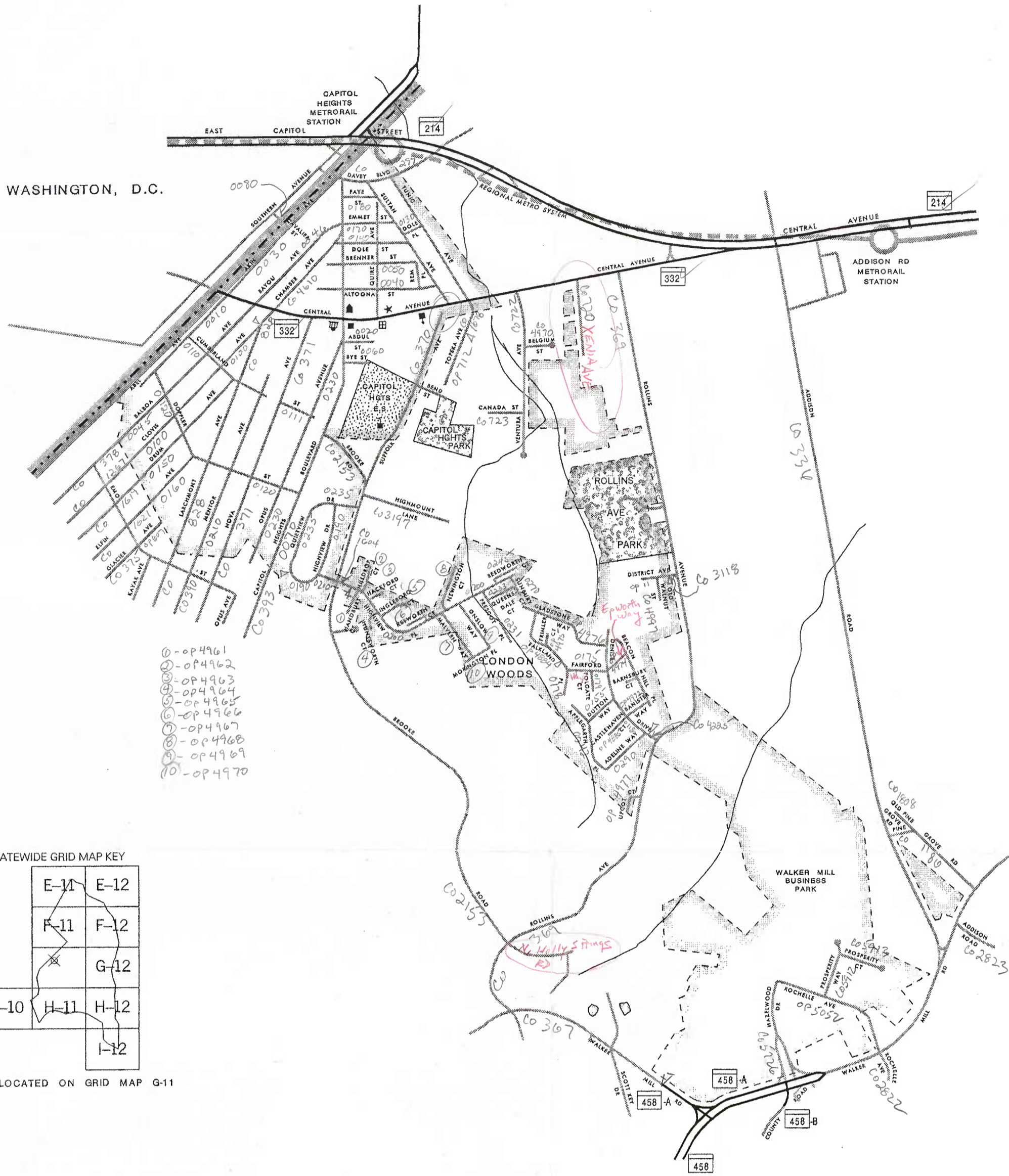
STATE HIGHWAY	—————	—————
COUNTY ROADS	—————	—————
MUNICIPAL ROAD	—————	—————
OTHER PUBLIC ROAD	—————	—————
RESERVATION/PVT ROAD	—————	—————
INTERSTATE NUMBERED HIGHWAY	—————	
U.S. NUMBERED HIGHWAY	—————	
STATE NUMBERED HIGHWAY	—————	
ARMORY	—————	
CITY HALL/MUNICIPAL BLDG.	—————	
COURTHOUSE	—————	
FIRE DEPARTMENT	—————	
HIGHWAY GARAGE	—————	
HOSPITAL	—————	
LIBRARY	—————	
PARK AND RIDE	—————	
POLICE DEPARTMENT	—————	
POST OFFICE	—————	
SCHOOL	—————	

INFORMATION SUMMARY

BOUNDARY:
ACTS OF GENERAL ASSEMBLY, 1983
NO REVISIONS
HIGHWAYS REVISED TO 1999
PHOTOREVISED: 1995
CENSUS 2,859 (1990)

THIS MAP WAS CREATED USING MARYLAND
STATE PLANE COORDINATE GRID VALUES BASED
ON THE 1927 NORTH AMERICAN DATUM (NAD).

WASHINGTON, D.C.



STATEWIDE GRID MAP KEY

E-11	E-12
F-11	F-12
	G-12
H-10	H-11
	H-12
	I-12

TOWN LOCATED ON GRID MAP G-11

LEGEND

- STATE HIGHWAY
- COUNTY ROADS
- MUNICIPAL ROAD
- OTHER PUBLIC ROAD
- RESERVATION/PVT ROAD
- INTERSTATE NUMBERED HIGHWAY
- U.S. NUMBERED HIGHWAY
- STATE NUMBERED HIGHWAY
- ARMORY
- CITY HALL/MUNICIPAL BLDG.
- COURTHOUSE
- FIRE DEPARTMENT
- HIGHWAY GARAGE
- HOSPITAL
- LIBRARY
- PARK AND RIDE
- POLICE DEPARTMENT
- POST OFFICE
- SCHOOL

INFORMATION SUMMARY

BOUNDARY:
 ACTS OF GENERAL ASSEMBLY, 1983
 REVISED TO 1989
 HIGHWAYS REVISED TO 1999
 PHOTOREVISED: 1994
 CENSUS 3,633 (1990)

THIS MAP WAS CREATED USING MARYLAND
 STATE PLANE COORDINATE GRID VALUES BASED
 ON THE 1927 NORTH AMERICAN DATUM (NAD).

HISD / DATA SUPPORT TEAM
 CORRECTION MAP

CAPITOL HEIGHTS
 PRINCE GEORGE'S COUNTY
 MARYLAND

PREPARED BY THE
 MARYLAND DEPARTMENT OF TRANSPORTATION
 STATE HIGHWAY ADMINISTRATION

IN COOPERATION WITH THE
 U. S. DEPARTMENT OF TRANSPORTATION
 FEDERAL HIGHWAY ADMINISTRATION

PUBLISHED: 2000

SCALE IN FEET



SCALE IN MILES



ON the county index map, Co. 720 is inside Capitol Heights Corp. Limits, but I can not say for sure by plotting it on this map. On future maps (which will probably be digitized), all roads in the area should be included.



WASHINGTON, D.C.



Please put OP Roads on County index map

① Additions, Revisions made 1/12/95 KSP

Map Reviewed with inventories, HPMS and master file databases
KSP 8/22/94

CAPITOL HEIGHTS

PRINCE GEORGES COUNTY

MARYLAND

PREPARED BY THE

STATE HIGHWAY ADMINISTRATION

IN COOPERATION WITH THE

U.S. DEPARTMENT OF TRANSPORTATION

FEDERAL HIGHWAY ADMINISTRATION

**HISD / DATA SUPPORT TEAM
CORRECTION MAP**

JANUARY 1991



PHOTOREVISED: 1989

LEGEND

DIVIDED HIGHWAY	====
NUMBERED HIGHWAY	====
MUNICIPAL ROAD	-----
PROJECTED ROAD	-----
BRIDGE - SPAN 20 OR MORE	====
INTERSTATE NUMBERED HIGHWAY	95
U.S. NUMBERED HIGHWAY	501
STATE NUMBERED HIGHWAY	809
POST OFFICE	Ⓜ
SCHOOL	Ⓜ
TOWN HALL OR COMMUNITY HALL	Ⓜ
COURTHOUSE	Ⓜ
HOSPITAL	Ⓜ
HIGHWAY GARAGE	Ⓜ
POLICE STATION	Ⓜ
FIRE ENGINE HOUSE	Ⓜ

HISD / DATA SUPPORT TEAM
CORRECTION MAP

HYATTSVILLE

PRINCE GEORGE'S COUNTY
MARYLAND


PREPARED BY THE
MARYLAND DEPARTMENT OF TRANSPORTATION
STATE HIGHWAY ADMINISTRATION
IN COOPERATION WITH THE
U. S. DEPARTMENT OF TRANSPORTATION
FEDERAL HIGHWAY ADMINISTRATION

PUBLISHED: 2001

SCALE IN FEET



SCALE IN MILES



STATEWIDE GRID MAP KEY

E-11	E-12
F-11	F-12
G-11	G-12
H-11	H-12
I-11	I-12

TOWN LOCATED ON GRID MAP F-11



LEGEND

- STATE HIGHWAY
- COUNTY ROADS
- MUNICIPAL ROAD
- OTHER PUBLIC ROAD
- RESERVATION/PVT ROAD
- INTERSTATE NUMBERED HIGHWAY
- U.S. NUMBERED HIGHWAY
- STATE NUMBERED HIGHWAY
- ARMORY
- CITY HALL/MUNICIPAL BLDG.
- COURTHOUSE
- FIRE DEPARTMENT
- HIGHWAY GARAGE
- HOSPITAL
- LIBRARY
- PARK AND RIDE
- POLICE DEPARTMENT
- POST OFFICE
- SCHOOL

INFORMATION SUMMARY

BOUNDARY:
ACTS OF GENERAL ASSEMBLY, 1983
REVISED TO 1987
HIGHWAYS REVISED TO JANUARY 1, 2000
PHOTOREVISED: 1994
CENSUS 14,733 (2000)

THIS MAP WAS CREATED USING MARYLAND
STATE PLANE COORDINATE GRID VALUES BASED
ON THE 1927 NORTH AMERICAN DATUM (NAD).

HISD / DATA SUPPORT TEAM
CORRECTION MAP

HYATTSVILLE

PRINCE GEORGE'S COUNTY
MARYLAND

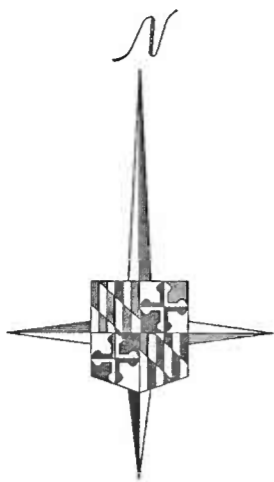
PREPARED BY THE
MARYLAND DEPARTMENT OF TRANSPORTATION
STATE HIGHWAY ADMINISTRATION
IN COOPERATION WITH THE
U. S. DEPARTMENT OF TRANSPORTATION
FEDERAL HIGHWAY ADMINISTRATION

PUBLISHED: 2000

SCALE IN FEET



SCALE IN MILES



STATEWIDE GRID MAP KEY

E-11	E-12
F-11	F-12
G-11	G-12
H-11	H-12
I-11	I-12

TOWN LOCATED ON GRID MAP F-11



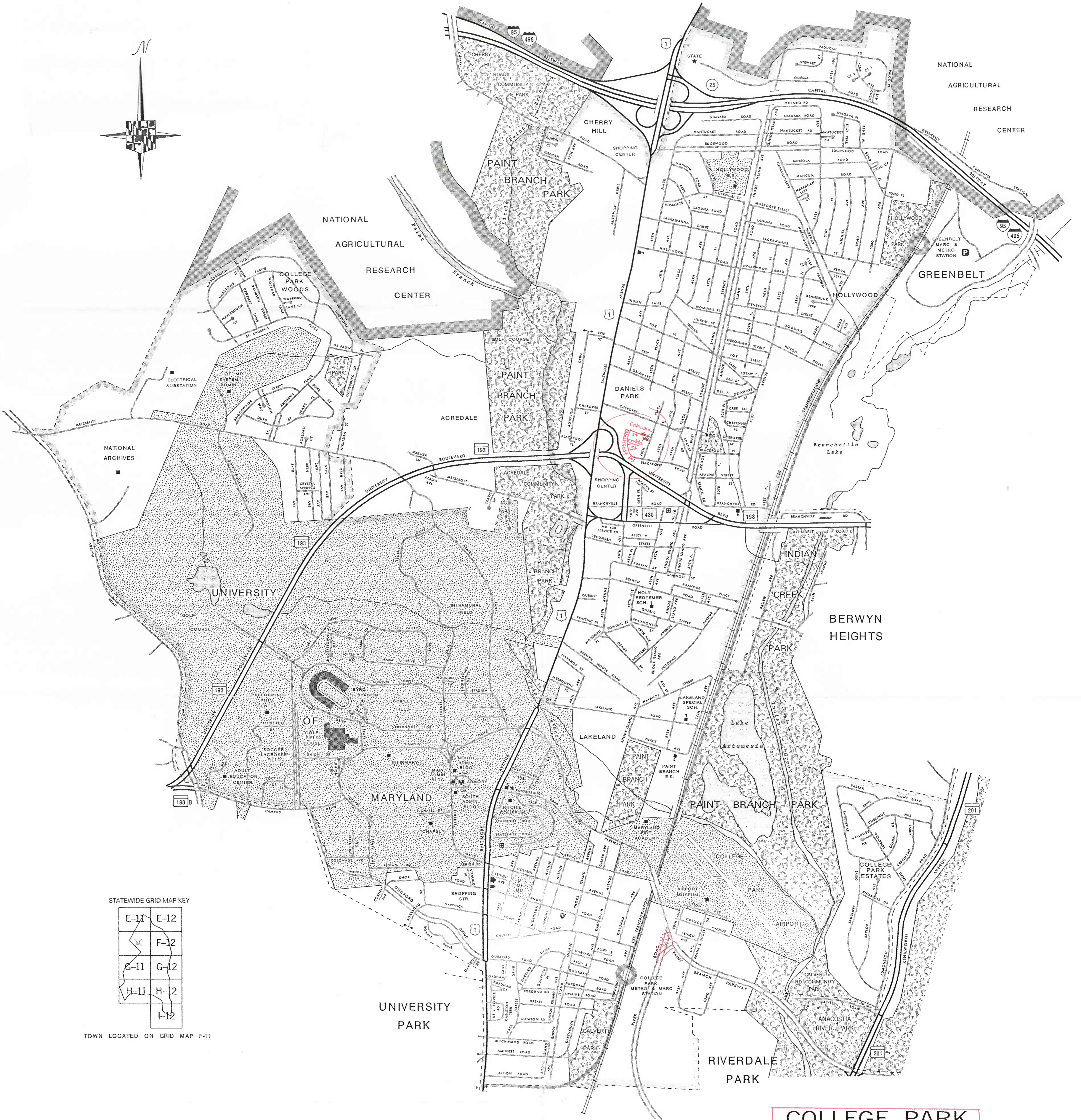

LEGEND

STATE HIGHWAY	
COUNTY ROADS	
MUNICIPAL ROAD	
OTHER PUBLIC ROAD	
RESERVATION/PVT ROAD	
INTERSTATE NUMBERED HIGHWAY	
U.S. NUMBERED HIGHWAY	
STATE NUMBERED HIGHWAY	
ARMORY	
CITY HALL/MUNICIPAL BLDG.	
COURTHOUSE	
FIRE DEPARTMENT	
HIGHWAY GARAGE	
HOSPITAL	
LIBRARY	
PARK AND RIDE	
POLICE DEPARTMENT	
POST OFFICE	
SCHOOL	

INFORMATION SUMMARY

BOUNDARY:
ACTS OF GENERAL ASSEMBLY, 1983
REVISED TO 1987
HIGHWAYS REVISED TO JANUARY 1, 1999
PHOTOREVISED: 1994
CENSUS 13,864 (1990)

THIS MAP WAS CREATED USING MARYLAND
STATE PLANE COORDINATE GRID VALUES BASED
ON THE 1927 NORTH AMERICAN DATUM (NAD).



STATEWIDE GRID MAP KEY

E-11	E-12
F-11	F-12
G-11	G-12
H-11	H-12
I-11	I-12

TOWN LOCATED ON GRID MAP F-11

LEGEND

- STATE HIGHWAY
- COUNTY ROADS
- MUNICIPAL ROAD
- OTHER PUBLIC ROAD
- RESERVATION/PVT ROAD
- INTERSTATE NUMBERED HIGHWAY
- U.S. NUMBERED HIGHWAY
- STATE NUMBERED HIGHWAY
- ARMORY
- CITY HALL/MUNICIPAL BLDG.
- COURTHOUSE
- FIRE DEPARTMENT
- HIGHWAY GARAGE
- HOSPITAL
- LIBRARY
- PARK AND RIDE
- POLICE DEPARTMENT
- POST OFFICE
- SCHOOL

INFORMATION SUMMARY

BOUNDARY:
 ACTS OF GENERAL ASSEMBLY, 1983
 REVISED TO MARCH 9, 1996
 HIGHWAYS REVISED TO JANUARY 1, 1999
 PHOTOREVISED: 1995
 CENSUS 21,927 (1990)

THIS MAP WAS CREATED USING MARYLAND STATE PLANE COORDINATE GRID VALUES BASED ON THE 1927 NORTH AMERICAN DATUM (NAD).

HISD / DATA SUPPORT TEAM
 CORRECTION MAP

COLLEGE PARK

PRINCE GEORGE'S COUNTY

MARYLAND

PREPARED BY THE

MARYLAND DEPARTMENT OF TRANSPORTATION

STATE HIGHWAY ADMINISTRATION

IN COOPERATION WITH THE

U. S. DEPARTMENT OF TRANSPORTATION

FEDERAL HIGHWAY ADMINISTRATION

PUBLISHED: 2000

SCALE IN FEET



SCALE IN MILES



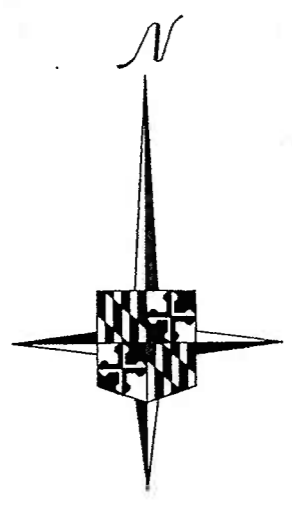
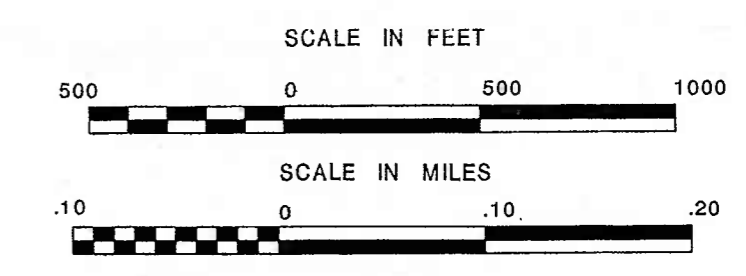
MISD / DATA SUPPORT TEAM
CORRECTION MAP

FOREST HEIGHTS

PRINCE GEORGE'S COUNTY
MARYLAND

PREPARED BY THE
MARYLAND DEPARTMENT OF TRANSPORTATION
STATE HIGHWAY ADMINISTRATION
IN COOPERATION WITH THE
U. S. DEPARTMENT OF TRANSPORTATION
FEDERAL HIGHWAY ADMINISTRATION

PUBLISHED: 2000



STATEWIDE GRID MAP KEY

E-11	E-12
F-11	F-12
G-11	G-12
H-10	H-11
H-12	I-12

TOWN LOCATED ON GRID MAP G-11

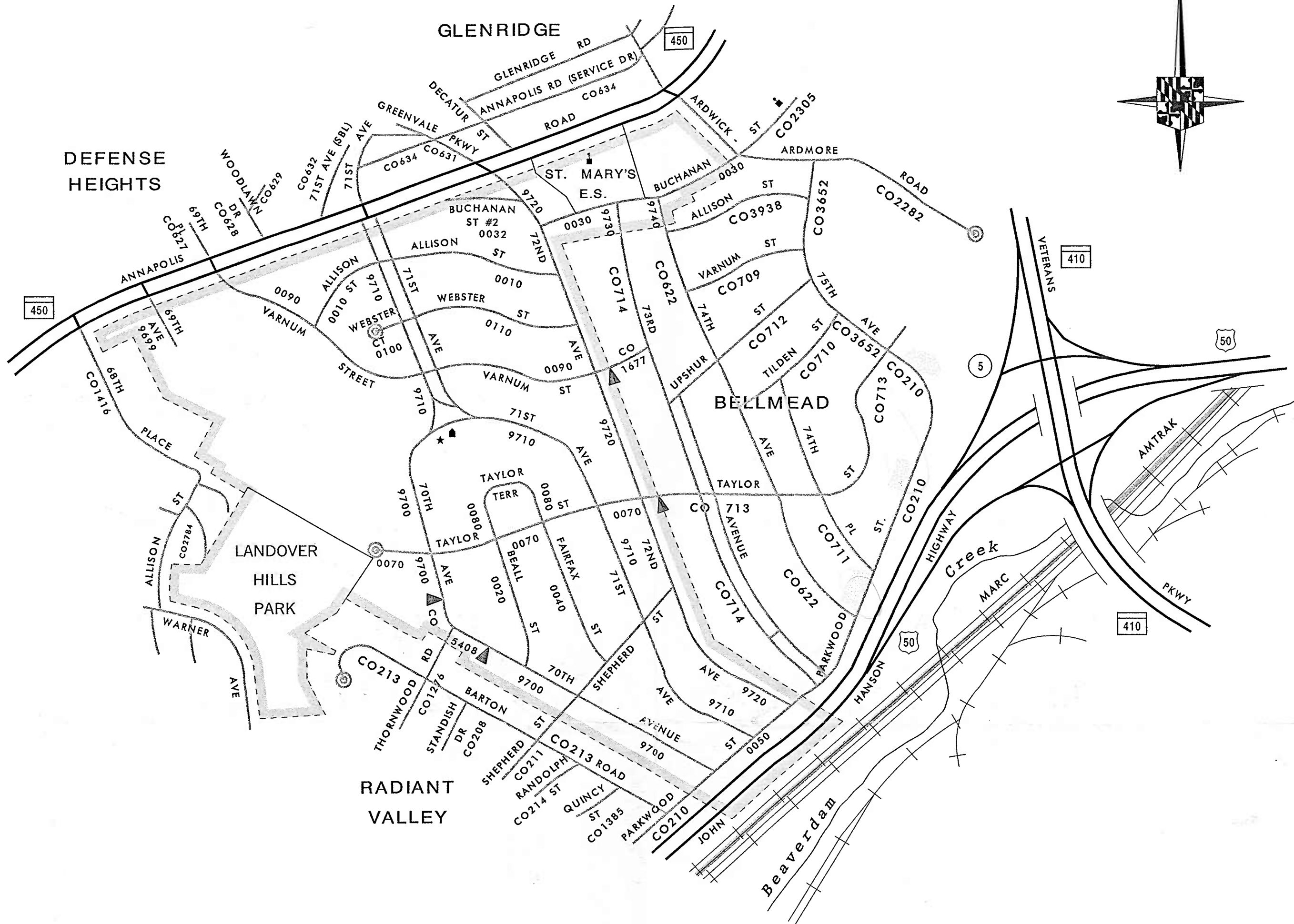
LEGEND

STATE HIGHWAY	—————
COUNTY ROADS	—————
MUNICIPAL ROAD	—————
OTHER PUBLIC ROAD	—————
RESERVATION/PVT ROAD	—————
INTERSTATE NUMBERED HIGHWAY	—————
U.S. NUMBERED HIGHWAY	—————
STATE NUMBERED HIGHWAY	—————
ARMORY	■
CITY HALL/MUNICIPAL BLDG.	▲
COURTHOUSE	▲
FIRE DEPARTMENT	■
HIGHWAY GARAGE	■
HOSPITAL	■
LIBRARY	■
PARK AND RIDE	■
POLICE DEPARTMENT	★
POST OFFICE	■
SCHOOL	■

INFORMATION SUMMARY

BOUNDARY:
ACTS OF GENERAL ASSEMBLY, 1983
NO REVISIONS
HIGHWAYS REVISED TO 1999
PHOTO REVISED: 1995
CENSUS 2,859 (1990)

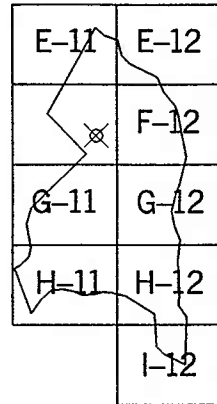
THIS MAP WAS CREATED USING MARYLAND
STATE PLANE COORDINATE GRID VALUES BASED
ON THE 1927 NORTH AMERICAN DATUM (NAD).



LEGEND

- STATE HIGHWAY
- COUNTY ROADS
- MUNICIPAL ROAD
- OTHER PUBLIC ROAD
- RESERVATION/PVT ROAD
- INTERSTATE NUMBERED HIGHWAY
- U.S. NUMBERED HIGHWAY
- STATE NUMBERED HIGHWAY
- ARMORY
- CITY HALL/MUNICIPAL BLDG.
- COURTHOUSE
- FIRE DEPARTMENT
- HIGHWAY GARAGE
- HOSPITAL
- LIBRARY
- PARK AND RIDE
- POLICE DEPARTMENT
- POST OFFICE
- SCHOOL

STATEWIDE GRID MAP KEY



TOWN LOCATED ON GRID MAP F-11
AND ON INDEX MAP F-11D

INFORMATION SUMMARY

BOUNDARY:
ACTS OF GENERAL ASSEMBLY, 1983
REVISED TO JUNE 25, 1998
HIGHWAYS REVISED TO JANUARY 1, 1999
PHOTOREVISED: 1994
CENSUS 2,074 (1990)
THIS MAP WAS CREATED USING MARYLAND
STATE PLANE COORDINATE GRID VALUES BASED
ON THE 1927 NORTH AMERICAN DATUM (NAD).

ROUTE NUMBER INDEX MAP
LANDOVER HILLS

PRINCE GEORGE'S COUNTY

MARYLAND

PREPARED BY THE

MARYLAND DEPARTMENT OF TRANSPORTATION

STATE HIGHWAY ADMINISTRATION

IN COOPERATION WITH THE

U. S. DEPARTMENT OF TRANSPORTATION

FEDERAL HIGHWAY ADMINISTRATION

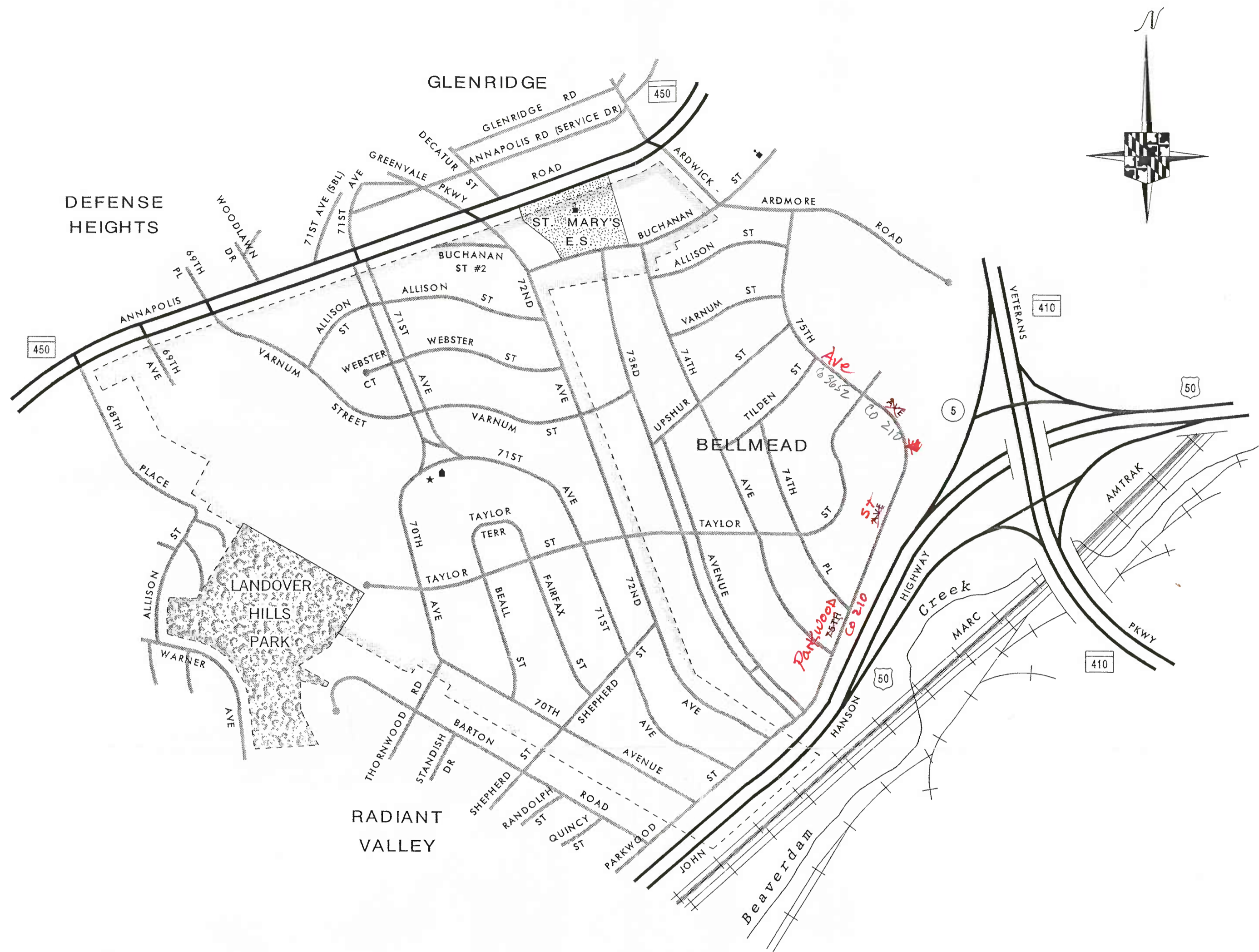
PUBLISHED: 2000

SCALE IN FEET



SCALE IN MILES

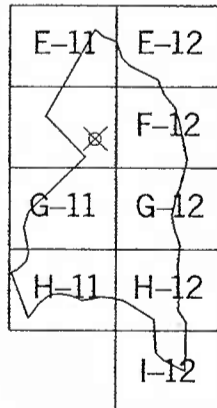




LEGEND

- STATE HIGHWAY
- COUNTY ROADS
- MUNICIPAL ROAD
- OTHER PUBLIC ROAD
- RESERVATION/PVT ROAD
- INTERSTATE NUMBERED HIGHWAY
- U.S. NUMBERED HIGHWAY
- STATE NUMBERED HIGHWAY
- ARMORY
- CITY HALL/MUNICIPAL BLDG.
- COURTHOUSE
- FIRE DEPARTMENT
- HIGHWAY GARAGE
- HOSPITAL
- LIBRARY
- PARK AND RIDE
- POLICE DEPARTMENT
- POST OFFICE
- SCHOOL

STATEWIDE GRID MAP KEY



TOWN LOCATED ON GRID MAP F-11

INFORMATION SUMMARY

BOUNDARY:
 ACTS OF GENERAL ASSEMBLY, 1983
 REVISED TO JUNE 25, 1998
 HIGHWAYS REVISED TO JANUARY 1, 1999
 PHOTOREVISED: 1994
 CENSUS 2,074 (1990)
 THIS MAP WAS CREATED USING MARYLAND
 STATE PLANE COORDINATE GRID VALUES BASED
 ON THE 1927 NORTH AMERICAN DATUM (NAD).

HISD / DATA SUPPORT TEAM
 CORRECTION MAP

LANDOVER HILLS

PRINCE GEORGE'S COUNTY

MARYLAND
 PREPARED BY THE

MARYLAND DEPARTMENT OF TRANSPORTATION

STATE HIGHWAY ADMINISTRATION


IN COOPERATION WITH THE

U. S. DEPARTMENT OF TRANSPORTATION

FEDERAL HIGHWAY ADMINISTRATION

PUBLISHED: 2000

SCALE IN FEET



SCALE IN MILES



HISD / DATA SUPPORT TEAM
CORRECTION MAP

MOUNT RAINIER

PRINCE GEORGE'S COUNTY

MARYLAND

PREPARED BY THE

MARYLAND DEPARTMENT OF TRANSPORTATION

STATE HIGHWAY ADMINISTRATION

IN COOPERATION WITH THE

U. S. DEPARTMENT OF TRANSPORTATION

FEDERAL HIGHWAY ADMINISTRATION

PUBLISHED: 2000

SCALE IN FEET



SCALE IN MILES



STATEWIDE GRID MAP KEY

E-11	E-12
F-11	F-12
G-11	G-12
H-11	H-12
I-11	I-12

TOWN LOCATED ON GRID MAP F-11

LEGEND

- STATE HIGHWAY
- COUNTY ROADS
- MUNICIPAL ROAD
- OTHER PUBLIC ROAD
- RESERVATION/PVT ROAD
- INTERSTATE NUMBERED HIGHWAY
- U.S. NUMBERED HIGHWAY
- STATE NUMBERED HIGHWAY
- ARMORY
- CITY HALL/MUNICIPAL BLDG.
- COURTHOUSE
- FIRE DEPARTMENT
- HIGHWAY GARAGE
- HOSPITAL
- LIBRARY
- PARK AND RIDE
- POLICE DEPARTMENT
- POST OFFICE
- SCHOOL

INFORMATION SUMMARY

BOUNDARY:
ACTS OF GENERAL ASSEMBLY, 1983
REVISED TO JUNE 24, 1996
HIGHWAYS REVISED TO JANUARY 1, 1999
PHOTOREVISED: 1994
CENSUS 7,954 (1990)

THIS MAP WAS CREATED USING MARYLAND
STATE PLANE COORDINATE GRID VALUES BASED
ON THE 1927 NORTH AMERICAN DATUM (NAD).



HISD / DATA SUPPORT TEAM
CORRECTION MAP

ROUTE NUMBER INDEX MAP MOUNT RAINIER

PRINCE GEORGE'S COUNTY

MARYLAND

PREPARED BY THE

MARYLAND DEPARTMENT OF TRANSPORTATION

STATE HIGHWAY ADMINISTRATION

IN COOPERATION WITH THE

U. S. DEPARTMENT OF TRANSPORTATION

FEDERAL HIGHWAY ADMINISTRATION

PUBLISHED: 2000

SCALE IN FEET



SCALE IN MILES




34th STREET - THE CORPORATE LIMITS GO UP THE CENTER OF THIS ROAD. FROM WASHINGTON D.C. LINE TO WEBSTER ST. IS MAINTAINED BY MOUNT RAINIER. FROM WEBSTER ST. TO ARUNDEL RD./ALLISON ST. IS MAINTAINED BY BRENTWOOD.

STATEWIDE GRID MAP KEY

E-11	E-12
F-11	F-12
G-11	G-12
H-11	H-12
I-11	I-12

TOWN LOCATED ON GRID MAP F-11



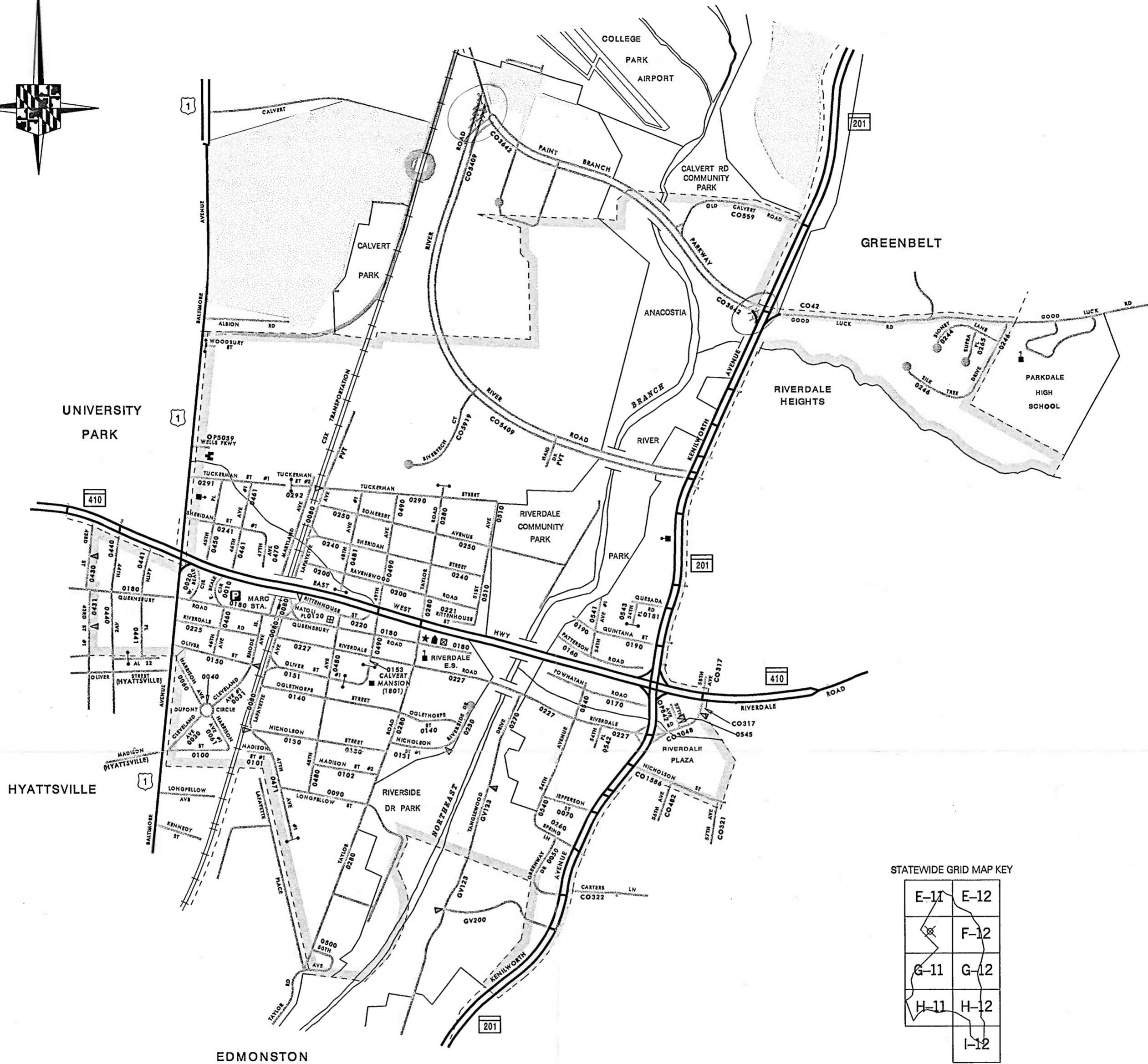

LEGEND

- STATE HIGHWAY
- COUNTY ROADS
- MUNICIPAL ROAD
- OTHER PUBLIC ROAD
- RESERVATION/PVT ROAD
- INTERSTATE NUMBERED HIGHWAY
- U.S. NUMBERED HIGHWAY
- STATE NUMBERED HIGHWAY
- ARMORY
- CITY HALL/MUNICIPAL BLDG.
- COURTHOUSE
- FIRE DEPARTMENT
- HIGHWAY GARAGE
- HOSPITAL
- LIBRARY
- PARK AND RIDE
- POLICE DEPARTMENT
- POST OFFICE
- SCHOOL

INFORMATION SUMMARY

BOUNDARY:
ACTS OF GENERAL ASSEMBLY, 1983
REVISED TO JUNE 24, 1996
HIGHWAYS REVISED TO JANUARY 1, 1999
PHOTOREVISED: 1994
CENSUS 7,954 (1990)

THIS MAP WAS CREATED USING MARYLAND STATE PLANE COORDINATE GRID VALUES BASED ON THE 1927 NORTH AMERICAN DATUM (NAD).



STATEWIDE GRID MAP KEY

E-11	E-12
F-11	F-12
G-11	G-12
H-11	H-12
I-11	I-12

TOWN LOCATED ON GRID MAP F-11
AND ON INDEX MAPS F-11B AND F-11D

LEGEND

- STATE HIGHWAY
- COUNTY ROADS
- MUNICIPAL ROAD
- OTHER PUBLIC ROAD
- RESERVATION/PVT ROAD
- INTERSTATE NUMBERED HIGHWAY
- U.S. NUMBERED HIGHWAY
- STATE NUMBERED HIGHWAY
- ARMORY
- CITY HALL/MUNICIPAL BLDG.
- COURTHOUSE
- FIRE DEPARTMENT
- HIGHWAY GARAGE
- HOSPITAL
- LIBRARY
- PARK AND RIDE
- POLICE DEPARTMENT
- POST OFFICE
- SCHOOL

INFORMATION SUMMARY

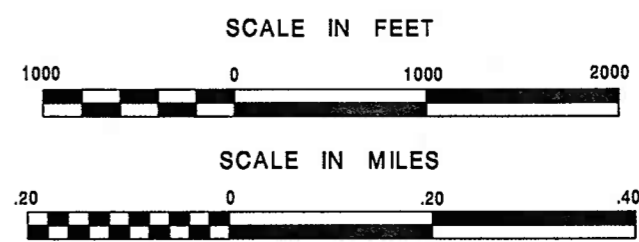
BOUNDARY:
ACTS OF GENERAL ASSEMBLY, 1983
REVISED TO JULY 30, 1984
HIGHWAYS REVISED TO JANUARY 1, 1999
PHOTOREVISED: 1994
CENSUS 5,185 (1990)
THIS MAP WAS CREATED USING MARYLAND
STATE PLANE COORDINATE GRID VALUES BASED
ON THE 1927 NORTH AMERICAN DATUM (NAD).

**ROUTE NUMBER INDEX MAP
RIVERDALE PARK**

PRINCE GEORGE'S COUNTY
MARYLAND
PREPARED BY THE

MARYLAND DEPARTMENT OF TRANSPORTATION
STATE HIGHWAY ADMINISTRATION
IN COOPERATION WITH THE
U. S. DEPARTMENT OF TRANSPORTATION
FEDERAL HIGHWAY ADMINISTRATION

PUBLISHED: 2000

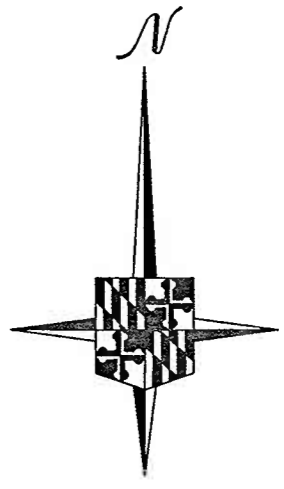




HYATTSVILLE

COLLEGE
PARK

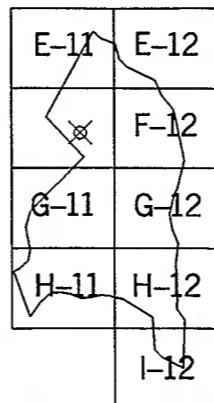
RIVERDALE
PARK



LEGEND

- STATE HIGHWAY
- COUNTY ROADS
- MUNICIPAL ROAD
- OTHER PUBLIC ROAD
- RESERVATION/PVT ROAD
- INTERSTATE NUMBERED HIGHWAY
- U.S. NUMBERED HIGHWAY
- STATE NUMBERED HIGHWAY
- ARMORY
- CITY HALL/MUNICIPAL BLDG.
- COURTHOUSE
- FIRE DEPARTMENT
- HIGHWAY GARAGE
- HOSPITAL
- LIBRARY
- PARK AND RIDE
- POLICE DEPARTMENT
- POST OFFICE
- SCHOOL

STATEWIDE GRID MAP KEY



TOWN LOCATED ON GRID MAP F-11
AND ON INDEX MAPS F-11B AND F-11D

INFORMATION SUMMARY

BOUNDARY:
ACTS OF GENERAL ASSEMBLY, 1983
NO REVISIONS
HIGHWAYS REVISED TO JANUARY 1, 1999
PHOTOREVISED: 1995
CENSUS 2,243 (1990)

THIS MAP WAS CREATED USING MARYLAND
STATE PLANE COORDINATE GRID VALUES BASED
ON THE 1927 NORTH AMERICAN DATUM (NAD).

**ROUTE NUMBER INDEX MAP
UNIVERSITY PARK**

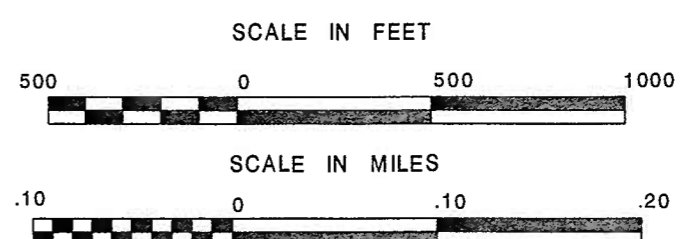
PRINCE GEORGE'S COUNTY
MARYLAND

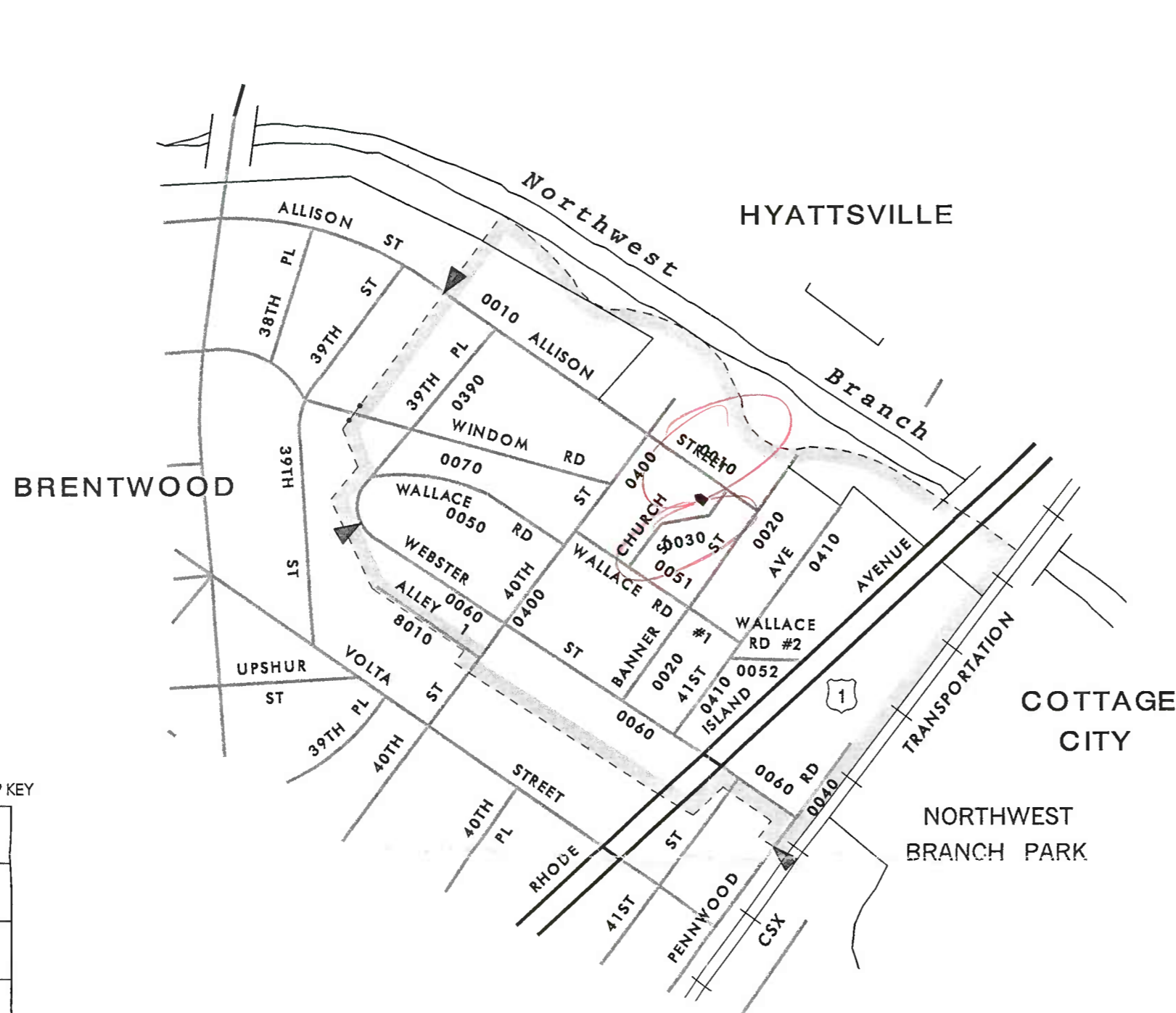
PREPARED BY THE
MARYLAND DEPARTMENT OF TRANSPORTATION

STATE HIGHWAY ADMINISTRATION

IN COOPERATION WITH THE
U. S. DEPARTMENT OF TRANSPORTATION
FEDERAL HIGHWAY ADMINISTRATION

PUBLISHED: 2000





STATEWIDE GRID MAP KEY

E-11	E-12
F-11	F-12
G-11	G-12
H-11	H-12
	I-12

TOWN LOCATED ON GRID MAP F-11
AND ON INDEX MAP F-11D

HISD / STATE SUPPORT TEAM
CORRECTION MAP

ROUTE NUMBER INDEX MAP

NORTH BRENTWOOD

PRINCE GEORGE'S COUNTY

MARYLAND

PREPARED BY THE

MARYLAND DEPARTMENT OF TRANSPORTATION

STATE HIGHWAY ADMINISTRATION

IN COOPERATION WITH THE

U. S. DEPARTMENT OF TRANSPORTATION

FEDERAL HIGHWAY ADMINISTRATION

PUBLISHED: 2000

LEGEND

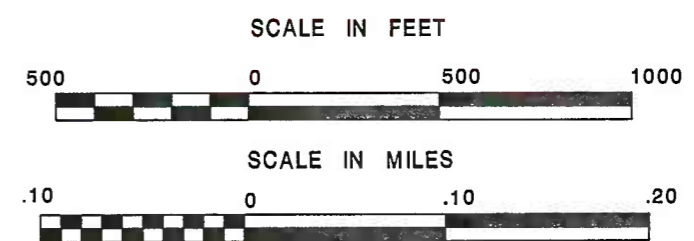
STATE HIGHWAY	—————	—————
COUNTY ROADS	—————	—————
MUNICIPAL ROAD	—————	—————
OTHER PUBLIC ROAD	—————	—————
RESERVATION/PVT ROAD	—————	—————
INTERSTATE NUMBERED HIGHWAY	—————	
U.S. NUMBERED HIGHWAY	—————	
STATE NUMBERED HIGHWAY	—————	
ARMORY	—————	
CITY HALL/MUNICIPAL BLDG.	—————	
COURTHOUSE	—————	
FIRE DEPARTMENT	—————	
HIGHWAY GARAGE	—————	
HOSPITAL	—————	
LIBRARY	—————	
PARK AND RIDE	—————	
POLICE DEPARTMENT	—————	
POST OFFICE	—————	
SCHOOL	—————	

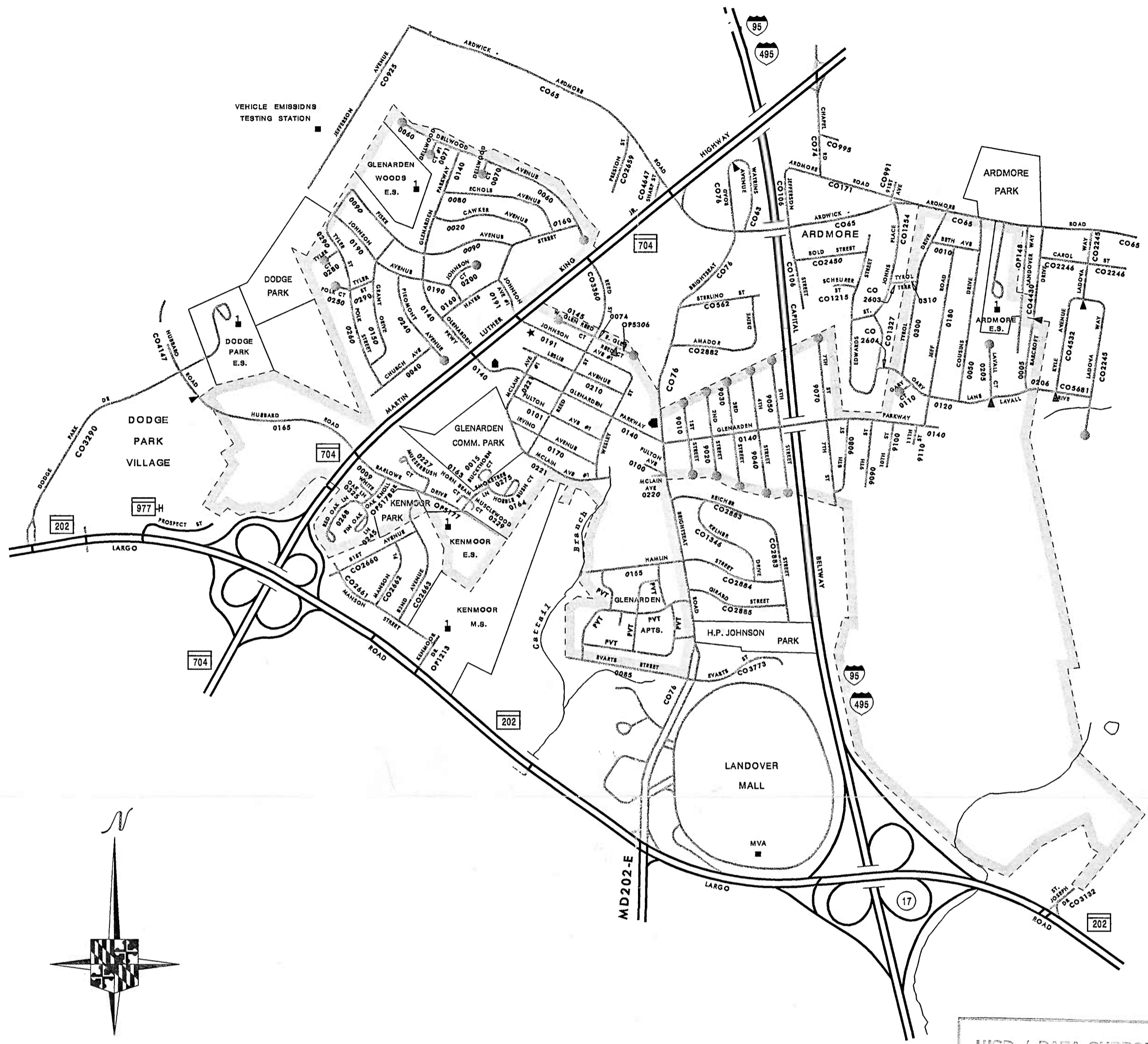
INFORMATION SUMMARY

BOUNDARY:
ACTS OF GENERAL ASSEMBLY, 1983
NO REVISIONS
HIGHWAYS REVISED TO JANUARY 1, 1999

PHOTOREVISED: 1994
CENSUS 512 (1990)

THIS MAP WAS CREATED USING MARYLAND
STATE PLANE COORDINATE GRID VALUES BASED
ON THE 1927 NORTH AMERICAN DATUM (NAD).





HISD / DATA SUPPORT TEAM
CONNECTION MAP

ROUTE NUMBER INDEX MAP GLENARDEN

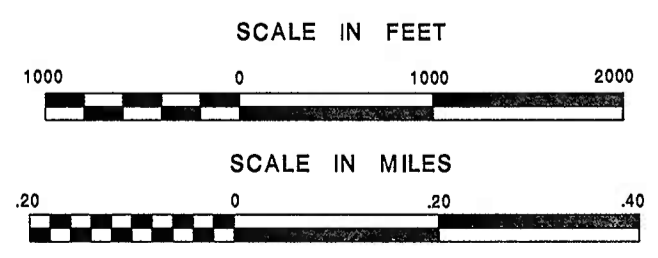
PRINCE GEORGE'S COUNTY
MARYLAND

PREPARED BY THE
MARYLAND DEPARTMENT OF TRANSPORTATION

STATE HIGHWAY ADMINISTRATION
IN COOPERATION WITH THE

U. S. DEPARTMENT OF TRANSPORTATION
FEDERAL HIGHWAY ADMINISTRATION

PUBLISHED: 2000



- ### LEGEND
- STATE HIGHWAY
 - COUNTY ROADS
 - MUNICIPAL ROAD
 - OTHER PUBLIC ROAD
 - RESERVATION/PVT ROAD
 - INTERSTATE NUMBERED HIGHWAY
 - U.S. NUMBERED HIGHWAY
 - STATE NUMBERED HIGHWAY
 - ARMORY
 - CITY HALL/MUNICIPAL BLDG.
 - COURTHOUSE
 - FIRE DEPARTMENT
 - HIGHWAY GARAGE
 - HOSPITAL
 - LIBRARY
 - PARK AND RIDE
 - POLICE DEPARTMENT
 - POST OFFICE
 - SCHOOL

STATEWIDE GRID MAP KEY


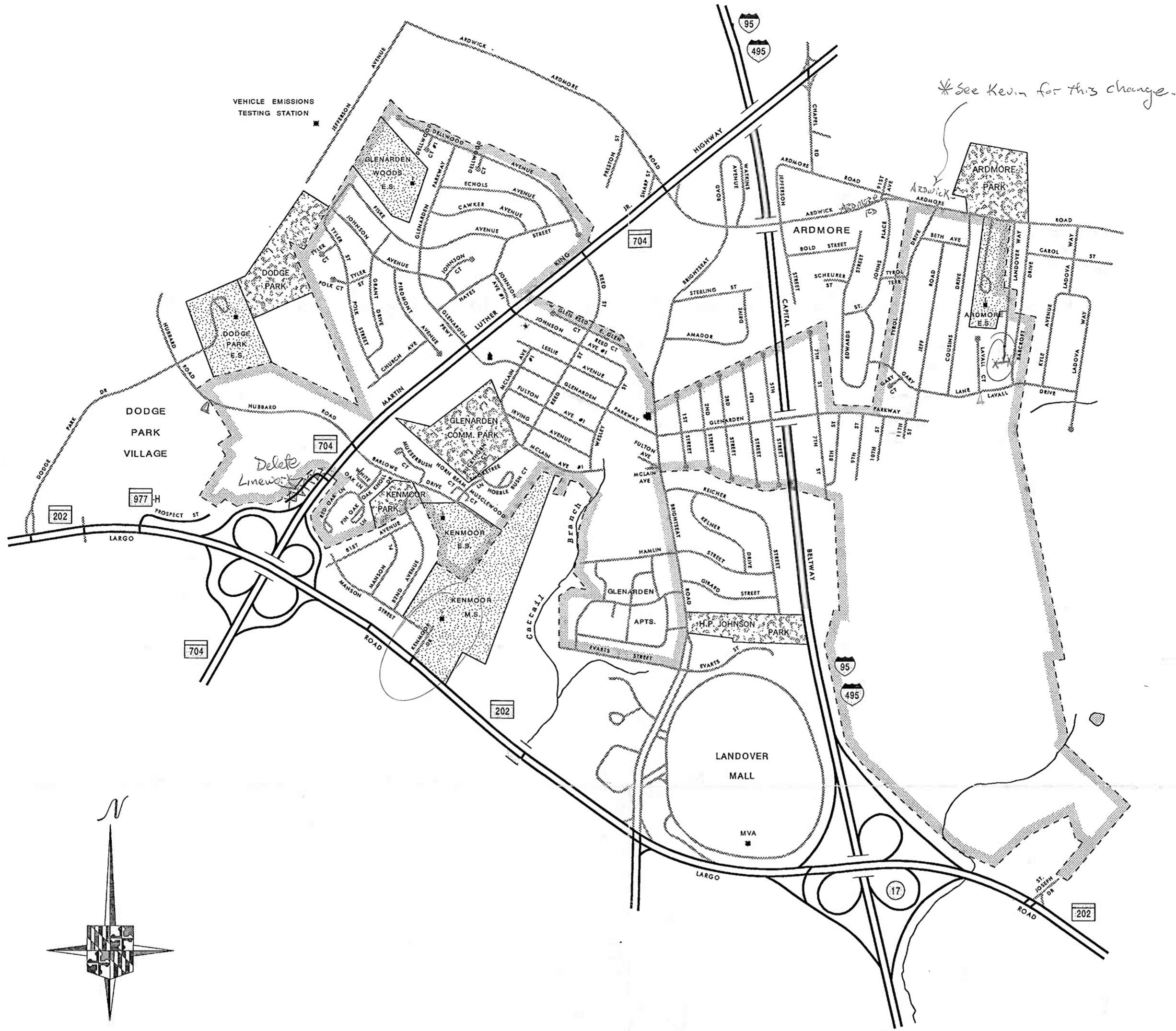
E-11	E-12
F-11	F-12
G-11	G-12
H-11	H-12
I-11	I-12

TOWN LOCATED ON GRID MAP F-11
AND ON INDEX MAP F-11D

INFORMATION SUMMARY

BOUNDARY:
ACTS OF GENERAL ASSEMBLY, 1983
REVISED TO MARCH 4, 1993
HIGHWAYS REVISED TO JANUARY 1, 1999
PHOTOREVISED: 1994
CENSUS 5,025 (1990)

THIS MAP WAS CREATED USING MARYLAND
STATE PLANE COORDINATE GRID VALUES BASED
ON THE 1927 NORTH AMERICAN DATUM (NAD).



LEGEND

- STATE HIGHWAY
- COUNTY ROADS
- MUNICIPAL ROAD
- OTHER PUBLIC ROAD
- RESERVATION/PVT ROAD
- INTERSTATE NUMBERED HIGHWAY
- U.S. NUMBERED HIGHWAY
- STATE NUMBERED HIGHWAY
- ARMORY
- CITY HALL/MUNICIPAL BLDG.
- COURTHOUSE
- FIRE DEPARTMENT
- HIGHWAY GARAGE
- HOSPITAL
- LIBRARY
- PARK AND RIDE
- POLICE DEPARTMENT
- POST OFFICE
- SCHOOL

STATEWIDE GRID MAP KEY

E-11	E-12
F-11	F-12
G-11	G-12
H-11	H-12
I-12	

TOWN LOCATED ON GRID MAP F-11

INFORMATION SUMMARY

BOUNDARY:
 ACTS OF GENERAL ASSEMBLY, 1983
 REVISED TO MARCH 4, 1993
 HIGHWAYS REVISED TO JANUARY 1, 1999
 PHOTOREVISED: 1994
 CENSUS 5,025 (1990)

THIS MAP WAS CREATED USING MARYLAND STATE PLANE COORDINATE GRID VALUES BASED ON THE 1927 NORTH AMERICAN DATUM (NAD).

GLENARDEN

PRINCE GEORGE'S COUNTY
 MARYLAND


PREPARED BY THE
 MARYLAND DEPARTMENT OF TRANSPORTATION
 STATE HIGHWAY ADMINISTRATION
 IN COOPERATION WITH THE
 U. S. DEPARTMENT OF TRANSPORTATION
 FEDERAL HIGHWAY ADMINISTRATION

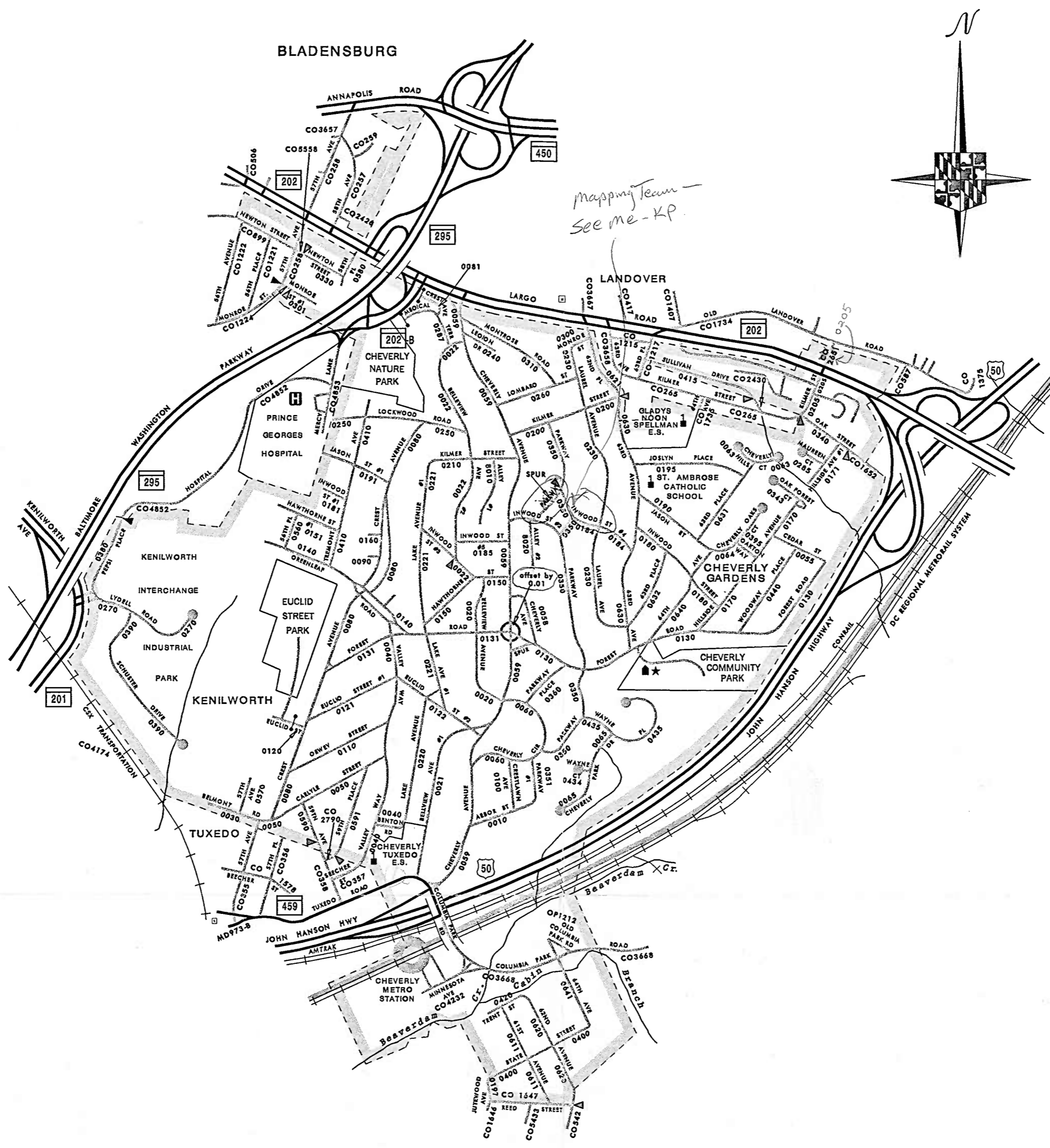
PUBLISHED: 2000

SCALE IN FEET



SCALE IN MILES





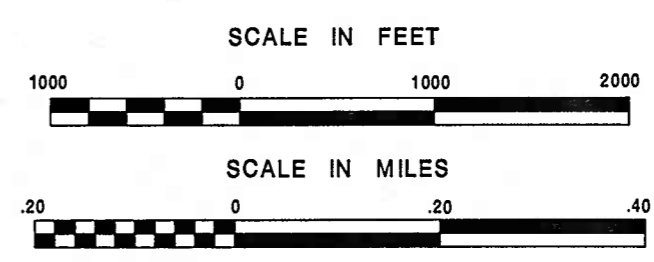
HISD / DATA SUPPORT TEAM
CORRECTION MAP

ROUTE NUMBER INDEX MAP CHEVERLY

PRINCE GEORGE'S COUNTY
MARYLAND

PREPARED BY THE
MARYLAND DEPARTMENT OF TRANSPORTATION
STATE HIGHWAY ADMINISTRATION
IN COOPERATION WITH THE
U. S. DEPARTMENT OF TRANSPORTATION
FEDERAL HIGHWAY ADMINISTRATION

PUBLISHED: 2000



- LEGEND**
- STATE HIGHWAY
 - COUNTY ROADS
 - MUNICIPAL ROAD
 - OTHER PUBLIC ROAD
 - RESERVATION/PVT ROAD
 - INTERSTATE NUMBERED HIGHWAY
 - U.S. NUMBERED HIGHWAY
 - STATE NUMBERED HIGHWAY
 - ARMORY
 - CITY HALL/MUNICIPAL BLDG.
 - COURTHOUSE
 - PIRE DEPARTMENT
 - HIGHWAY GARAGE
 - HOSPITAL
 - LIBRARY
 - PARK AND RIDE
 - POLICE DEPARTMENT
 - POST OFFICE
 - SCHOOL

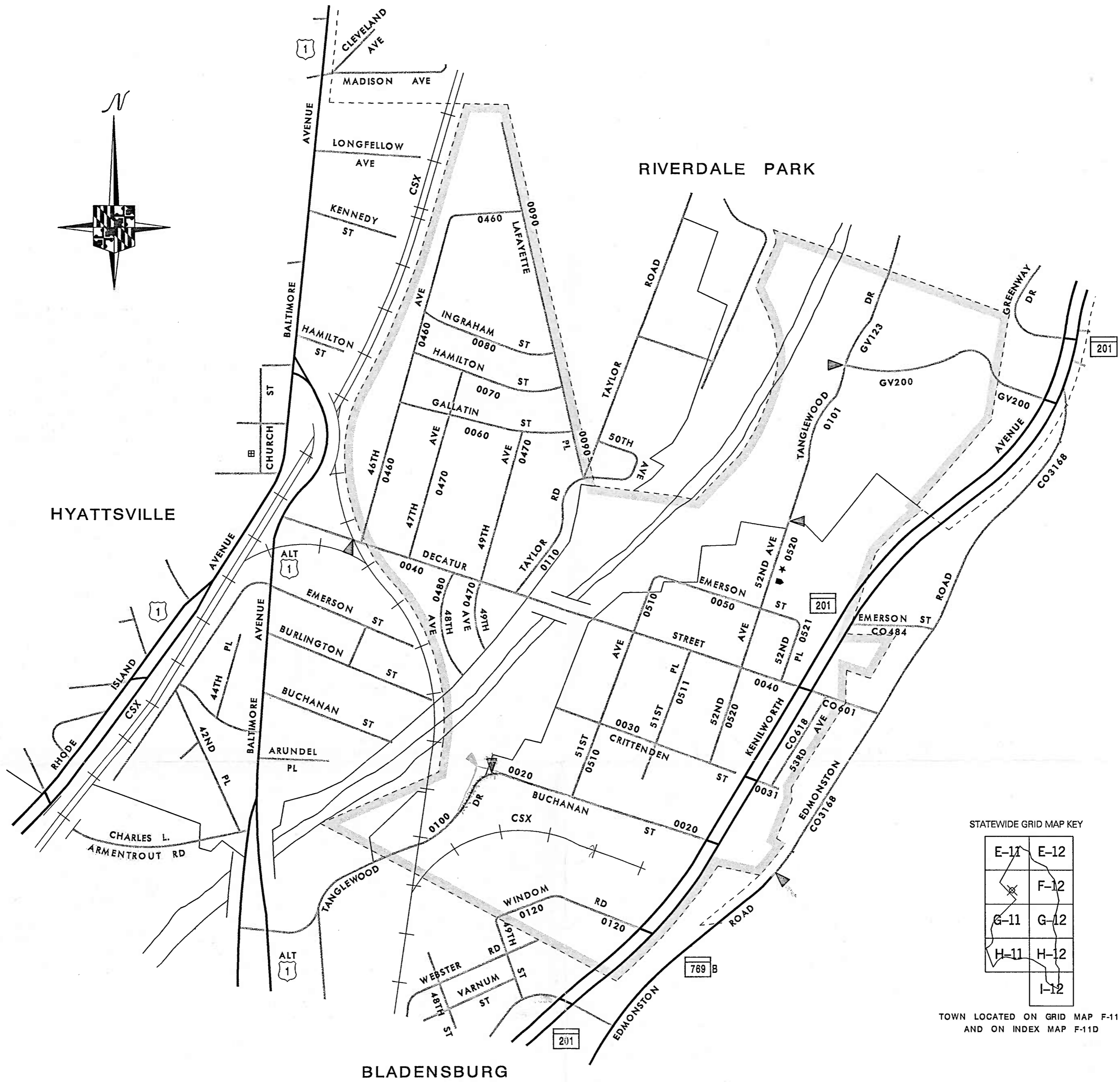

STATEWIDE GRID MAP KEY

E-11	E-12
F-11	F-12
G-11	G-12
H-11	H-12
I-11	I-12

TOWN LOCATED ON GRID MAP F-11
AND ON INDEX MAP F-11D

INFORMATION SUMMARY

BOUNDARY:
ACTS OF GENERAL ASSEMBLY, 1983
REVISED TO APRIL 26, 1998
HIGHWAYS REVISED TO JANUARY 1, 1999
PHOTOREVISED: 1995
CENSUS 6,023 (1990)
THIS MAP WAS CREATED USING MARYLAND
STATE PLANE COORDINATE GRID VALUES BASED
ON THE 1927 NORTH AMERICAN DATUM (NAD).



STATEWIDE GRID MAP KEY

E-11	E-12
F-11	F-12
G-11	G-12
H-11	H-12
I-11	I-12

TOWN LOCATED ON GRID MAP F-11
AND ON INDEX MAP F-11D

LEGEND

- STATE HIGHWAY
- COUNTY ROADS
- MUNICIPAL ROAD
- OTHER PUBLIC ROAD
- RESERVATION/PVT ROAD
- INTERSTATE NUMBERED HIGHWAY
- U.S. NUMBERED HIGHWAY
- STATE NUMBERED HIGHWAY
- ARMORY
- CITY HALL/MUNICIPAL BLDG.
- COURTHOUSE
- FIRE DEPARTMENT
- HIGHWAY GARAGE
- HOSPITAL
- LIBRARY
- PARK AND RIDE
- POLICE DEPARTMENT
- POST OFFICE
- SCHOOL

INFORMATION SUMMARY

BOUNDARY:
ACTS OF GENERAL ASSEMBLY, 1983
REVISED TO JULY 29, 1986
HIGHWAYS REVISED TO JANUARY 1, 1999
PHOTOREVISED: 1994
CENSUS 851 (1990)

THIS MAP WAS CREATED USING MARYLAND
STATE PLANE COORDINATE GRID VALUES BASED
ON THE 1927 NORTH AMERICAN DATUM (NAD).

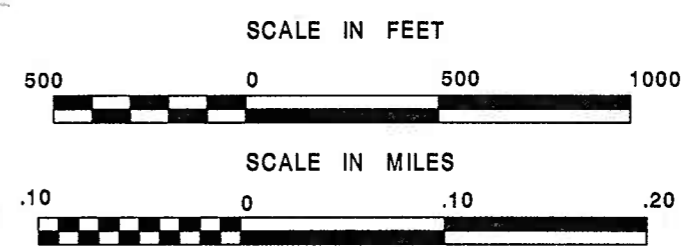
**ROUTE NUMBER INDEX MAP
EDMONSTON**

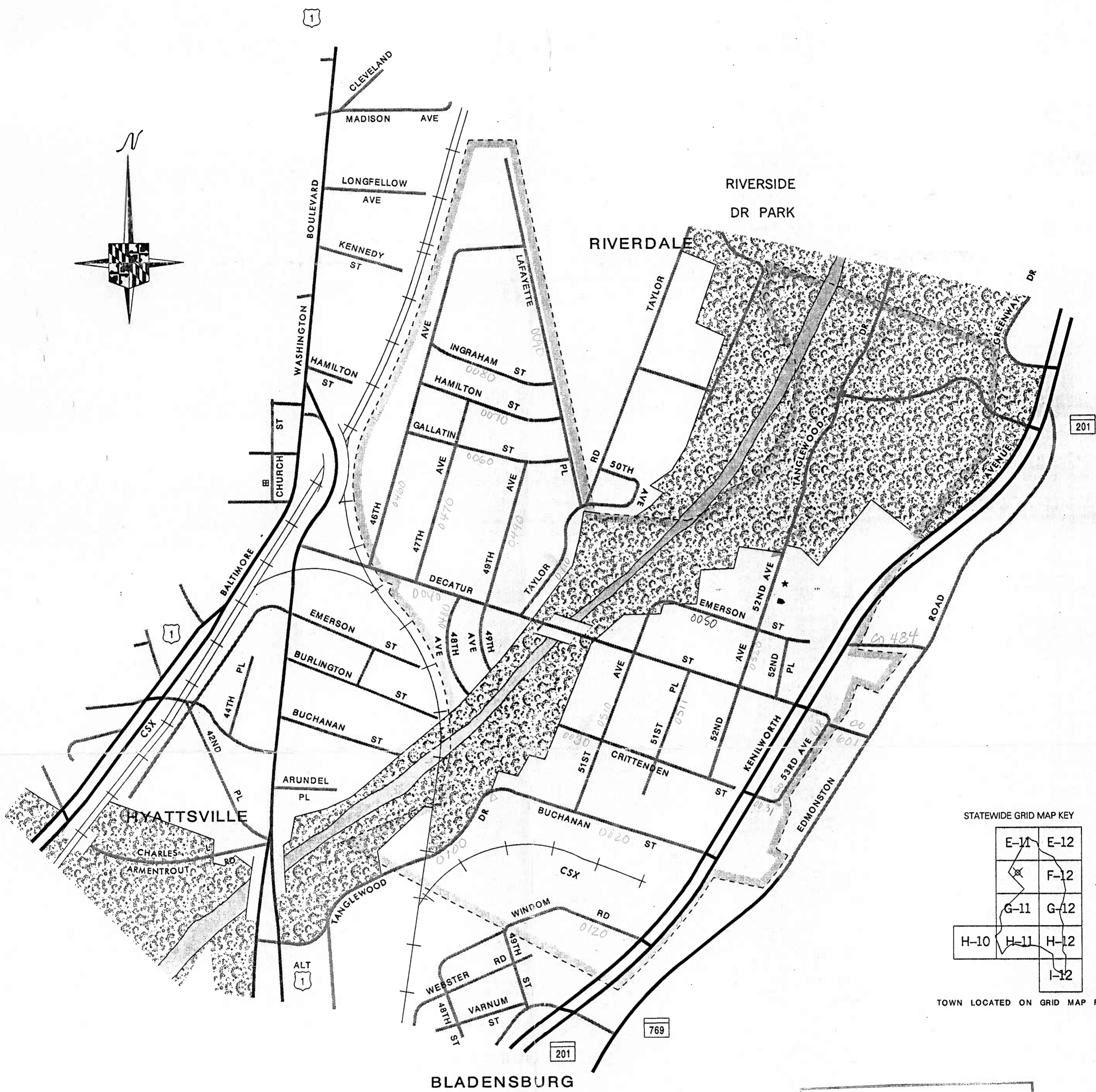

PRINCE GEORGE'S COUNTY
MARYLAND

PREPARED BY THE
MARYLAND DEPARTMENT OF TRANSPORTATION

STATE HIGHWAY ADMINISTRATION
IN COOPERATION WITH THE
U. S. DEPARTMENT OF TRANSPORTATION
FEDERAL HIGHWAY ADMINISTRATION

PUBLISHED: 2000





STATEWIDE GRID MAP KEY

E-11	E-12
F-11	F-12
G-11	G-12
H-10	H-11
	H-12
	I-12

TOWN LOCATED ON GRID MAP F-11

HISD / DATA SUPPORT TEAM
CORRECTION MAP

EDMONSTON

PRINCE GEORGE'S COUNTY

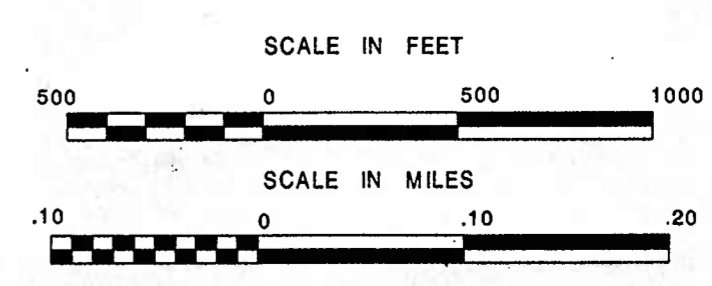
MARYLAND

PREPARED BY THE

MARYLAND DEPARTMENT OF TRANSPORTATION
STATE HIGHWAY ADMINISTRATION

IN COOPERATION WITH THE
U. S. DEPARTMENT OF TRANSPORTATION
FEDERAL HIGHWAY ADMINISTRATION

PUBLISHED: 1998

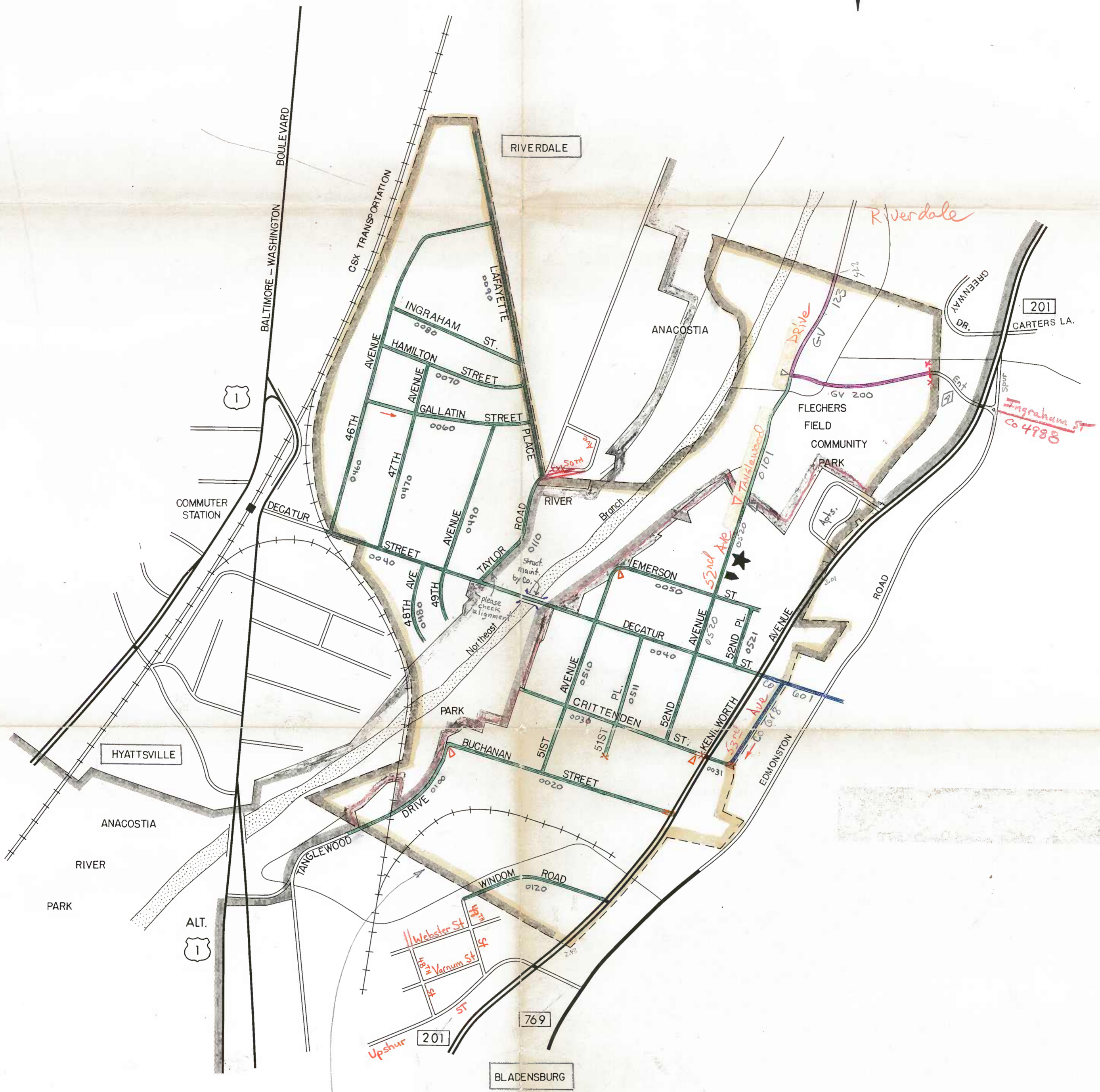


LEGEND

- STATE HIGHWAY
- COUNTY ROADS
- MUNICIPAL ROAD
- OTHER PUBLIC ROAD
- RESERVATION/PVT ROAD
- INTERSTATE NUMBERED HIGHWAY
- U.S. NUMBERED HIGHWAY
- STATE NUMBERED HIGHWAY
- ARMORY
- CITY HALL/MUNICIPAL BLDG.
- COURTHOUSE
- FIRE DEPARTMENT
- HIGHWAY GARAGE
- HOSPITAL
- LIBRARY
- PARK AND RIDE
- POLICE DEPARTMENT
- POST OFFICE
- SCHOOL

INFORMATION SUMMARY
BOUNDARY:
ACTS OF GENERAL ASSEMBLY, 1983
REVISED TO 1988
HIGHWAYS REVISED TO 1998
PHOTOREVISED: 1994
CENSUS 851 (1990)

THIS MAP WAS CREATED USING MARYLAND
STATE PLANE COORDINATE GRID VALUES BASED
ON THE 1927 NORTH AMERICAN DATUM (NAD).



• Corp. limits could be off
by .02
Wayne Butcher notified by phone
10/25/94 by KJP/cjk

LEGEND

- DIVIDED HIGHWAY
- NUMBERED HIGHWAY
- MUNICIPAL ROAD
- INTERSTATE NUMBERED HIGHWAY
- U.S. NUMBERED HIGHWAY
- STATE NUMBERED HIGHWAY
- ARMORY
- CITY HALL / MUNICIPAL BLDG
- COURTHOUSE
- FIRE DEPARTMENT
- HIGHWAY GARAGE
- HOSPITAL
- LIBRARY
- POLICE DEPARTMENT
- POST OFFICE
- SCHOOL

EDMONSTON

PRINCE GEORGES COUNTY

Map
F-11D

MARYLAND

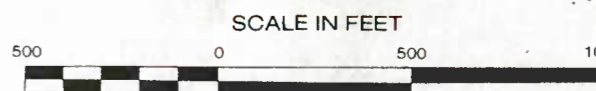
PREPARED BY THE

MARYLAND DEPARTMENT OF TRANSPORTATION
STATE HIGHWAY ADMINISTRATION

IN COOPERATION WITH THE

U.S. DEPARTMENT OF TRANSPORTATION
FEDERAL HIGHWAY ADMINISTRATION

JANUARY 1993




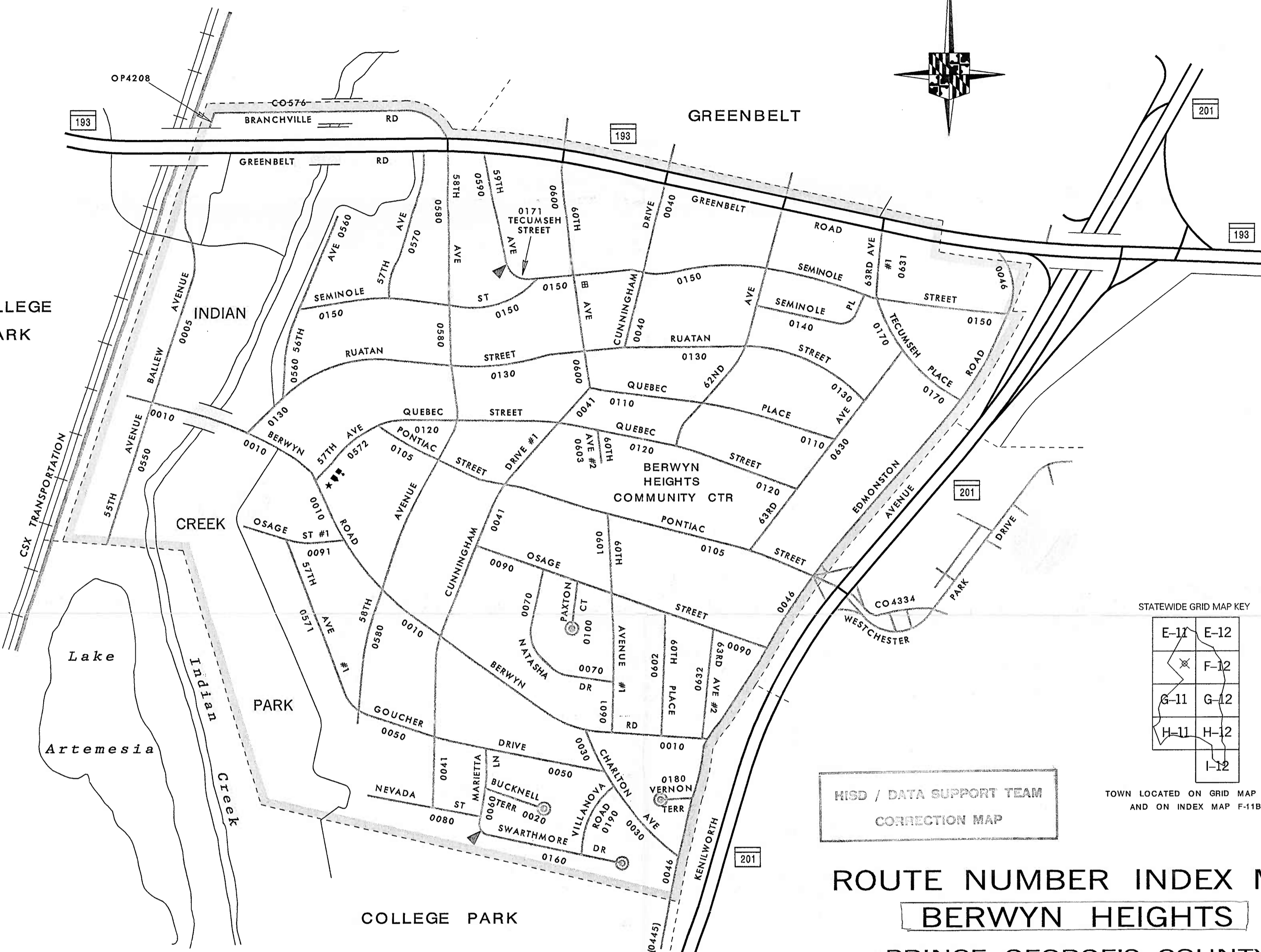
verified against Apmc,
masterplans, inventories,
and surrounding area
maps: 10/25/94 *MMK*

PHOTOREVISED 1992

1990 CENSUS 851

HISD / DATA SUPPORT TEAM
CORRECTION MAP

COLLEGE PARK



STATEWIDE GRID MAP KEY

E-11	E-12
F-11	F-12
G-11	G-12
H-11	H-12
I-11	I-12

TOWN LOCATED ON GRID MAP F-11 AND ON INDEX MAP F-11B

HISD / DATA SUPPORT TEAM
CORRECTION MAP

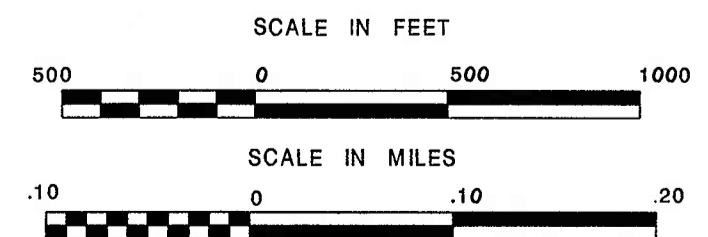
ROUTE NUMBER INDEX MAP BERWYN HEIGHTS

PRINCE GEORGE'S COUNTY
MARYLAND

PREPARED BY THE
MARYLAND DEPARTMENT OF TRANSPORTATION

STATE HIGHWAY ADMINISTRATION
IN COOPERATION WITH THE
U. S. DEPARTMENT OF TRANSPORTATION
FEDERAL HIGHWAY ADMINISTRATION

PUBLISHED: 2000




LEGEND

- STATE HIGHWAY
- COUNTY ROADS
- MUNICIPAL ROAD
- OTHER PUBLIC ROAD
- RESERVATION/PVT ROAD
- INTERSTATE NUMBERED HIGHWAY
- U.S. NUMBERED HIGHWAY
- STATE NUMBERED HIGHWAY
- ARMORY
- CITY HALL/MUNICIPAL BLDG.
- COURTHOUSE
- FIRE DEPARTMENT
- HIGHWAY GARAGE
- HOSPITAL
- LIBRARY
- PARK AND RIDE
- POLICE DEPARTMENT
- POST OFFICE
- SCHOOL

INFORMATION SUMMARY

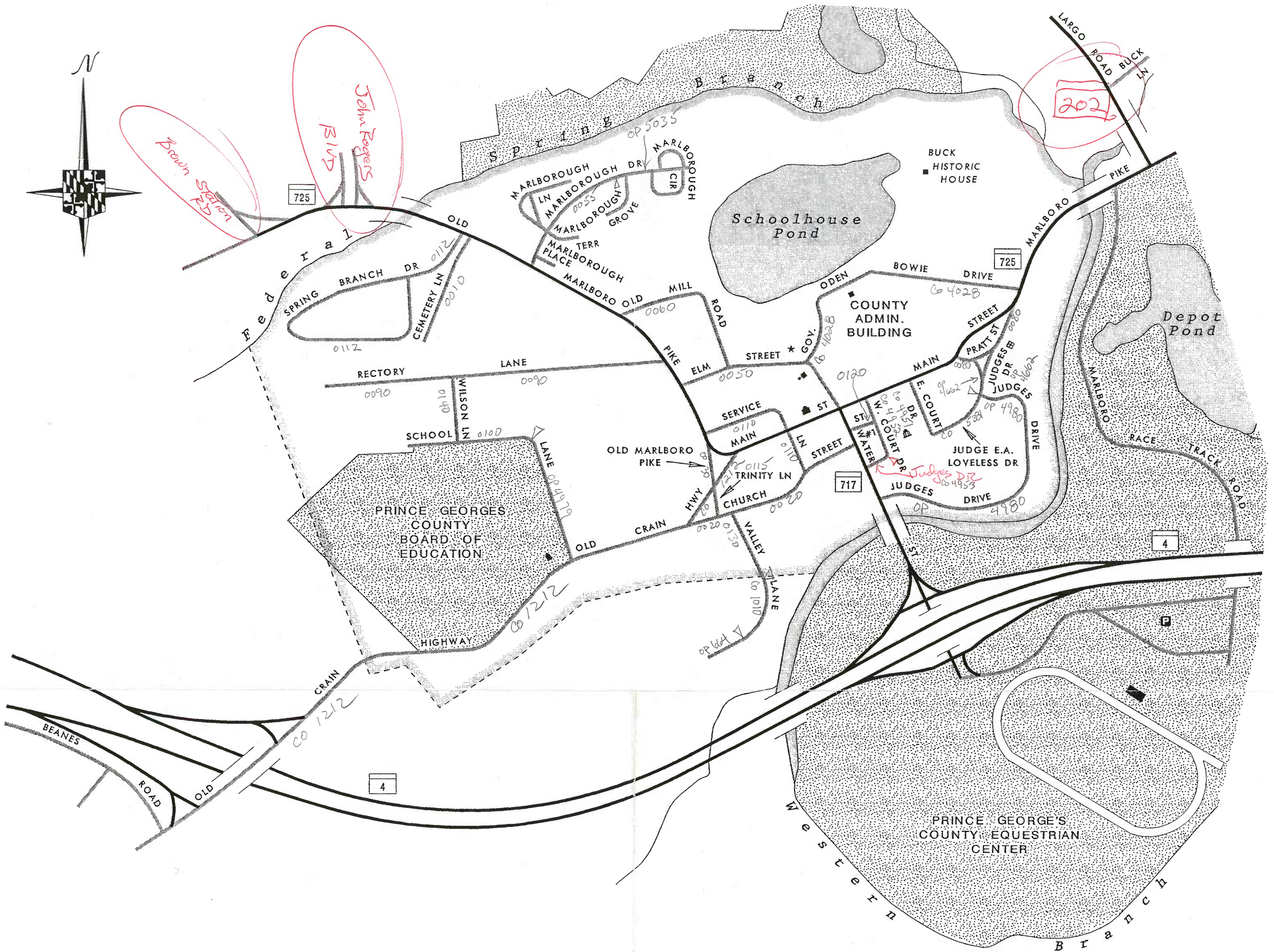
BOUNDARY:
ACTS OF GENERAL ASSEMBLY, 1983
REVISED TO APRIL 16, 1992
HIGHWAYS REVISED TO JANUARY 1, 1999
PHOTOREVISED: 1995
CENSUS 1,420 (1990)

THIS MAP WAS CREATED USING MARYLAND
STATE PLANE COORDINATE GRID VALUES BASED
ON THE 1927 NORTH AMERICAN DATUM (NAD).



John Rogers Blvd
Brown Station 255

202



HISD / DATA SUPPORT TEAM
 CORRECTION MAP

LEGEND

- STATE HIGHWAY
- COUNTY ROADS
- MUNICIPAL ROAD
- OTHER PUBLIC ROAD
- RESERVATION/PVT ROAD
- INTERSTATE NUMBERED HIGHWAY
- U.S. NUMBERED HIGHWAY
- STATE NUMBERED HIGHWAY
- ARMORY
- CITY HALL/MUNICIPAL BLDG.
- COURTHOUSE
- FIRE DEPARTMENT
- HIGHWAY GARAGE
- HOSPITAL
- LIBRARY
- PARK AND RIDE
- POLICE DEPARTMENT
- POST OFFICE
- SCHOOL

STATEWIDE GRID MAP KEY

E-11	E-12
F-11	F-12
G-11	X
H-10	H-11
	H-12

TOWN LOCATED ON GRID MAP G-12

INFORMATION SUMMARY

BOUNDARY:
 ACTS OF GENERAL ASSEMBLY, 1983
 NO REVISIONS

HIGHWAYS REVISED TO JANUARY 1, 1999

PHOTOREVISED: 1994
 CENSUS 745 (1990)

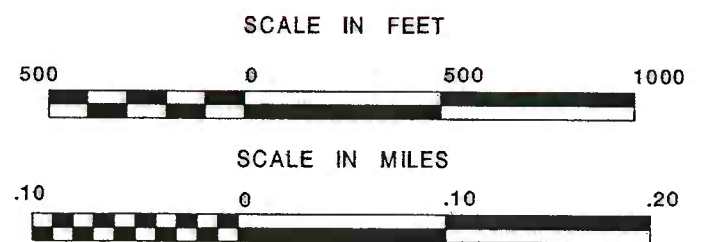
THIS MAP WAS CREATED USING MARYLAND STATE PLANE COORDINATE GRID VALUES BASED ON THE 1927 NORTH AMERICAN DATUM (NAD).

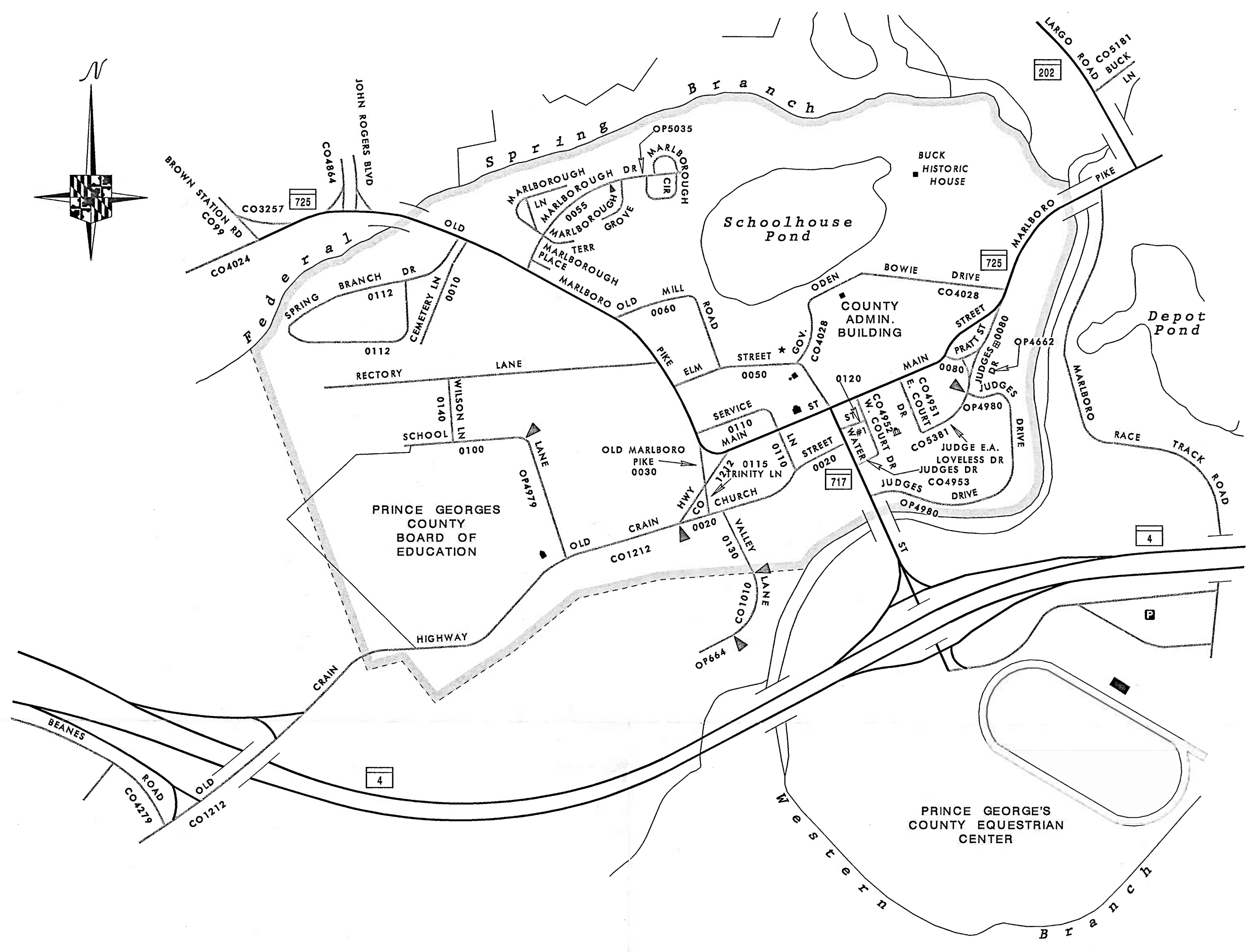

UPPER MARLBORO
 PRINCE GEORGES COUNTY
 MARYLAND

PREPARED BY THE
 MARYLAND DEPARTMENT OF TRANSPORTATION
 STATE HIGHWAY ADMINISTRATION

IN COOPERATION WITH THE
 U. S. DEPARTMENT OF TRANSPORTATION
 FEDERAL HIGHWAY ADMINISTRATION

PUBLISHED: 2000





LEGEND

- STATE HIGHWAY
- COUNTY ROADS
- MUNICIPAL ROAD
- OTHER PUBLIC ROAD
- RESERVATION/PVT ROAD
- INTERSTATE NUMBERED HIGHWAY
- U.S. NUMBERED HIGHWAY
- STATE NUMBERED HIGHWAY
- ARMORY
- CITY HALL/MUNICIPAL BLDG.
- COURTHOUSE
- FIRE DEPARTMENT
- HIGHWAY GARAGE
- HOSPITAL
- LIBRARY
- PARK AND RIDE
- POLICE DEPARTMENT
- POST OFFICE
- SCHOOL

STATEWIDE GRID MAP KEY

E-11	E-12
F-11	F-12
G-11	X
H-10	H-11
	H-12
	I-12

TOWN LOCATED ON GRID MAP G-12
AND ON INDEX MAP G-12

INFORMATION SUMMARY

BOUNDARY:
ACTS OF GENERAL ASSEMBLY, 1983
NO REVISIONS

HIGHWAYS REVISED TO JANUARY 1, 1999

PHOTOREVISED: 1994
CENSUS 745 (1990)

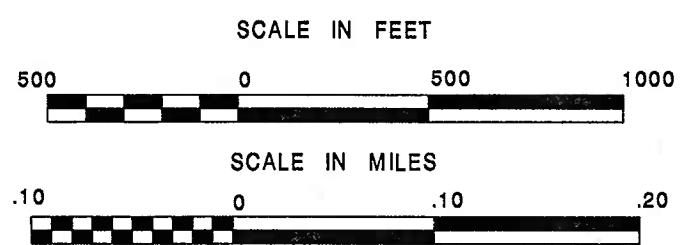
THIS MAP WAS CREATED USING MARYLAND
STATE PLANE COORDINATE GRID VALUES BASED
ON THE 1927 NORTH AMERICAN DATUM (NAD).

**ROUTE NUMBER INDEX MAP
UPPER MARLBORO
PRINCE GEORGE'S COUNTY
MARYLAND**

PREPARED BY THE
MARYLAND DEPARTMENT OF TRANSPORTATION
STATE HIGHWAY ADMINISTRATION

IN COOPERATION WITH THE
U. S. DEPARTMENT OF TRANSPORTATION
FEDERAL HIGHWAY ADMINISTRATION

PUBLISHED: 2000



Queensbury Road (shown offset by 0.02 mile on US 2)
 * is not offset on US 2 inventory (both sides intersect at
 m. leg. at 2.5'), yet when I measure parallel
 Roads for their intersections, I get the same
 distances that are on the map. Please
 examine the alignment; I can't go any further
 with this. Thanks
 Kevin.

○ New York Place has been
 renamed Natoli Place

43rd + 45th
 offset by 0.01

Hypatsville

Hypatsville

Edmonston

Paint Branch PKWY


College Park

Greenbelt

* Please confirm this
 road is inside
 Riverdale.

old Calvert
 rd

ENT. TO NOAA &
 US DEPT. OF THE INTERIOR
 Comment to Station Co 5409



LEGEND

- DIVIDED HIGHWAY
- NUMBERED HIGHWAY
- MUNICIPAL ROAD
- INTERSTATE NUMBERED HIGHWAY
- U.S. NUMBERED HIGHWAY
- STATE NUMBERED HIGHWAY
- ARMORY
- CITY HALL / MUNICIPAL BLDG.
- COURTHOUSE
- FIRE DEPARTMENT
- HIGHWAY GARAGE
- HOSPITAL
- LIBRARY
- POLICE DEPARTMENT
- POST OFFICE
- SCHOOL

Map Verified with inventories,
 Hems and Masterplus,
 KJP 8/8/94

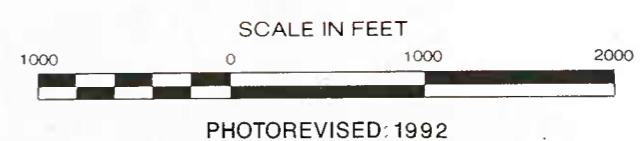
RIVERDALE PARK
 PRINCE GEORGES COUNTY

MARYLAND

PREPARED BY THE
 MARYLAND DEPARTMENT OF TRANSPORTATION
 STATE HIGHWAY ADMINISTRATION

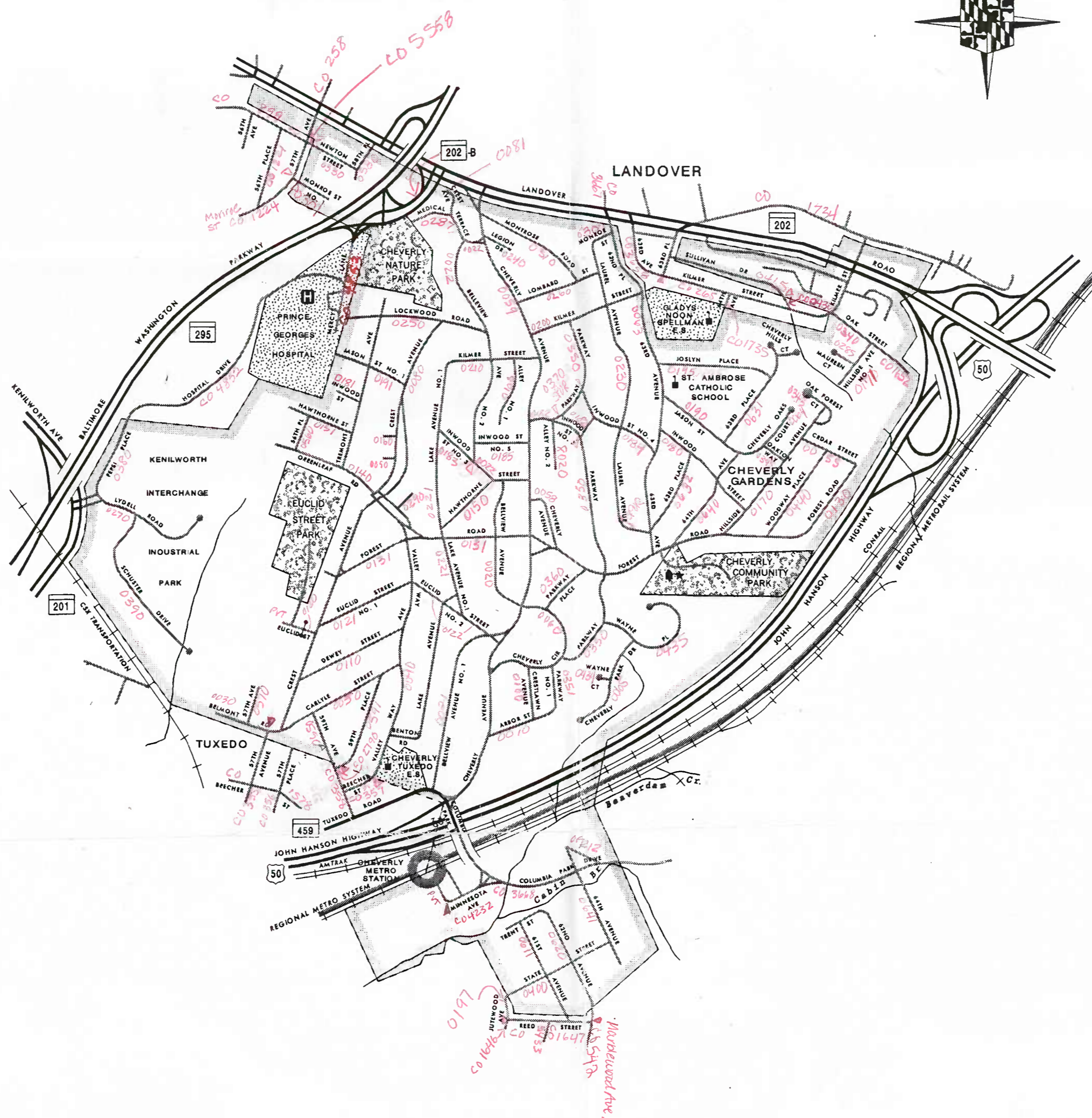

IN COOPERATION WITH THE
 U.S. DEPARTMENT OF TRANSPORTATION
 FEDERAL HIGHWAY ADMINISTRATION

JANUARY 1993



1990 CENSUS 5,185

**HISD / DATA SUPPORT TEAM
 CORRECTION MAP**



LEGEND

- STATE HIGHWAY
- COUNTY ROADS
- MUNICIPAL ROAD
- OTHER PUBLIC ROAD
- RESERVATION/PVT ROAD
- INTERSTATE NUMBERED HIGHWAY
- U.S. NUMBERED HIGHWAY
- STATE NUMBERED HIGHWAY
- ARMORY
- CITY HALL/MUNICIPAL BLDG.
- COURTHOUSE
- FIRE DEPARTMENT
- HIGHWAY GARAGE
- HOSPITAL
- LIBRARY
- PARK AND RIDE
- POLICE DEPARTMENT
- POST OFFICE
- SCHOOL

STATEWIDE GRID MAP KEY

E-11	E-12
X	F-12
G-11	G-12
H-10	H-11
	H-12
	I-12

TOWN LOCATED ON F-11

INFORMATION SUMMARY

BOUNDARY:
 ACTS OF GENERAL ASSEMBLY, 1983
 REVISED TO DECEMBER 26, 1995
 HIGHWAYS REVISED TO JANUARY 1, 1998
 PHOTOREVISED: MARCH 15, 1995
 CENSUS 6,023 (1990)

THIS MAP WAS CREATED USING MARYLAND STATE PLANE COORDINATE GRID VALUES BASED ON THE 1927 NORTH AMERICAN DATUM (NAD).

HISD / DATA SUPPORT TEAM
 CORRECTION MAP

CHEVERLY

PRINCE GEORGES COUNTY
 MARYLAND

PREPARED BY THE
 MARYLAND DEPARTMENT OF TRANSPORTATION
 STATE HIGHWAY ADMINISTRATION

IN COOPERATION WITH THE
 U. S. DEPARTMENT OF TRANSPORTATION
 FEDERAL HIGHWAY ADMINISTRATION

PUBLISHED: 1998

SCALE IN FEET



SCALE IN MILES





LEGEND

- DIVIDED HIGHWAY
- NUMBERED HIGHWAY
- MUNICIPAL ROAD
- INTERSTATE NUMBERED HIGHWAY
- U.S. NUMBERED HIGHWAY
- STATE NUMBERED HIGHWAY
- ARMORY
- CITY HALL/MUNICIPAL BLDG.
- COURTHOUSE
- FIRE DEPARTMENT
- HIGHWAY GARAGE
- HOSPITAL
- PARK AND RIDE
- LIBRARY
- POLICE DEPARTMENT
- POST OFFICE
- SCHOOL

INFORMATION SUMMARY

BOUNDARY:
 ACTS OF GENERAL ASSEMBLY, 1980
 REVISED TO JAN. 1991
 HIGHWAYS REVISED TO JAN. 1, 1992
 5,000' MARYLAND PLANE COORDINATE GRID
 PHOTOREVISED: JULY 1992
 CENSUS 19,438 (1990)

MAP PROJECTION AND THE MARYLAND PLANE COORDINATE
 5,000 FOOT GRID VALUES ARE NORTH AMERICAN 1927 DATUM.
 5,000 FOOT N.A. 1983 DATUM GRID VALUES ARE ITALIC.

Conditionally Verified with
 Inventories, Master File + HPMS
 7/25/96 KJP

LAUREL 1989 MAP VERIFIED WITH:
 INVENTORIES: 12/23/91
 MASTER FILE:
 HPMS:
 BY: J LEARY


When New 99 mun. map comes out,
 make sure Co 5241, Oak St. is
 NOT ins. Laurel Limits.
 KP
 6/29/99

LAUREL
 PRINCE GEORGES COUNTY
 MARYLAND

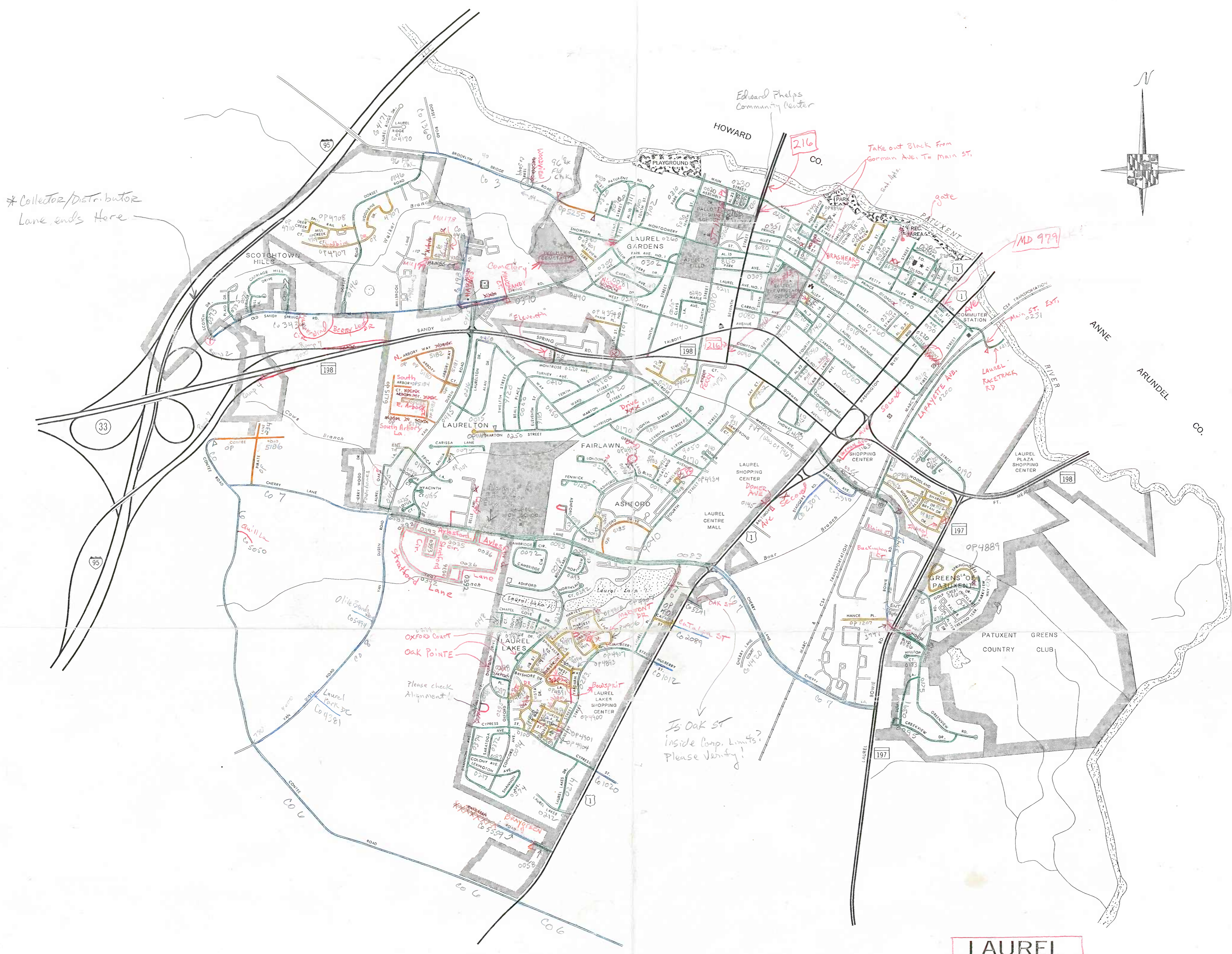
PREPARED BY THE
 MARYLAND DEPARTMENT OF TRANSPORTATION
 STATE HIGHWAY ADMINISTRATION

IN COOPERATION WITH THE
 U. S. DEPARTMENT OF TRANSPORTATION
 FEDERAL HIGHWAY ADMINISTRATION

1992



HISD / DATA SUPPORT TEAM
 CORRECTION MAP



* Collector/Distributor Lane ends Here

216 CO.

MD 979

Oxford Court
Oak Pointe

Please check Alignment!

Is Oak St inside Comp. Limits?
Please Verify!

Take out Black from Common Ave. To main St.

LAUREL

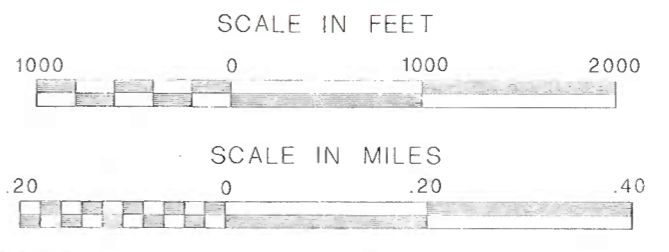
PRINCE GEORGES COUNTY

MARYLAND

PREPARED BY THE
MARYLAND DEPARTMENT OF TRANSPORTATION
STATE HIGHWAY ADMINISTRATION

IN COOPERATION WITH THE
U. S. DEPARTMENT OF TRANSPORTATION
FEDERAL HIGHWAY ADMINISTRATION

1992



LEGEND

- DIVIDED HIGHWAY
- NUMBERED HIGHWAY
- MUNICIPAL ROAD
- INTERSTATE NUMBERED HIGHWAY
- U.S. NUMBERED HIGHWAY
- STATE NUMBERED HIGHWAY
- ARMORY
- CITY HALL/MUNICIPAL BLDG.
- COURTHOUSE
- FIRE DEPARTMENT
- HIGHWAY GARAGE
- HOSPITAL
- PARK AND RIDE
- LIBRARY
- POLICE DEPARTMENT
- POST OFFICE
- SCHOOL

INFORMATION SUMMARY

BOUNDARY:
ACTS OF GENERAL ASSEMBLY, 1988
REVISED TO JAN. 1991
HIGHWAYS REVISED TO JAN. 1, 1992
5,000' MARYLAND PLANE COORDINATE GRID
PHOTOREVISED: JULY 1992
CENSUS 19,438 (1990)

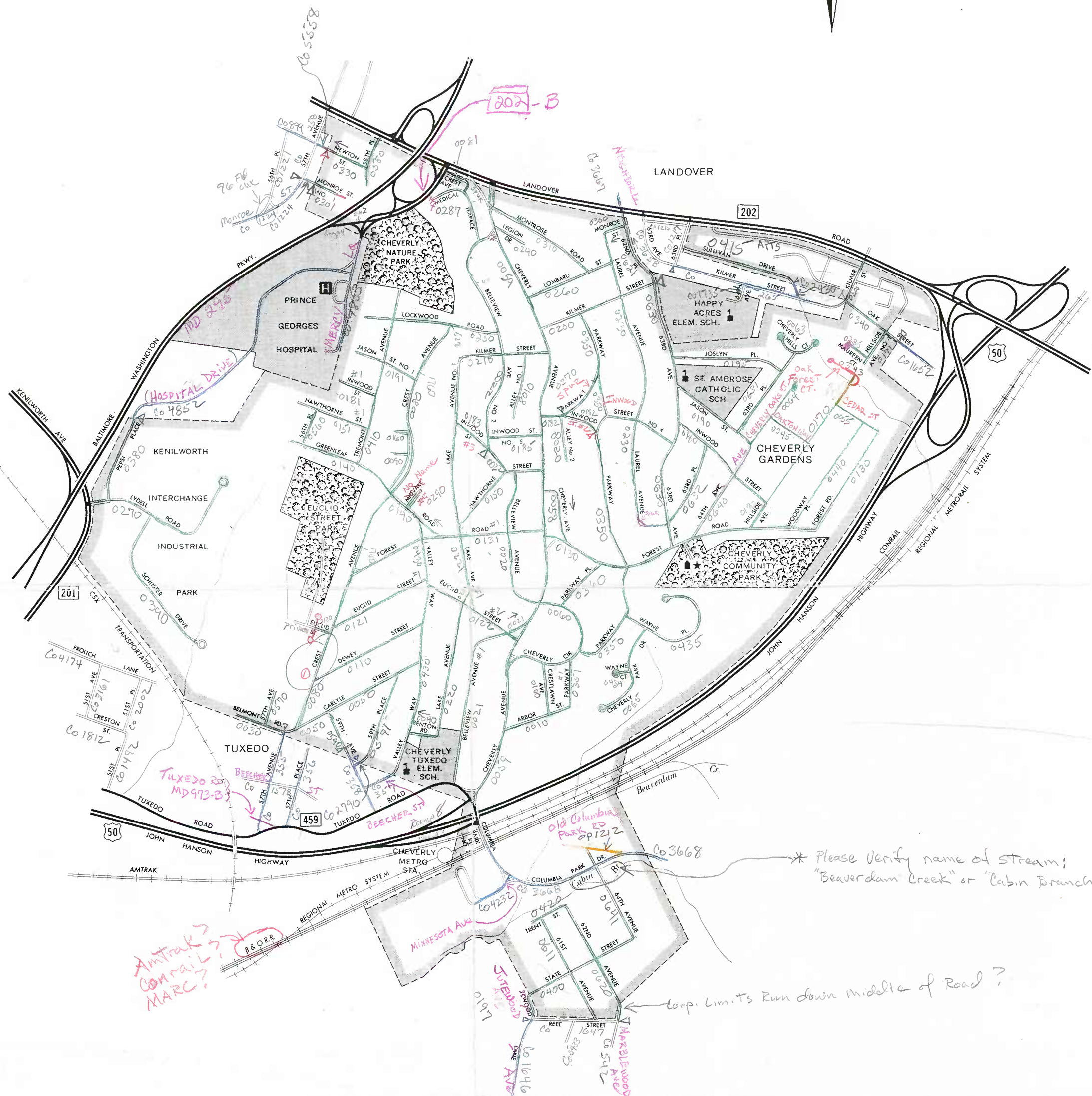
MAP PROJECTION AND THE MARYLAND PLANE COORDINATE
5,000 FOOT GRID VALUES ARE NORTH AMERICAN 1927 DATUM
5,000 FOOT N. A. 1983 DATUM GRID VALUES ARE ITALIC.

Conditionally Verified with
Inventories, Master File + HPMS
7/25/96 KJP

LAUREL 1989 MAP VERIFIED WITH:

INVENTORIES: 12/23/91
MASTER FILE:
HPMS:
BY: J LEARY

HISD / DATA SUPPORT TEAM
CORRECTION MAP



① Crest Ave. - map shows 0.77 mile, Field-Verified inv. shows 0.83 mile.

* Please Verify name of stream; "Beaverdam Creek" or "Cabin Branch"?

Amtrak
Comrail
MARC

loop limits run down middle of Road?

LEGEND

- DIVIDED HIGHWAY
- NUMBERED HIGHWAY
- MUNICIPAL ROAD
- INTERSTATE NUMBERED HIGHWAY
- U.S. NUMBERED HIGHWAY
- STATE NUMBERED HIGHWAY
- ARMORY
- CITY HALL MUNICIPAL BLDG
- COURTHOUSE
- FIRE DEPARTMENT
- HIGHWAY GARAGE
- HOSPITAL
- LIBRARY
- POLICE DEPARTMENT
- POST OFFICE
- SCHOOL

CHEVERLY

PRINCE GEORGES COUNTY

MARYLAND

HISD / DATA SUPPORT TEAM
CORRECTION MAP

PREPARED BY THE
MARYLAND DEPARTMENT OF TRANSPORTATION
STATE HIGHWAY ADMINISTRATION
IN COOPERATION WITH THE
U.S. DEPARTMENT OF TRANSPORTATION
FEDERAL HIGHWAY ADMINISTRATION

JANUARY 1992



PHOTOREVISED 1986

MUNICIPAL MAP VERIFICATION PROJECT

COUNTY:

PRINCE GEORGE'S

MUNICIPALITY:

CHEVERLY

YEAR OF CURRENT MAP:

1992

Is Map Digitized?

No

Map Update Priority

High

YEAR OF VERIFIED MAP:

1992

WHO VERIFIED THE MAP?

K POWERS

DATE OF VERIFICATION
WITH INVENTORIES:

8/16/96

DATE OF VERIFICATION
WITH HPMS:

8/16/96

DATE OF VERIFICATION
WITH MASTER FILE:

8/16/96

Pending 95 field verifications,
 Map verified with inventories,
 HPMS and master file,
 KJP 5/31/95

HYATTSVILLE
 PRINCE GEORGES COUNTY
MARYLAND


PREPARED BY THE
STATE HIGHWAY ADMINISTRATION
 IN COOPERATION WITH THE
U.S. DEPARTMENT OF TRANSPORTATION
 FEDERAL HIGHWAY ADMINISTRATION

JANUARY 1992

HISD / DATA SUPPORT TEAM
CORRECTION MAP

SCALE IN FEET
 0 880 1760

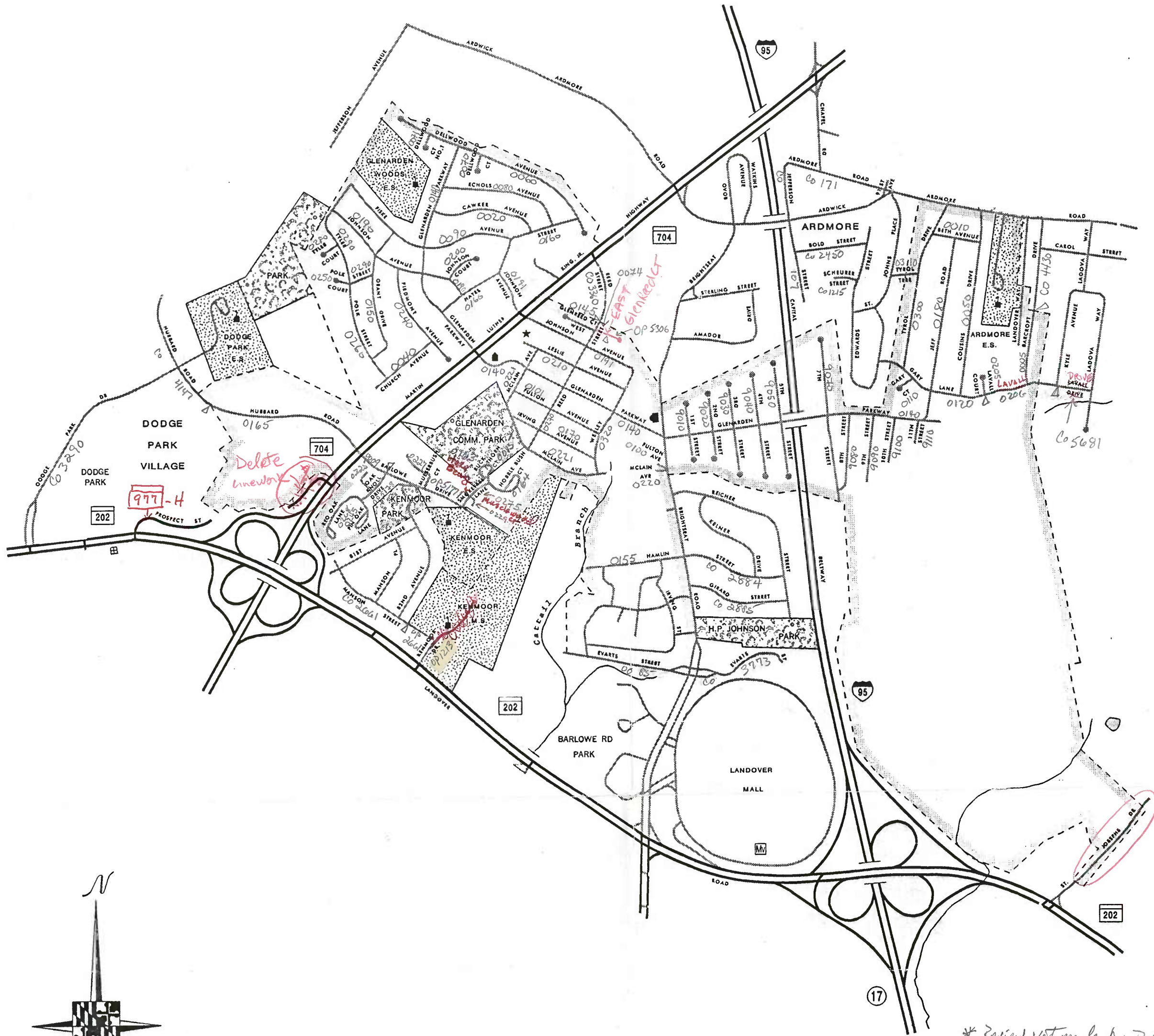
PHOTOREVISED: 1989



LEGEND

- DIVIDED HIGHWAY
- NUMBERED HIGHWAY
- MUNICIPAL ROAD
- PROJECTED ROAD
- BRIDGE - SPAN 20' OR MORE
- INTERSTATE NUMBERED HIGHWAY
- U.S. NUMBERED HIGHWAY
- STATE NUMBERED HIGHWAY
- POST OFFICE
- SCHOOL
- TOWN HALL OR COMMUNITY HALL
- COURTHOUSE
- HOSPITAL
- HIGHWAY GARAGE
- POLICE STATION
- FIRE ENGINE HOUSE

No intersection
 Crossover over
 Railroad Track



* Review Not made by Database Mgr. Personnel - Too many errors.

LEGEND

- STATE HIGHWAY
- COUNTY ROADS
- MUNICIPAL ROAD
- OTHER PUBLIC ROAD
- RESERVATION/PVT ROAD
- INTERSTATE NUMBERED HIGHWAY
- U.S. NUMBERED HIGHWAY
- STATE NUMBERED HIGHWAY
- ARMORY
- CITY HALL/MUNICIPAL BLDG.
- COURTHOUSE
- FIRE DEPARTMENT
- HIGHWAY GARAGE
- HOSPITAL
- LIBRARY
- PARK AND RIDE
- POLICE DEPARTMENT
- POST OFFICE
- SCHOOL

STATEWIDE GRID MAP KEY

E-11	E-12
	F-12
G-11	G-12
H-10	H-11
	H-12
	I-12

TOWN LOCATED ON GRID MAP F-11

INFORMATION SUMMARY

BOUNDARY:
 ACTS OF GENERAL ASSEMBLY, 1983
 REVISED TO MARCH 4, 1993
 HIGHWAYS REVISED TO JANUARY 1, 1998
 PHOTOREVISED: 1994
 CENSUS 5,025 (1990)

THIS MAP WAS CREATED USING MARYLAND STATE PLANE COORDINATE GRID VALUES BASED ON THE 1927 NORTH AMERICAN DATUM (NAD).

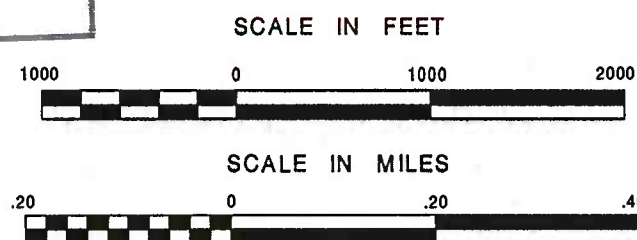
GLENARDEN

PRINCE GEORGE'S COUNTY
 MARYLAND

PREPARED BY THE
 MARYLAND DEPARTMENT OF TRANSPORTATION
 STATE HIGHWAY ADMINISTRATION
 IN COOPERATION WITH THE
 U. S. DEPARTMENT OF TRANSPORTATION
 FEDERAL HIGHWAY ADMINISTRATION

HISD / DATA SUPPORT TEAM
 CORRECTION MAP

PUBLISHED: 1998



Verified against inventories,
Apsa, and masterplans 4/19/95
DMK

HISD / DATA SUPPORT TEAM
CORRECTION MAP

GLENARDEN

PRINCE GEORGES COUNTY
MARYLAND

PREPARED BY THE

MARYLAND DEPARTMENT OF TRANSPORTATION

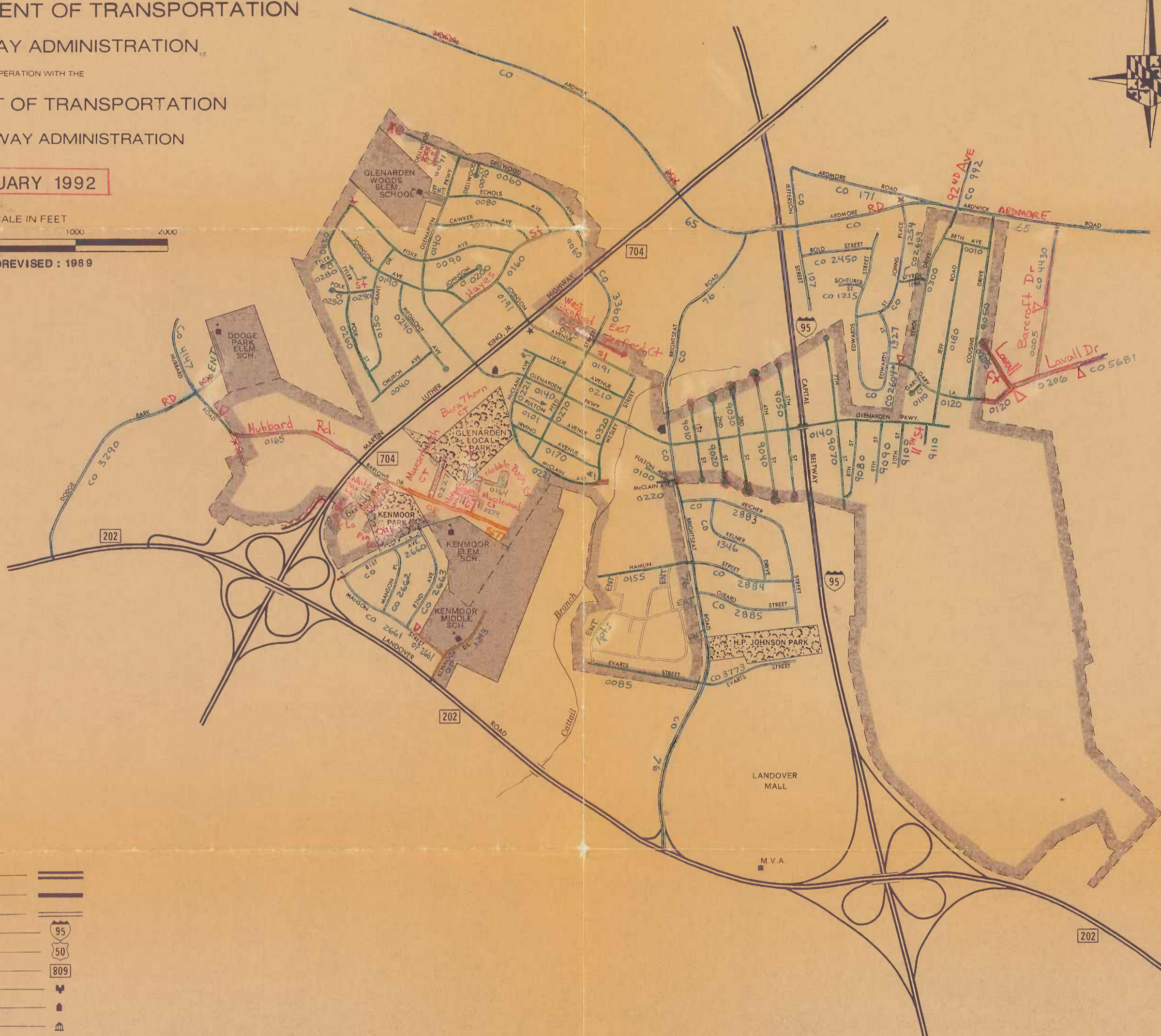

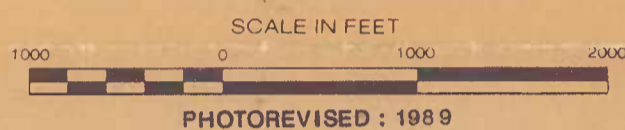
STATE HIGHWAY ADMINISTRATION,

IN COOPERATION WITH THE

U.S. DEPARTMENT OF TRANSPORTATION

FEDERAL HIGHWAY ADMINISTRATION

JANUARY 1992


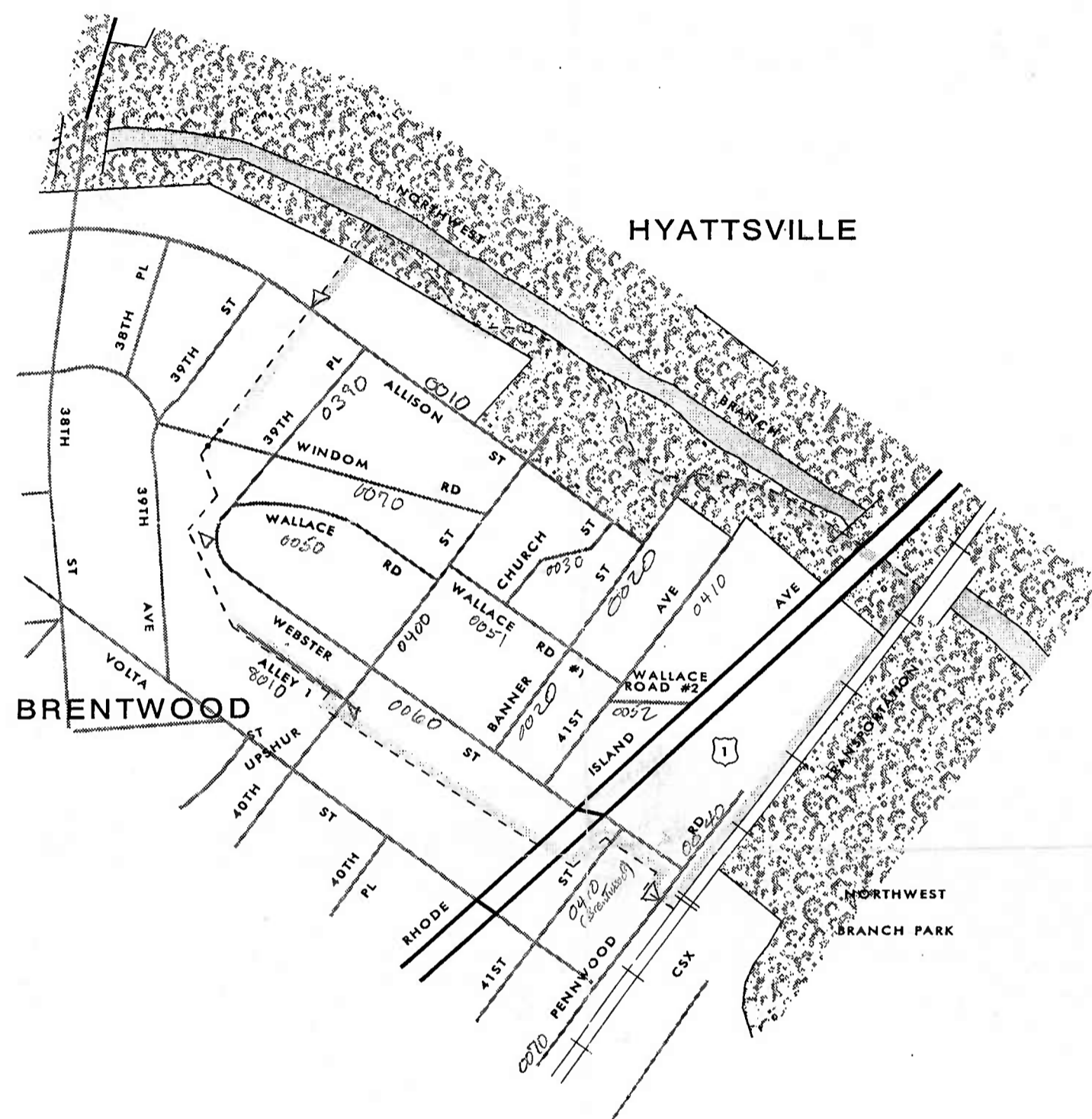


LEGEND

- DIVIDED HIGHWAY
- NUMBERED HIGHWAY
- MUNICIPAL ROAD
- INTERSTATE NUMBERED HIGHWAY
- U.S. NUMBERED HIGHWAY
- STATE NUMBERED HIGHWAY
- ARMORY
- CITY HALL MUNICIPAL BLDG.
- COURTHOUSE
- FIRE DEPARTMENT
- HIGHWAY GARAGE
- HOSPITAL
- LIBRARY
- POLICE DEPARTMENT
- POST OFFICE
- SCHOOL

1990 CENSUS 5,025

Index map
F11-D



STATEWIDE GRID MAP KEY

E-11	E-12
F-11	F-12
G-11	G-12
H-10	H-11
	H-12
	I-12

TOWN LOCATED ON GRIDMAP F-11

HISD / DATA SUPPORT TEAM
CORRECTION MAP

NORTH BRENTWOOD

PRINCE GEORGE'S COUNTY

MARYLAND

PREPARED BY THE

MARYLAND DEPARTMENT OF TRANSPORTATION

STATE HIGHWAY ADMINISTRATION

IN COOPERATION WITH THE

U. S. DEPARTMENT OF TRANSPORTATION

FEDERAL HIGHWAY ADMINISTRATION

PUBLISHED 1998

SCALE IN FEET



SCALE IN MILES




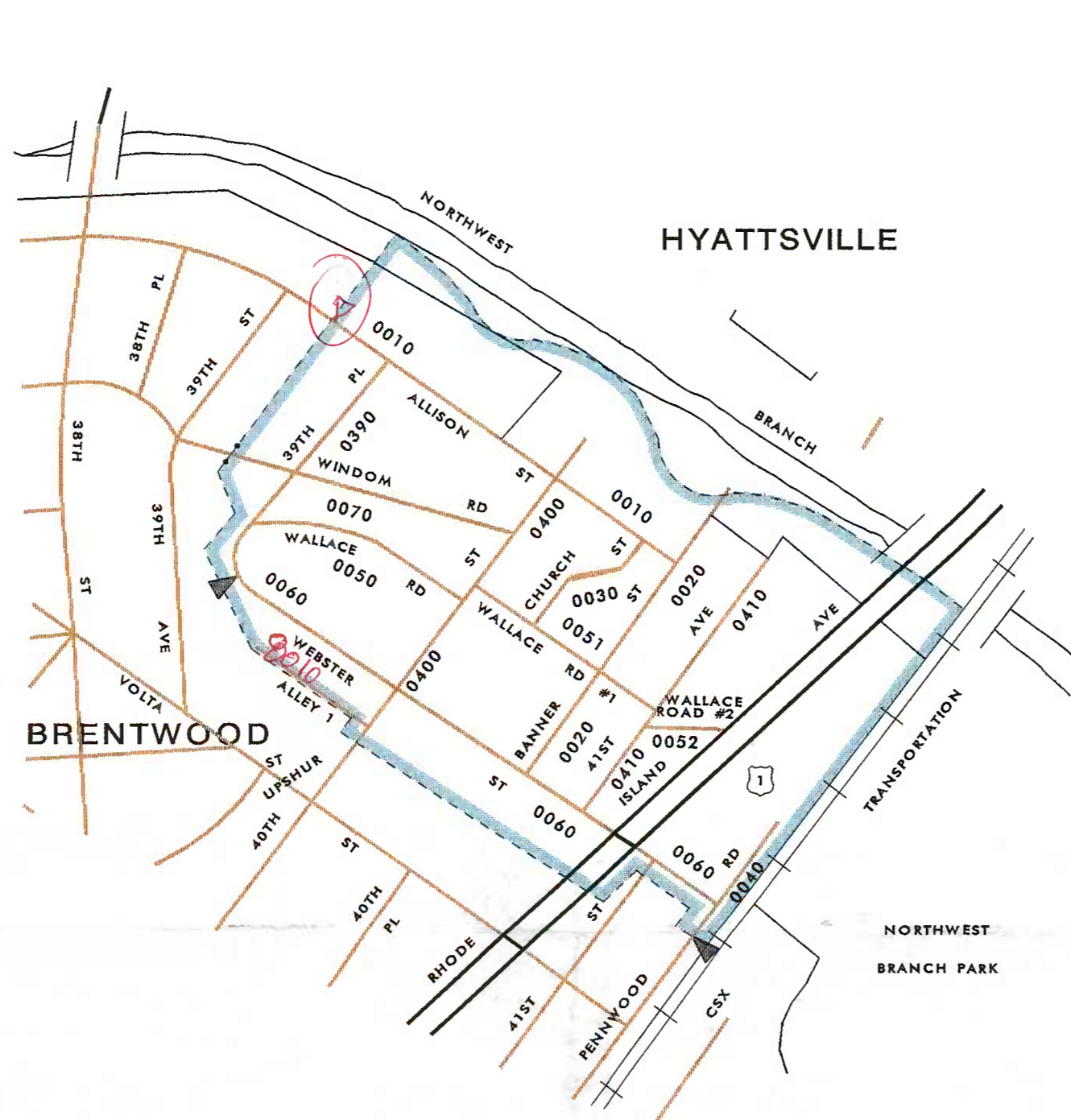
LEGEND

- STATE HIGHWAY
- COUNTY ROADS
- MUNICIPAL ROAD
- OTHER PUBLIC ROAD
- RESERVATION/PVT ROAD
- INTERSTATE NUMBERED HIGHWAY
- U.S. NUMBERED HIGHWAY
- STATE NUMBERED HIGHWAY
- ARMORY
- CITY HALL/MUNICIPAL BLDG.
- COURTHOUSE
- FIRE DEPARTMENT
- HIGHWAY GARAGE
- HOSPITAL
- LIBRARY
- PARK AND RIDE
- POLICE DEPARTMENT
- POST OFFICE
- SCHOOL

INFORMATION SUMMARY

BOUNDARY:
ACTS OF GENERAL ASSEMBLY, 1983
REVISED TO 1983
HIGHWAYS REVISED TO 1998
PHOTOREVISED: 1994
CENSUS 512 (1990)

THIS MAP WAS CREATED USING MARYLAND
STATE PLANE COORDINATE GRID VALUES BASED
ON THE 1927 NORTH AMERICAN DATUM (NAD).



STATEWIDE GRID MAP KEY

E-11	E-12
F-11	F-12
G-11	G-12
H-10	H-11
	H-12
	I-12

TOWN LOCATED ON GRIDMAP F-11

LEGEND

- STATE HIGHWAY
- COUNTY ROADS
- MUNICIPAL ROAD
- OTHER PUBLIC ROAD
- RESERVATION/PVT ROAD
- INTERSTATE NUMBERED HIGHWAY
- U.S. NUMBERED HIGHWAY
- STATE NUMBERED HIGHWAY
- ARMORY
- CITY HALL/MUNICIPAL BLDG.
- COURTHOUSE
- FIRE DEPARTMENT
- HIGHWAY GARAGE
- HOSPITAL
- LIBRARY
- PARK AND RIDE
- POLICE DEPARTMENT
- POST OFFICE
- SCHOOL

INFORMATION SUMMARY

BOUNDARY:
 ACTS OF GENERAL ASSEMBLY, 1983
 REVISED TO 1983
 HIGHWAYS REVISED TO 1998
 PHOTOREVISED: 1994
 CENSUS 512 (1990)

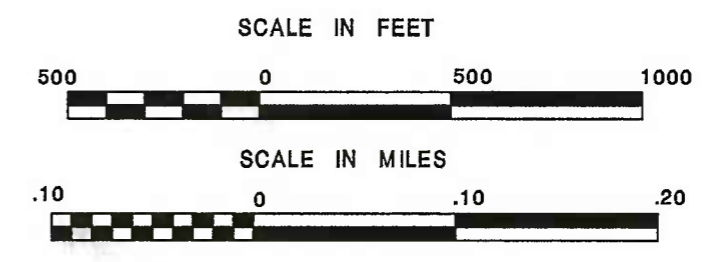
THIS MAP WAS CREATED USING MARYLAND STATE PLANE COORDINATE GRID VALUES BASED ON THE 1927 NORTH AMERICAN DATUM (NAD).

**ROUTE NUMBER INDEX MAP
 NORTH BRENTWOOD
 PRINCE GEORGE'S COUNTY**


MARYLAND
 PREPARED BY THE

MARYLAND DEPARTMENT OF TRANSPORTATION
 STATE HIGHWAY ADMINISTRATION
 IN COOPERATION WITH THE
 U. S. DEPARTMENT OF TRANSPORTATION
 FEDERAL HIGHWAY ADMINISTRATION

PUBLISHED 1998



NORTH BRENTWOOD 110



verified against Apsms, masterplans, and inventories 8/2/94 JMK

LEGEND

- DIVIDED HIGHWAY
- NUMBERED HIGHWAY
- MUNICIPAL ROAD
- PROJECTED ROAD
- BRIDGE — SPAN 20' OR MORE
- INTERSTATE NUMBERED HIGHWAY
- U.S. NUMBERED HIGHWAY
- STATE NUMBERED HIGHWAY
- POST OFFICE
- SCHOOL
- TOWN HALL OR COMMUNITY HALL
- COURTHOUSE
- HOSPITAL
- HIGHWAY GARAGE
- POLICE STATION
- FIRE ENGINE HOUSE

*o Name chg. from 1998 imp. map.
* Yost Pl. relocated per 1993 videolog and inventories.*

1990 CENSUS 5,359

SEAT PLEASANT

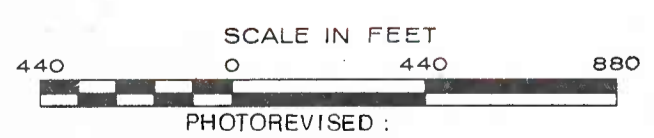
PRINCE GEORGES COUNTY

MARYLAND


PREPARED BY THE
STATE HIGHWAY ADMINISTRATION

IN COOPERATION WITH THE
U.S. DEPARTMENT OF TRANSPORTATION
FEDERAL HIGHWAY ADMINISTRATION

JANUARY 1993



**HISD / DATA SUPPORT TEAM
CORRECTION MAP**



Call Wayne Butcher about corp limits on Co 351 Addison Rd. What does this represent? Balsamtree is outside both towns - 2nd limits shows where should hit. 1st shows offset to show Balsamtree outside limits

Per conversation with Wayne Butcher on 7/29/94 there are no records to determine which of these corp. limits is correct. Wayne is researching this to make a determination which he will then report to this office. (For now use FURTHEST TO RIGHT)

verified against topo, masterplus & inventories 7/29/94 JMK

LEGEND

- DIVIDED HIGHWAY
- NUMBERED HIGHWAY
- MUNICIPAL ROAD
- PROJECTED ROAD
- BRIDGE - SPAN 20' OR MORE
- INTERSTATE NUMBERED HIGHWAY
- U.S. NUMBERED HIGHWAY
- STATE NUMBERED HIGHWAY
- POST OFFICE
- SCHOOL
- TOWN HALL OR COMMUNITY HALL
- COURTHOUSE
- HOSPITAL
- HIGHWAY GARAGE
- POLICE STATION
- FIRE ENGINE HOUSE

FAIRMOUNT HEIGHTS

PRINCE GEORGES COUNTY

MARYLAND

PREPARED BY THE

STATE HIGHWAY ADMINISTRATION

IN COOPERATION WITH THE

U.S. DEPARTMENT OF TRANSPORTATION

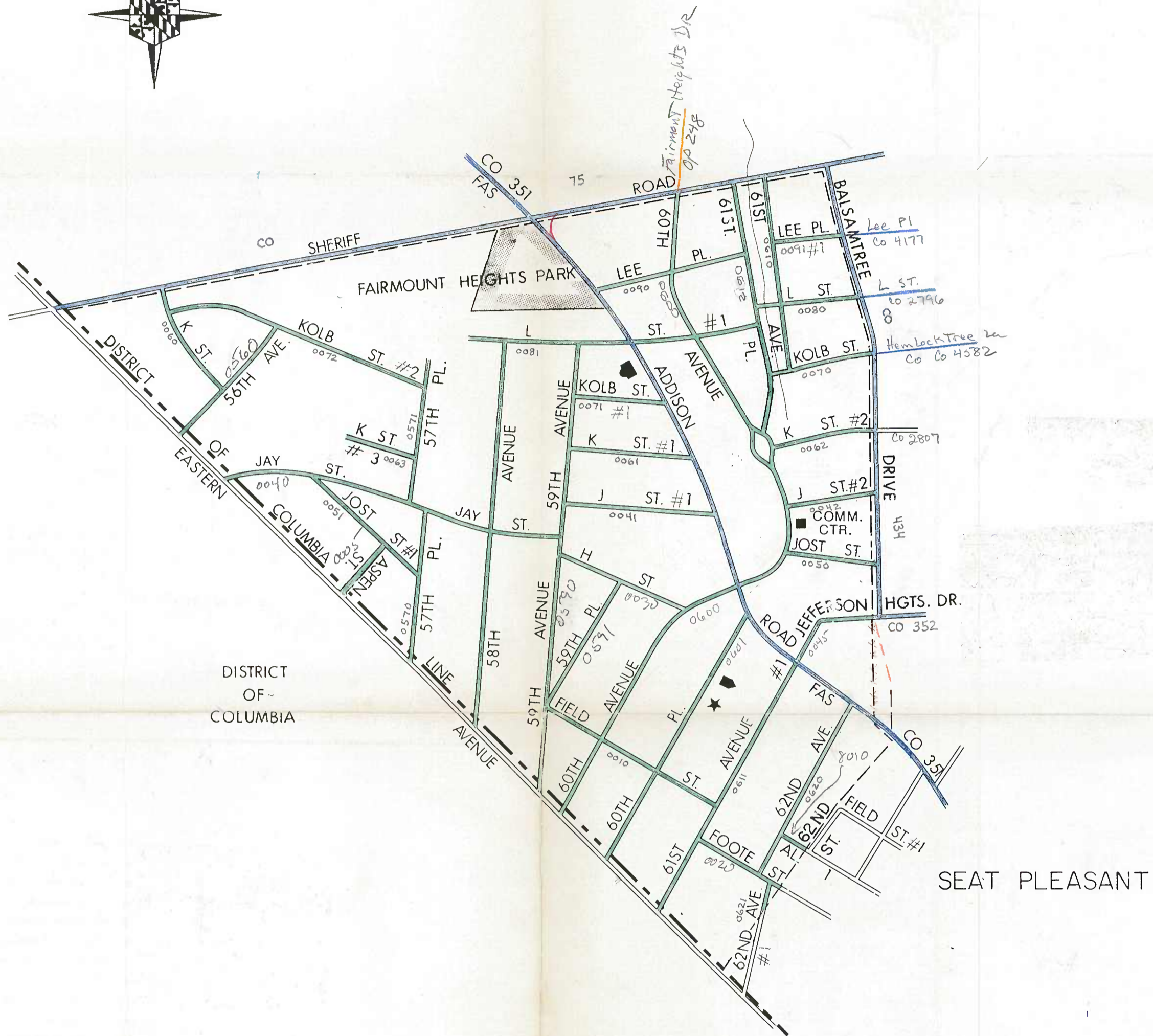

FEDERAL HIGHWAY ADMINISTRATION

JANUARY 1993



PHOTOREVISED: 1992

HISD / DATA SUPPORT TEAM
CORRECTION MAP



LEGEND

- DIVIDED HIGHWAY
- NUMBERED HIGHWAY
- MUNICIPAL ROAD
- PROJECTED ROAD
- BRIDGE — SPAN 20' OR MORE
- INTERSTATE NUMBERED HIGHWAY
- U.S. NUMBERED HIGHWAY
- STATE NUMBERED HIGHWAY
- POST OFFICE
- SCHOOL
- TOWN HALL OR COMMUNITY HALL
- COURTHOUSE
- HOSPITAL
- HIGHWAY GARAGE
- POLICE STATION
- FIRE ENGINE HOUSE

*verified against Apms,
masterplans & inventories
7/27/94 JMK*

FAIRMOUNT HEIGHTS

PRINCE GEORGES COUNTY

MARYLAND

PREPARED BY THE

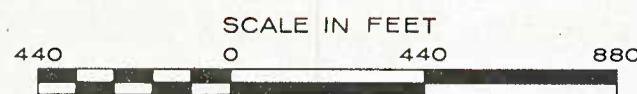
STATE HIGHWAY ADMINISTRATION

IN COOPERATION WITH THE

U.S. DEPARTMENT OF TRANSPORTATION

FEDERAL HIGHWAY ADMINISTRATION

JANUARY 1993



PHOTOREVISED : 1992

**HISD / DATA SUPPORT TEAM
CORRECTION MAP**



LEGEND

- DIVIDED HIGHWAY
- NUMBERED HIGHWAY
- MUNICIPAL ROAD
- PROJECTED ROAD
- BRIDGE — SPAN 20' OR MORE
- INTERSTATE NUMBERED HIGHWAY
- U.S. NUMBERED HIGHWAY
- STATE NUMBERED HIGHWAY
- POST OFFICE
- SCHOOL
- TOWN HALL OR COMMUNITY HALL
- COURTHOUSE
- HOSPITAL
- HIGHWAY GARAGE
- POLICE STATION
- FIRE ENGINE HOUSE

① Inventory shows this road as being .25 while map shows .07
Can this be corrected? 10/27/94
JK

UNIVERSITY PARK

PRINCE GEORGES COUNTY

MARYLAND

PREPARED BY THE

STATE HIGHWAY ADMINISTRATION

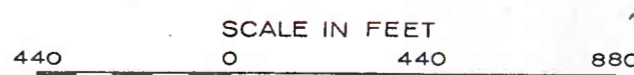
IN COOPERATION WITH THE

U.S. DEPARTMENT OF TRANSPORTATION

FEDERAL HIGHWAY ADMINISTRATION

JANUARY 1993

*verified against Aprs,
masterplus, and
inventories 10/27/94*




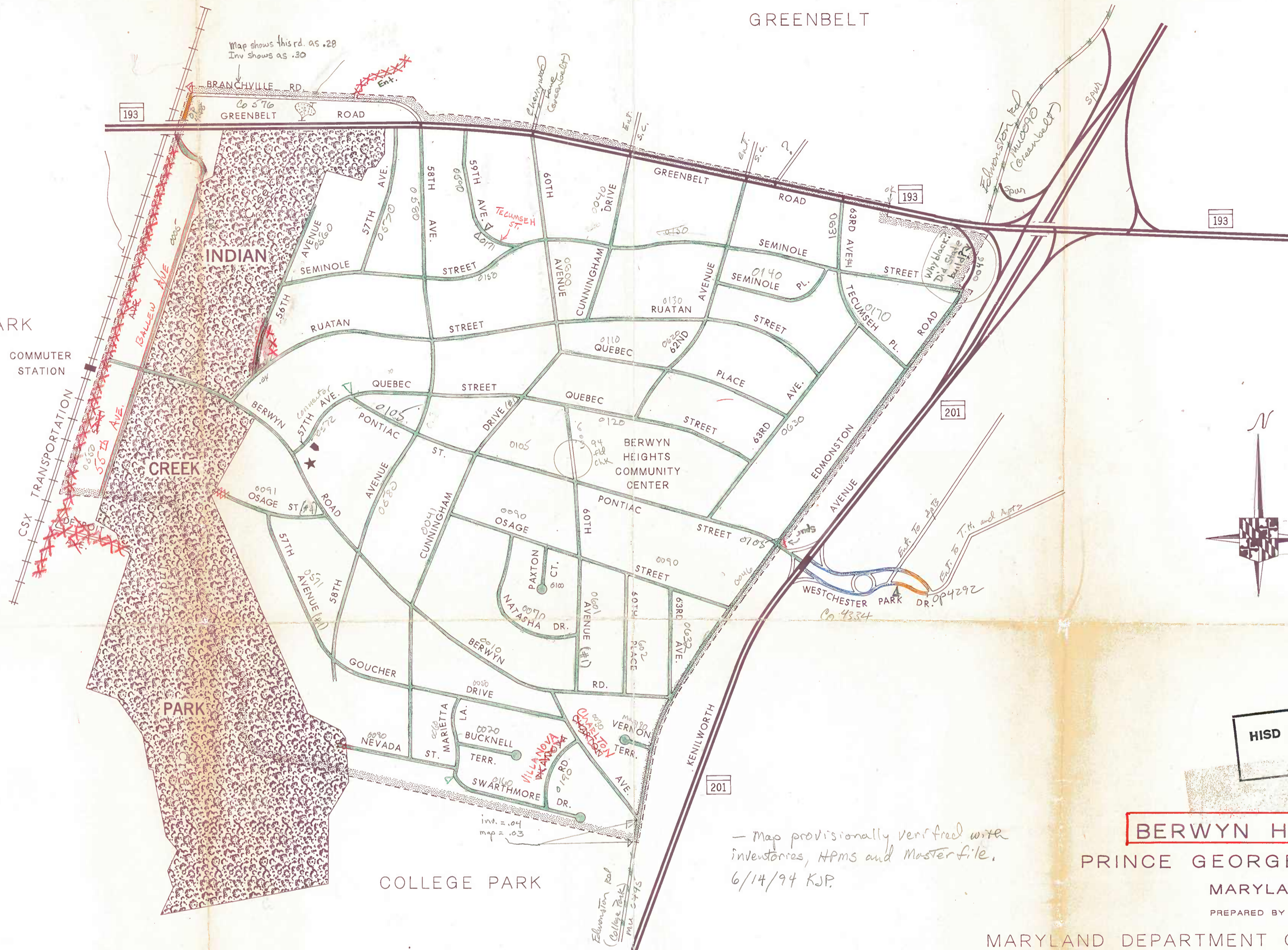
PHOTOREVISED : 1992

**HISD / DATA SUPPORT TEAM
CORRECTION MAP**

JK

COLLEGE PARK

GREENBELT



HISD / DATA SUPPORT TEAM
CORRECTION MAP

BERWYN HEIGHTS

PRINCE GEORGES COUNTY

MARYLAND

PREPARED BY THE

MARYLAND DEPARTMENT OF TRANSPORTATION

STATE HIGHWAY ADMINISTRATION

IN COOPERATION WITH THE

U. S. DEPARTMENT OF TRANSPORTATION

FEDERAL HIGHWAY ADMINISTRATION

1991

SCALE IN FEET



SCALE IN MILES



LEGEND

- DIVIDED HIGHWAY
- NUMBERED HIGHWAY
- MUNICIPAL ROAD
- INTERSTATE NUMBERED HIGHWAY
- U.S. NUMBERED HIGHWAY
- STATE NUMBERED HIGHWAY
- ARMORY
- CITY HALL/MUNICIPAL BLDG.
- COURTHOUSE
- FIRE DEPARTMENT
- HIGHWAY GARAGE
- HOSPITAL
- LIBRARY
- POLICE DEPARTMENT
- POST OFFICE
- SCHOOL

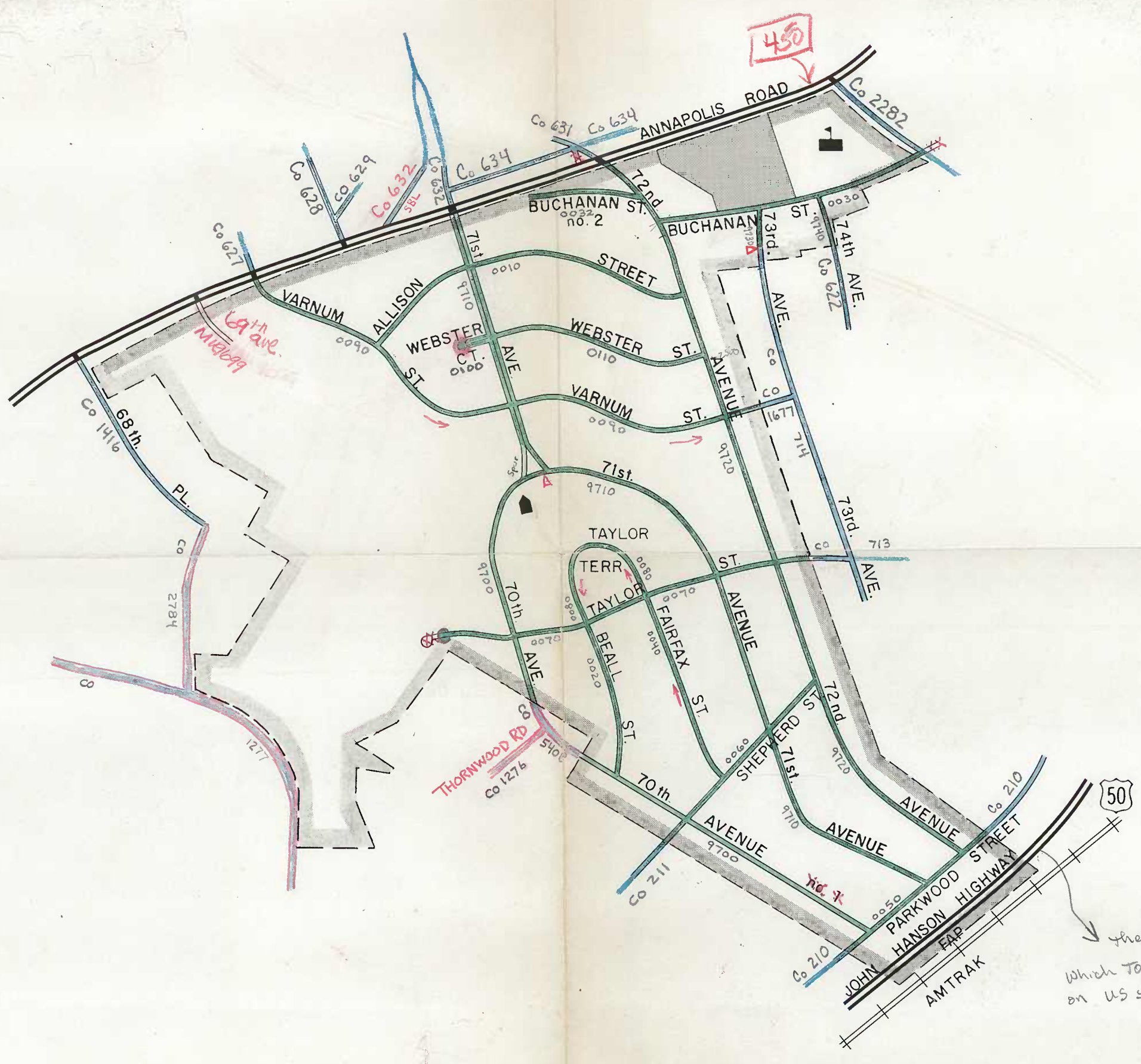

INFORMATION SUMMARY

BOUNDARY:
ACTS OF GENERAL ASSEMBLY, 1983
NO REVISIONS
HIGHWAYS REVISED TO JAN. 1, 1990
6,000' MARYLAND PLANE COORDINATE GRID
PHOTOREVISED: AUGUST 1989
CENSUS 1,420 (1980)

- Map provisionally verified with inventories, HPMS and Master file.
6/14/94 KJP.

Karen Helson
Town Admin

Source
County index map F11B



2500
500
450
3450

there are no intersecting roads with
which to scale the corporate limits
on US 50. could one or more be added?
Thanks
KR 9/19/94

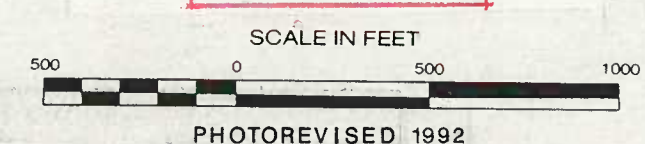
LEGEND

- DIVIDED HIGHWAY
- NUMBERED HIGHWAY
- MUNICIPAL ROAD
- INTERSTATE NUMBERED HIGHWAY
- U.S. NUMBERED HIGHWAY
- STATE NUMBERED HIGHWAY
- ARMORY
- CITY HALL / MUNICIPAL BLDG
- COURTHOUSE
- FIRE DEPARTMENT
- HIGHWAY GARAGE
- HOSPITAL
- LIBRARY
- POLICE DEPARTMENT
- POST OFFICE
- SCHOOL

LANDOVER HILLS
PRINCE GEORGES COUNTY
MARYLAND

PREPARED BY THE
MARYLAND DEPARTMENT OF TRANSPORTATION
STATE HIGHWAY ADMINISTRATION
IN COOPERATION WITH THE
U.S. DEPARTMENT OF TRANSPORTATION
FEDERAL HIGHWAY ADMINISTRATION


JANUARY 1993



verified against base
masterplan and inventories
8/12/94 JMK

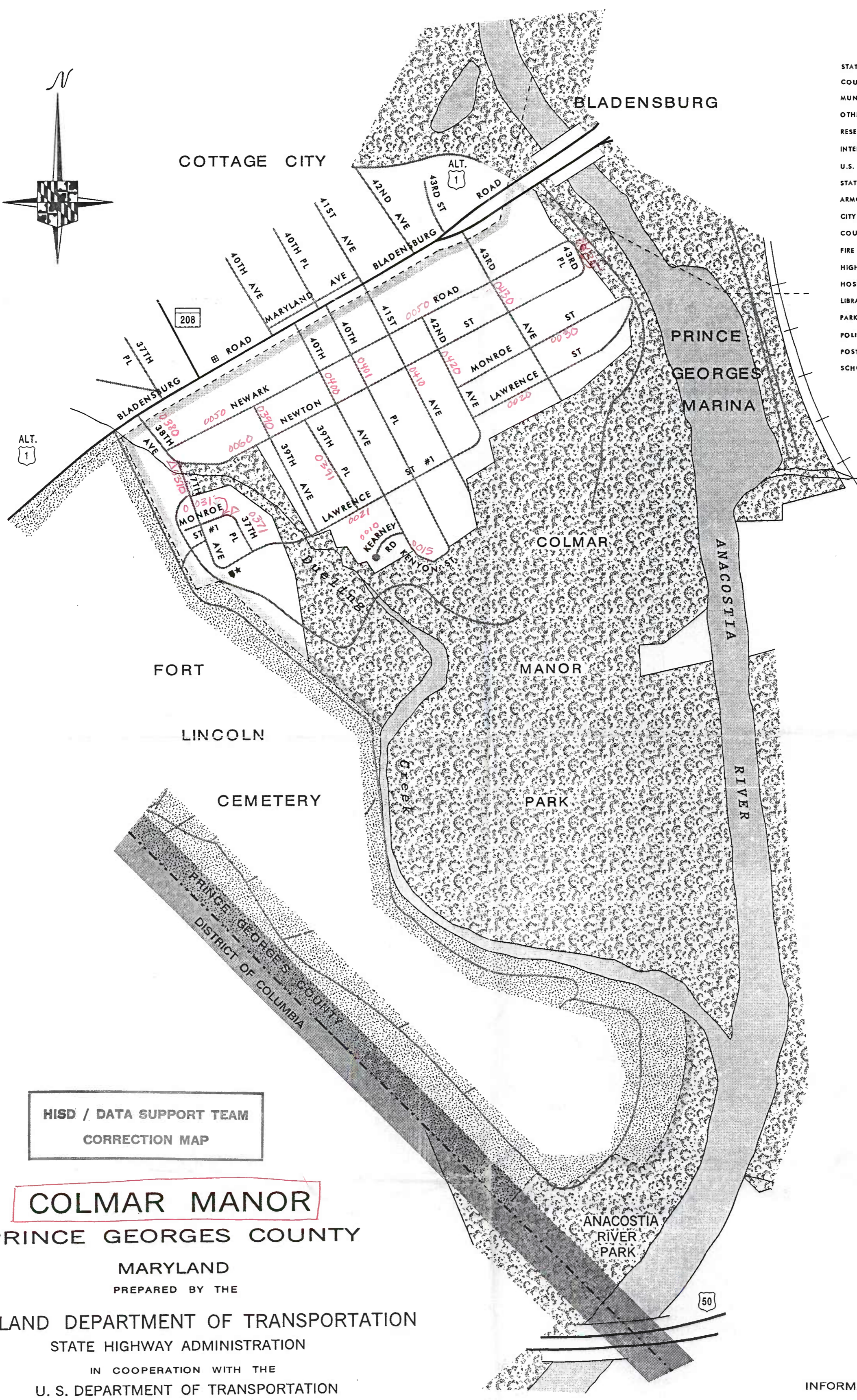
1990 CENSUS 2,074

HISD / DATA SUPPORT TEAM
CORRECTION MAP



LEGEND

- STATE HIGHWAY
- COUNTY ROADS
- MUNICIPAL ROAD
- OTHER PUBLIC ROAD
- RESERVATION/PVT ROAD
- INTERSTATE NUMBERED HIGHWAY
- U.S. NUMBERED HIGHWAY
- STATE NUMBERED HIGHWAY
- ARMORY
- CITY HALL/MUNICIPAL BLDG.
- COURTHOUSE
- FIRE DEPARTMENT
- HIGHWAY GARAGE
- HOSPITAL
- LIBRARY
- PARK AND RIDE
- POLICE DEPARTMENT
- POST OFFICE
- SCHOOL



STATEWIDE GRID MAP KEY

E-11	E-12
F-11	F-12
G-11	G-12
H-10	H-11
	H-12
	I-12

TOWN LOCATED ON GRID MAP F-11

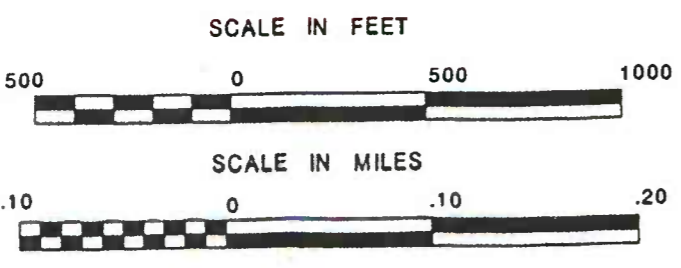
HISD / DATA SUPPORT TEAM
CORRECTION MAP

COLMAR MANOR
PRINCE GEORGES COUNTY

MARYLAND
PREPARED BY THE

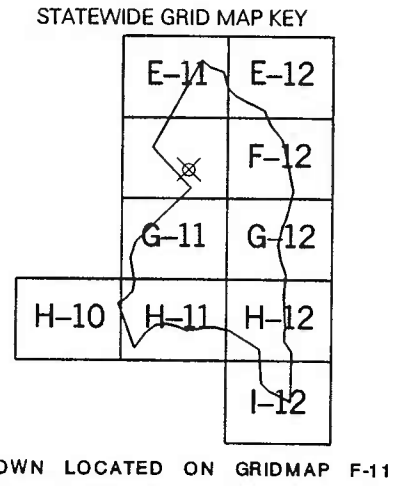
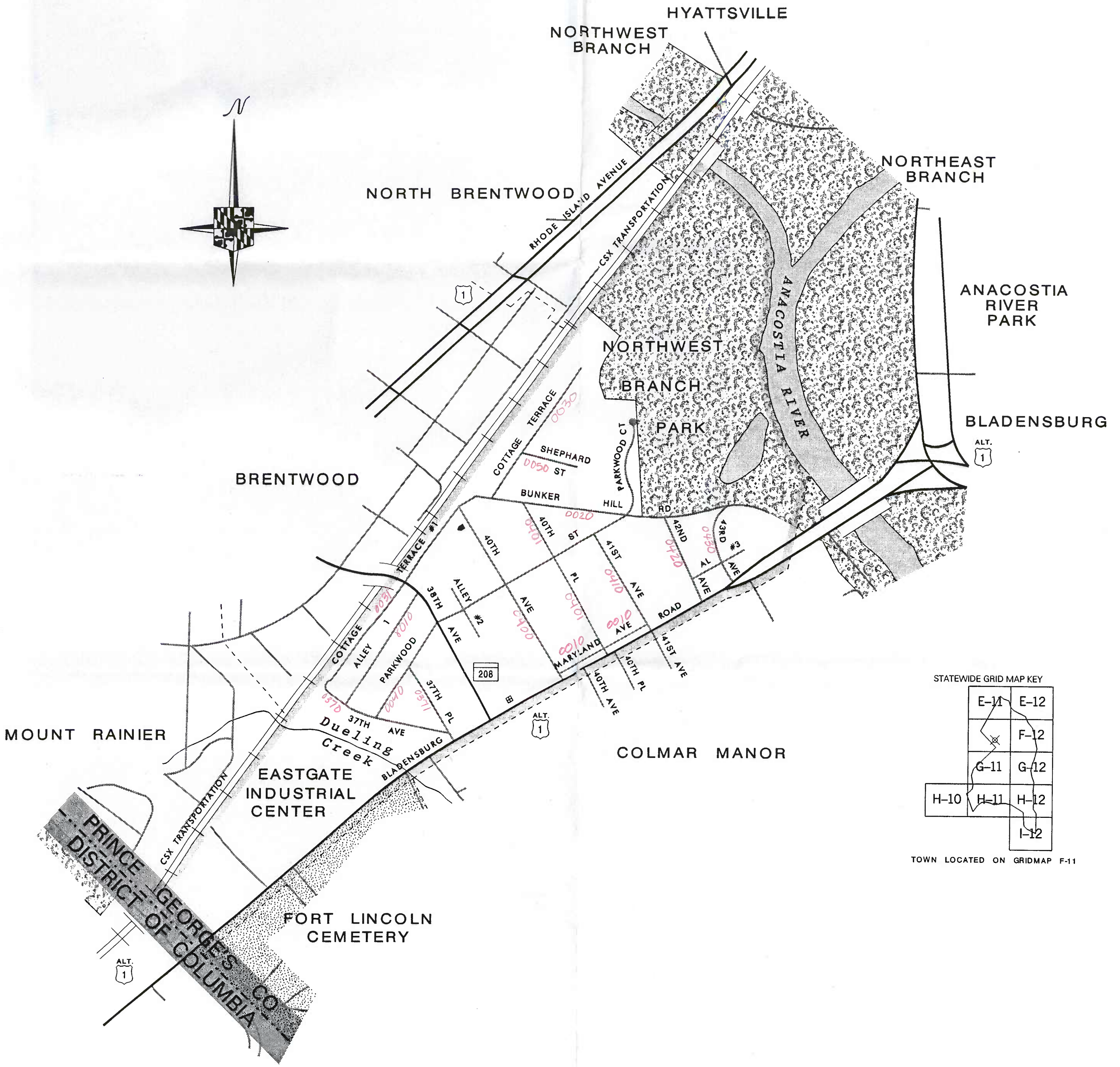
MARYLAND DEPARTMENT OF TRANSPORTATION
STATE HIGHWAY ADMINISTRATION
IN COOPERATION WITH THE
U. S. DEPARTMENT OF TRANSPORTATION
FEDERAL HIGHWAY ADMINISTRATION

PUBLISHED: 1998



INFORMATION SUMMARY
BOUNDARY:
ACTS OF GENERAL ASSEMBLY, 1983
REVISED TO 1983
HIGHWAYS REVISED TO 1998
PHOTOREVISED: 1994
CENSUS 1,249 (1990)

THIS MAP WAS CREATED USING MARYLAND
STATE PLANE COORDINATE GRID VALUES BASED
ON THE 1927 NORTH AMERICAN DATUM (NAD).



LEGEND

- STATE HIGHWAY
- COUNTY ROADS
- MUNICIPAL ROAD
- OTHER PUBLIC ROAD
- RESERVATION/PVT ROAD
- INTERSTATE NUMBERED HIGHWAY
- U.S. NUMBERED HIGHWAY
- STATE NUMBERED HIGHWAY
- ARMORY
- CITY HALL/MUNICIPAL BLDG.
- COURTHOUSE
- FIRE DEPARTMENT
- HIGHWAY GARAGE
- HOSPITAL
- LIBRARY
- PARK AND RIDE
- POLICE DEPARTMENT
- POST OFFICE
- SCHOOL

INFORMATION SUMMARY

BOUNDARY:
 ACTS OF GENERAL ASSEMBLY, 1983
 REVISED TO 1983
 HIGHWAYS REVISED TO 1998
 PHOTOREVISED: 1994
 CENSUS 1,238 (1990)

THIS MAP WAS CREATED USING MARYLAND STATE PLANE COORDINATE GRID VALUES BASED ON THE 1927 NORTH AMERICAN DATUM (NAD).

COTTAGE CITY

PRINCE GEORGE'S COUNTY

MARYLAND

PREPARED BY THE

MARYLAND DEPARTMENT OF TRANSPORTATION
 STATE HIGHWAY ADMINISTRATION

IN COOPERATION WITH THE
 U. S. DEPARTMENT OF TRANSPORTATION
 FEDERAL HIGHWAY ADMINISTRATION

PUBLISHED: 1998

SCALE IN FEET



SCALE IN MILES



STATEWIDE GRID MAP KEY

E-11	E-12
F-11	F-12
G-11	G-12
H-10	H-11
H-12	I-12

TOWN LOCATED ON GRID MAP F-11

HISD / DATA SUPPORT TEAM
CORRECTION MAP

MOUNT RAINIER

PRINCE GEORGE'S COUNTY

MARYLAND

PREPARED BY THE

MARYLAND DEPARTMENT OF TRANSPORTATION

STATE HIGHWAY ADMINISTRATION

IN COOPERATION WITH THE

U. S. DEPARTMENT OF TRANSPORTATION

FEDERAL HIGHWAY ADMINISTRATION

PUBLISHED 1998


SCALE IN FEET



SCALE IN MILES



① Corp. limits goes up the center of 34th ST.
34th ST, From Washington D.C. Line to Webster St. is maintained by Mt. Rainier.
From Webster St to Arundel Rd / Allison St is maintained by Brentwood.



LEGEND

- STATE HIGHWAY
- COUNTY ROADS
- MUNICIPAL ROAD
- OTHER PUBLIC ROAD
- RESERVATION/PVT ROAD
- INTERSTATE NUMBERED HIGHWAY
- U.S. NUMBERED HIGHWAY
- STATE NUMBERED HIGHWAY
- ARMORY
- CITY HALL/MUNICIPAL BLDG.
- COURTHOUSE
- FIRE DEPARTMENT
- HIGHWAY GARAGE
- HOSPITAL
- LIBRARY
- PARK AND RIDE
- POLICE DEPARTMENT
- POST OFFICE
- SCHOOL

INFORMATION SUMMARY

BOUNDARY:
ACTS OF GENERAL ASSEMBLY, 1983
REVISED TO 1996
HIGHWAYS REVISED TO JANUARY 1, 1998
PHOTOREVISED: 1994
CENSUS 7,954 (1990)

THIS MAP WAS CREATED USING MARYLAND STATE PLANE COORDINATE GRID VALUES BASED ON THE 1927 NORTH AMERICAN DATUM (NAD).

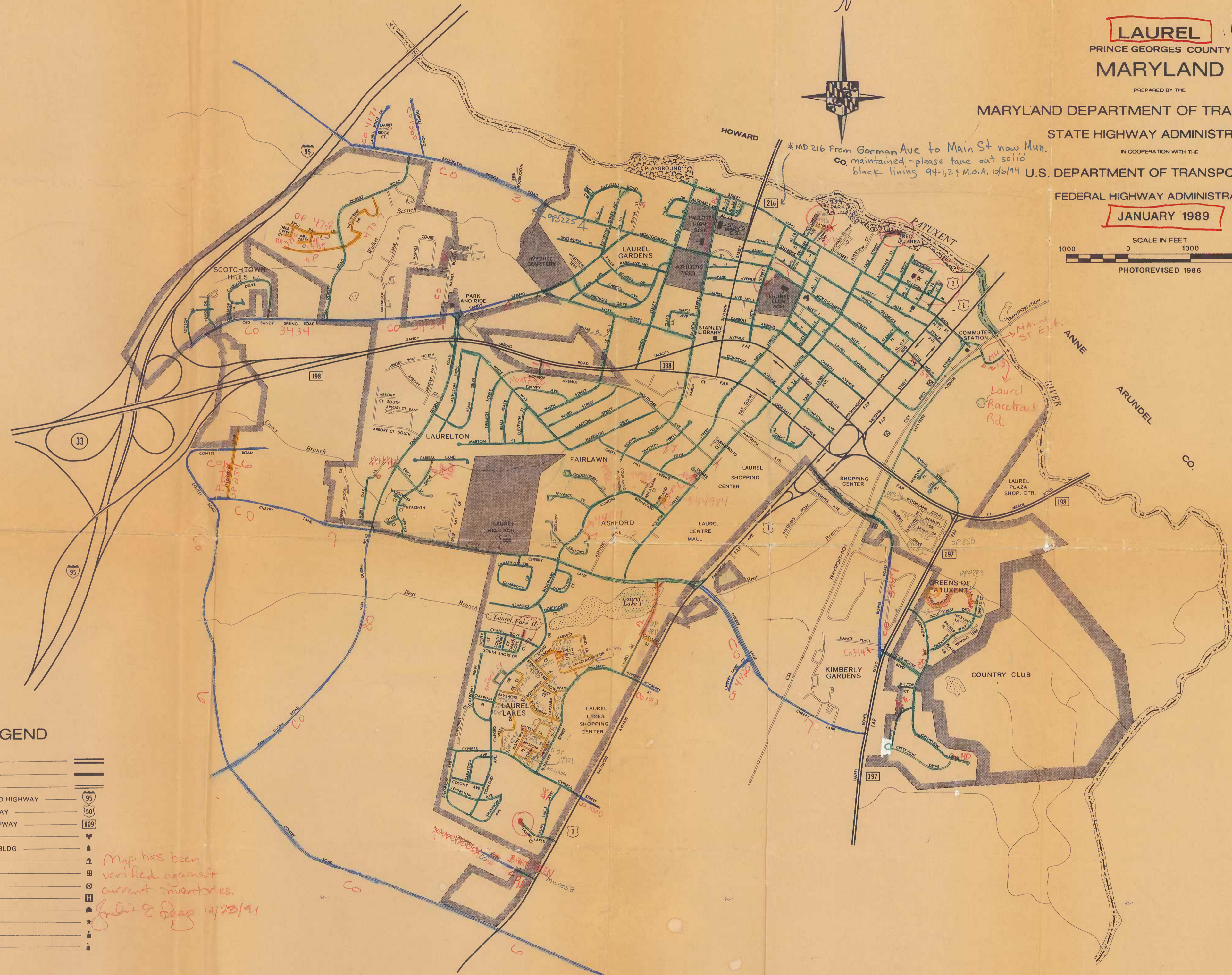

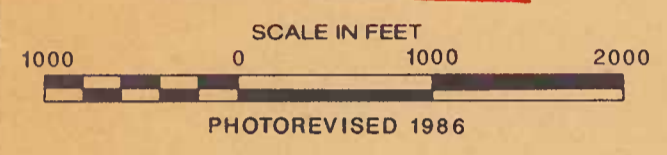
HISJ / DATA SUPPORT TEAM
CORRECTION MAP

LAUREL
PRINCE GEORGES COUNTY
MARYLAND

PREPARED BY THE
MARYLAND DEPARTMENT OF TRANSPORTATION
STATE HIGHWAY ADMINISTRATION

IN COOPERATION WITH THE
U.S. DEPARTMENT OF TRANSPORTATION
FEDERAL HIGHWAY ADMINISTRATION

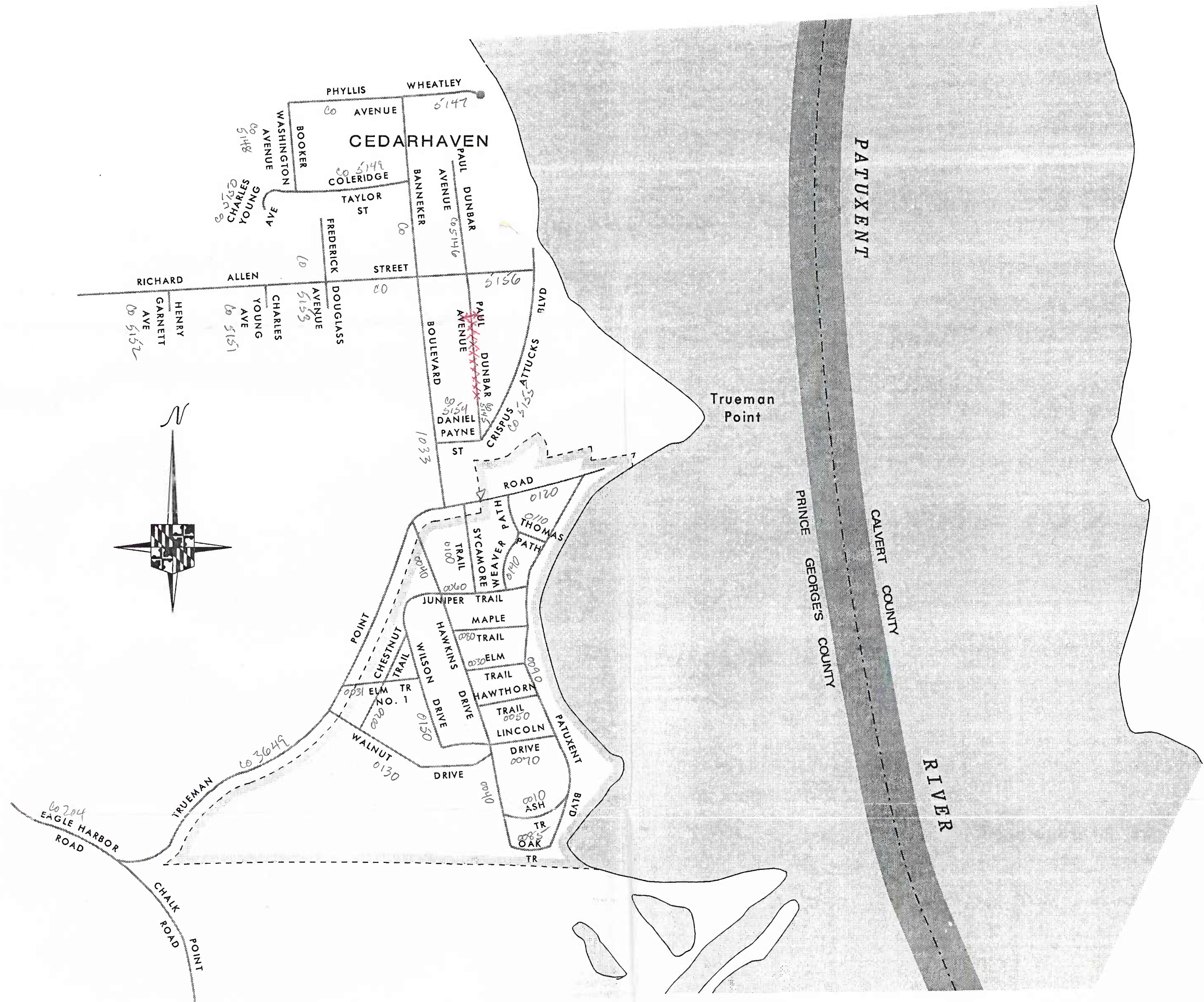
JANUARY 1989



LEGEND

- DIVIDED HIGHWAY
- NUMBERED HIGHWAY
- MUNICIPAL ROAD
- INTERSTATE NUMBERED HIGHWAY
- U.S. NUMBERED HIGHWAY
- STATE NUMBERED HIGHWAY
- ARMORY
- CITY HALL / MUNICIPAL BLDG
- COURTHOUSE
- FIRE DEPARTMENT
- HIGHWAY GARAGE
- HOSPITAL
- LIBRARY
- POLICE DEPARTMENT
- POST OFFICE
- SCHOOL

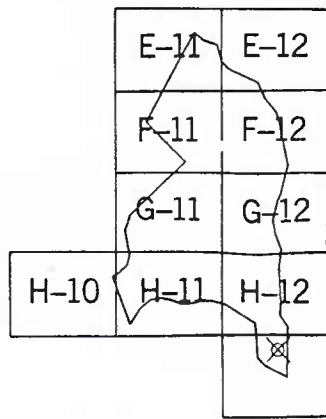
1980 CENSUS 12,103



LEGEND

- STATE HIGHWAY
- COUNTY ROADS
- MUNICIPAL ROAD
- OTHER PUBLIC ROAD
- RESERVATION/PVT ROAD
- INTERSTATE NUMBERED HIGHWAY
- U.S. NUMBERED HIGHWAY
- STATE NUMBERED HIGHWAY
- ARMORY
- CITY HALL/MUNICIPAL BLDG.
- COURTHOUSE
- FIRE DEPARTMENT
- HIGHWAY GARAGE
- HOSPITAL
- LIBRARY
- PARK AND RIDE
- POLICE DEPARTMENT
- POST OFFICE
- SCHOOL

STATEWIDE GRID MAP KEY



TOWN LOCATED ON GRID MAP I-12

INFORMATION SUMMARY

BOUNDARY:
 ACTS OF GENERAL ASSEMBLY, 1983
 NO REVISIONS
 HIGHWAYS REVISED TO JANUARY 1, 1993
 PHOTOREVISED: 1994
 CENSUS 38 (1990)

THIS MAP WAS CREATED USING MARYLAND STATE PLANE COORDINATE GRID VALUES BASED ON THE 1927 NORTH AMERICAN DATUM (NAD).

HISD / DATA SUPPORT TEAM
 CORRECTION MAP

EAGLE HARBOR

PRINCE GEORGE'S COUNTY

MARYLAND

PREPARED BY THE

MARYLAND DEPARTMENT OF TRANSPORTATION

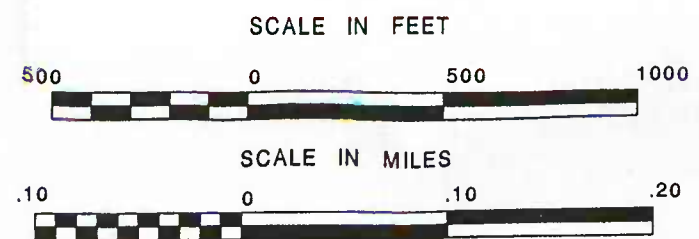
STATE HIGHWAY ADMINISTRATION


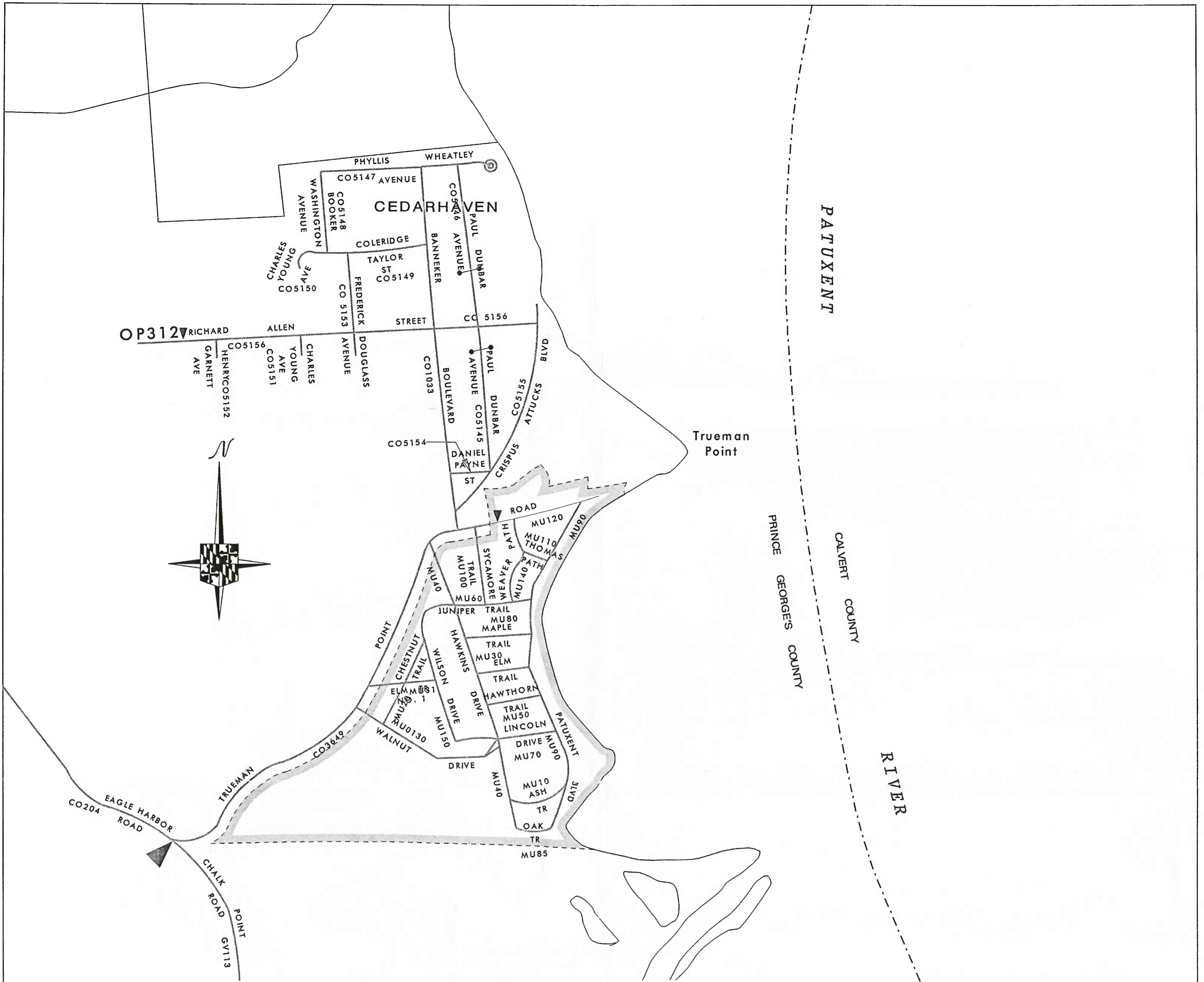
IN COOPERATION WITH THE

U. S. DEPARTMENT OF TRANSPORTATION

FEDERAL HIGHWAY ADMINISTRATION

PUBLISHED: 1998

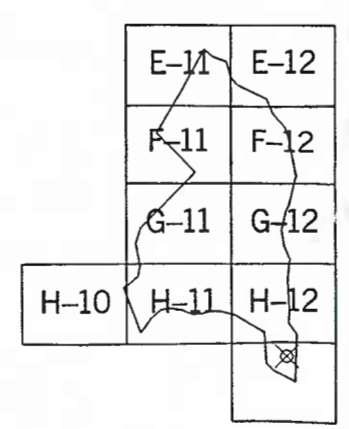




LEGEND

- STATE HIGHWAY
- COUNTY ROADS
- MUNICIPAL ROAD
- OTHER PUBLIC ROAD
- RESERVATION/PVT ROAD
- INTERSTATE NUMBERED HIGHWAY
- U.S. NUMBERED HIGHWAY
- STATE NUMBERED HIGHWAY
- ARMORY
- CITY HALL/MUNICIPAL BLDG.
- COURTHOUSE
- FIRE DEPARTMENT
- HIGHWAY GARAGE
- HOSPITAL
- LIBRARY
- PARK AND RIDE
- POLICE DEPARTMENT
- POST OFFICE
- SCHOOL

STATEWIDE GRID MAP KEY



TOWN LOCATED ON GRID MAP I-12

INFORMATION SUMMARY

BOUNDARY:
 ACTS OF GENERAL ASSEMBLY, 1983
 NO REVISIONS
 HIGHWAYS REVISED TO JANUARY 1, 1998
 PHOTOREVISED: 1994
 CENSUS 38 (1990)

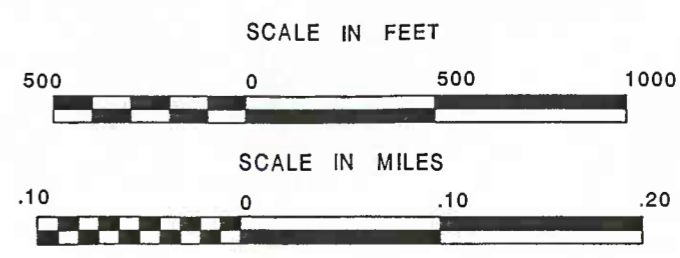
THIS MAP WAS CREATED USING MARYLAND STATE PLANE COORDINATE GRID VALUES BASED ON THE 1927 NORTH AMERICAN DATUM (NAD).

**ROUTE NUMBER INDEX MAP
 EAGLE HARBOR**


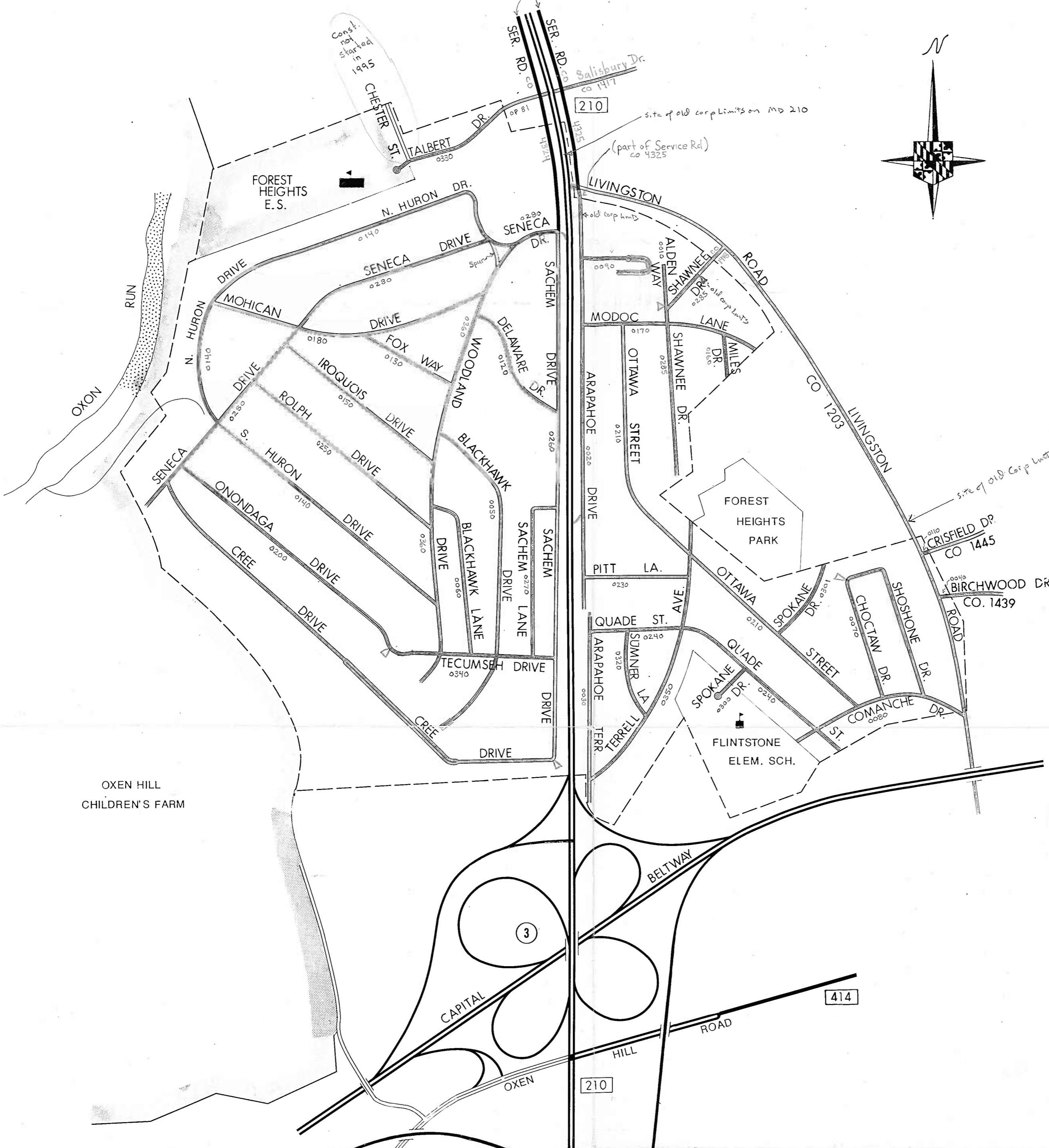
PRINCE GEORGE'S COUNTY
 MARYLAND
 PREPARED BY THE

MARYLAND DEPARTMENT OF TRANSPORTATION
 STATE HIGHWAY ADMINISTRATION
 IN COOPERATION WITH THE
 U. S. DEPARTMENT OF TRANSPORTATION
 FEDERAL HIGHWAY ADMINISTRATION

PUBLISHED: 1998



Take out solid lines.
These service rds, are co. maintained



LEGEND

- DIVIDED HIGHWAY
- NUMBERED HIGHWAY
- MUNICIPAL ROAD
- PROJECTED ROAD
- BRIDGE — SPAN 20' OR MORE
- INTERSTATE NUMBERED HIGHWAY
- U.S. NUMBERED HIGHWAY
- STATE NUMBERED HIGHWAY
- POST OFFICE
- SCHOOL
- TOWN HALL OR COMMUNITY HALL
- COURTHOUSE
- HOSPITAL
- HIGHWAY GARAGE
- POLICE STATION
- FIRE ENGINE HOUSE

*Corp. Limits changes not placed
on inventories pending review
by W. Butcher, map compilation,
by phone 8/8/94*

FOREST HEIGHTS

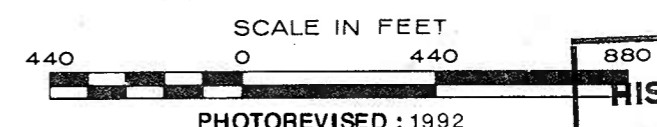
PRINCE GEORGES COUNTY

MARYLAND

PREPARED BY THE
STATE HIGHWAY ADMINISTRATION

IN COOPERATION WITH THE
U.S. DEPARTMENT OF TRANSPORTATION
FEDERAL HIGHWAY ADMINISTRATION

JANUARY, 1993

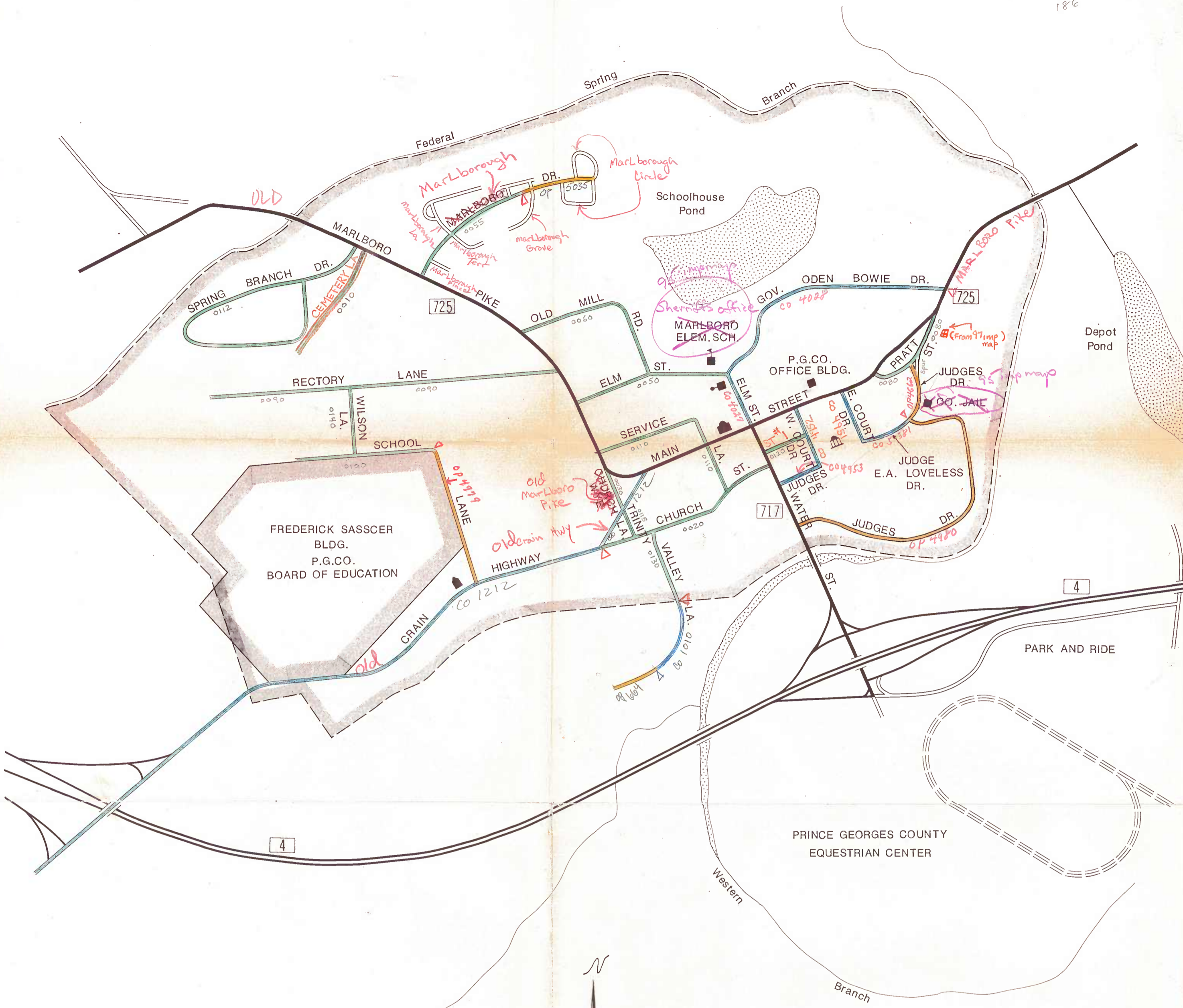


HISD / DATA SUPPORT TEAM
CORRECTION MAP

1990 CENSUS 2,859

*Verified against hpms,
masterplans & invs.
8/5/94 JMK*

239
53
186



LEGEND

- DIVIDED HIGHWAY
- NUMBERED HIGHWAY
- MUNICIPAL ROAD
- INTERSTATE NUMBERED HIGHWAY
- U.S. NUMBERED HIGHWAY
- STATE NUMBERED HIGHWAY
- ARMORY
- CITY HALL / MUNICIPAL BLDG.
- COURTHOUSE
- FIRE DEPARTMENT
- HIGHWAY GARAGE
- HOSPITAL
- LIBRARY
- POLICE DEPARTMENT
- POST OFFICE
- SCHOOL

UPPER MARLBORO

PRINCE GEORGES COUNTY

MARYLAND

PREPARED BY THE

MARYLAND DEPARTMENT OF TRANSPORTATION

STATE HIGHWAY ADMINISTRATION

IN COOPERATION WITH THE

U.S. DEPARTMENT OF TRANSPORTATION

FEDERAL HIGHWAY ADMINISTRATION

JANUARY 1993

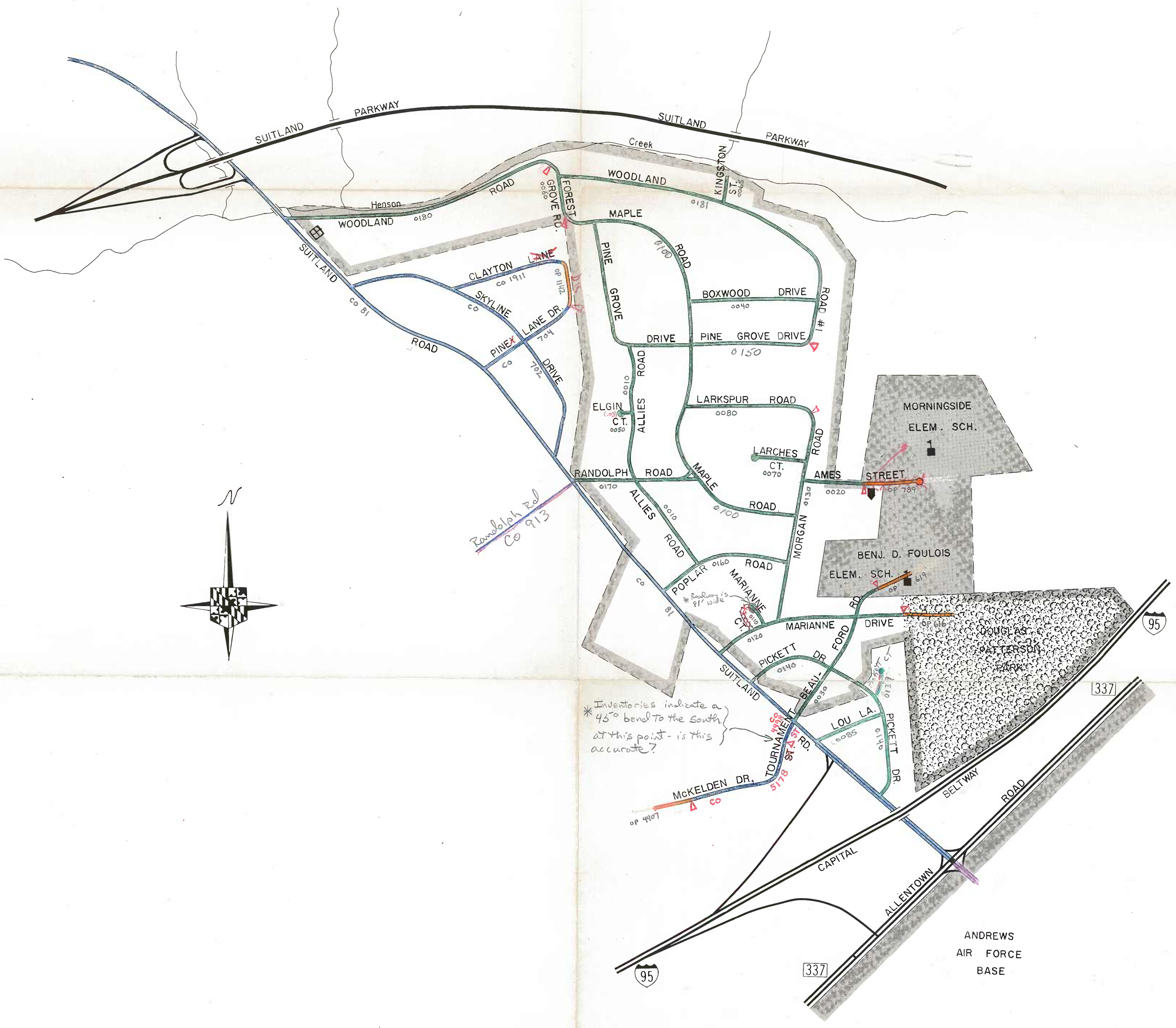
SCALE IN FEET



PHOTOREVISED: 1992

*verified against hqms,
masterplus, & inventories
2/4/94 JMK*

HISD / DATA SUPPORT TEAM
CORRECTION MAP



LEGEND


- DIVIDED HIGHWAY
- NUMBERED HIGHWAY
- MUNICIPAL ROAD
- INTERSTATE NUMBERED HIGHWAY
- U.S. NUMBERED HIGHWAY
- STATE NUMBERED HIGHWAY
- ARMORY
- CITY HALL / MUNICIPAL BLDG.
- COURTHOUSE
- FIRE DEPARTMENT
- HIGHWAY GARAGE
- HOSPITAL
- LIBRARY
- POLICE DEPARTMENT
- POST OFFICE
- SCHOOL

MORNINGSIDE
PRINCE GEORGES COUNTY
MARYLAND

PREPARED BY THE
MARYLAND DEPARTMENT OF TRANSPORTATION
STATE HIGHWAY ADMINISTRATION

IN COOPERATION WITH THE
U.S. DEPARTMENT OF TRANSPORTATION
FEDERAL HIGHWAY ADMINISTRATION

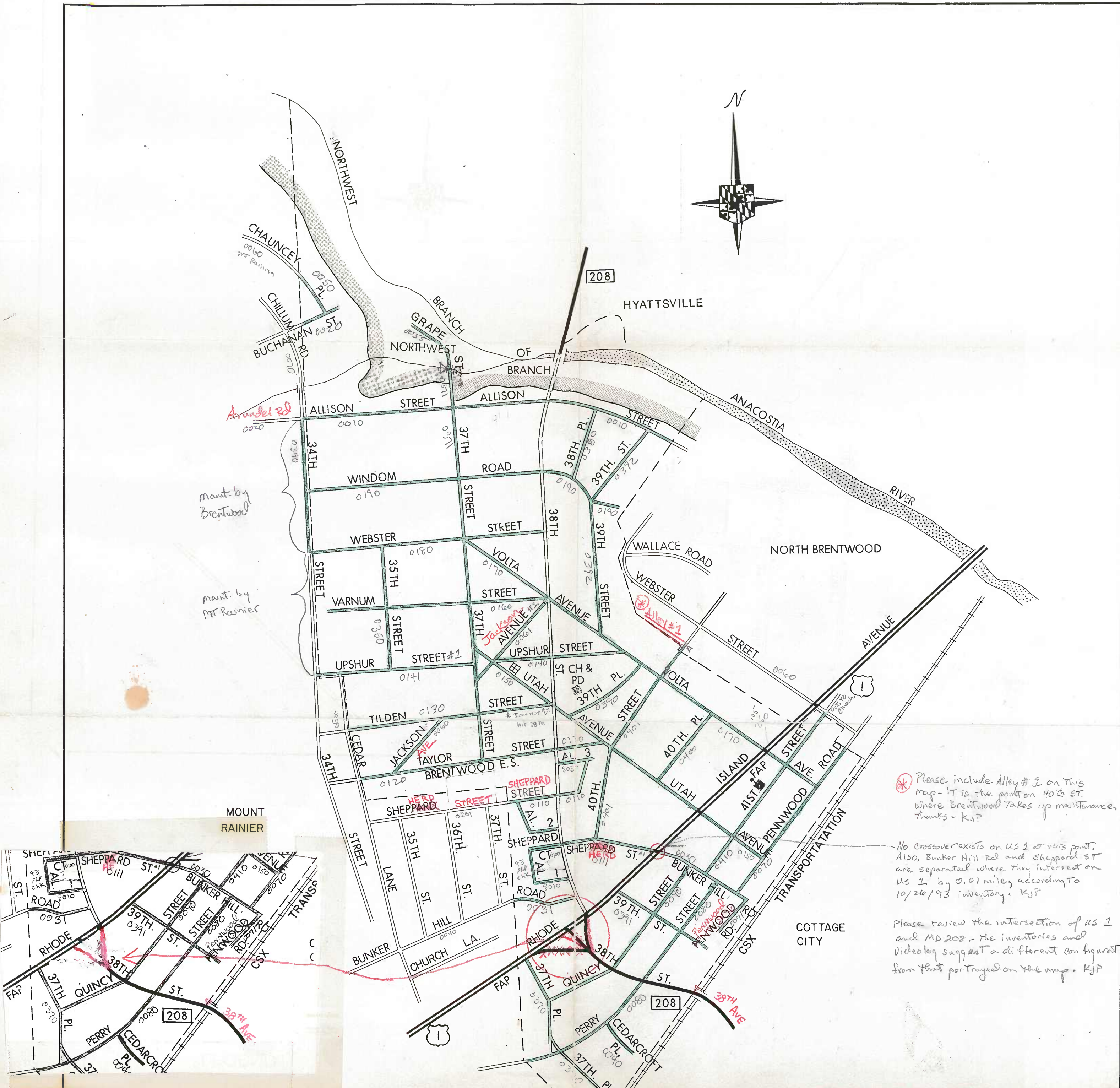

JANUARY 1993



*Verified against Apmo, masterplus and inventories
8/5/94 JAK*

1990 CENSUS 930

HISD / DATA SUPPORT TEAM
CORRECTION MAP

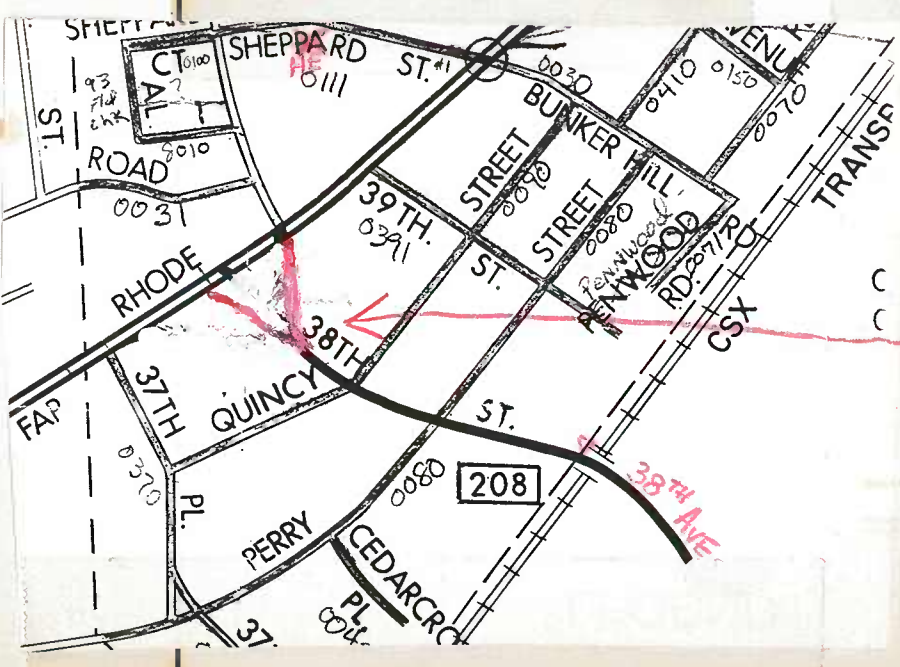


Arundel Rd
Maint. by Brentwood
Maint. by Mt Rainier

Please include Alley # 2 on this map - it is the point on 40th St. where Brentwood takes up maintenance. Thanks - KJP

No crossover exists on US 1 at this point. Also, Bunker Hill Rd and Sheppard St are separated where they intersect on US 1 by 0.01 miles according to 10/26/93 inventory. KJP

Please review the intersection of US 1 and MD 208 - the inventories and video log suggest a different configuration from that portrayed on the map. KJP



LEGEND

- DIVIDED HIGHWAY
- NUMBERED HIGHWAY
- MUNICIPAL ROAD
- INTERSTATE NUMBERED HIGHWAY
- U.S. NUMBERED HIGHWAY
- STATE NUMBERED HIGHWAY
- ARMORY
- CITY HALL / MUNICIPAL BLDG.
- COURTHOUSE
- FIRE DEPARTMENT
- HIGHWAY GARAGE
- HOSPITAL
- LIBRARY
- POLICE DEPARTMENT
- POST OFFICE
- SCHOOL

BRENTWOOD
PRINCE GEORGES COUNTY
MARYLAND

PREPARED BY THE
MARYLAND DEPARTMENT OF TRANSPORTATION
STATE HIGHWAY ADMINISTRATION
IN COOPERATION WITH THE
U.S. DEPARTMENT OF TRANSPORTATION
FEDERAL HIGHWAY ADMINISTRATION

JANUARY 1993

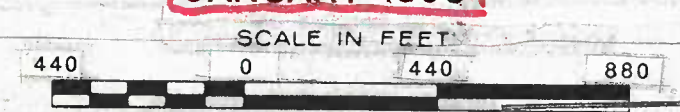


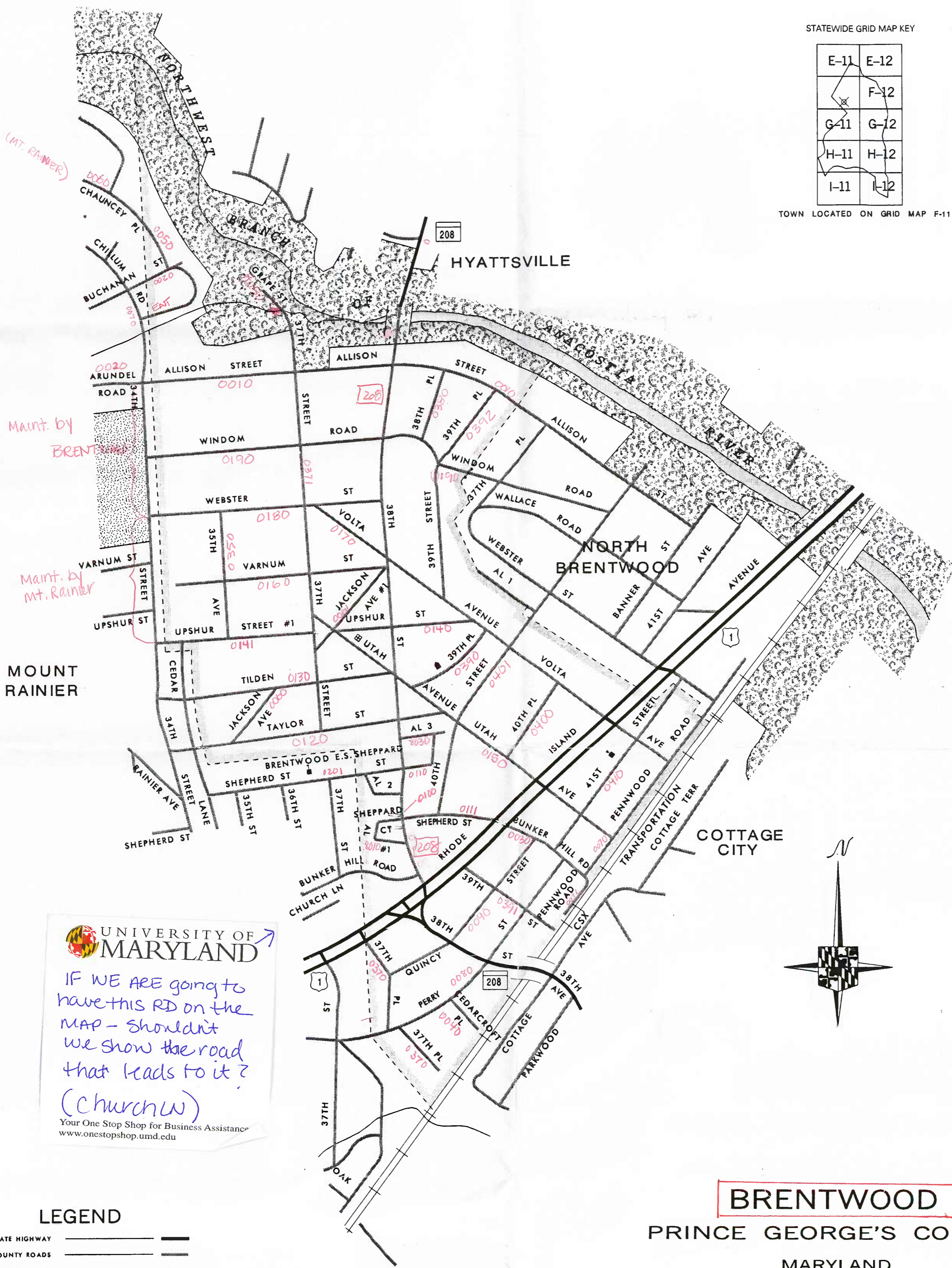
PHOTO REVISED: 1992

HISD / DATA SUPPORT TEAM
CORRECTION MAP

STATEWIDE GRID MAP KEY

E-11	E-12
	F-12
G-11	G-12
H-11	H-12
I-11	I-12

TOWN LOCATED ON GRID MAP F-11




MOUNT RAINIER

HYATTSVILLE

NORTH BRENTWOOD

COTTAGE CITY

UNIVERSITY OF MARYLAND
 IF WE ARE going to have this RD on the map - shouldn't we show the road that leads to it?
 (Churchw)
 Your One Stop Shop for Business Assistance
 www.onestopshop.umd.edu



LEGEND

- STATE HIGHWAY
- COUNTY ROADS
- MUNICIPAL ROAD
- OTHER PUBLIC ROAD
- RESERVATION/PVT ROAD
- INTERSTATE NUMBERED HIGHWAY
- U.S. NUMBERED HIGHWAY
- STATE NUMBERED HIGHWAY
- ARMORY
- CITY HALL/MUNICIPAL BLDG.
- COURTHOUSE
- FIRE DEPARTMENT
- HIGHWAY GARAGE
- HOSPITAL
- LIBRARY
- PARK AND RIDE
- POLICE DEPARTMENT
- POST OFFICE
- SCHOOL

INFORMATION SUMMARY
 BOUNDARY:
 ACTS OF GENERAL ASSEMBLY, 1983
 REVISED TO 1983
 HIGHWAYS REVISED TO JANUARY 1, 1998
 PHOTOREVISED: 1994
 CENSUS 3005 (1990)

THIS MAP WAS CREATED USING MARYLAND STATE PLANE COORDINATE GRID VALUES BASED ON THE 1927 NORTH AMERICAN DATUM (NAD).

BRENTWOOD

PRINCE GEORGE'S COUNTY

MARYLAND
 PREPARED BY THE

MARYLAND DEPARTMENT OF TRANSPORTATION
 STATE HIGHWAY ADMINISTRATION
 IN COOPERATION WITH THE
 U. S. DEPARTMENT OF TRANSPORTATION
 FEDERAL HIGHWAY ADMINISTRATION

PUBLISHED: 1998

SCALE IN FEET



SCALE IN MILES

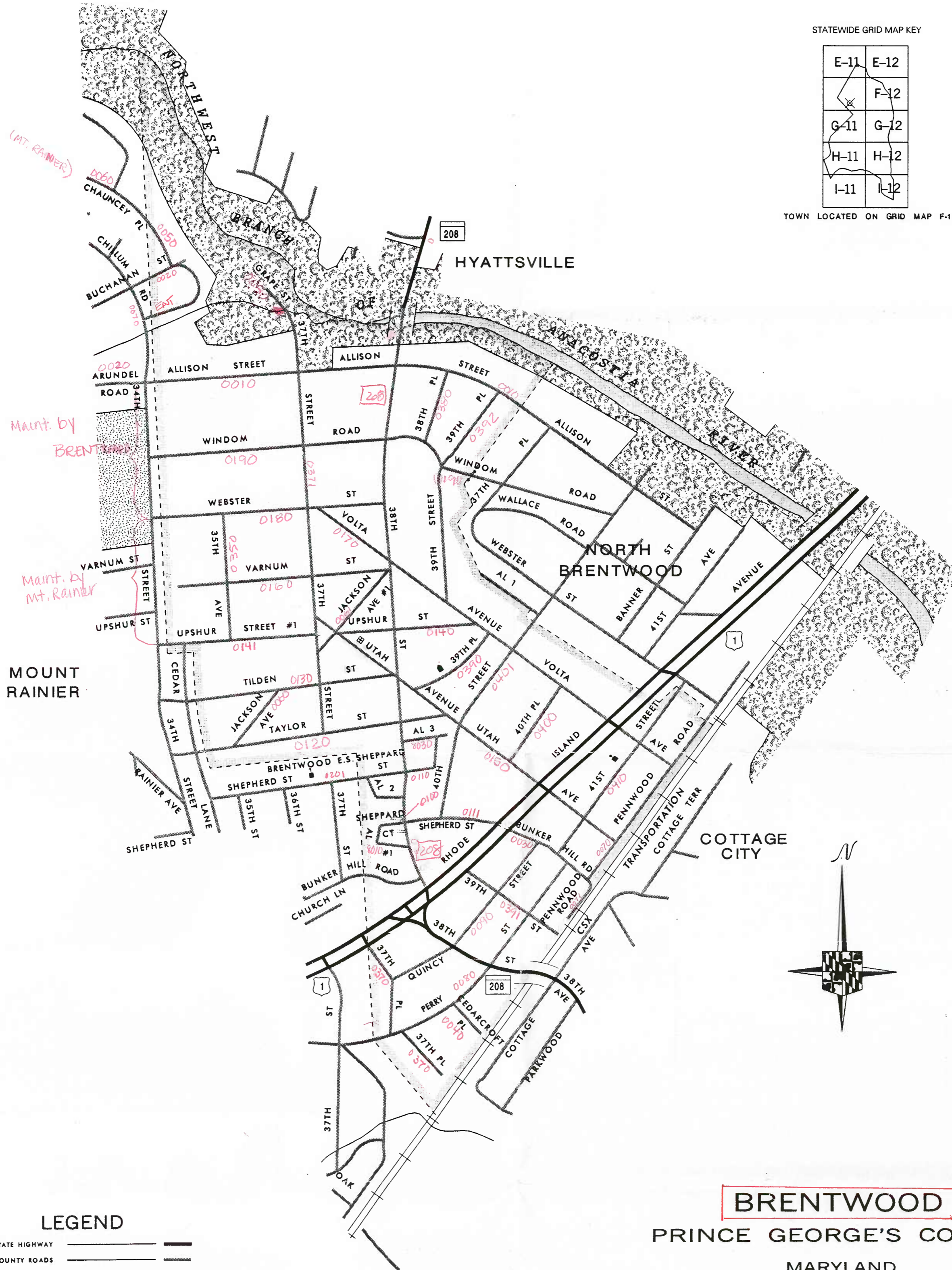


HISD / DATA SUPPORT TEAM
 CORRECTION MAP

STATEWIDE GRID MAP KEY

E-11	E-12
F-11	F-12
G-11	G-12
H-11	H-12
I-11	I-12

TOWN LOCATED ON GRID MAP F-11



LEGEND

STATE HIGHWAY	—————	—————
COUNTY ROADS	—————	—————
MUNICIPAL ROAD	—————	—————
OTHER PUBLIC ROAD	—————	—————
RESERVATION/PVT ROAD	—————	—————
INTERSTATE NUMBERED HIGHWAY	—————	
U.S. NUMBERED HIGHWAY	—————	
STATE NUMBERED HIGHWAY	—————	
ARMORY	—————	
CITY HALL/MUNICIPAL BLDG.	—————	
COURTHOUSE	—————	
FIRE DEPARTMENT	—————	
HIGHWAY GARAGE	—————	
HOSPITAL	—————	
LIBRARY	—————	
PARK AND RIDE	—————	
POLICE DEPARTMENT	—————	
POST OFFICE	—————	
SCHOOL	—————	


INFORMATION SUMMARY

BOUNDARY:
 ACTS OF GENERAL ASSEMBLY, 1983
 REVISED TO 1983
 HIGHWAYS REVISED TO JANUARY 1, 1998
 PHOTOREVISED: 1994
 CENSUS 3005 (1990)

THIS MAP WAS CREATED USING MARYLAND STATE PLANE COORDINATE GRID VALUES BASED ON THE 1927 NORTH AMERICAN DATUM (NAD).

BRENTWOOD
 PRINCE GEORGE'S COUNTY

MARYLAND
 PREPARED BY THE
 MARYLAND DEPARTMENT OF TRANSPORTATION
 STATE HIGHWAY ADMINISTRATION
 IN COOPERATION WITH THE
 U. S. DEPARTMENT OF TRANSPORTATION
 FEDERAL HIGHWAY ADMINISTRATION

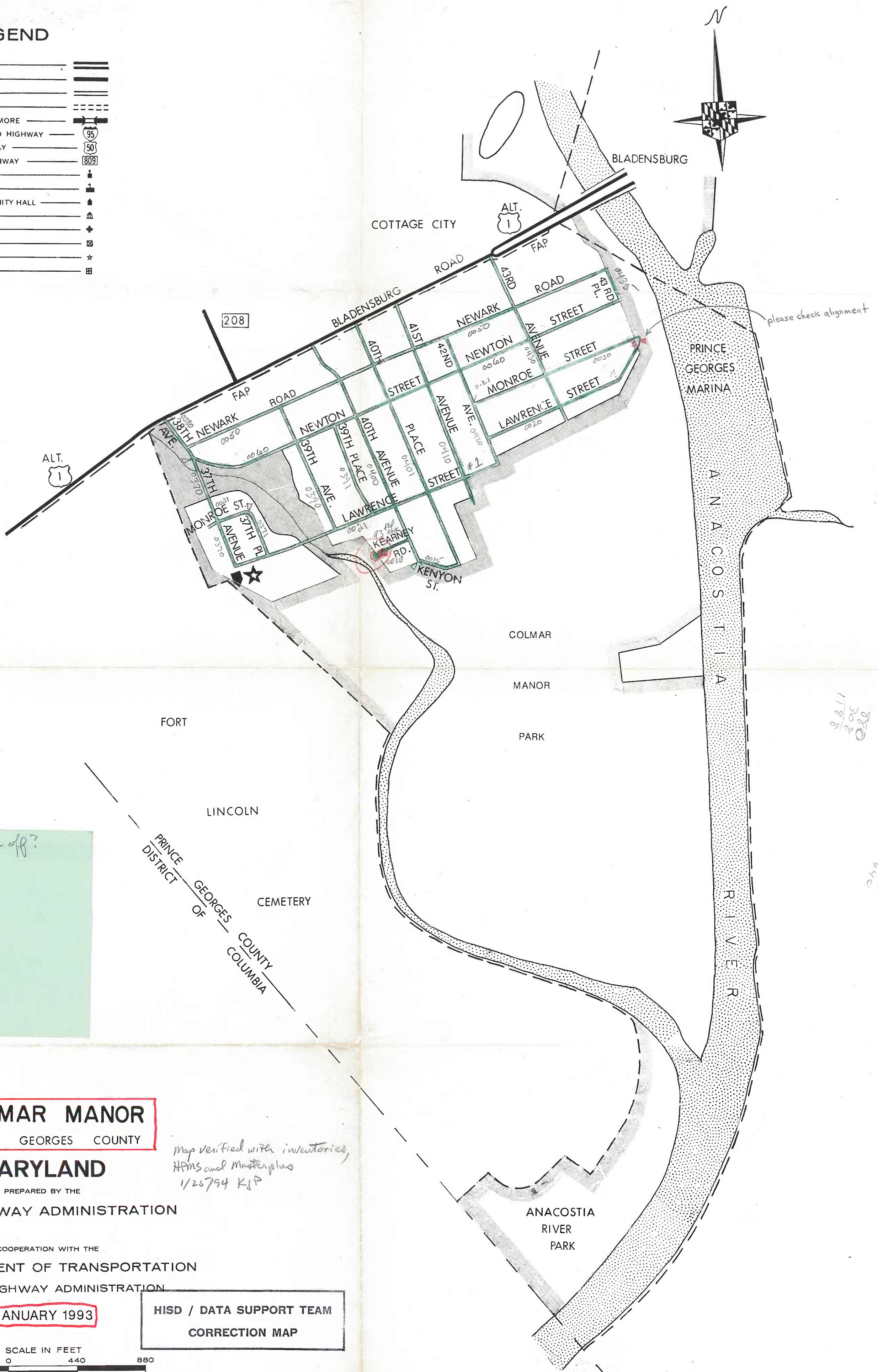


HISD / DATA SUPPORT TEAM
 CORRECTION MAP

750
420
70

LEGEND

- DIVIDED HIGHWAY
- NUMBERED HIGHWAY
- MUNICIPAL ROAD
- PROJECTED ROAD
- BRIDGE — SPAN 20' OR MORE
- INTERSTATE NUMBERED HIGHWAY
- U.S. NUMBERED HIGHWAY
- STATE NUMBERED HIGHWAY
- POST OFFICE
- SCHOOL
- TOWN HALL OR COMMUNITY HALL
- COURTHOUSE
- HOSPITAL
- HIGHWAY GARAGE
- POLICE STATION
- FIRE ENGINE HOUSE



*Roads 0.02 mile off?
Kearney
Lawrence St
Monroe St
Newark St*

*8811
302
028*

*1320
490
028*

COLMAR MANOR
PRINCE GEORGES COUNTY

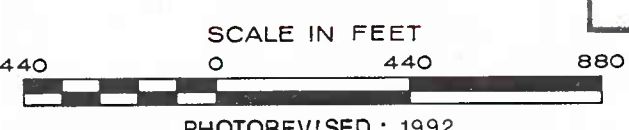
MARYLAND

PREPARED BY THE
STATE HIGHWAY ADMINISTRATION

IN COOPERATION WITH THE
U.S. DEPARTMENT OF TRANSPORTATION
FEDERAL HIGHWAY ADMINISTRATION

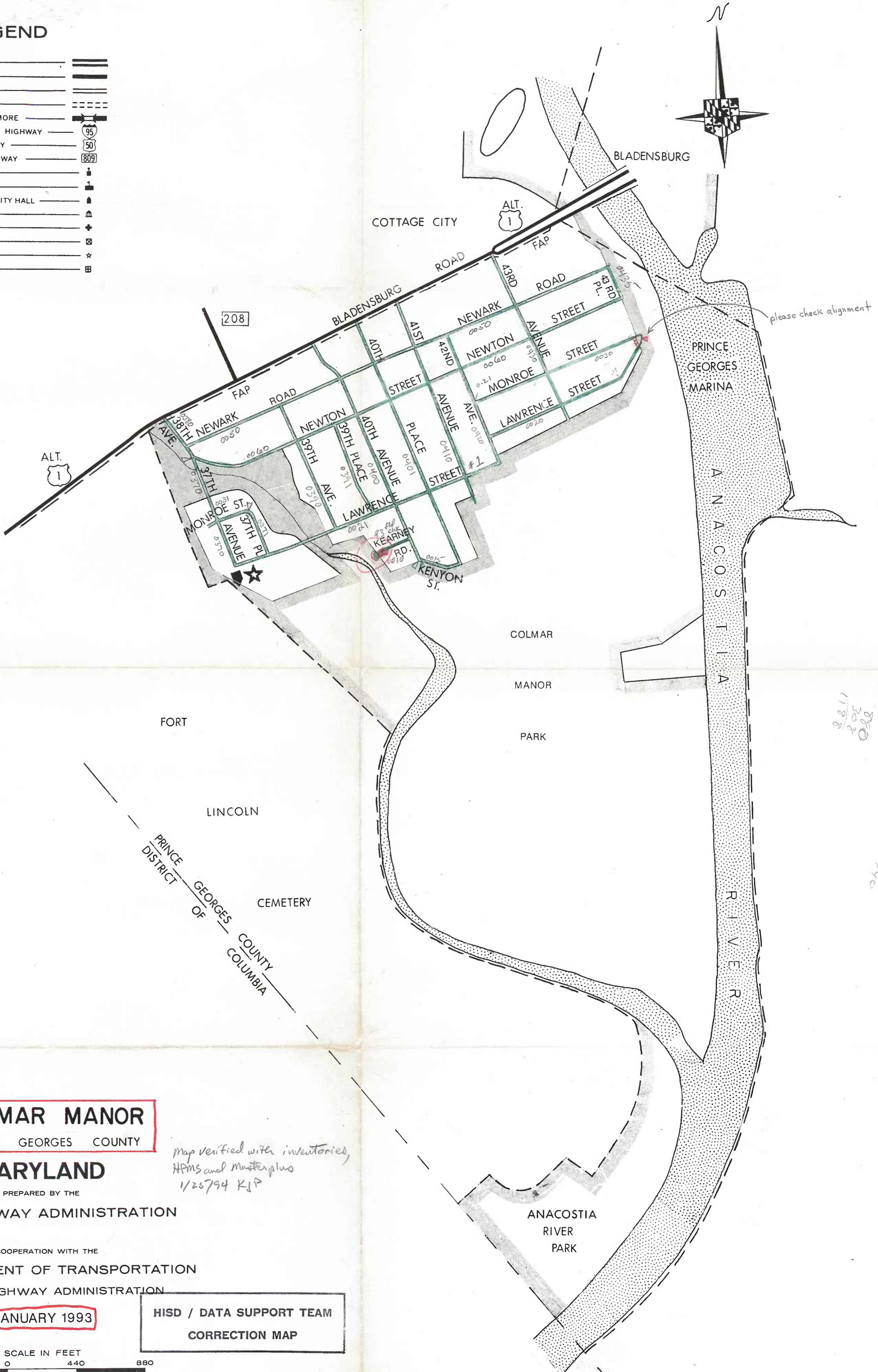
JANUARY 1993

HISD / DATA SUPPORT TEAM
CORRECTION MAP



LEGEND

- DIVIDED HIGHWAY
- NUMBERED HIGHWAY
- MUNICIPAL ROAD
- PROJECTED ROAD
- BRIDGE — SPAN 20' OR MORE
- INTERSTATE NUMBERED HIGHWAY
- U.S. NUMBERED HIGHWAY
- STATE NUMBERED HIGHWAY
- POST OFFICE
- SCHOOL
- TOWN HALL OR COMMUNITY HALL
- COURTHOUSE
- HOSPITAL
- HIGHWAY GARAGE
- POLICE STATION
- FIRE ENGINE HOUSE



COLMAR MANOR

PRINCE GEORGES COUNTY

MARYLAND

PREPARED BY THE

STATE HIGHWAY ADMINISTRATION

IN COOPERATION WITH THE

U.S. DEPARTMENT OF TRANSPORTATION

FEDERAL HIGHWAY ADMINISTRATION

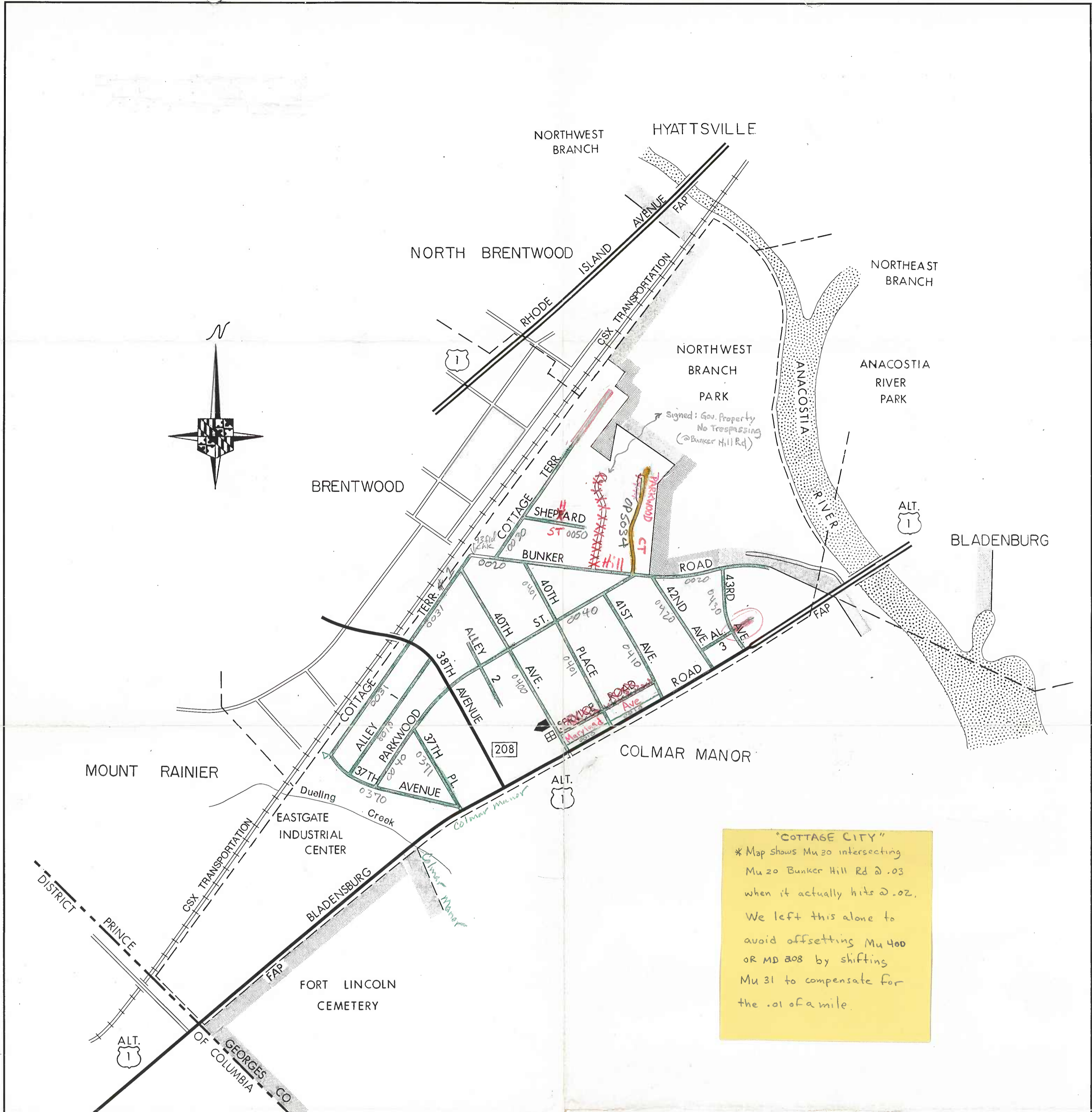
JANUARY 1993

HISD / DATA SUPPORT TEAM
CORRECTION MAP



PHOTOREVISED: 1992

1990 CENSUS 1,249



"COTTAGE CITY"
 * Map shows Mu 30 intersecting
 Mu 20 Bunker Hill Rd @ .03
 when it actually hits @ .02.
 We left this alone to
 avoid offsetting Mu 400
 or MD 208 by shifting
 Mu 31 to compensate for
 the .01 of a mile.

map
 verified with inventories;
 HPMS + masterplans
 1/26/94 KJP

LEGEND

- DIVIDED HIGHWAY
- NUMBERED HIGHWAY
- MUNICIPAL ROAD
- PROJECTED ROAD
- BRIDGE — SPAN 20' OR MORE
- INTERSTATE NUMBERED HIGHWAY
- U.S. NUMBERED HIGHWAY
- STATE NUMBERED HIGHWAY
- POST OFFICE
- SCHOOL
- TOWN HALL OR COMMUNITY HALL
- COURTHOUSE
- HOSPITAL
- HIGHWAY GARAGE
- POLICE STATION
- FIRE ENGINE HOUSE


COTTAGE CITY
 PRINCE GEORGES COUNTY
MARYLAND

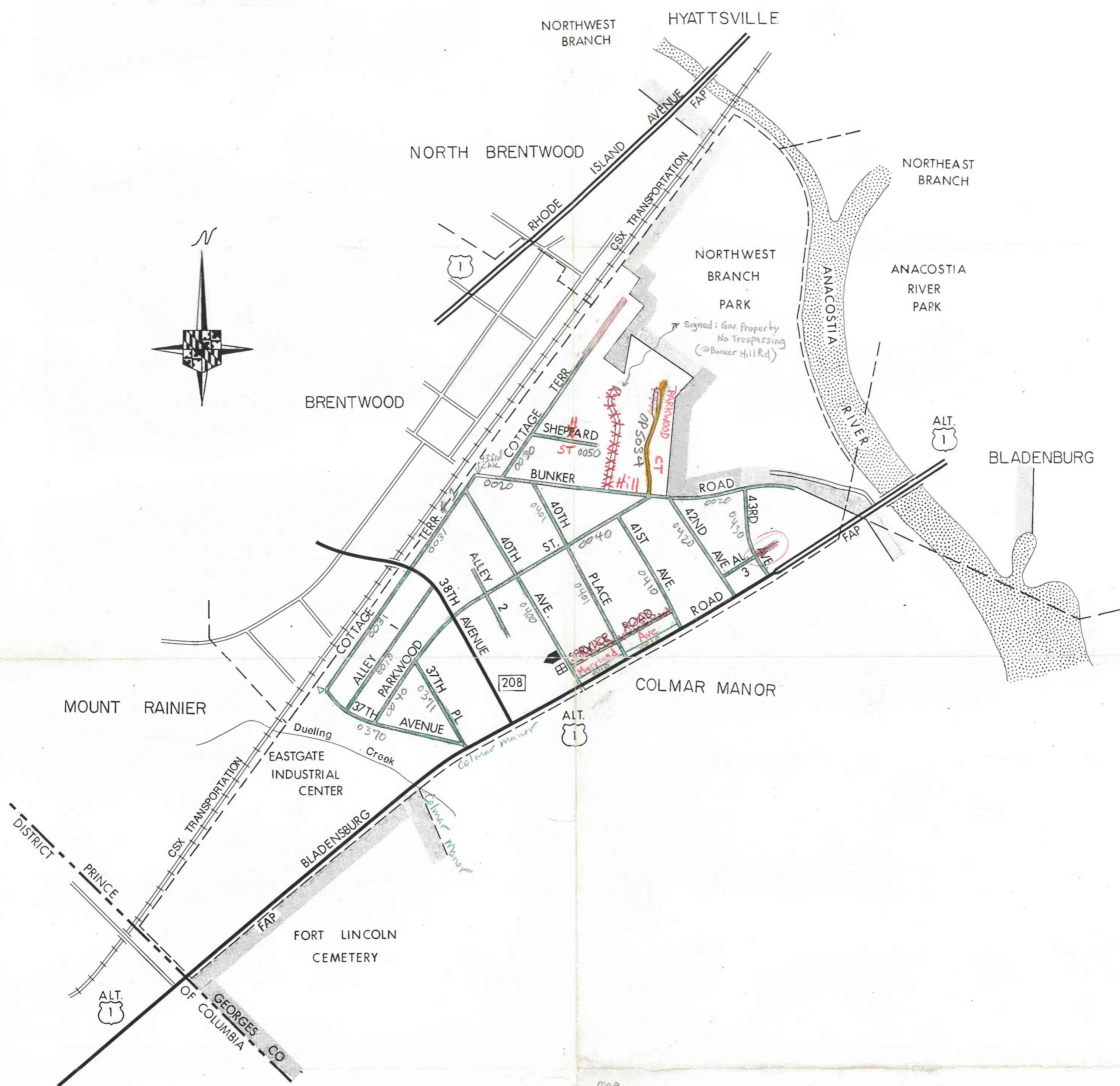

HISD / DATA SUPPORT TEAM
CORRECTION MAP

PREPARED BY THE
STATE HIGHWAY ADMINISTRATION

IN COOPERATION WITH THE
U.S. DEPARTMENT OF TRANSPORTATION
FEDERAL HIGHWAY ADMINISTRATION

JANUARY 1993





map
verified with inventories
HPMS + maintenance
1/26/94 KJP

LEGEND

- DIVIDED HIGHWAY
- NUMBERED HIGHWAY
- MUNICIPAL ROAD
- PROJECTED ROAD
- BRIDGE — SPAN 20' OR MORE
- INTERSTATE NUMBERED HIGHWAY
- U.S. NUMBERED HIGHWAY
- STATE NUMBERED HIGHWAY
- POST OFFICE
- SCHOOL
- TOWN HALL OR COMMUNITY HALL
- COURTHOUSE
- HOSPITAL
- HIGHWAY GARAGE
- POLICE STATION
- FIRE ENGINE HOUSE

COTTAGE CITY

PRINCE GEORGES COUNTY

MARYLAND

PREPARED BY THE

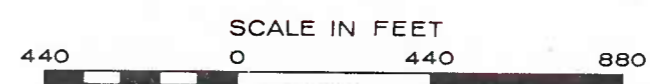
STATE HIGHWAY ADMINISTRATION

IN COOPERATION WITH THE

U.S. DEPARTMENT OF TRANSPORTATION

FEDERAL HIGHWAY ADMINISTRATION

JANUARY 1993



PHOTOREVISED : 1992

HISD / DATA SUPPORT TEAM
CORRECTION MAP



* Check alignment of 30th St #2
This road should measure .13

* Median should be 35'
This shows 88'-90'

* Check alignment of Alley #2
This road should measure .09

LEGEND

- DIVIDED HIGHWAY
- NUMBERED HIGHWAY
- MUNICIPAL ROAD
- PROJECTED ROAD
- BRIDGE — SPAN 20' OR MORE
- INTERSTATE NUMBERED HIGHWAY
- U.S. NUMBERED HIGHWAY
- STATE NUMBERED HIGHWAY
- POST OFFICE
- SCHOOL
- TOWN HALL OR COMMUNITY HALL
- COURTHOUSE
- HOSPITAL
- HIGHWAY GARAGE
- POLICE STATION
- FIRE ENGINE HOUSE

MOUNT RAINIER

PRINCE GEORGES COUNTY

MARYLAND

PREPARED BY THE

STATE HIGHWAY ADMINISTRATION

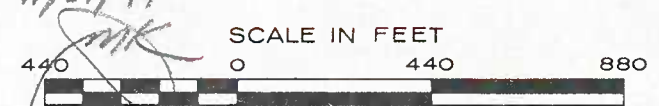
IN COOPERATION WITH THE

U.S. DEPARTMENT OF TRANSPORTATION

FEDERAL HIGHWAY ADMINISTRATION

verified against home masterplans, and inventories 11/21/94

JANUARY 1993




PHOTOREVISED - 1992

HISD / DATA SUPPORT TEAM

1990 CENSUS 7,954 CORRECTION MAP

N



GREENBELT



LEGEND

- DIVIDED HIGHWAY
- NUMBERED HIGHWAY
- MUNICIPAL ROAD
- INTERSTATE NUMBERED HIGHWAY
- U.S. NUMBERED HIGHWAY
- STATE NUMBERED HIGHWAY
- ARMORY
- CITY HALL / MUNICIPAL BLDG.
- COURTHOUSE
- FIRE DEPARTMENT
- HIGHWAY GARAGE
- HOSPITAL
- LIBRARY
- POLICE DEPARTMENT
- POST OFFICE
- SCHOOL

NEW CARROLLTON

PRINCE GEORGES COUNTY

MARYLAND

PREPARED BY THE

MARYLAND DEPARTMENT OF TRANSPORTATION

STATE HIGHWAY ADMINISTRATION

IN COOPERATION WITH THE

U.S. DEPARTMENT OF TRANSPORTATION

FEDERAL HIGHWAY ADMINISTRATION

JANUARY 1991

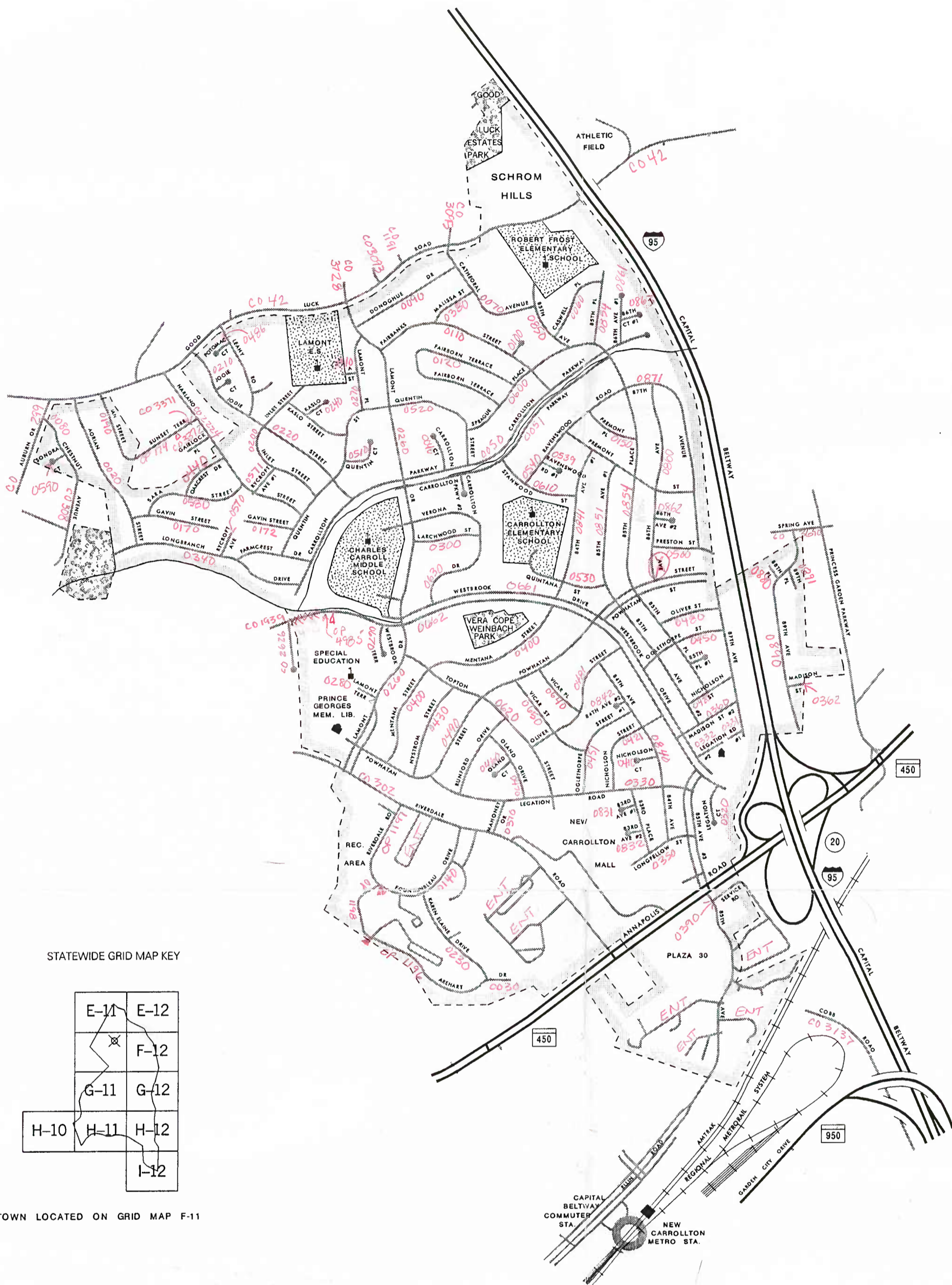
Map verified with inventories, HAMS, maps, etc. 8/18/94 JMK

**HISD / DATA SUPPORT TEAM
CORRECTION MAP**

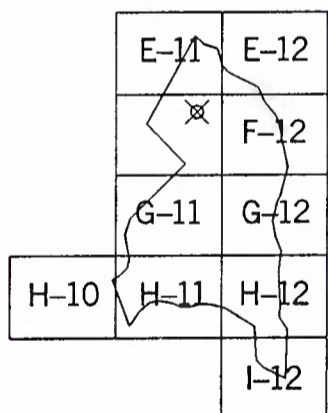


PHOTOREVISED: 1989

1980 CENSUS 12,632



STATEWIDE GRID MAP KEY



TOWN LOCATED ON GRID MAP F-11

LEGEND

- STATE HIGHWAY ————
- COUNTY ROADS ————
- MUNICIPAL ROAD ————
- OTHER PUBLIC ROAD ————
- RESERVATION/PVT ROAD ————
- INTERSTATE NUMBERED HIGHWAY ————
- U.S. NUMBERED HIGHWAY ————
- STATE NUMBERED HIGHWAY ————
- ARMORY ————
- CITY HALL/MUNICIPAL BLDG. ————
- COURTHOUSE ————
- FIRE DEPARTMENT ————
- HIGHWAY GARAGE ————
- HOSPITAL ————
- LIBRARY ————
- PARK AND RIDE ————
- POLICE DEPARTMENT ————
- POST OFFICE ————
- SCHOOL ————

NEW CARROLLTON

PRINCE GEORGES COUNTY

MARYLAND

PREPARED BY THE

MARYLAND DEPARTMENT OF TRANSPORTATION
STATE HIGHWAY ADMINISTRATION

IN COOPERATION WITH THE
U. S. DEPARTMENT OF TRANSPORTATION
FEDERAL HIGHWAY ADMINISTRATION

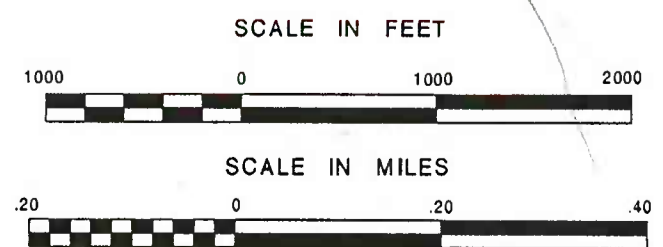
HISD / DATA SUPPORT TEAM
CORRECTION MAP

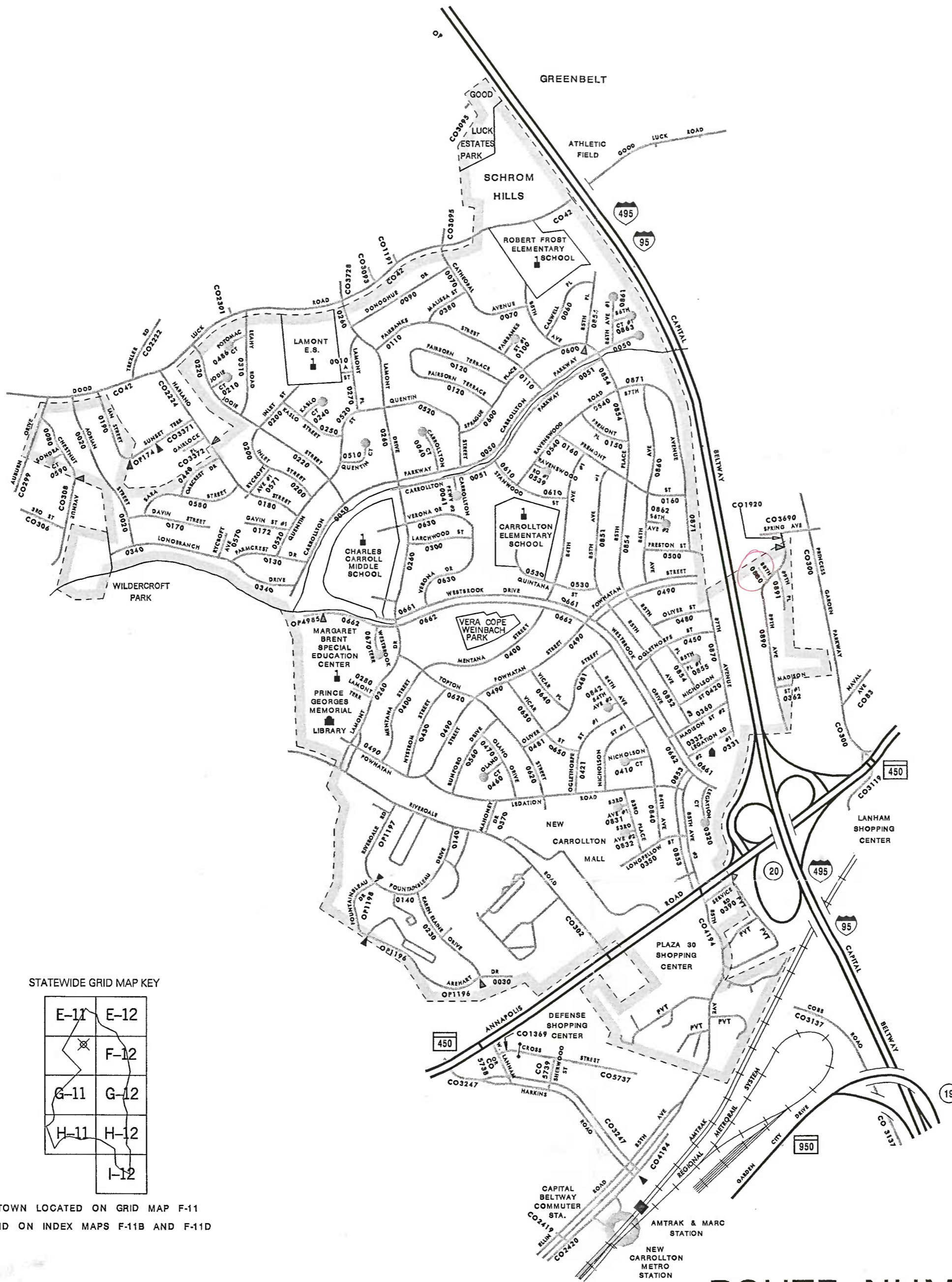
INFORMATION SUMMARY

BOUNDARY:
ACTS OF GENERAL ASSEMBLY, 1983
REVISED TO 1988
HIGHWAYS REVISED TO JANUARY 1, 1998
PHOTOREVISED: 1994
CENSUS 12,002 (1990)

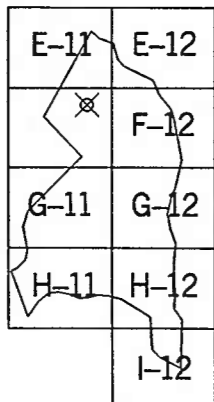
THIS MAP WAS CREATED USING MARYLAND
STATE PLANE COORDINATE GRID VALUES BASED
ON THE 1927 NORTH AMERICAN DATUM (NAD).

PUBLISHED: 1998





STATEWIDE GRID MAP KEY



TOWN LOCATED ON GRID MAP F-11
AND ON INDEX MAPS F-11B AND F-11D

LEGEND

- STATE HIGHWAY
- COUNTY ROADS
- MUNICIPAL ROAD
- OTHER PUBLIC ROAD
- RESERVATION/PYT ROAD
- INTERSTATE NUMBERED HIGHWAY
- U.S. NUMBERED HIGHWAY
- STATE NUMBERED HIGHWAY
- ARMORY
- CITY HALL/MUNICIPAL BLDG.
- COURTHOUSE
- FIRE DEPARTMENT
- HIGHWAY GARAGE
- HOSPITAL
- LIBRARY
- PARK AND RIDE
- POLICE DEPARTMENT
- POST OFFICE
- SCHOOL

INFORMATION SUMMARY

BOUNDARY:
ACTS OF GENERAL ASSEMBLY, 1983
REVISED TO MARCH 19, 1988
HIGHWAYS REVISED TO JANUARY 1, 1999
PHOTOREVISED: 1994
CENSUS 12,002 (1990)

THIS MAP WAS CREATED USING MARYLAND
STATE PLANE COORDINATE GRID VALUES BASED
ON THE 1927 NORTH AMERICAN DATUM (NAD).

ROUTE NUMBER INDEX MAP

NEW CARROLLTON

PRINCE GEORGE'S COUNTY
MARYLAND

PREPARED BY THE
MARYLAND DEPARTMENT OF TRANSPORTATION

STATE HIGHWAY ADMINISTRATION

IN COOPERATION WITH THE

U. S. DEPARTMENT OF TRANSPORTATION

FEDERAL HIGHWAY ADMINISTRATION

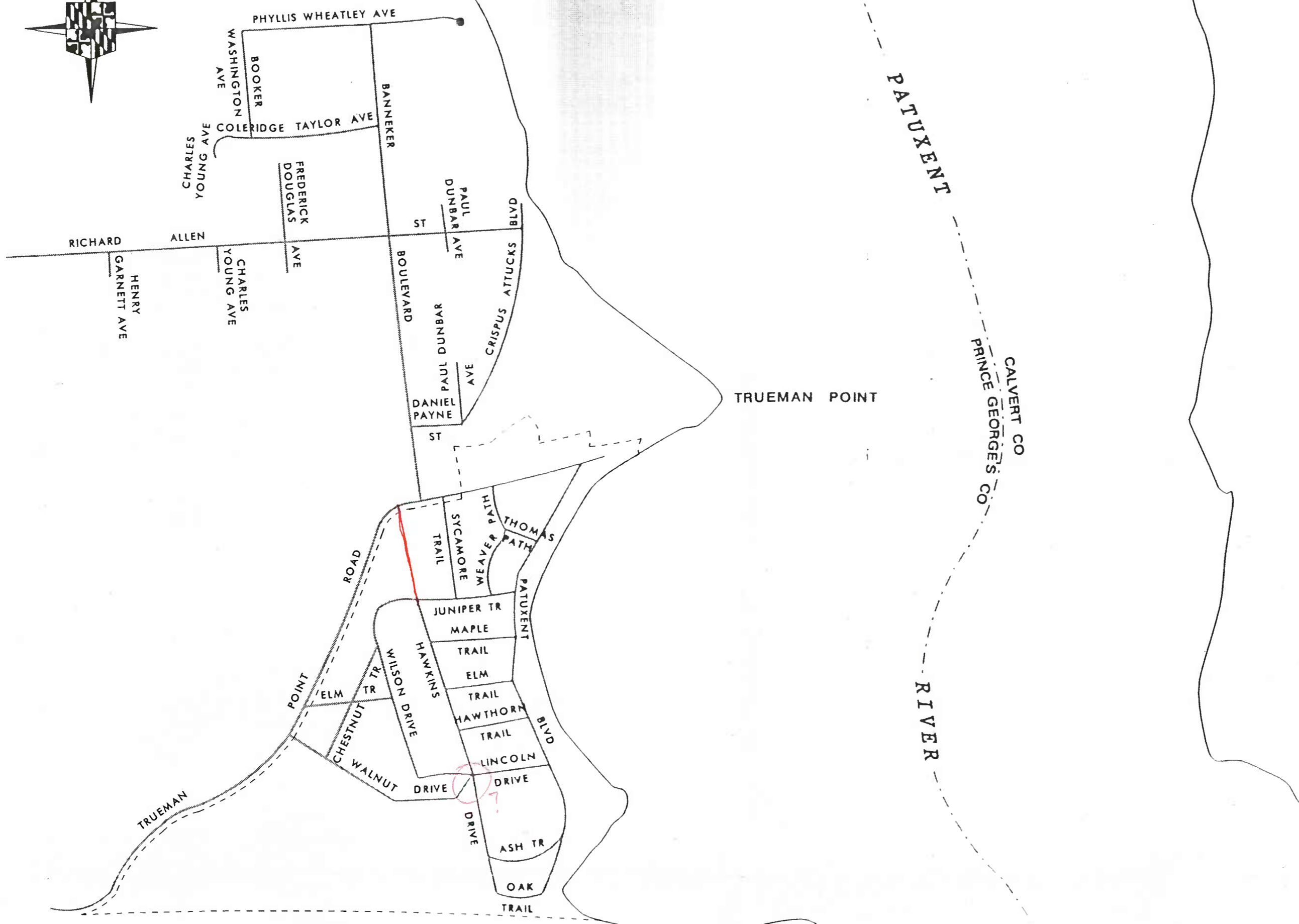
PUBLISHED: 2000

SCALE IN FEET



SCALE IN MILES





LEGEND

- STATE HIGHWAY
- COUNTY ROADS
- MUNICIPAL ROAD
- OTHER PUBLIC ROAD
- RESERVATION / PVT ROAD
- INTERSTATE NUMERED HIGHWAY
- U.S. NUMERED HIGHWAY
- STATE NUMERED HIGHWAY
- ARMORY
- CITY HALL / MUNICIPAL BLDG.
- COURTHOUSE
- FIRE DEPARTMENT
- HIGHWAY GARAGE
- HOSPITAL
- LIBRARY
- PARK AND RIDE
- POLICE DEPARTMENT
- POST OFFICE
- SCHOOL

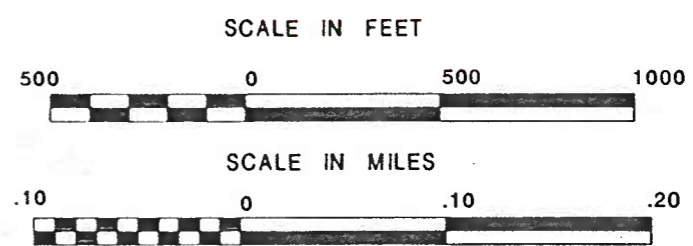
INFORMATION SUMMARY

BOUNDARY
 ACTS OF GENERAL ASSEMBLY, 1983
 REVISED TO APRIL 18, 1992
 HIGHWAYS REVISED TO JAN. 1, 1993
 5,000' MARYLAND PLANE COORDINATE GRID
 PHOTOREVISED: AUGUST 1992
 CENSUS 38 (1990)

MAP PROJECTION AND THE MARYLAND PLANE COORDINATE
 5,000 FOOT GRID VALUES ARE NORTH AMERICAN 1927 DATUM
 5,000 FOOT N. A. 1983 DATUM GRID VALUES ARE ITALIC

EAGLE HARBOR
 PRINCE GEORGE'S COUNTY
 MARYLAND
 PREPARED BY THE
 MARYLAND DEPARTMENT OF TRANSPORTATION
 STATE HIGHWAY ADMINISTRATION
 IN COOPERATION WITH THE
 U. S. DEPARTMENT OF TRANSPORTATION
 FEDERAL HIGHWAY ADMINISTRATION

JANUARY 1996



HISD / DATA SUPPORT TEAM
CORRECTION MAP

EAGLE HARBOR 47

MUNICIPAL MAP VERIFICATION PROJECT

County

PRINCE GEORGE'S

Municipality

EAGLE HARBOR

Current map year

1996

Digitized

Yes

Update Priority

None

YEAR OF VERIFIED MAP:

1993

WHO VERIFIED THE MAP?

J KLAUSING

DATE OF VERIFICATION
WITH INVENTORIES:

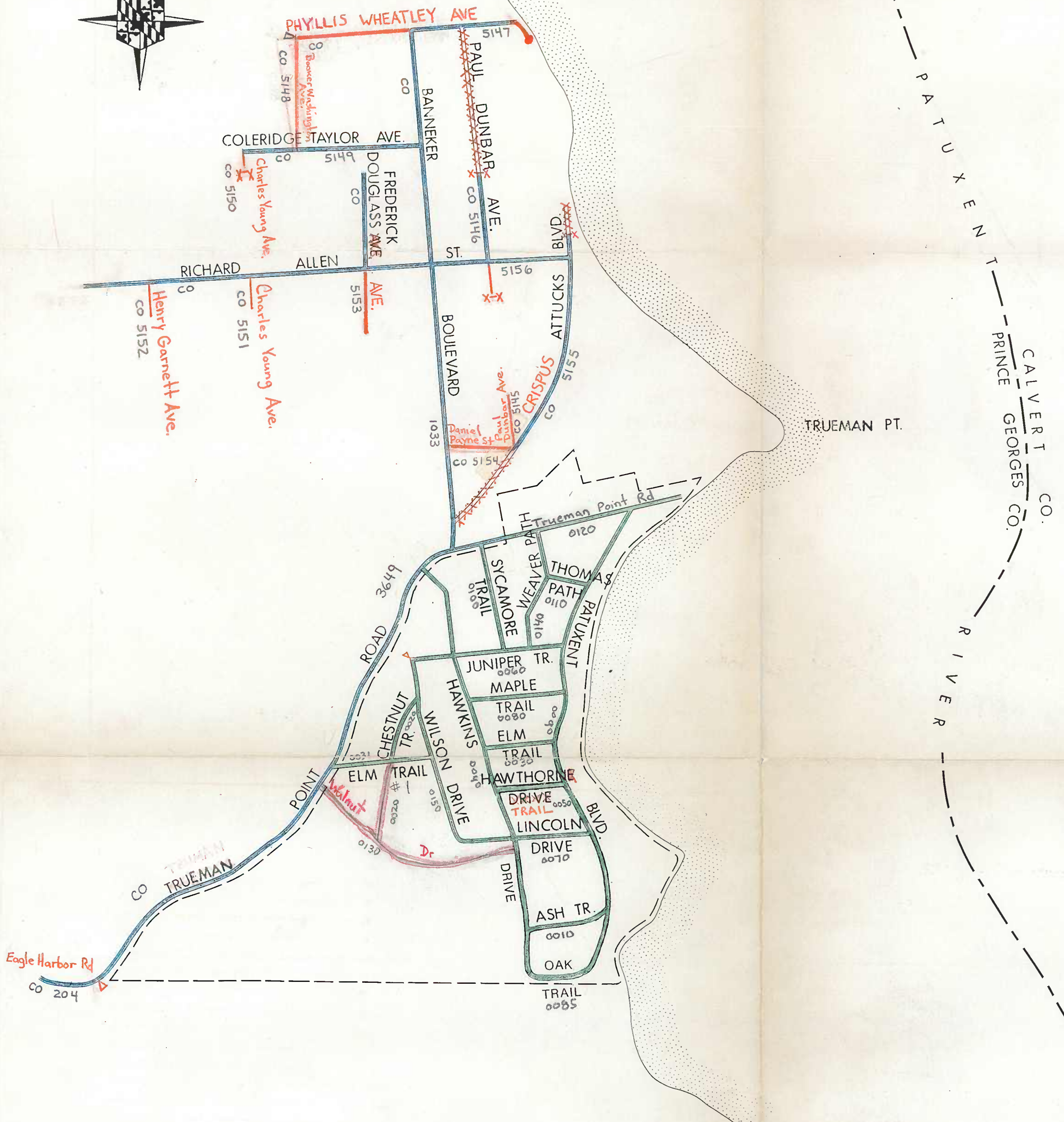
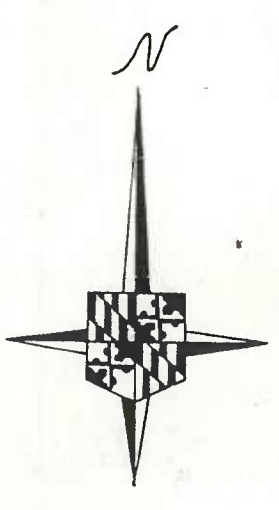
7/28/94

DATE OF VERIFICATION
WITH HPMS:

7/28/94

DATE OF VERIFICATION
WITH MASTER FILE:

7/28/94



LEGEND

- DIVIDED HIGHWAY
- NUMBERED HIGHWAY
- MUNICIPAL ROAD
- PROJECTED ROAD
- BRIDGE — SPAN 20' OR MORE
- INTERSTATE NUMBERED HIGHWAY
- U.S. NUMBERED HIGHWAY
- STATE NUMBERED HIGHWAY
- POST OFFICE
- SCHOOL
- TOWN HALL OR COMMUNITY HALL
- COURTHOUSE
- HOSPITAL
- HIGHWAY GARAGE
- POLICE STATION
- FIRE ENGINE HOUSE

Map verified with inventories, HPMS and master file. 7/28/94 JMK

EAGLE HARBOR

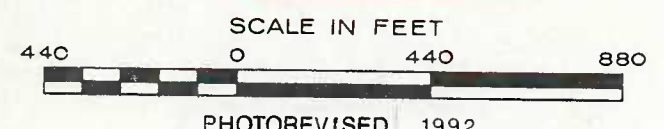
PRINCE GEORGES COUNTY

MARYLAND

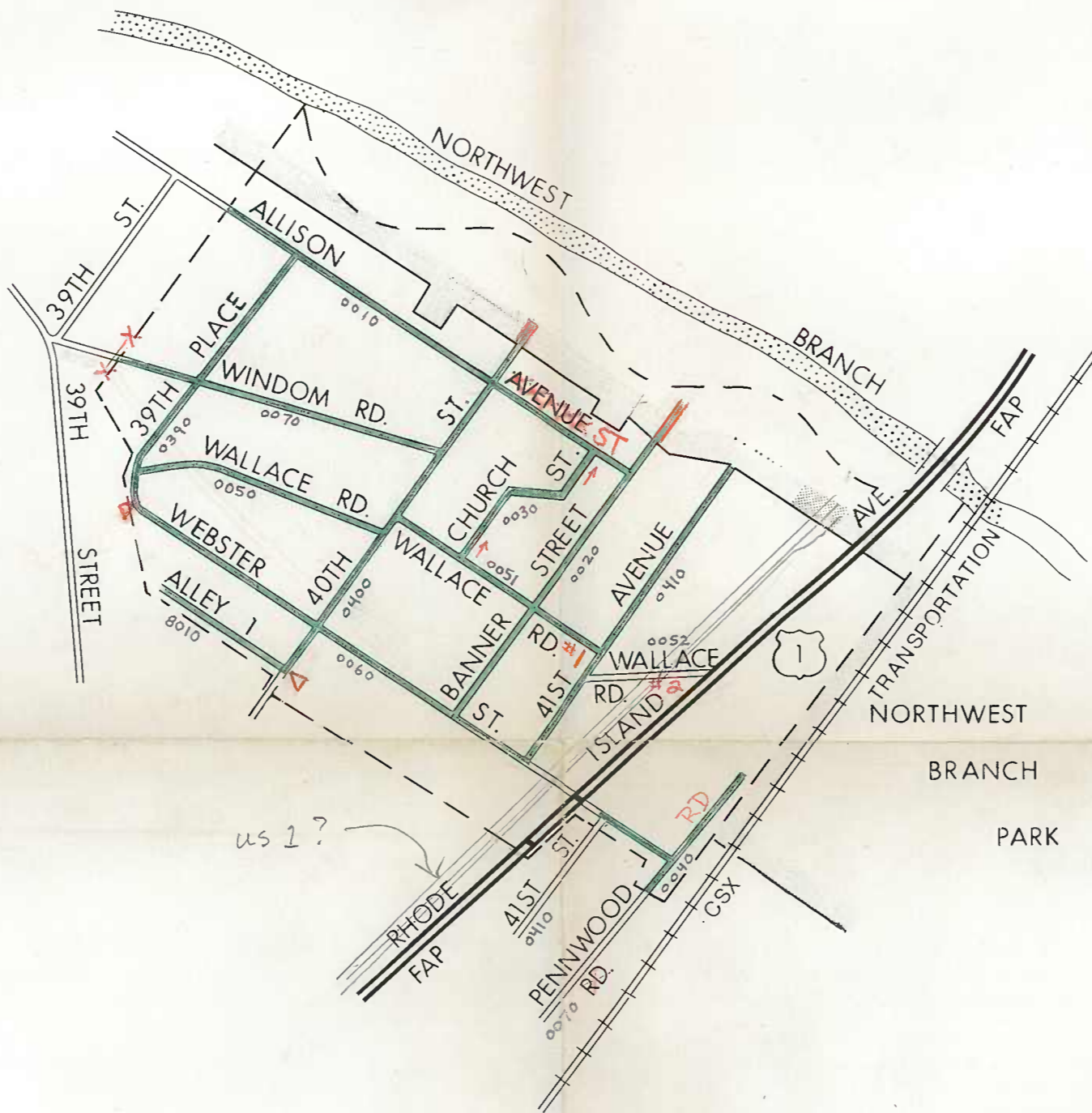

PREPARED BY THE
STATE HIGHWAY ADMINISTRATION

IN COOPERATION WITH THE
U.S. DEPARTMENT OF TRANSPORTATION
FEDERAL HIGHWAY ADMINISTRATION

JANUARY 1993



**HISD / DATA SUPPORT TEAM
CORRECTION MAP**



Attn. Cartography:
 * Please check alignment of US 1 with "Wallace Rd #2" and "Webster St".
 (See attached inventory)
 - Should US 1 alignment be pulled to the Northwest? Distance of Wallace Rd #2 from 41st Ave to US 1 is .04 in the inventory, .06 on the map. Distance of Webster St from 41st Ave to US 1 is 0.02 in the inventory, .04 on the map

LEGEND

- DIVIDED HIGHWAY
- NUMBERED HIGHWAY
- MUNICIPAL ROAD
- PROJECTED ROAD
- BRIDGE - SPAN 20' OR MORE
- INTERSTATE NUMBERED HIGHWAY
- U.S. NUMBERED HIGHWAY
- STATE NUMBERED HIGHWAY
- POST OFFICE
- SCHOOL
- TOWN HALL OR COMMUNITY HALL
- COURTHOUSE
- HOSPITAL
- HIGHWAY GARAGE
- POLICE STATION
- FIRE ENGINE HOUSE

NORTH BRENTWOOD

PRINCE GEORGES COUNTY

MARYLAND

PREPARED BY THE

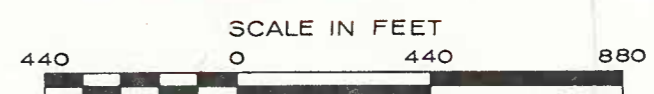
STATE HIGHWAY ADMINISTRATION

IN COOPERATION WITH THE

U.S. DEPARTMENT OF TRANSPORTATION

FEDERAL HIGHWAY ADMINISTRATION

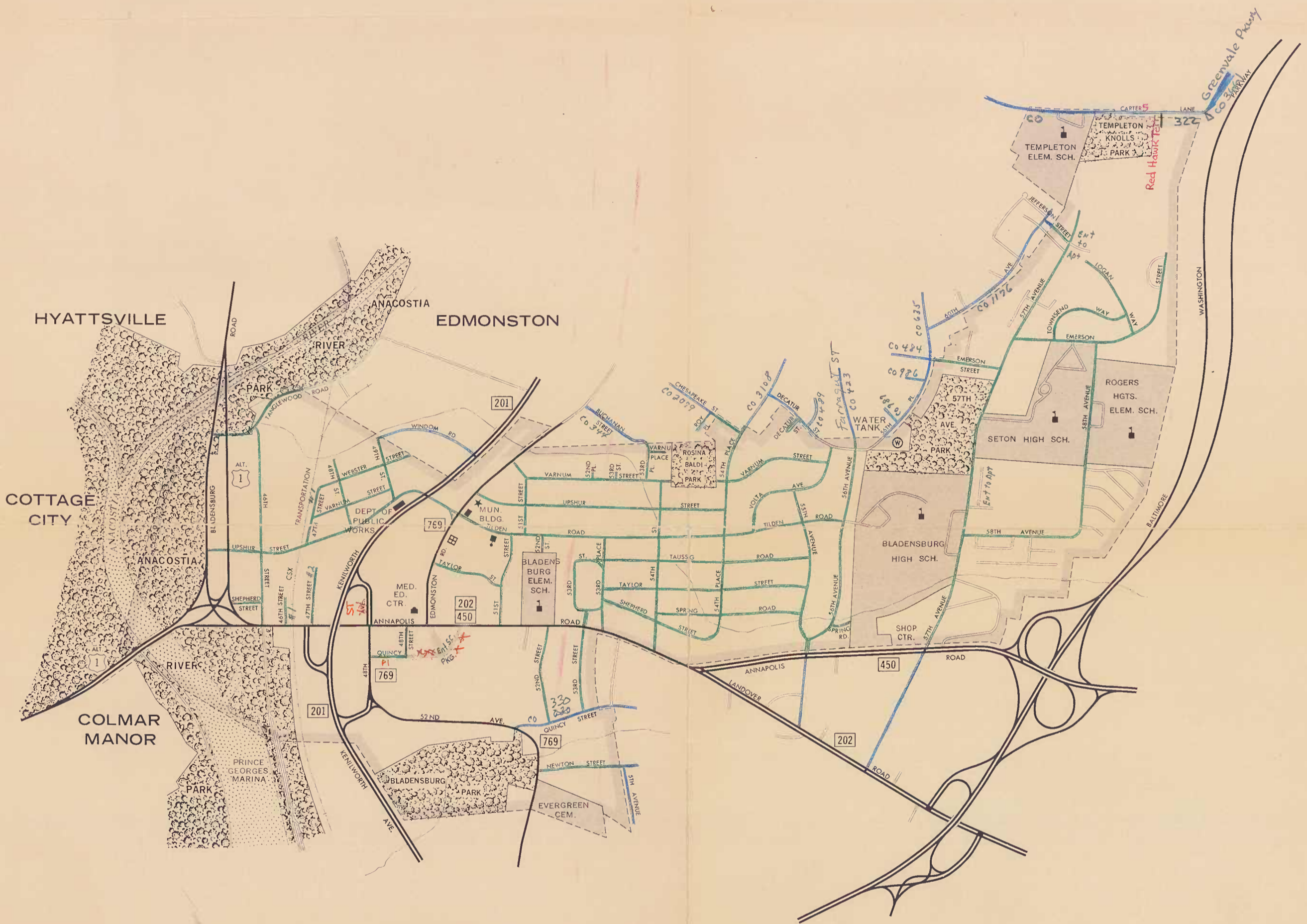

JANUARY 1993



PHOTOREVISED : 1992

Verified against inventories, masterplus, and Hpms.
 2/5/96 *MK*

**HISD / DATA SUPPORT TEAM
 CORRECTION MAP**



LEGEND

- DIVIDED HIGHWAY
- NUMBERED HIGHWAY
- MUNICIPAL ROAD
- INTERSTATE NUMBERED HIGHWAY
- U. S. NUMBERED HIGHWAY
- STATE NUMBERED HIGHWAY
- ARMORY
- CITY HALL/MUNICIPAL BLDG.
- COURTHOUSE
- FIRE DEPARTMENT
- HIGHWAY GARAGE
- HOSPITAL
- LIBRARY
- POLICE DEPARTMENT
- POST OFFICE
- SCHOOL

BLADENSBURG

PRINCE GEORGES COUNTY

MARYLAND

PREPARED BY THE

MARYLAND DEPARTMENT OF TRANSPORTATION

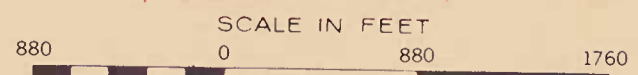
STATE HIGHWAY ADMINISTRATION

IN COOPERATION WITH THE

U. S. DEPARTMENT OF TRANSPORTATION

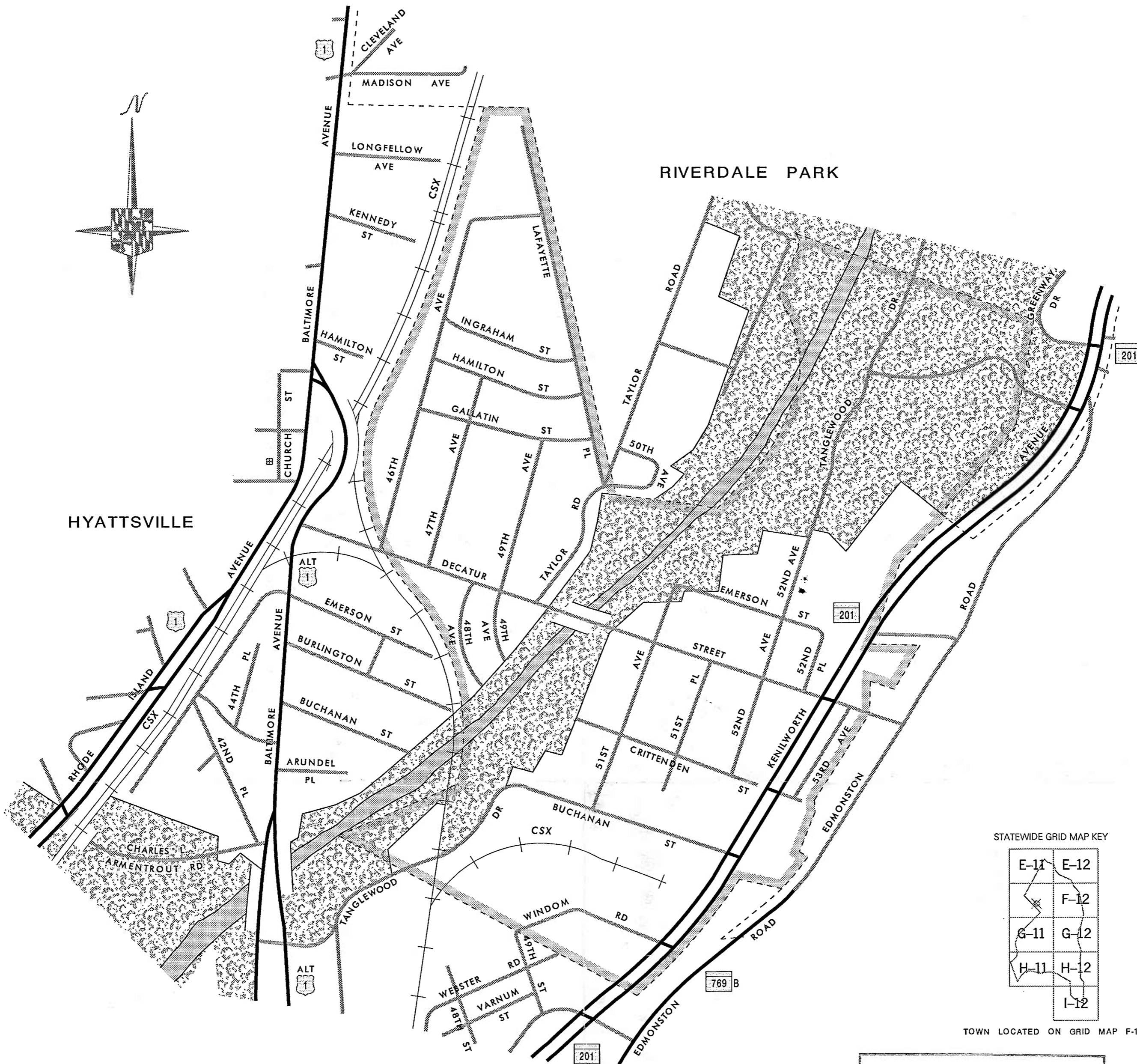
FEDERAL HIGHWAY ADMINISTRATION

JANUARY, 1991



MAP PHOTOREVISED: 1989

*Checked w/ Inventory
10/1/91 Julie Leary T.M. 6/15/92*



HYATTSVILLE

RIVERDALE PARK

BLADENSBURG

STATEWIDE GRID MAP KEY

E-11	E-12
F-11	F-12
G-11	G-12
H-11	H-12
I-11	I-12

TOWN LOCATED ON GRID MAP F-11

HISD / DATA SUPPORT TEAM
CORRECTION MAP

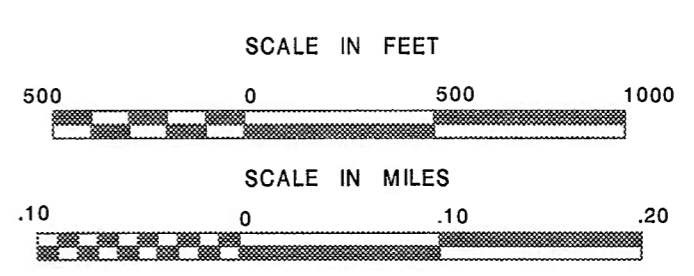
EDMONSTON

PRINCE GEORGE'S COUNTY
MARYLAND

PREPARED BY THE
MARYLAND DEPARTMENT OF TRANSPORTATION

STATE HIGHWAY ADMINISTRATION
IN COOPERATION WITH THE
U. S. DEPARTMENT OF TRANSPORTATION
FEDERAL HIGHWAY ADMINISTRATION

PUBLISHED: 2000



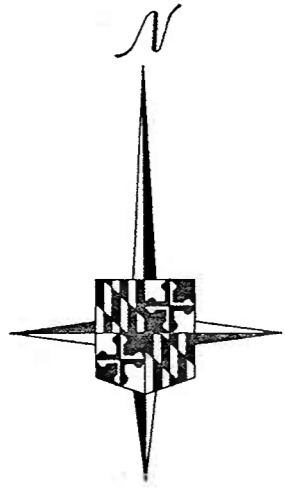
LEGEND

- STATE HIGHWAY
- COUNTY ROADS
- MUNICIPAL ROAD
- OTHER PUBLIC ROAD
- RESERVATION/PVT ROAD
- INTERSTATE NUMBERED HIGHWAY
- U.S. NUMBERED HIGHWAY
- STATE NUMBERED HIGHWAY
- ARMORY
- CITY HALL/MUNICIPAL BLDG.
- COURTHOUSE
- FIRE DEPARTMENT
- HIGHWAY GARAGE
- HOSPITAL
- LIBRARY
- PARK AND RIDE
- POLICE DEPARTMENT
- POST OFFICE
- SCHOOL

INFORMATION SUMMARY

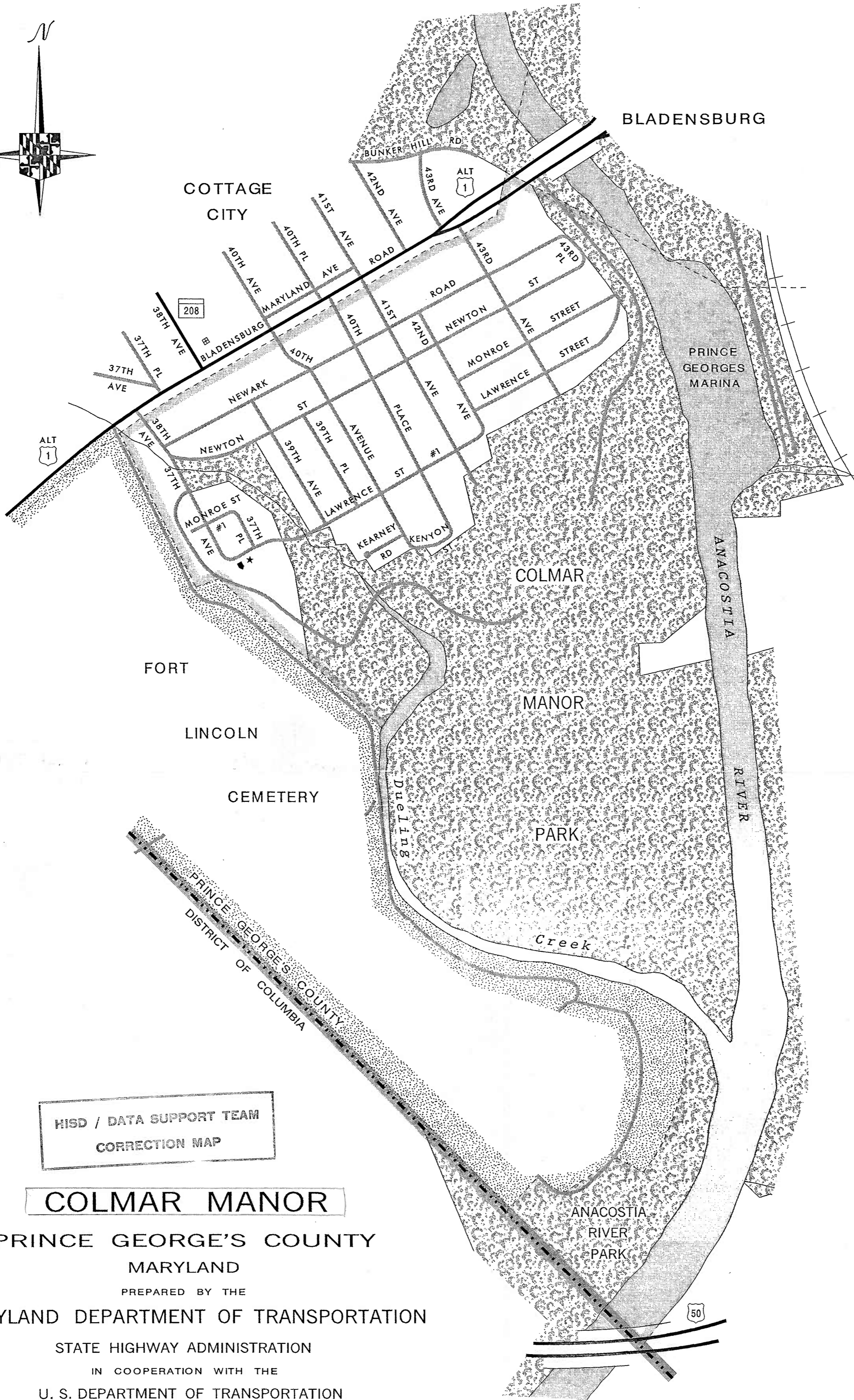
BOUNDARY:
ACTS OF GENERAL ASSEMBLY, 1983
REVISED TO JULY 29, 1986
HIGHWAYS REVISED TO JANUARY 1, 1999
PHOTOREVISED: 1994
CENSUS 851 (1990)

THIS MAP WAS CREATED USING MARYLAND
STATE PLANE COORDINATE GRID VALUES BASED
ON THE 1927 NORTH AMERICAN DATUM (NAD).



LEGEND

- STATE HIGHWAY
- COUNTY ROADS
- MUNICIPAL ROAD
- OTHER PUBLIC ROAD
- RESERVATION/PVT ROAD
- INTERSTATE NUMBERED HIGHWAY
- U.S. NUMBERED HIGHWAY
- STATE NUMBERED HIGHWAY
- ARMORY
- CITY HALL/MUNICIPAL BLDG.
- COURTHOUSE
- FIRE DEPARTMENT
- HIGHWAY GARAGE
- HOSPITAL
- LIBRARY
- PARK AND RIDE
- POLICE DEPARTMENT
- POST OFFICE
- SCHOOL



STATEWIDE GRID MAP KEY

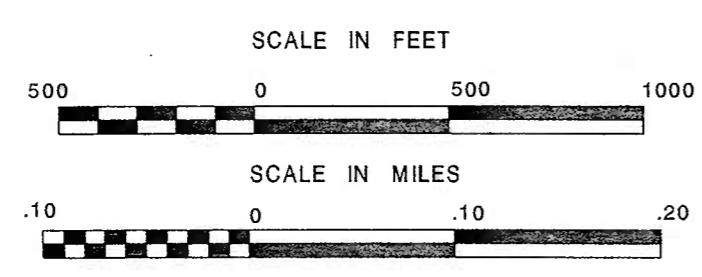
E-11	E-12
F-11	F-12
G-11	G-12
H-11	H-12
I-11	I-12

TOWN LOCATED ON GRID MAP F-11

HISD / DATA SUPPORT TEAM
CORRECTION MAP


COLMAR MANOR
 PRINCE GEORGE'S COUNTY
 MARYLAND
 PREPARED BY THE
 MARYLAND DEPARTMENT OF TRANSPORTATION
 STATE HIGHWAY ADMINISTRATION
 IN COOPERATION WITH THE
 U. S. DEPARTMENT OF TRANSPORTATION
 FEDERAL HIGHWAY ADMINISTRATION

PUBLISHED: 2000



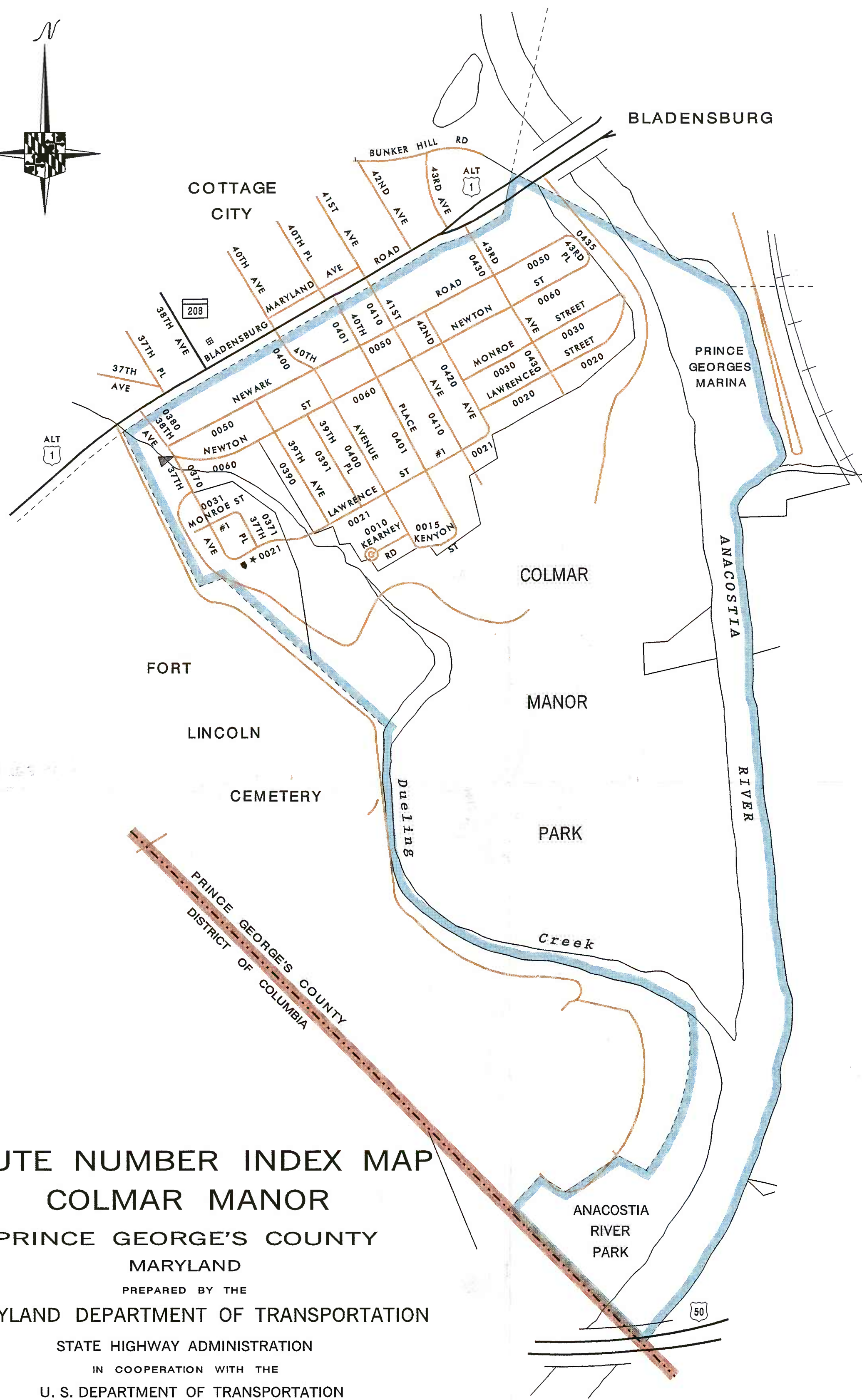
INFORMATION SUMMARY
 BOUNDARY:
 ACTS OF GENERAL ASSEMBLY, 1983
 NO REVISIONS
 HIGHWAYS REVISED TO JANUARY 1, 1999
 PHOTOREVISED: 1994
 CENSUS 1,249 (1990)

THIS MAP WAS CREATED USING MARYLAND
 STATE PLANE COORDINATE GRID VALUES BASED
 ON THE 1927 NORTH AMERICAN DATUM (NAD).



LEGEND

- STATE HIGHWAY
- COUNTY ROADS
- MUNICIPAL ROAD
- OTHER PUBLIC ROAD
- RESERVATION/PVT ROAD
- INTERSTATE NUMBERED HIGHWAY
- U.S. NUMBERED HIGHWAY
- STATE NUMBERED HIGHWAY
- ARMORY
- CITY HALL/MUNICIPAL BLDG.
- COURTHOUSE
- FIRE DEPARTMENT
- HIGHWAY GARAGE
- HOSPITAL
- LIBRARY
- PARK AND RIDE
- POLICE DEPARTMENT
- POST OFFICE
- SCHOOL



STATEWIDE GRID MAP KEY

E-11	E-12
F-11	F-12
G-11	G-12
H-11	H-12
I-11	I-12

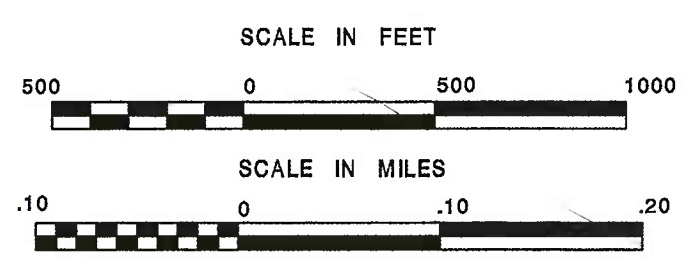
TOWN LOCATED ON GRID MAP F-11

**ROUTE NUMBER INDEX MAP
COLMAR MANOR**

PRINCE GEORGE'S COUNTY
MARYLAND

PREPARED BY THE
MARYLAND DEPARTMENT OF TRANSPORTATION
STATE HIGHWAY ADMINISTRATION
IN COOPERATION WITH THE
U. S. DEPARTMENT OF TRANSPORTATION
FEDERAL HIGHWAY ADMINISTRATION

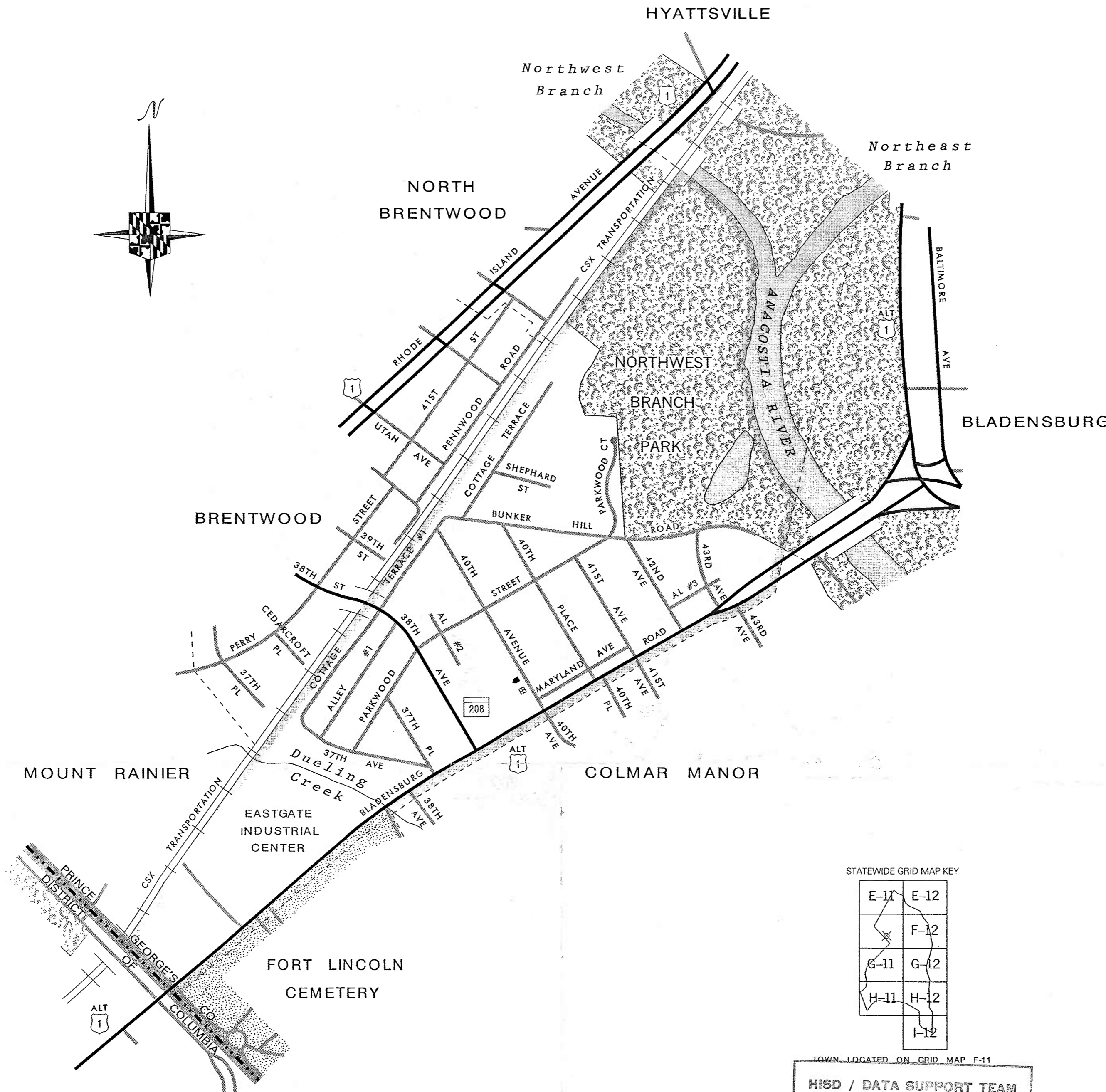
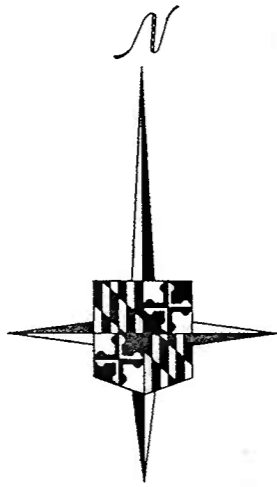
PUBLISHED: 2000



INFORMATION SUMMARY

BOUNDARY:
ACTS OF GENERAL ASSEMBLY, 1983
NO REVISIONS
HIGHWAYS REVISED TO JANUARY 1, 1999
PHOTOREVISED: 1994
CENSUS 1,249 (1990)

THIS MAP WAS CREATED USING MARYLAND
STATE PLANE COORDINATE GRID VALUES BASED
ON THE 1927 NORTH AMERICAN DATUM (NAD).



STATEWIDE GRID MAP KEY

E-11	E-12
F-11	F-12
G-11	G-12
H-11	H-12
I-11	I-12

TOWN LOCATED ON GRID MAP F-11

HISD / DATA SUPPORT TEAM
CORRECTION MAP

COTTAGE CITY

PRINCE GEORGE'S COUNTY

MARYLAND

PREPARED BY THE

MARYLAND DEPARTMENT OF TRANSPORTATION

STATE HIGHWAY ADMINISTRATION


IN COOPERATION WITH THE

U. S. DEPARTMENT OF TRANSPORTATION

FEDERAL HIGHWAY ADMINISTRATION

PUBLISHED: 2000

SCALE IN FEET



SCALE IN MILES




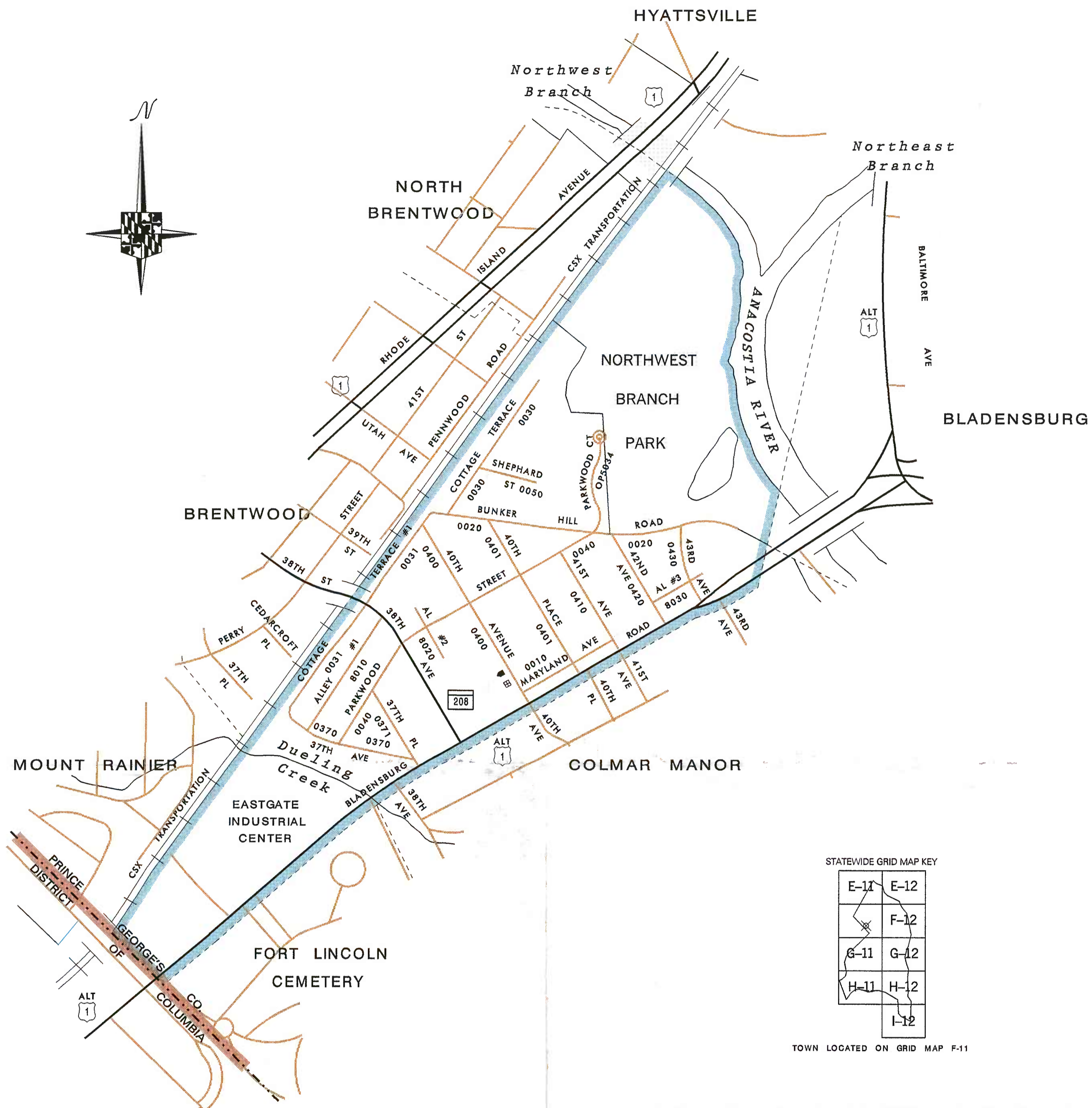
LEGEND

- STATE HIGHWAY
- COUNTY ROADS
- MUNICIPAL ROAD
- OTHER PUBLIC ROAD
- RESERVATION/PVT ROAD
- INTERSTATE NUMBERED HIGHWAY
- U.S. NUMBERED HIGHWAY
- STATE NUMBERED HIGHWAY
- ARMORY
- CITY HALL/MUNICIPAL BLDG.
- COURTHOUSE
- FIRE DEPARTMENT
- HIGHWAY GARAGE
- HOSPITAL
- LIBRARY
- PARK AND RIDE
- POLICE DEPARTMENT
- POST OFFICE
- SCHOOL

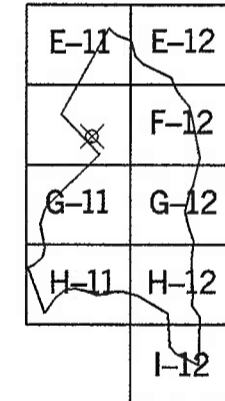
INFORMATION SUMMARY

BOUNDARY:
ACTS OF GENERAL ASSEMBLY, 1983
NO REVISIONS
HIGHWAYS REVISED TO JANUARY 1, 1999
PHOTOREVISED: 1994
CENSUS 1,236 (1990)

THIS MAP WAS CREATED USING MARYLAND STATE PLANE COORDINATE GRID VALUES BASED ON THE 1927 NORTH AMERICAN DATUM (NAD).



STATEWIDE GRID MAP KEY



TOWN LOCATED ON GRID MAP F-11

ROUTE NUMBER INDEX MAP COTTAGE CITY

PRINCE GEORGE'S COUNTY

MARYLAND

PREPARED BY THE

MARYLAND DEPARTMENT OF TRANSPORTATION

STATE HIGHWAY ADMINISTRATION


IN COOPERATION WITH THE

U. S. DEPARTMENT OF TRANSPORTATION

FEDERAL HIGHWAY ADMINISTRATION

PUBLISHED: 2000

SCALE IN FEET



SCALE IN MILES




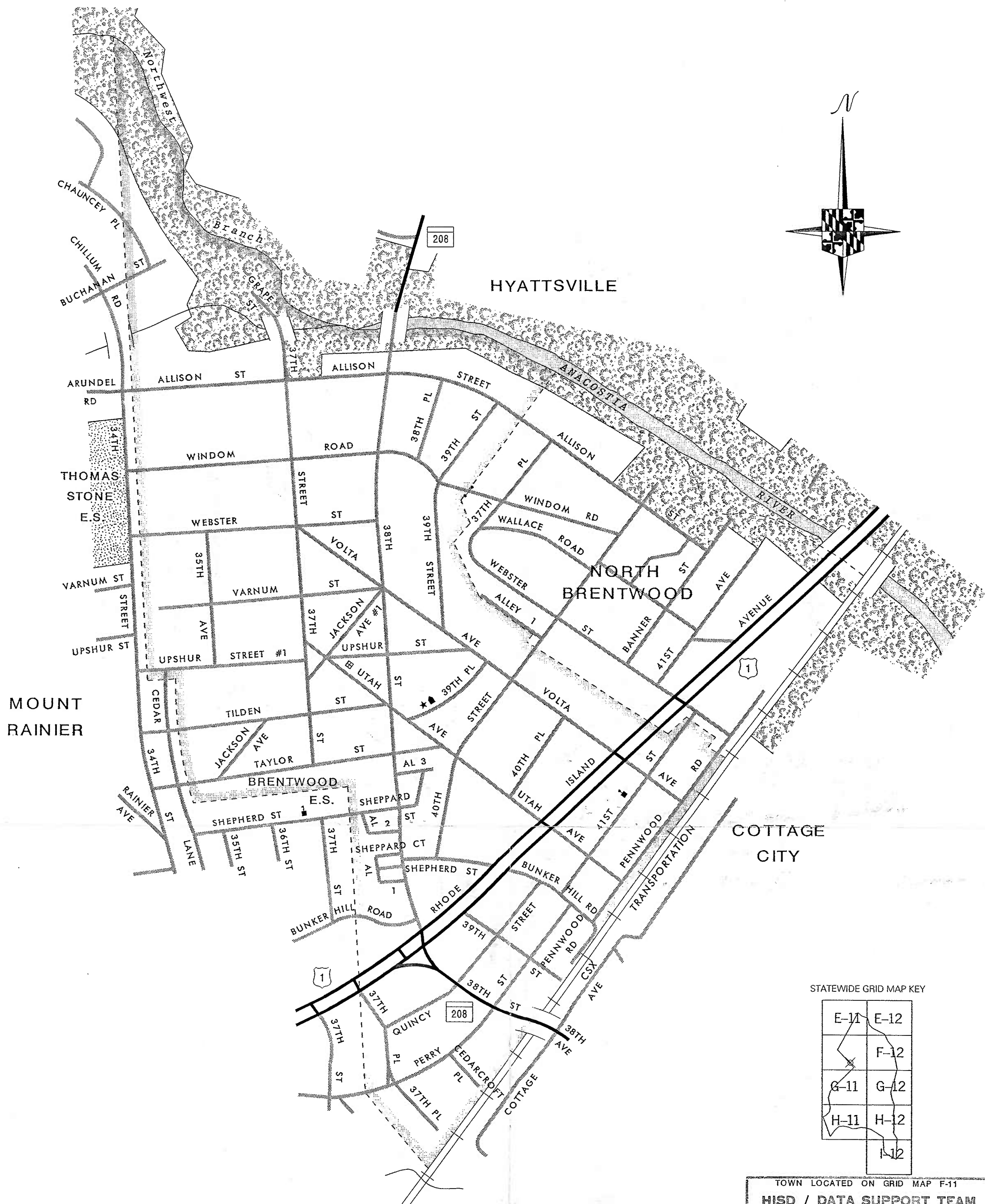
LEGEND

- STATE HIGHWAY
- COUNTY ROADS
- MUNICIPAL ROAD
- OTHER PUBLIC ROAD
- RESERVATION/PVT ROAD
- INTERSTATE NUMBERED HIGHWAY
- U.S. NUMBERED HIGHWAY
- STATE NUMBERED HIGHWAY
- ARMORY
- CITY HALL/MUNICIPAL BLDG.
- COURTHOUSE
- FIRE DEPARTMENT
- HIGHWAY GARAGE
- HOSPITAL
- LIBRARY
- PARK AND RIDE
- POLICE DEPARTMENT
- POST OFFICE
- SCHOOL

INFORMATION SUMMARY

BOUNDARY:
 ACTS OF GENERAL ASSEMBLY, 1988
 NO REVISIONS
 HIGHWAYS REVISED TO JANUARY 1, 1989
 PHOTOREVISED: 1994
 CENSUS 1,238 (1990)

THIS MAP WAS CREATED USING MARYLAND
 STATE PLANE COORDINATE GRID VALUES BASED
 ON THE 1927 NORTH AMERICAN DATUM (NAD).



STATEWIDE GRID MAP KEY

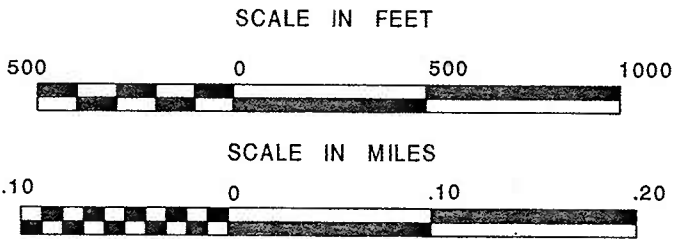
E-11	E-12
F-11	F-12
G-11	G-12
H-11	H-12
I-11	I-12

TOWN LOCATED ON GRID MAP F-11
HISD / DATA SUPPORT TEAM
CORRECTION MAP

BRENTWOOD

PRINCE GEORGE'S COUNTY
 MARYLAND
 PREPARED BY THE
 MARYLAND DEPARTMENT OF TRANSPORTATION
 STATE HIGHWAY ADMINISTRATION
 IN COOPERATION WITH THE
 U. S. DEPARTMENT OF TRANSPORTATION
 FEDERAL HIGHWAY ADMINISTRATION

PUBLISHED: 2000



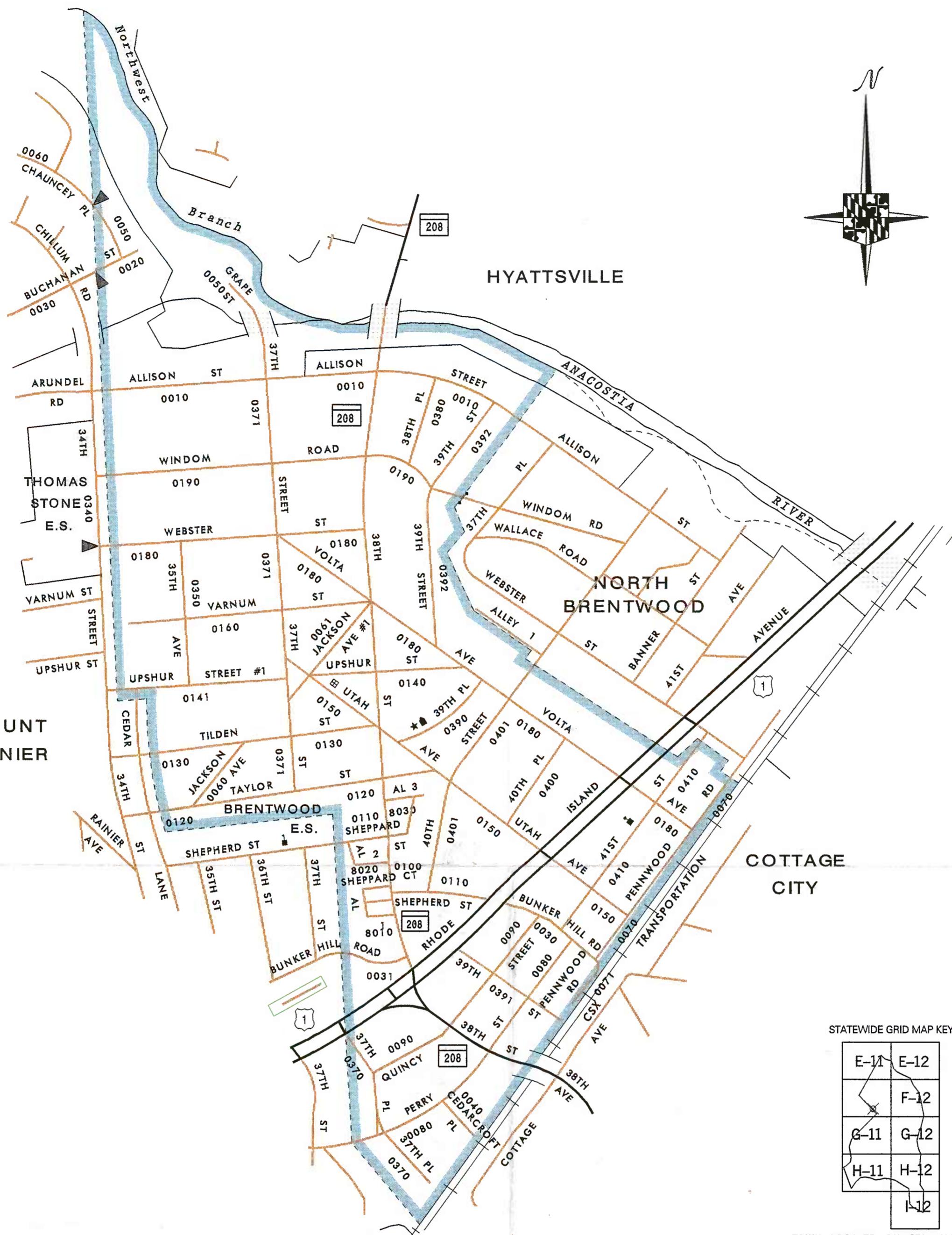
LEGEND

- STATE HIGHWAY
- COUNTY ROADS
- MUNICIPAL ROAD
- OTHER PUBLIC ROAD
- RESERVATION/PVT ROAD
- INTERSTATE NUMBERED HIGHWAY
- U.S. NUMBERED HIGHWAY
- STATE NUMBERED HIGHWAY
- ARMORY
- CITY HALL/MUNICIPAL BLDG.
- COURTHOUSE
- FIRE DEPARTMENT
- HIGHWAY GARAGE
- HOSPITAL
- LIBRARY
- PARK AND RIDE
- POLICE DEPARTMENT
- POST OFFICE
- SCHOOL

INFORMATION SUMMARY

BOUNDARY:
 ACTS OF GENERAL ASSEMBLY, 1983
 NO REVISIONS
 HIGHWAYS REVISED TO JANUARY 1, 1999
 PHOTOREVISED: 1994
 CENSUS 3,005 (1990)

THIS MAP WAS CREATED USING MARYLAND
 STATE PLANE COORDINATE GRID VALUES BASED
 ON THE 1927 NORTH AMERICAN DATUM (NAD).



MOUNT
RAINIER

HYATTSVILLE

NORTH
BRENTWOOD

COTTAGE
CITY

34th STREET - THE CORPORATE LIMITS GO UP THE CENTER OF THIS ROAD. FROM WASHINGTON D.C. LINE TO WEBSTER ST. IS MAINTAINED BY MOUNT RAINIER. FROM WEBSTER ST. TO ARUNDEL RD./ALLISON ST. IS MAINTAINED BY BRENTWOOD.

LEGEND

- STATE HIGHWAY
- COUNTY ROADS
- MUNICIPAL ROAD
- OTHER PUBLIC ROAD
- RESERVATION/PVT ROAD
- INTERSTATE NUMBERED HIGHWAY
- U.S. NUMBERED HIGHWAY
- STATE NUMBERED HIGHWAY
- ARMORY
- CITY HALL/MUNICIPAL BLDG.
- COURTHOUSE
- FIRE DEPARTMENT
- HIGHWAY GARAGE
- HOSPITAL
- LIBRARY
- PARK AND RIDE
- POLICE DEPARTMENT
- POST OFFICE
- SCHOOL

INFORMATION SUMMARY

BOUNDARY:
ACTS OF GENERAL ASSEMBLY, 1983
NO REVISIONS
HIGHWAYS REVISED TO JANUARY 1, 1989
PHOTOREVISED: 1984
CENSUS 3,005 (1990)
THIS MAP WAS CREATED USING MARYLAND STATE PLANE COORDINATE GRID VALUES BASED ON THE 1927 NORTH AMERICAN DATUM (NAD).

**ROUTE NUMBER INDEX MAP
BRENTWOOD**

PRINCE GEORGE'S COUNTY
MARYLAND

PREPARED BY THE
MARYLAND DEPARTMENT OF TRANSPORTATION

STATE HIGHWAY ADMINISTRATION
IN COOPERATION WITH THE
U. S. DEPARTMENT OF TRANSPORTATION
FEDERAL HIGHWAY ADMINISTRATION

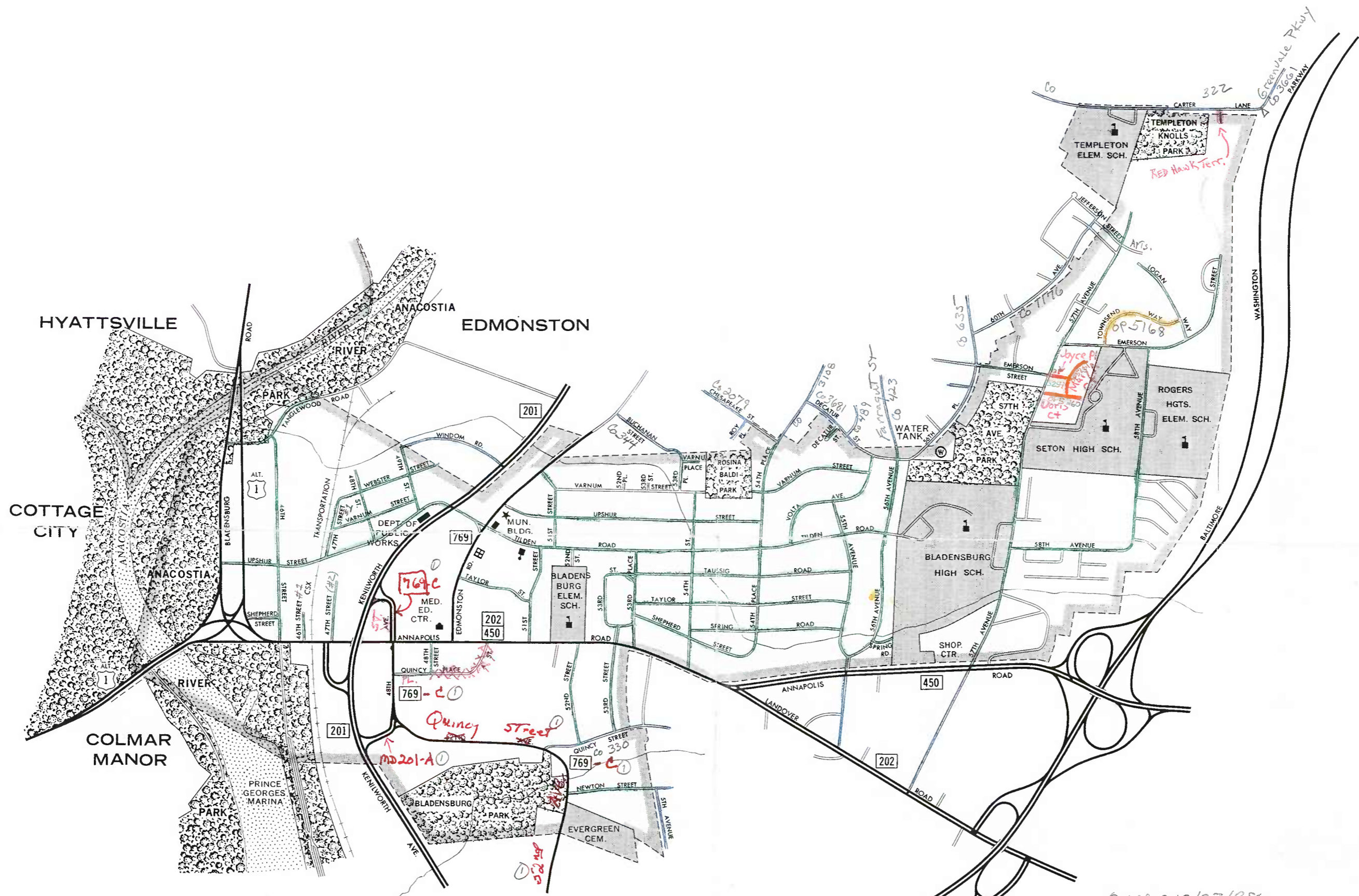
PUBLISHED: 2000

SCALE IN FEET



SCALE IN MILES





Added 10/23/98
 BLADENSBURG 1991 MAP VERIFIED WITH:
 INVENTORIES: 6/15/92
 MASTER FILE:
 HPMS:
 BY: T MASSICOT

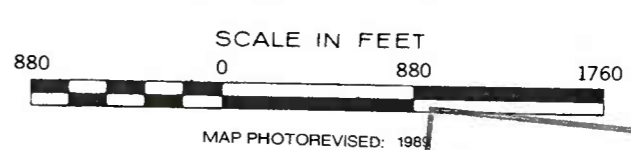
LEGEND

- DIVIDED HIGHWAY
- NUMBERED HIGHWAY
- MUNICIPAL ROAD
- INTERSTATE NUMBERED HIGHWAY
- U.S. NUMBERED HIGHWAY
- STATE NUMBERED HIGHWAY
- ARMORY
- CITY HALL/MUNICIPAL BLDG.
- COURTHOUSE
- FIRE DEPARTMENT
- HIGHWAY GARAGE
- HOSPITAL
- LIBRARY
- POLICE DEPARTMENT
- POST OFFICE
- SCHOOL

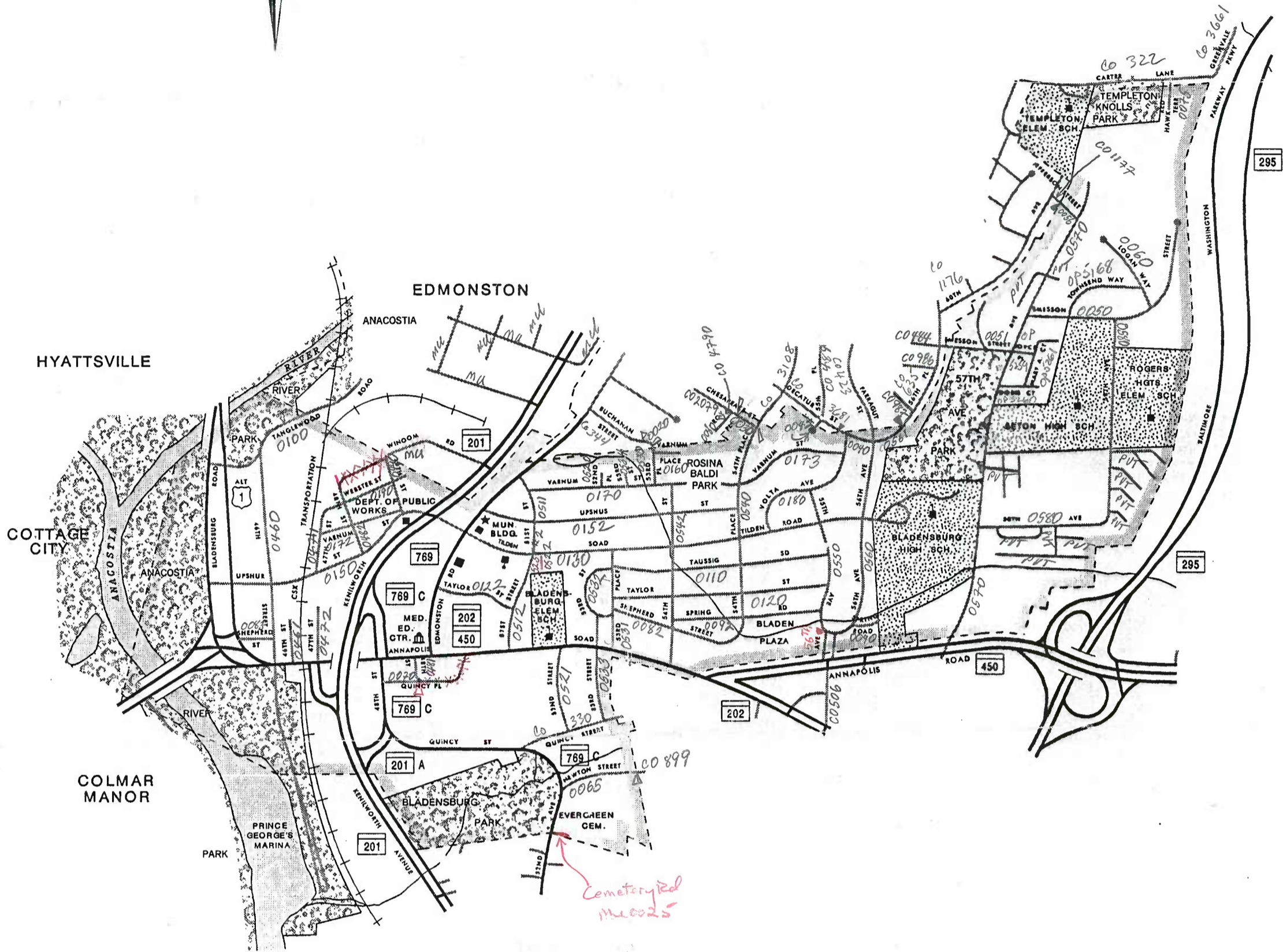

BLADENSBURG
 PRINCE GEORGES COUNTY

MARYLAND

PREPARED BY THE
 MARYLAND DEPARTMENT OF TRANSPORTATION
 STATE HIGHWAY ADMINISTRATION
 IN COOPERATION WITH THE
 U.S. DEPARTMENT OF TRANSPORTATION
 FEDERAL HIGHWAY ADMINISTRATION
 JANUARY 1992



HISD / DATA SUPPORT TEAM
CORRECTION MAP



HISD / DATA SUPPORT TEAM
CORRECTION MAP

BLADENSBURG

PRINCE GEORGE'S COUNTY
MARYLAND

PREPARED BY THE
MARYLAND DEPARTMENT OF TRANSPORTATION
STATE HIGHWAY ADMINISTRATION

IN COOPERATION WITH THE
U. S. DEPARTMENT OF TRANSPORTATION
FEDERAL HIGHWAY ADMINISTRATION

PUBLISHED: 1998

SCALE IN FEET



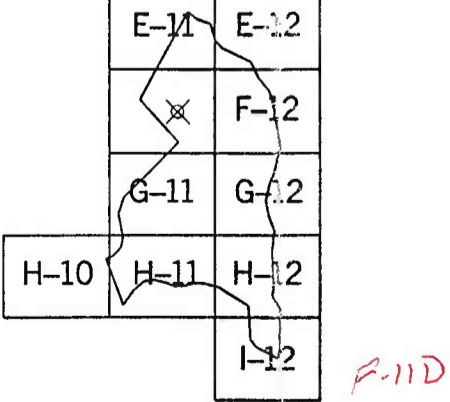
SCALE IN MILES



LEGEND

- STATE HIGHWAY
- COUNTY ROADS
- MUNICIPAL ROAD
- OTHER PUBLIC ROAD
- RESERVATION/PVT ROAD
- INTERSTATE NUMBERED HIGHWAY
- U.S. NUMBERED HIGHWAY
- STATE NUMBERED HIGHWAY
- ARMORY
- CITY HALL/MUNICIPAL BLDG.
- COURTHOUSE
- FIRE DEPARTMENT
- HIGHWAY GARAGE
- HOSPITAL
- LIBRARY
- PARK AND RIDE
- POLICE DEPARTMENT
- POST OFFICE
- SCHOOL

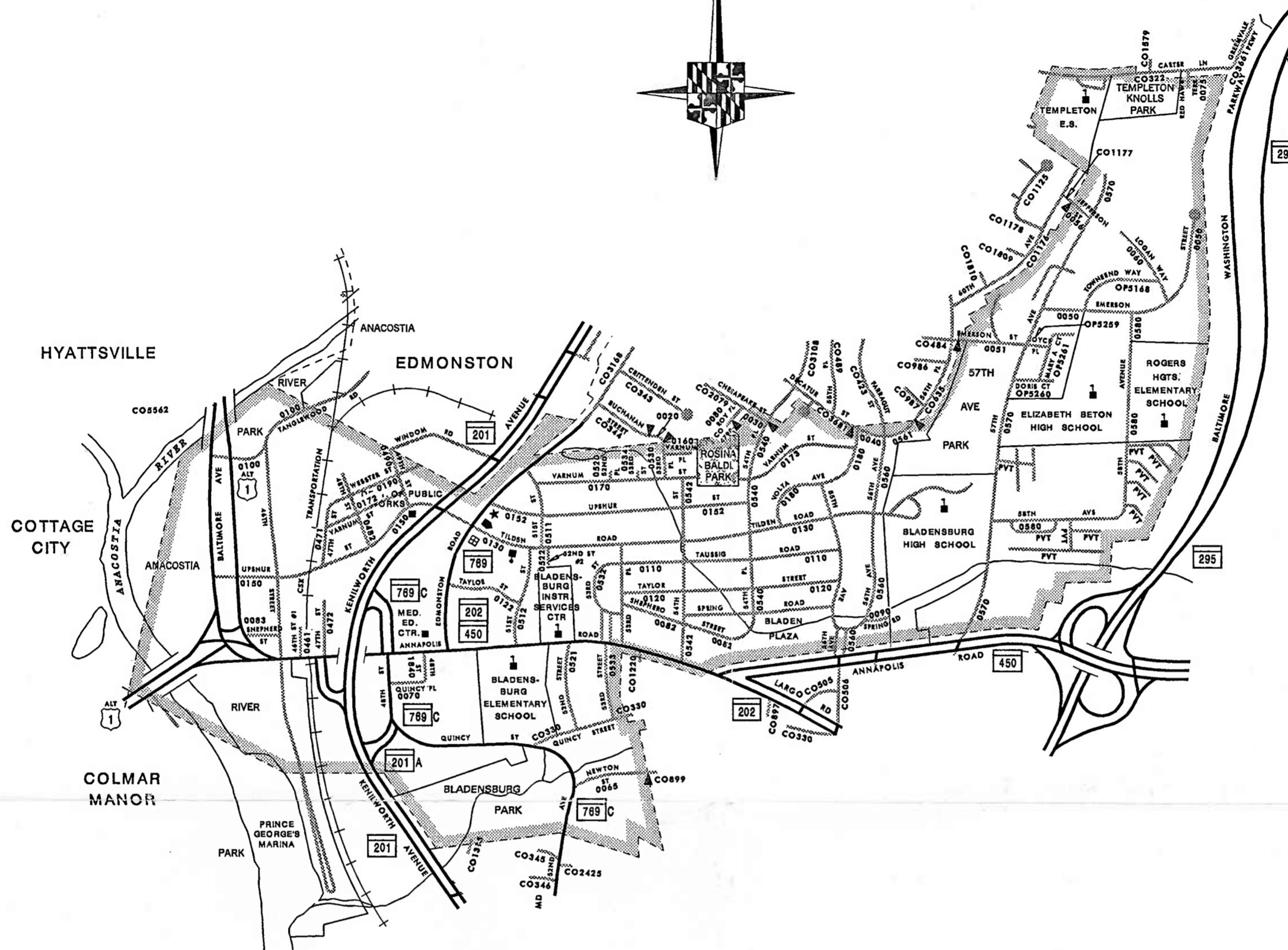

STATEWIDE GRID MAP KEY



TOWN MAP LOCATED ON GRID MAP F-11
INFORMATION SUMMARY

BOUNDARY:
ACTS OF GENERAL ASSEMBLY, 1983
REVISED TO 1983
HIGHWAYS REVISED TO 1998
5,000' MARYLAND PLANE COORDINATE GRID
PHOTOREVISED: AUGUST 1995
CENSUS 8,064 (1990)

THIS MAP WAS CREATED USING MARYLAND
STATE PLANE COORDINATE GRID VALUES BASED
ON THE 1927 NORTH AMERICAN DATUM (NAD).



LEGEND

- STATE HIGHWAY
- COUNTY ROADS
- MUNICIPAL ROAD
- OTHER PUBLIC ROAD
- RESERVATION/PVT ROAD
- INTERSTATE NUMBERED HIGHWAY
- U.S. NUMBERED HIGHWAY
- STATE NUMBERED HIGHWAY
- ARMORY
- CITY HALL/MUNICIPAL BLDG.
- COURTHOUSE
- FIRE DEPARTMENT
- HIGHWAY GARAGE
- HOSPITAL
- LIBRARY
- PARK AND RIDE
- POLICE DEPARTMENT
- POST OFFICE
- SCHOOL

STATEWIDE GRID MAP KEY

E-11	E-12
	F-12
G-11	G-12
H-11	H-12
	I-12

TOWN LOCATED ON GRID MAP F-11
AND ON INDEX MAP F-11D

INFORMATION SUMMARY

BOUNDARY:
ACTS OF GENERAL ASSEMBLY, 1983
NO REVISIONS
HIGHWAYS REVISED TO JANUARY 1, 1999
PHOTOREVISED: 1995
CENSUS 8,084 (1990)

THIS MAP WAS CREATED USING MARYLAND
STATE PLANE COORDINATE GRID VALUES BASED
ON THE 1927 NORTH AMERICAN DATUM (NAD).

ROUTE NUMBER INDEX MAP

BLADENSBURG

PRINCE GEORGE'S COUNTY

MARYLAND

PREPARED BY THE

MARYLAND DEPARTMENT OF TRANSPORTATION

STATE HIGHWAY ADMINISTRATION

IN COOPERATION WITH THE

U. S. DEPARTMENT OF TRANSPORTATION

FEDERAL HIGHWAY ADMINISTRATION

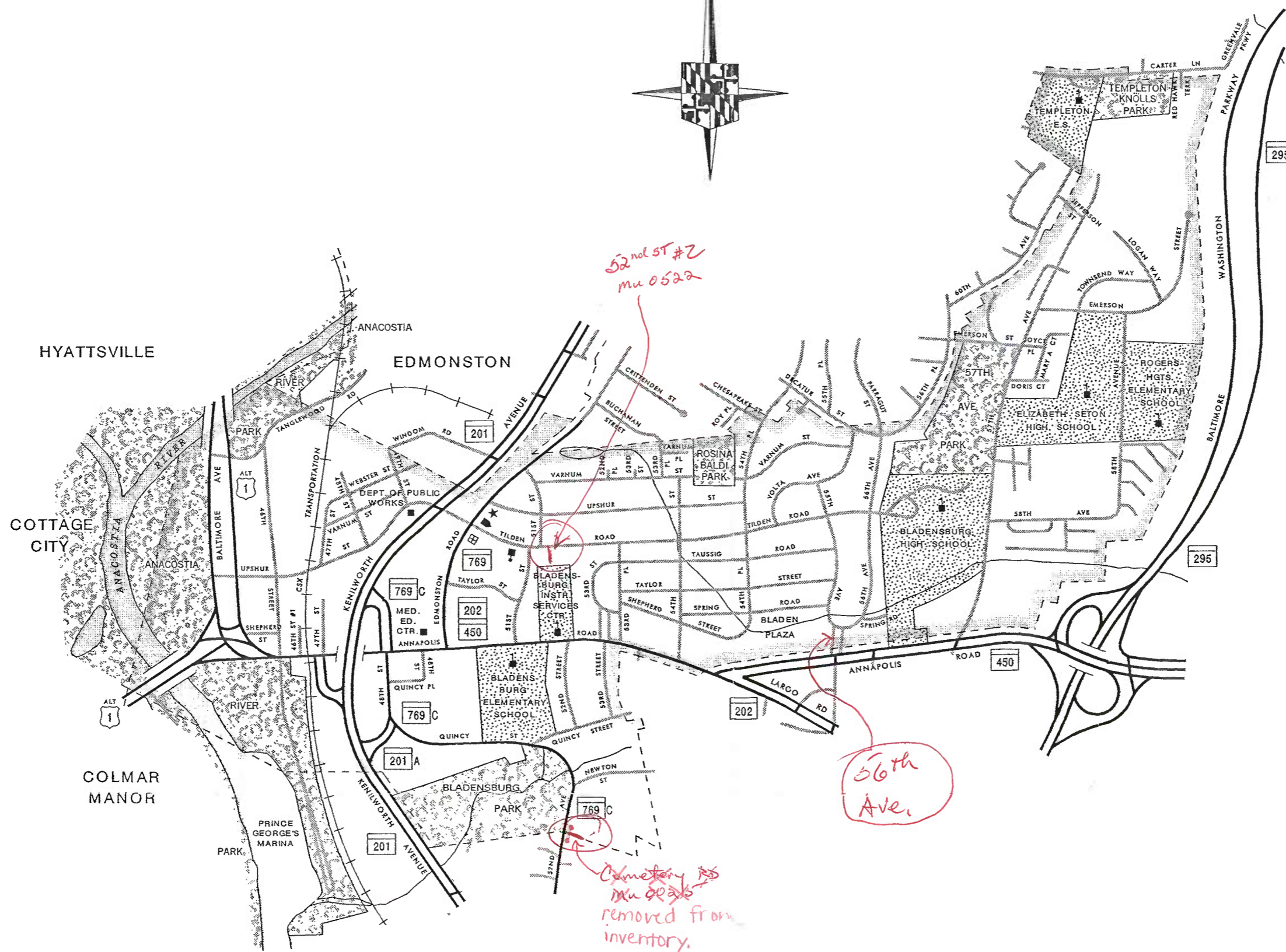

PUBLISHED: 2000

SCALE IN FEET



SCALE IN MILES





LEGEND

- STATE HIGHWAY
- COUNTY ROADS
- MUNICIPAL ROAD
- OTHER PUBLIC ROAD
- RESERVATION/PVT ROAD
- INTERSTATE NUMBERED HIGHWAY
- U.S. NUMBERED HIGHWAY
- STATE NUMBERED HIGHWAY
- ARMORY
- CITY HALL/MUNICIPAL BLDG.
- COURTHOUSE
- FIRE DEPARTMENT
- HIGHWAY GARAGE
- HOSPITAL
- LIBRARY
- PARK AND RIDE
- POLICE DEPARTMENT
- POST OFFICE
- SCHOOL

STATEWIDE GRID MAP KEY

E-11	E-12
	F-12
G-11	G-12
H-11	H-12
	I-12

TOWN LOCATED ON GRID MAP F-11

INFORMATION SUMMARY

BOUNDARY:
 ACTS OF GENERAL ASSEMBLY, 1983
 NO REVISIONS
 HIGHWAYS REVISED TO JANUARY 1, 1999
 PHOTOREVISED: 1995
 CENSUS 8,064 (1990)

THIS MAP WAS CREATED USING MARYLAND STATE PLANE COORDINATE GRID VALUES BASED ON THE 1927 NORTH AMERICAN DATUM (NAD).

HISD / DATA SUPPORT TEAM
 CORRECTION MAP

BLADENSBURG
 PRINCE GEORGE'S COUNTY
 MARYLAND

PREPARED BY THE
 MARYLAND DEPARTMENT OF TRANSPORTATION
 STATE HIGHWAY ADMINISTRATION
 IN COOPERATION WITH THE
 U. S. DEPARTMENT OF TRANSPORTATION
 FEDERAL HIGHWAY ADMINISTRATION

PUBLISHED: 2000

SCALE IN FEET

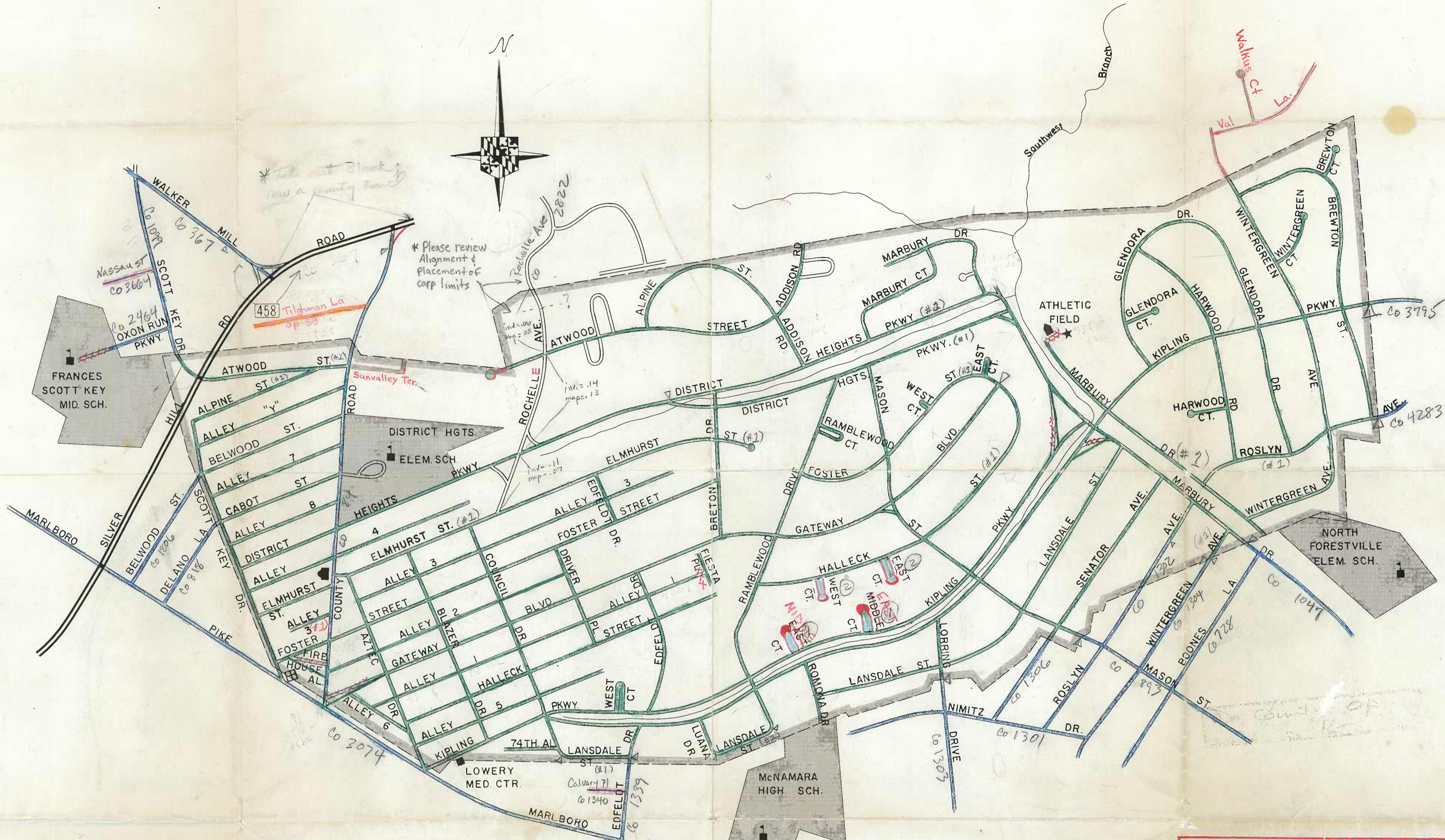


SCALE IN MILES



Found on index map G-11-B

45



LEGEND

- DIVIDED HIGHWAY
- NUMBERED HIGHWAY
- MUNICIPAL ROAD
- INTERSTATE NUMBERED HIGHWAY
- U.S. NUMBERED HIGHWAY
- STATE NUMBERED HIGHWAY
- ARMORY
- CITY HALL / MUNICIPAL BLDG
- COURTHOUSE
- FIRE DEPARTMENT
- HIGHWAY GARAGE
- HOSPITAL
- LIBRARY
- POLICE DEPARTMENT
- POST OFFICE
- SCHOOL

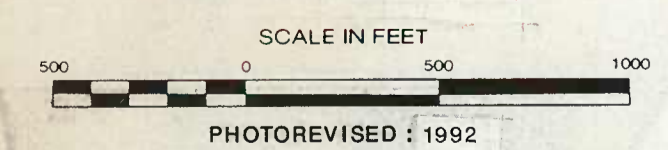
① - According to the field verified inventories, East Ct. + Middle Ct. are undivided, 56' wide, ending at cul-de-sacs,
 ② - same as above

Pending 1993 field Revisions, the map has been verified with the inventories, HPMS + master files.
 12/22/93 KJP

DISTRICT HEIGHTS
 PRINCE GEORGES COUNTY
MARYLAND

PREPARED BY THE
 MARYLAND DEPARTMENT OF TRANSPORTATION
 STATE HIGHWAY ADMINISTRATION
 IN COOPERATION WITH THE
 U.S. DEPARTMENT OF TRANSPORTATION
 FEDERAL HIGHWAY ADMINISTRATION

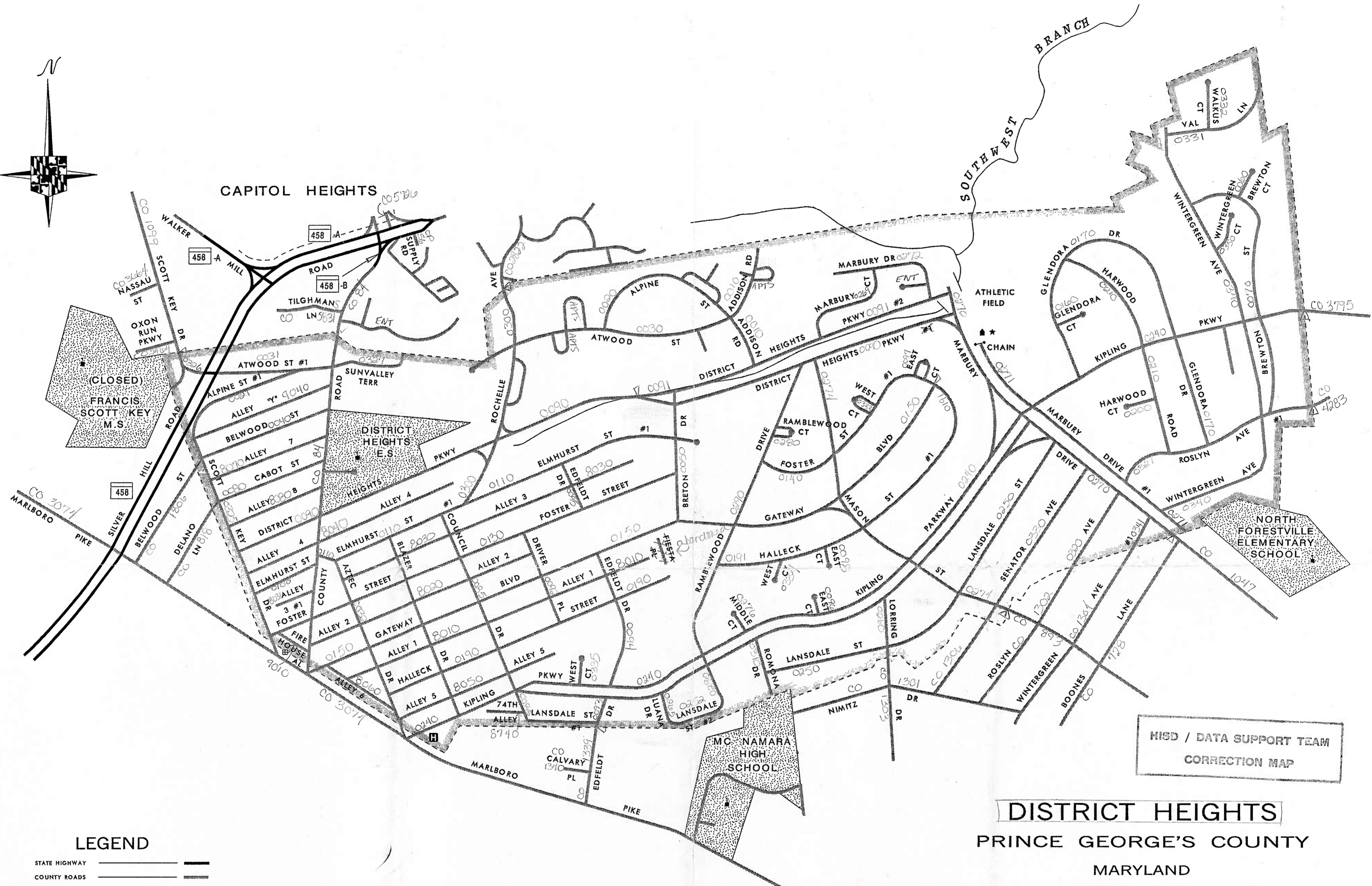

JANUARY 1993



1990 CENSUS 6,704

HISD / DATA SUPPORT TEAM
 CORRECTION MAP

273
 31
 304



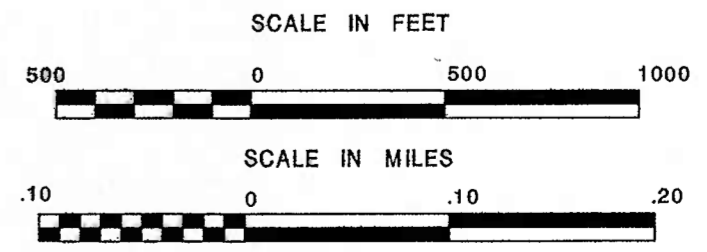
HISD / DATA SUPPORT TEAM
CORRECTION MAP

DISTRICT HEIGHTS
PRINCE GEORGE'S COUNTY

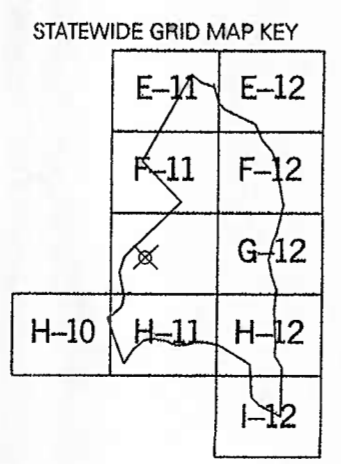
MARYLAND
PREPARED BY THE

MARYLAND DEPARTMENT OF TRANSPORTATION
STATE HIGHWAY ADMINISTRATION
IN COOPERATION WITH THE
U. S. DEPARTMENT OF TRANSPORTATION
FEDERAL HIGHWAY ADMINISTRATION

PUBLISHED: 1999



- LEGEND**
- STATE HIGHWAY
 - COUNTY ROADS
 - MUNICIPAL ROAD
 - OTHER PUBLIC ROAD
 - RESERVATION/PVT ROAD
 - INTERSTATE NUMBERED HIGHWAY
 - U.S. NUMBERED HIGHWAY
 - STATE NUMBERED HIGHWAY
 - ARMORY
 - CITY HALL/MUNICIPAL BLDG.
 - COURTHOUSE
 - FIRE DEPARTMENT
 - HIGHWAY GARAGE
 - HOSPITAL
 - LIBRARY
 - PARK AND RIDE
 - POLICE DEPARTMENT
 - POST OFFICE
 - SCHOOL

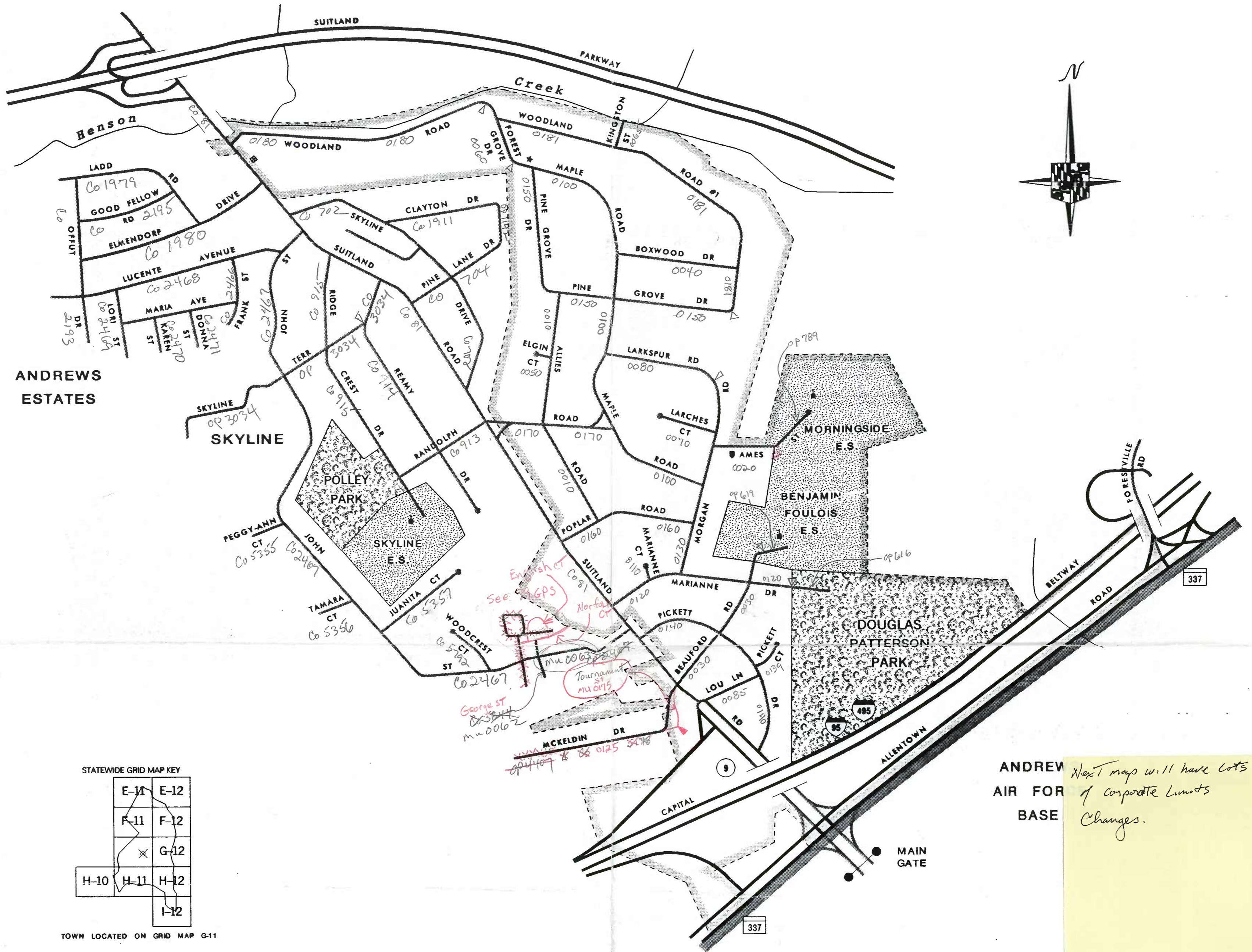


TOWN LOCATED ON GRID G-11

INFORMATION SUMMARY
BOUNDARY:
ACTS OF GENERAL ASSEMBLY, 1983
REVISED TO 1986
HIGHWAYS REVISED TO 1998
PHOTOREVISED: 1994
CENSUS 6,704 (1990)

THIS MAP WAS CREATED USING MARYLAND STATE PLANE COORDINATE GRID VALUES BASED ON THE 1927 NORTH AMERICAN DATUM (NAD).

DISTRICT HEIGHTS 45



STATEWIDE GRID MAP KEY

E-11	E-12
F-11	F-12
	G-12
H-10	H-11
	H-12
	I-12

TOWN LOCATED ON GRID MAP G-11

LEGEND

- STATE HIGHWAY
- COUNTY ROADS
- MUNICIPAL ROAD
- OTHER PUBLIC ROAD
- RESERVATION/PVT ROAD
- INTERSTATE NUMBERED HIGHWAY
- U.S. NUMBERED HIGHWAY
- STATE NUMBERED HIGHWAY
- ARMORY
- CITY HALL/MUNICIPAL BLDG.
- COURTHOUSE
- FIRE DEPARTMENT
- HIGHWAY GARAGE
- HOSPITAL
- LIBRARY
- PARK AND RIDE
- POLICE DEPARTMENT
- POST OFFICE
- SCHOOL

INFORMATION SUMMARY

BOUNDARY:
 ACTS OF GENERAL ASSEMBLY, 1993
 REVISED TO NOVEMBER 24, 1996
 HIGHWAYS REVISED TO JANUARY 1, 1999
 PHOTOREVISED: 1995
 CENSUS 930 (1990)

THIS MAP WAS CREATED USING MARYLAND
 STATE PLANE COORDINATE GRID VALUES BASED
 ON THE 1927 NORTH AMERICAN DATUM (NAD).

MORNINGSIDE

PRINCE GEORGE'S COUNTY

MARYLAND

PREPARED BY THE

MARYLAND DEPARTMENT OF TRANSPORTATION

STATE HIGHWAY ADMINISTRATION

IN COOPERATION WITH THE

U. S. DEPARTMENT OF TRANSPORTATION

FEDERAL HIGHWAY ADMINISTRATION

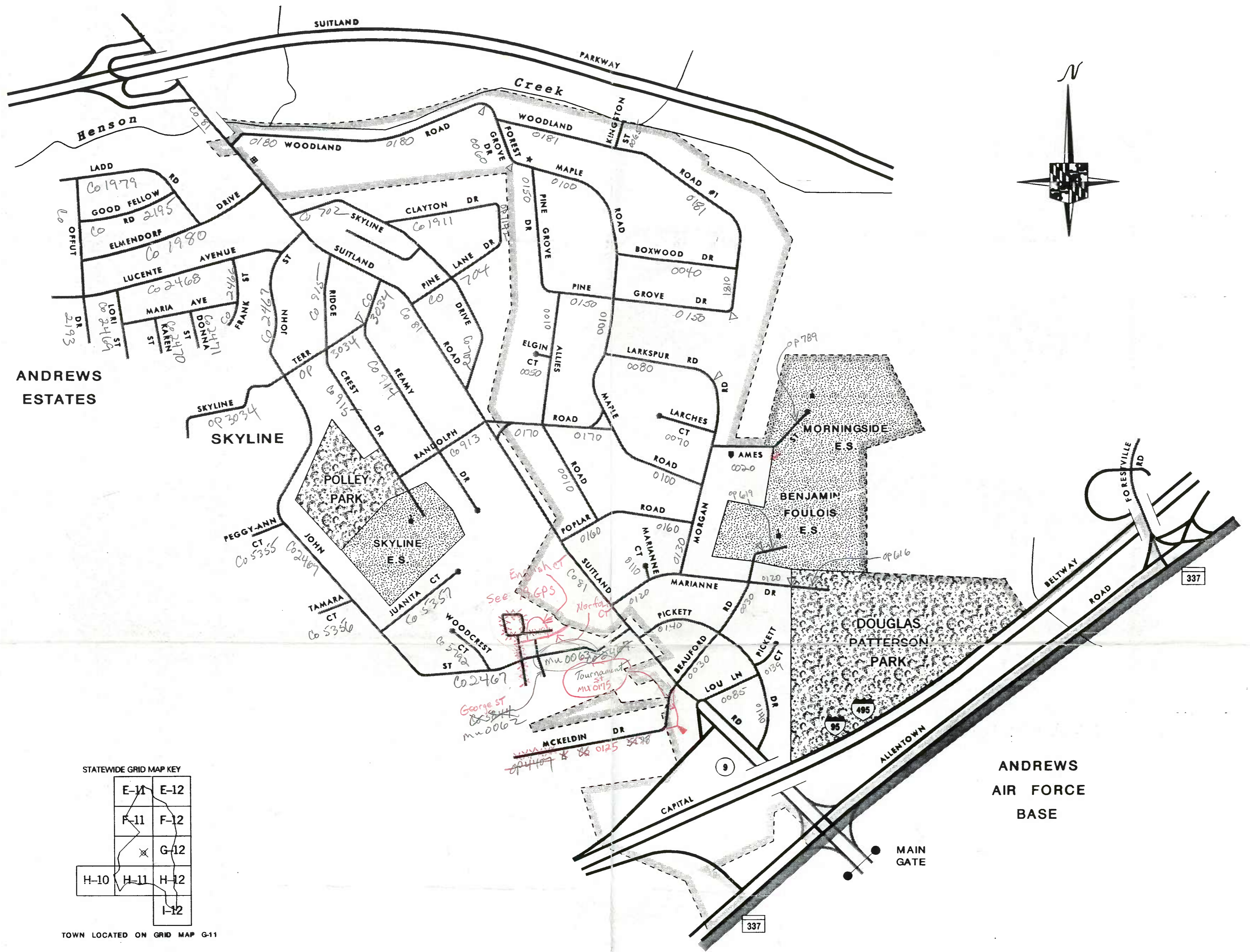
PUBLISHED: 1999

SCALE IN FEET



SCALE IN MILES





ANDREWS
ESTATES

SKYLINE

POLLEY
PARK

SKYLINE
E.S.

MORNINGSIDE
E.S.

BENJAMIN
FOULOS
E.S.

DOUGLAS
PATTERSON
PARK

ANDREWS
AIR FORCE
BASE

MAIN
GATE

STATEWIDE GRID MAP KEY

E-11	E-12
F-11	F-12
X G-12	
H-10	H-11
	H-12
	I-12

TOWN LOCATED ON GRID MAP G-11

LEGEND

STATE HIGHWAY	==
COUNTY ROADS	==
MUNICIPAL ROAD	==
OTHER PUBLIC ROAD	==
RESERVATION/PVT ROAD	==
INTERSTATE NUMBERED HIGHWAY	
U.S. NUMBERED HIGHWAY	
STATE NUMBERED HIGHWAY	
ARMORY	
CITY HALL/MUNICIPAL BLDG.	
COURTHOUSE	
FIRE DEPARTMENT	
HIGHWAY GARAGE	
HOSPITAL	
LIBRARY	
PARK AND RIDE	
POLICE DEPARTMENT	
POST OFFICE	
SCHOOL	

INFORMATION SUMMARY

BOUNDARY:
ACTS OF GENERAL ASSEMBLY, 1993
REVISED TO NOVEMBER 24, 1996
HIGHWAYS REVISED TO JANUARY 1, 1999
PHOTOREVISED: 1995
CENSUS 930 (1990)

THIS MAP WAS CREATED USING MARYLAND
STATE PLANE COORDINATE GRID VALUES BASED
ON THE 1927 NORTH AMERICAN DATUM (NAD).

MORNINGSIDE

PRINCE GEORGE'S COUNTY

MARYLAND

PREPARED BY THE

MARYLAND DEPARTMENT OF TRANSPORTATION

STATE HIGHWAY ADMINISTRATION

IN COOPERATION WITH THE

U. S. DEPARTMENT OF TRANSPORTATION

FEDERAL HIGHWAY ADMINISTRATION


PUBLISHED: 1999

SCALE IN FEET



SCALE IN MILES





STATEWIDE GRID MAP KEY

E-11	E-12
F-11	F-12
X	G-12
H-10	H-11
	H-12
	I-12

TOWN LOCATED ON GRID MAP G-11

LEGEND

STATE HIGHWAY	
COUNTY ROADS	
MUNICIPAL ROAD	
OTHER PUBLIC ROAD	
RESERVATION/PVT ROAD	
INTERSTATE NUMBERED HIGHWAY	
U.S. NUMBERED HIGHWAY	
STATE NUMBERED HIGHWAY	
ARMORY	
CITY HALL/MUNICIPAL BLDG.	
COURTHOUSE	
FIRE DEPARTMENT	
HIGHWAY GARAGE	
HOSPITAL	
LIBRARY	
PARK AND RIDE	
POLICE DEPARTMENT	
POST OFFICE	
SCHOOL	

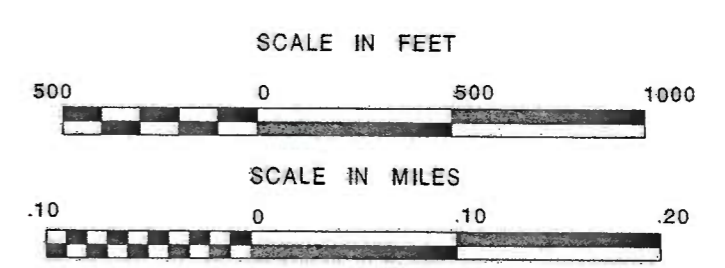
INFORMATION SUMMARY

BOUNDARY:
 ACTS OF GENERAL ASSEMBLY, 1983
 REVISED TO NOVEMBER 24, 1998
 HIGHWAYS REVISED TO JANUARY 1, 1999

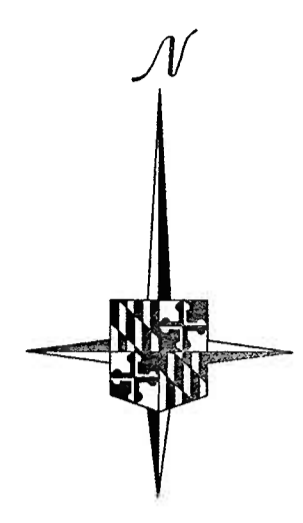
PHOTOREVISED: 1995
 CENSUS 980 (1990)

THIS MAP WAS CREATED USING MARYLAND STATE PLANE COORDINATE GRID VALUES BASED ON THE 1927 NORTH AMERICAN DATUM (NAD).

MORNINGSIDE
 PRINCE GEORGE'S COUNTY
 MARYLAND
 PREPARED BY THE
 MARYLAND DEPARTMENT OF TRANSPORTATION
 STATE HIGHWAY ADMINISTRATION
 IN COOPERATION WITH THE
 U. S. DEPARTMENT OF TRANSPORTATION
 FEDERAL HIGHWAY ADMINISTRATION
 PUBLISHED: 1999



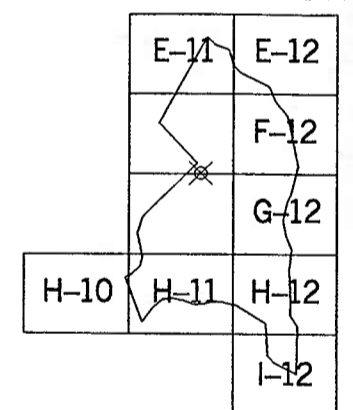
MORNINGSIDE 102



DISTRICT
OF
COLUMBIA

SEAT
PLEASANT

STATEWIDE GRID MAP KEY



TOWN LOCATED ON GRID MAPS F-11 AND G-11
AND ON INDEX MAPS F-11D AND G-11B

MISD / DATA SUPPORT TEAM
CORRECTION MAP

ROUTE NUMBER INDEX MAP FAIRMOUNT HEIGHTS

PRINCE GEORGE'S COUNTY

MARYLAND

PREPARED BY THE

MARYLAND DEPARTMENT OF TRANSPORTATION

STATE HIGHWAY ADMINISTRATION

IN COOPERATION WITH THE

U. S. DEPARTMENT OF TRANSPORTATION


FEDERAL HIGHWAY ADMINISTRATION

PUBLISHED: 2000

SCALE IN FEET



SCALE IN MILES

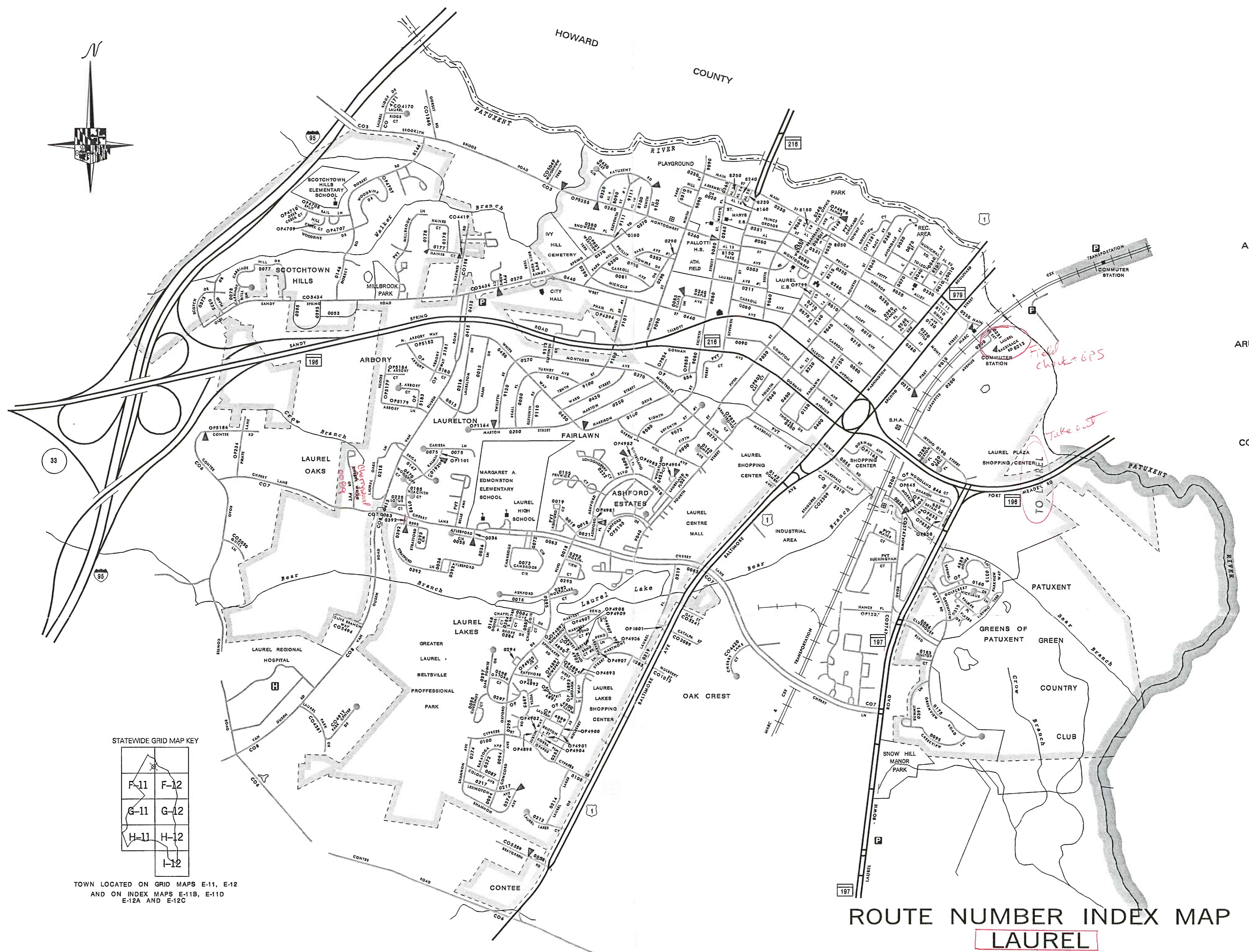



LEGEND

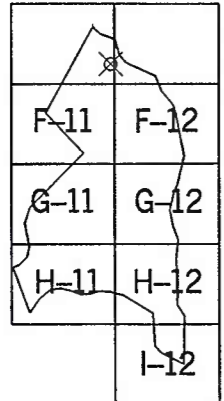
- STATE HIGHWAY
- COUNTY ROADS
- MUNICIPAL ROAD
- OTHER PUBLIC ROAD
- RESERVATION/PVT ROAD
- INTERSTATE NUMBERED HIGHWAY
- U.S. NUMBERED HIGHWAY
- STATE NUMBERED HIGHWAY
- ARMORY
- CITY HALL/MUNICIPAL BLDG.
- COURTHOUSE
- FIRE DEPARTMENT
- HIGHWAY GARAGE
- HOSPITAL
- LIBRARY
- PARK AND RIDE
- POLICE DEPARTMENT
- POST OFFICE
- SCHOOL

INFORMATION SUMMARY

BOUNDARY:
ACTS OF GENERAL ASSEMBLY, 1983
HIGHWAYS REVISED TO JANUARY 1, 1999
PHOTOREVISED: 1992
CENSUS 1,238 (1990)
THIS MAP WAS CREATED USING MARYLAND
STATE PLANE COORDINATE GRID VALUES BASED
ON THE 1927 NORTH AMERICAN DATUM (NAD).



STATEWIDE GRID MAP KEY



TOWN LOCATED ON GRID MAPS E-11, E-12 AND ON INDEX MAPS E-11B, E-11D E-12A AND E-12C

LEGEND

- STATE HIGHWAY
- COUNTY ROADS
- MUNICIPAL ROAD
- OTHER PUBLIC ROAD
- RESERVATION/PVT ROAD
- INTERSTATE NUMBERED HIGHWAY
- U.S. NUMBERED HIGHWAY
- STATE NUMBERED HIGHWAY
- ARMORY
- CITY HALL/MUNICIPAL BLDG.
- COURTHOUSE
- FIRE DEPARTMENT
- HIGHWAY GARAGE
- HOSPITAL
- LIBRARY
- PARK AND RIDE
- POLICE DEPARTMENT
- POST OFFICE
- SCHOOL

INFORMATION SUMMARY

BOUNDARY:
 ACTS OF GENERAL ASSEMBLY, 1983
 REVISED TO 1997
 HIGHWAYS REVISED TO 1999
 PHOTOREVISED: 1995
 CENSUS 19,438 (1990)

THIS MAP WAS CREATED USING MARYLAND STATE PLANE COORDINATE GRID VALUES BASED ON THE 1927 NORTH AMERICAN DATUM (NAD).

ROUTE NUMBER INDEX MAP
LAUREL

PRINCE GEORGE'S COUNTY
MARYLAND

PREPARED BY THE
MARYLAND DEPARTMENT OF TRANSPORTATION
STATE HIGHWAY ADMINISTRATION

IN COOPERATION WITH THE
U. S. DEPARTMENT OF TRANSPORTATION
FEDERAL HIGHWAY ADMINISTRATION


PUBLISHED: 2000

SCALE IN FEET



SCALE IN MILES





ANNE
ARUNDEL
COUNTY

STATEWIDE GRID MAP KEY

F-11	F-12
G-11	G-12
H-11	H-12
I-12	

TOWN LOCATED ON GRID MAPS E-11, E-12

LEGEND

- STATE HIGHWAY ————
- COUNTY ROADS ————
- MUNICIPAL ROAD ————
- OTHER PUBLIC ROAD ————
- RESERVATION/PVT ROAD ————
- INTERSTATE NUMBERED HIGHWAY
- U.S. NUMBERED HIGHWAY
- STATE NUMBERED HIGHWAY
- ARMORY
- CITY HALL/MUNICIPAL BLDG.
- COURTHOUSE
- FIRE DEPARTMENT
- HIGHWAY GARAGE
- HOSPITAL
- LIBRARY
- PARK AND RIDE
- POLICE DEPARTMENT
- POST OFFICE
- SCHOOL

INFORMATION SUMMARY

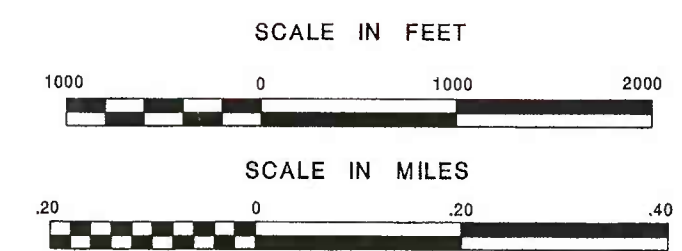
BOUNDARY:
ACTS OF GENERAL ASSEMBLY, 1983
REVISED TO 1997
HIGHWAYS REVISED TO 1999
PHOTOREVISED: 1995
CENSUS 19,438 (1990)

THIS MAP WAS CREATED USING MARYLAND STATE PLANE COORDINATE GRID VALUES BASED ON THE 1927 NORTH AMERICAN DATUM (NAD).

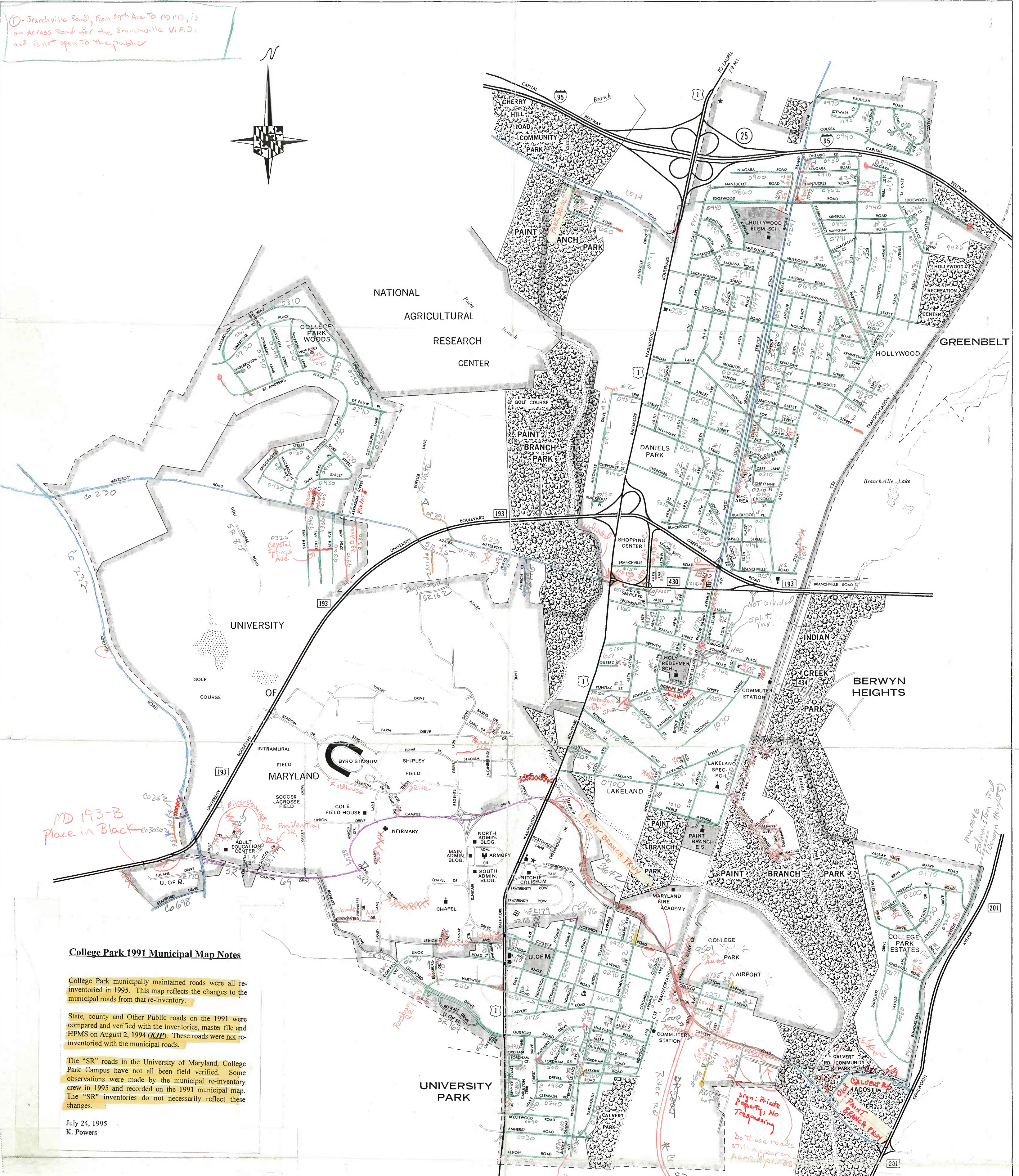

LAUREL

PRINCE GEORGE'S COUNTY
MARYLAND

PREPARED BY THE
MARYLAND DEPARTMENT OF TRANSPORTATION
STATE HIGHWAY ADMINISTRATION
IN COOPERATION WITH THE
U. S. DEPARTMENT OF TRANSPORTATION
FEDERAL HIGHWAY ADMINISTRATION
PUBLISHED: 2000



① - Branchville Road, From 49th Ave To MD 193, is an access road for the Branchville V.F.D. and is not open to the public



College Park 1991 Municipal Map Notes

College Park municipally maintained roads were all re-inventoried in 1995. This map reflects the changes to the municipal roads from that re-inventory.

State, county and Other Public roads on the 1991 were compared and verified with the inventories, master file and HPMS on August 2, 1994 (KJP). These roads were not re-inventoried with the municipal roads.

The "SR" roads in the University of Maryland, College Park Campus have not all been field verified. Some observations were made by the municipal re-inventory crew in 1995 and recorded on the 1991 municipal map. The "SR" inventories do not necessarily reflect these changes.

July 24, 1995
K. Powers

LEGEND

- DIVIDED HIGHWAY
- NUMBERED HIGHWAY
- MUNICIPAL ROAD
- INTERSTATE NUMBERED HIGHWAY
- U.S. NUMBERED HIGHWAY
- STATE NUMBERED HIGHWAY
- ARMORY
- CITY HALL/MUNICIPAL BLDG.
- COURTHOUSE
- FIRE DEPARTMENT
- HIGHWAY GARAGE
- HOSPITAL
- LIBRARY
- POLICE DEPARTMENT
- POST OFFICE
- SCHOOL

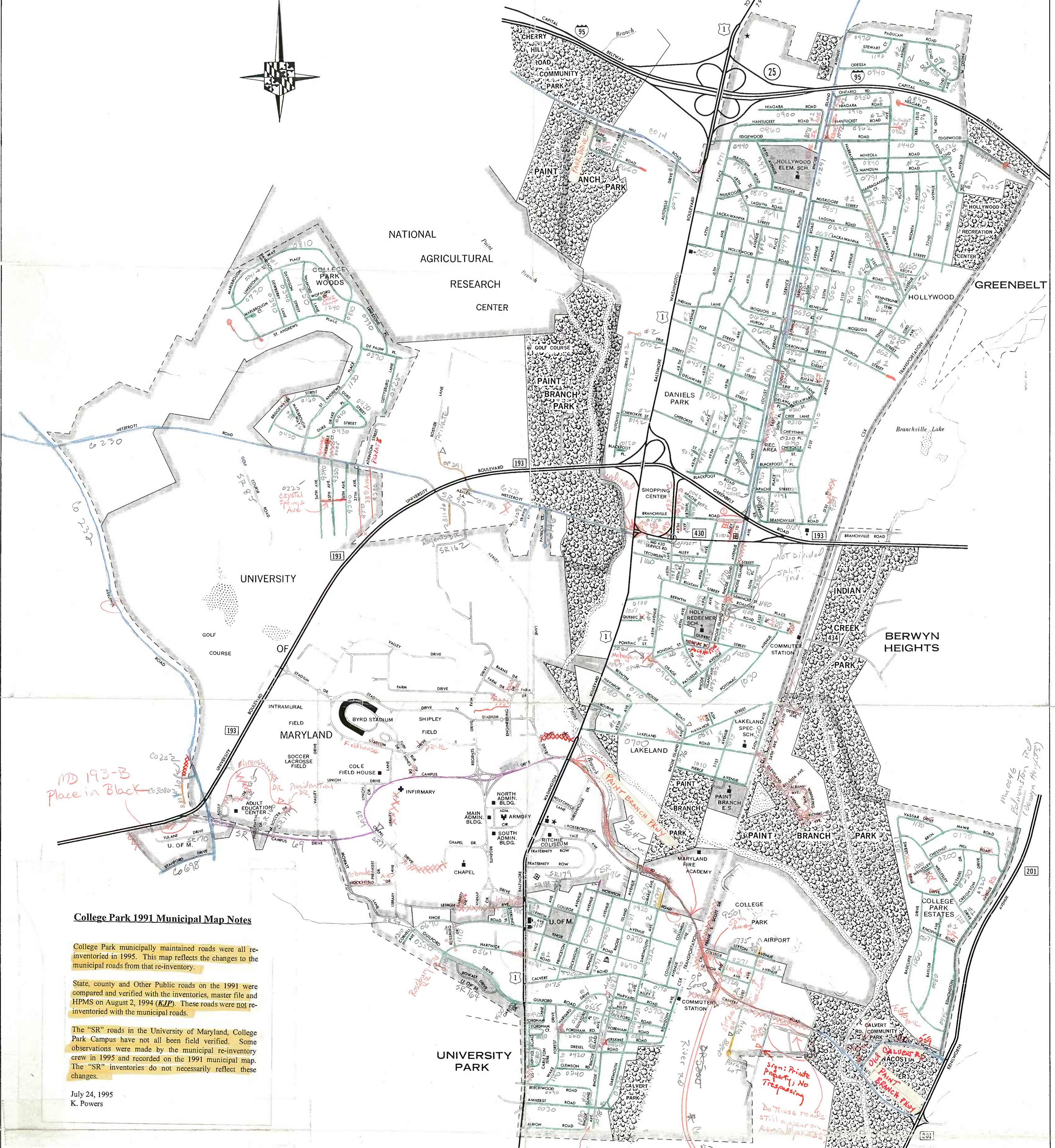

DATA SUPPORT TEAM
 CORRECTION MAP

COLLEGE PARK
 PRINCE GEORGES COUNTY
 MARYLAND

Data Support
 Correction map

Do not remove this map from
 the folder!
 Use this to create digital
 index maps.
 KP 11/29/01

①-Branchville Road, From 49th Ave To MD 193, is an Access Road for the Branchville V.F.D. and is NOT open to the public



College Park 1991 Municipal Map Notes

College Park municipally maintained roads were all re-inventoried in 1995. This map reflects the changes to the municipal roads from that re-inventory.

State, county and Other Public roads on the 1991 were compared and verified with the inventories, master file and HPMS on August 2, 1994 (KJP). These roads were not re-inventoried with the municipal roads.

The "SR" roads in the University of Maryland, College Park Campus have not all been field verified. Some observations were made by the municipal re-inventory crew in 1995 and recorded on the 1991 municipal map. The "SR" inventories do not necessarily reflect these changes.

July 24, 1995
K. Powers

LEGEND

- DIVIDED HIGHWAY ————
- NUMBERED HIGHWAY ————
- MUNICIPAL ROAD ————
- INTERSTATE NUMBERED HIGHWAY ———— 95
- U.S. NUMBERED HIGHWAY ———— 50
- STATE NUMBERED HIGHWAY ———— 809
- ARMORY ————
- CITY HALL / MUNICIPAL BLDG. ————
- COURTHOUSE ————
- FIRE DEPARTMENT ————
- HIGHWAY GARAGE ————
- HOSPITAL ————
- LIBRARY ————
- POLICE DEPARTMENT ————
- POST OFFICE ————
- SCHOOL ————

L-10 / DATA SUPPORT TEAM
CORRECTION MAP

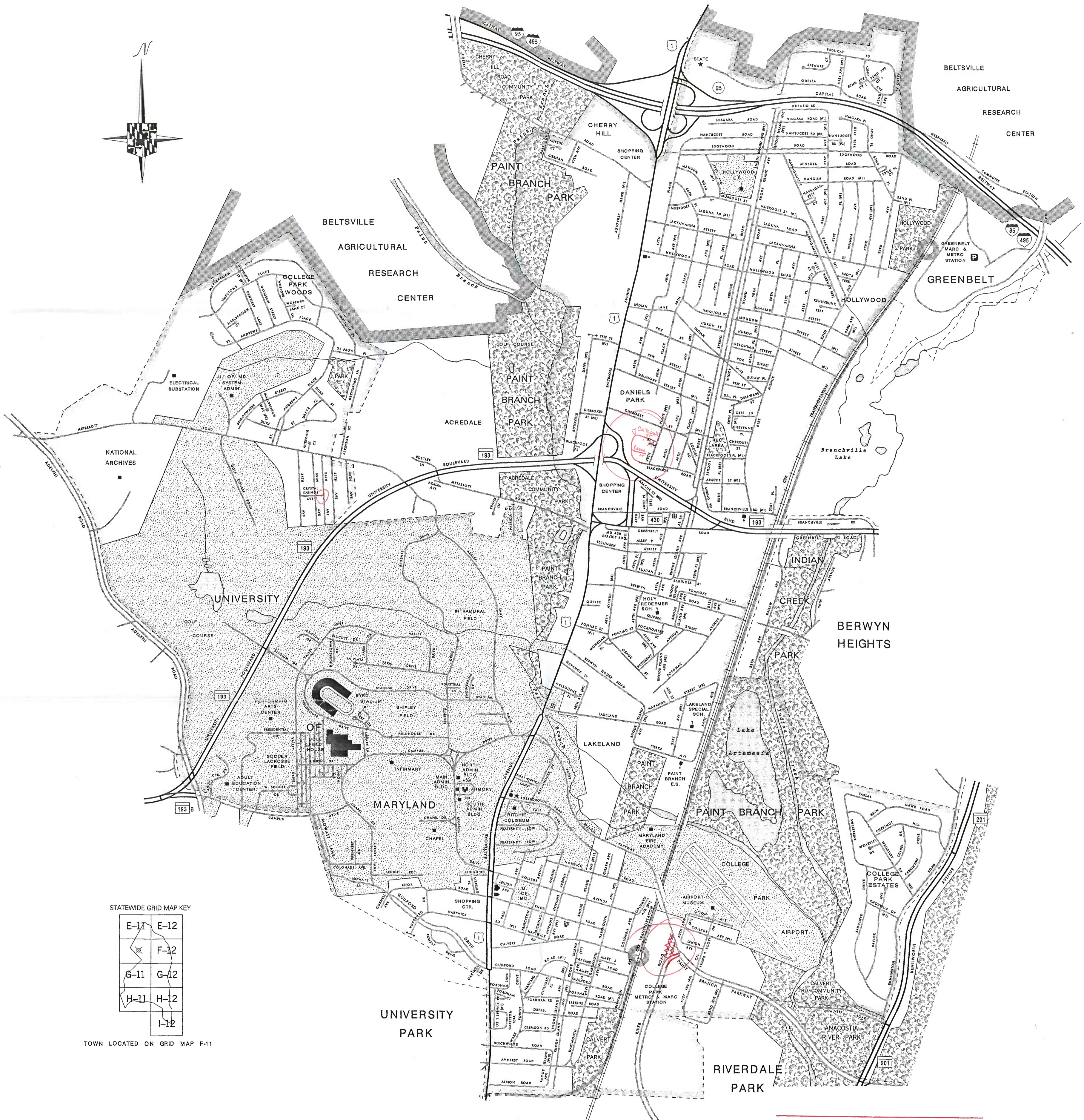

COLLEGE PARK
PRINCE GEORGES COUNTY
MARYLAND

*Data Support
Correction map*

PREPARED BY THE
MARYLAND DEPARTMENT OF TRANSPORTATION
STATE HIGHWAY ADMINISTRATION
IN COOPERATION WITH THE
U.S. DEPARTMENT OF TRANSPORTATION
FEDERAL HIGHWAY ADMINISTRATION

JANUARY 1991





STATEWIDE GRID MAP KEY

E-11	E-12
F-11	F-12
G-11	G-12
H-11	H-12
I-11	I-12

TOWN LOCATED ON GRID MAP F-11

LEGEND

- STATE HIGHWAY
- COUNTY ROADS
- MUNICIPAL ROAD
- OTHER PUBLIC ROAD
- RESERVATION/PVT ROAD
- INTERSTATE NUMBERED HIGHWAY
- U.S. NUMBERED HIGHWAY
- STATE NUMBERED HIGHWAY
- ARMORY
- CITY HALL/MUNICIPAL BLDG.
- COURTHOUSE
- FIRE DEPARTMENT
- HIGHWAY GARAGE
- HOSPITAL
- LIBRARY
- PARK AND RIDE
- POLICE DEPARTMENT
- POST OFFICE
- SCHOOL

INFORMATION SUMMARY

BOUNDARY:
 ACTS OF GENERAL ASSEMBLY, 1983
 REVISED TO MARCH 9, 1996
 HIGHWAYS REVISED TO JANUARY 1, 2000
 PHOTOREVISED: 1995
 CENSUS 24,657 (2000)

THIS MAP WAS CREATED USING MARYLAND
 STATE PLANE COORDINATE GRID VALUES BASED
 ON THE 1927 NORTH AMERICAN DATUM (NAD).

COLLEGE PARK
 PRINCE GEORGE'S COUNTY
 MARYLAND
 PREPARED BY THE
 MARYLAND DEPARTMENT OF TRANSPORTATION
 STATE HIGHWAY ADMINISTRATION
 IN COOPERATION WITH THE
 U. S. DEPARTMENT OF TRANSPORTATION
 FEDERAL HIGHWAY ADMINISTRATION


PUBLISHED: 2001

SCALE IN FEET



SCALE IN MILES





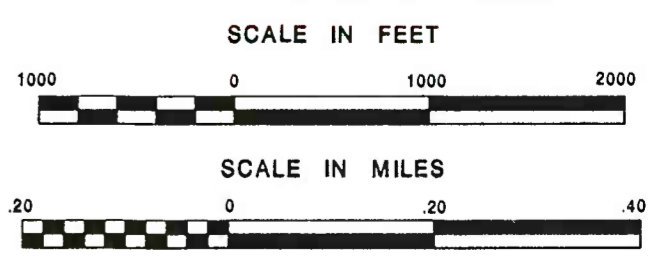
HISD / DATA SUPPORT TEAM
CORRECTION MAP

GREENBELT

PRINCE GEORGE'S COUNTY
MARYLAND

PREPARED BY THE
MARYLAND DEPARTMENT OF TRANSPORTATION
STATE HIGHWAY ADMINISTRATION
IN COOPERATION WITH THE
U. S. DEPARTMENT OF TRANSPORTATION
FEDERAL HIGHWAY ADMINISTRATION

PUBLISHED: 2001



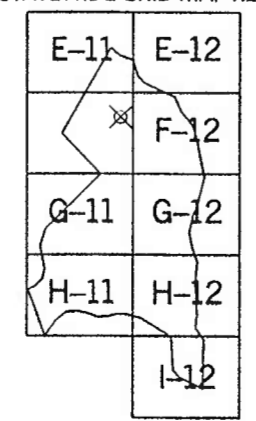
LEGEND

- STATE HIGHWAY
- COUNTY ROADS
- MUNICIPAL ROAD
- OTHER PUBLIC ROAD
- RESERVATION/PVT ROAD
- INTERSTATE NUMBERED HIGHWAY
- U.S. NUMBERED HIGHWAY
- STATE NUMBERED HIGHWAY
- ARMORY
- CITY HALL/MUNICIPAL BLDG.
- COURTHOUSE
- FIRE DEPARTMENT
- HIGHWAY GARAGE
- HOSPITAL
- LIBRARY
- PARK AND RIDE
- POLICE DEPARTMENT
- POST OFFICE
- SCHOOL

INFORMATION SUMMARY

BOUNDARY:
ACTS OF GENERAL ASSEMBLY, 1983
REVISED TO NOVEMBER 13, 1992
HIGHWAYS REVISED TO JANUARY 1, 2000
PHOTOREVISED: 1994
CENSUS 21,456 (2000)


STATEWIDE GRID MAP KEY



TOWN LOCATED ON GRID MAP F-11

THIS MAP WAS CREATED USING MARYLAND
STATE PLANE COORDINATE GRID VALUES BASED
ON THE 1927 NORTH AMERICAN DATUM (NAD).

NATIONAL AGRICULTURAL RESEARCH CENTER



COLLEGE PARK

SPRINGHILL LAKE

BRANCHVILLE

BERWYN HEIGHTS

GREENBELT

PARK

RIVERDALE PARK

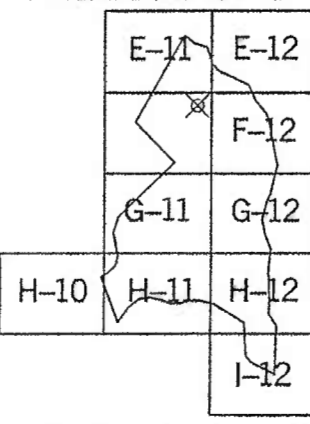
NASA
GODDARD
SPACE
FLIGHT
CENTER

INFORMATION SUMMARY

BOUNDARY:
ACTS OF GENERAL ASSEMBLY, 1983
REVISED TO NOVEMBER 13, 1992
HIGHWAYS REVISED TO JANUARY 1, 1999
PHOTOREVISED: 1994
CENSUS 21,098 (1990)

THIS MAP WAS CREATED USING MARYLAND STATE PLANE COORDINATE GRID VALUES BASED ON THE 1927 NORTH AMERICAN DATUM (NAD).

STATEWIDE GRID MAP KEY



TOWN LOCATED ON GRID MAP F-11

LEGEND

- STATE HIGHWAY
- COUNTY ROADS
- MUNICIPAL ROAD
- OTHER PUBLIC ROAD
- RESERVATION/PVT ROAD
- INTERSTATE NUMBERED HIGHWAY
- U.S. NUMBERED HIGHWAY
- STATE NUMBERED HIGHWAY
- ARMORY
- CITY HALL/MUNICIPAL BLDG.
- COURTHOUSE
- FIRE DEPARTMENT
- HIGHWAY GARAGE
- HOSPITAL
- LIBRARY
- PARK AND RIDE
- POLICE DEPARTMENT
- POST OFFICE
- SCHOOL

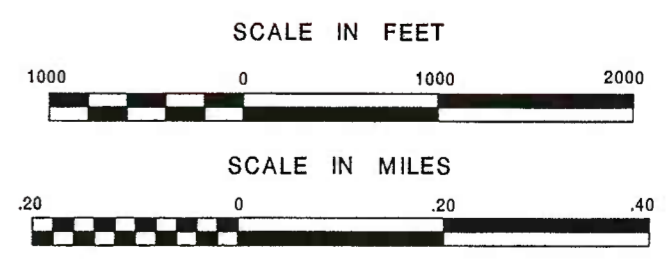
HISD / DATA SUPPORT TEAM
CORRECTION MAP

GREENBELT

PRINCE GEORGE'S COUNTY
MARYLAND


PREPARED BY THE
MARYLAND DEPARTMENT OF TRANSPORTATION
STATE HIGHWAY ADMINISTRATION
IN COOPERATION WITH THE
U. S. DEPARTMENT OF TRANSPORTATION
FEDERAL HIGHWAY ADMINISTRATION

PUBLISHED: 2000



U.S. DEPT. OF AGRICULTURE RESEARCH CENTER

Celia Wilson
301-474-2760
6/14/94



MD 193-A Ends at 8 out Southern Rd
NOT at East 9. Also, South may be a
divided highway up to 0.03 mile north
of Ridge Rd. Thanks

- 1993 map provisionally verified
with inventories, HPMS and Master file,
6/28/94 KJP

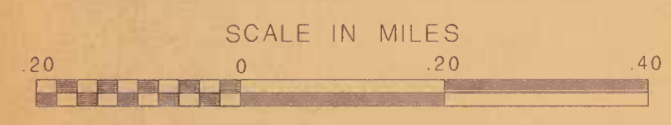
GREENBELT

PRINCE GEORGES COUNTY
MARYLAND

PREPARED BY THE
MARYLAND DEPARTMENT OF TRANSPORTATION
STATE HIGHWAY ADMINISTRATION

IN COOPERATION WITH THE
U. S. DEPARTMENT OF TRANSPORTATION
FEDERAL HIGHWAY ADMINISTRATION

1993



INFORMATION SUMMARY

BOUNDARY:
ACTS OF GENERAL ASSEMBLY, 1983
REVISED TO NOVEMBER 1992
HIGHWAYS REVISED TO JAN. 1, 1993
5,000' MARYLAND PLANE COORDINATE GRID
PHOTOREVISED: AUGUST 1992
CENSUS 21,096 (1990)

MAP PROJECTION AND THE MARYLAND PLANE COORDINATE
5,000 FOOT GRID VALUES ARE NORTH AMERICAN 1927 DATUM.
5,000 FOOT N. A. 1983 DATUM GRID VALUES ARE ITALIC.

LEGEND

- DIVIDED HIGHWAY
- NUMBERED HIGHWAY
- MUNICIPAL ROAD
- INTERSTATE NUMBERED HIGHWAY
- U.S. NUMBERED HIGHWAY
- STATE NUMBERED HIGHWAY
- ARMORY
- CITY HALL/MUNICIPAL BLDG.
- COURTHOUSE
- FIRE DEPARTMENT
- HIGHWAY GARAGE
- HOSPITAL
- PARK AND RIDE
- LIBRARY
- POLICE DEPARTMENT
- POST OFFICE
- SCHOOL

HISD / DATA SUPPORT TEAM
CORRECTION MAP

U.S. DEPT. OF AGRICULTURE RESEARCH CENTER

COLLEGE PARK

BERWYN HEIGHTS

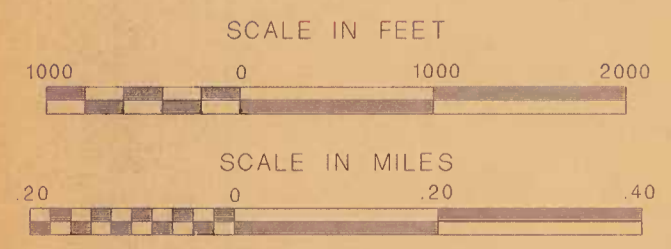
GREENBELT PARK

GREENBELT
PRINCE GEORGES COUNTY
MARYLAND

PREPARED BY THE
MARYLAND DEPARTMENT OF TRANSPORTATION
STATE HIGHWAY ADMINISTRATION

IN COOPERATION WITH THE
U. S. DEPARTMENT OF TRANSPORTATION
FEDERAL HIGHWAY ADMINISTRATION

1993




INFORMATION SUMMARY

BOUNDARY:
ACTS OF GENERAL ASSEMBLY, 1983
REVISED TO NOVEMBER 1992
HIGHWAYS REVISED TO JAN 1, 1993
5,000' MARYLAND PLANE COORDINATE GRID
PHOTOREVISED: AUGUST 1992
CENSUS 21,096 (1990)

MAP PROJECTION AND THE MARYLAND PLANE COORDINATE
5,000' FOOT GRID VALUES ARE NORTH AMERICAN 1927 DATUM.
5,000' FOOT N.A. 1983 DATUM GRID VALUES ARE ITALIC.

LEGEND

- DIVIDED HIGHWAY
- NUMBERED HIGHWAY
- MUNICIPAL ROAD
- INTERSTATE NUMBERED HIGHWAY
- U.S. NUMBERED HIGHWAY
- STATE NUMBERED HIGHWAY
- ARMORY
- CITY HALL/MUNICIPAL BLDG.
- COURTHOUSE
- FIRE DEPARTMENT
- HIGHWAY GARAGE
- HOSPITAL
- PARK AND RIDE
- LIBRARY
- POLICE DEPARTMENT
- POST OFFICE
- SCHOOL



490
430

485
425

480
420

475
415

HISD / DATA SUPPORT TEAM
CORRECTION MAP

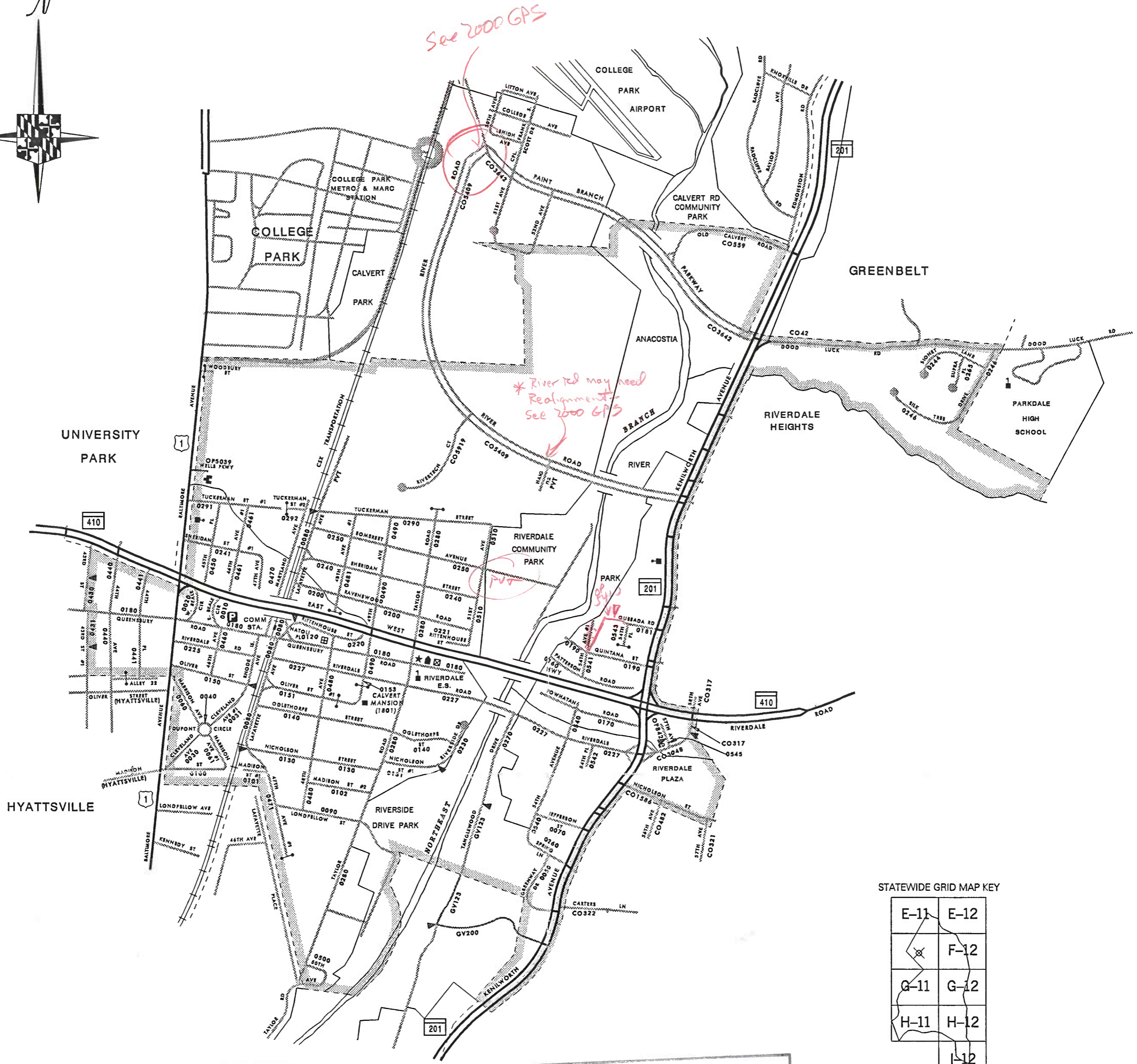
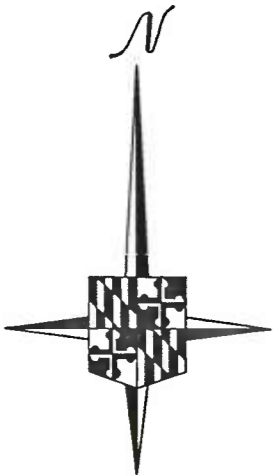
SSSSDATE \$\$\$



MD 193-A Ends at 8 out Southern Rd, NOT at Court 9. Also, South side is a divided highway up to 0.08 mile north of Ridge Rd. Thanks

- 1993 map provisionally verified with inventories, HAMS and master file. 6/28/94 KJP

* Not To Scale



STATEWIDE GRID MAP KEY

E-11	E-12
F-11	F-12
G-11	G-12
H-11	H-12
	I-12

TOWN LOCATED ON GRID MAP F-11
AND ON INDEX MAPS F-11B AND F-11D

HISD / DATA SUPPORT TEAM
CORRECTION MAP

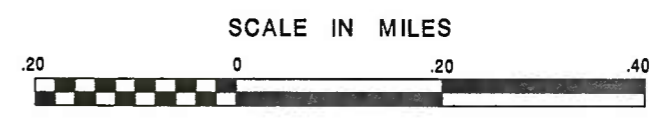
ROUTE NUMBER INDEX MAP RIVERDALE PARK PRINCE GEORGE'S COUNTY

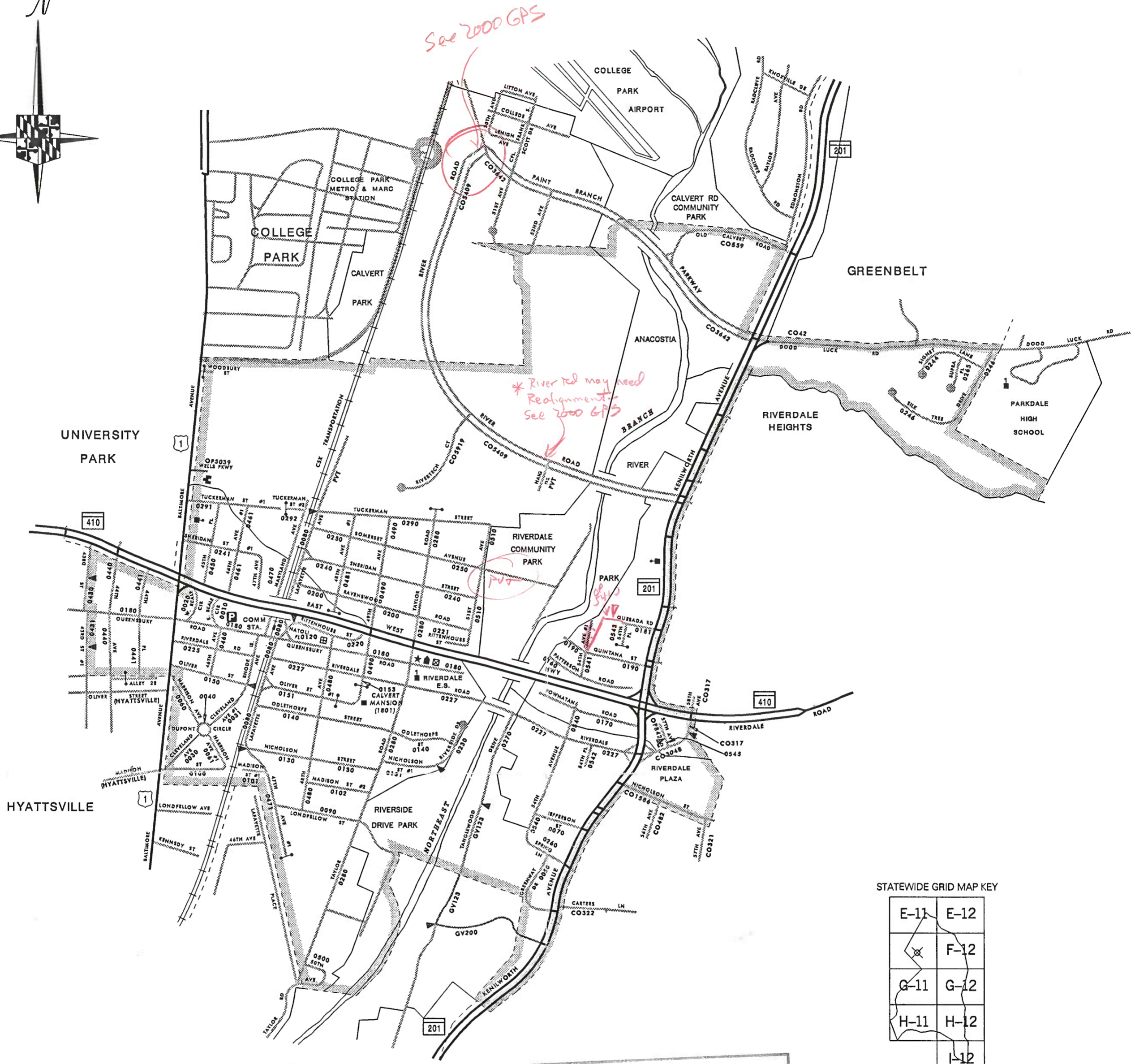

- LEGEND**
- STATE HIGHWAY
 - COUNTY ROADS
 - MUNICIPAL ROAD
 - OTHER PUBLIC ROAD
 - RESERVATION/PVT ROAD
 - INTERSTATE NUMBERED HIGHWAY
 - U.S. NUMBERED HIGHWAY
 - STATE NUMBERED HIGHWAY
 - ARMORY
 - CITY HALL/MUNICIPAL BLDG.
 - COURTHOUSE
 - FIRE DEPARTMENT
 - HIGHWAY GARAGE
 - HOSPITAL
 - LIBRARY
 - PARK AND RIDE
 - POLICE DEPARTMENT
 - POST OFFICE
 - SCHOOL

INFORMATION SUMMARY
BOUNDARY:
ACTS OF GENERAL ASSEMBLY, 1983
REVISED TO JULY 30, 1994
HIGHWAYS REVISED TO JANUARY 1, 2000
PHOTOREVISED: 1994
CENSUS 8,690 (2000)
THIS MAP WAS CREATED USING MARYLAND
STATE PLANE COORDINATE GRID VALUES BASED
ON THE 1927 NORTH AMERICAN DATUM (NAD).

*New annexations along
Maryland Nicholson St, Carter's la*

MARYLAND STATE HIGHWAY ADMINISTRATION
IN COOPERATION WITH THE
U.S. DEPARTMENT OF TRANSPORTATION
FEDERAL HIGHWAY ADMINISTRATION
PUBLISHED 2001





HISD / DATA SUPPORT TEAM
CORRECTION MAP

STATEWIDE GRID MAP KEY

E-11	E-12
F-11	F-12
G-11	G-12
H-11	H-12
I-12	

TOWN LOCATED ON GRID MAP F-11
AND ON INDEX MAPS F-11B AND F-11D

LEGEND

- STATE HIGHWAY
- COUNTY ROADS
- MUNICIPAL ROAD
- OTHER PUBLIC ROAD
- RESERVATION/PVT ROAD
- INTERSTATE NUMBERED HIGHWAY
- U.S. NUMBERED HIGHWAY
- STATE NUMBERED HIGHWAY
- ARMORY
- CITY HALL/MUNICIPAL BLDG.
- COURTHOUSE
- FIRE DEPARTMENT
- HIGHWAY GARAGE
- HOSPITAL
- LIBRARY
- PARK AND RIDE
- POLICE DEPARTMENT
- POST OFFICE
- SCHOOL

INFORMATION SUMMARY

BOUNDARY:
ACTS OF GENERAL ASSEMBLY, 1983
REVISED TO JULY 30, 1994
HIGHWAYS REVISED TO JANUARY 1, 2000
PHOTOREVISED: 1994
CENSUS 6,690 (2000)

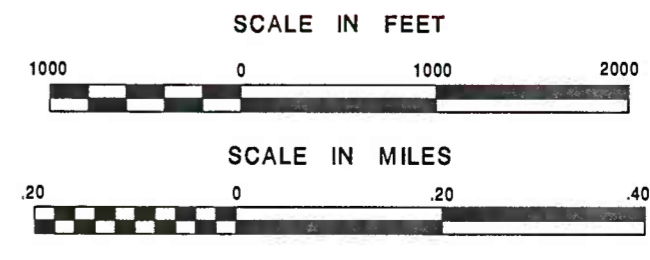
THIS MAP WAS CREATED USING MARYLAND
STATE PLANE COORDINATE GRID VALUES BASED
ON THE 1927 NORTH AMERICAN DATUM (NAD).

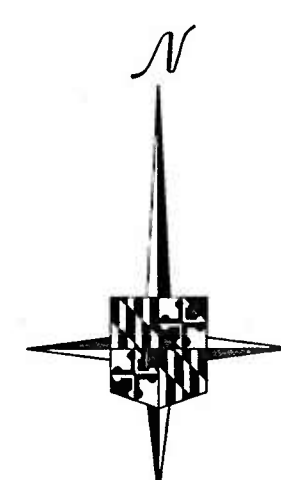
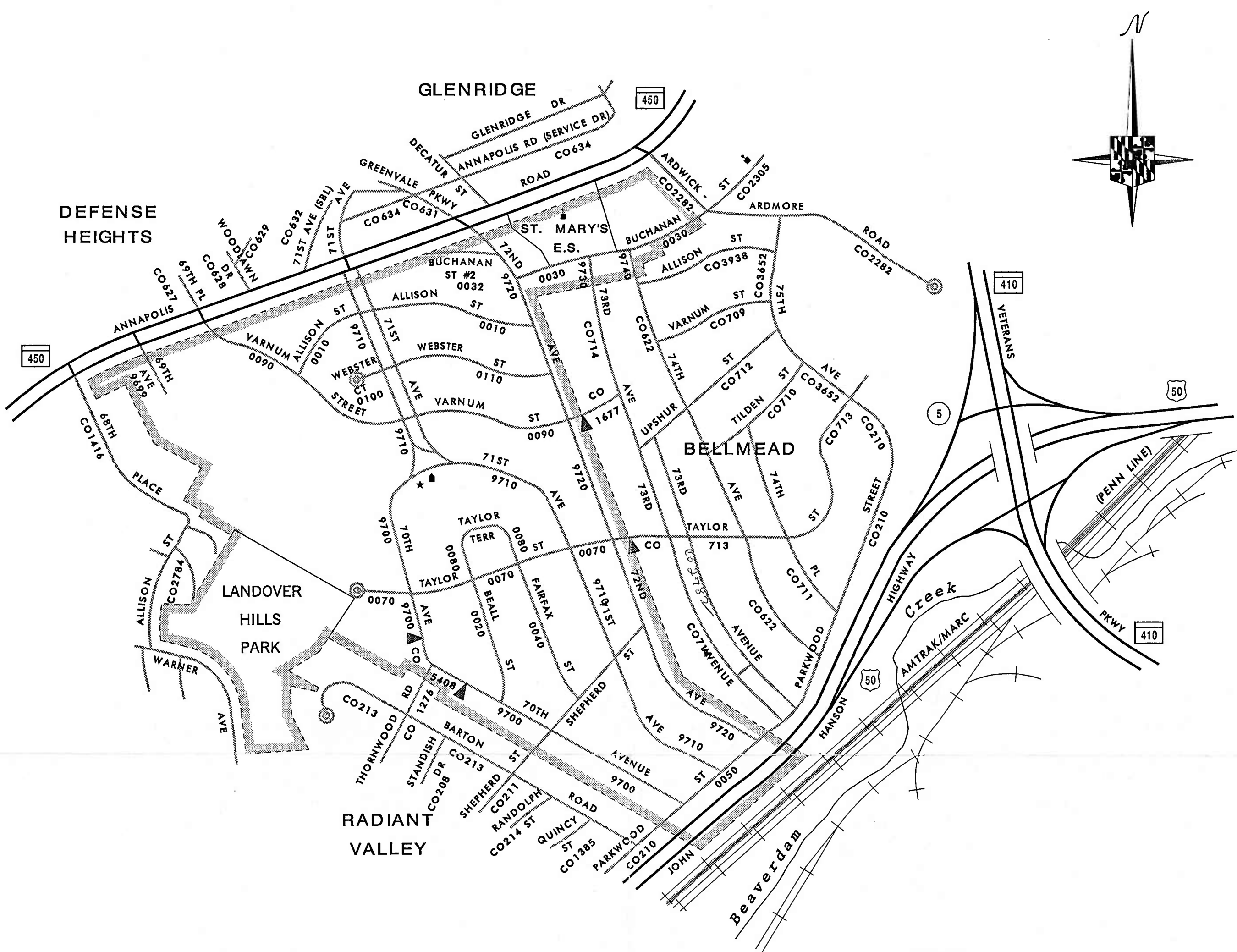
**ROUTE NUMBER INDEX MAP
RIVERDALE PARK**

PRINCE GEORGE'S COUNTY
MARYLAND

PREPARED BY THE
MARYLAND DEPARTMENT OF TRANSPORTATION
STATE HIGHWAY ADMINISTRATION
IN COOPERATION WITH THE
U. S. DEPARTMENT OF TRANSPORTATION
FEDERAL HIGHWAY ADMINISTRATION

PUBLISHED: 2001





MISD / DATA SUPPORT TEAM
CORRECTION MAP

ROUTE NUMBER INDEX MAP LANDOVER HILLS

PRINCE GEORGE'S COUNTY

MARYLAND

PREPARED BY THE

MARYLAND DEPARTMENT OF TRANSPORTATION

STATE HIGHWAY ADMINISTRATION

IN COOPERATION WITH THE

U. S. DEPARTMENT OF TRANSPORTATION


FEDERAL HIGHWAY ADMINISTRATION

PUBLISHED: 2001

SCALE IN FEET



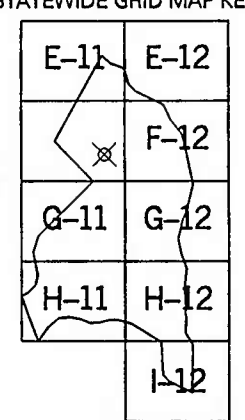
SCALE IN MILES



LEGEND

- STATE HIGHWAY
- COUNTY ROADS
- MUNICIPAL ROAD
- OTHER PUBLIC ROAD
- RESERVATION/PVT ROAD
- INTERSTATE NUMBERED HIGHWAY
- U.S. NUMBERED HIGHWAY
- STATE NUMBERED HIGHWAY
- ARMORY
- CITY HALL/MUNICIPAL BLDG.
- COURTHOUSE
- FIRE DEPARTMENT
- HIGHWAY GARAGE
- HOSPITAL
- LIBRARY
- PARK AND RIDE
- POLICE DEPARTMENT
- POST OFFICE
- SCHOOL

STATEWIDE GRID MAP KEY



TOWN LOCATED ON GRID MAP F-11
AND ON INDEX MAP F-11D

INFORMATION SUMMARY

BOUNDARY:
ACTS OF GENERAL ASSEMBLY, 1983
REVISED TO JUNE 25, 1998
HIGHWAYS REVISED TO JANUARY 1, 2000

PHOTOREVISED: 1994
CENSUS 1,534 (2000)

THIS MAP WAS CREATED USING MARYLAND
STATE PLANE COORDINATE GRID VALUES BASED
ON THE 1927 NORTH AMERICAN DATUM (NAD).

ROUTE NUMBER INDEX MAP HYATTSVILLE

RISD / DATA SUPPORT
CONNECTION MAP

PRINCE GEORGE'S COUNTY
MARYLAND

PREPARED BY THE
MARYLAND DEPARTMENT OF TRANSPORTATION
STATE HIGHWAY ADMINISTRATION


IN COOPERATION WITH THE
U. S. DEPARTMENT OF TRANSPORTATION
FEDERAL HIGHWAY ADMINISTRATION

PUBLISHED: 2001

SCALE IN FEET



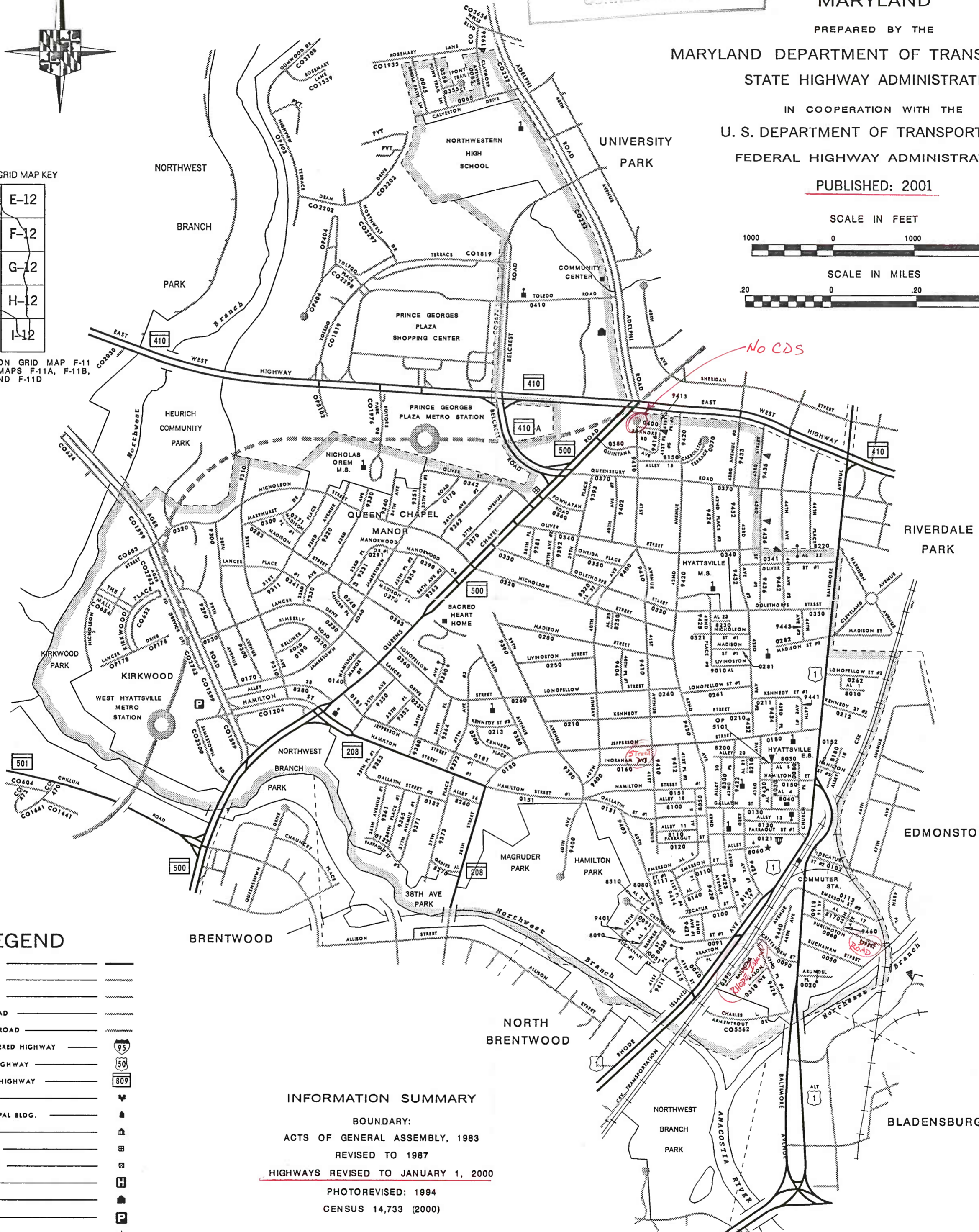
SCALE IN MILES



STATEWIDE GRID MAP KEY

E-11	E-12
F-11	F-12
G-11	G-12
H-11	H-12
I-12	

TOWN LOCATED ON GRID MAP F-11
AND ON INDEX MAPS F-11A, F-11B,
F-11C AND F-11D



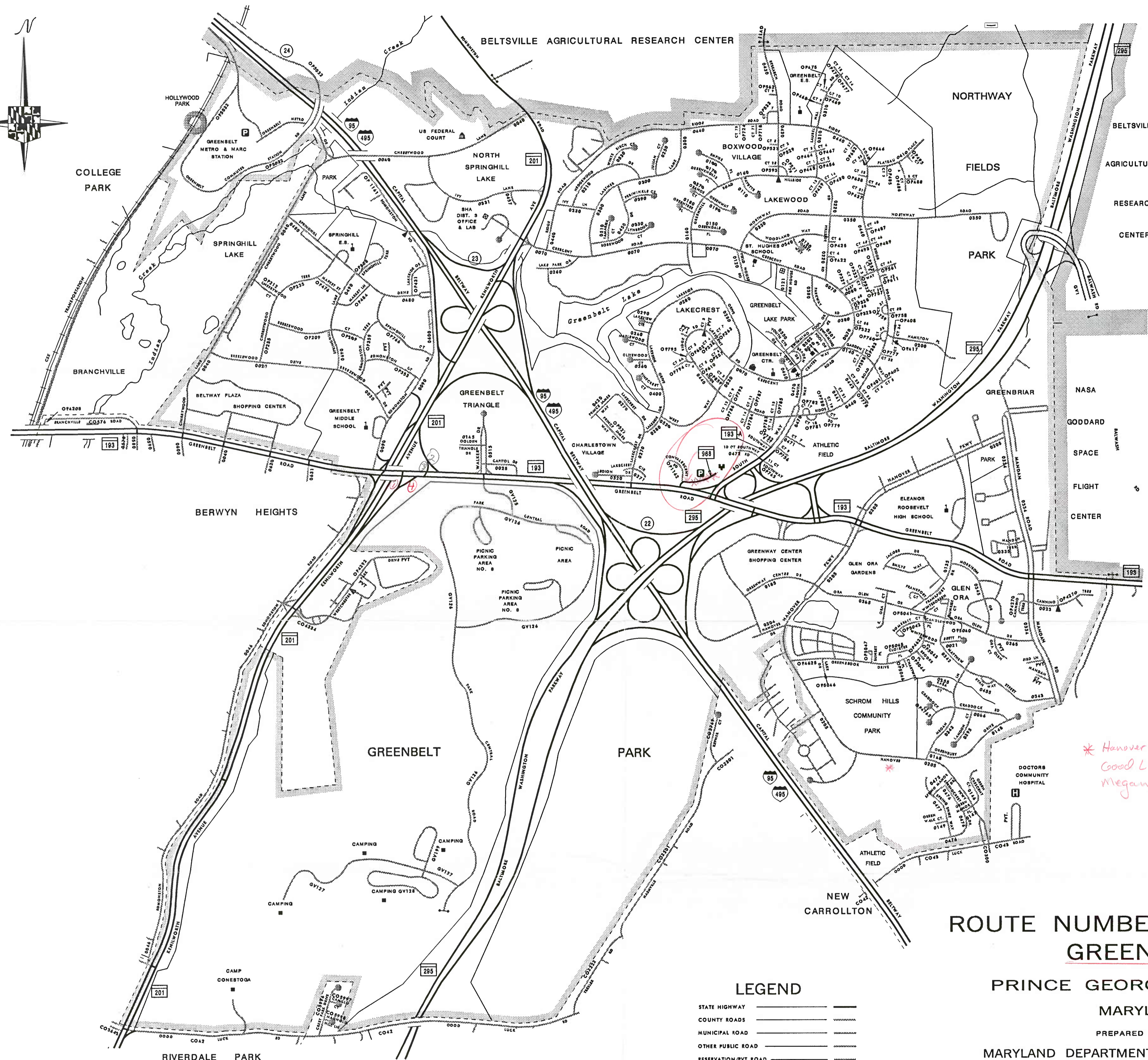

LEGEND

- STATE HIGHWAY
- COUNTY ROADS
- MUNICIPAL ROAD
- OTHER PUBLIC ROAD
- RESERVATION/PVT ROAD
- INTERSTATE NUMBERED HIGHWAY
- U.S. NUMBERED HIGHWAY
- STATE NUMBERED HIGHWAY
- ARMORY
- CITY HALL/MUNICIPAL BLDG.
- COURTHOUSE
- FIRE DEPARTMENT
- HIGHWAY GARAGE
- HOSPITAL
- LIBRARY
- PARK AND RIDE
- POLICE DEPARTMENT
- POST OFFICE
- SCHOOL

INFORMATION SUMMARY

BOUNDARY:
ACTS OF GENERAL ASSEMBLY, 1983
REVISED TO 1987
HIGHWAYS REVISED TO JANUARY 1, 2000
PHOTOREVISED: 1994
CENSUS 14,733 (2000)

THIS MAP WAS CREATED USING MARYLAND
STATE PLANE COORDINATE GRID VALUES BASED
ON THE 1927 NORTH AMERICAN DATUM (NAD).



* Hanover Pkwy Dual from
Good Luck Rd to
Megan Lane.

ROUTE NUMBER INDEX MAP GREENBELT

PRINCE GEORGE'S COUNTY

MARYLAND

PREPARED BY THE
MARYLAND DEPARTMENT OF TRANSPORTATION

HISD / DATA SUPPORT TEAM
CORRECTION MAP

STATE HIGHWAY ADMINISTRATION
IN COOPERATION WITH THE
U. S. DEPARTMENT OF TRANSPORTATION
FEDERAL HIGHWAY ADMINISTRATION

PUBLISHED: 2001

LEGEND

- STATE HIGHWAY
- COUNTY ROADS
- MUNICIPAL ROAD
- OTHER PUBLIC ROAD
- RESERVATION/PVT ROAD
- INTERSTATE NUMBERED HIGHWAY
- U.S. NUMBERED HIGHWAY
- STATE NUMBERED HIGHWAY
- ARMORY
- CITY HALL/MUNICIPAL BLDG.
- COURTHOUSE
- FIRE DEPARTMENT
- HIGHWAY GARAGE
- HOSPITAL
- LIBRARY
- PARK AND RIDE
- POLICE DEPARTMENT
- POST OFFICE
- SCHOOL

INFORMATION SUMMARY

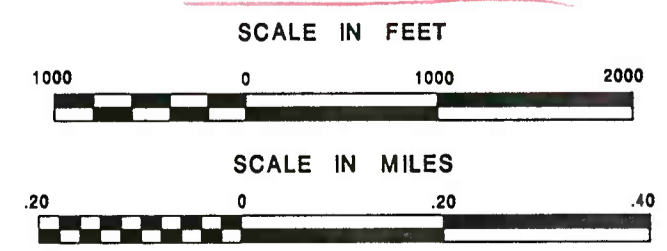
BOUNDARY:
ACTS OF GENERAL ASSEMBLY, 1983
REVISED TO NOVEMBER 13, 1992
HIGHWAYS REVISED TO JANUARY 1, 2000
PHOTOREVISED: 1994
CENSUS 21,458 (2000)

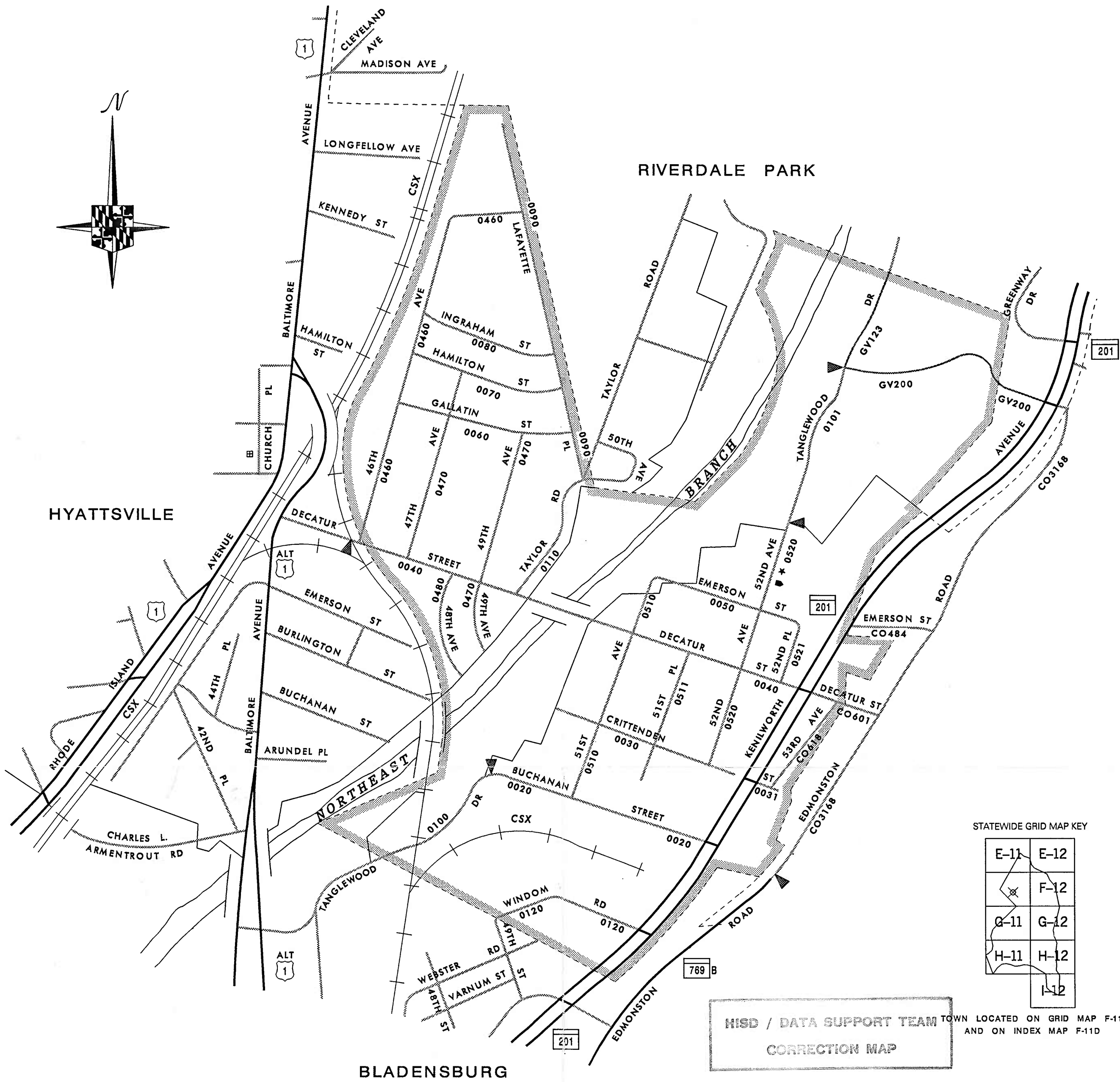

THIS MAP WAS CREATED USING MARYLAND
STATE PLANE COORDINATE GRID VALUES BASED
ON THE 1927 NORTH AMERICAN DATUM (NAD).

STATEWIDE GRID MAP KEY

E-11	E-12
F-11	F-12
G-11	G-12
H-11	H-12
I-12	

TOWN LOCATED ON GRID MAP F-11
AND ON INDEX MAPS F-11B AND F-11D





STATEWIDE GRID MAP KEY

E-11	E-12
F-11	F-12
G-11	G-12
H-11	H-12
I-11	I-12

TOWN LOCATED ON GRID MAP F-11 AND ON INDEX MAP F-11D

HISD / DATA SUPPORT TEAM
CORRECTION MAP

ROUTE NUMBER INDEX MAP EDMONSTON

PRINCE GEORGE'S COUNTY
MARYLAND

PREPARED BY THE
MARYLAND DEPARTMENT OF TRANSPORTATION

STATE HIGHWAY ADMINISTRATION

IN COOPERATION WITH THE
U. S. DEPARTMENT OF TRANSPORTATION

FEDERAL HIGHWAY ADMINISTRATION

PUBLISHED: 2001

SCALE IN FEET



SCALE IN MILES



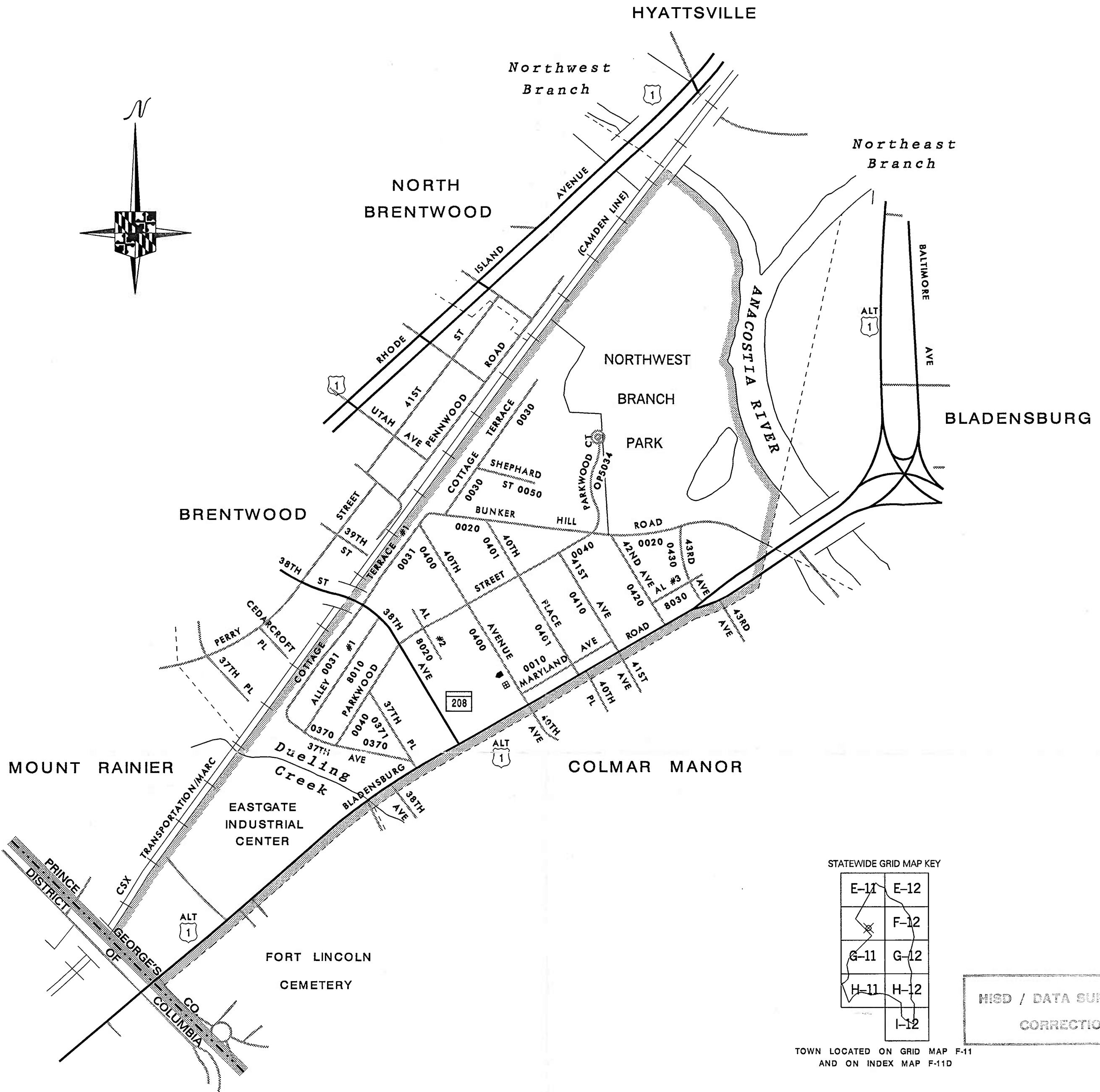

LEGEND

- STATE HIGHWAY ————
- COUNTY ROADS ————
- MUNICIPAL ROAD ————
- OTHER PUBLIC ROAD ————
- RESERVATION/PVT ROAD ————
- INTERSTATE NUMBERED HIGHWAY ————
- U.S. NUMBERED HIGHWAY ————
- STATE NUMBERED HIGHWAY ————
- ARMORY ————
- CITY HALL/MUNICIPAL BLDG. ————
- COURTHOUSE ————
- FIRE DEPARTMENT ————
- HIGHWAY GARAGE ————
- HOSPITAL ————
- LIBRARY ————
- PARK AND RIDE ————
- POLICE DEPARTMENT ————
- POST OFFICE ————
- SCHOOL ————

INFORMATION SUMMARY

BOUNDARY:
ACTS OF GENERAL ASSEMBLY, 1983
REVISED TO JULY 29, 1988
HIGHWAYS REVISED TO JANUARY 1, 2000
PHOTOREVISED: 1994
CENSUS 959 (2000)

THIS MAP WAS CREATED USING MARYLAND
STATE PLANE COORDINATE GRID VALUES BASED
ON THE 1927 NORTH AMERICAN DATUM (NAD).



STATEWIDE GRID MAP KEY

E-11	E-12
F-11	F-12
G-11	G-12
H-11	H-12
I-11	I-12

MISD / DATA SUPPORT TEAM
CORRECTION MAP

TOWN LOCATED ON GRID MAP F-11
AND ON INDEX MAP F-11D

ROUTE NUMBER INDEX MAP COTTAGE CITY

PRINCE GEORGE'S COUNTY

MARYLAND

PREPARED BY THE

MARYLAND DEPARTMENT OF TRANSPORTATION

STATE HIGHWAY ADMINISTRATION

IN COOPERATION WITH THE

U. S. DEPARTMENT OF TRANSPORTATION

FEDERAL HIGHWAY ADMINISTRATION

PUBLISHED: 2001

SCALE IN FEET



SCALE IN MILES




LEGEND

- STATE HIGHWAY
- COUNTY ROADS
- MUNICIPAL ROAD
- OTHER PUBLIC ROAD
- RESERVATION/PVT ROAD
- INTERSTATE NUMBERED HIGHWAY
- U.S. NUMBERED HIGHWAY
- STATE NUMBERED HIGHWAY
- ARMORY
- CITY HALL/MUNICIPAL BLDG.
- COURTHOUSE
- FIRE DEPARTMENT
- HIGHWAY GARAGE
- HOSPITAL
- LIBRARY
- PARK AND RIDE
- POLICE DEPARTMENT
- POST OFFICE
- SCHOOL

INFORMATION SUMMARY

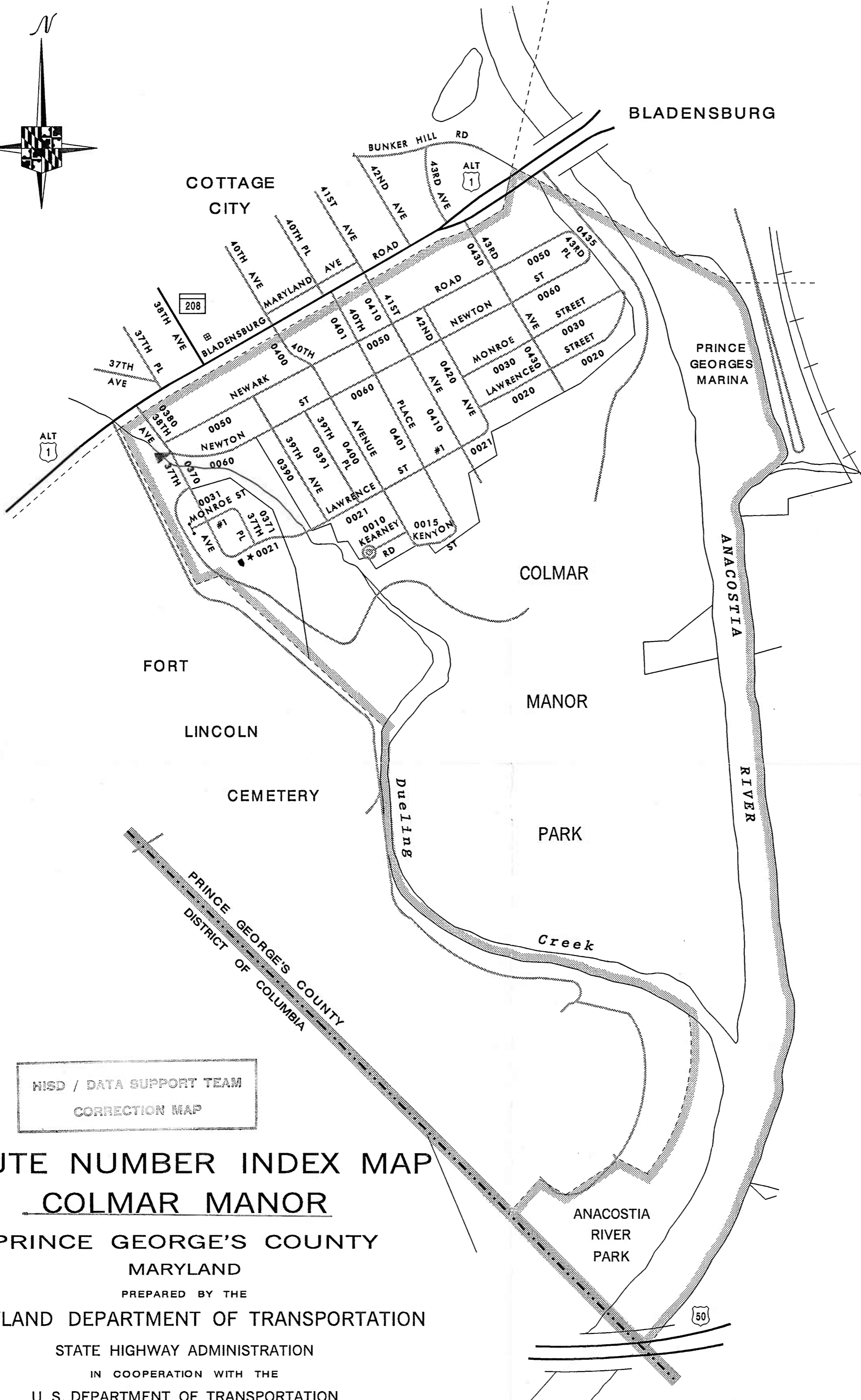
BOUNDARY:
ACTS OF GENERAL ASSEMBLY, 1983
NO REVISIONS
HIGHWAYS REVISED TO JANUARY 1, 2000
PHOTOREVISED: 1994
CENSUS 1,138 (2000)

THIS MAP WAS CREATED USING MARYLAND
STATE PLANE COORDINATE GRID VALUES BASED
ON THE 1927 NORTH AMERICAN DATUM (NAD).



LEGEND

- STATE HIGHWAY
- COUNTY ROADS
- MUNICIPAL ROAD
- OTHER PUBLIC ROAD
- RESERVATION/PVT ROAD
- INTERSTATE NUMBERED HIGHWAY
- U.S. NUMBERED HIGHWAY
- STATE NUMBERED HIGHWAY
- ARMORY
- CITY HALL/MUNICIPAL BLDG.
- COURTHOUSE
- FIRE DEPARTMENT
- HIGHWAY GARAGE
- HOSPITAL
- LIBRARY
- PARK AND RIDE
- POLICE DEPARTMENT
- POST OFFICE
- SCHOOL



STATEWIDE GRID MAP KEY

E-11	E-12
F-11	F-12
G-11	G-12
H-11	H-12
I-11	I-12

TOWN LOCATED ON GRID MAP F-11 AND ON INDEX MAP F-11D

NISD / DATA SUPPORT TEAM
CORRECTION MAP

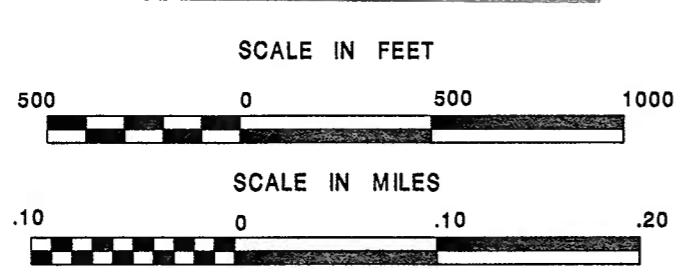
**ROUTE NUMBER INDEX MAP
COLMAR MANOR**

PRINCE GEORGE'S COUNTY
MARYLAND

PREPARED BY THE
MARYLAND DEPARTMENT OF TRANSPORTATION

STATE HIGHWAY ADMINISTRATION
IN COOPERATION WITH THE
U. S. DEPARTMENT OF TRANSPORTATION
FEDERAL HIGHWAY ADMINISTRATION

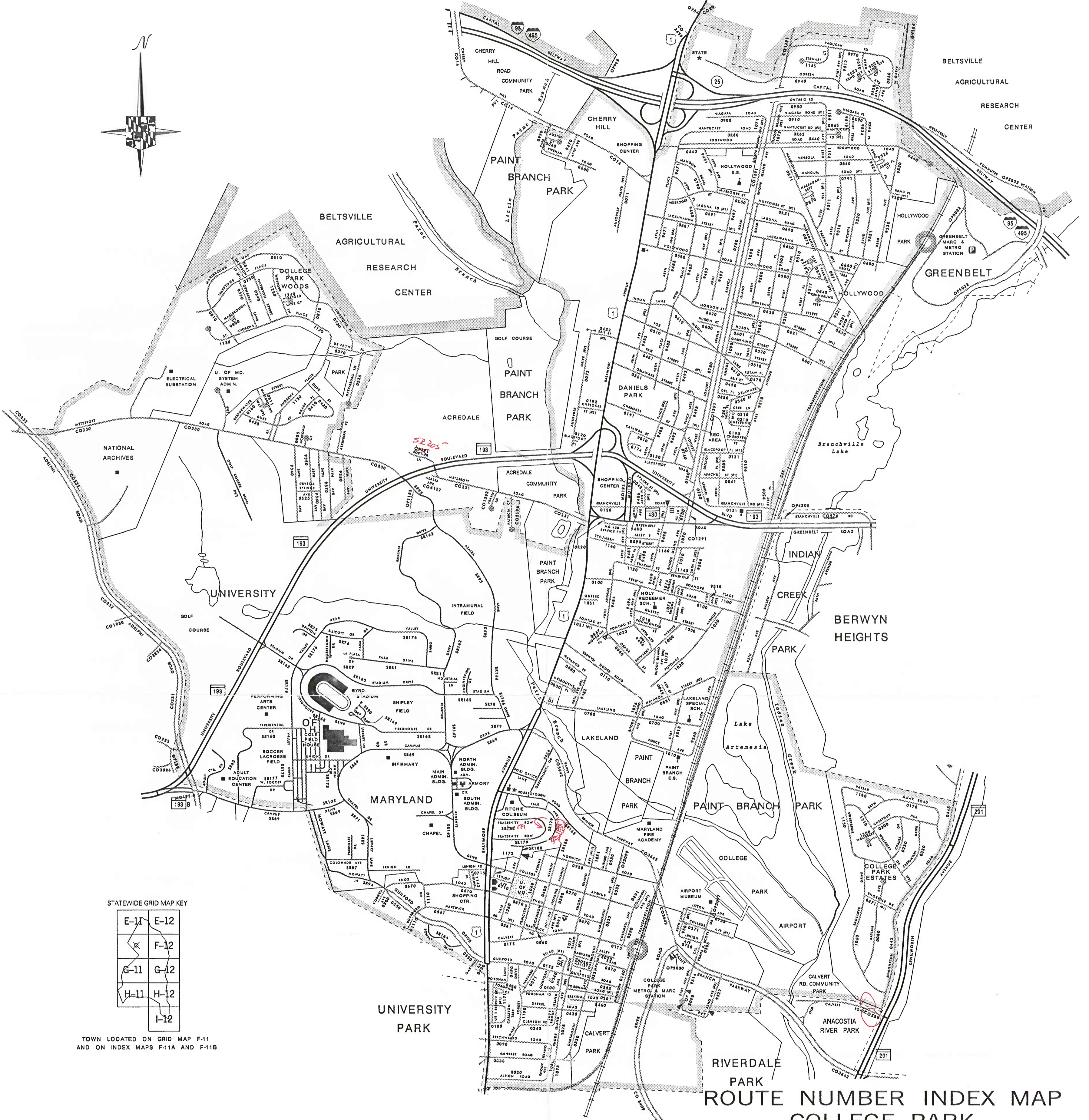

PUBLISHED: 2001



INFORMATION SUMMARY

BOUNDARY:
ACTS OF GENERAL ASSEMBLY, 1983
NO REVISIONS
HIGHWAYS REVISED TO JANUARY 1, 2000
PHOTOREVISED: 1994
CENSUS 1,257 (2000)

THIS MAP WAS CREATED USING MARYLAND
STATE PLANE COORDINATE GRID VALUES BASED
ON THE 1927 NORTH AMERICAN DATUM (NAD).



STATEWIDE GRID MAP KEY

E-11	E-12
F-11	F-12
G-11	G-12
H-11	H-12
I-11	I-12

TOWN LOCATED ON GRID MAP F-11
AND ON INDEX MAPS F-11A AND F-11B

- LEGEND**
- STATE HIGHWAY
 - COUNTY ROADS
 - MUNICIPAL ROAD
 - OTHER PUBLIC ROAD
 - RESERVATION/PVT ROAD
 - INTERSTATE NUMBERED HIGHWAY
 - U.S. NUMBERED HIGHWAY
 - STATE NUMBERED HIGHWAY
 - ARMORY
 - CITY HALL/MUNICIPAL BLDG.
 - COURTHOUSE
 - FIRE DEPARTMENT
 - HIGHWAY GARAGE
 - HOSPITAL
 - LIBRARY
 - PARK AND RIDE
 - POLICE DEPARTMENT
 - POST OFFICE
 - SCHOOL

INFORMATION SUMMARY

BOUNDARY:
ACTS OF GENERAL ASSEMBLY, 1983
REVISED TO MARCH 9, 1998
HIGHWAYS REVISED TO JANUARY 1, 2000
PHOTOREVISED: 1995
CENSUS 24,857 (2000)

**HISD / DATA SUPPORT TEAM
CORRECTION MAP**

THIS MAP WAS CREATED USING MARYLAND
STATE PLANE COORDINATE GRID VALUES BASED
ON THE 1927 NORTH AMERICAN DATUM (NAD).

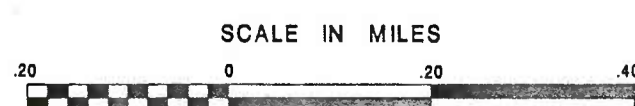
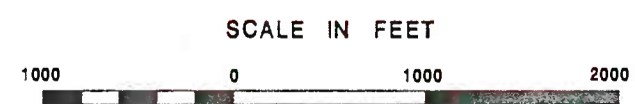
**ROUTE NUMBER INDEX MAP
COLLEGE PARK**

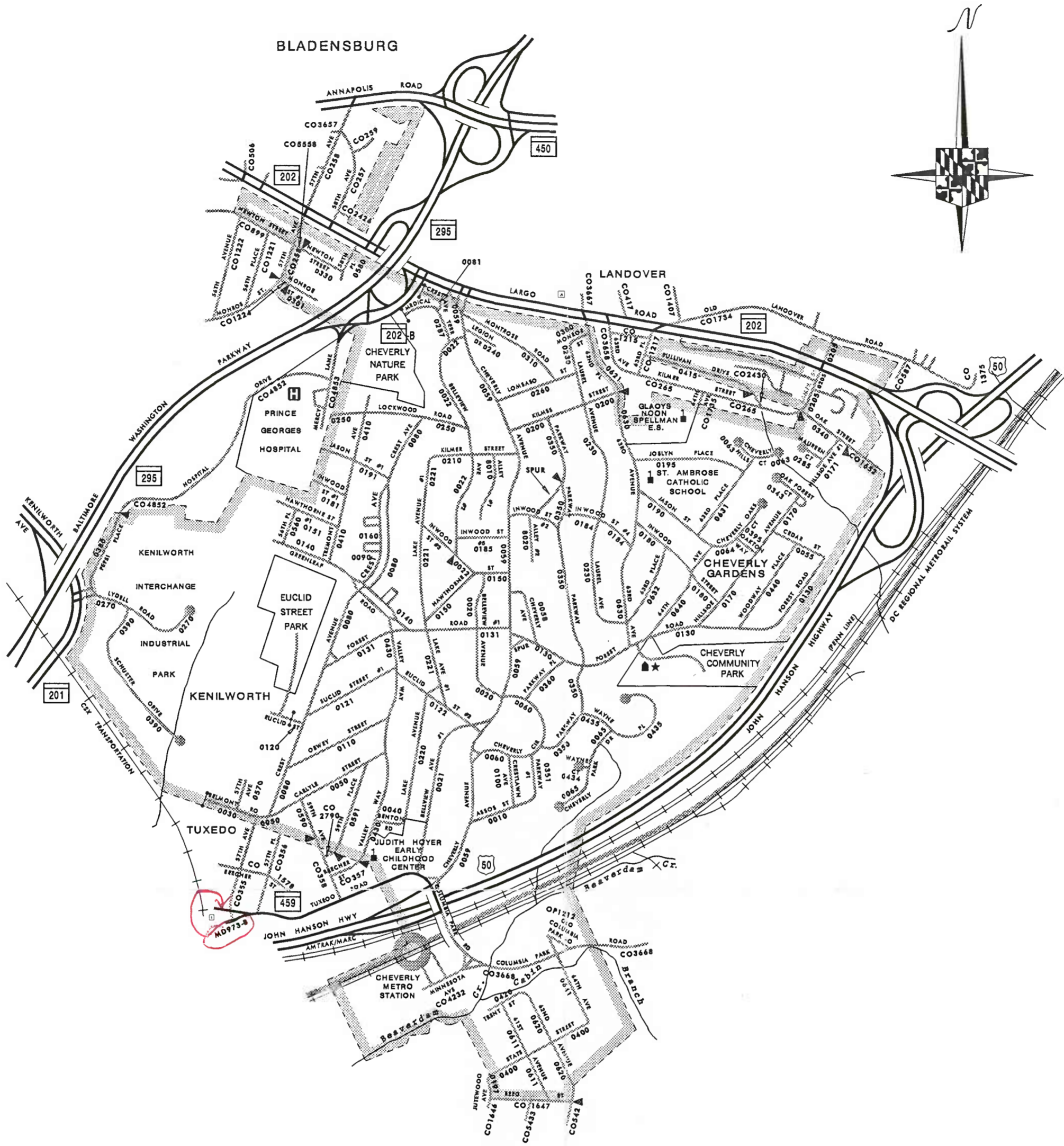
PRINCE GEORGE'S COUNTY
MARYLAND

PREPARED BY THE
MARYLAND DEPARTMENT OF TRANSPORTATION

STATE HIGHWAY ADMINISTRATION
IN COOPERATION WITH THE
U. S. DEPARTMENT OF TRANSPORTATION
FEDERAL HIGHWAY ADMINISTRATION

PUBLISHED: 2001





HSD / DATA SUPPORT TEAM
CORRECTION MAP

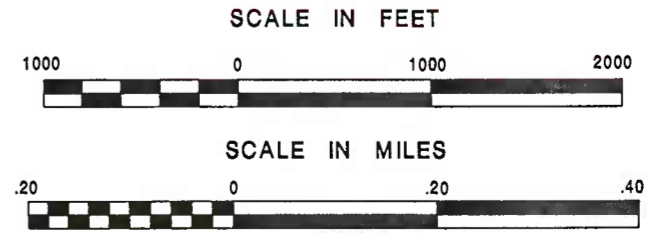
ROUTE NUMBER INDEX MAP CHEVERLY

PRINCE GEORGE'S COUNTY
MARYLAND

PREPARED BY THE
MARYLAND DEPARTMENT OF TRANSPORTATION
STATE HIGHWAY ADMINISTRATION

IN COOPERATION WITH THE
U. S. DEPARTMENT OF TRANSPORTATION
FEDERAL HIGHWAY ADMINISTRATION

PUBLISHED: 2001



LEGEND

- STATE HIGHWAY
- COUNTY ROADS
- MUNICIPAL ROAD
- OTHER PUBLIC ROAD
- RESERVATION/PVT ROAD
- INTERSTATE NUMBERED HIGHWAY
- U. S. NUMBERED HIGHWAY
- STATE NUMBERED HIGHWAY
- ARMORY
- CITY HALL/MUNICIPAL BLDG.
- COURTHOUSE
- FIRE DEPARTMENT
- HIGHWAY GARAGE
- HOSPITAL
- LIBRARY
- PARK AND RIDE
- POLICE DEPARTMENT
- POST OFFICE
- SCHOOL

STATEWIDE GRID MAP KEY

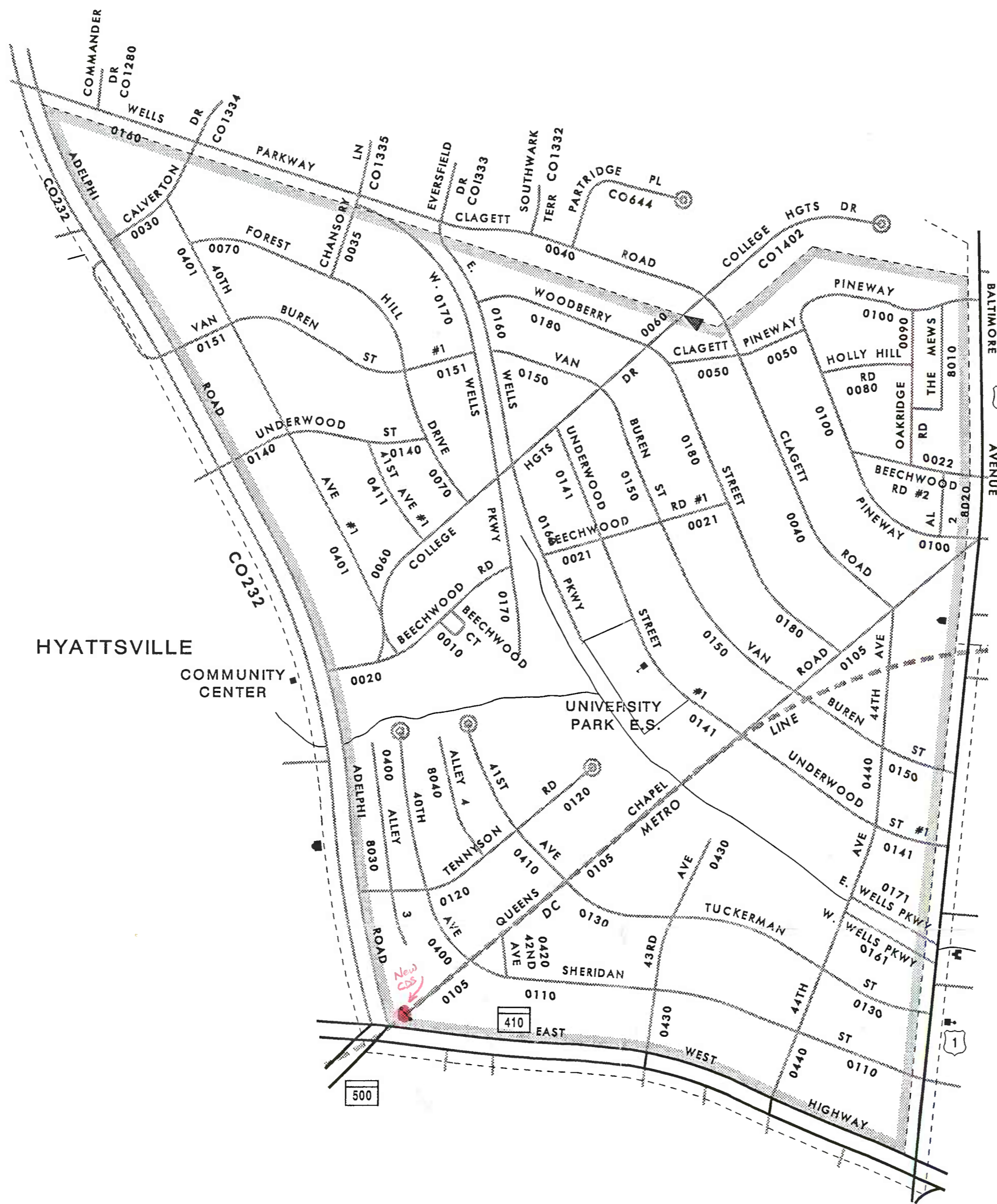
E-11	E-12
	F-12
G-11	G-12
H-11	H-12
	I-12

TOWN LOCATED ON GRID MAP F-11
AND ON INDEX MAP F-11D

INFORMATION SUMMARY


BOUNDARY:
ACTS OF GENERAL ASSEMBLY, 1983
REVISED TO APRIL 26, 1998
HIGHWAYS REVISED TO JANUARY 1, 2000
PHOTOREVISED: 1995
CENSUS 8,433 (2000)

THIS MAP WAS CREATED USING MARYLAND
STATE PLANE COORDINATE GRID VALUES BASED
ON THE 1927 NORTH AMERICAN DATUM (NAD).



COLLEGE
PARK

RIVERDALE
PARK



MISD / DATA SUPPORT TEAM
CORRECTION MAP

LEGEND

- STATE HIGHWAY
- COUNTY ROADS
- MUNICIPAL ROAD
- OTHER PUBLIC ROAD
- RESERVATION/PVT ROAD
- INTERSTATE NUMBERED HIGHWAY
- U.S. NUMBERED HIGHWAY
- STATE NUMBERED HIGHWAY
- ARMORY
- CITY HALL/MUNICIPAL BLDG.
- COURTHOUSE
- FIRE DEPARTMENT
- HIGHWAY GARAGE
- HOSPITAL
- LIBRARY
- PARK AND RIDE
- POLICE DEPARTMENT
- POST OFFICE
- SCHOOL

STATEWIDE GRID MAP KEY

E-11	E-12
F-11	F-12
G-11	G-12
H-11	H-12
I-11	I-12

TOWN LOCATED ON GRID MAP F-11
AND ON INDEX MAPS F-11B AND F-11D

INFORMATION SUMMARY

BOUNDARY:
ACTS OF GENERAL ASSEMBLY, 1983
NO REVISIONS
HIGHWAYS REVISED TO JANUARY 1, 2000
PHOTOREVISED: 1995
CENSUS 2,318 (2000)

THIS MAP WAS CREATED USING MARYLAND
STATE PLANE COORDINATE GRID VALUES BASED
ON THE 1927 NORTH AMERICAN DATUM (NAD).

ROUTE NUMBER INDEX MAP
UNIVERSITY PARK

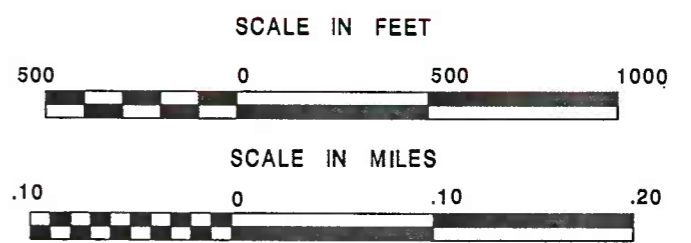
PRINCE GEORGE'S COUNTY
MARYLAND

PREPARED BY THE
MARYLAND DEPARTMENT OF TRANSPORTATION


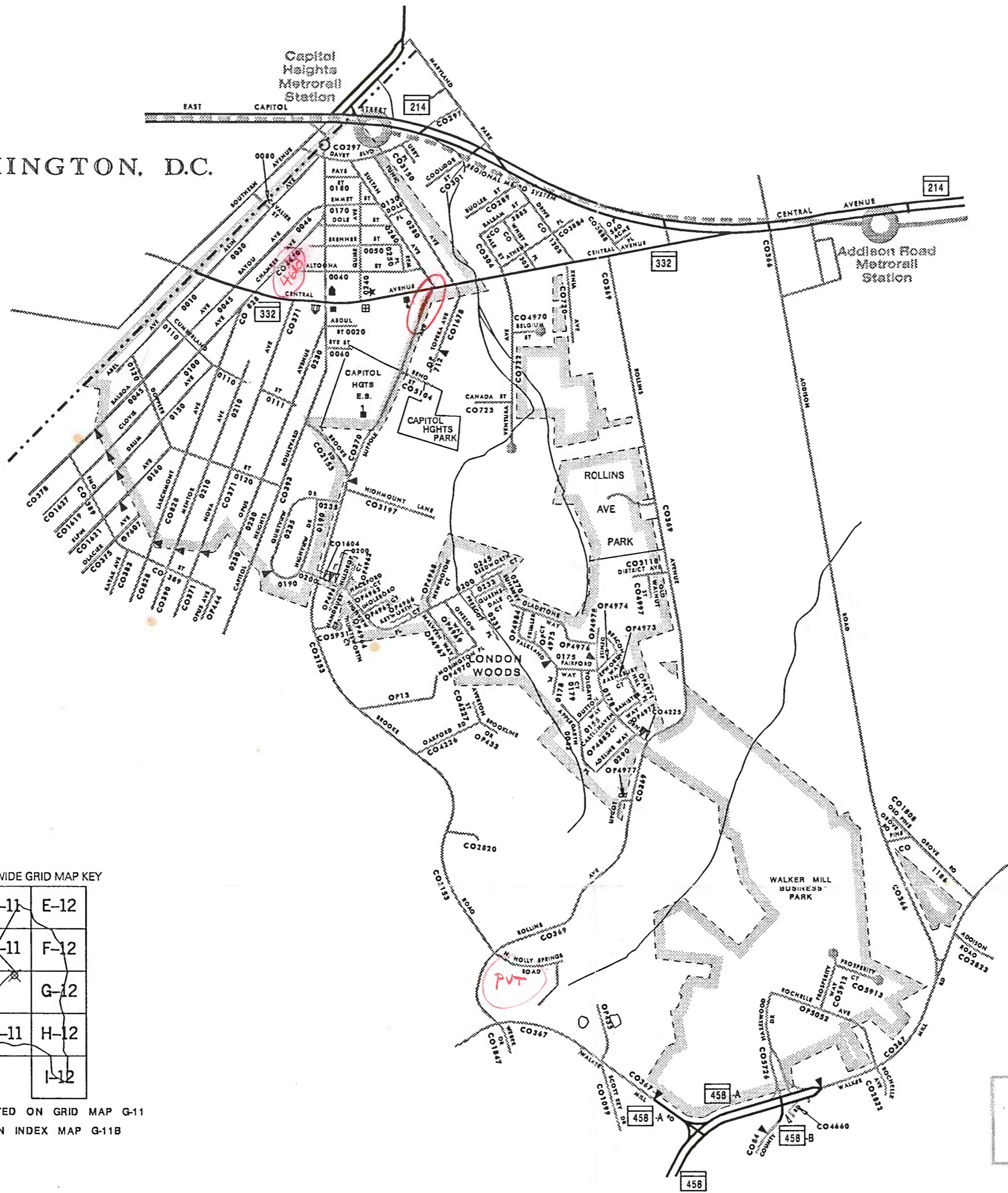
STATE HIGHWAY ADMINISTRATION

IN COOPERATION WITH THE
U. S. DEPARTMENT OF TRANSPORTATION
FEDERAL HIGHWAY ADMINISTRATION

PUBLISHED: 2001



WASHINGTON, D.C.



STATEWIDE GRID MAP KEY

E-11	E-12
F-11	F-12
	G-12
H-11	H-12
	I-12

TOWN LOCATED ON GRID MAP G-11 AND ON INDEX MAP G-11B

HISD / DATA SUPPORT TEAM
CORRECTION MAP

ROUTE NUMBER INDEX MAP

CAPITOL HEIGHTS

PRINCE GEORGE'S COUNTY

MARYLAND

PREPARED BY THE

MARYLAND DEPARTMENT OF TRANSPORTATION
STATE HIGHWAY ADMINISTRATION

IN COOPERATION WITH THE

U. S. DEPARTMENT OF TRANSPORTATION
FEDERAL HIGHWAY ADMINISTRATION

PUBLISHED: 2002

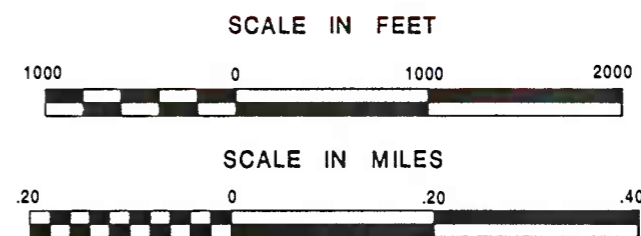
LEGEND

- STATE HIGHWAY
- COUNTY ROADS
- MUNICIPAL ROAD
- OTHER PUBLIC ROAD
- RESERVATION/PVT ROAD
- INTERSTATE NUMBERED HIGHWAY
- U.S. NUMBERED HIGHWAY
- STATE NUMBERED HIGHWAY
- ARMORY
- CITY HALL/MUNICIPAL BLDG.
- COURTHOUSE
- FIRE DEPARTMENT
- HIGHWAY GARAGE
- HOSPITAL
- LIBRARY
- PARK AND RIDE
- POLICE DEPARTMENT
- POST OFFICE
- SCHOOL

INFORMATION SUMMARY

BOUNDARY:
ACTS OF GENERAL ASSEMBLY, 1983
REVISED TO APRIL 8, 1999
HIGHWAYS REVISED TO JANUARY 1, 2000
PHOTOREVISED: 1994
CENSUS 4,138 (2000)

THIS MAP WAS CREATED USING MARYLAND
STATE PLANE COORDINATE GRID VALUES BASED
ON THE 1927 NORTH AMERICAN DATUM (NAD).



ROUTE NUMBER INDEX MAP FOREST HEIGHTS

PRINCE GEORGE'S COUNTY

MARYLAND

PREPARED BY THE
MARYLAND DEPARTMENT OF TRANSPORTATION

STATE HIGHWAY ADMINISTRATION

IN COOPERATION WITH THE

U. S. DEPARTMENT OF TRANSPORTATION

FEDERAL HIGHWAY ADMINISTRATION

PUBLISHED: 2002 ^{X4}

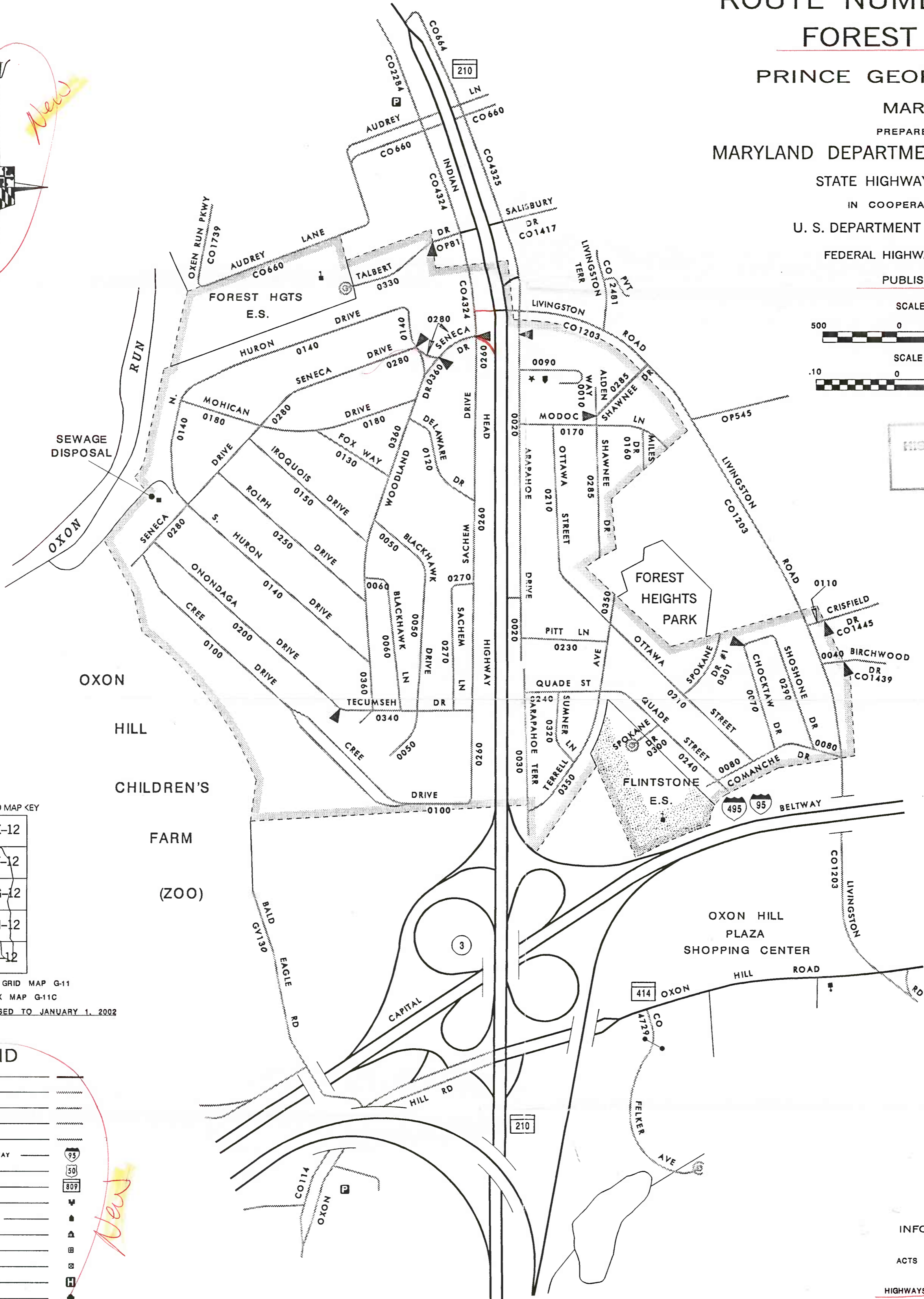
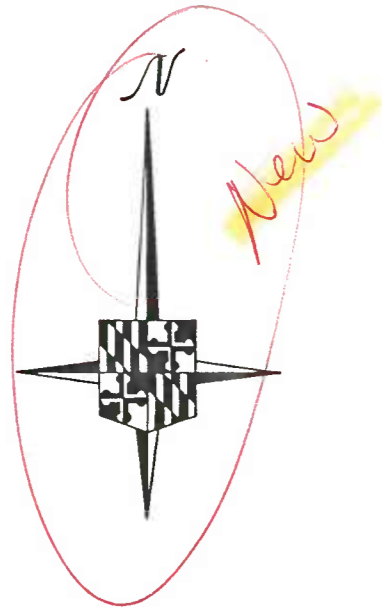
SCALE IN FEET



SCALE IN MILES



MISD / DATA SUPPORT TEAM
CORRECTION MAP



STATEWIDE GRID MAP KEY

E-11	E-12
F-11	F-12
	G-12
H-11	H-12
	I-12

TOWN LOCATED ON GRID MAP G-11
AND ON INDEX MAP G-11C

MUNICIPAL INDEX MAP REVISED TO JANUARY 1, 2002


LEGEND

- STATE HIGHWAY
- COUNTY ROADS
- MUNICIPAL ROAD
- OTHER PUBLIC ROAD
- RESERVATION/PVT ROAD
- INTERSTATE NUMBERED HIGHWAY
- U.S. NUMBERED HIGHWAY
- STATE NUMBERED HIGHWAY
- ARMORY
- CITY HALL/MUNICIPAL BLDG.
- COURTHOUSE
- FIRE DEPARTMENT
- HIGHWAY GARAGE
- HOSPITAL
- LIBRARY
- PARK AND RIDE
- POLICE DEPARTMENT
- POST OFFICE
- SCHOOL

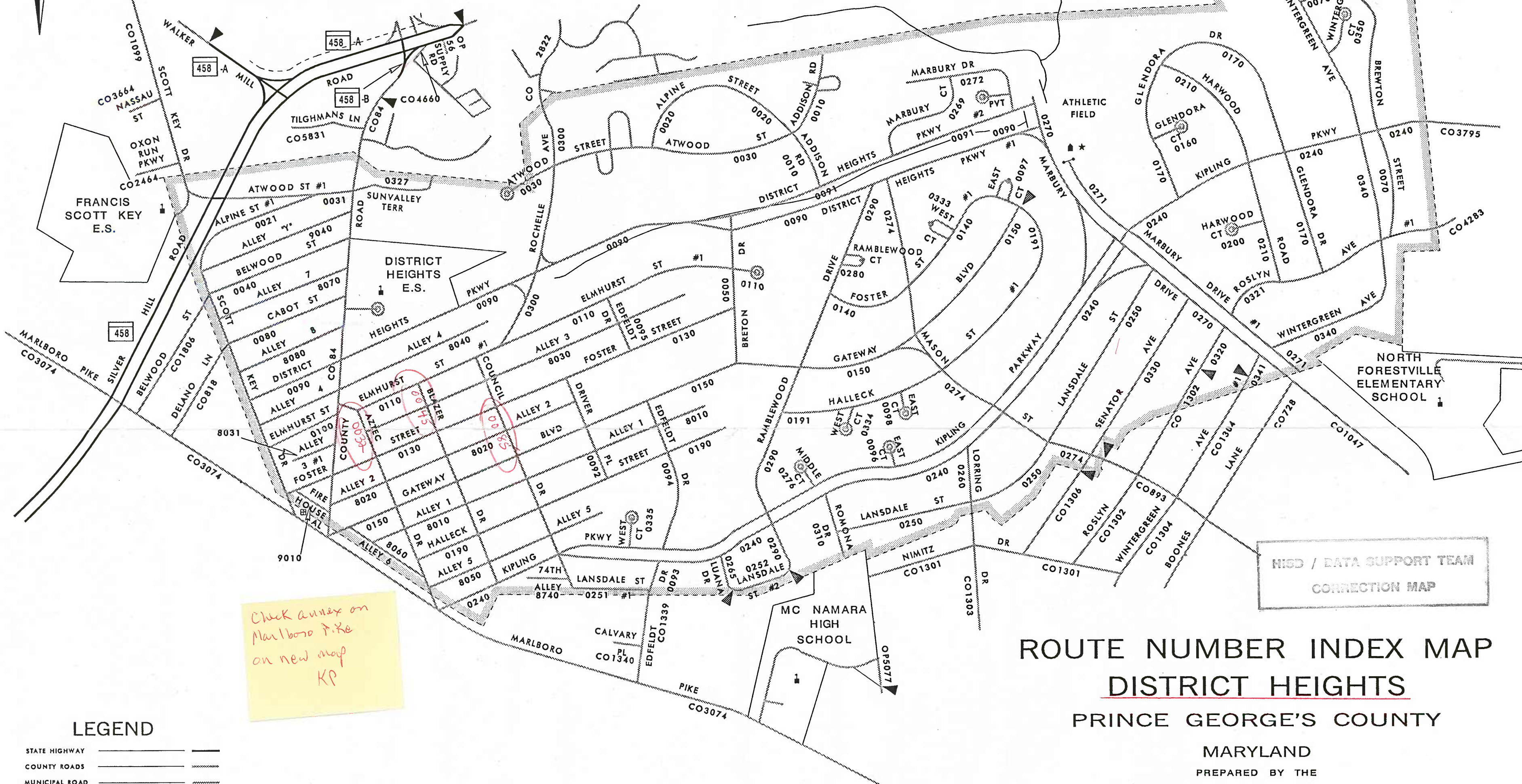
INFORMATION SUMMARY

BOUNDARY:
ACTS OF GENERAL ASSEMBLY, 1983
NO REVISIONS
HIGHWAYS REVISED TO JANUARY 1, 2002 ^{X3}
PHOTOREVISED: 1995
CENSUS 2,585 (2000)

THIS MAP WAS CREATED USING MARYLAND
STATE PLANE COORDINATE GRID VALUES BASED
ON THE 1927 NORTH AMERICAN DATUM (NAD).



CAPITOL HEIGHTS



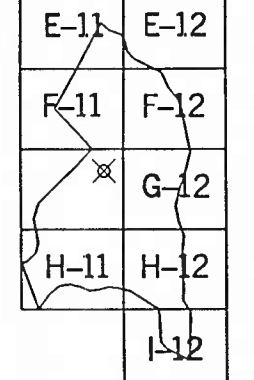
Check annex on Marlboro Pike on new map KP

HISD / DATA SUPPORT TEAM
CORRECTION MAP

LEGEND

- STATE HIGHWAY
- COUNTY ROADS
- MUNICIPAL ROAD
- OTHER PUBLIC ROAD
- RESERVATION/PVT ROAD
- INTERSTATE NUMBERED HIGHWAY
- U.S. NUMBERED HIGHWAY
- STATE NUMBERED HIGHWAY
- ARMORY
- CITY HALL/MUNICIPAL BLDG.
- COURTHOUSE
- FIRE DEPARTMENT
- HIGHWAY GARAGE
- HOSPITAL
- LIBRARY
- PARK AND RIDE
- POLICE DEPARTMENT
- POST OFFICE
- SCHOOL

STATEWIDE GRID MAP KEY



TOWN LOCATED ON GRID G-11 AND ON INDEX MAP G-11B

INFORMATION SUMMARY

BOUNDARY:
ACTS OF GENERAL ASSEMBLY, 1983
REVISED TO 1998
HIGHWAYS REVISED TO JANUARY 1, 2000
PHOTOREVISED: 1994
CENSUS 5,958 (2000)

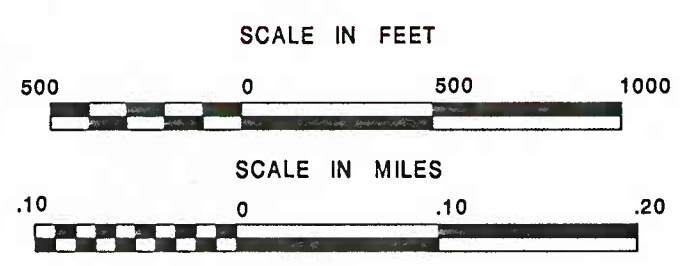
THIS MAP WAS CREATED USING MARYLAND STATE PLANE COORDINATE GRID VALUES BASED ON THE 1927 NORTH AMERICAN DATUM (NAD).

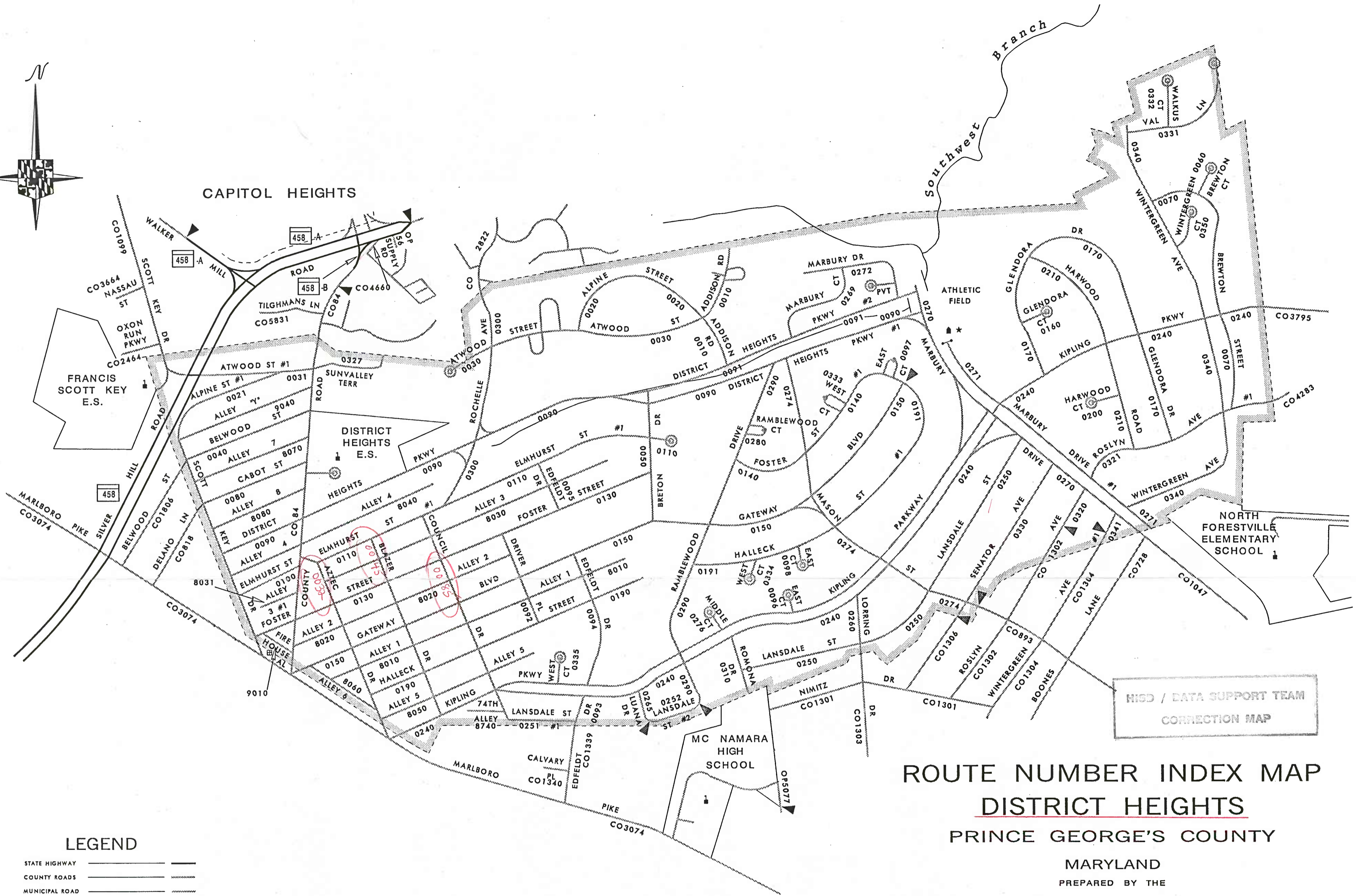
ROUTE NUMBER INDEX MAP
DISTRICT HEIGHTS
PRINCE GEORGE'S COUNTY

MARYLAND
PREPARED BY THE

MARYLAND DEPARTMENT OF TRANSPORTATION
STATE HIGHWAY ADMINISTRATION
IN COOPERATION WITH THE
U. S. DEPARTMENT OF TRANSPORTATION
FEDERAL HIGHWAY ADMINISTRATION

PUBLISHED: 2002

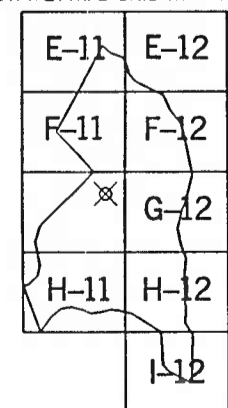




LEGEND

- STATE HIGHWAY
- COUNTY ROADS
- MUNICIPAL ROAD
- OTHER PUBLIC ROAD
- RESERVATION/PVT ROAD
- INTERSTATE NUMBERED HIGHWAY
- U.S. NUMBERED HIGHWAY
- STATE NUMBERED HIGHWAY
- ARMORY
- CITY HALL/MUNICIPAL BLDG.
- COURTHOUSE
- FIRE DEPARTMENT
- HIGHWAY GARAGE
- HOSPITAL
- LIBRARY
- PARK AND RIDE
- POLICE DEPARTMENT
- POST OFFICE
- SCHOOL

STATEWIDE GRID MAP KEY



TOWN LOCATED ON GRID G-11
AND ON INDEX MAP G-11B

INFORMATION SUMMARY

BOUNDARY:
ACTS OF GENERAL ASSEMBLY, 1983
REVISED TO 1998
HIGHWAYS REVISED TO JANUARY 1, 2000
PHOTOREVISED: 1994
CENSUS 5,958 (2000)

THIS MAP WAS CREATED USING MARYLAND
STATE PLANE COORDINATE GRID VALUES BASED
ON THE 1927 NORTH AMERICAN DATUM (NAD).

**ROUTE NUMBER INDEX MAP
DISTRICT HEIGHTS
PRINCE GEORGE'S COUNTY**

MARYLAND
PREPARED BY THE

MARYLAND DEPARTMENT OF TRANSPORTATION
STATE HIGHWAY ADMINISTRATION
IN COOPERATION WITH THE
U. S. DEPARTMENT OF TRANSPORTATION
FEDERAL HIGHWAY ADMINISTRATION

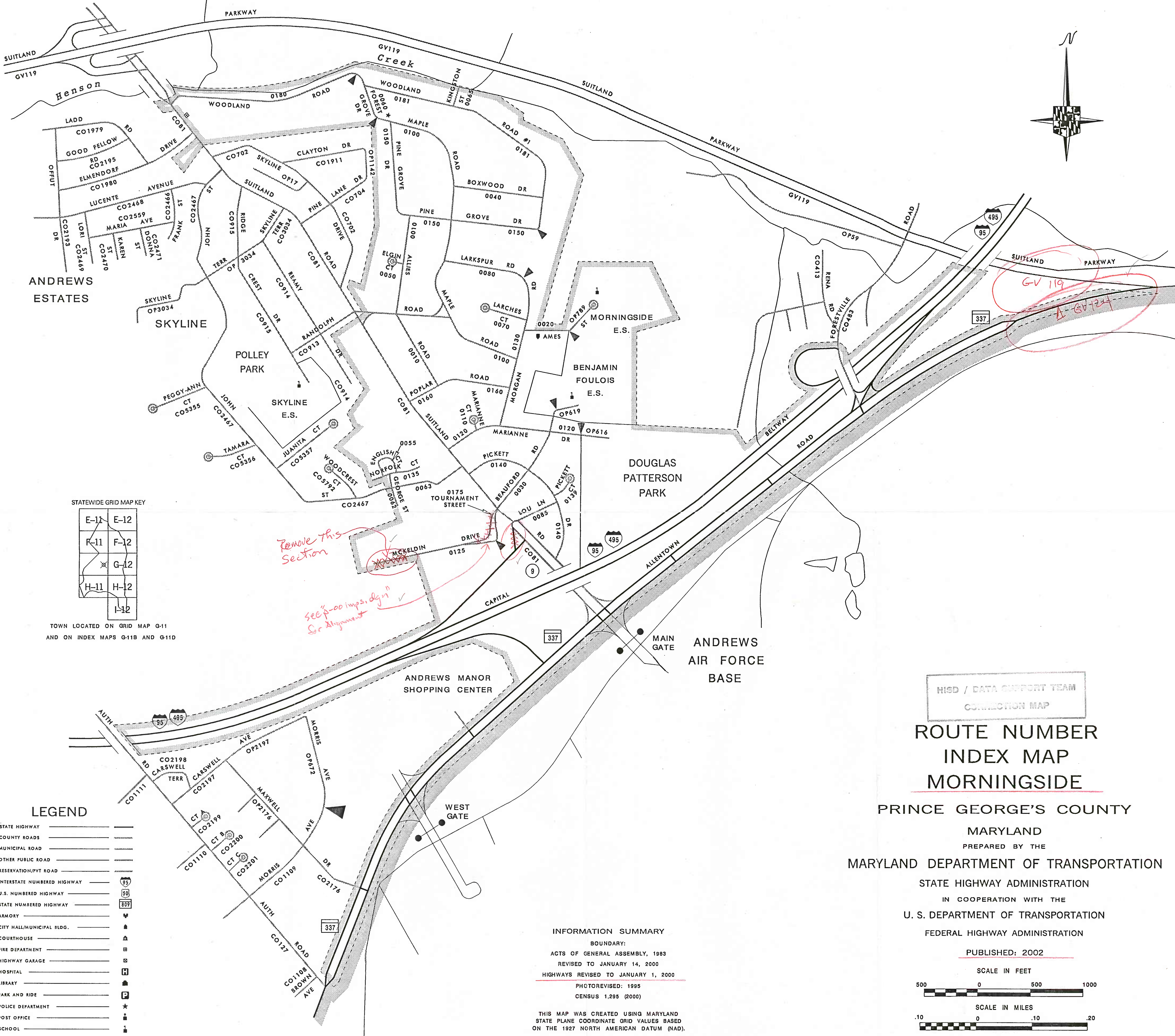

PUBLISHED: 2002

SCALE IN FEET



SCALE IN MILES





STATEWIDE GRID MAP KEY

E-11	E-12
F-11	F-12
G-11	G-12
H-11	H-12
I-11	I-12

TOWN LOCATED ON GRID MAP G-11 AND ON INDEX MAPS G-11B AND G-11D

LEGEND

- STATE HIGHWAY
- COUNTY ROADS
- MUNICIPAL ROAD
- OTHER PUBLIC ROAD
- RESERVATION/PVT ROAD
- INTERSTATE NUMBERED HIGHWAY
- U.S. NUMBERED HIGHWAY
- STATE NUMBERED HIGHWAY
- ARMORY
- CITY HALL/MUNICIPAL BLDG.
- COURTHOUSE
- FIRE DEPARTMENT
- HIGHWAY GARAGE
- HOSPITAL
- LIBRARY
- PARK AND RIDE
- POLICE DEPARTMENT
- POST OFFICE
- SCHOOL

INFORMATION SUMMARY
 BOUNDARY:
 ACTS OF GENERAL ASSEMBLY, 1983
 REVISED TO JANUARY 14, 2000
 HIGHWAYS REVISED TO JANUARY 1, 2000
 PHOTOREVISED: 1995
 CENSUS 1,295 (2000)

THIS MAP WAS CREATED USING MARYLAND STATE PLANE COORDINATE GRID VALUES BASED ON THE 1927 NORTH AMERICAN DATUM (NAD).

HISD / DATA SUPPORT TEAM
 CONNECTION MAP

ROUTE NUMBER
 INDEX MAP
 MORNINGSIDE

PRINCE GEORGE'S COUNTY

MARYLAND
PREPARED BY THE

MARYLAND DEPARTMENT OF TRANSPORTATION

STATE HIGHWAY ADMINISTRATION

IN COOPERATION WITH THE

U. S. DEPARTMENT OF TRANSPORTATION

FEDERAL HIGHWAY ADMINISTRATION

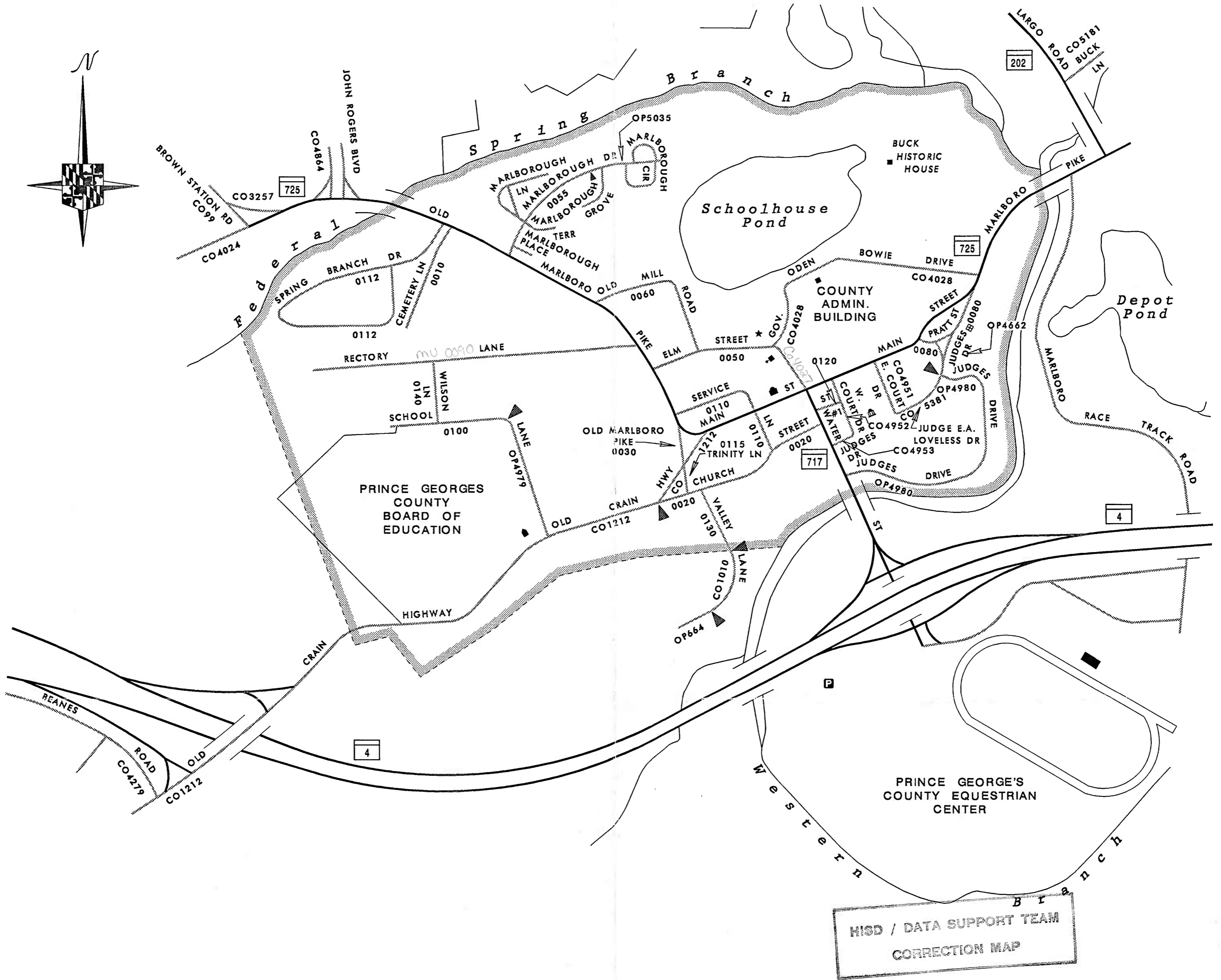
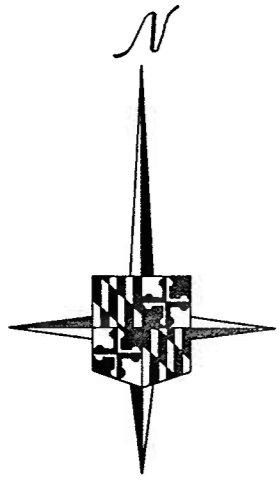
PUBLISHED: 2002

SCALE IN FEET



SCALE IN MILES





HISD / DATA SUPPORT TEAM
CORRECTION MAP

LEGEND

- STATE HIGHWAY
- COUNTY ROADS
- MUNICIPAL ROAD
- OTHER PUBLIC ROAD
- RESERVATION/PVT ROAD
- INTERSTATE NUMBERED HIGHWAY
- U.S. NUMBERED HIGHWAY
- STATE NUMBERED HIGHWAY
- ARMORY
- CITY HALL/MUNICIPAL BLDG.
- COURTHOUSE
- FIRE DEPARTMENT
- HIGHWAY GARAGE
- HOSPITAL
- LIBRARY
- PARK AND RIDE
- POLICE DEPARTMENT
- POST OFFICE
- SCHOOL

STATEWIDE GRID MAP KEY

E-11	E-12
F-11	F-12
G-11	G-12
H-11	H-12
	I-12

TOWN LOCATED ON GRID MAP G-12
AND ON INDEX MAP G-12

INFORMATION SUMMARY

BOUNDARY:
ACTS OF GENERAL ASSEMBLY, 1983
NO REVISIONS
HIGHWAYS REVISED TO JANUARY 1, 2000
PHOTOREVISED: 1994
CENSUS 848 (2000)

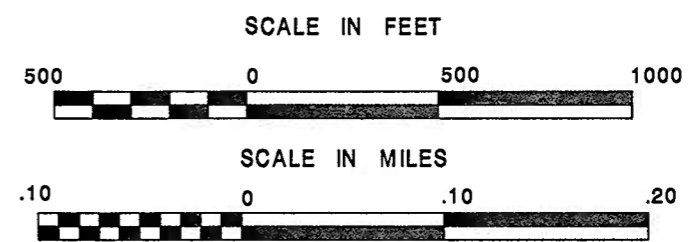
THIS MAP WAS CREATED USING MARYLAND
STATE PLANE COORDINATE GRID VALUES BASED
ON THE 1927 NORTH AMERICAN DATUM (NAD).

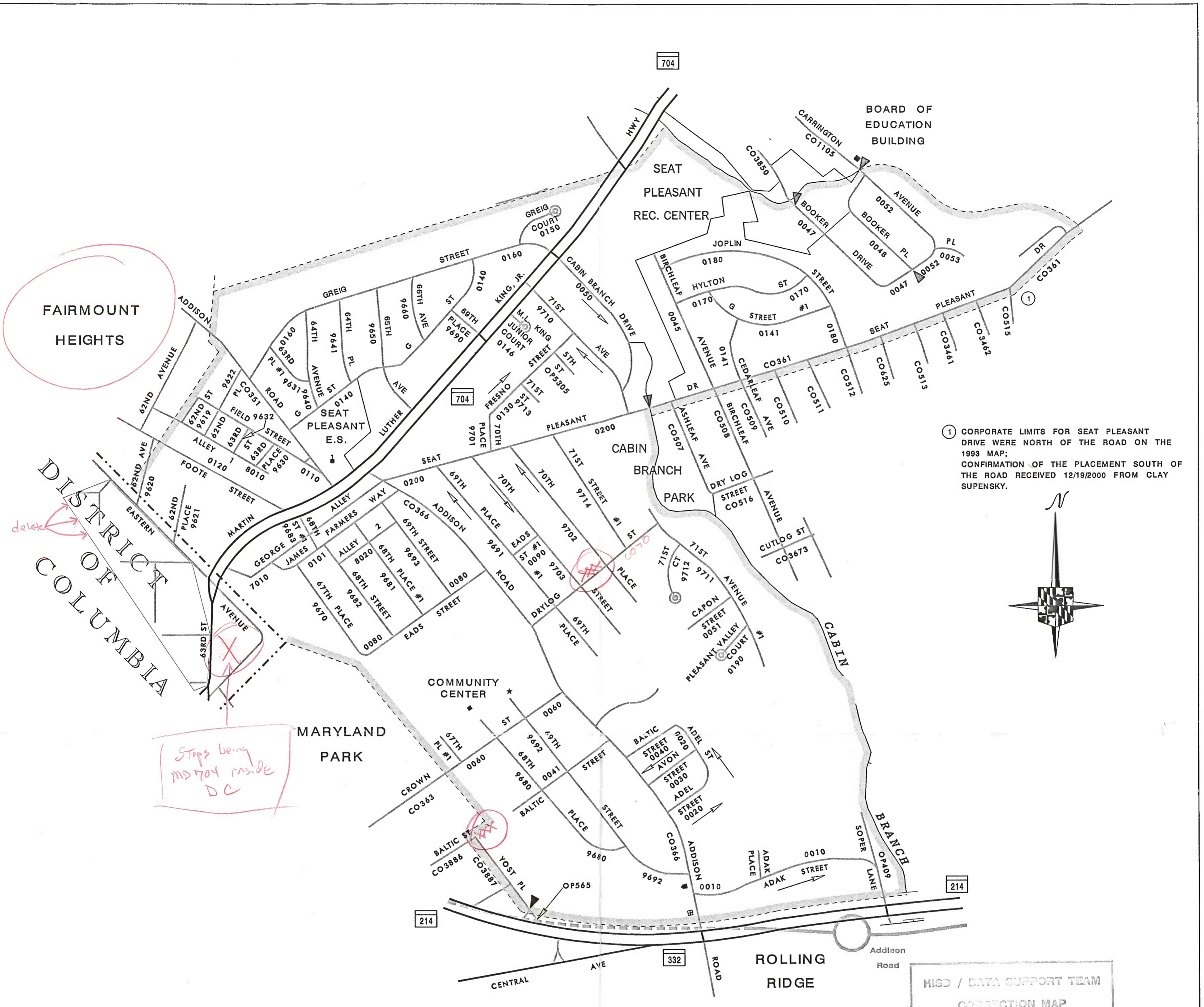
**ROUTE NUMBER INDEX MAP
UPPER MARLBORO
PRINCE GEORGE'S COUNTY
MARYLAND**

PREPARED BY THE
MARYLAND DEPARTMENT OF TRANSPORTATION
STATE HIGHWAY ADMINISTRATION

IN COOPERATION WITH THE
U. S. DEPARTMENT OF TRANSPORTATION
FEDERAL HIGHWAY ADMINISTRATION

PUBLISHED: 2001





① CORPORATE LIMITS FOR SEAT PLEASANT DRIVE WERE NORTH OF THE ROAD ON THE 1993 MAP; CONFIRMATION OF THE PLACEMENT SOUTH OF THE ROAD RECEIVED 12/19/2000 FROM CLAY SUPENSKY.

Stops being moved inside DC

delete
DISTRICT OF COLUMBIA

HISD / DATA SUPPORT TEAM
CORRECTION MAP

ROUTE NUMBER INDEX MAP

SEAT PLEASANT

PRINCE GEORGE'S COUNTY

MARYLAND

PREPARED BY THE

MARYLAND DEPARTMENT OF TRANSPORTATION

STATE HIGHWAY ADMINISTRATION

IN COOPERATION WITH THE

U. S. DEPARTMENT OF TRANSPORTATION


FEDERAL HIGHWAY ADMINISTRATION

JANUARY 2000

SCALE IN FEET



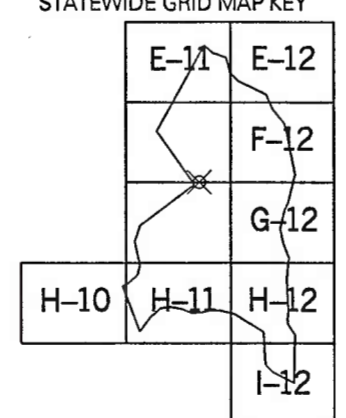
SCALE IN MILES



LEGEND

- STATE HIGHWAY
- COUNTY ROADS
- MUNICIPAL ROAD
- OTHER PUBLIC ROAD
- RESERVATION/PVT ROAD
- INTERSTATE NUMBERED HIGHWAY
- U.S. NUMBERED HIGHWAY
- STATE NUMBERED HIGHWAY
- ARMORY
- CITY HALL/MUNICIPAL BLDG.
- COURTHOUSE
- FIRE DEPARTMENT
- HIGHWAY GARAGE
- HOSPITAL
- LIBRARY
- PARK AND RIDE
- POLICE DEPARTMENT
- POST OFFICE
- SCHOOL

STATEWIDE GRID MAP KEY



TOWN LOCATED ON GRID MAPS F-11 AND G-11 AND ON INDEX MAPS F-11D AND G-11E

INFORMATION SUMMARY

BOUNDARY:
ACTS OF GENERAL ASSEMBLY, 1983
REVISED TO 1984
HIGHWAYS REVISED TO JANUARY 1, 1999
PHOTOREVISED: 1994
CENSUS 5,359 (1990)

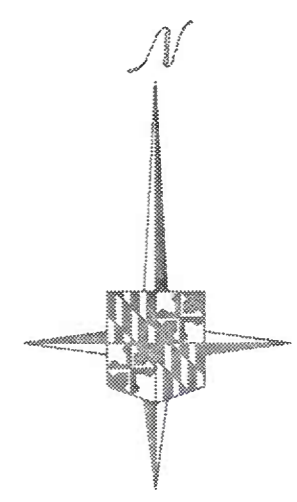
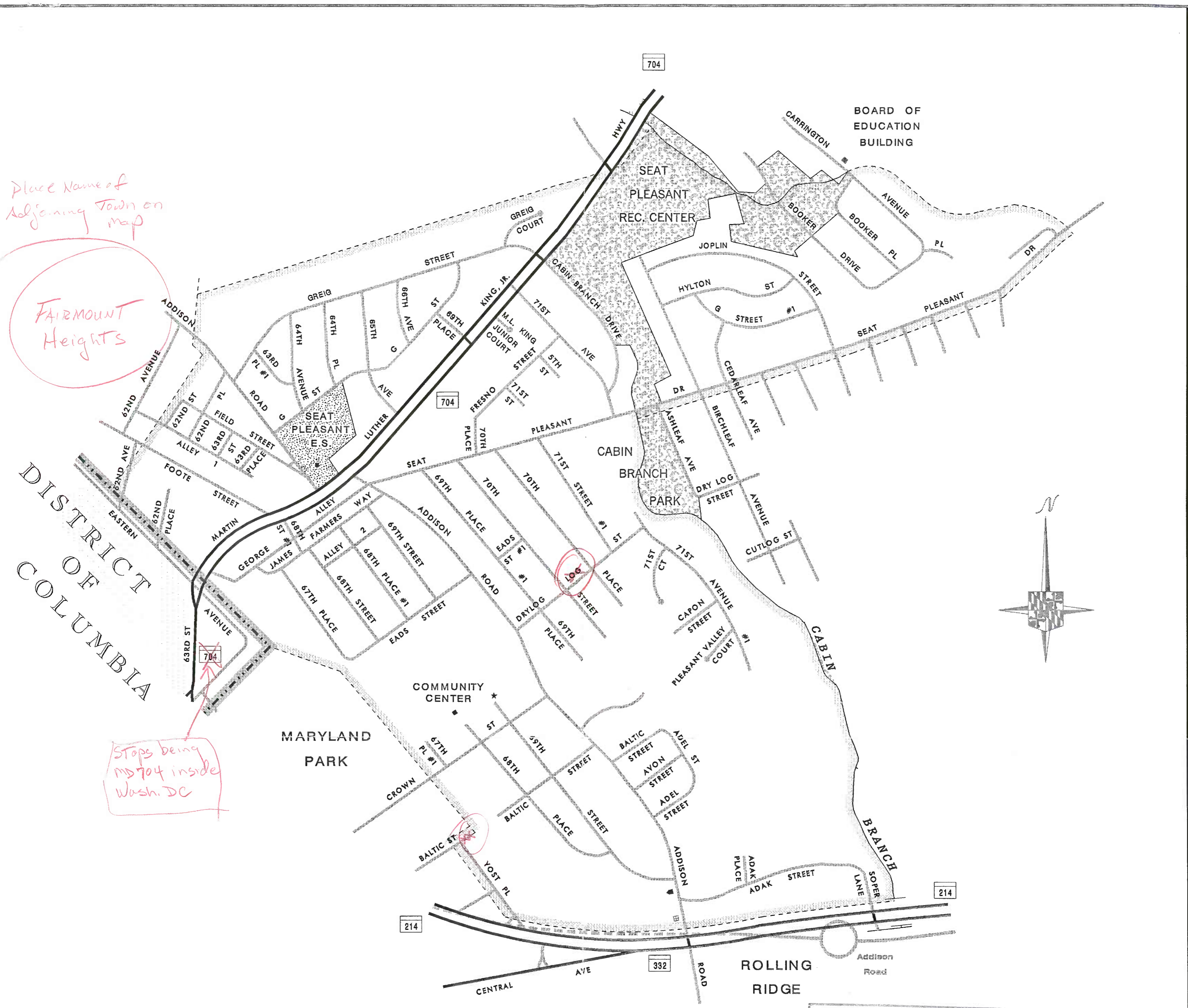
THIS MAP WAS CREATED USING MARYLAND STATE PLANE COORDINATE GRID VALUES BASED ON THE 1927 NORTH AMERICAN DATUM (NAD).

Place Name of
Adjoining Town on
map

Fairmount
Heights

Stops being
MS 704 inside
Wash. DC

DISTRICT
OF
COLUMBIA



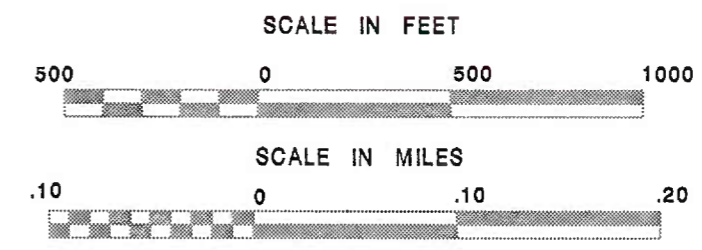
HISD / DATA SUPPORT TEAM
CORRECTION MAP

SEAT PLEASANT

PRINCE GEORGE'S COUNTY
MARYLAND

PREPARED BY THE
MARYLAND DEPARTMENT OF TRANSPORTATION
STATE HIGHWAY ADMINISTRATION
IN COOPERATION WITH THE
U. S. DEPARTMENT OF TRANSPORTATION
FEDERAL HIGHWAY ADMINISTRATION

JANUARY 2000



LEGEND

- STATE HIGHWAY
- COUNTY ROADS
- MUNICIPAL ROAD
- OTHER PUBLIC ROAD
- RESERVATION/PVT ROAD
- INTERSTATE NUMBERED HIGHWAY
- U.S. NUMBERED HIGHWAY
- STATE NUMBERED HIGHWAY
- ARMORY
- CITY HALL/MUNICIPAL BLDG.
- COURTHOUSE
- FIRE DEPARTMENT
- HIGHWAY GARAGE
- HOSPITAL
- LIBRARY
- PARK AND RIDE
- POLICE DEPARTMENT
- POST OFFICE
- SCHOOL

STATEWIDE GRID MAP KEY

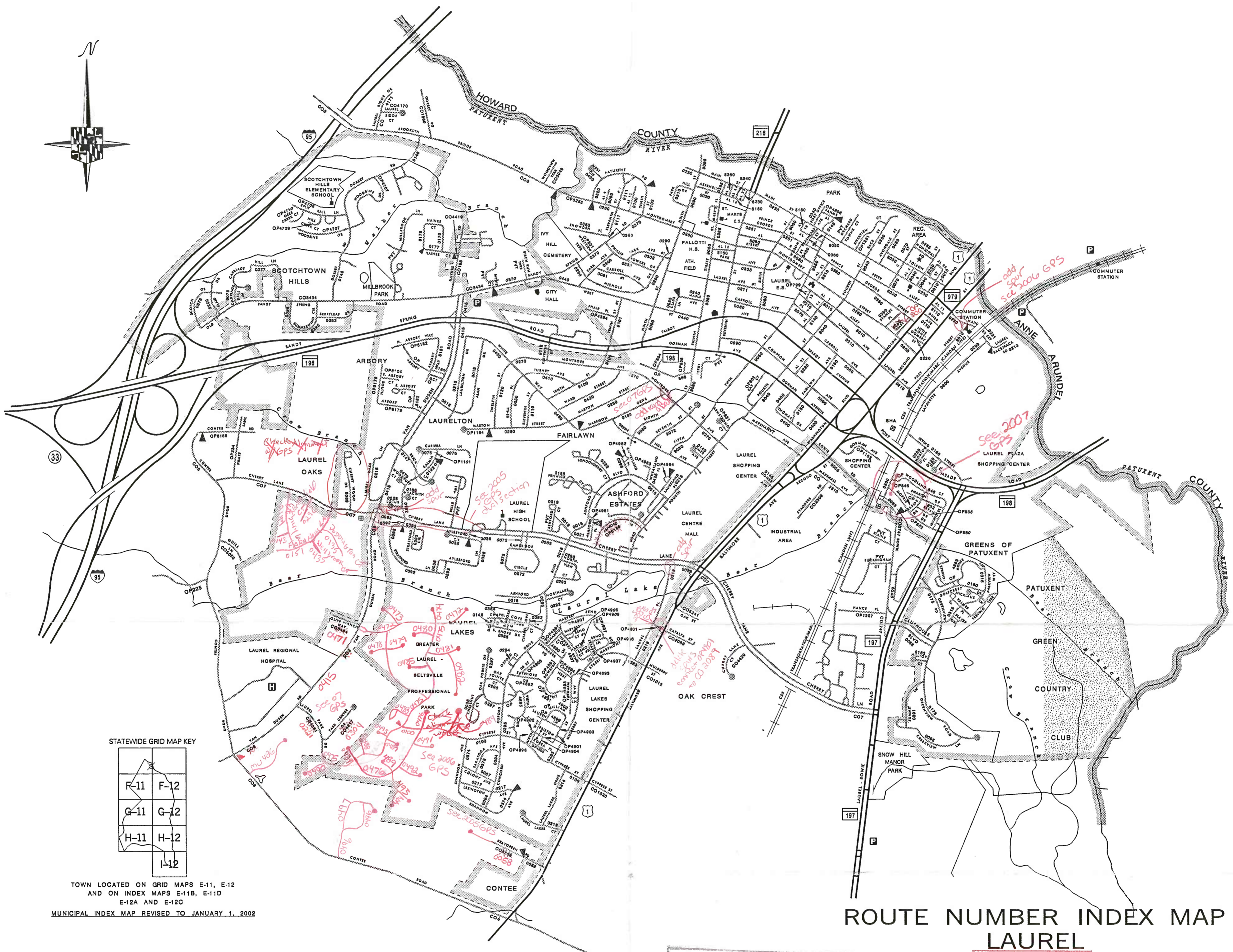

E-11	E-12	
	F-12	
	G-12	
H-10	H-11	H-12
		I-12

TOWN LOCATED ON GRID MAPS F-11 AND G-11

INFORMATION SUMMARY

BOUNDARY:
ACTS OF GENERAL ASSEMBLY, 1983
REVISED TO 1984
HIGHWAYS REVISED TO JANUARY 1, 1989
PHOTOREVISED: 1994
CENSUS 5,359 (1990)

THIS MAP WAS CREATED USING MARYLAND
STATE PLANE COORDINATE GRID VALUES BASED
ON THE 1927 NORTH AMERICAN DATUM (NAD).



STATEWIDE GRID MAP KEY

F-11	F-12
G-11	G-12
H-11	H-12
I-12	

TOWN LOCATED ON GRID MAPS E-11, E-12 AND ON INDEX MAPS E-11B, E-11D, E-12A AND E-12C

MUNICIPAL INDEX MAP REVISED TO JANUARY 1, 2002

LEGEND

- STATE HIGHWAY
- COUNTY ROADS
- MUNICIPAL ROAD
- OTHER PUBLIC ROAD
- RESERVATION/PVT ROAD
- INTERSTATE NUMBERED HIGHWAY
- U.S. NUMBERED HIGHWAY
- STATE NUMBERED HIGHWAY
- ARMORY
- CITY HALL/MUNICIPAL BLDG.
- COURTHOUSE
- FIRE DEPARTMENT
- HIGHWAY GARAGE
- HOSPITAL
- LIBRARY
- PARK AND RIDE
- POLICE DEPARTMENT
- POST OFFICE
- SCHOOL

INFORMATION SUMMARY

BOUNDARY:
 ACTS OF GENERAL ASSEMBLY, 1983
 REVISED TO DECEMBER 9, 1999
 HIGHWAYS REVISED TO JANUARY 1, 2000

PHOTOREVISED: 1995
 CENSUS 19,960 (2000)

THIS MAP WAS CREATED USING MARYLAND STATE PLANE COORDINATE GRID VALUES BASED ON THE 1927 NORTH AMERICAN DATUM (NAD).

MISD / DATA SUPPORT TEAM
CORRECTION MAP

ROUTE NUMBER INDEX MAP
LAUREL

PRINCE GEORGE'S COUNTY
MARYLAND

PREPARED BY THE
MARYLAND DEPARTMENT OF TRANSPORTATION
STATE HIGHWAY ADMINISTRATION

IN COOPERATION WITH THE
U. S. DEPARTMENT OF TRANSPORTATION
FEDERAL HIGHWAY ADMINISTRATION

PUBLISHED: 2002

SCALE IN FEET



SCALE IN MILES

