

STATEWIDE GRID MAP KEY

A-13	A-14
B-13	B-15
C-13	C-15
	D-14

TOWN LOCATED ON GRID MAP B-14
AND ON INDEX MAP B-14
MUNICIPAL INDEX MAP REVISED TO JANUARY 1, 2004

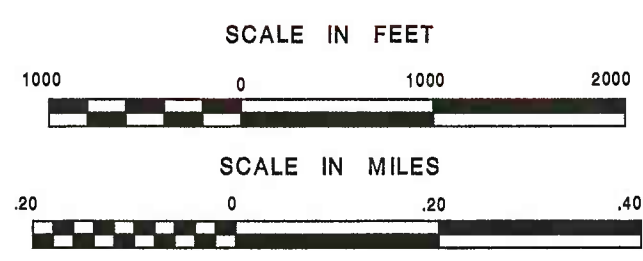
ROUTE NUMBER INDEX MAP ABERDEEN

HARFORD COUNTY
MARYLAND

PREPARED BY THE
MARYLAND DEPARTMENT OF TRANSPORTATION
STATE HIGHWAY ADMINISTRATION

IN COOPERATION WITH THE
U. S. DEPARTMENT OF TRANSPORTATION
FEDERAL HIGHWAY ADMINISTRATION

PUBLISHED: 2004



LEGEND

- ROAD CLASSIFICATION**
- State Highway
 - County/Local Road
- ROUTE MARKERS**
- Interstate Numbered Highway
 - U. S. Numbered Highway
 - State Numbered Highway
 - Interchange Exit
- ROADSIDE CULTURE**
- Army
 - Boundary Monument
 - Building/Structure
 - Camping Facility
 - College/University
 - City/Town Hall
 - Courthouse
 - Md. Dept. of Agriculture Farmers Market
 - Fire/Rescue
 - Garage/BVA/County/Municipal
 - Gate/Barricade
 - Golf Course/Country Club
 - Hospital
 - Hospital w/ 24hour Emergency Room
 - Library
 - Lighthouse
 - Motor Vehicle Administration
 - Park and Ride Location
 - Police Station
 - Post Office
 - Radio/Microwave/TV Tower
 - Rest Area with Restrooms
 - School
 - Shopping Center/Mall
 - VEIP Station
 - Welcome Center
 - Yacht Club/Marina

INFORMATION SUMMARY

BOUNDARY:
ACTS OF GENERAL ASSEMBLY, 1983
REVISED TO OCTOBER 30, 2000

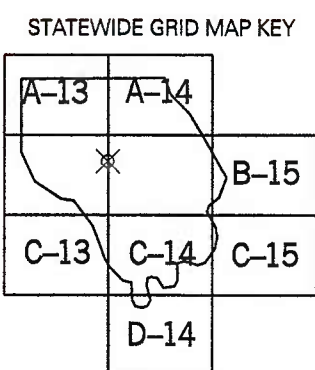
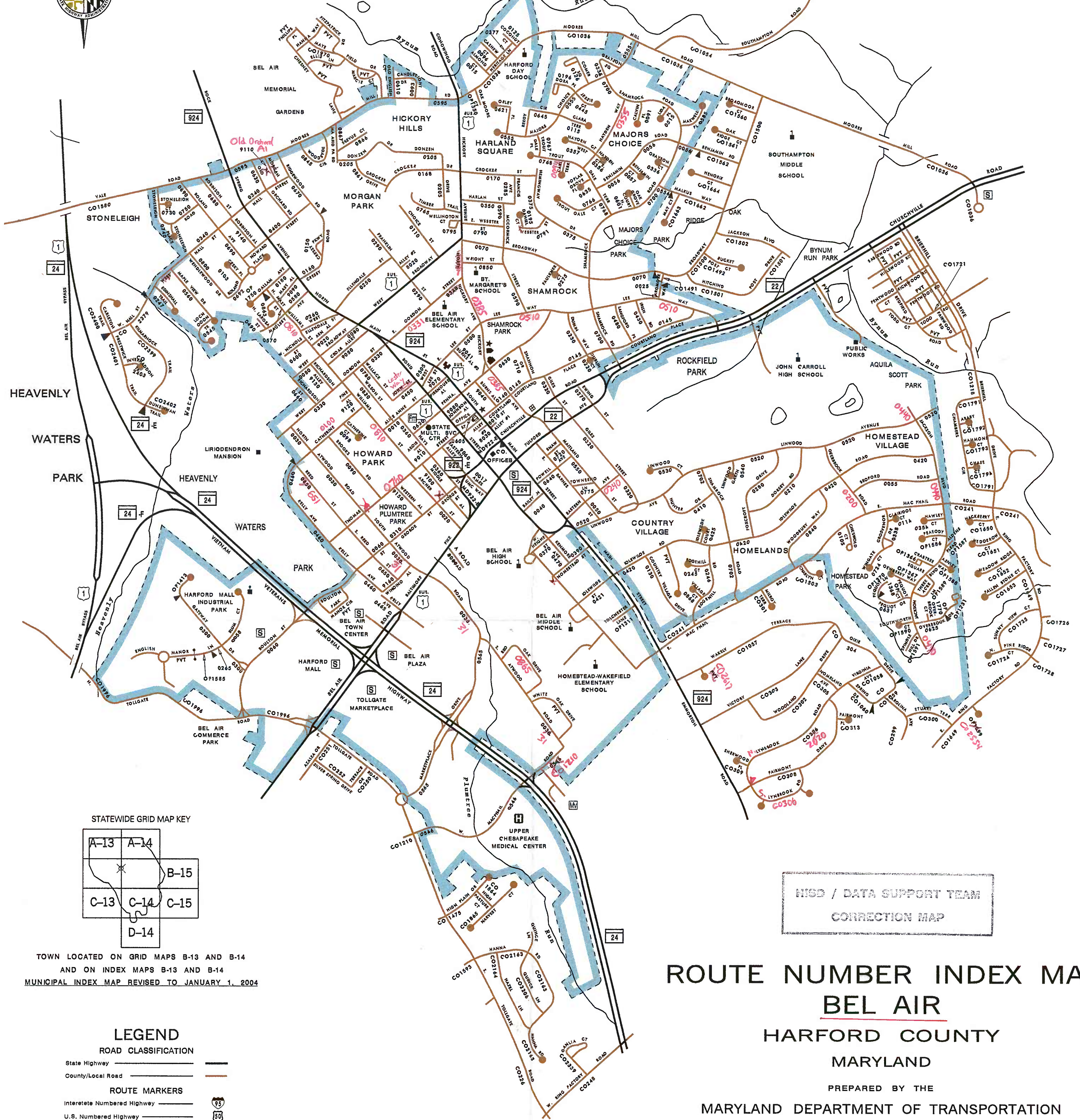
HIGHWAYS REVISED TO JANUARY 1, 2002

PHOTOREVISED: 1994

CENSUS 13,842 (2000)

INDEX MAP UPDATED TO JANUARY 1, 2004

THIS MAP WAS CREATED USING MARYLAND STATE PLANE COORDINATE GRID VALUES BASED ON THE 1927 NORTH AMERICAN DATUM (NAD).



TOWN LOCATED ON GRID MAPS B-13 AND B-14
AND ON INDEX MAPS B-13 AND B-14
MUNICIPAL INDEX MAP REVISED TO JANUARY 1, 2004

- LEGEND**
- ROAD CLASSIFICATION**
- State Highway
 - County/Local Road
- ROUTE MARKERS**
- Interstate Numbered Highway
 - U.S. Numbered Highway
 - State Numbered Highway
 - Interchange Exit

- ROADSIDE CULTURE**
- Army
 - Boundary Monument
 - Building/Structure
 - Camping Facility
 - College (Junior)
 - College/University
 - City/Town Hall
 - Courthouse
 - Md. Dept. of Agriculture Farmers Market
 - Fire/Rescue
 - Garage/SHA/County/Municipal
 - Gate/Barricade
 - Golf Course/Country Club
 - Hospital
 - Hospital w/ 24hour Emergency Room
 - Library
 - Lighthouse
 - Motor Vehicle Administration
 - Park and Ride Location
 - Picnic Site
 - Police Station
 - Post Office
 - Radio/Microwave/TV Tower
 - Rest Area with Restroom
 - Bohol
 - Shopping Center/Mall
 - VEIP Station
 - Welcome Center
 - Yacht Club/Marina

INFORMATION SUMMARY

BOUNDARY:
ACTS OF GENERAL ASSEMBLY, 1983
REVISED TO OCTOBER 22, 1999
HIGHWAYS REVISED TO JANUARY 1, 2003
PHOTOREVISED: 1994
CENSUS 10,080 (2000)

THIS MAP WAS CREATED USING MARYLAND STATE PLANE COORDINATE GRID VALUES BASED ON THE 1927 NORTH AMERICAN DATUM (NAD).

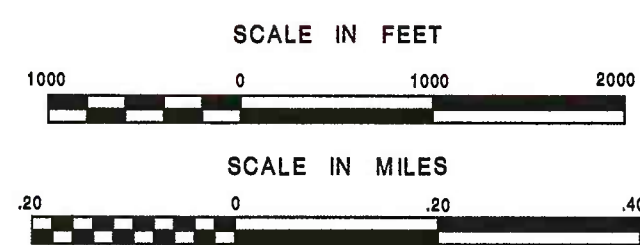
HSD / DATA SUPPORT TEAM
CORRECTION MAP

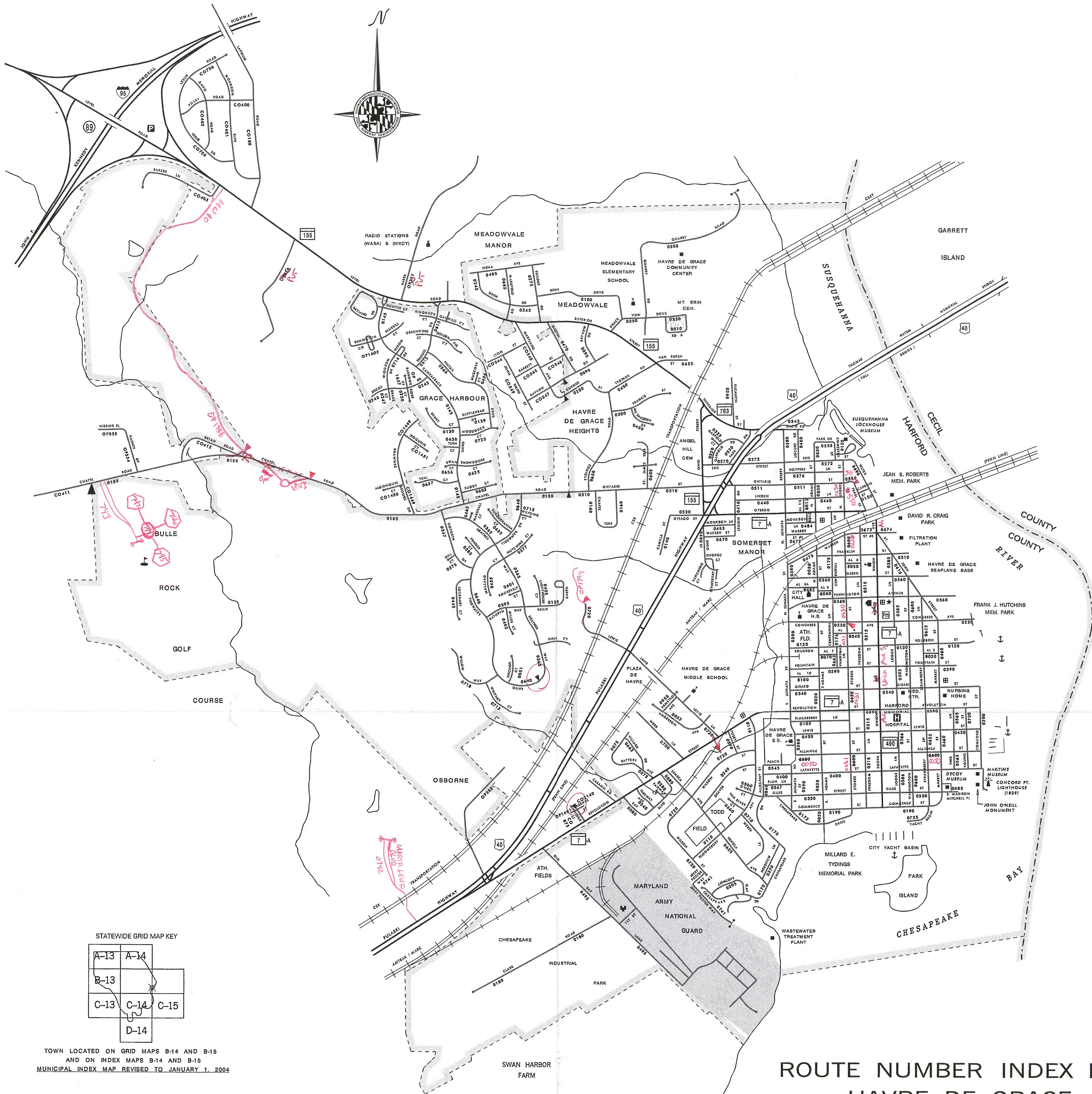
ROUTE NUMBER INDEX MAP
BEL AIR

HARFORD COUNTY
MARYLAND

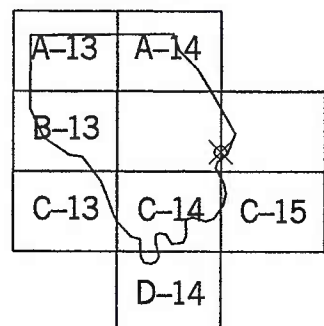
PREPARED BY THE
MARYLAND DEPARTMENT OF TRANSPORTATION
STATE HIGHWAY ADMINISTRATION
IN COOPERATION WITH THE
U. S. DEPARTMENT OF TRANSPORTATION
FEDERAL HIGHWAY ADMINISTRATION

PUBLISHED: 2004





STATEWIDE GRID MAP KEY



TOWN LOCATED ON GRID MAPS B-14 AND B-15
AND ON INDEX MAPS B-14 AND B-15
MUNICIPAL INDEX MAP REVISED TO JANUARY 1, 2004

LEGEND

- ROAD CLASSIFICATION**
- State Highway
 - County/Local Road
- ROUTE MARKERS**
- Interstate Numbered Highway
 - U.S. Numbered Highway
 - State Numbered Highway
 - Interchange Exit
- ROADSIDE CULTURE**
- Armory
 - Boundary Monument
 - Building/Structure
 - Camping Facility
 - College (Junior)
 - College/University
 - City/Town Hall
 - Courthouse
 - Mid Dept. of Agriculture Farmers Market
 - Fire/Rescue
 - Garage/SHA/County/Municipal
 - Gate/Barricade
 - Golf Course/Country Club
 - Hospital
 - Hospital w/ 24-hour Emergency Room
 - Library
 - Lighthouse
 - Motor Vehicle Administration
 - Park and Ride Location
 - Picnic Site
 - Police Station
 - Post Office
 - Radio/Microwave/TV Tower
 - Rest Area with Restrooms
 - School
 - Shopping Center/Mall
 - VEIP Station
 - Welcome Center
 - Yacht Club/Marine

INFORMATION SUMMARY

BOUNDARY:
ACTS OF GENERAL ASSEMBLY, 1983
REVISED TO MARCH 22, 2002
HIGHWAYS REVISED TO JANUARY 1, 2003
PHOTOREVISED: 1994
CENSUS 11,331 (2000)

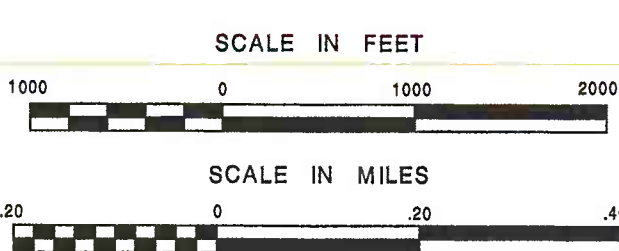
THIS MAP WAS CREATED USING MARYLAND
STATE PLANE COORDINATE GRID VALUES BASED
ON THE 1927 NORTH AMERICAN DATUM (NAD).

ROUTE NUMBER INDEX MAP
HAVRE DE GRACE
HARFORD COUNTY

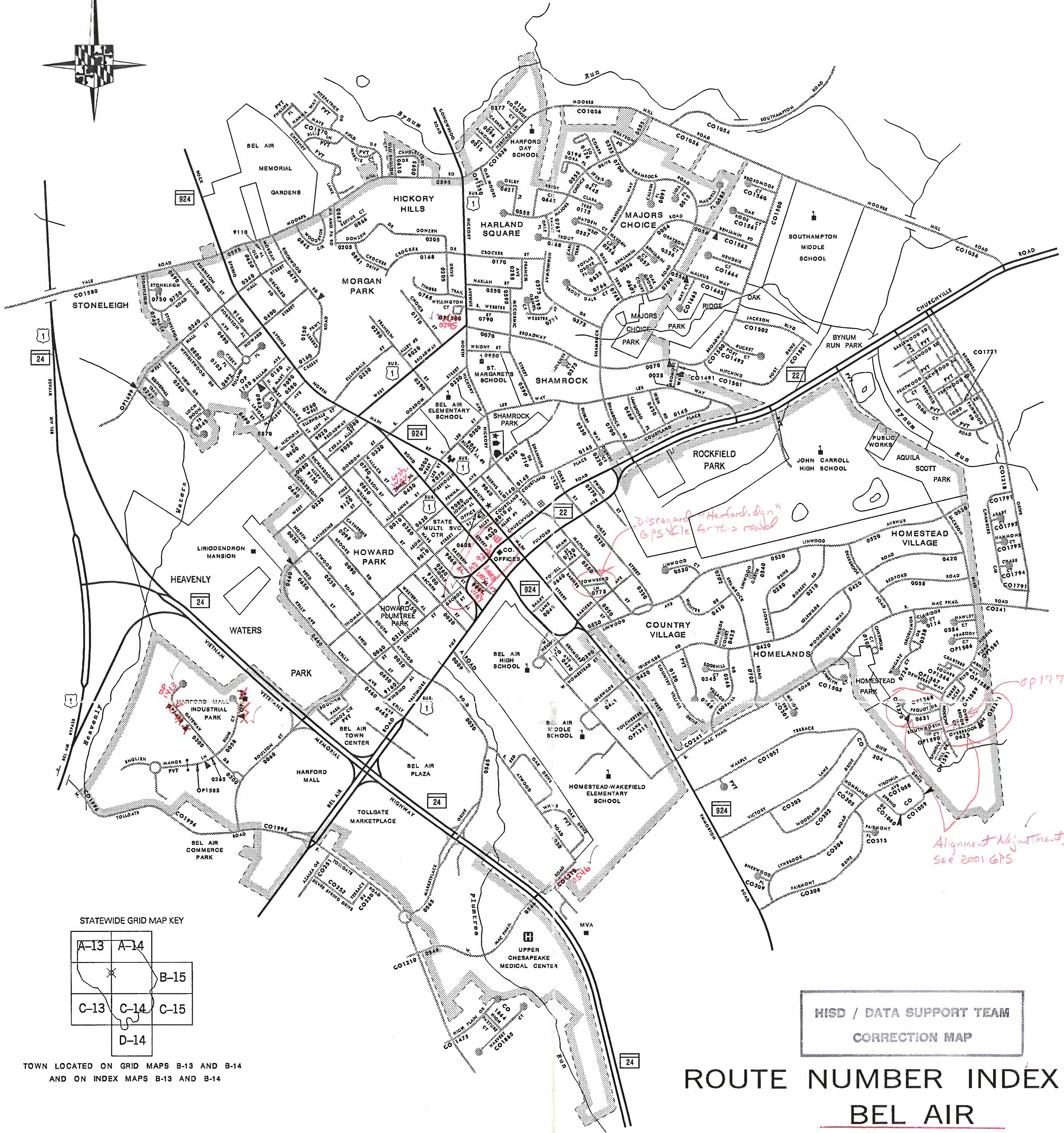

MARYLAND
PREPARED BY THE
MARYLAND DEPARTMENT OF TRANSPORTATION

STATE HIGHWAY ADMINISTRATION
IN COOPERATION WITH THE
U. S. DEPARTMENT OF TRANSPORTATION
FEDERAL HIGHWAY ADMINISTRATION

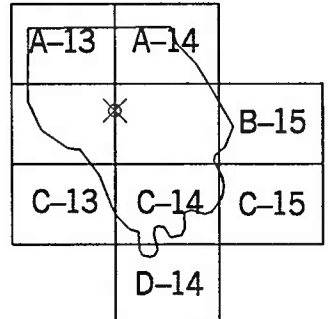
PUBLISHED: 2004



~~HISD / DATA SUPPORT TEAM
CORRECTIONS 1993~~



STATEWIDE GRID MAP KEY



TOWN LOCATED ON GRID MAPS B-13 AND B-14 AND ON INDEX MAPS B-13 AND B-14

LEGEND

- STATE HIGHWAY
- COUNTY ROADS
- MUNICIPAL ROAD
- OTHER PUBLIC ROAD
- RESERVATION/PVT ROAD
- INTERSTATE NUMBERED HIGHWAY
- U.S. NUMBERED HIGHWAY
- STATE NUMBERED HIGHWAY
- ARMORY
- CITY HALL/MUNICIPAL BLDG.
- COURTHOUSE
- FIRE DEPARTMENT
- HIGHWAY GARAGE
- HOSPITAL
- LIBRARY
- PARK AND RIDE
- POLICE DEPARTMENT
- POST OFFICE
- SCHOOL

INFORMATION SUMMARY


BOUNDARY:
 ACTS OF GENERAL ASSEMBLY, 1983
 REVISED TO OCTOBER 22, 1999
 HIGHWAYS REVISED TO JANUARY 1, 2000
 PHOTOREVISED: 1964
 CENSUS 10,080 (2000)
 THIS MAP WAS CREATED USING MARYLAND STATE PLANE COORDINATE GRID VALUES BASED ON THE 1927 NORTH AMERICAN DATUM (NAD).

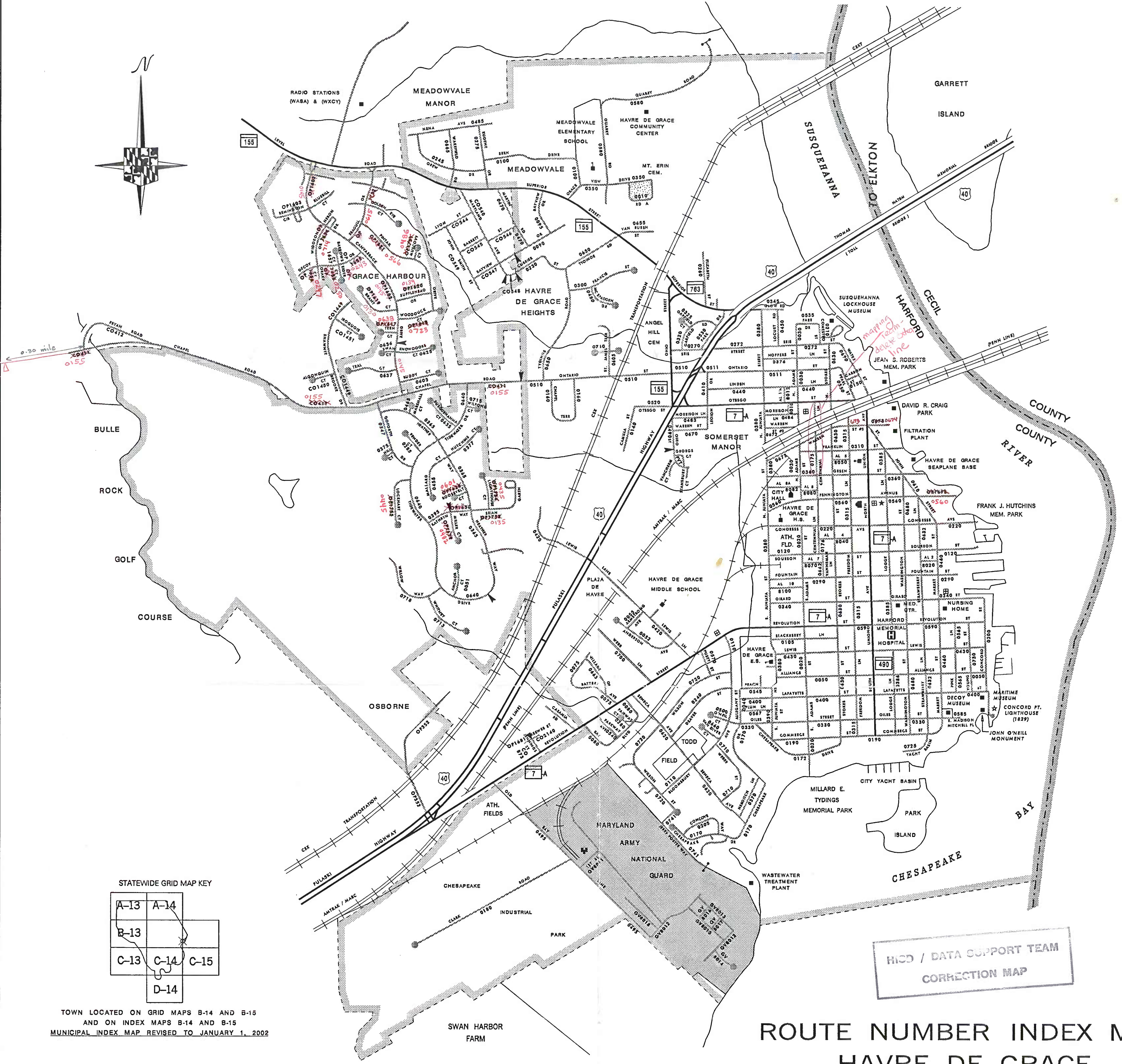

HISD / DATA SUPPORT TEAM
 CORRECTION MAP

ROUTE NUMBER INDEX MAP
BEL AIR
 HARFORD COUNTY
 MARYLAND

PREPARED BY THE
 MARYLAND DEPARTMENT OF TRANSPORTATION
 STATE HIGHWAY ADMINISTRATION
 IN COOPERATION WITH THE
 U. S. DEPARTMENT OF TRANSPORTATION
 FEDERAL HIGHWAY ADMINISTRATION

PUBLISHED: 2001





STATEWIDE GRID MAP KEY

A-13	A-14
B-13	
C-13	C-14
	D-14

TOWN LOCATED ON GRID MAPS B-14 AND B-15
AND ON INDEX MAPS B-14 AND B-15
MUNICIPAL INDEX MAP REVISED TO JANUARY 1, 2002

LEGEND

- STATE HIGHWAY
- COUNTY ROADS
- MUNICIPAL ROAD
- OTHER PUBLIC ROAD
- RESERVATION/PVT ROAD
- INTERSTATE NUMBERED HIGHWAY
- U.S. NUMBERED HIGHWAY
- STATE NUMBERED HIGHWAY
- ARMORY
- CITY HALL/MUNICIPAL BLDG.
- COURTHOUSE
- FIRE DEPARTMENT
- HIGHWAY GARAGE
- HOSPITAL
- LIBRARY
- PARK AND RIDE
- POLICE DEPARTMENT
- POST OFFICE
- SCHOOL

INFORMATION SUMMARY
BOUNDARY:
ACTS OF GENERAL ASSEMBLY, 1983
REVISED TO JULY 8, 1999
HIGHWAYS REVISED TO JANUARY 1, 2000
PHOTOREVISED: 1994
CENSUS 11,331 (2000)

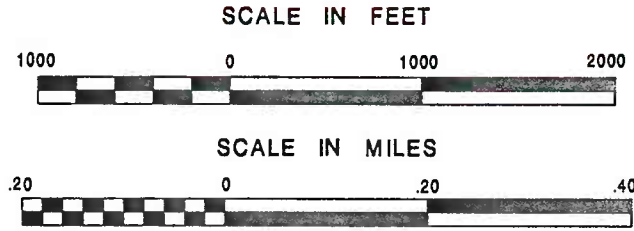
THIS MAP WAS CREATED USING MARYLAND
STATE PLANE COORDINATE GRID VALUES BASED
ON THE 1927 NORTH AMERICAN DATUM (NAD).

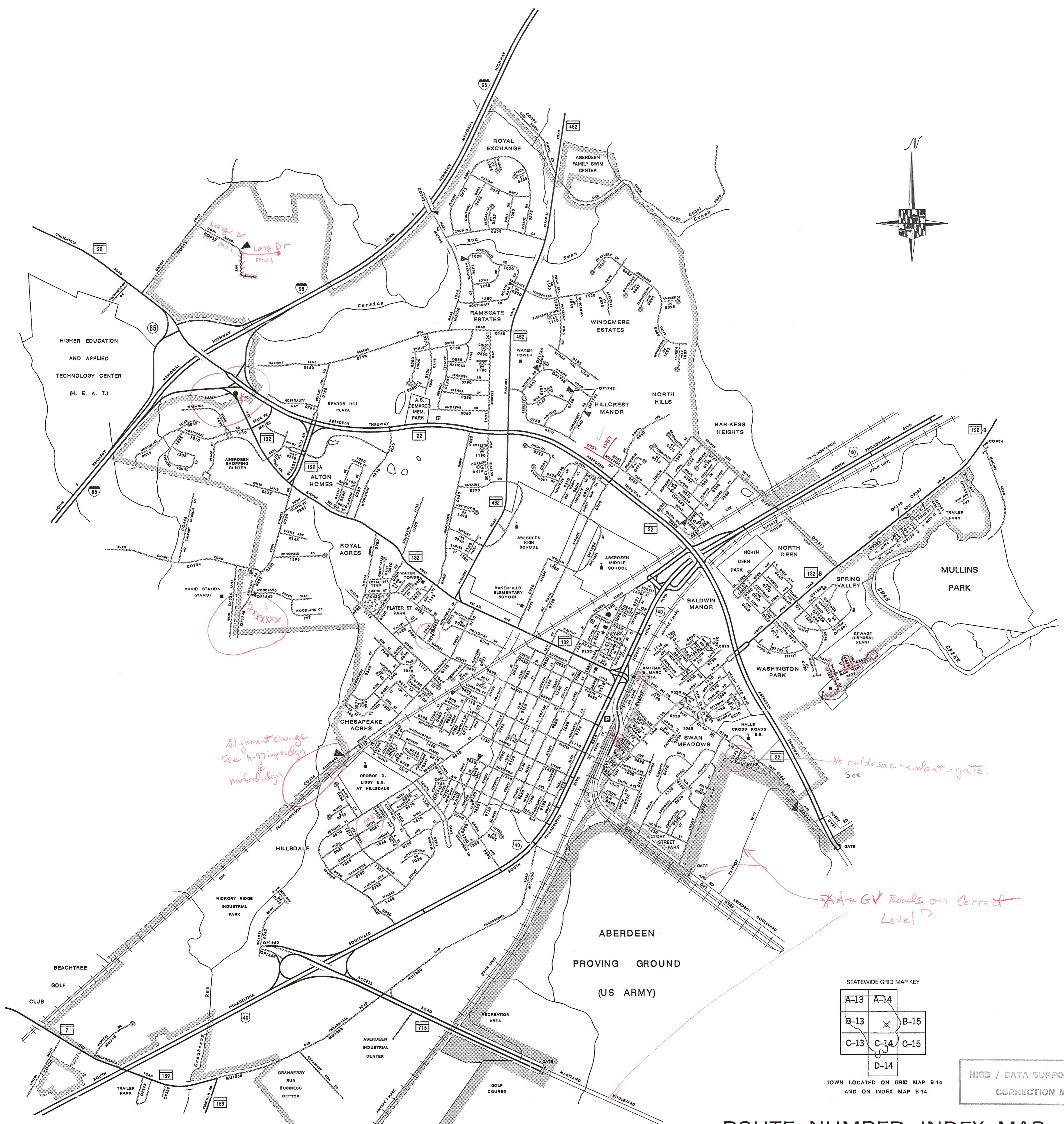
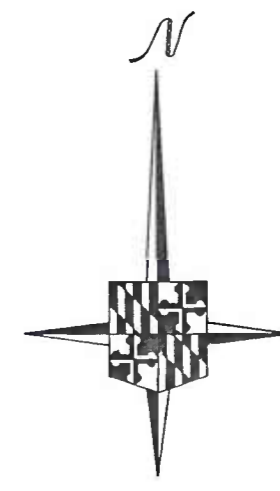
HICD / DATA SUPPORT TEAM
CORRECTION MAP

**ROUTE NUMBER INDEX MAP
HAVRE DE GRACE
HARFORD COUNTY
MARYLAND**

PREPARED BY THE
MARYLAND DEPARTMENT OF TRANSPORTATION
STATE HIGHWAY ADMINISTRATION
IN COOPERATION WITH THE
U. S. DEPARTMENT OF TRANSPORTATION
FEDERAL HIGHWAY ADMINISTRATION

PUBLISHED: 2001





STATEWIDE GRID MAP KEY

A-13	A-14
B-13	B-15
C-13	C-14
	C-15
	D-14

TOWN LOCATED ON GRID MAP B-14 AND ON INDEX MAP B-14

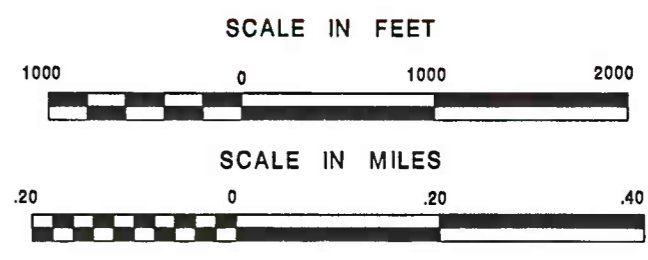
HISD / DATA SUPPORT TEAM
CORRECTION MAP

ROUTE NUMBER INDEX MAP ABERDEEN

HISD / DATA SUPPORT TEAM
CORRECTION MAP

HARFORD COUNTY
MARYLAND
PREPARED BY THE

MARYLAND DEPARTMENT OF TRANSPORTATION
STATE HIGHWAY ADMINISTRATION
IN COOPERATION WITH THE
U. S. DEPARTMENT OF TRANSPORTATION
FEDERAL HIGHWAY ADMINISTRATION
PUBLISHED: 2001



- LEGEND**
- STATE HIGHWAY
 - COUNTY ROADS
 - MUNICIPAL ROAD
 - OTHER PUBLIC ROAD
 - RESERVATION/PVT ROAD
 - INTERSTATE NUMBERED HIGHWAY
 - U.S. NUMBERED HIGHWAY
 - STATE NUMBERED HIGHWAY
 - ARMORY
 - CITY HALL/MUNICIPAL BLDG.
 - COURTHOUSE
 - FIRE DEPARTMENT
 - HIGHWAY GARAGE
 - HOSPITAL
 - LIBRARY
 - PARK AND RIDE
 - POLICE DEPARTMENT
 - POST OFFICE
 - SCHOOL

INFORMATION SUMMARY
BOUNDARY:
ACTS OF GENERAL ASSEMBLY, 1988
REVISED TO JANUARY 29, 1998
HIGHWAYS REVISED TO JANUARY 1, 2000
PHOTOREVISED: 1994
CENSUS 13,842 (2000)
Index map revised to Jan. 1, 2002
THIS MAP WAS CREATED USING MARYLAND
STATE PLANE COORDINATE GRID VALUES BASED
ON THE 1927 NORTH AMERICAN DATUM (NAD).



STATEWIDE GRID MAP KEY

A-13	A-14
B-13	B-15
C-13	C-15
D-14	

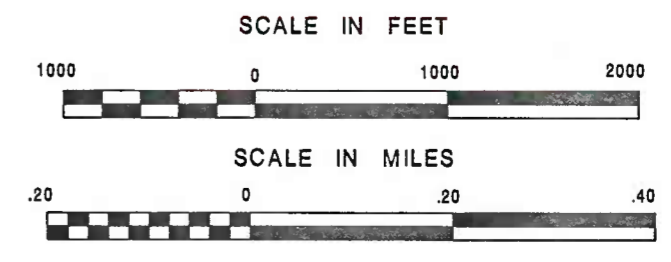
TOWN LOCATED ON GRID MAP B-14


- LEGEND**
- STATE HIGHWAY
 - COUNTY ROADS
 - MUNICIPAL ROAD
 - OTHER PUBLIC ROAD
 - RESERVATION/PVT ROAD
 - INTERSTATE NUMBERED HIGHWAY
 - U.S. NUMBERED HIGHWAY
 - STATE NUMBERED HIGHWAY
 - ARMORY
 - CITY HALL/MUNICIPAL BLDG.
 - COURTHOUSE
 - FIRE DEPARTMENT
 - HIGHWAY GARAGE
 - HOSPITAL
 - LIBRARY
 - PARK AND RIDE
 - POLICE DEPARTMENT
 - POST OFFICE
 - SCHOOL

INFORMATION SUMMARY
 BOUNDARY:
 ACTS OF GENERAL ASSEMBLY, 1983
 REVISED TO JANUARY 29, 1999
 HIGHWAYS REVISED TO JANUARY 1, 2000
 PHOTOREVISED: 1994
 CENSUS 19,842 (2000)

THIS MAP WAS CREATED USING MARYLAND STATE PLANE COORDINATE GRID VALUES BASED ON THE 1927 NORTH AMERICAN DATUM (NAD).

ABERDEEN
 HARFORD COUNTY
 MARYLAND
 PREPARED BY THE
 MARYLAND DEPARTMENT OF TRANSPORTATION
 STATE HIGHWAY ADMINISTRATION
 IN COOPERATION WITH THE
 U. S. DEPARTMENT OF TRANSPORTATION
 FEDERAL HIGHWAY ADMINISTRATION
 PUBLISHED: 2001





STATEWIDE GRID MAP KEY

A-13	A-14
B-13	B-15
C-13	C-15
D-14	

TOWN ON GRID B-14

*Pine ST. split into two sections;
Both sections are private.
See Harford.dgn file

- LEGEND**
- STATE HIGHWAY
 - COUNTY ROADS
 - MUNICIPAL ROAD
 - OTHER PUBLIC ROAD
 - RESERVATION/PVT ROAD
 - INTERSTATE NUMBERED HIGHWAY
 - U.S. NUMBERED HIGHWAY
 - STATE NUMBERED HIGHWAY
 - ARMORY
 - CITY HALL/MUNICIPAL BLDG.
 - COURTHOUSE
 - FIRE DEPARTMENT
 - HIGHWAY GARAGE
 - HOSPITAL
 - LIBRARY
 - PARK AND RIDE
 - POLICE DEPARTMENT
 - POST OFFICE
 - SCHOOL

INFORMATION SUMMARY

BOUNDARY:
ACTS OF GENERAL ASSEMBLY, 1983
REVISED TO 1997
HIGHWAYS REVISED TO 1998
PHOTOREVISED: 1994
CENSUS 13.087 (1990)


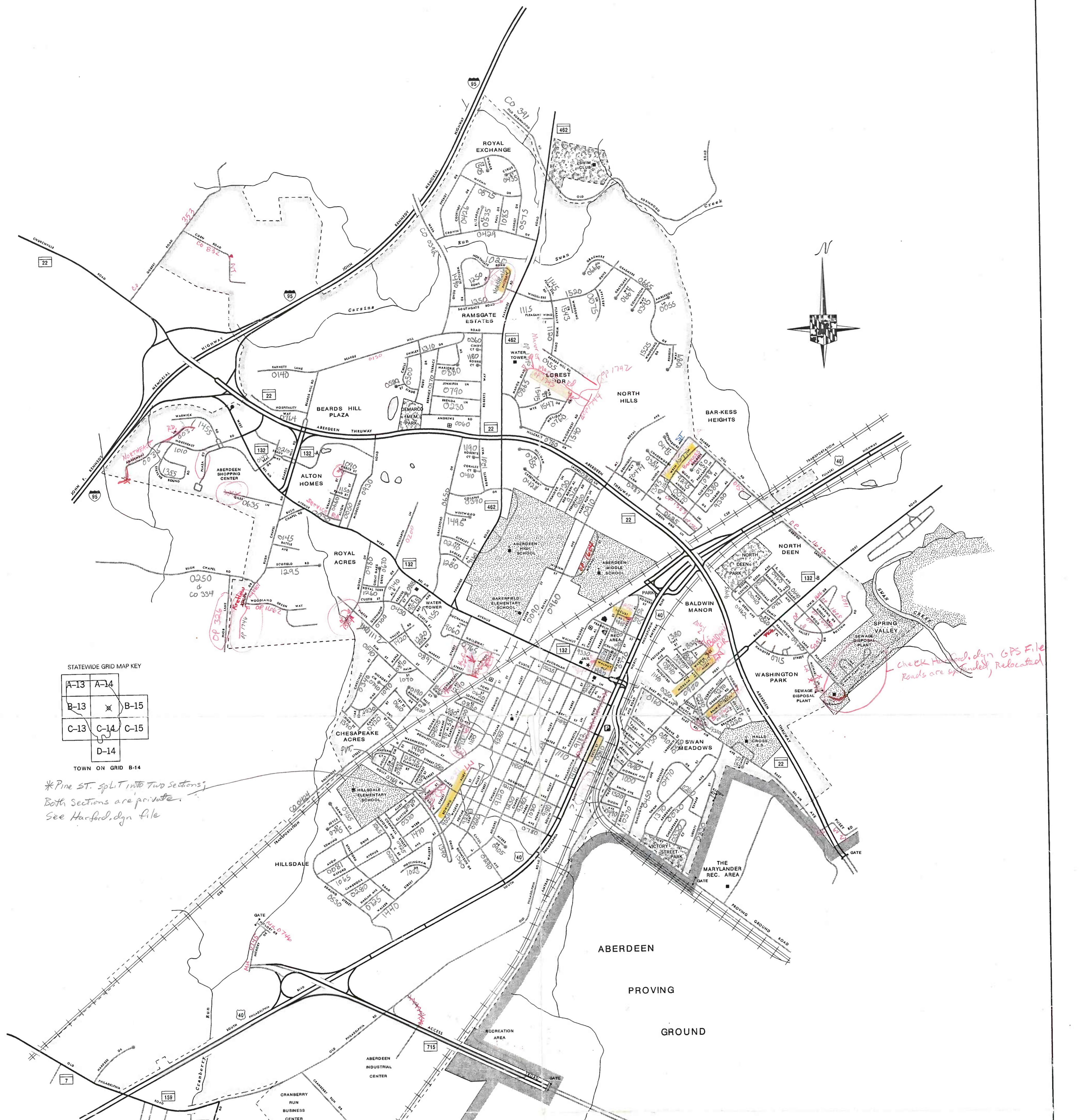
THIS MAP WAS CREATED USING MARYLAND
STATE PLANE COORDINATE GRID VALUES BASED
ON THE 1927 NORTH AMERICAN DATUM (NAD).

HISD / DATA SUPPORT TEAM
CORRECTION MAP

ABERDEEN
HARFORD COUNTY
MARYLAND

PREPARED BY THE
MARYLAND
ST
U. S. I
FED

*Transfer ~~the~~ numbers to
New map*



STATEWIDE GRID MAP KEY

A-13	A-14
B-13	B-15
C-13	C-15
D-14	

TOWN ON GRID B-14

*Pine ST. split into two sections;
Both sections are private.
See Harford.dgn file

check for GROUND GPS FILE
Roads are (re)located

- LEGEND**
- STATE HIGHWAY
 - COUNTY ROADS
 - MUNICIPAL ROAD
 - OTHER PUBLIC ROAD
 - RESERVATION/PVT ROAD
 - INTERSTATE NUMBERED HIGHWAY
 - U.S. NUMBERED HIGHWAY
 - STATE NUMBERED HIGHWAY
 - ARMORY
 - CITY HALL/MUNICIPAL BLDG.
 - COURTHOUSE
 - FIRE DEPARTMENT
 - HIGHWAY GARAGE
 - HOSPITAL
 - LIBRARY
 - PARK AND RIDE
 - POLICE DEPARTMENT
 - POST OFFICE
 - SCHOOL

INFORMATION SUMMARY

BOUNDARY:
ACTS OF GENERAL ASSEMBLY, 1983
REVISED TO 1997
HIGHWAYS REVISED TO 1998
PHOTOREVISED: 1994
CENSUS 13.087 (1990)

THIS MAP WAS CREATED USING MARYLAND
STATE PLANE COORDINATE GRID VALUES BASED
ON THE 1927 NORTH AMERICAN DATUM (NAD).


HISD / DATA SUPPORT TEAM
CORRECTION MAP

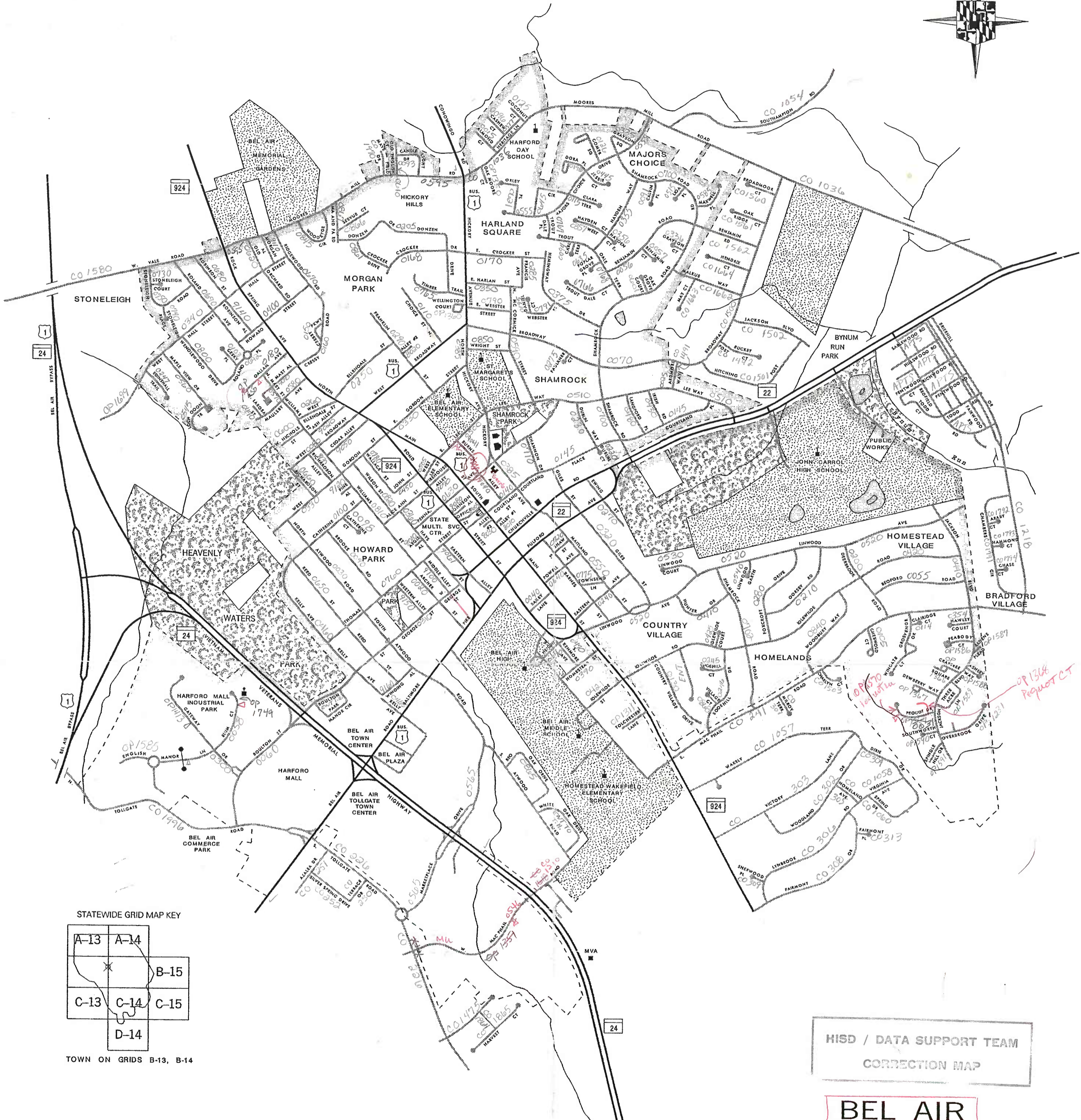
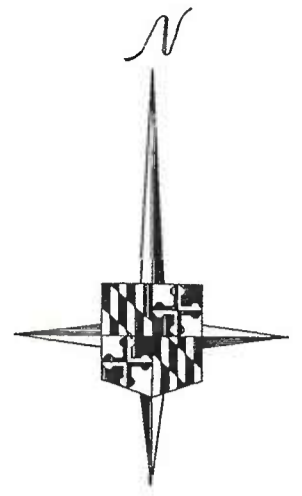
ABERDEEN
HARFORD COUNTY
MARYLAND

PREPARED BY THE
MARYLAND DEPARTMENT OF TRANSPORTATION
STATE HIGHWAY ADMINISTRATION

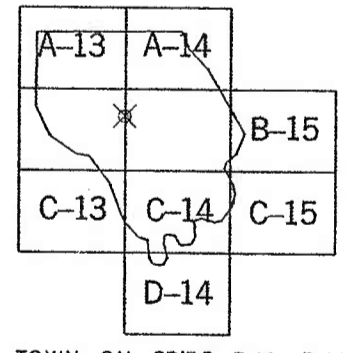
IN COOPERATION WITH THE
U. S. DEPARTMENT OF TRANSPORTATION
FEDERAL HIGHWAY ADMINISTRATION

PUBLISHED: 1999





STATEWIDE GRID MAP KEY



TOWN ON GRIDS B-13, B-14

LEGEND

- STATE HIGHWAY
- COUNTY ROADS
- MUNICIPAL ROAD
- OTHER PUBLIC ROAD
- RESERVATION/PVT ROAD
- INTERSTATE NUMBERED HIGHWAY
- U.S. NUMBERED HIGHWAY
- STATE NUMBERED HIGHWAY
- ARMORY
- CITY HALL/MUNICIPAL BLDG.
- COURTHOUSE
- FIRE DEPARTMENT
- HIGHWAY GARAGE
- HOSPITAL
- LIBRARY
- PARK AND RIDE
- POLICE DEPARTMENT
- POST OFFICE
- SCHOOL

INFORMATION SUMMARY

BOUNDARY:
 ACTS OF GENERAL ASSEMBLY, 1983
 REVISED TO 1997
 HIGHWAYS REVISED TO 1998
 PHOTOREVISED: 1994
 CENSUS 8,860 (1990)

THIS MAP WAS CREATED USING MARYLAND STATE PLANE COORDINATE GRID VALUES BASED ON THE 1927 NORTH AMERICAN DATUM (NAD).

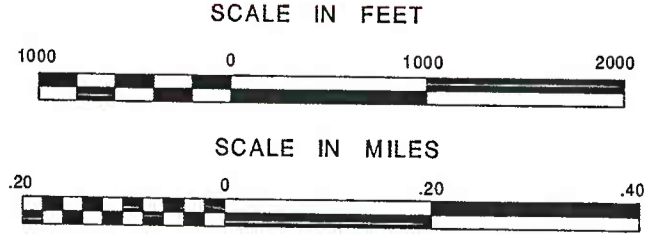
HISD / DATA SUPPORT TEAM
 CORRECTION MAP

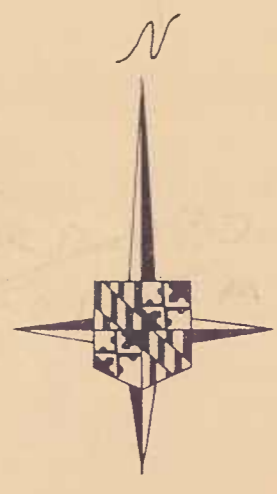
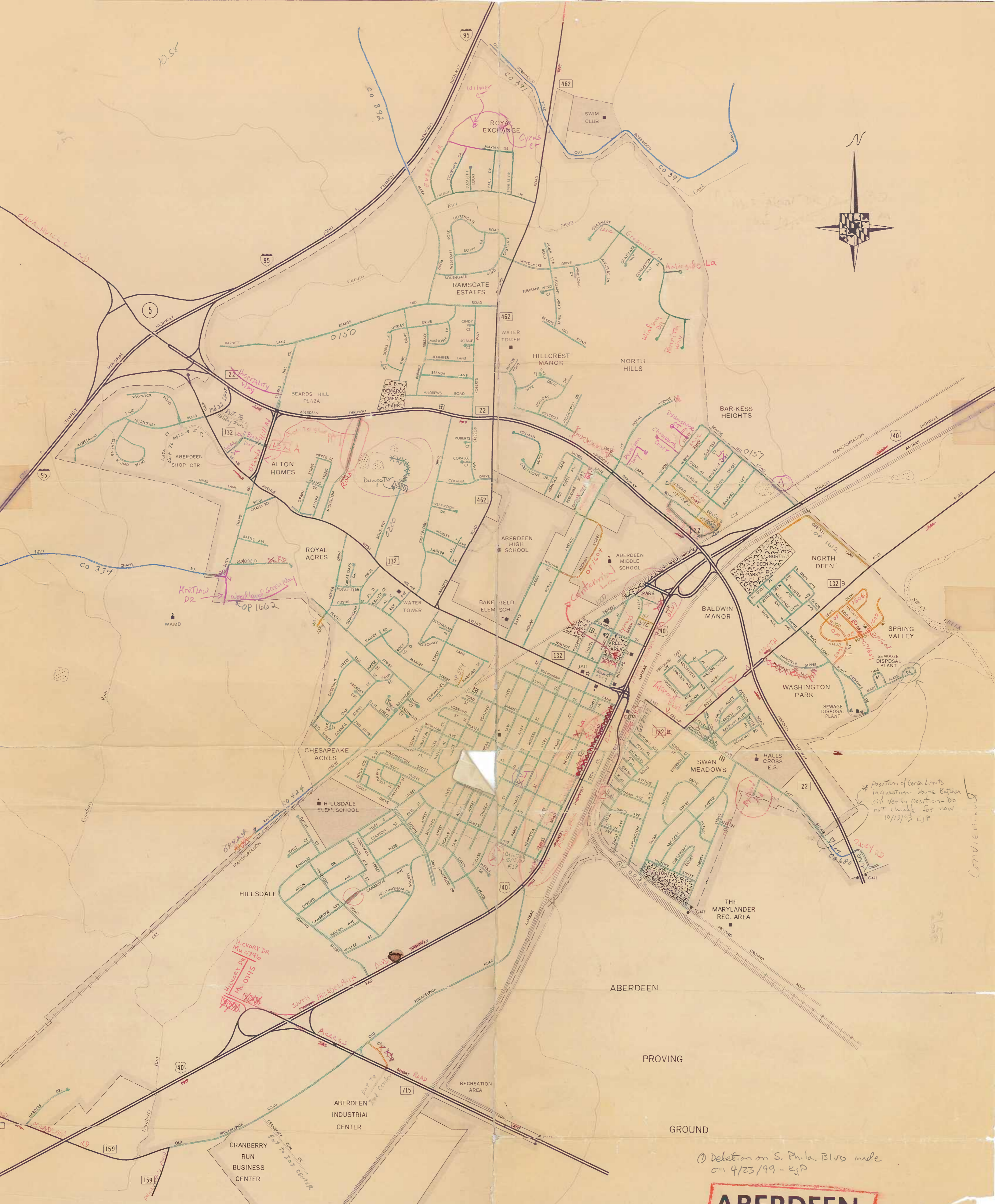
BEL AIR
 HARFORD COUNTY
 MARYLAND

PREPARED BY THE
 MARYLAND DEPARTMENT OF TRANSPORTATION
 STATE HIGHWAY ADMINISTRATION

IN COOPERATION WITH THE
 U. S. DEPARTMENT OF TRANSPORTATION
 FEDERAL HIGHWAY ADMINISTRATION

PUBLISHED: 1999





LEGEND

- DIVIDED HIGHWAY
- NUMBERED HIGHWAY
- MUNICIPAL ROAD
- INTERSTATE NUMBERED HIGHWAY
- U.S. NUMBERED HIGHWAY
- STATE NUMBERED HIGHWAY
- ARMORY
- CITY HALL MUNICIPAL BLDG.
- COURTHOUSE
- FIRE DEPARTMENT
- HIGHWAY GARAGE
- HOSPITAL
- LIBRARY
- POLICE DEPARTMENT
- POST OFFICE
- SCHOOL

Make sure the partial deletion of S. Phila Blvd is not marked on the new maps.

KP
4/26/99

* Position of Corp Limits in question - Wayne Butler will verify position - Do not change for now 10/13/93 KJP

Deletion on S. Phila Blvd made on 4/23/99 - KJP

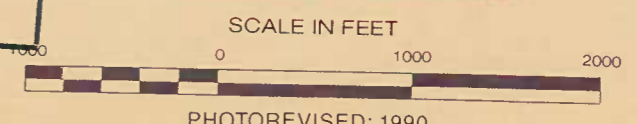
ABERDEEN

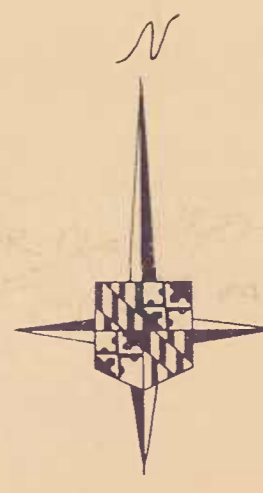
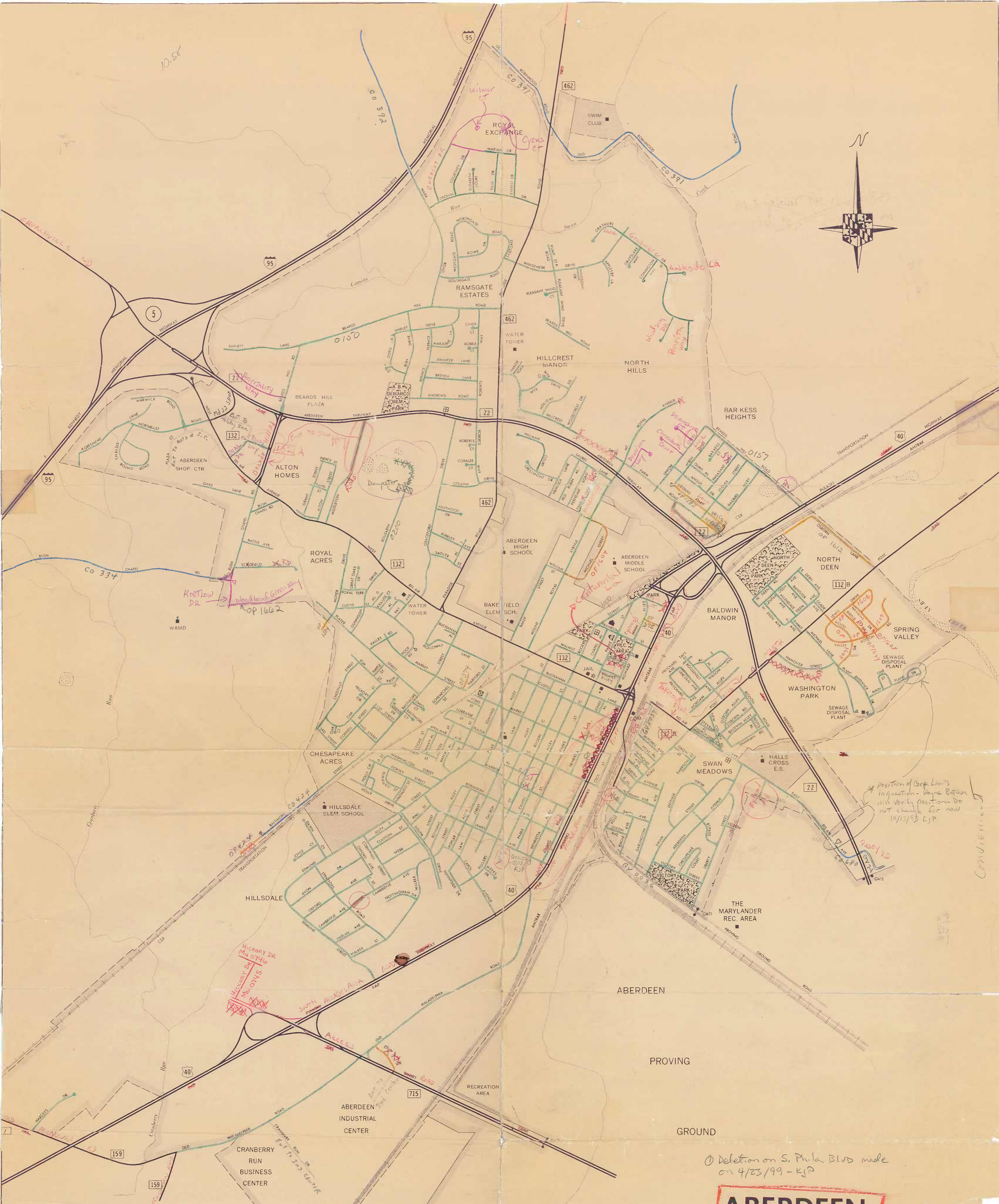
HARFORD COUNTY
MARYLAND

PREPARED BY THE
MARYLAND DEPARTMENT OF TRANSPORTATION
STATE HIGHWAY ADMINISTRATION
IN COOPERATION WITH THE
U.S. DEPARTMENT OF TRANSPORTATION
FEDERAL HIGHWAY ADMINISTRATION

HISD / DATA SUPPORT TEAM
CORRECTION MAP

JANUARY 1991





LEGEND

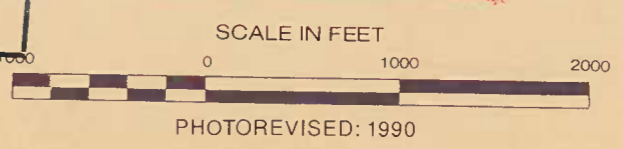
- DIVIDED HIGHWAY
- NUMBERED HIGHWAY
- MUNICIPAL ROAD
- INTERSTATE NUMBERED HIGHWAY
- U.S. NUMBERED HIGHWAY
- STATE NUMBERED HIGHWAY
- ARMORY
- CITY HALL MUNICIPAL BLDG.
- COURTHOUSE
- FIRE DEPARTMENT
- HIGHWAY GARAGE
- HOSPITAL
- LIBRARY
- POLICE DEPARTMENT
- POST OFFICE
- SCHOOL

ABERDEEN
HARFORD COUNTY
MARYLAND

PREPARED BY THE
MARYLAND DEPARTMENT OF TRANSPORTATION
STATE HIGHWAY ADMINISTRATION
IN COOPERATION WITH THE
U.S. DEPARTMENT OF TRANSPORTATION
FEDERAL HIGHWAY ADMINISTRATION

**HISD / DATA SUPPORT TEAM
CORRECTION MAP**

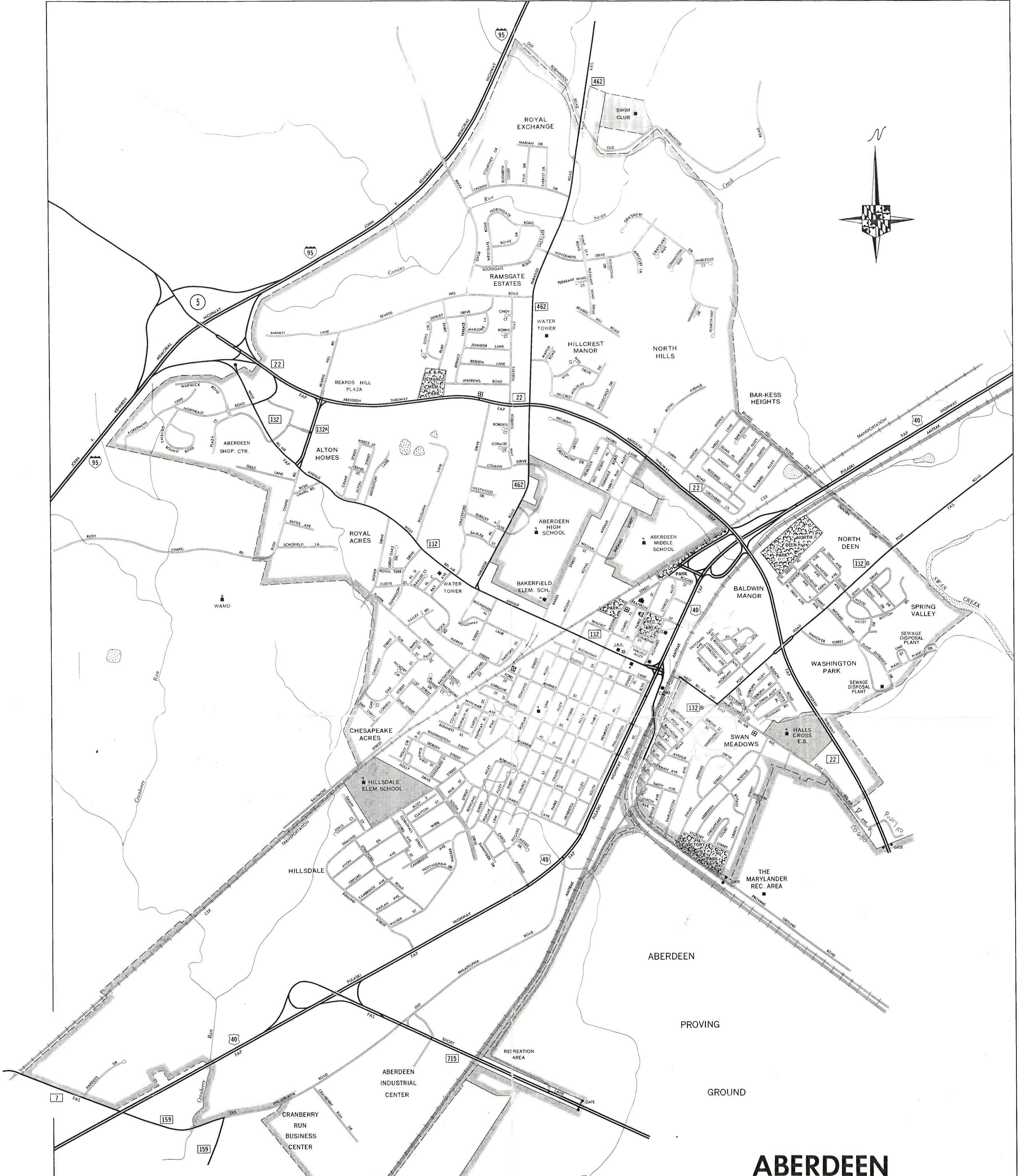

JANUARY 1991



*Checked & verified with inventory, masterplan & HPMS
7-21-92 T. Massicot*

Deletion on S. Phila. Blvd made on 4/23/99 - KJP

** Position of Corp Limits In question - Wayne British will verify position - do not change for now 10/13/93 KJP*



LEGEND

- DIVIDED HIGHWAY
- NUMBERED HIGHWAY
- MUNICIPAL ROAD
- INTERSTATE NUMBERED HIGHWAY
- U.S. NUMBERED HIGHWAY
- STATE NUMBERED HIGHWAY
- ARMORY
- CITY HALL MUNICIPAL BLDG.
- COURTHOUSE
- FIRE DEPARTMENT
- HIGHWAY GARAGE
- HOSPITAL
- LIBRARY
- POLICE DEPARTMENT
- POST OFFICE
- SCHOOL

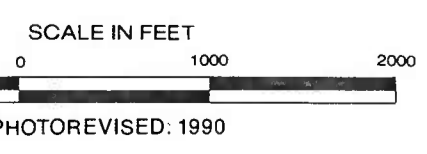
ABERDEEN
 HARFORD COUNTY
 MARYLAND

PREPARED BY THE
MARYLAND DEPARTMENT OF TRANSPORTATION
 STATE HIGHWAY ADMINISTRATION

IN COOPERATION WITH THE
 DEPARTMENT OF TRANSPORTATION
 FEDERAL HIGHWAY ADMINISTRATION

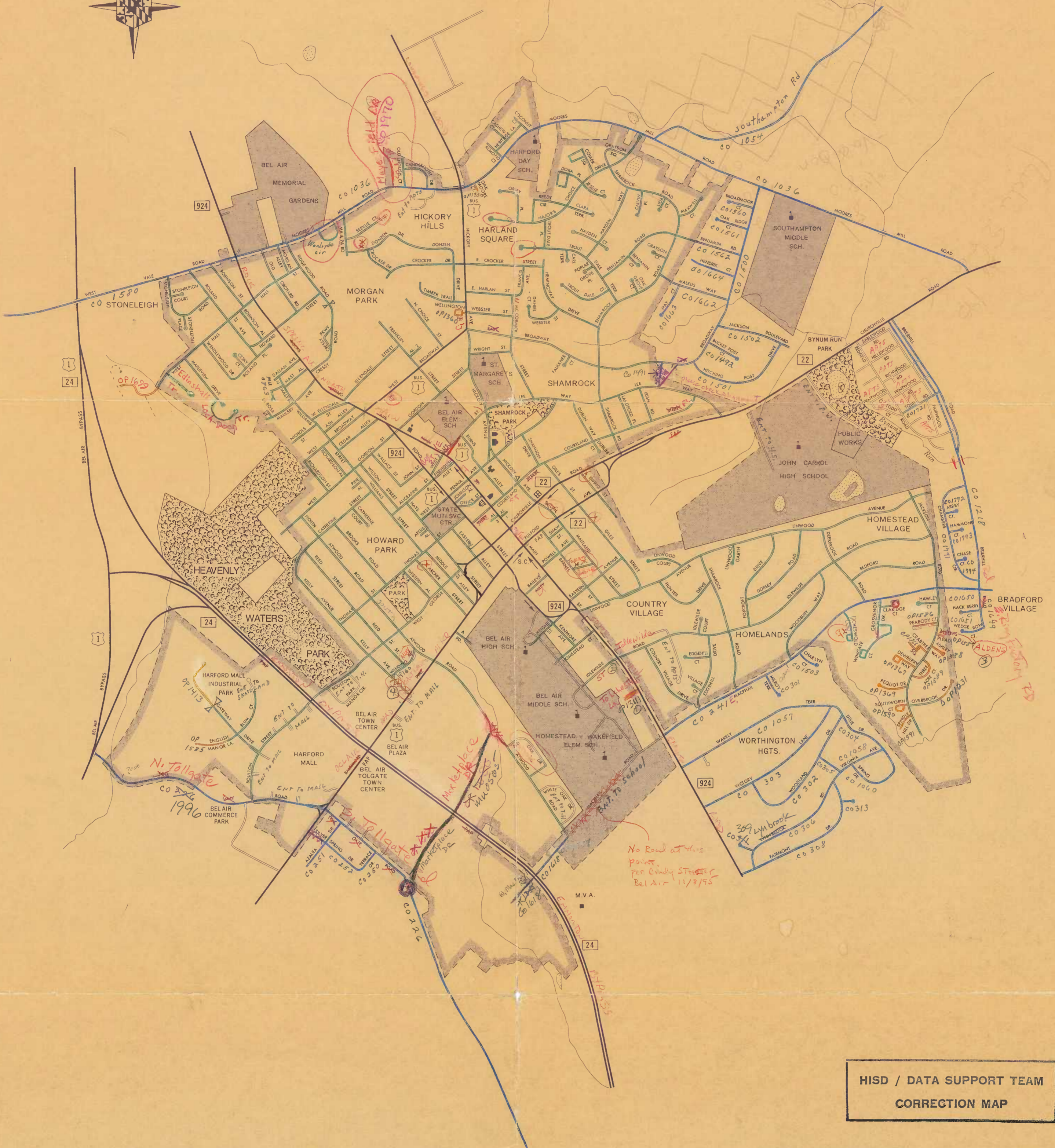
ABERDEEN 1991 MAP VERIFIED WITH:
 INVENTORIES: 7/21/92
 MASTER FILE: 7/21/92
 HPMS: 7/21/92
 BY: T MASSICOT

JANUARY 1992



HISD / DATA SUPPORT TEAM
CORRECTION MAP

1990 CENSUS 13,087



**HISD / DATA SUPPORT TEAM
CORRECTION MAP**

- ④ - Corrected 11/13/95 KJP - Inventory Revised prior to Sept. 1991
- ③ - Revised to conform with inventory, 93 imp. maps 12/13/93 KJP
- ② - inv. revised 2/88; maps revised 12/13/93 KJP/JMK
- ① - added 12/10/93 KJP

BEL AIR
HARFORD COUNTY
MARYLAND

checked & verified with inventory, masterplan & H.P.M.S. 7/27/92 T. Massicot

PREPARED BY THE
MARYLAND DEPARTMENT OF TRANSPORTATION
STATE HIGHWAY ADMINISTRATION

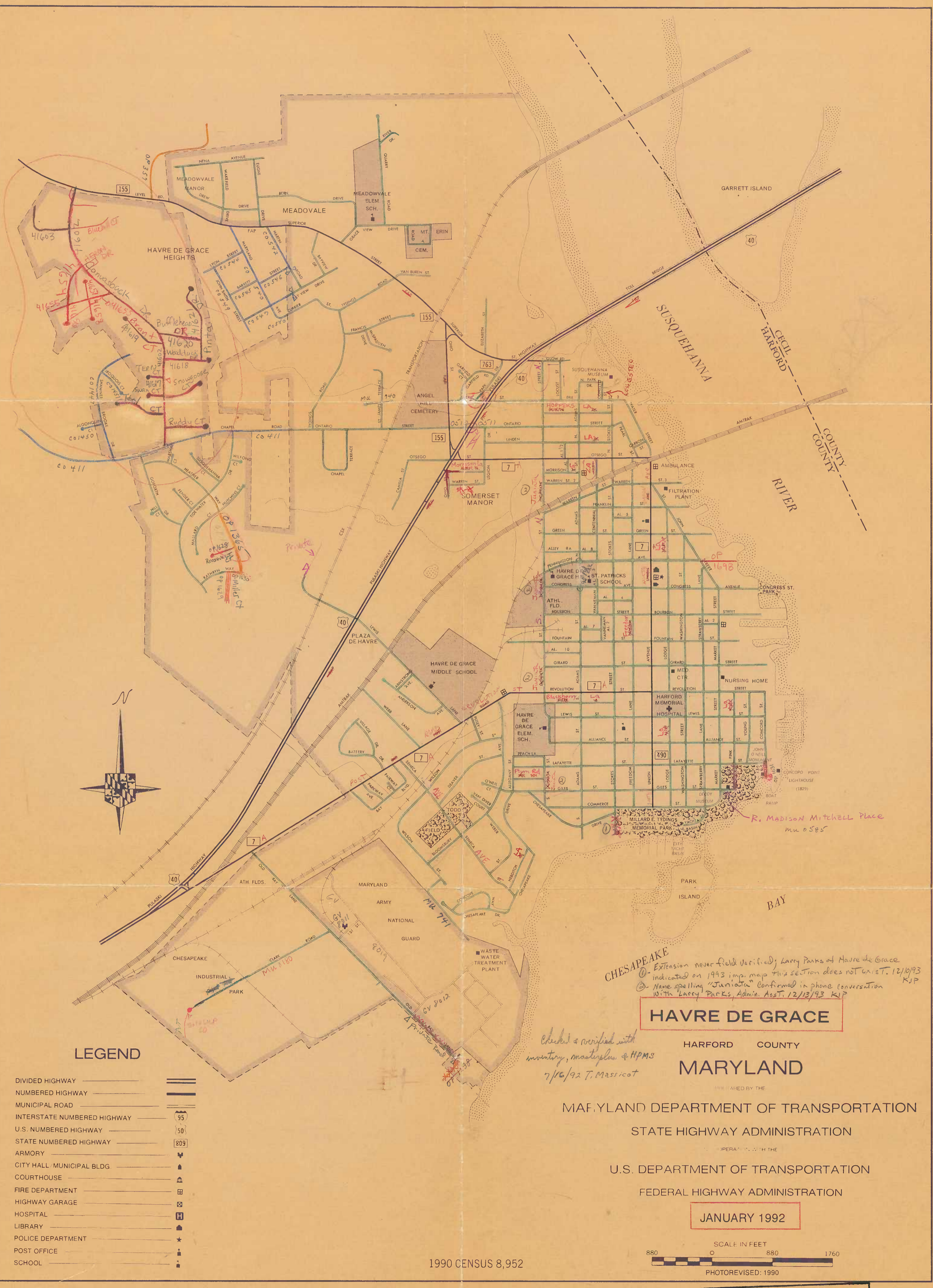
IN COOPERATION WITH THE
U.S. DEPARTMENT OF TRANSPORTATION
FEDERAL HIGHWAY ADMINISTRATION

JANUARY 1991



LEGEND

- DIVIDED HIGHWAY
- NUMBERED HIGHWAY
- MUNICIPAL ROAD
- INTERSTATE NUMBERED HIGHWAY
- U.S. NUMBERED HIGHWAY
- STATE NUMBERED HIGHWAY
- ARMORY
- CITY HALL MUNICIPAL BLDG.
- COURTHOUSE
- FIRE DEPARTMENT
- HIGHWAY GARAGE
- HOSPITAL
- LIBRARY
- POLICE DEPARTMENT
- POST OFFICE
- SCHOOL



LEGEND

- DIVIDED HIGHWAY
- NUMBERED HIGHWAY
- MUNICIPAL ROAD
- INTERSTATE NUMBERED HIGHWAY
- U.S. NUMBERED HIGHWAY
- STATE NUMBERED HIGHWAY
- ARMORY
- CITY HALL / MUNICIPAL BLDG.
- COURTHOUSE
- FIRE DEPARTMENT
- HIGHWAY GARAGE
- HOSPITAL
- LIBRARY
- POLICE DEPARTMENT
- POST OFFICE
- SCHOOL

1990 CENSUS 8,952

HAVRE DE GRACE

HARFORD COUNTY

MARYLAND

MAF.YLAND DEPARTMENT OF TRANSPORTATION

STATE HIGHWAY ADMINISTRATION

U.S. DEPARTMENT OF TRANSPORTATION

FEDERAL HIGHWAY ADMINISTRATION

JANUARY 1992

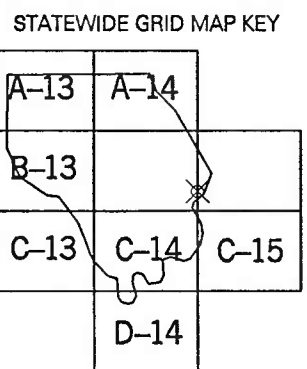
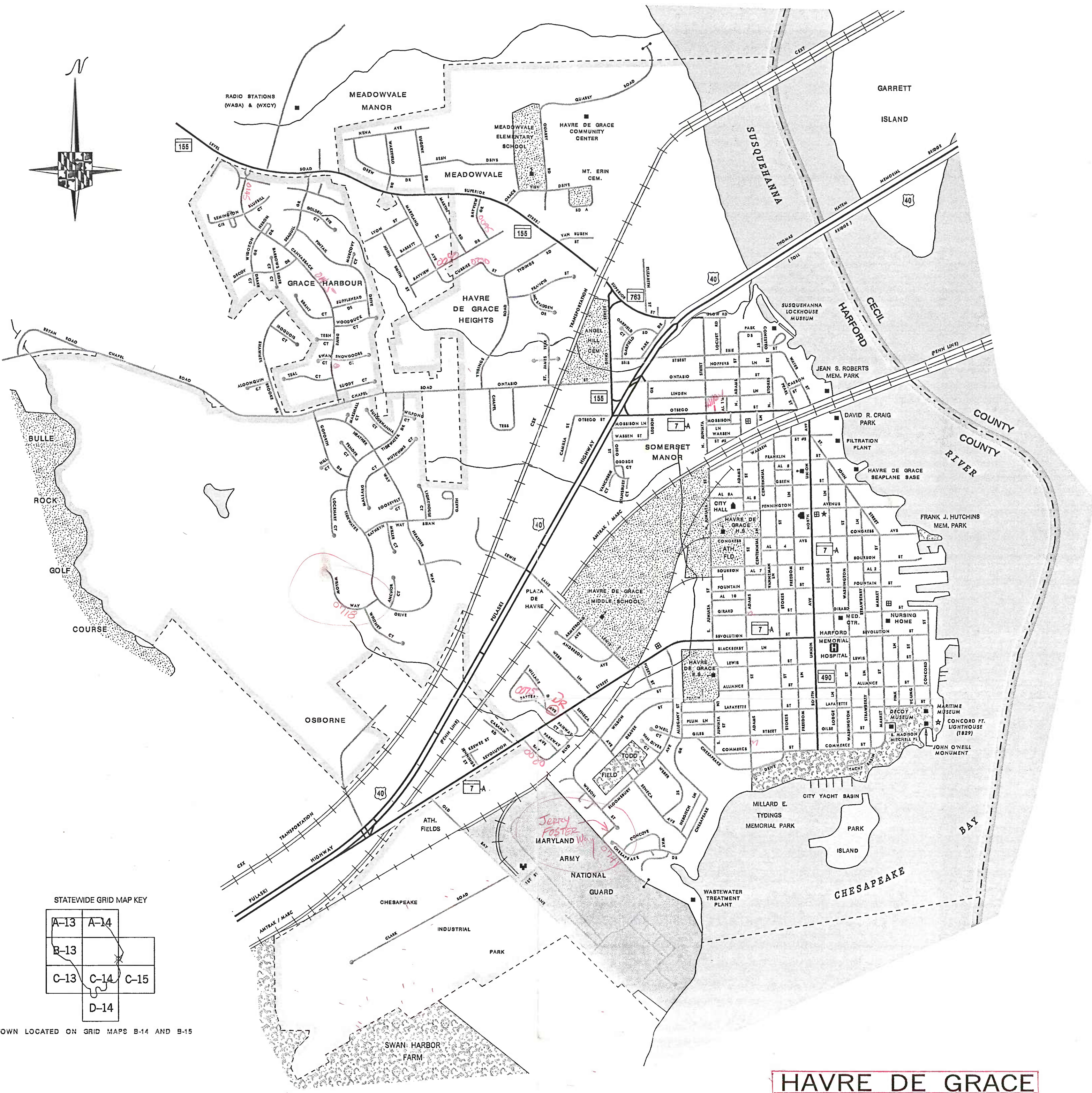



PHOTOREVISED: 1990

**HISD / DATA SUPPORT TEAM
CORRECTION MAP**

CHESAPEAKE
 ① - Extension never field verified; Larry Parks of Havre de Grace indicated on 1993 imp. map this section does not exist. 12/10/93 KJP
 ② - Name spelling "Junata" confirmed in phone conversation with Larry Parks, Admin. Ass't. 12/13/93 KJP

Checked & verified with inventory, map & HPMS 7/16/92 T. Massicot



TOWN LOCATED ON GRID MAPS B-14 AND B-15

LEGEND

- STATE HIGHWAY
- COUNTY ROADS
- MUNICIPAL ROAD
- OTHER PUBLIC ROAD
- RESERVATION/PVT ROAD
- INTERSTATE NUMBERED HIGHWAY
- U.S. NUMBERED HIGHWAY
- STATE NUMBERED HIGHWAY
- ARMORY
- CITY HALL/MUNICIPAL BLDG.
- COURTHOUSE
- FIRE DEPARTMENT
- HIGHWAY GARAGE
- HOSPITAL
- LIBRARY
- PARK AND RIDE
- POLICE DEPARTMENT
- POST OFFICE
- SCHOOL

INFORMATION SUMMARY

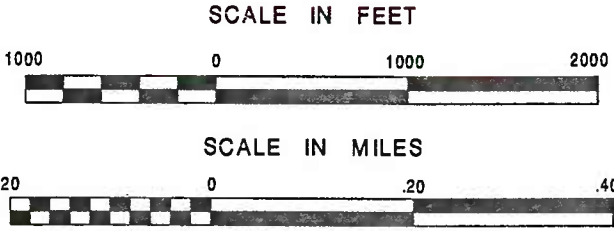
BOUNDARY:
 ACTS OF GENERAL ASSEMBLY, 1983
 REVISED TO JULY 8, 1999
 HIGHWAYS REVISED TO JANUARY 1, 2000
 PHOTOREVISED: 1994
 CENSUS 11,331 (2000)


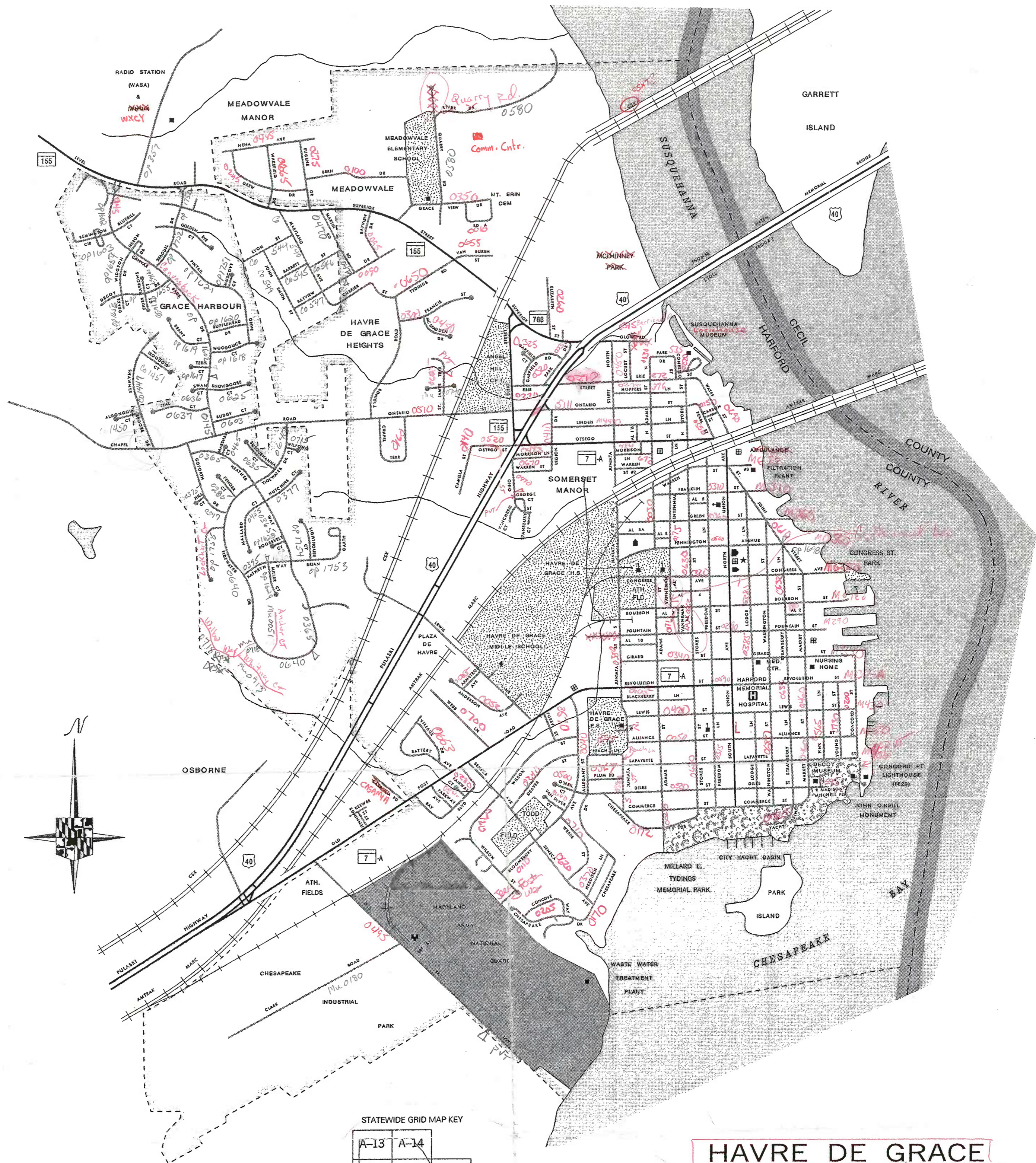
THIS MAP WAS CREATED USING MARYLAND STATE PLANE COORDINATE GRID VALUES BASED ON THE 1927 NORTH AMERICAN DATUM (NAD).

HAVRE DE GRACE
HARFORD COUNTY
MARYLAND

PREPARED BY THE
 MARYLAND DEPARTMENT OF TRANSPORTATION
 STATE HIGHWAY ADMINISTRATION
 IN COOPERATION WITH THE
 U. S. DEPARTMENT OF TRANSPORTATION
 FEDERAL HIGHWAY ADMINISTRATION

PUBLISHED: 2001

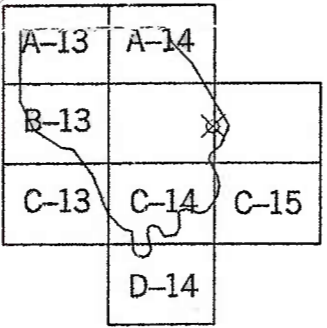




LEGEND

- STATE HIGHWAY
- COUNTY ROADS
- MUNICIPAL ROAD
- OTHER PUBLIC ROAD
- RESERVATION/PVT ROAD
- INTERSTATE NUMBERED HIGHWAY
- U.S. NUMBERED HIGHWAY
- STATE NUMBERED HIGHWAY
- ARMORY
- CITY HALL/MUNICIPAL BLDG.
- COURTHOUSE
- FIRE DEPARTMENT
- HIGHWAY GARAGE
- HOSPITAL
- LIBRARY
- PARK AND RIDE
- POLICE DEPARTMENT
- POST OFFICE
- SCHOOL

STATEWIDE GRID MAP KEY



TOWN LOCATED ON GRID MAPS B-14, B-15

INFORMATION SUMMARY

BOUNDARY:
 ACTS OF GENERAL ASSEMBLY, 1983
 REVISED TO 1998
 HIGHWAYS REVISED TO 1998
 PHOTOREVISED: 1994
 CENSUS 8,952 (1990)

THIS MAP WAS CREATED USING MARYLAND STATE PLANE COORDINATE GRID VALUES BASED ON THE 1927 NORTH AMERICAN DATUM (NAD).

HAVRE DE GRACE

HARFORD COUNTY

MARYLAND

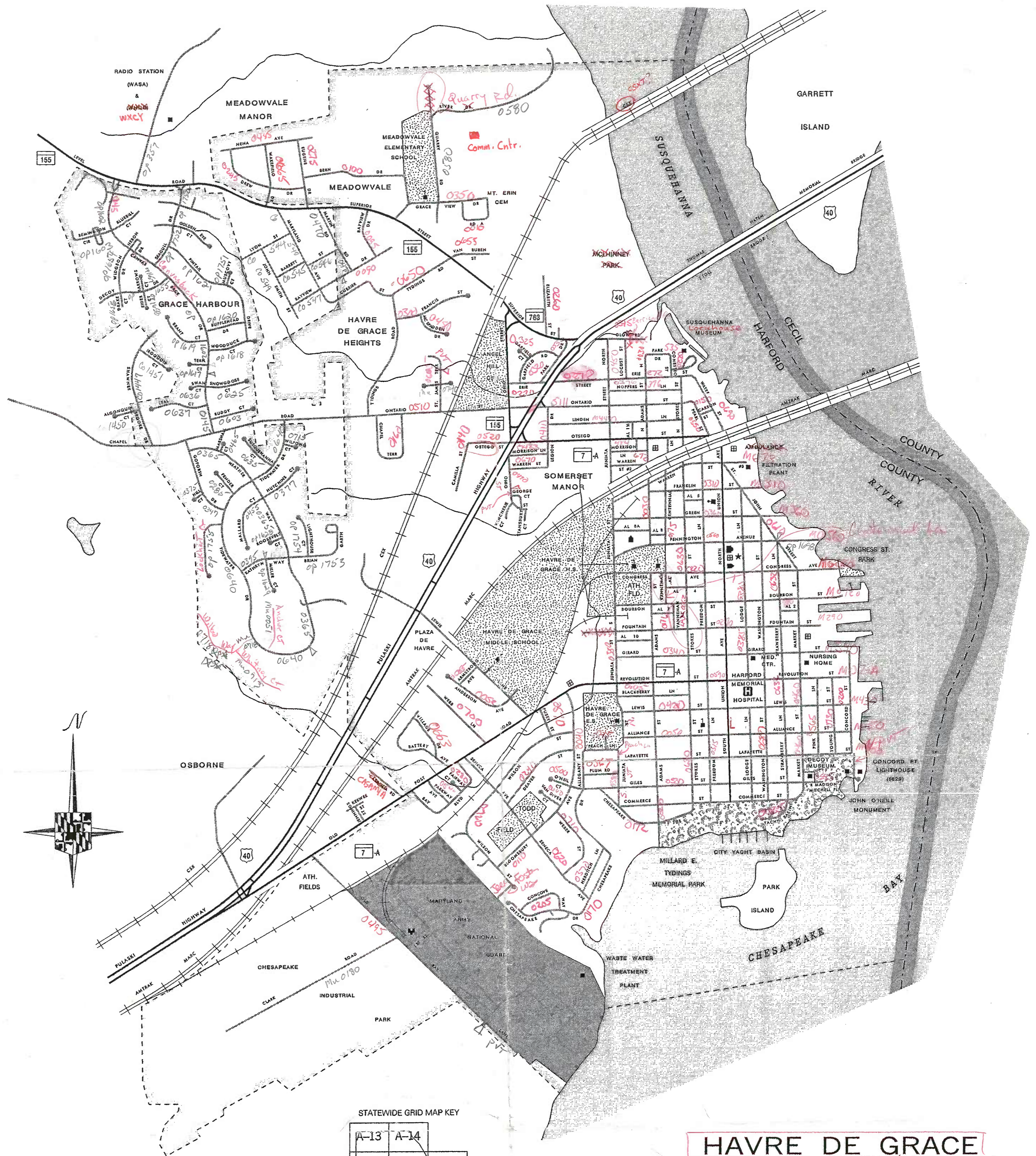
PREPARED BY THE

MARYLAND DEPARTMENT OF TRANSPORTATION

HISD / DATA SUPPORT TEAM
 CORRECTION MAP

Transfer Route numbers to new maps





STATEWIDE GRID MAP KEY

A-13	A-14
B-13	B-14
C-13	C-14
C-15	D-14

TOWN LOCATED ON GRID MAPS B-14, B-15

LEGEND

- STATE HIGHWAY
- COUNTY ROADS
- MUNICIPAL ROAD
- OTHER PUBLIC ROAD
- RESERVATION/PVT ROAD
- INTERSTATE NUMBERED HIGHWAY
- U.S. NUMBERED HIGHWAY
- STATE NUMBERED HIGHWAY
- ARMORY
- CITY HALL/MUNICIPAL BLDG.
- COURTHOUSE
- FIRE DEPARTMENT
- HIGHWAY GARAGE
- HOSPITAL
- LIBRARY
- PARK AND RIDE
- POLICE DEPARTMENT
- POST OFFICE
- SCHOOL

INFORMATION SUMMARY

BOUNDARY:
 ACTS OF GENERAL ASSEMBLY, 1983
 REVISED TO 1998
 HIGHWAYS REVISED TO 1998
 PHOTOREVISED: 1994
 CENSUS 8,952 (1990)

THIS MAP WAS CREATED USING MARYLAND STATE PLANE COORDINATE GRID VALUES BASED ON THE 1927 NORTH AMERICAN DATUM (NAD).

HAVRE DE GRACE

HARFORD COUNTY

MARYLAND

PREPARED BY THE

MARYLAND DEPARTMENT OF TRANSPORTATION

STATE HIGHWAY ADMINISTRATION

IN COOPERATION WITH THE

U. S. DEPARTMENT OF TRANSPORTATION

FEDERAL HIGHWAY ADMINISTRATION

PUBLISHED: 1999

SCALE IN FEET



SCALE IN MILES

