

- LEGEND**
- ROAD CLASSIFICATION**
- State Highway
 - County/Local Road
- ROUTE MARKERS**
- Interstate Numbered Highway
 - U.S. Numbered Highway
 - State Numbered Highway
 - Interchange Exit

- ROADSIDE CULTURE**
- Army
 - Boundary Monument
 - Building/Structure
 - Camping Facility
 - College (Junior)
 - College/University
 - City/Town Hall
 - Courthouse
 - Md. Dept. of Agriculture Farmers Market
 - Fire/Rescue
 - Garage/SHA County/Municipal
 - Gate/Barricade
 - Golf Course/Country Club
 - Hospital
 - Hospital w/ 24-hour Emergency Room
 - Library
 - Lighthouse
 - Motor Vehicle Administration
 - Park and Ride Location
 - Picnic Site
 - Police Station
 - Post Office
 - Radio/Microwave/TV Tower
 - Rest Area with Restrooms
 - School
 - Shopping Center/Mall
 - VEIP Station
 - WELCOME Center
 - Yacht Club/Marina

STATEWIDE GRID MAP KEY

X	A-2	A-3
E-1	B-2	B-3
C-1	C-2	
D-1	D-2	

TOWN LOCATED ON GRID MAP A-1
AND ON INDEX MAP A-1
INDEX MAP REVISED TO JANUARY 1, 2002

INFORMATION SUMMARY

BOUNDARY:
ACTS OF GENERAL ASSEMBLY, 1983
NO REVISIONS
HIGHWAYS REVISED TO JANUARY 1, 2002
PHOTOREVISED: 1993
CENSUS 539 (2000)

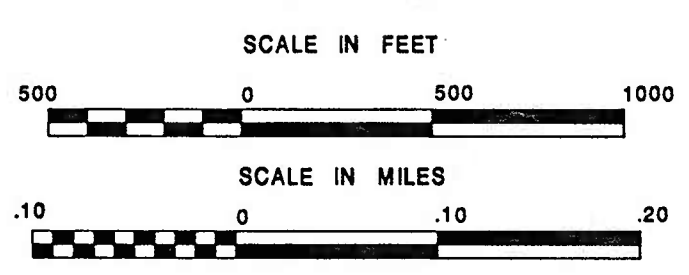
THIS MAP WAS CREATED USING MARYLAND STATE PLANE COORDINATE GRID VALUES BASED ON THE 1927 NORTH AMERICAN DATUM (NAD).

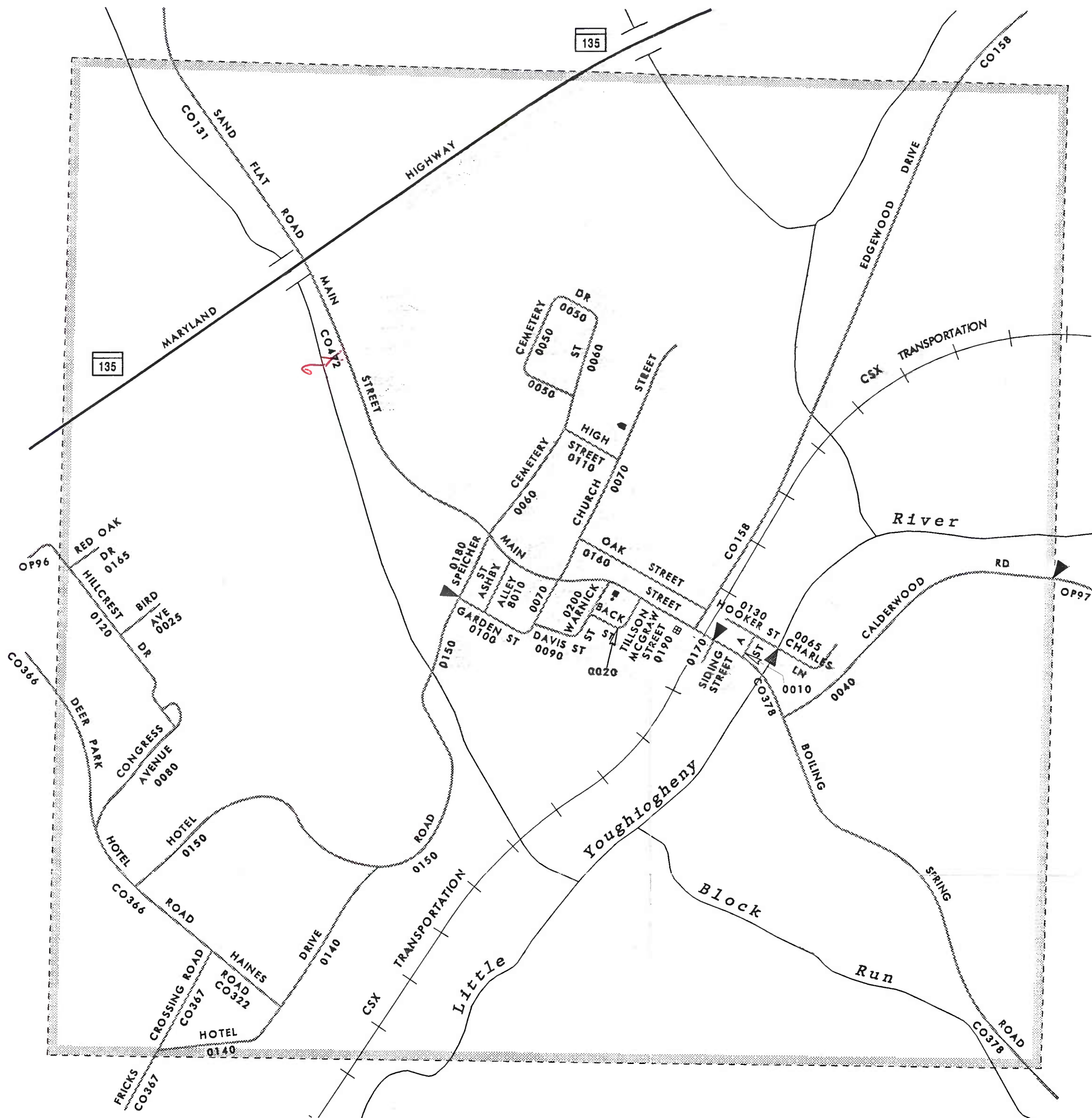

HISD // DATA SUPPORT TEAM
CORRECTION MAP

ROUTE NUMBER INDEX MAP
FRIENDSVILLE
GARRETT COUNTY

MARYLAND
PREPARED BY THE
MARYLAND DEPARTMENT OF TRANSPORTATION
STATE HIGHWAY ADMINISTRATION
IN COOPERATION WITH THE
U. S. DEPARTMENT OF TRANSPORTATION
FEDERAL HIGHWAY ADMINISTRATION

PUBLISHED: 2003





HISD / DATA SUPPORT TEAM
CORRECTION MAP

ROUTE NUMBER INDEX MAP

DEER PARK GARRETT COUNTY

MARYLAND
PREPARED BY THE

MARYLAND DEPARTMENT OF TRANSPORTATION
STATE HIGHWAY ADMINISTRATION

IN COOPERATION WITH THE
U. S. DEPARTMENT OF TRANSPORTATION
FEDERAL HIGHWAY ADMINISTRATION

PUBLISHED: 2003

SCALE IN FEET



SCALE IN MILES



- LEGEND**
- ROAD CLASSIFICATION**
- State Highway
 - County/Local Road
- ROUTE MARKERS**
- Interstate Numbered Highway
 - U.S. Numbered Highway
 - State Numbered Highway
 - Interchange Exit
- ROADSIDE CULTURE**
- Armory
 - Boundary Monument
 - Building/Structure
 - Camping Facility
 - College (Junior)
 - College/University
 - City/Town Hall
 - Courthouse
 - Md. Dept. of Agriculture Farmers Market
 - Fire/Rescue
 - Garage/SHA/County/Municipal
 - Gate/Barricade
 - Golf Course/Country Club
 - Hospital
 - Hospital w/ 24hour Emergency Room
 - Library
 - Lighthouse
 - Motor Vehicle Administration
 - Park and Ride Location
 - Picnic Site
 - Police Station
 - Post Office
 - Radio/Microwave/TV Tower
 - Rest Area with Restrooms
 - School
 - Shopping Center/Mall
 - VEIP Station
 - Welcome Center
 - Yacht Club/Marina

STATEWIDE GRID MAP KEY


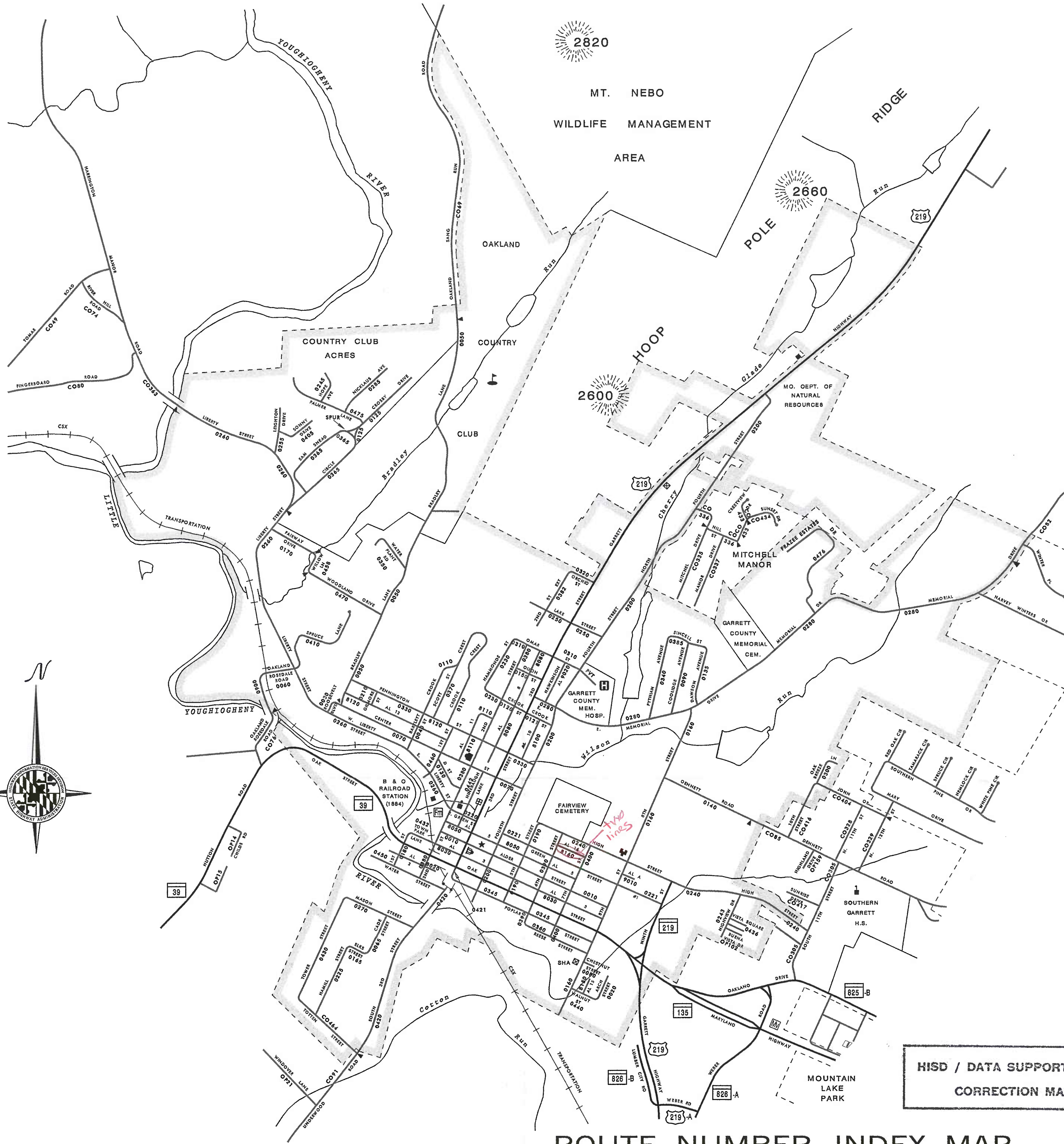
A-1	A-2	A-3
B-1	B-2	B-3
	C-2	
D-1		

TOWN LOCATED ON GRID MAP C-1
AND ON INDEX MAP C-1
INDEX MAP REVISED TO JANUARY 1, 1999

INFORMATION SUMMARY

BOUNDARY:
ACTS OF GENERAL ASSEMBLY, 1983
REVISED 1983
HIGHWAYS REVISED TO JANUARY 1, 2002
PHOTOREVISED: 1993
CENSUS 405 (2000)

THIS MAP WAS CREATED USING MARYLAND
STATE PLANE COORDINATE GRID VALUES BASED
ON THE 1927 NORTH AMERICAN DATUM (NAD).



HISD / DATA SUPPORT TEAM
CORRECTION MAP

ROUTE NUMBER INDEX MAP OAKLAND

GARRETT COUNTY

MARYLAND
PREPARED BY THE
MARYLAND DEPARTMENT OF TRANSPORTATION
STATE HIGHWAY ADMINISTRATION

IN COOPERATION WITH THE
U. S. DEPARTMENT OF TRANSPORTATION
FEDERAL HIGHWAY ADMINISTRATION

PUBLISHED: 2004

SCALE IN FEET



SCALE IN MILES



LEGEND

- ROAD CLASSIFICATION**
- State Highway
 - County/Local Road
- ROUTE MARKERS**
- Interstate Numbered Highway
 - U.S. Numbered Highway
 - State Numbered Highway
 - Interchange Exit
- ROADSIDE CULTURE**
- Armory
 - Boundary Monument
 - Building/Structure
 - Camping Facility
 - College (Junior)
 - College/University
 - City/Town Hall
 - Courthouse
 - Md. Dept. of Agriculture Farmers Market
 - Fire/Rescue
 - Garage/SHA/County/Municipal
 - Gate/Barricade
 - Golf Course/Country Club
 - Hospital
 - Hospital w/ 24hour Emergency Room
 - Library
 - Lighthouse
 - Motor Vehicle Administration
 - Park and Ride Location
 - Picnic Site
 - Police Station
 - Post Office
 - Radio/Microwave/TV Tower
 - Rest Area with Restrooms
 - School
 - Shopping Center/Mall
 - VEIP Station
 - Welcome Center
 - Yacht Club/Marina

STATEWIDE GRID MAP KEY

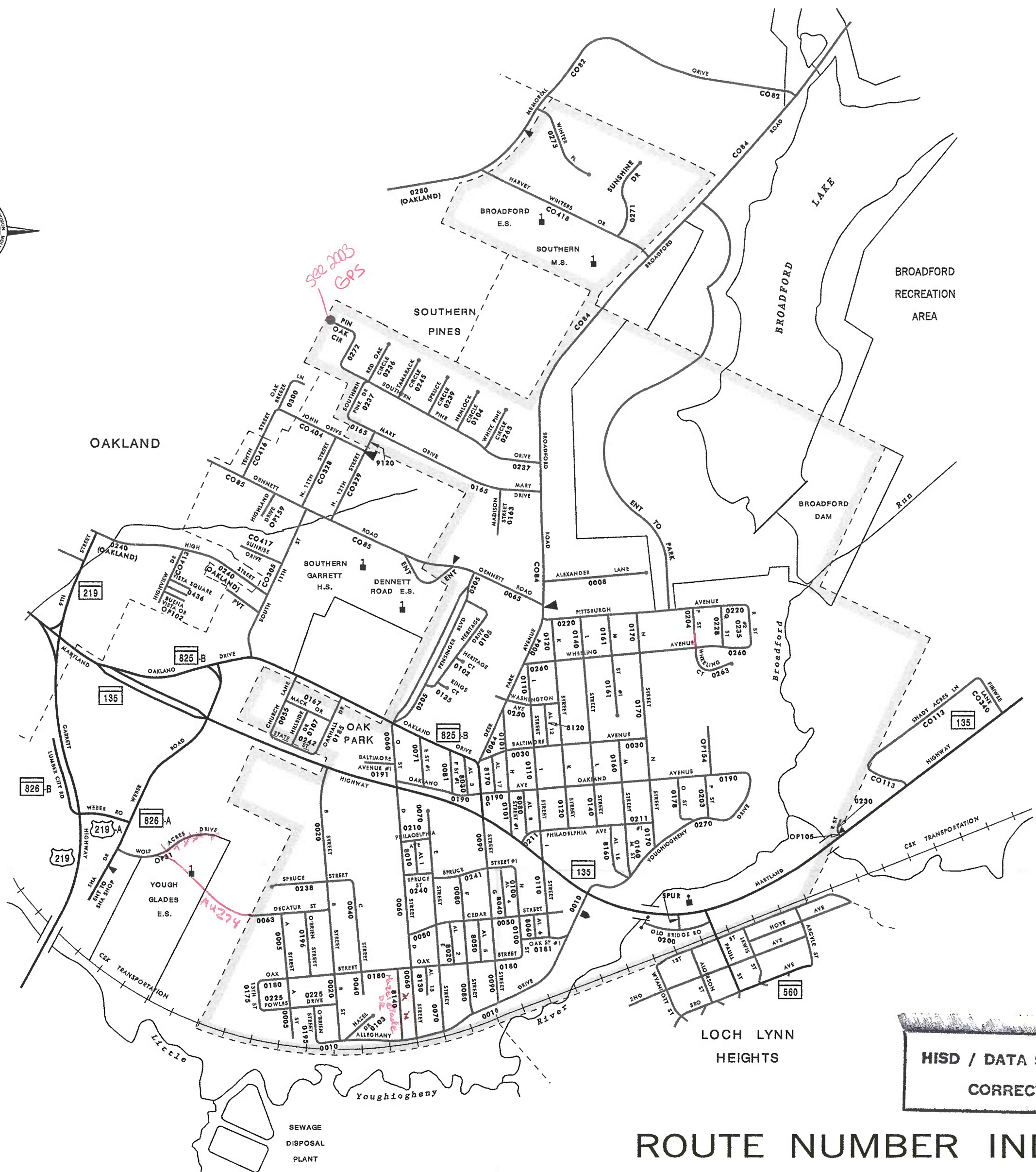

A-1	A-2	A-3
B-1	B-2	B-3
	C-2	
D-1		

TOWN LOCATED ON GRID MAP C-1
AND ON INDEX MAP C-1
MUNICIPAL INDEX MAP REVISED TO JANUARY 1, 2004

INFORMATION SUMMARY

BOUNDARY:
ACTS OF GENERAL ASSEMBLY, 1983
REVISED TO JANUARY 31, 2003
HIGHWAYS REVISED TO JANUARY 1, 2003
PHOTOREVISED: 1993
CENSUS 1,930 (2000)

THIS MAP WAS CREATED USING MARYLAND
STATE PLANE COORDINATE GRID VALUES BASED
ON THE 1927 NORTH AMERICAN DATUM (NAD).



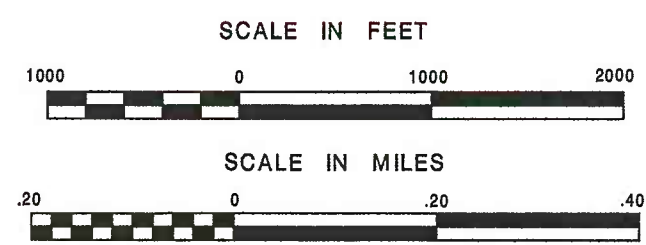
HISD / DATA SUPPORT TEAM
CORRECTION MAP

ROUTE NUMBER INDEX MAP MOUNTAIN LAKE PARK

GARRETT COUNTY
MARYLAND
PREPARED BY THE
MARYLAND DEPARTMENT OF TRANSPORTATION

STATE HIGHWAY ADMINISTRATION
IN COOPERATION WITH THE
U. S. DEPARTMENT OF TRANSPORTATION
FEDERAL HIGHWAY ADMINISTRATION

PUBLISHED: 2004



LEGEND

- ROAD CLASSIFICATION**
- State Highway
 - County/Local Road
- ROUTE MARKERS**
- Interstate Numbered Highway
 - U.S. Numbered Highway
 - State Numbered Highway
 - Interchange Exit

- ROADSIDE CULTURE**
- Army
 - Boundary Monument
 - Building/Structure
 - Camping Facility
 - College (Junior)
 - College/University
 - City/Town Hall
 - Courthouse
 - Md. Dept. of Agriculture Farmers Market
 - Fire/Rescue
 - Garage/SHA/County/Municipal
 - Gate/Barricade
 - Golf Course/Country Club
 - Hospital
 - Hospital w/ 24hour Emergency Room
 - Library
 - Lighthouse
 - Motor Vehicle Administration
 - Park and Ride Location
 - Picnic Site
 - Police Station
 - Poet Office
 - Radio/Microwave/TV Tower
 - Rest Area with Restrooms
 - School
 - Shopping Center/Mall
 - VEIP Station
 - Welcome Center
 - Yacht Club/Marina

STATEWIDE GRID MAP KEY

A-1	A-2	A-3
B-1	B-2	B-3
	C-2	
D-1		

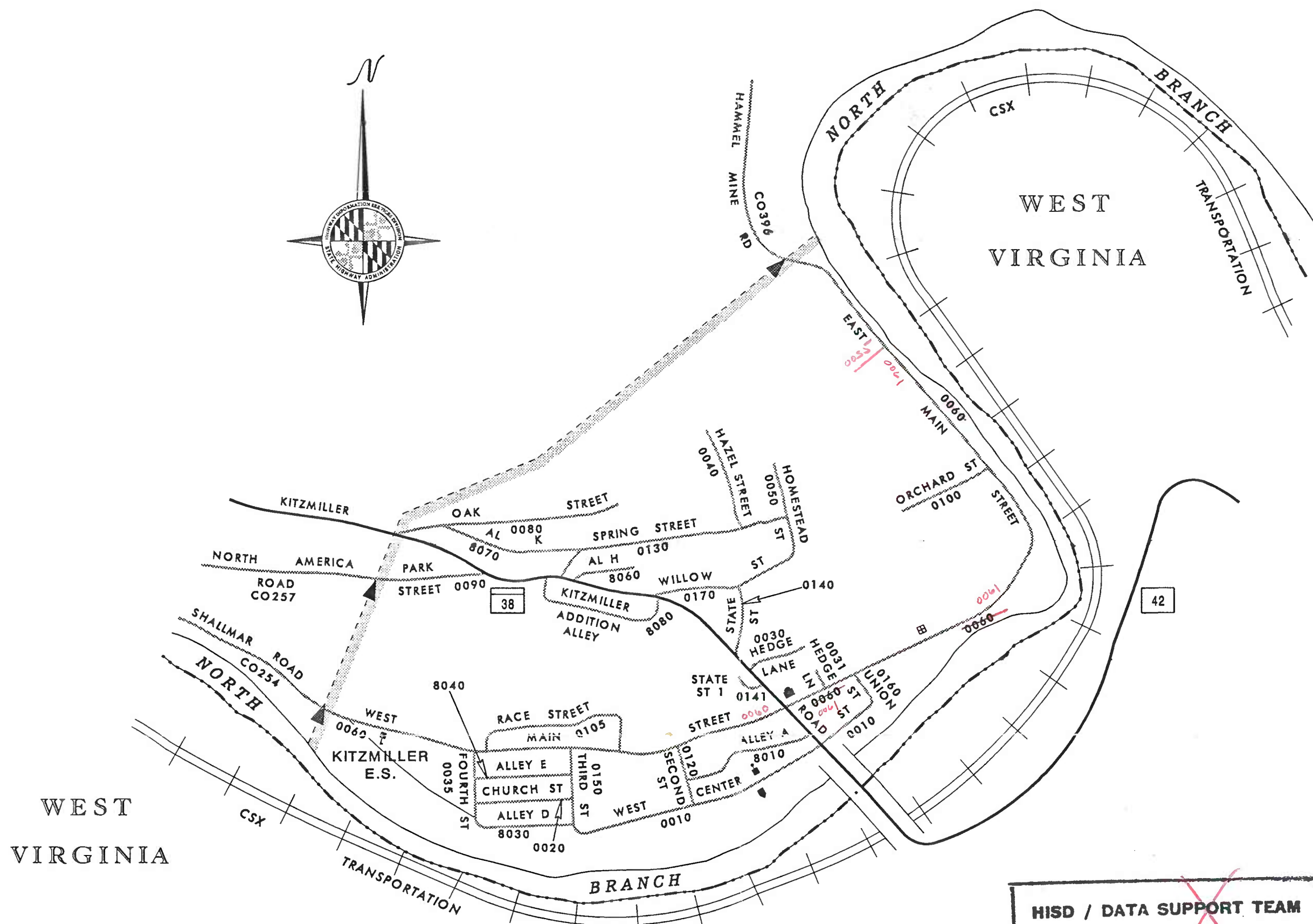
TOWN LOCATED ON GRID MAP C-1
AND ON INDEX MAP C-1

MUNICIPAL INDEX MAP REVISED TO JANUARY 1, 2004

INFORMATION SUMMARY

BOUNDARY:
ACTS OF GENERAL ASSEMBLY, 1983
REVISED TO DECEMBER 14, 2002
HIGHWAYS REVISED TO JANUARY 1, 2003
PHOTOREVISED: 1993
CENSUS 2,248 (2000)

THIS MAP WAS CREATED USING MARYLAND
STATE PLANE COORDINATE GRID VALUES BASED
ON THE 1927 NORTH AMERICAN DATUM (NAD).



HISD / DATA SUPPORT TEAM
CORRECTION MAP

ROUTE NUMBER INDEX MAP KITZMILLER

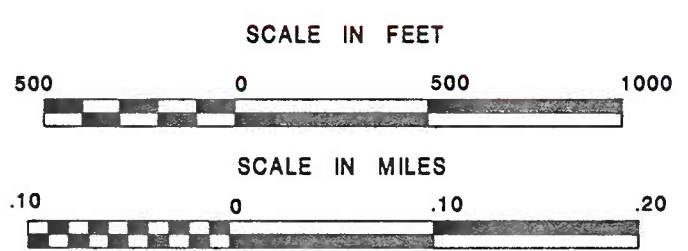
GARRETT COUNTY

MARYLAND
PREPARED BY THE

MARYLAND DEPARTMENT OF TRANSPORTATION
STATE HIGHWAY ADMINISTRATION

IN COOPERATION WITH THE
U. S. DEPARTMENT OF TRANSPORTATION
FEDERAL HIGHWAY ADMINISTRATION

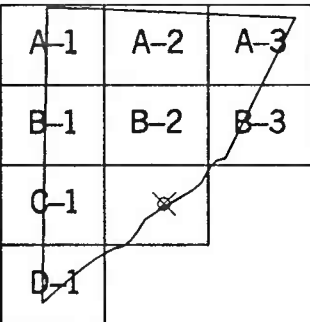
PUBLISHED: 2003



LEGEND

- ROAD CLASSIFICATION**
- State Highway
 - County/Local Road
- ROUTE MARKERS**
- Interstate Numbered Highway
 - U.S. Numbered Highway
 - State Numbered Highway
 - Interchange Exit
- ROADSIDE CULTURE**
- Armory
 - Boundary Monument
 - Building/Structure
 - Camping Facility
 - College (Junior)
 - College/University
 - City/Town Hall
 - Courthouse
 - Md. Dept. of Agriculture Farmers Market
 - Fire/Rescue
 - Garage/SHA/County/Municipal
 - Gate/Barricade
 - Golf Course/Country Club
 - Hospital
 - Hospital w/ 24hour Emergency Room
 - Library
 - Lighthouse
 - Motor Vehicle Administration
 - Park and Ride Location
 - Plenic Site
 - Police Station
 - Post Office
 - Radio/Microwave/TV Tower
 - Rest Area with Restrooms
 - School
 - Shopping Center/Mall
 - VEIP Station
 - Welcome Center
 - Yacht Club/Marine

STATEWIDE GRID MAP KEY

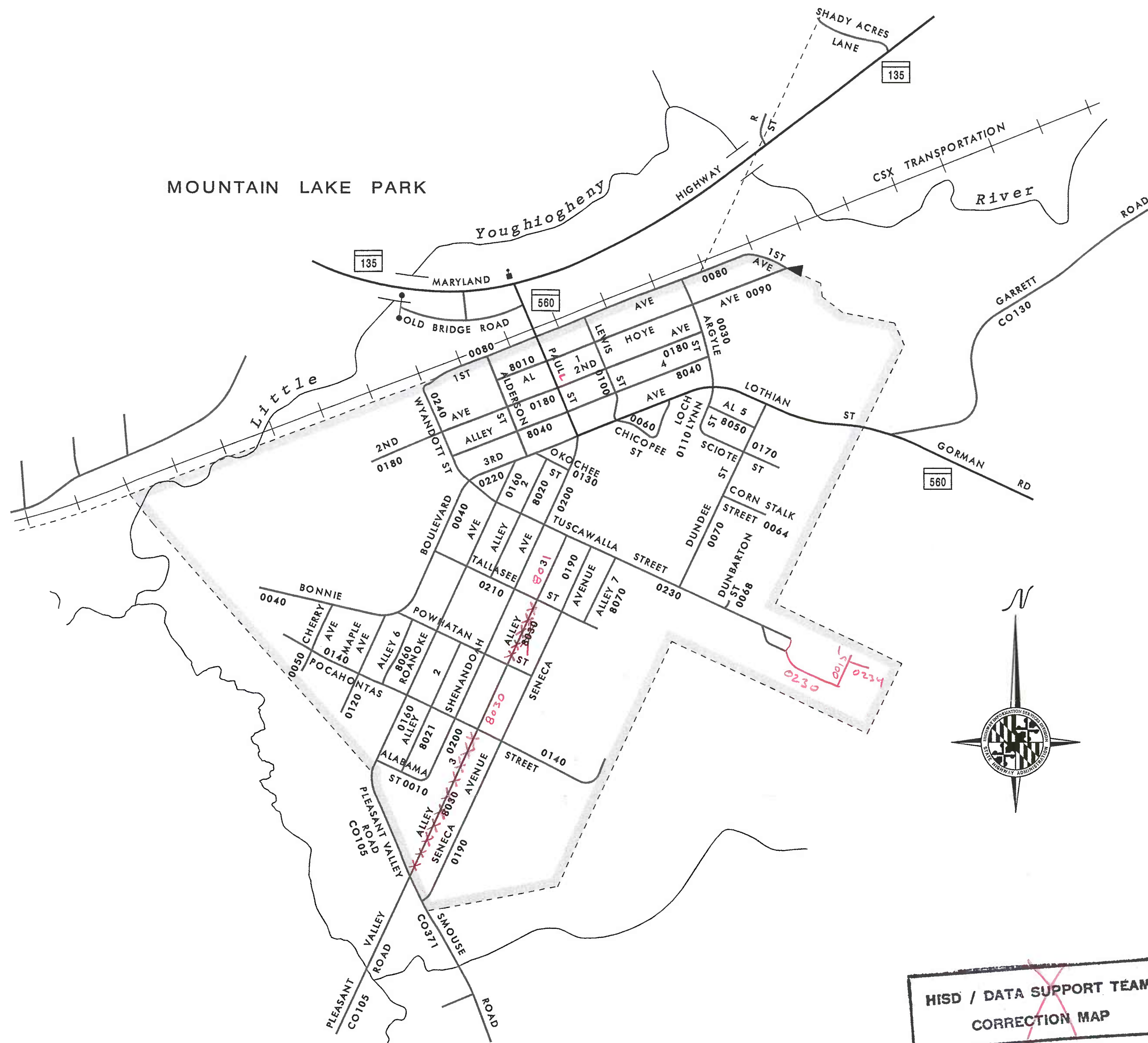


TOWN LOCATED ON GRID MAP C-2
AND ON INDEX MAP C-2
INDEX MAP REVISED TO JANUARY 1, 2003

INFORMATION SUMMARY

BOUNDARY:
ACTS OF GENERAL ASSEMBLY, 1983
REVISED TO 1983
HIGHWAYS REVISED TO JANUARY 1, 2002
PHOTOREVISED: 1995
CENSUS 302 (2000)

THIS MAP WAS CREATED USING MARYLAND
STATE PLANE COORDINATE GRID VALUES BASED
ON THE 1927 NORTH AMERICAN DATUM (NAD).



~~HISD / DATA SUPPORT TEAM
CORRECTION MAP~~

ROUTE NUMBER INDEX MAP LOCH LYNN HEIGHTS

GARRETT COUNTY

MARYLAND

PREPARED BY THE

MARYLAND DEPARTMENT OF TRANSPORTATION
STATE HIGHWAY ADMINISTRATION

IN COOPERATION WITH THE
U. S. DEPARTMENT OF TRANSPORTATION
FEDERAL HIGHWAY ADMINISTRATION

PUBLISHED: 2004

SCALE IN FEET



SCALE IN MILES



LEGEND

ROAD CLASSIFICATION

State Highway

County/Local Road

ROUTE MARKERS

Interstate Numbered Highway

U.S. Numbered Highway

State Numbered Highway

Interchange Exit

ROADSIDE CULTURE

- | | | | |
|--|---|--|-----------------------------------|
| | Armory | | Hospital w/ 24hour Emergency Room |
| | Boundary Monument | | Library |
| | Building/Structure | | Lighthouse |
| | Camping Facility | | Motor Vehicle Administration |
| | College (Junior) | | Park and Ride Location |
| | College/University | | Picnic Site |
| | City/Town Hall | | Police Station |
| | Courthouse | | Post Office |
| | Md. Dept. of Agriculture Farmers Market | | Radio/Microwave/TV Tower |
| | Fire/Rescue | | Rest Area with Restrooms |
| | Garage/SHA/County/Municipal | | School |
| | Gate/Barricade | | Shopping Center/Mall |
| | Golf Course/Country Club | | VEIP Station |
| | Hospital | | Walcama Cantar |
| | | | Yacht Club/Marine |

STATEWIDE GRID MAP KEY

A-1	A-2	A-3
B-1	B-2	B-3
	C-2	
D-1		

TOWN LOCATED ON GRID MAP C-1
AND ON INDEX MAP C-1

INDEX MAP REVISED TO JANUARY 1, 2004

INFORMATION SUMMARY

BOUNDARY:

ACTS OF GENERAL ASSEMBLY, 1988

REVISED TO NOVEMBER 24, 1998

HIGHWAYS REVISED TO JANUARY 1, 2003

PHOTOREVISED: 1993

CENSUS 469 (2000)

THIS MAP WAS CREATED USING MARYLAND
STATE PLANE COORDINATE GRID VALUES BASED
ON THE 1927 NORTH AMERICAN DATUM (NAD).

ROUTE NUMBER INDEX MAP GRANTSVILLE

GARRETT COUNTY

MARYLAND

PREPARED BY THE

MARYLAND DEPARTMENT OF TRANSPORTATION
STATE HIGHWAY ADMINISTRATION

IN COOPERATION WITH THE
U. S. DEPARTMENT OF TRANSPORTATION
FEDERAL HIGHWAY ADMINISTRATION

PUBLISHED: 2004

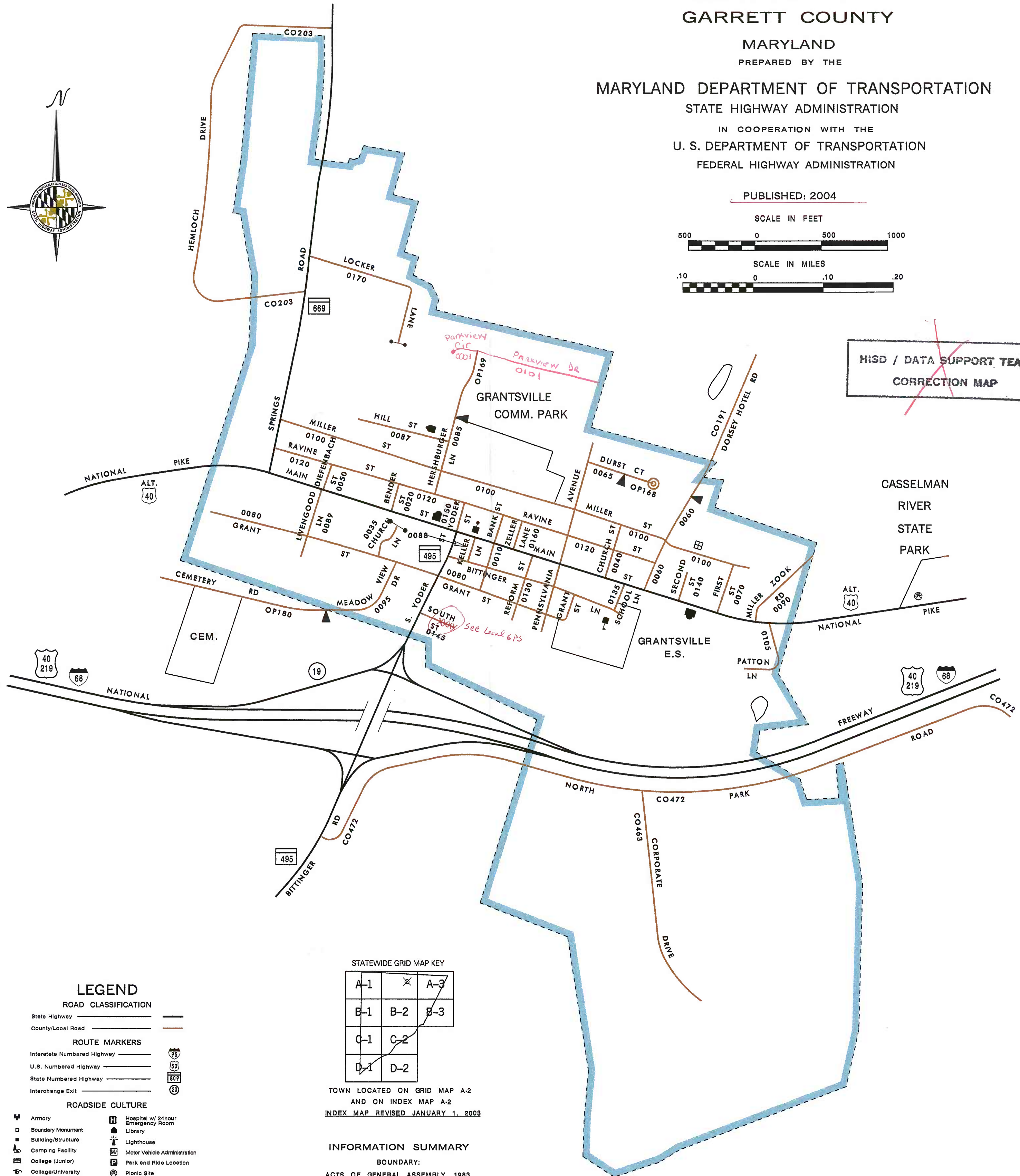
SCALE IN FEET



SCALE IN MILES



~~HISD / DATA SUPPORT TEAM
CORRECTION MAP~~



LEGEND

ROAD CLASSIFICATION

State Highway ————

County/Local Road ————

ROUTE MARKERS

Interstate Numbered Highway

U.S. Numbered Highway

State Numbered Highway

Interchange Exit

ROADSIDE CULTURE

- Army
- Boundary Monument
- Building/Structure
- Camping Facility
- College (Junior)
- College/University
- City/Town Hall
- Courthouse
- Md. Dept. of Agriculture Farmers Market
- Fire/Rescue
- Garage/SHA/County/Municipal
- Gate/Barricade
- Golf Course/Country Club
- Hospital
- Hospital w/ 24hour Emergency Room
- Library
- Lighthouse
- Motor Vehicle Administration
- Park and Ride Location
- Pioneer Site
- Police Station
- Post Office
- Radio/Microwave/TV Tower
- Rest Area with Restrooms
- School
- Shopping Center/Mall
- VEIP Station
- Welcome Center
- Yacht Club/Marina

STATEWIDE GRID MAP KEY

A-1	⊗	A-3
B-1	B-2	B-3
C-1	C-2	
D-1	D-2	

TOWN LOCATED ON GRID MAP A-2
AND ON INDEX MAP A-2
INDEX MAP REVISED JANUARY 1, 2003

INFORMATION SUMMARY

BOUNDARY:

ACTS OF GENERAL ASSEMBLY, 1983

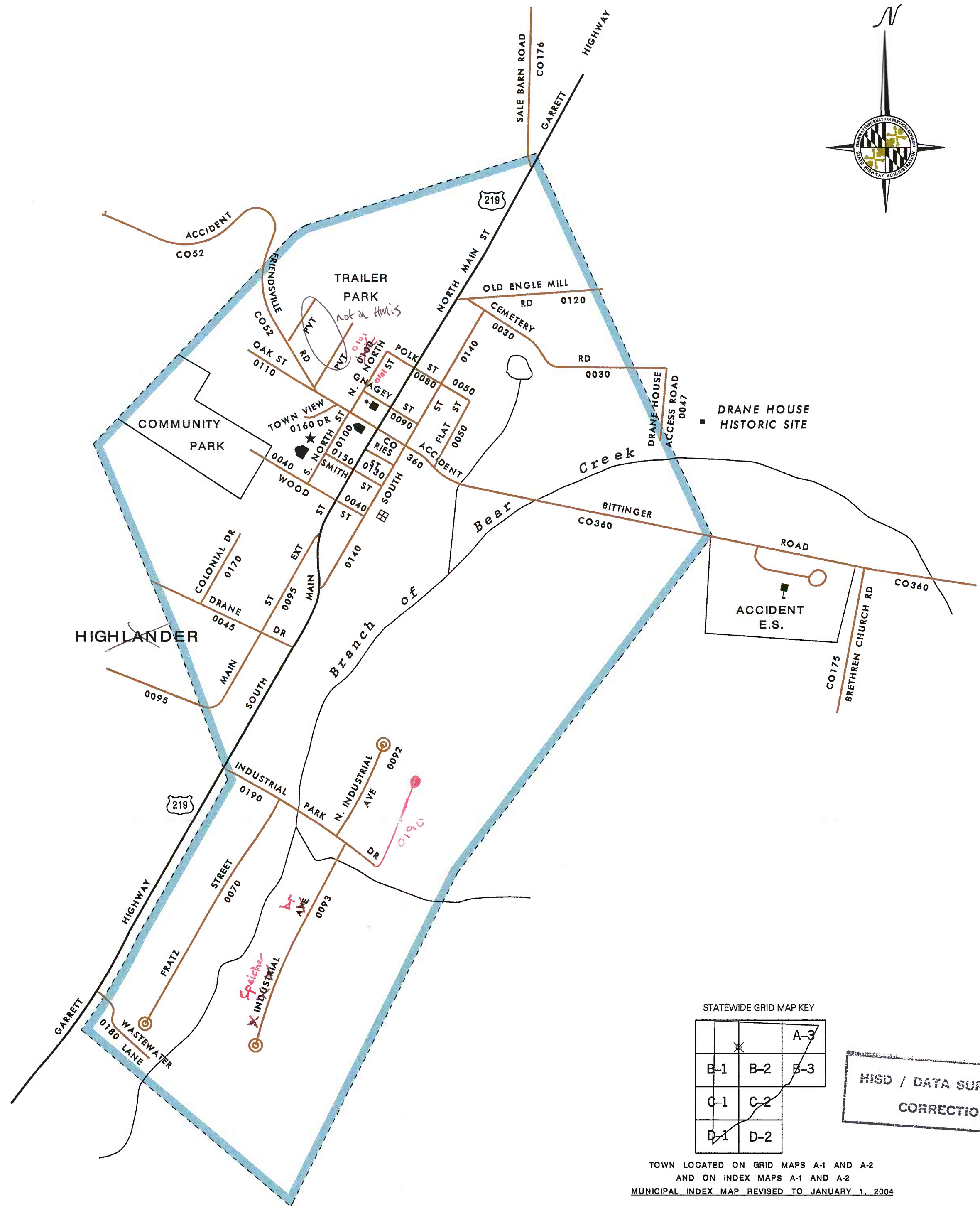
REVISED TO OCTOBER 7, 1999

HIGHWAYS REVISED TO JANUARY 1, 2003

PHOTOREVISED: 1995

CENSUS 619 (2000)

THIS MAP WAS CREATED USING MARYLAND
STATE PLANE COORDINATE GRID VALUES BASED
ON THE 1927 NORTH AMERICAN DATUM (NAD).



STATEWIDE GRID MAP KEY

		A-3
B-1	B-2	B-3
C-1	C-2	
D-1	D-2	

MISD / DATA SUPPORT TEAM
CORRECTION MAP

TOWN LOCATED ON GRID MAPS A-1 AND A-2
AND ON INDEX MAPS A-1 AND A-2
MUNICIPAL INDEX MAP REVISED TO JANUARY 1, 2004

ROUTE NUMBER INDEX MAP ACCIDENT GARRETT COUNTY

MARYLAND
PREPARED BY THE

MARYLAND DEPARTMENT OF TRANSPORTATION
STATE HIGHWAY ADMINISTRATION


IN COOPERATION WITH THE
U. S. DEPARTMENT OF TRANSPORTATION
FEDERAL HIGHWAY ADMINISTRATION

PUBLISHED: 2004

SCALE IN FEET



SCALE IN MILES




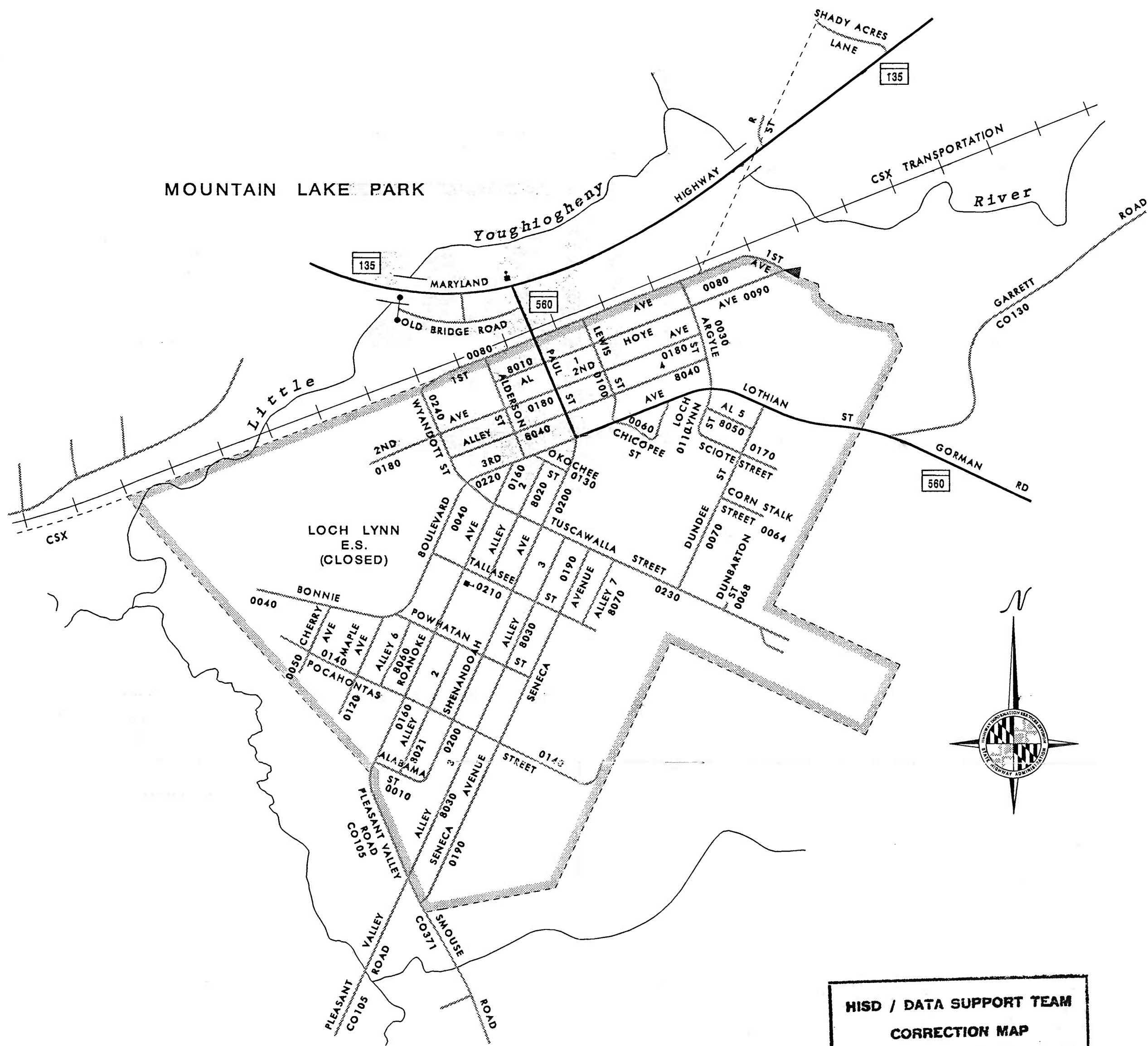
LEGEND

- ROAD CLASSIFICATION**
- State Highway
 - County/Local Road
- ROUTE MARKERS**
- Interstate Numbered Highway
 - U.S. Numbered Highway
 - State Numbered Highway
 - Interchange Exit
- ROADSIDE CULTURE**
- Armory
 - Boundary Monument
 - Building/Structure
 - Camping Facility
 - College (Junior)
 - College/University
 - City/Town Hall
 - Courthouse
 - Md. Dept. of Agriculture
 - Farmers Market
 - Fire/Rescue
 - Garage/SHA/County/Municipal
 - Gate/Barricade
 - Golf Course/Country Club
 - Hospital
 - Hospital w/ 24hour Emergency Room
 - Library
 - Lighthouse
 - Motor Vehicle Administration
 - Park and Ride Location
 - Pointo Site
 - Police Station
 - Post Office
 - Radio/Microwave/TV Tower
 - Rest Area with Restrooms
 - School
 - Shopping Center/Mall
 - VEIP Station
 - Welcome Center
 - Yacht Club/Marine

INFORMATION SUMMARY

BOUNDARY:
ACTS OF GENERAL ASSEMBLY, 1983
NO REVISIONS
HIGHWAYS REVISED TO JANUARY 1, 2003
PHOTOREVISED: 1995
CENSUS 353 (2000)

THIS MAP WAS CREATED USING MARYLAND
STATE PLANE COORDINATE GRID VALUES BASED
ON THE 1927 NORTH AMERICAN DATUM (NAD).



HISD / DATA SUPPORT TEAM
CORRECTION MAP

ROUTE NUMBER INDEX MAP LOCH LYNN HEIGHTS

GARRETT COUNTY

MARYLAND

PREPARED BY THE

MARYLAND DEPARTMENT OF TRANSPORTATION

STATE HIGHWAY ADMINISTRATION

IN COOPERATION WITH THE

U. S. DEPARTMENT OF TRANSPORTATION


FEDERAL HIGHWAY ADMINISTRATION

PUBLISHED: 2003

SCALE IN FEET



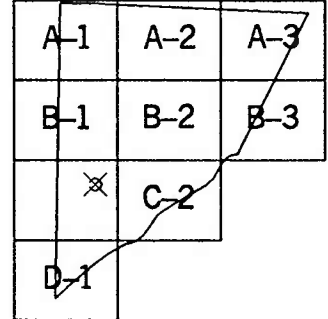
SCALE IN MILES



LEGEND

- ROAD CLASSIFICATION**
- State Highway
 - County/Local Road
- ROUTE MARKERS**
- Interstate Numbered Highway
 - U.S. Numbered Highway
 - State Numbered Highway
 - Interchange Exit
- ROADSIDE CULTURE**
- Armory
 - Boundary Monument
 - Building/Structure
 - Camping Facility
 - College (Junior)
 - College/University
 - City/Town Hall
 - Courthouse
 - Md. Dept. of Agriculture Farmers Market
 - Fire/Rescue
 - Garage/SHA/County/Municipal
 - Gate/Barriade
 - Golf Course/Country Club
 - Hospital
 - Hospital w/ 24hour Emergency Room
 - Library
 - Lighthouse
 - Motor Vehicle Administration
 - Park and Ride Location
 - Picnic Site
 - Police Station
 - Post Office
 - Radio/Microwave/TV Tower
 - Rest Area with Restrooms
 - School
 - Shopping Center/Mall
 - VEIP Station
 - Welcome Center
 - Yacht Club/Marine

STATEWIDE GRID MAP KEY

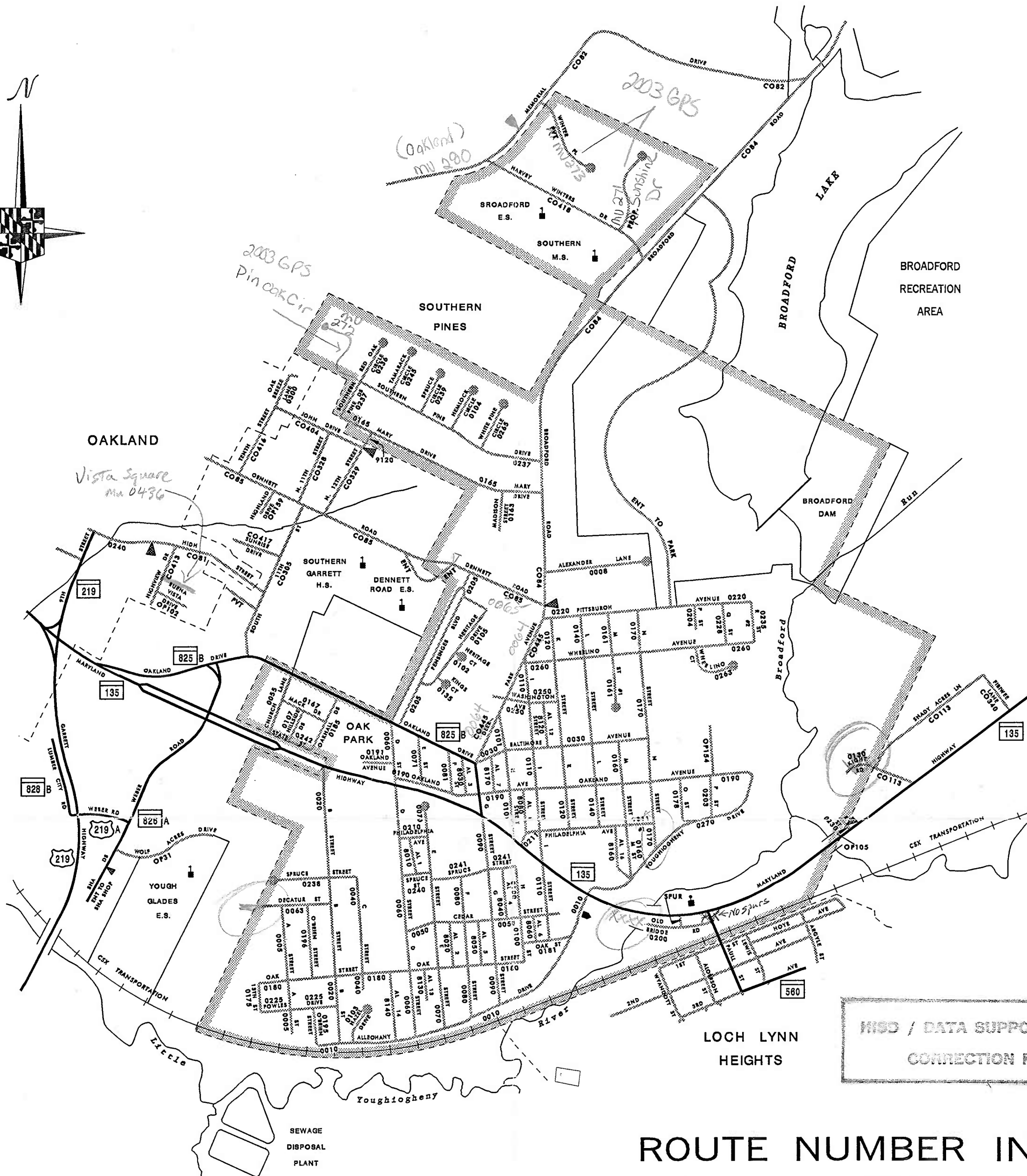



TOWN LOCATED ON GRID MAP C-1
AND ON INDEX MAP C-1
INDEX MAP REVISED TO JANUARY 1, 2003

INFORMATION SUMMARY

BOUNDARY:
ACTS OF GENERAL ASSEMBLY, 1983
REVISED TO NOVEMBER 24, 1998
HIGHWAYS REVISED TO JANUARY 1 2002
PHOTOREVISED: 1993
CENSUS 488 (2000)

THIS MAP WAS CREATED USING MARYLAND
STATE PLANE COORDINATE GRID VALUES BASED
ON THE 1927 NORTH AMERICAN DATUM (NAD).



HISD / DATA SUPPORT TEAM
CONNECTION MAP

ROUTE NUMBER INDEX MAP MOUNTAIN LAKE PARK

GARRETT COUNTY
MARYLAND

PREPARED BY THE
MARYLAND DEPARTMENT OF TRANSPORTATION

STATE HIGHWAY ADMINISTRATION

IN COOPERATION WITH THE
U. S. DEPARTMENT OF TRANSPORTATION

FEDERAL HIGHWAY ADMINISTRATION

PUBLISHED: 2000

SCALE IN FEET



SCALE IN MILES



LEGEND

- STATE HIGHWAY
- COUNTY ROADS
- MUNICIPAL ROAD
- OTHER PUBLIC ROAD
- RESERVATION/PVT ROAD
- INTERSTATE NUMBERED HIGHWAY
- U.S. NUMBERED HIGHWAY
- STATE NUMBERED HIGHWAY
- ARMORY
- CITY HALL/MUNICIPAL BLDG.
- COURTHOUSE
- FIRE DEPARTMENT
- HIGHWAY GARAGE
- HOSPITAL
- LIBRARY
- PARK AND RIDE
- POLICE DEPARTMENT
- POST OFFICE
- SCHOOL

STATEWIDE GRID MAP KEY

A-1	A-2	A-3
B-1	B-2	B-3
	C-2	
D-1		

TOWN LOCATED ON GRID MAP C-1
AND ON INDEX MAP C-1

INDEX MAP REVISED TO JANUARY 1, 2001
INFORMATION SUMMARY

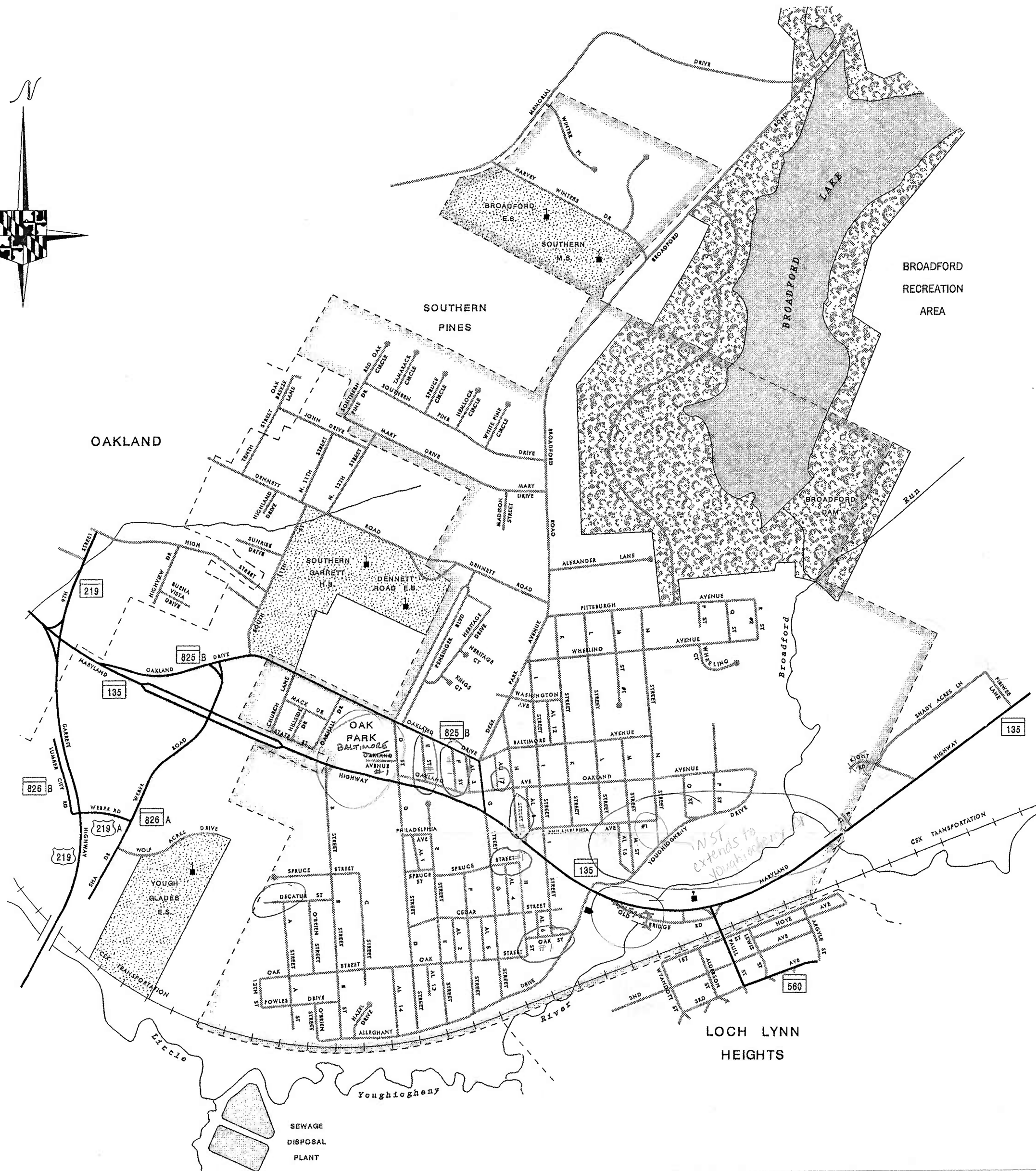

BOUNDARY:

ACTS OF GENERAL ASSEMBLY, 1983
REVISED TO DECEMBER 8, 1990

HIGHWAYS REVISED TO JANUARY 1, 2000

PHOTOREVISED: 1993
CENSUS 1,938 (1990)

THIS MAP WAS CREATED USING MARYLAND
STATE PLANE COORDINATE GRID VALUES BASED
ON THE 1927 NORTH AMERICAN DATUM (NAD).



LEGEND

- STATE HIGHWAY
- COUNTY ROADS
- MUNICIPAL ROAD
- OTHER PUBLIC ROAD
- RESERVATION/PVT ROAD
- INTERSTATE NUMBERED HIGHWAY
- U.S. NUMBERED HIGHWAY
- STATE NUMBERED HIGHWAY
- ARMORY
- CITY HALL/MUNICIPAL BLDG.
- COURTHOUSE
- FIRE DEPARTMENT
- HIGHWAY GARAGE
- HOSPITAL
- LIBRARY
- PARK AND RIDE
- POLICE DEPARTMENT
- POST OFFICE
- SCHOOL

STATEWIDE GRID MAP KEY

A-1	A-2	A-3
B-1	B-2	B-3
	C-2	
D-1	D-2	

TOWN LOCATED ON GRID MAP C-1

INFORMATION SUMMARY

BOUNDARY:
 ACTS OF GENERAL ASSEMBLY, 1983
 REVISED TO DECEMBER 8, 1990
 HIGHWAYS REVISED TO JANUARY 1, 2000
 PHOTOREVISED: 1993
 CENSUS 1,988 (1990)

THIS MAP WAS CREATED USING MARYLAND STATE PLANE COORDINATE GRID VALUES BASED ON THE 1927 NORTH AMERICAN DATUM (NAD).

MOUNTAIN LAKE PARK

GARRETT COUNTY

MARYLAND

PREPARED BY THE
MARYLAND DEPARTMENT OF TRANSPORTATION

STATE HIGHWAY ADMINISTRATION

IN COOPERATION WITH THE
U. S. DEPARTMENT OF TRANSPORTATION

FEDERAL HIGHWAY ADMINISTRATION


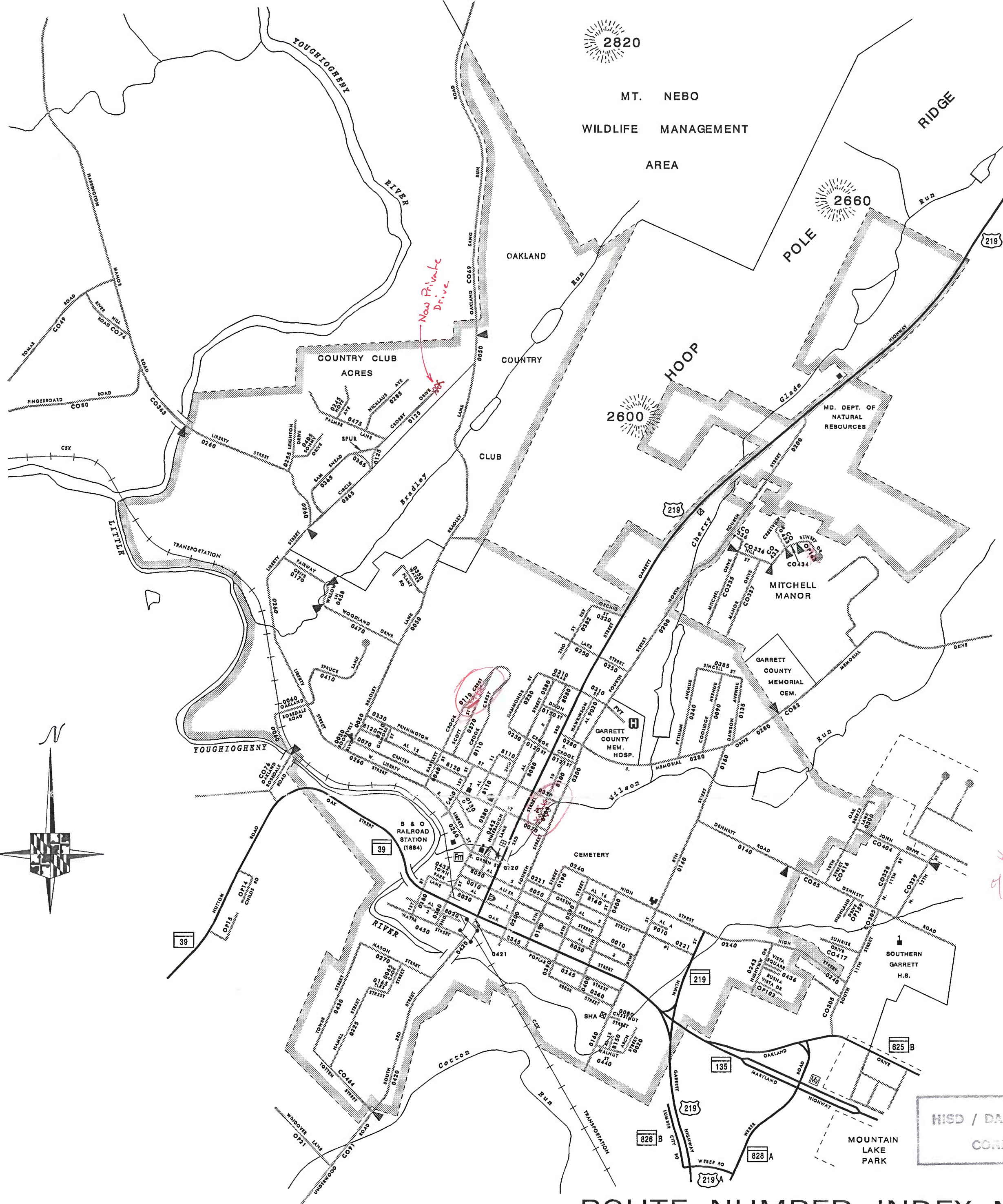
PUBLISHED: 2000

SCALE IN FEET



SCALE IN MILES





** Reduce size of Arrow marks by 50%*

HISD / DATA SUPPORT TEAM
CORRECTION MAP

ROUTE NUMBER INDEX MAP OAKLAND

GARRETT COUNTY
MARYLAND

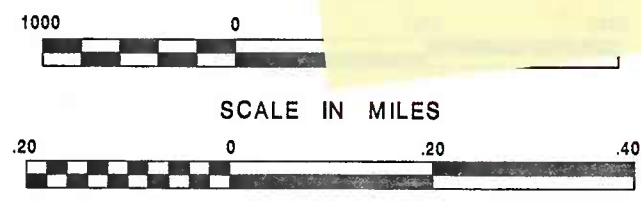
PREPARED BY
MARYLAND DEPARTMENT OF TRANSPORTATION

STATE HIGHWAY ADMINISTRATION
IN COOPERATION WITH
U. S. DEPARTMENT OF TRANSPORTATION

FEDERAL HIGHWAY ADMINISTRATION

PUBLISHED

SCALE



*Note annexation changes on Memorial St + fourth st on new map
3/10/04
KP*

LEGEND

- STATE HIGHWAY
- COUNTY ROADS
- MUNICIPAL ROAD
- OTHER PUBLIC ROAD
- RESERVATION/PVT ROAD
- INTERSTATE NUMBERED HIGHWAY
- U.S. NUMBERED HIGHWAY
- STATE NUMBERED HIGHWAY
- ARMORY
- CITY HALL/MUNICIPAL BLDG.
- COURTHOUSE
- FIRE DEPARTMENT
- HIGHWAY GARAGE
- HOSPITAL
- LIBRARY
- PARK AND RIDE
- POLICE DEPARTMENT
- POST OFFICE
- SCHOOL

STATEWIDE GRID MAP KEY

A-1	A-2	A-3
B-1	B-2	B-3
	C-2	
D-1		

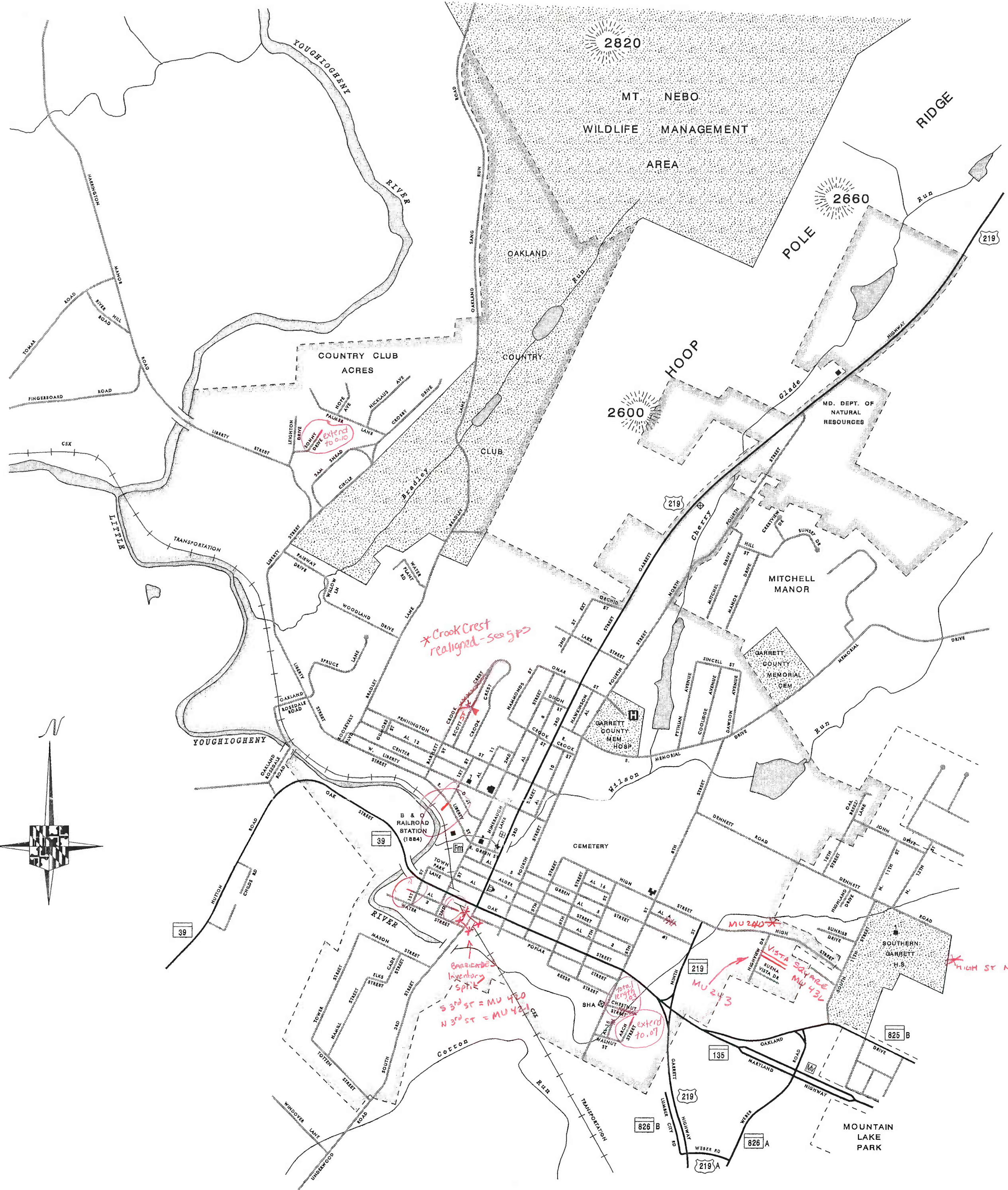
TOWN LOCATED ON GRID MAP C-1
AND ON INDEX MAP C-1

INDEX MAP REVISED TO JANUARY 1, 2001

INFORMATION SUMMARY

BOUNDARY:
ACTS OF GENERAL ASSEMBLY, 1983
REVISED TO JANUARY 27, 2000
HIGHWAYS REVISED TO JANUARY 1, 2000
PHOTOREVISED: 1993
CENSUS 1,741 (1990)

THIS MAP WAS CREATED USING MARYLAND
STATE PLANE COORDINATE GRID VALUES BASED
ON THE 1927 NORTH AMERICAN DATUM (NAD).



LEGEND

- STATE HIGHWAY
- COUNTY ROADS
- MUNICIPAL ROAD
- OTHER PUBLIC ROAD
- RESERVATION/PVT ROAD
- INTERSTATE NUMBERED HIGHWAY
- U.S. NUMBERED HIGHWAY
- STATE NUMBERED HIGHWAY
- ARMORY
- CITY HALL/MUNICIPAL BLDG.
- COURTHOUSE
- FIRE DEPARTMENT
- HIGHWAY GARAGE
- HOSPITAL
- LIBRARY
- PARK AND RIDE
- POLICE DEPARTMENT
- POST OFFICE
- SCHOOL

STATEWIDE GRID MAP KEY

A-1	A-2	A-3
B-1	B-2	B-3
	C-2	
D-1		

TOWN LOCATED ON GRID MAP C-1

INFORMATION SUMMARY

BOUNDARY:
 ACTS OF GENERAL ASSEMBLY, 1933
 REVISED TO JANUARY 27, 2000
HIGHWAYS REVISED TO JANUARY 1, 2000
 PHOTOREVISED: 1993
 CENSUS 1,741 (1990)

THIS MAP WAS CREATED USING MARYLAND STATE PLANE COORDINATE GRID VALUES BASED ON THE 1927 NORTH AMERICAN DATUM (NAD).

OAKLAND

GARRETT COUNTY

MARYLAND

PREPARED BY THE
 MARYLAND DEPARTMENT OF TRANSPORTATION
 STATE HIGHWAY ADMINISTRATION

IN COOPERATION WITH THE
 U. S. DEPARTMENT OF TRANSPORTATION
 FEDERAL HIGHWAY ADMINISTRATION

PUBLISHED: 2000

SCALE IN FEET



SCALE IN MILES



ROUTE NUMBER INDEX MAP GRANTSVILLE

GARRETT COUNTY

MARYLAND

PREPARED BY THE

MARYLAND DEPARTMENT OF TRANSPORTATION

STATE HIGHWAY ADMINISTRATION

IN COOPERATION WITH THE

U. S. DEPARTMENT OF TRANSPORTATION

FEDERAL HIGHWAY ADMINISTRATION

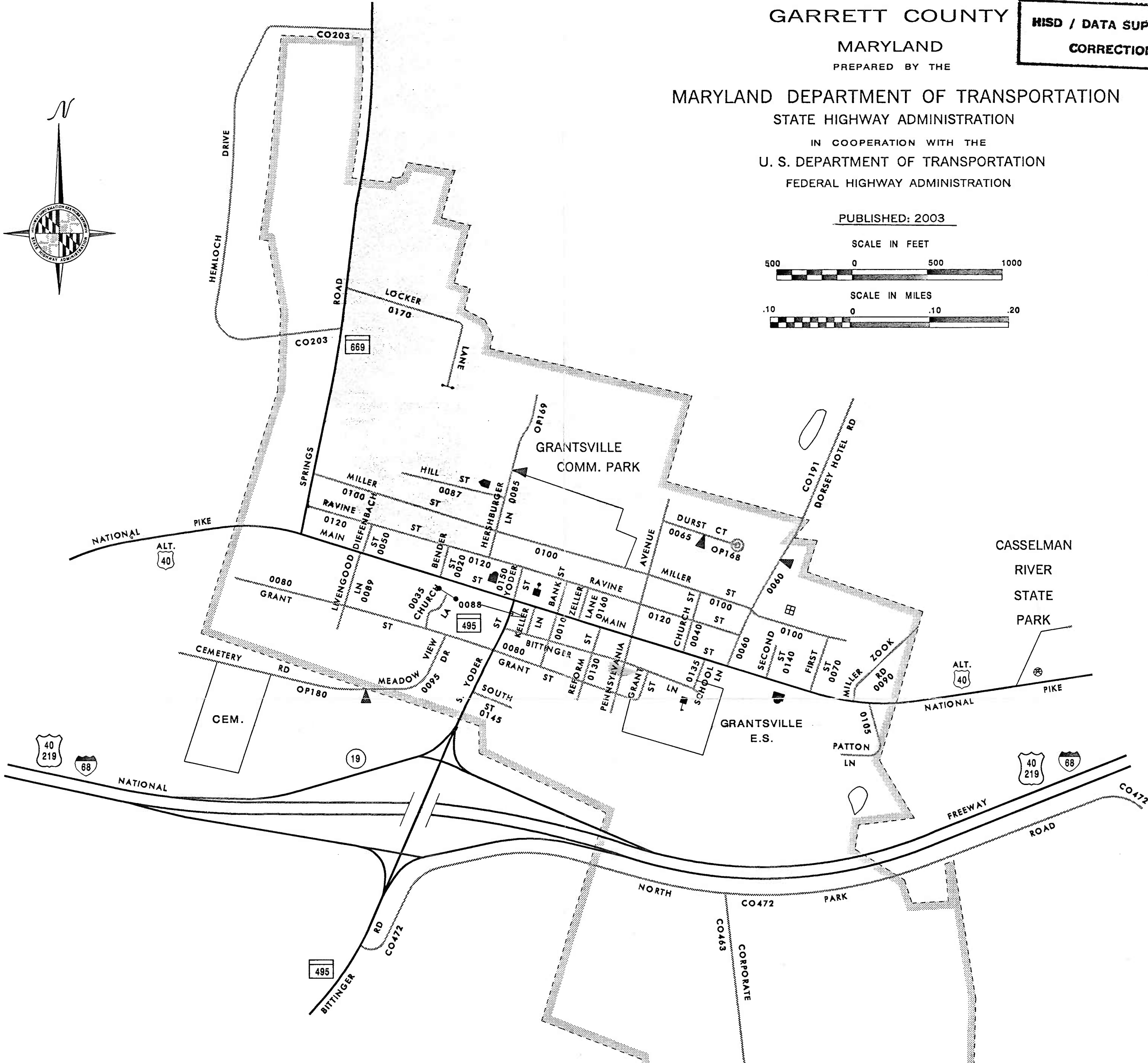

HISD / DATA SUPPORT TEAM
CORRECTION MAP

PUBLISHED: 2003

SCALE IN FEET



SCALE IN MILES



LEGEND

ROAD CLASSIFICATION

State Highway

County/Local Road

ROUTE MARKERS

Interstate Numbered Highway

U.S. Numbered Highway

State Numbered Highway

Interchange Exit

ROADSIDE CULTURE

- Army
- Boundary Monument
- Building/Structure
- Camping Facility
- College/Junior
- College/University
- City/Town Hall
- Courthouse
- Md. Dept. of Agriculture Farmers Market
- Fire/Rescue
- Garage/SHA/County/Municipal
- Gate/Barricade
- Golf Course/Country Club
- Hospital
- Hospital w/ 24hour Emergency Room
- Library
- Lighthouse
- Motor Vehicle Administration
- Park and Ride Location
- Platino Site
- Police Station
- Post Office
- Radio/Microwave/TV Tower
- Rest Area with Restrooms
- School
- Shopping Center/Mall
- VEIP Station
- Welcome Center
- Yacht Club/Marina

STATEWIDE GRID MAP KEY

A-1	⊗	A-3
B-1		B-3
C-1		C-2
D-1		D-2

TOWN LOCATED ON GRID MAP A-2
AND ON INDEX MAP A-2
INDEX MAP REVISED JANUARY 1, 2003

INFORMATION SUMMARY

BOUNDARY:

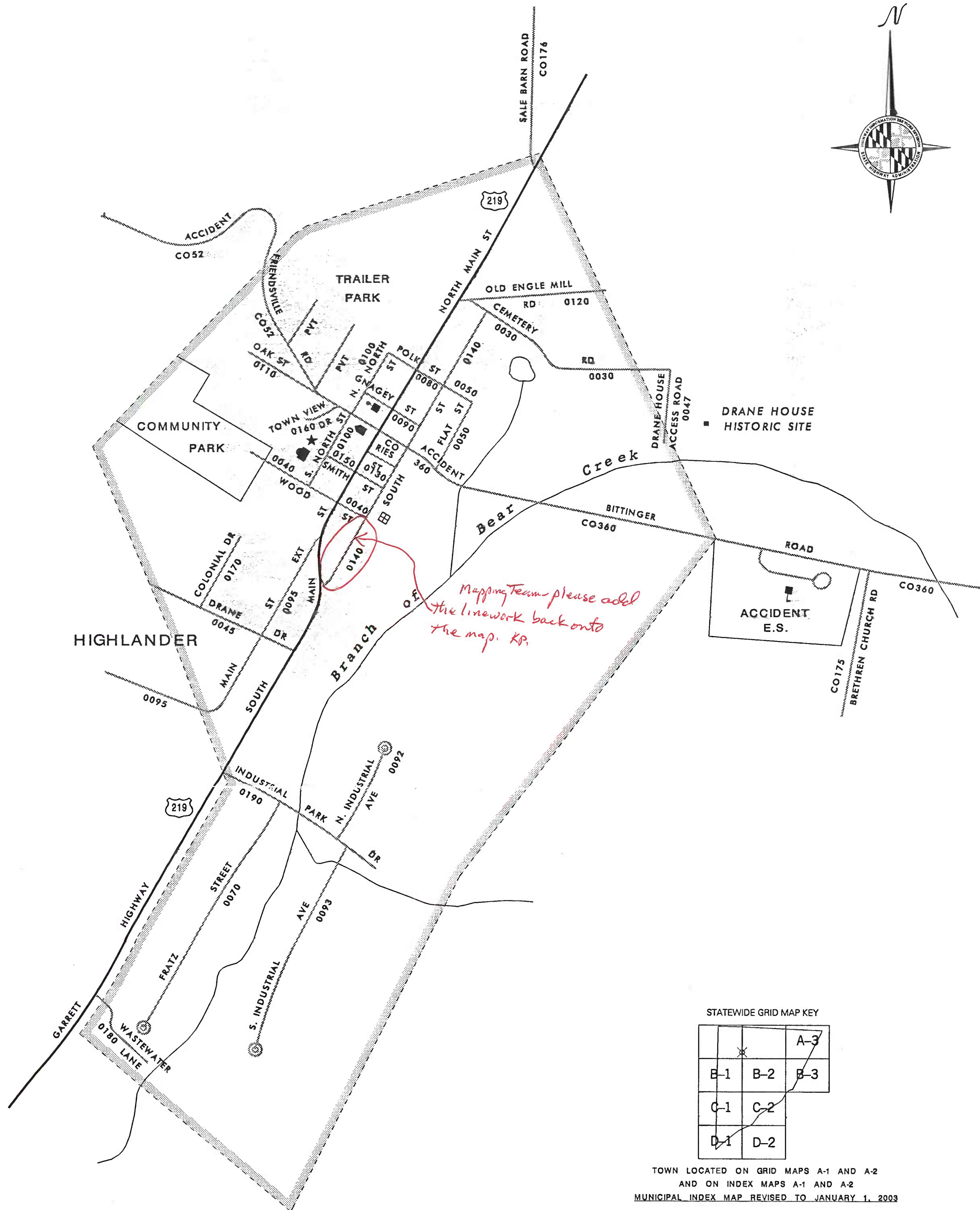

ACTS OF GENERAL ASSEMBLY, 1983
REVISED TO OCTOBER 7, 1999

HIGHWAYS REVISED TO JANUARY 1, 2002

PHOTOREVISED: 1995

CENSUS 819 (2000)

THIS MAP WAS CREATED USING MARYLAND
STATE PLANE COORDINATE GRID VALUES BASED
ON THE 1927 NORTH AMERICAN DATUM (NAD).



STATEWIDE GRID MAP KEY

	*	A-3
B-1	B-2	B-3
C-1	C-2	
D-1	D-2	

TOWN LOCATED ON GRID MAPS A-1 AND A-2
AND ON INDEX MAPS A-1 AND A-2
MUNICIPAL INDEX MAP REVISED TO JANUARY 1, 2003

ROUTE NUMBER INDEX MAP ACCIDENT

GARRETT COUNTY

HISD / DATA SUPPORT TEAM
ACTION MAP


MARYLAND
PREPARED BY THE

MARYLAND DEPARTMENT OF TRANSPORTATION
STATE HIGHWAY ADMINISTRATION

IN COOPERATION WITH THE
U. S. DEPARTMENT OF TRANSPORTATION
FEDERAL HIGHWAY ADMINISTRATION

PUBLISHED: 2003

SCALE IN FEET



SCALE IN MILES



LEGEND

ROAD CLASSIFICATION

- State Highway
- County/Local Road
- Interstate Numbered Highway
- U.S. Numbered Highway
- State Numbered Highway
- Interchange Exit

ROUTE MARKERS

- Interstate Numbered Highway
- U.S. Numbered Highway
- State Numbered Highway
- Interchange Exit


ROADSIDE CULTURE

- Armory
- Boundary Monument
- Building/Structure
- Camping Facility
- College (Junior)
- College/University
- City/Town Hall
- Courthouse
- Mid. Dept. of Agriculture Farmers Market
- Fire/Rescue
- Garage/SHA/County/Municipal
- Gate/Barricade
- Golf Course/Country Club
- Hospital
- Hospital w/ 24hour Emergency Room
- Library
- Lighthouse
- Motor Vehicle Administration
- Park and Ride Location
- Picnic Site
- Police Station
- Post Office
- Radio/Microwave/TV Tower
- Rest Area with Restrooms
- School
- Shopping Center/Mall
- VEIP Station
- Welcome Center
- Yacht Club/Marine

INFORMATION SUMMARY

BOUNDARY:
ACTS OF GENERAL ASSEMBLY, 1983
NO REVISIONS
HIGHWAYS REVISED TO JANUARY 1, 2002
PHOTOREVISED: 1995
CENSUS 353 (2000)

THIS MAP WAS CREATED USING MARYLAND STATE PLANE COORDINATE GRID VALUES BASED ON THE 1927 NORTH AMERICAN DATUM (NAD).



MISD / DATA SUPPORT TEAM
CORRECTION MAP

ROUTE NUMBER INDEX MAP

FRIENDSVILLE

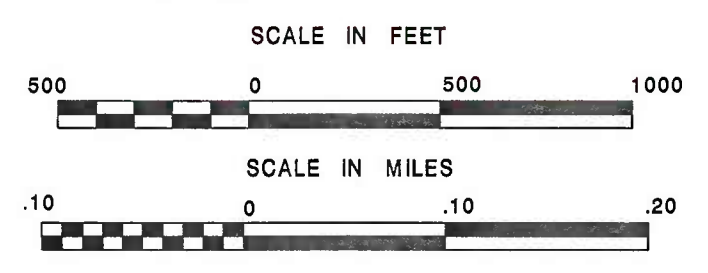
GARRETT COUNTY

MARYLAND
PREPARED BY THE

MARYLAND DEPARTMENT OF TRANSPORTATION
STATE HIGHWAY ADMINISTRATION

IN COOPERATION WITH THE
U. S. DEPARTMENT OF TRANSPORTATION
FEDERAL HIGHWAY ADMINISTRATION

PUBLISHED: 2000



LEGEND

- STATE HIGHWAY
- COUNTY ROADS
- MUNICIPAL ROAD
- OTHER PUBLIC ROAD
- RESERVATION/PVT ROAD
- INTERSTATE NUMBERED HIGHWAY
- U.S. NUMBERED HIGHWAY
- STATE NUMBERED HIGHWAY
- ARMORY
- CITY HALL/MUNICIPAL BLDG.
- COURTHOUSE
- FIRE DEPARTMENT
- HIGHWAY GARAGE
- HOSPITAL
- LIBRARY
- PARK AND RIDE
- POLICE DEPARTMENT
- POST OFFICE
- SCHOOL

STATEWIDE GRID MAP KEY

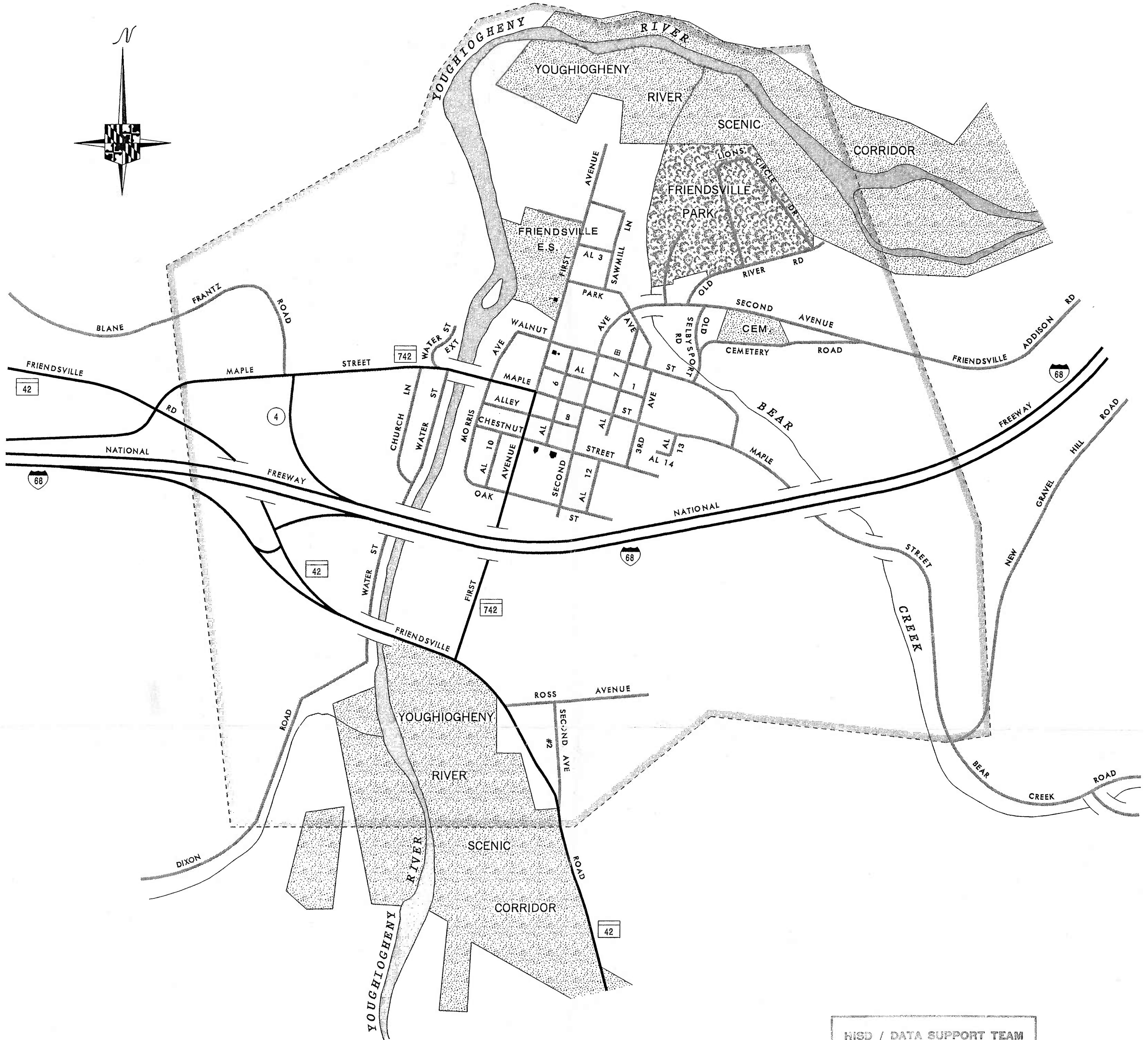

	A-2	A-3
E-1	B-2	B-3
C-1	C-2	
D-1	D-2	

TOWN LOCATED ON GRID MAP A-1
AND ON INDEX MAP A-1
index map Revised to Jan 1, 2002

INFORMATION SUMMARY

BOUNDARY:
ACTS OF GENERAL ASSEMBLY, 1993
NO REVISIONS
HIGHWAYS REVISED TO JANUARY 1, 2000
PHOTOREVISED: 1993
CENSUS 577 (1990)

THIS MAP WAS CREATED USING MARYLAND
STATE PLANE COORDINATE GRID VALUES BASED
ON THE 1927 NORTH AMERICAN DATUM (NAD).



LEGEND

- STATE HIGHWAY
- COUNTY ROADS
- MUNICIPAL ROAD
- OTHER PUBLIC ROAD
- RESERVATION/PVT ROAD
- INTERSTATE NUMBERED HIGHWAY
- U.S. NUMBERED HIGHWAY
- STATE NUMBERED HIGHWAY
- ARMORY
- CITY HALL/MUNICIPAL BLDG.
- COURTHOUSE
- FIRE DEPARTMENT
- HIGHWAY GARAGE
- HOSPITAL
- LIBRARY
- PARK AND RIDE
- POLICE DEPARTMENT
- POST OFFICE
- SCHOOL

STATEWIDE GRID MAP KEY

✕	A-2	A-3
B-1	B-2	B-3
C-1	C-2	
D-1	D-2	

TOWN LOCATED ON GRID MAP A-1

INFORMATION SUMMARY

BOUNDARY:
 ACTS OF GENERAL ASSEMBLY, 1983
 NO REVISIONS
 HIGHWAYS REVISED TO JANUARY 1, 2000
 PHOTOREVISED: 1993
 CENSUS 577 (1990)

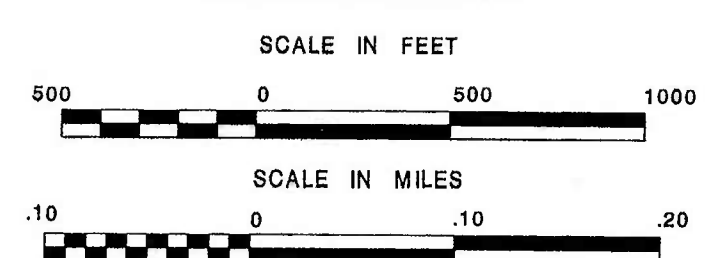
THIS MAP WAS CREATED USING MARYLAND STATE PLANE COORDINATE GRID VALUES BASED ON THE 1927 NORTH AMERICAN DATUM (NAD).

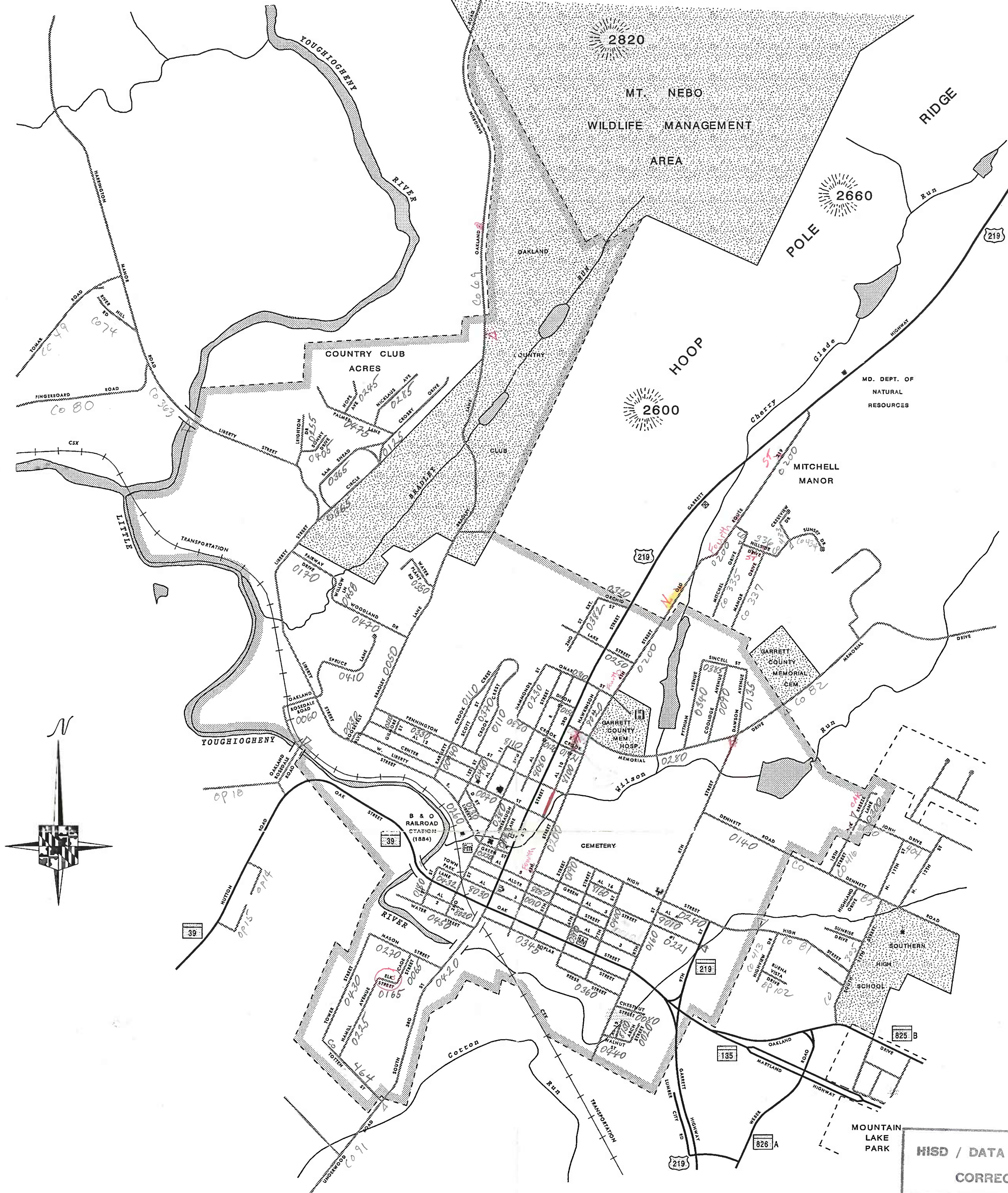
HISD / DATA SUPPORT TEAM
 CORRECTION MAP

FRIENDSVILLE
GARRETT COUNTY

MARYLAND
 PREPARED BY THE
 MARYLAND DEPARTMENT OF TRANSPORTATION
 STATE HIGHWAY ADMINISTRATION
 IN COOPERATION WITH THE
 U. S. DEPARTMENT OF TRANSPORTATION
 FEDERAL HIGHWAY ADMINISTRATION

PUBLISHED: 2000





HISD / DATA SUPPORT TEAM
CORRECTION MAP

LEGEND

- STATE HIGHWAY
- COUNTY ROADS
- MUNICIPAL ROAD
- OTHER PUBLIC ROAD
- RESERVATION/PVT ROAD
- INTERSTATE NUMBERED HIGHWAY
- U.S. NUMBERED HIGHWAY
- STATE NUMBERED HIGHWAY
- ARMORY
- CITY HALL/MUNICIPAL BLDG.
- COURTHOUSE
- FIRE DEPARTMENT
- HIGHWAY GARAGE
- HOSPITAL
- LIBRARY
- PARK AND RIDE
- POLICE DEPARTMENT
- POST OFFICE
- SCHOOL

STATEWIDE GRID MAP KEY

A-1	A-2	A-3
B-1	B-2	B-3
	C-2	
D-1	D-2	

TOWN LOCATED ON GRID MAP C-1

INFORMATION SUMMARY

BOUNDARY:
ACTS OF GENERAL ASSEMBLY, 1903
REVISED TO 1994
HIGHWAYS REVISED TO 1998
PHOTOREVISED: 1993
CENSUS 1,741 (1990)

THIS MAP WAS CREATED USING MARYLAND
STATE PLANE COORDINATE GRID VALUES BASED
ON THE 1927 NORTH AMERICAN DATUM (NAD).


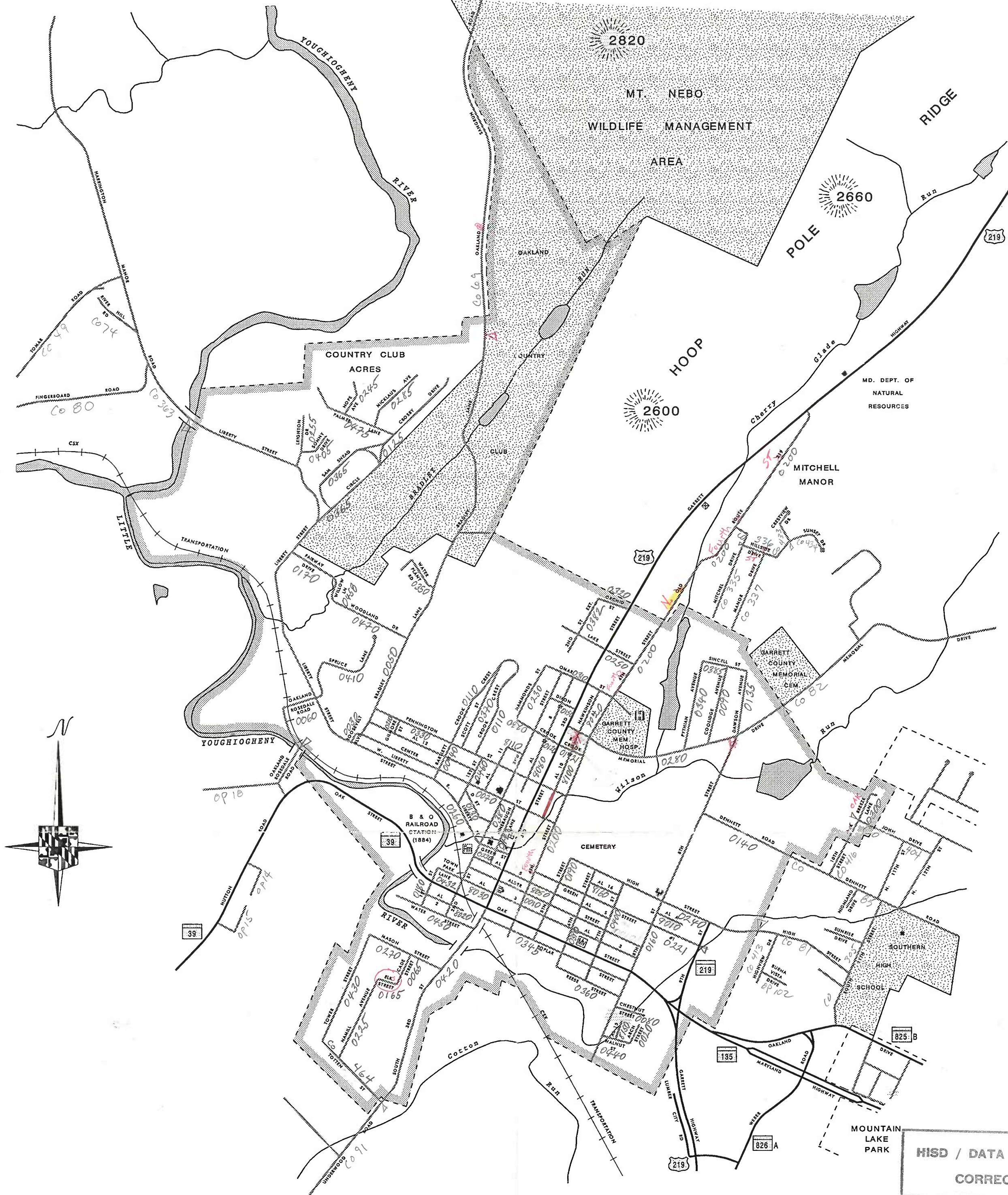
OAKLAND

GARRETT COUNTY
MARYLAND

PREPARED BY THE
MARYLAND DEPARTMENT OF TRANSPORTATION
STATE HIGHWAY ADMINISTRATION

IN COOPERATION WITH THE

*Corp Limits changes on
US 219, & N. Fourth St.
in 2000 map*



HISD / DATA SUPPORT TEAM
CORRECTION MAP

LEGEND

- STATE HIGHWAY
- COUNTY ROADS
- MUNICIPAL ROAD
- OTHER PUBLIC ROAD
- RESERVATION/PVT ROAD
- INTERSTATE NUMBERED HIGHWAY
- U.S. NUMBERED HIGHWAY
- STATE NUMBERED HIGHWAY
- ARMORY
- CITY HALL/MUNICIPAL BLDG.
- COURTHOUSE
- FIRE DEPARTMENT
- HIGHWAY GARAGE
- HOSPITAL
- LIBRARY
- PARK AND RIDE
- POLICE DEPARTMENT
- POST OFFICE
- SCHOOL

STATEWIDE GRID MAP KEY

A-1	A-2	A-3
B-1	B-2	B-3
	C-2	
D-1	D-2	

TOWN LOCATED ON GRID MAP C-1

INFORMATION SUMMARY

BOUNDARY:
ACTS OF GENERAL ASSEMBLY, 1933
REVISED TO 1994
HIGHWAYS REVISED TO 1998
PHOTOREVISED: 1993
CENSUS 1,741 (1990)

THIS MAP WAS CREATED USING MARYLAND
STATE PLANE COORDINATE GRID VALUES BASED
ON THE 1927 NORTH AMERICAN DATUM (NAD).

OAKLAND

GARRETT COUNTY
MARYLAND

PREPARED BY THE
MARYLAND DEPARTMENT OF TRANSPORTATION
STATE HIGHWAY ADMINISTRATION

IN COOPERATION WITH THE
U. S. DEPARTMENT OF TRANSPORTATION
FEDERAL HIGHWAY ADMINISTRATION

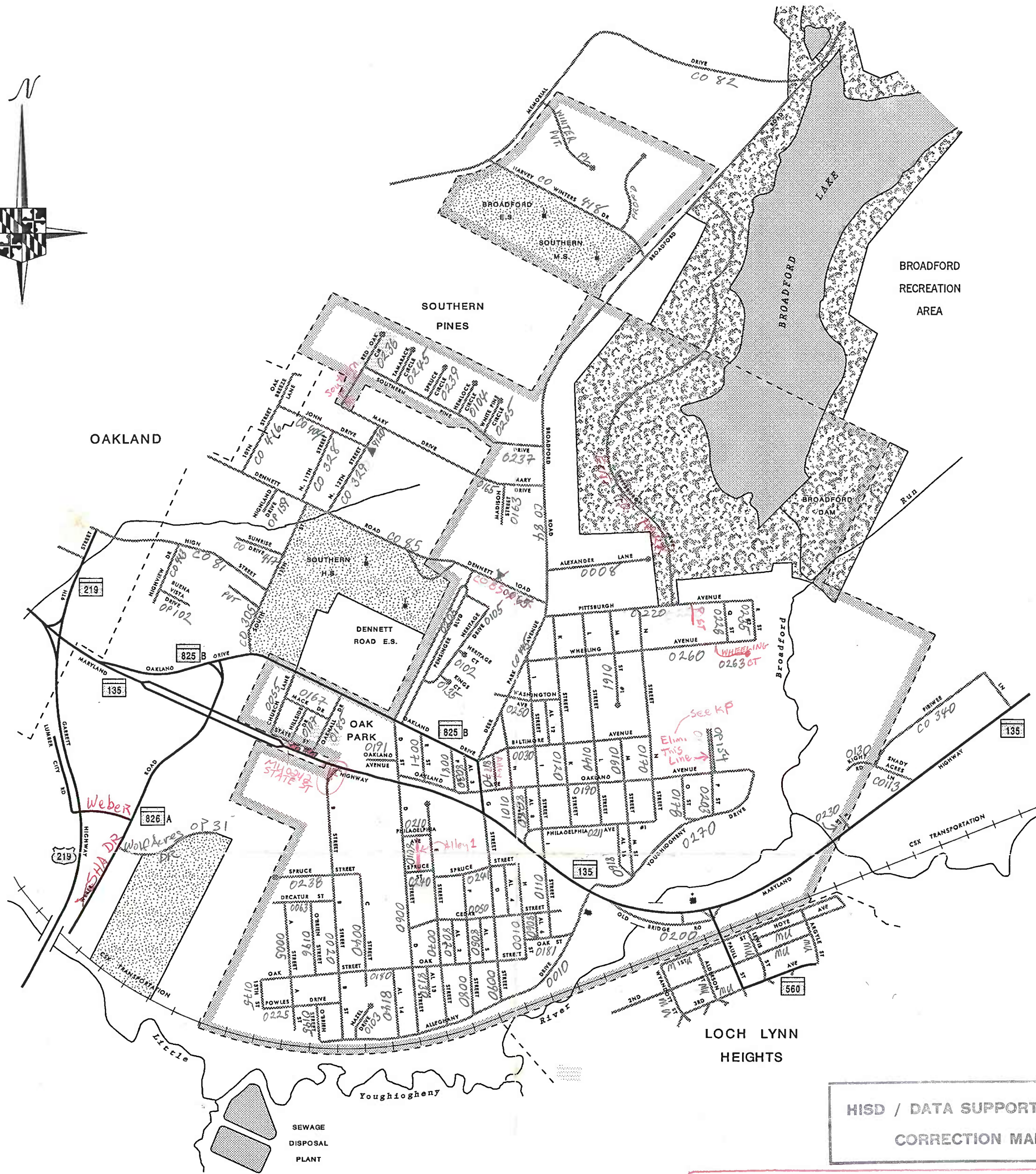

PUBLISHED: 1999

SCALE IN FEET



SCALE IN MILES





HISD / DATA SUPPORT TEAM
CORRECTION MAP

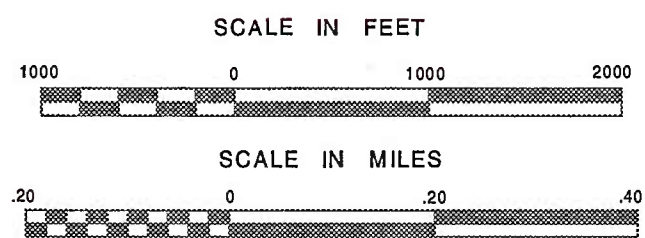
MOUNTAIN LAKE PARK

GARRETT COUNTY
MARYLAND

PREPARED BY THE
MARYLAND DEPARTMENT OF TRANSPORTATION
STATE HIGHWAY ADMINISTRATION

IN COOPERATION WITH THE
U. S. DEPARTMENT OF TRANSPORTATION
FEDERAL HIGHWAY ADMINISTRATION

PUBLISHED: 1999



LEGEND

- STATE HIGHWAY
- COUNTY ROADS
- MUNICIPAL ROAD
- OTHER PUBLIC ROAD
- RESERVATION/PVT ROAD
- INTERSTATE NUMBERED HIGHWAY
- U.S. NUMBERED HIGHWAY
- STATE NUMBERED HIGHWAY
- ARMORY
- CITY HALL/MUNICIPAL BLDG.
- COURTHOUSE
- FIRE DEPARTMENT
- HIGHWAY GARAGE
- HOSPITAL
- LIBRARY
- PARK AND RIDE
- POLICE DEPARTMENT
- POST OFFICE
- SCHOOL

STATEWIDE GRID MAP KEY

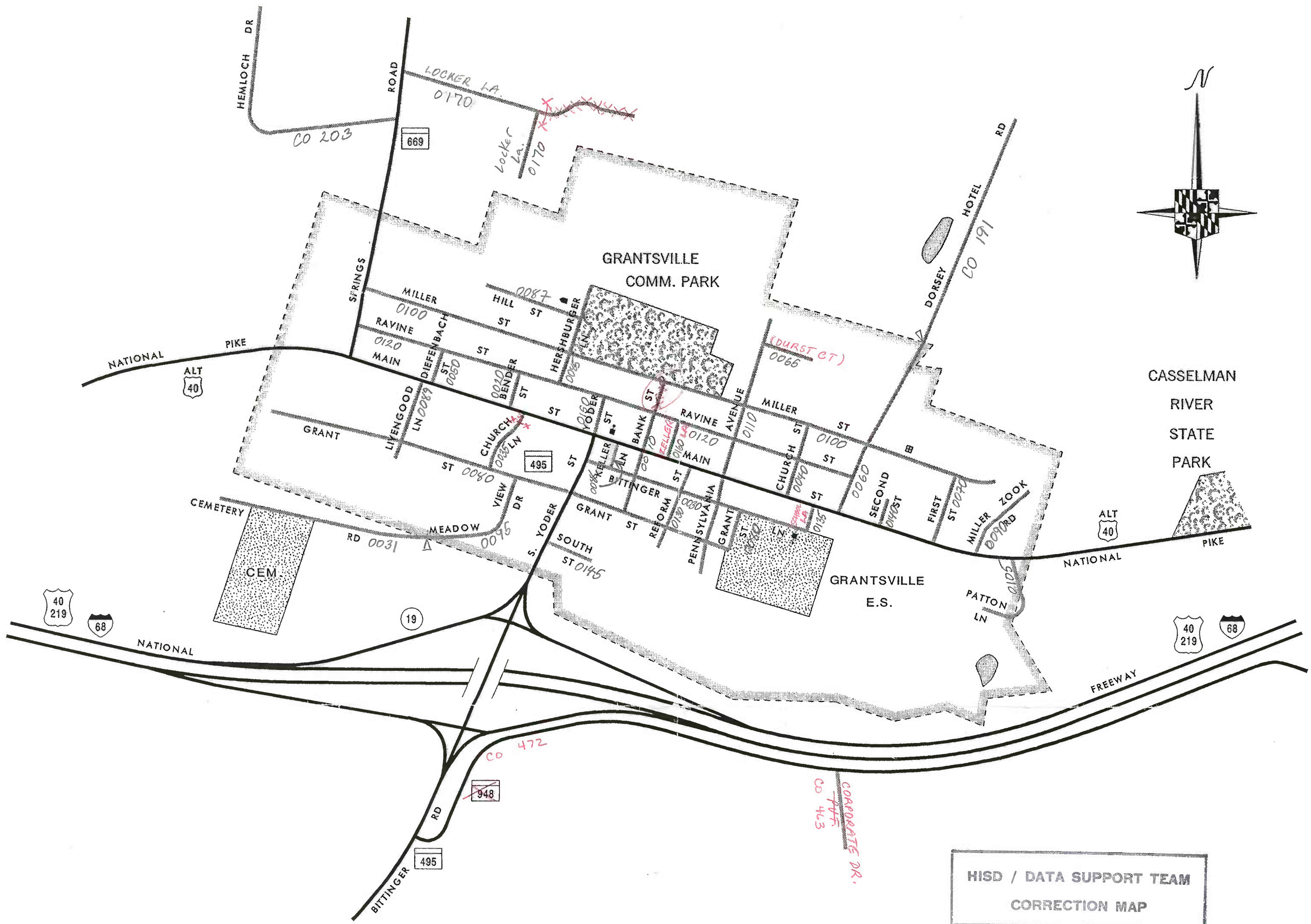
A-1	A-2	A-3
B-1	B-2	B-3
X	C-2	
D-1	D-2	

TOWN LOCATED ON GRID MAP C-1

INFORMATION SUMMARY

BOUNDARY:
ACTS OF GENERAL ASSEMBLY, 1983
REVISED TO 1990
HIGHWAYS REVISED TO 1998
PHOTOREVISED: 1993
CENSUS 1,938 (1990)

THIS MAP WAS CREATED USING MARYLAND
STATE PLANE COORDINATE GRID VALUES BASED
ON THE 1927 NORTH AMERICAN DATUM (NAD).



LEGEND

- STATE HIGHWAY
- COUNTY ROADS
- MUNICIPAL ROAD
- OTHER PUBLIC ROAD
- RESERVATION/PVT ROAD
- INTERSTATE NUMBERED HIGHWAY
- U.S. NUMBERED HIGHWAY
- STATE NUMBERED HIGHWAY
- ARMORY
- CITY HALL/MUNICIPAL BLDG.
- COURTHOUSE
- FIRE DEPARTMENT
- HIGHWAY GARAGE
- HOSPITAL
- LIBRARY
- PARK AND RIDE
- POLICE DEPARTMENT
- POST OFFICE
- SCHOOL

STATEWIDE GRID MAP KEY

A-1	⊗	A-3
B-1	B-2	B-3
C-1	C-2	
D-1	D-2	

TOWN LOCATED ON GRID MAP A-2

INFORMATION SUMMARY

BOUNDARY:
 ACTS OF GENERAL ASSEMBLY, 1983
 REVISED TO 1991
 HIGHWAYS REVISED TO 1998
 PHOTOREVISED: 1995
 CENSUS 505 (1990)

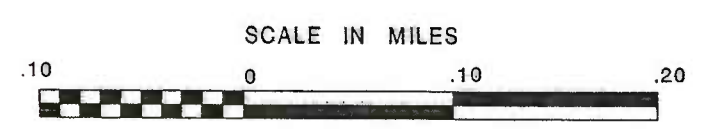
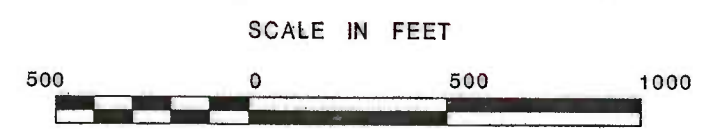
THIS MAP WAS CREATED USING MARYLAND STATE PLANE COORDINATE GRID VALUES BASED ON THE 1927 NORTH AMERICAN DATUM (NAD).

HISD / DATA SUPPORT TEAM
 CORRECTION MAP


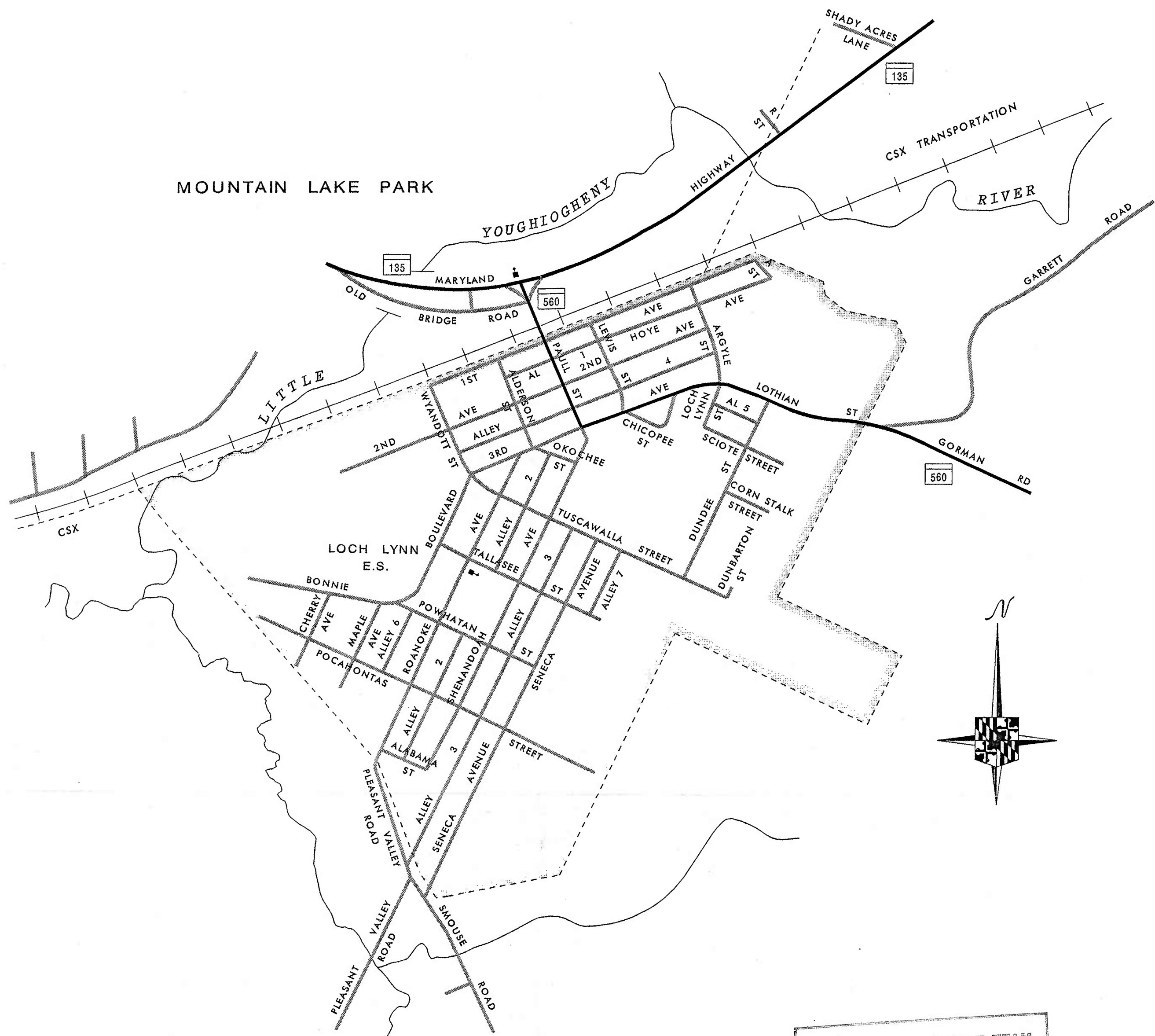
GRANTSVILLE
 GARRETT COUNTY

MARYLAND
 PREPARED BY THE
 MARYLAND DEPARTMENT OF TRANSPORTATION
 STATE HIGHWAY ADMINISTRATION
 IN COOPERATION WITH THE
 U. S. DEPARTMENT OF TRANSPORTATION
 FEDERAL HIGHWAY ADMINISTRATION

PUBLISHED: 1999



70
 3/00
 1500



MISD / DATA SUPPORT TEAM
CORRECTION MAP

LOCH LYNN HEIGHTS

GARRETT COUNTY

MARYLAND

PREPARED BY THE

MARYLAND DEPARTMENT OF TRANSPORTATION

STATE HIGHWAY ADMINISTRATION

IN COOPERATION WITH THE

U. S. DEPARTMENT OF TRANSPORTATION

FEDERAL HIGHWAY ADMINISTRATION

PUBLISHED: 2000

SCALE IN FEET



SCALE IN MILES



LEGEND

- STATE HIGHWAY
- COUNTY ROADS
- MUNICIPAL ROAD
- OTHER PUBLIC ROAD
- RESERVATION/PVT ROAD
- INTERSTATE NUMBERED HIGHWAY
- U.S. NUMBERED HIGHWAY
- STATE NUMBERED HIGHWAY
- ARMORY
- CITY HALL/MUNICIPAL BLDG.
- COURTHOUSE
- FIRE DEPARTMENT
- HIGHWAY GARAGE
- HOSPITAL
- LIBRARY
- PARK AND RIDE
- POLICE DEPARTMENT
- POST OFFICE
- SCHOOL

STATEWIDE GRID MAP KEY

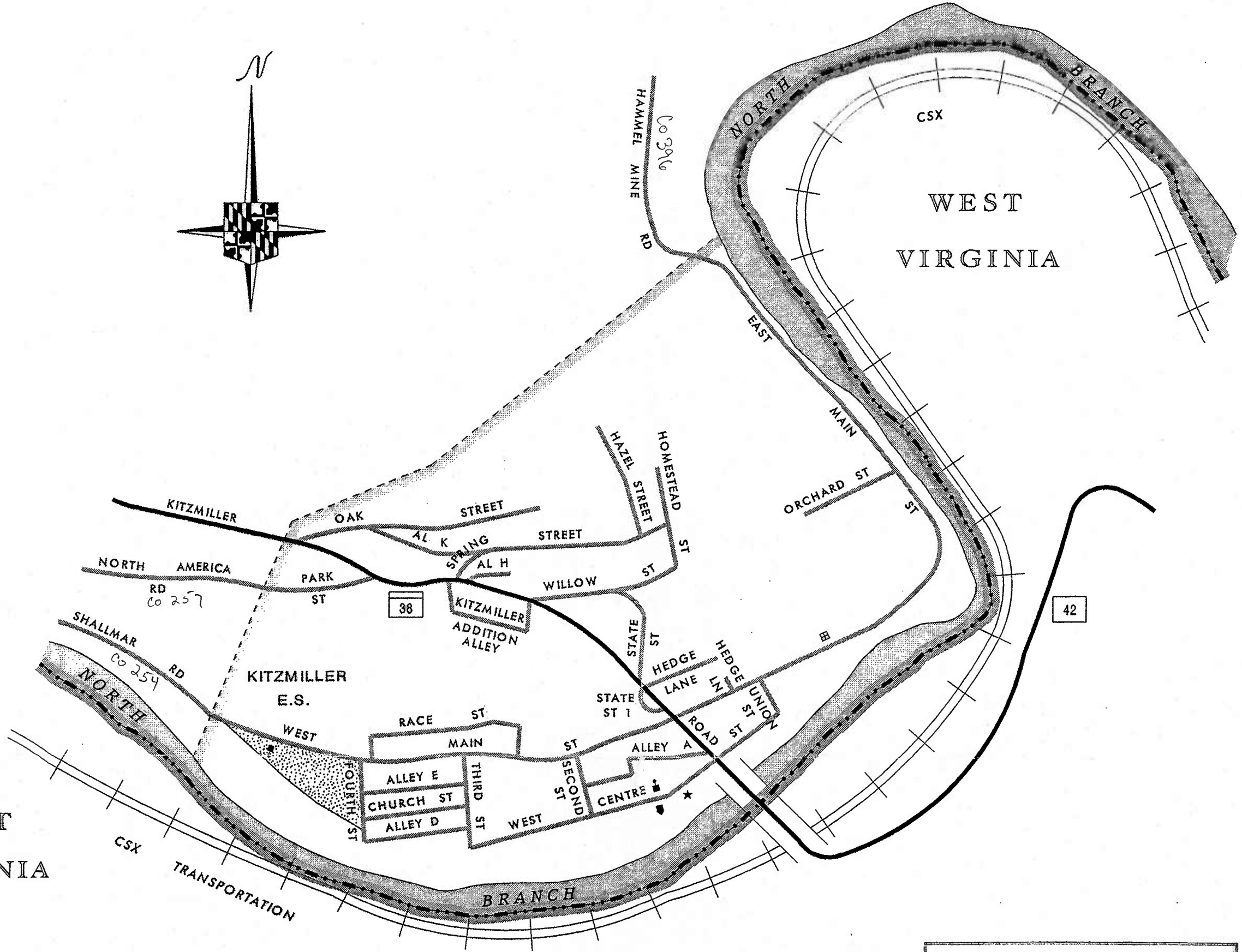

A-1	A-2	A-3
B-1	B-2	B-3
	C-2	
D-1	D-2	

TOWN LOCATED ON GRID MAP C-1

INFORMATION SUMMARY

BOUNDARY:
ACTS OF GENERAL ASSEMBLY, 1983
REVISED TO 1992
HIGHWAYS REVISED TO 1998
PHOTOREVISED: 1993
CENSUS 461 (1990)

THIS MAP WAS CREATED USING MARYLAND STATE PLANE COORDINATE GRID VALUES BASED ON THE 1927 NORTH AMERICAN DATUM (NAD).



WEST VIRGINIA

HISD / DATA SUPPORT TEAM
CORRECTION MAP

KITZMILLER

GARRETT COUNTY

MARYLAND

PREPARED BY THE

MARYLAND DEPARTMENT OF TRANSPORTATION
STATE HIGHWAY ADMINISTRATION


IN COOPERATION WITH THE
U. S. DEPARTMENT OF TRANSPORTATION
FEDERAL HIGHWAY ADMINISTRATION

PUBLISHED: 1999

SCALE IN FEET



SCALE IN MILES



LEGEND

- STATE HIGHWAY
- COUNTY ROADS
- MUNICIPAL ROAD
- OTHER PUBLIC ROAD
- RESERVATION/PVT ROAD
- INTERSTATE NUMBERED HIGHWAY
- U.S. NUMBERED HIGHWAY
- STATE NUMBERED HIGHWAY
- ARMORY
- CITY HALL/MUNICIPAL BLDG.
- COURTHOUSE
- FIRE DEPARTMENT
- HIGHWAY GARAGE
- HOSPITAL
- LIBRARY
- PARK AND RIDE
- POLICE DEPARTMENT
- POST OFFICE
- SCHOOL

STATEWIDE GRID MAP KEY

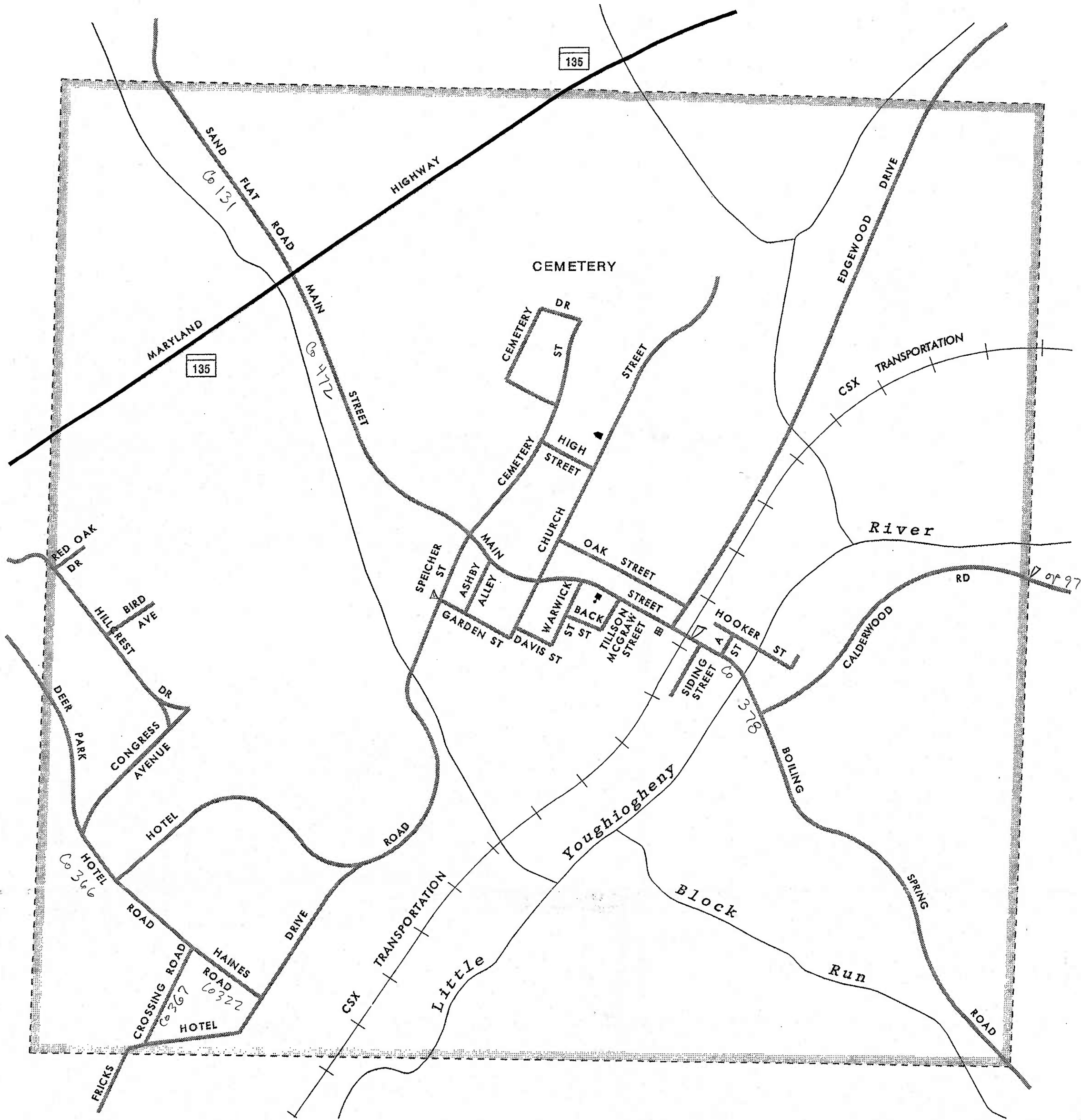

A-1	A-2	A-3
B-1	B-2	B-3
C-1	X	
D-1	D-2	

TOWN LOCATED ON GRID MAP C-2

INFORMATION SUMMARY

BOUNDARY:
ACTS OF GENERAL ASSEMBLY, 1983
REVISED TO 1983
HIGHWAYS REVISED TO 1999
PHOTOREVISED: 1995
CENSUS 275 (1990)

THIS MAP WAS CREATED USING MARYLAND
STATE PLANE COORDINATE GRID VALUES BASED
ON THE 1927 NORTH AMERICAN DATUM (NAD).



LEGEND

- STATE HIGHWAY
- COUNTY ROADS
- MUNICIPAL ROAD
- OTHER PUBLIC ROAD
- RESERVATION/PVT ROAD
- INTERSTATE NUMBERED HIGHWAY
- U.S. NUMBERED HIGHWAY
- STATE NUMBERED HIGHWAY
- ARMORY
- CITY HALL/MUNICIPAL BLDG.
- COURTHOUSE
- FIRE DEPARTMENT
- HIGHWAY GARAGE
- HOSPITAL
- LIBRARY
- PARK AND RIDE
- POLICE DEPARTMENT
- POST OFFICE
- SCHOOL

STATEWIDE GRID MAP KEY

A-1	A-2	A-3
B-1	B-2	B-3
	C-2	
D-1	D-2	

TOWN LOCATED ON GRID MAP C-1

INFORMATION SUMMARY

BOUNDARY:
 ACTS OF GENERAL ASSEMBLY, 1983
 REVISED 1983
 HIGHWAYS REVISED TO 1988
 PHOTOREVISED: 1993
 CENSUS 419 (1990)

THIS MAP WAS CREATED USING MARYLAND STATE PLANE COORDINATE GRID VALUES BASED ON THE 1927 NORTH AMERICAN DATUM (NAD).

HISD / DATA SUPPORT TEAM
 CORRECTION MAP

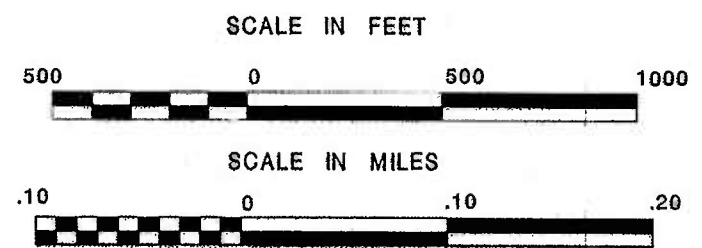
DEER PARK
GARRETT COUNTY


MARYLAND
 PREPARED BY THE

MARYLAND DEPARTMENT OF TRANSPORTATION
 STATE HIGHWAY ADMINISTRATION

IN COOPERATION WITH THE
 U. S. DEPARTMENT OF TRANSPORTATION
 FEDERAL HIGHWAY ADMINISTRATION

PUBLISHED: 1999





STATEWIDE GRID MAP KEY

		A-3
B-1	B-2	B-3
C-1	C-2	
D-1	D-2	

TOWN LOCATED ON GRID MAPS A-1 AND A-2

LEGEND

- STATE HIGHWAY
- COUNTY ROADS
- MUNICIPAL ROAD
- OTHER PUBLIC ROAD
- RESERVATION/PVT ROAD
- INTERSTATE NUMBERED HIGHWAY
- U.S. NUMBERED HIGHWAY
- STATE NUMBERED HIGHWAY
- ARMORY
- CITY HALL/MUNICIPAL BLDG.
- COURTHOUSE
- FIRE DEPARTMENT
- HIGHWAY GARAGE
- HOSPITAL
- LIBRARY
- PARK AND RIDE
- POLICE DEPARTMENT
- POST OFFICE
- SCHOOL

INFORMATION SUMMARY

BOUNDARY:
 ACTS OF GENERAL ASSEMBLY, 1983
 REVISED TO 1992
 HIGHWAYS REVISED TO 1999
 PHOTOREVISED: 1995
 CENSUS 349 (1990)

THIS MAP WAS CREATED USING MARYLAND STATE PLANE COORDINATE GRID VALUES BASED ON THE 1927 NORTH AMERICAN DATUM (NAD).

ACCIDENT

GARRETT COUNTY

MARYLAND
 PREPARED BY THE

HISD / DATA SUPPORT TEAM
 CORRECTION MAP

MARYLAND DEPARTMENT OF TRANSPORTATION
 STATE HIGHWAY ADMINISTRATION
 IN COOPERATION WITH THE
 U. S. DEPARTMENT OF TRANSPORTATION
 FEDERAL HIGHWAY ADMINISTRATION

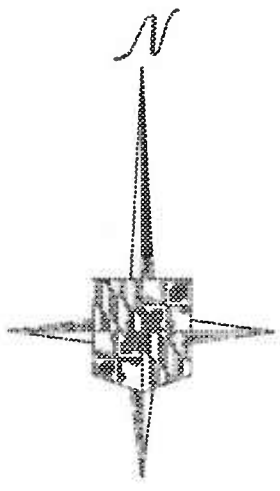
PUBLISHED: 1999

SCALE IN FEET



SCALE IN MILES





LEGEND

- STATE HIGHWAY
- COUNTY ROADS
- MUNICIPAL ROAD
- OTHER PUBLIC ROAD
- RESERVATION/PVT ROAD
- INTERSTATE NUMBERED HIGHWAY
- U.S. NUMBERED HIGHWAY
- STATE NUMBERED HIGHWAY
- ARMORY
- CITY HALL/MUNICIPAL BLDG.
- COURTHOUSE
- FIRE DEPARTMENT
- HIGHWAY GARAGE
- HOSPITAL
- LIBRARY
- PARK AND RIDE
- POLICE DEPARTMENT
- POST OFFICE
- SCHOOL

STATEWIDE GRID MAP KEY

X	A-2	A-3
B-1	B-2	B-3
C-1	C-2	
D-1	D-2	

TOWN LOCATED ON GRID MAP A-1

INFORMATION SUMMARY

BOUNDARY:
 ACTS OF GENERAL ASSEMBLY, 1993
 NO REVISIONS
 HIGHWAYS REVISED TO 1998
 PHOTOREVISED: 1993
 CENSUS 577 (1990)

THIS MAP WAS CREATED USING MARYLAND STATE PLANE COORDINATE GRID VALUES BASED ON THE 1927 NORTH AMERICAN DATUM (NAD).

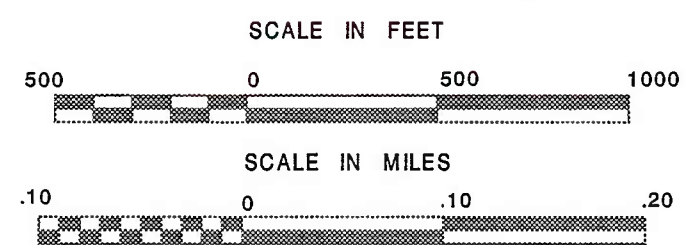
HISD / DATA SUPPORT TEAM
 CORRECTION MAP

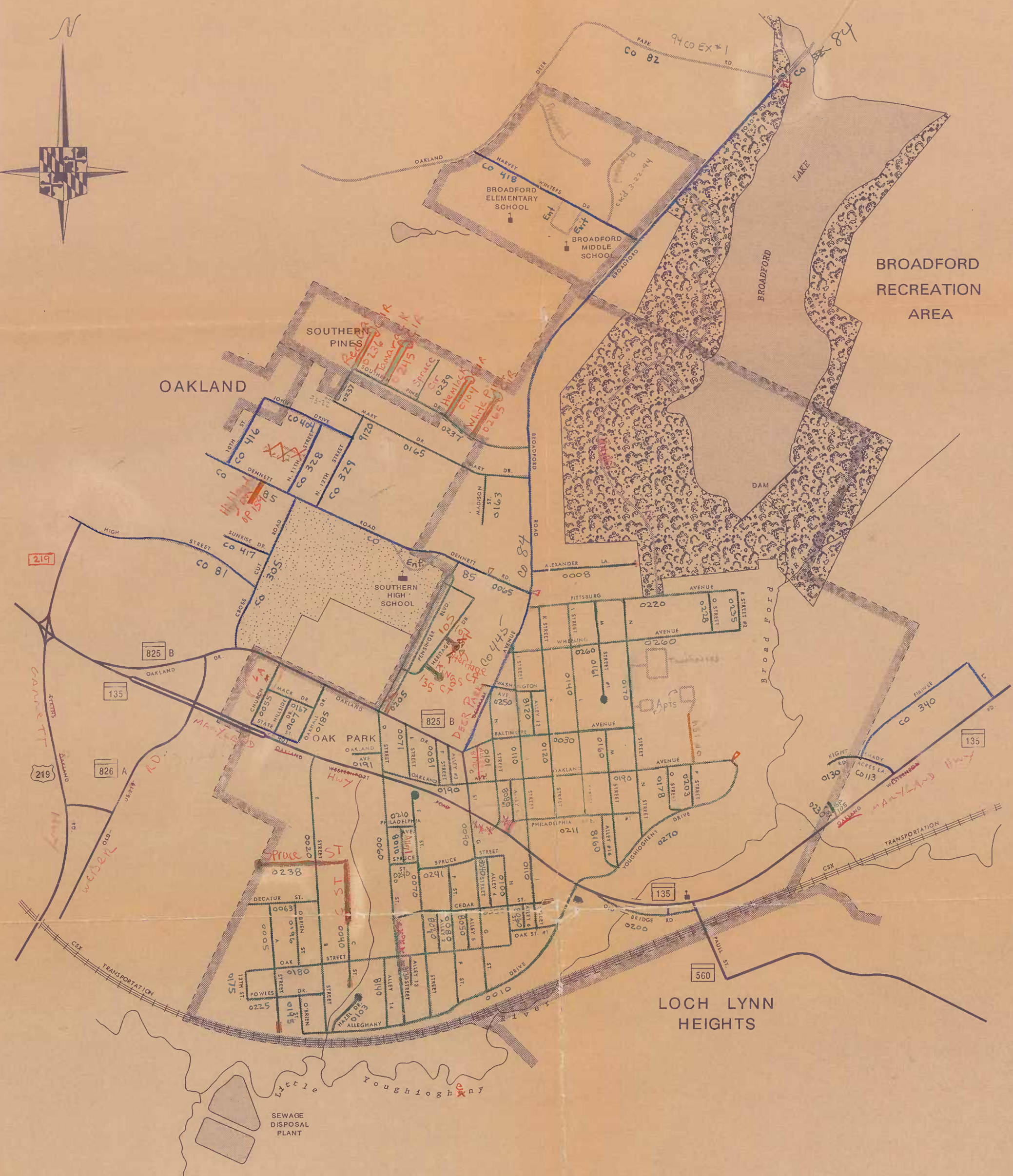

FRIENDSVILLE
 GARRETT COUNTY

MARYLAND
 PREPARED BY THE

MARYLAND DEPARTMENT OF TRANSPORTATION
 STATE HIGHWAY ADMINISTRATION
 IN COOPERATION WITH THE
 U. S. DEPARTMENT OF TRANSPORTATION
 FEDERAL HIGHWAY ADMINISTRATION

PUBLISHED: 1999





645 585

645 585

640 580

640 580

635 575

635 575

630 570
MT. LAKE PARK 105

630 570

MOUNTAIN LAKE PARK

GARRETT COUNTY

MARYLAND


PREPARED BY THE
MARYLAND DEPARTMENT OF TRANSPORTATION
STATE HIGHWAY ADMINISTRATION

IN COOPERATION WITH THE
U. S. DEPARTMENT OF TRANSPORTATION
FEDERAL HIGHWAY ADMINISTRATION


JANUARY 1993

*Verified against inventories,
Plans, and masterplans
12/2/94*

SCALE IN FEET



SCALE IN MILES



LEGEND

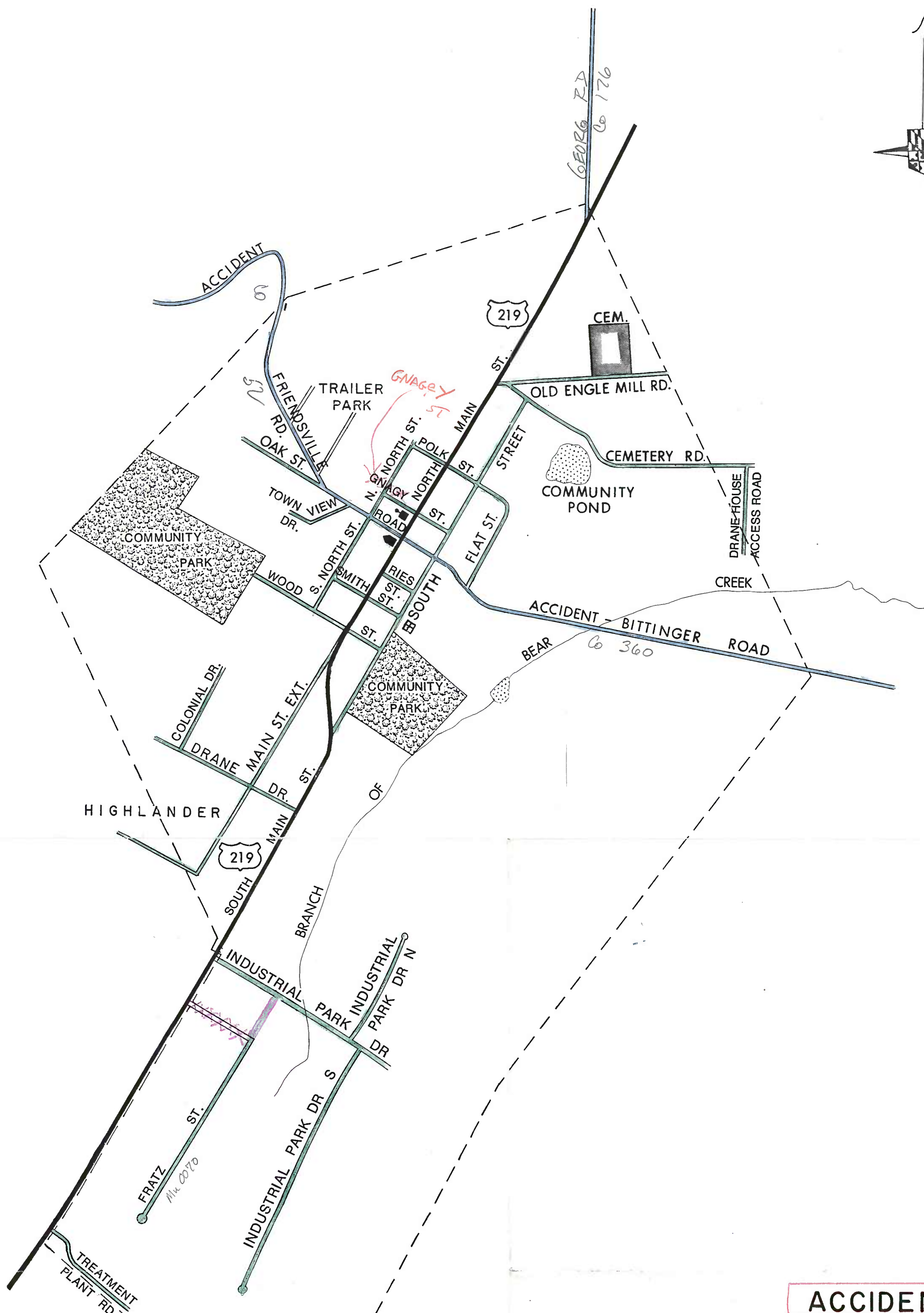

- DIVIDED HIGHWAY
- UNPAVED HIGHWAY
- MUNICIPAL ROAD
- INTERSTATE NUMBERED HIGHWAY
- U.S. NUMBERED HIGHWAY
- STATE NUMBERED HIGHWAY
- ARMORY
- CITY HALL/MUNICIPAL BLDG.
- COURTHOUSE
- FIRE DEPARTMENT
- HIGHWAY GARAGE
- HOSPITAL
- PARK AND RIDE
- LIBRARY
- POLICE DEPARTMENT
- POST OFFICE
- SCHOOL

INFORMATION SUMMARY

















BOUNDARY:
 ACTS OF GENERAL ASSEMBLY, 1983
 REVISED TO DEC. 21, 1990
 HIGHWAYS REVISED TO JAN. 1, 1993
 5,000' MARYLAND PLANE COORDINATE GRID
 PHOTOREVISED: AUGUST 1992
 CENSUS 1,938 (1990)

MAP PROJECTION AND THE MARYLAND PLANE COORDINATE
 5,000 FOOT GRID VALUES ARE NORTH AMERICAN 1927 DATUM
 5,000 FOOT N. A. 1983 DATUM GRID VALUES ARE ITALIC

HISD / DATA SUPPORT TEAM
CORRECTION MAP



LEGEND

- DIVIDED HIGHWAY 
- NUMBERED HIGHWAY 
- MUNICIPAL ROAD 
- PROJECTED ROAD 
- BRIDGE — SPAN 20' OR MORE 
- INTERSTATE NUMBERED HIGHWAY 
- U.S. NUMBERED HIGHWAY 
- STATE NUMBERED HIGHWAY 
- POST OFFICE 
- SCHOOL 
- TOWN HALL OR COMMUNITY HALL 
- COURTHOUSE 
- HOSPITAL 
- HIGHWAY GARAGE 
- POLICE STATION 
- FIRE ENGINE HOUSE 

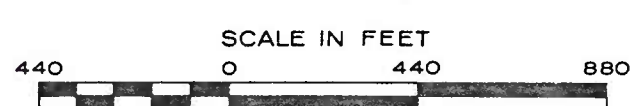
ACCIDENT
 GARRETT COUNTY
MARYLAND

PREPARED BY THE
STATE HIGHWAY ADMINISTRATION
 ACCIDENT 1993 MAP VERIFIED WITH:


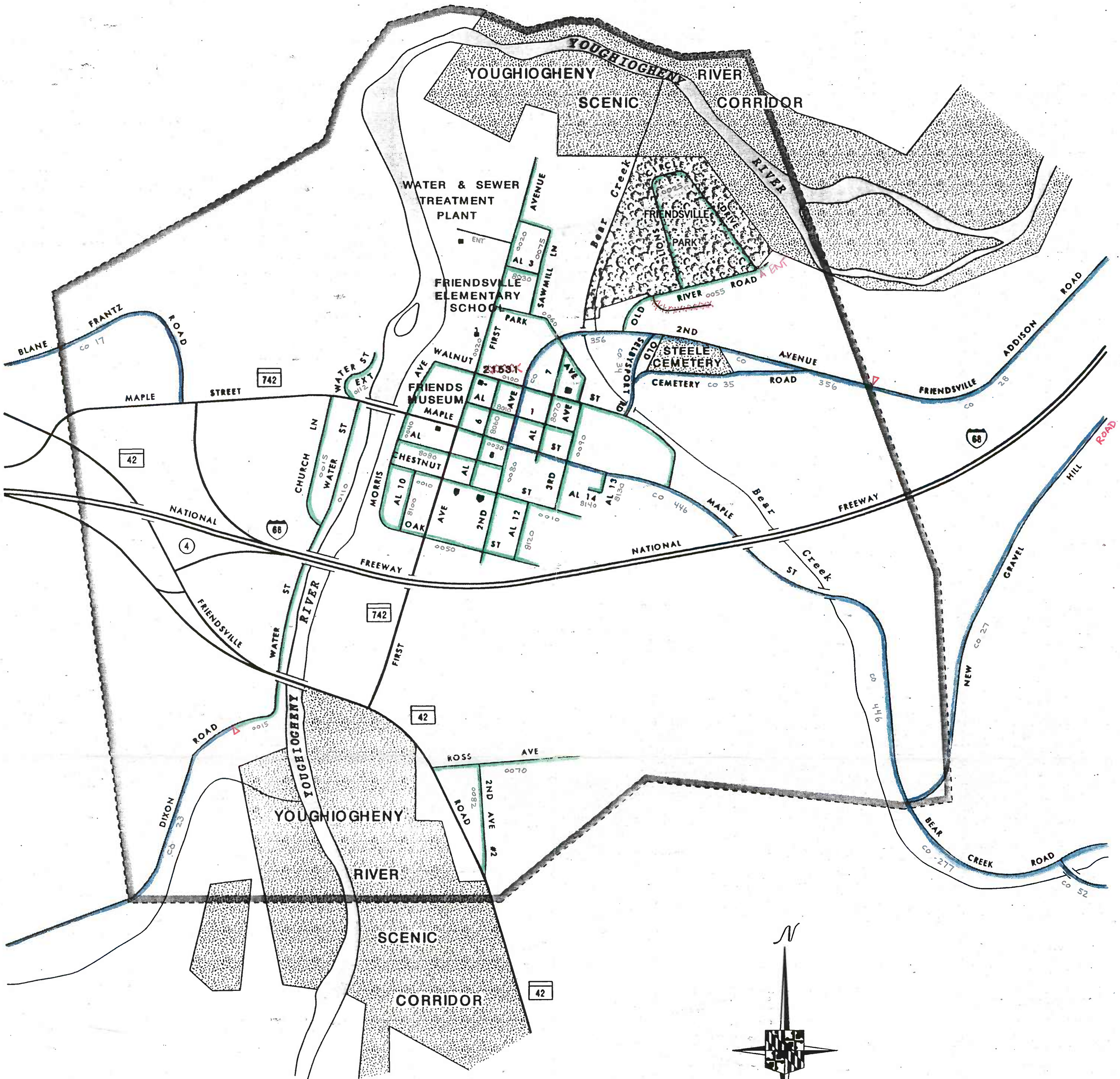
INVENTORIES: 5/26/93
 MASTER FILE: 5/26/93
 HPMS: 5/26/93
 U.S.
 BY: T MASSICOT

HISD / DATA SUPPORT TEAM
CORRECTION MAP

JANUARY 1994



SCALE IN FEET
 PHOTOREVISED : 1992



HISD / DATA SUPPORT TEAM
CORRECTION MAP

FRIENDSVILLE
GARRETT COUNTY

MARYLAND

PREPARED BY THE
MARYLAND DEPARTMENT OF TRANSPORTATION
STATE HIGHWAY ADMINISTRATION

IN COOPERATION WITH THE
U. S. DEPARTMENT OF TRANSPORTATION
FEDERAL HIGHWAY ADMINISTRATION

1997

SCALE IN FEET



SCALE IN MILES



MUNICIPAL MAP VERIFICATION PROJECT

COUNTY: GARRETT MUNICIPALITY: FRIENDSVILLE

YEAR OF CURRENT MAP: 1997 Is Map Digitized? Yes Map Update Priority: None

YEAR OF VERIFIED MAP: 1993 WHO VERIFIED THE MAP? T MASSICOT

DATE OF VERIFICATION WITH INVENTORIES: 7/1/93 DATE OF VERIFICATION WITH HPMS: 7/1/93 DATE OF VERIFICATION WITH MASTER FILE: 7/1/93

- CITY HALL/MUNICIPAL BLDG. [Symbol]
- COURTHOUSE [Symbol]
- FIRE DEPARTMENT [Symbol]
- HIGHWAY GARAGE [Symbol]
- HOSPITAL [Symbol]
- LIBRARY [Symbol]
- PARK AND RIDE [Symbol]
- POLICE DEPARTMENT [Symbol]
- POST OFFICE [Symbol]
- SCHOOL [Symbol]

INFORMATION SUMMARY


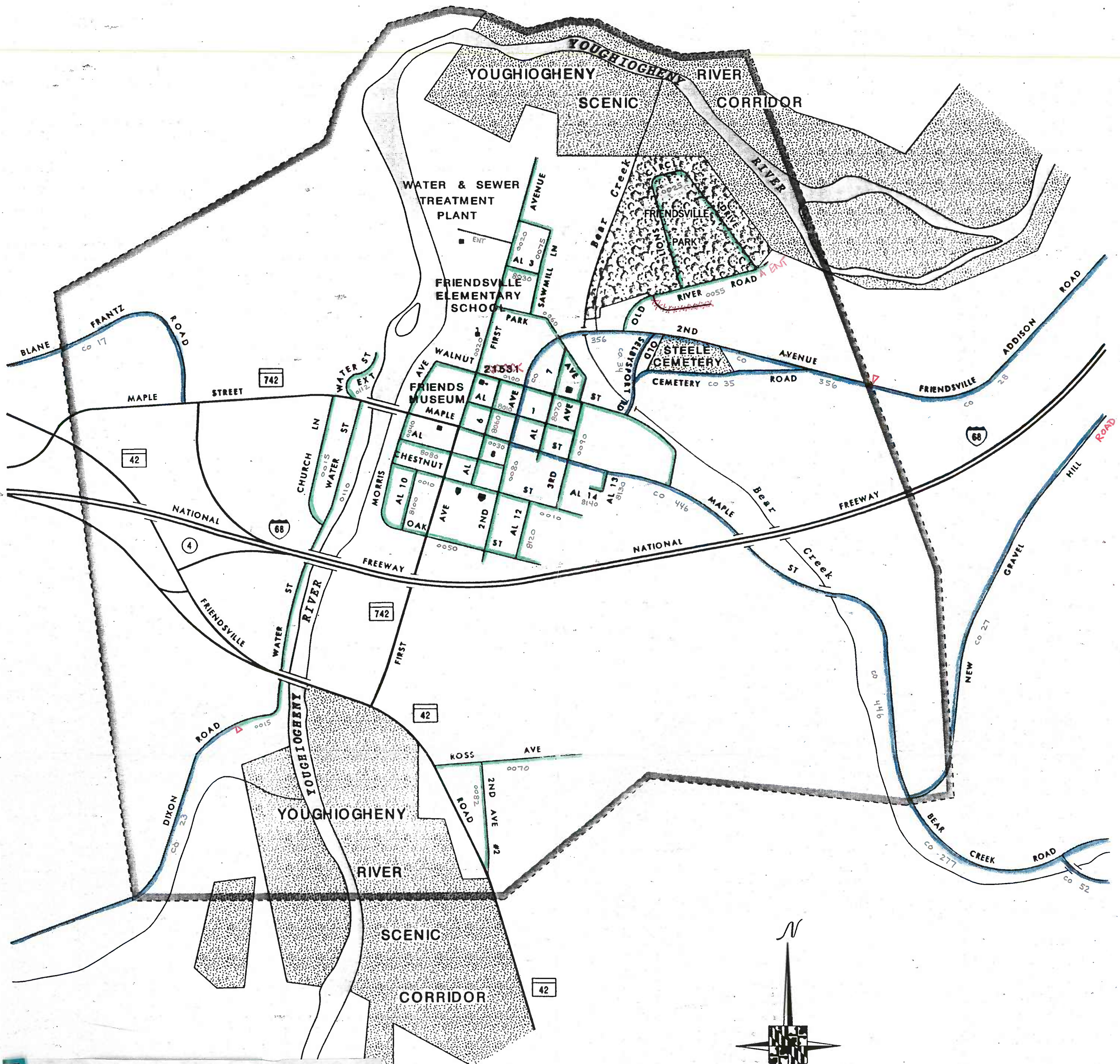
BOUNDARY:
ACTS OF GENERAL ASSEMBLY, 1983
NO REVISIONS
HIGHWAYS REVISED TO JAN. 1, 1997
5,000' MARYLAND PLANE COORDINATE GRID
PHOTOREVISED: 1995
CENSUS 577 (1990)

MAP PROJECTION AND THE MARYLAND PLANE COORDINATE
5,000 FOOT GRID VALUES ARE NORTH AMERICAN 1927 DATUM
5,000 FOOT N. A. 1983 DATUM GRID VALUES ARE ITALIC

670
730
FRIENDSVILLE
59

670
730

A-1



HISD / DATA SUPPORT TEAM
CORRECTION MAP

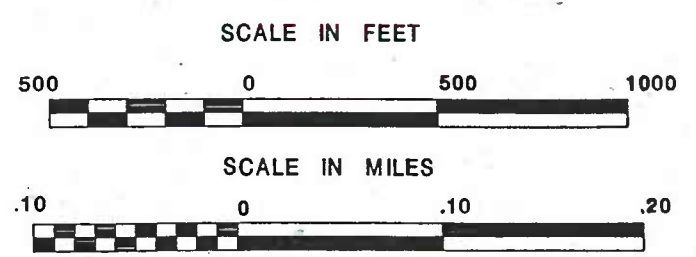
FRIENDSVILLE
GARRETT COUNTY

MARYLAND

PREPARED BY THE
MARYLAND DEPARTMENT OF TRANSPORTATION
STATE HIGHWAY ADMINISTRATION

IN COOPERATION WITH THE
U. S. DEPARTMENT OF TRANSPORTATION
FEDERAL HIGHWAY ADMINISTRATION

1997



LEGEND

- STATE HIGHWAY
- COUNTY ROADS
- MUNICIPAL ROAD
- OTHER PUBLIC ROAD
- RESERVATION/PVT ROAD
- INTERSTATE NUMBERED HIGHWAY
- U.S. NUMBERED HIGHWAY
- STATE NUMBERED HIGHWAY
- ARMORY
- CITY HALL/MUNICIPAL BLDG.
- COURTHOUSE
- FIRE DEPARTMENT
- HIGHWAY GARAGE
- HOSPITAL
- LIBRARY
- PARK AND RIDE
- POLICE DEPARTMENT
- POST OFFICE
- SCHOOL

INFORMATION SUMMARY
BOUNDARY:
ACTS OF GENERAL ASSEMBLY, 1983
NO REVISIONS
HIGHWAYS REVISED TO JAN. 1, 1997
5,000' MARYLAND PLANE COORDINATE GRID
PHOTOREVISED: 1995
CENSUS 577 (1990)

MAP PROJECTION AND THE MARYLAND PLANE COORDINATE
5,000 FOOT GRID VALUES ARE NORTH AMERICAN 1927 DATUM
5,000 FOOT N. A. 1983 DATUM GRID VALUES ARE ITALIC

670
730
FRIENDSVILLE
59

670
730

A-1

640

130

645

580

580

640

640

575

575

635

635

570

570

LOCH LYNN HEIGHTS

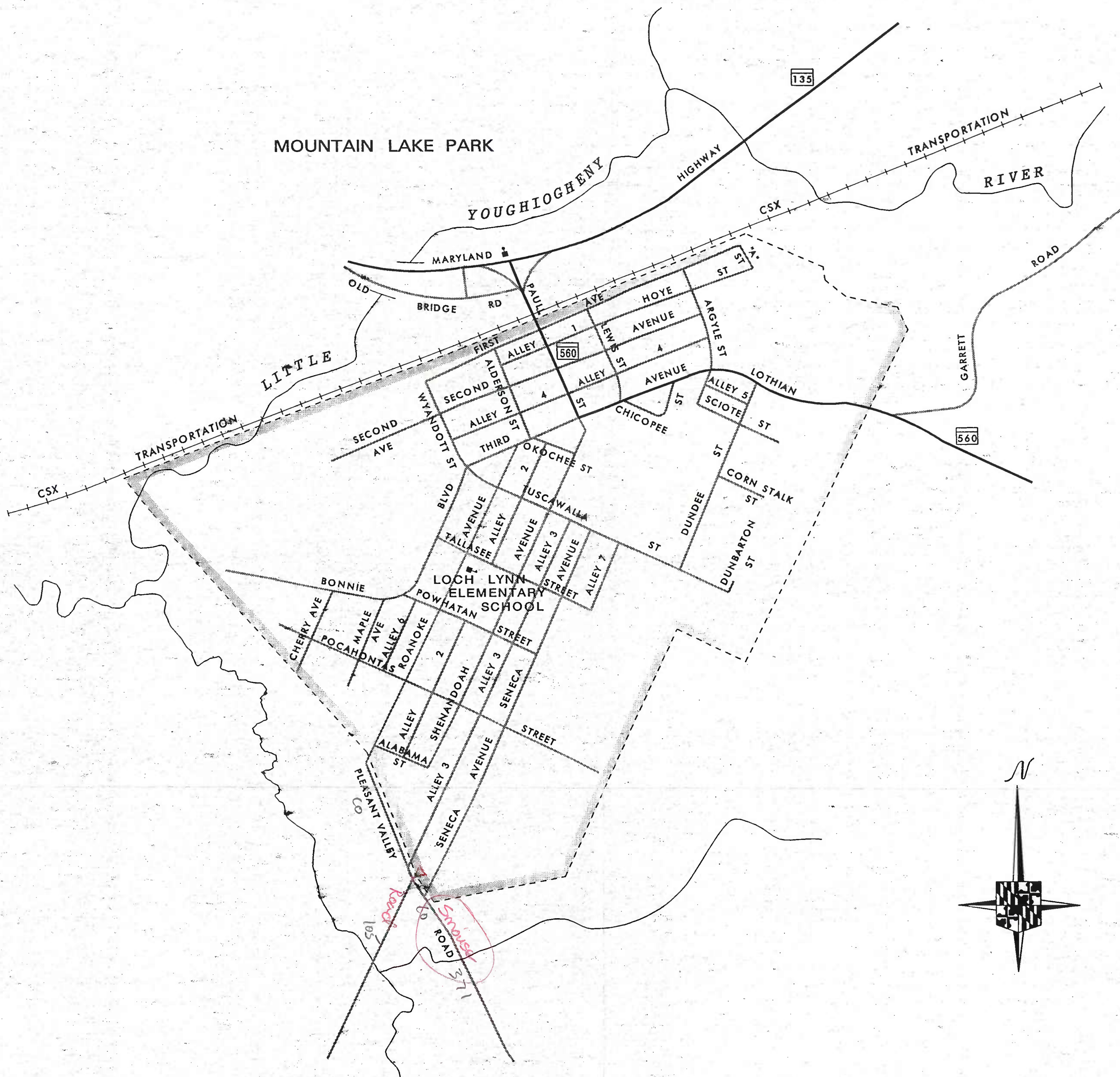
92

640

130

645

92



HISD / DATA SUPPORT TEAM
CORRECTION MAP

LOCH LYNN HEIGHTS

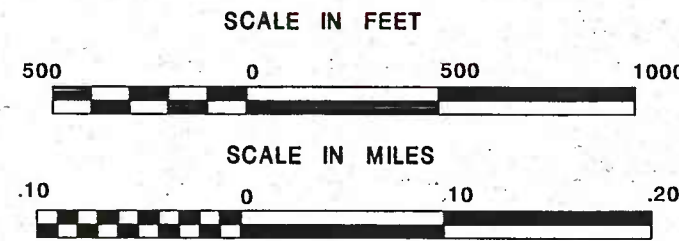
GARRETT COUNTY

MARYLAND

PREPARED BY THE
MARYLAND DEPARTMENT OF TRANSPORTATION
STATE HIGHWAY ADMINISTRATION

IN COOPERATION WITH THE
U. S. DEPARTMENT OF TRANSPORTATION
FEDERAL HIGHWAY ADMINISTRATION

1997



- STATE HIGHWAY
- COUNTY ROADS
- MUNICIPAL ROAD
- OTHER PUBLIC R
- RESERVATION/TV
- INTERSTATE NUM
- U. S. NUMBERED
- STATE NUMBER
- ARMORY
- CITY HALL/MUN
- COURTHOUSE
- FIRE DEPARTM
- HIGHWAY GAR
- HOSPITAL
- LIBRARY
- PARK AND RI
- POLICE DEPARTMENT
- POST OFFICE
- SCHOOL

MUNICIPAL MAP VERIFICATION PROJECT

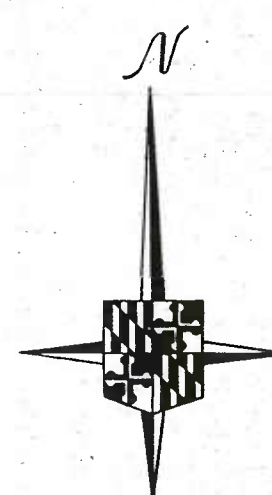
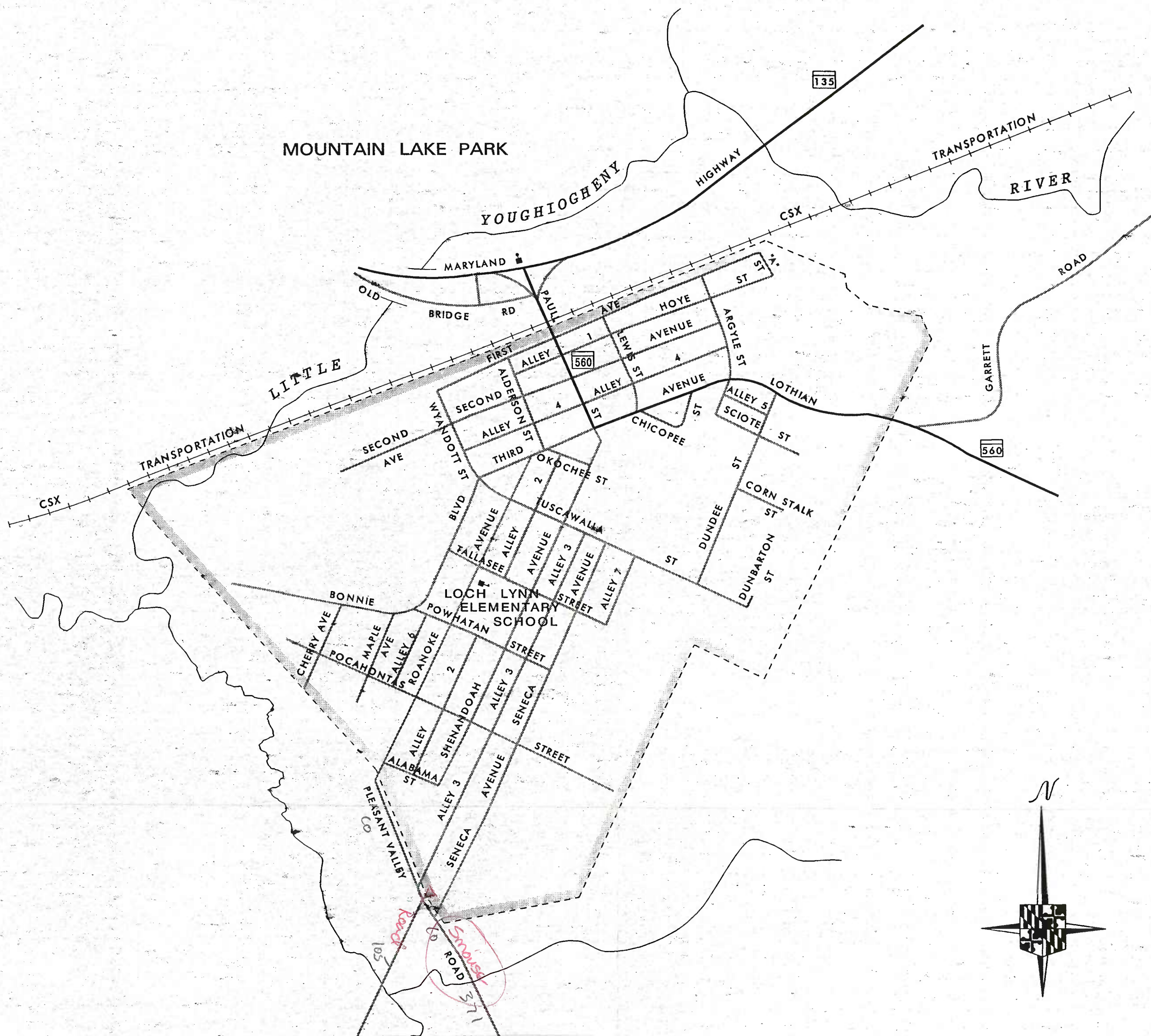
COUNTY: GARRETT MUNICIPALITY: LOCH LYNN HEIGHTS

YEAR OF CURRENT MAP: 1997 Is Map Digitized? Yes Map Update Priority: None

YEAR OF VERIFIED MAP: 1993 WHO VERIFIED THE MAP?: T MASSICOT

DATE OF VERIFICATION WITH INVENTORIES: 6/9/93 DATE OF VERIFICATION WITH HPMS: 6/9/93 DATE OF VERIFICATION WITH MASTER FILE: 6/9/93

COORDINATE 1927 DATUM
IN ITALIC

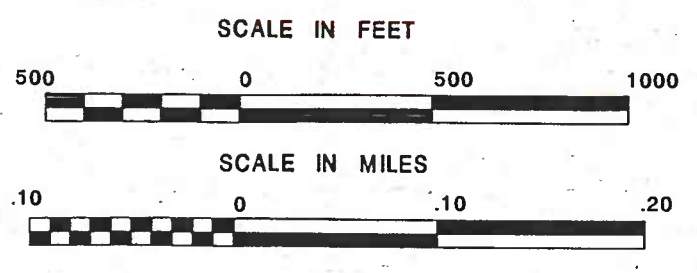


HISD / DATA SUPPORT TEAM
CORRECTION MAP

LOCH LYNN HEIGHTS
GARRETT COUNTY

MARYLAND
PREPARED BY THE
MARYLAND DEPARTMENT OF TRANSPORTATION
STATE HIGHWAY ADMINISTRATION
IN COOPERATION WITH THE
U. S. DEPARTMENT OF TRANSPORTATION
FEDERAL HIGHWAY ADMINISTRATION

1997



LEGEND

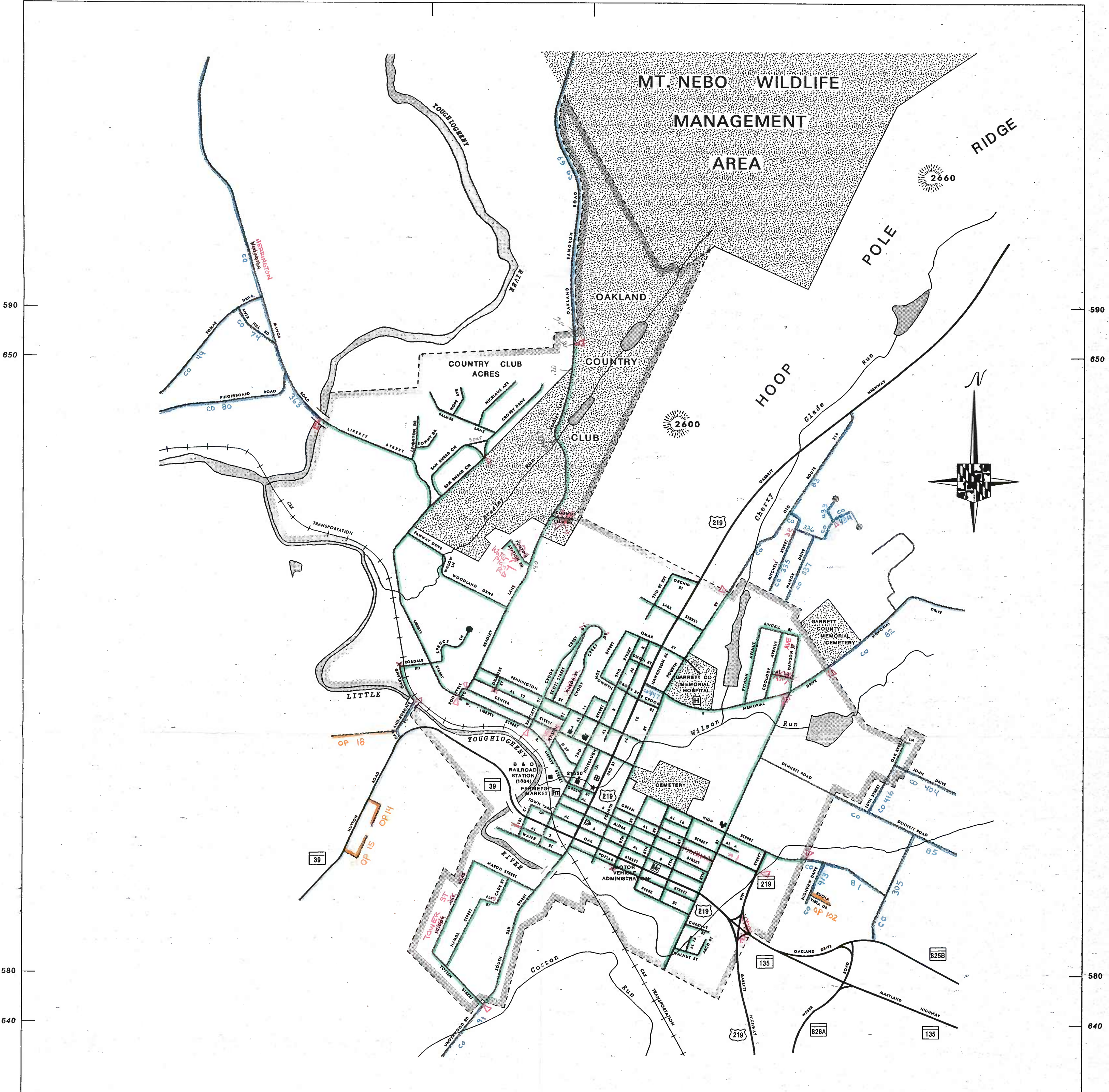
- STATE HIGHWAY
- COUNTY ROADS
- MUNICIPAL ROAD
- OTHER PUBLIC ROAD
- RESERVATION/VLT ROAD
- INTERSTATE NUMBERED HIGHWAY
- U.S. NUMBERED HIGHWAY
- STATE NUMBERED HIGHWAY
- ARMORY
- CITY HALL/MUNICIPAL BLDG.
- COURTHOUSE
- FIRE DEPARTMENT
- HIGHWAY GARAGE
- HOSPITAL
- LIBRARY
- PARK AND RIDE
- POLICE DEPARTMENT
- POST OFFICE
- SCHOOL

INFORMATION SUMMARY

BOUNDARY:
ACTS OF GENERAL ASSEMBLY, 1983
REVISED TO APRIL 16, 1992
HIGHWAYS REVISED TO JAN. 1, 1997
5,000' MARYLAND PLANE COORDINATE GRID
PHOTOREVISED: 1995
CENSUS 461 (1990)

MAP PROJECTION AND THE MARYLAND PLANE COORDINATE
5,000 FOOT GRID VALUES ARE NORTH AMERICAN 1927 DATUM
5,000 FOOT N. A. 1983 DATUM GRID VALUES ARE ITALIC

LOCH LYNN HEIGHTS



OAKLAND 113

MUNICIPAL MAP VERIFICATION PROJECT		
COUNTY:	MUNICIPALITY:	
GARRETT	OAKLAND	
YEAR OF CURRENT MAP:	Is Map Digitized?	Map Update Priority
1997	Yes	None
YEAR OF VERIFIED MAP:	WHO VERIFIED THE MAP?	
1991	T MASSICOT	
DATE OF VERIFICATION WITH INVENTORIES:	DATE OF VERIFICATION WITH HPMS:	DATE OF VERIFICATION WITH MASTER FILE:
12/2/92	12/2/92	12/2/92

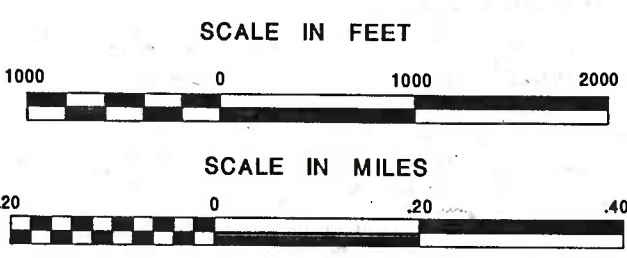
HISD / DATA SUPPORT TEAM
CORRECTION MAP

OAKLAND
GARRETT COUNTY
MARYLAND

PREPARED BY THE
MARYLAND DEPARTMENT OF TRANSPORTATION
STATE HIGHWAY ADMINISTRATION
IN COOPERATION WITH THE
U. S. DEPARTMENT OF TRANSPORTATION
FEDERAL HIGHWAY ADMINISTRATION
1997


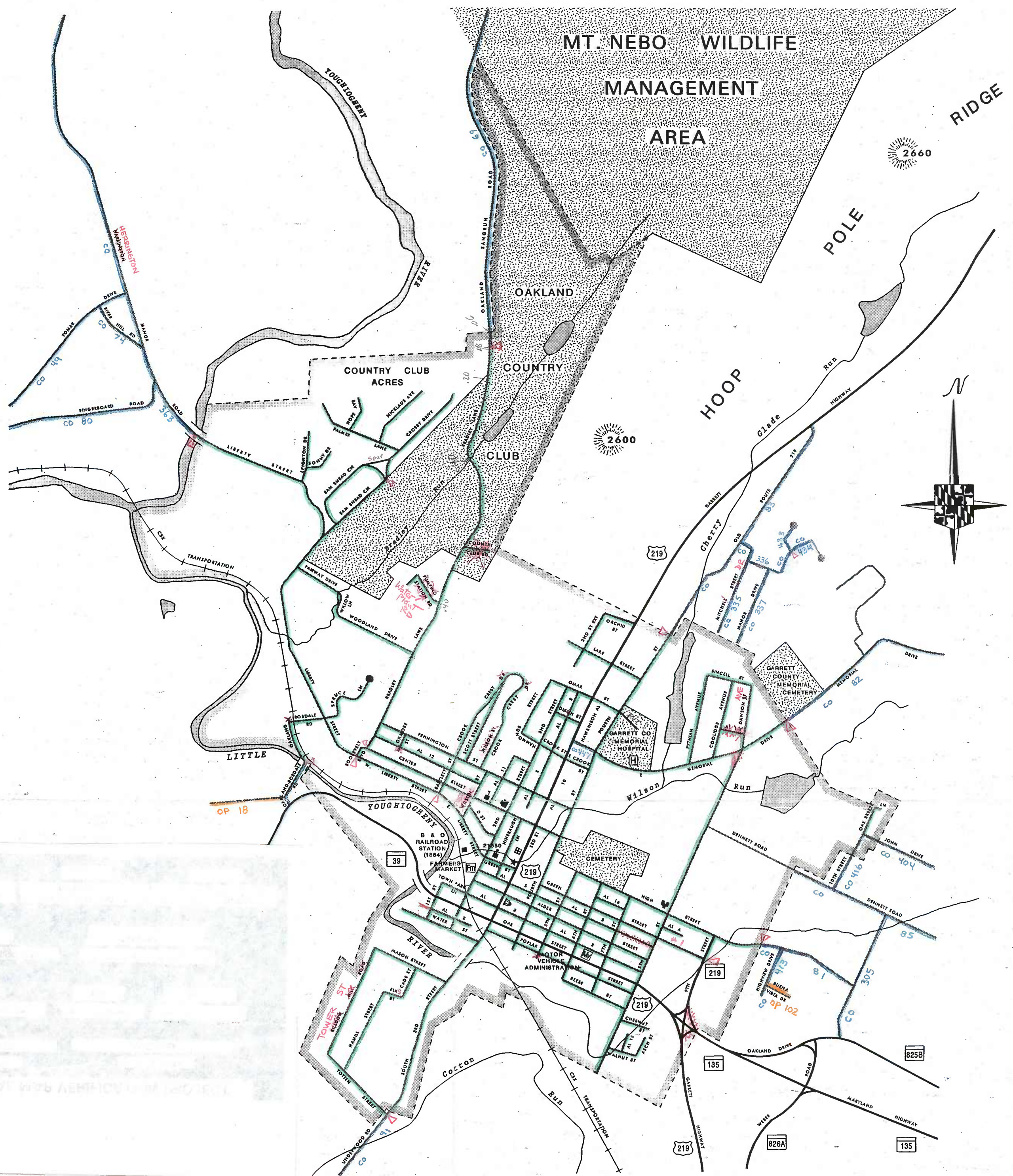
INFORMATION SUMMARY
BOUNDARY:
CTS OF GENERAL ASSEMBLY, 1983
REVISED TO NOV. 4, 1994
HIGHWAYS REVISED TO JAN. 1, 1997
MARYLAND PLANE COORDINATE GRID
PHOTOREVISED: 1995
CENSUS 1,741 - (1990)

MAP PROJECTION AND THE MARYLAND PLANE COORDINATE
5,000 FOOT GRID VALUES ARE NORTH AMERICAN 1927 DATUM
5,000' FOOT N. A. 1983 DATUM GRID VALUES ARE ITALIC



- HOSPITAL
- PARK AND RIDE
- LIBRARY
- POLICE DEPARTMENT
- POST OFFICE
- SCHOOL

0-1



LEGEND

- STATE HIGHWAY
- COUNTY ROADS
- MUNICIPAL ROAD
- OTHER PUBLIC ROAD
- RESERVATION/PVT ROAD
- INTERSTATE NUMBERED HIGHWAY
- U.S. NUMBERED HIGHWAY
- STATE NUMBERED HIGHWAY
- ARMORY
- CITY HALL/MUNICIPAL BLDG.
- COURTHOUSE
- FIRE DEPARTMENT
- HIGHWAY GARAGE
- HOSPITAL
- PARK AND RIDE
- LIBRARY
- POLICE DEPARTMENT
- POST OFFICE
- SCHOOL

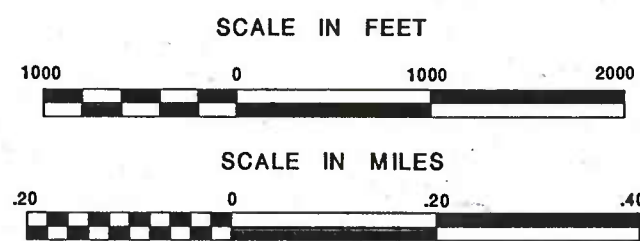
HISD / DATA SUPPORT TEAM
CORRECTION MAP

OAKLAND
GARRETT COUNTY
MARYLAND

PREPARED BY THE
MARYLAND DEPARTMENT OF TRANSPORTATION
STATE HIGHWAY ADMINISTRATION

IN COOPERATION WITH THE
U. S. DEPARTMENT OF TRANSPORTATION
FEDERAL HIGHWAY ADMINISTRATION

1997



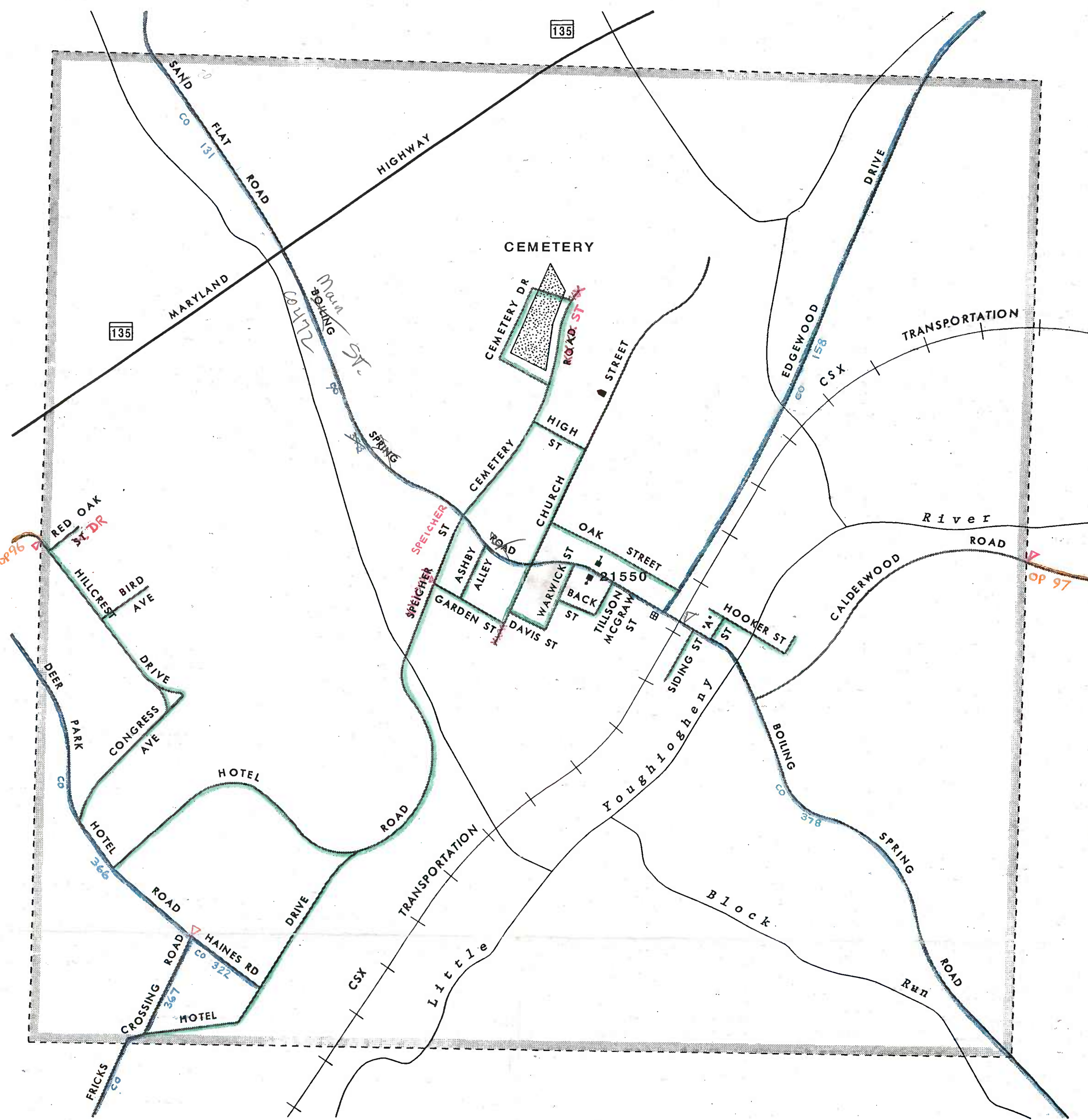
INFORMATION SUMMARY

BOUNDARY:
ACTS OF GENERAL ASSEMBLY, 1983
REVISED TO NOV. 4, 1994
HIGHWAYS REVISED TO JAN. 1, 1997
5,000' MARYLAND PLANE COORDINATE GRID
PHOTOREVISED: 1995
CENSUS 1,741 (1990)

MAP PROJECTION AND THE MARYLAND PLANE COORDINATE
5,000 FOOT GRID VALUES ARE NORTH AMERICAN 1927 DATUM
5,000 FOOT N. A. 1983 DATUM GRID VALUES ARE ITALIC

OAKLAND

113



MUNICIPAL MAP VERIFICATION PROJECT

COUNTY: GARRETT MUNICIPALITY: DEER PARK

YEAR OF CURRENT MAP: 1997 Is Map Digitized? Yes Map Update Priority: None

YEAR OF VERIFIED MAP: 1993 WHO VERIFIED THE MAP? T MASSICOT

DATE OF VERIFICATION WITH INVENTORIES: 5/26/93 DATE OF VERIFICATION WITH HPMS: 5/26/93 DATE OF VERIFICATION WITH MASTER FILE: 5/26/93

Boiling Spring Rd - signed "Main St" from MD 135 to CSX R/R tracks. Town was unaware of this and is currently checking into (before getting back to us & if they don't call them back before next imp cycle.)

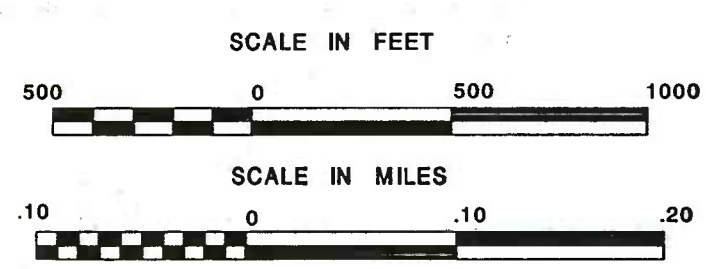
HISD / DATA SUPPORT TEAM
CORRECTION MAP

DEER PARK
GARRETT COUNTY
MARYLAND

PREPARED BY THE
DEPARTMENT OF TRANSPORTATION
STATE HIGHWAY ADMINISTRATION

IN COOPERATION WITH THE
DEPARTMENT OF TRANSPORTATION
LOCAL HIGHWAY ADMINISTRATION



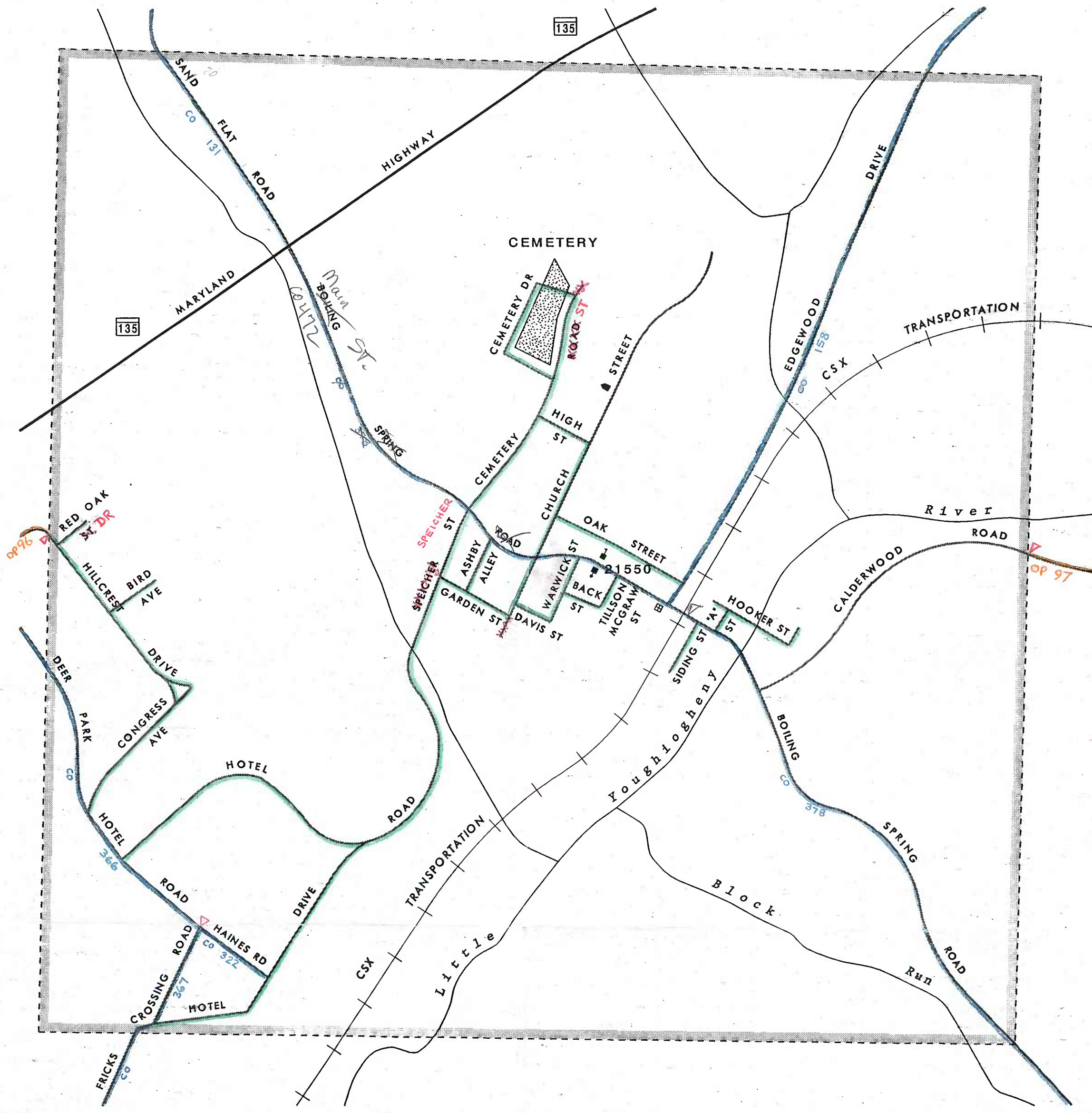
1997



- STATE HIGHWAY
- COUNTY ROADS
- MUNICIPAL ROAD
- OTHER PUBLIC ROAD
- RESERVATION/PVT ROAD
- INTERSTATE NUMBERED HIGHWAY
- U.S. NUMBERED HIGHWAY
- STATE NUMBERED HIGHWAY
- ARMORY
- CITY HALL/MUNICIPAL BLDG.
- COURTHOUSE
- FIRE DEPARTMENT
- HIGHWAY GARAGE
- HOSPITAL
- LIBRARY
- PARK AND RIDE
- POLICE DEPARTMENT
- POST OFFICE
- SCHOOL

INFORMATION SOURCE:
BOUNDARY:
ACTS OF GENERAL ASSEMBLY, 1983
NO REVISIONS
HIGHWAYS REVISED TO JAN. 1, 1997
5,000' MARYLAND PLANE COORDINATE GRID
PHOTOREVISED: 1995
CENSUS 419 (1990)

MAP PROJECTION AND THE MARYLAND PLANE COORDINATE
5,000 FOOT GRID VALUES ARE NORTH AMERICAN 1927 DATUM
5,000 FOOT N. A. 1983 DATUM GRID VALUES ARE ITALIC



HISD / DATA SUPPORT TEAM
CORRECTION MAP


DEER PARK
GARRETT COUNTY
MARYLAND

PREPARED BY THE
MARYLAND DEPARTMENT OF TRANSPORTATION
STATE HIGHWAY ADMINISTRATION

IN COOPERATION WITH THE
U. S. DEPARTMENT OF TRANSPORTATION
FEDERAL HIGHWAY ADMINISTRATION

1997

SCALE IN FEET



SCALE IN MILES




LEGEND

- STATE HIGHWAY
- COUNTY ROADS
- MUNICIPAL ROAD
- OTHER PUBLIC ROAD
- RESERVATION/PVT ROAD
- INTERSTATE NUMBERED HIGHWAY
- U.S. NUMBERED HIGHWAY
- STATE NUMBERED HIGHWAY
- ARMORY
- CITY HALL/MUNICIPAL BLDG.
- COURTHOUSE
- FIRE DEPARTMENT
- HIGHWAY GARAGE
- HOSPITAL
- LIBRARY
- PARK AND RIDE
- POLICE DEPARTMENT
- POST OFFICE
- SCHOOL

INFORMATION SUMMARY

BOUNDARY:
ACTS OF GENERAL ASSEMBLY, 1983
NO REVISIONS
HIGHWAYS REVISED TO JAN. 1, 1997
5,000' MARYLAND PLANE COORDINATE GRID
PHOTOREVISED: 1995
CENSUS 419 (1990)

MAP PROJECTION AND THE MARYLAND PLANE COORDINATE
5,000 FOOT GRID VALUES ARE NORTH AMERICAN 1927 DATUM
5,000 FOOT N. A. 1983 DATUM GRID VALUES ARE ITALIC



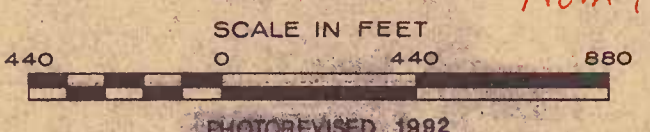
LEGEND

DIVIDED HIGHWAY	
NUMBERED HIGHWAY	
MUNICIPAL ROAD	
PROJECTED ROAD	
BRIDGE — SPAN 20' OR MORE	
INTERSTATE NUMBERED HIGHWAY	
U.S. NUMBERED HIGHWAY	
STATE NUMBERED HIGHWAY	
POST OFFICE	
SCHOOL	
TOWN HALL OR COMMUNITY HALL	
COURTHOUSE	
HOSPITAL	
HIGHWAY GARAGE	
POLICE STATION	
FIRE ENGINE HOUSE	

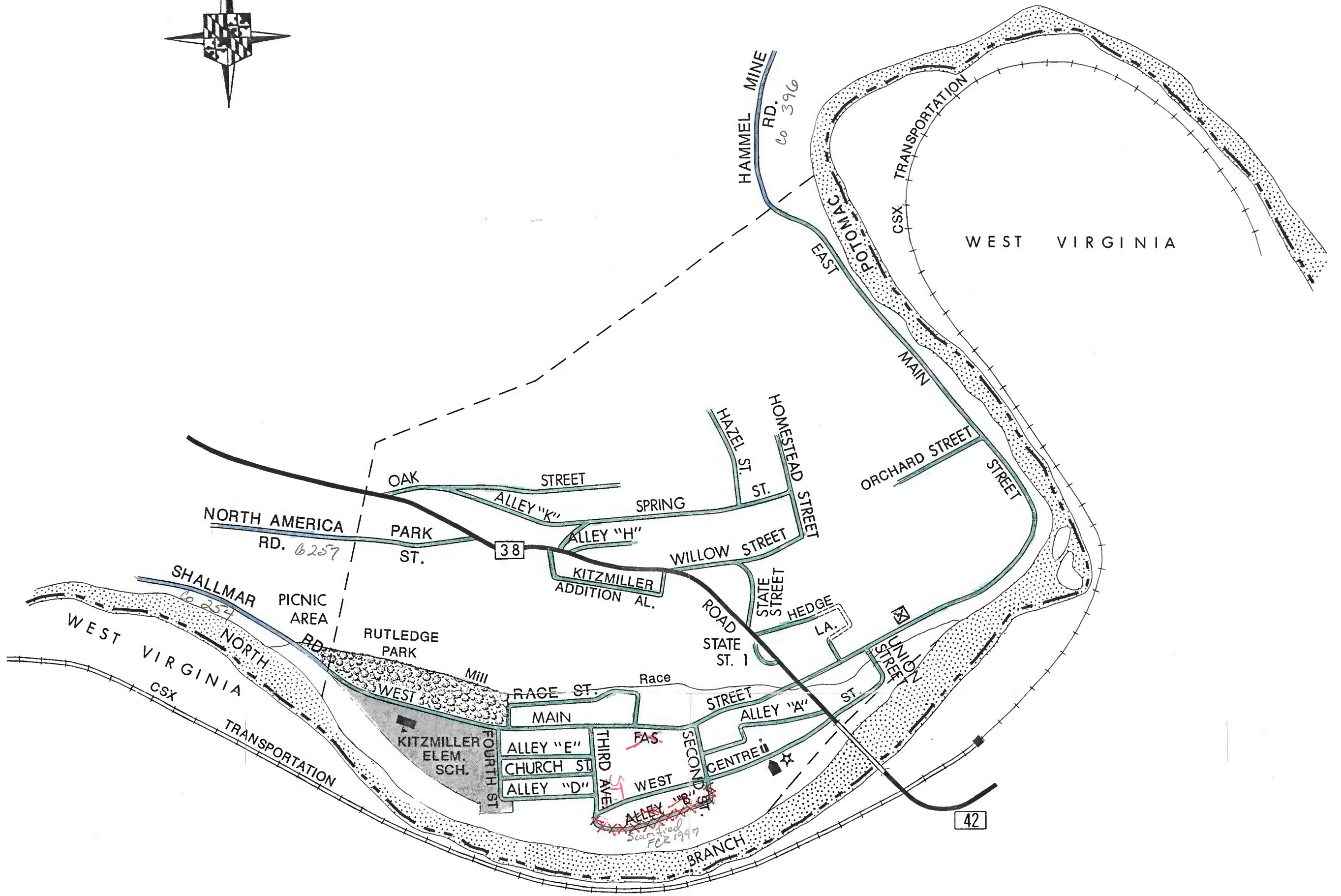

DEER PARK Verified against
 GARRETT COUNTY Inventory, M/Plus & HPMS
 5/26/93 T. Massicot

MARYLAND
 PREPARED BY THE
STATE HIGHWAY ADMINISTRATION
 IN COOPERATION WITH THE
U.S. DEPARTMENT OF TRANSPORTATION
 FEDERAL HIGHWAY ADMINISTRATION

JANUARY 1993 1994-map unchanged
 From 1993 map. KJF



HISD / DATA SUPPORT TEAM
CORRECTION MAP



KITZMILLER 1993 MAP VERIFIED WITH:

INVENTORIES: 6/8/93
 MASTER FILE: 6/8/93
 HPMS: 6/8/93

BY: T MASSICOT

LEGEND

- DIVIDED HIGHWAY
- NUMBERED HIGHWAY
- MUNICIPAL ROAD
- PROJECTED ROAD
- BRIDGE — SPAN 20' OR MORE
- INTERSTATE NUMBERED HIGHWAY
- U.S. NUMBERED HIGHWAY
- STATE NUMBERED HIGHWAY
- POST OFFICE
- SCHOOL
- TOWN HALL OR COMMUNITY HALL
- COURTHOUSE
- HOSPITAL
- HIGHWAY GARAGE
- POLICE STATION
- FIRE ENGINE HOUSE

KITZMILLER

GARRETT COUNTY

MARYLAND

PREPARED BY THE

STATE HIGHWAY ADMINISTRATION

IN COOPERATION WITH THE

U.S. DEPARTMENT OF TRANSPORTATION

FEDERAL HIGHWAY ADMINISTRATION

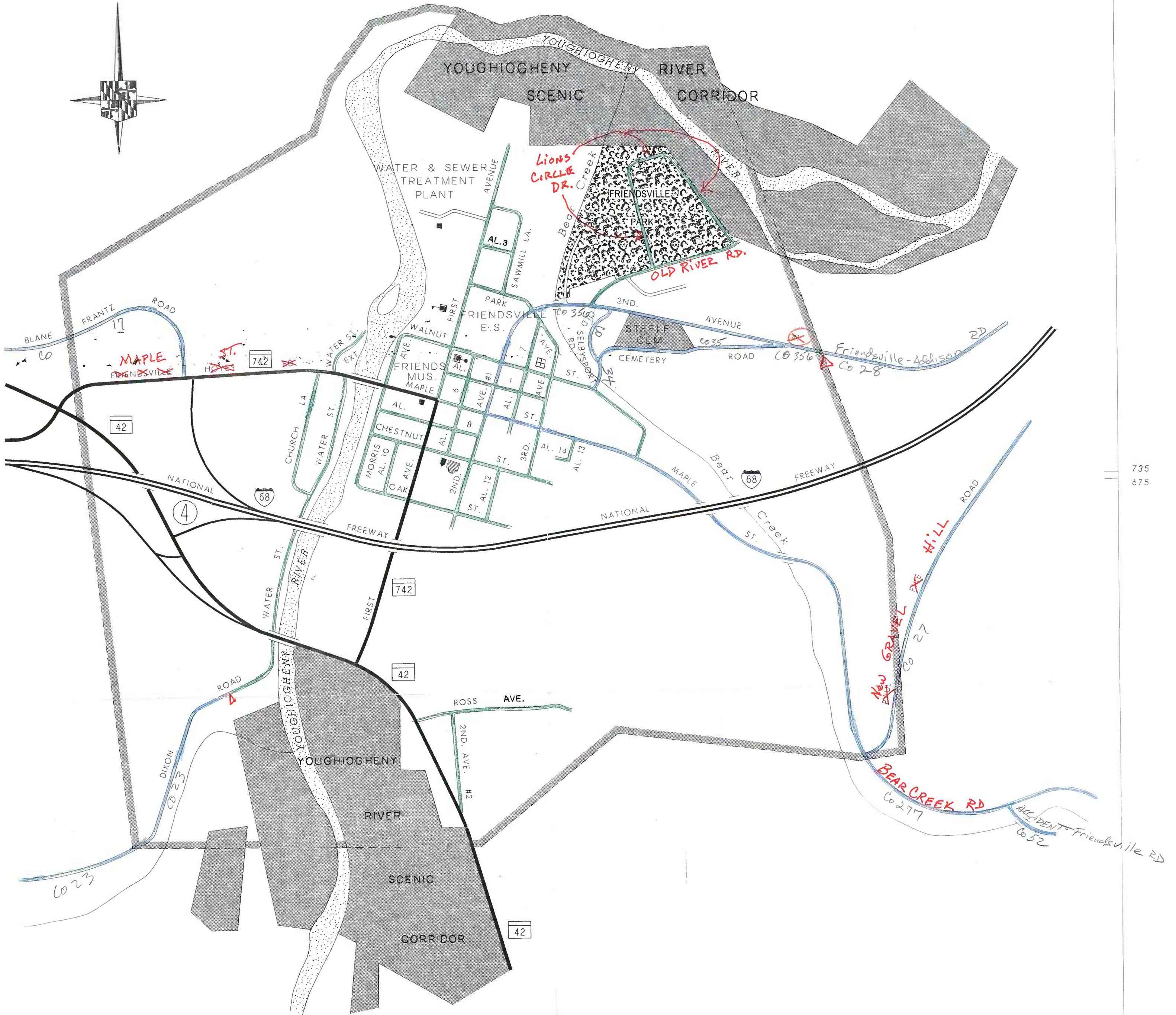

JANUARY 1994



PHOTOREVISED : 1992

1990 CENSUS 275

HISD / DATA SUPPORT TEAM
 CORRECTION MAP



735
675

735
675

LEGEND

- DIVIDED HIGHWAY
- NUMBERED HIGHWAY
- MUNICIPAL ROAD
- INTERSTATE NUMBERED HIGHWAY
- U.S. NUMBERED HIGHWAY
- STATE NUMBERED HIGHWAY
- ARMORY
- CITY HALL/MUNICIPAL BLDG.
- COURTHOUSE
- FIRE DEPARTMENT
- HIGHWAY GARAGE
- HOSPITAL
- LIBRARY
- PARK AND RIDE
- POLICE DEPARTMENT
- POST OFFICE
- SCHOOL

INFORMATION SUMMARY

BOUNDARY:
 ACTS OF GENERAL ASSEMBLY, 1983
 NO REVISIONS
 HIGHWAYS REVISED TO JAN. 1, 1993
 5,000' MARYLAND PLANE COORDINATE GRID
 PHOTOREVISED: SEPTEMBER 1992
 CENSUS 577 (1990)

MAP PROJECTION AND THE MARYLAND PLANE COORDINATE
 5,000 FOOT GRID VALUES ARE NORTH AMERICAN 1927 DATUM
 5,000 FOOT N.A. 1983 DATUM GRID VALUES ARE ITALIC

**FRIENDSVILLE
 GARRETT COUNTY
 MARYLAND**

*1993 map verified
 with Inv., Masterplan
 and HPMS.
 7/1/93 J. Massicot*

PREPARED BY THE

MARYLAND DEPARTMENT OF TRANSPORTATION
 STATE HIGHWAY ADMINISTRATION
 IN COOPERATION WITH THE
 U. S. DEPARTMENT OF TRANSPORTATION
 FEDERAL HIGHWAY ADMINISTRATION

1994

SCALE IN FEET



SCALE IN MILES


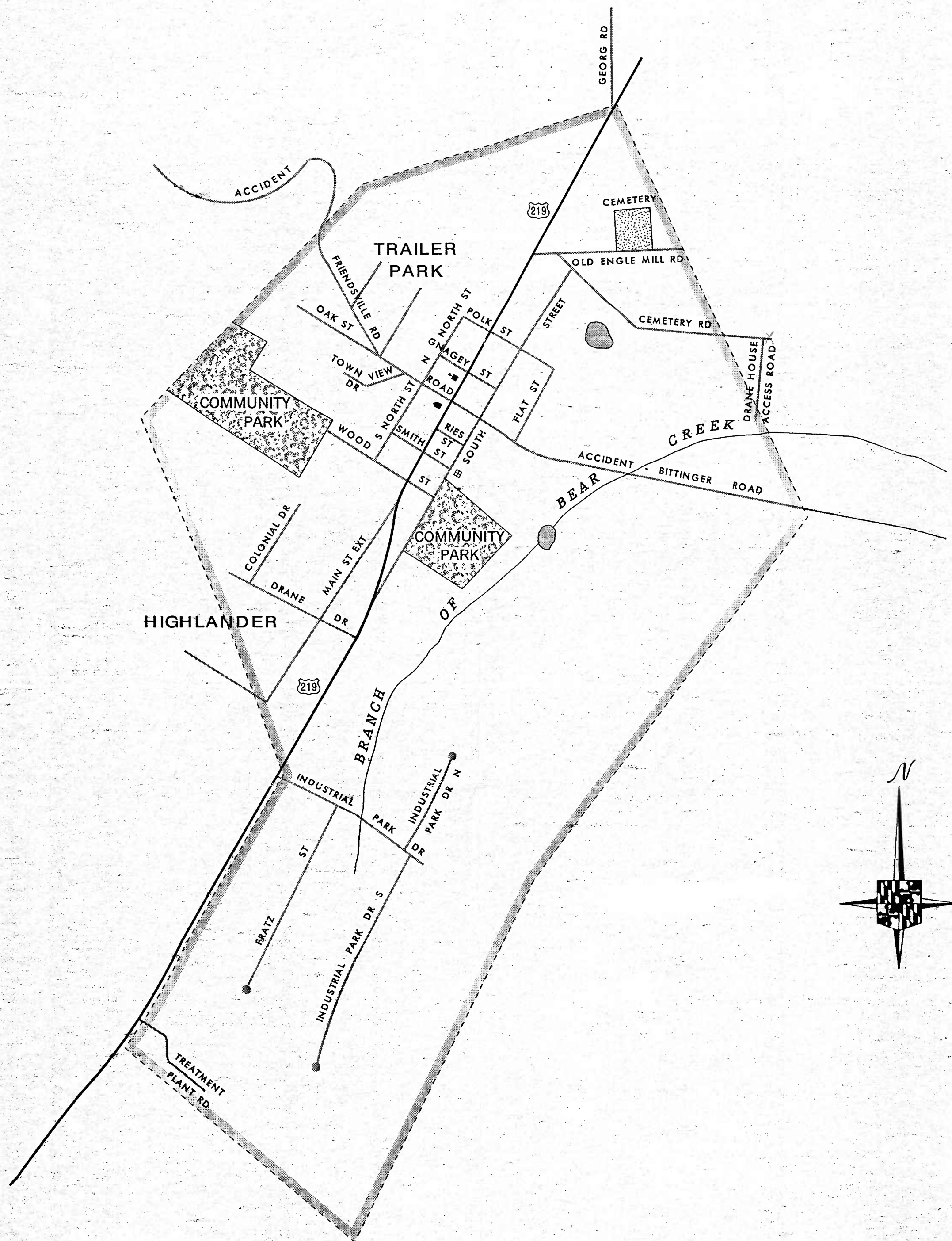


**HISD / DATA SUPPORT TEAM
 CORRECTION MAP**

730
670

730
670

FRIENDSVILLE
59



LEGEND

- STATE HIGHWAY
- COUNTY ROADS
- MUNICIPAL ROAD
- OTHER PUBLIC ROAD
- RESERVATION/PVT ROAD
- INTERSTATE NUMBERED HIGHWAY
- U.S. NUMBERED HIGHWAY
- STATE NUMBERED HIGHWAY
- ARMORY
- CITY HALL/MUNICIPAL BLDG.
- COURTHOUSE
- FIRE DEPARTMENT
- HIGHWAY GARAGE
- HOSPITAL
- LIBRARY
- PARK AND RIDE
- POLICE DEPARTMENT
- POST OFFICE
- SCHOOL

INFORMATION SUMMARY

BOUNDARY:
 ACTS OF GENERAL ASSEMBLY, 1983
 REVISED TO APRIL 16, 1992
 HIGHWAYS REVISED TO JAN. 1, 1997
 5,000' MARYLAND PLANE COORDINATE GRID
 PHOTOREVISED: 1995
 CENSUS 349 (1990)

MAP PROJECTION AND THE MARYLAND PLANE COORDINATE
 5,000 FOOT GRID VALUES ARE NORTH AMERICAN 1927 DATUM
 5,000 FOOT N. A. 1983 DATUM GRID VALUES ARE ITALIC

ACCIDENT
GARRETT COUNTY
MARYLAND

PREPARED BY THE
MARYLAND DEPARTMENT OF TRANSPORTATION
STATE HIGHWAY ADMINISTRATION


IN COOPERATION WITH THE
U. S. DEPARTMENT OF TRANSPORTATION
FEDERAL HIGHWAY ADMINISTRATION

1997

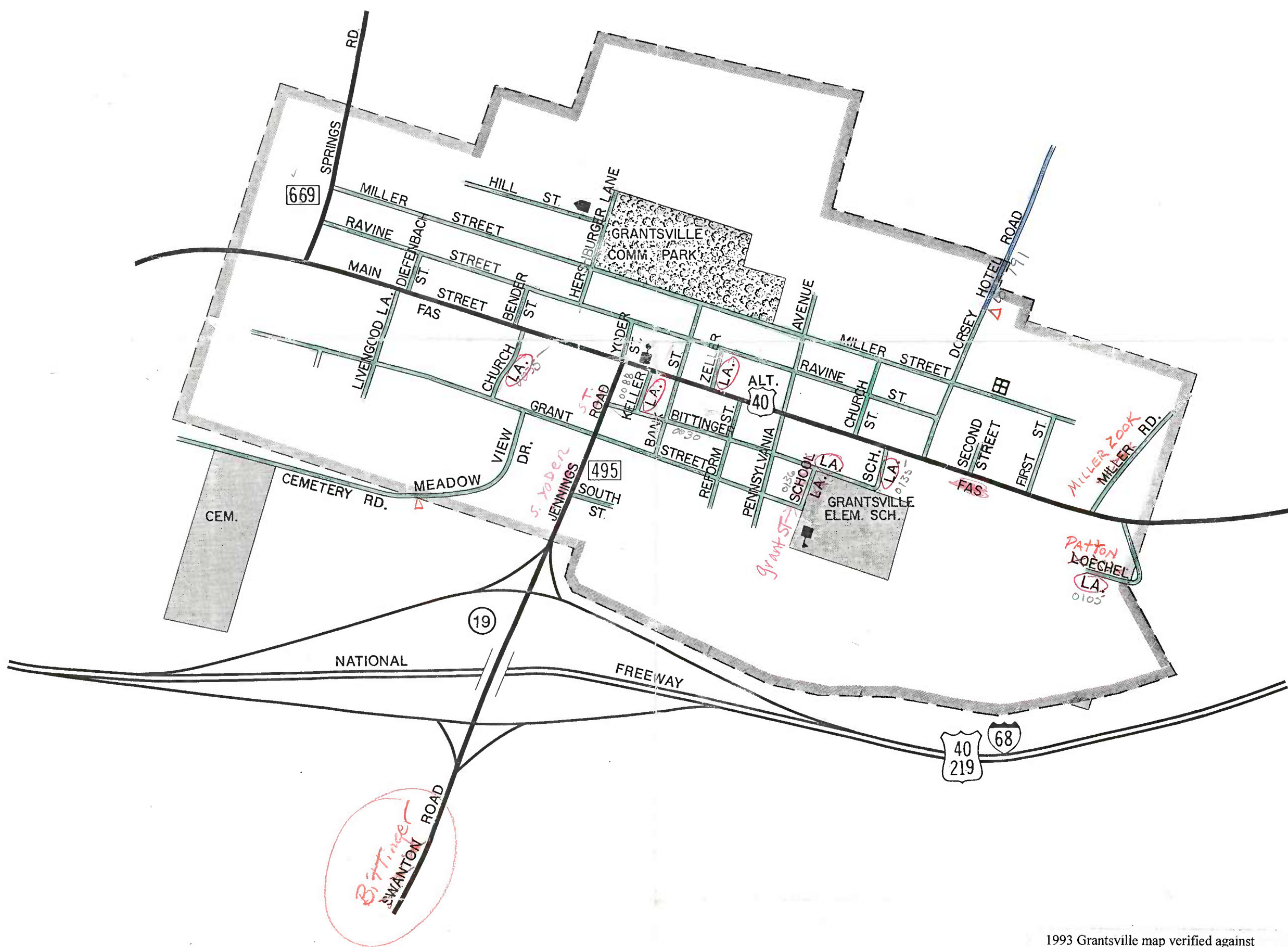

SCALE IN FEET



SCALE IN MILES



HISD / DATA SUPPORT TEAM
CORRECTION MAP



1993 Grantsville map verified against inventory, HPMS and Master file databases. 6/8/93 T. Massicot

LEGEND

- DIVIDED HIGHWAY
- NUMBERED HIGHWAY
- MUNICIPAL ROAD
- INTERSTATE NUMBERED HIGHWAY
- U.S. NUMBERED HIGHWAY
- STATE NUMBERED HIGHWAY
- ARMORY
- CITY HALL / MUNICIPAL BLDG.
- COURTHOUSE
- FIRE DEPARTMENT
- HIGHWAY GARAGE
- HOSPITAL
- LIBRARY
- POLICE DEPARTMENT
- POST OFFICE
- SCHOOL

MUNICIPAL MAP VERIFICATION PROJECT		
COUNTY:	MUNICIPALITY:	
GARRETT	ACCIDENT	
YEAR OF CURRENT MAP:	Is Map Digitized?	Map Update Priority
1997	Yes	None
YEAR OF VERIFIED MAP:	WHO VERIFIED THE MAP?	
1993	T MASSICOT	
DATE OF VERIFICATION WITH INVENTORIES:	DATE OF VERIFICATION WITH HPMS:	DATE OF VERIFICATION WITH MASTER FILE:
5/26/93	5/26/93	5/26/93

GRANTSVILLE

GARRETT COUNTY
MARYLAND

PREPARED BY THE

MARYLAND DEPARTMENT OF TRANSPORTATION
 STATE HIGHWAY ADMINISTRATION

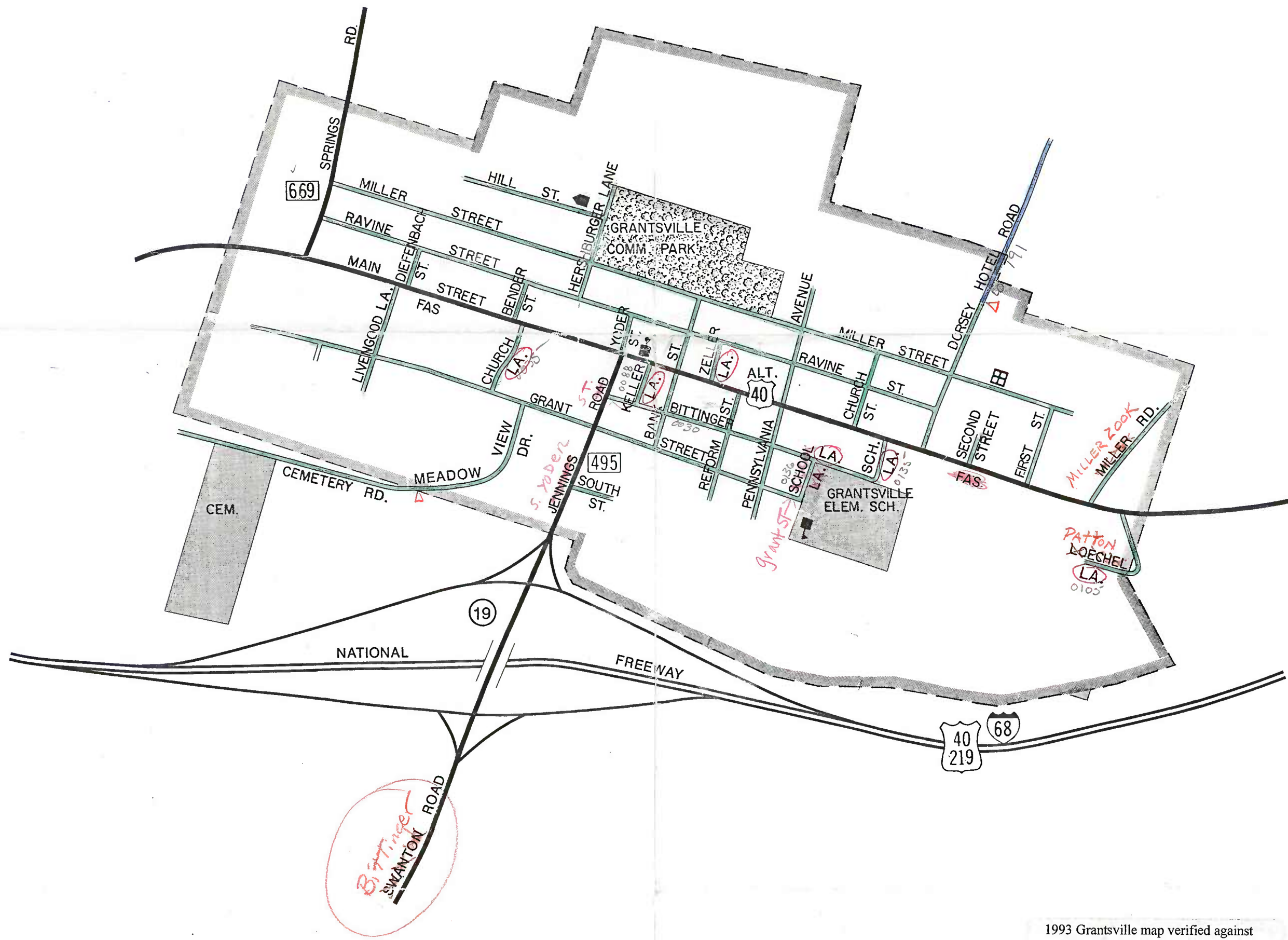

IN COOPERATION WITH THE

U.S. DEPARTMENT OF TRANSPORTATION
 FEDERAL HIGHWAY ADMINISTRATION

JANUARY 1994

SCALE IN FEET

PHOTOREVISED: 1992
 HISD / DATA SUPPORT TEAM
 CORRECTION MAP



1993 Grantsville map verified against inventory, HPMS and Master file databases. 6/8/93 T. Massicot

GRANTSVILLE
GARRETT COUNTY
MARYLAND

PREPARED BY THE

MARYLAND DEPARTMENT OF TRANSPORTATION
STATE HIGHWAY ADMINISTRATION

IN COOPERATION WITH THE

U.S. DEPARTMENT OF TRANSPORTATION
FEDERAL HIGHWAY ADMINISTRATION

JANUARY 1994

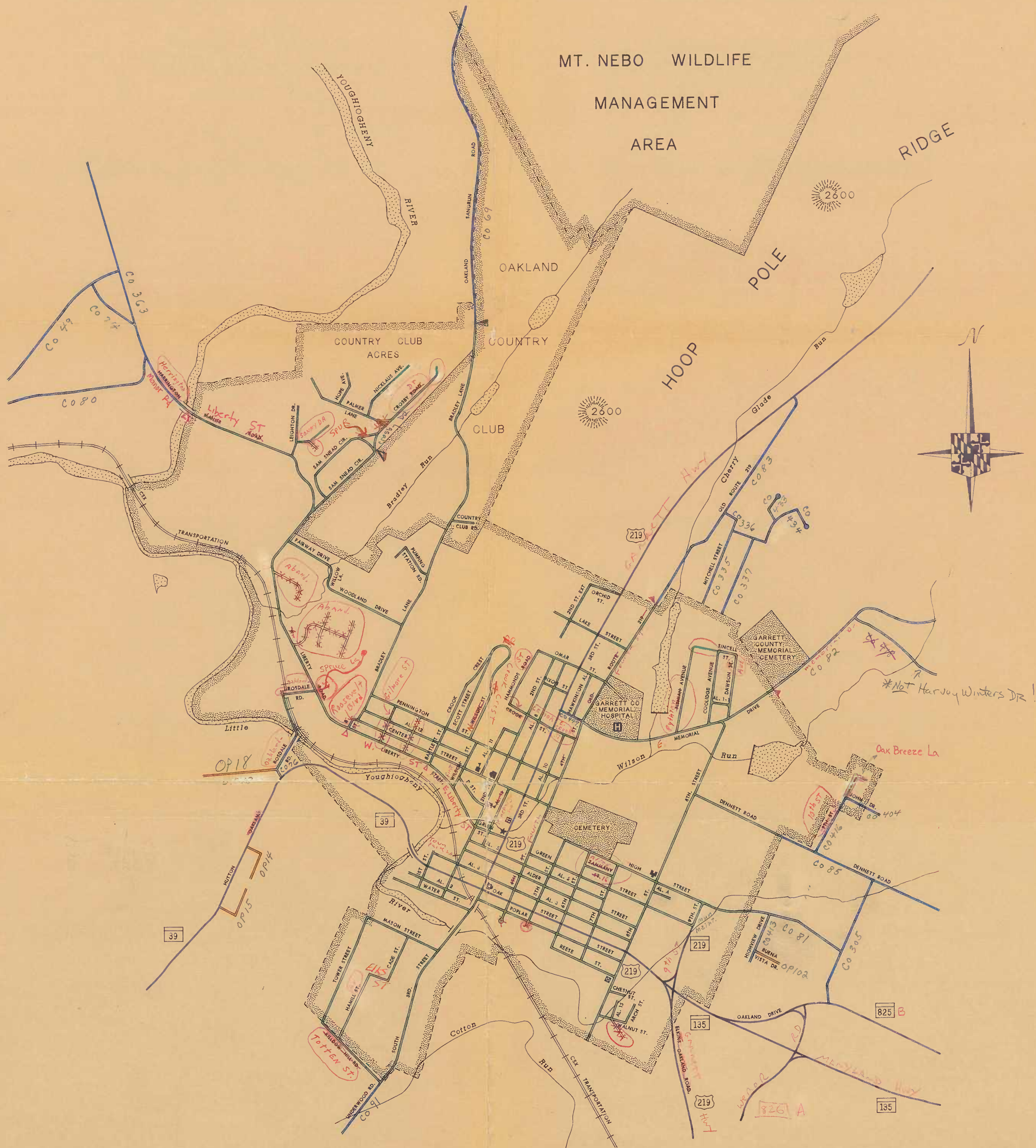


PHOTOREVISED: 1992

HISD / DATA SUPPORT TEAM
CORRECTION MAP

LEGEND

- DIVIDED HIGHWAY
- NUMBERED HIGHWAY
- MUNICIPAL ROAD
- INTERSTATE NUMBERED HIGHWAY
- U.S. NUMBERED HIGHWAY
- STATE NUMBERED HIGHWAY
- ARMORY
- CITY HALL/MUNICIPAL BLDG.
- COURTHOUSE
- FIRE DEPARTMENT
- HIGHWAY GARAGE
- HOSPITAL
- LIBRARY
- POLICE DEPARTMENT
- POST OFFICE
- SCHOOL



OAKLAND
GARRETT COUNTY *verified with Inventory, Masterplan & HPM's*
MARYLAND *12-2-92 T. Messiaert*
 PREPARED BY THE

MARYLAND DEPARTMENT OF TRANSPORTATION
STATE HIGHWAY ADMINISTRATION
 IN COOPERATION WITH THE
U. S. DEPARTMENT OF TRANSPORTATION
FEDERAL HIGHWAY ADMINISTRATION

LEGEND

- DIVIDED HIGHWAY
- NUMBERED HIGHWAY
- MUNICIPAL ROAD
- INTERSTATE NUMBERED HIGHWAY
- U.S. NUMBERED HIGHWAY
- STATE NUMBERED HIGHWAY
- ARMORY
- CITY HALL/MUNICIPAL BLDG.
- COURTHOUSE
- FIRE DEPARTMENT
- HIGHWAY GARAGE
- HOSPITAL
- LIBRARY
- POLICE DEPARTMENT
- POST OFFICE
- SCHOOL

INFORMATION SUMMARY


BOUNDARY:
 ACTS OF GENERAL ASSEMBLY, '983
 REVISED TO JANUARY 1991
 HIGHWAYS REVISED TO JAN 1, 1990
 5,000' MARYLAND PLANE COORDINATE GRID
 PHOTOREVISED: AUGUST 1989
 CENSUS 1,420 (1980)

1991


SCALE IN FEET



SCALE IN MILES



HISD / DATA SUPPORT TEAM
CORRECTION MAP



MUNICIPAL MAP VERIFICATION PROJECT

COUNTY: GARRETT MUNICIPALITY: GRANTSVILLE

YEAR OF CURRENT MAP: 1997 Is Map Digitized?: Yes Map Update Priority: None

YEAR OF VERIFIED MAP: 1993 WHO VERIFIED THE MAP?: T MASSICOT

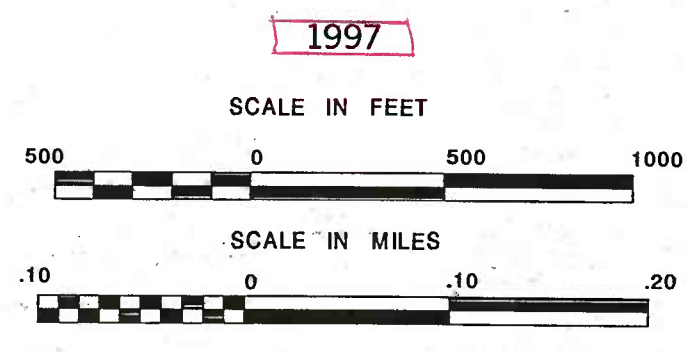
DATE OF VERIFICATION WITH INVENTORIES: 6/8/93 DATE OF VERIFICATION WITH HPMS: 6/8/93 DATE OF VERIFICATION WITH MASTER FILE: 6/8/93

HISD / DATA SUPPORT TEAM
CORRECTION MAP

GRANTSVILLE
GARRETT COUNTY

MARYLAND
PREPARED BY THE
MARYLAND DEPARTMENT OF TRANSPORTATION
STATE HIGHWAY ADMINISTRATION

IN COOPERATION WITH THE
U. S. DEPARTMENT OF TRANSPORTATION
FEDERAL HIGHWAY ADMINISTRATION



- STATE NUMBERED HIGHWAY [807]
- ARMORY [A]
- CITY HALL/MUNICIPAL BLDG. [B]
- COURTHOUSE [C]
- FIRE DEPARTMENT [D]
- HIGHWAY GARAGE [E]
- HOSPITAL [F]
- LIBRARY [G]
- PARK AND RIDE [H]
- POLICE DEPARTMENT [I]
- POST OFFICE [J]
- SCHOOL [K]

INFORMATION SUMMARY

BOUNDARY:
ACTS OF GENERAL ASSEMBLY, 1983
REVISED TO APRIL 6, 1990
HIGHWAYS REVISED TO JAN. 1, 1997
5,000' MARYLAND PLANE COORDINATE GRID
PHOTOREVISED: 1995
CENSUS 505 (1990)


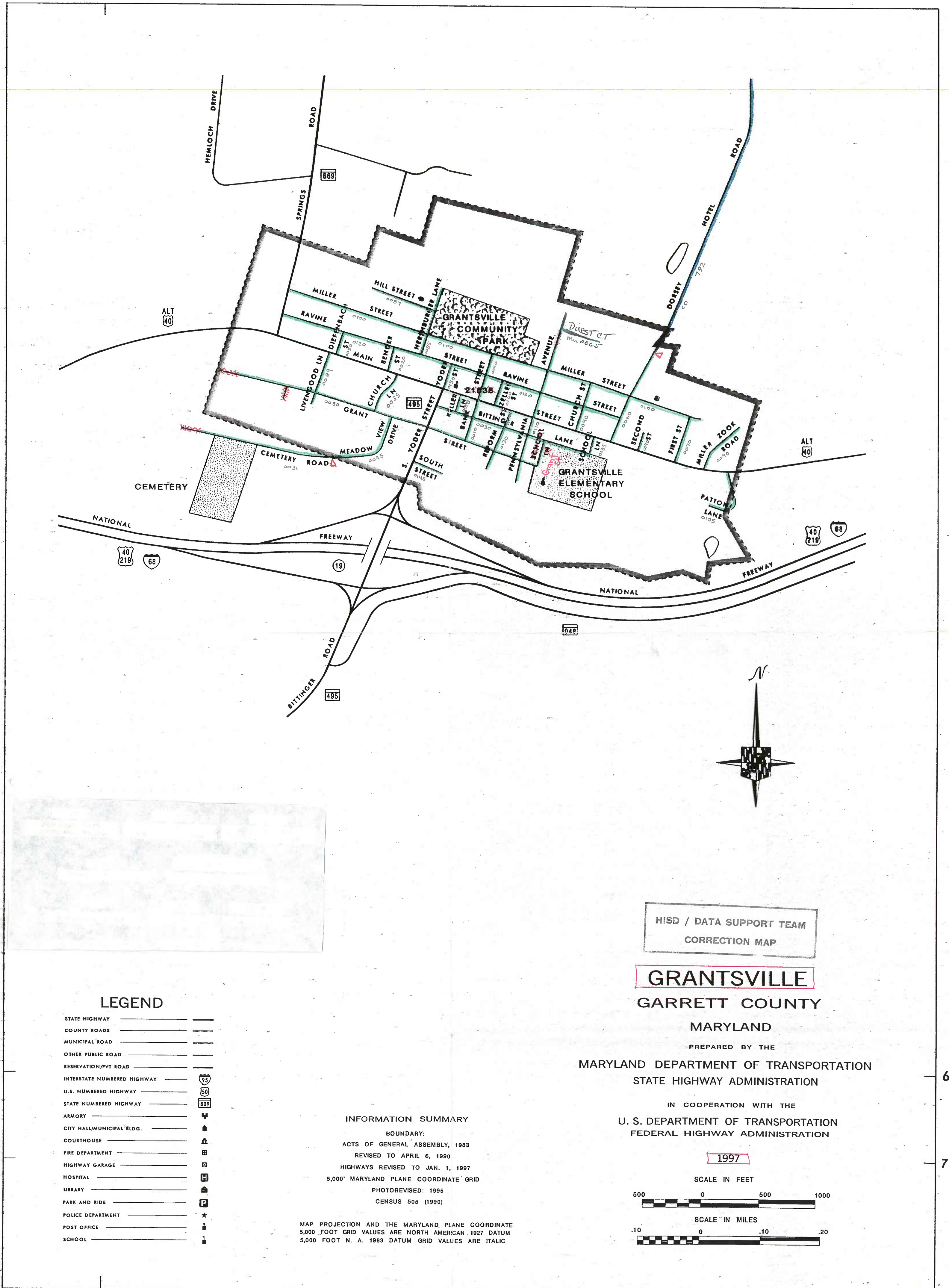
MAP PROJECTION AND THE MARYLAND PLANE COORDINATE
5,000 FOOT GRID VALUES ARE NORTH AMERICAN 1927 DATUM
5,000 FOOT N. A. 1983 DATUM GRID VALUES ARE ITALIC

GRANTSVILLE

680

740

70



HISD / DATA SUPPORT TEAM
CORRECTION MAP

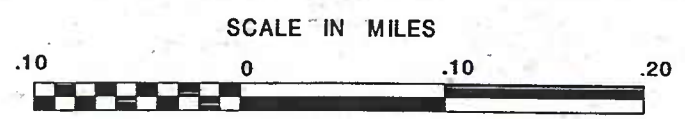
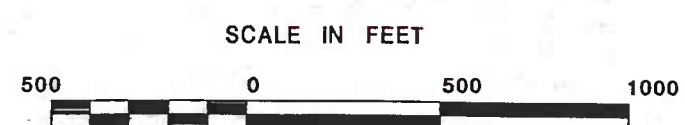
GRANTSVILLE
GARRETT COUNTY

MARYLAND

PREPARED BY THE
MARYLAND DEPARTMENT OF TRANSPORTATION
STATE HIGHWAY ADMINISTRATION

IN COOPERATION WITH THE
U. S. DEPARTMENT OF TRANSPORTATION
FEDERAL HIGHWAY ADMINISTRATION

1997



LEGEND

- STATE HIGHWAY
- COUNTY ROADS
- MUNICIPAL ROAD
- OTHER PUBLIC ROAD
- RESERVATION/PVT ROAD
- INTERSTATE NUMBERED HIGHWAY
- U.S. NUMBERED HIGHWAY
- STATE NUMBERED HIGHWAY
- ARMORY
- CITY HALL/MUNICIPAL BLDG.
- COURTHOUSE
- FIRE DEPARTMENT
- HIGHWAY GARAGE
- HOSPITAL
- LIBRARY
- PARK AND RIDE
- POLICE DEPARTMENT
- POST OFFICE
- SCHOOL


INFORMATION SUMMARY

BOUNDARY:
ACTS OF GENERAL ASSEMBLY, 1983
REVISED TO APRIL 6, 1990
HIGHWAYS REVISED TO JAN. 1, 1997
5,000' MARYLAND PLANE COORDINATE GRID
PHOTOREVISED: 1995
CENSUS 505 (1990)

MAP PROJECTION AND THE MARYLAND PLANE COORDINATE
5,000 FOOT GRID VALUES ARE NORTH AMERICAN 1927 DATUM
5,000 FOOT N. A. 1983 DATUM GRID VALUES ARE ITALIC

GRANTSVILLE
680
740
70

680
740



LEGEND

- DIVIDED HIGHWAY
- NUMBERED HIGHWAY
- MUNICIPAL ROAD
- INTERSTATE NUMBERED HIGHWAY
- U.S. NUMBERED HIGHWAY
- STATE NUMBERED HIGHWAY
- ARMORY
- CITY HALL/MUNICIPAL BLDG.
- COURTHOUSE
- FIRE DEPARTMENT
- HIGHWAY GARAGE
- HOSPITAL
- LIBRARY
- PARK AND RIDE
- POLICE DEPARTMENT
- POST OFFICE
- SCHOOL

INFORMATION SUMMARY

BOUNDARY:
 ACTS OF GENERAL ASSEMBLY, 1983
 NO REVISIONS
 HIGHWAYS REVISED TO JAN. 1, 1993
 5,000' MARYLAND PLANE COORDINATE GRID
 PHOTOREVISED: SEPTEMBER 1992
 CENSUS 577 (1990)

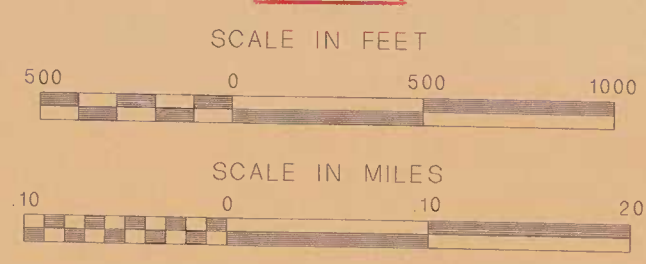
MAP PROJECTION AND THE MARYLAND PLANE COORDINATE
 5,000 FOOT GRID VALUES ARE NORTH AMERICAN 1927 DATUM
 5,000 FOOT N.A. 1983 DATUM GRID VALUES ARE ITALIC

FRIENDSVILLE
GARRETT COUNTY

MARYLAND *Verified with Inventory, M/Plus and HPMS*
 PREPARED BY THE *7/1/93 T. MASSICOT*

MARYLAND DEPARTMENT OF TRANSPORTATION
 STATE HIGHWAY ADMINISTRATION
 IN COOPERATION WITH THE
 U. S. DEPARTMENT OF TRANSPORTATION
 FEDERAL HIGHWAY ADMINISTRATION

1993



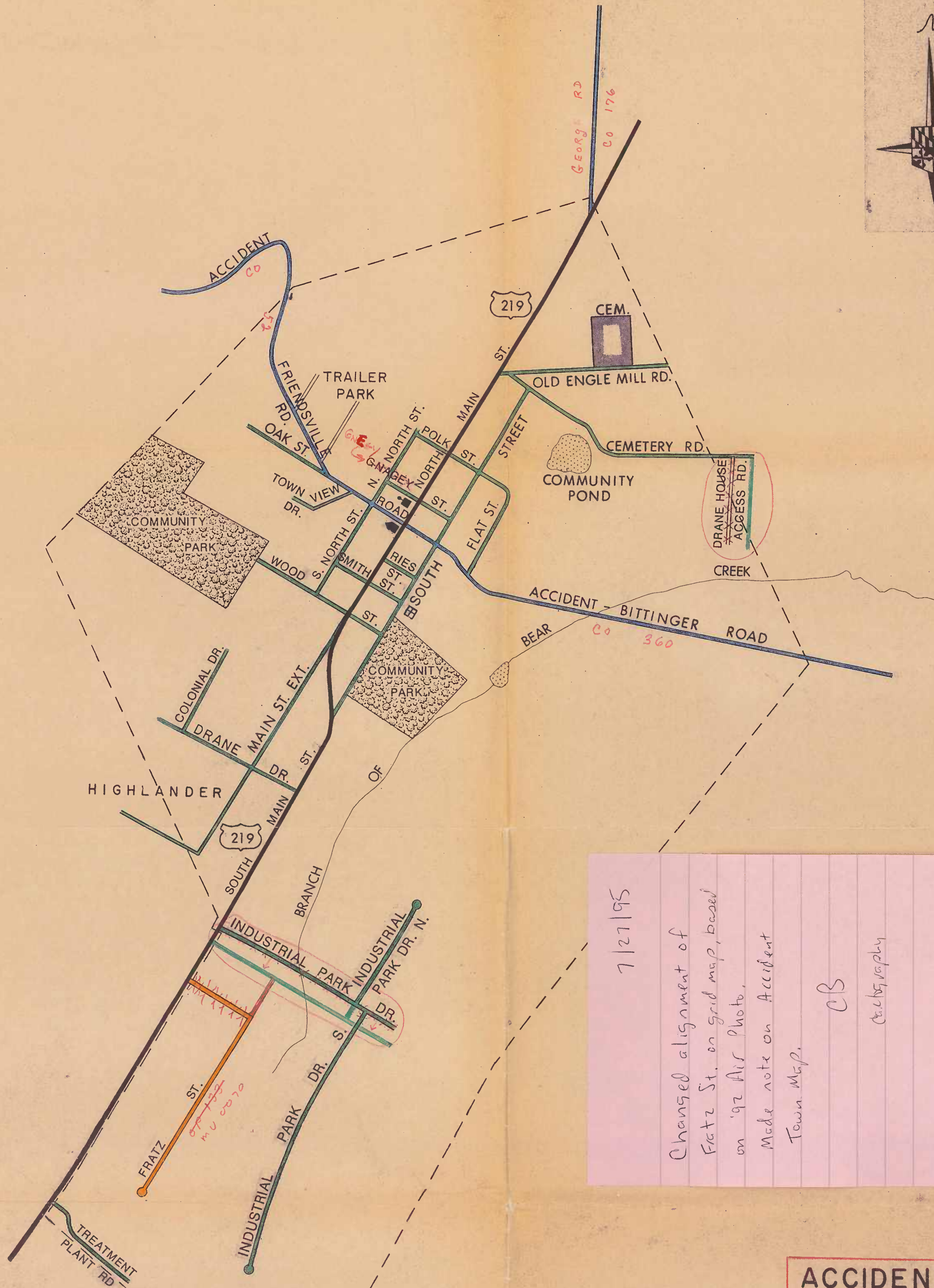

35
75

735
675

30
70

730
670

FRIENDSVILLE
59



7/27/95
 Changed alignment of Fratz St. on grid map, based on '92 Air Photo.
 Made note on Accident Town Map.
 CB
 C. Murphy

LEGEND

- DIVIDED HIGHWAY
- NUMBERED HIGHWAY
- MUNICIPAL ROAD
- PROJECTED ROAD
- BRIDGE — SPAN 20' OR MORE
- INTERSTATE NUMBERED HIGHWAY
- U.S. NUMBERED HIGHWAY
- STATE NUMBERED HIGHWAY
- POST OFFICE
- SCHOOL
- TOWN HALL OR COMMUNITY HALL
- COURTHOUSE
- HOSPITAL
- HIGHWAY GARAGE
- POLICE STATION
- FIRE ENGINE HOUSE

ACCIDENT
 GARRETT COUNTY

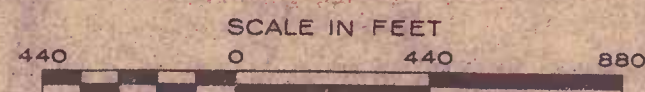
Verified against Inventory, M/plus a H/MAS 5/26/93 T. Massicot

MARYLAND

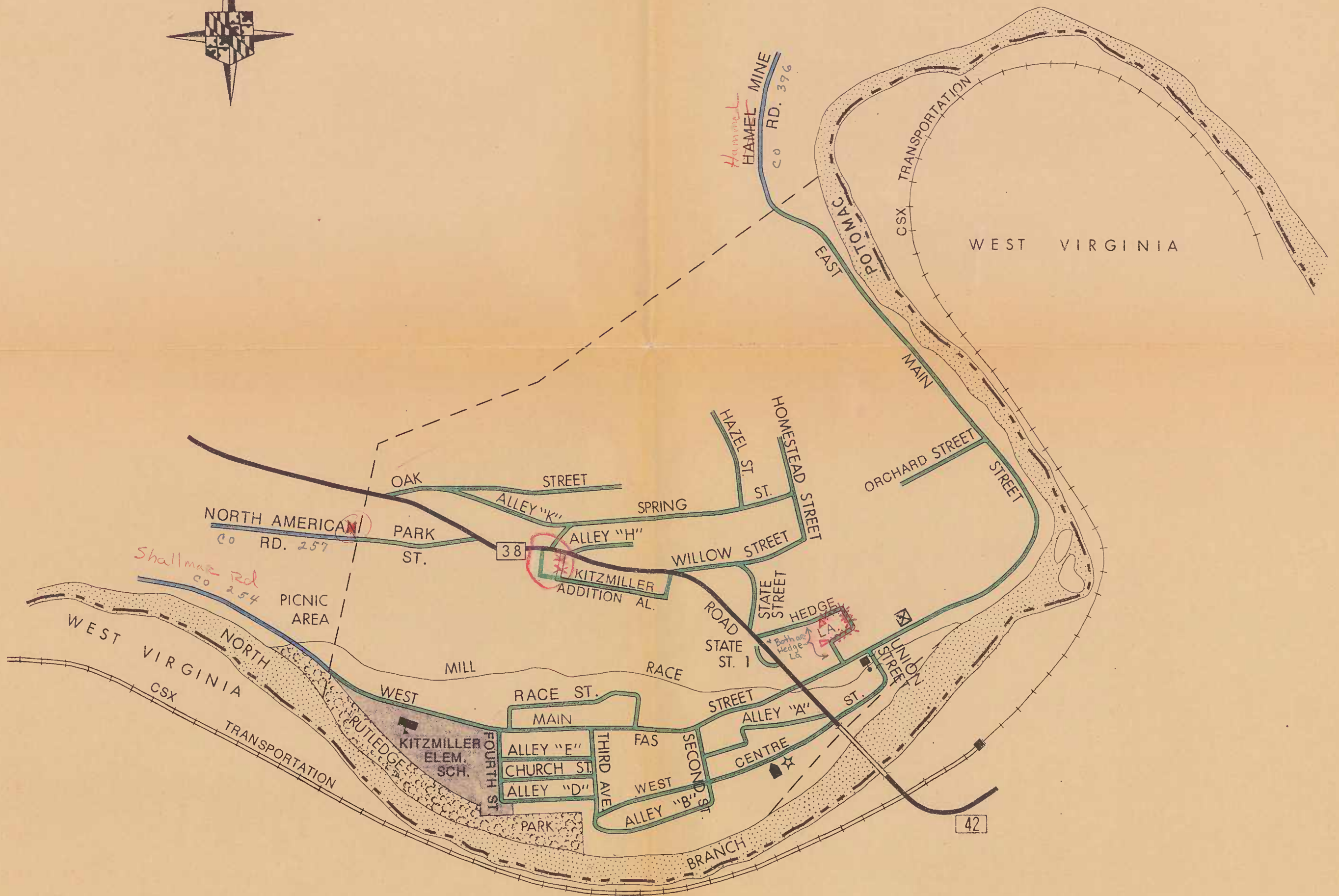

PREPARED BY THE
STATE HIGHWAY ADMINISTRATION

IN COOPERATION WITH THE
U.S. DEPARTMENT OF TRANSPORTATION
 FEDERAL HIGHWAY ADMINISTRATION

JANUARY 1993



PHOTOREVISED: 1992



LEGEND

- DIVIDED HIGHWAY
- NUMBERED HIGHWAY
- MUNICIPAL ROAD
- PROJECTED ROAD
- BRIDGE — SPAN 20' OR MORE
- INTERSTATE NUMBERED HIGHWAY
- U.S. NUMBERED HIGHWAY
- STATE NUMBERED HIGHWAY
- POST OFFICE
- SCHOOL
- TOWN HALL OR COMMUNITY HALL
- COURTHOUSE
- HOSPITAL
- HIGHWAY GARAGE
- POLICE STATION
- FIRE ENGINE HOUSE

KITZMILLER

GARRETT COUNTY *Verified against Inventory, M/plus & HPMS 6-8-93 T. Massicot*

MARYLAND

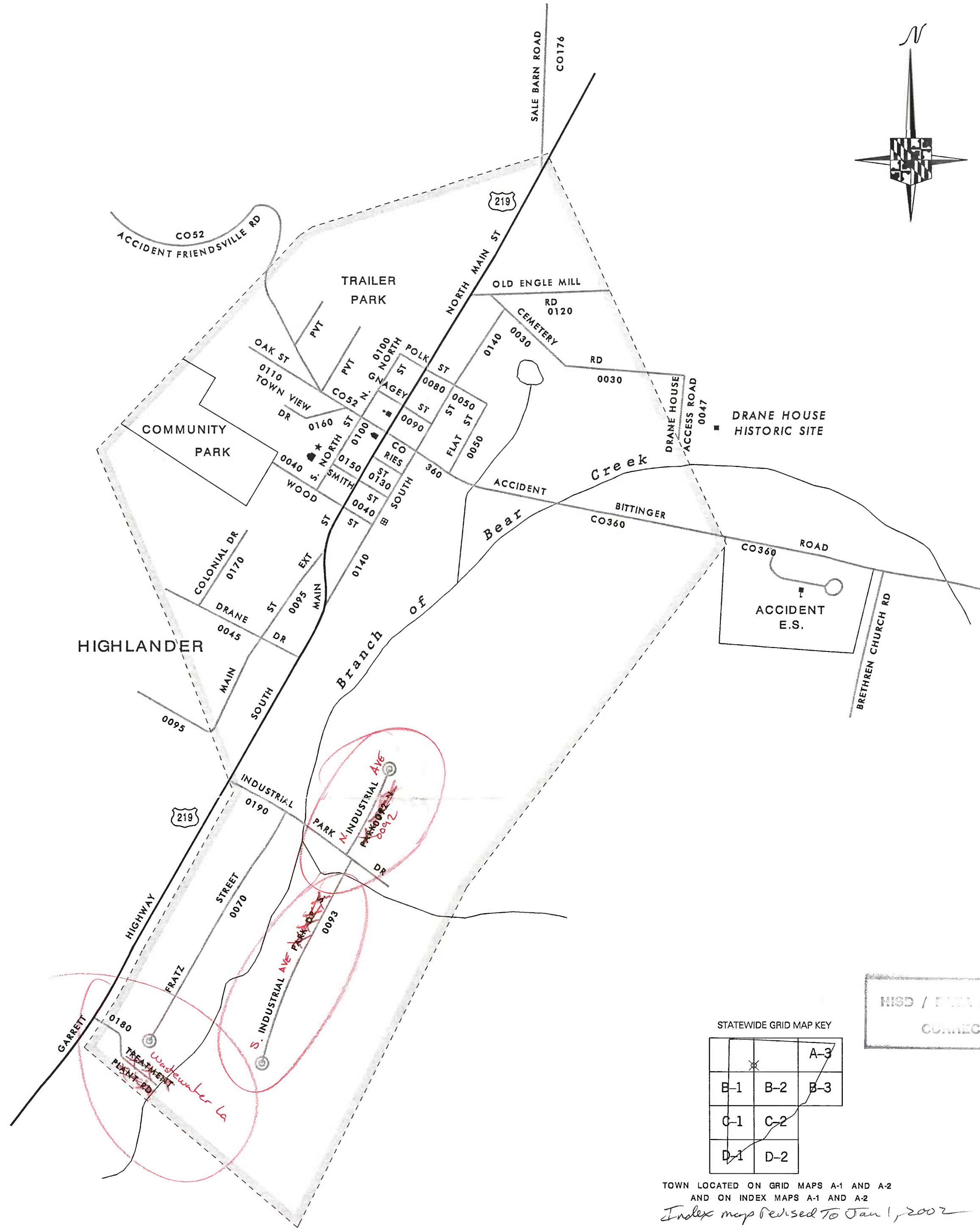
PREPARED BY THE
STATE HIGHWAY ADMINISTRATION

IN COOPERATION WITH THE
U.S. DEPARTMENT OF TRANSPORTATION
FEDERAL HIGHWAY ADMINISTRATION

JANUARY 1993



PHOTOREVISED : 1992



HISD / DATA SUPPORT TEAM
CORRECTION MAP

STATEWIDE GRID MAP KEY

	*	A-3
B-1	B-2	B-3
C-1	C-2	
D-1	D-2	

TOWN LOCATED ON GRID MAPS A-1 AND A-2
AND ON INDEX MAPS A-1 AND A-2

Index map revised to Jan 1, 2002

ROUTE NUMBER INDEX MAP ACCIDENT

GARRETT COUNTY

MARYLAND

PREPARED BY THE

MARYLAND DEPARTMENT OF TRANSPORTATION

STATE HIGHWAY ADMINISTRATION

IN COOPERATION WITH THE

U. S. DEPARTMENT OF TRANSPORTATION


FEDERAL HIGHWAY ADMINISTRATION

PUBLISHED: 2000

SCALE IN FEET



SCALE IN MILES



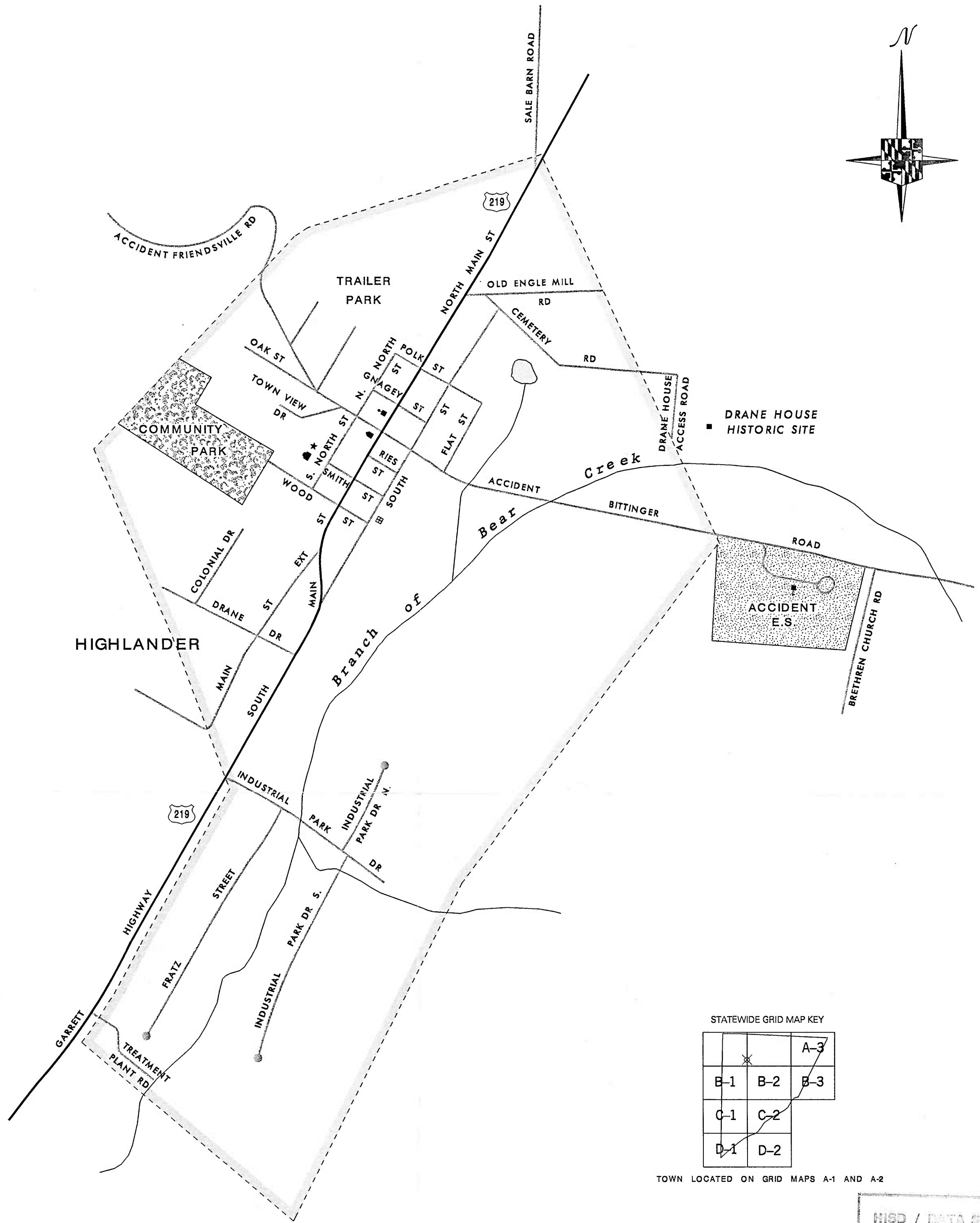
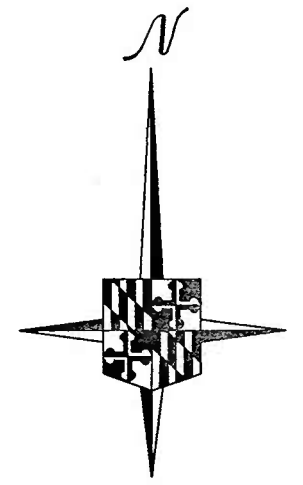
LEGEND

- STATE HIGHWAY
- COUNTY ROADS
- MUNICIPAL ROAD
- OTHER PUBLIC ROAD
- RESERVATION/PVT ROAD
- INTERSTATE NUMBERED HIGHWAY
- U.S. NUMBERED HIGHWAY
- STATE NUMBERED HIGHWAY
- ARMORY
- CITY HALL/MUNICIPAL BLDG.
- COURTHOUSE
- FIRE DEPARTMENT
- HIGHWAY GARAGE
- HOSPITAL
- LIBRARY
- PARK AND RIDE
- POLICE DEPARTMENT
- POST OFFICE
- SCHOOL

INFORMATION SUMMARY

BOUNDARY:
ACTS OF GENERAL ASSEMBLY, 1963
REVISED TO 1992
HIGHWAYS REVISED TO JANUARY 1, 2000
PHOTOREVISED: 1995
CENSUS 349 (1990)

THIS MAP WAS CREATED USING MARYLAND
STATE PLANE COORDINATE GRID VALUES BASED
ON THE 1927 NORTH AMERICAN DATUM (NAD).



STATEWIDE GRID MAP KEY

	*	A-3
B-1	B-2	B-3
C-1	C-2	
D-1	D-2	

TOWN LOCATED ON GRID MAPS A-1 AND A-2

HISD / DATA SUPPORT TEAM
CORRECTION MAP

LEGEND

- STATE HIGHWAY
- COUNTY ROADS
- MUNICIPAL ROAD
- OTHER PUBLIC ROAD
- RESERVATION/PVT ROAD
- INTERSTATE NUMBERED HIGHWAY
- U.S. NUMBERED HIGHWAY
- STATE NUMBERED HIGHWAY
- ARMORY
- CITY HALL/MUNICIPAL BLDG.
- COURTHOUSE
- FIRE DEPARTMENT
- HIGHWAY GARAGE
- HOSPITAL
- LIBRARY
- PARK AND RIDE
- POLICE DEPARTMENT
- POST OFFICE
- SCHOOL

INFORMATION SUMMARY

BOUNDARY:
ACTS OF GENERAL ASSEMBLY, 1923
REVISED TO 1992
HIGHWAYS REVISED TO JANUARY 1, 2000
PHOTOREVISED: 1995
CENSUS 349 (1990)

THIS MAP WAS CREATED USING MARYLAND
STATE PLANE COORDINATE GRID VALUES BASED
ON THE 1927 NORTH AMERICAN DATUM (NAD).

ACCIDENT
GARRETT COUNTY

MARYLAND
PREPARED BY THE

MARYLAND DEPARTMENT OF TRANSPORTATION
STATE HIGHWAY ADMINISTRATION
IN COOPERATION WITH THE
U. S. DEPARTMENT OF TRANSPORTATION
FEDERAL HIGHWAY ADMINISTRATION

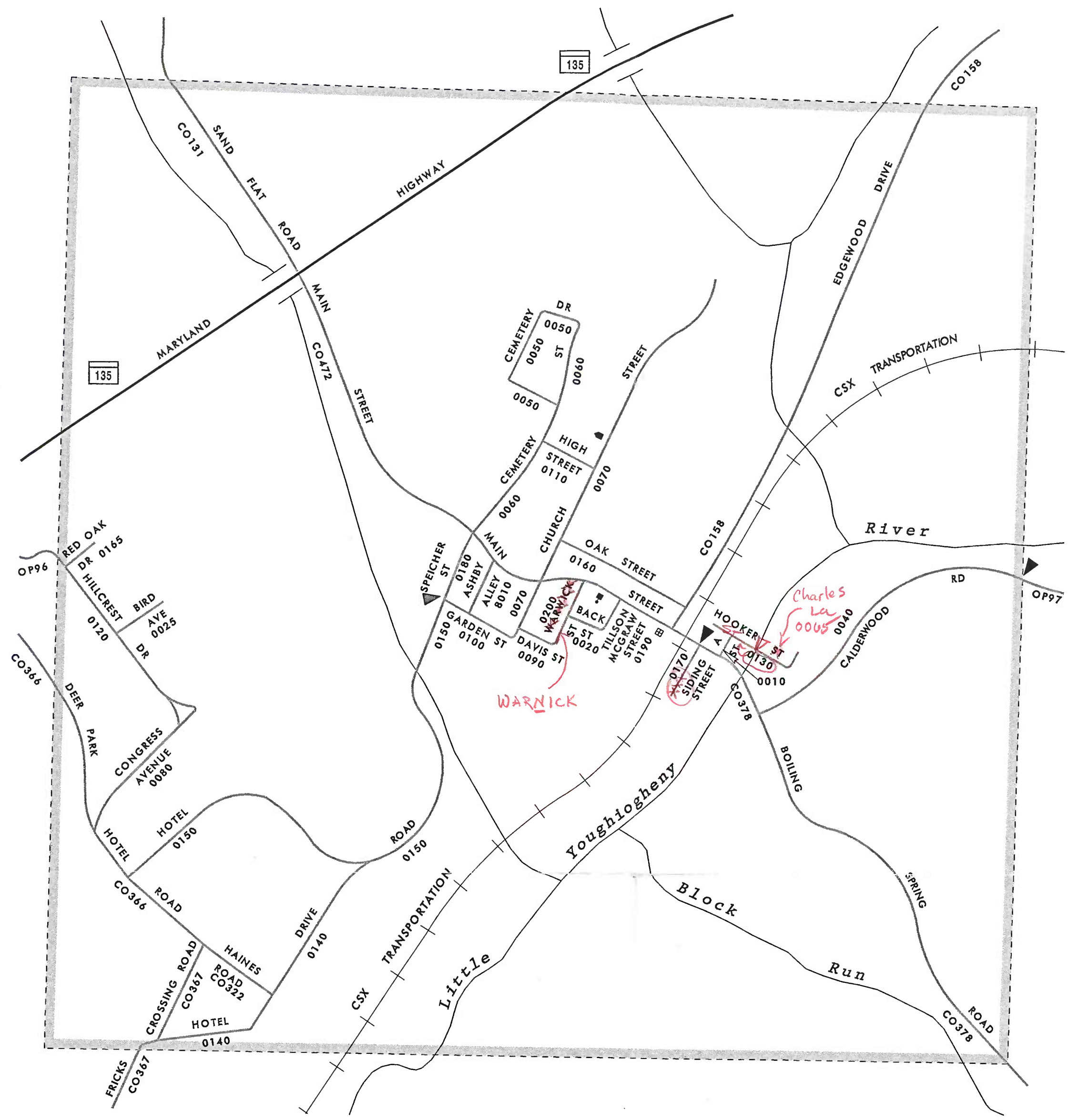

PUBLISHED: 2000

SCALE IN FEET



SCALE IN MILES





HISD / DATA SUPPORT TEAM
CORRECTION MAP

ROUTE NUMBER INDEX MAP

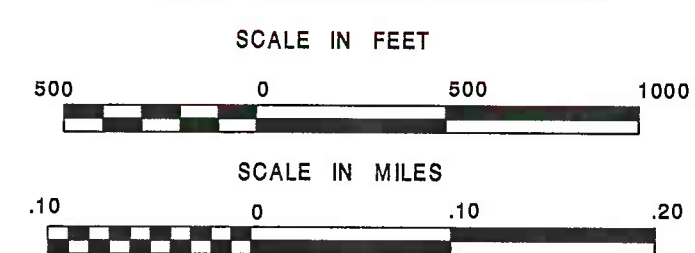
DEER PARK GARRETT COUNTY

MARYLAND
PREPARED BY THE

MARYLAND DEPARTMENT OF TRANSPORTATION
STATE HIGHWAY ADMINISTRATION

IN COOPERATION WITH THE
U. S. DEPARTMENT OF TRANSPORTATION
FEDERAL HIGHWAY ADMINISTRATION

PUBLISHED: 2000



LEGEND

- STATE HIGHWAY
- COUNTY ROADS
- MUNICIPAL ROAD
- OTHER PUBLIC ROAD
- RESERVATION/PVT ROAD
- INTERSTATE NUMBERED HIGHWAY
- U.S. NUMBERED HIGHWAY
- STATE NUMBERED HIGHWAY
- ARMORY
- CITY HALL/MUNICIPAL BLDG.
- COURTHOUSE
- FIRE DEPARTMENT
- HIGHWAY GARAGE
- HOSPITAL
- LIBRARY
- PARK AND RIDE
- POLICE DEPARTMENT
- POST OFFICE
- SCHOOL

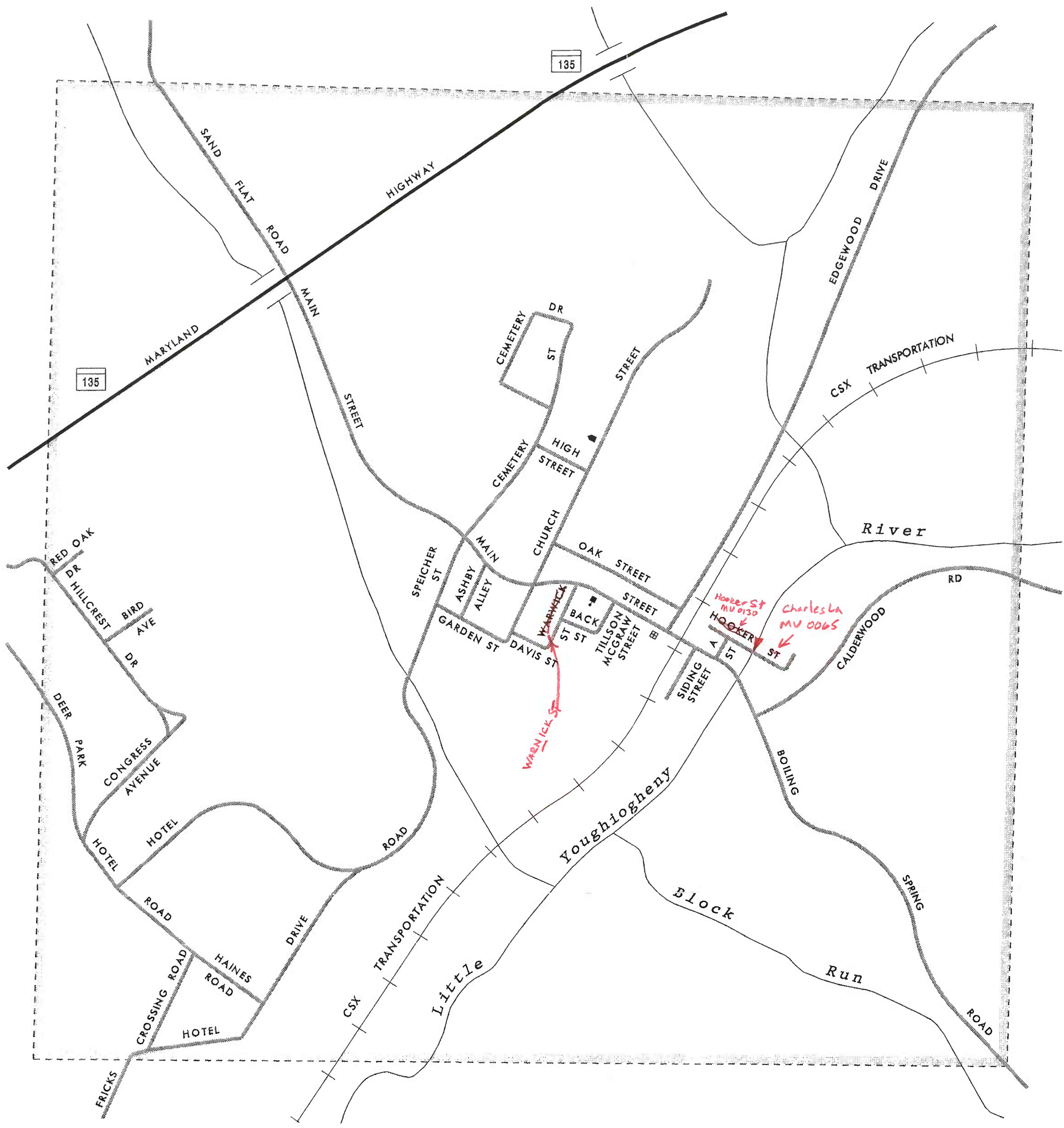
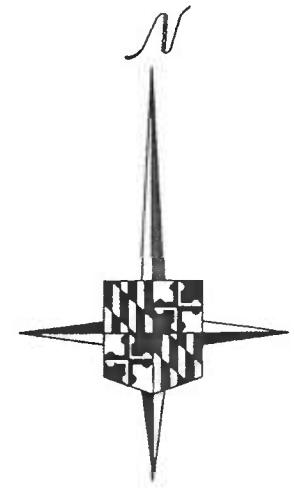
STATEWIDE GRID MAP KEY

A-1	A-2	A-3
B-1	B-2	B-3
	C-2	
D-1		

TOWN LOCATED ON GRID MAP C-1
AND ON INDEX MAP C-1
Index map revised to Jan 1, 2002

INFORMATION SUMMARY
BOUNDARY:
ACTS OF GENERAL ASSEMBLY, 1983
REVISED 1983
HIGHWAYS REVISED TO JANUARY 1, 2000
PHOTOREVISED: 1993
CENSUS 419 (1990)

THIS MAP WAS CREATED USING MARYLAND
STATE PLANE COORDINATE GRID VALUES BASED
ON THE 1927 NORTH AMERICAN DATUM (NAD).



HISD / DATA SUPPORT TEAM
CORRECTION MAP

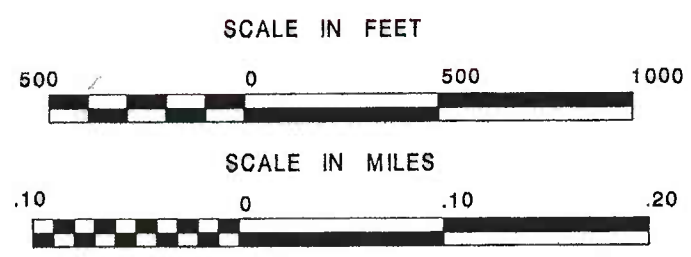
DEER PARK
GARRETT COUNTY

MARYLAND
PREPARED BY THE

MARYLAND DEPARTMENT OF TRANSPORTATION
STATE HIGHWAY ADMINISTRATION

IN COOPERATION WITH THE
U. S. DEPARTMENT OF TRANSPORTATION
FEDERAL HIGHWAY ADMINISTRATION

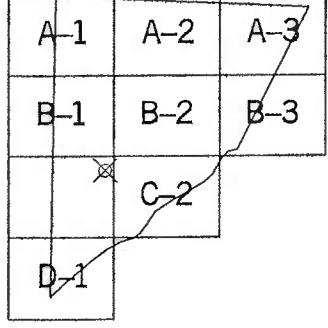
PUBLISHED: 2000



LEGEND

- STATE HIGHWAY
- COUNTY ROADS
- MUNICIPAL ROAD
- OTHER PUBLIC ROAD
- RESERVATION/PVT ROAD
- INTERSTATE NUMBERED HIGHWAY
- U.S. NUMBERED HIGHWAY
- STATE NUMBERED HIGHWAY
- ARMORY
- CITY HALL/MUNICIPAL BLDG.
- COURTHOUSE
- FIRE DEPARTMENT
- HIGHWAY GARAGE
- HOSPITAL
- LIBRARY
- PARK AND RIDE
- POLICE DEPARTMENT
- POST OFFICE
- SCHOOL

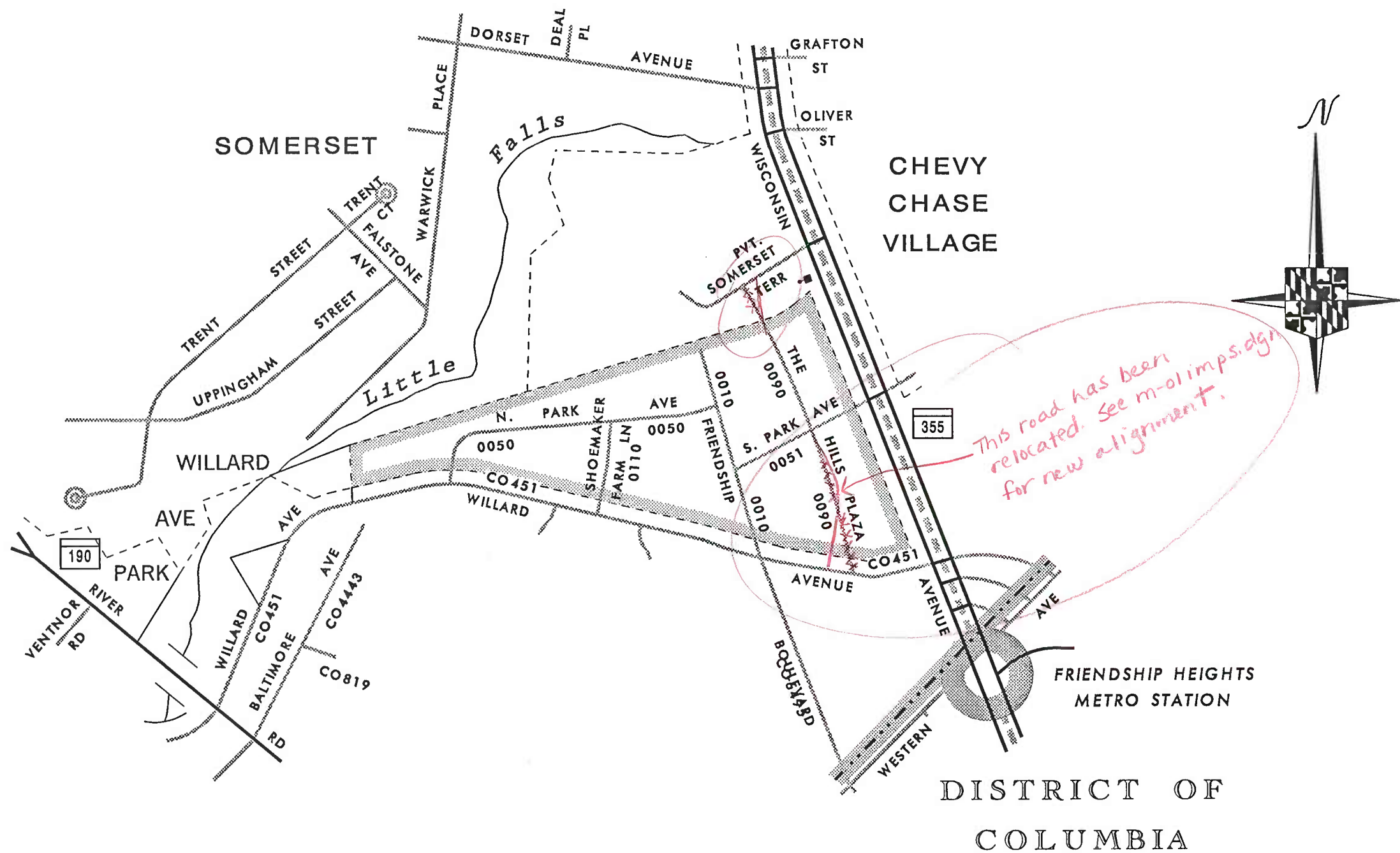
STATEWIDE GRID MAP KEY



TOWN LOCATED ON GRID MAP C-1

INFORMATION SUMMARY

BOUNDARY:
ACTS OF GENERAL ASSEMBLY, 1988
REVISED 1988
HIGHWAYS REVISED TO JANUARY 1, 2000
PHOTOREVISED: 1993
CENSUS 419 (1990)
THIS MAP WAS CREATED USING MARYLAND STATE PLANE COORDINATE GRID VALUES BASED ON THE 1927 NORTH AMERICAN DATUM (NAD).



HISD / DATA SUPPORT TEAM
CORRECTION MAP

ROUTE NUMBER INDEX MAP

FRIENDSHIP HEIGHTS

MONTGOMERY COUNTY

MARYLAND

PREPARED BY THE

MARYLAND DEPARTMENT OF TRANSPORTATION

STATE HIGHWAY ADMINISTRATION

IN COOPERATION WITH THE

U. S. DEPARTMENT OF TRANSPORTATION

FEDERAL HIGHWAY ADMINISTRATION

PUBLISHED: 2001

SCALE IN FEET



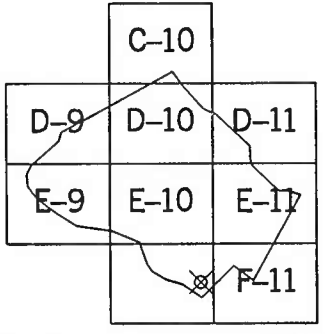
SCALE IN MILES



LEGEND

- STATE HIGHWAY
- COUNTY ROADS
- MUNICIPAL ROAD
- OTHER PUBLIC ROAD
- RESERVATION/PVT ROAD
- INTERSTATE NUMBERED HIGHWAY
- U.S. NUMBERED HIGHWAY
- STATE NUMBERED HIGHWAY
- ARMORY
- CITY HALL/MUNICIPAL BLDG.
- COURTHOUSE
- FIRE DEPARTMENT
- HIGHWAY GARAGE
- HOSPITAL
- LIBRARY
- PARK AND RIDE
- POLICE DEPARTMENT
- POST OFFICE
- SCHOOL

STATEWIDE GRID MAP KEY



TOWN LOCATED ON GRID MAP F-10
AND ON INDEX MAP F-10D

INFORMATION SUMMARY

BOUNDARY:
ACTS OF GENERAL ASSEMBLY, 1983
NO REVISIONS
HIGHWAYS REVISED TO JANUARY 1, 2000
PHOTOREVISED: 1995
CENSUS NOT AVAILABLE
THIS MAP WAS CREATED USING MARYLAND
STATE PLANE COORDINATE GRID VALUES BASED
ON THE 1927 NORTH AMERICAN DATUM (NAD).

ROUTE NUMBER INDEX MAP GRANTSVILLE

GARRETT COUNTY

MARYLAND

PREPARED BY THE

MARYLAND DEPARTMENT OF TRANSPORTATION

STATE HIGHWAY ADMINISTRATION

IN COOPERATION WITH THE

U. S. DEPARTMENT OF TRANSPORTATION

FEDERAL HIGHWAY ADMINISTRATION

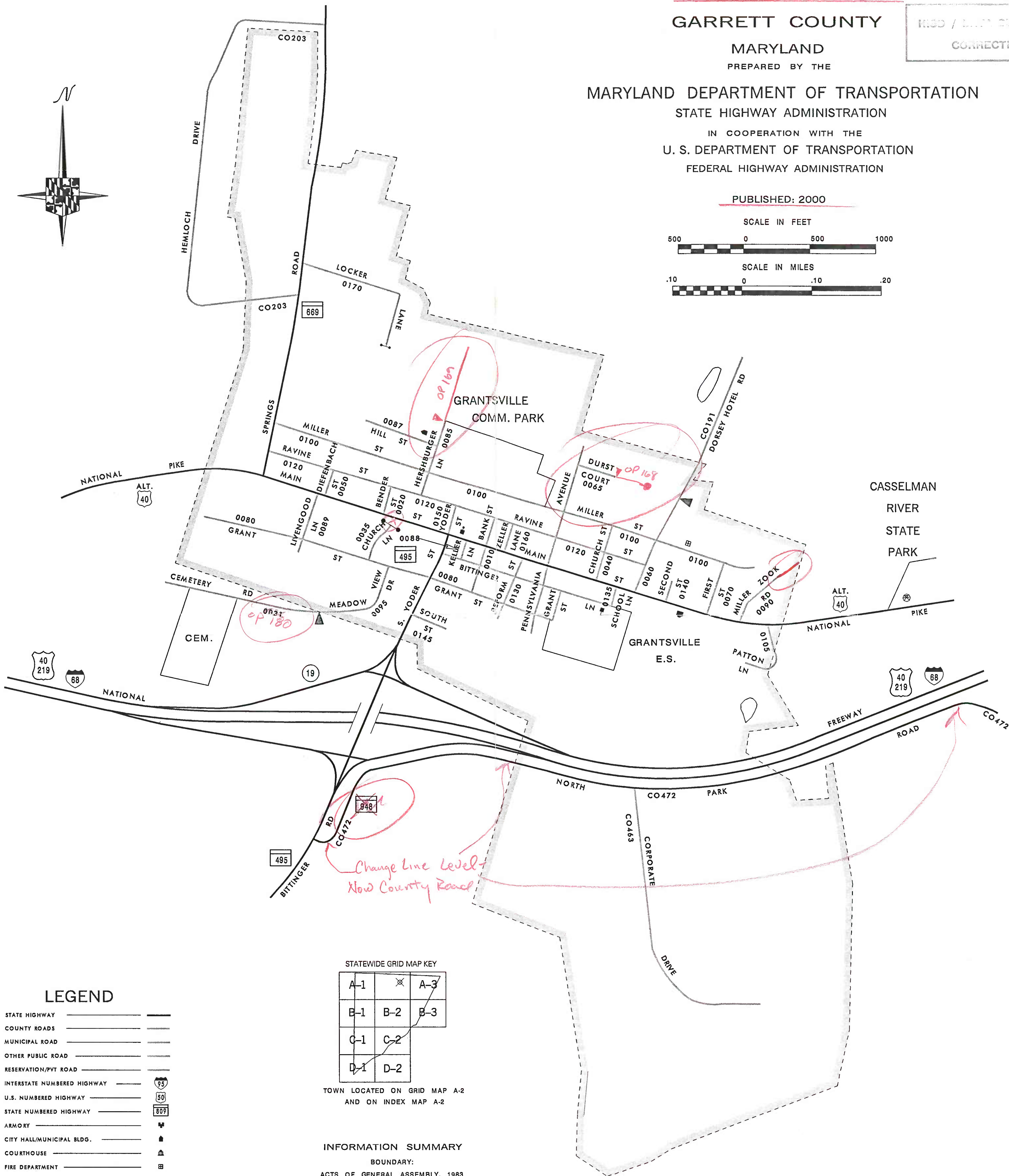
ISSUED / DATA SUPPORT TEAM
CORRECTION MAP

PUBLISHED: 2000

SCALE IN FEET



SCALE IN MILES



LEGEND

- STATE HIGHWAY
- COUNTY ROADS
- MUNICIPAL ROAD
- OTHER PUBLIC ROAD
- RESERVATION/PVT ROAD
- INTERSTATE NUMBERED HIGHWAY
- U.S. NUMBERED HIGHWAY
- STATE NUMBERED HIGHWAY
- ARMORY
- CITY HALL/MUNICIPAL BLDG.
- COURTHOUSE
- FIRE DEPARTMENT
- HIGHWAY GARAGE
- HOSPITAL
- LIBRARY
- PARK AND RIDE
- POLICE DEPARTMENT
- POST OFFICE
- SCHOOL

STATEWIDE GRID MAP KEY

A-1	A-2	A-3
B-1	B-2	B-3
C-1	C-2	
D-1	D-2	

TOWN LOCATED ON GRID MAP A-2
AND ON INDEX MAP A-2

INFORMATION SUMMARY

BOUNDARY:
ACTS OF GENERAL ASSEMBLY, 1983
REVISED TO OCTOBER 7, 1999
HIGHWAYS REVISED TO JANUARY 1, 2000

PHOTOREVISED: 1995
CENSUS 505 (1990)
Index Map Revised Jan 2002
THIS MAP WAS CREATED USING MARYLAND
STATE PLANE COORDINATE GRID VALUES BASED
ON THE 1927 NORTH AMERICAN DATUM (NAD).

GRANTSVILLE

GARRETT COUNTY

MARYLAND

PREPARED BY THE

MARYLAND DEPARTMENT OF TRANSPORTATION STATE HIGHWAY ADMINISTRATION

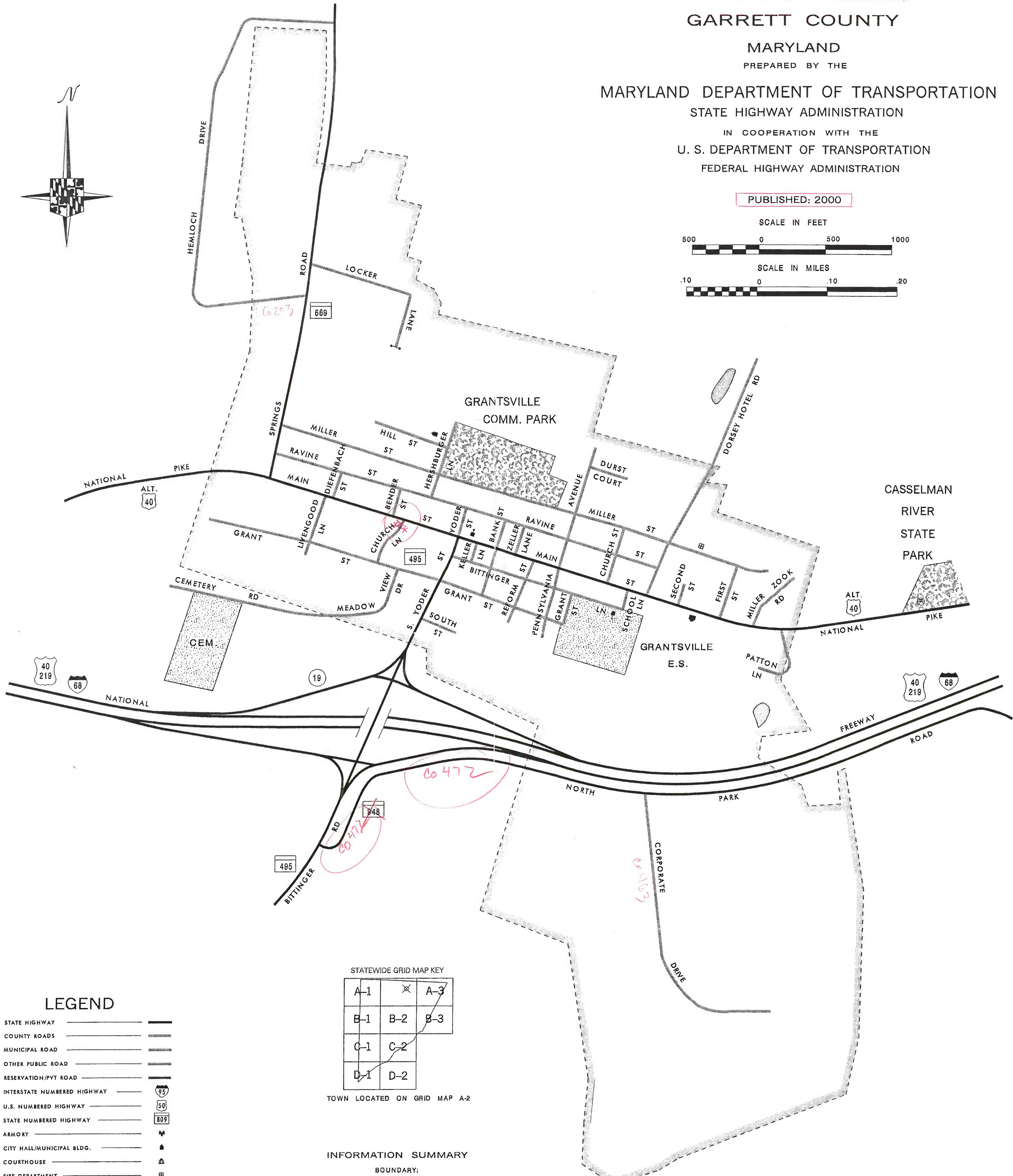

IN COOPERATION WITH THE
U. S. DEPARTMENT OF TRANSPORTATION
FEDERAL HIGHWAY ADMINISTRATION

PUBLISHED: 2000

SCALE IN FEET



SCALE IN MILES



LEGEND

- STATE HIGHWAY
- COUNTY ROADS
- MUNICIPAL ROAD
- OTHER PUBLIC ROAD
- RESERVATION/PVT ROAD
- INTERSTATE NUMBERED HIGHWAY
- U.S. NUMBERED HIGHWAY
- STATE NUMBERED HIGHWAY
- ARMORY
- CITY HALL/MUNICIPAL BLDG.
- COURTHOUSE
- FIRE DEPARTMENT
- HIGHWAY GARAGE
- HOSPITAL
- LIBRARY
- PARK AND RIDE
- POLICE DEPARTMENT
- POST OFFICE
- SCHOOL

STATEWIDE GRID MAP KEY

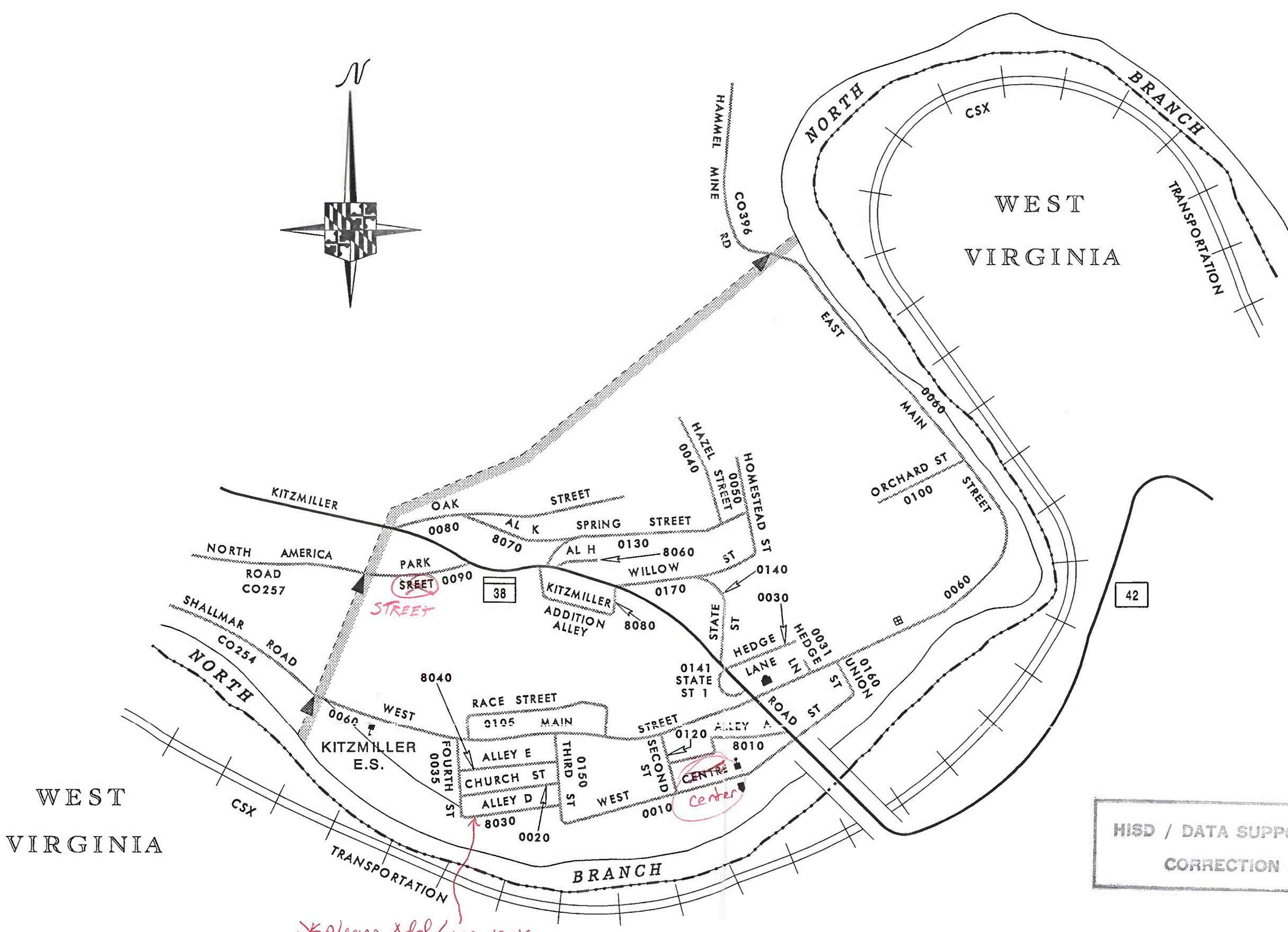

A-1	⊗	A-3
B-1	B-2	B-3
C-1	C-2	
D-1	D-2	

TOWN LOCATED ON GRID MAP A-2

INFORMATION SUMMARY

BOUNDARY:
 ACTS OF GENERAL ASSEMBLY, 1983
 REVISED TO OCTOBER 7, 1999
HIGHWAYS REVISED TO JANUARY 1, 2000
 PHOTOREVISED: 1995
 CENSUS 505 (1990)

THIS MAP WAS CREATED USING MARYLAND
 STATE PLANE COORDINATE GRID VALUES BASED
 ON THE 1927 NORTH AMERICAN DATUM (NAD).



**please Add Linework*

HISD / DATA SUPPORT TEAM
CORRECTION MAP

LEGEND

STATE HIGHWAY	—————	—————
COUNTY ROADS	—————	—————
MUNICIPAL ROAD	—————	—————
OTHER PUBLIC ROAD	—————	—————
RESERVATION/PVT ROAD	—————	—————
INTERSTATE NUMBERED HIGHWAY	—————	
U.S. NUMBERED HIGHWAY	—————	
STATE NUMBERED HIGHWAY	—————	
ARMORY	—————	
CITY HALL/MUNICIPAL BLDG.	—————	
COURTHOUSE	—————	
FIRE DEPARTMENT	—————	
HIGHWAY GARAGE	—————	
HOSPITAL	—————	
LIBRARY	—————	
PARK AND RIDE	—————	
POLICE DEPARTMENT	—————	
POST OFFICE	—————	
SCHOOL	—————	

STATEWIDE GRID MAP KEY

A-1	A-2	A-3
B-1	B-2	B-3
C-1	C-2	C-3
D-1	D-2	D-3

TOWN LOCATED ON GRID MAP C-2
AND ON INDEX MAP C-2
index map revised To Jan 1, 2002

INFORMATION SUMMARY
BOUNDARY:
ACTS OF GENERAL ASSEMBLY, 1983
REVISED TO 1983
HIGHWAYS REVISED TO JANUARY 1, 2000
PHOTOREVISED: 1995
CENSUS 275 (1990)

THIS MAP WAS CREATED USING MARYLAND
STATE PLANE COORDINATE GRID VALUES BASED
ON THE 1927 NORTH AMERICAN DATUM (NAD).

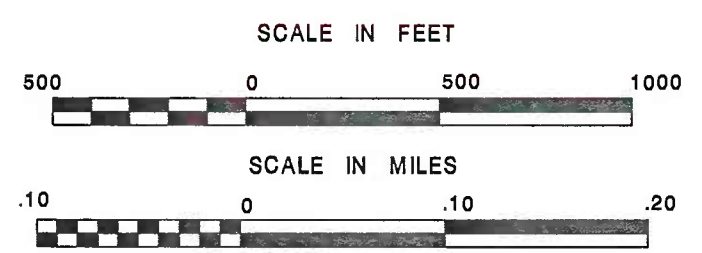
ROUTE NUMBER INDEX MAP KITZMILLER

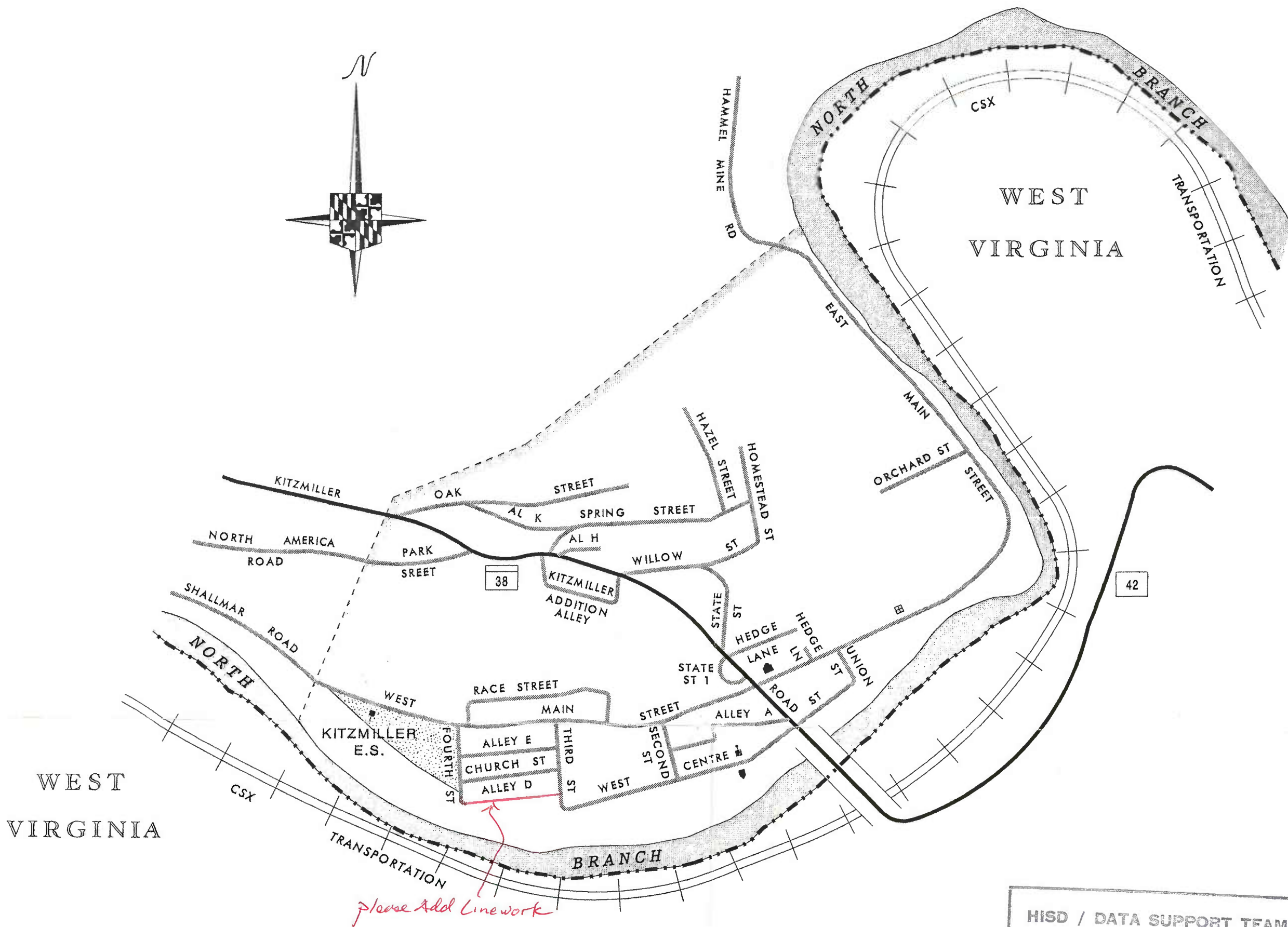
GARRETT COUNTY

MARYLAND
PREPARED BY THE

MARYLAND DEPARTMENT OF TRANSPORTATION
STATE HIGHWAY ADMINISTRATION
IN COOPERATION WITH THE
U. S. DEPARTMENT OF TRANSPORTATION
FEDERAL HIGHWAY ADMINISTRATION

PUBLISHED: 2000





WEST VIRGINIA

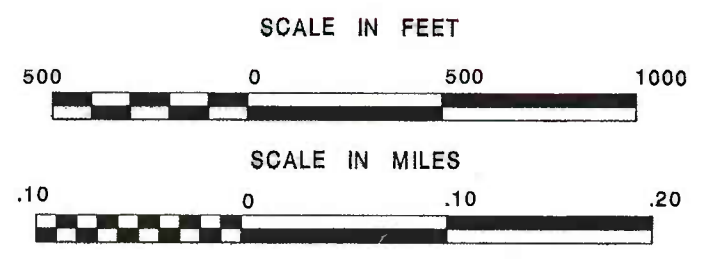
HISD / DATA SUPPORT TEAM
CORRECTION MAP

KITZMILLER
GARRETT COUNTY

MARYLAND
PREPARED BY THE

MARYLAND DEPARTMENT OF TRANSPORTATION
STATE HIGHWAY ADMINISTRATION
IN COOPERATION WITH THE
U. S. DEPARTMENT OF TRANSPORTATION
FEDERAL HIGHWAY ADMINISTRATION

PUBLISHED: 2000



LEGEND

- STATE HIGHWAY
- COUNTY ROADS
- MUNICIPAL ROAD
- OTHER PUBLIC ROAD
- RESERVATION/PVT ROAD
- INTERSTATE NUMBERED HIGHWAY
- U.S. NUMBERED HIGHWAY
- STATE NUMBERED HIGHWAY
- ARMORY
- CITY HALL/MUNICIPAL BLDG.
- COURTHOUSE
- FIRE DEPARTMENT
- HIGHWAY GARAGE
- HOSPITAL
- LIBRARY
- PARK AND RIDE
- POLICE DEPARTMENT
- POST OFFICE
- SCHOOL

STATEWIDE GRID MAP KEY

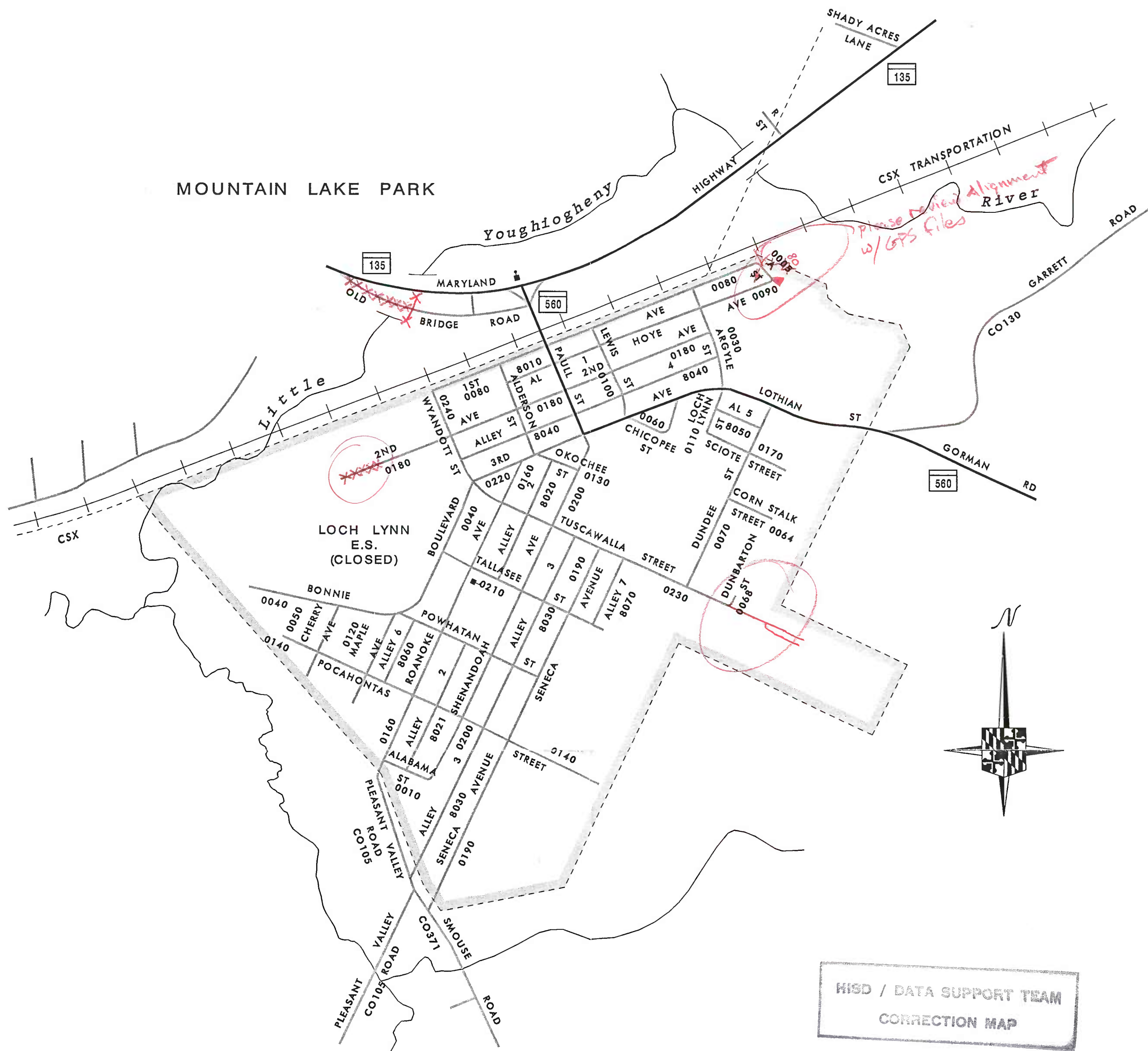
A-1	A-2	A-3
B-1	B-2	B-3
C-1		
D-1		

TOWN LOCATED ON GRID MAP C-2

INFORMATION SUMMARY

BOUNDARY:
ACTS OF GENERAL ASSEMBLY, 1983
REVISED TO 1983
HIGHWAYS REVISED TO JANUARY 1, 2000
PHOTOREVISED: 1995
CENSUS 275 (1990)

THIS MAP WAS CREATED USING MARYLAND STATE PLANE COORDINATE GRID VALUES BASED ON THE 1927 NORTH AMERICAN DATUM (NAD).



HISD / DATA SUPPORT TEAM
CORRECTION MAP

ROUTE NUMBER INDEX MAP LOCH LYNN HEIGHTS

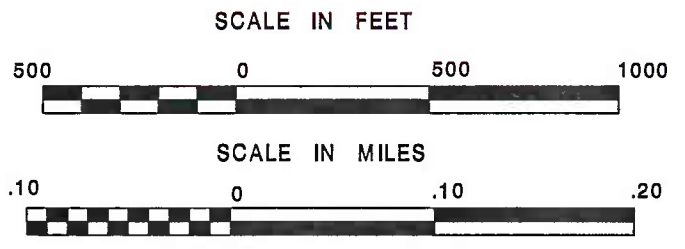
GARRETT COUNTY

MARYLAND
PREPARED BY THE

MARYLAND DEPARTMENT OF TRANSPORTATION
STATE HIGHWAY ADMINISTRATION

IN COOPERATION WITH THE
U. S. DEPARTMENT OF TRANSPORTATION
FEDERAL HIGHWAY ADMINISTRATION

PUBLISHED: 2000



LEGEND

- STATE HIGHWAY
- COUNTY ROADS
- MUNICIPAL ROAD
- OTHER PUBLIC ROAD
- RESERVATION/PVT ROAD
- INTERSTATE NUMBERED HIGHWAY
- U.S. NUMBERED HIGHWAY
- STATE NUMBERED HIGHWAY
- ARMORY
- CITY HALL/MUNICIPAL BLDG.
- COURTHOUSE
- FIRE DEPARTMENT
- HIGHWAY GARAGE
- HOSPITAL
- LIBRARY
- PARK AND RIDE
- POLICE DEPARTMENT
- POST OFFICE
- SCHOOL

STATEWIDE GRID MAP KEY


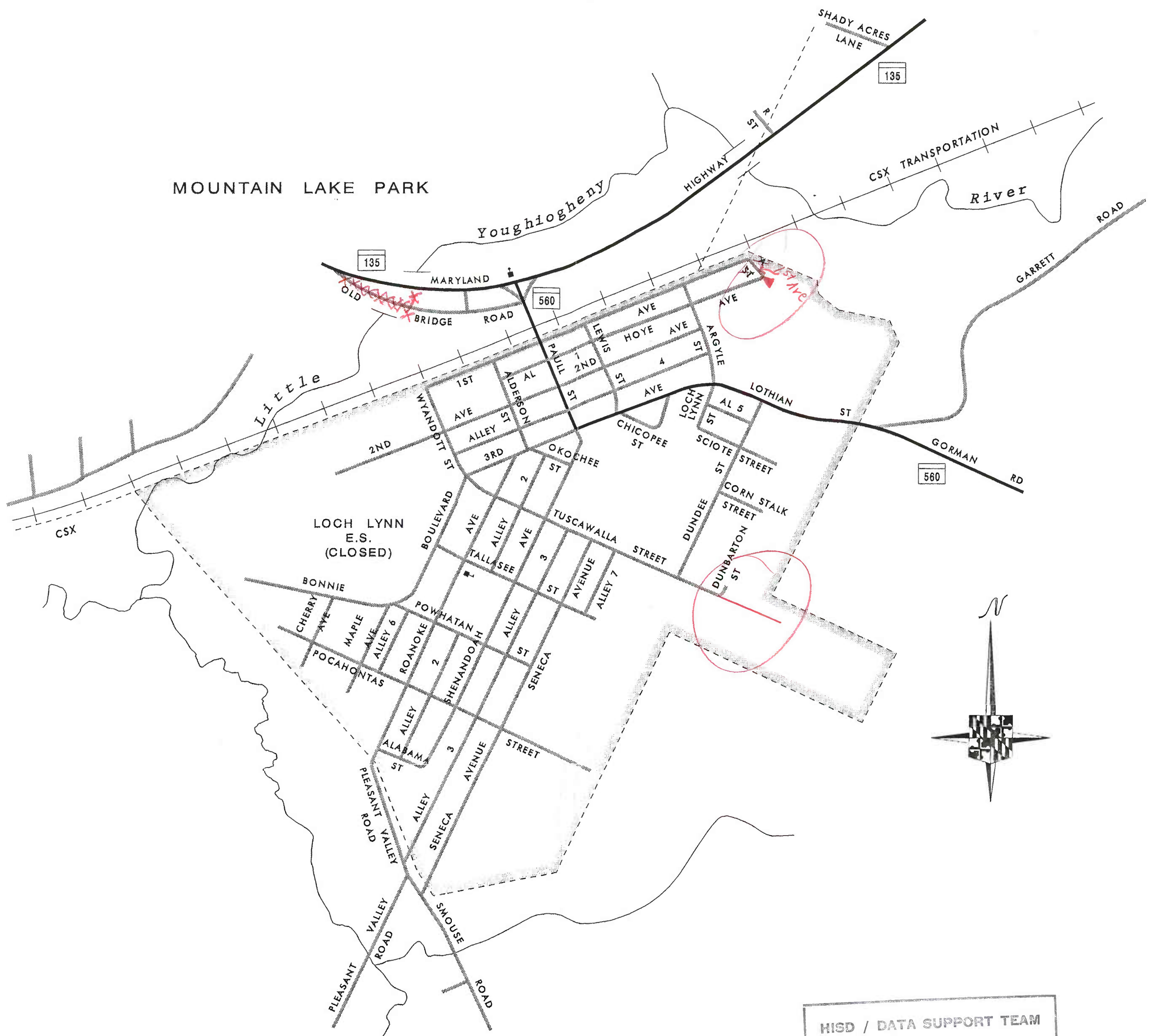
A-1	A-2	A-3
B-1	B-2	B-3
	C-2	
D-1		

TOWN LOCATED ON GRID MAP C-1

INFORMATION SUMMARY:

BOUNDARY:
ACTS OF GENERAL ASSEMBLY, 1983
REVISED TO NOVEMBER 24, 1998
HIGHWAYS REVISED TO JANUARY 1, 2000
PHOTOREVISED: 1993
CENSUS 481 (1990)

THIS MAP WAS CREATED USING MARYLAND
STATE PLANE COORDINATE GRID VALUES BASED
ON THE 1927 NORTH AMERICAN DATUM (NAD).



HISD / DATA SUPPORT TEAM
CORRECTION MAP

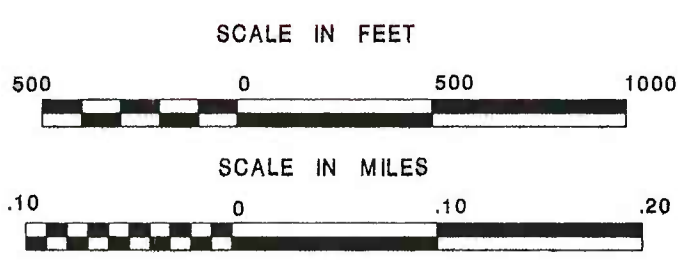
LOCH LYNN HEIGHTS

GARRETT COUNTY

MARYLAND

PREPARED BY THE
MARYLAND DEPARTMENT OF TRANSPORTATION
STATE HIGHWAY ADMINISTRATION
IN COOPERATION WITH THE
U. S. DEPARTMENT OF TRANSPORTATION
FEDERAL HIGHWAY ADMINISTRATION

PUBLISHED: 2000



LEGEND

- STATE HIGHWAY
- COUNTY ROADS
- MUNICIPAL ROAD
- OTHER PUBLIC ROAD
- RESERVATION/PVT ROAD
- INTERSTATE NUMBERED HIGHWAY
- U.S. NUMBERED HIGHWAY
- STATE NUMBERED HIGHWAY
- ARMORY
- CITY HALL/MUNICIPAL BLDG.
- COURTHOUSE
- FIRE DEPARTMENT
- HIGHWAY GARAGE
- HOSPITAL
- LIBRARY
- PARK AND RIDE
- POLICE DEPARTMENT
- POST OFFICE
- SCHOOL

STATEWIDE GRID MAP KEY

A-1	A-2	A-3
B-1	B-2	B-3
	C-2	
D-1		

TOWN LOCATED ON GRID MAP C-1

INFORMATION SUMMARY

BOUNDARY:
ACTS OF GENERAL ASSEMBLY, 1963
REVISED TO NOVEMBER 24, 1998
HIGHWAYS REVISED TO JANUARY 1, 2000
PHOTOREVISED: 1993
CENSUS 481 (1990)

THIS MAP WAS CREATED USING MARYLAND STATE PLANE COORDINATE GRID VALUES BASED ON THE 1927 NORTH AMERICAN DATUM (NAD).