

HISD / DATA SUPPORT TEAM  
CORRECTION MAP

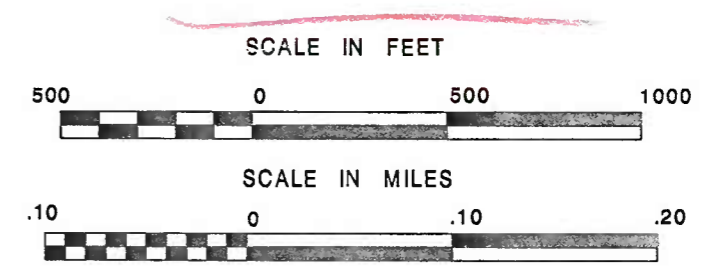
# ROUTE NUMBER INDEX MAP WOODSBORO

FREDERICK COUNTY  
MARYLAND

PREPARED BY THE  
MARYLAND DEPARTMENT OF TRANSPORTATION  
STATE HIGHWAY ADMINISTRATION

IN COOPERATION WITH THE  
U. S. DEPARTMENT OF TRANSPORTATION  
FEDERAL HIGHWAY ADMINISTRATION

PUBLISHED: 2000



## LEGEND

- STATE HIGHWAY
- COUNTY ROADS
- MUNICIPAL ROAD
- OTHER PUBLIC ROAD
- RESERVATION/PVT ROAD
- INTERSTATE NUMBERED HIGHWAY
- U.S. NUMBERED HIGHWAY
- STATE NUMBERED HIGHWAY
- ARMORY
- CITY HALL/MUNICIPAL BLDG.
- COURTHOUSE
- FIRE DEPARTMENT
- HIGHWAY GARAGE
- HOSPITAL
- LIBRARY
- PARK AND RIDE
- POLICE DEPARTMENT
- POST OFFICE
- SCHOOL

### STATEWIDE GRID MAP KEY

A-9	A-10
B-8	B-9
C-8	C-9
D-8	D-9

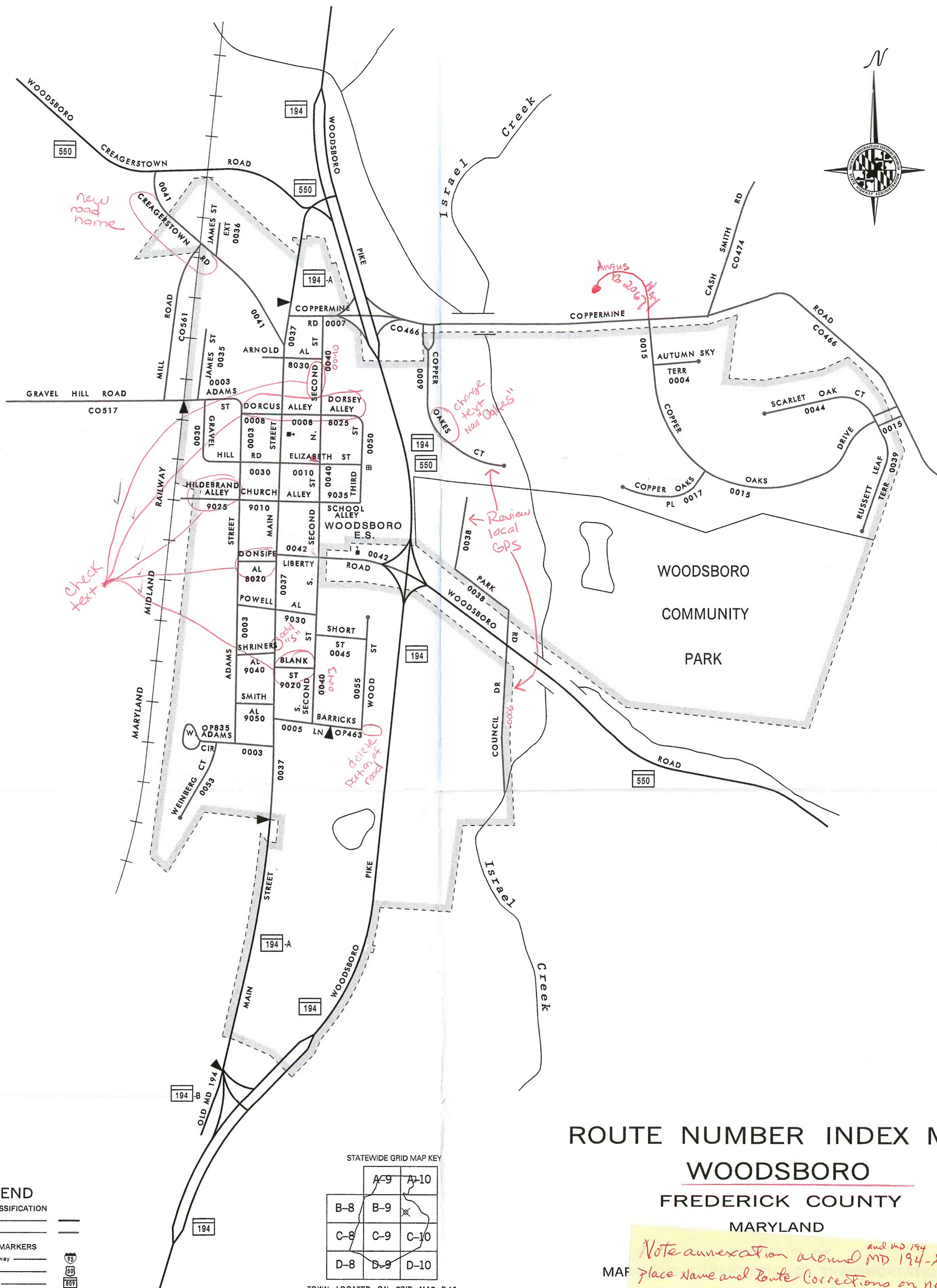
TOWN LOCATED ON GRID MAP B-10

### INFORMATION SUMMARY

BOUNDARY:  
ACTS OF GENERAL ASSEMBLY, 1983  
REVISED TO OCTOBER 5, 1995  
HIGHWAYS REVISED TO JANUARY 1, 1999  
PHOTOREVISED: 1995  
CENSUS 513 (1990)

THIS MAP WAS CREATED USING MARYLAND  
STATE PLANE COORDINATE GRID VALUES BASED  
ON THE 1927 NORTH AMERICAN DATUM (NAD).





**ROUTE NUMBER INDEX MAP**  
**WOODSBORO**  
**FREDERICK COUNTY**  
**MARYLAND**

Note annexation around MD 194-A - <sup>and MD 194</sup>  
 place name and route corrections on new map when it is received.  
 KP 9/4/02

- LEGEND**
- ROAD CLASSIFICATION**
- State Highway
  - County/Local Road
- ROUTE MARKERS**
- Interstate Numbered Highway
  - U.S. Numbered Highway
  - State Numbered Highway
  - Interchange Exit
- ROADSIDE CULTURE**
- Armory
  - Boundary Monument
  - Building/Structure
  - Camping Facility
  - College (Junior)
  - College/University
  - City/Town Hall
  - Courthouse
  - Md. Dept. of Agriculture Farmers Market
  - Fire/Rescue
  - Garage/SHA/County/Municipal
  - Gate/Barricade
  - Golf Course/Country Club
  - Hospital
  - Hospital w/ 24-hour Emergency Room
  - Library
  - Lighthouse
  - Motor Vehicle Administration
  - Park and Ride Location
  - Picnic Site
  - Police Station
  - Post Office
  - Radio/Microwave/TV Tower
  - Rest Area with Restrooms
  - School
  - Shopping Center/Mall
  - VEIP Station
  - Welcome Center
  - Yacht Club/Marina

STATEWIDE GRID MAP KEY

A-9	A-10
B-8	B-9
C-8	C-9
D-8	D-9

TOWN LOCATED ON GRID MAP B-10  
 AND ON INDEX MAP B-10  
 MUNICIPAL INDEX MAP REVISED TO JANUARY 1, 2004

**INFORMATION SUMMARY**

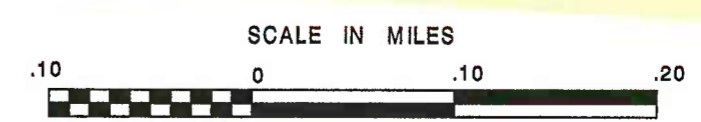
BOUNDARY:  
 ACTS OF GENERAL ASSEMBLY, 1983  
 REVISED TO MARCH 29, 2002

HIGHWAYS REVISED TO JANUARY 1, 2002

PHOTO REVISED: 1995

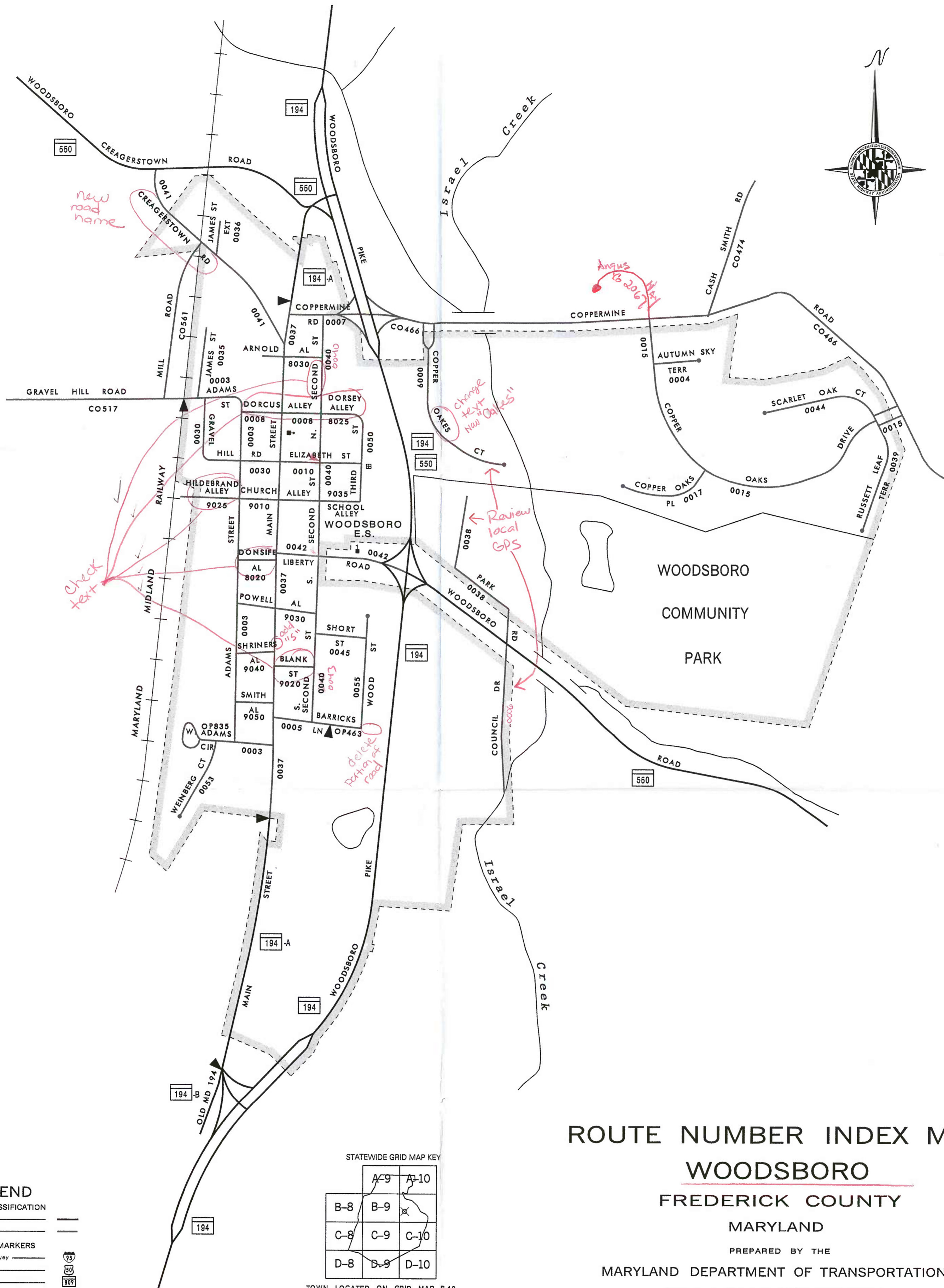
CENSUS 846 (2000)

THIS MAP WAS CREATED USING MARYLAND STATE PLANE COORDINATE GRID VALUES BASED ON THE 1927 NORTH AMERICAN DATUM (NAD).



\* Mapping Team - Please make changes indicated on 2000 correction map (attached)





**LEGEND**

- ROAD CLASSIFICATION**
- State Highway
  - County/Local Road
- ROUTE MARKERS**
- Interstate Numbered Highway
  - U.S. Numbered Highway
  - State Numbered Highway
  - Interchange Exit
- ROADSIDE CULTURE**
- Army
  - Boundary Monument
  - Building/Structure
  - Camping Facility
  - College (Junior)
  - College/University
  - City/Town Hall
  - Courthouse
  - Md. Dept. of Agriculture Farmers Market
  - Fire/Rescue
  - Garage/SHA/County/Municipal
  - Gate/Barricade
  - Golf Course/Country Club
  - Hospital
  - Hospital w/ 24hour Emergency Room
  - Library
  - Lighthouse
  - Motor Vehicle Administration
  - Park and Ride Location
  - Picnic Site
  - Police Station
  - Post Office
  - Radio/Microwave/TV Tower
  - Rest Area with Restrooms
  - School
  - Shopping Center/Mall
  - VEIP Station
  - Welcome Center
  - Yacht Club/Marine

STATEWIDE GRID MAP KEY

A-9	A-10
B-8	B-9
C-8	C-9
D-8	D-9

TOWN LOCATED ON GRID MAP B-10  
AND ON INDEX MAP B-10  
MUNICIPAL INDEX MAP REVISED TO JANUARY 1, 2004

**INFORMATION SUMMARY**

BOUNDARY:  
ACTS OF GENERAL ASSEMBLY, 1983  
REVISED TO MARCH 29, 2002  
HIGHWAYS REVISED TO JANUARY 1, 2002  
PHOTOREVISED: 1995  
CENSUS 846 (2000)

THIS MAP WAS CREATED USING MARYLAND STATE PLANE COORDINATE GRID VALUES BASED ON THE 1927 NORTH AMERICAN DATUM (NAD).

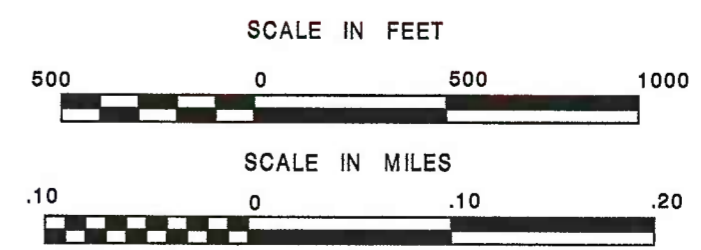
**ROUTE NUMBER INDEX MAP**  
**WOODSBORO**

FREDERICK COUNTY  
MARYLAND

PREPARED BY THE  
MARYLAND DEPARTMENT OF TRANSPORTATION  
STATE HIGHWAY ADMINISTRATION

IN COOPERATION WITH THE  
U. S. DEPARTMENT OF TRANSPORTATION  
FEDERAL HIGHWAY ADMINISTRATION

PUBLISHED: 2004



*\* Mapping Team - Please make changes indicated on 2000 correction map (attached)*



# ROUTE NUMBER INDEX MAP WALKERSVILLE

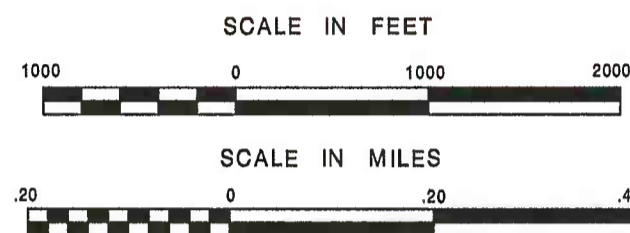
FREDERICK COUNTY

MARYLAND

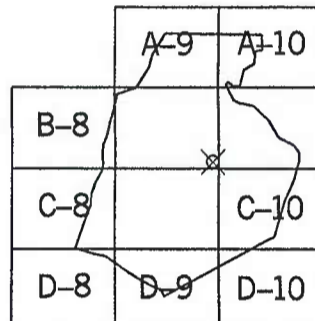
PREPARED BY THE  
MARYLAND DEPARTMENT OF TRANSPORTATION  
STATE HIGHWAY ADMINISTRATION

IN COOPERATION WITH THE  
U. S. DEPARTMENT OF TRANSPORTATION  
FEDERAL HIGHWAY ADMINISTRATION

PUBLISHED: 2002 <sup>4</sup>

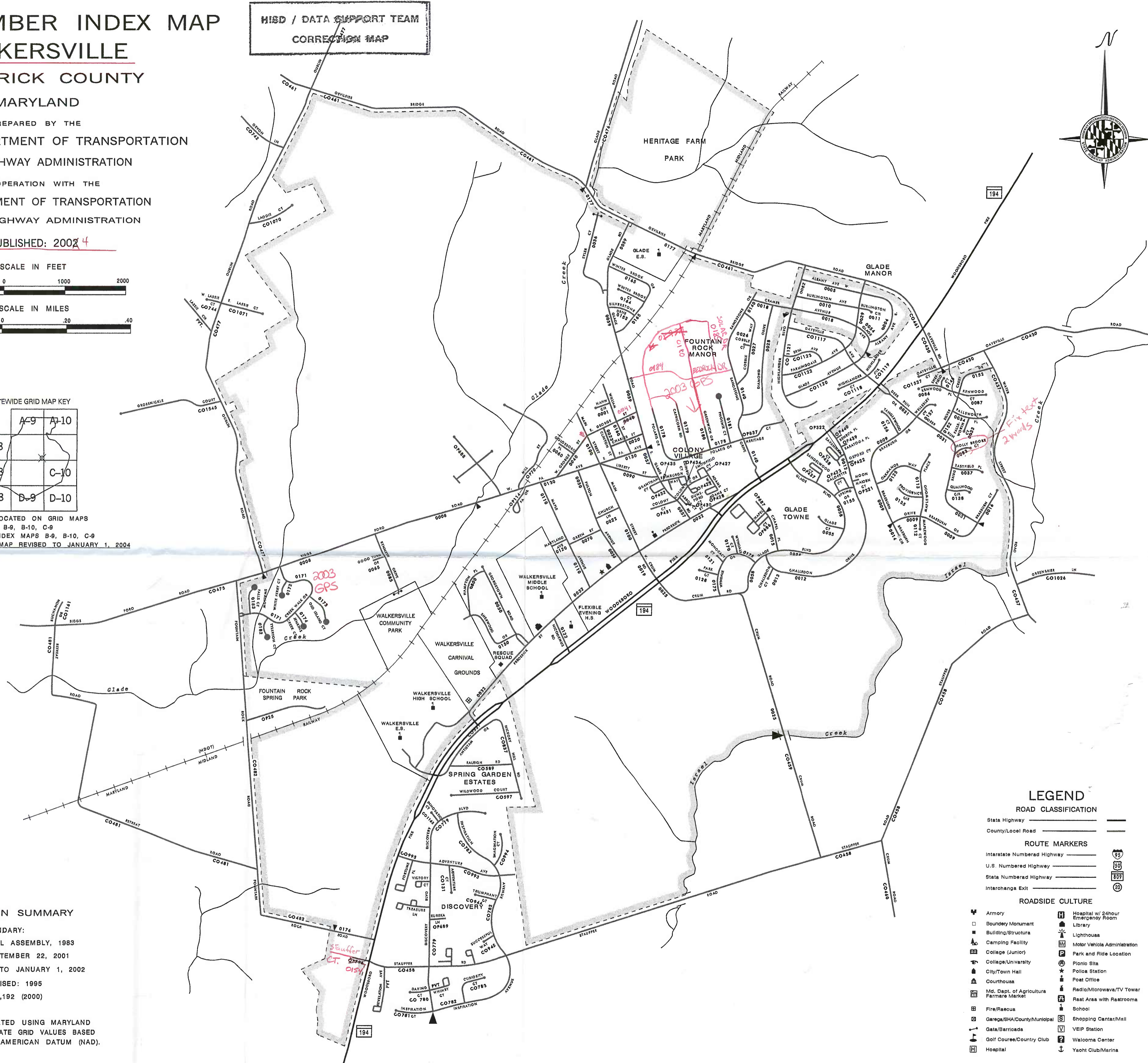


STATEWIDE GRID MAP KEY



TOWN LOCATED ON GRID MAPS  
B-9, B-10, C-9  
AND ON INDEX MAPS B-9, B-10, C-9  
MUNICIPAL INDEX MAP REVISED TO JANUARY 1, 2004

HISD / DATA SUPPORT TEAM  
CORRECTION MAP



## INFORMATION SUMMARY

BOUNDARY:  
ACTS OF GENERAL ASSEMBLY, 1983  
REVISED TO SEPTEMBER 22, 2001  
HIGHWAYS REVISED TO JANUARY 1, 2002  
PHOTOREVISED: 1995  
CENSUS 5,192 (2000)

THIS MAP WAS CREATED USING MARYLAND  
STATE PLANE COORDINATE GRID VALUES BASED  
ON THE 1927 NORTH AMERICAN DATUM (NAD).

## LEGEND

### ROAD CLASSIFICATION

State Highway

County/Local Road

### ROUTE MARKERS

Interstate Numbered Highway

U.S. Numbered Highway

State Numbered Highway

Interchange Exit

### ROADSIDE CULTURE

- Army
- Boundary Monument
- Building/Structure
- Camping Facility
- College (Junior)
- College/University
- City/Town Hall
- Courthouse
- Md. Dept. of Agriculture
- Farmers Market
- Fire/Rescue
- Gareg/SHA/County/Municipal
- Gate/Barricade
- Golf Course/Country Club
- Hospital
- Hospital w/ 24-hour Emergency Room
- Library
- Lighthouse
- Motor Vehicle Administration
- Park and Ride Location
- Picnic Site
- Police Station
- Post Office
- Radio/Microwave/TV Tower
- Rest Area with Restrooms
- School
- Shopping Center/Mall
- VEIP Station
- Welcome Center
- Yacht Club/Marina



# WALKERSVILLE

## ROUTE NUMBER INDEX MAP

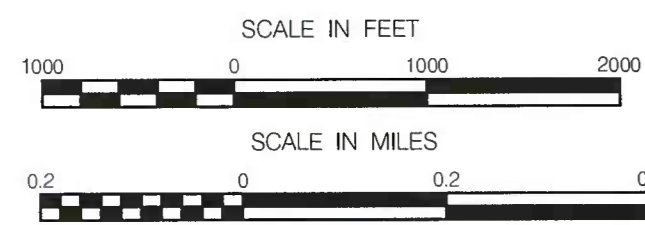
### FREDERICK COUNTY

### MARYLAND

PREPARED BY THE  
**MARYLAND DEPARTMENT OF TRANSPORTATION**  
**STATE HIGHWAY ADMINISTRATION**

IN COOPERATION WITH THE  
**U.S. DEPARTMENT OF TRANSPORTATION**  
**FEDERAL HIGHWAY ADMINISTRATION**

PUBLISHED: 2008



STATUTORY QUARTER GRID MAP KEY

AGA	AGB	A10A
ASC	ASD	A10C
BBA	BBA	B10A
BBC	BBC	B10B
CBA	CBA	C10A
CBC	CBC	C10B
DBA	DBA	D10A
DBC	DBC	D10B


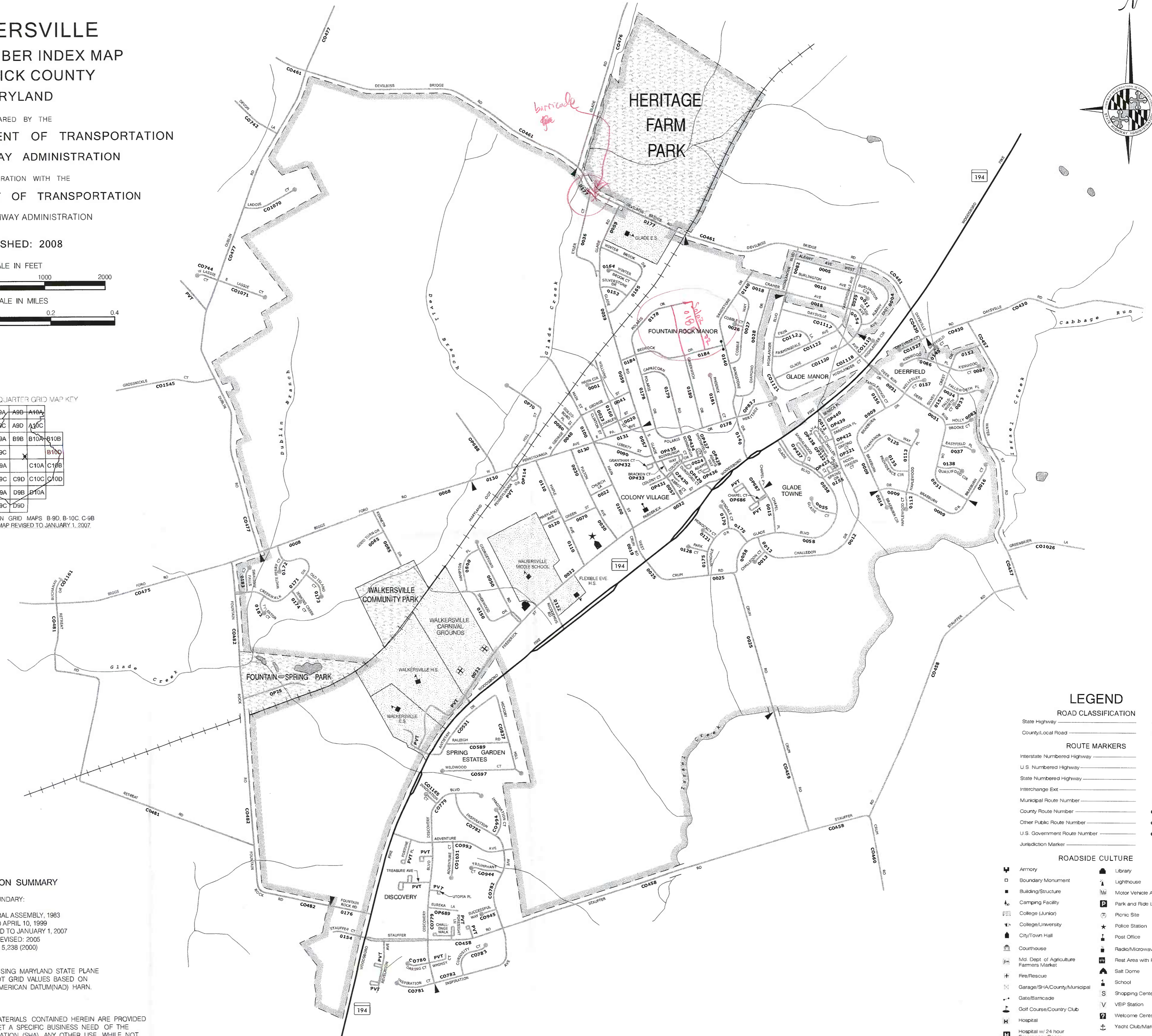
TOWN LOCATED ON GRID MAPS B-9D, B-10C, C-9B  
 MUNICIPAL INDEX MAP REVISED TO JANUARY 1, 2007.

#### INFORMATION SUMMARY

BOUNDARY:  
 ACTS OF GENERAL ASSEMBLY, 1983  
 REVISED TO APRIL 10, 1999  
 HIGHWAYS REVISED TO JANUARY 1, 2007  
 PHOTO REVISED: 2005  
 CENSUS 5,238 (2000)

THIS MAP WAS CREATED USING MARYLAND STATE PLANE  
 COORDINATE 5,000 FOOT GRID VALUES BASED ON  
 THE 1983/1991 NORTH AMERICAN DATUM(NAD) HARN.

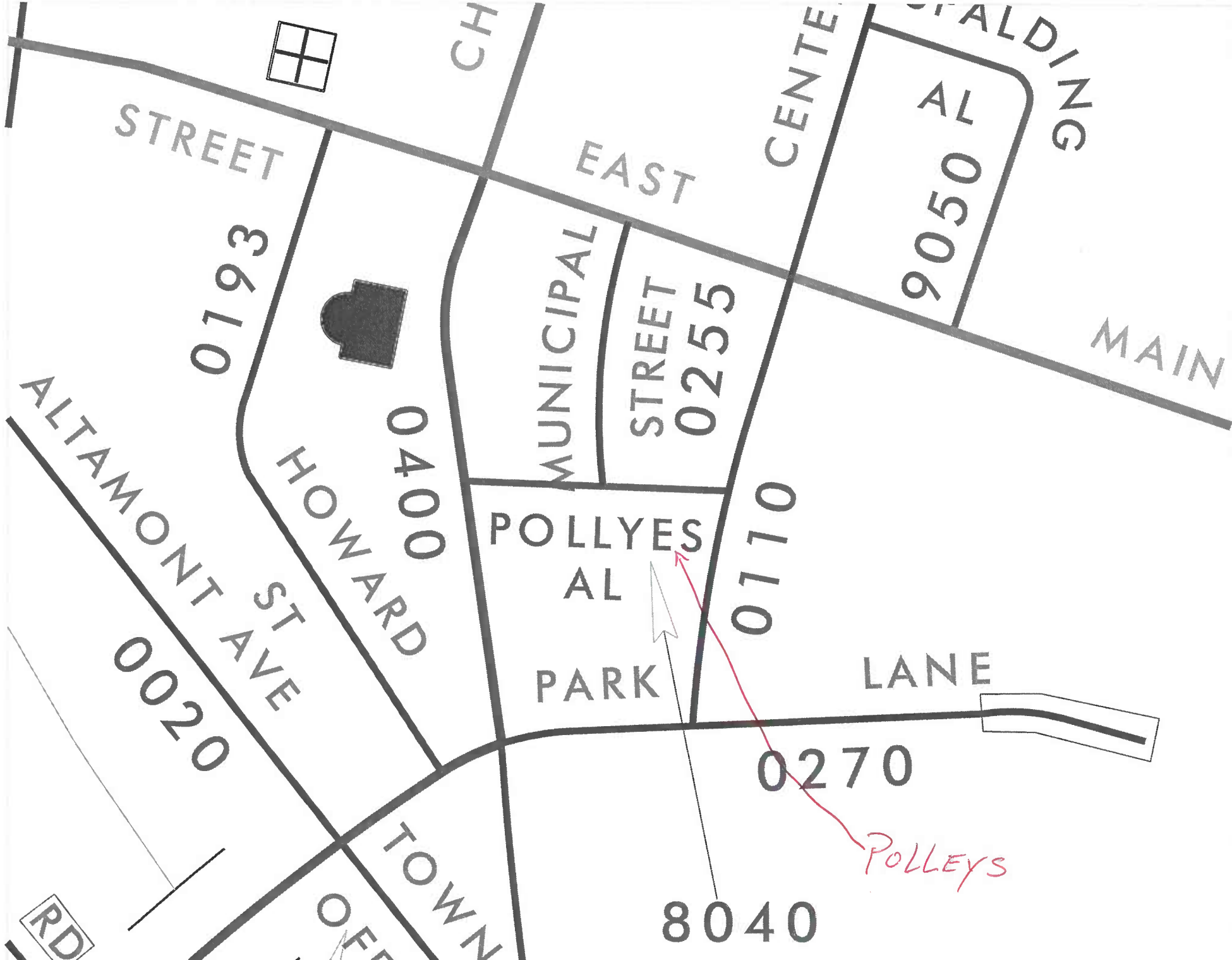
DISCLAIMER: THE DATA AND RELATED MATERIALS CONTAINED HEREIN ARE PROVIDED  
 "AS IS" AND WERE CREATED TO MEET A SPECIFIC BUSINESS NEED OF THE  
 MARYLAND STATE HIGHWAY ADMINISTRATION (SHA). ANY OTHER USE, WHILE NOT  
 PROHIBITED, IS THE SOLE RESPONSIBILITY OF THE USER WHO SHALL ASSUME ALL  
 LIABILITY REGARDING THE FITNESS OF USE OF THE INFORMATION.



#### LEGEND

- ROAD CLASSIFICATION**
- State Highway
  - County/Local Road
- ROUTE MARKERS**
- Interstate Numbered Highway
  - U.S. Numbered Highway
  - State Numbered Highway
  - Interchange Exit
  - Municipal Route Number
  - County Route Number
  - Other Public Route Number
  - U.S. Government Route Number
  - Jurisdiction Marker
- ROADSIDE CULTURE**
- Armory
  - Boundary Monument
  - Building/Structure
  - Camping Facility
  - College (Junior)
  - College/University
  - City/Town Hall
  - Courthouse
  - Md. Dept. of Agriculture Farmers Market
  - Fire/Rescue
  - Gate/Barricade
  - Golf Course/Country Club
  - Hospital
  - Hospital w/ 24 hour Emergency Room
  - Library
  - Lighthouse
  - Motor Vehicle Administration
  - Park and Ride Location
  - Picnic Site
  - Police Station
  - Post Office
  - Radio/Microwave/TV Tower
  - Rest Area with Restrooms
  - Salt Dome
  - School
  - Shopping Center/Mall
  - VEIP Station
  - Welcome Center
  - Yacht Club/Marina







CEMETERY

ALTA

002

FLANAGAN'S RD

0180

ALLEN


DR  
0015

AVE

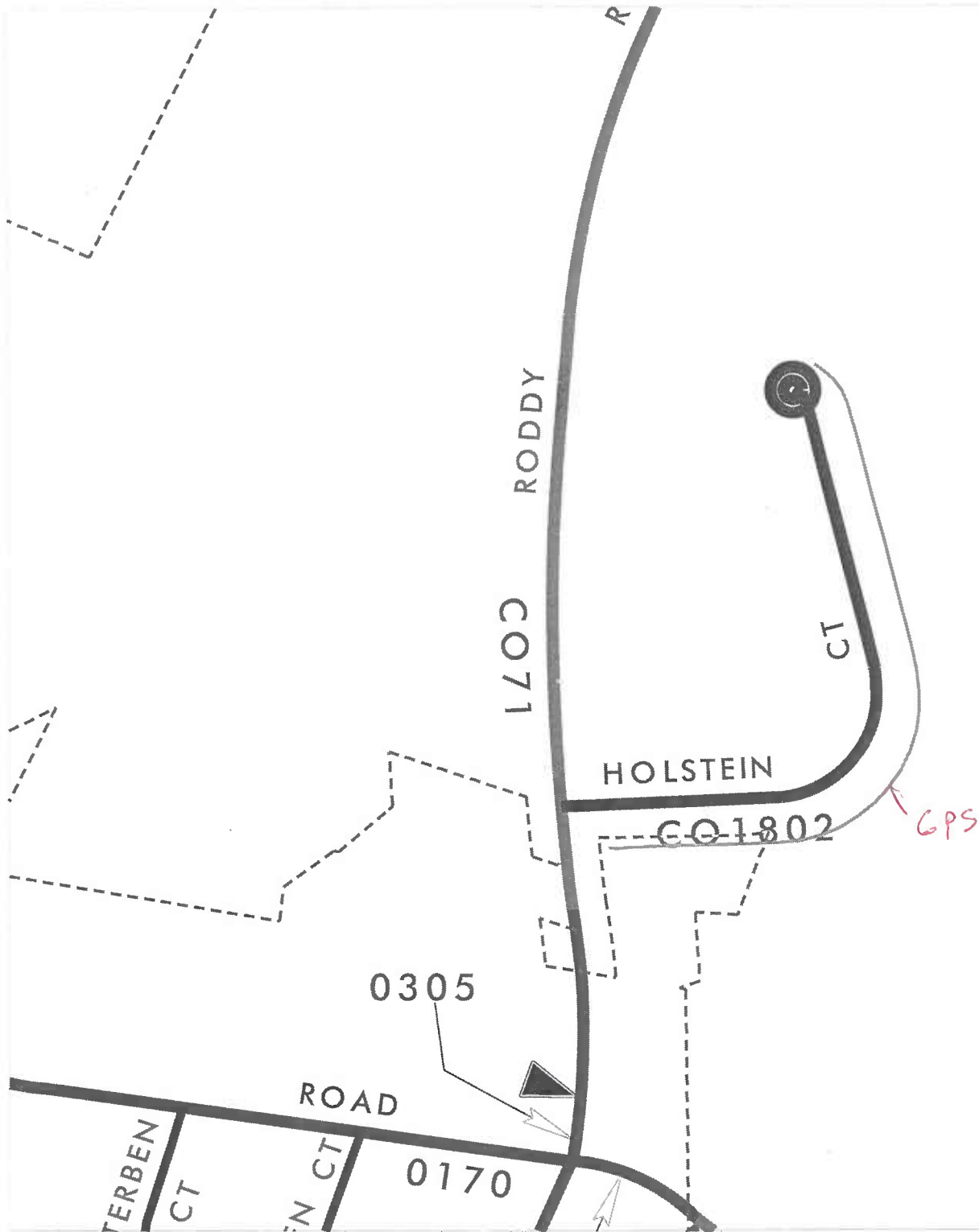
STULLS

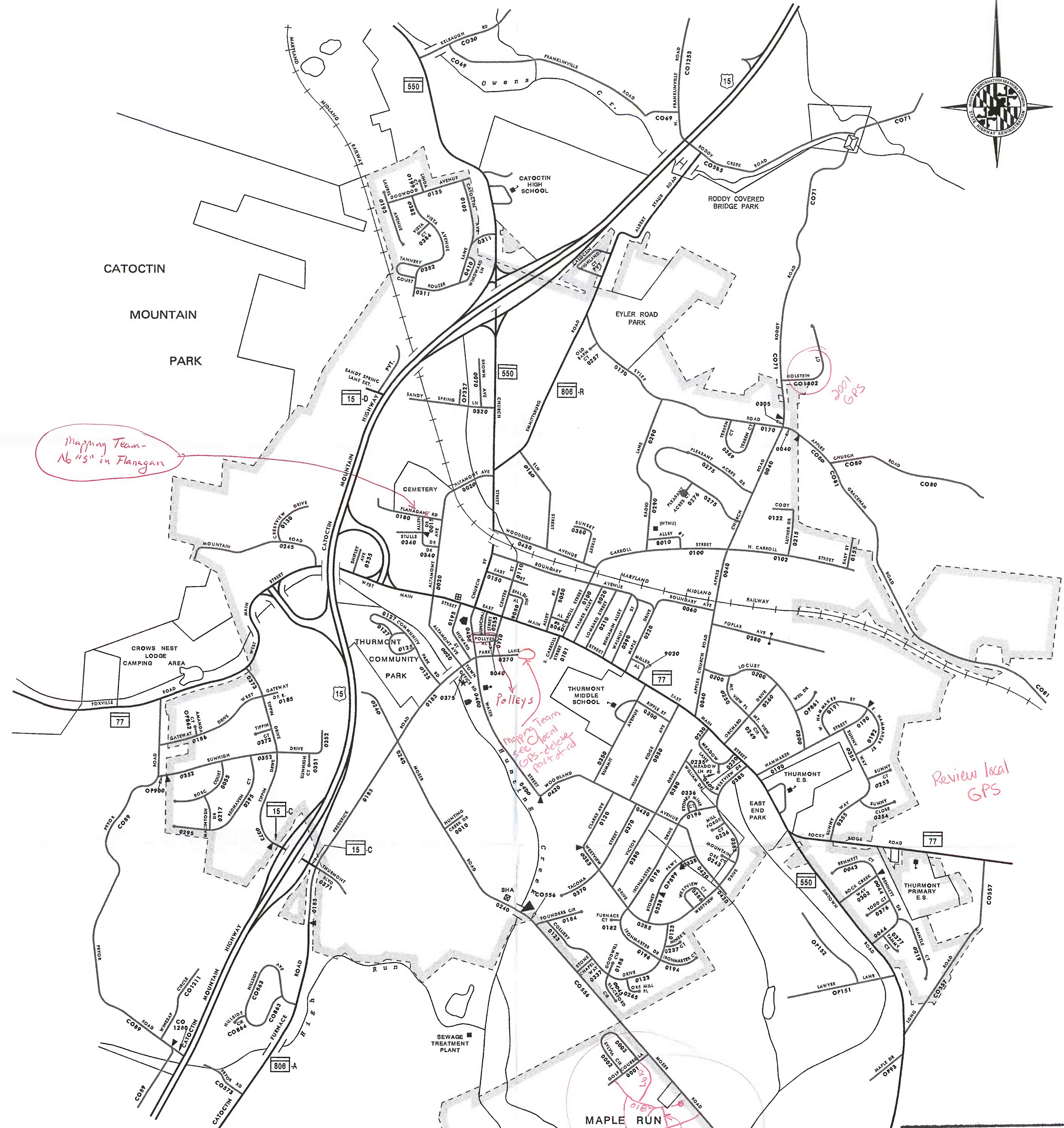
0340

DR









Mapping Team - No '15' in Flanagan

Mapping Team - see local GPS data for rd

Review local GPS

MAPLE RUN GOLF COURSE

HISD / DATA SUPPORT TEAM CORRECTION MAP

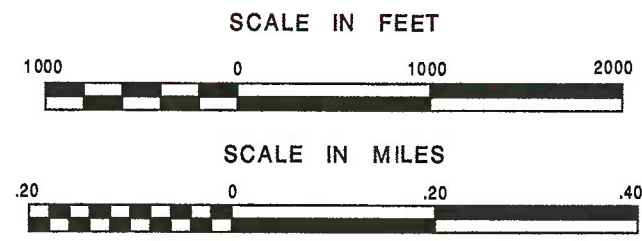
# ROUTE NUMBER INDEX MAP THURMONT

## FREDERICK COUNTY MARYLAND

PREPARED BY THE MARYLAND DEPARTMENT OF TRANSPORTATION STATE HIGHWAY ADMINISTRATION

IN COOPERATION WITH THE U. S. DEPARTMENT OF TRANSPORTATION FEDERAL HIGHWAY ADMINISTRATION

PUBLISHED: 2004



### LEGEND

- ROAD CLASSIFICATION**
- State Highway
  - County/Local Road
- ROUTE MARKERS**
- Interstate Numbered Highway
  - U.S. Numbered Highway
  - State Numbered Highway
  - Interchange Exit
- ROADSIDE CULTURE**
- Armory
  - Boundary Monument
  - Building/Structure
  - Camping Facility
  - College (Junior)
  - College/University
  - City/Town Hall
  - Courthouse
  - Md. Dept. of Agriculture Farmers Market
  - Fire/Rescue
  - Garage/SHA/County/Municipal
  - Gate/Barricade
  - Golf Course/Country Club
  - Hospital
  - Hospital w/ 24hour Emergency Room
  - Library
  - Lighthouse
  - Motor Vehicle Administration
  - Park and Ride Location
  - Picnic Site
  - Police Station
  - Post Office
  - Radio/Microwave/TV Tower
  - Rest Area with Restrooms
  - School
  - Shopping Center/Mall
  - VEIP Station
  - Welcome Center
  - Yacht Club/Marine

### STATEWIDE GRID MAP KEY

		A-10
B-8		B-10
C-8	C-9	C-10
D-8	D-9	D-10

TOWN LOCATED ON GRID MAPS A-9, B-9 AND ON INDEX MAPS A-9, B-9 MUNICIPAL INDEX MAP REVISED TO JANUARY 1, 2004


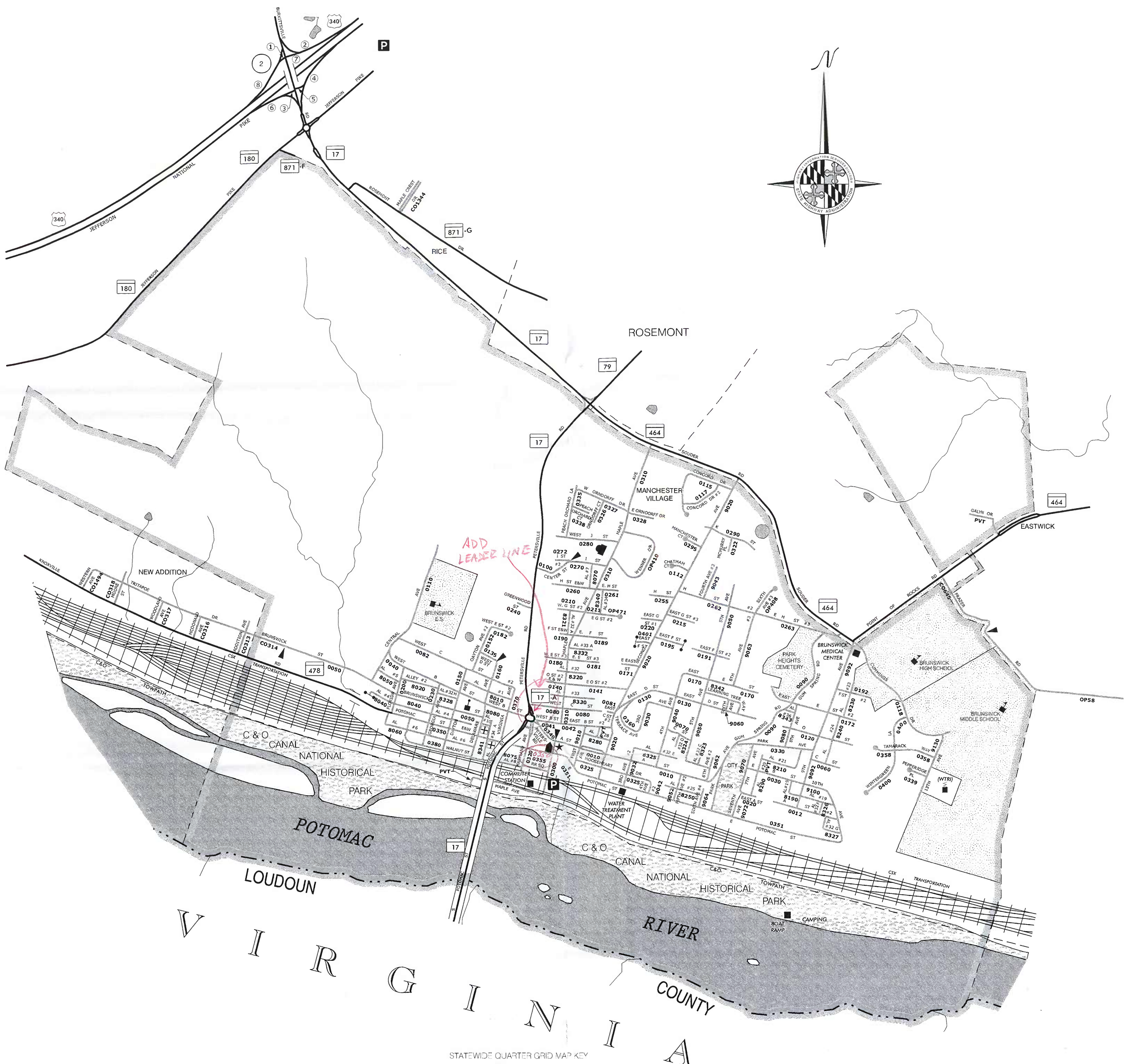
### INFORMATION SUMMARY

BOUNDARY: ACTS OF GENERAL ASSEMBLY, 1983 REVISED TO JUNE 6, 2001 HIGHWAYS REVISED TO JANUARY 1, 2004

PHOTOREVISED: 1995 CENSUS 5,588 (2000)

THIS MAP WAS CREATED USING MARYLAND STATE PLANE COORDINATE GRID VALUES BASED ON THE 1927 NORTH AMERICAN DATUM (NAD).





VIRGINIA

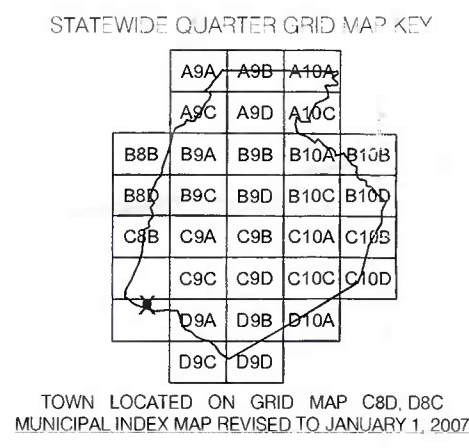
LOUDOUN COUNTY

POTOMAC RIVER

NATIONAL HISTORICAL PARK

C&O CANAL

- LEGEND**
- ROAD CLASSIFICATION**
- State Highway
  - County/Local Road
- ROUTE MARKERS**
- Interstate Numbered Highway
  - U.S. Numbered Highway
  - State Numbered Highway
  - Interchange Exit
  - Municipal Route Number
  - County Route Number
  - Other Public Route Number
  - U.S. Government Route Number
  - Jurisdiction Marker
- ROADSIDE CULTURE**
- Army
  - Boundary Monument
  - Building/Structure
  - Camping Facility
  - College/Junior
  - College/University
  - City/Town Hall
  - Courthouse
  - Md. Dept. of Agriculture Farmers Market
  - Fire/Rescue
  - Garage/SH-A/County/Municipal
  - Gate/Barricade
  - Golf Course/Country Club
  - Hospital
  - Hospital w/ 24 hour Emergency Room
  - Library
  - Lighthouse
  - Motor Vehicle Administration
  - Park and Ride Location
  - Picnic Site
  - Police Station
  - Post Office
  - Radio/Microwave/TV Tower
  - Rest Area with Restrooms
  - Salt Dome
  - School
  - Shopping Center/Mall
  - VEIP Station
  - Welcome Center
  - Yacht Club/Marina



**INFORMATION SUMMARY**

BOUNDARY:

ACTS OF GENERAL ASSEMBLY, 1983  
REVISED TO OCTOBER 27, 2000  
HIGHWAYS REVISED TO JANUARY 1, 2007  
PHOTO REVISED: 2005  
CENSUS 4,836 (2000)

THIS MAP WAS CREATED USING MARYLAND STATE PLANE  
COORDINATE 5,000 FOOT GRID VALUES BASED ON  
THE 1983/1991 NORTH AMERICAN DATUM(NAD) HARN.

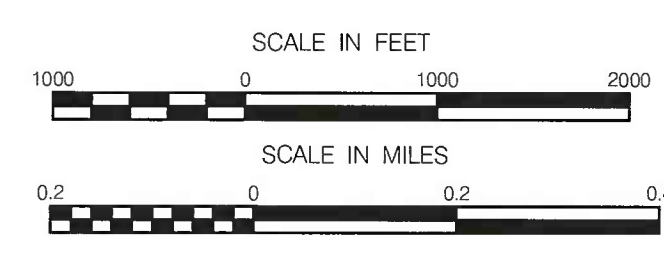
DISCLAIMER: THE DATA AND RELATED MATERIALS CONTAINED HEREIN ARE PROVIDED  
"AS IS" AND WERE CREATED TO MEET A SPECIFIC BUSINESS NEED OF THE  
MARYLAND STATE HIGHWAY ADMINISTRATION (SHA). ANY OTHER USE, WHILE NOT  
PROHIBITED, IS THE SOLE RESPONSIBILITY OF THE USER WHO SHALL ASSUME ALL  
LIABILITY REGARDING THE FITNESS OF USE OF THE INFORMATION.

**BRUNSWICK**  
**ROUTE NUMBER INDEX MAP**  
**FREDERICK**  
**MARYLAND**

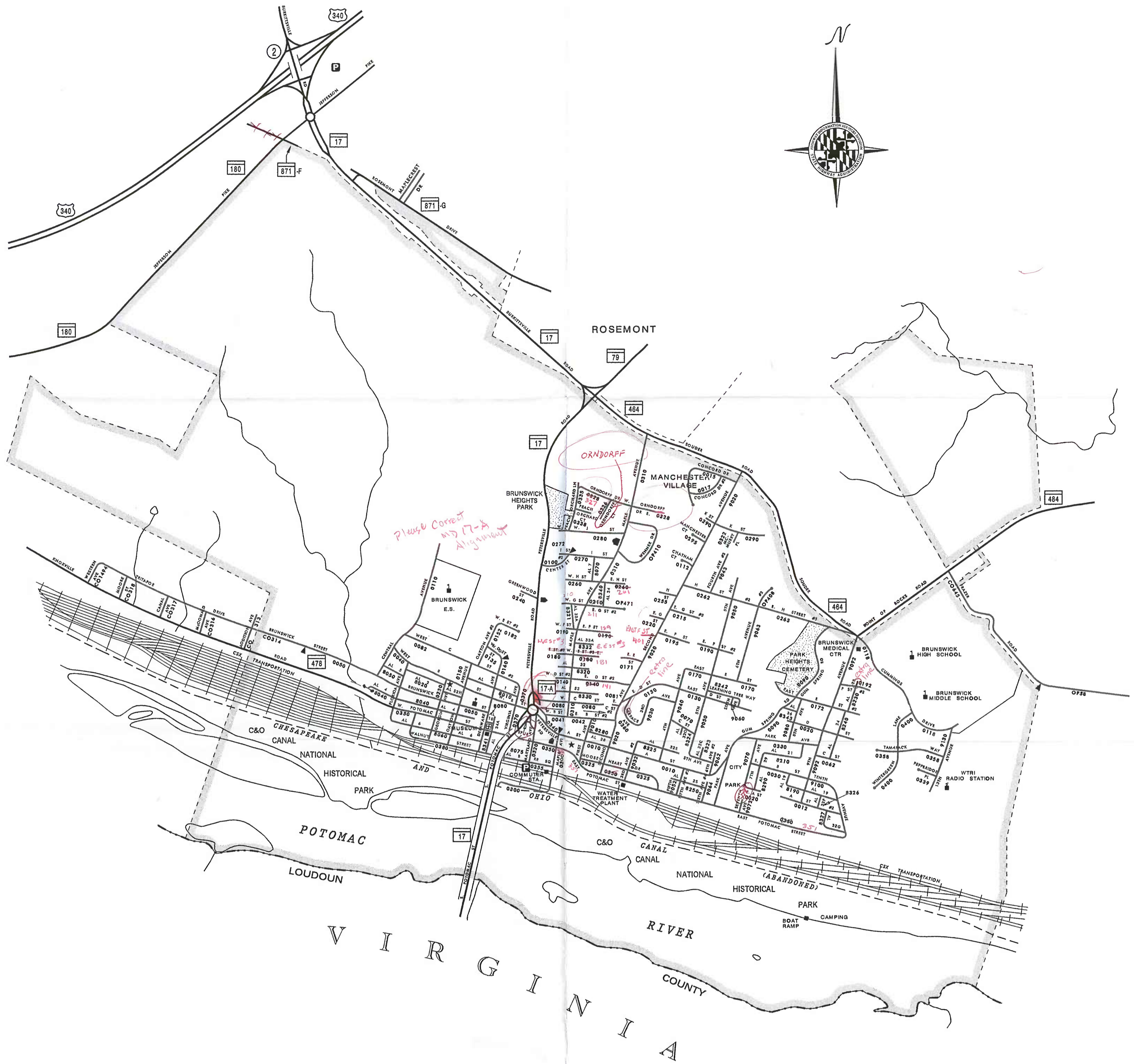
PREPARED BY THE  
**MARYLAND DEPARTMENT OF TRANSPORTATION**  
**STATE HIGHWAY ADMINISTRATION**

IN COOPERATION WITH THE  
**U.S. DEPARTMENT OF TRANSPORTATION**  
**FEDERAL HIGHWAY ADMINISTRATION**

PUBLISHED: 2008







STATEWIDE GRID MAP KEY

A-9	A-10
B-8	B-9
	B-10
	C-9
	C-10
	D-9
	D-10

TOWN LOCATED ON GRID MAPS C-8, D-8  
AND ON INDEX MAPS C-8, D-8  
MUNICIPAL INDEX MAP REVISED TO JANUARY 1, 2004

INFORMATION SUMMARY

BOUNDARY:  
ACTS OF GENERAL ASSEMBLY, 1983  
REVISED TO MAY 10, 2002  
HIGHWAYS REVISED TO JANUARY 1, 2002  
PHOTOREVISED: 1995  
CENSUS 4,894 (2000)

THIS MAP WAS CREATED USING MARYLAND  
STATE PLANE COORDINATE GRID VALUES BASED  
ON THE 1927 NORTH AMERICAN DATUM (NAD).

ROUTE NUMBER INDEX MAP  
**BRUNSWICK**  
FREDERICK COUNTY

MARYLAND

PREPARED BY THE  
MARYLAND DEPARTMENT OF TRANSPORTATION  
STATE HIGHWAY ADMINISTRATION

IN COOPERATION WITH THE  
U. S. DEPARTMENT OF TRANSPORTATION  
FEDERAL HIGHWAY ADMINISTRATION

PUBLISHED: 2004

SCALE IN FEET



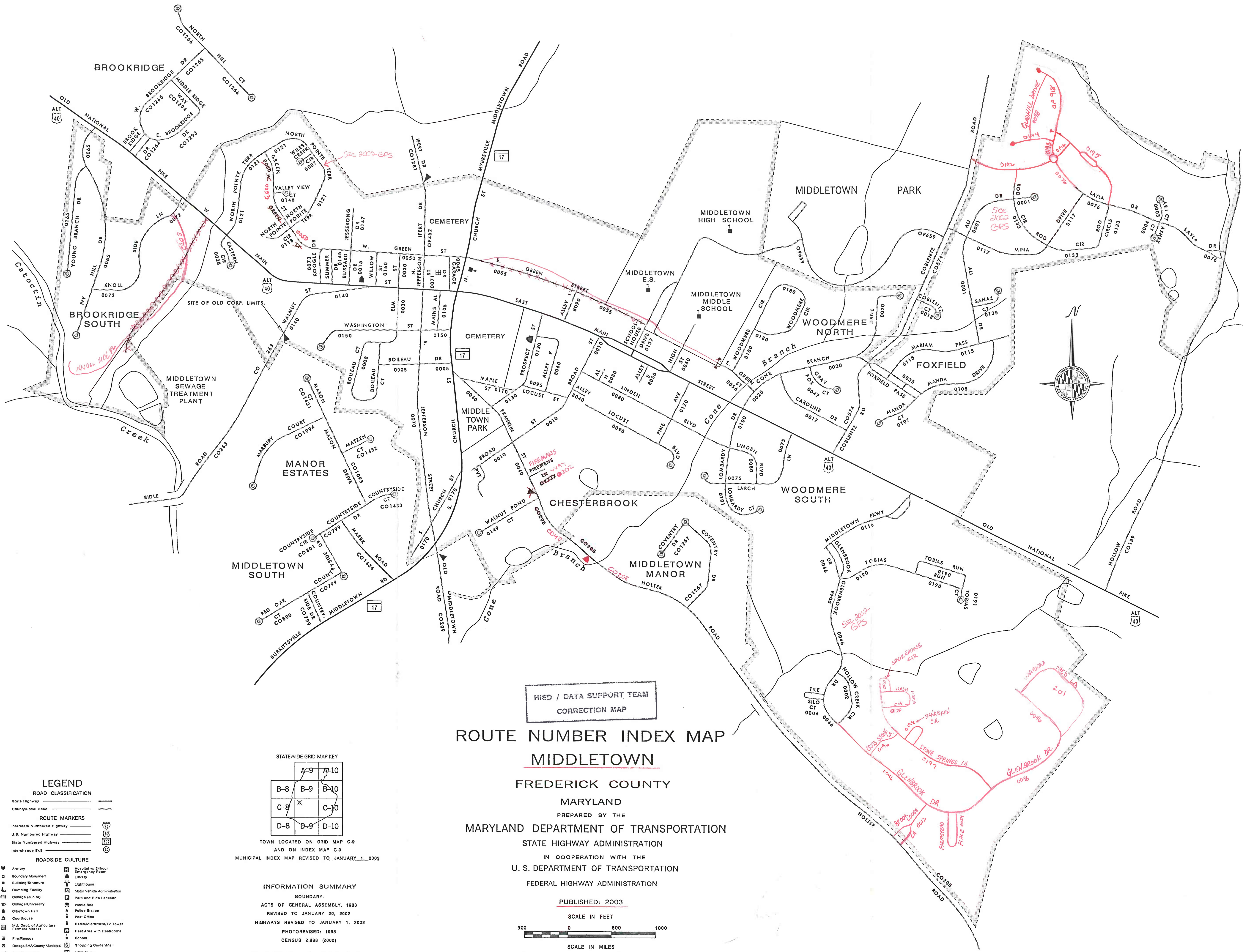
SCALE IN MILES



LEGEND

- ROAD CLASSIFICATION**
- State Highway
  - County/Local Road
- ROUTE MARKERS**
- Interstate Numbered Highway
  - U.S. Numbered Highway
  - State Numbered Highway
  - Interchange Exit
- ROADSIDE CULTURE**
- Army
  - Boundary Monument
  - Building/Structure
  - Camping Facility
  - College/Junior
  - College/University
  - City/Town Hall
  - Courthouse
  - Md. Dept. of Agriculture Farmers Market
  - Fire/Rescue
  - Garage/SHA/County/Municipal
  - Gate/Barricade
  - Golf Course/Country Club
  - Hospital
  - Hospital w/ 24hour Emergency Room
  - Library
  - Lighthouse
  - Motor Vehicle Administration
  - Park and Ride Location
  - Picnic Site
  - Police Station
  - Post Office
  - Radio/Microwave/TV Tower
  - Rest Area with Restrooms
  - School
  - Shopping Center/Mall
  - Gate/Barricade
  - VEIP Station
  - Welcome Center
  - Yacht Club/Marine





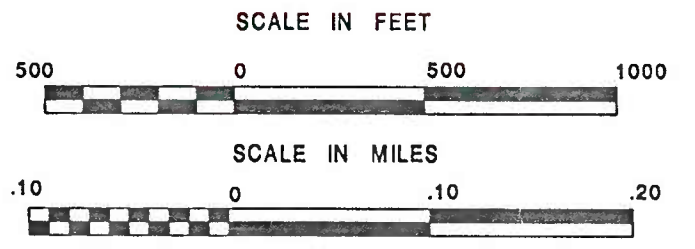
HISD / DATA SUPPORT TEAM  
CORRECTION MAP

# ROUTE NUMBER INDEX MAP MIDDLETOWN

FREDERICK COUNTY  
MARYLAND

PREPARED BY THE  
MARYLAND DEPARTMENT OF TRANSPORTATION  
STATE HIGHWAY ADMINISTRATION  
IN COOPERATION WITH THE  
U. S. DEPARTMENT OF TRANSPORTATION  
FEDERAL HIGHWAY ADMINISTRATION

PUBLISHED: 2003



STATEWIDE GRID MAP KEY

A-9	A-10
B-8	B-9
C-8	C-10
D-8	D-10

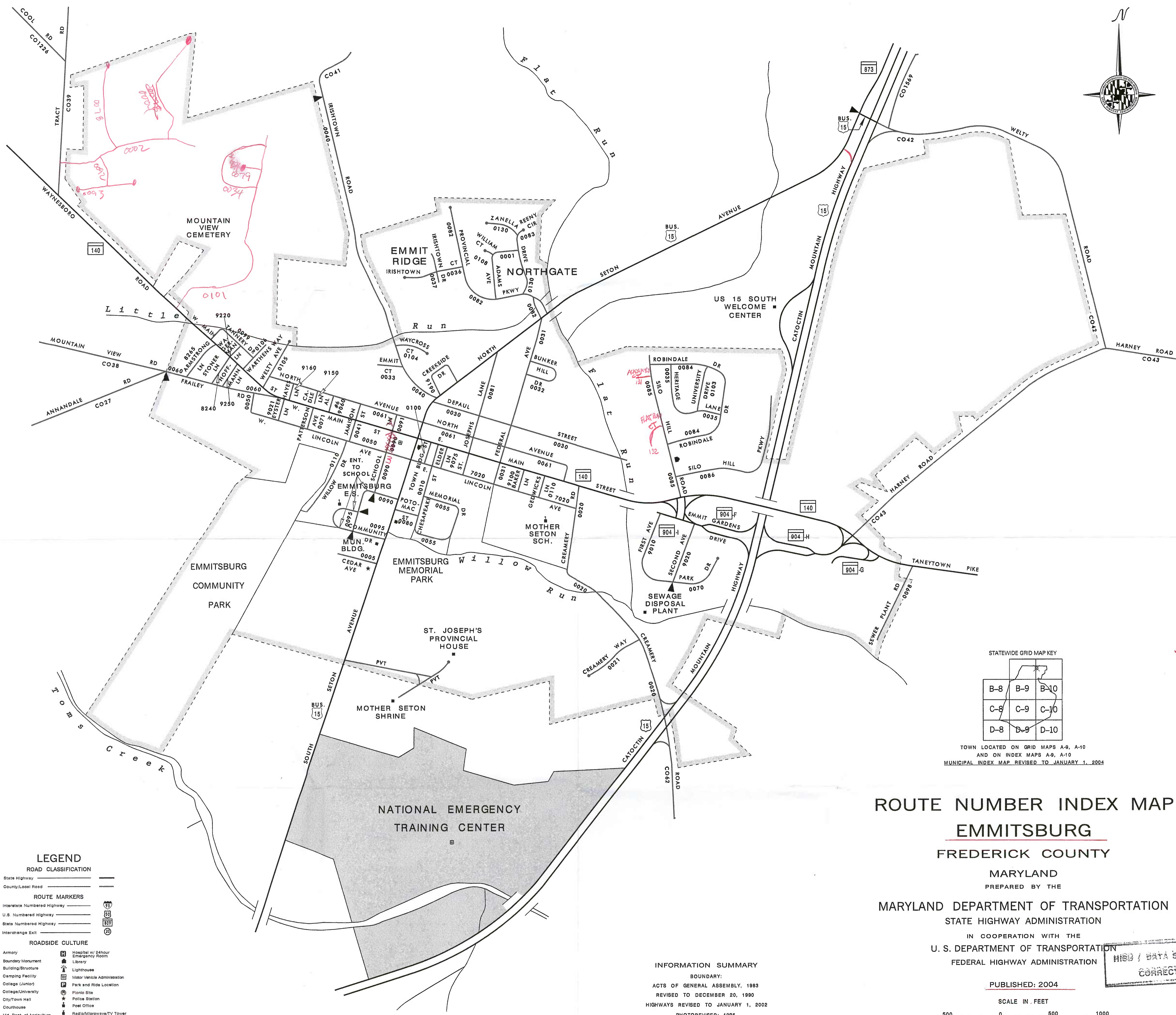

TOWN LOCATED ON GRID MAP C-9  
AND ON INDEX MAP C-9  
MUNICIPAL INDEX MAP REVISED TO JANUARY 1, 2003

INFORMATION SUMMARY  
BOUNDARY:  
ACTS OF GENERAL ASSEMBLY, 1983  
REVISED TO JANUARY 20, 2002  
HIGHWAYS REVISED TO JANUARY 1, 2002  
PHOTO REVISITED: 1995  
CENSUS 2,898 (2000)

THIS MAP WAS CREATED USING MARYLAND  
STATE PLANE COORDINATE GRID VALUES BASED  
ON THE 1927 NORTH AMERICAN DATUM (NAD).

- LEGEND**
- ROAD CLASSIFICATION**
- State Highway
  - County/Local Road
- ROUTE MARKERS**
- Interstate Numbered Highway
  - U.S. Numbered Highway
  - State Numbered Highway
  - Interchange Exit
- ROADSIDE CULTURE**
- Army
  - Boundary Monument
  - Building/Structure
  - Camping Facility
  - College (Junior)
  - College/University
  - City/Town Hall
  - Courthouse
  - MD. Dept. of Agriculture Farmers Market
  - Fire/Rescue
  - Garage/SHA/County/Municipal
  - Gate/Barricade
  - Golf Course/Country Club
  - Hospital
  - Hospital w/ 24-hour Emergency Room
  - Library
  - Lighthouse
  - Motor Vehicle Administration
  - Park and Ride Location
  - Police Station
  - Post Office
  - Radio/Microphone/TV Tower
  - Rest Area with Restrooms
  - School
  - Shopping Center/Mall
  - VEP Station
  - Welcome Center
  - Yacht Club/Marina





STATEWIDE GRID MAP KEY

B-8	B-9	B-10
C-8	C-9	C-10
D-8	D-9	D-10

TOWN LOCATED ON GRID MAPS A-9, A-10  
AND ON INDEX MAPS A-9, A-10  
MUNICIPAL INDEX MAP REVISED TO JANUARY 1, 2004

# ROUTE NUMBER INDEX MAP

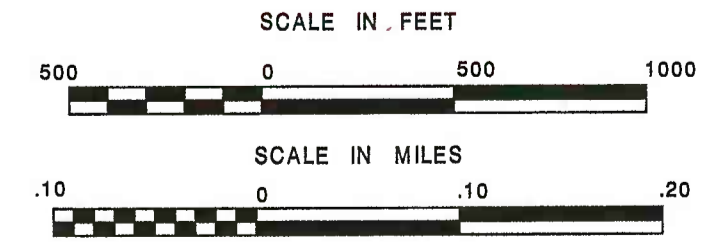
## EMMITSBURG

### FREDERICK COUNTY

MARYLAND  
PREPARED BY THE

MARYLAND DEPARTMENT OF TRANSPORTATION  
STATE HIGHWAY ADMINISTRATION  
IN COOPERATION WITH THE  
U. S. DEPARTMENT OF TRANSPORTATION  
FEDERAL HIGHWAY ADMINISTRATION

PUBLISHED: 2004


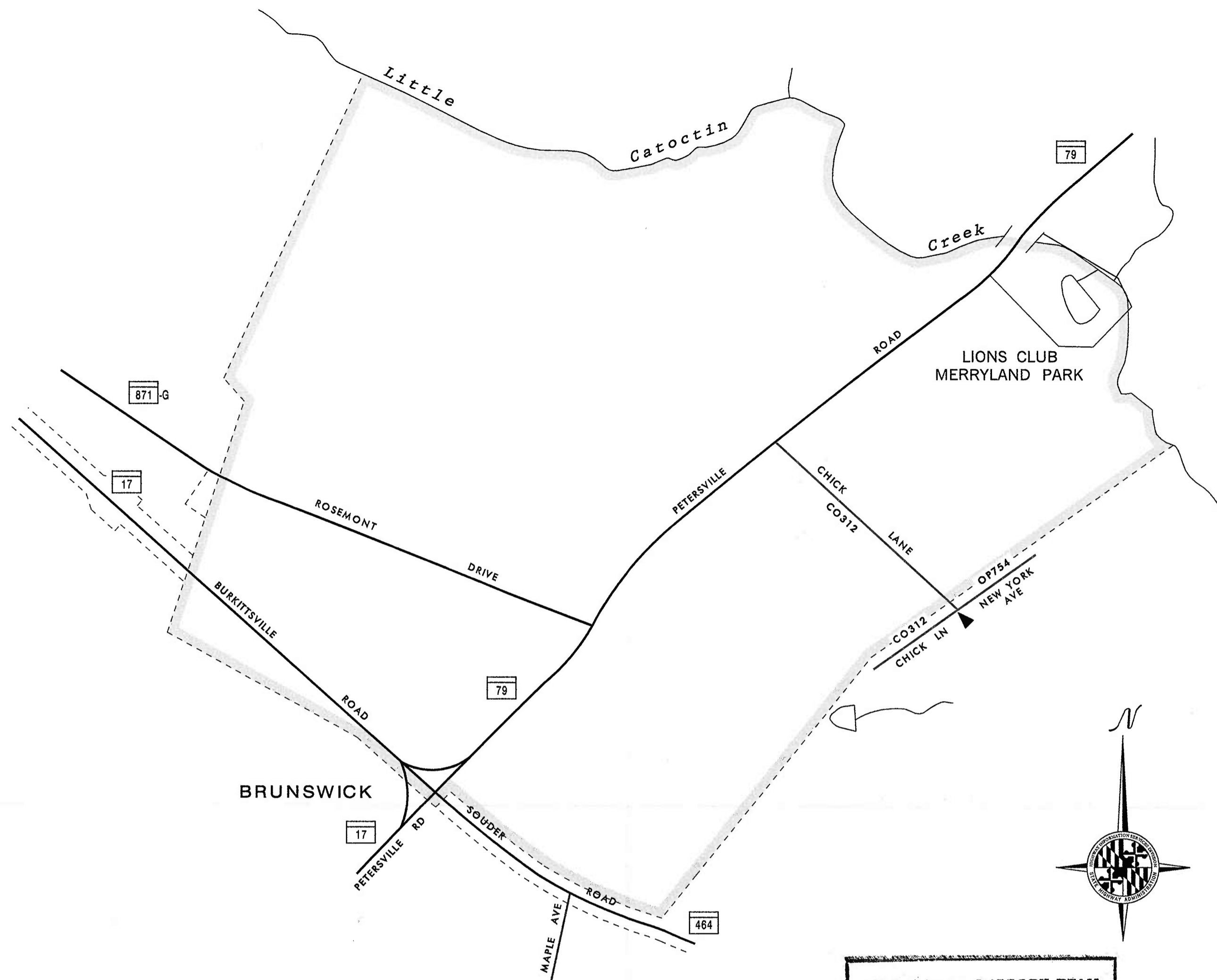


INFORMATION SUMMARY  
BOUNDARY:  
ACTS OF GENERAL ASSEMBLY, 1993  
REVISED TO DECEMBER 20, 1990  
HIGHWAYS REVISED TO JANUARY 1, 2002  
PHOTOREVISED: 1995  
CENSUS 2,290 (2000)  
THIS MAP WAS CREATED USING MARYLAND  
STATE PLANE COORDINATE GRID VALUES BASED  
ON THE 1927 NORTH AMERICAN DATUM (NAD).

HISB / DATA SUPPORT TEAM  
CORRECTION MAP

- LEGEND**
- ROAD CLASSIFICATION**
- State Highway
  - County/Local Road
- ROUTE MARKERS**
- Interstate Numbered Highway
  - U.S. Numbered Highway
  - State Numbered Highway
  - Interchange Exit
- ROADSIDE CULTURE**
- Army
  - Boundary Monument
  - Building/Structure
  - Camping Facility
  - College (Junior)
  - College/University
  - City/Town Hall
  - Courthouse
  - Mid. Dept. of Agriculture Farmers Market
  - Fire/Rescue
  - Garage/SHA/County/Municipal
  - Gate/Barricade
  - Golf Course/Country Club
  - Hospital
  - Hospital w/ 24hour Emergency Room
  - Library
  - Lighthouse
  - Motor Vehicle Administration
  - Park and Ride Location
  - Picnic Site
  - Police Station
  - Post Office
  - Radiation/Nuclear/TV Tower
  - Rest Area with Restrooms
  - School
  - Shopping Center/Mall
  - State/County
  - VEIP Station
  - Welcome Center
  - Yacht Club/Marina



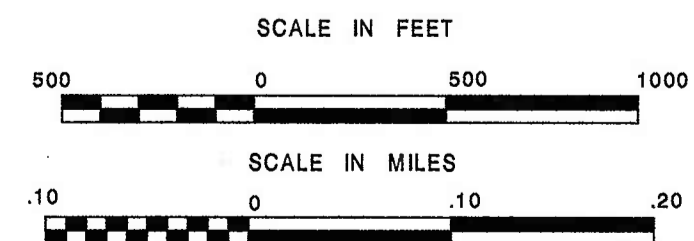


HISD / DATA SUPPORT TEAM  
CORRECTION MAP

**ROUTE NUMBER INDEX MAP**  
**ROSEMONT**  
**FREDERICK COUNTY**  
**MARYLAND**

PREPARED BY THE  
**MARYLAND DEPARTMENT OF TRANSPORTATION**  
STATE HIGHWAY ADMINISTRATION  
IN COOPERATION WITH THE  
**U. S. DEPARTMENT OF TRANSPORTATION**  
FEDERAL HIGHWAY ADMINISTRATION

PUBLISHED: 2004



- LEGEND**
- ROAD CLASSIFICATION**
- State Highway
  - County/Local Road
- ROUTE MARKERS**
- Interstate Numbered Highway
  - U.S. Numbered Highway
  - State Numbered Highway
  - Interchange Exit

- ROADSIDE CULTURE**
- Armory
  - Boundary Monument
  - Building/Structure
  - Camping Facility
  - College (Junior)
  - College/University
  - City/Town Hall
  - Courthouse
  - Md. Dept. of Agriculture Farmers Market
  - Fire/Rescue
  - Garage/SHA/County/Municipal
  - Gas/Berriocode
  - Golf Course/Country Club
  - Hospital
  - Hospital w/ 24hour Emergency Room
  - Library
  - Lighthouse
  - Motor Vehicle Administration
  - Park and Ride Location
  - Picnic Site
  - Police Station
  - Post Office
  - Radio/Microwave/TV Tower
  - Rest Area with Restrooms
  - School
  - Shopping Center/Mall
  - VEIP Station
  - Welcome Center
  - Yacht Club/Marine

STATEWIDE GRID MAP KEY

	A-9	A-10
B-8	B-9	B-10
	C-9	C-10
	D-9	D-10


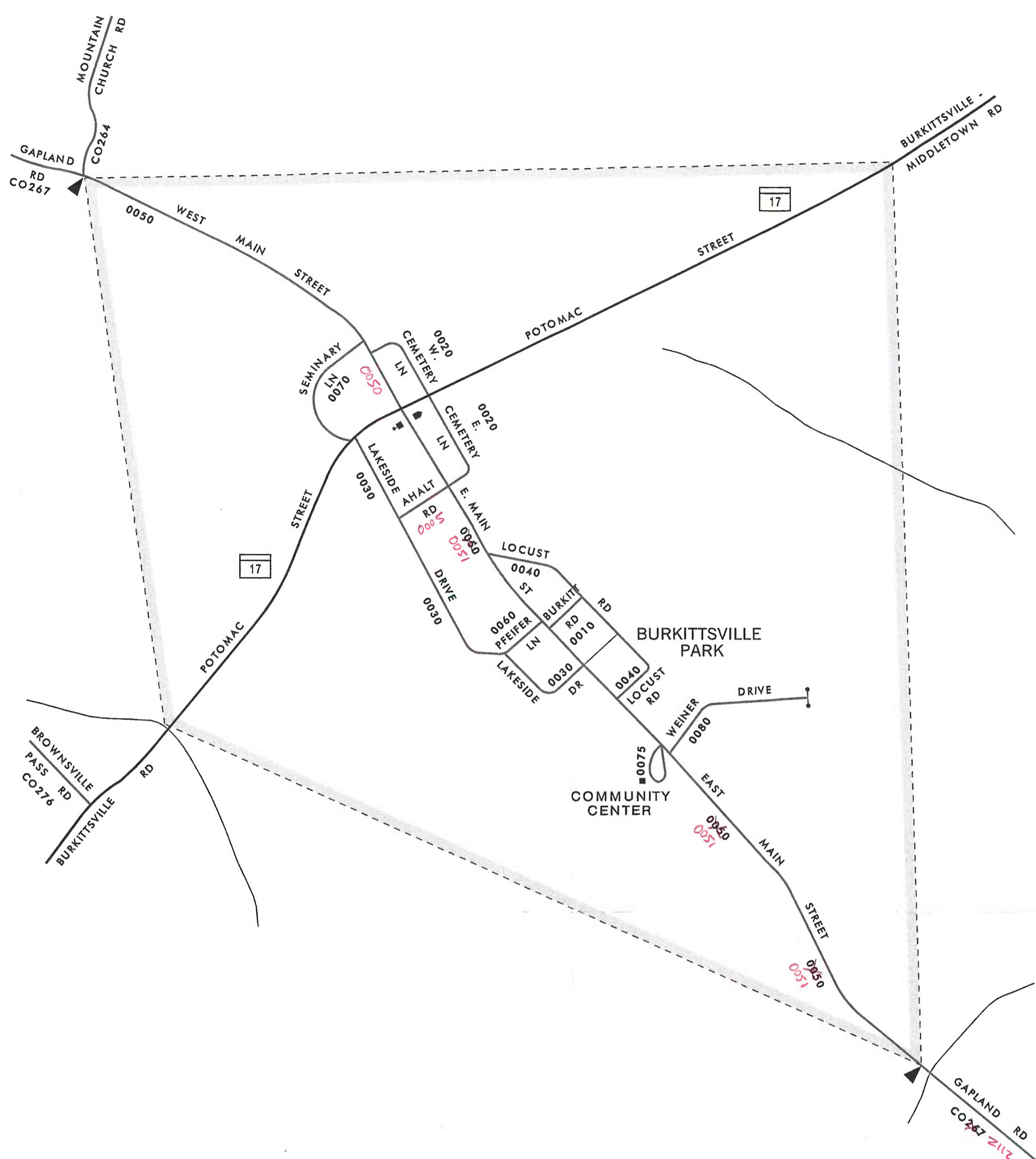
TOWN LOCATED ON GRID MAPS C-8, D-8  
AND ON INDEX MAPS C-8, D-8  
MUNICIPAL INDEX MAP REVISED TO JANUARY 1, 2004

**INFORMATION SUMMARY**

BOUNDARY:  
ACTS OF GENERAL ASSEMBLY, 1983  
NO REVISIONS  
HIGHWAYS REVISED TO JANUARY 1, 2002  
PHOTOREVISED: 1995  
CENSUS 273 (2000)

THIS MAP WAS CREATED USING MARYLAND  
STATE PLANE COORDINATE GRID VALUES BASED  
ON THE 1927 NORTH AMERICAN DATUM (NAD).





HISD / DATA SUPPORT TEAM  
CORRECTION MAP

STATEWIDE GRID MAP KEY

	A-9	A-10
B-8	B-9	B-10
	C-9	C-10
D-8	D-9	D-10

TOWN LOCATED ON GRID MAP C-8  
AND ON INDEX MAP C-8  
MUNICIPAL INDEX MAP REVISED TO JANUARY 1, 2004

**LEGEND**

- ROAD CLASSIFICATION**
- State Highway
  - County/Local Road
- ROUTE MARKERS**
- Interstate Numbered Highway
  - U.S. Numbered Highway
  - State Numbered Highway
  - Interchange Exit
- ROADSIDE CULTURE**
- Armory
  - Boundary Monument
  - Building/Structure
  - Camping Facility
  - College (Junior)
  - College/University
  - City/Town Hall
  - Courthouse
  - Md. Dept. of Agriculture Farmers Market
  - Fire/Rescue
  - Garage/SHA/County/Municipal
  - Gate/Berriolode
  - Golf Course/Country Club
  - Hospital
  - Hospital w/ 24hour Emergency Room
  - Library
  - Lighthouse
  - Motor Vehicle Administration
  - Park and Ride Location
  - Picnic Site
  - Police Station
  - Post Office
  - Radio/Microwave/TV Tower
  - Rest Area with Restrooms
  - School
  - Shopping Center/Mall
  - VEIP Station
  - Welcome Center
  - Yacht Club/Marina

**INFORMATION SUMMARY**

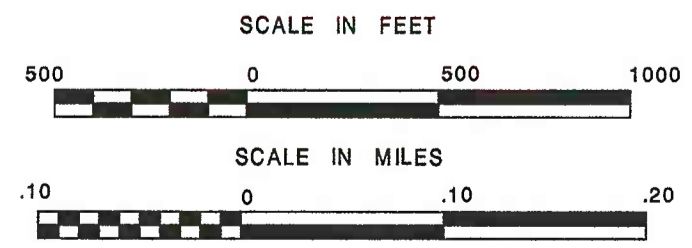
BOUNDARY:  
ACTS OF GENERAL ASSEMBLY, 1988  
NO REVISIONS  
HIGHWAYS REVISED TO JANUARY 1, 2002  
PHOTOREVISED: 1995  
CENSUS 171 (2000)

THIS MAP WAS CREATED USING MARYLAND STATE PLANE COORDINATE GRID VALUES BASED ON THE 1927 NORTH AMERICAN DATUM (NAD).

**ROUTE NUMBER INDEX MAP**  
**BURKITTSVILLE**  
**FREDERICK COUNTY**  
**MARYLAND**

PREPARED BY THE  
**MARYLAND DEPARTMENT OF TRANSPORTATION**  
STATE HIGHWAY ADMINISTRATION  
IN COOPERATION WITH THE  
**U. S. DEPARTMENT OF TRANSPORTATION**  
FEDERAL HIGHWAY ADMINISTRATION

**PUBLISHED: 2004**



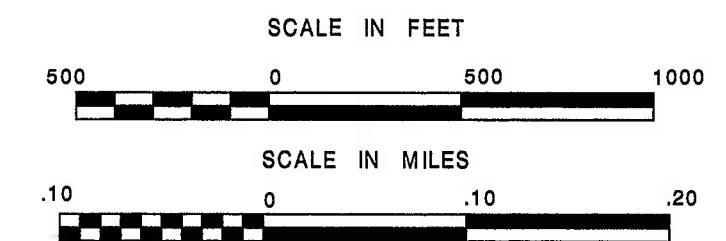


# ROUTE NUMBER INDEX MAP NEW MARKET FREDERICK COUNTY

MARYLAND  
PREPARED BY THE

MARYLAND DEPARTMENT OF TRANSPORTATION  
STATE HIGHWAY ADMINISTRATION  
IN COOPERATION WITH THE  
U. S. DEPARTMENT OF TRANSPORTATION  
FEDERAL HIGHWAY ADMINISTRATION

PUBLISHED: 2004



MISD / DATA SUPPORT TEAM  
CORRECTION MAP

STATEWIDE GRID MAP KEY

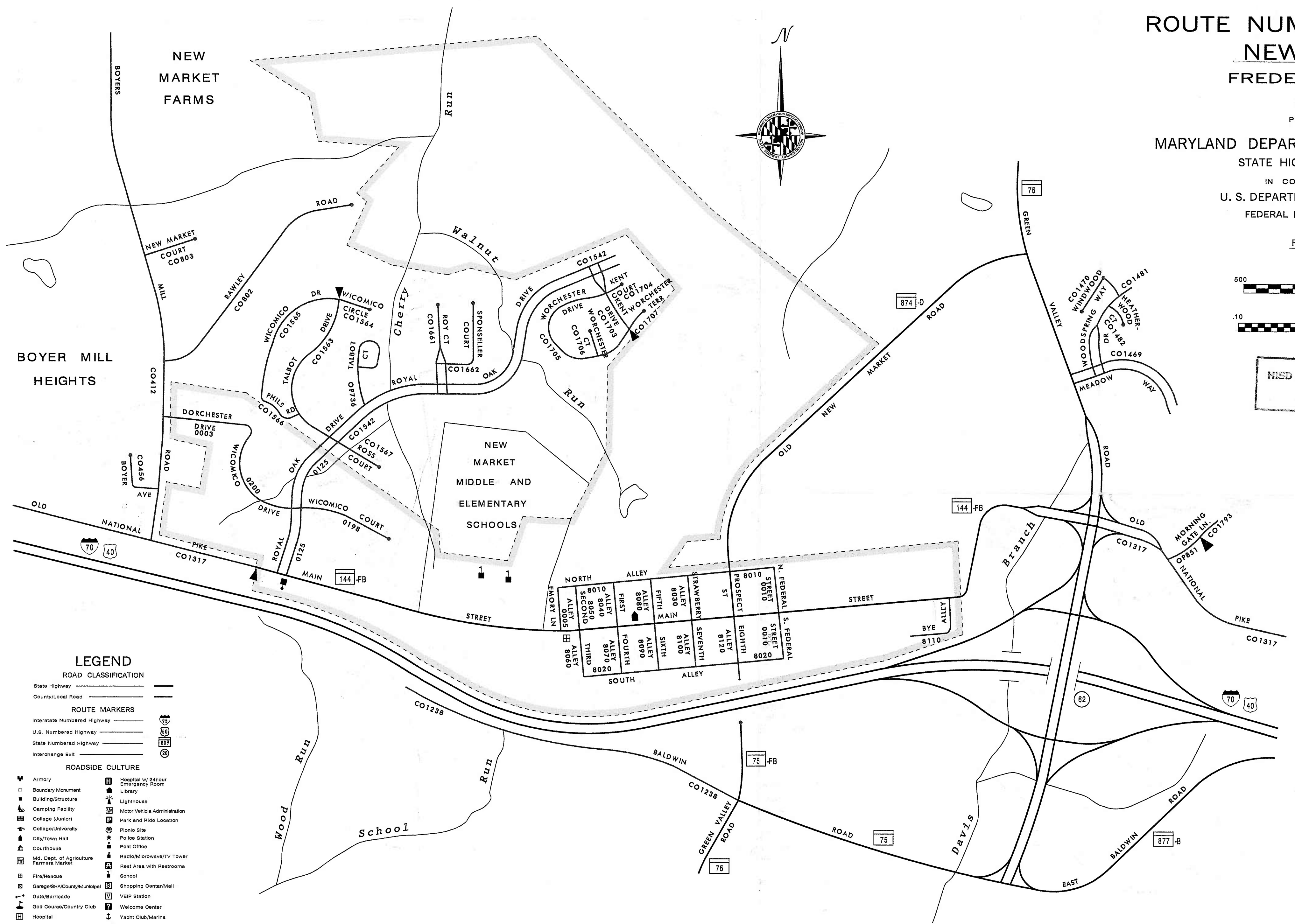
	A-9	A-10
B-8	B-9	B-10
C-8	C-9	C-10
D-8	D-9	D-10

TOWN LOCATED ON GRID MAP C-10  
AND ON INDEX MAP C-10  
MUNICIPAL INDEX MAP REVISED TO JANUARY 1, 2004

### INFORMATION SUMMARY

BOUNDARY:  
ACTS OF GENERAL ASSEMBLY, 1983  
REVISED TO AUGUST 4, 1988  
HIGHWAYS REVISED JANUARY 1, 2002  
PHOTOREVISED: 1995  
CENSUS 427 (2000)


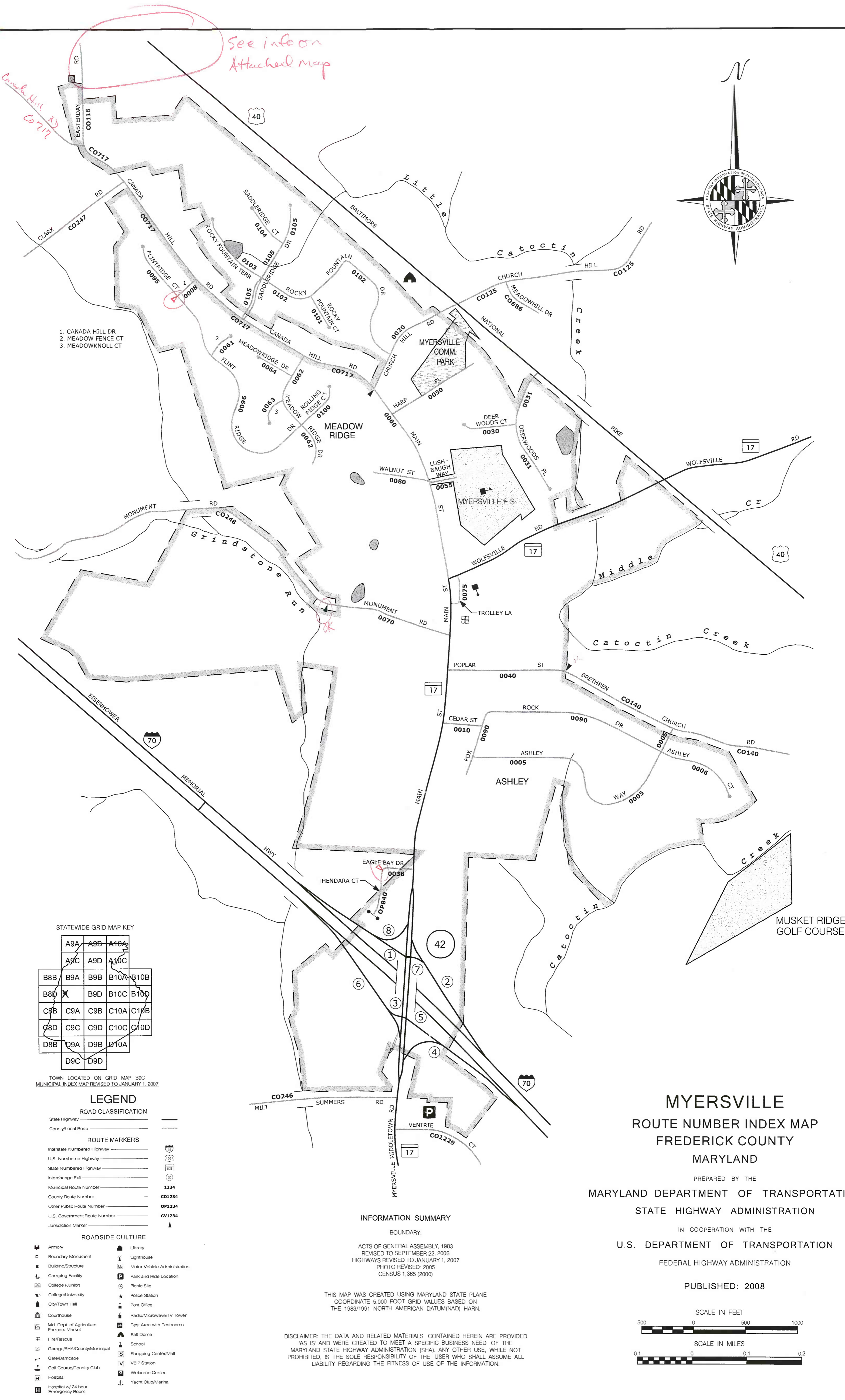
THIS MAP WAS CREATED USING MARYLAND  
STATE PLANE COORDINATE GRID VALUES BASED  
ON THE 1927 NORTH AMERICAN DATUM (NAD).



### LEGEND

- ROAD CLASSIFICATION**
- State Highway
  - County/Local Road
- ROUTE MARKERS**
- Interstate Numbered Highway
  - U.S. Numbered Highway
  - State Numbered Highway
  - Interchange Exit
- ROADSIDE CULTURE**
- Armory
  - Boundary Monument
  - Building/Structure
  - Camping Facility
  - College (Junior)
  - College/University
  - City/Town Hall
  - Courthouse
  - Md. Dept. of Agriculture Farmers Market
  - Fire/Rescue
  - Garage/SHA/County/Municipal
  - Gate/Barricade
  - Golf Course/Country Club
  - Hospital
  - Hospital w/ 24hour Emergency Room
  - Library
  - Lighthouse
  - Motor Vehicle Administration
  - Park and Ride Location
  - Picnic Site
  - Police Station
  - Post Office
  - Radio/Microwave/TV Tower
  - Rest Area with Restrooms
  - School
  - Shopping Center/Mall
  - VEIP Station
  - Welcome Center
  - Yacht Club/Marina





1. CANADA HILL DR
2. MEADOW FENCE CT
3. MEADOWKNOLL CT

STATEWIDE GRID MAP KEY

A9A	A9B	A10A
A9C	A9D	A10C
B8B	B9A	B9B
B8D	B9D	B10C
C8B	C9A	C9B
C8D	C9C	C9D
D8B	D9A	D9B
D9C	D9D	

TOWN LOCATED ON GRID MAP B9C  
MUNICIPAL INDEX MAP REVISED TO JANUARY 1, 2007

- LEGEND**
- ROAD CLASSIFICATION**
- State Highway
  - County/Local Road
- ROUTE MARKERS**
- Interstate Numbered Highway
  - U.S. Numbered Highway
  - State Numbered Highway
  - Interchange Exit
  - Municipal Route Number
  - County Route Number
  - Other Public Route Number
  - U.S. Government Route Number
  - Jurisdiction Marker
- ROADSIDE CULTURE**
- Armory
  - Boundary Monument
  - Building/Structure
  - Camping Facility
  - College (Junior)
  - College/University
  - City/Town Hall
  - Courthouse
  - Mid. Dept. of Agriculture Farmers Market
  - Fire/Rescue
  - Garage/SHA/County/Municipal
  - Gate/Barricade
  - Golf Course/Country Club
  - Hospital
  - Hospital w/ 24 hour Emergency Room
  - Library
  - Lighthouse
  - Motor Vehicle Administration
  - Park and Ride Location
  - Picnic Site
  - Police Station
  - Post Office
  - Radio/Microwave/TV Tower
  - Rest Area with Restrooms
  - Salt Dome
  - School
  - Shopping Center/Mall
  - VEIP Station
  - Welcome Center
  - Yacht Club/Marina

**INFORMATION SUMMARY**

BOUNDARY:

ACTS OF GENERAL ASSEMBLY, 1983  
REVISED TO SEPTEMBER 22, 2006  
HIGHWAYS REVISED TO JANUARY 1, 2007  
PHOTO REVISED: 2005  
CENSUS 1,365 (2000)

THIS MAP WAS CREATED USING MARYLAND STATE PLANE  
COORDINATE 5,000 FOOT GRID VALUES BASED ON  
THE 1983/1991 NORTH AMERICAN DATUM(NAD) HARN.

DISCLAIMER: THE DATA AND RELATED MATERIALS CONTAINED HEREIN ARE PROVIDED  
AS IS AND WERE CREATED TO MEET A SPECIFIC BUSINESS NEED OF THE  
MARYLAND STATE HIGHWAY ADMINISTRATION (SHA). ANY OTHER USE, WHILE NOT  
PROHIBITED, IS THE SOLE RESPONSIBILITY OF THE USER WHO SHALL ASSUME ALL  
LIABILITY REGARDING THE FITNESS OF USE OF THE INFORMATION.

**MYERSVILLE**  
**ROUTE NUMBER INDEX MAP**  
**FREDERICK COUNTY**  
**MARYLAND**

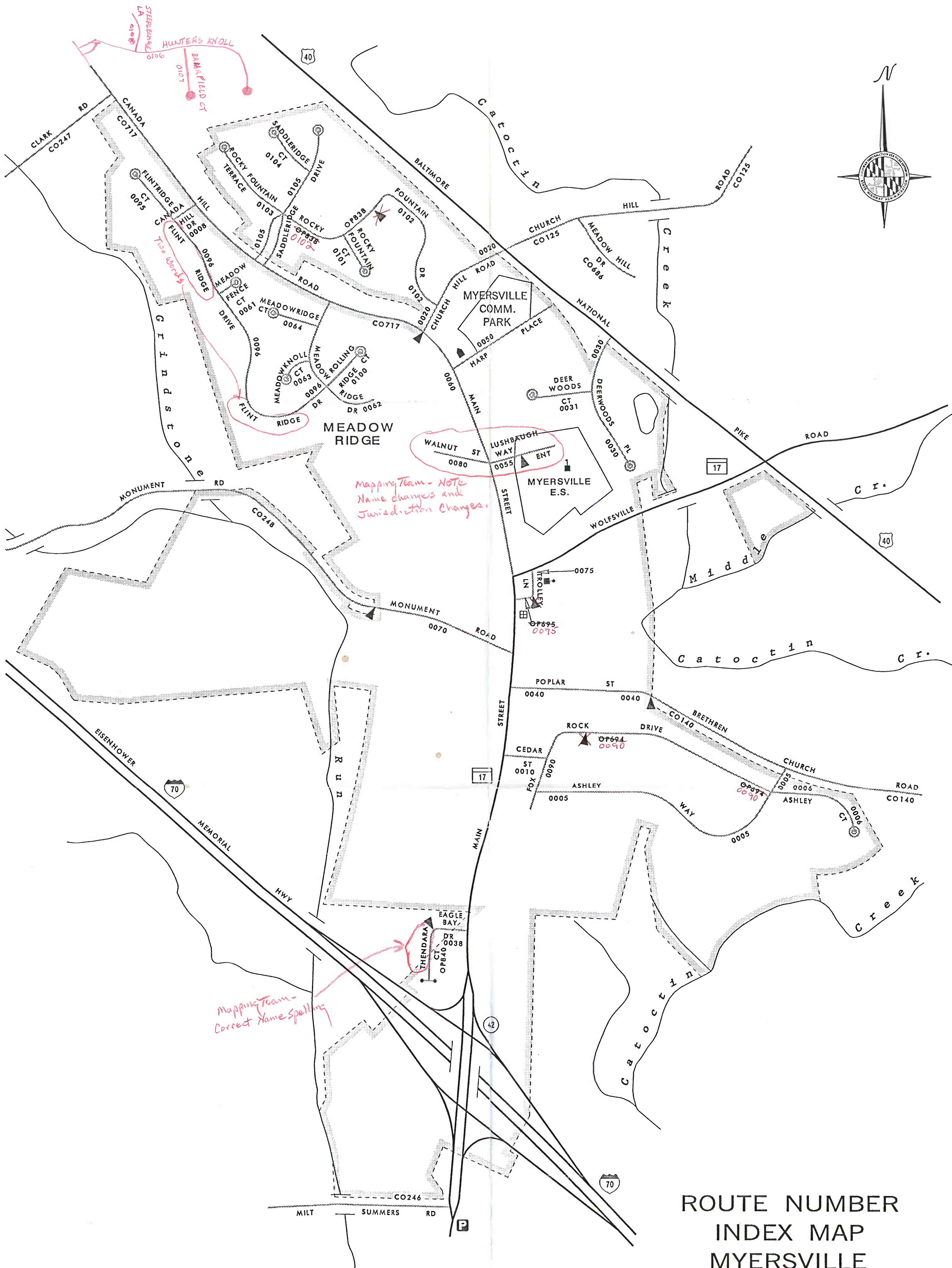
PREPARED BY THE  
**MARYLAND DEPARTMENT OF TRANSPORTATION**  
**STATE HIGHWAY ADMINISTRATION**

IN COOPERATION WITH THE  
**U.S. DEPARTMENT OF TRANSPORTATION**  
**FEDERAL HIGHWAY ADMINISTRATION**

PUBLISHED: 2008







# ROUTE NUMBER INDEX MAP MYERSVILLE

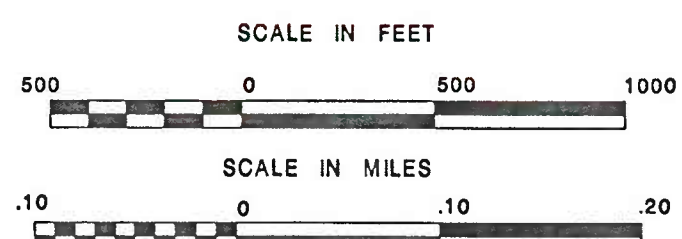
HISD / DATA SUPPORT TEAM  
CORRECTION MAP

FREDERICK COUNTY

MARYLAND  
PREPARED BY THE

MARYLAND DEPARTMENT OF TRANSPORTATION  
STATE HIGHWAY ADMINISTRATION  
IN COOPERATION WITH THE  
U. S. DEPARTMENT OF TRANSPORTATION  
FEDERAL HIGHWAY ADMINISTRATION

PUBLISHED: 2003



## LEGEND

- ROAD CLASSIFICATION**
- State Highway
  - County/Local Road
- ROUTE MARKERS**
- Interstate Numbered Highway
  - U.S. Numbered Highway
  - State Numbered Highway
  - Interchange Exit
- ROADSIDE CULTURE**
- Army
  - Boundary Monument
  - Building/Structure
  - Camping Facility
  - College (Junior)
  - College/University
  - City/Town Hall
  - Courthouse
  - Nd. Dept. of Agriculture Farmer's Market
  - Fire Rescue
  - Garage/SHA/County/Municipal
  - Gate/Barricade
  - Golf Course/Country Club
  - Hospital
  - Hospital w/ 24hour Emergency Room
  - Library
  - Lighthouse
  - Motor Vehicle Administration
  - Park and Ride Location
  - Picnic Site
  - Police Station
  - Post Office
  - Radio/Microwave/TV Tower
  - Rest Area with Restrooms
  - School
  - Shopping Center/Mall
  - VEIP Station
  - Welcome Center
  - Yacht Club/Marina

## STATEWIDE GRID MAP KEY

A-9	A-10
B-8	B-10
C-8	C-9
D-8	D-10

TOWN LOCATED ON GRID MAP B-9  
AND ON INDEX MAP B-9  
MUNICIPAL INDEX MAP REVISED TO JANUARY 1, 2003

## INFORMATION SUMMARY

**BOUNDARY:**  
ACTS OF GENERAL ASSEMBLY, 1983  
REVISED TO FEBRUARY 23, 2001  
HIGHWAYS REVISED TO JANUARY 1, 2002  
PHOTO REVISED: 1995  
CENSUS 1,382 (2000)

THIS MAP WAS CREATED USING MARYLAND STATE PLANE COORDINATE GRID VALUES BASED ON THE 1927 NORTH AMERICAN DATUM (NAD).



# ROUTE NUMBER INDEX MAP

## WALKERSVILLE

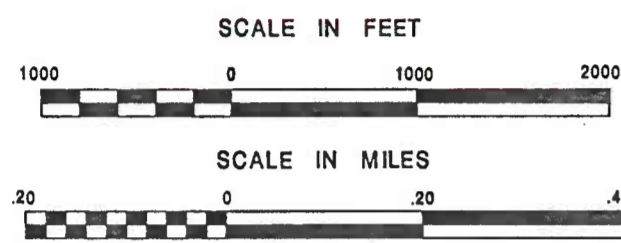
### FREDERICK COUNTY

MARYLAND

PREPARED BY THE  
MARYLAND DEPARTMENT OF TRANSPORTATION  
STATE HIGHWAY ADMINISTRATION

IN COOPERATION WITH THE  
U. S. DEPARTMENT OF TRANSPORTATION  
FEDERAL HIGHWAY ADMINISTRATION

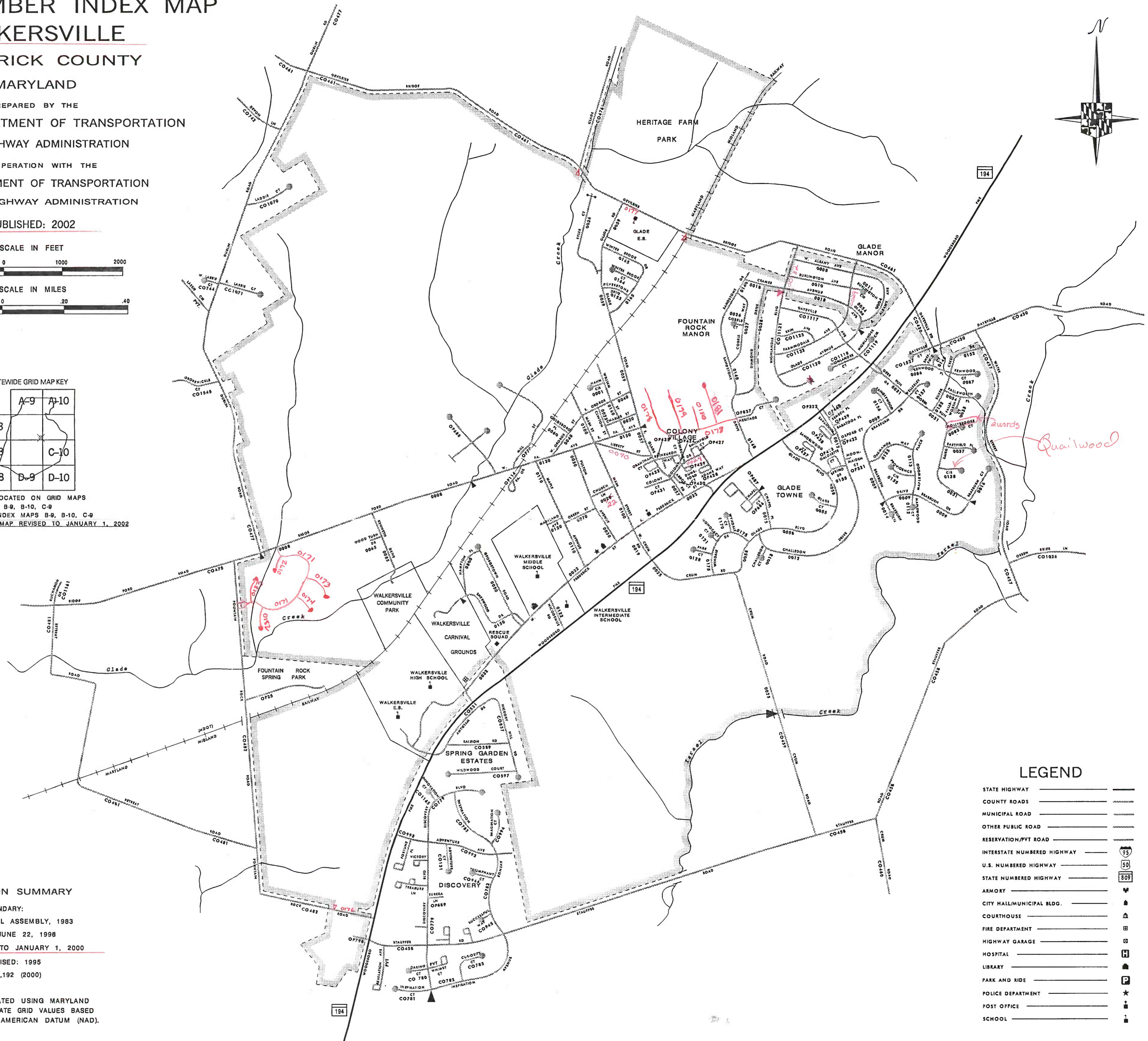
PUBLISHED: 2002



STATEWIDE GRID MAP KEY

A-9	A-10
B-8	B-10
C-8	C-10
D-8	D-10

TOWN LOCATED ON GRID MAPS  
B-9, B-10, C-9  
AND ON INDEX MAPS B-9, B-10, C-9  
MUNICIPAL INDEX MAP REVISED TO JANUARY 1, 2002



### LEGEND


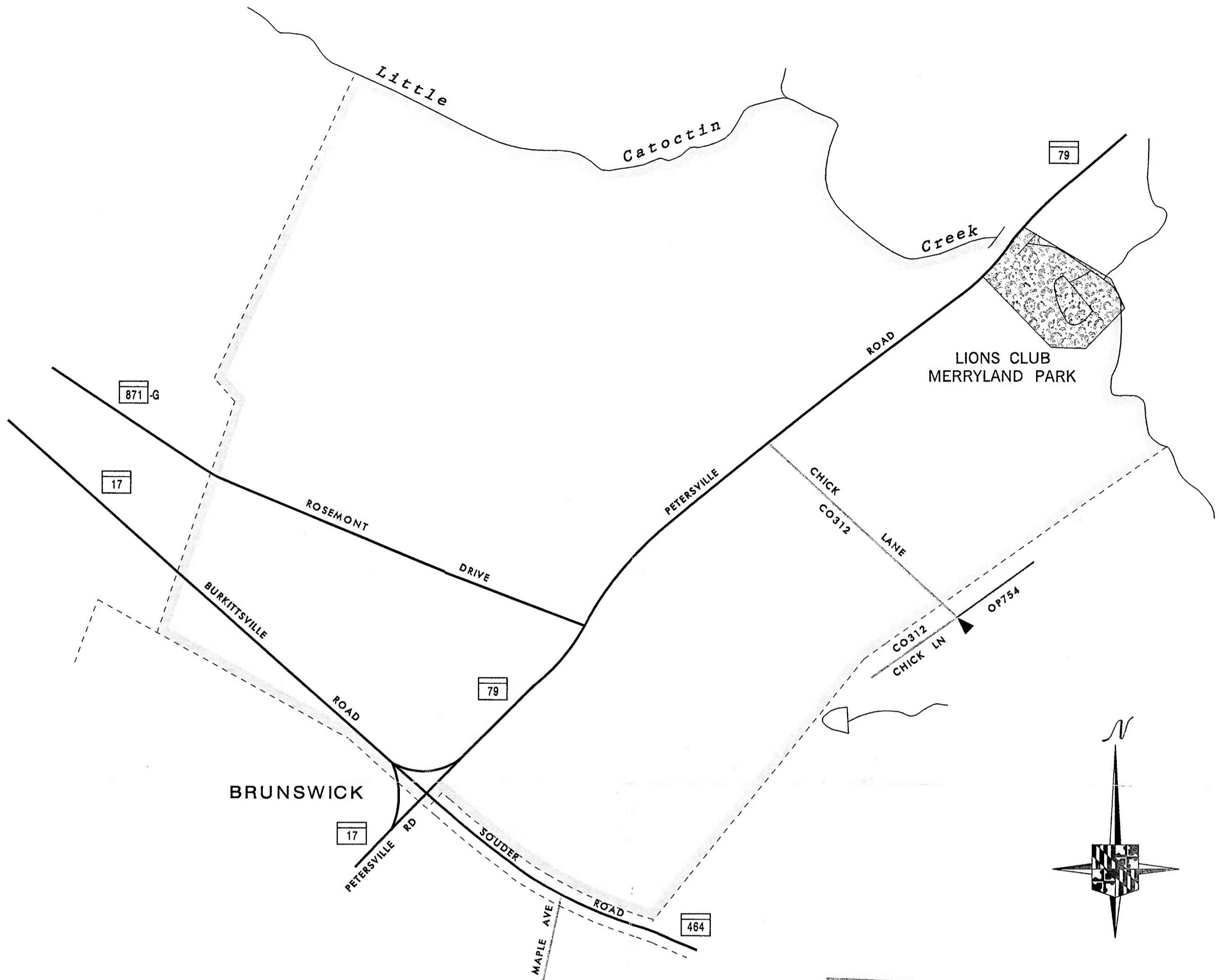
- STATE HIGHWAY
- COUNTY ROADS
- MUNICIPAL ROAD
- OTHER PUBLIC ROAD
- RESERVATION/PVT ROAD
- INTERSTATE NUMBERED HIGHWAY
- U.S. NUMBERED HIGHWAY
- STATE NUMBERED HIGHWAY
- ARMORY
- CITY HALL/MUNICIPAL BLDG.
- COURTHOUSE
- FIRE DEPARTMENT
- HIGHWAY GARAGE
- HOSPITAL
- LIBRARY
- PARK AND RIDE
- POLICE DEPARTMENT
- POST OFFICE
- SCHOOL

### INFORMATION SUMMARY

BOUNDARY:  
ACTS OF GENERAL ASSEMBLY, 1983  
REVISED TO JUNE 22, 1998  
HIGHWAYS REVISED TO JANUARY 1, 2000  
PHOTOREVISED: 1995  
CENSUS 5,192 (2000)

THIS MAP WAS CREATED USING MARYLAND  
STATE PLANE COORDINATE GRID VALUES BASED  
ON THE 1927 NORTH AMERICAN DATUM (NAD).





HISD / DATA SUPPORT TEAM  
CORRECTION MAP

# ROUTE NUMBER INDEX MAP ROSEMONT

FREDERICK COUNTY  
MARYLAND

PREPARED BY THE  
MARYLAND DEPARTMENT OF TRANSPORTATION

STATE HIGHWAY ADMINISTRATION  
IN COOPERATION WITH THE  
U. S. DEPARTMENT OF TRANSPORTATION  
FEDERAL HIGHWAY ADMINISTRATION

PUBLISHED: 2000

SCALE IN FEET



SCALE IN MILES



## LEGEND

- STATE HIGHWAY
- COUNTY ROADS
- MUNICIPAL ROAD
- OTHER PUBLIC ROAD
- RESERVATION/PVT ROAD
- INTERSTATE NUMBERED HIGHWAY
- U.S. NUMBERED HIGHWAY
- STATE NUMBERED HIGHWAY
- ARMORY
- CITY HALL/MUNICIPAL BLDG.
- COURTHOUSE
- FIRE DEPARTMENT
- HIGHWAY GARAGE
- HOSPITAL
- LIBRARY
- PARK AND RIDE
- POLICE DEPARTMENT
- POST OFFICE
- SCHOOL

### STATEWIDE GRID MAP KEY

	A-9	A-10
B-8	B-9	B-10
	C-9	C-10
	D-9	D-10


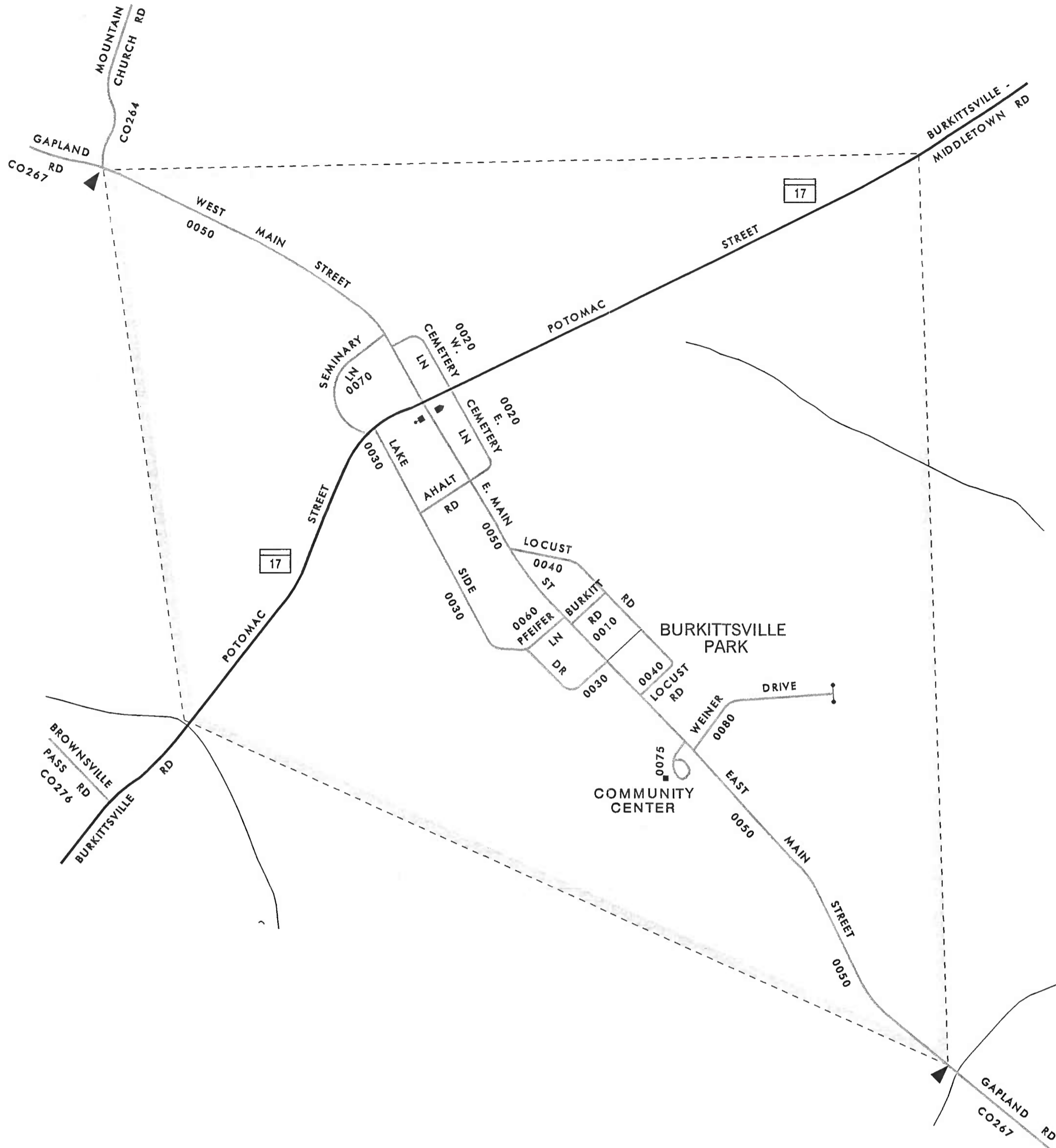
TOWN LOCATED ON GRID MAPS C-8, D-8  
AND ON INDEX MAPS C-8, D-8

### INFORMATION SUMMARY

BOUNDARY:  
ACTS OF GENERAL ASSEMBLY, 1983  
NO REVISIONS  
HIGHWAYS REVISED TO JANUARY 1, 1999  
PHOTOREVISED: 1995  
CENSUS 258 (1990)

THIS MAP WAS CREATED USING MARYLAND  
STATE PLANE COORDINATE GRID VALUES BASED  
ON THE 1927 NORTH AMERICAN DATUM (NAD).



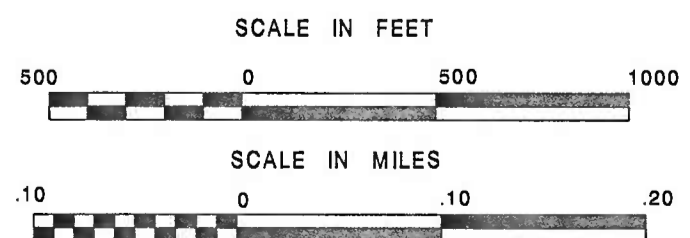


HISD / DATA SUPPORT TEAM  
CORRECTION MAP

# ROUTE NUMBER INDEX MAP BURKITTSVILLE FREDERICK COUNTY MARYLAND

PREPARED BY THE  
MARYLAND DEPARTMENT OF TRANSPORTATION  
STATE HIGHWAY ADMINISTRATION  
IN COOPERATION WITH THE  
U. S. DEPARTMENT OF TRANSPORTATION  
FEDERAL HIGHWAY ADMINISTRATION

PUBLISHED: 2000



## LEGEND

- STATE HIGHWAY
- COUNTY ROADS
- MUNICIPAL ROAD
- OTHER PUBLIC ROAD
- RESERVATION/PVT ROAD
- INTERSTATE NUMBERED HIGHWAY
- U.S. NUMBERED HIGHWAY
- STATE NUMBERED HIGHWAY
- ARMORY
- CITY HALL/MUNICIPAL BLDG.
- COURTHOUSE
- FIRE DEPARTMENT
- HIGHWAY GARAGE
- HOSPITAL
- LIBRARY
- PARK AND RIDE
- POLICE DEPARTMENT
- POST OFFICE
- SCHOOL

## STATEWIDE GRID MAP KEY

	A-9	A-10
B-8	B-9	B-10
	C-9	C-10
D-8	D-9	D-10

TOWN LOCATED ON GRID MAP C-9


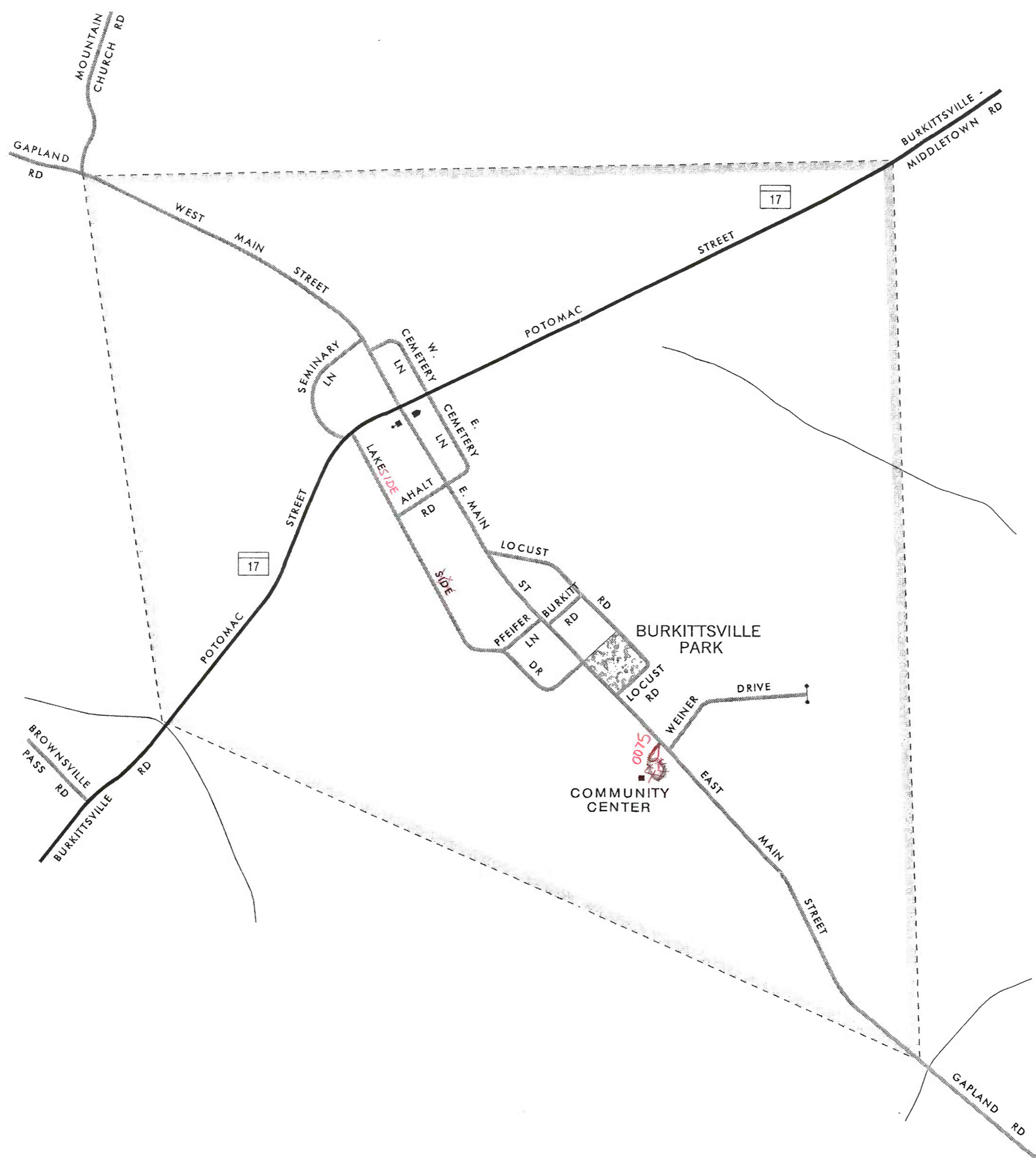
*and index map C-8*

## INFORMATION SUMMARY

BOUNDARY:  
ACTS OF GENERAL ASSEMBLY, 1983  
NO REVISIONS  
HIGHWAYS REVISED TO JANUARY 1, 1999  
PHOTOREVISED: 1995  
CENSUS 194 (1990)

THIS MAP WAS CREATED USING MARYLAND  
STATE PLANE COORDINATE GRID VALUES BASED  
ON THE 1927 NORTH AMERICAN DATUM (NAD).





**LEGEND**

- STATE HIGHWAY
- COUNTY ROADS
- MUNICIPAL ROAD
- OTHER PUBLIC ROAD
- RESERVATION/PVT ROAD
- INTERSTATE NUMBERED HIGHWAY
- U.S. NUMBERED HIGHWAY
- STATE NUMBERED HIGHWAY
- ARMORY
- CITY HALL/MUNICIPAL BLDG.
- COURTHOUSE
- FIRE DEPARTMENT
- HIGHWAY GARAGE
- HOSPITAL
- LIBRARY
- PARK AND RIDE
- POLICE DEPARTMENT
- POST OFFICE
- SCHOOL

STATEWIDE GRID MAP KEY

	A-9	A-10
B-8	B-9	B-10
	C-9	C-10
D-8	D-9	D-10

TOWN LOCATED ON GRID MAP C-9


HISD / DATA SUPPORT TEAM  
CORRECTION MAP

**BURKITTSVILLE**  
FREDERICK COUNTY  
MARYLAND


PREPARED BY THE  
MARYLAND DEPARTMENT OF TRANSPORTATION  
STATE HIGHWAY ADMINISTRATION  
IN COOPERATION WITH THE  
U. S. DEPARTMENT OF TRANSPORTATION  
FEDERAL HIGHWAY ADMINISTRATION

PUBLISHED: 2000

**INFORMATION SUMMARY**  
BOUNDARY:  
ACTS OF GENERAL ASSEMBLY, 1983  
NO REVISIONS  
HIGHWAYS REVISED TO JANUARY 1, 1999  
PHOTOREVISED: 1995  
CENSUS 194 (1990)  
  
THIS MAP WAS CREATED USING MARYLAND  
STATE PLANE COORDINATE GRID VALUES BASED  
ON THE 1927 NORTH AMERICAN DATUM (NAD).



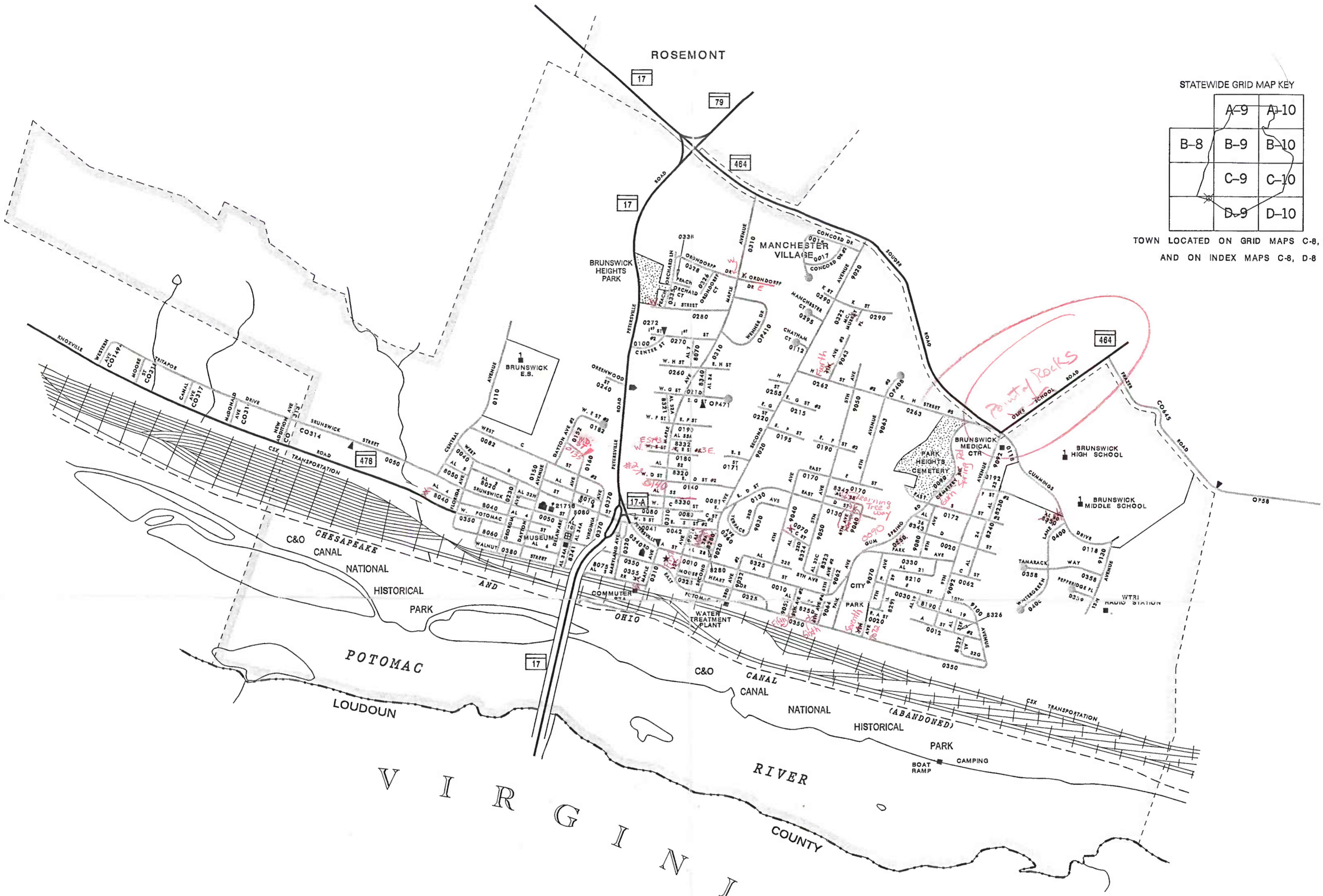




STATEWIDE GRID MAP KEY

	A-9	A-10
B-8	B-9	B-10
	C-9	C-10
	D-9	D-10

TOWN LOCATED ON GRID MAPS C-8, D-8  
AND ON INDEX MAPS C-8, D-8



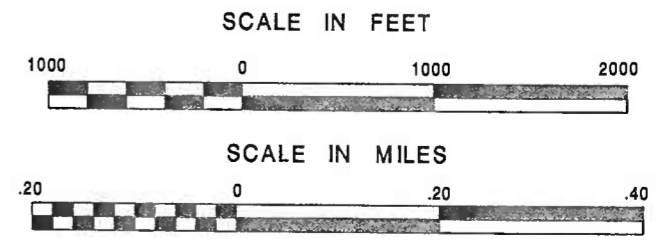
HISD / DATA SUPPORT TEAM  
CORRECTION MAP

# ROUTE NUMBER INDEX MAP BRUNSWICK FREDERICK COUNTY MARYLAND

PREPARED BY THE  
MARYLAND DEPARTMENT OF TRANSPORTATION  
STATE HIGHWAY ADMINISTRATION

IN COOPERATION WITH THE  
U. S. DEPARTMENT OF TRANSPORTATION  
FEDERAL HIGHWAY ADMINISTRATION

PUBLISHED: 2000



### LEGEND


- STATE HIGHWAY
- COUNTY ROADS
- MUNICIPAL ROAD
- OTHER PUBLIC ROAD
- RESERVATION/PVT ROAD
- INTERSTATE NUMBERED HIGHWAY
- U.S. NUMBERED HIGHWAY
- STATE NUMBERED HIGHWAY
- ARMORY
- CITY HALL/MUNICIPAL BLDG.
- COURTHOUSE
- FIRE DEPARTMENT
- HIGHWAY GARAGE
- HOSPITAL
- LIBRARY
- PARK AND RIDE
- POLICE DEPARTMENT
- POST OFFICE
- SCHOOL

### INFORMATION SUMMARY

BOUNDARY:  
ACTS OF GENERAL ASSEMBLY, 1983  
REVISED TO MAY 6, 1994  
HIGHWAYS REVISED TO JAN. 1, 1999  
PHOTOREVISED: 1995  
CENSUS 5,117 (1990)

THIS MAP WAS CREATED USING MARYLAND  
STATE PLANE COORDINATE GRID VALUES BASED  
ON THE 1927 NORTH AMERICAN DATUM (NAD).

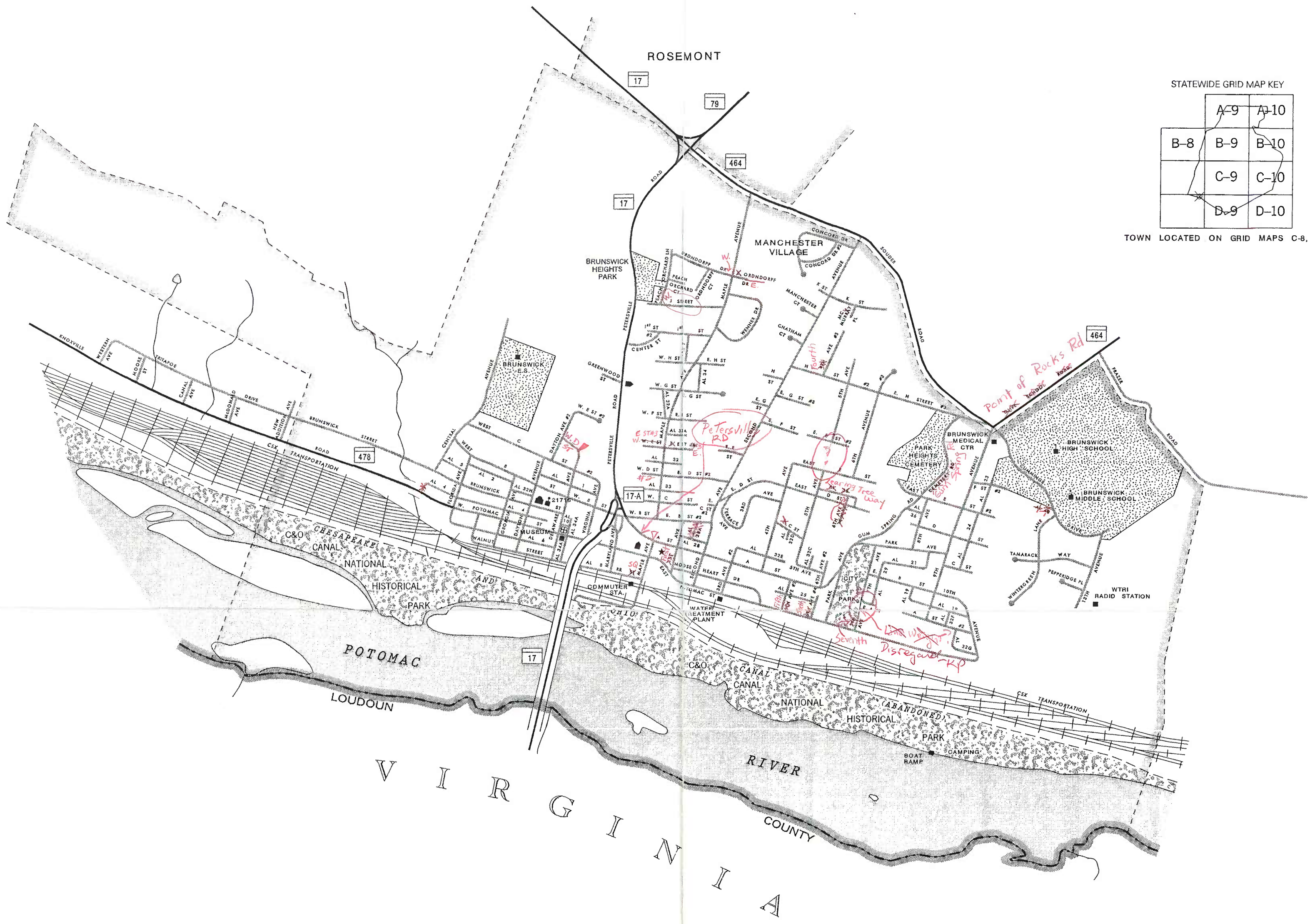




STATEWIDE GRID MAP KEY

	A-9	A-10
B-8	B-9	B-10
	C-9	C-10
	D-9	D-10

TOWN LOCATED ON GRID MAPS C-8, D-8



HISD / DATA SUPPORT TEAM  
CORRECTION MAP

**BRUNSWICK**

FREDERICK COUNTY

MARYLAND

PREPARED BY THE

MARYLAND DEPARTMENT OF TRANSPORTATION  
STATE HIGHWAY ADMINISTRATION


IN COOPERATION WITH THE  
U. S. DEPARTMENT OF TRANSPORTATION  
FEDERAL HIGHWAY ADMINISTRATION

PUBLISHED: 2000

SCALE IN FEET



SCALE IN MILES



LEGEND

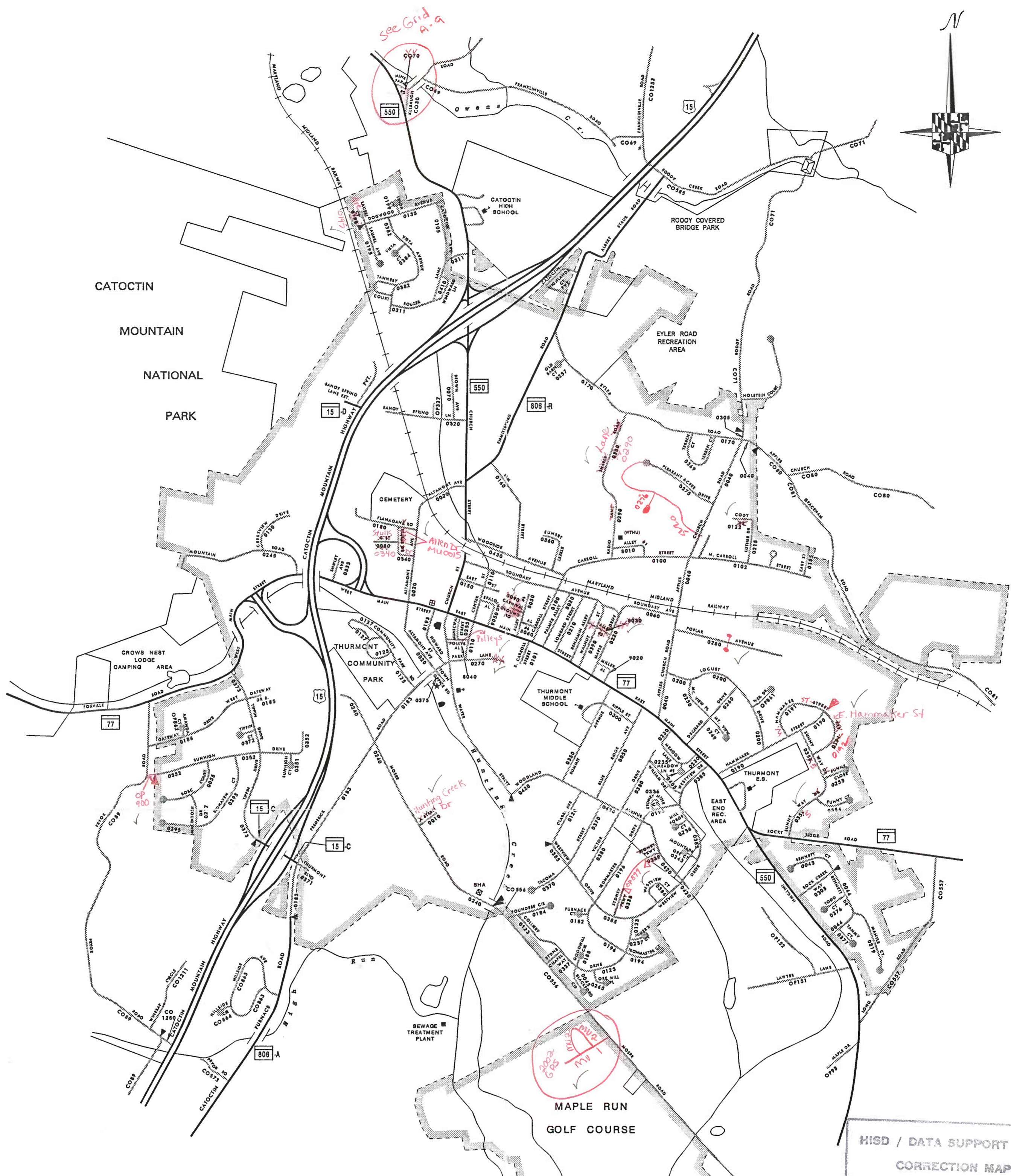
- STATE HIGHWAY
- COUNTY ROADS
- MUNICIPAL ROAD
- OTHER PUBLIC ROAD
- RESERVATION/PVT ROAD
- INTERSTATE NUMBERED HIGHWAY
- U.S. NUMBERED HIGHWAY
- STATE NUMBERED HIGHWAY
- ARMORY
- CITY HALL/MUNICIPAL BLDG.
- COURTHOUSE
- FIRE DEPARTMENT
- HIGHWAY GARAGE
- HOSPITAL
- LIBRARY
- PARK AND RIDE
- POLICE DEPARTMENT
- POST OFFICE
- SCHOOL

INFORMATION SUMMARY

BOUNDARY:  
ACTS OF GENERAL ASSEMBLY, 1963  
REVISED TO MAY 6, 1994  
HIGHWAYS REVISED TO JAN. 1, 1999  
PHOTOREVISED: 1995  
CENSUS 5,117 (1990)

THIS MAP WAS CREATED USING MARYLAND  
STATE PLANE COORDINATE GRID VALUES BASED  
ON THE 1927 NORTH AMERICAN DATUM (NAD).





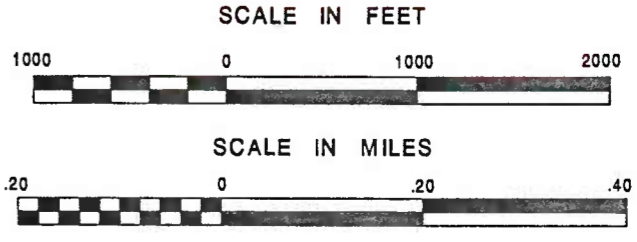
HISD / DATA SUPPORT TEAM  
CORRECTION MAP

# ROUTE NUMBER INDEX MAP THURMONT FREDERICK COUNTY

MARYLAND  
PREPARED BY THE  
MARYLAND DEPARTMENT OF TRANSPORTATION  
STATE HIGHWAY ADMINISTRATION

IN COOPERATION WITH THE  
U. S. DEPARTMENT OF TRANSPORTATION  
FEDERAL HIGHWAY ADMINISTRATION

PUBLISHED: 2001



## LEGEND

- STATE HIGHWAY
- COUNTY ROADS
- MUNICIPAL ROAD
- OTHER PUBLIC ROAD
- RESERVATION/PVT ROAD
- INTERSTATE NUMBERED HIGHWAY
- U.S. NUMBERED HIGHWAY
- STATE NUMBERED HIGHWAY
- ARMORY
- CITY HALL/MUNICIPAL BLDG.
- COURTHOUSE
- FIRE DEPARTMENT
- HIGHWAY GARAGE
- HOSPITAL
- LIBRARY
- PARK AND RIDE
- POLICE DEPARTMENT
- POST OFFICE
- SCHOOL

## STATEWIDE GRID MAP KEY

		A-10
B-8		B-10
C-8	C-9	C-10
D-8	D-9	D-10

TOWN LOCATED ON GRID MAPS A-9, B-9  
AND ON INDEX MAPS A-9, B-9  
MUNICIPAL INDEX MAP REVISED TO JANUARY 1, 2002

## INFORMATION SUMMARY

BOUNDARY:  
ACTS OF GENERAL ASSEMBLY, 1983  
REVISED TO JANUARY 21, 2000  
HIGHWAYS REVISED TO JANUARY 1, 2000

PHOTOREVISED: 1995  
CENSUS 5,588 (2000)

THIS MAP WAS CREATED USING MARYLAND  
STATE PLANE COORDINATE GRID VALUES BASED  
ON THE 1927 NORTH AMERICAN DATUM (NAD).







# ROUTE NUMBER INDEX MAP WALKERSVILLE FREDERICK COUNTY

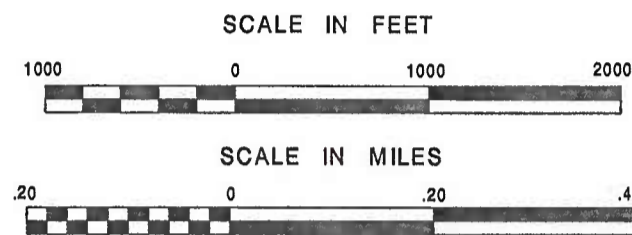
MARYLAND

PREPARED BY THE  
MARYLAND DEPARTMENT OF TRANSPORTATION

STATE HIGHWAY ADMINISTRATION

IN COOPERATION WITH THE  
U. S. DEPARTMENT OF TRANSPORTATION  
FEDERAL HIGHWAY ADMINISTRATION

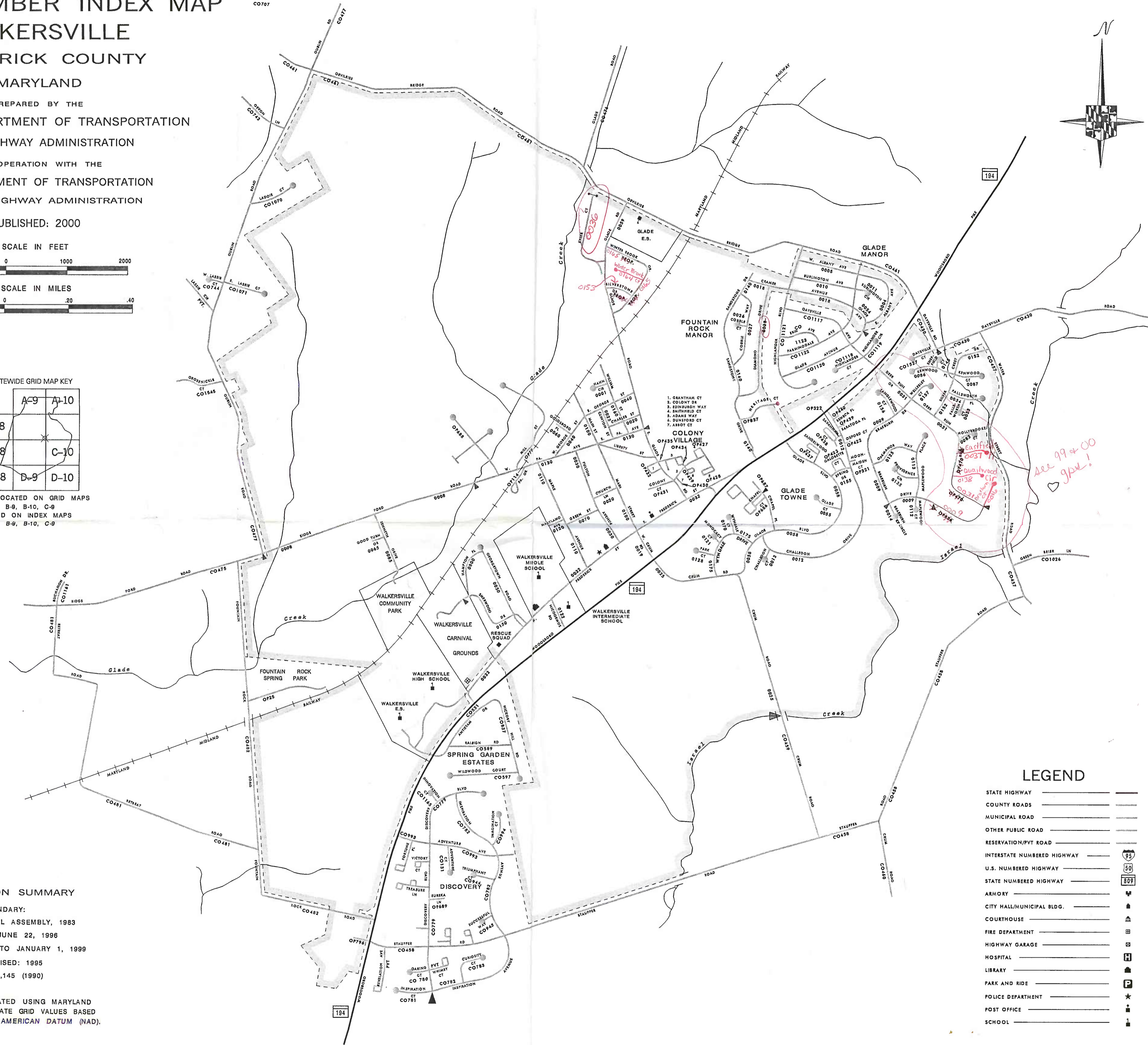
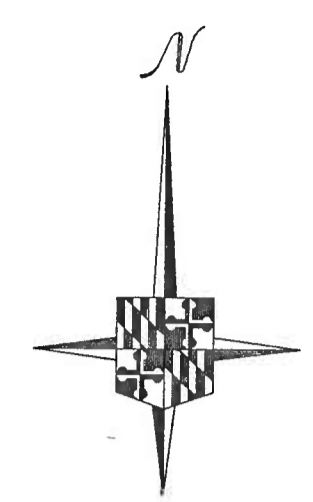
PUBLISHED: 2000



STATEWIDE GRID MAP KEY

A-9	A-10
B-8	C-10
C-8	D-9
D-8	D-10

TOWN LOCATED ON GRID MAPS  
B-9, B-10, C-9  
AND ON INDEX MAPS  
B-9, B-10, C-9



## LEGEND

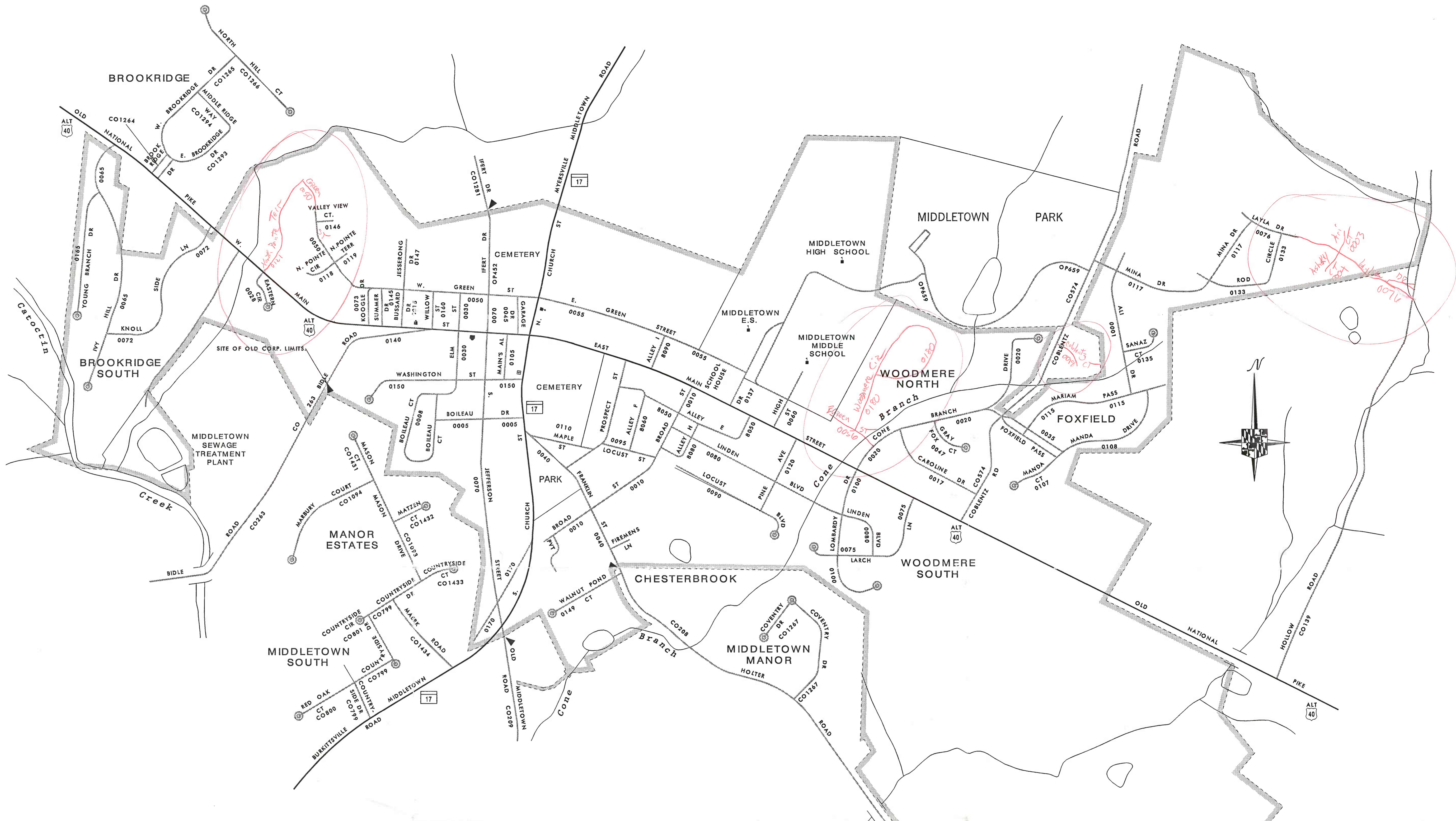
- STATE HIGHWAY
- COUNTY ROADS
- MUNICIPAL ROAD
- OTHER PUBLIC ROAD
- RESERVATION/PVT ROAD
- INTERSTATE NUMBERED HIGHWAY
- U.S. NUMBERED HIGHWAY
- STATE NUMBERED HIGHWAY
- ARMORY
- CITY HALL/MUNICIPAL BLDG.
- COURTHOUSE
- FIRE DEPARTMENT
- HIGHWAY GARAGE
- HOSPITAL
- LIBRARY
- PARK AND RIDE
- POLICE DEPARTMENT
- POST OFFICE
- SCHOOL

### INFORMATION SUMMARY

BOUNDARY:  
 ACTS OF GENERAL ASSEMBLY, 1983  
 REVISED TO JUNE 22, 1996  
 HIGHWAYS REVISED TO JANUARY 1, 1999  
 PHOTOREVISED: 1995  
 CENSUS 4,145 (1990)

THIS MAP WAS CREATED USING MARYLAND  
 STATE PLANE COORDINATE GRID VALUES BASED  
 ON THE 1927 NORTH AMERICAN DATUM (NAD).

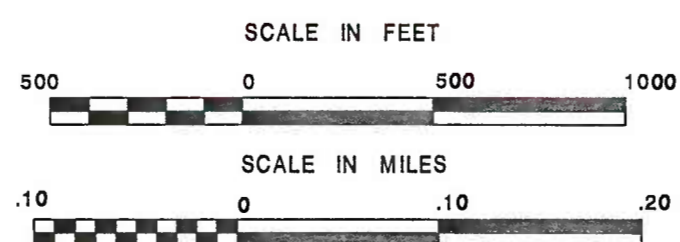




ROUTE NUMBER INDEX MAP  
**MIDDLETOWN**

FREDERICK COUNTY  
 MARYLAND  
 PREPARED BY THE  
 MARYLAND DEPARTMENT OF TRANSPORTATION  
 STATE HIGHWAY ADMINISTRATION  
 IN COOPERATION WITH THE  
 U. S. DEPARTMENT OF TRANSPORTATION  
 FEDERAL HIGHWAY ADMINISTRATION

PUBLISHED: 2000



LEGEND

- STATE HIGHWAY
- COUNTY ROADS
- MUNICIPAL ROAD
- OTHER PUBLIC ROAD
- RESERVATION/PVT ROAD
- INTERSTATE NUMBERED HIGHWAY
- U.S. NUMBERED HIGHWAY
- STATE NUMBERED HIGHWAY
- ARMORY
- CITY HALL/MUNICIPAL BLDG.
- COURTHOUSE
- FIRE DEPARTMENT
- HIGHWAY GARAGE
- HOSPITAL
- LIBRARY
- PARK AND RIDE
- POLICE DEPARTMENT
- POST OFFICE
- SCHOOL

STATEWIDE GRID MAP KEY


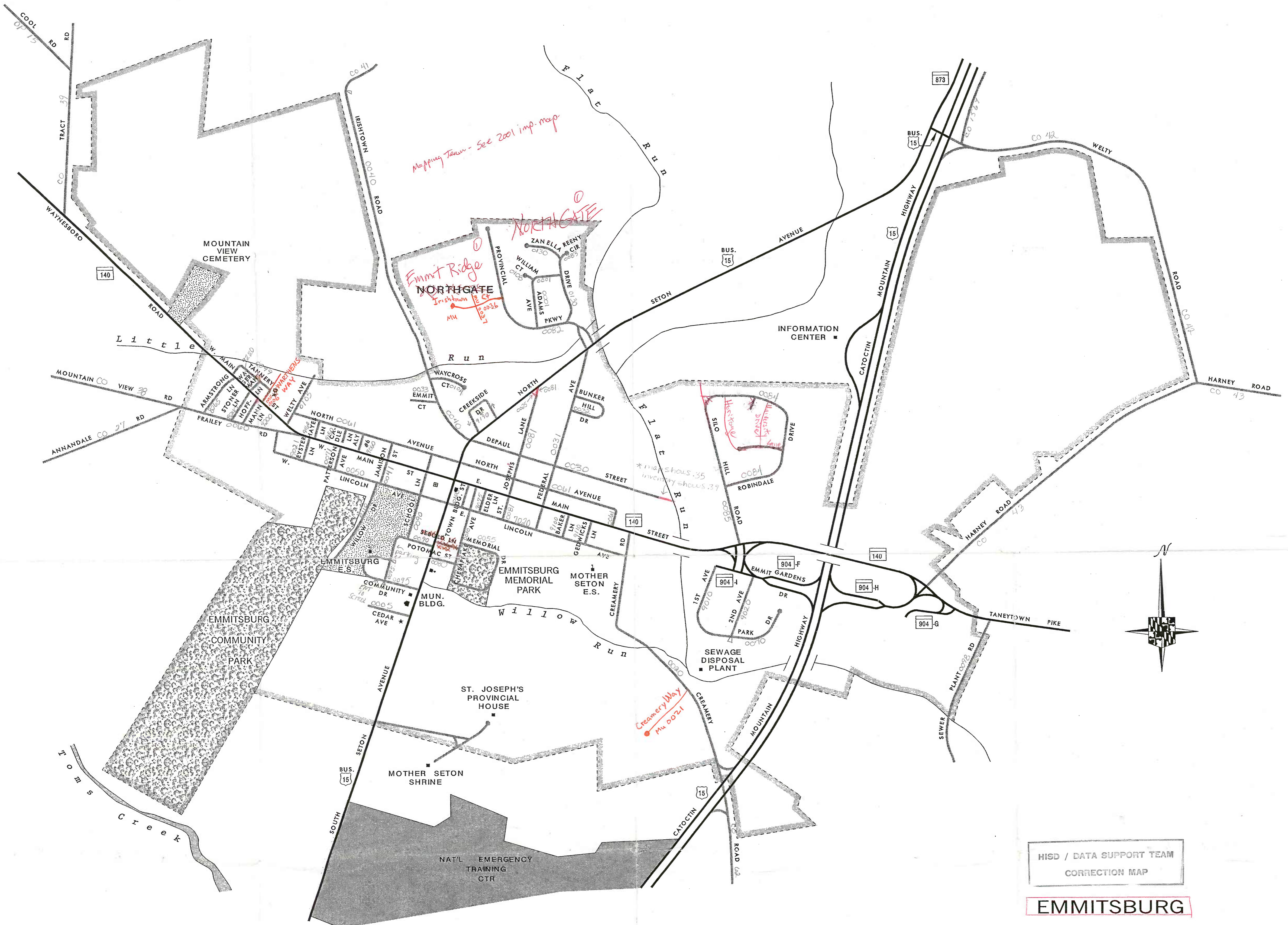
A-9	A-10
B-8	B-10
C-9	C-10
D-8	D-10

TOWN LOCATED ON GRID MAP C-9  
 AND ON INDEX MAP C-9  
 INDEX MAP UPDATED TO JANUARY 1, 2001

INFORMATION SUMMARY

BOUNDARY:  
 ACTS OF GENERAL ASSEMBLY, 1962  
 REVISED TO FEBRUARY 24, 1994  
 HIGHWAYS REVISED TO JANUARY 1, 1999  
 PHOTOREVISED: 1995  
 CENSUS 1,834 (1990)  
 THIS MAP WAS CREATED USING MARYLAND  
 STATE PLANE COORDINATE GRID VALUES BASED  
 ON THE 1927 NORTH AMERICAN DATUM (NAD).





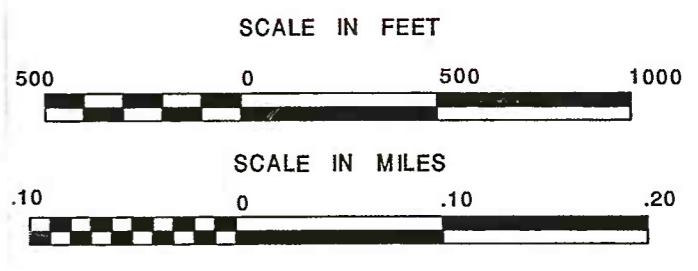
HISD / DATA SUPPORT TEAM  
CORRECTION MAP

**EMMITSBURG**  
FREDERICK COUNTY

MARYLAND  
PREPARED BY THE

MARYLAND DEPARTMENT OF TRANSPORTATION  
STATE HIGHWAY ADMINISTRATION  
IN COOPERATION WITH THE  
U. S. DEPARTMENT OF TRANSPORTATION  
FEDERAL HIGHWAY ADMINISTRATION

PUBLISHED: 1999



**LEGEND**

- STATE HIGHWAY
- COUNTY ROADS
- MUNICIPAL ROAD
- OTHER PUBLIC ROAD
- RESERVATION/PVT ROAD
- INTERSTATE NUMBERED HIGHWAY
- U.S. NUMBERED HIGHWAY
- STATE NUMBERED HIGHWAY
- ARMORY
- CITY HALL/MUNICIPAL BLDG.
- COURTHOUSE
- FIRE DEPARTMENT
- HIGHWAY GARAGE
- HOSPITAL
- LIBRARY
- PARK AND RIDE
- POLICE DEPARTMENT
- POST OFFICE
- SCHOOL

STATEWIDE GRID MAP KEY

B-8	B-9	B-10
C-8	C-9	C-10
D-8	D-9	D-10


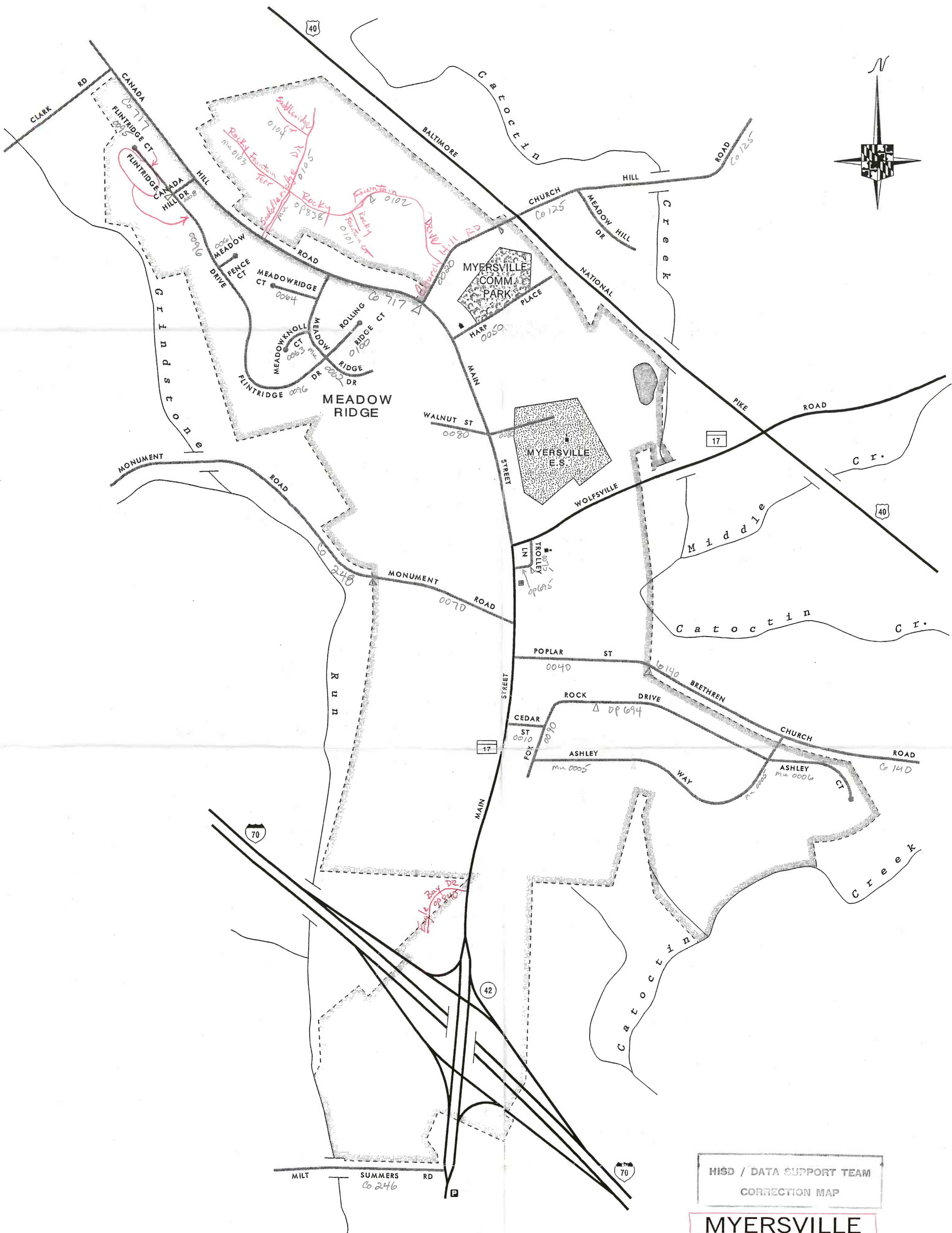
TOWN LOCATED ON GRID MAPS A-9, A-10

INFORMATION SUMMARY

BOUNDARY:  
ACTS OF GENERAL ASSEMBLY, 1883  
REVISED TO DECEMBER 20, 1990  
HIGHWAYS REVISED TO JANUARY 1, 1999  
PHOTOREVISED: 1995  
CENSUS 1,688 (1990)

THIS MAP WAS CREATED USING MARYLAND  
STATE PLANE COORDINATE GRID VALUES BASED  
ON THE 1927 NORTH AMERICAN DATUM (NAD).





**LEGEND**

- STATE HIGHWAY
- COUNTY ROADS
- MUNICIPAL ROAD
- OTHER PUBLIC ROAD
- RESERVATION/PVT ROAD
- INTERSTATE NUMBERED HIGHWAY
- U.S. NUMBERED HIGHWAY
- STATE NUMBERED HIGHWAY
- ARMORY
- CITY HALL/MUNICIPAL BLDG.
- COURTHOUSE
- FIRE DEPARTMENT
- HIGHWAY GARAGE
- HOSPITAL
- LIBRARY
- PARK AND RIDE
- POLICE DEPARTMENT
- POST OFFICE
- SCHOOL

STATEWIDE GRID MAP KEY

A-9	A-10
B-8	B-10
C-8	C-9
D-8	D-9

TOWN LOCATED ON GRID MAP B-9

**INFORMATION SUMMARY**

BOUNDARY:  
 ACTS OF GENERAL ASSEMBLY, 1983  
 REVISED TO DECEMBER 27, 1997  
 HIGHWAYS REVISED TO JANUARY 1, 1999  
 PHOTOREVISED: MARCH 1995  
 CENSUS 484 (1990)

THIS MAP WAS CREATED USING MARYLAND STATE PLANE COORDINATE GRID VALUES BASED ON THE 1927 NORTH AMERICAN DATUM (NAD).

HISD / DATA SUPPORT TEAM  
 CORRECTION MAP

**MYERSVILLE**

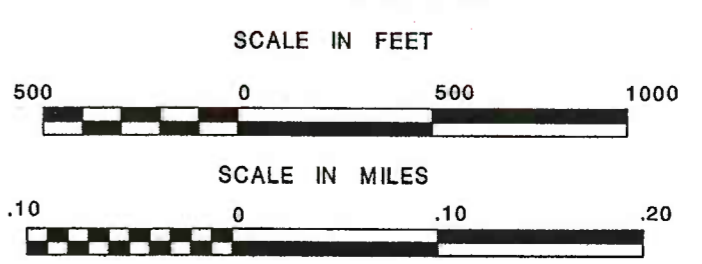
**FREDERICK COUNTY**

MARYLAND  
 PREPARED BY THE

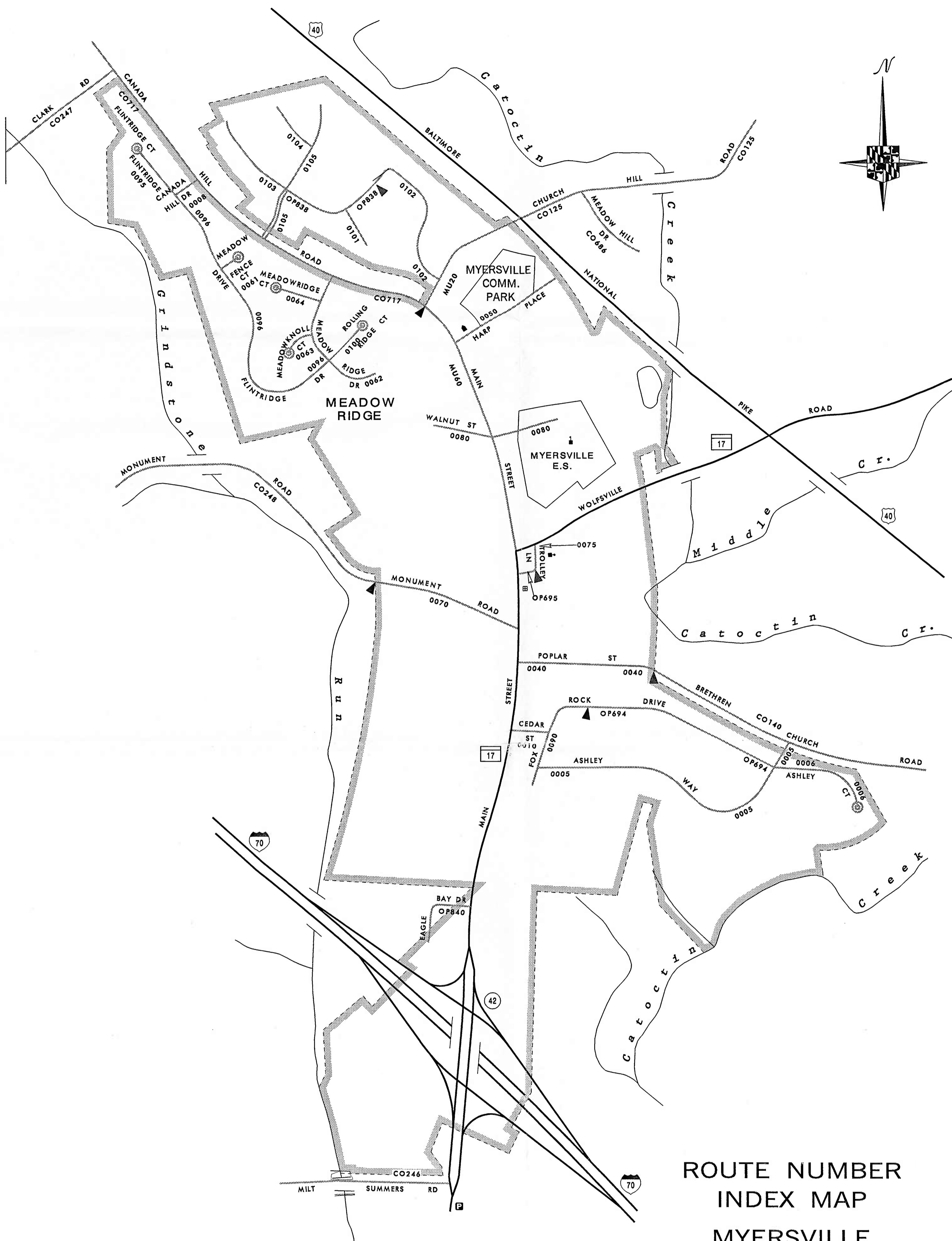
MARYLAND DEPARTMENT OF TRANSPORTATION  
 STATE HIGHWAY ADMINISTRATION

IN COOPERATION WITH THE  
 U. S. DEPARTMENT OF TRANSPORTATION  
 FEDERAL HIGHWAY ADMINISTRATION

PUBLISHED: 1999







**LEGEND**

- STATE HIGHWAY
- COUNTY ROADS
- MUNICIPAL ROAD
- OTHER PUBLIC ROAD
- RESERVATION/PVT ROAD
- INTERSTATE NUMBERED HIGHWAY
- U.S. NUMBERED HIGHWAY
- STATE NUMBERED HIGHWAY
- ARMORY
- CITY HALL/MUNICIPAL BLDG.
- COURTHOUSE
- FIRE DEPARTMENT
- HIGHWAY GARAGE
- HOSPITAL
- LIBRARY
- PARK AND RIDE
- POLICE DEPARTMENT
- POST OFFICE
- SCHOOL

STATEWIDE GRID MAP KEY

	A-9	A-10
B-8	B-9	B-10
C-8	C-9	C-10
D-8	D-9	D-10

TOWN LOCATED ON GRID MAP B-9  
AND ON INDEX MAP B-9

**INFORMATION SUMMARY**

BOUNDARY:  
ACTS OF GENERAL ASSEMBLY, 1983  
REVISED TO DECEMBER 27, 1997  
HIGHWAYS REVISED TO JANUARY 1, 1999  
PHOTOREVISED: MARCH 1995  
CENSUS 484 (1990)

THIS MAP WAS CREATED USING MARYLAND  
STATE PLANE COORDINATE GRID VALUES BASED  
ON THE 1927 NORTH AMERICAN DATUM (NAD).

**ROUTE NUMBER  
INDEX MAP  
MYERSVILLE  
FREDERICK COUNTY**

MARYLAND  
PREPARED BY THE  
MARYLAND DEPARTMENT OF TRANSPORTATION  
STATE HIGHWAY ADMINISTRATION  
IN COOPERATION WITH THE  
U. S. DEPARTMENT OF TRANSPORTATION  
FEDERAL HIGHWAY ADMINISTRATION

PUBLISHED: 1999

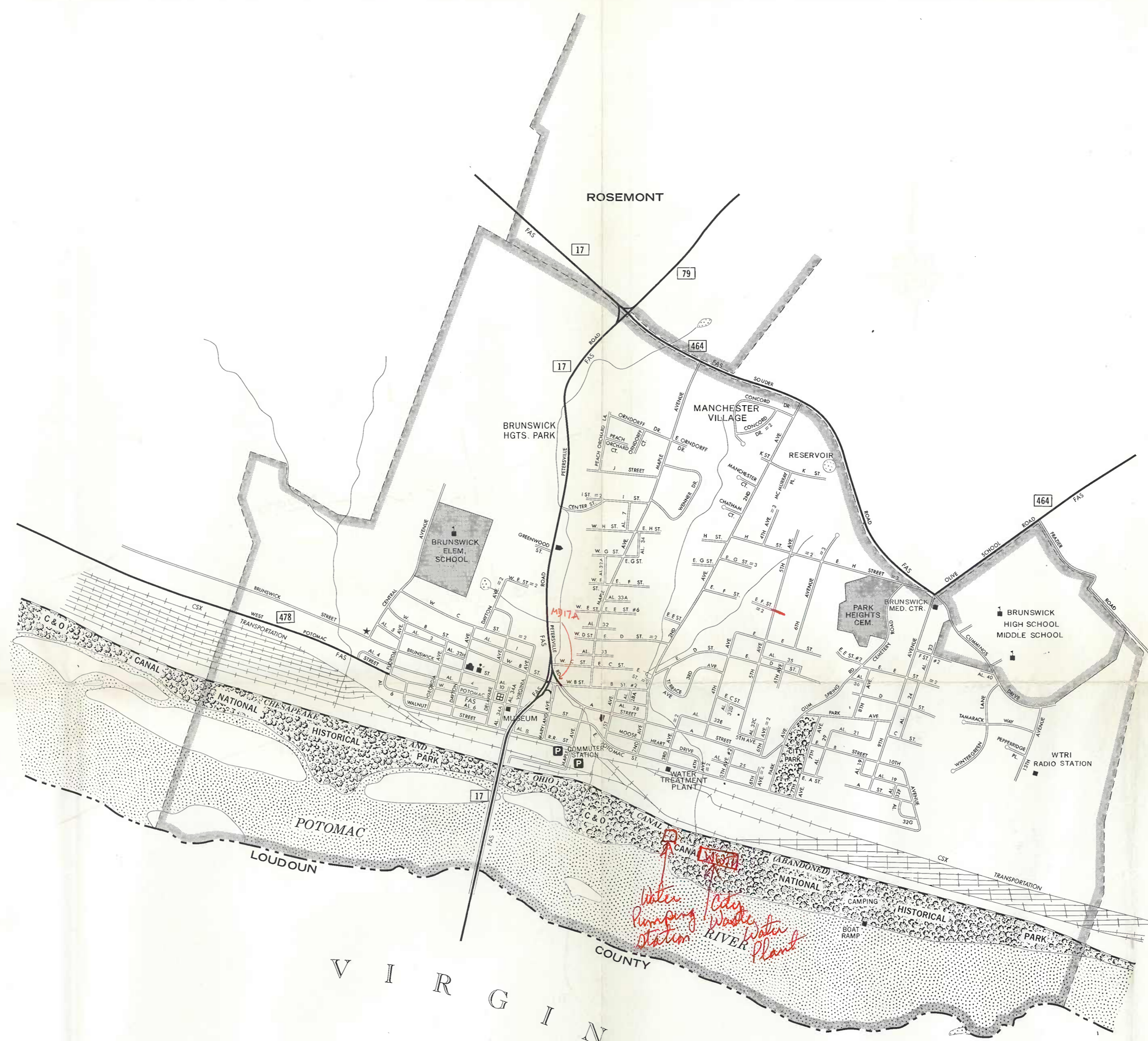
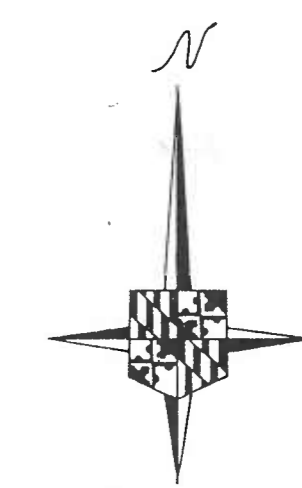
SCALE IN FEET



SCALE IN MILES







HISD / DATA SUPPORT TEAM  
CORRECTION MAP

*1990 Imp Map -  
Note changes for Mapping Team*

**BRUNSWICK**  
FREDERICK COUNTY  
**MARYLAND**

PREPARED BY THE

**MARYLAND DEPARTMENT OF TRANSPORTATION**

**STATE HIGHWAY ADMINISTRATION**

IN COOPERATION WITH THE

**U.S. DEPARTMENT OF TRANSPORTATION**

**FEDERAL HIGHWAY ADMINISTRATION**

JANUARY 1992



PHOTOREVISED: 1990

**LEGEND**

- DIVIDED HIGHWAY
- NUMBERED HIGHWAY
- MUNICIPAL ROAD
- INTERSTATE NUMBERED HIGHWAY
- U.S. NUMBERED HIGHWAY
- STATE NUMBERED HIGHWAY
- ARMORY
- CITY HALL/MUNICIPAL BLDG.
- COURTHOUSE
- FIRE DEPARTMENT
- HIGHWAY GARAGE
- HOSPITAL
- LIBRARY
- POLICE DEPARTMENT
- POST OFFICE
- SCHOOL

V I R G I N I A






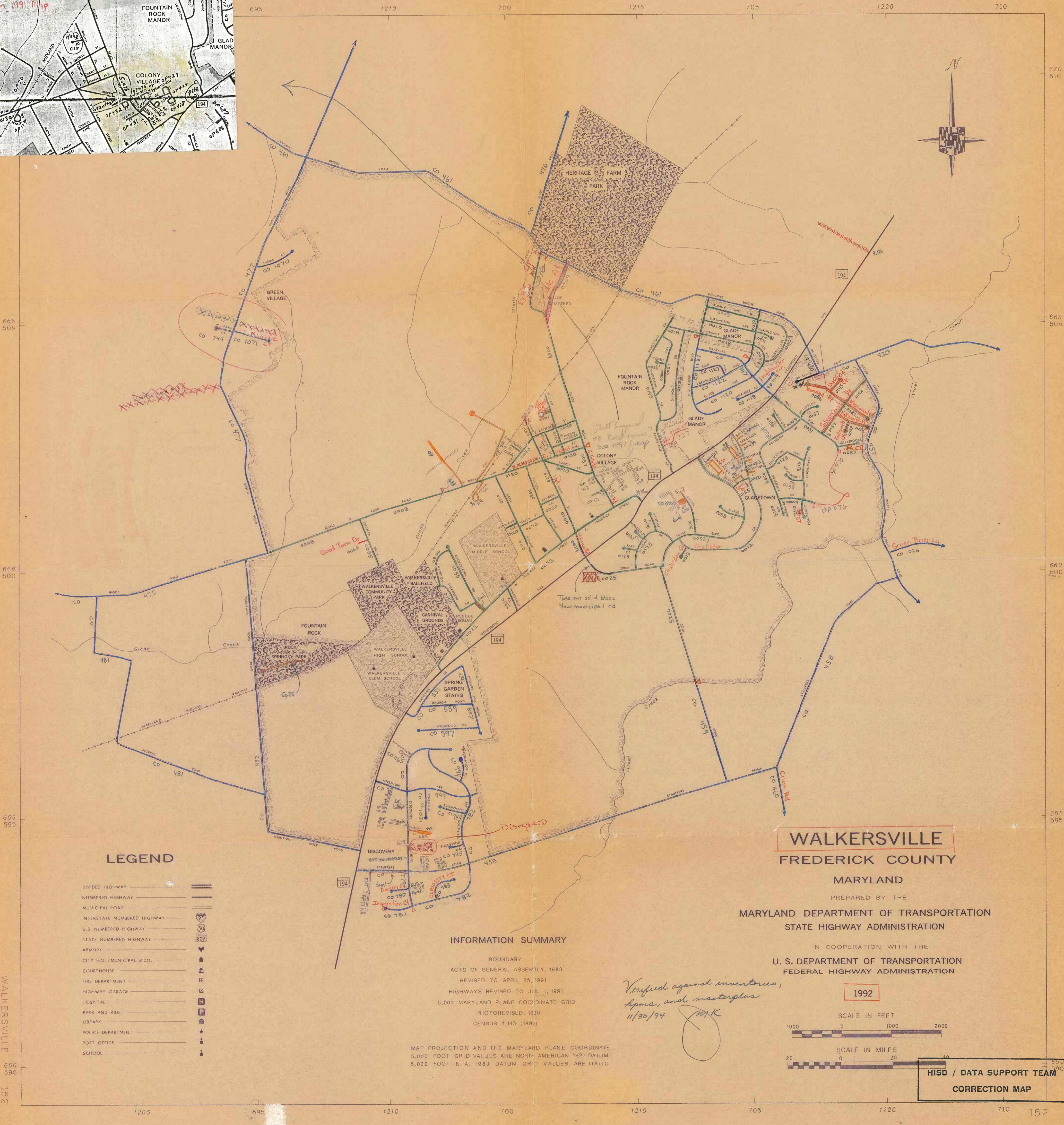
**Maryland Department of Transportation**  
**State Highway Administration**

*from the desk of " Walkersville "*

**John M. Klausing**

<u>Map</u>	<u>Inv</u>	
.246	.27	Albany Ave E (0004)
.76	.81	Challedon Dr (0012)
.74	.78	Glade Blvd. (0058)
.15	.09	Pennsylvania Dr (Op 114)
.076	.05	Galorette Ct (Op 423)
.12	.09	Savannah Ct (Op 438)
2.50	2.57	Stauffer Dr (Co 458)





**LEGEND**

- DIVIDED HIGHWAY
- NUMBERED HIGHWAY
- MUNICIPAL ROAD
- INTERSTATE NUMBERED HIGHWAY
- U.S. NUMBERED HIGHWAY
- STATE NUMBERED HIGHWAY
- ARMORY
- CITY HALL/MUNICIPAL BLDG.
- COURTHOUSE
- FIRE DEPARTMENT
- HIGHWAY GARAGE
- HOSPITAL
- PARK AND RIDE
- LIBRARY
- POLICE DEPARTMENT
- POST OFFICE
- SCHOOL

**INFORMATION SUMMARY**

BOUNDARY:  
 ACTS OF GENERAL ASSEMBLY, 1983  
 REVISED TO APRIL 25, 1991  
 HIGHWAYS REVISED TO JUN 1, 1991  
 5,000' MARYLAND PLANE COORDINATE GRID  
 PHOTOREVISED: 1990  
 CENSUS 4,145 (1991)

MAP PROJECTION AND THE MARYLAND PLANE COORDINATE  
 5,000 FOOT GRID VALUES ARE NORTH AMERICAN 1927 DATUM.  
 5,000 FOOT N.A. 1983 DATUM GRID VALUES ARE ITALIC.

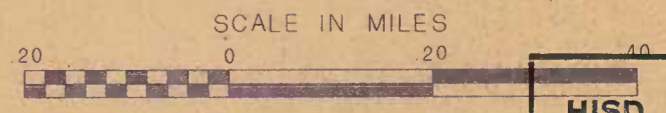
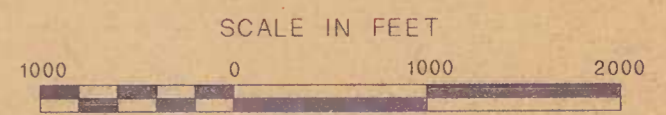
**WALKERSVILLE  
 FREDERICK COUNTY**

MARYLAND

PREPARED BY THE  
 MARYLAND DEPARTMENT OF TRANSPORTATION  
 STATE HIGHWAY ADMINISTRATION

IN COOPERATION WITH THE  
 U. S. DEPARTMENT OF TRANSPORTATION  
 FEDERAL HIGHWAY ADMINISTRATION

1992



*Verified against inventories,  
 Apms, and masterplans  
 11/30/94*

**HISD / DATA SUPPORT TEAM  
 CORRECTION MAP**

WALKERSVILLE 152



### LEGEND

- DIVIDED HIGHWAY
- NUMBERED HIGHWAY
- MUNICIPAL ROAD
- INTERSTATE NUMBERED HIGHWAY
- U.S. NUMBERED HIGHWAY
- STATE NUMBERED HIGHWAY
- ARMORY
- CITY HALL/MUNICIPAL BLDG.
- COURTHOUSE
- FIRE DEPARTMENT
- HIGHWAY GARAGE
- HOSPITAL
- PARK AND RIDE
- LIBRARY
- POLICE DEPARTMENT
- POST OFFICE
- SCHOOL

### INFORMATION SUMMARY

BOUNDARY:  
 ACTS OF GENERAL ASSEMBLY, 1983  
 REVISED TO APRIL 25, 1991  
 HIGHWAYS REVISED TO JAN 1, 1991  
 5,000' MARYLAND PLANE COORDINATE GRID  
 PHOTOREVISED: 1990  
 CENSUS 4,145 (1991)

MAP PROJECTION AND THE MARYLAND PLANE COORDINATE  
 5,000 FOOT GRID VALUES ARE NORTH AMERICAN 1927 DATUM.  
 5,000 FOOT N. A. 1983 DATUM GRID VALUES ARE ITALIC.

*Verified against inventories,  
 maps, and masterplans  
 11/30/94*

## WALKERSVILLE

### FREDERICK COUNTY

MARYLAND

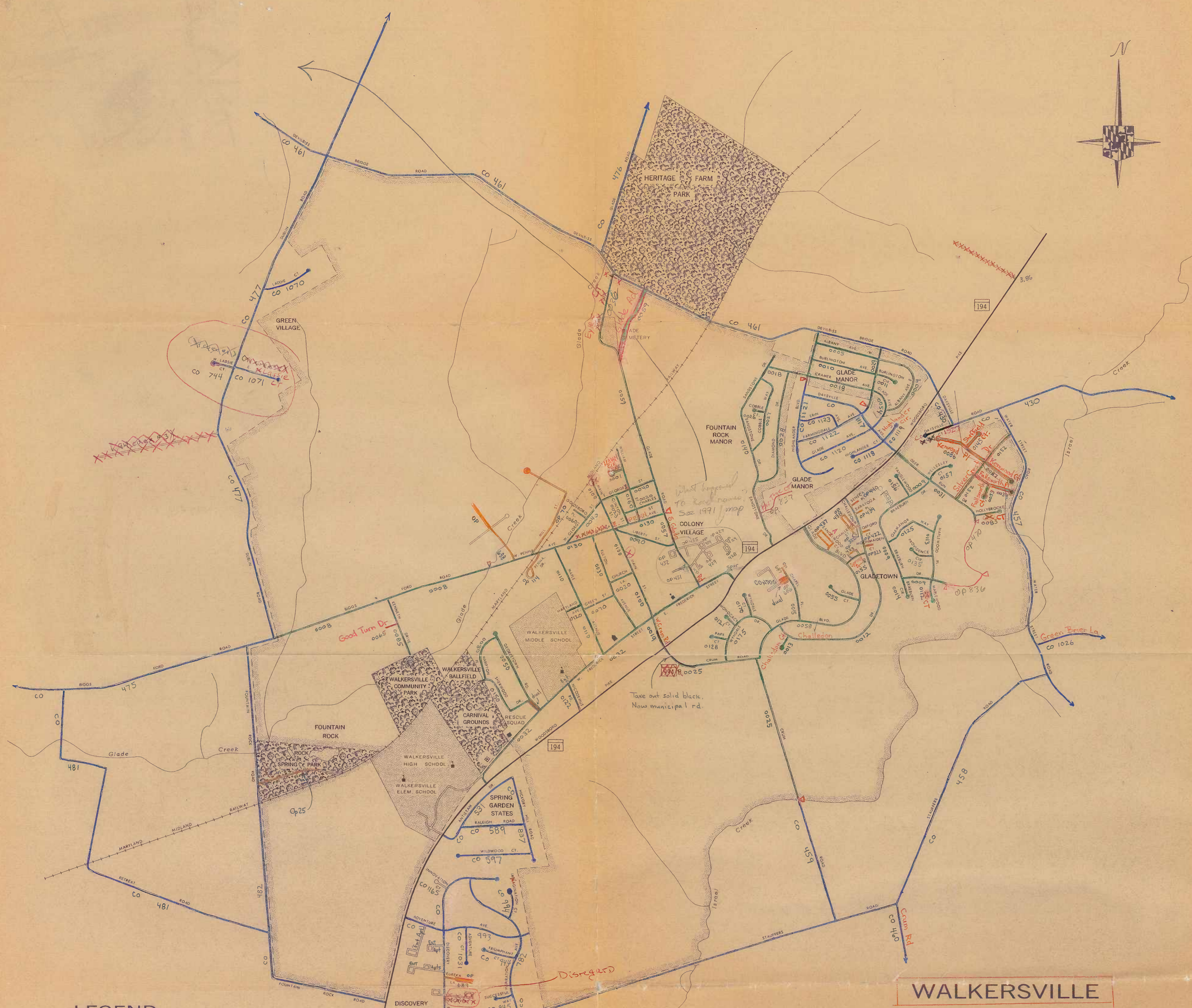

PREPARED BY THE  
 MARYLAND DEPARTMENT OF TRANSPORTATION  
 STATE HIGHWAY ADMINISTRATION

IN COOPERATION WITH THE  
 U. S. DEPARTMENT OF TRANSPORTATION  
 FEDERAL HIGHWAY ADMINISTRATION

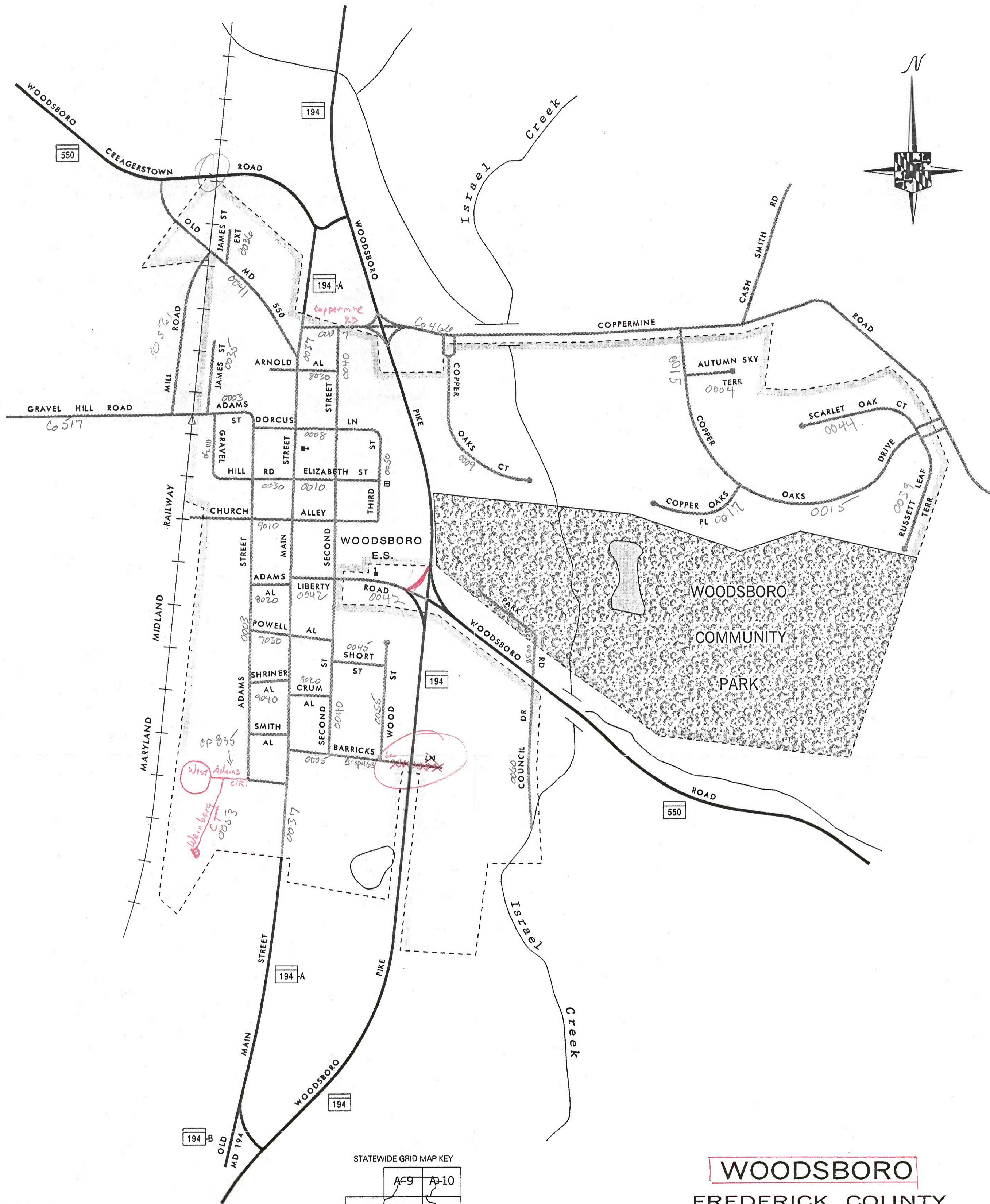
1992



**HISD / DATA SUPPORT TEAM**  
**CORRECTION MAP**







**LEGEND**

- STATE HIGHWAY
- COUNTY ROADS
- MUNICIPAL ROAD
- OTHER PUBLIC ROAD
- RESERVATION/PVT ROAD
- INTERSTATE NUMBERED HIGHWAY
- U.S. NUMBERED HIGHWAY
- STATE NUMBERED HIGHWAY
- ARMORY
- CITY HALL/MUNICIPAL BLDG.
- COURTHOUSE
- FIRE DEPARTMENT
- HIGHWAY GARAGE
- HOSPITAL
- LIBRARY
- PARK AND RIDE
- POLICE DEPARTMENT
- POST OFFICE
- SCHOOL

STATEWIDE GRID MAP KEY

A-9	A-10
B-8	B-9
C-8	C-9
D-8	D-9

TOWN LOCATED ON GRID MAP B-10

**INFORMATION SUMMARY**

BOUNDARY:  
 ACTS OF GENERAL ASSEMBLY, 1933  
 REVISED TO OCTOBER 5, 1995  
 HIGHWAYS REVISED TO JANUARY 1, 1998  
 PHOTOREVISED: 1995  
 CENSUS 513 (1990)

THIS MAP WAS CREATED USING MARYLAND STATE PLANE COORDINATE GRID VALUES BASED ON THE 1927 NORTH AMERICAN DATUM (NAD).

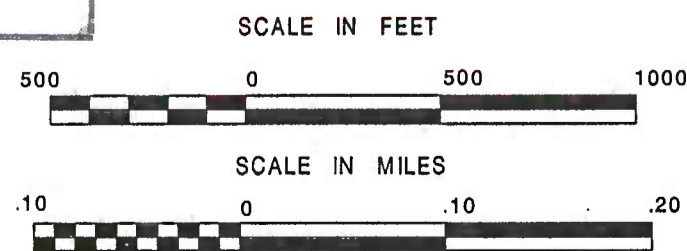
**WOODSBORO**  
 FREDERICK COUNTY  
 MARYLAND

PREPARED BY THE  
 MARYLAND DEPARTMENT OF TRANSPORTATION  
 STATE HIGHWAY ADMINISTRATION


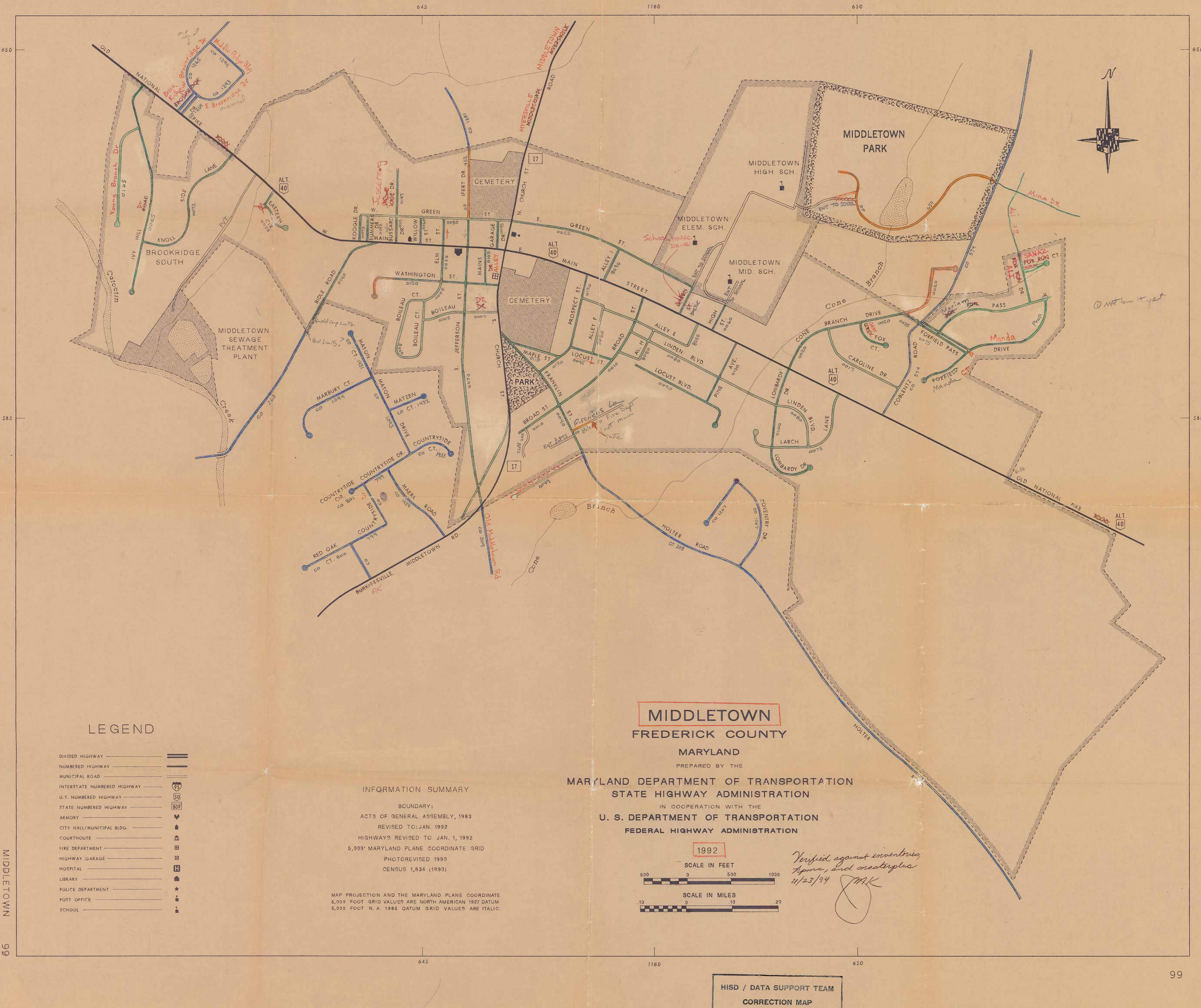
IN COOPERATION WITH THE  
 U. S. DEPARTMENT OF TRANSPORTATION  
 FEDERAL HIGHWAY ADMINISTRATION

HISD / DATA SUPPORT TEAM  
 CORRECTION MAP

PUBLISHED: 1999







**LEGEND**

- DIVIDED HIGHWAY
- NUMBERED HIGHWAY
- MUNICIPAL ROAD
- INTERSTATE NUMBERED HIGHWAY
- U.S. NUMBERED HIGHWAY
- STATE NUMBERED HIGHWAY
- ARMORY
- CITY HALL/MUNICIPAL BLDG.
- COURTHOUSE
- FIRE DEPARTMENT
- HIGHWAY GARAGE
- HOSPITAL
- LIBRARY
- POLICE DEPARTMENT
- POST OFFICE
- SCHOOL

**INFORMATION SUMMARY**

BOUNDARY:  
 ACTS OF GENERAL ASSEMBLY, 1983  
 REVISED TO: JAN. 1992  
 HIGHWAYS REVISED TO JAN. 1, 1992  
 5,000' MARYLAND PLANE COORDINATE GRID  
 PHOTOREVISED 1990  
 CENSUS 1,834 (1990)

MAP PROJECTION AND THE MARYLAND PLANE COORDINATE  
 5,000 FOOT GRID VALUES ARE NORTH AMERICAN 1927 DATUM  
 5,000 FOOT N.A. 1983 DATUM GRID VALUES ARE ITALIC.

**MIDDLETOWN**  
**FREDERICK COUNTY**

MARYLAND

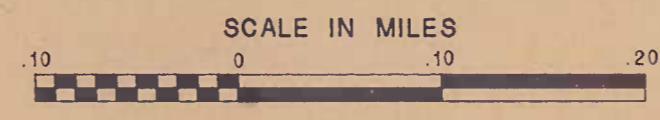
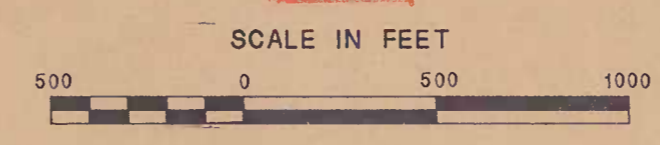
PREPARED BY THE

MARYLAND DEPARTMENT OF TRANSPORTATION  
 STATE HIGHWAY ADMINISTRATION

IN COOPERATION WITH THE

U. S. DEPARTMENT OF TRANSPORTATION  
 FEDERAL HIGHWAY ADMINISTRATION

1992

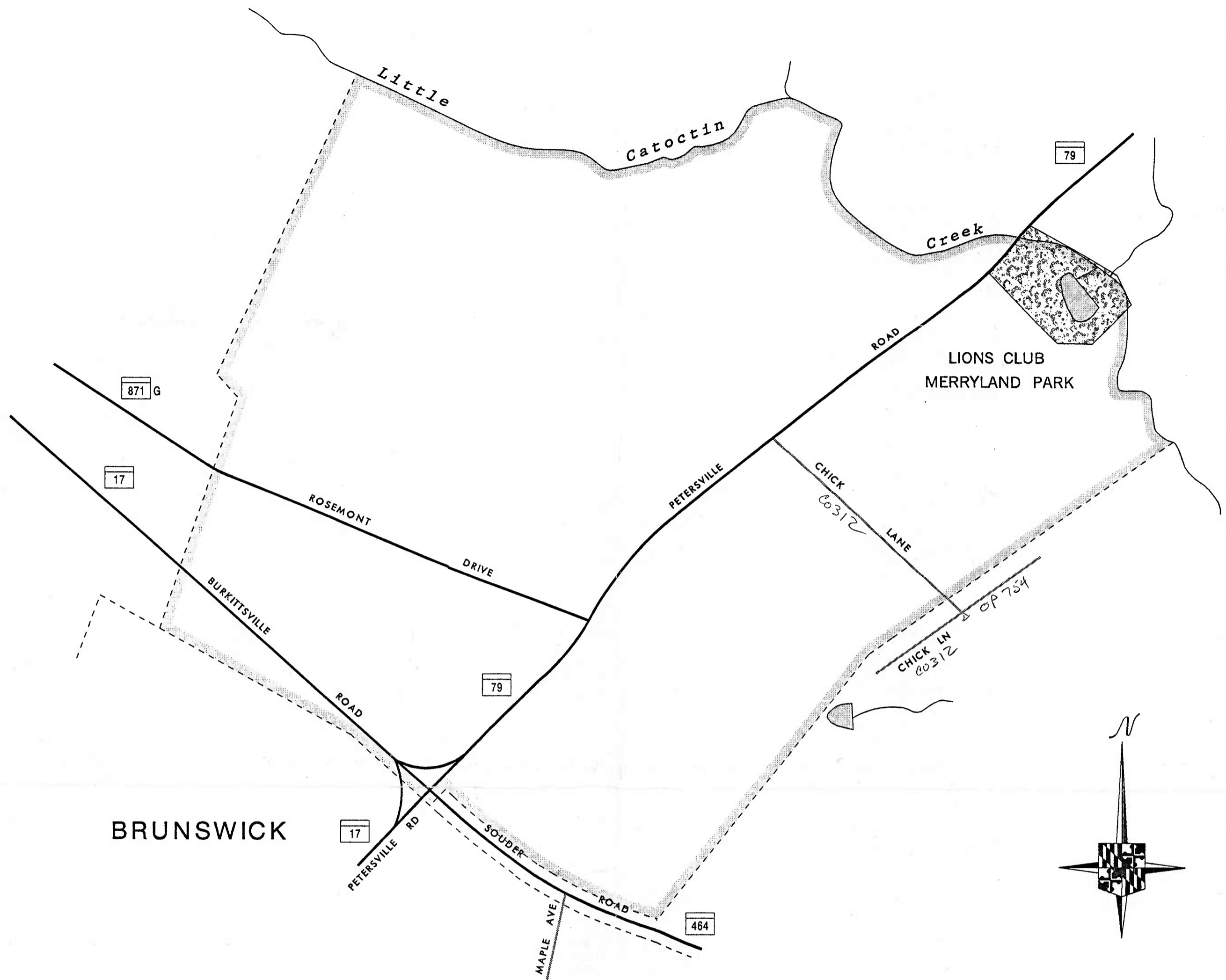


*Verified against inventories,  
 maps, and masterplans  
 11/23/94*

*JMK*

HISD / DATA SUPPORT TEAM  
 CORRECTION MAP





BRUNSWICK

**LEGEND**

- STATE HIGHWAY
- COUNTY ROADS
- MUNICIPAL ROAD
- OTHER PUBLIC ROAD
- RESERVATION/PVT ROAD
- INTERSTATE NUMBERED HIGHWAY
- U.S. NUMBERED HIGHWAY
- STATE NUMBERED HIGHWAY
- ARMORY
- CITY HALL/MUNICIPAL BLDG.
- COURTHOUSE
- FIRE DEPARTMENT
- HIGHWAY GARAGE
- HOSPITAL
- LIBRARY
- PARK AND RIDE
- POLICE DEPARTMENT
- POST OFFICE
- SCHOOL

STATEWIDE GRID MAP KEY

	A-9	A-10
B-8	B-9	B-10
	C-9	C-10
	D-9	D-10

TOWN LOCATED ON GRID MAPS C-8, D-8

INFORMATION SUMMARY

BOUNDARY:  
 ACTS OF GENERAL ASSEMBLY, 1983  
 NO REVISIONS  
 HIGHWAYS REVISED TO JANUARY 1, 1998  
 PHOTOREVISED: 1995  
 CENSUS 256 (1990)

THIS MAP WAS CREATED USING MARYLAND STATE PLANE COORDINATE GRID VALUES BASED ON THE 1927 NORTH AMERICAN DATUM (NAD).

HISD / DATA SUPPORT TEAM  
 CORRECTION MAP

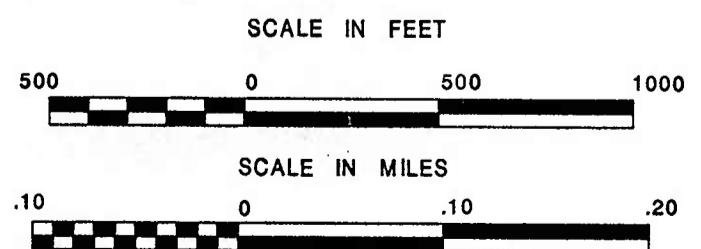
**ROSEMONT**

FREDERICK COUNTY  
 MARYLAND


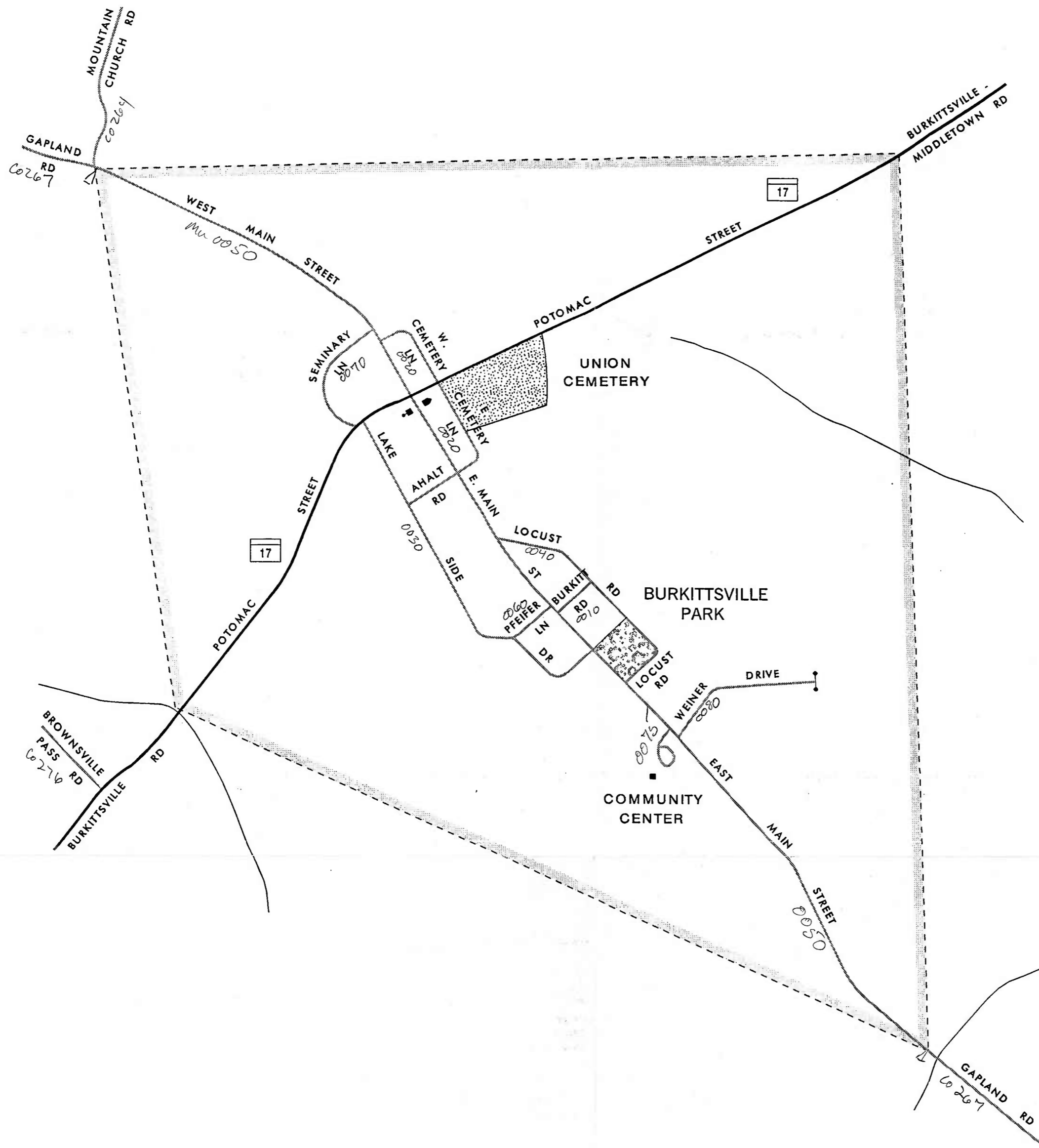
PREPARED BY THE  
 MARYLAND DEPARTMENT OF TRANSPORTATION

STATE HIGHWAY ADMINISTRATION  
 IN COOPERATION WITH THE  
 U. S. DEPARTMENT OF TRANSPORTATION  
 FEDERAL HIGHWAY ADMINISTRATION

PUBLISHED: 1998







HISD / DATA SUPPORT TEAM  
CORRECTION MAP

**BURKITTSVILLE**  
FREDERICK COUNTY

MARYLAND

PREPARED BY THE

MARYLAND DEPARTMENT OF TRANSPORTATION  
STATE HIGHWAY ADMINISTRATION

IN COOPERATION WITH THE

U. S. DEPARTMENT OF TRANSPORTATION


FEDERAL HIGHWAY ADMINISTRATION

PUBLISHED: 1998

SCALE IN FEET



SCALE IN MILES



**LEGEND**

- STATE HIGHWAY
- COUNTY ROADS
- MUNICIPAL ROAD
- OTHER PUBLIC ROAD
- RESERVATION/PVT ROAD
- INTERSTATE NUMBERED HIGHWAY
- U.S. NUMBERED HIGHWAY
- STATE NUMBERED HIGHWAY
- ARMORY
- CITY HALL/MUNICIPAL BLDG.
- COURTHOUSE
- FIRE DEPARTMENT
- HIGHWAY GARAGE
- HOSPITAL
- LIBRARY
- PARK AND RIDE
- POLICE DEPARTMENT
- POST OFFICE
- SCHOOL

STATEWIDE GRID MAP KEY

	A-9	A-10
B-8	B-9	B-10
	C-9	C-10
D-8	D-9	D-10

TOWN LOCATED ON GRID MAP C-9

INFORMATION SUMMARY

BOUNDARY:  
ACTS OF GENERAL ASSEMBLY, 1983  
NO REVISIONS  
HIGHWAYS REVISED TO JANUARY 1, 1998  
PHOTOREVISED: 1995  
CENSUS 194 (1990)

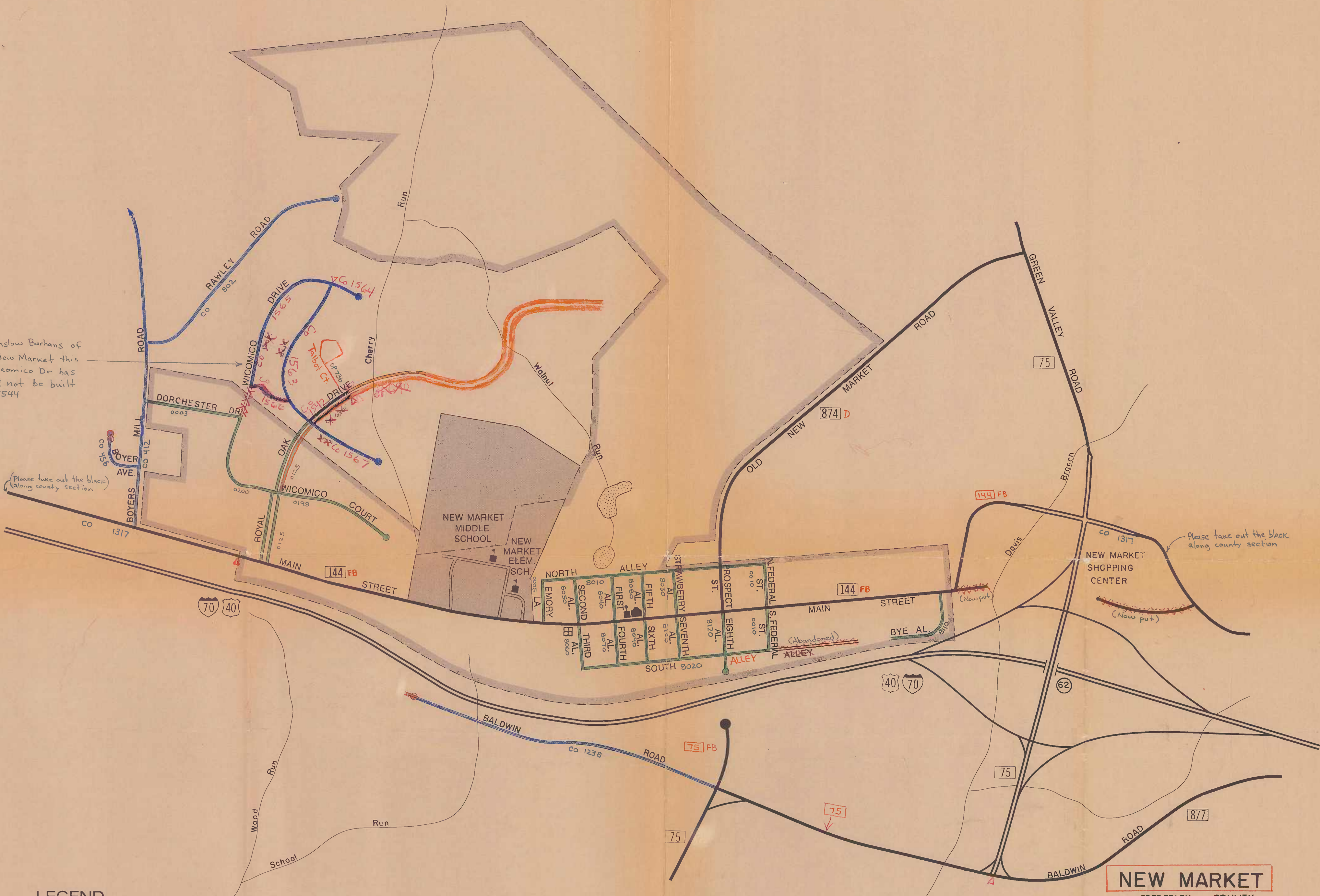
THIS MAP WAS CREATED USING MARYLAND  
STATE PLANE COORDINATE GRID VALUES BASED  
ON THE 1927 NORTH AMERICAN DATUM (NAD).







According to Winslow Burkans of the town of New Market this section of Wicomico Dr has not and will not be built (301)865-5544



Please take out the black along county section

Please take out the black along county section

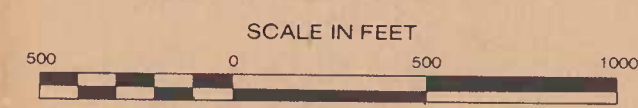
**LEGEND**

- DIVIDED HIGHWAY
- NUMBERED HIGHWAY
- MUNICIPAL ROAD
- INTERSTATE NUMBERED HIGHWAY
- U.S. NUMBERED HIGHWAY
- STATE NUMBERED HIGHWAY
- ARMORY
- CITY HALL/MUNICIPAL BLDG.
- COURTHOUSE
- FIRE DEPARTMENT
- HIGHWAY GARAGE
- HOSPITAL
- LIBRARY
- POLICE DEPARTMENT
- POST OFFICE
- SCHOOL

**NEW MARKET**  
FREDERICK COUNTY  
MARYLAND

PREPARED BY THE  
MARYLAND DEPARTMENT OF TRANSPORTATION  
STATE HIGHWAY ADMINISTRATION  
IN COOPERATION WITH THE  
U.S. DEPARTMENT OF TRANSPORTATION  
FEDERAL HIGHWAY ADMINISTRATION

JANUARY 1993



PHOTOREVISED: 1990

HISD / DATA SUPPORT TEAM  
CORRECTION MAP

*Verified against plans, masterplans, and inventories 11/17/94*

*DMK*





**Maryland Department of Transportation**  
**State Highway Administration**


*from the desk of*

**John M. Klausing**

Brunswick

Mun 115	Concord Dr	Inv. = .22	Map = .25
Mun 9020	Second Ave	Inv = .88	Map = .91
Mun 9030	3RD Ave	Inv = .15	Map = .11
Mun 9040	4TH Ave	Inv = .29	Map = .27
Mun 8060	AL#4	Inv = .32	Map = .30





HISD / DATA SUPPORT TEAM  
CORRECTION MAP

BRUNSWICK  
FREDERICK COUNTY  
MARYLAND

PREPARED BY THE

MARYLAND DEPARTMENT OF TRANSPORTATION

STATE HIGHWAY ADMINISTRATION

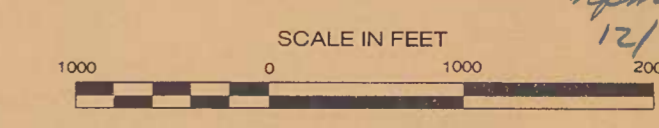
IN COOPERATION WITH THE

U.S. DEPARTMENT OF TRANSPORTATION

FEDERAL HIGHWAY ADMINISTRATION

JANUARY 1992

*Verified against inventories,  
logs, and masterplans  
12/16/99*



PHOTOREVISED: 1990


LEGEND

- DIVIDED HIGHWAY
- NUMBERED HIGHWAY
- MUNICIPAL ROAD
- INTERSTATE NUMBERED HIGHWAY
- U.S. NUMBERED HIGHWAY
- STATE NUMBERED HIGHWAY
- ARMORY
- CITY HALL/MUNICIPAL BLDG.
- COURTHOUSE
- FIRE DEPARTMENT
- HIGHWAY GARAGE
- HOSPITAL
- LIBRARY
- POLICE DEPARTMENT
- POST OFFICE
- SCHOOL

VIRGINIA

1990 CENSUS 5,117





Is this inside or outside corp limits?

Take out Solid  
more  
more

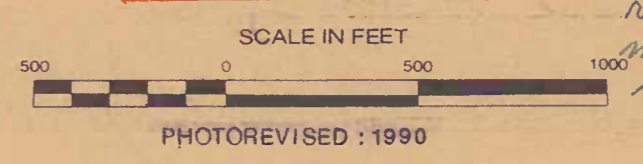
**LEGEND**

- DIVIDED HIGHWAY
- NUMBERED HIGHWAY
- MUNICIPAL ROAD
- INTERSTATE NUMBERED HIGHWAY
- U.S. NUMBERED HIGHWAY
- STATE NUMBERED HIGHWAY
- ARMORY
- CITY HALL / MUNICIPAL BLDG
- COURTHOUSE
- FIRE DEPARTMENT
- HIGHWAY GARAGE
- HOSPITAL
- LIBRARY
- POLICE DEPARTMENT
- POST OFFICE
- SCHOOL

**WOODSBORO**  
FREDERICK COUNTY  
**MARYLAND**

PREPARED BY THE  
**MARYLAND DEPARTMENT OF TRANSPORTATION**  
STATE HIGHWAY ADMINISTRATION  
IN COOPERATION WITH THE  
**U.S. DEPARTMENT OF TRANSPORTATION**  
FEDERAL HIGHWAY ADMINISTRATION

**JANUARY 1993**



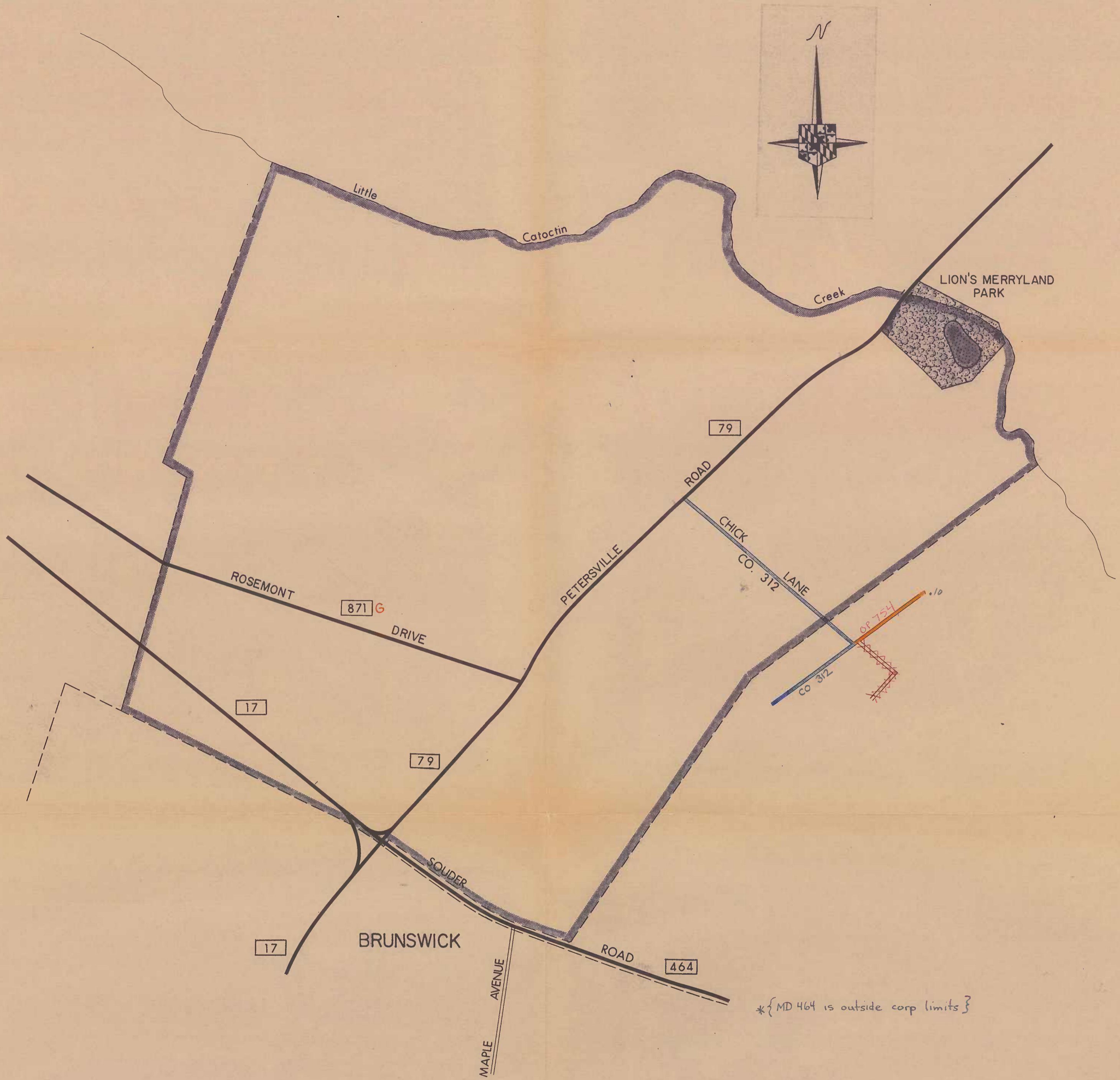
*verified against maps,  
masterplans, and  
inventories 11/4/94*

*THK*

1990 CENSUS 513

**HISD / DATA-SUPPORT TEAM**  
**CORRECTION MAP**





**LEGEND**

- DIVIDED HIGHWAY
- NUMBERED HIGHWAY
- MUNICIPAL ROAD
- INTERSTATE NUMBERED HIGHWAY
- U.S. NUMBERED HIGHWAY
- STATE NUMBERED HIGHWAY
- ARMORY
- CITY HALL/MUNICIPAL BLDG.
- COURTHOUSE
- FIRE DEPARTMENT
- HIGHWAY GARAGE
- HOSPITAL
- LIBRARY
- POLICE DEPARTMENT
- POST OFFICE
- SCHOOL

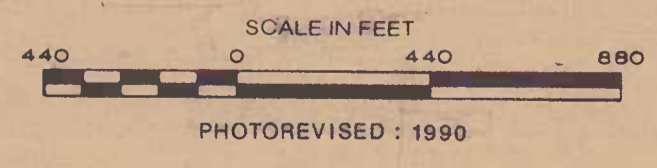
**ROSEMONT**  
FREDERICK COUNTY

**MARYLAND**

PREPARED BY THE  
**MARYLAND DEPARTMENT OF TRANSPORTATION**  
 STATE HIGHWAY ADMINISTRATION  
 IN COOPERATION WITH THE  
 U.S. DEPARTMENT OF TRANSPORTATION  
 FEDERAL HIGHWAY ADMINISTRATION

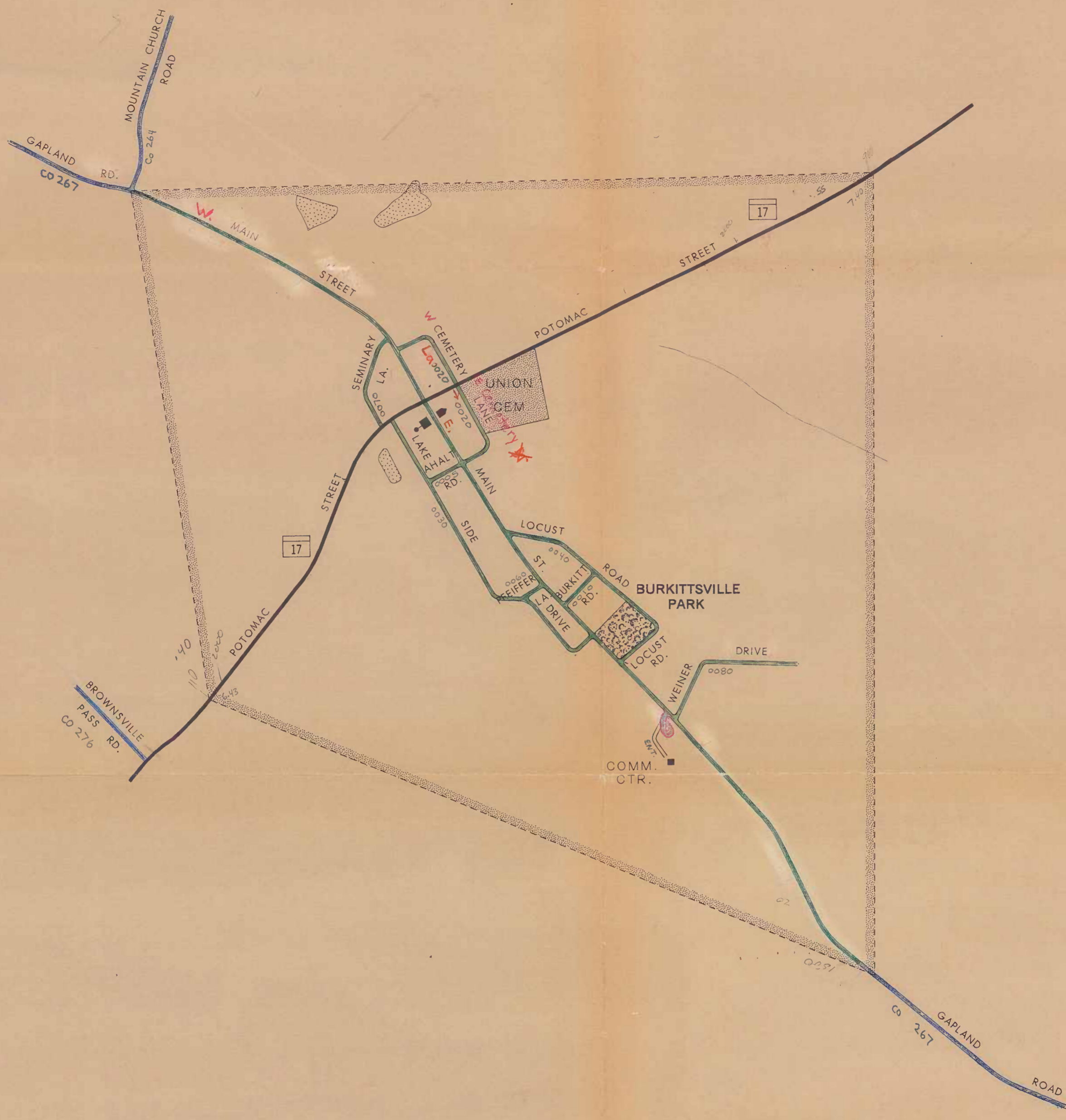
**JANUARY 1993**

*Verified against inventories,  
 signs, and masterplans  
 11/15/94 JMK*



**HISD / DATA SUPPORT TEAM**  
**CORRECTION MAP**





LEGEND

- DIVIDED HIGHWAY
- NUMBERED HIGHWAY
- MUNICIPAL ROAD
- INTERSTATE NUMBERED HIGHWAY
- U.S. NUMBERED HIGHWAY
- STATE NUMBERED HIGHWAY
- ARMORY
- CITY HALL/MUNICIPAL BLDG.
- COURTHOUSE
- FIRE DEPARTMENT
- HIGHWAY GARAGE
- HOSPITAL
- LIBRARY
- PARK AND RIDE
- POLICE DEPARTMENT
- POST OFFICE
- SCHOOL

INFORMATION SUMMARY

BOUNDARY:  
 ACTS OF GENERAL ASSEMBLY, 1983  
 NO REVISIONS  
 HIGHWAYS REVISED TO JAN. 1, 1992  
 5,000' MARYLAND PLANE COORDINATE GRID  
 PHOTOREVISED: AUGUST 1989  
 CENSUS 194 (1990)

MAP PROJECTION AND THE MARYLAND PLANE COORDINATE  
 5,000 FOOT GRID VALUES ARE NORTH AMERICAN 1927 DATUM.  
 5,000 FOOT N. A. 1983 DATUM GRID VALUES ARE ITALIC

BURKITTSVILLE  
FREDERICK COUNTY

MARYLAND

PREPARED BY THE

MARYLAND DEPARTMENT OF TRANSPORTATION

STATE HIGHWAY ADMINISTRATION

IN COOPERATION WITH THE

U. S. DEPARTMENT OF TRANSPORTATION

FEDERAL HIGHWAY ADMINISTRATION


HISD / DATA SUPPORT TEAM  
CORRECTION MAP

1992

SCALE IN FEET

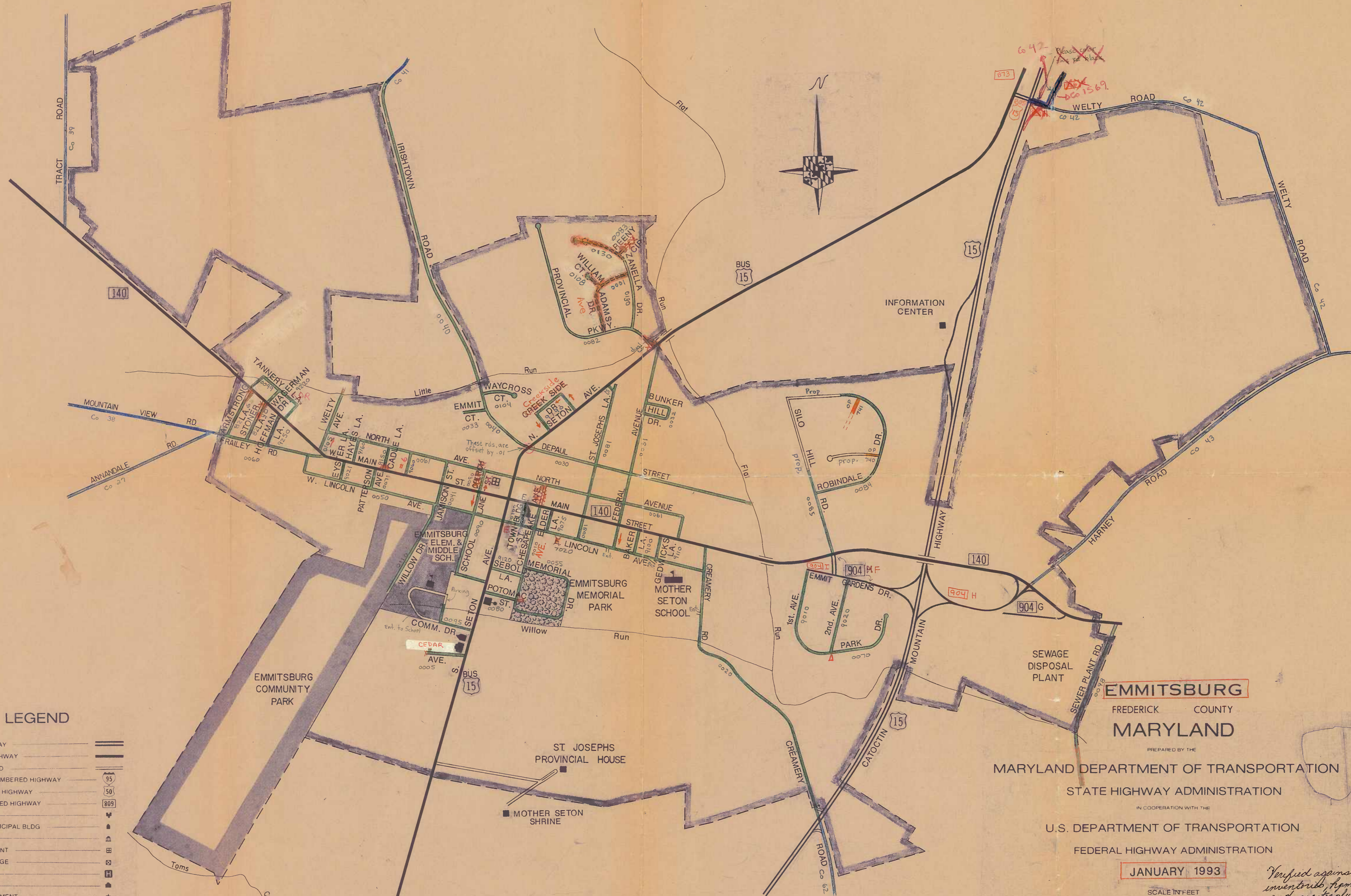


SCALE IN MILES



*Verified with inventories  
 from and masterplus  
 11/15/94 JMK*





LEGEND

- DIVIDED HIGHWAY
- NUMBERED HIGHWAY
- MUNICIPAL ROAD
- INTERSTATE NUMBERED HIGHWAY
- U.S. NUMBERED HIGHWAY
- STATE NUMBERED HIGHWAY
- ARMORY
- CITY HALL MUNICIPAL BLDG
- COURTHOUSE
- FIRE DEPARTMENT
- HIGHWAY GARAGE
- HOSPITAL
- LIBRARY
- POLICE DEPARTMENT
- POST OFFICE
- SCHOOL

1990 CENSUS 1,688

**EMMITSBURG**  
 FREDERICK COUNTY  
 MARYLAND

PREPARED BY THE  
 MARYLAND DEPARTMENT OF TRANSPORTATION  
 STATE HIGHWAY ADMINISTRATION  
 IN COOPERATION WITH THE  
 U.S. DEPARTMENT OF TRANSPORTATION  
 FEDERAL HIGHWAY ADMINISTRATION

JANUARY 1993

SCALE IN FEET  
  
 PHOTOREVISED: 1990

*Verified against inventories, Apsms, and masterplans 11/15/94*

HISD / DATA SUPPORT TEAM  
 CORRECTION MAP





STATEWIDE GRID MAP KEY

A-9	A-10
B-8	B-9
C-8	C-10
D-8	D-10

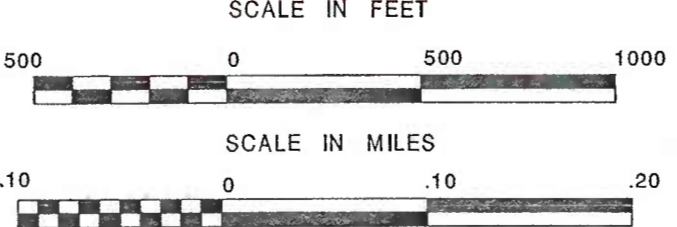
TOWN LOCATED ON GRID MAP C-9

**INFORMATION SUMMARY**  
 BOUNDARY:  
 ACTS OF GENERAL ASSEMBLY, 1983  
 REVISED TO FEBRUARY 24, 1984  
 HIGHWAYS REVISED TO JANUARY 1, 1999  
 PHOTO REVISED: 1995  
 CENSUS 1,834 (1990)  
 THIS MAP WAS CREATED USING MARYLAND STATE PLANE COORDINATE GRID VALUES BASED ON THE 1927 NORTH AMERICAN DATUM (NAD).

**MIDDLETOWN**


FREDERICK COUNTY  
 MARYLAND  
 PREPARED BY THE  
 MARYLAND DEPARTMENT OF TRANSPORTATION  
 STATE HIGHWAY ADMINISTRATION  
 IN COOPERATION WITH THE  
 U. S. DEPARTMENT OF TRANSPORTATION  
 FEDERAL HIGHWAY ADMINISTRATION

PUBLISHED: 2000



- LEGEND**
- STATE HIGHWAY
  - COUNTY ROADS
  - MUNICIPAL ROAD
  - OTHER PUBLIC ROAD
  - RESERVATION/PVT ROAD
  - INTERSTATE NUMBERED HIGHWAY
  - U.S. NUMBERED HIGHWAY
  - STATE NUMBERED HIGHWAY
  - ARMORY
  - CITY HALL/MUNICIPAL BLDG.
  - COURTHOUSE
  - FIRE DEPARTMENT
  - HIGHWAY GARAGE
  - HOSPITAL
  - LIBRARY
  - PARK AND RIDE
  - POLICE DEPARTMENT
  - POST OFFICE
  - SCHOOL





CATOCTIN  
MOUNTAIN  
NATIONAL  
PARK



LEGEND

- DIVIDED HIGHWAY
- NUMBERED HIGHWAY
- MUNICIPAL ROAD
- INTERSTATE NUMBERED HIGHWAY
- U.S. NUMBERED HIGHWAY
- STATE NUMBERED HIGHWAY
- ARMORY
- CITY HALL / MUNICIPAL BLDG.
- COURTHOUSE
- FIRE DEPARTMENT
- HIGHWAY GARAGE
- HOSPITAL
- LIBRARY
- POLICE DEPARTMENT
- POST OFFICE
- SCHOOL

THURMONT  
FREDERICK COUNTY  
MARYLAND

PREPARED BY THE  
MARYLAND DEPARTMENT OF TRANSPORTATION  
STATE HIGHWAY ADMINISTRATION  
IN COOPERATION WITH THE  
U.S. DEPARTMENT OF TRANSPORTATION  
FEDERAL HIGHWAY ADMINISTRATION

JANUARY 1991



PHOTOREVISED : 1988

*Entire map needs to be greenlined & verified*  
*Thurmont*

1990 CENSUS 3,398

HISD / DATA SUPPORT TEAM  
CORRECTION MAP





CATOCTIN  
MOUNTAIN  
NATIONAL  
PARK

**LEGEND**

- DIVIDED HIGHWAY
- NUMBERED HIGHWAY
- MUNICIPAL ROAD
- INTERSTATE NUMBERED HIGHWAY
- U.S. NUMBERED HIGHWAY
- STATE NUMBERED HIGHWAY
- ARMORY
- CITY HALL / MUNICIPAL BLDG.
- COURTHOUSE
- FIRE DEPARTMENT
- HIGHWAY GARAGE
- HOSPITAL
- LIBRARY
- POLICE DEPARTMENT
- POST OFFICE
- SCHOOL

**THURMONT**  
FREDERICK COUNTY  
**MARYLAND**

PREPARED BY THE  
**MARYLAND DEPARTMENT OF TRANSPORTATION**  
STATE HIGHWAY ADMINISTRATION  
IN COOPERATION WITH THE  
**U.S. DEPARTMENT OF TRANSPORTATION**  
FEDERAL HIGHWAY ADMINISTRATION

JANUARY 1991



PHOTOREVISED : 1988

1990 CENSUS 3,398

**HISD / DATA SUPPORT TEAM**  
**CORRECTION MAP**



# ROUTE NUMBER INDEX MAP

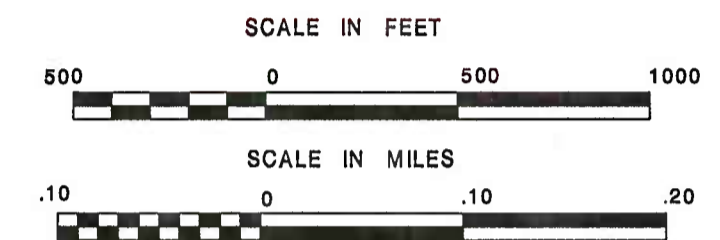
## NEW MARKET

### FREDERICK COUNTY

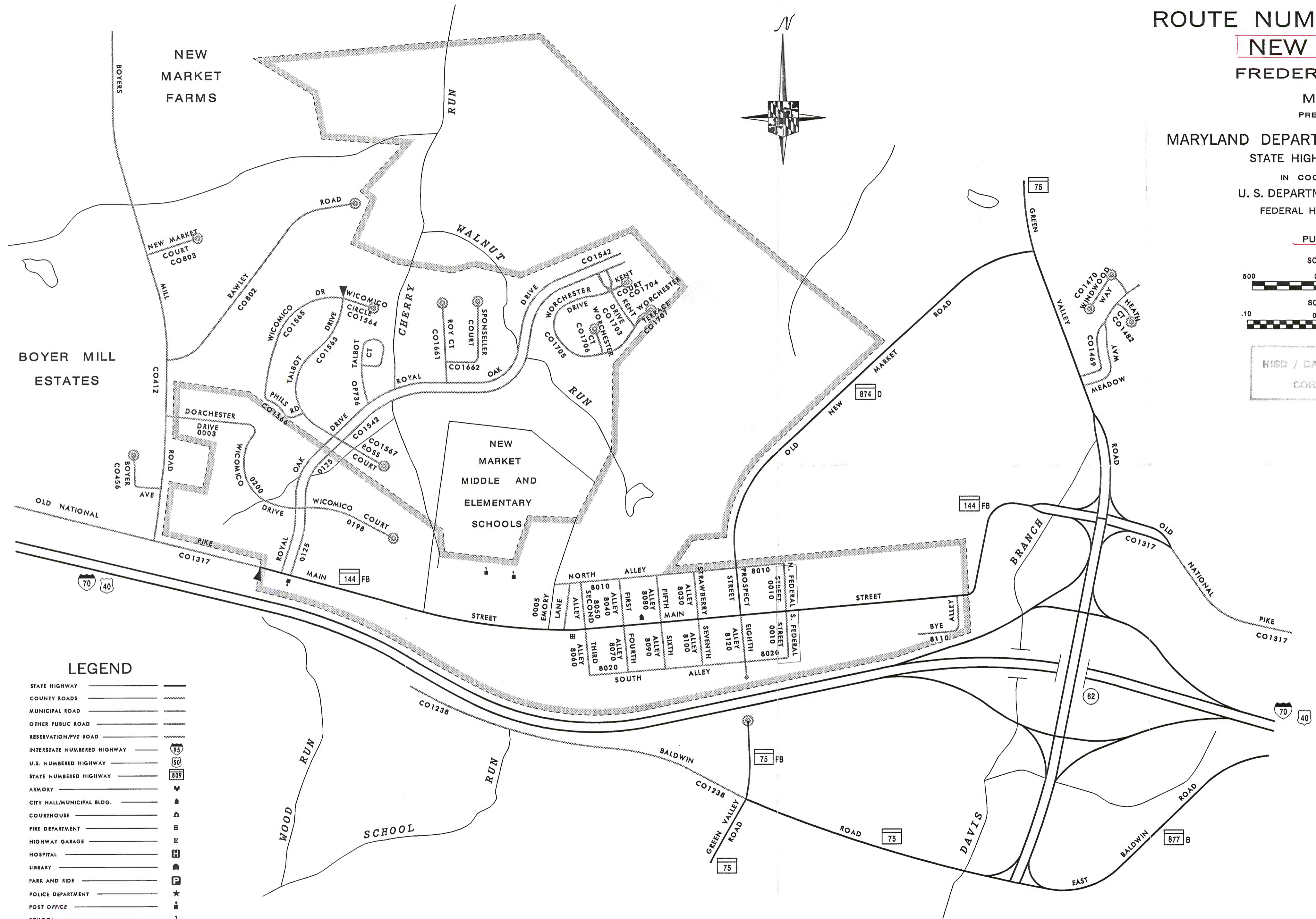
MARYLAND  
PREPARED BY THE

MARYLAND DEPARTMENT OF TRANSPORTATION  
STATE HIGHWAY ADMINISTRATION  
IN COOPERATION WITH THE  
U. S. DEPARTMENT OF TRANSPORTATION  
FEDERAL HIGHWAY ADMINISTRATION

PUBLISHED: 1999



HISD / DATA SUPPORT TEAM  
CORRECTION MAP



### LEGEND

- STATE HIGHWAY
- COUNTY ROADS
- MUNICIPAL ROAD
- OTHER PUBLIC ROAD
- RESERVATION/PVT ROAD
- INTERSTATE NUMBERED HIGHWAY
- U.S. NUMBERED HIGHWAY
- STATE NUMBERED HIGHWAY
- ARMORY
- CITY HALL/MUNICIPAL BLDG.
- COURTHOUSE
- FIRE DEPARTMENT
- HIGHWAY GARAGE
- HOSPITAL
- LIBRARY
- PARK AND RIDE
- POLICE DEPARTMENT
- POST OFFICE
- SCHOOL

### STATEWIDE GRID MAP KEY

A-9	A-10
B-8	B-9
C-8	C-9
D-8	D-9

TOWN LOCATED ON GRID MAP C-10  
AND ON INDEX MAP C-10

### INFORMATION SUMMARY

BOUNDARY:  
ACTS OF GENERAL ASSEMBLY, 1983  
REVISED TO 1988  
HIGHWAYS REVISED TO 1998  
PHOTOREVISED: 1995  
CENSUS 328 (1990)

THIS MAP WAS CREATED USING MARYLAND  
STATE PLANE COORDINATE GRID VALUES BASED  
ON THE 1927 NORTH AMERICAN DATUM (NAD).



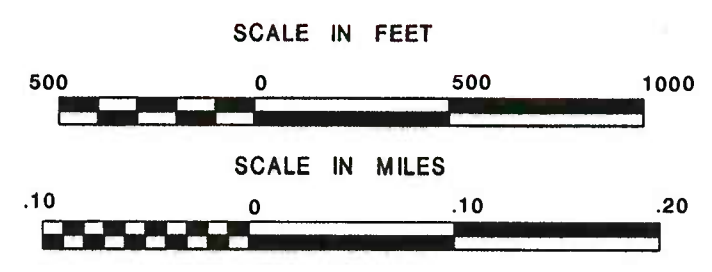
# NEW MARKET

## FREDERICK COUNTY

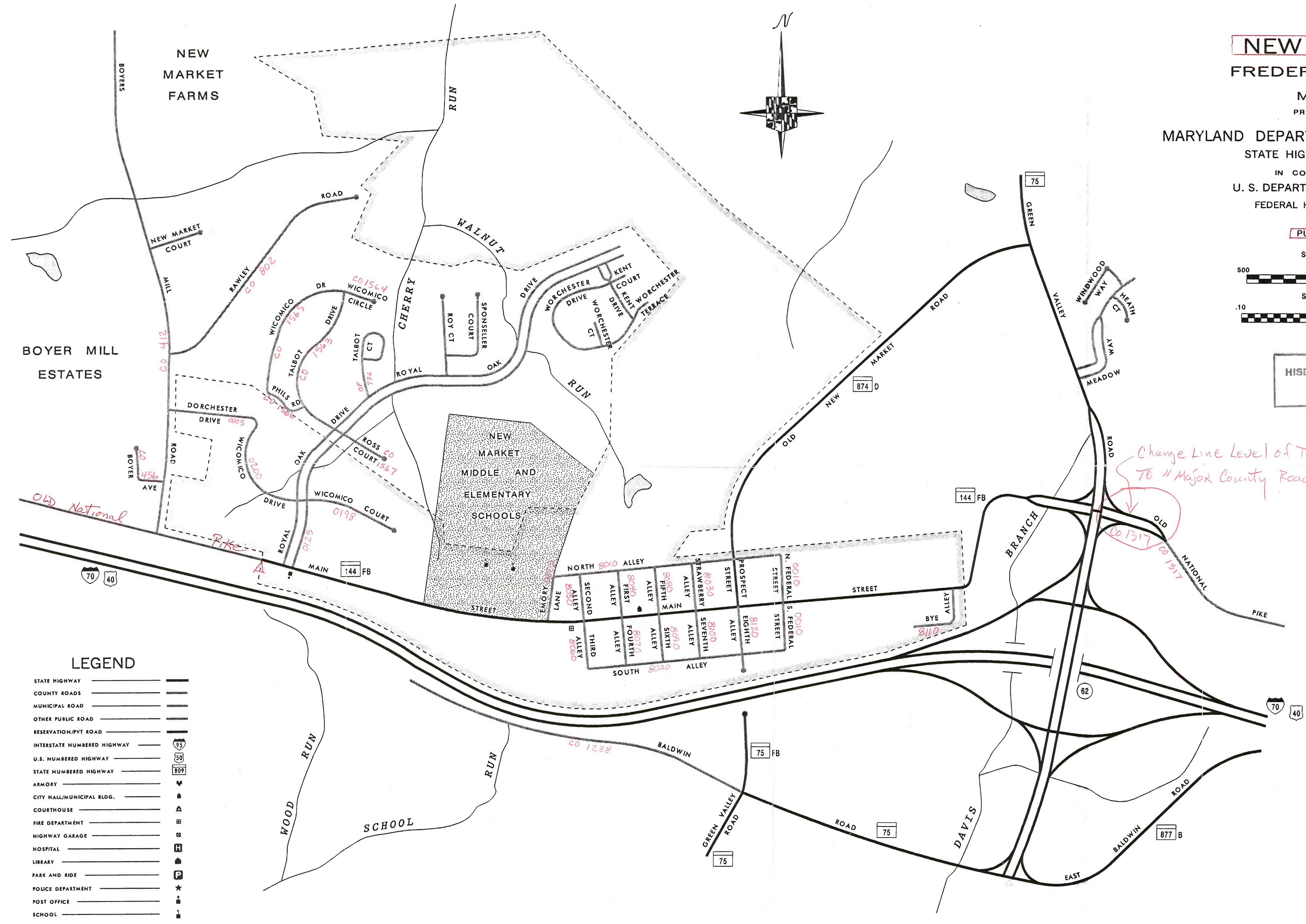
MARYLAND  
PREPARED BY THE

MARYLAND DEPARTMENT OF TRANSPORTATION  
STATE HIGHWAY ADMINISTRATION  
IN COOPERATION WITH THE  
U. S. DEPARTMENT OF TRANSPORTATION  
FEDERAL HIGHWAY ADMINISTRATION

PUBLISHED: 1999



HISD / DATA SUPPORT TEAM  
CORRECTION MAP



*Change Line Level of This Section  
To "Major County Road"*

- ### LEGEND
- STATE HIGHWAY
  - COUNTY ROADS
  - MUNICIPAL ROAD
  - OTHER PUBLIC ROAD
  - RESERVATION/PVT ROAD
  - INTERSTATE NUMBERED HIGHWAY
  - U.S. NUMBERED HIGHWAY
  - STATE NUMBERED HIGHWAY
  - ARMORY
  - CITY HALL/MUNICIPAL BLDG.
  - COURTHOUSE
  - FIRE DEPARTMENT
  - HIGHWAY GARAGE
  - HOSPITAL
  - LIBRARY
  - PARK AND RIDE
  - POLICE DEPARTMENT
  - POST OFFICE
  - SCHOOL

STATEWIDE GRID MAP KEY

A-9	A-10
B-8	B-9
C-8	C-9
D-8	D-9


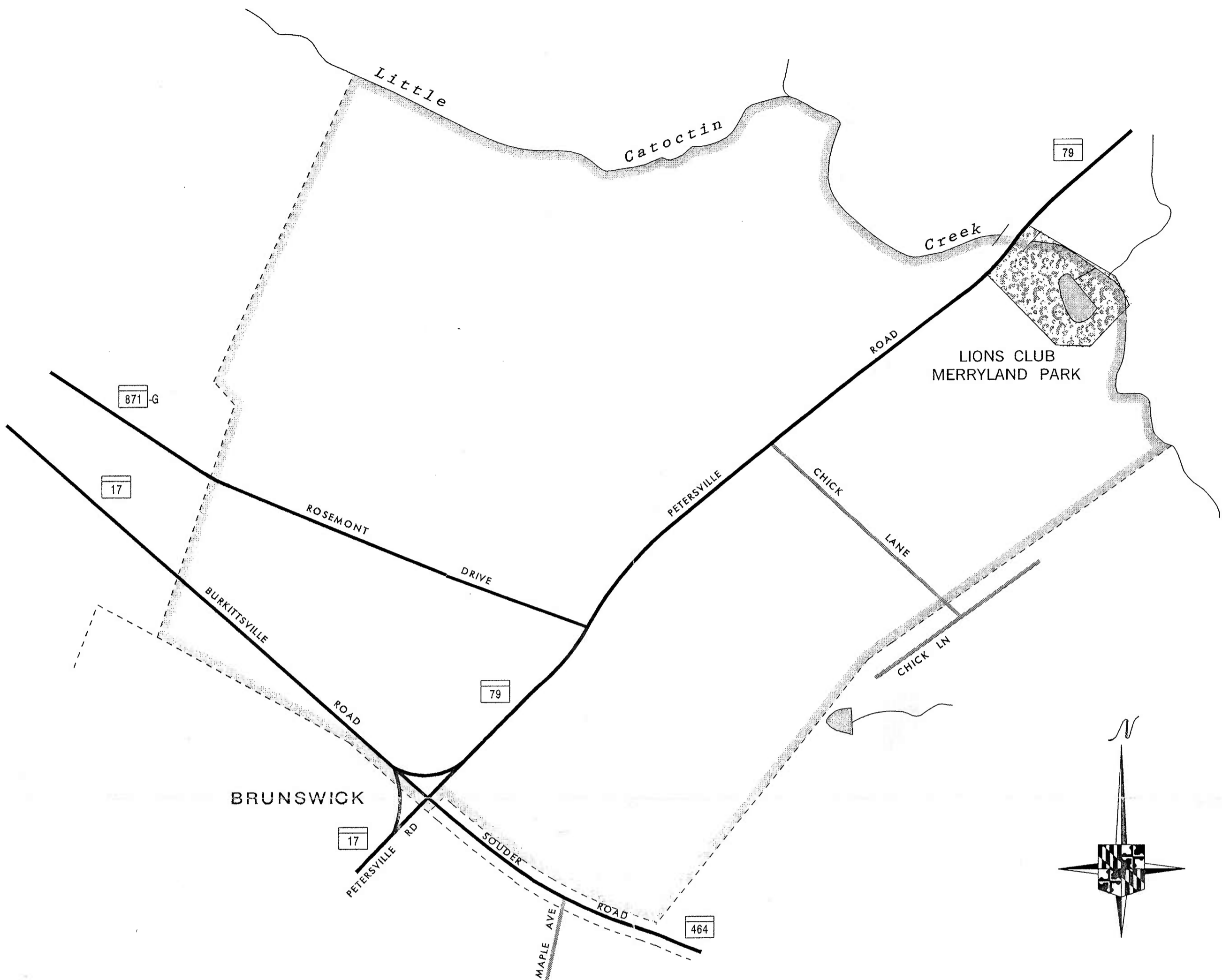
TOWN LOCATED ON GRID MAP C-10

### INFORMATION SUMMARY

BOUNDARY:  
ACTS OF GENERAL ASSEMBLY, 1983  
REVISED TO 1988  
HIGHWAYS REVISED TO 1998  
PHOTOREVISED: 1995  
CENSUS 328 (1990)

THIS MAP WAS CREATED USING MARYLAND  
STATE PLANE COORDINATE GRID VALUES BASED  
ON THE 1927 NORTH AMERICAN DATUM (NAD).





HISD / DATA SUPPORT TEAM  
CORRECTION MAP

**ROSEMONT**

FREDERICK COUNTY

MARYLAND

PREPARED BY THE

MARYLAND DEPARTMENT OF TRANSPORTATION

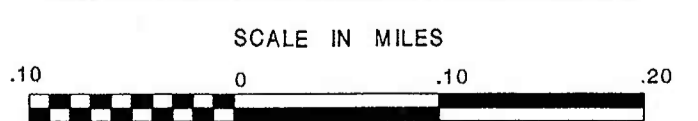
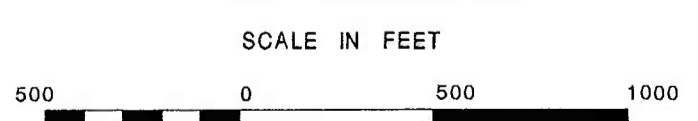
STATE HIGHWAY ADMINISTRATION

IN COOPERATION WITH THE

U. S. DEPARTMENT OF TRANSPORTATION

FEDERAL HIGHWAY ADMINISTRATION

PUBLISHED: 2000



**LEGEND**

- STATE HIGHWAY
- COUNTY ROADS
- MUNICIPAL ROAD
- OTHER PUBLIC ROAD
- RESERVATION/PVT ROAD
- INTERSTATE NUMBERED HIGHWAY
- U.S. NUMBERED HIGHWAY
- STATE NUMBERED HIGHWAY
- ARMORY
- CITY HALL/MUNICIPAL BLDG.
- COURTHOUSE
- FIRE DEPARTMENT
- HIGHWAY GARAGE
- HOSPITAL
- LIBRARY
- PARK AND RIDE
- POLICE DEPARTMENT
- POST OFFICE
- SCHOOL

STATEWIDE GRID MAP KEY

	A-9	A-10
B-8	B-9	B-10
	C-9	C-10
	D-9	D-10


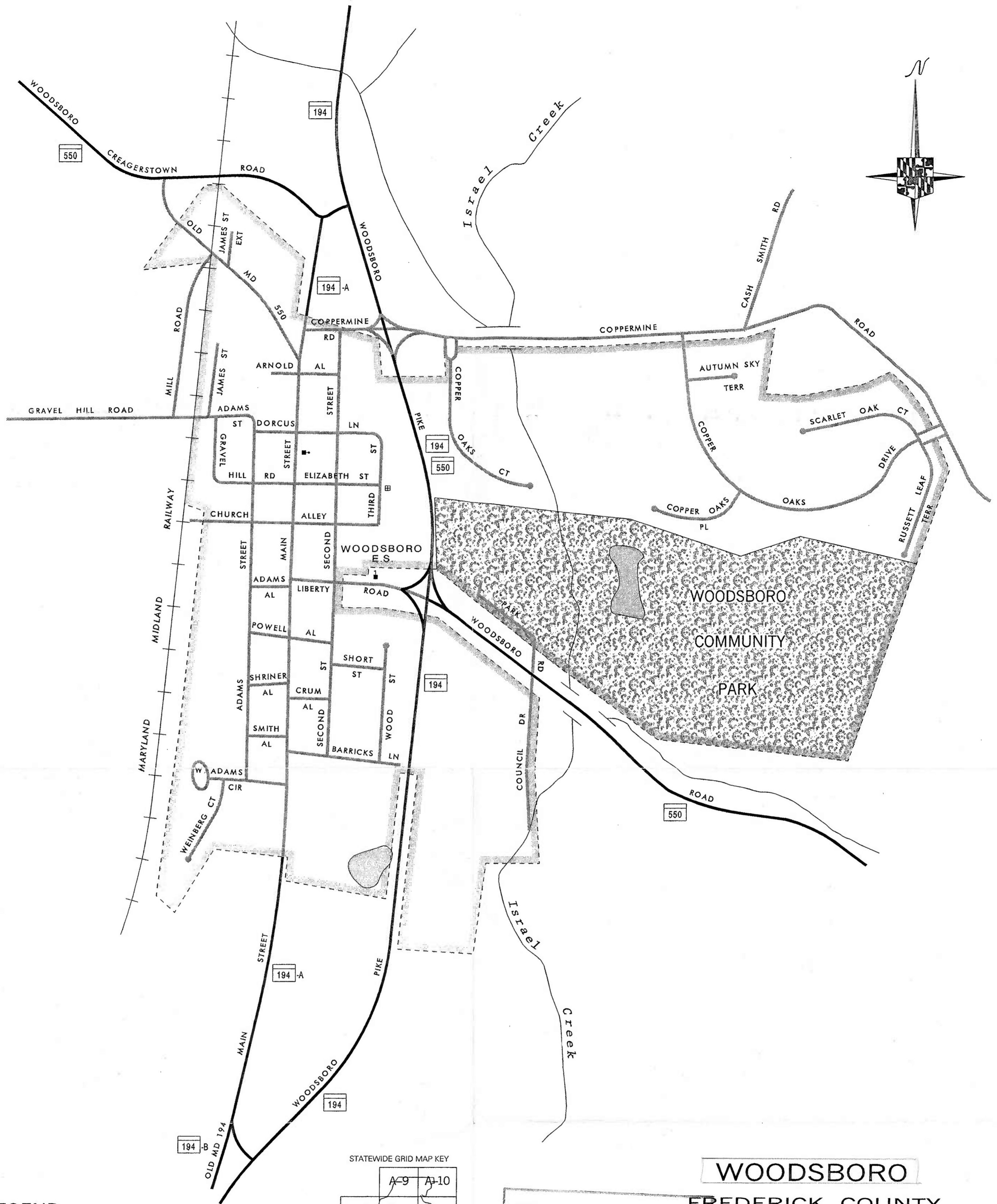
TOWN LOCATED ON GRID MAPS C-8, D-8

INFORMATION SUMMARY

BOUNDARY:  
ACTS OF GENERAL ASSEMBLY, 1983  
NO REVISIONS  
HIGHWAYS REVISED TO JANUARY 1, 1999  
PHOTOREVISED: 1995  
CENSUS 266 (1990)

THIS MAP WAS CREATED USING MARYLAND  
STATE PLANE COORDINATE GRID VALUES BASED  
ON THE 1927 NORTH AMERICAN DATUM (NAD).





**LEGEND**

- STATE HIGHWAY
- COUNTY ROADS
- MUNICIPAL ROAD
- OTHER PUBLIC ROAD
- RESERVATION/PVT ROAD
- INTERSTATE NUMBERED HIGHWAY
- U.S. NUMBERED HIGHWAY
- STATE NUMBERED HIGHWAY
- ARMORY
- CITY HALL/MUNICIPAL BLDG.
- COURTHOUSE
- FIRE DEPARTMENT
- HIGHWAY GARAGE
- HOSPITAL
- LIBRARY
- PARK AND RIDE
- POLICE DEPARTMENT
- POST OFFICE
- SCHOOL

STATEWIDE GRID MAP KEY

A-9	A-10
B-8	B-9
C-8	C-9
D-8	D-9

TOWN LOCATED ON GRID MAP B-10

**INFORMATION SUMMARY**

BOUNDARY:  
 ACTS OF GENERAL ASSEMBLY, 1983  
 REVISED TO OCTOBER 5, 1995  
 HIGHWAYS REVISED TO JANUARY 1, 1999  
 PHOTOREVISED: 1995  
 CENSUS 513 (1990)

THIS MAP WAS CREATED USING MARYLAND STATE PLANE COORDINATE GRID VALUES BASED ON THE 1927 NORTH AMERICAN DATUM (NAD).

**WOODSBORO**

**FREDERICK COUNTY**

MARYLAND

PREPARED BY THE

MARYLAND DEPARTMENT OF TRANSPORTATION

STATE HIGHWAY ADMINISTRATION

IN COOPERATION WITH THE

U. S. DEPARTMENT OF TRANSPORTATION

FEDERAL HIGHWAY ADMINISTRATION

PUBLISHED: 2000

SCALE IN FEET



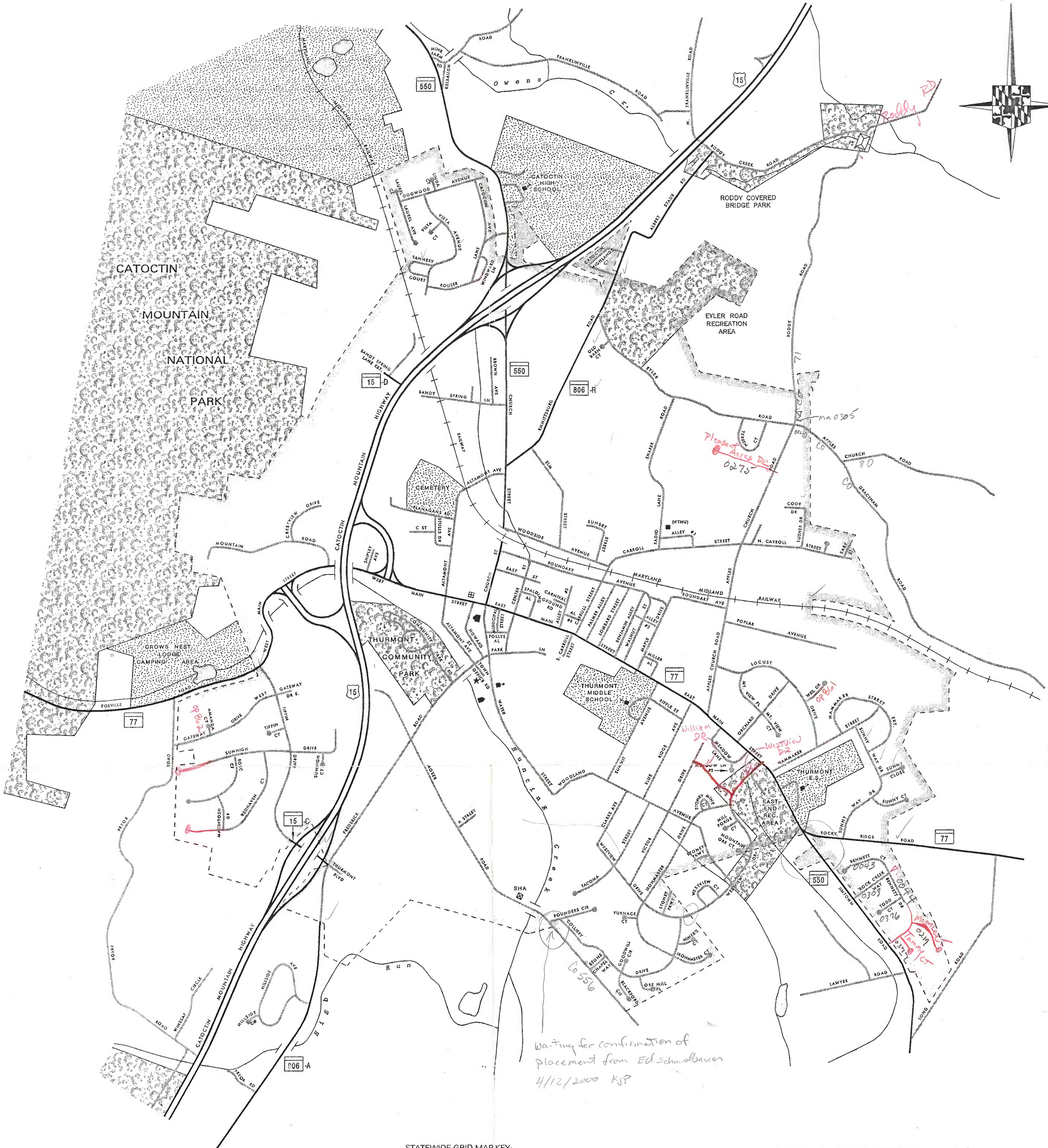
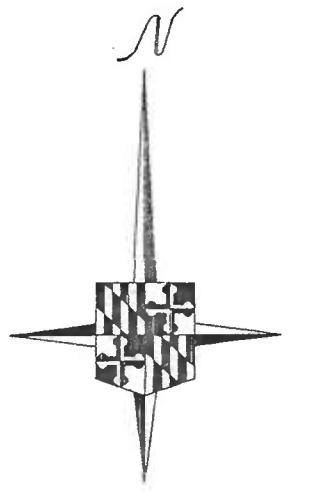
SCALE IN MILES











**LEGEND**

- STATE HIGHWAY
- COUNTY ROADS
- MUNICIPAL ROAD
- OTHER PUBLIC ROAD
- RESERVATION/PVT ROAD
- INTERSTATE NUMBERED HIGHWAY
- U.S. NUMBERED HIGHWAY
- STATE NUMBERED HIGHWAY
- ARMORY
- CITY HALL/MUNICIPAL BLDG.
- COURTHOUSE
- FIRE DEPARTMENT
- HIGHWAY GARAGE
- HOSPITAL
- LIBRARY
- PARK AND RIDE
- POLICE DEPARTMENT
- POST OFFICE
- SCHOOL

STATEWIDE GRID MAP KEY

		A-10
B-8		B-10
C-8	C-9	C-10
D-8	D-9	D-10

TOWN LOCATED ON GRID MAPS A-9, B-9

**INFORMATION SUMMARY**

BOUNDARY:  
 ACTS OF GENERAL ASSEMBLY, 1983  
 REVISED TO OCTOBER 27, 1995  
 HIGHWAYS REVISED TO JANUARY 1, 1999  
 5,000' MARYLAND PLANE COORDINATE GRID  
 PHOTOREVISED: 1995  
 CENSUS 3,398 (1990)


THIS MAP WAS CREATED USING MARYLAND STATE PLANE COORDINATE GRID VALUES BASED ON THE 1927 NORTH AMERICAN DATUM (NAD).

**THURMONT**  
**FREDERICK COUNTY**  
**MARYLAND**

PREPARED BY THE  
 MARYLAND DEPARTMENT OF TRANSPORTATION  
 STATE HIGHWAY ADMINISTRATION

IN COOPERATION WITH THE  
 U. S. DEPARTMENT OF TRANSPORTATION  
 FEDERAL HIGHWAY ADMINISTRATION

PUBLISHED: 2000





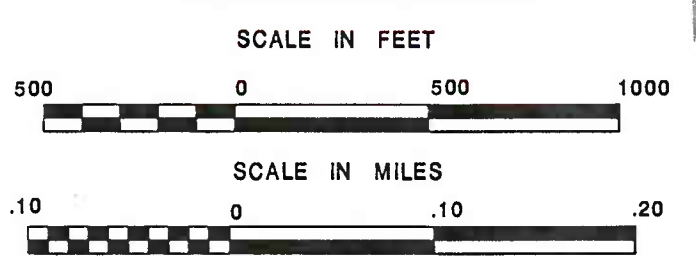


ROUTE NUMBER INDEX MAP  
**MIDDLETOWN**

FREDERICK COUNTY  
 MARYLAND  
 PREPARED BY THE  
 MARYLAND DEPARTMENT OF TRANSPORTATION

STATE HIGHWAY ADMINISTRATION  
 IN COOPERATION WITH THE  
 U. S. DEPARTMENT OF TRANSPORTATION  
 FEDERAL HIGHWAY ADMINISTRATION

PUBLISHED: 2002



MISD / DATA SUPPORT TEAM  
 CORRECTION MAP

LEGEND

- STATE HIGHWAY
- COUNTY ROADS
- MUNICIPAL ROAD
- OTHER PUBLIC ROAD
- RESERVATION/PVT ROAD
- INTERSTATE NUMBERED HIGHWAY
- U.S. NUMBERED HIGHWAY
- STATE NUMBERED HIGHWAY
- ARMORY
- CITY HALL/MUNICIPAL BLDG.
- COURTHOUSE
- FIRE DEPARTMENT
- HIGHWAY GARAGE
- HOSPITAL
- LIBRARY
- PARK AND RIDE
- POLICE DEPARTMENT
- POST OFFICE
- SCHOOL

STATEWIDE GRID MAP KEY

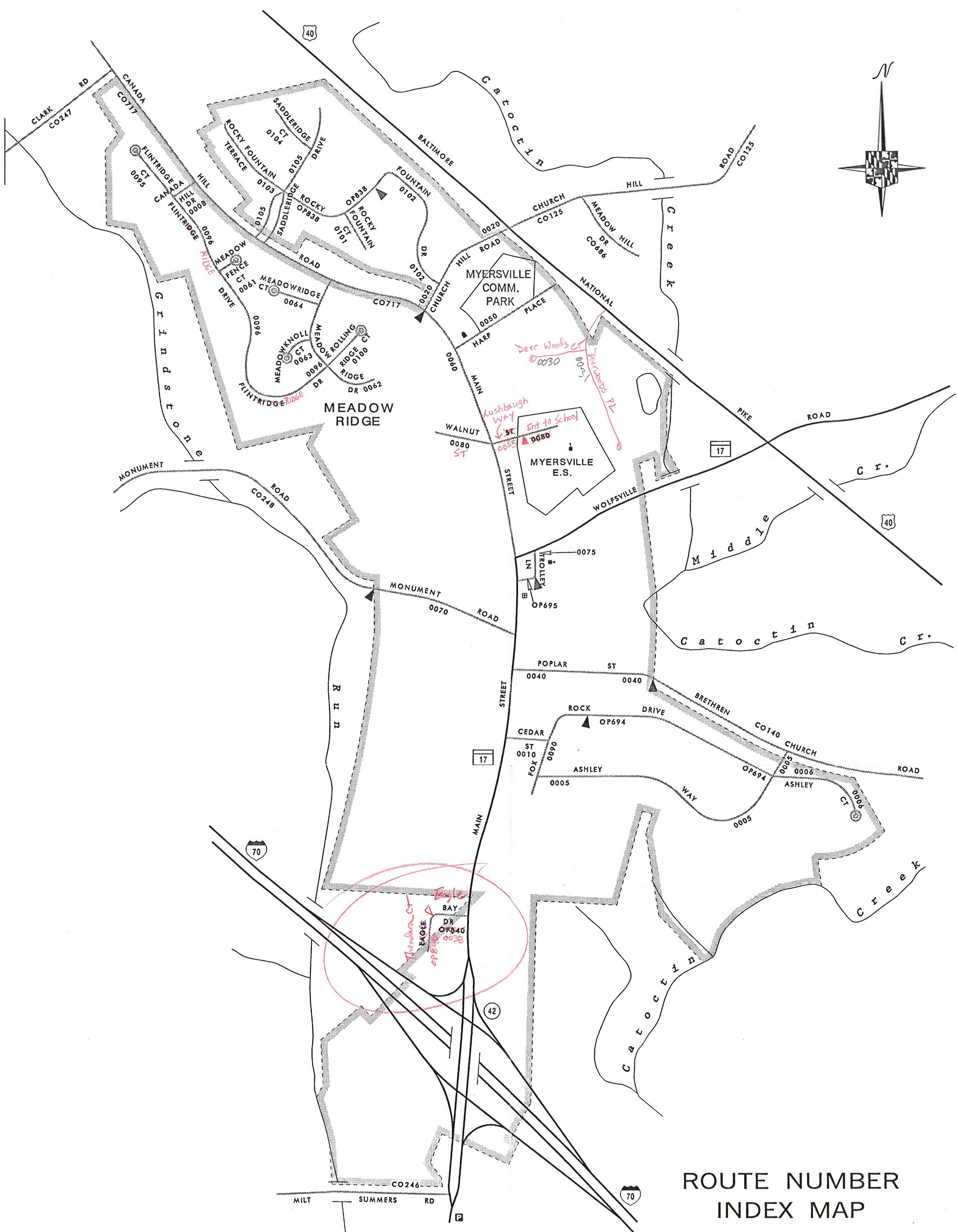
A-9	A-10
B-8	B-9
C-8	C-10
D-8	D-10

TOWN LOCATED ON GRID MAP C-9  
 AND ON INDEX MAP C-9

INFORMATION SUMMARY  
 BOUNDARY:  
 ACTS OF GENERAL ASSEMBLY, 1983  
 REVISED TO FEBRUARY 24, 1994  
 HIGHWAYS REVISED TO JANUARY 1, 2000  
 PHOTOREVISED: 1995  
 CENSUS 2,888 (2000)

THIS MAP WAS CREATED USING MARYLAND  
 STATE PLANE COORDINATE GRID VALUES BASED  
 ON THE 1927 NORTH AMERICAN DATUM (NAD).





**LEGEND**

- STATE HIGHWAY
- COUNTY ROADS
- MUNICIPAL ROAD
- OTHER PUBLIC ROAD
- RESERVATION/PVT ROAD
- INTERSTATE NUMBERED HIGHWAY
- U.S. NUMBERED HIGHWAY
- STATE NUMBERED HIGHWAY
- ARMORY
- CITY HALL/MUNICIPAL BLDG.
- COURTHOUSE
- FIRE DEPARTMENT
- HIGHWAY GARAGE
- HOSPITAL
- LIBRARY
- PARK AND RIDE
- POLICE DEPARTMENT
- POST OFFICE
- SCHOOL

**STATEWIDE GRID MAP KEY**

A-9	A-10
B-8	B-10
C-8	C-9
D-8	D-9

TOWN LOCATED ON GRID MAP B-9 AND ON INDEX MAP B-9

**INFORMATION SUMMARY**

BOUNDARY:  
 ACTS OF GENERAL ASSEMBLY, 1983  
 REVISED TO DECEMBER 27, 1997  
 HIGHWAYS REVISED TO JANUARY 1, 2000  
 PHOTOREVISED: 1995  
 CENSUS 1,382 (2000)

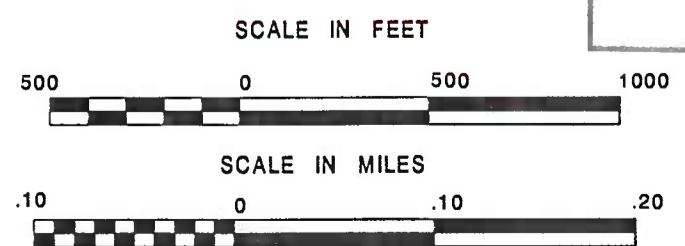
THIS MAP WAS CREATED USING MARYLAND STATE PLANE COORDINATE GRID VALUES BASED ON THE 1927 NORTH AMERICAN DATUM (NAD).

**ROUTE NUMBER INDEX MAP  
 MYERSVILLE  
 FREDERICK COUNTY**

MARYLAND  
 PREPARED BY THE


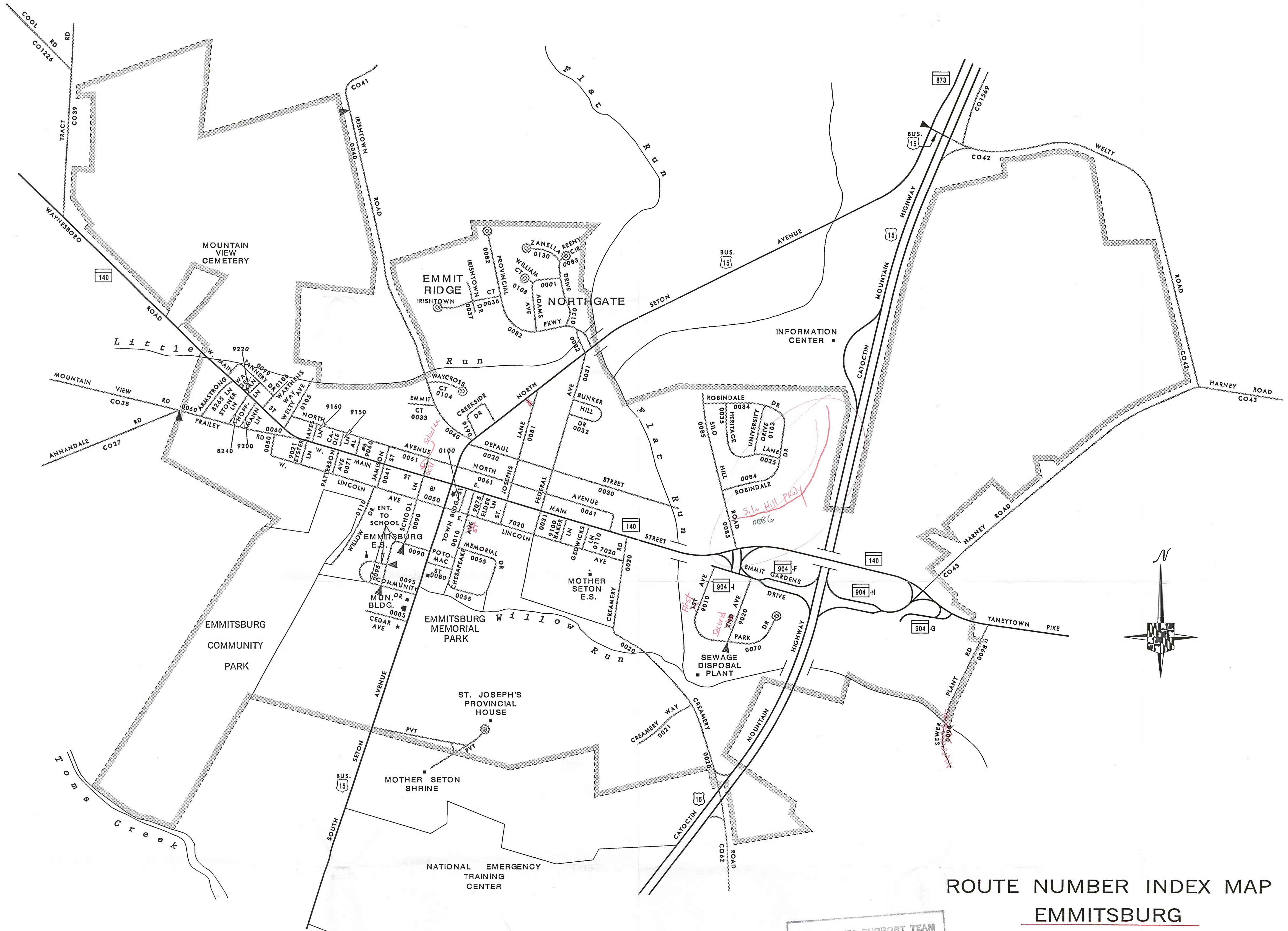
MARYLAND DEPARTMENT OF TRANSPORTATION  
 STATE HIGHWAY ADMINISTRATION  
 IN COOPERATION WITH THE  
 U. S. DEPARTMENT OF TRANSPORTATION  
 FEDERAL HIGHWAY ADMINISTRATION

PUBLISHED: 2001



HISD / DATA SUPPORT TEAM  
 CORRECTION MAP





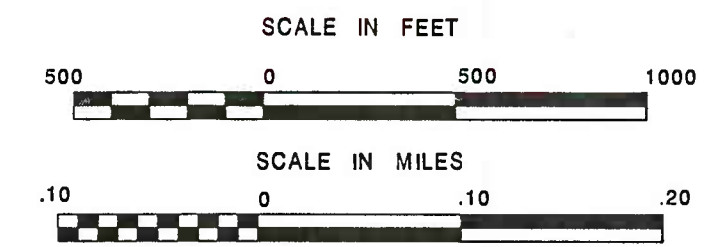
HISD / DATA SUPPORT TEAM  
CORRECTION MAP

**ROUTE NUMBER INDEX MAP**  
**EMMITSBURG**  
**FREDERICK COUNTY**

MARYLAND  
PREPARED BY THE

MARYLAND DEPARTMENT OF TRANSPORTATION  
STATE HIGHWAY ADMINISTRATION  
IN COOPERATION WITH THE  
U. S. DEPARTMENT OF TRANSPORTATION  
FEDERAL HIGHWAY ADMINISTRATION

PUBLISHED: 2001



**LEGEND**

- STATE HIGHWAY
- COUNTY ROADS
- MUNICIPAL ROAD
- OTHER PUBLIC ROAD
- RESERVATION/PVT ROAD
- INTERSTATE NUMBERED HIGHWAY
- U.S. NUMBERED HIGHWAY
- STATE NUMBERED HIGHWAY
- ARMORY
- CITY HALL/MUNICIPAL BLDG.
- COURTHOUSE
- FIRE DEPARTMENT
- HIGHWAY GARAGE
- HOSPITAL
- LIBRARY
- PARK AND RIDE
- POLICE DEPARTMENT
- POST OFFICE
- SCHOOL

STATEWIDE GRID MAP KEY

B-8	B-9	B-10
C-8	C-9	C-10
D-8	D-9	D-10

TOWN LOCATED ON GRID MAPS A-9, A-10  
AND ON INDEX MAPS A-9, A-10

INFORMATION SUMMARY  
BOUNDARY:  
ACTS OF GENERAL ASSEMBLY, 1993  
REVISED TO DECEMBER 20, 1990  
HIGHWAYS REVISED TO JANUARY 1, 2000  
PHOTOREVISED: 1995  
CENSUS 2,290 (2000)

THIS MAP WAS CREATED USING MARYLAND  
STATE PLANE COORDINATE GRID VALUES BASED  
ON THE 1927 NORTH AMERICAN DATUM (NAD).

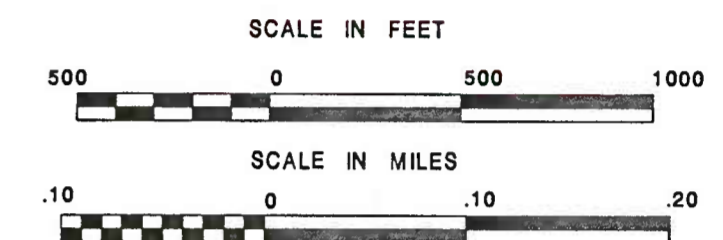


# ROUTE NUMBER INDEX MAP NEW MARKET FREDERICK COUNTY

MARYLAND  
PREPARED BY THE

MARYLAND DEPARTMENT OF TRANSPORTATION  
STATE HIGHWAY ADMINISTRATION  
IN COOPERATION WITH THE  
U. S. DEPARTMENT OF TRANSPORTATION  
FEDERAL HIGHWAY ADMINISTRATION

PUBLISHED: 2002



HISD / DATA SUPPORT TEAM  
CONNECTION MAP

STATEWIDE GRID MAP KEY

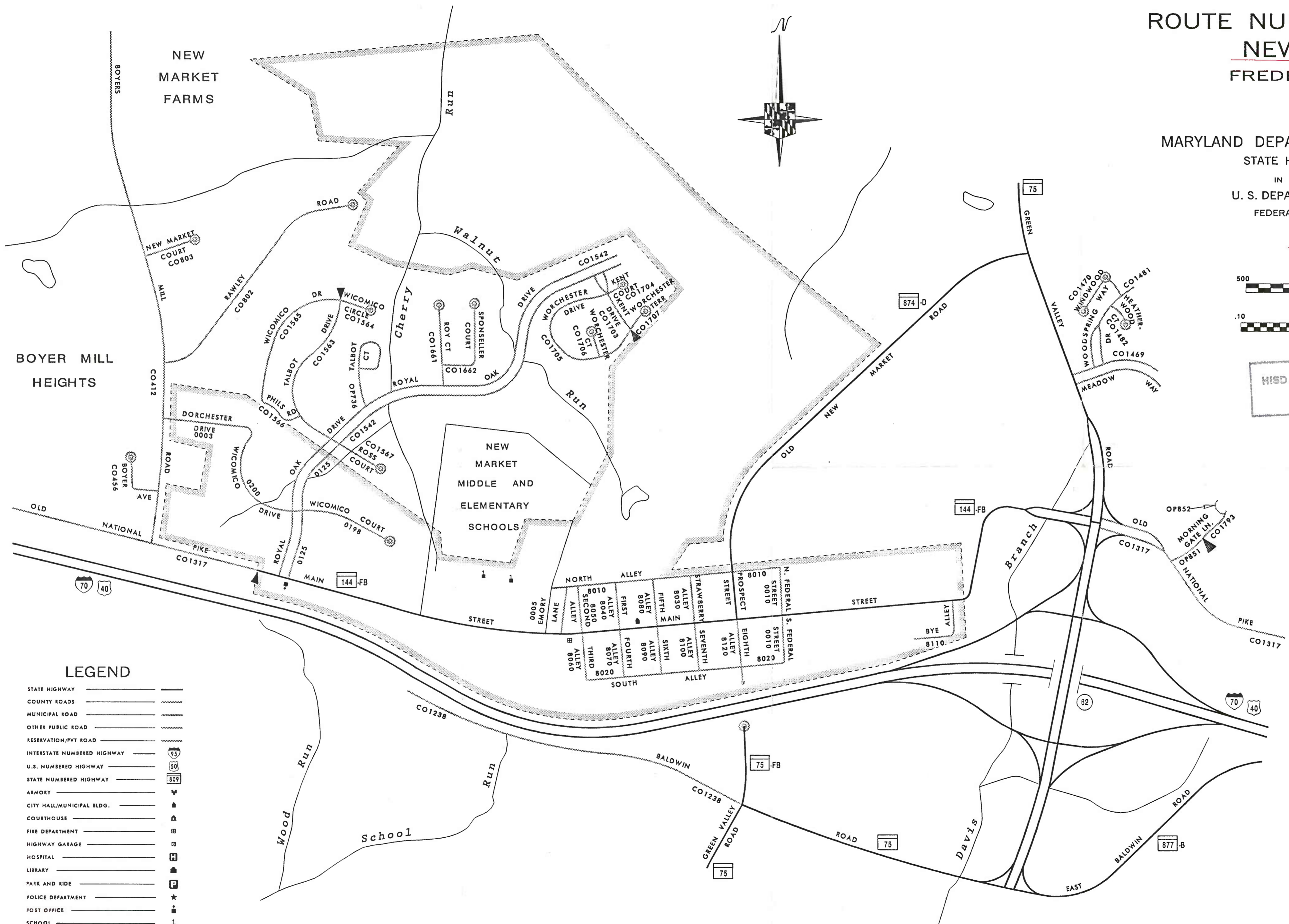
A-9	A-10
B-8	B-9
C-8	C-9
D-8	D-9

TOWN LOCATED ON GRID MAP C-10  
AND ON INDEX MAP C-10  
MUNICIPAL INDEX MAP REVISED TO JANUARY 1, 2002

### INFORMATION SUMMARY

BOUNDARY:  
ACTS OF GENERAL ASSEMBLY, 1983  
REVISED TO 1988  
HIGHWAYS REVISED JANUARY 1, 2000  
PHOTO-REVISED: 1995  
CENSUS 427 (2000)

THIS MAP WAS CREATED USING MARYLAND  
STATE PLANE COORDINATE GRID VALUES BASED  
ON THE 1927 NORTH AMERICAN DATUM (NAD).



### LEGEND

- STATE HIGHWAY
- COUNTY ROADS
- MUNICIPAL ROAD
- OTHER PUBLIC ROAD
- RESERVATION/PVT ROAD
- INTERSTATE NUMBERED HIGHWAY
- U.S. NUMBERED HIGHWAY
- STATE NUMBERED HIGHWAY
- ARMORY
- CITY HALL/MUNICIPAL BLDG.
- COURTHOUSE
- FIRE DEPARTMENT
- HIGHWAY GARAGE
- HOSPITAL
- LIBRARY
- PARK AND RIDE
- POLICE DEPARTMENT
- POST OFFICE
- SCHOOL