

HISD / DATA SUPPORT TEAM
CORRECTION MAP

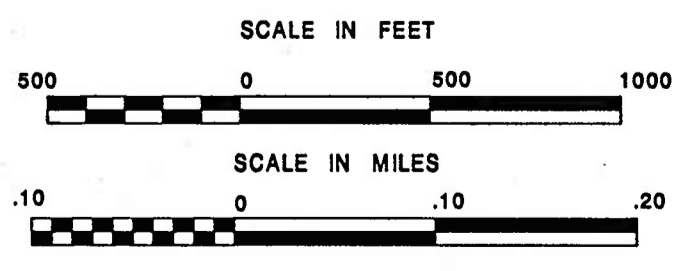
ROUTE NUMBER INDEX MAP SECRETARY

DORCHESTER COUNTY
MARYLAND

PREPARED BY THE
MARYLAND DEPARTMENT OF TRANSPORTATION
STATE HIGHWAY ADMINISTRATION

IN COOPERATION WITH THE
U. S. DEPARTMENT OF TRANSPORTATION
FEDERAL HIGHWAY ADMINISTRATION

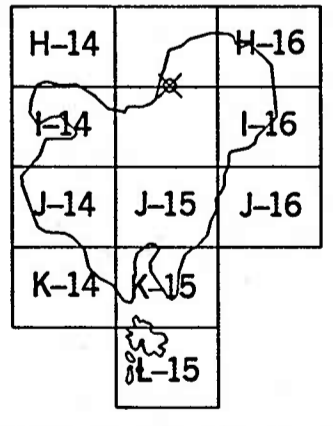
PUBLISHED: 2003 *updated 12/03



LEGEND

- ROAD CLASSIFICATION**
- State Highway
 - County/Local Road
- ROUTE MARKERS**
- Interstate Numbered Highway
 - U.S. Numbered Highway
 - State Numbered Highway
 - Interchange Exit
- ROADSIDE CULTURE**
- Armory
 - Boundary Monument
 - Building/Structure
 - Camping Facility
 - College (Junior)
 - College/University
 - City/Town Hall
 - Courthouse
 - Md. Dept. of Agriculture Farmers Market
 - Fire/Rescue
 - Garage/SHA/County/Municipal
 - Gate/Barricade
 - Golf Course/Country Club
 - Hospital
 - Hospital w/ 24hour Emergency Room
 - Library
 - Lighthouse
 - Motor Vehicle Administration
 - Park and Ride Location
 - Picnic Site
 - Police Station
 - Post Office
 - Radio/Microwave/TV Tower
 - Rest Area with Restrooms
 - School
 - Shopping Center/Mall
 - VEIP Station
 - Welcome Center
 - Yacht Club/Marina

STATEWIDE GRID MAP KEY



TOWN LOCATED ON GRID MAPS H-15 AND I-15
AND ON INDEX MAPS H-15 AND I-15
MUNICIPAL INDEX MAP REVISED TO JANUARY 1, 2002

INFORMATION SUMMARY

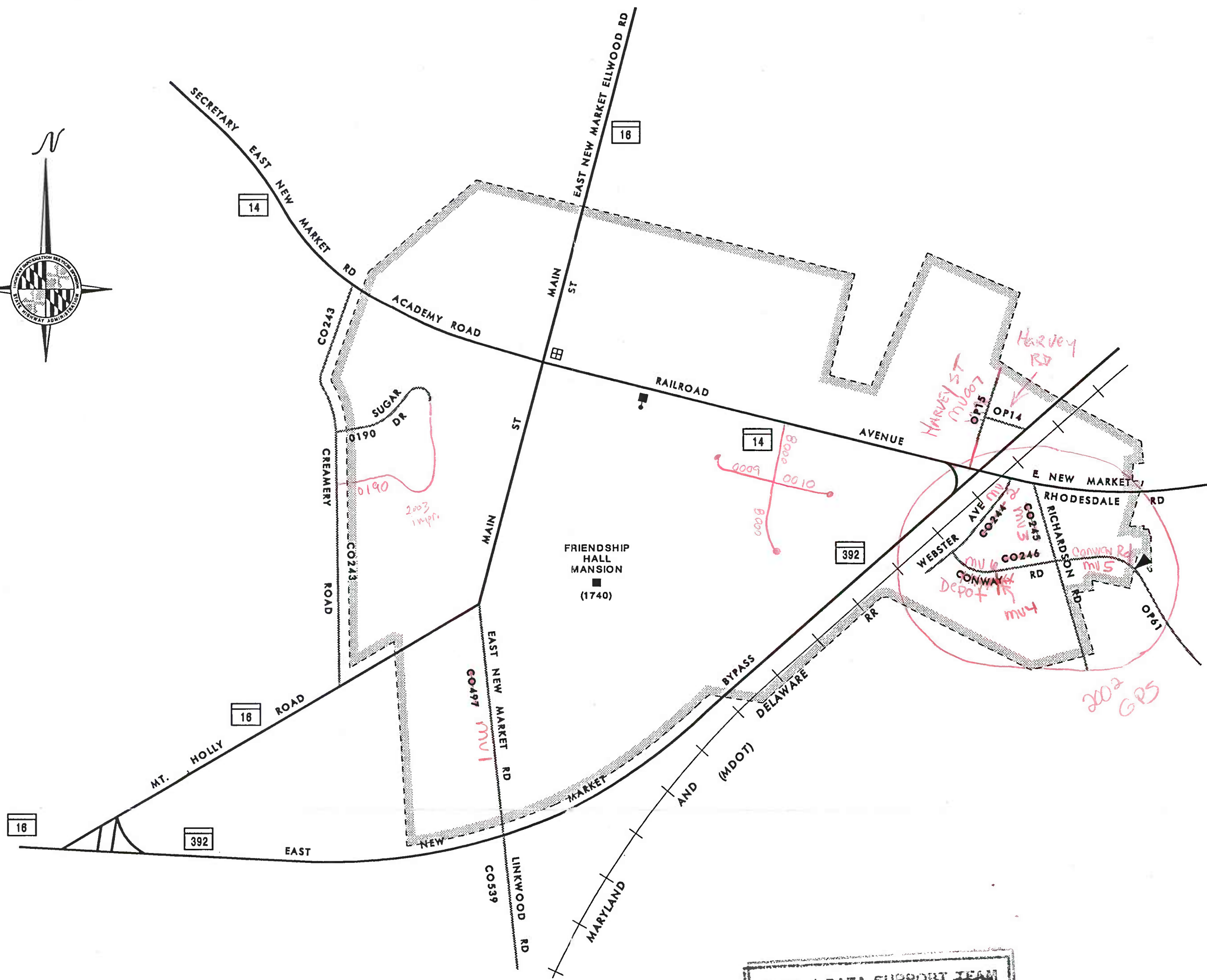

BOUNDARY:
ACTS OF GENERAL ASSEMBLY, 1983
NO REVISIONS

HIGHWAYS REVISED TO JANUARY 1, 2002

PHOTOREVISED: 1995

CENSUS 503 (2000)

THIS MAP WAS CREATED USING MARYLAND STATE PLANE COORDINATE GRID VALUES BASED ON THE 1927 NORTH AMERICAN DATUM (NAD).



HISD / DATA SUPPORT TEAM
CORRECTION MAP

ROUTE NUMBER INDEX MAP EAST NEW MARKET DORCHESTER COUNTY

MARYLAND
PREPARED BY THE

MARYLAND DEPARTMENT OF TRANSPORTATION
STATE HIGHWAY ADMINISTRATION
IN COOPERATION WITH THE
U. S. DEPARTMENT OF TRANSPORTATION
FEDERAL HIGHWAY ADMINISTRATION

PUBLISHED: 2003

SCALE IN FEET



SCALE IN MILES



LEGEND

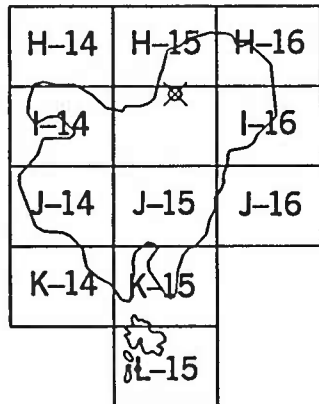
ROAD CLASSIFICATION

- State Highway
 - County/Local Road
- ### ROUTE MARKERS
- Interstate Numbered Highway
 - U.S. Numbered Highway
 - State Numbered Highway
 - Interchange Exit

ROADSIDE CULTURE

- Armory
- Boundary Monument
- Building/Structure
- Camping Facility
- College (Junior)
- College/University
- City/Town Hall
- Courthouse
- Md. Dept. of Agriculture Farmers Market
- Fire/Rescue
- Garage/SHA/County/Municipal
- Gate/Barriade
- Golf Course/Country Club
- Hospital
- Hospital w/ 24hour Emergency Room
- Library
- Lighthouse
- Motor Vehicle Administration
- Park and Ride Location
- Picnic Site
- Police Station
- Post Office
- Radio/Microwave/TV Tower
- Rest Area with Restrooms
- School
- Shopping Center/Mall
- VEIP Station
- WELCOME Center
- Yacht Club/Marine

STATEWIDE GRID MAP KEY



TOWN LOCATED ON GRID MAP I-15

AND ON INDEX MAP I-15

MUNICIPAL INDEX MAP REVISED TO JANUARY 1, 2002

INFORMATION SUMMARY

BOUNDARY:

ACTS OF GENERAL ASSEMBLY, 1983
REVISED TO MAY 22, 2001

HIGHWAYS REVISED TO JANUARY 1, 2002

PHOTOREVISED: 1995
CENSUS 167 (2000)

THIS MAP WAS CREATED USING MARYLAND STATE PLANE COORDINATE GRID VALUES BASED ON THE 1927 NORTH AMERICAN DATUM (NAD).

ROUTE NUMBER INDEX MAP CAMBRIDGE

DORCHESTER COUNTY

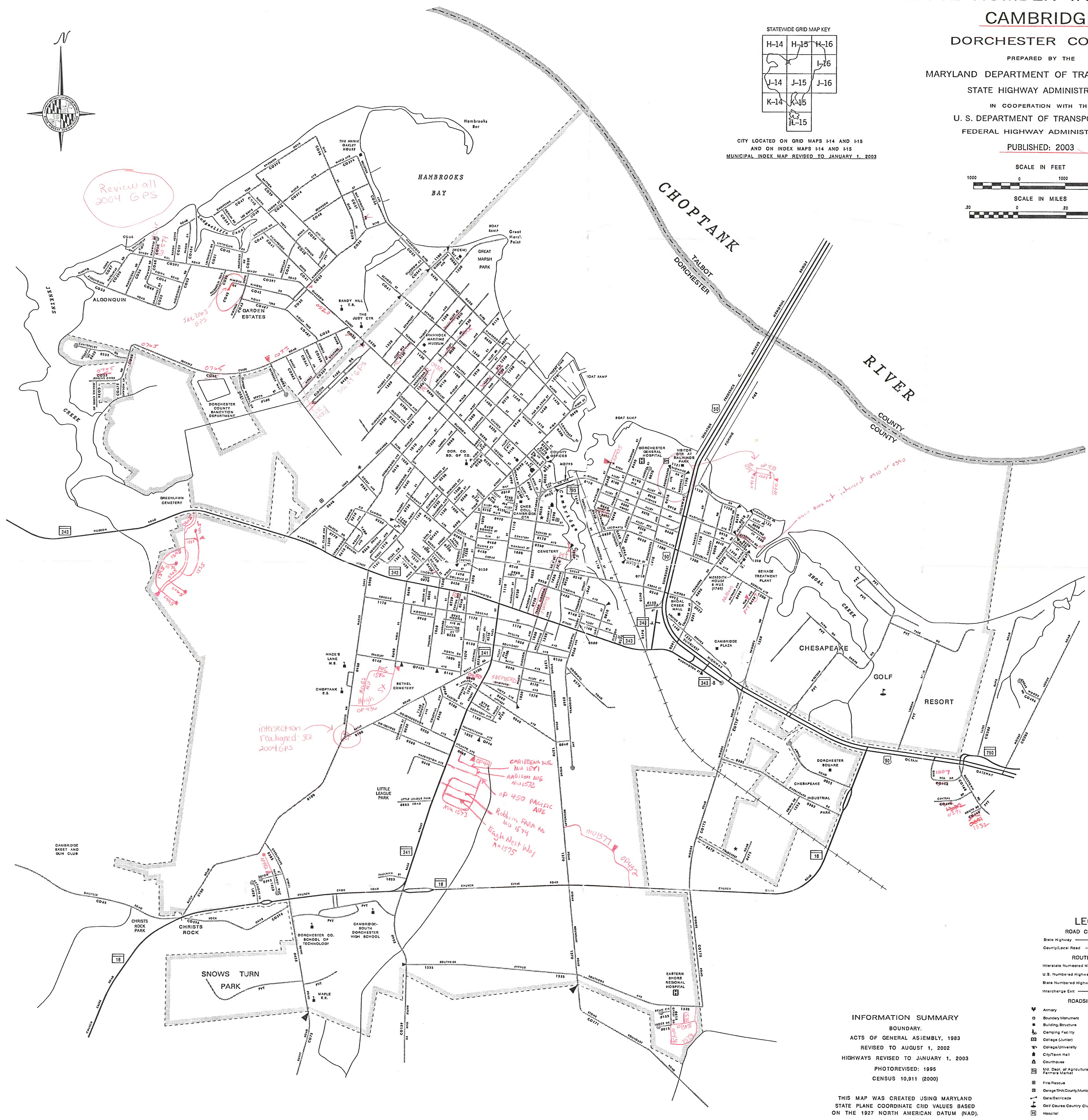

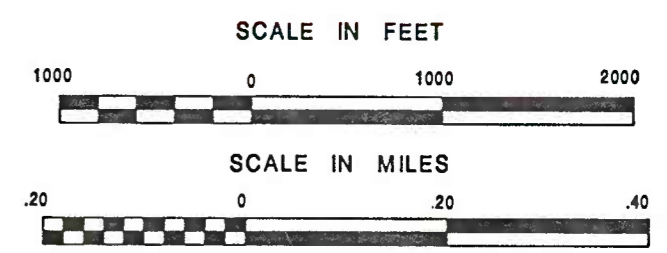
PREPARED BY THE
MARYLAND DEPARTMENT OF TRANSPORTATION
STATE HIGHWAY ADMINISTRATION
IN COOPERATION WITH THE
U. S. DEPARTMENT OF TRANSPORTATION
FEDERAL HIGHWAY ADMINISTRATION

PUBLISHED: 2003

STATEWIDE GRID MAP KEY

H-14	H-15	H-16
J-14	J-15	J-16
K-14	K-15	K-16

CITY LOCATED ON GRID MAPS I-14 AND I-15
AND ON INDEX MAPS I-14 AND I-15
MUNICIPAL INDEX MAP REVISED TO JANUARY 1, 2003



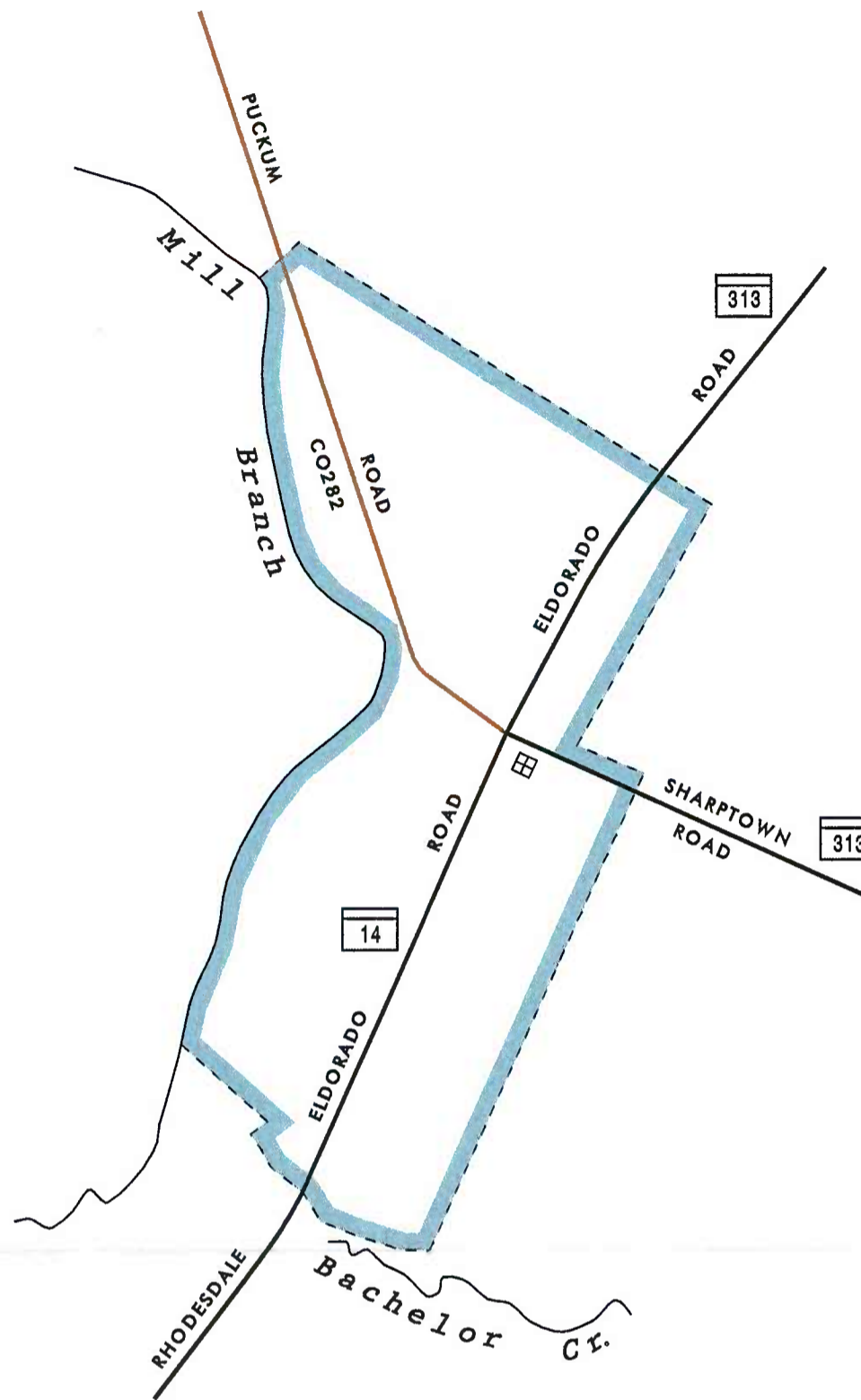
LEGEND

- ROAD CLASSIFICATION**
- State Highway
 - County/Local Road
- ROUTE MARKERS**
- Interstate Numbered Highway
 - U.S. Numbered Highway
 - State Numbered Highway
 - Interchange Exit
- ROADSIDE CULTURE**
- Armory
 - Boundary Monument
 - Building Structure
 - Camping Facility
 - College/University
 - City/Town Hall
 - Courthouse
 - U.S. Dept. of Agriculture Farmers Market
 - Fire/Rescue
 - Garage/SHA County/Municipal
 - Gate/Barricade
 - Old Course/Country Club
 - Hospital
 - Hospital w/ 24 Hour Emergency Report
 - Library
 - Lighthouse
 - Marine/Veterans Administration
 - Park and Ride Location
 - Picnic Site
 - Police Station
 - Post Office
 - Radio/Microphone/TV Tower
 - Rest Area with Restrooms
 - School
 - Shopping Center/Mall
 - VEIP Station
 - Welcome Center
 - Yacht Club/Marina

INFORMATION SUMMARY

BOUNDARY:
ACTS OF GENERAL ASSEMBLY, 1983
REVISED TO AUGUST 1, 2002
HIGHWAYS REVISED TO JANUARY 1, 2003
PHOTOREVISED: 1995
CENSUS 10,011 (2000)

THIS MAP WAS CREATED USING MARYLAND
STATE PLANE COORDINATE GRID VALUES BASED
ON THE 1927 NORTH AMERICAN DATUM (NAD).



HISB / DATA SUPPORT TEAM
CORRECTION MAP

ROUTE NUMBER INDEX MAP ELDORADO

DORCHESTER COUNTY

MARYLAND

PREPARED BY THE

MARYLAND DEPARTMENT OF TRANSPORTATION

STATE HIGHWAY ADMINISTRATION

IN COOPERATION WITH THE

U. S. DEPARTMENT OF TRANSPORTATION

FEDERAL HIGHWAY ADMINISTRATION

PUBLISHED: 2004

SCALE IN FEET



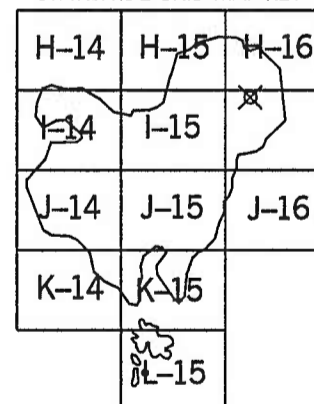
SCALE IN MILES



- LEGEND**
- ROAD CLASSIFICATION**
- State Highway
 - County/Local Road
- ROUTE MARKERS**
- Interstate Numbered Highway
 - U.S. Numbered Highway
 - State Numbered Highway
 - Interchange Exit

- ROADSIDE CULTURE**
- Armory
 - Boundary Monument
 - Building/Structure
 - Camping Facility
 - College (Junior)
 - College/University
 - City/Town Hall
 - Courthouse
 - Md. Dept. of Agriculture Farmers Market
 - Fire/Rescue
 - Garage/SHA/County/Municipal
 - Gate/Barricade
 - Golf Course/Country Club
 - Hospital
 - Hospital w/ 24hour Emergency Room
 - Library
 - Lighthouse
 - Motor Vehicle Administration
 - Park and Ride Location
 - Picnic Site
 - Police Station
 - Post Office
 - Radio/Microwave/TV Tower
 - Rest Area with Restrooms
 - School
 - Shopping Center/Mall
 - VEIP Station
 - Welcome Center
 - Yacht Club/Marine

STATEWIDE GRID MAP KEY

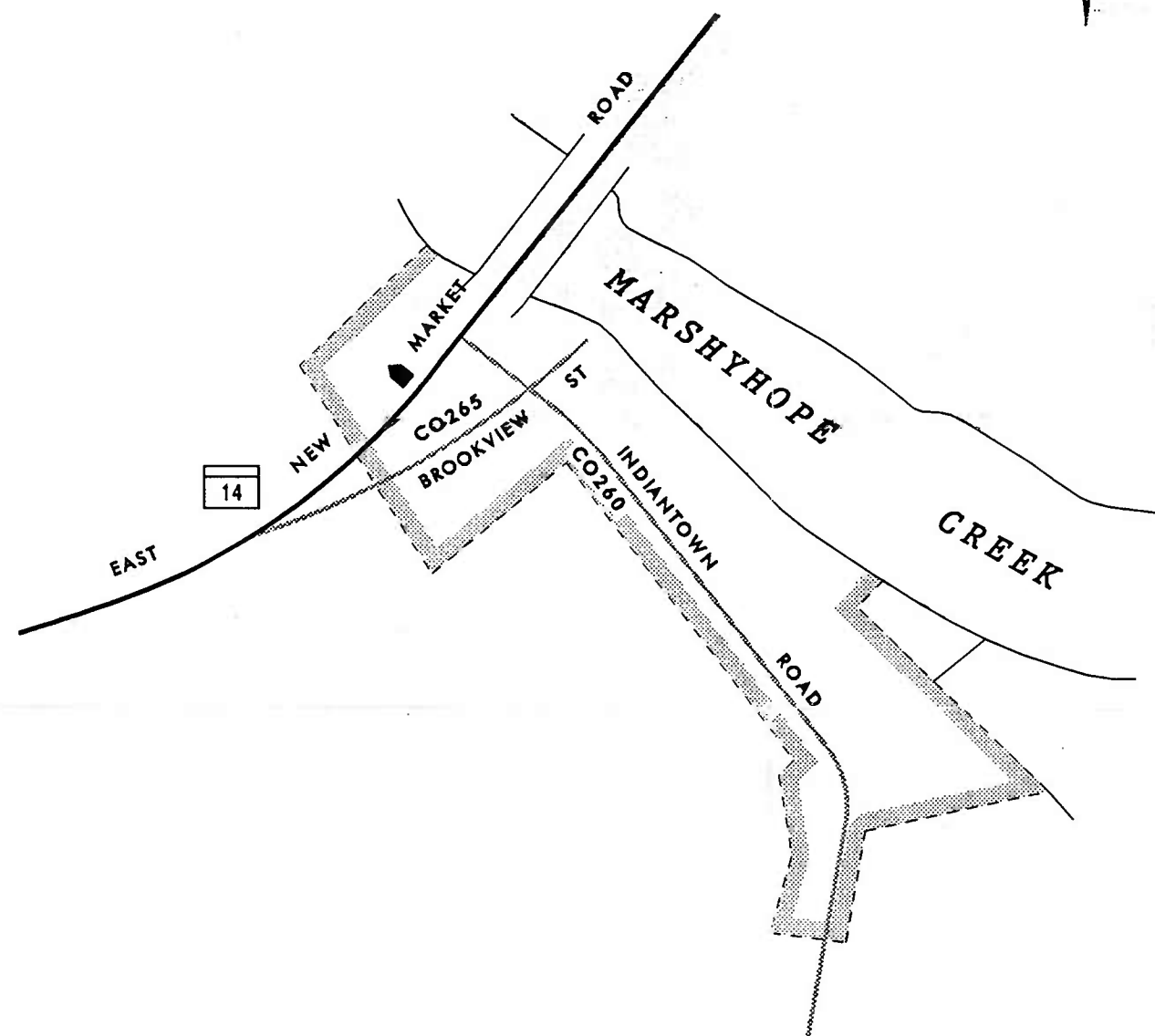



TOWN LOCATED ON GRID I-18
AND ON INDEX MAP I-16
MUNICIPAL MAP REVISED TO JANUARY 1, 2003

INFORMATION SUMMARY

BOUNDARY:
ACTS OF GENERAL ASSEMBLY, 1983
REVISED JULY 1, 1983
HIGHWAYS REVISED JANUARY 1, 2003
PHOTOREVISED 1995
CENSUS 80 (2000)

THIS MAP WAS CREATED USING MARYLAND
STATE PLANE COORDINATE GRID VALUES BASED
ON THE 1927 NORTH AMERICAN DATUM (NAD).



HISD / DATA SUPPORT TEAM
CORRECTION MAP

ROUTE NUMBER INDEX MAP BROOKVIEW DORCHESTER COUNTY

MARYLAND
PREPARED BY THE

MARYLAND DEPARTMENT OF TRANSPORTATION
STATE HIGHWAY ADMINISTRATION

IN COOPERATION WITH THE
U. S. DEPARTMENT OF TRANSPORTATION
FEDERAL HIGHWAY ADMINISTRATION

PUBLISHED: 2003

SCALE IN FEET



SCALE IN MILES



LEGEND

ROAD CLASSIFICATION

- State Highway
- County/Local Road
- ROUTE MARKERS**
- Interstate Numbered Highway
- U.S. Numbered Highway
- State Numbered Highway
- Interchange Exit

ROADSIDE CULTURE

- Armory
- Boundary Monument
- Building/Structure
- Camping Facility
- College (Junior)
- College/University
- City/Town Hall
- Courthouse
- Md. Dept. of Agriculture Farmers Market
- Fire/Rescue
- Garage/SHA/County/Municipal
- Gate/Barricade
- Golf Course/Country Club
- Hospital
- Hospital w/ 24hour Emergency Room
- Library
- Lighthouse
- Motor Vehicle Administration
- Park and Ride Location
- Picnic Site
- Post Office
- Radio/Microwave/TV Tower
- Rest Area with Restrooms
- School
- Shopping Center/Mall
- VEIP Station
- Welcome Center
- Yacht Club/Marina

STATEWIDE GRID MAP KEY

H-14	H-15	H-16
I-14	I-15	I-16
J-14	J-15	J-16
K-14	K-15	K-16

TOWN LOCATED ON GRID MAP I-16
AND ON INDEX MAP I-16


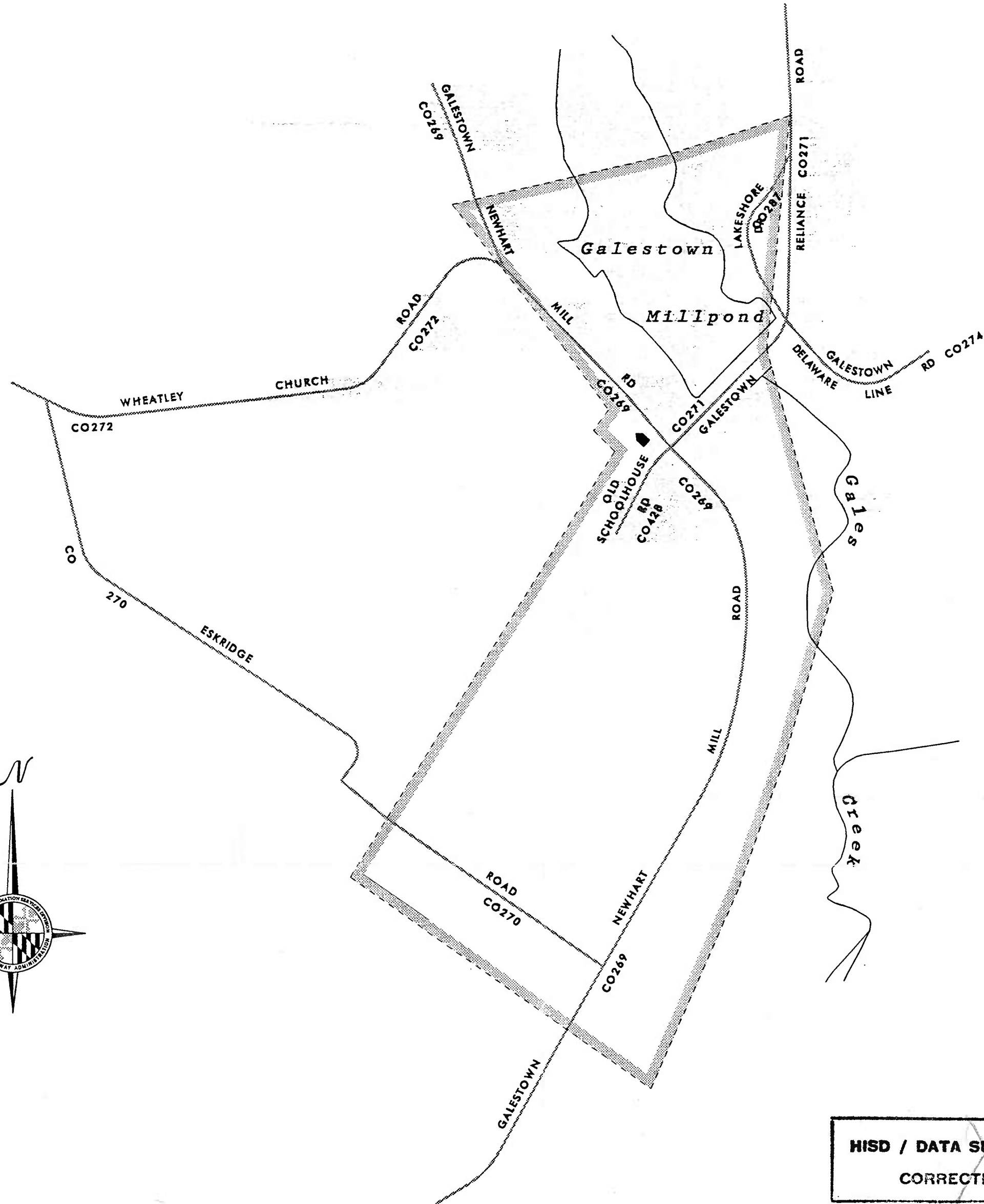
MUNICIPAL INDEX MAP REVISED TO JANUARY 1, 2003

INFORMATION SUMMARY

BOUNDARY:

ACTS OF GENERAL ASSEMBLY, 1983
REVISED JULY 1, 1983
HIGHWAYS REVISED JANUARY 1, 2002
PHOTOREVISED 1995
CENSUS 85 (2000)

THIS MAP WAS CREATED USING MARYLAND
STATE PLANE COORDINATE GRID VALUES BASED
ON THE 1927 NORTH AMERICAN DATUM (NAD).



HISD / DATA SUPPORT TEAM
CORRECTION MAP

ROUTE NUMBER INDEX MAP GALESTOWN

DORCHESTER COUNTY

MARYLAND

PREPARED BY THE

MARYLAND DEPARTMENT OF TRANSPORTATION

STATE HIGHWAY ADMINISTRATION

IN COOPERATION WITH THE

U. S. DEPARTMENT OF TRANSPORTATION

FEDERAL HIGHWAY ADMINISTRATION

PUBLISHED: 2003

SCALE IN FEET



SCALE IN MILES



LEGEND

ROAD CLASSIFICATION

- State Highway
- County/Local Road

ROUTE MARKERS

- Interstate Numbered Highway
- U.S. Numbered Highway
- State Numbered Highway
- Interchange Exit

ROADSIDE CULTURE

- Armory
- Boundary Monument
- Building/Structure
- Camping Facility
- College (Junior)
- College/University
- City/Town Hall
- Courthouse
- Md. Dept. of Agriculture Farmers Market
- Fire/Rescue
- Garage/SHA/County/Municipal
- Gate/Barricade
- Golf Course/Country Club
- Hospital
- Hospital w/ 24hour Emergency Room
- Library
- Lighthouse
- Motor Vehicle Administration
- Park and Ride Location
- Picnic Site
- Police Station
- Post Office
- Radio/Microwave/TV Tower
- Rest Area with Restrooms
- School
- Shopping Center/Mall
- VEIP Station
- Welcome Center
- Yacht Club/Marina

STATEWIDE GRID MAP KEY

H-14	H-15	H-16
I-14	I-15	I-16
J-14	J-15	J-16
K-14	K-15	K-16
L-14	L-15	L-16

TOWN LOCATED ON GRID MAP I-16
AND ON INDEX MAP I-16

MUNICIPAL MAP REVISED TO JANUARY 1, 2003

INFORMATION SUMMARY

BOUNDARY:

ACTS OF GENERAL ASSEMBLY, 1983

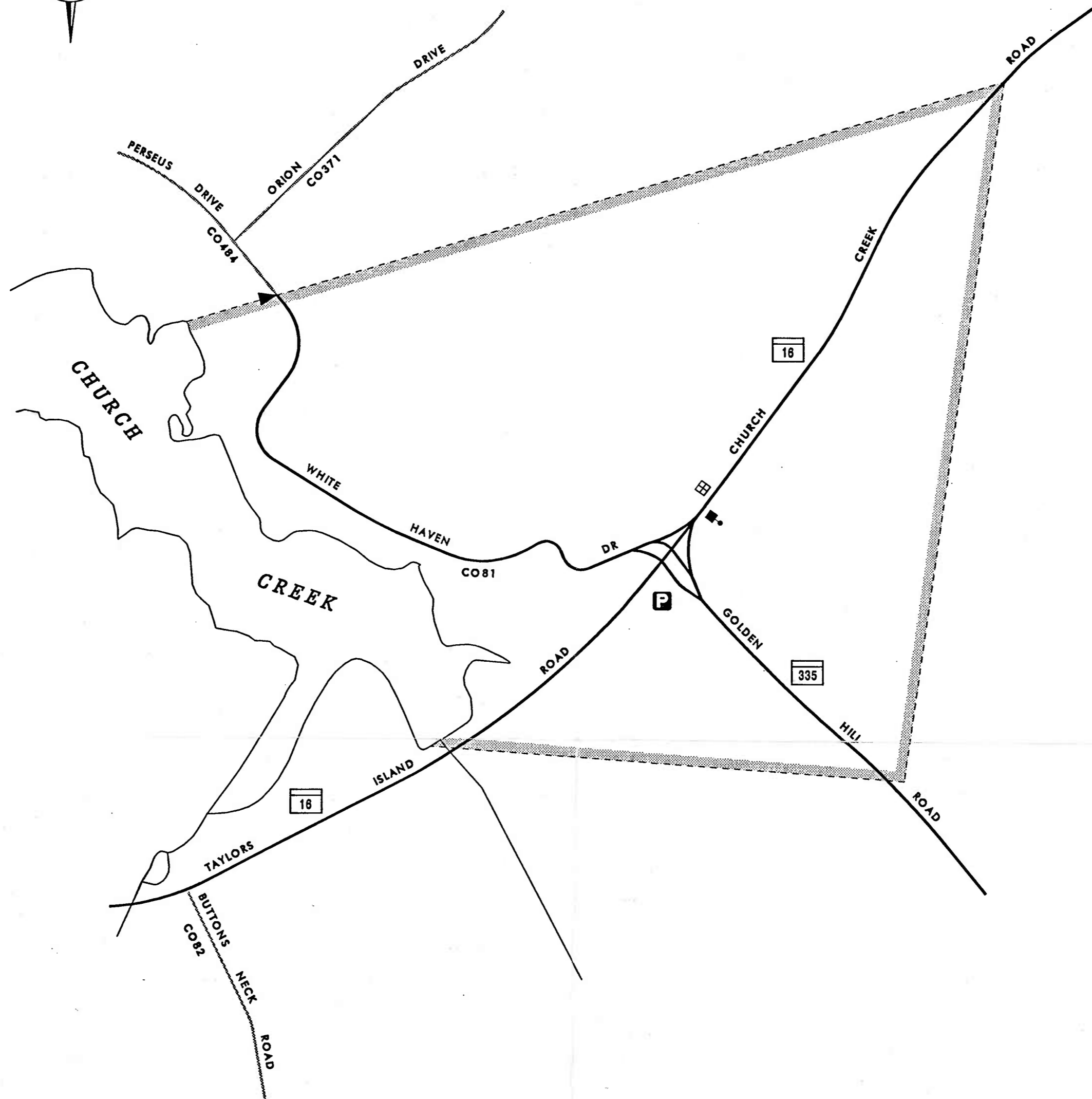

REVISED JULY 1, 1983

HIGHWAYS REVISED JANUARY 1, 2002

PHOTOREVISED: 1995

CENSUS 101 (2000)

THIS MAP WAS CREATED USING MARYLAND
STATE PLANE COORDINATE GRID VALUES BASED
ON THE 1927 NORTH AMERICAN DATUM (NAD).



HISD / DATA SUPPORT TEAM
CORRECTION MAP

ROUTE NUMBER INDEX MAP CHURCH CREEK DORCHESTER COUNTY

MARYLAND
PREPARED BY THE

MARYLAND DEPARTMENT OF TRANSPORTATION
STATE HIGHWAY ADMINISTRATION
IN COOPERATION WITH THE
U. S. DEPARTMENT OF TRANSPORTATION
FEDERAL HIGHWAY ADMINISTRATION

PUBLISHED: 2003

SCALE IN FEET



SCALE IN MILES



LEGEND

ROAD CLASSIFICATION

- State Highway
- County/Local Road

ROUTE MARKERS

- Interstate Numbered Highway
- U.S. Numbered Highway
- State Numbered Highway
- Interchange Exit

ROADSIDE CULTURE

- Armory
- Boundary Monument
- Building/Structure
- Camping Facility
- College (Junior)
- College/University
- City/Town Hall
- Courthouse
- Md. Dept. of Agriculture Farmers Market
- Fire/Rescue
- Garage/SHA/County/Municipal
- Gate/Barricade
- Golf Course/Country Club
- Hospital
- Hospital w/ 24hour Emergency Room
- Library
- Lighthouse
- Motor Vehicle Administration
- Park and Ride Location
- Picnic Site
- Police Station
- Post Office
- Radio/Microwave/TV Tower
- Rest Area with Restrooms
- School
- Shopping Center/Mall
- VEIP Station
- Welcome Center
- Yacht Club/Marina

STATEWIDE GRID MAP KEY

H-14	H-15	H-16
J-14	J-15	J-16
K-14	K-15	K-16

TOWN LOCATED ON GRID MAP I-14
AND ON INDEX MAP I-14

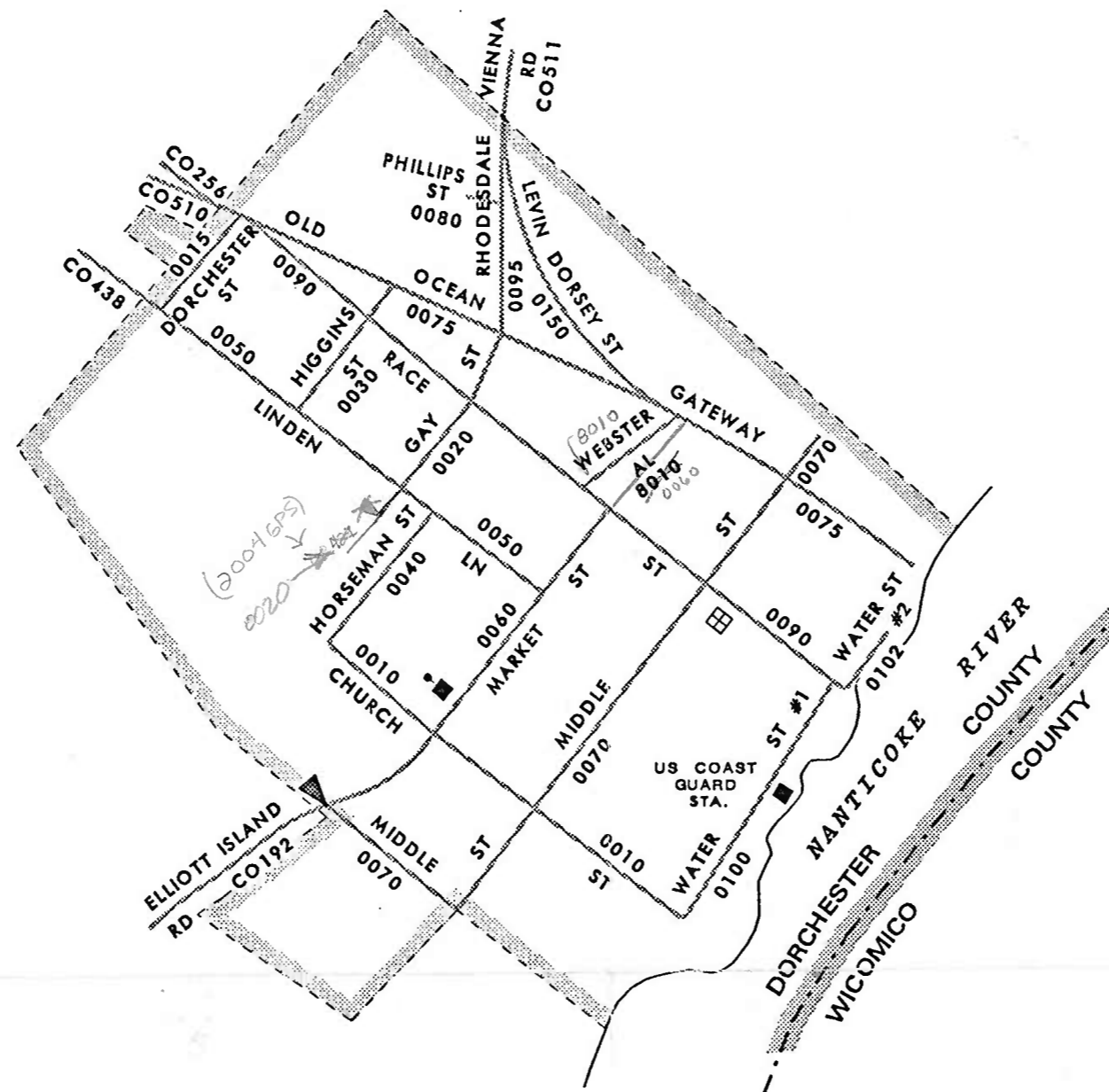

MUNICIPAL INDEX MAP REVISED TO JANUARY 1, 2002

INFORMATION SUMMARY

BOUNDARY:
ACTS OF GENERAL ASSEMBLY, 1989
NO REVISIONS

HIGHWAYS REVISED TO JANUARY 1, 2002
PHOTO REVISED: APRIL 1995
CENSUS 85 (2000)

THIS MAP WAS CREATED USING MARYLAND
STATE PLANE COORDINATE GRID VALUES BASED
ON THE 1927 NORTH AMERICAN DATUM (NAD).



MISD / DATA SUPPORT TEAM
CORRECTION MAP

ROUTE NUMBER INDEX MAP VIENNA

DORCHESTER COUNTY
MARYLAND

PREPARED BY THE
MARYLAND DEPARTMENT OF TRANSPORTATION
STATE HIGHWAY ADMINISTRATION

IN COOPERATION WITH THE
U. S. DEPARTMENT OF TRANSPORTATION
FEDERAL HIGHWAY ADMINISTRATION

PUBLISHED: 2003 * updated 12/03

SCALE IN FEET



SCALE IN MILES



LEGEND

ROAD CLASSIFICATION

State Highway

County/Local Road

ROUTE MARKERS

Interstate Numbered Highway

U.S. Numbered Highway

State Numbered Highway

Interchange Exit

ROADSIDE CULTURE

- | | |
|--|--------------------------------------|
| Armory | Hospital w/ 24hour
Emergency Room |
| Boundary Monument | Library |
| Building/Structure | Lighthouse |
| Camping Facility | Motor Vehicle Administration |
| College (Junior) | Park and Ride Location |
| College/University | Picnic Site |
| City/Town Hall | Police Station |
| Courthouse | Post Office |
| Md. Dept. of Agriculture
Farmers Market | Radio/Microwave/TV Tower |
| Fire/Rescue | Rest Area with Restrooms |
| Garage/SHA/County/Municipal | School |
| Gate/Barricade | Shopping Center/Mall |
| Golf Course/Country Club | VEIP Station |
| Hospital | Welcome Center |
| | Yacht Club/Marina |

STATEWIDE GRID MAP KEY

H-14	H-15	H-16
I-14	I-15	I-16
J-14	J-15	J-16
K-14	K-15	K-16
	L-15	

TOWN LOCATED ON GRID MAP I-16
AND ON INDEX MAP I-16
MUNICIPAL INDEX MAP REVISED TO JANUARY 1, 2003

INFORMATION SUMMARY

BOUNDARY:

ACTS OF THE GENERAL ASSEMBLY, 1983

REVISED TO JANUARY 1, 1998

HIGHWAYS REVISED JANUARY 1, 2003

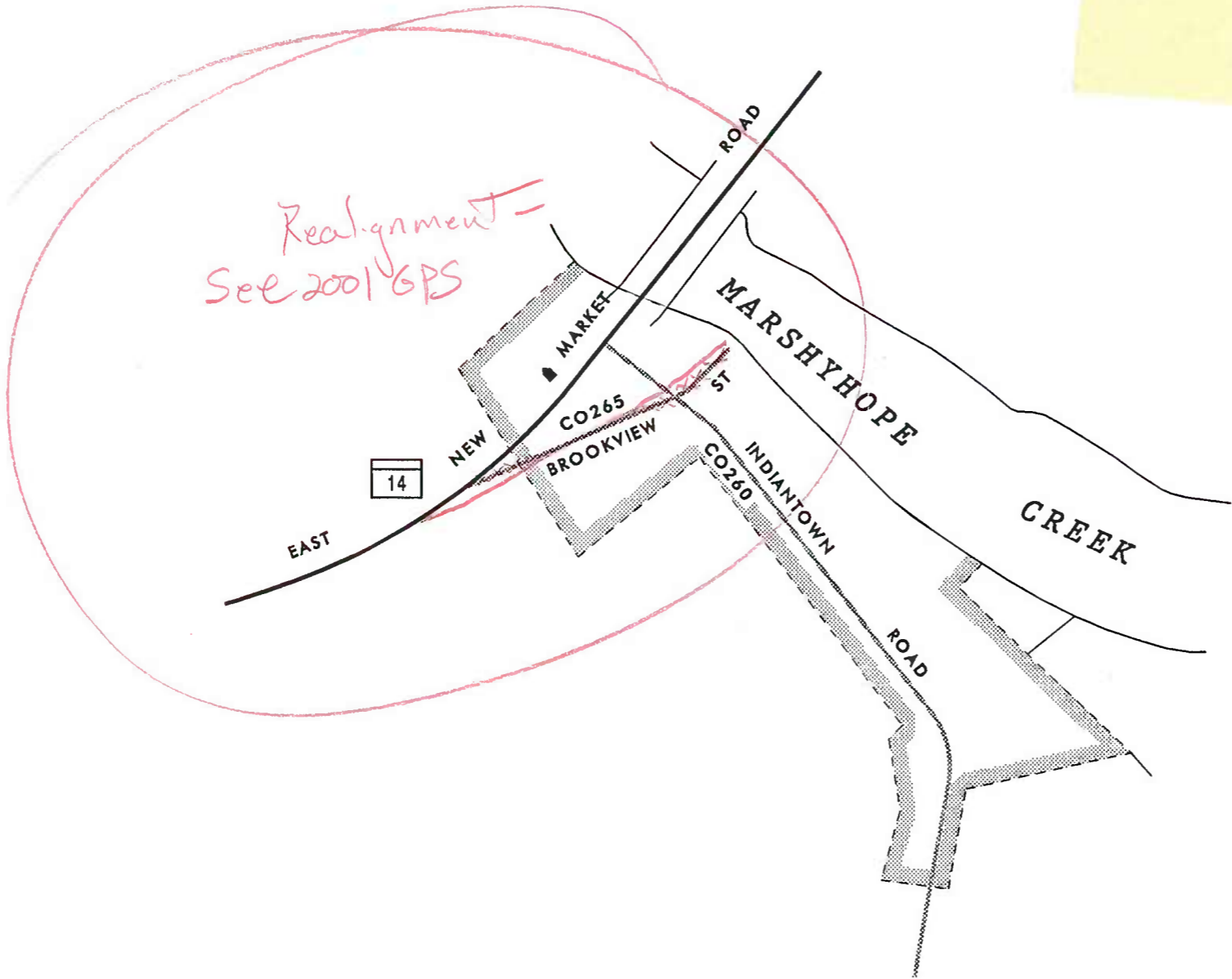
PHOTOREVISED 1995

CENSUS 200 (2000)

AND ON INDEX MAP I-16

THIS MAP WAS CREATED USING MARYLAND
STATE PLANE COORDINATE GRID VALUES BASED
ON THE 1927 NORTH AMERICAN DATUM (NAD).

Do not change corp limits
 in the inventories until these
 roads have been GPSed.
 and redone on the map



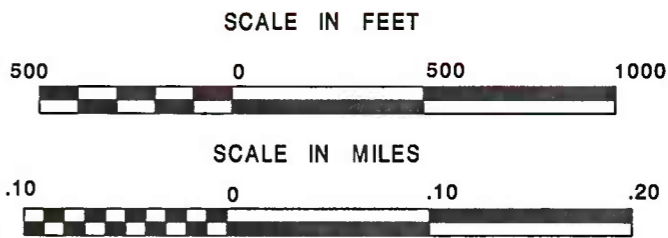
HISD / DATA SUPPORT TEAM
 CORRECTION MAP

ROUTE NUMBER INDEX MAP
BROOKVIEW
 DORCHESTER COUNTY

MARYLAND
 PREPARED BY THE

MARYLAND DEPARTMENT OF TRANSPORTATION
 STATE HIGHWAY ADMINISTRATION
 IN COOPERATION WITH THE
 U. S. DEPARTMENT OF TRANSPORTATION
 FEDERAL HIGHWAY ADMINISTRATION

PUBLISHED: 2001



LEGEND

- STATE HIGHWAY
- COUNTY ROADS
- MUNICIPAL ROAD
- OTHER PUBLIC ROAD
- RESERVATION/PVT ROAD
- INTERSTATE NUMBERED HIGHWAY
- U.S. NUMBERED HIGHWAY
- STATE NUMBERED HIGHWAY
- ARMORY
- CITY HALL/MUNICIPAL BLDG.
- COURTHOUSE
- FIRE DEPARTMENT
- HIGHWAY GARAGE
- HOSPITAL
- LIBRARY
- PARK AND RIDE
- POLICE DEPARTMENT
- POST OFFICE
- SCHOOL

STATEWIDE GRID MAP KEY

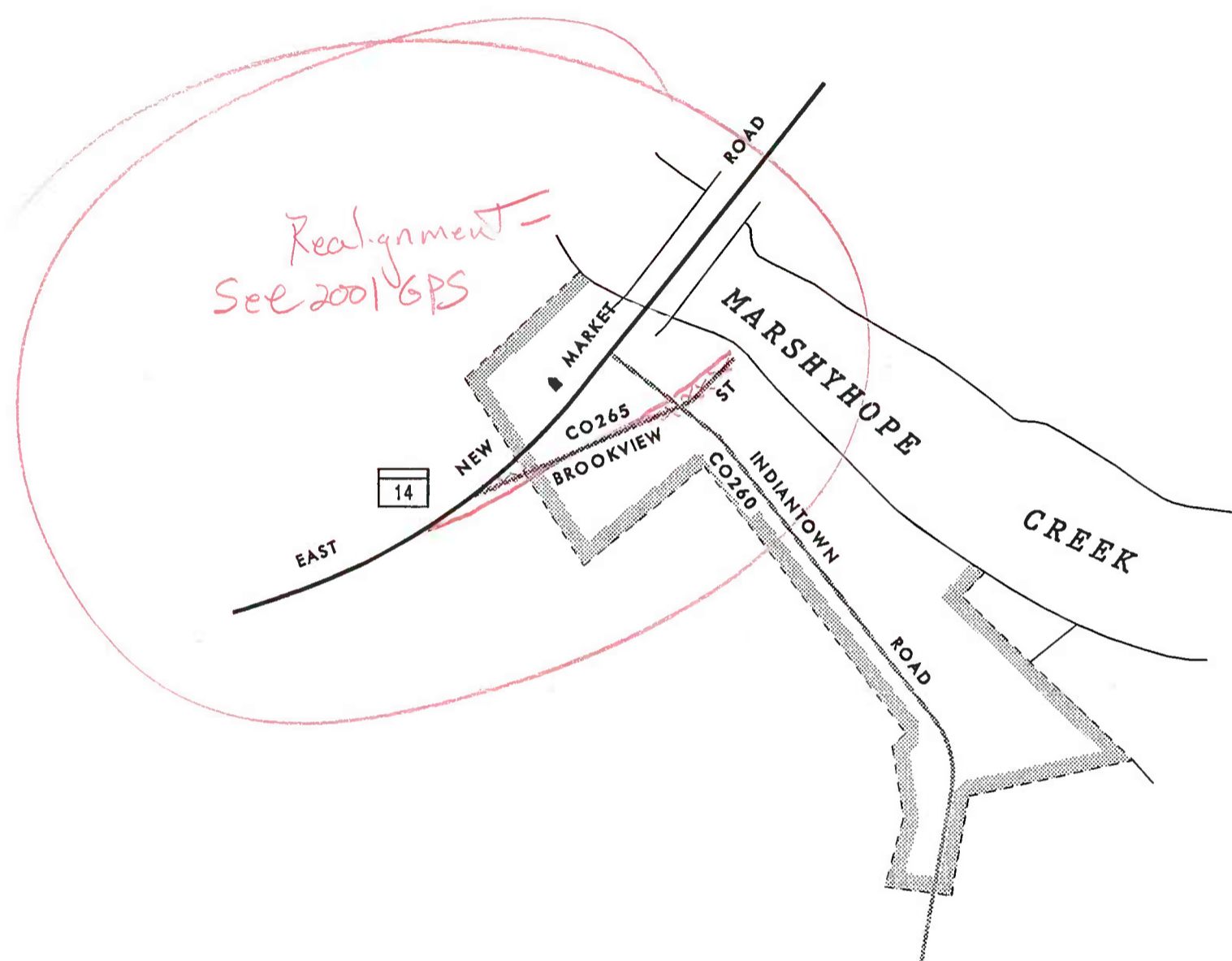
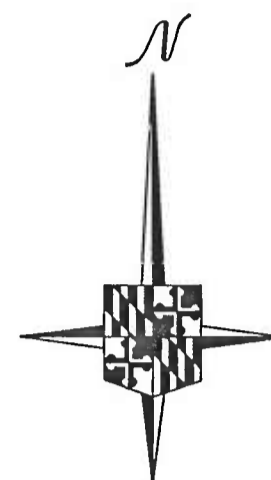
H-14	H-15	H-16
I-14	I-15	I-16
J-14	J-15	J-16
K-14	K-15	K-16

TOWN LOCATED ON GRID MAP I-16
 AND ON INDEX MAP I-18

INFORMATION SUMMARY

BOUNDARY:
 ACTS OF GENERAL ASSEMBLY, 1983
 REVISED JULY 1, 1983
 HIGHWAYS REVISED JANUARY 1, 2000
 PHOTOREVISED 1995
 CENSUS 85 (2000)

THIS MAP WAS CREATED USING MARYLAND
 STATE PLANE COORDINATE GRID VALUES BASED
 ON THE 1927 NORTH AMERICAN DATUM (NAD).



HISD / DATA SUPPORT TEAM
CORRECTION MAP

ROUTE NUMBER INDEX MAP BROOKVIEW

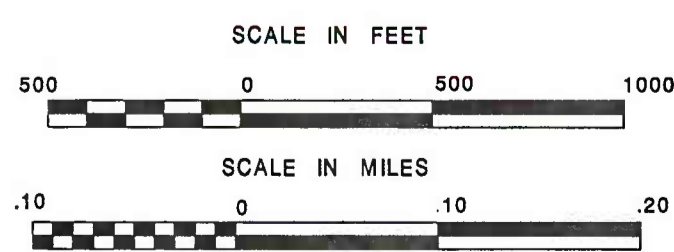
DORCHESTER COUNTY

MARYLAND
PREPARED BY THE

MARYLAND DEPARTMENT OF TRANSPORTATION
STATE HIGHWAY ADMINISTRATION

IN COOPERATION WITH THE
U. S. DEPARTMENT OF TRANSPORTATION
FEDERAL HIGHWAY ADMINISTRATION

PUBLISHED: 2001



LEGEND

- STATE HIGHWAY
- COUNTY ROADS
- MUNICIPAL ROAD
- OTHER PUBLIC ROAD
- RESERVATION/PVT ROAD
- INTERSTATE NUMBERED HIGHWAY
- U.S. NUMBERED HIGHWAY
- STATE NUMBERED HIGHWAY
- ARMORY
- CITY HALL/MUNICIPAL BLDG.
- COURTHOUSE
- FIRE DEPARTMENT
- HIGHWAY GARAGE
- HOSPITAL
- LIBRARY
- PARK AND RIDE
- POLICE DEPARTMENT
- POST OFFICE
- SCHOOL

STATEWIDE GRID MAP KEY

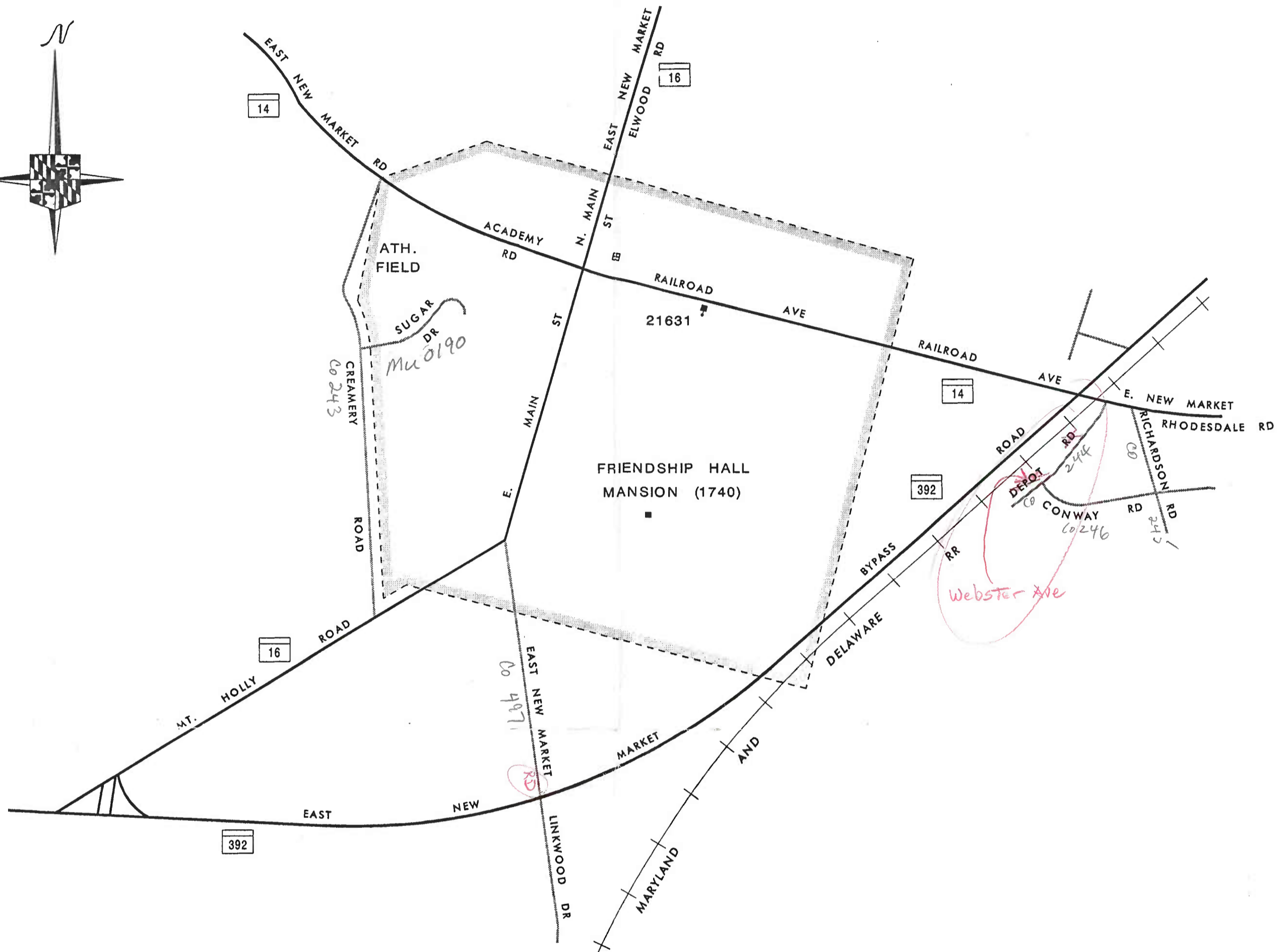

H-14	H-15	H-16
I-14	I-15	I-16
J-14	J-15	J-16
K-14	K-15	K-16

TOWN LOCATED ON GRID MAP I-16
AND ON INDEX MAP I-16

INFORMATION SUMMARY

BOUNDARY:
ACTS OF GENERAL ASSEMBLY, 1983
REVISED JULY 1, 1983
HIGHWAYS REVISED JANUARY 1, 2000
PHOTOREVISED 1995
CENSUS 85 (2000)

THIS MAP WAS CREATED USING MARYLAND
STATE PLANE COORDINATE GRID VALUES BASED
ON THE 1927 NORTH AMERICAN DATUM (NAD).



HISD / DATA SUPPORT TEAM
CORRECTION MAP

EAST NEW MARKET

DORCHESTER COUNTY

MARYLAND

PREPARED BY THE

MARYLAND DEPARTMENT OF TRANSPORTATION

STATE HIGHWAY ADMINISTRATION

IN COOPERATION WITH THE

U. S. DEPARTMENT OF TRANSPORTATION

FEDERAL HIGHWAY ADMINISTRATION

JANUARY 1998

SCALE IN FEET



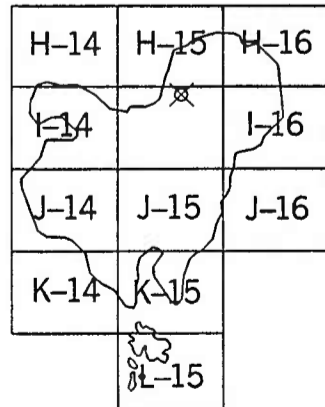
SCALE IN MILES



LEGEND

- STATE HIGHWAY
- COUNTY ROADS
- MUNICIPAL ROAD
- OTHER PUBLIC ROAD
- RESERVATION/PVT ROAD
- INTERSTATE NUMBERED HIGHWAY
- U.S. NUMBERED HIGHWAY
- STATE NUMBERED HIGHWAY
- ARMORY
- CITY HALL/MUNICIPAL BLDG.
- COURTHOUSE
- FIRE DEPARTMENT
- HIGHWAY GARAGE
- HOSPITAL
- LIBRARY
- PARK AND RIDE
- POLICE DEPARTMENT
- POST OFFICE
- SCHOOL

STATEWIDE GRID MAP KEY



TOWN LOCATED ON GRID MAP I-15
INFORMATION SUMMARY

BOUNDARY:

ACTS OF GENERAL ASSEMBLY, 1983

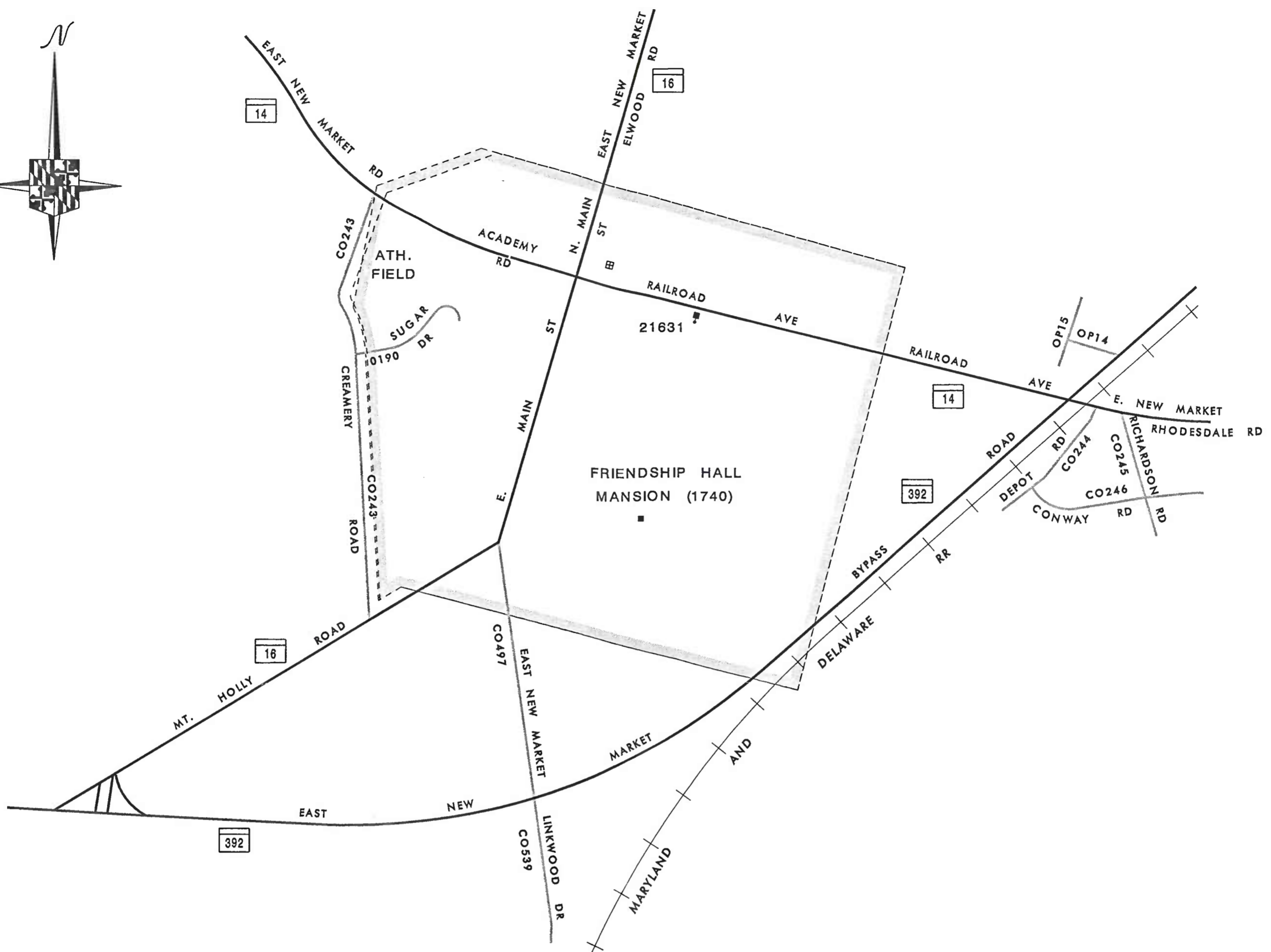

REVISED TO 1993

HIGHWAYS REVISED TO 1998

PHOTOREVISED: 1995

CENSUS 153 (1990)

THIS MAP WAS CREATED USING MARYLAND
STATE PLANE COORDINATE GRID VALUES BASED
ON THE 1927 NORTH AMERICAN DATUM (NAD).



ROUTE NUMBER INDEX MAP EAST NEW MARKET DORCHESTER COUNTY

MARYLAND
PREPARED BY THE

MARYLAND DEPARTMENT OF TRANSPORTATION
STATE HIGHWAY ADMINISTRATION
IN COOPERATION WITH THE
U. S. DEPARTMENT OF TRANSPORTATION
FEDERAL HIGHWAY ADMINISTRATION

JANUARY 1998

SCALE IN FEET



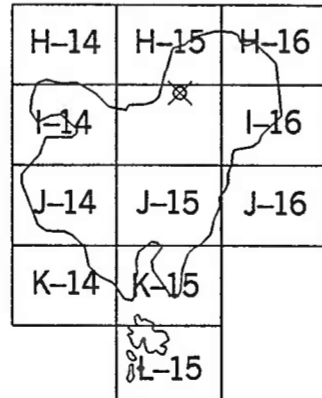
SCALE IN MILES



LEGEND

STATE HIGHWAY	—	
COUNTY ROADS	—	
MUNICIPAL ROAD	—	
OTHER PUBLIC ROAD	—	
RESERVATION/PVT ROAD	—	
INTERSTATE NUMBERED HIGHWAY	—	
U.S. NUMBERED HIGHWAY	—	
STATE NUMBERED HIGHWAY	—	
ARMORY		
CITY HALL/MUNICIPAL BLDG.		
COURTHOUSE		
FIRE DEPARTMENT		
HIGHWAY GARAGE		
HOSPITAL		
LIBRARY		
PARK AND RIDE		
POLICE DEPARTMENT		
POST OFFICE		
SCHOOL		

STATEWIDE GRID MAP KEY



TOWN LOCATED ON GRID MAP I-15
INFORMATION SUMMARY

BOUNDARY:
ACTS OF GENERAL ASSEMBLY, 1983
REVISED TO 1993
HIGHWAYS REVISED TO 1998
PHOTOREVISED: 1995
CENSUS 153 (1990)

THIS MAP WAS CREATED USING MARYLAND
STATE PLANE COORDINATE GRID VALUES BASED
ON THE 1927 NORTH AMERICAN DATUM (NAD).

HURLOCK

DORCHESTER COUNTY

MARYLAND

HISD / DATA SUPPORT TEAM
CORRECTION MAP

PREPARED BY THE
MARYLAND DEPARTMENT OF TRANSPORTATION
STATE HIGHWAY ADMINISTRATION
IN COOPERATION WITH THE
U. S. DEPARTMENT OF TRANSPORTATION
FEDERAL HIGHWAY ADMINISTRATION

PUBLISHED: 2000

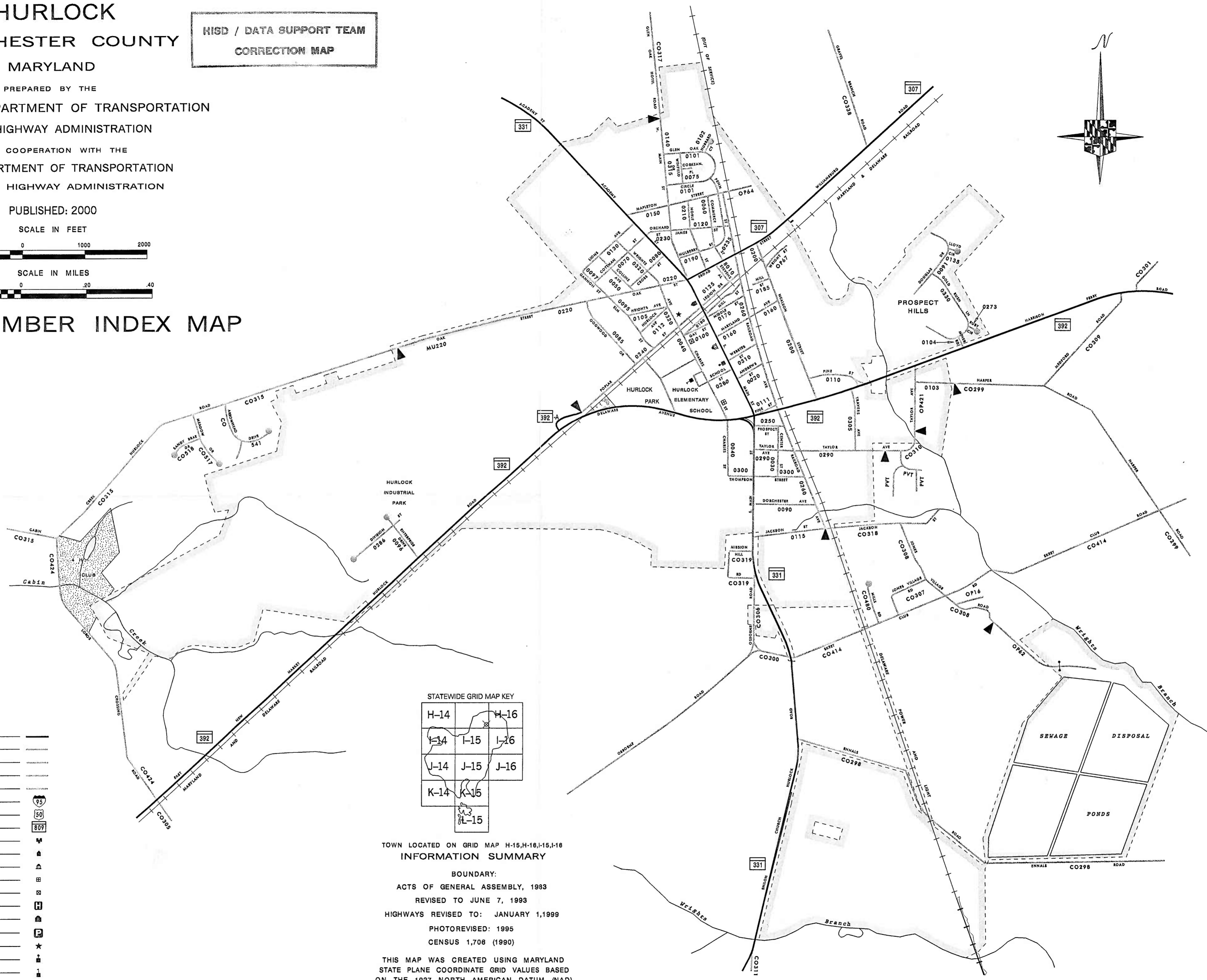
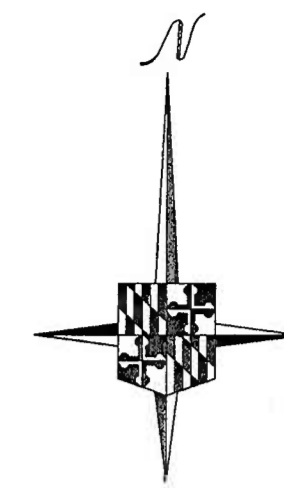
SCALE IN FEET



SCALE IN MILES



ROUTE NUMBER INDEX MAP



LEGEND

- STATE HIGHWAY
- COUNTY ROADS
- MUNICIPAL ROAD
- OTHER PUBLIC ROAD
- RESERVATION/PVT ROAD
- INTERSTATE NUMBERED HIGHWAY
- U.S. NUMBERED HIGHWAY
- STATE NUMBERED HIGHWAY
- ARMORY
- CITY HALL/MUNICIPAL BLDG.
- COURTHOUSE
- FIRE DEPARTMENT
- HIGHWAY GARAGE
- HOSPITAL
- LIBRARY
- PARK AND RIDE
- POLICE DEPARTMENT
- POST OFFICE
- SCHOOL

STATEWIDE GRID MAP KEY

H-14	H-15	H-16
I-14	I-15	I-16
J-14	J-15	J-16
K-14	K-15	K-16
L-14	L-15	L-16

TOWN LOCATED ON GRID MAP H-15, H-16, I-15, I-16
INFORMATION SUMMARY

BOUNDARY:
ACTS OF GENERAL ASSEMBLY, 1993
REVISED TO JUNE 7, 1993
HIGHWAYS REVISED TO: JANUARY 1, 1999
PHOTOREVISED: 1995
CENSUS 1,706 (1990)

THIS MAP WAS CREATED USING MARYLAND
STATE PLANE COORDINATE GRID VALUES BASED
ON THE 1927 NORTH AMERICAN DATUM (NAD).

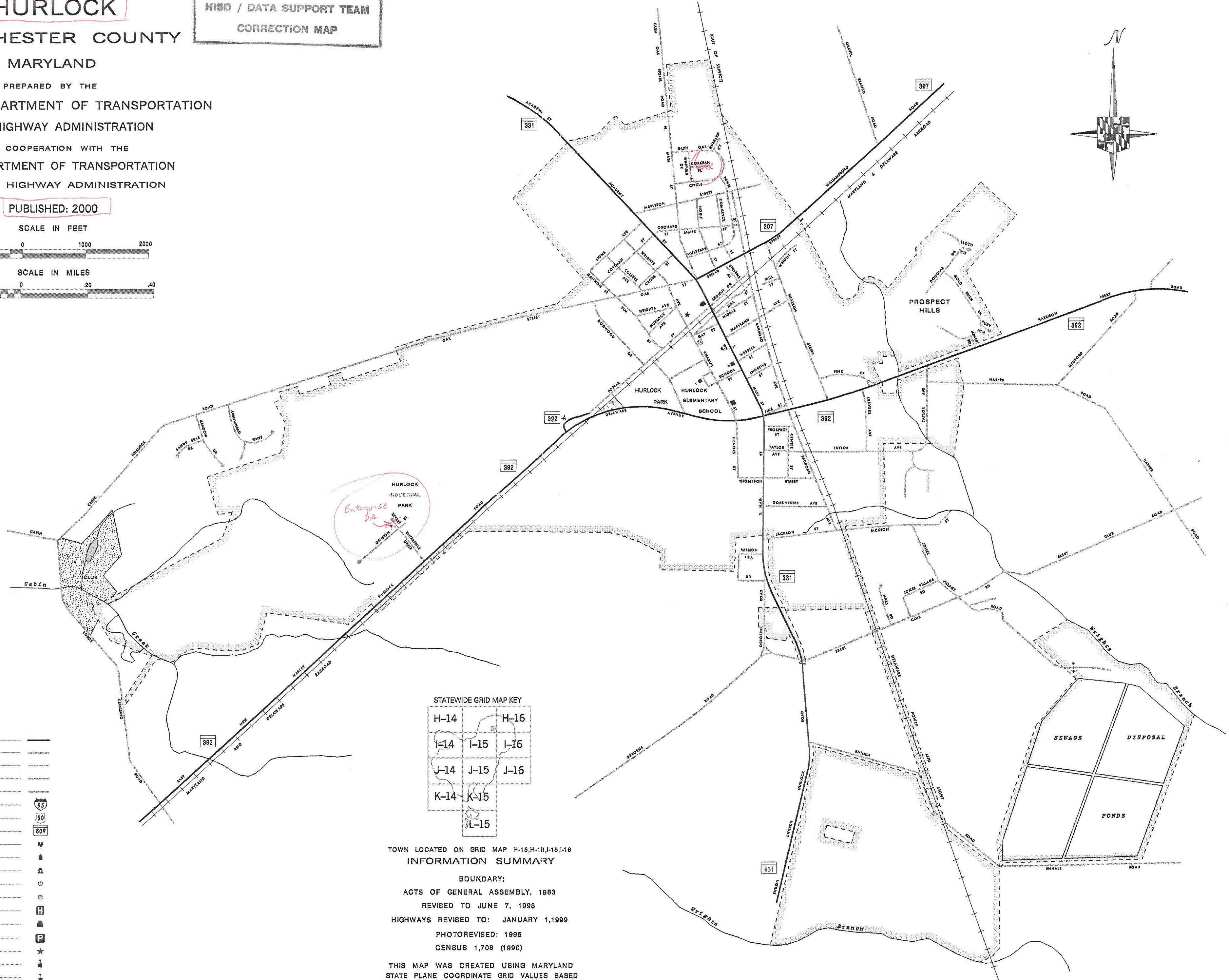

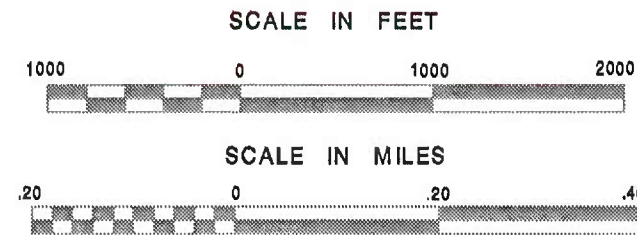
HURLOCK

DORCHESTER COUNTY MARYLAND

HISD / DATA SUPPORT TEAM
CORRECTION MAP

PREPARED BY THE
MARYLAND DEPARTMENT OF TRANSPORTATION
STATE HIGHWAY ADMINISTRATION
IN COOPERATION WITH THE
U. S. DEPARTMENT OF TRANSPORTATION
FEDERAL HIGHWAY ADMINISTRATION

PUBLISHED: 2000



LEGEND

- STATE HIGHWAY
- COUNTY ROADS
- MUNICIPAL ROAD
- OTHER PUBLIC ROAD
- RESERVATION/PVT ROAD
- INTERSTATE NUMBERED HIGHWAY
- U.S. NUMBERED HIGHWAY
- STATE NUMBERED HIGHWAY
- ARMORY
- CITY HALL/MUNICIPAL BLDG.
- COURTHOUSE
- FIRE DEPARTMENT
- HIGHWAY GARAGE
- HOSPITAL
- LIBRARY
- PARK AND RIDE
- POLICE DEPARTMENT
- POST OFFICE
- SCHOOL

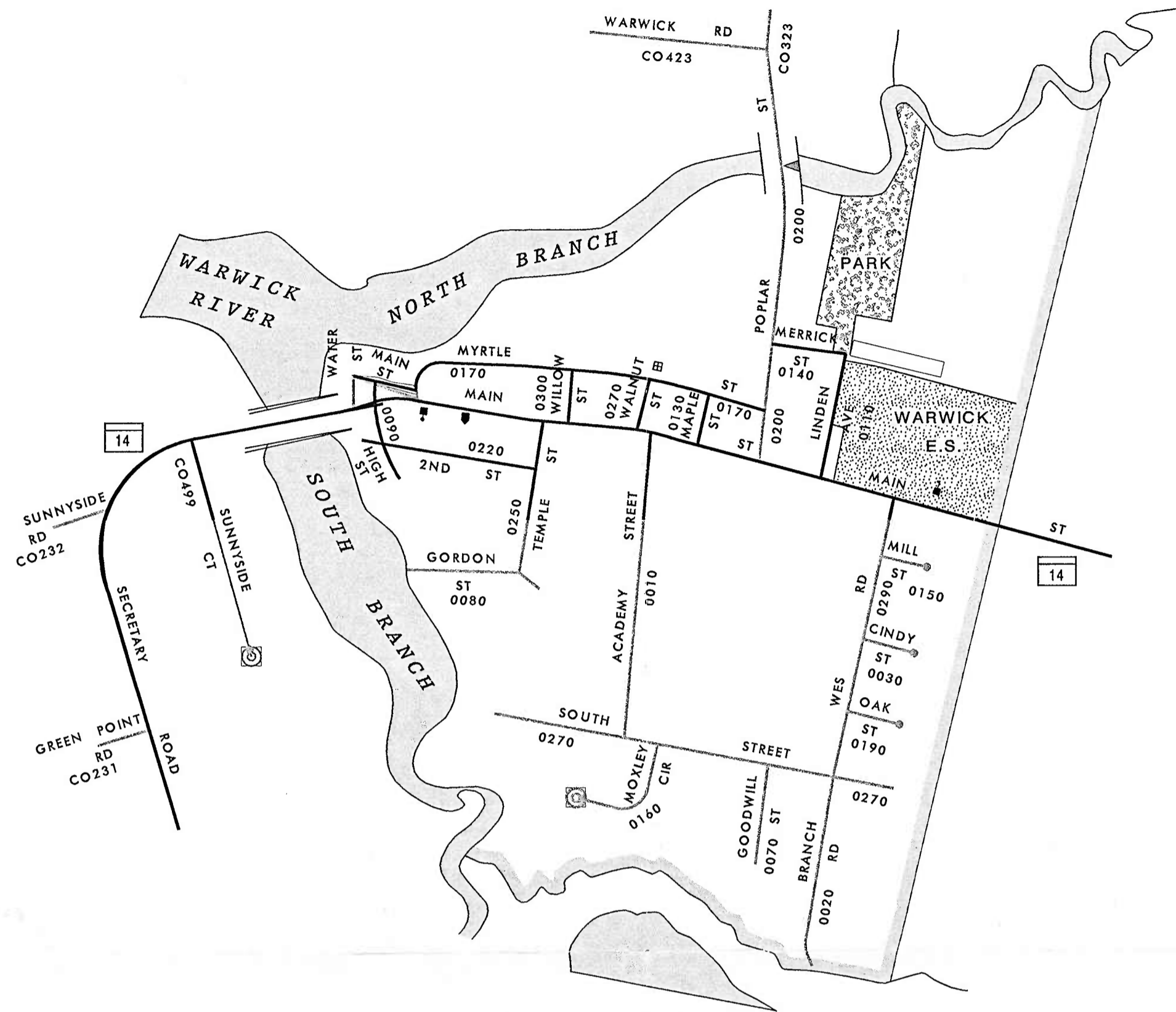
STATEWIDE GRID MAP KEY

H-14	H-16	
I-14	I-15	I-16
J-14	J-15	J-16
K-14	K-15	
L-15		

TOWN LOCATED ON GRID MAP H-15, H-18, I-15, I-18 INFORMATION SUMMARY

BOUNDARY:
ACTS OF GENERAL ASSEMBLY, 1983
REVISED TO JUNE 7, 1993
HIGHWAYS REVISED TO: JANUARY 1, 1999
PHOTOREVISED: 1995
CENSUS 1,708 (1990)

THIS MAP WAS CREATED USING MARYLAND
STATE PLANE COORDINATE GRID VALUES BASED
ON THE 1927 NORTH AMERICAN DATUM (NAD).



ROUTE NUMBER INDEX MAP SECRETARY

DORCHESTER COUNTY

MARYLAND

PREPARED BY THE

MARYLAND DEPARTMENT OF TRANSPORTATION

STATE HIGHWAY ADMINISTRATION


IN COOPERATION WITH THE

U. S. DEPARTMENT OF TRANSPORTATION

FEDERAL HIGHWAY ADMINISTRATION

PUBLISHED: 2000

SCALE IN FEET



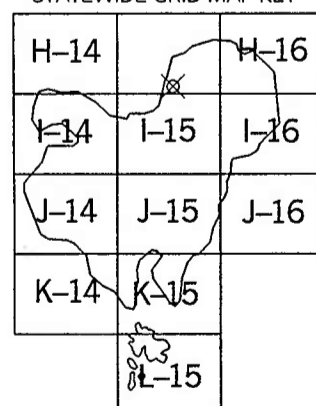
SCALE IN MILES



LEGEND

- STATE HIGHWAY
- COUNTY ROADS
- MUNICIPAL ROAD
- OTHER PUBLIC ROAD
- RESERVATION/PVT ROAD
- INTERSTATE NUMBERED HIGHWAY
- U.S. NUMBERED HIGHWAY
- STATE NUMBERED HIGHWAY
- ARMORY
- CITY HALL/MUNICIPAL BLDG.
- COURTHOUSE
- FIRE DEPARTMENT
- HIGHWAY GARAGE
- HOSPITAL
- LIBRARY
- PARK AND RIDE
- POLICE DEPARTMENT
- POST OFFICE
- SCHOOL

STATEWIDE GRID MAP KEY



TOWN LOCATED ON GRID MAP: H-15,I-15

INFORMATION SUMMARY

BOUNDARY:

ACTS OF GENERAL ASSEMBLY, 1983

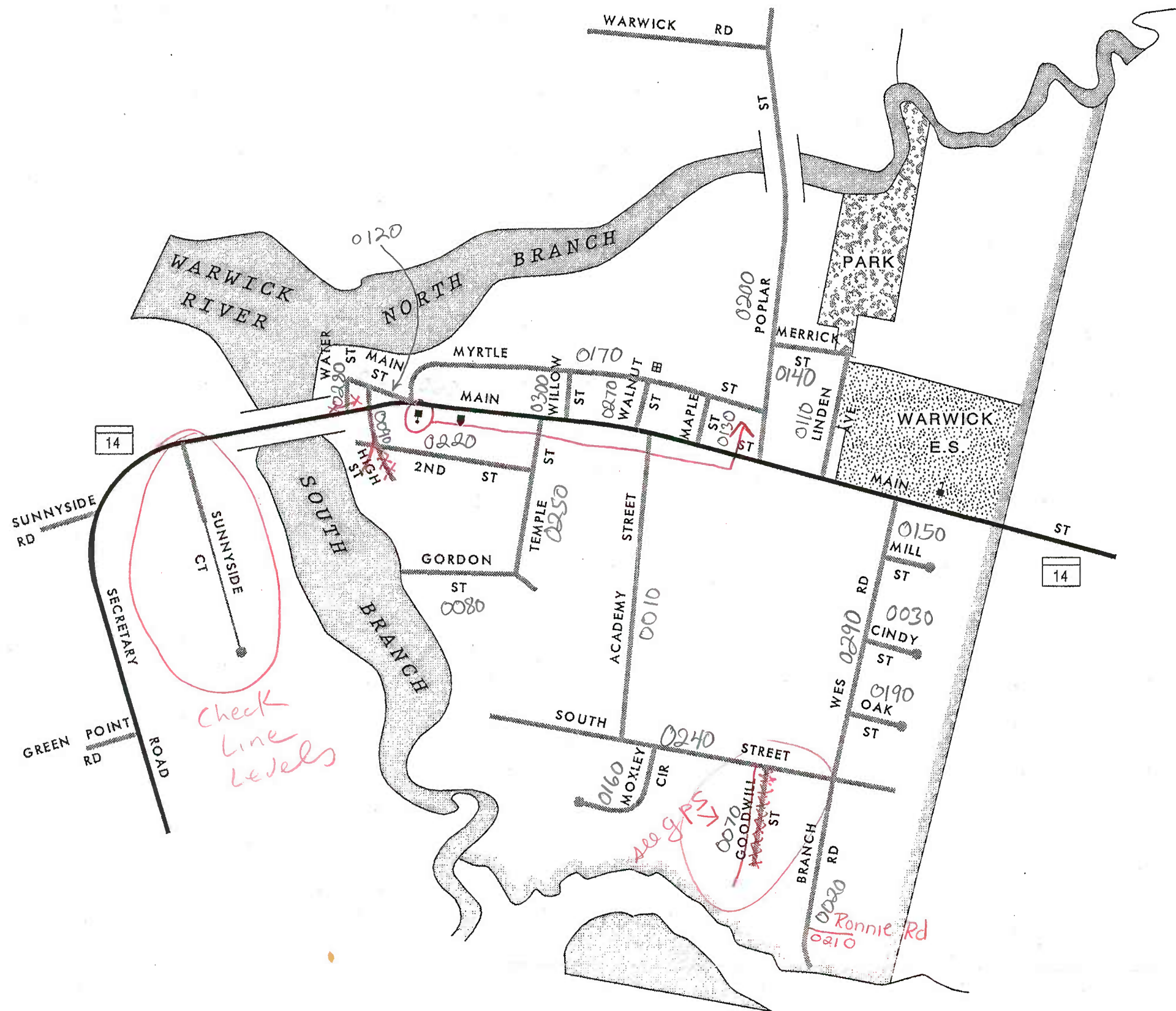
REVISED TO 1994

HIGHWAYS REVISED TO JANUARY 1, 1999

PHOTOREVISED: JANUARY 1, 1995

CENSUS 528 (1990)

THIS MAP WAS CREATED USING MARYLAND STATE PLANE COORDINATE GRID VALUES BASED ON THE 1927 NORTH AMERICAN DATUM (NAD).



HISD / DATA SUPPORT TEAM
CORRECTION MAP

SECRETARY

DORCHESTER COUNTY

MARYLAND

PREPARED BY THE

MARYLAND DEPARTMENT OF TRANSPORTATION

STATE HIGHWAY ADMINISTRATION

IN COOPERATION WITH THE

U. S. DEPARTMENT OF TRANSPORTATION

FEDERAL HIGHWAY ADMINISTRATION

PUBLISHED: 2000

SCALE IN FEET



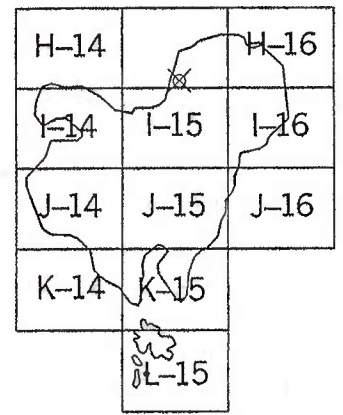
SCALE IN MILES



LEGEND

- STATE HIGHWAY
- COUNTY ROADS
- MUNICIPAL ROAD
- OTHER PUBLIC ROAD
- RESERVATION/PVT ROAD
- INTERSTATE NUMBERED HIGHWAY
- U.S. NUMBERED HIGHWAY
- STATE NUMBERED HIGHWAY
- ARMORY
- CITY HALL/MUNICIPAL BLDG.
- COURTHOUSE
- FIRE DEPARTMENT
- HIGHWAY GARAGE
- HOSPITAL
- LIBRARY
- PARK AND RIDE
- POLICE DEPARTMENT
- POST OFFICE
- SCHOOL

STATEWIDE GRID MAP KEY



TOWN LOCATED ON GRID MAP: H-15, I-15
INFORMATION SUMMARY

BOUNDARY:

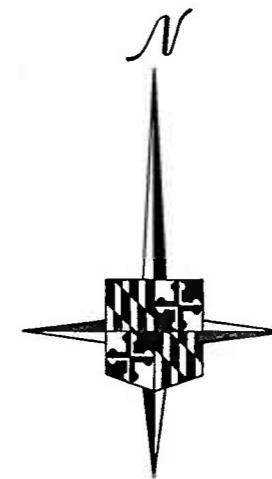
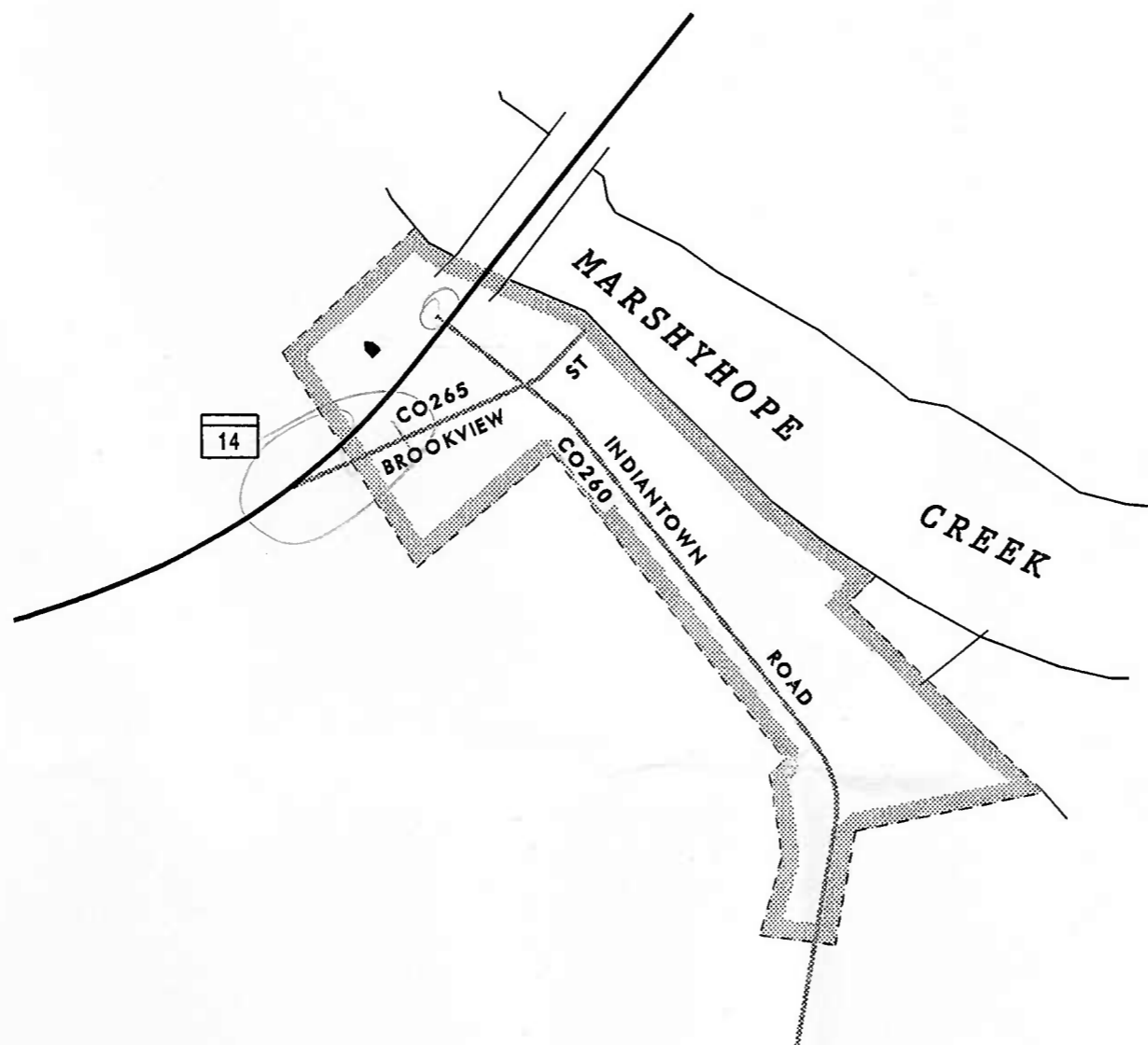
ACTS OF GENERAL ASSEMBLY, 1988
REVISED TO 1994

HIGHWAYS REVISED TO JANUARY 1, 1999

PHOTOREVISED: JANUARY 1, 1995

CENSUS 528 (1990)

THIS MAP WAS CREATED USING MARYLAND
STATE PLANE COORDINATE GRID VALUES BASED
ON THE 1927 NORTH AMERICAN DATUM (NAD).

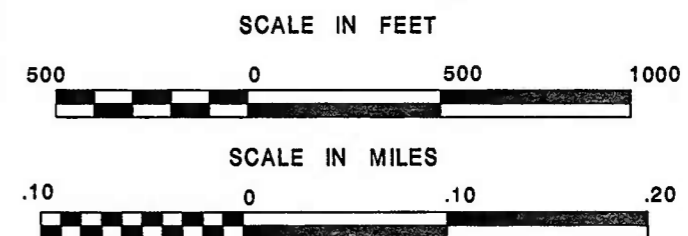


ROUTE NUMBER INDEX MAP BROOKVIEW DORCHESTER COUNTY

MARYLAND
PREPARED BY THE

MARYLAND DEPARTMENT OF TRANSPORTATION
STATE HIGHWAY ADMINISTRATION
IN COOPERATION WITH THE
U. S. DEPARTMENT OF TRANSPORTATION
FEDERAL HIGHWAY ADMINISTRATION

PUBLISHED: 1998



LEGEND

- STATE HIGHWAY
- COUNTY ROADS
- MUNICIPAL ROAD
- OTHER PUBLIC ROAD
- RESERVATION/PVT ROAD
- INTERSTATE NUMBERED HIGHWAY
- U.S. NUMBERED HIGHWAY
- STATE NUMBERED HIGHWAY
- ARMORY
- CITY HALL/MUNICIPAL BLDG.
- COURTHOUSE
- FIRE DEPARTMENT
- HIGHWAY GARAGE
- HOSPITAL
- LIBRARY
- PARK AND RIDE
- POLICE DEPARTMENT
- POST OFFICE
- SCHOOL

STATEWIDE GRID MAP KEY

H-14	H-15	H-16
I-14	F-15	X
J-14	J-15	J-16
K-14	K-15	K-16

TOWN LOCATED ON GRID MAP I-16
AND ON INDEX MAP I-18
INFORMATION SUMMARY

BOUNDARY:

ACTS OF GENERAL ASSEMBLY, 1983

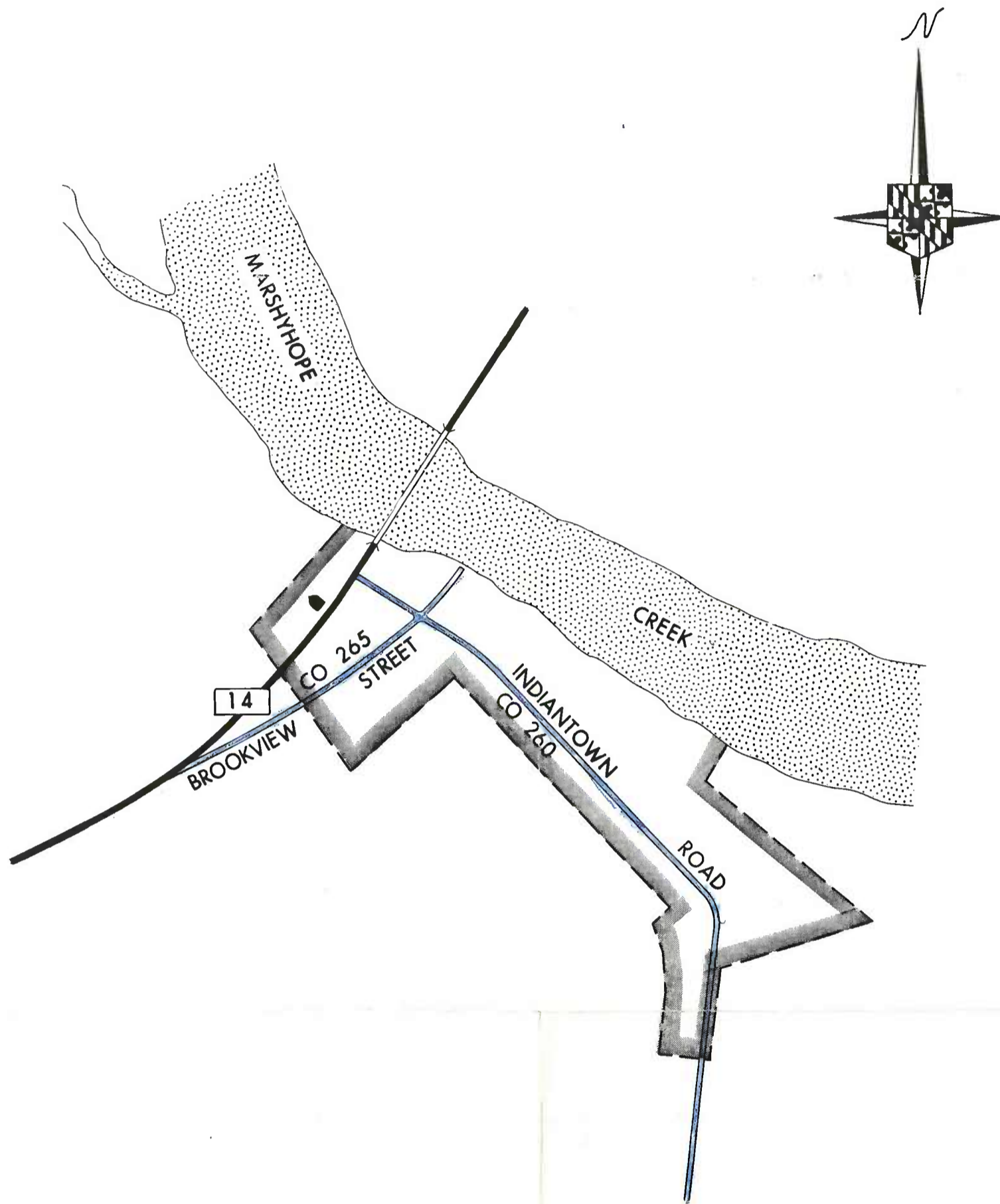
REVISED TO 1983

HIGHWAYS REVISED TO 1998

PHOTOREVISED: 1995

CENSUS 84 (1990)

THIS MAP WAS CREATED USING MARYLAND
STATE PLANE COORDINATE GRID VALUES BASED
ON THE 1927 NORTH AMERICAN DATUM (NAD).



*January 1993 maps verified with
inventory, master plus + HAMS
9/21/93 T. Nassif*

LEGEND

- DIVIDED HIGHWAY
- NUMBERED HIGHWAY
- MUNICIPAL ROAD
- INTERSTATE NUMBERED HIGHWAY
- U.S. NUMBERED HIGHWAY
- STATE NUMBERED HIGHWAY
- ARMORY
- CITY HALL/MUNICIPAL BLDG.
- COURTHOUSE
- FIRE DEPARTMENT
- HIGHWAY GARAGE
- HOSPITAL
- LIBRARY
- POLICE DEPARTMENT
- POST OFFICE
- SCHOOL

BROOKVIEW

DORCHESTER COUNTY
MARYLAND

PREPARED BY THE

MARYLAND DEPARTMENT OF TRANSPORTATION

STATE HIGHWAY ADMINISTRATION

IN COOPERATION WITH THE

U.S. DEPARTMENT OF TRANSPORTATION

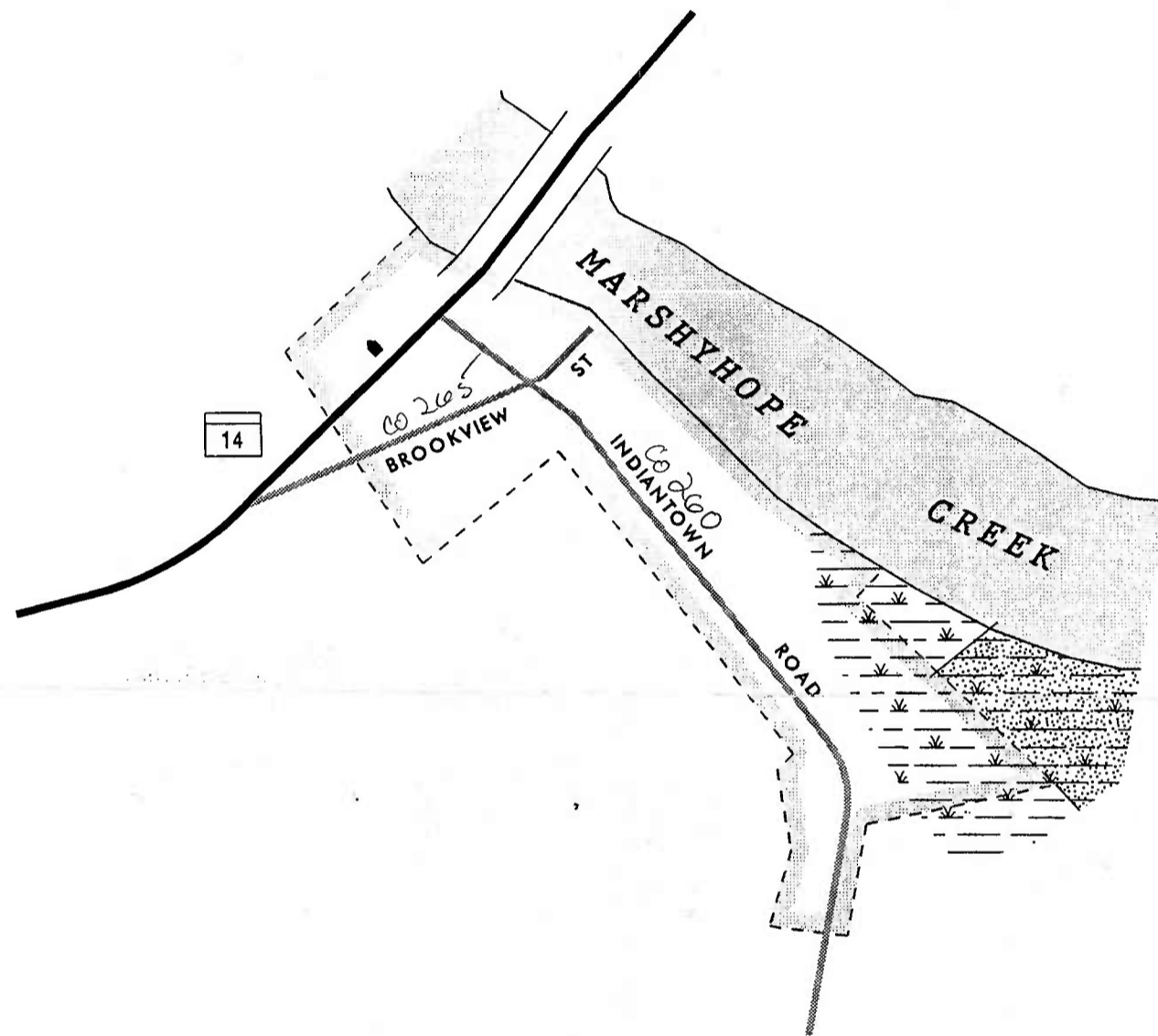

FEDERAL HIGHWAY ADMINISTRATION

JANUARY 1994

SCALE IN FEET
440 0 440 880

PHOTOREVISED : 1991

HISD / DATA SUPPORT TEAM
CORRECTION MAP



HISD / DATA SUPPORT TEAM
CORRECTION MAP

BROOKVIEW

DORCHESTER COUNTY

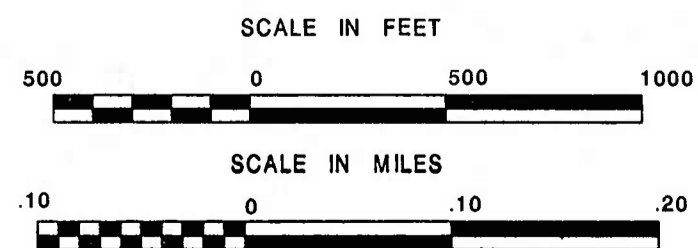
MARYLAND

PREPARED BY THE

MARYLAND DEPARTMENT OF TRANSPORTATION
STATE HIGHWAY ADMINISTRATION

IN COOPERATION WITH THE
U. S. DEPARTMENT OF TRANSPORTATION
FEDERAL HIGHWAY ADMINISTRATION

PUBLISHED: 1998



LEGEND

- STATE HIGHWAY
- COUNTY ROADS
- MUNICIPAL ROAD
- OTHER PUBLIC ROAD
- RESERVATION/PVT ROAD
- INTERSTATE NUMBERED HIGHWAY
- U.S. NUMBERED HIGHWAY
- STATE NUMBERED HIGHWAY
- ARMORY
- CITY HALL/MUNICIPAL BLDG.
- COURTHOUSE
- FIRE DEPARTMENT
- HIGHWAY GARAGE
- HOSPITAL
- LIBRARY
- PARK AND RIDE
- POLICE DEPARTMENT
- POST OFFICE
- SCHOOL

STATEWIDE GRID MAP KEY


H-14	H-15	H-16
I-14	I-15	I-16
J-14	J-15	J-16
K-14	K-15	K-16

TOWN LOCATED ON GRID MAP I-16

INFORMATION SUMMARY

BOUNDARY:
ACTS OF GENERAL ASSEMBLY, 1983
REVISED TO 1983
HIGHWAYS REVISED TO 1998
PHOTOREVISED: 1995
CENSUS 64 (1990)

THIS MAP WAS CREATED USING MARYLAND
STATE PLANE COORDINATE GRID VALUES BASED
ON THE 1927 NORTH AMERICAN DATUM (NAD).



LEGEND

- STATE HIGHWAY
- COUNTY ROADS
- MUNICIPAL ROAD
- OTHER PUBLIC ROAD
- RESERVATION/PVT ROAD
- INTERSTATE NUMBERED HIGHWAY
- U.S. NUMBERED HIGHWAY
- STATE NUMBERED HIGHWAY
- ARMORY
- CITY HALL/MUNICIPAL BLDG.
- COURTHOUSE
- FIRE DEPARTMENT
- HIGHWAY GARAGE
- HOSPITAL
- LIBRARY
- PARK AND RIDE
- POLICE DEPARTMENT
- POST OFFICE
- SCHOOL

STATEWIDE GRID MAP KEY

H-14	H-15	H-16
I-14	I-15	I-16
J-14	J-15	J-16
K-14	K-15	K-16
L-15		

TOWN LOCATED ON GRID MAP I-16
INFORMATION SUMMARY

BOUNDARY:
ACTS OF GENERAL ASSEMBLY, 1983
REVISED TO 1983
HIGHWAYS REVISED TO 1997
PHOTOREVISED: 1995
CENSUS 123 (1990)

THIS MAP WAS CREATED USING MARYLAND
STATE PLANE COORDINATE GRID VALUES BASED
ON THE 1927 NORTH AMERICAN DATUM (NAD).

GALESTOWN

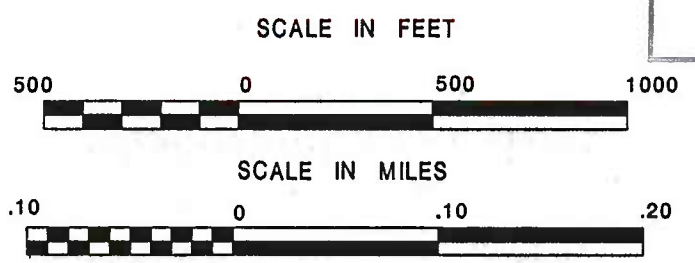
DORCHESTER COUNTY


MARYLAND

PREPARED BY THE
MARYLAND DEPARTMENT OF TRANSPORTATION
STATE HIGHWAY ADMINISTRATION
IN COOPERATION WITH THE
U. S. DEPARTMENT OF TRANSPORTATION
FEDERAL HIGHWAY ADMINISTRATION

PUBLISHED: 1998

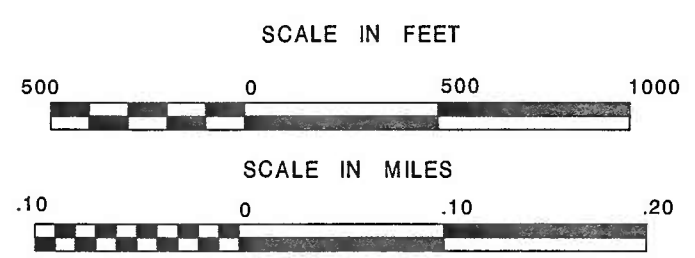
**HISD / DATA SUPPORT TEAM
CORRECTION MAP**





ROUTE NUMBER INDEX MAP GALESTOWN DORCHESTER COUNTY

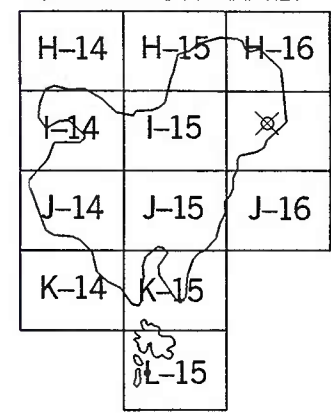
MARYLAND
PREPARED BY THE
MARYLAND DEPARTMENT OF TRANSPORTATION
STATE HIGHWAY ADMINISTRATION
IN COOPERATION WITH THE
U. S. DEPARTMENT OF TRANSPORTATION
FEDERAL HIGHWAY ADMINISTRATION
PUBLISHED: 1998



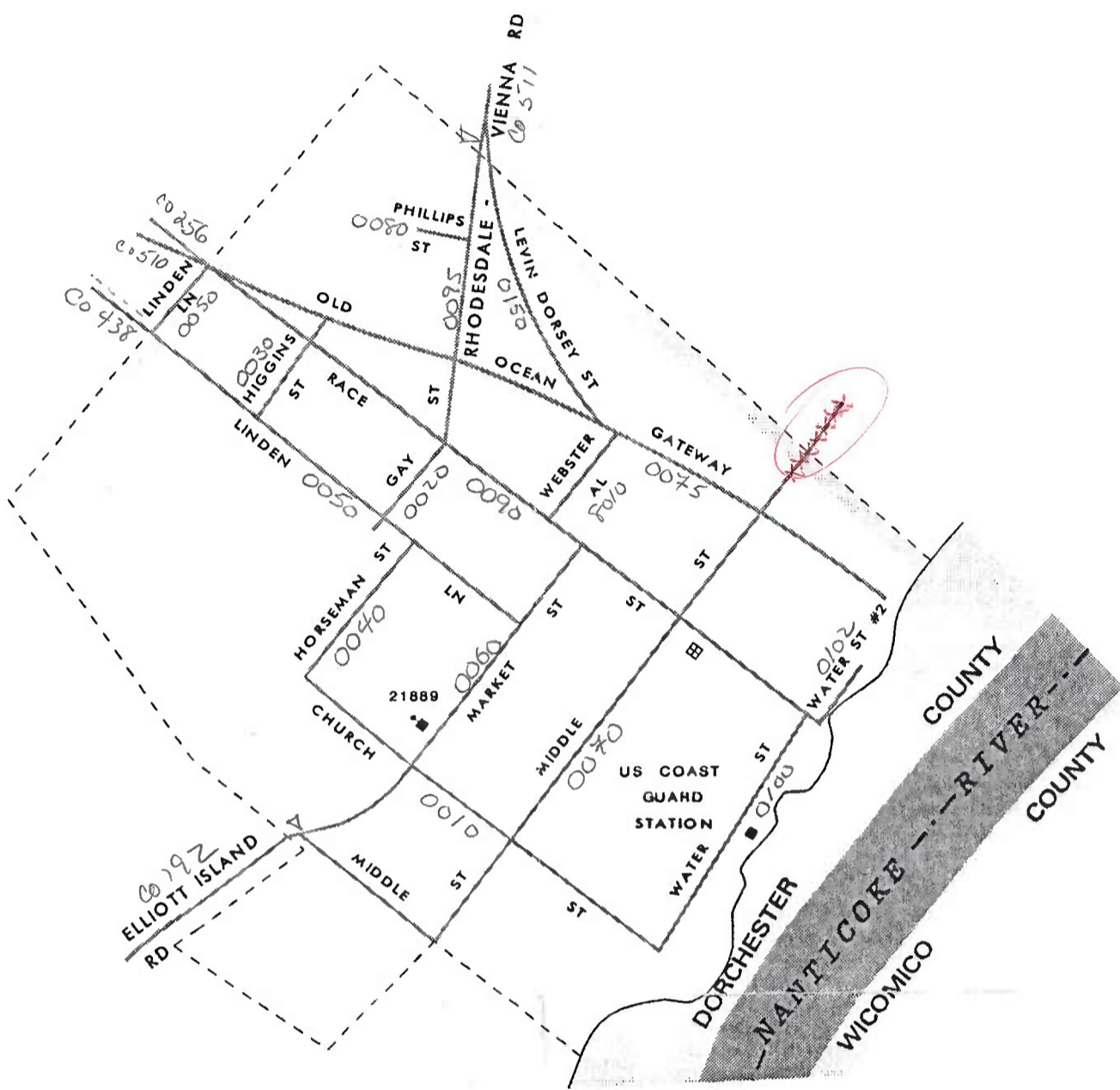

LEGEND

- STATE HIGHWAY
- COUNTY ROADS
- MUNICIPAL ROAD
- OTHER PUBLIC ROAD
- RESERVATION/PVT ROAD
- INTERSTATE NUMBERED HIGHWAY
- U.S. NUMBERED HIGHWAY
- STATE NUMBERED HIGHWAY
- ARMORY
- CITY HALL/MUNICIPAL BLDG.
- COURTHOUSE
- FIRE DEPARTMENT
- HIGHWAY GARAGE
- HOSPITAL
- LIBRARY
- PARK AND RIDE
- POLICE DEPARTMENT
- POST OFFICE
- SCHOOL

STATEWIDE GRID MAP KEY



TOWN LOCATED ON GRID MAP I-16
INFORMATION SUMMARY
BOUNDARY:
ACTS OF GENERAL ASSEMBLY, 1983
REVISED TO 1983
HIGHWAYS REVISED TO 1997
PHOTOREVISED: 1995
CENSUS 123 (1990)
THIS MAP WAS CREATED USING MARYLAND
STATE PLANE COORDINATE GRID VALUES BASED
ON THE 1927 NORTH AMERICAN DATUM (NAD).



HISD / DATA SUPPORT TEAM
CORRECTION MAP

VIENNA

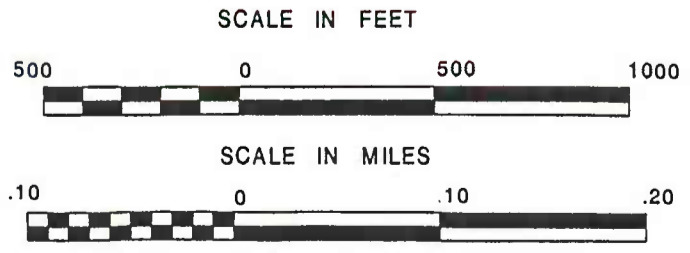
DORCHESTER COUNTY

MARYLAND

PREPARED BY THE
MARYLAND DEPARTMENT OF TRANSPORTATION
STATE HIGHWAY ADMINISTRATION

IN COOPERATION WITH THE
U. S. DEPARTMENT OF TRANSPORTATION
FEDERAL HIGHWAY ADMINISTRATION

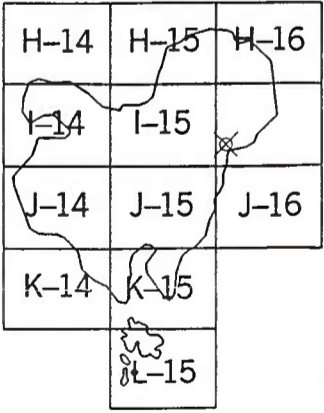
PUBLISHED: 1998



LEGEND

- STATE HIGHWAY
- COUNTY ROADS
- MUNICIPAL ROAD
- OTHER PUBLIC ROAD
- RESERVATION/PVT ROAD
- INTERSTATE NUMBERED HIGHWAY
- U.S. NUMBERED HIGHWAY
- STATE NUMBERED HIGHWAY
- ARMORY
- CITY HALL/MUNICIPAL BLDG.
- COURTHOUSE
- FIRE DEPARTMENT
- HIGHWAY GARAGE
- HOSPITAL
- LIBRARY
- PARK AND RIDE
- POLICE DEPARTMENT
- POST OFFICE
- SCHOOL

STATEWIDE GRID MAP KEY

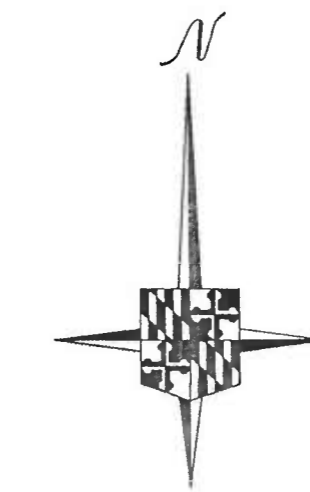
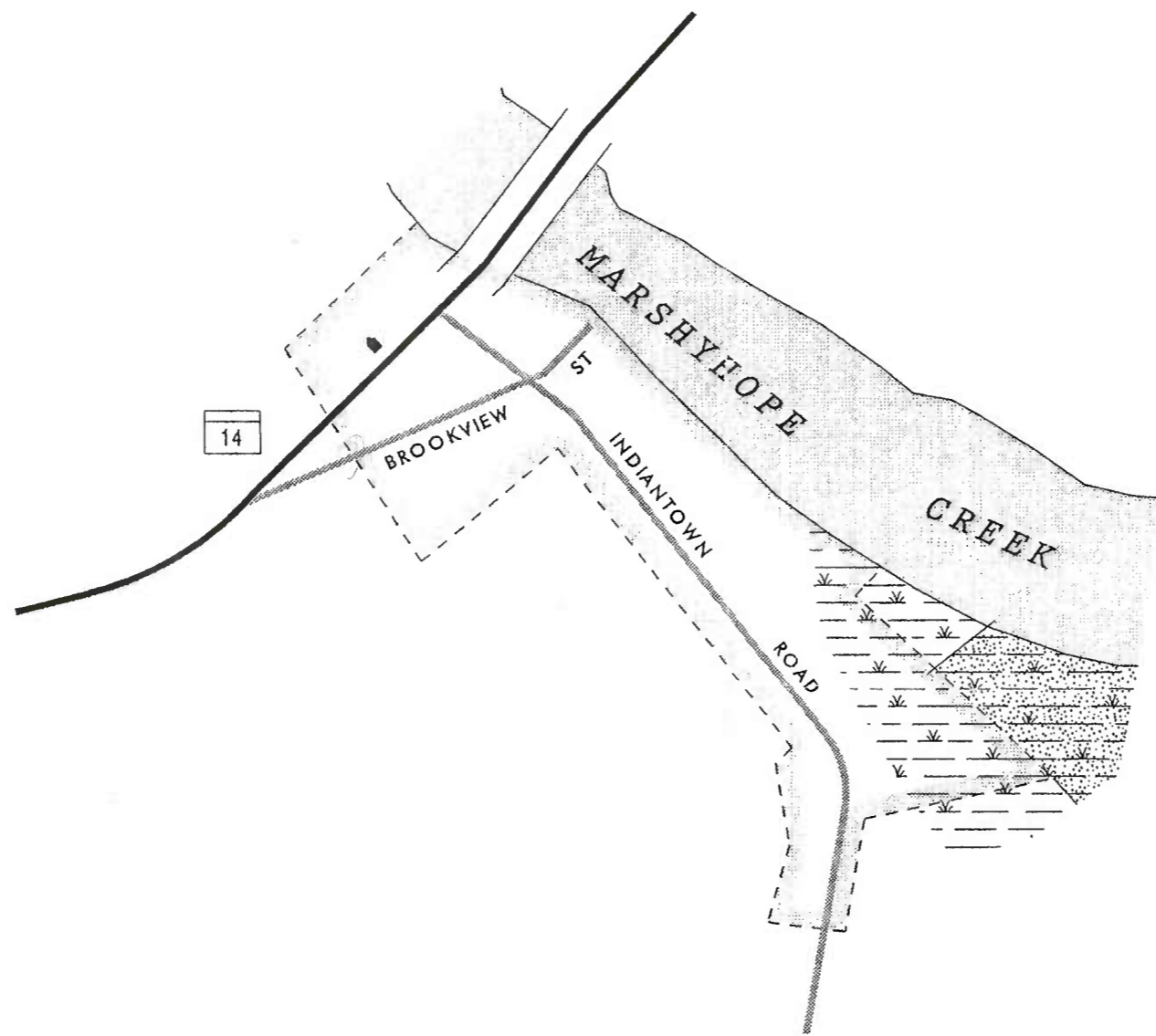


TOWN LOCATED ON GRID MAP I-16

INFORMATION SUMMARY

BOUNDARY:
ACTS OF THE GENERAL ASSEMBLY, 1983
NO REVISIONS
HIGHWAYS REVISED TO JANUARY 1, 1998
PHOTO REVISED : 1995
CENSUS 39,542 (1990)

THIS MAP WAS CREATED USING MARYLAND
STATE PLANE COORDINATE GRID VALUES BASED
ON THE 1927 NORTH AMERICAN DATUM (NAD).



HISD / DATA SUPPORT TEAM
CORRECTION MAP

BROOKVIEW
DORCHESTER COUNTY

MARYLAND

PREPARED BY THE

MARYLAND DEPARTMENT OF TRANSPORTATION
STATE HIGHWAY ADMINISTRATION

IN COOPERATION WITH THE
U. S. DEPARTMENT OF TRANSPORTATION
FEDERAL HIGHWAY ADMINISTRATION

PUBLISHED: 1998

SCALE IN FEET



SCALE IN MILES



LEGEND

- STATE HIGHWAY
- COUNTY ROADS
- MUNICIPAL ROAD
- OTHER PUBLIC ROAD
- RESERVATION/PVT ROAD
- INTERSTATE NUMBERED HIGHWAY
- U.S. NUMBERED HIGHWAY
- STATE NUMBERED HIGHWAY
- ARMORY
- CITY HALL/MUNICIPAL BLDG.
- COURTHOUSE
- FIRE DEPARTMENT
- HIGHWAY GARAGE
- HOSPITAL
- LIBRARY
- PARK AND RIDE
- POLICE DEPARTMENT
- POST OFFICE
- SCHOOL

STATEWIDE GRID MAP KEY

H-14	H-15	H-16
I-14	I-15	I-16
J-14	J-15	J-16
K-14	K-15	K-16

TOWN LOCATED ON GRID MAP I-16

INFORMATION SUMMARY

BOUNDARY:

ACTS OF GENERAL ASSEMBLY, 1983

REVISED TO 1983

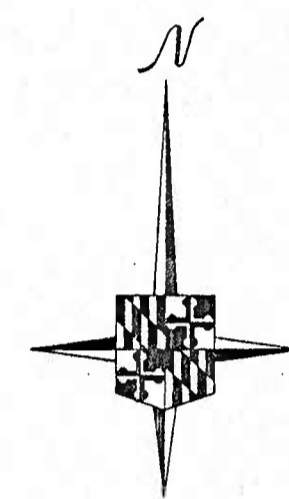
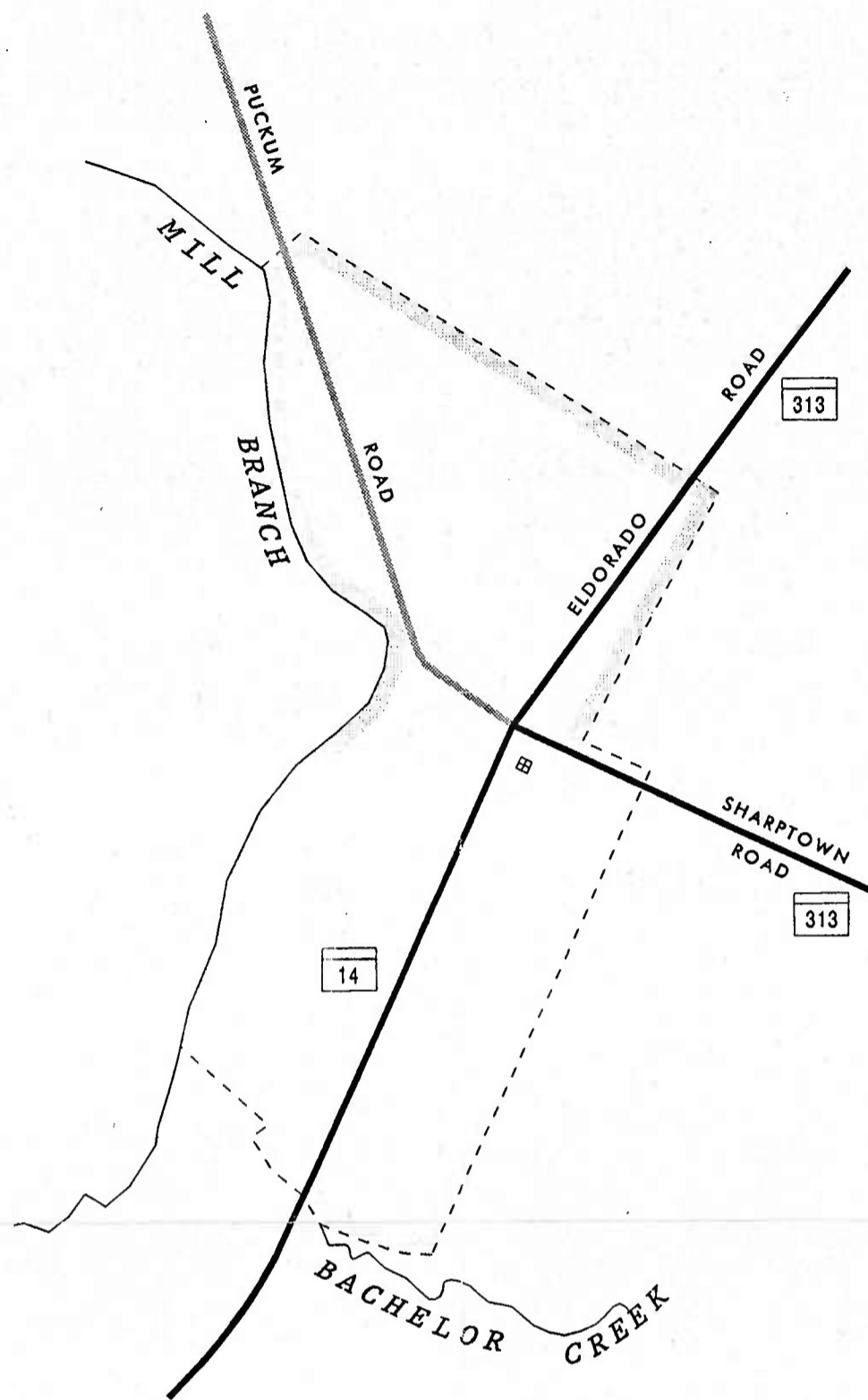
HIGHWAYS REVISED TO 1998

PHOTOREVISED: 1995

CENSUS 64 (1990)

THIS MAP WAS CREATED USING MARYLAND
STATE PLANE COORDINATE GRID VALUES BASED
ON THE 1927 NORTH AMERICAN DATUM (NAD).

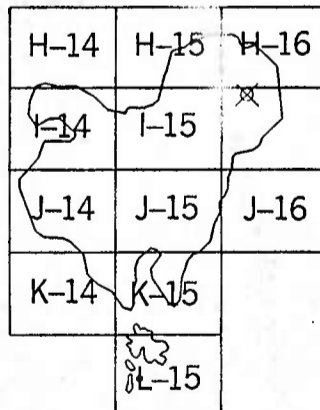
inglow copy



LEGEND

- STATE HIGHWAY
- COUNTY ROADS
- MUNICIPAL ROAD
- OTHER PUBLIC ROAD
- RESERVATION/PVT ROAD
- INTERSTATE NUMBERED HIGHWAY
- U.S. NUMBERED HIGHWAY
- STATE NUMBERED HIGHWAY
- ARMORY
- CITY HALL/MUNICIPAL BLDG.
- COURTHOUSE
- FIRE DEPARTMENT
- HIGHWAY GARAGE
- HOSPITAL
- LIBRARY
- PARK AND RIDE
- POLICE DEPARTMENT
- POST OFFICE
- SCHOOL

STATEWIDE GRID MAP KEY



TOWN LOCATED ON GRID I-16
INFORMATION SUMMARY

BOUNDARY:
ACTS OF GENERAL ASSEMBLY, 1983
REVISED TO 1983
HIGHWAYS REVISED TO 1998
PHOTOREVISED: 1995
CENSUS 49 (1990)

THIS MAP WAS CREATED USING MARYLAND
STATE PLANE COORDINATE GRID VALUES BASED
ON THE 1927 NORTH AMERICAN DATUM (NAD).

ELDORADO

DORCHESTER COUNTY

MARYLAND

PREPARED BY THE


MARYLAND DEPARTMENT OF TRANSPORTATION
STATE HIGHWAY ADMINISTRATION

IN COOPERATION WITH THE

U.S. DEPARTMENT OF TRANSPORTATION
FEDERAL HIGHWAY ADMINISTRATION
HISD / DATA SUPPORT TEAM
CORRECTION MAP


PUBLISHED: 1999

SCALE IN FEET



SCALE IN MILES





LEGEND

- STATE HIGHWAY
- COUNTY ROADS
- MUNICIPAL ROAD
- OTHER PUBLIC ROAD
- RESERVATION/PVT ROAD
- INTERSTATE NUMBERED HIGHWAY
- U.S. NUMBERED HIGHWAY
- STATE NUMBERED HIGHWAY
- ARMORY
- CITY HALL/MUNICIPAL BLDG.
- COURTHOUSE
- FIRE DEPARTMENT
- HIGHWAY GARAGE
- HOSPITAL
- LIBRARY
- PARK AND RIDE
- POLICE DEPARTMENT
- POST OFFICE
- SCHOOL

STATEWIDE GRID MAP KEY

H-14	H-15	H-16
I-14	I-15	I-16
J-14	J-15	J-16
K-14	K-15	K-16

TOWN LOCATED ON GRID MAP I-14
INFORMATION SUMMARY
 BOUNDARY:
 ACTS OF GENERAL ASSEMBLY, 1983
 REVISED TO 1992
 HIGHWAYS REVISED TO 1998
 PHOTOREVISED: APRIL 1995
 CENSUS 113 (1990)

THIS MAP WAS CREATED USING MARYLAND
 STATE PLANE COORDINATE GRID VALUES BASED
 ON THE 1927 NORTH AMERICAN DATUM (NAD).

CHURCH CREEK
DORCHESTER COUNTY

MARYLAND
 PREPARED BY THE

HISD / DATA SUPPORT TEAM
 CORRECTION MAP


MARYLAND DEPARTMENT OF TRANSPORTATION
 STATE HIGHWAY ADMINISTRATION
 IN COOPERATION WITH THE
 U. S. DEPARTMENT OF TRANSPORTATION
 FEDERAL HIGHWAY ADMINISTRATION

PUBLISHED: 1998

SCALE IN FEET



SCALE IN MILES



HURLOCK

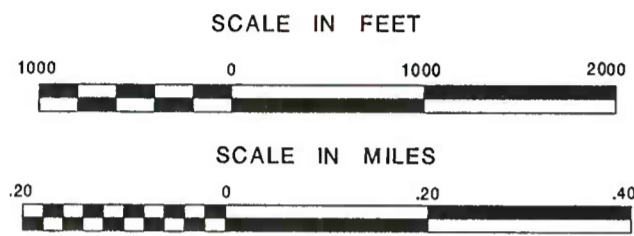
DORCHESTER COUNTY

MARYLAND

PREPARED BY THE
MARYLAND DEPARTMENT OF TRANSPORTATION
STATE HIGHWAY ADMINISTRATION

IN COOPERATION WITH THE
U. S. DEPARTMENT OF TRANSPORTATION
FEDERAL HIGHWAY ADMINISTRATION


1995



HISD / DATA SUPPORT TEAM
CORRECTION MAP

1991 Hurlock Map checked and
verified with inventories, masterplans
and HPMS files.
7/14/92 T. Massicot
① - Municipal inventory will show Corp. Limits at
m.p. 0.90; County inventory will show at
m.p. 2.04 KJP
② - Corp. Limits will remain as they are
on the inventory - KSP 10-5-95
1995 MAP REVIEWED WITH INVENTORIES,
HPMS AND MASTER FILE DATABASES.
10/2/95 KJP

- Map Completion -
If any portion of this
No longer exists, please
LET ME KNOW IMMEDIATELY!
KSP



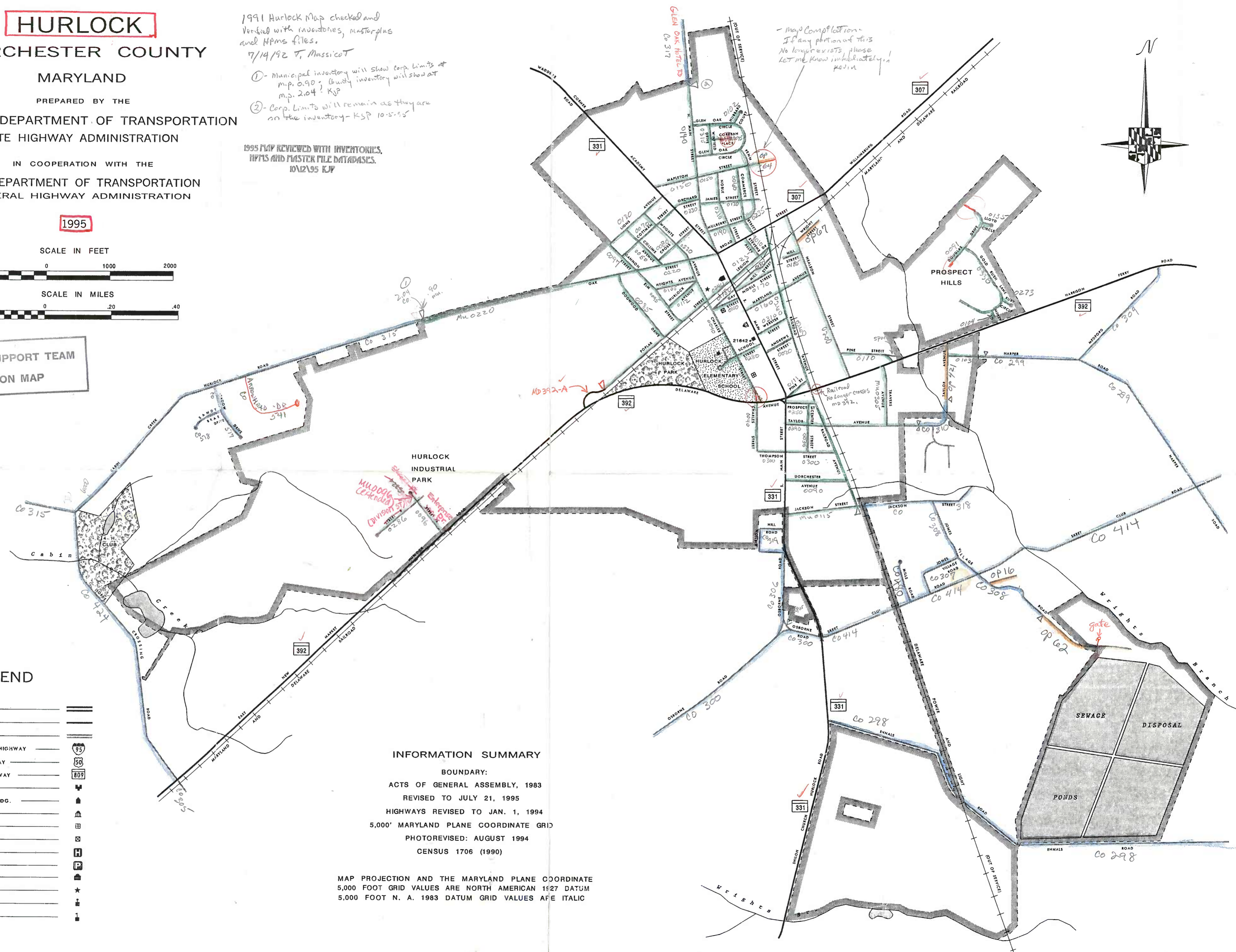
LEGEND

- DIVIDED HIGHWAY
- NUMBERED HIGHWAY
- MUNICIPAL ROAD
- INTERSTATE NUMBERED HIGHWAY
- U.S. NUMBERED HIGHWAY
- STATE NUMBERED HIGHWAY
- ARMORY
- CITY HALL/MUNICIPAL BLDG.
- COURTHOUSE
- FIRE DEPARTMENT
- HIGHWAY GARAGE
- HOSPITAL
- PARK AND RIDE
- LIBRARY
- POLICE DEPARTMENT
- POST OFFICE
- SCHOOL

INFORMATION SUMMARY

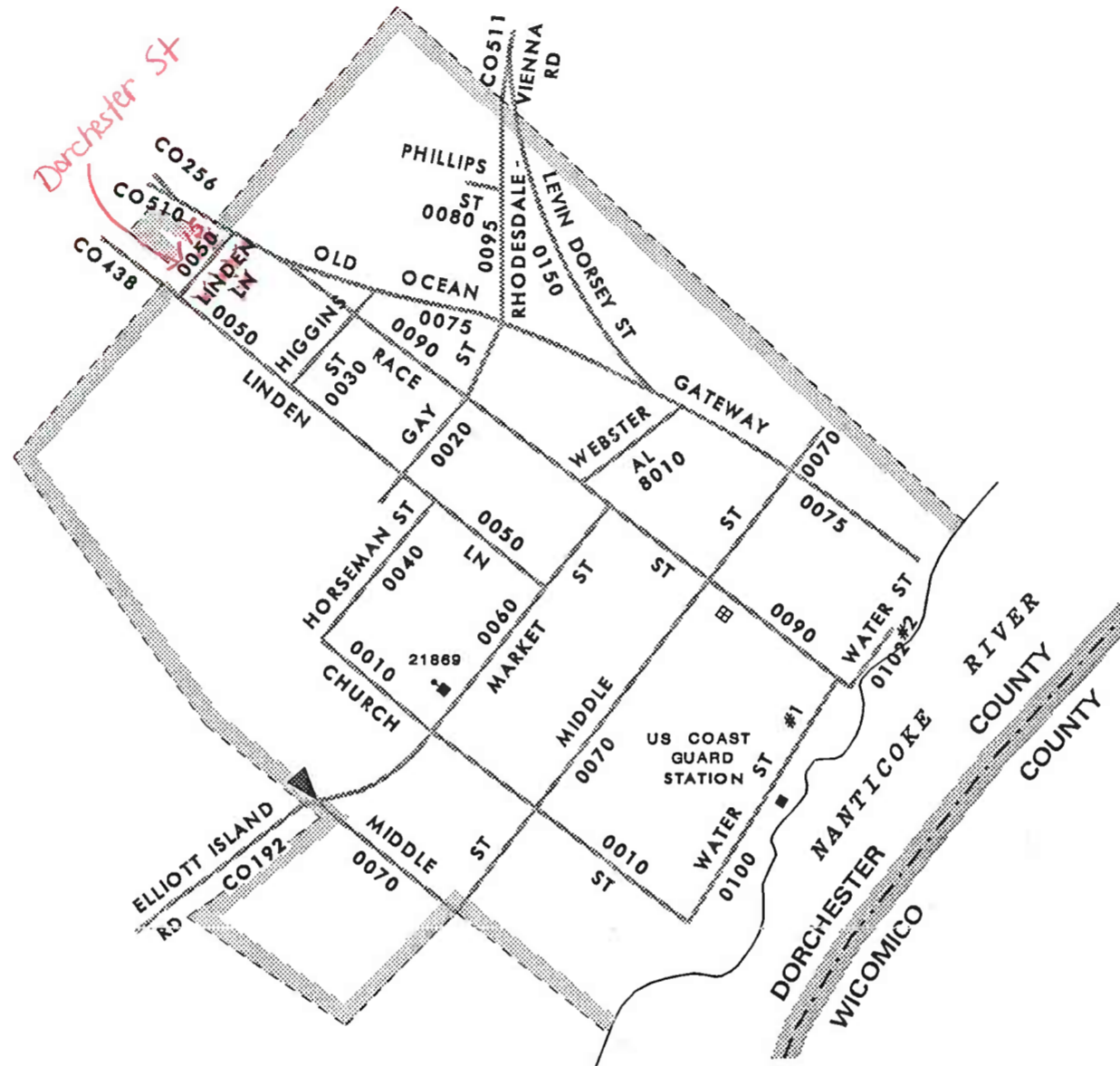
BOUNDARY:
ACTS OF GENERAL ASSEMBLY, 1983
REVISED TO JULY 21, 1995
HIGHWAYS REVISED TO JAN. 1, 1994
5,000' MARYLAND PLANE COORDINATE GRID
PHOTOREVISED: AUGUST 1994
CENSUS 1706 (1990)

MAP PROJECTION AND THE MARYLAND PLANE COORDINATE
5,000 FOOT GRID VALUES ARE NORTH AMERICAN 1927 DATUM
5,000 FOOT N. A. 1983 DATUM GRID VALUES ARE ITALIC





*Note 2001 GPS



MCD / DATA SUPPORT TEAM
CORRECTION MAP

ROUTE NUMBER INDEX MAP

VIENNA

DORCHESTER COUNTY

MARYLAND

PREPARED BY THE

MARYLAND DEPARTMENT OF TRANSPORTATION

STATE HIGHWAY ADMINISTRATION

IN COOPERATION WITH THE

U. S. DEPARTMENT OF TRANSPORTATION


FEDERAL HIGHWAY ADMINISTRATION

PUBLISHED: 2001

SCALE IN FEET



SCALE IN MILES



LEGEND

STATE HIGHWAY	—————	—————
COUNTY ROADS	—————	—————
MUNICIPAL ROAD	—————	—————
OTHER PUBLIC ROAD	—————	—————
RESERVATION/PVT ROAD	—————	—————
INTERSTATE NUMBERED HIGHWAY	—————	
U.S. NUMBERED HIGHWAY	—————	
STATE NUMBERED HIGHWAY	—————	
ARMORY	—————	
CITY HALL/MUNICIPAL BLDG.	—————	
COURTHOUSE	—————	
FIRE DEPARTMENT	—————	
HIGHWAY GARAGE	—————	
HOSPITAL	—————	
LIBRARY	—————	
PARK AND RIDE	—————	
POLICE DEPARTMENT	—————	
POST OFFICE	—————	
SCHOOL	—————	

STATEWIDE GRID MAP KEY

H-14	H-15	H-16
I-14	I-15	I-16
J-14	J-15	J-16
K-14	K-15	K-16
L-14	L-15	L-16

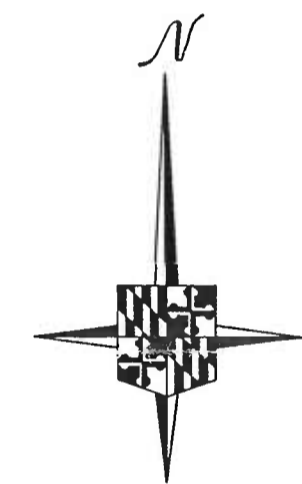
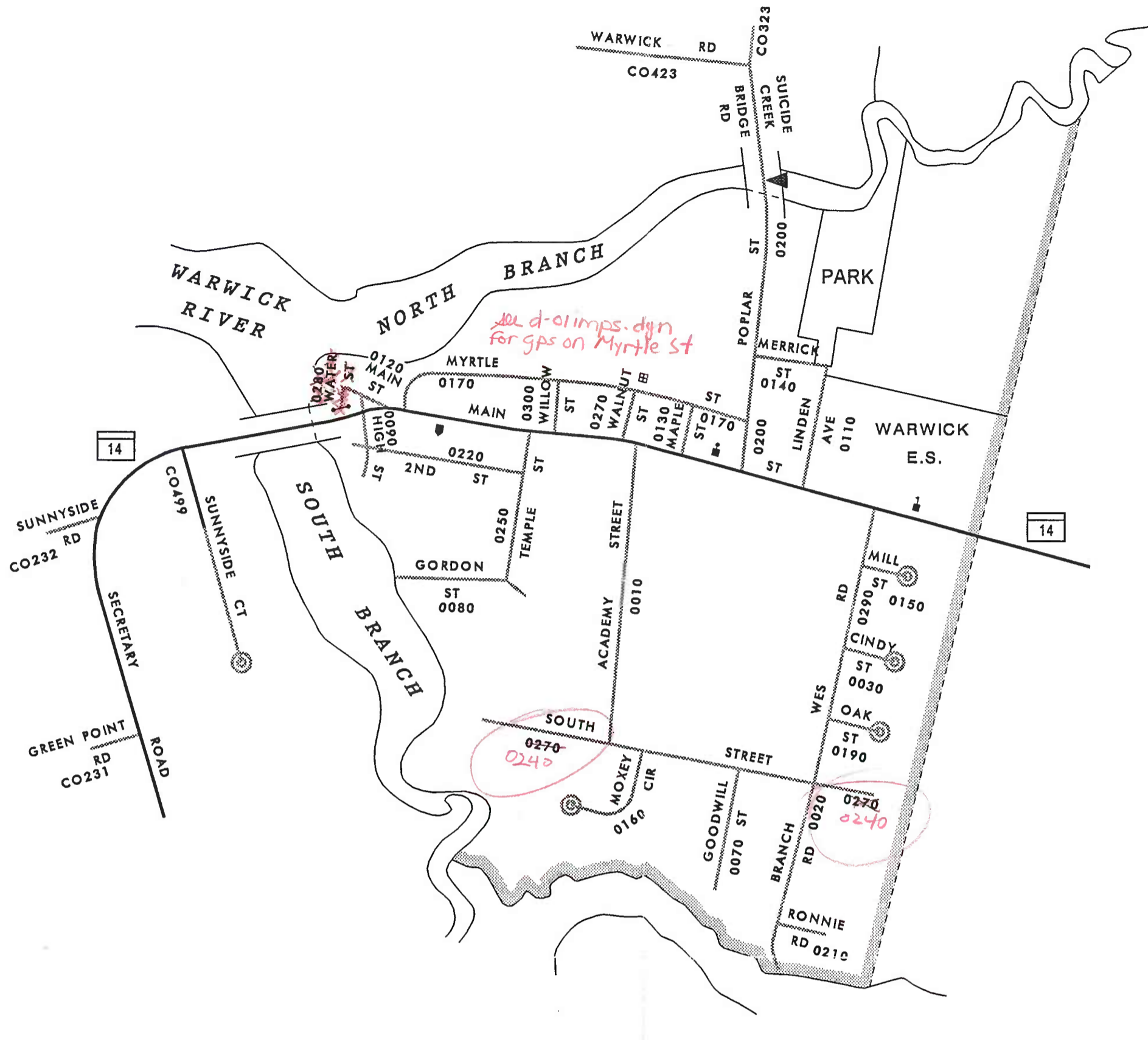
TOWN LOCATED ON GRID MAP I-18
AND ON INDEX MAP I-18

INFORMATION SUMMARY

BOUNDARY:
ACTS OF THE GENERAL ASSEMBLY, 1983
REVISED TO JANUARY 1, 1998
HIGHWAYS REVISED JANUARY 1, 2000

PHOTOREVISED 1995
CENSUS 280 (2000)

AND ON INDEX MAP I-18
THIS MAP WAS CREATED USING MARYLAND
STATE PLANE COORDINATE GRID VALUES BASED
ON THE 1927 NORTH AMERICAN DATUM (NAD).



HISD / DATA SUPPORT TEAM
CORRECTION MAP

ROUTE NUMBER INDEX MAP SECRETARY

DORCHESTER COUNTY

MARYLAND

PREPARED BY THE

MARYLAND DEPARTMENT OF TRANSPORTATION

STATE HIGHWAY ADMINISTRATION

IN COOPERATION WITH THE

U. S. DEPARTMENT OF TRANSPORTATION


FEDERAL HIGHWAY ADMINISTRATION

PUBLISHED: 2001

SCALE IN FEET



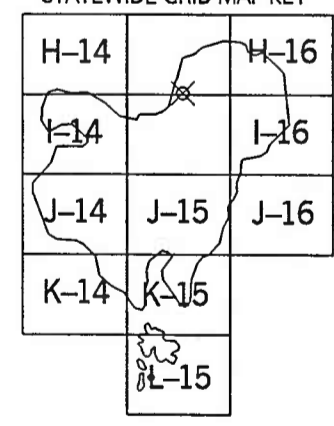
SCALE IN MILES



LEGEND

- STATE HIGHWAY
- COUNTY ROADS
- MUNICIPAL ROAD
- OTHER PUBLIC ROAD
- RESERVATION/PVT ROAD
- INTERSTATE NUMBERED HIGHWAY
- U.S. NUMBERED HIGHWAY
- STATE NUMBERED HIGHWAY
- ARMORY
- CITY HALL/MUNICIPAL BLDG.
- COURTHOUSE
- FIRE DEPARTMENT
- HIGHWAY GARAGE
- HOSPITAL
- LIBRARY
- PARK AND RIDE
- POLICE DEPARTMENT
- POST OFFICE
- SCHOOL

STATEWIDE GRID MAP KEY



TOWN LOCATED ON GRID MAPS H-15 AND I-15
AND ON INDEX MAPS H-15 AND I-15

INFORMATION SUMMARY

BOUNDARY:
ACTS OF GENERAL ASSEMBLY, 1983
NO REVISIONS
HIGHWAYS REVISED TO JANUARY 1, 2000
PHOTOREVISED: 1995
CENSUS 503 (2000)

THIS MAP WAS CREATED USING MARYLAND
STATE PLANE COORDINATE GRID VALUES BASED
ON THE 1927 NORTH AMERICAN DATUM (NAD).

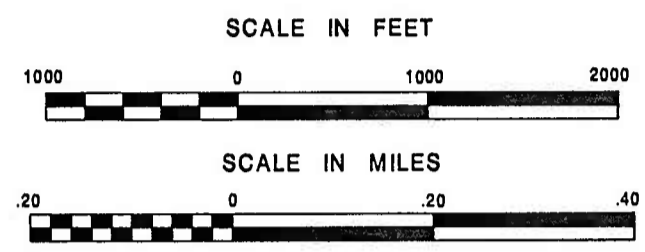
HURLOCK

HISD / DATA SUPPORT TEAM
CORRECTION MAP

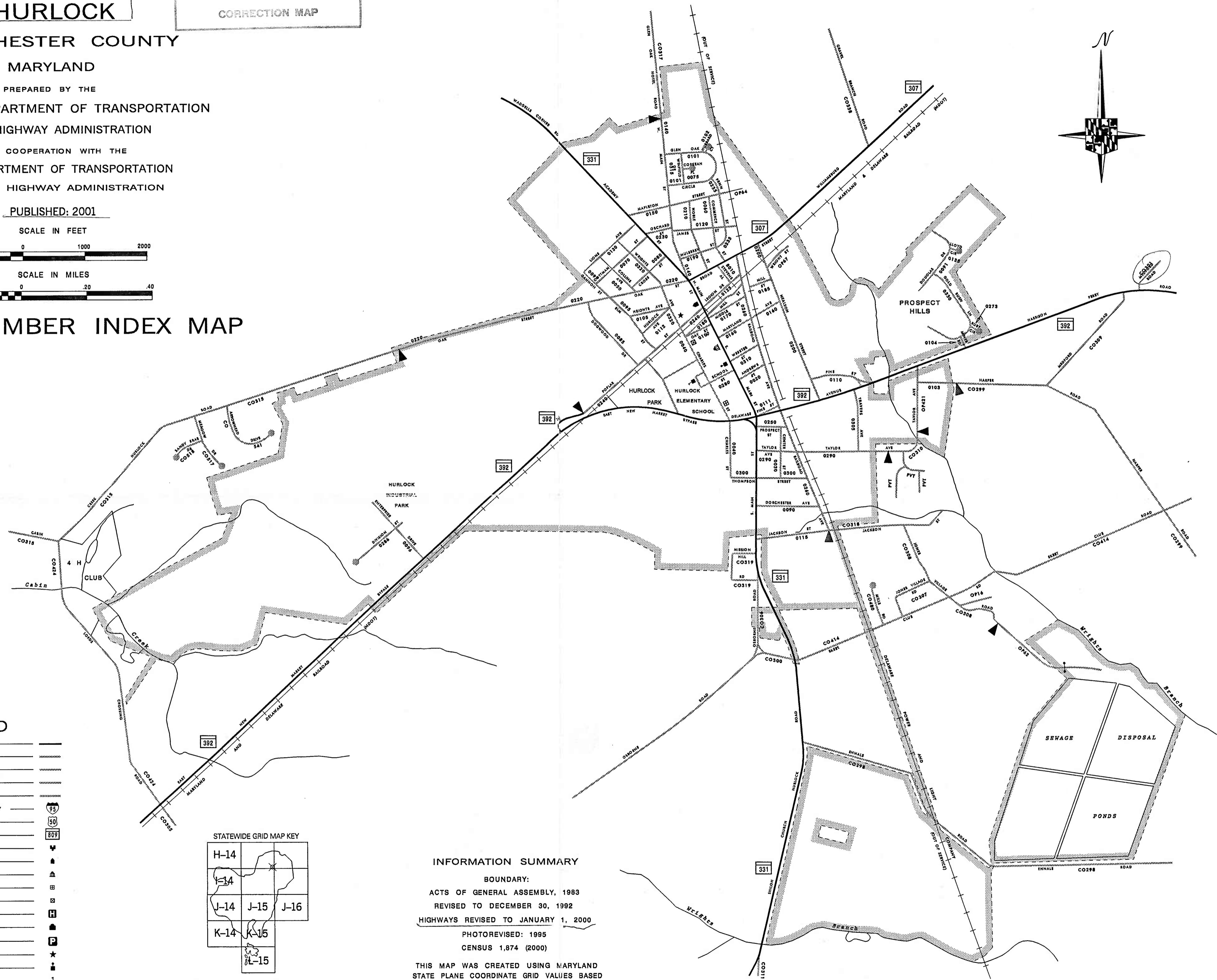
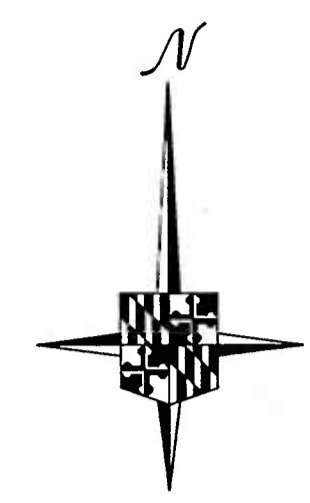
DORCHESTER COUNTY
MARYLAND

PREPARED BY THE
MARYLAND DEPARTMENT OF TRANSPORTATION
STATE HIGHWAY ADMINISTRATION
IN COOPERATION WITH THE
U. S. DEPARTMENT OF TRANSPORTATION
FEDERAL HIGHWAY ADMINISTRATION

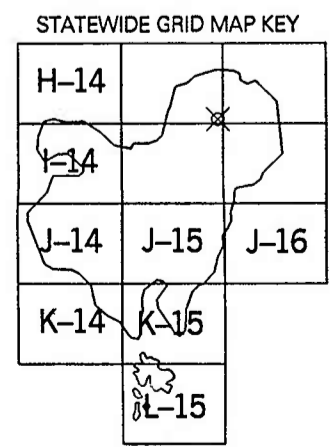
PUBLISHED: 2001



ROUTE NUMBER INDEX MAP



- ### LEGEND
- STATE HIGHWAY
 - COUNTY ROADS
 - MUNICIPAL ROAD
 - OTHER PUBLIC ROAD
 - RESERVATION/PVT ROAD
 - INTERSTATE NUMBERED HIGHWAY
 - U.S. NUMBERED HIGHWAY
 - STATE NUMBERED HIGHWAY
 - ARMORY
 - CITY HALL/MUNICIPAL BLDG.
 - COURTHOUSE
 - FIRE DEPARTMENT
 - HIGHWAY GARAGE
 - HOSPITAL
 - LIBRARY
 - PARK AND RIDE
 - POLICE DEPARTMENT
 - POST OFFICE
 - SCHOOL




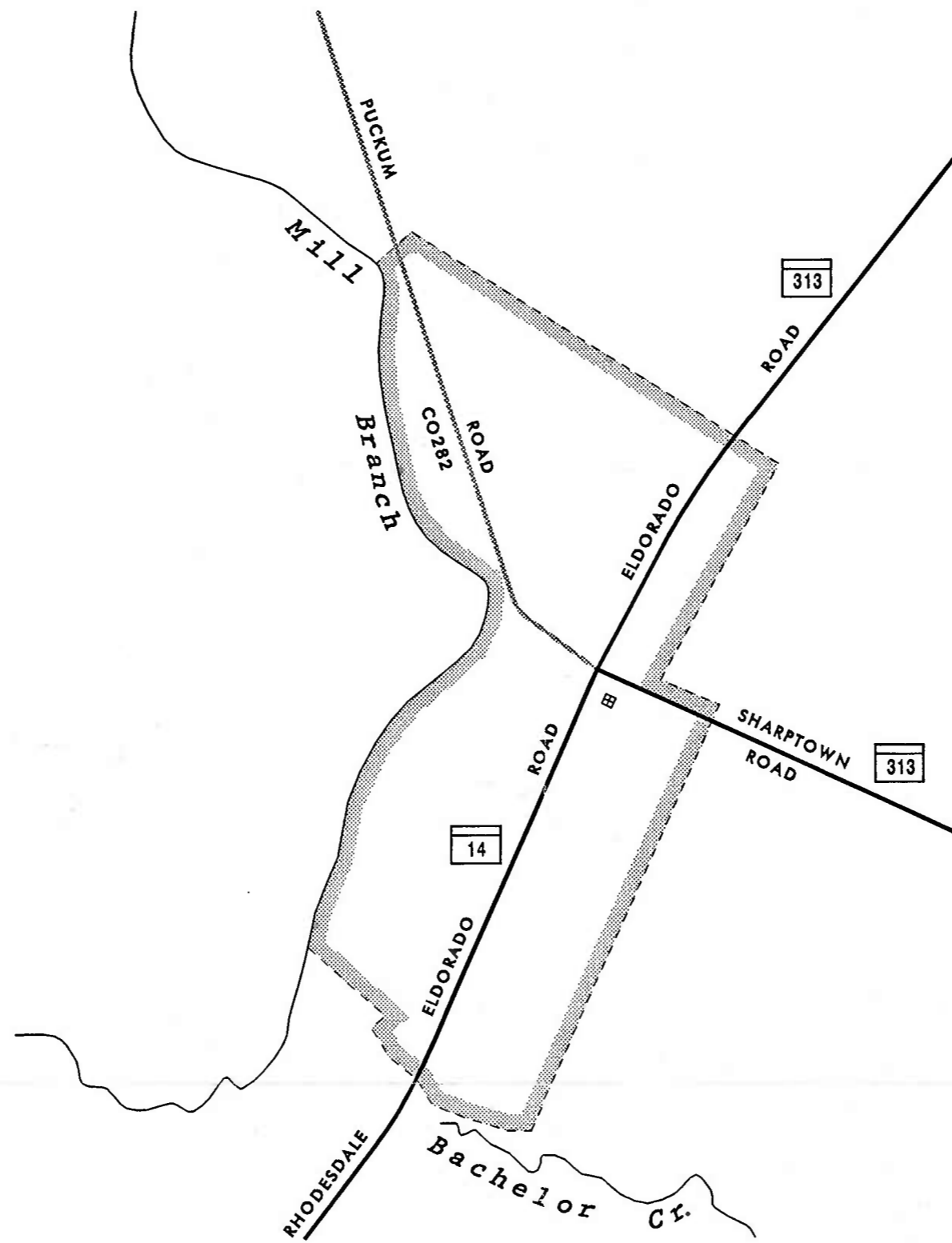
TOWN LOCATED ON GRID MAPS H-15, H-16, I-15, I-16
AND ON INDEX MAPS H-15, H-16, I-15, I-16

INFORMATION SUMMARY

BOUNDARY:
ACTS OF GENERAL ASSEMBLY, 1983
REVISED TO DECEMBER 30, 1992
HIGHWAYS REVISED TO JANUARY 1, 2000

PHOTOREVISED: 1995
CENSUS 1,874 (2000)

THIS MAP WAS CREATED USING MARYLAND
STATE PLANE COORDINATE GRID VALUES BASED
ON THE 1927 NORTH AMERICAN DATUM (NAD).



MISD / DATA SUPPORT TEAM
CORRECTION MAP

LEGEND

- STATE HIGHWAY
- COUNTY ROADS
- MUNICIPAL ROAD
- OTHER PUBLIC ROAD
- RESERVATION/PVT ROAD
- INTERSTATE NUMBERED HIGHWAY
- U.S. NUMBERED HIGHWAY
- STATE NUMBERED HIGHWAY
- ARMORY
- CITY HALL/MUNICIPAL BLDG.
- COURTHOUSE
- FIRE DEPARTMENT
- HIGHWAY GARAGE
- HOSPITAL
- LIBRARY
- PARK AND RIDE
- POLICE DEPARTMENT
- POST OFFICE
- SCHOOL

STATEWIDE GRID MAP KEY

H-14	H-15	H-16
I-14	I-15	I-16
J-14	J-15	J-16
K-14	K-15	K-16
	L-15	

TOWN LOCATED ON GRID I-16
AND ON INDEX MAP I-16

INFORMATION SUMMARY

BOUNDARY:
ACTS OF GENERAL ASSEMBLY, 1983
REVISED JULY 1, 1983
HIGHWAYS REVISED JANUARY 1, 2000
PHOTOREVISED 1995
CENSUS 80 (2000)

THIS MAP WAS CREATED USING MARYLAND
STATE PLANE COORDINATE GRID VALUES BASED
ON THE 1927 NORTH AMERICAN DATUM (NAD).

**ROUTE NUMBER INDEX MAP
ELDORADO**

DORCHESTER COUNTY

MARYLAND

PREPARED BY THE

**MARYLAND DEPARTMENT OF TRANSPORTATION
STATE HIGHWAY ADMINISTRATION**

IN COOPERATION WITH THE
**U. S. DEPARTMENT OF TRANSPORTATION
FEDERAL HIGHWAY ADMINISTRATION**

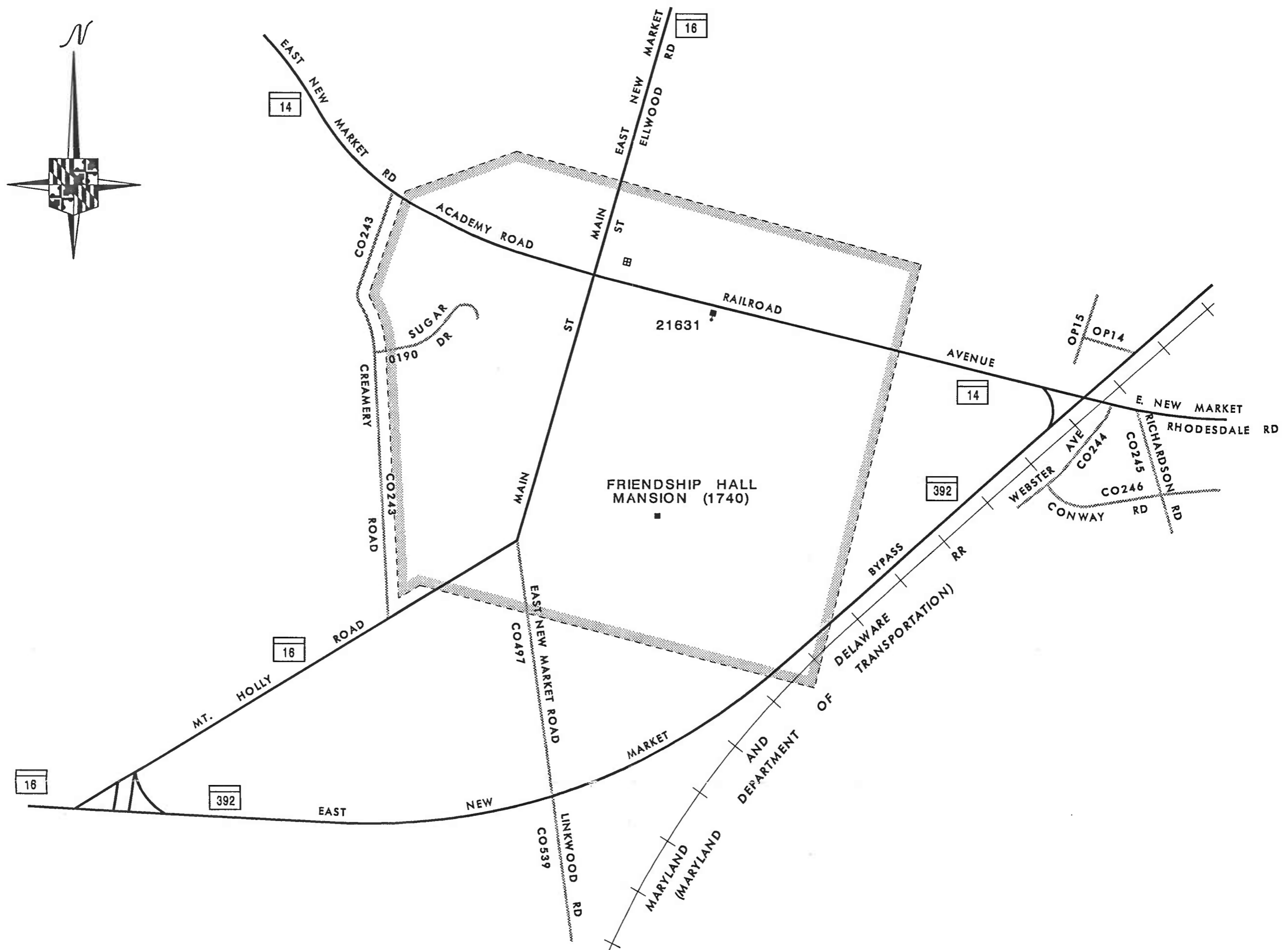

PUBLISHED: 2001

SCALE IN FEET



SCALE IN MILES





HISD / DATA SUPPORT TEAM
CORRECTION MAP

ROUTE NUMBER INDEX MAP
EAST NEW MARKET
DORCHESTER COUNTY
MARYLAND
PREPARED BY THE

LEGEND

- STATE HIGHWAY
- COUNTY ROADS
- MUNICIPAL ROAD
- OTHER PUBLIC ROAD
- RESERVATION/PVT ROAD
- INTERSTATE NUMBERED HIGHWAY
- U.S. NUMBERED HIGHWAY
- STATE NUMBERED HIGHWAY
- ARMORY
- CITY HALL/MUNICIPAL BLDG.
- COURTHOUSE
- FIRE DEPARTMENT
- HIGHWAY GARAGE
- HOSPITAL
- LIBRARY
- PARK AND RIDE
- POLICE DEPARTMENT
- POST OFFICE
- SCHOOL

STATEWIDE GRID MAP KEY

H-14	H-15	H-16
J-14	J-15	J-16
K-14	K-15	
	L-15	

TOWN LOCATED ON GRID MAP I-15
AND ON INDEX MAP I-15

INFORMATION SUMMARY

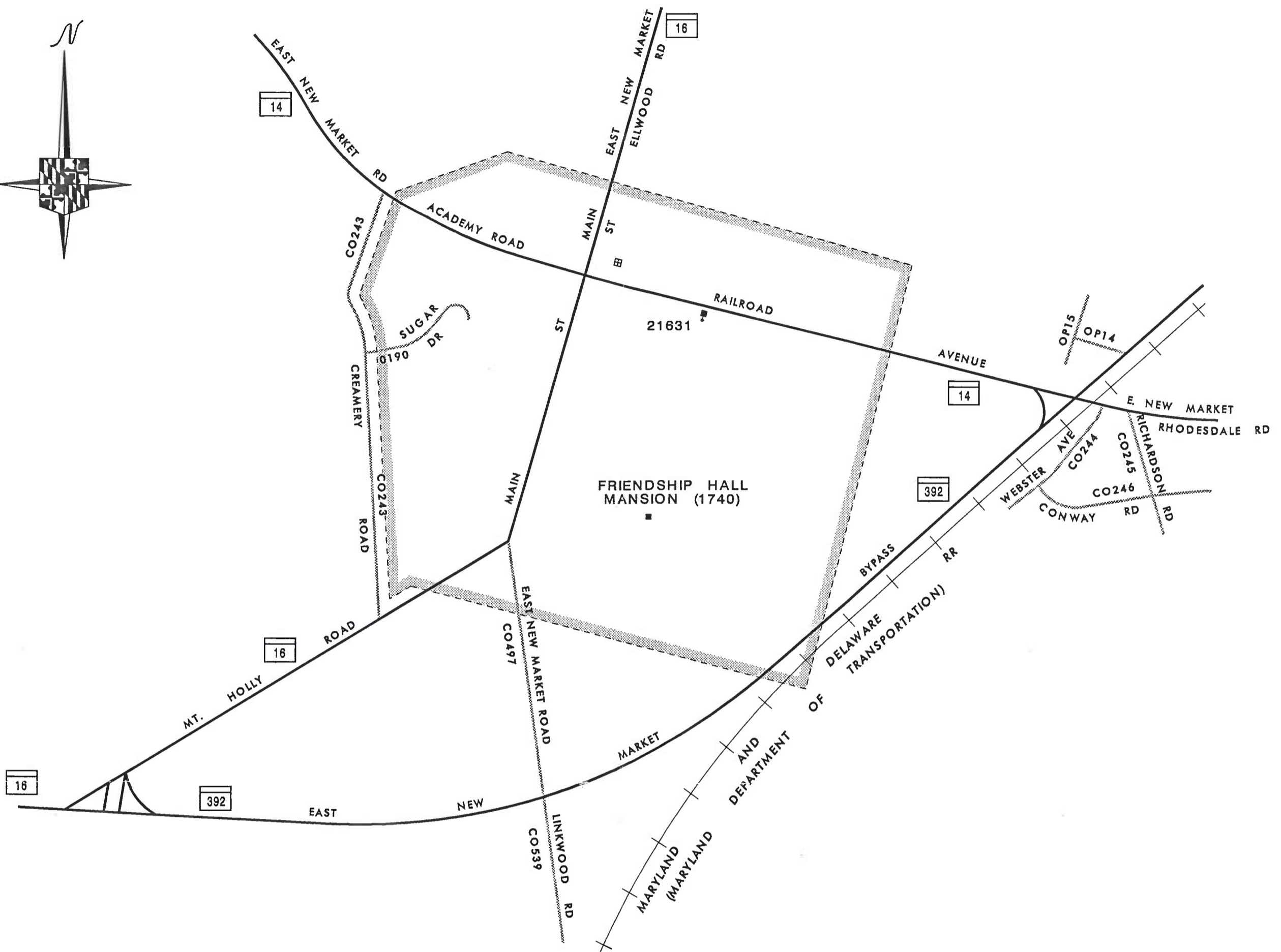

BOUNDARY:
ACTS OF GENERAL ASSEMBLY, 1983
REVISED TO 1993
HIGHWAYS REVISED TO JANUARY 1, 2000
PHOTOREVISED: 1995
CENSUS 187 (2000)

THIS MAP WAS CREATED USING MARYLAND
STATE PLANE COORDINATE GRID VALUES BASED
ON THE 1927 NORTH AMERICAN DATUM (NAD).

MARYL N

*Note Boundary Revisions
on New map!
KP 9/5/02*





HISD / DATA SUPPORT TEAM
CORRECTION MAP

ROUTE NUMBER INDEX MAP EAST NEW MARKET DORCHESTER COUNTY

MARYLAND
PREPARED BY THE

MARYLAND DEPARTMENT OF TRANSPORTATION

STATE HIGHWAY ADMINISTRATION

IN COOPERATION WITH THE
U. S. DEPARTMENT OF TRANSPORTATION
FEDERAL HIGHWAY ADMINISTRATION

PUBLISHED: 2001

SCALE IN FEET



SCALE IN MILES



LEGEND

- STATE HIGHWAY
- COUNTY ROADS
- MUNICIPAL ROAD
- OTHER PUBLIC ROAD
- RESERVATION/PVT ROAD
- INTERSTATE NUMBERED HIGHWAY
- U.S. NUMBERED HIGHWAY
- STATE NUMBERED HIGHWAY
- ARMORY
- CITY HALL/MUNICIPAL BLDG.
- COURTHOUSE
- FIRE DEPARTMENT
- HIGHWAY GARAGE
- HOSPITAL
- LIBRARY
- PARK AND RIDE
- POLICE DEPARTMENT
- POST OFFICE
- SCHOOL

STATEWIDE GRID MAP KEY

H-14	H-15	H-16
I-14	I-15	I-16
J-14	J-15	J-16
K-14	K-15	
	L-15	

TOWN LOCATED ON GRID MAP I-15
AND ON INDEX MAP I-15

INFORMATION SUMMARY

BOUNDARY:

ACTS OF GENERAL ASSEMBLY, 1983

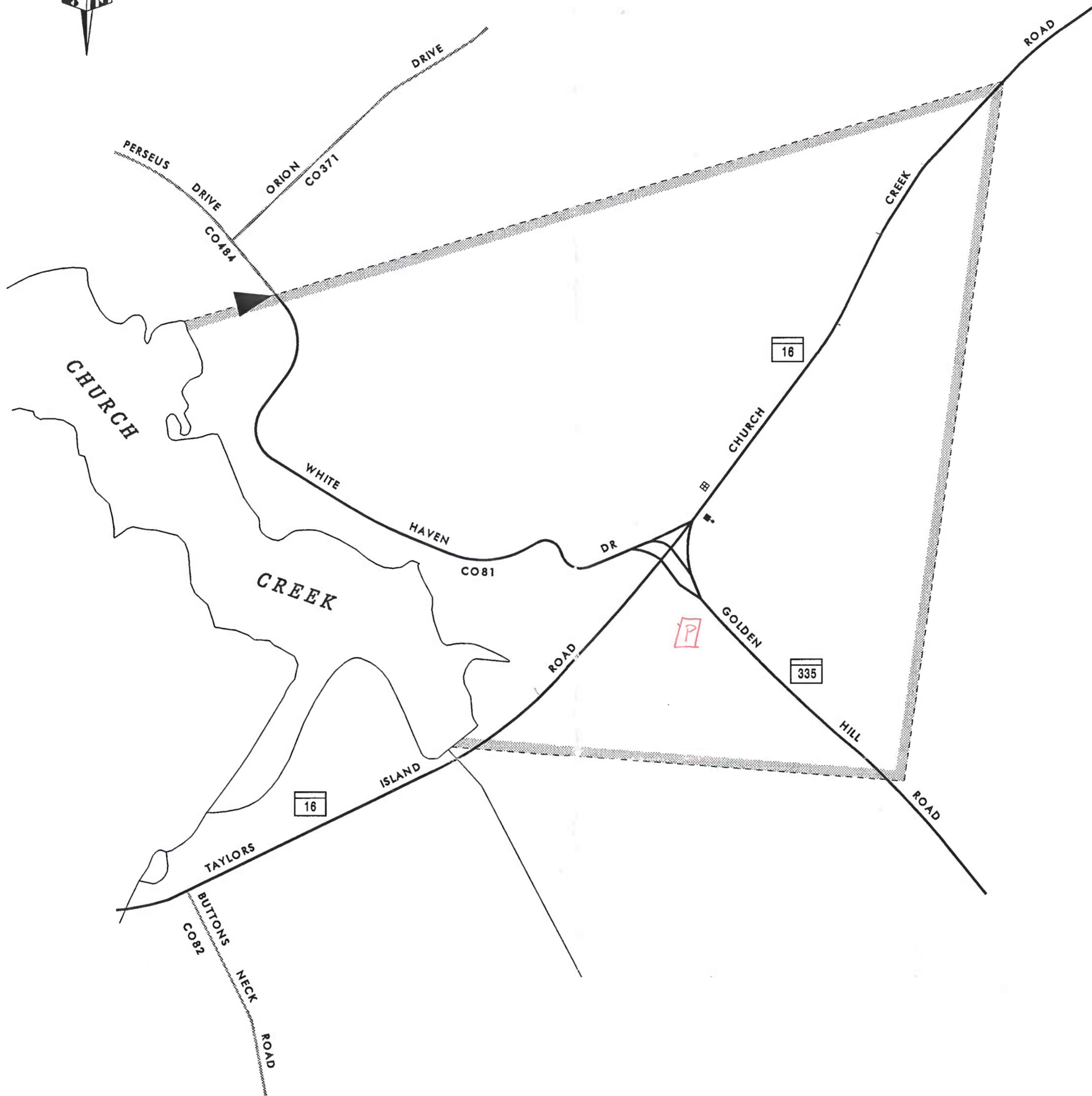

REVISED TO 1993

HIGHWAYS REVISED TO JANUARY 1, 2000

PHOTOREVISED: 1995

CENSUS 167 (2000)

THIS MAP WAS CREATED USING MARYLAND
STATE PLANE COORDINATE GRID VALUES BASED
ON THE 1927 NORTH AMERICAN DATUM (NAD).



ROUTE NUMBER INDEX MAP

CHURCH CREEK

DORCHESTER COUNTY

MARYLAND
PREPARED BY THE

MARYLAND DEPARTMENT OF TRANSPORTATION
STATE HIGHWAY ADMINISTRATION
IN COOPERATION WITH THE
U. S. DEPARTMENT OF TRANSPORTATION
FEDERAL HIGHWAY ADMINISTRATION

PUBLISHED: 2001
SCALE IN FEET



SCALE IN MILES



HISD / DATA SUPPORT TEAM
CORRECTION MAP

LEGEND

- STATE HIGHWAY
- COUNTY ROADS
- MUNICIPAL ROAD
- OTHER PUBLIC ROAD
- RESERVATION/PVT ROAD
- INTERSTATE NUMBERED HIGHWAY
- U.S. NUMBERED HIGHWAY
- STATE NUMBERED HIGHWAY
- ARMORY
- CITY HALL/MUNICIPAL BLDG.
- COURTHOUSE
- FIRE DEPARTMENT
- HIGHWAY GARAGE
- HOSPITAL
- LIBRARY
- PARK AND RIDE
- POLICE DEPARTMENT
- POST OFFICE
- SCHOOL

STATEWIDE GRID MAP KEY

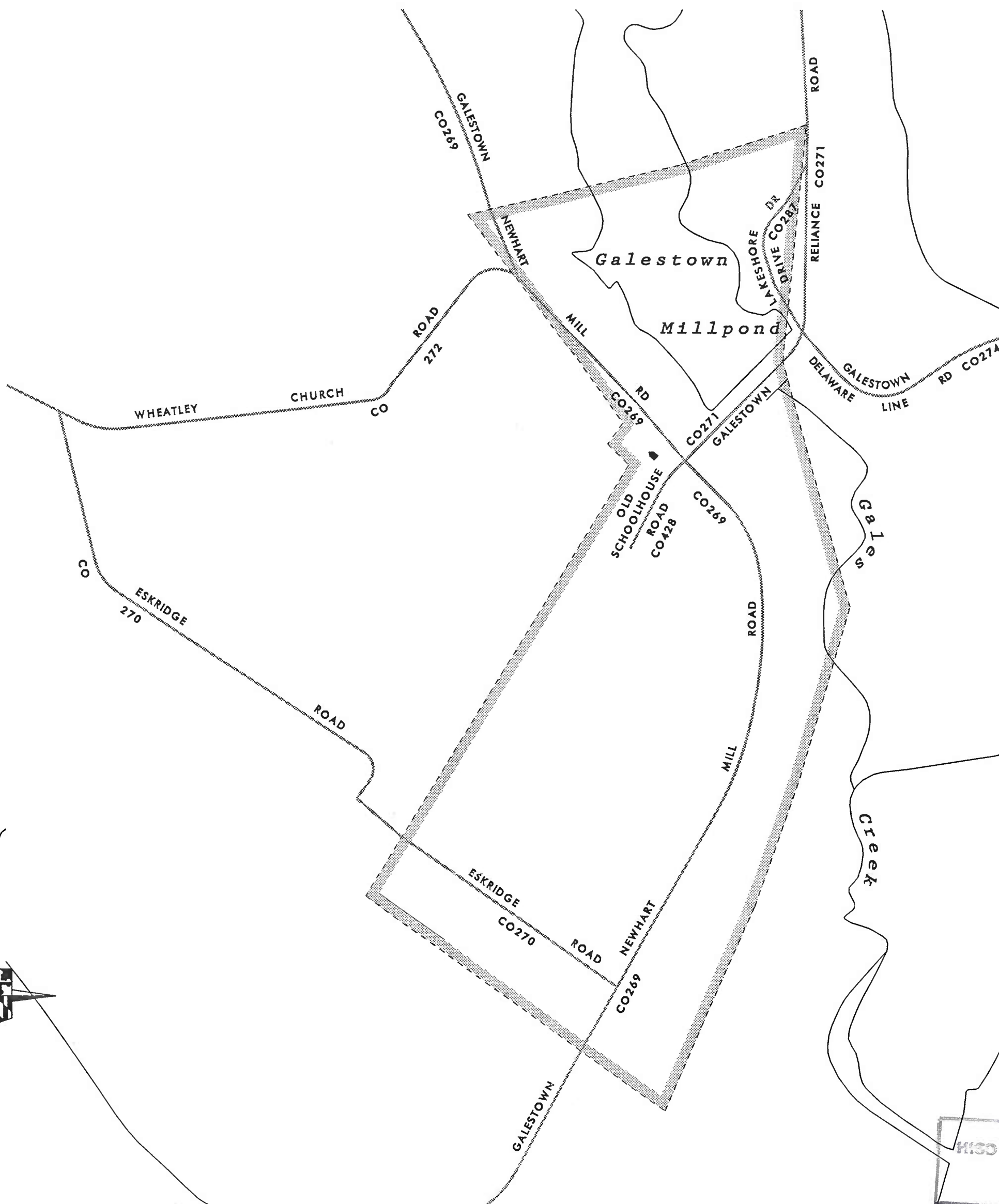

H-14	H-15	H-16
	I-15	I-16
J-14	J-15	J-16
K-14	K-15	K-16

TOWN LOCATED ON GRID MAP I-14
AND ON INDEX MAP I-14

INFORMATION SUMMARY

BOUNDARY:
ACTS OF GENERAL ASSEMBLY, 1983
NO REVISIONS
HIGHWAYS REVISED TO JANUARY 1, 2000
PHOTOREVISED: APRIL 1995
CENSUS 85 (2000)

THIS MAP WAS CREATED USING MARYLAND
STATE PLANE COORDINATE GRID VALUES BASED
ON THE 1927 NORTH AMERICAN DATUM (NAD).

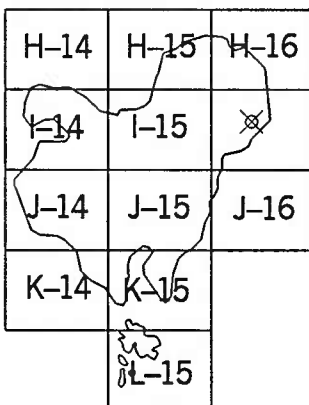


MISO / DATA SUPPORT TEAM
CORRECTION MAP

LEGEND

- STATE HIGHWAY
- COUNTY ROADS
- MUNICIPAL ROAD
- OTHER PUBLIC ROAD
- RESERVATION/PVT ROAD
- INTERSTATE NUMBERED HIGHWAY
- U.S. NUMBERED HIGHWAY
- STATE NUMBERED HIGHWAY
- ARMORY
- CITY HALL/MUNICIPAL BLDG.
- COURTHOUSE
- FIRE DEPARTMENT
- HIGHWAY GARAGE
- HOSPITAL
- LIBRARY
- PARK AND RIDE
- POLICE DEPARTMENT
- POST OFFICE
- SCHOOL

STATEWIDE GRID MAP KEY



TOWN LOCATED ON GRID MAP I-18
AND ON INDEX MAP I-18

INFORMATION SUMMARY

BOUNDARY:
ACTS OF GENERAL ASSEMBLY, 1983
REVISED JULY 1, 1983
HIGHWAYS REVISED JANUARY 1, 2000
PHOTOREVISED: 1995
CENSUS 101 (2000)

THIS MAP WAS CREATED USING MARYLAND
STATE PLANE COORDINATE GRID VALUES BASED
ON THE 1927 NORTH AMERICAN DATUM (NAD).

ROUTE NUMBER INDEX MAP
GALESTOWN

DORCHESTER COUNTY

MARYLAND

PREPARED BY THE

MARYLAND DEPARTMENT OF TRANSPORTATION

STATE HIGHWAY ADMINISTRATION

IN COOPERATION WITH THE

U. S. DEPARTMENT OF TRANSPORTATION

FEDERAL HIGHWAY ADMINISTRATION

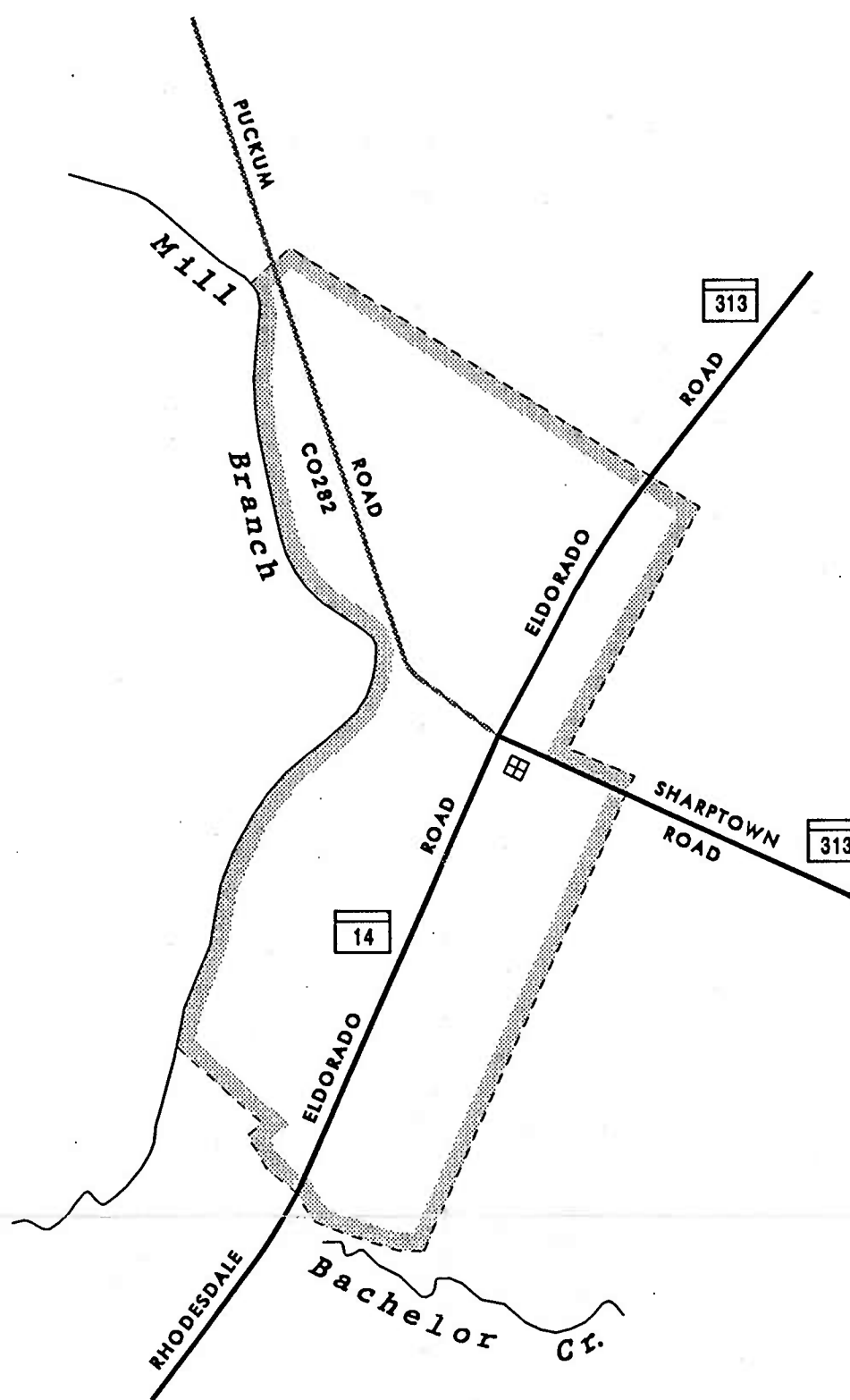

PUBLISHED: 2001

SCALE IN FEET



SCALE IN MILES





HISD / DATA SUPPORT TEAM
CORRECTION MAP

ROUTE NUMBER INDEX MAP ELDORADO

DORCHESTER COUNTY

MARYLAND

PREPARED BY THE

MARYLAND DEPARTMENT OF TRANSPORTATION

STATE HIGHWAY ADMINISTRATION

IN COOPERATION WITH THE

U. S. DEPARTMENT OF TRANSPORTATION

FEDERAL HIGHWAY ADMINISTRATION

PUBLISHED: 2003

SCALE IN FEET



SCALE IN MILES



LEGEND

ROAD CLASSIFICATION

State Highway

County/Local Road

ROUTE MARKERS

Interstate Numbered Highway

U.S. Numbered Highway

State Numbered Highway

Interchange Exit

ROADSIDE CULTURE

- | | |
|---|-----------------------------------|
| Armory | Hospital w/ 24hour Emergency Room |
| Boundary Monument | Library |
| Building/Structure | Lighthouse |
| Camping Facility | Motor Vehicle Administration |
| College (Junior) | Park and Ride Location |
| College/University | Pylon Site |
| City/Town Hall | Police Station |
| Courthouse | Post Office |
| Md. Dept. of Agriculture Farmers Market | Radio/Microwave/TV Tower |
| Fire/Rescue | Rest Area with Restrooms |
| Garage/SHA/County/Municipal | School |
| Gate/Barricade | Shopping Center/Mall |
| Golf Course/Country Club | VEIP Station |
| Hospital | Welcome Center |
| | Yacht Club/Marina |

STATEWIDE GRID MAP KEY

H-14	H-15	H-16
I-14	I-15	I-16
J-14	J-15	J-16
K-14	K-15	

AND ON INDEX MAP I-18
MUNICIPAL MAP REVISED TO JANUARY 1, 2002
TOWN LOCATED ON GRID I-15

INFORMATION SUMMARY

BOUNDARY:

ACTS OF GENERAL ASSEMBLY, 1993

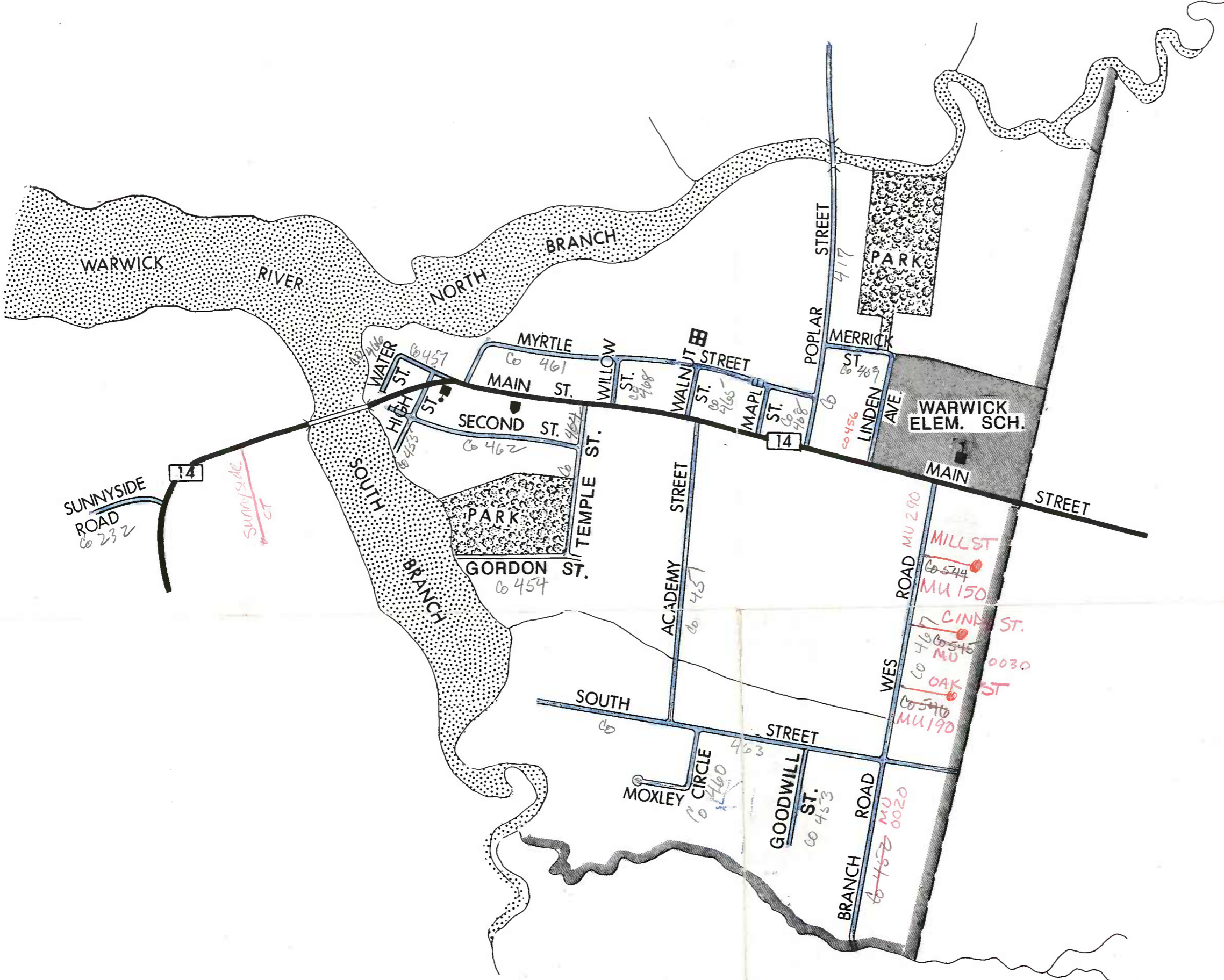
REVISED JULY 1, 1993

HIGHWAYS REVISED JANUARY 1, 2002

PHOTOREVISED 1995

CENSUS 80 (2000)

THIS MAP WAS CREATED USING MARYLAND
STATE PLANE COORDINATE GRID VALUES BASED
ON THE 1927 NORTH AMERICAN DATUM (NAD).



January 1992 map verified with inventories, HPMs and masterplans 7/10/92 and 9/22/93 T. Massicot

LEGEND

- DIVIDED HIGHWAY
- NUMBERED HIGHWAY
- MUNICIPAL ROAD
- INTERSTATE NUMBERED HIGHWAY
- U.S. NUMBERED HIGHWAY
- STATE NUMBERED HIGHWAY
- ARMORY
- CITY HALL/MUNICIPAL BLDG.
- COURTHOUSE
- FIRE DEPARTMENT
- HIGHWAY GARAGE
- HOSPITAL
- LIBRARY
- POLICE DEPARTMENT
- POST OFFICE
- SCHOOL

SECRETARY

DORCHESTER COUNTY

MARYLAND

PREPARED BY THE

MARYLAND DEPARTMENT OF TRANSPORTATION

STATE HIGHWAY ADMINISTRATION

IN COOPERATION WITH THE


U.S. DEPARTMENT OF TRANSPORTATION

FEDERAL HIGHWAY ADMINISTRATION

JANUARY 1994

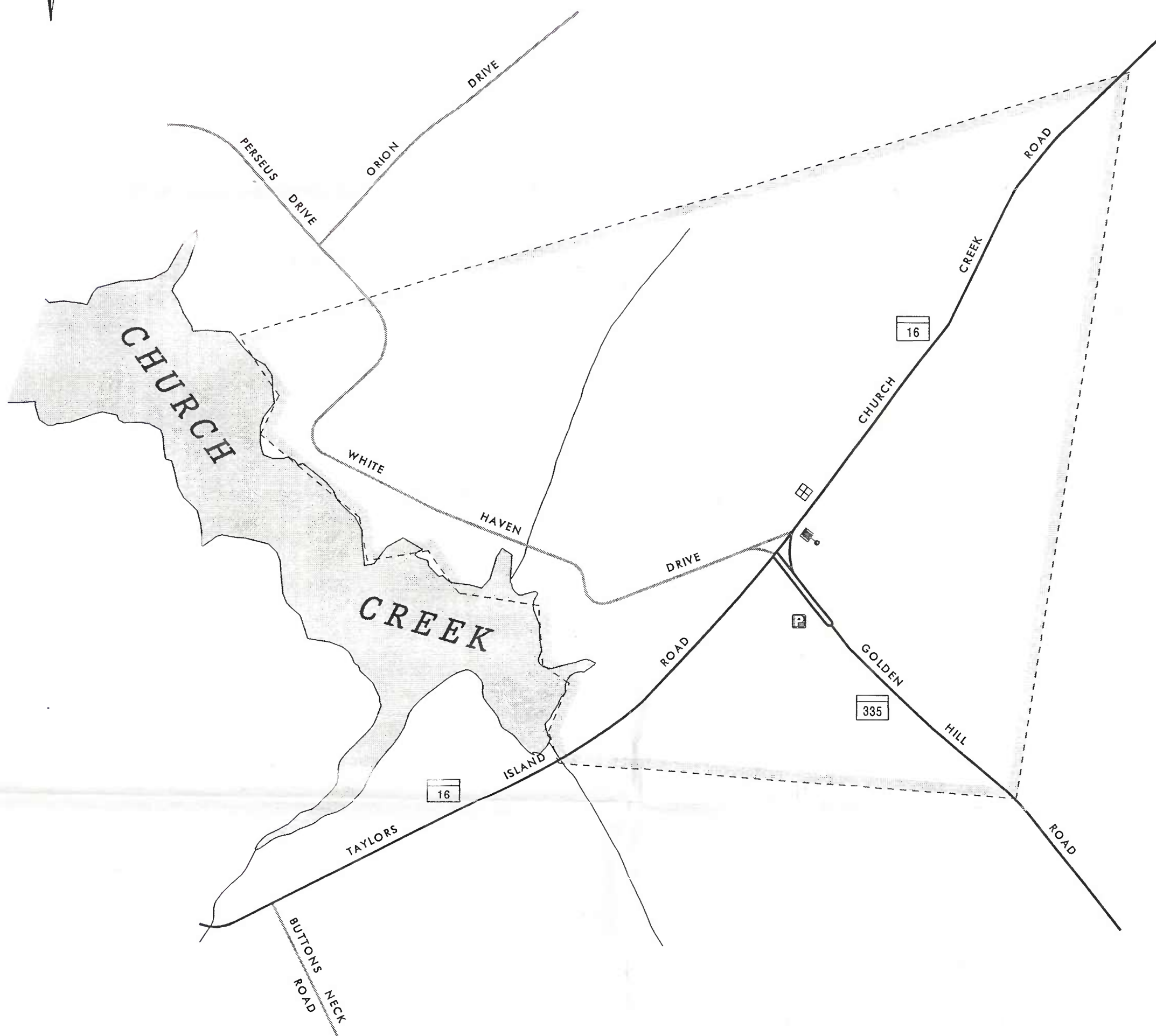

Transferred 1997 to Mun.

SCALE IN FEET



PHOTOREVISED: 1991

HISD / DATA SUPPORT TEAM
CORRECTION MAP



LEGEND

- DIVIDED HIGHWAY
- NUMBERED HIGHWAY
- MUNICIPAL ROAD
- INTERSTATE NUMBERED HIGHWAY
- U.S. NUMBERED HIGHWAY
- STATE NUMBERED HIGHWAY
- ARMORY
- CITY HALL/MUNICIPAL BLDG.
- COURTHOUSE
- FIRE DEPARTMENT
- HIGHWAY GARAGE
- HOSPITAL
- LIBRARY
- PARK AND RIDE
- POLICE DEPARTMENT
- POST OFFICE
- SCHOOL

INFORMATION SUMMARY

BOUNDARY:
 ACTS OF GENERAL ASSEMBLY, 1983
 REVISED TO APRIL 16, 1992
 HIGHWAYS REVISED TO JAN. 1, 1995
 5,000' MARYLAND PLANE COORDINATE GRID
 PHOTOREVISED: APRIL 1995
 CENSUS 39,542 (1990)


MAP PROJECTION AND THE MARYLAND PLANE COORDINATE

CHURCH CREEK
DORCHESTER COUNTY

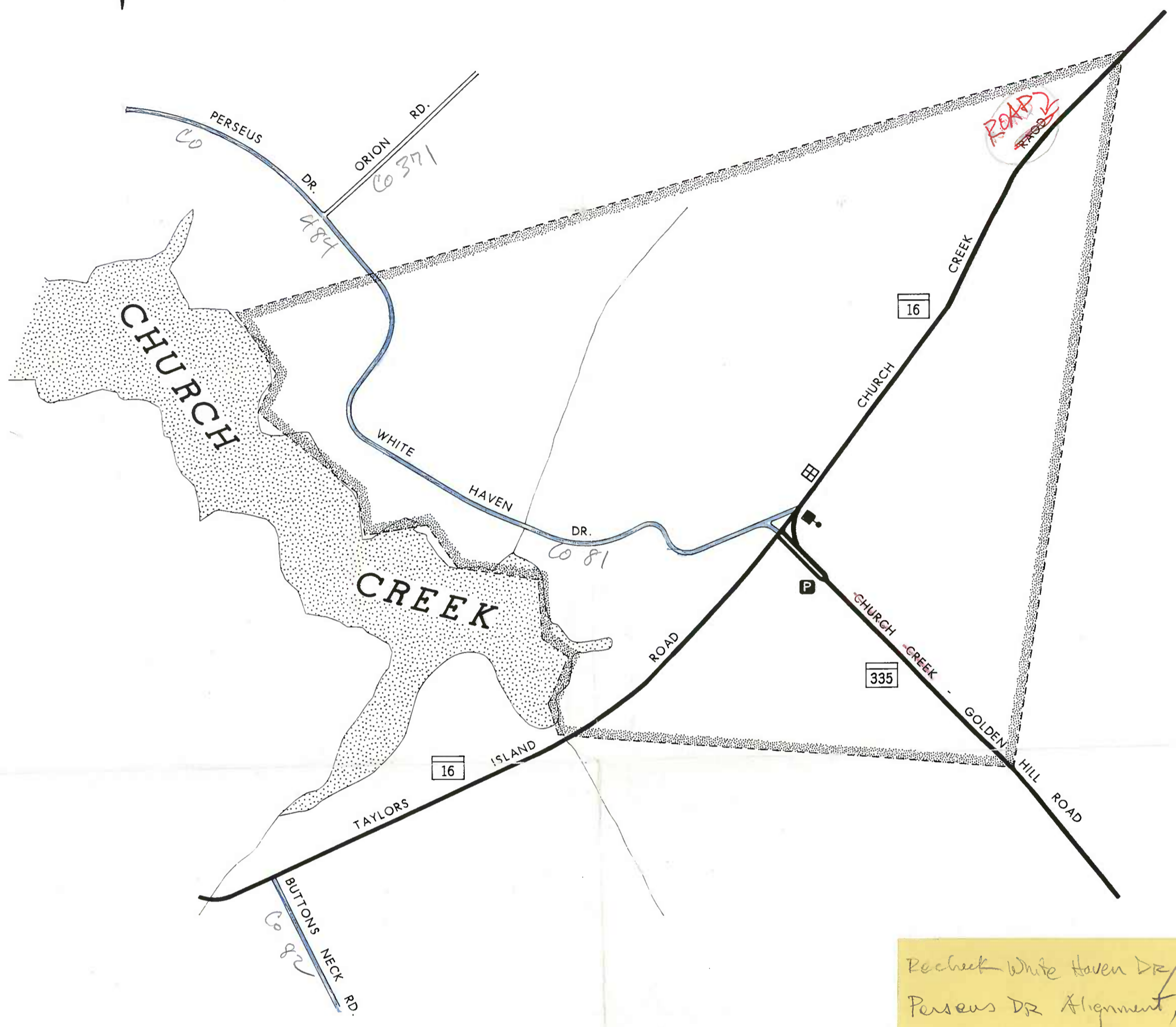
MARYLAND
PREPARED BY THE

MARYLAND DEPARTMENT OF TRANSPORTATION
 STATE HIGHWAY ADMINISTRATION
 IN COOPERATION WITH THE
 U. S. DEPARTMENT OF TRANSPORTATION
 FEDERAL HIGHWAY ADMINISTRATION

1995



HISD / DATA SUPPORT TEAM
 CORRECTION MAP



Recheck White Haven Dr/
Perseus Dr Alignment,
loop into - changes
made on 1992 map not
made on 1994 map.
4/25/94
KJP

LEGEND

- DIVIDED HIGHWAY
- NUMBERED HIGHWAY
- MUNICIPAL ROAD
- INTERSTATE NUMBERED HIGHWAY
- U.S. NUMBERED HIGHWAY
- STATE NUMBERED HIGHWAY
- ARMORY
- CITY HALL/MUNICIPAL BLDG.
- COURTHOUSE
- FIRE DEPARTMENT
- HIGHWAY GARAGE
- HOSPITAL
- LIBRARY
- PARK AND RIDE
- POLICE DEPARTMENT
- POST OFFICE
- SCHOOL

INFORMATION SUMMARY

BOUNDARY:
ACTS OF GENERAL ASSEMBLY, 1983
NO REVISIONS
HIGHWAYS REVISED TO JAN. 1, 1992
5,000' MARYLAND PLANE COORDINATE GRID
PHOTOREVISED: 1991
CENSUS 113 (1990)

MAP PROJECTION AND THE MARYLAND PLANE COORDINATE
5,000 FOOT GRID VALUES ARE NORTH AMERICAN 1927
DATUM. N.A.-1983 DATUM GRID VALUES (FEET) ARE ITALIC.

CHURCH CREEK
DORCHESTER COUNTY

MARYLAND

PREPARED BY THE

MARYLAND DEPARTMENT OF TRANSPORTATION
STATE HIGHWAY ADMINISTRATION

IN COOPERATION WITH THE

U. S. DEPARTMENT OF TRANSPORTATION
FEDERAL HIGHWAY ADMINISTRATION

JANUARY 1994

SCALE IN FEET



SCALE IN MILES



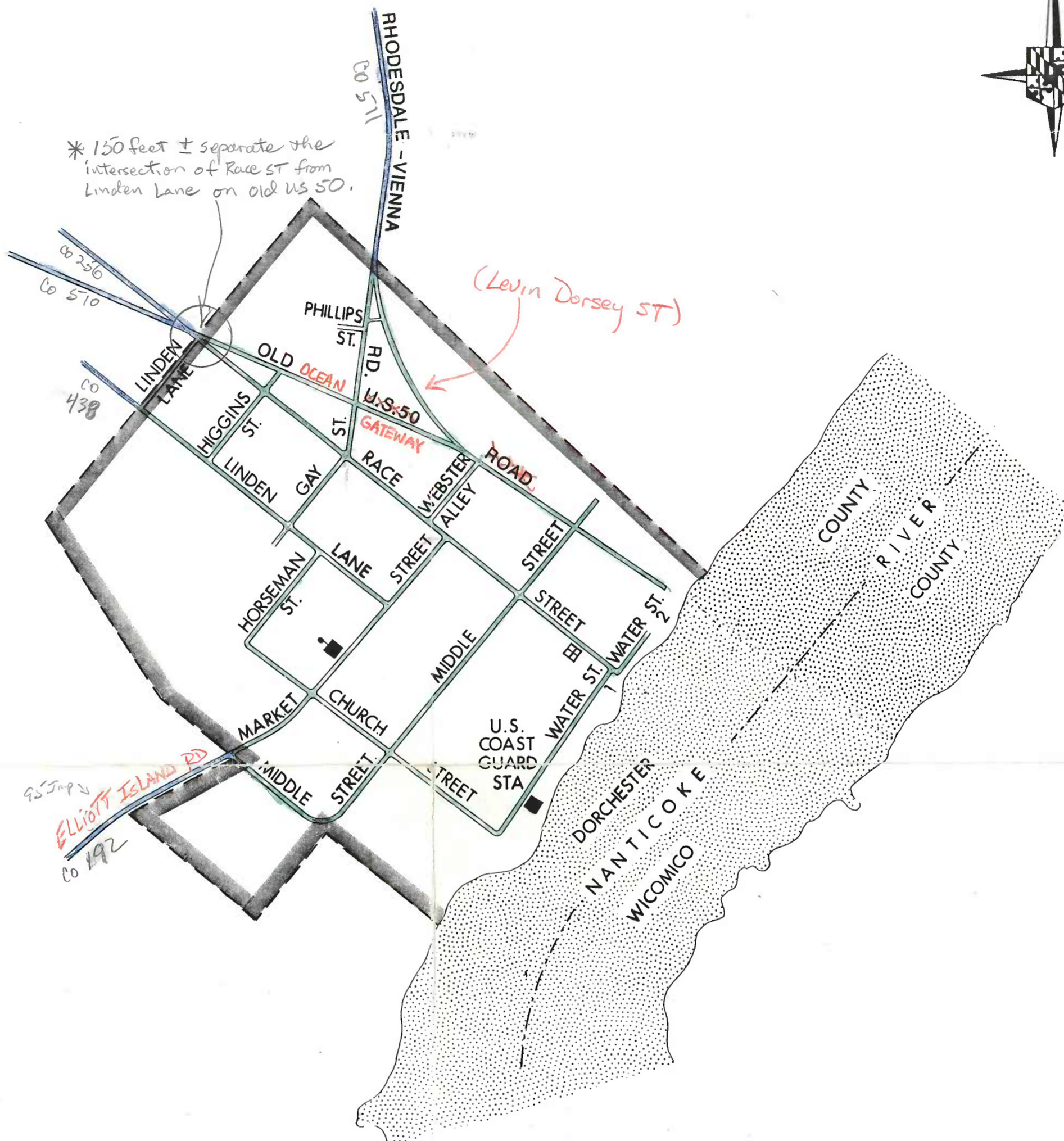
HISD / DATA SUPPORT TEAM
CORRECTION MAP

250
305

250
305

245
300
CHURCH CREEK 34

245
300



LEGEND

- DIVIDED HIGHWAY
- NUMBERED HIGHWAY
- MUNICIPAL ROAD
- INTERSTATE NUMBERED HIGHWAY
- U.S. NUMBERED HIGHWAY
- STATE NUMBERED HIGHWAY
- ARMORY
- CITY HALL / MUNICIPAL BLDG.
- COURTHOUSE
- FIRE DEPARTMENT
- HIGHWAY GARAGE
- HOSPITAL
- LIBRARY
- POLICE DEPARTMENT
- POST OFFICE
- SCHOOL

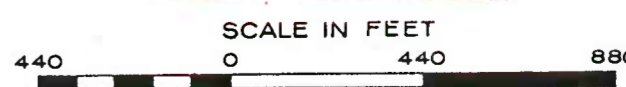
*January 1992, map verified
with inventories, HPMS + Masterplus
7/10/92 and 9/23/93 - T. Marriot*

VIENNA

DORCHESTER COUNTY
MARYLAND

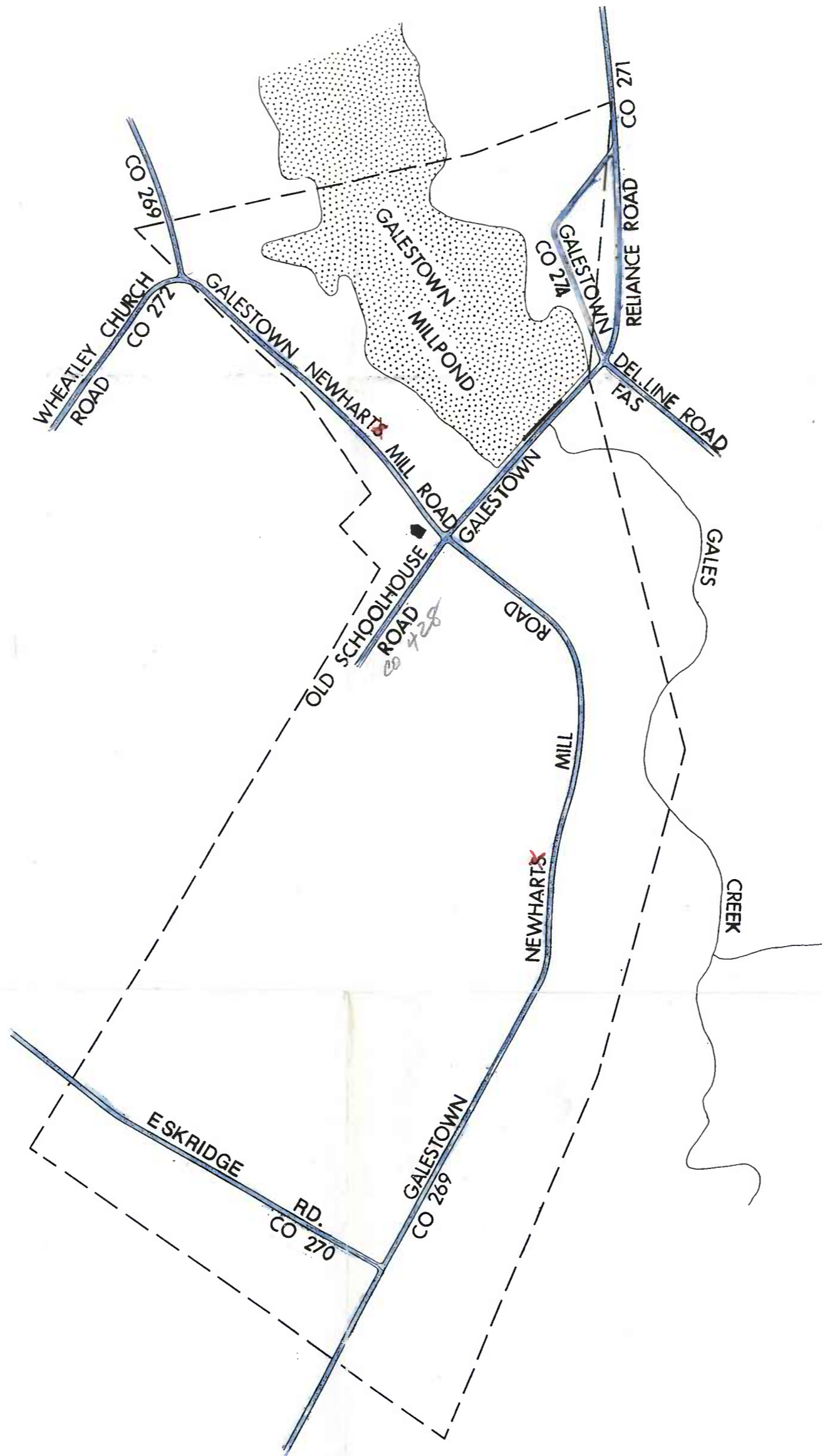
PREPARED BY THE
MARYLAND DEPARTMENT OF TRANSPORTATION
STATE HIGHWAY ADMINISTRATION
IN COOPERATION WITH THE
U.S. DEPARTMENT OF TRANSPORTATION
FEDERAL HIGHWAY ADMINISTRATION

JANUARY 1994



PHOTOREVISED : 1991

HISD / DATA SUPPORT TEAM
CORRECTION MAP



LEGEND

- DIVIDED HIGHWAY
- NUMBERED HIGHWAY
- MUNICIPAL ROAD
- INTERSTATE NUMBERED HIGHWAY
- U.S. NUMBERED HIGHWAY
- STATE NUMBERED HIGHWAY
- ARMORY
- CITY HALL / MUNICIPAL BLDG.
- COURTHOUSE
- FIRE DEPARTMENT
- HIGHWAY GARAGE
- HOSPITAL
- LIBRARY
- POLICE DEPARTMENT
- POST OFFICE
- SCHOOL

Jan. 1992 map verified with inventories, HPMS + Masterplans 7/10/92 & 9/22/93 T. Murrell

GALESTOWN

DORCHESTER COUNTY
MARYLAND

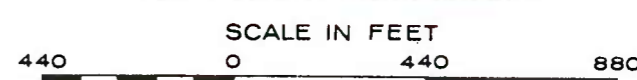
PREPARED BY THE

MARYLAND DEPARTMENT OF TRANSPORTATION
STATE HIGHWAY ADMINISTRATION

IN COOPERATION WITH THE

U.S. DEPARTMENT OF TRANSPORTATION
FEDERAL HIGHWAY ADMINISTRATION

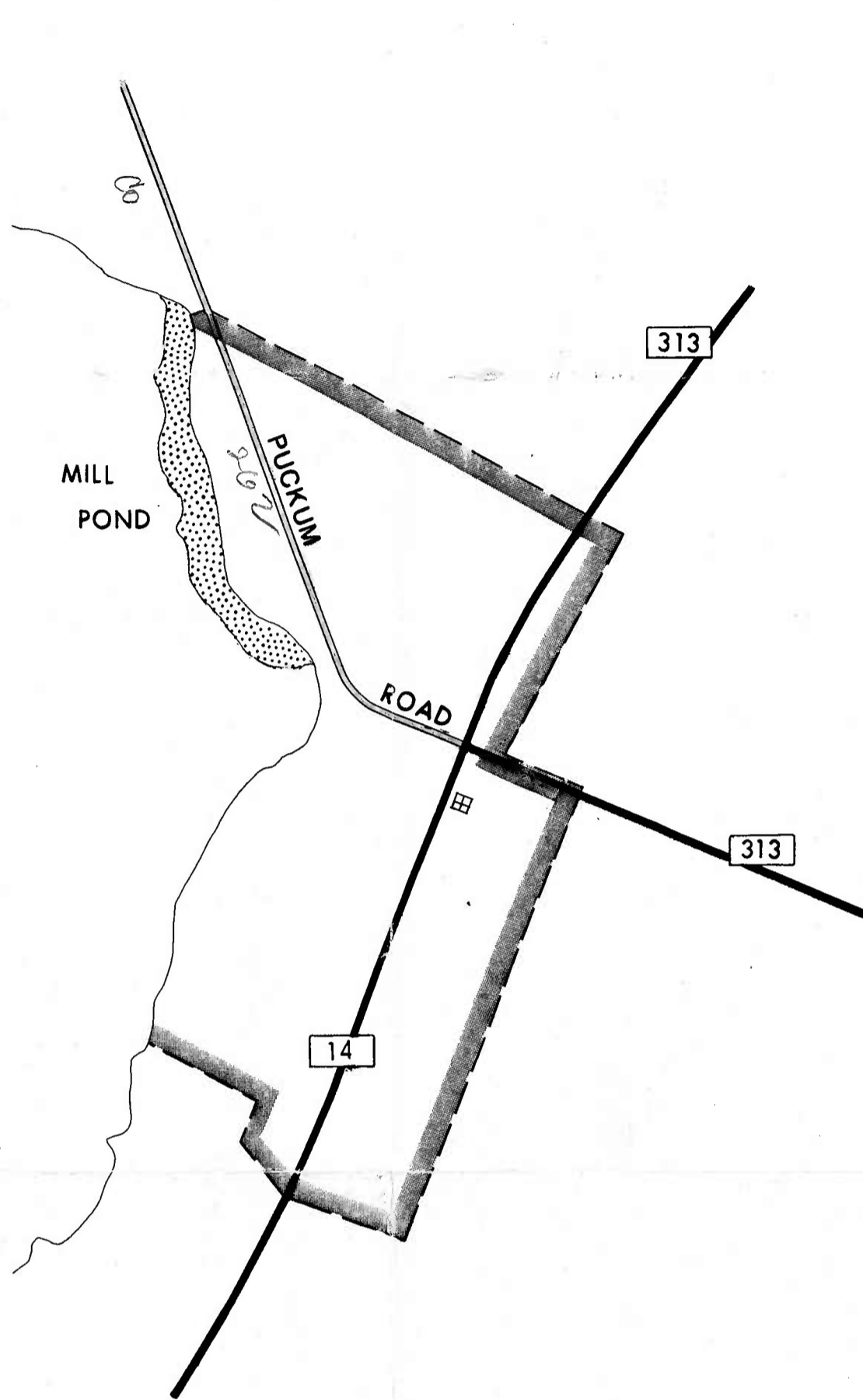
JANUARY 1994



PHOTOREVISED : 1991

HISD / DATA SUPPORT TEAM

CORRECTION MAP



January 1993 map verified with inventories, APMs + maps plus. 9/21/93 T. Massicot

LEGEND

- DIVIDED HIGHWAY
- NUMBERED HIGHWAY
- MUNICIPAL ROAD
- INTERSTATE NUMBERED HIGHWAY
- U.S. NUMBERED HIGHWAY
- STATE NUMBERED HIGHWAY
- ARMORY
- CITY HALL/MUNICIPAL BLDG.
- COURTHOUSE
- FIRE DEPARTMENT
- HIGHWAY GARAGE
- HOSPITAL
- LIBRARY
- POLICE DEPARTMENT
- POST OFFICE
- SCHOOL

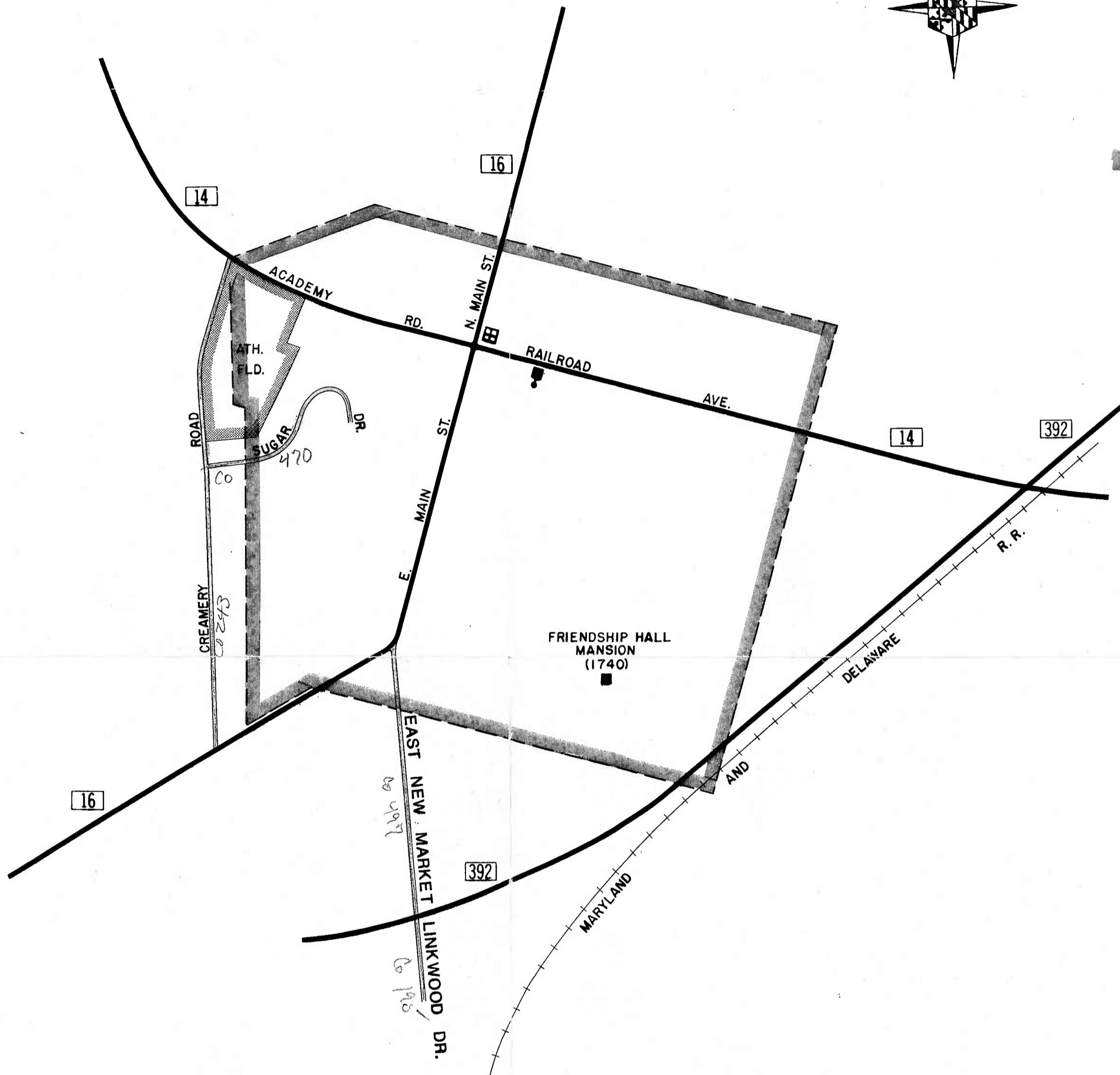

ELDORADO
 DORCHESTER COUNTY
 MARYLAND

PREPARED BY THE
MARYLAND DEPARTMENT OF TRANSPORTATION
 STATE HIGHWAY ADMINISTRATION
 IN COOPERATION WITH THE
 U.S. DEPARTMENT OF TRANSPORTATION
 FEDERAL HIGHWAY ADMINISTRATION

JANUARY 1994
 SCALE IN FEET
 440 0 440 880

PHOTOREVISED: 1991

HISD / DATA SUPPORT TEAM
CORRECTION MAP



Jan. 1993 verified water inventory,
masterplans + APMS
9/21/93 T. Massicot

LEGEND

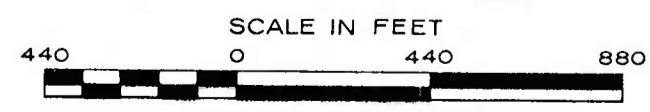
- DIVIDED HIGHWAY
- NUMBERED HIGHWAY
- MUNICIPAL ROAD
- INTERSTATE NUMBERED HIGHWAY
- U.S. NUMBERED HIGHWAY
- STATE NUMBERED HIGHWAY
- ARMORY
- CITY HALL / MUNICIPAL BLDG.
- COURTHOUSE
- FIRE DEPARTMENT
- HIGHWAY GARAGE
- HOSPITAL
- LIBRARY
- POLICE DEPARTMENT
- POST OFFICE
- SCHOOL

EAST NEW MARKET

DORCHESTER COUNTY
MARYLAND

PREPARED BY THE
MARYLAND DEPARTMENT OF TRANSPORTATION
STATE HIGHWAY ADMINISTRATION
IN COOPERATION WITH THE
U.S. DEPARTMENT OF TRANSPORTATION
FEDERAL HIGHWAY ADMINISTRATION

JANUARY 1994



PHOTOREVISED : 1991