

LEGEND

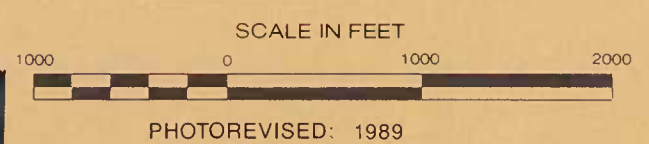
- DIVIDED HIGHWAY
- NUMBERED HIGHWAY
- MUNICIPAL ROAD
- INTERSTATE NUMBERED HIGHWAY
- U.S. NUMBERED HIGHWAY
- STATE NUMBERED HIGHWAY
- ARMORY
- CITY HALL MUNICIPAL BLDG
- COURTHOUSE
- FIRE DEPARTMENT
- HIGHWAY GARAGE
- HOSPITAL
- LIBRARY
- POLICE DEPARTMENT
- POST OFFICE
- SCHOOL

LA PLATA
CHARLES COUNTY
MARYLAND


*Checked w/ inventory
Montgomery H.P.M.S.
9/25/92 T. Mass*

PREPARED BY THE
MARYLAND DEPARTMENT OF TRANSPORTATION
STATE HIGHWAY ADMINISTRATION
IN COOPERATION WITH THE
U.S. DEPARTMENT OF TRANSPORTATION
FEDERAL HIGHWAY ADMINISTRATION

JANUARY 1992



HISD / DATA SUPPORT TEAM
CORRECTION MAP



STATEWIDE GRID MAP KEY

H-10	H-11	H-12
I-10	I-11	I-12
J-10	J-11	J-12
	K-11	K-12

TOWN LOCATED ON GRID MAP I-11

HISD / DATA SUPPORT TEAM
CORRECTION MAP

PORT TOBACCO
CHARLES COUNTY

MARYLAND

PREPARED BY THE

MARYLAND DEPARTMENT OF TRANSPORTATION

STATE HIGHWAY ADMINISTRATION

IN COOPERATION WITH THE

U. S. DEPARTMENT OF TRANSPORTATION

FEDERAL HIGHWAY ADMINISTRATION

PUBLISHED: 1998

SCALE IN FEET



SCALE IN MILES



LEGEND

STATE HIGHWAY	—————	—————
COUNTY ROADS	—————	—————
MUNICIPAL ROAD	—————	—————
OTHER PUBLIC ROAD	—————	—————
RESERVATION/PVT ROAD	—————	—————
INTERSTATE NUMBERED HIGHWAY	—————	
U.S. NUMBERED HIGHWAY	—————	
STATE NUMBERED HIGHWAY	—————	
ARMORY	—————	
CITY HALL/MUNICIPAL BLDG.	—————	
COURTHOUSE	—————	
FIRE DEPARTMENT	—————	
HIGHWAY GARAGE	—————	
HOSPITAL	—————	
LIBRARY	—————	
PARK AND RIDE	—————	
POLICE DEPARTMENT	—————	
POST OFFICE	—————	
SCHOOL	—————	

INFORMATION SUMMARY

BOUNDARY:

ACTS OF GENERAL ASSEMBLY, 1983

NO REVISIONS

HIGHWAYS REVISED TO JANUARY 1, 1998

PHOTOREVISED: 1995

CENSUS 36 (1990)

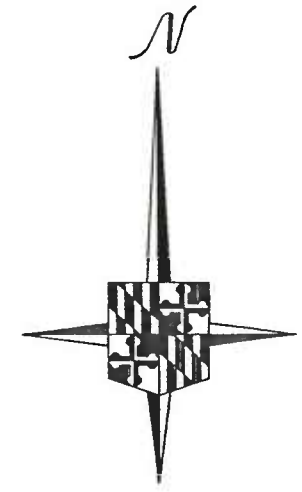
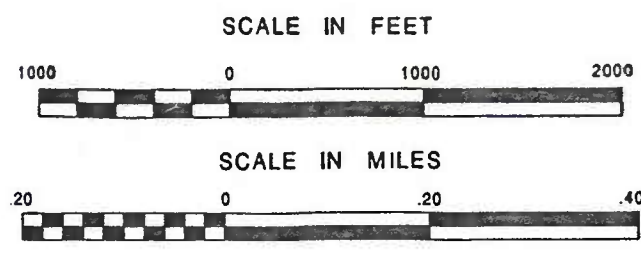
THIS MAP WAS CREATED USING MARYLAND
STATE PLANE COORDINATE GRID VALUES BASED
ON THE 1927 NORTH AMERICAN DATUM (NAD).

HIGD / DATA SUPPORT TEAM
CORRECTION MAP

LA PLATA

CHARLES COUNTY
MARYLAND

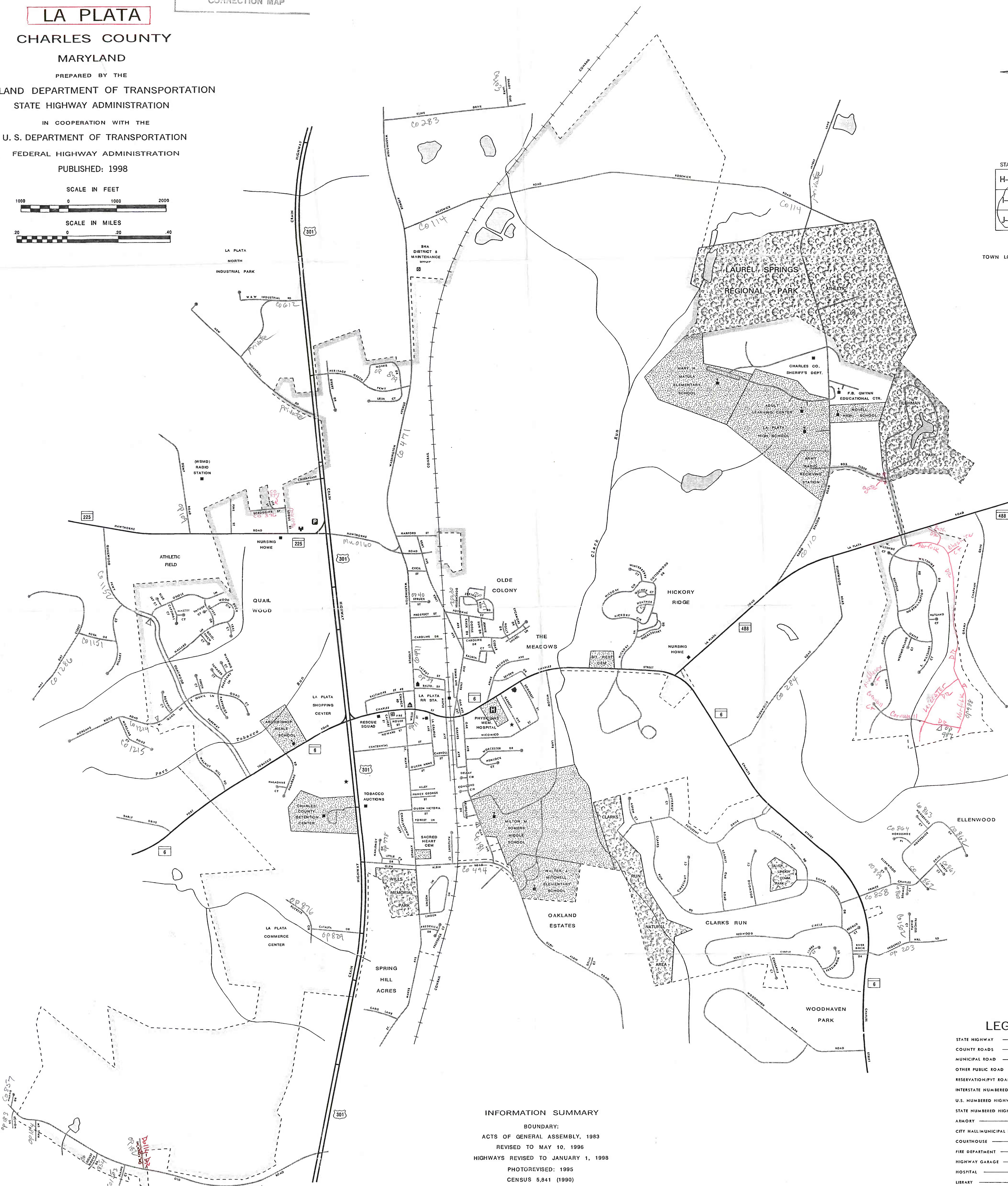
PREPARED BY THE
MARYLAND DEPARTMENT OF TRANSPORTATION
STATE HIGHWAY ADMINISTRATION
IN COOPERATION WITH THE
U. S. DEPARTMENT OF TRANSPORTATION
FEDERAL HIGHWAY ADMINISTRATION
PUBLISHED: 1998



STATEWIDE GRID MAP KEY

H-10	H-11	H-12
J-10	X	J-12
K-11		K-12

TOWN LOCATED ON GRID MAP I-11



INFORMATION SUMMARY

BOUNDARY:
ACTS OF GENERAL ASSEMBLY, 1983
REVISED TO MAY 10, 1996
HIGHWAYS REVISED TO JANUARY 1, 1998
PHOTOREVISED: 1995
CENSUS 5,841 (1990)

THIS MAP WAS CREATED USING MARYLAND
STATE PLANE COORDINATE GRID VALUES BASED
ON THE 1927 NORTH AMERICAN DATUM (NAD).

LEGEND

- STATE HIGHWAY
- COUNTY ROADS
- MUNICIPAL ROAD
- OTHER PUBLIC ROAD
- RESERVATION/PIV ROAD
- INTERSTATE NUMBERED HIGHWAY
- U.S. NUMBERED HIGHWAY
- STATE NUMBERED HIGHWAY
- ARMORY
- CITY HALL/MUNICIPAL BLDG.
- COURTHOUSE
- FIRE DEPARTMENT
- HIGHWAY GARAGE
- HOSPITAL
- LIBRARY
- PARK AND RIDE
- POLICE DEPARTMENT
- POST OFFICE
- SCHOOL

HISD / DATA SUPPORT TEAM
CORRECTION MAP

LA PLATA

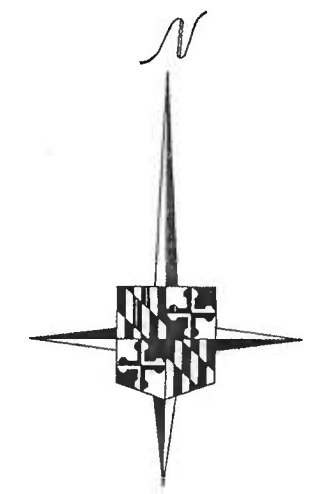
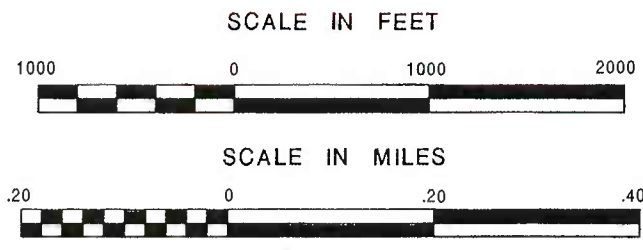
CHARLES COUNTY

MARYLAND

PREPARED BY THE
MARYLAND DEPARTMENT OF TRANSPORTATION
STATE HIGHWAY ADMINISTRATION

IN COOPERATION WITH THE
U. S. DEPARTMENT OF TRANSPORTATION
FEDERAL HIGHWAY ADMINISTRATION

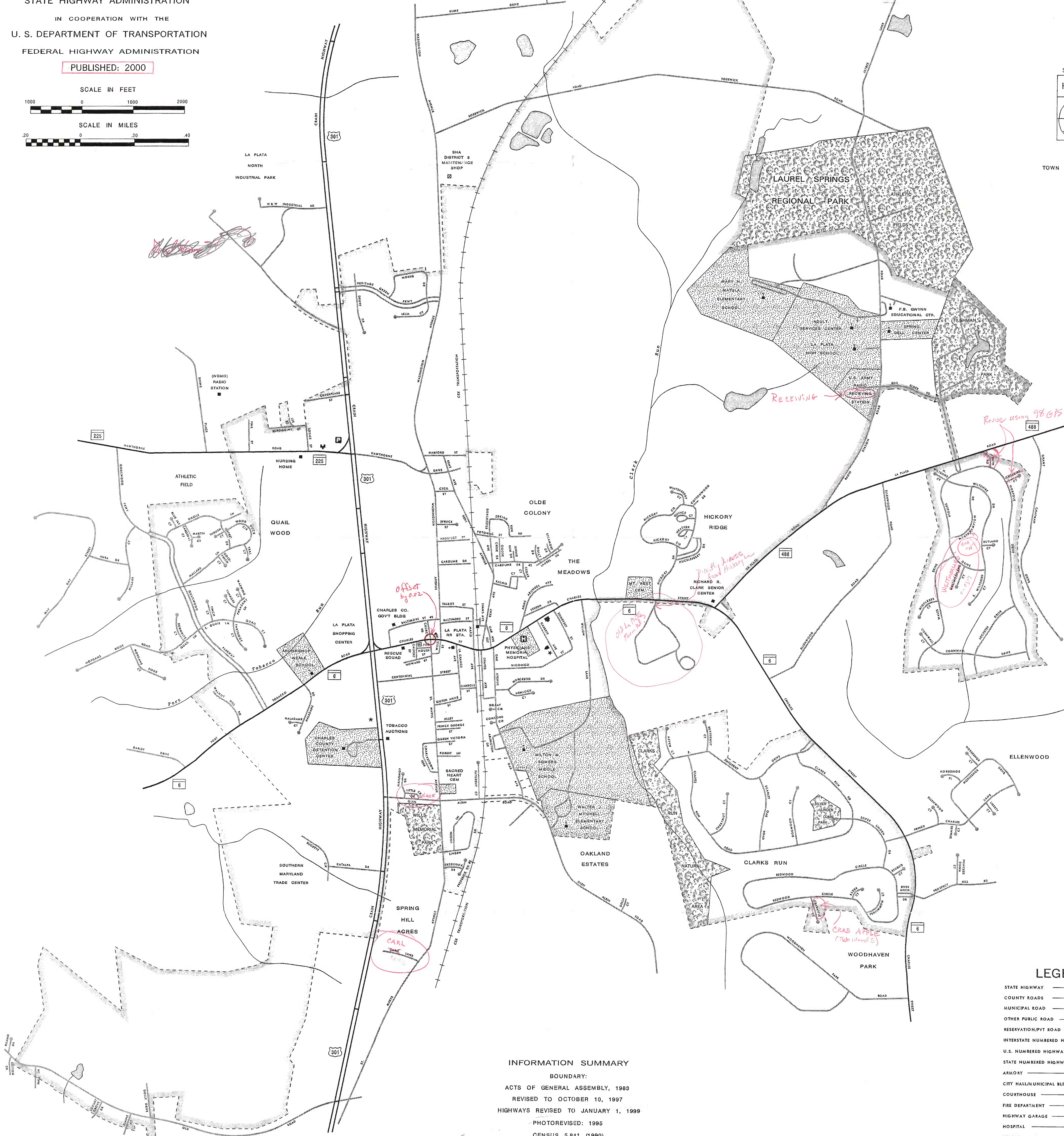
PUBLISHED: 2000



STATEWIDE GRID MAP KEY

H-10	H-11	H-12
I-10	I-11	I-12
J-10	J-11	J-12
K-11	K-12	

TOWN LOCATED ON GRID MAP I-11



INFORMATION SUMMARY
BOUNDARY:
ACTS OF GENERAL ASSEMBLY, 1983
REVISED TO OCTOBER 10, 1997
HIGHWAYS REVISED TO JANUARY 1, 1999
PHOTOREVISED: 1995
CENSUS 5,841 (1990)

THIS MAP WAS CREATED USING MARYLAND
STATE PLANE COORDINATE GRID VALUES BASED
ON THE 1927 NORTH AMERICAN DATUM (NAD).

LEGEND

STATE HIGHWAY	—
COUNTY ROADS	—
MUNICIPAL ROAD	—
OTHER PUBLIC ROAD	—
RESERVATION/PVT ROAD	—
INTERSTATE NUMBERED HIGHWAY	— I-95
U.S. NUMBERED HIGHWAY	— US-301
STATE NUMBERED HIGHWAY	— MD-225
ARMORY	—
CITY HALL/MUNICIPAL BLDG.	—
COURTHOUSE	—
FIRE DEPARTMENT	—
HIGHWAY GARAGE	—
HOSPITAL	—
LIBRARY	—
PARK AND RIDE	—
POLICE DEPARTMENT	—
POST OFFICE	—
SCHOOL	—

ROUTE NUMBER INDEX MAP

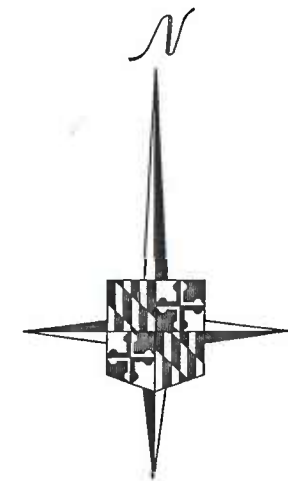
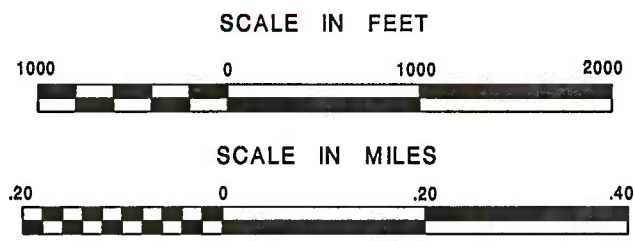
LA PLATA

CHARLES COUNTY

MARYLAND

PREPARED BY THE
 MARYLAND DEPARTMENT OF TRANSPORTATION
 STATE HIGHWAY ADMINISTRATION
 IN COOPERATION WITH THE
 U. S. DEPARTMENT OF TRANSPORTATION
 FEDERAL HIGHWAY ADMINISTRATION

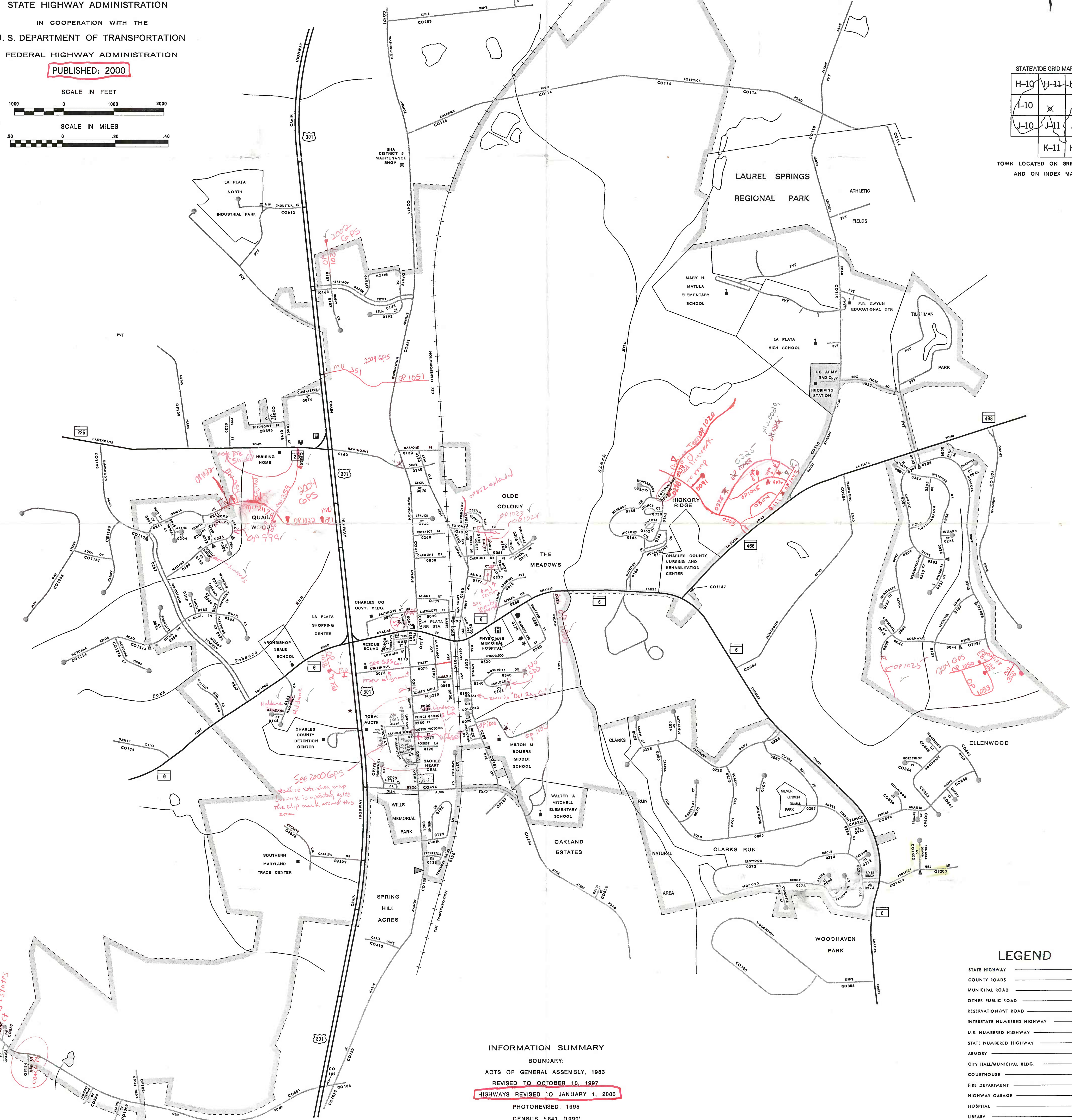
PUBLISHED: 2000



STATEWIDE GRID MAP KEY

H-10	H-11	H-12
I-10	J-11	I-12
J-10	J-11	J-12
K-11	K-12	

TOWN LOCATED ON GRID MAP I-11
 AND ON INDEX MAP I-11



225

301

468

8

8

8

8

8

INFORMATION SUMMARY
 BOUNDARY:
 ACTS OF GENERAL ASSEMBLY, 1983
 REVISED TO OCTOBER 10, 1997
HIGHWAYS REVISED TO JANUARY 1, 2000
 PHOTOREVISED: 1995
 CENSUS 1,841 (1990)

THIS MAP WAS CREATED USING MARYLAND
 STATE PLANE COORDINATE GRID VALUES BASED
 ON THE 1927 NORTH AMERICAN DATUM.

- LEGEND**
- STATE HIGHWAY
 - COUNTY ROADS
 - MUNICIPAL ROAD
 - OTHER PUBLIC ROAD
 - RESERVATION/PVT ROAD
 - INTERSTATE NUMBERED HIGHWAY
 - U.S. NUMBERED HIGHWAY
 - STATE NUMBERED HIGHWAY
 - ARMORY
 - CITY HALL/MUNICIPAL BLDG.
 - COURTHOUSE
 - FIRE DEPARTMENT
 - HIGHWAY GARAGE
 - HOSPITAL
 - LIBRARY
 - PARK AND RIDE
 - POLICE DEPARTMENT
 - POST OFFICE
 - SCHOOL

Highland Estates

See 2000 GPS
 Positive Note when map
 is done is updated with
 the clip mark around the
 area


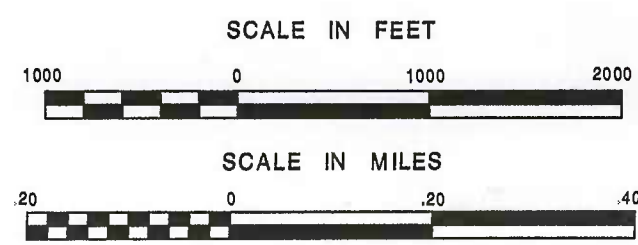
See 2000 GPS
 Positive Note when map
 is done is updated with
 the clip mark around the
 area

ROUTE NUMBER INDEX MAP

LA PLATA
CHARLES COUNTY
MARYLAND

HISD / DATA SUPPORT TEAM
CORRECTION MAP

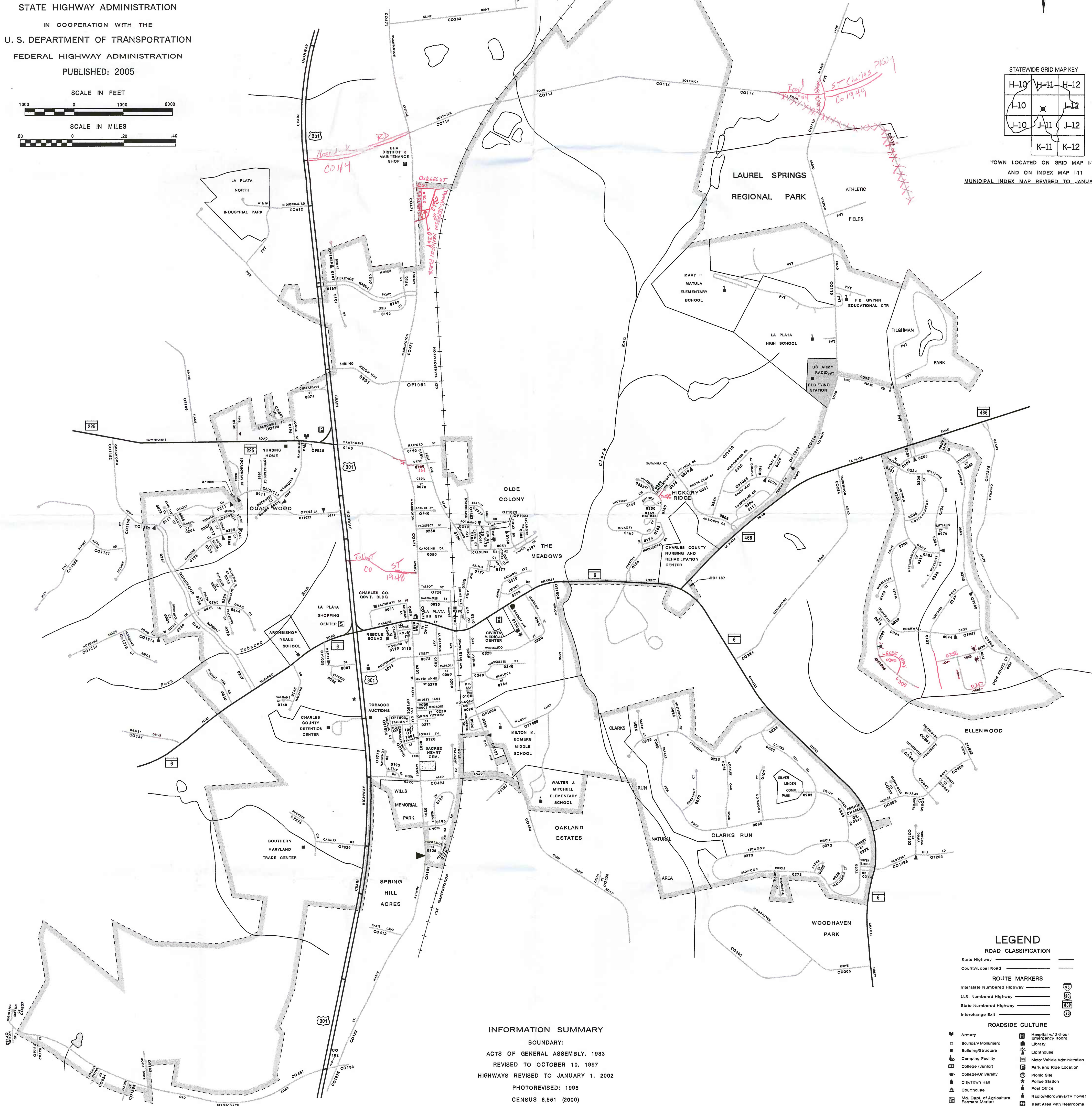
PREPARED BY THE
MARYLAND DEPARTMENT OF TRANSPORTATION
STATE HIGHWAY ADMINISTRATION
IN COOPERATION WITH THE
U. S. DEPARTMENT OF TRANSPORTATION
FEDERAL HIGHWAY ADMINISTRATION
PUBLISHED: 2005



STATEWIDE GRID MAP KEY

H-10	H-11	H-12
I-10	I-11	I-12
J-10	J-11	J-12
K-11	K-12	

TOWN LOCATED ON GRID MAP I-11
AND ON INDEX MAP I-11
MUNICIPAL INDEX MAP REVISED TO JANUARY 1, 2008



INFORMATION SUMMARY
BOUNDARY:
ACTS OF GENERAL ASSEMBLY, 1983
REVISED TO OCTOBER 10, 1997
HIGHWAYS REVISED TO JANUARY 1, 2002
PHOTO-REVISED: 1995
CENSUS 6,551 (2000)

THIS MAP WAS CREATED USING MARYLAND
STATE PLANE COORDINATE GRID VALUES BASED
ON THE 1927 NORTH AMERICAN DATUM (NAD).

LEGEND

- ROAD CLASSIFICATION**
- State Highway
 - County/Local Road
- ROUTE MARKERS**
- Interstate Numbered Highway
 - U.S. Numbered Highway
 - State Numbered Highway
 - Interchange Exit
- ROADSIDE CULTURE**
- Army
 - Boundary Monument
 - Building/Structure
 - Camping Facility
 - College/University
 - Courthouse
 - Md. Dept. of Agriculture Farmers Market
 - Fire/Rescue
 - Garage/SHA/County/Municipal
 - Gas/Service
 - Gift Store/County Club
 - Hospital
 - Hospital w/ 24-hour Emergency Room
 - Library
 - Lighthouse
 - Motor Vehicle Administration
 - Park and Ride Location
 - Phone Stop
 - Police Station
 - Post Office
 - Rest Area with Restrooms
 - School
 - Shopping Center/Mall
 - VIP Station
 - Volunteer Center
 - Yacht Club/Marine


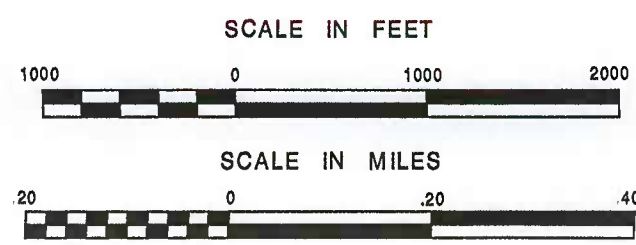
ROUTE NUMBER INDEX MAP

LA PLATA

CHARLES COUNTY

MARYLAND

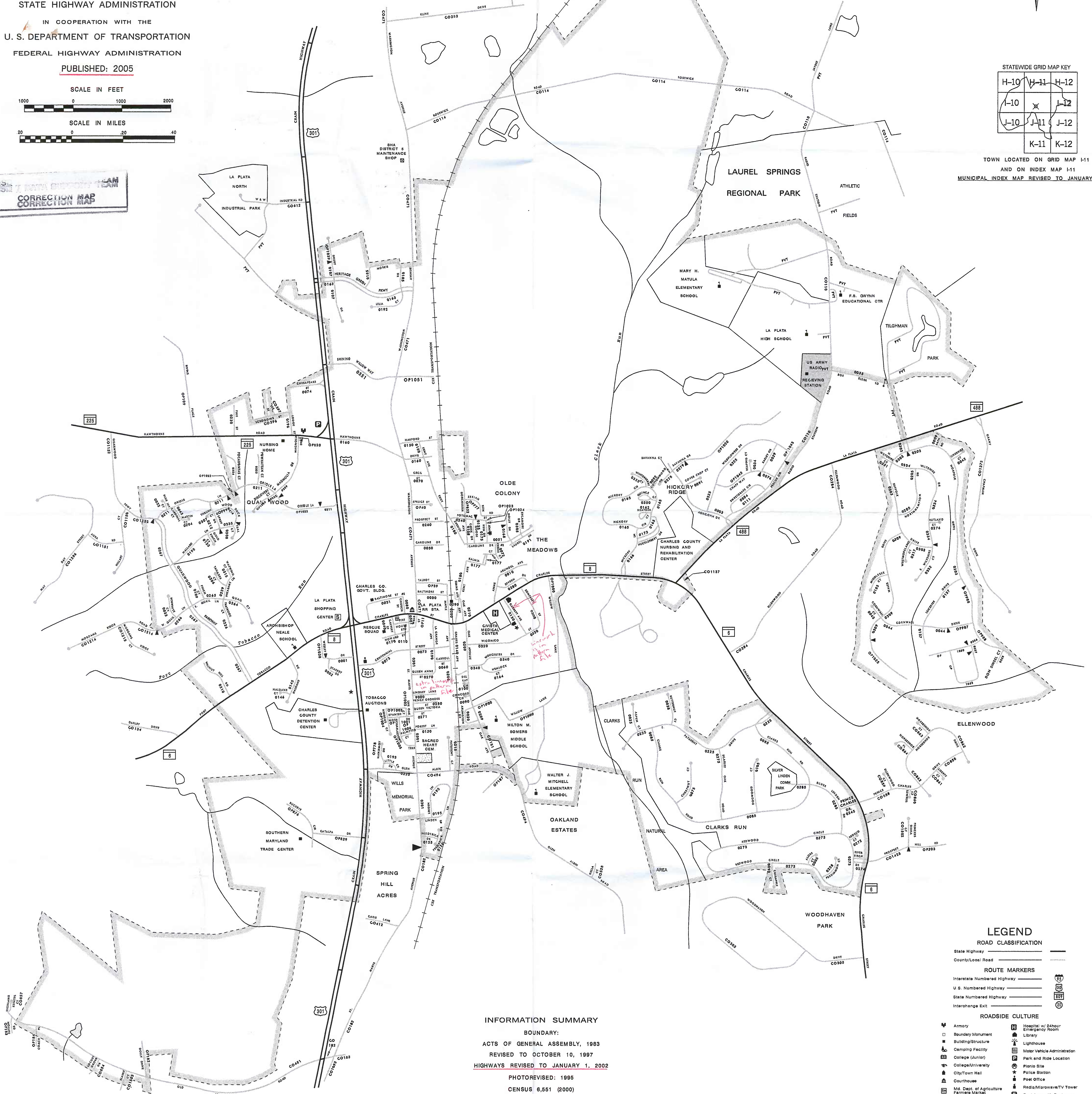
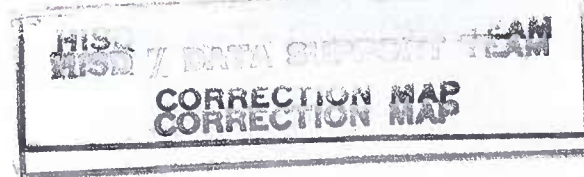
PREPARED BY THE
 MARYLAND DEPARTMENT OF TRANSPORTATION
 STATE HIGHWAY ADMINISTRATION
 IN COOPERATION WITH THE
 U. S. DEPARTMENT OF TRANSPORTATION
 FEDERAL HIGHWAY ADMINISTRATION
 PUBLISHED: 2005



STATEWIDE GRID MAP KEY

H-10	H-11	H-12
I-10	I-11	I-12
J-10	J-11	J-12
K-11	K-12	

TOWN LOCATED ON GRID MAP I-11
 AND ON INDEX MAP I-11
 MUNICIPAL INDEX MAP REVISED TO JANUARY 1, 2008



INFORMATION SUMMARY
 BOUNDARY:
 ACTS OF GENERAL ASSEMBLY, 1983
 REVISED TO OCTOBER 10, 1997
 HIGHWAYS REVISED TO JANUARY 1, 2002
 PHOTO REVISED: 1995
 CENSUS 6,551 (2000)

THIS MAP WAS CREATED USING MARYLAND
 STATE PLANE COORDINATE GRID VALUES BASED
 ON THE 1927 NORTH AMERICAN DATUM (NAD).

LEGEND

ROAD CLASSIFICATION

- State Highway
- County/Local Road

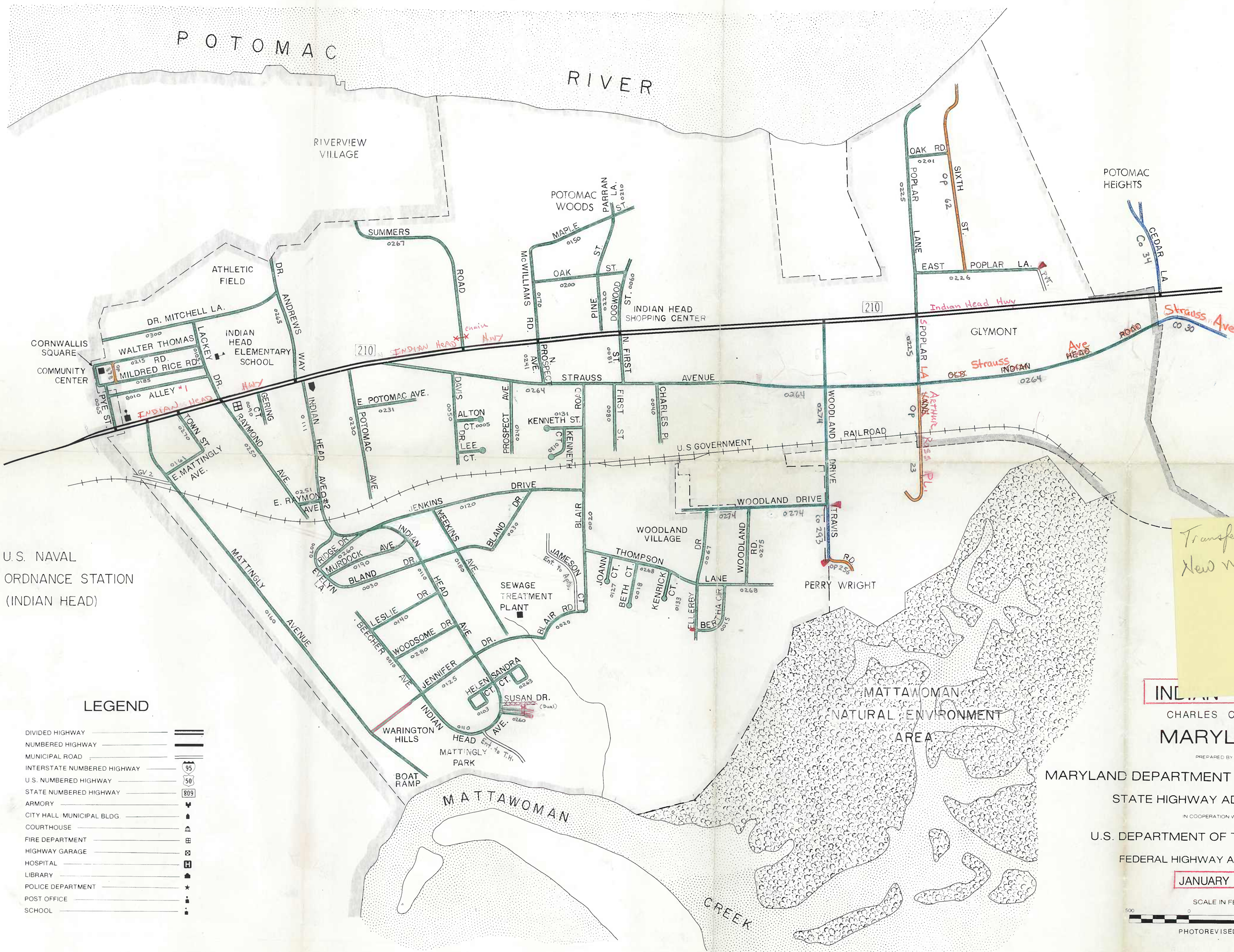

ROUTE MARKERS

- Interstate Numbered Highway
- U.S. Numbered Highway
- State Numbered Highway
- Interchange Exit

ROADSIDE CULTURE

- Army
- Boundary Monument
- Building/Structure
- Camping Facility
- College (Junior)
- College/University
- City/Town Hall
- Courthouse
- Mid. Dept. of Agriculture Farmers Market
- Fire/Rescue
- Garage/SHA/County/Municipal
- Gate/Barrier
- Golf Course/Country Club
- Hospital
- Hospital w/ 24-hour Emergency Room
- Library
- Lighthouse
- Motor Vehicle Administration
- Park and Ride Location
- Picnic Site
- Police Station
- Post Office
- Radio/Microwave/TV Tower
- Real Area with Restroom
- School
- Shopping Center/Mall
- VEIP Station
- Welcome Center
- Yacht Club/Marina

POTOMAC RIVER



Transfer Route Numbers To New map

U.S. NAVAL
ORDNANCE STATION
(INDIAN HEAD)

LEGEND

- DIVIDED HIGHWAY
- NUMBERED HIGHWAY
- MUNICIPAL ROAD
- INTERSTATE NUMBERED HIGHWAY
- U.S. NUMBERED HIGHWAY
- STATE NUMBERED HIGHWAY
- ARMORY
- CITY HALL MUNICIPAL BLDG.
- COURTHOUSE
- FIRE DEPARTMENT
- HIGHWAY GARAGE
- HOSPITAL
- LIBRARY
- POLICE DEPARTMENT
- POST OFFICE
- SCHOOL

INDIAN HEAD
CHARLES COUNTY
MARYLAND

PREPARED BY THE
MARYLAND DEPARTMENT OF TRANSPORTATION
STATE HIGHWAY ADMINISTRATION

IN COOPERATION WITH THE
U.S. DEPARTMENT OF TRANSPORTATION
FEDERAL HIGHWAY ADMINISTRATION

JANUARY 1994


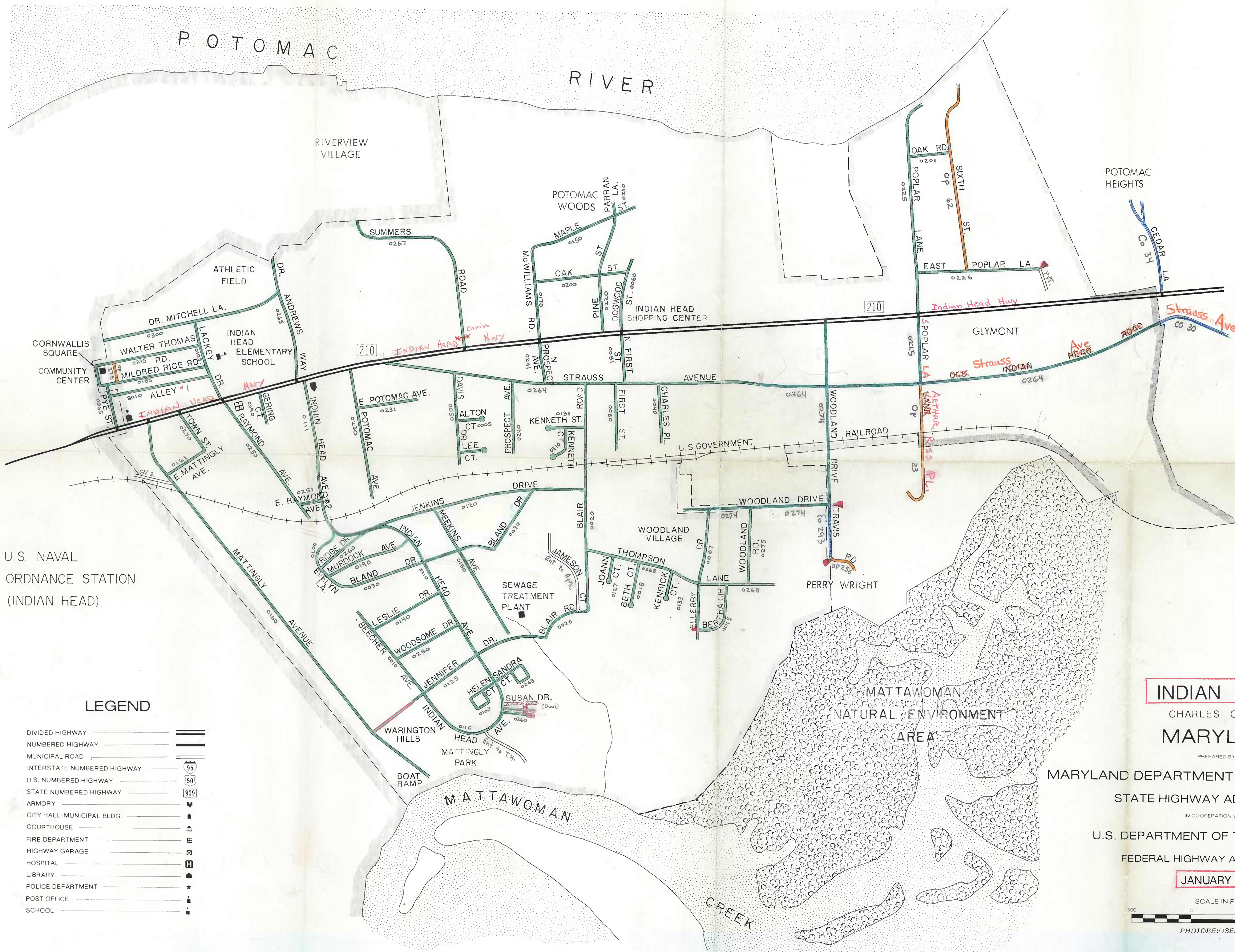


PHOTOREVISED: 1989

*verified against inventories,
masterplus + hpmc
10/14/94*

HISD / DATA SUPPORT TEAM
CORRECTION MAP 83

1990 CENSUS 3,531



U.S. NAVAL
ORDNANCE STATION
(INDIAN HEAD)

LEGEND

- DIVIDED HIGHWAY
- NUMBERED HIGHWAY
- MUNICIPAL ROAD
- INTERSTATE NUMBERED HIGHWAY
- U.S. NUMBERED HIGHWAY
- STATE NUMBERED HIGHWAY
- ARMORY
- CITY HALL MUNICIPAL BLDG
- COURTHOUSE
- FIRE DEPARTMENT
- HIGHWAY GARAGE
- HOSPITAL
- LIBRARY
- POLICE DEPARTMENT
- POST OFFICE
- SCHOOL

INDIAN HEAD

CHARLES COUNTY
MARYLAND

PREPARED BY THE
MARYLAND DEPARTMENT OF TRANSPORTATION
STATE HIGHWAY ADMINISTRATION
IN COOPERATION WITH THE
U.S. DEPARTMENT OF TRANSPORTATION
FEDERAL HIGHWAY ADMINISTRATION

JANUARY 1994



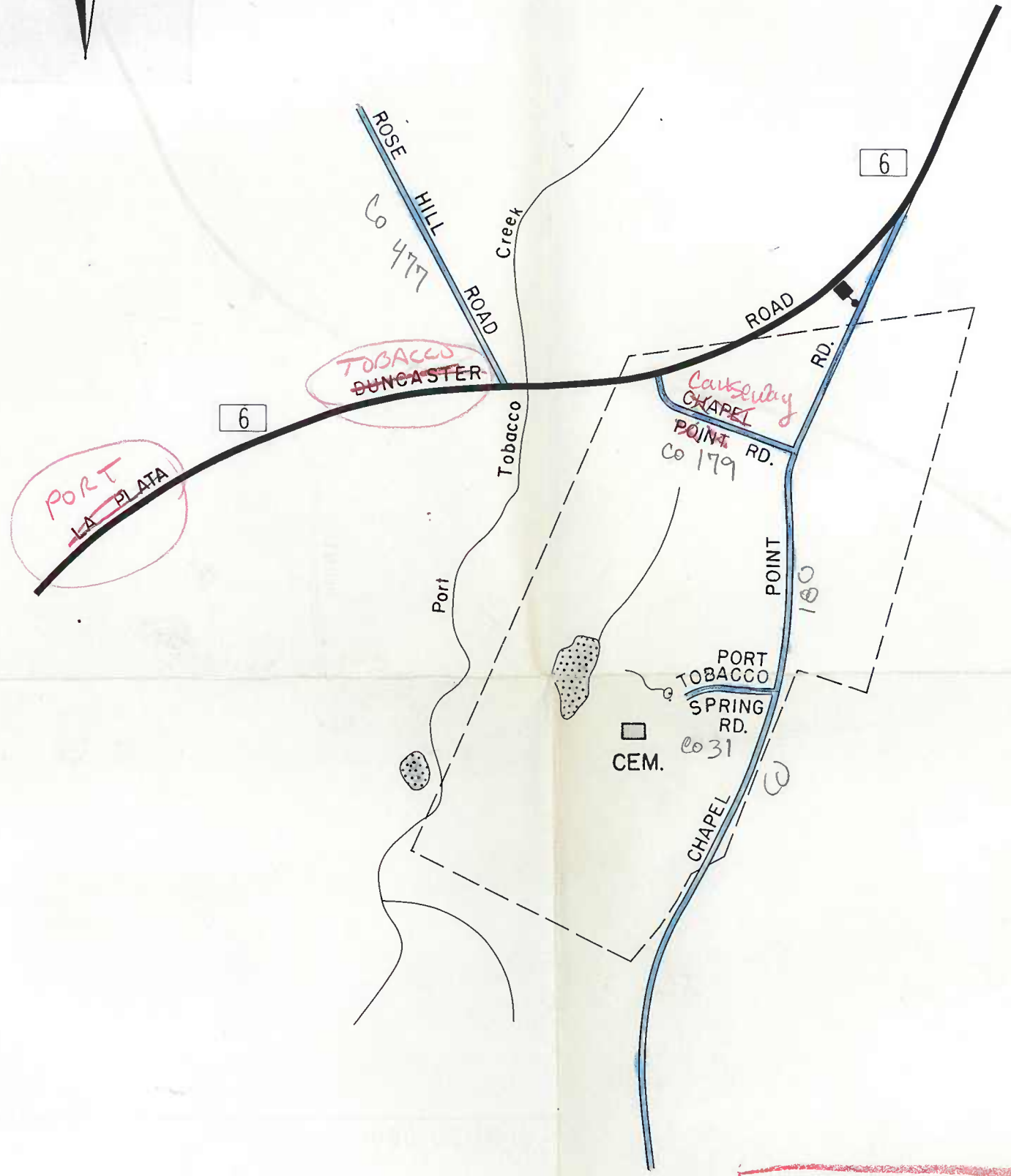

PHOTOREVISED: 1989

*verified against inventories,
masterplus & plans
10/14/94*

JMK

1990 CENSUS 3,531

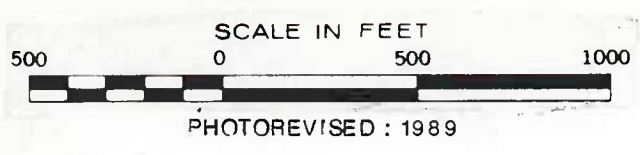
HISD / DATA SUPPORT TEAM
CORRECTION MAP 83



PORT TOBACCO
CHARLES COUNTY
MARYLAND

PREPARED BY THE
MARYLAND DEPARTMENT OF TRANSPORTATION
STATE HIGHWAY ADMINISTRATION
IN COOPERATION WITH THE
U.S. DEPARTMENT OF TRANSPORTATION
FEDERAL HIGHWAY ADMINISTRATION

JANUARY 1994



LEGEND

- DIVIDED HIGHWAY
- NUMBERED HIGHWAY
- MUNICIPAL ROAD
- INTERSTATE NUMBERED HIGHWAY
- U.S. NUMBERED HIGHWAY
- STATE NUMBERED HIGHWAY
- ARMORY
- CITY HALL MUNICIPAL BLDG.
- COURTHOUSE
- FIRE DEPARTMENT
- HIGHWAY GARAGE
- HOSPITAL
- LIBRARY
- POLICE DEPARTMENT
- POST OFFICE
- SCHOOL


*From Jan. 1993 map -
"Verified with inventory
6-14-93 T. Massicot"*

1990 CENSUS 36

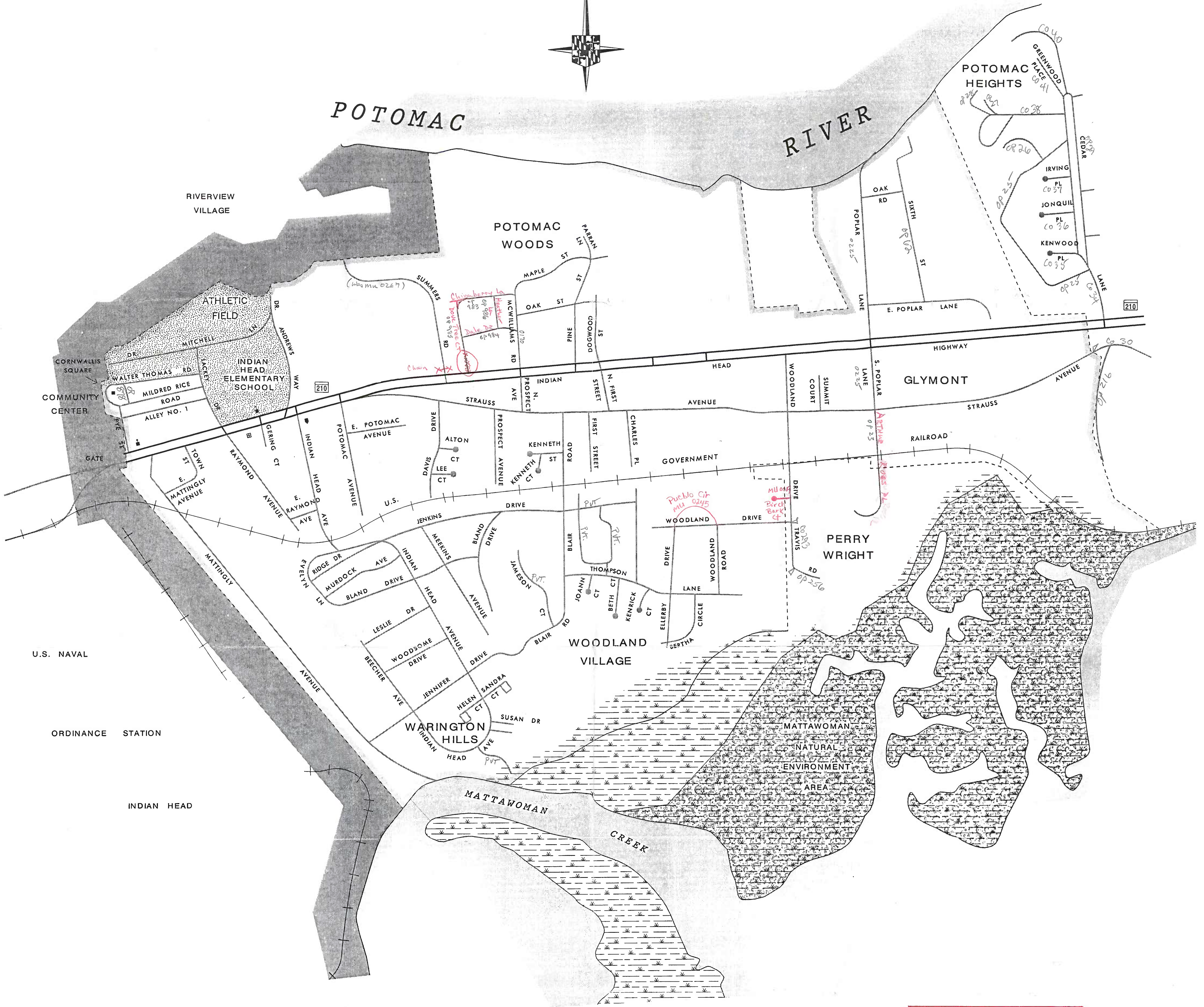
121-A

121-A

**HISD / DATA SUPPORT TEAM
CORRECTION MAP**



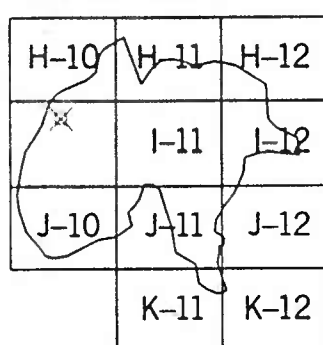
POTOMAC RIVER



LEGEND

- STATE HIGHWAY
- COUNTY ROADS
- MUNICIPAL ROAD
- OTHER PUBLIC ROAD
- RESERVATION/PVT ROAD
- INTERSTATE NUMBERED HIGHWAY
- U.S. NUMBERED HIGHWAY
- STATE NUMBERED HIGHWAY
- ARMORY
- CITY HALL/MUNICIPAL BLDG.
- COURTHOUSE
- FIRE DEPARTMENT
- HIGHWAY GARAGE
- HOSPITAL
- LIBRARY
- PARK AND RIDE
- POLICE DEPARTMENT
- POST OFFICE
- SCHOOL

STATEWIDE GRID MAP KEY



TOWN LOCATED ON GRID MAP H-10

INFORMATION SUMMARY

BOUNDARY:
 ACTS OF GENERAL ASSEMBLY, 1983
 REVISED TO AUGUST 1, 1992
 HIGHWAYS REVISED TO JANUARY 1, 1998
 PHOTOREVISED: 1995
 CENSUS 3,531 (1990)

THIS MAP WAS CREATED USING MARYLAND
 STATE PLANE COORDINATE GRID VALUES BASED
 ON THE 1627 NORTH AMERICAN DATUM (NAD).

INDIAN HEAD


HISD / DATA SUPPORT TEAM
CORRECTION MAP

CHARLES COUNTY

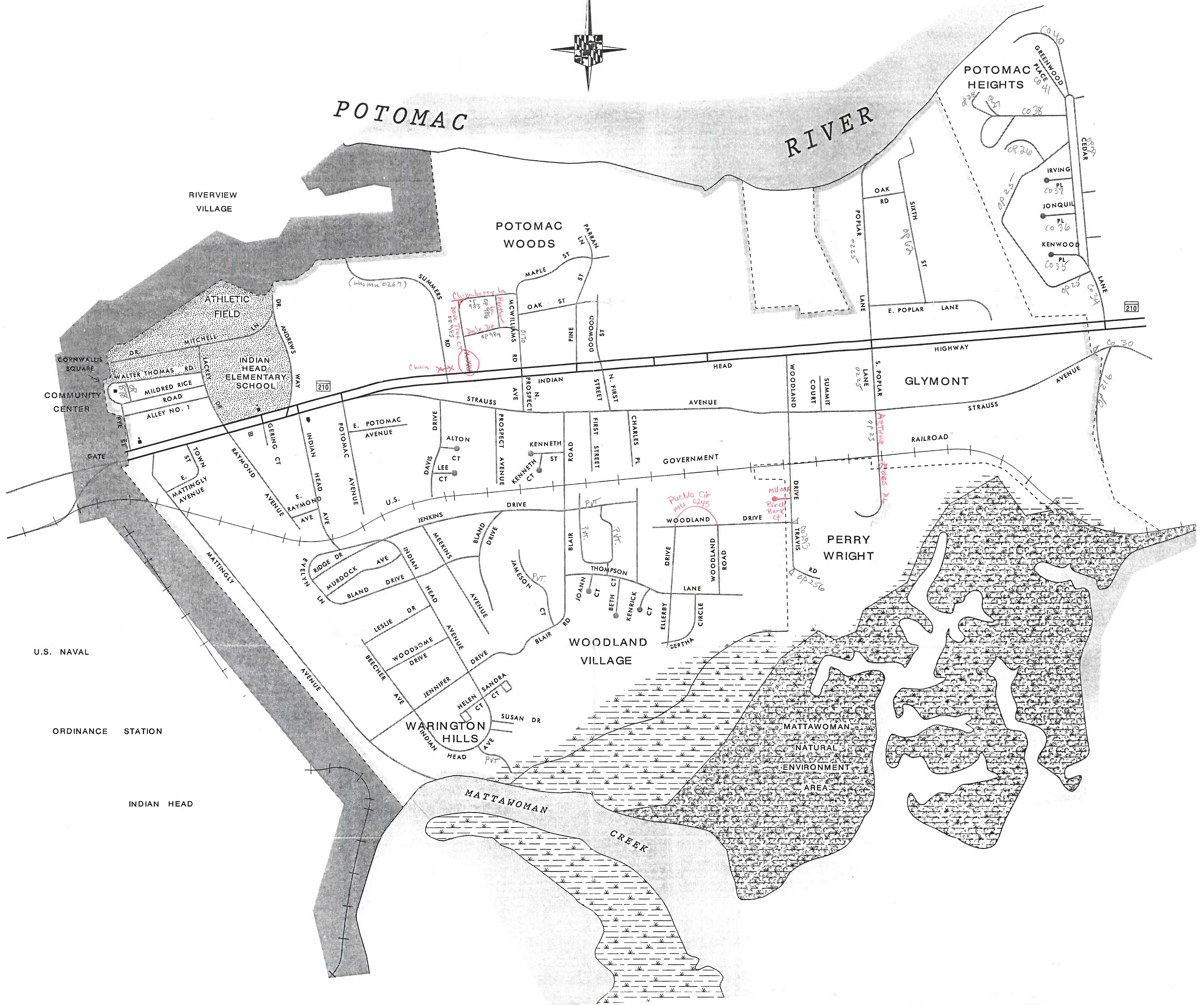
MARYLAND
PREPARED BY THE

MARYLAND DEPARTMENT OF TRANSPORTATION
STATE HIGHWAY ADMINISTRATION
IN COOPERATION WITH THE

*Revise Corp Limits in database
 for Woodland Dr / Travis Rd
 when 1999 edition comes out.
 KP 9-3-99*



POTOMAC RIVER



LEGEND

- STATE HIGHWAY
- COUNTY ROADS
- MUNICIPAL ROAD
- OTHER PUBLIC ROAD
- RESERVATION/PVT ROAD
- INTERSTATE NUMBERED HIGHWAY
- U.S. NUMBERED HIGHWAY
- STATE NUMBERED HIGHWAY
- ARMORY
- CITY HALL/MUNICIPAL BLDG.
- COURTHOUSE
- FIRE DEPARTMENT
- HIGHWAY GARAGE
- HOSPITAL
- LIBRARY
- PARK AND RIDE
- POLICE DEPARTMENT
- POST OFFICE
- SCHOOL

STATEWIDE GRID MAP KEY

H-10	H-11	H-12
J-10	J-11	J-12
K-11	K-12	

TOWN LOCATED ON GRID MAP H-10

INFORMATION SUMMARY

BOUNDARY:
 ACTS OF GENERAL ASSEMBLY, 1983
 REVISED TO AUGUST 1, 1992
 HIGHWAYS REVISED TO JANUARY 1, 1998
 PHOTOREVISED: 1995
 CENSUS 3,531 (1990)

THIS MAP WAS CREATED USING MARYLAND
 STATE PLANE COORDINATE GRID VALUES BASED
 ON THE 1927 NORTH AMERICAN DATUM (NAD).

HISD / DATA SUPPORT TEAM
 CORRECTION MAP

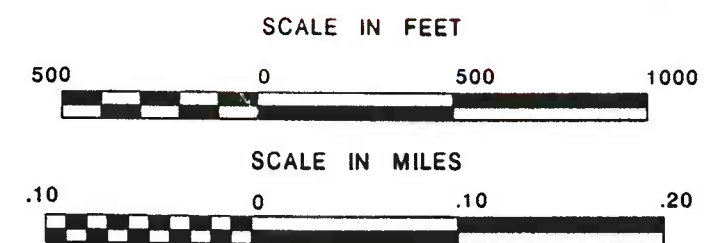
INDIAN HEAD


CHARLES COUNTY

MARYLAND
 PREPARED BY THE

MARYLAND DEPARTMENT OF TRANSPORTATION
 STATE HIGHWAY ADMINISTRATION
 IN COOPERATION WITH THE
 U. S. DEPARTMENT OF TRANSPORTATION
 FEDERAL HIGHWAY ADMINISTRATION

PUBLISHED: 1998

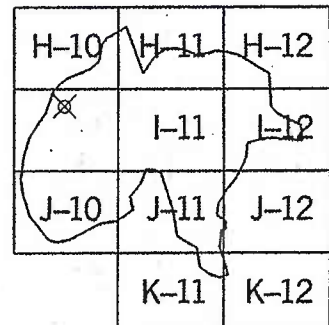




LEGEND

- STATE HIGHWAY
- COUNTY ROADS
- MUNICIPAL ROAD
- OTHER PUBLIC ROAD
- RESERVATION/PVT ROAD
- INTERSTATE NUMBERED HIGHWAY
- U.S. NUMBERED HIGHWAY
- STATE NUMBERED HIGHWAY
- ARMORY
- CITY HALL/MUNICIPAL BLDG.
- COURTHOUSE
- FIRE DEPARTMENT
- HIGHWAY GARAGE
- HOSPITAL
- LIBRARY
- PARK AND RIDE
- POLICE DEPARTMENT
- POST OFFICE
- SCHOOL

STATEWIDE GRID MAP KEY



TOWN LOCATED ON GRID MAP I-10

INFORMATION SUMMARY

BOUNDARY:
 ACTS OF GENERAL ASSEMBLY, 1983
 REVISED TO NOVEMBER 17, 1995
 HIGHWAYS REVISED TO JANUARY 1, 1999
 PHOTOREVISED: 1995
 CENSUS 3,531 (1990)

THIS MAP WAS CREATED USING MARYLAND
 STATE PLANE COORDINATE GRID VALUES BASED
 ON THE 1927 NORTH AMERICAN DATUM (NAD).

INDIAN HEAD

CHARLES COUNTY

MARYLAND

PREPARED BY THE

HISD / DATA SUPPORT TEAM

CORRECTION MAP

MARYLAND DEPARTMENT OF TRANSPORTATION

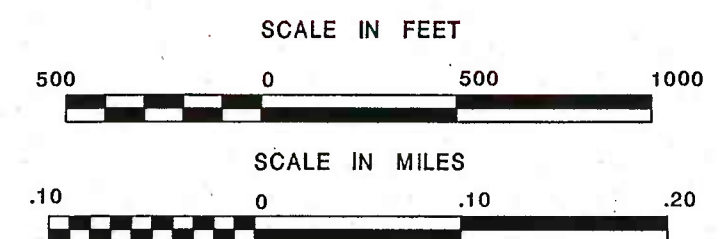
STATE HIGHWAY ADMINISTRATION

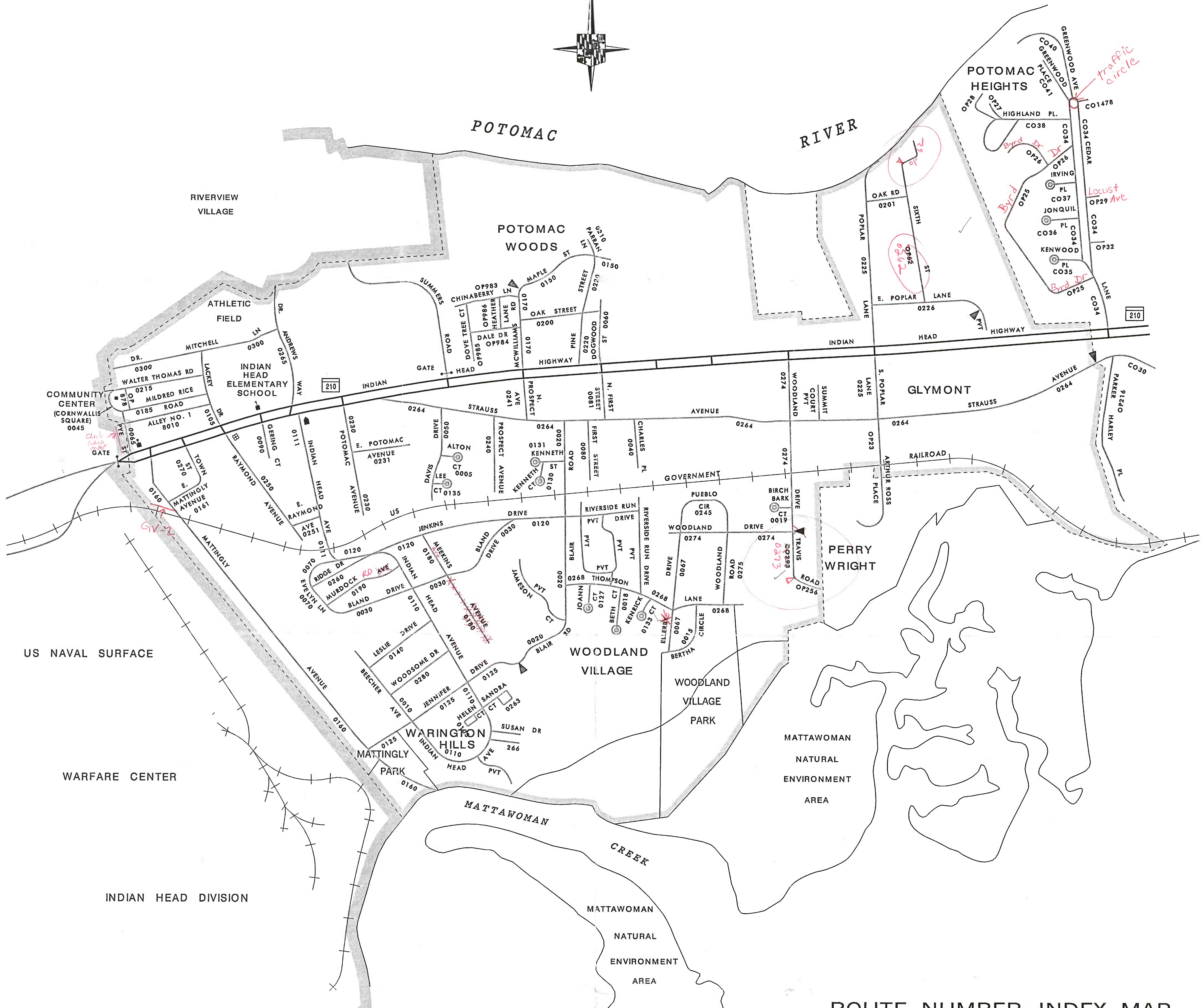

IN COOPERATION WITH THE

U. S. DEPARTMENT OF TRANSPORTATION

FEDERAL HIGHWAY ADMINISTRATION

PUBLISHED: 2000





LEGEND

STATE HIGHWAY	—
COUNTY ROADS	—
MUNICIPAL ROAD	—
OTHER PUBLIC ROAD	—
RESERVATION/PVT ROAD	—
INTERSTATE NUMBERED HIGHWAY	—
U.S. NUMBERED HIGHWAY	—
STATE NUMBERED HIGHWAY	—
ARMORY	☪
CITY HALL/MUNICIPAL BLDG.	⌘
COURTHOUSE	⌘
FIRE DEPARTMENT	⌘
HIGHWAY GARAGE	⌘
HOSPITAL	⌘
LIBRARY	⌘
PARK AND RIDE	⌘
POLICE DEPARTMENT	⌘
POST OFFICE	⌘
SCHOOL	⌘

STATEWIDE GRID MAP KEY

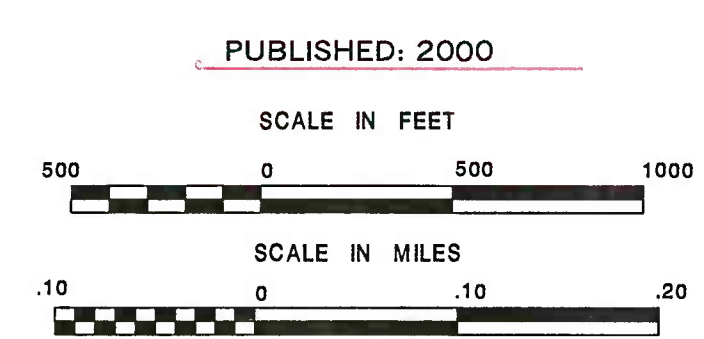
H-10	H-11	H-12
J-10	J-11	J-12
K-11	K-12	

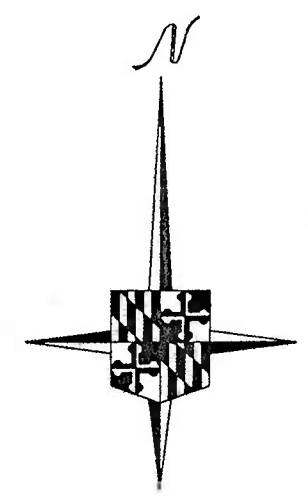
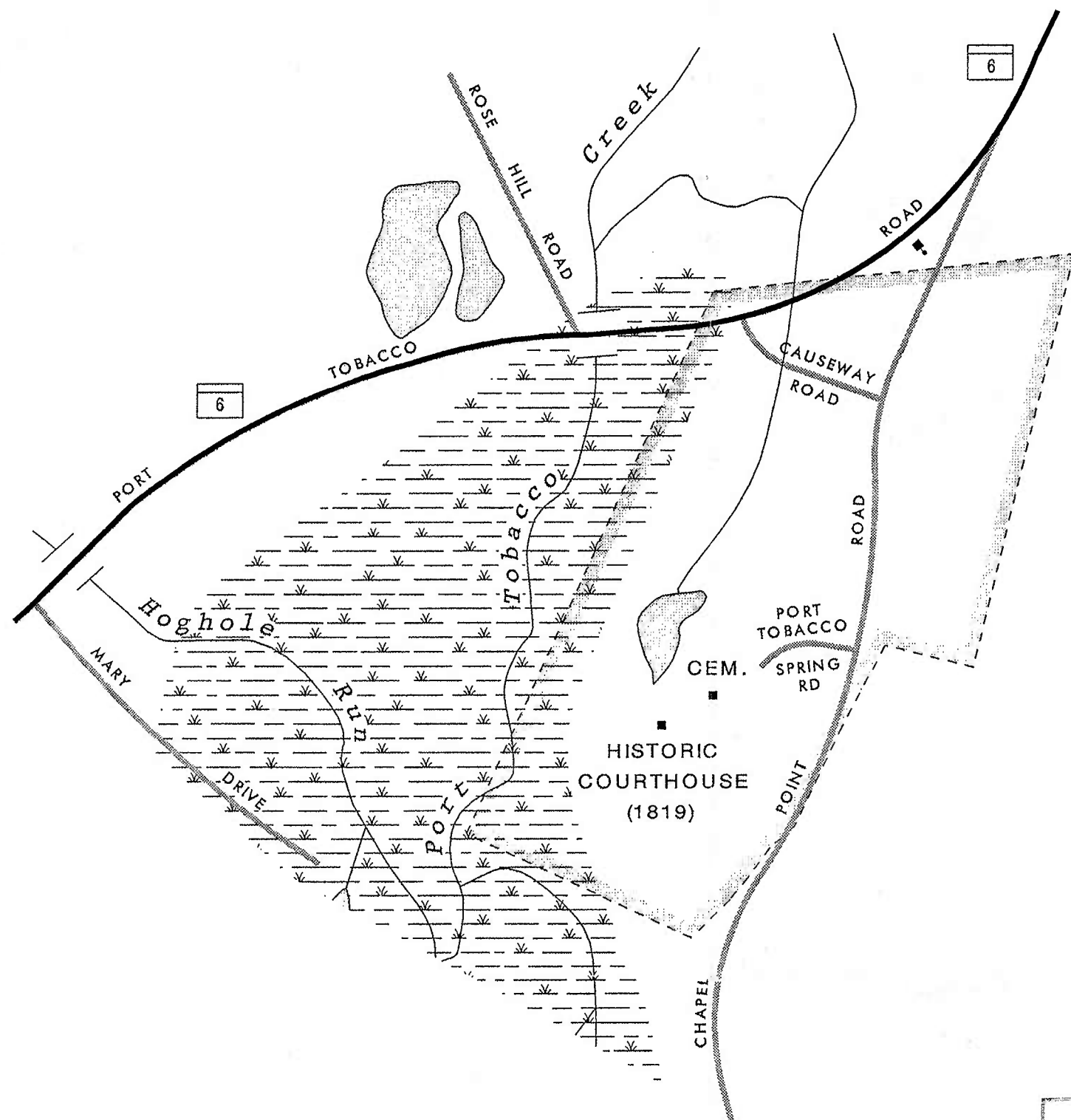
TOWN LOCATED ON GRID MAP I-10
AND ON INDEX MAP I-10
Index map revised to Jan 1, 2002

HISD / DATA SUPPORT TEAM
CORRECTION MAP

INFORMATION SUMMARY
BOUNDARY:
ACTS OF GENERAL ASSEMBLY, 1983
REVISED TO NOVEMBER 17, 1995
HIGHWAYS REVISED TO JANUARY 1, 2000
PHOTOREVISED: 1995
CENSUS 3,531 (1990)
THIS MAP WAS CREATED USING MARYLAND
STATE PLANE COORDINATE GRID VALUES BASED
ON THE 1927 NORTH AMERICAN DATUM (NAD).

ROUTE NUMBER INDEX MAP
INDIAN HEAD
CHARLES COUNTY
MARYLAND
PREPARED BY THE
MARYLAND DEPARTMENT OF TRANSPORTATION
STATE HIGHWAY ADMINISTRATION
IN COOPERATION WITH THE
U. S. DEPARTMENT OF TRANSPORTATION
FEDERAL HIGHWAY ADMINISTRATION





STATEWIDE GRID MAP KEY

H-10	H-11	H-12
I-10	I-11	I-12
J-10	J-11	J-12
	K-11	K-12

TOWN LOCATED ON GRID MAP I-11

HISD / DATA SUPPORT TEAM
CORRECTION MAP

PORT TOBACCO

CHARLES COUNTY

MARYLAND

PREPARED BY THE

MARYLAND DEPARTMENT OF TRANSPORTATION

STATE HIGHWAY ADMINISTRATION

IN COOPERATION WITH THE

U. S. DEPARTMENT OF TRANSPORTATION

FEDERAL HIGHWAY ADMINISTRATION

PUBLISHED: 2000

SCALE IN FEET



SCALE IN MILES



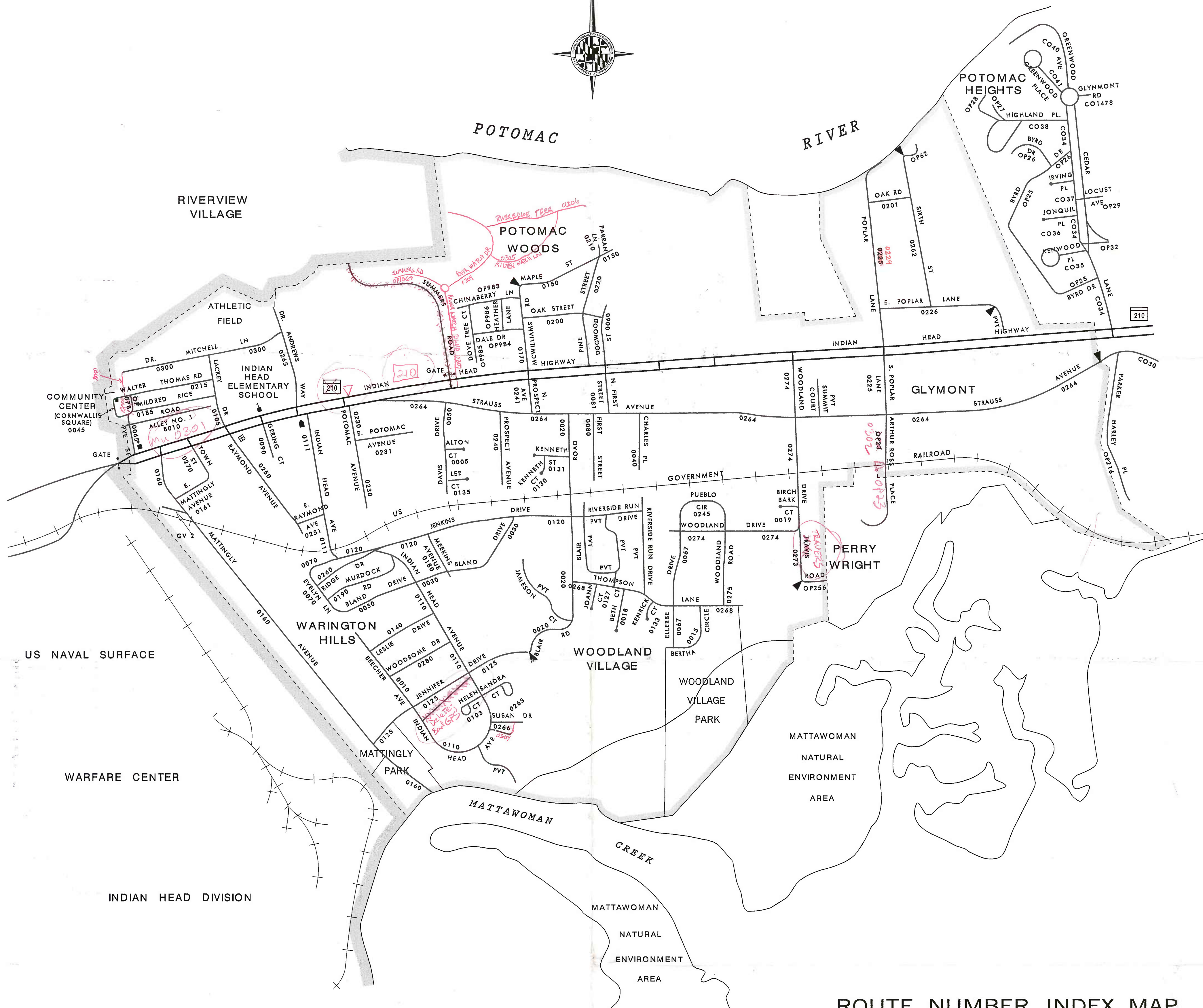
LEGEND

- STATE HIGHWAY
- COUNTY ROADS
- MUNICIPAL ROAD
- OTHER PUBLIC ROAD
- RESERVATION/PVT ROAD
- INTERSTATE NUMBERED HIGHWAY
- U.S. NUMBERED HIGHWAY
- STATE NUMBERED HIGHWAY
- ARMORY
- CITY HALL/MUNICIPAL BLDG.
- COURTHOUSE
- FIRE DEPARTMENT
- HIGHWAY GARAGE
- HOSPITAL
- LIBRARY
- PARK AND RIDE
- POLICE DEPARTMENT
- POST OFFICE
- SCHOOL

INFORMATION SUMMARY

BOUNDARY:
ACTS OF GENERAL ASSEMBLY, 1993
NO REVISIONS
HIGHWAYS REVISED TO JANUARY 1, 1999
PHOTOREVISED: 1995
CENSUS 36 (1990)

THIS MAP WAS CREATED USING MARYLAND
STATE PLANE COORDINATE GRID VALUES BASED
ON THE 1927 NORTH AMERICAN DATUM (NAD).



LEGEND

- ROAD CLASSIFICATION**
- State Highway
 - County/Local Road
- ROUTE MARKERS**
- Interstate Numbered Highway
 - U.S. Numbered Highway
 - State Numbered Highway
 - Interchange Exit
- ROADSIDE CULTURE**
- Armory
 - Boundary Monument
 - Building/Structure
 - Camping Facility
 - College (Junior)
 - College/University
 - City/Town Hall
 - Courthouse
 - Md. Dept. of Agriculture
 - Ferrous Market
 - Fire/Rescue
 - Garage/BNA/Courthouse
 - Golf Course
 - Golf Course/Country Club
 - Hospital
 - Hospital w/ 24hour Emergency Room
 - Library
 - Lighthouse
 - Motor Vehicle Administration
 - Park and Ride Location
 - Picnic Site
 - Police Station
 - Post Office
 - Radio/Microwave/TV Tower
 - Rest Area with Restrooms
 - School
 - Shopping Center/Mall
 - VEIP Station
 - Welcome Center
 - Yacht Club/Marina

STATEWIDE GRID MAP KEY

H-10	H-11	H-12
I-10	I-11	I-12
J-10	J-11	J-12
K-11	K-12	

TOWN LOCATED ON GRID MAP I-10 AND ON INDEX MAP I-10
MUNICIPAL INDEX MAP REVISED TO JANUARY 1, 2004

**HISD / DATA SUPPORT TEAM
CORRECTION MAP**

INFORMATION SUMMARY

BOUNDARY:
ACTS OF GENERAL ASSEMBLY, 1988
REVISED TO NOVEMBER 17, 1995
HIGHWAYS REVISED TO JANUARY 1, 2002
PHOTOREVISED: 1995
CENSUS 3,422 (2000)

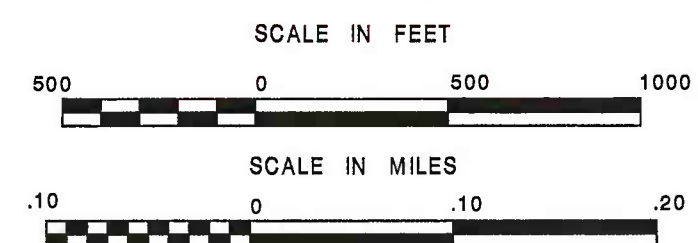
THIS MAP WAS CREATED USING MARYLAND STATE PLANE COORDINATE GRID VALUES BASED ON THE 1927 NORTH AMERICAN DATUM (NAD).


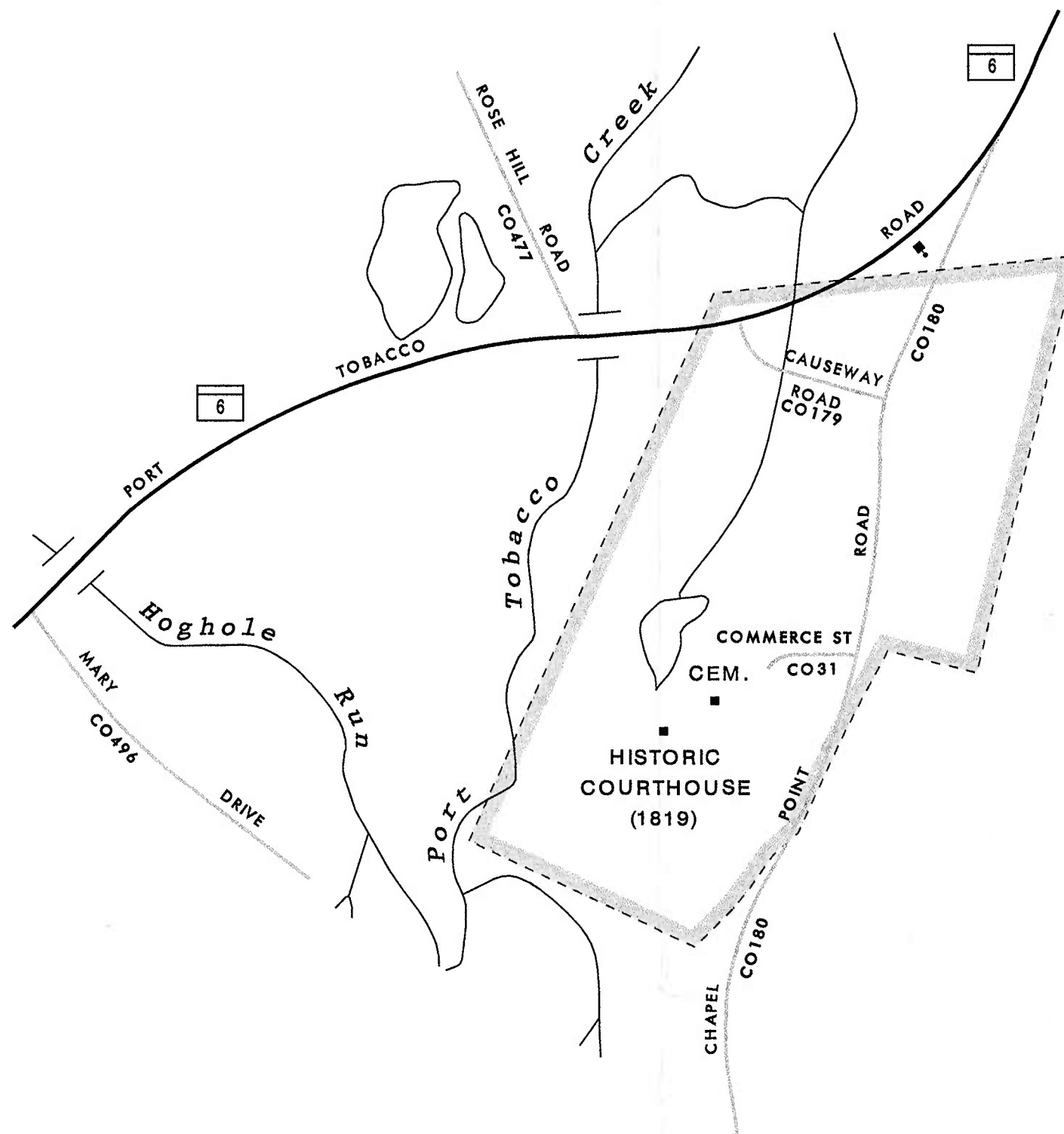
**ROUTE NUMBER INDEX MAP
INDIAN HEAD
CHARLES COUNTY**

MARYLAND
PREPARED BY THE

MARYLAND DEPARTMENT OF TRANSPORTATION
STATE HIGHWAY ADMINISTRATION
IN COOPERATION WITH THE
U. S. DEPARTMENT OF TRANSPORTATION
FEDERAL HIGHWAY ADMINISTRATION

PUBLISHED: 2004





STATEWIDE GRID MAP KEY

H-10	H-11	H-12
I-10	I-11	I-12
J-10	J-11	J-12
	K-11	K-12

TOWN LOCATED ON GRID MAP I-11
AND ON INDEX MAP I-11
MUNICIPAL INDEX MAP REVISED TO JANUARY 1, 2006

ROUTE NUMBER INDEX MAP PORT TOBACCO CHARLES COUNTY

MARYLAND

PREPARED BY THE

MARYLAND DEPARTMENT OF TRANSPORTATION

STATE HIGHWAY ADMINISTRATION

IN COOPERATION WITH THE

U. S. DEPARTMENT OF TRANSPORTATION

FEDERAL HIGHWAY ADMINISTRATION

PUBLISHED: 2004

SCALE IN FEET



SCALE IN MILES



LEGEND

ROAD CLASSIFICATION

State Highway

County/Local Road

ROUTE MARKERS

Interstate Numbered Highway

U.S. Numbered Highway

State Numbered Highway

Interchange Exit

ROADSIDE CULTURE

- Armory
- Boundary Monument
- Building/Structure
- Camping Facility
- College (Junior)
- College/University
- City/Town Hall
- Courthouse
- Md. Dept. of Agriculture
Farmers Market
- Fire/Rescue
- Garage/SHA/County/Municipal
- Gate/Barricade
- Golf Course/Country Club
- Hospital
- Hospital w/ 24hour
Emergency Room
- Library
- Lighthouse
- Motor Vehicle Administration
- Park and Ride Location
- Picnic Site
- Police Station
- Post Office
- Radio/Microwave/TV Tower
- Rest Area with Restroom
- School
- Shopping Center/Mall
- VEIP Station
- Welcome Center
- Yacht Club/Marina

INFORMATION SUMMARY

BOUNDARY:

ACTS OF GENERAL ASSEMBLY, 1983

NO REVISIONS

HIGHWAYS REVISED TO JANUARY 1, 2002

PHOTOREVISED: 1995

CENSUS 15 (2000)

THIS MAP WAS CREATED USING MARYLAND
STATE PLANE COORDINATE GRID VALUES BASED
ON THE 1927 NORTH AMERICAN DATUM (NAD).

HISD / DATA SUPPORT TEAM

CORRECTION MAP

CODE LIST SHEET

CHECK:

- 20__ IMPROVEMENTS
- MISC. FILE UPDATES


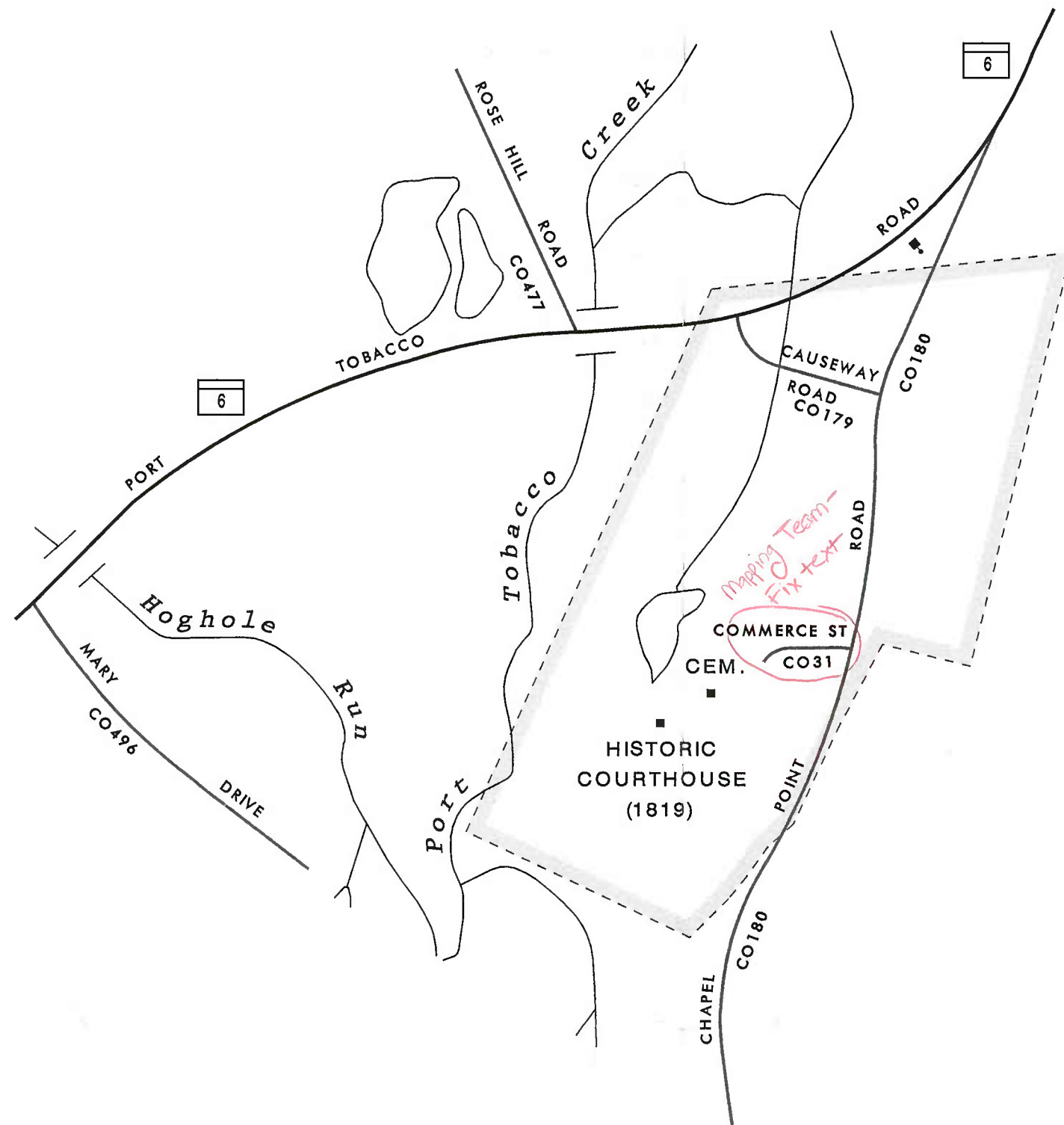
COUNTY Charles
MUNICIPAL Port Tobacco (159)

SHEET 1 OF 1

ROUTE NUMBER	CODE			REASON	CODED			ROUTE NUMBER	CODE			REASON	CODED		
	I	M	H		I	M	H		I	M	H		I	M	H
Co 179	✓	✓	✓	ins. corp Lmt B	✓	✓	✓								
Co 31	✓	✓	✓	ins. corp Lmt B	✓	✓	✓								

CODE BY: INVENTORY, TIE-INS, MAP UPDATE
MASTER FILE UPDATE
HPMS UPDATE

CODESHEET.doc
HISD - SHA
September 7, 2000



STATEWIDE GRID MAP KEY

H-10	H-11	H-12
I-10	I-11	I-12
J-10	J-11	J-12
K-11	K-12	

TOWN LOCATED ON GRID MAP I-11
AND ON INDEX MAP I-11
MUNICIPAL INDEX MAP REVISED TO JANUARY 1, 2004

ROUTE NUMBER INDEX MAP

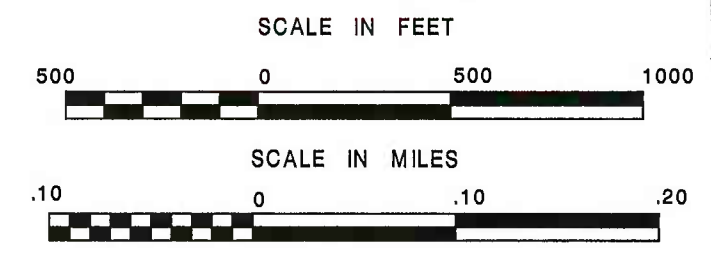
PORT TOBACCO

CHARLES COUNTY

MARYLAND
PREPARED BY THE

MARYLAND DEPARTMENT OF TRANSPORTATION
STATE HIGHWAY ADMINISTRATION
IN COOPERATION WITH THE
U. S. DEPARTMENT OF TRANSPORTATION
FEDERAL HIGHWAY ADMINISTRATION

PUBLISHED: 2004



HISD / DATA SUPPORT TEAM
CORRECTION MAP

LEGEND

ROAD CLASSIFICATION

- State Highway
- County/Local Road
- ROUTE MARKERS**
- Interstate Numbered Highway
- U.S. Numbered Highway
- State Numbered Highway
- Interchange Exit

ROADSIDE CULTURE

- Armory
- Boundary Monument
- Building/Structure
- Camping Facility
- College (Junior)
- College/University
- City/Town Hall
- Courthouse
- Md. Dept. of Agriculture Farmers Market
- Fire/Rescue
- Garage/SHA/County/Municipal
- Gate/Barricade
- Golf Course/Country Club
- Hospital
- Hospital w/ 24hour Emergency Room
- Library
- Lighthouse
- Motor Vehicle Administration
- Park and Ride Location
- Picnic Site
- Police Station
- Post Office
- Radio/Microwave/TV Tower
- Rest Area with Restrooms
- School
- Shopping Center/Mall
- VEIP Station
- Welcome Center
- Yacht Club/Marina

INFORMATION SUMMARY

BOUNDARY:
ACTS OF GENERAL ASSEMBLY, 1983
NO REVISIONS
HIGHWAYS REVISED TO JANUARY 1, 2002
PHOTOREVISED: 1995
CENSUS 15 (2000)

THIS MAP WAS CREATED USING MARYLAND STATE PLANE COORDINATE GRID VALUES BASED ON THE 1927 NORTH AMERICAN DATUM (NAD).

PORT TOBACCO 159