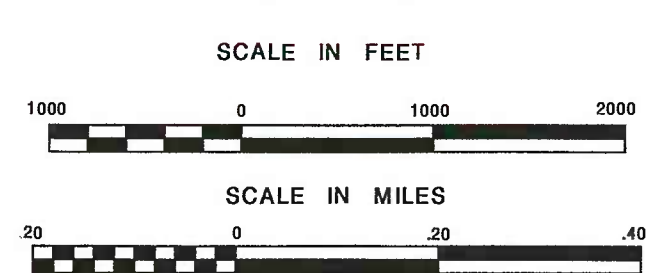


ROUTE NUMBER INDEX MAP
ELKTON
CECIL COUNTY
MARYLAND

HISD / DATA SUPPORT TEAM
CORRECTION MAP

MARYLAND DEPARTMENT OF TRANSPORTATION
STATE HIGHWAY ADMINISTRATION
IN COOPERATION WITH THE
U. S. DEPARTMENT OF TRANSPORTATION
FEDERAL HIGHWAY ADMINISTRATION

PUBLISHED: 2004

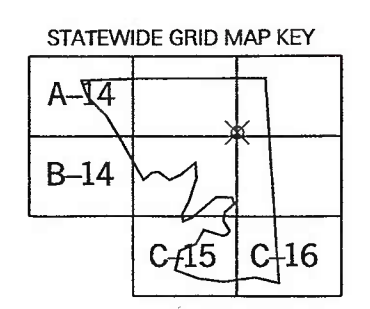


INFORMATION SUMMARY
BOUNDARY:
ACTS OF GENERAL ASSEMBLY, 1983
REVISED TO FEBRUARY 2, 2002
HIGHWAYS REVISED TO JANUARY 1, 2002
PHOTOREVISED: 1994
CENSUS 11,893 (2000)

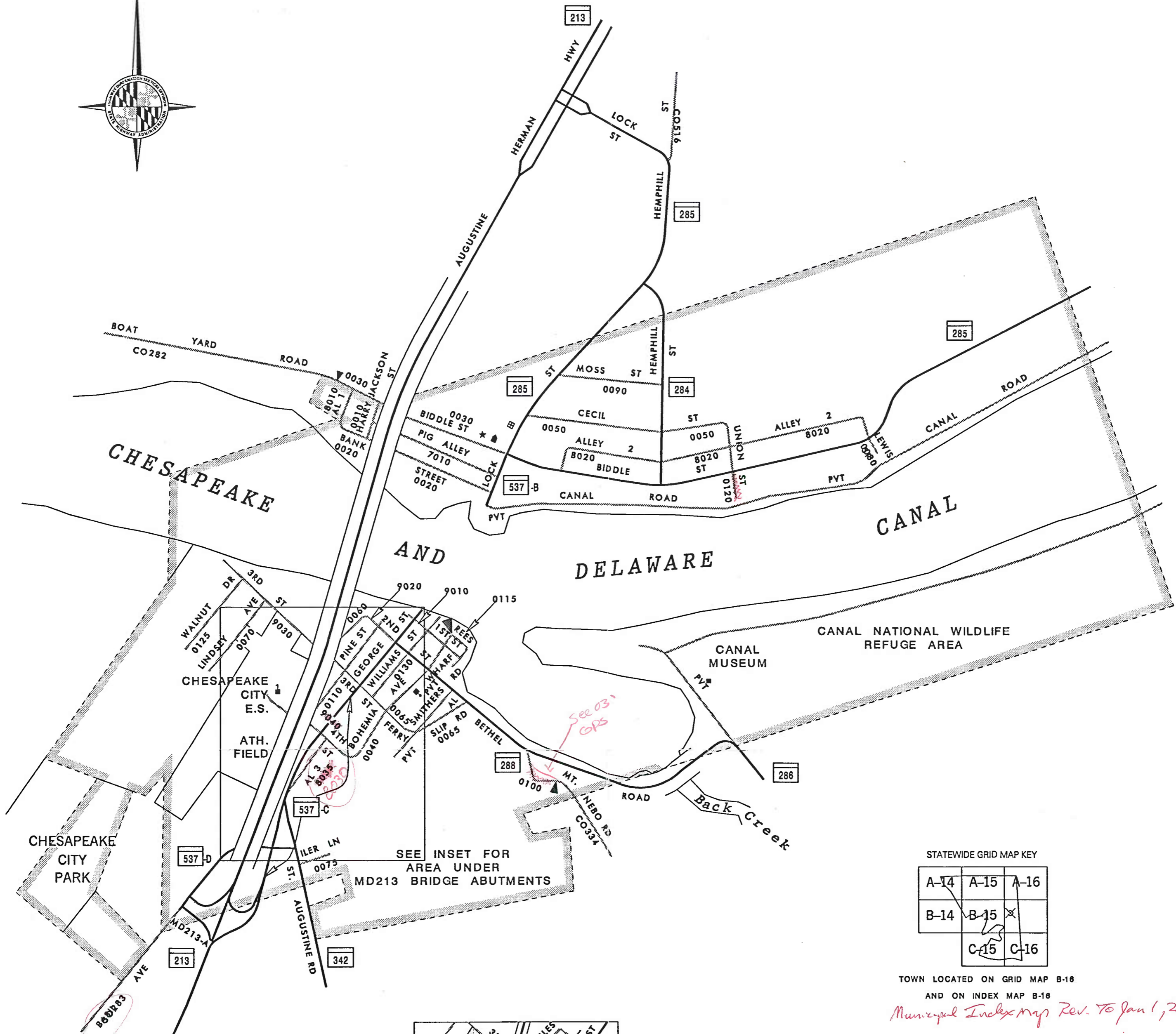

THIS MAP WAS CREATED USING MARYLAND
STATE PLANE COORDINATE GRID VALUES BASED
ON THE 1927 NORTH AMERICAN DATUM (NAD).

LEGEND

- ROAD CLASSIFICATION: State Highway, County/Local Road
- ROUTE MARKERS: Interstate Numbered Highway, U.S. Numbered Highway, State Numbered Highway, Interchange Exit
- ROADSIDE CULTURE: Amenity, Boundary Monuments, Building/Structure, Campsite, College (Junior), College/University, City/Town Hall, Courthouse, Md. Dept. of Agriculture Farmers Market, Fire/Rescue, Gas/Shell/Convenience/Store, Gas/Shell/Convenience/Store, Golf Course/Country Club, Hospital, Hospital w/ 24-hour Emergency Room, Library, Lighthouse, Major Vehicle Administration, Park and Ride Location, Police Station, Post Office, Radio/Microwave Tower, Rest Area with Restrooms, School, Shopping Center/Mall, Vending Machine, Welcome Center, Yacht Club/Marina



TOWN LOCATED ON GRID MAPS:
A-15, A-16, B-15, AND B-16
AND ON INDEX MAPS:
A-15, A-16, B-15, AND B-16
MUNICIPAL INDEX MAP REVISED TO JANUARY 1, 2004

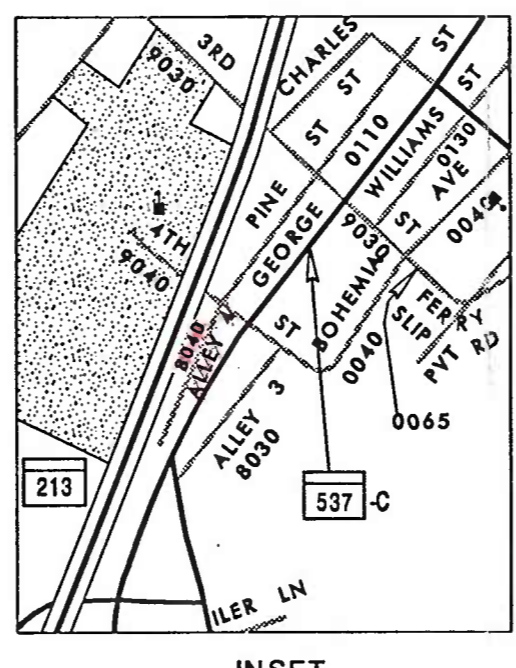


STATEWIDE GRID MAP KEY

A-14	A-15	A-16
B-14	B-15	B-16
C-15	C-16	

TOWN LOCATED ON GRID MAP B-16
AND ON INDEX MAP B-16
Municipal Index map Rev. To Jan 1, 2003

**HISD / DATA SUPPORT TEAM
CORRECTION MAP**



INSET

LEGEND

- ROAD CLASSIFICATION**
- State Highway
 - County/Local Road
- ROUTE MARKERS**
- Interstate Numbered Highway
 - U.S. Numbered Highway
 - State Numbered Highway
 - Interchange Exit
- ROADSIDE CULTURE**
- Armory
 - Boundary Monument
 - Building/Structure
 - Camping Facility
 - College (Junior)
 - College/University
 - City/Town Hall
 - Courthouses
 - Md. Dept. of Agriculture Farmers Market
 - Fire/Rescue
 - Garage/SHA/County/Municipal
 - Gate/Barricade
 - Golf Course/Country Club
 - Hospital
 - Hospital w/ 24hour Emergency Room
 - Library
 - Lighthouse
 - Motor Vehicle Administration
 - Park and Ride Location
 - Picnic Site
 - Police Station
 - Post Office
 - Radio/Microwave/TV Tower
 - Rest Area with Restrooms
 - School
 - Shopping Center/Mall
 - VEIP Station
 - WELCOME Center
 - Yacht Club/Marina

INFORMATION SUMMARY

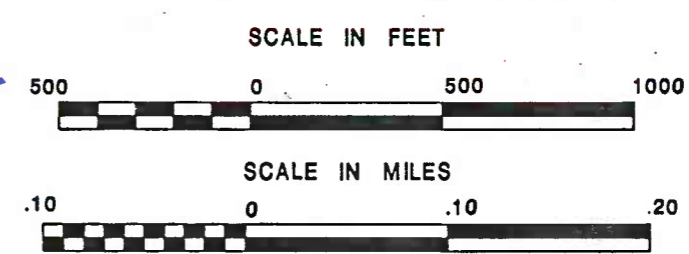
BOUNDARY:
ACTS OF GENERAL ASSEMBLY, 1990
REVISED TO MARCH 28, 1998
HIGHWAYS REVISED TO JANUARY 1, 2002
PHOTOREVISED: 1995
CENSUS 787 (2000)

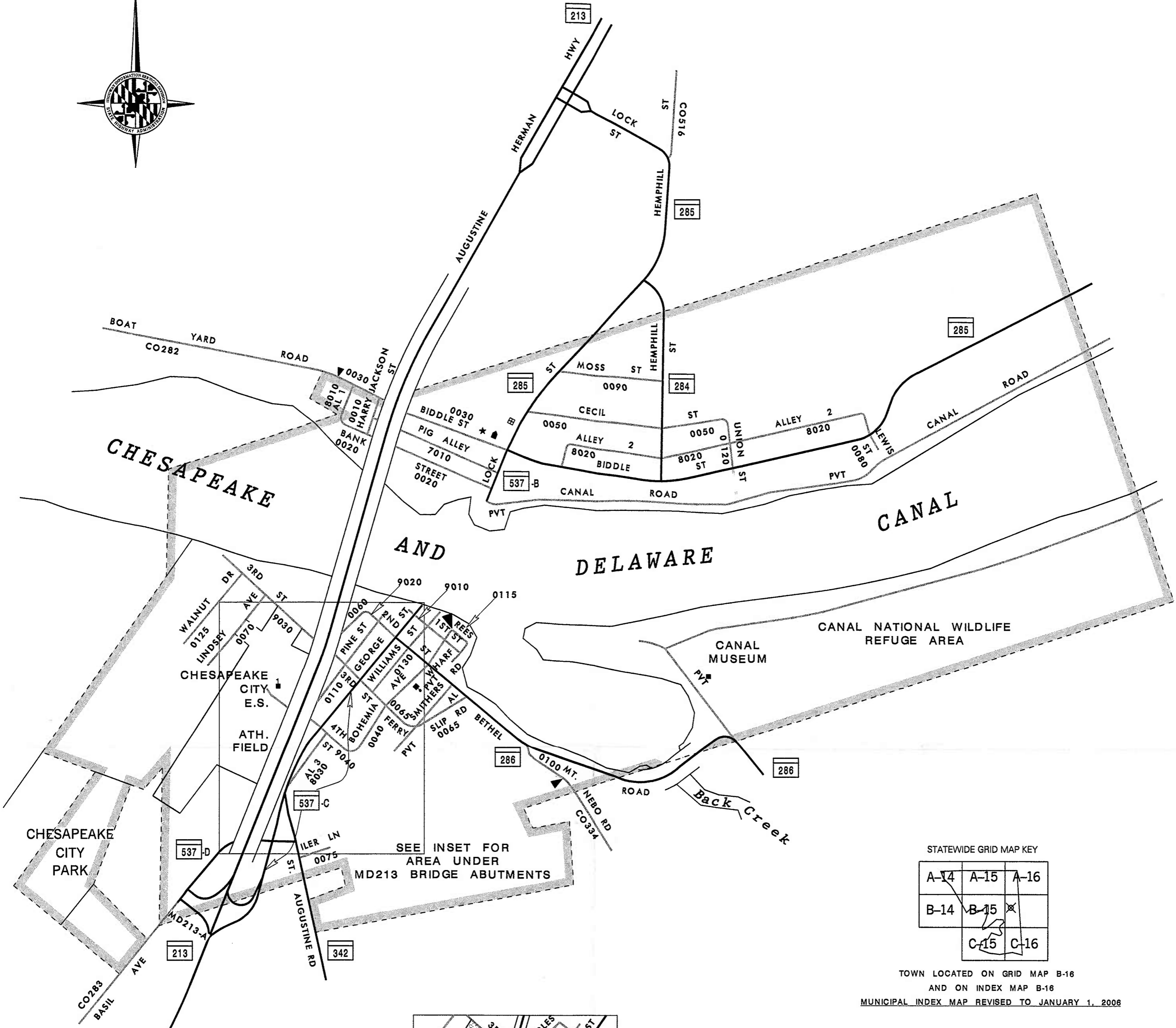

THIS MAP WAS CREATED USING MARYLAND STATE PLANE COORDINATE GRID VALUES BASED ON THE 1927 NORTH AMERICAN DATUM (NAD).

**ROUTE NUMBER INDEX MAP
CHESAPEAKE CITY
CECIL COUNTY**

MARYLAND
PREPARED BY THE
MARYLAND DEPARTMENT OF TRANSPORTATION
STATE HIGHWAY ADMINISTRATION
IN COOPERATION WITH THE
U. S. DEPARTMENT OF TRANSPORTATION
FEDERAL HIGHWAY ADMINISTRATION

PUBLISHED: 2003

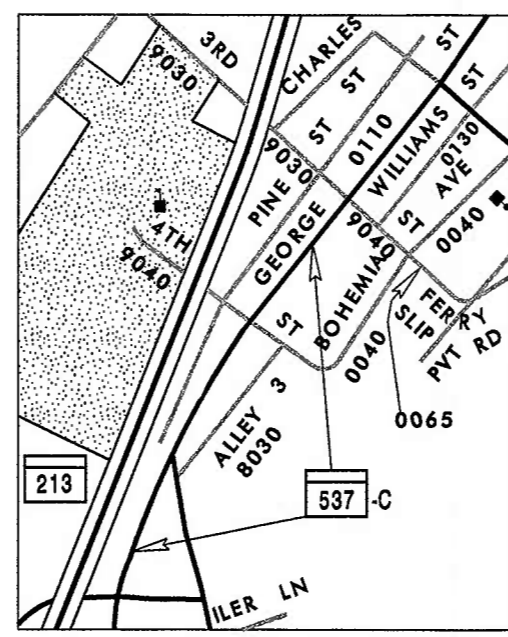




STATEWIDE GRID MAP KEY

A-14	A-15	A-16
B-14	B-15	B-16
C-14	C-15	C-16

TOWN LOCATED ON GRID MAP B-16
AND ON INDEX MAP B-16
MUNICIPAL INDEX MAP REVISED TO JANUARY 1, 2006



INSET

HISD / DATA SUPPORT TEAM
CORRECTION MAP

ROUTE NUMBER INDEX MAP CHESAPEAKE CITY CECIL COUNTY

MARYLAND
PREPARED BY THE

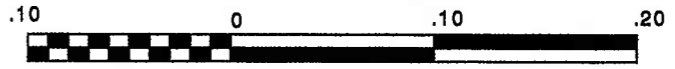
MARYLAND DEPARTMENT OF TRANSPORTATION
STATE HIGHWAY ADMINISTRATION
IN COOPERATION WITH THE
U. S. DEPARTMENT OF TRANSPORTATION
FEDERAL HIGHWAY ADMINISTRATION

PUBLISHED: 2003

SCALE IN FEET



SCALE IN MILES




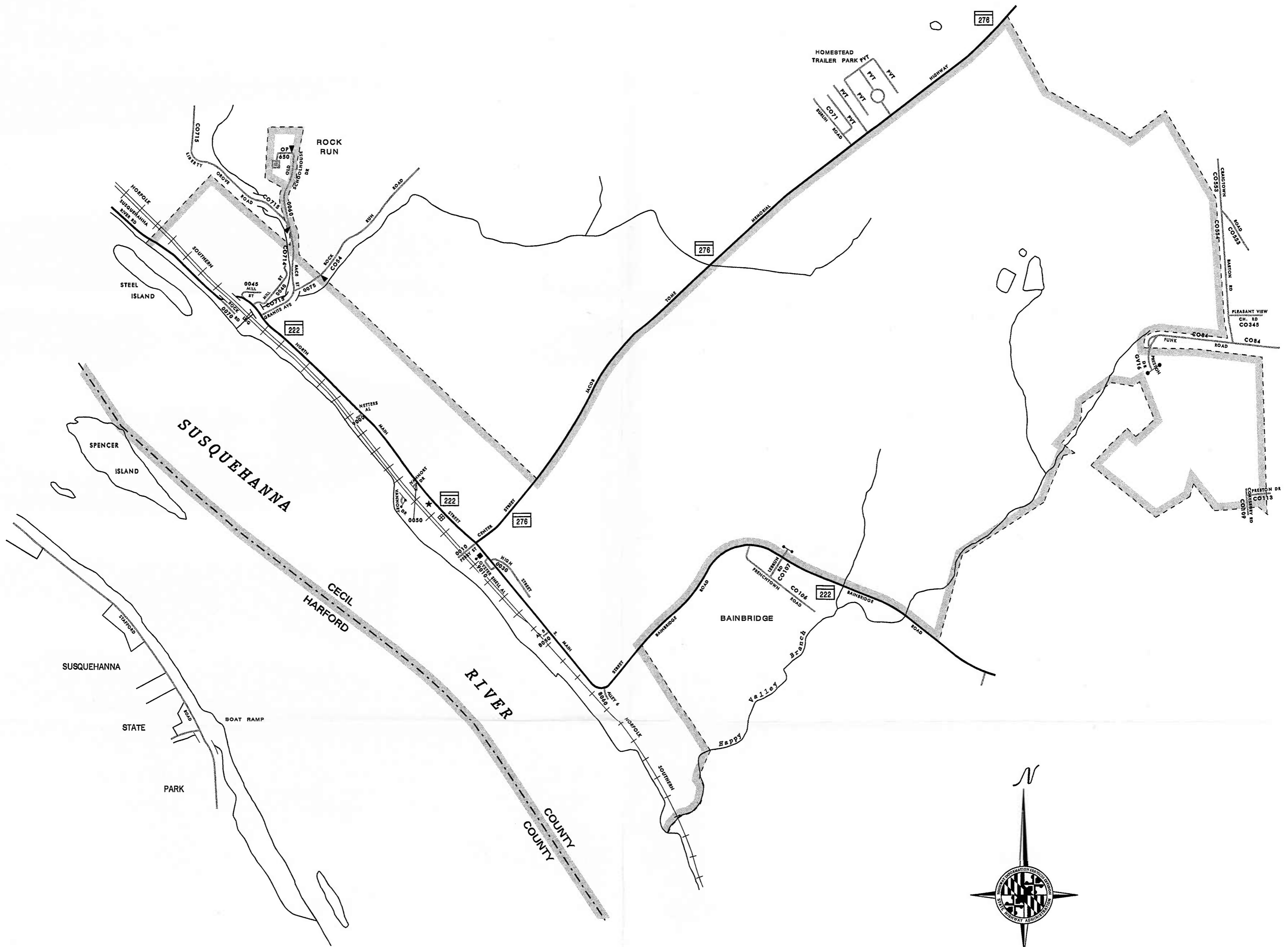
LEGEND

- ROAD CLASSIFICATION**
- State Highway
 - County/Local Road
- ROUTE MARKERS**
- Interstate Numbered Highway
 - U.S. Numbered Highway
 - State Numbered Highway
 - Interchange Exit
- ROADSIDE CULTURE**
- Army
 - Boundary Monument
 - Building/Structure
 - Camping Facility
 - College (Junior)
 - College/University
 - City/Town Hall
 - Courthouse
 - Md. Dept. of Agriculture Farmers Market
 - Fire/Reacue
 - Garage/SHA/County/Municipal
 - Gate/Barricade
 - Golf Course/Country Club
 - Hospital
 - Hospital w/ 24hour Emergency Room
 - Library
 - Lighthouse
 - Motor Vehicle Administration
 - Park and Ride Location
 - Picnic Site
 - Police Station
 - Post Office
 - Radio/Microwave/TV Tower
 - Rest Area with Restroom
 - School
 - Shopping Center/Mall
 - VEIP Station
 - Welcome Center
 - Yacht Club/Marina

INFORMATION SUMMARY

BOUNDARY:
ACTS OF GENERAL ASSEMBLY, 1983
REVISED TO MARCH 26, 1996
HIGHWAYS REVISED TO JANUARY 1, 2002
PHOTOREVISED: 1995
CENSUS 767 (2000)

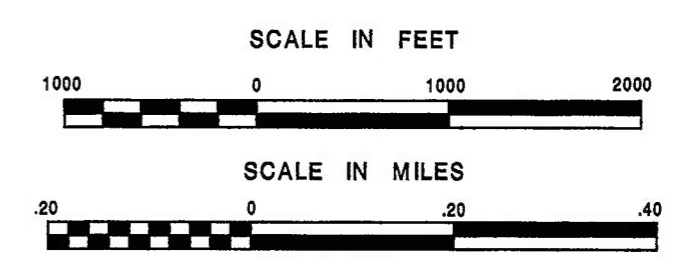
THIS MAP WAS CREATED USING MARYLAND STATE PLANE COORDINATE GRID VALUES BASED ON THE 1927 NORTH AMERICAN DATUM (NAD).



HISD / DATA SUPPORT TEAM
CORRECTION MAP

ROUTE NUMBER INDEX MAP
PORT DEPOSIT
CECIL COUNTY
MARYLAND

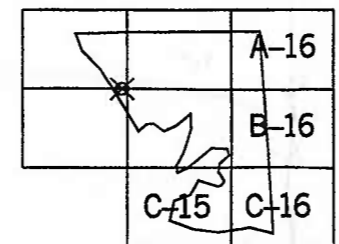
PREPARED BY THE
MARYLAND DEPARTMENT OF TRANSPORTATION
STATE HIGHWAY ADMINISTRATION
IN COOPERATION WITH THE
U. S. DEPARTMENT OF TRANSPORTATION
FEDERAL HIGHWAY ADMINISTRATION
PUBLISHED: 2003



LEGEND

- ROAD CLASSIFICATION**
- State Highway
 - County/Local Road
- ROUTE MARKERS**
- Interstate Numbered Highway
 - U.S. Numbered Highway
 - State Numbered Highway
 - Interchange Exit
- ROADSIDE CULTURE**
- Armory
 - Boundary Monument
 - Building/Structure
 - Camping Facility
 - College (Junior)
 - College/University
 - City/Town Hall
 - Courthouse
 - Md. Dept. of Agriculture Farmers Market
 - Fire/Rescue
 - Garage/SHA/County/Municipal
 - Gate/Barricade
 - Golf Course/Country Club
 - Hospital
 - Hospital w/ 24hour Emergency Room
 - Library
 - Lighthouse
 - Motor Vehicle Administration
 - Park and Ride Location
 - Picnic Site
 - Police Station
 - Post Office
 - Radio/Microwave/TV Tower
 - Rest Area with Restrooms
 - School
 - Shopping Center/Mall
 - VEIP Station
 - Welcome Center
 - Yacht Club/Marina

STATEWIDE GRID MAP KEY

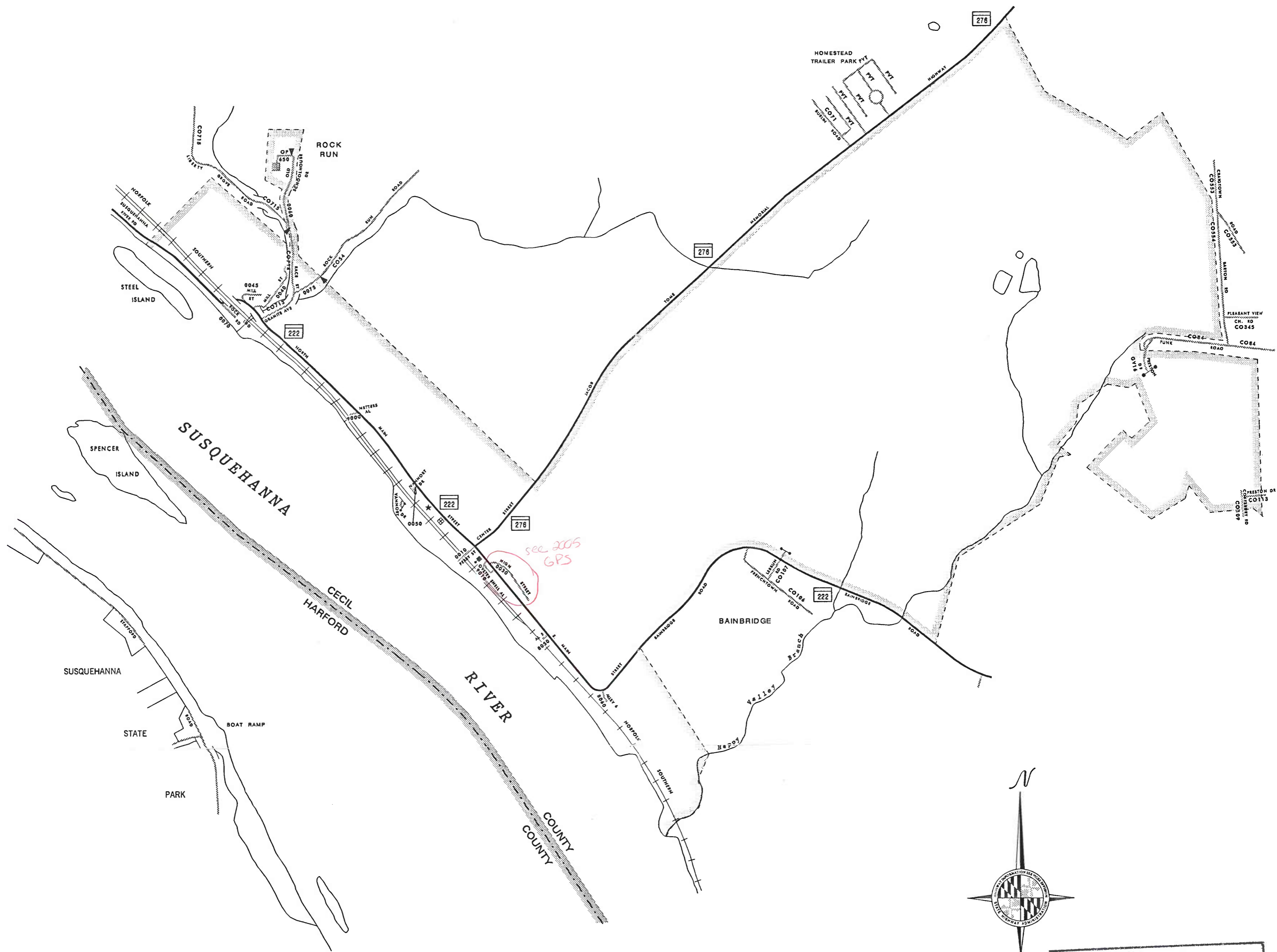


TOWN LOCATED ON GRID MAPS
A-14, A-15, B-14, B-15
AND ON INDEX MAPS A-14, A-15, B-14, B-15
MUNICIPAL INDEX MAP REVISED TO JANUARY 1, 2008

INFORMATION SUMMARY

BOUNDARY:
ACTS OF GENERAL ASSEMBLY, 1983
REVISED TO DECEMBER 3, 1999
HIGHWAYS REVISED TO JANUARY 1, 2002
PHOTO REVISED: 1994
CENSUS 876 (2000)

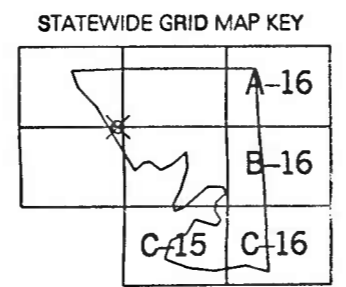
THIS MAP WAS CREATED USING MARYLAND
STATE PLANE COORDINATE GRID VALUES BASED
ON THE 1927 NORTH AMERICAN DATUM (NAD).



HISD / DATA SUPPORT TEAM
CORRECTION MAP

- LEGEND**
- ROAD CLASSIFICATION**
- State Highway
 - County/Local Road
- ROUTE MARKERS**
- Interstate Numbered Highway
 - U.S. Numbered Highway
 - State Numbered Highway
 - Interchange Exit

- ROADSIDE CULTURE**
- Armory
 - Boundary Monument
 - Building/Structure
 - Camping Facility
 - College (Junior)
 - College/University
 - City/Town Hall
 - Courthouse
 - Md. Dept. of Agriculture Farmers Market
 - Fire/Rescue
 - Garage/SHV/County/Municipal
 - Gate/Barricade
 - Golf Course/Country Club
 - Hospital
 - Hospital w/ 24-hour Emergency Room
 - Library
 - Lighthouse
 - Motor Vehicle Administration
 - Park and Ride Location
 - Picnic Site
 - Police Station
 - Post Office
 - Radio/Microwave/TV Tower
 - Rest Area with Restrooms
 - School
 - Shopping Center/Mall
 - VEIP Station
 - Welcome Center
 - Yacht Club/Marina



TOWN LOCATED ON GRID MAP'S
A-14, A-15, B-14, B-15
AND ON INDEX MAPS A-14, A-15, B-14, B-15
MUNICIPAL INDEX MAP REVISED TO JANUARY 1, 2003

INFORMATION SUMMARY

BOUNDARY:
ACTS OF GENERAL ASSEMBLY, 1983
REVISED TO DECEMBER 3, 1999
HIGHWAYS REVISED TO JANUARY 1, 2002

PHOTOREVISED: 1994
CENSUS 876 (2000)

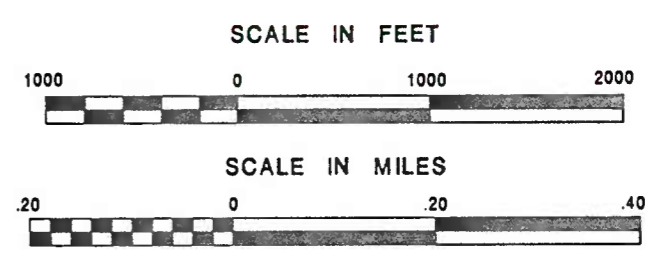
THIS MAP WAS CREATED USING MARYLAND STATE PLANE COORDINATE GRID VALUES BASED ON THE 1927 NORTH AMERICAN DATUM (NAD).

ROUTE NUMBER INDEX MAP
PORT DEPOSIT
CECIL COUNTY
MARYLAND

PREPARED BY THE
MARYLAND DEPARTMENT OF TRANSPORTATION
STATE HIGHWAY ADMINISTRATION

IN COOPERATION WITH THE
U. S. DEPARTMENT OF TRANSPORTATION
FEDERAL HIGHWAY ADMINISTRATION

PUBLISHED: 2003



ROUTE NUMBER INDEX MAP NORTH EAST CECIL COUNTY MARYLAND

PREPARED BY THE
MARYLAND DEPARTMENT OF TRANSPORTATION
STATE HIGHWAY ADMINISTRATION
IN COOPERATION WITH THE
U. S. DEPARTMENT OF TRANSPORTATION
FEDERAL HIGHWAY ADMINISTRATION

PUBLISHED: 2003

SCALE IN FEET



SCALE IN MILES



HISD / DATA SUPPORT TEAM
CORRECTION MAP

LEGEND

ROAD CLASSIFICATION

State Highway

County/Local Road

ROUTE MARKERS

Interstate Numbered Highway

U.S. Numbered Highway

State Numbered Highway

Interchange Exit

ROADSIDE CULTURE

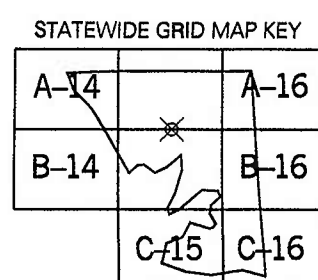
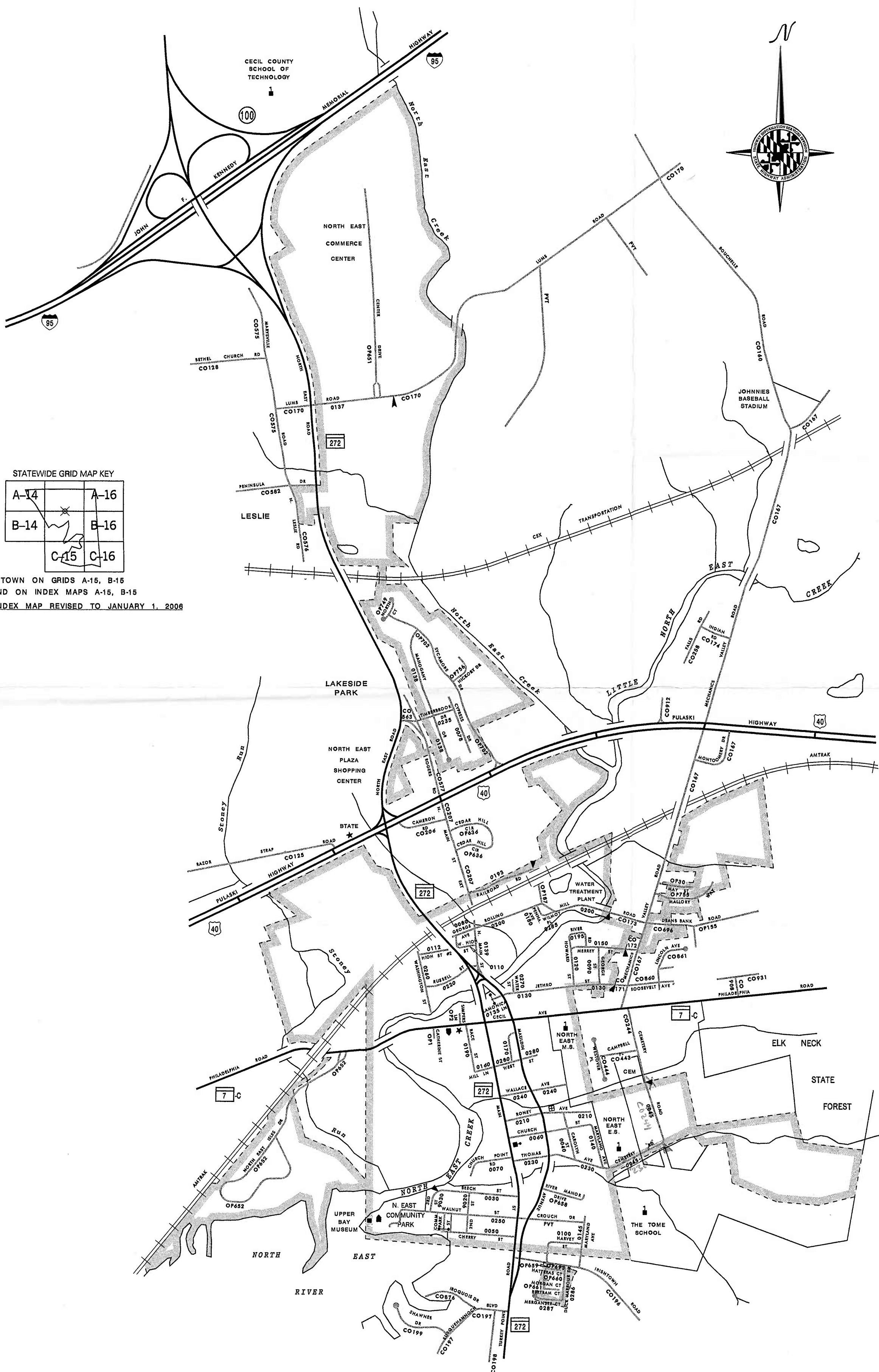
- | | |
|--|--------------------------------------|
| Armory | Hospital w/ 24hour
Emergency Room |
| Boundary Monument | Library |
| Building/Structure | Lighthouse |
| Camping Facility | Motor Vehicle Administration |
| College (Junior) | Park and Ride Location |
| College/University | Picnic Site |
| City/Town Hall | Police Station |
| Courthouse | Post Office |
| Md. Dept. of Agriculture
Farmers Market | Rest Area with Restroom |
| Fire/Rescue | School |
| Garage/SHA/County/Municipal | Shopping Center/Mall |
| Gate/Barricade | VEIP Station |
| Golf Course/Country Club | Welcome Center |
| Hospital | Yacht Club/Marina |

INFORMATION SUMMARY

BOUNDARY:

ACTS OF GENERAL ASSEMBLY, 1988
REVISED TO JANUARY 2, 2001
HIGHWAYS REVISED TO JANUARY 1, 2002
PHOTOREVISED: 1994
CENSUS 2,738 (2000)

THIS MAP WAS CREATED USING MARYLAND
STATE PLANE COORDINATE GRID VALUES BASED
ON THE 1927 NORTH AMERICAN DATUM (NAD).



TOWN ON GRIDS A-15, B-15
AND ON INDEX MAPS A-15, B-15
MUNICIPAL INDEX MAP REVISED TO JANUARY 1, 2008

HISD / DATA SUPPORT TEAM
CORRECTION MAP

ROUTE NUMBER INDEX MAP NORTH EAST CECIL COUNTY

MARYLAND

PREPARED BY THE
MARYLAND DEPARTMENT OF TRANSPORTATION
STATE HIGHWAY ADMINISTRATION

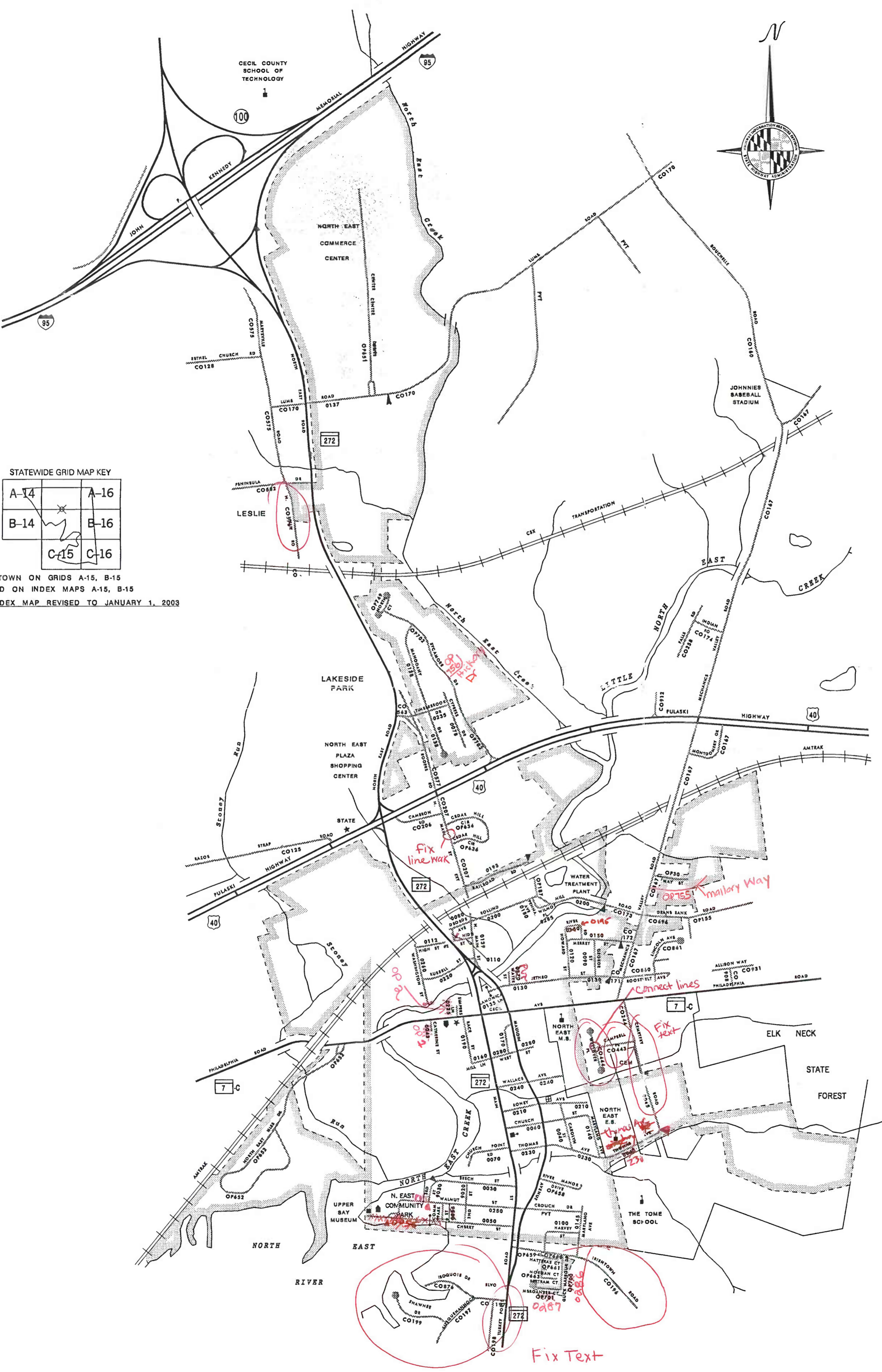


IN COOPERATION WITH THE
U. S. DEPARTMENT OF TRANSPORTATION
FEDERAL HIGHWAY ADMINISTRATION

PUBLISHED: 2003

SCALE IN FEET



SCALE IN MILES



STATEWIDE GRID MAP KEY

A-14	A-16
B-14	B-16
C-15	C-16

TOWN ON GRIDS A-15, B-15
AND ON INDEX MAPS A-15, B-15
MUNICIPAL INDEX MAP REVISED TO JANUARY 1, 2003

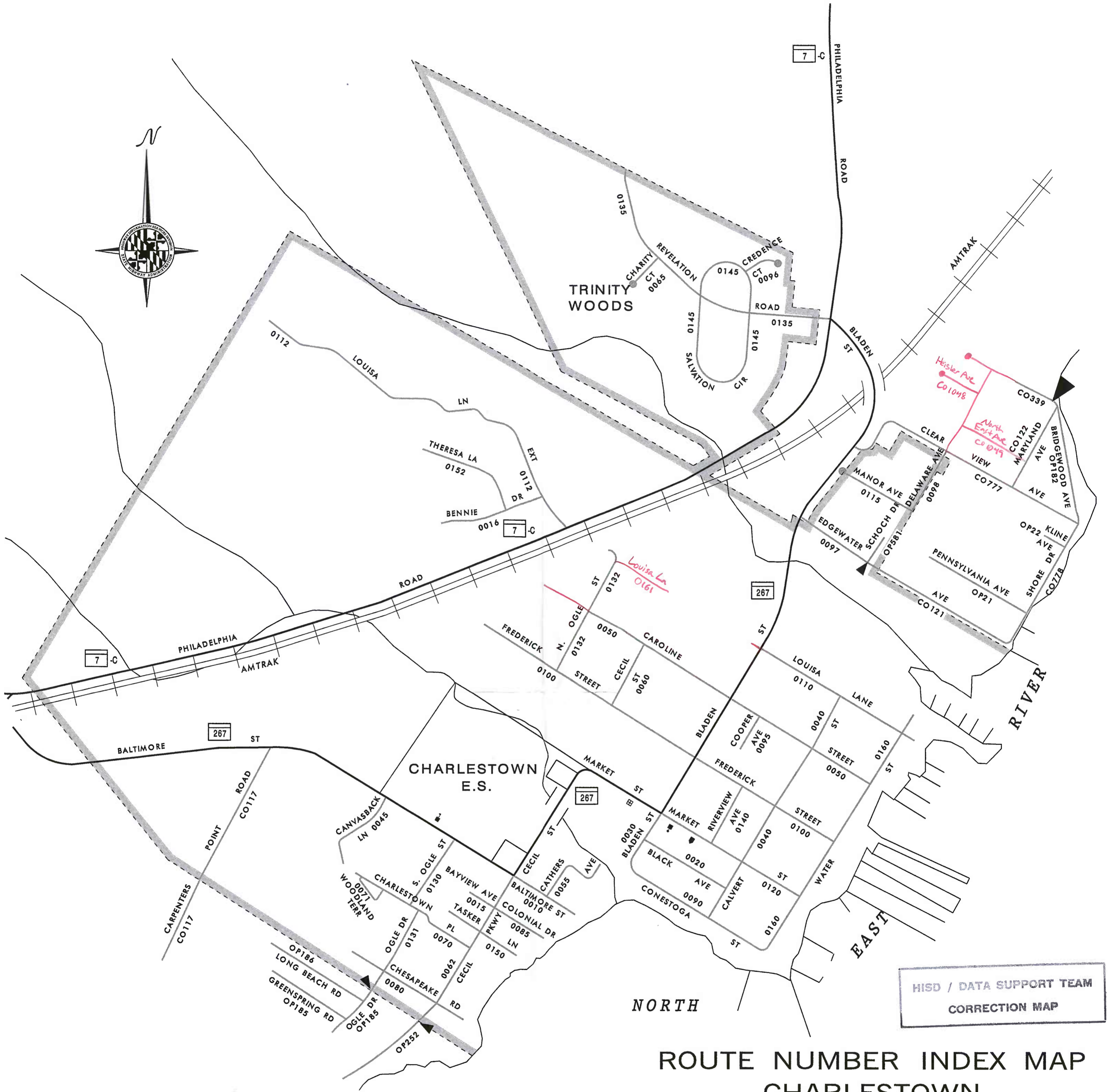
LEGEND

- ROAD CLASSIFICATION**
- State Highway
 - County/Local Road
- ROUTE MARKERS**
- Interstate Numbered Highway
 - U.S. Numbered Highway
 - State Numbered Highway
 - Interchange Exit
- ROADSIDE CULTURE**
- Armory
 - Boundary Monument
 - Building/Structure
 - Camping Facility
 - College/Junior
 - College/University
 - City/Town Hall
 - Courthouse
 - Md. Dept. of Agriculture Farmers Market
 - Fire/Rescue
 - Garage/SHA/County/Municipal
 - Gate/Barroads
 - Golf Course/Country Club
 - Hospital
 - Hospital w/ 24hour Emergency Room
 - Library
 - Lighthouse
 - Motor Vehicle Administration
 - Park and Ride Location
 - Picnic Site
 - Police Station
 - Post Office
 - Radio/Microwave/TV Tower
 - Rest Area with Restrooms
 - School
 - Shopping Center/Mall
 - VEIP Station
 - Welcome Center
 - Yacht Club/Marine

INFORMATION SUMMARY

BOUNDARY:
ACTS OF GENERAL ASSEMBLY, 1983
REVISED TO JANUARY 2, 2001
HIGHWAYS REVISED TO JANUARY 1, 2002
PHOTOREVISED: 1994
CENSUS 2,733 (2000)

THIS MAP WAS CREATED USING MARYLAND
STATE PLANE COORDINATE GRID VALUES BASED
ON THE 1927 NORTH AMERICAN DATUM (NAD).

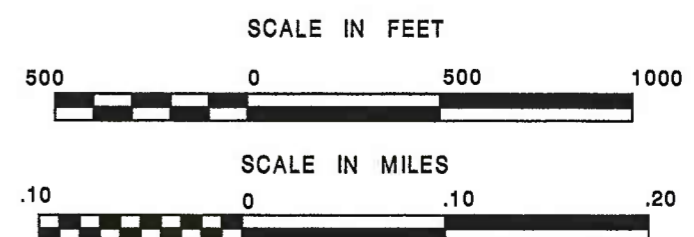


HISD / DATA SUPPORT TEAM
CORRECTION MAP

ROUTE NUMBER INDEX MAP CHARLESTOWN CECIL COUNTY

MARYLAND
PREPARED BY THE
MARYLAND DEPARTMENT OF TRANSPORTATION
STATE HIGHWAY ADMINISTRATION
IN COOPERATION WITH THE
U. S. DEPARTMENT OF TRANSPORTATION
FEDERAL HIGHWAY ADMINISTRATION

PUBLISHED: 2003



LEGEND

- ROAD CLASSIFICATION**
- State Highway
 - County/Local Road
- ROUTE MARKERS**
- Interstate Numbered Highway
 - U.S. Numbered Highway
 - State Numbered Highway
 - Interchange Exit
- ROADSIDE CULTURE**
- Armory
 - Boundary Monument
 - Building/Structure
 - Camping Facility
 - College (Junior)
 - College/University
 - City/Town Hall
 - Courthouse
 - Mid. Dept. of Agriculture Farmers Market
 - Fire/Rescue
 - Garage/SHA/County/Municipal
 - Gate/Barricade
 - Golf Course/Country Club
 - Hospital
 - Hospital w/ 24hour Emergency Room
 - Library
 - Lighthouse
 - Motor Vehicle Administration
 - Park and Ride Location
 - Picnic Site
 - Police Station
 - Post Office
 - Radio/Microwave/TV Tower
 - Rest Area with Restrooms
 - School
 - Shopping Center/Mall
 - VEIP Station
 - Welcome Center
 - Yacht Club/Marina

STATEWIDE GRID MAP KEY

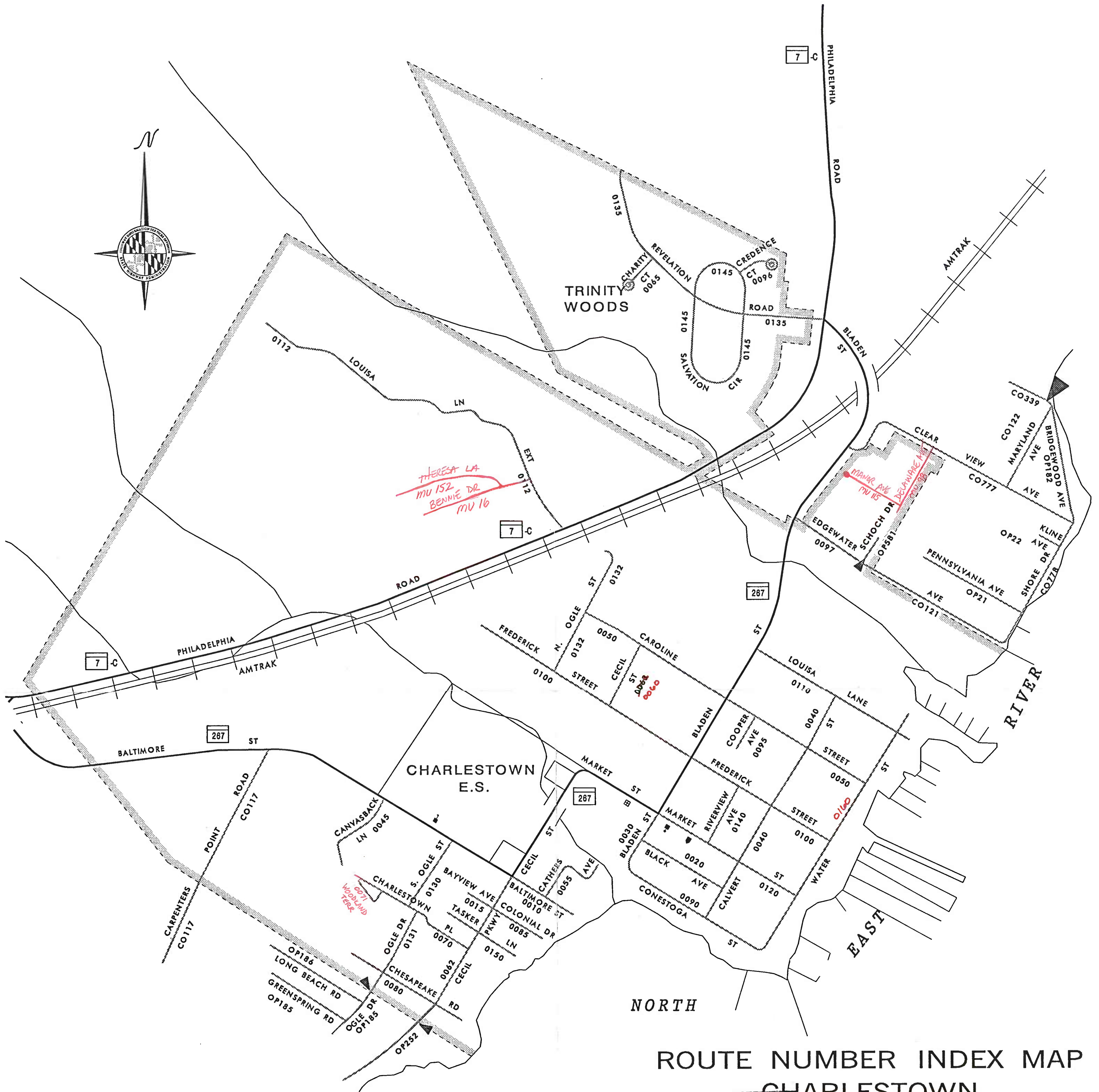

A-14	A-15	A-16
B-14	B-15	B-16
C-15	C-16	

TOWN LOCATED ON GRIDMAP B-15
AND ON INDEX MAP B-15
MUNICIPAL INDEX MAP REVISED TO JANUARY 1, 2008

INFORMATION SUMMARY

BOUNDARY:
ACTS OF GENERAL ASSEMBLY, 1983
REVISED DECEMBER 6, 1996
HIGHWAYS REVISED TO JANUARY 1, 2002
PHOTOREVISED: 1995
CENSUS 1,019 (2000)

THIS MAP WAS CREATED USING MARYLAND
STATE PLANE COORDINATE GRID VALUES BASED
ON THE 1927 NORTH AMERICAN DATUM (NAD).



ROUTE NUMBER INDEX MAP CHARLESTOWN

HISD / DATA SUPPORT TEAM
CORRECTION MAP

CECIL COUNTY

MARYLAND
PREPARED BY THE

MARYLAND DEPARTMENT OF TRANSPORTATION
STATE HIGHWAY ADMINISTRATION
IN COOPERATION WITH THE
U. S. DEPARTMENT OF TRANSPORTATION
FEDERAL HIGHWAY ADMINISTRATION

LEGEND

- ROAD CLASSIFICATION**
- State Highway
 - County/Local Road
- ROUTE MARKERS**
- Interstate Numbered Highway
 - U.S. Numbered Highway
 - State Numbered Highway
 - Interchange Exit

ROADSIDE CULTURE

- Army
- Boundary Monument
- Building/Structure
- Camping Facility
- College (Junior)
- College/University
- City/Town Hall
- Courthouse
- Md. Dept. of Agriculture Farmers Market
- Fire/Rescue
- Garage/SHA/County/Municipal
- Gate/Barrier
- Golf Course/Country Club
- Hospital
- Hospital w/ 24hour Emergency Room
- Library
- Lighthouse
- Motor Vehicle Administration
- Park and Ride Location
- Picnic Site
- Police Station
- Post Office
- Radio/Microwave/TV Tower
- Rest Area with Restrooms
- School
- Shopping Center/Mall
- VEIP Station
- Welcome Center
- Yacht Club/Marine

STATEWIDE GRID MAP KEY

A-14	A-15	A-16
B-14	B-15	B-16
C-14	C-15	C-16

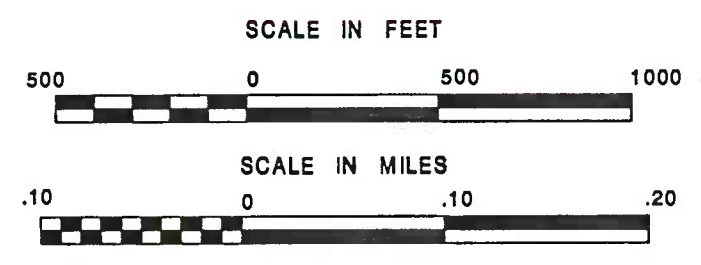
TOWN LOCATED ON GRIDMAP B-15
AND ON INDEX MAP B-15
MUNICIPAL INDEX MAP REVISED TO JANUARY 1, 2002

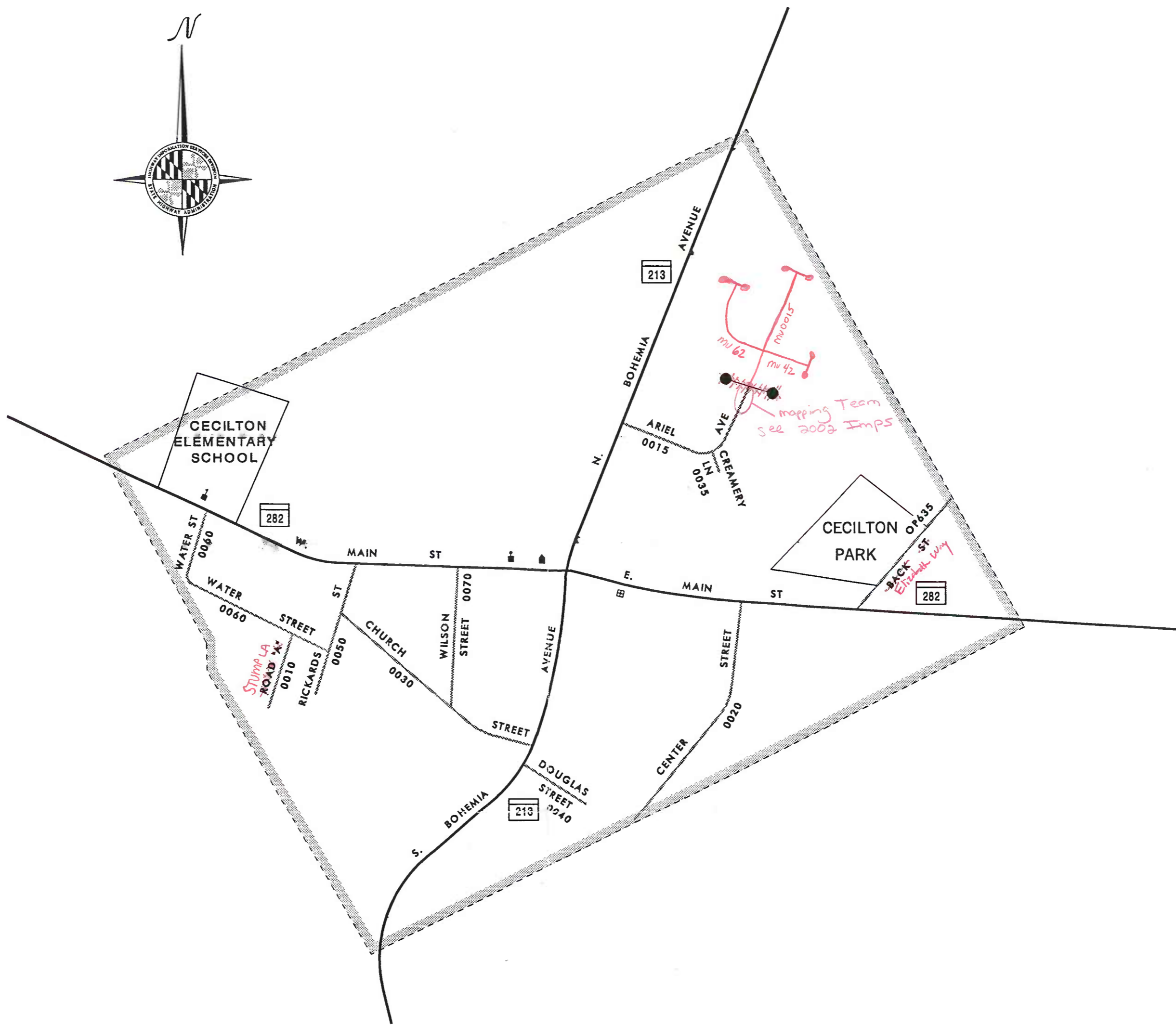
INFORMATION SUMMARY

BOUNDARY:
ACTS OF GENERAL ASSEMBLY, 1983
REVISED DECEMBER 8, 1998
HIGHWAYS REVISED TO JANUARY 1, 2002
PHOTOREVISED: 1995
CENSUS 1,019 (2000)

THIS MAP WAS CREATED USING MARYLAND STATE PLANE COORDINATE GRID VALUES BASED ON THE 1927 NORTH AMERICAN DATUM (NAD).

PUBLISHED: 2003





HISD / DATA SUPPORT TEAM
CORRECTION MAP

ROUTE NUMBER INDEX MAP
CECILTON
CECIL COUNTY

MARYLAND
PREPARED BY THE

MARYLAND DEPARTMENT OF TRANSPORTATION
STATE HIGHWAY ADMINISTRATION
IN COOPERATION WITH THE
U. S. DEPARTMENT OF TRANSPORTATION
FEDERAL HIGHWAY ADMINISTRATION

PUBLISHED: 2003

SCALE IN FEET



SCALE IN MILES



LEGEND

ROAD CLASSIFICATION

- State Highway
- County/Local Road

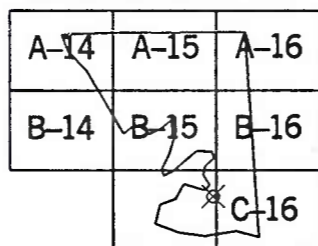
ROUTE MARKERS

- Interstate Numbered Highway
- U.S. Numbered Highway
- State Numbered Highway
- Interchange Exit

ROADSIDE CULTURE

- Army
- Boundary Monument
- Building/Structure
- Camping Facility
- College (Junior)
- College/University
- City/Town Hall
- Courthouse
- Md. Dept. of Agriculture Farmers Market
- Fire/Rescue
- Garage/SHA/County/Municipal
- Gate/Barricade
- Golf Course/Country Club
- Hospital
- Hospital w/ 24hour Emergency Room
- Library
- Lighthouse
- Motor Vehicle Administration
- Park and Ride Location
- Picnic Site
- Police Station
- Post Office
- Radio/Microwave/TV Tower
- Rest Area with Restrooms
- School
- Shopping Center/Mall
- VIP Station
- Welcome Center
- Yacht Club/Marina

STATEWIDE GRID MAP KEY



TOWN LOCATED ON GRID MAP C-15
AND ON INDEX MAP C-15
MUNICIPAL INDEX MAP REVISED TO JANUARY 1, 2003

INFORMATION SUMMARY

BOUNDARY:
ACTS OF GENERAL ASSEMBLY, 1983

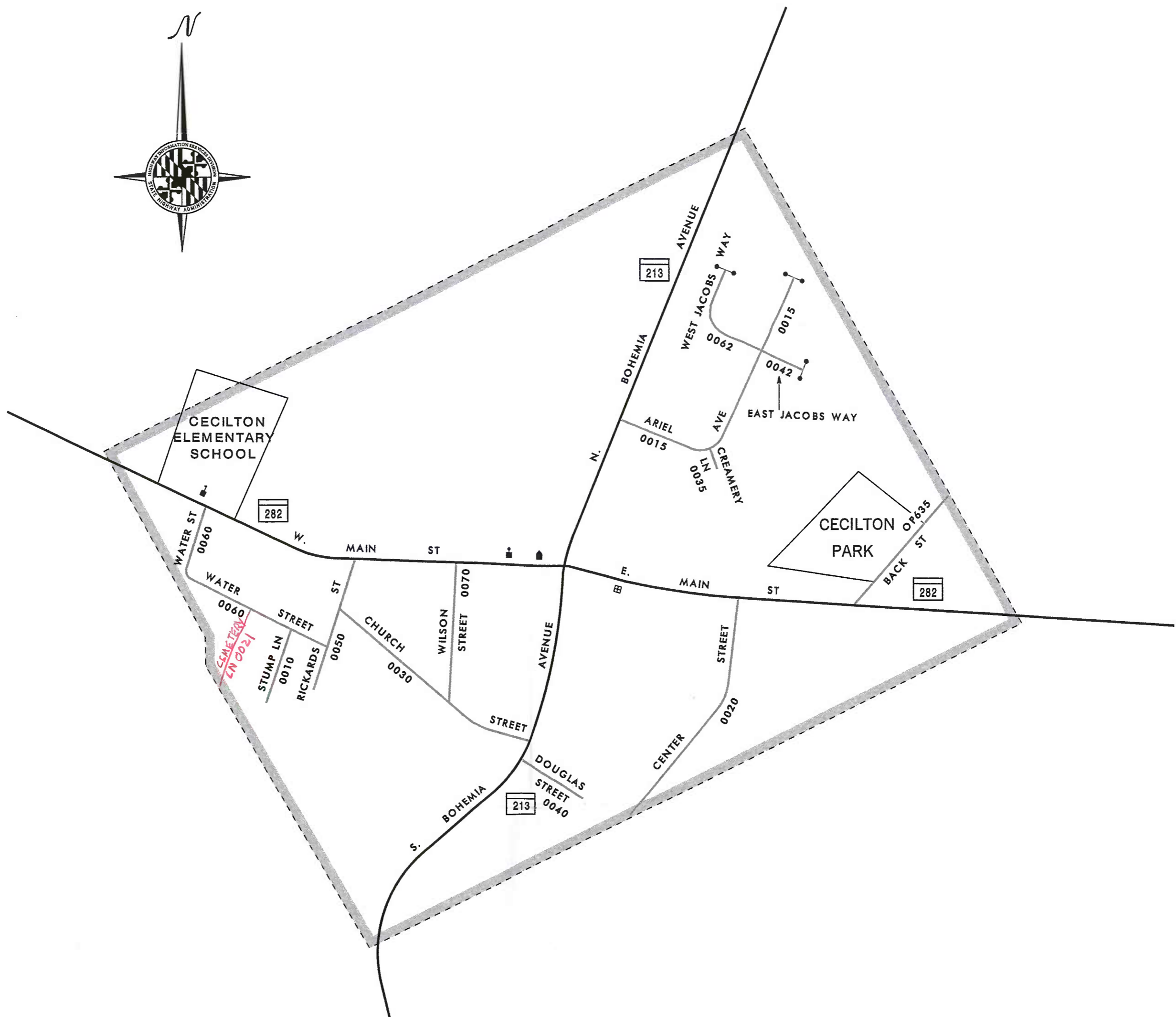
NO REVISIONS

HIGHWAYS REVISED TO JANUARY 1, 2002

PHOTOREVISED: 1994

CENSUS 474 (2000)

THIS MAP WAS CREATED USING MARYLAND
STATE PLANE COORDINATE GRID VALUES BASED
ON THE 1927 NORTH AMERICAN DATUM (NAD).



HISD / DATA SUPPORT TEAM
CORRECTION MAP

ROUTE NUMBER INDEX MAP CECILTON CECIL COUNTY

MARYLAND
PREPARED BY THE

MARYLAND DEPARTMENT OF TRANSPORTATION
STATE HIGHWAY ADMINISTRATION

IN COOPERATION WITH THE
U. S. DEPARTMENT OF TRANSPORTATION
FEDERAL HIGHWAY ADMINISTRATION

PUBLISHED: 2003

SCALE IN FEET



SCALE IN MILES



LEGEND

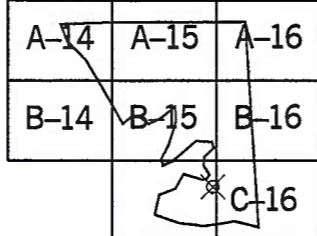
ROAD CLASSIFICATION

- State Highway
- County/Local Road
- ROUTE MARKERS**
- Interstate Numbered Highway
- U.S. Numbered Highway
- State Numbered Highway
- Interchange Exit

ROADSIDE CULTURE

- Armory
- Boundary Monument
- Building/Structure
- Camping Facility
- College (Junior)
- College/University
- City/Town Hall
- Courthouse
- Md. Dept. of Agriculture Farmers Market
- Fire/Rescue
- Gare/SHA/County/Municipal
- Gate/Barricade
- Golf Course/Country Club
- Hospital
- Hospital w/ 24hour Emergency Room
- Library
- Lighthouse
- Motor Vehicle Administration
- Park and Ride Location
- Picnic Site
- Police Station
- Post Office
- Radio/Microwave/TV Tower
- Rest Area with Restrooms
- School
- Shopping Center/Mall
- VEIP Station
- Welcome Center
- Yacht Club/Marina

STATEWIDE GRID MAP KEY



TOWN LOCATED ON GRID MAP C-15
AND ON INDEX MAP C-15
MUNICIPAL INDEX MAP REVISED TO JANUARY 1, 2008

INFORMATION SUMMARY

BOUNDARY:
ACTS OF GENERAL ASSEMBLY, 1983
NO REVISIONS
HIGHWAYS REVISED TO JANUARY 1, 2002
PHOTOREVISED: 1994
CENSUS 474 (2000)


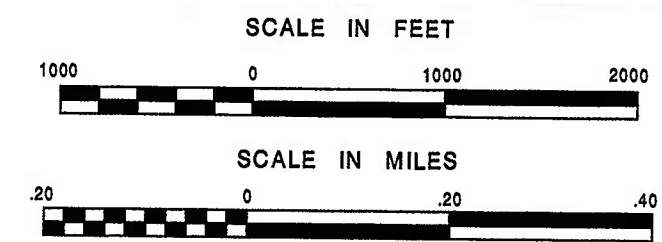
THIS MAP WAS CREATED USING MARYLAND
STATE PLANE COORDINATE GRID VALUES BASED
ON THE 1927 NORTH AMERICAN DATUM (NAD).

HISD / DATA SUPPORT TEAM
CORRECTION MAP

ROUTE NUMBER INDEX MAP PERRYVILLE CECIL COUNTY MARYLAND

PREPARED BY THE
MARYLAND DEPARTMENT OF TRANSPORTATION
STATE HIGHWAY ADMINISTRATION
IN COOPERATION WITH THE
U. S. DEPARTMENT OF TRANSPORTATION
FEDERAL HIGHWAY ADMINISTRATION

PUBLISHED: 2003



STATEWIDE GRID MAP KEY

A-14	A-15	A-16
B-14	B-15	B-16
C-15	C-16	

TOWN LOCATED ON GRID MAP B-15
AND ON INDEX MAP B-15
MUNICIPAL INDEX MAP REVISED TO JANUARY 1, 2008

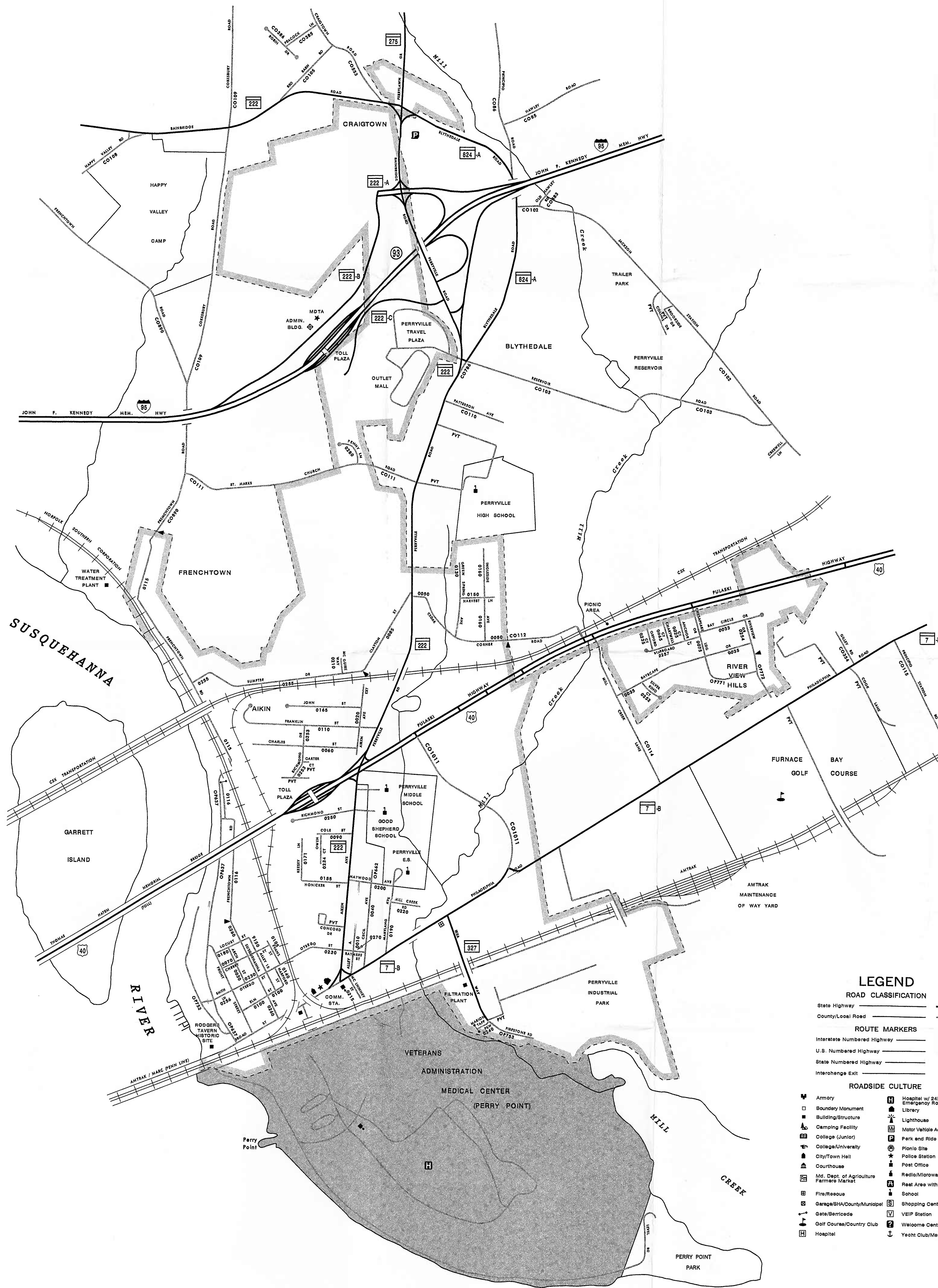
LEGEND

- ROAD CLASSIFICATION**
- State Highway
 - County/Local Road
- ROUTE MARKERS**
- Interstate Numbered Highway
 - U.S. Numbered Highway
 - State Numbered Highway
 - Interchange Exit
- ROADSIDE CULTURE**
- Army
 - Boundary Monument
 - Building/Structure
 - Camping Facility
 - College (Junior)
 - College/University
 - City/Town Hall
 - Courthouse
 - Md. Dept. of Agriculture Farmers Market
 - Fire/Rescue
 - Garage/BA/County/Municipal
 - Gate/Barricade
 - Golf Course/Country Club
 - Hospital
 - Hospital w/ 24hour Emergency Room
 - Library
 - Lighthouse
 - Motor Vehicle Administration
 - Park and Ride Location
 - Picnic Site
 - Police Station
 - Post Office
 - Radio/Microwave/TV Tower
 - Rest Area with Restroom
 - School
 - Shopping Center/Mall
 - VEIP Station
 - Welcome Center
 - Yacht Club/Marina

INFORMATION SUMMARY

BOUNDARY:
ACTS OF GENERAL ASSEMBLY, 1988
REVISED TO DECEMBER 21, 2001
HIGHWAYS REVISED TO JANUARY 1, 2002
PHOTOREVISED: 1994
CENSUS 3,672 (2000)

THIS MAP WAS CREATED USING MARYLAND
STATE PLANE COORDINATE GRID VALUES BASED
ON THE 1927 NORTH AMERICAN DATUM (NAD).




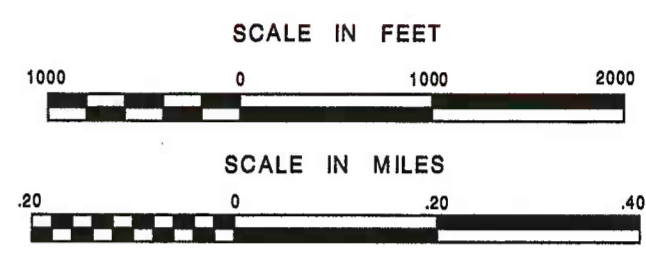
ROUTE NUMBER INDEX MAP PERRYVILLE

CECIL COUNTY
MARYLAND

HISD / DATA SUPPORT TEAM
CORRECTION MAP

PREPARED BY THE
MARYLAND DEPARTMENT OF TRANSPORTATION
STATE HIGHWAY ADMINISTRATION
IN COOPERATION WITH THE
U. S. DEPARTMENT OF TRANSPORTATION
FEDERAL HIGHWAY ADMINISTRATION

PUBLISHED: 2003



STATEWIDE GRID MAP KEY

A-14	A-15	A-16
B-14	B-15	B-16
C-15	C-16	

TOWN LOCATED ON GRID MAP B-15
AND ON INDEX MAP B-15
MUNICIPAL INDEX MAP REVISED TO JANUARY 1, 2003

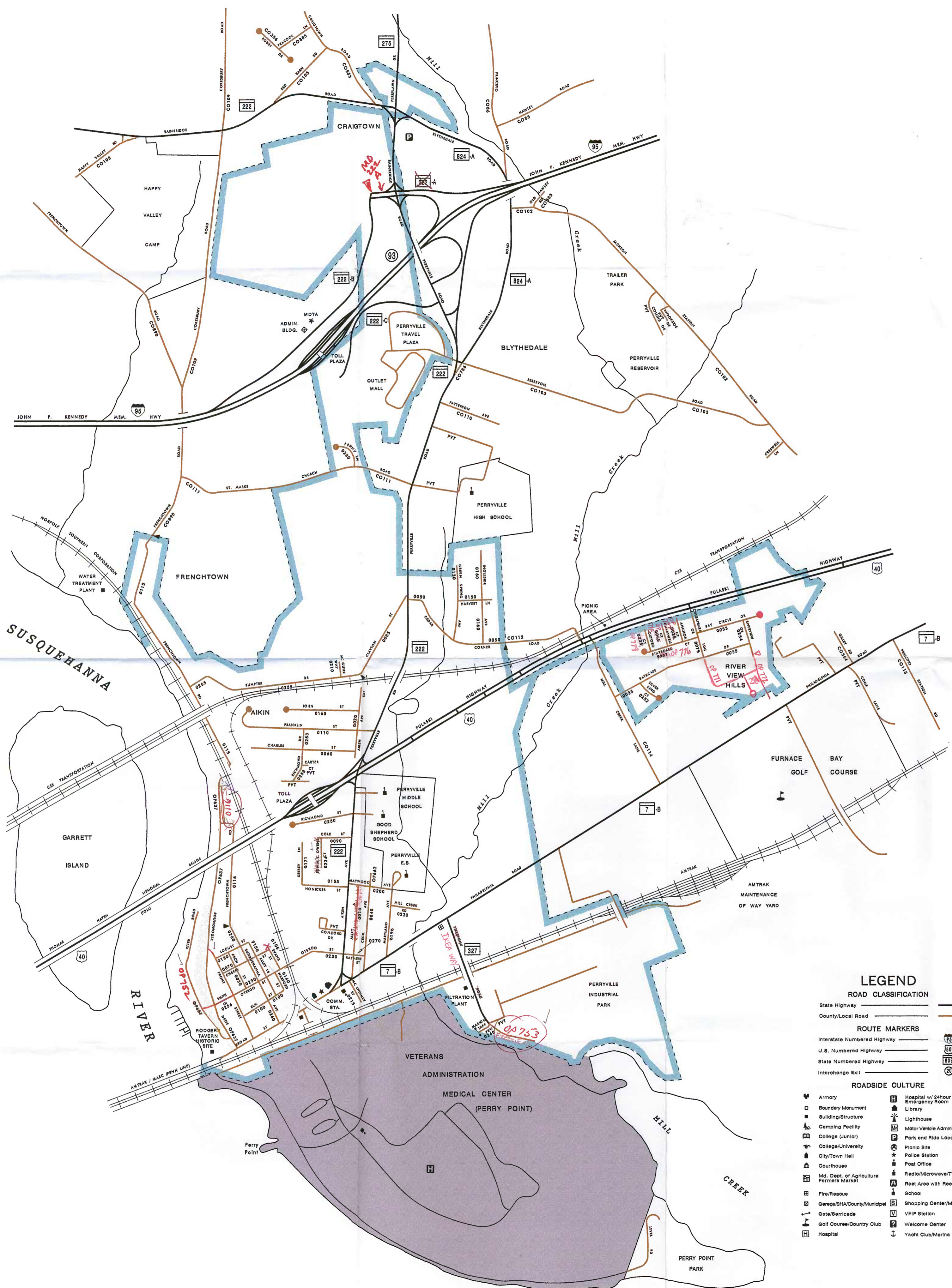
LEGEND


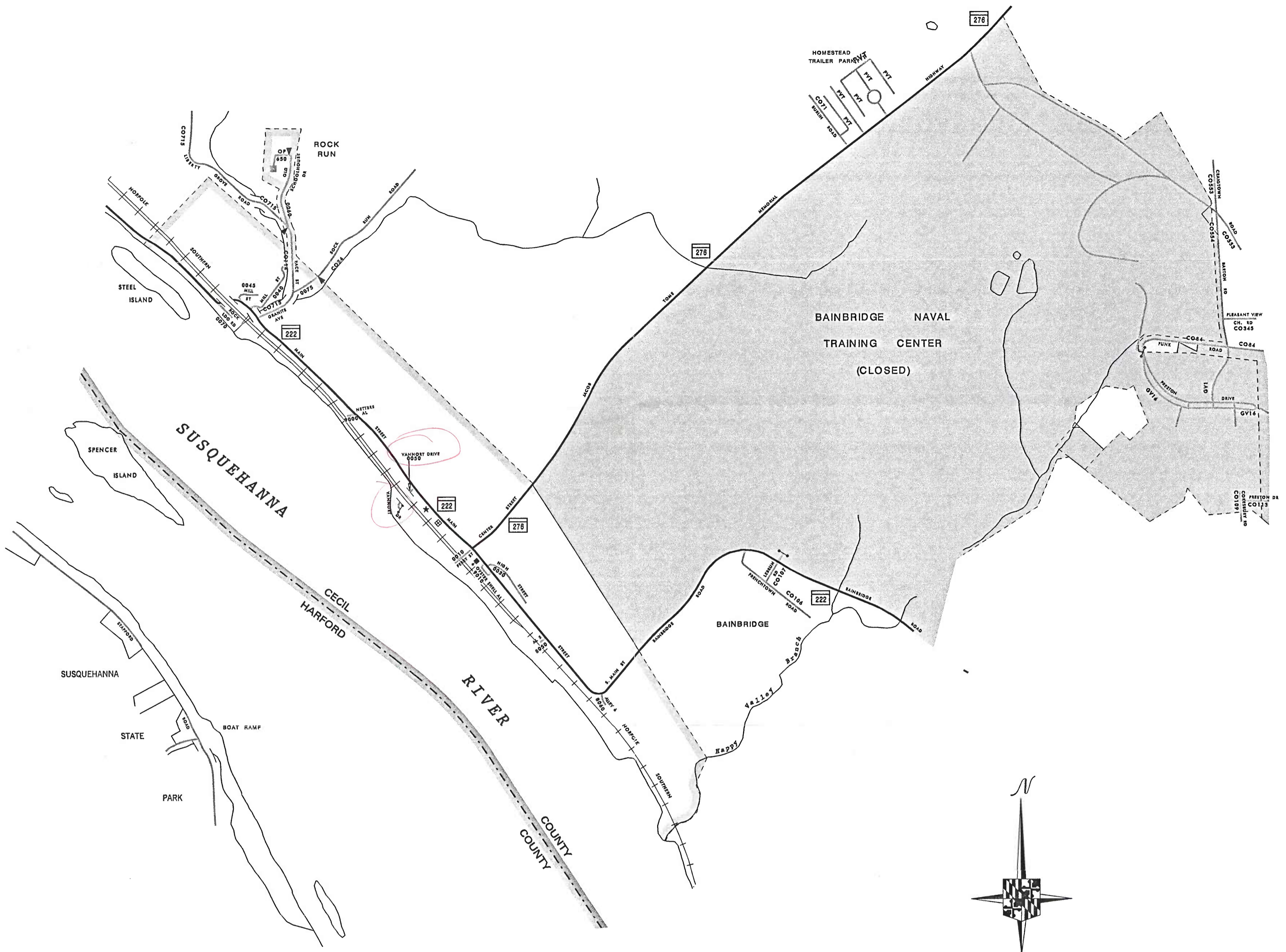
- ROAD CLASSIFICATION**
- State Highway
 - County/Local Road
- ROUTE MARKERS**
- Interstate Numbered Highway
 - U.S. Numbered Highway
 - State Numbered Highway
 - Interchange Exit
- ROADSIDE CULTURE**
- Armory
 - Boundary Monument
 - Building/Structure
 - Camping Facility
 - College/Junior
 - College/University
 - City/Town Hall
 - Courthouse
 - Mid. Dept. of Agriculture Fair/Trade Market
 - Fire/Rescue
 - Garage/SHAC/County/Municipal
 - Gate/Barricade
 - Golf Course/Country Club
 - Hospital
 - Hospital w/ 24hour Emergency Room
 - Library
 - Lighthouse
 - Motor Vehicle Administration
 - Park and Ride Location
 - Picnic Site
 - Police Station
 - Post Office
 - Radio/Microwave/TV Tower
 - Real Area with Restrooms
 - School
 - Shopping Center/Mall
 - VEIP Station
 - Welcome Center
 - Yacht Club/Marina

INFORMATION SUMMARY

BOUNDARY:
ACTS OF GENERAL ASSEMBLY, 1983
REVISED TO DECEMBER 21, 2001
HIGHWAYS REVISED TO JANUARY 1, 2002
PHOTOREVISED: 1994
CENSUS 3,672 (2000)

THIS MAP WAS CREATED USING MARYLAND
STATE PLANE COORDINATE GRID VALUES BASED
ON THE 1927 NORTH AMERICAN DATUM (NAD).

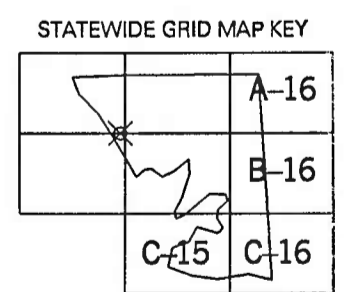




LEGEND

- STATE HIGHWAY
- COUNTY ROADS
- MUNICIPAL ROAD
- OTHER PUBLIC ROAD
- RESERVATION/PVT ROAD
- INTERSTATE NUMBERED HIGHWAY
- U.S. NUMBERED HIGHWAY
- STATE NUMBERED HIGHWAY
- ARMORY
- CITY HALL/MUNICIPAL BLDG.
- COURTHOUSE
- FIRE DEPARTMENT
- HIGHWAY GARAGE
- HOSPITAL
- LIBRARY
- PARK AND RIDE
- POLICE DEPARTMENT
- POST OFFICE
- SCHOOL

AND ON INDEX MAPS A-14, B-14



TOWN LOCATED ON GRID MAPS
A-14, A-15, B-14, B-15

INFORMATION SUMMARY

BOUNDARY:
ACTS OF GENERAL ASSEMBLY, 1983
REVISED TO DECEMBER 3, 1999
HIGHWAYS REVISED TO JANUARY 1, 2000
PHOTOREVISED: 1994
CENSUS 676 (2000)

THIS MAP WAS CREATED USING MARYLAND
STATE PLANE COORDINATE GRID VALUES BASED
ON THE 1927 NORTH AMERICAN DATUM (NAD).

ROUTE NUMBER INDEX MAP

PORT DEPOSIT

CECIL COUNTY

MARYLAND

PREPARED BY THE
MARYLAND DEPARTMENT OF TRANSPORTATION

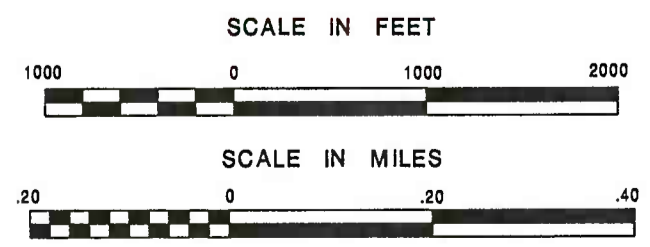
STATE HIGHWAY ADMINISTRATION


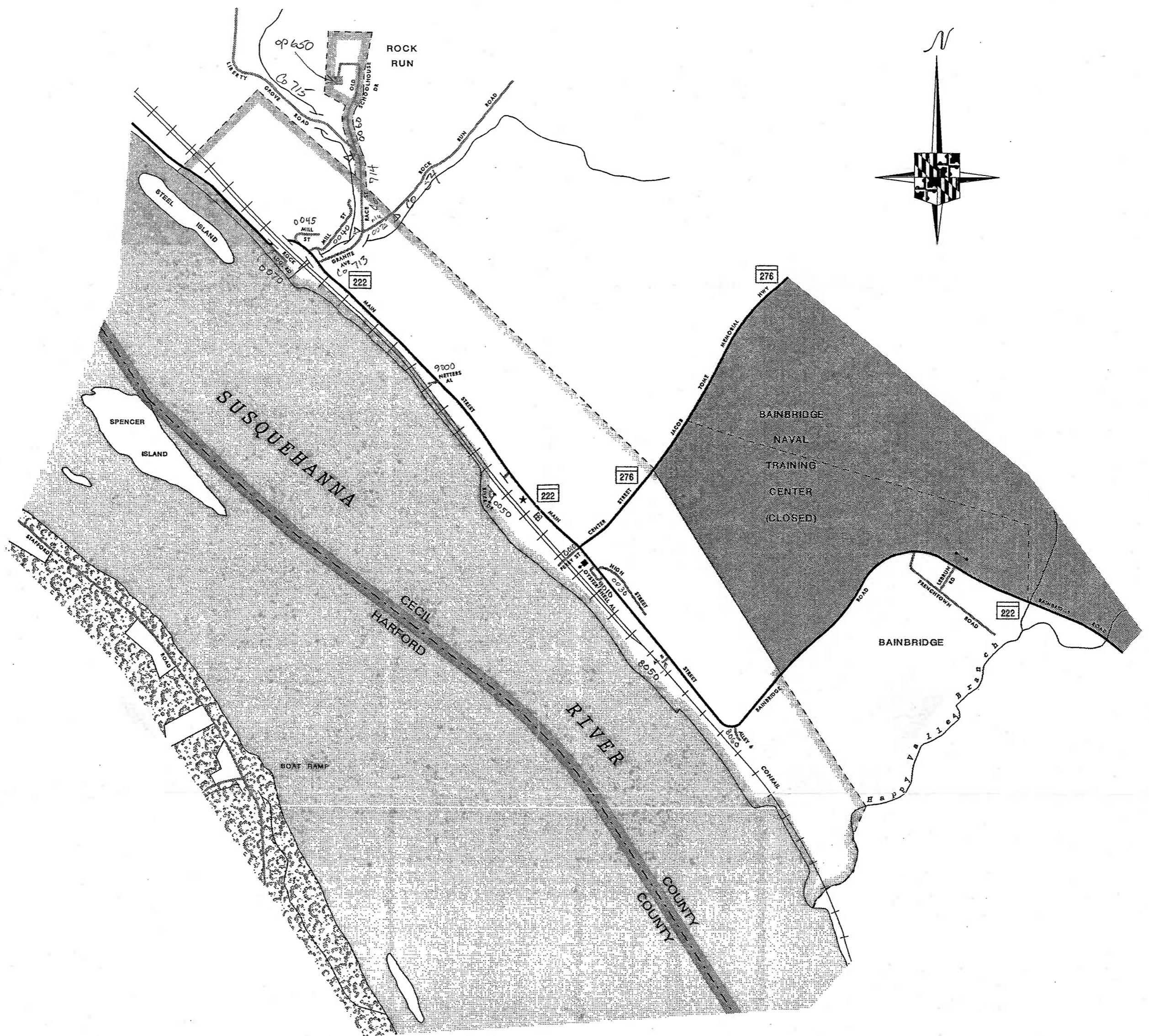
IN COOPERATION WITH THE
U. S. DEPARTMENT OF TRANSPORTATION

FEDERAL HIGHWAY ADMINISTRATION

PUBLISHED: 2001

MSD / DATA SUPPORT TEAM
CORRECTION MAP





LEGEND

- STATE HIGHWAY
- COUNTY ROADS
- MUNICIPAL ROAD
- OTHER PUBLIC ROAD
- RESERVATION/PVT ROAD
- INTERSTATE NUMBERED HIGHWAY
- U.S. NUMBERED HIGHWAY
- STATE NUMBERED HIGHWAY
- ARMORY
- CITY HALL/MUNICIPAL BLDG.
- COURTHOUSE
- FIRE DEPARTMENT
- HIGHWAY GARAGE
- HOSPITAL
- LIBRARY
- PARK AND RIDE
- POLICE DEPARTMENT
- POST OFFICE
- SCHOOL

STATEWIDE GRID MAP KEY

A-15	A-16
B-15	B-16
C-15	C-16

TOWN LOCATED ON GRID MAPS A-14, B-14

INFORMATION SUMMARY

BOUNDARY:
 ACTS OF GENERAL ASSEMBLY, 1983
 REVISED TO JANUARY 28, 1993
 HIGHWAYS REVISED TO JANUARY 1, 1998
 PHOTOREVISED: 1994
 CENSUS 685 (1990)

THIS MAP WAS CREATED USING MARYLAND STATE PLANE COORDINATE GRID VALUES BASED ON THE 1927 NORTH AMERICAN DATUM (NAD).

HISD / DATA SUPPORT TEAM
 CORRECTION MAP

PORT DEPOSIT

CECIL COUNTY

MARYLAND

PREPARED BY THE
 MARYLAND DEPARTMENT OF TRANSPORTATION

STATE HIGHWAY ADMINISTRATION

IN COOPERATION WITH THE
 U. S. DEPARTMENT OF TRANSPORTATION

FEDERAL HIGHWAY ADMINISTRATION

PUBLISHED: 1999

SCALE IN FEET



SCALE IN MILES

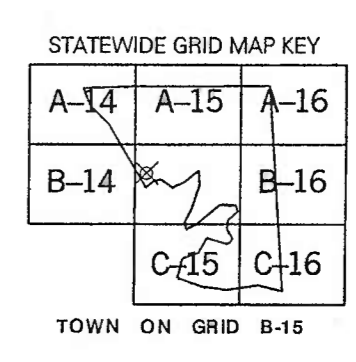




PERRYVILLE
CECIL COUNTY
MARYLAND

PREPARED BY THE
MARYLAND DEPARTMENT OF TRANSPORTATION
STATE HIGHWAY ADMINISTRATION

IN COOPERATION WITH THE
U. S. DEPARTMENT OF TRANSPORTATION
FEDERAL HIGHWAY ADMINISTRATION

PUBLISHED: 1999



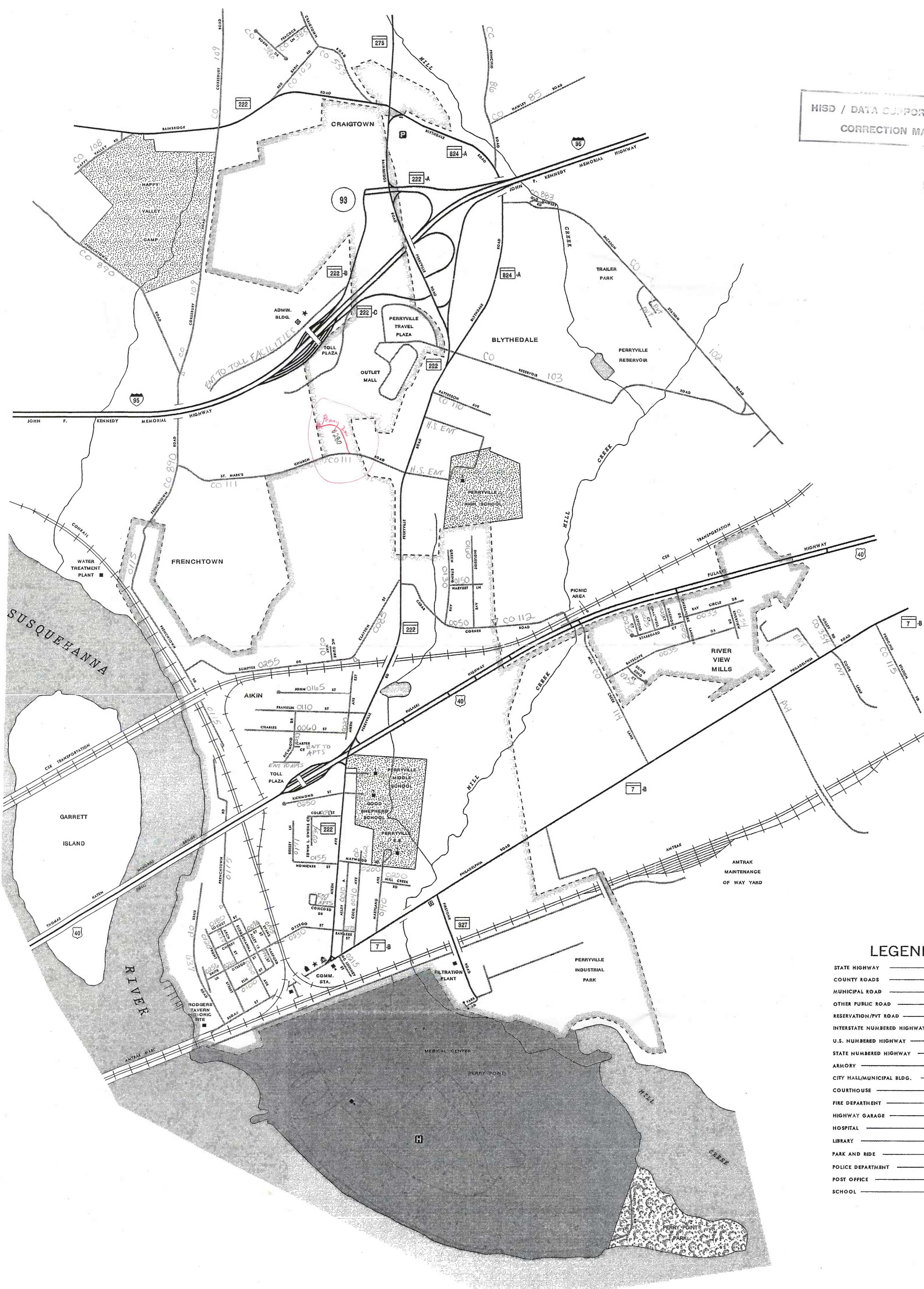
LEGEND

- STATE HIGHWAY ————
- COUNTY ROADS ————
- MUNICIPAL ROAD ————
- OTHER PUBLIC ROAD ————
- RESERVATION/PVT ROAD ————
- INTERSTATE NUMBERED HIGHWAY ————
- U.S. NUMBERED HIGHWAY ————
- STATE NUMBERED HIGHWAY ————
- ARMORY ————
- CITY HALL/MUNICIPAL BLDG. ————
- COURTHOUSE ————
- FIRE DEPARTMENT ————
- HIGHWAY GARAGE ————
- HOSPITAL ————
- LIBRARY ————
- PARK AND RIDE ————
- POLICE DEPARTMENT ————
- POST OFFICE ————
- SCHOOL ————

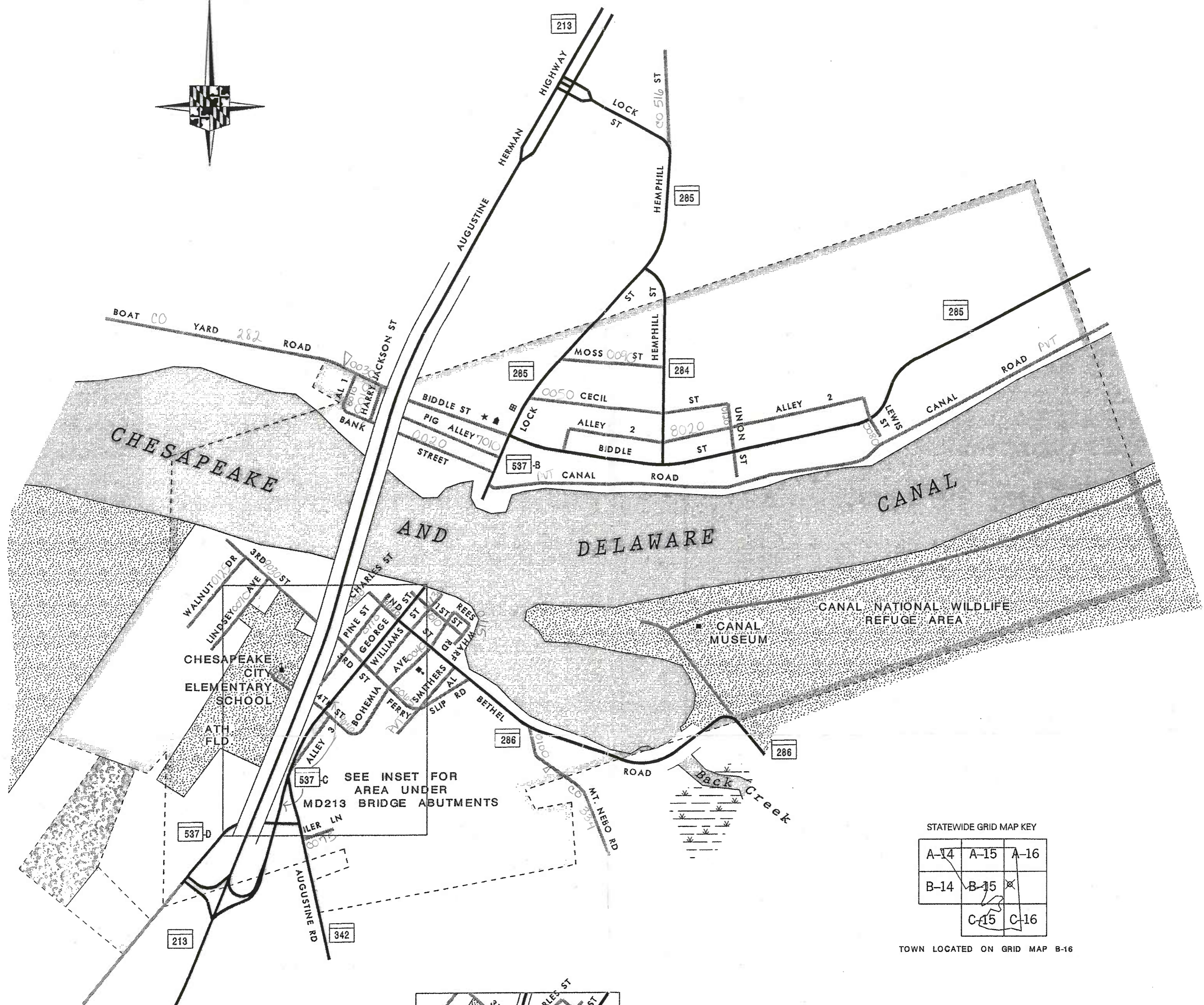

INFORMATION SUMMARY

BOUNDARY:
 ACTS OF GENERAL ASSEMBLY, 1983
 REVISED TO 1991
 HIGHWAYS REVISED TO 1998
 PHOTOREVISED: 1994
 CENSUS 2,456 (1990)

THIS MAP WAS CREATED USING MARYLAND
 STATE PLANE COORDINATE GRID VALUES BASED
 ON THE 1927 NORTH AMERICAN DATUM (NAD).



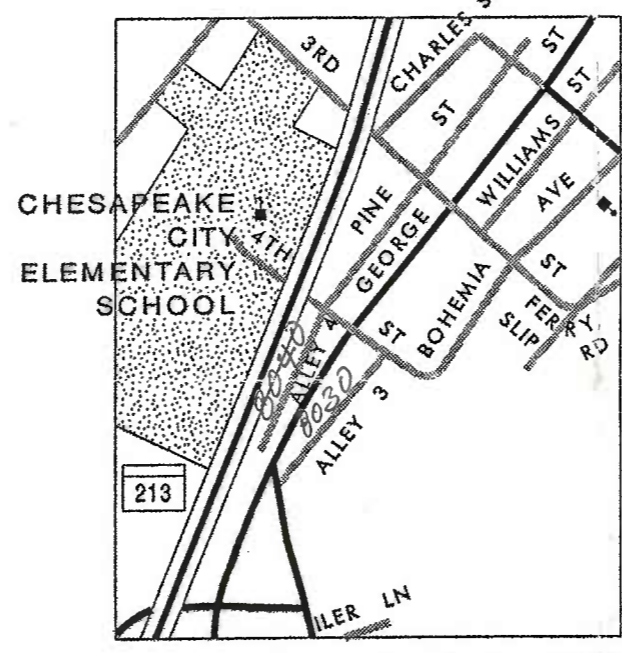
HISD / DATA SUPPORT TEAM
 CORRECTION MAP



STATEWIDE GRID MAP KEY

A-14	A-15	A-16
B-14	B-15	B-16
C-15	C-16	

TOWN LOCATED ON GRID MAP B-16



MD213 UNDER BRIDGE ABUTMENTS INSET

LEGEND

- STATE HIGHWAY
- COUNTY ROADS
- MUNICIPAL ROAD
- OTHER PUBLIC ROAD
- RESERVATION/PVT ROAD
- INTERSTATE NUMBERED HIGHWAY
- U.S. NUMBERED HIGHWAY
- STATE NUMBERED HIGHWAY
- ARMORY
- CITY HALL/MUNICIPAL BLDG.
- COURTHOUSE
- FIRE DEPARTMENT
- HIGHWAY GARAGE
- HOSPITAL
- LIBRARY
- PARK AND RIDE
- POLICE DEPARTMENT
- POST OFFICE
- SCHOOL

INFORMATION SUMMARY

BOUNDARY:
 ACTS OF GENERAL ASSEMBLY, 1983
 REVISED TO 1992
 HIGHWAYS REVISED TO 1999
 PHOTOREVISED: 1995
 CENSUS 735 (1990)

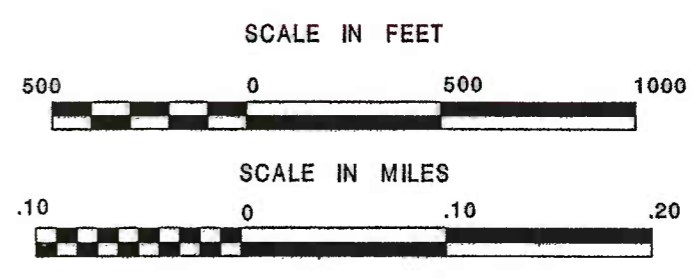
THIS MAP WAS CREATED USING MARYLAND STATE PLANE COORDINATE GRID VALUES BASED ON THE 1927 NORTH AMERICAN DATUM (NAD).

CHESAPEAKE CITY
 CECIL COUNTY

MARYLAND
 PREPARED BY THE

MARYLAND DEPARTMENT OF TRANSPORTATION
 STATE HIGHWAY ADMINISTRATION
 IN COOPERATION WITH THE
 U. S. DEPARTMENT OF TRANSPORTATION
 FEDERAL HIGHWAY ADMINISTRATION

PUBLISHED: 1999



~~HISD DATA SUPPORT TEAM~~
~~CORRECTION MAP~~

NORTH EAST

CECIL COUNTY

MARYLAND

PREPARED BY THE
MARYLAND DEPARTMENT OF TRANSPORTATION
STATE HIGHWAY ADMINISTRATION

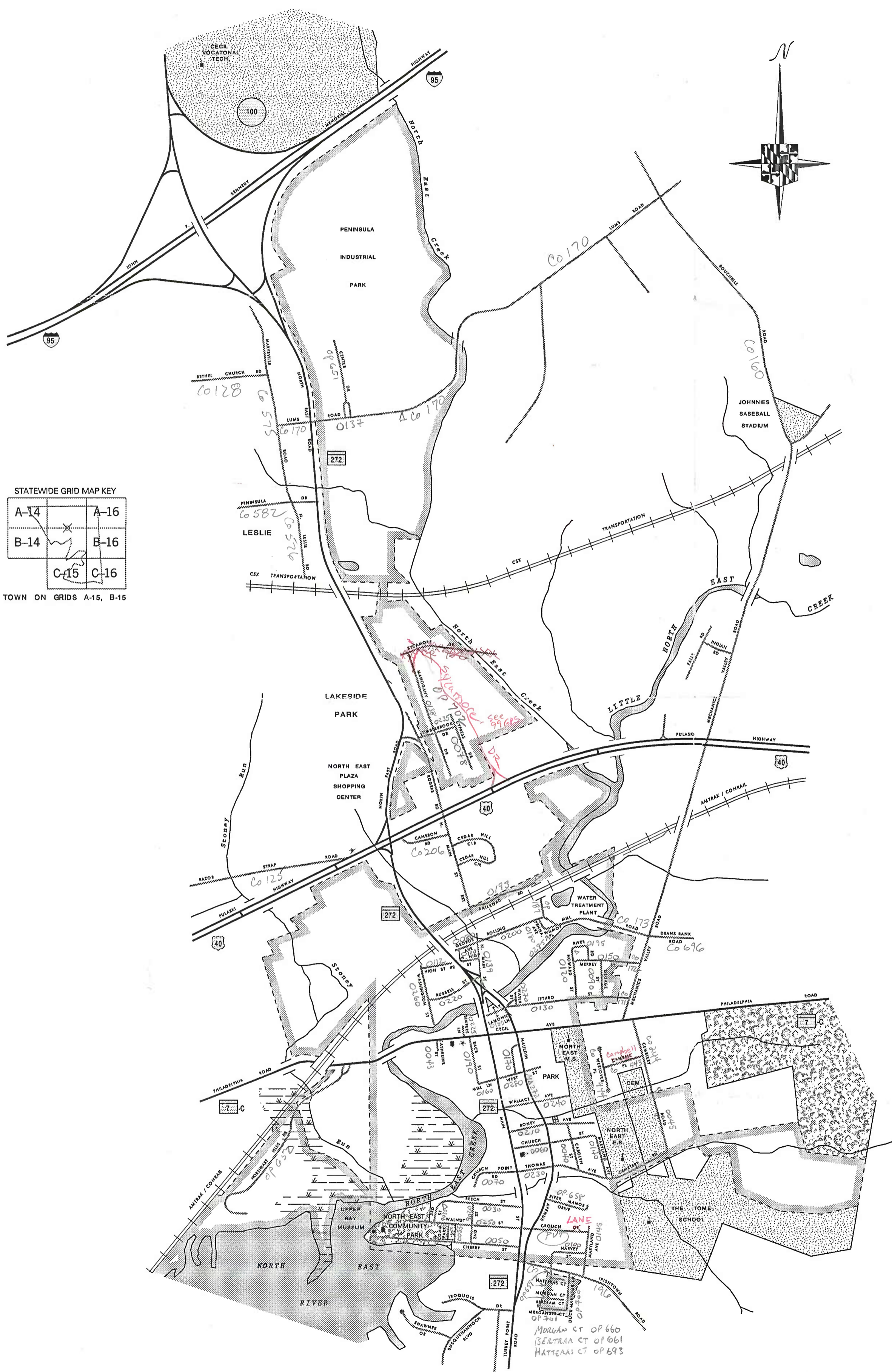

IN COOPERATION WITH THE
U. S. DEPARTMENT OF TRANSPORTATION
FEDERAL HIGHWAY ADMINISTRATION

PUBLISHED: 1999

SCALE IN FEET



SCALE IN MILES



STATEWIDE GRID MAP KEY

A-14	A-16
B-14	B-16
C-15	C-16

TOWN ON GRIDS A-15, B-15

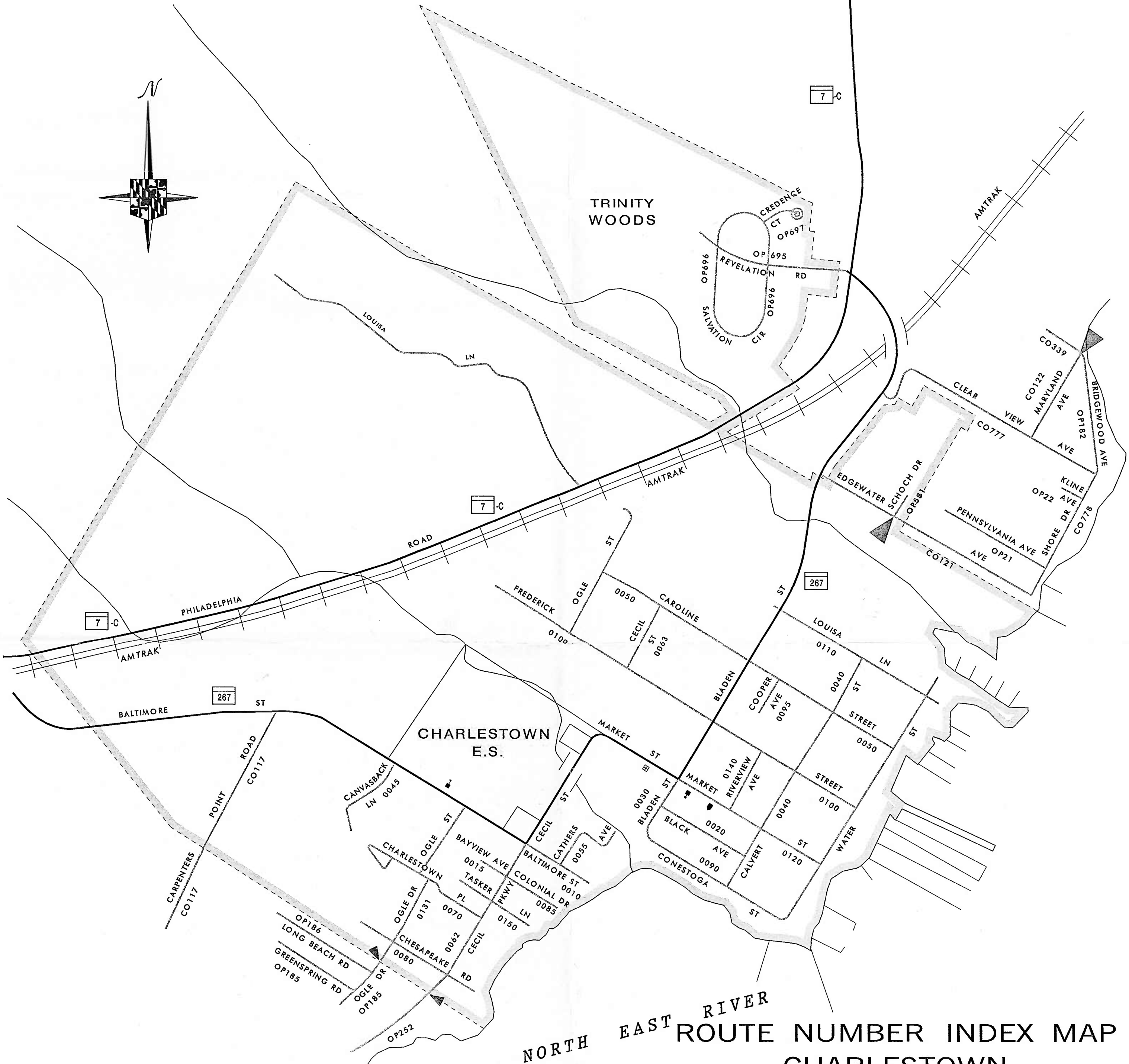

LEGEND

- STATE HIGHWAY
- COUNTY ROADS
- MUNICIPAL ROAD
- OTHER PUBLIC ROAD
- RESERVATION/PVT ROAD
- INTERSTATE NUMBERED HIGHWAY
- U.S. NUMBERED HIGHWAY
- STATE NUMBERED HIGHWAY
- ARMORY
- CITY HALL/MUNICIPAL BLDG.
- COURTHOUSE
- FIRE DEPARTMENT
- HIGHWAY GARAGE
- HOSPITAL
- LIBRARY
- PARK AND RIDE
- POLICE DEPARTMENT
- POST OFFICE
- SCHOOL

INFORMATION SUMMARY

BOUNDARY:
ACTS OF GENERAL ASSEMBLY, 1983
REVISED TO 1990
HIGHWAYS REVISED TO 1998
PHOTOREVISED: 1994
CENSUS 1,913 (1990)

THIS MAP WAS CREATED USING MARYLAND
STATE PLANE COORDINATE GRID VALUES BASED
ON THE 1927 NORTH AMERICAN DATUM (NAD).

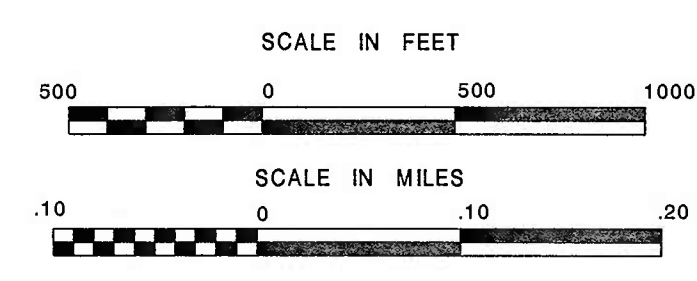


NORTH EAST ROUTE NUMBER INDEX MAP
CHARLESTOWN
 CECIL COUNTY

MARYLAND
 PREPARED BY THE

MARYLAND DEPARTMENT OF TRANSPORTATION
 STATE HIGHWAY ADMINISTRATION
 IN COOPERATION WITH THE
 U. S. DEPARTMENT OF TRANSPORTATION
 FEDERAL HIGHWAY ADMINISTRATION

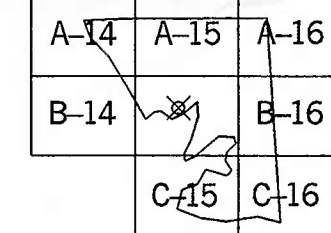
PUBLISHED: 1999



LEGEND

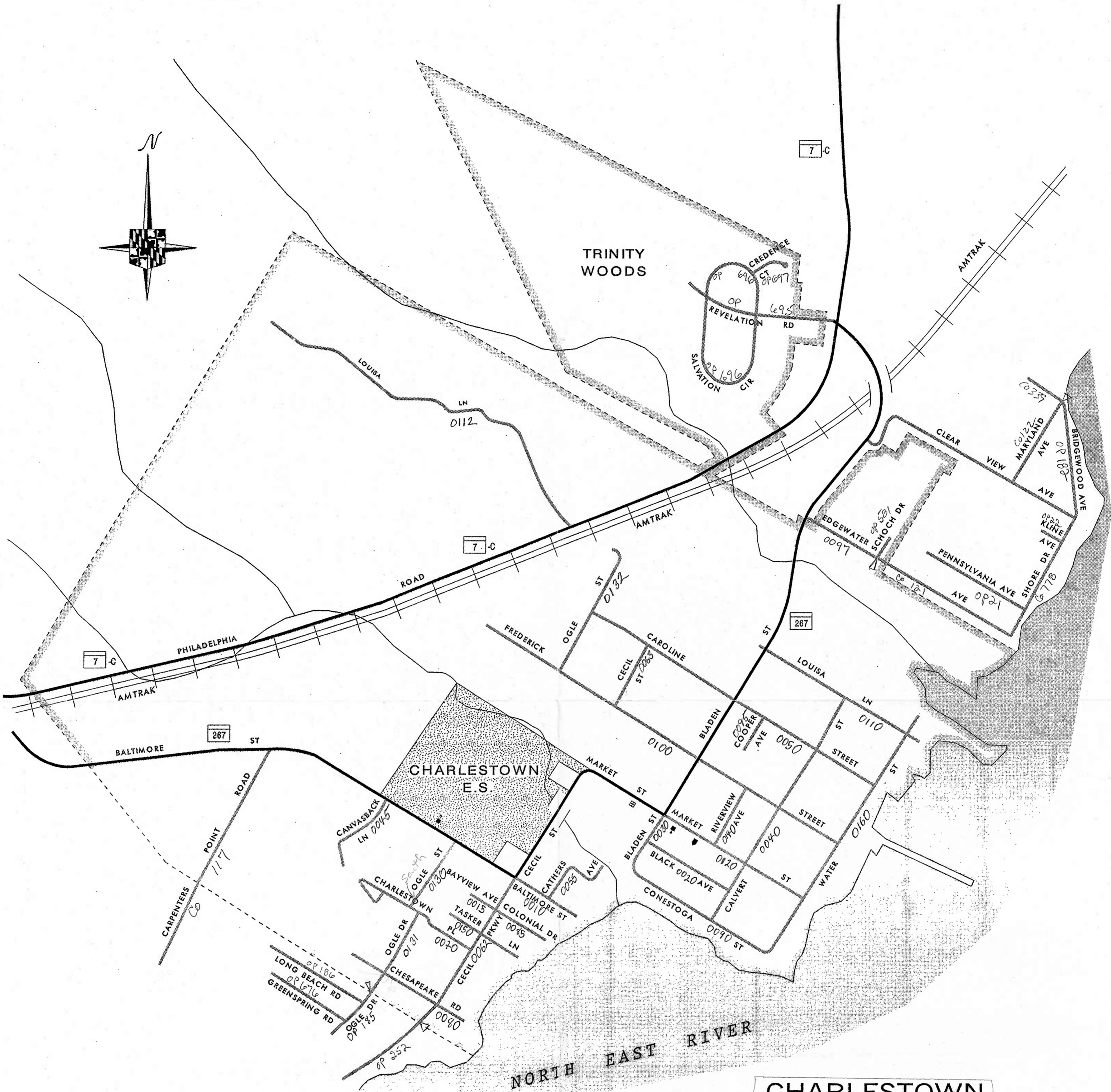
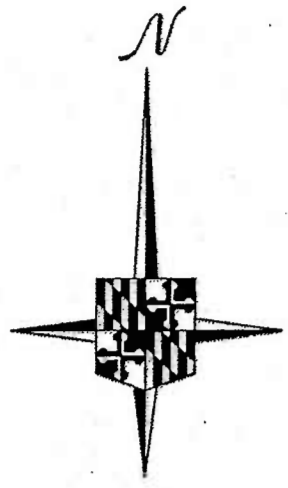
- STATE HIGHWAY
- COUNTY ROADS
- MUNICIPAL ROAD
- OTHER PUBLIC ROAD
- RESERVATION/PVT ROAD
- INTERSTATE NUMBERED HIGHWAY
- U.S. NUMBERED HIGHWAY
- STATE NUMBERED HIGHWAY
- ARMORY
- CITY HALL/MUNICIPAL BLDG.
- COURTHOUSE
- FIRE DEPARTMENT
- HIGHWAY GARAGE
- HOSPITAL
- LIBRARY
- PARK AND RIDE
- POLICE DEPARTMENT
- POST OFFICE
- SCHOOL

STATEWIDE GRID MAP KEY



INFORMATION SUMMARY

BOUNDARY:
 ACTS OF GENERAL ASSEMBLY, 1983
 REVISED TO 1987
 HIGHWAYS REVISED TO 1999
 PHOTOREVISED: 1995
 CENSUS 578 (1990)
 THIS MAP WAS CREATED USING MARYLAND
 STATE PLANE COORDINATE GRID VALUES BASED
 ON THE 1927 NORTH AMERICAN DATUM (NAD).



LEGEND

- STATE HIGHWAY
- COUNTY ROADS
- MUNICIPAL ROAD
- OTHER PUBLIC ROAD
- RESERVATION/PVT ROAD
- INTERSTATE NUMBERED HIGHWAY
- U.S. NUMBERED HIGHWAY
- STATE NUMBERED HIGHWAY
- ARMORY
- CITY HALL/MUNICIPAL BLDG.
- COURTHOUSE
- FIRE DEPARTMENT
- HIGHWAY GARAGE
- HOSPITAL
- LIBRARY
- PARK AND RIDE
- POLICE DEPARTMENT
- POST OFFICE
- SCHOOL

STATEWIDE GRID MAP KEY

A-14	A-15	A-16
B-14		B-16
	C-15	C-16

TOWN ON GRID B-15

INFORMATION SUMMARY

BOUNDARY:
 ACTS OF GENERAL ASSEMBLY, 1983
 REVISED TO 1997
 HIGHWAYS REVISED TO 1999
 PHOTOREVISED: 1995
 CENSUS 578 (1990)

THIS MAP WAS CREATED USING MARYLAND STATE PLANE COORDINATE GRID VALUES BASED ON THE 1927 NORTH AMERICAN DATUM (NAD).

CHARLESTOWN

CÉCIL COUNTY

HISD / DATA SUPPORT TEAM
 CORRECTION MAP

MARYLAND
 PREPARED BY THE

MARYLAND DEPARTMENT OF TRANSPORTATION

STATE HIGHWAY ADMINISTRATION

IN COOPERATION WITH THE

U. S. DEPARTMENT OF TRANSPORTATION

FEDERAL HIGHWAY ADMINISTRATION

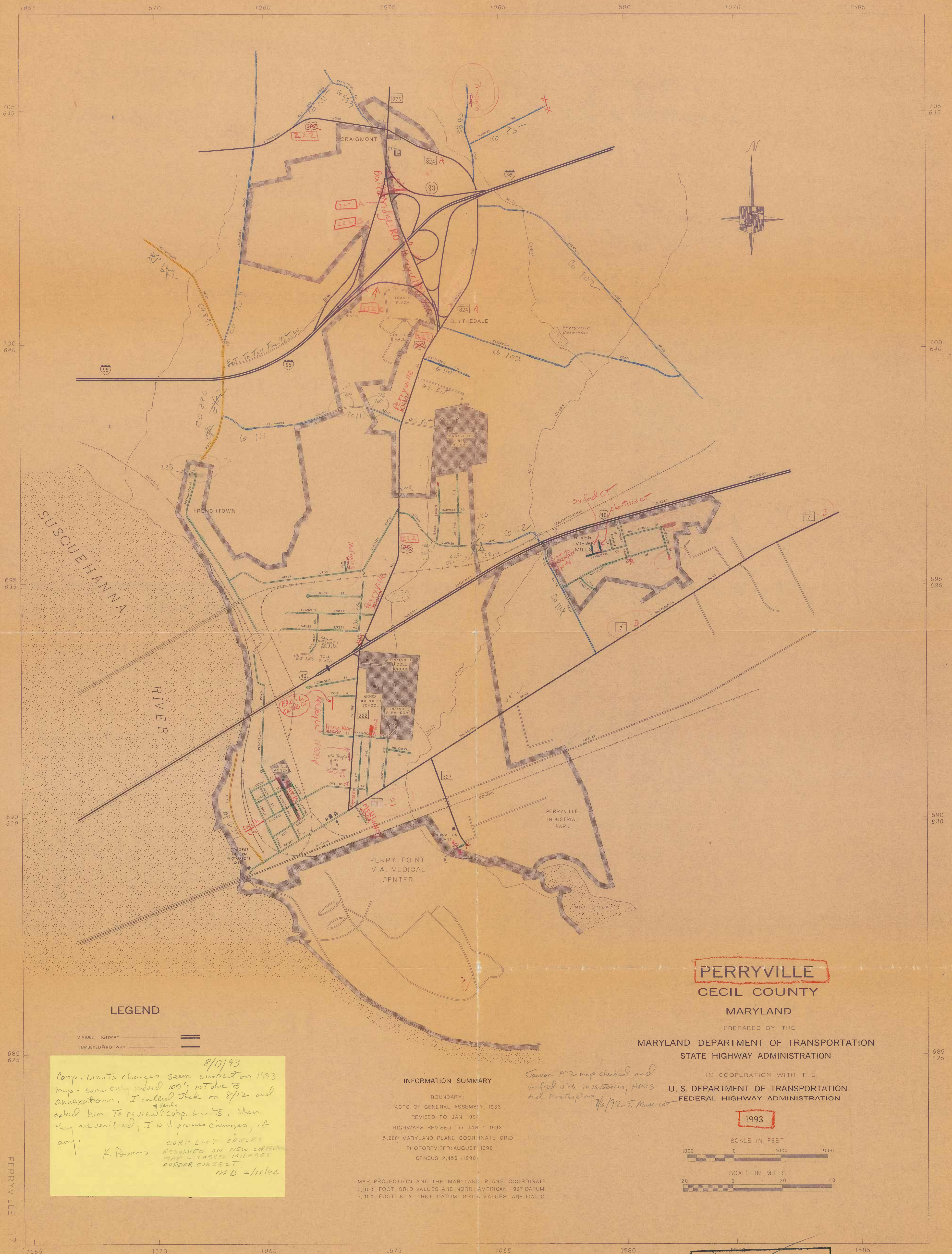
PUBLISHED: 1999

SCALE IN FEET



SCALE IN MILES





LEGEND

DIVIDED HIGHWAY

NUMBERED HIGHWAY

8/13/93
 Corp. limits changes seem suspect on 1993 map - some only moved 100', not due to annexations. I called Jack on 8/12 and asked him to review Corp. limits. When they are verified, I will process changes, if any.
 K Powers
 CORP. LIMIT ERRORS RESOLVED ON NEW CORRECTION MAP - TABLE MILLETT'S APPEAR CORRECT
 112 B 2/16/94

INFORMATION SUMMARY

BOUNDARY:
 ACTS OF GENERAL ASSEMBLY, 1983
 REVISED TO JAN 1993
 HIGHWAYS REVISED TO JAN 1, 1993
 5,000' MARYLAND PLANE COORDINATE GRID
 PHOTO REVISITED: AUGUST 1990
 CENSUS 2,456 (1990)

MAP PROJECTION AND THE MARYLAND PLANE COORDINATE 5,000 FOOT GRID VALUES ARE NORTH AMERICAN 1927 DATUM 5,000 FOOT N A 1983 DATUM GRID VALUES ARE ITALIC

January 1992 map checked and verified with inventories, HPMS and maps plus 7/6/92 J. Mansueti

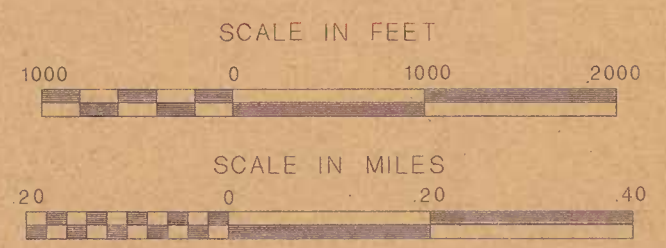
PERRYVILLE
CECIL COUNTY

MARYLAND


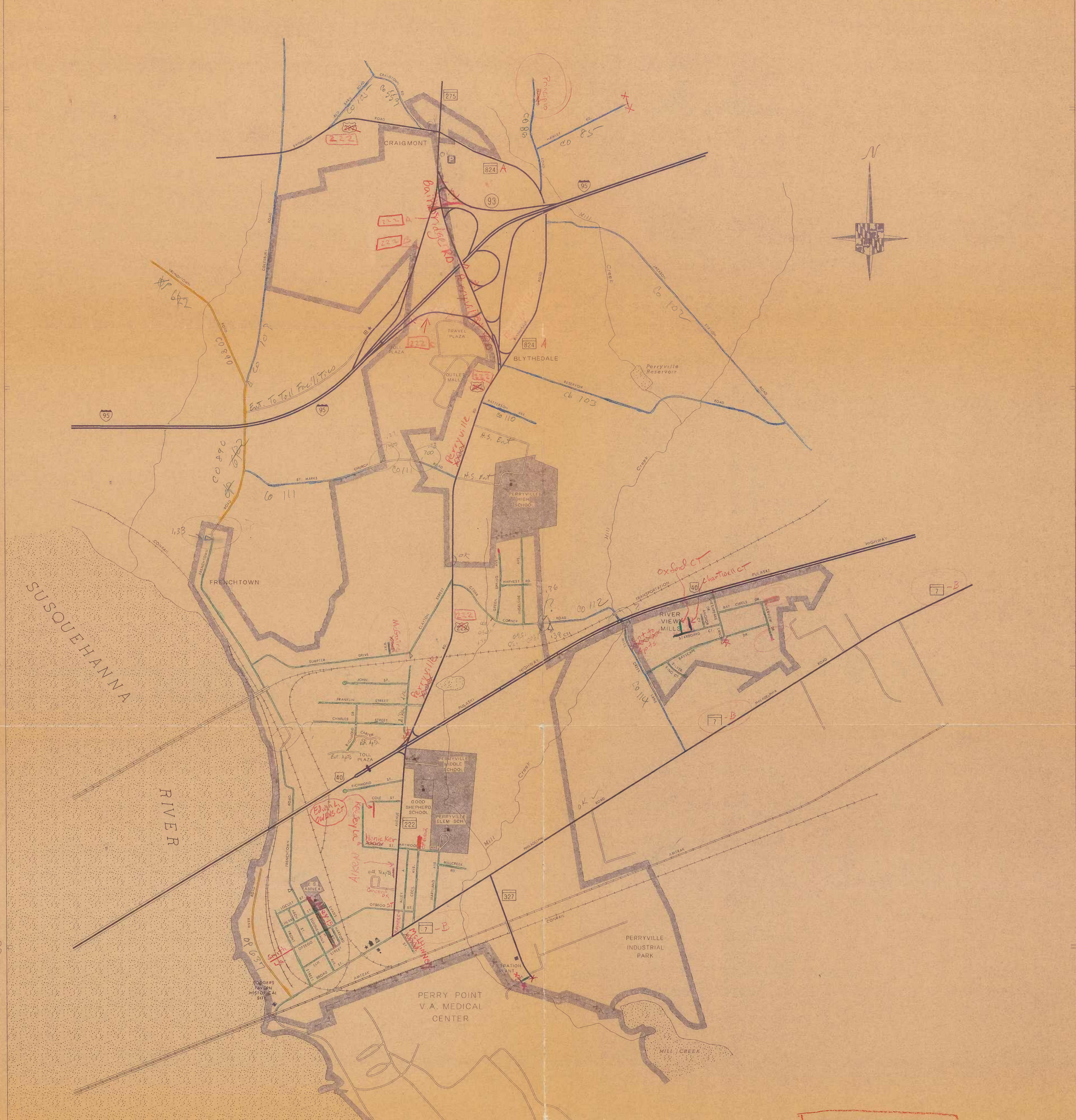
PREPARED BY THE
 MARYLAND DEPARTMENT OF TRANSPORTATION
 STATE HIGHWAY ADMINISTRATION

IN COOPERATION WITH THE
 U. S. DEPARTMENT OF TRANSPORTATION
 FEDERAL HIGHWAY ADMINISTRATION

1993



HISD / DATA SUPPORT TEAM
 CORRECTION MAP



SUSQUEHANNA RIVER

LEGEND

- DIVIDED HIGHWAY
- NUMBERED HIGHWAY
- MUNICIPAL ROAD
- INTERSTATE NUMBERED HIGHWAY
- U.S. NUMBERED HIGHWAY
- STATE NUMBERED HIGHWAY
- ARMORY
- CITY HALL/MUNICIPAL BLDG.
- COURTHOUSE
- FIRE DEPARTMENT
- HIGHWAY GARAGE
- HOSPITAL
- PARK AND RIDE
- LIBRARY
- POLICE DEPARTMENT
- POST OFFICE
- SCHOOL

INFORMATION SUMMARY

BOUNDARY:
 ACTS OF GENERAL ASSEMBLY, 1983
 REVISED TO JAN 1991
 HIGHWAYS REVISED TO JAN 1, 1993
 5,000' MARYLAND PLANE COORDINATE GRID
 PHOTO REVISED: AUGUST 1990
 CENSUS 2,456 (1990)

MAP PROJECTION AND THE MARYLAND PLANE COORDINATE
 5,000 FOOT GRID VALUES ARE NORTH AMERICAN 1927 DATUM.
 5,000 FOOT N A 1983 DATUM GRID VALUES ARE ITALIC.

*January 1992 maps checked and
 verified with inventories, APMS
 and MDT maps plus
 7/6/92 F. Murrice*

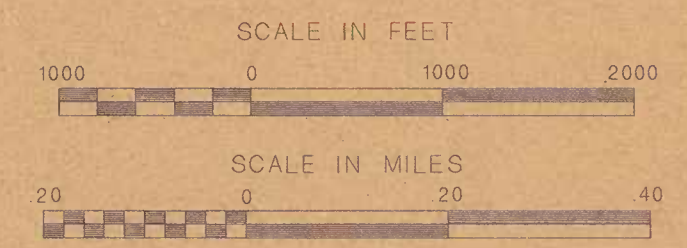
PERRYVILLE
CECIL COUNTY

MARYLAND

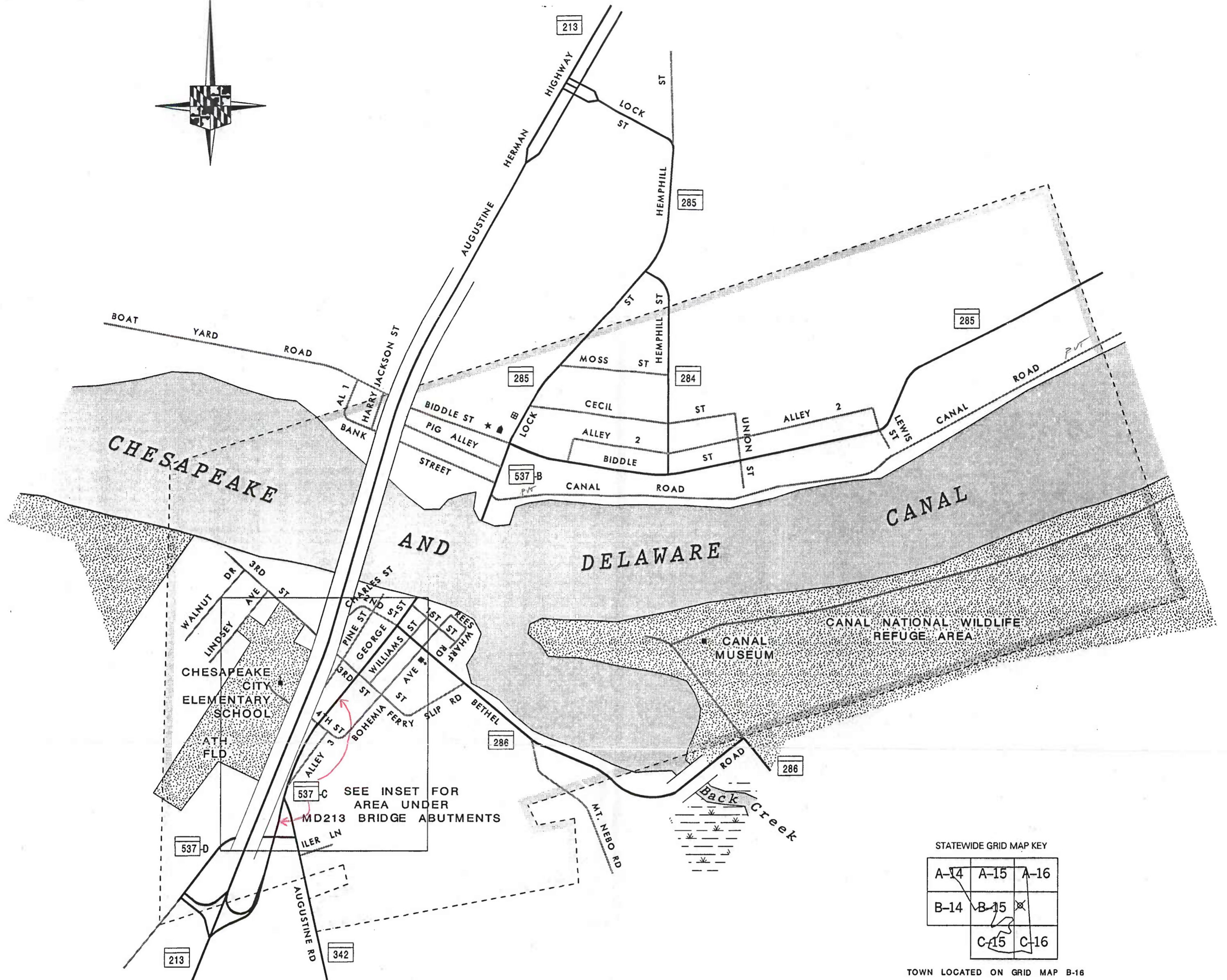

PREPARED BY THE
MARYLAND DEPARTMENT OF TRANSPORTATION
STATE HIGHWAY ADMINISTRATION

IN COOPERATION WITH THE
U. S. DEPARTMENT OF TRANSPORTATION
FEDERAL HIGHWAY ADMINISTRATION

1993



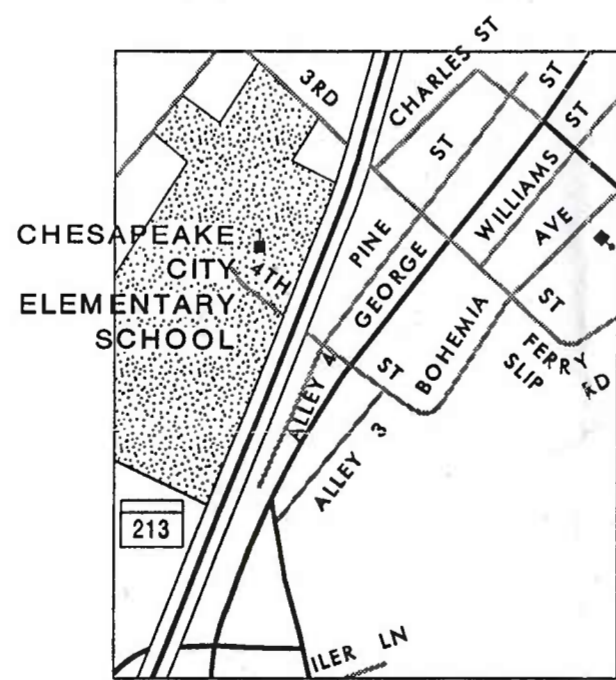
HISD / DATA SUPPORT TEAM
CORRECTION MAP



STATEWIDE GRID MAP KEY

A-14	A-15	A-16
B-14	B-15	B-16
C-15	C-16	

TOWN LOCATED ON GRID MAP B-16



MD213 UNDER BRIDGE ABUTMENTS INSET

LEGEND

- STATE HIGHWAY
- COUNTY ROADS
- MUNICIPAL ROAD
- OTHER PUBLIC ROAD
- RESERVATION/PVT ROAD
- INTERSTATE NUMBERED HIGHWAY
- U.S. NUMBERED HIGHWAY
- STATE NUMBERED HIGHWAY
- ARMORY
- CITY HALL/MUNICIPAL BLDG.
- COURTHOUSE
- FIRE DEPARTMENT
- HIGHWAY GARAGE
- HOSPITAL
- LIBRARY
- PARK AND RIDE
- POLICE DEPARTMENT
- POST OFFICE
- SCHOOL

INFORMATION SUMMARY

BOUNDARY:
 ACTS OF GENERAL ASSEMBLY, 1983
 REVISED TO 1992
 HIGHWAYS REVISED TO 1998
 PHOTOREVISED: 1995
 CENSUS 735 (1990)

THIS MAP WAS CREATED USING MARYLAND STATE PLANE COORDINATE GRID VALUES BASED ON THE 1927 NORTH AMERICAN DATUM (NAD).

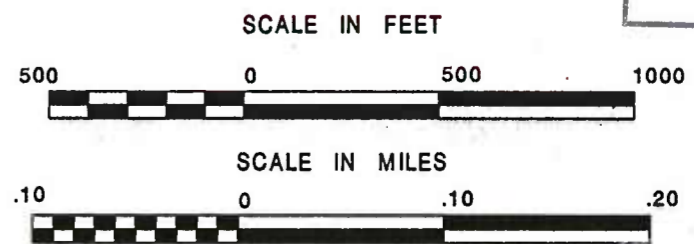
CHESAPEAKE CITY
CECIL COUNTY

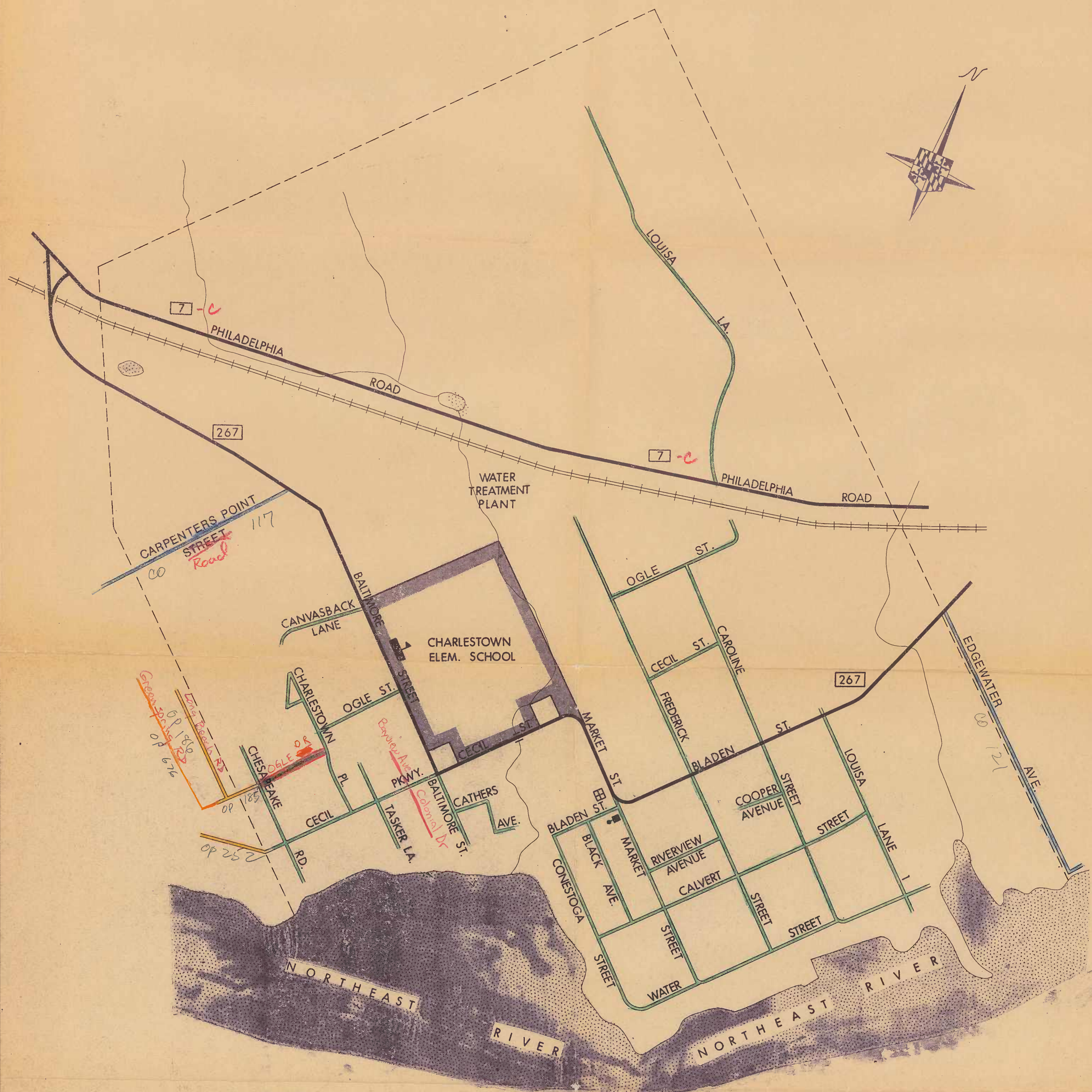

MARYLAND
 PREPARED BY THE

MARYLAND DEPARTMENT OF TRANSPORTATION
 STATE HIGHWAY ADMINISTRATION
 IN COOPERATION WITH THE
 U. S. DEPARTMENT OF TRANSPORTATION
 FEDERAL HIGHWAY ADMINISTRATION

PUBLISHED: 1998

HISD / DATA SUPPORT TEAM
 CORRECTION MAP





LEGEND

- DIVIDED HIGHWAY
- NUMBERED HIGHWAY
- MUNICIPAL ROAD
- PROJECTED ROAD
- BRIDGE — SPAN 20' OR MORE
- INTERSTATE NUMBERED HIGHWAY
- U.S. NUMBERED HIGHWAY
- STATE NUMBERED HIGHWAY
- POST OFFICE
- SCHOOL
- TOWN HALL OR COMMUNITY HALL
- COURTHOUSE
- HOSPITAL
- HIGHWAY GARAGE
- POLICE STATION
- FIRE ENGINE HOUSE

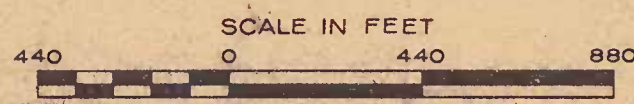
*January 1992 map checked and
verified with inventories, HPMS
and Masterplans
7/2/92 T. Marriot*

CHARLESTOWN
CECIL COUNTY
MARYLAND

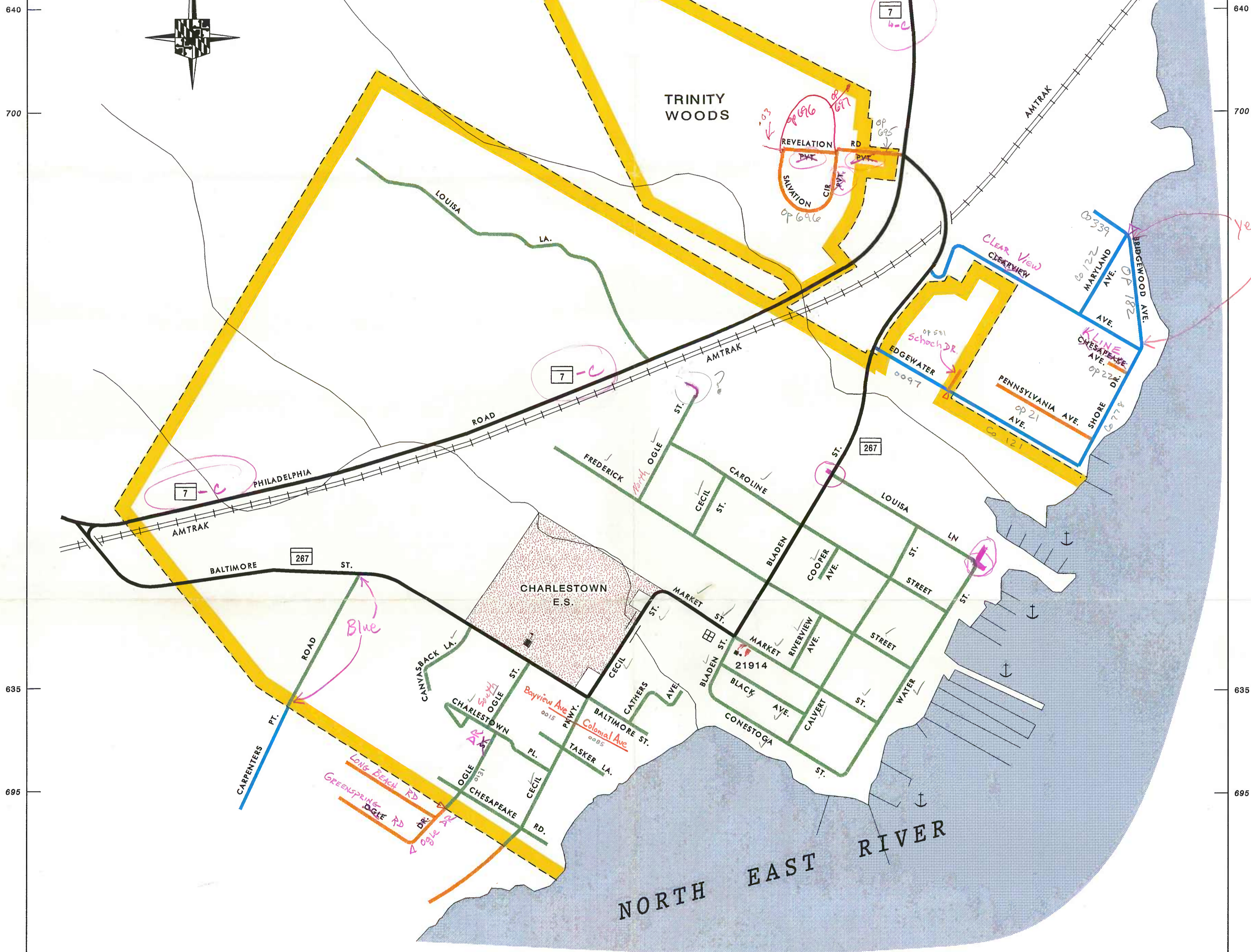

PREPARED BY THE
STATE HIGHWAY ADMINISTRATION

IN COOPERATION WITH THE
U.S. DEPARTMENT OF TRANSPORTATION
FEDERAL HIGHWAY ADMINISTRATION

JANUARY 1993



HISD / DATA SUPPORT TEAM
CORRECTION MAP



LEGEND

- STATE HIGHWAY
- COUNTY ROADS
- MUNICIPAL ROAD
- OTHER PUBLIC ROAD
- RESERVATION/PVT ROAD
- INTERSTATE NUMBERED HIGHWAY
- U.S. NUMBERED HIGHWAY
- STATE NUMBERED HIGHWAY
- ARMORY
- CITY HALL/MUNICIPAL BLDG.
- COURTHOUSE
- FIRE DEPARTMENT
- HIGHWAY GARAGE
- HOSPITAL
- LIBRARY
- PARK AND RIDE
- POLICE DEPARTMENT
- POST OFFICE
- SCHOOL

INFORMATION SUMMARY

BOUNDARY:
 ACTS OF GENERAL ASSEMBLY, 1983
 REVISED TO JUNE 3, 1994
 HIGHWAYS REVISED TO JAN. 1, 1995
 5,000' MARYLAND PLANE COORDINATE GRID
 PHOTOREVISED: 1995
 CENSUS 578 (1990)

MAP PROJECTION AND THE MARYLAND PLANE COORDINATE
 5,000 FOOT GRID VALUES ARE NORTH AMERICAN 1927 DATUM
 5,000 FOOT N. A. 1983 DATUM GRID VALUES ARE ITALIC

**CHARLESTOWN
CECIL COUNTY**

MARYLAND

PREPARED BY THE
MARYLAND DEPARTMENT OF TRANSPORTATION
STATE HIGHWAY ADMINISTRATION

IN COOPERATION WITH THE
U. S. DEPARTMENT OF TRANSPORTATION
FEDERAL HIGHWAY ADMINISTRATION

1995

SCALE IN FEET




SCALE IN MILES



655 1555 1045 1560 1050 1565 1055 655

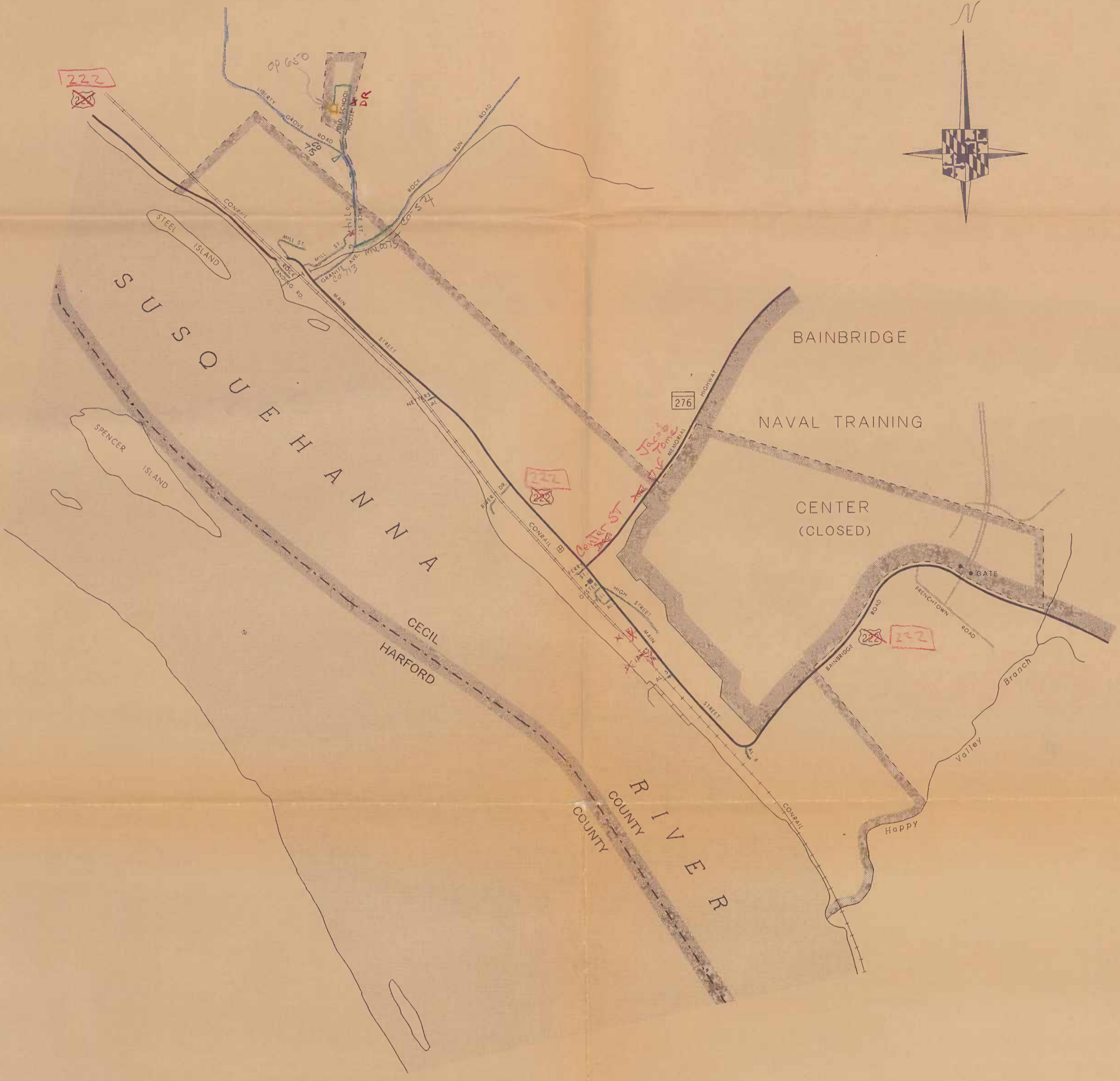
* Please check alignment of
of 650 - need to look like →



710 650 710 650

705 645 705 645

700 640 700 640



January 1992 map checked and verified
with inventories, Homs + Mastripolis
7/2/92 T. Mastripolis

PORT DEPOSIT
CECIL COUNTY

MARYLAND

PREPARED BY THE
MARYLAND DEPARTMENT OF TRANSPORTATION
STATE HIGHWAY ADMINISTRATION

IN COOPERATION WITH THE
U. S. DEPARTMENT OF TRANSPORTATION
FEDERAL HIGHWAY ADMINISTRATION

1993



LEGEND

- DIVIDED HIGHWAY
- NUMBERED HIGHWAY
- MUNICIPAL ROAD
- INTERSTATE NUMBERED HIGHWAY
- U.S. NUMBERED HIGHWAY
- STATE NUMBERED HIGHWAY
- ARMORY
- CITY HALL/MUNICIPAL BLDG.
- COURTHOUSE
- FIRE DEPARTMENT
- HIGHWAY GARAGE
- HOSPITAL
- PARK AND RIDE
- LIBRARY
- POLICE DEPARTMENT
- POST OFFICE
- SCHOOL

INFORMATION SUMMARY

BOUNDARY:
ACTS OF GENERAL ASSEMBLY, 1983
REVISED TO MARCH 25, 1993
HIGHWAYS REVISED TO JAN 1, 1993
5,000' MARYLAND PLANE COORDINATE GRID
PHOTOREVISED: AUGUST 1990
CENSUS 685 (1990)

MAP PROJECTION AND THE MARYLAND PLANE COORDINATE
5,000 FOOT GRID VALUES ARE NORTH AMERICAN 1927 DATUM
5,000 FOOT N.A. 1983 DATUM GRID VALUES ARE ITALIC

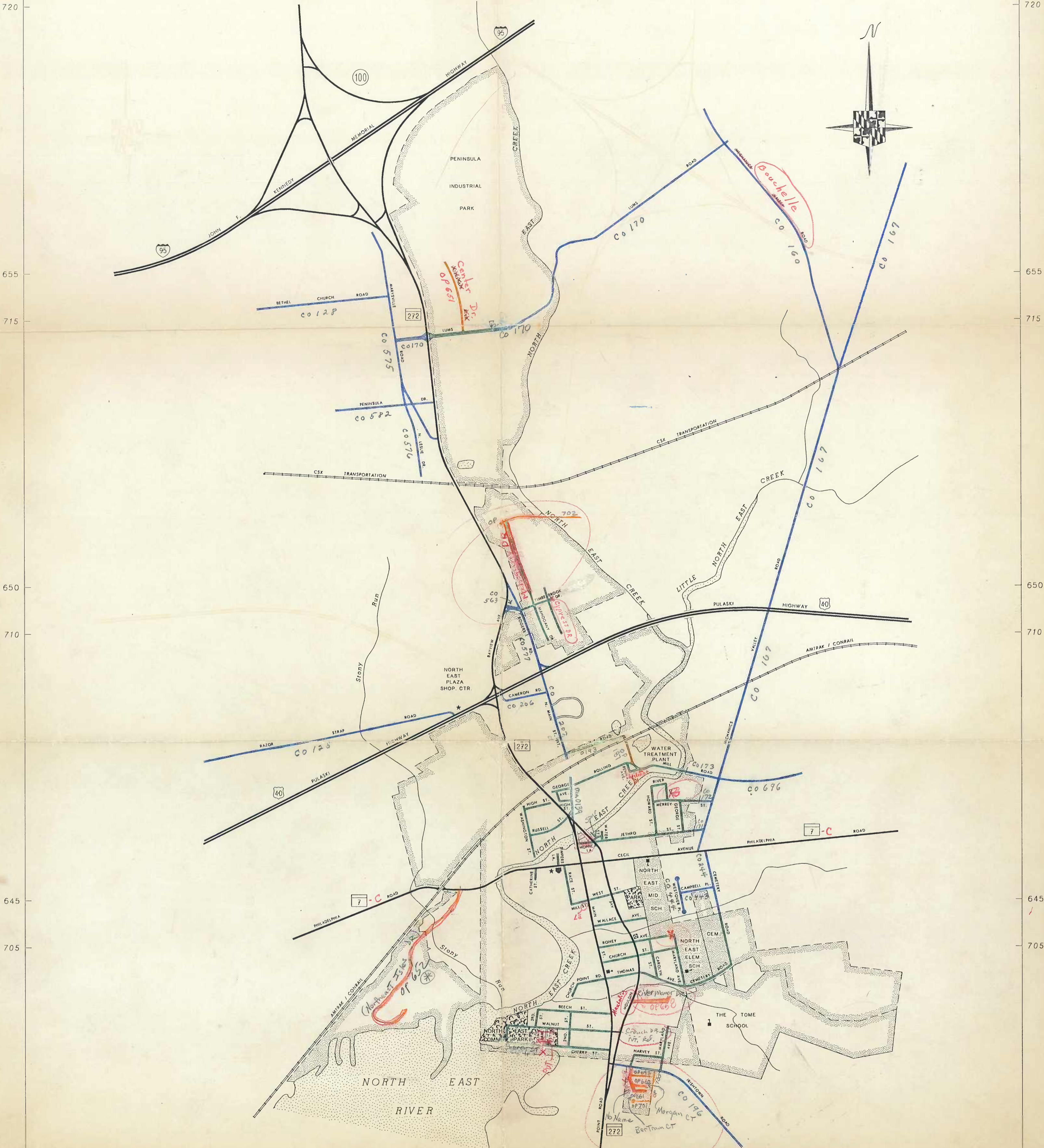
PORT DEPOSIT 121

695 650

695 635

1555 1045 1560 1050 1565 1055

HISD / DATA SUPPORT TEAM
CORRECTION MAP



* Place corporate limits on OP 652, Northeast Isles Dr, when map is Revised. 11/8/93 KJP

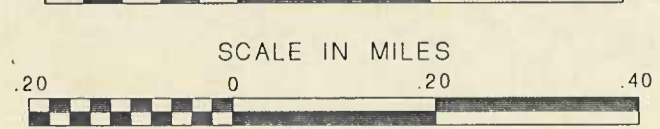
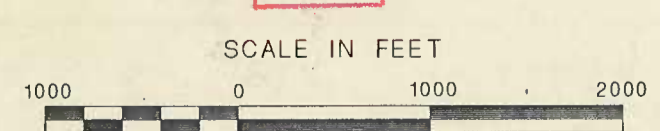
**NORTH EAST
CECIL COUNTY**

*verified with Inventory, Masterplans, & HPMS
10-6-92 T. Masticot*

MARYLAND

PREPARED BY THE
MARYLAND DEPARTMENT OF TRANSPORTATION
STATE HIGHWAY ADMINISTRATION
IN COOPERATION WITH THE
U. S. DEPARTMENT OF TRANSPORTATION
FEDERAL HIGHWAY ADMINISTRATION

1992



LEGEND

- DIVIDED HIGHWAY
- NUMBERED HIGHWAY
- MUNICIPAL ROAD
- INTERSTATE NUMBERED HIGHWAY
- U.S. NUMBERED HIGHWAY
- STATE NUMBERED HIGHWAY
- ARMORY
- CITY HALL/MUNICIPAL BLDG.
- COURTHOUSE
- FIRE DEPARTMENT
- HIGHWAY GARAGE
- HOSPITAL
- PARK AND RIDE
- LIBRARY
- POLICE DEPARTMENT
- POST OFFICE
- SCHOOL

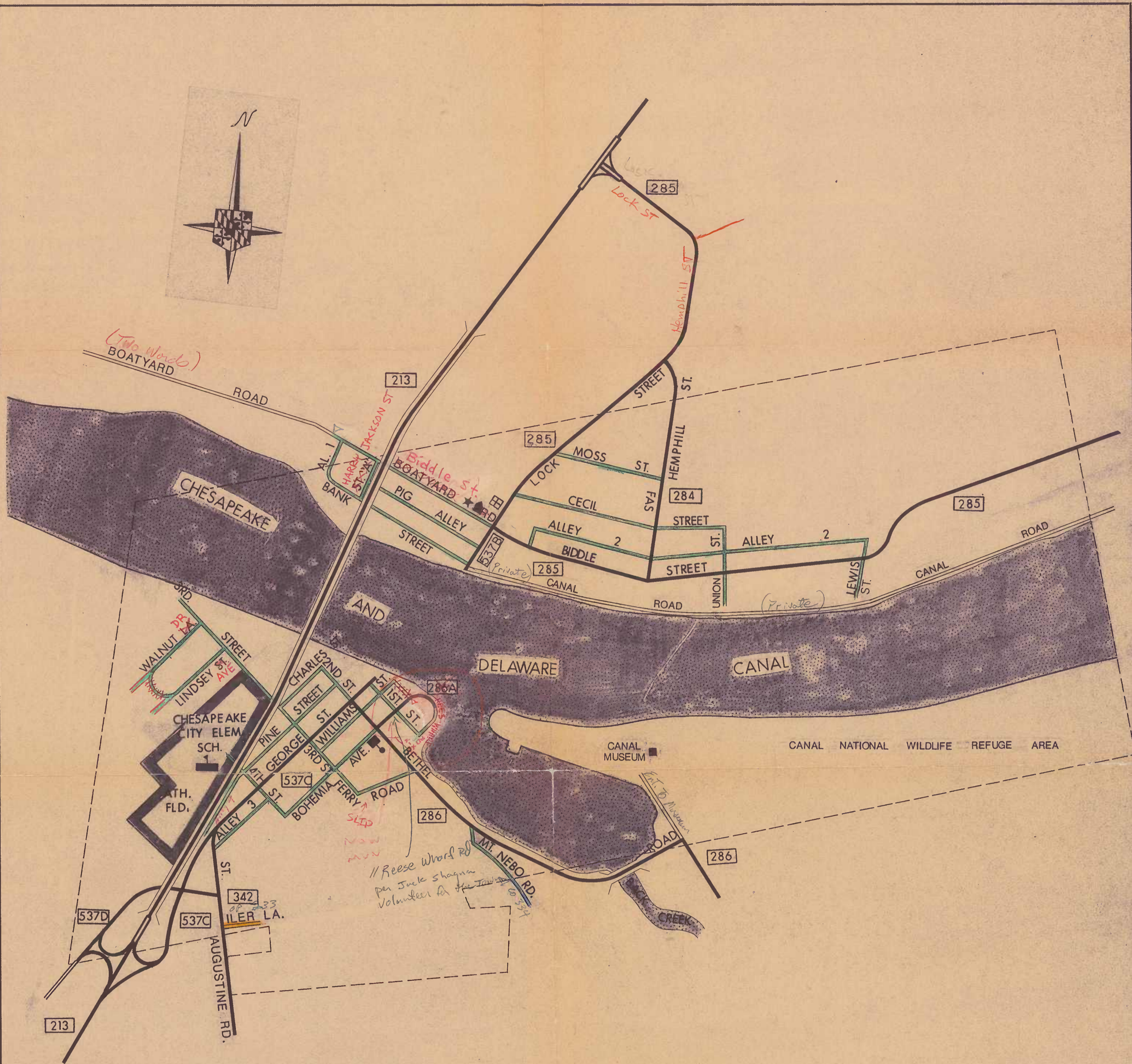

INFORMATION SUMMARY

BOUNDARY:
ACTS OF GENERAL ASSEMBLY, 1983
REVISED TO APRIL 1992
HIGHWAYS REVISED TO JAN. 1, 1991
5,000' MARYLAND PLANE COORDINATE GRID
PHOTOREVISED: 1990
CENSUS 1,913 (1990)

MAP PROJECTION AND THE MARYLAND PLANE COORDINATE
5,000 FOOT GRID VALUES ARE NORTH AMERICAN 1927 DATUM.
5,000 FOOT N. A. 1983 DATUM GRID VALUES ARE ITALIC.

HISD / DATA SUPPORT TEAM
CORRECTION MAP

NORTH EAST 112



LEGEND

- DIVIDED HIGHWAY
- NUMBERED HIGHWAY
- MUNICIPAL ROAD
- PROJECTED ROAD
- BRIDGE — SPAN 20' OR MORE
- INTERSTATE NUMBERED HIGHWAY
- U.S. NUMBERED HIGHWAY
- STATE NUMBERED HIGHWAY
- POST OFFICE
- SCHOOL
- TOWN HALL OR COMMUNITY HALL
- COURTHOUSE
- HOSPITAL
- HIGHWAY GARAGE
- POLICE STATION
- FIRE ENGINE HOUSE

January 1992 map checked and verified
 with inventories, HPMS + Masterplans
 to Missouri 7/6/92
 * South annexation does not affect any roads

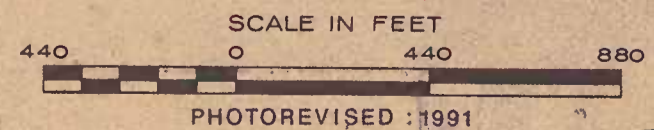
CHESAPEAKE CITY

CECIL COUNTY


MARYLAND

PREPARED BY THE
STATE HIGHWAY ADMINISTRATION
 DIVISION OF PLANNING
 IN COOPERATION WITH THE
U.S. DEPARTMENT OF TRANSPORTATION
 FEDERAL HIGHWAY ADMINISTRATION

JANUARY 1993



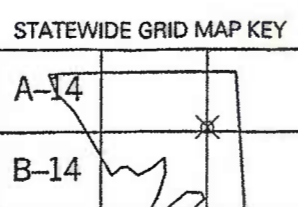
HISD / DATA SUPPORT TEAM
CORRECTION MAP



*NAME! CORP LIMITS WILL NOT BE REVISED IN INVENTORY UNTIL NEXT PUBLICATION.

LEGEND

- STATE HIGHWAY
- COUNTY ROADS
- MUNICIPAL ROAD
- OTHER PUBLIC ROAD
- RESERVATION/PIV ROAD
- INTERSTATE NUMBERED HIGHWAY
- U.S. NUMBERED HIGHWAY
- STATE NUMBERED HIGHWAY
- ARMORY
- CITY HALL/MUNICIPAL BLDG.
- COURTHOUSE
- FIRE DEPARTMENT
- HIGHWAY GARAGE
- HOSPITAL
- LIBRARY
- PARK AND RIDE
- POLICE DEPARTMENT
- POST OFFICE
- SCHOOL



TOWN LOCATED ON GRID MAPS: A-15, A-16, B-15, AND B-16

INFORMATION SUMMARY

BOUNDARY:
 ACTS OF GENERAL ASSEMBLY, 1983
 REVISED TO 1996
 HIGHWAYS REVISED TO 1996
 PHOTO REVISED: 1994
 CENSUS 6,466 (1990)

THIS MAP WAS CREATED USING MARYLAND STATE PLANE COORDINATE GRID VALUES BASED ON THE 1927 NORTH AMERICAN DATUM (NAD).

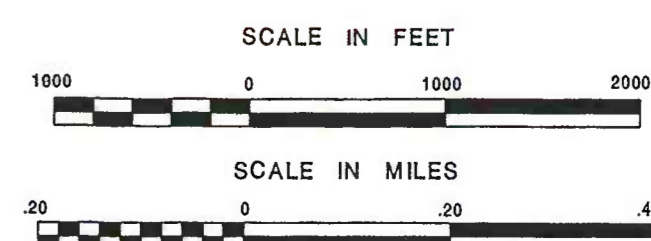
ELKTON
CECIL COUNTY
MARYLAND

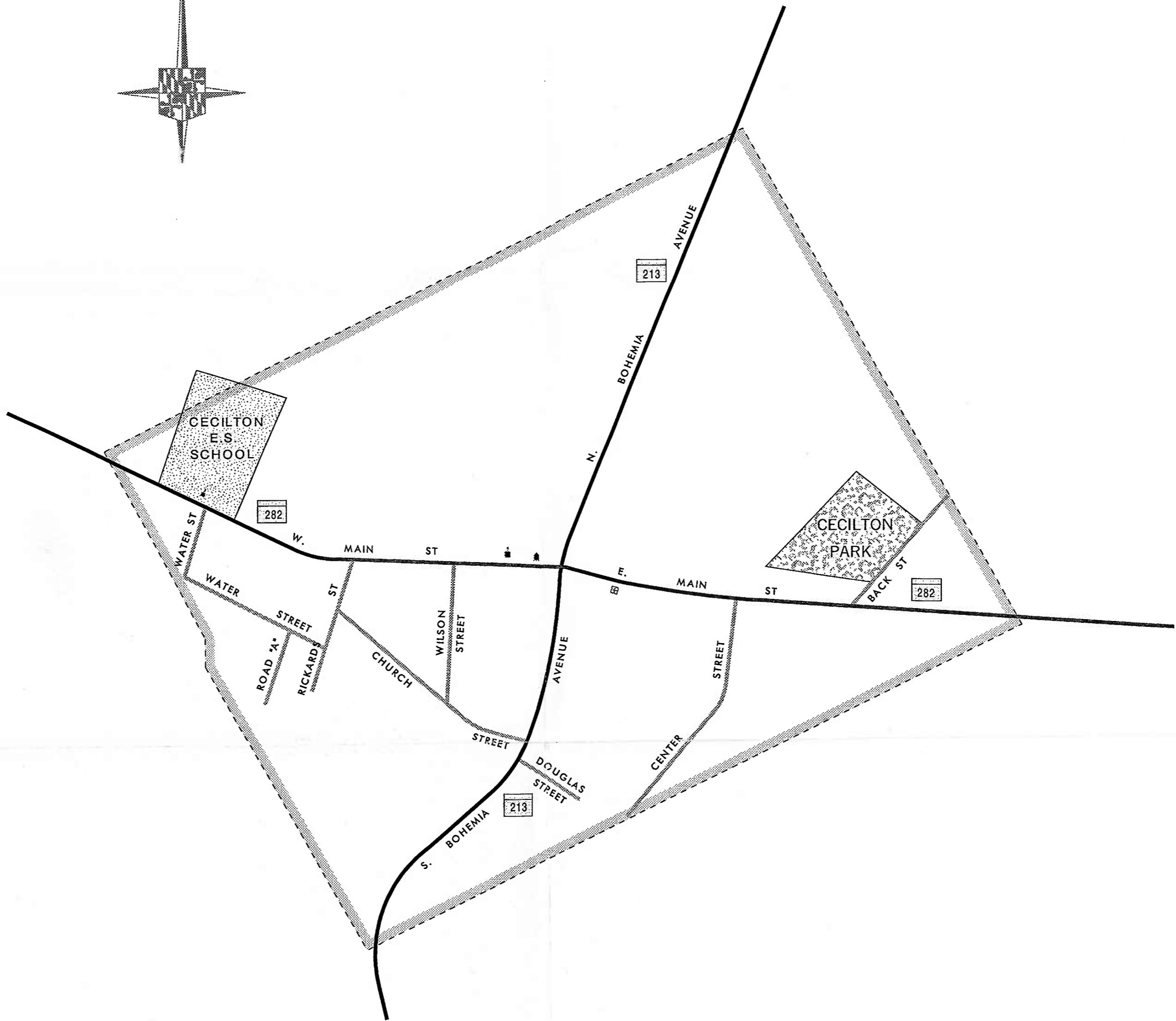
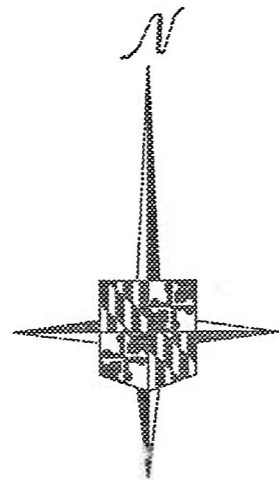
HISD / DATA SUPPORT TEAM
CORRECTION MAP

PREPARED BY THE
 MARYLAND DEPARTMENT OF TRANSPORTATION
 STATE HIGHWAY ADMINISTRATION

IN COOPERATION WITH THE
 U. S. DEPARTMENT OF TRANSPORTATION
 FEDERAL HIGHWAY ADMINISTRATION

PUBLISHED: 1999

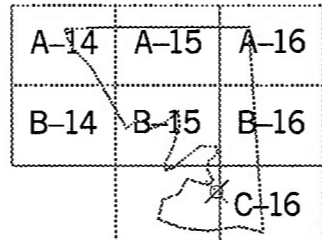




LEGEND

- STATE HIGHWAY
- COUNTY ROADS
- MUNICIPAL ROAD
- OTHER PUBLIC ROAD
- RESERVATION/PVT ROAD
- INTERSTATE NUMBERED HIGHWAY
- U.S. NUMBERED HIGHWAY
- STATE NUMBERED HIGHWAY
- ARMORY
- CITY HALL/MUNICIPAL BLDG.
- COURTHOUSE
- FIRE DEPARTMENT
- HIGHWAY GARAGE
- HOSPITAL
- LIBRARY
- PARK AND RIDE
- POLICE DEPARTMENT
- POST OFFICE
- SCHOOL

STATEWIDE GRID MAP KEY



TOWN LOCATED ON GRID MAP C-15

INFORMATION SUMMARY

BOUNDARY:
 ACTS OF GENERAL ASSEMBLY, 1983
 REVISED TO 1983
 HIGHWAYS REVISED TO 1999
 PHOTOREVISED: 1994
 CENSUS 489 (1990)

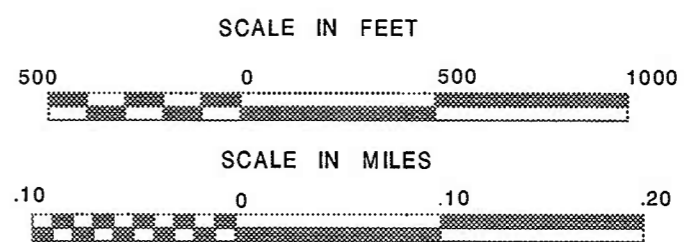
THIS MAP WAS CREATED USING MARYLAND STATE PLANE COORDINATE GRID VALUES BASED ON THE 1927 NORTH AMERICAN DATUM (NAD).

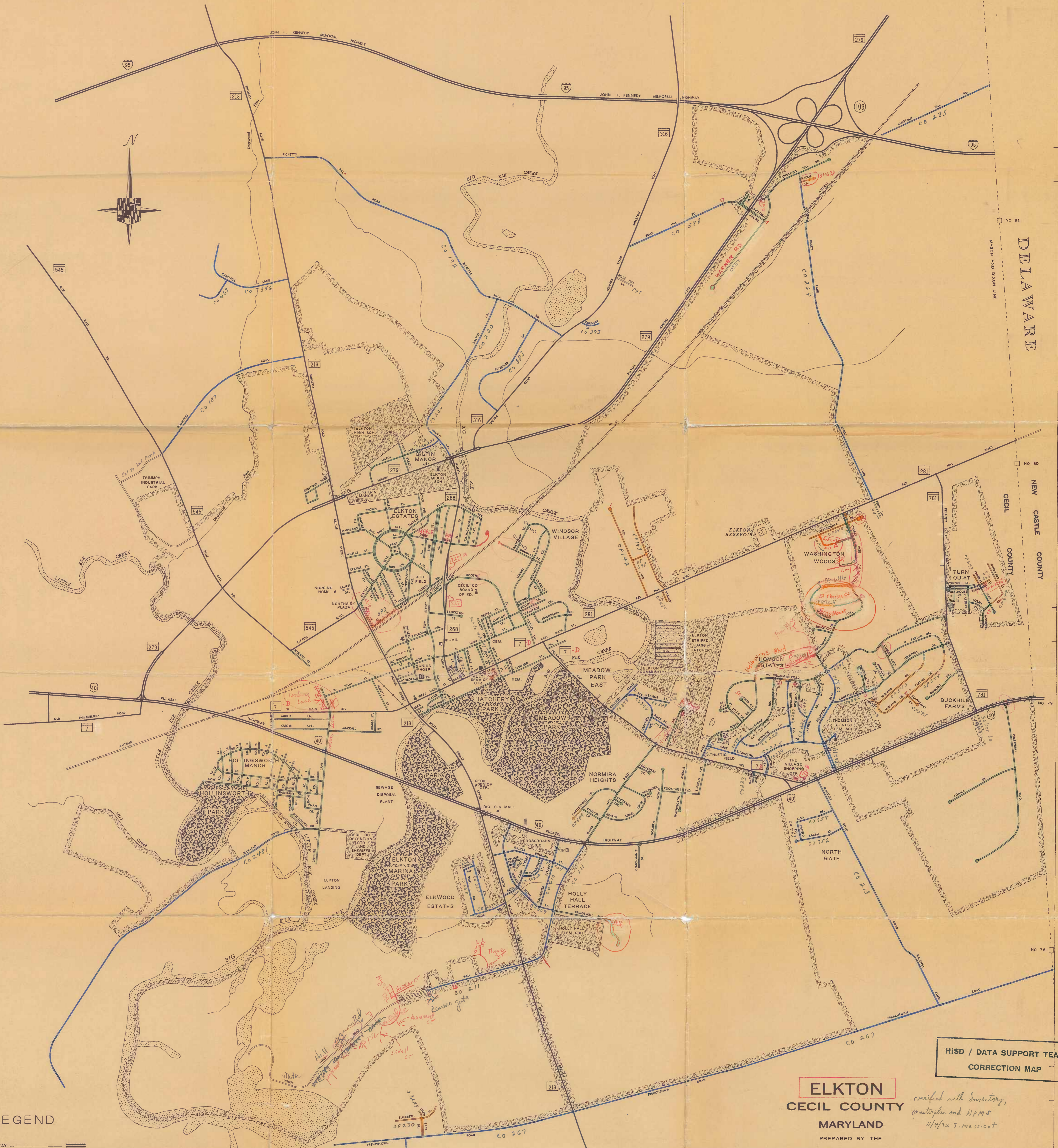

CECILTON
CECIL COUNTY

MARYLAND
 PREPARED BY THE

MARYLAND DEPARTMENT OF TRANSPORTATION
 STATE HIGHWAY ADMINISTRATION
 IN COOPERATION WITH THE
 U. S. DEPARTMENT OF TRANSPORTATION
 FEDERAL HIGHWAY ADMINISTRATION

PUBLISHED: 2000





LEGEND

- DIVIDED HIGHWAY
- NUMBERED HIGHWAY
- MUNICIPAL ROAD
- INTERSTATE NUMBERED HIGHWAY
- U.S. NUMBERED HIGHWAY
- STATE NUMBERED HIGHWAY
- ARMORY
- CITY HALL/MUNICIPAL BLDG.
- COURTHOUSE
- FIRE DEPARTMENT
- HIGHWAY GARAGE
- HOSPITAL
- LIBRARY
- POLICE DEPARTMENT
- POST OFFICE
- SCHOOL

INFORMATION SUMMARY

BOUNDARY:
 ACTS OF GENERAL ASSEMBLY, 1983
 REVISED TO JAN. 1, 1991
 HIGHWAYS REVISED TO JAN. 1, 1992
 5,000' MARYLAND PLANE COORDINATE GRID
 PHOTO REVISED: AUGUST 1992
 CENSUS 6,468 (1980)

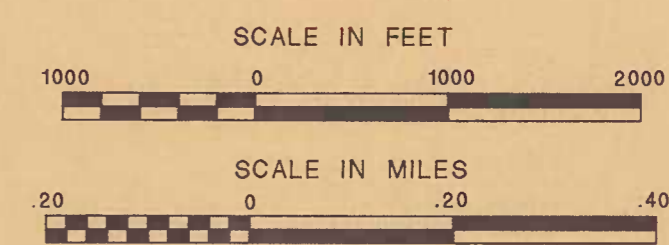
MAP PROJECTION AND THE MARYLAND PLANE COORDINATE
 10,000 FOOT GRID VALUES ARE NORTH AMERICAN 1927
 DATUM. N.A. 1983 DATUM GRID VALUES (FEET) ARE ITALIC.

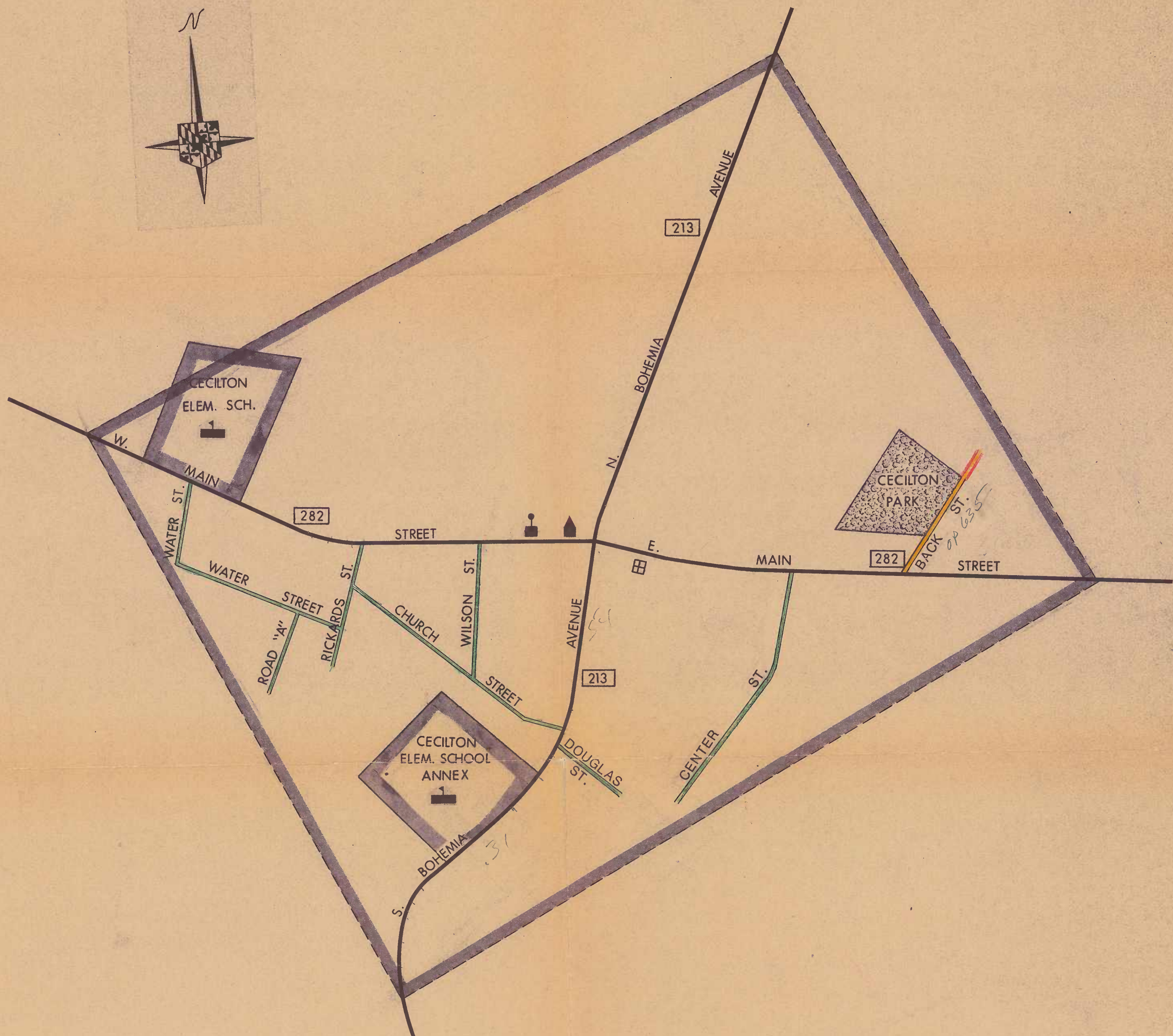

HISD / DATA SUPPORT TEAM
 CORRECTION MAP

ELKTON
CECIL COUNTY
MARYLAND
 PREPARED BY THE

MARYLAND DEPARTMENT OF TRANSPORTATION
 STATE HIGHWAY ADMINISTRATION
 IN COOPERATION WITH THE
 U. S. DEPARTMENT OF TRANSPORTATION
 FEDERAL HIGHWAY ADMINISTRATION

1992





HISD / DATA SUPPORT TEAM
CORRECTION MAP

LEGEND

- DIVIDED HIGHWAY
- NUMBERED HIGHWAY
- MUNICIPAL ROAD
- PROJECTED ROAD
- BRIDGE — SPAN 20' OR MORE
- INTERSTATE NUMBERED HIGHWAY
- U.S. NUMBERED HIGHWAY
- STATE NUMBERED HIGHWAY
- POST OFFICE
- SCHOOL
- TOWN HALL OR COMMUNITY HALL
- COURTHOUSE
- HOSPITAL
- HIGHWAY GARAGE
- POLICE STATION
- FIRE ENGINE HOUSE

*January 1992 map verified & checked with inventories, maps plus #PMS
T. Massicot 7/6/92*

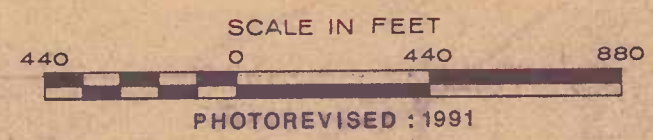
CECILTON
CECIL COUNTY

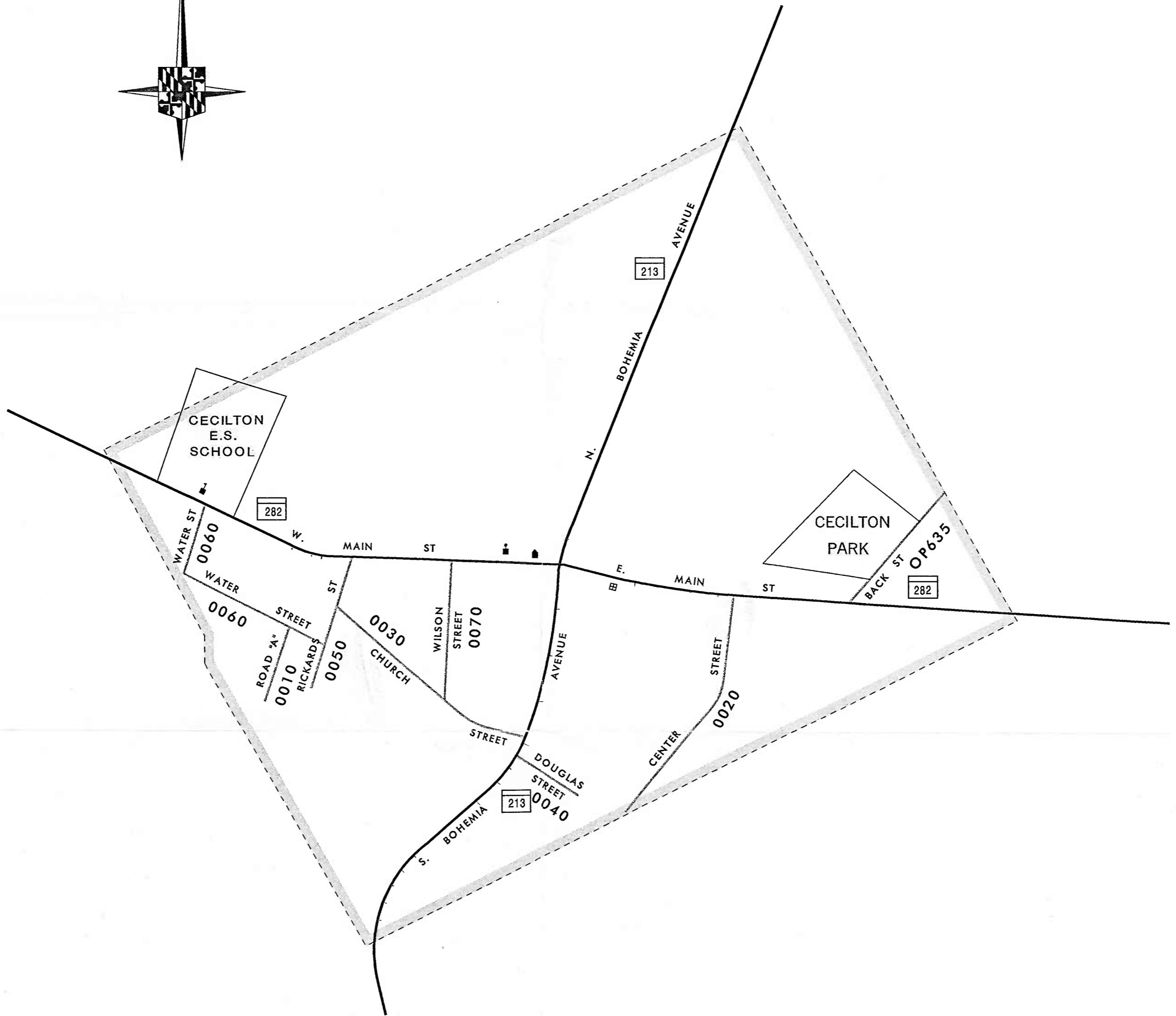

MARYLAND

PREPARED BY THE
STATE HIGHWAY ADMINISTRATION

IN COOPERATION WITH THE
U.S. DEPARTMENT OF TRANSPORTATION
FEDERAL HIGHWAY ADMINISTRATION

JANUARY 1993

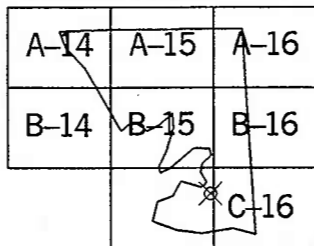




LEGEND

- STATE HIGHWAY
- COUNTY ROADS
- MUNICIPAL ROAD
- OTHER PUBLIC ROAD
- RESERVATION/PVT ROAD
- INTERSTATE NUMBERED HIGHWAY
- U.S. NUMBERED HIGHWAY
- STATE NUMBERED HIGHWAY
- ARMORY
- CITY HALL/MUNICIPAL BLDG.
- COURTHOUSE
- FIRE DEPARTMENT
- HIGHWAY GARAGE
- HOSPITAL
- LIBRARY
- PARK AND RIDE
- POLICE DEPARTMENT
- POST OFFICE
- SCHOOL

STATEWIDE GRID MAP KEY



TOWN LOCATED ON GRID MAP C-15

INFORMATION SUMMARY

BOUNDARY:
 ACTS OF GENERAL ASSEMBLY, 1983
 REVISED TO 1983
 HIGHWAYS REVISED TO 1999
 PHOTOREVISED: 1994
 CENSUS 489 (1990)

THIS MAP WAS CREATED USING MARYLAND STATE PLANE COORDINATE GRID VALUES BASED ON THE 1927 NORTH AMERICAN DATUM (NAD).

**ROUTE NUMBER INDEX MAP
 CECILTON
 CECIL COUNTY**

MARYLAND
 PREPARED BY THE

MARYLAND DEPARTMENT OF TRANSPORTATION
 STATE HIGHWAY ADMINISTRATION

IN COOPERATION WITH THE
 U. S. DEPARTMENT OF TRANSPORTATION
 FEDERAL HIGHWAY ADMINISTRATION

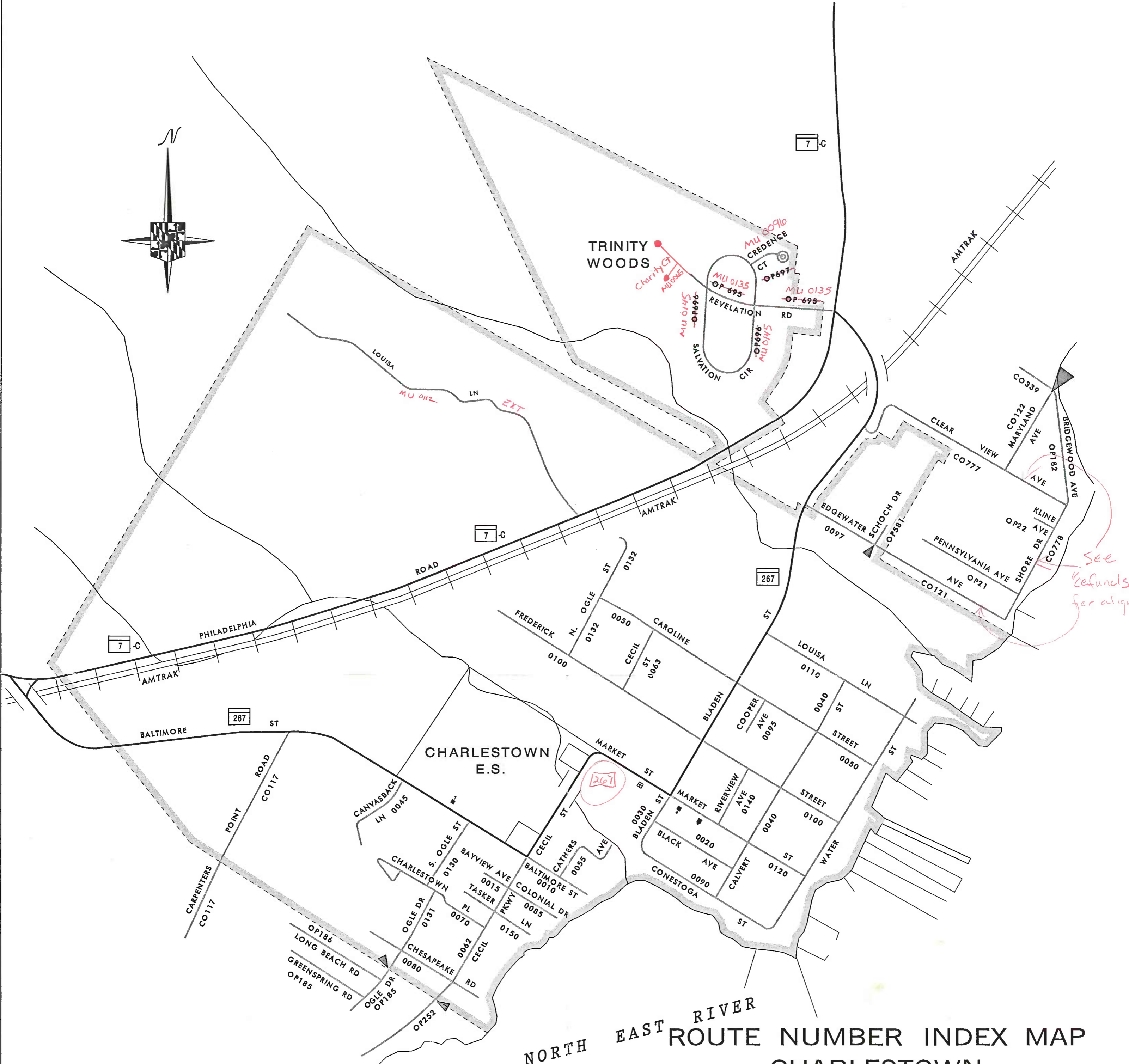

PUBLISHED: 2000

SCALE IN FEET



SCALE IN MILES





LEGEND

- STATE HIGHWAY
- COUNTY ROADS
- MUNICIPAL ROAD
- OTHER PUBLIC ROAD
- RESERVATION/PVT ROAD
- INTERSTATE NUMBERED HIGHWAY
- U.S. NUMBERED HIGHWAY
- STATE NUMBERED HIGHWAY
- ARMORY
- CITY HALL/MUNICIPAL BLDG.
- COURTHOUSE
- FIRE DEPARTMENT
- HIGHWAY GARAGE
- HOSPITAL
- LIBRARY
- PARK AND RIDE
- POLICE DEPARTMENT
- POST OFFICE
- SCHOOL

STATEWIDE GRID MAP KEY

A-14	A-15	A-16
B-14	B-15	B-16
C-15	C-16	

TOWN ON GRID B-15

Index map revised 16 Jan, 2002

INFORMATION SUMMARY

BOUNDARY:
 ACTS OF GENERAL ASSEMBLY, 1993
 REVISED TO 1997
 HIGHWAYS REVISED TO JANUARY 1, 2000
 PHOTOREVISED: 1995
 CENSUS 578 (1990)

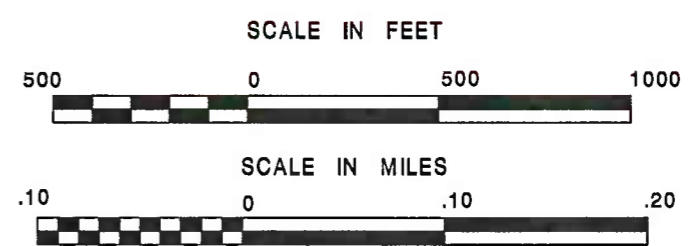
THIS MAP WAS CREATED USING MARYLAND
 STATE PLANE COORDINATE GRID VALUES BASED
 ON THE 1927 NORTH AMERICAN DATUM (NAD).

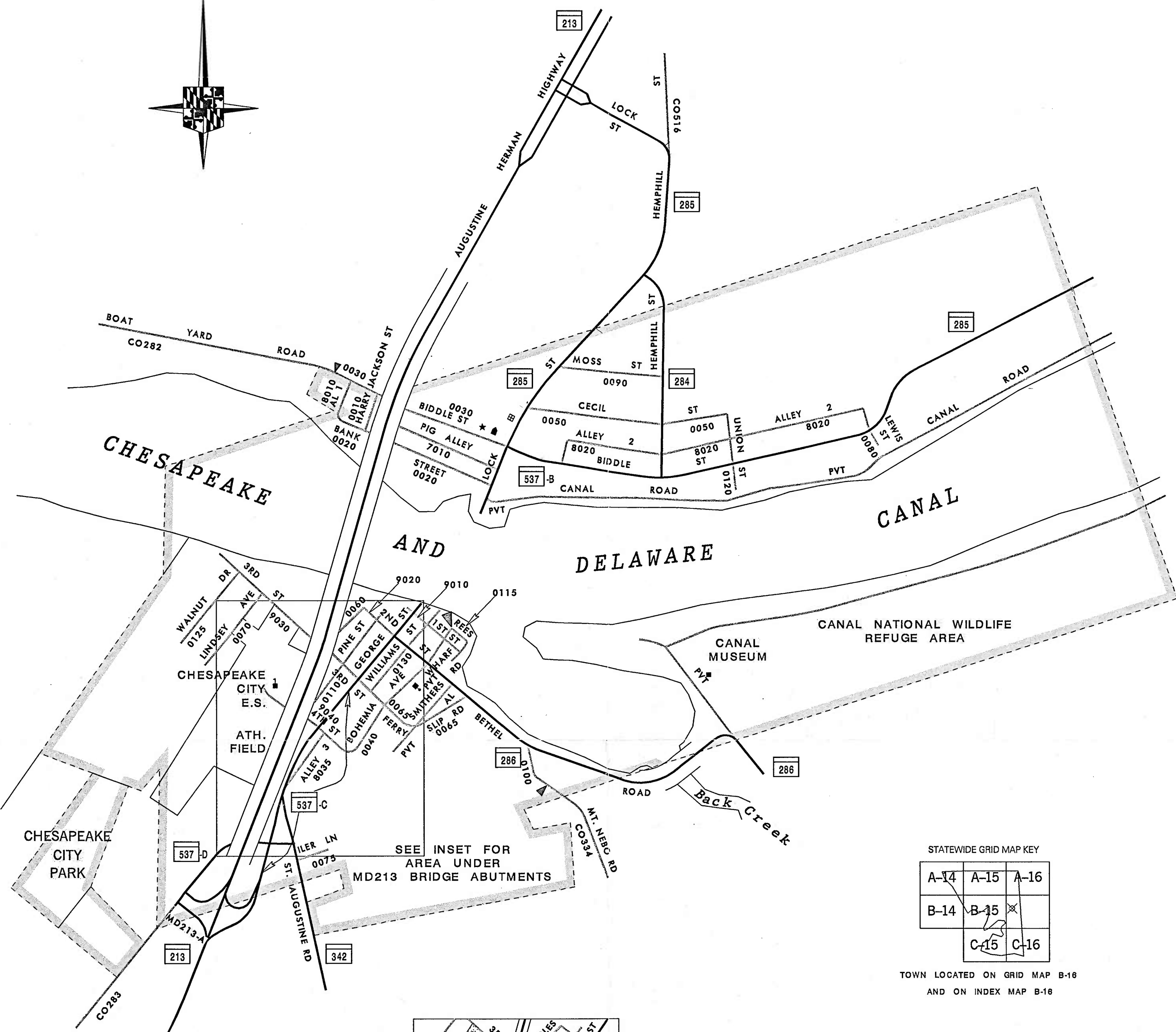

**NORTH EAST ROUTE NUMBER INDEX MAP
 CHARLESTOWN
 CECIL COUNTY**

MARYLAND
 PREPARED BY THE

MARYLAND DEPARTMENT OF TRANSPORTATION
 STATE HIGHWAY ADMINISTRATION
 IN COOPERATION WITH THE
 U. S. DEPARTMENT OF TRANSPORTATION
 FEDERAL HIGHWAY ADMINISTRATION

PUBLISHED: 2000

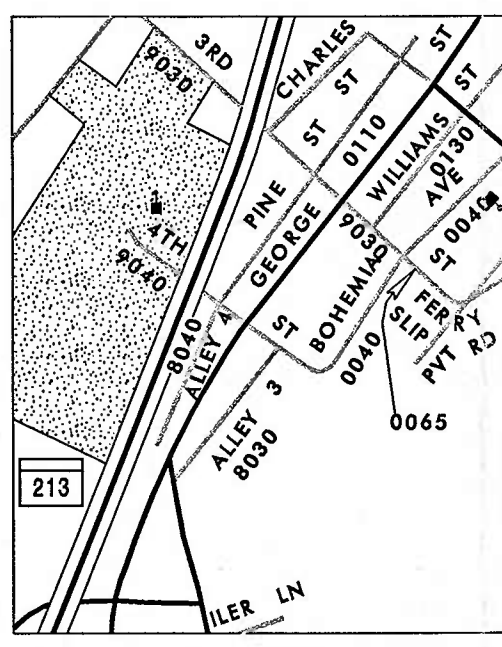




STATEWIDE GRID MAP KEY

A-14	A-15	A-16
B-14	B-15	B-16
	C-15	C-16

TOWN LOCATED ON GRID MAP B-16
AND ON INDEX MAP B-16



INSET

LEGEND

- STATE HIGHWAY
- COUNTY ROADS
- MUNICIPAL ROAD
- OTHER PUBLIC ROAD
- RESERVATION/PVT ROAD
- INTERSTATE NUMBERED HIGHWAY
- U.S. NUMBERED HIGHWAY
- STATE NUMBERED HIGHWAY
- ARMORY
- CITY HALL/MUNICIPAL BLDG.
- COURTHOUSE
- FIRE DEPARTMENT
- HIGHWAY GARAGE
- HOSPITAL
- LIBRARY
- PARK AND RIDE
- POLICE DEPARTMENT
- POST OFFICE
- SCHOOL

INFORMATION SUMMARY

BOUNDARY:
ACTS OF GENERAL ASSEMBLY, 1983
REVISED TO 1992
HIGHWAYS REVISED TO JANUARY 1, 2000
PHOTOREVISED: 1995
CENSUS 735 (1990)

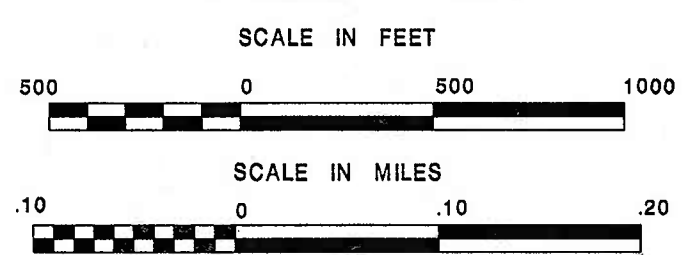
THIS MAP WAS CREATED USING MARYLAND
STATE PLANE COORDINATE GRID VALUES BASED
ON THE 1927 NORTH AMERICAN DATUM (NAD).

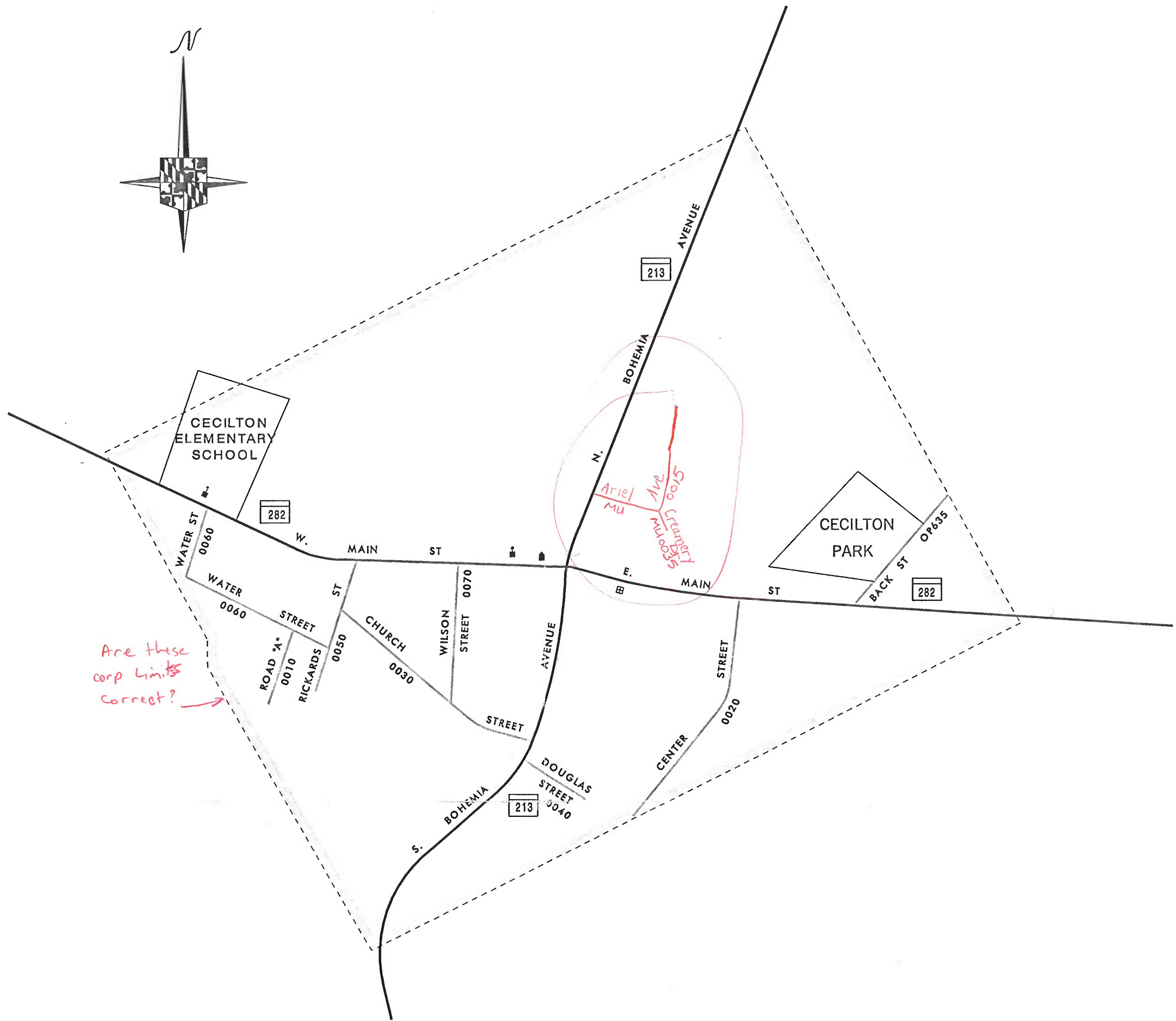
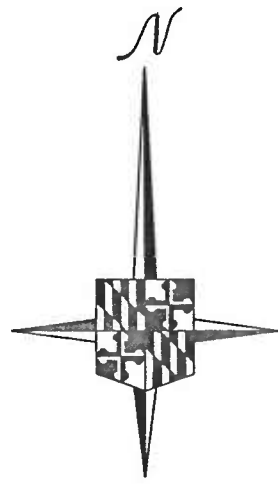
**ROUTE NUMBER INDEX MAP
CHESAPEAKE CITY
CECIL COUNTY**

MARYLAND
PREPARED BY THE

MARYLAND DEPARTMENT OF TRANSPORTATION
STATE HIGHWAY ADMINISTRATION
IN COOPERATION WITH THE
U. S. DEPARTMENT OF TRANSPORTATION
FEDERAL HIGHWAY ADMINISTRATION

PUBLISHED: 2000





ROUTE NUMBER INDEX MAP

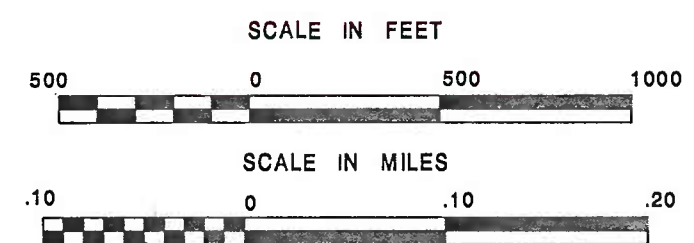
CECILTON

CECIL COUNTY

MARYLAND
PREPARED BY THE

MARYLAND DEPARTMENT OF TRANSPORTATION
STATE HIGHWAY ADMINISTRATION
IN COOPERATION WITH THE
U. S. DEPARTMENT OF TRANSPORTATION
FEDERAL HIGHWAY ADMINISTRATION

PUBLISHED: 2001



LEGEND

- STATE HIGHWAY
- COUNTY ROADS
- MUNICIPAL ROAD
- OTHER PUBLIC ROAD
- RESERVATION/PVT ROAD
- INTERSTATE NUMBERED HIGHWAY
- U.S. NUMBERED HIGHWAY
- STATE NUMBERED HIGHWAY
- ARMORY
- CITY HALL/MUNICIPAL BLDG.
- COURTHOUSE
- FIRE DEPARTMENT
- HIGHWAY GARAGE
- HOSPITAL
- LIBRARY
- PARK AND RIDE
- POLICE DEPARTMENT
- POST OFFICE
- SCHOOL

STATEWIDE GRID MAP KEY

A-14	A-15	A-16
B-14	B-15	B-16
		C-16

TOWN LOCATED ON GRID MAP C-15
AND ON INDEX MAP C-15

Index map revised to Jan 1, 2002

INFORMATION SUMMARY

BOUNDARY:
ACTS OF GENERAL ASSEMBLY, 1983
REVISED TO 1983
HIGHWAYS REVISED TO JANUARY 1, 2000
PHOTOREVISED: 1994
CENSUS 474 (2000)

THIS MAP WAS CREATED USING MARYLAND
STATE PLANE COORDINATE GRID VALUES BASED
ON THE 1927 NORTH AMERICAN DATUM (NAD).

ROUTE NUMBER INDEX MAP NORTH EAST

CECIL COUNTY

MARYLAND

PREPARED BY THE
MARYLAND DEPARTMENT OF TRANSPORTATION
STATE HIGHWAY ADMINISTRATION

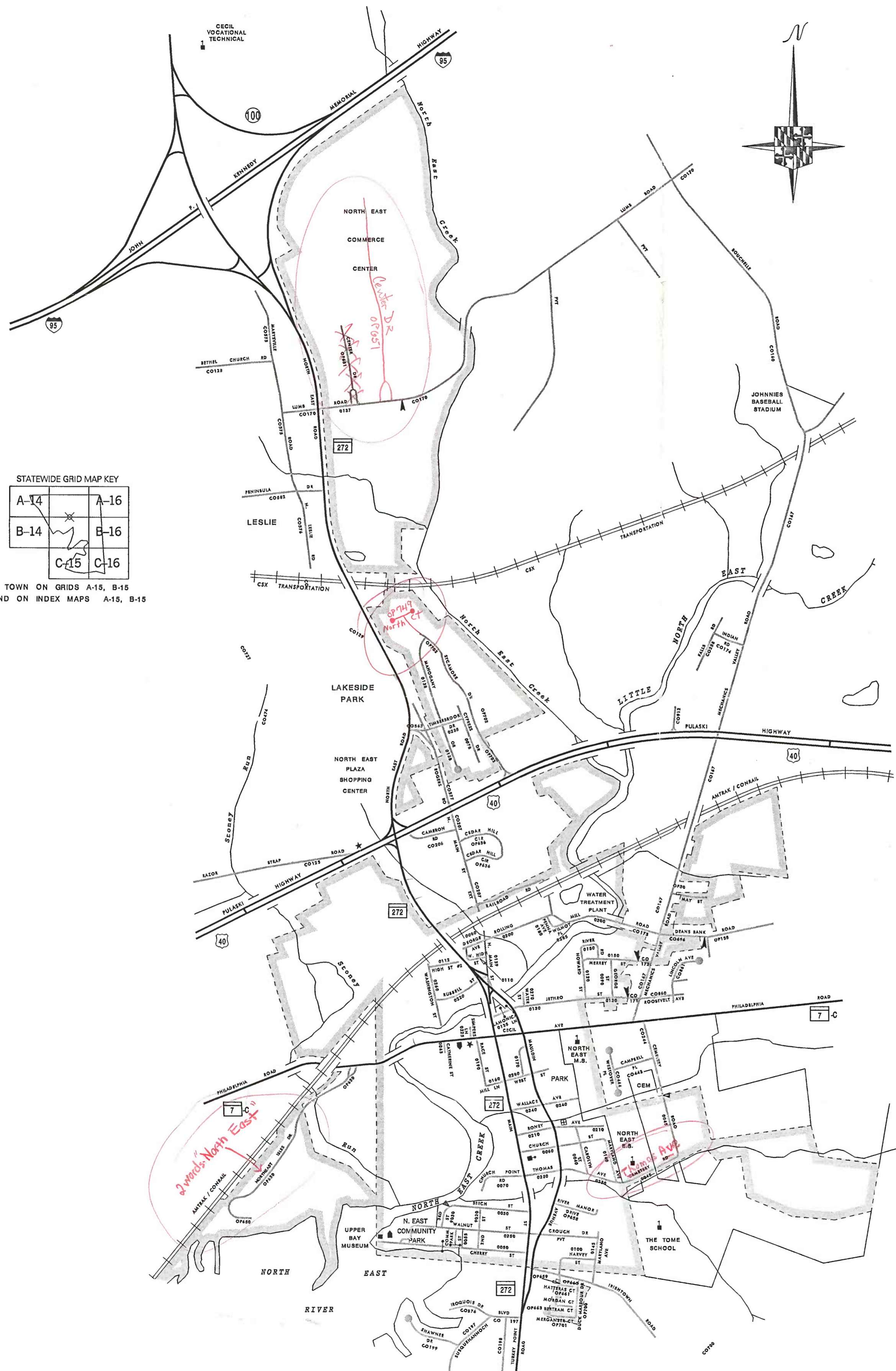
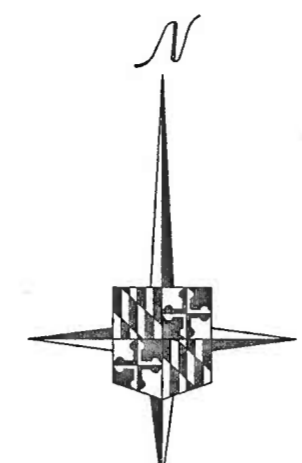
IN COOPERATION WITH THE
U. S. DEPARTMENT OF TRANSPORTATION
FEDERAL HIGHWAY ADMINISTRATION

PUBLISHED: 2000

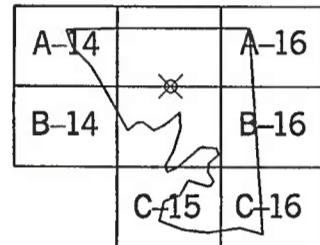
SCALE IN FEET



SCALE IN MILES



STATEWIDE GRID MAP KEY



TOWN ON GRIDS A-15, B-15
AND ON INDEX MAPS A-15, B-15


LEGEND

- STATE HIGHWAY
- COUNTY ROADS
- MUNICIPAL ROAD
- OTHER PUBLIC ROAD
- RESERVATION/PVT ROAD
- INTERSTATE NUMBERED HIGHWAY
- U.S. NUMBERED HIGHWAY
- STATE NUMBERED HIGHWAY
- ARMORY
- CITY HALL/MUNICIPAL BLDG.
- COURTHOUSE
- FIRE DEPARTMENT
- HIGHWAY GARAGE
- HOSPITAL
- LIBRARY
- PARK AND RIDE
- POLICE DEPARTMENT
- POST OFFICE
- SCHOOL

INFORMATION SUMMARY

BOUNDARY:
ACTS OF GENERAL ASSEMBLY, 1983
REVISED TO 1990
HIGHWAYS REVISED TO JANUARY 1, 2000
PHOTOREVISED: 1994
CENSUS 1,913 (1990)

THIS MAP WAS CREATED USING MARYLAND
STATE PLANE COORDINATE GRID VALUES BASED
ON THE 1927 NORTH AMERICAN DATUM (NAD).



HISD / DATA SUPPORT TEAM
CORRECTION MAP

STATEWIDE GRID MAP KEY

A-14		A-16
B-14	B-15	B-16
	C-15	C-16

TOWN LOCATED ON GRID MAP A-15

Index map revised to Jan, 2002

ROUTE NUMBER INDEX MAP RISING SUN CECIL COUNTY

MARYLAND

PREPARED BY THE
MARYLAND DEPARTMENT OF TRANSPORTATION
STATE HIGHWAY ADMINISTRATION
IN COOPERATION WITH THE
U. S. DEPARTMENT OF TRANSPORTATION
FEDERAL HIGHWAY ADMINISTRATION

PUBLISHED: 2000

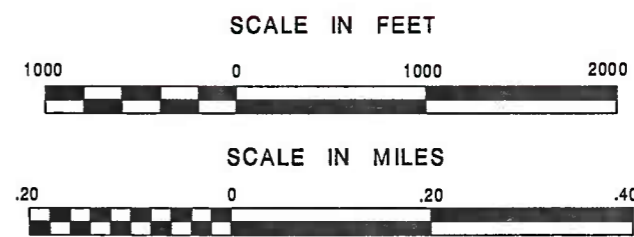
LEGEND

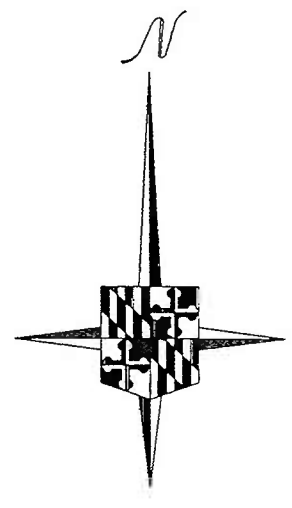
- STATE HIGHWAY
- COUNTY ROADS
- MUNICIPAL ROAD
- OTHER PUBLIC ROAD
- RESERVATION/PVT ROAD
- INTERSTATE NUMBERED HIGHWAY
- U.S. NUMBERED HIGHWAY
- STATE NUMBERED HIGHWAY
- ARMORY
- CITY HALL/MUNICIPAL BLDG.
- COURTHOUSE
- FIRE DEPARTMENT
- HIGHWAY GARAGE
- HOSPITAL
- LIBRARY
- PARK AND RIDE
- POLICE DEPARTMENT
- POST OFFICE
- SCHOOL

INFORMATION SUMMARY

BOUNDARY:
ACTS OF GENERAL ASSEMBLY, 1983
REVISED TO 1997
HIGHWAYS REVISED TO 2000
PHOTOREVISED: 1995
CENSUS 1,263 (1990)

THIS MAP WAS CREATED USING MARYLAND
STATE PLANE COORDINATE GRID VALUES BASED
ON THE 1927 NORTH AMERICAN DATUM (NAD).





STATEWIDE GRID MAP KEY

A-14	✗	A-16
B-14	B-15	B-16
	C-15	C-16

TOWN LOCATED ON GRID MAP A-15

MISD / DATA SUPPORT TEAM
CORRECTION MAP

RISING SUN

CECIL COUNTY

MARYLAND

PREPARED BY THE
MARYLAND DEPARTMENT OF TRANSPORTATION
STATE HIGHWAY ADMINISTRATION

IN COOPERATION WITH THE
U. S. DEPARTMENT OF TRANSPORTATION
FEDERAL HIGHWAY ADMINISTRATION

PUBLISHED: 2000

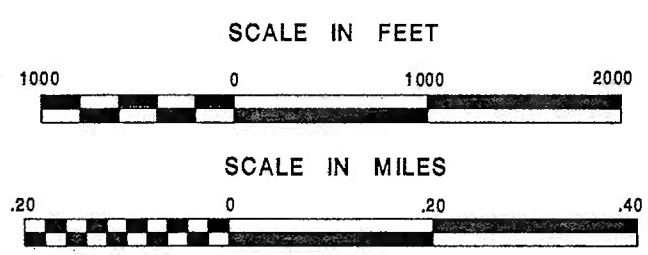
LEGEND

- STATE HIGHWAY
- COUNTY ROADS
- MUNICIPAL ROAD
- OTHER PUBLIC ROAD
- RESERVATION/PVT ROAD
- INTERSTATE NUMBERED HIGHWAY
- U.S. NUMBERED HIGHWAY
- STATE NUMBERED HIGHWAY
- ARMORY
- CITY HALL/MUNICIPAL BLDG.
- COURTHOUSE
- FIRE DEPARTMENT
- HIGHWAY GARAGE
- HOSPITAL
- LIBRARY
- PARK AND RIDE
- POLICE DEPARTMENT
- POST OFFICE
- SCHOOL

INFORMATION SUMMARY

BOUNDARY:
ACTS OF GENERAL ASSEMBLY, 1983
REVISED TO 1997
HIGHWAYS REVISED TO 2000
PHOTOREVISED: 1995
CENSUS 1,263 (1990)

THIS MAP WAS CREATED USING MARYLAND
STATE PLANE COORDINATE GRID VALUES BASED
ON THE 1927 NORTH AMERICAN DATUM (NAD).



ROUTE NUMBER INDEX MAP

PERRYVILLE

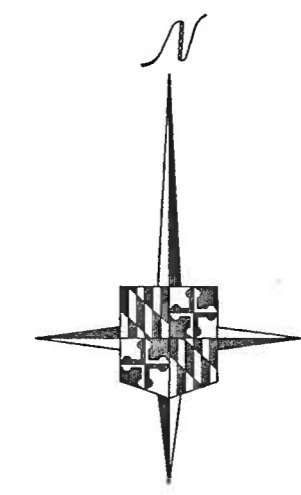
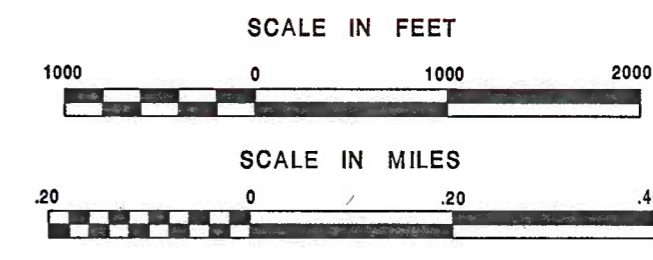
CECIL COUNTY

MARYLAND

PREPARED BY THE
MARYLAND DEPARTMENT OF TRANSPORTATION
STATE HIGHWAY ADMINISTRATION

IN COOPERATION WITH THE
U. S. DEPARTMENT OF TRANSPORTATION
FEDERAL HIGHWAY ADMINISTRATION

PUBLISHED: 2000



STATEWIDE GRID MAP KEY

A-14	A-15	A-16
B-14	B-15	B-16
C-15	C-16	

TOWN ON GRID B-15
AND ON INDEX MAP B-15
Index map revised to Jan, 2002

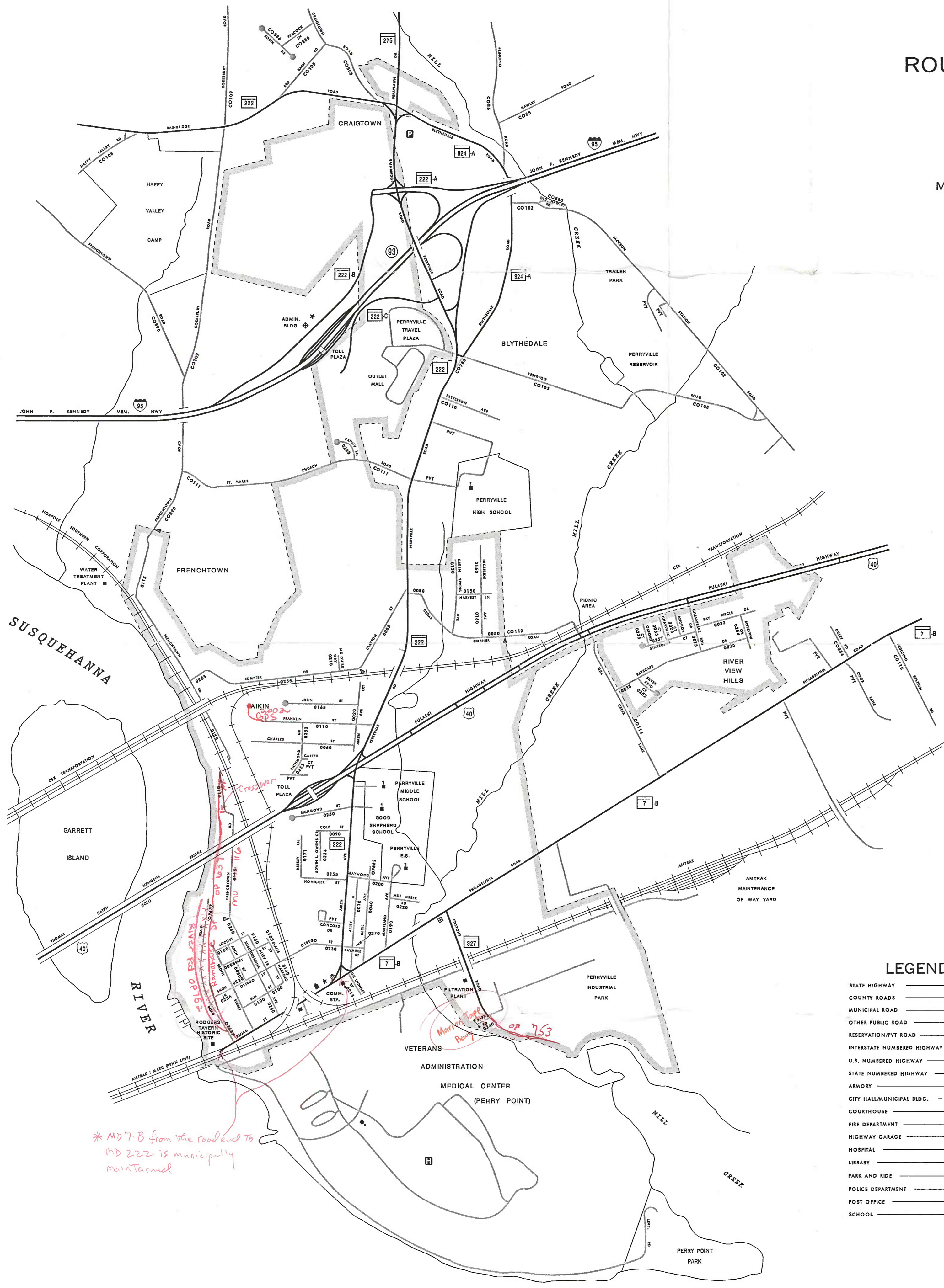
LEGEND

- STATE HIGHWAY
- COUNTY ROADS
- MUNICIPAL ROAD
- OTHER PUBLIC ROAD
- RESERVATION/PVT ROAD
- INTERSTATE NUMBERED HIGHWAY
- U.S. NUMBERED HIGHWAY
- STATE NUMBERED HIGHWAY
- ARMORY
- CITY HALL/MUNICIPAL BLDG.
- COURTHOUSE
- FIRE DEPARTMENT
- HIGHWAY GARAGE
- HOSPITAL
- LIBRARY
- PARK AND RIDE
- POLICE DEPARTMENT
- POST OFFICE
- SCHOOL

INFORMATION SUMMARY

BOUNDARY:
ACTS OF GENERAL ASSEMBLY, 1983
REVISED TO 1991
HIGHWAYS REVISED TO JANUARY 1, 2000
PHOTOREVISED: 1994
CENSUS 2,456 (1990)

THIS MAP WAS CREATED USING MARYLAND
STATE PLANE COORDINATE GRID VALUES BASED
ON THE 1927 NORTH AMERICAN DATUM (NAD).



** MD 7-B from the road to MD 222 is municipally maintained*

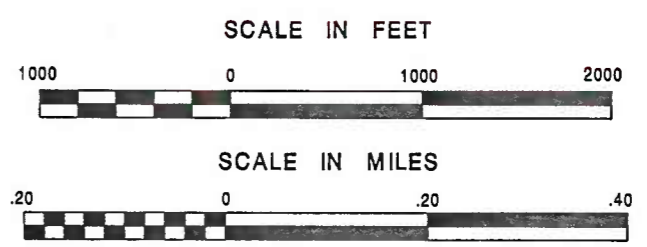
Maint Top on 753



HISD / DATA SUPPORT TEAM
CORRECTION MAP

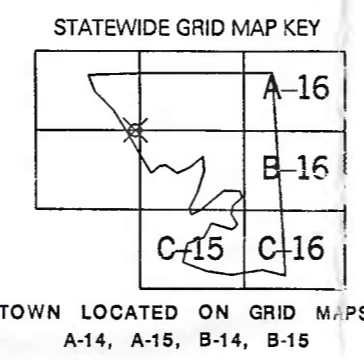
ROUTE NUMBER INDEX MAP
PORT DEPOSIT
CECIL COUNTY

MARYLAND
PREPARED BY THE
MARYLAND DEPARTMENT OF TRANSPORTATION
STATE HIGHWAY ADMINISTRATION
IN COOPERATION WITH THE
U. S. DEPARTMENT OF TRANSPORTATION
FEDERAL HIGHWAY ADMINISTRATION
PUBLISHED: 2001




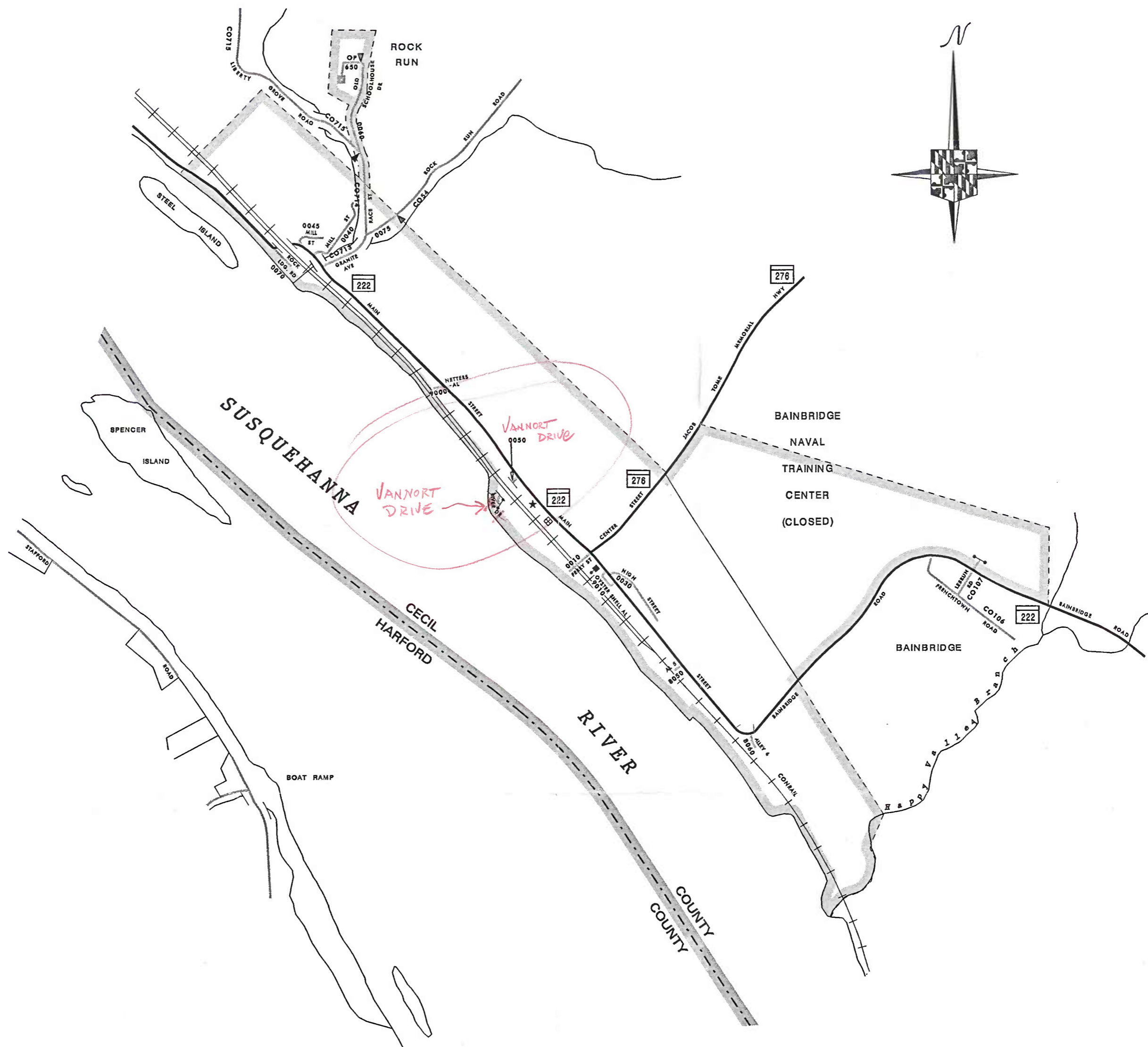
LEGEND

STATE HIGHWAY	—————
COUNTY ROADS	—————
MUNICIPAL ROAD	—————
OTHER PUBLIC ROAD	—————
RESERVATION/PVT ROAD	—————
INTERSTATE NUMBERED HIGHWAY	
U.S. NUMBERED HIGHWAY	
STATE NUMBERED HIGHWAY	
ARMORY	
CITY HALL/MUNICIPAL BLDG.	
COURTHOUSE	
FIRE DEPARTMENT	
HIGHWAY GARAGE	
HOSPITAL	
LIBRARY	
PARK AND RIDE	
POLICE DEPARTMENT	
POST OFFICE	
SCHOOL	



AND ON INDEX MAPS A-14, B-14

INFORMATION SUMMARY
BOUNDARY:
ACTS OF GENERAL ASSEMBLY, 1983
REVISED TO DECEMBER 3, 1999
HIGHWAYS REVISED TO JANUARY 1, 2000
PHOTOREVISED: 1994
CENSUS 876 (2000)
THIS MAP WAS CREATED USING MARYLAND
STATE PLANE COORDINATE GRID VALUES BASED
ON THE 1927 NORTH AMERICAN DATUM (NAD).



ROUTE NUMBER INDEX MAP

PORT DEPOSIT

CECIL COUNTY

MARYLAND

PREPARED BY THE
MARYLAND DEPARTMENT OF TRANSPORTATION

STATE HIGHWAY ADMINISTRATION

IN COOPERATION WITH THE
U. S. DEPARTMENT OF TRANSPORTATION

FEDERAL HIGHWAY ADMINISTRATION

PUBLISHED: 1999

LEGEND

- STATE HIGHWAY
- COUNTY ROADS
- MUNICIPAL ROAD
- OTHER PUBLIC ROAD
- RESERVATION/PVT ROAD
- INTERSTATE NUMBERED HIGHWAY
- U.S. NUMBERED HIGHWAY
- STATE NUMBERED HIGHWAY
- ARMORY
- CITY HALL/MUNICIPAL BLDG.
- COURTHOUSE
- FIRE DEPARTMENT
- HIGHWAY GARAGE
- HOSPITAL
- LIBRARY
- PARK AND RIDE
- POLICE DEPARTMENT
- POST OFFICE
- SCHOOL

STATEWIDE GRID MAP KEY

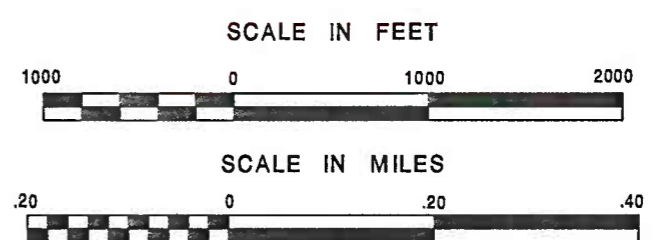
A-15	A-16
B-15	B-16
C-15	C-16

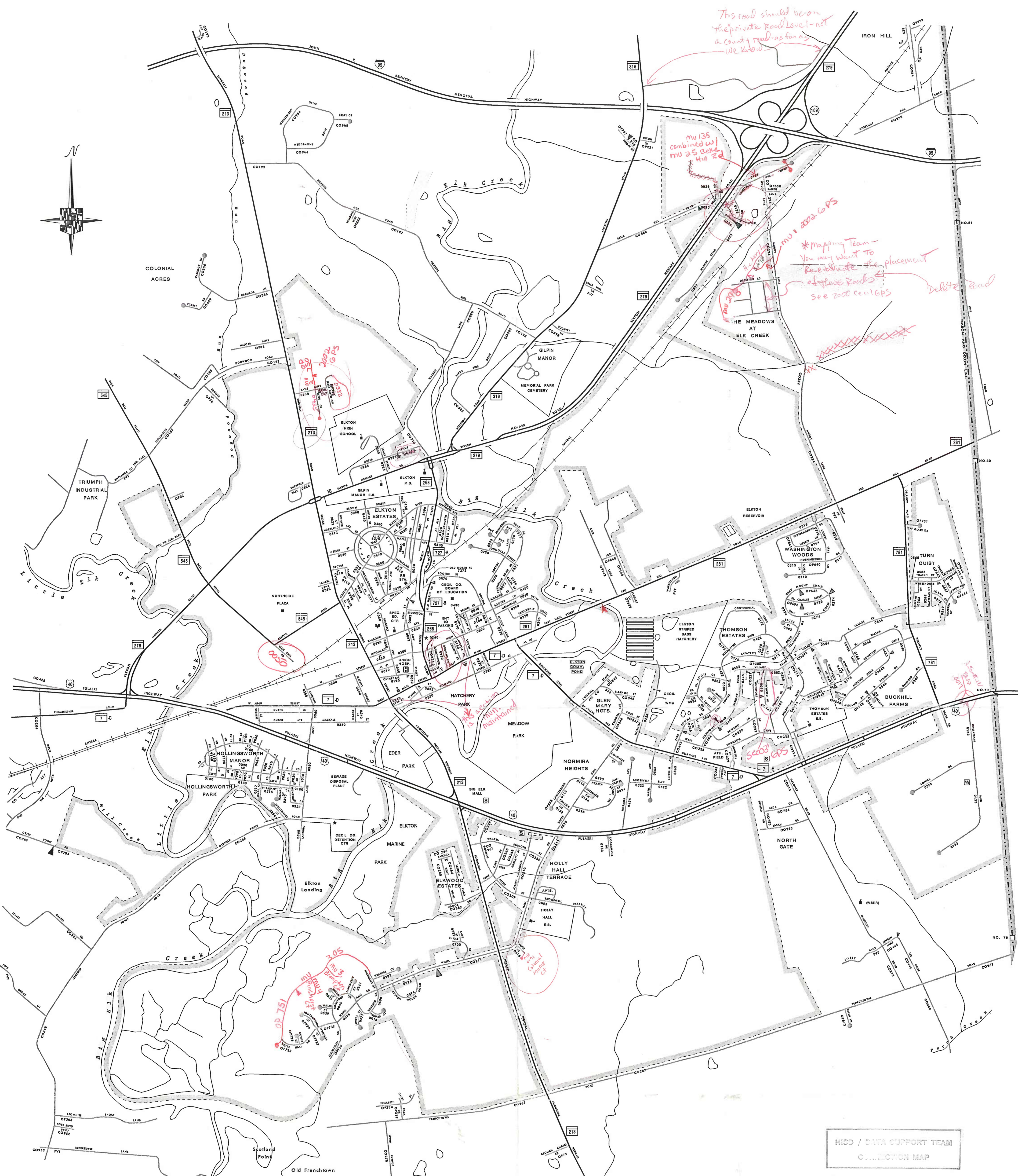

TOWN LOCATED ON GRID MAPS A-14, B-14
AND ON INDEX MAPS A-14, B-14

INFORMATION SUMMARY

BOUNDARY:
ACTS OF GENERAL ASSEMBLY, 1983
REVISED TO JANUARY 28, 1993
HIGHWAYS REVISED TO JANUARY 1, 1998
PHOTOREVISED: 1994
CENSUS 685 (1990)

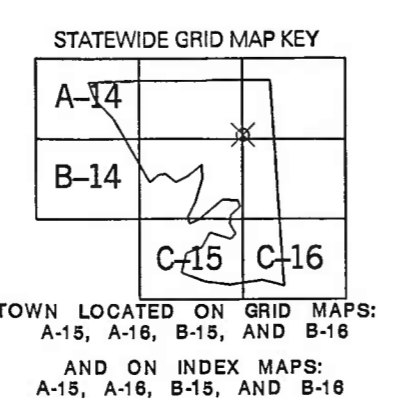
THIS MAP WAS CREATED USING MARYLAND
STATE PLANE COORDINATE GRID VALUES BASED
ON THE 1927 NORTH AMERICAN DATUM (NAD).





LEGEND

STATE HIGHWAY	—
COUNTY ROADS	—
MUNICIPAL ROAD	—
OTHER PUBLIC ROAD	—
RESERVATION/PVT ROAD	—
INTERSTATE NUMBERED HIGHWAY	—
U.S. NUMBERED HIGHWAY	—
STATE NUMBERED HIGHWAY	—
ARMORY	■
CITY HALL/MUNICIPAL BLDG.	■
COURTHOUSE	■
FIRE DEPARTMENT	■
HIGHWAY GARAGE	■
HOSPITAL	■
LIBRARY	■
PARK AND RIDE	■
POLICE DEPARTMENT	■
POST OFFICE	■
SCHOOL	■



INFORMATION SUMMARY

BOUNDARY:
ACTS OF GENERAL ASSEMBLY, 1983
REVISED TO 1998
HIGHWAYS REVISED TO JANUARY 1, 2000

PHOTOREVISED: 1994
CENSUS 6,488 (1990)

THIS MAP WAS CREATED USING MARYLAND STATE PLANE COORDINATE GRID VALUES BASED ON THE 1927 NORTH AMERICAN DATUM (NAD).

MISD / DATA SUPPORT TEAM
COLLECTION MAP

ROUTE NUMBER INDEX MAP

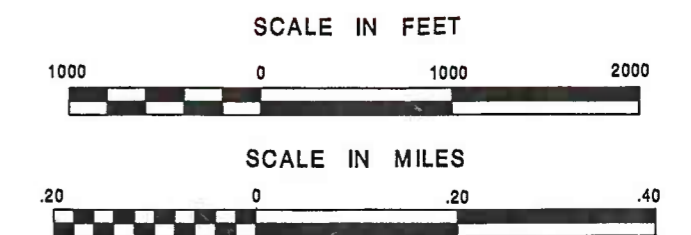
ELKTON


CECIL COUNTY
MARYLAND

PREPARED BY THE
MARYLAND DEPARTMENT OF TRANSPORTATION
STATE HIGHWAY ADMINISTRATION

IN COOPERATION WITH THE
U. S. DEPARTMENT OF TRANSPORTATION
FEDERAL HIGHWAY ADMINISTRATION

PUBLISHED: 2000





752
264
8
264
84
768

LEGEND

- DIVIDED HIGHWAY
- NUMBERED HIGHWAY
- MUNICIPAL ROAD
- INTERSTATE NUMBERED HIGHWAY
- U.S. NUMBERED HIGHWAY
- STATE NUMBERED HIGHWAY
- ARMORY
- CITY HALL MUNICIPAL BLDG
- COURTHOUSE
- FIRE DEPARTMENT
- HIGHWAY GARAGE
- HOSPITAL
- LIBRARY
- POLICE DEPARTMENT
- POST OFFICE
- SCHOOL

RISING SUN

CECIL COUNTY

MARYLAND

*checked & verified with
inventory, masterplan & HPMs
7-1-92 T. Massicot*

PREPARED BY THE

MARYLAND DEPARTMENT OF TRANSPORTATION

STATE HIGHWAY ADMINISTRATION


IN COOPERATION WITH THE

U.S. DEPARTMENT OF TRANSPORTATION

FEDERAL HIGHWAY ADMINISTRATION

JANUARY 1992


SCALE IN FEET



PHOTOREVISED: 1987

1980 CENSUS 1,160

**HISD / DATA SUPPORT TEAM
CORRECTION MAP**



STATEWIDE GRID MAP KEY

A-14	✗	A-16
B-14	B-15	B-16
	C-15	C-16

TOWN LOCATED ON GRID MAP A-15

LEGEND

- STATE HIGHWAY
- COUNTY ROADS
- MUNICIPAL ROAD
- OTHER PUBLIC ROAD
- RESERVATION/PVT ROAD
- INTERSTATE NUMBERED HIGHWAY
- U.S. NUMBERED HIGHWAY
- STATE NUMBERED HIGHWAY
- ARMORY
- CITY HALL/MUNICIPAL BLDG.
- COURTHOUSE
- FIRE DEPARTMENT
- HIGHWAY GARAGE
- HOSPITAL
- LIBRARY
- PARK AND RIDE
- POLICE DEPARTMENT
- POST OFFICE
- SCHOOL

INFORMATION SUMMARY

BOUNDARY:
 ACTS OF GENERAL ASSEMBLY, 1983
 REVISED TO 1997
 HIGHWAYS REVISED TO 1999
 PHOTOREVISED: 1995
 CENSUS 1,263 (1990)

THIS MAP WAS CREATED USING MARYLAND
 STATE PLANE COORDINATE GRID VALUES BASED
 ON THE 1927 NORTH AMERICAN DATUM (NAD).

RISING SUN

CECIL COUNTY

MARYLAND

PREPARED BY THE
 MARYLAND DEPARTMENT OF TRANSPORTATION
 STATE HIGHWAY ADMINISTRATION

IN COOPERATION WITH THE
 U. S. DEPARTMENT OF TRANSPORTATION
 FEDERAL HIGHWAY ADMINISTRATION


PUBLISHED: 2000

SCALE IN FEET



SCALE IN MILES





STATEWIDE GRID MAP KEY

A-14	A-15	A-16
B-14	B-15	B-16
C-14	C-15	C-16

TOWN LOCATED ON GRID MAP A-15

ROUTE NUMBER INDEX MAP RISING SUN CECIL COUNTY

MARYLAND

PREPARED BY THE
MARYLAND DEPARTMENT OF TRANSPORTATION
STATE HIGHWAY ADMINISTRATION
IN COOPERATION WITH THE
U. S. DEPARTMENT OF TRANSPORTATION
FEDERAL HIGHWAY ADMINISTRATION

PUBLISHED: 2000

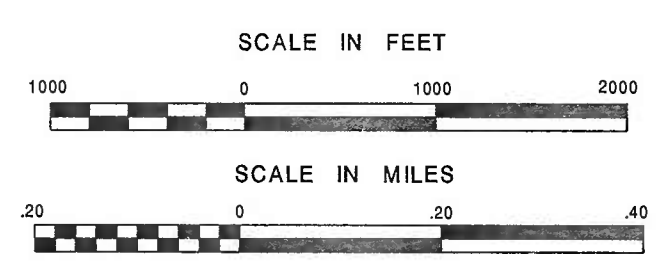
LEGEND

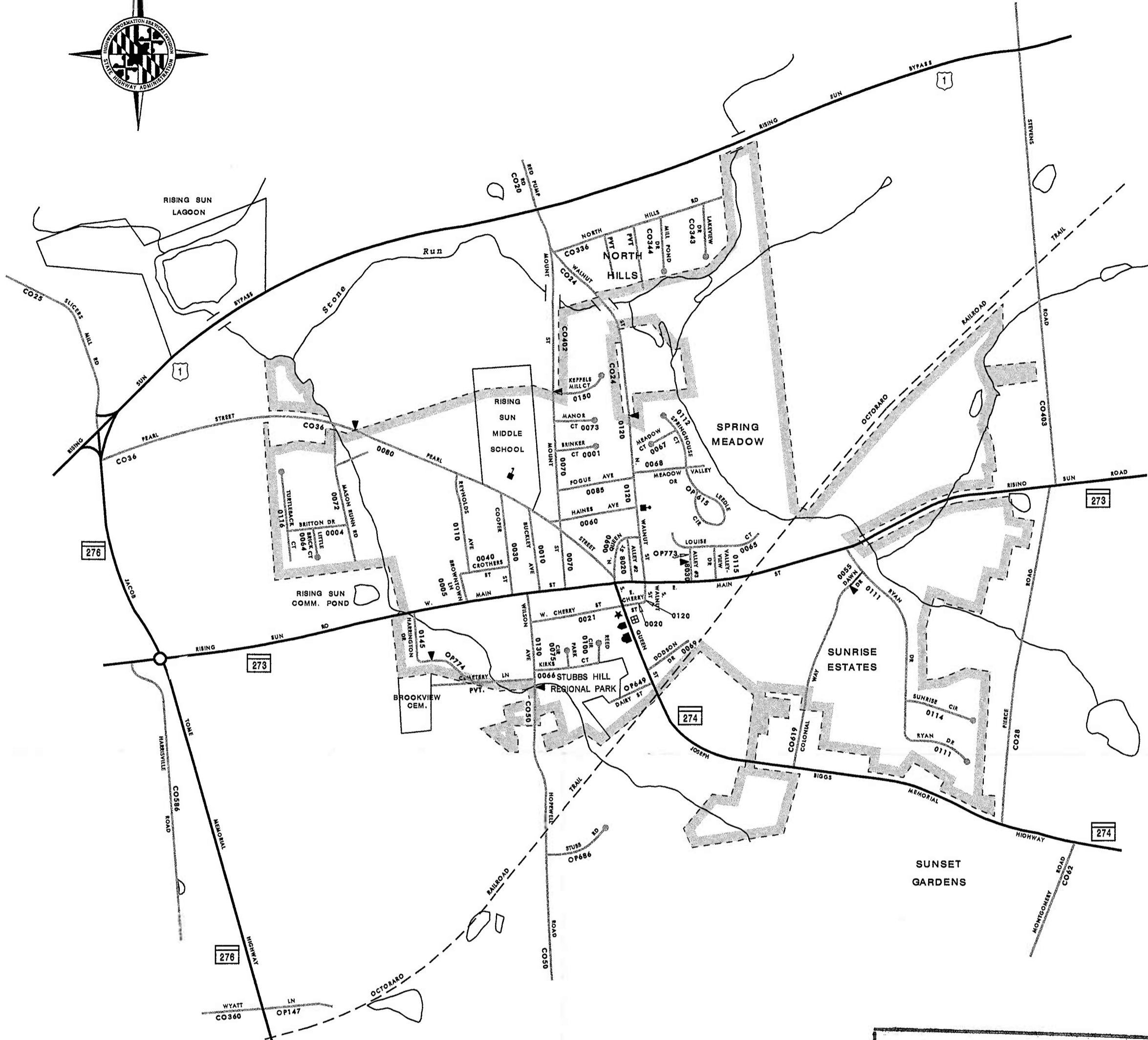

- STATE HIGHWAY
- COUNTY ROADS
- MUNICIPAL ROAD
- OTHER PUBLIC ROAD
- RESERVATION/PVT ROAD
- INTERSTATE NUMBERED HIGHWAY
- U.S. NUMBERED HIGHWAY
- STATE NUMBERED HIGHWAY
- ARMORY
- CITY HALL/MUNICIPAL BLDG.
- COURTHOUSE
- FIRE DEPARTMENT
- HIGHWAY GARAGE
- HOSPITAL
- LIBRARY
- PARK AND RIDE
- POLICE DEPARTMENT
- POST OFFICE
- SCHOOL

INFORMATION SUMMARY

BOUNDARY:
ACTS OF GENERAL ASSEMBLY, 1983
REVISED TO 1997
HIGHWAYS REVISED TO 1999
PHOTOREVISED: 1995
CENSUS 1,263 (1990)

THIS MAP WAS CREATED USING MARYLAND
STATE PLANE COORDINATE GRID VALUES BASED
ON THE 1927 NORTH AMERICAN DATUM (NAD).



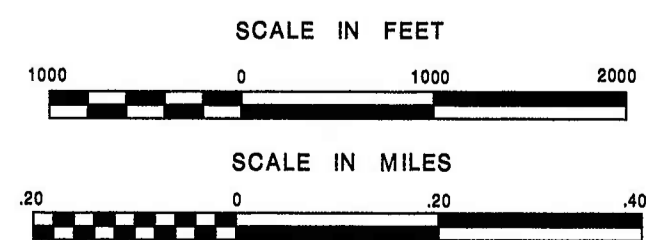


**HISD / DATA SUPPORT TEAM
CORRECTION MAP**

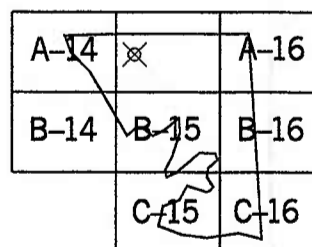
ROUTE NUMBER INDEX MAP RISING SUN CECIL COUNTY MARYLAND

PREPARED BY THE
MARYLAND DEPARTMENT OF TRANSPORTATION
STATE HIGHWAY ADMINISTRATION
IN COOPERATION WITH THE
U. S. DEPARTMENT OF TRANSPORTATION
FEDERAL HIGHWAY ADMINISTRATION

PUBLISHED: 2003



STATEWIDE GRID MAP KEY



TOWN LOCATED ON GRID MAP A-15

AND ON INDEX MAP A-15

MUNICIPAL INDEX MAP REVISED TO JANUARY 1, 2008

INFORMATION SUMMARY

BOUNDARY:

ACTS OF GENERAL ASSEMBLY, 1983
REVISED TO APRIL 26, 2002
HIGHWAYS REVISED TO JANUARY 1, 2002

PHOTOREVISED: 1995
CENSUS 1,702 (2000)

THIS MAP WAS CREATED USING MARYLAND
STATE PLANE COORDINATE GRID VALUES BASED
ON THE 1927 NORTH AMERICAN DATUM (NAD).

LEGEND

ROAD CLASSIFICATION

State Highway

County/Local Road

ROUTE MARKERS

Interstate Numbered Highway

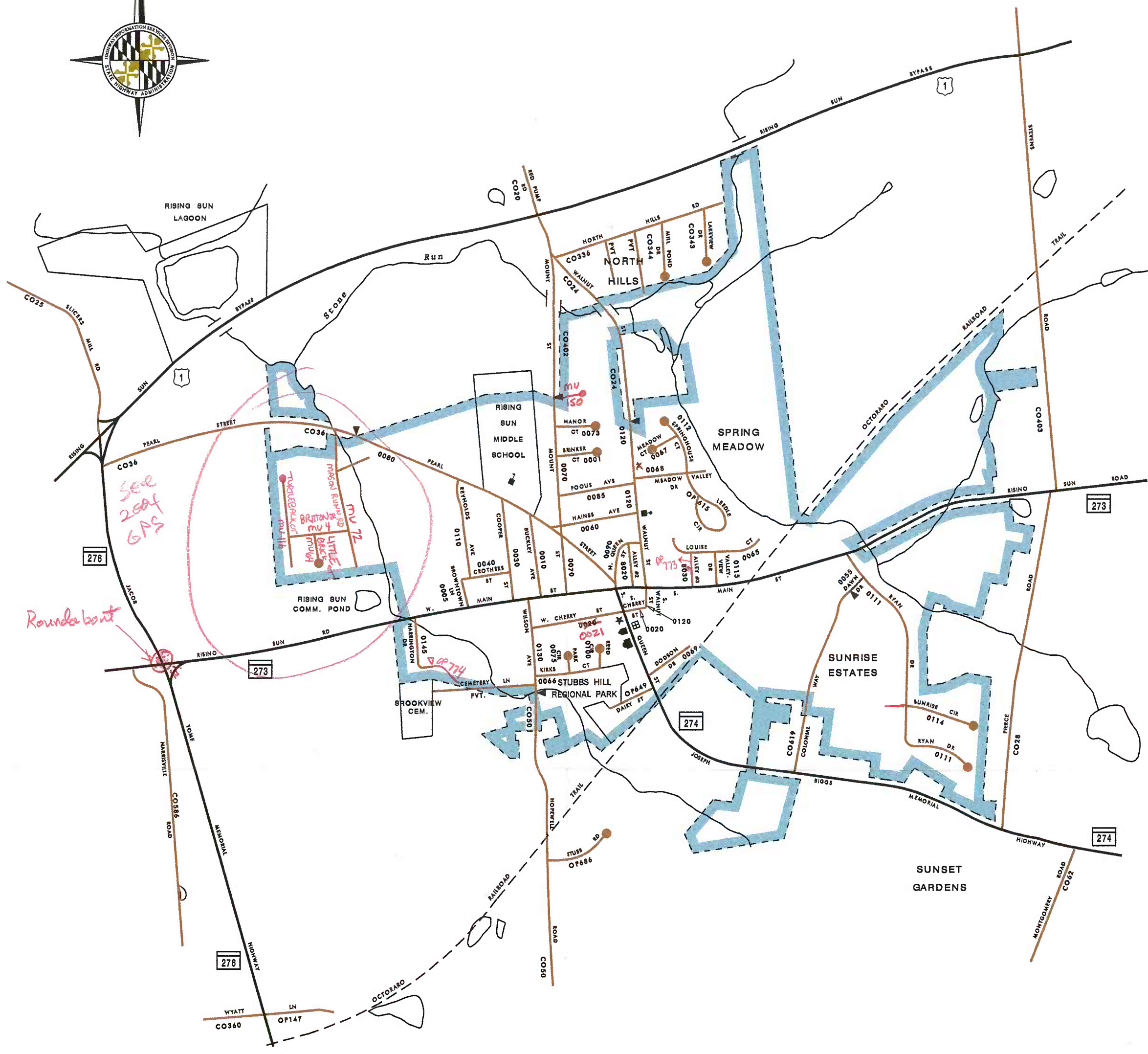
U.S. Numbered Highway

State Numbered Highway

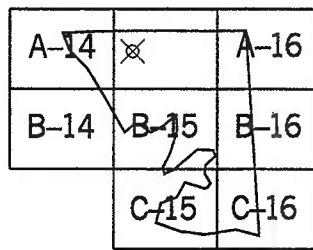
Interchange Exit

ROADSIDE CULTURE

- | | |
|---|-----------------------------------|
| Armory | Hospital w/ 24hour Emergency Room |
| Boundary Monument | Library |
| Building/Structure | Lighthouse |
| Camping Facility | Motor Vehicle Administration |
| College (Junior) | Park and Ride Location |
| College/University | Picnic Site |
| City/Town Hall | Police Station |
| Courthouse | Post Office |
| Md. Dept. of Agriculture Farmers Market | Radio/Microwave/TV Tower |
| Fire/Rescue | Rest Area with Restrooms |
| Garage/SHA/County/Municipal | School |
| Gate/Barricade | Shopping Center/Mall |
| Golf Course/Country Club | VEIP Station |
| Hospital | Welcome Center |
| | Yacht Club/Marine |



STATEWIDE GRID MAP KEY



TOWN LOCATED ON GRID MAP A-15
AND ON INDEX MAP A-15
MUNICIPAL INDEX MAP REVISED TO JANUARY 1, 2003

ROUTE NUMBER INDEX MAP

RISING SUN

CECIL COUNTY

MARYLAND

PREPARED BY THE
MARYLAND DEPARTMENT OF TRANSPORTATION
STATE HIGHWAY ADMINISTRATION
IN COOPERATION WITH THE
U. S. DEPARTMENT OF TRANSPORTATION
FEDERAL HIGHWAY ADMINISTRATION

PUBLISHED: 2003

SCALE IN FEET



SCALE IN MILES



LEGEND

- ROAD CLASSIFICATION**
- State Highway
 - County/Local Road
- ROUTE MARKERS**
- Interstate Numbered Highway
 - U.S. Numbered Highway
 - State Numbered Highway
 - Interchange Exit
- ROADSIDE CULTURE**
- Armory
 - Boundary Monument
 - Building/Structure
 - Camping Facility
 - College (Junior)
 - College/University
 - City/Town Hall
 - Courthouse
 - Md. Dept. of Agriculture Farmers Market
 - Fire/Rescue
 - Garage/SHA/County/Municipal
 - Gate/Barricade
 - Golf Course/Country Club
 - Hospital
 - Hospital w/ 24hour Emergency Room
 - Library
 - Lighthouse
 - Motor Vehicle Administration
 - Park and Ride Location
 - Picnic Site
 - Police Station
 - Post Office
 - Radio/Microwave/TV Tower
 - Rest Area with Restroom
 - School
 - Shopping Center/Mall
 - VEIP Station
 - Welcome Center
 - Yacht Club/Marina

INFORMATION SUMMARY

BOUNDARY:
ACTS OF GENERAL ASSEMBLY, 1983
REVISED TO APRIL 26, 2002
HIGHWAYS REVISED TO JANUARY 1, 2002
PHOTOREVISED: 1995
CENSUS 1,702 (2000)

THIS MAP WAS CREATED USING MARYLAND STATE PLANE COORDINATE GRID VALUES BASED ON THE 1927 NORTH AMERICAN DATUM (NAD).