

LIST CO
CO 82248
CO 674

LEGEND

- STATE HIGHWAY
- COUNTY ROADS
- MUNICIPAL ROAD
- OTHER PUBLIC ROAD
- RESERVATION/PVT ROAD
- INTERSTATE NUMBERED HIGHWAY
- U.S. NUMBERED HIGHWAY
- STATE NUMBERED HIGHWAY
- ARMORY
- CITY HALL/MUNICIPAL BLDG.
- COURTHOUSE
- FIRE DEPARTMENT
- HIGHWAY GARAGE
- HOSPITAL
- LIBRARY
- PARK AND RIDE
- POLICE DEPARTMENT
- POST OFFICE
- SCHOOL

STATEWIDE GRID MAP KEY

A-10	A-11	A-12
B-10	B-11	B-12
C-10		

TOWN LOCATED GRID MAP ON C-11
AND ON INDEX MAP C-11
MUNICIPAL INDEX MAP REVISED TO JANUARY 1, 2002

INFORMATION SUMMARY

BOUNDARY:
ACTS OF GENERAL ASSEMBLY, 1983
REVISED TO MARCH 3, 1999
HIGHWAYS REVISED TO JANUARY 1, 2000
PHOTOREVISED: 1995
CENSUS 4,197 (2000)
THIS MAP WAS CREATED USING MARYLAND
STATE PLANE COORDINATE GRID VALUES BASED
ON THE 1927 NORTH AMERICAN DATUM (NAD).

**ROUTE NUMBER INDEX MAP
SYKESVILLE**

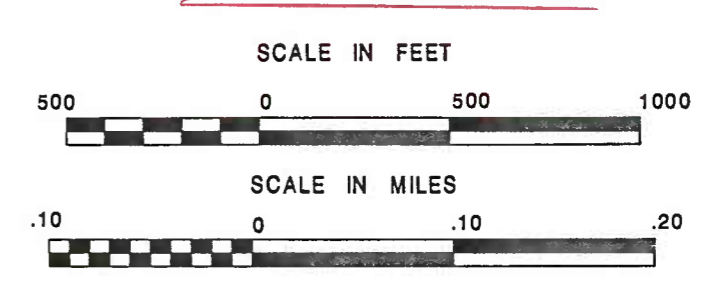
HISD / DATA SUPPORT TEAM
CORRECTION MAP

**CARROLL COUNTY
MARYLAND**

PREPARED BY THE
MARYLAND DEPARTMENT OF TRANSPORTATION
STATE HIGHWAY ADMINISTRATION

IN COOPERATION WITH THE
U. S. DEPARTMENT OF TRANSPORTATION
FEDERAL HIGHWAY ADMINISTRATION

PUBLISHED: 2002


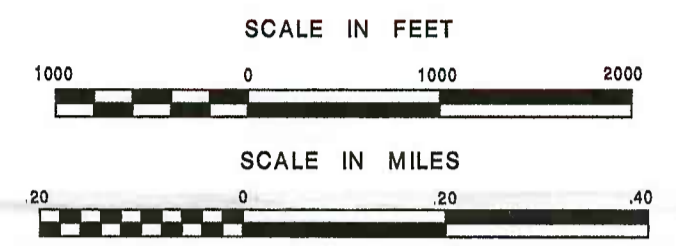


HISD / DATA SUPPORT TEAM
CORRECTION MAP

ROUTE NUMBER INDEX MAP WESTMINSTER CARROLL COUNTY MARYLAND

PREPARED BY THE
MARYLAND DEPARTMENT OF TRANSPORTATION
STATE HIGHWAY ADMINISTRATION
IN COOPERATION WITH THE
U. S. DEPARTMENT OF TRANSPORTATION
FEDERAL HIGHWAY ADMINISTRATION

PUBLISHED: 2004

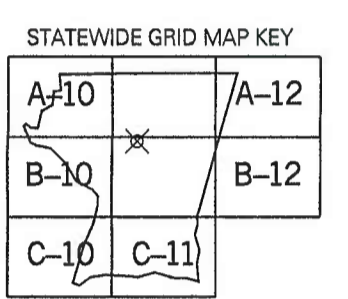


LEGEND

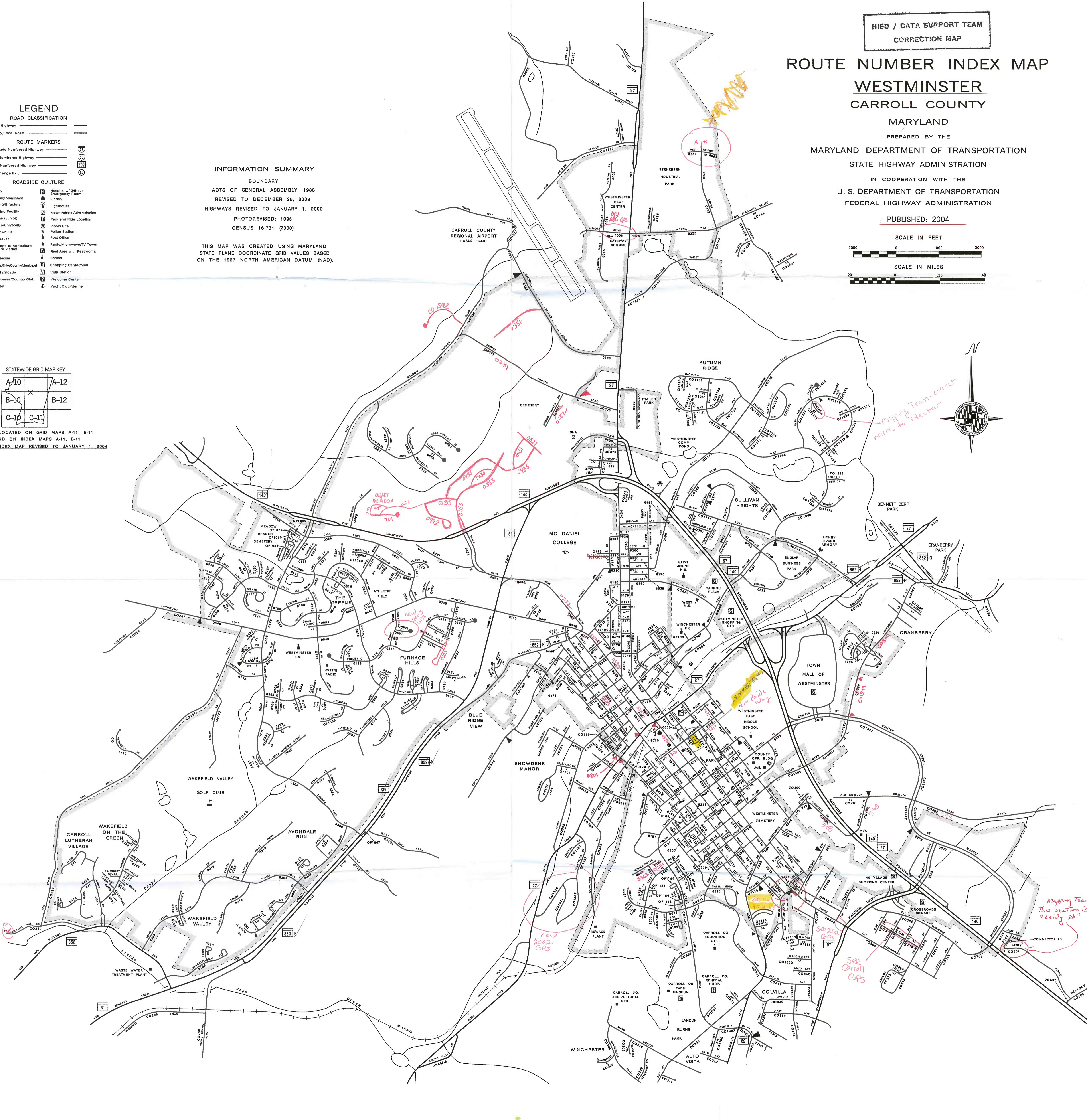
- ROAD CLASSIFICATION**
 - State Highway
 - County/Local Road
- ROUTE MARKERS**
 - Interstate Numbered Highway
 - U.S. Numbered Highway
 - State Numbered Highway
 - Interchange Exit
- ROADSIDE CULTURE**
 - Armory
 - Boundary Monument
 - Building/Structure
 - Camping Facility
 - College (Junior)
 - College/University
 - City/Town Hall
 - Courthouse
 - 1st Class of Agriculture Fair/Market
 - Fire/Rescue
 - Gas/Station/County/Municipal
 - Gate/Barriade
 - Golf Course/Country Club
 - Hospital
 - Hotel or School Emergency Room
 - Library
 - Lighthouse
 - Motor Vehicle Administration
 - Park and Ride Location
 - Picnic Site
 - Police Station
 - Post Office
 - Radio/Television/TV Tower
 - Rest Area with Restrooms
 - School
 - Shopping Center/Mall
 - VEIP Station
 - Welcome Center
 - Yacht Club/Marina

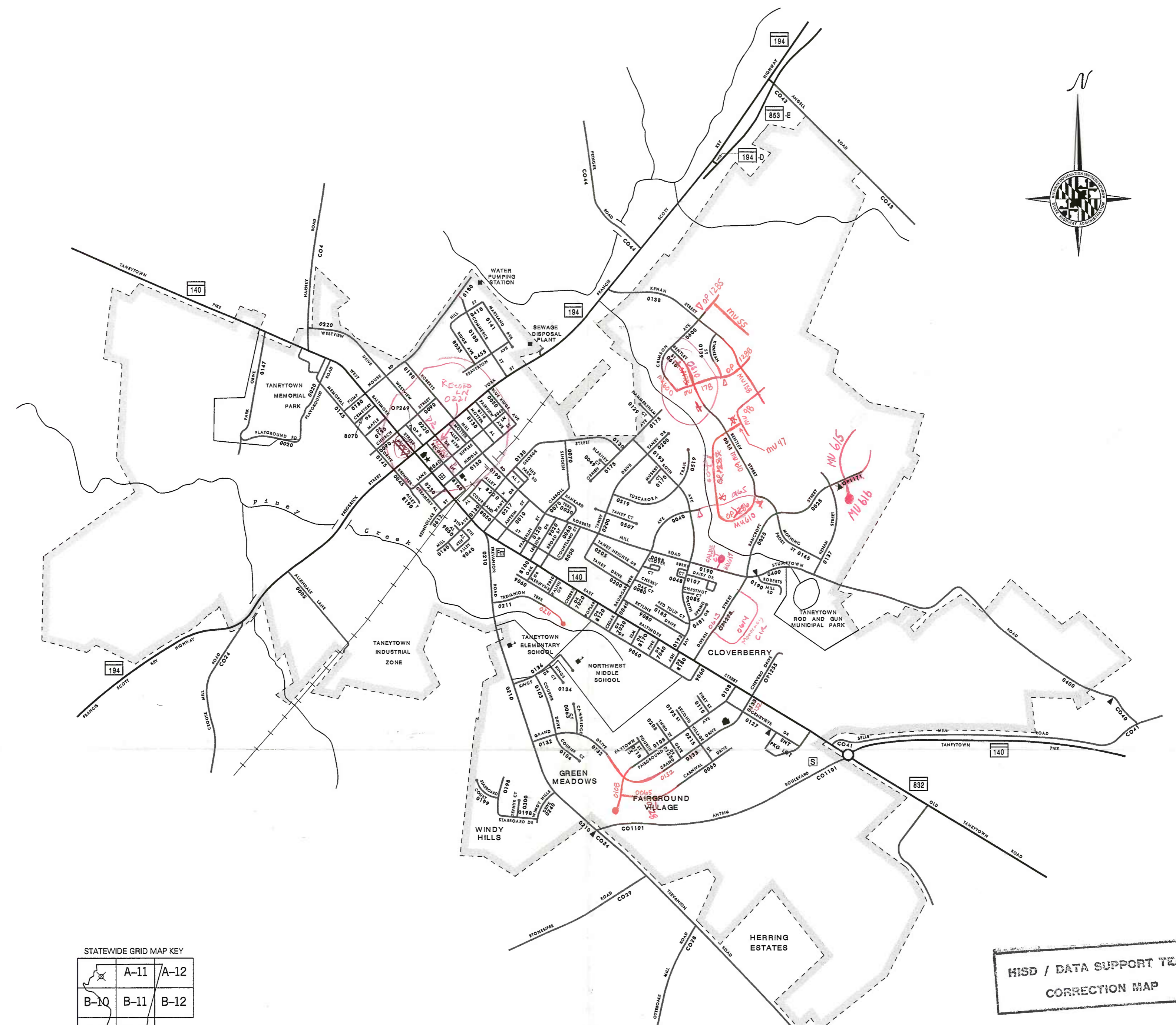
INFORMATION SUMMARY
BOUNDARY:
ACTS OF GENERAL ASSEMBLY, 1983
REVISED TO DECEMBER 25, 2003
HIGHWAYS REVISED TO JANUARY 1, 2002
PHOTOREVISED: 1995
CENSUS 19,731 (2000)

THIS MAP WAS CREATED USING MARYLAND
STATE PLANE COORDINATE GRID VALUES BASED
ON THE 1927 NORTH AMERICAN DATUM (NAD).



TOWN LOCATED ON GRID MAPS A-11, B-11
AND ON INDEX MAPS A-11, B-11
MUNICIPAL INDEX MAP REVISED TO JANUARY 1, 2004





STATEWIDE GRID MAP KEY

A-11	A-12
B-10	B-11
C-10	C-11

TOWN ON GRID MAP A-10
AND ON INDEX MAP A-10
MUNICIPAL INDEX MAP REVISED TO JANUARY 1, 2004

- LEGEND**
- ROAD CLASSIFICATION**
- State Highway
 - County/Local Road
- ROUTE MARKERS**
- Interstate Numbered Highway
 - U.S. Numbered Highway
 - State Numbered Highway
 - Interchange Exit
- ROADSIDE CULTURE**
- Armory
 - Boundary Monument
 - Building/Structure
 - Camping Facility
 - College (Junior)
 - College/University
 - City/Town Hall
 - Courthouse
 - Mid. Dept. of Agriculture Farmers Market
 - Fire/Rescue
 - Garage/SHA/County/Municipal
 - Gate/Barricade
 - Golf Course/Country Club
 - Hospital
 - Hospital w/ 24hour Emergency Room
 - Library
 - Lighthouse
 - Motor Vehicle Administration
 - Park and Ride Location
 - Picnic Site
 - Police Station
 - Post Office
 - Radio/Microwave/TV Tower
 - Rest Area with Restrooms
 - School
 - Shopping Center/Mall
 - VEIP Station
 - Welcomes Center
 - Yacht Club/Marina

INFORMATION SUMMARY

BOUNDARY:
ACTS OF GENERAL ASSEMBLY, 1983
REVISED TO MAY 30, 1997
HIGHWAYS REVISED TO JANUARY 1, 2002
PHOTOREVISED: 1995
CENSUS 5,128 (2000)

THIS MAP WAS CREATED USING MARYLAND STATE PLANE COORDINATE GRID VALUES BASED ON THE 1927 NORTH AMERICAN DATUM (NAD).

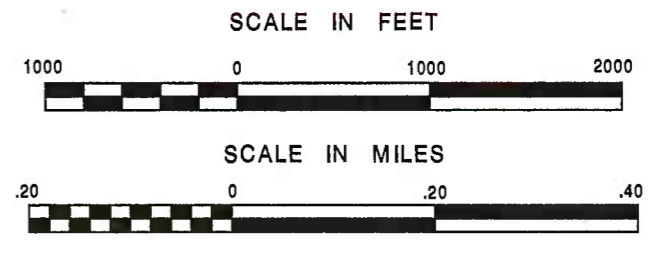
HISD / DATA SUPPORT TEAM
CORRECTION MAP

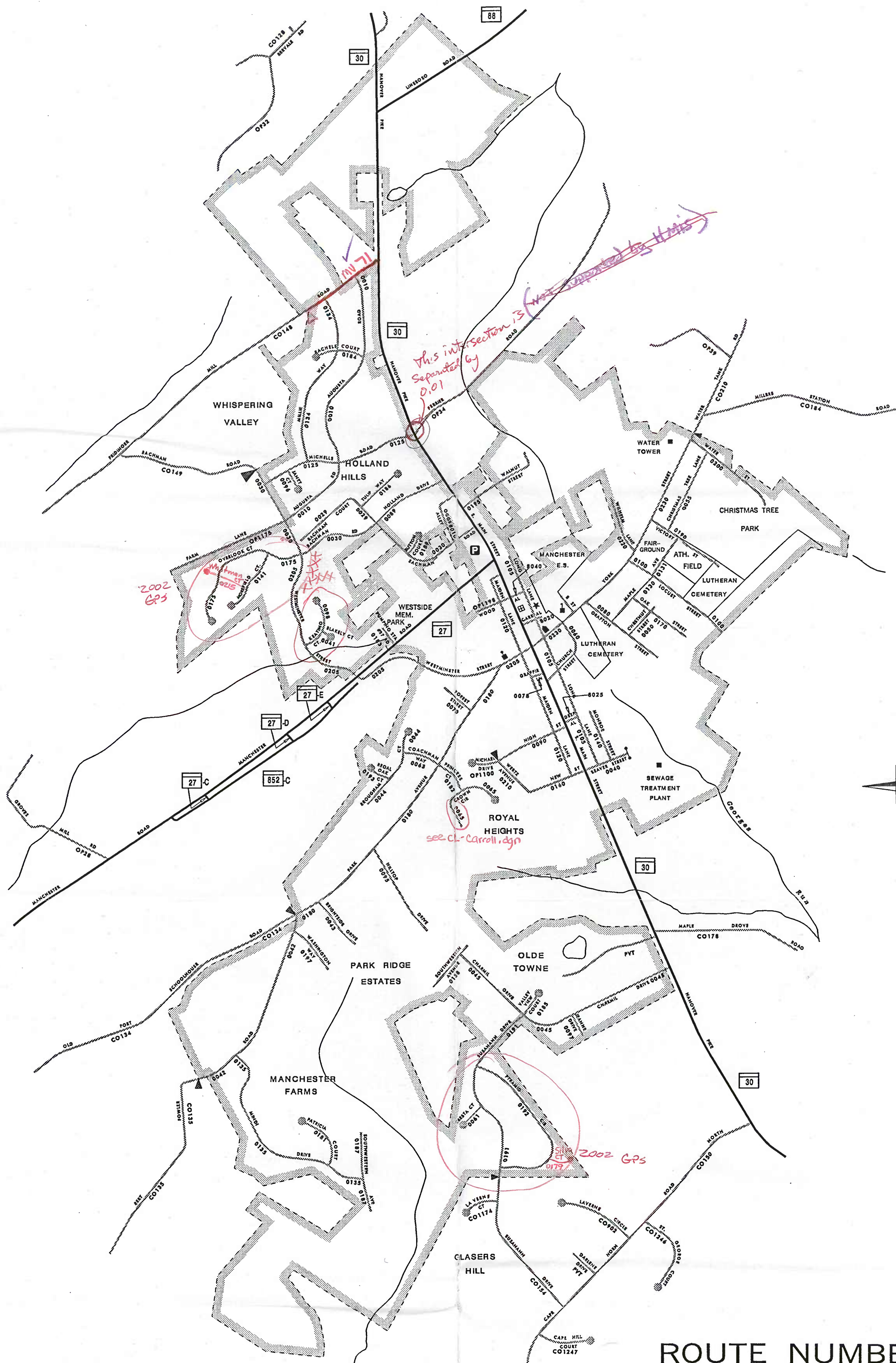
**ROUTE NUMBER
INDEX MAP
TANEYTOWN
CARROLL COUNTY
MARYLAND**

PREPARED BY THE
MARYLAND DEPARTMENT OF TRANSPORTATION
STATE HIGHWAY ADMINISTRATION

IN COOPERATION WITH THE
U. S. DEPARTMENT OF TRANSPORTATION
FEDERAL HIGHWAY ADMINISTRATION

PUBLISHED: 2004





LEGEND

- STATE HIGHWAY
- COUNTY ROADS
- MUNICIPAL ROAD
- OTHER PUBLIC ROAD
- RESERVATION/PVT ROAD
- INTERSTATE NUMBERED HIGHWAY
- U.S. NUMBERED HIGHWAY
- STATE NUMBERED HIGHWAY
- ARMORY
- CITY HALL/MUNICIPAL BLDG.
- COURTHOUSE
- FIRE DEPARTMENT
- HIGHWAY GARAGE
- HOSPITAL
- LIBRARY
- PARK AND RIDE
- POLICE DEPARTMENT
- POST OFFICE
- SCHOOL

STATEWIDE GRID MAP KEY

A-10	A-11	A-12
B-10	B-11	B-12
C-10	C-11	

TOWN LOCATED ON GRID MAP A-11
AND ON INDEX MAP A-11

INFORMATION SUMMARY

BOUNDARY:
ACTS OF GENERAL ASSEMBLY, 1983
REVISED TO JUNE 24, 1994
HIGHWAYS REVISED TO JANUARY 1, 2000
PHOTOREVISED: 1995
CENSUS 3,329 (2000)

THIS MAP WAS CREATED USING MARYLAND
STATE PLANE COORDINATE GRID VALUES BASED
ON THE 1927 NORTH AMERICAN DATUM (NAD).

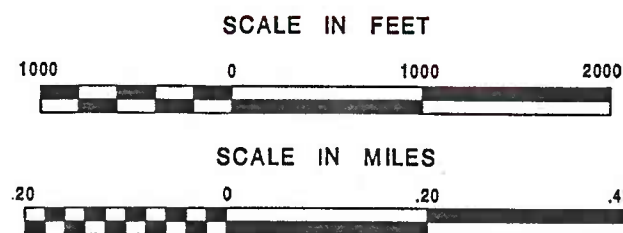
**ROUTE NUMBER
INDEX MAP
MANCHESTER
CARROLL COUNTY**

MARYLAND
PREPARED BY THE

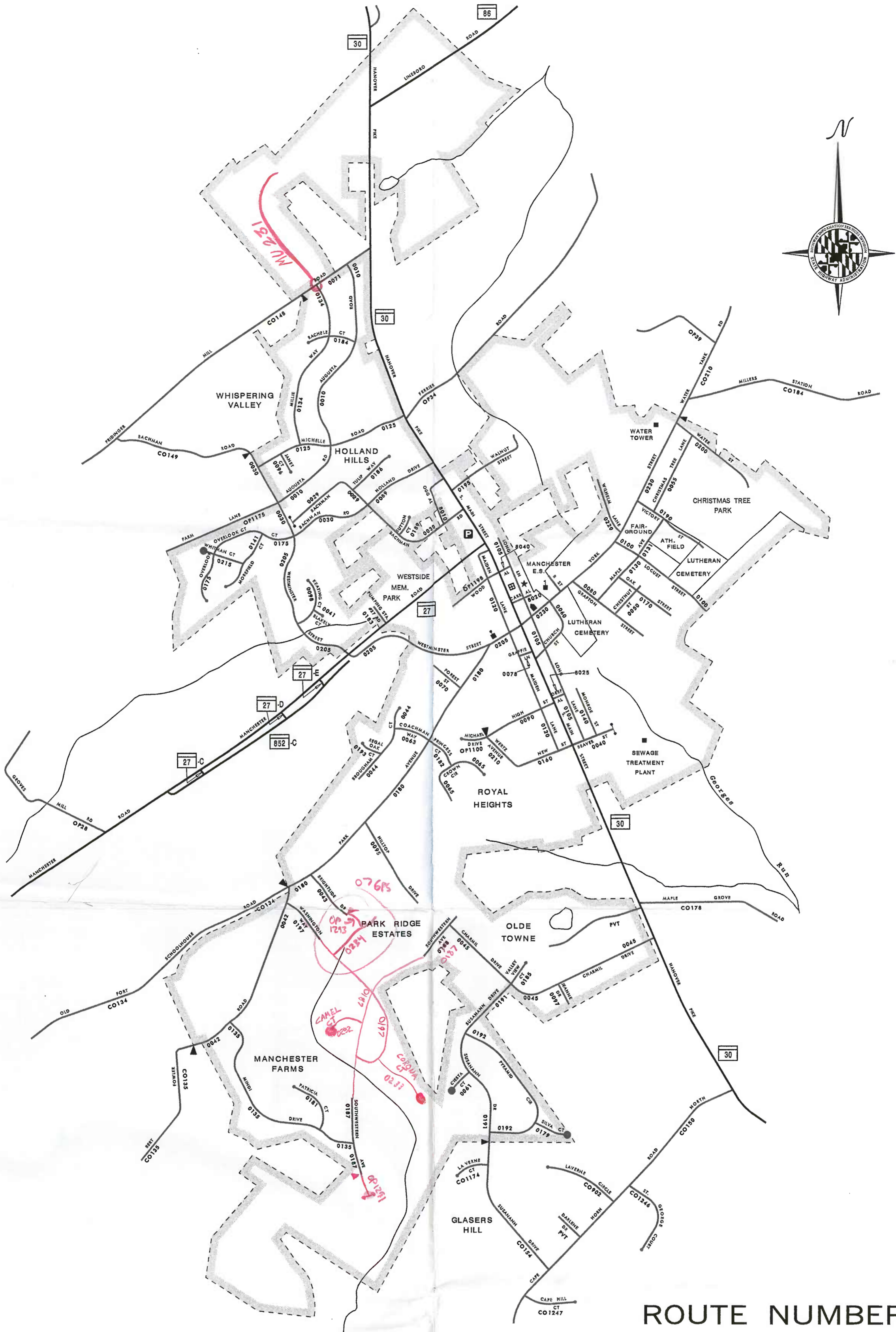
MARYLAND DEPARTMENT OF TRANSPORTATION
STATE HIGHWAY ADMINISTRATION

IN COOPERATION WITH THE
U. S. DEPARTMENT OF TRANSPORTATION
FEDERAL HIGHWAY ADMINISTRATION

PUBLISHED: 2002



MISD / DATA SUPPORT TEAM
CORRECTION MAP



- LEGEND**
- ROAD CLASSIFICATION**
- State Highway
 - County/Local Road
- ROUTE MARKERS**
- Interstate Numbered Highway
 - U.S. Numbered Highway
 - State Numbered Highway
 - Interchange Exit
- ROADSIDE CULTURE**
- Armory
 - Boundary Monument
 - Building/Structure
 - Camping Facility
 - College (Junior)
 - College/University
 - City/Town Hall
 - Courthouse
 - Mid. Dept. of Agriculture
 - Farmers Market
 - Fire/Rescue
 - Garage/SHA/County/Municipal
 - Gate/Barriade
 - Golf Course/Country Club
 - Hospital
 - Hospital w/ 24hour Emergency Room
 - Library
 - Lighthouse
 - Motor Vehicle Administration
 - Park and Ride Location
 - Picnic Site
 - Police Station
 - Post Office
 - Radio/Microwave/TV Tower
 - Rest Area with Restroom
 - School
 - Shopping Center/Mall
 - VEIP Station
 - Welcome Center
 - Yacht Club/Marina

STATEWIDE GRID MAP KEY

A-10	A-11	A-12
B-10	B-11	B-12
C-10	C-11	

TOWN LOCATED ON GRID MAP A-11
AND ON INDEX MAP A-11
MUNICIPAL INDEX MAP REVISED TO JANUARY 1, 2004

INFORMATION SUMMARY

BOUNDARY:
ACTS OF GENERAL ASSEMBLY, 1983
REVISED TO JUNE 24, 1994

HIGHWAYS REVISED TO JANUARY 1, 2002

PHOTOREVISED: 1995
CENSUS 3,329 (2000)

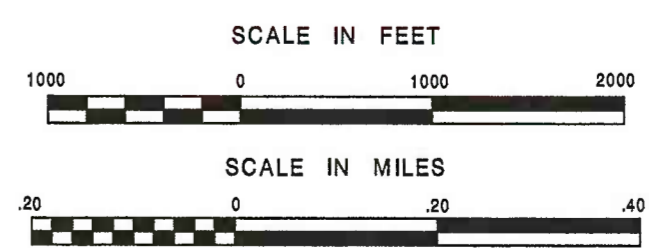
THIS MAP WAS CREATED USING MARYLAND
STATE PLANE COORDINATE GRID VALUES BASED
ON THE 1927 NORTH AMERICAN DATUM (NAD).

ROUTE NUMBER INDEX MAP MANCHESTER CARROLL COUNTY

MARYLAND
PREPARED BY THE
MARYLAND DEPARTMENT OF TRANSPORTATION
STATE HIGHWAY ADMINISTRATION

IN COOPERATION WITH THE
U. S. DEPARTMENT OF TRANSPORTATION
FEDERAL HIGHWAY ADMINISTRATION

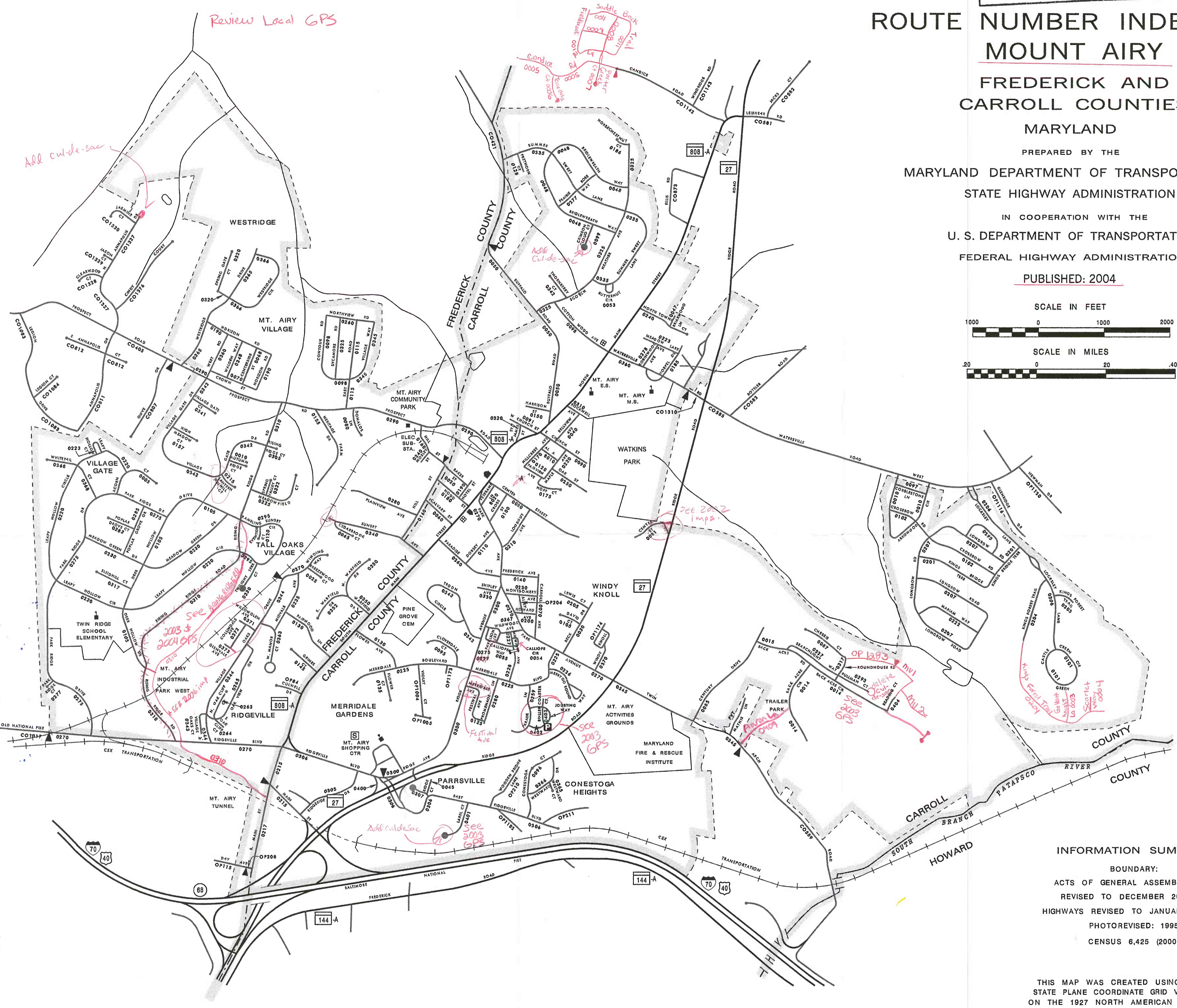

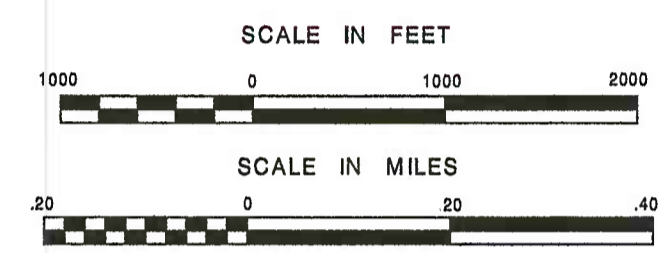
PUBLISHED: 2004



ROUTE NUMBER INDEX MAP MOUNT AIRY

FREDERICK AND
CARROLL COUNTIES
MARYLAND

PREPARED BY THE
MARYLAND DEPARTMENT OF TRANSPORTATION
STATE HIGHWAY ADMINISTRATION
IN COOPERATION WITH THE
U. S. DEPARTMENT OF TRANSPORTATION
FEDERAL HIGHWAY ADMINISTRATION
PUBLISHED: 2004



STATEWIDE GRID MAP KEY

A-9	A-10	A-11
B-8	B-9	B-10
C-8	C-9	C-11
D-8	D-9	D-10

TOWN LOCATED ON GRID C-10
AND ON INDEX MAP C-10
MUNICIPAL INDEX MAP REVISED TO JANUARY 1, 2004

LEGEND

- ROAD CLASSIFICATION**
- State Highway
 - County/Local Road
- ROUTE MARKERS**
- Interstate Numbered Highway
 - U.S. Numbered Highway
 - State Numbered Highway
 - Interchange Exit
- ROADSIDE CULTURE**
- Armory
 - Boundary Monument
 - Building/Structure
 - Camping Facility
 - College (Junior)
 - College/University
 - City/Town Hall
 - Courthouse
 - Md. Dept. of Agriculture Farmers Market
 - Fire/Reocua
 - Garage/SHA/County/Municipal
 - Gate/Barricade
 - Golf Course/Country Club
 - Hospital
 - Hospital w/ 24hour Emergency Room
 - Library
 - Lighthouse
 - Motor Vehicle Administration
 - Park and Ride Location
 - Picnic Site
 - Police Station
 - Post Office
 - Radio/Morowawa/TV Tower
 - Rest Area with Restrooms
 - School
 - Shopping Center/Mall
 - VEIP Station
 - Welcome Center
 - Yacht Club/Marine

INFORMATION SUMMARY

BOUNDARY:
ACTS OF GENERAL ASSEMBLY, 1983
REVISED TO DECEMBER 20, 2001
HIGHWAYS REVISED TO JANUARY 1, 2002
PHOTOREVISED: 1995
CENSUS 6,425 (2000)

THIS MAP WAS CREATED USING MARYLAND
STATE PLANE COORDINATE GRID VALUES BASED
ON THE 1927 NORTH AMERICAN DATUM (NAD).

ROUTE NUMBER INDEX MAP HAMPSTEAD

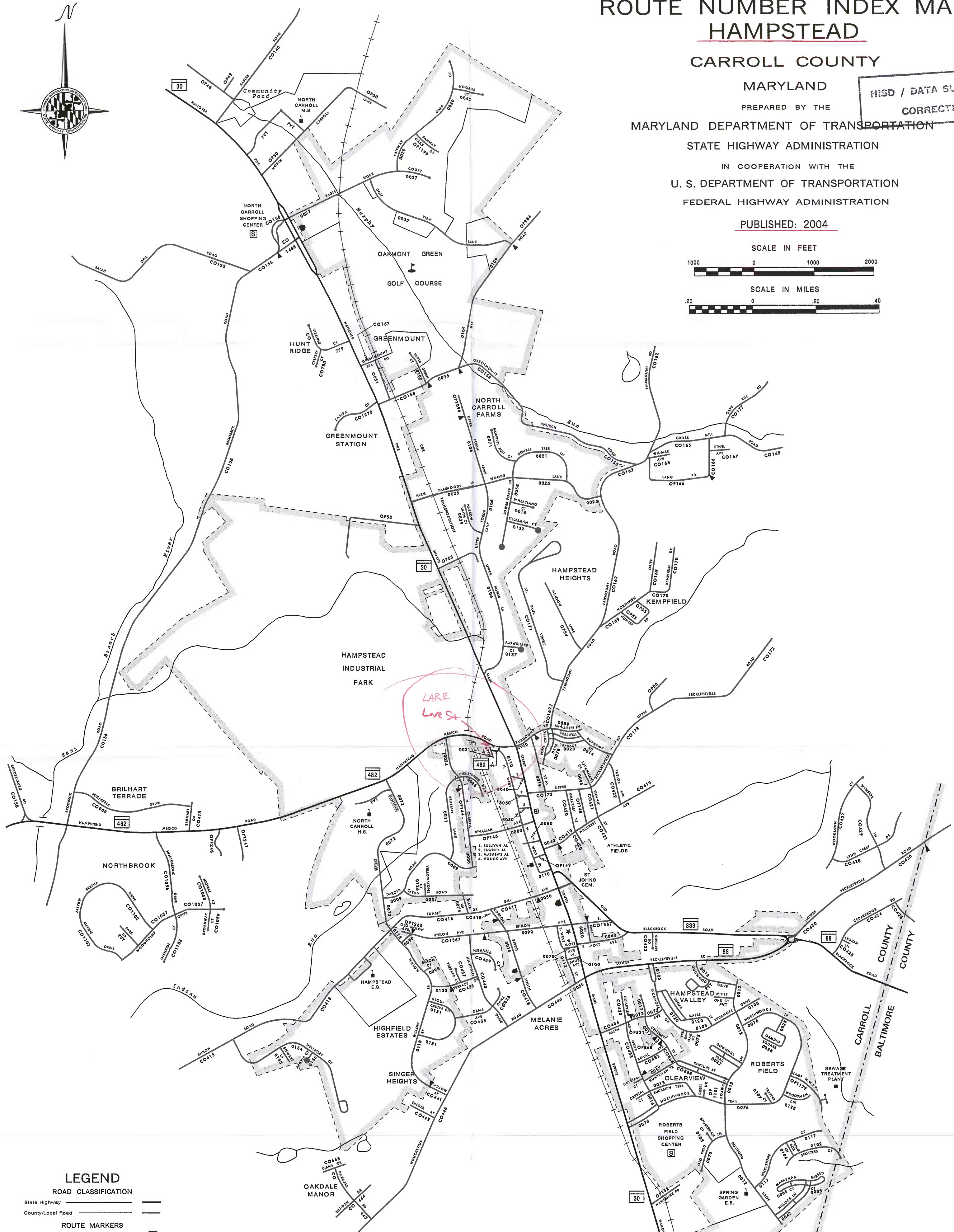
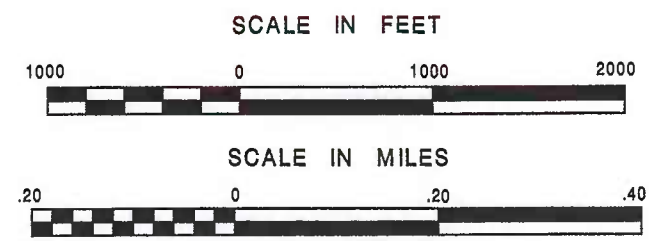
CARROLL COUNTY

MARYLAND

PREPARED BY THE
MARYLAND DEPARTMENT OF TRANSPORTATION
STATE HIGHWAY ADMINISTRATION
IN COOPERATION WITH THE
U. S. DEPARTMENT OF TRANSPORTATION
FEDERAL HIGHWAY ADMINISTRATION

HISD / DATA SUPPORT TEAM
CORRECTION MAP

PUBLISHED: 2004



LEGEND

ROAD CLASSIFICATION

- State Highway
- County/Local Road
- ROUTE MARKERS**
- Interstate Numbered Highway
- U. S. Numbered Highway
- State Numbered Highway
- Interchange Exit

ROADSIDE CULTURE

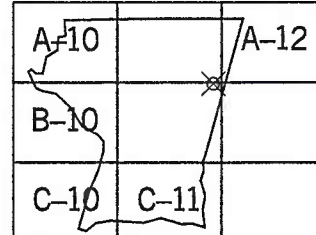
- Armory
- Boundary Monument
- Building/Structure
- Camping Facility
- College (Junior)
- College/University
- City/Town Hall
- Courthouse
- Md. Dept. of Agriculture Farmers Market
- Fire/Rescue
- Garage/SHA/County/Municipal
- Gate/Barricade
- Golf Course/Country Club
- Hospital
- Hospital w/ 24hour Emergency Room
- Library
- Lighthouse
- Motor Vehicle Administration
- Park and Ride Location
- Police Station
- Post Office
- Radio/Microwave/TV Tower
- Rest Area with Restrooms
- School
- Shopping Center/Mall
- VEIP Station
- Welcome Center
- Yacht Club/Marina

INFORMATION SUMMARY

BOUNDARY:
ACTS OF GENERAL ASSEMBLY, 1983
REVISED TO MAY 23, 2003
HIGHWAYS REVISED TO JANUARY 1, 2002
PHOTOREVISED: 1995
CENSUS 5,060 (2000)

THIS MAP WAS CREATED USING MARYLAND
STATE PLANE COORDINATE GRID VALUES BASED
ON THE 1927 NORTH AMERICAN DATUM (NAD).

STATEWIDE GRID MAP KEY



TOWN LOCATED ON GRID MAPS A-11, B-11, B-12
AND ON INDEX MAPS A-11, B-11, B-12
INDEX MAP REVISED TO JANUARY 1, 2004

ROUTE NUMBER INDEX MAP HAMPSTEAD

CARROLL COUNTY

MARYLAND

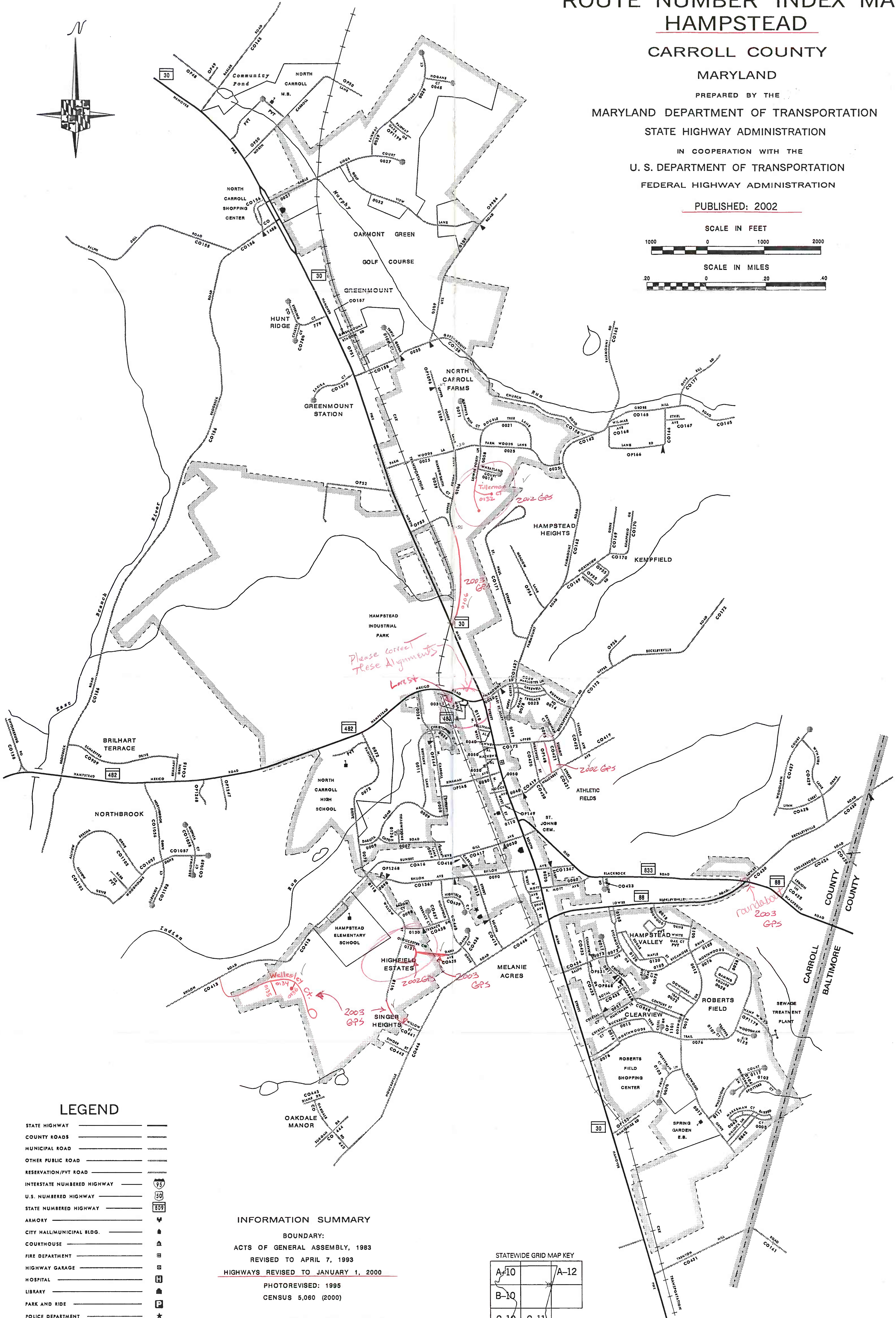

PREPARED BY THE
MARYLAND DEPARTMENT OF TRANSPORTATION
STATE HIGHWAY ADMINISTRATION
IN COOPERATION WITH THE
U. S. DEPARTMENT OF TRANSPORTATION
FEDERAL HIGHWAY ADMINISTRATION

PUBLISHED: 2002

SCALE IN FEET



SCALE IN MILES



LEGEND

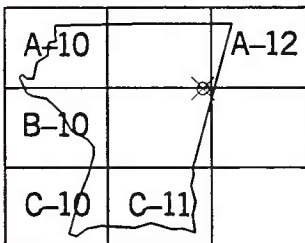
- STATE HIGHWAY
- COUNTY ROADS
- MUNICIPAL ROAD
- OTHER PUBLIC ROAD
- RESERVATION/PVT ROAD
- INTERSTATE NUMBERED HIGHWAY
- U.S. NUMBERED HIGHWAY
- STATE NUMBERED HIGHWAY
- ARMORY
- CITY HALL/MUNICIPAL BLDG.
- COURTHOUSE
- FIRE DEPARTMENT
- HIGHWAY GARAGE
- HOSPITAL
- LIBRARY
- PARK AND RIDE
- POLICE DEPARTMENT
- POST OFFICE
- SCHOOL

INFORMATION SUMMARY

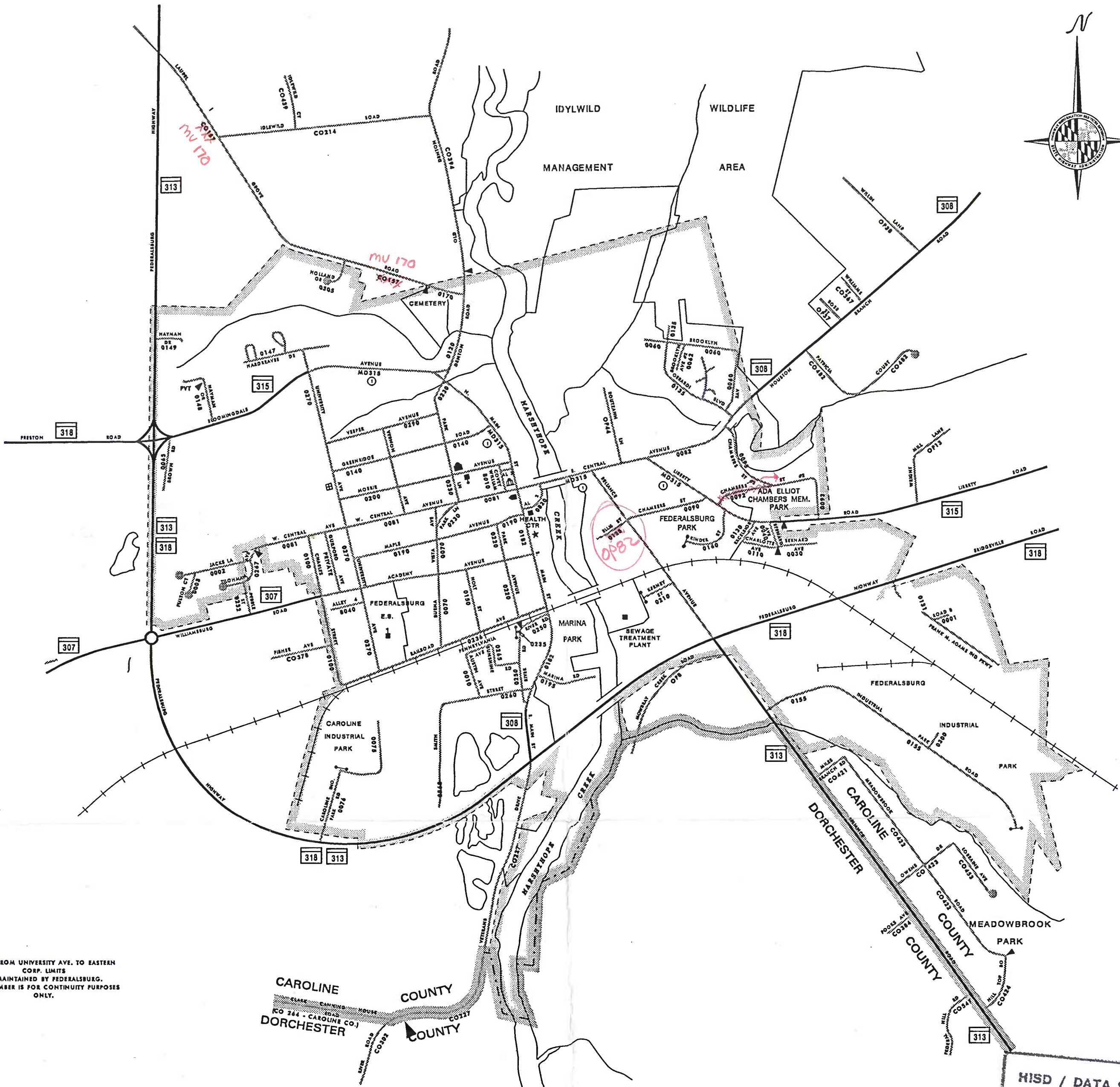
BOUNDARY:
ACTS OF GENERAL ASSEMBLY, 1983
REVISED TO APRIL 7, 1993
HIGHWAYS REVISED TO JANUARY 1, 2000
PHOTOREVISED: 1995
CENSUS 5,080 (2000)

THIS MAP WAS CREATED USING MARYLAND
STATE PLANE COORDINATE GRID VALUES BASED
ON THE 1927 NORTH AMERICAN DATUM (NAD).

STATEWIDE GRID MAP KEY



TOWN LOCATED ON GRID MAPS A-11, B-11, B-12
AND ON INDEX MAPS A-11, B-11, B-12
INDEX MAP REVISED TO JANUARY 1, 2002



MD 315 FROM UNIVERSITY AVE. TO EASTERN COOP. LIMITS IS MAINTAINED BY FEDERALSBURG. ROUTE NUMBER IS FOR CONTINUITY PURPOSES ONLY.

HISD / DATA SUPPORT TEAM
CORRECTION MAP

- LEGEND**
- ROAD CLASSIFICATION**
- State Highway
 - County/Local Road
- ROUTE MARKERS**
- Interstate Numbered Highway
 - U.S. Numbered Highway
 - State Numbered Highway
 - Interchange Exit
- ROADSIDE CULTURE**
- Army
 - Boundary Monument
 - Building/Structure
 - Camping Facility
 - College (Junior)
 - College/University
 - City/Town Hall
 - Courthouse
 - Md. Dept. of Agriculture Farmers Market
 - Fire/Rescue
 - Garage/SHA/County/Municipal
 - Gate/Barricade
 - Golf Course/Country Club
 - Hospital
 - Hospital w/ 24hour Emergency Room
 - Library
 - Lighthouse
 - Motor Vehicle Administration
 - Park and Ride Location
 - Picnic Site
 - Police Station
 - Post Office
 - Radio/Microwave/TV Tower
 - Rest Area with Restrooms
 - School
 - Shopping Center/Mall
 - VEIP Station
 - Welcome Center
 - Yacht Club/Marine

STATEWIDE GRID MAP KEY

E-15	E-16
F-15	F-16
G-15	G-16
H-15	H-16

TOWN LOCATED ON GRID MAP H-16
AND ON INDEX MAP H-16
MUNICIPAL INDEX MAP REVISED TO JANUARY 1, 2002

INFORMATION SUMMARY

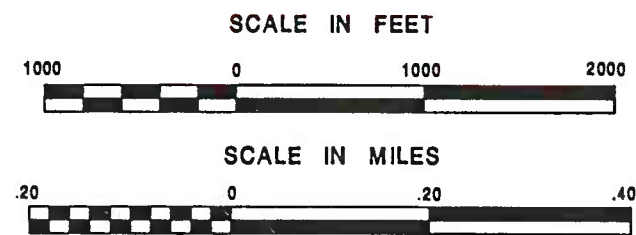
BOUNDARY:
ACTS OF GENERAL ASSEMBLY, 1983
NO REVISIONS
HIGHWAYS REVISED TO JANUARY 1, 2002
PHOTOREVISED: 1995
CENSUS 2,620 (2000)

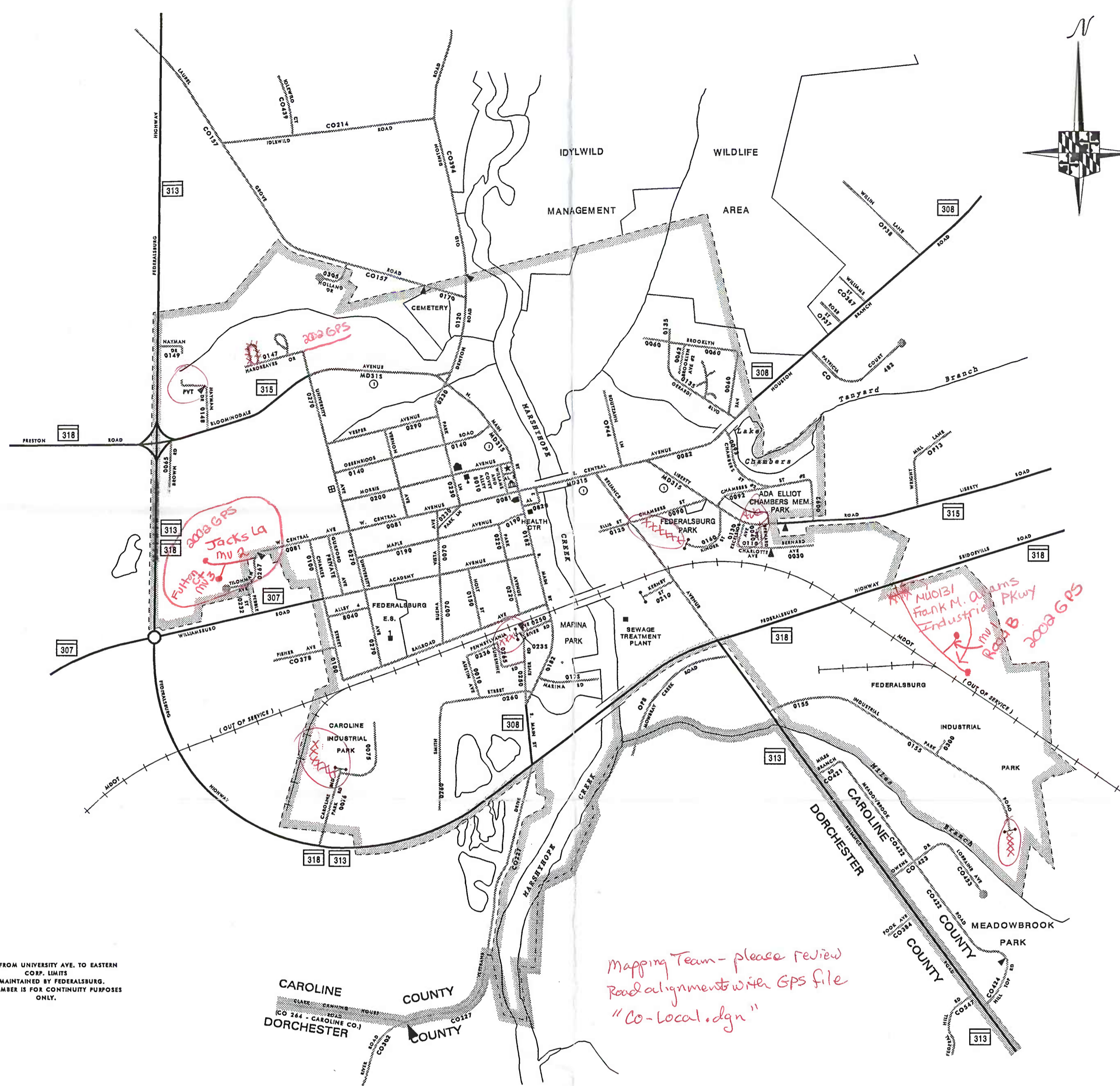
THIS MAP WAS CREATED USING MARYLAND STATE PLANE COORDINATE GRID VALUES BASED ON THE 1927 NORTH AMERICAN DATUM (NAD).

ROUTE NUMBER INDEX MAP
FEDERALSBURG
CAROLINE COUNTY
MARYLAND

PREPARED BY THE
MARYLAND DEPARTMENT OF TRANSPORTATION
STATE HIGHWAY ADMINISTRATION
IN COOPERATION WITH THE
U. S. DEPARTMENT OF TRANSPORTATION
FEDERAL HIGHWAY ADMINISTRATION

PUBLISHED: 2003





MD 315 FROM UNIVERSITY AVE. TO EASTERN COOP. LIMITS IS MAINTAINED BY FEDERALSBURG. ROUTE NUMBER IS FOR CONTINUITY PURPOSES ONLY.

Mapping Team - please review Road alignments with GPS file "Co-Local.dgn"

LEGEND

- STATE HIGHWAY
- COUNTY ROADS
- MUNICIPAL ROAD
- OTHER PUBLIC ROAD
- RESERVATION/PVT ROAD
- INTERSTATE NUMBERED HIGHWAY
- U.S. NUMBERED HIGHWAY
- STATE NUMBERED HIGHWAY
- ARMORY
- CITY HALL/MUNICIPAL BLDG.
- COURTHOUSE
- FIRE DEPARTMENT
- HIGHWAY GARAGE
- HOSPITAL
- LIBRARY
- PARK AND RIDE
- POLICE DEPARTMENT
- POST OFFICE
- SCHOOL

STATEWIDE GRID MAP KEY

E-15	E-16
F-15	F-16
G-15	G-16
H-15	H-16

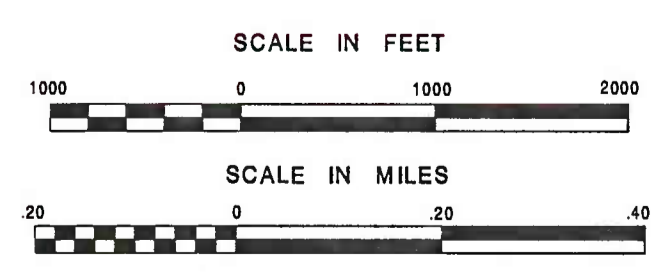
TOWN LOCATED ON GRID MAP H-16 AND ON INDEX MAP H-16

INFORMATION SUMMARY

BOUNDARY: ACTS OF GENERAL ASSEMBLY, 1983
 NO REVISIONS
 HIGHWAYS REVISED TO JANUARY 1, 2000
 PHOTOREVISED: 1995
 CENSUS 2,620 (2000)
 THIS MAP WAS CREATED USING MARYLAND STATE PLANE COORDINATE GRID VALUES BASED ON THE 1927 NORTH AMERICAN DATUM (NAD).

**ROUTE NUMBER INDEX MAP
 FEDERALSBURG
 CAROLINE COUNTY
 MARYLAND**

PREPARED BY THE
 MARYLAND DEPARTMENT OF TRANSPORTATION
 STATE HIGHWAY ADMINISTRATION
 IN COOPERATION WITH THE
 U. S. DEPARTMENT OF TRANSPORTATION
 FEDERAL HIGHWAY ADMINISTRATION
 PUBLISHED: 2001



ROUTE NUMBER INDEX MAP

NEW WINDSOR

CARROLL COUNTY

MARYLAND

PREPARED BY THE

MARYLAND DEPARTMENT OF TRANSPORTATION

STATE HIGHWAY ADMINISTRATION

IN COOPERATION WITH THE

U. S. DEPARTMENT OF TRANSPORTATION

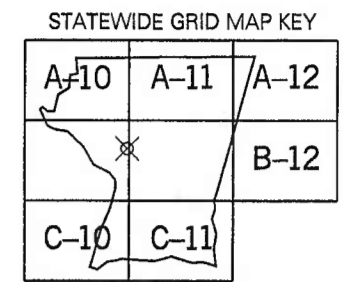
FEDERAL HIGHWAY ADMINISTRATION

PUBLISHED: 2004

SCALE IN FEET



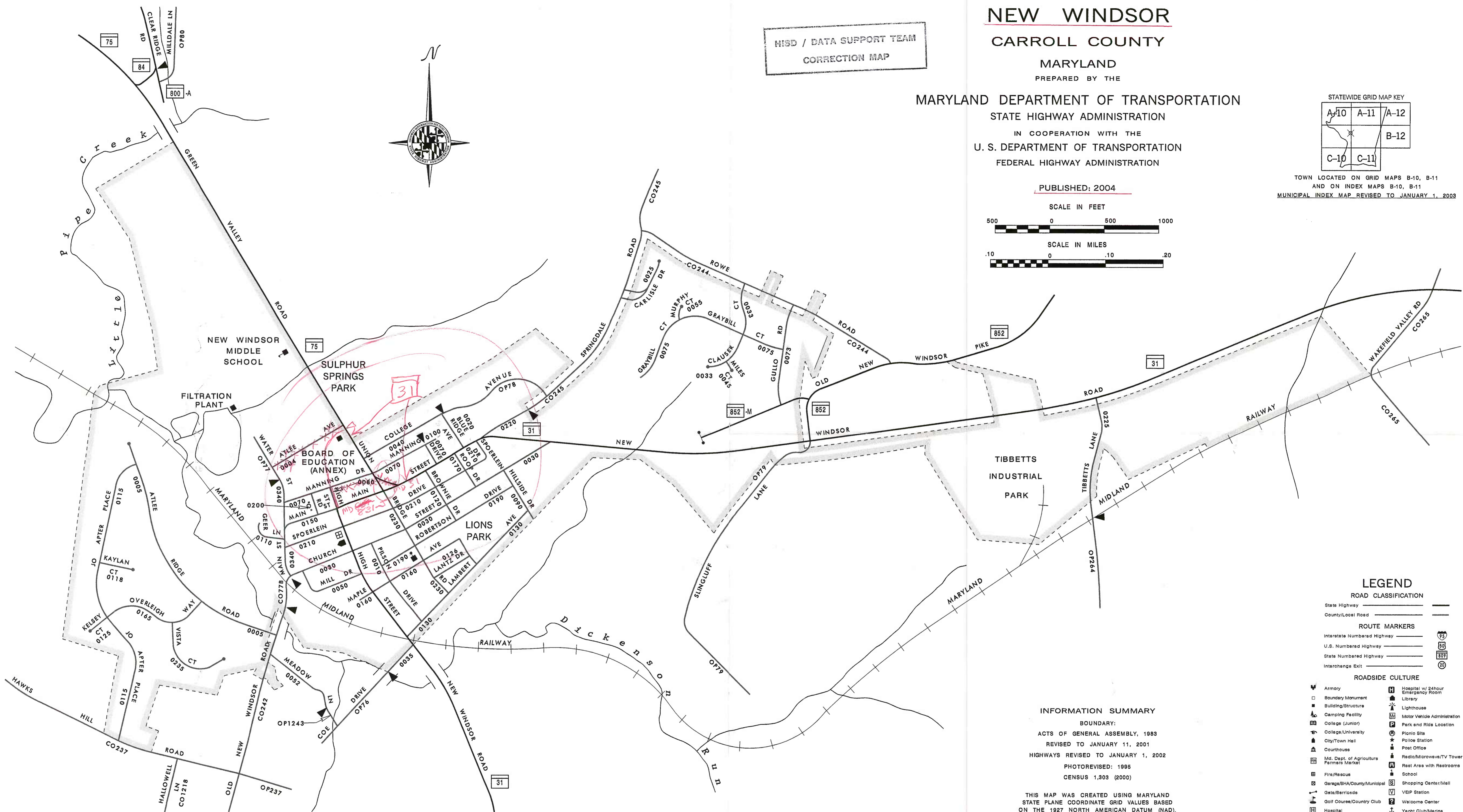
SCALE IN MILES



TOWN LOCATED ON GRID MAPS B-10, B-11
AND ON INDEX MAPS B-10, B-11
MUNICIPAL INDEX MAP REVISED TO JANUARY 1, 2003



MDSD / DATA SUPPORT TEAM
CORRECTION MAP



LEGEND

ROAD CLASSIFICATION

State Highway

County/Local Road

ROUTE MARKERS

Interstate Numbered Highway

U.S. Numbered Highway

State Numbered Highway

Interchange Exit

ROADSIDE CULTURE

- Armory
- Boundary Monument
- Building/Structure
- Camping Facility
- College (Junior)
- College/University
- City/Town Hall
- Courthouse
- Med. Dept. of Agriculture
- Fire/Rescue
- Genes/BHA/County/Municipal
- Gate/Barricade
- Golf Course/Country Club
- Hospital
- Hospital w/ 24hour Emergency Room
- Library
- Lighthouse
- Motor Vehicle Administration
- Park and Ride Location
- Police Station
- Post Office
- Radio/Microwave/TV Tower
- Rest Area with Restrooms
- School
- Shopping Center/Mall
- VEIP Station
- Welcome Center
- Yacht Club/Marina

INFORMATION SUMMARY

BOUNDARY:
ACTS OF GENERAL ASSEMBLY, 1988
REVISED TO JANUARY 11, 2001
HIGHWAYS REVISED TO JANUARY 1, 2002
PHOTOREVISED: 1995
CENSUS 1,303 (2000)

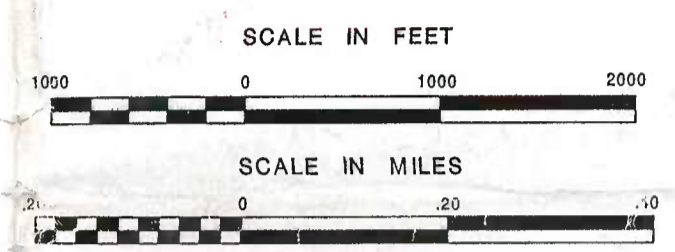
THIS MAP WAS CREATED USING MARYLAND
STATE PLANE COORDINATE GRID VALUES BASED
ON THE 1927 NORTH AMERICAN DATUM (NAD).

HISD / DATA SUPPORT TEAM
CORRECTION MAP

WESTMINSTER CARROLL COUNTY MARYLAND

PREPARED BY THE
MARYLAND DEPARTMENT OF TRANSPORTATION
STATE HIGHWAY ADMINISTRATION
IN COOPERATION WITH THE
U. S. DEPARTMENT OF TRANSPORTATION
FEDERAL HIGHWAY ADMINISTRATION

PUBLISHED: 2000



LEGEND

- STATE HIGHWAY
- COUNTY ROADS
- MUNICIPAL ROAD
- OTHER PUBLIC ROAD
- RESERVATION/PIV ROAD
- INTERSTATE NUMBERED HIGHWAY
- U.S. NUMBERED HIGHWAY
- STATE NUMBERED HIGHWAY
- ARMORY
- CITY HALL/MUNICIPAL BLDG.
- COURTHOUSE
- FIRE DEPARTMENT
- HIGHWAY GARAGE
- HOSPITAL
- LIBRARY
- PARK AND RIDE
- POLICE DEPARTMENT
- POST OFFICE
- SCHOOL

INFORMATION SUMMARY

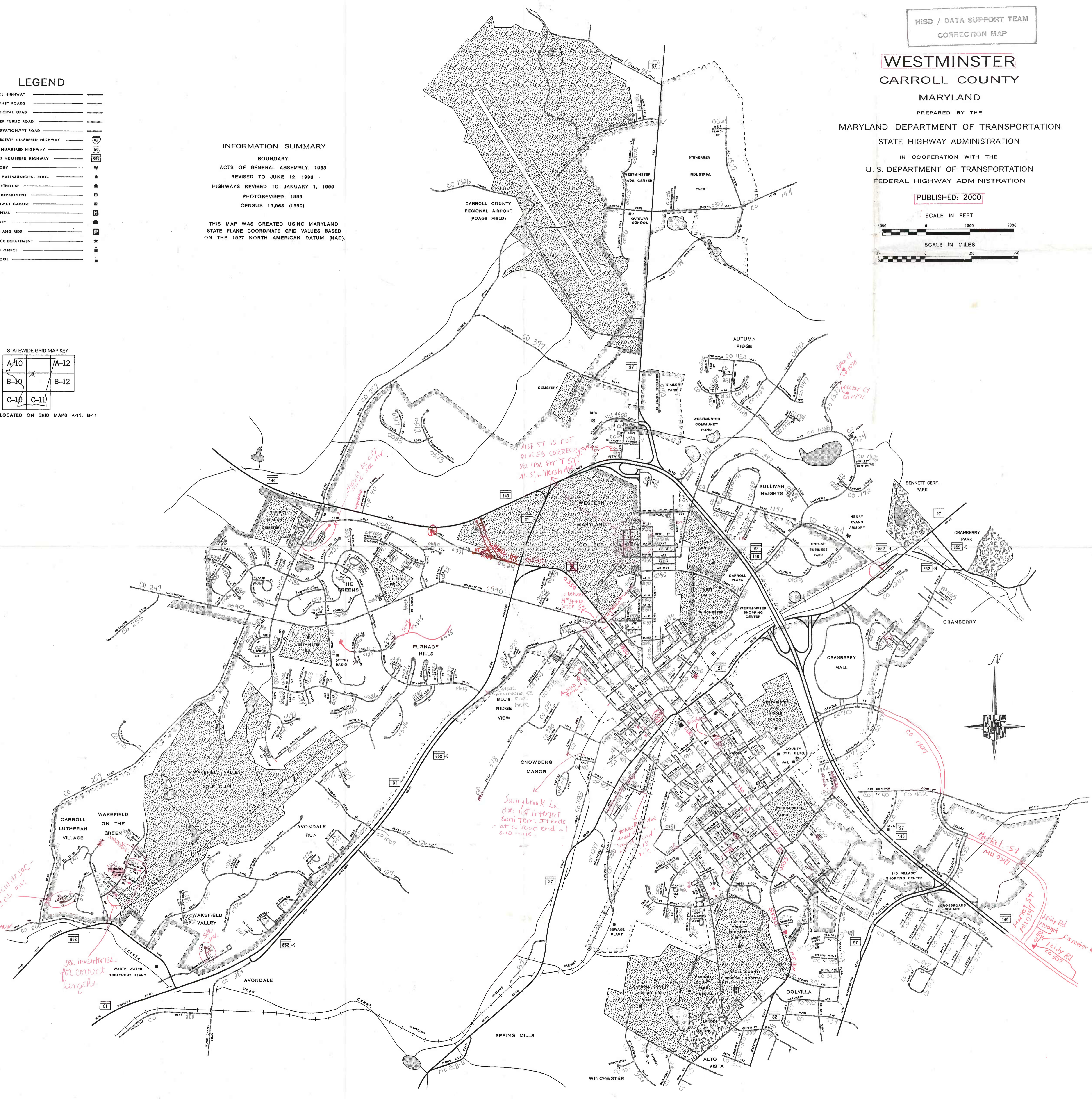
BOUNDARY:
ACTS OF GENERAL ASSEMBLY, 1983
REVISED TO JUNE 12, 1998
HIGHWAYS REVISED TO JANUARY 1, 1999
PHOTOREVISED: 1995
CENSUS 13,068 (1990)

THIS MAP WAS CREATED USING MARYLAND
STATE PLANE COORDINATE GRID VALUES BASED
ON THE 1927 NORTH AMERICAN DATUM (NAD).

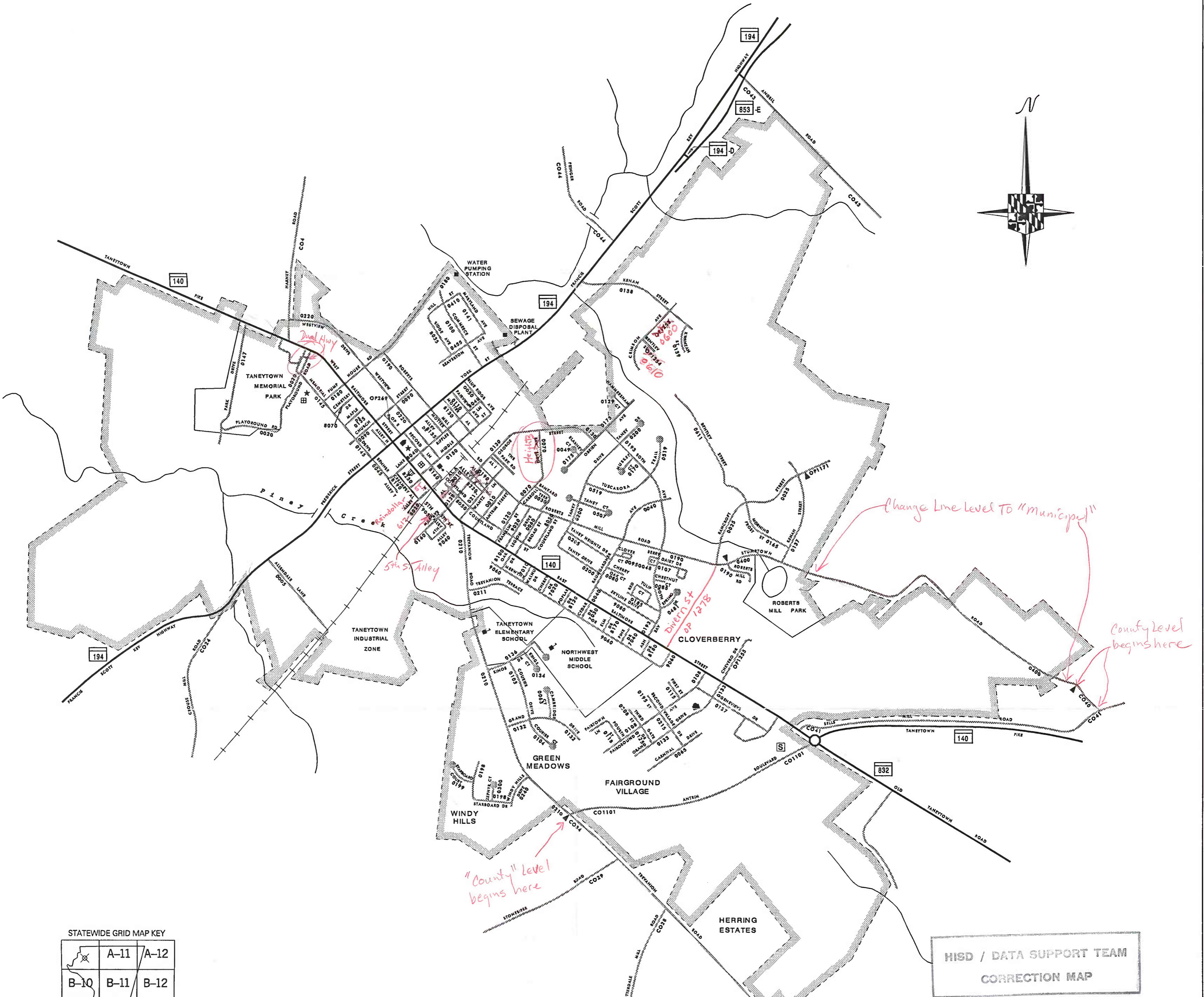

STATEWIDE GRID MAP KEY

A-10	A-12
B-10	B-12
C-10	C-11

TOWN LOCATED ON GRID MAPS A-11, B-11



N



STATEWIDE GRID MAP KEY

	A-11	A-12
	B-10	B-11
	C-10	C-11

TOWN ON GRID MAP A-10 AND ON INDEX MAP A-10

LEGEND

- STATE HIGHWAY
- COUNTY ROADS
- MUNICIPAL ROAD
- OTHER PUBLIC ROAD
- RESERVATION/PVT ROAD
- INTERSTATE NUMBERED HIGHWAY
- U.S. NUMBERED HIGHWAY
- STATE NUMBERED HIGHWAY
- ARMORY
- CITY HALL/MUNICIPAL BLDG.
- COURTHOUSE
- FIRE DEPARTMENT
- HIGHWAY GARAGE
- HOSPITAL
- LIBRARY
- PARK AND RIDE
- POLICE DEPARTMENT
- POST OFFICE
- SCHOOL

INFORMATION SUMMARY

BOUNDARY:
 ACTS OF GENERAL ASSEMBLY, 1983
 REVISED TO MAY 30, 1997
 HIGHWAYS REVISED TO JANUARY 1, 2000
 PHOTOREVISED: 1995
 CENSUS 5,128 (2000)

THIS MAP WAS CREATED USING MARYLAND STATE PLANE COORDINATE GRID VALUES BASED ON THE 1927 NORTH AMERICAN DATUM (NAD).

HISD / DATA SUPPORT TEAM
 CORRECTION MAP

ROUTE NUMBER
 INDEX MAP
TANEYTOWN
 CARROLL COUNTY

MARYLAND

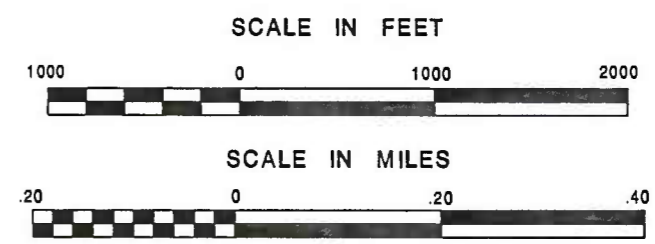
PREPARED BY THE

MARYLAND DEPARTMENT OF TRANSPORTATION
 STATE HIGHWAY ADMINISTRATION

IN COOPERATION WITH THE

U. S. DEPARTMENT OF TRANSPORTATION
 FEDERAL HIGHWAY ADMINISTRATION

PUBLISHED: 2001



ROUTE NUMBER INDEX MAP NEW WINDSOR

CARROLL COUNTY

MARYLAND

PREPARED BY THE

MARYLAND DEPARTMENT OF TRANSPORTATION

STATE HIGHWAY ADMINISTRATION

IN COOPERATION WITH THE

U. S. DEPARTMENT OF TRANSPORTATION

FEDERAL HIGHWAY ADMINISTRATION

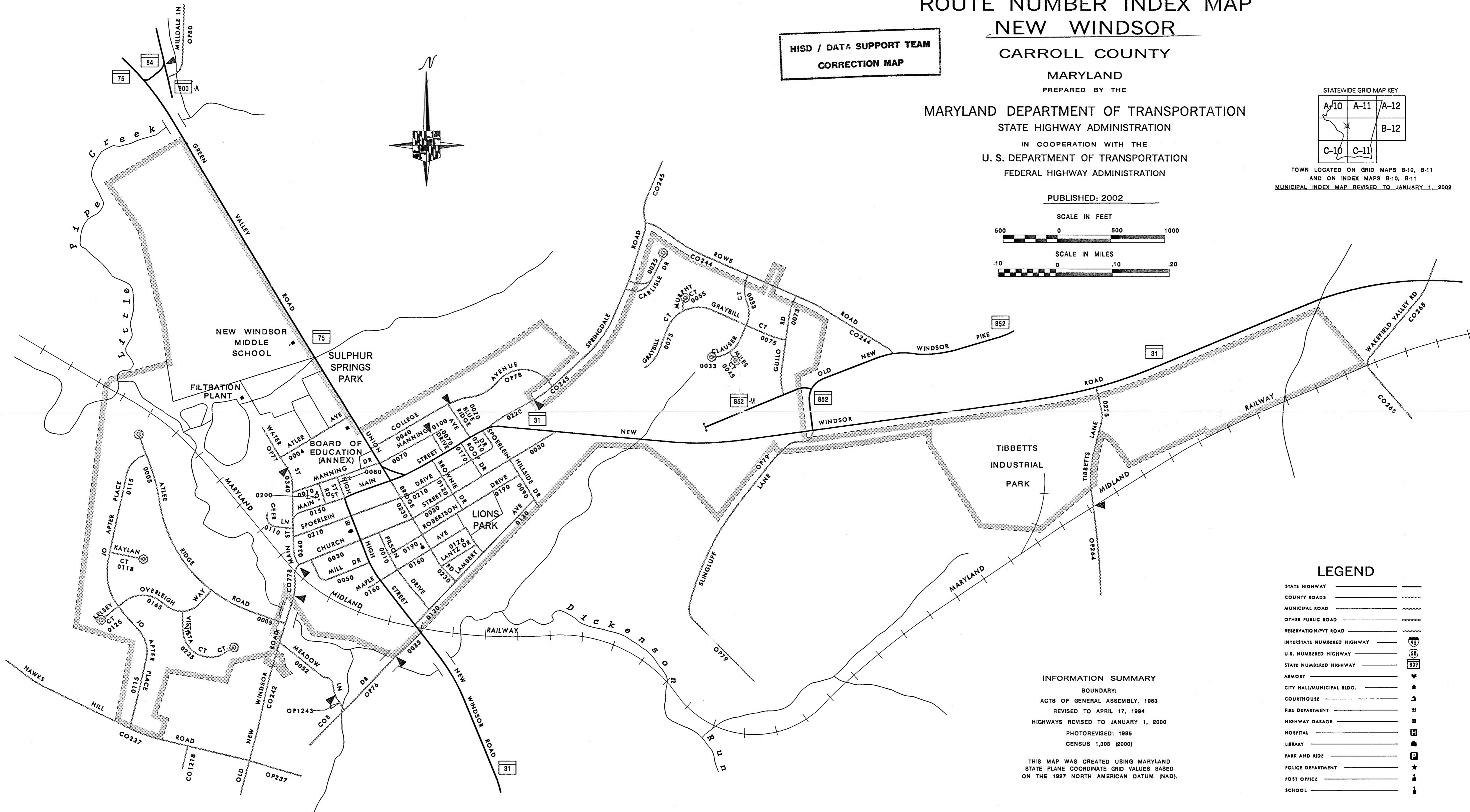

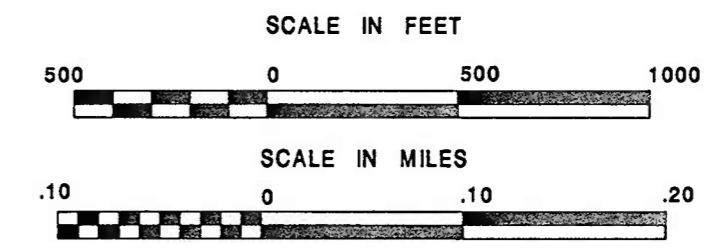
HISD / DATA SUPPORT TEAM
CORRECTION MAP

STATEWIDE GRID MAP KEY

A-10	A-11	A-12
		B-12
C-10	C-11	

TOWN LOCATED ON GRID MAPS B-10, B-11
AND ON INDEX MAPS B-10, B-11
MUNICIPAL INDEX MAP REVISED TO JANUARY 1, 2002

PUBLISHED: 2002



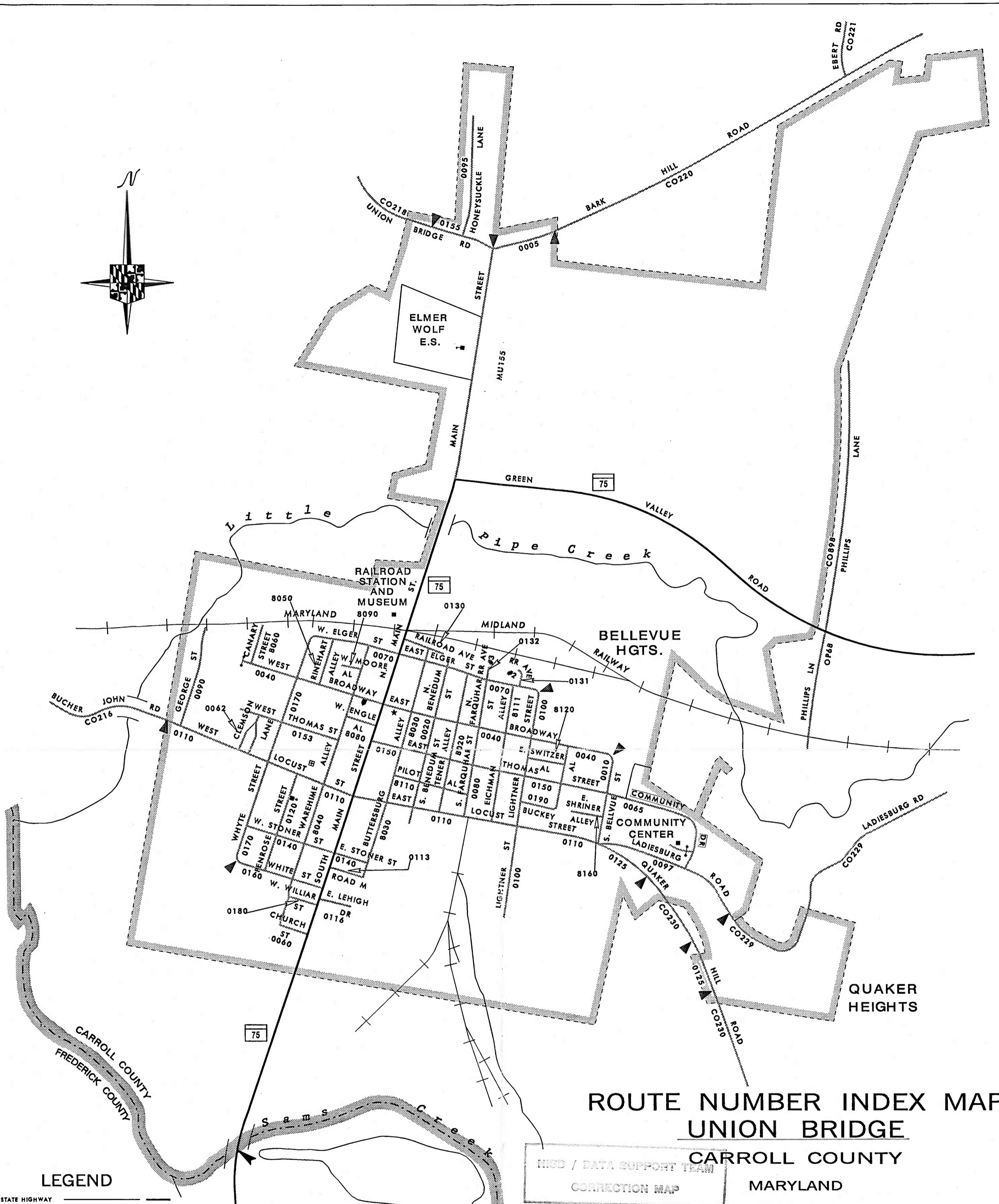

LEGEND

- STATE HIGHWAY
- COUNTY ROADS
- MUNICIPAL ROAD
- OTHER PUBLIC ROAD
- RESERVATION/PVT ROAD
- INTERSTATE NUMBERED HIGHWAY
- U.S. NUMBERED HIGHWAY
- STATE NUMBERED HIGHWAY
- ARMORY
- CITY HALL/MUNICIPAL BLDG.
- COURTHOUSE
- FIRE DEPARTMENT
- HIGHWAY GARAGE
- HOSPITAL
- LIBRARY
- PARK AND RIDE
- POLICE DEPARTMENT
- POST OFFICE
- SCHOOL

INFORMATION SUMMARY

BOUNDARY:
ACTS OF GENERAL ASSEMBLY, 1983
REVISED TO APRIL 17, 1984
HIGHWAYS REVISED TO JANUARY 1, 2000
PHOTOREVISED: 1995
CENSUS 1,303 (2000)

THIS MAP WAS CREATED USING MARYLAND
STATE PLANE COORDINATE GRID VALUES BASED
ON THE 1927 NORTH AMERICAN DATUM (NAD).



LEGEND

- STATE HIGHWAY
- COUNTY ROADS
- MUNICIPAL ROAD
- OTHER PUBLIC ROAD
- RESERVATION/PVT ROAD
- INTERSTATE NUMBERED HIGHWAY
- U.S. NUMBERED HIGHWAY
- STATE NUMBERED HIGHWAY
- ARMORY
- CITY HALL/MUNICIPAL BLDG.
- COURTHOUSE
- FIRE DEPARTMENT
- HIGHWAY GARAGE
- HOSPITAL
- LIBRARY
- PARK AND RIDE
- POLICE DEPARTMENT
- POST OFFICE
- SCHOOL

STATEWIDE GRID MAP KEY

A-10	A-11	A-12
	B-11	B-12
C-10	C-11	

TOWN LOCATED ON GRID MAP B-10 AND ON INDEX MAP B-10

INFORMATION SUMMARY

BOUNDARY:
 ACTS OF GENERAL ASSEMBLY, 1983
 REVISED TO JULY 5, 1998
 HIGHWAYS REVISED TO JANUARY 1, 2000
 PHOTOREVISED: 1994
 CENSUS 989 (2000)

THIS MAP WAS CREATED USING MARYLAND STATE PLANE COORDINATE GRID VALUES BASED ON THE 1927 NORTH AMERICAN DATUM (NAD).

**ROUTE NUMBER INDEX MAP
 UNION BRIDGE**

NICD / DATA SUPPORT TEAM
 CORRECTION MAP

CARROLL COUNTY

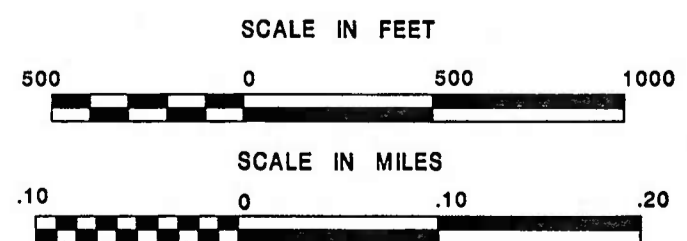
MARYLAND

PREPARED BY THE

**MARYLAND DEPARTMENT OF TRANSPORTATION
 STATE HIGHWAY ADMINISTRATION**

IN COOPERATION WITH THE
**U. S. DEPARTMENT OF TRANSPORTATION
 FEDERAL HIGHWAY ADMINISTRATION**

PUBLISHED: 2001



ROUTE NUMBER INDEX MAP MOUNT AIRY

FREDERICK AND CARROLL COUNTIES

MARYLAND


PREPARED BY THE
MARYLAND DEPARTMENT OF TRANSPORTATION
STATE HIGHWAY ADMINISTRATION
IN COOPERATION WITH THE
U. S. DEPARTMENT OF TRANSPORTATION
FEDERAL HIGHWAY ADMINISTRATION

PUBLISHED: 2000

SCALE IN FEET



SCALE IN MILES

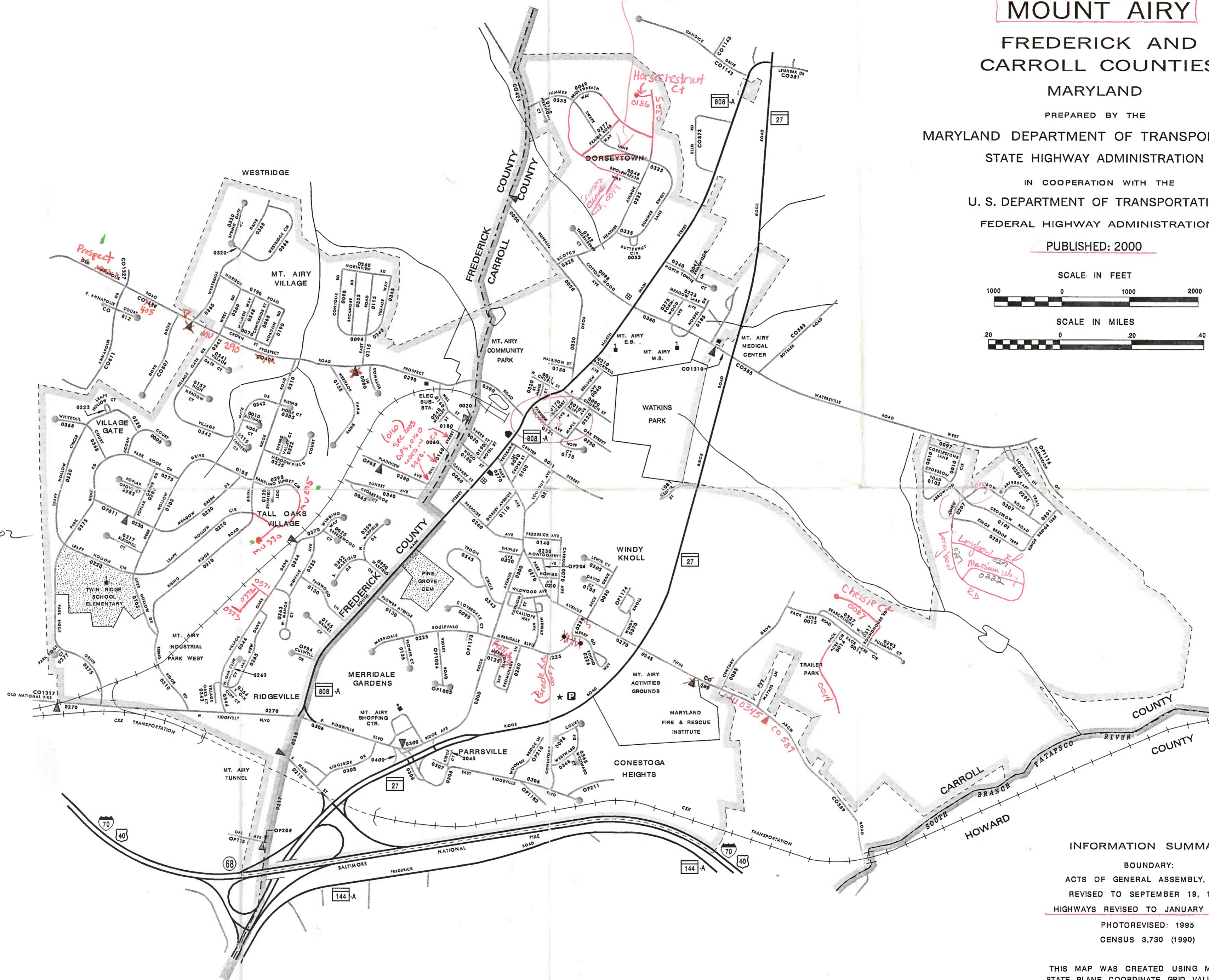


STATEWIDE GRID MAP KEY

A-9	A-10	A-11
B-8	B-9	B-11
C-8	C-9	C-11
D-8	D-9	D-10

TOWN LOCATED ON GRID MAP C-10
AND ON INDEX MAP C-10

Index map revised to Jan 1, 2002




LEGEND

- STATE HIGHWAY
- COUNTY ROADS
- MUNICIPAL ROAD
- OTHER PUBLIC ROAD
- RESERVATION/PVT ROAD
- INTERSTATE NUMBERED HIGHWAY
- U.S. NUMBERED HIGHWAY
- STATE NUMBERED HIGHWAY
- ARMORY
- CITY HALL/MUNICIPAL BLDG.
- COURTHOUSE
- FIRE DEPARTMENT
- HIGHWAY GARAGE
- HOSPITAL
- LIBRARY
- PARK AND RIDE
- POLICE DEPARTMENT
- POST OFFICE
- SCHOOL

INFORMATION SUMMARY

BOUNDARY:
ACTS OF GENERAL ASSEMBLY, 1983
REVISED TO SEPTEMBER 19, 1996
HIGHWAYS REVISED TO JANUARY 1, 1999
PHOTOREVISED: 1995
CENSUS 3,730 (1990)

THIS MAP WAS CREATED USING MARYLAND
STATE PLANE COORDINATE GRID VALUES BASED
ON THE 1927 NORTH AMERICAN DATUM (NAD).



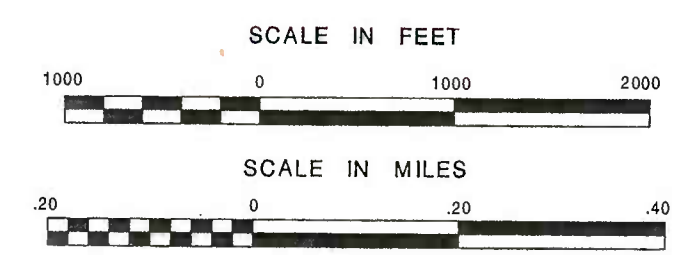
MOUNT AIRY

FREDERICK AND CARROLL COUNTIES MARYLAND

MSD / DATA SUPPORT TO
CORRECTION MAP

PREPARED BY THE
MARYLAND DEPARTMENT OF TRANSPORTATION
STATE HIGHWAY ADMINISTRATION
IN COOPERATION WITH THE
U. S. DEPARTMENT OF TRANSPORTATION
FEDERAL HIGHWAY ADMINISTRATION

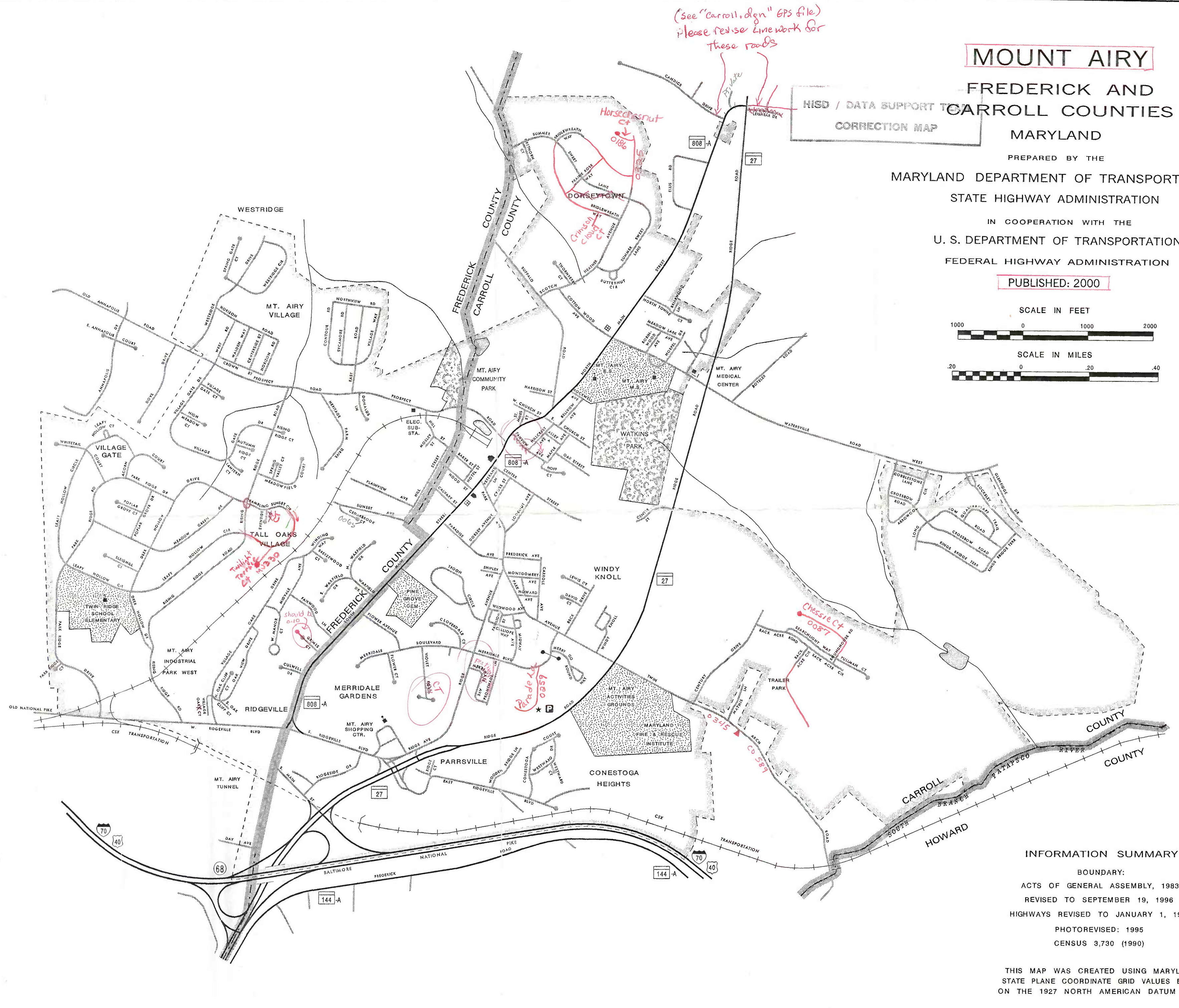
PUBLISHED: 2000



STATEWIDE GRID MAP KEY

A-9	A-10	A-11
B-8	B-9	B-11
C-8	C-9	C-11
D-8	D-9	D-10

TOWN LOCATED ON GRID MAP C-10



- ### LEGEND
- STATE HIGHWAY
 - COUNTY ROADS
 - MUNICIPAL ROAD
 - OTHER PUBLIC ROAD
 - RESERVATION/PVT ROAD
 - INTERSTATE NUMBERED HIGHWAY
 - U.S. NUMBERED HIGHWAY
 - STATE NUMBERED HIGHWAY
 - ARMORY
 - CITY HALL/MUNICIPAL BLDG.
 - COURTHOUSE
 - FIRE DEPARTMENT
 - HIGHWAY GARAGE
 - HOSPITAL
 - LIBRARY
 - PARK AND RIDE
 - POLICE DEPARTMENT
 - POST OFFICE
 - SCHOOL

INFORMATION SUMMARY

BOUNDARY:
ACTS OF GENERAL ASSEMBLY, 1983
REVISED TO SEPTEMBER 19, 1996
HIGHWAYS REVISED TO JANUARY 1, 1999
PHOTOREVISED: 1995
CENSUS 3,730 (1990)

THIS MAP WAS CREATED USING MARYLAND
STATE PLANE COORDINATE GRID VALUES BASED
ON THE 1927 NORTH AMERICAN DATUM (NAD).

ROUTE NUMBER INDEX MAP NEW WINDSOR

CARROLL COUNTY

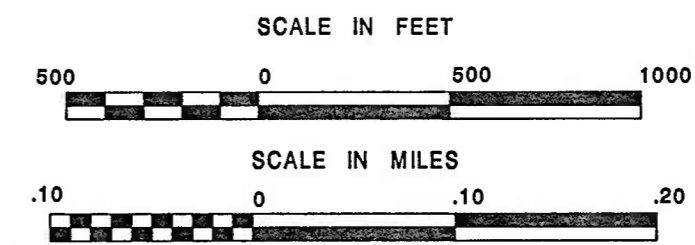
MARYLAND

PREPARED BY THE

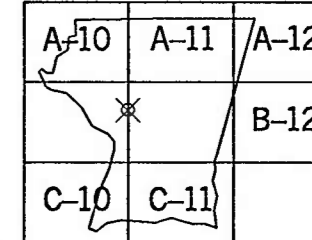
MARYLAND DEPARTMENT OF TRANSPORTATION
STATE HIGHWAY ADMINISTRATION

IN COOPERATION WITH THE
U. S. DEPARTMENT OF TRANSPORTATION
FEDERAL HIGHWAY ADMINISTRATION

PUBLISHED: 1999



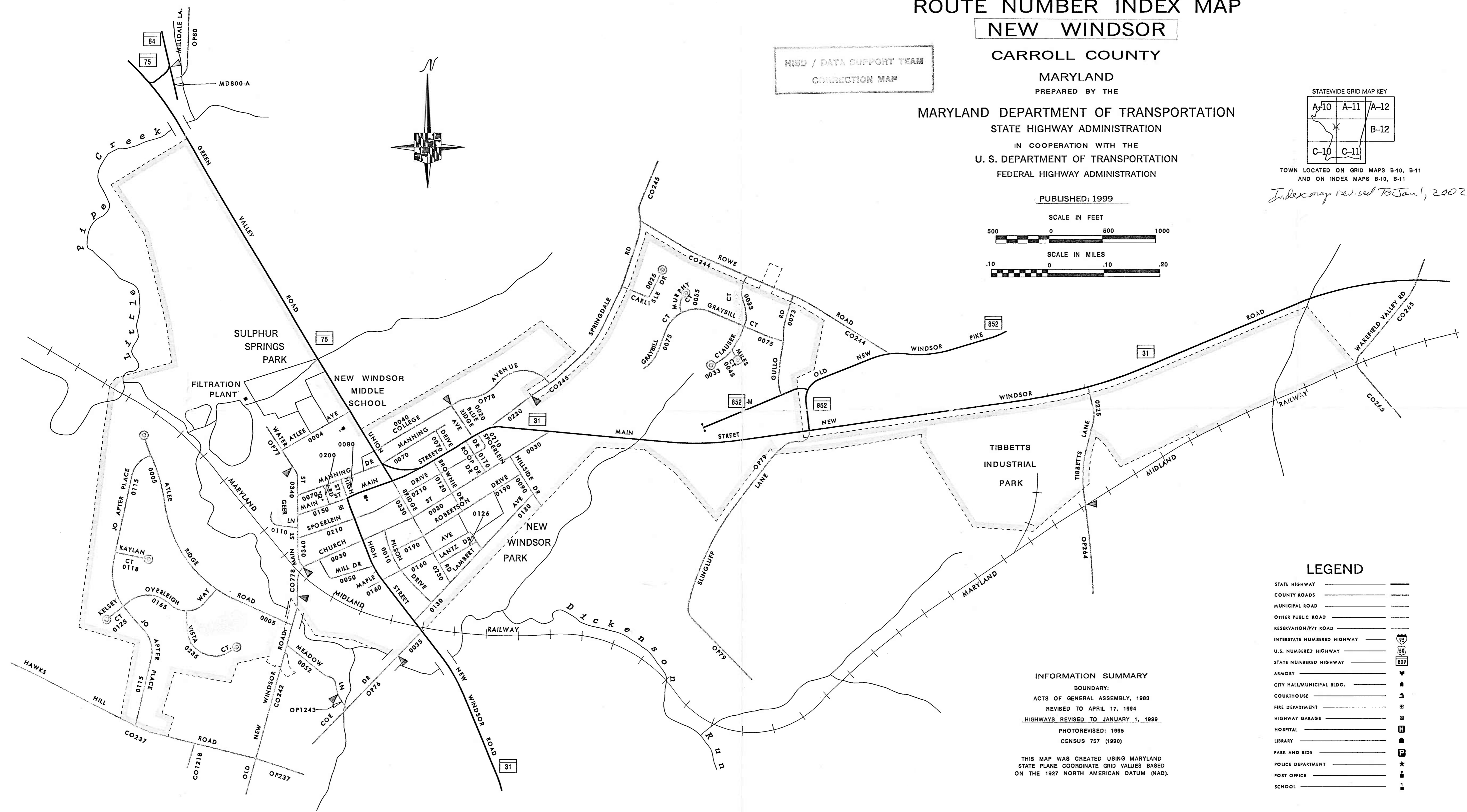
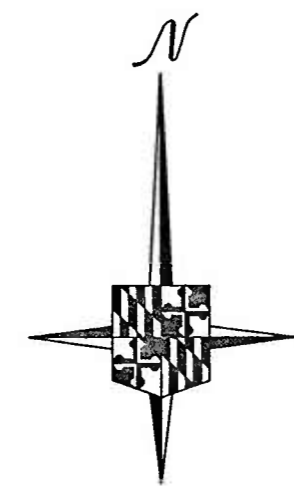
STATEWIDE GRID MAP KEY



TOWN LOCATED ON GRID MAPS B-10, B-11
AND ON INDEX MAPS B-10, B-11

Index map revised to Jan 1, 2002

HISD / DATA SUPPORT TEAM
CORRECTION MAP



LEGEND

- STATE HIGHWAY
- COUNTY ROADS
- MUNICIPAL ROAD
- OTHER PUBLIC ROAD
- RESERVATION/PVT ROAD
- INTERSTATE NUMBERED HIGHWAY
- U.S. NUMBERED HIGHWAY
- STATE NUMBERED HIGHWAY
- ARMORY
- CITY HALL/MUNICIPAL BLDG.
- COURTHOUSE
- FIRE DEPARTMENT
- HIGHWAY GARAGE
- HOSPITAL
- LIBRARY
- PARK AND RIDE
- POLICE DEPARTMENT
- POST OFFICE
- SCHOOL

INFORMATION SUMMARY

BOUNDARY:
ACTS OF GENERAL ASSEMBLY, 1983
REVISED TO APRIL 17, 1984
HIGHWAYS REVISED TO JANUARY 1, 1999
PHOTOREVISED: 1995
CENSUS 757 (1990)

THIS MAP WAS CREATED USING MARYLAND
STATE PLANE COORDINATE GRID VALUES BASED
ON THE 1927 NORTH AMERICAN DATUM (NAD).

HISD / DATA SUPPORT TEAM
CORRECTION MAP

NEW WINDSOR

CARROLL COUNTY

MARYLAND

PREPARED BY THE

MARYLAND DEPARTMENT OF TRANSPORTATION

STATE HIGHWAY ADMINISTRATION

IN COOPERATION WITH THE

U. S. DEPARTMENT OF TRANSPORTATION

FEDERAL HIGHWAY ADMINISTRATION


STATEWIDE GRID MAP KEY

A-10	A-11	A-12
		B-12
C-10	C-11	

TOWN LOCATED ON GRID MAPS B-10, B-11

PUBLISHED: 1999

SCALE IN FEET



SCALE IN MILES



② See CL99imps.DGN GPS File
① See Carro 11.DGN GPS Files

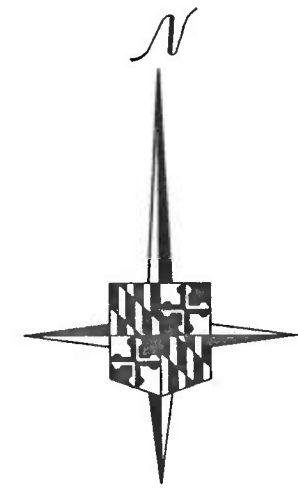
LEGEND

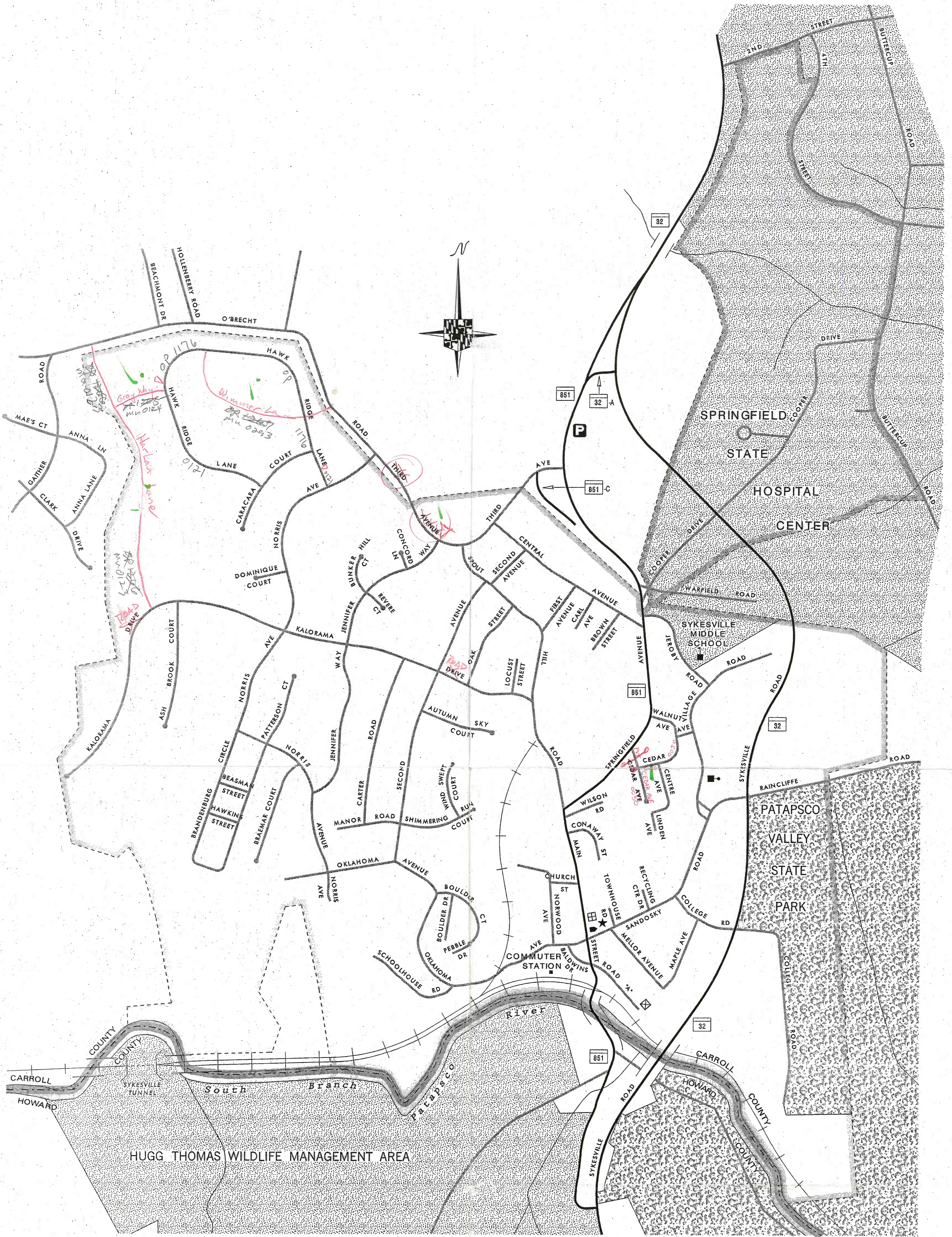
- STATE HIGHWAY
- COUNTY ROADS
- MUNICIPAL ROAD
- OTHER PUBLIC ROAD
- RESERVATION/PVT ROAD
- INTERSTATE NUMBERED HIGHWAY
- U.S. NUMBERED HIGHWAY
- STATE NUMBERED HIGHWAY
- ARMORY
- CITY HALL/MUNICIPAL BLDG.
- COURTHOUSE
- FIRE DEPARTMENT
- HIGHWAY GARAGE
- HOSPITAL
- LIBRARY
- PARK AND RIDE
- POLICE DEPARTMENT
- POST OFFICE
- SCHOOL

INFORMATION SUMMARY

BOUNDARY:
ACTS OF GENERAL ASSEMBLY, 1983
REVISED TO APRIL 17, 1994
HIGHWAYS REVISED TO JANUARY 1, 1999
PHOTOREVISED: 1995
CENSUS 757 (1990)

THIS MAP WAS CREATED USING MARYLAND
STATE PLANE COORDINATE GRID VALUES BASED
ON THE 1927 NORTH AMERICAN DATUM (NAD).





LEGEND

- STATE HIGHWAY
- COUNTY ROADS
- MUNICIPAL ROAD
- OTHER PUBLIC ROAD
- RESERVATION/PVT ROAD
- INTERSTATE NUMBERED HIGHWAY
- U.S. NUMBERED HIGHWAY
- STATE NUMBERED HIGHWAY
- ARMORY
- CITY HALL/MUNICIPAL BLDG.
- COURTHOUSE
- FIRE DEPARTMENT
- HIGHWAY GARAGE
- HOSPITAL
- LIBRARY
- PARK AND RIDE
- POLICE DEPARTMENT
- POST OFFICE
- SCHOOL

STATEWIDE GRID MAP KEY

A-10	A-11	A-12
B-10	B-11	B-12
C-10		

TOWN LOCATED ON C-11

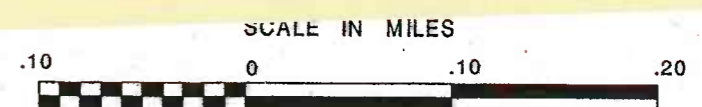
INFORMATION SUMMARY

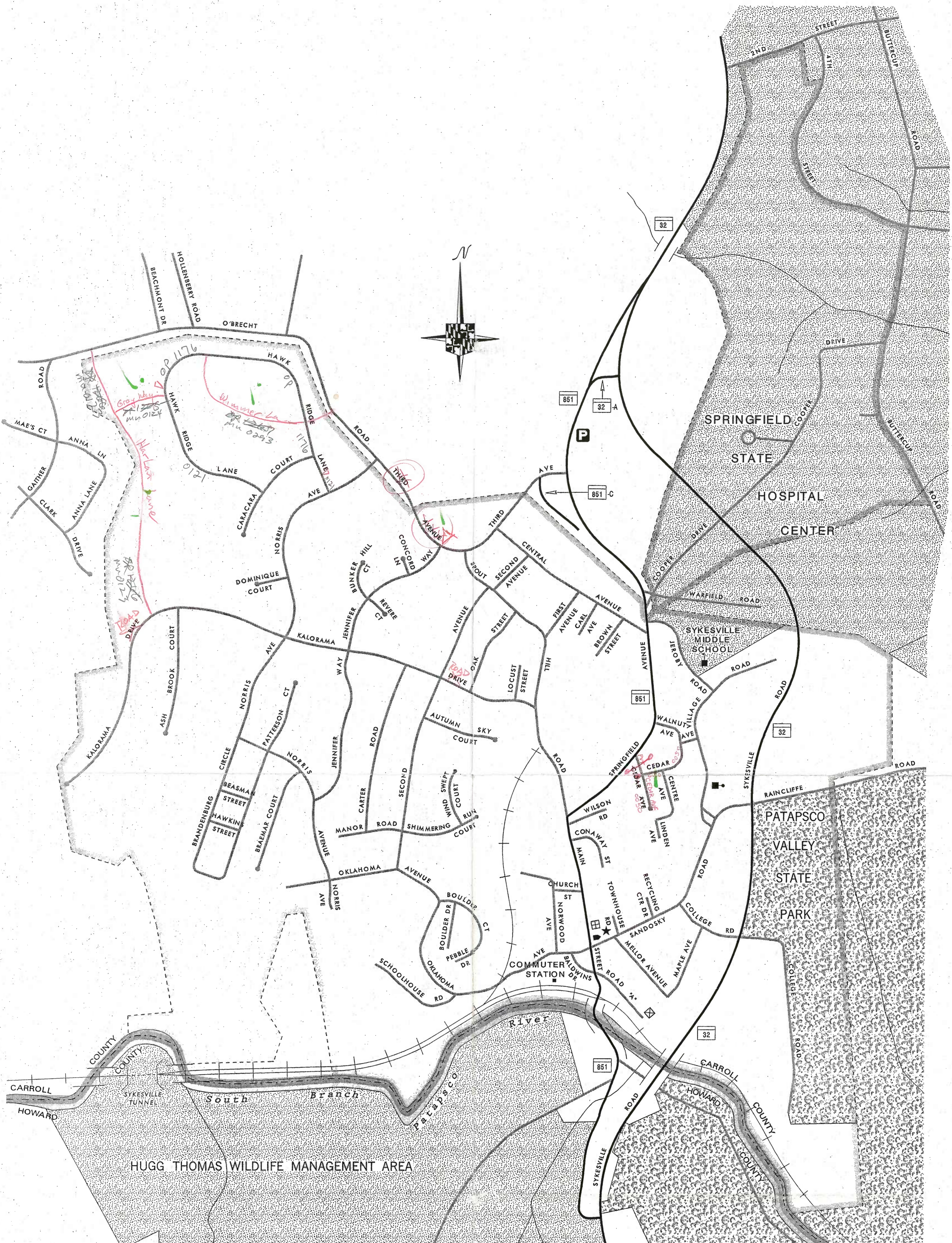
BOUNDARY:
 ACTS OF GENERAL ASSEMBLY, 1993
 REVISED TO MARCH 3, 1999
 HIGHWAYS REVISED TO JANUARY 1, 1999
 PHOTOREVISED: 1995
 CENSUS 2,303 (1990)

THIS MAP WAS CREATED USING MARYLAND STATE PLANE COORDINATE GRID VALUES BASED ON THE 1927 NORTH AMERICAN DATUM (NAD).

SYKESVILLE
 CARROLL COUNTY
 MARYLAND

MAI *Make all New changes to the index map*
KP 1/10/01

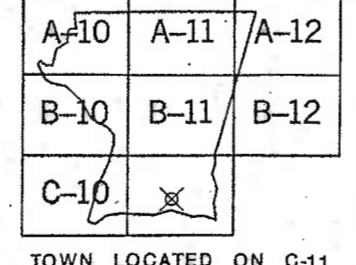




LEGEND

- STATE HIGHWAY
- COUNTY ROADS
- MUNICIPAL ROAD
- OTHER PUBLIC ROAD
- RESERVATION/PVT ROAD
- INTERSTATE NUMBERED HIGHWAY
- U.S. NUMBERED HIGHWAY
- STATE NUMBERED HIGHWAY
- ARMORY
- CITY HALL/MUNICIPAL BLDG.
- COURTHOUSE
- FIRE DEPARTMENT
- HIGHWAY GARAGE
- HOSPITAL
- LIBRARY
- PARK AND RIDE
- POLICE DEPARTMENT
- POST OFFICE
- SCHOOL

STATEWIDE GRID MAP KEY



INFORMATION SUMMARY

BOUNDARY:
 ACTS OF GENERAL ASSEMBLY, 1983
 REVISED TO MARCH 3, 1999
 HIGHWAYS REVISED TO JANUARY 1, 1999
 PHOTOREVISED: 1995
 CENSUS 2,308 (1990)

THIS MAP WAS CREATED USING MARYLAND STATE PLANE COORDINATE GRID VALUES BASED ON THE 1927 NORTH AMERICAN DATUM (NAD).

SYKESVILLE

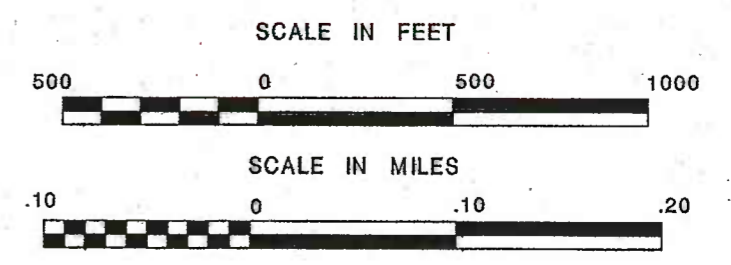
CARROLL COUNTY

MARYLAND


PREPARED BY THE
 MARYLAND DEPARTMENT OF TRANSPORTATION
 STATE HIGHWAY ADMINISTRATION

IN COOPERATION WITH THE
 U. S. DEPARTMENT OF TRANSPORTATION
 FEDERAL HIGHWAY ADMINISTRATION

PUBLISHED: 2000



959



LEGEND

- STATE HIGHWAY
- COUNTY ROADS
- MUNICIPAL ROAD
- OTHER PUBLIC ROAD
- RESERVATION/PVT ROAD
- INTERSTATE NUMBERED HIGHWAY
- U.S. NUMBERED HIGHWAY
- STATE NUMBERED HIGHWAY
- ARMORY
- CITY HALL/MUNICIPAL BLDG.
- COURTHOUSE
- FIRE DEPARTMENT
- HIGHWAY GARAGE
- HOSPITAL
- LIBRARY
- PARK AND RIDE
- POLICE DEPARTMENT
- POST OFFICE
- SCHOOL

STATEWIDE GRID MAP KEY

A-10	A-11	A-12
B-10	B-11	B-12
C-10		

TOWN LOCATED ON C-11
AND ON INDEX MAP C-11
*Index map Revised 0
Jan 11, 2002*

INFORMATION SUMMARY

BOUNDARY:
ACTS OF GENERAL ASSEMBLY, 1989
REVISED TO MARCH 3, 1999
HIGHWAYS REVISED TO JANUARY 1, 1999
PHOTOREVISED: 1995
CENSUS 2,303 (1980)

THIS MAP WAS CREATED USING MARYLAND
STATE PLANE COORDINATE GRID VALUES BASED
ON THE 1927 NORTH AMERICAN DATUM (NAD).

ROUTE NUMBER INDEX MAP
SYKESVILLE

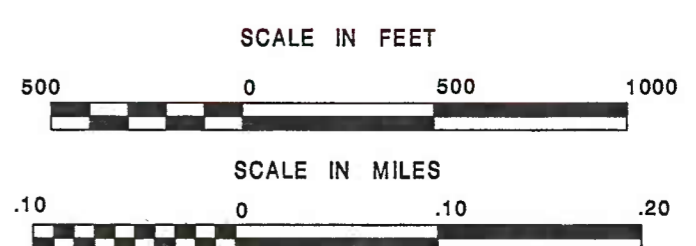
CARROLL COUNTY

MARYLAND

PREPARED BY THE
MARYLAND DEPARTMENT OF TRANSPORTATION
STATE HIGHWAY ADMINISTRATION

IN COOPERATION WITH THE
U. S. DEPARTMENT OF TRANSPORTATION
FEDERAL HIGHWAY ADMINISTRATION

PUBLISHED: 2000



CO675

SYKESVILLE 142



LEGEND

- STATE HIGHWAY
- COUNTY ROADS
- MUNICIPAL ROAD
- OTHER PUBLIC ROAD
- RESERVATION/PVT ROAD
- INTERSTATE NUMBERED HIGHWAY
- U.S. NUMBERED HIGHWAY
- STATE NUMBERED HIGHWAY
- ARMORY
- CITY HALL/MUNICIPAL BLDG.
- COURTHOUSE
- FIRE DEPARTMENT
- HIGHWAY GARAGE
- HOSPITAL
- LIBRARY
- PARK AND RIDE
- POLICE DEPARTMENT
- POST OFFICE
- SCHOOL

STATEWIDE GRID MAP KEY

A-10	×	A-12
B-10	E-11	B-12
C-10	C-11	

TOWN LOCATED ON GRID MAP A-11

INFORMATION SUMMARY

BOUNDARY:
 ACTS OF GENERAL ASSEMBLY, 1983
 REVISED TO JUNE 24, 1994
 HIGHWAYS REVISED TO JANUARY 1, 1998
 PHOTOREVISED: MARCH 1995
 CENSUS 2,810 (1990)

THIS MAP WAS CREATED USING MARYLAND STATE PLANE COORDINATE GRID VALUES BASED ON THE 1927 NORTH AMERICAN DATUM (NAD).

HISD / DATA SUPPORT TEAM
 CORRECTION MAP

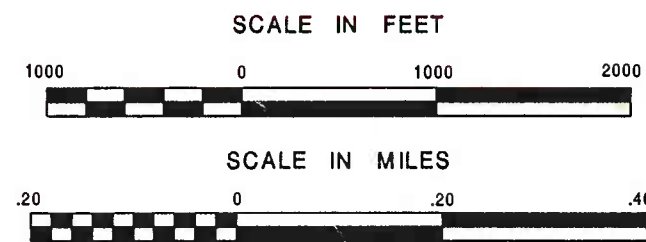
MANCHESTER
CARROLL COUNTY

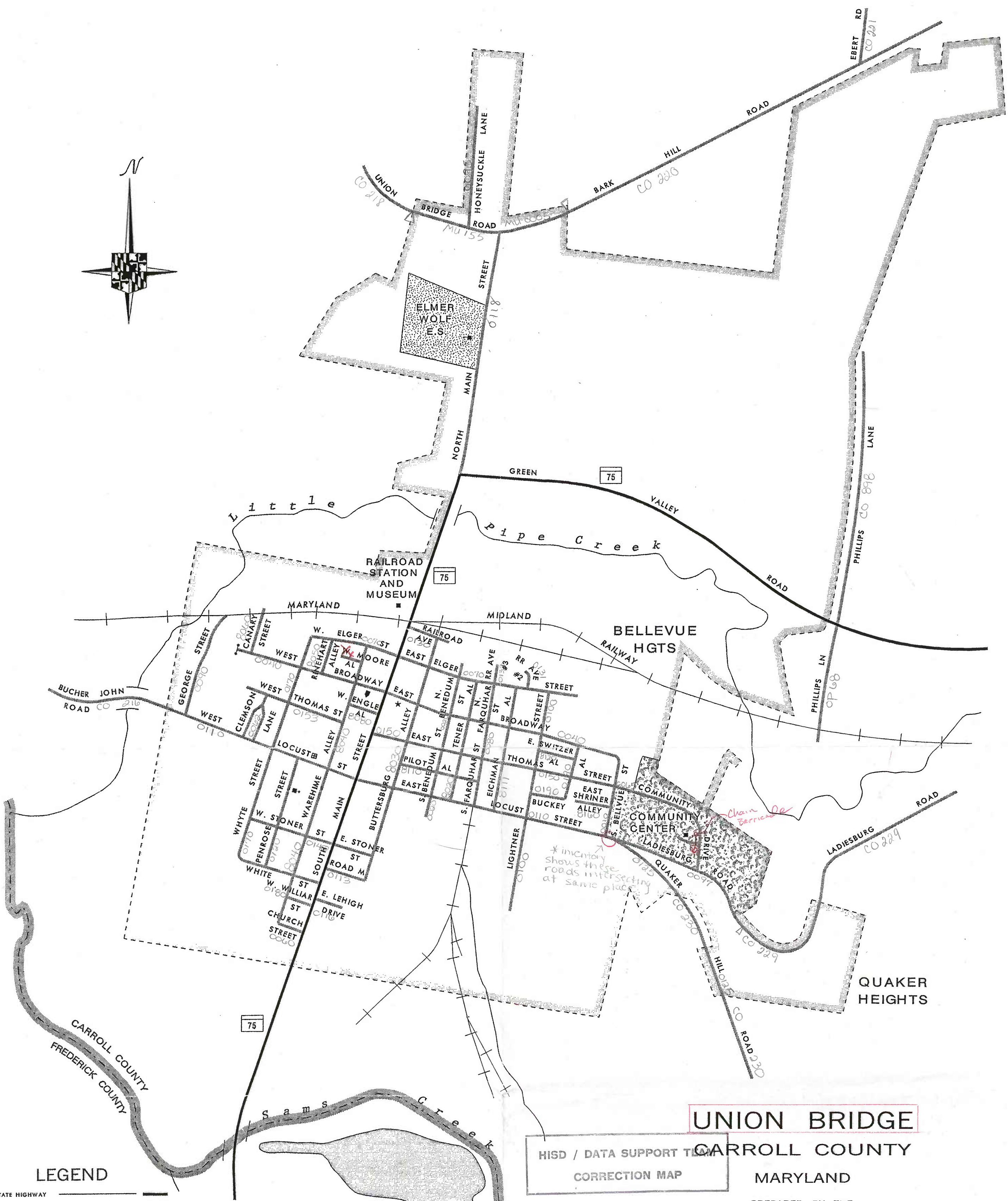

MARYLAND

PREPARED BY THE
 MARYLAND DEPARTMENT OF TRANSPORTATION
 STATE HIGHWAY ADMINISTRATION

IN COOPERATION WITH THE
 U. S. DEPARTMENT OF TRANSPORTATION
 FEDERAL HIGHWAY ADMINISTRATION

PUBLISHED: 1999





LEGEND

- STATE HIGHWAY
- COUNTY ROADS
- MUNICIPAL ROAD
- OTHER PUBLIC ROAD
- RESERVATION/PVT ROAD
- INTERSTATE NUMBERED HIGHWAY
- U.S. NUMBERED HIGHWAY
- STATE NUMBERED HIGHWAY
- ARMORY
- CITY HALL/MUNICIPAL BLDG.
- COURTHOUSE
- FIRE DEPARTMENT
- HIGHWAY GARAGE
- HOSPITAL
- LIBRARY
- PARK AND RIDE
- POLICE DEPARTMENT
- POST OFFICE
- SCHOOL

STATEWIDE GRID MAP KEY

A-10	A-11	A-12
	B-11	B-12
C-10	C-11	

TOWN LOCATED ON GRID MAP B-10

INFORMATION SUMMARY

BOUNDARY:
 ACTS OF GENERAL ASSEMBLY, 1983
 REVISED TO JULY 5, 1996
 HIGHWAYS REVISED TO JANUARY 1, 1999
 PHOTOREVISED: MARCH 1994
 CENSUS 910 (1990)

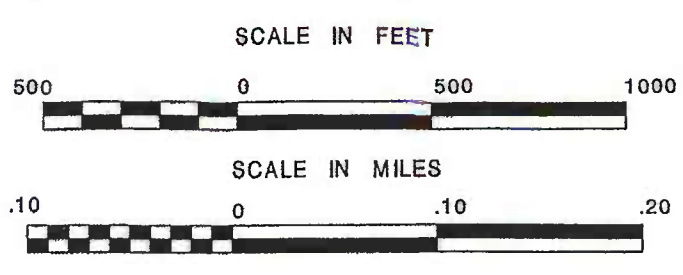
THIS MAP WAS CREATED USING MARYLAND STATE PLANE COORDINATE GRID VALUES BASED ON THE 1927 NORTH AMERICAN DATUM (NAD).

UNION BRIDGE
CARROLL COUNTY
MARYLAND

PREPARED BY THE
MARYLAND DEPARTMENT OF TRANSPORTATION
STATE HIGHWAY ADMINISTRATION

IN COOPERATION WITH THE
U. S. DEPARTMENT OF TRANSPORTATION
FEDERAL HIGHWAY ADMINISTRATION

PUBLISHED: 1999





O- Name is Benedum, not "Benedum"

UNION BRIDGE CARROLL COUNTY

MARYLAND

PREPARED BY THE

MARYLAND DEPARTMENT OF TRANSPORTATION

STATE HIGHWAY ADMINISTRATION

U. S. DEPARTMENT OF
FEDERAL HIGHWAYS

*Do not adjust corporate
Limits until confirmation
is received from
Map Compilation*

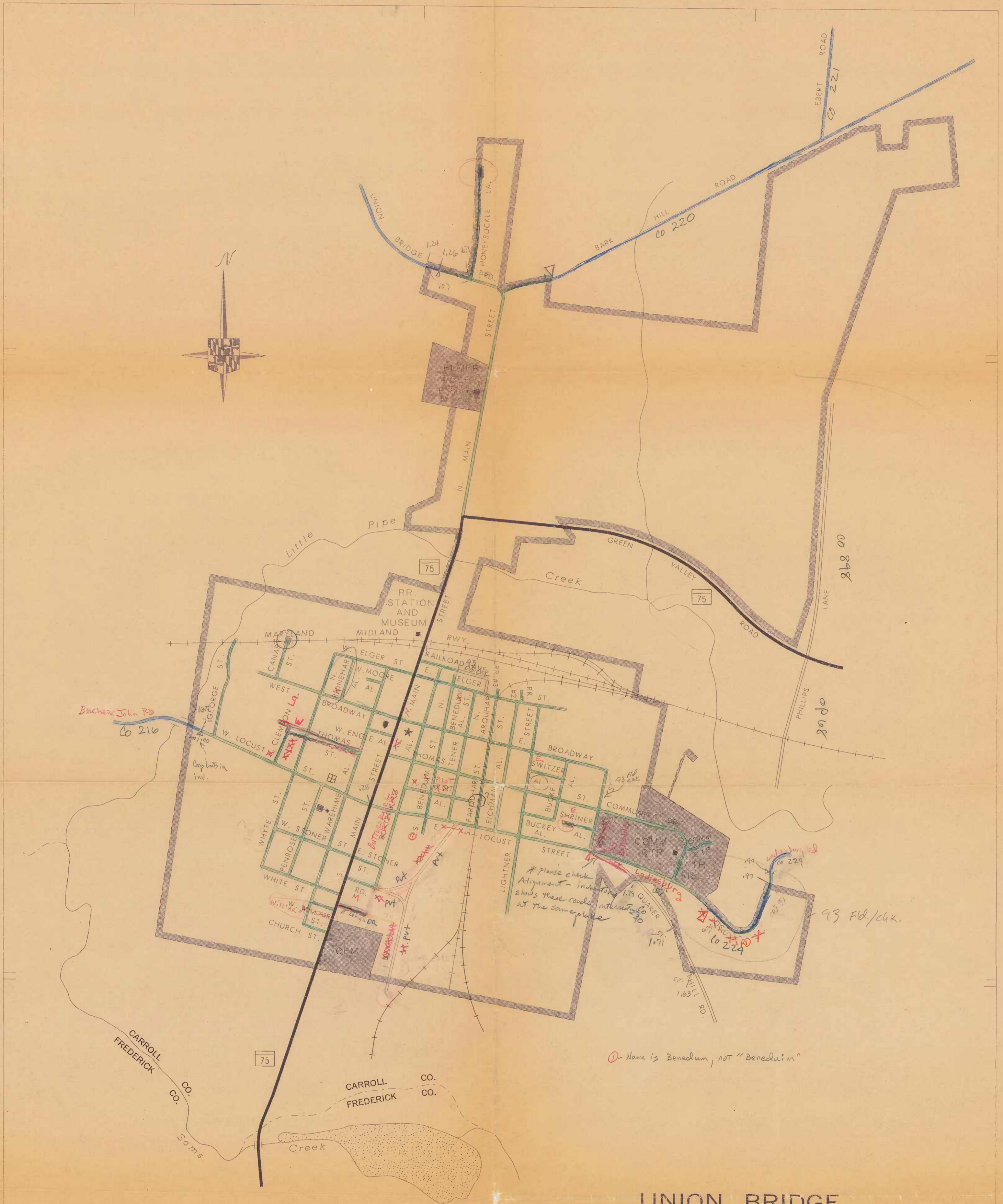
LEGEND

- DIVIDED HIGHWAY
- NUMBERED HIGHWAY
- MUNICIPAL ROAD
- INTERSTATE NUMBERED HIGHWAY
- U.S. NUMBERED HIGHWAY
- STATE NUMBERED HIGHWAY
- ARMORY
- CITY HALL/MUNICIPAL BLDG.
- COURTHOUSE
- FIRE DEPARTMENT
- HIGHWAY GARAGE
- HOSPITAL
- LIBRARY
- PARK AND RIDE
- POLICE DEPARTMENT
- POST OFFICE
- SCHOOL

INFORMATION SUMMARY

BOUNDARY:
ACTS OF GENERAL ASSEMBLY, 1983
REVISED TO AUG. 14, 1992
HIGHWAYS REVISED TO 1993
5,000' MARYLAND PLANE COORDINATE GRID
PHOTOREVISED: JULY 1990
CENSUS 910 (1990)

MAP PROJECTION AND THE MARYLAND PLANE COORDINATE
5,000 FOOT GRID VALUES ARE NORTH AMERICAN 1927 DATUM
5,000 FOOT N A 1983 DATUM GRID VALUES ARE ITALIC.



D- Name is Benedum, not "Benedict m"

LEGEND

- DIVIDED HIGHWAY
- NUMBERED HIGHWAY
- MUNICIPAL ROAD
- INTERSTATE NUMBERED HIGHWAY
- U.S. NUMBERED HIGHWAY
- STATE NUMBERED HIGHWAY
- ARMORY
- CITY HALL/MUNICIPAL BLDG.
- COURTHOUSE
- FIRE DEPARTMENT
- HIGHWAY GARAGE
- HOSPITAL
- LIBRARY
- PARK AND RIDE
- POLICE DEPARTMENT
- POST OFFICE
- SCHOOL

INFORMATION SUMMARY

BOUNDARY:
 ACTS OF GENERAL ASSEMBLY, 1983
 REVISED TO AUG. 14, 1992
 HIGHWAYS REVISED TO 1993
 5,000' MARYLAND PLANE COORDINATE GRID
 PHOTOREVISED: JULY 1990
 CENSUS 910 (1990)

MAP PROJECTION AND THE MARYLAND PLANE COORDINATE
 5,000 FOOT GRID VALUES ARE NORTH AMERICAN 1927 DATUM
 5,000 FOOT N A 1983 DATUM GRID VALUES ARE ITALIC

UNION BRIDGE CARROLL COUNTY

MARYLAND

PREPARED BY THE

MARYLAND DEPARTMENT OF TRANSPORTATION

STATE HIGHWAY ADMINISTRATION

IN COOPERATION WITH THE

U. S. DEPARTMENT OF TRANSPORTATION

FEDERAL HIGHWAY ADMINISTRATION

1993

SCALE IN FEET

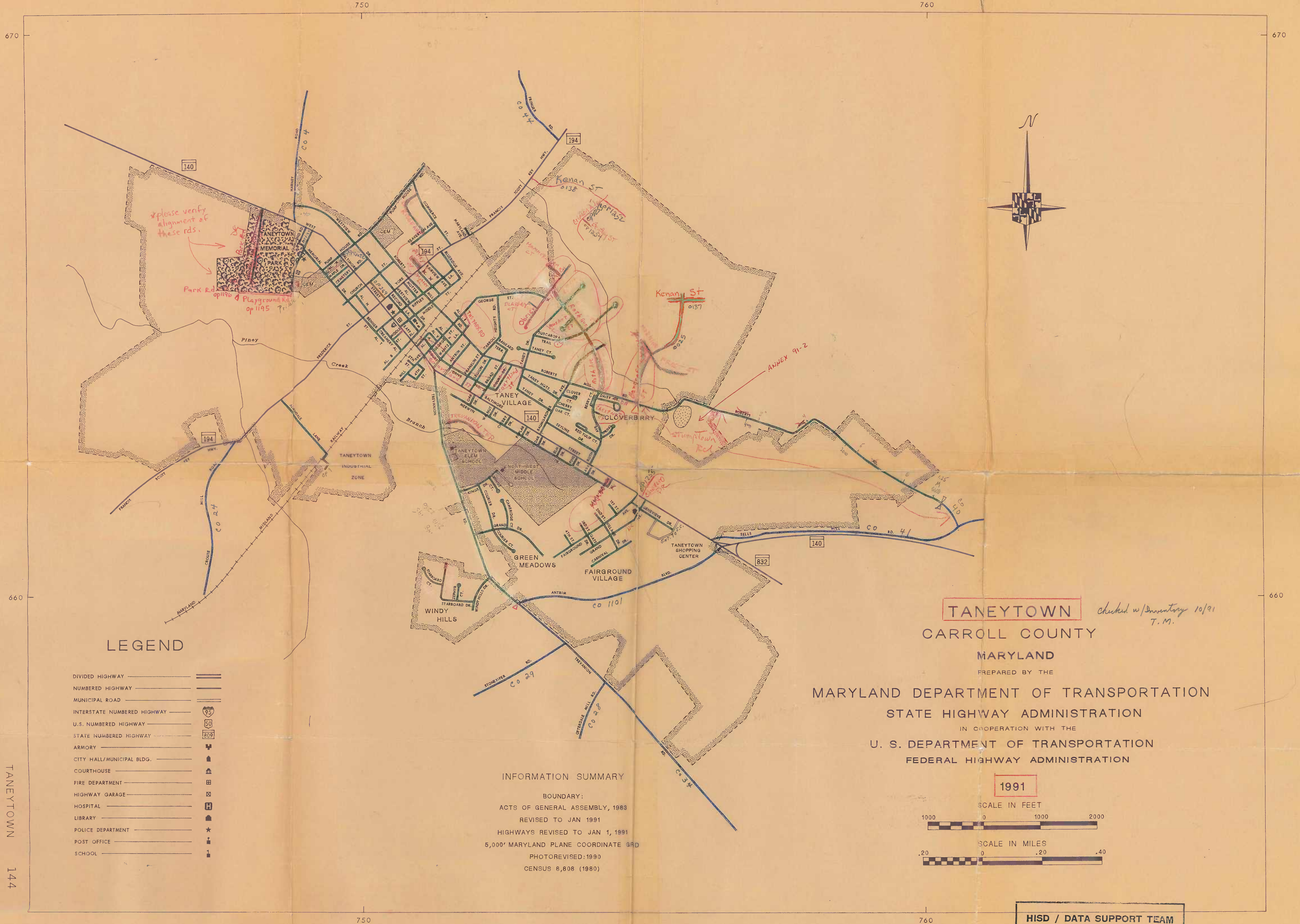


SCALE IN MILES



**HISD / DATA SUPPORT TEAM
 CORRECTION MAP**

5080
1320
6600



please verify alignment of these rds.
Park Rd op 1196 & Playground rd op 1195

Kenan St 0138
0137

Kenan St 0137

ANNEX 91-2

LEGEND

- DIVIDED HIGHWAY
- NUMBERED HIGHWAY
- MUNICIPAL ROAD
- INTERSTATE NUMBERED HIGHWAY
- U.S. NUMBERED HIGHWAY
- STATE NUMBERED HIGHWAY
- ARMORY
- CITY HALL/MUNICIPAL BLDG.
- COURTHOUSE
- FIRE DEPARTMENT
- HIGHWAY GARAGE
- HOSPITAL
- LIBRARY
- POLICE DEPARTMENT
- POST OFFICE
- SCHOOL

INFORMATION SUMMARY

BOUNDARY:
 ACTS OF GENERAL ASSEMBLY, 1983
 REVISED TO JAN 1991
 HIGHWAYS REVISED TO JAN 1, 1991
 5,000' MARYLAND PLANE COORDINATE GRD
 PHOTOREVISED: 1990
 CENSUS 8,808 (1980)

TANEYTOWN

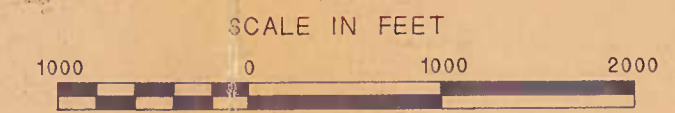
CARROLL COUNTY

MARYLAND

Checked w/Inventory 10/91 T.M.

PREPARED BY THE
 MARYLAND DEPARTMENT OF TRANSPORTATION
 STATE HIGHWAY ADMINISTRATION
 IN COOPERATION WITH THE
 U. S. DEPARTMENT OF TRANSPORTATION
 FEDERAL HIGHWAY ADMINISTRATION

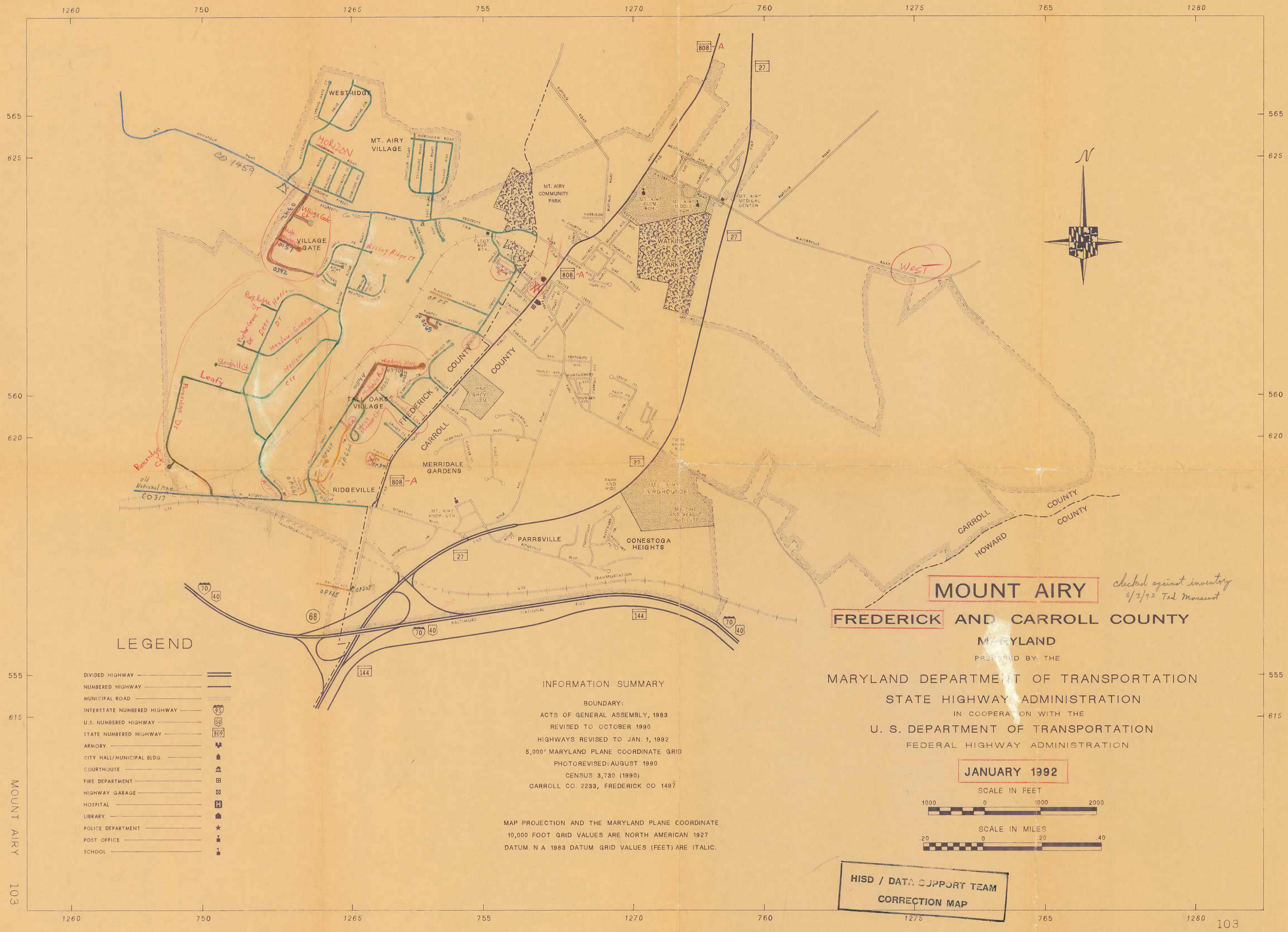
1991



HISD / DATA SUPPORT TEAM
 CORRECTION MAP

TANEYTOWN 144

570



LEGEND

- DIVIDED HIGHWAY
- NUMBERED HIGHWAY
- MUNICIPAL ROAD
- INTERSTATE NUMBERED HIGHWAY
- U.S. NUMBERED HIGHWAY
- STATE NUMBERED HIGHWAY
- ARMORY
- CITY HALL/MUNICIPAL BLDG.
- COURTHOUSE
- FIRE DEPARTMENT
- HIGHWAY GARAGE
- HOSPITAL
- LIBRARY
- POLICE DEPARTMENT
- POST OFFICE
- SCHOOL

INFORMATION SUMMARY

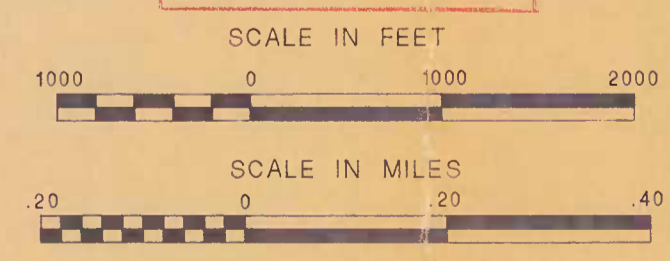
BOUNDARY:
 ACTS OF GENERAL ASSEMBLY, 1983
 REVISED TO OCTOBER 1990
 HIGHWAYS REVISED TO JAN. 1, 1992
 5,000' MARYLAND PLANE COORDINATE GRID
 PHOTOREVISED: AUGUST 1990
 CENSUS 3,730 (1990)
 CARROLL CO. 2233, FREDERICK CO 1497

MAP PROJECTION AND THE MARYLAND PLANE COORDINATE
 10,000 FOOT GRID VALUES ARE NORTH AMERICAN 1927
 DATUM. N A 1983 DATUM GRID VALUES (FEET) ARE ITALIC.

MOUNT AIRY
FREDERICK AND CARROLL COUNTY
 MARYLAND

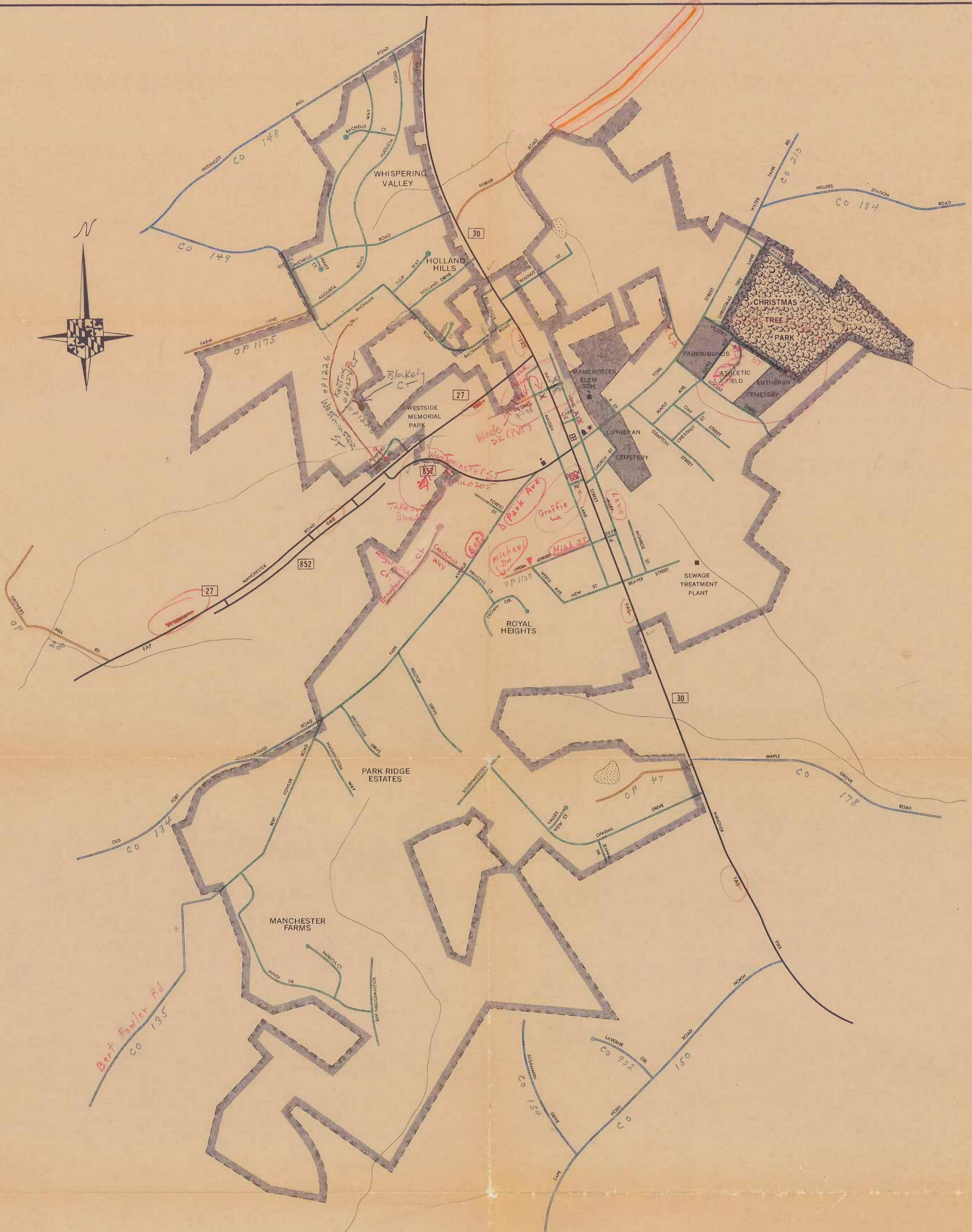

PREPARED BY THE
 MARYLAND DEPARTMENT OF TRANSPORTATION
 STATE HIGHWAY ADMINISTRATION
 IN COOPERATION WITH THE
 U. S. DEPARTMENT OF TRANSPORTATION
 FEDERAL HIGHWAY ADMINISTRATION

JANUARY 1992



HISD / DATA SUPPORT TEAM
CORRECTION MAP

*checked against inventory
 6/3/92 Ted Mousset*



LEGEND

- DIVIDED HIGHWAY
- NUMBERED HIGHWAY
- MUNICIPAL ROAD
- INTERSTATE NUMBERED HIGHWAY
- U.S. NUMBERED HIGHWAY
- STATE NUMBERED HIGHWAY
- ARMORY
- CITY HALL / MUNICIPAL BLDG.
- COURTHOUSE
- FIRE DEPARTMENT
- HIGHWAY GARAGE
- HOSPITAL
- LIBRARY
- POLICE DEPARTMENT
- POST OFFICE
- SCHOOL

MANCHESTER
CARROLL COUNTY
MARYLAND

*verified with Inventory,
minus & HPMS
9/10/92 T. Macoscat*

PREPARED BY THE
MARYLAND DEPARTMENT OF TRANSPORTATION
STATE HIGHWAY ADMINISTRATION
IN COOPERATION WITH THE
U.S. DEPARTMENT OF TRANSPORTATION
FEDERAL HIGHWAY ADMINISTRATION

JANUARY 1992



HISD / DATA SUPPORT TEAM
CORRECTION MAP

1990 CENSUS 2,810

750

755

760

765

565

565

560

560

555

555

MOUNT AIRY 103

750


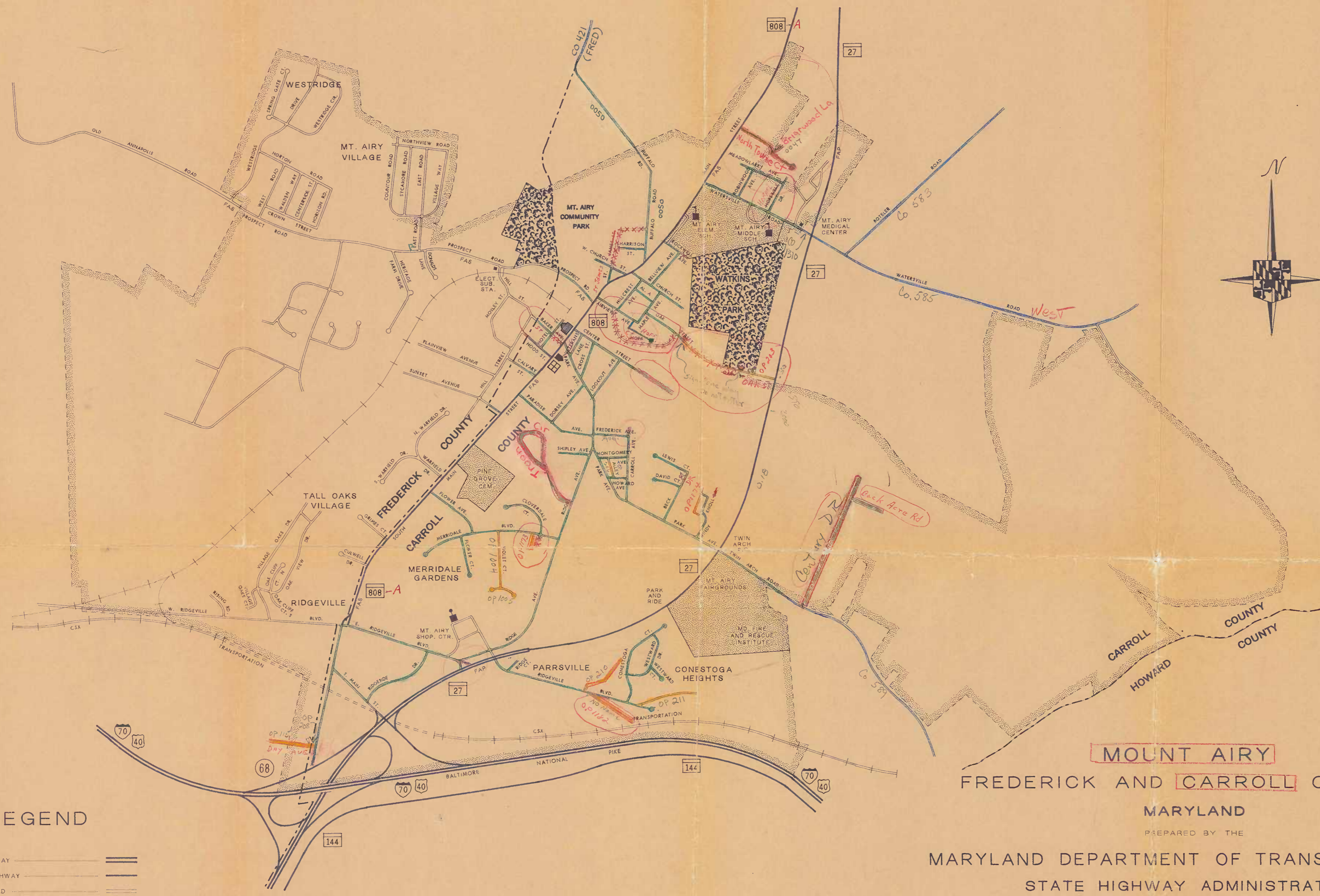
755

760

765

103

25-JUN-1991



LEGEND

- DIVIDED HIGHWAY
- NUMBERED HIGHWAY
- MUNICIPAL ROAD
- INTERSTATE NUMBERED HIGHWAY
- U.S. NUMBERED HIGHWAY
- STATE NUMBERED HIGHWAY
- ARMORY
- CITY HALL/MUNICIPAL BLDG.
- COURTHOUSE
- FIRE DEPARTMENT
- HIGHWAY GARAGE
- HOSPITAL
- LIBRARY
- POLICE DEPARTMENT
- POST OFFICE
- SCHOOL

Map has been verified against current inventories and color-coded.

original signal by Julie Leary 7/12/91

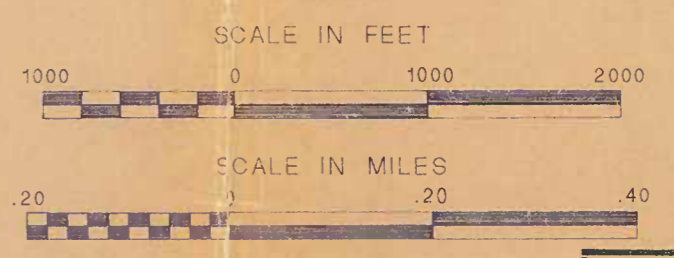
INFORMATION SUMMARY

BOUNDARY:
 ACTS OF GENERAL ASSEMBLY, 1983
 NO REVISIONS
 HIGHWAYS REVISED TO JAN. 1, 1991
 5,000' MARYLAND PLANE COORDINATE GRID
 PHOTOREVISED: AUGUST 1990
 CENSUS 2,480 (1980), 3,730 (1990)
 CARROLL CO. 4940, FREDERICK CO. 549
 2233 1497

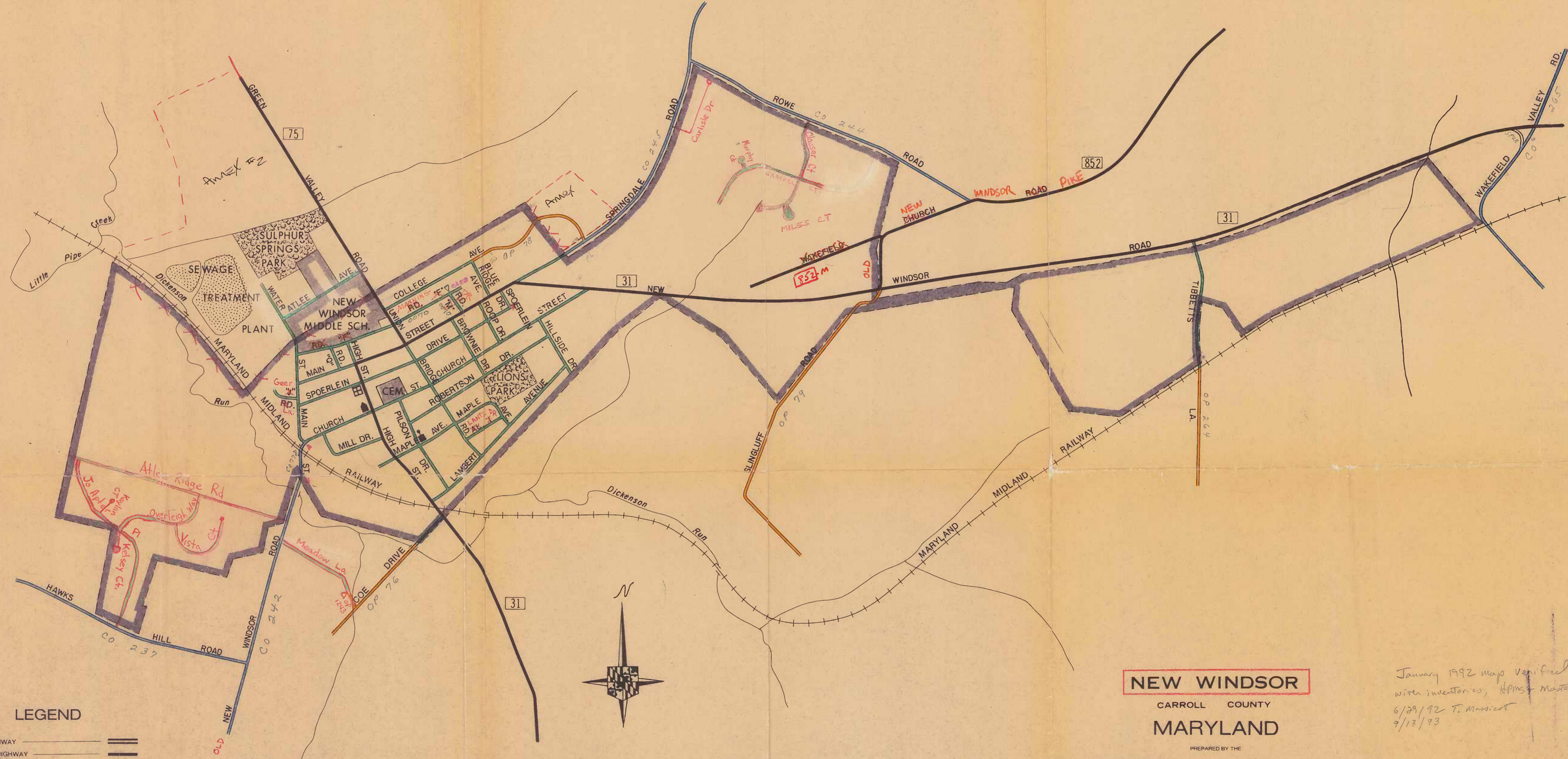
MOUNT AIRY
FREDERICK AND CARROLL COUNTY
MARYLAND

PREPARED BY THE
MARYLAND DEPARTMENT OF TRANSPORTATION
STATE HIGHWAY ADMINISTRATION
 IN COOPERATION WITH THE
U. S. DEPARTMENT OF TRANSPORTATION
FEDERAL HIGHWAY ADMINISTRATION

1991




HISD / DATA SUPPORT TEAM
CORRECTION MAP



LEGEND

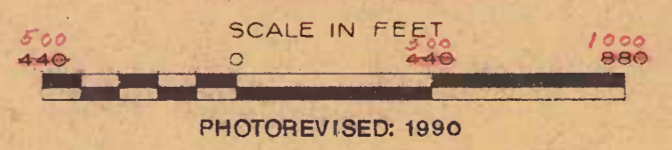
- DIVIDED HIGHWAY
- NUMBERED HIGHWAY
- MUNICIPAL ROAD
- INTERSTATE NUMBERED HIGHWAY
- U.S. NUMBERED HIGHWAY
- STATE NUMBERED HIGHWAY
- ARMORY
- CITY HALL / MUNICIPAL BLDG.
- COURTHOUSE
- FIRE DEPARTMENT
- HIGHWAY GARAGE
- HOSPITAL
- LIBRARY
- POLICE DEPARTMENT
- POST OFFICE
- SCHOOL



NEW WINDSOR
 CARROLL COUNTY
MARYLAND

PREPARED BY THE
MARYLAND DEPARTMENT OF TRANSPORTATION
 STATE HIGHWAY ADMINISTRATION
 IN COOPERATION WITH THE
 U.S. DEPARTMENT OF TRANSPORTATION
 FEDERAL HIGHWAY ADMINISTRATION

JANUARY 1993

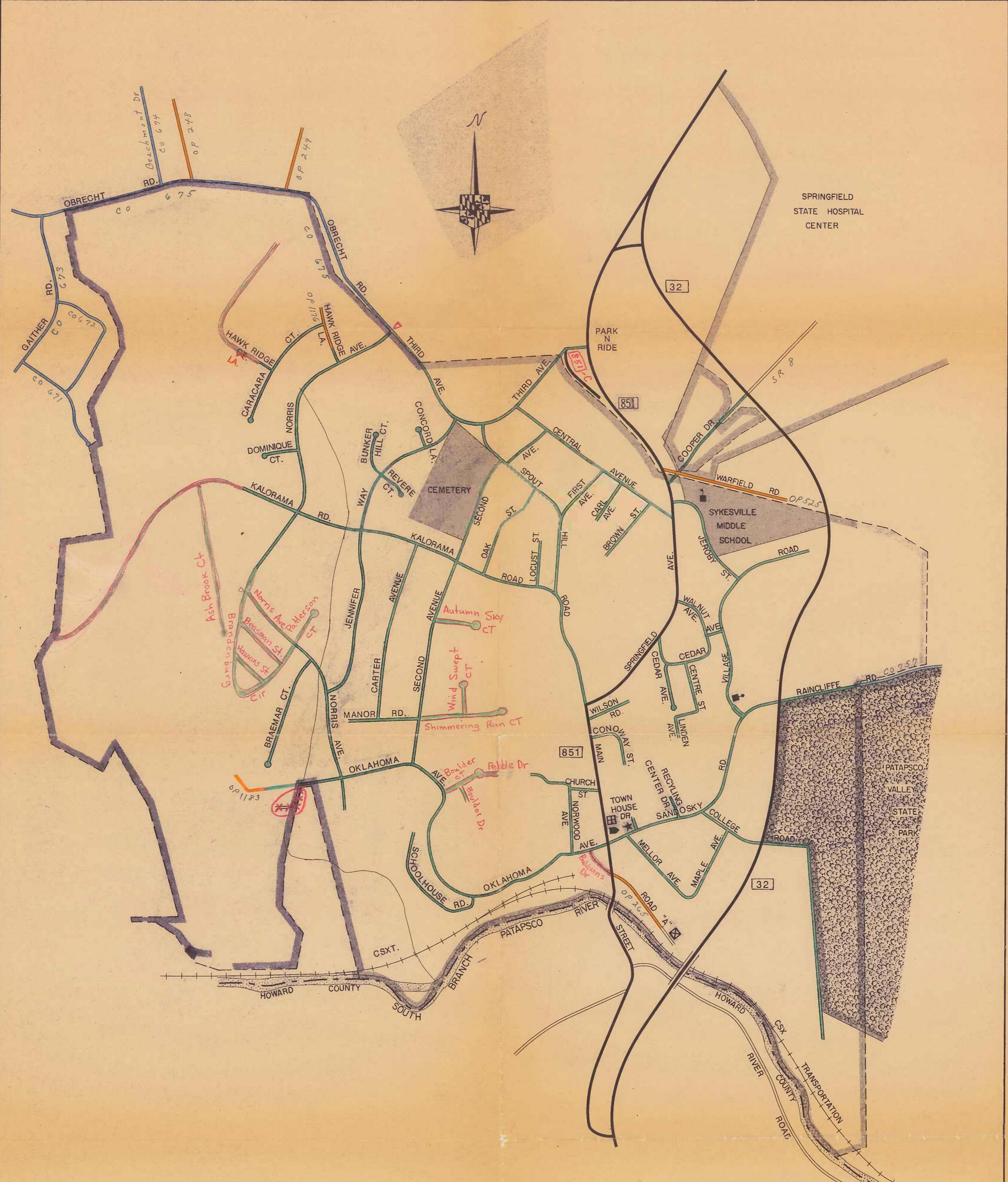


Kevin notified Jack at Brooklandville 9/10/93

*January 1992 maps verified
 with inventories, maps masterplus
 6/29/92 T. Morsic
 9/13/93*

1990 CENSUS 757

MIDD / DATA SUPPORT TEAM
 CORRECTION MAP



LEGEND

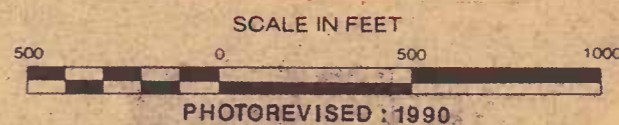
- DIVIDED HIGHWAY
- NUMBERED HIGHWAY
- MUNICIPAL ROAD
- INTERSTATE NUMBERED HIGHWAY
- U.S. NUMBERED HIGHWAY
- STATE NUMBERED HIGHWAY
- ARMORY
- CITY HALL / MUNICIPAL BLDG
- COURTHOUSE
- FIRE DEPARTMENT
- HIGHWAY GARAGE
- HOSPITAL
- LIBRARY
- POLICE DEPARTMENT
- POST OFFICE
- SCHOOL

*January 1992 map verified
with inventories, HPMS + Masterplans
6/30/92 T. Muesel
9/13/93*

SYKESVILLE
CARROLL COUNTY
MARYLAND


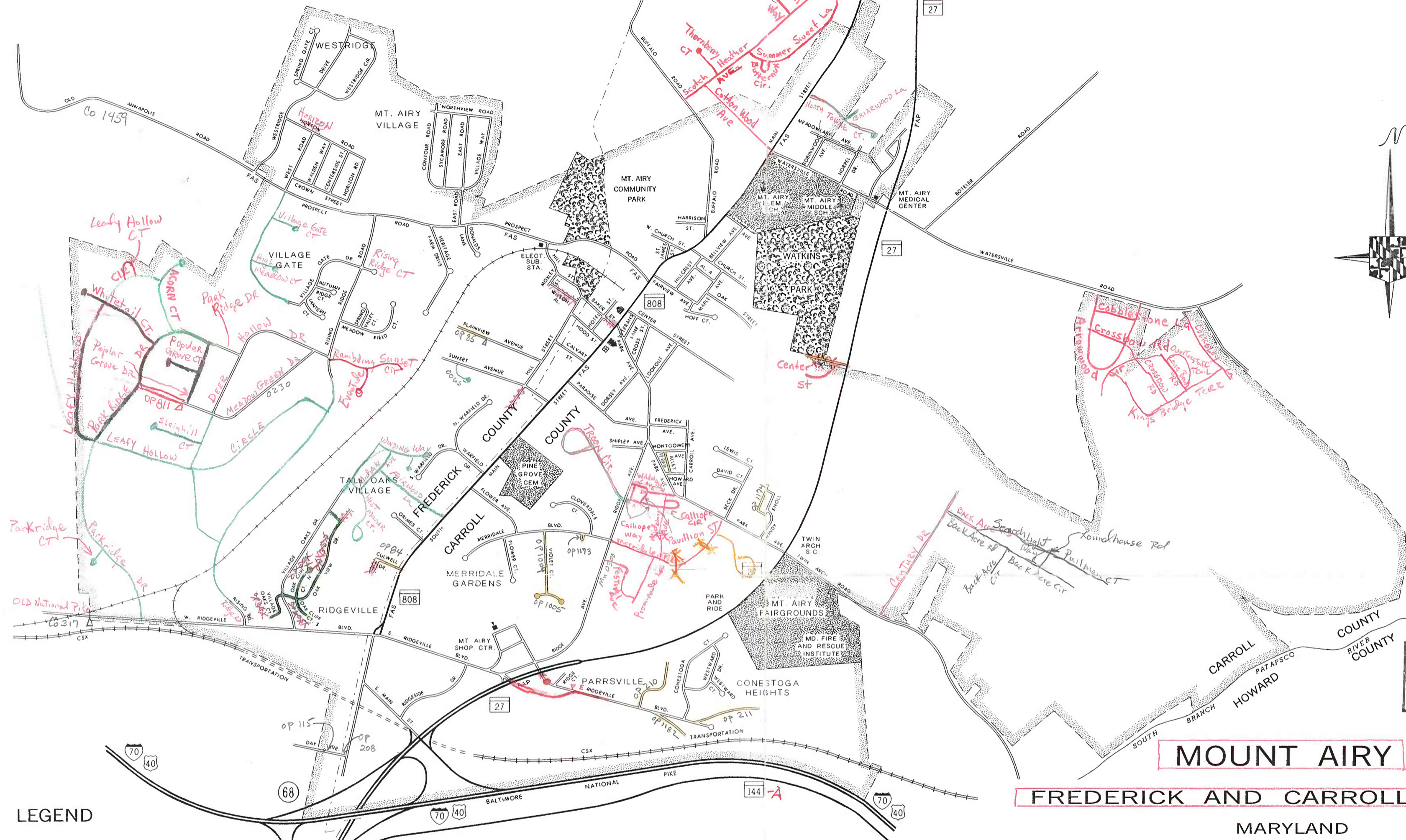
PREPARED BY THE
MARYLAND DEPARTMENT OF TRANSPORTATION
STATE HIGHWAY ADMINISTRATION
IN COOPERATION WITH THE
U.S. DEPARTMENT OF TRANSPORTATION
FEDERAL HIGHWAY ADMINISTRATION

JANUARY 1993



BOUNDARY REVISED TO: JUNE 1, 1992

HISD / DATA SUPPORT TEAM
CORRECTION MAP



HISD / DATA SUPPORT TEAM
CORRECTION MAP

MOUNT AIRY

FREDERICK AND CARROLL COUNTY

MARYLAND
PREPARED BY THE


MARYLAND DEPARTMENT OF TRANSPORTATION
STATE HIGHWAY ADMINISTRATION
IN COOPERATION WITH THE
U. S. DEPARTMENT OF TRANSPORTATION
FEDERAL HIGHWAY ADMINISTRATION

1992

SCALE IN FEET



SCALE IN MILES



LEGEND

- DIVIDED HIGHWAY
- NUMBERED HIGHWAY
- MUNICIPAL ROAD
- INTERSTATE NUMBERED HIGHWAY
- U.S. NUMBERED HIGHWAY
- STATE NUMBERED HIGHWAY
- ARMORY
- CITY HALL/MUNICIPAL BLDG.
- COURTHOUSE
- FIRE DEPARTMENT
- HIGHWAY GARAGE
- HOSPITAL
- PARK AND RIDE
- LIBRARY
- POLICE DEPARTMENT
- POST OFFICE
- SCHOOL

INFORMATION SUMMARY

BOUNDARY:
ACTS OF GENERAL ASSEMBLY, 1983
REVISED TO OCTOBER 1990
HIGHWAYS REVISED TO JAN , 1992
5,000' MARYLAND PLANE COORDINATE GRID
PHOTOREVISED: AUGUST 1990
CENSUS 3,730 (1990)
CARROLL CO 2233, FREDERICK CO 1497

MOUNT AIRY 1991 MAP VERIFIED WITH:
INVENTORIES: 7/12/91
MASTER FILE:
HPMS: *Carroll*
BY: J LEARY

MOUNT AIRY 1992 MAP VERIFIED WITH:
INVENTORIES: 6/3/92
MASTER FILE:
HPMS: *Frederick*
BY: T MASSICOT

MAP PROJECTION AND THE MARYLAND PLANE COORDINATE
5,000 FOOT GRID VALUES ARE NORTH AMERICAN 1927 DATUM
5,000 FOOT N. A. 1983 DATUM GRID VALUES ARE ITALIAN



LEGEND

- STATE HIGHWAY
- COUNTY ROADS
- MUNICIPAL ROAD
- OTHER PUBLIC ROAD
- RESERVATION/PVT ROAD
- INTERSTATE NUMBERED HIGHWAY
- U.S. NUMBERED HIGHWAY
- STATE NUMBERED HIGHWAY
- ARMORY
- CITY HALL/MUNICIPAL BLDG.
- COURTHOUSE
- FIRE DEPARTMENT
- HIGHWAY GARAGE
- HOSPITAL
- LIBRARY
- PARK AND RIDE
- POLICE DEPARTMENT
- POST OFFICE
- SCHOOL

STATEWIDE GRID MAP KEY

A-10	A-11	A-12
B-10	B-11	B-12
C-10		

TOWN LOCATED ON C-11

INFORMATION SUMMARY

BOUNDARY:
 ACTS OF GENERAL ASSEMBLY, 1983
 REVISED TO JANUARY 23, 1992
 HIGHWAYS REVISED TO JANUARY 1, 1999
 PHOTOREVISED: 1995
 CENSUS 2,303 (1990)
 THIS MAP WAS CREATED USING MARYLAND
 STATE PLANE COORDINATE GRID VALUES BASED
 ON THE 1927 NORTH AMERICAN DATUM (NAD).

HISD / DATA SUPPORT TEAM
 CORRECTION MAP

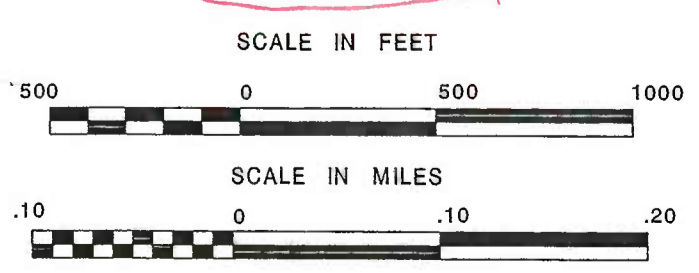
SYKESVILLE


CARROLL COUNTY
 MARYLAND

PREPARED BY THE
 MARYLAND DEPARTMENT OF TRANSPORTATION
 STATE HIGHWAY ADMINISTRATION

IN COOPERATION WITH THE
 U. S. DEPARTMENT OF TRANSPORTATION
 FEDERAL HIGHWAY ADMINISTRATION

PUBLISHED: 1999





STATEWIDE GRID MAP KEY

	A-11	A-12
	B-10	B-11
	C-10	C-11

TOWN ON GRID A-10

LEGEND

STATE HIGHWAY	
COUNTY ROADS	
MUNICIPAL ROAD	
OTHER PUBLIC ROAD	
RESERVATION/PVT ROAD	
INTERSTATE NUMBERED HIGHWAY	
U.S. NUMBERED HIGHWAY	
STATE NUMBERED HIGHWAY	
ARMORY	
CITY HALL/MUNICIPAL BLDG.	
COURTHOUSE	
FIRE DEPARTMENT	
HIGHWAY GARAGE	
HOSPITAL	
LIBRARY	
PARK AND RIDE	
POLICE DEPARTMENT	
POST OFFICE	
SCHOOL	

INFORMATION SUMMARY

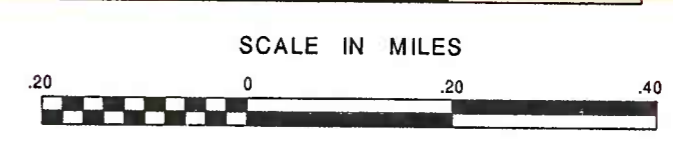
BOUNDARY:
 ACTS OF GENERAL ASSEMBLY, 1983
 REVISED TO MAY 30, 1997
 HIGHWAYS REVISED TO JANUARY 1, 1999
 PHOTOREVISED: 1995
 CENSUS 3,695 (1990)


THIS MAP WAS CREATED USING MARYLAND STATE PLANE COORDINATE GRID VALUES BASED ON THE 1927 NORTH AMERICAN DATUM (NAD).

HISD / DATA SUPPORT TEAM
 CORRECTION MAP

TANEYTOWN
 CARROLL COUNTY
 MARYLAND

See // HisNT31 / GPS_Maps / Carroll / Carroll.dgn for Alignment changes





STATEWIDE GRID MAP KEY

A-10	A-11	A-12
B-10	B-11	B-12
C-10	C-11	

TOWN ON GRID A-10

LEGEND

- STATE HIGHWAY
- COUNTY ROADS
- MUNICIPAL ROAD
- OTHER PUBLIC ROAD
- RESERVATION/PVT ROAD
- INTERSTATE NUMBERED HIGHWAY
- U.S. NUMBERED HIGHWAY
- STATE NUMBERED HIGHWAY
- ARMORY
- CITY HALL/MUNICIPAL BLDG.
- COURTHOUSE
- FIRE DEPARTMENT
- HIGHWAY GARAGE
- HOSPITAL
- LIBRARY
- PARK AND RIDE
- POLICE DEPARTMENT
- POST OFFICE
- SCHOOL

INFORMATION SUMMARY

BOUNDARY:
 ACTS OF GENERAL ASSEMBLY, 1983
 REVISED TO MAY 30, 1997
 HIGHWAYS REVISED TO JANUARY 1, 1999
 PHOTOREVISED: 1995
 CENSUS 3,695 (1990)

THIS MAP WAS CREATED USING MARYLAND
 STATE PLANE COORDINATE GRID VALUES BASED
 ON THE 1927 NORTH AMERICAN DATUM (NAD).

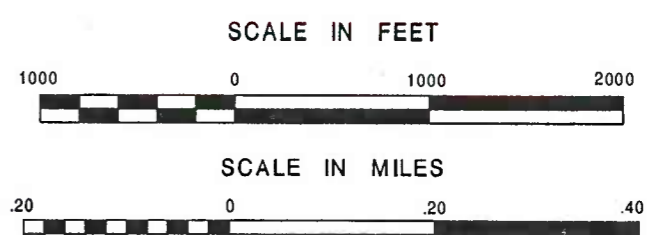
HISD / DATA SUPPORT TEAM
 CORRECTION MAP

TANEYTOWN
CARROLL COUNTY

MARYLAND
 PREPARED BY THE
 MARYLAND DEPARTMENT OF TRANSPORTATION
 STATE HIGHWAY ADMINISTRATION

IN COOPERATION WITH THE
 U. S. DEPARTMENT OF TRANSPORTATION
 FEDERAL HIGHWAY ADMINISTRATION

PUBLISHED: 1999



ROUTE NUMBER INDEX MAP MOUNT AIRY

FREDERICK AND CARROLL COUNTIES

MARYLAND

PREPARED BY THE

MARYLAND DEPARTMENT OF TRANSPORTATION

STATE HIGHWAY ADMINISTRATION

IN COOPERATION WITH THE

U. S. DEPARTMENT OF TRANSPORTATION

FEDERAL HIGHWAY ADMINISTRATION

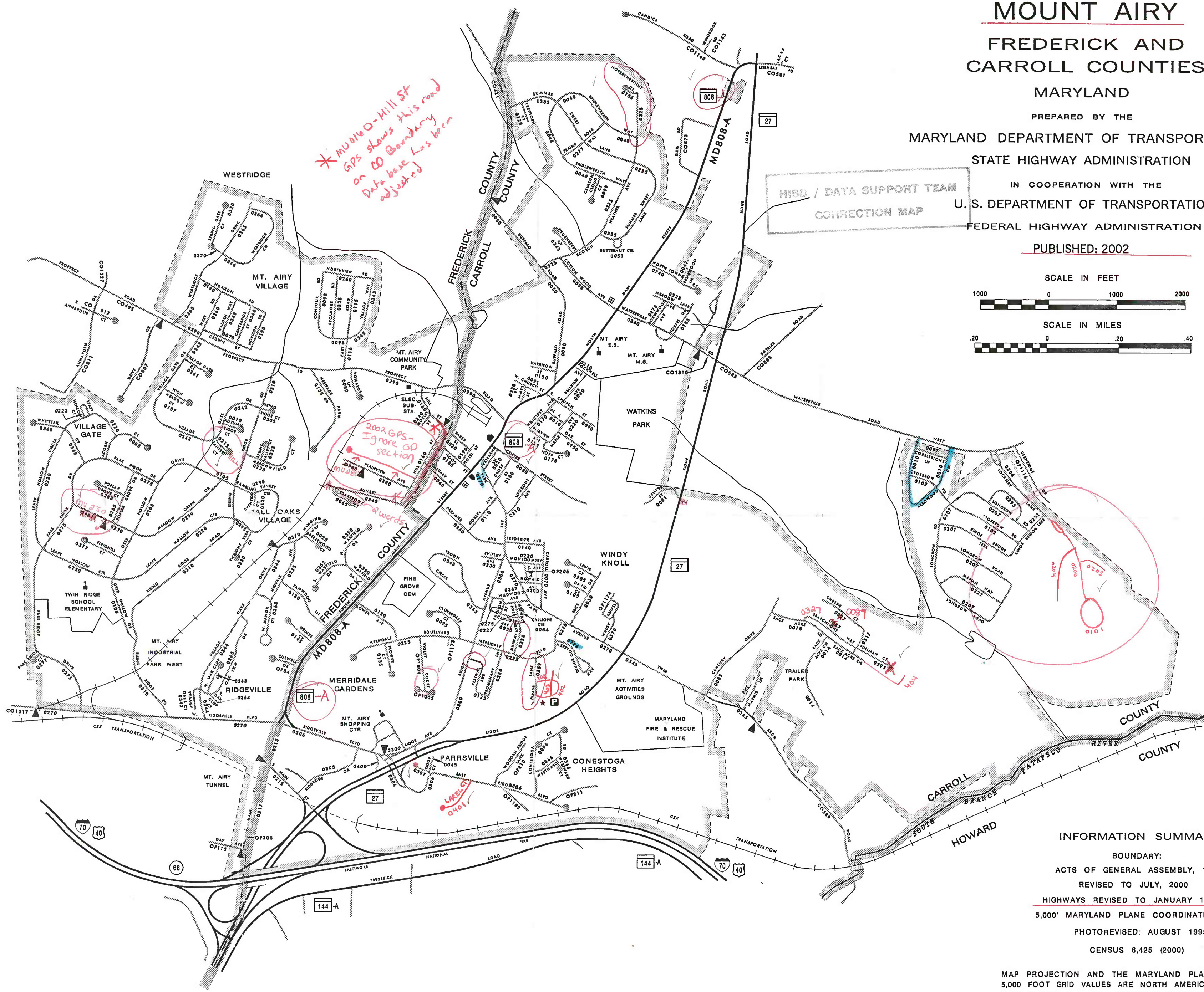

PUBLISHED: 2002

HISD / DATA SUPPORT TEAM
CORRECTION MAP

SCALE IN FEET



SCALE IN MILES



AND ON INDEX MAP C-10
MUNICIPAL INDEX MAP REVISED TO JANUARY 1, 2002

STATEWIDE GRID MAP KEY

A-9	A-10	A-11
B-8	B-9	B-10
C-8	C-9	C-11
D-8	D-9	D-10

LEGEND

- STATE HIGHWAY
- COUNTY ROADS
- MUNICIPAL ROAD
- OTHER PUBLIC ROAD
- RESERVATION/PVT ROAD
- INTERSTATE NUMBERED HIGHWAY
- U. S. NUMBERED HIGHWAY
- STATE NUMBERED HIGHWAY
- ARMORY
- CITY HALL/MUNICIPAL BLDG.
- COURTHOUSE
- FIRE DEPARTMENT
- HIGHWAY GARAGE
- HOSPITAL
- LIBRARY
- PARK AND RIDE
- POLICE DEPARTMENT
- POST OFFICE
- SCHOOL

INFORMATION SUMMARY

BOUNDARY:
ACTS OF GENERAL ASSEMBLY, 1983
REVISED TO JULY, 2000
HIGHWAYS REVISED TO JANUARY 1, 2000
5,000' MARYLAND PLANE COORDINATE GRID
PHOTOREVISED: AUGUST 1995
CENSUS 8,425 (2000)

MAP PROJECTION AND THE MARYLAND PLANE COORDINATE
5,000 FOOT GRID VALUES ARE NORTH AMERICAN 1927 DATUM
5,000 FOOT N. A. 1983 DATUM GRID VALUES ARE ITALIC

ROUTE NUMBER INDEX MAP

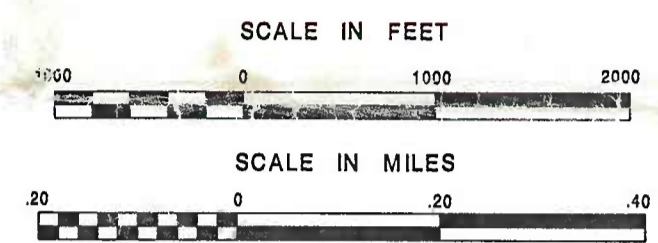
WESTMINSTER CARROLL COUNTY

MARYLAND

PREPARED BY THE
MARYLAND DEPARTMENT OF TRANSPORTATION
STATE HIGHWAY ADMINISTRATION

IN COOPERATION WITH THE
U. S. DEPARTMENT OF TRANSPORTATION
FEDERAL HIGHWAY ADMINISTRATION

PUBLISHED: 2000



LEGEND

- STATE HIGHWAY
- COUNTY ROADS
- MUNICIPAL ROAD
- OTHER PUBLIC ROAD
- RESERVATION/PVT ROAD
- INTERSTATE NUMBERED HIGHWAY
- U.S. NUMBERED HIGHWAY
- STATE NUMBERED HIGHWAY
- ARMORY
- CITY HALL/MUNICIPAL BLDG.
- COURTHOUSE
- FIRE DEPARTMENT
- HIGHWAY GARAGE
- HOSPITAL
- LIBRARY
- PARK AND RIDE
- POLICE DEPARTMENT
- POST OFFICE
- SCHOOL

INFORMATION SUMMARY

BOUNDARY:
ACTS OF GENERAL ASSEMBLY, 1983
REVISED TO JUNE 12, 1998
HIGHWAYS REVISED TO JANUARY 1, 1999

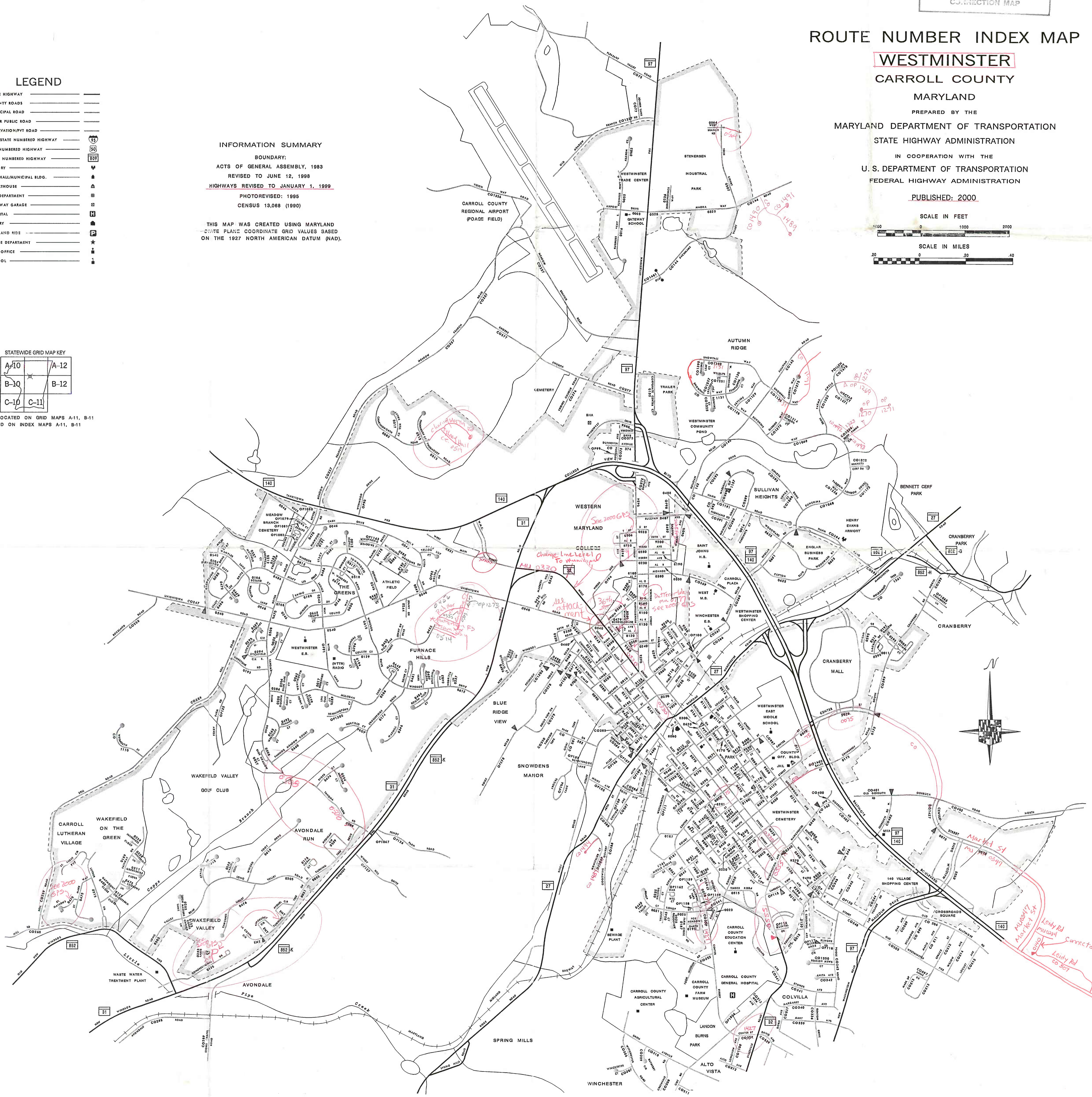
PHOTO REVISIED: 1995
CENSUS 13,088 (1990)

THIS MAP WAS CREATED USING MARYLAND
STATE PLANE COORDINATE GRID VALUES BASED
ON THE 1927 NORTH AMERICAN DATUM (NAD).

STATEWIDE GRID MAP KEY

A-10	A-12
B-10	B-12
C-10	C-11

TOWN LOCATED ON GRID MAPS A-11, B-11
AND ON INDEX MAPS A-11, B-11



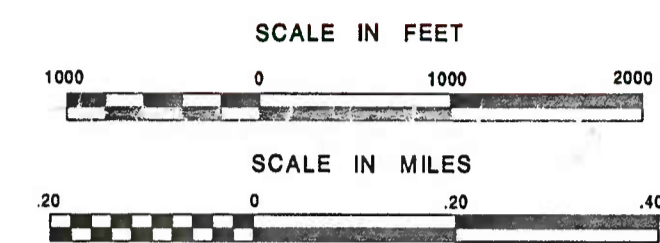
ROUTE NUMBER INDEX MAP WESTMINSTER CARROLL COUNTY

MARYLAND

PREPARED BY THE
MARYLAND DEPARTMENT OF TRANSPORTATION
STATE HIGHWAY ADMINISTRATION

IN COOPERATION WITH THE
U. S. DEPARTMENT OF TRANSPORTATION
FEDERAL HIGHWAY ADMINISTRATION

PUBLISHED: 2002



LEGEND

- STATE HIGHWAY
- COUNTY ROADS
- MUNICIPAL ROAD
- OTHER PUBLIC ROAD
- RESERVATION/PVT ROAD
- INTERSTATE NUMBERED HIGHWAY
- U.S. NUMBERED HIGHWAY
- STATE NUMBERED HIGHWAY
- ARMORY
- CITY HALL/MUNICIPAL BLDG.
- COURTHOUSE
- FIRE DEPARTMENT
- HIGHWAY GARAGE
- HOSPITAL
- LIBRARY
- PARK AND RIDE
- POLICE DEPARTMENT
- POST OFFICE
- SCHOOL

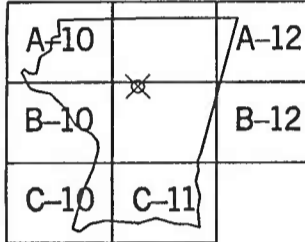
INFORMATION SUMMARY

BOUNDARY:
ACTS OF GENERAL ASSEMBLY, 1983
REVISED TO JUNE 12, 1998
HIGHWAYS REVISED TO JANUARY 1, 2000

PHOTOREVISED: 1995
CENSUS 16,731 (2000)

THIS MAP WAS CREATED USING MARYLAND
STATE PLANE COORDINATE GRID VALUES BASED
ON THE 1927 NORTH AMERICAN DATUM (NAD).


















STATEWIDE GRID MAP KEY



TOWN LOCATED ON GRID MAPS A-11, B-11
AND ON INDEX MAPS A-11, B-11
MUNICIPAL INDEX MAP REVISED TO JANUARY 1, 2002



LEGEND

- DIVIDED HIGHWAY 
- NUMBERED HIGHWAY 
- MUNICIPAL ROAD 
- INTERSTATE NUMBERED HIGHWAY 
- U.S. NUMBERED HIGHWAY 
- STATE NUMBERED HIGHWAY 
- ARMORY 
- CITY HALL/MUNICIPAL BLDG. 
- COURTHOUSE 
- FIRE DEPARTMENT 
- HIGHWAY GARAGE 
- HOSPITAL 
- PARK AND RIDE 
- LIBRARY 
- POLICE DEPARTMENT 
- POST OFFICE 
- SCHOOL 

INFORMATION SUMMARY

BOUNDARY:
 ACTS OF GENERAL ASSEMBLY, 1983
 REVISED TO JUNE 7, 1991
 HIGHWAYS REVISED TO JAN 1, 1992
 5,000' MARYLAND PLANE COORDINATE GRID
 PHOTOREVISED: AUGUST 1990
 CENSUS 13,068 (1980)

MAP PROJECTION AND THE MARYLAND PLANE COORDINATE
 5,000 FOOT GRID VALUES ARE NORTH AMERICAN 1927 DATUM
 5,000 FOOT NAD 1983 DATUM GRID VALUES ARE ITALIC

WESTMINSTER
CARROLL COUNTY
MARYLAND

*verified with Inventory,
 Maplex & HPMS
 11-25-92 T. Massicot*

PREPARED BY THE
MARYLAND DEPARTMENT OF TRANSPORTATION
STATE HIGHWAY ADMINISTRATION

IN COOPERATION WITH THE
U. S. DEPARTMENT OF TRANSPORTATION
FEDERAL HIGHWAY ADMINISTRATION

1992

HISD / DATA SUPPORT TEAM
CORRECTION MAP

