

LEGEND

- ROAD CLASSIFICATION**
- State Highway
 - County/Local Road
- ROUTE MARKERS**
- Interstate Numbered Highway
 - U.S. Numbered Highway
 - State Numbered Highway
 - Interchange Exit
- ROADSIDE CULTURE**
- Armory
 - Boundary Monument
 - Building/Structure
 - Camping Facility
 - College (Junior)
 - College/University
 - City/Town Hall
 - Courthouse
 - Md. Dept. of Agriculture Farmers Market
 - Fire/Rescue
 - Garage/SHA/County/Municipal
 - Gate/Barricade
 - Golf Course/Country Club
 - Hospital
 - Hospital w/ 24hour Emergency Room
 - Library
 - Lighthouse
 - Motor Vehicle Administration
 - Park and Ride Location
 - Pilgrimage Site
 - Police Station
 - Post Office
 - Courthouse
 - Radio/Microwave/TV Tower
 - Rest Area with Restrooms
 - School
 - Shopping Center/Mall
 - VEIP Station
 - Welcome Center
 - Yacht Club/Marina

STATEWIDE GRID MAP KEY

E-15	E-16
	F-16
G-15	G-16
H-15	H-16

TOWN LOCATED ON GRID MAP F-15 AND ON INDEX MAP F-15
MUNICIPAL INDEX MAP REVISED TO JANUARY 1, 2003

INFORMATION SUMMARY

BOUNDARY:
ACTS OF GENERAL ASSEMBLY, 1983
REVISED TO FEBRUARY 2, 1987
HIGHWAYS REVISED TO JANUARY 1, 2002
PHOTOREVISED: 1995
CENSUS 1,352 (2000)

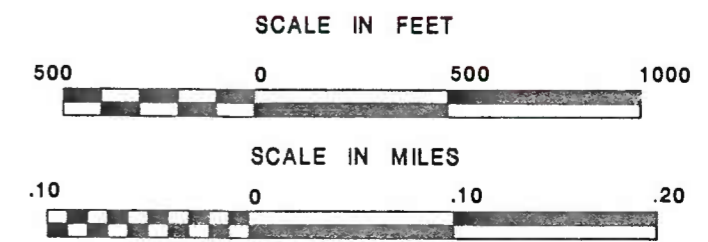
THIS MAP WAS CREATED USING MARYLAND STATE PLANE COORDINATE GRID VALUES BASED ON THE 1927 NORTH AMERICAN DATUM (NAD).

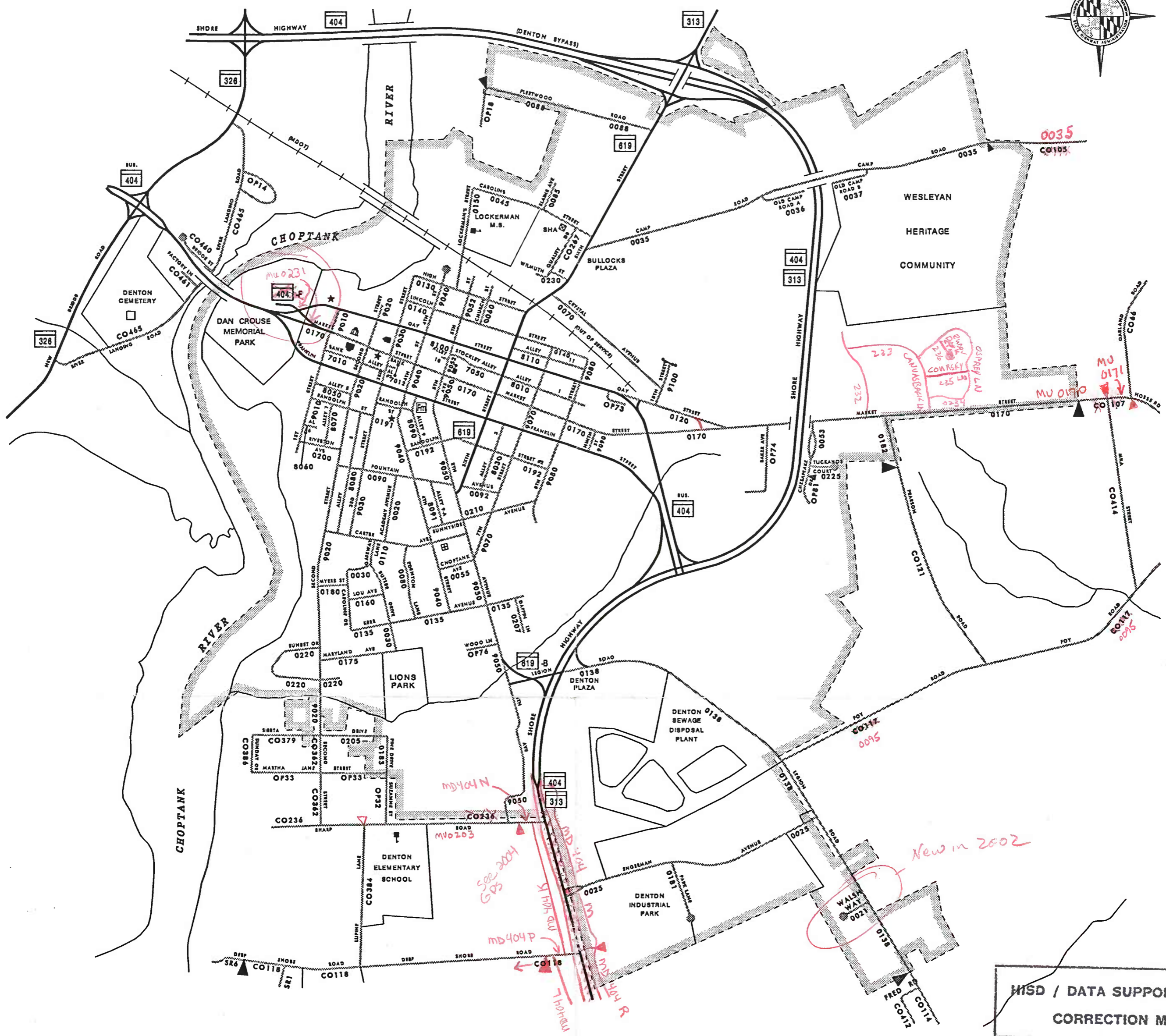

HISD / DATA SUPPORT TEAM
CORRECTION MAP

ROUTE NUMBER INDEX MAP
RIDGELEY

CAROLINE COUNTY
MARYLAND
PREPARED BY THE
MARYLAND DEPARTMENT OF TRANSPORTATION
STATE HIGHWAY ADMINISTRATION
IN COOPERATION WITH THE
U. S. DEPARTMENT OF TRANSPORTATION
FEDERAL HIGHWAY ADMINISTRATION

PUBLISHED: 2003





**MUSD / DATA SUPPORT TEAM
CORRECTION MAP**

ROUTE NUMBER INDEX MAP

DENTON

CAROLINE COUNTY

MARYLAND

PREPARED BY THE
MARYLAND DEPARTMENT OF TRANSPORTATION
STATE HIGHWAY ADMINISTRATION

IN COOPERATION WITH THE
U. S. DEPARTMENT OF TRANSPORTATION
FEDERAL HIGHWAY ADMINISTRATION

PUBLISHED: 2003

SCALE IN FEET



SCALE IN MILES



- LEGEND**
- ROAD CLASSIFICATION**
- State Highway
 - County/Local Road
- ROUTE MARKERS**
- Interstate Numbered Highway
 - U.S. Numbered Highway
 - State Numbered Highway
 - Interchange Exit
- ROADSIDE CULTURE**
- Army
 - Boundary Monument
 - Building/Structure
 - Camping Facility
 - College (Junior)
 - College/University
 - City/Town Hall
 - Courthouse
 - Mid. Dept. of Agriculture Farmers Market
 - Fire/Rescue
 - Garage/SHA/County/Municipal
 - Gate/Barriade
 - Golf Course/Country Club
 - Hospital
 - Hospital w/ 24hour Emergency Room
 - Library
 - Lighthouse
 - Motor Vehicle Administration
 - Park and Ride Location
 - Picnic Site
 - Police Station
 - Post Office
 - Radio/Microwave/TV Tower
 - Rest Area with Restrooms
 - School
 - Shopping Center/Mall
 - VEIP Station
 - Welcome Center
 - Yacht Club/Marine

STATEWIDE GRID MAP KEY


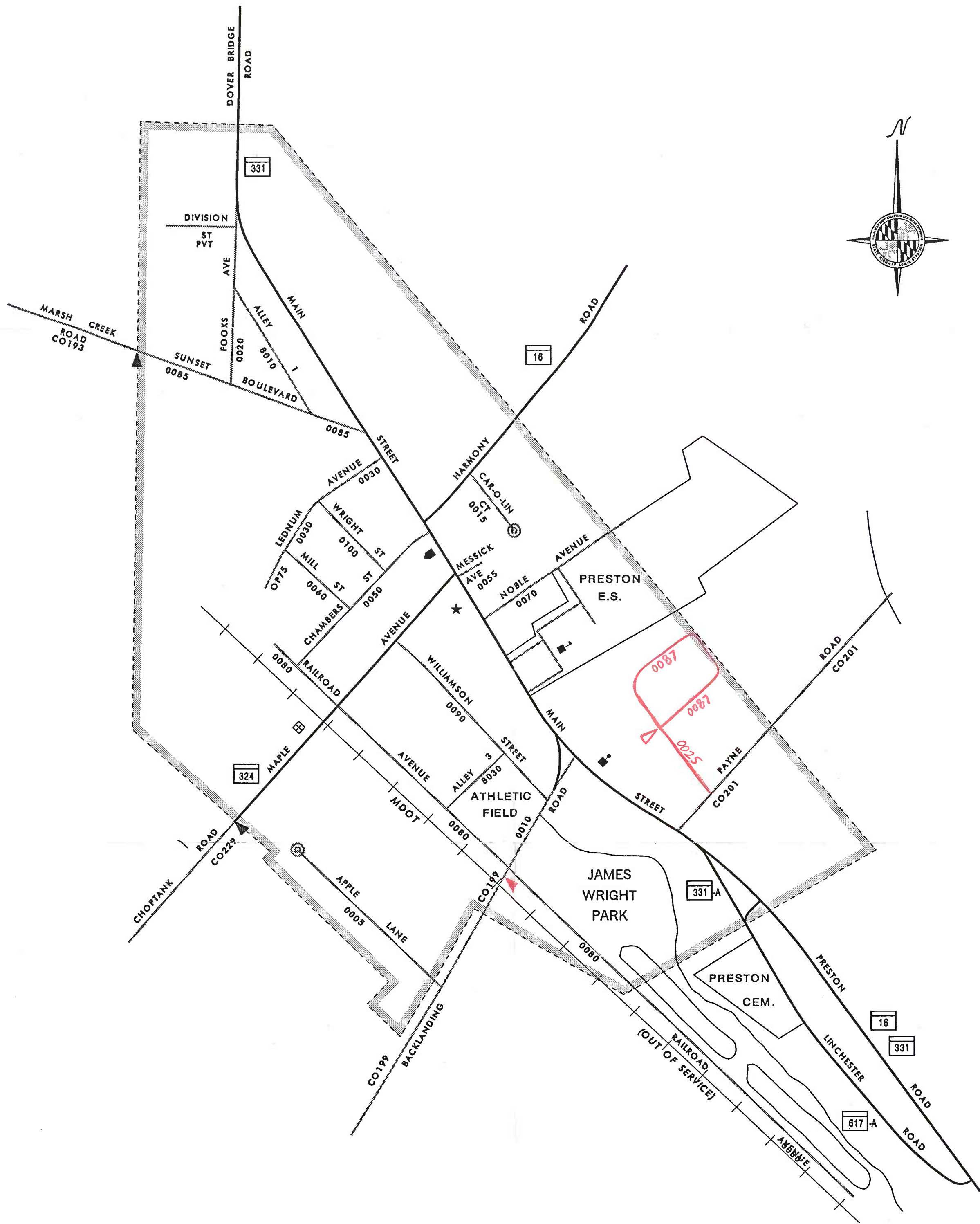
E-15	E-16
F-15	F-16
G-15	G-16
H-15	H-16

TOWN LOCATED ON GRID MAPS F-16, G-16
AND ON INDEX MAPS F-16, G-16
MUNICIPAL INDEX MAP REVISED TO JANUARY 1, 2002

INFORMATION SUMMARY

BOUNDARY:
ACTS OF GENERAL ASSEMBLY, 1986
REVISED TO MAY 29, 2001
HIGHWAYS REVISED TO JANUARY 1, 2002
PHOTOREVISED: 1994
CENSUS 2,980 (2000)

THIS MAP WAS CREATED USING MARYLAND
STATE PLANE COORDINATE GRID VALUES BASED
ON THE 1927 NORTH AMERICAN DATUM (NAD).



HISD / DATA SUPPORT TEAM
CORRECTION MAP

STATEWIDE GRID MAP KEY

E-15	E-16
F-15	F-16
G-15	G-16
H-15	H-16

TOWN LOCATED ON GRID MAP H-15
AND ON INDEX MAP H-15
MUNICIPAL INDEX MAP REVISED TO JANUARY 1, 2002

ROUTE NUMBER INDEX MAP PRESTON

CAROLINE COUNTY

MARYLAND

PREPARED BY THE

MARYLAND DEPARTMENT OF TRANSPORTATION

STATE HIGHWAY ADMINISTRATION

IN COOPERATION WITH THE
U. S. DEPARTMENT OF TRANSPORTATION

FEDERAL HIGHWAY ADMINISTRATION

PUBLISHED: 2003

SCALE IN FEET



SCALE IN MILES



LEGEND

ROAD CLASSIFICATION

State Highway

County/Local Road

ROUTE MARKERS

Interstate Numbered Highway

U.S. Numbered Highway

State Numbered Highway

Interchange Exit

ROADSIDE CULTURE

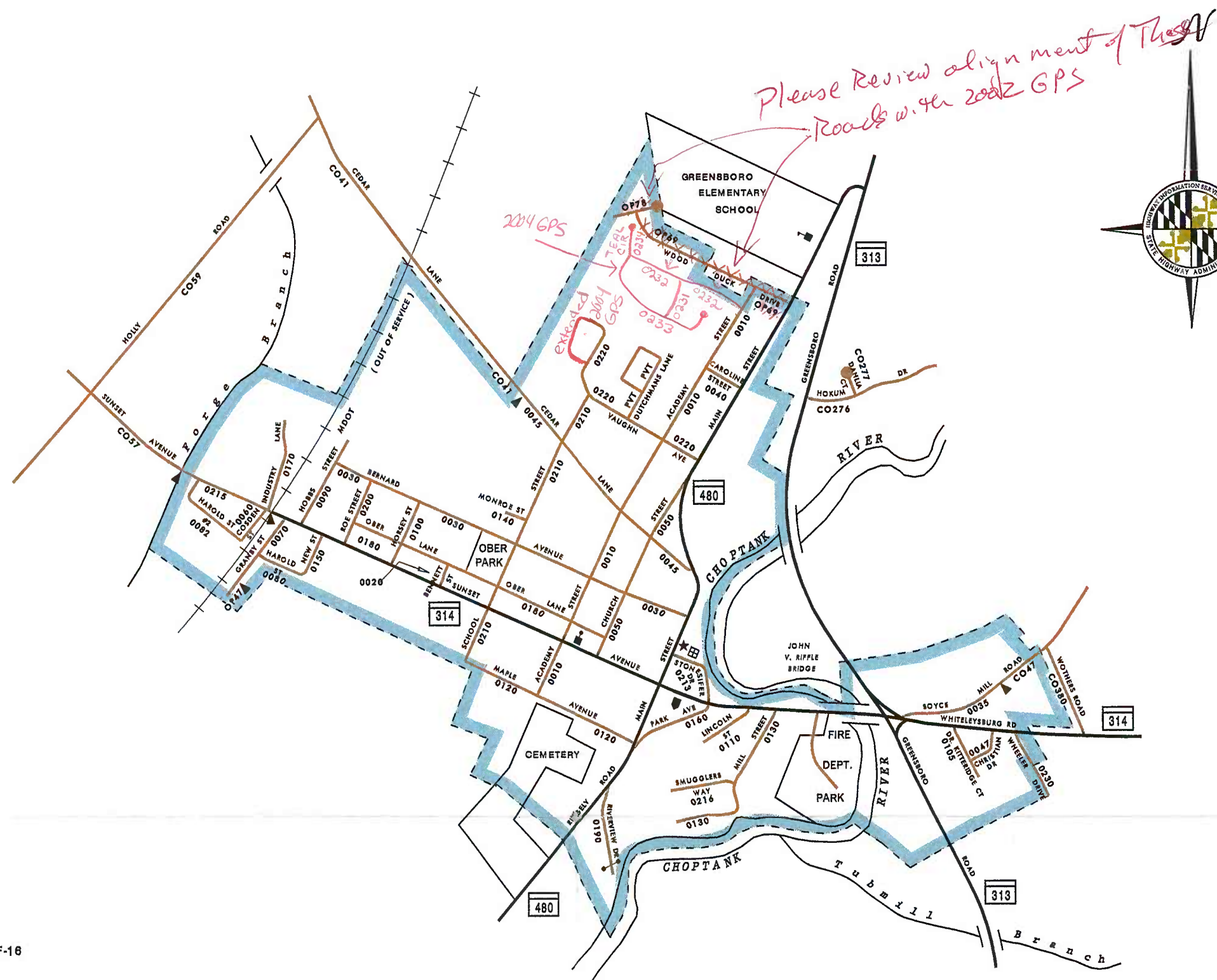
- Armory
- Boundary Monument
- Building/Structure
- Camping Facility
- College (Junior)
- College/University
- City/Town Hall
- Courthouse
- Md. Dept. of Agriculture Farmers Market
- Fire/Rescue
- Garage/SHA/County/Municipal
- Gate/Barricade
- Golf Course/Country Club
- Hospital
- Hospital w/ 24-hour Emergency Room
- Library
- Lighthouse
- Motor Vehicle Administration
- Park and Ride Location
- Public Site
- Police Station
- Post Office
- Radio/Microwave/TV Tower
- Rest Area with Restrooms
- School
- Shopping Center/Mall
- VEIP Station
- Welcome Center
- Yacht Club/Marine

INFORMATION SUMMARY

BOUNDARY:

ACTS OF GENERAL ASSEMBLY, 1983
REVISED TO OCTOBER 20, 1990
HIGHWAYS REVISED TO JANUARY 1, 2002
PHOTOREVISED: 1995
CENSUS 588 (2000)

THIS MAP WAS CREATED USING MARYLAND
STATE PLANE COORDINATE GRID VALUES BASED
ON THE 1927 NORTH AMERICAN DATUM (NAD).



STATEWIDE GRID MAP KEY

E-15	E-16
F-15	F-16
G-15	G-16
H-15	H-16

TOWN LOCATED ON GRID MAP F-16
AND ON INDEX MAP F-16

MUNICIPAL INDEX MAP REVISED TO JANUARY 1, 2002

LEGEND

ROAD CLASSIFICATION

- State Highway
- County/Local Road
- ROUTE MARKERS
- Interstate Numbered Highway
- U.S. Numbered Highway
- State Numbered Highway
- Interchange Exit

ROADSIDE CULTURE

- Armory
- Boundary Monument
- Building/Structure
- Camping Facility
- College (Junior)
- College/University
- City/Town Hall
- Courthouse
- Md. Dept. of Agriculture Farmers Market
- Fire/Rescue
- Garage/SHA/County/Municipal
- Gate/Sarrolade
- Golf Course/Country Club
- Hospital
- Hospital w/ 24hour Emergency Room
- Library
- Lighthouse
- Motor Vehicle Administration
- Park and Ride Location
- Picnic Site
- Police Station
- Post Office
- Radio/Microwave/TV Tower
- Rest Area with Restrooms
- School
- Shopping Center/Mall
- VEIP Station
- Welcome Center
- Yacht Club/Marine

~~HISD / DATA SUPPORT TEAM
CORRECTION MAP~~

INFORMATION SUMMARY

BOUNDARY:
ACTS OF GENERAL ASSEMBLY, 1983
REVISED TO AUGUST 3, 1997
HIGHWAYS REVISED TO JANUARY 1, 2002
PHOTOREVISED: 1994
CENSUS 1,632 (2000)

THIS MAP WAS CREATED USING MARYLAND
STATE PLANE COORDINATE GRID VALUES BASED
ON THE 1927 NORTH AMERICAN DATUM (NAD).

ROUTE NUMBER INDEX MAP
GREENSBORO
CAROLINE COUNTY

MARYLAND

PREPARED BY THE

MARYLAND DEPARTMENT
STATE HIGHWAY ADMINISTRATION

IN COOPERATION

U. S. DEPARTMENT OF
FEDERAL HIGHWAY ADMINISTRATION

PUBLISHED

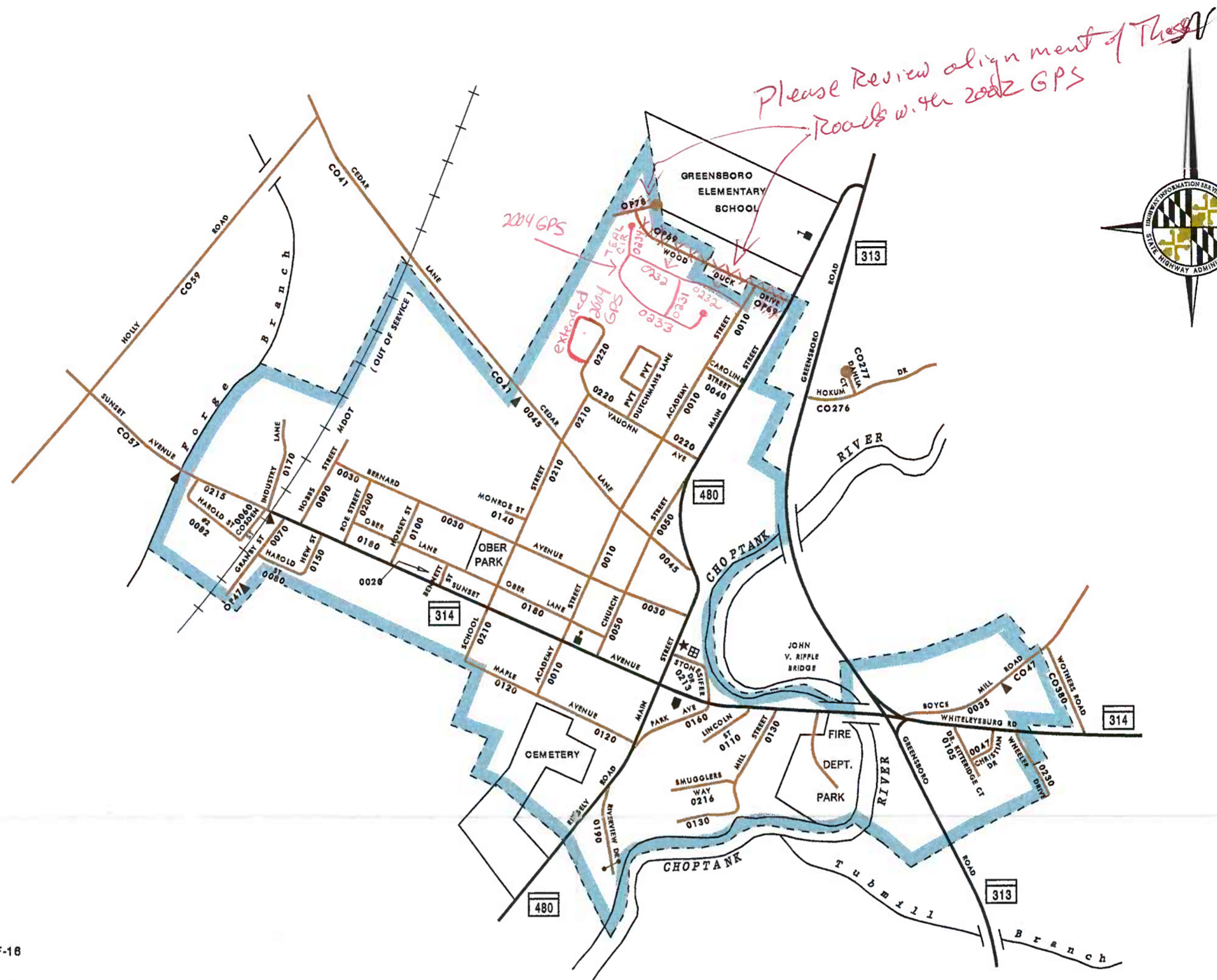
SCALE IN



SCALE IN



*Review attached maps
and GPS files for
Corrections.*



STATEWIDE GRID MAP KEY

E-15	E-16
F-15	F-16
G-15	G-16
H-15	H-16

TOWN LOCATED ON GRID MAP F-16
AND ON INDEX MAP F-16

MUNICIPAL INDEX MAP REVISED TO JANUARY 1, 2002

LEGEND

ROAD CLASSIFICATION

- State Highway
 - County/Local Road
- ROUTE MARKERS
- Intrastate Numbered Highway
 - U.S. Numbered Highway
 - State Numbered Highway
 - Interchange Exit

ROADSIDE CULTURE

- Armory
- Boundary Monument
- Building/Structure
- Camping Facility
- College (Junior)
- College/University
- City/Town Hall
- Courthouse
- Md. Dept. of Agriculture Farmers Market
- Fire/Rescue
- Garage/SHA/County/Municipal
- Gate/Barricade
- Golf Course/Country Club
- Hospital
- Hospital w/ 24hour Emergency Room
- Library
- Lighthouse
- Motor Vehicle Administration
- Park and Ride Location
- Picnic Site
- Police Station
- Post Office
- Radio/Microwave/TV Tower
- Rest Area with Restroom
- School
- Shopping Center/Mall
- VEIP Station
- Welcome Center
- Yacht Club/Marina

~~HISD / DATA SUPPORT TEAM
CORRECTION MAP~~

INFORMATION SUMMARY

BOUNDARY:
ACTS OF GENERAL ASSEMBLY, 1983
REVISED TO AUGUST 3, 1997
HIGHWAYS REVISED TO JANUARY 1, 2002
PHOTOREVISED: 1994
CENSUS 1,632 (2000)

THIS MAP WAS CREATED USING MARYLAND
STATE PLANE COORDINATE GRID VALUES BASED
ON THE 1927 NORTH AMERICAN DATUM (NAD).

ROUTE NUMBER INDEX MAP
GREENSBORO
CAROLINE COUNTY

MARYLAND

PREPARED BY THE
MARYLAND DEPARTMENT OF TRANSPORTATION
STATE HIGHWAY ADMINISTRATION

IN COOPERATION WITH THE
U. S. DEPARTMENT OF TRANSPORTATION
FEDERAL HIGHWAY ADMINISTRATION

PUBLISHED: 2003

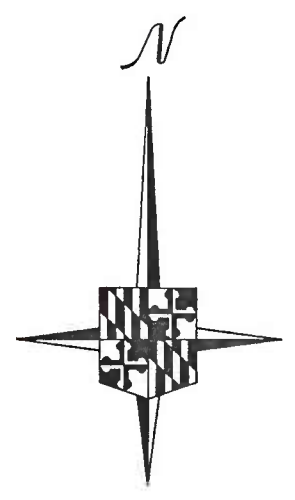
SCALE IN FEET



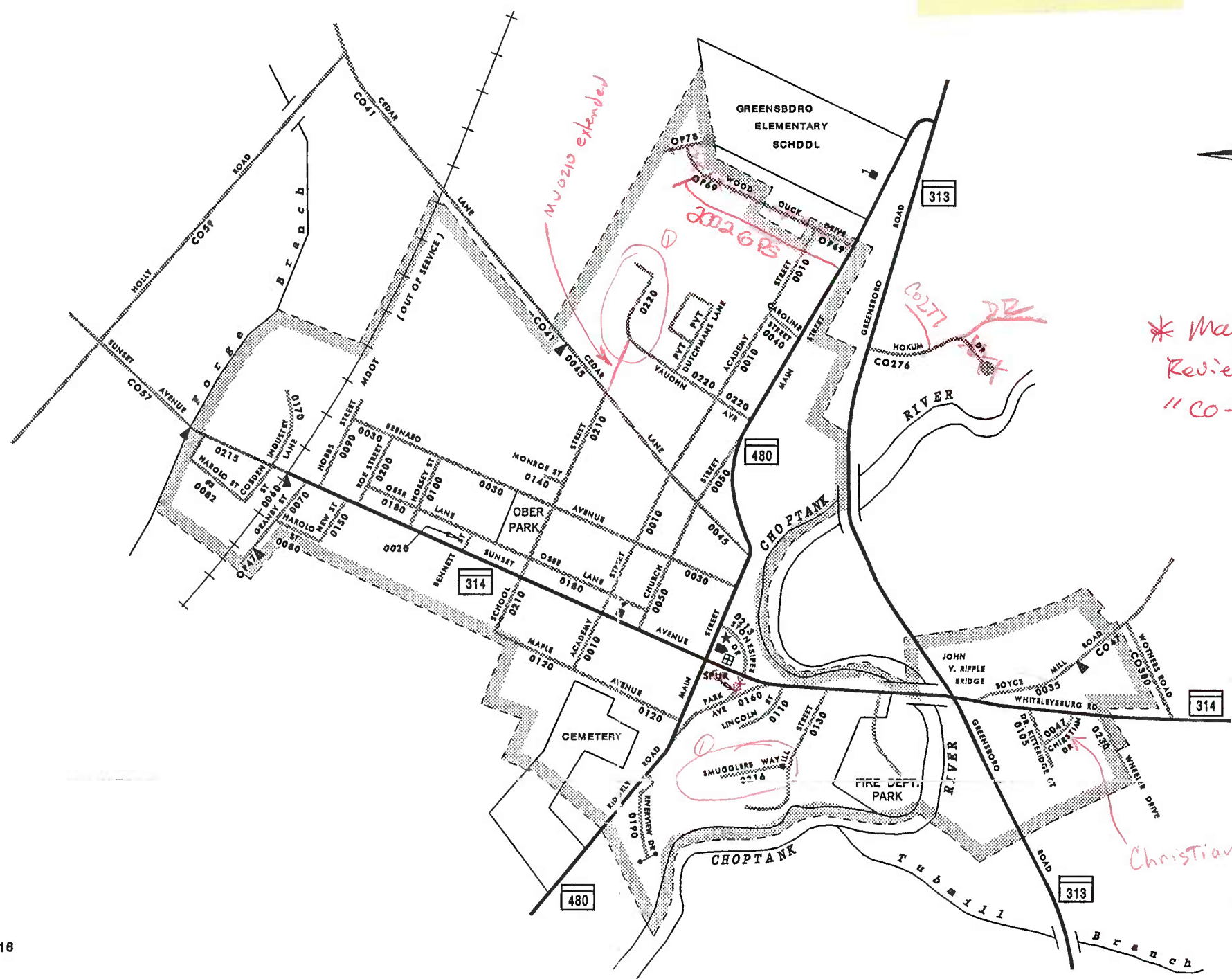
SCALE IN MILES



As per phone call to Greensboro town Manager The MU0210 School Rd extension (+0.0Pmi) will be on their Road Imp. Report If it is not tell Kevin



* Mapping Team - Review alignments with "Co-local.dgn" GPS File



STATEWIDE GRID MAP KEY

E-15	E-16
F-15	X
G-15	G-16
H-15	H-16

TOWN LOCATED ON GRID MAP F-16 AND ON INDEX MAP F-16

HISD / DATA SUPPORT TEAM
CORRECTION MAP

① - see 2000 GPS line work

Greensboro -072-
Please see GPS and adjust line work as necessary

LEGEND

- STATE HIGHWAY
- COUNTY ROADS
- MUNICIPAL ROAD
- OTHER PUBLIC ROAD
- RESERVATION/PVT ROAD
- INTERSTATE NUMBERED HIGHWAY
- U.S. NUMBERED HIGHWAY
- STATE NUMBERED HIGHWAY
- ARMORY
- CITY HALL/MUNICIPAL BLDG.
- COURTHOUSE
- FIRE DEPARTMENT
- HIGHWAY GARAGE
- HOSPITAL
- LIBRARY
- PARK AND RIDE
- POLICE DEPARTMENT
- POST OFFICE
- SCHOOL

INFORMATION SUMMARY

BOUNDARY:
ACTS OF GENERAL ASSEMBLY, 1983
REVISED TO AUGUST 3, 1997
HIGHWAYS REVISED TO JANUARY 1, 2000
PHOTOREVISED: 1994
CENSUS 1,832 (2000)
THIS MAP WAS CREATED USING MARYLAND STATE PLANE COORDINATE GRID VALUES BASED ON THE 1927 NORTH AMERICAN DATUM (NAD).

ROUTE NUMBER INDEX MAP
GREENSBORO
CAROLINE COUNTY

MARYLAND

PREPARED BY THE

MARYLAND DEPARTMENT OF TRANSPORTATION
STATE HIGHWAY ADMINISTRATION

IN COOPERATION WITH THE

U. S. DEPARTMENT OF TRANSPORTATION
FEDERAL HIGHWAY ADMINISTRATION

PUBLISHED: 2001

SCALE IN FEET




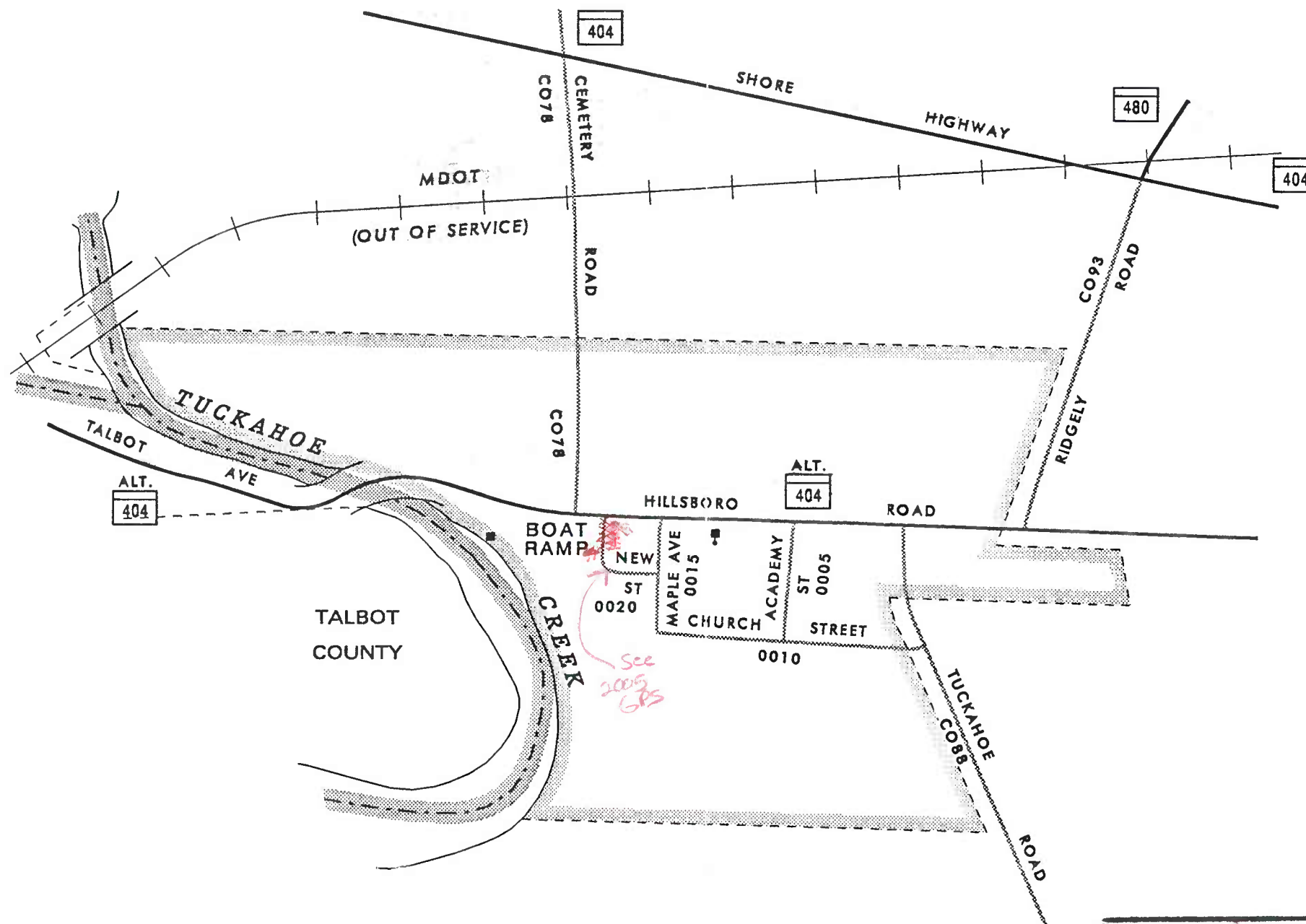
SCALE IN MILES



QUEEN ANNE'S
COUNTY

QUEEN
ANNE

TALBOT
COUNTY



~~HISD / DATA SUPPORT TEAM
CORRECTION MAP~~

ROUTE NUMBER INDEX MAP HILLSBORO

CAROLINE COUNTY
MARYLAND

PREPARED BY THE
MARYLAND DEPARTMENT OF TRANSPORTATION

STATE HIGHWAY ADMINISTRATION

IN COOPERATION WITH THE
U. S. DEPARTMENT OF TRANSPORTATION

FEDERAL HIGHWAY ADMINISTRATION

PUBLISHED: 2003

SCALE IN FEET



SCALE IN MILES



LEGEND

ROAD CLASSIFICATION

State Highway
 County/Local Road

ROUTE MARKERS

Interstate Numbered Highway
 U.S. Numbered Highway
 State Numbered Highway
 Interchange Exit

ROADSIDE CULTURE

- | | |
|---|-----------------------------------|
| Armory | Hospital w/ 24hour Emergency Room |
| Boundary Monument | Library |
| Building/Structure | Lighthouse |
| Camping Facility | Motor Vehicle Administration |
| College (Junior) | Park and Ride Location |
| College/University | Piano Site |
| City/Town Hall | Police Station |
| Courthouse | Post Office |
| Md. Dept. of Agriculture Farmers Market | Radio/Microwave/TV Tower |
| Fire/Rescue | Rest Area with Restroom |
| Garage/SHA/County/Municipal | School |
| Gate/Barricade | Shopping Center/Mall |
| Golf Course/Country Club | VEIP Station |
| Hospital | Welcome Center |
| | Yacht Club/Marina |

STATEWIDE GRID MAP KEY

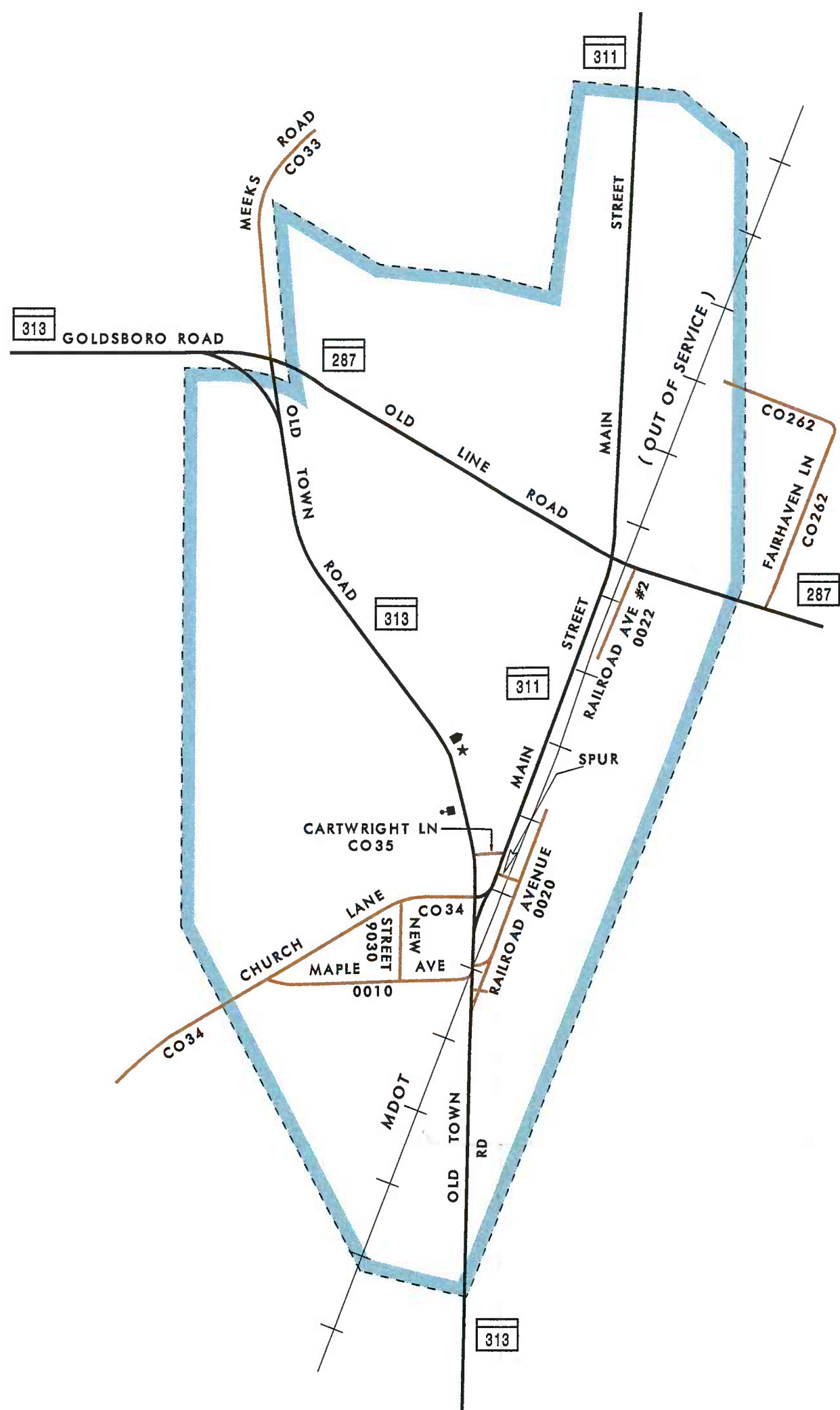
E-15	E-16
	F-16
G-15	G-16
H-15	H-16

TOWN LOCATED ON GRID MAP F-15
AND ON INDEX MAP F-15
MUNICIPAL INDEX MAP REVISED TO JANUARY 1, 2003

INFORMATION SUMMARY

BOUNDARY:
ACTS OF GENERAL ASSEMBLY, 1983
NO REVISIONS
HIGHWAYS REVISED TO JANUARY 1, 2002
PHOTOREVISED: 1995
CENSUS 183 (2000)

THIS MAP WAS CREATED USING MARYLAND
STATE PLANE COORDINATE GRID VALUES BASED
ON THE 1927 NORTH AMERICAN DATUM (NAD).



~~HISD / DOT SUPPORT TEAM
CORRECTION MAP~~

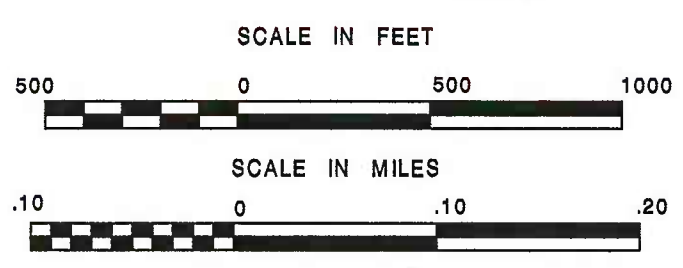
ROUTE NUMBER INDEX MAP GOLDSBORO

CAROLINE COUNTY
MARYLAND

PREPARED BY THE
MARYLAND DEPARTMENT OF TRANSPORTATION
STATE HIGHWAY ADMINISTRATION

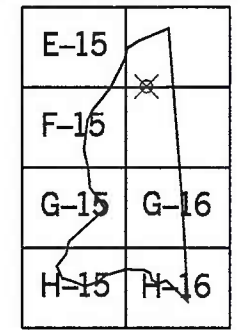
IN COOPERATION WITH THE
U. S. DEPARTMENT OF TRANSPORTATION
FEDERAL HIGHWAY ADMINISTRATION

PUBLISHED: 2003



- ### LEGEND
- ROAD CLASSIFICATION**
- State Highway
 - County/Local Road
- ROUTE MARKERS**
- Interstate Numbered Highway 75
 - U.S. Numbered Highway 20
 - State Numbered Highway 313
 - Interchange Exit 20
- ROADSIDE CULTURE**
- Armory
 - Boundary Monument
 - Building/Structure
 - Camping Facility
 - College (Junior)
 - College/University
 - City/Town Hall
 - Courthouse
 - Md. Dept. of Agriculture Farmers Market
 - Fire/Rescue
 - Gerege/SHA/County/Municipal
 - Gate/Barricade
 - Golf Course/Country Club
 - Hospital
 - Hospital w/ 24hour Emergency Room
 - Library
 - Lighthouse
 - Motor Vehicle Administration
 - Park and Ride Location
 - Picnic Site
 - Police Station
 - Post Office
 - Radio/Microwave/TV Tower
 - Rest Area with Restrooms
 - School
 - Shopping Center/Mall
 - VEIP Station
 - Welcome Center
 - Yacht Club/Marina

STATEWIDE GRID MAP KEY


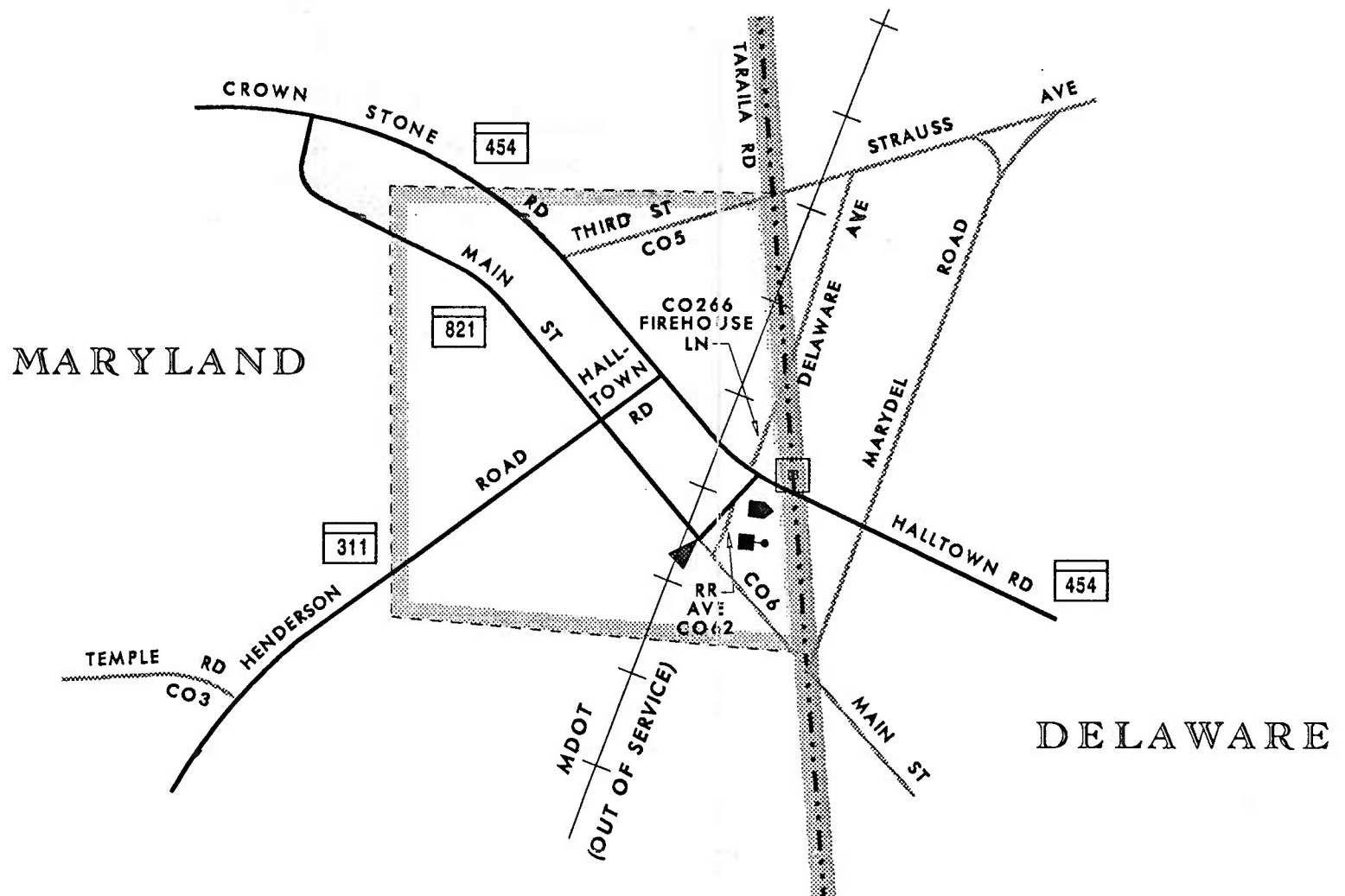


TOWN LOCATED ON GRID MAPS E-16, F-16
AND ON INDEX MAPS E-16, F-16
MUNICIPAL INDEX MAP REVISED TO JANUARY 1, 2002

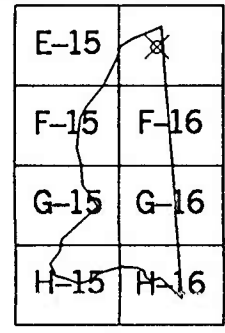
INFORMATION SUMMARY

BOUNDARY:
ACTS OF GENERAL ASSEMBLY, 1983
NO REVISIONS
HIGHWAYS REVISED TO JANUARY 1, 2002
PHOTOREVISED: 1994
CENSUS 216 (2000)

THIS MAP WAS CREATED USING MARYLAND
STATE PLANE COORDINATE GRID VALUES BASED
ON THE 1927 NORTH AMERICAN DATUM (NAD).



STATEWIDE GRID MAP KEY



TOWN LOCATED ON GRID MAP E-16
AND ON INDEX MAP E-16
MUNICIPAL INDEX MAP REVISED TO JANUARY 1, 2003

LEGEND

ROAD CLASSIFICATION

- State Highway
- County/Local Road

ROUTE MARKERS

- Interstate Numbered Highway
- U.S. Numbered Highway
- State Numbered Highway
- Interchange Exit

ROADSIDE CULTURE

- Armory
- Boundary Monument
- Building/Structure
- Camping Facility
- College (Junior)
- College/University
- City/Town Hall
- Courthouse
- Md. Dept. of Agriculture Farmers Market
- Fire/Rescue
- Garage/SHA/County/Municipal
- Gate/Barricade
- Golf Course/Country Club
- Hospital
- Hospital w/ 24hour Emergency Room
- Library
- Lighthouse
- Motor Vehicle Administration
- Park and Ride Location
- Picnic Site
- Police Station
- Post Office
- Radio/Microwave/TV Tower
- Rest Area with Restrooms
- School
- Shopping Center/Mall
- VEIP Station
- Welcome Center
- Yacht Club/Marine

INFORMATION SUMMARY

BOUNDARY:
ACTS OF GENERAL ASSEMBLY, 1983
NO REVISIONS
HIGHWAYS REVISED TO JANUARY 1, 2002
PHOTOREVISED: 1995
CENSUS 147 (2000)

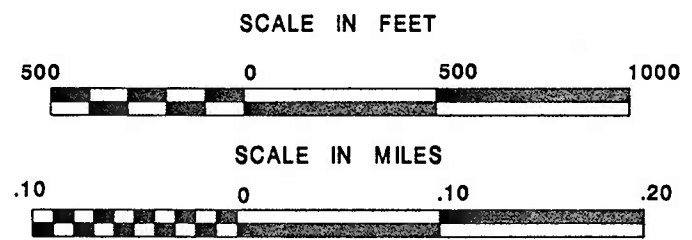
THIS MAP WAS CREATED USING MARYLAND STATE PLANE COORDINATE GRID VALUES BASED ON THE 1927 NORTH AMERICAN DATUM (NAD).

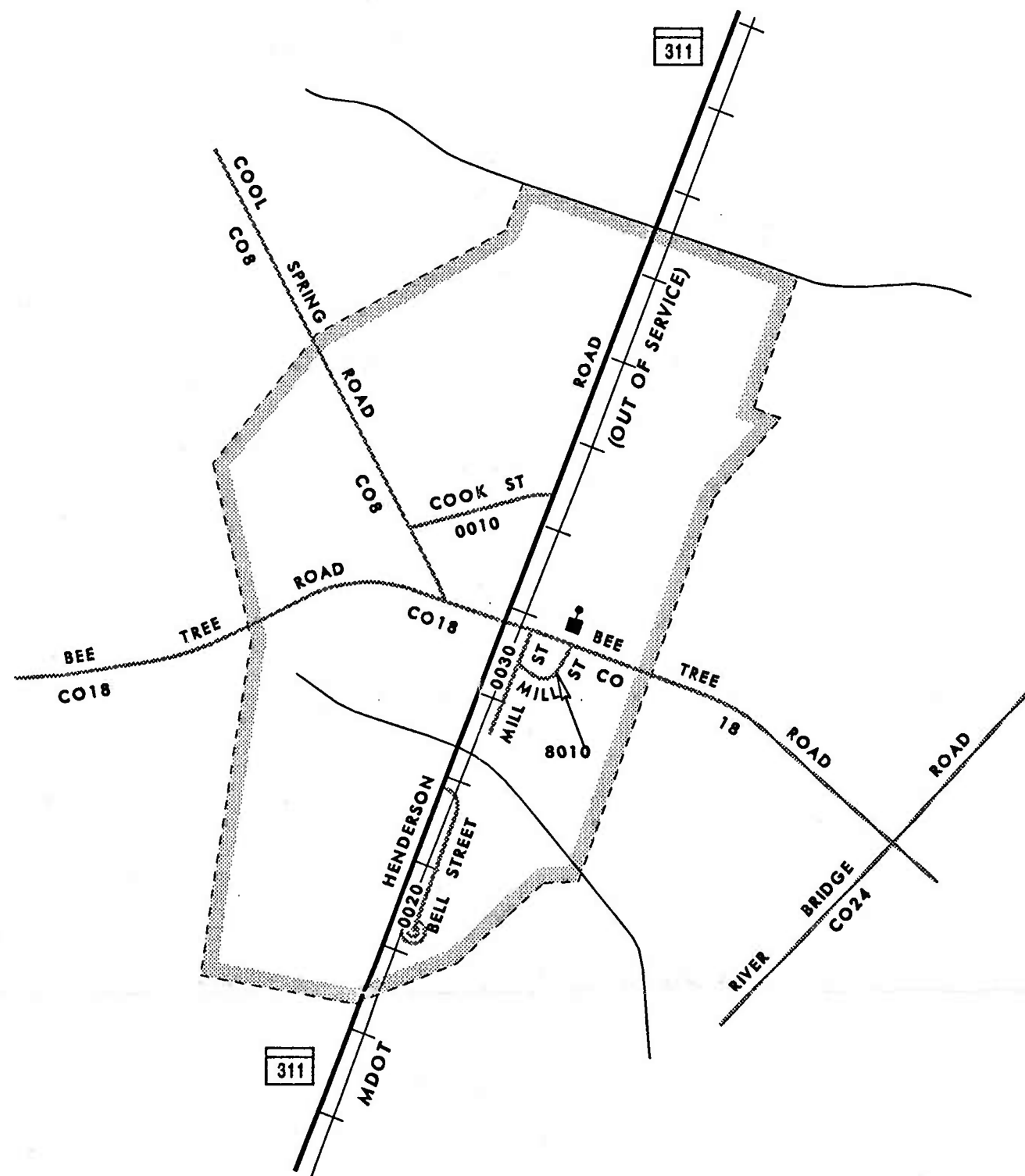

ROUTE NUMBER INDEX MAP
MARYDEL

CAROLINE COUNTY
MARYLAND
PREPARED BY THE
MSD / DATA SUPPORT TEAM
CORRECTION MAP

MARYLAND DEPARTMENT OF TRANSPORTATION
STATE HIGHWAY ADMINISTRATION
IN COOPERATION WITH THE
U. S. DEPARTMENT OF TRANSPORTATION
FEDERAL HIGHWAY ADMINISTRATION

PUBLISHED: 2003





ROUTE NUMBER INDEX MAP HENDERSON

CAROLINE COUNTY

MARYLAND
PREPARED BY THE

HISD / DATA SUPPORT TEAM
CORRECTION MAP

MARYLAND DEPARTMENT OF TRANSPORTATION
STATE HIGHWAY ADMINISTRATION

IN COOPERATION WITH THE
U. S. DEPARTMENT OF TRANSPORTATION
FEDERAL HIGHWAY ADMINISTRATION

PUBLISHED: 2003

SCALE IN FEET



SCALE IN MILES



LEGEND

ROAD CLASSIFICATION

State Highway

County/Local Road

ROUTE MARKERS

Interstate Numbered Highway

U.S. Numbered Highway

State Numbered Highway

Interchange Exit

ROADSIDE CULTURE

Armory	Hospital w/ 24hour Emergency Room
Boundary Monument	Library
Building/Structure	Lighthouse
Camping Facility	Motor Vehicle Administration
College (Junior)	Park and Ride Location
College/University	Picnic Site
City/Town Hall	Police Station
Courthouse	Post Office
Md. Dept. of Agriculture Farmers Market	Radio/Microwave/TV Tower
Fire/Rescue	Rest Area with Restrooms
Garage/SHA/County/Municipal	School
Gate/Barricade	Shopping Center/Mall
Golf Course/Country Club	VEIP Station
Hospital	Walcome Center
	Yacht Club/Marine

STATEWIDE GRID MAP KEY

E-15	F-15	F-16
G-15	G-16	
H-15	H-16	

TOWN LOCATED ON GRID MAP E-15
AND ON INDEX MAP E-16
MUNICIPAL INDEX MAP REVISED TO JANUARY 1, 2003

INFORMATION SUMMARY

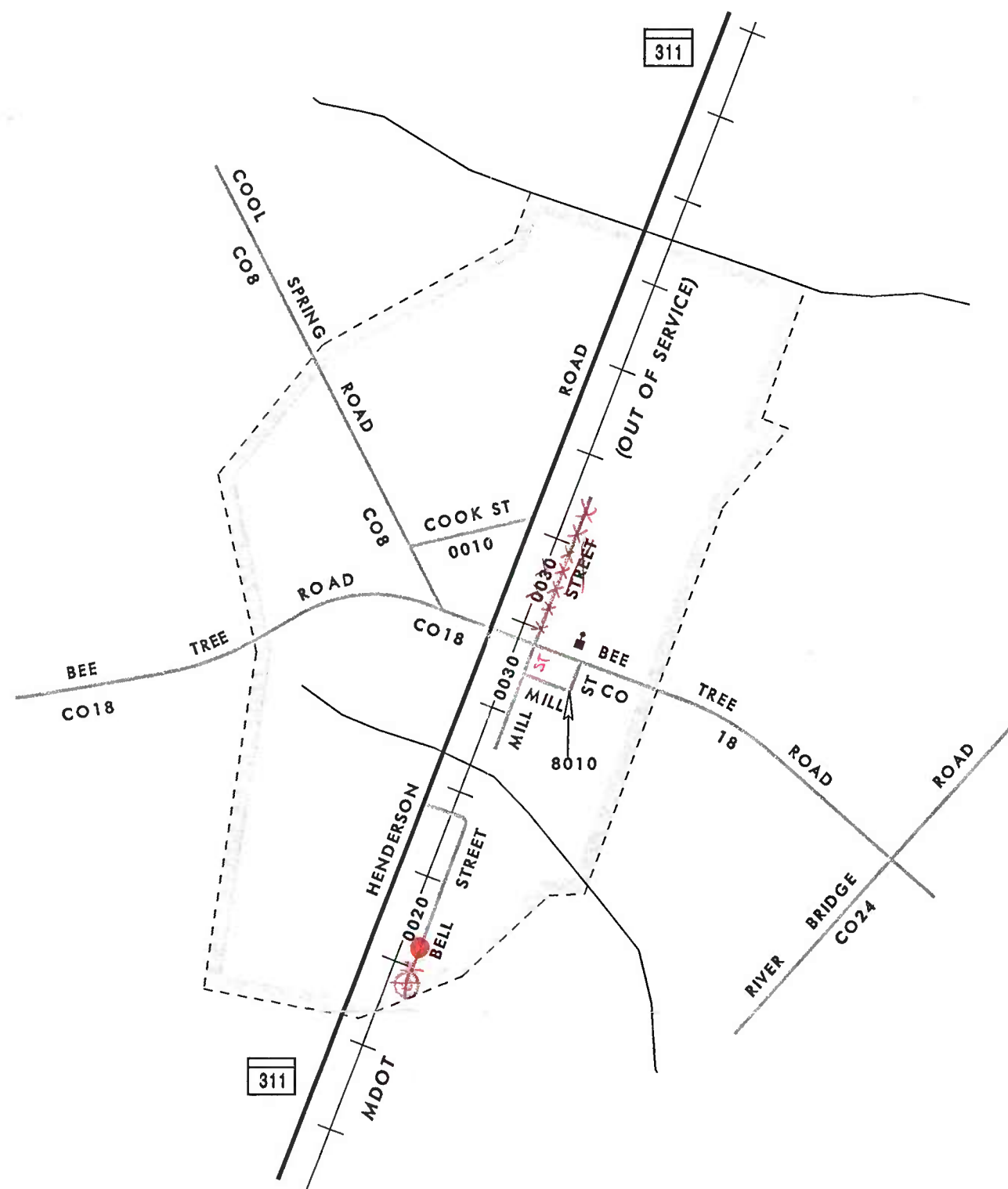

BOUNDARY:
ACTS OF GENERAL ASSEMBLY, 1983
NO REVISIONS

HIGHWAYS REVISED TO JANUARY 1, 2002

PHOTOREVISED: 1991

CENSUS 118 (2000)

THIS MAP WAS CREATED USING MARYLAND
STATE PLANE COORDINATE GRID VALUES BASED
ON THE 1927 NORTH AMERICAN DATUM (NAD).



ROUTE NUMBER INDEX MAP HENDERSON

CAROLINE COUNTY

MARYLAND

PREPARED BY THE

MARYLAND DEPARTMENT OF TRANSPORTATION

STATE HIGHWAY ADMINISTRATION

IN COOPERATION WITH THE

U. S. DEPARTMENT OF TRANSPORTATION

FEDERAL HIGHWAY ADMINISTRATION

PUBLISHED: 2001

SCALE IN FEET



SCALE IN MILES



LEGEND

STATE HIGHWAY	—————	—————
COUNTY ROADS	—————	—————
MUNICIPAL ROAD	—————	—————
OTHER PUBLIC ROAD	—————	—————
RESERVATION/PVT ROAD	—————	—————
INTERSTATE NUMBERED HIGHWAY	—————	
U.S. NUMBERED HIGHWAY	—————	
STATE NUMBERED HIGHWAY	—————	
ARMORY	—————	
CITY HALL/MUNICIPAL BLDG.	—————	
COURTHOUSE	—————	
FIRE DEPARTMENT	—————	
HIGHWAY GARAGE	—————	
HOSPITAL	—————	
LIBRARY	—————	
PARK AND RIDE	—————	
POLICE DEPARTMENT	—————	
POST OFFICE	—————	
SCHOOL	—————	

STATEWIDE GRID MAP KEY

E-15	
F-15	F-16
G-15	G-16
H-15	H-16

TOWN LOCATED ON GRID MAP E-16
AND ON INDEX MAP E-16

Index map Revised To January, 2002

INFORMATION SUMMARY

BOUNDARY:

ACTS OF GENERAL ASSEMBLY, 1983

NO REVISIONS

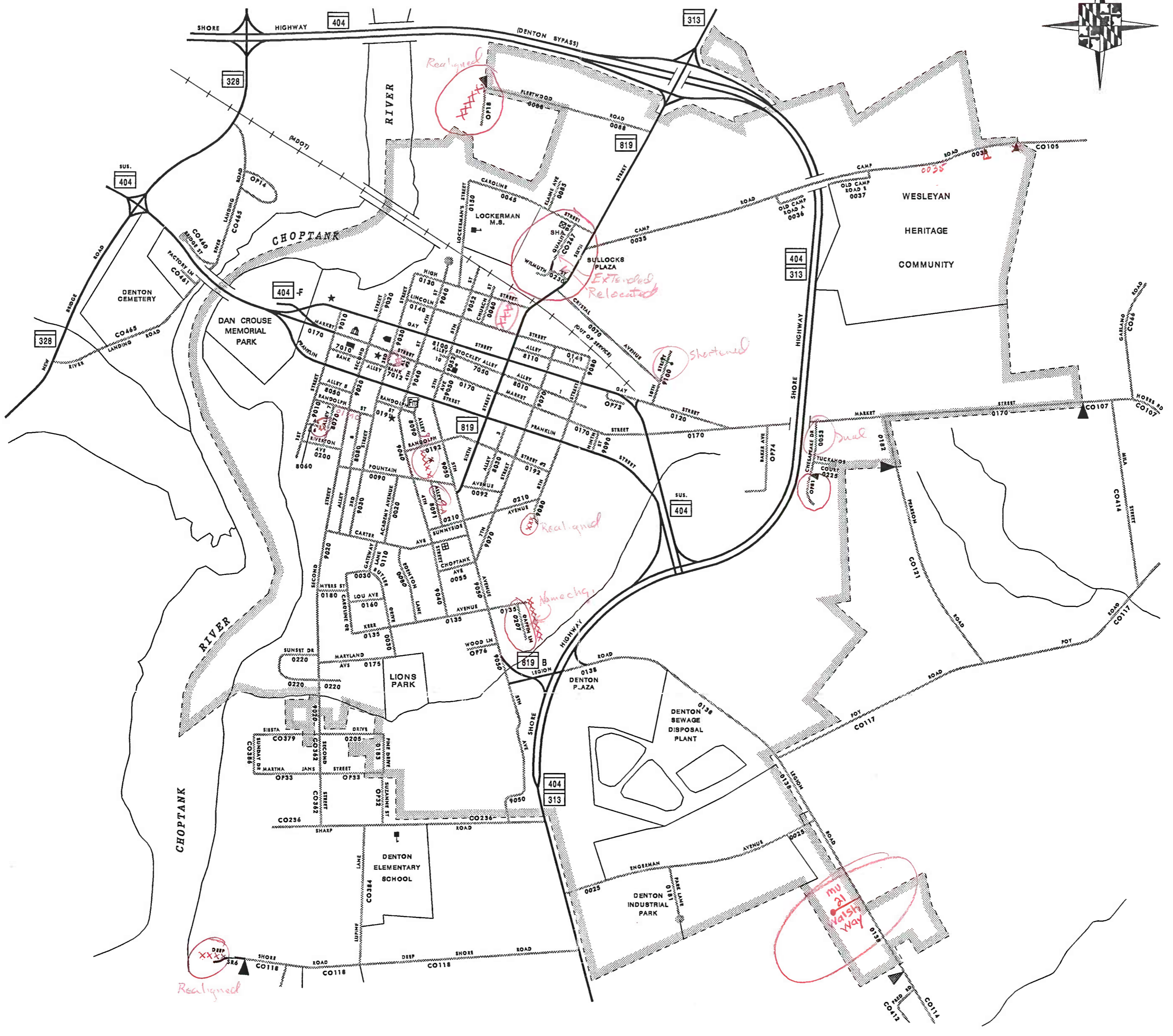

HIGHWAYS REVISED TO JANUARY 1, 2000

PHOTOREVISED: 1991

CENSUS 118 (2000)

THIS MAP WAS CREATED USING MARYLAND
STATE PLANE COORDINATE GRID VALUES BASED
ON THE 1927 NORTH AMERICAN DATUM (NAD).

* mapping Team - Please Review
 This map will all GPS Files,
 Including "Co-Local.dgn"



ROUTE NUMBER INDEX MAP

DENTON CAROLINE COUNTY

MARYLAND

PREPARED BY THE
 MARYLAND DEPARTMENT OF TRANSPORTATION
 STATE HIGHWAY ADMINISTRATION

IN COOPERATION WITH THE
 U. S. DEPARTMENT OF TRANSPORTATION
 FEDERAL HIGHWAY ADMINISTRATION

PUBLISHED: 2001

LEGEND

- STATE HIGHWAY
- COUNTY ROADS
- MUNICIPAL ROAD
- OTHER PUBLIC ROAD
- RESERVATION/PVT ROAD
- INTERSTATE NUMBERED HIGHWAY
- U.S. NUMBERED HIGHWAY
- STATE NUMBERED HIGHWAY
- ARMORY
- CITY HALL/MUNICIPAL BLDG.
- COURTHOUSE
- FIRE DEPARTMENT
- HIGHWAY GARAGE
- HOSPITAL
- LIBRARY
- PARK AND RIDE
- POLICE DEPARTMENT
- POST OFFICE
- SCHOOL

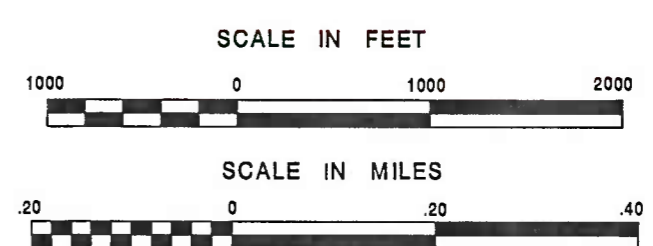
STATEWIDE GRID MAP KEY

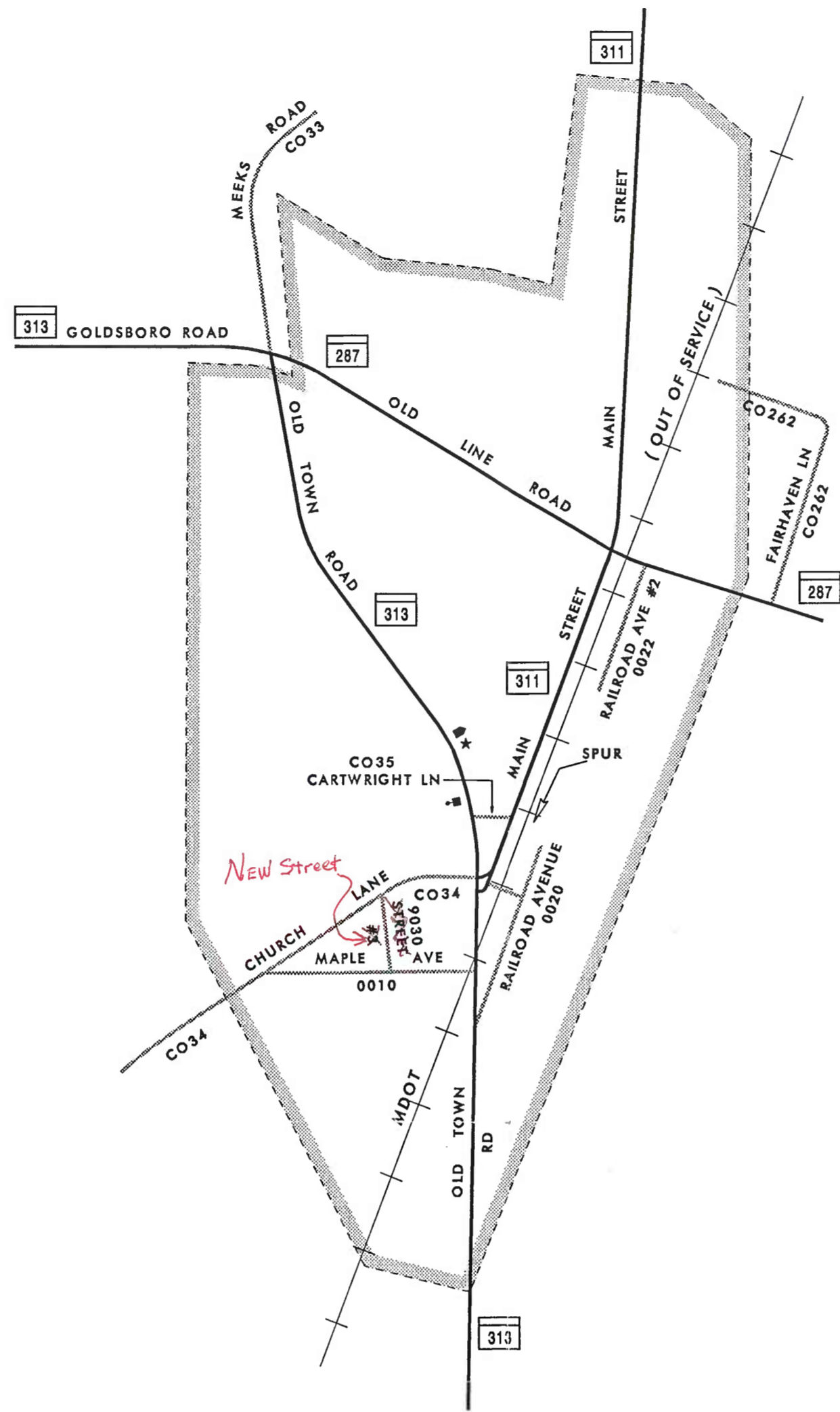
E-15	E-16
F-15	F-16
G-15	G-16
H-15	H-16

TOWN LOCATED ON GRID MAPS F-16, G-16
 AND ON INDEX MAPS F-16, G-16

INFORMATION SUMMARY

BOUNDARY:
 ACTS OF GENERAL ASSEMBLY, 1983
 REVISED TO MAY 22, 1997
 HIGHWAYS REVISED TO JANUARY 1, 2000
 PHOTOREVISED: 1994
 CENSUS 2,960 (2000)
 THIS MAP WAS CREATED USING MARYLAND
 STATE PLANE COORDINATE GRID VALUES BASED
 ON THE 1927 NORTH AMERICAN DATUM (NAD).





HISD / DATA SUPPORT TEAM
CORRECTION MAP

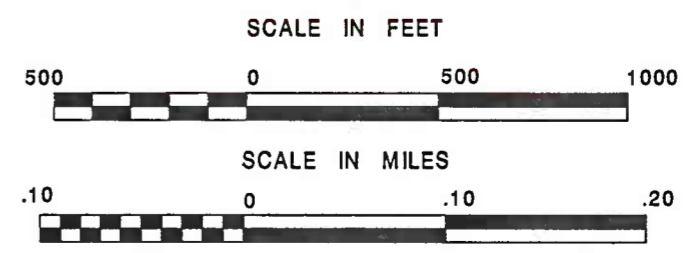
ROUTE NUMBER INDEX MAP GOLDSBORO CAROLINE COUNTY

MARYLAND

PREPARED BY THE
MARYLAND DEPARTMENT OF TRANSPORTATION
STATE HIGHWAY ADMINISTRATION

IN COOPERATION WITH THE
U. S. DEPARTMENT OF TRANSPORTATION
FEDERAL HIGHWAY ADMINISTRATION

PUBLISHED: 2001



LEGEND

- STATE HIGHWAY
- COUNTY ROADS
- MUNICIPAL ROAD
- OTHER PUBLIC ROAD
- RESERVATION/PVT ROAD
- INTERSTATE NUMBERED HIGHWAY
- U. S. NUMBERED HIGHWAY
- STATE NUMBERED HIGHWAY
- ARMORY
- CITY HALL/MUNICIPAL BLDG.
- COURTHOUSE
- FIRE DEPARTMENT
- HIGHWAY GARAGE
- HOSPITAL
- LIBRARY
- PARK AND RIDE
- POLICE DEPARTMENT
- POST OFFICE
- SCHOOL

STATEWIDE GRID MAP KEY

E-15	
F-15	
G-15	G-16
H-15	H-16

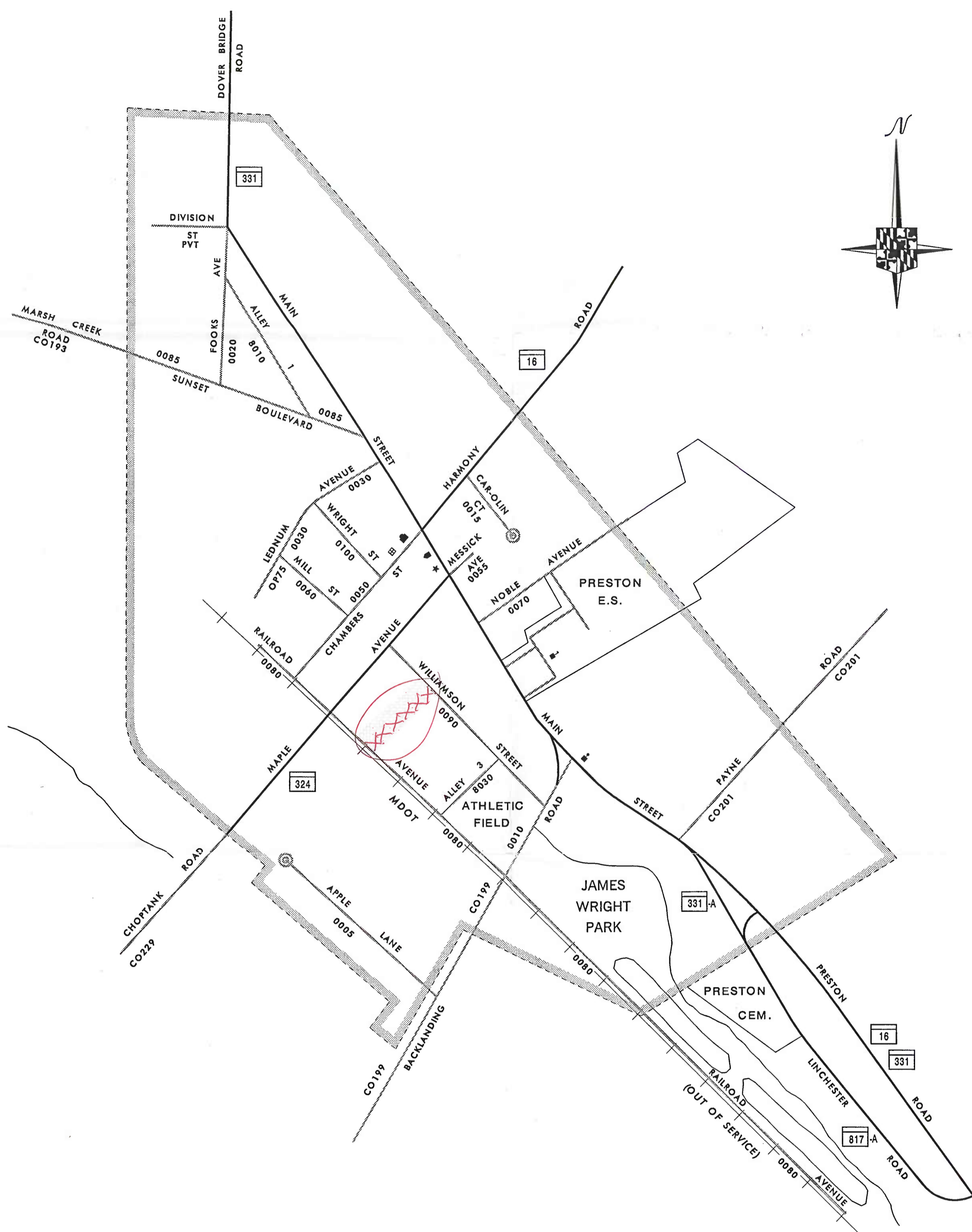
TOWN LOCATED ON GRID MAPS E-16, F-16
AND ON INDEX MAPS E-16, F-16

Index Map Revised to Jan 1, 2002

INFORMATION SUMMARY

BOUNDARY:
ACTS OF GENERAL ASSEMBLY, 1983
NO REVISIONS
HIGHWAYS REVISED TO JANUARY 1, 2000
PHOTOREVISED: 1994
CENSUS 216 (2000)

THIS MAP WAS CREATED USING MARYLAND
STATE PLANE COORDINATE GRID VALUES BASED
ON THE 1927 NORTH AMERICAN DATUM (NAD).



HIGD / DATA SUPPORT TEAM
CORRECTION MAP

LEGEND

- STATE HIGHWAY
- COUNTY ROADS
- MUNICIPAL ROAD
- OTHER PUBLIC ROAD
- RESERVATION/PVT ROAD
- INTERSTATE NUMBERED HIGHWAY
- U.S. NUMBERED HIGHWAY
- STATE NUMBERED HIGHWAY
- ARMORY
- CITY HALL/MUNICIPAL BLDG.
- COURTHOUSE
- FIRE DEPARTMENT
- HIGHWAY GARAGE
- HOSPITAL
- LIBRARY
- PARK AND RIDE
- POLICE DEPARTMENT
- POST OFFICE
- SCHOOL

STATEWIDE GRID MAP KEY

E-15	E-16
F-15	F-16
G-15	G-16
	H-16

TOWN LOCATED ON GRID MAP H-15
AND ON INDEX MAP H-15

Index map revised to Jan 1, 2002

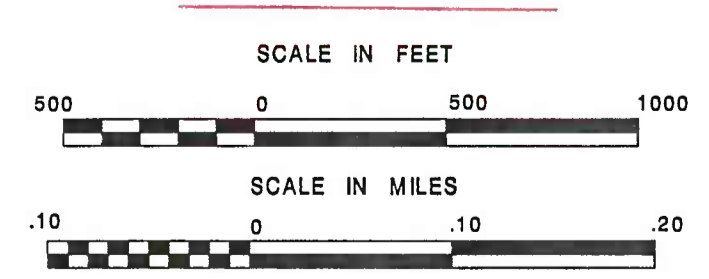
INFORMATION SUMMARY

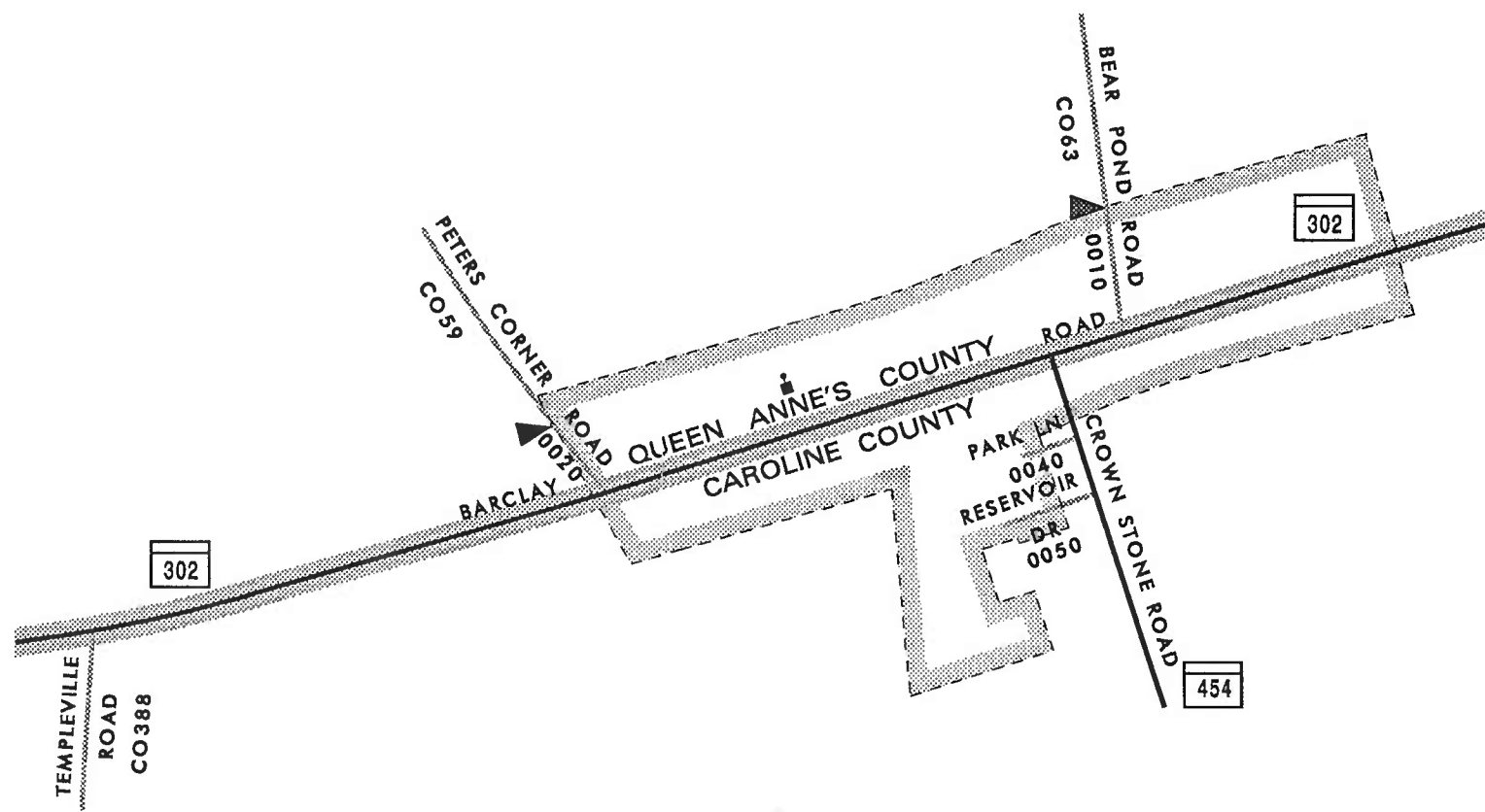

BOUNDARY:
ACTS OF GENERAL ASSEMBLY, 1983
REVISED TO OCTOBER 20, 1990
HIGHWAYS REVISED TO JANUARY 1, 2000
PHOTOREVISED: 1995
CENSUS 588 (2000)
THIS MAP WAS CREATED USING MARYLAND
STATE PLANE COORDINATE GRID VALUES BASED
ON THE 1927 NORTH AMERICAN DATUM (NAD).

**ROUTE NUMBER INDEX MAP
PRESTON
CAROLINE COUNTY**

MARYLAND
PREPARED BY THE
MARYLAND DEPARTMENT OF TRANSPORTATION
STATE HIGHWAY ADMINISTRATION
IN COOPERATION WITH THE
U. S. DEPARTMENT OF TRANSPORTATION
FEDERAL HIGHWAY ADMINISTRATION

PUBLISHED: 2001





ROUTE NUMBER INDEX MAP

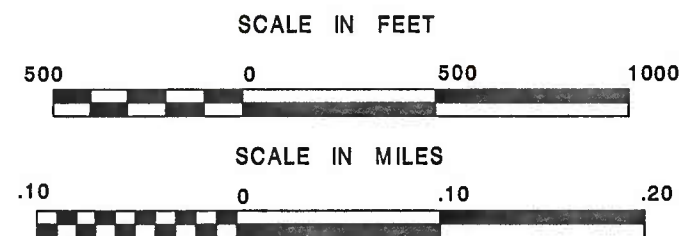
TEMPLEVILLE

CAROLINE AND QUEEN ANNE'S
COUNTIES
MARYLAND

PREPARED BY THE
MARYLAND DEPARTMENT OF TRANSPORTATION
STATE HIGHWAY ADMINISTRATION

IN COOPERATION WITH THE
U. S. DEPARTMENT OF TRANSPORTATION
FEDERAL HIGHWAY ADMINISTRATION

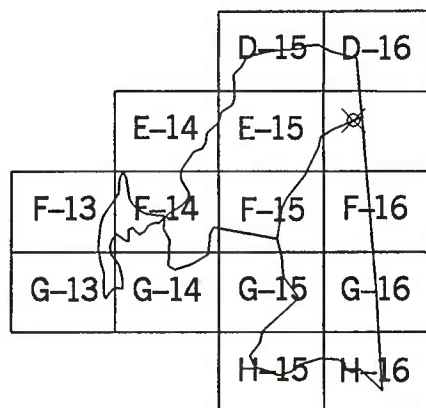
PUBLISHED: 2001



LEGEND

- STATE HIGHWAY
- COUNTY ROADS
- MUNICIPAL ROAD
- OTHER PUBLIC ROAD
- RESERVATION/PVT ROAD
- INTERSTATE NUMBERED HIGHWAY
- U.S. NUMBERED HIGHWAY
- STATE NUMBERED HIGHWAY
- ARMORY
- CITY HALL/MUNICIPAL BLDG.
- COURTHOUSE
- FIRE DEPARTMENT
- HIGHWAY GARAGE
- HOSPITAL
- LIBRARY
- PARK AND RIDE
- POLICE DEPARTMENT
- POST OFFICE
- SCHOOL

STATEWIDE GRID MAP KEY



TOWN LOCATED ON GRID MAP E-18
AND ON INDEX MAP E-18

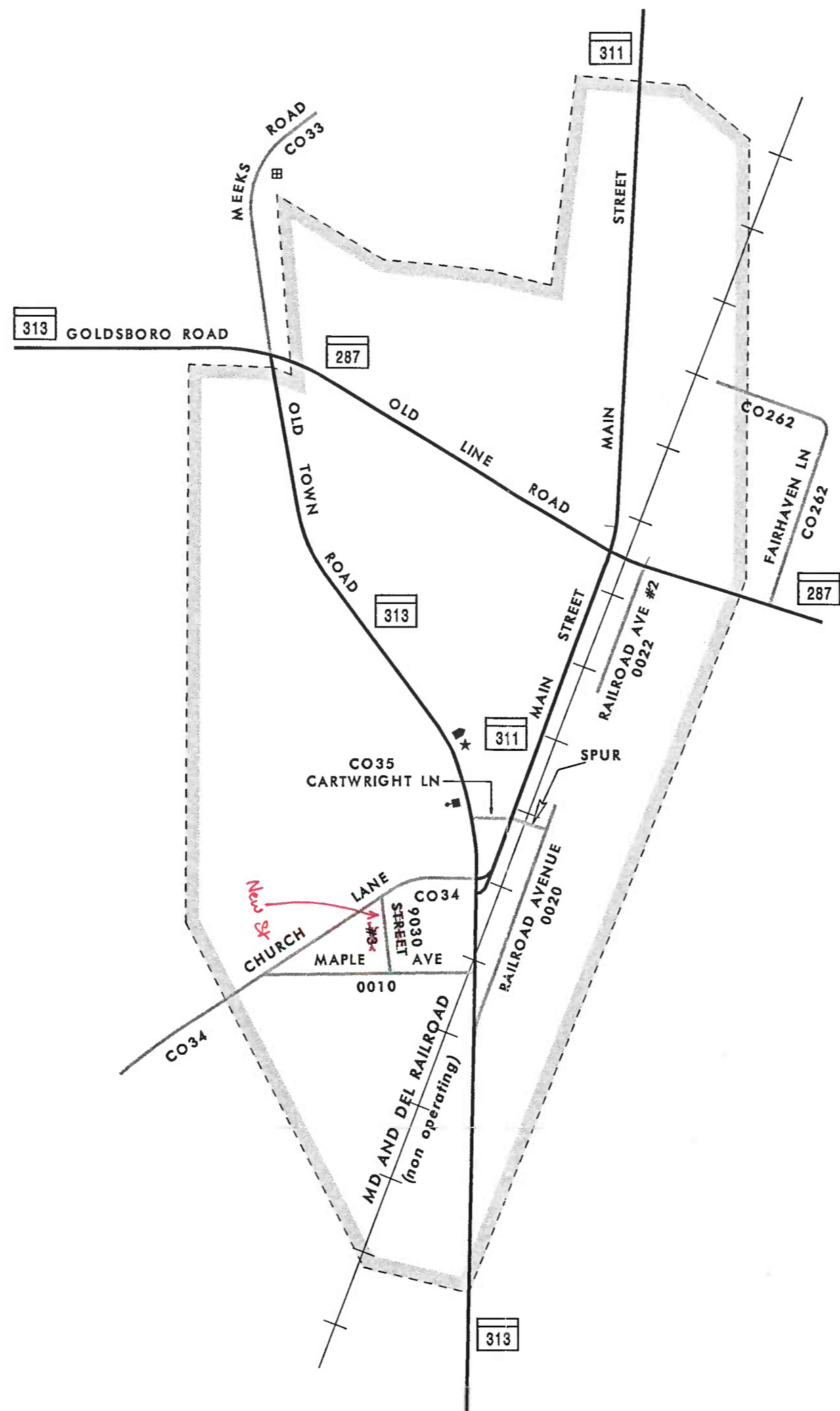
INFORMATION SUMMARY

BOUNDARY:
ACTS OF GENERAL ASSEMBLY, 1983
NO REVISIONS

HIGHWAYS REVISED TO JANUARY 1, 2000

PHOTOREVISED: 1994
CENSUS 80 (2000)

THIS MAP WAS CREATED USING MARYLAND
STATE PLANE COORDINATE GRID VALUES BASED
ON THE 1927 NORTH AMERICAN DATUM (NAD).



ROUTE NUMBER INDEX MAP

GOLDSBORO

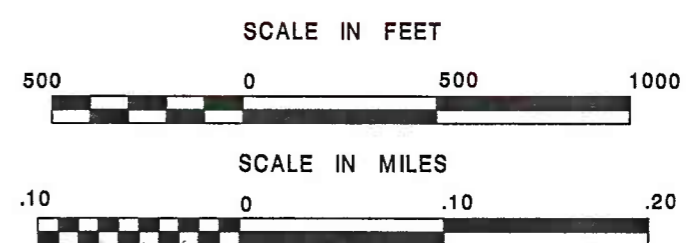
CAROLINE COUNTY

MARYLAND

PREPARED BY THE
MARYLAND DEPARTMENT OF TRANSPORTATION
STATE HIGHWAY ADMINISTRATION

IN COOPERATION WITH THE
U. S. DEPARTMENT OF TRANSPORTATION
FEDERAL HIGHWAY ADMINISTRATION

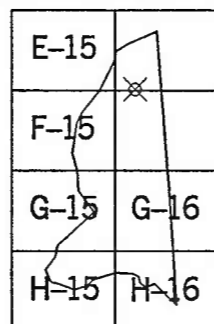
PUBLISHED: 1999



LEGEND

- STATE HIGHWAY
- COUNTY ROADS
- MUNICIPAL ROAD
- OTHER PUBLIC ROAD
- RESERVATION/PVT ROAD
- INTERSTATE NUMBERED HIGHWAY
- U.S. NUMBERED HIGHWAY
- STATE NUMBERED HIGHWAY
- ARMORY
- CITY HALL/MUNICIPAL BLDG.
- COURTHOUSE
- FIRE DEPARTMENT
- HIGHWAY GARAGE
- HOSPITAL
- LIBRARY
- PARK AND RIDE
- POLICE DEPARTMENT
- POST OFFICE
- SCHOOL

STATEWIDE GRID MAP KEY



TOWN LOCATED ON GRID MAPS E-18, F-18
AND ON INDEX MAPS E-18, F-18

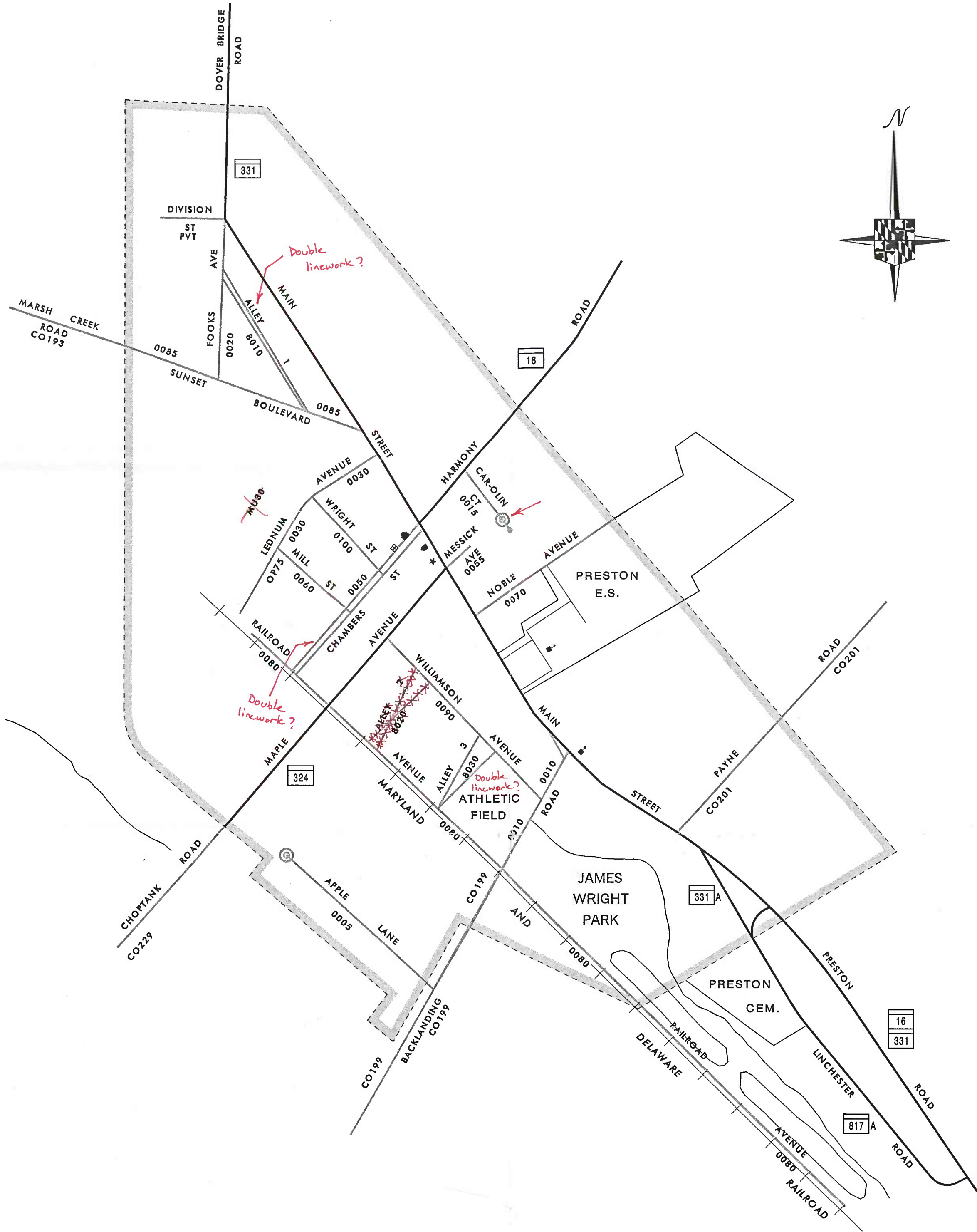
INFORMATION SUMMARY

BOUNDARY:
ACTS OF GENERAL ASSEMBLY, 1983
NO REVISIONS

HIGHWAYS REVISED TO JANUARY 1, 1998

PHOTOREVISED: 1994
CENSUS 195 (1990)

THIS MAP WAS CREATED USING MARYLAND
STATE PLANE COORDINATE GRID VALUES BASED
ON THE 1927 NORTH AMERICAN DATUM (NAD).



LEGEND

- STATE HIGHWAY
- COUNTY ROADS
- MUNICIPAL ROAD
- OTHER PUBLIC ROAD
- RESERVATION/PVT ROAD
- INTERSTATE NUMBERED HIGHWAY
- U.S. NUMBERED HIGHWAY
- STATE NUMBERED HIGHWAY
- ARMORY
- CITY HALL/MUNICIPAL BLDG.
- COURTHOUSE
- FIRE DEPARTMENT
- HIGHWAY GARAGE
- HOSPITAL
- LIBRARY
- PARK AND RIDE
- POLICE DEPARTMENT
- POST OFFICE
- SCHOOL

STATEWIDE GRID MAP KEY

E-15	E-16
F-15	F-16
G-15	G-16
	H-16

TOWN LOCATED ON GRID MAP H-15
AND ON INDEX MAP H-15

INFORMATION SUMMARY

BOUNDARY:
ACTS OF GENERAL ASSEMBLY, 1983
REVISED TO OCTOBER 20, 1990
HIGHWAYS REVISED TO JANUARY 1, 1998

PHOTOREVISED: 1995
CENSUS 437 (1990)

THIS MAP WAS CREATED USING MARYLAND
STATE PLANE COORDINATE GRID VALUES BASED
ON THE 1927 NORTH AMERICAN DATUM (NAD).

ROUTE NUMBER INDEX MAP

PRESTON

CAROLINE COUNTY

MARYLAND

PREPARED BY THE

MARYLAND DEPARTMENT OF TRANSPORTATION

STATE HIGHWAY ADMINISTRATION

IN COOPERATION WITH THE

U. S. DEPARTMENT OF TRANSPORTATION

FEDERAL HIGHWAY ADMINISTRATION

PUBLISHED: 1999

SCALE IN FEET



SCALE IN MILES

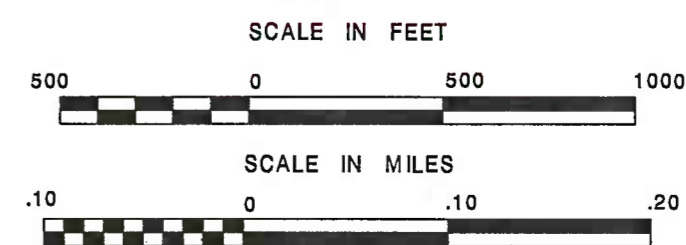




ROUTE NUMBER INDEX MAP RIDGELY

CAROLINE COUNTY
MARYLAND
PREPARED BY THE
MARYLAND DEPARTMENT OF TRANSPORTATION
STATE HIGHWAY ADMINISTRATION
IN COOPERATION WITH THE
U. S. DEPARTMENT OF TRANSPORTATION
FEDERAL HIGHWAY ADMINISTRATION

PUBLISHED: 1999



LEGEND

STATE HIGHWAY	—
COUNTY ROADS	—
MUNICIPAL ROAD	—
OTHER PUBLIC ROAD	—
RESERVATION/PVT ROAD	—
INTERSTATE NUMBERED HIGHWAY	
U.S. NUMBERED HIGHWAY	
STATE NUMBERED HIGHWAY	
ARMORY	
CITY HALL/MUNICIPAL BLDG.	
COURTHOUSE	
FIRE DEPARTMENT	
HIGHWAY GARAGE	
HOSPITAL	
LIBRARY	
PARK AND RIDE	
POLICE DEPARTMENT	
POST OFFICE	
SCHOOL	

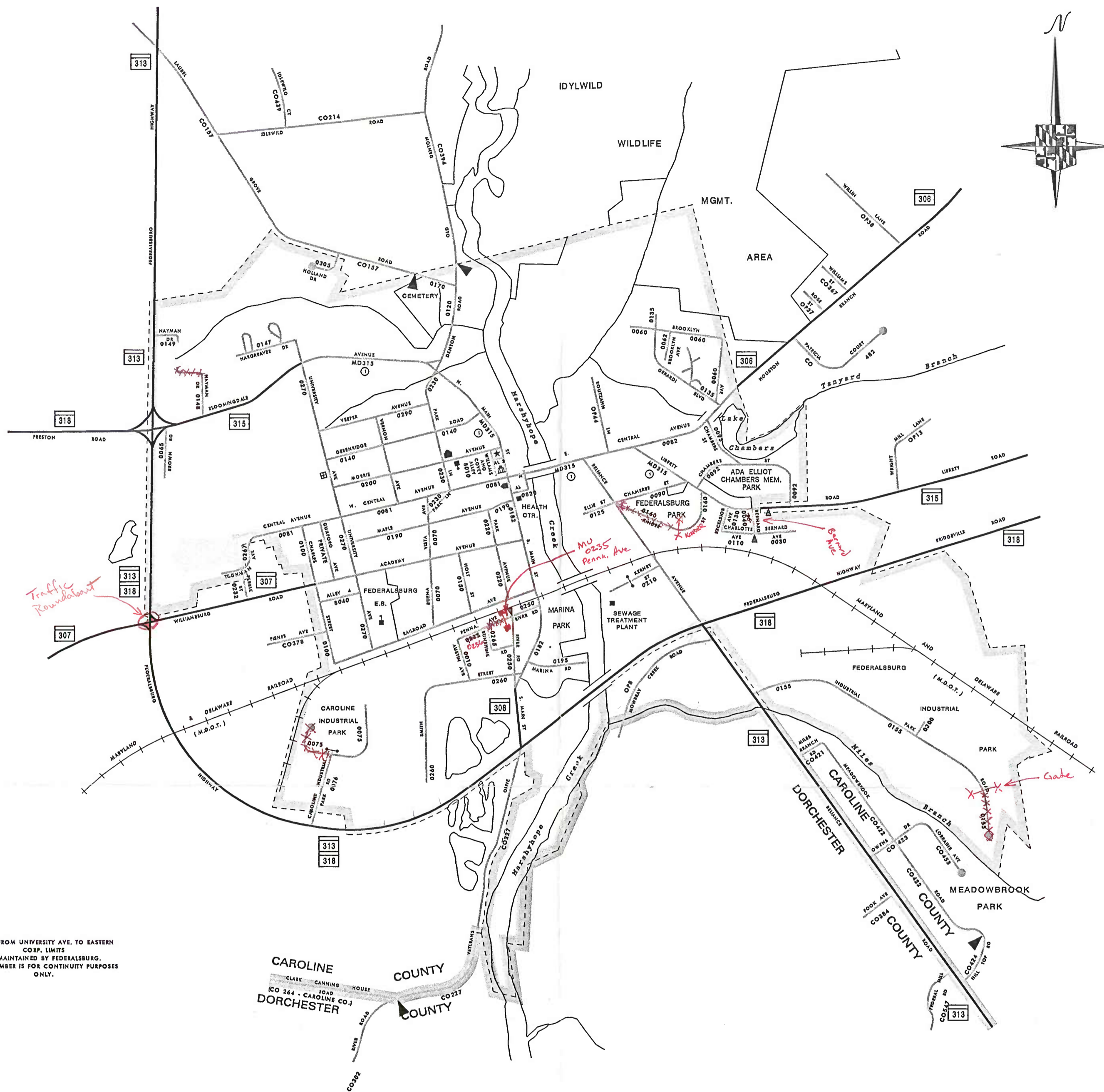
STATEWIDE GRID MAP KEY

E-15	E-16
	F-16
G-15	G-16
H-15	H-16

TOWN LOCATED ON GRID MAP F-15
AND ON INDEX MAP F-15

INFORMATION SUMMARY
BOUNDARY:
ACTS OF GENERAL ASSEMBLY, 1983
REVISED TO FEBRUARY 2, 1987
HIGHWAYS REVISED TO JANUARY 1, 1998
PHOTOREVISED: 1995
CENSUS 1,034 (1990)

THIS MAP WAS CREATED USING MARYLAND
STATE PLANE COORDINATE GRID VALUES BASED
ON THE 1927 NORTH AMERICAN DATUM (NAD).



⊙ RD 315 FROM UNIVERSITY AVE. TO EASTERN CORP. LIMITS IS MAINTAINED BY FEDERALSBURG. ROUTE NUMBER IS FOR CONTINUITY PURPOSES ONLY.

LEGEND

- STATE HIGHWAY
- COUNTY ROADS
- MUNICIPAL ROAD
- OTHER PUBLIC ROAD
- RESERVATION/PVT ROAD
- INTERSTATE NUMBERED HIGHWAY
- U.S. NUMBERED HIGHWAY
- STATE NUMBERED HIGHWAY
- ARMORY
- CITY HALL/MUNICIPAL BLDG.
- COURTHOUSE
- FIRE DEPARTMENT
- HIGHWAY GARAGE
- HOSPITAL
- LIBRARY
- PARK AND RIDE
- POLICE DEPARTMENT
- POST OFFICE
- SCHOOL

STATEWIDE GRID MAP KEY

E-15	E-16
F-15	F-16
G-15	G-16
H-15	H-16

TOWN LOCATED ON GRID MAF H-16 AND ON INDEX MAP H-16

INFORMATION SUMMARY

BOUNDARY:
 ACTS OF GENERAL ASSEMBLY, 1983
 NO REVISIONS
 HIGHWAYS REVISED TO JANUARY 1, 1998
 PHOTOREVISED: 1995
 CENSUS 2,365 (1990)
 THIS MAP WAS CREATED USING MARYLAND STATE PLANE COORDINATE GRID VALUES BASED ON THE 1927 NORTH AMERICAN DATUM (NAD).

ROUTE NUMBER INDEX MAP

FEDERALSBURG

CAROLINE COUNTY

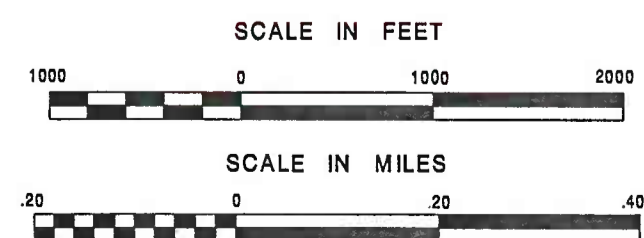
MARYLAND

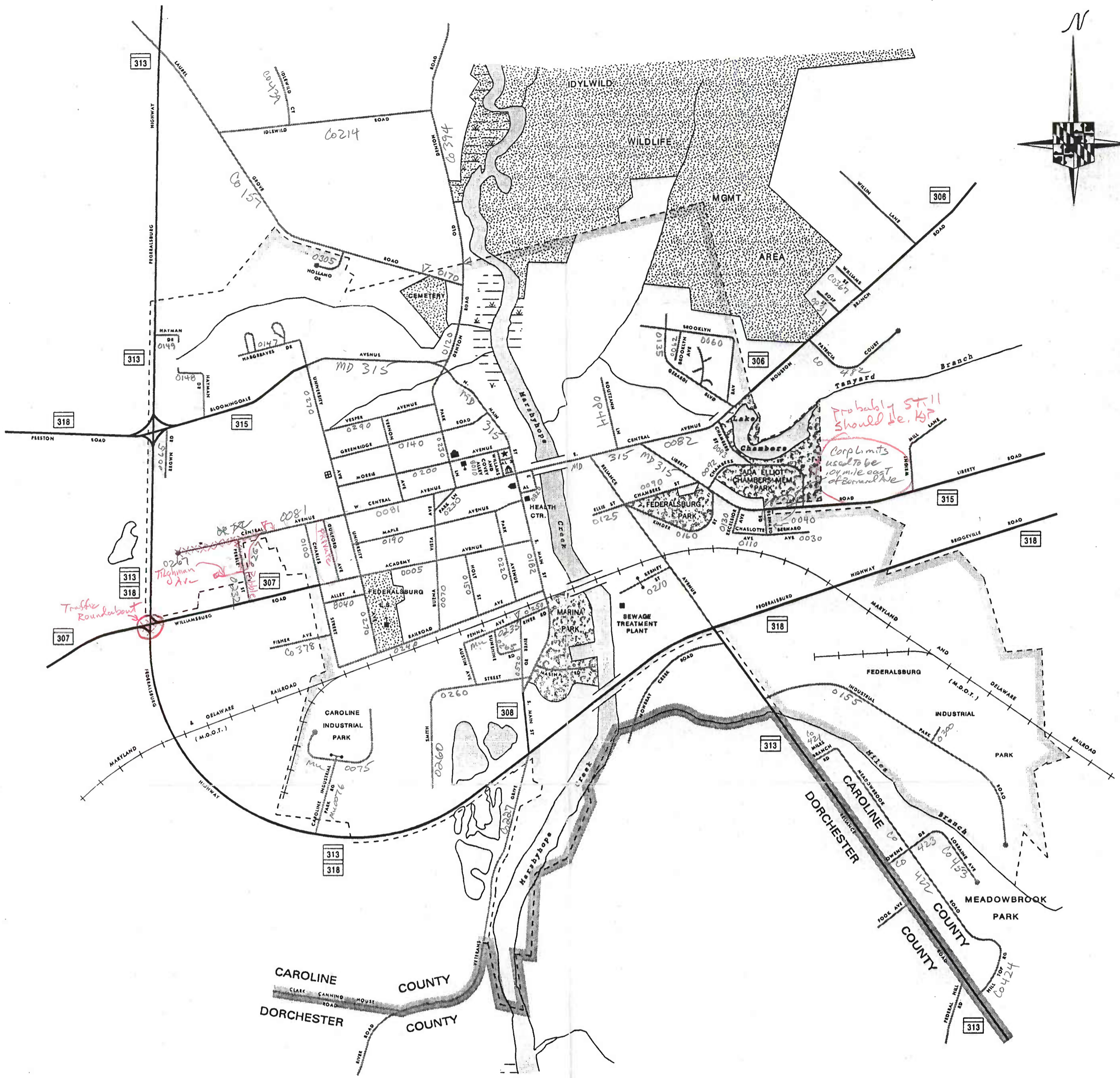

PREPARED BY THE
 MARYLAND DEPARTMENT OF TRANSPORTATION

STATE HIGHWAY ADMINISTRATION

IN COOPERATION WITH THE
 U. S. DEPARTMENT OF TRANSPORTATION
 FEDERAL HIGHWAY ADMINISTRATION

PUBLISHED: 1999





LEGEND

- STATE HIGHWAY
- COUNTY ROADS
- MUNICIPAL ROAD
- OTHER PUBLIC ROAD
- RESERVATION/PVT ROAD
- INTERSTATE NUMBERED HIGHWAY
- U.S. NUMBERED HIGHWAY
- STATE NUMBERED HIGHWAY
- ARMORY
- CITY HALL/MUNICIPAL BLDG.
- COURTHOUSE
- FIRE DEPARTMENT
- HIGHWAY GARAGE
- HOSPITAL
- LIBRARY
- PARK AND RIDE
- POLICE DEPARTMENT
- POST OFFICE
- SCHOOL

STATEWIDE GRID MAP KEY

E-15	E-16
F-15	F-16
G-15	G-16
H-15	H-16

TOWN LOCATED ON GRID MAP H-16

INFORMATION SUMMARY

BOUNDARY:
 ACTS OF GENERAL ASSEMBLY, 1983
 NO REVISIONS
 HIGHWAYS REVISED TO JANUARY 1, 1998
 PHOTOREVISED: 1995
 CENSUS 2,365 (1990)

THIS MAP WAS CREATED USING MARYLAND STATE PLANE COORDINATE GRID VALUES BASED ON THE 1927 NORTH AMERICAN DATUM (NAD).

FEDERALSBURG

CAROLINE COUNTY

MARYLAND

PREPARED BY THE
 MARYLAND DEPARTMENT OF TRANSPORTATION
 STATE HIGHWAY ADMINISTRATION
 IN COOPERATION WITH THE
 U. S. DEPARTMENT OF TRANSPORTATION
 FEDERAL HIGHWAY ADMINISTRATION

PUBLISHED: 1999

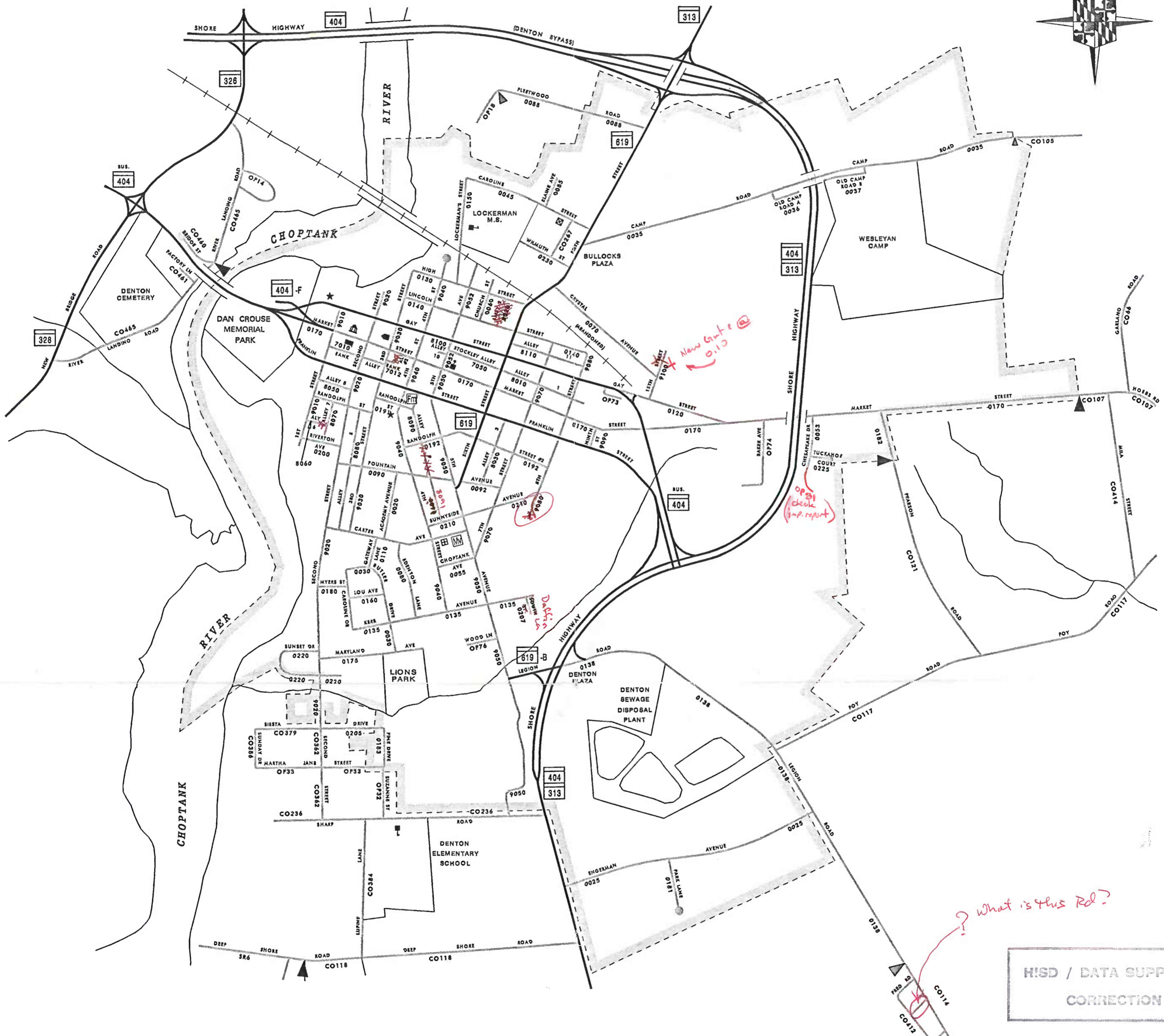

**HISD / DATA SUPPORT TEAM
 CORRECTION MAP**

SCALE IN FEET



SCALE IN MILES





HISD / DATA SUPPORT TEAM
CORRECTION MAP

ROUTE NUMBER INDEX MAP

DENTON

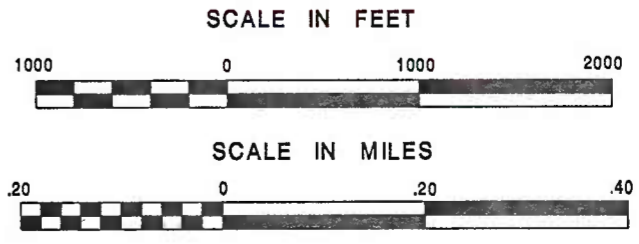
CAROLINE COUNTY

MARYLAND

PREPARED BY THE
MARYLAND DEPARTMENT OF TRANSPORTATION
STATE HIGHWAY ADMINISTRATION

IN COOPERATION WITH THE
U. S. DEPARTMENT OF TRANSPORTATION
FEDERAL HIGHWAY ADMINISTRATION

PUBLISHED: 1999



LEGEND

- STATE HIGHWAY
- COUNTY ROADS
- MUNICIPAL ROAD
- OTHER PUBLIC ROAD
- RESERVATION/PVT ROAD
- INTERSTATE NUMBERED HIGHWAY
- U.S. NUMBERED HIGHWAY
- STATE NUMBERED HIGHWAY
- ARMORY
- CITY HALL/MUNICIPAL BLDG.
- COURTHOUSE
- FIRE DEPARTMENT
- HIGHWAY GARAGE
- HOSPITAL
- LIBRARY
- PARK AND RIDE
- POLICE DEPARTMENT
- POST OFFICE
- SCHOOL

STATEWIDE GRID MAP KEY

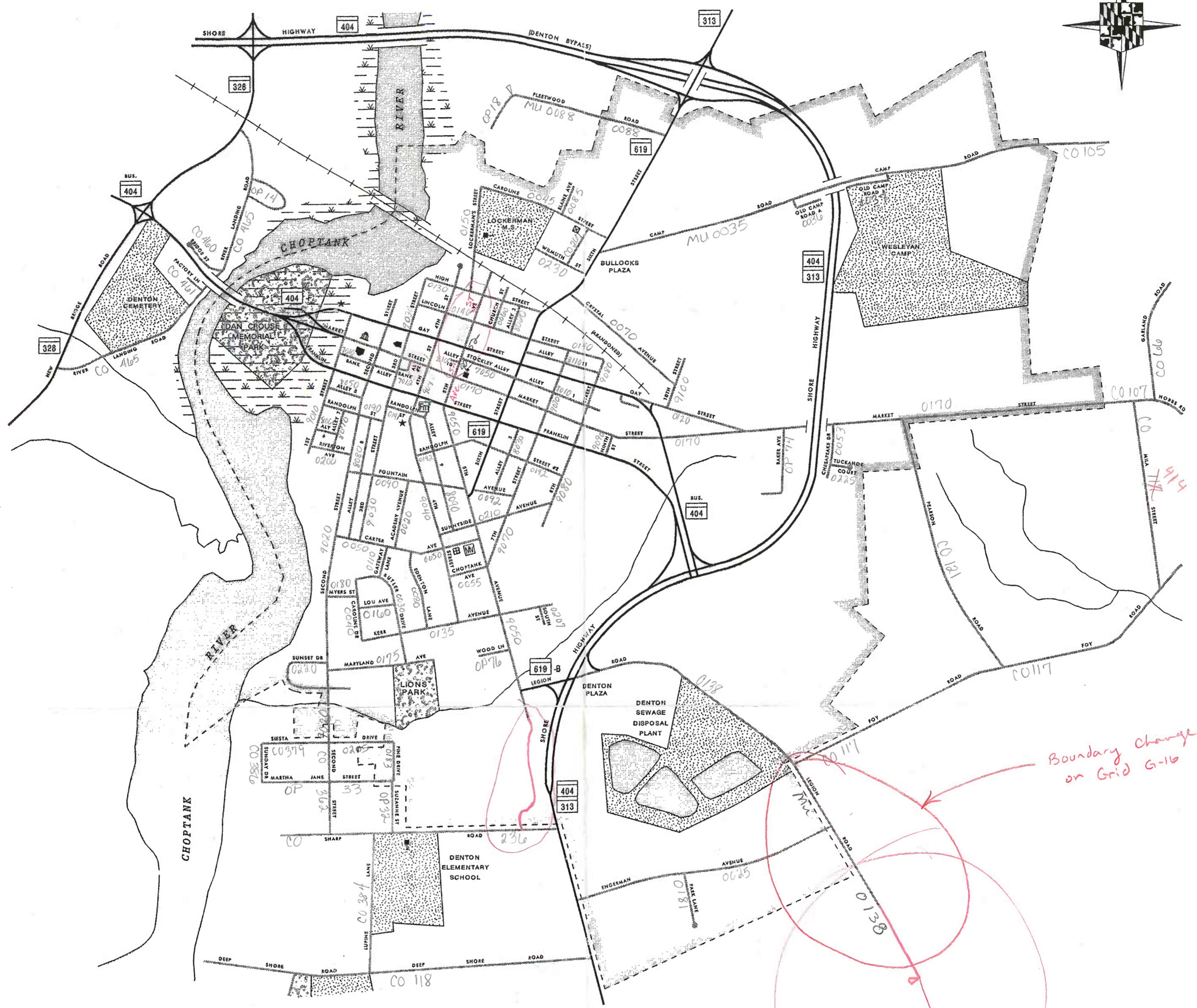
E-15	E-16
F-15	F-16
G-15	G-16
H-15	H-16

TOWN LOCATED ON GRID MAPS F-16, G-16
AND ON INDEX MAPS F-16, G-16

INFORMATION SUMMARY

BOUNDARY:
ACTS OF GENERAL ASSEMBLY, 1983
REVISED TO MAY 22, 1997
HIGHWAYS REVISED TO JANUARY 1, 1998
PHOTOREVISED: 1994
CENSUS 2,977 (1990)

THIS MAP WAS CREATED USING MARYLAND
STATE PLANE COORDINATE GRID VALUES BASED
ON THE 1927 NORTH AMERICAN DATUM (NAD).



Boundary change on Grid G-16

LEGEND

- STATE HIGHWAY
- COUNTY ROADS
- MUNICIPAL ROAD
- OTHER PUBLIC ROAD
- RESERVATION/PVT ROAD
- INTERSTATE NUMBERED HIGHWAY
- U.S. NUMBERED HIGHWAY
- STATE NUMBERED HIGHWAY
- ARMORY
- CITY HALL/MUNICIPAL BLDG.
- COURTHOUSE
- FIRE DEPARTMENT
- HIGHWAY GARAGE
- HOSPITAL
- LIBRARY
- PARK AND RIDE
- POLICE DEPARTMENT
- POST OFFICE
- SCHOOL

STATEWIDE GRID MAP KEY

E-15	E-16
F-15	F-16
G-15	G-16
H-15	H-16

TOWN LOCATED ON GRID MAPS F-16, G-19

INFORMATION SUMMARY

BOUNDARY:
 ACTS OF GENERAL ASSEMBLY, 1983
 REVISED TO MAY 22, 1997
 HIGHWAYS REVISED TO JANUARY 1, 1998
 PHOTOREVISED: 1994
 CENSUS 2,977 (1990)

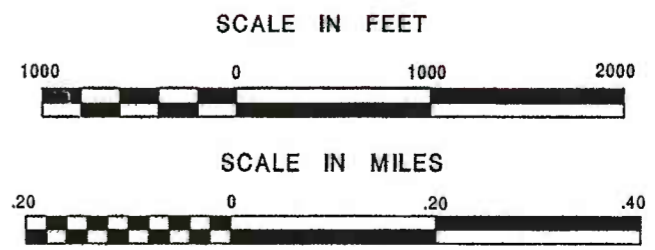
THIS MAP WAS CREATED USING MARYLAND STATE PLANE COORDINATE GRID VALUES BASED ON THE 1927 NORTH AMERICAN DATUM (NAD).

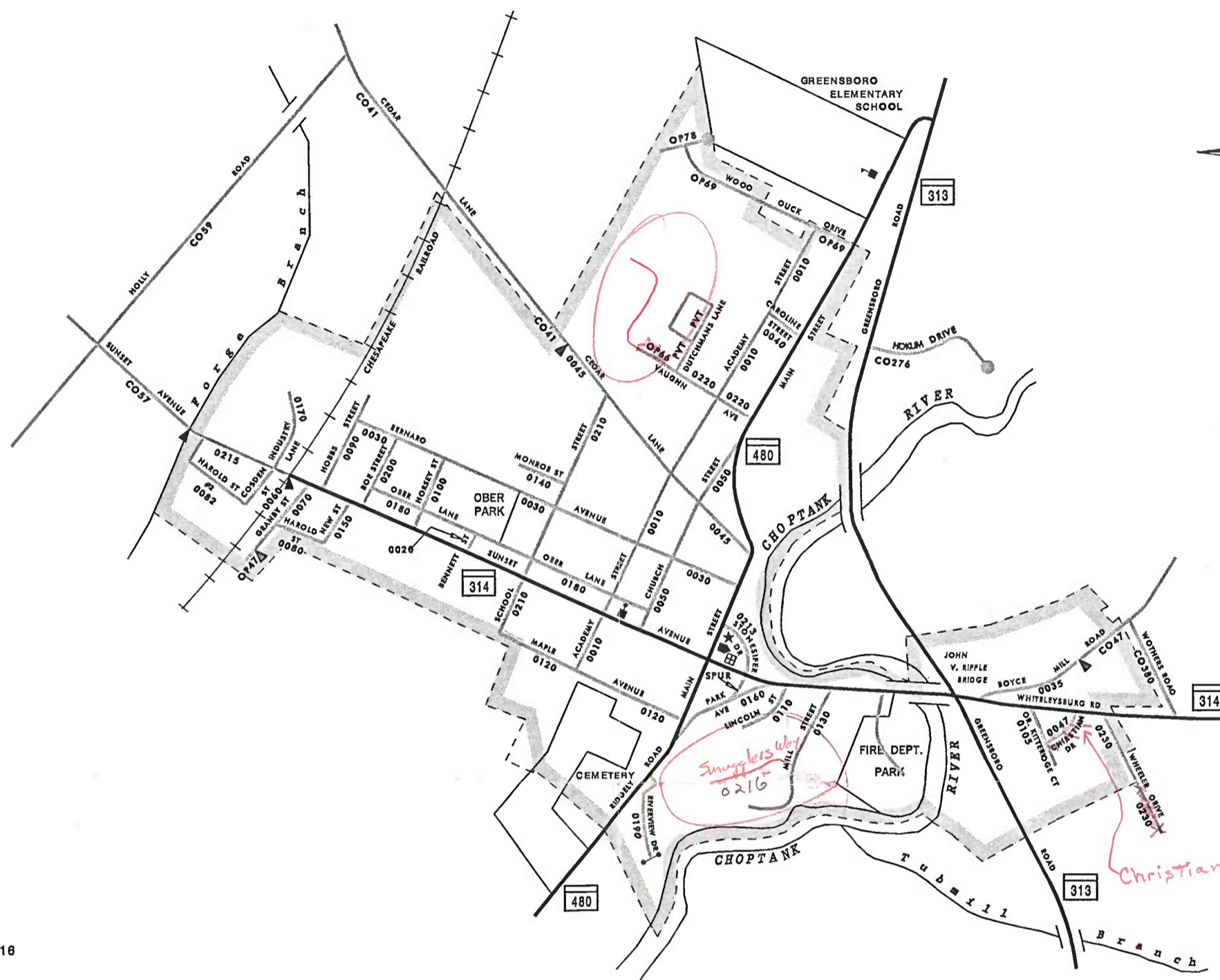
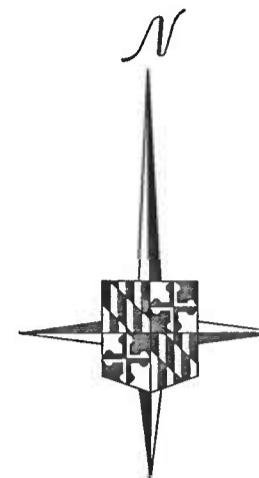
DENTON
CAROLINE COUNTY
MARYLAND

PREPARED BY THE
 MARYLAND DEPARTMENT OF TRANSPORTATION
 STATE HIGHWAY ADMINISTRATION

IN COOPERATION WITH THE
 U. S. DEPARTMENT OF TRANSPORTATION
 FEDERAL HIGHWAY ADMINISTRATION

PUBLISHED: 1999





STATEWIDE GRID MAP KEY

E-15	E-16
F-15	F-16
G-15	G-16
H-15	H-16

TOWN LOCATED ON GRID MAP F-16
AND ON INDEX MAP F-16

HISD / DATA SUPPORT TEAM
CORRECTION MAP

ROUTE NUMBER INDEX MAP

GREENSBORO

CAROLINE COUNTY

MARYLAND

PREPARED BY THE

MARYLAND DEPARTMENT OF TRANSPORTATION
STATE HIGHWAY ADMINISTRATION

IN COOPERATION WITH THE

U. S. DEPARTMENT OF TRANSPORTATION
FEDERAL HIGHWAY ADMINISTRATION

PUBLISHED: 1999

SCALE IN FEET



SCALE IN MILES

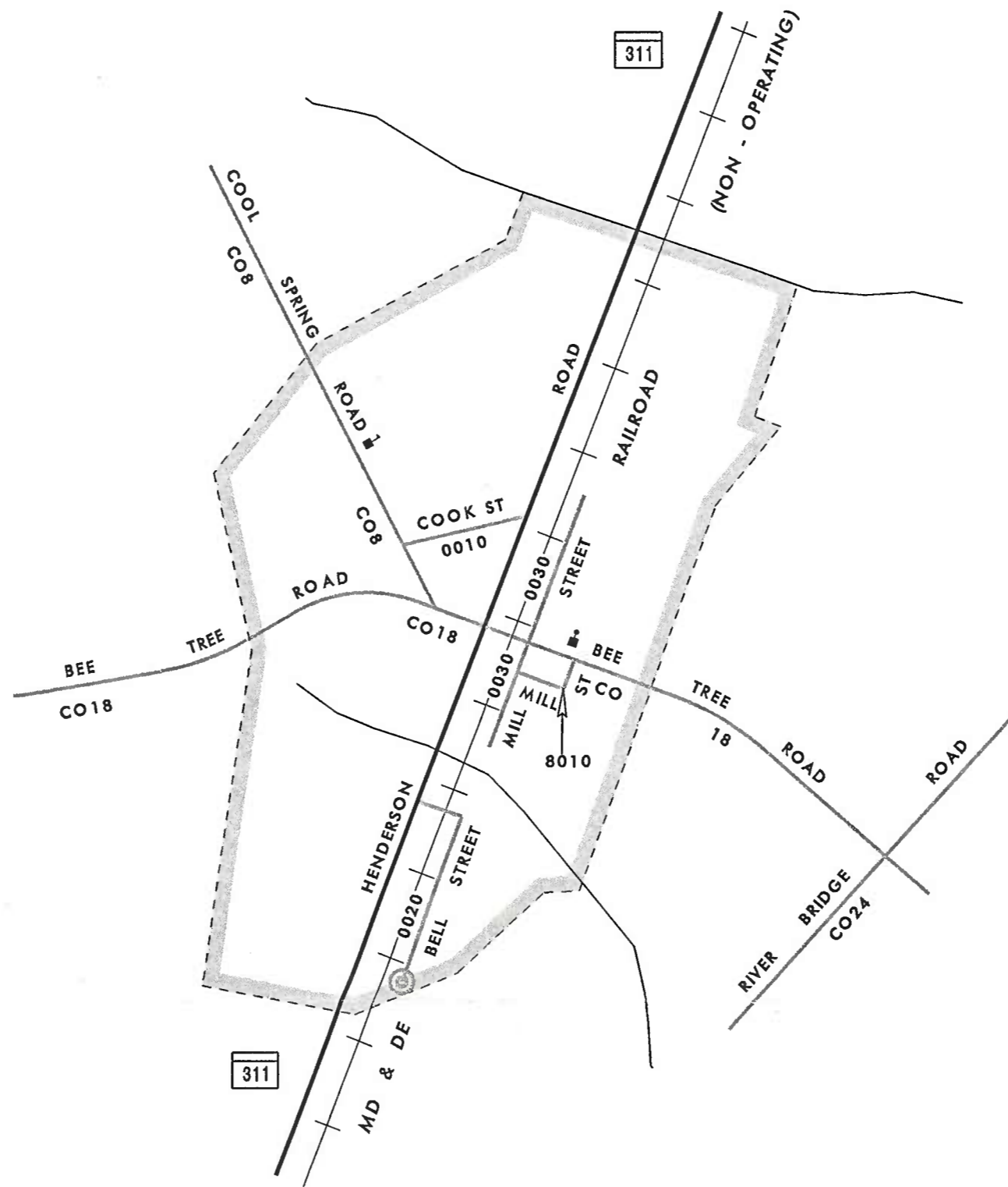



LEGEND

- STATE HIGHWAY
- COUNTY ROADS
- MUNICIPAL ROAD
- OTHER PUBLIC ROAD
- RESERVATION/PVT ROAD
- INTERSTATE NUMBERED HIGHWAY
- U.S. NUMBERED HIGHWAY
- STATE NUMBERED HIGHWAY
- ARMORY
- CITY HALL/MUNICIPAL BLDG.
- COURTHOUSE
- FIRE DEPARTMENT
- HIGHWAY GARAGE
- HOSPITAL
- LIBRARY
- PARK AND RIDE
- POLICE DEPARTMENT
- POST OFFICE
- SCHOOL

INFORMATION SUMMARY

BOUNDARY:
ACTS OF GENERAL ASSEMBLY, 1983
REVISED TO AUGUST 3, 1997
HIGHWAYS REVISED TO JANUARY 1, 1998
PHOTOREVISED: 1994
CENSUS 1,441 (1990)
THIS MAP WAS CREATED USING MARYLAND
STATE PLANE COORDINATE GRID VALUES BASED
ON THE 1927 NORTH AMERICAN DATUM (NAD).



ROUTE NUMBER INDEX MAP

HENDERSON

CAROLINE COUNTY

MARYLAND

PREPARED BY THE

MARYLAND DEPARTMENT OF TRANSPORTATION

STATE HIGHWAY ADMINISTRATION

IN COOPERATION WITH THE

U. S. DEPARTMENT OF TRANSPORTATION

FEDERAL HIGHWAY ADMINISTRATION

PUBLISHED: 1999

SCALE IN FEET



SCALE IN MILES



LEGEND

STATE HIGHWAY	—————	—————
COUNTY ROADS	—————	—————
MUNICIPAL ROAD	—————	—————
OTHER PUBLIC ROAD	—————	—————
RESERVATION/PVT ROAD	—————	—————
INTERSTATE NUMBERED HIGHWAY	—————	
U.S. NUMBERED HIGHWAY	—————	
STATE NUMBERED HIGHWAY	—————	
ARMORY	—————	
CITY HALL/MUNICIPAL BLDG.	—————	
COURTHOUSE	—————	
FIRE DEPARTMENT	—————	
HIGHWAY GARAGE	—————	
HOSPITAL	—————	
LIBRARY	—————	
PARK AND RIDE	—————	
POLICE DEPARTMENT	—————	
POST OFFICE	—————	
SCHOOL	—————	

STATEWIDE GRID MAP KEY

E-15	
F-15	F-16
G-15	G-16
H-15	H-16

TOWN LOCATED ON GRID MAP E-16
AND ON INDEX MAP E-18

INFORMATION SUMMARY

BOUNDARY:

ACTS OF GENERAL ASSEMBLY, 1983

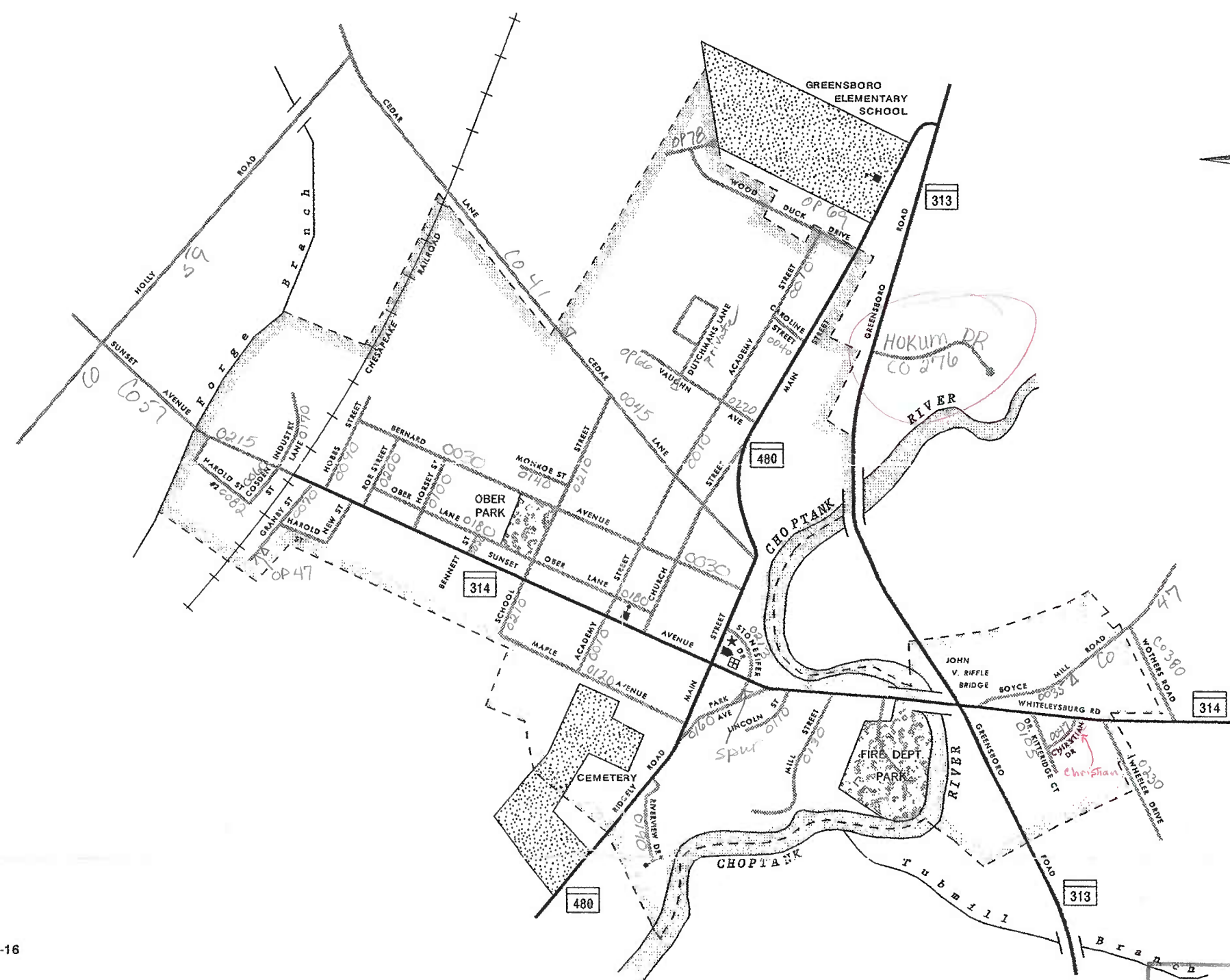
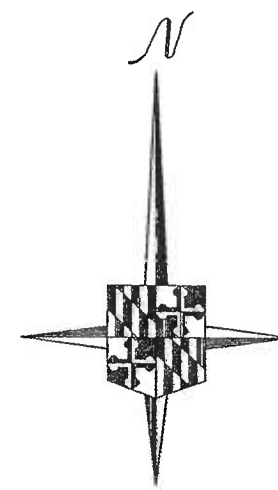
NO REVISIONS

HIGHWAYS REVISED TO JANUARY 1, 1998

PHOTOREVISED: 1991

CENSUS 88 (1990)

THIS MAP WAS CREATED USING MARYLAND
STATE PLANE COORDINATE GRID VALUES BASED
ON THE 1927 NORTH AMERICAN DATUM (NAD).



STATEWIDE GRID MAP KEY

E-15	E-16
F-15	F-16
G-15	G-16
H-15	H-16

TOWN LOCATED ON GRID MAP F-16

HISD / DATA SUPPORT TEAM
CORRECTION MAP

GREENSBORO
CAROLINE COUNTY

MARYLAND

PREPARED BY THE
MARYLAND DEPARTMENT OF TRANSPORTATION
STATE HIGHWAY ADMINISTRATION

IN COOPERATION WITH THE
U. S. DEPARTMENT OF TRANSPORTATION
FEDERAL HIGHWAY ADMINISTRATION

PUBLISHED: 1999

SCALE IN FEET



SCALE IN MILES



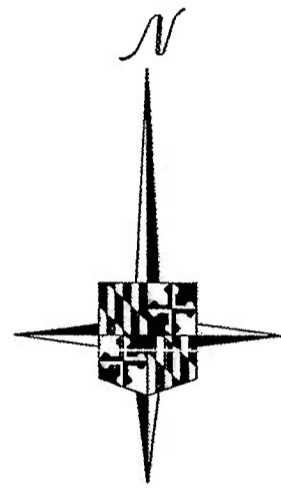
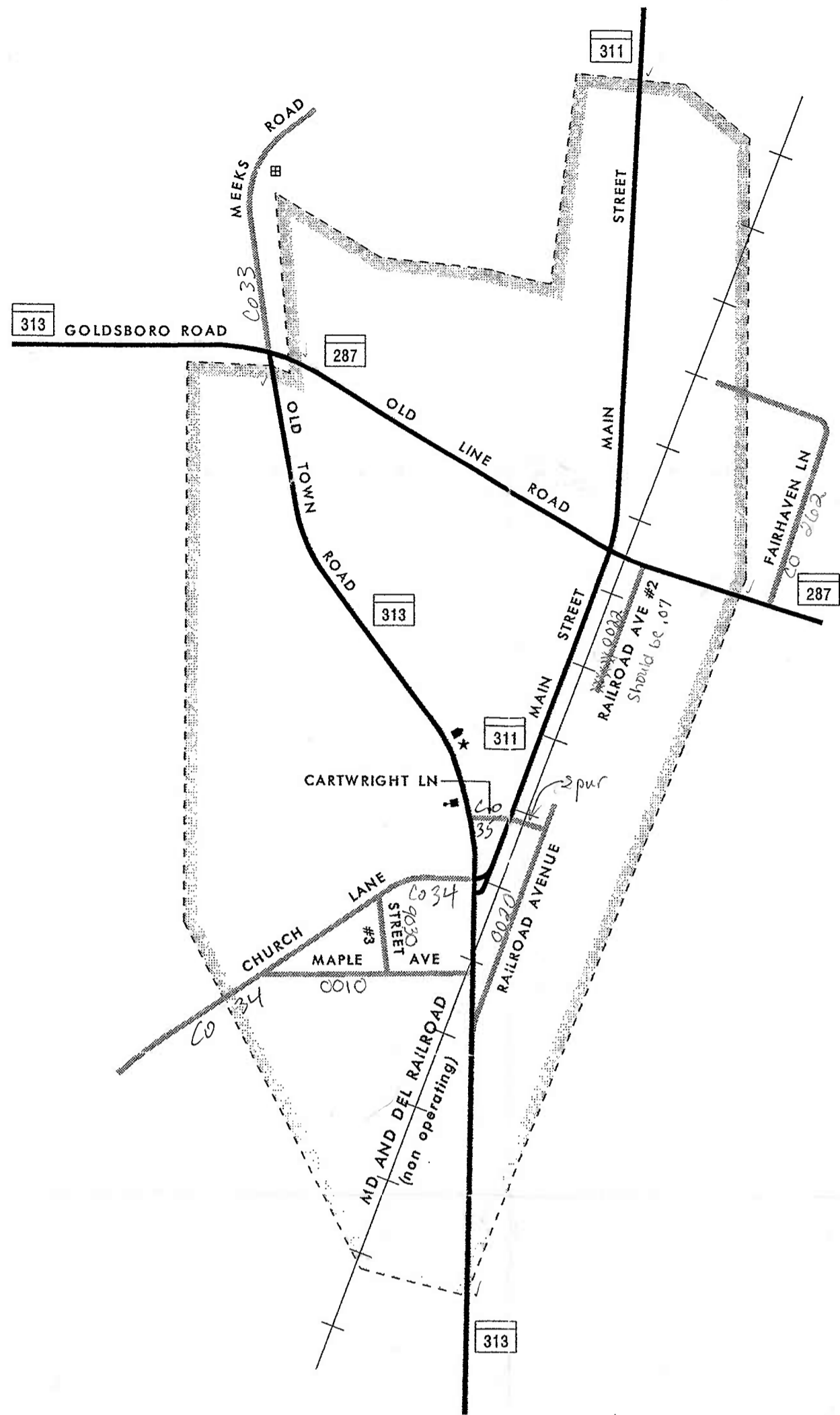
LEGEND

- STATE HIGHWAY ————
- COUNTY ROADS ————
- MUNICIPAL ROAD ————
- OTHER PUBLIC ROAD ————
- RESERVATION/PVT ROAD ————
- INTERSTATE NUMBERED HIGHWAY
- U.S. NUMBERED HIGHWAY
- STATE NUMBERED HIGHWAY
- ARMORY
- CITY HALL/MUNICIPAL BLDG.
- COURTHOUSE
- FIRE DEPARTMENT
- HIGHWAY GARAGE
- HOSPITAL
- LIBRARY
- PARK AND RIDE
- POLICE DEPARTMENT
- POST OFFICE
- SCHOOL

INFORMATION SUMMARY

BOUNDARY:
ACTS OF GENERAL ASSEMBLY, 1983
REVISED TO AUGUST 3, 1997
HIGHWAYS REVISED TO JANUARY 1, 1998
PHOTOREVISED: 1994
CENSUS 1,441 (1990)

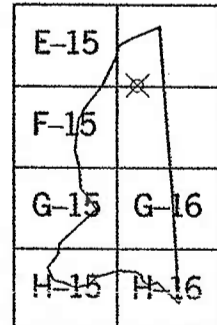
THIS MAP WAS CREATED USING MARYLAND
STATE PLANE COORDINATE GRID VALUES BASED
ON THE 1927 NORTH AMERICAN DATUM (NAD).



LEGEND

- STATE HIGHWAY
- COUNTY ROADS
- MUNICIPAL ROAD
- OTHER PUBLIC ROAD
- RESERVATION/PVT ROAD
- INTERSTATE NUMBERED HIGHWAY
- U.S. NUMBERED HIGHWAY
- STATE NUMBERED HIGHWAY
- ARMORY
- CITY HALL/MUNICIPAL BLDG.
- COURTHOUSE
- FIRE DEPARTMENT
- HIGHWAY GARAGE
- HOSPITAL
- LIBRARY
- PARK AND RIDE
- POLICE DEPARTMENT
- POST OFFICE
- SCHOOL

STATEWIDE GRID MAP KEY



TOWN LOCATED ON GRID MAPS E-16, F-16

INFORMATION SUMMARY

BOUNDARY:
 ACTS OF GENERAL ASSEMBLY, 1983
 NO REVISIONS
 HIGHWAYS REVISED TO JANUARY 1, 1998
 PHOTOREVISED: 1994
 CENSUS 185 (1990)

THIS MAP WAS CREATED USING MARYLAND STATE PLANE COORDINATE GRID VALUES BASED ON THE 1927 NORTH AMERICAN DATUM (NAD).

HISD / DATA SUPPORT TEAM
 CORRECTION MAP

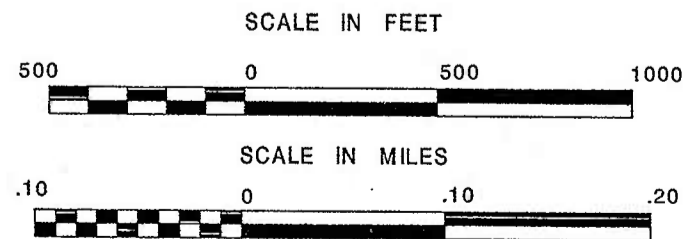
GOLDSBORO
 CAROLINE COUNTY


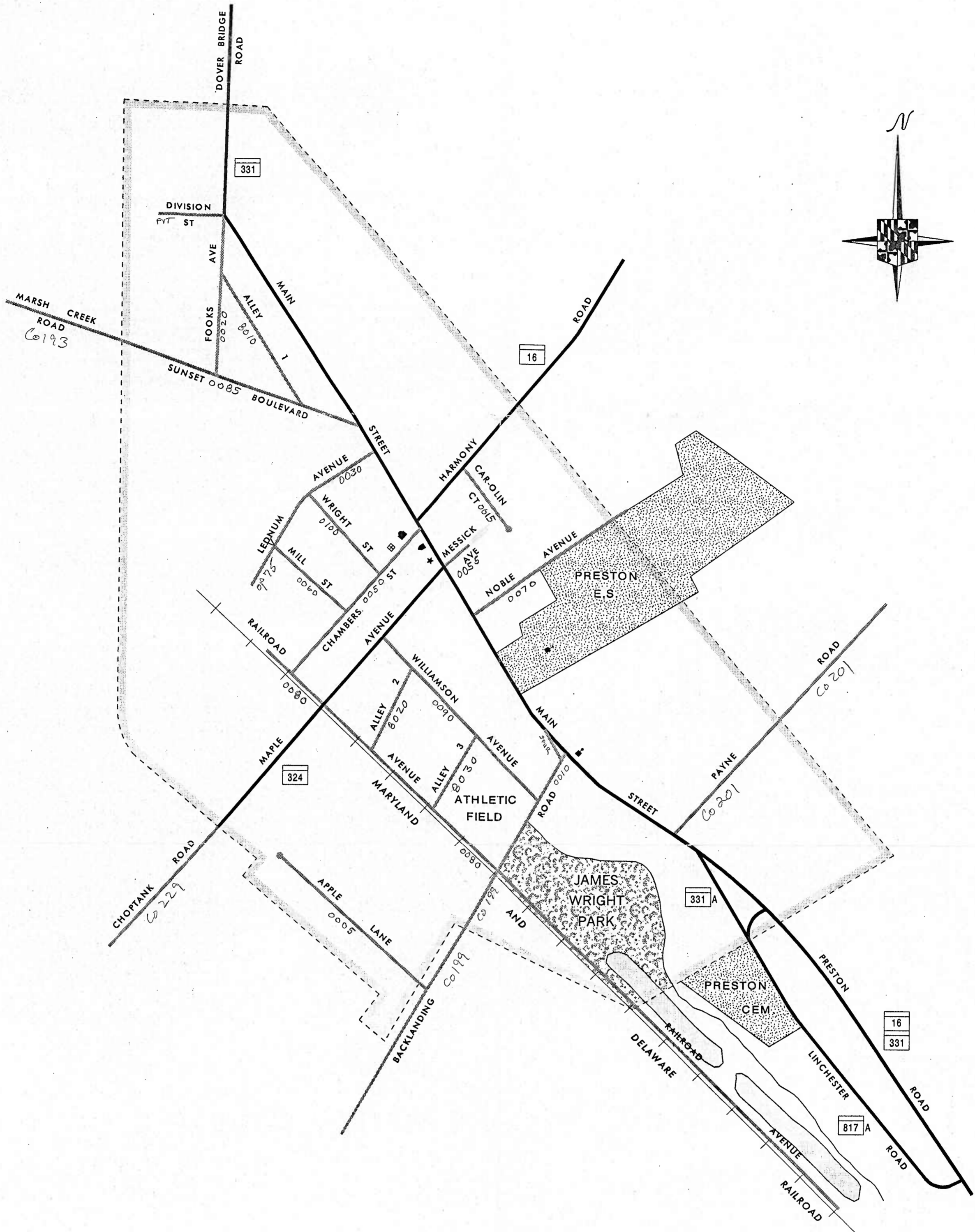
MARYLAND

PREPARED BY THE
 MARYLAND DEPARTMENT OF TRANSPORTATION
 STATE HIGHWAY ADMINISTRATION

IN COOPERATION WITH THE
 U. S. DEPARTMENT OF TRANSPORTATION
 FEDERAL HIGHWAY ADMINISTRATION

PUBLISHED: 1999





LEGEND

- STATE HIGHWAY
- COUNTY ROADS
- MUNICIPAL ROAD
- OTHER PUBLIC ROAD
- RESERVATION/PVT ROAD
- INTERSTATE NUMBERED HIGHWAY
- U.S. NUMBERED HIGHWAY
- STATE NUMBERED HIGHWAY
- ARMORY
- CITY HALL/MUNICIPAL BLDG.
- COURTHOUSE
- FIRE DEPARTMENT
- HIGHWAY GARAGE
- HOSPITAL
- LIBRARY
- PARK AND RIDE
- POLICE DEPARTMENT
- POST OFFICE
- SCHOOL

STATEWIDE GRID MAP KEY

E-15	E-16
F-15	F-16
G-15	G-16
H-15	H-16

TOWN LOCATED ON GRID MAP H-15

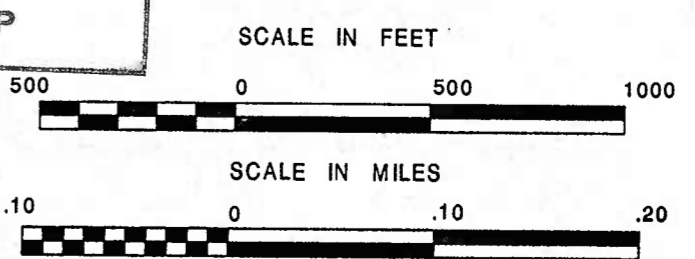
PRESTON
CAROLINE COUNTY
MARYLAND

PREPARED BY THE
MARYLAND DEPARTMENT OF TRANSPORTATION
 STATE HIGHWAY ADMINISTRATION
 IN COOPERATION WITH THE
 U. S. DEPARTMENT OF TRANSPORTATION
 FEDERAL HIGHWAY ADMINISTRATION

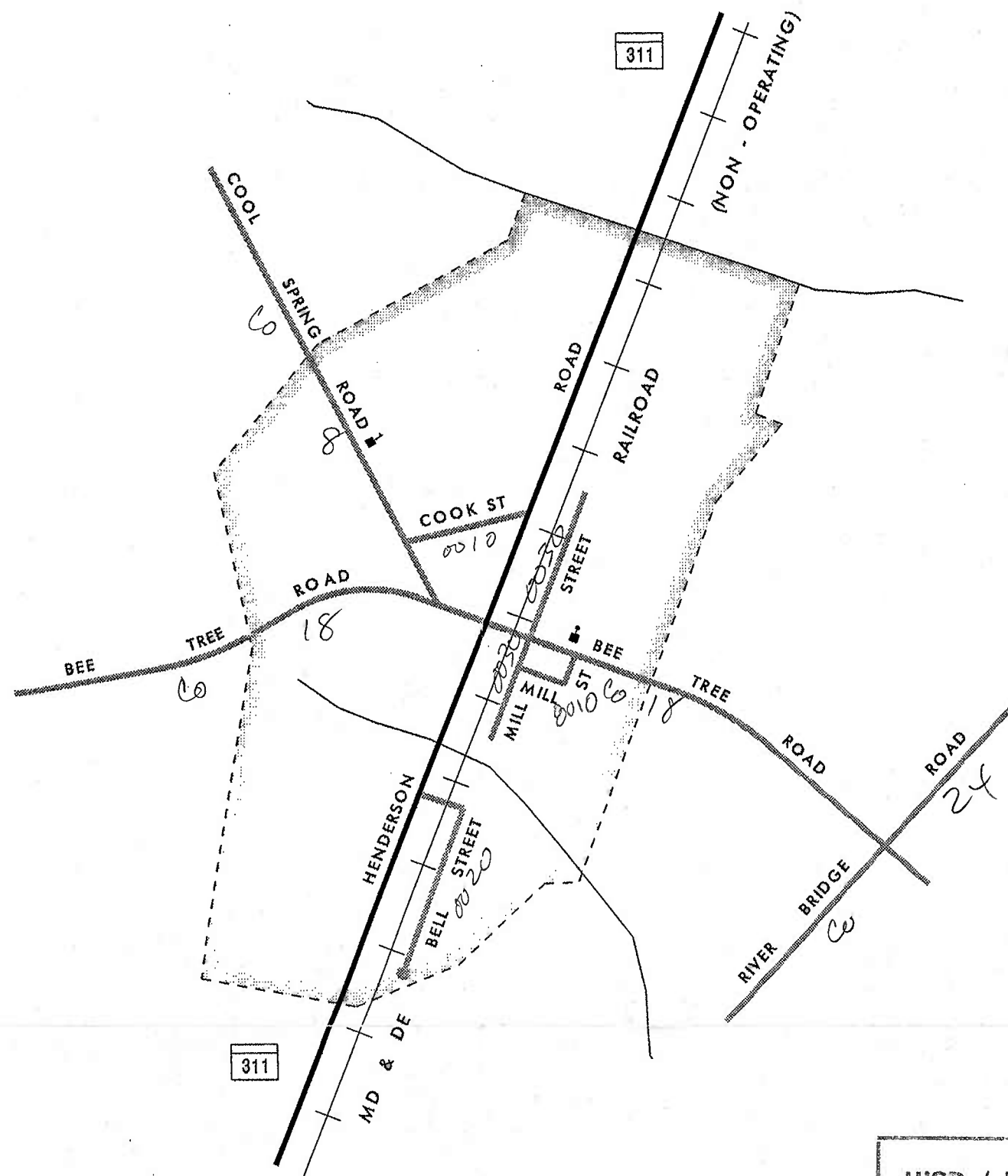

INFORMATION SUMMARY
 BOUNDARY:
 ACTS OF GENERAL ASSEMBLY, 1983
 REVISED TO OCTOBER 20, 1990
 HIGHWAYS REVISED TO JANUARY 1, 1998
 PHOTOREVISED: 1995
 CENSUS 437 (1990)

HISD / DATA SUPPORT TEAM
CORRECTION MAP

PUBLISHED: 1999



THIS MAP WAS CREATED USING MARYLAND STATE PLANE COORDINATE GRID VALUES BASED ON THE 1927 NORTH AMERICAN DATUM (NAD).



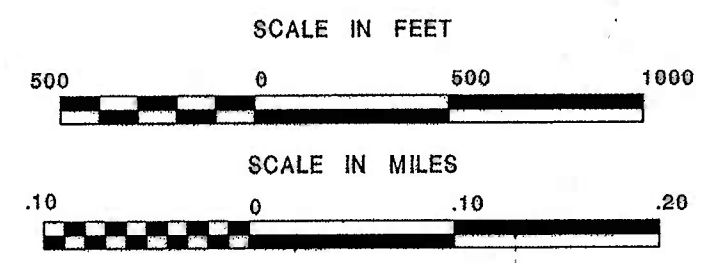
HISD / DATA SUPPORT TEAM
CORRECTION MAP

HENDERSON
CAROLINE COUNTY

MARYLAND
PREPARED BY THE

MARYLAND DEPARTMENT OF TRANSPORTATION
STATE HIGHWAY ADMINISTRATION
IN COOPERATION WITH THE
U. S. DEPARTMENT OF TRANSPORTATION
FEDERAL HIGHWAY ADMINISTRATION

PUBLISHED: 1999



LEGEND

- STATE HIGHWAY
- COUNTY ROADS
- MUNICIPAL ROAD
- OTHER PUBLIC ROAD
- RESERVATION/PVT ROAD
- INTERSTATE NUMBERED HIGHWAY
- U.S. NUMBERED HIGHWAY
- STATE NUMBERED HIGHWAY
- ARMORY
- CITY HALL/MUNICIPAL BLDG.
- COURTHOUSE
- FIRE DEPARTMENT
- HIGHWAY GARAGE
- HOSPITAL
- LIBRARY
- PARK AND RIDE
- POLICE DEPARTMENT
- POST OFFICE
- SCHOOL

STATEWIDE GRID MAP KEY

E-15	F-15	F-16
G-15	G-16	
H-15	H-16	

TOWN LOCATED ON GRID MAP E-16

INFORMATION SUMMARY

BOUNDARY:
ACTS OF GENERAL ASSEMBLY, 1988
NO REVISIONS
HIGHWAYS REVISED TO JANUARY 1, 1998
PHOTOREVISED: 1991
CENSUS 66 (1990)

THIS MAP WAS CREATED USING MARYLAND
STATE PLANE COORDINATE GRID VALUES BASED
ON THE 1927 NORTH AMERICAN DATUM (NAD).



LEGEND

STATE HIGHWAY	
COUNTY ROADS	
MUNICIPAL ROAD	
OTHER PUBLIC ROAD	
RESERVATION/PVT ROAD	
INTERSTATE NUMBERED HIGHWAY	
U.S. NUMBERED HIGHWAY	
STATE NUMBERED HIGHWAY	
ARMORY	
CITY HALL/MUNICIPAL BLDG.	
COURTHOUSE	
FIRE DEPARTMENT	
HIGHWAY GARAGE	
HOSPITAL	
LIBRARY	
PARK AND RIDE	
POLICE DEPARTMENT	
POST OFFICE	
SCHOOL	

STATEWIDE GRID MAP KEY

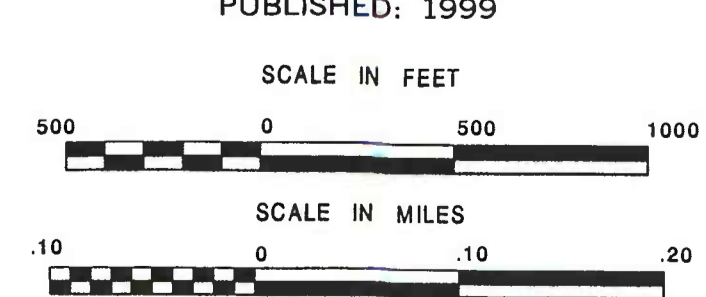
E-15	E-16
	F-16
G-15	G-16
H-15	H-16

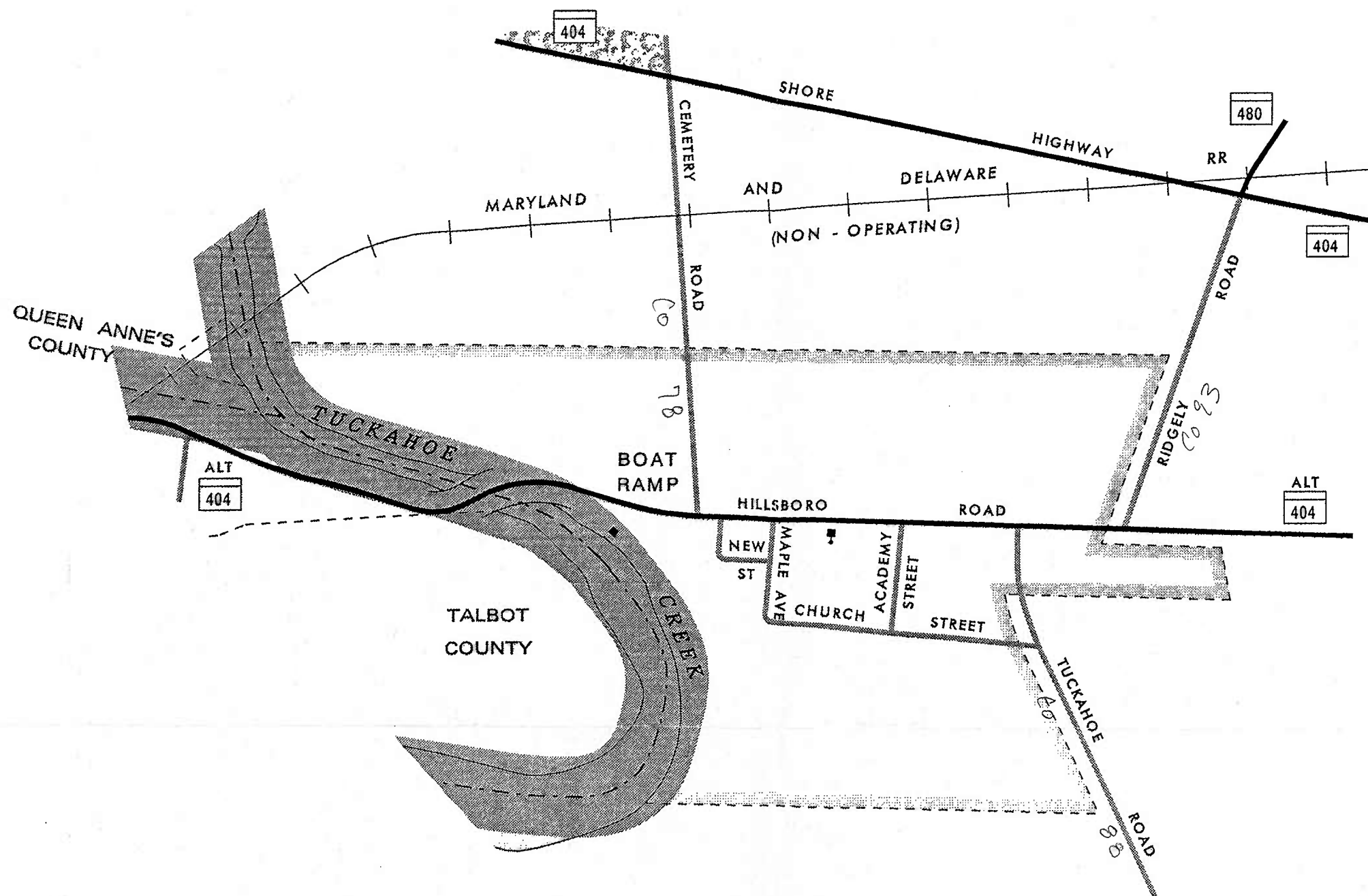

TOWN LOCATED ON GRID MAP F-15

INFORMATION SUMMARY
 BOUNDARY:
 ACTS OF GENERAL ASSEMBLY, 1983
 REVISED TO FEBRUARY 2, 1917
 HIGHWAYS REVISED TO JANUARY 1, 1998
 PHOTOREVISED: 1995
 CENSUS 1,034 (1990)
 THIS MAP WAS CREATED USING MARYLAND
 STATE PLANE COORDINATE GRID VALUES BASED
 ON THE 1927 NORTH AMERICAN DATUM (NAD).

HISD / DATA SUPPORT TEAM
 CORRECTION MAP

RIDGELY
 CAROLINE COUNTY
 MARYLAND
 PREPARED BY THE
 MARYLAND DEPARTMENT OF TRANSPORTATION
 STATE HIGHWAY ADMINISTRATION
 IN COOPERATION WITH THE
 U. S. DEPARTMENT OF TRANSPORTATION
 FEDERAL HIGHWAY ADMINISTRATION
 PUBLISHED: 1999





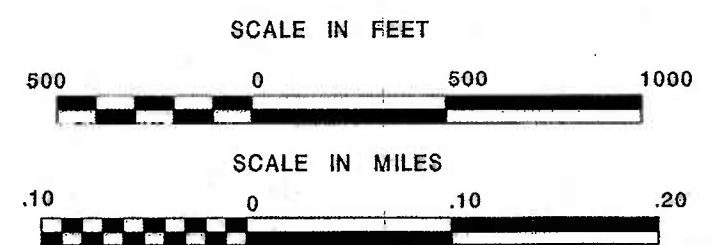
HISD / DATA SUPPORT TEAM
CORRECTION MAP

HILLSBORO
CAROLINE COUNTY
MARYLAND

PREPARED BY THE
MARYLAND DEPARTMENT OF TRANSPORTATION
STATE HIGHWAY ADMINISTRATION

IN COOPERATION WITH THE
U. S. DEPARTMENT OF TRANSPORTATION
FEDERAL HIGHWAY ADMINISTRATION

PUBLISHED: 1999



LEGEND

- STATE HIGHWAY
- COUNTY ROADS
- MUNICIPAL ROAD
- OTHER PUBLIC ROAD
- RESERVATION/PVT ROAD
- INTERSTATE NUMBERED HIGHWAY
- U.S. NUMBERED HIGHWAY
- STATE NUMBERED HIGHWAY
- ARMORY
- CITY HALL/MUNICIPAL BLDG.
- COURTHOUSE
- FIRE DEPARTMENT
- HIGHWAY GARAGE
- HOSPITAL
- LIBRARY
- PARK AND RIDE
- POLICE DEPARTMENT
- POST OFFICE
- SCHOOL

STATEWIDE GRID MAP KEY

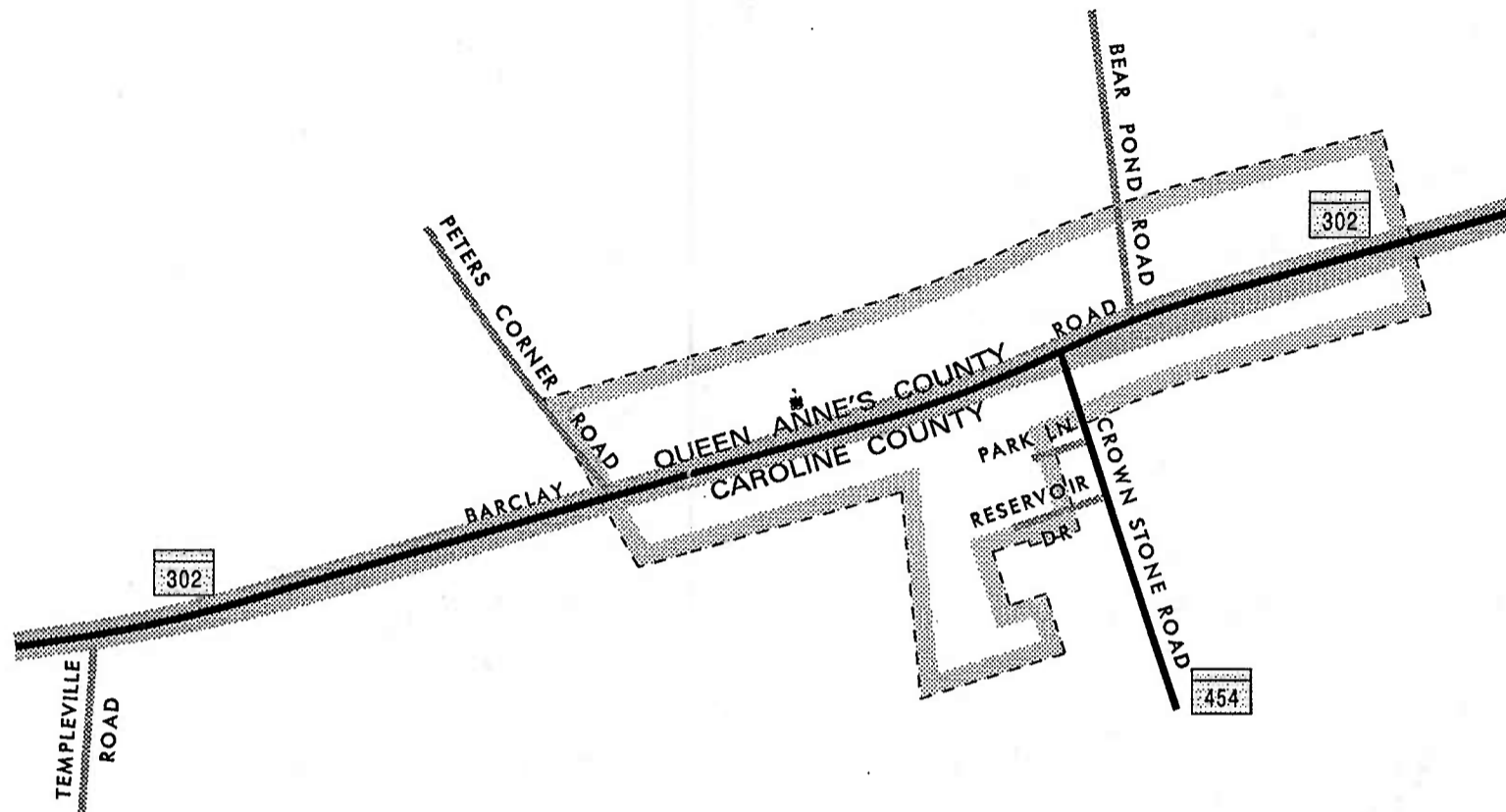

E-15	E-16
*	F-16
G-15	G-16
H-15	H-16

TOWN LOCATED ON GRID MAP F-15

INFORMATION SUMMARY

BOUNDARY:
ACTS OF GENERAL ASSEMBLY, 1983
NO REVISIONS
HIGHWAYS REVISED TO JANUARY 1, 1999
PHOTOREVISED: 1994
CENSUS 164 (1990)

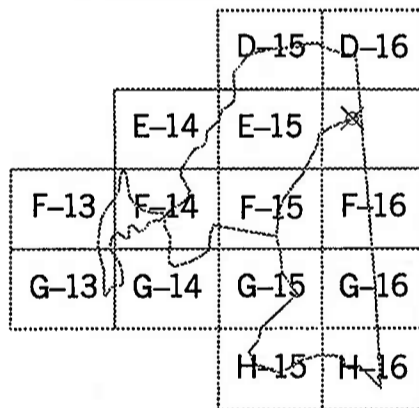
THIS MAP WAS CREATED USING MARYLAND
STATE PLANE COORDINATE GRID VALUES BASED
ON THE 1927 NORTH AMERICAN DATUM (NAD).



LEGEND

- STATE HIGHWAY
- COUNTY ROADS
- MUNICIPAL ROAD
- OTHER PUBLIC ROAD
- RESERVATION/PVT ROAD
- INTERSTATE NUMBERED HIGHWAY
- U.S. NUMBERED HIGHWAY
- STATE NUMBERED HIGHWAY
- ARMORY
- CITY HALL/MUNICIPAL BLDG.
- COURTHOUSE
- FIRE DEPARTMENT
- HIGHWAY GARAGE
- HOSPITAL
- LIBRARY
- PARK AND RIDE
- POLICE DEPARTMENT
- POST OFFICE
- SCHOOL

STATEWIDE GRID MAP KEY



TOWN LOCATED ON GRID MAP E-16

INFORMATION SUMMARY

BOUNDARY:
 ACTS OF GENERAL ASSEMBLY, 1988
 NO REVISIONS
 HIGHWAYS REVISED TO JANUARY 1, 1998
 PHOTOREVISED: 1994
 CENSUS 66 (1990)
 (CAROLINE CO. 22, QUEEN ANNE'S CO. 44)

THIS MAP WAS CREATED USING MARYLAND STATE PLANE COORDINATE GRID VALUES BASED ON THE 1927 NORTH AMERICAN DATUM (NAD).

MISD / DATA SUPPORT TEAM
 CORRECTION MAP

TEMPLEVILLE

CAROLINE AND QUEEN ANNE'S
 COUNTIES

MARYLAND

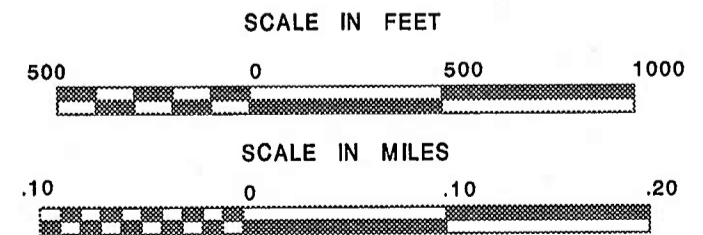
PREPARED BY THE

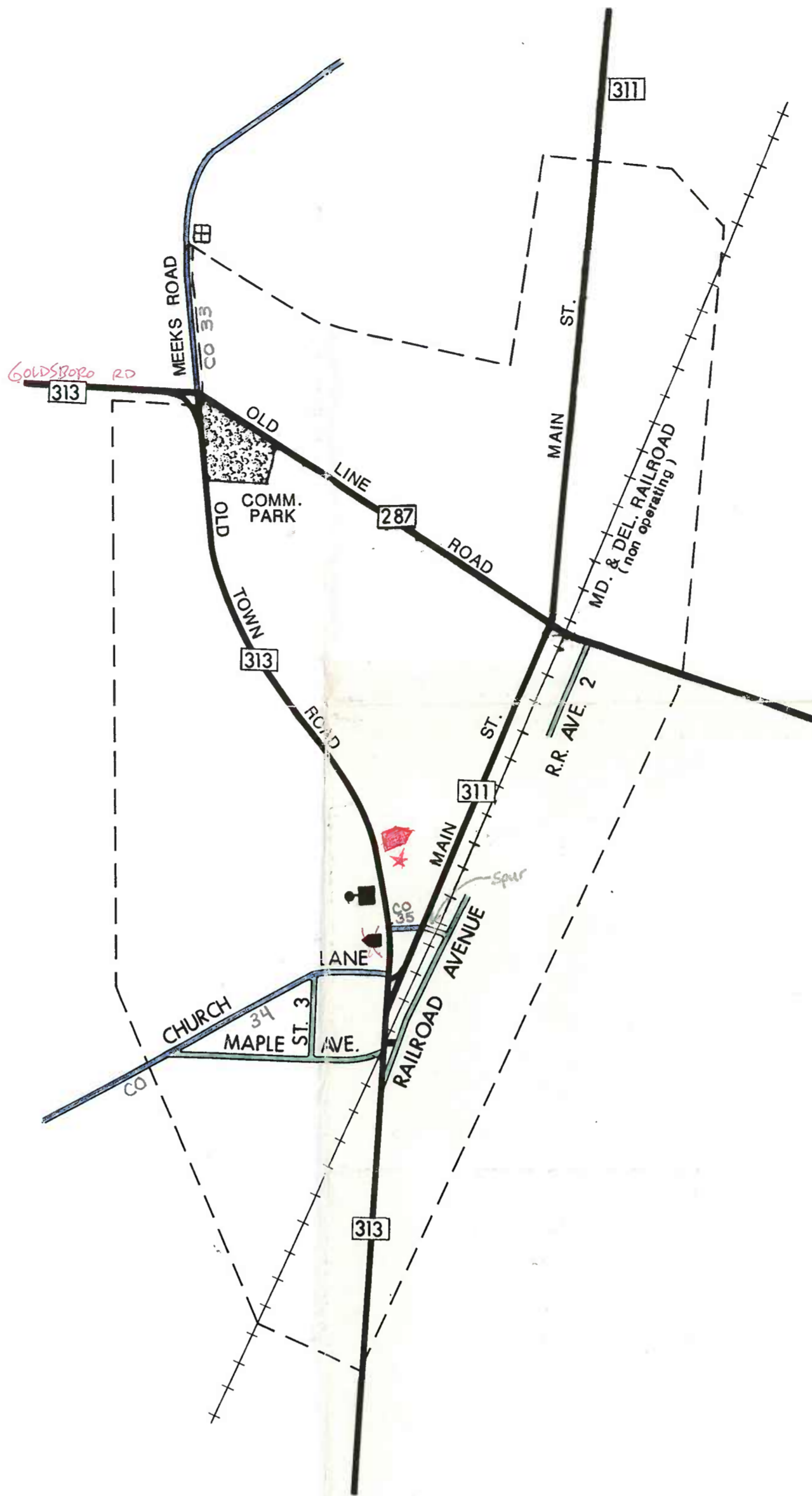
MARYLAND DEPARTMENT OF TRANSPORTATION
 STATE HIGHWAY ADMINISTRATION

IN COOPERATION WITH THE

U. S. DEPARTMENT OF TRANSPORTATION
 FEDERAL HIGHWAY ADMINISTRATION

PUBLISHED: 1999





LEGEND

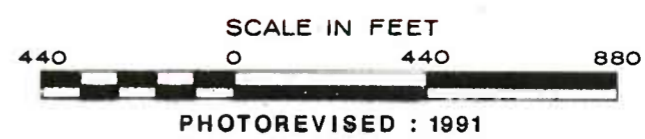
- DIVIDED HIGHWAY
- NUMBERED HIGHWAY
- MUNICIPAL ROAD
- INTERSTATE NUMBERED HIGHWAY
- U.S. NUMBERED HIGHWAY
- STATE NUMBERED HIGHWAY
- ARMORY
- CITY HALL / MUNICIPAL BLDG.
- COURTHOUSE
- FIRE DEPARTMENT
- HIGHWAY GARAGE
- HOSPITAL
- LIBRARY
- POLICE DEPARTMENT
- POST OFFICE
- SCHOOL

GOLDSBORO
 CAROLINE COUNTY
 MARYLAND

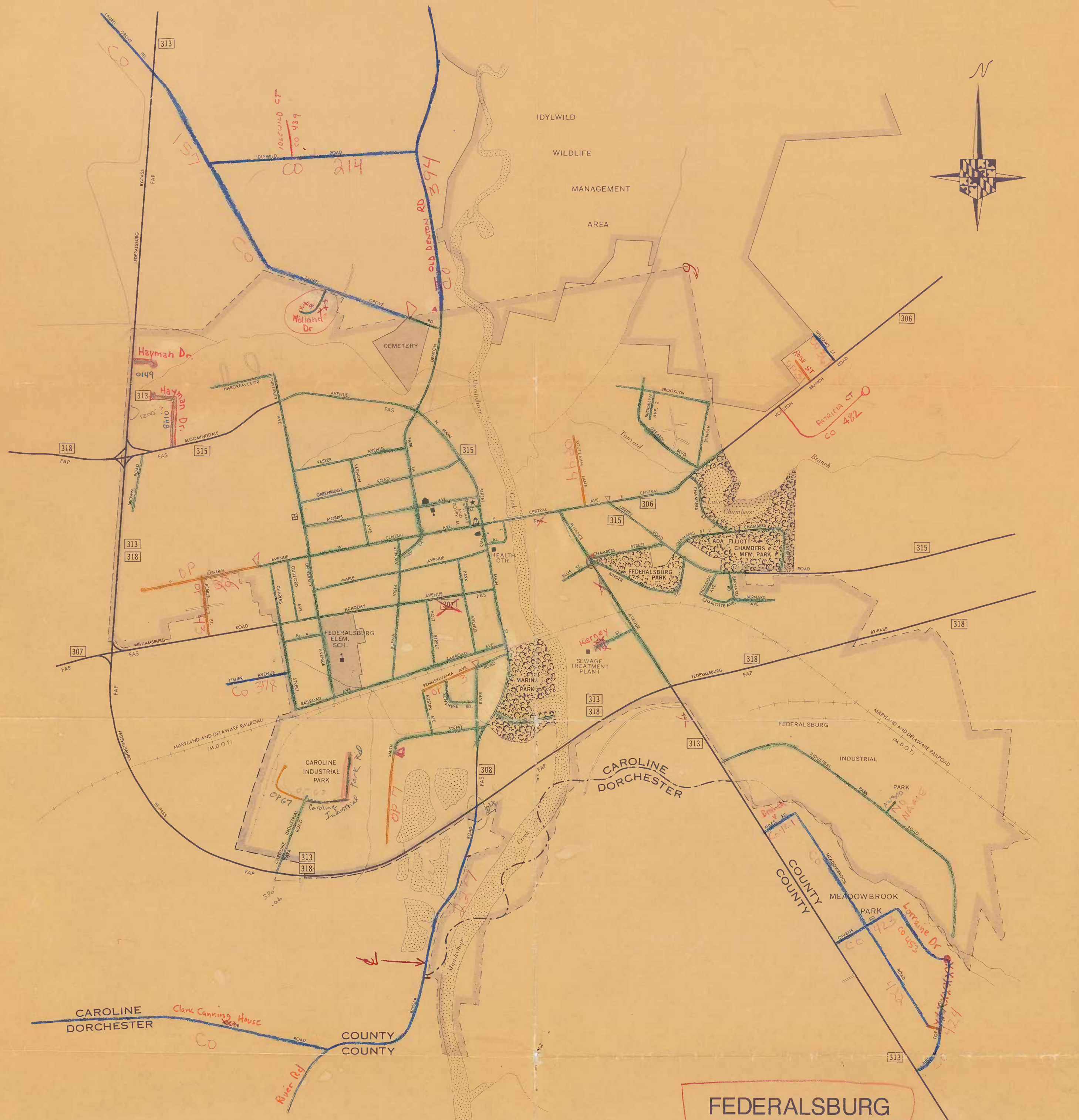

*Verified with inventory,
 Mplus & HPMS
 9/1/93 T. Massicot*

PREPARED BY THE
MARYLAND DEPARTMENT OF TRANSPORTATION
 STATE HIGHWAY ADMINISTRATION
 IN COOPERATION WITH THE
 U.S. DEPARTMENT OF TRANSPORTATION
 FEDERAL HIGHWAY ADMINISTRATION

JANUARY 1994



**HISD / DATA SUPPORT TEAM
 CORRECTION MAP**



LEGEND

- DIVIDED HIGHWAY
- NUMBERED HIGHWAY
- MUNICIPAL ROAD
- INTERSTATE NUMBERED HIGHWAY
- U.S. NUMBERED HIGHWAY
- STATE NUMBERED HIGHWAY
- ARMORY
- CITY HALL MUNICIPAL BLDG
- COURTHOUSE
- FIRE DEPARTMENT
- HIGHWAY GARAGE
- HOSPITAL
- LIBRARY
- POLICE DEPARTMENT
- POST OFFICE
- SCHOOL

FEDERALSBURG

CAROLINE COUNTY

MARYLAND

PREPARED BY THE

MARYLAND DEPARTMENT OF TRANSPORTATION

STATE HIGHWAY ADMINISTRATION


IN COOPERATION WITH THE

U.S. DEPARTMENT OF TRANSPORTATION

FEDERAL HIGHWAY ADMINISTRATION

JANUARY 1992

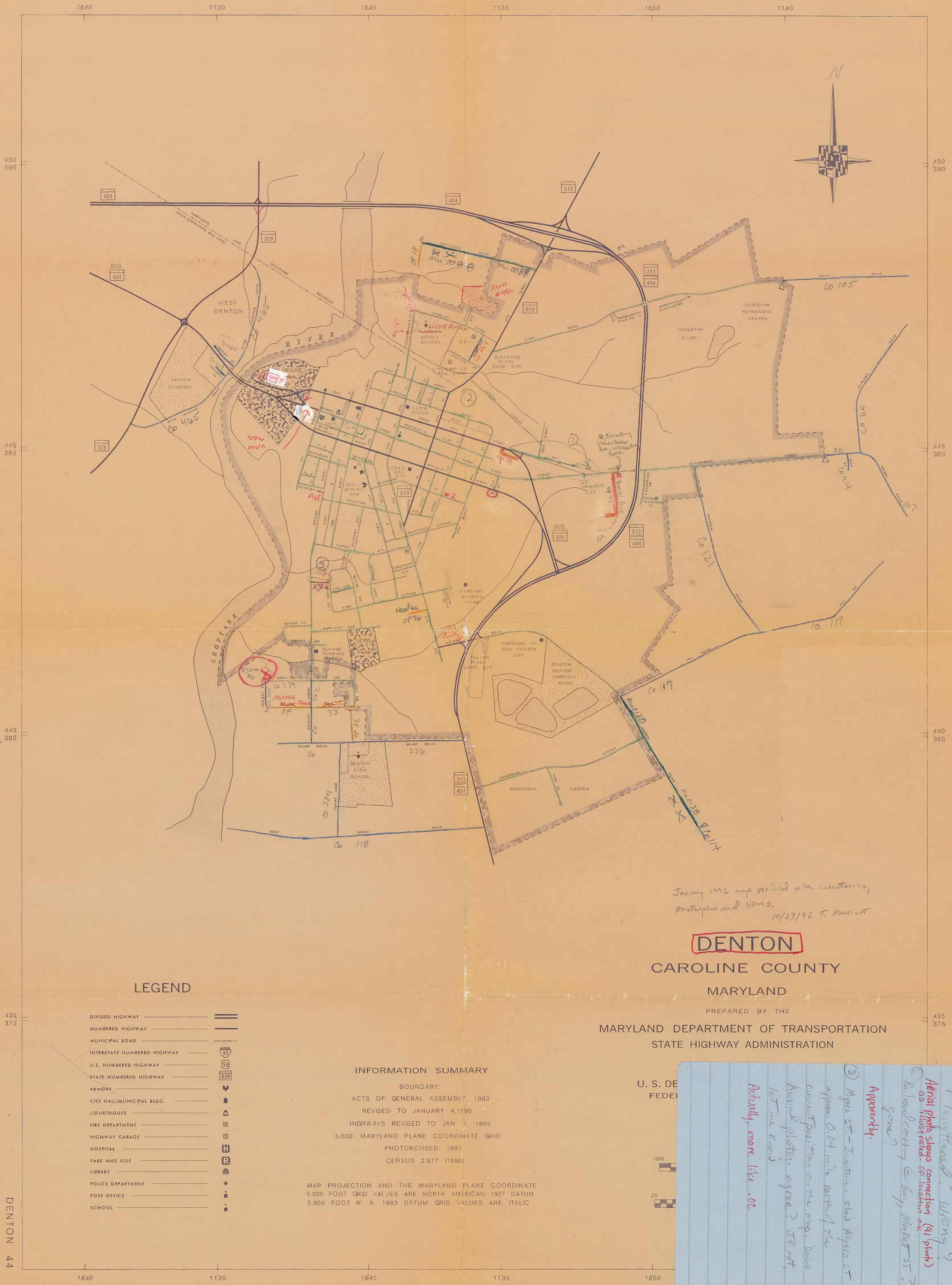
SCALE IN FEET



PHOTOREVISED: 1991

verified against inventories master plus E HPMS 7/8/92 federalsburg

**HISD / DATA SUPPORT TEAM
CORRECTION MAP**



January 1992 map verified with inventories, masterplans and HPMS. 10/23/92 T. Massicot

DENTON
 CAROLINE COUNTY
 MARYLAND

PREPARED BY THE
 MARYLAND DEPARTMENT OF TRANSPORTATION
 STATE HIGHWAY ADMINISTRATION

LEGEND

- DIVIDED HIGHWAY
- NUMBERED HIGHWAY
- MUNICIPAL ROAD
- INTERSTATE NUMBERED HIGHWAY
- U.S. NUMBERED HIGHWAY
- STATE NUMBERED HIGHWAY
- ARMORY
- CITY HALL/MUNICIPAL BLDG.
- COURTHOUSE
- FIRE DEPARTMENT
- HIGHWAY GARAGE
- HOSPITAL
- PARK AND RIDE
- LIBRARY
- POLICE DEPARTMENT
- POST OFFICE
- SCHOOL

INFORMATION SUMMARY

BOUNDARY:
 ACTS OF GENERAL ASSEMBLY, 1983
 REVISED TO JANUARY 4, 1990
 HIGHWAYS REVISED TO JAN. 1, 1993
 5,000' MARYLAND PLANE COORDINATE GRID
 PHOTOREVISED: 1991
 CENSUS 2,977 (1990)

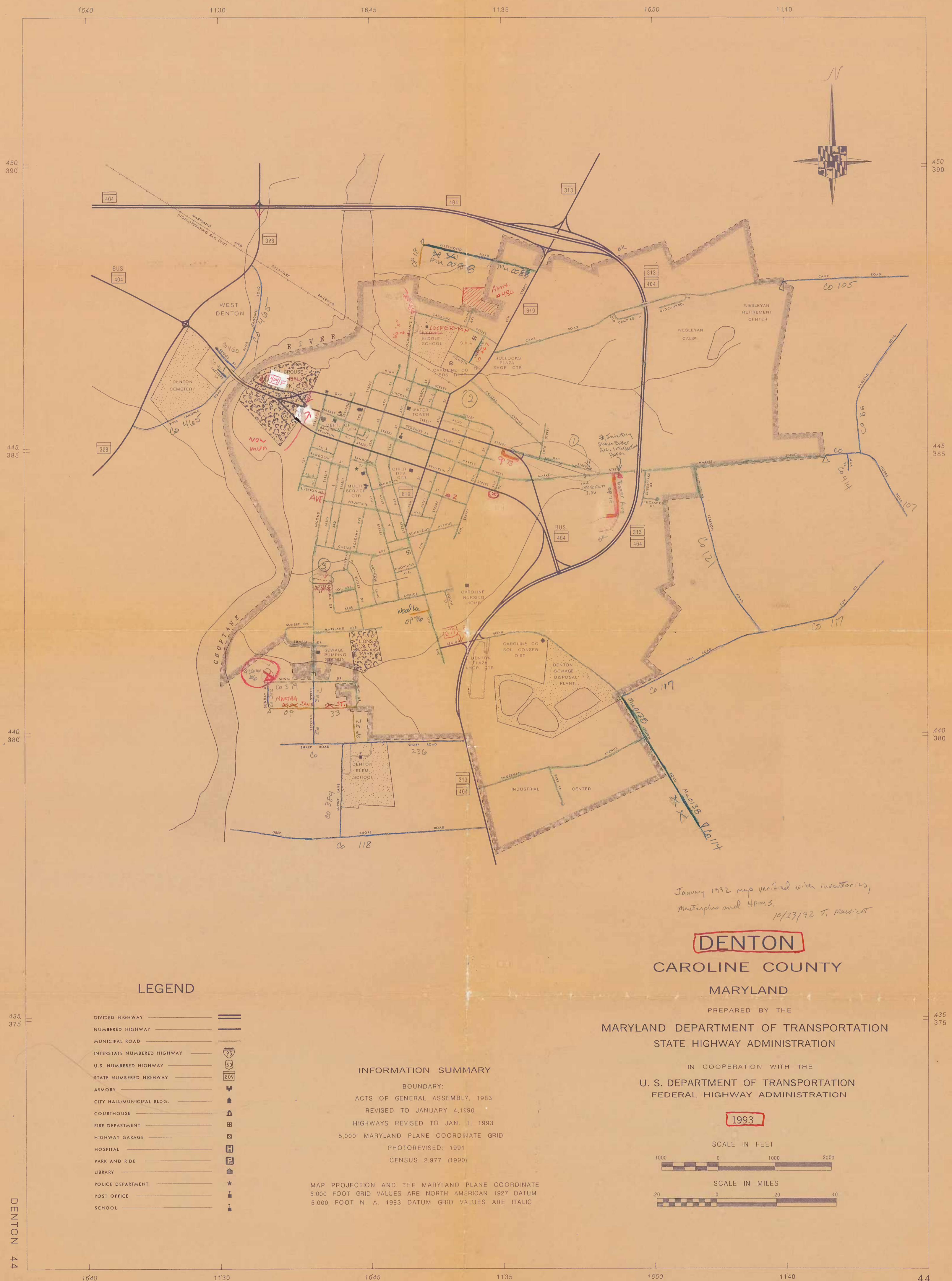
MAP PROJECTION AND THE MARYLAND PLANE COORDINATE
 5,000 FOOT GRID VALUES ARE NORTH AMERICAN 1927 DATUM
 5,000 FOOT N. A. 1983 DATUM GRID VALUES ARE ITALIC

U. S. DE
 FEDE




Coop ST - extended? accid.
 long tunnel? wrong?
 Aerial photo shows connection (91 photo)
 as illustrated - OP location ok.
 Railroad crossing @ bay, Market St?
 gone?
 Apparently.
 Myers St - Inventories show Myers St
 approx. 0.14 mile north of true
 current position on the map. Data
 Aerial photos: agree? If not,
 let me know
 Actually, more like .02

HISD / DATA SUPPORT TEAM
 CORRECTION MAP



450 390
 445 385
 440 380
 435 375
 DENTON 44

1640 1130 1645 1135 1650 1140



450 390
 445 385
 440 380
 435 375

LEGEND

- DIVIDED HIGHWAY
- NUMBERED HIGHWAY
- MUNICIPAL ROAD
- INTERSTATE NUMBERED HIGHWAY
- U.S. NUMBERED HIGHWAY
- STATE NUMBERED HIGHWAY
- ARMORY
- CITY HALL/MUNICIPAL BLDG.
- COURTHOUSE
- FIRE DEPARTMENT
- HIGHWAY GARAGE
- HOSPITAL
- PARK AND RIDE
- LIBRARY
- POLICE DEPARTMENT
- POST OFFICE
- SCHOOL

INFORMATION SUMMARY

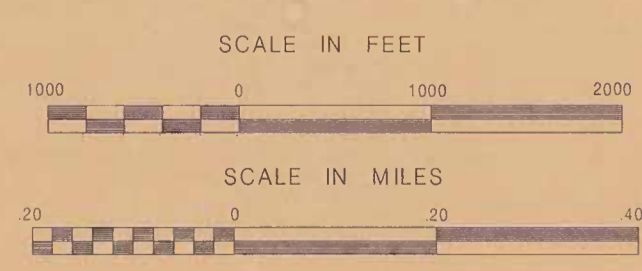
BOUNDARY:
 ACTS OF GENERAL ASSEMBLY, 1983
 REVISED TO JANUARY 4, 1990
 HIGHWAYS REVISED TO JAN. 1, 1993
 5,000' MARYLAND PLANE COORDINATE GRID
 PHOTOREVISED: 1991
 CENSUS 2.977 (1990)

MAP PROJECTION AND THE MARYLAND PLANE COORDINATE
 5,000 FOOT GRID VALUES ARE NORTH AMERICAN 1927 DATUM
 5,000 FOOT N. A. 1983 DATUM GRID VALUES ARE ITALIC

DENTON
 CAROLINE COUNTY
 MARYLAND


PREPARED BY THE
 MARYLAND DEPARTMENT OF TRANSPORTATION
 STATE HIGHWAY ADMINISTRATION
 IN COOPERATION WITH THE
 U. S. DEPARTMENT OF TRANSPORTATION
 FEDERAL HIGHWAY ADMINISTRATION

1993



January 1992 map verified with inventories,
 maps plus and HPM's.
 10/23/92 T. Masirot

HISD / DATA SUPPORT TEAM
 CORRECTION MAP



425

485

420

480

415

475

410

470

425

485

420

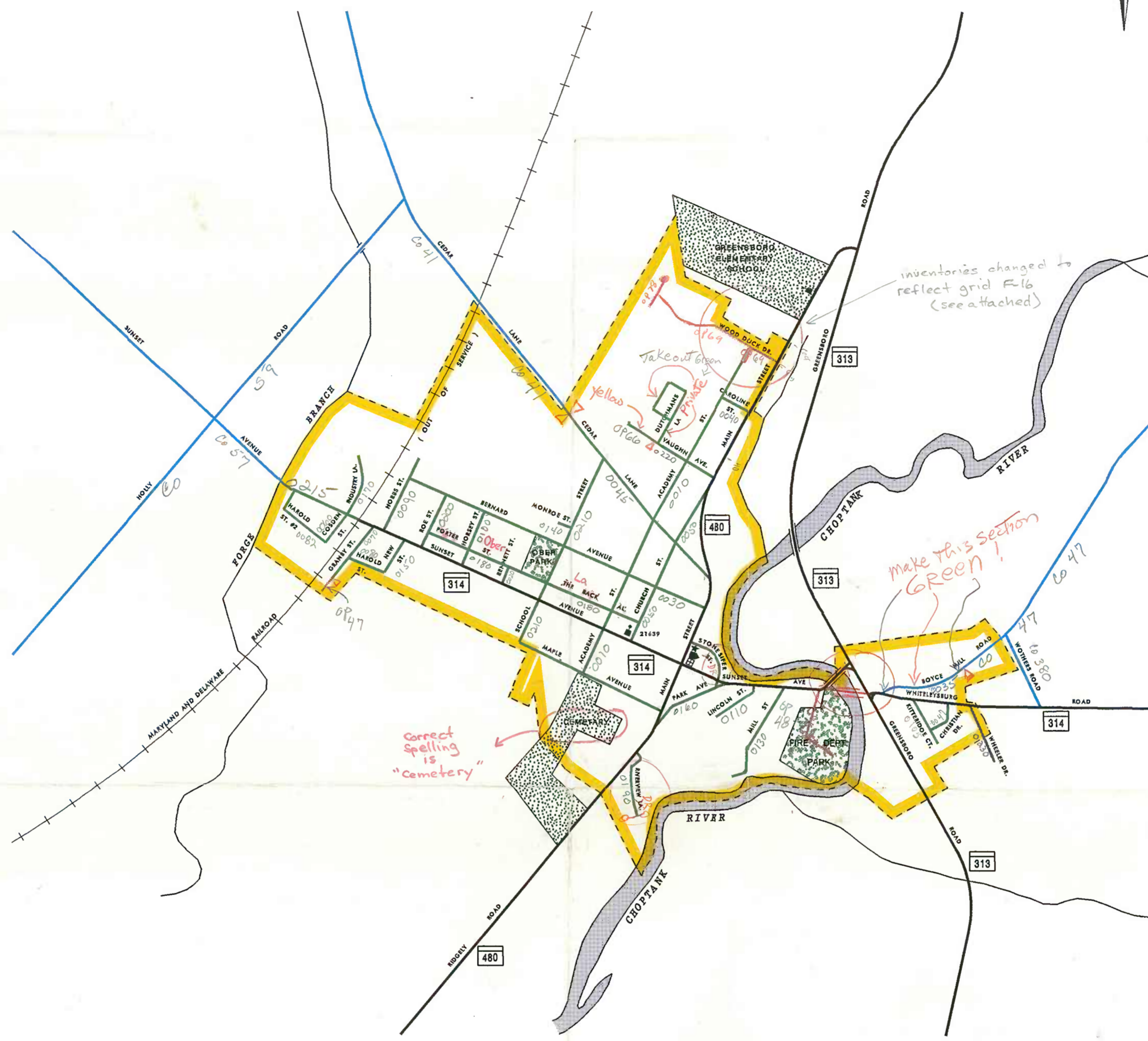
480

415

475

410

470



Reviewed 11/1/95 KJP

1991 Greensboro map verified with inventories, HPMS, and Master file databases. 9/2/93 T. Massicot

GREENSBORO

CAROLINE COUNTY

MARYLAND

PREPARED BY THE

MARYLAND DEPARTMENT OF TRANSPORTATION
STATE HIGHWAY ADMINISTRATION

IN COOPERATION WITH THE

U. S. DEPARTMENT OF TRANSPORTATION
FEDERAL HIGHWAY ADMINISTRATION

1995

SCALE IN FEET



SCALE IN MILES



LEGEND

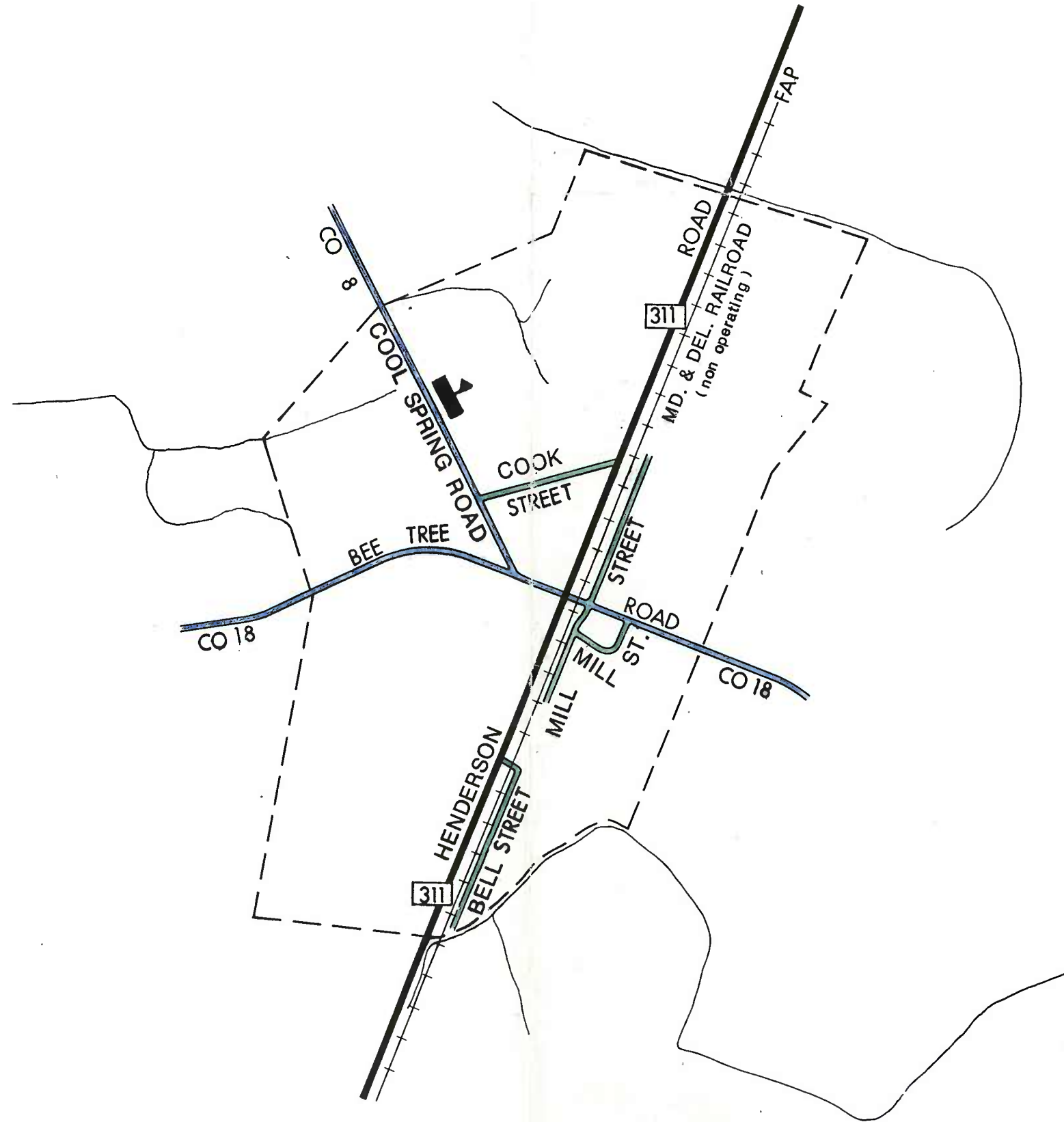

- STATE HIGHWAY
- COUNTY ROADS
- MUNICIPAL ROAD
- OTHER PUBLIC ROAD
- RESERVATION/PVT ROAD
- INTERSTATE NUMBERED HIGHWAY
- U.S. NUMBERED HIGHWAY
- STATE NUMBERED HIGHWAY
- ARMORY
- CITY HALL/MUNICIPAL BLDG.
- COURTHOUSE
- FIRE DEPARTMENT
- HIGHWAY GARAGE
- HOSPITAL
- PARK AND RIDE
- LIBRARY
- POLICE DEPARTMENT
- POST OFFICE
- SCHOOL

INFORMATION SUMMARY

BOUNDARY:
 ACTS OF GENERAL ASSEMBLY, 1983
 REVISED TO APRIL 16, 1992
 HIGHWAYS REVISED TO JAN. 1, 1995
 5,000' MARYLAND PLANE COORDINATE GRID
 PHOTOREVISED: 1994
 CENSUS 1,441 (1990)

MAP PROJECTION AND THE MARYLAND PLANE COORDINATE
 5,000 FOOT GRID VALUES ARE NORTH AMERICAN 1927 DATUM
 5,000 FOOT N. A. 1983 DATUM GRID VALUES ARE ITALIC

HISD / DATA SUPPORT TEAM
CORRECTION MAP



LEGEND

- DIVIDED HIGHWAY
- NUMBERED HIGHWAY
- MUNICIPAL ROAD
- INTERSTATE NUMBERED HIGHWAY
- U.S. NUMBERED HIGHWAY
- STATE NUMBERED HIGHWAY
- ARMORY
- CITY HALL/MUNICIPAL BLDG.
- COURTHOUSE
- FIRE DEPARTMENT
- HIGHWAY GARAGE
- HOSPITAL
- LIBRARY
- POLICE DEPARTMENT
- POST OFFICE
- SCHOOL

HENDERSON

*Verified with inventory
Mplus & HPMS
9/2/93 T. Massicot*

CAROLINE COUNTY

MARYLAND

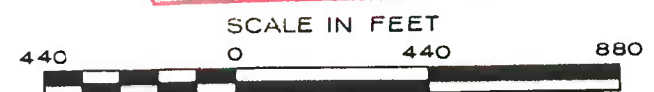
PREPARED BY THE

**MARYLAND DEPARTMENT OF TRANSPORTATION
STATE HIGHWAY ADMINISTRATION**

IN COOPERATION WITH THE

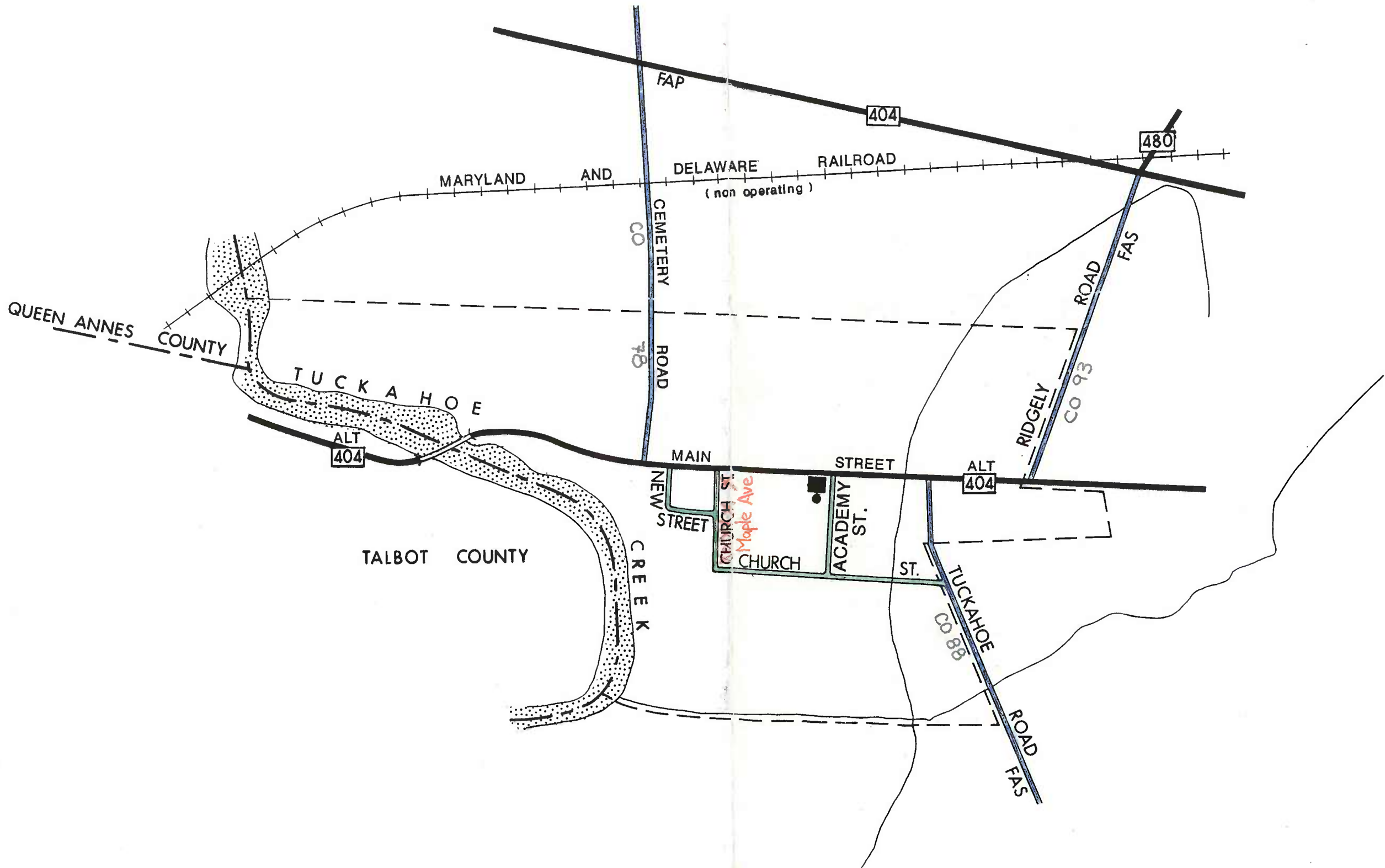

**U.S. DEPARTMENT OF TRANSPORTATION
FEDERAL HIGHWAY ADMINISTRATION**

JANUARY 1994



PHOTOREVISED: 1991

**HISD / DATA SUPPORT TEAM
CORRECTION MAP**



- DIVIDED HIGHWAY
- NUMBERED HIGHWAY
- MUNICIPAL ROAD
- INTERSTATE NUMBERED HIGHWAY
- U.S. NUMBERED HIGHWAY
- STATE NUMBERED HIGHWAY
- ARMORY
- CITY HALL / MUNICIPAL BLDG.
- COURTHOUSE
- FIRE DEPARTMENT
- HIGHWAY GARAGE
- HOSPITAL
- LIBRARY
- POLICE DEPARTMENT
- POST OFFICE
- SCHOOL

HILLSBORO

*Verified with inventory,
Mplus & HPMS*

CAROLINE COUNTY 9/2/93 T.Massicot

MARYLAND

PREPARED BY THE

MARYLAND DEPARTMENT OF TRANSPORTATION

STATE HIGHWAY ADMINISTRATION

IN COOPERATION WITH THE

U.S. DEPARTMENT OF TRANSPORTATION

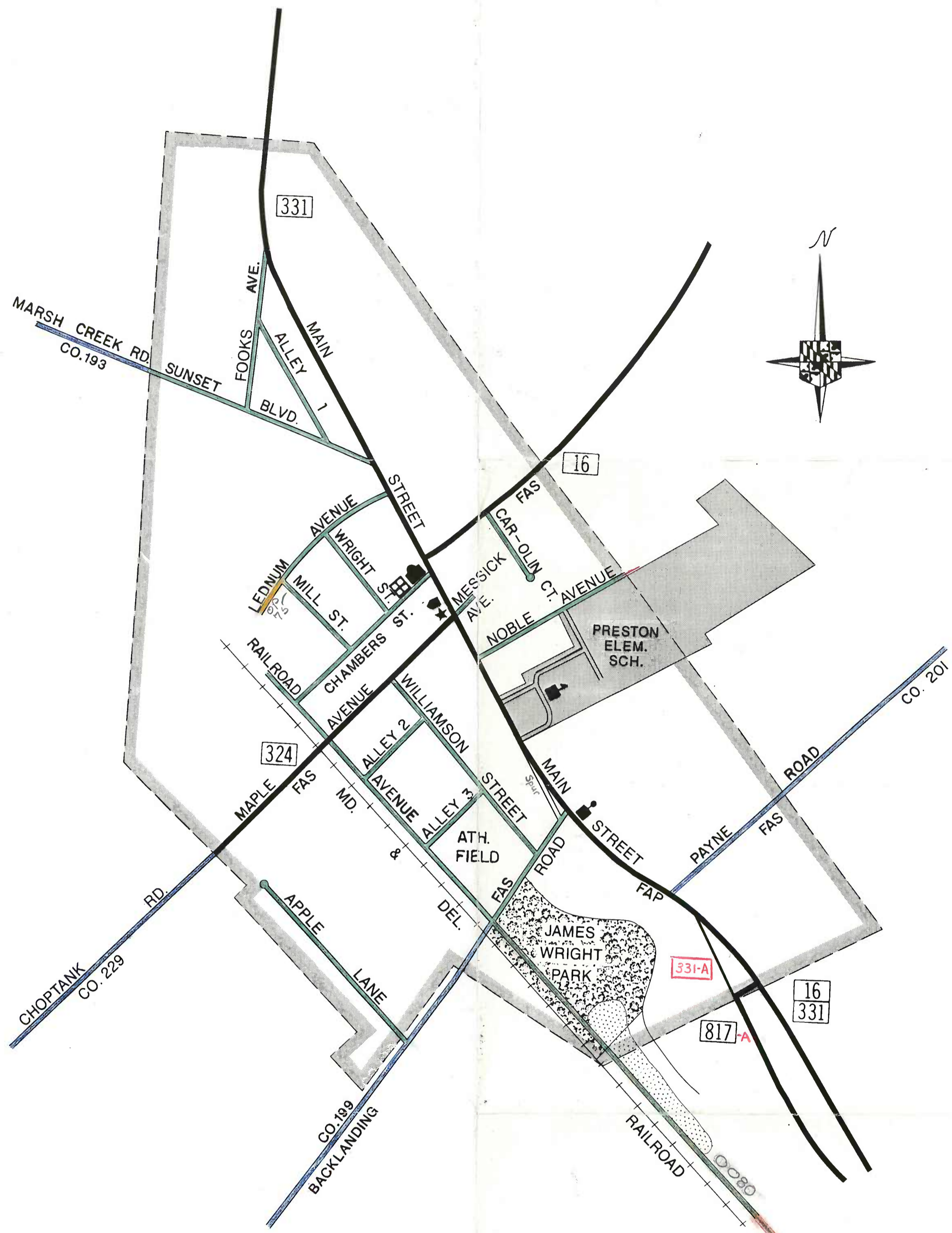
FEDERAL HIGHWAY ADMINISTRATION

JANUARY 1994



PHOTOREVISED : 1991

HISD / DATA SUPPORT TEAM
CORRECTION MAP



LEGEND

- DIVIDED HIGHWAY
- NUMBERED HIGHWAY
- MUNICIPAL ROAD
- INTERSTATE NUMBERED HIGHWAY
- U.S. NUMBERED HIGHWAY
- STATE NUMBERED HIGHWAY
- ARMORY
- CITY HALL / MUNICIPAL BLDG.
- COURTHOUSE
- FIRE DEPARTMENT
- HIGHWAY GARAGE
- HOSPITAL
- LIBRARY
- POLICE DEPARTMENT
- POST OFFICE
- SCHOOL

PRESTON
 CAROLINE COUNTY
 MARYLAND

Verified with inventory, Mplus,
 & Hpm's 9/3/93 T. Massicot

PREPARED BY THE

MARYLAND DEPARTMENT OF TRANSPORTATION

STATE HIGHWAY ADMINISTRATION

IN COOPERATION WITH THE

U.S. DEPARTMENT OF TRANSPORTATION

FEDERAL HIGHWAY ADMINISTRATION

JANUARY 1994

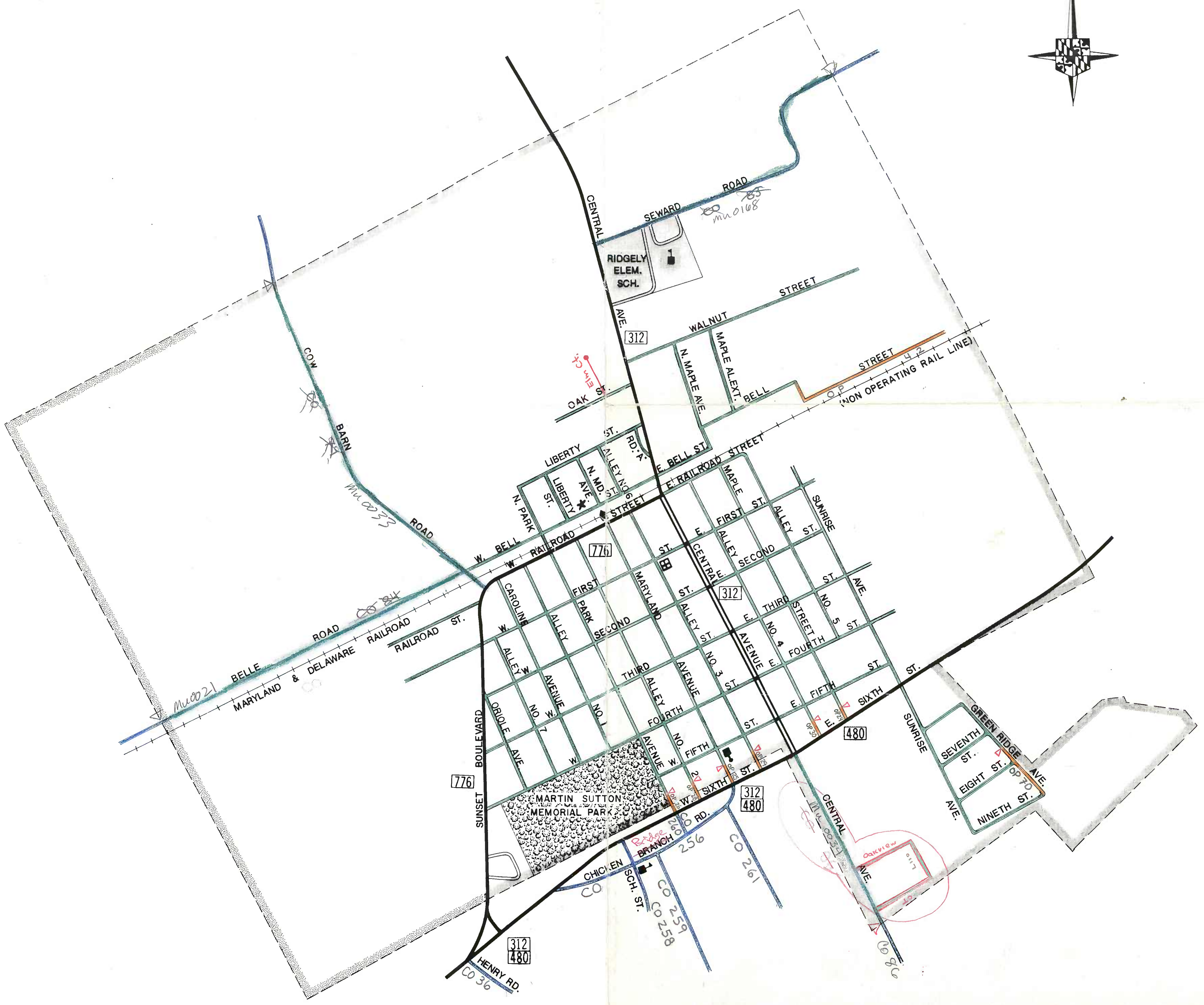

SCALE IN FEET



PHOTOREVISED : 1991

1990 CENSUS 437

HISD / DATA SUPPORT TEAM
 CORRECTION MAP



LEGEND

- DIVIDED HIGHWAY
- NUMBERED HIGHWAY
- MUNICIPAL ROAD
- INTERSTATE NUMBERED HIGHWAY
- U.S. NUMBERED HIGHWAY
- STATE NUMBERED HIGHWAY
- ARMORY
- CITY HALL / MUNICIPAL BLDG.
- COURTHOUSE
- FIRE DEPARTMENT
- HIGHWAY GARAGE
- HOSPITAL
- LIBRARY
- POLICE DEPARTMENT
- POST OFFICE
- SCHOOL

RIDGELY Verified with Hpm, Mplus, &
 CAROLINE COUNTY Inventory 9/7/93
MARYLAND T. Massicot

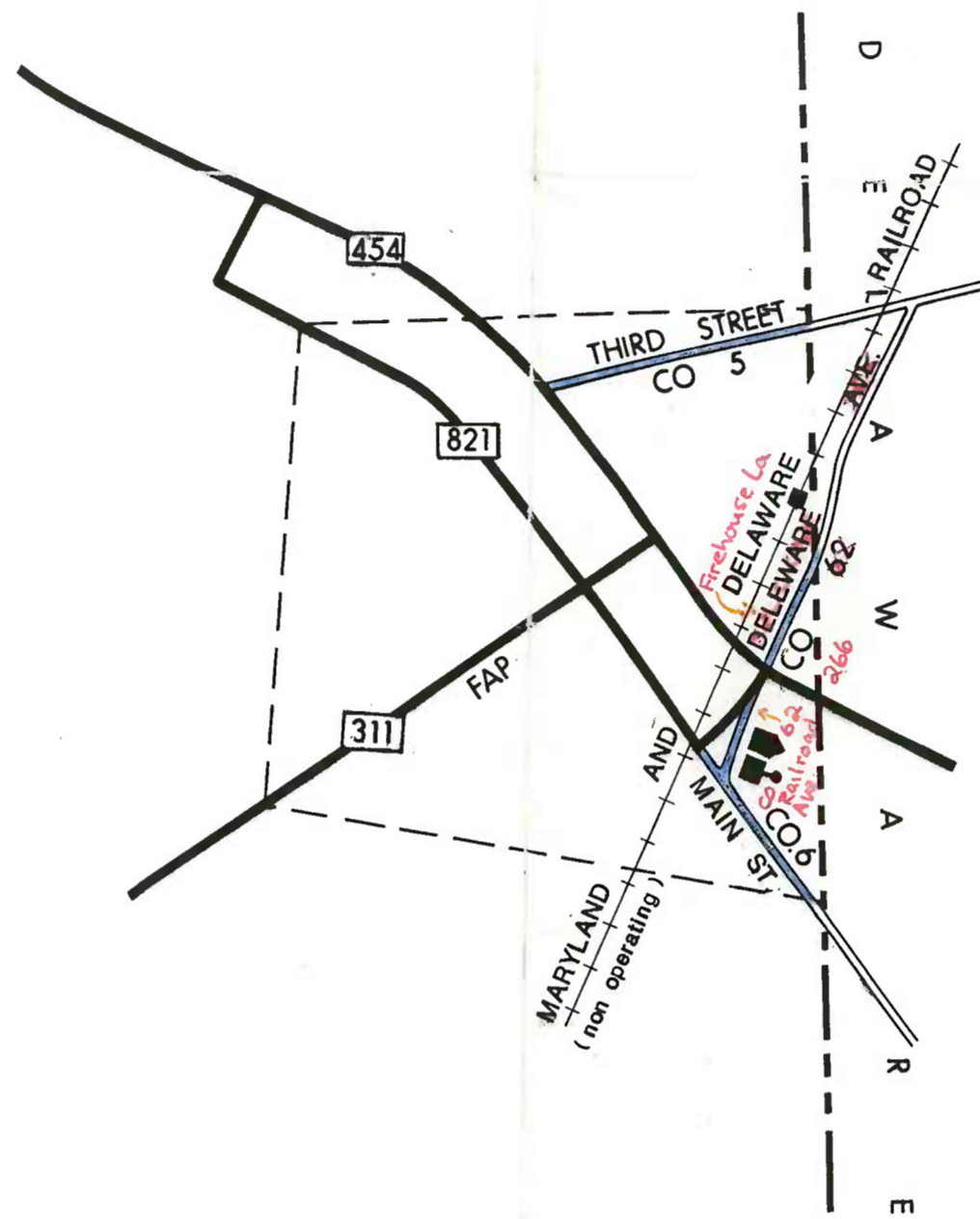
PREPARED BY THE
MARYLAND DEPARTMENT OF TRANSPORTATION
 STATE HIGHWAY ADMINISTRATION
 IN COOPERATION WITH THE
 U.S. DEPARTMENT OF TRANSPORTATION
 FEDERAL HIGHWAY ADMINISTRATION

JANUARY 1994



HISD / DATA SUPPORT TEAM
CORRECTION MAP

1990 CENSUS 1,034



LEGEND

- DIVIDED HIGHWAY
- NUMBERED HIGHWAY
- MUNICIPAL ROAD
- INTERSTATE NUMBERED HIGHWAY
- U.S. NUMBERED HIGHWAY
- STATE NUMBERED HIGHWAY
- ARMORY
- CITY HALL / MUNICIPAL BLDG.
- COURTHOUSE
- FIRE DEPARTMENT
- HIGHWAY GARAGE
- HOSPITAL
- LIBRARY
- POLICE DEPARTMENT
- POST OFFICE
- SCHOOL

MARYDEL

Verified with inventory,
MPlus & HPMS
9/3/93 T.Massicot

CAROLINE COUNTY
MARYLAND

PREPARED BY THE

MARYLAND DEPARTMENT OF TRANSPORTATION
STATE HIGHWAY ADMINISTRATION

IN COOPERATION WITH THE


U.S. DEPARTMENT OF TRANSPORTATION
FEDERAL HIGHWAY ADMINISTRATION

JANUARY 1994



PHOTOREVISED: 1991

HISD / DATA SUPPORT TEAM
CORRECTION MAP

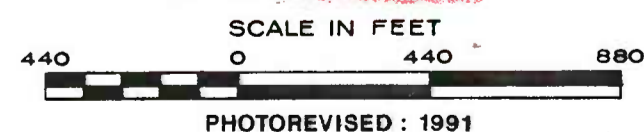


TEMPLEVILLE

CAROLINE AND QUEEN ANNES COUNTIES
MARYLAND

PREPARED BY THE
MARYLAND DEPARTMENT OF TRANSPORTATION
STATE HIGHWAY ADMINISTRATION
IN COOPERATION WITH THE
U.S. DEPARTMENT OF TRANSPORTATION
FEDERAL HIGHWAY ADMINISTRATION

JANUARY 1994

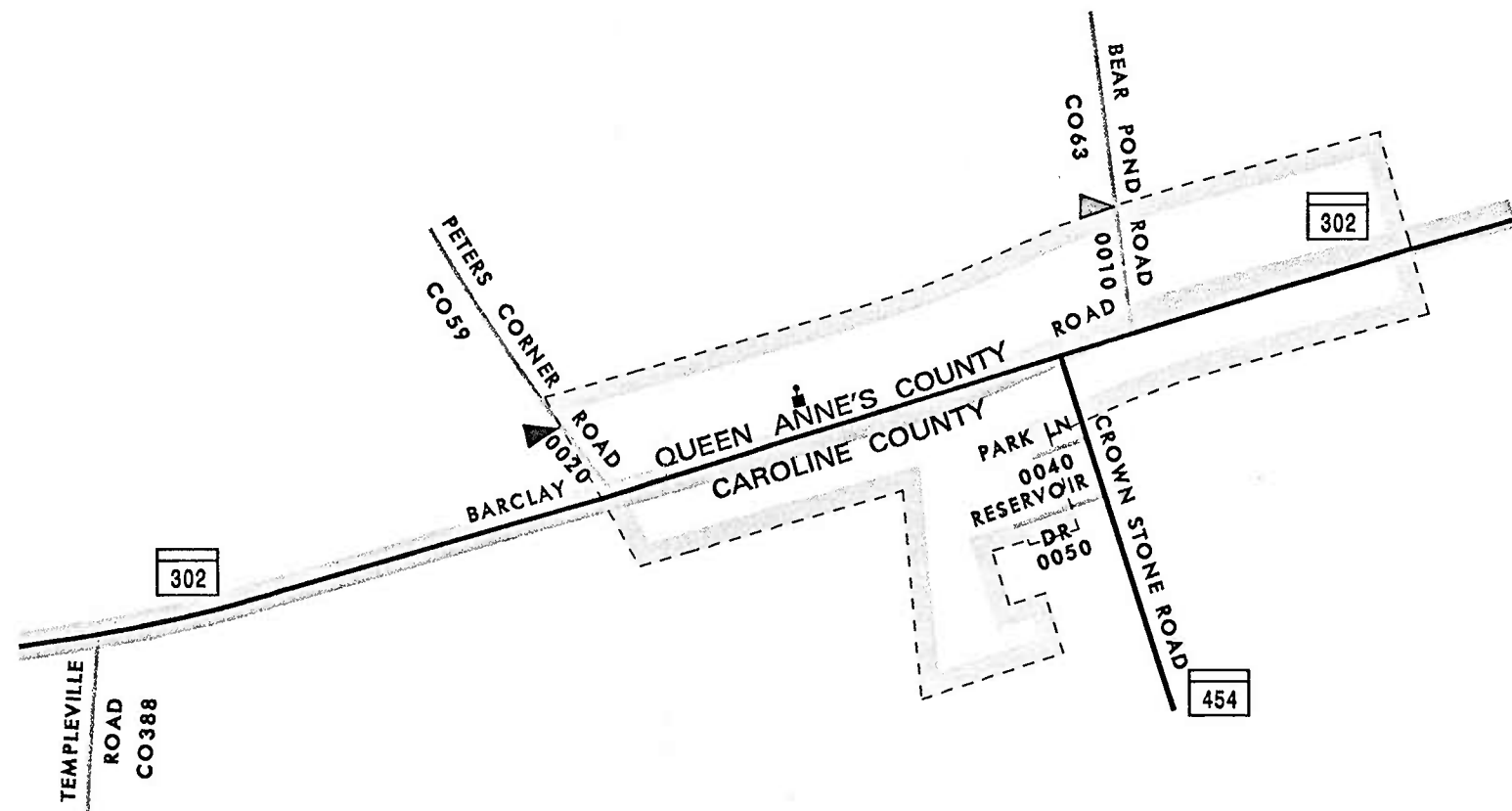



LEGEND

- DIVIDED HIGHWAY
- NUMBERED HIGHWAY
- MUNICIPAL ROAD
- INTERSTATE NUMBERED HIGHWAY
- U.S. NUMBERED HIGHWAY
- STATE NUMBERED HIGHWAY
- ARMORY
- CITY HALL/MUNICIPAL BLDG.
- COURTHOUSE
- FIRE DEPARTMENT
- HIGHWAY GARAGE
- HOSPITAL
- LIBRARY
- POLICE DEPARTMENT
- POST OFFICE
- SCHOOL

January 1992 maps verified with inventories, maps plus & HPMS 7/21/92 JEL

HISD / DATA SUPPORT TEAM
CORRECTION MAP

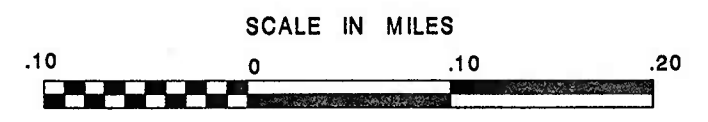
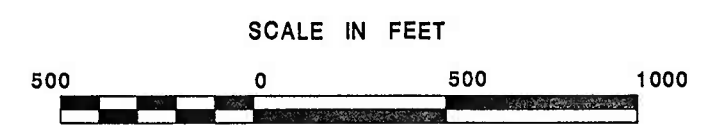


ROUTE NUMBER INDEX MAP TEMPLEVILLE CAROLINE AND QUEEN ANNE'S COUNTIES MARYLAND

PREPARED BY THE
MARYLAND DEPARTMENT OF TRANSPORTATION
STATE HIGHWAY ADMINISTRATION

IN COOPERATION WITH THE
U. S. DEPARTMENT OF TRANSPORTATION
FEDERAL HIGHWAY ADMINISTRATION

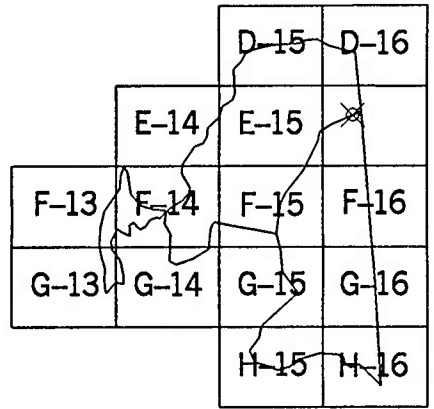
PUBLISHED: 1999



LEGEND

- STATE HIGHWAY
- COUNTY ROADS
- MUNICIPAL ROAD
- OTHER PUBLIC ROAD
- RESERVATION/PVT ROAD
- INTERSTATE NUMBERED HIGHWAY
- U.S. NUMBERED HIGHWAY
- STATE NUMBERED HIGHWAY
- ARMORY
- CITY HALL/MUNICIPAL BLDG.
- COURTHOUSE
- FIRE DEPARTMENT
- HIGHWAY GARAGE
- HOSPITAL
- LIBRARY
- PARK AND RIDE
- POLICE DEPARTMENT
- POST OFFICE
- SCHOOL

STATEWIDE GRID MAP KEY



TOWN LOCATED ON GRID MAP E-16
AND ON INDEX MAP E-18


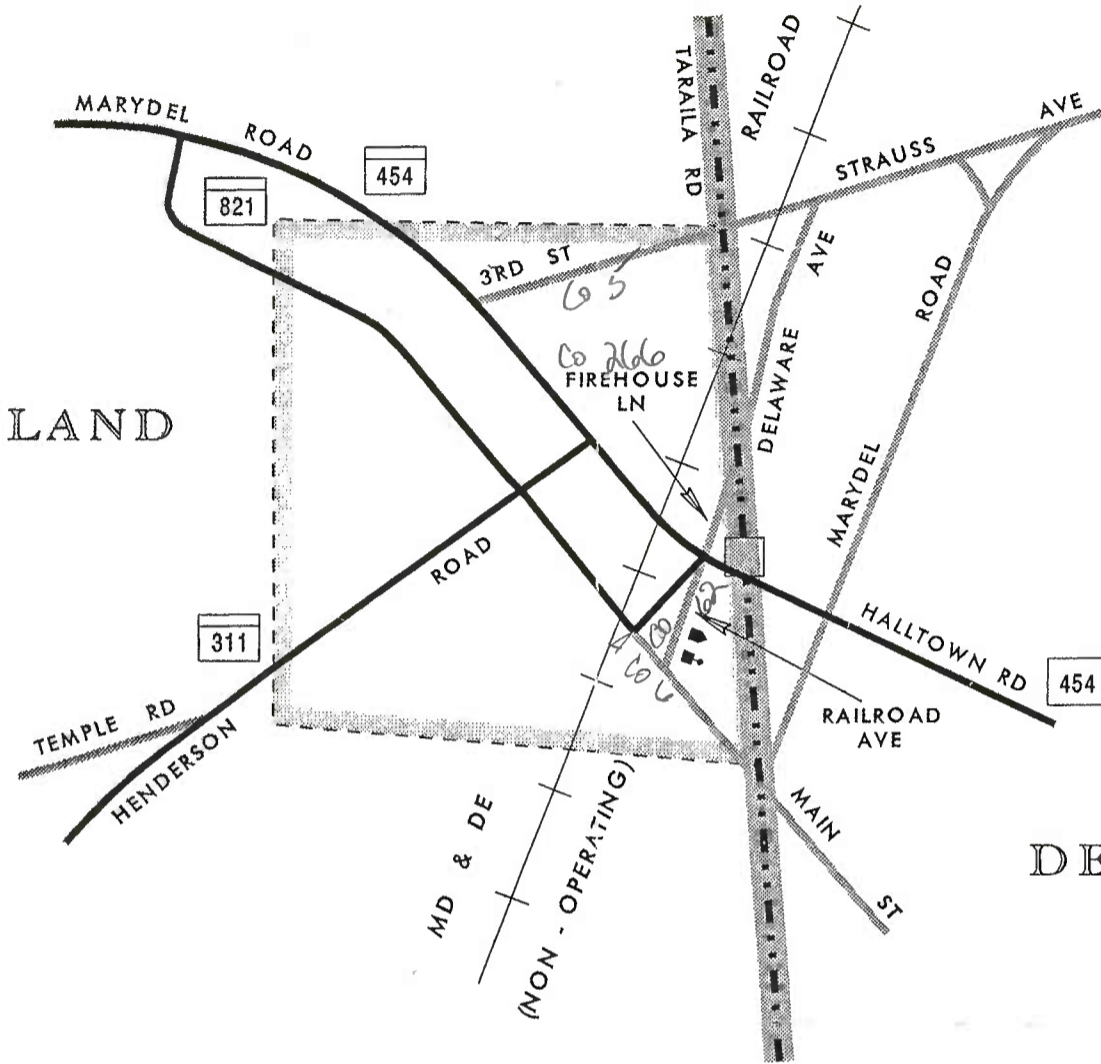
INFORMATION SUMMARY

BOUNDARY:
ACTS OF GENERAL ASSEMBLY, 1983
NO REVISIONS
HIGHWAYS REVISED TO JANUARY 1, 1998
PHOTOREVISED: 1994
CENSUS 88 (1990)
(CAROLINE CO. 22, QUEEN ANNE'S CO. 44)

THIS MAP WAS CREATED USING MARYLAND
STATE PLANE COORDINATE GRID VALUES BASED
ON THE 1927 NORTH AMERICAN DATUM (NAD).

MARYLAND

DELAWARE



STATEWIDE GRID MAP KEY

E-15	X
F-15	F-16
G-15	G-16
H-15	H-16

TOWN LOCATED ON GRID MAP E-16

LEGEND

STATE HIGHWAY	—————	—————
COUNTY ROADS	—————	—————
MUNICIPAL ROAD	—————	—————
OTHER PUBLIC ROAD	—————	—————
RESERVATION/PVT ROAD	—————	—————
INTERSTATE NUMBERED HIGHWAY	—————	
U.S. NUMBERED HIGHWAY	—————	
STATE NUMBERED HIGHWAY	—————	
ARMORY	—————	
CITY HALL/MUNICIPAL BLDG.	—————	
COURTHOUSE	—————	
FIRE DEPARTMENT	—————	
HIGHWAY GARAGE	—————	
HOSPITAL	—————	
LIBRARY	—————	
PARK AND RIDE	—————	
POLICE DEPARTMENT	—————	
POST OFFICE	—————	
SCHOOL	—————	

INFORMATION SUMMARY

BOUNDARY:
 ACTS OF GENERAL ASSEMBLY, 1983
 NO REVISIONS
 HIGHWAYS REVISED TO JANUARY 1, 1998
 PHOTOREVISED: 1995
 CENSUS 143 (1990)

THIS MAP WAS CREATED USING MARYLAND
 STATE PLANE COORDINATE GRID VALUES BASED
 ON THE 1927 NORTH AMERICAN DATUM (NAD).

MARYDEL

CAROLINE COUNTY

MARYLAND

PREPARED BY THE

HISD / DATA SUPPORT TEAM
 CORRECTION MAP

MARYLAND DEPARTMENT OF TRANSPORTATION

STATE HIGHWAY ADMINISTRATION

IN COOPERATION WITH THE

U. S. DEPARTMENT OF TRANSPORTATION

FEDERAL HIGHWAY ADMINISTRATION

PUBLISHED: 1999

SCALE IN FEET



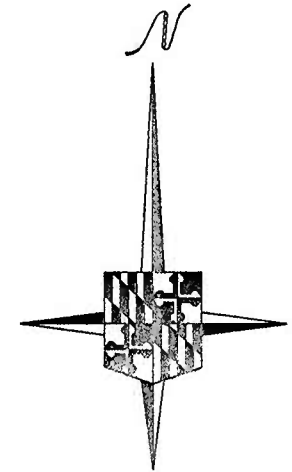
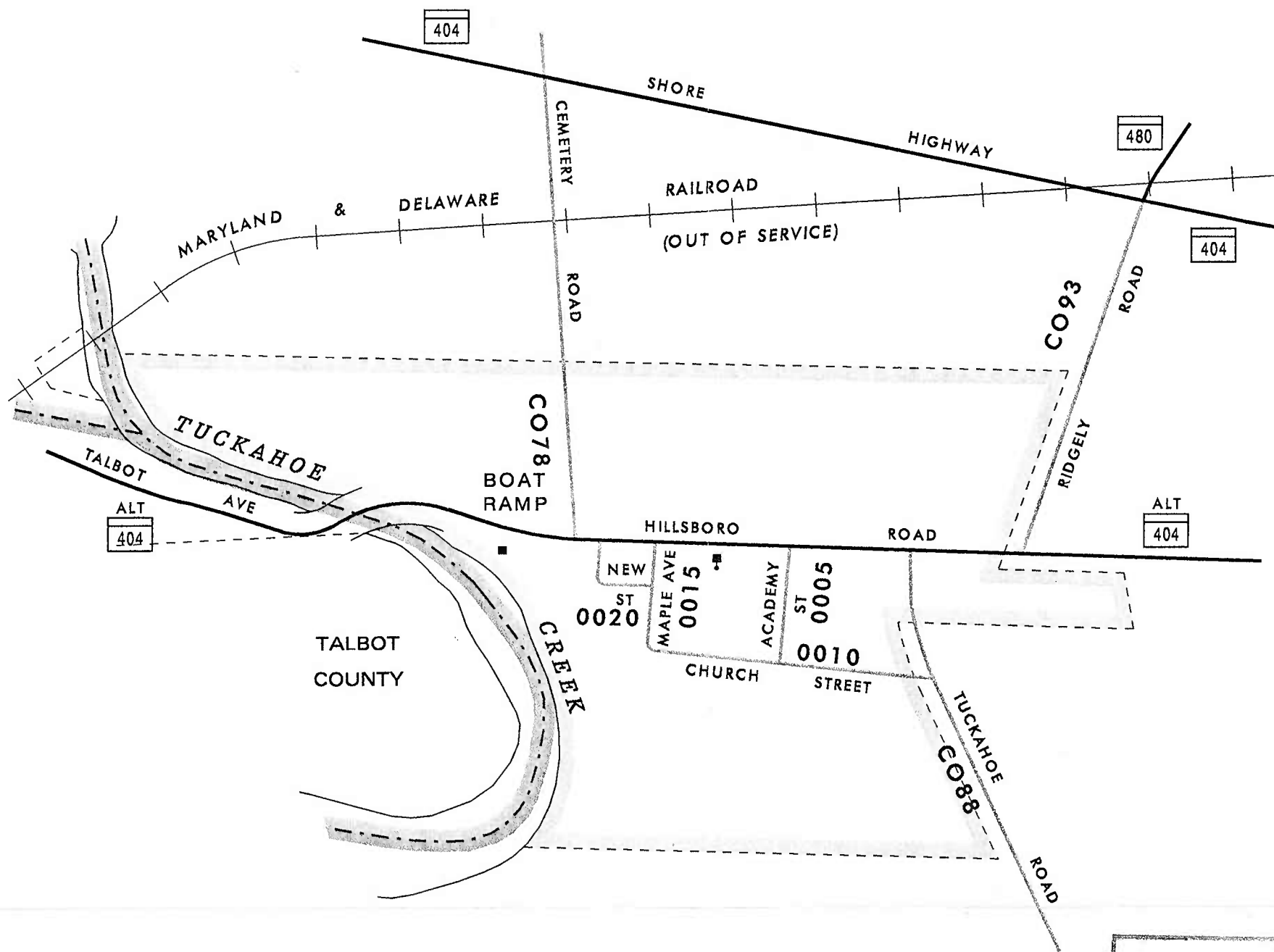
SCALE IN MILES



QUEEN ANNE'S
COUNTY

QUEEN
ANNE

TALBOT
COUNTY



HISD / DATA SUPPORT TEAM
CORRECTION MAP

ROUTE NUMBER INDEX MAP HILLSBORO

CAROLINE COUNTY

MARYLAND

PREPARED BY THE

MARYLAND DEPARTMENT OF TRANSPORTATION

STATE HIGHWAY ADMINISTRATION

IN COOPERATION WITH THE

U. S. DEPARTMENT OF TRANSPORTATION

FEDERAL HIGHWAY ADMINISTRATION

PUBLISHED: 2000

SCALE IN FEET



SCALE IN MILES



LEGEND

STATE HIGHWAY	
COUNTY ROADS	
MUNICIPAL ROAD	
OTHER PUBLIC ROAD	
RESERVATION/PVT ROAD	
INTERSTATE NUMBERED HIGHWAY	
U.S. NUMBERED HIGHWAY	
STATE NUMBERED HIGHWAY	
ARMORY	
CITY HALL/MUNICIPAL BLDG.	
COURTHOUSE	
FIRE DEPARTMENT	
HIGHWAY GARAGE	
HOSPITAL	
LIBRARY	
PARK AND RIDE	
POLICE DEPARTMENT	
POST OFFICE	
SCHOOL	

STATEWIDE GRID MAP KEY

E-15	E-16
	F-16
G-15	G-16
H-15	H-16

TOWN LOCATED ON GRID MAP F-15
AND ON INDEX MAP F-15

Index map revised to January 1, 2002

INFORMATION SUMMARY

BOUNDARY:

ACTS OF GENERAL ASSEMBLY, 1983

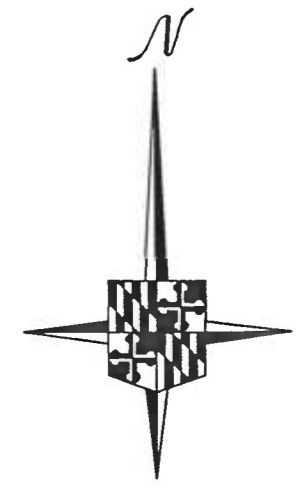
NO REVISIONS

HIGHWAYS REVISED TO JANUARY 1, 1999

PHOTOREVISED: 1995

CENSUS 164 (1990)

THIS MAP WAS CREATED USING MARYLAND
STATE PLANE COORDINATE GRID VALUES BASED
ON THE 1927 NORTH AMERICAN DATUM (NAD).



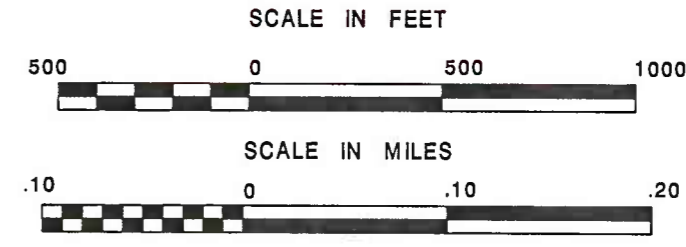
MISD / DATA SUPPORT TEAM
CORRECTION MAP

ROUTE NUMBER INDEX MAP RIDGELY

CAROLINE COUNTY
MARYLAND

PREPARED BY THE
MARYLAND DEPARTMENT OF TRANSPORTATION
STATE HIGHWAY ADMINISTRATION
IN COOPERATION WITH THE
U. S. DEPARTMENT OF TRANSPORTATION
FEDERAL HIGHWAY ADMINISTRATION

PUBLISHED: 2001



- LEGEND**
- STATE HIGHWAY
 - COUNTY ROADS
 - MUNICIPAL ROAD
 - OTHER PUBLIC ROAD
 - RESERVATION/PVT ROAD
 - INTERSTATE NUMBERED HIGHWAY
 - U.S. NUMBERED HIGHWAY
 - STATE NUMBERED HIGHWAY
 - ARMORY
 - CITY HALL/MUNICIPAL BLDG.
 - COURTHOUSE
 - FIRE DEPARTMENT
 - HIGHWAY GARAGE
 - HOSPITAL
 - LIBRARY
 - PARK AND RIDE
 - POLICE DEPARTMENT
 - POST OFFICE
 - SCHOOL

STATEWIDE GRID MAP KEY

E-15	E-16
F-15	F-16
G-15	G-16
H-15	H-16

TOWN LOCATED ON GRID MAP F-15
AND ON INDEX MAP F-15

INFORMATION SUMMARY
BOUNDARY:
ACTS OF GENERAL ASSEMBLY, 1683
REVISED TO FEBRUARY 2, 1987
HIGHWAYS REVISED TO JANUARY 1, 2000
PHOTOREVISED: 1995
CENSUS 1,352 (2000)

THIS MAP WAS CREATED USING MARYLAND
STATE PLANE COORDINATE GRID VALUES BASED
ON THE 1927 NORTH AMERICAN DATUM (NAD).

MARYLAND

DELAWARE

*Check Road Line
with "Co-Local, dgn"*

STATEWIDE GRID MAP KEY

E-15	F-15
F-15	F-16
G-15	G-16
H-15	H-16

TOWN LOCATED ON GRID MAP E-16
AND ON INDEX MAP E-16


LEGEND

STATE HIGHWAY	
COUNTY ROADS	
MUNICIPAL ROAD	
OTHER PUBLIC ROAD	
RESERVATION/PVT ROAD	
INTERSTATE NUMBERED HIGHWAY	
U.S. NUMBERED HIGHWAY	
STATE NUMBERED HIGHWAY	
ARMORY	
CITY HALL/MUNICIPAL BLDG.	
COURTHOUSE	
FIRE DEPARTMENT	
HIGHWAY GARAGE	
HOSPITAL	
LIBRARY	
PARK AND RIDE	
POLICE DEPARTMENT	
POST OFFICE	
SCHOOL	

INFORMATION SUMMARY

BOUNDARY:
ACTS OF GENERAL ASSEMBLY, 1983
NO REVISIONS
HIGHWAYS REVISED TO JANUARY 1, 2000
PHOTOREVISED: 1995
CENSUS 147 (2000)

THIS MAP WAS CREATED USING MARYLAND
STATE PLANE COORDINATE GRID VALUES BASED
ON THE 1927 NORTH AMERICAN DATUM (NAD).



HISD / DATA SUPPORT TEAM
CORRECTION MAP

ROUTE NUMBER INDEX MAP
MARYDEL

CAROLINE COUNTY

MARYLAND

PREPARED BY THE

MARYLAND DEPARTMENT OF TRANSPORTATION

STATE HIGHWAY ADMINISTRATION

IN COOPERATION WITH THE

U. S. DEPARTMENT OF TRANSPORTATION


FEDERAL HIGHWAY ADMINISTRATION

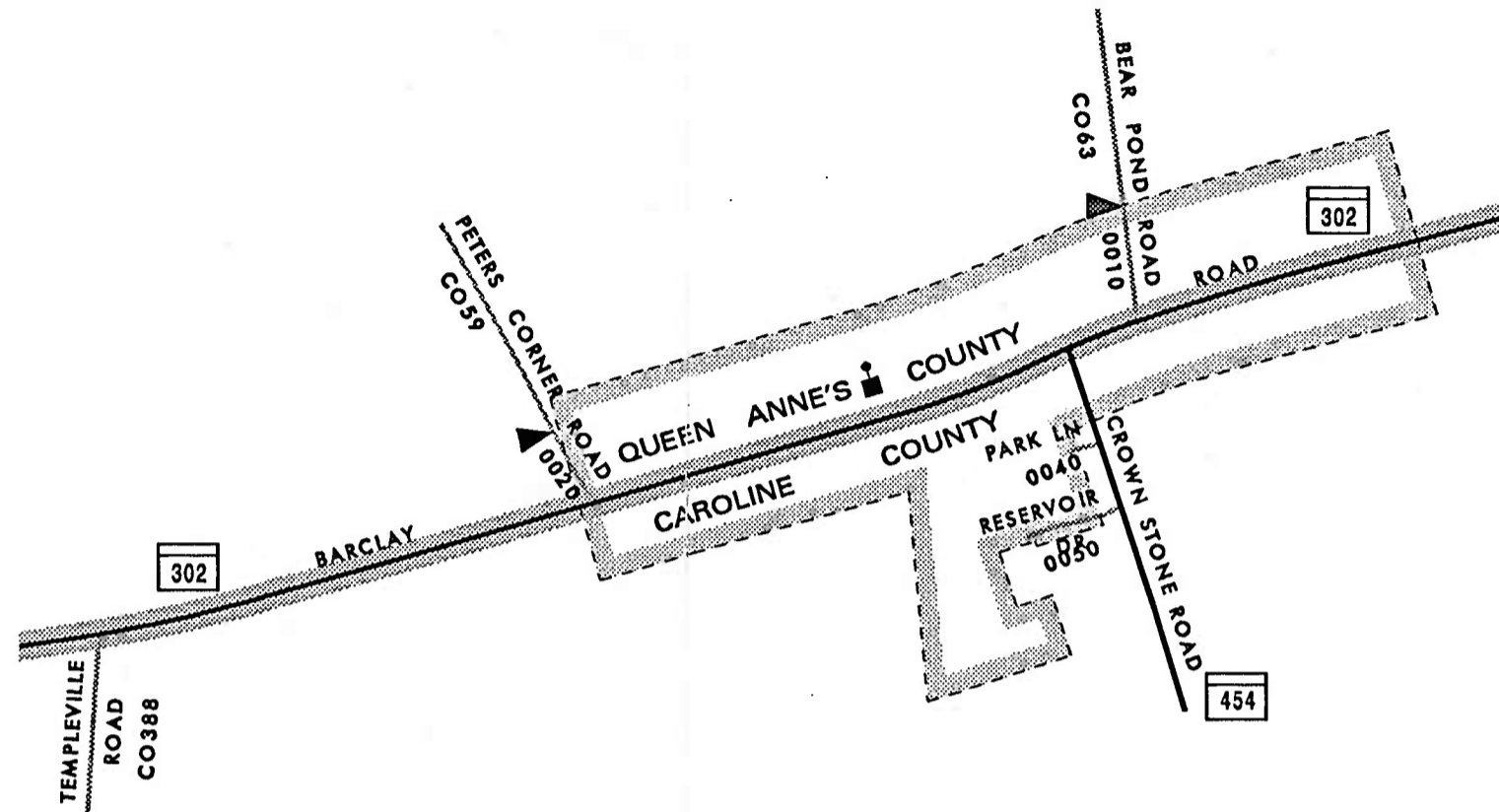
PUBLISHED: 2001

SCALE IN FEET



SCALE IN MILES





ROUTE NUMBER INDEX MAP

TEMPLEVILLE

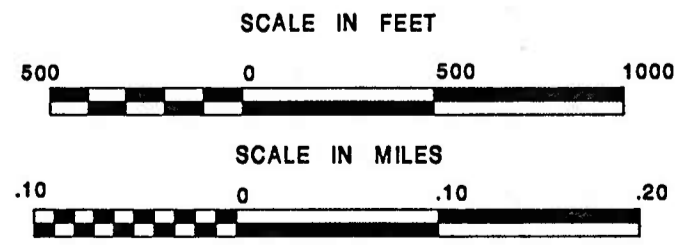
CAROLINE AND QUEEN ANNE'S COUNTIES

HISD / DATA SUPPORT TEAM
CORRECTION MAP

PREPARED BY THE
MARYLAND DEPARTMENT OF TRANSPORTATION
STATE HIGHWAY ADMINISTRATION

IN COOPERATION WITH THE
U. S. DEPARTMENT OF TRANSPORTATION
FEDERAL HIGHWAY ADMINISTRATION

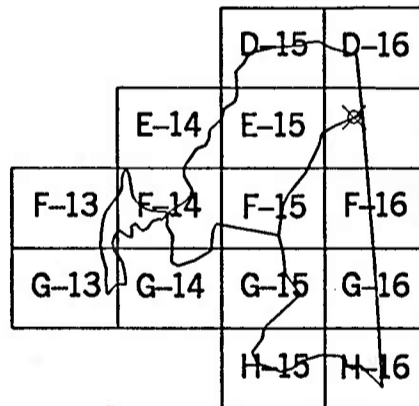
PUBLISHED: 2003



LEGEND

- ROAD CLASSIFICATION**
- State Highway
 - County/Local Road
- ROUTE MARKERS**
- Interstate Numbered Highway
 - U.S. Numbered Highway
 - State Numbered Highway
 - Interchange Exit
- ROADSIDE CULTURE**
- Army
 - Boundary Monument
 - Building/Structure
 - Camping Facility
 - College (Junior)
 - College/University
 - City/Town Hall
 - Courthouse
 - Md. Dept. of Agriculture Farmers Market
 - Fire/Rescue
 - Garage/SHA/County/Municipal
 - Gate/Berrioads
 - Golf Course/Country Club
 - Hospital
 - Hospital w/ 24hour Emergency Room
 - Library
 - Lighthouse
 - Motor Vehicle Administration
 - Park and Ride Location
 - Piano Site
 - Police Station
 - Post Office
 - Radio/Microwave/TV Tower
 - Rest Area with Restrooms
 - School
 - Shopping Center/Mall
 - VEIP Station
 - Welcome Center
 - Yacht Club/Marine

STATEWIDE GRID MAP KEY



TOWN LOCATED ON GRID MAP E-18
AND ON INDEX MAP E-18

MUNICIPAL INDEX MAP REVISED TO JANUARY 1, 2002

INFORMATION SUMMARY

BOUNDARY:
ACTS OF GENERAL ASSEMBLY, 1983
NO REVISIONS
HIGHWAYS REVISED TO JANUARY 1, 2002
PHOTOREVISED: 1994
CENSUS 80 (2000)

THIS MAP WAS CREATED USING MARYLAND
STATE PLANE COORDINATE GRID VALUES BASED
ON THE 1927 NORTH AMERICAN DATUM (NAD).