

CITY LOCATED ON GRID MAP A-4
AND ON INDEX MAP A-4
MUNICIPAL INDEX MAP REVISED TO JANUARY 1, 2004



LEGEND

- ROAD CLASSIFICATION**
- State Highway
 - County/Local Road
- ROUTE MARKERS**
- Interstate Numbered Highway
 - U.S. Numbered Highway
 - State Numbered Highway
 - Interchange Exit
- ROADSIDE CULTURE**
- Army
 - Boundary Monument
 - Building/Structure
 - Camping Facility
 - College/Junior
 - College/University
 - City/Town Hall
 - Courthouse
 - MS Dept. of Agriculture
 - Public Market
 - Fire/Rescue
 - Shopping Center/Municipal
 - Golf Course/Country Club
 - Hospital
 - Hotel
 - Emergency Room
 - Library
 - Lighthouse
 - Motor Vehicle Administration
 - Park and State Location
 - Police Station
 - Post Office
 - Radio/Microphone/TV Tower
 - Real Area with Restroom
 - School
 - Shopping Center/Main
 - Veteran Station
 - Welcome Center
 - Yacht Club/Marina

INFORMATION SUMMARY

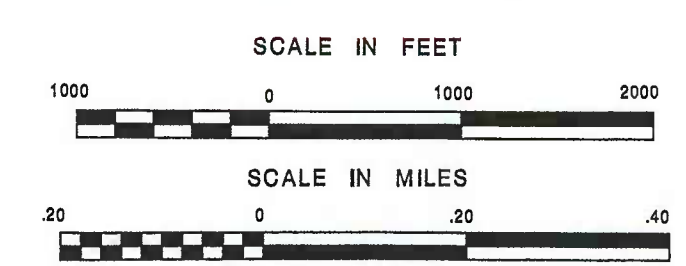
BOUNDARY:
ACTS OF GENERAL ASSEMBLY, 1983
REVISED TO OCTOBER 2, 1993
HIGHWAYS REVISED TO JANUARY 1, 2004

PHOTO REVISION: 1998
CENSUS: 21,518 (2000)

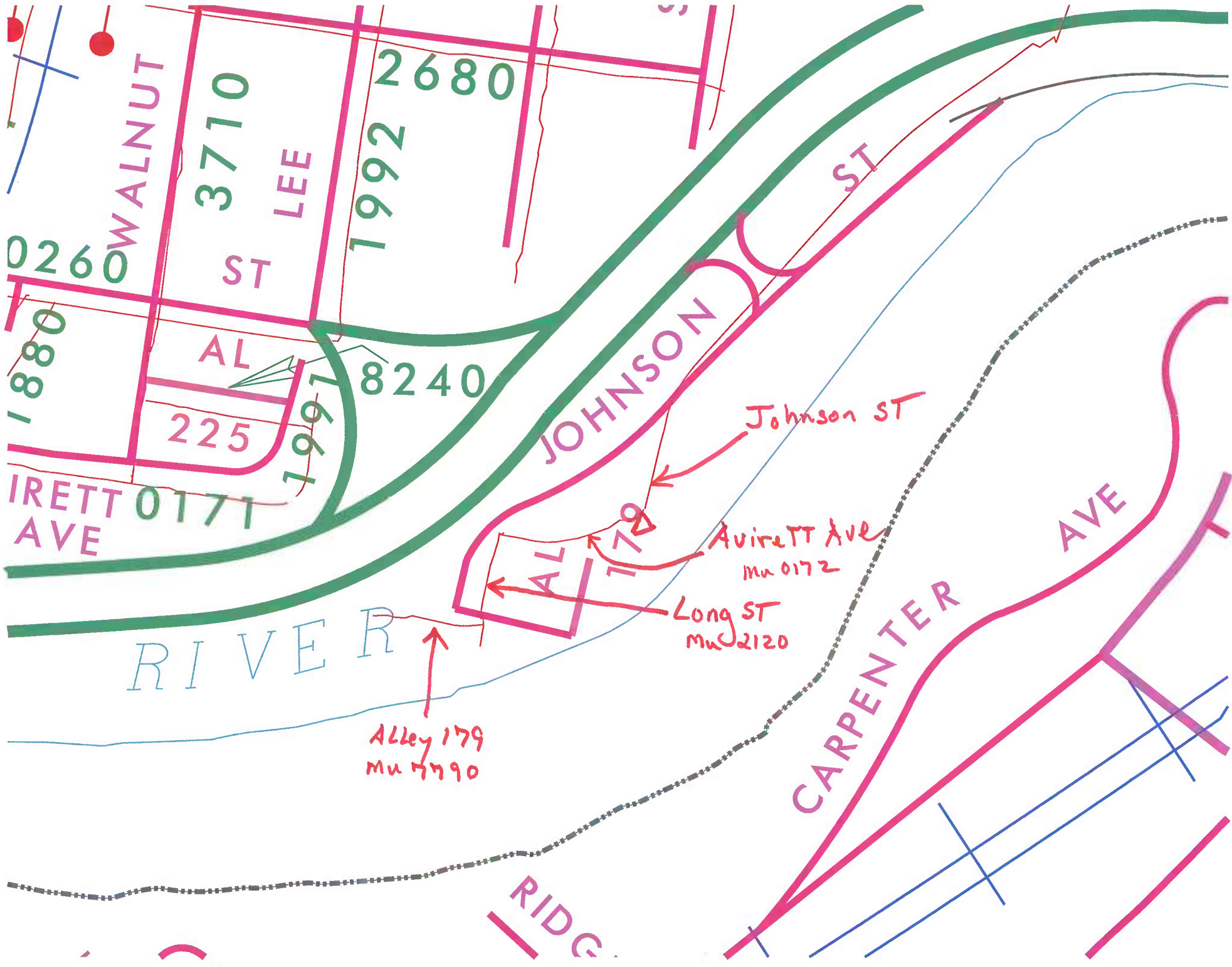
THIS MAP WAS CREATED USING MARYLAND
STATE PLANE COORDINATE GRID VALUES BASED
ON THE 1927 NORTH AMERICAN DATUM (NAD).

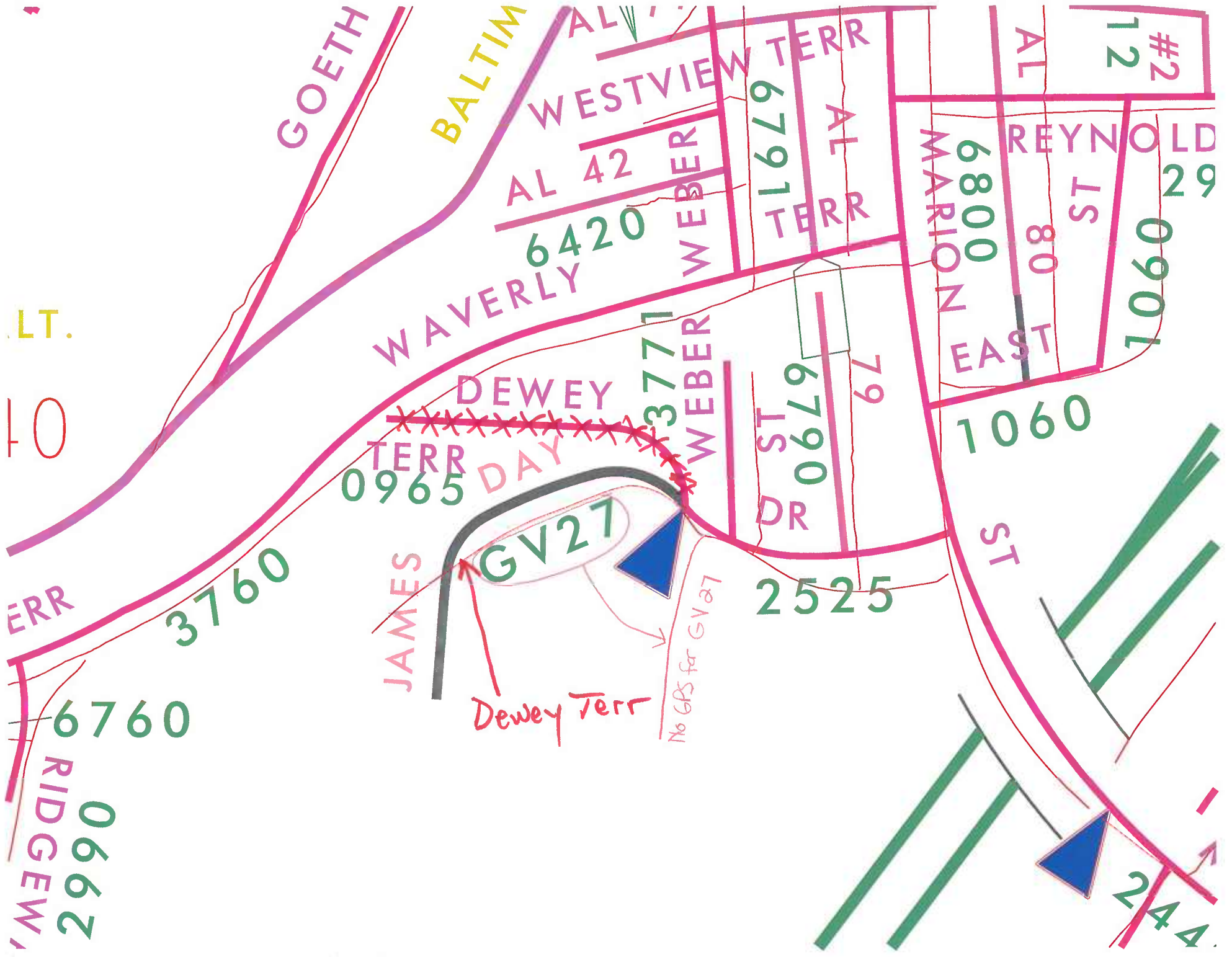
ROUTE NUMBER INDEX MAP CUMBERLAND ALLEGANY COUNTY

PREPARED BY THE
MARYLAND DEPARTMENT OF TRANSPORTATION
STATE HIGHWAY ADMINISTRATION
IN COOPERATION WITH THE
U. S. DEPARTMENT OF TRANSPORTATION
FEDERAL HIGHWAY ADMINISTRATION
PUBLISHED: 2004



HISD / DATA SUPPORT TEAM
CORRECTION MAP





LT.
10

ERR
6760
0662
RIDGEWAY,
2962

Dewey Terr

No GPS for GV27

244



3990

3580

AL

7400
ARCH

AL 01

GRAND

AL 1550

AL

7440

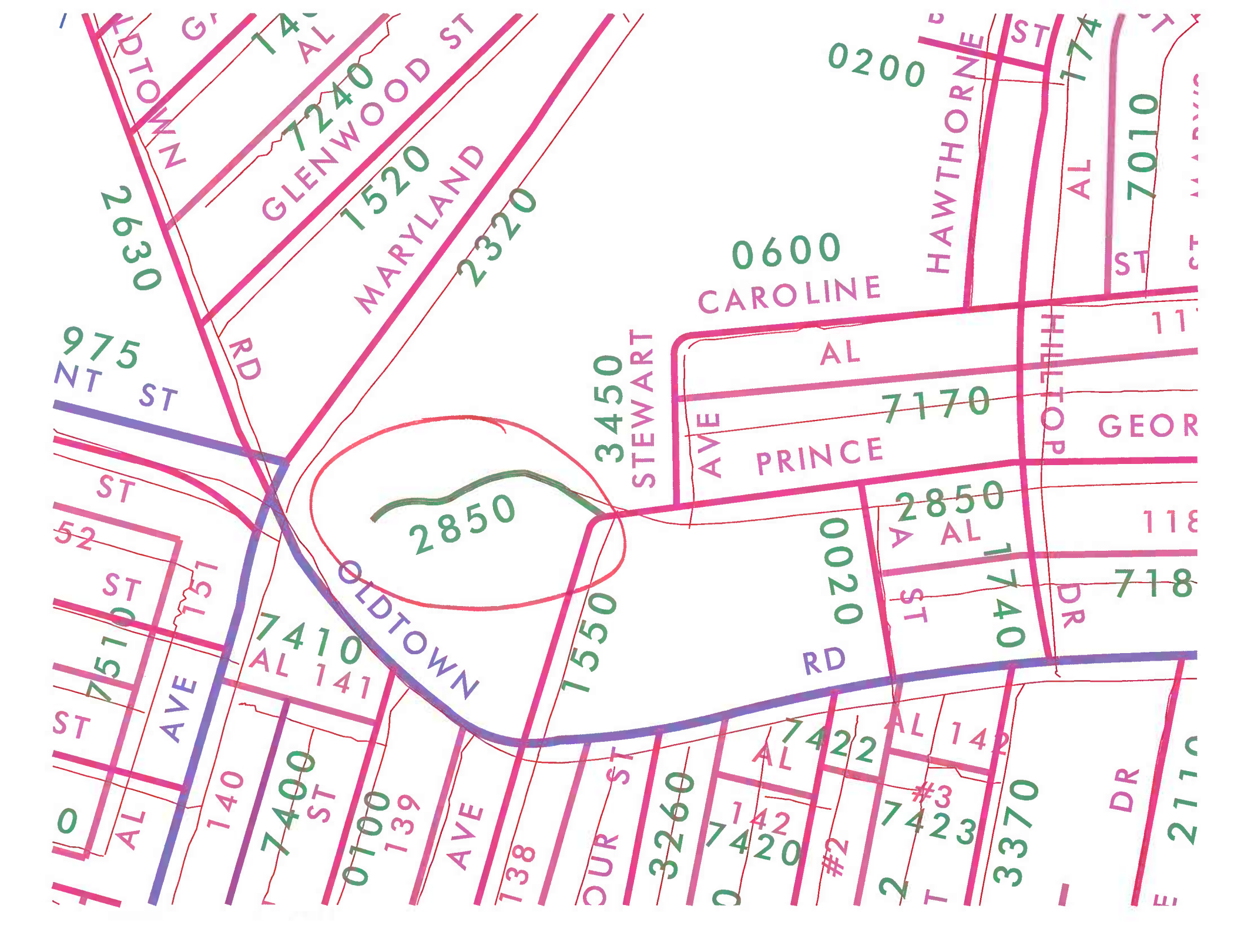
TROX
ST

~~AX~~
~~226~~
XXXXXXXXXX

CSX
DR 80
3680

ST

AVE




TOTTENHAM
GLENWOOD ST
MARYLAND
RD
2630
7240
1520
2320

HAWTHORNE ST
AL
0200
7010
CAROLINE
0600
AL
11

975
NT ST
AL
RD
7510
AVE
157
ST
7410
AL
141
140
7400
ST
0100
139
AVE
138
OUR ST
3260
7420
#2
2742
#3
2742
3370
E
2110

OLDTOWN
AL
3450
STEWART
AVE
PRINCE
7170
AL
2850
RD
0020
ST
1740
DR
718
118

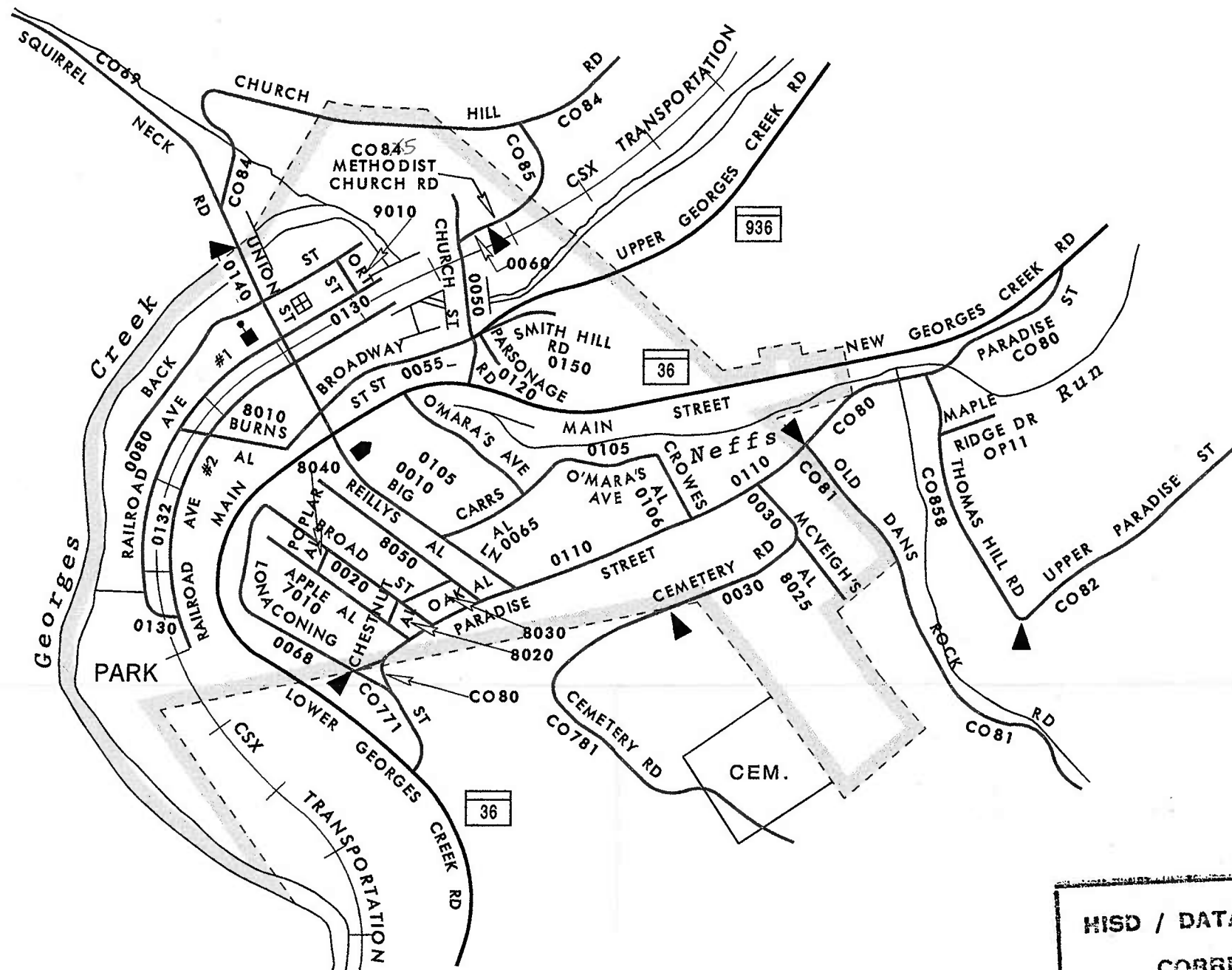
2850



STATEWIDE GRID MAP KEY

A-3	A-4	A-5	A-6
	B-4	B-5	
C-3			

TOWN LOCATED ON GRID MAP B-3
AND ON INDEX MAP B-3
MUNICIPAL INDEX MAP REVISED TO JANUARY 1, 2004



HISD / DATA SUPPORT TEAM
CORRECTION MAP

ROUTE NUMBER INDEX MAP MIDLAND

ALLEGANY COUNTY

MARYLAND

PREPARED BY THE

MARYLAND DEPARTMENT OF TRANSPORTATION

STATE HIGHWAY ADMINISTRATION

IN COOPERATION WITH THE

U. S. DEPARTMENT OF TRANSPORTATION

FEDERAL HIGHWAY ADMINISTRATION

PUBLISHED: 2004

SCALE IN FEET



SCALE IN MILES



LEGEND

ROAD CLASSIFICATION

State Highway

County/Local Road

ROUTE MARKERS

Interstate Numbered Highway

U.S. Numbered Highway

State Numbered Highway

Interchange Exit

ROADSIDE CULTURE

- | | |
|---|-----------------------------------|
| Armory | Hospital w/ 24hour Emergency Room |
| Boundary Monument | Library |
| Building/Structure | Lighthouse |
| Camping Facility | Motor Vehicle Administration |
| College (Junior) | Park and Ride Location |
| College/University | Picnic Site |
| City/Town Hall | Police Station |
| Courthouse | Post Office |
| Md. Dept. of Agriculture Farmers Market | Radio/Microwave/TV Tower |
| Fire/Reecue | Rest Area with Restrooms |
| Garage/SHA/County/Municipal | School |
| Gate/Barricade | Shopping Center/Mall |
| Golf Course/Country Club | VEIP Station |
| Hospital | Welcome Center |
| | Yacht Club/Marine |

INFORMATION SUMMARY

BOUNDARY:

ACTS OF GENERAL ASSEMBLY, 1983

REVISED TO MAY 2, 1985

HIGHWAYS REVISED TO JANUARY 1, 2003

PHOTOREVISED: 1995

CENSUS 473 (2000)

THIS MAP WAS CREATED USING MARYLAND STATE PLANE COORDINATE GRID VALUES BASED ON THE 1927 NORTH AMERICAN DATUM (NAD).

ROUTE NUMBER INDEX MAP

FROSTBURG

ALLEGANY AND GARRETT COUNTIES

MARYLAND

PREPARED BY THE

MARYLAND DEPARTMENT OF TRANSPORTATION

STATE HIGHWAY ADMINISTRATION

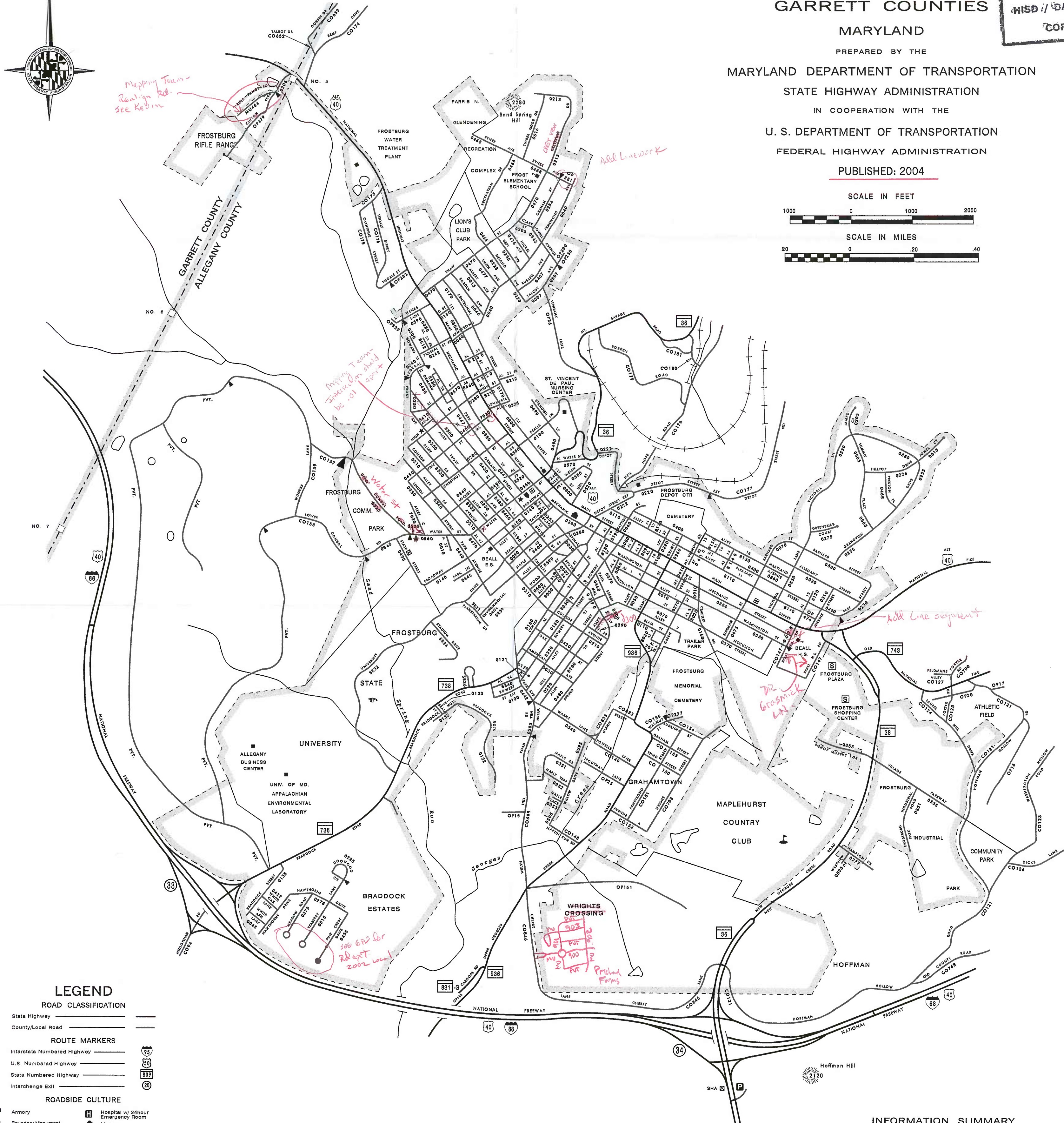
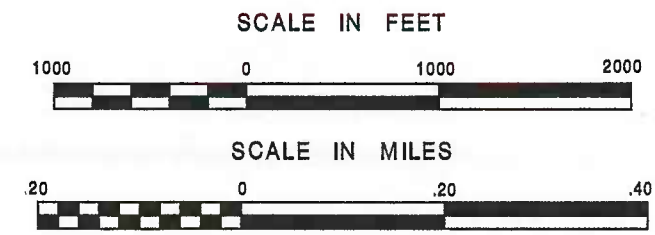

IN COOPERATION WITH THE

U. S. DEPARTMENT OF TRANSPORTATION

FEDERAL HIGHWAY ADMINISTRATION

PUBLISHED: 2004

HISD DATA SUPPORT TEAM
CORRECTION MAP



LEGEND

ROAD CLASSIFICATION

State Highway

County/Local Road

ROUTE MARKERS

Interstate Numbered Highway

U.S. Numbered Highway

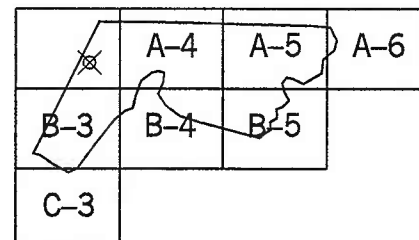
State Numbered Highway

Interchange Exit

ROADSIDE CULTURE

- Armory
- Boundary Monument
- Building/Structure
- Camping Facility
- College (Junior)
- College/University
- City/Town Hall
- Courthouse
- Md. Dept. of Agriculture Farm/Market
- Fire/Rescue
- Garage/SHA/County/Municipal
- Gate/Barricade
- Golf Course/Country Club
- Hospital
- Hospital w/ 24hour Emergency Room
- Library
- Lighthouse
- Motor Vehicle Administration
- Park and Ride Location
- Picnic Site
- Police Station
- Post Office
- Radio/Microwave/TV Tower
- Rest Area with Restrooms
- School
- Shopping Center/Mall
- VEIP Station
- Welcome Center
- Yacht Club/Marina

STATEWIDE GRID MAP KEY



TOWN LOCATED ON GRID MAP A-3
AND ON INDEX MAP A-3

MUNICIPAL INDEX MAP REVISED TO JANUARY 1, 2004

INFORMATION SUMMARY


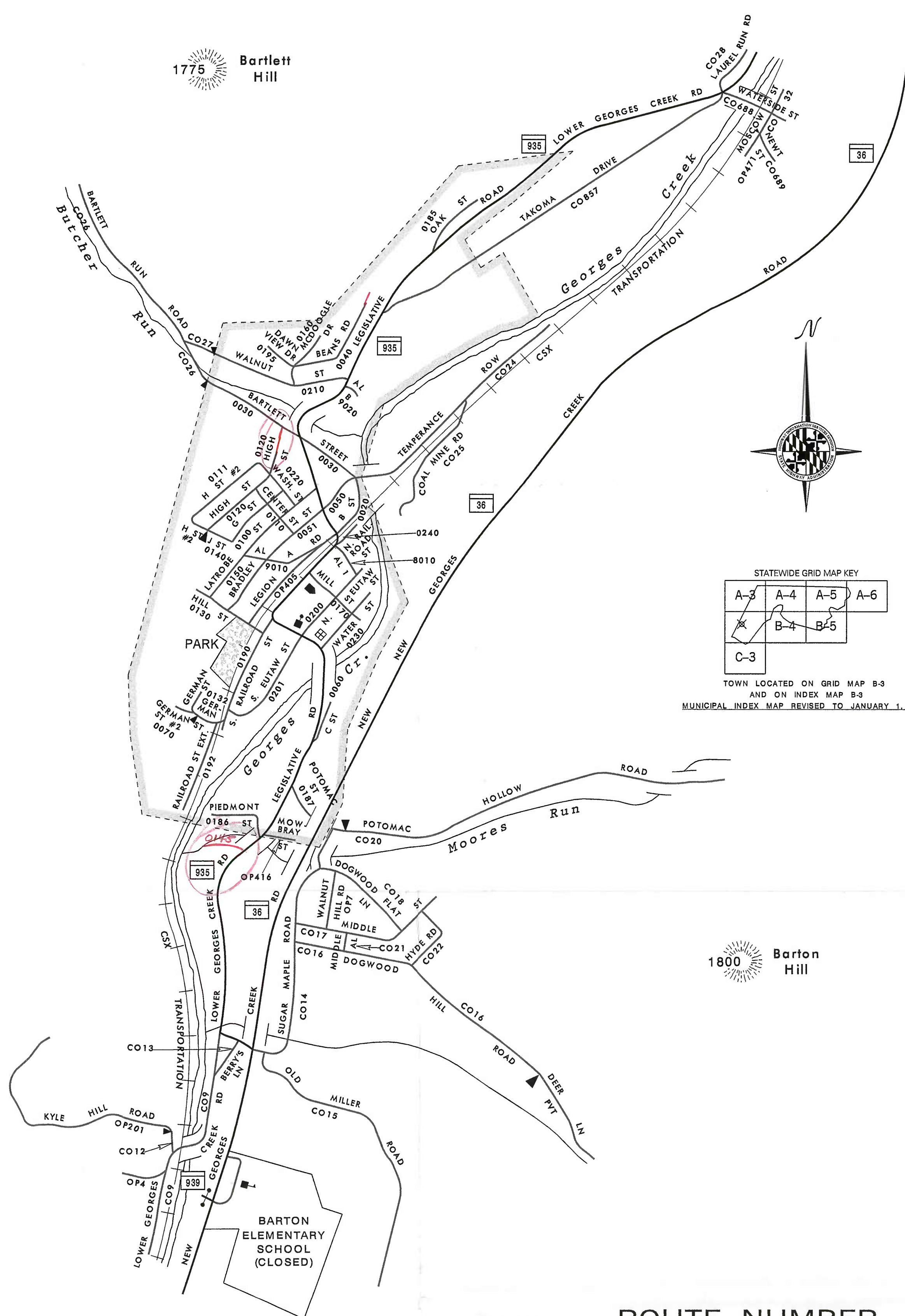
BOUNDARY:
ACTS OF GENERAL ASSEMBLY, 1983
REVISED TO JULY 1, 2001
HIGHWAYS REVISED TO JANUARY 1, 2003
PHOTOREVISED: 1995
CENSUS 7,873 (2000)

THIS MAP WAS CREATED USING MARYLAND
STATE PLANE COORDINATE GRID VALUES BASED
ON THE 1927 NORTH AMERICAN DATUM (NAD).

1775 Bartlett Hill

1800 Barton Hill

Potomac Hill
1780



STATEWIDE GRID MAP KEY

A-3	A-4	A-5	A-6
B-3	B-4	B-5	
C-3			

TOWN LOCATED ON GRID MAP B-3
AND ON INDEX MAP B-3
MUNICIPAL INDEX MAP REVISED TO JANUARY 1, 2004

- LEGEND**
- ROAD CLASSIFICATION**
- State Highway
 - County/Local Road
- ROUTE MARKERS**
- Interstate Numbered Highway
 - U.S. Numbered Highway
 - State Numbered Highway
 - Interchange Exit
- ROADSIDE CULTURE**
- Armory
 - Boundary Monument
 - Building/Structure
 - Camping Facility
 - College (Junior)
 - College/University
 - City/Town Hall
 - Courthouse
 - Md. Dept. of Agriculture Farmers Market
 - Fire/Rescue
 - Garage/SHA/County/Municipal
 - Gate/Barricade
 - Golf Course/Country Club
 - Hospital
 - Hospital w/ 24hour Emergency Room
 - Library
 - Lighthouse
 - Motor Vehicle Administration
 - Perk and Ride Location
 - Picnic Site
 - Police Station
 - Post Office
 - Radio/Microwave/TV Tower
 - Rest Area with Restrooms
 - School
 - Shopping Center/Mall
 - VEIP Station
 - Welcome Center
 - Yacht Club/Marina

INFORMATION SUMMARY

BOUNDARY:
ACTS OF GENERAL ASSEMBLY, 1983
REVISED TO MAY 17, 1990
HIGHWAYS REVISED TO JANUARY 1, 2003

PHOTOREVISED: 1995
CENSUS 478 (2000)

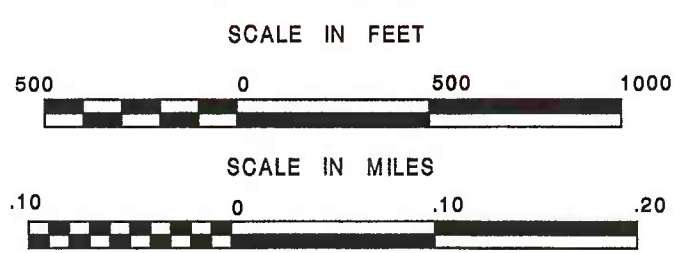
THIS MAP WAS CREATED USING MARYLAND STATE PLANE COORDINATE GRID VALUES BASED ON THE 1927 NORTH AMERICAN DATUM (NAD).

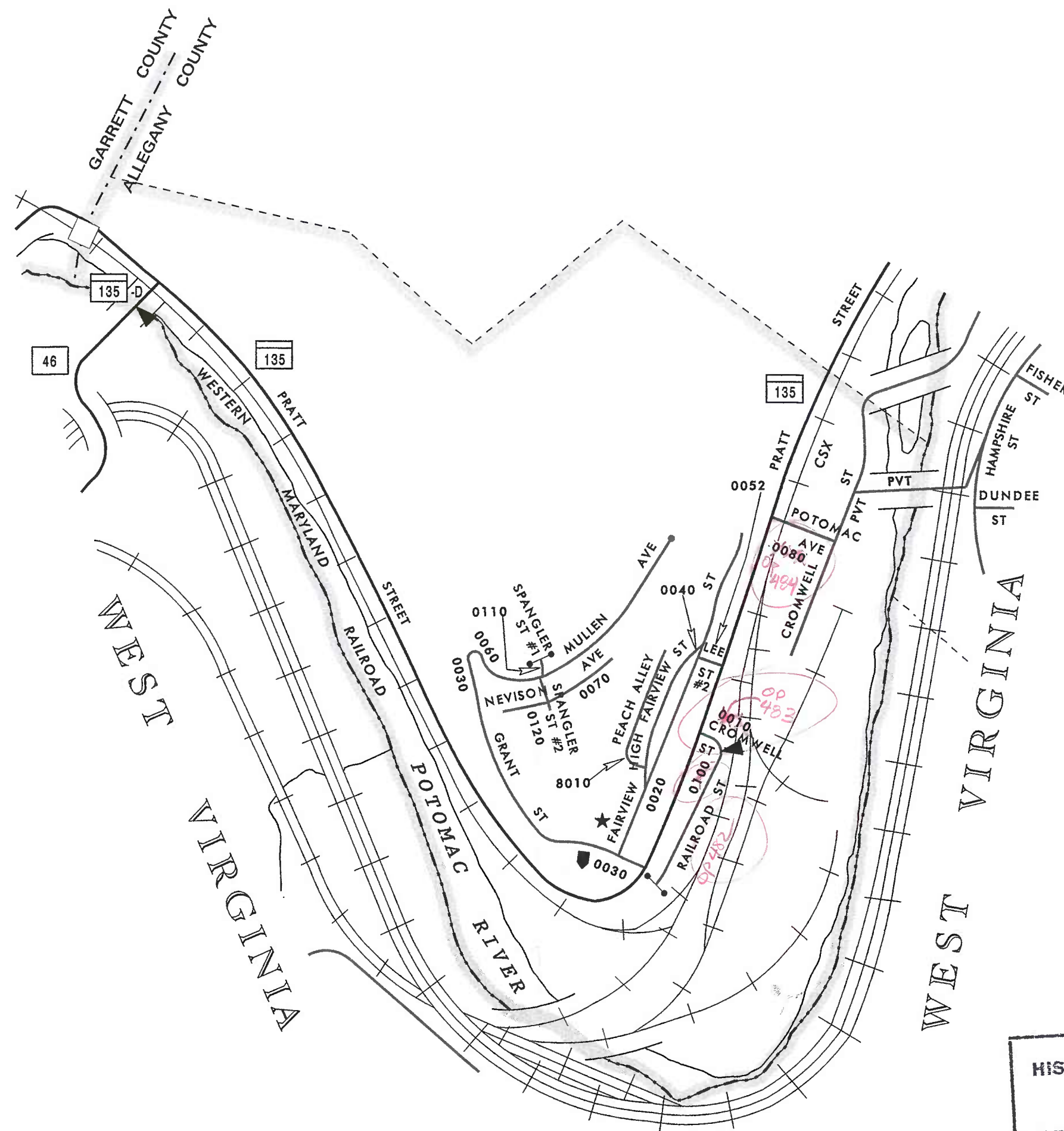
ROUTE NUMBER INDEX MAP
BARTON
ALLEGANY COUNTY
MARYLAND

HISD / DATA SUPPORT TEAM
CORRECTION MAP

PREPARED BY THE
MARYLAND DEPARTMENT OF TRANSPORTATION
STATE HIGHWAY ADMINISTRATION
IN COOPERATION WITH THE
U. S. DEPARTMENT OF TRANSPORTATION
FEDERAL HIGHWAY ADMINISTRATION

PUBLISHED: 2004





ROUTE NUMBER INDEX MAP

LUKE

ALLEGANY COUNTY

MARYLAND

PREPARED BY THE

MARYLAND DEPARTMENT OF TRANSPORTATION

STATE HIGHWAY ADMINISTRATION

IN COOPERATION WITH THE

U. S. DEPARTMENT OF TRANSPORTATION

FEDERAL HIGHWAY ADMINISTRATION

PUBLISHED: 2004

SCALE IN FEET



SCALE IN MILES



LEGEND

ROAD CLASSIFICATION

- State Highway
- County/Local Road

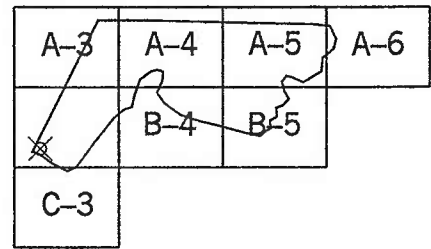
ROUTE MARKERS

- Interstate Numbered Highway
- U.S. Numbered Highway
- State Numbered Highway
- Interchange Exit

ROADSIDE CULTURE

- Armory
- Boundary Monument
- Building/Structure
- Camping Facility
- College (Junior)
- College/University
- City/Town Hall
- Courthouse
- Md. Dept. of Agriculture Farmers Market
- Fire/Rescue
- Garage/SHA/County/Municipal
- Gate/Barricade
- Golf Course/Country Club
- Hospital
- Hospital w/ 24hour Emergency Room
- Library
- Lighthouse
- Motor Vehicle Administration
- Perk and Ride Location
- Picnic Site
- Police Station
- Post Office
- Radio/Microwave/TV Tower
- Rest Area with Restroom
- School
- Shopping Center/Mall
- VEIP Station
- Welcome Center
- Yacht Club/Marina

STATEWIDE GRID MAP KEY



TOWN LOCATED ON GRID MAP B-3 AND ON INDEX MAP B-3


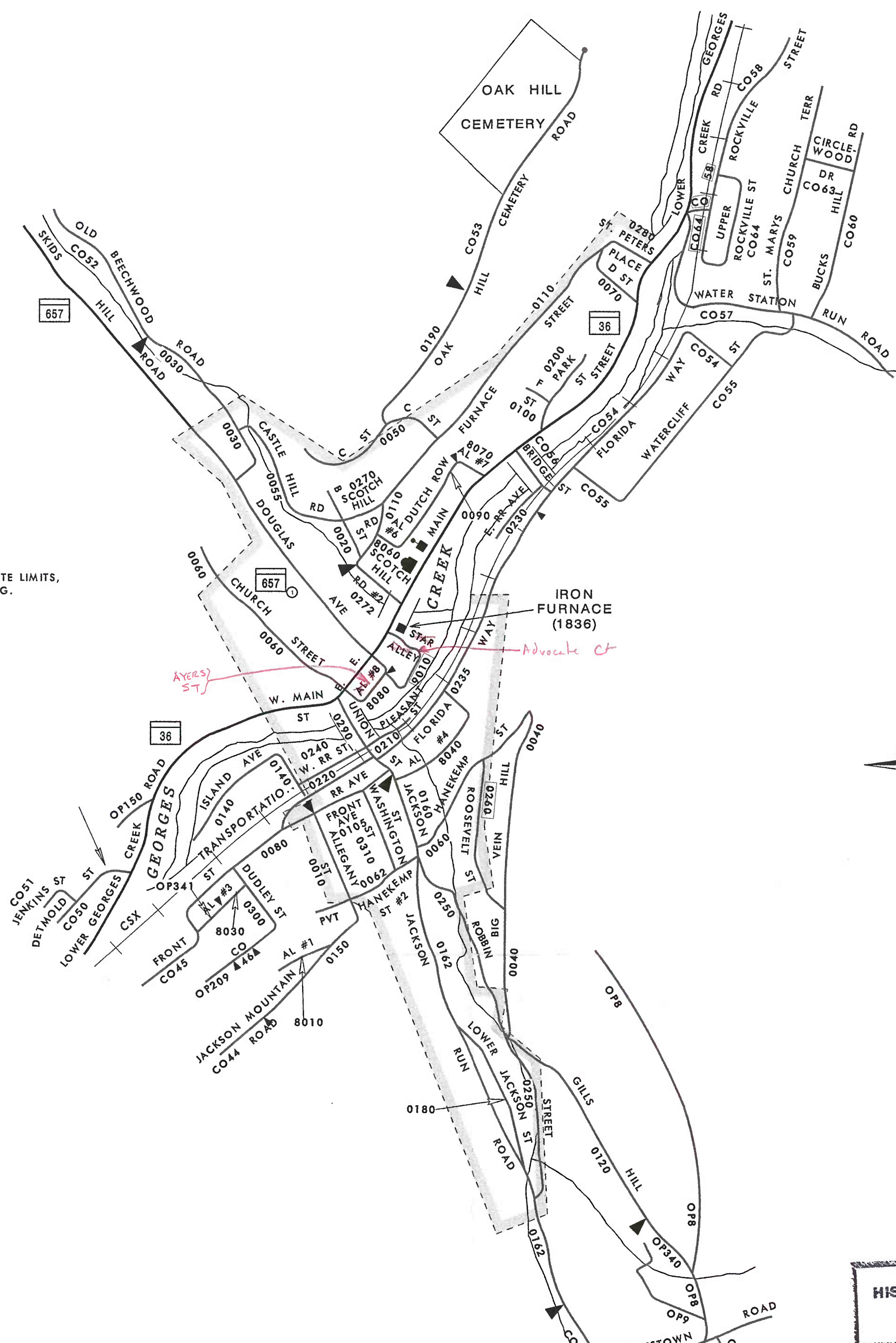
MUNICIPAL INDEX MAP REVISED TO JANUARY 1, 2004

INFORMATION SUMMARY

BOUNDARY:
ACTS OF GENERAL ASSEMBLY, 1983
NO REVISIONS
HIGHWAYS REVISED TO JANUARY 1, 2003
PHOTOREVISED: 1995
CENSUS 80 (2000)

THIS MAP WAS CREATED USING MARYLAND STATE PLANE COORDINATE GRID VALUES BASED ON THE 1927 NORTH AMERICAN DATUM (NAD).

MD 657, FROM MD 36 TO THE CORPORATE LIMITS, IS MAINTAINED BY LONACONING.



~~HISD / DATA SUPPORT TEAM
CORRECTION MAP~~

ROUTE NUMBER INDEX MAP LONACONING

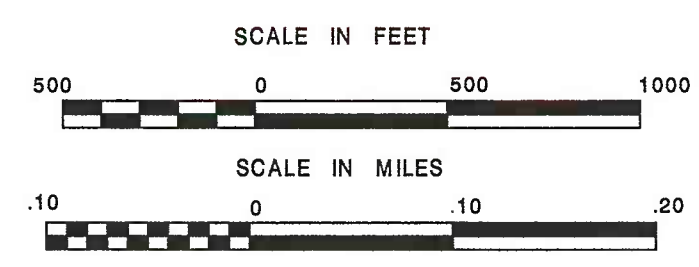
ALLEGANY COUNTY

MARYLAND
PREPARED BY THE

MARYLAND DEPARTMENT OF TRANSPORTATION
STATE HIGHWAY ADMINISTRATION

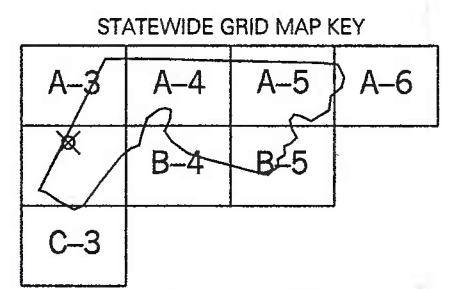
IN COOPERATION WITH THE
U. S. DEPARTMENT OF TRANSPORTATION
FEDERAL HIGHWAY ADMINISTRATION

PUBLISHED: 2004



LEGEND

- ROAD CLASSIFICATION**
- State Highway
 - County/Local Road
- ROUTE MARKERS**
- Interstate Numbered Highway
 - U.S. Numbered Highway
 - State Numbered Highway
 - Interchange Exit
- ROADSIDE CULTURE**
- Armory
 - Boundary Monument
 - Building/Structure
 - Camping Facility
 - College (Junior)
 - College/University
 - City/Town Hall
 - Courthouse
 - Md. Dept. of Agriculture Farmers Market
 - Fire/Rescue
 - Garage/SHA/County/Municipal
 - Gate/Barricade
 - Golf Course/Country Club
 - Hospital
 - Hospital w/ 24hour Emergency Room
 - Library
 - Lighthouse
 - Motor Vehicle Administration
 - Park and Ride Location
 - Picnic Site
 - Police Station
 - Post Office
 - Radio/Microwave/TV Tower
 - Rest Area with Restrooms
 - School
 - Shopping Center/Mall
 - VEIP Station
 - Welcome Center
 - Yacht Club/Marina

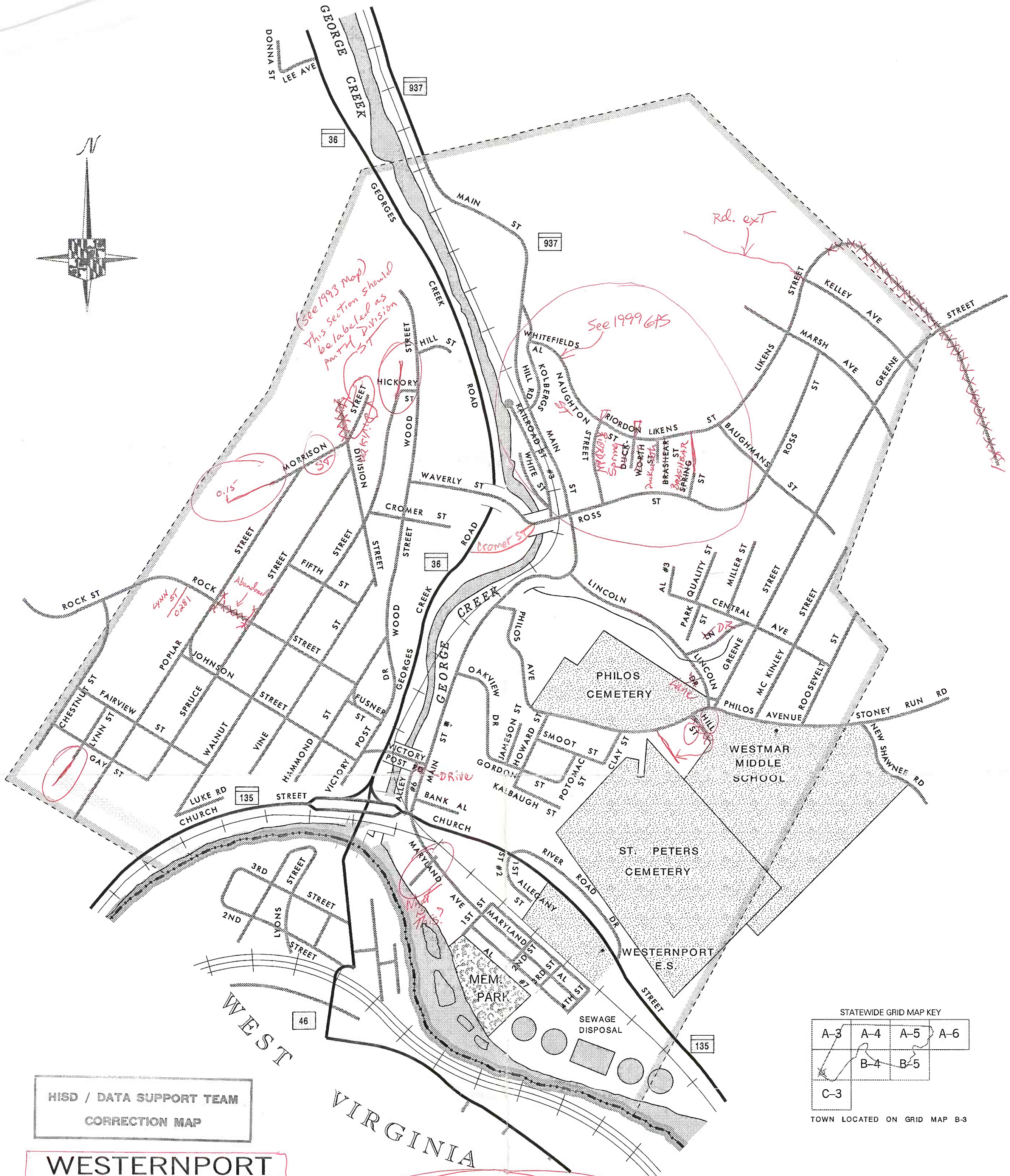
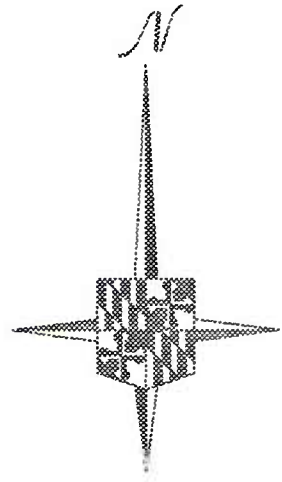


TOWN LOCATED ON GRID MAP B-3
AND ON INDEX MAP B-3
MUNICIPAL INDEX MAP REVISED TO JANUARY 1, 2004

INFORMATION SUMMARY

BOUNDARY:
ACTS OF GENERAL ASSEMBLY, 1983
REVISED TO JUNE 5, 1990
HIGHWAYS REVISED TO JANUARY 1, 2003
PHOTO REVISED: 1995
CENSUS 1,205 (2000)

THIS MAP WAS CREATED USING MARYLAND
STATE PLANE COORDINATE GRID VALUES BASED
ON THE 1927 NORTH AMERICAN DATUM (NAD).



HISD / DATA SUPPORT TEAM
CORRECTION MAP

WESTERNPORT

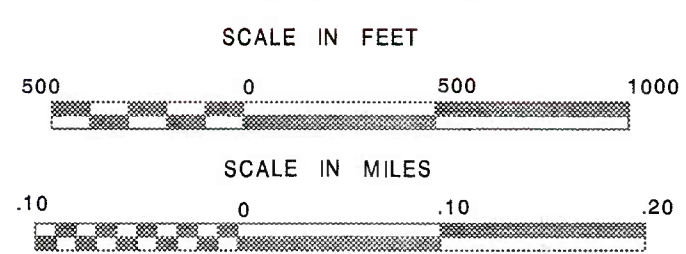
ALLEGANY COUNTY

MARYLAND

PREPARED BY THE
MARYLAND DEPARTMENT OF TRANSPORTATION
STATE HIGHWAY ADMINISTRATION

IN COOPERATION WITH THE
U. S. DEPARTMENT OF TRANSPORTATION
FEDERAL HIGHWAY ADMINISTRATION

PUBLISHED: 2000



Please See 1993 map for Corrections.

INFORMATION SUMMARY
BOUNDARY:
ACTS OF GENERAL ASSEMBLY, 1983
REVISED TO 1983
HIGHWAYS REVISED TO JANUARY 1, 1999
PHOTOREVISED: 1995
CENSUS 2,454 (1990)

THIS MAP WAS CREATED USING MARYLAND
STATE PLANE COORDINATE GRID VALUES BASED
ON THE 1927 NORTH AMERICAN DATUM (NAD).

STATEWIDE GRID MAP KEY

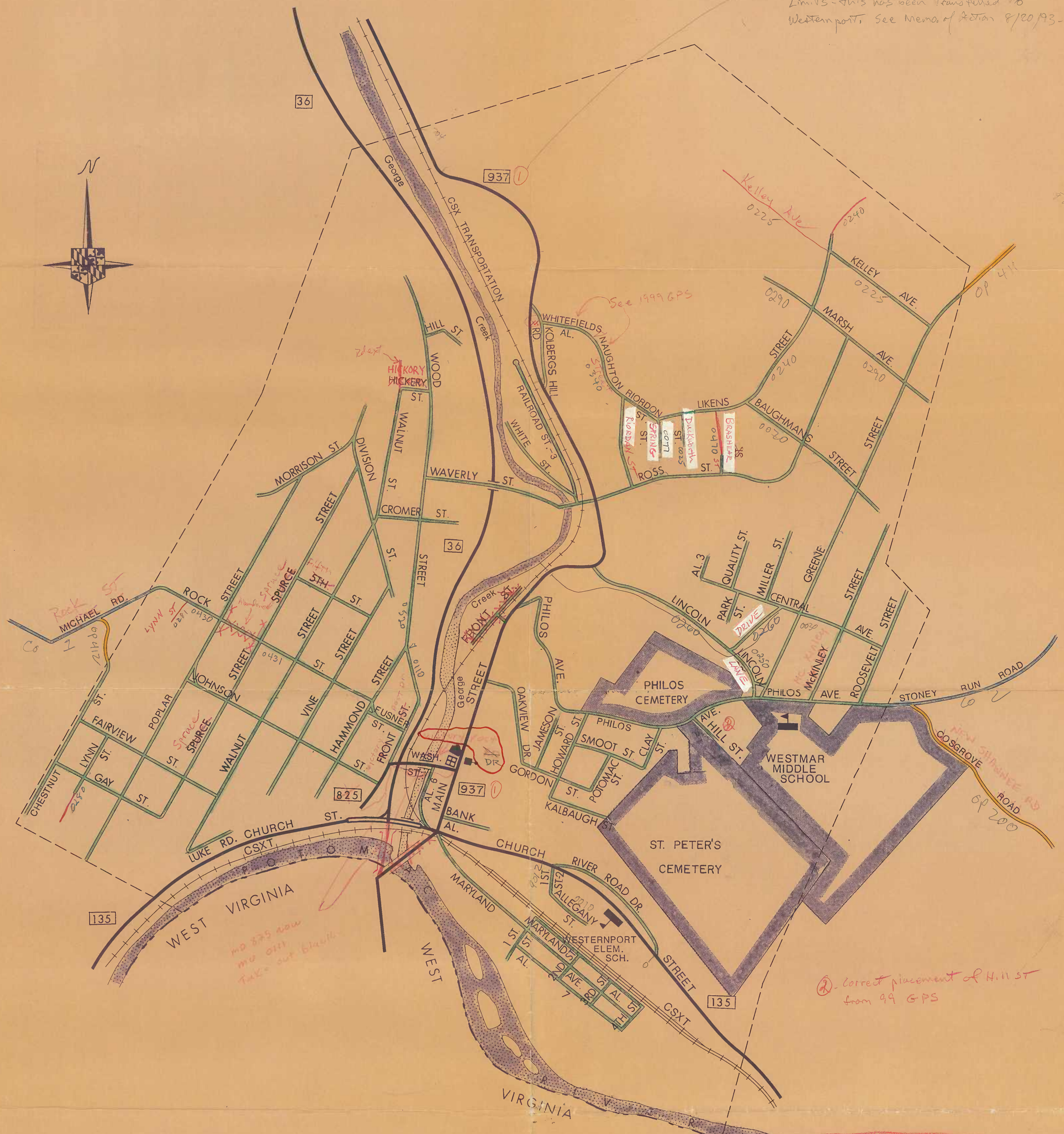

A-3	A-4	A-5	A-6
	B-4	B-5	
C-3			

TOWN LOCATED ON GRID MAP B-3

LEGEND

- STATE HIGHWAY
- COUNTY ROADS
- MUNICIPAL ROAD
- OTHER PUBLIC ROAD
- RESERVATION/PVT ROAD
- INTERSTATE NUMBERED HIGHWAY
- U.S. NUMBERED HIGHWAY
- STATE NUMBERED HIGHWAY
- ARMORY
- CITY HALL/MUNICIPAL BLDG.
- COURTHOUSE
- FIRE DEPARTMENT
- HIGHWAY GARAGE
- HOSPITAL
- LIBRARY
- PARK AND RIDE
- POLICE DEPARTMENT
- POST OFFICE
- SCHOOL

① - Take out block from MD 135 to North corporate Limits - this has been transferred to Westernport. See Memo of Action 8/20/93 - HJP



LEGEND

- DIVIDED HIGHWAY
- NUMBERED HIGHWAY
- MUNICIPAL ROAD
- PROJECTED ROAD
- BRIDGE - SPAN 20' OR MORE
- INTERSTATE NUMBERED HIGHWAY
- U.S. NUMBERED HIGHWAY
- STATE NUMBERED HIGHWAY
- POST OFFICE
- SCHOOL
- TOWN HALL OR COMMUNITY HALL
- COURTHOUSE
- HOSPITAL
- HIGHWAY GARAGE
- POLICE STATION
- FIRE ENGINE HOUSE

January 1992 map checked and verified with inventory, Masterplans and HPMS, 6/25/92 T. Massicot

WESTERNPORT
ALLEGANY COUNTY
MARYLAND

PREPARED BY THE
STATE HIGHWAY ADMINISTRATION

IN COOPERATION WITH THE
U.S. DEPARTMENT OF TRANSPORTATION
FEDERAL HIGHWAY ADMINISTRATION

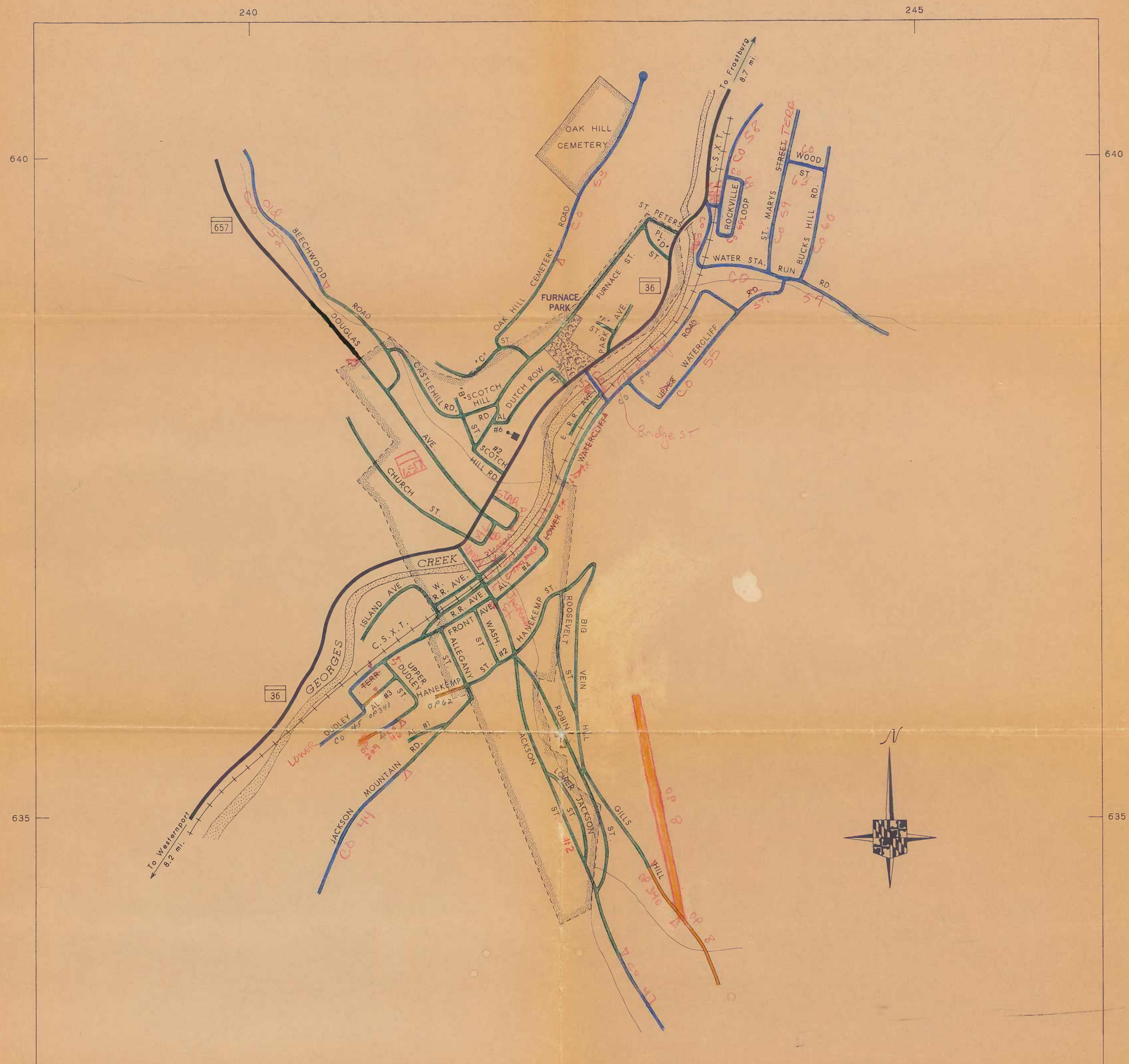
JANUARY 1993



PHOTOREVISED: 1989

B-3

HISD / DATA SUPPORT TEAM
CORRECTION MAP



LONACONING

ALLEGANY COUNTY MARYLAND

*verified with masterplan & HPMS
2/29/92 T. Massicot*

*Map has been
verified against
current inventories.
1/20/91 John E. Reay*

LEGEND

- | | |
|-----------------------------|----------------|
| DIVIDED HIGHWAY | =====
===== |
| NUMBERED HIGHWAY | =====
===== |
| MUNICIPAL ROAD | =====
===== |
| INTERSTATE NUMBERED HIGHWAY | [I-95] |
| U.S. NUMBERED HIGHWAY | [US-50] |
| STATE NUMBERED HIGHWAY | [MD-809] |
| ARMORY | [Symbol] |
| CITY HALL/MUNICIPAL BLDG. | [Symbol] |
| COURTHOUSE | [Symbol] |
| FIRE DEPARTMENT | [Symbol] |
| HIGHWAY GARAGE | [Symbol] |
| HOSPITAL | [Symbol] |
| LIBRARY | [Symbol] |
| POLICE DEPARTMENT | [Symbol] |
| POST OFFICE | [Symbol] |
| SCHOOL | [Symbol] |

INFORMATION SUMMARY

BOUNDARY:
ACTS OF GENERAL ASSEMBLY, 1983
NO REVISIONS
HIGHWAYS REVISED TO JAN. 1, 1990
5,000' MARYLAND PLANE COORDINATE GRID, 1927 NAD
PHOTOREVISED: AUGUST 1989
CENSUS 1,420 (1980)


1991

MARYLAND DEPARTMENT OF TRANSPORTATION
STATE HIGHWAY ADMINISTRATION
IN COOPERATION WITH THE
U. S. DEPARTMENT OF TRANSPORTATION
FEDERAL HIGHWAY ADMINISTRATION

SCALE IN FEET

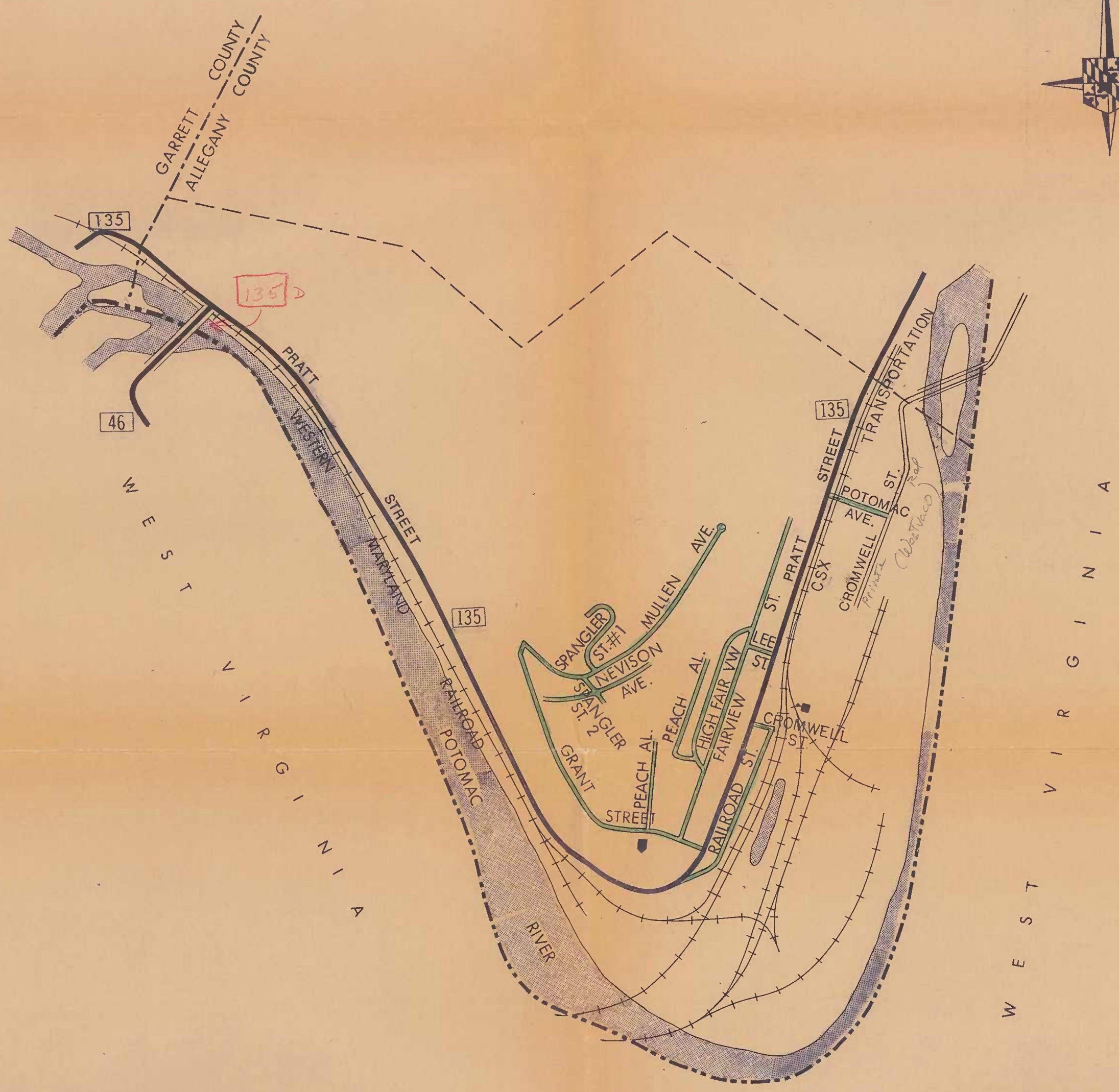



SCALE IN MILES



HISD / DATA SUPPORT TEAM
CORRECTION MAP

LONACONING 93



LEGEND

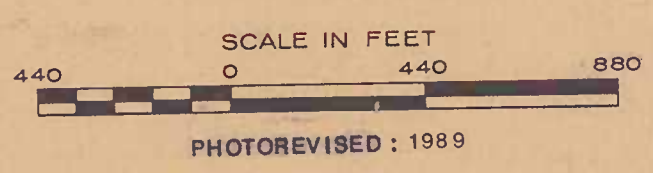
- DIVIDED HIGHWAY
- NUMBERED HIGHWAY
- MUNICIPAL ROAD
- PROJECTED ROAD
- BRIDGE — SPAN 20' OR MORE
- INTERSTATE NUMBERED HIGHWAY
- U.S. NUMBERED HIGHWAY
- STATE NUMBERED HIGHWAY
- POST OFFICE
- SCHOOL
- TOWN HALL OR COMMUNITY HALL
- COURTHOUSE
- HOSPITAL
- HIGHWAY GARAGE
- POLICE STATION
- FIRE ENGINE HOUSE

*January 1992 map checked and verified with the inventory, Masterplus and HPMS.
6/24/92 T. Massicot*

LUKE
ALLEGANY COUNTY
MARYLAND

PREPARED BY THE
STATE HIGHWAY ADMINISTRATION
IN COOPERATION WITH THE
U.S. DEPARTMENT OF TRANSPORTATION
FEDERAL HIGHWAY ADMINISTRATION

JANUARY 1993



HISD / DATA SUPPORT TEAM
CORRECTION MAP


SYNCHRONIZE THE ENTERPRISE



From
Kevin's archive -
not current
correction map!



www.ACUMENcorp.com 804-329-0457



*Missing County Rd. Leading
From MD 939 - missing
Berry Rd - Revert map.

LEGEND

- DIVIDED HIGHWAY
- NUMBERED HIGHWAY
- MUNICIPAL ROAD
- INTERSTATE NUMBERED HIGHWAY
- U.S. NUMBERED HIGHWAY
- STATE NUMBERED HIGHWAY
- ARMORY
- CITY HALL / MUNICIPAL BLDG
- COURTHOUSE
- FIRE DEPARTMENT
- HIGHWAY GARAGE
- HOSPITAL
- LIBRARY
- POLICE DEPARTMENT
- POST OFFICE
- SCHOOL

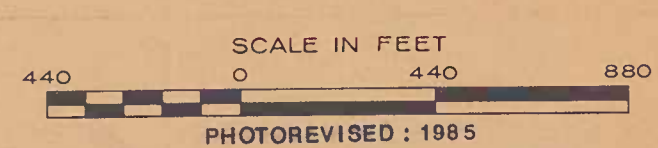
January 1992 map checked and
verified with inventory, HPMS and
Masterplans.
7/7/92 } T. Massicot
8/25/92 }

BARTON
ALLEGANY COUNTY
MARYLAND

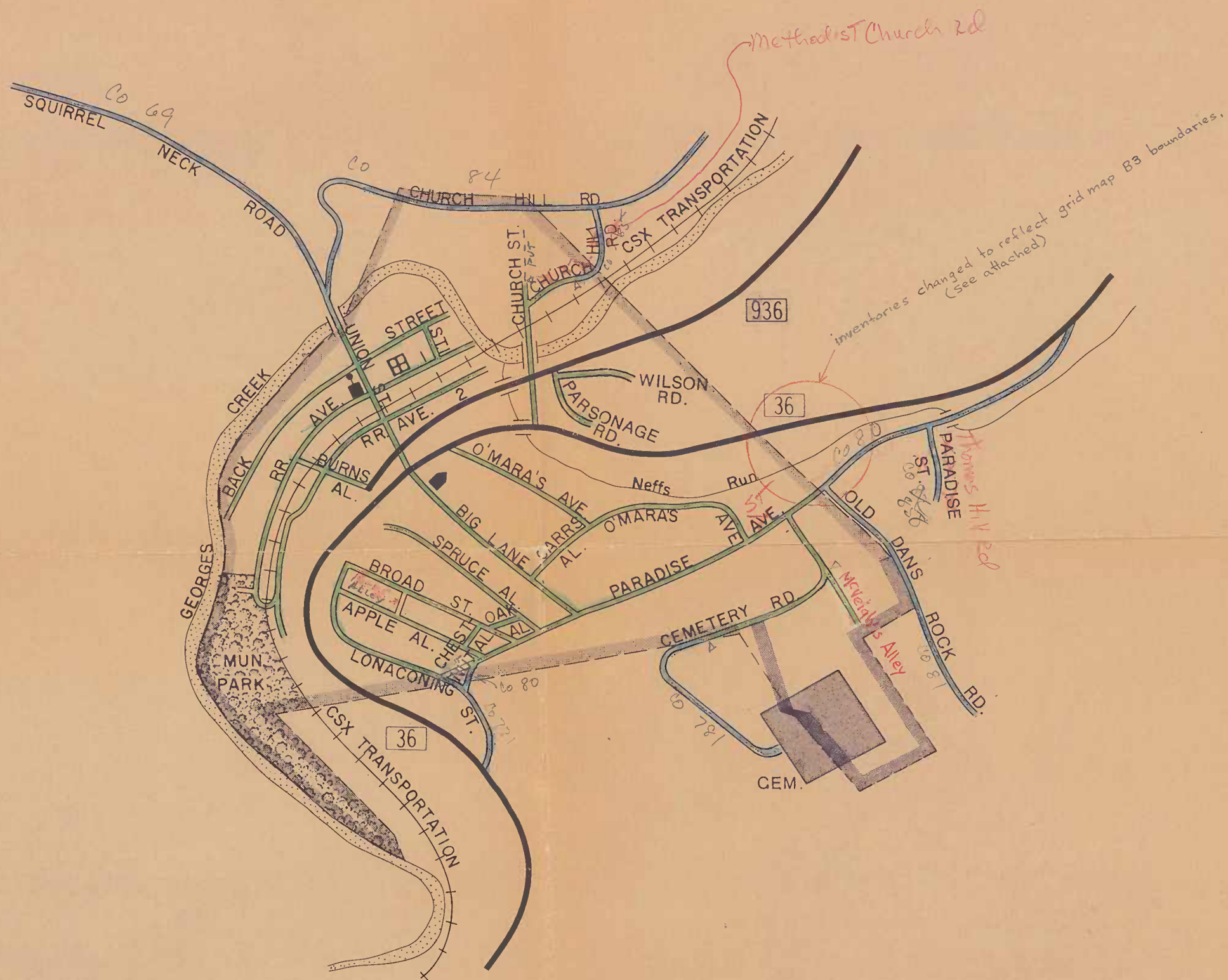

PREPARED BY THE
STATE HIGHWAY ADMINISTRATION

IN COOPERATION WITH THE
U.S. DEPARTMENT OF TRANSPORTATION
FEDERAL HIGHWAY ADMINISTRATION

JANUARY 1993



**HISD / DATA SUPPORT TEAM
CORRECTION MAP**



LEGEND

- DIVIDED HIGHWAY
- NUMBERED HIGHWAY
- MUNICIPAL ROAD
- INTERSTATE NUMBERED HIGHWAY
- U. S. NUMBERED HIGHWAY
- STATE NUMBERED HIGHWAY
- ARMORY
- CITY HALL / MUNICIPAL BLDG
- COURTHOUSE
- FIRE DEPARTMENT
- HIGHWAY GARAGE
- HOSPITAL
- LIBRARY
- POLICE DEPARTMENT
- POST OFFICE
- SCHOOL

*January 1992 map verified with inventories,
Masterplans and HPMs,
6/24/92 T. Musico*

MIDLAND
ALLEGANY COUNTY
MARYLAND

PREPARED BY THE

MARYLAND DEPARTMENT OF TRANSPORTATION

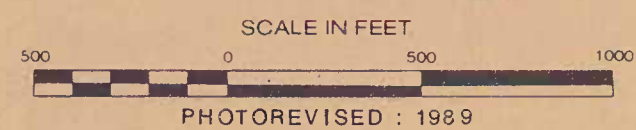
STATE HIGHWAY ADMINISTRATION

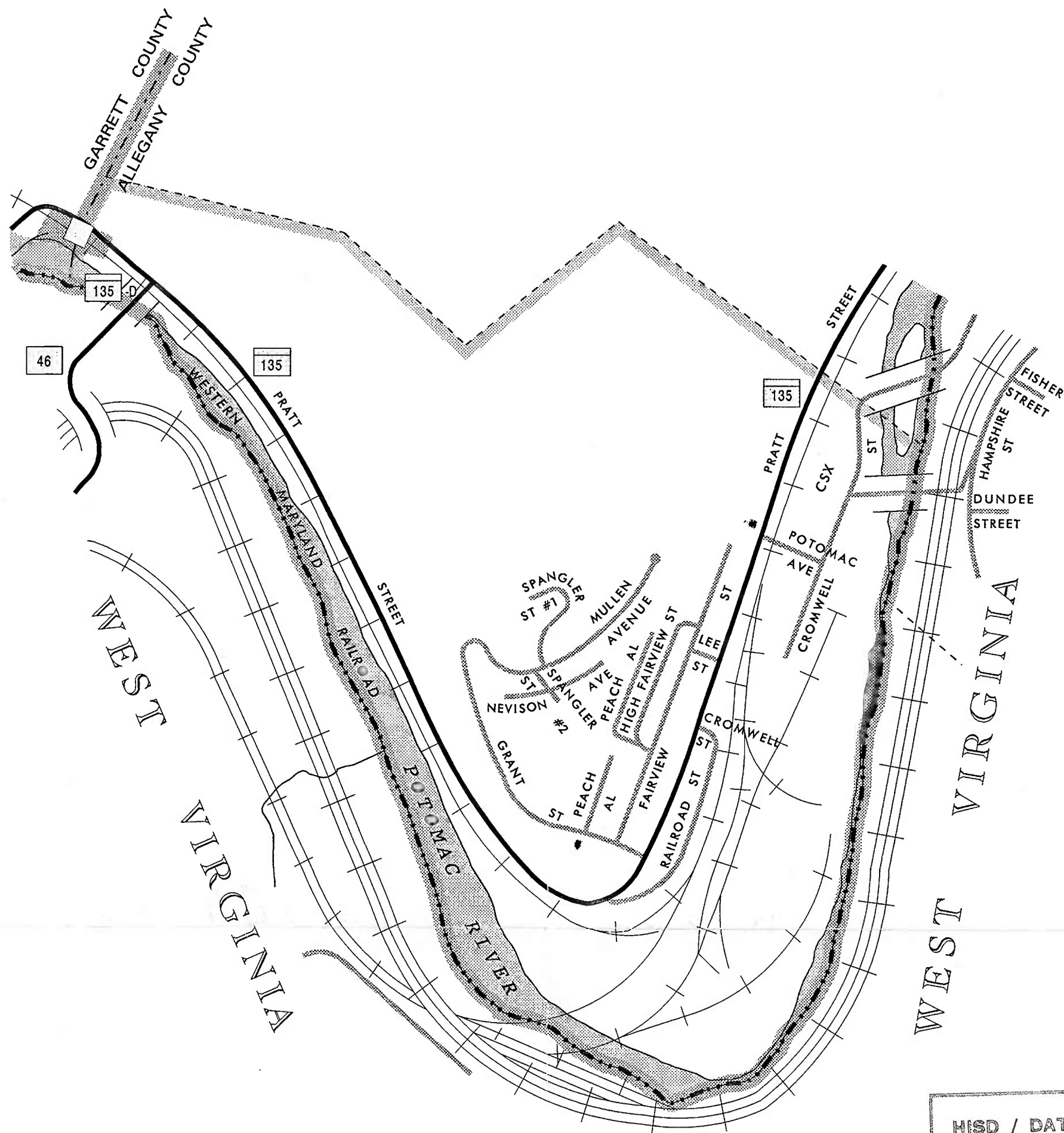
IN COOPERATION WITH THE

U. S. DEPARTMENT OF TRANSPORTATION

FEDERAL HIGHWAY ADMINISTRATION

JANUARY 1993





HISD / DATA SUPPORT TEAM
CORRECTION MAP

LUKE

ALLEGANY COUNTY

MARYLAND

PREPARED BY THE

MARYLAND DEPARTMENT OF TRANSPORTATION

STATE HIGHWAY ADMINISTRATION

IN COOPERATION WITH THE

U. S. DEPARTMENT OF TRANSPORTATION


FEDERAL HIGHWAY ADMINISTRATION

PUBLISHED: 2000

SCALE IN FEET



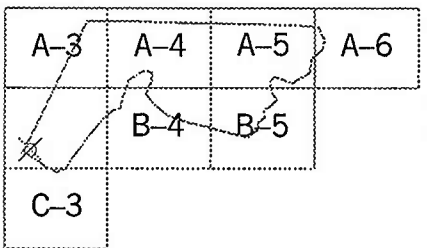
SCALE IN MILES



LEGEND

- STATE HIGHWAY
- COUNTY ROADS
- MUNICIPAL ROAD
- OTHER PUBLIC ROAD
- RESERVATION/PVT ROAD
- INTERSTATE NUMBERED HIGHWAY
- U.S. NUMBERED HIGHWAY
- STATE NUMBERED HIGHWAY
- ARMORY
- CITY HALL/MUNICIPAL BLDG.
- COURTHOUSE
- FIRE DEPARTMENT
- HIGHWAY GARAGE
- HOSPITAL
- LIBRARY
- PARK AND RIDE
- POLICE DEPARTMENT
- POST OFFICE
- SCHOOL

STATEWIDE GRID MAP KEY

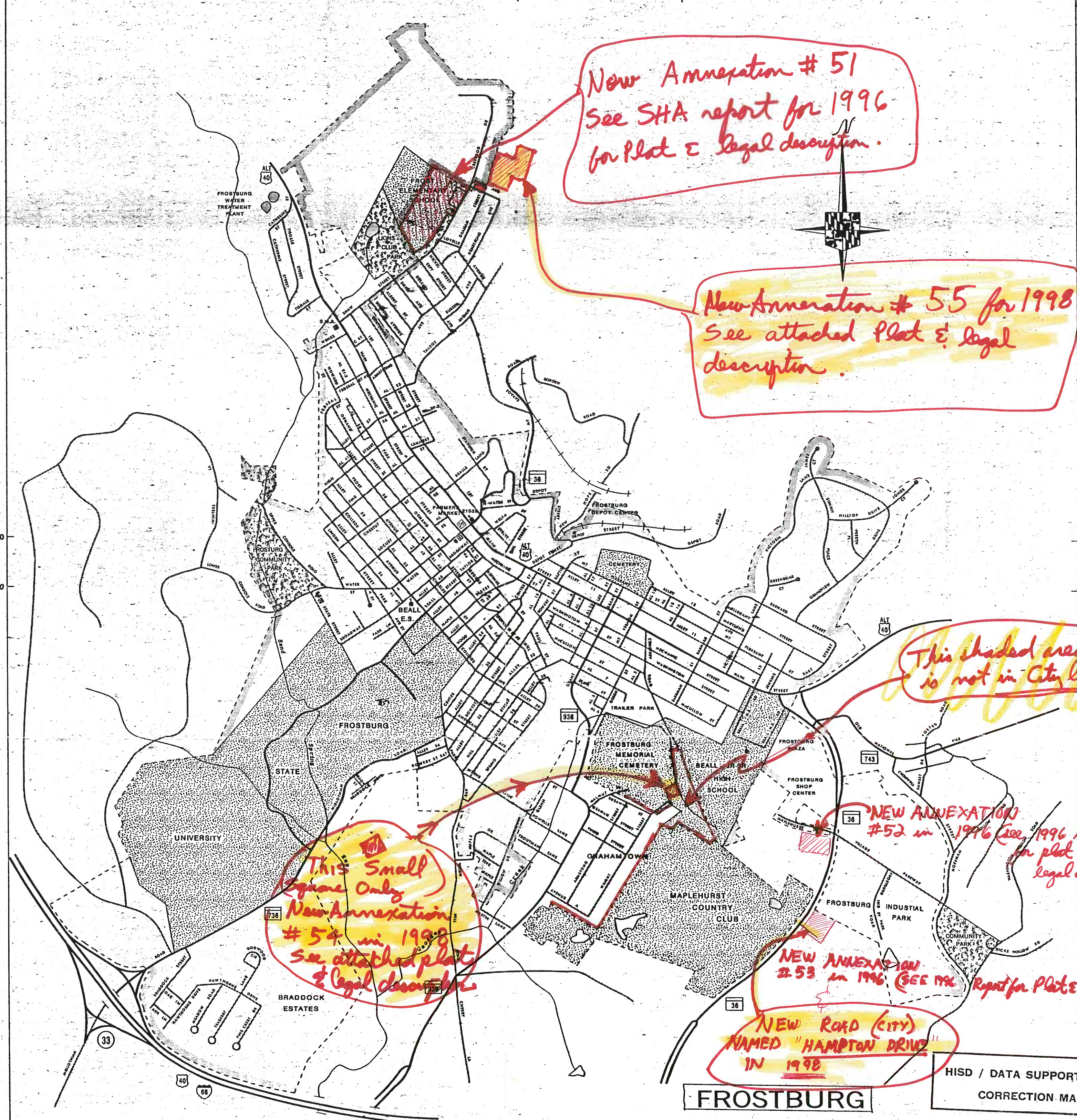


TOWN LOCATED ON GRID MAP B-3

INFORMATION SUMMARY

BOUNDARY:
ACTS OF GENERAL ASSEMBLY, 1983
REVISED TO 1983
HIGHWAYS REVISED TO JANUARY 1, 1999
PHOTOREVISED: 1995
CENSUS 184 (1990)

THIS MAP WAS CREATED USING MARYLAND STATE PLANE COORDINATE GRID VALUES BASED ON THE 1927 NORTH AMERICAN DATUM (NAD).



New Annexation # 51
See SHA report for 1996
for plot & legal description.

New Annexation # 55 for 1998
See attached plot & legal
description.

This shaded area
is not in City limits

This Small
Square Only
New Annexation
54 in 1998
See attached plot
& legal description

NEW ANNEXATION
52 in 1996 (see 1996 report)
for plot & legal description

NEW ANNEXATION
53 in 1996 (SEE 1996
Report for Plot & description)

NEW ROAD (CITY)
NAMED "HAMPTON DRIVE"
IN 1998

HISD / DATA SUPPORT TEAM
CORRECTION MAP

FROSTBURG ALLEGANY COUNTY


MARYLAND

PREPARED BY THE
MARYLAND DEPARTMENT OF TRANSPORTATION
STATE HIGHWAY ADMINISTRATION


IN COOPERATION WITH THE
U. S. DEPARTMENT OF TRANSPORTATION
FEDERAL HIGHWAY ADMINISTRATION

1997

SCALE IN FEET



SCALE IN MILES



MUNICIPAL MAP VERIFICATION PROJECT		
COUNTY:	MUNICIPALITY:	
ALLEGANY	FROSTBURG	
YEAR OF CURRENT MAP:	Is Map Digitized?	Map Update Priority
1997	Yes	None
YEAR OF VERIFIED MAP:	WHO VERIFIED THE MAP?	
1991	J LEARY/ T MASSICOT	
DATE OF VERIFICATION WITH INVENTORIES:	DATE OF VERIFICATION WITH HPMS:	DATE OF VERIFICATION WITH MASTER FILE:
6/25/91	8/26/92	8/26/92

SUMMARY

BY: ASSEMBLY, 1983
I. 19, 1995
TO JAN. 1, 1997
COORDINATE GRID
ED: 1995
75 (1996)

MAP PROJECTION AND THE MARYLAND PLANE COORDINATE
5,000 FOOT GRID VALUES ARE NORTH AMERICAN 1927 DATUM
5,000 FOOT N. A. 1983 DATUM GRID VALUES ARE ITALIC

STATE
COUNTY
MUNICIPALITY
OTHER
RESERVED
INTEREST
U.S. HIGHWAY
STATE HIGHWAY
ARMOR
CITY HIGHWAY
COURT
FIRE DEPARTMENT
HIGHWAY
HOSPITAL
PARK
LIBRARY
POLICE DEPARTMENT
POST OFFICE
SCHOOL




HISD / DATA SUPPORT TEAM
CORRECTION MAP

FROSTBURG
ALLEGANY COUNTY
MARYLAND

PREPARED BY THE
MARYLAND DEPARTMENT OF TRANSPORTATION
STATE HIGHWAY ADMINISTRATION

IN COOPERATION WITH THE
U. S. DEPARTMENT OF TRANSPORTATION
FEDERAL HIGHWAY ADMINISTRATION



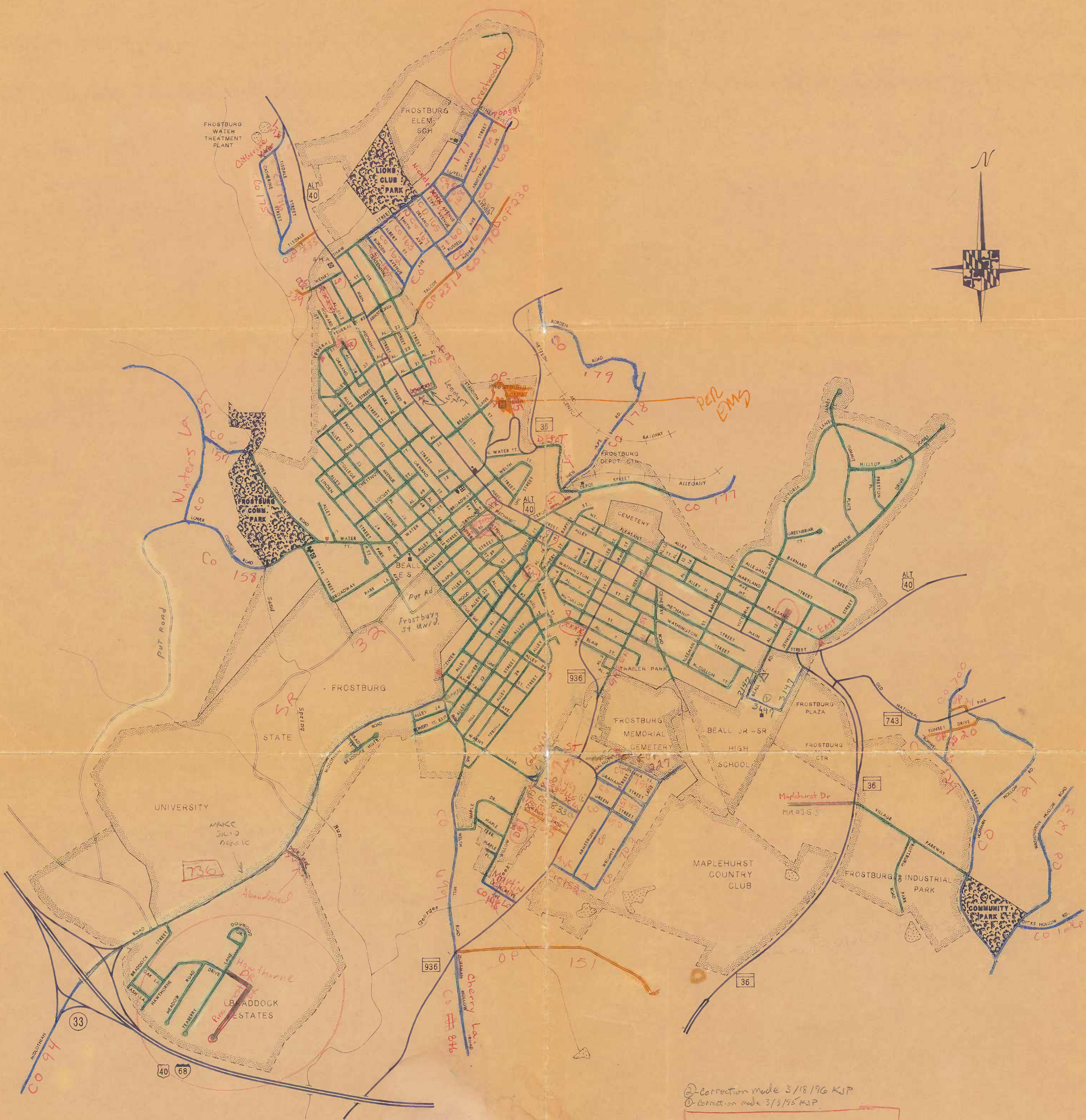
MUNICIPAL MAP VERIFICATION PROJECT		
COUNTY:	ALLEGANY	
MUNICIPALITY:	FROSTBURG	
YEAR OF CURRENT MAP:	Is Map Digitized?	Map Update Priority
1997	Yes	None
YEAR OF VERIFIED MAP:	WHO VERIFIED THE MAP?	
1991	J LEARY / T MASSICOT	
DATE OF VERIFICATION WITH INVENTORIES:	DATE OF VERIFICATION WITH HPMS:	DATE OF VERIFICATION WITH MASTER FILE:
6/25/91	8/26/92	8/26/92

SUMMARY
DATE: ASSEMBLY, 1983
DATE: I. 19, 1995
TO: JAN. 1, 1997
COORDINATE GRID
DATE: 1995
DATE: 75 (1990)

MAP PROJECTION AND THE MARYLAND PLANE COORDINATE
5,000 FOOT GRID VALUES ARE NORTH AMERICAN 1927 DATUM
5,000 FOOT N. A. 1983 DATUM GRID VALUES ARE ITALIC

- STATE P
- COUNT
- MUNICI
- OTHER
- RESERV
- INTERST
- U.S. NU
- STATE P
- ARMOR
- CITY H
- COURT
- FIRE DE
- HIGHW
- HOSPIT
- PARK A
- LIBRARY
- POLICE DEPARTMENT
- POST OFFICE
- SCHOOL

FROSTBURG



LEGEND

- DIVIDED HIGHWAY
- NUMBERED HIGHWAY
- MUNICIPAL ROAD
- INTERSTATE NUMBERED HIGHWAY
- U.S. NUMBERED HIGHWAY
- STATE NUMBERED HIGHWAY
- ARMORY
- CITY HALL/MUNICIPAL BLDG.
- COURTHOUSE
- FIRE DEPARTMENT
- HIGHWAY GARAGE
- HOSPITAL
- LIBRARY
- POLICE DEPARTMENT
- POST OFFICE
- SCHOOL

Map has been verified against current inventories and color-coded. 62551 Fisher Dr

INFORMATION SUMMARY

BOUNDARY
ACTS OF GENERAL ASSEMBLY, 1983
REVISED TO JAN 1991

HIGHWAYS REVISED TO JAN. 1, 1991

5,000' MARYLAND PLANE COORDINATE GRID
PHOTOREVISED 1989
CENSUS 7,715 (1980)

FROSTBURG
ALLEGANY COUNTY

verified with masterplan and HPMS 8/26/92 T. Merritt

PREPARED BY THE

MARYLAND DEPARTMENT OF TRANSPORTATION
STATE HIGHWAY ADMINISTRATION
IN COOPERATION WITH THE
U S DEPARTMENT OF TRANSPORTATION
FEDERAL HIGHWAY ADMINISTRATION

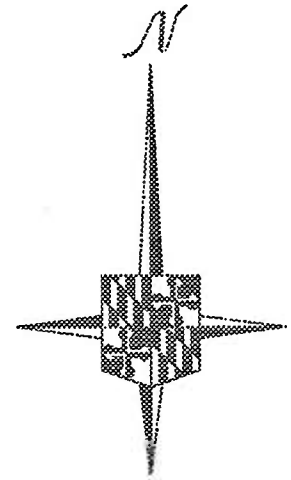
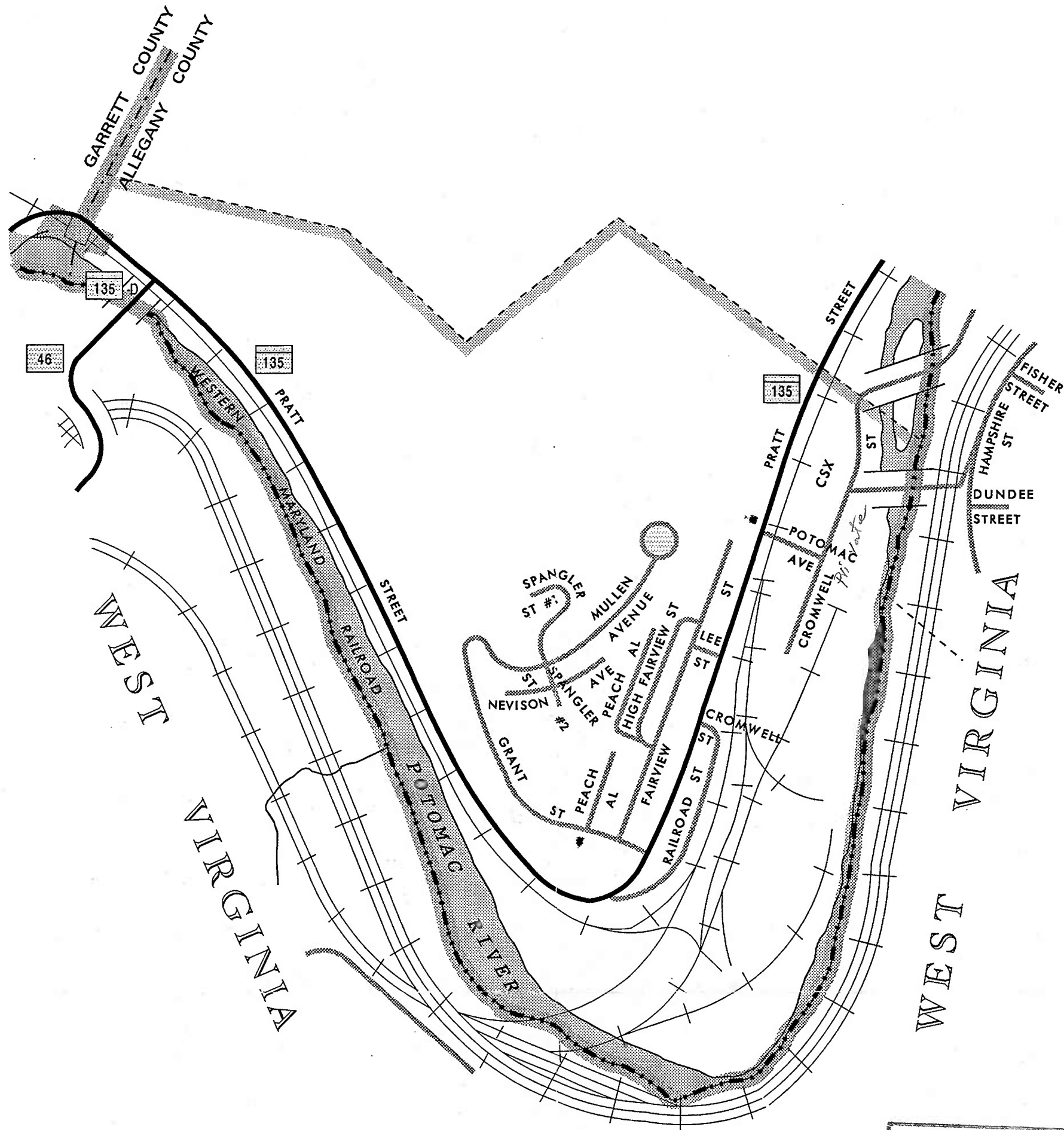
1991

SCALE IN FEET



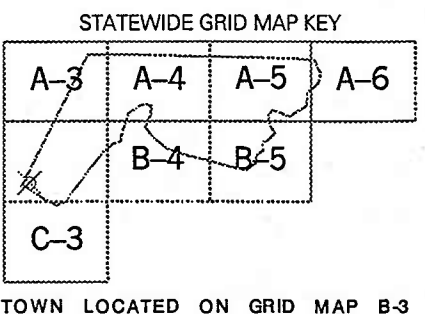
SCALE IN MILES





LEGEND

STATE HIGHWAY	—————	
COUNTY ROADS	—————	
MUNICIPAL ROAD	—————	
OTHER PUBLIC ROAD	—————	
RESERVATION/PVT ROAD	—————	
INTERSTATE NUMBERED HIGHWAY	—————	
U.S. NUMBERED HIGHWAY	—————	
STATE NUMBERED HIGHWAY	—————	
ARMORY	—————	
CITY HALL/MUNICIPAL BLDG.	—————	
COURTHOUSE	—————	
FIRE DEPARTMENT	—————	
HIGHWAY GARAGE	—————	
HOSPITAL	—————	
LIBRARY	—————	
PARK AND RIDE	—————	
POLICE DEPARTMENT	—————	
POST OFFICE	—————	
SCHOOL	—————	



INFORMATION SUMMARY

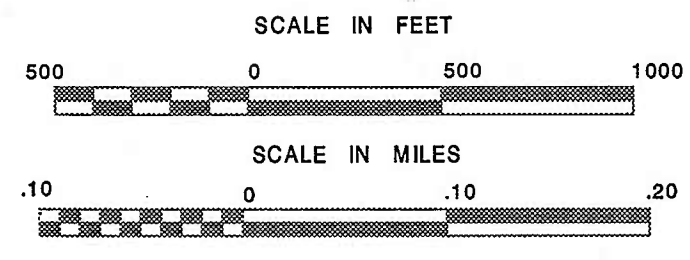
BOUNDARY:
 ACTS OF GENERAL ASSEMBLY, 1983
 REVISED TO 1983
 HIGHWAYS REVISED TO 1998
 PHOTOREVISED: 1995
 CENSUS 184 (1990)

THIS MAP WAS CREATED USING MARYLAND STATE PLANE COORDINATE GRID VALUES BASED ON THE 1927 NORTH AMERICAN DATUM (NAD).

HISD / DATA SUPPORT TEAM
 CORRECTION MAP
LUKE

ALLEGANY COUNTY
MARYLAND
 PREPARED BY THE
MARYLAND DEPARTMENT OF TRANSPORTATION
 STATE HIGHWAY ADMINISTRATION
 IN COOPERATION WITH THE
 U. S. DEPARTMENT OF TRANSPORTATION
 FEDERAL HIGHWAY ADMINISTRATION

PUBLISHED: 1999

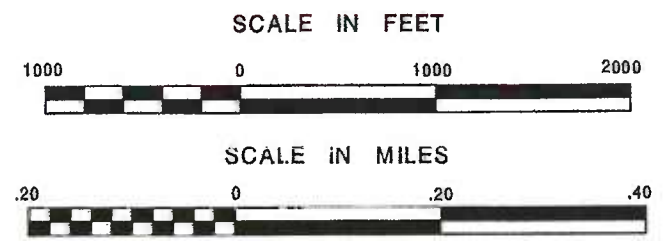


FROSTBURG ALLEGANY COUNTY

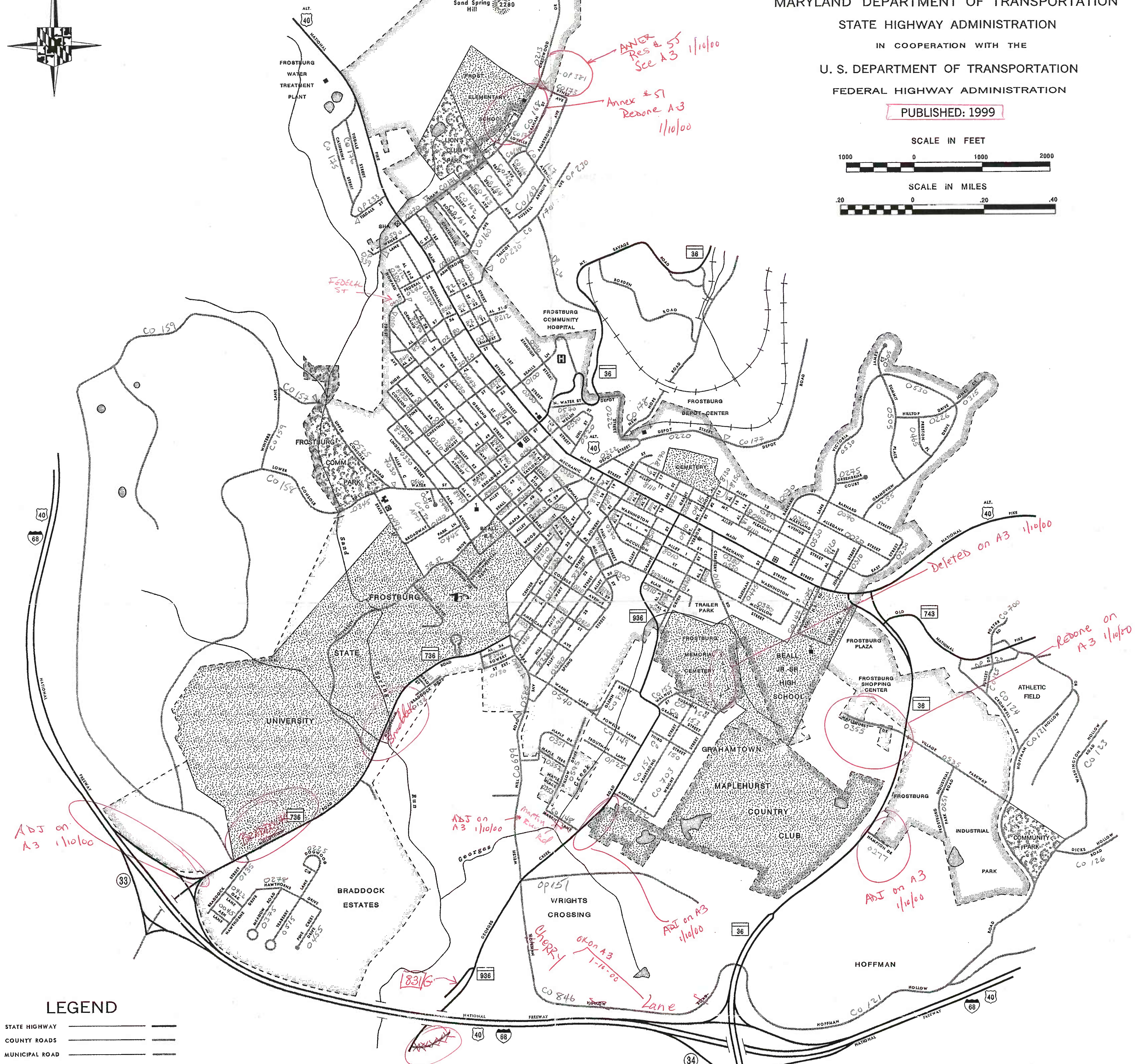

MARYLAND

PREPARED BY THE
MARYLAND DEPARTMENT OF TRANSPORTATION
STATE HIGHWAY ADMINISTRATION
IN COOPERATION WITH THE
U. S. DEPARTMENT OF TRANSPORTATION
FEDERAL HIGHWAY ADMINISTRATION

PUBLISHED: 1999



HISD / DATA SUPPORT TEAM
CORRECTION MAP
KJP



- LEGEND**
- STATE HIGHWAY
 - COUNTY ROADS
 - MUNICIPAL ROAD
 - OTHER PUBLIC ROAD
 - RESERVATION/PVT ROAD
 - INTERSTATE NUMBERED HIGHWAY
 - U.S. NUMBERED HIGHWAY
 - STATE NUMBERED HIGHWAY
 - ARMORY
 - CITY HALL/MUNICIPAL BLDG.
 - COURTHOUSE
 - FIRE DEPARTMENT
 - HIGHWAY GARAGE
 - HOSPITAL
 - LIBRARY
 - PARK AND RIDE
 - POLICE DEPARTMENT
 - POST OFFICE
 - SCHOOL

STATEWIDE GRID MAP KEY

A-4	A-5	A-6
B-3	B-4	B-5
C-3		

TOWN LOCATED ON GRID MAP A-3

INFORMATION SUMMARY

BOUNDARY:
ACTS OF GENERAL ASSEMBLY, 1983
REVISED TO NOVEMBER 3, 1997
HIGHWAYS REVISED TO JANUARY 1, 1999
PHOTOREVISED: 1995
CENSUS 8,075 (1990)

THIS MAP WAS CREATED USING MARYLAND
STATE PLANE COORDINATE GRID VALUES BASED
ON THE 1927 NORTH AMERICAN DATUM (NAD).

HISD / DATA SUPPORT TEAM
CORRECTION MAP

FROSTBURG

ALLEGANY COUNTY

MARYLAND

PREPARED BY THE

MARYLAND DEPARTMENT OF TRANSPORTATION

STATE HIGHWAY ADMINISTRATION

IN COOPERATION WITH THE

U. S. DEPARTMENT OF TRANSPORTATION



FEDERAL HIGHWAY ADMINISTRATION

PUBLISHED: 2000

SCALE IN FEET



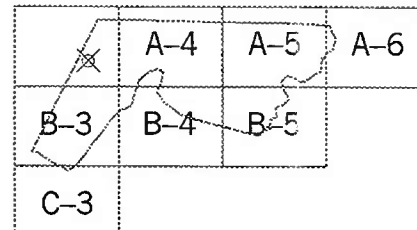
SCALE IN MILES



LEGEND

- STATE HIGHWAY
- COUNTY ROADS
- MUNICIPAL ROAD
- OTHER PUBLIC ROAD
- RESERVATION/PVT ROAD
- INTERSTATE NUMBERED HIGHWAY
- U. S. NUMBERED HIGHWAY
- STATE NUMBERED HIGHWAY
- ARMORY
- CITY HALL/MUNICIPAL BLDG.
- COURTHOUSE
- FIRE DEPARTMENT
- HIGHWAY GARAGE
- HOSPITAL
- LIBRARY
- PARK AND RIDE
- POLICE DEPARTMENT
- POST OFFICE
- SCHOOL

STATEWIDE GRID MAP KEY



TOWN LOCATED ON GRID MAP A-3

INFORMATION SUMMARY

BOUNDARY:
ACTS OF GENERAL ASSEMBLY, 1983
REVISED TO NOVEMBER 3, 1997
HIGHWAYS REVISED TO JANUARY 1, 1999
PHOTOREVISED: 1995
CENSUS 8,075 (1990)

THIS MAP WAS CREATED USING MARYLAND
STATE PLANE COORDINATE GRID VALUES BASED
ON THE 1927 NORTH AMERICAN DATUM (NAD).

ROUTE NUMBER INDEX MAP FROSTBURG

ALLEGANY COUNTY

MARYLAND

PREPARED BY THE
MARYLAND DEPARTMENT OF TRANSPORTATION
STATE HIGHWAY ADMINISTRATION


IN COOPERATION WITH THE
U. S. DEPARTMENT OF TRANSPORTATION
FEDERAL HIGHWAY ADMINISTRATION

PUBLISHED: 2000

SCALE IN FEET



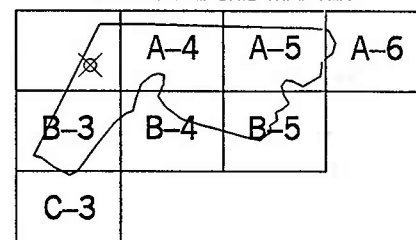
SCALE IN MILES



LEGEND

- STATE HIGHWAY
- COUNTY ROADS
- MUNICIPAL ROAD
- OTHER PUBLIC ROAD
- RESERVATION/PVT ROAD
- INTERSTATE NUMBERED HIGHWAY
- U.S. NUMBERED HIGHWAY
- STATE NUMBERED HIGHWAY
- ARMORY
- CITY HALL/MUNICIPAL BLDG.
- COURTHOUSE
- FIRE DEPARTMENT
- HIGHWAY GARAGE
- HOSPITAL
- LIBRARY
- PARK AND RIDE
- POLICE DEPARTMENT
- POST OFFICE
- SCHOOL

STATEWIDE GRID MAP KEY

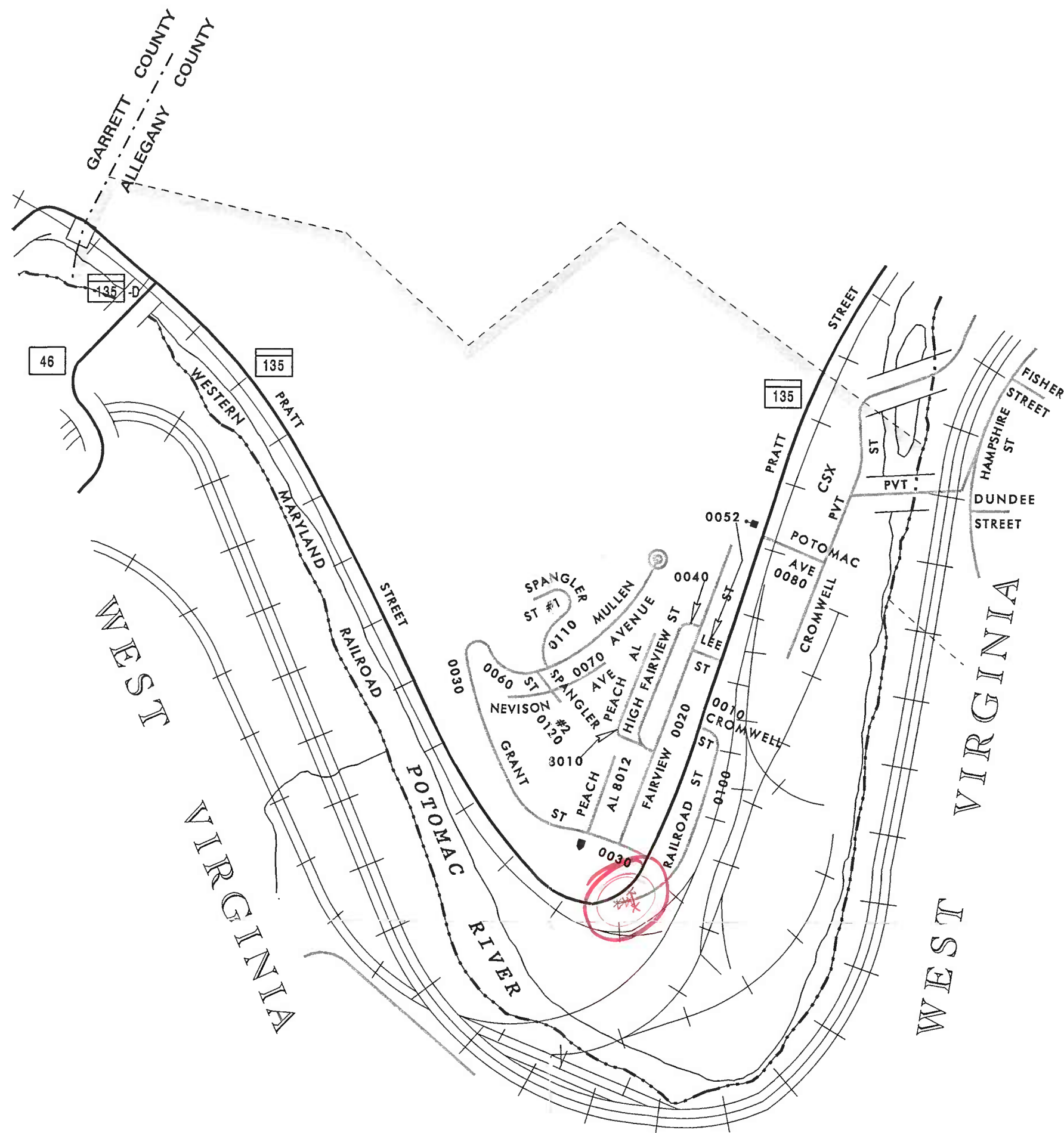


TOWN LOCATED ON GRID MAP A-3
AND ON INDEX MAP A-3

INFORMATION SUMMARY

BOUNDARY:
ACTS OF GENERAL ASSEMBLY, 1983
REVISED TO NOVEMBER 3, 1997
HIGHWAYS REVISED TO JANUARY 1, 1999
PHOTOREVISED: 1995
CENSUS 8,075 (1990)

THIS MAP WAS CREATED USING MARYLAND
STATE PLANE COORDINATE GRID VALUES BASED
ON THE 1927 NORTH AMERICAN DATUM (NAD).



ROUTE NUMBER INDEX MAP

LUKE

ALLEGANY COUNTY

MARYLAND

PREPARED BY THE

MARYLAND DEPARTMENT OF TRANSPORTATION

STATE HIGHWAY ADMINISTRATION

IN COOPERATION WITH THE

U. S. DEPARTMENT OF TRANSPORTATION

FEDERAL HIGHWAY ADMINISTRATION

PUBLISHED: 2000

SCALE IN FEET



SCALE IN MILES



LEGEND

STATE HIGHWAY	
COUNTY ROADS	
MUNICIPAL ROAD	
OTHER PUBLIC ROAD	
RESERVATION/PVT ROAD	
INTERSTATE NUMBERED HIGHWAY	
U.S. NUMBERED HIGHWAY	
STATE NUMBERED HIGHWAY	
ARMORY	
CITY HALL/MUNICIPAL BLDG.	
COURTHOUSE	
FIRE DEPARTMENT	
HIGHWAY GARAGE	
HOSPITAL	
LIBRARY	
PARK AND RIDE	
POLICE DEPARTMENT	
POST OFFICE	
SCHOOL	

STATEWIDE GRID MAP KEY

A-3	A-4	A-5	A-6
	B-4	B-5	
C-3			

TOWN LOCATED ON GRID MAP B-3
AND ON INDEX MAP B-3

INFORMATION SUMMARY

BOUNDARY:

ACTS OF GENERAL ASSEMBLY, 1983

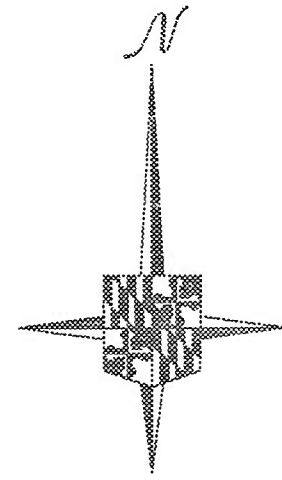
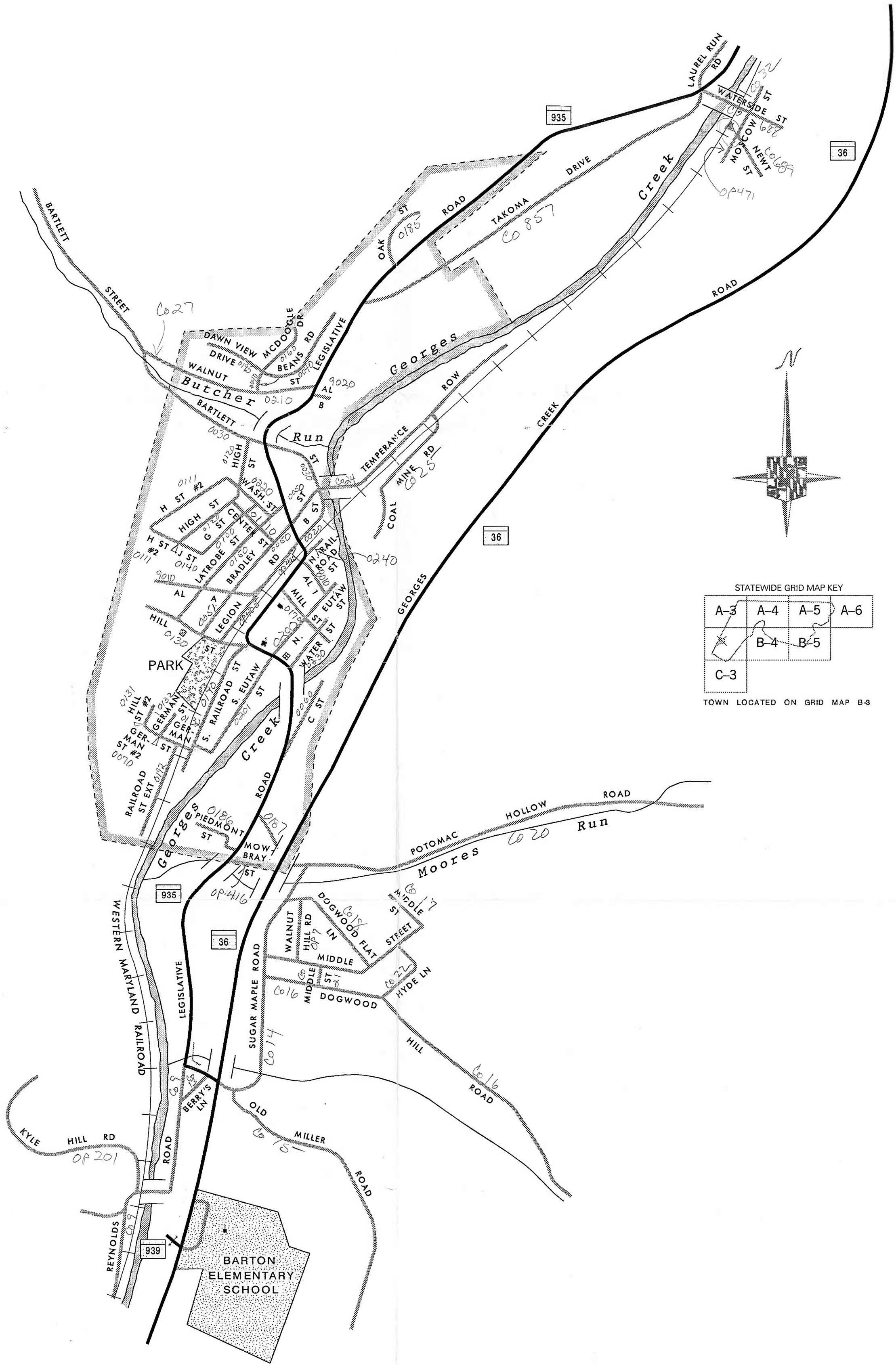
REVISED TO 1983

HIGHWAYS REVISED TO JANUARY 1, 1999

PHOTOREVISED: 1995

CENSUS 184 (1990)

THIS MAP WAS CREATED USING MARYLAND
STATE PLANE COORDINATE GRID VALUES BASED
ON THE 1927 NORTH AMERICAN DATUM (NAD).



STATEWIDE GRID MAP KEY

A-3	A-4	A-5	A-6
	B-4	B-5	
C-3			

TOWN LOCATED ON GRID MAP B-3

LEGEND

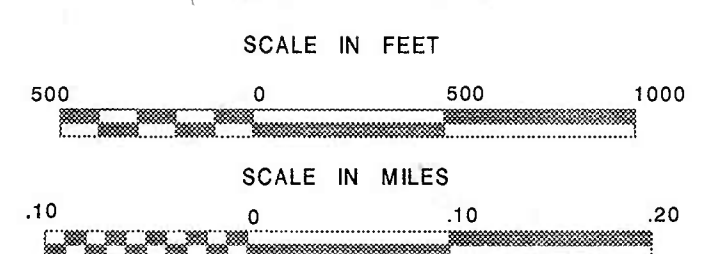
- STATE HIGHWAY
- COUNTY ROADS
- MUNICIPAL ROAD
- OTHER PUBLIC ROAD
- RESERVATION/PVT ROAD
- INTERSTATE NUMBERED HIGHWAY
- U.S. NUMBERED HIGHWAY
- STATE NUMBERED HIGHWAY
- ARMORY
- CITY HALL/MUNICIPAL BLDG.
- COURTHOUSE
- FIRE DEPARTMENT
- HIGHWAY GARAGE
- HOSPITAL
- LIBRARY
- PARK AND RIDE
- POLICE DEPARTMENT
- POST OFFICE
- SCHOOL

HISD / DATA SUPPORT TEAM
CORRECTION MAP

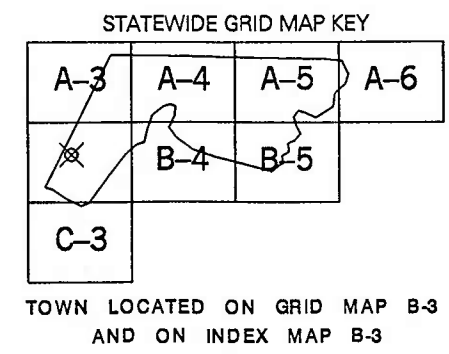
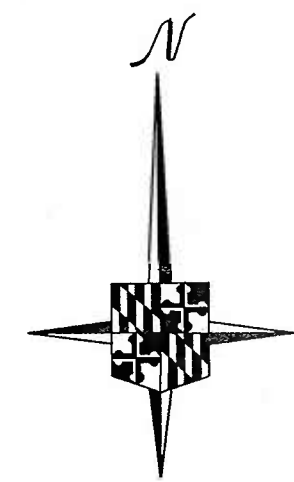
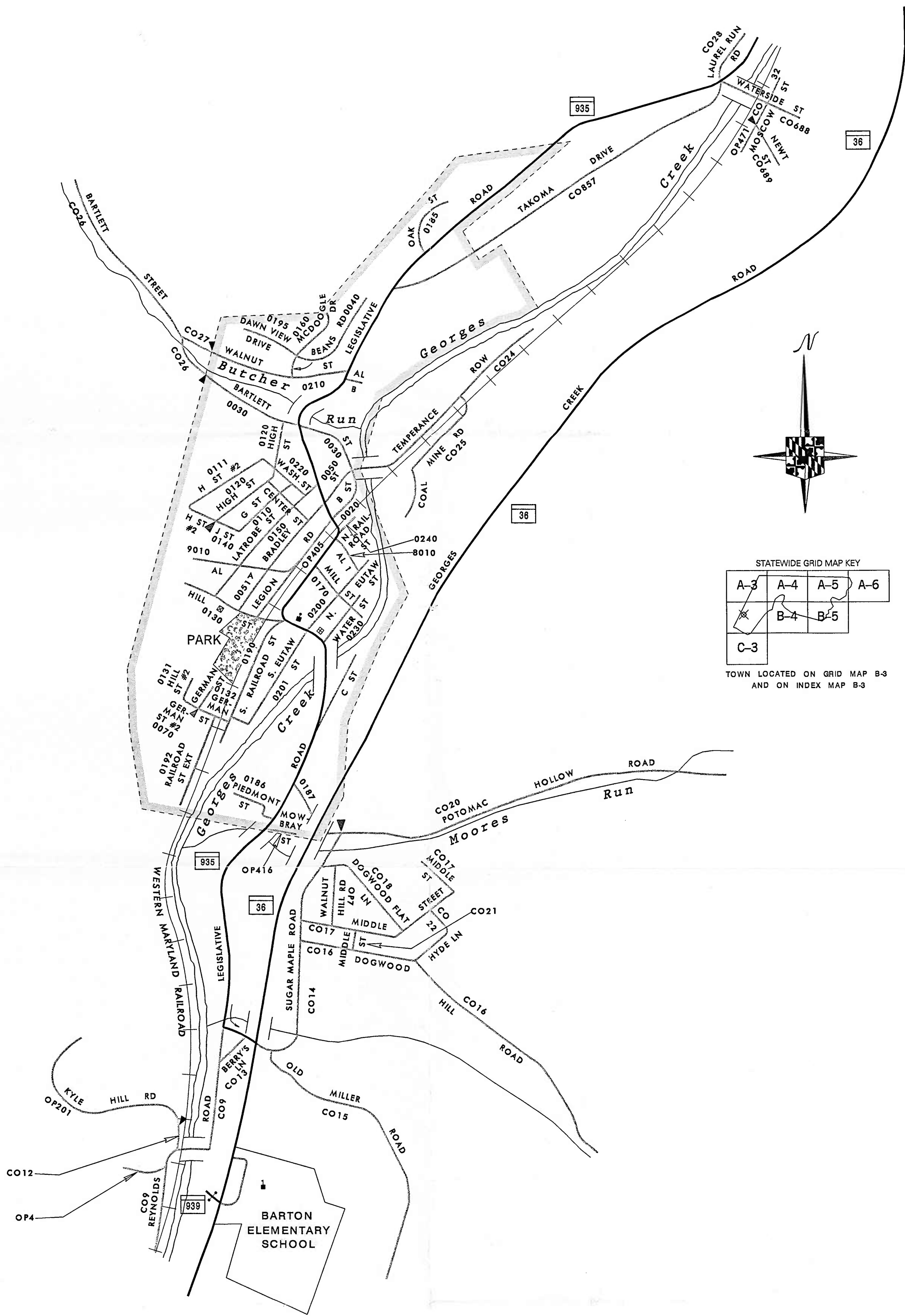
BARTON
ALLEGANY COUNTY
MARYLAND

PREPARED BY THE
MARYLAND DEPARTMENT OF TRANSPORTATION
STATE HIGHWAY ADMINISTRATION
IN COOPERATION WITH THE
U. S. DEPARTMENT OF TRANSPORTATION
FEDERAL HIGHWAY ADMINISTRATION

PUBLISHED: 2000



INFORMATION SUMMARY
BOUNDARY:
ACTS OF GENERAL ASSEMBLY, 1983
REVISED TO MAY 17, 1990
HIGHWAYS REVISED TO JANUARY 1, 1999
PHOTOREVISED: 1995
CENSUS 530 (1990)
THIS MAP WAS CREATED USING MARYLAND
STATE PLANE COORDINATE GRID VALUES BASED
ON THE 1927 NORTH AMERICAN DATUM (NAD).



LEGEND

- STATE HIGHWAY
- COUNTY ROADS
- MUNICIPAL ROAD
- OTHER PUBLIC ROAD
- RESERVATION/PVT ROAD
- INTERSTATE NUMBERED HIGHWAY
- U.S. NUMBERED HIGHWAY
- STATE NUMBERED HIGHWAY
- ARMORY
- CITY HALL/MUNICIPAL BLDG.
- COURTHOUSE
- FIRE DEPARTMENT
- HIGHWAY GARAGE
- HOSPITAL
- LIBRARY
- PARK AND RIDE
- POLICE DEPARTMENT
- POST OFFICE
- SCHOOL

INFORMATION SUMMARY

BOUNDARY:
 ACTS OF GENERAL ASSEMBLY, 1983
 REVISED TO MAY 17, 1990
 HIGHWAYS REVISED TO JANUARY 1, 1999
 PHOTOREVISED: 1995
 CENSUS 530 (1990)

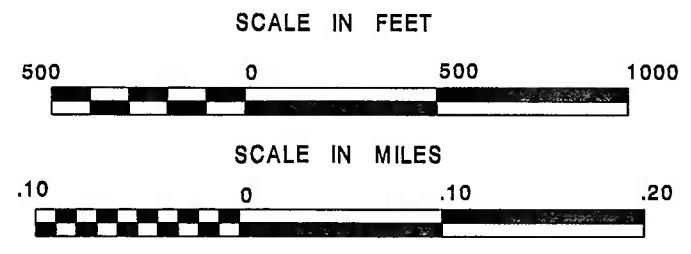
THIS MAP WAS CREATED USING MARYLAND STATE PLANE COORDINATE GRID VALUES BASED ON THE 1927 NORTH AMERICAN DATUM (NAD).


**ROUTE NUMBER INDEX MAP
 BARTON**

**ALLEGANY COUNTY
 MARYLAND**

PREPARED BY THE
MARYLAND DEPARTMENT OF TRANSPORTATION
 STATE HIGHWAY ADMINISTRATION
 IN COOPERATION WITH THE
 U. S. DEPARTMENT OF TRANSPORTATION
 FEDERAL HIGHWAY ADMINISTRATION

PUBLISHED: 2000

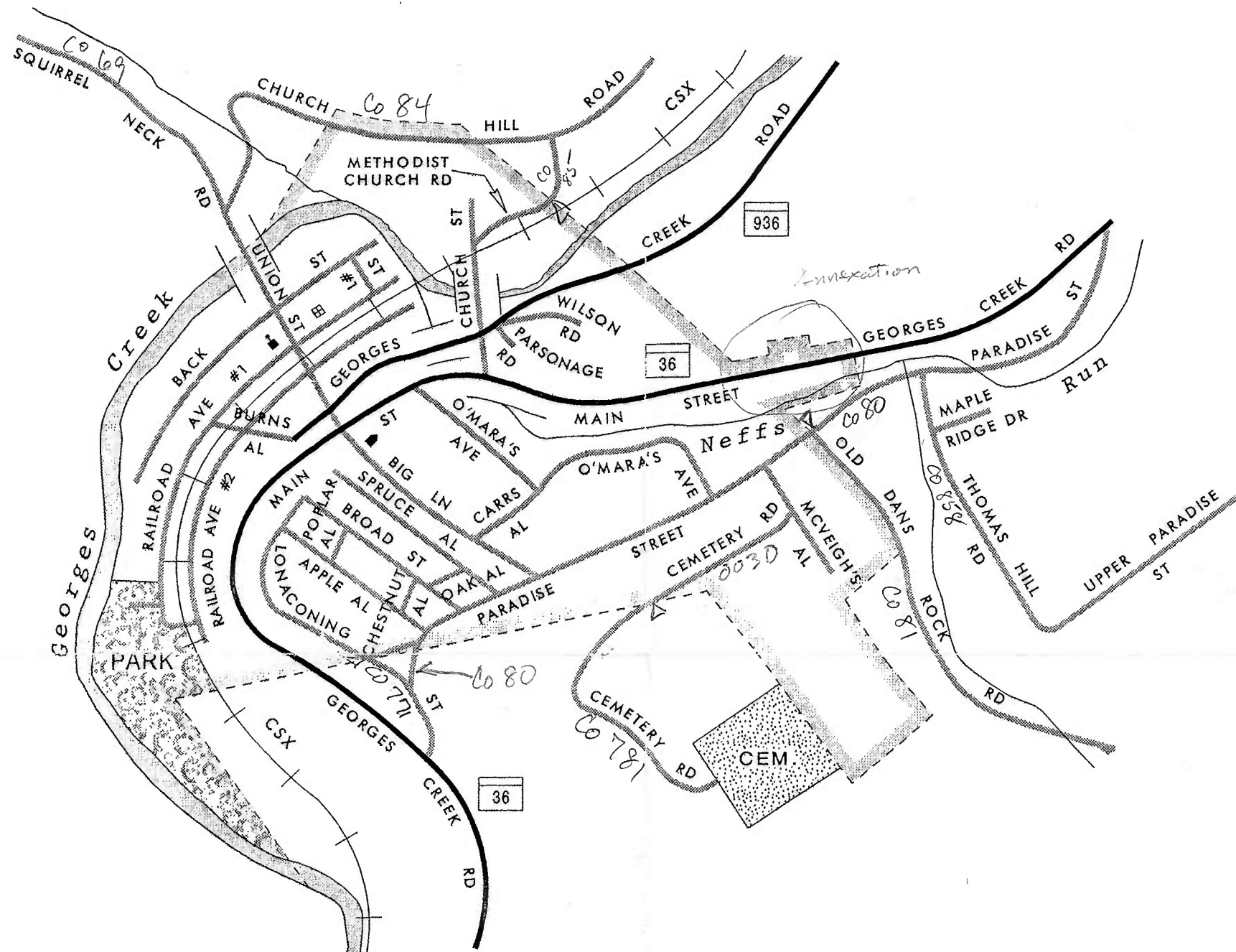




STATEWIDE GRID MAP KEY

A-3	A-4	A-5	A-6
	B-4	B-5	
C-3			

TOWN LOCATED ON GRID MAP B-3



LEGEND

STATE HIGHWAY	
COUNTY ROADS	
MUNICIPAL ROAD	
OTHER PUBLIC ROAD	
RESERVATION/PVT ROAD	
INTERSTATE NUMBERED HIGHWAY	
U.S. NUMBERED HIGHWAY	
STATE NUMBERED HIGHWAY	
ARMORY	
CITY HALL/MUNICIPAL BLDG.	
COURTHOUSE	
FIRE DEPARTMENT	
HIGHWAY GARAGE	
HOSPITAL	
LIBRARY	
PARK AND RIDE	
POLICE DEPARTMENT	
POST OFFICE	
SCHOOL	

INFORMATION SUMMARY

BOUNDARY:
 ACTS OF GENERAL ASSEMBLY, 1983
 REVISED TO MAY 2, 1985
 HIGHWAYS REVISED TO JANUARY 1, 1999
 PHOTOREVISED: 1995
 CENSUS 574 (1990)

THIS MAP WAS CREATED USING MARYLAND
 STATE PLANE COORDINATE GRID VALUES BASED
 ON THE 1927 NORTH AMERICAN DATUM (NAD).

MIDLAND

ALLEGANY COUNTY

MARYLAND

PREPARED BY THE

MARYLAND DEPARTMENT OF TRANSPORTATION

STATE HIGHWAY ADMINISTRATION

IN COOPERATION WITH THE

U. S. DEPARTMENT OF TRANSPORTATION

FEDERAL HIGHWAY ADMINISTRATION

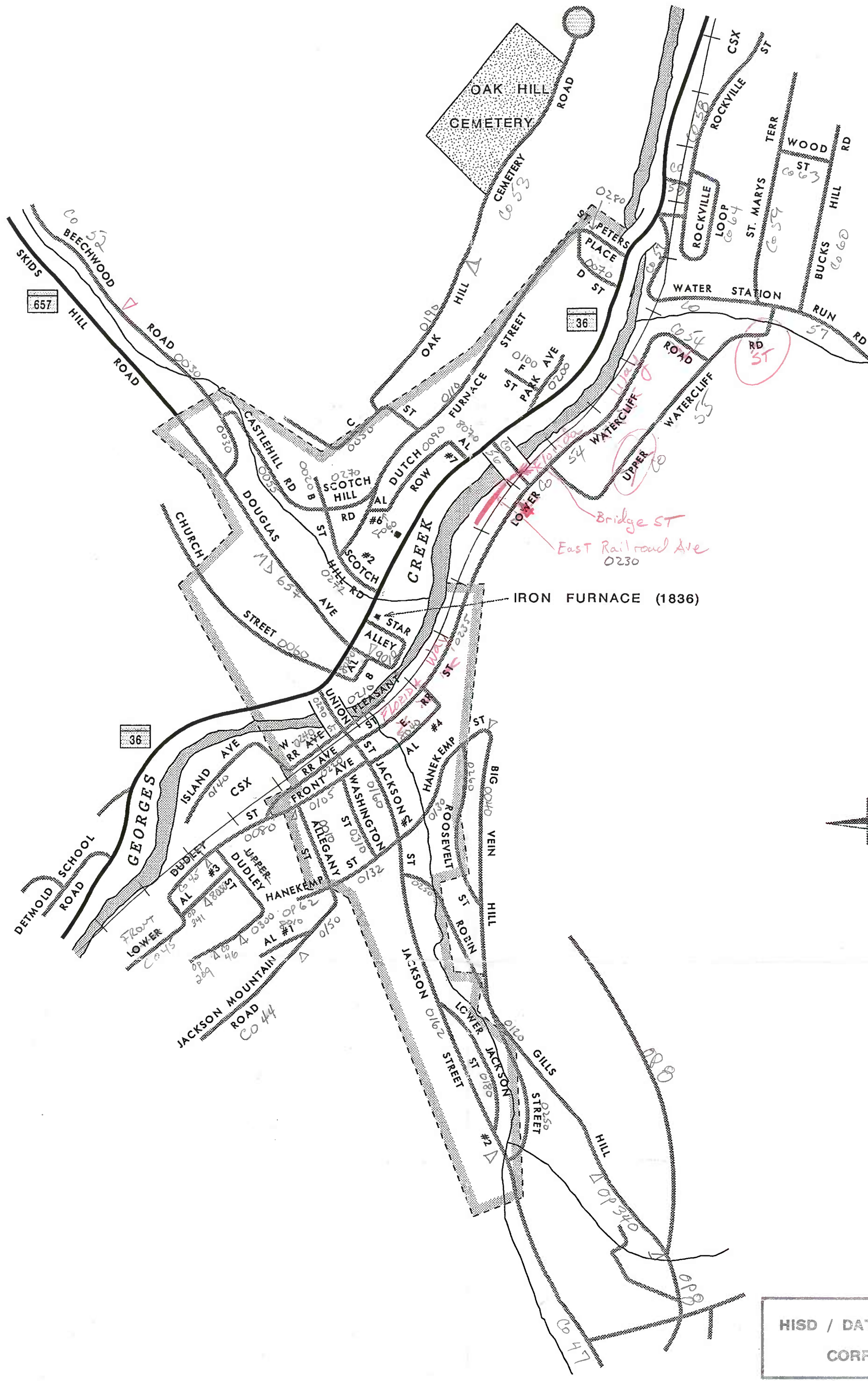
PUBLISHED: 2000

SCALE IN FEET



SCALE IN MILES





HISD / DATA SUPPORT TEAM
CORRECTION MAP

LONACONING

ALLEGANY COUNTY

MARYLAND

PREPARED BY THE

MARYLAND DEPARTMENT OF TRANSPORTATION

STATE HIGHWAY ADMINISTRATION

IN COOPERATION WITH THE

U. S. DEPARTMENT OF TRANSPORTATION


FEDERAL HIGHWAY ADMINISTRATION

PUBLISHED: 1999

SCALE IN FEET



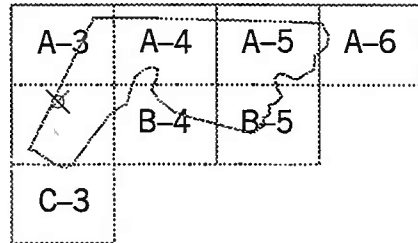
SCALE IN MILES



LEGEND

- STATE HIGHWAY
- COUNTY ROADS
- MUNICIPAL ROAD
- OTHER PUBLIC ROAD
- RESERVATION/PVT ROAD
- INTERSTATE NUMBERED HIGHWAY
- U.S. NUMBERED HIGHWAY
- STATE NUMBERED HIGHWAY
- ARMORY
- CITY HALL/MUNICIPAL BLDG.
- COURTHOUSE
- FIRE DEPARTMENT
- HIGHWAY GARAGE
- HOSPITAL
- LIBRARY
- PARK AND RIDE
- POLICE DEPARTMENT
- POST OFFICE
- SCHOOL

STATEWIDE GRID MAP KEY

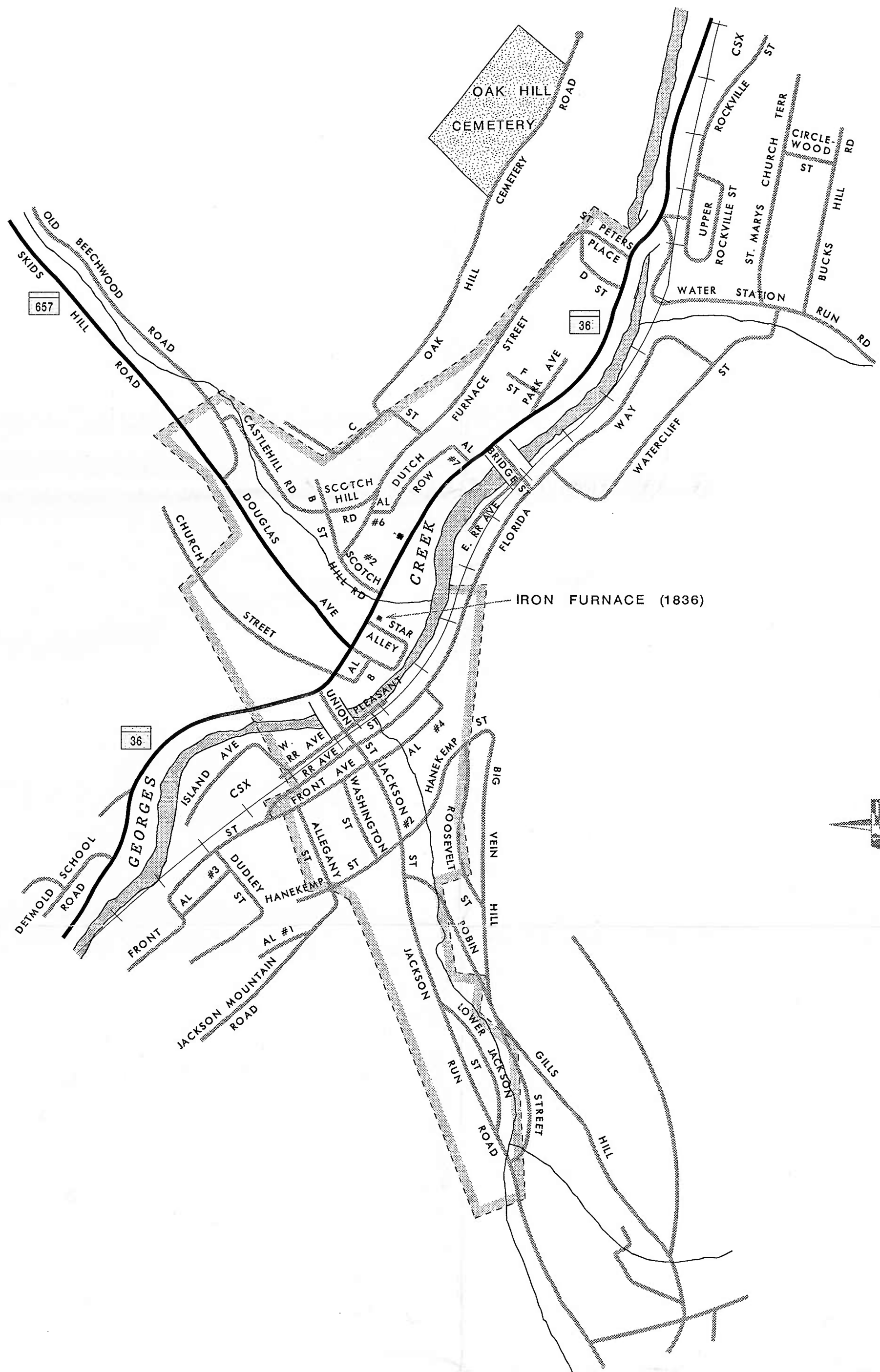


TOWN LOCATED ON GRID MAP B-3

INFORMATION SUMMARY

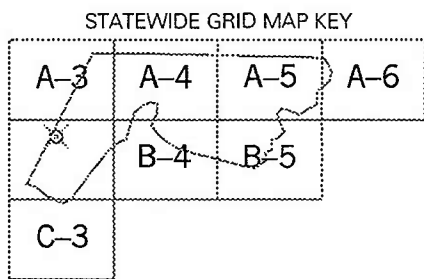
BOUNDARY:
ACTS OF GENERAL ASSEMBLY, 1983
REVISED TO 1990
HIGHWAYS REVISED TO 1998
PHOTOREVISED: 1995
CENSUS 1,122 (1990)

THIS MAP WAS CREATED USING MARYLAND STATE PLANE COORDINATE GRID VALUES BASED ON THE 1927 NORTH AMERICAN DATUM (NAD).



LEGEND

- STATE HIGHWAY
- COUNTY ROADS
- MUNICIPAL ROAD
- OTHER PUBLIC ROAD
- RESERVATION/PVT ROAD
- INTERSTATE NUMBERED HIGHWAY
- U.S. NUMBERED HIGHWAY
- STATE NUMBERED HIGHWAY
- ARMORY
- CITY HALL/MUNICIPAL BLDG.
- COURTHOUSE
- FIRE DEPARTMENT
- HIGHWAY GARAGE
- HOSPITAL
- LIBRARY
- PARK AND RIDE
- POLICE DEPARTMENT
- POST OFFICE
- SCHOOL



INFORMATION SUMMARY
 BOUNDARY:
 ACTS OF GENERAL ASSEMBLY, 1983
 REVISED TO 1990
 HIGHWAYS REVISED TO JANUARY 1, 1999
 PHOTOREVISED: 1995
 CENSUS 1,122 (1990)

THIS MAP WAS CREATED USING MARYLAND STATE PLANE COORDINATE GRID VALUES BASED ON THE 1927 NORTH AMERICAN DATUM (NAD).

LONACONING

ALLEGANY COUNTY

MARYLAND

PREPARED BY THE

MARYLAND DEPARTMENT OF TRANSPORTATION

STATE HIGHWAY ADMINISTRATION


IN COOPERATION WITH THE

U. S. DEPARTMENT OF TRANSPORTATION


FEDERAL HIGHWAY ADMINISTRATION


PUBLISHED: 2000

SCALE IN FEET



SCALE IN MILES

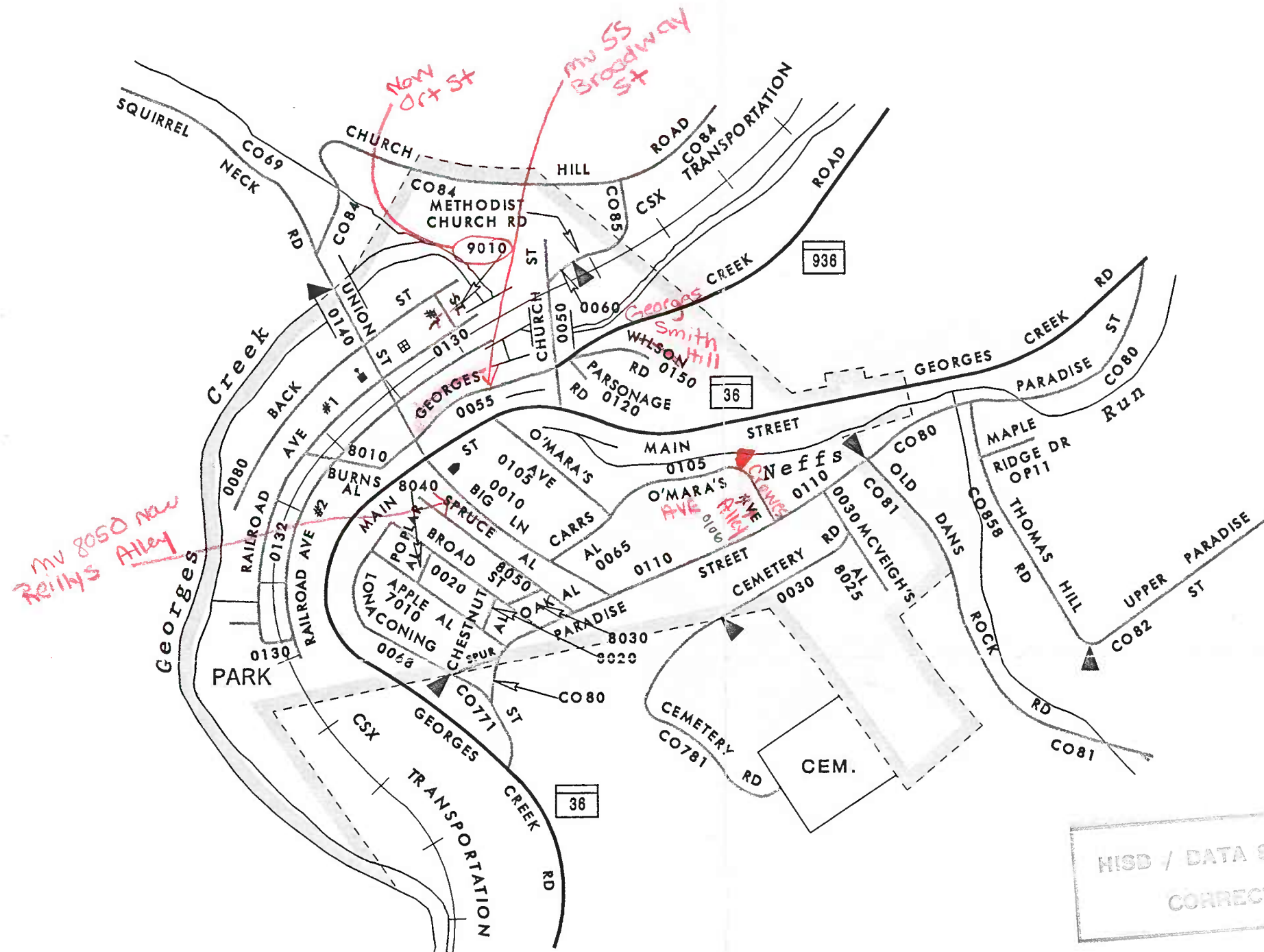




STATEWIDE GRID MAP KEY

A-3	A-4	A-5	A-6
	B-4	B-5	
C-3			

TOWN LOCATED ON GRID MAP B-3
AND ON INDEX MAP B-3



HISD / DATA SUPPORT TEAM
CORRECTION MAP

ROUTE NUMBER INDEX MAP MIDLAND

ALLEGANY COUNTY

MARYLAND

PREPARED BY THE

MARYLAND DEPARTMENT OF TRANSPORTATION

STATE HIGHWAY ADMINISTRATION

IN COOPERATION WITH THE

U. S. DEPARTMENT OF TRANSPORTATION

FEDERAL HIGHWAY ADMINISTRATION

PUBLISHED: 2001

SCALE IN FEET



SCALE IN MILES



LEGEND

STATE HIGHWAY	—————	—————
COUNTY ROADS	—————	—————
MUNICIPAL ROAD	—————	—————
OTHER PUBLIC ROAD	—————	—————
RESERVATION/PVT ROAD	—————	—————
INTERSTATE NUMBERED HIGHWAY	—————	
U.S. NUMBERED HIGHWAY	—————	
STATE NUMBERED HIGHWAY	—————	
ARMORY	—————	
CITY HALL/MUNICIPAL BLDG.	—————	
COURTHOUSE	—————	
FIRE DEPARTMENT	—————	
HIGHWAY GARAGE	—————	
HOSPITAL	—————	
LIBRARY	—————	
PARK AND RIDE	—————	
POLICE DEPARTMENT	—————	
POST OFFICE	—————	
SCHOOL	—————	

INFORMATION SUMMARY

BOUNDARY:

ACTS OF GENERAL ASSEMBLY, 1983

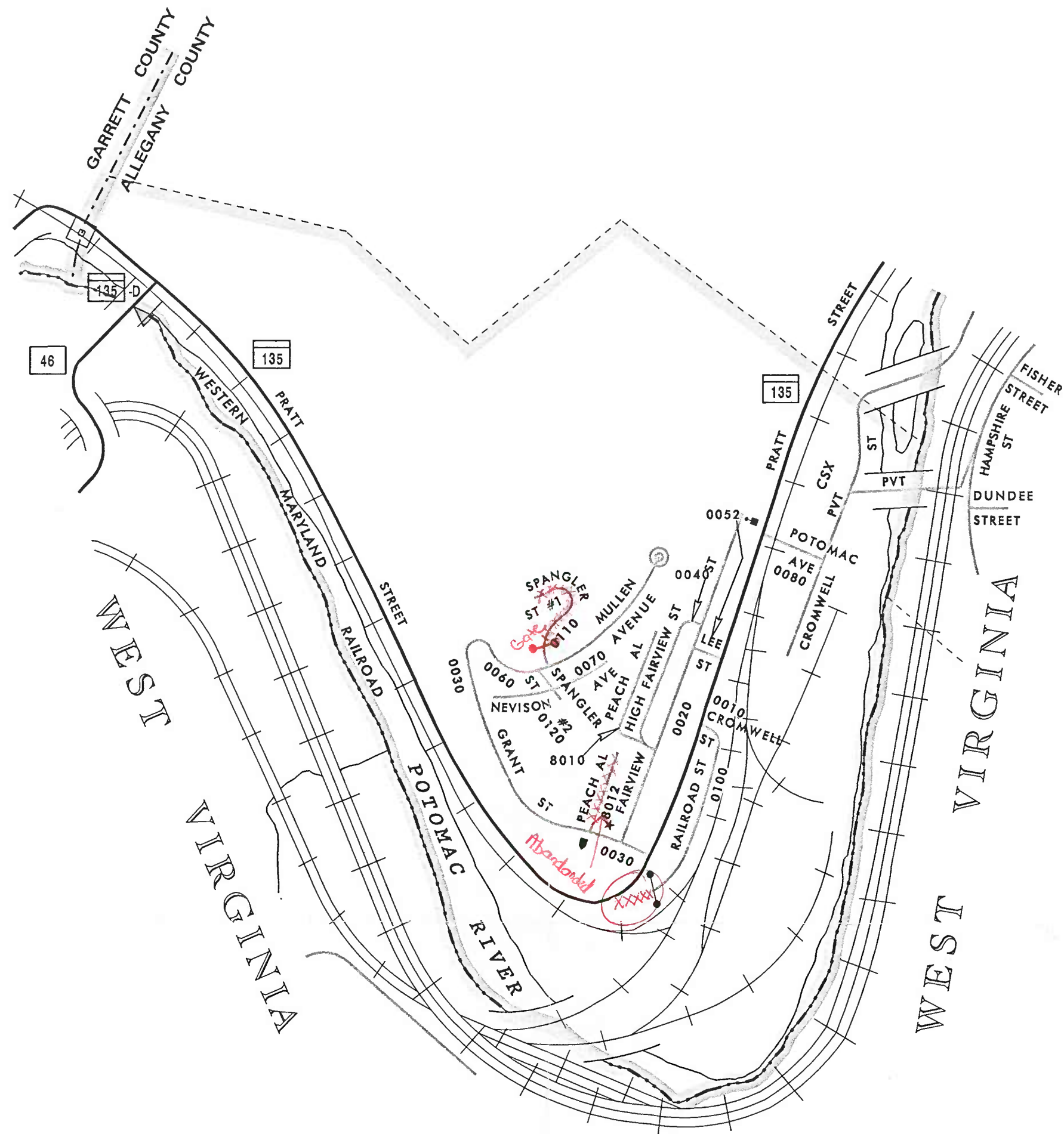
REVISED TO MAY 2, 1985

HIGHWAYS REVISED TO JANUARY 1, 2000

PHOTOREVISED: 1995

CENSUS 473 (2000)

THIS MAP WAS CREATED USING MARYLAND
STATE PLANE COORDINATE GRID VALUES BASED
ON THE 1927 NORTH AMERICAN DATUM (NAD).



HISD / DATA SUPPORT TEAM
CORRECTION MAP

ROUTE NUMBER INDEX MAP

LUKE

ALLEGANY COUNTY

MARYLAND

PREPARED BY THE

MARYLAND DEPARTMENT OF TRANSPORTATION

STATE HIGHWAY ADMINISTRATION

IN COOPERATION WITH THE

U. S. DEPARTMENT OF TRANSPORTATION

FEDERAL HIGHWAY ADMINISTRATION

PUBLISHED: 2001

SCALE IN FEET



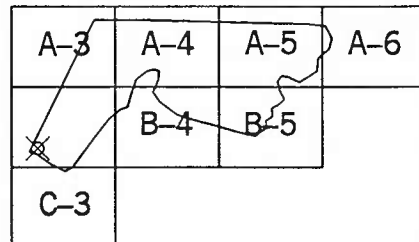
SCALE IN MILES



LEGEND

- STATE HIGHWAY
- COUNTY ROADS
- MUNICIPAL ROAD
- OTHER PUBLIC ROAD
- RESERVATION/PVT ROAD
- INTERSTATE NUMBERED HIGHWAY
- U.S. NUMBERED HIGHWAY
- STATE NUMBERED HIGHWAY
- ARMORY
- CITY HALL/MUNICIPAL BLDG.
- COURTHOUSE
- FIRE DEPARTMENT
- HIGHWAY GARAGE
- HOSPITAL
- LIBRARY
- PARK AND RIDE
- POLICE DEPARTMENT
- POST OFFICE
- SCHOOL

STATEWIDE GRID MAP KEY



TOWN LOCATED ON GRID MAP B-3
AND ON INDEX MAP B-3

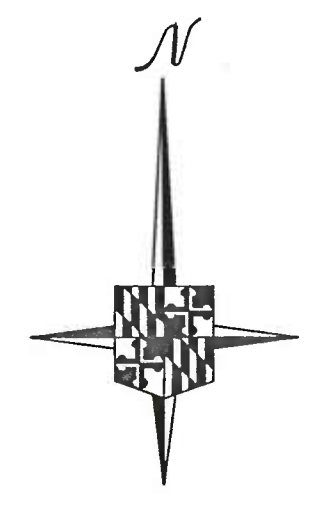
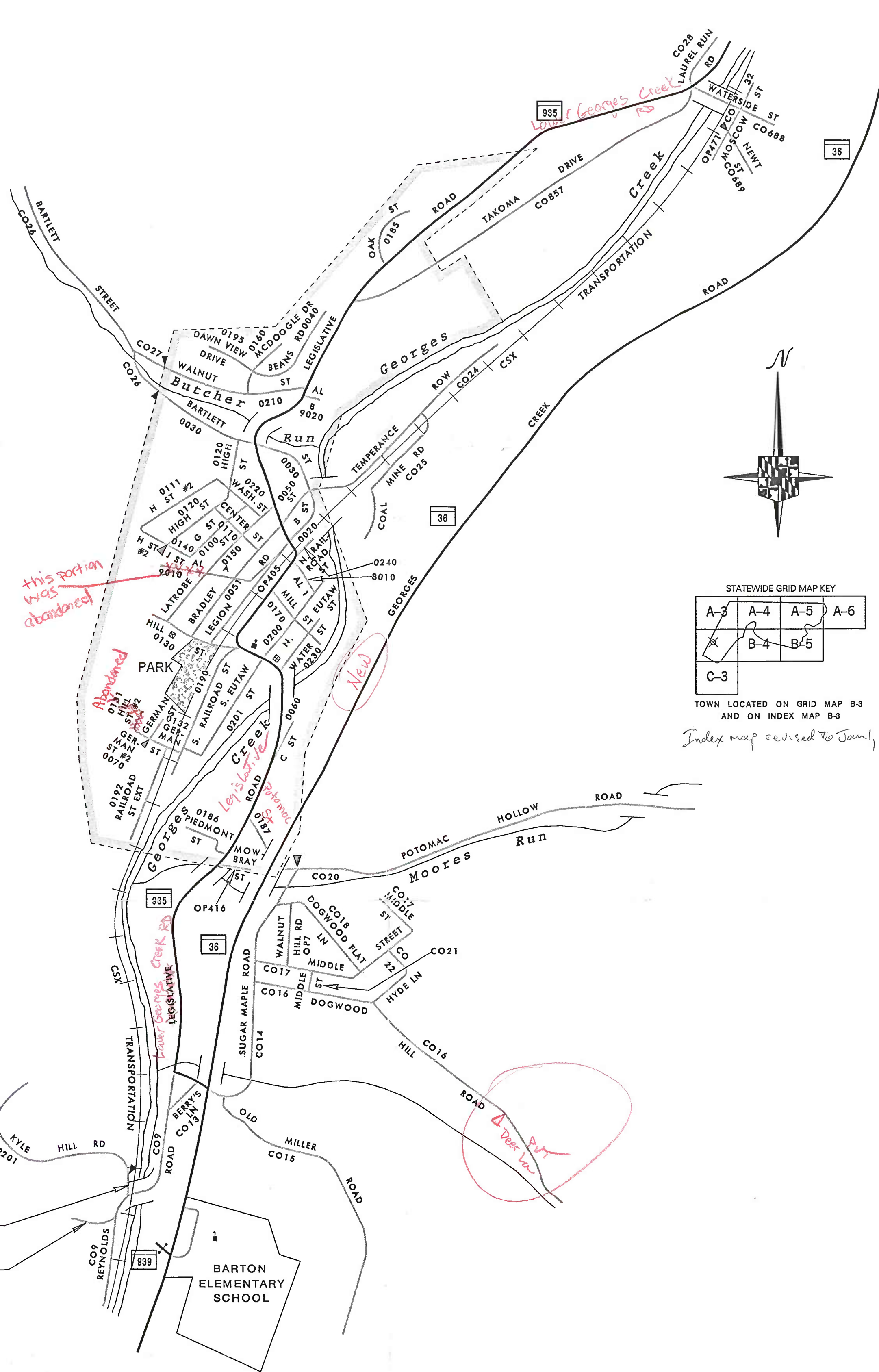
INFORMATION SUMMARY

BOUNDARY:
ACTS OF GENERAL ASSEMBLY, 1983
NO REVISIONS

HIGHWAYS REVISED TO JANUARY 1, 2000

PHOTOREVISED: 1995
CENSUS 80 (2000)

THIS MAP WAS CREATED USING MARYLAND
STATE PLANE COORDINATE GRID VALUES BASED
ON THE 1927 NORTH AMERICAN DATUM (NAD).



STATEWIDE GRID MAP KEY

A-3	A-4	A-5	A-6
B-3	B-4	B-5	
C-3			

TOWN LOCATED ON GRID MAP B-3
AND ON INDEX MAP B-3

Index map revised to Jan, 2002

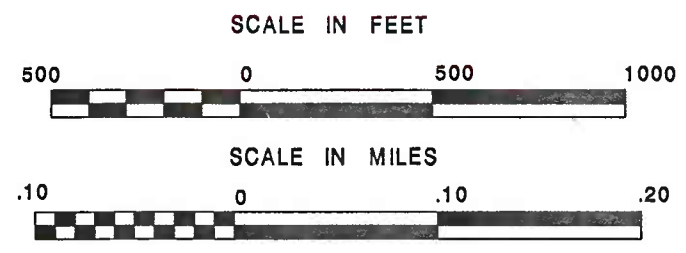
ROUTE NUMBER INDEX MAP

BARTON

ALLEGANY COUNTY
MARYLAND

PREPARED BY THE
MARYLAND DEPARTMENT OF TRANSPORTATION
STATE HIGHWAY ADMINISTRATION
IN COOPERATION WITH THE
U. S. DEPARTMENT OF TRANSPORTATION
FEDERAL HIGHWAY ADMINISTRATION

PUBLISHED: 2001



LEGEND

- STATE HIGHWAY
- COUNTY ROADS
- MUNICIPAL ROAD
- OTHER PUBLIC ROAD
- RESERVATION/PVT ROAD
- INTERSTATE NUMBERED HIGHWAY
- U.S. NUMBERED HIGHWAY
- STATE NUMBERED HIGHWAY
- ARMORY
- CITY HALL/MUNICIPAL BLDG.
- COURTHOUSE
- FIRE DEPARTMENT
- HIGHWAY GARAGE
- HOSPITAL
- LIBRARY
- PARK AND RIDE
- POLICE DEPARTMENT
- POST OFFICE
- SCHOOL

INFORMATION SUMMARY
BOUNDARY:
ACTS OF GENERAL ASSEMBLY, 1983
REVISED TO MAY 17, 1990
HIGHWAYS REVISED TO JANUARY 1, 2000
PHOTOREVISED: 1995
CENSUS 478 (2000)

THIS MAP WAS CREATED USING MARYLAND
STATE PLANE COORDINATE GRID VALUES BASED
ON THE 1927 NORTH AMERICAN DATUM (NAD).

ROUTE NUMBER INDEX MAP

FROSTBURG

ALLEGANY COUNTY

MARYLAND

PREPARED BY THE

MARYLAND DEPARTMENT OF TRANSPORTATION

STATE HIGHWAY ADMINISTRATION

IN COOPERATION WITH THE

U. S. DEPARTMENT OF TRANSPORTATION

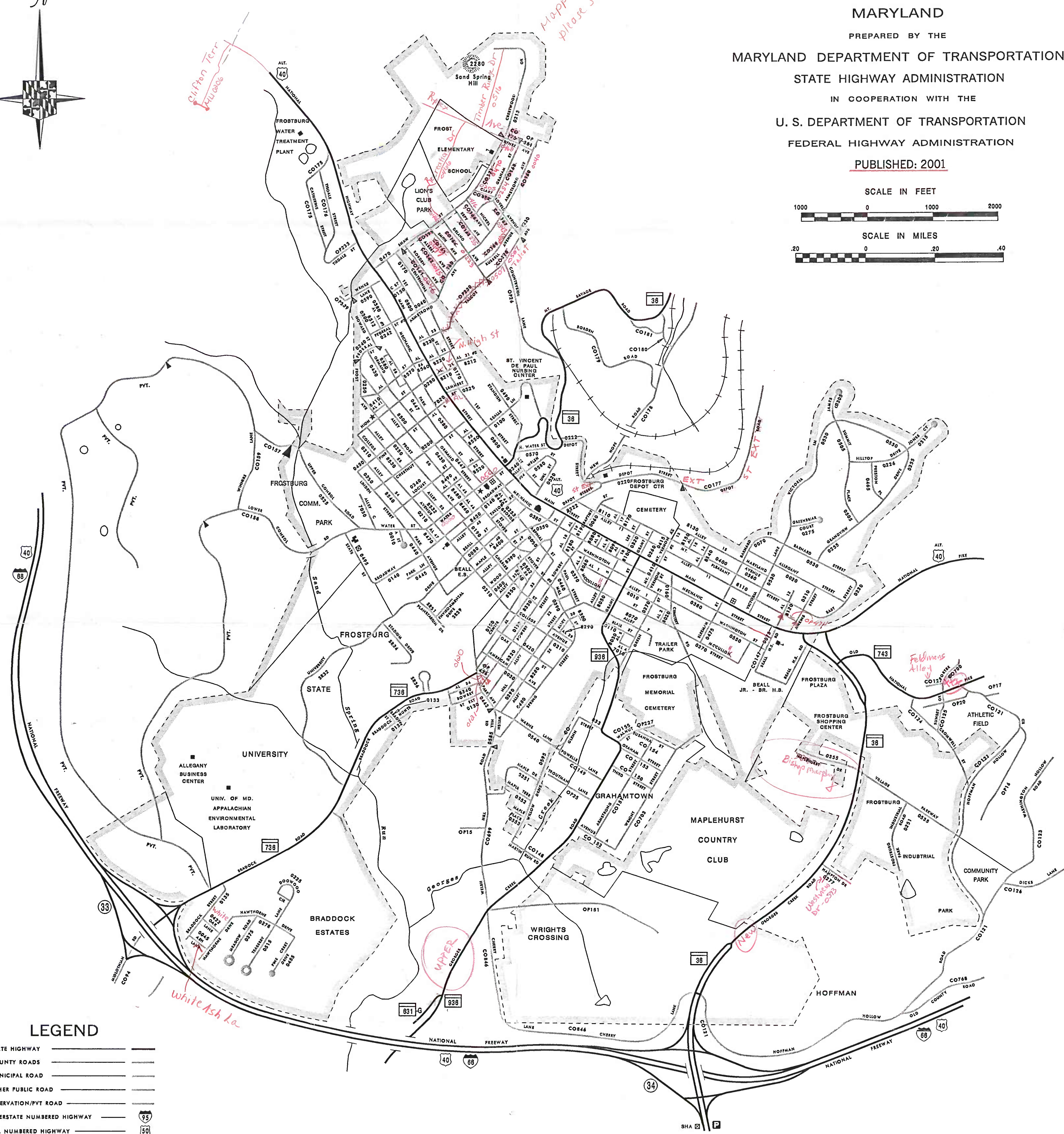

FEDERAL HIGHWAY ADMINISTRATION

PUBLISHED: 2001

SCALE IN FEET



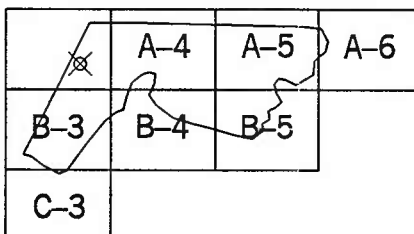
SCALE IN MILES



LEGEND

- STATE HIGHWAY
- COUNTY ROADS
- MUNICIPAL ROAD
- OTHER PUBLIC ROAD
- RESERVATION/PVT ROAD
- INTERSTATE NUMBERED HIGHWAY
- U.S. NUMBERED HIGHWAY
- STATE NUMBERED HIGHWAY
- ARMORY
- CITY HALL/MUNICIPAL BLDG.
- COURTHOUSE
- FIRE DEPARTMENT
- HIGHWAY GARAGE
- HOSPITAL
- LIBRARY
- PARK AND RIDE
- POLICE DEPARTMENT
- POST OFFICE
- SCHOOL

STATEWIDE GRID MAP KEY

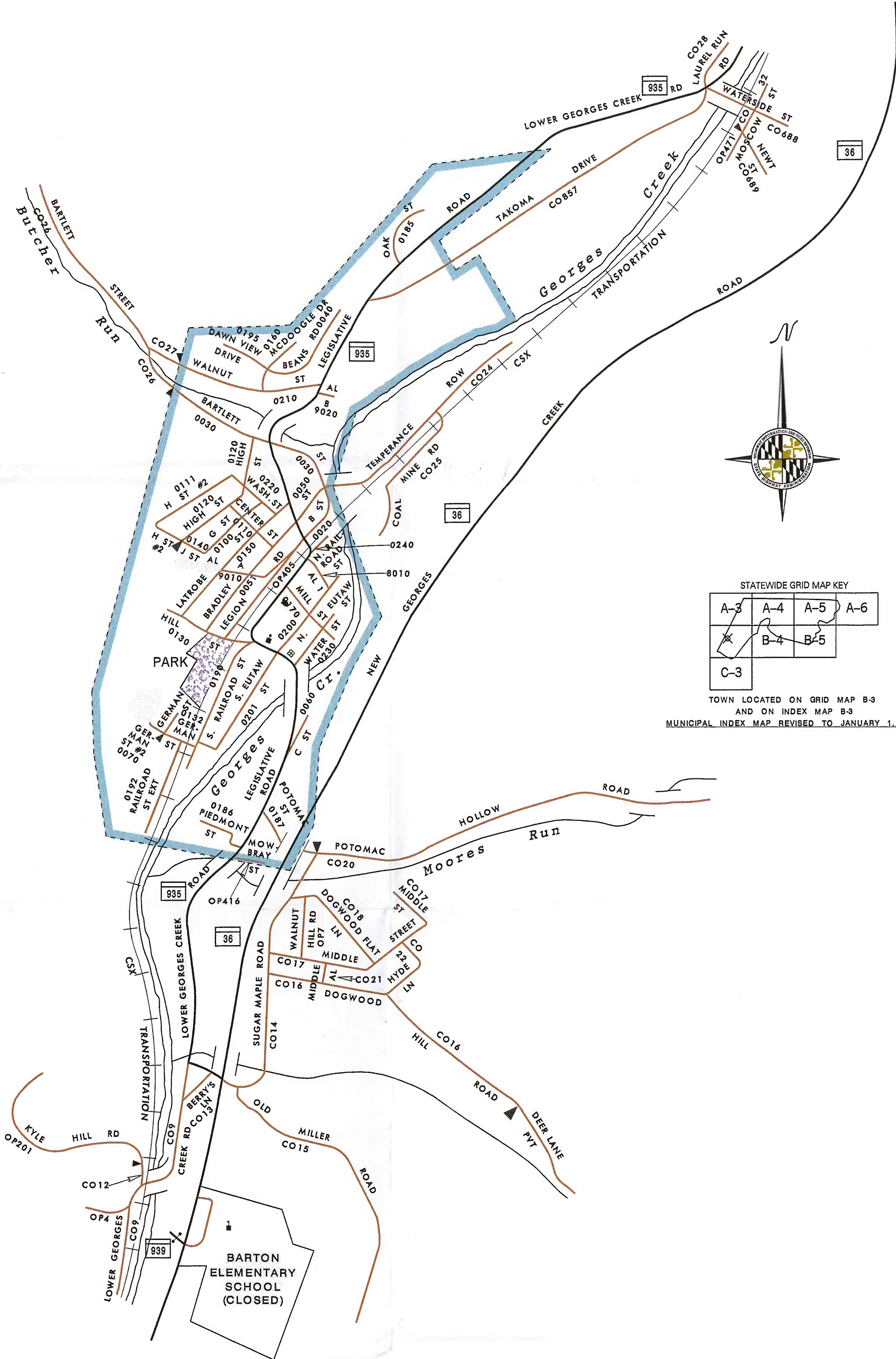


TOWN LOCATED ON GRID MAP A-3
AND ON INDEX MAP A-3

INFORMATION SUMMARY

BOUNDARY:
ACTS OF GENERAL ASSEMBLY, 1983
REVISED TO NOVEMBER 5, 1999
HIGHWAYS REVISED TO JANUARY 1, 2000
PHOTOREVISED: 1995
CENSUS 7,873 (2000)

THIS MAP WAS CREATED USING MARYLAND
STATE PLANE COORDINATE GRID VALUES BASED
ON THE 1927 NORTH AMERICAN DATUM (NAD).



STATEWIDE GRID MAP KEY

A-3	A-4	A-5	A-6
B-3	B-4	B-5	
C-3			

TOWN LOCATED ON GRID MAP B-3
AND ON INDEX MAP B-3
MUNICIPAL INDEX MAP REVISED TO JANUARY 1, 2003

LEGEND

- ROAD CLASSIFICATION**
- State Highway
 - County/Local Road
- ROUTE MARKERS**
- Interstate Numbered Highway
 - U.S. Numbered Highway
 - State Numbered Highway
 - Interchange Exit
- ROADSIDE CULTURE**
- Armory
 - Boundary Monument
 - Building/Structure
 - Camping Facility
 - College (Junior)
 - College/University
 - City/Town Hall
 - Courthouse
 - Md. Dept. of Agriculture Farmers Market
 - Fire/Rescue
 - Garage/SHA/County/Municipal
 - Gate/Barricade
 - Golf Course/Country Club
 - Hospital
 - Hospital w/ 24hour Emergency Room
 - Library
 - Lighthouse
 - Motor Vehicle Administration
 - Park and Ride Location
 - Picnic Site
 - Police Station
 - Post Office
 - Radio/Microwave/TV Tower
 - Rest Area with Restrooms
 - School
 - Shopping Center/Mall
 - VEIP Station
 - Welcome Center
 - Yacht Club/Marina

INFORMATION SUMMARY

BOUNDARY:
ACTS OF GENERAL ASSEMBLY, 1983
REVISED TO MAY 17, 1990
HIGHWAYS REVISED TO JANUARY 1, 2002
PHOTOREVISED: 1995
CENSUS 478 (2000)

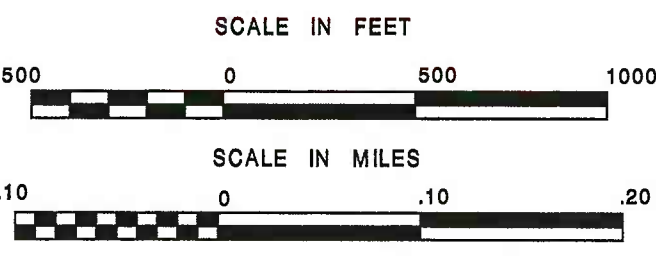
THIS MAP WAS CREATED USING MARYLAND STATE PLANE COORDINATE GRID VALUES BASED ON THE 1927 NORTH AMERICAN DATUM (NAD).

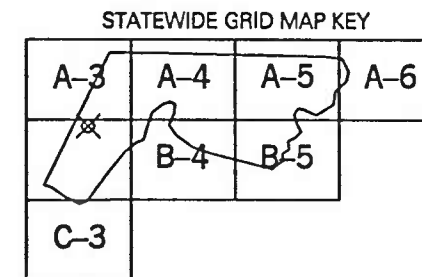

ROUTE NUMBER INDEX MAP
BARTON
ALLEGANY COUNTY
MARYLAND

PREPARED BY THE
MARYLAND DEPARTMENT OF TRANSPORTATION
CORRECTION MAP

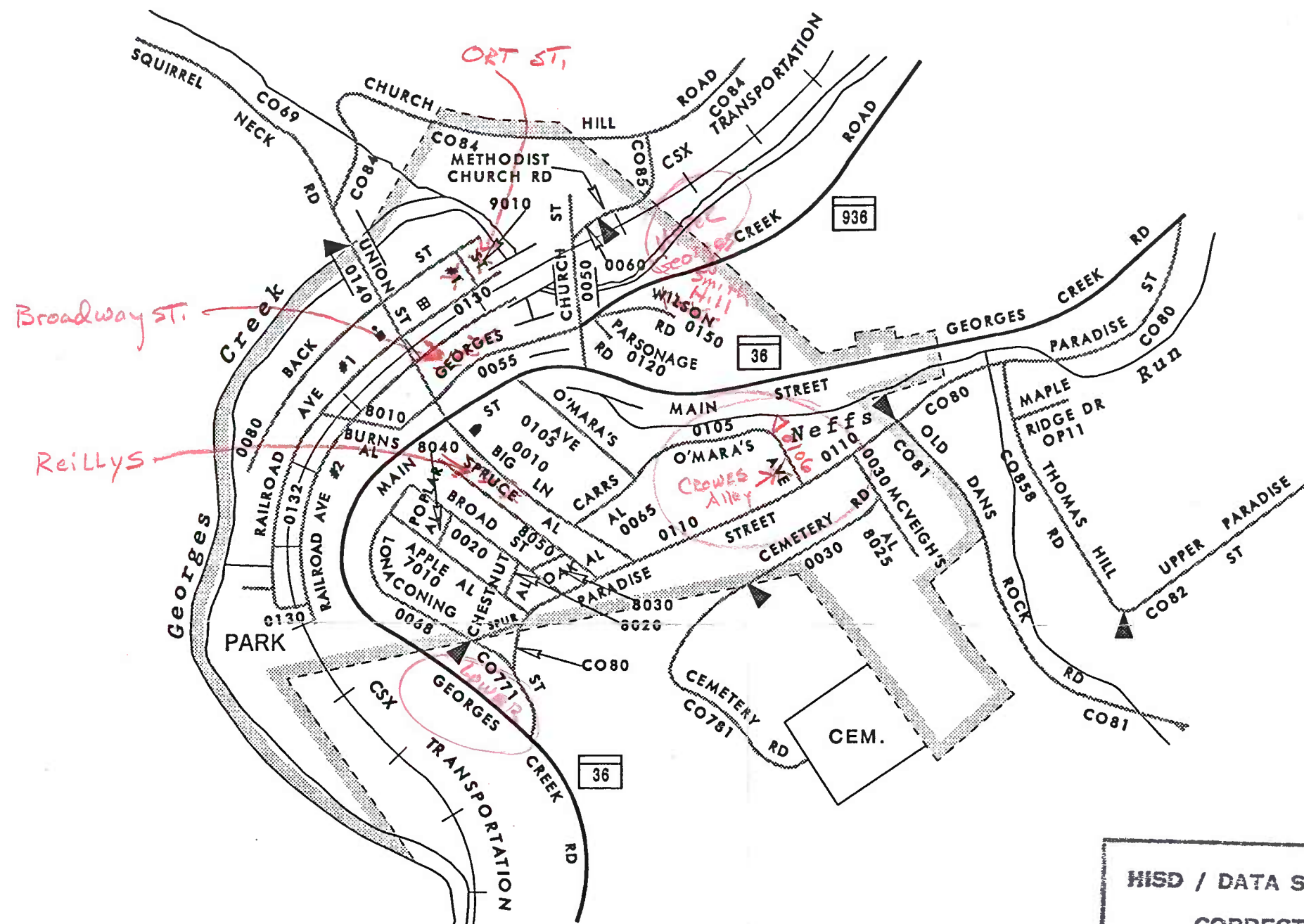
STATE HIGHWAY ADMINISTRATION
IN COOPERATION WITH THE
U. S. DEPARTMENT OF TRANSPORTATION
FEDERAL HIGHWAY ADMINISTRATION

PUBLISHED: 2003





TOWN LOCATED ON GRID MAP B-3
AND ON INDEX MAP B-3
MUNICIPAL INDEX MAP REVISED TO JANUARY 1, 2003



HISD / DATA SUPPORT TEAM
CORRECTION MAP

ROUTE NUMBER INDEX MAP MIDLAND

ALLEGANY COUNTY

MARYLAND

PREPARED BY THE

MARYLAND DEPARTMENT OF TRANSPORTATION

STATE HIGHWAY ADMINISTRATION

IN COOPERATION WITH THE

U. S. DEPARTMENT OF TRANSPORTATION

FEDERAL HIGHWAY ADMINISTRATION

PUBLISHED: 2003

SCALE IN FEET



SCALE IN MILES



LEGEND

ROAD CLASSIFICATION

State Highway

County/Local Road

ROUTE MARKERS

Interstate Numbered Highway

U.S. Numbered Highway

State Numbered Highway

Interchange Exit

ROADSIDE CULTURE

- | | | | |
|--|---|--|------------------------------------|
| | Armory | | Hospital w/ 24-hour Emergency Room |
| | Boundary Monument | | Library |
| | Building/Structure | | Lighthouse |
| | Camping Facility | | Motor Vehicle Administration |
| | College (Junior) | | Park and Ride Location |
| | College/University | | Picnic Site |
| | City/Town Hall | | Police Station |
| | Courthouse | | Post Office |
| | Md. Dept. of Agriculture Farmers Market | | Radio/Microwave/TV Tower |
| | Fire/Rescue | | Rest Area with Restrooms |
| | Garage/SHA/County/Municipal | | School |
| | Gate/Barricade | | Shopping Center/Mall |
| | Golf Course/Country Club | | VEIP Station |
| | Hospital | | Welcome Center |
| | | | Yacht Club/Marina |

INFORMATION SUMMARY

BOUNDARY:

ACTS OF GENERAL ASSEMBLY, 1983


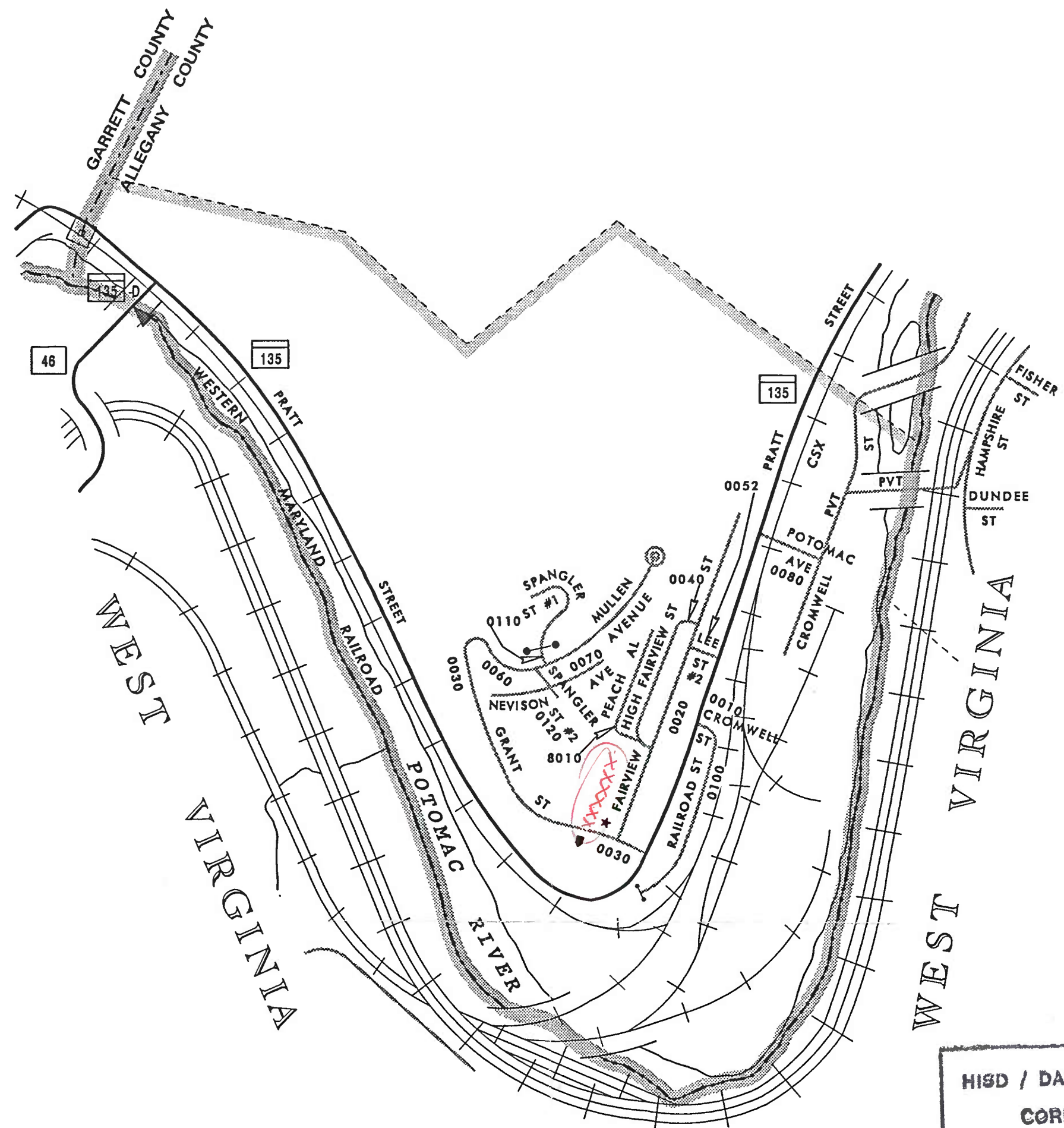
REVISED TO MAY 2, 1985

HIGHWAYS REVISED TO JANUARY 1, 2002

PHOTOREVISED: 1995

CENSUS 473 (2000)

THIS MAP WAS CREATED USING MARYLAND STATE PLANE COORDINATE GRID VALUES BASED ON THE 1927 NORTH AMERICAN DATUM (NAD).



HISD / DATA SUPPORT TEAM
CORRECTION MAP

ROUTE NUMBER INDEX MAP LUKE

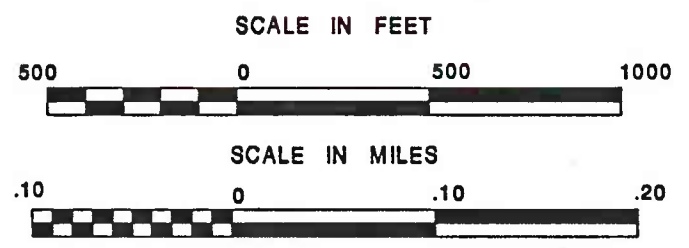
ALLEGANY COUNTY
MARYLAND

PREPARED BY THE
MARYLAND DEPARTMENT OF TRANSPORTATION

STATE HIGHWAY ADMINISTRATION

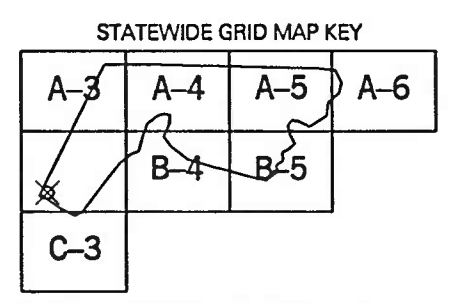
IN COOPERATION WITH THE
U. S. DEPARTMENT OF TRANSPORTATION
FEDERAL HIGHWAY ADMINISTRATION

PUBLISHED: 2003



- LEGEND**
- ROAD CLASSIFICATION**
- State Highway
 - County/Local Road
- ROUTE MARKERS**
- Interstate Numbered Highway
 - U.S. Numbered Highway
 - State Numbered Highway
 - Interchange Exit

- ROADSIDE CULTURE**
- Armory
 - Boundary Monument
 - Building/Structure
 - Camping Facility
 - College (Junior)
 - College/University
 - City/Town Hall
 - Courthouse
 - Md. Dept. of Agriculture Farmers Market
 - Fire/Rescue
 - Garage/SHA/County/Municipal
 - Gate/Berriocade
 - Golf Course/Country Club
 - Hospital
 - Hospital w/ 24hour Emergency Room
 - Library
 - Lighthouse
 - Motor Vehicle Administration
 - Park and Ride Location
 - Picnic Site
 - Police Station
 - Post Office
 - Radio/Microwave/TV Tower
 - Rest Area with Restrooms
 - School
 - Shopping Center/Mall
 - VEIP Station
 - Welcome Center
 - Yacht Club/Marine


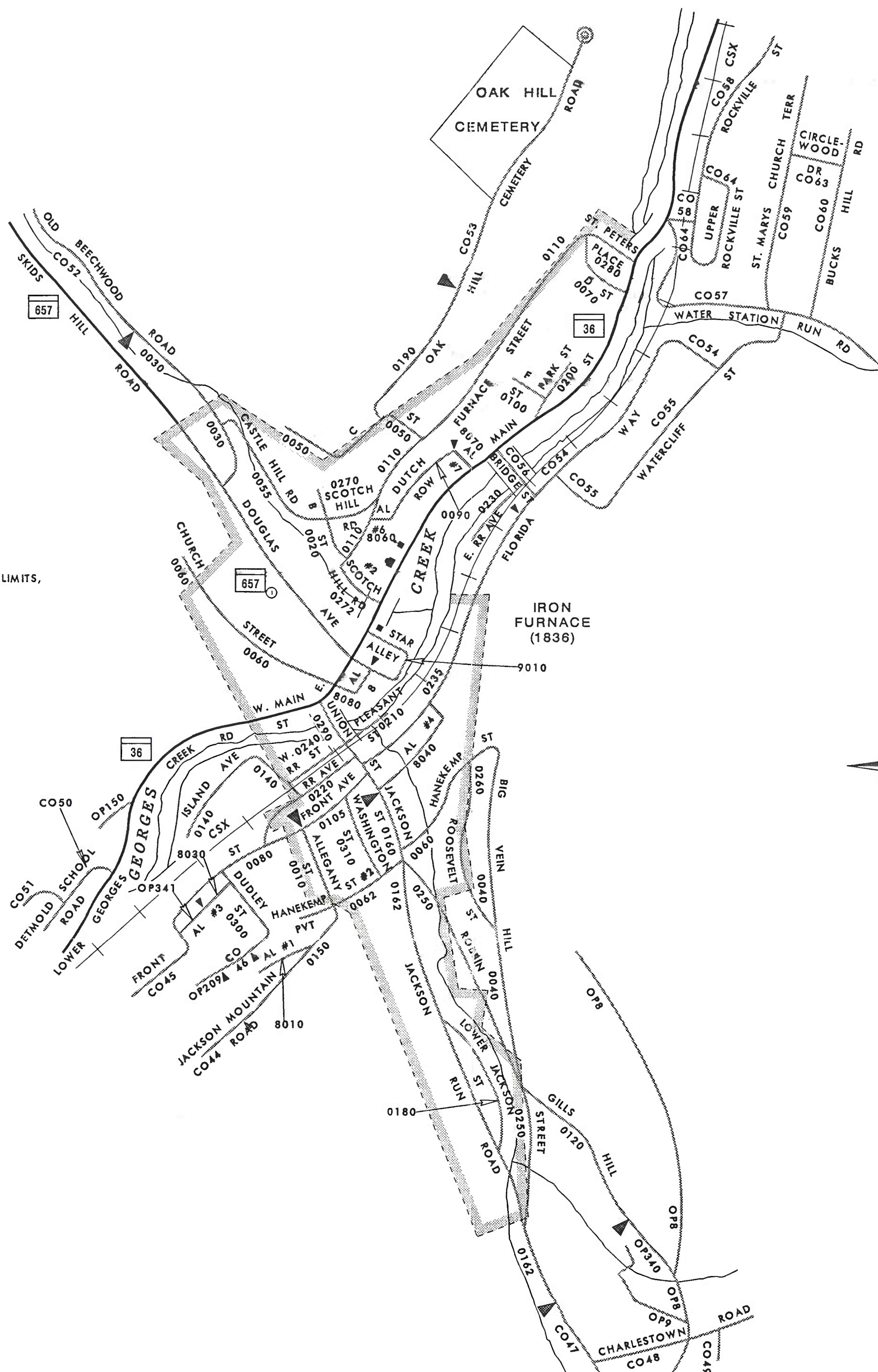


TOWN LOCATED ON GRID MAP B-3
AND ON INDEX MAP B-3
MUNICIPAL INDEX MAP REVISED TO JANUARY 1, 2002

INFORMATION SUMMARY

BOUNDARY:
ACTS OF GENERAL ASSEMBLY, 1983
NO REVISIONS
HIGHWAYS REVISED TO JANUARY 1, 2002
PHOTOREVISED: 1995
CENSUS 80 (2000)

THIS MAP WAS CREATED USING MARYLAND
STATE PLANE COORDINATE GRID VALUES BASED
ON THE 1927 NORTH AMERICAN DATUM (NAD).



MD 657, FROM MD 36 TO THE CORPORATE LIMITS, IS MAINTAINED BY LONACONING.

ROUTE NUMBER INDEX MAP LONACONING

ALLEGANY COUNTY

MARYLAND

PREPARED BY THE

MARYLAND DEPARTMENT OF TRANSPORTATION
STATE HIGHWAY ADMINISTRATIVE DIVISION

IN COOPERATION WITH THE
U. S. DEPARTMENT OF TRANSPORTATION
FEDERAL HIGHWAY ADMINISTRATIVE DIVISION

PUBLISHED: 2003

SCALE IN FEET



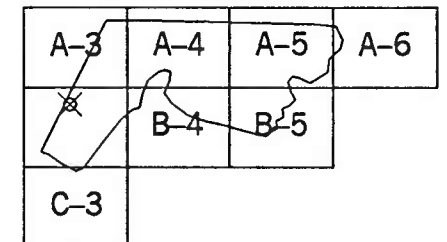
SCALE IN MILES



LEGEND

- ROAD CLASSIFICATION**
- State Highway
 - County/Local Road
- ROUTE MARKERS**
- Interstate Numbered Highway
 - U.S. Numbered Highway
 - State Numbered Highway
 - Interchange Exit
- ROADSIDE CULTURE**
- Armory
 - Boundary Monument
 - Building/Structure
 - Camping Facility
 - College (Junior)
 - College/University
 - City/Town Hall
 - Courthouse
 - Md. Dept. of Agriculture Farmers Market
 - Fire/Rescue
 - Garage/SHA/County/Municipal
 - Gate/Barricade
 - Golf Course/Country Club
 - Hospital
 - Hospital w/ 24hour Emergency Room
 - Library
 - Lighthouse
 - Motor Vehicle Administration
 - Park and Ride Location
 - Picnic Site
 - Police Station
 - Post Office
 - Radio/Microwave/TV Tower
 - Rest Area with Restrooms
 - School
 - Shopping Center/Mall
 - VEIP Station
 - Welcome Center
 - Yacht Club/Marine

STATEWIDE GRID MAP KEY



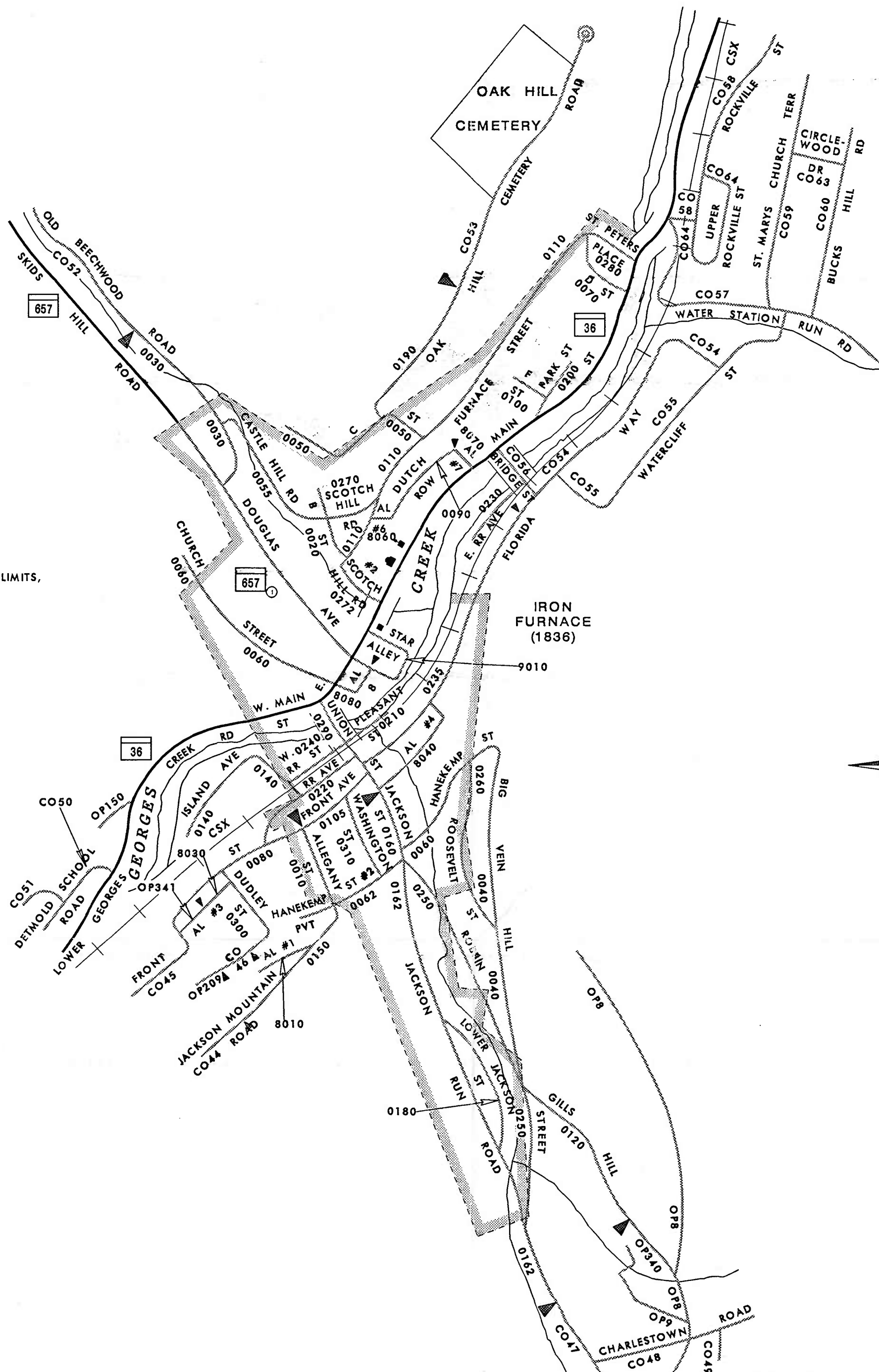
TOWN LOCATED ON GRID MAP B-3
AND ON INDEX MAP B-3
MUNICIPAL INDEX MAP REVISED TO JANUARY 1, 2003

INFORMATION SUMMARY


BOUNDARY:
ACTS OF GENERAL ASSEMBLY, 1983
REVISED TO JUNE 5, 1990
HIGHWAYS REVISED TO JANUARY 1, 2002
PHOTOREVISED: 1995
CENSUS 1,205 (2000)

THIS MAP WAS CREATED USING MARYLAND STATE PLANE COORDINATE GRID VALUES BASED ON THE 1927 NORTH AMERICAN DATUM (NAD).

place any new changes on this map.
Thanks Kevin



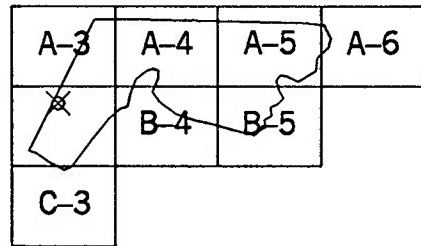
MD 657, FROM MD 36 TO THE CORPORATE LIMITS, IS MAINTAINED BY LONACONING.



LEGEND

- ROAD CLASSIFICATION**
- State Highway
 - County/Local Road
- ROUTE MARKERS**
- Interstate Numbered Highway
 - U.S. Numbered Highway
 - State Numbered Highway
 - Interchange Exit
- ROADSIDE CULTURE**
- Armory
 - Boundary Monument
 - Building/Structure
 - Camping Facility
 - College (Junior)
 - College/University
 - City/Town Hall
 - Courthouse
 - Md. Dept. of Agriculture Farmers Market
 - Fire/Rescue
 - Garage/SHA/County/Municipal
 - Gate/Barricade
 - Golf Course/Country Club
 - Hospital
 - Hospital w/ 24hour Emergency Room
 - Library
 - Lighthouse
 - Motor Vehicle Administration
 - Park and Ride Location
 - Plonio Site
 - Police Station
 - Post Office
 - Radio/Microwave/TV Tower
 - Rest Area with Restrooms
 - School
 - Shopping Center/Mall
 - VEIP Station
 - WELCOME CENTER
 - Yacht Club/Marine

STATEWIDE GRID MAP KEY



TOWN LOCATED ON GRID MAP B-3 AND ON INDEX MAP B-3
MUNICIPAL INDEX MAP REVISED TO JANUARY 1, 2003

INFORMATION SUMMARY

BOUNDARY:
ACTS OF GENERAL ASSEMBLY, 1983
REVISED TO JUNE 5, 1990
HIGHWAYS REVISED TO JANUARY 1, 2003
PHOTOREVISED: 1995
CENSUS 1,205 (2000)

THIS MAP WAS CREATED USING MARYLAND STATE PLANE COORDINATE GRID VALUES BASED ON THE 1927 NORTH AMERICAN DATUM (NAD).

**ROUTE NUMBER INDEX MAP
LONACONING**

ALLEGANY COUNTY

MARYLAND

PREPARED BY THE

**MARYLAND DEPARTMENT OF TRANSPORTATION
STATE HIGHWAY ADMINISTRATION**

IN COOPERATION WITH THE
**U. S. DEPARTMENT OF TRANSPORTATION
FEDERAL HIGHWAY ADMINISTRATION**

PUBLISHED: 2003

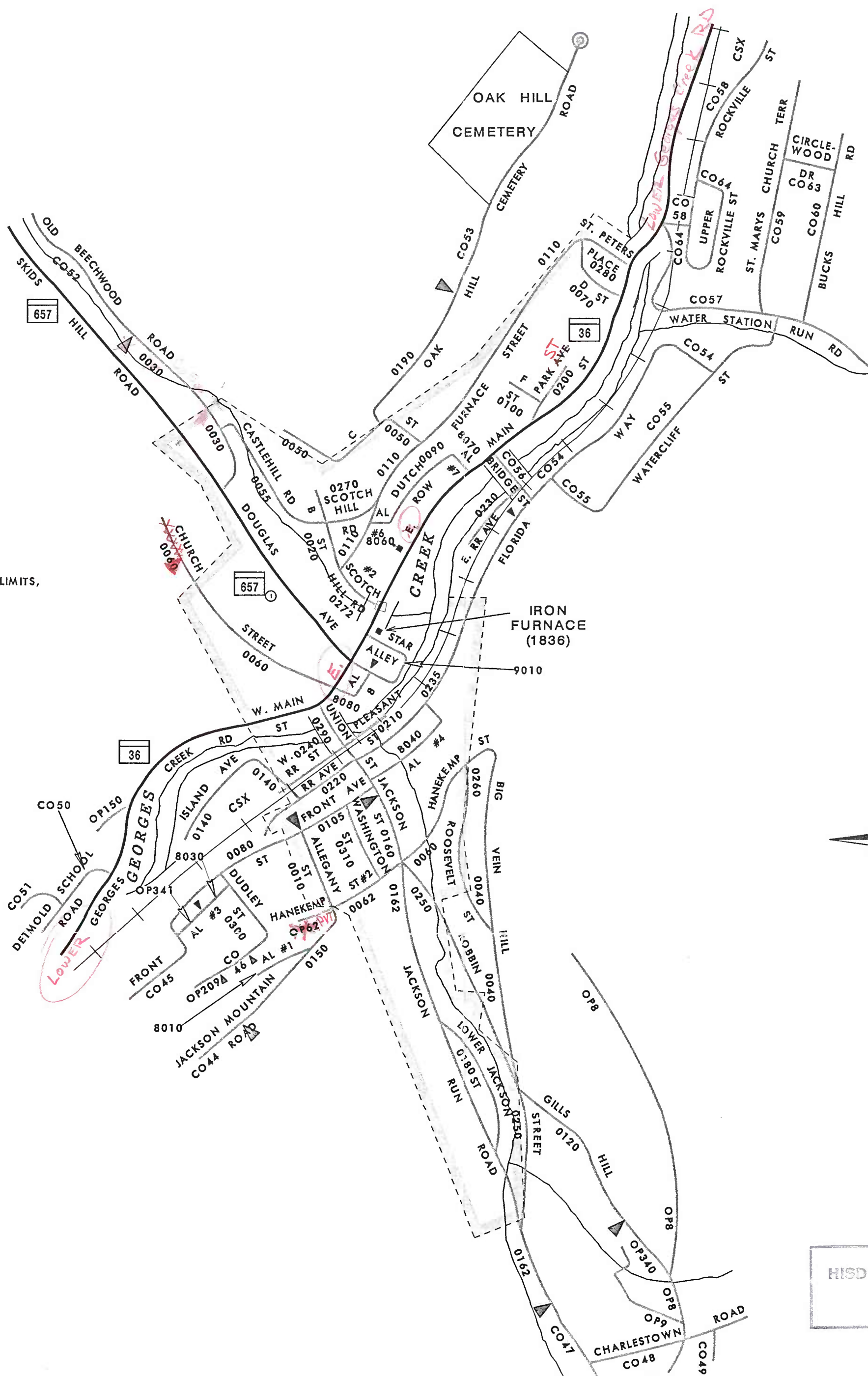
SCALE IN FEET



SCALE IN MILES



Ⓢ MD 657, FROM MD 36 TO THE CORPORATE LIMITS, IS MAINTAINED BY LONACONING.



HISD / DATA SUPPORT TEAM
CORRECTION MAP

ROUTE NUMBER INDEX MAP LONACONING

ALLEGANY COUNTY

MARYLAND

PREPARED BY THE

MARYLAND DEPARTMENT OF TRANSPORTATION

STATE HIGHWAY ADMINISTRATION

IN COOPERATION WITH THE

U. S. DEPARTMENT OF TRANSPORTATION

FEDERAL HIGHWAY ADMINISTRATION

PUBLISHED: 2001

SCALE IN FEET



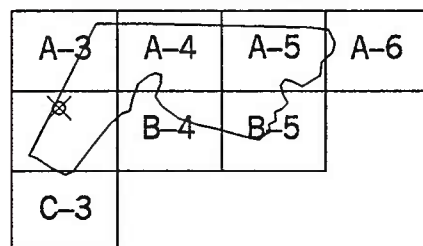
SCALE IN MILES



LEGEND

- STATE HIGHWAY
- COUNTY ROADS
- MUNICIPAL ROAD
- OTHER PUBLIC ROAD
- RESERVATION/PVT ROAD
- INTERSTATE NUMBERED HIGHWAY
- U.S. NUMBERED HIGHWAY
- STATE NUMBERED HIGHWAY
- ARMORY
- CITY HALL/MUNICIPAL BLDG.
- COURTHOUSE
- FIRE DEPARTMENT
- HIGHWAY GARAGE
- HOSPITAL
- LIBRARY
- PARK AND RIDE
- POLICE DEPARTMENT
- POST OFFICE
- SCHOOL

STATEWIDE GRID MAP KEY



TOWN LOCATED ON GRID MAP B-3
AND ON INDEX MAP B-3

INFORMATION SUMMARY

BOUNDARY:

ACTS OF GENERAL ASSEMBLY, 1983

REVISED TO JUNE 5, 1990

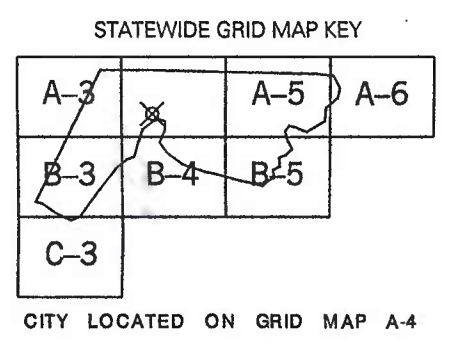

HIGHWAYS REVISED TO JANUARY 1, 2000

PHOTOREVISED: 1995

CENSUS 1,205 (2000)

THIS MAP WAS CREATED USING MARYLAND
STATE PLANE COORDINATE GRID VALUES BASED
ON THE 1927 NORTH AMERICAN DATUM (NAD).

* NOTE: THIS MAP WAS ACQUIRED TO LOCATE THE ALLEYS IN CUMBERLAND AND SOME MUN. RDS NOT SHOWN ON BOTTOM OF THE INDEX MAP. SEE INDEX MAP FOR MUN. ROAD CHANGES



Map from 2002 GPS Project.

- LEGEND**
- STATE HIGHWAY
 - COUNTY ROADS
 - MUNICIPAL ROAD
 - OTHER PUBLIC ROAD
 - RESERVATION/PVT ROAD
 - INTERSTATE NUMBERED HIGHWAY
 - U.S. NUMBERED HIGHWAY
 - STATE NUMBERED HIGHWAY
 - ARMORY
 - CITY/MUNICIPAL BLDG.
 - COURTHOUSE
 - FIRE DEPARTMENT
 - HIGHWAY GARAGE
 - HOSPITAL
 - LIBRARY
 - PARK AND RIDE
 - POLICE DEPARTMENT
 - POST OFFICE
 - SCHOOL

INFORMATION SUMMARY

BOUNDARY:
 ACTS OF GENERAL ASSEMBLY, 1933
 REVISED TO OCTOBER 2, 1993
 HIGHWAYS REVISED TO JANUARY 1, 2002

PHOTO REVISIONS: 1995
 CENSUS 21,519 (2000)

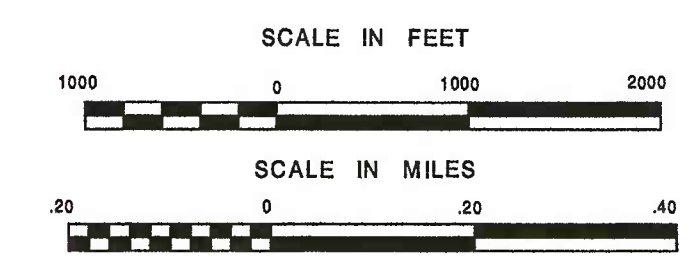
THIS MAP WAS CREATED USING MARYLAND STATE PLANE COORDINATE GRID VALUES BASED ON THE 1927 NORTH AMERICAN DATUM (NAD).

CITY OF
CUMBERLAND
 ALLEGANY COUNTY

PREPARED BY THE
 MARYLAND DEPARTMENT OF TRANSPORTATION
 STATE HIGHWAY ADMINISTRATION

IN COOPERATION WITH THE
 U.S. DEPARTMENT OF TRANSPORTATION
 FEDERAL HIGHWAY ADMINISTRATION

PUBLISHED: 2002



ROUTE NUMBER INDEX MAP

FROSTBURG

ALLEGANY COUNTY

MARYLAND

PREPARED BY THE

MARYLAND DEPARTMENT OF TRANSPORTATION

STATE HIGHWAY ADMINISTRATION

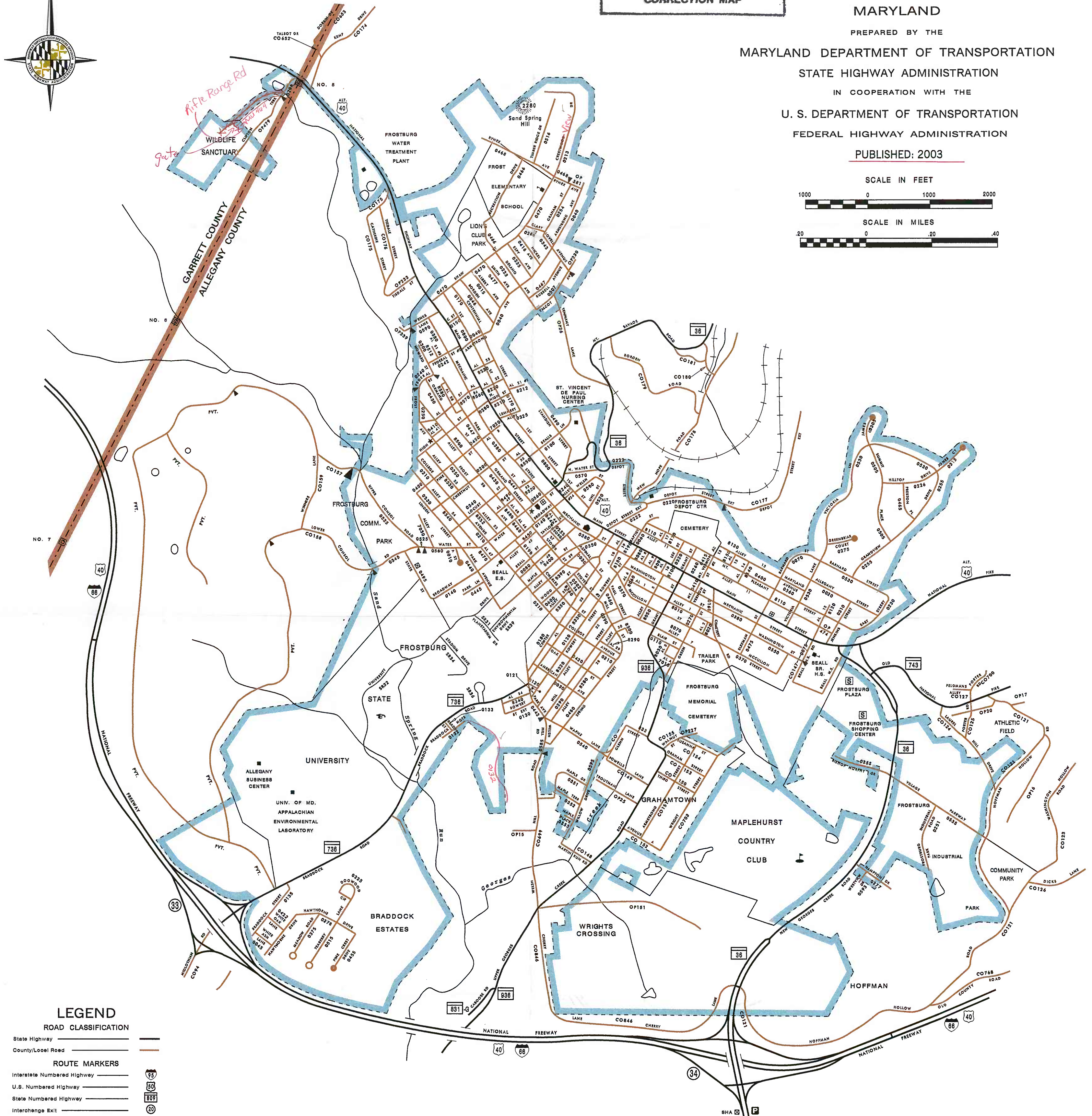
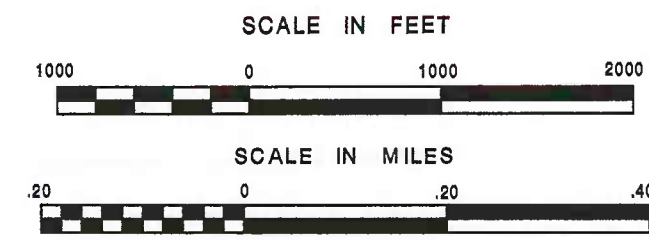
IN COOPERATION WITH THE

U. S. DEPARTMENT OF TRANSPORTATION

FEDERAL HIGHWAY ADMINISTRATION

PUBLISHED: 2003

**HISD / DATA SUPPORT TEAM
CORRECTION MAP**



LEGEND

ROAD CLASSIFICATION

State Highway

County/Local Road

ROUTE MARKERS

Interstate Numbered Highway

U.S. Numbered Highway

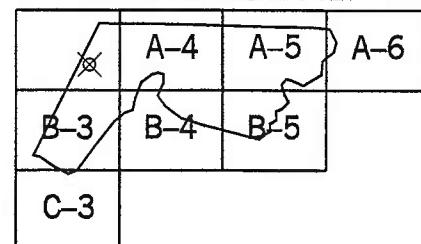
State Numbered Highway

Interchange Exit

ROADSIDE CULTURE

- Armory
- Boundary Monument
- Building/Structure
- Camping Facility
- College (Junior)
- College/University
- City/Town Hall
- Courthouse
- Md. Dept. of Agriculture Fairness Market
- Fire/Rescue
- Garage/SHA/County/Municipal
- Gate/Barricade
- Golf Course/Country Club
- Hospital
- Hospital w/ 24hour Emergency Room
- Library
- Lighthouse
- Motor Vehicle Administration
- Park and Ride Location
- Picnic Site
- Police Station
- Post Office
- Radio/Microwave/TV Tower
- Rest Area with Restrooms
- School
- Shopping Center/Mall
- VEIP Station
- Welcome Center
- Yacht Club/Marina

STATEWIDE GRID MAP KEY



TOWN LOCATED ON GRID MAP A-3
AND ON INDEX MAP A-3
MUNICIPAL INDEX MAP REVISED TO JANUARY 1, 2003

INFORMATION SUMMARY

BOUNDARY:
ACTS OF GENERAL ASSEMBLY, 1983
REVISED TO JULY 1, 2001
HIGHWAYS REVISED TO JANUARY 1, 2002
PHOTOREVISED: 1995
CENSUS 7,873 (2000)

THIS MAP WAS CREATED USING MARYLAND STATE PLANE COORDINATE GRID VALUES BASED ON THE 1927 NORTH AMERICAN DATUM (NAD).



STATEWIDE GRID MAP KEY

A-2	A-5	A-6
B-3	B-4	B-5
C-3		

CITY LOCATED ON GRID MAP A-4
AND ON INDEX MAP A-4
MUNICIPAL INDEX MAP REVISED TO JANUARY 1, 2003



LEGEND

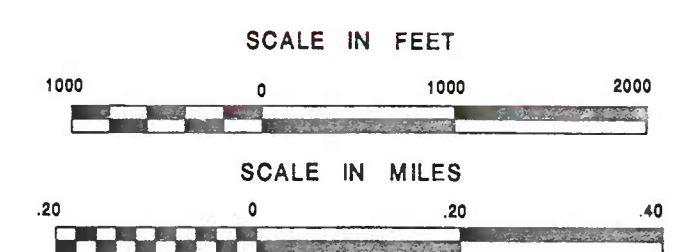
- ROAD CLASSIFICATION**
- State Highway
 - County/Local Road
- ROUTE MARKERS**
- Interstate Numbered Highway
 - U.S. Numbered Highway
 - State Numbered Highway
 - Interchange Exit
- ROADSIDE CULTURE**
- Army
 - Boundary Monument
 - Building Structure
 - Camping Facility
 - College/University
 - City/Town Hall
 - Courthouse
 - U.S. Dept. of Agriculture Farmstead
 - Fire/Rescue
 - Garage/Shop/Courthouse
 - Gate Barricade
 - Gas/Convenience Store
 - Hospital
 - Ice Cream Parlor
 - Library
 - Lighthouse
 - Motor Vehicle Administration
 - Park and Ride Location
 - Police Station
 - Post Office
 - Radio/Mobile/TV Tower
 - Rest Area with Restrooms
 - School
 - Shopping Center/Mall
 - VEP Station
 - Welfare Center
 - Years Club/Hotel

INFORMATION SUMMARY
BOUNDARY:
ACTS OF GENERAL ASSEMBLY, 1983
REVISED TO OCTOBER 2, 1993
HIGHWAYS REVISED TO JANUARY 1, 2002
PHOTO REVISED: 1995
CENSUS 21,518 (2000)

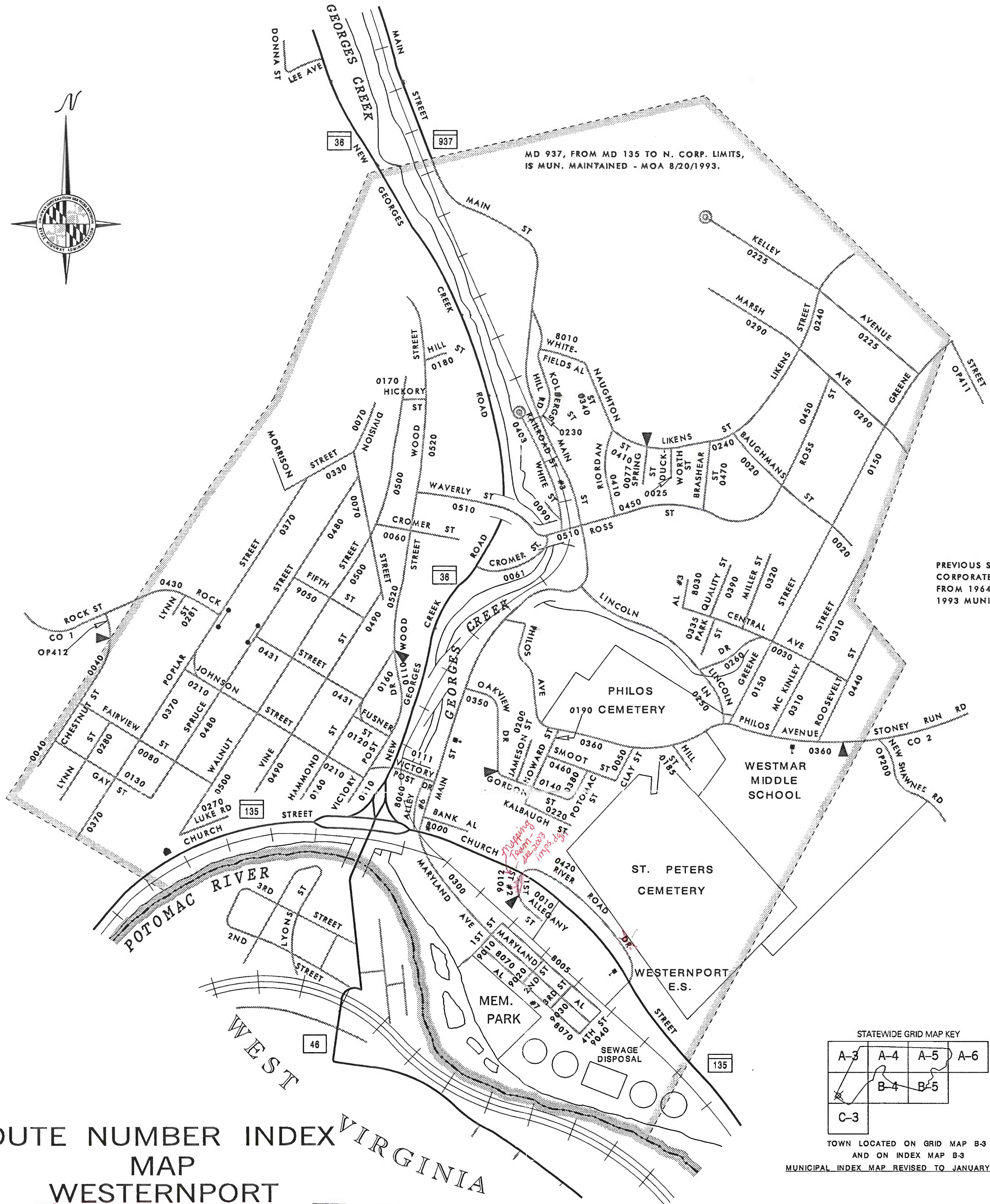

THIS MAP WAS CREATED USING MARYLAND STATE PLANE COORDINATE GRID VALUES BASED ON THE 1927 NORTH AMERICAN DATUM (NAD).

**ROUTE NUMBER INDEX MAP
CUMBERLAND
ALLEGANY COUNTY**

PREPARED BY THE
MARYLAND DEPARTMENT OF TRANSPORTATION
STATE HIGHWAY ADMINISTRATION
IN COOPERATION WITH THE
U. S. DEPARTMENT OF TRANSPORTATION
FEDERAL HIGHWAY ADMINISTRATION
PUBLISHED: 2003

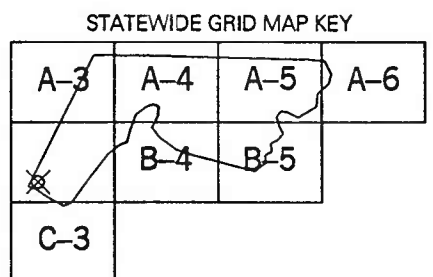


HISD / DATA SUPPORT TEAM
CORRECTION MAP



MD 937, FROM MD 135 TO N. CORP. LIMITS, IS MUN. MAINTAINED - MOA 8/20/1993.

PREVIOUS SITE OF CORPORATE LIMITS FROM 1964 INVENTORY AND 1993 MUNICIPAL MAP.



TOWN LOCATED ON GRID MAP B-3 AND ON INDEX MAP B-3 MUNICIPAL INDEX MAP REVISED TO JANUARY 1, 2003

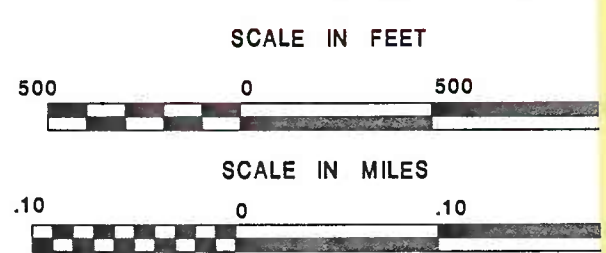
ROUTE NUMBER INDEX MAP WESTERNPORT ALLEGANY COUNTY MARYLAND

HISD / DATA SUPPORT TEAM CORRECTION MAP

PREPARED BY THE MARYLAND DEPARTMENT OF TRANSPORTATION STATE HIGHWAY ADMINISTRATION

IN COOPERATION WITH THE U. S. DEPARTMENT OF TRANSPORTATION FEDERAL HIGHWAY ADMINISTRATION

PUBLISHED: 2003

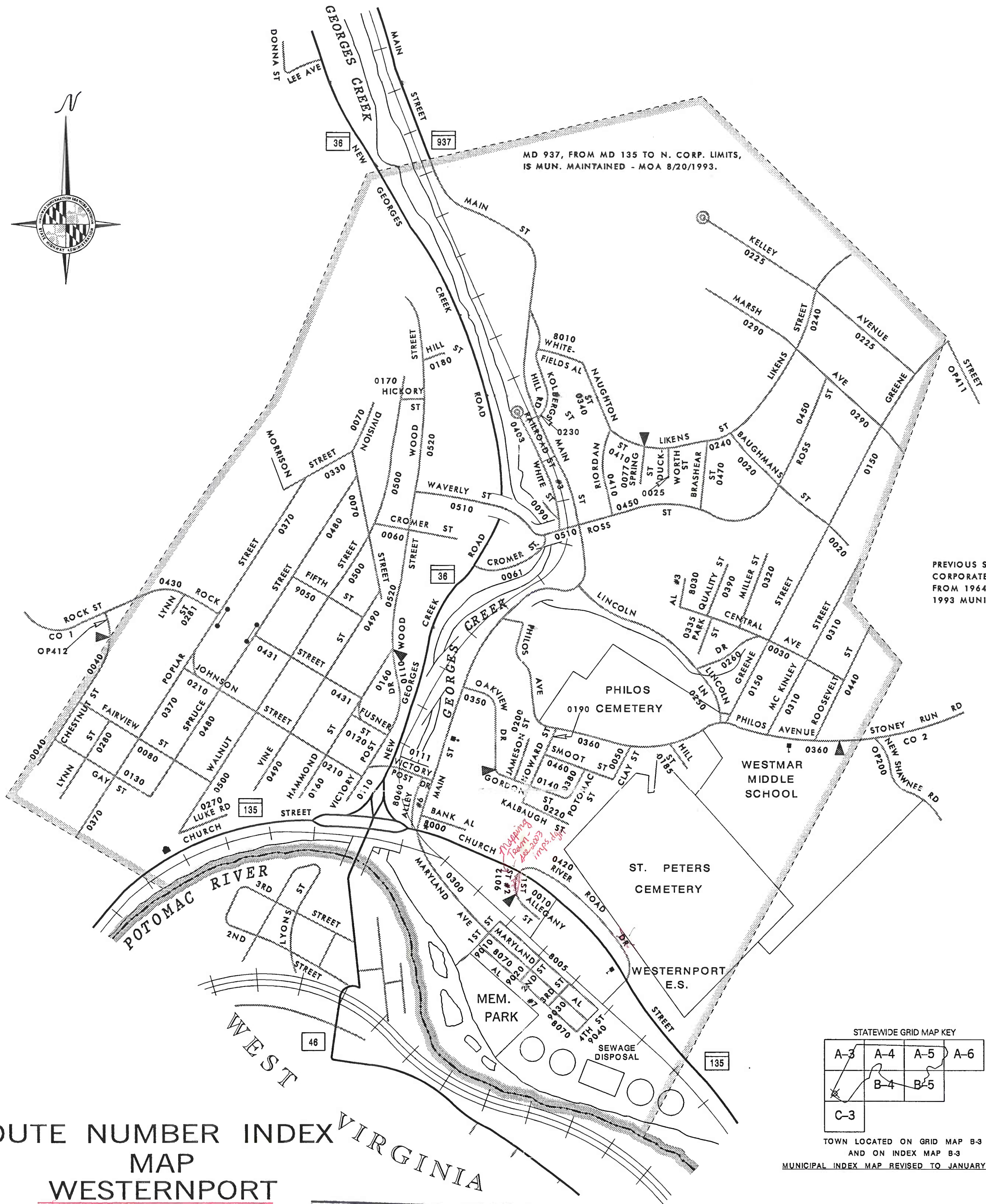



INFORMATION SUMMARY BOUNDARY: ACTS OF GENERAL ASSEMBLY, 1983 REVISED TO JUNE 30, 1983 LAWS REVISED TO JANUARY 1, 2002 PHOTOREVISED: 1995 CENSUS 2,104 (2000)

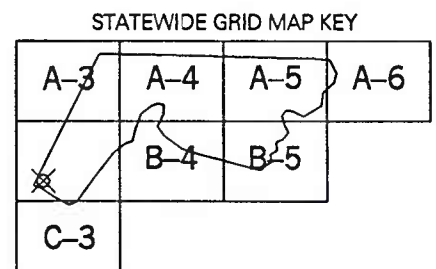
MAP WAS CREATED USING MARYLAND PLANE COORDINATE GRID VALUES BASED ON 1927 NORTH AMERICAN DATUM (NAD).

Place new changes on this map.

- LEGEND**
- ROAD CLASSIFICATION**
- State Highway
 - County/Local Road
- ROUTE MARKERS**
- Interstate Numbered Highway
 - U.S. Numbered Highway
 - State Numbered Highway
 - Interchange Exit
- ROADSIDE CULTURE**
- Armory
 - Boundary Monument
 - Building/Structure
 - Camping Facility
 - College (Junior)
 - College/University
 - City/Town Hall
 - Courthouse
 - Md. Dept. of Agriculture Farmers Market
 - Fire/Rescue
 - Garage/SHA/County/Municipal
 - Gate/Barricade
 - Golf Course/Country Club
 - Hospital
 - Hospital w/ 24hour Emergency Room
 - Library
 - Lighthouse
 - Motor Vehicle Administration
 - Park and Ride Location
 - Picnic Site
 - Police Station
 - Post Office
 - Radio/Microwave/TV Tower
 - Rest Area with Restroom
 - School
 - Shopping Center/Mall
 - VEIP Station
 - Welcome Center
 - Yacht Club/Marina



PREVIOUS SITE OF CORPORATE LIMITS FROM 1964 INVENTORY AND 1993 MUNICIPAL MAP.



TOWN LOCATED ON GRID MAP B-3 AND ON INDEX MAP B-3
MUNICIPAL INDEX MAP REVISED TO JANUARY 1, 2003

ROUTE NUMBER INDEX MAP

WESTERNPORT

ALLEGANY COUNTY

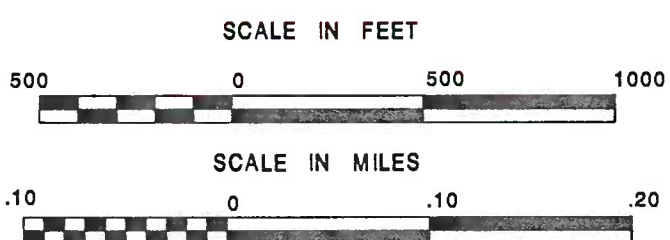
MARYLAND

PREPARED BY THE

MARYLAND DEPARTMENT OF TRANSPORTATION
STATE HIGHWAY ADMINISTRATION

IN COOPERATION WITH THE
U. S. DEPARTMENT OF TRANSPORTATION
FEDERAL HIGHWAY ADMINISTRATION

PUBLISHED: 2003



HISD / DATA SUPPORT TEAM
CORRECTION MAP

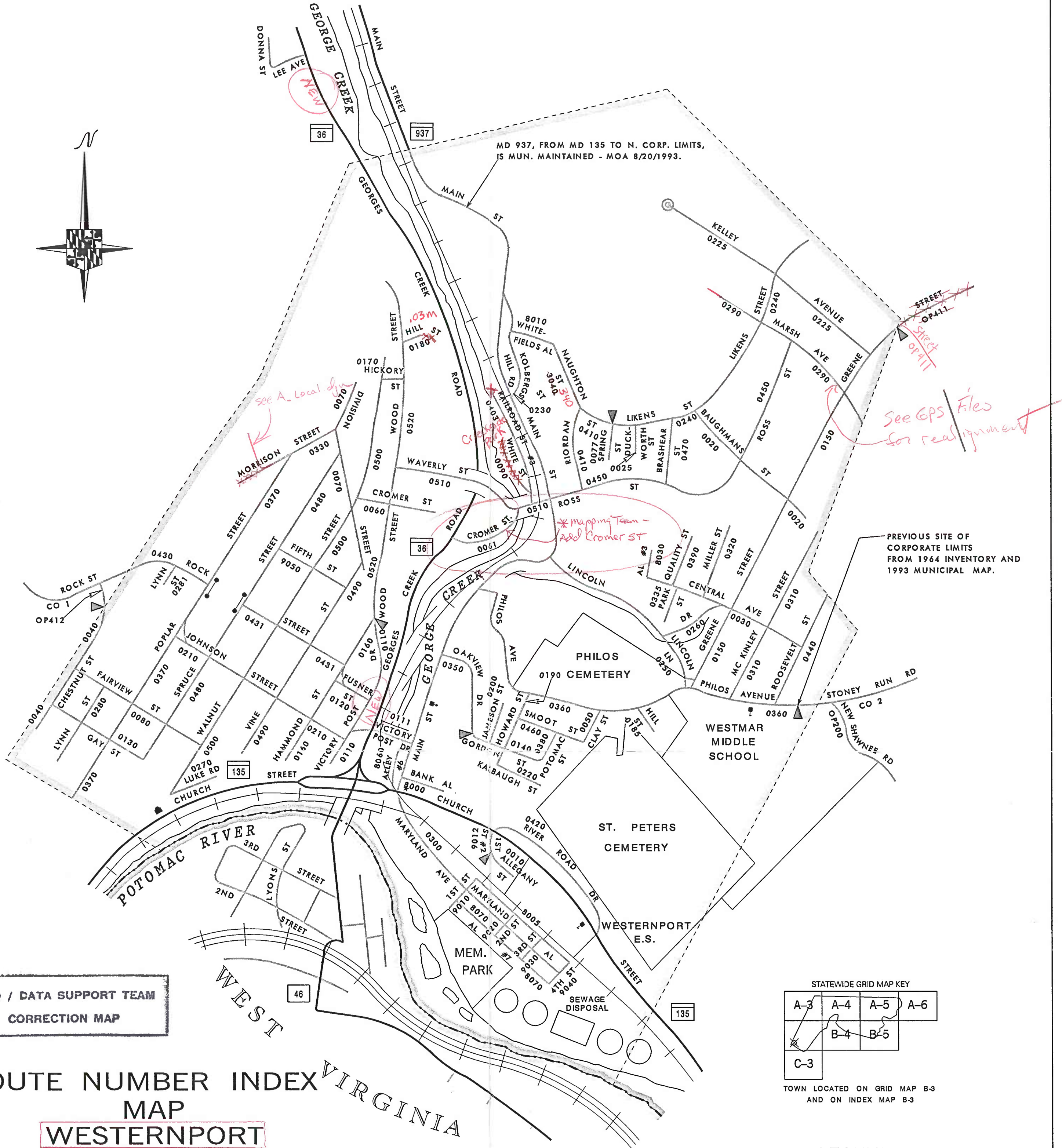

INFORMATION SUMMARY

BOUNDARY:
ACTS OF GENERAL ASSEMBLY, 1983
REVISED TO JUNE 30, 1983
HIGHWAYS REVISED TO JANUARY 1, 2002
PHOTOREVISED: 1995
CENSUS 2,104 (2000)

THIS MAP WAS CREATED USING MARYLAND STATE PLANE COORDINATE GRID VALUES BASED ON THE 1927 NORTH AMERICAN DATUM (NAD).

LEGEND

- ROAD CLASSIFICATION**
- State Highway
 - County/Local Road
- ROUTE MARKERS**
- Interstate Numbered Highway
 - U.S. Numbered Highway
 - State Numbered Highway
 - Interchange Exit
- ROADSIDE CULTURE**
- Armory
 - Boundary Monument
 - Building/Structure
 - Camping Facility
 - College (Junior)
 - College/University
 - City/Town Hall
 - Courthouse
 - Md. Dept. of Agriculture Farmers Market
 - Fire/Rescue
 - Garage/SHA/County/Municipal
 - Gate/Barricade
 - Golf Course/Country Club
 - Hospital
 - Hospital w/ 24hour Emergency Room
 - Library
 - Lighthouse
 - Motor Vehicle Administration
 - Park and Ride Location
 - Picnic Site
 - Police Station
 - Post Office
 - Radio/Microwave/TV Tower
 - Rest Area with Restroom
 - School
 - Shopping Center/Mall
 - VEIP Station
 - Welcome Center
 - Yacht Club/Marine



HISD / DATA SUPPORT TEAM
CORRECTION MAP

STATEWIDE GRID MAP KEY

A-3	A-4	A-5	A-6
	B-4	B-5	
C-3			

TOWN LOCATED ON GRID MAP B-3
AND ON INDEX MAP B-3

ROUTE NUMBER INDEX
MAP
WESTERNPORT
ALLEGANY COUNTY

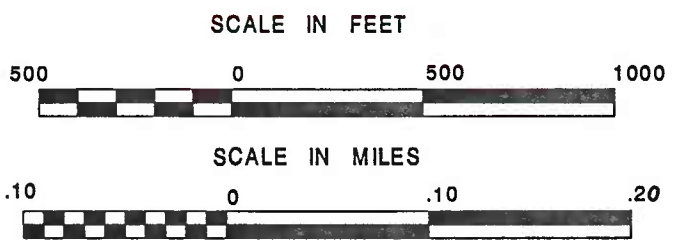
MARYLAND

PREPARED BY THE

MARYLAND DEPARTMENT OF TRANSPORTATION
STATE HIGHWAY ADMINISTRATION

IN COOPERATION WITH THE
U. S. DEPARTMENT OF TRANSPORTATION
FEDERAL HIGHWAY ADMINISTRATION

PUBLISHED: 2001



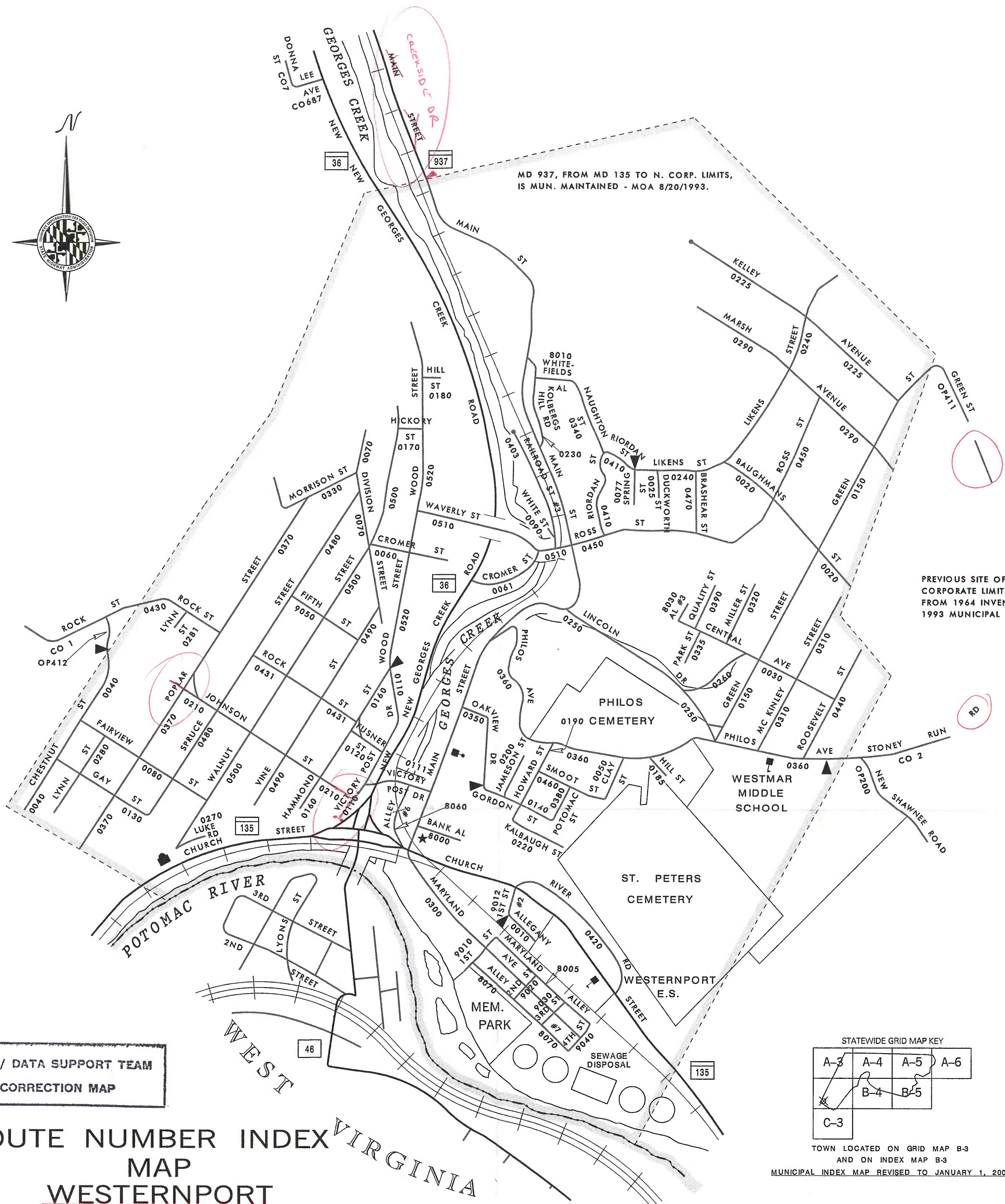

INFORMATION SUMMARY

BOUNDARY:
ACTS OF GENERAL ASSEMBLY, 1983
REVISED TO JUNE 30, 1983
HIGHWAYS REVISED TO JANUARY 1, 2000
PHOTOREVISED: 1995
CENSUS 2,104 (2000)

THIS MAP WAS CREATED USING MARYLAND
STATE PLANE COORDINATE GRID VALUES BASED
ON THE 1927 NORTH AMERICAN DATUM (NAD).

LEGEND

- STATE HIGHWAY
- COUNTY ROADS
- MUNICIPAL ROAD
- OTHER PUBLIC ROAD
- RESERVATION/PVT ROAD
- INTERSTATE NUMBERED HIGHWAY
- U.S. NUMBERED HIGHWAY
- STATE NUMBERED HIGHWAY
- ARMORY
- CITY HALL/MUNICIPAL BLDG.
- COURTHOUSE
- FIRE DEPARTMENT
- HIGHWAY GARAGE
- HOSPITAL
- LIBRARY
- PARK AND RIDE
- POLICE DEPARTMENT
- POST OFFICE
- SCHOOL



MD 937, FROM MD 135 TO N. CORP. LIMITS, IS MUN. MAINTAINED - MOA 8/20/1993.

PREVIOUS SITE OF CORPORATE LIMITS FROM 1964 INVENTORY AND 1993 MUNICIPAL MAP.

HISD / DATA SUPPORT TEAM
CORRECTION MAP

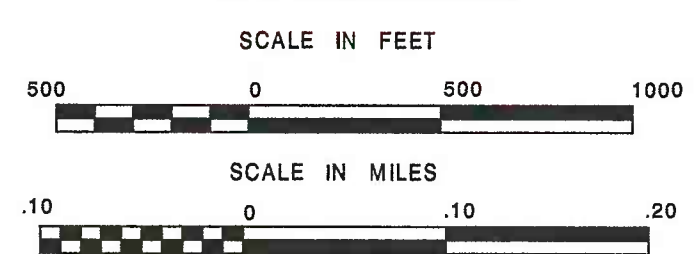
ROUTE NUMBER INDEX MAP

WESTERNPORT

ALLEGANY COUNTY

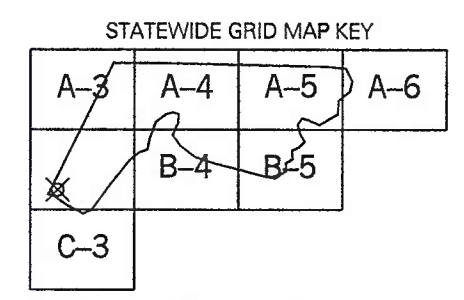
MARYLAND
PREPARED BY THE
MARYLAND DEPARTMENT OF TRANSPORTATION
STATE HIGHWAY ADMINISTRATION
IN COOPERATION WITH THE
U. S. DEPARTMENT OF TRANSPORTATION
FEDERAL HIGHWAY ADMINISTRATION

PUBLISHED: 2004



INFORMATION SUMMARY
BOUNDARY:
ACTS OF GENERAL ASSEMBLY, 1983
REVISED TO JUNE 30, 1983
HIGHWAYS REVISED TO JANUARY 1, 2003
PHOTOREVISED: 1995
CENSUS 2,104 (2000)

THIS MAP WAS CREATED USING MARYLAND STATE PLANE COORDINATE GRID VALUES BASED ON THE 1927 NORTH AMERICAN DATUM (NAD).



TOWN LOCATED ON GRID MAP B-3 AND ON INDEX MAP B-3
MUNICIPAL INDEX MAP REVISED TO JANUARY 1, 2004

LEGEND

- ROAD CLASSIFICATION**
- State Highway
 - County/Local Road
- ROUTE MARKERS**
- Interstate Numbered Highway
 - U.S. Numbered Highway
 - State Numbered Highway
 - Interchange Exit
- ROADSIDE CULTURE**
- Armory
 - Boundary Monument
 - Building/Structure
 - Camping Facility
 - College (Junior)
 - College/University
 - City/Town Hall
 - Courthouse
 - Md. Dept. of Agriculture Farmers Market
 - Fire/Rescue
 - Garage/SHA/County/Municipal
 - Gate/Barricade
 - Golf Course/Country Club
 - Hospital
 - Hospital w/ 24hour Emergency Room
 - Library
 - Lighthouse
 - Motor Vehicle Administration
 - Park and Ride Location
 - Picnic Site
 - Police Station
 - Post Office
 - Radio/Microwave/TV Tower
 - Rest Area with Restrooms
 - School
 - Shopping Center/Mall
 - VEIP Station
 - Welcome Center
 - Yacht Club/Marine