State of Maryland

2005

Calendar Year

HIGHWAY LOCATION REFERENCE

Data as of December 31, 2005

VOLUME 1

ALLEGANY Co. Thru GARRETT Co.

Published by:
Maryland Department of Transportation
State Highway Administration
Highway Information Services Division

STATE HIGHWAY LOCATION REFERENCE

Introduction

The State Highway Administration's (SHA) Highway Location Reference (HLR) uniquely identifies roadway locations by using milepoints. It also provides the most commonly requested data elements of the state roadway network.

As new programs are proposed and implemented to deal with complex problems, highway data keyed to a common reference system facilitate useful comparisons to highway characteristics, government and administrative jurisdictions, geographic locations, program expenditures, traffic, services, etc. A common HLR system provides detail and the comparison of data necessary for planning, developing programs, and managing the highway activities.

SHA personnel frequently utilize the Visidata system to collect and analyze roadway data. This HLR provides physical and administrative information about the section of highway being viewed, and relates to Visidata using the highway inventory route number. Associated milepoints used in Visidata may however vary slightly from those used in this HLR.

The Highway Information Services Division (HISD) records changes to the state highway system during the calendar year, and annually updates its database with this information. The HLR is based on highway conditions as of December 31, 2005.

The Two-Volume HLR is available on the HISD Intranet web site, and is accessible by typing in the browser's Address Bar http://170.93.28.35/hisd/databasemanagement/hlr.asp. It is not currently available on the SHA Internet site.

GENERAL INFORMATION

The HLR is arranged sequentially by county and by route number. Included are all State maintained highways and service roads.

Milepoints for concurrent posted routes are included under each pertinent route number.

The State Highway System is aggregated into primary and secondary routes by rural and urban designation.

Highways may be listed as undivided, divided or CTL (center turn lane) and by full, partial, or no control of access.

Milepoints are established for junctions of all state highways, functionally classified roads, interchange ramps, bridge structures, railroad crossings, traffic counts, exit numbers, interstate mile markers, speed limit signs, and geographical boundaries.

The total marked lanes are listed including the traveled-way surface widths. Surface type codes are explained at the bottom of each page.

The maps included in this reference are provided for quick reference. If further detail is needed, please contact Kevin Powers of this office at 410-545-5518 or by email at kpowers@sha.state.md.us.

The Average Annual Daily Traffic (AADT) information provided is for calendar year 2005.

For your information and use, we have included a "**Route Alert List**." This list of routes describes at a glance the additions, deletions and major changes to state routes that occurred during the 2005 calendar year.

Couplets

Some Maryland numbered routes are composed of, or have sections that are, two separate routes carrying traffic in opposite directions. These roads can have different names and different lengths. In order to better represent this data they have been coded as couplets. The data for the couplet in the main inventory direction is included in the main body of data; while the opposite direction, the reverse-inventory direction, is presented following the main body of data. Because these separate routes are usually different lengths, the mile points for the reverse-inventory section of a couplet begin at the end of the inventoried route. Mile points for the reverse inventory direction are referred to as reverse mile points. As the routes are different, there is no correlation between the mile points.

Couplet Description:

Typically a section of road with a State Route Number assigned, which consists of separate one way streets, in cities or towns where city blocks separate the non-cardinal from the cardinal roadways. An example of a couplet is MD 404-BU in Caroline County, providing a business route through Denton, where Franklin St is the eastbound section of MD 404-BU and Gay St is the westbound section of MD 404-BU.

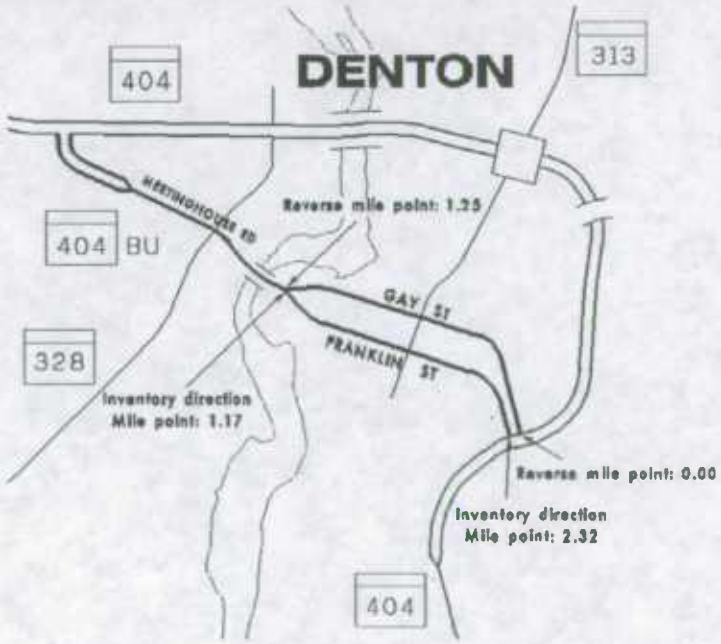

This HLR represents only a portion of the data included in the Highway Information System. Additional data may be obtained by directing your request to Mr. Michael R. Baxter at 410-545-5511.

Restriction of Liability:

The information in this document is provided as a public service by SHA. SHA makes no claims, promises or guarantees about the accuracy, completeness, or adequacy of the contents of these documents and expressly disclaims liability for any errors and omissions in the contents of these documents.

All route, traffic, and travel data in this document are developed to support internal uses, primarily transportation planning. Any and all data are provided "as is" with the understanding that no warranty of any kind, whether implied, expressed or statutory, is given with respect to the contents of this document. Any and all conclusions or products derived from the data are the sole responsibility of the user.

Ownership

Information presented in this document is considered public information and may be distributed or copied.

2005

Calendar Year

HIGHWAY LOCATION REFERENCE

Data as of December 31, 2005

ALLEGANY COUNTY

SHA DISTRICT #6

A

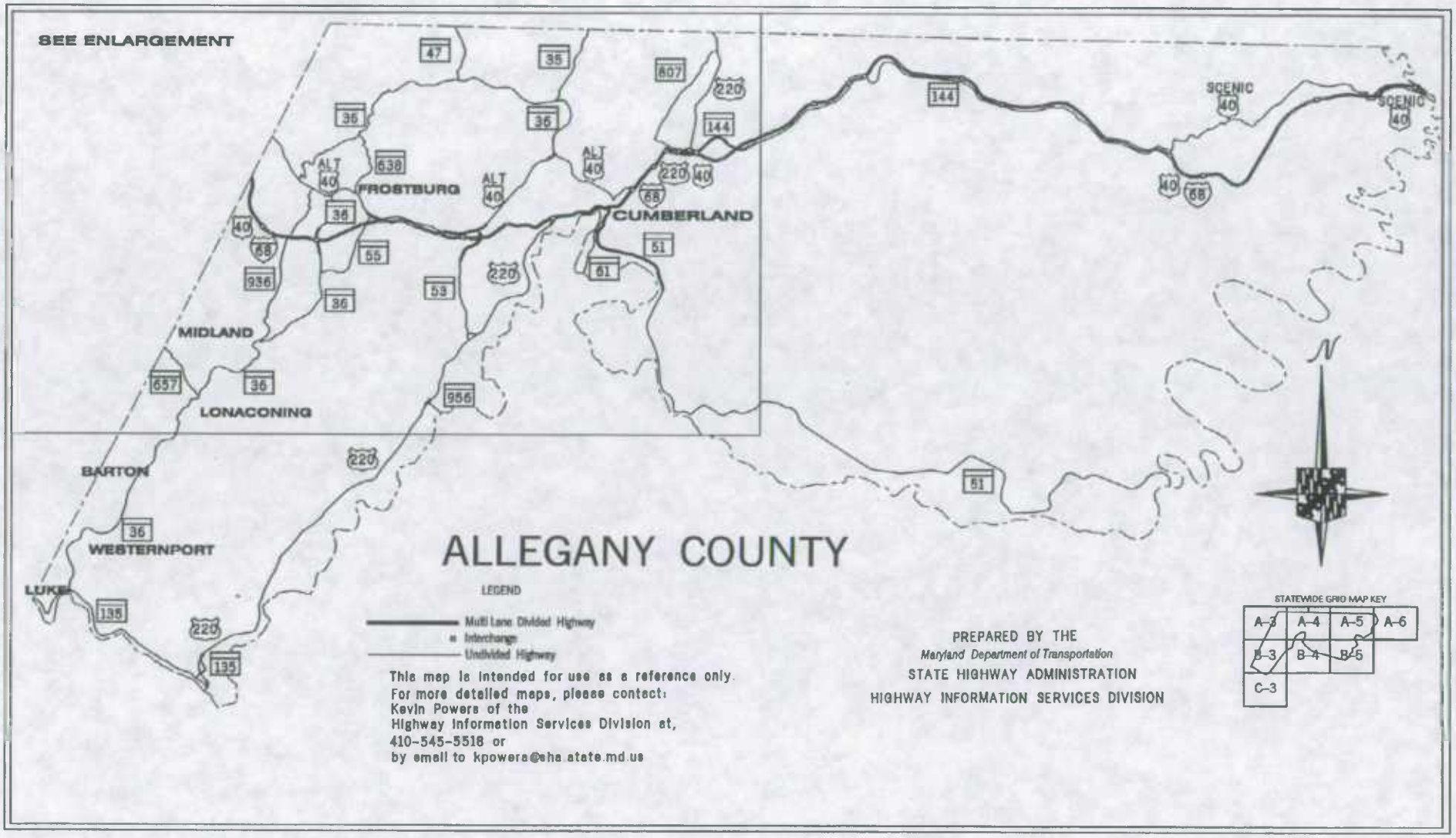
SEE ENLARGEMENT
FROSTBURG
CUMBERLAND
MIDLAND
LONACONING
BARTON
WESTERNPORT
LUKE
SCENIC
ALLEGANY COUNTY
LEGEND
Multi Lane Divided Highway
Interchange
Undivided Highway
This map is intended for use as a reference only.
For more detailed maps, please contact:
Kevin Powers of the
Highway Information Services Division at,
410-545-5518 or
by email to kpowers@sha.state.md.us
PREPARED BY THE
Maryland Department of Transportation
STATE HIGHWAY ADMINISTRATION
HIGHWAY INFORMATION SERVICES DIVISION
STATEWIDE GRID MAP KEY
A-3
A-4
A-5
A-6
B-3
B-4
B-5
C-3
N

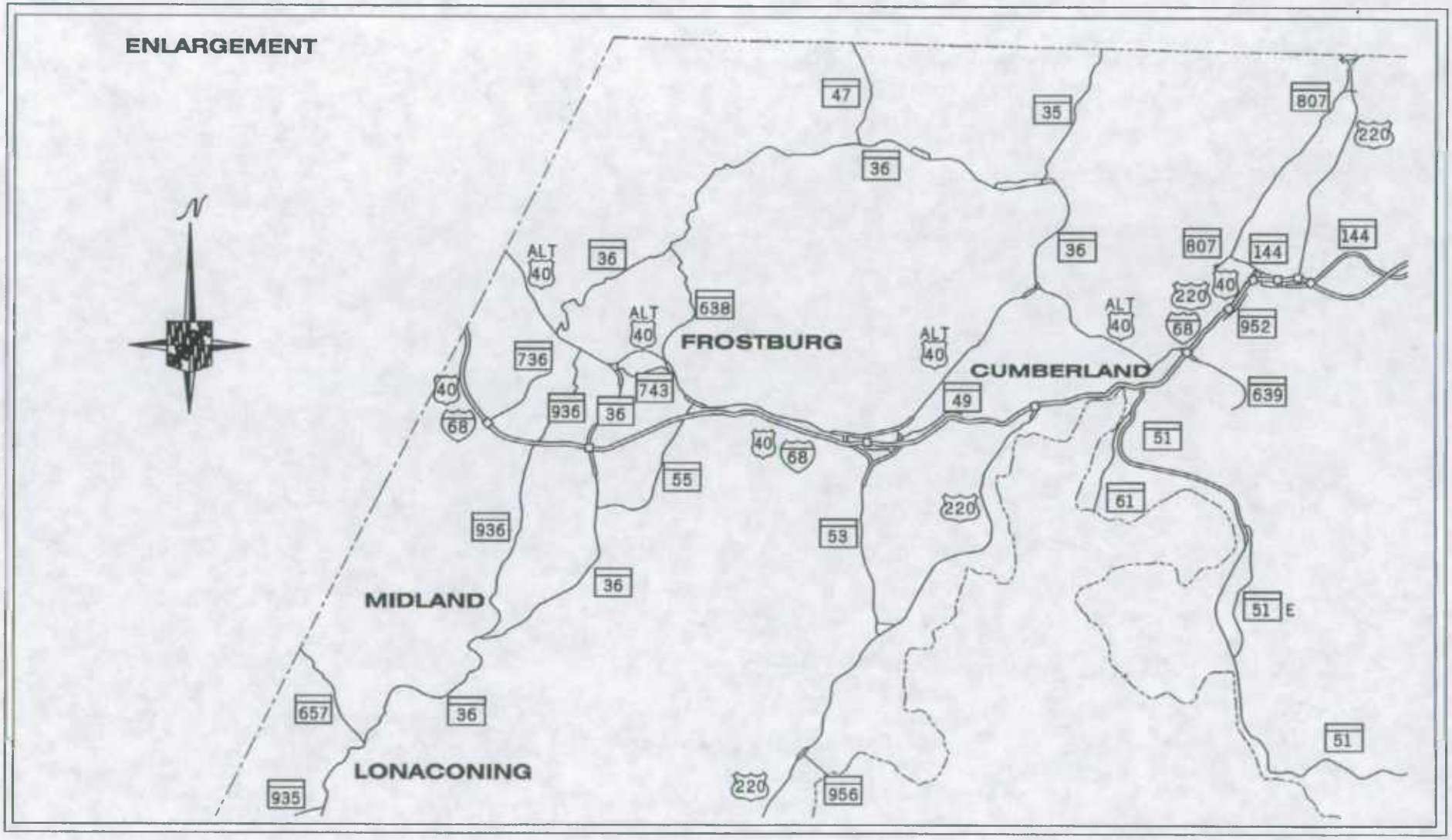
ENLARGEMENT
N
FROSTBURG
CUMBERLAND
MIDLAND
LONACONING
47
35
807
220
36
36
807
144
144
ALT 40
36
638
ALT 40
ALT 40
ALT 40
220
40
68
952
736
743
40
68
936
36
49
639
40
68
51
55
220
61
936
53
36
51 E
657
36
51
935
220
956

ROUTE ALERT LIST

ALLEGANY COUNTY

State roads in this county were re-inventoried. Check all routes for possible minor mileage changes.

MD 807, from MD 144 to US 220 is changed to a State Secondary route. This portion had been part of US 220.

MD 61-A, mile point 0.00 to 0.14, has been transferred to the City of Cumberland. It is now municipal route number 0010.

MD 61-B, River Ave mile point 0.13 to 0.21, has been transferred to the City of Cumberland. It is now part of municipal route number 3040.

MARYLAND STATE HIGHWAY ADMINISTRATION
HIGHWAY INFORMATION SERVICES DIVISION
STATE MAINTAINED HIGHWAYS ON THE NATIONAL HIGHWAY SYSTEM
AS OF DECEMBER 31, 2005

COUNTY: ALLEGANY

ROUTE	MAINLINE	BEG DESCRIPTION		END DESCRIPTION		NHS TYPE
IS 68	MAINLINE	0.000	GARRETT CO/L	40.270	WASHINGTON CO/L	NHS SYSTEM
MD 53	MAINLINE	0.190 IS 68	NATIONAL FREEWAY	3.330 US 220	MCMULLEN HWY	NHS SYSTEM
US 220	MAINLINE	0.000	BEGIN STRUCTURE IN WEST VIRGINIA	14.030 MD 53	WINCHESTER RD	NHS SYSTEM
US 220	MAINLINE	23.580 IS 68	NATIONAL FREEWAY	27.350	PENNSYLVANIA ST/L	NHS SYSTEM

STATE HIGHWAY ADMINISTRATION OF MARYLAND
HIGHWAY INFORMATION SERVICES DIVISION
DATA SUPPORT GROUP

STATE HIGHWAY LOCATION REFERENCE

COUNTY: ALLEGANY
DISTRICT: 6
DATE: 12/31/05

ROUTE NUMBER: IS 68
INVENTORY DIRECTION: EAST
ROUTE NAME: NATIONAL FREEWAY

STATE SYSTEM		FUNCTIONAL CLASS	MEDIAN TYPE	ACCESS CONTROL	NHS	MILEPOINT		MILEPOINT DESCRIPTION	MARKED LANES	SURFACE WIDTH/TYPE*	AADT
STATE PRIMARY	R	RUR INTERSTATE	POSITIVE BARRIER	FULL	NHS	00.000			5	60I	17,956
						00.000		GARRETT CO/L			
						00.000	US 40	NATIONAL FREEWAY			
						00.150		SPEED LIMIT 65 MPH/TRUCKS 45 MPH			
						00.610					
						00.680		INTERSTATE MILE MARKER 32.0			
		URB INTERSTATE				01.230					
						01.230	RP 68- 8	RAMP 8 FR MD 736 SB TO IS 68 WB			
						01.270					
						01.270	RP 68- 6	RAMP 6 FR IS 68 EB TO MIDLOTHIAN RD SB			
						01.540					18,025
						01.540	CO 94	MIDLOTHIAN RD			
						01.540	MD736	MIDLOTHIAN RD			
						01.540		STRUC #1114			
						01.540		EXIT #33			
						01.680		INTERSTATE MILE MARKER 33.0			
						01.730	RP 68- 2	RAMP 2 FR IS 68 WB TO MD 736 NB			
						01.770	RP 68- 4	RAMP 4 FR MIDLOTHIAN RD NB TO IS 68 EB			
						02.125			4	48I	
						02.200		STRUC #1118 GEORGES CREEK			
						02.370	MD936	UPPER GEORGES CREEK RD			
						02.370		STRUC #1113			
						02.530			5	60I	
						02.710		MILE MARKER 34.0			
						02.950	RP 68- 8	RAMP 8 FR MD 36 SB TO IS 68 WB			
						03.020	RP 68- 6	RAMP 6 FR IS 68 EB TO MD 36 SB			
						03.210			4	54I	
						03.230			5	60I	22,825
						03.230	MD 36	NEW GEORGES CREEK RD			
						03.230		STRUC #1116			
						03.230		EXIT #34			
			UNPROTECTED			03.540					
						03.540	RP 68- 4	RAMP 4 FR MD 36 NB TO IS 68 EB			
						03.570	RP 68- 2	RAMP 2 FR IS 68 WB TO MD 36 NB			

*A,B = UNIMPROVED; C = GRADED & DRAINED; D,E = SOIL,GRAVEL,STONE; F,G = LOW TYPE BITUMINOUS
H,I = HIGH TYPE BITUMINOUS; J = CONCRETE; K= BRICK; L = BLOCK

STATE HIGHWAY ADMINISTRATION OF MARYLAND
HIGHWAY INFORMATION SERVICES DIVISION
DATA SUPPORT GROUP

STATE HIGHWAY LOCATION REFERENCE

COUNTY: ALLEGANY
DISTRICT: 6
DATE: 12/31/05

ROUTE NUMBER: IS 68 CONTINUED
INVENTORY DIRECTION: EAST
ROUTE NAME: NATIONAL FREEWAY

STATE SYSTEM		FUNCTIONAL CLASS	MEDIAN TYPE	ACCESS CONTROL	NHS	MILEPOINT		MILEPOINT DESCRIPTION	MARKED LANES	SURFACE WIDTH/TYPE*	AADT
STATE PRIMARY	R	URB INTERSTATE	POSITIVE BARRIER	FULL	NHS	03.680			5	60I	22,825
						03.710		INTERSTATE MILE MARKER 35.0			
						04.670		INTERSTATE MILE MARKER 36.0			
						04.760	MD 55	VALE SUMMIT RD			
						04.760		STRUC #1115			
						05.680		MILE MARKER 37.0			
						06.680		MILE MARKER 38.0			
						07.310		VARIABLE MESSAGE SIGN #60I (EB/L)			
						07.420			4	48I	33,725
						07.420	MD 53	WINCHESTER RD			
						07.420		STRUC #1117			
						07.420		EXIT #39			
						07.460	RP 68- 1	RAMP 1 FR US 40AL NB TO IS 68 WB			
						07.700		MILE MARKER 39.0			
						07.720	RP 68- 4	RAMP 4 FR MD 53 NB TO IS 68 EB			
						07.780	RP 68- 2	RAMP 2 FR IS 68 WB TO US 40AL NB			
			CURBED			07.940					
						08.000	RP 68- 6	RAMP 6 FR IS 68 EB TO MD 658 SB			
						08.060	RP 68- 7	RAMP 7 FR IS 68 WB TO MD 658 SB			
						08.100		SPEED LIMIT 55 MPH/TRUCKS 45 MPH			
						08.150					44,025
						08.150	MD658	VOCKE RD			
						08.150		STRUC #1106			
						08.150		EXIT #40			
			POSITIVE BARRIER			08.170					
						08.320			5	60I	
						08.320	RP 68- 4	RAMP 4 FR MD 658 NB TO IS 68 EB			
						08.700		MILE MARKER 40.0			
						08.950		SPEED LIMIT 55/TRUCKS 45 MPH			
	U					09.230		IN CORP LMTS CUMBERLAND			
						09.270			5	63I	
						09.420			5	60I	
						09.540		SPEED LIMIT 55/TRUCKS 40 MPH			
	R					09.620		OUT CORP LMTS CUMBERLAND			
						09.740		MILE MARKER 41.0			

*A,B = UNIMPROVED; C = GRADED & DRAINED; D,E = SOIL,GRAVEL,STONE; F,G = LOW TYPE BITUMINOUS
H,I = HIGH TYPE BITUMINOUS; J = CONCRETE; K= BRICK; L = BLOCK

STATE HIGHWAY ADMINISTRATION OF MARYLAND
HIGHWAY INFORMATION SERVICES DIVISION
DATA SUPPORT GROUP

STATE HIGHWAY LOCATION REFERENCE

COUNTY: ALLEGANY
DISTRICT: 6
DATE: 12/31/05

ROUTE NUMBER: IS 68 CONTINUED
INVENTORY DIRECTION: EAST
ROUTE NAME: NATIONAL FREEWAY

STATE SYSTEM		FUNCTIONAL CLASS	MEDIAN TYPE	ACCESS CONTROL	NHS	MILEPOINT		MILEPOINT DESCRIPTION	MARKED LANES	SURFACE WIDTH/TYPE*	AADT
STATE PRIMARY	R	URB INTERSTATE	POSITIVE BARRIER	FULL	NHS	09.760	RP 68- 2	RAMP 2 FR IS 68 WB TO BRADDOCK RD	5	60I	44,025
						09.760		EXIT #41			
						09.880		VARIABLE MESSAGE SIGN #602 (EB/L)			
	U					10.000		IN CORP LMTS CUMBERLAND			
						10.140	RP 68- 6	RAMP 6 FR IS 68 EB TO US 220 SB			
						10.460	RP 68- 8	RAMP 8 FR GREENE ST SB TO IS 68 WB			
						10.480		SPEED LIMIT 50 MPH/TRUCKS 40 MPH			
						10.540					53,225
						10.540	US220	MCMULLEN HWY			
						10.540	MU1570	GREENE ST			
						10.540		STRUC #1105			
						10.540		EXIT #42			
						10.640	MU1315	FLETCHER DR			
						10.640		STRUC #1104			
						10.710		MILE MARKER 42.0			
						10.810	RP 68- 2	RAMP 2 FR IS 68 WB TO GREENE ST NB			
						10.830	RP 68- 4	RAMP 4 FR US 220 NB TO IS 68 EB			
						11.080	MU2710	PATTERSON AVE			
						11.080		STRUC #1103			
						11.140		SPEED LIMIT 40 MPH			
						11.390		R/R #CSX 144 695 L			
						11.430	MU1880	KELLY BLVD			
						11.430		STRUC #1102			
						11.530	RP 68- 1	RAMP 1 FR LEE ST NB TO IS 68 WB			
						11.550	RP 68- 4	RAMP 4 FR KELLY BLVD NB TO IS 68 EB			
						11.650	RP 68- 3	RAMP 3 FR IS 68 EB TO JOHNSON ST NB			
						11.660	RP 68- 2	RAMP 2 FR IS 68 WB TO BEALL ST NB			
						11.710			6	84I	
						11.710	RP 68- 5	RAMP 5 FR JOHNSON ST SB TO IS 68 EB			
						11.740		MILE MARKER 43.0			
						11.750			6	72J	
						11.810	MU1851	S JOHNSON ST			
						11.810		STRUC #1096			
						11.810		EXIT #43A			
						11.900	MU435	BRIDGE ST			

*A,B = UNIMPROVED; C = GRADED & DRAINED; D,E = SOIL,GRAVEL,STONE; F,G = LOW TYPE BITUMINOUS
H,I = HIGH TYPE BITUMINOUS; J = CONCRETE; K= BRICK; L = BLOCK

STATE HIGHWAY ADMINISTRATION OF MARYLAND
HIGHWAY INFORMATION SERVICES DIVISION
DATA SUPPORT GROUP

STATE HIGHWAY LOCATION REFERENCE

COUNTY: ALLEGANY
DISTRICT: 6
DATE: 12/31/05

ROUTE NUMBER: IS 68 CONTINUED
INVENTORY DIRECTION: EAST
ROUTE NAME: NATIONAL FREEWAY

STATE SYSTEM		FUNCTIONAL CLASS	MEDIAN TYPE	ACCESS CONTROL	NHS	MILEPOINT		MILEPOINT DESCRIPTION	MARKED LANES	SURFACE WIDTH/TYPE*	AADT
STATE PRIMARY	U	URB INTERSTATE	POSITIVE BARRIER	FULL	NHS	11.910			4	54J	53,225
						11.970		STRUC OV WILLIS CREEK			
						11.990		R/R #CSX 832 214 P			
						12.040	RP 68- 8	RAMP 8 FR HARRISON ST TO IS 68 WB			
						12.050	RP 68- 7	RAMP 7 FR IS 68 WB TO HOWARD ST			
						12.080	RP 68- 6	RAMP 6 FR IS 68 EB TO WINSTON ST			
						12.100					38,325
						12.100	MU2371	S MECHANIC ST			
						12.100		EXIT #43B			
						12.120	RP 68- 5	RAMP 5 FR IS 68 EB TO QUEEN CITY DR			
						12.120		EXIT #43C			
						12.160	RP 68- 7	RAMP 7 FR IS 68 WB TO HOWARD ST			
						12.220	MU680	S CENTRE ST			
						12.270	MU2915	QUEEN CITY DR			
						12.300			4	48J	
						12.300	RP 68- 2	RAMP 2 FR IS 68 WB TO HARRISON ST			
						12.300	RP 68- 4	RAMP 4 FR MD 51 NB TO IS 68 EB			
						12.380	MU2690	PARK ST			
						12.410	MU6880	ALLEY #88			
						12.430	RP 68- 8	RAMP 8 FR MARYLAND AVE TO IS 68 WB			
						12.430	RP 68- 6	RAMP 6 FR IS 68 EB TO MARYLAND AVE			
						12.440			4	48I	29,125
						12.440		EXIT #43D			
						12.460	RP 68- 4	RAMP 4 FR MARYLAND AVE TO IS 68 EB			
						12.510	RP 68- 2	RAMP 2 FR IS 68 WB TO MARYLAND AVE			
						12.550			5	60I	
						12.580		SPEED LIMIT 55 MPH			
						12.740			4	48I	
						12.740		INTERSTATE MILE MARKER 44.0			
						12.840	MU2280	MARION ST			
						12.840		STRUC #1095			
						12.880	RP 68- 6	RAMP 6 FR IS 68 EB TO MD 639 SB			
						12.880	RP 68- 8	RAMP 8 FR US 40AL SB TO IS 68 WB			
						13.070					33,225
						13.070	MD639	WILLOWBROOK RD			

*A,B = UNIMPROVED; C = GRADED & DRAINED; D,E = SOIL,GRAVEL,STONE; F,G = LOW TYPE BITUMINOUS
H,I = HIGH TYPE BITUMINOUS; J = CONCRETE; K= BRICK; L = BLOCK

STATE HIGHWAY ADMINISTRATION OF MARYLAND
HIGHWAY INFORMATION SERVICES DIVISION
DATA SUPPORT GROUP

STATE HIGHWAY LOCATION REFERENCE

COUNTY: ALLEGANY
DISTRICT: 6
DATE: 12/31/05

ROUTE NUMBER: IS 68 CONTINUED
INVENTORY DIRECTION: EAST
ROUTE NAME: NATIONAL FREEWAY

STATE SYSTEM		FUNCTIONAL CLASS	MEDIAN TYPE	ACCESS CONTROL	NHS	MILEPOINT		MILEPOINT DESCRIPTION	MARKED LANES	SURFACE WIDTH/TYPE*	AADT
STATE PRIMARY	U	URB INTERSTATE	POSITIVE BARRIER	FULL	NHS	13.070	US 40AL	BALTIMORE AVE	4	48I	33,225
						13.070		STRUC #1093			
						13.070		EXIT #44			
						13.230	RP 68- 2	RAMP 2 FR IS 68 WB TO US 40AL NB			
						13.300	RP 68- 4	RAMP 4 FR MD 639 NB TO IS 68 EB			
			UNPROTECTED			13.310					
			POSITIVE BARRIER			13.650					
			UNPROTECTED			13.710					
						13.730		MILE MARKER 45.0			
			POSITIVE BARRIER			13.790					
						13.790	RP 68- 8	RAMP 8 FR MD 952 SB TO IS 68 WB			
			UNPROTECTED			13.860					
						13.877	RP 68- 7	RAMP 7 FR IS 68 WB TO MD 952 SB			
			POSITIVE BARRIER			13.930					
						13.930	RP 68- 6	RAMP 6 FR IS 68 EB TO MD 952 SB			
						13.960	RP 68- 4	RAMP 4 FR MD 952 NB TO IS 68 EB			
						13.990					29,702
						13.990	MD952	HILLCREST DR			
						13.990		STRUC #1081			
						13.990		EXIT #45			
						14.010			4	58I	
						14.060			4	48I	
						14.140		ATR STATION #0070 (CABINET EB/L)			
						14.150		VARIABLE MESSAGE SIGN #603 (WB/L)			
						14.450	RP 68- 7	RAMP 7 FR MD 144 NB TO IS 68 WB			
						14.640	RP 68- 4	RAMP 4 FR IS 68 WB TO MD 144 NB			
						14.690					29,325
						14.690	MD144	CHRISTIE RD			
						14.690		STRUC #1099			
						14.690		EXIT #46			
						14.760		STRUC #1005 BR OF EVITTS CREEK			
						14.790		MILE MARKER 46.0			
						14.900	RP 68- 3	RAMP 3 FR IS 68 EB TO MD 144			
						14.900		STRUC #1030 EVITTS CREEK			
						14.970	RP 68- 8	RAMP 8 FR US 220 SB TO IS 68 WB			

*A,B = UNIMPROVED; C = GRADED & DRAINED; D,E = SOIL,GRAVEL,STONE; F,G = LOW TYPE BITUMINOUS
H,I = HIGH TYPE BITUMINOUS; J = CONCRETE; K= BRICK; L = BLOCK

STATE HIGHWAY LOCATION REFERENCE

COUNTY: ALLEGANY
DISTRICT: 6
DATE: 12/31/05

ROUTE NUMBER: IS 68 **CONTINUED**
INVENTORY DIRECTION: EAST
ROUTE NAME: NATIONAL FREEWAY

STATE SYSTEM		FUNCTIONAL CLASS	MEDIAN TYPE	ACCESS CONTROL	NHS	MILEPOINT		MILEPOINT DESCRIPTION	MARKED LANES	SURFACE WIDTH/TYPE*	AADT
STATE PRIMARY	U	URB INTERSTATE	POSITIVE BARRIER	FULL	NHS	15.210		SPEED LIMIT 65 MPH	4	48I	29,325
		RUR INTERSTATE				15.260					
						15.260	US220	NO NAME			
						15.260		STRUC #1168			
						15.280					
						15.280	RP 68- 1	RAMP 1 FR MD 144 NB TO IS 68 WB			
						15.390					19,625
						15.390	MD144	NATIONAL PIKE			
						15.390		STRUC #1157			
						15.390		EXIT #47			
	R					15.585		OUT CORP LMTS CUMBERLAND			
						15.760	RP 68- 5	RAMP 5 FR MD 144 SB TO IS 68 EB			
						15.760	RP 68- 7	RAMP 7 FR IS 68 WB TO MD 144 SB			
						15.820			5	60I	
						15.825		MILE MARKER 47.0			
						15.930	MD948AF	JEFFRIES RD			
						15.930		STRUC #1155			
						16.730			5	60J	
						16.790		STRUC #1154 LICK RUN			
						16.820	MD144	NATIONAL PIKE			
						16.890			5	60I	
						17.120			4	56I	
						17.230			4	48I	
						17.560		STRUC #1152 ELK LICK RUN			
						17.690			5	60I	
						17.790		MILE MARKER 49.0			
						18.180	MD948AE	ROCKY GAP RD			
						18.180		STRUC #1151			
						18.810		MILE MARKER 50.0			
						19.090	RP 68- 6	RAMP 6 FR IS 68 EB TO MD 948AD SB			
						19.140	RP 68- 8	RAMP 8 FR MD 948AD SB TO IS 68 WB			
						19.480					18,425
						19.480	MD948AD	PLEASANT VALLEY RD			
						19.480		STRUC #1150			
						19.480		EXIT #50			

*A,B = UNIMPROVED; C = GRADED & DRAINED; D,E = SOIL,GRAVEL,STONE; F,G = LOW TYPE BITUMINOUS
H,I = HIGH TYPE BITUMINOUS; J = CONCRETE; K= BRICK; L = BLOCK

STATE HIGHWAY ADMINISTRATION OF MARYLAND
HIGHWAY INFORMATION SERVICES DIVISION
DATA SUPPORT GROUP

STATE HIGHWAY LOCATION REFERENCE

COUNTY: ALLEGANY
DISTRICT: 6
DATE: 12/31/05

ROUTE NUMBER: IS 68 CONTINUED
INVENTORY DIRECTION: EAST
ROUTE NAME: NATIONAL FREEWAY

STATE SYSTEM		FUNCTIONAL CLASS	MEDIAN TYPE	ACCESS CONTROL	NHS	MILEPOINT		MILEPOINT DESCRIPTION	MARKED LANES	SURFACE WIDTH/TYPE*	AADT
STATE PRIMARY	R	RUR INTERSTATE	POSITIVE BARRIER	FULL	NHS	19.680	RP 68- 2	RAMP 2 FR IS 68 WB TO MD 948AD NB	5	601	18,425
						19.680	RP 68- 4	RAMP 4 FR MD 948AD NB TO IS 68 EB			
						19.770			5	721	
						19.790		INTERSTATE MILE MARKER 51.0			
						19.961			5	641	
						20.030			5	601	
						20.410	RP 68- 7	RAMP 7 FR MD 948C TO IS 68 WB			
						20.720	MD144	NATIONAL PIKE			
						20.720		STRUC #1147			
						20.720		EXIT #52			
						20.810			4	481	
						20.810		INTERSTATE MILE MARKER 52.0			
						20.930			5	601	
						21.020	RP 68- 5	RAMP 5 FR IS 68 EB TO MD 144			
						21.180					17,925
						21.180	MD144	NATIONAL PIKE			
						21.180		STRUC #1146			
						21.810		MILE MARKER 53.0			
						22.100	CO502	STREET RD			
						22.100		STRUC #1145			
						22.810		MILE MARKER 54.0			
						23.650		STRUC #1160 TRIB FLINSTONE CREEK			
						23.820		MILE MARKER 55.0			
						24.170			4	481	18,470
						24.170	RP 68- 7	RAMP 7 FR MD 948AM TO IS 68 WB			
						24.170	RP 68- 6	RAMP 6 FR IS 68 EB TO MD 144 SB			
						24.170		EXIT #56			
						24.360		STRUC #1146			
						24.410	RP 68- 5	RAMP 5 FR IS 68 WB TO MD 948AM			
						24.570	RP 68- 4	RAMP 4 FR MD 144 NB TO IS 68 EB			
						24.600	MD948AO	BLACK VALLEY RD			
						24.600		STRUC #1077			
						24.810		INTERSTATE MILE MARKER 56.0			
						25.590	CO507	DRY RIDGE RD			
						25.590		STRUC #1140			

*A,B = UNIMPROVED; C = GRADED & DRAINED; D,E = SOIL,GRAVEL,STONE; F,G = LOW TYPE BITUMINOUS
H,I = HIGH TYPE BITUMINOUS; J = CONCRETE; K= BRICK; L = BLOCK

STATE HIGHWAY LOCATION REFERENCE

COUNTY: ALLEGANY
DISTRICT: 6
DATE: 12/31/05

ROUTE NUMBER: IS 68 CONTINUED
INVENTORY DIRECTION: EAST
ROUTE NAME: NATIONAL FREEWAY

STATE SYSTEM		FUNCTIONAL CLASS	MEDIAN TYPE	ACCESS CONTROL	NHS	MILEPOINT		MILEPOINT DESCRIPTION	MARKED LANES	SURFACE WIDTH/TYPE*	AADT
STATE PRIMARY	R	RUR INTERSTATE	POSITIVE BARRIER	FULL	NHS	25.750		INTERSTATE MILE MARKER 57.0	4	48I	18,470
						25.830		STRUC #1141 TOWN CREEK			
						26.000			5	60I	
						26.820		INTERSTATE MILE MARKER 58.0			
						26.910		STRUC #1143 (PVT RD)			
						27.240			6	72I	
						27.400			5	66I	
						27.570			5	60I	
						27.810		INTERSTATE MILE MARKER 59.0			
						27.940	CO558	OLD CUMBERLAND RD			
						27.940		STRUC #1144			
						28.770		INTERSTATE MILE MARKER 60.0			
						29.000			4	48I	
						29.160		ATR STATION #0033 (CABINET EB/L)			
						29.770		INTERSTATE MILE MARKER 61.0			
						30.550	MD144	OLD NATIONAL PIKE			
						30.550		STRUC #1138			
						30.670		STRUC #1089 LITTLE PINE LICK HOLLOW			
						30.770		INTERSTATE MILE MARKER 62.0			
						30.840	RP 68- 6	RAMP 6 FR IS 68 EB TO US 40SC SB			
						30.900	RP 68- 8	RAMP 8 FR US 40SC SB TO IS 68 WB			
						31.120	RP 68- 5	RAMP 5 FR US 40SC SB TO IS 68 EB			
						31.140					15,425
						31.140	US 40SC	NATIONAL PIKE			
						31.140		STRUC #1133			
						31.140		EXIT #62			
						31.220		STRUC #1087 FIFTEEN MILE CREEK			
						31.370	RP 68- 2	RAMP 2 FR IS 68 WB TO US 40SC NB			
						31.770		INTERSTATE MILE MARKER 63.0			
						32.010	RP 68- 8	RAMP 8 FR MD 948AL SB TO IS 68 WB			
						32.170	RP 68- 6	RAMP 6 FR IS 68 EB TO MD 948AL SB			
						32.330	RP 68- 7	RAMP 7 FR IS 68 WB TO MD 948AL SB			
						32.410					17,825
						32.410	MD948AL	MV SMITH RD			
						32.410		STRUC #1130			

*A,B = UNIMPROVED; C = GRADED & DRAINED; D,E = SOIL,GRAVEL,STONE; F,G = LOW TYPE BITUMINOUS
H,I = HIGH TYPE BITUMINOUS; J = CONCRETE; K= BRICK; L = BLOCK

STATE HIGHWAY ADMINISTRATION OF MARYLAND
HIGHWAY INFORMATION SERVICES DIVISION
DATA SUPPORT GROUP

STATE HIGHWAY LOCATION REFERENCE

COUNTY: ALLEGANY
DISTRICT: 6
DATE: 12/31/05

ROUTE NUMBER: IS 68 CONTINUED
INVENTORY DIRECTION: EAST
ROUTE NAME: NATIONAL FREEWAY

STATE SYSTEM		FUNCTIONAL CLASS	MEDIAN TYPE	ACCESS CONTROL	NHS	MILEPOINT		MILEPOINT DESCRIPTION	MARKED LANES	SURFACE WIDTH/TYPE*	AADT
STATE PRIMARY	R	RUR INTERSTATE	POSITIVE BARRIER	FULL	NHS	32.410		EXIT #64	4	48I	17,825
						32.670	RP 68- 4	RAMP 4 FR MD 948AL NB TO IS 68 EB			
						32.740			4	56I	
						32.770		INTERSTATE MILE MARKER 64.0			
						32.860			4	48I	
						33.490	CO573	CAT POINT RD			
						33.490	CO745	MOUNTAIN RD			
						33.490		STRUC #1101			
						33.730			4	60I	
						33.770		INTERSTATE MILE MARKER 65.0			
						34.090			5	60I	
						34.780		INTERSTATE MILE MARKER 66.0			
						35.780		INTERSTATE MILE MARKER 67.0			
						36.700	RP 68- 6	RAMP 6 FR IS 68 EB TO ORLEANS RD SB			
						36.780		INTERSTATE MILE MARKER 68.0			
						36.830	RP 68- 8	RAMP 8 FR ORLEANS RD SB TO IS 68 WB			
						36.940					15,025
						36.940	CO660	ORLEANS RD			
						36.940		STRUC #1100			
						36.940		EXIT #68			
						37.090	RP 68- 4	RAMP 4 FR ORLEANS RD NB TO IS 68 EB			
						37.170	RP 68- 2	RAMP 2 FR IS 68 WB TO ORLEANS RD NB			
			UNPROTECTED			37.260					
						38.180		STRUC #1050 SNIB HOLLOW RUN			
						38.270			4	48I	
						38.400	US 40SC	NATIONAL PIKE			
						38.400		STRUC #1129			
						38.710		STRUC #1038 SNIB HOLLOW RUN			
						38.780		INTERSTATE MILE MARKER 70.0			
						39.020		STRUC #1039 SNIB HOLLOW RUN			
						39.530	RP 68- 8	RAMP 8 FR MD 948Y SB TO IS 68 WB			
						39.630		STRUC #1040 SNIB HOLLOW RUN			
						39.660	RP 68- 6	RAMP 6 FR IS 68 EB TO MD 948Y SB			
						39.750		INTERSTATE MILE MARKER 71.0			
						39.860					21,325

*A,B = UNIMPROVED; C = GRADED & DRAINED; D,E = SOIL,GRAVEL,STONE; F,G = LOW TYPE BITUMINOUS
H,I = HIGH TYPE BITUMINOUS; J = CONCRETE; K= BRICK; L = BLOCK

STATE HIGHWAY LOCATION REFERENCE

COUNTY: ALLEGANY
DISTRICT: 6
DATE: 12/31/05

ROUTE NUMBER: IS 68 CONTINUED
INVENTORY DIRECTION: EAST
ROUTE NAME: NATIONAL FREEWAY

STATE SYSTEM		FUNCTIONAL CLASS	MEDIAN TYPE	ACCESS CONTROL	NHS	MILEPOINT		MILEPOINT DESCRIPTION	MARKED LANES	SURFACE WIDTH/TYPE*	AADT
STATE PRIMARY	R	RUR INTERSTATE	UNPROTECTED	FULL	NHS	39.860	MD948Y	HIGH GERMANY RD	4	48I	21,325
						39.860		STRUC #1128			
						39.860		EXIT #72			
						40.170			4	56I	
						40.170	RP 68- 4	RAMP 4 FR MD 948Y NB TO IS 68 EB			
						40.170	RP 68- 2	RAMP 2 FR IS 68 WB TO MD 948Y NB			
						40.270	US 40	NATIONAL FREEWAY			
						40.270		STRUC #21147 SIDELING HILL CREEK			
						40.270		WASHINGTON CO/L			

ROUTE NUMBER: MD 35
INVENTORY DIRECTION: NORTH
ROUTE NAME: ELLERSLIE RD

STATE SYSTEM		FUNCTIONAL CLASS	MEDIAN TYPE	ACCESS CONTROL	NHS	MILEPOINT		MILEPOINT DESCRIPTION	MARKED LANES	SURFACE WIDTH/TYPE*	AADT
STATE SECONDARY	R	URB OPA	NONE (UNDIV)	NONE	NOT NHS	00.000			2	24I	5,575
						00.000	MD 36	MT SAVAGE RD			
						00.030			2	22I	
						00.030	MD831C	KREIGBAUM RD			
						00.070		SPEED LIMIT 25 MPH			
						00.220		SPEED LIMIT 35 MPH			
						00.500		SPEED LIMIT 50 MPH			
						01.640		SPEED LIMIT 30 MPH			
						01.870					4,275
						01.870	CO434	HOPKINS ST			
						02.200		STRUC #1068 WILLS CREEK			
						02.370		PENNSYLVANIA ST/L			

ROUTE NUMBER: MD 36
INVENTORY DIRECTION: NORTH
ROUTE NAME: NEW GEORGES CREEK RD

STATE SYSTEM		FUNCTIONAL CLASS	MEDIAN TYPE	ACCESS CONTROL	NHS	MILEPOINT		MILEPOINT DESCRIPTION	MARKED LANES	SURFACE WIDTH/TYPE*	AADT
STATE SECONDARY	U	URB OPA	NONE (UNDIV)	NONE	NOT NHS	00.000			2	30J	5,625
						00.000		WEST VIRGINIA ST/L			

*A,B = UNIMPROVED; C = GRADED & DRAINED; D,E = SOIL,GRAVEL,STONE; F,G = LOW TYPE BITUMINOUS
H,I = HIGH TYPE BITUMINOUS; J = CONCRETE; K= BRICK; L = BLOCK

STATE HIGHWAY ADMINISTRATION OF MARYLAND
HIGHWAY INFORMATION SERVICES DIVISION
DATA SUPPORT GROUP

STATE HIGHWAY LOCATION REFERENCE

COUNTY: ALLEGANY
DISTRICT: 6
DATE: 12/31/05

ROUTE NUMBER: MD 36 CONTINUED
INVENTORY DIRECTION: NORTH
ROUTE NAME: NEW GEORGES CREEK RD

STATE SYSTEM	FUNCTIONAL CLASS	MEDIAN TYPE	ACCESS CONTROL	NHS	MILEPOINT		MILEPOINT DESCRIPTION	MARKED LANES	SURFACE WIDTH/TYPE*	AADT
STATE SECONDARY	U URB OPA	NONE (UNDIV)	NONE	NOT NHS	00.020		STRUC #1023 POTOMAC RIVER	2	30J	5,625
		CURBED			00.060			2	24I	
					00.060	MD135	CHURCH ST			
		NONE (UNDIV)			00.090			2	48I	
					00.110		SPEED LIMIT 30 MPH			
					00.130			2	24I	
					00.350		SPEED LIMIT 50 MPH			
					00.500	MU510	WAVERLY ST			
					00.500		STRUC #1122			
	R				00.970		OUT CORP LMTS WESTERNPORT			
					01.340		STRUC #1121 GEORGES CREEK			
	RUR MINOR ART				01.360			2	22I	
					01.420		R/R #CSX 870 653 B			
					01.440					5,925
					01.440	MD937	CREEKSIDE DR			
					01.710			2	24I	
					02.060			3	36I	
					02.370			2	24I	
					03.870	MD939	NO NAME			
					04.070			3	36I	8,525
					04.070	MD935	LOWER GEORGES CREEK RD			
					04.080		STRUC #1124 GEORGES CREEK			
					04.290		STRUC #1125 MOORES RUN			
	U				04.330		IN CORP LMTS BARTON			
					04.370	MU187	POTOMAC ST			
					04.370		STRUC #1120			
	R				04.420		OUT CORP LMTS BARTON			
					05.050			2	24I	
					05.160			3	36I	
					05.740			2	24I	
					05.835		R/R #CSX 870 655 P			
					05.980	MD935A	NO NAME			
					06.092		SPEED LIMIT 50 MPH			
					06.160			3	36I	
					06.430			2	30I	

*A,B = UNIMPROVED; C = GRADED & DRAINED; D,E = SOIL,GRAVEL,STONE; F,G = LOW TYPE BITUMINOUS
H,I = HIGH TYPE BITUMINOUS; J = CONCRETE; K= BRICK; L = BLOCK

STATE HIGHWAY LOCATION REFERENCE

COUNTY: ALLEGANY
DISTRICT: 6
DATE: 12/31/05

ROUTE NUMBER: MD 36 CONTINUED
INVENTORY DIRECTION: NORTH
ROUTE NAME: NEW GEORGES CREEK RD

STATE SYSTEM		FUNCTIONAL CLASS	MEDIAN TYPE	ACCESS CONTROL	NHS	MILEPOINT		MILEPOINT DESCRIPTION	MARKED LANES	SURFACE WIDTH/TYPE*	AADT
STATE SECONDARY	R	RUR MINOR ART	NONE (UNDIV)	NONE	NOT NHS	06.500			3	36I	8,525
						06.760		STRUC #1126 GEORGES CREEK			
						06.790			2	24I	
NAME: LOWER GEORGES CREEK RD						06.850	MD935	LOWER GEORGES CREEK RD			
						06.880		SPEED LIMIT 40 MPH			
						06.920			2	22I	
						07.330		SPEED LIMIT 25 MPH			
						07.350			2	24I	
			PAINTED			07.440			2	20I	
			NONE (UNDIV)			07.506			2	22I	
						07.550			2	24I	
NAME: W MAIN ST	U					07.910		IN CORP LMTS LONACONING			
NAME: E MAIN ST						07.980	MU290	UNION ST			
						07.990			2	40I	
						08.030			2	30I	7,375
						08.030	MD657	DOUGLAS AVE			
						08.080		STRUC #1166 KOONTZ RUN			
						08.290			2	24I	
						08.490			2	20I	
NAME: LOWER GEORGES CREEK RD	R					08.530		OUT CORP LMTS LONACONING			
						08.550		STRUC #1014 GEORGES CREEK			
						08.610		SPEED LIMIT 35 MPH			
						08.770			2	25I	
						09.000			2	20I	
						09.000		R/R #CSX 832 551 F			
						09.230		ATR STATION #0001 (CABINET SB/L)			
						09.240		STRUC #1013 GEORGES CREEK			
						09.550	CO692	OLD CONEY CEMETERY RD			
						10.030		STRUC #1012 GEORGES CREEK			
						10.330			2	24I	
						10.330		STRUC #1011 ELK LICK RUN			
NAME: MAIN ST	U					10.730		IN CORP LMTS MIDLAND			
						10.760		SPEED LIMIT 25 MPH			
						11.060	MU 50	CHURCH ST			

*A,B = UNIMPROVED; C = GRADED & DRAINED; D,E = SOIL,GRAVEL,STONE; F,G = LOW TYPE BITUMINOUS
H,I = HIGH TYPE BITUMINOUS; J = CONCRETE; K= BRICK; L = BLOCK

STATE HIGHWAY ADMINISTRATION OF MARYLAND
HIGHWAY INFORMATION SERVICES DIVISION
DATA SUPPORT GROUP

STATE HIGHWAY LOCATION REFERENCE

COUNTY: ALLEGANY
DISTRICT: 6
DATE: 12/31/05

ROUTE NUMBER: MD 36 CONTINUED
INVENTORY DIRECTION: NORTH
ROUTE NAME: MAIN ST

STATE SYSTEM		FUNCTIONAL CLASS	MEDIAN TYPE	ACCESS CONTROL	NHS	MILEPOINT		MILEPOINT DESCRIPTION	MARKED LANES	SURFACE WIDTH/TYPE*	AADT
STATE SECONDARY	U	RUR MINOR ART	NONE (UNDIV)	NONE	NOT NHS	11.060		STRUC #1127 NEFF RUN	2	241	7,375
NAME: NEW GEORGES CREEK RD	R					11.320		SPEED LIMIT 40 MPH			
						11.320		OUT CORP LMTS MIDLAND			
						11.480					9,525
						11.480	CO 80	PARADISE ST			
						11.530		SPEED LIMIT 50 MPH			
						11.570		STRUC #1054 NEFF RUN			
						11.880					10,925
						11.880	CO 86	OCEAN HILL RD			
						14.140					8,025
						14.140	CO681	CABIN RUN RD			
						14.140	MD 55	VALE SUMMIT RD			
			PAINTED			14.630			2	401	
						14.670			3	481	
			UNPROTECTED			14.700			4	481	
						14.920	RP 68- 6	RAMP 6 FR IS 68 EB TO MD 36 SB			
						14.920	RP 68- 4	RAMP 4 FR MD 36 NB TO IS 68 EB			
			CURBED			14.980					
						14.980	RP 68- 5	RAMP 5 FR MD 36 SB TO RAMP 4 (TO IS 68)			
						14.980	RP 68- 3	RAMP 3 FR RAMP 6 (FR IS 68) TO MD 36 NB			
		URB OPA				15.050					9,125
						15.050	IS 68	NATIONAL FREEWAY			
						15.050		STRUC #1116			
						15.050		EXIT #34			
			POSITIVE BARRIER			15.110					
						15.110	RP 68- 7	RAMP 7 FR RAMP 2 (FR IS 68) TO MD 36 SB			
						15.110	RP 68- 1	RAMP 1 FR MD 36 NB TO RAMP 8 (TO IS 68)			
						15.180	RP 68- 8	RAMP 8 FR MD 36 SB TO IS 68 WB			
						15.180	RP 68- 2	RAMP 2 FR IS 68 WB TO MD 36 NB			
			UNPROTECTED			15.220					
						15.290	CO846	CHERRY LA			
						15.420			3	481	
			PAINTED			15.444			2	481	
			NONE (UNDIV)			15.480			2	241	

*A,B = UNIMPROVED; C = GRADED & DRAINED; D,E = SOIL,GRAVEL,STONE; F,G = LOW TYPE BITUMINOUS
H,I = HIGH TYPE BITUMINOUS; J = CONCRETE; K= BRICK; L = BLOCK

STATE HIGHWAY LOCATION REFERENCE

COUNTY: ALLEGANY
DISTRICT: 6
DATE: 12/31/05

ROUTE NUMBER: MD 36 CONTINUED
INVENTORY DIRECTION: NORTH
ROUTE NAME: NEW GEORGES CREEK RD

STATE SYSTEM		FUNCTIONAL CLASS	MEDIAN TYPE	ACCESS CONTROL	NHS	MILEPOINT		MILEPOINT DESCRIPTION	MARKED LANES	SURFACE WIDTH/TYPE*	AADT
STATE SECONDARY	R	URB OPA	NONE (UNDIV)	NONE	NOT NHS	16.050		SPEED LIMIT 40 MPH	2	241	9,125
						16.090	MU535	VILLAGE PKWY			
	U					16.140		IN CORP LMTS FROSTBURG			
			PAINTED			16.150					
			NONE (UNDIV)			16.230			2	261	
	R		UNPROTECTED			16.270			3	361	
						16.270		OUT CORP LMTS FROSTBURG			
			CURBED			16.405			3	421	
						16.405		SPEED LIMIT 25 MPH			
			UNPROTECTED			16.440			2	241	
						16.440	MD743	OLD NATIONAL PIKE			
			POSITIVE BARRIER			16.460			2	261	
						16.530	US 40AL	NATIONAL PIKE			
	U	URB MINOR ART	NONE (UNDIV)			17.600			2	221	1,825
NAME: N WATER ST						17.600	MU560	WATER ST (BACK)			
						17.600	US 40AL	MAIN ST			
						17.600		END X-REF W/ US 40 AL			
NAME: MT SAVAGE RD						17.650	MU570	N WATER ST			
	R					17.950		OUT CORP LMTS FROSTBURG			
						18.010		SPEED LIMIT 30 MPH			
						18.390		R/R #CSX 832 260 R			
						19.550		SPEED LIMIT 40 MPH			
						20.030		STRUC #1069 JENNINGS RUN			
						20.170		SPEED LIMIT 35 MPH			
						20.360					2,825
						20.360	MD638	PARKERSBURG RD			
						20.420		STRUC #1009 JENNINGS RUN			
						20.680					3,625
						20.680	CO185	SLABTOWN RD			
						21.750			2	201	
						21.750		SPEED LIMIT 25 MPH			
						22.230		STRUC #1008 JENNINGS RUN			
						22.460			2	221	
						22.510		STRUC #1007 JENNINGS RUN			
						22.650		SPEED LIMIT 30 MPH			

*A,B = UNIMPROVED; C = GRADED & DRAINED; D,E = SOIL,GRAVEL,STONE; F,G = LOW TYPE BITUMINOUS
H,I = HIGH TYPE BITUMINOUS; J = CONCRETE; K= BRICK; L = BLOCK

STATE HIGHWAY LOCATION REFERENCE

COUNTY: ALLEGANY
DISTRICT: 6
DATE: 12/31/05

ROUTE NUMBER: MD 36 CONTINUED
INVENTORY DIRECTION: NORTH
ROUTE NAME: MT SAVAGE RD

STATE SYSTEM		FUNCTIONAL CLASS	MEDIAN TYPE	ACCESS CONTROL	NHS	MILEPOINT		MILEPOINT DESCRIPTION	MARKED LANES	SURFACE WIDTH/TYPE*	AADT
STATE SECONDARY	R	RUR MAJ COLL	NONE (UNDIV)	NONE	NOT NHS	22.960			2	221	3,625
						22.960		STRUC #1006 JENNINGS RUN			
						22.970		SPEED LIMIT 40 MPH			
						23.920			2	241	
						24.260		STRUC #1080 PEDESTRIAN WALKWAY			
						24.300		STRUC #1078 NORTH BRANCH			
						24.340					5,125
						24.340	MD 47	BARRELVILLE RD			
						24.426		SPEED LIMIT 50 MPH			
						24.760	MD 36B	NO NAME			
						25.160	MD831D	PORTER TOWN RD			
						25.510	MD831D	PORTER TOWN RD			
		URB MINOR ART				26.640					5,025
						26.640	MD831C	KREIGBAUM RD			
		URB OPA				27.340					9,625
						27.340	MD 35	ELLERSLIE RD			
						27.460		STRUC #1004 JENNINGS RUN			
						27.510	MD831C	KREIGBAUM RD			
						27.510	CO658	CASH VALLEY RD			
						28.400	MD 36C	HOMEWOOD ST			
						29.050					11,425
						29.050	MD831A	DAKOTA RD			
						29.210		SPEED LIMIT 30 MPH			
			PAINTED			29.340					
						29.360			2	221	
			CURBED			29.385					
						29.400		STRUC #1001 BRADDOCK RUN			
			PAINTED			29.410			2	241	
						29.430	US 40AL	NATIONAL HWY			

ROUTE NUMBER: MD 36B
INVENTORY DIRECTION: NORTH
ROUTE NAME: NO NAME

STATE SYSTEM	FUNCTIONAL CLASS	MEDIAN TYPE	ACCESS CONTROL	NHS	MILEPOINT	MILEPOINT DESCRIPTION	MARKED LANES	SURFACE WIDTH/TYPE*	AADT

*A,B = UNIMPROVED; C = GRADED & DRAINED; D,E = SOIL,GRAVEL,STONE; F,G = LOW TYPE BITUMINOUS
H,I = HIGH TYPE BITUMINOUS; J = CONCRETE; K= BRICK; L = BLOCK

STATE HIGHWAY LOCATION REFERENCE

COUNTY: ALLEGANY
DISTRICT: 6
DATE: 12/31/05

ROUTE NUMBER: MD 36B CONTINUED
INVENTORY DIRECTION: NORTH
ROUTE NAME: NO NAME

STATE SYSTEM		FUNCTIONAL CLASS	MEDIAN TYPE	ACCESS CONTROL	NHS	MILEPOINT		MILEPOINT DESCRIPTION	MARKED LANES	SURFACE WIDTH/TYPE*	AADT
STATE SECONDARY	R	RUR LOCAL	NONE (UNDIV)	NONE	NOT NHS	00.000			2	22I	0
						00.000	MD 36	MT SAVAGE RD			
						00.030		ROAD END			

ROUTE NUMBER: MD 36C
INVENTORY DIRECTION: NORTH
ROUTE NAME: HOMEWOOD ST

STATE SYSTEM		FUNCTIONAL CLASS	MEDIAN TYPE	ACCESS CONTROL	NHS	MILEPOINT		MILEPOINT DESCRIPTION	MARKED LANES	SURFACE WIDTH/TYPE*	AADT
STATE SECONDARY	R	URB LOCAL	NONE (UNDIV)	NONE	NOT NHS	00.000			2	26I	0
						00.000	MD 36	MT SAVAGE RD			
						00.030	MD831B	OLD MOUNT SAVAGE RD			

ROUTE NUMBER: MD 47
INVENTORY DIRECTION: NORTH
ROUTE NAME: BARRELVILLE RD

STATE SYSTEM		FUNCTIONAL CLASS	MEDIAN TYPE	ACCESS CONTROL	NHS	MILEPOINT		MILEPOINT DESCRIPTION	MARKED LANES	SURFACE WIDTH/TYPE*	AADT
STATE SECONDARY	R	RUR MAJ COLL	NONE (UNDIV)	NONE	NOT NHS	00.000			2	24I	2,450
						00.000	MD 36	MT SAVAGE RD			
						00.040			2	20I	
						00.040	MD831F	NO NAME			
						00.100		SPEED LIMIT 30 MPH			
						00.230		STRUC #1043 NORTH BRANCH			
						00.770		SPEED LIMIT 35 MPH			
						00.930		STRUC #1042 NORTH BRANCH			
						01.610		STRUC #1070 NORTH BRANCH			
						01.700		PENNSYLVANIA ST/L			

ROUTE NUMBER: MD 49
INVENTORY DIRECTION: EAST
ROUTE NAME: BRADDOCK RD

STATE SYSTEM		FUNCTIONAL CLASS	MEDIAN TYPE	ACCESS CONTROL	NHS	MILEPOINT		MILEPOINT DESCRIPTION	MARKED LANES	SURFACE WIDTH/TYPE*	AADT
STATE SECONDARY	R	URB COLL	NONE (UNDIV)	NONE	NOT NHS	00.000			2	24I	6,050

*A,B = UNIMPROVED; C = GRADED & DRAINED; D,E = SOIL,GRAVEL,STONE; F,G = LOW TYPE BITUMINOUS
H,I = HIGH TYPE BITUMINOUS; J = CONCRETE; K= BRICK; L = BLOCK

STATE HIGHWAY LOCATION REFERENCE

COUNTY: ALLEGANY
DISTRICT: 6
DATE: 12/31/05

ROUTE NUMBER: MD 49 CONTINUED
INVENTORY DIRECTION: EAST
ROUTE NAME: BRADDOCK RD

STATE SYSTEM		FUNCTIONAL CLASS	MEDIAN TYPE	ACCESS CONTROL	NHS	MILEPOINT		MILEPOINT DESCRIPTION	MARKED LANES	SURFACE WIDTH/TYPE*	AADT
STATE SECONDARY	R	URB COLL	NONE (UNDIV)	NONE	NOT NHS	00.000	MD658	VOCKE RD	2	24I	6,050
						00.000	RP 68- 2	RAMP 2 FR RAMP 7 (FR IS 68) TO MD 658			
						00.050		SPEED LIMIT 30 MPH			
						00.440		SPEED LIMIT 40 MPH			
						01.020	MU410	BRADDOCK RD (AHEAD)			

ROUTE NUMBER: MD 51
INVENTORY DIRECTION: EAST
ROUTE NAME: INDUSTRIAL BLVD

STATE SYSTEM		FUNCTIONAL CLASS	MEDIAN TYPE	ACCESS CONTROL	NHS	MILEPOINT		MILEPOINT DESCRIPTION	MARKED LANES	SURFACE WIDTH/TYPE*	AADT
STATE SECONDARY	U	URB OPA	CURBED	NONE	NOT NHS	00.000			3	36I	13,650
						00.000	MU2371	S MECHANIC ST (BACK)			
						00.000	RP 68- 4	RAMP 4 FR MD 51 NB TO IS 68 EB			
						00.000		EXIT #43B			
						00.050			4	48I	
						00.080			4	46I	
						00.080	MD 51A	S CENTRE ST			
						00.160			5	60I	
						00.210	MD 61	CANAL PKWY			
						00.330		SPEED LIMIT 45 MPH			
						00.430			5	58I	
						00.440	MD 61	CANAL PKWY			
						00.480		R/R #CSX 144 682 K			
						00.480		STRUC #1092			
						00.620	MU1975	LAMONT ST			
			UNPROTECTED			00.730					
			CURBED			00.900					
						00.900	MU3205	W SECOND ST			
						00.960			6	68I	
						00.960		SPEED LIMIT 30 MPH			
						01.140			6	80I	
						01.180			5	58I	
						01.240	MU3690	VIRGINIA AVE			
						01.280			4	44I	

*A,B = UNIMPROVED; C = GRADED & DRAINED; D,E = SOIL,GRAVEL,STONE; F,G = LOW TYPE BITUMINOUS
H,I = HIGH TYPE BITUMINOUS; J = CONCRETE; K= BRICK; L = BLOCK

STATE HIGHWAY LOCATION REFERENCE

COUNTY: ALLEGANY
DISTRICT: 6
DATE: 12/31/05

ROUTE NUMBER: MD 51 CONTINUED
INVENTORY DIRECTION: EAST
ROUTE NAME: INDUSTRIAL BLVD

STATE SYSTEM		FUNCTIONAL CLASS	MEDIAN TYPE	ACCESS CONTROL	NHS	MILEPOINT		MILEPOINT DESCRIPTION	MARKED LANES	SURFACE WIDTH/TYPE*	AADT
STATE SECONDARY	U	URB OPA	CURBED	NONE	NOT NHS	01.460			4	48I	13,650
						01.690	MU3790	WEMPE DR			
						01.863		SPEED LIMIT 45 MPH			
						01.890	MU320	BLACKISTON AVE			
						02.540					10,850
NAME: OLDTOWN RD						02.540	MU2630	OLDTOWN RD			
	R					02.600		OUT CORP LMTS CUMBERLAND			
						02.610		SPEED LIMIT 55 MPH			
						02.740		STRUC #1044 EVITTS CREEK			
						02.780			4	56I	
						02.800			4	48I	
						02.860					10,250
						02.860	MD 51B	MESSICK RD			
						02.860	MD 51D	EVITTS CREEK DR			
			UNPROTECTED			03.110					
						03.140			3	44I	
						03.250			3	38I	
						03.345			3	36I	
						03.460	MD 51E	UHL HWY			
						03.510			3	44I	
						03.550			3	36I	
			PAINTED			03.685					
			NONE (UNDIV)			03.750			2	24I	
						04.310	MD 51F	BLUE VALLEY RD			
						04.410		SPEED LIMIT 55 MPH			
			PAINTED			04.870					
			NONE (UNDIV)			04.970					
						04.970	CO512	MEXICO FARMS RD			
			PAINTED			04.990					
			NONE (UNDIV)			05.100					
		RUR MINOR ART				05.630					4,650
						05.630	CO518	PITTSBURGH PLATE GLASS RD			
						05.630	MD 51E	UHL HWY			
						05.740		SPEED LIMIT 50 MPH			
						05.890			2	22I	

*A,B = UNIMPROVED; C = GRADED & DRAINED; D,E = SOIL,GRAVEL,STONE; F,G = LOW TYPE BITUMINOUS
H,I = HIGH TYPE BITUMINOUS; J = CONCRETE; K= BRICK; L = BLOCK

STATE HIGHWAY LOCATION REFERENCE

COUNTY: ALLEGANY
DISTRICT: 6
DATE: 12/31/05

ROUTE NUMBER: MD 51 CONTINUED
INVENTORY DIRECTION: EAST
ROUTE NAME: OLDTOWN RD

STATE SYSTEM		FUNCTIONAL CLASS	MEDIAN TYPE	ACCESS CONTROL	NHS	MILEPOINT		MILEPOINT DESCRIPTION	MARKED LANES	SURFACE WIDTH/TYPE*	AADT
STATE SECONDARY	R	RUR MINOR ART	NONE (UNDIV)	NONE	NOT NHS	06.160			2	22I	3,850
						06.160	CO488	MOORES HOLLOW RD			
						06.860			2	24I	
						08.200			2	22I	
						08.410	CO493	BRICE HOLLOW RD			
						11.480		STRUC #01166X0 MILL RUN			
		RUR MAJ COLL				14.310					
						14.310	CO775	OLDTOWN CEMETERY RD			
						14.720	CO530	BEAR HILL RD			
						15.050					2,250
						15.050	CO548	WAGNER RD			
						17.900		STRUC #1046 SAWPIT RUN			
						19.330		STRUC #1047 TOWN CREEK			
						19.710	CO539	GREEN RIDGE RD			
						22.980	CO616	DAVID THOMAS RD			
						24.070					1,550
						24.070	CO610	MALCOLM RD			
						24.890		STRUC #1048 C&O CANAL			
						25.280		SPEED LIMIT 35 MPH			
						25.480		STRUC #1049 POTOMAC RIVER			
						25.530		WEST VIRGINIA ST/L			

ROUTE NUMBER: MD 51A
INVENTORY DIRECTION: NORTH
ROUTE NAME: S CENTRE ST

STATE SYSTEM		FUNCTIONAL CLASS	MEDIAN TYPE	ACCESS CONTROL	NHS	MILEPOINT		MILEPOINT DESCRIPTION	MARKED LANES	SURFACE WIDTH/TYPE*	AADT
STATE SECONDARY	U	URB OPA	NONE (UNDIV)	NONE	NOT NHS	00.000			1	11I	3,850
						00.000	MD 51	INDUSTRIAL BLVD			
						00.040	MU3935	WINSTON ST			
						00.040	MU680	S CENTRE ST (AHEAD)			

*A,B = UNIMPROVED; C = GRADED & DRAINED; D,E = SOIL,GRAVEL,STONE; F,G = LOW TYPE BITUMINOUS
H,I = HIGH TYPE BITUMINOUS; J = CONCRETE; K= BRICK; L = BLOCK

STATE HIGHWAY LOCATION REFERENCE

COUNTY: ALLEGANY
DISTRICT: 6
DATE: 12/31/05

ROUTE NUMBER: MD 51B
INVENTORY DIRECTION: NORTH
ROUTE NAME: MESSICK RD

STATE SYSTEM		FUNCTIONAL CLASS	MEDIAN TYPE	ACCESS CONTROL	NHS	MILEPOINT		MILEPOINT DESCRIPTION	MARKED LANES	SURFACE WIDTH/TYPE*	AADT
STATE SECONDARY	R	URB MINOR ART	NONE (UNDIV)	NONE	NOT NHS	00.000			2	24I	3,025
						00.000	MD 51D	EVITTS CREEK DR (BACK)			
						00.000	MD 51	OLDTOWN RD			
						00.030	CO486	MESSICK RD (AHEAD)			

ROUTE NUMBER: MD 51C
INVENTORY DIRECTION: SOUTH
ROUTE NAME: STARLITE DR

STATE SYSTEM		FUNCTIONAL CLASS	MEDIAN TYPE	ACCESS CONTROL	NHS	MILEPOINT		MILEPOINT DESCRIPTION	MARKED LANES	SURFACE WIDTH/TYPE*	AADT
STATE SECONDARY	R	URB LOCAL	NONE (UNDIV)	NONE	NOT NHS	00.000			2	24I	99
						00.000	CO486	MESSICK RD			
		RUR LOCAL				00.110					
						00.270		STARLITE DR (AHEAD)			

ROUTE NUMBER: MD 51D
INVENTORY DIRECTION: SOUTH
ROUTE NAME: EVITTS CREEK DR

STATE SYSTEM		FUNCTIONAL CLASS	MEDIAN TYPE	ACCESS CONTROL	NHS	MILEPOINT		MILEPOINT DESCRIPTION	MARKED LANES	SURFACE WIDTH/TYPE*	AADT
STATE SECONDARY	R	URB LOCAL	NONE (UNDIV)	NONE	NOT NHS	00.000			2	22I	99
						00.000	MD 51B	MESSICK RD (BACK)			
						00.000	MD 51	OLDTOWN RD			
						00.160			2	30I	
						00.180		CUL DE SAC			

ROUTE NUMBER: MD 51E
INVENTORY DIRECTION: SOUTH
ROUTE NAME: UHL HWY

STATE SYSTEM		FUNCTIONAL CLASS	MEDIAN TYPE	ACCESS CONTROL	NHS	MILEPOINT		MILEPOINT DESCRIPTION	MARKED LANES	SURFACE WIDTH/TYPE*	AADT
STATE SECONDARY	R	URB COLL	NONE (UNDIV)	NONE	NOT NHS	00.000			2	24I	1,250
						00.000	MD 51	OLDTOWN RD			
						00.080			2	22I	
						00.150		SPEED LIMIT 30 MPH			

*A,B = UNIMPROVED; C = GRADED & DRAINED; D,E = SOIL,GRAVEL,STONE; F,G = LOW TYPE BITUMINOUS
H,I = HIGH TYPE BITUMINOUS; J = CONCRETE; K= BRICK; L = BLOCK

STATE HIGHWAY LOCATION REFERENCE

COUNTY: ALLEGANY
DISTRICT: 6
DATE: 12/31/05

ROUTE NUMBER: MD 51E CONTINUED
INVENTORY DIRECTION: SOUTH
ROUTE NAME: UHL HWY

STATE SYSTEM		FUNCTIONAL CLASS	MEDIAN TYPE	ACCESS CONTROL	NHS	MILEPOINT		MILEPOINT DESCRIPTION	MARKED LANES	SURFACE WIDTH/TYPE*	AADT
STATE SECONDARY	R	URB COLL	NONE (UNDIV)	NONE	NOT NHS	00.430		SPEED LIMIT 40 MPH	2	22I	1,250
						01.160			2	24I	
						01.470			2	22I	
						02.160			2	24I	
						02.240	MD 51	OLDTOWN RD			
						02.240	CO518	PITTSBURGH PLATE GLASS RD (AHEAD)			

ROUTE NUMBER: MD 51F
INVENTORY DIRECTION: NORTH
ROUTE NAME: BLUE VALLEY RD

STATE SYSTEM		FUNCTIONAL CLASS	MEDIAN TYPE	ACCESS CONTROL	NHS	MILEPOINT		MILEPOINT DESCRIPTION	MARKED LANES	SURFACE WIDTH/TYPE*	AADT
STATE SECONDARY	R	URB LOCAL	NONE (UNDIV)	NONE	NOT NHS	00.230			2	24I	99
						00.230	CO819	BLUE VALLEY RD (BACK)			
						00.330	MD 51	OLDTOWN RD			

ROUTE NUMBER: MD 53
INVENTORY DIRECTION: SOUTH
ROUTE NAME: WINCHESTER RD

STATE SYSTEM		FUNCTIONAL CLASS	MEDIAN TYPE	ACCESS CONTROL	NHS	MILEPOINT		MILEPOINT DESCRIPTION	MARKED LANES	SURFACE WIDTH/TYPE*	AADT
STATE SECONDARY	R	URB OPA	CURBED	NONE	NOT NHS	00.000			3	42I	10,850
						00.000	US 40AL	NATIONAL PIKE			
						00.040			4	52I	
						00.070	MD949A	NO NAME			
						00.090		SPEED LIMIT 40 MPH			
					NHS	00.190					
						00.190	IS 68	NATIONAL FREEWAY			
						00.190		STRUC #1117			
						00.190		EXIT #39			
						00.240	RP 68- 5	RAMP 5 FR MD 53 SB TO RAMP 4 (TO IS 68)			
						00.270	RP 68- 4	RAMP 4 FR MD 53 NB TO IS 68 EB			
STATE PRIMARY						00.630			4	48I	14,350
						00.630	MD658	VOCKE RD			
			CENTER TLA (UNDIV)			00.710					

*A,B = UNIMPROVED; C = GRADED & DRAINED; D,E = SOIL,GRAVEL,STONE; F,G = LOW TYPE BITUMINOUS
H,I = HIGH TYPE BITUMINOUS; J = CONCRETE; K= BRICK; L = BLOCK

STATE HIGHWAY LOCATION REFERENCE

COUNTY: ALLEGANY
DISTRICT: 6
DATE: 12/31/05

ROUTE NUMBER: MD 53 CONTINUED
INVENTORY DIRECTION: SOUTH
ROUTE NAME: WINCHESTER RD

STATE SYSTEM		FUNCTIONAL CLASS	MEDIAN TYPE	ACCESS CONTROL	NHS	MILEPOINT		MILEPOINT DESCRIPTION	MARKED LANES	SURFACE WIDTH/TYPE*	AADT
STATE PRIMARY	R	URB OPA	PAINTED	NONE	NHS	00.780			4	48I	14,350
			NONE (UNDIV)			00.880					
			PAINTED			00.920					
			NONE (UNDIV)			00.980			3	38I	
			PAINTED			00.990			2	32I	
						01.030			2	28I	
			NONE (UNDIV)			01.075			2	24I	
						02.010	MD951	VINE ST			
						02.180					13,050
						02.180	MD951	VINE ST			
						02.500		STRUC #1051 WARRIOR RUN			
						02.780		SPEED LIMIT 30 MPH			
						03.010			2	26I	
						03.010		STRUC #1052 WARRIOR RUN			
						03.120			2	28I	
						03.120	MD636	WARRIOR DR			
						03.240			1	28I	
						03.260			1	12I	
						03.330	US220	MCMULLEN HWY			
						03.330	CO239	WINCHESTER RD (AHEAD)			

ROUTE NUMBER: MD 55
INVENTORY DIRECTION: EAST
ROUTE NAME: VALE SUMMIT RD

STATE SYSTEM		FUNCTIONAL CLASS	MEDIAN TYPE	ACCESS CONTROL	NHS	MILEPOINT		MILEPOINT DESCRIPTION	MARKED LANES	SURFACE WIDTH/TYPE*	AADT
STATE SECONDARY	R	RUR MAJ COLL	NONE (UNDIV)	NONE	NOT NHS	00.000			2	24I	2,750
						00.000	CO681	CABIN RUN RD (BACK)			
						00.000	MD 36	NEW GEORGES CREEK RD			
						00.370		SPEED LIMIT 45 MPH			
						00.960		SPEED LIMIT 50 MPH			
						02.020		STRUC #1053 BRADDOCK RUN			
		URB MINOR ART				02.280					
						02.280	IS 68	NATIONAL FREEWAY			
						02.280		STRUC #1115			

*A,B = UNIMPROVED; C = GRADED & DRAINED; D,E = SOIL,GRAVEL,STONE; F,G = LOW TYPE BITUMINOUS
H,I = HIGH TYPE BITUMINOUS; J = CONCRETE; K= BRICK; L = BLOCK

STATE HIGHWAY LOCATION REFERENCE

COUNTY: ALLEGANY
DISTRICT: 6
DATE: 12/31/05

ROUTE NUMBER: MD 55 CONTINUED
INVENTORY DIRECTION: EAST
ROUTE NAME: VALE SUMMIT RD

STATE SYSTEM	FUNCTIONAL CLASS	MEDIAN TYPE	ACCESS CONTROL	NHS	MILEPOINT		MILEPOINT DESCRIPTION	MARKED LANES	SURFACE WIDTH/TYPE*	AADT
STATE SECONDARY	R URB MINOR ART	NONE (UNDIV)	NONE	NOT NHS	02.480			2	24I	3,250
					02.480	CO139	CLARYSVILLE RD			
					02.530	US 40AL	NATIONAL PIKE			

ROUTE NUMBER: MD 61
INVENTORY DIRECTION: NORTH
ROUTE NAME: CANAL PKWY

STATE SYSTEM	FUNCTIONAL CLASS	MEDIAN TYPE	ACCESS CONTROL	NHS	MILEPOINT		MILEPOINT DESCRIPTION	MARKED LANES	SURFACE WIDTH/TYPE*	AADT
STATE SECONDARY	U URB MINOR ART	NONE (UNDIV)	NONE	NOT NHS	00.000			2	24J	11,875
					00.000		WEST VIRGINIA ST/L			
					00.030		STRUC #1065 POTOMAC RIVER			
					00.030		SPEED LIMIT 40 MPH			
					00.080			2	24I	
					00.120			2	24K	
					00.130		STRUC #1172 C&O CANAL			
					00.140			2	24I	
		UNPROTECTED			00.230					
		NONE (UNDIV)			00.300					
					00.350	MU3040	RIVER AVE			
					00.350	MU 10	NO NAME			
		UNPROTECTED			00.390					
		NONE (UNDIV)			00.660					
		UNPROTECTED			00.710					
		NONE (UNDIV)			00.780					
					01.660		R/R SPUR			
		POSITIVE BARRIER			01.670			2	27I	
					01.710	MD 51	INDUSTRIAL BLVD			
					01.710		STRUC #1092			
					01.720			2	30I	
					01.940	MD 51	INDUSTRIAL BLVD			

*A,B = UNIMPROVED; C = GRADED & DRAINED; D,E = SOIL,GRAVEL,STONE; F,G = LOW TYPE BITUMINOUS
H,I = HIGH TYPE BITUMINOUS; J = CONCRETE; K= BRICK; L = BLOCK

STATE HIGHWAY LOCATION REFERENCE

COUNTY: ALLEGANY
DISTRICT: 6
DATE: 12/31/05

ROUTE NUMBER: MD 135
INVENTORY DIRECTION: EAST
ROUTE NAME: PRATT ST

STATE SYSTEM		FUNCTIONAL CLASS	MEDIAN TYPE	ACCESS CONTROL	NHS	MILEPOINT		MILEPOINT DESCRIPTION	MARKED LANES	SURFACE WIDTH/TYPE*	AADT
STATE SECONDARY	U	URB OPA	NONE (UNDIV)	NONE	NOT NHS	00.000			2	20I	3,650
						00.000		GARRETT CO/L			
						00.000		SPEED LIMIT 30 MPH			
						00.060					6,250
						00.060	MD135D	MASTELLER RD			
						00.320			2	24I	
						00.550			2	20I	
						00.740		SPEED LIMIT 25 MPH			
						00.770			2	26I	
						00.850			2	28I	
						01.020			2	40I	
						01.080			2	22I	
						01.095			2	28I	
	R					01.190			2	24I	
						01.190		OUT CORP LMTS LUKE			
NAME: CHURCH ST	U					01.510		IN CORP LMTS WESTERNPORT			
			PAINTED			01.650					
			CURBED			01.750					
			NONE (UNDIV)			01.810					6,850
						01.810	MD 36	NEW GEORGES CREEK RD			
			PAINTED			01.840			2	26I	
						01.840		STRUC #1082 GEORGES CREEK			
			NONE (UNDIV)			01.870			2	24I	
						01.870		R/R #CSX 832 524 J			
			CURBED			01.880			2	26I	
						01.880	MD937	MAIN ST			
			PAINTED			01.910			2	28I	
						01.930			2	24I	
			NONE (UNDIV)			01.942					
						02.390		SPEED LIMIT 35 MPH			
						02.420			2	26I	
	R	RUR MINOR ART				02.430					
NAME: MCCOOLE WESTERNPORT RD						02.430		OUT CORP LMTS WESTERNPORT			
						02.580			2	24I	

*A,B = UNIMPROVED; C = GRADED & DRAINED; D,E = SOIL,GRAVEL,STONE; F,G = LOW TYPE BITUMINOUS
H,I = HIGH TYPE BITUMINOUS; J = CONCRETE; K= BRICK; L = BLOCK

STATE HIGHWAY LOCATION REFERENCE

COUNTY: ALLEGANY
DISTRICT: 6
DATE: 12/31/05

ROUTE NUMBER: **MD 135** **CONTINUED**
INVENTORY DIRECTION: EAST
ROUTE NAME: MCCOOLE WESTERNPORT RD

STATE SYSTEM		FUNCTIONAL CLASS	MEDIAN TYPE	ACCESS CONTROL	NHS	MILEPOINT		MILEPOINT DESCRIPTION	MARKED LANES	SURFACE WIDTH/TYPE*	AADT
STATE SECONDARY	R	RUR MINOR ART	NONE (UNDIV)	NONE	NOT NHS	02.810		SPEED LIMIT 50 MPH	2	24I	6,850
		URB OPA				05.080					
						06.580		SPEED LIMIT 30 MPH			
		URB LOCAL				06.670					7,150
						06.670	MD135A	NO NAME			
						07.020	MD135B	NO NAME			
						07.090	US220	MCMULLEN HWY			
						07.090		STRUC #1060			
						07.130	CO710	GOLDEN CROSS ST			
						07.130	CO219	QUEENS POINT RD (AHEAD)			

ROUTE NUMBER: **MD 135A**
INVENTORY DIRECTION: NORTH
ROUTE NAME: NO NAME

STATE SYSTEM		FUNCTIONAL CLASS	MEDIAN TYPE	ACCESS CONTROL	NHS	MILEPOINT		MILEPOINT DESCRIPTION	MARKED LANES	SURFACE WIDTH/TYPE*	AADT
STATE SECONDARY	R	URB OPA	PAINTED	NONE	NOT NHS	00.000			2	29I	2,625
						00.000	MD135	MCCOOLE WESTERNPORT RD			
						00.020			2	26I	
			NONE (UNDIV)			00.040			2	24I	
						00.100		SPEED LIMIT 40 MPH			
						00.230	US220	MCMULLEN HWY			
						00.230		STRUC #1059			
						00.780	US220	MCMULLEN HWY			
						00.780	CO229	RED ROCK LA (AHEAD)			

ROUTE NUMBER: **MD 135B**
INVENTORY DIRECTION: NORTH
ROUTE NAME: NO NAME

STATE SYSTEM		FUNCTIONAL CLASS	MEDIAN TYPE	ACCESS CONTROL	NHS	MILEPOINT		MILEPOINT DESCRIPTION	MARKED LANES	SURFACE WIDTH/TYPE*	AADT
STATE SECONDARY	R	URB LOCAL	NONE (UNDIV)	NONE	NOT NHS	00.000			2	27I	1,899
						00.000	MD135	MCCOOLE WESTERNPORT RD			
						00.060			2	26I	
						00.110	US220	MCMULLEN HWY			

*A,B = UNIMPROVED; C = GRADED & DRAINED; D,E = SOIL,GRAVEL,STONE; F,G = LOW TYPE BITUMINOUS
H,I = HIGH TYPE BITUMINOUS; J = CONCRETE; K= BRICK; L = BLOCK

STATE HIGHWAY LOCATION REFERENCE

COUNTY: ALLEGANY
DISTRICT: 6
DATE: 12/31/05

ROUTE NUMBER: MD 135B CONTINUED
INVENTORY DIRECTION: NORTH
ROUTE NAME: NO NAME

STATE SYSTEM	FUNCTIONAL CLASS	MEDIAN TYPE	ACCESS CONTROL	NHS	MILEPOINT		MILEPOINT DESCRIPTION	MARKED LANES	SURFACE WIDTH/TYPE*	AADT
STATE SECONDARY	R URB LOCAL	NONE (UNDIV)	NONE	NOT NHS	00.110	CO278	CHESAPEAKE AVE (AHEAD)	2	26I	1,899

ROUTE NUMBER: MD 135D
INVENTORY DIRECTION: EAST
ROUTE NAME: MASTELLER RD

STATE SYSTEM	FUNCTIONAL CLASS	MEDIAN TYPE	ACCESS CONTROL	NHS	MILEPOINT		MILEPOINT DESCRIPTION	MARKED LANES	SURFACE WIDTH/TYPE*	AADT
STATE SECONDARY	U URB LOCAL	NONE (UNDIV)	NONE	NOT NHS	00.000			2	32I	99
					00.000	MD135	PRATT ST			
					00.020		STRUC #1134 POTOMAC RIVER			
					00.020		WEST VIRGINIA ST/L			

ROUTE NUMBER: MD 144
INVENTORY DIRECTION: EAST
ROUTE NAME: NAVES CROSSROAD

STATE SYSTEM	FUNCTIONAL CLASS	MEDIAN TYPE	ACCESS CONTROL	NHS	MILEPOINT		MILEPOINT DESCRIPTION	MARKED LANES	SURFACE WIDTH/TYPE*	AADT
STATE SECONDARY	R URB MINOR ART	NONE (UNDIV)	NONE	NOT NHS	00.000			2	32I	7,575
					00.000	MD807	BEDFORD RD			
					00.070			2	24I	
					00.130	CO437	SHADES LA			
					00.150		SPEED LIMIT 40 MPH			
	U				00.380	RP 68- 6	RAMP 6 FR MD 144 SB TO RAMP 7 (TO IS 68)			
					00.380		IN CORP LIMITS OF CUMBERLAND			
					00.460	RP 68- 7	RAMP 7 FR MD 144 NB TO IS 68 WB			
					00.470	RP 68- 4	RAMP 4 FR IS 68 WB TO MD 144 NB			
NAME: CHRISTIE RD					00.570	MD807A	NAVES CROSS RD			
					00.660	IS 68	NATIONAL FREEWAY			
					00.660		STRUC #1099			
					00.660		EXIT #46			
	R URB COLL				00.690					
NAME: ALI GHAN RD					00.690	CO469	CHRISTIE RD			
					00.690		OUT CORP LIMITS OF CUMBERLAND			
					00.750			2	20I	
					00.830			2	24I	

*A,B = UNIMPROVED; C = GRADED & DRAINED; D,E = SOIL,GRAVEL,STONE; F,G = LOW TYPE BITUMINOUS
H,I = HIGH TYPE BITUMINOUS; J = CONCRETE; K= BRICK; L = BLOCK

STATE HIGHWAY LOCATION REFERENCE

COUNTY: ALLEGANY
DISTRICT: 6
DATE: 12/31/05

ROUTE NUMBER: MD 144 CONTINUED
INVENTORY DIRECTION: EAST
ROUTE NAME: ALLEGHAN RD

STATE SYSTEM		FUNCTIONAL CLASS	MEDIAN TYPE	ACCESS CONTROL	NHS	MILEPOINT		MILEPOINT DESCRIPTION	MARKED LANES	SURFACE WIDTH/TYPE*	AADT
STATE SECONDARY	R	URB COLL	NONE (UNDIV)	NONE	NOT NHS	00.830	US 40AB	NO NAME	2	24I	7,575
						00.850		STRUC #1190X EVITTS CREEK			
	U					00.900		IN CORP LIMITS OF CUMBERLAND			
						00.910		STRUC #1091 EVITTS CREEK			
						00.990	RP 68- 3	RAMP 3 FR IS 68 EB TO MD 144			
			PAINTED			01.100			2	22I	
			NONE (UNDIV)			01.190			2	24I	
		RUR MINOR COLL	PAINTED			01.260			2	23I	
						01.260	US220	NO NAME			
						01.370	RP 68- 4	RAMP 4 FR MD 144 NB TO RAMP 5 (TO IS 68)			
			CURBED			01.390			2	22J	
						01.390	RP 68- 5	RAMP 5 FR MD 144 SB TO IS 68 EB			
						01.420					1,175
NAME: NATIONAL PIKE						01.420	IS 68	NATIONAL FREEWAY			
						01.420		STRUC #1157			
						01.420		EXIT #47			
						01.437			2	22I	
						01.500			2	20I	
						01.500	RP 68- 7	RAMP 7 FR IS 68 WB TO MD 144 SB			
						01.500	RP 68- 1	RAMP 1 FR MD 144 NB TO IS 68 WB			
	R					01.620			4	48I	
						01.620	RP 68- 2	RAMP 2 FR RAMP 5 (FR IS 68) TO MD 144 NB			
						01.620		OUT CORP LIMITS OF CUMBERLAND			
						01.960		SPEED LIMIT 50 MPH			
						02.880	IS 68	NATIONAL FREEWAY			
						02.880		STRUC #1154			
						03.320			3	42I	
						03.370			3	36I	
						03.450			2	32I	
						03.480			2	24I	
						03.500		STRUC #1086 ELK LICK CREEK			
			PAINTED			03.510					
			NONE (UNDIV)			03.550					
						04.300	MD948AE	ROCKY GAP RD			

*A,B = UNIMPROVED; C = GRADED & DRAINED; D,E = SOIL,GRAVEL,STONE; F,G = LOW TYPE BITUMINOUS
H,I = HIGH TYPE BITUMINOUS; J = CONCRETE; K= BRICK; L = BLOCK

STATE HIGHWAY LOCATION REFERENCE

COUNTY: ALLEGANY
DISTRICT: 6
DATE: 12/31/05

ROUTE NUMBER: MD 144 CONTINUED
INVENTORY DIRECTION: EAST
ROUTE NAME: NATIONAL PIKE

STATE SYSTEM		FUNCTIONAL CLASS	MEDIAN TYPE	ACCESS CONTROL	NHS	MILEPOINT		MILEPOINT DESCRIPTION	MARKED LANES	SURFACE WIDTH/TYPE*	AADT
STATE SECONDARY	R	RUR MINOR COLL	NONE (UNDIV)	NONE	NOT NHS	04.430		SPEED LIMIT 50 MPH	2	24I	1,175
						04.460		STRUC #1148 ELK LICK RUN			
						05.590	MD948AD	PLEASANT VALLEY RD			
						06.860	IS 68	NATIONAL FREEWAY			
						06.860		STRUC #1147			
						06.860		EXIT #52			
						06.970	MD948C	SUNSET ORCHARD RD			
						07.340	IS 68	NATIONAL FREEWAY			
						07.340		STRUC #1146			
						07.470	RP 68- 5	RAMP 5 FR IS 68 EB TO MD 144			
						07.480			3	36I	
						08.680			2	24I	
						09.140	MD948M	W WILSON RD			
						09.360		STRUC #1161 TRIB OF FLINTSTONE CR			
						10.010		STRUC #1163 TRIB OF FLINTSTONE CR			
						10.170		SPEED LIMIT 35 MPH			
						10.660		SPEED LIMIT 25 MPH			
						10.680			2	22I	
						10.750		NO NAME			
		RUR MAJ COLL				10.770					
						10.770	RP 68- 6	RAMP 6 FR IS 68 EB TO MD 144 SB			
						10.770		EXIT #56			
						10.780	RP 68- 4	RAMP 4 FR MD 144 NB TO IS 68 EB			
		RUR LOCAL				10.970					
NAME: OLD NATIONAL PIKE						10.970	MD948AO	BLACK VALLEY RD			
						10.970	CO848	MURLEYS BRANCH RD			
						11.030		STRUC #1033 FLINTSTONE CREEK			
						11.470			2	24I	
						11.560	CO742	TOWN CREEK RD			
						11.870	US 40AF	NO NAME			
						11.980		SPEED LIMIT 50 MPH			
						12.240		STRUC #1034 TOWN CREEK			
						12.310			3	36I	
						13.610			2	28I	

*A,B = UNIMPROVED; C = GRADED & DRAINED; D,E = SOIL,GRAVEL,STONE; F,G = LOW TYPE BITUMINOUS
H,I = HIGH TYPE BITUMINOUS; J = CONCRETE; K= BRICK; L = BLOCK

STATE HIGHWAY LOCATION REFERENCE

COUNTY: ALLEGANY
DISTRICT: 6
DATE: 12/31/05

ROUTE NUMBER: MD 144 CONTINUED
INVENTORY DIRECTION: EAST
ROUTE NAME: OLD NATIONAL PIKE

STATE SYSTEM	FUNCTIONAL CLASS	MEDIAN TYPE	ACCESS CONTROL	NHS	MILEPOINT		MILEPOINT DESCRIPTION	MARKED LANES	SURFACE WIDTH/TYPE*	AADT
STATE SECONDARY	R RUR LOCAL	NONE (UNDIV)	NONE	NOT NHS	13.660			2	24I	1,175
					13.720	MD144AE	GILPIN RD			
					13.760			2	22I	
					14.330		SPEED LIMIT 40 MPH			
					15.580		STRUC #01033X0 KIFER HOLLOW RUN			
					16.260		STRUC #01032X0 PRATT HOLLOW			
					16.660		STRUC #1139 PRATT HOLLOW			
					16.940	IS 68	NATIONAL FREEWAY			
					16.940		STRUC #1138			
					17.040		STRUC #1131 PINE LICK HOLLOW			
					17.550	US 40SC	NATIONAL PIKE			

ROUTE NUMBER: MD 144AE
INVENTORY DIRECTION: EAST
ROUTE NAME: GILPIN RD

STATE SYSTEM	FUNCTIONAL CLASS	MEDIAN TYPE	ACCESS CONTROL	NHS	MILEPOINT		MILEPOINT DESCRIPTION	MARKED LANES	SURFACE WIDTH/TYPE*	AADT
STATE SECONDARY	R RUR LOCAL	NONE (UNDIV)	NONE	NOT NHS	00.000			2	22I	299
					00.000	CO742	TOWN CREEK RD			
					00.320	US 40AF	NO NAME			
					00.700		STRUC #1035 TOWN CREEK			
					01.360			2	22H	
					02.510			2	21I	
					02.530	MD144	OLD NATIONAL PIKE			

ROUTE NUMBER: MD 144AL
INVENTORY DIRECTION: EAST
ROUTE NAME: NO NAME

STATE SYSTEM	FUNCTIONAL CLASS	MEDIAN TYPE	ACCESS CONTROL	NHS	MILEPOINT		MILEPOINT DESCRIPTION	MARKED LANES	SURFACE WIDTH/TYPE*	AADT
STATE SECONDARY	R RUR LOCAL	NONE (UNDIV)	NONE	NOT NHS	00.000			2	20I	99
					00.000		ROAD END			
					00.080	US 40SC	NATIONAL PIKE			

*A,B = UNIMPROVED; C = GRADED & DRAINED; D,E = SOIL,GRAVEL,STONE; F,G = LOW TYPE BITUMINOUS
H,I = HIGH TYPE BITUMINOUS; J = CONCRETE; K= BRICK; L = BLOCK

STATE HIGHWAY LOCATION REFERENCE

COUNTY: ALLEGANY
DISTRICT: 6
DATE: 12/31/05

ROUTE NUMBER: MD 636
INVENTORY DIRECTION: EAST
ROUTE NAME: WARRIOR DR

STATE SYSTEM	FUNCTIONAL CLASS	MEDIAN TYPE	ACCESS CONTROL	NHS	MILEPOINT		MILEPOINT DESCRIPTION	MARKED LANES	SURFACE WIDTH/TYPE*	AADT
STATE SECONDARY	R URB OPA	NONE (UNDIV)	NONE	NOT NHS	00.000			2	30I	8,775
					00.000	MD 53	WINCHESTER RD			
					00.020		STRUC #1072 WARRIOR RUN			
					00.030			2	24I	
					00.270		STRUC #1061 WARRIOR RUN			
					00.280	US220	MCMULLEN HWY			

ROUTE NUMBER: MD 638
INVENTORY DIRECTION: NORTH
ROUTE NAME: PARKERSBURG RD

STATE SYSTEM	FUNCTIONAL CLASS	MEDIAN TYPE	ACCESS CONTROL	NHS	MILEPOINT		MILEPOINT DESCRIPTION	MARKED LANES	SURFACE WIDTH/TYPE*	AADT
STATE SECONDARY	R URB COLL	NONE (UNDIV)	NONE	NOT NHS	00.000			2	18I	2,575
					00.000	MD743	OLD NATIONAL PIKE			
					00.070			2	22I	
					00.210	US 40AL	NATIONAL PIKE			
					00.273		SPEED LIMIT 30 MPH			
					00.380			2	18I	
					00.420					1,575
					00.420	CO700	PORTER RD			
					00.620			2	20I	
					01.920			2	15I	
					01.930		R/R #CSX 832 246 V			
					01.930		ONE LANE WOODEN BRIDGE			
					01.940			2	20I	
					02.340	MD 36	MT SAVAGE RD			

ROUTE NUMBER: MD 639
INVENTORY DIRECTION: EAST
ROUTE NAME: WILLOWBROOK RD

STATE SYSTEM	FUNCTIONAL CLASS	MEDIAN TYPE	ACCESS CONTROL	NHS	MILEPOINT		MILEPOINT DESCRIPTION	MARKED LANES	SURFACE WIDTH/TYPE*	AADT
STATE SECONDARY	U URB MINOR ART	CURBED	NONE	NOT NHS	00.000			2	28I	8,175
					00.000	US 40AL	BALTIMORE AVE (BACK)			
					00.000	IS 68	NATIONAL FREEWAY			

*A,B = UNIMPROVED; C = GRADED & DRAINED; D,E = SOIL,GRAVEL,STONE; F,G = LOW TYPE BITUMINOUS
H,I = HIGH TYPE BITUMINOUS; J = CONCRETE; K= BRICK; L = BLOCK

STATE HIGHWAY LOCATION REFERENCE

COUNTY: ALLEGANY
DISTRICT: 6
DATE: 12/31/05

ROUTE NUMBER: MD 639 CONTINUED
INVENTORY DIRECTION: EAST
ROUTE NAME: WILLOWBROOK RD

STATE SYSTEM		FUNCTIONAL CLASS	MEDIAN TYPE	ACCESS CONTROL	NHS	MILEPOINT		MILEPOINT DESCRIPTION	MARKED LANES	SURFACE WIDTH/TYPE*	AADT
STATE SECONDARY	U	URB MINOR ART	CURBED	NONE	NOT NHS	00.000		STRUC #1093	2	28I	8,175
						00.000		EXIT #44			
						00.040			2	24I	
						00.040	RP 68- 5	RAMP 5 FR MD 639 SB TO RAMP 4 (TO IS 68)			
						00.040	RP 68- 3	RAMP 3 FR RAMP 6 (FR IS 68) TO MD 639 NB			
						00.060			2	26I	
						00.060	RP 68- 4	RAMP 4 FR MD 639 NB TO IS 68 EB			
						00.060	RP 68- 6	RAMP 6 FR IS 68 EB TO MD 639 SB			
			NONE (UNDIV)			00.080			2	50I	
						00.100			2	30I	
						00.100		SPEED LIMIT 25 MPH			
						00.150			2	24I	
						00.150	MU2790	PINE AVE			
						00.280		SPEED LIMIT 35 MPH			
	R					00.430		OUT CORP LMTS CUMBERLAND			
						00.460		SPEED LIMIT 45 MPH			
						00.560	MD639B	COUNTRY CLUB RD			
						01.010	MD639A	NO NAME			
						01.250			2	29I	
						01.300			2	24I	
						01.450	CO440	WILLIAMS RD			

ROUTE NUMBER: MD 639A
INVENTORY DIRECTION: NORTH
ROUTE NAME: NO NAME

STATE SYSTEM		FUNCTIONAL CLASS	MEDIAN TYPE	ACCESS CONTROL	NHS	MILEPOINT		MILEPOINT DESCRIPTION	MARKED LANES	SURFACE WIDTH/TYPE*	AADT
STATE SECONDARY	U	URB LOCAL	NONE (UNDIV)	NONE	NOT NHS	00.000			3	30I	99
						00.000	MD639	WILLOWBROOK RD			
						00.050			2	30I	
						00.115		SPEED LIMIT 15 MPH			
						00.150	MD639A	NO NAME			
						00.190			1	20I	
						00.260	MD639A	NO NAME			

*A,B = UNIMPROVED; C = GRADED & DRAINED; D,E = SOIL,GRAVEL,STONE; F,G = LOW TYPE BITUMINOUS
H,I = HIGH TYPE BITUMINOUS; J = CONCRETE; K= BRICK; L = BLOCK

STATE HIGHWAY LOCATION REFERENCE

COUNTY: ALLEGANY
DISTRICT: 6
DATE: 12/31/05

ROUTE NUMBER: MD 639B
INVENTORY DIRECTION: NORTH
ROUTE NAME: COUNTRY CLUB RD

STATE SYSTEM		FUNCTIONAL CLASS	MEDIAN TYPE	ACCESS CONTROL	NHS	MILEPOINT		MILEPOINT DESCRIPTION	MARKED LANES	SURFACE WIDTH/TYPE*	AADT
STATE SECONDARY	R	URB COLL	NONE (UNDIV)	NONE	NOT NHS	00.000			2	24I	2,275
						00.000	MD639	WILLOWBROOK RD			
						00.060	CO47I	COUNTRY CLUB RD (AHEAD)			

ROUTE NUMBER: MD 657
INVENTORY DIRECTION: NORTH
ROUTE NAME: DOUGLAS AVE

STATE SYSTEM		FUNCTIONAL CLASS	MEDIAN TYPE	ACCESS CONTROL	NHS	MILEPOINT		MILEPOINT DESCRIPTION	MARKED LANES	SURFACE WIDTH/TYPE*	AADT
MUNICIPAL	U	RUR MINOR COLL	NONE (UNDIV)	NONE	NOT NHS	00.000			2	30I	650
						00.000	MD 36	E MAIN ST			
						00.040			2	24I	
						00.040		SPEED LIMIT 15 MPH			
						00.090			2	20I	
STATE SECONDARY	R					00.290			2	19I	
NAME: SKIDS HILL RD						00.290		END MUNICIPAL MAINTENANCE			
						00.290		BEGIN STATE MAINTENANCE			
						00.290		OUT CORP LMTS LONACONING			
						00.350			2	15I	
						00.400		SPEED LIMIT 25 MPH			
						00.680			2	18I	
						00.900			2	20H	
						01.700			2	18H	
						01.820		GARRETT CO/L			

ROUTE NUMBER: MD 658
INVENTORY DIRECTION: NORTH
ROUTE NAME: VOCKE RD

STATE SYSTEM		FUNCTIONAL CLASS	MEDIAN TYPE	ACCESS CONTROL	NHS	MILEPOINT		MILEPOINT DESCRIPTION	MARKED LANES	SURFACE WIDTH/TYPE*	AADT
STATE PRIMARY	R	URB OPA	CURBED	NONE	NOT NHS	00.000			4	48I	13,175
						00.000	MD 53	WINCHESTER RD			
						00.020		SPEED LIMIT 40 MPH			
						00.080			5	57I	

*A,B = UNIMPROVED; C = GRADED & DRAINED; D,E = SOIL,GRAVEL,STONE; F,G = LOW TYPE BITUMINOUS
H,I = HIGH TYPE BITUMINOUS; J = CONCRETE; K= BRICK; L = BLOCK

STATE HIGHWAY LOCATION REFERENCE

COUNTY: ALLEGANY
DISTRICT: 6
DATE: 12/31/05

ROUTE NUMBER: MD 658 CONTINUED
INVENTORY DIRECTION: NORTH
ROUTE NAME: VOCKE RD

STATE SYSTEM		FUNCTIONAL CLASS	MEDIAN TYPE	ACCESS CONTROL	NHS	MILEPOINT		MILEPOINT DESCRIPTION	MARKED LANES	SURFACE WIDTH/TYPE*	AADT
STATE PRIMARY	R	URB OPA	CURBED	NONE	NOT NHS	00.120			5	60I	13,175
						00.150			4	48I	
						00.270			5	60I	
						00.400	MD949	W BRADDOCK RD			
						00.440			5	58I	
						00.440	RP 68- 4	RAMP 4 FR MD 658 NB TO IS 68 EB			
						00.480	RP 68- 6	RAMP 6 FR IS 68 EB TO MD 658 SB			
						00.510	RP 68- 5	RAMP 5 FR MD 658 SB TO RAMP 4 (TO IS 68)			
						00.510	RP 68- 3	RAMP 3 FR RAMP 6 (FR IS 68) TO MD 658 NB			
						00.530			4	48I	
STATE SECONDARY						00.560					
						00.560	IS 68	NATIONAL FREEWAY			
						00.560		STRUC #1106			
						00.560		EXIT #40			
						00.590	RP 68- 7	RAMP 7 FR IS 68 WB TO MD 658 SB			
						00.630	RP 68- 2	RAMP 2 FR RAMP 7 (FR IS 68) TO MD 658			
						00.630	MD 49	BRADDOCK RD			
			NONE (UNDIV)			00.660					
						00.670		STRUC #1063 BRADDOCK RUN			
						00.730			3	36I	
						00.840	US 40AL	NATIONAL HWY			
						00.840	OP136	CUPLER DR (AHEAD)			

ROUTE NUMBER: MD 736
INVENTORY DIRECTION: SOUTH
ROUTE NAME: BRADDOCK RD

STATE SYSTEM		FUNCTIONAL CLASS	MEDIAN TYPE	ACCESS CONTROL	NHS	MILEPOINT		MILEPOINT DESCRIPTION	MARKED LANES	SURFACE WIDTH/TYPE*	AADT
STATE SECONDARY	U	URB MINOR ART	NONE (UNDIV)	NONE	NOT NHS	00.000			2	25I	4,375
						00.000	MU120	BOWERY ST (BACK)			
						00.000	MU442	PARK AVE #2			
						00.120			2	24I	
						00.450		STRUC #1173 SAND SPRING RUN			
						00.580		SPEED LIMIT 40 MPH			

*A,B = UNIMPROVED; C = GRADED & DRAINED; D,E = SOIL,GRAVEL,STONE; F,G = LOW TYPE BITUMINOUS
H,I = HIGH TYPE BITUMINOUS; J = CONCRETE; K= BRICK; L = BLOCK

STATE HIGHWAY LOCATION REFERENCE

COUNTY: ALLEGANY
DISTRICT: 6
DATE: 12/31/05

ROUTE NUMBER: MD 736 CONTINUED
INVENTORY DIRECTION: SOUTH
ROUTE NAME: MIDLOTHIAN RD

STATE SYSTEM		FUNCTIONAL CLASS	MEDIAN TYPE	ACCESS CONTROL	NHS	MILEPOINT		MILEPOINT DESCRIPTION	MARKED LANES	SURFACE WIDTH/TYPE*	AADT
STATE SECONDARY	U	URB MINOR ART	NONE (UNDIV)	NONE	NOT NHS	01.010			2	28I	4,375
						01.010	MU135	BRADDOCK ST			
						01.090		SIGN: HISTORIC FROSTBURG WELCOMES YOU			
						01.125			2	24I	
						01.140	RP 68- 2	RAMP 2 FR IS 68 WB TO MD 736 NB			
						01.160			2	28I	
						01.160	RP 68- 8	RAMP 8 FR MD 736 SB TO IS 68 WB			
	R					01.170		OUT CORP LMTS FROSTBURG			
						01.210	RP 68- 7	RAMP 7 FR RAMP 2 (FR IS 68) TO MD 736 SB			
						01.210	RP 68- 1	RAMP 1 FR MD 736 NB TO RAMP 8 (TO IS 68)			
						01.270	IS 68	NATIONAL FREEWAY			
						01.270		STRUC #1114			
						01.270		EXIT #33			
						01.270	CO 94	MIDLOTHIAN RD (AHEAD)			

ROUTE NUMBER: MD 743
INVENTORY DIRECTION: EAST
ROUTE NAME: OLD NATIONAL PIKE

STATE SYSTEM		FUNCTIONAL CLASS	MEDIAN TYPE	ACCESS CONTROL	NHS	MILEPOINT		MILEPOINT DESCRIPTION	MARKED LANES	SURFACE WIDTH/TYPE*	AADT
STATE SECONDARY	R	URB COLL	NONE (UNDIV)	NONE	NOT NHS	00.000			2	24I	1,775
						00.000	MD 36	NEW GEORGES CREEK RD			
						00.050			2	22I	
						00.310		SPEED LIMIT 25 MPH			
						00.890	CO123	WASHINGTON HOLLOW RD			
						00.900	MD638	PARKERSBURG RD			
						01.000	US 40AL	NATIONAL PIKE			

ROUTE NUMBER: MD 807
INVENTORY DIRECTION: NORTH
ROUTE NAME: BEDFORD RD

STATE SYSTEM		FUNCTIONAL CLASS	MEDIAN TYPE	ACCESS CONTROL	NHS	MILEPOINT		MILEPOINT DESCRIPTION	MARKED LANES	SURFACE WIDTH/TYPE*	AADT
STATE SECONDARY	R	URB MINOR ART	POSITIVE BARRIER	NONE	NOT NHS	00.000			3	56J	4,850

*A,B = UNIMPROVED; C = GRADED & DRAINED; D,E = SOIL,GRAVEL,STONE; F,G = LOW TYPE BITUMINOUS
H,I = HIGH TYPE BITUMINOUS; J = CONCRETE; K= BRICK; L = BLOCK

STATE HIGHWAY LOCATION REFERENCE

COUNTY: ALLEGANY
DISTRICT: 6
DATE: 12/31/05

ROUTE NUMBER: MD 807 CONTINUED
INVENTORY DIRECTION: NORTH
ROUTE NAME: BEDFORD RD

STATE SYSTEM		FUNCTIONAL CLASS	MEDIAN TYPE	ACCESS CONTROL	NHS	MILEPOINT		MILEPOINT DESCRIPTION	MARKED LANES	SURFACE WIDTH/TYPE*	AADT
STATE SECONDARY	R	URB MINOR ART	POSITIVE BARRIER	NONE	NOT NHS	00.000	MU1412	FREDERICK ST (BACK)	3	56J	4,850
						00.000	MU270	BEDFORD ST (BACK)			
						00.000		OUT CORP LIMITS OF CUMBERLAND			
			UNPROTECTED			00.070			4	50J	
						00.120			2	24I	
			NONE (UNDIV)			00.150					
						00.150		MD 807 (SB/L) BEDFORD RD			
						00.220			2	22I	
STATE PRIMARY						00.320			2	34I	4,950
						00.320	MD144	NAVES CROSSROAD			
						00.360			2	36I	
			PAINTED			00.395			2	24I	
						00.410		SPEED LIMIT 40 MPH			
			NONE (UNDIV)			00.480					
						00.870			2	22I	
						01.272		SPEED LIMIT 40 MPH			
						02.660		STRUC #1056 PEA VINE RUN			
		RUR MAJ COLL				02.670					1,450
						02.670	CO447	PEA VINE RUN RD			
						03.410	MD807B	BEDFORD RD			
						03.430			2	24I	
						03.520	US220	NO NAME			
						03.520	MD807E	SMOUSES MILL RD (AHEAD)			

ROUTE NUMBER: MD 807A
INVENTORY DIRECTION: EAST
ROUTE NAME: NAVES CROSS RD

STATE SYSTEM		FUNCTIONAL CLASS	MEDIAN TYPE	ACCESS CONTROL	NHS	MILEPOINT		MILEPOINT DESCRIPTION	MARKED LANES	SURFACE WIDTH/TYPE*	AADT
STATE SECONDARY	U	URB LOCAL	NONE (UNDIV)	NONE	NOT NHS	00.000			2	24I	99
						00.000	MD144	CHRISTIE RD			
	R					00.030		OUT CORP LIMITS OF CUMBERLAND			
						00.100	CO454	MASON RD			

*A,B = UNIMPROVED; C = GRADED & DRAINED; D,E = SOIL,GRAVEL,STONE; F,G = LOW TYPE BITUMINOUS
H,I = HIGH TYPE BITUMINOUS; J = CONCRETE; K= BRICK; L = BLOCK

STATE HIGHWAY LOCATION REFERENCE

COUNTY: ALLEGANY
DISTRICT: 6
DATE: 12/31/05

ROUTE NUMBER: MD 807B
INVENTORY DIRECTION: NORTH
ROUTE NAME: BEDFORD RD

STATE SYSTEM		FUNCTIONAL CLASS	MEDIAN TYPE	ACCESS CONTROL	NHS	MILEPOINT		MILEPOINT DESCRIPTION	MARKED LANES	SURFACE WIDTH/TYPE*	AADT
STATE SECONDARY	R	RUR LOCAL	NONE (UNDIV)	NONE	NOT NHS	00.000			2	22I	99
						00.000	MD807	BEDFORD RD			
						00.026		SPEED LIMIT 30 MPH			
						00.380		CUL DE SAC			

ROUTE NUMBER: MD 807C
INVENTORY DIRECTION: SOUTH
ROUTE NAME: NO NAME

STATE SYSTEM		FUNCTIONAL CLASS	MEDIAN TYPE	ACCESS CONTROL	NHS	MILEPOINT		MILEPOINT DESCRIPTION	MARKED LANES	SURFACE WIDTH/TYPE*	AADT
STATE SECONDARY	R	RUR LOCAL	NONE (UNDIV)	NONE	NOT NHS	00.000			2	20I	99
						00.000	US220	NO NAME			
						00.100		CUL DE SAC			

ROUTE NUMBER: MD 807D
INVENTORY DIRECTION: NORTH
ROUTE NAME: PINE RIDGE RD

STATE SYSTEM		FUNCTIONAL CLASS	MEDIAN TYPE	ACCESS CONTROL	NHS	MILEPOINT		MILEPOINT DESCRIPTION	MARKED LANES	SURFACE WIDTH/TYPE*	AADT
STATE SECONDARY	R	RUR LOCAL	NONE (UNDIV)	NONE	NOT NHS	00.000			2	24I	99
						00.000	US220	NO NAME			
						00.230	CO459	PINE RIDGE RD (AHEAD)			

ROUTE NUMBER: MD 807E
INVENTORY DIRECTION: NORTH
ROUTE NAME: SMOUSES MILL RD

STATE SYSTEM		FUNCTIONAL CLASS	MEDIAN TYPE	ACCESS CONTROL	NHS	MILEPOINT		MILEPOINT DESCRIPTION	MARKED LANES	SURFACE WIDTH/TYPE*	AADT
STATE SECONDARY	R	RUR LOCAL	NONE (UNDIV)	NONE	NOT NHS	00.810			2	22I	99
						00.810	CO737	SMOUSES MILL RD (BACK)			
						00.880	US220	NO NAME			
						00.880	MD807	BEDFORD RD (AHEAD)			

*A,B = UNIMPROVED; C = GRADED & DRAINED; D,E = SOIL,GRAVEL,STONE; F,G = LOW TYPE BITUMINOUS
H,I = HIGH TYPE BITUMINOUS; J = CONCRETE; K= BRICK; L = BLOCK

STATE HIGHWAY ADMINISTRATION OF MARYLAND
HIGHWAY INFORMATION SERVICES DIVISION
DATA SUPPORT GROUP

STATE HIGHWAY LOCATION REFERENCE

COUNTY: ALLEGANY
DISTRICT: 6
DATE: 12/31/05

ROUTE NUMBER: MD 830A
INVENTORY DIRECTION: SOUTH
ROUTE NAME: NO NAME

STATE SYSTEM	FUNCTIONAL CLASS	MEDIAN TYPE	ACCESS CONTROL	NHS	MILEPOINT		MILEPOINT DESCRIPTION	MARKED LANES	SURFACE WIDTH/TYPE*	AADT
STATE SECONDARY	R RUR LOCAL	NONE (UNDIV)	NONE	NOT NHS	00.000			2	10H	99
					00.000	US220	MCMULLEN HWY			
					00.020		ROAD END			

ROUTE NUMBER: MD 830B
INVENTORY DIRECTION: NORTH
ROUTE NAME: NO NAME

STATE SYSTEM	FUNCTIONAL CLASS	MEDIAN TYPE	ACCESS CONTROL	NHS	MILEPOINT		MILEPOINT DESCRIPTION	MARKED LANES	SURFACE WIDTH/TYPE*	AADT
STATE SECONDARY	R RUR LOCAL	NONE (UNDIV)	NONE	NOT NHS	00.000			2	15I	99
					00.000	US220	MCMULLEN HWY			
					00.010			2	12D&E	
					00.020			2	10J	
					00.040		ROAD END - GATE/BARRICADE			

ROUTE NUMBER: MD 831A
INVENTORY DIRECTION: NORTH
ROUTE NAME: OLD MT SAVAGE RD

STATE SYSTEM	FUNCTIONAL CLASS	MEDIAN TYPE	ACCESS CONTROL	NHS	MILEPOINT		MILEPOINT DESCRIPTION	MARKED LANES	SURFACE WIDTH/TYPE*	AADT
STATE SECONDARY	R URB LOCAL	NONE (UNDIV)	NONE	NOT NHS	00.000			2	24I	599
					00.000	US 40AL	NATIONAL HWY			
					00.030			2	20I	
					00.050		SPEED LIMIT 30 MPH			
					00.060		STRUC #1002 BRADDOCK RUN			
					00.170		R/R #CSX 832 238 D			
					00.460			2	24I	
NAME: DAKOTA RD					00.460	MD831I	DAKOTA AVE			
					00.480	MD 36	MT SAVAGE RD			

ROUTE NUMBER: MD 831B
INVENTORY DIRECTION: NORTH
ROUTE NAME: OLD MOUNT SAVAGE RD

STATE SYSTEM	FUNCTIONAL CLASS	MEDIAN TYPE	ACCESS CONTROL	NHS	MILEPOINT		MILEPOINT DESCRIPTION	MARKED LANES	SURFACE WIDTH/TYPE*	AADT

*A,B = UNIMPROVED; C = GRADED & DRAINED; D,E = SOIL,GRAVEL,STONE; F,G = LOW TYPE BITUMINOUS
H,I = HIGH TYPE BITUMINOUS; J = CONCRETE; K= BRICK; L = BLOCK

STATE HIGHWAY LOCATION REFERENCE

COUNTY: ALLEGANY
DISTRICT: 6
DATE: 12/31/05

ROUTE NUMBER: MD 831B CONTINUED
INVENTORY DIRECTION: NORTH
ROUTE NAME: OLD MOUNT SAVAGE RD

STATE SYSTEM		FUNCTIONAL CLASS	MEDIAN TYPE	ACCESS CONTROL	NHS	MILEPOINT		MILEPOINT DESCRIPTION	MARKED LANES	SURFACE WIDTH/TYPE*	AADT
STATE SECONDARY	R	URB LOCAL	NONE (UNDIV)	NONE	NOT NHS	00.000			2	19H	99
						00.000		ROAD END - GATE/BARRICADE			
						00.030			2	22H	
						00.030	MD 36C	HOMEWOOD ST			
						00.080			2	16G	
						00.110		ROAD END - GATE/BARRICADE			

ROUTE NUMBER: MD 831C
INVENTORY DIRECTION: NORTH
ROUTE NAME: KREIGBAUM RD

STATE SYSTEM		FUNCTIONAL CLASS	MEDIAN TYPE	ACCESS CONTROL	NHS	MILEPOINT		MILEPOINT DESCRIPTION	MARKED LANES	SURFACE WIDTH/TYPE*	AADT
STATE SECONDARY	R	URB LOCAL	NONE (UNDIV)	NONE	NOT NHS	00.000			2	40I	699
						00.000	CO408	PROENTY RD (BACK)			
						00.000	MD 36	MT SAVAGE RD			
						00.010			2	20I	
						00.010	MD831H	NO NAME			
						00.030		SPEED LIMIT 25 MPH			
						00.720	MD 35	ELLERSLIE RD			
						00.860		STRUC #1003 JENNINGS RUN			
						00.900	MD 36	MT SAVAGE RD			
						00.900	CO658	CASH VALLEY DR (AHEAD)			

ROUTE NUMBER: MD 831D
INVENTORY DIRECTION: NORTH
ROUTE NAME: PORTER TOWN RD

STATE SYSTEM		FUNCTIONAL CLASS	MEDIAN TYPE	ACCESS CONTROL	NHS	MILEPOINT		MILEPOINT DESCRIPTION	MARKED LANES	SURFACE WIDTH/TYPE*	AADT
STATE SECONDARY	R	RUR LOCAL	NONE (UNDIV)	NONE	NOT NHS	00.000			2	22I	199
						00.000	MD 36	MT SAVAGE RD			
						00.020			2	20I	
						00.080		SPEED LIMIT 35 MPH			
						00.370	MD 36	MT SAVAGE RD			

*A,B = UNIMPROVED; C = GRADED & DRAINED; D,E = SOIL,GRAVEL,STONE; F,G = LOW TYPE BITUMINOUS
H,I = HIGH TYPE BITUMINOUS; J = CONCRETE; K= BRICK; L = BLOCK

STATE HIGHWAY ADMINISTRATION OF MARYLAND
HIGHWAY INFORMATION SERVICES DIVISION
DATA SUPPORT GROUP

STATE HIGHWAY LOCATION REFERENCE

COUNTY: ALLEGANY
DISTRICT: 6
DATE: 12/31/05

ROUTE NUMBER: MD 831F
INVENTORY DIRECTION: EAST
ROUTE NAME: NO NAME

STATE SYSTEM		FUNCTIONAL CLASS	MEDIAN TYPE	ACCESS CONTROL	NHS	MILEPOINT		MILEPOINT DESCRIPTION	MARKED LANES	SURFACE WIDTH/TYPE*	AADT
STATE SECONDARY	R	RUR LOCAL	NONE (UNDIV)	NONE	NOT NHS	00.000			2	20I	99
						00.000		ROAD END			
						00.015			2	26I	
						00.040	MD 47	BARRELVILLE RD			

ROUTE NUMBER: MD 831G
INVENTORY DIRECTION: NORTH
ROUTE NAME: CABOOSE RD

STATE SYSTEM		FUNCTIONAL CLASS	MEDIAN TYPE	ACCESS CONTROL	NHS	MILEPOINT		MILEPOINT DESCRIPTION	MARKED LANES	SURFACE WIDTH/TYPE*	AADT
STATE SECONDARY	R	URB LOCAL	NONE (UNDIV)	NONE	NOT NHS	00.000			2	10I	0
						00.000		CUL DE SAC			
						00.120	MD936	UPPER GEORGES CREEK RD			

ROUTE NUMBER: MD 831H
INVENTORY DIRECTION: WEST
ROUTE NAME: NO NAME

STATE SYSTEM		FUNCTIONAL CLASS	MEDIAN TYPE	ACCESS CONTROL	NHS	MILEPOINT		MILEPOINT DESCRIPTION	MARKED LANES	SURFACE WIDTH/TYPE*	AADT
STATE SECONDARY	R	URB LOCAL	NONE (UNDIV)	NONE	NOT NHS	00.000			2	20I	0
						00.000	MD831C	KREIGBAUM RD			
						00.070		ROAD END - GATE/BARRICADE			

ROUTE NUMBER: MD 831I
INVENTORY DIRECTION: NORTH
ROUTE NAME: DAKOTA AVE

STATE SYSTEM		FUNCTIONAL CLASS	MEDIAN TYPE	ACCESS CONTROL	NHS	MILEPOINT		MILEPOINT DESCRIPTION	MARKED LANES	SURFACE WIDTH/TYPE*	AADT
STATE SECONDARY	R	URB LOCAL	NONE (UNDIV)	NONE	NOT NHS	00.000			2	20I	0
						00.000	MD831A	DAKOTA RD			
						00.040		ROAD END - GATE/BARRICADE			

*A,B = UNIMPROVED; C = GRADED & DRAINED; D,E = SOIL,GRAVEL,STONE; F,G = LOW TYPE BITUMINOUS
H,I = HIGH TYPE BITUMINOUS; J = CONCRETE; K= BRICK; L = BLOCK

STATE HIGHWAY LOCATION REFERENCE

COUNTY: ALLEGANY
DISTRICT: 6
DATE: 12/31/05

ROUTE NUMBER: MD 935
INVENTORY DIRECTION: NORTH
ROUTE NAME: LOWER GEORGES CREEK RD

STATE SYSTEM		FUNCTIONAL CLASS	MEDIAN TYPE	ACCESS CONTROL	NHS	MILEPOINT		MILEPOINT DESCRIPTION	MARKED LANES	SURFACE WIDTH/TYPE*	AADT
STATE SECONDARY	R	RUR MINOR COLL	NONE (UNDIV)	NONE	NOT NHS	00.000			2	26I	2,025
						00.000	CO881	MILLER RD (BACK)			
						00.000	MD 36	NEW GEORGES CREEK RD			
						00.040			2	20I	
						00.182		SPEED LIMIT 25 MPH			
NAME: LEGISLATIVE RD	U					00.280		STRUC #1020 MOORES RUN			
						00.280		IN CORP LMTS BARTON			
						00.300	MU145	KEPLINGER LA			
						00.320	MU186	PIEDMONT ST			
						00.450			2	24I	
						00.490			2	22I	
						00.540		STRUC #1019 GEORGES CREEK			
						00.710	MU170	MILL ST			
						00.770			2	25I	
						00.780		R/R #CSX 832 538 S			
						00.790			2	24I	
						00.840			2	26I	
						00.950			2	20I	
						00.950		STRUC #1018 BUTCHER RUN			
						01.020			2	24I	
						01.250		SPEED LIMIT 40 MPH			
	R					01.410			2	25I	
NAME: LOWER GEORGES CREEK RD						01.410		OUT CORP LMTS BARTON			
						01.650			2	22I	
						01.660		SIGN: MOSCOW			
						01.800		STRUC #1017 GEORGES CREEK			
						02.040	MD935A	NO NAME			
						02.210			2	20I	
						02.210		SPEED LIMIT 25 MPH			
						02.300		STRUC #1016 GEORGES CREEK			
						02.760			2	22I	
						02.970			2	30I	
						02.990	MD 36	LOWER GEORGES CREEK RD			

*A,B = UNIMPROVED; C = GRADED & DRAINED; D,E = SOIL,GRAVEL,STONE; F,G = LOW TYPE BITUMINOUS
H,I = HIGH TYPE BITUMINOUS; J = CONCRETE; K= BRICK; L = BLOCK

STATE HIGHWAY LOCATION REFERENCE

COUNTY: ALLEGANY
DISTRICT: 6
DATE: 12/31/05

ROUTE NUMBER: MD 935A
INVENTORY DIRECTION: EAST
ROUTE NAME: NO NAME

STATE SYSTEM		FUNCTIONAL CLASS	MEDIAN TYPE	ACCESS CONTROL	NHS	MILEPOINT		MILEPOINT DESCRIPTION	MARKED LANES	SURFACE WIDTH/TYPE*	AADT
STATE SECONDARY	R	RUR LOCAL	NONE (UNDIV)	NONE	NOT NHS	00.000			2	22I	3,299
						00.000	MD935	LOWER GEORGES CREEK RD			
						00.010		R/R CROSSING			
						00.100	MD 36	NEW GEORGES CREEK RD			

ROUTE NUMBER: MD 936
INVENTORY DIRECTION: NORTH
ROUTE NAME: UPPER GEORGES CREEK RD

STATE SYSTEM		FUNCTIONAL CLASS	MEDIAN TYPE	ACCESS CONTROL	NHS	MILEPOINT		MILEPOINT DESCRIPTION	MARKED LANES	SURFACE WIDTH/TYPE*	AADT
STATE SECONDARY	U	RUR MAJ COLL	NONE (UNDIV)	NONE	NOT NHS	00.000			2	20I	1,650
						00.000	MU 55	BROADWAY ST (BACK)			
						00.000	MU 50	CHURCH ST			
	R					00.110		OUT CORP LMTS MIDLAND			
						00.180		SPEED LIMIT 50 MPH			
						00.210			2	22I	
						00.330			2	25I	
						00.570			2	22I	
		URB COLL				00.970					
						00.970	CO 70	KLONDIKE RD			
						01.120			2	24I	
						02.540	CO681	CABIN RUN RD			
						02.560		SPEED LIMIT 35 MPH			
						02.810					1,550
						02.810	CO 74	SHAFT RD			
						03.320	IS 68	NATIONAL FREEWAY			
						03.320		STRUC #1113			
						03.500	MD831G	CABOOSE RD			
						03.520			2	22I	
						03.690			2	24I	
						03.780	CO699	WELSH HILL RD			
						03.780	CO846	CHERRY LA			
						03.990			2	22I	
						04.300		SPEED LIMIT 25 MPH			
NAME: GRANT ST	U					04.650		IN CORP LMTS FROSTBURG			

*A,B = UNIMPROVED; C = GRADED & DRAINED; D,E = SOIL,GRAVEL,STONE; F,G = LOW TYPE BITUMINOUS
H,I = HIGH TYPE BITUMINOUS; J = CONCRETE; K= BRICK; L = BLOCK

STATE HIGHWAY LOCATION REFERENCE

COUNTY: ALLEGANY
DISTRICT: 6
DATE: 12/31/05

ROUTE NUMBER: MD 936 CONTINUED
INVENTORY DIRECTION: NORTH
ROUTE NAME: GRANT ST

STATE SYSTEM	FUNCTIONAL CLASS	MEDIAN TYPE	ACCESS CONTROL	NHS	MILEPOINT		MILEPOINT DESCRIPTION	MARKED LANES	SURFACE WIDTH/TYPE*	AADT
STATE SECONDARY	U URB COLL	NONE (UNDIV)	NONE	NOT NHS	04.650	MU270	GREEN ST	2	22I	1,550
					04.750			2	21I	
					04.810			2	22I	
					05.040	US 40AL	MAIN ST			
					05.040	MU260	GRANT ST (AHEAD)			

ROUTE NUMBER: MD 937
INVENTORY DIRECTION: NORTH
ROUTE NAME: MAIN ST

STATE SYSTEM	FUNCTIONAL CLASS	MEDIAN TYPE	ACCESS CONTROL	NHS	MILEPOINT		MILEPOINT DESCRIPTION	MARKED LANES	SURFACE WIDTH/TYPE*	AADT
MUNICIPAL	U URB LOCAL	NONE (UNDIV)	NONE	NOT NHS	00.000			2	28I	3,555
					00.000	MD135	CHURCH ST			
					00.000		BEGIN MUNICIPAL MAINTENANCE			
					00.040		SPEED LIMIT 25 MPH			
					00.200			2	22I	
					00.280			2	20I	
					00.360			2	24I	
					00.360		STRUC #1022 GEORGES CREEK			
					00.460			2	22I	
					00.650			2	20I	
					01.010					
STATE SECONDARY	R RUR LOCAL				01.070					
NAME: CREEKSIDE DR					01.070		OUT CORP LMTS WESTERNPORT			
					01.070		END MUNICIPAL MAINTENANCE			
					01.070		BEGIN STATE MAINTENANCE			
					01.530	MD 36	NEW GEORGES CREEK RD			

ROUTE NUMBER: MD 939
INVENTORY DIRECTION: NORTH
ROUTE NAME: NO NAME

STATE SYSTEM	FUNCTIONAL CLASS	MEDIAN TYPE	ACCESS CONTROL	NHS	MILEPOINT		MILEPOINT DESCRIPTION	MARKED LANES	SURFACE WIDTH/TYPE*	AADT
STATE SECONDARY	R RUR LOCAL	NONE (UNDIV)	NONE	NOT NHS	00.000			2	24I	99
					00.000	MD 36	NEW GEORGES CREEK RD			

*A,B = UNIMPROVED; C = GRADED & DRAINED; D,E = SOIL,GRAVEL,STONE; F,G = LOW TYPE BITUMINOUS
H,I = HIGH TYPE BITUMINOUS; J = CONCRETE; K= BRICK; L = BLOCK

STATE HIGHWAY LOCATION REFERENCE

COUNTY: ALLEGANY
DISTRICT: 6
DATE: 12/31/05

ROUTE NUMBER: MD 939 CONTINUED
INVENTORY DIRECTION: NORTH
ROUTE NAME: NO NAME

STATE SYSTEM	FUNCTIONAL CLASS	MEDIAN TYPE	ACCESS CONTROL	NHS	MILEPOINT	MILEPOINT DESCRIPTION	MARKED LANES	SURFACE WIDTH/TYPE*	AADT
STATE SECONDARY	R RUR LOCAL	NONE (UNDIV)	NONE	NOT NHS	00.010	ROAD END - GATE/BARRICADE	2	24I	99

ROUTE NUMBER: MD 942
INVENTORY DIRECTION: NORTH
ROUTE NAME: BRIDGE ST

STATE SYSTEM	FUNCTIONAL CLASS	MEDIAN TYPE	ACCESS CONTROL	NHS	MILEPOINT	MILEPOINT DESCRIPTION	MARKED LANES	SURFACE WIDTH/TYPE*	AADT
STATE SECONDARY	U URB MINOR ART	NONE (UNDIV)	NONE	NOT NHS	00.000		2	28I	7,375
					00.000	WEST VIRGINIA ST/L			
					00.030	STRUC #1066 POTOMAC RIVER			
					00.060 MU435	BRIDGE ST (AHEAD)			

ROUTE NUMBER: MD 948AD
INVENTORY DIRECTION: NORTH
ROUTE NAME: PLEASANT VALLEY RD

STATE SYSTEM	FUNCTIONAL CLASS	MEDIAN TYPE	ACCESS CONTROL	NHS	MILEPOINT	MILEPOINT DESCRIPTION	MARKED LANES	SURFACE WIDTH/TYPE*	AADT
STATE SECONDARY	R RUR MINOR COLL	NONE (UNDIV)	NONE	NOT NHS	00.000		2	22I	1,375
					00.000 MD144	NATIONAL PIKE			
					00.030 RP 68- 4	RAMP 4 FR MD 948AD NB TO IS 68 EB			
					00.030 RP 68- 6	RAMP 6 FR IS 68 EB TO MD 948AD SB			
					00.070 IS 68	NATIONAL FREEWAY			
					00.070	STRUC #1150			
					00.070	EXIT #50			
		PAINTED			00.140				
					00.140 RP 68- 2	RAMP 2 FR IS 68 WB TO MD 948AD NB			
					00.140 RP 68- 8	RAMP 8 FR MD 948AD SB TO IS 68 WB			
					00.200 CO481	PLEASANT VALLEY RD			

ROUTE NUMBER: MD 948AE
INVENTORY DIRECTION: SOUTH
ROUTE NAME: ROCKY GAP RD

STATE SYSTEM	FUNCTIONAL CLASS	MEDIAN TYPE	ACCESS CONTROL	NHS	MILEPOINT	MILEPOINT DESCRIPTION	MARKED LANES	SURFACE WIDTH/TYPE*	AADT
STATE SECONDARY	R RUR LOCAL	NONE (UNDIV)	NONE	NOT NHS	02.420		2	22I	99

*A,B = UNIMPROVED; C = GRADED & DRAINED; D,E = SOIL,GRAVEL,STONE; F,G = LOW TYPE BITUMINOUS
H,I = HIGH TYPE BITUMINOUS; J = CONCRETE; K= BRICK; L = BLOCK

STATE HIGHWAY LOCATION REFERENCE

COUNTY: ALLEGANY
DISTRICT: 6
DATE: 12/31/05

ROUTE NUMBER: MD 948AE CONTINUED
INVENTORY DIRECTION: SOUTH
ROUTE NAME: ROCKY GAP RD

STATE SYSTEM		FUNCTIONAL CLASS	MEDIAN TYPE	ACCESS CONTROL	NHS	MILEPOINT		MILEPOINT DESCRIPTION	MARKED LANES	SURFACE WIDTH/TYPE*	AADT
STATE SECONDARY	R	RUR LOCAL	NONE (UNDIV)	NONE	NOT NHS	02.420	CO457	ROCKY GAP RD (BACK)	2	22I	99
						02.560	IS 68	NATIONAL FREEWAY			
						02.560		STRUC #1151			
						02.600	MD144	NATIONAL PIKE			

ROUTE NUMBER: MD 948AF
INVENTORY DIRECTION: NORTH
ROUTE NAME: JEFFRIES RD

STATE SYSTEM		FUNCTIONAL CLASS	MEDIAN TYPE	ACCESS CONTROL	NHS	MILEPOINT		MILEPOINT DESCRIPTION	MARKED LANES	SURFACE WIDTH/TYPE*	AADT
STATE SECONDARY	R	RUR LOCAL	NONE (UNDIV)	NONE	NOT NHS	00.620			2	22I	204
						00.620	CO472	JEFFERIES RD (BACK)			
						00.750	IS 68	NATIONAL FREEWAY			
						00.750		STRUC #1155			
						00.910	CO472	JEFFRIES RD (AHEAD)			

ROUTE NUMBER: MD 948AL
INVENTORY DIRECTION: SOUTH
ROUTE NAME: MV SMITH RD

STATE SYSTEM		FUNCTIONAL CLASS	MEDIAN TYPE	ACCESS CONTROL	NHS	MILEPOINT		MILEPOINT DESCRIPTION	MARKED LANES	SURFACE WIDTH/TYPE*	AADT
STATE SECONDARY	R	RUR MINOR COLL	NONE (UNDIV)	NONE	NOT NHS	01.530			2	24I	325
						01.530	CO570	MV SMITH RD (BACK)			
						01.650	RP 68- 8	RAMP 8 FR MD 948AL SB TO IS 68 WB			
						01.660	RP 68- 7	RAMP 7 FR IS 68 WB TO MD 948AL SB			
		RUR LOCAL				01.800					
						01.800	IS 68	NATIONAL FREEWAY			
						01.800		STRUC #1130			
						01.800		EXIT #64			
						01.860	RP 68- 6	RAMP 6 FR IS 68 EB TO MD 948AL SB			
						01.860	RP 68- 4	RAMP 4 FR MD 948AL NB TO IS 68 EB			
						01.900			2	20I	
						02.000			2	34I	
						02.020	CO570	MV SMITH RD (AHEAD)			

*A,B = UNIMPROVED; C = GRADED & DRAINED; D,E = SOIL,GRAVEL,STONE; F,G = LOW TYPE BITUMINOUS
H,I = HIGH TYPE BITUMINOUS; J = CONCRETE; K= BRICK; L = BLOCK

STATE HIGHWAY ADMINISTRATION OF MARYLAND
HIGHWAY INFORMATION SERVICES DIVISION
DATA SUPPORT GROUP

STATE HIGHWAY LOCATION REFERENCE

COUNTY: ALLEGANY
DISTRICT: 6
DATE: 12/31/05

ROUTE NUMBER: MD 948AM
INVENTORY DIRECTION: WEST
ROUTE NAME: FLINTSTONE DR

STATE SYSTEM		FUNCTIONAL CLASS	MEDIAN TYPE	ACCESS CONTROL	NHS	MILEPOINT		MILEPOINT DESCRIPTION	MARKED LANES	SURFACE WIDTH/TYPE*	AADT
STATE SECONDARY	R	RUR MAJ COLL	NONE (UNDIV)	NONE	NOT NHS	00.000			2	22I	1,175
						00.000	CO740	BLACK VALLEY RD (BACK)			
						00.000	MD948AO	BLACK VALLEY RD			
						00.250	RP 68- 5	RAMP 5 FR IS 68 WB TO MD 948AM			
						00.250		EXIT #56			
		RUR LOCAL				00.260					99
						00.260	RP 68- 7	RAMP 7 FR MD 948AM TO IS 68 WB			
						00.610		PRIVATE DRIVE (AHEAD)			

ROUTE NUMBER: MD 948AO
INVENTORY DIRECTION: SOUTH
ROUTE NAME: BLACK VALLEY RD

STATE SYSTEM		FUNCTIONAL CLASS	MEDIAN TYPE	ACCESS CONTROL	NHS	MILEPOINT		MILEPOINT DESCRIPTION	MARKED LANES	SURFACE WIDTH/TYPE*	AADT
STATE SECONDARY	R	RUR MAJ COLL	NONE (UNDIV)	NONE	NOT NHS	00.000			2	20I	1,825
						00.000	CO505	FLINTSTONE CREEK RD (BACK)			
						00.000	CO740	BLACK VALLEY RD			
						00.000	MD948AM	FLINTSTONE DR			
						00.190			2	24I	
						00.190	IS 68	NATIONAL FREEWAY			
						00.190		STRUC #1077			
						00.310	MD144	OLD NATIONAL PIKE			
						00.310	CO848	MURLEYS BRANCH RD (AHEAD)			

ROUTE NUMBER: MD 948C
INVENTORY DIRECTION: NORTH
ROUTE NAME: SUNSET ORCHARD RD

STATE SYSTEM		FUNCTIONAL CLASS	MEDIAN TYPE	ACCESS CONTROL	NHS	MILEPOINT		MILEPOINT DESCRIPTION	MARKED LANES	SURFACE WIDTH/TYPE*	AADT
STATE SECONDARY	R	RUR LOCAL	NONE (UNDIV)	NONE	NOT NHS	00.000			2	26I	99
						00.000	MD144	NATIONAL PIKE			
						00.020			2	22I	
						00.020	RP 68- 7	RAMP 7 FR MD 948C TO IS 68 WB			
						00.150			2	14I	
						00.170			2	12D&E	

*A,B = UNIMPROVED; C = GRADED & DRAINED; D,E = SOIL,GRAVEL,STONE; F,G = LOW TYPE BITUMINOUS
H,I = HIGH TYPE BITUMINOUS; J = CONCRETE; K= BRICK; L = BLOCK

STATE HIGHWAY LOCATION REFERENCE

COUNTY: ALLEGANY
DISTRICT: 6
DATE: 12/31/05

ROUTE NUMBER: MD 948C CONTINUED
INVENTORY DIRECTION: NORTH
ROUTE NAME: SUNSET ORCHARD RD

STATE SYSTEM	FUNCTIONAL CLASS	MEDIAN TYPE	ACCESS CONTROL	NHS	MILEPOINT	MILEPOINT DESCRIPTION	MARKED LANES	SURFACE WIDTH/TYPE*	AADT
STATE SECONDARY	R RUR LOCAL	NONE (UNDIV)	NONE	NOT NHS	00.390	ROAD END	2	12D&E	99

ROUTE NUMBER: MD 948M
INVENTORY DIRECTION: WEST
ROUTE NAME: W WILSON RD

STATE SYSTEM	FUNCTIONAL CLASS	MEDIAN TYPE	ACCESS CONTROL	NHS	MILEPOINT	MILEPOINT DESCRIPTION	MARKED LANES	SURFACE WIDTH/TYPE*	AADT
STATE SECONDARY	R RUR LOCAL	NONE (UNDIV)	NONE	NOT NHS	00.000		2	22I	99
					00.000 MD144	NATIONAL PIKE			
					00.070		2	22H	
					00.370		2	28H	
					00.440 CO501	WEST WILSON RD (AHEAD)			

ROUTE NUMBER: MD 948Y
INVENTORY DIRECTION: NORTH
ROUTE NAME: HIGH GERMANY RD

STATE SYSTEM	FUNCTIONAL CLASS	MEDIAN TYPE	ACCESS CONTROL	NHS	MILEPOINT	MILEPOINT DESCRIPTION	MARKED LANES	SURFACE WIDTH/TYPE*	AADT
STATE SECONDARY	R RUR LOCAL	NONE (UNDIV)	NONE	NOT NHS	00.000		2	24I	99
					00.000 US 40SC	NATIONAL PIKE			
					00.030 RP 68- 6	RAMP 6 FR IS 68 EB TO MD 948Y SB			
					00.030 RP 68- 4	RAMP 4 FR MD 948Y NB TO IS 68 EB			
					00.070 IS 68	NATIONAL FREEWAY			
					00.070	STRUC #1128			
					00.070	EXIT #72			
					00.110 RP 68- 2	RAMP 2 FR IS 68 WB TO MD 948Y NB			
					00.290 RP 68- 8	RAMP 8 FR MD 948Y SB TO IS 68 WB			
					00.370	STRUC #W0011 SIDELING HILL CREEK			
					00.370	WASHINGTON CO/L			

ROUTE NUMBER: MD 949
INVENTORY DIRECTION: NORTH
ROUTE NAME: W BRADDOCK RD

STATE SYSTEM	FUNCTIONAL CLASS	MEDIAN TYPE	ACCESS CONTROL	NHS	MILEPOINT	MILEPOINT DESCRIPTION	MARKED LANES	SURFACE WIDTH/TYPE*	AADT

*A,B = UNIMPROVED; C = GRADED & DRAINED; D,E = SOIL,GRAVEL,STONE; F,G = LOW TYPE BITUMINOUS
H,I = HIGH TYPE BITUMINOUS; J = CONCRETE; K= BRICK; L = BLOCK

STATE HIGHWAY LOCATION REFERENCE

COUNTY: ALLEGANY
DISTRICT: 6
DATE: 12/31/05

ROUTE NUMBER: MD 949 CONTINUED
INVENTORY DIRECTION: NORTH
ROUTE NAME: W BRADDOCK RD

STATE SYSTEM		FUNCTIONAL CLASS	MEDIAN TYPE	ACCESS CONTROL	NHS	MILEPOINT		MILEPOINT DESCRIPTION	MARKED LANES	SURFACE WIDTH/TYPE*	AADT
STATE SECONDARY	R	URB LOCAL	NONE (UNDIV)	NONE	NOT NHS	00.000			2	24I	99
						00.000	MD658	VOCKE RD			
						00.000	CO331	CLUB HOUSE RD (BACK)			
						00.064		SPEED LIMIT 30 MPH			
						00.560		ROAD END - GATE/BARRICADE			

ROUTE NUMBER: MD 949A
INVENTORY DIRECTION: EAST
ROUTE NAME: NO NAME

STATE SYSTEM		FUNCTIONAL CLASS	MEDIAN TYPE	ACCESS CONTROL	NHS	MILEPOINT		MILEPOINT DESCRIPTION	MARKED LANES	SURFACE WIDTH/TYPE*	AADT
STATE SECONDARY	R	URB LOCAL	NONE (UNDIV)	NONE	NOT NHS	00.000			2	26I	0
						00.000	MD 53	WINCHESTER RD			
						00.050			2	24I	
						00.120		ROAD END			

ROUTE NUMBER: MD 951
INVENTORY DIRECTION: NORTH
ROUTE NAME: VINE ST

STATE SYSTEM		FUNCTIONAL CLASS	MEDIAN TYPE	ACCESS CONTROL	NHS	MILEPOINT		MILEPOINT DESCRIPTION	MARKED LANES	SURFACE WIDTH/TYPE*	AADT
STATE SECONDARY	R	URB LOCAL	NONE (UNDIV)	NONE	NOT NHS	00.000			2	18I	352
						00.000	MD 53	WINCHESTER RD			
						00.000	OP444	MRI RD (BACK)			
						00.230	MD 53	WINCHESTER RD			

ROUTE NUMBER: MD 952
INVENTORY DIRECTION: NORTH
ROUTE NAME: HILLCREST DR

STATE SYSTEM		FUNCTIONAL CLASS	MEDIAN TYPE	ACCESS CONTROL	NHS	MILEPOINT		MILEPOINT DESCRIPTION	MARKED LANES	SURFACE WIDTH/TYPE*	AADT
STATE SECONDARY	U	URB LOCAL	NONE (UNDIV)	NONE	NOT NHS	00.000			2	24I	99
						00.000	RP 68- 7	RAMP 7 FR IS 68 WB TO MD 952 SB			
						00.000	RP 68- 8	RAMP 8 FR MD 952 SB TO IS 68 WB			
						00.070			2	20I	

*A,B = UNIMPROVED; C = GRADED & DRAINED; D,E = SOIL,GRAVEL,STONE; F,G = LOW TYPE BITUMINOUS
H,I = HIGH TYPE BITUMINOUS; J = CONCRETE; K= BRICK; L = BLOCK

STATE HIGHWAY LOCATION REFERENCE

COUNTY: ALLEGANY
DISTRICT: 6
DATE: 12/31/05

ROUTE NUMBER: MD 952 CONTINUED
INVENTORY DIRECTION: NORTH
ROUTE NAME: HILLCREST DR

STATE SYSTEM		FUNCTIONAL CLASS	MEDIAN TYPE	ACCESS CONTROL	NHS	MILEPOINT		MILEPOINT DESCRIPTION	MARKED LANES	SURFACE WIDTH/TYPE*	AADT
STATE SECONDARY	U	URB LOCAL	NONE (UNDIV)	NONE	NOT NHS	00.120			2	22J	99
						00.140	IS 68	NATIONAL FREEWAY			
						00.140		STRUC #1081			
						00.140		EXIT #45			
						00.160			2	20I	
						00.170	MD952A	RANNELLS RD			
						00.220	RP 68- 4	RAMP 4 FR MD 952 NB TO IS 68 EB			
						00.220	RP 68- 6	RAMP 6 FR IS 68 EB TO MD 952 SB			
						00.310	OP176	NO NAME			

ROUTE NUMBER: MD 952A
INVENTORY DIRECTION: EAST
ROUTE NAME: RANNELLS RD

STATE SYSTEM		FUNCTIONAL CLASS	MEDIAN TYPE	ACCESS CONTROL	NHS	MILEPOINT		MILEPOINT DESCRIPTION	MARKED LANES	SURFACE WIDTH/TYPE*	AADT
STATE SECONDARY	R	URB LOCAL	NONE (UNDIV)	NONE	NOT NHS	00.000			2	20I	99
						00.000	MD952	HILLCREST DR			
						00.070			2	14G	
						00.110			2	20G	
						00.150		ATR #70			
						00.180			2	10I	
						00.370		ROAD END - GATE/BARRICADE			

ROUTE NUMBER: MD 956
INVENTORY DIRECTION: EAST
ROUTE NAME: PATRIOT PKWY

STATE SYSTEM		FUNCTIONAL CLASS	MEDIAN TYPE	ACCESS CONTROL	NHS	MILEPOINT		MILEPOINT DESCRIPTION	MARKED LANES	SURFACE WIDTH/TYPE*	AADT
STATE SECONDARY	R	RUR MAJ COLL	NONE (UNDIV)	NONE	NOT NHS	00.000			2	22I	6,875
						00.000	US220	MCMULLEN HWY			
						00.020			2	24I	
			PAINTED			00.047					
			NONE (UNDIV)			00.126					
			PAINTED			00.165					
						00.190		SPEED LIMIT 35 MPH			

*A,B = UNIMPROVED; C = GRADED & DRAINED; D,E = SOIL,GRAVEL,STONE; F,G = LOW TYPE BITUMINOUS
H,I = HIGH TYPE BITUMINOUS; J = CONCRETE; K= BRICK; L = BLOCK

STATE HIGHWAY LOCATION REFERENCE

COUNTY: ALLEGANY
DISTRICT: 6
DATE: 12/31/05

ROUTE NUMBER: MD 956 CONTINUED
INVENTORY DIRECTION: EAST
ROUTE NAME: PATRIOT PKWY

STATE SYSTEM		FUNCTIONAL CLASS	MEDIAN TYPE	ACCESS CONTROL	NHS	MILEPOINT		MILEPOINT DESCRIPTION	MARKED LANES	SURFACE WIDTH/TYPE*	AADT
STATE SECONDARY	R	RUR MAJ COLL	NONE (UNDIV)	NONE	NOT NHS	00.256			2	241	6,875
						00.290		R/R #CSX 144 711 T			
						00.300		R/R #CSX 832 496 11			
						00.300		STRUC #1097			
						00.480		STRUC #1098 POTOMAC RIVER			
						00.480		WEST VIRGINIA ST/L			
						00.530		END BRIDGE IN WEST VIRGINIA			

ROUTE NUMBER: US 40AB
INVENTORY DIRECTION: NORTH
ROUTE NAME: NO NAME

STATE SYSTEM		FUNCTIONAL CLASS	MEDIAN TYPE	ACCESS CONTROL	NHS	MILEPOINT		MILEPOINT DESCRIPTION	MARKED LANES	SURFACE WIDTH/TYPE*	AADT
STATE SECONDARY	R	URB LOCAL	NONE (UNDIV)	NONE	NOT NHS	00.000			2	261	0
						00.000	MD144	ALI GHAN RD			
						00.030			2	301	
						00.040		ROAD END			

ROUTE NUMBER: US 40AF
INVENTORY DIRECTION: NORTH
ROUTE NAME: NO NAME

STATE SYSTEM		FUNCTIONAL CLASS	MEDIAN TYPE	ACCESS CONTROL	NHS	MILEPOINT		MILEPOINT DESCRIPTION	MARKED LANES	SURFACE WIDTH/TYPE*	AADT
STATE SECONDARY	R	RUR LOCAL	NONE (UNDIV)	NONE	NOT NHS	00.000			2	241	0
						00.000	MD144AE	GILPIN RD			
						00.020	MD144	OLD NATIONAL PIKE			

ROUTE NUMBER: US 40AL
INVENTORY DIRECTION: EAST
ROUTE NAME: NATIONAL HWY

STATE SYSTEM		FUNCTIONAL CLASS	MEDIAN TYPE	ACCESS CONTROL	NHS	MILEPOINT		MILEPOINT DESCRIPTION	MARKED LANES	SURFACE WIDTH/TYPE*	AADT
STATE SECONDARY	U	RUR MAJ COLL	NONE (UNDIV)	NONE	NOT NHS	00.000			2	241	2,275
						00.000		GARRETT CO/L			
						00.000		IN CORP LMTS FROSTBURG			

*A,B = UNIMPROVED; C = GRADED & DRAINED; D,E = SOIL,GRAVEL,STONE; F,G = LOW TYPE BITUMINOUS
H,I = HIGH TYPE BITUMINOUS; J = CONCRETE; K= BRICK; L = BLOCK

STATE HIGHWAY LOCATION REFERENCE

COUNTY: ALLEGANY
DISTRICT: 6
DATE: 12/31/05

ROUTE NUMBER: US 40AL CONTINUED
INVENTORY DIRECTION: EAST
ROUTE NAME: NATIONAL HWY

STATE SYSTEM		FUNCTIONAL CLASS	MEDIAN TYPE	ACCESS CONTROL	NHS	MILEPOINT		MILEPOINT DESCRIPTION	MARKED LANES	SURFACE WIDTH/TYPE*	AADT
STATE SECONDARY	U	RUR MAJ COLL	NONE (UNDIV)	NONE	NOT NHS	00.410		SPEED LIMIT 40 MPH	2	24I	2,275
		URB MINOR ART				00.420					
						00.420	CO175	CATHERINE ST			
NAME: MAIN ST						00.720		SPEED LIMIT 25 MPH			
						00.730		SIGN: FROSTBURG WELCOMES YOU			
						00.960			2	22I	
						01.322		SPEED LIMIT 25 MPH			
						01.450			2	20I	
						01.480					15,175
						01.480	MD 36	N WATER ST			
						01.480	MU560	WATER ST			
						01.530			2	22I	
						01.530	MU140	BROADWAY			
						01.690			2	36I	
						01.720	MU180	CENTER ST			
						01.800			2	24I	
						01.800	MU120	BOWERY ST			
						01.950	MD936	GRANT ST			
			PAINTED			02.320			2	26I	
						02.350			2	24I	
			NONE (UNDIV)			02.410					
			PAINTED			02.430					
						02.460			2	26I	
			NONE (UNDIV)			02.490			2	28I	
						02.490		MD 36 (SB/L)			
	R	URB OPA				02.550			3	36I	11,375
NAME: NATIONAL PIKE						02.550	MD 36	NEW GEORGES CREEK RD			
						02.550		OUT CORP LMTS FROSTBURG			
						02.730		SPEED LIMIT 45 MPH			
			CENTER TLA (UNDIV)			03.080			2	24I	
			NONE (UNDIV)			03.330			2	28I	
						03.410	MD638	PARKERSBURG RD			
						03.440			2	24I	
						03.640		STRUC #1024 PORTER RUN			
						03.680	MD743	OLD NATIONAL PIKE			

*A,B = UNIMPROVED; C = GRADED & DRAINED; D,E = SOIL,GRAVEL,STONE; F,G = LOW TYPE BITUMINOUS
H,I = HIGH TYPE BITUMINOUS; J = CONCRETE; K= BRICK; L = BLOCK

STATE HIGHWAY ADMINISTRATION OF MARYLAND
HIGHWAY INFORMATION SERVICES DIVISION
DATA SUPPORT GROUP

STATE HIGHWAY LOCATION REFERENCE

COUNTY: ALLEGANY
DISTRICT: 6
DATE: 12/31/05

ROUTE NUMBER: US 40AL CONTINUED
INVENTORY DIRECTION: EAST
ROUTE NAME: NATIONAL PIKE

STATE SYSTEM	FUNCTIONAL CLASS	MEDIAN TYPE	ACCESS CONTROL	NHS	MILEPOINT		MILEPOINT DESCRIPTION	MARKED LANES	SURFACE WIDTH/TYPE*	AADT
STATE SECONDARY	R URB OPA	NONE (UNDIV)	NONE	NOT NHS	03.770			2	28I	11,375
					03.770		SPEED LIMIT 50 MPH			
					03.970			3	36I	
		PAINTED			04.000			3	60I	
		CURBED			04.040			3	36I	
					04.200		STRUC #1025 BRADDOCK RUN			
					04.220					13,412
					04.220	MD 55	VALE SUMMIT RD			
					04.230			4	50I	
		PAINTED			04.400			4	48I	
					04.470			3	48I	
		NONE (UNDIV)			04.520			3	38I	
					04.780			2	30I	
					04.810			2	24I	
					04.850		ATR STATION #0026 (CABINET WB/L)			
					05.590			3	36I	
					05.880			2	30I	
					05.910			2	24I	
					06.290		SPEED LIMIT 40 MPH			
					06.305			3	34I	
		PAINTED			06.360			3	36I	
		NONE (UNDIV)			06.405			4	48I	
		CENTER TLA (UNDIV)			06.430			4	52I	
		CURBED			06.590			4	48I	
					06.620					14,675
					06.620	MD 53	WINCHESTER RD			
		CENTER TLA (UNDIV)			06.690			4	50I	
					06.700		STRUC #1026 BRADDOCK RUN			
		CURBED			06.850			4	52I	
					06.960	RP 68- 1	RAMP 1 FR US 40AL NB TO IS 68 WB			
					06.970	RP 68- 6	RAMP 6 FR US 40AL TO RAMP 1 (TO IS 68)			
					06.970	RP 68- 3	RAMP 3 FR RAMP 2 (FR IS 68) TO US 40AL			
					06.990	RP 68- 2	RAMP 2 FR IS 68 WB TO US 40AL NB			
		CENTER TLA (UNDIV)			07.020					
		NONE (UNDIV)			07.410					

*A,B = UNIMPROVED; C = GRADED & DRAINED; D,E = SOIL,GRAVEL,STONE; F,G = LOW TYPE BITUMINOUS
H,I = HIGH TYPE BITUMINOUS; J = CONCRETE; K= BRICK; L = BLOCK

STATE HIGHWAY LOCATION REFERENCE

COUNTY: ALLEGANY
DISTRICT: 6
DATE: 12/31/05

ROUTE NUMBER: US 40AL CONTINUED
INVENTORY DIRECTION: EAST
ROUTE NAME: NATIONAL HWY

STATE SYSTEM		FUNCTIONAL CLASS	MEDIAN TYPE	ACCESS CONTROL	NHS	MILEPOINT		MILEPOINT DESCRIPTION	MARKED LANES	SURFACE WIDTH/TYPE*	AADT
STATE SECONDARY	R	URB OPA	NONE (UNDIV)	NONE	NOT NHS	07.460			3	36I	14,675
						07.460	MD658	VOCKE RD			
			PAINTED			07.540			3	38I	
						07.560			2	36I	
			NONE (UNDIV)			07.590					
			PAINTED			07.620			2	32I	
						07.670			2	28I	
			NONE (UNDIV)			07.760			2	36I	
			PAINTED			08.890			2	24I	
			NONE (UNDIV)			08.940					
			PAINTED			08.970					
						08.970	CO354	LONG DR			
			NONE (UNDIV)			09.020			2	36I	
						09.060			2	42I	13,475
						09.060	CO843	OLD CASH VALLEY RD			
						09.120			2	30I	
						09.200		STRUC #1027 BRADDOCK RUN			
						09.220			2	42I	
						09.370			2	28I	
						09.430			2	24I	
						09.590			2	28I	
						10.180		SPEED LIMIT 30 MPH			
						10.480	MD831A	OLD MT SAVAGE RD			
			CURBED			10.490			2	24I	
						10.590			3	36I	
						10.630		R/R #CSX 832 237 W			
			NONE (UNDIV)			10.640			2	28I	
						10.640	MD 36	MT SAVAGE RD			
						11.200			2	24I	
						11.480		STRUC #1028 WILLS CREEK			
						11.500			2	28I	
						11.520		SPEED LIMIT 25 MPH			
MUNICIPAL		U				11.530					
NAME: MECHANIC ST						11.530		IN CORP LMTS CUMBERLAND			
						11.530		END STATE MAINTENANCE			

*A,B = UNIMPROVED; C = GRADED & DRAINED; D,E = SOIL,GRAVEL,STONE; F,G = LOW TYPE BITUMINOUS
H,I = HIGH TYPE BITUMINOUS; J = CONCRETE; K= BRICK; L = BLOCK

STATE HIGHWAY ADMINISTRATION OF MARYLAND
HIGHWAY INFORMATION SERVICES DIVISION
DATA SUPPORT GROUP

STATE HIGHWAY LOCATION REFERENCE

COUNTY: ALLEGANY
DISTRICT: 6
DATE: 12/31/05

ROUTE NUMBER: US 40AL CONTINUED
INVENTORY DIRECTION: EAST
ROUTE NAME: MECHANIC ST

STATE SYSTEM		FUNCTIONAL CLASS	MEDIAN TYPE	ACCESS CONTROL	NHS	MILEPOINT		MILEPOINT DESCRIPTION	MARKED LANES	SURFACE WIDTH/TYPE*	AADT
MUNICIPAL	U	URB OPA	NONE (UNDIV)	NONE	NOT NHS	11.700			2	28I	13,475
						11.720					
		URB MINOR ART				11.780					
NAME: HENDERSON AVE						11.780	MU2370	N MECHANIC ST			
						11.800			2	28J	
						11.930		R/R #CSX 145 054 H			
						11.960	MU1390	FRANKLIN ST			
						11.960		STRUC #AC002			
						11.970			2	28I	
						12.020					
						12.020		SPEED LIMIT 25 MPH			
						12.070	MU2720	PEAR ST			
						12.190					
						12.190	MU3630	VALLEY ST			
						12.220					
						12.400					
						12.420					
						12.680	MU270	BEDFORD ST			
						12.680	MU1412	FREDERICK ST			
						12.680		STRUC #AC001			
			POSITIVE BARRIER			12.830			4	56I	
NAME: FRONT ST						12.830		US 40AL (WB/L) HENDERSON AVE			
						12.900			4	58I	
NAME: BALTIMORE AVE						12.900	MU252	BALTIMORE ST #2			
						12.910	MU2690	PARK ST			
			NONE (UNDIV)			12.950			2	30I	
						12.950		US 40AL (WB/L) HENDERSON AVE			
						13.030			2	28I	
						13.270					
						13.440					
						13.440	MU2280	MARION ST			
STATE SECONDARY						13.510					
						13.510	MU3270	SHADES LA			
						13.510		END MUNICIPAL MAINTENANCE			
						13.510		BEGIN STATE MAINTENANCE			

*A,B = UNIMPROVED; C = GRADED & DRAINED; D,E = SOIL,GRAVEL,STONE; F,G = LOW TYPE BITUMINOUS
H,I = HIGH TYPE BITUMINOUS; J = CONCRETE; K= BRICK; L = BLOCK

STATE HIGHWAY LOCATION REFERENCE

COUNTY: ALLEGANY
DISTRICT: 6
DATE: 12/31/05

ROUTE NUMBER: US 40AL CONTINUED
INVENTORY DIRECTION: EAST
ROUTE NAME: BALTIMORE AVE

STATE SYSTEM	FUNCTIONAL CLASS	MEDIAN TYPE	ACCESS CONTROL	NHS	MILEPOINT		MILEPOINT DESCRIPTION	MARKED LANES	SURFACE WIDTH/TYPE*	AADT
STATE SECONDARY	U URB MINOR ART	CURBED	NONE	NOT NHS	13.540			4	48I	13,475
					13.550			4	64I	
					13.560			2	24I	
					13.560	RP 68- 8	RAMP 8 FR US 40AL SB TO IS 68 WB			
					13.560	RP 68- 2	RAMP 2 FR IS 68 WB TO US 40AL NB			
					13.580	RP 68- 7	RAMP 7 FR RAMP 2 (FR IS 68) TO US 40AL			
					13.580	RP 68- 1	RAMP 1 FR US 40AL TO RAMP 8 (TO IS 68)			
					13.620	IS 68	NATIONAL FREEWAY			
					13.620		STRUC #1093			
					13.620		EXIT #44			
					13.620	MD639	WILLOWBROOK RD (AHEAD)			

ROUTE NUMBER: US 40SC
INVENTORY DIRECTION: EAST
ROUTE NAME: NATIONAL PIKE

STATE SYSTEM	FUNCTIONAL CLASS	MEDIAN TYPE	ACCESS CONTROL	NHS	MILEPOINT		MILEPOINT DESCRIPTION	MARKED LANES	SURFACE WIDTH/TYPE*	AADT
STATE SECONDARY	R RUR MINOR COLL	NONE (UNDIV)	NONE	NOT NHS	00.000			2	22I	275
					00.000	CO567	FIFTEEN MILE CREEK RD (BACK)			
					00.060	RP 68- 6	RAMP 6 FR IS 68 EB TO US 40SC SB			
					00.070	RP 68- 5	RAMP 5 FR US 40SC SB TO IS 68 EB			
					00.180	IS 68	NATIONAL FREEWAY			
					00.180		STRUC #1133			
					00.180		EXIT #62			
					00.230	RP 68- 8	RAMP 8 FR US 40SC SB TO IS 68 WB			
					00.230	RP 68- 2	RAMP 2 FR IS 68 WB TO US 40SC NB			
					00.270	MD144	OLD NATIONAL PIKE			
					00.370		STRUC #1036 FIFTEEN MILE CREEK			
					01.220			3	33I	
					01.500			2	30I	
					01.620			2	22H	
					01.760	CO570	MV SMITH RD			
					01.800	CO575	GREEN RIDGE RD			
					01.890		SPEED LIMIT 50 MPH			
					04.270			2	22I	

*A,B = UNIMPROVED; C = GRADED & DRAINED; D,E = SOIL,GRAVEL,STONE; F,G = LOW TYPE BITUMINOUS
H,I = HIGH TYPE BITUMINOUS; J = CONCRETE; K= BRICK; L = BLOCK

STATE HIGHWAY LOCATION REFERENCE

COUNTY: ALLEGANY
DISTRICT: 6
DATE: 12/31/05

ROUTE NUMBER: US 40SC CONTINUED
INVENTORY DIRECTION: EAST
ROUTE NAME: NATIONAL PIKE

STATE SYSTEM		FUNCTIONAL CLASS	MEDIAN TYPE	ACCESS CONTROL	NHS	MILEPOINT		MILEPOINT DESCRIPTION	MARKED LANES	SURFACE WIDTH/TYPE*	AADT
STATE SECONDARY	R	RUR MAJ COLL	NONE (UNDIV)	NONE	NOT NHS	05.770			2	22I	275
						05.770	CO660	ORLEANS RD			
		RUR LOCAL				05.860					
						05.860	CO584	N ORLEANS RD			
						06.340		STRUC #1037 SNIB HOLLOW RUN			
						06.770		STRUC #1175			
						06.920			2	24I	
						07.260	IS 68	NATIONAL FREEWAY			
						07.260		STRUC #1129			
						08.000		STRUC #1039 SNIB HOLLOW RUN			
						08.200	MD144AL	NO NAME			
						08.560		STRUC #1040 SNIB HOLLOW RUN			
						08.780	MD948Y	HIGH GERMANY RD			
						09.140		SPEED LIMIT 40 MPH			
						09.330			2	22I	
						09.500		STRUC #1064 SIDELING HILL CREEK			
						09.500		WASHINGTON CO/L			

ROUTE NUMBER: US 220
INVENTORY DIRECTION: NORTH
ROUTE NAME: MCMULLEN HWY

STATE SYSTEM		FUNCTIONAL CLASS	MEDIAN TYPE	ACCESS CONTROL	NHS	MILEPOINT		MILEPOINT DESCRIPTION	MARKED LANES	SURFACE WIDTH/TYPE*	AADT
STATE PRIMARY	R	URB OPA	NONE (UNDIV)	NONE	NHS	00.000			2	24I	12,875
						00.000		BEGIN BRIDGE IN WEST VIRGINIA			
						00.280		SPEED LIMIT 30 MPH			
						00.290		STRUC #1060 POTOMAC RIVER			
						00.290		WEST VIRGINIA ST/L			
						00.380		R/R #CSX 832 521 N			
						00.410	MD135	MCCOOLE WESTERNPORT RD			
						00.430			2	28I	
						00.450			2	22I	
						00.470			2	24I	7,375
						00.470	MD135B	NO NAME			
			CENTER TLA (UNDIV)			00.500					

*A,B = UNIMPROVED; C = GRADED & DRAINED; D,E = SOIL,GRAVEL,STONE; F,G = LOW TYPE BITUMINOUS
H,I = HIGH TYPE BITUMINOUS; J = CONCRETE; K= BRICK; L = BLOCK

STATE HIGHWAY LOCATION REFERENCE

COUNTY: ALLEGANY
DISTRICT: 6
DATE: 12/31/05

ROUTE NUMBER: US 220 CONTINUED
INVENTORY DIRECTION: NORTH
ROUTE NAME: MCMULLEN HWY

STATE SYSTEM		FUNCTIONAL CLASS	MEDIAN TYPE	ACCESS CONTROL	NHS	MILEPOINT		MILEPOINT DESCRIPTION	MARKED LANES	SURFACE WIDTH/TYPE*	AADT
STATE PRIMARY	R	URB OPA	NONE (UNDIV)	NONE	NHS	00.590			3	36I	7,375
						00.630		SPEED LIMIT 40 MPH			
						00.900	MD135A	NO NAME			
						00.900		STRUC #1059			
						01.080			3	34I	
						01.110			4	44I	
						01.170			3	40I	
			PAINTED			01.300			3	36I	
			NONE (UNDIV)			01.350					
						01.350	MD135A	NO NAME			
			PAINTED			01.380					
		RUR OPA				01.430					
						01.450					
						01.450		SPEED LIMIT 50 MPH			
			NONE (UNDIV)			01.490					
						01.720			2	24I	
						01.840		STRUC #1167 N POTOMAC RIVER			
						03.180	MD830A	NO NAME			
						04.390		STRUC #1062 DEEP HOLLOW CREEK			
						04.640		STRUC #1076 TOMS HOLLOW CREEK			
						04.920			3	36I	
						05.850			2	32I	
						05.950			2	24I	
						06.600		STRUC #1075 MILL RUN			
						07.610		STRUC #1074 MILL RUN			
						07.870		STRUC #1009X0 MILL RUN			
						08.510	MD830B	NO NAME			
						08.640		STRUC #1058 MILL RUN			
						09.070					10,175
						09.070	CO811	CONDA WAY			
			PAINTED			10.730			2	32I	
						10.750			2	24I	
			NONE (UNDIV)			10.805					
			PAINTED			10.865			2	32I	
						10.920			2	24I	

*A,B = UNIMPROVED; C = GRADED & DRAINED; D,E = SOIL,GRAVEL,STONE; F,G = LOW TYPE BITUMINOUS
H,I = HIGH TYPE BITUMINOUS; J = CONCRETE; K= BRICK; L = BLOCK

STATE HIGHWAY LOCATION REFERENCE

COUNTY: ALLEGANY
DISTRICT: 6
DATE: 12/31/05

ROUTE NUMBER: US 220 CONTINUED
INVENTORY DIRECTION: NORTH
ROUTE NAME: MCMULLEN HWY

STATE SYSTEM		FUNCTIONAL CLASS	MEDIAN TYPE	ACCESS CONTROL	NHS	MILEPOINT		MILEPOINT DESCRIPTION	MARKED LANES	SURFACE WIDTH/TYPE*	AADT
STATE PRIMARY	R	RUR OPA	NONE (UNDIV)	NONE	NHS	10.985			2	24I	10,175
			PAINTED			11.700					
						11.780					19,875
						11.780	MD956	PATRIOT PKWY			
						11.860			2	30I	
			NONE (UNDIV)			11.890			2	24I	
						12.060		SPEED LIMIT 40 MPH			
		URB OPA				12.220					
						12.220	OP458	JARED RD			
						12.300					
						13.780		SPEED LIMIT 30 MPH			
			PAINTED			13.990					
STATE SECONDARY			NONE (UNDIV)		NOT NHS	14.030					15,875
						14.030	MD 53	WINCHESTER RD			
			PAINTED			14.050					
			NONE (UNDIV)			14.086					
						14.260			2	36I	
						14.330			2	32I	
						14.330	MD636	WARRIOR DR			
						14.410			2	24I	
						14.490		STRUC #1057 WARRIOR RUN			
						14.560		SPEED LIMIT 40 MPH			
						14.920			2	32I	
						14.950			2	24I	
			PAINTED			15.030			2	32I	
						15.050			2	24I	
			CENTER TLA (UNDIV)			15.120					
			NONE (UNDIV)			15.390					
			PAINTED			15.440					
						15.460			2	32I	
						15.490			2	24I	
			NONE (UNDIV)			15.550					
			PAINTED			16.110					
			NONE (UNDIV)			16.130			2	23I	
						16.220			2	24I	

*A,B = UNIMPROVED; C = GRADED & DRAINED; D,E = SOIL,GRAVEL,STONE; F,G = LOW TYPE BITUMINOUS
H,I = HIGH TYPE BITUMINOUS; J = CONCRETE; K= BRICK; L = BLOCK

STATE HIGHWAY LOCATION REFERENCE

COUNTY: ALLEGANY
DISTRICT: 6
DATE: 12/31/05

ROUTE NUMBER: US 220 CONTINUED
INVENTORY DIRECTION: NORTH
ROUTE NAME: MCMULLEN HWY

STATE SYSTEM		FUNCTIONAL CLASS	MEDIAN TYPE	ACCESS CONTROL	NHS	MILEPOINT		MILEPOINT DESCRIPTION	MARKED LANES	SURFACE WIDTH/TYPE*	AADT
STATE SECONDARY	R	URB OPA	NONE (UNDIV)	NONE	NOT NHS	17.490			2	30I	15,875
						17.560			2	24I	13,975
						17.560	CO304	MILNOR AVE			
						17.650			2	30I	
						17.940			2	24I	
			PAINTED			18.085			2	34I	
			NONE (UNDIV)			18.150			2	24I	
MUNICIPAL	U					18.370			2	28I	
						18.370		IN CORP LMTS CUMBERLAND			
						18.370		END STATE MAINTENANCE			
						18.370		BEGIN MUNICIPAL MAINTENANCE			
						18.370		SPEED LIMIT 35 MPH			
						18.400					
						18.440			3	36I	
						18.480					
						18.510					
						18.520					
						18.575					
			CURBED			18.610					
						18.700	RP 68- 6	RAMP 6 FR IS 68 EB TO US 220 SB			
						18.720			3	36J	
						18.720	RP 68- 3	RAMP 3 FR RAMP 6 (FR IS 68) TO US 220 NB			
						18.720	RP 68- 4	RAMP 4 FR US 220 NB TO IS 68 EB			
						18.750			2	26J	
						18.860		END MUNICIPAL MAINTENANCE			
						18.860		BEGIN STATE MAINTENANCE			
						18.860	MUI570	GREENE ST (BACK)			
						18.860		EXIT #42			
						18.860		STRUC #1105			
						18.860	IS 68	NATIONAL FREEWAY (AHEAD)			
						18.860		BEG X-REF W/ IS 68			
STATE PRIMARY			NONE (UNDIV)	PARTIAL	NHS	23.580			2	24I	3,775
NAME: NO NAME						23.580	MDI44	ALI GHAN RD			
						23.580		IN CORP LIMITS OF CUMBERLAND			

*A,B = UNIMPROVED; C = GRADED & DRAINED; D,E = SOIL,GRAVEL,STONE; F,G = LOW TYPE BITUMINOUS
H,I = HIGH TYPE BITUMINOUS; J = CONCRETE; K= BRICK; L = BLOCK

STATE HIGHWAY LOCATION REFERENCE

COUNTY: ALLEGANY
DISTRICT: 6
DATE: 12/31/05

ROUTE NUMBER: US 220 CONTINUED
INVENTORY DIRECTION: NORTH
ROUTE NAME: NO NAME

STATE SYSTEM		FUNCTIONAL CLASS	MEDIAN TYPE	ACCESS CONTROL	NHS	MILEPOINT		MILEPOINT DESCRIPTION	MARKED LANES	SURFACE WIDTH/TYPE*	AADT
STATE PRIMARY	U	URB OPA	NONE (UNDIV)	PARTIAL	NHS	23.580		END X-REF W/ IS 68	2	24I	3,775
						23.620	IS 68	NATIONAL FREEWAY			
						23.620		STRUC #1168			
						23.860		SPEED LIMIT 55 MPH			
						23.930	RP 68- 8	RAMP 8 FR US 220 SB TO IS 68 WB			
	R					23.950		OUT CORP LIMITS OF CUMBERLAND			
						24.290		STRUC #1169 EVITTS CREEK			
				FULL		24.440					
						24.440	CO454	MASON RD			
						24.440		STRUC #1170			
						24.500			3	36I	
						24.850			4	48I	
						25.070			2	28I	
						25.120			2	24I	
		RUR MINOR ART				25.210					
						25.210	CO455	BEALLS MILL RD			
						25.210		STRUC #1171			
						25.480			3	36I	
						26.220			2	34I	
						26.340			2	24I	
			PAINTED			26.380					
			NONE (UNDIV)	PARTIAL		26.590					
						26.720					3,475
						26.720	MD807	BEDFORD RD			
						26.720	MD807E	SMOUSES MILL RD			
						26.775			3	36I	
			PAINTED			26.850			3	44I	
						26.880			3	36I	
						26.990			2	24I	
			NONE (UNDIV)			27.040					
						27.180			2	30I	
						27.200			2	24I	
						27.200	MD807D	PINE RIDGE RD			
						27.250			2	28I	
						27.280	MD807C	NO NAME			

*A,B = UNIMPROVED; C = GRADED & DRAINED; D,E = SOIL,GRAVEL,STONE; F,G = LOW TYPE BITUMINOUS
H,I = HIGH TYPE BITUMINOUS; J = CONCRETE; K= BRICK; L = BLOCK

STATE HIGHWAY LOCATION REFERENCE

COUNTY: ALLEGANY
DISTRICT: 6
DATE: 12/31/05

ROUTE NUMBER: US 220 CONTINUED
INVENTORY DIRECTION: NORTH
ROUTE NAME: NO NAME

STATE SYSTEM		FUNCTIONAL CLASS	MEDIAN TYPE	ACCESS CONTROL	NHS	MILEPOINT	MILEPOINT DESCRIPTION	MARKED LANES	SURFACE WIDTH/TYPE*	AADT
STATE PRIMARY	R	RUR MINOR ART	NONE (UNDIV)	PARTIAL	NHS	27.290		2	24I	3,475
						27.350	PENNSYLVANIA ST/L			

*A,B = UNIMPROVED; C = GRADED & DRAINED; D,E = SOIL,GRAVEL,STONE; F,G = LOW TYPE BITUMINOUS
H,I = HIGH TYPE BITUMINOUS; J = CONCRETE; K= BRICK; L = BLOCK

2005

Calendar Year

HIGHWAY LOCATION REFERENCE

Data as of December 31, 2005

ANNE ARUNDEL COUNTY

SHA DISTRICT #5

AA

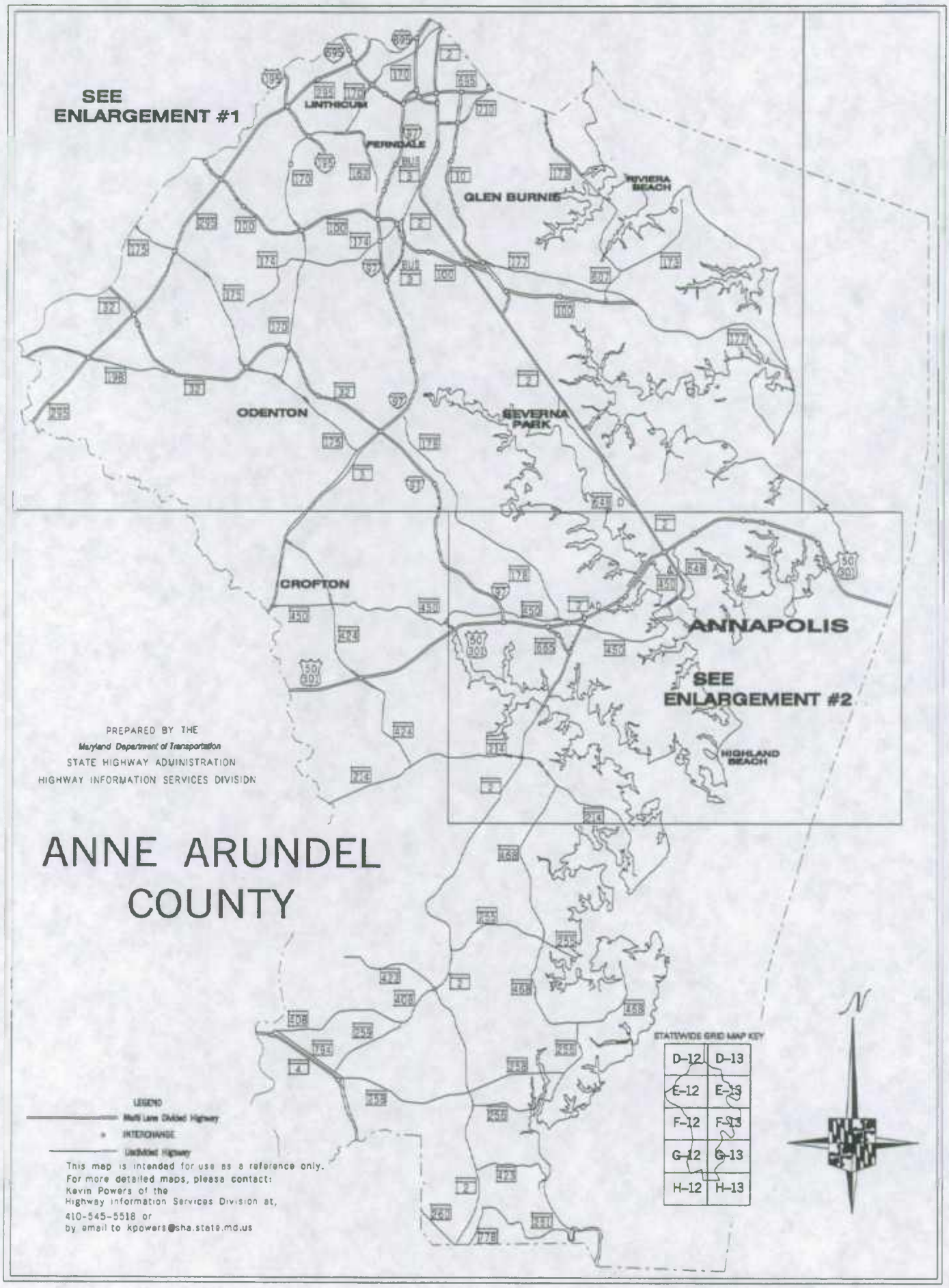
SEE ENLARGEMENT #1
LINTHICUM
FERNDALE
GLEN BURNIE
RIVIERA BEACH
ODENTON
SEVERNA PARK
CROFTON
ANNAPOLIS
SEE ENLARGEMENT #2
HIGHLAND BEACH
PREPARED BY THE
Maryland Department of Transportation
STATE HIGHWAY ADMINISTRATION
HIGHWAY INFORMATION SERVICES DIVISION
ANNE ARUNDEL COUNTY
LEGEND
Multi Lane Divided Highway
INTERCHANGE
Undivided Highway
This map is intended for use as a reference only.
For more detailed maps, please contact:
Kevin Powers of the
Highway Information Services Division at,
410-545-5518 or
by email to kpowers@sha.state.md.us
STATEWIDE GRID MAP KEY
D-12
D-13
E-12
E-13
F-12
F-13
G-12
G-13
H-12
H-13
N

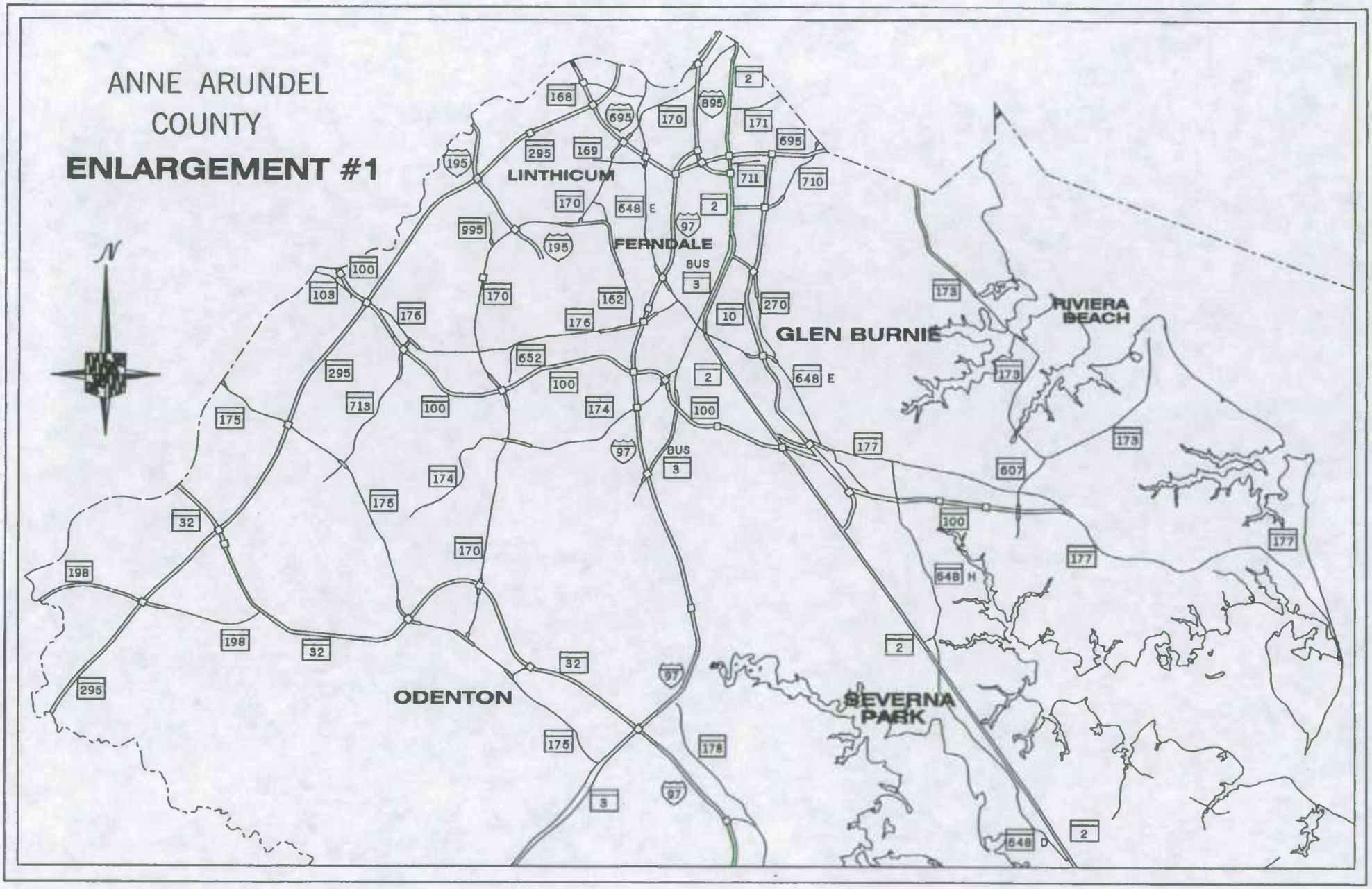
ANNE ARUNDEL
COUNTY
ENLARGEMENT #1
N
LINTHICUM
FERNDALE
GLEN BURNIE
RIVIERA BEACH
ODENTON
SEVERNA PARK
BUS
168
695
170
895
2
171
695
295
169
711
710
195
170
648 E
2
97
995
195
100
103
170
162
3
10
270
173
176
176
652
100
2
648 E
173
295
713
100
174
100
175
97
BUS
3
177
607
173
174
175
32
100
177
170
198
648 H
198
32
2
32
97
295
175
178
3
97
648 D
2

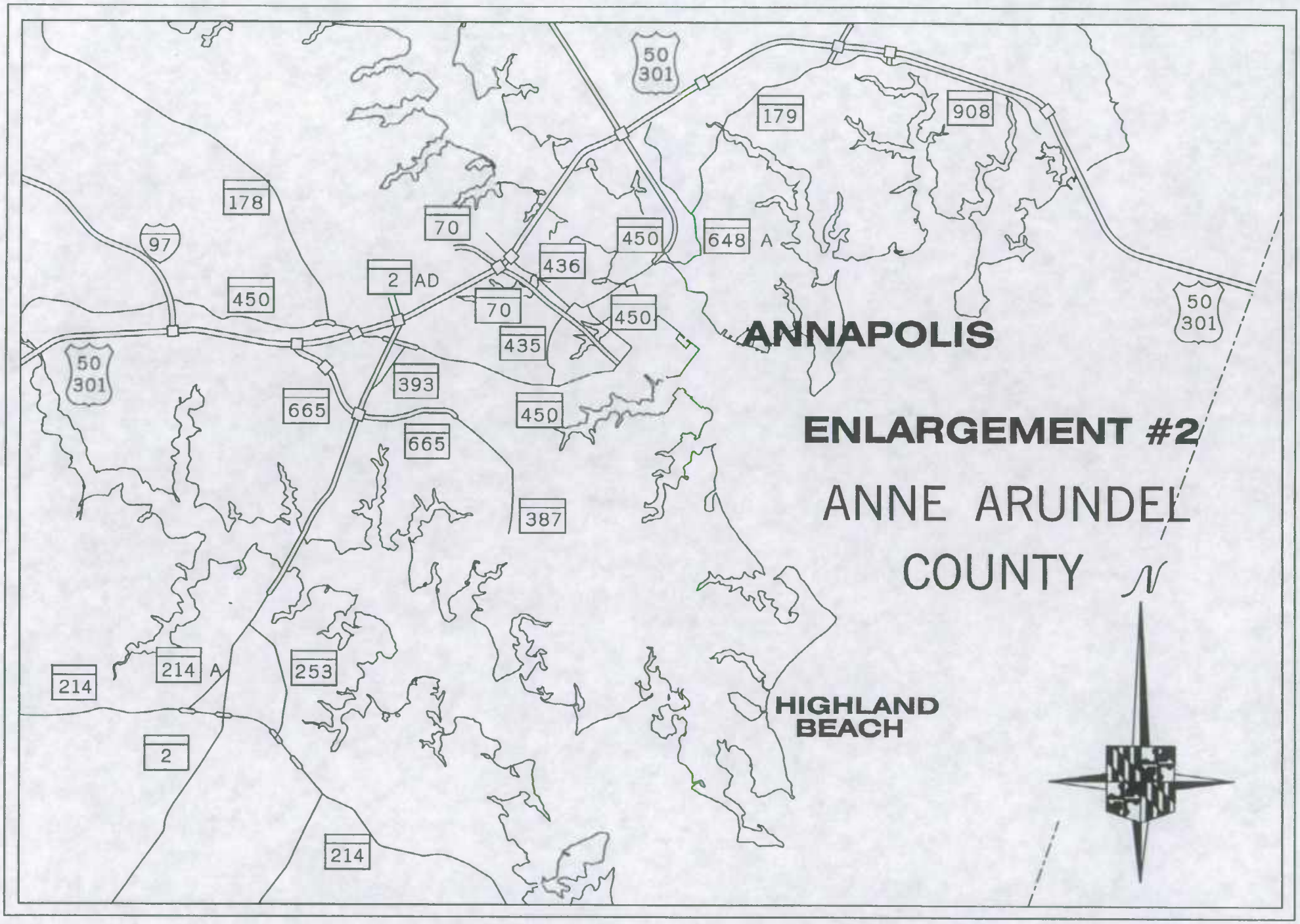
ANNAPOLIS
ENLARGEMENT #2
ANNE ARUNDEL
COUNTY
HIGHLAND
BEACH
N
50
301
179
908
178
97
70
450
648
A
2
AD
436
450
70
450
435
665
393
450
665
387
214
A
214
253
2
214

ROUTE ALERT LIST

ANNE ARUNDEL COUNTY

MD 2, the interchange at IS 595 has been reconstructed and reconfigured. This has resulted in the loss of 0.08 miles of mainline mileage.

MD 2-AD is a new road, from MD 2 at IS 595 (US 50) to Jennifer Rd, for a distance of 0.201 miles. Interchange 23 of IS 595 at MD 2 has been reconstructed; several ramps have been realigned and or renumbered.

MD 779-A Gaither RD, mile post 0.00 to 0.138 is a new road constructed under contract AA6295171. The interchange of IS 97 at MD 174 was also reconstructed under this contract.

MD 32-Savage Rd, new interchange and ramps at Canine Rd. The at grade intersection has been eliminated.

MARYLAND STATE HIGHWAY ADMINISTRATION
HIGHWAY INFORMATION SERVICES DIVISION
STATE MAINTAINED HIGHWAYS ON THE NATIONAL HIGHWAY SYSTEM
AS OF DECEMBER 31, 2005

COUNTY: ANNE ARUNDEL

ROUTE	MAINLINE	BEG DESCRIPTION				END DESCRIPTION				NHS TYPE
IS 97	MAINLINE	0.000	IS	595	JOHN HANSON HWY	17.620	IS	895 A	HARBOR TUNNEL THRUWAY (AHEAD)	NHS SYSTEM
IS 195	MAINLINE	0.000	SR	30	METROPOLITAN BLVD (BACK)	2.560			BALTIMORE CO/L	NHS SYSTEM
IS 595	MAINLINE	0.000			PRINCE GEORGES CO/L	10.620	US	50	JOHN HANSON HWY (AHEAD)	NHS SYSTEM
IS 695	MAINLINE	0.000	MD	695	BALTO BELTWAY (BACK)	2.920			BALTIMORE CO/L	NHS SYSTEM
IS 895	MAINLINE	0.000			BALTIMORE CO/L	0.800			BALTO CITY LINE	NHS SYSTEM
IS 895A	MAINLINE	0.000	IS	97	NO NAME (BACK)	0.710	IS	895 B	HARBOR TUNNEL THRUWAY	NHS SYSTEM
IS 895B	MAINLINE	1.310	IS	895A	HARBOR TUNNEL THRUWAY	2.670	IS	895	HARBOR TUNNEL THRUWAY	NHS SYSTEM
MD 2	MAINLINE	23.870	US	50	JOHN HANSON HWY (BACK)	32.270	MD	10	ARUNDEL EXPWY	NHS SYSTEM
MD 3	MAINLINE	0.000			PRINCE GEORGES CO/L	7.110	IS	97	NO NAME	NHS SYSTEM
MD 4	MAINLINE	0.000			CALVERT CO/L	4.770			PRINCE GEORGES CO/L	NHS SYSTEM
MD 10	MAINLINE	0.000	MD	2	GOV RITCHIE HWY	0.810	MD	100	NO NAME (AHEAD)	NHS SYSTEM
MD 10	MAINLINE	1.290	MD	100	NO NAME (BACK)	7.170	MD	695	BALTO BELTWAY	NHS SYSTEM
MD 32	MAINLINE	0.000	IS	97	NO NAME	9.210	GV	714	MAPES RD (AHEAD)	NHS SYSTEM
MD 32	MAINLINE	10.070	GV	714	SAVAGE RD (BACK)	11.460			HOWARD CO/L	NHS SYSTEM
MD 100	MAINLINE	0.000			HOWARD CO/L	10.920	MD	10	ARUNDEL EXPWY	NHS SYSTEM
MD 162	MAINLINE	0.000	MD	176	DORSEY RD	2.310	MD	170	AVIATION BLVD/CAMP MEADE RD	AIRPORT
MD 170	MAINLINE	0.000	MD	175	ANNAPOLIS RD	0.960	MD	32	NO NAME	PUBLIC TRANSIT
MD 170	MAINLINE	5.180	MD	176	DORSEY RD	8.650	MD	162	AVIATION BLVD	AIRPORT
MD 176	MAINLINE	4.730	MD	162	AVIATION BLVD	4.990	IS	97	NO NAME	AIRPORT
MD 295	MAINLINE	0.000			PRINCE GEORGES CO/L	6.200			END US GOVT MAINTENANCE	NHS SYSTEM
MD 295	MAINLINE	6.200			BEGIN STATE MAINTENANCE	15.100			BALTIMORE CO/L	NHS SYSTEM
MD 648E	MAINLINE	3.910			ENT TO LIGHT RAIL	4.290	IS	97	NO NAME	PUBLIC TRANSIT
MD 695	MAINLINE	0.000			BALTO CITY LINE	2.480	IS	695	BALTO BELTWAY (AHEAD)	NHS SYSTEM
US 50	MAINLINE	10.620	IS	595	JOHN HANSON HWY (BACK)	19.880			QUEEN ANNES CO/L	NHS SYSTEM

STATE HIGHWAY ADMINISTRATION OF MARYLAND
HIGHWAY INFORMATION SERVICES DIVISION
DATA SUPPORT GROUP

STATE HIGHWAY LOCATION REFERENCE

COUNTY: ANNE ARUNDEL
DISTRICT: 5
DATE: 12/31/05

ROUTE NUMBER: IS 97
INVENTORY DIRECTION: NORTH
ROUTE NAME: NO NAME

STATE SYSTEM		FUNCTIONAL CLASS	MEDIAN TYPE	ACCESS CONTROL	NHS	MILEPOINT		MILEPOINT DESCRIPTION	MARKED LANES	SURFACE WIDTH/TYPE*	AADT
STATE PRIMARY	R	URB INTERSTATE	POSITIVE BARRIER	FULL	NHS	00.000			4	48I	85,525
						00.000	RP595-11	RAMP 11 FR IS 595 WB TO IS 595 WB			
						00.000	RP595-10	RAMP 10 FR IS 595 EB TO IS 595 EB			
						00.120	IS595	JOHN HANSON HWY			
						00.120		STRUC #2160			
						00.120		EXIT #1			
						00.120	RP595-11	RAMP 11 FR IS 595 WB TO IS 595 WB			
						00.280	RP 97- 3	RAMP 3 FR IS 595 EB TO IS 97 NB			
						00.280		STRUC #2158			
						00.370	RP 97- 8	RAMP 8 FR IS 97 SB TO IS 595 WB			
						00.380					
						00.380	RP 97- 3	RAMP 3 FR IS 595 EB TO IS 97 NB			
		RUR INTERSTATE				00.480					
						00.480	MD450	DEFENSE HWY			
						00.480		STRUC #2157			
						00.562					
						00.660		SPEED LIMIT 65 MPH			
						01.160		INTERSTATE MILE MARKER 1.0			
						01.190	CO2619	CROWNSVILLE RD			
						01.190		STRUC #2156			
						02.160		STRUC #2155 BACON RIDGE BR			
						02.170		INTERSTATE MILE MARKER 2.0			
						02.600	CO2620	HAWKINS RD			
						02.600		STRUC #2154			
						03.150		INTERSTATE MILE MARKER 3.0			
						03.450	SR 31	FARM RD			
						03.450		STRUC #2153			
						03.750		STRUC #2152 BACON RIDGE BRANCH			
						03.810		STRUC #2151 BACON RIDGE BRANCH			
						04.150		INTERSTATE MILE MARKER 4.0			
						05.110		INTERSTATE MILE MARKER 5.0			
		URB INTERSTATE				05.190					103,125
						05.190	RP 97- 5	RAMP 5 FR IS 97 SB TO RAMP 2 (TO MD 178)			
						05.190		STRUC #2150			

*A,B = UNIMPROVED; C = GRADED & DRAINED; D,E = SOIL,GRAVEL,STONE; F,G = LOW TYPE BITUMINOUS
H,I = HIGH TYPE BITUMINOUS; J = CONCRETE; K= BRICK; L = BLOCK

STATE HIGHWAY ADMINISTRATION OF MARYLAND
HIGHWAY INFORMATION SERVICES DIVISION
DATA SUPPORT GROUP

STATE HIGHWAY LOCATION REFERENCE

COUNTY: ANNE ARUNDEL
DISTRICT: 5
DATE: 12/31/05

ROUTE NUMBER: IS 97 CONTINUED
INVENTORY DIRECTION: NORTH
ROUTE NAME: NO NAME

STATE SYSTEM		FUNCTIONAL CLASS	MEDIAN TYPE	ACCESS CONTROL	NHS	MILEPOINT		MILEPOINT DESCRIPTION	MARKED LANES	SURFACE WIDTH/TYPE*	AADT
STATE PRIMARY	R	URB INTERSTATE	POSITIVE BARRIER	FULL	NHS	05.190		EXIT #5	4	48I	103,125
						05.600					
						05.600	RP 97- 5	RAMP 5 FR IS 97 SB TO RAMP 2 (TO MD 178)			
						05.640	RP 97- 2	RAMP 2 FR MD 178 WB TO IS 97 NB			
						05.710	CO1219	WATERBURY RD			
						05.710		STRUC #2149			
						06.510	CO1207	MILLERSVILLE RD			
						06.510		STRUC #2148			
						06.560		MD 32 (SB/L)			
						06.710	MD 32	NO NAME			
						06.710		EXIT #7			
						07.100	MD 32	NO NAME			
						07.100		STRUC #2147			
						07.120		INTERSTATE MILE MARKER 7.0			
						07.440	MD 3	ROBERT CRAIN HWY			
						07.440		STRUC #2146			
						07.870			5	60I	105,925
						07.870	MD 3	ROBERT CRAIN HWY			
						07.940	MD997D	SERVICE RD			
						07.940		STRUC #2142			
						08.110		INTERSTATE MILE MARKER 8.0			
						08.140		MD 3 (SB/L)			
						08.650			6	72J	
						08.680		STRUC #2076 SEVERN RUN			
						09.240	RP 97- 6	RAMP 6 FR MD 3C EB TO IS 97 SB			
						09.280	RP 97- 4	RAMP 4 FR IS 97 NB TO VETERANS HWY			
						09.590	RP 97- 5	RAMP 5 FR IS 97 SB TO MD 3C EB			
						09.670					108,525
						09.670	MD 3C	BENFIELD BLVD			
						09.670		STRUC #2141			
						09.670		EXIT #10			
						09.930	RP 97- 8	RAMP 8 FR IS 97 SB TO MD 3C WB			
						09.980	RP 97- 2	RAMP 2 FR MD 3C WB TO IS 97 NB			
						10.840	MD 3D	BRIGHTVIEW DR			

*A,B = UNIMPROVED; C = GRADED & DRAINED; D,E = SOIL,GRAVEL,STONE; F,G = LOW TYPE BITUMINOUS
H,I = HIGH TYPE BITUMINOUS; J = CONCRETE; K= BRICK; L = BLOCK

STATE HIGHWAY LOCATION REFERENCE

COUNTY: ANNE ARUNDEL
DISTRICT: 5
DATE: 12/31/05

ROUTE NUMBER: IS 97 CONTINUED
INVENTORY DIRECTION: NORTH
ROUTE NAME: NO NAME

STATE SYSTEM		FUNCTIONAL CLASS	MEDIAN TYPE	ACCESS CONTROL	NHS	MILEPOINT		MILEPOINT DESCRIPTION	MARKED LANES	SURFACE WIDTH/TYPE*	AADT
STATE PRIMARY	R	URB INTERSTATE	POSITIVE BARRIER	FULL	NHS	10.840		STRUC #2140	6	72J	108,525
						11.470	RP 97- 4	RAMP 4 FR IS 97 NB TO VETERANS HWY			
						11.660	RP 97- 6	RAMP 6 FR MD 3BU EB TO IS 97 SB			
						12.100					118,025
						12.100	MD 3BU	CRAIN HWY			
						12.100		STRUC #2065			
						12.100		EXIT #12			
						12.140	RP 97- 7	RAMP 7 FR MD 3BU WB TO IS 97 SB			
						12.350	RP 97- 8	RAMP 8 FR IS 97 SB TO MD 3BU WB			
						12.380	RP 97- 2	RAMP 2 FR MD 3BU WB TO IS 97 NB			
						13.040	RP 97- 6	RAMP 6 FR MD 174 EB TO IS 97 SB			
						13.040	RP 97- 4	RAMP 4 FR IS 97 NB TO MD 174 EB			
						13.240	RP 97- 3	RAMP 3 FR MD 174 EB TO IS 97 NB			
						13.290					116,725
						13.290	MD174	QUARTERFIELD RD			
						13.290		STRUC #2063			
						13.290		EXIT #13			
						13.290	RP 97- 5	RAMP 5 FR IS 97 SB TO MD 174 EB			
						13.490	RP 97- 1	RAMP 1 FR IS 97 NB TO MD 100 WB			
						13.540	RP 97- 6	RAMP 6 FR MD 100 EB TO IS 97 SB			
						13.780	RP 97- 3	RAMP 3 FR RAMP 6 (FR MD 100) TO IS 97 NB			
						13.810	RP 97- 3	RAMP 3 FR RAMP 6 (FR MD 100) TO IS 97 NB			
						13.810	RP 97- 5	RAMP 5 FR IS 97 SB TO MD 100 EB			
						13.810		STRUC #2198			
						13.840					113,525
						13.840	MD100	NO NAME			
						13.840		STRUC #2194			
						13.840		EXIT #14			
						13.900	RP 97- 7	RAMP 7 FR MD 100 WB TO IS 97 SB			
						13.980	RP 97- 1	RAMP 1 FR IS 97 NB TO MD 100 WB			
						13.980		STRUC #2197			
						14.070	RP 97- 2	RAMP 2 FR MD 100 WB TO IS 97 NB			
						14.220		INTERSTATE MILE MARKER 16.0			
						14.360	RP 97- 5	RAMP 5 FR IS 97 SB TO MD 100 EB			

*A,B = UNIMPROVED; C = GRADED & DRAINED; D,E = SOIL,GRAVEL,STONE; F,G = LOW TYPE BITUMINOUS
H,I = HIGH TYPE BITUMINOUS; J = CONCRETE; K= BRICK; L = BLOCK

STATE HIGHWAY LOCATION REFERENCE

COUNTY: ANNE ARUNDEL
DISTRICT: 5
DATE: 12/31/05

ROUTE NUMBER: IS 97 CONTINUED
INVENTORY DIRECTION: NORTH
ROUTE NAME: NO NAME

STATE SYSTEM		FUNCTIONAL CLASS	MEDIAN TYPE	ACCESS CONTROL	NHS	MILEPOINT		MILEPOINT DESCRIPTION	MARKED LANES	SURFACE WIDTH/TYPE*	AADT
STATE PRIMARY	R	URB INTERSTATE	POSITIVE BARRIER	FULL	NHS	14.420	CO605	STEWART AVE	6	72J	113,525
						14.420		STRUC #2062			
						14.580	RP 97- 6	RAMP 6 FR MD 176 EB TO IS 97 SB			
						14.660	RP 97- 4	RAMP 4 FR IS 97 NB TO MD 176 EB			
						14.800					99,325
						14.800	MD176	DORSEY RD			
						14.800		STRUC #2061			
						14.800		EXIT #15			
						14.840	RP 97- 9	RAMP 9 FR MD 162A TO IS 97 SB			
						14.960	RP 97- 1	RAMP 1 FR IS 97 NB TO MD 176 WB			
						15.140	RP 97- 2	RAMP 2 FR MD 176 WB TO IS 97 NB			
						15.290	RP 97- 8	RAMP 8 FR IS 97 SB TO MD 162A			
						15.580			6	72I	107,225
						15.580	MD648E	BALTO ANNAPOLIS BLVD			
						15.580		STRUC #2060			
						15.580		EXIT #16			
						15.650	RP 97- 1	RAMP 1 FR IS 97 NB TO MD 648E WB			
						15.680	RP 97- 7	RAMP 7 FR MD 648E WB TO IS 97 SB			
						15.751	RP 97- 2	RAMP 2 FR MD 648E WB TO IS 97 NB			
						15.787	RP 97- 8	RAMP 8 FR IS 97 SB TO MD 648E WB			
						15.810			5	72I	
						15.850			6	72I	
						15.970			5	60J	
						16.210		INTERSTATE MILE MARKER 18.0			
						16.210		VARIABLE MESSAGE SIGN #508 (NB/L)			
						16.250	CO242	WELLHAM AVE			
						16.250		STRUC #2059			
						16.860			6	72J	
						17.050			5	60J	20,375
						17.050	RP 97- 1	RAMP 1 FR IS 97 NB TO IS 695 WB			
						17.090	CO273	FURNACE BRANCH RD			
						17.090		STRUC #2058			
						17.240			3	36J	
						17.240	RP 97- 6	RAMP 6 FR IS 695 EB TO IS 97 SB			
						17.319	RP 97- 4	RAMP 4 FR IS 97 NB TO IS 695 EB			

*A,B = UNIMPROVED; C = GRADED & DRAINED; D,E = SOIL,GRAVEL,STONE; F,G = LOW TYPE BITUMINOUS
H,I = HIGH TYPE BITUMINOUS; J = CONCRETE; K= BRICK; L = BLOCK

STATE HIGHWAY ADMINISTRATION OF MARYLAND
HIGHWAY INFORMATION SERVICES DIVISION
DATA SUPPORT GROUP

STATE HIGHWAY LOCATION REFERENCE

COUNTY: ANNE ARUNDEL
DISTRICT: 5
DATE: 12/31/05

ROUTE NUMBER: IS 97 CONTINUED
INVENTORY DIRECTION: NORTH
ROUTE NAME: NO NAME

STATE SYSTEM		FUNCTIONAL CLASS	MEDIAN TYPE	ACCESS CONTROL	NHS	MILEPOINT		MILEPOINT DESCRIPTION	MARKED LANES	SURFACE WIDTH/TYPE*	AADT
STATE PRIMARY	R	URB INTERSTATE	POSITIVE BARRIER	FULL	NHS	17.320			4	48I	20,375
						17.340	RP 97- 1	RAMP 1 FR IS 97 NB TO IS 695 WB			
						17.340		STRUC #2136			
						17.350			3	36I	
						17.460	IS695	BALTO BELTWAY			
						17.460		STRUC #2004			
						17.460		EXIT #17			
						17.490	RP 97- 7	RAMP 7 FR IS 695 WB TO IS 97 SB			
						17.490		STRUC #2134			
						17.500	RP 97- 7	RAMP 7 FR IS 695 WB TO IS 97 SB			
						17.620	IS895A	HARBOR TUNNEL THRUWAY (AHEAD)			

ROUTE NUMBER: IS 195
INVENTORY DIRECTION: NORTH
ROUTE NAME: METROPOLITAN BLVD

STATE SYSTEM		FUNCTIONAL CLASS	MEDIAN TYPE	ACCESS CONTROL	NHS	MILEPOINT		MILEPOINT DESCRIPTION	MARKED LANES	SURFACE WIDTH/TYPE*	AADT
STATE PRIMARY	R	URB INTERSTATE	CURBED	FULL	NHS	00.000			4	48I	36,575
						00.000	SR 30	METROPOLITAN BLVD (BACK)			
						00.000		RAMP FR ELM RD			
						00.000	SR 30	METROPOLITAN BLVD (BACK)			
						00.130			4	52I	
						00.210			4	56I	
						00.255		STRUC #AAMA18001 (BWI)			
						00.340			4	48I	
						00.360	RP195- 6	RAMP 6 FR MD 170 EB TO IS 195 SB			
						00.360	RP195- 4	RAMP 4 FR IS 195 NB TO MD 170 EB			
						00.470	RP195- 3	RAMP 3 FR MD 170 EB TO IS 195 NB			
						00.480	RP195- 5	RAMP 5 FR IS 195 SB TO MD 170 EB			
						00.540					68,025
						00.540	MD170	AVIATION BLVD			
						00.540		STRUC #2025			
						00.540		EXIT #1			
						00.550			5	60I	
						00.690	RP195- 8	RAMP 8 FR IS 195 SB TO MD 170 WB			

*A,B = UNIMPROVED; C = GRADED & DRAINED; D,E = SOIL,GRAVEL,STONE; F,G = LOW TYPE BITUMINOUS
H,I = HIGH TYPE BITUMINOUS; J = CONCRETE; K= BRICK; L = BLOCK

STATE HIGHWAY LOCATION REFERENCE

COUNTY: ANNE ARUNDEL
DISTRICT: 5
DATE: 12/31/05

ROUTE NUMBER: IS 195 CONTINUED
INVENTORY DIRECTION: NORTH
ROUTE NAME: METROPOLITAN BLVD

STATE SYSTEM	FUNCTIONAL CLASS	MEDIAN TYPE	ACCESS CONTROL	NHS	MILEPOINT		MILEPOINT DESCRIPTION	MARKED LANES	SURFACE WIDTH/TYPE*	AADT
STATE PRIMARY	R URB INTERSTATE	CURBED	FULL	NHS	00.710	RP195- 2	RAMP 2 FR MD 170 WB TO IS 195 NB	5	60I	68,025
					00.740		HIKE & BIKE TRAIL			
					00.740		STRUC #2230			
		POSITIVE BARRIER			00.820					
					00.940		SPEED LIMIT 60 MPH			
		UNPROTECTED			00.960					
					01.040			5	60J	
					01.040	RP195- 4	RAMP 4 FR IS 195 NB TO MD 295 EB			
					01.070	RP195- 7	RAMP 7 FR MD 295 WB TO IS 195 SB			
					01.370	RP195- 7	RAMP 7 FR MD 295 WB TO IS 195 SB			
					01.370		STRUC #2131			
					01.540	RP195- 3	RAMP 3 FR MD 295 EB TO IS 195 NB			
					01.540	RP195- 5	RAMP 5 FR IS 195 SB TO MD 295 EB			
					01.610					36,934
					01.610	MD295	BALTIMORE WASHINGTON PKWY			
					01.610		STRUC #2130			
					01.610		EXIT #2			
					01.710	RP195- 1	RAMP 1 FR IS 195 NB TO MD 295 WB			
					01.830			4	48J	
					01.880	RP195- 8	RAMP 8 FR IS 195 SB TO MD 295 WB			
					02.060	RP195- 2	RAMP 2 FR MD 295 WB TO IS 195 NB			
					02.200		ATR STATION #0066 (CABINET NB/L)			
					02.360	CO 2	FURNACE AVE			
					02.560		STRUC #2129 PATAPSCO RIVER			
					02.560		BALTIMORE CO/L			

ROUTE NUMBER: IS 595
INVENTORY DIRECTION: EAST
ROUTE NAME: JOHN HANSON HWY

STATE SYSTEM	FUNCTIONAL CLASS	MEDIAN TYPE	ACCESS CONTROL	NHS	MILEPOINT	MILEPOINT DESCRIPTION	MARKED LANES	SURFACE WIDTH/TYPE*	AADT
STATE PRIMARY	R RUR INTERSTATE	POSITIVE BARRIER	FULL	NHS	00.000		6	72I	83,290
					00.000	PRINCE GEORGES CO/L			
					00.000	STRUC #2026 PATUXENT RIVER			
					00.350				

*A,B = UNIMPROVED; C = GRADED & DRAINED; D,E = SOIL,GRAVEL,STONE; F,G = LOW TYPE BITUMINOUS
H,I = HIGH TYPE BITUMINOUS; J = CONCRETE; K= BRICK; L = BLOCK

STATE HIGHWAY LOCATION REFERENCE

COUNTY: ANNE ARUNDEL
DISTRICT: 5
DATE: 12/31/05

ROUTE NUMBER: IS 595 CONTINUED
INVENTORY DIRECTION: EAST
ROUTE NAME: JOHN HANSON HWY

STATE SYSTEM		FUNCTIONAL CLASS	MEDIAN TYPE	ACCESS CONTROL	NHS	MILEPOINT		MILEPOINT DESCRIPTION	MARKED LANES	SURFACE WIDTH/TYPE*	AADT
STATE PRIMARY	R	RUR INTERSTATE	POSITIVE BARRIER	FULL	NHS	00.523		INTERSTATE MILE MARKER 15.0	6	72I	83,290
						00.800	CO2714	PATUXENT RIVER RD			
						00.800		STRUC #2027			
						00.814		ATR STATION #0024 (CABINET EB/L)			
						01.527		INTERSTATE MILE MARKER 16.0			
						01.750	RP595- 6	RAMP 6 FR IS 595 EB TO MD 424 SB			
						02.150					93,975
						02.150	RP595- 4	RAMP 4 FR MD 424 NB TO IS 595 EB			
						02.150	MD424	DAVIDSONVILLE RD			
						02.150		STRUC #2028			
						02.150		EXIT #16			
						02.150	RP595- 8	RAMP 8 FR MD 424 SB TO IS 595 WB			
						02.530	RP595- 2	RAMP 2 FR IS 595 WB TO MD 424 NB			
						02.620		INTERSTATE MILE MARKER 17.0			
						02.780		SPEED LIMIT 65 MPH			
						03.340			6	74I	
						03.340	CO2712	RUTLAND RD			
						03.340		STRUC #2029			
						03.537		VARIABLE MESSAGE SIGN #517			
						03.621		INTERSTATE MILE MARKER 18.0			
						03.785			6	72I	
						05.180			6	76I	
		URB INTERSTATE				05.260			6	72I	
						05.260		STRUC #2030 SOUTH RIVER			
						05.290					
						05.611		INTERSTATE MILE MARKER 20.0			
						06.200	CO2815	SOUTH HAVEN RD			
						06.200		STRUC #2031			
						06.360	RP 97- 3	RAMP 3 FR IS 595 EB TO IS 97 NB			
						06.590	RP 97- 8	RAMP 8 FR IS 97 SB TO IS 595 WB			
						06.730	RP 97- 3	RAMP 3 FR IS 595 EB TO IS 97 NB			
						06.730		STRUC #2159			
						06.770	RP595-10	RAMP 10 FR IS 595 EB TO IS 595 EB			
						06.900	RP595-11	RAMP 11 FR IS 595 WB TO IS 595 WB			
						06.930					145,325

*A,B = UNIMPROVED; C = GRADED & DRAINED; D,E = SOIL,GRAVEL,STONE; F,G = LOW TYPE BITUMINOUS
H,I = HIGH TYPE BITUMINOUS; J = CONCRETE; K= BRICK; L = BLOCK

STATE HIGHWAY LOCATION REFERENCE

COUNTY: ANNE ARUNDEL
DISTRICT: 5
DATE: 12/31/05

ROUTE NUMBER: IS 595 CONTINUED
INVENTORY DIRECTION: EAST
ROUTE NAME: JOHN HANSON HWY

STATE SYSTEM		FUNCTIONAL CLASS	MEDIAN TYPE	ACCESS CONTROL	NHS	MILEPOINT		MILEPOINT DESCRIPTION	MARKED LANES	SURFACE WIDTH/TYPE*	AADT
STATE PRIMARY	R	URB INTERSTATE	POSITIVE BARRIER	FULL	NHS	06.930	IS 97	NO NAME	6	72I	145,325
						06.930		STRUC #2160			
						06.930		EXIT #21			
						07.670	RP595-10	RAMP 10 FR IS 595 EB TO IS 595 EB			
						07.720	RP595- 7	RAMP 7 FR IS 595 WB TO MD 665 SB			
						07.720		STRUC #2161			
						07.800		SPEED LIMIT 55 MPH			
						07.990					118,525
						07.990		MD 665 (WB/L)			
						07.990		STRUC #2162			
						08.000	RP595- 7	RAMP 7 FR IS 595 WB TO MD 665 SB			
						08.180	RP595-11	RAMP 11 FR IS 595 WB TO IS 595 WB			
						08.280	RP595- 9	RAMP 9 FR MD 665 WB TO IS 595 EB			
						08.450	RP595- 8	RAMP 8 FR MD 450 SB TO IS 595 WB			
						08.550	RP595- 7	RAMP 7 FR IS 595 WB TO MD 450 SB			
						08.570		INTERSTATE MILE MARKER 23.0			
						08.650					94,325
						08.650	MD450	WEST ST			
						08.650		STRUC #2032			
						08.650		EXIT #22			
						08.750	RP595- 3	RAMP 3 FR IS 595 EB TO MD 450 NB			
						08.850	RP595- 4	RAMP 4 FR MD 450 NB TO IS 595 EB			
						08.936			7	84I	
						08.936	RP595- 8	RAMP 8 FR MD 2AD SB TO IS 595 WB			
						09.052	RP595- 5	RAMP 5 FR MD 2 SB TO IS 595 EB			
						09.100					118,525
						09.100	MD 2	SOLOMONS ISLAND RD			
						09.100		STRUC #2033			
						09.100		EXIT #23			
						09.100	MD 2AD	SOLOMONS ISLAND RD			
						09.200	RP595- 1	RAMP 1 FR MD 2AD NB TO IS 595 WB			
						09.300	RP595- 4	RAMP 4 FR MD 2 NB TO IS 595 EB			
						09.400	RP595- 7	RAMP 7 FR IS 595 WB TO MD 2AD SB			
						09.440			8	96I	
						09.570			6	72I	

*A,B = UNIMPROVED; C = GRADED & DRAINED; D,E = SOIL,GRAVEL,STONE; F,G = LOW TYPE BITUMINOUS
H,I = HIGH TYPE BITUMINOUS; J = CONCRETE; K= BRICK; L = BLOCK

STATE HIGHWAY LOCATION REFERENCE

COUNTY: ANNE ARUNDEL
DISTRICT: 5
DATE: 12/31/05

ROUTE NUMBER: IS 595 CONTINUED
INVENTORY DIRECTION: EAST
ROUTE NAME: JOHN HANSON HWY

STATE SYSTEM		FUNCTIONAL CLASS	MEDIAN TYPE	ACCESS CONTROL	NHS	MILEPOINT		MILEPOINT DESCRIPTION	MARKED LANES	SURFACE WIDTH/TYPE*	AADT
STATE PRIMARY	R	URB INTERSTATE	POSITIVE BARRIER	FULL	NHS	09.590		INTERSTATE MILE MARKER 24.0	6	72I	118,525
						09.650	CO2800	ADMIRAL DR			
						09.650		STRUC #2034			
						09.700		STRUC #2035 WEEMS CREEK			
						10.040	RP595- 1	RAMP 1 FR MD 70 NB TO IS 595 WB			
						10.100	RP595- 3	RAMP 3 FR IS 595 EB TO MD 70 NB			
						10.280	RP595- 7	RAMP 7 FR IS 595 WB TO MD 70 SB			
						10.370					123,625
						10.370	MD 70	ROWE BLVD			
						10.370		STRUC #2036			
						10.370		EXIT #24			
						10.480	MD436	RIDGELY AVE			
						10.480		STRUC #2037			
						10.510	RP595- 2	RAMP 2 FR IS 595 WB TO MD 70 NB			
						10.620	RP595- 4	RAMP 4 FR MD 70 NB TO US 50/IS 595 EB			
						10.620	US 50	JOHN HANSON HWY (AHEAD)			

ROUTE NUMBER: IS 695
INVENTORY DIRECTION: NORTH
ROUTE NAME: BALTO BELTWAY

STATE SYSTEM		FUNCTIONAL CLASS	MEDIAN TYPE	ACCESS CONTROL	NHS	MILEPOINT		MILEPOINT DESCRIPTION	MARKED LANES	SURFACE WIDTH/TYPE*	AADT
STATE PRIMARY	R	URB INTERSTATE	POSITIVE BARRIER	FULL	NHS	00.000			5	60J	93,850
						00.000	MD695	BALTO BELTWAY			
						00.000	RP 97- 7	RAMP 7 FR IS 695 WB TO IS 97 SB			
						00.000	RP 97- 4	RAMP 4 FR IS 97 NB TO IS 695 EB			
						00.130			5	48J	
						00.130	IS 97	NO NAME			
						00.130		STRUC #2004			
						00.130		EXIT #4			
						00.150			4	48J	
						00.310	RP 97- 6	RAMP 6 FR IS 695 EB TO IS 97 SB			
						00.310	RP 97- 1	RAMP 1 FR IS 97 NB TO IS 695 WB			
						00.310		STRUC #2135			
						00.440	RP695- 2	RAMP 2 FR IS 695 WB TO MD 648E NB			

*A,B = UNIMPROVED; C = GRADED & DRAINED; D,E = SOIL,GRAVEL,STONE; F,G = LOW TYPE BITUMINOUS
H,I = HIGH TYPE BITUMINOUS; J = CONCRETE; K= BRICK; L = BLOCK

STATE HIGHWAY LOCATION REFERENCE

COUNTY: ANNE ARUNDEL
DISTRICT: 5
DATE: 12/31/05

ROUTE NUMBER: IS 695 CONTINUED
INVENTORY DIRECTION: NORTH
ROUTE NAME: BALTO BELTWAY

STATE SYSTEM		FUNCTIONAL CLASS	MEDIAN TYPE	ACCESS CONTROL	NHS	MILEPOINT		MILEPOINT DESCRIPTION	MARKED LANES	SURFACE WIDTH/TYPE*	AADT
STATE PRIMARY	R	URB INTERSTATE	POSITIVE BARRIER	FULL	NHS	00.530			6	72J	93,850
						00.580					133,450
						00.580	RP 97- 1	RAMP 1 FR IS 97 NB TO IS 695 WB			
						00.620	RP695- 4	RAMP 4 FR MD 648E NB TO IS 695 EB			
			UNPROTECTED			00.760			7	84I	133,650
						00.760	MD648E	BALTO ANNAPOLIS BLVD			
						00.760		STRUC #2057			
						00.760		EXIT #5			
						00.770	RP 97- 6	RAMP 6 FR IS 695 EB TO IS 97 SB			
						00.770	RP695- 1	RAMP 1 FR MD 648E NB TO IS 695 WB			
						00.850	RP695- 6	RAMP 6 FR IS 695 EB TO MD 648E SB			
						00.850		SPEED LIMIT 55 MPH			
						01.150	RP695- 1	RAMP 1 FR MD 170 NB TO IS 695 WB			
						01.200	RP695- 3	RAMP 3 FR IS 695 EB TO MD 170 NB			
						01.240					137,560
						01.240	MD170	CAMP MEADE RD			
						01.240		STRUC #2092			
						01.240		EXIT #6			
						01.280		R/R #B&A 845 059 A			
			POSITIVE BARRIER			01.310					
						01.330	RP695- 8	RAMP 8 FR MD 170 SB TO IS 695 WB			
						01.410			8	96I	
						01.410	RP695- 6	RAMP 6 FR IS 695 EB TO MD 170 SB			
						01.500		ATR STATION #0075 (CABINET INNER LOOP)			
						01.880			6	72I	
						01.880	RP695- 2	RAMP 2 FR IS 695 WB TO MD 295 NB			
						01.880	RP695- 4	RAMP 4 FR MD 295 NB TO IS 695 EB			
						01.990	RP695- 1	RAMP 1 FR MD 295 NB TO IS 695 WB			
						02.020	RP695- 3	RAMP 3 FR IS 695 EB TO MD 295 NB			
						02.060					129,150
						02.060	MD295	BALTIMORE WASHINGTON PKWY			
						02.060		STRUC #2003			
						02.060		STRUC #2099			
						02.060		EXIT #7			

*A,B = UNIMPROVED; C = GRADED & DRAINED; D,E = SOIL,GRAVEL,STONE; F,G = LOW TYPE BITUMINOUS
H,I = HIGH TYPE BITUMINOUS; J = CONCRETE; K= BRICK; L = BLOCK

STATE HIGHWAY LOCATION REFERENCE

COUNTY: ANNE ARUNDEL
DISTRICT: 5
DATE: 12/31/05

ROUTE NUMBER: IS 695 CONTINUED
INVENTORY DIRECTION: NORTH
ROUTE NAME: BALTO BELTWAY

STATE SYSTEM		FUNCTIONAL CLASS	MEDIAN TYPE	ACCESS CONTROL	NHS	MILEPOINT		MILEPOINT DESCRIPTION	MARKED LANES	SURFACE WIDTH/TYPE*	AADT
STATE PRIMARY	R	URB INTERSTATE	POSITIVE BARRIER	FULL	NHS	02.100	RP695- 7	RAMP 7 FR IS 695 WB TO MD 295 SB	6	721	129,150
						02.120	RP695- 5	RAMP 5 FR MD 295 SB TO IS 695 EB			
						02.220	RP695- 6	RAMP 6 FR IS 695 EB TO MD 295 SB			
						02.220	RP695- 8	RAMP 8 FR MD 295 SB TO IS 695 WB			
						02.340		STRUC #2138 TRIB OF PATAPSCO RIVER			
						02.440	MD168	NURSERY RD			
						02.440		STRUC #2002			
						02.440		EXIT #8			
						02.470	RP695- 1	RAMP 1 FR IS 695 NB TO MD 969A WB			
						02.580	RP695- 7	RAMP 7 FR HAMMONDS FERRY RD TO IS 695 SB			
						02.620	RP695- 2	RAMP 2 FR MD 969A WB TO IS 695 NB			
						02.750	RP695- 8	RAMP 8 FR IS 695 SB TO HAMMONDS FERRY RD			
						02.750		VARIABLE MESSAGE SIGN #501			
						02.850					124,250
						02.850	CO 17	HAMMONDS FERRY RD			
						02.920		STRUC #2001 PATAPSCO RIVER			
						02.920		BALTIMORE CO/L			

ROUTE NUMBER: IS 895
INVENTORY DIRECTION: NORTH
ROUTE NAME: HARBOR TUNNEL THRUWAY

STATE SYSTEM		FUNCTIONAL CLASS	MEDIAN TYPE	ACCESS CONTROL	NHS	MILEPOINT		MILEPOINT DESCRIPTION	MARKED LANES	SURFACE WIDTH/TYPE*	AADT
STATE PRIMARY	R	URB INTERSTATE	POSITIVE BARRIER	FULL	NHS	00.000			4	48J	36,175
						00.000		BALTIMORE CO/L			
						00.000		STRUC #BY059 PATAPSCO RIVER			
						00.000		TOLL MAINTENANCE			
						00.080			4	48I	
						00.150		IS 895B (SB/L)			
						00.150		STRUC #AAY060			
						00.150		EXIT #6			
						00.192		INTERSTATE MILE MARKER 6.0			
						00.340					61,875
						00.340	IS895B	HARBOR TUNNEL THRUWAY (NB/L)			

*A,B = UNIMPROVED; C = GRADED & DRAINED; D,E = SOIL,GRAVEL,STONE; F,G = LOW TYPE BITUMINOUS
H,I = HIGH TYPE BITUMINOUS; J = CONCRETE; K= BRICK; L = BLOCK

STATE HIGHWAY LOCATION REFERENCE

COUNTY: ANNE ARUNDEL
DISTRICT: 5
DATE: 12/31/05

ROUTE NUMBER: IS 895 CONTINUED
INVENTORY DIRECTION: NORTH
ROUTE NAME: HARBOR TUNNEL THRUWAY

STATE SYSTEM		FUNCTIONAL CLASS	MEDIAN TYPE	ACCESS CONTROL	NHS	MILEPOINT		MILEPOINT DESCRIPTION	MARKED LANES	SURFACE WIDTH/TYPE*	AADT
STATE PRIMARY	R	URB INTERSTATE	POSITIVE BARRIER	FULL	NHS	00.580		IS 895B (SB/L)	4	48I	61,875
						00.590		SPEED LIMIT 50 MPH			
						00.800		BALTO CITY LINE			

ROUTE NUMBER: IS 895A
INVENTORY DIRECTION: NORTH
ROUTE NAME: HARBOR TUNNEL THRUWAY

STATE SYSTEM		FUNCTIONAL CLASS	MEDIAN TYPE	ACCESS CONTROL	NHS	MILEPOINT		MILEPOINT DESCRIPTION	MARKED LANES	SURFACE WIDTH/TYPE*	AADT
STATE SECONDARY	R	URB FRWY EXPWY	UNPROTECTED	FULL	NHS	00.000			3	38I	20,375
						00.000	IS 97	NO NAME (BACK)			
						00.000		TOLL MAINTENANCE			
						00.030			2	26I	
			POSITIVE BARRIER			00.210			2	24I	
						00.210	RP895B- 2	RAMP 2 FR IS 895A TO RAMP 1 (TO MD 695)			
						00.360	IS895B	HARBOR TUNNEL THRUWAY			
						00.360		STRUC #AAY045			
						00.710	IS895B	HARBOR TUNNEL THRUWAY			
						00.710		EXIT #6A			

ROUTE NUMBER: IS 895B
INVENTORY DIRECTION: NORTH
ROUTE NAME: HARBOR TUNNEL THRUWAY

STATE SYSTEM		FUNCTIONAL CLASS	MEDIAN TYPE	ACCESS CONTROL	NHS	MILEPOINT		MILEPOINT DESCRIPTION	MARKED LANES	SURFACE WIDTH/TYPE*	AADT
STATE SECONDARY	R	URB FRWY EXPWY	POSITIVE BARRIER	FULL	NOT NHS	00.000			2	33I	21,875
						00.000	MD 2	GOV RITCHIE HWY			
						00.000		TOLL MAINTENANCE			
						00.000		EXIT #6B			
						00.030			2	28I	
						00.090		SPEED LIMIT 35 MPH			
						00.220			2	30I	
						00.250	MD 2	GOV RITCHIE HWY			
						00.250		STRUC #2118			
						00.260			2	48I	

*A,B = UNIMPROVED; C = GRADED & DRAINED; D,E = SOIL,GRAVEL,STONE; F,G = LOW TYPE BITUMINOUS
H,I = HIGH TYPE BITUMINOUS; J = CONCRETE; K= BRICK; L = BLOCK

STATE HIGHWAY ADMINISTRATION OF MARYLAND
HIGHWAY INFORMATION SERVICES DIVISION
DATA SUPPORT GROUP

STATE HIGHWAY LOCATION REFERENCE

COUNTY: ANNE ARUNDEL
DISTRICT: 5
DATE: 12/31/05

ROUTE NUMBER: IS 895B CONTINUED
INVENTORY DIRECTION: NORTH
ROUTE NAME: HARBOR TUNNEL THRUWAY

STATE SYSTEM		FUNCTIONAL CLASS	MEDIAN TYPE	ACCESS CONTROL	NHS	MILEPOINT		MILEPOINT DESCRIPTION	MARKED LANES	SURFACE WIDTH/TYPE*	AADT
STATE SECONDARY	R	URB FRWY EXPWY	POSITIVE BARRIER	FULL	NOT NHS	00.302		SPEED LIMIT 55 MPH	2	48I	21,875
			UNPROTECTED			00.320			4	48I	
						00.420		STRUC #2120 CABIN BRANCH			
						00.540	RP895B- 6	RAMP 6 FR MD 695 EB TO IS 895B SB			
						00.800					5,275
						00.800	MD695	BALTO BELTWAY			
						00.800		STRUC #2121			
						00.800		EXIT #3B			
						00.850	RP895B- 1	RAMP 1 FR IS 895B NB TO MD 695 WB			
						00.960	RP895B- 2	RAMP 2 FR IS 895A TO RAMP 1 (TO MD 695)			
						00.960		STRUC #2225			
						00.980		SPEED LIMIT 50 MPH			
						00.990	IS895A	HARBOR TUNNEL THRUWAY			
						00.990		STRUC #AAY045			
						00.990		EXIT #6A			
						01.210		IS 895A (SB/L)			
						01.307		MILE MARKER 1.0			
					NHS	01.310					24,975
						01.310	IS895A	HARBOR TUNNEL THRUWAY			
						01.430	CO164	HAMMONDS LA			
						01.430		STRUC #AAY049			
						02.180	MD170	BELLE GROVE RD			
						02.180		STRUC #AAY056			
			POSITIVE BARRIER			02.300			3	48I	
						02.313		MILE MARKER 2.0			
						02.360			2	48I	
						02.560			2	24I	
						02.670	IS895	HARBOR TUNNEL THRUWAY			
						02.670		STRUC #AAY060 (SB/L)			
						02.670		EXIT #6			

*A,B = UNIMPROVED; C = GRADED & DRAINED; D,E = SOIL,GRAVEL,STONE; F,G = LOW TYPE BITUMINOUS
H,I = HIGH TYPE BITUMINOUS; J = CONCRETE; K= BRICK; L = BLOCK

STATE HIGHWAY LOCATION REFERENCE

COUNTY: ANNE ARUNDEL
DISTRICT: 5
DATE: 12/31/05

ROUTE NUMBER: MD 2
INVENTORY DIRECTION: NORTH
ROUTE NAME: SOLOMONS ISLAND RD

STATE SYSTEM		FUNCTIONAL CLASS	MEDIAN TYPE	ACCESS CONTROL	NHS	MILEPOINT		MILEPOINT DESCRIPTION	MARKED LANES	SURFACE WIDTH/TYPE*	AADT
STATE PRIMARY	R	RUR MINOR ART	NONE (UNDIV)	NONE	NOT NHS	00.000			2	24I	10,975
						00.000		CALVERT CO/L			
						00.220		SPEED LIMIT 50 MPH			
						01.220	CO5201	FRIENDSHIP RD			
						01.220	CO3518	SANSBURY RD			
						02.040	MD 2AB	NO NAME			
						02.220	MD778N	OLD SOLOMONS ISLAND RD			
						02.310					16,975
						02.310	MD423	FAIRHAVEN RD			
						02.310	CO3535	JEWELL RD			
						03.860	MD778G	OLD SOLOMONS ISLAND RD			
						04.020	MD778G	OLD SOLOMONS ISLAND RD			
						04.070	MD778F	OLD SOLOMONS ISLAND RD			
						04.290	MD256	DEALE RD			
						04.550	MD778F	OLD SOLOMONS ISLAND RD			
			PAINTED			04.630			2	48I	
						04.670			2	24I	
						04.720					14,475
						04.720	MD258	BAY FRONT RD			
			NONE (UNDIV)			04.820					
						04.970	MD778M	OLD SOLOMONS ISLAND RD			
						05.860					15,675
						05.860	CO3342	NUTWELL RD			
						06.050	MD778J	OLD SOLOMONS ISLAND RD			
						07.270		SPEED LIMIT 40 MPH			
						07.630	MD778Q	OLD SOLOMONS ISLAND RD			
						07.830	MD778E	OLD SOLOMONS ISLAND RD			
						08.020			2	32I	
			ROUNDABOUT			08.050			2	40I	
						08.060					20,575
						08.060	MD422	BAYARD RD			
						08.060	MD408	MT ZION RD			
						08.060		LOTHIAN ROUNDABOUT			
			NONE (UNDIV)			08.070			2	32I	
						08.100			2	24I	

*A,B = UNIMPROVED; C = GRADED & DRAINED; D,E = SOIL,GRAVEL,STONE; F,G = LOW TYPE BITUMINOUS
H,I = HIGH TYPE BITUMINOUS; J = CONCRETE; K= BRICK; L = BLOCK

STATE HIGHWAY LOCATION REFERENCE

COUNTY: ANNE ARUNDEL
DISTRICT: 5
DATE: 12/31/05

ROUTE NUMBER: MD 2 CONTINUED
INVENTORY DIRECTION: NORTH
ROUTE NAME: SOLOMONS ISLAND RD

STATE SYSTEM		FUNCTIONAL CLASS	MEDIAN TYPE	ACCESS CONTROL	NHS	MILEPOINT		MILEPOINT DESCRIPTION	MARKED LANES	SURFACE WIDTH/TYPE*	AADT
STATE PRIMARY	R	RUR MINOR ART	NONE (UNDIV)	NONE	NOT NHS	08.470		SPEED LIMIT 50 MPH	2	241	20,575
						09.170		BETHEL LA			
						09.360	MD255	OWENSVILLE RD			
						09.960	MD778D	OLD SOLOMONS ISLAND RD			
						10.090	MD778D	OLD SOLOMONS ISLAND RD			
						11.070	CO3550	HARWOOD RD			
			PAINTED			11.100			2	221	
			NONE (UNDIV)			11.390			2	241	
			PAINTED			13.060					
			NONE (UNDIV)			13.120					
						13.120	CO3322	MILL SWAMP RD			
			PAINTED			13.214					
			NONE (UNDIV)			13.240					
			PAINTED			13.330					20,875
						13.330	CO2735	BIRDSVILLE RD			
			NONE (UNDIV)			13.400					
						14.210	CO4915	OLD BIRDSVILLE RD			
			PAINTED			15.100					
			NONE (UNDIV)			15.164					
			PAINTED			15.275					
			NONE (UNDIV)			15.312					
			CURBED			16.090			4	481	
		URB OPA				16.190					45,675
						16.190	MD214	CENTRAL AVE			
						16.270		SPEED LIMIT 40 MPH			
						16.600	MD214B	NO NAME			
						16.680	MD214A	PIKE RIDGE RD			
						16.800	CO3044	STEWART DR			
						16.890			5	601	
						16.949			6	721	
						17.210					57,375
						17.210	MD253	MAYO RD			
						17.500	MD214C	NO NAME			
			UNPROTECTED			17.543					
			CURBED			17.590					

*A,B = UNIMPROVED; C = GRADED & DRAINED; D,E = SOIL,GRAVEL,STONE; F,G = LOW TYPE BITUMINOUS
H,I = HIGH TYPE BITUMINOUS; J = CONCRETE; K= BRICK; L = BLOCK

STATE HIGHWAY LOCATION REFERENCE

COUNTY: ANNE ARUNDEL
DISTRICT: 5
DATE: 12/31/05

ROUTE NUMBER: MD 2 CONTINUED
INVENTORY DIRECTION: NORTH
ROUTE NAME: SOLOMONS ISLAND RD

STATE SYSTEM	FUNCTIONAL CLASS	MEDIAN TYPE	ACCESS CONTROL	NHS	MILEPOINT		MILEPOINT DESCRIPTION	MARKED LANES	SURFACE WIDTH/TYPE*	AADT
STATE PRIMARY	R URB OPA	CURBED	NONE	NOT NHS	17.680			5	60I	57,375
					17.680	MD553A	SOUTH RIVER RD S			
					17.787			4	48I	
					17.810		SPEED LIMIT 50 MPH			
		POSITIVE BARRIER			17.850					
					18.070		STRUC #2010 SOUTH RIVER			
					18.300	MD553C	SOUTH RIVER RD			
		CURBED			18.320					
					18.490	MD553B	SOUTH RIVER RD			
					19.153			5	60I	
					19.334			4	48I	
					19.370			6	80I	
					19.370	CO4155	ADMIRAL COCHRANE RD			
					19.490	RP665- 6	RAMP 6 FR RAMP 3 (FR MD 665 EB) TO MD 2			
					19.550	RP665- 3	RAMP 3 FR MD 665 EB TO MD 2 NB			
					19.550	MD665E	GRAND OAK DR			
					19.600	RP665- 4	RAMP 4 FR MD 2 NB TO MD 665 EB			
					19.630	RP665- 5	RAMP 5 FR MD 2 SB TO MD 665 EB			
					19.680					32,975
					19.680	MD665	ARIS T ALLEN BLVD			
					19.680		STRUC #2165			
					19.720	RP665- 1	RAMP 1 FR MD 2 NB TO MD 665 WB			
					19.750	RP665- 8	RAMP 8 FR MD 2 SB TO MD 665 WB			
					19.800			5	80I	
					19.800	RP665- 2	RAMP 2 FR MD 665 WB TO MD 2 NB			
					19.970			5	60I	
					19.970	MD393	OLD SOLOMONS ISLAND RD			
					20.020		SPEED LIMIT 40 MPH			
			PARTIAL		20.190			4	48I	
					20.190	CO2836	FOREST DR			
					20.190	MU1165	FOREST DR			
					20.235			5	60I	
					20.410			6	72I	
					20.540					22,500

*A,B = UNIMPROVED; C = GRADED & DRAINED; D,E = SOIL,GRAVEL,STONE; F,G = LOW TYPE BITUMINOUS
H,I = HIGH TYPE BITUMINOUS; J = CONCRETE; K= BRICK; L = BLOCK

STATE HIGHWAY ADMINISTRATION OF MARYLAND
HIGHWAY INFORMATION SERVICES DIVISION
DATA SUPPORT GROUP

STATE HIGHWAY LOCATION REFERENCE

COUNTY: ANNE ARUNDEL
DISTRICT: 5
DATE: 12/31/05

ROUTE NUMBER: MD 2 CONTINUED
INVENTORY DIRECTION: NORTH
ROUTE NAME: SOLOMONS ISLAND RD

STATE SYSTEM	FUNCTIONAL CLASS	MEDIAN TYPE	ACCESS CONTROL	NHS	MILEPOINT		MILEPOINT DESCRIPTION	MARKED LANES	SURFACE WIDTH/TYPE*	AADT
STATE PRIMARY	R URB OPA	CURBED	PARTIAL	NOT NHS	20.540	MD450	WEST ST	6	72I	22,500
					20.660			5	60I	
					20.660	RP595- 4	RAMP 4 FR MD 2 NB TO IS 595 EB			
					20.731	RP595- 5	RAMP 5 FR MD 2 SB TO IS 595 EB			
					20.770		IS 595 (WB/L)			
					20.770	MD 2AD	SOLOMONS ISLAND RD			
					20.770		BEG X-REF W/ IS 595			
					20.770		STRUC #2033			
					20.770	IS595	JOHN HANSON HWY			
					22.210		END X-REF W/ IS 595			
					22.210		BEG X-REF W/ US 50			
		POSITIVE BARRIER	NONE	NHS	23.870			3	39I	46,675
NAME: GOV RITCHIE HWY					23.870	US 50	BLUE STAR MEMORIAL HWY			
					23.870	MD450	GOV RITCHIE HWY (BACK)			
					23.870		STRUC #2100			
					23.870		STRUC #2101			
					23.870		EXIT #27			
					23.870	MD 2	GOV RITCHIE HWY (SB OUT SITE)			
					23.890	RP 50- 7	RAMP 7 FR US 50 WB TO MD 2 SB			
					23.930			3	43I	
					23.960	RP 50- 8	RAMP 8 FR MD 2 SB TO US 50 WB			
					24.030			4	54I	
		UNPROTECTED			24.080			3	40I	
					24.080	RP 50- 2	RAMP 2 FR US 50 WB TO MD 2 NB			
					24.230			4	48I	
					24.270	MD648F	BALTO ANNAPOLIS BLVD			
					24.290		SPEED LIMIT 50 MPH			
					24.730	CO4643	BALTO ANNAPOLIS BLVD			
					24.810			5	62I	
					24.900			6	76I	
					24.950			6	68I	
					25.120	CO259I	ARNOLD RD			
					25.260			5	58I	
					25.440			4	48I	

*A,B = UNIMPROVED; C = GRADED & DRAINED; D,E = SOIL,GRAVEL,STONE; F,G = LOW TYPE BITUMINOUS
H,I = HIGH TYPE BITUMINOUS; J = CONCRETE; K= BRICK; L = BLOCK

STATE HIGHWAY LOCATION REFERENCE

COUNTY: ANNE ARUNDEL
DISTRICT: 5
DATE: 12/31/05

ROUTE NUMBER: MD 2 CONTINUED
INVENTORY DIRECTION: NORTH
ROUTE NAME: GOV RITCHIE HWY

STATE SYSTEM		FUNCTIONAL CLASS	MEDIAN TYPE	ACCESS CONTROL	NHS	MILEPOINT		MILEPOINT DESCRIPTION	MARKED LANES	SURFACE WIDTH/TYPE*	AADT
STATE PRIMARY	R	URB OPA	UNPROTECTED	NONE	NHS	25.440	MD648D	BALTO ANNAPOLIS BLVD	4	48I	46,675
						25.690	CO5441	JOYCE LA E			
						26.560			5	60I	
						26.680			6	72I	
			POSITIVE BARRIER			26.970					59,520
						26.970	CO2420	COLLEGE PKWY			
			CURBED			27.250					
			UNPROTECTED			27.280					
						27.450		ATR STATION #0042 (CABINET SB/L)			
						27.490					62,875
						27.490	CO2334	JONES STATION RD			
						27.660			4	48I	
			CURBED			28.520			6	72I	
						28.850		STRUC #2224			
						28.910					55,675
						28.910	CO2272	MCKINSEY RD			
						29.000		SPEED LIMIT 45 MPH			
						29.068		CROSSOVER			
						29.260	CO2321	ARUNDEL BEACH RD			
						29.390					63,575
						29.390	MD648D	BALTO ANNAPOLIS BLVD			
						29.440	CO2209	ROBINSON RD			
						29.910	MD648H	BALTO ANNAPOLIS BLVD			
			UNPROTECTED			29.980			4	48I	
						30.070		SPEED LIMIT 50 MPH			
						31.000	CO2041	MAGOTHY BRIDGE RD			
						31.000	CO2099	EARLEIGH HEIGHTS RD W			
						31.630	CO2085	HAMBURG ST			
						31.850					50,775
						31.850	CO5404	EAST WEST BLVD			
						31.850	CO2069	PASADENA RD			
STATE SECONDARY					NOT NHS	32.270					23,275
						32.270	MD 10	ARUNDEL EXPWY			
						32.820		SPEED LIMIT 45 MPH			
						32.930			6	80I	

*A,B = UNIMPROVED; C = GRADED & DRAINED; D,E = SOIL,GRAVEL,STONE; F,G = LOW TYPE BITUMINOUS
H,I = HIGH TYPE BITUMINOUS; J = CONCRETE; K= BRICK; L = BLOCK

STATE HIGHWAY LOCATION REFERENCE

COUNTY: ANNE ARUNDEL
DISTRICT: 5
DATE: 12/31/05

ROUTE NUMBER: MD 2 CONTINUED
INVENTORY DIRECTION: NORTH
ROUTE NAME: GOV RITCHIE HWY

STATE SYSTEM	FUNCTIONAL CLASS	MEDIAN TYPE	ACCESS CONTROL	NHS	MILEPOINT		MILEPOINT DESCRIPTION	MARKED LANES	SURFACE WIDTH/TYPE*	AADT
STATE SECONDARY	R URB OPA	UNPROTECTED	NONE	NOT NHS	33.270			6	80I	34,175
					33.270	CO4505	JUMPERS HOLE RD			
					33.630			5	64I	
					33.640	CO1399	KELLINGTON DR			
					33.740	RP100- 1	RAMP 1 FR MD 2 NB TO MD 100 WB			
					33.780			4	48I	
					33.780	RP100- 6	RAMP 6 FR MD 100 EB TO MD 2 SB			
		POSITIVE BARRIER			33.860			5	64I	
					33.860	RP100- 3	RAMP 3 FR MD 100 EB TO MD 2 NB			
					33.960	RP100- 5	RAMP 5 FR MD 2 SB TO MD 100 EB			
					33.980			5	60I	25,487
					33.980	MD100	NO NAME			
					33.980		STRUC #2082			
					33.980		EXIT #16			
					34.100	RP100- 7	RAMP 7 FR MD 100 WB TO MD 2 SB			
		CURBED			34.120					
					34.120	MD177	MOUNTAIN RD			
					34.220	RP100- 8	RAMP 8 FR MD 2 SB TO MD 100 WB			
					34.300			6	72I	
		UNPROTECTED			34.500			5	60I	
					34.500	CO780	MARLEY STATION RD			
					34.530		ATR STATION #0018 (CABINET NB/L)			
					34.670			4	48I	25,075
					34.670	CO787	PHELPS AVE			
					34.800		STRUC #2007 MARLEY CREEK			
					34.850		STRUC #2128 MARLEY CREEK			
		POSITIVE BARRIER			35.463					
		UNPROTECTED			35.545					
					35.590					29,675
					35.590	CO711	FITZALLEN RD			
					35.590	CO698	AQUAHART RD			
		POSITIVE BARRIER			35.717					
		UNPROTECTED			35.760					
					35.980	CO6560	5TH AVE SE			
					36.330					30,175

*A,B = UNIMPROVED; C = GRADED & DRAINED; D,E = SOIL,GRAVEL,STONE; F,G = LOW TYPE BITUMINOUS
H,I = HIGH TYPE BITUMINOUS; J = CONCRETE; K= BRICK; L = BLOCK

STATE HIGHWAY LOCATION REFERENCE

COUNTY: ANNE ARUNDEL
DISTRICT: 5
DATE: 12/31/05

ROUTE NUMBER: MD 2 CONTINUED
INVENTORY DIRECTION: NORTH
ROUTE NAME: GOV RITCHIE HWY

STATE SYSTEM	FUNCTIONAL CLASS	MEDIAN TYPE	ACCESS CONTROL	NHS	MILEPOINT		MILEPOINT DESCRIPTION	MARKED LANES	SURFACE WIDTH/TYPE*	AADT
STATE SECONDARY	R URB OPA	UNPROTECTED	NONE	NOT NHS	36.330	MD648E	BALTO ANNAPOLIS BLVD	4	48I	30,175
					36.570	CO665	NEW JERSEY AVE NE			
					37.290					35,775
					37.290	CO512	8TH AVE NE			
					37.750					31,175
					37.750	MD270	FURNACE BRANCH RD			
					37.840		STRUC #2006 SAWMILL CREEK			
					38.120			5	58I	
					38.190	MD 3BU	CRAIN HWY			
		CURBED			38.260			6	68I	43,975
					38.260	CO286	WELLHAM AVE			
					38.260	CO4920	HOLSUM WAY			
					38.320			6	72I	
					38.320	OP292	VERNON AVE			
					38.320	CO292	VERNON AVE			
					38.440			5	72I	
					38.590			6	72I	48,275
					38.590	CO3866	W ORDNANCE RD			
					38.590	MD710	EAST ORDNANCE RD			
					38.660			6	68I	
					38.950	IS895B	HARBOR TUNNEL THRUWAY			
					38.950		EXIT #6B			
					38.990		IS 895B HARBOR TUNNEL THRUWAY(SB/L)			
					39.170	IS895B	HARBOR TUNNEL THRUWAY			
					39.170		STRUC #2118			
					39.250	RP695- 5	RAMP 5 FR MD 2 SB TO MD 695 EB			
					39.280			6	76I	
					39.290			6	68I	
					39.340	MD711	ARUNDEL CORP RD			
					39.370		STRUC #2095 CABIN BRANCH			
					39.396			5	68I	
					39.460					42,375
					39.460	MD695	BALTO BELTWAY			
					39.460		STRUC #2093			

*A,B = UNIMPROVED; C = GRADED & DRAINED; D,E = SOIL,GRAVEL,STONE; F,G = LOW TYPE BITUMINOUS
H,I = HIGH TYPE BITUMINOUS; J = CONCRETE; K= BRICK; L = BLOCK

STATE HIGHWAY LOCATION REFERENCE

COUNTY: ANNE ARUNDEL
DISTRICT: 5
DATE: 12/31/05

ROUTE NUMBER: MD 2 CONTINUED
INVENTORY DIRECTION: NORTH
ROUTE NAME: GOV RITCHIE HWY

STATE SYSTEM		FUNCTIONAL CLASS	MEDIAN TYPE	ACCESS CONTROL	NHS	MILEPOINT		MILEPOINT DESCRIPTION	MARKED LANES	SURFACE WIDTH/TYPE*	AADT
STATE SECONDARY	R	URB OPA	CURBED	NONE	NOT NHS	39.460		EXIT #3A	5	68I	42,375
						39.540	RP695- 9	RAMP 9 FR RAMP 1 (FR MD 10) TO MD 2 NB			
						39.540	RP695- 8	RAMP 8 FR MD 2 SB TO MD 695 WB			
						39.590		SPEED LIMIT 35 MPH			
						39.620			6	64I	
						39.692			5	68I	
						39.780			4	48I	
						40.010			4	50I	
						40.110					40,275
						40.110	CO164	HAMMONDS LA			
						40.280					25,275
						40.280	MD171	CHURCH ST			
						40.440	CO374	15TH AVE			
						40.560	CO371	13TH AVE			
						40.740	CO398	10TH AVE			
						40.800	CO358	TOWNSEND AVE			
						41.400		POTEE ST (AHEAD)			
						41.400	MD170	BELLE GROVE RD			
						41.400		BALTO CITY LINE			
						41.400		S HANOVER ST (AHEAD)			

ROUTE NUMBER: MD 2AB
INVENTORY DIRECTION: EAST
ROUTE NAME: NO NAME

STATE SYSTEM		FUNCTIONAL CLASS	MEDIAN TYPE	ACCESS CONTROL	NHS	MILEPOINT		MILEPOINT DESCRIPTION	MARKED LANES	SURFACE WIDTH/TYPE*	AADT
STATE SECONDARY	R	RUR LOCAL	NONE (UNDIV)	NONE	NOT NHS	00.000			2	12G	0
						00.000	MD778N	OLD SOLOMONS ISLAND RD			
						00.040	MD 2	SOLOMONS ISLAND RD			

ROUTE NUMBER: MD 2AD
INVENTORY DIRECTION: NORTH
ROUTE NAME: SOLOMONS ISLAND RD

STATE SYSTEM	FUNCTIONAL CLASS	MEDIAN TYPE	ACCESS CONTROL	NHS	MILEPOINT	MILEPOINT DESCRIPTION	MARKED LANES	SURFACE WIDTH/TYPE*	AADT

*A,B = UNIMPROVED; C = GRADED & DRAINED; D,E = SOIL,GRAVEL,STONE; F,G = LOW TYPE BITUMINOUS
H,I = HIGH TYPE BITUMINOUS; J = CONCRETE; K= BRICK; L = BLOCK

STATE HIGHWAY LOCATION REFERENCE

COUNTY: ANNE ARUNDEL
DISTRICT: 5
DATE: 12/31/05

ROUTE NUMBER: MD 2AD CONTINUED
INVENTORY DIRECTION: NORTH
ROUTE NAME: SOLOMONS ISLAND RD

STATE SYSTEM	FUNCTIONAL CLASS	MEDIAN TYPE	ACCESS CONTROL	NHS	MILEPOINT		MILEPOINT DESCRIPTION	MARKED LANES	SURFACE WIDTH/TYPE*	AADT
STATE SECONDARY	R URB COLL	CURBED	NONE	NOT NHS	00.000			5	60I	0
					00.000	IS595	JOHN HANSON HWY			
					00.000	MD 2	SOLOMONS ISLAND RD (BACK)			
					00.032	RP595- 1	RAMP 1 FR MD 2AD NB TO IS 595 WB			
					00.088	RP595- 7	RAMP 7 FR IS 595 WB TO MD 2AD SB			
					00.150	RP595- 8	RAMP 8 FR MD 2AD SB TO IS 595 WB			
					00.201	CO280I	JENNIFER RD			
					00.201	CO5826	MEDICAL PKWY (AHEAD)			

ROUTE NUMBER: MD 3
INVENTORY DIRECTION: NORTH
ROUTE NAME: ROBERT CRAIN HWY

STATE SYSTEM	FUNCTIONAL CLASS	MEDIAN TYPE	ACCESS CONTROL	NHS	MILEPOINT		MILEPOINT DESCRIPTION	MARKED LANES	SURFACE WIDTH/TYPE*	AADT
STATE PRIMARY	R URB OPA	POSITIVE BARRIER	NONE	NHS	00.000			6	72I	74,525
					00.000		PRINCE GEORGES CO/L			
					00.000		STRUC #16053 PATUXENT RIVER			
		UNPROTECTED			00.069					
					00.220					69,325
					00.220	MD450	DEFENSE HWY			
		POSITIVE BARRIER			00.470					
					00.470		MILE MARKER 3.0			
					00.530		SPEED LIMIT 50 MPH			
		UNPROTECTED			00.790					
		POSITIVE BARRIER			00.950					
		UNPROTECTED			01.420					
					01.420		MILE MARKER 4.0			
		POSITIVE BARRIER			01.520					
					01.520	CO2649	CRAWFORD BLVD			
		UNPROTECTED			01.760					
					02.180					67,125
					02.180	MD424	DAVIDSONVILLE RD			
					02.180	CO2633	CONWAY RD			
		POSITIVE BARRIER			02.500					
		UNPROTECTED			02.553					

*A,B = UNIMPROVED; C = GRADED & DRAINED; D,E = SOIL,GRAVEL,STONE; F,G = LOW TYPE BITUMINOUS
H,I = HIGH TYPE BITUMINOUS; J = CONCRETE; K= BRICK; L = BLOCK

STATE HIGHWAY LOCATION REFERENCE

COUNTY: ANNE ARUNDEL
DISTRICT: 5
DATE: 12/31/05

ROUTE NUMBER: MD 3 CONTINUED
INVENTORY DIRECTION: NORTH
ROUTE NAME: ROBERT CRAIN HWY

STATE SYSTEM		FUNCTIONAL CLASS	MEDIAN TYPE	ACCESS CONTROL	NHS	MILEPOINT		MILEPOINT DESCRIPTION	MARKED LANES	SURFACE WIDTH/TYPE*	AADT
STATE PRIMARY	R	URB OPA	POSITIVE BARRIER	NONE	NHS	02.650			6	72I	67,125
			UNPROTECTED			02.799					
						03.120					62,825
						03.120	CO4458	JOHNS HOPKINS RD			
						03.200			5	72I	
						03.310			6	72I	
						03.897			5	72I	
						03.944			6	72I	
						03.960	CO1041	WAUGH CHAPEL RD			
						04.390			4	48I	
						04.390	CO2624	ST STEPHENS CHURCH RD			
						04.520		SPEED LIMIT 45 MPH			
						05.555			5	60I	
						05.568			4	48I	
						05.590			5	60I	
						05.650			4	48I	64,625
						05.650	MD175	ANNAPOLIS RD			
						05.650	CO1207	MILLERSVILLE RD			
						05.760		SPEED LIMIT 50 MPH			
						06.020	RP 3- 6	RAMP 6 FR MD 32 EB TO MD 3 SB			
						06.020	RP 3- 4	RAMP 4 FR MD 3 NB TO MD 32 EB			
						06.340	RP 3- 3	RAMP 3 FR MD 32 EB TO MD 3 NB			
						06.410					56,325
						06.410	MD 32	NO NAME			
						06.410		STRUC #2096			
						06.410		STRUC #2097			
						06.460	RP 3- 7	RAMP 7 FR MD 32 WB TO MD 3 SB			
						06.480	RP 3- 1	RAMP 1 FR MD 3 NB TO MD 32 WB			
						06.660	IS 97	NO NAME			
						06.660		STRUC #2146			
						06.750	RP 3- 2	RAMP 2 FR MD 3 WB TO MD 997D NB			
						06.750	RP 3- 8	RAMP 8 FR MD 3 SB TO MD 32 WB			
						06.870	MD997D	SERVICE RD			
						06.870		STRUC #2143			
						06.990	CO5460	JABEZ RUN			

*A,B = UNIMPROVED; C = GRADED & DRAINED; D,E = SOIL,GRAVEL,STONE; F,G = LOW TYPE BITUMINOUS
H,I = HIGH TYPE BITUMINOUS; J = CONCRETE; K= BRICK; L = BLOCK

STATE HIGHWAY LOCATION REFERENCE

COUNTY: ANNE ARUNDEL
DISTRICT: 5
DATE: 12/31/05

ROUTE NUMBER: MD 3 CONTINUED
INVENTORY DIRECTION: NORTH
ROUTE NAME: ROBERT CRAIN HWY

STATE SYSTEM	FUNCTIONAL CLASS	MEDIAN TYPE	ACCESS CONTROL	NHS	MILEPOINT		MILEPOINT DESCRIPTION	MARKED LANES	SURFACE WIDTH/TYPE*	AADT
STATE PRIMARY	R URB OPA	UNPROTECTED	NONE	NHS	07.110	IS 97	NO NAME (AHEAD)	4	48I	56,325
					07.110		EXIT #7			

ROUTE NUMBER: MD 3BU
INVENTORY DIRECTION: NORTH
ROUTE NAME: NEW CUT RD

STATE SYSTEM	FUNCTIONAL CLASS	MEDIAN TYPE	ACCESS CONTROL	NHS	MILEPOINT		MILEPOINT DESCRIPTION	MARKED LANES	SURFACE WIDTH/TYPE*	AADT
STATE SECONDARY	R URB MINOR ART	CENTER TLA (UNDIV)	NONE	NOT NHS	00.000			2	24I	11,575
					00.000	CO1344	NEW CUT RD (BACK)			
					00.007		SPEED LIMIT 40 MPH			
					00.110			4	48I	
					00.330	MD997E	STEVENSON RD			
		CURBED			00.390					
					00.440	RP 97- 8	RAMP 8 FR IS 97 SB TO MD 3BU WB			
					00.440	RP 97- 6	RAMP 6 FR MD 3BU EB TO IS 97 SB			
					00.480	RP 97- 5	RAMP 5 FR RAMP 8 (FR IS97 SB) TO MD 3BU			
					00.520	RP 97- 7	RAMP 7 FR MD 3BU WB TO IS 97 SB			
					00.540					30,625
NAME: CRAIN HWY					00.540	IS 97	NO NAME			
					00.540		STRUC #2065			
					00.540		EXIT #12			
					00.560	RP 97- 1	RAMP 1 FR MD 3BU NB TO VETERANS HWY			
					00.620	RP 97- 3	RAMP 3 FR MD 3BU TO RAMP 2 (TO IS97 NB)			
					00.620	CO5461	VETERANS HWY			
					00.620		TRAFFIC SIGNAL			
					00.670			5	64I	
					00.670	RP 97- 2	RAMP 2 FR MD 3BU WB TO IS 97 NB			
		POSITIVE BARRIER			00.800			5	60I	
					00.900			6	72I	
		CURBED			00.980					
		POSITIVE BARRIER			01.210					
					01.210	CO6555	PHIRNE RD E			
					01.360			5	60I	

*A,B = UNIMPROVED; C = GRADED & DRAINED; D,E = SOIL,GRAVEL,STONE; F,G = LOW TYPE BITUMINOUS
H,I = HIGH TYPE BITUMINOUS; J = CONCRETE; K= BRICK; L = BLOCK

STATE HIGHWAY ADMINISTRATION OF MARYLAND
HIGHWAY INFORMATION SERVICES DIVISION
DATA SUPPORT GROUP

STATE HIGHWAY LOCATION REFERENCE

COUNTY: ANNE ARUNDEL
DISTRICT: 5
DATE: 12/31/05

ROUTE NUMBER: MD 3BU CONTINUED
INVENTORY DIRECTION: NORTH
ROUTE NAME: CRAIN HWY

STATE SYSTEM	FUNCTIONAL CLASS	MEDIAN TYPE	ACCESS CONTROL	NHS	MILEPOINT		MILEPOINT DESCRIPTION	MARKED LANES	SURFACE WIDTH/TYPE*	AADT
STATE SECONDARY	R URB MINOR ART	CURBED	NONE	NOT NHS	01.630			6	72I	30,625
					01.630	CO873	MAYO RD			
		POSITIVE BARRIER			01.670			5	60I	20,725
					01.670	CO137I	HOSPITAL DR			
					01.820			4	48I	
					01.850	MD100	NO NAME			
					01.850		STRUC #2084			
		UNPROTECTED			01.930			5	60I	22,125
					01.930	CO858	OAK MANOR DR			
					02.120			4	48I	
		CURBED			02.180					
		CENTER TLA (UNDIV)			02.210					
					02.210		SPEED LIMIT 35 MPH			
					02.440	CO606	THELMA AVE			
					02.440	CO698	AQUAHART RD			
					02.530					22,525
					02.530	MD174	QUARTERFIELD RD			
					02.680	CO618	ROOSEVELT AVE			
					02.743			3	48I	
					02.800			2	32I	18,325
					02.800	CO6560	5TH AVE SE			
					02.800	CO643	5TH AVE SW			
		NONE (UNDIV)			02.930			2	40I	
					02.972		SPEED LIMIT 30 MPH			
		CENTER TLA (UNDIV)			03.000			2	30I	
					03.190	CO6566	1ST AVE SE			
		NONE (UNDIV)			03.260			2	24I	
	URB COLL	CENTER TLA (UNDIV)			03.340					14,625
					03.340	MD648E	BALTO ANNAPOLIS BLVD			
					03.420	CO652	MARYLAND AVE NW			
					03.420	OP5496	MARYLAND AVE			
					03.500			2	22I	
		NONE (UNDIV)			03.570			2	40I	
					03.630			2	22I	
					04.200					17,125

*A,B = UNIMPROVED; C = GRADED & DRAINED; D,E = SOIL,GRAVEL,STONE; F,G = LOW TYPE BITUMINOUS
H,I = HIGH TYPE BITUMINOUS; J = CONCRETE; K= BRICK; L = BLOCK

STATE HIGHWAY LOCATION REFERENCE

COUNTY: ANNE ARUNDEL
DISTRICT: 5
DATE: 12/31/05

ROUTE NUMBER: MD 3BU CONTINUED
INVENTORY DIRECTION: NORTH
ROUTE NAME: CRAIN HWY

STATE SYSTEM		FUNCTIONAL CLASS	MEDIAN TYPE	ACCESS CONTROL	NHS	MILEPOINT		MILEPOINT DESCRIPTION	MARKED LANES	SURFACE WIDTH/TYPE*	AADT
STATE SECONDARY	R	URB COLL	NONE (UNDIV)	NONE	NOT NHS	04.200	CO512	8TH AVE NE	2	22I	17,125
						04.200	CO3616	8TH AVE NW			
						04.480			2	23I	
			CENTER TLA (UNDIV)			04.580			2	20I	
			NONE (UNDIV)			04.670			2	24I	18,675
						04.670	MD270	FURNACE BRANCH RD			
						04.730		STRUC #2064 SAWMILL CREEK			
						04.740			2	30I	
						04.820			3	38I	
						04.910			3	36I	
						04.910	CO273	FURNACE BRANCH RD			
						05.050			2	32I	
						05.080	MD 2	GOV RITCHIE HWY			

ROUTE NUMBER: MD 3C
INVENTORY DIRECTION: EAST
ROUTE NAME: BENFIELD BLVD

STATE SYSTEM		FUNCTIONAL CLASS	MEDIAN TYPE	ACCESS CONTROL	NHS	MILEPOINT		MILEPOINT DESCRIPTION	MARKED LANES	SURFACE WIDTH/TYPE*	AADT
STATE SECONDARY	R	URB COLL	PAINTED	NONE	NOT NHS	00.140			2	24I	10,125
						00.140	CO1476	BENFIELD BLVD (BACK)			
						00.140	CO5459	NAJOLES RD			
			CENTER TLA (UNDIV)			00.190			3	36I	
			CURBED			00.250			2	24I	
						00.250	RP 97- 6	RAMP 6 FR MD 3C EB TO IS 97 SB			
						00.290	RP 97- 8	RAMP 8 FR IS 97 SB TO MD 3C WB			
						00.320			4	48I	
						00.320	RP 97- 5	RAMP 5 FR IS 97 SB TO MD 3C EB			
		URB OPA				00.390					17,925
						00.390	IS 97	NO NAME			
						00.390		STRUC #2141			
						00.390		EXIT #10			
						00.450	RP 97- 3	RAMP 3 FR MD 3C TO RAMP 2 (TO IS 97 NB)			
						00.470	RP 97- 2	RAMP 2 FR MD 3C WB TO IS 97 NB			

*A,B = UNIMPROVED; C = GRADED & DRAINED; D,E = SOIL,GRAVEL,STONE; F,G = LOW TYPE BITUMINOUS
H,I = HIGH TYPE BITUMINOUS; J = CONCRETE; K= BRICK; L = BLOCK

STATE HIGHWAY ADMINISTRATION OF MARYLAND
HIGHWAY INFORMATION SERVICES DIVISION
DATA SUPPORT GROUP

STATE HIGHWAY LOCATION REFERENCE

COUNTY: ANNE ARUNDEL
DISTRICT: 5
DATE: 12/31/05

ROUTE NUMBER: MD 3C CONTINUED
INVENTORY DIRECTION: EAST
ROUTE NAME: BENFIELD BLVD

STATE SYSTEM	FUNCTIONAL CLASS	MEDIAN TYPE	ACCESS CONTROL	NHS	MILEPOINT		MILEPOINT DESCRIPTION	MARKED LANES	SURFACE WIDTH/TYPE*	AADT
STATE SECONDARY	R URB OPA	CURBED	NONE	NOT NHS	00.580	CO5461	VETERANS HWY	4	48I	17,925
					00.690	CO1476	BENFIELD BLVD (AHEAD)			

ROUTE NUMBER: MD 3D
INVENTORY DIRECTION: EAST
ROUTE NAME: BRIGHTVIEW DR

STATE SYSTEM	FUNCTIONAL CLASS	MEDIAN TYPE	ACCESS CONTROL	NHS	MILEPOINT		MILEPOINT DESCRIPTION	MARKED LANES	SURFACE WIDTH/TYPE*	AADT
STATE SECONDARY	R URB LOCAL	NONE (UNDIV)	NONE	NOT NHS	00.000			2	24I	3,575
					00.000	CO5458	GROVER RD			
					00.063		SPEED LIMIT 30 MPH			
					00.160	IS 97	NO NAME			
					00.160		STRUC #2140			
					00.260	CO5461	VETERANS HWY			
					00.260	CO1418	BRIGHTVIEW DR (AHEAD)			

ROUTE NUMBER: MD 4
INVENTORY DIRECTION: NORTH
ROUTE NAME: SOUTHERN MD BLVD

STATE SYSTEM	FUNCTIONAL CLASS	MEDIAN TYPE	ACCESS CONTROL	NHS	MILEPOINT		MILEPOINT DESCRIPTION	MARKED LANES	SURFACE WIDTH/TYPE*	AADT
STATE PRIMARY	R RUR OPA	UNPROTECTED	PARTIAL	NHS	00.000			4	48I	46,575
					00.000		CALVERT CO/L			
					00.000		STRUC #4017 LYONS CREEK			
					00.020					
					00.110		SPEED LIMIT 55 MPH			
					00.110	RP 4- 5	RAMP 5 FR MD 4 SB TO MD 260 EB			
		POSITIVE BARRIER			00.380					
					00.580	MD980C	FISHERS STATION RD			
		UNPROTECTED			01.560					
					01.560	MD794	SOUTHERN MD BLVD			
					01.740	RP 4- 6	RAMP 6 FR MD 258 EB TO MD 4 SB			
					01.900					49,875
					01.900	MD258	BAY FRONT RD			
					01.900		STRUC #2078			

*A,B = UNIMPROVED; C = GRADED & DRAINED; D,E = SOIL,GRAVEL,STONE; F,G = LOW TYPE BITUMINOUS
H,I = HIGH TYPE BITUMINOUS; J = CONCRETE; K= BRICK; L = BLOCK

STATE HIGHWAY LOCATION REFERENCE

COUNTY: ANNE ARUNDEL
DISTRICT: 5
DATE: 12/31/05

ROUTE NUMBER: MD 4 CONTINUED
INVENTORY DIRECTION: NORTH
ROUTE NAME: SOUTHERN MD BLVD

STATE SYSTEM	FUNCTIONAL CLASS	MEDIAN TYPE	ACCESS CONTROL	NHS	MILEPOINT		MILEPOINT DESCRIPTION	MARKED LANES	SURFACE WIDTH/TYPE*	AADT
STATE PRIMARY	R RUR OPA	UNPROTECTED	PARTIAL	NHS	02.090	RP 4- 2	RAMP 2 FR MD 794 WB TO MD 4 NB	4	48I	49,875
					02.180	RP 4- 5	RAMP 5 FR MD 4 SB TO MD 258 EB			
					03.340	MD980E	PLUMMER LA			
			NONE		03.620					
			PARTIAL		04.100					
					04.100	RP 4- 4	RAMP 4 FR MD 980A NB TO MD 4 EB			
					04.310	MD980A	MD 4 SERVICE RD			
					04.310	MD408	MT ZION RD			
					04.310		STRUC #2220			
					04.560	RP 4- 1	RAMP 1 FR MD 408 NB TO MD 4 WB			
					04.620	RP 4- 6	RAMP 6 FR MD 4 EB TO MD 980A SB			
					04.770		STRUC #16011 PATUXENT RIVER			
					04.770		STRUC #16095 PATUXENT RIVER			
					04.770		PRINCE GEORGES CO/L			

ROUTE NUMBER: MD 10
INVENTORY DIRECTION: NORTH
ROUTE NAME: ARUNDEL EXPWY

STATE SYSTEM	FUNCTIONAL CLASS	MEDIAN TYPE	ACCESS CONTROL	NHS	MILEPOINT		MILEPOINT DESCRIPTION	MARKED LANES	SURFACE WIDTH/TYPE*	AADT
STATE PRIMARY	R URB FRWY EXPWY	UNPROTECTED	FULL	NHS	00.000			3	40I	28,525
					00.000	MD 2	GOV RITCHIE HWY			
					00.060					
		POSITIVE BARRIER			00.090			4	48I	
					00.270		STRUC #2176 BR OF LAKE WATERFORD			
					00.480		SPEED LIMIT 55 MPH			
					00.560	MD100	NO NAME			
					00.560		STRUC #2175			
					00.810	MD100	NO NAME (AHEAD)			
					00.810		BEG X-REF W/ MD 100			
		UNPROTECTED			01.290					38,925
					01.290	MD100	NO NAME (BACK)			
					01.290		END X-REF W/ MD 100			
					01.480	CO4505	JUMPERS HOLE RD			
					01.480		STRUC #2174			

*A,B = UNIMPROVED; C = GRADED & DRAINED; D,E = SOIL,GRAVEL,STONE; F,G = LOW TYPE BITUMINOUS
H,I = HIGH TYPE BITUMINOUS; J = CONCRETE; K= BRICK; L = BLOCK

STATE HIGHWAY LOCATION REFERENCE

COUNTY: ANNE ARUNDEL
DISTRICT: 5
DATE: 12/31/05

ROUTE NUMBER: MD 10 CONTINUED
INVENTORY DIRECTION: NORTH
ROUTE NAME: ARUNDEL EXPWY

STATE SYSTEM		FUNCTIONAL CLASS	MEDIAN TYPE	ACCESS CONTROL	NHS	MILEPOINT		MILEPOINT DESCRIPTION	MARKED LANES	SURFACE WIDTH/TYPE*	AADT
STATE PRIMARY	R	URB FRWY EXPWY	UNPROTECTED	FULL	NHS	01.560	MD100	NO NAME	4	48I	38,925
						01.560		STRUC #2173			
						01.710					49,425
						01.710	MD177	MOUNTAIN RD			
						01.710		STRUC #2172			
						02.170	RP 10- 8	RAMP 8 FR MD 10 SB TO MD 177 WB			
						02.190			5	60I	
						02.190	RP 10- 2	RAMP 2 FR MD 177 WB TO MD 10 NB			
			POSITIVE BARRIER			02.420			6	72I	
						02.630	CO780	MARLEY STATION RD			
						02.630		STRUC #2171			
						02.880		STRUC #2170 MARLEY CREEK			
						03.160		STRUC #2169 MARLEY CREEK			
						03.320	RP 10- 4	RAMP 4 FR MD 10 NB TO MD 648E EB			
						03.380	RP 10- 6	RAMP 6 FR MD 648E EB TO MD 10 SB			
			UNPROTECTED			03.440					
						03.560	RP 10- 1	RAMP 1 FR MD 10 NB TO MD 648E WB			
						03.600					56,225
						03.600	MD648E	BALTO ANNAPOLIS BLVD			
						03.600		STRUC #2116			
						03.630	RP 10- 5	RAMP 5 FR MD 10 SB TO MD 648E EB			
						03.880	RP 10- 8	RAMP 8 FR MD 10 SB TO MD 648E WB			
						03.900	RP 10- 2	RAMP 2 FR MD 648E WB TO MD 10 NB			
						04.400	CO3806	N THOMPSON AVE			
						04.400		STRUC #2115			
						04.670	RP 10- 4	RAMP 4 FR MD 10 NB TO MD 270 EB			
						04.820	RP 10- 6	RAMP 6 FR MD 270 EB TO MD 10 SB			
						04.860		STRUC #2108			
						04.970	RP 10- 3	RAMP 3 FR MD 270 EB TO MD 10 NB			
						05.030					54,825
						05.030	MD270	FURNACE BRANCH RD			
						05.030		STRUC #2122			
						05.340	RP 10- 8	RAMP 8 FR MD 10 SB TO MD 270 WB			
						05.340	RP 10- 2	RAMP 2 FR MD 270 WB TO MD 10 NB			
						05.390		STRUC #2109 FURNACE CREEK			

*A,B = UNIMPROVED; C = GRADED & DRAINED; D,E = SOIL,GRAVEL,STONE; F,G = LOW TYPE BITUMINOUS
H,I = HIGH TYPE BITUMINOUS; J = CONCRETE; K= BRICK; L = BLOCK

STATE HIGHWAY LOCATION REFERENCE

COUNTY: ANNE ARUNDEL
DISTRICT: 5
DATE: 12/31/05

ROUTE NUMBER: MD 10 CONTINUED
INVENTORY DIRECTION: NORTH
ROUTE NAME: ARUNDEL EXPWY

STATE SYSTEM		FUNCTIONAL CLASS	MEDIAN TYPE	ACCESS CONTROL	NHS	MILEPOINT		MILEPOINT DESCRIPTION	MARKED LANES	SURFACE WIDTH/TYPE*	AADT
STATE PRIMARY	R	URB FRWY EXPWY	UNPROTECTED	FULL	NHS	05.660		DOVER RD (ENT TO LANDFILL)	6	721	54,825
						05.660		STRUC #2110			
						05.830	RP 10- 4	RAMP 4 FR MD 10 NB TO MD 710 EB			
						05.870	RP 10- 6	RAMP 6 FR MD 710 EB TO MD 10 SB			
						05.970			5	601	
						06.090	RP 10- 3	RAMP 3 FR MD 710 EB TO MD 10 NB			
						06.200					54,125
						06.200	MD710	EAST ORDNANCE RD			
						06.200		STRUC #2112			
						06.200	RP 10- 5	RAMP 5 FR MD 10 SB TO MD 710 EB			
						06.256		STRUC #2108 BACK CREEK			
						06.410	RP 10- 2	RAMP 2 FR MD 710 WB TO MD 10 NB			
						06.420	RP 10- 8	RAMP 8 FR MD 10 SB TO MD 710 WB			
						06.630			6	721	
			POSITIVE BARRIER			06.690			3	401	
						06.690	RP 10- 6	RAMP 6 FR MD 695 EB TO MD 10 SB			
						06.900	RP 10- 4	RAMP 4 FR MD 10 NB TO MD 695 EB			
						07.170	RP 10- 1	RAMP 1 FR MD 10 NB TO MD 695 WB			
						07.170	MD695	BALTO BELTWAY			
						07.170		STRUC #AAZ010 & #AAZ009			
						07.170		EXIT #7			
						07.170	RP 10- 7	RAMP 7 FR MD 695 WB TO MD 10 SB			

ROUTE NUMBER: MD 32
INVENTORY DIRECTION: NORTH
ROUTE NAME: NO NAME

STATE SYSTEM		FUNCTIONAL CLASS	MEDIAN TYPE	ACCESS CONTROL	NHS	MILEPOINT		MILEPOINT DESCRIPTION	MARKED LANES	SURFACE WIDTH/TYPE*	AADT
STATE PRIMARY	R	URB FRWY EXPWY	POSITIVE BARRIER	FULL	NHS	00.000			4	481	40,550
						00.000	IS 97	NO NAME (BACK)			
						00.000		EXIT #7			
						00.260	RP 3- 4	RAMP 4 FR MD 3 NB TO MD 32 EB			
						00.360		SPEED LIMIT 55 MPH			
						00.420	IS 97	NO NAME			
						00.420		STRUC #2147			

*A,B = UNIMPROVED; C = GRADED & DRAINED; D,E = SOIL,GRAVEL,STONE; F,G = LOW TYPE BITUMINOUS
H,I = HIGH TYPE BITUMINOUS; J = CONCRETE; K= BRICK; L = BLOCK

STATE HIGHWAY ADMINISTRATION OF MARYLAND
HIGHWAY INFORMATION SERVICES DIVISION
DATA SUPPORT GROUP

STATE HIGHWAY LOCATION REFERENCE

COUNTY: ANNE ARUNDEL
DISTRICT: 5
DATE: 12/31/05

ROUTE NUMBER: MD 32 CONTINUED
INVENTORY DIRECTION: NORTH
ROUTE NAME: NO NAME

STATE SYSTEM		FUNCTIONAL CLASS	MEDIAN TYPE	ACCESS CONTROL	NHS	MILEPOINT		MILEPOINT DESCRIPTION	MARKED LANES	SURFACE WIDTH/TYPE*	AADT
STATE PRIMARY	R	URB FRWY EXPWY	POSITIVE BARRIER	FULL	NHS	00.660	RP 3- 1	RAMP 1 FR MD 3 NB TO MD 32 WB	4	481	40,550
						00.660	RP 3- 3	RAMP 3 FR MD 32 EB TO MD 3 NB			
						00.680	MD 3	ROBERT CRAIN HWY			
						00.680		STRUC #2097			
						00.680		STRUC #2144 (SB/L OUT OF SIGHT)			
						00.770		MD 3 (SB/L)			
						00.770		STRUC #2096			
						00.770		STRUC #2145 (SB/L OUT OF SIGHT)			
			UNPROTECTED			00.800					
						00.800	RP 3- 7	RAMP 7 FR MD 32 WB TO MD 3 SB			
						01.080	RP 3- 6	RAMP 6 FR MD 32 EB TO MD 3 SB			
						01.170	RP 3- 8	RAMP 8 FR MD 3 SB TO MD 32 WB			
						01.890	CO1332	GAMBRILLS RD			
						01.890		STRUC #2202			
						02.350	MD 32AA	SAPPINGTON STATION RD			
						02.440	RP 32- 4	RAMP 4 FR BURNS CROSSING RD TO MD 32 EB			
						02.640	RP 32- 8	RAMP 8 FR MD 32AA TO MD 32 WB			
						02.680	RP 32- 6	RAMP 6 FR MD 32 EB TO BURNS CROSSING RD			
						02.830					39,850
						02.830	MD 32AA	SAPPINGTON STATION RD			
						02.830		STRUC #2203			
						03.810		STRUC #2151 BACON RIDGE BRANCH			
						04.140	RP 32- 2	RAMP 2 FR MD 32 WB TO MD 170 NB			
						04.170		STRUC #2204 PICTURE FRAME BRANCH			
						04.320	RP 32- 4	RAMP 4 FR MD 170 NB TO MD 32 EB			
						04.540					41,250
						04.540	MD170	TELEGRAPH RD			
						04.540		STRUC #2205			
						04.860	RP 32- 8	RAMP 8 FR MD 170 SB TO MD 32 WB			
						04.890	RP 32- 6	RAMP 6 FR MD 32 EB TO MD 170 SB			
						04.950		STRUC #2206 AMTRAK R/R			
						05.290		STRUC #2207 TOWN CENTER BLVD			
						05.710	RP 32- 2	RAMP 2 FR MD 32 WB TO MD 175 NB			
						06.050	RP 32- 1	RAMP 1 FR MD 175 NB TO MD 32 WB			

*A,B = UNIMPROVED; C = GRADED & DRAINED; D,E = SOIL,GRAVEL,STONE; F,G = LOW TYPE BITUMINOUS
H,I = HIGH TYPE BITUMINOUS; J = CONCRETE; K= BRICK; L = BLOCK

STATE HIGHWAY LOCATION REFERENCE

COUNTY: ANNE ARUNDEL
DISTRICT: 5
DATE: 12/31/05

ROUTE NUMBER: MD 32 CONTINUED
INVENTORY DIRECTION: NORTH
ROUTE NAME: SAVAGE RD

STATE SYSTEM		FUNCTIONAL CLASS	MEDIAN TYPE	ACCESS CONTROL	NHS	MILEPOINT		MILEPOINT DESCRIPTION	MARKED LANES	SURFACE WIDTH/TYPE*	AADT
STATE PRIMARY	R	URB FRWY EXPWY	UNPROTECTED	FULL	NHS	06.080			4	48I	50,650
						06.080	MD175	ANNAPOLIS RD			
						06.080		STRUC #2209			
						06.110	RP 32- 5	RAMP 5 FR MD 175 SB TO MD 32 EB			
						06.390	RP 32- 8	RAMP 8 FR MD 175 SB TO MD 32 WB			
						06.420	RP 32- 6	RAMP 6 FR MD 32 EB TO MD 175 SB			
						06.440		STRUC #2212 PEPPER RD			
						07.350		STRUC #2213 ROGUE HARBOR BRANCH			
						08.167	RP 32- 4	RAMP 4 FR MD 32 NB TO MD 198 EB			
						08.167	RP 32- 6	RAMP 6 FR MD 198 EB TO MD 32 SB			
		URB OPA	POSITIVE BARRIER			08.390					48,850
NAME: MAPES RD						08.390		STRUC #2214			
						08.390	MD198	LAUREL FT MEADE RD			
						08.478					
						08.478	RP 32- 8	RAMP 8 FR MD 32 SB TO MD 198 WB			
						08.600	RP 32- 2	RAMP 2 FR MD 198 WB TO MD 32 NB			
				PARTIAL		08.630					
			UNPROTECTED			09.052					
						09.052	RP 32- 4	RAMP 4 FR MD 32 NB TO SAMFORD RD EB			
						09.100		SPEED LIMIT 45 MPH			
			POSITIVE BARRIER			09.120					
						09.210		END STATE MAINTENANCE			
						09.210		BEGIN US GOVT MAINTENANCE			
						09.210	GV714	MAPES RD (AHEAD)			
						09.210	GV 69	SAMFORD RD			
						09.210		BEG X-REF W/ GV 714			
NAME: SAVAGE RD						10.070		END US GOVT MAINTENANCE			
						10.070		BEGIN STATE MAINTENANCE			
						10.070	GV714	SAVAGE RD (BACK)			
						10.070		END X-REF W/ GV 714			
						10.110	RP 32- 7	RAMP 7 FR CANINE RD WB TO MD 32 SB			
		URB FRWY EXPWY				10.180					
						10.180	RP 32- 2	RAMP 2 FR CANINE RD WB TO MD 32 NB			
						10.210					
						10.290	RP295- 2	RAMP 2 FR MD 32 WB TO MD 295 NB			

*A,B = UNIMPROVED; C = GRADED & DRAINED; D,E = SOIL,GRAVEL,STONE; F,G = LOW TYPE BITUMINOUS
H,I = HIGH TYPE BITUMINOUS; J = CONCRETE; K= BRICK; L = BLOCK

STATE HIGHWAY LOCATION REFERENCE

COUNTY: ANNE ARUNDEL
DISTRICT: 5
DATE: 12/31/05

ROUTE NUMBER: MD 32 CONTINUED
INVENTORY DIRECTION: NORTH
ROUTE NAME: SAVAGE RD

STATE SYSTEM		FUNCTIONAL CLASS	MEDIAN TYPE	ACCESS CONTROL	NHS	MILEPOINT		MILEPOINT DESCRIPTION	MARKED LANES	SURFACE WIDTH/TYPE*	AADT
STATE PRIMARY	R	URB FRWY EXPWY	POSITIVE BARRIER	PARTIAL	NHS	10.310	RP 32- 5	RAMP 5 FR MD 32 SB TO RAMP 4 (FR MD295)	4	48I	48,850
						10.330	RP295- 3	RAMP 3 FR MD 32 EB TO MD 295 NB			
						10.390	RP295- 1	RAMP 1 FR MD 295 NB TO MD 32 WB			
			CURBED			10.410					62,150
						10.410	MD295	BALTIMORE WASHINGTON PKWY			
						10.410		STRUC #2215			
						10.440		SPEED LIMIT 55 MPH			
						10.450	RP295- 5	RAMP 5 FR MD 295 SB TO MD 32 EB			
			POSITIVE BARRIER			10.500					
						10.500	RP295- 7	RAMP 7 FR MD 32 WB TO MD 295 SB			
						10.693	RP295- 8	RAMP 8 FR MD 295 SB TO MD 32 WB			
						10.720			5	60I	
						10.720	RP295- 6	RAMP 6 FR MD 32 EB TO MD 295 SB			
			UNPROTECTED			10.830					
						10.880		STRUC #2102 DORSEY RUN			
			POSITIVE BARRIER			11.030					
						11.030	RP 32- 2	RAMP 2 FR MD 32 WB TO GUILFORD RD			
			UNPROTECTED			11.190					
						11.190	RP 32- 4	RAMP 4 FR GUILFORD RD TO MD 32 EB			
						11.460		STRUC #13115			
						11.460		HOWARD CO/L			

ROUTE NUMBER: MD 32AA
INVENTORY DIRECTION: NORTH
ROUTE NAME: SAPPINGTON STATION RD

STATE SYSTEM		FUNCTIONAL CLASS	MEDIAN TYPE	ACCESS CONTROL	NHS	MILEPOINT		MILEPOINT DESCRIPTION	MARKED LANES	SURFACE WIDTH/TYPE*	AADT
STATE SECONDARY	R	URB LOCAL	NONE (UNDIV)	PARTIAL	NOT NHS	00.000			1	14I	11,575
						00.000	MD 32	NO NAME			
			POSITIVE BARRIER			00.240			2	24I	
						00.240	RP 32- 8	RAMP 8 FR MD 32AA TO MD 32 WB			
			NONE (UNDIV)			00.380					
		URB COLL	CENTER TLA (UNDIV)			00.440					
						00.440	CO1176	BURNS CROSSING RD			

*A,B = UNIMPROVED; C = GRADED & DRAINED; D,E = SOIL,GRAVEL,STONE; F,G = LOW TYPE BITUMINOUS
H,I = HIGH TYPE BITUMINOUS; J = CONCRETE; K= BRICK; L = BLOCK

STATE HIGHWAY LOCATION REFERENCE

COUNTY: ANNE ARUNDEL
DISTRICT: 5
DATE: 12/31/05

ROUTE NUMBER: MD 32AA CONTINUED
INVENTORY DIRECTION: NORTH
ROUTE NAME: SAPPINGTON STATION RD

STATE SYSTEM	FUNCTIONAL CLASS	MEDIAN TYPE	ACCESS CONTROL	NHS	MILEPOINT		MILEPOINT DESCRIPTION	MARKED LANES	SURFACE WIDTH/TYPE*	AADT
STATE SECONDARY	R URB COLL	CENTER TLA (UNDIV)	PARTIAL	NOT NHS	00.490	CO6108	SAPPINGTON DR	2	24I	11,575
					00.590	MD 32	NO NAME			
					00.590		STRUC #2203			
		NONE (UNDIV)			00.700			3	33I	
					00.775			2	30I	
					00.810			3	30I	
					00.830			3	36I	
		PAINTED			00.860					
		CURBED			00.890					
					01.000	MD175	ANNAPOLIS RD			
					01.000	CO4645	ODENTON RD (AHEAD)			
					01.000	CO1097	HIGGINS DR (AHEAD)			
					01.000		ROUNDABOUT			

ROUTE NUMBER: MD 32AH
INVENTORY DIRECTION: EAST
ROUTE NAME: LODIGIANI AVE

STATE SYSTEM	FUNCTIONAL CLASS	MEDIAN TYPE	ACCESS CONTROL	NHS	MILEPOINT		MILEPOINT DESCRIPTION	MARKED LANES	SURFACE WIDTH/TYPE*	AADT
STATE SECONDARY	R URB LOCAL	NONE (UNDIV)	NONE	NOT NHS	00.000			2	20I	99
					00.000	CO6110	TOBIN WAY (BACK)			
					00.000	CO1332	GAMBRILLS RD			
					00.040		ROAD END			

ROUTE NUMBER: MD 70
INVENTORY DIRECTION: NORTH
ROUTE NAME: ROWE BLVD

STATE SYSTEM	FUNCTIONAL CLASS	MEDIAN TYPE	ACCESS CONTROL	NHS	MILEPOINT		MILEPOINT DESCRIPTION	MARKED LANES	SURFACE WIDTH/TYPE*	AADT
MUNICIPAL	U URB COLL	CURBED	NONE	NOT NHS	00.000			4	42I	41,250
					00.000	MD450	COLLEGE AVE			
					00.040		SPEED LIMIT 25 MPH			
					00.080					
					00.125					
	URB MINOR ART				00.150					

*A,B = UNIMPROVED; C = GRADED & DRAINED; D,E = SOIL,GRAVEL,STONE; F,G = LOW TYPE BITUMINOUS
H,I = HIGH TYPE BITUMINOUS; J = CONCRETE; K= BRICK; L = BLOCK

STATE HIGHWAY LOCATION REFERENCE

COUNTY: ANNE ARUNDEL
DISTRICT: 5
DATE: 12/31/05

ROUTE NUMBER: MD 70 CONTINUED
INVENTORY DIRECTION: NORTH
ROUTE NAME: ROWE BLVD

STATE SYSTEM		FUNCTIONAL CLASS	MEDIAN TYPE	ACCESS CONTROL	NHS	MILEPOINT		MILEPOINT DESCRIPTION	MARKED LANES	SURFACE WIDTH/TYPE*	AADT
MUNICIPAL	U	URB MINOR ART	CURBED	NONE	NOT NHS	00.150	MU460	CALVERT ST	4	42I	41,250
						00.170					
						00.240					
						00.240	MU2730	ROWE BLVD			
						00.250		SPEED LIMIT 40 MPH			
STATE SECONDARY				PARTIAL		00.270			3	48I	
						00.270		END MUNICIPAL MAINTENANCE			
						00.270		BEGIN STATE MAINTENANCE			
						00.370		STRUC #2043 COLLEGE CREEK			
						00.460			4	48I	
						00.790	MD435	TAYLOR AVE			
						00.970	MU1100	FARRAGUT RD			
						00.970	MU2090	MELVIN AVE			
						01.040		SPEED LIMIT 45 MPH			
						01.110			4	52I	
	R					01.240		STRUC #2042 WEEMS CREEK			
						01.240		OUT CORP LMTS ANNAPOLIS			
						01.290	CO2789	KIRKLEY RD			
						01.310			3	48I	
						01.340			3	36I	
						01.340	RP595- 6	RAMP 6 FR RAMP 2 (FR IS595 EB) TO MD 70			
						01.420	RP595- 4	RAMP 4 FR MD 70 NB TO US 50/IS 595 EB			
						01.510	RP595- 5	RAMP 5 FR MD 70 TO RAMP 4 (TO IS595 EB)			
						01.538			4	36I	
						01.590	RP595- 3	RAMP 3 FR IS 595 EB TO MD 70 NB			
						01.610					23,825
						01.610	IS595	JOHN HANSON HWY			
						01.610		STRUC #2036			
						01.610		EXIT #24			
						01.700	RP595- 7	RAMP 7 FR IS 595 WB TO MD 70 SB			
						01.720	RP595- 2	RAMP 2 FR IS 595 WB TO MD 70 NB			
						01.750			4	48I	
						01.750	RP595- 1	RAMP 1 FR MD 70 NB TO IS 595 WB			
						01.800		SPEED LIMIT 35 MPH			

*A,B = UNIMPROVED; C = GRADED & DRAINED; D,E = SOIL,GRAVEL,STONE; F,G = LOW TYPE BITUMINOUS
H,I = HIGH TYPE BITUMINOUS; J = CONCRETE; K= BRICK; L = BLOCK

STATE HIGHWAY LOCATION REFERENCE

COUNTY: ANNE ARUNDEL
DISTRICT: 5
DATE: 12/31/05

ROUTE NUMBER: MD 70 CONTINUED
INVENTORY DIRECTION: NORTH
ROUTE NAME: ROWE BLVD

STATE SYSTEM		FUNCTIONAL CLASS	MEDIAN TYPE	ACCESS CONTROL	NHS	MILEPOINT		MILEPOINT DESCRIPTION	MARKED LANES	SURFACE WIDTH/TYPE*	AADT
STATE SECONDARY	R	URB MINOR ART	CURBED	PARTIAL	NOT NHS	01.880	RP595- 8	RAMP 8 FR MD 70 TO RAMP I (TO IS595 WB)	4	48I	23,825
NAME: BESTGATE RD						02.040	MD 70B	TIDEWATER COLONY DR			
						02.040	MD 70C	N BESTGATE RD			
			CENTER TLA (UNDIV)			02.180					
						02.180	MD 70A	N LAWRENCE AVE			
						02.310	CO2774	BESTGATE RD (AHEAD)			

ROUTE NUMBER: MD 70A
INVENTORY DIRECTION: NORTH
ROUTE NAME: N LAWRENCE AVE

STATE SYSTEM		FUNCTIONAL CLASS	MEDIAN TYPE	ACCESS CONTROL	NHS	MILEPOINT		MILEPOINT DESCRIPTION	MARKED LANES	SURFACE WIDTH/TYPE*	AADT
STATE SECONDARY	R	URB LOCAL	NONE (UNDIV)	NONE	NOT NHS	00.000			2	3II	99
						00.000	MD 70	BESTGATE RD			
						00.150	OP879	N LAWRENCE AVE			

ROUTE NUMBER: MD 70B
INVENTORY DIRECTION: SOUTH
ROUTE NAME: TIDEWATER COLONY DR

STATE SYSTEM		FUNCTIONAL CLASS	MEDIAN TYPE	ACCESS CONTROL	NHS	MILEPOINT		MILEPOINT DESCRIPTION	MARKED LANES	SURFACE WIDTH/TYPE*	AADT
STATE SECONDARY	R	URB LOCAL	NONE (UNDIV)	NONE	NOT NHS	00.000			2	36I	99
						00.000	MD 70	BESTGATE RD			
						00.000	MD 70C	N BESTGATE RD (BACK)			
						00.021		SPEED LIMIT 25 MPH			
						00.090	CO2796	TIDEWATER COLONY DR (AHEAD)			

ROUTE NUMBER: MD 70C
INVENTORY DIRECTION: EAST
ROUTE NAME: N BESTGATE RD

STATE SYSTEM		FUNCTIONAL CLASS	MEDIAN TYPE	ACCESS CONTROL	NHS	MILEPOINT		MILEPOINT DESCRIPTION	MARKED LANES	SURFACE WIDTH/TYPE*	AADT
STATE SECONDARY	R	URB COLL	NONE (UNDIV)	NONE	NOT NHS	00.000			2	24I	9,550
						00.000	MD 70B	COLONY DR (BACK)			
						00.000	MD 70	BESTGATE RD			

*A,B = UNIMPROVED; C = GRADED & DRAINED; D,E = SOIL,GRAVEL,STONE; F,G = LOW TYPE BITUMINOUS
H,I = HIGH TYPE BITUMINOUS; J = CONCRETE; K= BRICK; L = BLOCK

STATE HIGHWAY LOCATION REFERENCE

COUNTY: ANNE ARUNDEL
DISTRICT: 5
DATE: 12/31/05

ROUTE NUMBER: MD 70C CONTINUED
INVENTORY DIRECTION: EAST
ROUTE NAME: N BESTGATE RD

STATE SYSTEM		FUNCTIONAL CLASS	MEDIAN TYPE	ACCESS CONTROL	NHS	MILEPOINT		MILEPOINT DESCRIPTION	MARKED LANES	SURFACE WIDTH/TYPE*	AADT
STATE SECONDARY	R	URB COLL	CENTER TLA (UNDIV)	NONE	NOT NHS	00.031			2	241	9,550
						00.031		SPEED LIMIT 30 MPH			
						00.080	CO5463	N BESTGATE RD (AHEAD)			

ROUTE NUMBER: MD 100
INVENTORY DIRECTION: EAST
ROUTE NAME: NO NAME

STATE SYSTEM		FUNCTIONAL CLASS	MEDIAN TYPE	ACCESS CONTROL	NHS	MILEPOINT		MILEPOINT DESCRIPTION	MARKED LANES	SURFACE WIDTH/TYPE*	AADT
STATE PRIMARY	R	URB FRWY EXPWY	POSITIVE BARRIER	FULL	NHS	00.000			4	481	88,050
						00.000		HOWARD CO/L			
						00.000		STRUC #2178 DEEP RUN			
						00.050					
						00.050	RP100- 3	RAMP 3 FR MD 100 EB TO MD 100M NB			
						00.050	RP100- 1	RAMP 1 FR MD 100M NB TO MD 100 WB			
						00.180	MD100M	COCA COLA DR			
						00.180		STRUC #2179			
						00.180		EXIT #8			
			UNPROTECTED			00.243					
						00.360	RP100- 2	RAMP 2 FR MD 100 WB TO MD 100M NB			
						00.430	RP100- 5	RAMP 5 FR MD 100M SB TO MD 100 EB			
						00.630	RP295- 8	RAMP 8 FR MD 295 SB TO MD 100 WB			
			POSITIVE BARRIER			00.650					
						00.680	RP295- 9	RAMP 9 FR MD 100 EB TO MD 100 EB			
						00.820	RP295- 7	RAMP 7 FR MD 100 WB TO MD 295 SB			
						00.880					75,750
						00.880	MD295	BALTIMORE WASHINGTON PKWY			
						00.880		STRUC #2180			
						00.880		EXIT #9			
						00.940	RP295- 1	RAMP 1 FR MD 295 NB TO MD 100 WB			
						01.110	RP295- 2	RAMP 2 FR MD 100 WB TO MD 295 NB			
						01.140	MD100N	WRIGHT RD			
						01.140		STRUC #2181			
			UNPROTECTED			01.270					
						01.300		SPEED LIMIT 55 MPH			

*A,B = UNIMPROVED; C = GRADED & DRAINED; D,E = SOIL,GRAVEL,STONE; F,G = LOW TYPE BITUMINOUS
H,I = HIGH TYPE BITUMINOUS; J = CONCRETE; K= BRICK; L = BLOCK

STATE HIGHWAY LOCATION REFERENCE

COUNTY: ANNE ARUNDEL
DISTRICT: 5
DATE: 12/31/05

ROUTE NUMBER: MD 100 CONTINUED
INVENTORY DIRECTION: EAST
ROUTE NAME: NO NAME

STATE SYSTEM		FUNCTIONAL CLASS	MEDIAN TYPE	ACCESS CONTROL	NHS	MILEPOINT		MILEPOINT DESCRIPTION	MARKED LANES	SURFACE WIDTH/TYPE*	AADT
STATE PRIMARY	R	URB FRWY EXPWY	UNPROTECTED	FULL	NHS	01.330		STRUC #2182 PINEY RUN	4	48I	75,750
						01.400	RP295- 9	RAMP 9 FR MD 100 EB TO MD 100 EB			
						01.630	RP100- 1	RAMP 1 FR MD 713 NB TO MD 100 WB			
						01.710	RP100- 6	RAMP 6 FR MD 100 EB TO MD 713 SB			
						01.920					71,550
						01.920	MD713	ARUNDEL MILLS BLVD			
						01.920		STRUC #2183			
						01.920		EXIT #10			
						01.960	RP100- 3	RAMP 3 FR MD 100 EB TO MD 713 NB			
						02.190	RP100- 7	RAMP 7 FR MD 100 WB TO MD 713 SB			
						02.240	RP100- 5	RAMP 5 FR MD 713 SB TO MD 100 EB			
						02.830	MD100P	HARMANS RD			
						02.830		STRUC #2185			
						03.080		STRUC #2186 STONY RUN			
						03.370		STRUC #2187 AMTRAK R/R			
						03.640	RP100- 3	RAMP 3 FR MD 100 EB TO MD 170 NB			
						03.640	RP100- 1	RAMP 1 FR MD 170 NB TO MD 100 WB			
						03.920					70,350
						03.920	MD170	TELEGRAPH RD			
						03.920		STRUC #2189			
						03.920		EXIT #11			
						03.920	RP100- 3	RAMP 3 FR MD 100 EB TO MD 170 NB			
						03.920	RP100- 1	RAMP 1 FR MD 170 NB TO MD 100 WB			
						03.920	RP100- 5	RAMP 5 FR MD 170 SB TO MD 100 EB			
						03.920	RP100- 7	RAMP 7 FR MD 100 WB TO MD 170 SB			
						04.220	RP100- 5	RAMP 5 FR MD 170 SB TO MD 100 EB			
						04.310	RP100- 7	RAMP 7 FR MD 100 WB TO MD 170 SB			
						04.420			5	60I	
						04.570	MD100Q	QUEENSTOWN RD			
						04.570		STRUC #2190			
						04.740			6	72I	
						05.030	MD100R	WB&A RD			
						05.030		STRUC #2191			
			POSITIVE BARRIER			05.700			5	60I	
						05.910		STRUC #2192 SAWMILL CREEK			

*A,B = UNIMPROVED; C = GRADED & DRAINED; D,E = SOIL,GRAVEL,STONE; F,G = LOW TYPE BITUMINOUS
H,I = HIGH TYPE BITUMINOUS; J = CONCRETE; K= BRICK; L = BLOCK

STATE HIGHWAY LOCATION REFERENCE

COUNTY: ANNE ARUNDEL
DISTRICT: 5
DATE: 12/31/05

ROUTE NUMBER: MD 100 CONTINUED
INVENTORY DIRECTION: EAST
ROUTE NAME: NO NAME

STATE SYSTEM		FUNCTIONAL CLASS	MEDIAN TYPE	ACCESS CONTROL	NHS	MILEPOINT		MILEPOINT DESCRIPTION	MARKED LANES	SURFACE WIDTH/TYPE*	AADT
STATE PRIMARY	R	URB FRWY EXPWY	UNPROTECTED	FULL	NHS	05.940			4	48I	70,350
						05.950	RP 97- 1	RAMP 1 FR IS 97 NB TO MD 100 WB			
						05.990	RP 97- 6	RAMP 6 FR MD 100 EB TO IS 97 SB			
						06.210	RP 97- 5	RAMP 5 FR IS 97 SB TO MD 100 EB			
						06.210		STRUC #2193			
			POSITIVE BARRIER			06.310					
						06.310	RP 97- 7	RAMP 7 FR MD 100 WB TO IS 97 SB			
						06.430					74,075
						06.430	IS 97	NO NAME			
						06.430		STRUC #2194			
						06.430		EXIT #13			
						06.560			5	60I	
						06.560	RP 97- 5	RAMP 5 FR IS 97 SB TO MD 100 EB			
						06.560	RP 97- 1	RAMP 1 FR IS 97 NB TO MD 100 WB			
						06.560		STRUC #2195			
						06.690	RP 97- 2	RAMP 2 FR MD 100 WB TO IS 97 NB			
						06.790	RP 97- 4	RAMP 4 FR RAMP 1 (FR IS97 NB) TO MD 100			
						06.930			4	48I	
						07.020	MD174	QUARTERFIELD RD			
						07.020		STRUC #2083			
						07.020		EXIT #14			
			UNPROTECTED			07.170					
						07.170	RP100- 6	RAMP 6 FR MD 174 EB TO MD 100 SB			
						07.170	RP100- 4	RAMP 4 FR MD 100 NB TO MD 174 EB			
						07.560	MD 3BU	CRAIN HWY			
						07.560		STRUC #2084			
						07.930		ATR STATION #0038 (CABINET EB/L)			
						08.230	RP100- 6	RAMP 6 FR MD 100 EB TO OAKWOOD RD SB			
						08.230	RP100- 8	RAMP 8 FR OAKWOOD RD SB TO MD 100 WB			
						08.380					72,650
						08.380	CO694	OAKWOOD RD			
						08.380		STRUC #2085			
						08.380		EXIT #15			

*A,B = UNIMPROVED; C = GRADED & DRAINED; D,E = SOIL,GRAVEL,STONE; F,G = LOW TYPE BITUMINOUS
H,I = HIGH TYPE BITUMINOUS; J = CONCRETE; K= BRICK; L = BLOCK

STATE HIGHWAY LOCATION REFERENCE

COUNTY: ANNE ARUNDEL
DISTRICT: 5
DATE: 12/31/05

ROUTE NUMBER: MD 100 CONTINUED
INVENTORY DIRECTION: EAST
ROUTE NAME: NO NAME

STATE SYSTEM		FUNCTIONAL CLASS	MEDIAN TYPE	ACCESS CONTROL	NHS	MILEPOINT		MILEPOINT DESCRIPTION	MARKED LANES	SURFACE WIDTH/TYPE*	AADT
STATE PRIMARY	R	URB FRWY EXPWY	UNPROTECTED	FULL	NHS	08.530	RP100- 4	RAMP 4 FR OAKWOOD RD NB TO MD 100 EB	4	481	72,650
						08.530	RP100- 2	RAMP 2 FR MD 100 WB TO OAKWOOD RD NB			
						08.800		STRUC #2086 MARLEY CREEK			
						09.230	RP100- 8	RAMP 8 FR MD 2 SB TO MD 100 WB			
						09.260		PEDESTRIAN WALKWAY FOR B & A TRAIL			
			POSITIVE BARRIER			09.370			5	601	
						09.400	RP100- 6	RAMP 6 FR MD 100 EB TO MD 2 SB			
						09.510	RP100- 7	RAMP 7 FR MD 100 WB TO MD 2 SB			
						09.570	RP100- 5	RAMP 5 FR MD 2 SB TO MD 100 EB			
						09.590					25,550
						09.590	MD 2	GOV RITCHIE HWY			
						09.590		STRUC #2082			
						09.590		EXIT #16			
						09.670			4	481	
						09.670	RP100- 1	RAMP 1 FR MD 2 NB TO MD 100 WB			
						09.720	RP100- 3	RAMP 3 FR MD 100 EB TO MD 2 NB			
						09.750	RP100- 1	RAMP 1 FR MD 2 NB TO MD 100 WB			
						09.750		STRUC #2080			
						09.910	RP100- 4	RAMP 4 FR RAMP 1 (FR MD 2 NB) TO MD 100			
						10.180	MD 10	ARUNDEL EXPWY			
						10.180		STRUC #2173			
						10.260	CO4505	JUMPERS HOLE RD			
						10.260		STRUC #2103			
STATE SECONDARY						10.450			6	721	
						10.450	MD 10	ARUNDEL EXPWY			
						10.530			8	961	
						10.530		MD 10 (SB/L)			
					NOT NHS	10.920			4	481	
						10.920	MD 10	ARUNDEL EXPWY			
						11.150	MD 10	ARUNDEL EXPWY			
						11.150		STRUC #2175			
						11.900	MD648H	WATERFORD RD			
						11.900		STRUC #2104			

*A,B = UNIMPROVED; C = GRADED & DRAINED; D,E = SOIL,GRAVEL,STONE; F,G = LOW TYPE BITUMINOUS
H,I = HIGH TYPE BITUMINOUS; J = CONCRETE; K= BRICK; L = BLOCK

STATE HIGHWAY ADMINISTRATION OF MARYLAND
HIGHWAY INFORMATION SERVICES DIVISION
DATA SUPPORT GROUP

STATE HIGHWAY LOCATION REFERENCE

COUNTY: ANNE ARUNDEL
DISTRICT: 5
DATE: 12/31/05

ROUTE NUMBER: MD 100 CONTINUED
INVENTORY DIRECTION: EAST
ROUTE NAME: NO NAME

STATE SYSTEM		FUNCTIONAL CLASS	MEDIAN TYPE	ACCESS CONTROL	NHS	MILEPOINT		MILEPOINT DESCRIPTION	MARKED LANES	SURFACE WIDTH/TYPE*	AADT
STATE SECONDARY	R	URB FRWY EXPWY	POSITIVE BARRIER	FULL	NOT NHS	11.900		STRUC #2105	4	48I	25,550
			UNPROTECTED			11.970					
						12.370	RP100- 6	RAMP 6 FR MD 100 EB TO CATHERINE AVE SB			
						12.390	RP100- 8	RAMP 8 FR CATHERINE AVE SB TO MD 100 WB			
						12.610	CO1607	CATHERINE AVE			
						12.610		STRUC #2106			
						12.610		EXIT #19			
						13.240	RP100- 8	RAMP 8 FR EDWIN RAYNOR BLVD TO MD 100 WB			
						13.440	RP100- 3	RAMP 3 FR MD 100 EB TO EDWIN RAYNOR BLVD			
						13.450	CO2043	EDWIN RAYNOR BLVD			
						13.450		STRUC #2098			
						13.450		EXIT #20			
				PARTIAL		13.990					
						13.990	MD607	MAGOTHY BRIDGE RD			
						14.290	CO2028	MAGOTHY BEACH RD			
						14.610			3	36I	
						14.870	MD177	MOUNTAIN RD			

ROUTE NUMBER: MD 100M
INVENTORY DIRECTION: NORTH
ROUTE NAME: COCA COLA DR

STATE SYSTEM		FUNCTIONAL CLASS	MEDIAN TYPE	ACCESS CONTROL	NHS	MILEPOINT		MILEPOINT DESCRIPTION	MARKED LANES	SURFACE WIDTH/TYPE*	AADT
STATE SECONDARY	R	URB LOCAL	NONE (UNDIV)	NONE	NOT NHS	00.000			4	50I	12,918
						00.000	MD103	DORSEY RD			
			PAINTED			00.050			4	48I	
						00.070	RP100- 4	RAMP 4 FR MD 100M TO RAMP 5 (TO MD 100)			
						00.070	RP100- 6	RAMP 6 FR RAMP 3(FR MD100 EB) TO MD 100M			
						00.090	RP100- 5	RAMP 5 FR MD 100M SB TO MD 100 EB			
						00.090	RP100- 3	RAMP 3 FR MD 100 EB TO MD 100M NB			
						00.130					9,784
						00.130	MD100	NO NAME			

*A,B = UNIMPROVED; C = GRADED & DRAINED; D,E = SOIL,GRAVEL,STONE; F,G = LOW TYPE BITUMINOUS
H,I = HIGH TYPE BITUMINOUS; J = CONCRETE; K= BRICK; L = BLOCK

STATE HIGHWAY LOCATION REFERENCE

COUNTY: ANNE ARUNDEL
DISTRICT: 5
DATE: 12/31/05

ROUTE NUMBER: MD 100M CONTINUED
INVENTORY DIRECTION: NORTH
ROUTE NAME: COCA COLA DR

STATE SYSTEM		FUNCTIONAL CLASS	MEDIAN TYPE	ACCESS CONTROL	NHS	MILEPOINT		MILEPOINT DESCRIPTION	MARKED LANES	SURFACE WIDTH/TYPE*	AADT
STATE SECONDARY	R	URB LOCAL	PAINTED	NONE	NOT NHS	00.130		STRUC #2179	4	481	9,784
						00.130		EXIT #8			
						00.170	RP100- 7	RAMP 7 FR RAMP 2(FR MD100 WB) TO MD 100M			
						00.170	RP100- 1	RAMP 1 FR MD 100M NB TO MD 100 WB			
						00.180	RP100- 2	RAMP 2 FR MD 100 WB TO MD 100M NB			
						00.190	RP100- 8	RAMP 8 FR MD 100M TO RAMP 1(TO MD100 WB)			
			NONE (UNDIV)			00.210			4	501	
						00.340		STRUC #2170 DEEP RUN			
						00.340		HOWARD CO/L			

ROUTE NUMBER: MD 100N
INVENTORY DIRECTION: SOUTH
ROUTE NAME: WRIGHT RD

STATE SYSTEM		FUNCTIONAL CLASS	MEDIAN TYPE	ACCESS CONTROL	NHS	MILEPOINT		MILEPOINT DESCRIPTION	MARKED LANES	SURFACE WIDTH/TYPE*	AADT
STATE SECONDARY	R	URB COLL	NONE (UNDIV)	NONE	NOT NHS	00.000			2	241	825
						00.000	MD176	DORSEY RD			
						00.050	MD100	NO NAME			
						00.050		STRUC #2181			
						00.050	RP295- 9	RAMP 9 FR MD 100 EB TO MD 100 EB			
						00.050	RP295- 4	RAMP 4 FR MD 295 NB TO RAMP 9 (TO MD100)			
						00.170	MD100O	OLD SECTION WRIGHT RD			
						00.200	CO941	WRIGHT RD (AHEAD)			

ROUTE NUMBER: MD 100O
INVENTORY DIRECTION: NORTH
ROUTE NAME: OLD SECTION WRIGHT RD

STATE SYSTEM		FUNCTIONAL CLASS	MEDIAN TYPE	ACCESS CONTROL	NHS	MILEPOINT		MILEPOINT DESCRIPTION	MARKED LANES	SURFACE WIDTH/TYPE*	AADT
STATE SECONDARY	R	URB LOCAL	NONE (UNDIV)	NONE	NOT NHS	00.000			2	201	99
						00.000	MD100N	WRIGHT RD			
						00.020			2	181	
						00.040	CO5557	OLD SECTION WRIGHT RD (AHEAD)			

*A,B = UNIMPROVED; C = GRADED & DRAINED; D,E = SOIL,GRAVEL,STONE; F,G = LOW TYPE BITUMINOUS
H,I = HIGH TYPE BITUMINOUS; J = CONCRETE; K= BRICK; L = BLOCK

STATE HIGHWAY ADMINISTRATION OF MARYLAND
HIGHWAY INFORMATION SERVICES DIVISION
DATA SUPPORT GROUP

STATE HIGHWAY LOCATION REFERENCE

COUNTY: ANNE ARUNDEL
DISTRICT: 5
DATE: 12/31/05

ROUTE NUMBER: MD 100P
INVENTORY DIRECTION: NORTH
ROUTE NAME: HARMANS RD

STATE SYSTEM		FUNCTIONAL CLASS	MEDIAN TYPE	ACCESS CONTROL	NHS	MILEPOINT		MILEPOINT DESCRIPTION	MARKED LANES	SURFACE WIDTH/TYPE*	AADT
STATE SECONDARY	R	URB COLL	NONE (UNDIV)	NONE	NOT NHS	00.990			2	221	6,075
						00.990	CO928	HARMANS RD (BACK)			
						01.100	MD100	NO NAME			
						01.100		STRUC #2185			
						01.250	CO928	HARMANS RD (AHEAD)			

ROUTE NUMBER: MD 100Q
INVENTORY DIRECTION: EAST
ROUTE NAME: QUEENSTOWN RD

STATE SYSTEM		FUNCTIONAL CLASS	MEDIAN TYPE	ACCESS CONTROL	NHS	MILEPOINT		MILEPOINT DESCRIPTION	MARKED LANES	SURFACE WIDTH/TYPE*	AADT
STATE SECONDARY	R	URB LOCAL	NONE (UNDIV)	NONE	NOT NHS	00.290			2	241	1,475
						00.290	CO908	QUEENSTOWN RD (BACK)			
						00.400	MD100	NO NAME			
						00.400		STRUC #2190			
						00.550	CO908	QUEENSTOWN RD (AHEAD)			

ROUTE NUMBER: MD 100R
INVENTORY DIRECTION: SOUTH
ROUTE NAME: WB&A RD

STATE SYSTEM		FUNCTIONAL CLASS	MEDIAN TYPE	ACCESS CONTROL	NHS	MILEPOINT		MILEPOINT DESCRIPTION	MARKED LANES	SURFACE WIDTH/TYPE*	AADT
STATE SECONDARY	R	URB COLL	NONE (UNDIV)	NONE	NOT NHS	00.400			2	241	4,175
						00.400	CO910	WB&A RD (BACK)			
						00.530	MD100	NO NAME			
						00.530		STRUC #2191			
						00.670	CO910	WB&A RD (AHEAD)			

ROUTE NUMBER: MD 100S
INVENTORY DIRECTION: EAST
ROUTE NAME: WIEKER RD

STATE SYSTEM		FUNCTIONAL CLASS	MEDIAN TYPE	ACCESS CONTROL	NHS	MILEPOINT		MILEPOINT DESCRIPTION	MARKED LANES	SURFACE WIDTH/TYPE*	AADT
STATE SECONDARY	R	URB LOCAL	NONE (UNDIV)	NONE	NOT NHS	00.000			2	221	99
						00.000	CO918	DENSON DR (BACK)			

*A,B = UNIMPROVED; C = GRADED & DRAINED; D,E = SOIL,GRAVEL,STONE; F,G = LOW TYPE BITUMINOUS
H,I = HIGH TYPE BITUMINOUS; J = CONCRETE; K= BRICK; L = BLOCK

STATE HIGHWAY LOCATION REFERENCE

COUNTY: ANNE ARUNDEL
DISTRICT: 5
DATE: 12/31/05

ROUTE NUMBER: MD 100S CONTINUED
INVENTORY DIRECTION: EAST
ROUTE NAME: WIEKER RD

STATE SYSTEM		FUNCTIONAL CLASS	MEDIAN TYPE	ACCESS CONTROL	NHS	MILEPOINT		MILEPOINT DESCRIPTION	MARKED LANES	SURFACE WIDTH/TYPE*	AADT
STATE SECONDARY	R	URB LOCAL	NONE (UNDIV)	NONE	NOT NHS	00.000	MD170	TELEGRAPH RD	2	22I	99
						00.120	MD100T	SANDY FARM RD			
						00.160	CO1157	WIEKER RD (AHEAD)			

ROUTE NUMBER: MD 100T
INVENTORY DIRECTION: NORTH
ROUTE NAME: SANDY FARM RD

STATE SYSTEM		FUNCTIONAL CLASS	MEDIAN TYPE	ACCESS CONTROL	NHS	MILEPOINT		MILEPOINT DESCRIPTION	MARKED LANES	SURFACE WIDTH/TYPE*	AADT
STATE SECONDARY	R	URB LOCAL	NONE (UNDIV)	NONE	NOT NHS	00.000			2	22I	99
						00.000	MD100S	WIEKER RD			
						00.360			2	14I	
						00.600		ROAD END			

ROUTE NUMBER: MD 100U
INVENTORY DIRECTION: SOUTH
ROUTE NAME: OTIS DR

STATE SYSTEM		FUNCTIONAL CLASS	MEDIAN TYPE	ACCESS CONTROL	NHS	MILEPOINT		MILEPOINT DESCRIPTION	MARKED LANES	SURFACE WIDTH/TYPE*	AADT
STATE SECONDARY	R	URB LOCAL	NONE (UNDIV)	NONE	NOT NHS	00.520			2	24I	99
						00.520	CO919	OTIS DR (BACK)			
						00.670		ROAD END			

ROUTE NUMBER: MD 103
INVENTORY DIRECTION: NORTH
ROUTE NAME: PARKWAY DR SOUTH

STATE SYSTEM		FUNCTIONAL CLASS	MEDIAN TYPE	ACCESS CONTROL	NHS	MILEPOINT		MILEPOINT DESCRIPTION	MARKED LANES	SURFACE WIDTH/TYPE*	AADT
STATE SECONDARY	R	URB LOCAL	NONE (UNDIV)	NONE	NOT NHS	00.000			2	50I	9,175
						00.000	CO6004	PARKWAY DR SOUTH (BACK)			
						00.200	CO5768	RACE RD			
						00.240			2	24I	
						00.270		SPEED LIMIT 25 MPH			
		URB COLL				00.320					
						00.320	CO940	FAULKNER RD			

*A,B = UNIMPROVED; C = GRADED & DRAINED; D,E = SOIL,GRAVEL,STONE; F,G = LOW TYPE BITUMINOUS
H,I = HIGH TYPE BITUMINOUS; J = CONCRETE; K= BRICK; L = BLOCK

STATE HIGHWAY LOCATION REFERENCE

COUNTY: ANNE ARUNDEL
DISTRICT: 5
DATE: 12/31/05

ROUTE NUMBER: MD 103 CONTINUED
INVENTORY DIRECTION: NORTH
ROUTE NAME: PARKWAY DR SOUTH

STATE SYSTEM		FUNCTIONAL CLASS	MEDIAN TYPE	ACCESS CONTROL	NHS	MILEPOINT		MILEPOINT DESCRIPTION	MARKED LANES	SURFACE WIDTH/TYPE*	AADT
STATE SECONDARY	R	URB COLL	NONE (UNDIV)	NONE	NOT NHS	00.360			2	38I	9,175
						00.390			2	26I	
						00.420			2	38I	
						00.460			2	24I	
NAME: DORSEY RD						00.460	MD100M	COCA COLA DR			
						00.510			2	36I	
						00.570			2	24I	
						00.590	CO954	FOREST AVE			
						00.670		STRUC #2049 DEEP RUN			
						00.750			2	30I	
						00.750	CO578	OCONNER RD			
						00.830		R/R #CSX 140 885 B			
						00.830		HOWARD CO/L			

ROUTE NUMBER: MD 162
INVENTORY DIRECTION: NORTH
ROUTE NAME: AVIATION BLVD

STATE SYSTEM		FUNCTIONAL CLASS	MEDIAN TYPE	ACCESS CONTROL	NHS	MILEPOINT		MILEPOINT DESCRIPTION	MARKED LANES	SURFACE WIDTH/TYPE*	AADT
STATE SECONDARY	R	URB MINOR ART	CURBED	NONE	NHS	00.000			4	48I	22,525
						00.000	CO605	STEWART AVE (BACK)			
						00.000	MD176	DORSEY RD			
						00.040			5	60I	
						00.140		SPEED LIMIT 50 MPH			
						00.320	MD162A	CROMWELL PARK DR			
						00.425					21,425
						00.425	CO5899	HOLLINS FERRY RD			
						00.583			4	48I	
						01.580	CO554	FERNDALE RD			
						01.830	MD762	ANDOVER RD			
						01.930		SPEED LIMIT 45 MPH			
						02.000		STRUC #2137 BR OF STONY RUN			
						02.310	MD170	CAMP MEADE RD			

*A,B = UNIMPROVED; C = GRADED & DRAINED; D,E = SOIL,GRAVEL,STONE; F,G = LOW TYPE BITUMINOUS
H,I = HIGH TYPE BITUMINOUS; J = CONCRETE; K= BRICK; L = BLOCK

STATE HIGHWAY LOCATION REFERENCE

COUNTY: ANNE ARUNDEL
DISTRICT: 5
DATE: 12/31/05

ROUTE NUMBER: MD 162A
INVENTORY DIRECTION: NORTH
ROUTE NAME: CROMWELL PARK DR

STATE SYSTEM		FUNCTIONAL CLASS	MEDIAN TYPE	ACCESS CONTROL	NHS	MILEPOINT		MILEPOINT DESCRIPTION	MARKED LANES	SURFACE WIDTH/TYPE*	AADT
STATE SECONDARY	R	URB LOCAL	CURBED	NONE	NOT NHS	00.000			3	36I	12,575
						00.000	MD162	AVIATION BLVD			
						00.080			4	48I	
						00.140	RP 97- 9	RAMP 9 FR MD 162A TO IS 97 SB			
						00.160	RP 97- 5	RAMP 5 FR MD 162A TO RAMP 9 (TO IS97 SB)			
						00.160	RP 97- 8	RAMP 8 FR IS 97 SB TO MD 162A			
						00.200	RP 97-10	RAMP 10 FR RAMP 8 (FR IS97 SB) TO MD162A			
						00.200	CO6228	CROMWELL PARK DR (AHEAD)			

ROUTE NUMBER: MD 168
INVENTORY DIRECTION: EAST
ROUTE NAME: NURSERY RD

STATE SYSTEM		FUNCTIONAL CLASS	MEDIAN TYPE	ACCESS CONTROL	NHS	MILEPOINT		MILEPOINT DESCRIPTION	MARKED LANES	SURFACE WIDTH/TYPE*	AADT
STATE SECONDARY	R	URB MINOR ART	NONE (UNDIV)	NONE	NOT NHS	00.000			2	24I	14,025
						00.000	CO 6	W NURSERY RD (BACK)			
						00.000	CO 17	HAMMONDS FERRY RD			
						00.080		SPEED LIMIT 30 MPH			
			CENTER TLA (UNDIV)			00.110			2	32I	
						00.210	IS695	BALTO BELTWAY			
						00.210		STRUC #2002			
						00.210		EXIT #8			
						00.260	MD969A	FAIRVIEW AVE			
						00.340	CO113	RAYNOR AVE			
			NONE (UNDIV)			00.410			2	24I	
						00.700	MD295	BALTIMORE WASHINGTON PKWY			
						00.700		STRUC #2012			
						00.770	MD969	ELEANOR DR			
						00.840	CO106	SARAH AVE			
						00.910			2	22I	
						01.280	MD648E	BALTO ANNAPOLIS BLVD			
						01.280	CO117	SHENANDOAH AVE (AHEAD)			

*A,B = UNIMPROVED; C = GRADED & DRAINED; D,E = SOIL,GRAVEL,STONE; F,G = LOW TYPE BITUMINOUS
H,I = HIGH TYPE BITUMINOUS; J = CONCRETE; K= BRICK; L = BLOCK

STATE HIGHWAY ADMINISTRATION OF MARYLAND
HIGHWAY INFORMATION SERVICES DIVISION
DATA SUPPORT GROUP

STATE HIGHWAY LOCATION REFERENCE

COUNTY: ANNE ARUNDEL
DISTRICT: 5
DATE: 12/31/05

ROUTE NUMBER: MD 169
INVENTORY DIRECTION: EAST
ROUTE NAME: W MAPLE RD

STATE SYSTEM	FUNCTIONAL CLASS	MEDIAN TYPE	ACCESS CONTROL	NHS	MILEPOINT		MILEPOINT DESCRIPTION	MARKED LANES	SURFACE WIDTH/TYPE*	AADT
STATE SECONDARY	R URB COLL	NONE (UNDIV)	NONE	NOT NHS	00.000			2	25I	5,675
					00.000	CO 37	MAPLE RD (BACK)			
					00.000	CO 17	HAMMONDS FERRY RD			
					00.041		SPEED LIMIT 30 MPH			
					00.270			2	24I	
					00.270		R/R LIGHT RAIL			
					00.320			2	36I	6,775
NAME: E MAPLE RD					00.320	MD170	CAMP MEADE RD			
					00.360			2	22I	
					00.970	MD648E	BALTO ANNAPOLIS BLVD			

ROUTE NUMBER: MD 170
INVENTORY DIRECTION: NORTH
ROUTE NAME: TELEGRAPH RD

STATE SYSTEM	FUNCTIONAL CLASS	MEDIAN TYPE	ACCESS CONTROL	NHS	MILEPOINT		MILEPOINT DESCRIPTION	MARKED LANES	SURFACE WIDTH/TYPE*	AADT
STATE SECONDARY	R URB MINOR ART	CURBED	NONE	NHS	00.000			4	48I	14,775
					00.000	CO5496	PINEY ORCHARD PKWY (BACK)			
					00.000	MD175	ANNAPOLIS RD			
					00.020					
					00.110			3	48I	
		NONE (UNDIV)			00.160			2	22I	
					00.310			2	24I	
					00.370		SPEED LIMIT 40 MPH			
		PAINTED			00.540			3	36I	
					00.572			4	48I	
		CURBED			00.600					
					00.680		SPEED LIMIT 50 MPH			
					00.790			4	72I	
					00.860	RP 32- 4	RAMP 4 FR MD 170 NB TO MD 32 EB			
					00.870	RP 32- 6	RAMP 6 FR MD 32 EB TO MD 170 SB			
					00.900			3	52I	
					00.900	RP 32- 5	RAMP 5 FR MD 170 TO RAMP 4 (TO MD 32 EB)			
					00.900	RP 32- 3	RAMP 3 FR RAMP 6 (FR MD 32 EB) TO MD 170			

*A,B = UNIMPROVED; C = GRADED & DRAINED; D,E = SOIL,GRAVEL,STONE; F,G = LOW TYPE BITUMINOUS
H,I = HIGH TYPE BITUMINOUS; J = CONCRETE; K= BRICK; L = BLOCK

STATE HIGHWAY LOCATION REFERENCE

COUNTY: ANNE ARUNDEL
DISTRICT: 5
DATE: 12/31/05

ROUTE NUMBER: MD 170 CONTINUED
INVENTORY DIRECTION: NORTH
ROUTE NAME: TELEGRAPH RD

STATE SYSTEM	FUNCTIONAL CLASS	MEDIAN TYPE	ACCESS CONTROL	NHS	MILEPOINT		MILEPOINT DESCRIPTION	MARKED LANES	SURFACE WIDTH/TYPE*	AADT
STATE SECONDARY	R URB OPA	CURBED	NONE	NOT NHS	00.960			3	52I	24,575
					00.960	MD 32	NO NAME			
					00.960		STRUC #2205			
					01.010			3	38I	
					01.010	RP 32- 7	RAMP 7 FR RAMP 2 (FR MD 32 WB) TO MD 170			
					01.010	RP 32- 1	RAMP 1 FR MD 170 TO RAMP 8 (TO MD 32 WB)			
					01.030	RP 32- 2	RAMP 2 FR MD 32 WB TO MD 170 NB			
					01.050	RP 32- 8	RAMP 8 FR MD 170 SB TO MD 32 WB			
		NONE (UNDIV)			01.090			2	24I	
					01.150	CO1129	OLD MILL RD			
					01.200		STRUC #2044 SEVERN RUN			
					02.150	CO1141	MARYLAND AVE			
					03.370			2	30I	
					03.400			3	36I	
					03.520			2	24I	28,675
					03.520	MD174	DONALDSON AVE			
					03.561			2	30I	
					03.783			2	24I	
		UNPROTECTED			03.970			3	36I	
					04.020			4	48I	
					04.120	MD100S	WIEKER RD			
					04.280	RP100- 4	RAMP 4 FR MD 170 TO RAMP 5 (TO MD100 EB)			
					04.320	RP100- 6	RAMP 6 FR RAMP 3 (FR MD100 EB) TO MD 170			
					04.390	RP100- 1	RAMP 1 FR MD 170 NB TO MD 100 WB			
					04.410					23,275
					04.410	MD100	NO NAME			
					04.410		STRUC #2189			
					04.410		EXIT #11			
					04.410	RP100- 5	RAMP 5 FR MD 170 SB TO MD 100 EB			
					04.410	RP100- 3	RAMP 3 FR MD 100 EB TO MD 170 NB			
					04.410	RP100- 7	RAMP 7 FR MD 100 WB TO MD 170 SB			
					04.510	RP100- 2	RAMP 2 FR RAMP 7 (FR MD100 WB) TO MD 170			

*A,B = UNIMPROVED; C = GRADED & DRAINED; D,E = SOIL,GRAVEL,STONE; F,G = LOW TYPE BITUMINOUS
H,I = HIGH TYPE BITUMINOUS; J = CONCRETE; K= BRICK; L = BLOCK

STATE HIGHWAY LOCATION REFERENCE

COUNTY: ANNE ARUNDEL
DISTRICT: 5
DATE: 12/31/05

ROUTE NUMBER: MD 170 CONTINUED
INVENTORY DIRECTION: NORTH
ROUTE NAME: TELEGRAPH RD

STATE SYSTEM	FUNCTIONAL CLASS	MEDIAN TYPE	ACCESS CONTROL	NHS	MILEPOINT		MILEPOINT DESCRIPTION	MARKED LANES	SURFACE WIDTH/TYPE*	AADT
STATE SECONDARY	R URB OPA	UNPROTECTED	NONE	NOT NHS	04.520	RP100- 8	RAMP 8 FR MD 170 TO RAMP 1 (TO MD100 WB)	4	48I	23,275
		PAINTED			04.710					
		NONE (UNDIV)			04.770					
				NHS	05.180					21,475
NAME: AVIATION BLVD					05.180	MD176	DORSEY RD			
					05.280			4	44I	
					05.430	MD170A	MD 170 SPUR			
					06.170		SPEED LIMIT 40 MPH			
					06.430	RP170- 4	RAMP 4 FR MD 170 NB TO STONEY RUN RD EB			
					06.460	RP170- 5	RAMP 5 FR MD 170 SB TO RAMP 4			
					06.460	RP170- 9	RAMP 9 FR RAMP 3 TO MD 170 SB			
					06.500	RP170- 3	RAMP 3 FR STONEY RUN RD EB TO MD 170 NB			
					06.560					41,975
					06.560	CO573	STONEY RUN RD			
					06.560		STRUC #AA5012			
		PAINTED			06.910					
		NONE (UNDIV)			07.010					
					07.050			4	48I	
					07.050	MD995	AMTRAK WAY			
					07.100		PEDESTRIAN WALKWAY			
					07.270			4	44I	
					07.350		STRUC #2047 KITTEN BRANCH			
					07.350	RP195- 8	RAMP 8 FR IS 195 SB TO MD 170 WB			
					07.360			4	48I	
					07.360	RP195- 6	RAMP 6 FR MD 170 EB TO IS 195 SB			
					07.400	RP195- 7	RAMP 7 FR MD 170 TO RAMP 6 (TO IS195 SB)			
					07.450	RP195- 5	RAMP 5 FR IS 195 SB TO MD 170 EB			
		PAINTED			07.490					28,675
					07.490	IS195	METROPOLITAN BLVD			
					07.490		STRUC #2025			
					07.490		EXIT #1			
					07.550	RP195- 3	RAMP 3 FR MD 170 EB TO IS 195 NB			
					07.570	RP195- 1	RAMP 1 FR RAMP 4 (FR IS195) TO MD 170 WB			

*A,B = UNIMPROVED; C = GRADED & DRAINED; D,E = SOIL,GRAVEL,STONE; F,G = LOW TYPE BITUMINOUS
H,I = HIGH TYPE BITUMINOUS; J = CONCRETE; K= BRICK; L = BLOCK

STATE HIGHWAY LOCATION REFERENCE

COUNTY: ANNE ARUNDEL
DISTRICT: 5
DATE: 12/31/05

ROUTE NUMBER: MD 170 CONTINUED
INVENTORY DIRECTION: NORTH
ROUTE NAME: AVIATION BLVD

STATE SYSTEM		FUNCTIONAL CLASS	MEDIAN TYPE	ACCESS CONTROL	NHS	MILEPOINT		MILEPOINT DESCRIPTION	MARKED LANES	SURFACE WIDTH/TYPE*	AADT
STATE SECONDARY	R	URB OPA	PAINTED	NONE	NHS	07.610	RP195- 4	RAMP 4 FR IS 195 NB TO MD 170 EB	4	48I	28,675
			NONE (UNDIV)			07.630					
						07.650	RP195- 2	RAMP 2 FR MD 170 WB TO IS 195 NB			
						07.690		SPEED LIMIT 45 MPH			
						07.700		HIKE & BIKE TRAIL			
						07.700		STRUC #2232			
			CURBED			07.770			4	44I	
						07.900			4	48I	22,275
						07.900	SR 9	ELM RD			
						07.920		R/R LIGHT RAIL			
						08.310			4	52I	
						08.520			4	48I	
			PAINTED		NOT NHS	08.650			2	48I	
NAME: CAMP MEADE RD						08.650	MD162	AVIATION BLVD			
						08.700			2	36I	
			CENTER TLA (UNDIV)			08.730			2	24I	
						08.730		R/R LIGHT RAIL			
						08.786		SPEED LIMIT 40 MPH			
						09.090					11,675
						09.090	CO 10	ANDOVER RD			
						09.090	MD762	ANDOVER RD			
			PAINTED			09.160					
						09.200		SPEED LIMIT 30 MPH			
			NONE (UNDIV)			09.220					
						09.420		R/R LIGHT RAIL			
						09.670			2	34I	
						09.710			2	24I	
						09.800		SPEED LIMIT 30 MPH			
						09.850					11,275
						09.850	MD169	E MAPLE RD			
			CURBED			09.960			4	48I	
						10.070	RP695- 6	RAMP 6 FR IS 695 EB TO MD 170 SB			
						10.210	RP695- 3	RAMP 3 FR IS 695 EB TO MD 170 NB			
		URB MINOR ART				10.260					13,175
						10.260	IS695	BALTO BELTWAY			

*A,B = UNIMPROVED; C = GRADED & DRAINED; D,E = SOIL,GRAVEL,STONE; F,G = LOW TYPE BITUMINOUS
H,I = HIGH TYPE BITUMINOUS; J = CONCRETE; K= BRICK; L = BLOCK

STATE HIGHWAY LOCATION REFERENCE

COUNTY: ANNE ARUNDEL
DISTRICT: 5
DATE: 12/31/05

ROUTE NUMBER: MD 170 CONTINUED
INVENTORY DIRECTION: NORTH
ROUTE NAME: CAMP MEADE RD

STATE SYSTEM	FUNCTIONAL CLASS	MEDIAN TYPE	ACCESS CONTROL	NHS	MILEPOINT		MILEPOINT DESCRIPTION	MARKED LANES	SURFACE WIDTH/TYPE*	AADT
STATE SECONDARY	R URB MINOR ART	CURBED	NONE	NOT NHS	10.260		STRUC #2092	4	48I	13,175
					10.260		EXIT #6			
					10.330	RP695- 1	RAMP 1 FR MD 170 NB TO IS 695 WB			
					10.420	RP695- 8	RAMP 8 FR MD 170 SB TO IS 695 WB			
					10.450		SPEED LIMIT 40 MPH			
		NONE (UNDIV)			10.470					
					10.560			3	50I	
					10.680			2	50I	13,675
NAME: BELLE GROVE RD					10.680	MD648E	BALTO ANNAPOLIS BLVD			
					10.800			2	24I	
					11.980	IS895B	HARBOR TUNNEL THRUWAY			
					11.980		STRUC #AAY056			
					12.070					7,575
					12.070	CO398	10TH AVE			
					12.590			2	26I	
					12.820			2	29I	
					12.940			3	38I	
					12.980	MD 2	GOV RITCHIE HWY			
					12.980		BALTO CITY LINE			

ROUTE NUMBER: MD 170A
INVENTORY DIRECTION: NORTH
ROUTE NAME: MD 170 SPUR

STATE SYSTEM	FUNCTIONAL CLASS	MEDIAN TYPE	ACCESS CONTROL	NHS	MILEPOINT		MILEPOINT DESCRIPTION	MARKED LANES	SURFACE WIDTH/TYPE*	AADT
STATE SECONDARY	R URB LOCAL	NONE (UNDIV)	NONE	NOT NHS	00.000			1	12I	0
					00.000	MD176	DORSEY RD			
					00.020			1	15I	
					00.290	MD170	AVIATION BLVD			

ROUTE NUMBER: MD 171
INVENTORY DIRECTION: EAST
ROUTE NAME: CHURCH ST

STATE SYSTEM	FUNCTIONAL CLASS	MEDIAN TYPE	ACCESS CONTROL	NHS	MILEPOINT	MILEPOINT DESCRIPTION	MARKED LANES	SURFACE WIDTH/TYPE*	AADT

*A,B = UNIMPROVED; C = GRADED & DRAINED; D,E = SOIL,GRAVEL,STONE; F,G = LOW TYPE BITUMINOUS
H,I = HIGH TYPE BITUMINOUS; J = CONCRETE; K= BRICK; L = BLOCK

STATE HIGHWAY LOCATION REFERENCE

COUNTY: ANNE ARUNDEL
DISTRICT: 5
DATE: 12/31/05

ROUTE NUMBER: MD 171 CONTINUED
INVENTORY DIRECTION: EAST
ROUTE NAME: CHURCH ST

STATE SYSTEM		FUNCTIONAL CLASS	MEDIAN TYPE	ACCESS CONTROL	NHS	MILEPOINT		MILEPOINT DESCRIPTION	MARKED LANES	SURFACE WIDTH/TYPE*	AADT
STATE SECONDARY	R	URB MINOR ART	NONE (UNDIV)	NONE	NOT NHS	00.000			2	43I	11,625
						00.000	MD 2	GOV RITCHIE HWY			
						00.040			2	33I	
						00.075		SPEED LIMIT 30 MPH			
						00.120			2	28I	
						00.560					9,725
						00.560	CO336	BALLMAN AVE			
						00.560	CO337	MATTHEWS AVE			
						00.610			2	24I	
						00.930		BALTO CITY LINE			

ROUTE NUMBER: MD 172
INVENTORY DIRECTION: NORTH
ROUTE NAME: ARUNDEL COVE AVE

STATE SYSTEM		FUNCTIONAL CLASS	MEDIAN TYPE	ACCESS CONTROL	NHS	MILEPOINT		MILEPOINT DESCRIPTION	MARKED LANES	SURFACE WIDTH/TYPE*	AADT
STATE SECONDARY	R	URB LOCAL	NONE (UNDIV)	NONE	NOT NHS	00.000			2	16I	199
						00.000		ROAD END			
						00.050		BALTO CITY LINE			

ROUTE NUMBER: MD 173
INVENTORY DIRECTION: NORTH
ROUTE NAME: FORT SMALLWOOD RD

STATE SYSTEM		FUNCTIONAL CLASS	MEDIAN TYPE	ACCESS CONTROL	NHS	MILEPOINT		MILEPOINT DESCRIPTION	MARKED LANES	SURFACE WIDTH/TYPE*	AADT
STATE SECONDARY	R	URB COLL	NONE (UNDIV)	NONE	NOT NHS	00.000			2	24I	1,025
						00.000		ROAD END			
						00.000		ENT TO FT SMALLWOOD PARK			
						00.210		SPEED LIMIT 35 MPH			
						00.320		SPEED LIMIT 45 MPH			
						01.240	CO1802	COLONY RD			
						01.310		SPEED LIMIT 50 MPH			
		URB MINOR ART				01.320					11,525
						01.320	CO1809	BAYSIDE BEACH RD			
						02.540		SPEED LIMIT 40 MPH			

*A,B = UNIMPROVED; C = GRADED & DRAINED; D,E = SOIL,GRAVEL,STONE; F,G = LOW TYPE BITUMINOUS
H,I = HIGH TYPE BITUMINOUS; J = CONCRETE; K= BRICK; L = BLOCK

STATE HIGHWAY ADMINISTRATION OF MARYLAND
HIGHWAY INFORMATION SERVICES DIVISION
DATA SUPPORT GROUP

STATE HIGHWAY LOCATION REFERENCE

COUNTY: ANNE ARUNDEL
DISTRICT: 5
DATE: 12/31/05

ROUTE NUMBER: MD 173 CONTINUED
INVENTORY DIRECTION: NORTH
ROUTE NAME: FORT SMALLWOOD RD

STATE SYSTEM		FUNCTIONAL CLASS	MEDIAN TYPE	ACCESS CONTROL	NHS	MILEPOINT		MILEPOINT DESCRIPTION	MARKED LANES	SURFACE WIDTH/TYPE*	AADT
STATE SECONDARY	R	URB MINOR ART	NONE (UNDIV)	NONE	NOT NHS	02.700	CO5071	WHITES COVE RD	2	24I	11,525
						02.880	CO5975	MIDDLEBURY DR			
			PAINTED			02.960					
			NONE (UNDIV)			02.980					
		URB OPA	UNPROTECTED			03.000					8,925
						03.000	MD607	HOG NECK RD			
			NONE (UNDIV)			03.040			2	36I	
						03.130			2	24I	
						03.190			2	22I	
						03.680		STRUC #2046 ROCK CREEK			
						03.800			2	24I	
						03.860	MD173A	OLD SECTION OF MD 173			
						03.910			4	48I	
						03.910	CO2043	EDWIN RAYNOR BLVD			
			CENTER TLA (UNDIV)			04.000					
						04.100			3	36I	
						04.180	CO1633	DUVALL HWY			
						04.241			3	24I	
						04.260			2	22I	
			NONE (UNDIV)			04.650			2	24I	
			CENTER TLA (UNDIV)			04.834					
			NONE (UNDIV)			05.090					
						05.180			2	44I	18,475
						05.180	CO1710	BAR HARBOR RD			
						05.180	CO1729	RIVIERA DR			
						05.210		SPEED LIMIT 35 MPH			
			PAINTED			05.230			2	24I	
			NONE (UNDIV)			05.280					
			CENTER TLA (UNDIV)			05.320			2	22I	
						05.470	CO1734	CARROLL RD			
						05.503		SPEED LIMIT 35 MPH			
						05.620		ATR STATION #0020 (CABINET SB/L)			
			NONE (UNDIV)			05.710			2	24I	
						05.820		STRUC #2045 STONEY CREEK			
						05.900			2	26I	

*A,B = UNIMPROVED; C = GRADED & DRAINED; D,E = SOIL,GRAVEL,STONE; F,G = LOW TYPE BITUMINOUS
H,I = HIGH TYPE BITUMINOUS; J = CONCRETE; K= BRICK; L = BLOCK

STATE HIGHWAY LOCATION REFERENCE

COUNTY: ANNE ARUNDEL
DISTRICT: 5
DATE: 12/31/05

ROUTE NUMBER: MD 173 CONTINUED
INVENTORY DIRECTION: NORTH
ROUTE NAME: FORT SMALLWOOD RD

STATE SYSTEM	FUNCTIONAL CLASS	MEDIAN TYPE	ACCESS CONTROL	NHS	MILEPOINT		MILEPOINT DESCRIPTION	MARKED LANES	SURFACE WIDTH/TYPE*	AADT
STATE SECONDARY	R URB OPA	NONE (UNDIV)	NONE	NOT NHS	05.960			2	32I	18,475
		CENTER TLA (UNDIV)			05.980			3	34I	
					05.980	MD642	GREENLAND BEACH RD			
					06.110			4	44I	
					06.290	CO1547	HILLTOP RD			
		NONE (UNDIV)			06.610			4	48I	
					06.670		SPEED LIMIT 50 MPH			
		CURBED			06.680					
					06.700		STRUC #2125 COX CREEK			
					07.610					24,625
					07.610	CO1546	SOLLEY RD			
					08.100	CO4237	MARLEY NECK BLVD			
					08.620			5	62I	
					08.920		BALTO CITY LINE			

ROUTE NUMBER: MD 173A
INVENTORY DIRECTION: NORTH
ROUTE NAME: OLD SECTION OF MD 173

STATE SYSTEM	FUNCTIONAL CLASS	MEDIAN TYPE	ACCESS CONTROL	NHS	MILEPOINT		MILEPOINT DESCRIPTION	MARKED LANES	SURFACE WIDTH/TYPE*	AADT
STATE SECONDARY	R URB LOCAL	NONE (UNDIV)	NONE	NOT NHS	00.000			3	36I	0
					00.000	MD173	FORT SMALLWOOD RD			
					00.030			2	24I	
					00.140	CO1695	ROCK HILL RD			

ROUTE NUMBER: MD 174
INVENTORY DIRECTION: EAST
ROUTE NAME: REECE RD

STATE SYSTEM	FUNCTIONAL CLASS	MEDIAN TYPE	ACCESS CONTROL	NHS	MILEPOINT		MILEPOINT DESCRIPTION	MARKED LANES	SURFACE WIDTH/TYPE*	AADT
STATE SECONDARY	R URB MINOR ART	NONE (UNDIV)	NONE	NOT NHS	00.000			2	24I	10,025
					00.000	GV174	REECE RD (BACK)			
					00.040		SPEED LIMIT 35 MPH			
					00.260		SPEED LIMIT 45 MPH			
					01.400	CO3722	NEW DISNEY RD			

*A,B = UNIMPROVED; C = GRADED & DRAINED; D,E = SOIL,GRAVEL,STONE; F,G = LOW TYPE BITUMINOUS
H,I = HIGH TYPE BITUMINOUS; J = CONCRETE; K= BRICK; L = BLOCK

STATE HIGHWAY ADMINISTRATION OF MARYLAND
HIGHWAY INFORMATION SERVICES DIVISION
DATA SUPPORT GROUP

STATE HIGHWAY LOCATION REFERENCE

COUNTY: ANNE ARUNDEL
DISTRICT: 5
DATE: 12/31/05

ROUTE NUMBER: MD 174 CONTINUED
INVENTORY DIRECTION: EAST
ROUTE NAME: REECE RD

STATE SYSTEM		FUNCTIONAL CLASS	MEDIAN TYPE	ACCESS CONTROL	NHS	MILEPOINT		MILEPOINT DESCRIPTION	MARKED LANES	SURFACE WIDTH/TYPE*	AADT
STATE SECONDARY	R	URB MINOR ART	NONE (UNDIV)	NONE	NOT NHS	01.640			2	24I	16,525
						01.640	CO935	SEVERN RD			
						01.680		SPEED LIMIT 35 MPH			
						01.770		R/R #ATK 529 606 J			
						01.770		STRUC #2075			
						02.100	CO4250	OLD CAMP MEADE RD			
			CURBED			02.400			4	48I	
						02.480					20,325
NAME: DONALDSON AVE						02.480	MD170	TELEGRAPH RD			
						02.530		SPEED LIMIT 45 MPH			
			NONE (UNDIV)			02.690			3	48I	
						02.760			3	36I	
						02.870			2	24I	
						03.200	CO910	WB&A RD			
						03.670	CO4015	WALNUT GROVE RD			
			PAINTED			04.060			2	36I	
			NONE (UNDIV)			04.170			3	36I	
NAME: QUARTERFIELD RD						04.170	CO907	QUARTERFIELD RD			
			PAINTED			04.216					
			NONE (UNDIV)			04.280			4	48I	
						04.603		SPEED LIMIT 35 MPH			
			PAINTED			04.730					
						04.760	RP 97- 6	RAMP 6 FR MD 174 EB TO IS 97 SB			
			CURBED			04.780					
						04.780	RP 97- 7	RAMP 7 FR MD 174 TO RAMP 6 (TO IS97 SB)			
						04.780	RP 97- 8	RAMP 8 FR RAMP 5 (FR IS97 SB) TO MD 174			
						04.810	RP 97- 5	RAMP 5 FR IS 97 SB TO MD 174 EB			
						04.940					9,325
						04.940	IS 97	NO NAME			
						04.940		STRUC #2063			
						04.940		EXIT #13			
						04.990	RP 97- 3	RAMP 3 FR MD 174 EB TO IS 97 NB			
			NONE (UNDIV)			05.010					

*A,B = UNIMPROVED; C = GRADED & DRAINED; D,E = SOIL,GRAVEL,STONE; F,G = LOW TYPE BITUMINOUS
H,I = HIGH TYPE BITUMINOUS; J = CONCRETE; K= BRICK; L = BLOCK

STATE HIGHWAY LOCATION REFERENCE

COUNTY: ANNE ARUNDEL
DISTRICT: 5
DATE: 12/31/05

ROUTE NUMBER: MD 174 CONTINUED
INVENTORY DIRECTION: EAST
ROUTE NAME: QUARTERFIELD RD

STATE SYSTEM	FUNCTIONAL CLASS	MEDIAN TYPE	ACCESS CONTROL	NHS	MILEPOINT		MILEPOINT DESCRIPTION	MARKED LANES	SURFACE WIDTH/TYPE*	AADT
STATE SECONDARY	R URB MINOR ART	NONE (UNDIV)	NONE	NOT NHS	05.010	RP 97- 2	RAMP 2 FR MD 174 TO RAMP 3 (TO IS97 NB)	4	48I	9,325
					05.010	RP 97- 1	RAMP 1 FR RAMP 4 (FR IS97 NB) TO MD 174			
					05.030	RP 97- 4	RAMP 4 FR IS 97 NB TO MD 174 EB			
		PAINTED			05.080					
		NONE (UNDIV)			05.155					
		PAINTED			05.180					
					05.180	MD779	OLD QUARTERFIELD RD			
		NONE (UNDIV)			05.220					
		CENTER TLA (UNDIV)			05.240					
		NONE (UNDIV)			05.340					
					05.380	CO861	OLD STAGE RD			
		CURBED			05.550			4	54I	
					05.580	RP100- 6	RAMP 6 FR MD 174 EB TO MD 100 SB			
					05.630	MD100	NO NAME			
					05.630		STRUC #2083			
					05.630		EXIT #14			
					05.660			3	36I	
					05.660	RP100- 4	RAMP 4 FR MD 100 NB TO MD 174 EB			
		PAINTED			05.680			2	32I	
		NONE (UNDIV)			05.730			2	24I	
					05.780			2	25I	
					05.780	CO606	THELMA AVE			
					05.810			2	35I	
					05.870			3	40I	
		CURBED			05.920			3	46I	
					05.940	MD 3BU	CRAIN HWY			
					05.940		HEATHER STONE WAY (AHEAD)			

ROUTE NUMBER: MD 175
INVENTORY DIRECTION: NORTH
ROUTE NAME: ANNAPOLIS RD

STATE SYSTEM	FUNCTIONAL CLASS	MEDIAN TYPE	ACCESS CONTROL	NHS	MILEPOINT	MILEPOINT DESCRIPTION	MARKED LANES	SURFACE WIDTH/TYPE*	AADT
STATE SECONDARY	R URB MINOR ART	NONE (UNDIV)	NONE	NOT NHS	00.000		2	40I	10,150

*A,B = UNIMPROVED; C = GRADED & DRAINED; D,E = SOIL,GRAVEL,STONE; F,G = LOW TYPE BITUMINOUS
H,I = HIGH TYPE BITUMINOUS; J = CONCRETE; K= BRICK; L = BLOCK

STATE HIGHWAY LOCATION REFERENCE

COUNTY: ANNE ARUNDEL
DISTRICT: 5
DATE: 12/31/05

ROUTE NUMBER: MD 175 CONTINUED
INVENTORY DIRECTION: NORTH
ROUTE NAME: ANNAPOLIS RD

STATE SYSTEM		FUNCTIONAL CLASS	MEDIAN TYPE	ACCESS CONTROL	NHS	MILEPOINT		MILEPOINT DESCRIPTION	MARKED LANES	SURFACE WIDTH/TYPE*	AADT
STATE SECONDARY	R	URB MINOR ART	NONE (UNDIV)	NONE	NOT NHS	00.000	CO1207	MILLERSVILLE RD (BACK)	2	40I	10,150
						00.000	MD 3	ROBERT CRAIN HWY			
						00.040			2	48I	
						00.064			3	48I	
						00.130			3	22I	
						00.130		MD 3 (SB/L)			
						00.230			2	22I	
						00.995		SPEED LIMIT 40 MPH			
						01.150	CO1332	GAMBRILLS RD			
						01.260	CO1071	DAIRY FARM RD			
			PAINTED			02.160			2	34I	
						02.185			2	44I	
						02.216			4	48I	
			CURBED			02.232					
			ROUNDABOUT			02.260					
						02.272	CO4645	ODENTON RD			
						02.272	MD 32AA	SAPPINGTON STATION RD			
						02.272		ROUNDABOUT			
			UNPROTECTED			02.280					
			CURBED			02.300					
			PAINTED			02.375					
			NONE (UNDIV)			02.450					
			CURBED			03.110					
						03.200		R/R #CR 529 603 N			
						03.270			4	56I	22,350
						03.270	MD170	TELEGRAPH RD			
						03.270	CO5496	PINEY ORCHARD PKWY			
			CENTER TLA (UNDIV)			03.350			4	48I	
						03.640		R/R #CR 529 600 T			
						03.640		STRUC #2048			
			NONE (UNDIV)			03.790					
						03.816			4	64I	
						03.860			4	48I	
			PAINTED			04.102					
			NONE (UNDIV)			04.147					

*A,B = UNIMPROVED; C = GRADED & DRAINED; D,E = SOIL,GRAVEL,STONE; F,G = LOW TYPE BITUMINOUS
H,I = HIGH TYPE BITUMINOUS; J = CONCRETE; K= BRICK; L = BLOCK

STATE HIGHWAY LOCATION REFERENCE

COUNTY: ANNE ARUNDEL
DISTRICT: 5
DATE: 12/31/05

ROUTE NUMBER: MD 175 CONTINUED
INVENTORY DIRECTION: NORTH
ROUTE NAME: ANNAPOLIS RD

STATE SYSTEM		FUNCTIONAL CLASS	MEDIAN TYPE	ACCESS CONTROL	NHS	MILEPOINT		MILEPOINT DESCRIPTION	MARKED LANES	SURFACE WIDTH/TYPE*	AADT
STATE SECONDARY	R	URB MINOR ART	NONE (UNDIV)	NONE	NOT NHS	04.190	RP 32- 6	RAMP 6 FR MD 32 EB TO MD 175 SB	4	48I	22,350
			PAINTED			04.240					
						04.240	RP 32- 3	RAMP 3 FR RAMP 6 (FR MD32 EB) TO MD 175			
						04.240	RP 32- 4	RAMP 4 FR MD 175 TO RAMP 5 (TO MD 32 EB)			
						04.280	RP 32- 5	RAMP 5 FR MD 175 SB TO MD 32 EB			
						04.330	MD 32	SAVAGE RD			
						04.330		STRUC #2209			
						04.400	RP 32- 1	RAMP 1 FR MD 175 NB TO MD 32 WB			
						04.470	RP 32- 7	RAMP 7 FR RAMP 2 (FR MD32 WB) TO MD 175			
						04.560	RP 32- 2	RAMP 2 FR MD 32 WB TO MD 175 NB			
						04.560	RP 32- 8	RAMP 8 FR MD 175 SB TO MD 32 WB			
			CENTER TLA (UNDIV)			04.644					
						05.630			4	60I	
						05.760			4	54I	
			NONE (UNDIV)			05.930			4	48I	
						05.930	GV174	REECE RD			
						05.980			3	48I	
						06.040			2	22I	
						06.960			2	24I	
						07.050			4	48I	
						07.050	CO936	DISNEY RD			
			CURBED			07.130					
						07.270					25,950
						07.270	MD713	RIDGE RD			
			PAINTED			07.410			3	48I	
						07.440		SPEED LIMIT 45 MPH			
			NONE (UNDIV)			07.500			2	22I	
						08.080			2	24I	
						08.190			2	40I	
						08.190	MD175AA	MAX BLOB PARK RD			
						08.240	RP295- 8	RAMP 8 FR MD 295 SB TO MD 175 WB			
						08.240	RP295- 6	RAMP 6 FR MD 175 EB TO MD 295 SB			
						08.360	RP295- 7	RAMP 7 FR MD 175 WB TO MD 295 SB			

*A,B = UNIMPROVED; C = GRADED & DRAINED; D,E = SOIL,GRAVEL,STONE; F,G = LOW TYPE BITUMINOUS
H,I = HIGH TYPE BITUMINOUS; J = CONCRETE; K= BRICK; L = BLOCK

STATE HIGHWAY LOCATION REFERENCE

COUNTY: ANNE ARUNDEL
DISTRICT: 5
DATE: 12/31/05

ROUTE NUMBER: MD 175 **CONTINUED**
INVENTORY DIRECTION: NORTH
ROUTE NAME: ANNAPOLIS RD

STATE SYSTEM		FUNCTIONAL CLASS	MEDIAN TYPE	ACCESS CONTROL	NHS	MILEPOINT		MILEPOINT DESCRIPTION	MARKED LANES	SURFACE WIDTH/TYPE*	AADT
STATE SECONDARY	R	URB MINOR ART	NONE (UNDIV)	NONE	NOT NHS	08.380	RP295- 5	RAMP 5 FR MD 295 SB TO MD 175 EB	2	40I	25,950
						08.420			2	24I	19,050
NAME: JESSUP RD						08.420	MD295	BALTIMORE WASHINGTON PKWY			
						08.420		STRUC #2023			
						08.460	RP295- 3	RAMP 3 FR MD 175 EB TO MD 295 NB			
						08.460	RP295- 1	RAMP 1 FR MD 295 NB TO MD 175 WB			
						08.530	RP295- 2	RAMP 2 FR MD 175 WB TO MD 295 NB			
						08.570	RP295- 4	RAMP 4 FR MD 295 NB TO MD 175 EB			
						08.630			2	22I	
						08.630	CO5768	RACE RD			
						08.640		SPEED LIMIT 35 MPH			
						08.890	CO957	BROCK BRIDGE RD			
						09.130			2	24I	
						09.290			2	26I	
						09.330	CO955	WIGLEY AVE			
						09.670			2	24I	
						09.670	MD723	OLD JESSUP RD			
						09.720		SPEED LIMIT 40 MPH			
						09.820		R/R #CSX 140 887 P			
						09.820		STRUC #13043			
						09.820		HOWARD CO/L			

ROUTE NUMBER: MD 175AA
INVENTORY DIRECTION: NORTH
ROUTE NAME: MAX BLOB PARK RD

STATE SYSTEM		FUNCTIONAL CLASS	MEDIAN TYPE	ACCESS CONTROL	NHS	MILEPOINT		MILEPOINT DESCRIPTION	MARKED LANES	SURFACE WIDTH/TYPE*	AADT
STATE SECONDARY	R	URB LOCAL	NONE (UNDIV)	NONE	NOT NHS	00.000			2	34I	0
						00.000	MD917	MAX BLOB PARK RD			
						00.020	MD175	ANNAPOLIS RD			

*A,B = UNIMPROVED; C = GRADED & DRAINED; D,E = SOIL,GRAVEL,STONE; F,G = LOW TYPE BITUMINOUS
H,I = HIGH TYPE BITUMINOUS; J = CONCRETE; K= BRICK; L = BLOCK

STATE HIGHWAY LOCATION REFERENCE

COUNTY: ANNE ARUNDEL
DISTRICT: 5
DATE: 12/31/05

ROUTE NUMBER: MD 176
INVENTORY DIRECTION: EAST
ROUTE NAME: DORSEY RD

STATE SYSTEM		FUNCTIONAL CLASS	MEDIAN TYPE	ACCESS CONTROL	NHS	MILEPOINT		MILEPOINT DESCRIPTION	MARKED LANES	SURFACE WIDTH/TYPE*	AADT
STATE SECONDARY	R	URB LOCAL	NONE (UNDIV)	NONE	NOT NHS	00.000			2	40I	2,650
						00.000	CO6429	DORSEY RD (BACK)			
		URB COLL				00.090			2	24I	
						00.090	MD100N	WRIGHT RD			
						00.270		STRUC #2050 PINEY RUN			
						00.860					13,050
						00.860	MD713	ARUNDEL MILLS BLVD			
						00.860	CO5769	NEW RIDGE RD			
			PAINTED			00.940			4	48I	
						01.040	MD713D	RIDGE RD			
						01.140		SPEED LIMIT 45 MPH			
			NONE (UNDIV)			01.400			4	50I	
						01.730	CO928	HARMANS RD			
						01.810		STRUC #2167 STONEY RUN			
						01.930		R/R #ATK 529 605 6			
						01.930		STRUC #2051			
			PAINTED			02.010			4	48I	
						02.010	MD645D	OLD DORSEY RD			
		URB MINOR ART	CENTER TLA (UNDIV)			02.070					17,250
						02.070	MD170	AVIATION BLVD			
						02.150		SPEED LIMIT 50 MPH			
						02.200	MD170A	MD 170 SPUR			
			PAINTED			02.560					
						02.710	MD652	OLD TELEGRAPH RD			
			CENTER TLA (UNDIV)			02.980					
			PAINTED			03.520					
			CENTER TLA (UNDIV)			03.600					
						03.600	CO910	WB&A RD			
			PAINTED			03.830					
			NONE (UNDIV)			03.980					
			UNPROTECTED			04.100					
						04.240		SPEED LIMIT 40 MPH			
			PAINTED			04.580			5	60I	
			CURBED		NHS	04.730			4	48I	25,850
						04.730	MD162	AVIATION BLVD			

*A,B = UNIMPROVED; C = GRADED & DRAINED; D,E = SOIL,GRAVEL,STONE; F,G = LOW TYPE BITUMINOUS
H,I = HIGH TYPE BITUMINOUS; J = CONCRETE; K= BRICK; L = BLOCK

STATE HIGHWAY LOCATION REFERENCE

COUNTY: ANNE ARUNDEL
DISTRICT: 5
DATE: 12/31/05

ROUTE NUMBER: MD 176 CONTINUED
INVENTORY DIRECTION: EAST
ROUTE NAME: DORSEY RD

STATE SYSTEM		FUNCTIONAL CLASS	MEDIAN TYPE	ACCESS CONTROL	NHS	MILEPOINT		MILEPOINT DESCRIPTION	MARKED LANES	SURFACE WIDTH/TYPE*	AADT
STATE SECONDARY	R	URB MINOR ART	CURBED	NONE	NHS	04.730	CO605	STEWART AVE	4	48I	25,850
						04.870	RP 97- 6	RAMP 6 FR MD 176 EB TO IS 97 SB			
						04.900			5	60I	
						04.900	RP 97- 7	RAMP 7 FR MD 176 TO RAMP 6 (TO IS97 SB)			
					NOT NHS	04.990					22,450
						04.990	IS 97	NO NAME			
						04.990		STRUC #2061			
						04.990		EXIT #15			
						05.070	RP 97- 4	RAMP 4 FR IS 97 NB TO MD 176 EB			
						05.150	RP 97- 1	RAMP 1 FR IS 97 NB TO MD 176 WB			
						05.210			4	48I	
						05.210	RP 97- 3	RAMP 3 FR MD 176 TO RAMP 2 (TO IS97 NB)			
						05.220		SPEED LIMIT 35 MPH			
						05.260	RP 97- 2	RAMP 2 FR MD 176 WB TO IS 97 NB			
			PAINTED			05.450					
			NONE (UNDIV)			05.510			4	50I	
						05.560			2	24I	
						05.680	MD648E	BALTO ANNAPOLIS BLVD			
						05.680	CO3616	8TH AVE NW (AHEAD)			

ROUTE NUMBER: MD 176B
INVENTORY DIRECTION: EAST
ROUTE NAME: WRIGHT RD

STATE SYSTEM		FUNCTIONAL CLASS	MEDIAN TYPE	ACCESS CONTROL	NHS	MILEPOINT		MILEPOINT DESCRIPTION	MARKED LANES	SURFACE WIDTH/TYPE*	AADT
STATE SECONDARY	R	URB COLL	NONE (UNDIV)	NONE	NOT NHS	00.000			2	30I	825
						00.000	CO5768	RACE RD			
						00.130	MD295	BALTIMORE WASHINGTON PKWY			
						00.130		STRUC #2184			
						00.230	CO941	WRIGHT RD			

*A,B = UNIMPROVED; C = GRADED & DRAINED; D,E = SOIL,GRAVEL,STONE; F,G = LOW TYPE BITUMINOUS
H,I = HIGH TYPE BITUMINOUS; J = CONCRETE; K= BRICK; L = BLOCK

STATE HIGHWAY LOCATION REFERENCE

COUNTY: ANNE ARUNDEL
DISTRICT: 5
DATE: 12/31/05

ROUTE NUMBER: MD 177
INVENTORY DIRECTION: EAST
ROUTE NAME: MOUNTAIN RD

STATE SYSTEM		FUNCTIONAL CLASS	MEDIAN TYPE	ACCESS CONTROL	NHS	MILEPOINT		MILEPOINT DESCRIPTION	MARKED LANES	SURFACE WIDTH/TYPE*	AADT
STATE SECONDARY	R	URB MINOR ART	CURBED	NONE	NOT NHS	00.000			4	56I	24,575
						00.000	MD 2	GOV RITCHIE HWY			
						00.040			5	60I	
						00.086			4	72I	
						00.128			6	72I	
						00.130		SPEED LIMIT 40 MPH			
						00.330			5	60I	
						00.410	RP 10- 8	RAMP 8 FR MD 10 SB TO MD 177 WB			
						00.450			4	48I	
						00.450	RP 10- 5	RAMP 5 FR RAMP 8 (FR MD 10) TO MD 177 EB			
						00.600	MD 10	ARUNDEL EXPWY			
						00.600		STRUC #2172			
						00.680	RP 10- 3	RAMP 3 FR MD 177 EB TO RAMP 2 (TO MD 10)			
						00.700	RP 10- 2	RAMP 2 FR MD 177 WB TO MD 10 NB			
						00.800	MD648E	BALTO ANNAPOLIS BLVD			
						00.800	CO4505	JUMPERS HOLE RD			
			NONE (UNDIV)			00.880			3	36I	
						00.940	MD915A	LONG HILL RD			
						01.057			2	36I	
			CENTER TLA (UNDIV)			01.080			2	22I	
						01.530	CO1545	CALDWELL RD			
						01.970					16,575
						01.970	CO1546	SOLLEY RD			
						01.970	MD648H	WATERFORD RD			
						02.720			2	11I	
			UNPROTECTED			02.770			2	22I	
			NONE (UNDIV)			02.890			2	40I	15,075
						02.890	CO1607	CATHERINE AVE			
						02.960			2	30I	
						03.110			2	34I	
			CENTER TLA (UNDIV)			03.200			2	22I	
						03.390			2	28I	
						03.550			2	22I	
						03.590			2	28I	

*A,B = UNIMPROVED; C = GRADED & DRAINED; D,E = SOIL,GRAVEL,STONE; F,G = LOW TYPE BITUMINOUS
H,I = HIGH TYPE BITUMINOUS; J = CONCRETE; K= BRICK; L = BLOCK

STATE HIGHWAY LOCATION REFERENCE

COUNTY: ANNE ARUNDEL
DISTRICT: 5
DATE: 12/31/05

ROUTE NUMBER: MD 177 CONTINUED
INVENTORY DIRECTION: EAST
ROUTE NAME: MOUNTAIN RD

STATE SYSTEM		FUNCTIONAL CLASS	MEDIAN TYPE	ACCESS CONTROL	NHS	MILEPOINT		MILEPOINT DESCRIPTION	MARKED LANES	SURFACE WIDTH/TYPE*	AADT
STATE SECONDARY	R	URB MINOR ART	CURBED	NONE	NOT NHS	03.670			2	30I	15,075
						03.684			2	44I	
			PAINTED			03.730			2	24I	
						03.730	CO2043	EDWIN RAYNOR BLVD			
			NONE (UNDIV)			03.800					
			CENTER TLA (UNDIV)			04.110			2	22I	
						04.220	MD607	HOG NECK RD			
						04.530			2	11I	
						04.530	CO2028	MAGOTHY BEACH RD			
						04.560			2	22I	
			NONE (UNDIV)			04.880			2	24I	
			CURBED			04.980					
		URB OPA	PAINTED			05.070					30,775
						05.070	MD100	NO NAME			
						05.190		MD 100 (EB/L)			
			CENTER TLA (UNDIV)			05.206			2	22I	
						05.330	MD990	NO NAME			
						05.770	CO2009	WOODS RD			
						06.130	CO1986	LAKE SHORE DR			
						06.520	CO1975	NORTH SHORE RD			
						06.680					23,875
						06.680	CO1884	BODKIN AVE			
			NONE (UNDIV)			06.850			2	24I	
						07.670	CO1896	FOREST GLEN DR			
						07.670	CO1952	HICKORY POINT RD			
						07.800	CO1919	LONG POINT RD			
			PAINTED			08.060			2	22I	
			NONE (UNDIV)			08.188			2	24I	
			PAINTED			08.235					
			NONE (UNDIV)			08.290					
		URB MINOR ART				08.890					1,575
						08.890	CO1908	PINEHURST RD			
						10.240		SPEED LIMIT 30 MPH			
						10.920		ROAD END @ GIBSON ISLAND			

*A,B = UNIMPROVED; C = GRADED & DRAINED; D,E = SOIL,GRAVEL,STONE; F,G = LOW TYPE BITUMINOUS
H,I = HIGH TYPE BITUMINOUS; J = CONCRETE; K= BRICK; L = BLOCK

STATE HIGHWAY LOCATION REFERENCE

COUNTY: ANNE ARUNDEL
DISTRICT: 5
DATE: 12/31/05

ROUTE NUMBER: MD 178
INVENTORY DIRECTION: NORTH
ROUTE NAME: GENERALS HWY

STATE SYSTEM		FUNCTIONAL CLASS	MEDIAN TYPE	ACCESS CONTROL	NHS	MILEPOINT		MILEPOINT DESCRIPTION	MARKED LANES	SURFACE WIDTH/TYPE*	AADT
STATE SECONDARY	R	URB MINOR ART	NONE (UNDIV)	NONE	NOT NHS	00.000			4	48I	21,925
						00.000	MD450	DEFENSE HWY			
						00.050			4	58I	
						00.070		SPEED LIMIT 35 MPH			
						00.101			4	48I	
						00.140			4	58I	
						00.186			4	48I	
						00.250			4	58I	
						00.294			4	48I	
			CURBED			00.340					23,125
						00.340	CO2774	BESTGATE RD			
						00.340	CO5824	HOUSLEY RD			
			CENTER TLA (UNDIV)			00.410			2	24I	
						00.692		SPEED LIMIT 40 MPH			
			NONE (UNDIV)			00.880					
			CENTER TLA (UNDIV)			01.000					
						01.000	CO2755	EPPING FOREST RD			
			NONE (UNDIV)			01.150					
						01.200		SPEED LIMIT 45 MPH			
			PAINTED			01.400					
			CENTER TLA (UNDIV)			01.500					
			PAINTED			01.540					
			NONE (UNDIV)			01.600			2	26I	
						01.790			2	24I	
						02.080	CO2752	OLD GENERALS HWY			
						02.560	MD798	OLD GENERALS HWY			
						02.600		SPEED LIMIT 50 MPH			
						03.840		SPEED LIMIT 40 MPH			
			CENTER TLA (UNDIV)			04.200					
						04.200	CO2619	CROWNSVILLE RD			
			NONE (UNDIV)			04.900					
			CENTER TLA (UNDIV)			05.050					
						05.090					21,625
						05.090	CO1328	HERALD HARBOR RD			
			PAINTED			05.350			3	36I	13,625

*A,B = UNIMPROVED; C = GRADED & DRAINED; D,E = SOIL,GRAVEL,STONE; F,G = LOW TYPE BITUMINOUS
H,I = HIGH TYPE BITUMINOUS; J = CONCRETE; K= BRICK; L = BLOCK

STATE HIGHWAY LOCATION REFERENCE

COUNTY: ANNE ARUNDEL
DISTRICT: 5
DATE: 12/31/05

ROUTE NUMBER: MD 178 CONTINUED
INVENTORY DIRECTION: NORTH
ROUTE NAME: GENERALS HWY

STATE SYSTEM		FUNCTIONAL CLASS	MEDIAN TYPE	ACCESS CONTROL	NHS	MILEPOINT		MILEPOINT DESCRIPTION	MARKED LANES	SURFACE WIDTH/TYPE*	AADT
STATE SECONDARY	R	URB MINOR ART	PAINTED	NONE	NOT NHS	05.350	RP 97- 2	RAMP 2 FR MD 178 WB TO IS 97 NB	3	36I	13,625
						05.350		EXIT #5			
			NONE (UNDIV)			05.390			2	24I	
						06.420					9,025
						06.420	CO1221	BALTIMORE HILL RD			
						06.420	CO1222	SUNRISE BEACH RD			
						07.120	CO1206	INDIAN LANDING RD			
						07.120	CO1207	MILLERSVILLE RD			
						07.860			2	36I	
						07.860	MD178A	GENERALS HWY			
						07.940			3	36I	
						08.017			4	48I	
						08.060	CO546I	VETERANS HWY			

ROUTE NUMBER: MD 178A
INVENTORY DIRECTION: NORTH
ROUTE NAME: GENERALS HWY

STATE SYSTEM		FUNCTIONAL CLASS	MEDIAN TYPE	ACCESS CONTROL	NHS	MILEPOINT		MILEPOINT DESCRIPTION	MARKED LANES	SURFACE WIDTH/TYPE*	AADT
STATE SECONDARY	R	URB LOCAL	NONE (UNDIV)	NONE	NOT NHS	00.000			1	12I	3,475
						00.000	MD178	GENERALS HWY			
						00.030			2	24I	
						00.240			1	12I	
						00.280	CO546I	VETERANS HWY			

ROUTE NUMBER: MD 179
INVENTORY DIRECTION: EAST
ROUTE NAME: ST MARGARETS RD

STATE SYSTEM		FUNCTIONAL CLASS	MEDIAN TYPE	ACCESS CONTROL	NHS	MILEPOINT		MILEPOINT DESCRIPTION	MARKED LANES	SURFACE WIDTH/TYPE*	AADT
STATE SECONDARY	R	URB COLL	NONE (UNDIV)	NONE	NOT NHS	00.000			2	32I	3,650
						00.000	CO5176	SHARPE RD (BACK)			
						00.000	MD648A	BALTO ANNAPOLIS BLVD			
						00.030			2	22I	
						00.070		SPEED LIMIT 40 MPH			

*A,B = UNIMPROVED; C = GRADED & DRAINED; D,E = SOIL,GRAVEL,STONE; F,G = LOW TYPE BITUMINOUS
H,I = HIGH TYPE BITUMINOUS; J = CONCRETE; K= BRICK; L = BLOCK

STATE HIGHWAY LOCATION REFERENCE

COUNTY: ANNE ARUNDEL
DISTRICT: 5
DATE: 12/31/05

ROUTE NUMBER: MD 179 CONTINUED
INVENTORY DIRECTION: EAST
ROUTE NAME: ST MARGARETS RD

STATE SYSTEM		FUNCTIONAL CLASS	MEDIAN TYPE	ACCESS CONTROL	NHS	MILEPOINT		MILEPOINT DESCRIPTION	MARKED LANES	SURFACE WIDTH/TYPE*	AADT
STATE SECONDARY	R	URB COLL	NONE (UNDIV)	NONE	NOT NHS	00.210			2	21I	3,650
						01.010		STRUC #2052 MILL CREEK			
						01.630	CO5466	OLD MILL BOTTOM RD S			
						01.670	CO2519	PLEASANT PLAINS RD			
						02.280			2	24I	
			CURBED			02.350					
						02.350	MD931L	HOLLY DR			
						02.420	MD908A	BUSCHS FRONTAGE RD			
						02.420	MD908C	WHITEHALL RD			
						02.520	RP 50- 3	RAMP 3 FR US 50 EB TO MD 179 NB			
		URB MINOR ART				02.580					
NAME: CAPE ST CLAIRE RD						02.580	US 50	BLUE STAR MEMORIAL HWY			
						02.580		STRUC #2200			
						02.580		EXIT #29			
						02.650			2	38I	
						02.650	RP 50- 7	RAMP 7 FR RAMP 2 (FR US50WB) TO MD 179			
						02.650	RP 50- 1	RAMP 1 FR MD 179 TO RAMP 8 (TO US 50 WB)			
						02.700	RP 50- 8	RAMP 8 FR MD 179 SB TO US 50 WB			
						02.700	RP 50- 2	RAMP 2 FR US 50 WB TO MD 179 NB			
						02.710			3	36I	
			NONE (UNDIV)			02.830			4	48I	
						02.830	MD931Q	COLLEGE PKWY			
						02.878		SPEED LIMIT 35 MPH			
						02.940			2	24I	
						03.050		SPEED LIMIT 30 MPH			
						03.110			2	22I	
						03.110	MD931U	WOODLAND CIR			
						03.160	CO2488	CAPE ST CLAIRE RD (AHEAD)			

ROUTE NUMBER: MD 198
INVENTORY DIRECTION: EAST
ROUTE NAME: LAUREL FT MEADE RD

STATE SYSTEM	FUNCTIONAL CLASS	MEDIAN TYPE	ACCESS CONTROL	NHS	MILEPOINT	MILEPOINT DESCRIPTION	MARKED LANES	SURFACE WIDTH/TYPE*	AADT

*A,B = UNIMPROVED; C = GRADED & DRAINED; D,E = SOIL,GRAVEL,STONE; F,G = LOW TYPE BITUMINOUS
H,I = HIGH TYPE BITUMINOUS; J = CONCRETE; K= BRICK; L = BLOCK

STATE HIGHWAY LOCATION REFERENCE

COUNTY: ANNE ARUNDEL
DISTRICT: 5
DATE: 12/31/05

ROUTE NUMBER: MD 198 CONTINUED
INVENTORY DIRECTION: EAST
ROUTE NAME: LAUREL FT MEADE RD

STATE SYSTEM	FUNCTIONAL CLASS	MEDIAN TYPE	ACCESS CONTROL	NHS	MILEPOINT		MILEPOINT DESCRIPTION	MARKED LANES	SURFACE WIDTH/TYPE*	AADT
STATE SECONDARY	R URB OPA	POSITIVE BARRIER	NONE	NOT NHS	00.000			6	721	42,550
					00.000		PRINCE GEORGES CO/L			
					00.000		STRUC # 16078 PATUXENT RIVER			
					00.095			5	601	
					00.260		SPEED LIMIT 40 MPH			
					00.523			5	581	
					00.560			5	601	
					00.580	CO4912	BROCK BRIDGE RD			
					00.830			6	731	
					00.830	CO975	OLD LINE AVE			
					00.929			6	721	
		UNPROTECTED			01.120					
					01.120	CO994	OLD ANNAPOLIS RD			
					01.120	CO995	WHISKEY BOTTOM RD			
					01.171		SPEED LIMIT 40 MPH			
					01.234			4	441	
		CURBED			01.270			6	721	
		UNPROTECTED			01.280					
					01.450	CO5584	RUSSETT GREEN W			
					01.533			5	601	
					01.690	CO996	RUSSETT GREEN E			
					01.830			4	601	
					01.830	RP295- 6	RAMP 6 FR MD 198 EB TO MD 295 SB			
					01.850			4	481	
					01.850	RP295- 8	RAMP 8 FR MD 295 SB TO MD 198 WB			
		POSITIVE BARRIER			01.870					
					01.870	RP295- 5	RAMP 5 FR RAMP 8 (FR MD 295) TO MD 198			
					01.870	RP295- 7	RAMP 7 FR MD 198 WB TO MD 295 SB			
		UNPROTECTED			01.930					25,750
					01.930	MD295	BALTIMORE WASHINGTON PKWY			
					01.930		STRUC #AAFH03			
					02.000	RP295- 3	RAMP 3 FR MD 198 EB TO MD 295 NB			
					02.070	RP295- 1	RAMP 1 FR MD 295 NB TO MD 198 WB			
					02.230	RP295- 4	RAMP 4 FR MD 295 NB TO MD 198 EB			

*A,B = UNIMPROVED; C = GRADED & DRAINED; D,E = SOIL,GRAVEL,STONE; F,G = LOW TYPE BITUMINOUS
H,I = HIGH TYPE BITUMINOUS; J = CONCRETE; K= BRICK; L = BLOCK

STATE HIGHWAY LOCATION REFERENCE

COUNTY: ANNE ARUNDEL
DISTRICT: 5
DATE: 12/31/05

ROUTE NUMBER: MD 198 CONTINUED
INVENTORY DIRECTION: EAST
ROUTE NAME: LAUREL FT MEADE RD

STATE SYSTEM		FUNCTIONAL CLASS	MEDIAN TYPE	ACCESS CONTROL	NHS	MILEPOINT		MILEPOINT DESCRIPTION	MARKED LANES	SURFACE WIDTH/TYPE*	AADT
STATE SECONDARY	R	URB OPA	UNPROTECTED	NONE	NOT NHS	02.230	RP295- 2	RAMP 2 FR MD 198 WB TO MD 295 NB	4	48I	25,750
						02.330			2	48I	
			NONE (UNDIV)			02.430			2	24I	
						02.670		SPEED LIMIT 50 MPH			
						02.910	MD216B	OLD PORTLAND RD			
						03.050		WELCHS CT (SPUR TO MD 216C)			
						03.640		SPEED LIMIT 40 MPH			
			CURBED			04.213			4	48I	
						04.417			3	48I	
			ROUNDABOUT			04.490			2	48I	
						04.514	RP 32- 6	RAMP 6 FR MD 198 EB TO MD 32 SB			
						04.514	RP 32- 8	RAMP 8 FR MD 32 SB TO MD 198 WB			
						04.514		ROUNDABOUT			
			NONE (UNDIV)			04.535			3	36I	
						04.590	MD 32	MAPES RD			
						04.590		STRUC #2214			
			ROUNDABOUT			04.638			2	48I	
						04.656	RP 32- 2	RAMP 2 FR MD 198 WB TO MD 32 NB			
						04.656	RP 32- 4	RAMP 4 FR MD 32 NB TO MD 198 EB			
						04.660		ROUNDABOUT			
		URB LOCAL	CURBED			04.680			4	48I	
						04.942		MAPES RD (AHEAD)			

ROUTE NUMBER: MD 214
INVENTORY DIRECTION: EAST
ROUTE NAME: CENTRAL AVE

STATE SYSTEM		FUNCTIONAL CLASS	MEDIAN TYPE	ACCESS CONTROL	NHS	MILEPOINT		MILEPOINT DESCRIPTION	MARKED LANES	SURFACE WIDTH/TYPE*	AADT
STATE SECONDARY	R	RUR MINOR ART	NONE (UNDIV)	NONE	NOT NHS	00.000			2	24I	11,150
						00.000		PRINCE GEORGES CO/L			
						00.000		STRUC #2054 PATUXENT RIVER			
						00.680	CO2714	PATUXENT RIVER RD			
						01.800		SPEED LIMIT 40 MPH			
						02.280			2	22I	
						02.660					18,350

*A,B = UNIMPROVED; C = GRADED & DRAINED; D,E = SOIL,GRAVEL,STONE; F,G = LOW TYPE BITUMINOUS
H,I = HIGH TYPE BITUMINOUS; J = CONCRETE; K= BRICK; L = BLOCK

STATE HIGHWAY LOCATION REFERENCE

COUNTY: ANNE ARUNDEL
DISTRICT: 5
DATE: 12/31/05

ROUTE NUMBER: MD 214 CONTINUED
INVENTORY DIRECTION: EAST
ROUTE NAME: CENTRAL AVE

STATE SYSTEM		FUNCTIONAL CLASS	MEDIAN TYPE	ACCESS CONTROL	NHS	MILEPOINT		MILEPOINT DESCRIPTION	MARKED LANES	SURFACE WIDTH/TYPE*	AADT
STATE SECONDARY	R	RUR MINOR ART	NONE (UNDIV)	NONE	NOT NHS	02.660	MD424	DAVIDSONVILLE RD	2	22I	18,350
						02.660	CO2735	BIRDSVILLE RD			
						03.260		SPEED LIMIT 45 MPH			
		URB OPA				03.370					
						03.710					13,550
						03.710	CO2749	RIVA RD			
						03.826		SPEED LIMIT 50 MPH			
						04.580			2	24I	
						04.870		STRUC OV BEARDS CREEK (CBC)			
						05.630	MD214A	PIKE RIDGE RD			
						05.720		SPEED LIMIT 45 MPH			
			PAINTED			05.850			3	36I	
						05.910			4	48I	
			CURBED			05.960					
						06.040					24,650
						06.040	MD 2	SOLOMONS ISLAND RD			
			NONE (UNDIV)			06.320			4	60I	
						06.370			4	48I	
			PAINTED			06.550					
			NONE (UNDIV)			06.608					
						06.630	MD253	MAYO RD			
			PAINTED			06.688					
			NONE (UNDIV)			06.777					
			PAINTED			06.821					
			NONE (UNDIV)			06.946					
			PAINTED			06.980					
			NONE (UNDIV)			07.080			2	26I	
						07.400					16,850
						07.400	MD468	MUDDY CREEK RD			
						07.600		SPEED LIMIT 40 MPH			
						07.950	CO3157	LOCH HAVEN DR			
						09.270	CO3219	RIVER RD			
						09.430			2	24I	
						09.670	CO3233	TURKEY POINT RD			
						09.810		SPEED LIMIT 30 MPH			

*A,B = UNIMPROVED; C = GRADED & DRAINED; D,E = SOIL,GRAVEL,STONE; F,G = LOW TYPE BITUMINOUS
H,I = HIGH TYPE BITUMINOUS; J = CONCRETE; K= BRICK; L = BLOCK

STATE HIGHWAY LOCATION REFERENCE

COUNTY: ANNE ARUNDEL
DISTRICT: 5
DATE: 12/31/05

ROUTE NUMBER: MD 214 CONTINUED
INVENTORY DIRECTION: EAST
ROUTE NAME: CENTRAL AVE

STATE SYSTEM	FUNCTIONAL CLASS	MEDIAN TYPE	ACCESS CONTROL	NHS	MILEPOINT		MILEPOINT DESCRIPTION	MARKED LANES	SURFACE WIDTH/TYPE*	AADT
STATE SECONDARY	R URB COLL	NONE (UNDIV)	NONE	NOT NHS	10.170			2	24I	3,450
					10.170	CO3278	TRITON BEACH RD			
					10.970			2	22I	
NAME: BEVERLY AVE					10.970	CO3289	MAYO AVE			
	URB LOCAL				11.410					
NAME: GRANDE VIEW AVE					11.410	CO3299	BEVERLY AVE			
					11.540		ROAD END - GATE/BARRICADE			

ROUTE NUMBER: MD 214A
INVENTORY DIRECTION: EAST
ROUTE NAME: PIKE RIDGE RD

STATE SYSTEM	FUNCTIONAL CLASS	MEDIAN TYPE	ACCESS CONTROL	NHS	MILEPOINT		MILEPOINT DESCRIPTION	MARKED LANES	SURFACE WIDTH/TYPE*	AADT
STATE SECONDARY	R URB COLL	NONE (UNDIV)	NONE	NOT NHS	00.000			2	24I	4,150
					00.000	MD214	CENTRAL AVE			
					00.090		SPEED LIMIT 40 MPH			
					00.540	MD214B	NO NAME			
					00.580			2	38I	
					00.640	MD 2	SOLOMONS ISLAND RD			

ROUTE NUMBER: MD 214B
INVENTORY DIRECTION: EAST
ROUTE NAME: NO NAME

STATE SYSTEM	FUNCTIONAL CLASS	MEDIAN TYPE	ACCESS CONTROL	NHS	MILEPOINT		MILEPOINT DESCRIPTION	MARKED LANES	SURFACE WIDTH/TYPE*	AADT
STATE SECONDARY	R URB LOCAL	NONE (UNDIV)	NONE	NOT NHS	00.000			2	24I	0
					00.000	MD214A	PIKE RIDGE RD			
					00.064	MD 2	SOLOMONS ISLAND RD			

ROUTE NUMBER: MD 214C
INVENTORY DIRECTION: WEST
ROUTE NAME: NO NAME

STATE SYSTEM	FUNCTIONAL CLASS	MEDIAN TYPE	ACCESS CONTROL	NHS	MILEPOINT		MILEPOINT DESCRIPTION	MARKED LANES	SURFACE WIDTH/TYPE*	AADT
STATE SECONDARY	R URB LOCAL	NONE (UNDIV)	NONE	NOT NHS	00.000			2	24I	99

*A,B = UNIMPROVED; C = GRADED & DRAINED; D,E = SOIL,GRAVEL,STONE; F,G = LOW TYPE BITUMINOUS
H,I = HIGH TYPE BITUMINOUS; J = CONCRETE; K= BRICK; L = BLOCK

STATE HIGHWAY LOCATION REFERENCE

COUNTY: ANNE ARUNDEL
DISTRICT: 5
DATE: 12/31/05

ROUTE NUMBER: MD 214C CONTINUED
INVENTORY DIRECTION: WEST
ROUTE NAME: NO NAME

STATE SYSTEM		FUNCTIONAL CLASS	MEDIAN TYPE	ACCESS CONTROL	NHS	MILEPOINT		MILEPOINT DESCRIPTION	MARKED LANES	SURFACE WIDTH/TYPE*	AADT
STATE SECONDARY	R	URB LOCAL	NONE (UNDIV)	NONE	NOT NHS	00.000	MD 2	SOLOMONS ISLAND RD	2	241	99
						00.041		SPEED LIMIT 25 MPH			

ROUTE NUMBER: MD 216A
INVENTORY DIRECTION: WEST
ROUTE NAME: NO NAME

STATE SYSTEM		FUNCTIONAL CLASS	MEDIAN TYPE	ACCESS CONTROL	NHS	MILEPOINT		MILEPOINT DESCRIPTION	MARKED LANES	SURFACE WIDTH/TYPE*	AADT
STATE SECONDARY	R	URB LOCAL	NONE (UNDIV)	NONE	NOT NHS	00.000			2	241	99
NAME: OLD CAMP MEADE RD						00.130		ROAD END			

ROUTE NUMBER: MD 216B
INVENTORY DIRECTION: EAST
ROUTE NAME: OLD PORTLAND RD

STATE SYSTEM		FUNCTIONAL CLASS	MEDIAN TYPE	ACCESS CONTROL	NHS	MILEPOINT		MILEPOINT DESCRIPTION	MARKED LANES	SURFACE WIDTH/TYPE*	AADT
STATE SECONDARY	R	URB LOCAL	NONE (UNDIV)	NONE	NOT NHS	00.000			2	20G	99
						00.000		ROAD END			
						00.030			2	21I	
						00.610			2	50I	
						00.650	MD198	LAUREL FT MEADE RD			

ROUTE NUMBER: MD 216C
INVENTORY DIRECTION: EAST
ROUTE NAME: NO NAME

STATE SYSTEM		FUNCTIONAL CLASS	MEDIAN TYPE	ACCESS CONTROL	NHS	MILEPOINT		MILEPOINT DESCRIPTION	MARKED LANES	SURFACE WIDTH/TYPE*	AADT
STATE SECONDARY	R	URB LOCAL	NONE (UNDIV)	NONE	NOT NHS	00.000			2	9D&E	0
						00.000		ROAD END			
						00.070			2	9F	
						00.110			2	16G	
						00.110		WELCHS CT (SPUR TO MD 198)			
						00.130		ROAD END			

*A,B = UNIMPROVED; C = GRADED & DRAINED; D,E = SOIL,GRAVEL,STONE; F,G = LOW TYPE BITUMINOUS
H,I = HIGH TYPE BITUMINOUS; J = CONCRETE; K= BRICK; L = BLOCK

STATE HIGHWAY LOCATION REFERENCE

COUNTY: ANNE ARUNDEL
DISTRICT: 5
DATE: 12/31/05

ROUTE NUMBER: MD 253
INVENTORY DIRECTION: NORTH
ROUTE NAME: MAYO RD

STATE SYSTEM		FUNCTIONAL CLASS	MEDIAN TYPE	ACCESS CONTROL	NHS	MILEPOINT		MILEPOINT DESCRIPTION	MARKED LANES	SURFACE WIDTH/TYPE*	AADT
STATE SECONDARY	R	URB MINOR ART	NONE (UNDIV)	NONE	NOT NHS	00.000			2	34I	18,150
						00.000	MD214	CENTRAL AVE			
						00.020			2	24I	
						00.212		SPEED LIMIT 30 MPH			
						00.500			2	30I	
						00.500	CO3096	LONDONTOWN RD			
						00.540			2	24I	
						01.070	CO3072	WASHINGTON RD			
			CENTER TLA (UNDIV)			01.280			2	48I	
			NONE (UNDIV)			01.308					
						01.340	MD 2	SOLOMONS ISLAND RD			

ROUTE NUMBER: MD 255
INVENTORY DIRECTION: EAST
ROUTE NAME: OWENSVILLE RD

STATE SYSTEM		FUNCTIONAL CLASS	MEDIAN TYPE	ACCESS CONTROL	NHS	MILEPOINT		MILEPOINT DESCRIPTION	MARKED LANES	SURFACE WIDTH/TYPE*	AADT
STATE SECONDARY	R	RUR MAJ COLL	CURBED	NONE	NOT NHS	00.000			2	28I	2,250
						00.000	MD 2	SOLOMONS ISLAND RD			
			NONE (UNDIV)			00.010			2	20I	
						00.040		SPEED LIMIT 40 MPH			
						00.420		SPEED LIMIT 30 MPH			
						00.990		SPEED LIMIT 45 MPH			
		URB COLL				03.150					
NAME: GALESVILLE RD						03.150	MD468	MUDDY CREEK RD			
						03.260		SPEED LIMIT 30 MPH			
NAME: MAIN ST						03.880	CO3329	WOODFIELD RD			
						04.210	CO3332	MAIN ST (AHEAD)			
						04.210		SIGN: END STATE MAINTENANCE			

ROUTE NUMBER: MD 256
INVENTORY DIRECTION: EAST
ROUTE NAME: DEALE RD

STATE SYSTEM		FUNCTIONAL CLASS	MEDIAN TYPE	ACCESS CONTROL	NHS	MILEPOINT		MILEPOINT DESCRIPTION	MARKED LANES	SURFACE WIDTH/TYPE*	AADT

*A,B = UNIMPROVED; C = GRADED & DRAINED; D,E = SOIL,GRAVEL,STONE; F,G = LOW TYPE BITUMINOUS
H,I = HIGH TYPE BITUMINOUS; J = CONCRETE; K= BRICK; L = BLOCK

STATE HIGHWAY LOCATION REFERENCE

COUNTY: ANNE ARUNDEL
DISTRICT: 5
DATE: 12/31/05

ROUTE NUMBER: MD 256 CONTINUED
INVENTORY DIRECTION: EAST
ROUTE NAME: DEALE RD

STATE SYSTEM		FUNCTIONAL CLASS	MEDIAN TYPE	ACCESS CONTROL	NHS	MILEPOINT		MILEPOINT DESCRIPTION	MARKED LANES	SURFACE WIDTH/TYPE*	AADT
STATE SECONDARY	R	RUR MINOR COLL	NONE (UNDIV)	NONE	NOT NHS	00.000			2	24I	3,050
						00.000	MD 2	SOLOMONS ISLAND RD			
						00.020		SPEED LIMIT 45 MPH			
						00.200			2	20I	
						01.640		SPEED LIMIT 30 MPH			
						01.810		STRUC #2126 TRACEYS CREEK			
		URB COLL				01.860					
						02.220	CO3495	ROCKHOLD CREEK RD			
						02.250		STRUC #2127 ROCKHOLD CREEK			
		URB MINOR ART				02.580			2	22I	
						02.580	CO3477	MASONS BEACH RD			
NAME: DEALE CHURCHTON RD						02.710	CO4340	CABANA BLVD			
						02.760		SPEED LIMIT 40 MPH			
		RUR MINOR ART				03.510			2	20I	10,450
						03.510	MD258	BAY FRONT RD			
						03.610			2	22I	
						03.610	CO3451	DEALE BEACH RD			
						04.420		SPEED LIMIT 40 MPH			
						04.470	CO3414	FRANKLIN MANOR RD			
						05.280	MD468	MUDDY CREEK RD			

ROUTE NUMBER: MD 258
INVENTORY DIRECTION: EAST
ROUTE NAME: BAY FRONT RD

STATE SYSTEM		FUNCTIONAL CLASS	MEDIAN TYPE	ACCESS CONTROL	NHS	MILEPOINT		MILEPOINT DESCRIPTION	MARKED LANES	SURFACE WIDTH/TYPE*	AADT
STATE SECONDARY	R	RUR LOCAL	NONE (UNDIV)	NONE	NOT NHS	00.000			2	48I	9,450
						00.000	RP 4- 5	RAMP 5 FR MD 4 SB TO MD 258 EB			
						00.050			2	24I	
						00.170	RP 4- 6	RAMP 6 FR MD 258 EB TO MD 4 SB			
		RUR MINOR ART				00.210					
						00.210	MD 4	SOUTHERN MD BLVD			
						00.210		STRUC #2078			
						00.290	MD794	SOUTHERN MD BLVD			

*A,B = UNIMPROVED; C = GRADED & DRAINED; D,E = SOIL,GRAVEL,STONE; F,G = LOW TYPE BITUMINOUS
H,I = HIGH TYPE BITUMINOUS; J = CONCRETE; K= BRICK; L = BLOCK

STATE HIGHWAY LOCATION REFERENCE

COUNTY: ANNE ARUNDEL
DISTRICT: 5
DATE: 12/31/05

ROUTE NUMBER: MD 258 CONTINUED
INVENTORY DIRECTION: EAST
ROUTE NAME: BAY FRONT RD

STATE SYSTEM	FUNCTIONAL CLASS	MEDIAN TYPE	ACCESS CONTROL	NHS	MILEPOINT		MILEPOINT DESCRIPTION	MARKED LANES	SURFACE WIDTH/TYPE*	AADT
STATE SECONDARY	R RUR MINOR ART	NONE (UNDIV)	NONE	NOT NHS	00.410		SPEED LIMIT 50 MPH	2	24I	9,450
					02.830	MD796A	NO NAME			
					03.100	MD796A	NO NAME			
					04.140		STRUC #X0249 LYONS CREEK			
		PAINTED			04.160			4	48I	
		NONE (UNDIV)			04.220					
					04.260					9,950
					04.260	MD 2	SOLOMONS ISLAND RD			
		PAINTED			04.320					
		NONE (UNDIV)			04.350			2	24I	
					05.330		STRUC #2087 TRACEYS CREEK			
					06.290	CO3495	ROCKHOLD CREEK RD			
					06.510		STRUC #2079 ROCKHOLD CREEK			
					07.130	MD256	DEALE CHURCHTON RD			

ROUTE NUMBER: MD 259
INVENTORY DIRECTION: NORTH
ROUTE NAME: GREENOCK RD

STATE SYSTEM	FUNCTIONAL CLASS	MEDIAN TYPE	ACCESS CONTROL	NHS	MILEPOINT		MILEPOINT DESCRIPTION	MARKED LANES	SURFACE WIDTH/TYPE*	AADT
STATE SECONDARY	R RUR MINOR COLL	NONE (UNDIV)	NONE	NOT NHS	00.000			2	20I	2,075
					00.000	MD794	SOUTHERN MD BLVD			
					00.050		SPEED LIMIT 45 MPH			
					02.670	MD408	MT ZION RD			

ROUTE NUMBER: MD 260
INVENTORY DIRECTION: EAST
ROUTE NAME: CHESAPEAKE BEACH RD

STATE SYSTEM	FUNCTIONAL CLASS	MEDIAN TYPE	ACCESS CONTROL	NHS	MILEPOINT		MILEPOINT DESCRIPTION	MARKED LANES	SURFACE WIDTH/TYPE*	AADT
STATE SECONDARY	R RUR MINOR ART	NONE (UNDIV)	NONE	NOT NHS	00.000			2	24I	14,475
					00.000		CALVERT CO/L			
					00.000	MD260	CHESAPEAKE BEACH RD (BACK)			
					00.270	CO3518	SANSBURY RD			
					01.270			2	50I	

*A,B = UNIMPROVED; C = GRADED & DRAINED; D,E = SOIL,GRAVEL,STONE; F,G = LOW TYPE BITUMINOUS
H,I = HIGH TYPE BITUMINOUS; J = CONCRETE; K= BRICK; L = BLOCK

STATE HIGHWAY LOCATION REFERENCE

COUNTY: ANNE ARUNDEL
DISTRICT: 5
DATE: 12/31/05

ROUTE NUMBER: MD 260 CONTINUED
INVENTORY DIRECTION: EAST
ROUTE NAME: CHESAPEAKE BEACH RD

STATE SYSTEM		FUNCTIONAL CLASS	MEDIAN TYPE	ACCESS CONTROL	NHS	MILEPOINT		MILEPOINT DESCRIPTION	MARKED LANES	SURFACE WIDTH/TYPE*	AADT
STATE SECONDARY	R	RUR MINOR ART	NONE (UNDIV)	NONE	NOT NHS	01.380		CALVERT CO/L	2	501	14,475
						01.380	MD260	CHESAPEAKE BEACH RD (AHEAD)			

ROUTE NUMBER: MD 261
INVENTORY DIRECTION: NORTH
ROUTE NAME: WALNUT AVE

STATE SYSTEM		FUNCTIONAL CLASS	MEDIAN TYPE	ACCESS CONTROL	NHS	MILEPOINT		MILEPOINT DESCRIPTION	MARKED LANES	SURFACE WIDTH/TYPE*	AADT
STATE SECONDARY	R	URB COLL	NONE (UNDIV)	NONE	NOT NHS	00.000			2	201	3,475
						00.000		CALVERT CO/L			
						00.040			2	181	
						01.270			2	201	
						01.311		SPEED LIMIT 30 MPH			
						01.730			2	221	
		RUR MINOR COLL				01.930					
NAME: LAKE SHORE DR						02.160		SPEED LIMIT 40 MPH			
NAME: FRIENDSHIP RD						02.590	CO4284	KIM LA			
						04.000					3,275
						04.000	CO3512	FAIRHAVEN RD			
						05.210		SPEED LIMIT 30 MPH			
						05.410	MD778	OLD SOLOMONS ISLAND RD			
						05.410	CO5201	FRIENDSHIP RD (AHEAD)			

ROUTE NUMBER: MD 270
INVENTORY DIRECTION: NORTH
ROUTE NAME: FURNACE BRANCH RD

STATE SYSTEM		FUNCTIONAL CLASS	MEDIAN TYPE	ACCESS CONTROL	NHS	MILEPOINT		MILEPOINT DESCRIPTION	MARKED LANES	SURFACE WIDTH/TYPE*	AADT
STATE SECONDARY	R	URB MINOR ART	CURBED	NONE	NOT NHS	00.000			2	341	8,650
						00.000	MD648G	BALTO ANNAPOLIS BLVD (BACK)			
						00.000	MD648E	BALTO ANNAPOLIS BLVD			
			UNPROTECTED			00.020			2	441	
			NONE (UNDIV)			00.050			2	381	
						00.050		SPEED LIMIT 30 MPH			
						00.080			2	241	

*A,B = UNIMPROVED; C = GRADED & DRAINED; D,E = SOIL,GRAVEL,STONE; F,G = LOW TYPE BITUMINOUS
H,I = HIGH TYPE BITUMINOUS; J = CONCRETE; K= BRICK; L = BLOCK

STATE HIGHWAY LOCATION REFERENCE

COUNTY: ANNE ARUNDEL
DISTRICT: 5
DATE: 12/31/05

ROUTE NUMBER: MD 270 CONTINUED
INVENTORY DIRECTION: NORTH
ROUTE NAME: FURNACE BRANCH RD

STATE SYSTEM		FUNCTIONAL CLASS	MEDIAN TYPE	ACCESS CONTROL	NHS	MILEPOINT		MILEPOINT DESCRIPTION	MARKED LANES	SURFACE WIDTH/TYPE*	AADT
STATE SECONDARY	R	URB MINOR ART	NONE (UNDIV)	NONE	NOT NHS	00.980			2	32I	8,650
			CURBED			01.090			3	48I	
						01.180			4	52I	
						01.230	CO443	POINT PLEASANT RD			
						01.330			4	48I	
						01.330	RP 10- 4	RAMP 4 FR MD 10 NB TO MD 270 EB			
						01.390	RP 10- 2	RAMP 2 FR MD 270 WB TO MD 10 NB			
						01.410	RP 10- 3	RAMP 3 FR MD 270 EB TO MD 10 NB			
						01.560					17,250
						01.560	MD 10	ARUNDEL EXPWY			
						01.560		STRUC #2122			
						01.620	RP 10- 7	RAMP 7 FR MD 270 TO RAMP 6 (TO MD 10 SB)			
						01.620	RP 10- 5	RAMP 5 FR RAMP 8 (FR MD10 SB) TO MD 270			
						01.670	RP 10- 6	RAMP 6 FR MD 270 EB TO MD 10 SB			
						01.680	RP 10- 8	RAMP 8 FR MD 10 SB TO MD 270 WB			
			CENTER TLA (UNDIV)			01.750			4	52I	
			CURBED			02.021			4	66I	
			NONE (UNDIV)			02.090			4	50I	
						02.090	MD 2	GOV RITCHIE HWY			
						02.160	MD 3BU	CRAIN HWY			

ROUTE NUMBER: MD 295
INVENTORY DIRECTION: NORTH
ROUTE NAME: BALTIMORE WASHINGTON PKWY

STATE SYSTEM		FUNCTIONAL CLASS	MEDIAN TYPE	ACCESS CONTROL	NHS	MILEPOINT		MILEPOINT DESCRIPTION	MARKED LANES	SURFACE WIDTH/TYPE*	AADT
NATIONAL PARK SERVICE	R	URB FRWY EXPWY	UNPROTECTED	FULL	NHS	00.000			4	48I	99,875
						00.000		PRINCE GEORGES CO/L			
						00.000		STRUC #P FH01 PATUXENT RIVER			
			POSITIVE BARRIER			00.990					
						02.131					
						02.200					
						02.200	RP295- 4	RAMP 4 FR MD 295 NB TO MD 198 EB			
						02.200	RP295- 6	RAMP 6 FR MD 198 EB TO MD 295 SB			

*A,B = UNIMPROVED, C = GRADED & DRAINED; D,E = SOIL,GRAVEL,STONE; F,G = LOW TYPE BITUMINOUS
H,I = HIGH TYPE BITUMINOUS; J = CONCRETE, K= BRICK; L = BLOCK

STATE HIGHWAY ADMINISTRATION OF MARYLAND
HIGHWAY INFORMATION SERVICES DIVISION
DATA SUPPORT GROUP

STATE HIGHWAY LOCATION REFERENCE

COUNTY: ANNE ARUNDEL
DISTRICT: 5
DATE: 12/31/05

ROUTE NUMBER: MD 295 CONTINUED
INVENTORY DIRECTION: NORTH
ROUTE NAME: BALTIMORE WASHINGTON PKWY

STATE SYSTEM		FUNCTIONAL CLASS	MEDIAN TYPE	ACCESS CONTROL	NHS	MILEPOINT		MILEPOINT DESCRIPTION	MARKED LANES	SURFACE WIDTH/TYPE*	AADT
NATIONAL PARK SERVICE	R	URB FRWY EXPWY	POSITIVE BARRIER	FULL	NHS	02.400			4	481	99,875
						02.400	RP295- 3	RAMP 3 FR MD 198 EB TO MD 295 NB			
						02.500					84,450
						02.500	MD198	LAUREL FT MEADE RD			
						02.500		STRUC #AAFH03			
						02.610					
						02.610	RP295- 1	RAMP 1 FR MD 295 NB TO MD 198 WB			
						02.650	RP295- 8	RAMP 8 FR MD 295 SB TO MD 198 WB			
						02.800					
						02.800	RP295- 2	RAMP 2 FR MD 198 WB TO MD 295 NB			
						02.889					
						02.970		SPEED LIMIT 55 MPH			
						03.470					
						03.500		STRUC #AAFH01 LITTLE PATUXENT RIVER			
			CURBED			03.540					
						03.565					
						03.763					
						03.810					
						03.810	RP295- 4	RAMP 4 FR MD 295 NB TO MD 32 EB			
						03.870					
						03.870	RP295- 6	RAMP 6 FR MD 32 EB TO MD 295 SB			
						04.200					
						04.200	RP295- 3	RAMP 3 FR MD 32 EB TO MD 295 NB			
						04.230					
						04.230	RP295- 5	RAMP 5 FR MD 295 SB TO MD 32 EB			
						04.250					81,350
						04.250	MD 32	SAVAGE RD			
						04.250		STRUC #2215			
						04.320					
						04.320	RP295- 1	RAMP 1 FR MD 295 NB TO MD 32 WB			
						04.320	RP295- 7	RAMP 7 FR MD 32 WB TO MD 295 SB			
						04.480					
						04.480	RP295- 2	RAMP 2 FR MD 32 WB TO MD 295 NB			
						04.563					

*A,B = UNIMPROVED; C = GRADED & DRAINED; D,E = SOIL,GRAVEL,STONE; F,G = LOW TYPE BITUMINOUS
H,I = HIGH TYPE BITUMINOUS; J = CONCRETE; K= BRICK; L = BLOCK

STATE HIGHWAY LOCATION REFERENCE

COUNTY: ANNE ARUNDEL
DISTRICT: 5
DATE: 12/31/05

ROUTE NUMBER: MD 295 CONTINUED
INVENTORY DIRECTION: NORTH
ROUTE NAME: BALTIMORE WASHINGTON PKWY

STATE SYSTEM		FUNCTIONAL CLASS	MEDIAN TYPE	ACCESS CONTROL	NHS	MILEPOINT		MILEPOINT DESCRIPTION	MARKED LANES	SURFACE WIDTH/TYPE*	AADT
NATIONAL PARK SERVICE	R	URB FRWY EXPWY	UNPROTECTED	FULL	NHS	04.590			4	481	81,350
						04.590	RP295- 8	RAMP 8 FR MD 295 SB TO MD 32 WB			
						04.680					
						04.680	RP295- 5	RAMP 5 FR MD 295 SB TO NSA ENT			
						04.680		STRUC OVER MD 295			
			POSITIVE BARRIER			04.840					
						04.900					
						04.900	RP295- 2	RAMP 2 FR NSA ENT TO MD 295 NB			
						04.970					
						04.970	RP295- 5	RAMP 5 FR MD 295 SB TO NSA ENT			
						04.990					
						05.010					
			UNPROTECTED			05.990					
			POSITIVE BARRIER			06.187					
STATE PRIMARY						06.200					
						06.200		END US GOVT MAINTENANCE			
						06.200		BEGIN STATE MAINTENANCE			
						06.260	RP295- 6	RAMP 6 FR MD 175 EB TO MD 295 SB			
						06.260	RP295- 4	RAMP 4 FR MD 295 NB TO MD 175 EB			
						06.410	RP295- 3	RAMP 3 FR MD 175 EB TO MD 295 NB			
						06.430	RP295- 5	RAMP 5 FR MD 295 SB TO MD 175 EB			
						06.450					91,975
						06.450	MD175	JESSUP RD			
						06.450		STRUC #2023			
						06.480	RP295- 7	RAMP 7 FR MD 175 WB TO MD 295 SB			
						06.500	RP295- 1	RAMP 1 FR MD 295 NB TO MD 175 WB			
						06.700	RP295- 2	RAMP 2 FR MD 175 WB TO MD 295 NB			
						06.721	RP295- 8	RAMP 8 FR MD 295 SB TO MD 175 WB			
						06.790			5	601	
						07.150			6	721	
						07.460	RP295- 1	RAMP 1 FR MD 295 NB TO MD 713F WB			
						07.460	RP295- 7	RAMP 7 FR MD 713F WB TO MD 295 SB			
						07.690	MD713F	ARUNDEL MILLS BLVD			
						07.690		STRUC #2222			

*A,B = UNIMPROVED; C = GRADED & DRAINED; D,E = SOIL,GRAVEL,STONE; F,G = LOW TYPE BITUMINOUS
H,I = HIGH TYPE BITUMINOUS; J = CONCRETE; K= BRICK; L = BLOCK

STATE HIGHWAY ADMINISTRATION OF MARYLAND
HIGHWAY INFORMATION SERVICES DIVISION
DATA SUPPORT GROUP

STATE HIGHWAY LOCATION REFERENCE

COUNTY: ANNE ARUNDEL
DISTRICT: 5
DATE: 12/31/05

ROUTE NUMBER: MD 295 CONTINUED
INVENTORY DIRECTION: NORTH
ROUTE NAME: BALTIMORE WASHINGTON PKWY

STATE SYSTEM	FUNCTIONAL CLASS	MEDIAN TYPE	ACCESS CONTROL	NHS	MILEPOINT		MILEPOINT DESCRIPTION	MARKED LANES	SURFACE WIDTH/TYPE*	AADT
STATE PRIMARY	R URB FRWY EXPWY	POSITIVE BARRIER	FULL	NHS	07.920	RP295- 3	RAMP 3 FR MD 713F EB TO MD 295 NB	6	721	91,975
					07.920	RP295- 5	RAMP 5 FR MD 295 SB TO MD 713F EB			
					08.088			5	601	
					08.240	MD176B	WRIGHT RD			
					08.240		STRUC #2184			
					08.270		ATR STATION #0025 (CABINET NB/L)			
					08.580			4	481	
					08.580	RP295- 4	RAMP 4 FR MD 295 NB TO RAMP 9 (TO MD100)			
		UNPROTECTED			08.610					
					08.610	RP295- 6	RAMP 6 FR RAMP 9 (FR MD100EB) TO MD295SB			
					08.890	RP295- 3	RAMP 3 FR RAMP 9 (FR MD100) TO MD 295 NB			
					08.890	RP295- 5	RAMP 5 FR MD 295 SB TO RAMP 9 (TO MD100)			
					08.950					86,250
					08.950	MD100	NO NAME			
					08.950		STRUC #2180			
					08.950		EXIT #9			
					08.950	RP295- 9	RAMP 9 FR MD 100 EB TO MD 100 EB			
					09.000	RP295- 1	RAMP 1 FR MD 295 NB TO MD 100 WB			
					09.000	RP295- 7	RAMP 7 FR MD 100 WB TO MD 295 SB			
					09.230	RP295- 2	RAMP 2 FR MD 100 WB TO MD 295 NB			
		POSITIVE BARRIER			09.280					
					09.280	RP295- 8	RAMP 8 FR MD 295 SB TO MD 100 WB			
		UNPROTECTED			09.303					
					09.960		STRUC #2021 PINEY RUN			
					10.370		VARIABLE MESSAGE SIGN #506 (NB/L)			
					10.390	CO575	HANOVER RD			
					10.390		STRUC #2020			
		POSITIVE BARRIER			10.630					
					11.390	CO582	RIDGE RD			
					11.390		STRUC #2019			
					11.390		STRUC #2218			
					11.510	RP195- 6	RAMP 6 FR MD 295 TO RAMP 7 (TO IS195 SB)			
					11.520	RP195- 8	RAMP 8 FR IS 195 SB TO MD 295 WB			

*A,B = UNIMPROVED; C = GRADED & DRAINED; D,E = SOIL,GRAVEL,STONE; F,G = LOW TYPE BITUMINOUS
H,I = HIGH TYPE BITUMINOUS; J = CONCRETE; K= BRICK; L = BLOCK

STATE HIGHWAY LOCATION REFERENCE

COUNTY: ANNE ARUNDEL
DISTRICT: 5
DATE: 12/31/05

ROUTE NUMBER: MD 295 CONTINUED
INVENTORY DIRECTION: NORTH
ROUTE NAME: BALTIMORE WASHINGTON PKWY

STATE SYSTEM		FUNCTIONAL CLASS	MEDIAN TYPE	ACCESS CONTROL	NHS	MILEPOINT		MILEPOINT DESCRIPTION	MARKED LANES	SURFACE WIDTH/TYPE*	AADT
STATE PRIMARY	R	URB FRWY EXPWY	POSITIVE BARRIER	FULL	NHS	11.710		R/R #ATK 529 607 R	4	481	86,250
						11.710		STRUC #2018 STONEY RUN			
						11.790	RP195- 5	RAMP 5 FR IS 195 SB TO MD 295 EB			
						11.850					90,250
						11.850	IS195	METROPOLITAN BLVD			
						11.850		STRUC #2130			
						11.850		EXIT #2			
						11.900	RP195- 3	RAMP 3 FR MD 295 EB TO IS 195 NB			
						11.930	RP195- 1	RAMP 1 FR IS 195 NB TO MD 295 WB			
						12.060	RP195- 7	RAMP 7 FR MD 295 WB TO IS 195 SB			
						12.060		STRUC #2016			
						12.210	RP195- 2	RAMP 2 FR MD 295 WB TO IS 195 NB			
						12.260	CO 8	WINTERSON RD			
						12.260		STRUC #2015			
						12.260		STRUC #2221			
						12.291	RP195- 4	RAMP 4 FR IS 195 NB TO MD 295 EB			
						12.300	RP195- 7	RAMP 7 FR MD 295 WB TO IS 195 SB			
						12.860	RP295- 6	RAMP 6 FR MD 295 EB TO W NURSERY RD SB			
						12.860	RP295- 8	RAMP 8 FR W NURSERY RD SB TO MD 295 WB			
						13.060					90,550
						13.060	CO 6	W NURSERY RD			
						13.060		STRUC #2014			
						13.060		STRUC #2217			
						13.250	RP295- 4	RAMP 4 FR W NURSERY RD NB TO MD 295 EB			
						13.350	RP295- 2	RAMP 2 FR MD 295 WB TO W NURSERY RD NB			
			UNPROTECTED			13.560					
						13.840			5	601	
						13.930	CO 17	HAMMONDS FERRY RD			
						13.930		STRUC #2013			
						13.930		STRUC #2216			
						14.070	RP695- 4	RAMP 4 FR MD 295 NB TO IS 695 EB			
						14.070	RP695- 6	RAMP 6 FR IS 695 EB TO MD 295 SB			
						14.170	RP695- 5	RAMP 5 FR MD 295 SB TO IS 695 EB			

*A,B = UNIMPROVED; C = GRADED & DRAINED; D,E = SOIL,GRAVEL,STONE; F,G = LOW TYPE BITUMINOUS
H,I = HIGH TYPE BITUMINOUS; J = CONCRETE; K= BRICK; L = BLOCK

STATE HIGHWAY LOCATION REFERENCE

COUNTY: ANNE ARUNDEL
DISTRICT: 5
DATE: 12/31/05

ROUTE NUMBER: MD 295 CONTINUED
INVENTORY DIRECTION: NORTH
ROUTE NAME: BALTIMORE WASHINGTON PKWY

STATE SYSTEM		FUNCTIONAL CLASS	MEDIAN TYPE	ACCESS CONTROL	NHS	MILEPOINT		MILEPOINT DESCRIPTION	MARKED LANES	SURFACE WIDTH/TYPE*	AADT
STATE PRIMARY	R	URB FRWY EXPWY	UNPROTECTED	FULL	NHS	14.170	RP695- 3	RAMP 3 FR IS 695 EB TO MD 295 NB	5	60I	90,550
						14.230					79,850
						14.230	IS695	BALTO BELTWAY			
						14.230		STRUC #2099			
						14.230		EXIT #7			
						14.230		STRUC #2003			
						14.280	RP695- 1	RAMP 1 FR MD 295 NB TO IS 695 WB			
						14.280	RP695- 7	RAMP 7 FR IS 695 WB TO MD 295 SB			
						14.380			6	72I	
						14.380	RP695- 8	RAMP 8 FR MD 295 SB TO IS 695 WB			
						14.380	RP695- 2	RAMP 2 FR IS 695 WB TO MD 295 NB			
						14.610		VARIABLE MESSAGE SIGN #507 (NB/L)			
						14.640	MD168	NURSERY RD			
						14.640		STRUC #2012			
						14.640		STRUC #2219			
						15.100		STRUC #2011 PATAPSCO RIVER			
						15.100		BALTIMORE CO/L			

ROUTE NUMBER: MD 387
INVENTORY DIRECTION: NORTH
ROUTE NAME: SPA RD

STATE SYSTEM		FUNCTIONAL CLASS	MEDIAN TYPE	ACCESS CONTROL	NHS	MILEPOINT		MILEPOINT DESCRIPTION	MARKED LANES	SURFACE WIDTH/TYPE*	AADT
STATE SECONDARY	R	URB COLL	NONE (UNDIV)	NONE	NOT NHS	00.000			2	20I	7,250
						00.000	CO2869	FERRY POINT RD (BACK)			
						00.050		SPEED LIMIT 40 MPH			
						00.090	MU1585	HUNT MEADOW DR			
						00.111		SPEED LIMIT 40 MPH			
						00.520			2	34I	
						00.520	MD788A	OLD FOREST DR			
MUNICIPAL	U					00.570					
						00.570		IN CORP LMTS ANNAPOLIS			
						00.570		END STATE MAINTENANCE			
						00.570		BEGIN MUNICIPAL MAINTENANCE			
						00.614					

*A,B = UNIMPROVED; C = GRADED & DRAINED; D,E = SOIL,GRAVEL,STONE; F,G = LOW TYPE BITUMINOUS
H,I = HIGH TYPE BITUMINOUS; J = CONCRETE; K= BRICK; L = BLOCK

STATE HIGHWAY LOCATION REFERENCE

COUNTY: ANNE ARUNDEL
DISTRICT: 5
DATE: 12/31/05

ROUTE NUMBER: MD 387 CONTINUED
INVENTORY DIRECTION: NORTH
ROUTE NAME: SPA RD

STATE SYSTEM		FUNCTIONAL CLASS	MEDIAN TYPE	ACCESS CONTROL	NHS	MILEPOINT		MILEPOINT DESCRIPTION	MARKED LANES	SURFACE WIDTH/TYPE*	AADT
MUNICIPAL	U	URB MINOR ART	NONE (UNDIV)	NONE	NOT NHS	00.660			2	30I	7,250
						00.660	CO5464	FOREST DR			
						00.730			2	42I	
						00.807					
						00.870			2	23I	
						00.870	MU1500	HILLTOP LA			
						00.890					
						00.922			4	48I	
						00.940					
						00.970			2	23I	
			CENTER TLA (UNDIV)			00.984			2	24I	
						01.020					
						01.100					
						01.121					
						01.160					
						01.210			2	22I	
						01.230		STRUC #AAA 01 SPA CREEK			
						01.290					
			NONE (UNDIV)			01.350			2	24I	
						01.390			2	30I	
						01.478					
						01.510					
						01.600					
			CURBED			01.650			3	44I	
						01.680	MD450	WEST ST			
						01.680		WESTGATE CIR ROUNDABOUT			
						01.680	MD435	TAYLOR AVE (AHEAD)			

ROUTE NUMBER: MD 393
INVENTORY DIRECTION: NORTH
ROUTE NAME: OLD SOLOMONS ISLAND RD

STATE SYSTEM		FUNCTIONAL CLASS	MEDIAN TYPE	ACCESS CONTROL	NHS	MILEPOINT		MILEPOINT DESCRIPTION	MARKED LANES	SURFACE WIDTH/TYPE*	AADT
STATE SECONDARY	R	URB LOCAL	NONE (UNDIV)	NONE	NOT NHS	00.000			2	30I	7,075
						00.000	MD 2	SOLOMONS ISLAND RD			

*A,B = UNIMPROVED; C = GRADED & DRAINED; D,E = SOIL,GRAVEL,STONE; F,G = LOW TYPE BITUMINOUS
H,I = HIGH TYPE BITUMINOUS; J = CONCRETE; K= BRICK; L = BLOCK

STATE HIGHWAY LOCATION REFERENCE

COUNTY: ANNE ARUNDEL
DISTRICT: 5
DATE: 12/31/05

ROUTE NUMBER: MD 393 CONTINUED
INVENTORY DIRECTION: NORTH
ROUTE NAME: OLD SOLOMONS ISLAND RD

STATE SYSTEM		FUNCTIONAL CLASS	MEDIAN TYPE	ACCESS CONTROL	NHS	MILEPOINT		MILEPOINT DESCRIPTION	MARKED LANES	SURFACE WIDTH/TYPE*	AADT
STATE SECONDARY	R	URB LOCAL	NONE (UNDIV)	NONE	NOT NHS	00.030			2	22I	7,075
						00.080		SPEED LIMIT 30 MPH			
	U					00.150		IN CORP LMTS ANNAPOLIS			
						00.260			3	36I	
						00.260	MU1165	FOREST DR			
						00.301			3	33I	
						00.450			2	22I	
			CURBED			00.610			2	36I	
						00.630	MD450	WEST ST			

ROUTE NUMBER: MD 408
INVENTORY DIRECTION: EAST
ROUTE NAME: MT ZION RD

STATE SYSTEM		FUNCTIONAL CLASS	MEDIAN TYPE	ACCESS CONTROL	NHS	MILEPOINT		MILEPOINT DESCRIPTION	MARKED LANES	SURFACE WIDTH/TYPE*	AADT
STATE SECONDARY	R	URB MINOR ART	NONE (UNDIV)	NONE	NOT NHS	00.000			2	24I	9,050
						00.000	MD980A	MD 4 SERVICE RD (BACK)			
						00.000	MD 4	SOUTHERN MD BLVD			
						00.000		STRUC #2220			
						00.030		SPEED LIMIT 30 MPH			
						00.050	RP 4- 1	RAMP 1 FR MD 408 NB TO MD 4 WB			
						00.070	RP 4- 8	RAMP 8 FR MD 408 SB TO RAMP 1 (TO MD 4)			
						00.100	MD408B	NO NAME			
						00.150	MD794	SOUTHERN MD BLVD			
						00.270			2	22I	
						00.290		SPEED LIMIT 40 MPH			
						00.560			2	26I	
						00.620					5,050
						00.620	CO3549	SANDS RD			
						00.660			2	22I	
		RUR MAJ COLL				01.740					
						01.780			2	25I	
						01.920			2	24I	
						02.250			2	22I	

*A,B = UNIMPROVED; C = GRADED & DRAINED; D,E = SOIL,GRAVEL,STONE; F,G = LOW TYPE BITUMINOUS
H,I = HIGH TYPE BITUMINOUS; J = CONCRETE; K= BRICK; L = BLOCK

STATE HIGHWAY LOCATION REFERENCE

COUNTY: ANNE ARUNDEL
DISTRICT: 5
DATE: 12/31/05

ROUTE NUMBER: MD 408 CONTINUED
INVENTORY DIRECTION: EAST
ROUTE NAME: MT ZION RD

STATE SYSTEM		FUNCTIONAL CLASS	MEDIAN TYPE	ACCESS CONTROL	NHS	MILEPOINT		MILEPOINT DESCRIPTION	MARKED LANES	SURFACE WIDTH/TYPE*	AADT
STATE SECONDARY	R	RUR MAJ COLL	NONE (UNDIV)	NONE	NOT NHS	02.450			2	24I	5,050
						02.520			2	22I	
						02.750			2	24I	
						03.310			2	22I	
						03.440			2	24I	
						04.190					6,850
						04.190	MD259	GREENOCK RD			
						04.270			2	22I	
						04.360			2	24I	
						05.580			2	36I	
						05.620	MD 2	SOLOMONS ISLAND RD			
						05.620	MD422	BAYARD RD			
						05.620		LOTHIAN ROUNDABOUT			

ROUTE NUMBER: MD 408A
INVENTORY DIRECTION: WEST
ROUTE NAME: PATUXENT RIVER WETLAND PK ENT

STATE SYSTEM		FUNCTIONAL CLASS	MEDIAN TYPE	ACCESS CONTROL	NHS	MILEPOINT		MILEPOINT DESCRIPTION	MARKED LANES	SURFACE WIDTH/TYPE*	AADT
STATE SECONDARY	R	URB LOCAL	NONE (UNDIV)	NONE	NOT NHS	00.000			2	24I	99
						00.000	MD408B	NO NAME			
						00.420		CUL DE SAC			

ROUTE NUMBER: MD 408B
INVENTORY DIRECTION: NORTH
ROUTE NAME: NO NAME

STATE SYSTEM		FUNCTIONAL CLASS	MEDIAN TYPE	ACCESS CONTROL	NHS	MILEPOINT		MILEPOINT DESCRIPTION	MARKED LANES	SURFACE WIDTH/TYPE*	AADT
STATE SECONDARY	R	URB LOCAL	NONE (UNDIV)	NONE	NOT NHS	00.000			2	34I	99
						00.000	MD408	MT ZION RD			
						00.020			2	24I	
						00.020	MD408A	PATUXENT RIVER WETLAND PK ENT			
						00.030	OP5600	NO NAME (AHEAD)			

*A,B = UNIMPROVED; C = GRADED & DRAINED; D,E = SOIL,GRAVEL,STONE; F,G = LOW TYPE BITUMINOUS
H,I = HIGH TYPE BITUMINOUS; J = CONCRETE; K= BRICK; L = BLOCK

STATE HIGHWAY LOCATION REFERENCE

COUNTY: ANNE ARUNDEL
DISTRICT: 5
DATE: 12/31/05

ROUTE NUMBER: MD 422
INVENTORY DIRECTION: EAST
ROUTE NAME: BAYARD RD

STATE SYSTEM		FUNCTIONAL CLASS	MEDIAN TYPE	ACCESS CONTROL	NHS	MILEPOINT		MILEPOINT DESCRIPTION	MARKED LANES	SURFACE WIDTH/TYPE*	AADT
STATE SECONDARY	R	RUR MINOR COLL	NONE (UNDIV)	NONE	NOT NHS	00.000			2	22I	950
						00.000	CO3554	BAYARD RD (BACK)			
						00.000		SIGN: BEGIN STATE MAINTENANCE			
						00.010		SPEED LIMIT 40 MPH			
						00.110			2	24I	
						01.910					1,750
						01.910	CO3553	S POLLING HOUSE RD			
						02.910			2	22I	
						03.040	MD 2	SOLOMONS ISLAND RD			
						03.040	MD408	MT ZION RD			
						03.040		LOTHIAN ROUNDABOUT			

ROUTE NUMBER: MD 423
INVENTORY DIRECTION: EAST
ROUTE NAME: FAIRHAVEN RD

STATE SYSTEM		FUNCTIONAL CLASS	MEDIAN TYPE	ACCESS CONTROL	NHS	MILEPOINT		MILEPOINT DESCRIPTION	MARKED LANES	SURFACE WIDTH/TYPE*	AADT
STATE SECONDARY	R	RUR MINOR COLL	NONE (UNDIV)	NONE	NOT NHS	00.000			2	24I	1,350
						00.000	CO3535	JEWELL RD (BACK)			
						00.000	MD 2	SOLOMONS ISLAND RD			
						00.180			2	20I	
						00.332		SPEED LIMIT 40 MPH			
						01.780			2	22I	
						01.870			2	20I	
						01.870	CO3501	TOWN POINT RD			
						01.920		SPEED LIMIT 30 MPH			
						02.440		STRUC #2068 HERRING BAY			
						02.790	CO3512	FAIRHAVEN RD (AHEAD)			

ROUTE NUMBER: MD 424
INVENTORY DIRECTION: NORTH
ROUTE NAME: DAVIDSONVILLE RD

STATE SYSTEM		FUNCTIONAL CLASS	MEDIAN TYPE	ACCESS CONTROL	NHS	MILEPOINT	MILEPOINT DESCRIPTION	MARKED LANES	SURFACE WIDTH/TYPE*	AADT
STATE SECONDARY	R	RUR MINOR ART	NONE (UNDIV)	NONE	NOT NHS	00.000		2	24I	19,450

*A,B = UNIMPROVED; C = GRADED & DRAINED; D,E = SOIL,GRAVEL,STONE; F,G = LOW TYPE BITUMINOUS
H,I = HIGH TYPE BITUMINOUS; J = CONCRETE; K= BRICK; L = BLOCK

STATE HIGHWAY LOCATION REFERENCE

COUNTY: ANNE ARUNDEL
DISTRICT: 5
DATE: 12/31/05

ROUTE NUMBER: MD 424 CONTINUED
INVENTORY DIRECTION: NORTH
ROUTE NAME: DAVIDSONVILLE RD

STATE SYSTEM		FUNCTIONAL CLASS	MEDIAN TYPE	ACCESS CONTROL	NHS	MILEPOINT		MILEPOINT DESCRIPTION	MARKED LANES	SURFACE WIDTH/TYPE*	AADT
STATE SECONDARY	R	RUR MINOR ART	NONE (UNDIV)	NONE	NOT NHS	00.000	CO2735	BIRDSVILLE RD (BACK)	2	24I	19,450
						00.000	MD214	CENTRAL AVE			
						00.070		SPEED LIMIT 35 MPH			
						00.880		SPEED LIMIT 45 MPH			
						01.450			2	22I	
						02.340			2	24I	
				PARTIAL		02.510					
						02.510	MD909	MD 424 SERVICE RD			
						02.510	CO2712	RUTLAND RD			
						02.570			2	32I	
						02.670			2	40I	
						02.720			3	48I	
			UNPROTECTED			02.890			4	48I	
						03.050	RP595-6	RAMP 6 FR IS 595 EB TO MD 424 SB			
						03.190	RP595-3	RAMP 3 FR RAMP 6 (FR IS595) TO MD 424 NB			
						03.200	RP595-4	RAMP 4 FR MD 424 NB TO IS 595 EB			
						03.270	RP595-5	RAMP 5 FR MD 424 TO RAMP 4 (TO IS595 EB)			
						03.320					15,150
						03.320	IS595	JOHN HANSON HWY			
						03.320		STRUC #2028			
						03.320		EXIT #16			
						03.320	RP595-8	RAMP 8 FR MD 424 SB TO IS 595 WB			
						03.390	RP595-1	RAMP 1 FR MD 424 NB TO RAMP 8 (TO IS595)			
						03.440	RP595-8	RAMP 8 FR MD 424 SB TO IS 595 WB			
						03.440	RP595-7	RAMP 7 FR RAMP 2 (FR IS595 WB) TO MD 424			
						03.470	RP595-2	RAMP 2 FR IS 595 WB TO MD 424 NB			
				NONE		03.560					
						03.560	CO2713	ROSSBACK RD			
			NONE (UNDIV)			03.674			2	24I	
						03.784		SPEED LIMIT 45 MPH			
			PAINTED			05.256					
			NONE (UNDIV)			05.427					
		URB OPA				05.850					17,550

*A,B = UNIMPROVED; C = GRADED & DRAINED; D,E = SOIL,GRAVEL,STONE; F,G = LOW TYPE BITUMINOUS
H,I = HIGH TYPE BITUMINOUS; J = CONCRETE; K= BRICK; L = BLOCK

STATE HIGHWAY LOCATION REFERENCE

COUNTY: ANNE ARUNDEL
DISTRICT: 5
DATE: 12/31/05

ROUTE NUMBER: MD 424 CONTINUED
INVENTORY DIRECTION: NORTH
ROUTE NAME: DAVIDSONVILLE RD

STATE SYSTEM		FUNCTIONAL CLASS	MEDIAN TYPE	ACCESS CONTROL	NHS	MILEPOINT		MILEPOINT DESCRIPTION	MARKED LANES	SURFACE WIDTH/TYPE*	AADT
STATE SECONDARY	R	URB OPA	NONE (UNDIV)	NONE	NOT NHS	05.850	MD450	DEFENSE HWY	2	24I	17,550
			CENTER TLA (UNDIV)			05.890					
						05.891		SPEED LIMIT 35 MPH			
						06.030	CO2630	UNDERWOOD RD			
			NONE (UNDIV)			06.350			2	22I	
						06.350	CO4093	LAYTON ST			
						06.465		VARIABLE MESSAGE SIGN			
						06.500		SPEED LIMIT 45 MPH			
						07.075			2	23I	
						07.230	CO2697	FARRELL ST			
						07.350			3	36I	20,250
						07.350	CO2637	REIDEL RD			
						07.450			3	48I	
						07.500			4	48I	
						07.680		SPEED LIMIT 35 MPH			
						07.800	CO2639	DUKE OF KENT DR			
						08.240	MD 3	ROBERT CRAIN HWY			
						08.240	CO2633	CONWAY RD (AHEAD)			

ROUTE NUMBER: MD 435
INVENTORY DIRECTION: NORTH
ROUTE NAME: TAYLOR AVE

STATE SYSTEM		FUNCTIONAL CLASS	MEDIAN TYPE	ACCESS CONTROL	NHS	MILEPOINT		MILEPOINT DESCRIPTION	MARKED LANES	SURFACE WIDTH/TYPE*	AADT
MUNICIPAL	U	URB MINOR ART	CURBED	NONE	NOT NHS	00.000			3	48I	12,525
						00.000	MD387	SPA RD (BACK)			
						00.000	MD450	WEST ST			
						00.000		WESTGATE CIR ROUNDABOUT			
			NONE (UNDIV)			00.010			2	36I	
						00.060			2	24I	
						00.095		SPEED LIMIT 30 MPH			
						00.120			2	30I	
						00.190					
						00.190		SPEED LIMIT 15 MPH			
						00.250			2	26I	

*A,B = UNIMPROVED; C = GRADED & DRAINED; D,E = SOIL,GRAVEL,STONE; F,G = LOW TYPE BITUMINOUS
H,I = HIGH TYPE BITUMINOUS; J = CONCRETE; K= BRICK; L = BLOCK

STATE HIGHWAY LOCATION REFERENCE

COUNTY: ANNE ARUNDEL
DISTRICT: 5
DATE: 12/31/05

ROUTE NUMBER: MD 435 CONTINUED
INVENTORY DIRECTION: NORTH
ROUTE NAME: TAYLOR AVE

STATE SYSTEM	FUNCTIONAL CLASS	MEDIAN TYPE	ACCESS CONTROL	NHS	MILEPOINT		MILEPOINT DESCRIPTION	MARKED LANES	SURFACE WIDTH/TYPE*	AADT
STATE SECONDARY	U URB MINOR ART	NONE (UNDIV)	NONE	NOT NHS	00.310			2	26I	12,525
					00.310		END MUNICIPAL MAINTENANCE			
					00.310		BEGIN STATE MAINTENANCE			
					00.330			2	24I	
					00.330	MU520	CEDAR PARK RD			
					00.360		SPEED LIMIT 30 MPH			
		CENTER TLA (UNDIV)			00.540					
		NONE (UNDIV)			00.721					
		PAINTED			00.735					
		CURBED			00.750					
					00.810			2	28I	
					00.810	MD 70	ROWE BLVD			
		NONE (UNDIV)			00.857			2	12I	
					00.880			2	40I	
					00.920			2	30I	
					00.920	MD436	RIDGELY AVE			
					00.990			3	30I	
NAME: ANNAPOLIS ST					00.990	MU120	ANNAPOLIS ST			
					01.050			2	24I	
					01.160	MD450	KING GEORGE ST			

ROUTE NUMBER: MD 436
INVENTORY DIRECTION: NORTH
ROUTE NAME: RIDGELY AVE

STATE SYSTEM	FUNCTIONAL CLASS	MEDIAN TYPE	ACCESS CONTROL	NHS	MILEPOINT		MILEPOINT DESCRIPTION	MARKED LANES	SURFACE WIDTH/TYPE*	AADT
STATE SECONDARY	U URB COLL	NONE (UNDIV)	NONE	NOT NHS	00.000			2	24I	4,925
					00.000	MD435	TAYLOR AVE			
					00.029		SPEED LIMIT 30 MPH			
					00.110			2	32I	
					00.200			2	24I	
					00.200	MU2090	MELVIN AVE			
	R				00.470		STRUC #2081 WEEMS CREEK			
					00.470		OUT CORP LMTS ANNAPOLIS			
					00.650		SPEED LIMIT 35 MPH			

*A,B = UNIMPROVED; C = GRADED & DRAINED; D,E = SOIL,GRAVEL,STONE; F,G = LOW TYPE BITUMINOUS
H,I = HIGH TYPE BITUMINOUS; J = CONCRETE; K= BRICK; L = BLOCK

STATE HIGHWAY LOCATION REFERENCE

COUNTY: ANNE ARUNDEL
DISTRICT: 5
DATE: 12/31/05

ROUTE NUMBER: MD 436 CONTINUED
INVENTORY DIRECTION: NORTH
ROUTE NAME: RIDGELY AVE

STATE SYSTEM		FUNCTIONAL CLASS	MEDIAN TYPE	ACCESS CONTROL	NHS	MILEPOINT		MILEPOINT DESCRIPTION	MARKED LANES	SURFACE WIDTH/TYPE*	AADT
STATE SECONDARY	R	URB COLL	NONE (UNDIV)	NONE	NOT NHS	00.720	MD783	RIVERVIEW AVE	2	24I	4,925
						00.780	RP595- 4	RAMP 4 FR MD 70 NB TO US 50/IS 595 EB			
						00.820	IS595	JOHN HANSON HWY			
						00.820		STRUC #2037			
						00.840			2	22I	
						00.840	RP595- 2	RAMP 2 FR IS 595 WB TO MD 70 NB			
						00.970	MD784	ACORN DR			
						01.140	CO2776	RIDGELY AVE (AHEAD)			

ROUTE NUMBER: MD 450
INVENTORY DIRECTION: EAST
ROUTE NAME: DEFENSE HWY

STATE SYSTEM		FUNCTIONAL CLASS	MEDIAN TYPE	ACCESS CONTROL	NHS	MILEPOINT		MILEPOINT DESCRIPTION	MARKED LANES	SURFACE WIDTH/TYPE*	AADT
STATE SECONDARY	R	URB COLL	NONE (UNDIV)	NONE	NOT NHS	00.000		SEE MD 3	2	22I	4,925
						00.000		PRINCE GEORGES CO/L			
		URB MINOR ART	UNPROTECTED			00.220			5	60I	20,175
						00.220	MD 3	ROBERT CRAIN HWY (BACK)			
						00.220		END X-REF W/ MD 3			
						00.300			4	48I	
						00.310		SPEED LIMIT 40 MPH			
			CENTER TLA (UNDIV)			00.330					
						00.550			2	24I	
			NONE (UNDIV)			00.750			2	26I	
						00.940	CO2682	TARRYTOWN AVE			
						01.900			2	35I	
						01.980			2	20I	6,575
						01.980	MD424	DAVIDSONVILLE RD			
						02.010			2	34I	
						02.060			2	24I	
						02.080		SPEED LIMIT 45 MPH			
		RUR MAJ COLL				03.850					
						04.830		STRUC #2073 NORTH RIVER			
						04.840					7,775
						04.840	CO2624	ST STEPHENS CHURCH RD			

*A,B = UNIMPROVED; C = GRADED & DRAINED; D,E = SOIL,GRAVEL,STONE; F,G = LOW TYPE BITUMINOUS
H,I = HIGH TYPE BITUMINOUS; J = CONCRETE; K= BRICK; L = BLOCK

STATE HIGHWAY LOCATION REFERENCE

COUNTY: ANNE ARUNDEL
DISTRICT: 5
DATE: 12/31/05

ROUTE NUMBER: MD 450 CONTINUED
INVENTORY DIRECTION: EAST
ROUTE NAME: DEFENSE HWY

STATE SYSTEM		FUNCTIONAL CLASS	MEDIAN TYPE	ACCESS CONTROL	NHS	MILEPOINT		MILEPOINT DESCRIPTION	MARKED LANES	SURFACE WIDTH/TYPE*	AADT
STATE SECONDARY	R	RUR MAJ COLL	NONE (UNDIV)	NONE	NOT NHS	04.880	CO2712	RUTLAND RD	2	24I	7,775
						05.770		STRUC #2072 BACON RIDGE BRANCH			
						06.920		SPEED LIMIT 40 MPH			
						07.060			2	30I	
						07.110			2	24I	
						07.160	CO2815	SOUTH HAVEN RD			
						07.160	CO2619	CROWNSVILLE RD			
						07.190			2	30I	
						07.220			2	24I	
		URB MINOR ART				07.530					
						07.530	IS 97	NO NAME			
						07.530		STRUC #2157			
						07.600		STRUC #2030X0 TRIB BROAD CREEK			
						07.870		STRUC #2031X0 TRIB BROAD CREEK			
			PAINTED			08.000			2	22I	
			NONE (UNDIV)			08.060					
			PAINTED			08.080					
						08.100		STRUC #2033X0 BROAD CREEK			
			NONE (UNDIV)			08.110			2	24I	
						08.480		SPEED LIMIT 35 MPH			
						08.740			2	46I	
			CURBED			08.780			2	24I	
			NONE (UNDIV)			08.830			3	36I	
			CURBED			08.901					
			NONE (UNDIV)			08.945					
			CENTER TLA (UNDIV)			08.970			4	48I	
						09.160			3	36I	
			NONE (UNDIV)			09.270			4	48I	42,375
						09.270	MD178	GENERALS HWY			
			CENTER TLA (UNDIV)			09.379					
						09.420	RP595- 8	RAMP 8 FR MD 450 SB TO IS 595 WB			
		URB OPA				09.440					
NAME: WEST ST						09.440	CO2801	JENNIFER RD			
						09.440	RP595- 1	RAMP 1 FR MD 450 TO RAMP 8 (TO IS595 WB)			

*A,B = UNIMPROVED; C = GRADED & DRAINED; D,E = SOIL,GRAVEL,STONE; F,G = LOW TYPE BITUMINOUS
H,I = HIGH TYPE BITUMINOUS; J = CONCRETE; K= BRICK; L = BLOCK

STATE HIGHWAY LOCATION REFERENCE

COUNTY: ANNE ARUNDEL
DISTRICT: 5
DATE: 12/31/05

ROUTE NUMBER: MD 450 CONTINUED
INVENTORY DIRECTION: EAST
ROUTE NAME: WEST ST

STATE SYSTEM	FUNCTIONAL CLASS	MEDIAN TYPE	ACCESS CONTROL	NHS	MILEPOINT		MILEPOINT DESCRIPTION	MARKED LANES	SURFACE WIDTH/TYPE*	AADT
STATE SECONDARY	R URB OPA	CENTER TLA (UNDIV)	NONE	NOT NHS	09.440	RP595- 2	RAMP 2 FR RAMP 7 (FR IS595 WB) TO MD 450	4	481	42,375
					09.450	RP595- 7	RAMP 7 FR IS 595 WB TO MD 450 SB			
		UNPROTECTED			09.540					
					09.560	IS595	JOHN HANSON HWY			
					09.560		STRUC #2032			
					09.600	RP595- 3	RAMP 3 FR IS 595 EB TO MD 450 NB			
		CENTER TLA (UNDIV)			09.640					
					09.730					35,575
					09.730	RP595- 5	RAMP 5 FR MD 450 TO RAMP 4 (TO IS595 EB)			
					09.730	CO2749	RIVA RD			
					09.730	RP595- 6	RAMP 6 FR RAMP 3 (FR IS595 EB) TO MD 450			
					09.740	RP595- 4	RAMP 4 FR MD 450 NB TO IS 595 EB			
					09.770		SPEED LIMIT 35 MPH			
		CURBED			09.860					
					09.930			4	561	
					09.970			4	601	33,475
					09.970	MD 2	SOLOMONS ISLAND RD			
					10.040		SPEED LIMIT 30 MPH			
	U				10.080		IN CORP LMTS ANNAPOLIS			
					10.140	MD393	OLD SOLOMONS ISLAND RD			
		NONE (UNDIV)			10.210			4	531	
					10.280			4	481	
		CENTER TLA (UNDIV)			10.630					
					10.700	MU650	CHINQUAPIN ROUND RD			
					10.770	MU 60	ADMIRAL DR			
		NONE (UNDIV)			10.820					
		CENTER TLA (UNDIV)			11.030			2	261	
					11.330	MU1300	GLEN AVE			
					11.330		SPEED LIMIT 25 MPH			
		NONE (UNDIV)			11.420			2	281	
		CURBED			11.690			4	481	
		ROUNDABOUT			11.730			2	601	
					11.730		BEGIN ROUNDABOUT			

*A,B = UNIMPROVED; C = GRADED & DRAINED; D,E = SOIL,GRAVEL,STONE; F,G = LOW TYPE BITUMINOUS
H,I = HIGH TYPE BITUMINOUS; J = CONCRETE; K= BRICK; L = BLOCK

STATE HIGHWAY LOCATION REFERENCE

CDUNTY: ANNE ARUNDEL
DISTRICT: 5
DATE: 12/31/05

RDUTE NUMBER: MD 450 CONTINUED
INVENTDRY DIRECTION: EAST
RDUTE NAME: WEST ST

STATE SYSTEM	FUNCTIONAL CLASS	MEDIAN TYPE	ACCESS CDNTROL	NHS	MILEPOINT		MILEPOINT DESCRIPTION	MARKED LANES	SURFACE WIDTH/TYPE*	AADT
MUNICIPAL	U URB OPA	ROUNDABOUT	NONE	NDT NHS	11.740			2	60I	15,375
					11.740	MD435	TAYLDR AVE			
					11.740		END STATE MAINTENANCE			
					11.740		BEGIN MUNICIPAL MAINTENANCE			
					11.740	MD387	SPA RD			
					11.740		WESTGATE CIR ROUNDABOUT			
		CURBED			11.750			4	48I	
					11.750		END RDUNDABDUT			
					11.780			3	48I	
		NONE (UNDIV)			11.820			2	32I	
					11.890					
					11.910					
					11.956					
					11.970					
					11.996					
					12.090			2	35I	
					12.147					
					12.170			2	42I	
					12.190					
					12.203					
					12.260			2	33K	
					12.260	MU460	CALVERT ST			
					12.390			2	37I	
					12.431					
					12.460			2	26I	11,375
NAME: CHURCH CIR					12.460	MU1920	MAIN ST			
					12.500			2	36I	
					12.560			2	40I	
NAME: COLLEGE AVE					12.560	MD 70	ROWE BLVD			
					12.620			2	27I	
					12.663					
					12.780			2	35I	
NAME: KING GEDRGE ST					12.780	MU1710	KING GEDRGE ST			
STATE SECONDARY					13.060					
					13.060		END MUNICIPAL MAINTENANCE			

*A,B = UNIMPRDVED; C = GRADED & DRAINED; D,E = SDIL,GRAVEL,STONE; F,G = LOW TYPE BITUMINOUS
H,I = HIGH TYPE BITUMINOUS; J = CONCRETE; K= BRICK; L = BLOCK

STATE HIGHWAY LOCATION REFERENCE

COUNTY: ANNE ARUNDEL
DISTRICT: 5
DATE: 12/31/05

ROUTE NUMBER: MD 450 CONTINUED
INVENTORY DIRECTION: EAST
ROUTE NAME: KING GEORGE ST

STATE SYSTEM		FUNCTIONAL CLASS	MEDIAN TYPE	ACCESS CONTROL	NHS	MILEPOINT		MILEPOINT DESCRIPTION	MARKED LANES	SURFACE WIDTH/TYPE*	AADT
STATE SECONDARY	U	URB OPA	NONE (UNDIV)	NONE	NOT NHS	13.060		BEGIN STATE MAINTENANCE	2	35I	11,375
						13.080			2	30I	
						13.120		STRUC #2071 COLLEGE CREEK			
						13.190			2	27I	
						13.200		SPEED LIMIT 30 MPH			
						13.320			2	32I	
						13.420			2	38I	17,475
						13.420	MD435	ANNAPOLIS ST			
						13.680			2	30I	
						13.770		SPEED LIMIT 40 MPH			
						13.820			2	24J	
	R					14.090		STRUC #2070 SEVERN RIVER			
						14.090		OUT CORP LMTS ANNAPOLIS			
						14.360	MD648AB	NO NAME			
			UNPROTECTED			14.370			2	36I	
						14.400			3	36I	
NAME: GOV RITCHIE HWY						14.400	MD648A	BALTO ANNAPOLIS BLVD			
						14.540			4	48I	
						14.550		SPEED LIMIT 50 MPH			
						15.510			3	36I	
						15.570	RP 50- 4	RAMP 4 FR MD 450 NB TO MD 2 EB			
			NONE (UNDIV)			15.640			1	15I	
						15.640	RP 50- 6	RAMP 6 FR US 50 EB TO MD 450 SB			
						15.640	RP 50- 5	RAMP 5 FR MD 2 SB TO MD 450 EB			
						15.710			1	12I	
						15.810			2	36I	
						15.810	RP 50- 3	RAMP 3 FR RAMP 6 (FR US50 EB) TO MD 450			
						15.830	US 50	BLUE STAR MEMORIAL HWY			
						15.830		STRUC #2100			
						15.830		STRUC #2101			
						15.830		EXIT #27			
						15.830	MD 2	GOV RITCHIE HWY (AHEAD)			
						15.830	MD 2	GOV RITCHIE HWY (SB OUT SITE)			

*A,B = UNIMPROVED; C = GRADED & DRAINED; D,E = SOIL,GRAVEL,STONE; F,G = LOW TYPE BITUMINOUS
H,I = HIGH TYPE BITUMINOUS; J = CONCRETE; K= BRICK; L = BLOCK

STATE HIGHWAY LOCATION REFERENCE

COUNTY: ANNE ARUNDEL
DISTRICT: 5
DATE: 12/31/05

ROUTE NUMBER: MD 468
INVENTORY DIRECTION: NORTH
ROUTE NAME: SHADYSIDE RD

STATE SYSTEM		FUNCTIONAL CLASS	MEDIAN TYPE	ACCESS CONTROL	NHS	MILEPOINT		MILEPOINT DESCRIPTION	MARKED LANES	SURFACE WIDTH/TYPE*	AADT
STATE SECONDARY	R	URB COLL	NONE (UNDIV)	NONE	NOT NHS	00.000			2	24I	10,025
						00.000	CO3377	W SHADYSIDE RD (BACK)			
						00.000	CO4653	SHADYSIDE RD			
						00.000		SIGN: BEGIN STATE MAINTENANCE			
						00.050		SPEED LIMIT 30 MPH			
		URB MINOR ART				00.090					
						00.090	CO3372	STEAMBOAT RD			
						00.890	CO3396	CEDARHURST RD			
						01.150	CO3409	COLUMBIA BEACH RD			
						01.180		SPEED LIMIT 45 MPH			
		RUR MAJ COLL				02.830					12,825
NAME: MUDDY CREEK RD						02.830	MD256	DEALE CHURCHTON RD			
						02.950	CO3345	CHALK POINT RD			
						03.550	CO3344	SWAMP CIRCLE RD			
						03.858					13,425
						03.858	CO3339	SUDLEY RD			
						03.920		SPEED LIMIT 45 MPH			
						06.230					12,325
						06.230	MD255	GALESVILLE RD			
						07.030		SPEED LIMIT 50 MPH			
						08.790					10,725
						08.790	CO3322	MILL SWAMP RD			
						09.660	MD468B	MD 468 SPUR			
						11.190	MD214	CENTRAL AVE			

ROUTE NUMBER: MD 468B
INVENTORY DIRECTION: EAST
ROUTE NAME: MD 468 SPUR

STATE SYSTEM		FUNCTIONAL CLASS	MEDIAN TYPE	ACCESS CONTROL	NHS	MILEPOINT		MILEPOINT DESCRIPTION	MARKED LANES	SURFACE WIDTH/TYPE*	AADT
STATE SECONDARY	R	RUR LOCAL	NONE (UNDIV)	NONE	NOT NHS	00.000			2	18G	0
						00.000	MD468	MUDDY CREEK RD			
						00.010		ROAD END - GATE/BARRICADE			

*A,B = UNIMPROVED; C = GRADED & DRAINED; D,E = SOIL,GRAVEL,STONE; F,G = LOW TYPE BITUMINOUS
H,I = HIGH TYPE BITUMINOUS; J = CONCRETE; K= BRICK; L = BLOCK

STATE HIGHWAY ADMINISTRATION OF MARYLAND
HIGHWAY INFORMATION SERVICES DIVISION
DATA SUPPORT GROUP

STATE HIGHWAY LOCATION REFERENCE

COUNTY: ANNE ARUNDEL
DISTRICT: 5
DATE: 12/31/05

ROUTE NUMBER: MD 553A
INVENTORY DIRECTION: NORTH
ROUTE NAME: SOUTH RIVER RD S

STATE SYSTEM		FUNCTIONAL CLASS	MEDIAN TYPE	ACCESS CONTROL	NHS	MILEPOINT		MILEPOINT DESCRIPTION	MARKED LANES	SURFACE WIDTH/TYPE*	AADT
STATE SECONDARY	R	URB LOCAL	NONE (UNDIV)	NONE	NOT NHS	00.000			2	24I	99
						00.000	CO3064	VIRGINIA AVE (BACK)			
						00.000	MD 2	SOLOMONS ISLAND RD			
						00.180			2	18H	
						00.280		ROAD END			

ROUTE NUMBER: MD 553B
INVENTORY DIRECTION: NORTH
ROUTE NAME: SOUTH RIVER RD

STATE SYSTEM		FUNCTIONAL CLASS	MEDIAN TYPE	ACCESS CONTROL	NHS	MILEPOINT		MILEPOINT DESCRIPTION	MARKED LANES	SURFACE WIDTH/TYPE*	AADT
STATE SECONDARY	R	URB LOCAL	NONE (UNDIV)	NONE	NOT NHS	00.000			2	14I	99
						00.000		ROAD END			
						00.020			2	20I	
						00.047			2	24I	
						00.090	MD553C	SOUTH RIVER RD			
						00.240			2	30I	
						00.270	MD 2	SOLOMONS ISLAND RD			
						00.270	CO2865	SUNSET DR (AHEAD)			

ROUTE NUMBER: MD 553C
INVENTORY DIRECTION: NORTH
ROUTE NAME: SOUTH RIVER RD

STATE SYSTEM		FUNCTIONAL CLASS	MEDIAN TYPE	ACCESS CONTROL	NHS	MILEPOINT		MILEPOINT DESCRIPTION	MARKED LANES	SURFACE WIDTH/TYPE*	AADT
STATE SECONDARY	R	URB LOCAL	NONE (UNDIV)	NONE	NOT NHS	00.000			2	23I	99
						00.000	MD553B	SOUTH RIVER RD			
						00.100	MD 2	SOLOMONS ISLAND RD			
						00.100		STRUC #2010			
						00.120			2	24I	
						00.250		ROAD END			

*A,B = UNIMPROVED; C = GRADED & DRAINED; D,E = SOIL,GRAVEL,STONE; F,G = LOW TYPE BITUMINOUS
H,I = HIGH TYPE BITUMINOUS; J = CONCRETE; K= BRICK; L = BLOCK

STATE HIGHWAY LOCATION REFERENCE

COUNTY: ANNE ARUNDEL
DISTRICT: 5
DATE: 12/31/05

ROUTE NUMBER: MD 607
INVENTORY DIRECTION: NORTH
ROUTE NAME: MAGOTHY BRIDGE RD

STATE SYSTEM		FUNCTIONAL CLASS	MEDIAN TYPE	ACCESS CONTROL	NHS	MILEPOINT		MILEPOINT DESCRIPTION	MARKED LANES	SURFACE WIDTH/TYPE*	AADT
STATE SECONDARY	R	URB MINOR ART	NONE (UNDIV)	NONE	NOT NHS	00.000			2	24I	19,425
						00.000	CO2041	MAGOTHY BRIDGE RD (BACK)			
						00.000	CO2009	WOODS RD			
			CURBED			00.300					
		URB OPA				00.440					
						00.440	MD100	NO NAME			
			NONE (UNDIV)			00.590					
						00.600		SPEED LIMIT 40 MPH			
						00.780			2	26I	
NAME: HOG NECK RD						00.780	MD177	MOUNTAIN RD			
						01.363			3	36I	
						01.470			2	24I	
						01.530			2	30I	
						01.540	MD173	FORT SMALLWOOD RD			

ROUTE NUMBER: MD 642
INVENTORY DIRECTION: EAST
ROUTE NAME: GREENLAND BEACH RD

STATE SYSTEM		FUNCTIONAL CLASS	MEDIAN TYPE	ACCESS CONTROL	NHS	MILEPOINT		MILEPOINT DESCRIPTION	MARKED LANES	SURFACE WIDTH/TYPE*	AADT
STATE SECONDARY	R	URB LOCAL	NONE (UNDIV)	NONE	NOT NHS	00.000			1	15I	99
						00.000	MD173	FORT SMALLWOOD RD			
						00.030			2	30I	
						00.050			2	38I	
						00.080	CO1577	GREENLAND BEACH RD			

ROUTE NUMBER: MD 645B
INVENTORY DIRECTION: EAST
ROUTE NAME: OLD DORSEY RD

STATE SYSTEM		FUNCTIONAL CLASS	MEDIAN TYPE	ACCESS CONTROL	NHS	MILEPOINT		MILEPOINT DESCRIPTION	MARKED LANES	SURFACE WIDTH/TYPE*	AADT
STATE SECONDARY	R	URB LOCAL	NONE (UNDIV)	NONE	NOT NHS	00.000			2	16J	99
						00.000		ROAD END			
						00.010			2	30H	
						00.060			2	22H	

*A,B = UNIMPROVED; C = GRADED & DRAINED; D,E = SOIL,GRAVEL,STONE; F,G = LOW TYPE BITUMINOUS
H,I = HIGH TYPE BITUMINOUS; J = CONCRETE; K= BRICK; L = BLOCK

STATE HIGHWAY LOCATION REFERENCE

COUNTY: ANNE ARUNDEL
DISTRICT: 5
DATE: 12/31/05

ROUTE NUMBER: MD 645B CONTINUED
INVENTORY DIRECTION: EAST
ROUTE NAME: OLD DORSEY RD

STATE SYSTEM		FUNCTIONAL CLASS	MEDIAN TYPE	ACCESS CONTROL	NHS	MILEPOINT		MILEPOINT DESCRIPTION	MARKED LANES	SURFACE WIDTH/TYPE*	AADT
STATE SECONDARY	R	URB LOCAL	NONE (UNDIV)	NONE	NOT NHS	00.080	MD645D	OLD DORSEY RD	2	22H	99
						00.100			2	16G	
						00.120		ROAD END - GATE/BARRICADE			

ROUTE NUMBER: MD 645D
INVENTORY DIRECTION: NORTH
ROUTE NAME: OLD DORSEY RD

STATE SYSTEM		FUNCTIONAL CLASS	MEDIAN TYPE	ACCESS CONTROL	NHS	MILEPOINT		MILEPOINT DESCRIPTION	MARKED LANES	SURFACE WIDTH/TYPE*	AADT
STATE SECONDARY	R	URB LOCAL	NONE (UNDIV)	NONE	NOT NHS	00.000			2	40I	0
						00.000	MD645B	OLD DORSEY RD			
						00.030	MD176	DORSEY RD			

ROUTE NUMBER: MD 648A
INVENTORY DIRECTION: NORTH
ROUTE NAME: BALTO ANNAPOLIS BLVD

STATE SYSTEM		FUNCTIONAL CLASS	MEDIAN TYPE	ACCESS CONTROL	NHS	MILEPOINT		MILEPOINT DESCRIPTION	MARKED LANES	SURFACE WIDTH/TYPE*	AADT
STATE SECONDARY	R	URB COLL	NONE (UNDIV)	NONE	NOT NHS	00.000			2	28I	9,625
						00.000	MD450	GOV RITCHIE HWY			
						00.020			2	24I	
						00.060			2	22I	
						00.060	MD648AB	NO NAME			
						00.110		SPEED LIMIT 30 MPH			
						00.440			2	40I	
						00.460	MD672	GREENBURY POINT RD			
						00.490			2	22I	
						00.540		SPEED LIMIT 35 MPH			
		URB LOCAL				00.880					
						00.880	MD179	ST MARGARETS RD			
						00.960		SPEED LIMIT 40 MPH			
						02.087		ROAD END			

*A,B = UNIMPROVED; C = GRADED & DRAINED; D,E = SOIL,GRAVEL,STONE; F,G = LOW TYPE BITUMINOUS
H,I = HIGH TYPE BITUMINOUS; J = CONCRETE; K= BRICK; L = BLOCK

STATE HIGHWAY LOCATION REFERENCE

COUNTY: ANNE ARUNDEL
DISTRICT: 5
DATE: 12/31/05

ROUTE NUMBER: MD 648AA
INVENTORY DIRECTION: NORTH
ROUTE NAME: ASBURY DR

STATE SYSTEM	FUNCTIONAL CLASS	MEDIAN TYPE	ACCESS CONTROL	NHS	MILEPOINT		MILEPOINT DESCRIPTION	MARKED LANES	SURFACE WIDTH/TYPE*	AADT
STATE SECONDARY	R URB LOCAL	NONE (UNDIV)	NONE	NOT NHS	00.000			2	241	99
					00.000	CO5625	LEELYN DR			
					00.140		SPEED LIMIT 30 MPH			
					00.480	MD648H	BALTO ANNAPOLIS BLVD			

ROUTE NUMBER: MD 648AB
INVENTORY DIRECTION: WEST
ROUTE NAME: NO NAME

STATE SYSTEM	FUNCTIONAL CLASS	MEDIAN TYPE	ACCESS CONTROL	NHS	MILEPOINT		MILEPOINT DESCRIPTION	MARKED LANES	SURFACE WIDTH/TYPE*	AADT
STATE SECONDARY	R URB LOCAL	NONE (UNDIV)	NONE	NOT NHS	00.000			2	261	99
					00.000	MD648A	BALTO ANNAPOLIS BLVD			
					00.070	MD450	KING GEORGE ST			
					00.070		STRUC #2070 SEVERN RIVER			
					00.100		ROAD END			

ROUTE NUMBER: MD 648D
INVENTORY DIRECTION: NORTH
ROUTE NAME: BALTO ANNAPOLIS BLVD

STATE SYSTEM	FUNCTIONAL CLASS	MEDIAN TYPE	ACCESS CONTROL	NHS	MILEPOINT		MILEPOINT DESCRIPTION	MARKED LANES	SURFACE WIDTH/TYPE*	AADT
STATE SECONDARY	R URB COLL	NONE (UNDIV)	NONE	NOT NHS	00.000			2	221	8,350
					00.000	MD 2	GOV RITCHIE HWY			
					00.100		SPEED LIMIT 40 MPH			
					01.780		SPEED LIMIT 35 MPH			
					01.850			2	301	
					01.970			2	221	
					02.150			2	241	7,750
					02.150	CO2334	JONES STATION RD			
					03.300			3	361	
		PAINTED			03.340			2	241	
					03.350		SPEED LIMIT 30 MPH			
		NONE (UNDIV)			03.430					
					03.490	CO3641	EVERGREEN RD			
					03.560			2	361	

*A,B = UNIMPROVED; C = GRADED & DRAINED; D,E = SOIL,GRAVEL,STONE; F,G = LOW TYPE BITUMINOUS
H,I = HIGH TYPE BITUMINOUS; J = CONCRETE; K= BRICK; L = BLOCK

STATE HIGHWAY ADMINISTRATION OF MARYLAND
HIGHWAY INFORMATION SERVICES DIVISION
DATA SUPPORT GROUP

STATE HIGHWAY LOCATION REFERENCE

COUNTY: ANNE ARUNDEL
DISTRICT: 5
DATE: 12/31/05

ROUTE NUMBER: **MD 648D** **CONTINUED**
INVENTORY DIRECTION: NORTH
ROUTE NAME: BALTO ANNAPOLIS BLVD

STATE SYSTEM	FUNCTIONAL CLASS	MEDIAN TYPE	ACCESS CONTROL	NHS	MILEPOINT		MILEPOINT DESCRIPTION	MARKED LANES	SURFACE WIDTH/TYPE*	AADT
STATE SECONDARY	R URB COLL	NONE (UNDIV)	NONE	NOT NHS	03.610			2	36I	9,150
					03.610	CO2272	MCKINSEY RD			
					03.610	CO2231	RIGGS AVE			
					03.650			2	24I	
					04.120			3	41I	
					04.180	MD 2	GOV RITCHIE HWY			

ROUTE NUMBER: **MD 648E**
INVENTORY DIRECTION: NORTH
ROUTE NAME: BALTO ANNAPOLIS BLVD

STATE SYSTEM	FUNCTIONAL CLASS	MEDIAN TYPE	ACCESS CONTROL	NHS	MILEPOINT		MILEPOINT DESCRIPTION	MARKED LANES	SURFACE WIDTH/TYPE*	AADT
STATE SECONDARY	R URB MINOR ART	PAINTED	NONE	NOT NHS	00.000			3	42I	12,825
					00.000	CO4505	JUMPERS HOLE RD (BACK)			
					00.000	MD177	MOUNTAIN RD			
					00.030		SPEED LIMIT 30 MPH			
		CENTER TLA (UNDIV)			00.133			2	24I	
					00.370		SPEED LIMIT 30 MPH			
		NONE (UNDIV)			00.720					
		UNPROTECTED			01.010					
					01.070					17,825
					01.070	CO780	MARLEY STATION RD			
					01.070	CO4237	MARLEY NECK BLVD			
		CENTER TLA (UNDIV)			01.140			2	12I	
		PAINTED			01.203			2	24I	
		NONE (UNDIV)			01.262					
					01.330	CO426	MARLEY NECK RD			
		PAINTED			01.360					
		CENTER TLA (UNDIV)			01.380					
		PAINTED			01.510			4	48I	
					01.660		STRUC #2074 MARLEY CREEK			
		CURBED			01.710			4	52I	
					01.770			4	48I	16,225
					01.770	MD648G	BALTO ANNAPOLIS BLVD			
					01.770	MD270	FURNACE BRANCH RD			

*A,B = UNIMPROVED; C = GRADED & DRAINED; D,E = SOIL,GRAVEL,STONE; F,G = LOW TYPE BITUMINOUS
H,I = HIGH TYPE BITUMINOUS; J = CONCRETE; K= BRICK; L = BLOCK

STATE HIGHWAY LOCATION REFERENCE

COUNTY: ANNE ARUNDEL
DISTRICT: 5
DATE: 12/31/05

ROUTE NUMBER: MD 648E CONTINUED
INVENTORY DIRECTION: NORTH
ROUTE NAME: BALTO ANNAPOLIS BLVD

STATE SYSTEM		FUNCTIONAL CLASS	MEDIAN TYPE	ACCESS CONTROL	NHS	MILEPOINT		MILEPOINT DESCRIPTION	MARKED LANES	SURFACE WIDTH/TYPE*	AADT
STATE SECONDARY	R	URB MINOR ART	CURBED	NONE	NOT NHS	01.820	RP 10- 2	RAMP 2 FR MD 648E WB TO MD 10 NB	4	48I	16,225
						01.850	RP 10- 4	RAMP 4 FR MD 10 NB TO MD 648E EB			
						01.900	RP 10- 3	RAMP 3 FR MD 648E EB TO RAMP 2 (TO MD10)			
						01.900		SPEED LIMIT 35 MPH			
						01.990					12,025
						01.990	MD 10	ARUNDEL EXPWY			
						01.990		STRUC #2116			
						01.990	RP 10- 1	RAMP 1 FR MD 10 NB TO MD 648E WB			
						01.990	RP 10- 5	RAMP 5 FR MD 10 SB TO MD 648E EB			
						01.990	RP 10- 1	RAMP 1 FR MD 10 NB TO MD 648E WB			
						02.050	RP 10- 5	RAMP 5 FR MD 10 SB TO MD 648E EB			
						02.080	RP 10- 7	RAMP 7 FR MD 648E TO RAMP 6 (TO MD 10)			
						02.080	RP 10- 8	RAMP 8 FR MD 10 SB TO MD 648E WB			
						02.130	RP 10- 6	RAMP 6 FR MD 648E EB TO MD 10 SB			
						02.180		SPEED LIMIT 30 MPH			
			CENTER TLA (UNDIV)			02.200					
			NONE (UNDIV)			02.280			2	60I	
						02.340			2	46I	
						02.450			2	22I	
						02.450	CO706	AMBERLY RD			
			CENTER TLA (UNDIV)			02.660			2	24I	
			NONE (UNDIV)			02.810			2	22I	
						02.970			2	24I	
			CURBED			03.070			3	36I	18,425
						03.070	MD 2	GOV RITCHIE HWY			
						03.110			4	36I	
						03.150			4	48I	
			NONE (UNDIV)			03.230					
						03.290	MD 3BU	CRAIN HWY			
						03.380			3	36I	
						03.420			2	36I	
						03.640			2	48I	
						03.730			4	48I	
						03.810					17,225

*A,B = UNIMPROVED; C = GRADED & DRAINED; D,E = SOIL,GRAVEL,STONE; F,G = LOW TYPE BITUMINOUS
H,I = HIGH TYPE BITUMINOUS; J = CONCRETE; K= BRICK; L = BLOCK

STATE HIGHWAY LOCATION REFERENCE

COUNTY: ANNE ARUNDEL
DISTRICT: 5
DATE: 12/31/05

ROUTE NUMBER: MD 648E CONTINUED
INVENTORY DIRECTION: NORTH
ROUTE NAME: BALTO ANNAPOLIS BLVD

STATE SYSTEM		FUNCTIONAL CLASS	MEDIAN TYPE	ACCESS CONTROL	NHS	MILEPOINT		MILEPOINT DESCRIPTION	MARKED LANES	SURFACE WIDTH/TYPE*	AADT
STATE SECONDARY	R	URB MINOR ART	NONE (UNDIV)	NONE	NOT NHS	03.810	MD176	DORSEY RD	4	481	17,225
						03.810	CO3616	8TH AVE NW			
						03.820		SPEED LIMIT 40 MPH			
					NHS	03.910					
			CURBED			04.100					
						04.170	RP 97- 2	RAMP 2 FR MD 648E WB TO IS 97 NB			
						04.210	RP 97- 3	RAMP 3 FR MD 648E EB TO RAMP 2 (IS97 NB)			
						04.210	RP 97- 4	RAMP 4 FR RAMP 1 (FR IS97 NB) TO MD 648E			
						04.260	RP 97- 1	RAMP 1 FR IS 97 NB TO MD 648E WB			
					NOT NHS	04.290					16,825
						04.290	IS 97	NO NAME			
						04.290		STRUC #2060			
						04.290		EXIT #16			
						04.310	RP 97- 7	RAMP 7 FR MD 648E WB TO IS 97 SB			
						04.360	RP 97- 5	RAMP 5 FR RAMP 8 (FR IS97 SB) TO MD 648E			
						04.360	RP 97- 6	RAMP 6 FR MD 648E TO RAMP 7 (TO IS97 SB)			
						04.380		SPEED LIMIT 30 MPH			
						04.400	RP 97- 8	RAMP 8 FR IS 97 SB TO MD 648E WB			
			CENTER TLA (UNDIV)			04.430			2	241	
			NONE (UNDIV)			04.517					
						04.580	CO199	BROADVIEW BLVD			
						04.810	CO554	FERNDALE RD			
						04.940			2	251	
						04.940	CO242	WELLHAM AVE			
						05.100			2	241	15,925
						05.100	CO198	ORCHARD RD			
						05.100	CO562	HOLLINS FERRY RD			
						05.420			2	341	
						05.500			2	241	
						05.680		SPEED LIMIT 40 MPH			
						05.880			3	441	
						05.957			4	441	
						06.070	CO273	FURNACE BRANCH RD			

*A,B = UNIMPROVED; C = GRADED & DRAINED; D,E = SOIL,GRAVEL,STONE; F,G = LOW TYPE BITUMINOUS
H,I = HIGH TYPE BITUMINOUS; J = CONCRETE; K= BRICK; L = BLOCK

STATE HIGHWAY LOCATION REFERENCE

COUNTY: ANNE ARUNDEL
DISTRICT: 5
DATE: 12/31/05

ROUTE NUMBER: MD 648E CONTINUED
INVENTORY DIRECTION: NORTH
ROUTE NAME: BALTO ANNAPOLIS BLVD

STATE SYSTEM		FUNCTIONAL CLASS	MEDIAN TYPE	ACCESS CONTROL	NHS	MILEPOINT		MILEPOINT DESCRIPTION	MARKED LANES	SURFACE WIDTH/TYPE*	AADT
STATE SECONDARY	R	URB MINOR ART	CURBED	NONE	NOT NHS	06.260			4	48I	22,325
						06.260	MD169	E MAPLE RD			
						06.300	RP695- 4	RAMP 4 FR MD 648E NB TO IS 695 EB			
						06.330	RP695- 6	RAMP 6 FR IS 695 EB TO MD 648E SB			
						06.350	RP695- 3	RAMP 3 FR RAMP 6 (FR IS 695) TO MD 648E			
						06.350	RP695- 5	RAMP 5 FR MD 648E TO RAMP 4 (TO IS695)			
						06.430					17,125
						06.430	IS695	BALTO BELTWAY			
						06.430		STRUC #2057			
						06.430		EXIT #5			
						06.430	RP 97- 6	RAMP 6 FR IS 695 EB TO IS 97 SB			
						06.430	RP695- 1	RAMP 1 FR MD 648E NB TO IS 695 WB			
						06.520	RP695- 1	RAMP 1 FR MD 648E NB TO IS 695 WB			
						06.530	RP695- 8	RAMP 8 FR MD 648E TO RAMP 1 (TO IS695)			
						06.540	RP695- 7	RAMP 7 FR RAMP 2 (FR IS695) TO MD 648E			
						06.560	RP695- 2	RAMP 2 FR IS 695 WB TO MD 648E NB			
			NONE (UNDIV)			06.650			4	44I	
						06.660	CO164	HAMMONDS LA			
						06.750			2	24I	
						06.930		SPEED LIMIT 30 MPH			
						06.950			4	40I	
						07.050			2	24I	13,325
						07.050	MD170	BELLE GROVE RD			
						07.160		LIGHT RAIL STRUCTURE			
						07.530					13,025
						07.530	MD168	NURSERY RD			
						07.610		SPEED LIMIT 40 MPH			
						07.830		STRUC #2056 PATAPSCO RIVER			
						07.830		BALTIMORE CO/L			

ROUTE NUMBER: MD 648F
INVENTORY DIRECTION: NORTH
ROUTE NAME: BALTO ANNAPOLIS BLVD

STATE SYSTEM	FUNCTIONAL CLASS	MEDIAN TYPE	ACCESS CONTROL	NHS	MILEPOINT	MILEPOINT DESCRIPTION	MARKED LANES	SURFACE WIDTH/TYPE*	AADT

*A,B = UNIMPROVED; C = GRADED & DRAINED; D,E = SOIL,GRAVEL,STONE; F,G = LOW TYPE BITUMINOUS
H,I = HIGH TYPE BITUMINOUS; J = CONCRETE; K= BRICK; L = BLOCK

STATE HIGHWAY LOCATION REFERENCE

COUNTY: ANNE ARUNDEL
DISTRICT: 5
DATE: 12/31/05

ROUTE NUMBER: MD 648F CONTINUED
INVENTORY DIRECTION: NORTH
ROUTE NAME: BALTO ANNAPOLIS BLVD

STATE SYSTEM		FUNCTIONAL CLASS	MEDIAN TYPE	ACCESS CONTROL	NHS	MILEPOINT		MILEPOINT DESCRIPTION	MARKED LANES	SURFACE WIDTH/TYPE*	AADT
STATE SECONDARY	R	URB LOCAL	NONE (UNDIV)	NONE	NOT NHS	00.000			2	22I	1,175
						00.000	US 50	BLUE STAR MEMORIAL HWY			
						00.040		SPEED LIMIT 30 MPH			
						00.420			2	24I	
			CURBED			00.560			2	36I	
						00.610	MD 2	GOV RITCHIE HWY			

ROUTE NUMBER: MD 648G
INVENTORY DIRECTION: NORTH
ROUTE NAME: BALTO ANNAPOLIS BLVD

STATE SYSTEM		FUNCTIONAL CLASS	MEDIAN TYPE	ACCESS CONTROL	NHS	MILEPOINT		MILEPOINT DESCRIPTION	MARKED LANES	SURFACE WIDTH/TYPE*	AADT
STATE SECONDARY	R	URB LOCAL	NONE (UNDIV)	NONE	NOT NHS	00.000			2	24I	0
						00.000	MD270	FURNACE BRANCH RD (BACK)			
						00.000	MD648E	BALTO ANNAPOLIS BLVD			
						00.050			2	24H	
						00.050	MD648I	MCGIVNEY WAY			
						00.100			2	28G	
						00.130		ROAD END			

ROUTE NUMBER: MD 648H
INVENTORY DIRECTION: NORTH
ROUTE NAME: BALTO ANNAPOLIS BLVD

STATE SYSTEM		FUNCTIONAL CLASS	MEDIAN TYPE	ACCESS CONTROL	NHS	MILEPOINT		MILEPOINT DESCRIPTION	MARKED LANES	SURFACE WIDTH/TYPE*	AADT
STATE SECONDARY	R	URB MINOR ART	NONE (UNDIV)	NONE	NOT NHS	00.000			2	24I	15,150
						00.000	CO2150	WHITE RD (BACK)			
						00.000	MD 2	GOV RITCHIE HWY			
						00.060		SPEED LIMIT 40 MPH			
						00.110		STRUC #2188 CATTAIL CREEK			
						00.220	MD648AA	ASBURY DR			
						00.290			2	36I	
						00.329			2	24I	
						00.670	CO2131	LOWER MAGOTHY BEACH RD			
			PAINTED			00.711					

*A,B = UNIMPROVED; C = GRADED & DRAINED; D,E = SOIL,GRAVEL,STONE; F,G = LOW TYPE BITUMINOUS
H,I = HIGH TYPE BITUMINOUS; J = CONCRETE; K= BRICK; L = BLOCK

STATE HIGHWAY LOCATION REFERENCE

COUNTY: ANNE ARUNDEL
DISTRICT: 5
DATE: 12/31/05

ROUTE NUMBER: MD 648H CONTINUED
INVENTORY DIRECTION: NORTH
ROUTE NAME: BALTO ANNAPOLIS BLVD

STATE SYSTEM		FUNCTIONAL CLASS	MEDIAN TYPE	ACCESS CONTROL	NHS	MILEPOINT		MILEPOINT DESCRIPTION	MARKED LANES	SURFACE WIDTH/TYPE*	AADT
STATE SECONDARY	R	URB MINOR ART	NONE (UNDIV)	NONE	NOT NHS	00.818			2	24I	15,150
						01.100	CO2126	RIVERDALE RD			
						01.380					5,550
						01.380	CO2041	MAGOTHY BRIDGE RD			
						01.980	CO2069	PASADENA RD			
						01.980	CO1607	CATHERINE AVE			
NAME: WATERFORD RD						02.390	MD915	BALTO ANNAPOLIS BLVD			
						02.770	MD100	NO NAME			
						02.770		STRUC #2104			
						02.810		MD 100 (WB/L)			
						02.810		STRUC #2105			
			CENTER TLA (UNDIV)			02.876					
			NONE (UNDIV)			03.070					
						03.390			2	30I	
						03.450			2	40I	
						03.490	MD177	MOUNTAIN RD			
						03.490	CO1546	SOLLEY RD (AHEAD)			

ROUTE NUMBER: MD 6481
INVENTORY DIRECTION: EAST
ROUTE NAME: MCGIVNEY WAY

STATE SYSTEM		FUNCTIONAL CLASS	MEDIAN TYPE	ACCESS CONTROL	NHS	MILEPOINT		MILEPOINT DESCRIPTION	MARKED LANES	SURFACE WIDTH/TYPE*	AADT
STATE SECONDARY	R	URB LOCAL	NONE (UNDIV)	NONE	NOT NHS	00.000			2	26I	0
						00.000	MD648G	BALTO ANNAPOLIS BLVD			
						00.130		ROAD END			

ROUTE NUMBER: MD 652
INVENTORY DIRECTION: NORTH
ROUTE NAME: OLD TELEGRAPH RD

STATE SYSTEM		FUNCTIONAL CLASS	MEDIAN TYPE	ACCESS CONTROL	NHS	MILEPOINT		MILEPOINT DESCRIPTION	MARKED LANES	SURFACE WIDTH/TYPE*	AADT
STATE SECONDARY	R	URB LOCAL	NONE (UNDIV)	NONE	NOT NHS	00.000			2	24I	4,850
						00.000		CUL DE SAC			
						00.660			2	44I	

*A,B = UNIMPROVED; C = GRADED & DRAINED; D,E = SOIL,GRAVEL,STONE; F,G = LOW TYPE BITUMINOUS
H,I = HIGH TYPE BITUMINOUS; J = CONCRETE; K= BRICK; L = BLOCK

STATE HIGHWAY ADMINISTRATION OF MARYLAND
HIGHWAY INFORMATION SERVICES DIVISION
DATA SUPPORT GROUP

STATE HIGHWAY LOCATION REFERENCE

COUNTY: ANNE ARUNDEL
DISTRICT: 5
DATE: 12/31/05

ROUTE NUMBER: MD 652 CONTINUED
INVENTORY DIRECTION: NORTH
ROUTE NAME: OLD TELEGRAPH RD

STATE SYSTEM		FUNCTIONAL CLASS	MEDIAN TYPE	ACCESS CONTROL	NHS	MILEPOINT		MILEPOINT DESCRIPTION	MARKED LANES	SURFACE WIDTH/TYPE*	AADT
STATE SECONDARY	R	URB LOCAL	NONE (UNDIV)	NONE	NOT NHS	00.690	MD176	DORSEY RD	2	44I	4,850

ROUTE NUMBER: MD 665
INVENTORY DIRECTION: EAST
ROUTE NAME: ARIS T ALLEN BLVD

STATE SYSTEM		FUNCTIONAL CLASS	MEDIAN TYPE	ACCESS CONTROL	NHS	MILEPOINT		MILEPOINT DESCRIPTION	MARKED LANES	SURFACE WIDTH/TYPE*	AADT
STATE PRIMARY	R	URB FRWY EXPWY	POSITIVE BARRIER	FULL	NOT NHS	00.000			4	48I	73,050
						00.000	RP595-10	RAMP 10 FR IS 595 EB TO IS 595 EB			
						00.000	RP595-11	RAMP 11 FR IS 595 WB TO IS 595 WB			
						00.000		EXIT #22			
						00.210		SPEED LIMIT 50 MPH			
						00.270	RP595- 7	RAMP 7 FR IS 595 WB TO MD 665 SB			
						00.270		STRUC #2161			
						00.500	RP595- 7	RAMP 7 FR IS 595 WB TO MD 665 SB			
						00.520		STRUC #2162 (WB/L OUT OF SIGHT)			
			CURBED			00.680					
						00.750	RP595- 9	RAMP 9 FR MD 665 WB TO IS 595 EB			
						00.770	RP665- 3	RAMP 3 FR MD 665 EB TO RIVA RD NB			
						00.830	RP665- 8	RAMP 8 FR RIVA RD SB TO MD 665 WB			
						00.930	CO2749	RIVA RD			
						00.930		STRUC #2164			
				PARTIAL		01.060					
						01.060	RP665- 7	RAMP 7 FR MD 665 WB TO RIVA RD SB			
						01.080	RP665- 4	RAMP 4 FR RIVA RD NB TO MD 665 EB			
						01.140		SPEED LIMIT 55 MPH			
						01.340	RP665- 3	RAMP 3 FR MD 665 EB TO MD 2 NB			
						01.440	RP665- 8	RAMP 8 FR MD 2 SB TO MD 665 WB			
			UNPROTECTED			01.500					
						01.520	RP665- 5	RAMP 5 FR MD 2 SB TO MD 665 EB			
STATE SECONDARY						01.560					
						01.560	MD 2	SOLOMONS ISLAND RD			
						01.560		STRUC #2165			
						01.630	RP665- 1	RAMP 1 FR MD 2 NB TO MD 665 WB			
						01.680	RP665- 4	RAMP 4 FR MD 2 NB TO MD 665 EB			

*A,B = UNIMPROVED; C = GRADED & DRAINED; D,E = SOIL,GRAVEL,STONE; F,G = LOW TYPE BITUMINOUS
H,I = HIGH TYPE BITUMINOUS; J = CONCRETE; K= BRICK; L = BLOCK

STATE HIGHWAY LOCATION REFERENCE

COUNTY: ANNE ARUNDEL
DISTRICT: 5
DATE: 12/31/05

ROUTE NUMBER: MD 665 CONTINUED
INVENTORY DIRECTION: EAST
ROUTE NAME: ARIS T ALLEN BLVD

STATE SYSTEM		FUNCTIONAL CLASS	MEDIAN TYPE	ACCESS CONTROL	NHS	MILEPOINT		MILEPOINT DESCRIPTION	MARKED LANES	SURFACE WIDTH/TYPE*	AADT
STATE SECONDARY	R	URB FRWY EXPWY	UNPROTECTED	PARTIAL	NOT NHS	01.768			4	52I	73,050
						01.768	RP665-2	RAMP 2 FR MD 665 WB TO MD 2 NB			
						01.780		SPEED LIMIT 50 MPH			
						01.850		STRUC #2199 CHURCH CREEK			
	U					01.950	MD665A	VINEYARD RD			
						01.950		IN CORP LMTS ANNAPOLIS			
						01.970			4	48I	
						02.030	MD665B	NO NAME			
			CURBED			02.190					
			UNPROTECTED			02.300					
			CURBED			02.430			5	64I	
						02.450		SPEED LIMIT 40 MPH			
						02.550	MD665C	CHINQUAPIN ROUND RD			
			NONE (UNDIV)			02.620			5	60I	
						02.680	CO5464	FOREST DR (AHEAD)			

ROUTE NUMBER: MD 665A
INVENTORY DIRECTION: SOUTH
ROUTE NAME: VINEYARD RD

STATE SYSTEM		FUNCTIONAL CLASS	MEDIAN TYPE	ACCESS CONTROL	NHS	MILEPOINT		MILEPOINT DESCRIPTION	MARKED LANES	SURFACE WIDTH/TYPE*	AADT
STATE SECONDARY	R	URB LOCAL	NONE (UNDIV)	NONE	NOT NHS	00.000			2	28I	99
						00.000	MD665	ARIS T ALLEN BLVD			
						00.050	OP971	VINEYARD RD (AHEAD)			

ROUTE NUMBER: MD 665B
INVENTORY DIRECTION: NORTH
ROUTE NAME: NO NAME

STATE SYSTEM		FUNCTIONAL CLASS	MEDIAN TYPE	ACCESS CONTROL	NHS	MILEPOINT		MILEPOINT DESCRIPTION	MARKED LANES	SURFACE WIDTH/TYPE*	AADT
STATE SECONDARY	U	URB LOCAL	NONE (UNDIV)	NONE	NOT NHS	00.000			2	28I	99
						00.000	MD665	ARIS T ALLEN BLVD			
						00.070	OP5173	NO NAME			

*A,B = UNIMPROVED; C = GRADED & DRAINED; D,E = SOIL,GRAVEL,STONE; F,G = LOW TYPE BITUMINOUS
H,I = HIGH TYPE BITUMINOUS; J = CONCRETE; K= BRICK; L = BLOCK

STATE HIGHWAY LOCATION REFERENCE

COUNTY: ANNE ARUNDEL
DISTRICT: 5
DATE: 12/31/05

ROUTE NUMBER: MD 665C
INVENTORY DIRECTION: NORTH
ROUTE NAME: CHINQUAPIN ROUND RD

STATE SYSTEM	FUNCTIONAL CLASS	MEDIAN TYPE	ACCESS CONTROL	NHS	MILEPOINT		MILEPOINT DESCRIPTION	MARKED LANES	SURFACE WIDTH/TYPE*	AADT
STATE SECONDARY	U URB COLL	CURBED	NONE	NOT NHS	00.000			4	48I	20,125
					00.000	MD665	ARIS T ALLEN BLVD			
		CENTER TLA (UNDIV)			00.090			2	30I	
					00.090	MU1070	FAIRFAX RD			
					00.140	MU650	CHINQUAPIN ROUND RD (AHEAD)			

ROUTE NUMBER: MD 665E
INVENTORY DIRECTION: NORTH
ROUTE NAME: GRAND OAK DR

STATE SYSTEM	FUNCTIONAL CLASS	MEDIAN TYPE	ACCESS CONTROL	NHS	MILEPOINT		MILEPOINT DESCRIPTION	MARKED LANES	SURFACE WIDTH/TYPE*	AADT
STATE SECONDARY	R URB LOCAL	NONE (UNDIV)	NONE	NOT NHS	00.000			2	30I	1,061
					00.000	CO2851	WILELINOR DR			
					00.060	MD665F	PYTHIAN DR			
					00.090	MD 2	SOLOMONS ISLAND RD			
					00.090	RP665-3	RAMP 3 FR MD 665 EB TO MD 2 NB			

ROUTE NUMBER: MD 665F
INVENTORY DIRECTION: NORTH
ROUTE NAME: PYTHIAN DR

STATE SYSTEM	FUNCTIONAL CLASS	MEDIAN TYPE	ACCESS CONTROL	NHS	MILEPOINT		MILEPOINT DESCRIPTION	MARKED LANES	SURFACE WIDTH/TYPE*	AADT
STATE SECONDARY	R URB LOCAL	NONE (UNDIV)	NONE	NOT NHS	00.000			2	30I	99
					00.000	MD665E	GRAND OAK DR			
					00.040			2	20I	
					00.070			2	16I	
					00.190		ROAD END			

ROUTE NUMBER: MD 672
INVENTORY DIRECTION: EAST
ROUTE NAME: GREENBURY POINT RD

STATE SYSTEM	FUNCTIONAL CLASS	MEDIAN TYPE	ACCESS CONTROL	NHS	MILEPOINT		MILEPOINT DESCRIPTION	MARKED LANES	SURFACE WIDTH/TYPE*	AADT
STATE SECONDARY	R URB COLL	NONE (UNDIV)	NONE	NOT NHS	00.000			2	28I	7,675
					00.000	MD648A	BALTO ANNAPOLIS BLVD			

*A,B = UNIMPROVED; C = GRADED & DRAINED; D,E = SOIL,GRAVEL,STONE; F,G = LOW TYPE BITUMINOUS
H,I = HIGH TYPE BITUMINOUS; J = CONCRETE; K= BRICK; L = BLOCK

STATE HIGHWAY LOCATION REFERENCE

COUNTY: ANNE ARUNDEL
DISTRICT: 5
DATE: 12/31/05

ROUTE NUMBER: MD 672 CONTINUED
INVENTORY DIRECTION: EAST
ROUTE NAME: GREENBURY POINT RD

STATE SYSTEM		FUNCTIONAL CLASS	MEDIAN TYPE	ACCESS CONTROL	NHS	MILEPOINT		MILEPOINT DESCRIPTION	MARKED LANES	SURFACE WIDTH/TYPE*	AADT
STATE SECONDARY	R	URB COLL	NONE (UNDIV)	NONE	NOT NHS	00.050			2	22I	7,675
						00.190	GV 49	GREENBURY POINT RD (AHEAD)			

ROUTE NUMBER: MD 695
INVENTORY DIRECTION: NORTH
ROUTE NAME: BALTO BELTWAY

STATE SYSTEM		FUNCTIONAL CLASS	MEDIAN TYPE	ACCESS CONTROL	NHS	MILEPOINT		MILEPOINT DESCRIPTION	MARKED LANES	SURFACE WIDTH/TYPE*	AADT
STATE PRIMARY	R	URB FRWY EXPWY	POSITIVE BARRIER	FULL	NHS	00.000			4	48J	44,350
						00.000		BALTO CITY LINE			
						00.000		STRUC #BCZ001 CURTIS CREEK			
						00.160		R/R #CSX 141 350 F			
						00.160	MD710	EAST ORDNANCE RD			
			UNPROTECTED			00.210			4	48I	
						00.440	RP 10- 4	RAMP 4 FR MD 10 NB TO MD 695 EB			
						00.440	RP 10- 2	RAMP 2 FR MD 695 TO RAMP 1 (TO MD 695)			
						00.760					67,250
						00.760		END TOLL MAINTENANCE			
						00.760		BEGIN STATE MAINTENANCE			
						00.760	MD 10	ARUNDEL EXPWY			
						00.760		STRUC #AAZ010			
						00.760		EXIT #2			
						00.760	RP 10- 1	RAMP 1 FR MD 10 NB TO MD 695 WB			
						00.830		INTERSTATE MILE MARKER 1.0			
						00.910	RP 10- 7	RAMP 7 FR MD 695 WB TO MD 10 SB			
						00.930		MD 10 (SB/L)			
						00.930		STRUC #AAZ009			
						00.930	RP 10- 7	RAMP 7 FR MD 695 WB TO MD 10 SB			
			POSITIVE BARRIER			01.200					
						01.200		STRUC #2166 CABIN BRANCH			
						01.290	RP 10- 6	RAMP 6 FR MD 695 EB TO MD 10 SB			
						01.490			5	48I	
						01.490	RP 10- 1	RAMP 1 FR MD 10 NB TO MD 695 WB			
						01.630	RP695- 3	RAMP 3 FR MD 695 EB TO MD 711 NB			

*A,B = UNIMPROVED; C = GRADED & DRAINED; D,E = SOIL,GRAVEL,STONE; F,G = LOW TYPE BITUMINOUS
H,I = HIGH TYPE BITUMINOUS; J = CONCRETE; K= BRICK; L = BLOCK

STATE HIGHWAY LOCATION REFERENCE

COUNTY: ANNE ARUNDEL
DISTRICT: 5
DATE: 12/31/05

ROUTE NUMBER: MD 695 CONTINUED
INVENTORY DIRECTION: NORTH
ROUTE NAME: BALTO BELTWAY

STATE SYSTEM		FUNCTIONAL CLASS	MEDIAN TYPE	ACCESS CONTROL	NHS	MILEPOINT		MILEPOINT DESCRIPTION	MARKED LANES	SURFACE WIDTH/TYPE*	AADT
STATE PRIMARY	R	URB FRWY EXPWY	POSITIVE BARRIER	FULL	NHS	01.670			5	601	93,850
						01.670	MD 2	GOV RITCHIE HWY			
						01.670		STRUC #2093			
						01.670		EXIT #3A			
						01.772			6	721	
						01.900	RP695- 8	RAMP 8 FR MD 2 SB TO MD 695 WB			
						01.910	RP695- 5	RAMP 5 FR MD 2 SB TO MD 695 EB			
						01.950			5	601	
						02.070		VARIABLE MESSAGE SIGN #509 (SB/L)			
						02.120	RP895B- 1	RAMP 1 FR IS 895B NB TO MD 695 WB			
						02.170	IS895B	HARBOR TUNNEL THRUWAY			
						02.170		STRUC #2121			
						02.170		EXIT #3B			
						02.290	RP895B- 6	RAMP 6 FR MD 695 EB TO IS 895B SB			
						02.480	RP 97- 4	RAMP 4 FR IS 97 NB TO IS 695 EB			
						02.480	RP 97- 7	RAMP 7 FR IS 695 WB TO IS 97 SB			
						02.480		EXIT #4			
						02.480	IS695	BALTO BELTWAY (AHEAD)			

ROUTE NUMBER: MD 710
INVENTORY DIRECTION: EAST
ROUTE NAME: EAST ORDNANCE RD

STATE SYSTEM		FUNCTIONAL CLASS	MEDIAN TYPE	ACCESS CONTROL	NHS	MILEPOINT		MILEPOINT DESCRIPTION	MARKED LANES	SURFACE WIDTH/TYPE*	AADT
STATE SECONDARY	R	URB MINOR ART	CURBED	NONE	NOT NHS	00.000			3	371	24,875
						00.000	CO3866	W ORDNANCE RD (BACK)			
						00.000	MD 2	GOV RITCHIE HWY			
						00.080			4	501	
						00.109			3	501	
						00.165			4	501	
						00.190		SPEED LIMIT 40 MPH			
						00.250			4	481	
						00.330	RP 10- 6	RAMP 6 FR MD 710 EB TO MD 10 SB			
						00.350	RP 10- 8	RAMP 8 FR MD 10 SB TO MD 710 WB			

*A,B = UNIMPROVED; C = GRADED & DRAINED; D,E = SOIL,GRAVEL,STONE; F,G = LOW TYPE BITUMINOUS
H,I = HIGH TYPE BITUMINOUS; J = CONCRETE; K= BRICK; L = BLOCK

STATE HIGHWAY LOCATION REFERENCE

COUNTY: ANNE ARUNDEL
DISTRICT: 5
DATE: 12/31/05

ROUTE NUMBER: MD 710 CONTINUED
INVENTORY DIRECTION: EAST
ROUTE NAME: EAST ORDNANCE RD

STATE SYSTEM	FUNCTIONAL CLASS	MEDIAN TYPE	ACCESS CONTROL	NHS	MILEPOINT		MILEPOINT DESCRIPTION	MARKED LANES	SURFACE WIDTH/TYPE*	AADT
STATE SECONDARY	R URB MINOR ART	CURBED	NONE	NOT NHS	00.430	RP 10- 7	RAMP 7 FR MD 710 TO RAMP 6 (TO MD 10 SB)	4	48I	24,875
					00.480	RP 10- 5	RAMP 5 FR MD 10 SB TO MD 710 EB			
					00.510		STRUC #2113 FURNACE CREEK			
					00.540		SPEED LIMIT 45 MPH			
					00.560					38,275
					00.560	MD 10	ARUNDEL EXPWY			
					00.560		STRUC #2112			
					00.560	RP 10- 5	RAMP 5 FR MD 10 SB TO MD 710 EB			
					00.600	RP 10- 3	RAMP 3 FR MD 710 EB TO MD 10 NB			
					00.690	RP 10- 1	RAMP 1 FR RAMP 4 (FR MD 10 NB) TO MD 710			
					00.710	RP 10- 4	RAMP 4 FR MD 10 NB TO MD 710 EB			
					00.760	RP 10- 2	RAMP 2 FR MD 710 WB TO MD 10 NB			
					00.870					14,075
					00.870	CO3700	BAYMEADOW DR			
					00.920		STRUC #2114 FURNACE CREEK			
		NONE (UNDIV)			01.100			3	36I	
					01.220			2	26I	
					01.580			3	38I	
					01.780			3	36I	
					01.960			2	40I	
					01.980	MD695	BALTO BELTWAY			
					01.980		R/R #CSX 140 363 D			
					01.980		STRUC #BCZ001			
					01.990			4	62I	
		CURBED			02.100			4	60J	
					02.130			2	40J	
					02.160	MD173	PENNINGTON AVE			
					02.160		BALTO CITY LINE			

ROUTE NUMBER: MD 711
INVENTORY DIRECTION: EAST
ROUTE NAME: ARUNDEL CORP RD

STATE SYSTEM	FUNCTIONAL CLASS	MEDIAN TYPE	ACCESS CONTROL	NHS	MILEPOINT	MILEPOINT DESCRIPTION	MARKED LANES	SURFACE WIDTH/TYPE*	AADT

*A,B = UNIMPROVED; C = GRADED & DRAINED; D,E = SOIL,GRAVEL,STONE; F,G = LOW TYPE BITUMINOUS
H,I = HIGH TYPE BITUMINOUS; J = CONCRETE; K= BRICK; L = BLOCK

STATE HIGHWAY LOCATION REFERENCE

COUNTY: ANNE ARUNDEL
DISTRICT: 5
DATE: 12/31/05

ROUTE NUMBER: MD 711 CONTINUED
INVENTORY DIRECTION: EAST
ROUTE NAME: ARUNDEL CORP RD

STATE SYSTEM		FUNCTIONAL CLASS	MEDIAN TYPE	ACCESS CONTROL	NHS	MILEPOINT		MILEPOINT DESCRIPTION	MARKED LANES	SURFACE WIDTH/TYPE*	AADT
STATE SECONDARY	R	URB LOCAL	CURBED	NONE	NOT NHS	00.000			2	32I	1,175
						00.000	CO316	SYCAMORE DR (BACK)			
						00.000	MD 2	GOV RITCHIE HWY			
			NONE (UNDIV)			00.030			2	24I	
						00.050	RP695- 3	RAMP 3 FR MD 695 EB TO MD 711 NB			
						00.100	RP695- 6	RAMP 6 FR RAMP 3 (FR MD695 EB) TO MD 711			
						00.120		SPEED LIMIT 30 MPH			
						00.510	CO315	ARUNDEL CORP RD			

ROUTE NUMBER: MD 713
INVENTORY DIRECTION: NORTH
ROUTE NAME: ROCKENBACH RD

STATE SYSTEM		FUNCTIONAL CLASS	MEDIAN TYPE	ACCESS CONTROL	NHS	MILEPOINT		MILEPOINT DESCRIPTION	MARKED LANES	SURFACE WIDTH/TYPE*	AADT
STATE SECONDARY	R	URB MINOR ART	PAINTED	NONE	NOT NHS	00.000			4	48I	8,625
						00.000	GV713	ROCKENBACH RD (BACK)			
						00.000		BEGIN STATE MAINTENANCE			
						00.090		SPEED LIMIT 40 MPH			
			NONE (UNDIV)			00.490			3	53I	15,825
NAME: RIDGE RD						00.490	MD175	ANNAPOLIS RD			
						00.520			3	41I	
						00.550			2	36I	
						00.590		SPEED LIMIT 45 MPH			
						00.610			2	22I	
						01.500	CO935	SEVERN RD			
			CURBED			02.210			2	48I	
						02.240			4	48I	
						02.240	MD713A	CLARK RD			
						02.260		SPEED LIMIT 40 MPH			
			POSITIVE BARRIER			02.370			3	36I	
						02.370	MD713B	RIDGE CHAPEL RD			
			UNPROTECTED			02.480			5	60I	
NAME: ARUNDEL MILLS BLVD						02.480	CO6203	ARUNDEL MILLS BLVD			
						02.640	RP100- 4	RAMP 4 FR MD 713 TO RAMP 5 (TO MD100 EB)			

*A,B = UNIMPROVED; C = GRADED & DRAINED; D,E = SOIL,GRAVEL,STONE; F,G = LOW TYPE BITUMINOUS
H,I = HIGH TYPE BITUMINOUS, J = CONCRETE; K= BRICK; L = BLOCK

STATE HIGHWAY LOCATION REFERENCE

COUNTY: ANNE ARUNDEL
DISTRICT: 5
DATE: 12/31/05

ROUTE NUMBER: MD 713 CONTINUED
INVENTORY DIRECTION: NORTH
ROUTE NAME: ARUNDEL MILLS BLVD

STATE SYSTEM		FUNCTIONAL CLASS	MEDIAN TYPE	ACCESS CONTROL	NHS	MILEPOINT		MILEPOINT DESCRIPTION	MARKED LANES	SURFACE WIDTH/TYPE*	AADT
STATE SECONDARY	R	URB MINOR ART	POSITIVE BARRIER	NONE	NOT NHS	02.660			5	601	15,825
						02.660	RP100- 5	RAMP 5 FR MD 713 SB TO MD 100 EB			
						02.750	RP100- 3	RAMP 3 FR MD 100 EB TO MD 713 NB			
						02.780			4	481	
						02.800	RP100- 6	RAMP 6 FR MD 100 EB TO MD 713 SB			
						02.860					15,625
						02.860	MD100	NO NAME			
						02.860		STRUC #2183			
						02.860		EXIT #10			
			UNPROTECTED			02.900					
						02.900	RP100- 1	RAMP 1 FR MD 713 NB TO MD 100 WB			
						02.900	RP100- 7	RAMP 7 FR MD 100 WB TO MD 713 SB			
						02.920	RP100- 2	RAMP 2 FR RAMP 7 (FR MD100 WB) TO MD 713			
						02.920	RP100- 8	RAMP 8 FR MD 713 TO RAMP 1 (TO MD100 WB)			
						03.050	MD176	DORSEY RD			
						03.050	CO5769	NEW RIDGE RD (AHEAD)			

ROUTE NUMBER: MD 713A
INVENTORY DIRECTION: WEST
ROUTE NAME: CLARK RD

STATE SYSTEM		FUNCTIONAL CLASS	MEDIAN TYPE	ACCESS CONTROL	NHS	MILEPOINT		MILEPOINT DESCRIPTION	MARKED LANES	SURFACE WIDTH/TYPE*	AADT
STATE SECONDARY	R	URB LOCAL	NONE (UNDIV)	NONE	NOT NHS	00.000			2	241	2,890
						00.000	MD713	RIDGE RD			
						00.040		SPEED LIMIT 35 MPH			
						00.050	CO938	CLARK RD (AHEAD)			

ROUTE NUMBER: MD 713B
INVENTORY DIRECTION: SOUTH
ROUTE NAME: RIDGE CHAPEL RD

STATE SYSTEM		FUNCTIONAL CLASS	MEDIAN TYPE	ACCESS CONTROL	NHS	MILEPOINT		MILEPOINT DESCRIPTION	MARKED LANES	SURFACE WIDTH/TYPE*	AADT
STATE SECONDARY	R	URB LOCAL	NONE (UNDIV)	NONE	NOT NHS	00.000			2	241	2,890
						00.000	MD713	RIDGE RD			

*A,B = UNIMPROVED; C = GRADED & DRAINED; D,E = SOIL,GRAVEL,STONE; F,G = LOW TYPE BITUMINOUS
H,I = HIGH TYPE BITUMINOUS; J = CONCRETE; K= BRICK; L = BLOCK

STATE HIGHWAY LOCATION REFERENCE

COUNTY: ANNE ARUNDEL
DISTRICT: 5
DATE: 12/31/05

ROUTE NUMBER: **MD 713B** **CONTINUED**
INVENTORY DIRECTION: SOUTH
ROUTE NAME: RIDGE CHAPEL RD

STATE SYSTEM		FUNCTIONAL CLASS	MEDIAN TYPE	ACCESS CONTROL	NHS	MILEPOINT		MILEPOINT DESCRIPTION	MARKED LANES	SURFACE WIDTH/TYPE*	AADT
STATE SECONDARY	R	URB LOCAL	NONE (UNDIV)	NONE	NOT NHS	00.040		SPEED LIMIT 35 MPH	2	24I	2,890
						00.108			2	28I	
						00.130			2	24I	
						00.130	MD713C	TEAGUE RD			
						00.260	CO931	RIDGE CHAPEL RD (AHEAD)			

ROUTE NUMBER: **MD 713C**
INVENTORY DIRECTION: NORTH
ROUTE NAME: TEAGUE RD

STATE SYSTEM		FUNCTIONAL CLASS	MEDIAN TYPE	ACCESS CONTROL	NHS	MILEPOINT		MILEPOINT DESCRIPTION	MARKED LANES	SURFACE WIDTH/TYPE*	AADT
STATE SECONDARY	R	URB LOCAL	NONE (UNDIV)	NONE	NOT NHS	00.000			2	24I	2,890
						00.000	MD713B	RIDGE CHAPEL RD			
						00.060			2	22I	
						00.270		CUL DE SAC			

ROUTE NUMBER: **MD 713D**
INVENTORY DIRECTION: NORTH
ROUTE NAME: RIDGE RD

STATE SYSTEM		FUNCTIONAL CLASS	MEDIAN TYPE	ACCESS CONTROL	NHS	MILEPOINT		MILEPOINT DESCRIPTION	MARKED LANES	SURFACE WIDTH/TYPE*	AADT
STATE SECONDARY	R	URB LOCAL	NONE (UNDIV)	NONE	NOT NHS	00.000			2	52I	2,890
						00.000		ROAD END - GATE/BARRICADE			
						00.080			2	40I	
						00.120			2	38I	
						00.150	MD176	DORSEY RD			
						00.150	CO582	RIDGE RD (AHEAD)			

ROUTE NUMBER: **MD 713E**
INVENTORY DIRECTION: NORTH
ROUTE NAME: RIDGE RD

STATE SYSTEM		FUNCTIONAL CLASS	MEDIAN TYPE	ACCESS CONTROL	NHS	MILEPOINT		MILEPOINT DESCRIPTION	MARKED LANES	SURFACE WIDTH/TYPE*	AADT
STATE SECONDARY	R	URB LOCAL	NONE (UNDIV)	NONE	NOT NHS	00.160			4	50I	2,575
						00.160	CO582	RIDGE RD (BACK)			

*A,B = UNIMPROVED; C = GRADED & DRAINED; D,E = SOIL,GRAVEL,STONE; F,G = LOW TYPE BITUMINOUS
H,I = HIGH TYPE BITUMINOUS; J = CONCRETE; K= BRICK; L = BLOCK

STATE HIGHWAY LOCATION REFERENCE

COUNTY: ANNE ARUNDEL
DISTRICT: 5
DATE: 12/31/05

ROUTE NUMBER: MD 713E CONTINUED
INVENTORY DIRECTION: NORTH
ROUTE NAME: RIDGE RD

STATE SYSTEM	FUNCTIONAL CLASS	MEDIAN TYPE	ACCESS CONTROL	NHS	MILEPOINT		MILEPOINT DESCRIPTION	MARKED LANES	SURFACE WIDTH/TYPE*	AADT
STATE SECONDARY	R URB COLL	NONE (UNDIV)	NONE	NOT NHS	00.250			2	24I	1,025
					00.250	CO5769	NEW RIDGE RD			
					00.250	CO4527	NEW RIDGE RD			
					00.330	CO582	RIDGE RD (AHEAD)			

ROUTE NUMBER: MD 713F
INVENTORY DIRECTION: SOUTH
ROUTE NAME: ARUNDEL MILLS BLVD

STATE SYSTEM	FUNCTIONAL CLASS	MEDIAN TYPE	ACCESS CONTROL	NHS	MILEPOINT		MILEPOINT DESCRIPTION	MARKED LANES	SURFACE WIDTH/TYPE*	AADT
STATE SECONDARY	R URB COLL	CURBED	NONE	NOT NHS	01.400			4	48I	9,999
					01.400	CO6203	ARUNDEL MILLS BLVD (BACK)			
					01.490	RP295- 2	RAMP 2 FR MD 713F TO RAMP 3(TO MD295 NB)			
					01.490	RP295- 4	RAMP 4 FR RAMP 1(FR MD295 NB) TO MD 713F			
		ROUNDABOUT			01.510			2	68I	
					01.520		ROUNDABOUT			
					01.520	RP295- 3	RAMP 3 FR MD 713F EB TO MD 295 NB			
					01.520	RP295- 1	RAMP 1 FR MD 295 NB TO MD 713F WB			
		NONE (UNDIV)			01.530			4	48I	
					01.580	MD295	BALTIMORE WASHINGTON PKWY			
					01.580		STRUC #2222			
		ROUNDABOUT			01.620			2	68I	
					01.630		ROUNDABOUT			
					01.630	RP295- 5	RAMP 5 FR MD 295 SB TO MD 713F EB			
					01.630	RP295- 7	RAMP 7 FR MD 713F WB TO MD 295 SB			
					01.650		END ROUNDABOUT			

ROUTE NUMBER: MD 723
INVENTORY DIRECTION: EAST
ROUTE NAME: OLD JESSUP RD

STATE SYSTEM	FUNCTIONAL CLASS	MEDIAN TYPE	ACCESS CONTROL	NHS	MILEPOINT		MILEPOINT DESCRIPTION	MARKED LANES	SURFACE WIDTH/TYPE*	AADT
STATE SECONDARY	R URB LOCAL	NONE (UNDIV)	NONE	NOT NHS	00.000			2	30I	299
					00.000	MD175	JESSUP RD			

*A,B = UNIMPROVED; C = GRADED & DRAINED; D,E = SOIL,GRAVEL,STONE; F,G = LOW TYPE BITUMINOUS
H,I = HIGH TYPE BITUMINOUS; J = CONCRETE; K= BRICK; L = BLOCK

STATE HIGHWAY LOCATION REFERENCE

COUNTY: ANNE ARUNDEL
DISTRICT: 5
DATE: 12/31/05

ROUTE NUMBER: MD 723 CONTINUED
INVENTORY DIRECTION: EAST
ROUTE NAME: OLD JESSUP RD

STATE SYSTEM		FUNCTIONAL CLASS	MEDIAN TYPE	ACCESS CONTROL	NHS	MILEPOINT		MILEPOINT DESCRIPTION	MARKED LANES	SURFACE WIDTH/TYPE*	AADT
STATE SECONDARY	R	URB LOCAL	NONE (UNDIV)	NONE	NOT NHS	00.040		SPEED LIMIT 25 MPH	2	30I	299
						00.150			2	38I	
						00.180		ROAD END			

ROUTE NUMBER: MD 732R
INVENTORY DIRECTION: SOUTH
ROUTE NAME: DORSEY RUN RD

STATE SYSTEM		FUNCTIONAL CLASS	MEDIAN TYPE	ACCESS CONTROL	NHS	MILEPOINT		MILEPOINT DESCRIPTION	MARKED LANES	SURFACE WIDTH/TYPE*	AADT
STATE SECONDARY	R	URB COLL	NONE (UNDIV)	NONE	NOT NHS	00.000			2	24I	12,075
						00.000	CO4912	BROCK BRIDGE RD			
						00.240		SPEED LIMIT 40 MPH			
						00.300			2	24J	
						00.310	CO4912	BROCK BRIDGE RD			
						00.320		STRUC #HO 191			
						00.320		HOWARD CO/L			

ROUTE NUMBER: MD 762
INVENTORY DIRECTION: NORTH
ROUTE NAME: ANDOVER RD

STATE SYSTEM		FUNCTIONAL CLASS	MEDIAN TYPE	ACCESS CONTROL	NHS	MILEPOINT		MILEPOINT DESCRIPTION	MARKED LANES	SURFACE WIDTH/TYPE*	AADT
STATE SECONDARY	R	URB COLL	NONE (UNDIV)	NONE	NOT NHS	00.000			2	48I	10,275
						00.000	MD162	AVIATION BLVD			
						00.040			2	24I	
						00.090		SPEED LIMIT 40 MPH			
						00.330	CO199	BROADVIEW BLVD			
						00.340		STRUC #2208 CABIN BRANCH			
						00.380		R/R LIGHT RAIL			
						00.530	MD170	CAMP MEADE RD			
						00.530	CO 10	ANDOVER RD (AHEAD)			

*A,B = UNIMPROVED; C = GRADED & DRAINED; D,E = SOIL,GRAVEL,STONE; F,G = LOW TYPE BITUMINOUS
H,I = HIGH TYPE BITUMINOUS; J = CONCRETE; K= BRICK; L = BLOCK

STATE HIGHWAY LOCATION REFERENCE

COUNTY: ANNE ARUNDEL
DISTRICT: 5
DATE: 12/31/05

ROUTE NUMBER: MD 778
INVENTORY DIRECTION: NORTH
ROUTE NAME: OLD SOLOMONS ISLAND RD

STATE SYSTEM		FUNCTIONAL CLASS	MEDIAN TYPE	ACCESS CONTROL	NHS	MILEPOINT		MILEPOINT DESCRIPTION	MARKED LANES	SURFACE WIDTH/TYPE*	AADT
STATE SECONDARY	R	RUR LOCAL	NONE (UNDIV)	NONE	NOT NHS	00.000			2	20I	725
						00.000		CALVERT CO/L			
						01.000		SPEED LIMIT 30 MPH			
						01.160	MD261	FRIENDSHIP RD			
						01.160	CO5361	OLD SOLOMONS ISLAND RD (AHEAD)			

ROUTE NUMBER: MD 778D
INVENTORY DIRECTION: NORTH
ROUTE NAME: OLD SOLOMONS ISLAND RD

STATE SYSTEM		FUNCTIONAL CLASS	MEDIAN TYPE	ACCESS CONTROL	NHS	MILEPOINT		MILEPOINT DESCRIPTION	MARKED LANES	SURFACE WIDTH/TYPE*	AADT
STATE SECONDARY	R	RUR LOCAL	NONE (UNDIV)	NONE	NOT NHS	00.000			2	12D&E	0
						00.000	MD 2	SOLOMONS ISLAND RD			
						00.050			2	12F	
						00.120			2	18G	
						00.170	MD 2	SOLOMONS ISLAND RD			

ROUTE NUMBER: MD 778E
INVENTORY DIRECTION: NORTH
ROUTE NAME: OLD SOLOMONS ISLAND RD

STATE SYSTEM		FUNCTIONAL CLASS	MEDIAN TYPE	ACCESS CONTROL	NHS	MILEPOINT		MILEPOINT DESCRIPTION	MARKED LANES	SURFACE WIDTH/TYPE*	AADT
STATE SECONDARY	R	RUR LOCAL	NONE (UNDIV)	NONE	NOT NHS	00.000			2	20G	0
						00.000		ROAD END			
						00.020	MD778Q	OLD SOLOMONS ISLAND RD			
						00.160			2	18G	
						00.240	MD 2	SOLOMONS ISLAND RD			

ROUTE NUMBER: MD 778F
INVENTORY DIRECTION: NORTH
ROUTE NAME: OLD SOLOMONS ISLAND RD

STATE SYSTEM		FUNCTIONAL CLASS	MEDIAN TYPE	ACCESS CONTROL	NHS	MILEPOINT		MILEPOINT DESCRIPTION	MARKED LANES	SURFACE WIDTH/TYPE*	AADT
STATE SECONDARY	R	RUR LOCAL	NONE (UNDIV)	NONE	NOT NHS	00.000			2	20G	99
						00.000	MD 2	SOLOMONS ISLAND RD			

*A,B = UNIMPROVED; C = GRADED & DRAINED; D,E = SOIL,GRAVEL,STONE; F,G = LOW TYPE BITUMINOUS
H,I = HIGH TYPE BITUMINOUS; J = CONCRETE; K= BRICK; L = BLOCK

STATE HIGHWAY LOCATION REFERENCE

COUNTY: ANNE ARUNDEL
DISTRICT: 5
DATE: 12/31/05

ROUTE NUMBER: MD 778F CONTINUED
INVENTORY DIRECTION: NORTH
ROUTE NAME: OLD SOLOMONS ISLAND RD

STATE SYSTEM		FUNCTIONAL CLASS	MEDIAN TYPE	ACCESS CONTROL	NHS	MILEPOINT		MILEPOINT DESCRIPTION	MARKED LANES	SURFACE WIDTH/TYPE*	AADT
STATE SECONDARY	R	RUR LOCAL	NONE (UNDIV)	NONE	NOT NHS	00.030			2	18G	99
						00.030		SPEED LIMIT 25 MPH			
						00.250			2	18H	
						00.460			2	24H	
						00.480	MD 2	SOLOMONS ISLAND RD			

ROUTE NUMBER: MD 778G
INVENTORY DIRECTION: NORTH
ROUTE NAME: OLD SOLOMONS ISLAND RD

STATE SYSTEM		FUNCTIONAL CLASS	MEDIAN TYPE	ACCESS CONTROL	NHS	MILEPOINT		MILEPOINT DESCRIPTION	MARKED LANES	SURFACE WIDTH/TYPE*	AADT
STATE SECONDARY	R	RUR LOCAL	NONE (UNDIV)	NONE	NOT NHS	00.000			2	20F	0
						00.000	MD 2	SOLOMONS ISLAND RD			
						00.030			2	14G	
						00.170			2	20D&E	
						00.200	MD 2	SOLOMONS ISLAND RD			

ROUTE NUMBER: MD 778I
INVENTORY DIRECTION: NORTH
ROUTE NAME: OLD SOLOMONS ISLAND RD

STATE SYSTEM		FUNCTIONAL CLASS	MEDIAN TYPE	ACCESS CONTROL	NHS	MILEPOINT		MILEPOINT DESCRIPTION	MARKED LANES	SURFACE WIDTH/TYPE*	AADT
STATE SECONDARY	R	RUR LOCAL	NONE (UNDIV)	NONE	NOT NHS	00.000			2	10F	0
						00.000		ROAD END			
						00.020			2	16F	
						00.080	CO3340	OWENSVILLE SUDLEY RD			

ROUTE NUMBER: MD 778J
INVENTORY DIRECTION: NORTH
ROUTE NAME: OLD SOLOMONS ISLAND RD

STATE SYSTEM		FUNCTIONAL CLASS	MEDIAN TYPE	ACCESS CONTROL	NHS	MILEPOINT		MILEPOINT DESCRIPTION	MARKED LANES	SURFACE WIDTH/TYPE*	AADT
STATE SECONDARY	R	RUR LOCAL	NONE (UNDIV)	NONE	NOT NHS	00.000			2	18H	99
						00.000	MD 2	SOLOMONS ISLAND RD			
						00.040			2	16H	

*A,B = UNIMPROVED; C = GRADED & DRAINED; D,E = SOIL,GRAVEL,STONE; F,G = LOW TYPE BITUMINOUS
H,I = HIGH TYPE BITUMINOUS; J = CONCRETE; K= BRICK; L = BLOCK

STATE HIGHWAY LOCATION REFERENCE

COUNTY: ANNE ARUNDEL
DISTRICT: 5
DATE: 12/31/05

ROUTE NUMBER: MD 778J CONTINUED
INVENTORY DIRECTION: NORTH
ROUTE NAME: OLD SOLOMONS ISLAND RD

STATE SYSTEM		FUNCTIONAL CLASS	MEDIAN TYPE	ACCESS CONTROL	NHS	MILEPOINT		MILEPOINT DESCRIPTION	MARKED LANES	SURFACE WIDTH/TYPE*	AADT
STATE SECONDARY	R	RUR LOCAL	NONE (UNDIV)	NONE	NOT NHS	00.260			2	18H	99
						00.550			2	20H	
						00.600			2	16H	
						00.780			2	16G	
						00.820		SPEED LIMIT 25 MPH			
						00.950		ROAD END			

ROUTE NUMBER: MD 778L
INVENTORY DIRECTION: NORTH
ROUTE NAME: OLD SOLOMONS ISLAND RD

STATE SYSTEM		FUNCTIONAL CLASS	MEDIAN TYPE	ACCESS CONTROL	NHS	MILEPOINT		MILEPOINT DESCRIPTION	MARKED LANES	SURFACE WIDTH/TYPE*	AADT
STATE SECONDARY	R	RUR LOCAL	NONE (UNDIV)	NONE	NOT NHS	00.000			2	8F	0
						00.000		ROAD END			
						00.090	OPI176	PORTLAND MANOR FARM RD			

ROUTE NUMBER: MD 778M
INVENTORY DIRECTION: NORTH
ROUTE NAME: OLD SOLOMONS ISLAND RD

STATE SYSTEM		FUNCTIONAL CLASS	MEDIAN TYPE	ACCESS CONTROL	NHS	MILEPOINT		MILEPOINT DESCRIPTION	MARKED LANES	SURFACE WIDTH/TYPE*	AADT
STATE SECONDARY	R	RUR LOCAL	NONE (UNDIV)	NONE	NOT NHS	00.000			2	10F	0
						00.000		ROAD END			
						00.030			2	16D&E	
						00.050	MD 2	SOLOMONS ISLAND RD			

ROUTE NUMBER: MD 778N
INVENTORY DIRECTION: NORTH
ROUTE NAME: OLD SOLOMONS ISLAND RD

STATE SYSTEM		FUNCTIONAL CLASS	MEDIAN TYPE	ACCESS CONTROL	NHS	MILEPOINT		MILEPOINT DESCRIPTION	MARKED LANES	SURFACE WIDTH/TYPE*	AADT
STATE SECONDARY	R	RUR LOCAL	NONE (UNDIV)	NONE	NOT NHS	00.000			2	16G	0
						00.000	MD 2AB	NO NAME			
						00.160			2	14D&E	
						00.180	MD 2	SOLOMONS ISLAND RD			

*A,B = UNIMPROVED; C = GRADED & DRAINED; D,E = SOIL,GRAVEL,STONE; F,G = LOW TYPE BITUMINOUS
H,I = HIGH TYPE BITUMINOUS; J = CONCRETE; K= BRICK; L = BLOCK

STATE HIGHWAY LOCATION REFERENCE

COUNTY: ANNE ARUNDEL
DISTRICT: 5
DATE: 12/31/05

ROUTE NUMBER: MD 778Q
INVENTORY DIRECTION: EAST
ROUTE NAME: OLD SOLOMONS ISLAND RD

STATE SYSTEM	FUNCTIONAL CLASS	MEDIAN TYPE	ACCESS CONTROL	NHS	MILEPOINT		MILEPOINT DESCRIPTION	MARKED LANES	SURFACE WIDTH/TYPE*	AADT
STATE SECONDARY	R RUR LOCAL	NONE (UNDIV)	NONE	NOT NHS	00.000			2	20G	0
					00.000	MD778E	OLD SOLOMONS ISLAND RD			
					00.020	MD 2	SOLOMONS ISLAND RD			

ROUTE NUMBER: MD 779
INVENTORY DIRECTION: EAST
ROUTE NAME: OLD QUARTERFIELD RD

STATE SYSTEM	FUNCTIONAL CLASS	MEDIAN TYPE	ACCESS CONTROL	NHS	MILEPOINT		MILEPOINT DESCRIPTION	MARKED LANES	SURFACE WIDTH/TYPE*	AADT
STATE SECONDARY	R URB LOCAL	NONE (UNDIV)	NONE	NOT NHS	00.000			2	10J	299
					00.000		ROAD END			
					00.060			2	22G	
					00.150	MD174	QUARTERFIELD RD			

ROUTE NUMBER: MD 779A
INVENTORY DIRECTION: EAST
ROUTE NAME: GAITHER RD

STATE SYSTEM	FUNCTIONAL CLASS	MEDIAN TYPE	ACCESS CONTROL	NHS	MILEPOINT		MILEPOINT DESCRIPTION	MARKED LANES	SURFACE WIDTH/TYPE*	AADT
STATE SECONDARY	R URB LOCAL	NONE (UNDIV)	NONE	NOT NHS	00.000			2	21I	99
					00.000	CO3656	PARKE WEST DR			
					00.075			2	20I	
					00.138		PVT DRIVE (AHEAD)			

ROUTE NUMBER: MD 783
INVENTORY DIRECTION: NORTH
ROUTE NAME: RIVERVIEW AVE

STATE SYSTEM	FUNCTIONAL CLASS	MEDIAN TYPE	ACCESS CONTROL	NHS	MILEPOINT		MILEPOINT DESCRIPTION	MARKED LANES	SURFACE WIDTH/TYPE*	AADT
STATE SECONDARY	R URB LOCAL	NONE (UNDIV)	NONE	NOT NHS	00.000			2	22I	399
					00.000	MD436	RIDGELY AVE			
					00.030		SPEED LIMIT 30 MPH			
					00.230	CO5462	RIVERVIEW AVE			

*A,B = UNIMPROVED; C = GRADED & DRAINED; D,E = SOIL,GRAVEL,STONE; F,G = LOW TYPE BITUMINOUS
H,I = HIGH TYPE BITUMINOUS; J = CONCRETE; K= BRICK; L = BLOCK

STATE HIGHWAY LOCATION REFERENCE

COUNTY: ANNE ARUNDEL
DISTRICT: 5
DATE: 12/31/05

ROUTE NUMBER: MD 784
INVENTORY DIRECTION: EAST
ROUTE NAME: ACORN DR

STATE SYSTEM	FUNCTIONAL CLASS	MEDIAN TYPE	ACCESS CONTROL	NHS	MILEPOINT		MILEPOINT DESCRIPTION	MARKED LANES	SURFACE WIDTH/TYPE*	AADT
STATE SECONDARY	R URB LOCAL	NONE (UNDIV)	NONE	NOT NHS	00.000			2	24I	399
					00.000	MD436	RIDGELY AVE			
					00.030		SPEED LIMIT 25 MPH			
NAME: PAFEL RD					00.180	MD785	ACORN DR			
					00.240		ROAD END			

ROUTE NUMBER: MD 785
INVENTORY DIRECTION: NORTH
ROUTE NAME: ACORN DR

STATE SYSTEM	FUNCTIONAL CLASS	MEDIAN TYPE	ACCESS CONTROL	NHS	MILEPOINT		MILEPOINT DESCRIPTION	MARKED LANES	SURFACE WIDTH/TYPE*	AADT
STATE SECONDARY	R URB LOCAL	NONE (UNDIV)	NONE	NOT NHS	00.000			2	32I	99
					00.000	MD784	PAFEL RD			
					00.040		SPEED LIMIT 25 MPH			
					00.060			2	26I	
					00.100			2	24I	
					00.140			2	20I	
					00.290		CUL DE SAC			

ROUTE NUMBER: MD 788A
INVENTORY DIRECTION: EAST
ROUTE NAME: OLD FOREST DR

STATE SYSTEM	FUNCTIONAL CLASS	MEDIAN TYPE	ACCESS CONTROL	NHS	MILEPOINT		MILEPOINT DESCRIPTION	MARKED LANES	SURFACE WIDTH/TYPE*	AADT
STATE SECONDARY	R URB LOCAL	NONE (UNDIV)	NONE	NOT NHS	00.000			2	20I	199
					00.000	MD387	SPA RD			
					00.130			2	22I	
					00.170			2	35I	
	U				00.190		IN CORP LMTS ANNAPOLIS			
					00.200	CO5464	FOREST DR			

*A,B = UNIMPROVED; C = GRADED & DRAINED; D,E = SOIL,GRAVEL,STONE; F,G = LOW TYPE BITUMINOUS
H,I = HIGH TYPE BITUMINOUS; J = CONCRETE; K= BRICK; L = BLOCK

STATE HIGHWAY LOCATION REFERENCE

COUNTY: ANNE ARUNDEL
DISTRICT: 5
DATE: 12/31/05

ROUTE NUMBER: MD 794
INVENTORY DIRECTION: NORTH
ROUTE NAME: SOUTHERN MD BLVD

STATE SYSTEM		FUNCTIONAL CLASS	MEDIAN TYPE	ACCESS CONTROL	NHS	MILEPOINT		MILEPOINT DESCRIPTION	MARKED LANES	SURFACE WIDTH/TYPE*	AADT
STATE SECONDARY	R	RUR LOCAL	NONE (UNDIV)	NONE	NOT NHS	00.000			1	16I	2,075
						00.000	MD 4	SOUTHERN MD BLVD			
		RUR MINOR COLL				00.340			2	28I	
						00.340	MD258	BAY FRONT RD			
						00.430			2	36I	
						00.430	RP 4- 2	RAMP 2 FR MD 794 WB TO MD 4 NB			
						00.470	MD796	NO NAME			
		URB LOCAL				00.500					
						00.500	MD259	GREENOCK RD			
						00.580			2	22I	
						00.700		SPEED LIMIT 40 MPH			
						00.720		DRAINAGE #02072XO GALLOWAY CR			
						01.920	CO3549	SANDS RD			
						01.990		STRUC #2067 GALLOWAY CREEK			
			CENTER TLA (UNDIV)			02.380			2	24I	
			NONE (UNDIV)			02.500			3	34I	
						02.550		SPEED LIMIT 30 MPH			
						02.650			2	24I	
						02.750	MD408	MT ZION RD			

ROUTE NUMBER: MD 796
INVENTORY DIRECTION: EAST
ROUTE NAME: NO NAME

STATE SYSTEM		FUNCTIONAL CLASS	MEDIAN TYPE	ACCESS CONTROL	NHS	MILEPOINT		MILEPOINT DESCRIPTION	MARKED LANES	SURFACE WIDTH/TYPE*	AADT
STATE SECONDARY	R	RUR LOCAL	NONE (UNDIV)	NONE	NOT NHS	00.000			2	12G	0
						00.000	MD794	SOUTHERN MD BLVD			
						00.020			2	10D&E	
						00.050		ROAD END			

ROUTE NUMBER: MD 796A
INVENTORY DIRECTION: EAST
ROUTE NAME: NO NAME

STATE SYSTEM	FUNCTIONAL CLASS	MEDIAN TYPE	ACCESS CONTROL	NHS	MILEPOINT	MILEPOINT DESCRIPTION	MARKED LANES	SURFACE WIDTH/TYPE*	AADT

*A,B = UNIMPROVED; C = GRADED & DRAINED; D,E = SOIL,GRAVEL,STONE; F,G = LOW TYPE BITUMINOUS
H,I = HIGH TYPE BITUMINOUS; J = CONCRETE; K= BRICK; L = BLOCK

STATE HIGHWAY LOCATION REFERENCE

COUNTY: ANNE ARUNDEL
DISTRICT: 5
DATE: 12/31/05

ROUTE NUMBER: MD 796A CONTINUED
INVENTORY DIRECTION: EAST
ROUTE NAME: NO NAME

STATE SYSTEM		FUNCTIONAL CLASS	MEDIAN TYPE	ACCESS CONTROL	NHS	MILEPOINT		MILEPOINT DESCRIPTION	MARKED LANES	SURFACE WIDTH/TYPE*	AADT
STATE SECONDARY	R	RUR LOCAL	NONE (UNDIV)	NONE	NOT NHS	00.000			2	20G	99
						00.000	CO3536	MCKENDREE RD (BACK)			
						00.000	MD258	BAY FRONT RD			
						00.050			2	16G	
						00.290	MD258	BAY FRONT RD			

ROUTE NUMBER: MD 797
INVENTORY DIRECTION: EAST
ROUTE NAME: STATE CIR

STATE SYSTEM		FUNCTIONAL CLASS	MEDIAN TYPE	ACCESS CONTROL	NHS	MILEPOINT		MILEPOINT DESCRIPTION	MARKED LANES	SURFACE WIDTH/TYPE*	AADT
STATE SECONDARY	U	URB LOCAL	NONE (UNDIV)	NONE	NOT NHS	00.000			1	24K	199
						00.000	MD797	STATE CIR (BACK)			
						00.270	MD797	STATE CIR (AHEAD)			

ROUTE NUMBER: MD 798
INVENTORY DIRECTION: NORTH
ROUTE NAME: OLD GENERALS HWY

STATE SYSTEM		FUNCTIONAL CLASS	MEDIAN TYPE	ACCESS CONTROL	NHS	MILEPOINT		MILEPOINT DESCRIPTION	MARKED LANES	SURFACE WIDTH/TYPE*	AADT
STATE SECONDARY	R	URB COLL	NONE (UNDIV)	NONE	NOT NHS	00.000			2	20I	1,875
						00.000	CO2752	OLD GENERALS HWY (BACK)			
						00.000	CO2753	SHERWOOD FOREST RD			
						00.010		SPEED LIMIT 30 MPH			
						00.310			3	30I	
						00.340	MD178	GENERALS HWY			

RDUTE NUMBER: MD 908A
INVENTORY DIRECTION: NORTH
ROUTE NAME: BUSCHS FRONTAGE RD

STATE SYSTEM		FUNCTIONAL CLASS	MEDIAN TYPE	ACCESS CONTROL	NHS	MILEPOINT		MILEPOINT DESCRIPTION	MARKED LANES	SURFACE WIDTH/TYPE*	AADT
STATE SECONDARY	R	URB LOCAL	NONE (UNDIV)	NONE	NOT NHS	00.000			1	14I	7,475
						00.000	US 50	BLUE STAR MEMORIAL HWY			
						00.060			1	12I	

*A,B = UNIMPROVED; C = GRADED & DRAINED; D,E = SOIL,GRAVEL,STONE; F,G = LOW TYPE BITUMINOUS
H,I = HIGH TYPE BITUMINOUS; J = CONCRETE; K = BRICK; L = BLOCK

STATE HIGHWAY LOCATION REFERENCE

COUNTY: ANNE ARUNDEL
DISTRICT: 5
DATE: 12/31/05

ROUTE NUMBER: MD 908A CONTINUED
INVENTORY DIRECTION: NORTH
ROUTE NAME: BUSCHS FRONTAGE RD

STATE SYSTEM		FUNCTIONAL CLASS	MEDIAN TYPE	ACCESS CONTROL	NHS	MILEPOINT		MILEPOINT DESCRIPTION	MARKED LANES	SURFACE WIDTH/TYPE*	AADT
STATE SECONDARY	R	URB LOCAL	NONE (UNDIV)	NONE	NOT NHS	00.100		SPEED LIMIT 40 MPH	1	12I	7,475
						00.110			2	24I	
						00.390	RP 50- 5	RAMP 5 FR MD 908A SB TO US 50 EB			
						00.550	MD179	ST MARGARETS RD			
						00.550	MD908C	WHITEHALL RD (AHEAD)			

ROUTE NUMBER: MD 908B
INVENTORY DIRECTION: EAST
ROUTE NAME: EAST COLLEGE PKWY

STATE SYSTEM		FUNCTIONAL CLASS	MEDIAN TYPE	ACCESS CONTROL	NHS	MILEPOINT		MILEPOINT DESCRIPTION	MARKED LANES	SURFACE WIDTH/TYPE*	AADT
STATE SECONDARY	R	URB LOCAL	NONE (UNDIV)	NONE	NOT NHS	00.000			2	32I	7,375
						00.000	MD931R	EAST COLLEGE PKWY			
						00.120			2	28I	
						00.190			2	20I	
						00.580		SPEED LIMIT 40 MPH			
						01.620			2	24I	
						01.920	RP 50- 8	RAMP 8 FR MD 908B TO RAMP 9 (TO US50 WB)			
						02.090	MD908D	OCEANIC DR			
						02.090	SR 13	SOUTH BEACH DR (AHEAD)			

ROUTE NUMBER: MD 908C
INVENTORY DIRECTION: EAST
ROUTE NAME: WHITEHALL RD

STATE SYSTEM		FUNCTIONAL CLASS	MEDIAN TYPE	ACCESS CONTROL	NHS	MILEPOINT		MILEPOINT DESCRIPTION	MARKED LANES	SURFACE WIDTH/TYPE*	AADT
STATE SECONDARY	R	URB LOCAL	NONE (UNDIV)	NONE	NOT NHS	00.000			2	24I	5,375
						00.000	MD908A	BUSCHS FRONTAGE RD (BACK)			
						00.000	MD179	ST MARGARETS RD			
						00.030		SPEED LIMIT 40 MPH			
						00.230			2	22I	
						00.340			2	32I	
						00.460			2	22I	
			PAINTED			00.530			2	24I	
			NONE (UNDIV)			00.634					

*A,B = UNIMPROVED; C = GRADED & DRAINED; D,E = SOIL,GRAVEL,STONE; F,G = LOW TYPE BITUMINOUS
H,I = HIGH TYPE BITUMINOUS; J = CONCRETE; K= BRICK; L = BLOCK

STATE HIGHWAY LOCATION REFERENCE

COUNTY: ANNE ARUNDEL
DISTRICT: 5
DATE: 12/31/05

ROUTE NUMBER: MD 908C CONTINUED
INVENTORY DIRECTION: EAST
ROUTE NAME: WHITEHALL RD

STATE SYSTEM		FUNCTIONAL CLASS	MEDIAN TYPE	ACCESS CONTROL	NHS	MILEPOINT		MILEPOINT DESCRIPTION	MARKED LANES	SURFACE WIDTH/TYPE*	AADT
STATE SECONDARY	R	URB LOCAL	NONE (UNDIV)	NONE	NOT NHS	00.660	RP 50- 6	RAMP 6 FR US 50 EB TO MD 908C SB	2	24I	5,375
						00.660		EXIT #30			
						00.670	RP 50- 5	RAMP 5 FR RAMP 6 (FR US50) TO MD 908C			
						00.680	RP 50- 3	RAMP 3 FR MD 908C TO RAMP 4 (TO US50)			
						00.690	RP 50- 4	RAMP 4 FR MD 908C NB TO US 50 EB			
						00.720			2	26I	
						01.080			2	20I	
						01.430			2	35I	
						01.610			2	20I	
NAME: SKIDMORE DR						01.610	CO2504	WHITEHALL RD			
						01.610		EXIT #31			
						01.650		SPEED LIMIT 30 MPH			
						02.330			2	24I	
						02.410	MD931Y	HOLLYBEACH FARM RD			
						02.500	MD908D	OCEANIC DR			
						02.520		SPUR TO MD 908D			

ROUTE NUMBER: MD 908D
INVENTORY DIRECTION: NORTH
ROUTE NAME: OCEANIC DR

STATE SYSTEM		FUNCTIONAL CLASS	MEDIAN TYPE	ACCESS CONTROL	NHS	MILEPOINT		MILEPOINT DESCRIPTION	MARKED LANES	SURFACE WIDTH/TYPE*	AADT
STATE SECONDARY	R	URB LOCAL	NONE (UNDIV)	NONE	NOT NHS	00.000			2	24I	1,975
						00.000	MD908C	SKIDMORE DR			
						00.040			2	36I	
						00.070	RP 50- 6	RAMP 6 FR US 50 EB TO MD 908D SB			
						00.080			3	36I	
						00.080	RP 50- 4	RAMP 4 FR MD 908D TO RAMP 5 (TO US50 EB)			
						00.130			4	48I	
						00.130	RP 50- 5	RAMP 5 FR MD 908D SB TO US 50 EB			
						00.130	RP 50- 5	RAMP 5 FR MD 908D SB TO US 50 EB			
						00.170	US 50	BLUE STAR MEMORIAL HWY			
						00.170		STRUC #2111			
						00.170		EXIT #32			

*A,B = UNIMPROVED; C = GRADED & DRAINED; D,E = SOIL,GRAVEL,STONE; F,G = LOW TYPE BITUMINOUS
H,I = HIGH TYPE BITUMINOUS; J = CONCRETE; K= BRICK; L = BLOCK

STATE HIGHWAY LOCATION REFERENCE

COUNTY: ANNE ARUNDEL
DISTRICT: 5
DATE: 12/31/05

ROUTE NUMBER: MD 908D CONTINUED
INVENTORY DIRECTION: NORTH
ROUTE NAME: OCEANIC DR

STATE SYSTEM		FUNCTIONAL CLASS	MEDIAN TYPE	ACCESS CONTROL	NHS	MILEPOINT		MILEPOINT DESCRIPTION	MARKED LANES	SURFACE WIDTH/TYPE*	AADT
STATE SECONDARY	R	URB LOCAL	NONE (UNDIV)	NONE	NOT NHS	00.190	RP 50- 9	RAMP 9 FR US 50 WB TO US 50 WB	4	48I	1,975
						00.220	RP 50- 1	RAMP 1 FR MD 908D TO RAMP 9 (TO US50 WB)			
						00.240	RP 50- 7	RAMP 7 FR RAMP 9 (FR US50 WB) TO MD 908D			
						00.320			3	36I	
						00.320	RP 50- 2	RAMP 2 FR RAMP 7 (FR US50 WB) TO MD 908D			
						00.370			2	24I	
						00.410	MD908B	EAST COLLEGE PKWY			
						00.410	SR 12	OCEANIC DR (AHEAD)			

ROUTE NUMBER: MD 909
INVENTORY DIRECTION: NORTH
ROUTE NAME: MD 424 SERVICE RD

STATE SYSTEM		FUNCTIONAL CLASS	MEDIAN TYPE	ACCESS CONTROL	NHS	MILEPOINT		MILEPOINT DESCRIPTION	MARKED LANES	SURFACE WIDTH/TYPE*	AADT
STATE SECONDARY	R	RUR LOCAL	NONE (UNDIV)	NONE	NOT NHS	00.000			2	24I	0
						00.000	CO2712	RUTLAND RD (BACK)			
						00.000	MD424	DAVIDSONVILLE RD			
						00.040			2	20I	
						00.210			2	18I	
						00.800		ROAD END			

ROUTE NUMBER: MD 915
INVENTORY DIRECTION: NORTH
ROUTE NAME: BALTO ANNAPOLIS BLVD

STATE SYSTEM		FUNCTIONAL CLASS	MEDIAN TYPE	ACCESS CONTROL	NHS	MILEPOINT		MILEPOINT DESCRIPTION	MARKED LANES	SURFACE WIDTH/TYPE*	AADT
STATE SECONDARY	R	URB LOCAL	NONE (UNDIV)	NONE	NOT NHS	00.000			2	22I	599
						00.000	MD648H	WATERFORD RD			
						00.035		SPEED LIMIT 30 MPH			
						00.470	MD915H	EMBER DR			

*A,B = UNIMPROVED; C = GRADED & DRAINED; D,E = SOIL,GRAVEL,STONE; F,G = LOW TYPE BITUMINOUS
H,I = HIGH TYPE BITUMINOUS; J = CONCRETE; K= BRICK; L = BLOCK

STATE HIGHWAY LOCATION REFERENCE

COUNTY: ANNE ARUNDEL
DISTRICT: 5
DATE: 12/31/05

ROUTE NUMBER: MD 915A
INVENTORY DIRECTION: NORTH
ROUTE NAME: LONG HILL RD

STATE SYSTEM		FUNCTIONAL CLASS	MEDIAN TYPE	ACCESS CONTROL	NHS	MILEPOINT		MILEPOINT DESCRIPTION	MARKED LANES	SURFACE WIDTH/TYPE*	AADT
STATE SECONDARY	R	URB LOCAL	NONE (UNDIV)	NONE	NOT NHS	00.000			2	22I	450
						00.000		ROAD END			
						00.130		SPEED LIMIT 30 MPH			
						00.890	MD177	MOUNTAIN RD			

ROUTE NUMBER: MD 915H
INVENTORY DIRECTION: WEST
ROUTE NAME: EMBER DR

STATE SYSTEM		FUNCTIONAL CLASS	MEDIAN TYPE	ACCESS CONTROL	NHS	MILEPOINT		MILEPOINT DESCRIPTION	MARKED LANES	SURFACE WIDTH/TYPE*	AADT
STATE SECONDARY	R	URB LOCAL	NONE (UNDIV)	NONE	NOT NHS	00.000			2	24I	99
						00.000	MD915	BALTO ANNAPOLIS BLVD			
						00.470		ROAD END			

ROUTE NUMBER: MD 917
INVENTORY DIRECTION: NORTH
ROUTE NAME: MAX BLOB PARK RD

STATE SYSTEM		FUNCTIONAL CLASS	MEDIAN TYPE	ACCESS CONTROL	NHS	MILEPOINT		MILEPOINT DESCRIPTION	MARKED LANES	SURFACE WIDTH/TYPE*	AADT
STATE SECONDARY	R	URB LOCAL	NONE (UNDIV)	NONE	NOT NHS	00.000			2	22I	99
						00.000	MD175AA	MAX BLOB PARK RD			
						00.020			2	32I	
						00.060			2	24I	
						00.090	OP317	MAX BLOB PARK RD			

ROUTE NUMBER: MD 931L
INVENTORY DIRECTION: SOUTH
ROUTE NAME: HOLLY DR

STATE SYSTEM		FUNCTIONAL CLASS	MEDIAN TYPE	ACCESS CONTROL	NHS	MILEPOINT		MILEPOINT DESCRIPTION	MARKED LANES	SURFACE WIDTH/TYPE*	AADT
STATE SECONDARY	R	URB LOCAL	NONE (UNDIV)	NONE	NOT NHS	00.000			2	26I	99
						00.000	MD179	ST MARGARETS RD			
						00.031		SPEED LIMIT 30 MPH			
						00.040			2	24I	
						00.110	CO2509	HOLLY DR			

*A,B = UNIMPROVED; C = GRADED & DRAINED; D,E = SOIL,GRAVEL,STONE; F,G = LOW TYPE BITUMINOUS
H,I = HIGH TYPE BITUMINOUS; J = CONCRETE; K= BRICK; L = BLOCK

STATE HIGHWAY LOCATION REFERENCE

COUNTY: ANNE ARUNDEL
DISTRICT: 5
DATE: 12/31/05

ROUTE NUMBER: MD 931Q
INVENTORY DIRECTION: EAST
ROUTE NAME: COLLEGE PKWY

STATE SYSTEM		FUNCTIONAL CLASS	MEDIAN TYPE	ACCESS CONTROL	NHS	MILEPOINT		MILEPOINT DESCRIPTION	MARKED LANES	SURFACE WIDTH/TYPE*	AADT
STATE SECONDARY	R	URB MINOR ART	NONE (UNDIV)	NONE	NOT NHS	04.590			2	24I	29,825
						04.590	CO2420	COLLEGE PKWY (BACK)			
						04.720			3	36I	
		URB LOCAL				04.820			2	24I	11,040
						04.820	MD179	CAPE ST CLAIRE RD			
						04.940			2	44I	
						04.970	MD931R	EAST COLLEGE PKWY			
						04.970	CO6095	PEREGOY PARK PL (AHEAD)			

ROUTE NUMBER: MD 931R
INVENTORY DIRECTION: NORTH
ROUTE NAME: EAST COLLEGE PKWY

STATE SYSTEM		FUNCTIONAL CLASS	MEDIAN TYPE	ACCESS CONTROL	NHS	MILEPOINT		MILEPOINT DESCRIPTION	MARKED LANES	SURFACE WIDTH/TYPE*	AADT
STATE SECONDARY	R	URB LOCAL	NONE (UNDIV)	NONE	NOT NHS	00.000			2	38I	99
						00.000	MD908B	EAST COLLEGE PKWY			
						00.030			3	38I	
						00.080			2	24I	
						00.150	MD931Q	COLLEGE PKWY			
						00.150	CO5467	OLD CAPE ST CLAIRE RD (AHEAD)			

ROUTE NUMBER: MD 931U
INVENTORY DIRECTION: EAST
ROUTE NAME: WOODLAND CIR

STATE SYSTEM		FUNCTIONAL CLASS	MEDIAN TYPE	ACCESS CONTROL	NHS	MILEPOINT		MILEPOINT DESCRIPTION	MARKED LANES	SURFACE WIDTH/TYPE*	AADT
STATE SECONDARY	R	URB LOCAL	NONE (UNDIV)	NONE	NOT NHS	00.370			2	20I	99
						00.370	CO2487	WOODLAND CIR (BACK)			
						00.380	MD179	CAPE ST CLAIRE RD			

*A,B = UNIMPROVED; C = GRADED & DRAINED; D,E = SOIL,GRAVEL,STONE; F,G = LOW TYPE BITUMINOUS
H,I = HIGH TYPE BITUMINOUS; J = CONCRETE; K= BRICK; L = BLOCK

STATE HIGHWAY LOCATION REFERENCE

COUNTY: ANNE ARUNDEL
DISTRICT: 5
DATE: 12/31/05

ROUTE NUMBER: MD 931Y
INVENTORY DIRECTION: SOUTH
ROUTE NAME: HOLLYBEACH FARM RD

STATE SYSTEM		FUNCTIONAL CLASS	MEDIAN TYPE	ACCESS CONTROL	NHS	MILEPOINT		MILEPOINT DESCRIPTION	MARKED LANES	SURFACE WIDTH/TYPE*	AADT
STATE SECONDARY	R	URB LOCAL	NONE (UNDIV)	NONE	NOT NHS	00.000			2	14I	99
						00.000	MD908C	SKIDMORE DR			
						00.040	OP748	HOLLYBEACH FARM RD (AHEAD)			

ROUTE NUMBER: MD 969
INVENTORY DIRECTION: NORTH
ROUTE NAME: ELEANOR DR

STATE SYSTEM		FUNCTIONAL CLASS	MEDIAN TYPE	ACCESS CONTROL	NHS	MILEPOINT		MILEPOINT DESCRIPTION	MARKED LANES	SURFACE WIDTH/TYPE*	AADT
STATE SECONDARY	R	URB LOCAL	NONE (UNDIV)	NONE	NOT NHS	00.000			2	10D&E	0
						00.000	MD168	NURSERY RD			
						00.080		ROAD END			

ROUTE NUMBER: MD 969A
INVENTORY DIRECTION: NORTH
ROUTE NAME: FAIRVIEW AVE

STATE SYSTEM		FUNCTIONAL CLASS	MEDIAN TYPE	ACCESS CONTROL	NHS	MILEPOINT		MILEPOINT DESCRIPTION	MARKED LANES	SURFACE WIDTH/TYPE*	AADT
STATE SECONDARY	R	URB LOCAL	CURBED	NONE	NOT NHS	00.000			4	48I	1,799
						00.000	MD168	NURSERY RD			
						00.050			3	36I	
						00.050	RP695- 1	RAMP 1 FR IS 695 NB TO MD 969A WB			
			NONE (UNDIV)			00.090			2	42I	
						00.090	RP695- 4	RAMP 4 FR RAMP 1(FR IS695 NB) TO MD 969A			
						00.090	RP695- 2	RAMP 2 FR MD 969A WB TO IS 695 NB			
						00.110	CO116	FAIRVIEW AVE (AHEAD)			

ROUTE NUMBER: MD 980A
INVENTORY DIRECTION: SOUTH
ROUTE NAME: MD 4 SERVICE RD

STATE SYSTEM		FUNCTIONAL CLASS	MEDIAN TYPE	ACCESS CONTROL	NHS	MILEPOINT		MILEPOINT DESCRIPTION	MARKED LANES	SURFACE WIDTH/TYPE*	AADT
STATE SECONDARY	R	RUR LOCAL	PAINTED	NONE	NOT NHS	00.000			2	24I	0
						00.000	MD408	MT ZION RD (BACK)			
						00.000	MD 4	SOUTHERN MD BLVD			

*A,B = UNIMPROVED; C = GRADED & DRAINED; D,E = SOIL,GRAVEL,STONE; F,G = LOW TYPE BITUMINOUS
H,I = HIGH TYPE BITUMINOUS; J = CONCRETE; K= BRICK; L = BLOCK

STATE HIGHWAY LOCATION REFERENCE

COUNTY: ANNE ARUNDEL
DISTRICT: 5
DATE: 12/31/05

ROUTE NUMBER: **MD 980A** **CONTINUED**
INVENTORY DIRECTION: SOUTH
ROUTE NAME: MD 4 SERVICE RD

STATE SYSTEM		FUNCTIONAL CLASS	MEDIAN TYPE	ACCESS CONTROL	NHS	MILEPOINT		MILEPOINT DESCRIPTION	MARKED LANES	SURFACE WIDTH/TYPE*	AADT
STATE SECONDARY	R	RUR LOCAL	PAINTED	NONE	NOT NHS	00.000		STRUC #2220	2	24I	0
			NONE (UNDIV)			00.010					
			PAINTED			00.050					
						00.050	RP 4- 6	RAMP 6 FR MD 4 EB TO MD 980A SB			
						00.050	RP 4- 4	RAMP 4 FR MD 980A NB TO MD 4 EB			
						00.110		SPEED LIMIT 30 MPH			
			NONE (UNDIV)			00.120					
						00.350			2	20I	
						00.680			2	22I	
						01.070	MD980E	PLUMMER LA			

ROUTE NUMBER: **MD 980B**
INVENTORY DIRECTION: SOUTH
ROUTE NAME: MD 4 SERVICE RD

STATE SYSTEM		FUNCTIONAL CLASS	MEDIAN TYPE	ACCESS CONTROL	NHS	MILEPOINT		MILEPOINT DESCRIPTION	MARKED LANES	SURFACE WIDTH/TYPE*	AADT
STATE SECONDARY	R	RUR LOCAL	NONE (UNDIV)	NONE	NOT NHS	00.000			2	26H	0
						00.000	CO3547	WRIGHTON RD			
						00.040		SPEED LIMIT 40 MPH			
						00.140			2	20H	
						01.680			2	20I	
						01.790			2	18I	
						01.930			2	18G	
NAME: SOUTHERN MOST RD						02.050		ROAD END - GATE/BARRICADE			

ROUTE NUMBER: **MD 980C**
INVENTORY DIRECTION: NORTH
ROUTE NAME: FISHERS STATION RD

STATE SYSTEM		FUNCTIONAL CLASS	MEDIAN TYPE	ACCESS CONTROL	NHS	MILEPOINT		MILEPOINT DESCRIPTION	MARKED LANES	SURFACE WIDTH/TYPE*	AADT
STATE SECONDARY	R	RUR LOCAL	NONE (UNDIV)	NONE	NOT NHS	00.000			2	20G	99
						00.000	CO3540	FISHERS STATION RD (BACK)			
						00.470			1	16G	
						00.520	MD 4	SOUTHERN MD BLVD			

*A,B = UNIMPROVED; C = GRADED & DRAINED; D,E = SOIL,GRAVEL,STONE; F,G = LOW TYPE BITUMINOUS
H,I = HIGH TYPE BITUMINOUS; J = CONCRETE; K= BRICK; L = BLOCK

STATE HIGHWAY LOCATION REFERENCE

COUNTY: ANNE ARUNDEL
DISTRICT: 5
DATE: 12/31/05

ROUTE NUMBER: MD 980E
INVENTORY DIRECTION: SOUTH
ROUTE NAME: PLUMMER LA

STATE SYSTEM		FUNCTIONAL CLASS	MEDIAN TYPE	ACCESS CONTROL	NHS	MILEPOINT		MILEPOINT DESCRIPTION	MARKED LANES	SURFACE WIDTH/TYPE*	AADT
STATE SECONDARY	R	RUR LOCAL	NONE (UNDIV)	NONE	NOT NHS	00.000			1	20I	99
						00.000	MD 4	SOUTHERN MD BLVD			
						00.040			2	28I	
						00.050	MD980A	MD 4 SERVICE RD			
						00.070		SPEED LIMIT 40 MPH			
						00.130	CO3548	PLUMMER LA (AHEAD)			

ROUTE NUMBER: MD 990
INVENTORY DIRECTION: NORTH
ROUTE NAME: NO NAME

STATE SYSTEM		FUNCTIONAL CLASS	MEDIAN TYPE	ACCESS CONTROL	NHS	MILEPOINT		MILEPOINT DESCRIPTION	MARKED LANES	SURFACE WIDTH/TYPE*	AADT
STATE SECONDARY	R	URB LOCAL	NONE (UNDIV)	NONE	NOT NHS	00.000			2	14I	99
						00.000	MD177	MOUNTAIN RD			
						00.010		ROAD END - GATE/BARRICADE			

ROUTE NUMBER: MD 995
INVENTORY DIRECTION: NORTH
ROUTE NAME: AMTRAK WAY

STATE SYSTEM		FUNCTIONAL CLASS	MEDIAN TYPE	ACCESS CONTROL	NHS	MILEPOINT		MILEPOINT DESCRIPTION	MARKED LANES	SURFACE WIDTH/TYPE*	AADT
STATE SECONDARY	R	URB LOCAL	CURBED	NONE	NOT NHS	00.000			4	48I	499
						00.000	MD170	AVIATION BLVD			
						00.050			2	24I	
			NONE (UNDIV)			00.100					
						00.170		SPEED LIMIT 35 MPH			
						00.450		SPEED LIMIT 10 MPH			
						00.500		ROAD END			

ROUTE NUMBER: MD 997D
INVENTORY DIRECTION: NORTH
ROUTE NAME: SERVICE RD

STATE SYSTEM		FUNCTIONAL CLASS	MEDIAN TYPE	ACCESS CONTROL	NHS	MILEPOINT		MILEPOINT DESCRIPTION	MARKED LANES	SURFACE WIDTH/TYPE*	AADT
STATE SECONDARY	R	URB LOCAL	UNPROTECTED	NONE	NOT NHS	00.000			2	26I	99

*A,B = UNIMPROVED; C = GRADED & DRAINED; D,E = SOIL,GRAVEL,STONE; F,G = LOW TYPE BITUMINOUS
H,I = HIGH TYPE BITUMINOUS; J = CONCRETE; K= BRICK; L = BLOCK

STATE HIGHWAY LOCATION REFERENCE

COUNTY: ANNE ARUNDEL
DISTRICT: 5
DATE: 12/31/05

ROUTE NUMBER: MD 997D CONTINUED
INVENTORY DIRECTION: NORTH
ROUTE NAME: SERVICE RD

STATE SYSTEM		FUNCTIONAL CLASS	MEDIAN TYPE	ACCESS CONTROL	NHS	MILEPOINT		MILEPOINT DESCRIPTION	MARKED LANES	SURFACE WIDTH/TYPE*	AADT
STATE SECONDARY	R	URB LOCAL	UNPROTECTED	NONE	NOT NHS	00.000	RP 3- 2	RAMP 2 FR MD 3 WB TO MD 997D NB	2	26I	99
						00.010		SPEED LIMIT 45 MPH			
			NONE (UNDIV)			00.100					
						00.200	CO5461	VETERANS HWY			
						00.240	IS 97	NO NAME			
						00.240		STRUC #2142			
						00.270	MD 3	ROBERT CRAIN HWY			
						00.270		STRUC #2143			
						00.290	CO5460	JABEZ RUN			

ROUTE NUMBER: MD 997E
INVENTORY DIRECTION: EAST
ROUTE NAME: STEVENSON RD

STATE SYSTEM		FUNCTIONAL CLASS	MEDIAN TYPE	ACCESS CONTROL	NHS	MILEPOINT		MILEPOINT DESCRIPTION	MARKED LANES	SURFACE WIDTH/TYPE*	AADT
STATE SECONDARY	R	URB COLL	NONE (UNDIV)	NONE	NOT NHS	00.900			2	46I	3,875
						00.900	CO1337	STEVENSON RD (BACK)			
						00.910			2	24I	
			CURBED			01.020					
						01.060	MD 3BU	NEW CUT RD			

ROUTE NUMBER: US 50
INVENTORY DIRECTION: EAST
ROUTE NAME: JOHN HANSON HWY

STATE SYSTEM		FUNCTIONAL CLASS	MEDIAN TYPE	ACCESS CONTROL	NHS	MILEPOINT		MILEPOINT DESCRIPTION	MARKED LANES	SURFACE WIDTH/TYPE*	AADT
STATE SECONDARY	R	URB COLL	CURBED	NONE	NOT NHS	00.000		SEE IS 595	2	24I	3,875
						00.000		PRINCE GEORGES CO/L			
STATE PRIMARY		URB FRWY EXPWY	POSITIVE BARRIER	FULL	NHS	10.620			6	72I	123,625
						10.620	IS595	JOHN HANSON HWY (BACK)			
						10.620	RP595- 4	RAMP 4 FR MD 70 NB TO US 50/IS 595 EB			
						10.620		END X-REF W/ IS 595			
						11.090			6	72J	
						11.360		STRUC #2038 SEVERN RIVER			
						11.640			6	72I	

*A,B = UNIMPROVED; C = GRADED & DRAINED; D,E = SOIL,GRAVEL,STONE; F,G = LOW TYPE BITUMINOUS
H,I = HIGH TYPE BITUMINOUS; J = CONCRETE; K= BRICK; L = BLOCK

STATE HIGHWAY LOCATION REFERENCE

COUNTY: ANNE ARUNDEL
DISTRICT: 5
DATE: 12/31/05

ROUTE NUMBER: US 50 CONTINUED
INVENTORY DIRECTION: EAST
ROUTE NAME: JOHN HANSON HWY

STATE SYSTEM		FUNCTIONAL CLASS	MEDIAN TYPE	ACCESS CONTROL	NHS	MILEPOINT		MILEPOINT DESCRIPTION	MARKED LANES	SURFACE WIDTH/TYPE*	AADT
STATE PRIMARY	R	URB FRWY EXPWY	POSITIVE BARRIER	FULL	NHS	12.020	RP 50- 6	RAMP 6 FR US 50 EB TO MD 450 SB	6	72I	123,625
						12.020	RP 50- 8	RAMP 8 FR MD 2 SB TO US 50 WB			
						12.080		SPEED LIMIT 55 MPH			
						12.140	CO5254	BOULTERS WAY			
						12.210		STRUC #2039			
						12.210	RP 50- 7	RAMP 7 FR US 50 WB TO MD 2 SB			
						12.280					98,425
NAME: BLUE STAR MEMORIAL HWY						12.280	MD 2	GOV RITCHIE HWY			
						12.280		STRUC #2100			
						12.280	MD450	GOV RITCHIE HWY			
						12.280		STRUC #2101			
						12.280		EXIT #27			
						12.280	MD 2	GOV RITCHIE HWY (SB OUT SITE)			
						12.420	RP 50- 2	RAMP 2 FR US 50 WB TO MD 2 NB			
						12.460	MD 2	GOV RITCHIE HWY (SB OUT SITE)			
						12.510		MILE MARKER 27.0			
						12.580	MD648F	BALTO ANNAPOLIS BLVD			
						13.080	RP 50- 8	RAMP 8 FR BAY DALE DR SB TO US 50 WB			
						13.230					67,325
						13.230	CO4427	BAY DALE DR			
						13.230		STRUC #2201			
						13.230		EXIT #28			
						13.370	RP 50- 3	RAMP 3 FR US 50 EB TO FERGUSON RD NB			
						13.390	RP 50- 2	RAMP 2 FR US 50 WB TO BAY DALE DR NB			
						13.510	RP 50- 5	RAMP 5 FR FERGUSON RD SB TO US 50 EB			
						14.200	MD908A	BUSCHS FRONTAGE RD			
						14.440		MILE MARKER 29.0			
						14.580	RP 50- 8	RAMP 8 FR MD 179 SB TO US 50 WB			
						14.640	RP 50- 5	RAMP 5 FR MD 908A SB TO US 50 EB			
						14.760					62,725
						14.760	MD179	CAPE ST CLAIRE RD			
						14.760		STRUC #2200			
						14.760		EXIT #29			
						14.850	RP 50- 3	RAMP 3 FR US 50 EB TO MD 179 NB			

*A,B = UNIMPROVED; C = GRADED & DRAINED; D,E = SOIL,GRAVEL,STONE; F,G = LOW TYPE BITUMINOUS
H,I = HIGH TYPE BITUMINOUS; J = CONCRETE; K= BRICK; L = BLOCK

STATE HIGHWAY ADMINISTRATION OF MARYLAND
HIGHWAY INFORMATION SERVICES DIVISION
DATA SUPPORT GROUP

STATE HIGHWAY LOCATION REFERENCE

COUNTY: ANNE ARUNDEL
DISTRICT: 5
DATE: 12/31/05

ROUTE NUMBER: US 50 CONTINUED
INVENTORY DIRECTION: EAST
ROUTE NAME: BLUE STAR MEMORIAL HWY

STATE SYSTEM	FUNCTIONAL CLASS	MEDIAN TYPE	ACCESS CONTROL	NHS	MILEPOINT		MILEPOINT DESCRIPTION	MARKED LANES	SURFACE WIDTH/TYPE*	AADT
STATE PRIMARY	R URB FRWY EXPWY	POSITIVE BARRIER	FULL	NHS	15.020	RP 50- 2	RAMP 2 FR US 50 WB TO MD 179 NB	6	72I	62,725
					15.270	RP 50- 6	RAMP 6 FR US 50 EB TO MD 908C SB			
					15.270		EXIT #30 WHITEHALL RD			
					15.360	RP 50- 4	RAMP 4 FR MD 908C NB TO US 50 EB			
					15.420		MILE MARKER 30.0			
					16.250		EXIT #31 WHITEHALL RD			
					16.470		MILE MARKER 31.0			
		UNPROTECTED			16.720					
					16.720	RP 50- 9	RAMP 9 FR US 50 WB TO US 50 WB			
					16.740	RP 50- 6	RAMP 6 FR US 50 EB TO MD 908D SB			
		POSITIVE BARRIER			17.040			7	96I	
					17.040	RP 50- 5	RAMP 5 FR MD 908D SB TO US 50 EB			
					17.050					71,414
					17.050		END STATE MAINTENANCE			
					17.050		BEGIN TOLL MAINTENANCE			
					17.050	MD908D	OCEANIC DR			
					17.050		STRUC #2111			
					17.050		EXIT #32			
					17.140			7	120I	
					17.150	RP 50- 9	RAMP 9 FR US 50 WB TO US 50 WB			
					17.220			6	120J	
					17.340		TOLL PLAZA (11 E/B TOLL LANES)			
		UNPROTECTED			17.390			6	120I	
		POSITIVE BARRIER			17.440			5	60I	
					17.460		SPEED LIMIT 50 MPH			
					17.470		MILE MARKER 32.0			
					17.710			5	62J	
					18.460		MILE MARKER 33.0			
					19.470		MILE MARKER 34.0			
					19.880		STRUC #AAZ050 CHESAPEAKE BAY			
					19.880		QUEEN ANNES CO/L			

*A,B = UNIMPROVED; C = GRADED & DRAINED; D,E = SOIL,GRAVEL,STONE; F,G = LOW TYPE BITUMINOUS
H,I = HIGH TYPE BITUMINOUS; J = CONCRETE; K= BRICK; L = BLOCK

2005

Calendar Year

HIGHWAY LOCATION REFERENCE

Data as of December 31, 2005

BALTIMORE COUNTY

SHA DISTRICT #4

B

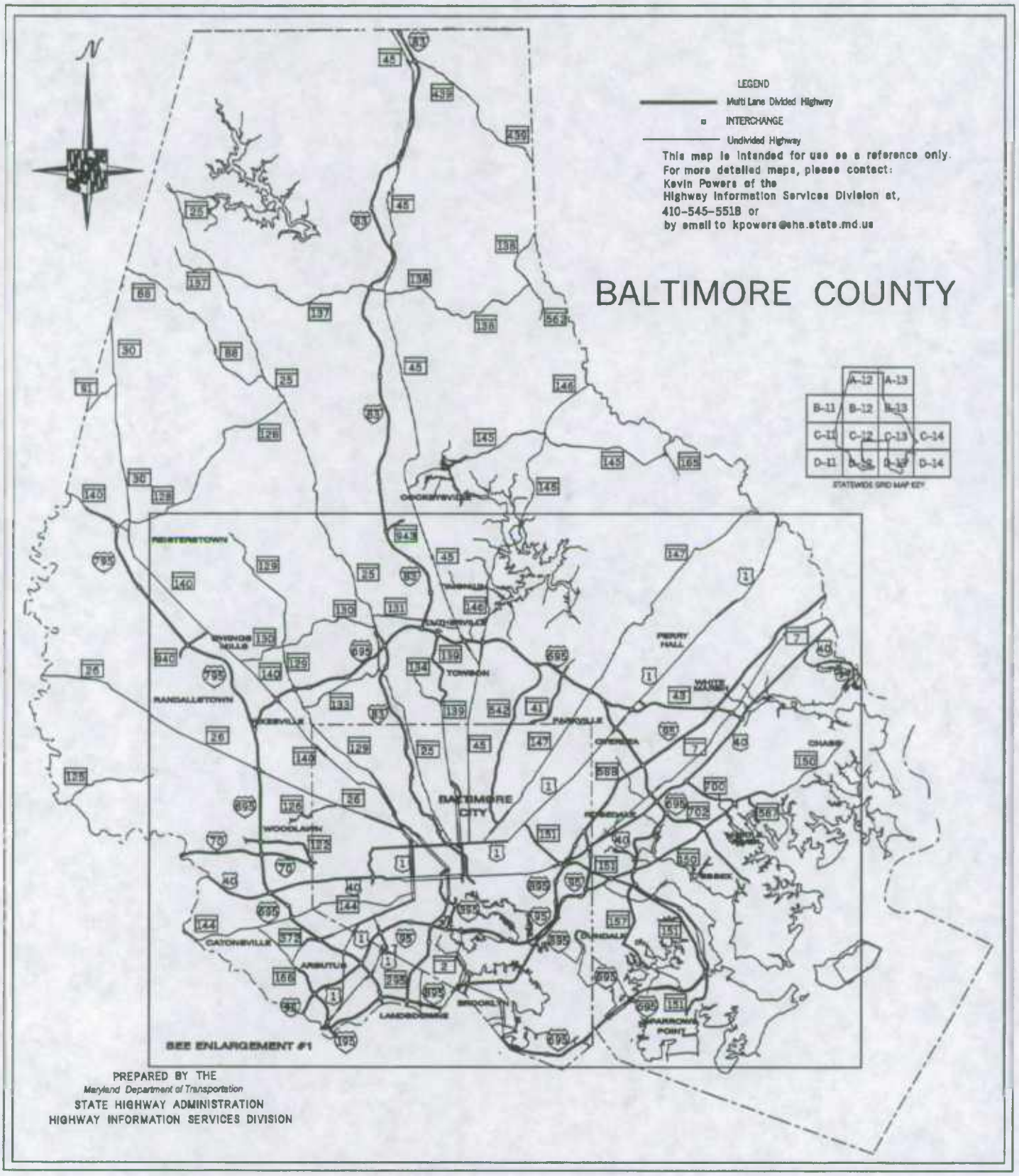

PREPARED BY THE
Maryland Department of Transportation
STATE HIGHWAY ADMINISTRATION
HIGHWAY INFORMATION SERVICES DIVISION

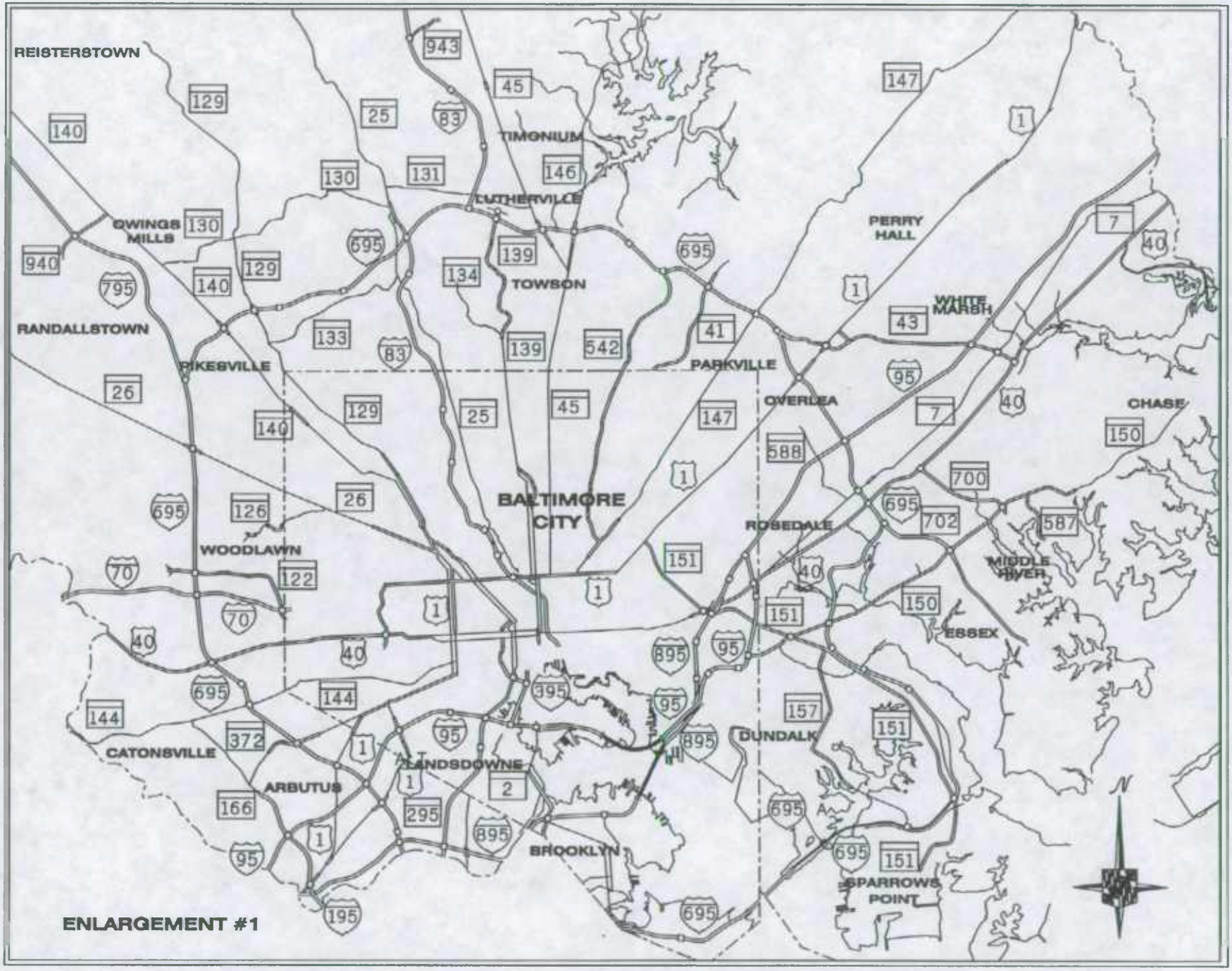

ENLARGEMENT #1

ROUTE ALERT LIST

BALTIMORE COUNTY

State roads in this county were re-inventoried. Check all routes for possible minor mileage changes.

MD 26 (Liberty Rd) The beginning of the inventory has been corrected; it has been moved from the western end of structure #6002 over the Liberty Reservoir to the center of the structure, which is the Baltimore/Carroll County boundary. The inventory has been extended by 0.157 miles.

MARYLAND STATE HIGHWAY ADMINISTRATION
HIGHWAY INFORMATION SERVICES DIVISION
STATE MAINTAINED HIGHWAYS ON THE NATIONAL HIGHWAY SYSTEM
AS OF DECEMBER 31, 2005

COUNTY: BALTIMORE

ROUTE	MAINLINE	BEG DESCRIPTION			END DESCRIPTION			NHS TYPE
IS 70	MAINLINE	0.000		HOWARD CO/L	4.700		BALTO CITY LINE	NHS SYSTEM
IS 83	MAINLINE	0.000		BALTO CITY LINE	27.800		PENNSYLVANIA ST/L	NHS SYSTEM
IS 95	MAINLINE	0.000		HOWARD CO/L	3.620		SOUTHWEST BALTO CITY LINE	NHS SYSTEM
IS 95	MAINLINE	14.910		NORTHEAST BALTO CITY LINE	26.470		HARFORD CO/L	NHS SYSTEM
IS 195	MAINLINE	0.000		ANNE ARUNDEL CO/L	2.150	MD 166	METROPOLITAN BLVD (AHEAD)	NHS SYSTEM
IS 695	MAINLINE	0.000		ANNE ARUNDEL CO/L	17.340	IS 83	BALTO BELTWAY (AHEAD)	NHS SYSTEM
IS 695	MAINLINE	18.860	IS 83	BALTO BELTWAY (BACK)	29.170	MD 695	BALTO BELTWAY	NHS SYSTEM
IS 795	MAINLINE	0.000	IS 695	BALTO BELTWAY	8.990	MD 140	WESTMINSTER PIKE	NHS SYSTEM
IS 895	MAINLINE	0.000		HOWARD CO/L	4.610		ANNE ARUNDEL CO/L	NHS SYSTEM
MD 30	MAINLINE	0.000	MD 140	WESTMINSTER PIKE/REISTERSTOWN RD	7.400		CARROLL CO/L	NHS SYSTEM
MD 140	MAINLINE	0.000		BALTO CITY LINE	1.930	IS 695	BALTO BELTWAY	PUBLIC TRANSIT
MD 140	MAINLINE	4.960	CO 2251	PAINTERS MILL RD	5.260		RAMPS TO AND FROM MD 940	PUBLIC TRANSIT
MD 140	MAINLINE	10.360	IS 795	NORTHWEST EXPRESSWAY	12.470		CARROLL CO/L	NHS SYSTEM
MD 151	MAINLINE	6.120		RAMPS TO AND FROM MD 685	7.580		BALTO CITY LINE	RAIL/TRUCK TERMINAL
MD 295	MAINLINE	0.000		ANNE ARUNDEL CO/L	1.420		BALTO CITY LINE	NHS SYSTEM
MD 695	MAINLINE	0.000	IS 695	BALTO BELTWAY (BACK)	13.660		BALTO CITY LINE	NHS SYSTEM
MD 695A	MAINLINE	0.000		BALTO CITY LINE	1.930	RP 695 1	RAMP 1 FR MD 695 TO MD 695 A	NHS SYSTEM
MD 940	MAINLINE	0.000	CO 6779	RED RUN BLVD	1.440	RP 140 4	RAMP 4 FR MD 940 TO MD 140	PUBLIC TRANSIT
US 1	MAINLINE	17.000	IS 695	BALTO BELTWAY	26.520		HARFORD CO/L	NHS SYSTEM
US 40	MAINLINE	2.440	IS 695	BALTO BELTWAY	3.980		SOUTHWEST BALTO CITY LINE	NHS SYSTEM

STATE HIGHWAY ADMINISTRATION OF MARYLAND
HIGHWAY INFORMATION SERVICES DIVISION
DATA SUPPORT GROUP

STATE HIGHWAY LOCATION REFERENCE

COUNTY: BALTIMORE
DISTRICT: 4
DATE: 12/31/05

ROUTE NUMBER: IS 70
INVENTORY DIRECTION: EAST
ROUTE NAME: NO NAME

STATE SYSTEM		FUNCTIONAL CLASS	MEDIAN TYPE	ACCESS CONTROL	NHS	MILEPOINT		MILEPOINT DESCRIPTION	MARKED LANES	SURFACE WIDTH/TYPE*	AADT
STATE PRIMARY	R	URB INTERSTATE	POSITIVE BARRIER	FULL	NHS	00.000			6	72J	94,744
						00.000		HOWARD CO/L			
						00.000		STRUC #3229 PATAPSCO RIVER			
						00.080			6	72I	
						00.120		INTERSTATE MILE MARKER 89.0			
						00.460		STRUC #3228 FOREST & PARKS RD			
						00.770		INTERSTATE MILE MARKER 90.0			
						01.640		ATR STATION #0053 (CABINET WB/L)			
						01.770		INTERSTATE MILE MARKER 91.0			
						01.880		SPEED LIMIT 65 MPH			
						02.130			4	48I	
						02.130	RP 70- 6	RAMP 6 FR IS 70 EB TO IS 695 SB			
						02.350	CO2000	ROLLING RD			
						02.350		STRUC #3227			
						02.370			2	24I	24,225
						02.370	RP 70- 8	RAMP 8 FR IS 695 SB TO IS 70 WB			
						02.473			3	36I	
						02.490			3	40I	
						02.790		INTERSTATE MILE MARKER 92.0			
						02.890	IS695	BALTO BELTWAY			
						02.890		STRUC #3127			
						02.890	RP 70- 1	RAMP 1 FR RAMP 4 (FR IS695 NB) TO RAMP 8			
						02.890	RP 70- 5	RAMP 5 FR RAMP 8 (FR IS695 SB) TO RAMP 4			
						02.890		STRUC #3128			
						02.890	RP 70- 3	RAMP 3 FR RAMP 6 TO RAMP 2 (TO IS695 NB)			
						02.890	RP 70- 7	RAMP 7 FR RAMP 2 TO RAMP 6 (TO IS695 SB)			
						02.890		STRUC #3129			
						02.890		EXIT #91			
						03.120		SPEED LIMIT 55 MPH			
						03.420	CO2501	WOODLAWN DR			
						03.420		STRUC #3240			
						03.450	RP 70- 4	RAMP 4 FR IS 695 NB TO IS 70 EB			
						03.530			5	60I	

*A,B = UNIMPROVED; C = GRADED & DRAINED; D,E = SOIL,GRAVEL,STONE; F,G = LOW TYPE BITUMINOUS
H,I = HIGH TYPE BITUMINOUS; J = CONCRETE; K= BRICK; L = BLOCK

STATE HIGHWAY LOCATION REFERENCE

COUNTY: BALTIMORE
DISTRICT: 4
DATE: 12/31/05

ROUTE NUMBER: IS 70 CONTINUED
INVENTORY DIRECTION: EAST
ROUTE NAME: NO NAME

STATE SYSTEM		FUNCTIONAL CLASS	MEDIAN TYPE	ACCESS CONTROL	NHS	MILEPOINT		MILEPOINT DESCRIPTION	MARKED LANES	SURFACE WIDTH/TYPE*	AADT
STATE PRIMARY	R	URB INTERSTATE	POSITIVE BARRIER	FULL	NHS	03.530	RP 70- 2	RAMP 2 FR IS 70 WB TO IS 695 NB	5	60I	24,225
						03.590			6	72I	
						03.800		INTERSTATE MILE MARKER 93.0			
						03.970			5	60I	
						04.070			4	48I	
						04.070	RP 70- 8	RAMP 8 FR INGLESIDE AVE TO IS 70 WB			
						04.080		SPEED LIMIT 40 MPH			
						04.250			3	36I	
						04.400					14,825
						04.400	CO2621	INGLESIDE AVE			
						04.400		STRUC #3239			
						04.453		SPEED LIMIT 25 MPH			
						04.560	RP 70- 5	RAMP 5 FR MD 122 SB TO IS 70 EB			
						04.630			3	44I	
						04.640	RP 70- 8	RAMP 8 FR IS 70 WB TO MD 122 SB			
						04.660			4	48I	11,325
						04.660	MD122	SECURITY BLVD			
						04.660		STRUC #3241			
						04.660		EXIT #94			
						04.700	RP 70- 3	RAMP 3 FR IS 70 EB TO MD 122 NB			
						04.700		BALTO CITY LINE			

ROUTE NUMBER: IS 83
INVENTORY DIRECTION: NORTH
ROUTE NAME: JONES FALLS EXPWY

STATE SYSTEM		FUNCTIONAL CLASS	MEDIAN TYPE	ACCESS CONTROL	NHS	MILEPOINT	MILEPOINT DESCRIPTION	MARKED LANES	SURFACE WIDTH/TYPE*	AADT
STATE PRIMARY	R	URB INTERSTATE	POSITIVE BARRIER	FULL	NHS	00.000		6	72I	106,041
						00.000	BALTO CITY LINE			
						00.000	BEGIN STATE MAINTENANCE			
			UNPROTECTED			00.100		7	84I	
						00.200	SPEED LIMIT 55 MPH			
			POSITIVE BARRIER			00.310				
						00.340	INTERSTATE MILE MARKER 10.0			
						00.770		6	72I	

*A,B = UNIMPROVED; C = GRADED & DRAINED; D,E = SOIL,GRAVEL,STONE; F,G = LOW TYPE BITUMINOUS
H,I = HIGH TYPE BITUMINOUS; J = CONCRETE; K= BRICK; L = BLOCK

STATE HIGHWAY ADMINISTRATION OF MARYLAND
HIGHWAY INFORMATION SERVICES DIVISION
DATA SUPPORT GROUP

STATE HIGHWAY LOCATION REFERENCE

COUNTY: BALTIMORE
DISTRICT: 4
DATE: 12/31/05

ROUTE NUMBER: IS 83 CONTINUED
INVENTORY DIRECTION: NORTH
ROUTE NAME: JONES FALLS EXPWY

STATE SYSTEM		FUNCTIONAL CLASS	MEDIAN TYPE	ACCESS CONTROL	NHS	MILEPOINT		MILEPOINT DESCRIPTION	MARKED LANES	SURFACE WIDTH/TYPE*	AADT
STATE PRIMARY	R	URB INTERSTATE	POSITIVE BARRIER	FULL	NHS	01.040	CO1496	OLD PIMLICO RD	6	72I	106,041
						01.040		STRUC #3078			
						01.080		ATR STATION #0076 (CABINET NB/L)			
						01.300			7	84I	
						01.330		INTERSTATE MILE MARKER 11.0			
						01.960		STRUC #3051 JONES FALLS			
						01.990	MD 25	FALLS RD			
						02.050	RP 83- 4	RAMP 4 FR IS 83 NB TO RUXTON RD			
						02.100			6	72I	
						02.100	RP 83- 6	RAMP 6 FR RUXTON RD EB TO IS 83 SB			
						02.270					103,075
						02.270	CO1474	RUXTON RD			
						02.270		STRUC #3082			
						02.270		EXIT #12			
						02.360		INTERSTATE MILE MARKER 12.0			
			UNPROTECTED			02.580			5	60I	
						02.580	RP 83- 7	RAMP 7 FR IS 83/IS 695 WB TO IS 83 SB			
			POSITIVE BARRIER			02.730			4	48I	
						02.730	RP 83- 4	RAMP 4 FR IS 83 NB TO IS 83/IS 695 EB			
						02.930	RP 83- 5	RAMP 5 FR IS 83 SB TO IS 695 EB			
						03.010	RP 83- 3	RAMP 3 FR IS 83/IS 695 EB TO IS 83 NB			
						03.040			6	72I	182,050
NAME: BALTO BELTWAY						03.040	IS695	BALTO BELTWAY			
						03.040	MD 25A	JONES FALLS EXPWY (AHEAD)			
						03.040		STRUC #3154			
						03.040		EXIT #13			
						03.080	RP 83- 3	RAMP 3 FR IS 83/IS 695 EB TO IS 83 NB			
						03.120	RP 83- 1	RAMP 1 FR MD 25A NB TO IS 695 WB			
						03.240			8	96I	
						03.240	RP 83- 4	RAMP 4 FR IS 83 NB TO IS 83/IS 695 EB			
						03.300	CO7032	JOPPA RD			
						03.300		STRUC #3156			
						03.330		INTERSTATE MILE MARKER 13.0			
						03.410			10	120I	218,350
						03.410	RP 83- 7	RAMP 7 FR IS 83/IS 695 WB TO IS 83 SB			

*A,B = UNIMPROVED; C = GRADED & DRAINED; D,E = SOIL,GRAVEL,STONE; F,G = LOW TYPE BITUMINOUS
H,I = HIGH TYPE BITUMINOUS; J = CONCRETE; K= BRICK; L = BLOCK

STATE HIGHWAY LOCATION REFERENCE

COUNTY: BALTIMORE
DISTRICT: 4
DATE: 12/31/05

ROUTE NUMBER: IS 83 CONTINUED
INVENTORY DIRECTION: NORTH
ROUTE NAME: BALTO BELTWAY

STATE SYSTEM		FUNCTIONAL CLASS	MEDIAN TYPE	ACCESS CONTROL	NHS	MILEPOINT		MILEPOINT DESCRIPTION	MARKED LANES	SURFACE WIDTH/TYPE*	AADT
STATE PRIMARY	R	URB INTERSTATE	POSITIVE BARRIER	FULL	NHS	03.650		ATR STATION #0031 (CABINET INNER LOOP)	10	120I	218,350
						04.090	CO1117	THORNTON RD			
						04.090		STRUC #3157			
						04.110		INTERSTATE MILE MARKER 14.0			
						04.360			6	72I	178,150
						04.360	RP 83- 3	RAMP 3 FR IS 83/IS 695 EB TO IS 83 NB			
						04.360		IS 83 (SB/L)			
						04.560			4	48I	156,025
NAME: HARRISBURG EXPWY						04.560	IS695	BALTO BELTWAY			
						04.560	RP 83- 3	RAMP 3 FR IS 83/IS 695 EB TO IS 83 NB			
						04.560		STRUC #3158			
						04.560		EXIT #14			
						04.660	RP 83- 5	RAMP 5 FR IS 83 SB TO IS 695 EB			
						04.660		STRUC #3203			
						04.750			7	84I	
						04.750	RP 83- 2	RAMP 2 FR IS 695 WB TO IS 83 NB			
						04.840		IS 83 (SB/L) TO IS 83/IS 695			
						04.840	RP 83- 5	RAMP 5 FR IS 83 SB TO IS 695 EB			
						04.880	MD131	SEMINARY AVE			
						04.880		STRUC #3076			
						04.980			6	72I	
						05.050		SPEED LIMIT 60 MPH			
						05.200		ATR STATION #0052 (CABINET SB/L)			
						05.290		INTERSTATE MILE MARKER 15.0			
						05.700	RP 83- 6	RAMP 6 FR TIMONIUM RD EB TO IS 83 SB			
						05.750	RP 83- 4	RAMP 4 FR IS 83 NB TO TIMONIUM RD EB			
						05.820	RP 83- 3	RAMP 3 FR TIMONIUM RD EB TO IS 83 NB			
						05.885					123,675
						05.885	CO810	TIMONIUM RD			
						05.885		STRUC #3064			
						05.885		EXIT #16			
						05.950	RP 83- 7	RAMP 7 FR TIMONIUM RD WB TO IS 83 SB			
						05.990	RP 83- 1	RAMP 1 FR IS 83 NB TO GREENSPRING DR			
						06.050	RP 83- 8	RAMP 8 FR IS 83 SB TO TIMONIUM RD WB			

*A,B = UNIMPROVED; C = GRADED & DRAINED; D,E = SOIL,GRAVEL,STONE; F,G = LOW TYPE BITUMINOUS
H,I = HIGH TYPE BITUMINOUS; J = CONCRETE; K= BRICK; L = BLOCK

STATE HIGHWAY LOCATION REFERENCE

COUNTY: BALTIMORE
DISTRICT: 4
DATE: 12/31/05

ROUTE NUMBER: IS 83 CONTINUED
INVENTORY DIRECTION: NORTH
ROUTE NAME: HARRISBURG EXPWY

STATE SYSTEM		FUNCTIONAL CLASS	MEDIAN TYPE	ACCESS CONTROL	NHS	MILEPOINT		MILEPOINT DESCRIPTION	MARKED LANES	SURFACE WIDTH/TYPE*	AADT
STATE PRIMARY	R	URB INTERSTATE	POSITIVE BARRIER	FULL	NHS	06.100	RP 83- 2	RAMP 2 FR GREENSPRING DR TO IS 83 NB	6	72I	123,675
						06.256		INTERSTATE MILE MARKER 16.0			
						06.590		SPEED LIMIT 60 MPH			
						07.000	RP 83- 6	RAMP 6 FR PADONIA RD EB TO IS 83 SB			
						07.100	RP 83- 4	RAMP 4 FR IS 83 NB TO PADONIA RD EB			
						07.251		EXIT #17			
						07.320					103,175
						07.320	CO773	PADONIA RD			
						07.320		STRUC #3062			
						07.418	RP 83- 7	RAMP 7 FR PADONIA RD WB TO IS 83 SB			
						07.440	RP 83- 2	RAMP 2 FR PADONIA RD WB TO IS 83 NB			
						07.580	RP 83- 8	RAMP 8 FR IS 83 SB TO PADONIA RD WB			
						08.200	RP 83- 7	RAMP 7 FR MD 943 WB TO IS 83 SB			
						08.240		INTERSTATE MILE MARKER 18.0			
						08.453			6	78I	
						08.490			6	86I	
						08.530			6	72I	
						08.530	RP 83- 4	RAMP 4 FR IS 83 NB TO MD 943 EB			
						08.710		SPEED LIMIT 65 MPH			
						08.740					78,475
						08.740	RP 83- 7	RAMP 7 FR MD 943 WB TO IS 83 SB			
						08.740		STRUC #3357			
						08.740		EXIT #18			
						09.050		STRUC #3061 BEAVERDAM RUN			
						09.540		TRAVEL ADVISORY SIGN			
						09.570	CO434	BEAVER DAM RD			
						09.570		STRUC #3060			
						09.630		VARIABLE MESSAGE SIGN #421			
						09.980		STRUC #3059 OREGON BRANCH			
						10.025			5	60I	
						10.057	RP 83-10	RAMP 10 FR IS 83 NB TO IS 83 NB			
						10.096		MILE MARKER 20			
						10.220	RP 83- 6	RAMP 6 FR SHAWAN RD EB TO IS 83 SB			
						10.420	RP 83- 5	RAMP 5 FR IS 83 SB TO SHAWAN RD EB			
		RUR INTERSTATE				10.480					61,975

*A,B = UNIMPROVED; C = GRADED & DRAINED; D,E = SOIL,GRAVEL,STONE; F,G = LOW TYPE BITUMINOUS
H,I = HIGH TYPE BITUMINOUS; J = CONCRETE; K= BRICK; L = BLOCK

STATE HIGHWAY LOCATION REFERENCE

COUNTY: BALTIMORE
DISTRICT: 4
DATE: 12/31/05

ROUTE NUMBER: IS 83 CONTINUED
INVENTORY DIRECTION: NORTH
ROUTE NAME: HARRISBURG EXPWY

STATE SYSTEM		FUNCTIONAL CLASS	MEDIAN TYPE	ACCESS CONTROL	NHS	MILEPOINT		MILEPOINT DESCRIPTION	MARKED LANES	SURFACE WIDTH/TYPE*	AADT
STATE PRIMARY	R	RUR INTERSTATE	POSITIVE BARRIER	FULL	NHS	10.480	CO438	SHAWAN RD	5	60I	61,975
						10.480		STRUC #3293 & #3058			
						10.480		EXIT #20			
						10.480		SPEED LIMIT 65 MPH			
						10.540					
						10.540	RP 83- 7	RAMP 7 FR SHAWAN RD WB TO IS 83 SB			
						10.580	RP 83-10	RAMP 10 FR IS 83 NB TO IS 83 NB			
						10.730	RP 83- 8	RAMP 8 FR IS 83 TO SB SHAWAN RD WB			
						10.740	RP 83- 2	RAMP 2 FR SHAWAN RD WB TO IS 83 NB			
						11.010			4	48I	
						11.055		INTERSTATE MILE MARKER 21.0			
						11.550		STRUC #3057 WESTERN RUN			
						12.050		INTERSTATE MILE MARKER 22.0			
						12.270		TRAVEL ADVISORY SIGN			
						12.280		ATR STATION #0027 (CABINET SB/L)			
						12.360	CO201	THORNTON MILL RD			
						12.360		STRUC #3056			
						12.990		INTERSTATE MILE MARKER 23.0			
						13.260	CO208	QUAKER BOTTOM#1 RD			
						13.260		STRUC #3055			
						13.960		INTERSTATE MILE MARKER 24.0			
						14.070	RP 83- 4	RAMP 4 FR IS 83 NB TO BELFAST RD EB			
						14.210	RP 83- 3	RAMP 3 FR BELFAST RD EB TO IS 83 NB			
						14.270					60,475
						14.270	CO197	BELFAST RD			
						14.270		STRUC #3054			
						14.270		EXIT #24			
						14.330	RP 83- 7	RAMP 7 FR BELFAST RD WB TO IS 83 SB			
						14.480	RP 83- 8	RAMP 8 FR IS 83 SB TO BELFAST RD WB			
						14.780		STRUC #3053 BUFFALO CREEK			
						15.230		INTERSTATE MILE MARKER 25.0			
			UNPROTECTED			15.360					
						15.360	CO219	COLD BOTTOM RD			
						15.360		STRUC #3052			
			POSITIVE BARRIER			16.160					

*A,B = UNIMPROVED; C = GRADED & DRAINED; D,E = SOIL,GRAVEL,STONE; F,G = LOW TYPE BITUMINOUS
H,I = HIGH TYPE BITUMINOUS; J = CONCRETE; K= BRICK; L = BLOCK

STATE HIGHWAY ADMINISTRATION OF MARYLAND
HIGHWAY INFORMATION SERVICES DIVISION
DATA SUPPORT GROUP

STATE HIGHWAY LOCATION REFERENCE

COUNTY: BALTIMORE
DISTRICT: 4
DATE: 12/31/05

ROUTE NUMBER: IS 83 CONTINUED
INVENTORY DIRECTION: NORTH
ROUTE NAME: HARRISBURG EXPWY

STATE SYSTEM		FUNCTIONAL CLASS	MEDIAN TYPE	ACCESS CONTROL	NHS	MILEPOINT		MILEPOINT DESCRIPTION	MARKED LANES	SURFACE WIDTH/TYPE*	AADT
STATE PRIMARY	R	RUR INTERSTATE	POSITIVE BARRIER	FULL	NHS	16.160		INTERSTATE MILE MARKER 26.0	4	48I	60,475
						17.240	RP 83- 4	RAMP 4 FR IS 83 NB TO MD 137 EB			
						17.300	RP 83- 6	RAMP 6 FR MD 137 EB TO IS 83 SB			
						17.560					56,575
						17.560	MD137	MT CARMEL RD			
						17.560		STRUC #3050			
						17.560		EXIT #27			
						17.710	RP 83- 2	RAMP 2 FR MD 137 WB TO IS 83 NB			
						17.730	RP 83- 8	RAMP 8 FR IS 83 SB TO MD 137 WB			
						18.185		INTERSTATE MILE MARKER 28.0			
						18.640	CO6122	BUNKER HILL RD			
						18.640		STRUC #3049			
						19.190		INTERSTATE MILE MARKER 29.0			
						19.480		STRUC #3215 GUNPOWDER RIVER			
			UNPROTECTED			19.510			4	50I	
						20.180		INTERSTATE MILE MARKER 30.0			
						20.670	RP 83- 4	RAMP 4 FR IS 83 NB TO MIDDLETOWN RD EB			
						20.740	RP 83- 6	RAMP 6 FR MIDDLETOWN RD EB TO IS 83 SB			
						20.910					48,175
						20.910	CO 70	MIDDLETOWN RD			
						20.910		STRUC #3214			
						20.910		EXIT #31			
						21.190	RP 83- 2	RAMP 2 FR MIDDLETOWN RD WB TO IS 83 NB			
						21.230		INTERSTATE MILE MARKER 31.0			
						21.290	RP 83- 8	RAMP 8 FR IS 83 SB TO MIDDLETOWN RD WB			
						21.820		STRUC #3213 OWL BRANCH			
						21.940	CO 71	DAIRY RD			
						21.940		STRUC #3212			
						22.380		STRUC #3211 LITTLE FALLS			
						22.560	RP 83- 6	RAMP 6 FR IS 83 EB TO MD 45 SB			
						22.820	RP 83- 8	RAMP 8 FR MD 45 SB TO IS 83 WB			
						22.930					45,175
						22.930	MD 45	YORK RD			

*A,B = UNIMPROVED; C = GRADED & DRAINED; D,E = SOIL,GRAVEL,STONE; F,G = LOW TYPE BITUMINOUS
H,I = HIGH TYPE BITUMINOUS; J = CONCRETE; K= BRICK; L = BLOCK

STATE HIGHWAY LOCATION REFERENCE

COUNTY: BALTIMORE
DISTRICT: 4
DATE: 12/31/05

ROUTE NUMBER: IS 83 CONTINUED
INVENTORY DIRECTION: NORTH
ROUTE NAME: HARRISBURG EXPWY

STATE SYSTEM		FUNCTIONAL CLASS	MEDIAN TYPE	ACCESS CONTROL	NHS	MILEPOINT		MILEPOINT DESCRIPTION	MARKED LANES	SURFACE WIDTH/TYPE*	AADT
STATE PRIMARY	R	RUR INTERSTATE	UNPROTECTED	FULL	NHS	22.930		STRUC #3210	4	50I	45,175
						22.930		EXIT #33			
						23.100	RP 83- 4	RAMP 4 FR MD 45 NB TO IS 83 EB			
						23.320	RP 83- 2	RAMP 2 FR IS 83 WB TO MD 45 NB			
						23.320		INTERSTATE MILE MARKER 33.0			
		URB INTERSTATE				25.000					
						25.000	CO 84	DOWNES RD			
						25.000		STRUC #3209			
						25.300		INTERSTATE MILE MARKER 35.0			
						25.510					
						25.660		MSP WEIGH STATION (SB/L)			
						26.160	RP 83- 6	RAMP 6 FR MD 439 EB TO IS 83 SB			
						26.270		INTERSTATE MILE MARKER 36.0			
						26.490	RP 83- 5	RAMP 5 FR IS 83 SB TO MD 439			
						26.520					40,775
						26.520	MD439	OLD YORK RD			
						26.520		STRUC #3208			
						26.520		EXIT #36			
						26.550	RP 83- 1	RAMP 1 FR IS 83 NB TO MD 439			
						26.840	RP 83- 2	RAMP 2 FR MD 439 EB TO IS 83 NB			
						27.580	RP 83- 3	RAMP 3 FR FREELAND RD EB TO IS 83 NB			
						27.650			4	48I	42,475
						27.650	CO 44	FREELAND RD			
						27.650		STRUC #3207			
						27.650		EXIT #37			
						27.750	RP 83- 8	RAMP 8 FR IS 83 SB TO FREELAND RD WB			
						27.800		INTERSTATE MILE MARKER 37.0			
						27.800		PENNSYLVANIA ST/L			

ROUTE NUMBER: IS 95
INVENTORY DIRECTION: NORTH
ROUTE NAME: NO NAME

STATE SYSTEM		FUNCTIONAL CLASS	MEDIAN TYPE	ACCESS CONTROL	NHS	MILEPOINT	MILEPOINT DESCRIPTION	MARKED LANES	SURFACE WIDTH/TYPE*	AADT
STATE PRIMARY	R	URB INTERSTATE	POSITIVE BARRIER	FULL	NHS	00.000		8	96I	181,232

*A,B = UNIMPROVED; C = GRADED & DRAINED; D,E = SOIL,GRAVEL,STONE; F,G = LOW TYPE BITUMINOUS
H,I = HIGH TYPE BITUMINOUS; J = CONCRETE; K= BRICK; L = BLOCK

STATE HIGHWAY LOCATION REFERENCE

COUNTY: BALTIMORE
DISTRICT: 4
DATE: 12/31/05

ROUTE NUMBER: IS 95 CONTINUED
INVENTORY DIRECTION: NORTH
ROUTE NAME: NO NAME

STATE SYSTEM		FUNCTIONAL CLASS	MEDIAN TYPE	ACCESS CONTROL	NHS	MILEPOINT		MILEPOINT DESCRIPTION	MARKED LANES	SURFACE WIDTH/TYPE*	AADT
STATE PRIMARY	R	URB INTERSTATE	POSITIVE BARRIER	FULL	NHS	00.000		HOWARD CO/L	8	96I	181,232
						00.000		STRUC #3243 PATAPSCO RIVER			
						00.150		ATR STATION #0051 (CABINET SB/L)			
						00.395	RP 95- 4	RAMP 4 FR IS 95 NB TO IS 195 EB			
						00.580	RP 95- 6	RAMP 6 FR IS 195 EB TO IS 95 SB			
						00.790	RP 95- 7	RAMP 7 FR IS 195 WB TO IS 95 SB			
						00.800	RP 95- 1	RAMP 1 FR RAMP 4 (FR IS 95 NB) TO IS 195			
						00.810					195,175
						00.810	IS195	METROPOLITAN BLVD			
						00.810		STRUC #3253			
						00.810		EXIT #47			
						00.810	RP 95- 5	RAMP 5 FR RAMP 8 (FR IS 95) TO IS 195 EB			
						00.810	RP 95- 3	RAMP 3 FR IS 195 EB TO IS 95 NB			
						00.810	RP 95- 3	RAMP 3 FR IS 195 EB TO IS 95 NB			
						00.940	CO3118	SELFORD RD			
						00.940		STRUC #3254			
						00.970		INTERSTATE MILE MARKER 47.0			
						01.010	RP 95- 8	RAMP 8 FR IS 95 SB TO IS 195 WB			
						01.105	RP 95- 2	RAMP 2 FR IS 195 WB TO IS 95 NB			
						01.160		VARIABLE MESSAGE SIGN #404 (NB/L)			
						01.460		ATR STATION #0071 (CABINET NB/L)			
						01.557		STRUC #3265			
						01.557	CO3090	OAKLAND RD			
						01.710		STRUC #3264 HERBERT RUN			
						01.780	CO3060	CARVILLE AVE			
						01.790	CO3059	OREGON AVE			
						01.790		STRUC #3263			
						01.880		STRUC #3262 HERBERT RUN			
						01.930	US 1	SOUTHWESTERN BLVD			
						01.930		STRUC #3261			
						01.970		R/R #ATK 529 535 P			
						01.990	CO3150	POTOMAC AVE			
						02.460	CO3071	SULPHUR SPRING RD			
						02.460		STRUC #3260			
						02.460	RP 95- 6	RAMP 6 FR IS 695 EB TO IS 95 SB			

*A,B = UNIMPROVED; C = GRADED & DRAINED; D,E = SOIL,GRAVEL,STONE; F,G = LOW TYPE BITUMINOUS
H,I = HIGH TYPE BITUMINOUS; J = CONCRETE; K= BRICK; L = BLOCK

STATE HIGHWAY LOCATION REFERENCE

COUNTY: BALTIMORE
DISTRICT: 4
DATE: 12/31/05

ROUTE NUMBER: IS 95 CONTINUED
INVENTORY DIRECTION: NORTH
ROUTE NAME: NO NAME

STATE SYSTEM	FUNCTIONAL CLASS	MEDIAN TYPE	ACCESS CONTROL	NHS	MILEPOINT		MILEPOINT DESCRIPTION	MARKED LANES	SURFACE WIDTH/TYPE*	AADT
STATE PRIMARY	R URB INTERSTATE	POSITIVE BARRIER	FULL	NHS	02.460	RP 95- 4	RAMP 4 FR IS 95 NB TO IS 695 EB	8	961	195,175
					02.560		SPEED LIMIT 55 MPH			
					02.610	RP 95- 3	RAMP 3 FR IS 695 TO RAMP 2 (TO IS 95 NB)			
					02.610		STRUC #3200			
					02.660	RP 95- 3	RAMP 3 FR IS 695 TO RAMP 2 (TO IS 95 NB)			
					02.680	RP 95- 5	RAMP 5 FR IS 95 SB TO RAMP 4 (TO IS 695)			
					02.680		STRUC #3197			
					02.780					195,375
					02.780	IS695	BALTO BELTWAY			
					02.780		STRUC #3199			
					02.780		STRUC #3202			
					02.780		EXIT #49			
					02.800	RP 95- 1	RAMP 1 FR IS 95 NB TO RAMP 8 (TO IS 695)			
					02.830	RP 95- 5	RAMP 5 FR IS 95 SB TO RAMP 4 (TO IS 695)			
					02.830	RP 95- 7	RAMP 7 FR IS 695 WB TO IS 95 SB			
					03.000	RP 95- 1	RAMP 1 FR IS 95 NB TO RAMP 8 (TO IS 695)			
					03.000		STRUC #3198			
					03.210		VARIABLE MESSAGE SIGN #402 (NB/L)			
					03.210	RP 95- 2	RAMP 2 FR IS 695 WB TO IS 95 NB			
					03.250	RP 95- 8	RAMP 8 FR IS 95 SB TO IS 695 WB			
					03.310		STRUC #3259			
					03.339		SPEED LIMIT 55 MPH			
					03.374		ATR STATION #0079 (CABINET NB/L)			
					03.620		SOUTHWEST BALTO CITY LINE			
					03.620		END STATE MAINTENANCE			
					03.620		BEGIN BALTO CITY (TOLL) MAINTENANCE			
					03.620	IS 95	FORT MCHENRY TUNNEL (AHEAD)			
					03.620		BEG X-REF W/ IS 95 (BALTIMORE CITY)			
					14.910			10	1201	161,775
NAME: J F K MEMORIAL HWY					14.910		NORTHEAST BALTO CITY LINE			
					14.910		END BALTO CITY (TOLL) MAINTENANCE			
					14.910	IS 95	FORT MCHENRY TUNNEL (BACK)			
					14.910		END X-REF W/ IS 95 (BALTIMORE CITY)			
					15.540			8	961	

*A,B = UNIMPROVED; C = GRADED & DRAINED; D,E = SOIL,GRAVEL,STONE; F,G = LOW TYPE BITUMINOUS
H,I = HIGH TYPE BITUMINOUS; J = CONCRETE; K= BRICK; L = BLOCK

STATE HIGHWAY ADMINISTRATION OF MARYLAND
HIGHWAY INFORMATION SERVICES DIVISION
DATA SUPPORT GROUP

STATE HIGHWAY LOCATION REFERENCE

COUNTY: BALTIMORE
DISTRICT: 4
DATE: 12/31/05

ROUTE NUMBER: IS 95 CONTINUED
INVENTORY DIRECTION: NORTH
ROUTE NAME: J F K MEMORIAL HWY

STATE SYSTEM		FUNCTIONAL CLASS	MEDIAN TYPE	ACCESS CONTROL	NHS	MILEPOINT		MILEPOINT DESCRIPTION	MARKED LANES	SURFACE WIDTH/TYPE*	AADT
STATE PRIMARY	R	URB INTERSTATE	POSITIVE BARRIER	FULL	NHS	15.580	CO4417	CHESACO AVE	8	96I	161,775
						15.580		STRUC #BX617			
						15.610		VARIABLE MESSAGE SIGN #818 (SB/L)			
						15.810		VARIABLE MESSAGE SIGN #840 (NB/L)			
						15.870		INTERSTATE MILE MARKER 62.0			
						16.100		SPEED LIMIT 55 MPH			
						16.360			7	84I	
						16.480	CO4356	HAZELWOOD AVE			
						16.480		STRUC #BX626			
						16.870		INTERSTATE MILE MARKER 63.0			
						16.890		ATR STATION #0047 (CABINET NB/L)			
						16.970	MD588	KENWOOD AVE			
						16.970		STRUC #BX631			
						16.990		VARIABLE MESSAGE SIGN #812 (SB/L)			
			UNPROTECTED			17.080					
						17.140			6	72I	
			POSITIVE BARRIER			17.270					
						17.270	RP 95- 8	RAMP 8 FR IS 695 SB TO IS 95 WB			
						17.270		BEGIN SHA OWNERSHIP			
						17.300	RP 95- 6	RAMP 6 FR IS 95 EB TO IS 695 SB			
						17.420		IS 95 (SB/L)			
						17.420		STRUC #3184			
						17.450	RP 95- 1	RAMP 1 FR IS 695 NB TO IS 95 WB			
						17.460	RP 95- 3	RAMP 3 FR IS 95 EB TO IS 695 NB			
						17.580		IS 695 (WB/L)			
						17.580		STRUC #3181 & #3186			
						17.630		STRUC #3185 & #3180 STEMMERS RUN			
						17.690					159,425
						17.690	IS695	BALTO BELTWAY			
						17.690		STRUC #3182 & #3187			
						17.690		EXIT #64			
						17.810	RP 95- 5	RAMP 5 FR IS 695 SB TO IS 95 EB			
						17.840	RP 95- 7	RAMP 7 FR IS 95 WB TO IS 695 SB			
						17.870		IS 95 (SB/L)			
						17.870		STRUC #3183			

*A,B = UNIMPROVED; C = GRADED & DRAINED; D,E = SOIL,GRAVEL,STONE; F,G = LOW TYPE BITUMINOUS
H,I = HIGH TYPE BITUMINOUS; J = CONCRETE; K= BRICK; L = BLOCK

STATE HIGHWAY LOCATION REFERENCE

COUNTY: BALTIMORE
DISTRICT: 4
DATE: 12/31/05

ROUTE NUMBER: IS 95 CONTINUED
INVENTORY DIRECTION: NORTH
ROUTE NAME: J F K MEMORIAL HWY

STATE SYSTEM		FUNCTIONAL CLASS	MEDIAN TYPE	ACCESS CONTROL	NHS	MILEPOINT		MILEPOINT DESCRIPTION	MARKED LANES	SURFACE WIDTH/TYPE*	AADT
STATE PRIMARY	R	URB INTERSTATE	POSITIVE BARRIER	FULL	NHS	17.890		INTERSTATE MILE MARKER 64.0	6	72I	159,425
						18.010	RP 95- 2	RAMP 2 FR IS 95 SB TO IS 695 NB			
						18.020	RP 95- 4	RAMP 4 FR IS 695 NB TO IS 95 EB			
						18.020		END SHA OWNERSHIP			
						18.220			7	84I	
						18.310	CO4458	ROSSVILLE BLVD			
						18.310		STRUC #BX644			
						18.470		SPEED LIMIT 55 MPH			
						18.710		VARIABLE MESSAGE SIGN #823 (SB/L)			
						18.760	CO4189	KING AVE			
						18.760		STRUC #BX649			
						18.890		INTERSTATE MILE MARKER 65.0			
						18.940			8	96I	
						19.360		VARIABLE MESSAGE SIGN #813 (SB/L)			
						20.250	CO6880	CAMPBELL BLVD			
						20.250		STRUC #BX664			
						20.470		STRUC #BX666 WHITE MARSH RUN			
						20.570	RP 95- 6	RAMP 6 FR MD 43 EB TO IS 95 SB			
						20.610	RP 95- 4	RAMP 4 FR IS 95 NB TO MD 43 EB			
						20.770	RP 95- 5	RAMP 5 FR IS 95 SB TO MD 43 EB			
						20.860	RP 95- 3	RAMP 3 FR MD 43 EB TO IS 95 NB			
						20.890		INTERSTATE MILE MARKER 67.0			
						20.910					173,825
						20.910	MD 43	WHITE MARSH BLVD			
						20.910		STRUC #BX670			
						20.910		EXIT #67			
						20.910		SPEED LIMIT 65 MPH			
						20.950	RP 95- 7	RAMP 7 FR MD 43 WB TO IS 95 SB			
						21.000	RP 95- I	RAMP I FR IS 95 NB TO MD 43 WB			
						21.170	RP 95- 8	RAMP 8 FR IS 95 SB FR MD 43 WB			
						21.190	RP 95- 2	RAMP 2 FR MD 43 WB TO IS 95 NB			
						21.544		SPEED LIMIT 65 MPH			
						21.550		STRUC #BX677			
						21.740	CO4033	COWENTON AVE			
						21.740		STRUC #BX679			

*A,B = UNIMPROVED; C = GRADED & DRAINED; D,E = SOIL,GRAVEL,STONE; F,G = LOW TYPE BITUMINOUS
H,I = HIGH TYPE BITUMINOUS; J = CONCRETE; K= BRICK; L = BLOCK

STATE HIGHWAY LOCATION REFERENCE

COUNTY: BALTIMORE
DISTRICT: 4
DATE: 12/31/05

ROUTE NUMBER: IS 95 CONTINUED
INVENTORY DIRECTION: NORTH
ROUTE NAME: J F K MEMORIAL HWY

STATE SYSTEM		FUNCTIONAL CLASS	MEDIAN TYPE	ACCESS CONTROL	NHS	MILEPOINT		MILEPOINT DESCRIPTION	MARKED LANES	SURFACE WIDTH/TYPE*	AADT
STATE PRIMARY	R	URB INTERSTATE	POSITIVE BARRIER	FULL	NHS	21.900		INTERSTATE MILE MARKER 68.0	8	96I	173,825
			UNPROTECTED			22.120					
			POSITIVE BARRIER			22.160					
						22.440	CO4021	JOPPA RD			
						22.440		STRUC #BX685			
						22.900		MILE MARKER 69			
			UNPROTECTED			23.124					
			POSITIVE BARRIER			23.575					
						23.600		VARIABLE MESSAGE SIGN #814 (NB/L)			
						23.630	CO6112	NEW FORGE RD			
						23.630		STRUC #BX697			
			UNPROTECTED			23.675					
						23.760		STRUC #BX699 GUNPOWDER FALLS			
			POSITIVE BARRIER			23.872					
						23.911		MILE MARKER 70			
		RUR INTERSTATE				24.230					
						24.230		STRUC #BX703 BIG GUNPOWDER FALLS			
						24.350					
						24.610	CO3940	RAPHEL RD			
						24.610		STRUC #BX707			
			UNPROTECTED			24.660					
						24.890		INTERSTATE MILE MARKER 71.0			
			POSITIVE BARRIER			25.050					
						25.640	CO3927	BRADSHAW RD			
						25.640		STRUC #BX717			
						25.910		INTERSTATE MILE MARKER 72.0			
						26.470		STRUC #BX726 LITTLE GUNPOWDER FALLS			
						26.470		HARFORD CO/L			

ROUTE NUMBER: IS 195
INVENTORY DIRECTION: NORTH
ROUTE NAME: METROPOLITAN BLVD

STATE SYSTEM	FUNCTIONAL CLASS	MEDIAN TYPE	ACCESS CONTROL	NHS	MILEPOINT	MILEPOINT DESCRIPTION	MARKED LANES	SURFACE WIDTH/TYPE*	AADT

*A,B = UNIMPROVED; C = GRADED & DRAINED; D,E = SOIL,GRAVEL,STONE; F,G = LOW TYPE BITUMINOUS
H,I = HIGH TYPE BITUMINOUS; J = CONCRETE; K= BRICK; L = BLOCK

STATE HIGHWAY LOCATION REFERENCE

COUNTY: BALTIMORE
DISTRICT: 4
DATE: 12/31/05

ROUTE NUMBER: IS 195 CONTINUED
INVENTORY DIRECTION: NORTH
ROUTE NAME: METROPOLITAN BLVD

STATE SYSTEM	FUNCTIONAL CLASS	MEDIAN TYPE	ACCESS CONTROL	NHS	MILEPOINT		MILEPOINT DESCRIPTION	MARKED LANES	SURFACE WIDTH/TYPE*	AADT
STATE PRIMARY	R URB INTERSTATE	POSITIVE BARRIER	FULL	NHS	00.000			4	48J	36,934
					00.000		ANNE ARUNDEL CO/L			
					00.000		STRUC #2129 PATAPSCO RIVER			
					00.200					
					00.380	IS895	HARBOR TUNNEL THRUWAY			
					00.380		STRUC #3341			
					00.410	RP895- 7	RAMP 7 FR IS 895 WB TO US 1 SB			
					00.550	RP195- 7	RAMP 7 FR US 1 WB TO IS 195 SB			
					00.580					43,075
					00.580	US 1	WASHINGTON BLVD			
					00.580		STRUC #3342			
					00.580		EXIT #3			
					00.580	RP195- 7	RAMP 7 FR US 1 WB TO IS 195 SB			
		UNPROTECTED			00.600			4	48I	
					00.632	RP195- 1	RAMP 1 FR IS 195 NB TO US 1 WB			
		POSITIVE BARRIER			00.790					
					00.840		R/R #CSX 140 877 J			
					00.840		STRUC #3279			
					00.860	RP195- 8	RAMP 8 FR IS 195 SB TO US 1 WB			
					00.910	RP195- 2	RAMP 2 FR US 1 WB TO IS 195 NB			
		UNPROTECTED			00.995			4	56I	
					01.020		SPEED LIMIT 60 MPH			
					01.066			4	48I	
					01.100		INTERSTATE MILE MARKER 4.0			
					01.120	CO309I	CEDAR AVE			
					01.120		STRUC #3280			
					01.400	CO3100	FRANCIS AVE			
					01.400		STRUC #3266			
		POSITIVE BARRIER			01.411					
		UNPROTECTED			01.451			4	48J	
					01.470	RP 95- 2	RAMP 2 FR IS 195 WB TO IS 95 NB			
					01.600	RP 95- 1	RAMP 1 FR RAMP 4 (FR IS 95 NB) TO IS 195			
					01.600		STRUC #3256			
					01.650	RP 95- 4	RAMP 4 FR IS 95 NB TO IS 195 EB			
					01.740	RP 95- 7	RAMP 7 FR IS 195 WB TO IS 95 SB			

*A,B = UNIMPROVED; C = GRADED & DRAINED; D,E = SOIL,GRAVEL,STONE; F,G = LOW TYPE BITUMINOUS
H,I = HIGH TYPE BITUMINOUS; J = CONCRETE; K= BRICK; L = BLOCK

STATE HIGHWAY LOCATION REFERENCE

COUNTY: BALTIMORE
DISTRICT: 4
DATE: 12/31/05

ROUTE NUMBER: IS 195 CONTINUED
INVENTORY DIRECTION: NORTH
ROUTE NAME: METROPOLITAN BLVD

STATE SYSTEM		FUNCTIONAL CLASS	MEDIAN TYPE	ACCESS CONTROL	NHS	MILEPOINT		MILEPOINT DESCRIPTION	MARKED LANES	SURFACE WIDTH/TYPE*	AADT
STATE PRIMARY	R	URB INTERSTATE	POSITIVE BARRIER	FULL	NHS	01.750			4	48J	30,875
						01.750	IS 95	NO NAME			
						01.750		STRUC #3253			
						01.750		EXIT #4			
						01.750	RP 95- 3	RAMP 3 FR IS 195 EB TO IS 95 NB			
						01.825	RP 95- 5	RAMP 5 FR RAMP 8 (FR IS 95) TO IS 195 EB			
						01.850	RP 95- 1	RAMP 1 FR RAMP 4 (FR IS 95 NB) TO IS 195			
						01.870	RP 95- 5	RAMP 5 FR RAMP 8 (FR IS 95) TO IS 195 EB			
						01.870		STRUC #3255			
						01.880			4	56J	
						01.915			4	48J	
			UNPROTECTED			01.950					
						01.950	RP 95- 6	RAMP 6 FR IS 195 EB TO IS 95 SB			
						02.140	RP 95- 8	RAMP 8 FR IS 95 SB TO IS 195 WB			
						02.150		SPEED LIMIT 50 MPH			
						02.150	MD166	METROPOLITAN BLVD			

ROUTE NUMBER: IS 695
INVENTORY DIRECTION: NORTH
ROUTE NAME: BALTO BELTWAY

STATE SYSTEM		FUNCTIONAL CLASS	MEDIAN TYPE	ACCESS CONTROL	NHS	MILEPOINT		MILEPOINT DESCRIPTION	MARKED LANES	SURFACE WIDTH/TYPE*	AADT
STATE PRIMARY	R	URB INTERSTATE	POSITIVE BARRIER	FULL	NHS	00.000			6	72I	124,250
						00.000		ANNE ARUNDEL CO/L			
						00.000		STRUC #2001 PATAPSCO RIVER			
						00.160	RP695- 5	RAMP 5 FR IS 695 SB TO IS 895 EB			
						00.180		SPEED LIMIT 55 MPH			
						00.210					145,675
						00.210	IS895	HARBOR TUNNEL THRUWAY			
						00.210		STRUC #BY037			
						00.210		EXIT #8A			
						00.210	RP695- 5	RAMP 5 FR IS 695 SB TO IS 895 EB			
						00.290	RP695- 6	RAMP 6 FR HOLLINS FERRY RD TO IS 695 SB			
						00.310	RP695- 2	RAMP 2 FR IS 895 WB TO IS 695 NB			

*A,B = UNIMPROVED; C = GRADED & DRAINED; D,E = SOIL,GRAVEL,STONE; F,G = LOW TYPE BITUMINOUS
H,I = HIGH TYPE BITUMINOUS; J = CONCRETE; K= BRICK; L = BLOCK

STATE HIGHWAY LOCATION REFERENCE

COUNTY: BALTIMORE
DISTRICT: 4
DATE: 12/31/05

ROUTE NUMBER: IS 695 CONTINUED
INVENTORY DIRECTION: NORTH
ROUTE NAME: BALTO BELTWAY

STATE SYSTEM		FUNCTIONAL CLASS	MEDIAN TYPE	ACCESS CONTROL	NHS	MILEPOINT		MILEPOINT DESCRIPTION	MARKED LANES	SURFACE WIDTH/TYPE*	AADT
STATE PRIMARY	R	URB INTERSTATE	POSITIVE BARRIER	FULL	NHS	00.380	RP695- 5	RAMP 5 FR IS 695 SB TO HOLLINS FERRY RD	6	72I	145,675
						00.440	CO3239	HOLLINS FERRY RD			
						00.440		STRUC #3110			
						00.440		EXIT #9			
						00.500	RP695- 1	RAMP 1 FR IS 695 NB TO HOLLINS FERRY RD			
						00.560	RP695- 2	RAMP 2 FR HOLLINS FERRY RD TO IS 695 NB			
						00.590		ATR STATION #0077 (CABINET OUTER LOOP)			
						00.640		R/R #CSX 140 874 N			
						00.640		STRUC #3111			
						00.950	RP695- 2	RAMP 2 FR IS 695 WB TO US 1AL			
						00.990	RP695- 4	RAMP 4 FR US 1AL NB TO IS 695 EB			
						01.080	RP695- 1	RAMP 1 FR US 1AL NB TO IS 695 WB			
						01.130			7	84I	123,050
						01.130	US 1AL	WASHINGTON BLVD			
						01.130		STRUC #3112			
						01.130		EXIT #10			
						01.130		VARIABLE MESSAGE SIGN #403 (SB/L)			
						01.330			6	72I	
						01.330	RP 95- 4	RAMP 4 FR IS 95 NB TO IS 695 EB			
						01.420	RP 95- 2	RAMP 2 FR IS 695 WB TO IS 95 NB			
						01.440			5	60I	
						01.530	RP 95- 3	RAMP 3 FR IS 695 TO RAMP 2 (TO IS 95 NB)			
						01.530		STRUC #3195			
						01.590	IS 95	NO NAME			
						01.590		STRUC #3202			
						01.590		EXIT #11			
						01.700	RP 95- 5	RAMP 5 FR IS 95 SB TO RAMP 4 (TO IS 695)			
						01.700		STRUC #3201			
						01.720					151,500
						01.720		IS 95 (SB/L)			
						01.720		STRUC #3199			
						01.780	RP 95- 7	RAMP 7 FR IS 695 WB TO IS 95 SB			
						02.090			8	96I	

*A,B = UNIMPROVED; C = GRADED & DRAINED; D,E = SOIL,GRAVEL,STONE; F,G = LOW TYPE BITUMINOUS
H,I = HIGH TYPE BITUMINOUS; J = CONCRETE; K= BRICK; L = BLOCK

STATE HIGHWAY ADMINISTRATION OF MARYLAND
HIGHWAY INFORMATION SERVICES DIVISION
DATA SUPPORT GROUP

STATE HIGHWAY LOCATION REFERENCE

COUNTY: BALTIMORE
DISTRICT: 4
DATE: 12/31/05

ROUTE NUMBER: IS 695 CONTINUED
INVENTORY DIRECTION: NORTH
ROUTE NAME: BALTO BELTWAY

STATE SYSTEM	FUNCTIONAL CLASS	MEDIAN TYPE	ACCESS CONTROL	NHS	MILEPOINT		MILEPOINT DESCRIPTION	MARKED LANES	SURFACE WIDTH/TYPE*	AADT
STATE PRIMARY	R URB INTERSTATE	POSITIVE BARRIER	FULL	NHS	02.090	RP 95- 8	RAMP 8 FR IS 95 SB TO IS 695 WB	8	961	151,500
					02.090	RP 95- 6	RAMP 6 FR IS 695 EB TO IS 95 SB			
					02.180	CO3022	BENSON AVE			
					02.180		STRUC #3113			
					02.310			9	1081	
					02.330		R/R #ATK 529 618 D			
					02.360					166,800
					02.360	US 1	SOUTHWESTERN BLVD			
					02.360		STRUC #3114			
					02.360		EXIT #12A			
					02.400	CO3000	LEEDS AVE			
					02.464	RP695- 6	RAMP 6 FR IS 695 EB TO US 1 SB			
					02.580	RP695- 8	RAMP 8 FR LEEDS AVE TO IS 695 WB			
					02.790	CO3004	WESTLAND BLVD			
					02.790		STRUC #3118			
					02.880		SPEED LIMIT 55 MPH			
					03.150			8	961	
					03.150	RP695- 6	RAMP 6 FR MD 372 EB TO IS 695 EB			
					03.170	RP695- 4	RAMP 4 FR IS 695 NB TO MD 372 EB			
					03.280	RP695- 5	RAMP 5 FR IS 695 EB TO MD 372 WB			
					03.320					178,700
					03.320	MD372	WILKENS AVE			
					03.320		STRUC #3119			
					03.320		EXIT #12B			
					03.360	RP695- 1	RAMP 1 FR IS 695 WB TO MD 372 WB			
					03.500	RP695- 2	RAMP 2 FR MD 372 TO IS 695 WB			
					04.380			7	841	
					04.380	RP695- 4	RAMP 4 FR IS 695 NB TO MD 144			
					04.380	RP695- 6	RAMP 6 FR MD 144 TO IS 695 SB			
					04.560					176,950
					04.560	MD144	FREDERICK RD			
					04.560		STRUC #3121			
					04.560		EXIT #13			
					04.680	RP695- 2	RAMP 2 FR MD 144 TO IS 695 NB			
					04.710	RP695- 8	RAMP 8 FR IS 695 SB TO MD 144			

*A,B = UNIMPROVED; C = GRADED & DRAINED; D,E = SOIL,GRAVEL,STONE; F,G = LOW TYPE BITUMINOUS
H,I = HIGH TYPE BITUMINOUS; J = CONCRETE; K= BRICK; L = BLOCK

STATE HIGHWAY LOCATION REFERENCE

COUNTY: BALTIMORE
DISTRICT: 4
DATE: 12/31/05

ROUTE NUMBER: IS 695 CONTINUED
INVENTORY DIRECTION: NORTH
ROUTE NAME: BALTO BELTWAY

STATE SYSTEM		FUNCTIONAL CLASS	MEDIAN TYPE	ACCESS CONTROL	NHS	MILEPOINT		MILEPOINT DESCRIPTION	MARKED LANES	SURFACE WIDTH/TYPE*	AADT
STATE PRIMARY	R	URB INTERSTATE	POSITIVE BARRIER	FULL	NHS	04.860	RP695- 4	RAMP 4 FR IS 695 NB TO EDMONDSON AVE	7	84I	176,950
						05.040					188,262
						05.040	CO2600	EDMONDSON AVE			
						05.040		STRUC #3122			
						05.040		EXIT #14			
						05.080	RP695- 7	RAMP 7 FR EDMONDSON AVE TO IS 695 SB			
						05.190	RP695- 8	RAMP 8 FR IS 695 SB TO EDMONDSON AVE			
						05.210	RP695- 2	RAMP 2 FR EDMONDSON AVE TO IS 695 NB			
						05.270		ATR STATION #0032 (CABINET INNER LOOP)			
						05.300	CO2621	INGLESIDE AVE			
						05.300		STRUC #3123			
						05.620	RP695- 4	RAMP 4 FR IS 695 NB TO US 40 EB			
						05.620	RP695- 6	RAMP 6 FR US 40 EB TO IS 695 SB			
						05.730	RP695- 3	RAMP 3 FR US 40 EB TO IS 695 NB			
						05.740	RP695- 5	RAMP 5 FR IS 695 SB TO US 40 EB			
						05.790					188,325
						05.790	US 40	BALTO NATIONAL PIKE			
						05.790		STRUC #3124			
						05.790		EXIT #15			
						05.840	RP695- 7	RAMP 7 FR US 40 WB TO IS 695 SB			
						05.840	RP695- 1	RAMP 1 FR IS 695 NB TO US 40 WB			
						05.970	RP695- 8	RAMP 8 FR IS 695 SB TO US 40 WB			
						06.010	RP695- 2	RAMP 2 FR US 40 WB TO IS 695 NB			
						06.290			6	72I	
						06.600	CO2500	CROSBY RD			
						06.600		STRUC #3125			
						06.780	RP 70- 4	RAMP 4 FR IS 695 NB TO IS 70 EB			
						06.790		STRUC #3126 DEAD RUN			
						06.800	RP 70- 6	RAMP 6 FR IS 70 EB TO IS 695 SB			
						07.130		STRUC #3130			
						07.200					227,125
						07.200	IS 70	NO NAME			
						07.200		STRUC #3127			

*A,B = UNIMPROVED; C = GRADED & DRAINED; D,E = SOIL,GRAVEL,STONE; F,G = LOW TYPE BITUMINOUS
H,I = HIGH TYPE BITUMINOUS; J = CONCRETE; K= BRICK; L = BLOCK

STATE HIGHWAY LOCATION REFERENCE

COUNTY: BALTIMORE
DISTRICT: 4
DATE: 12/31/05

ROUTE NUMBER: IS 695 CONTINUED
INVENTORY DIRECTION: NORTH
ROUTE NAME: BALTO BELTWAY

STATE SYSTEM		FUNCTIONAL CLASS	MEDIAN TYPE	ACCESS CONTROL	NHS	MILEPOINT		MILEPOINT DESCRIPTION	MARKED LANES	SURFACE WIDTH/TYPE*	AADT
STATE PRIMARY	R	URB INTERSTATE	POSITIVE BARRIER	FULL	NHS	07.200	RP 70- 1	RAMP 1 FR RAMP 4 (FR IS695 NB) TO RAMP 8	6	72I	227,125
						07.200	RP 70- 5	RAMP 5 FR RAMP 8 (FR IS695 SB) TO RAMP 4			
						07.200		STRUC #3128			
						07.200	RP 70- 3	RAMP 3 FR RAMP 6 TO RAMP 2 (TO IS695 NB)			
						07.200	RP 70- 7	RAMP 7 FR RAMP 2 TO RAMP 6 (TO IS695 SB)			
						07.200		STRUC #3129			
						07.200		EXIT #16			
						07.260	RP695- 4	RAMP 4 FR IS 695 NB TO MD 122 EB			
						07.300	RP695- 6	RAMP 6 FR MD 122 EB TO IS 695 SB			
						07.590	RP 70- 8	RAMP 8 FR IS 695 SB TO IS 70 WB			
						07.620	RP 70- 2	RAMP 2 FR IS 70 WB TO IS 695 NB			
						07.660			7	84I	206,850
						07.660	MD122	SECURITY BLVD			
						07.660		STRUC #3134			
						07.660		EXIT #17			
						07.890	RP695- 2	RAMP 2 FR MD 122 WB TO IS 695 NB			
						07.890	RP695- 8	RAMP 8 FR IS 695 SB TO MD 122 WB			
						07.970			8	96I	
						08.020		STRUC #3136 DEAD RUN			
						08.320	CO2356	DOGWOOD RD			
						08.320		STRUC #3137			
						08.450		VARIABLE MESSAGE SIGN #405			
						09.090	CO1900	WINDSOR MILL RD			
						09.090		STRUC #3138			
						09.110		VARIABLE MESSAGE SIGN #407			
						09.940	RP695- 6	RAMP 6 FR MD 26 EB TO IS 695 SB			
						09.975	RP695- 4	RAMP 4 FR IS 695 NB TO MD 26 EB			
						10.130	RP695- 3	RAMP 3 FR MD 26 EB TO IS 695 NB			
						10.200					185,262
						10.200	MD 26	LIBERTY RD			
						10.200		STRUC #3139			
						10.200		EXIT #18			
						10.227	RP695- 1	RAMP 1 FR IS 695 NB TO MD 26 WB			

*A,B = UNIMPROVED; C = GRADED & DRAINED; D,E = SOIL,GRAVEL,STONE; F,G = LOW TYPE BITUMINOUS
H,I = HIGH TYPE BITUMINOUS; J = CONCRETE; K= BRICK; L = BLOCK

STATE HIGHWAY LOCATION REFERENCE

COUNTY: BALTIMORE
DISTRICT: 4
DATE: 12/31/05

ROUTE NUMBER: IS 695 CONTINUED
INVENTORY DIRECTION: NORTH
ROUTE NAME: BALTO BELTWAY

STATE SYSTEM		FUNCTIONAL CLASS	MEDIAN TYPE	ACCESS CONTROL	NHS	MILEPOINT		MILEPOINT DESCRIPTION	MARKED LANES	SURFACE WIDTH/TYPE*	AADT
STATE PRIMARY	R	URB INTERSTATE	POSITIVE BARRIER	FULL	NHS	10.256	RP695- 7	RAMP 7 FR MD 26 WB TO IS 695 SB	8	96I	185,262
						10.380	RP695- 8	RAMP 8 FR IS 695 SB TO MD 26 WB			
						10.486	RP695- 2	RAMP 2 FR MD 26 WB TO IS 695 NB			
						10.750			7	84I	
						10.940	CO1800	MILFORD MILL RD			
						10.940		STRUC #3140			
						10.970		ATR STATION #0078 (CABINET OUTER LOOP)			
						11.250		STRUC #3141			
						11.360			6	72I	
						11.360	RP695- 6	RAMP 6 FR IS 795 EB TO IS 695 SB			
						11.490	RP695- 1	RAMP 1 FR IS 695 NB TO IS 795 WB			
						11.620	CO1700	OLD COURT RD			
						11.620		STRUC #3142			
						11.850		STRUC #3143 BALTO METRO			
						11.890	RP695- 3	RAMP 3 FR IS 795 EB TO IS 695 NB			
						11.890		IS 795 (SB/L)			
						11.890		STRUC #3308			
						12.000			7	84I	184,650
						12.000	IS795	NORTHWEST EXPRESSWAY			
						12.000		STRUC #3310			
						12.000	RP695- 1	RAMP 1 FR IS 695 NB TO IS 795 WB			
						12.000		EXIT #19			
						12.120		STRUC #3144 GWYNNS FALLS			
						12.180		R/R #CSX 831 653 V			
						12.180		STRUC #3145			
						12.220	RP695- 8	RAMP 8 FR IS 695 SB TO IS 795 WB			
						12.320			8	96I	
						12.320	RP695- 3	RAMP 3 FR IS 795 EB TO IS 695 NB			
						12.700	RP695- 6	RAMP 6 FR IS 695 EB TO MD 140 SB			
						12.770	RP695- 8	RAMP 8 FR MD 140 SB TO IS 695 WB			
						12.970					195,125
						12.970	MD140	REISTERSTOWN RD			
						12.970		STRUC #3146			
						12.970		EXIT #20			

*A,B = UNIMPROVED; C = GRADED & DRAINED; D,E = SOIL,GRAVEL,STONE; F,G = LOW TYPE BITUMINOUS
H,I = HIGH TYPE BITUMINOUS; J = CONCRETE; K= BRICK; L = BLOCK

STATE HIGHWAY LOCATION REFERENCE

COUNTY: BALTIMORE
DISTRICT: 4
DATE: 12/31/05

ROUTE NUMBER: IS 695 CONTINUED
INVENTORY DIRECTION: NORTH
ROUTE NAME: BALTO BELTWAY

STATE SYSTEM		FUNCTIONAL CLASS	MEDIAN TYPE	ACCESS CONTROL	NHS	MILEPOINT		MILEPOINT DESCRIPTION	MARKED LANES	SURFACE WIDTH/TYPE*	AADT
STATE PRIMARY	R	URB INTERSTATE	POSITIVE BARRIER	FULL	NHS	13.120	RP695- 4	RAMP 4 FR MD 140 NB TO IS 695 EB	8	96I	195,125
						13.140	RP695- 2	RAMP 2 FR IS 695 WB TO MD 140 NB			
						13.480	RP695- 6	RAMP 6 FR IS 695 EB TO MD 129 SB			
						13.490	RP695- 8	RAMP 8 FR MD 129 SB TO IS 695 WB			
						13.710					176,050
						13.710	MD129	PARK HEIGHTS AVE			
						13.710		STRUC #3147			
						13.710		EXIT #21			
						13.930		TRAVEL ADVISORY SIGN			
						14.010		VARIABLE MESSAGE SIGN #408			
						14.200					190,850
						14.200	CO1600	STEVENSON RD			
						14.200		STRUC #3148			
						14.200		EXIT #21			
						14.490	RP695- 4	RAMP 4 FR STEVENSON RD NB TO IS 695 EB			
						14.500	RP695- 2	RAMP 2 FR IS 695 WB TO STEVENSON RD NB			
						14.975		SPEED LIMIT 55 MPII			
						15.310	RP695- 8	RAMP 8 FR GREENSPRING AVE TO IS 695 WB			
						15.560	RP695- 7	RAMP 7 FR IS 695 WB TO GREENSPRING AVE			
						15.610					182,050
						15.610	CO722	GREENSPRING AVE			
						15.610		STRUC #3149			
						15.610		EXIT #22			
						15.690	RP695- 3	RAMP 3 FR IS 695 EB TO GREENSPRING AVE			
						15.830	RP695- 4	RAMP 4 FR GREENSPRING AVE TO IS 695 EB			
						16.260		STRUC #3150 SLAUGHTERHOUSE BRANCH			
						16.380			7	84I	
						16.770		ATR STATION #0050 (CABINET INNER LOOP)			
						16.980	MD 25	FALLS RD			
						16.980		STRUC #3151			
						17.050	RP 83- 6	RAMP 6 FR IS 695 TO RAMP 7 (TO IS 83 SB)			
						17.070	RP 83- 8	RAMP 8 FR MD 25A SB TO IS 695 WB			

*A,B = UNIMPROVED; C = GRADED & DRAINED; D,E = SOIL,GRAVEL,STONE; F,G = LOW TYPE BITUMINOUS
H,I = HIGH TYPE BITUMINOUS; J = CONCRETE; K= BRICK; L = BLOCK

STATE HIGHWAY LOCATION REFERENCE

COUNTY: BALTIMORE
DISTRICT: 4
DATE: 12/31/05

ROUTE NUMBER: IS 695 CONTINUED
INVENTORY DIRECTION: NORTH
ROUTE NAME: BALTO BELTWAY

STATE SYSTEM	FUNCTIONAL CLASS	MEDIAN TYPE	ACCESS CONTROL	NHS	MILEPOINT		MILEPOINT DESCRIPTION	MARKED LANES	SURFACE WIDTH/TYPE*	AADT
STATE PRIMARY	R URB INTERSTATE	POSITIVE BARRIER	FULL	NHS	17.170		STRUC #3153 JONES FALLS	7	84I	182,050
					17.200	RP 83- 7	RAMP 7 FR IS 83/IS 695 WB TO IS 83 SB			
					17.260	RP 83- 5	RAMP 5 FR IS 83 SB TO IS 695 EB			
					17.340	IS 83	BALTO BELTWAY			
					17.340	MD 25A	JONES FALLS EXPWY			
					17.340		STRUC #3154			
					17.340		EXIT #23			
					17.340		BEG X-REF W/ IS 83			
					18.860			6	72I	178,150
					18.860	IS 83	HARRISBURG EXPWY			
					18.860	RP 83- 3	RAMP 3 FR IS 83/IS 695 EB TO IS 83 NB			
					18.860		STRUC #3158			
					18.860		EXIT #24			
					18.860		END X-REF W/ IS 83			
					18.980	RP 83- 5	RAMP 5 FR IS 83 SB TO IS 695 EB			
					18.980		STRUC #3203			
					19.040	RP695- 3	RAMP 3 FR IS 695 EB TO MD 139			
					19.060		R/R LIGHT RAIL			
					19.060		STRUC #3159 LIGHT RAIL			
					19.110	RP 83- 2	RAMP 2 FR IS 695 WB TO IS 83 NB			
					19.150		STRUC #3192 ROLAND RUN			
					19.290	RP695- 8	RAMP 8 FR MD 139B TO IS 695 WB			
					19.320			7	84I	
					19.320	RP 83- 5	RAMP 5 FR IS 83 SB TO IS 695 EB			
					19.480					158,400
					19.480	MD139	CHARLES ST			
					19.480		STRUC #3160			
					19.480		EXIT #25			
					19.500	RP695- 1	RAMP 1 FR MD 139 NB TO IS 695 WB			
					19.680	RP695- 2	RAMP 2 FR IS 695 WB TO BELLONA AVE			
					19.680	RP695- 4	RAMP 4 FR MD 139 NB TO IS 695 EB			
					19.940			6	72I	
					20.300	RP695- 6	RAMP 6 FR IS 695 EB TO MD 45A			
					20.310	RP695- 8	RAMP 8 FR MD 45 SB TO IS 695 WB			
					20.460	RP695- 5	RAMP 5 FR MD 45A TO IS 695 EB			

*A,B = UNIMPROVED; C = GRADED & DRAINED; D,E = SOIL,GRAVEL,STONE; F,G = LOW TYPE BITUMINOUS
H,I = HIGH TYPE BITUMINOUS; J = CONCRETE; K= BRICK; L = BLOCK

STATE HIGHWAY LOCATION REFERENCE

COUNTY: BALTIMORE
DISTRICT: 4
DATE: 12/31/05

ROUTE NUMBER: IS 695 CONTINUED
INVENTORY DIRECTION: NORTH
ROUTE NAME: BALTO BELTWAY

STATE SYSTEM		FUNCTIONAL CLASS	MEDIAN TYPE	ACCESS CONTROL	NHS	MILEPOINT		MILEPOINT DESCRIPTION	MARKED LANES	SURFACE WIDTH/TYPE*	AADT
STATE PRIMARY	R	URB INTERSTATE	POSITIVE BARRIER	FULL	NHS	20.500			6	72I	154,050
						20.500	MD 45	YORK RD			
						20.500		STRUC #3161			
						20.500		EXIT #26			
						20.630	RP695- 3	RAMP 3 FR IS 695 EB TO MD 45 NB			
						20.660	RP695- 2	RAMP 2 FR IS 695 WB TO MD 45 NB			
						20.840	RP695- 4	RAMP 4 FR MD 45 NB TO IS 695 EB			
						20.920	RP695- 1	RAMP 1 FR MD 146 NB TO IS 695 WB			
						20.960	RP695- 6	RAMP 6 FR IS 695 EB TO MD 146 SB			
						21.070	RP695- 7	RAMP 7 FR IS 695 WB TO MD 146 SB			
						21.125					152,650
						21.125		STRUC #3162			
						21.125		EXIT #27			
						21.125	MD146	DULANEY VALLEY RD			
						21.150	RP695- 3	RAMP 3 FR IS 695 EB TO MD 146 NB			
						21.290	RP695- 2	RAMP 2 FR IS 695 WB TO HAMPTON LA			
						21.320	RP695- 5	RAMP 5 FR MD 146 SB TO IS 695 EB			
						22.170	RP695- 8	RAMP 8 FR PROVIDENCE RD SB TO IS 695 WB			
						22.340	RP695- 7	RAMP 7 FR IS 695 WB TO PROVIDENCE RD SB			
						22.380					159,375
						22.380	CO3334	PROVIDENCE RD			
						22.380		STRUC #3163			
						22.380		EXIT #28			
						22.410	RP695- 3	RAMP 3 FR IS 695 EB TO PROVIDENCE RD NB			
						22.560		VARIABLE MESSAGE SIGN #409			
						22.580	RP695- 4	RAMP 4 FR PROVIDENCE RD NB TO IS 695 EB			
						22.710		ATR STATION #0054 (CABINET OUTER LOOP)			
						22.900	RP695- 8	RAMP 8 FR IS 695 SB TO CROMWELL BRDG RD			
						22.930	RP695- 1	RAMP 1 FR CROMWELL BRDG RD TO IS 695 WB			
						23.050	RP695- 6	RAMP 6 FR CROMWELL BRDG RD TO IS 695 SB			
						23.090	RP695- 7	RAMP 7 FR IS 695 WB TO CROMWELL BRDG RD			

*A,B = UNIMPROVED; C = GRADED & DRAINED; D,E = SOIL,GRAVEL,STONE; F,G = LOW TYPE BITUMINOUS
H,I = HIGH TYPE BITUMINOUS; J = CONCRETE; K= BRICK; L = BLOCK

STATE HIGHWAY LOCATION REFERENCE

COUNTY: BALTIMORE
DISTRICT: 4
DATE: 12/31/05

ROUTE NUMBER: IS 695 CONTINUED
INVENTORY DIRECTION: NORTH
ROUTE NAME: BALTO BELTWAY

STATE SYSTEM		FUNCTIONAL CLASS	MEDIAN TYPE	ACCESS CONTROL	NHS	MILEPOINT		MILEPOINT DESCRIPTION	MARKED LANES	SURFACE WIDTH/TYPE*	AADT
STATE PRIMARY	R	URB INTERSTATE	POSITIVE BARRIER	FULL	NHS	23.120	CO3353	CROMWELL BRIDGE RD	6	72I	159,375
						23.120		STRUC #3164			
						23.120		EXIT #29A			
						23.210	RP695- 5	RAMP 5 FR IS 695 SB TO MD 542 EB			
						23.290					147,350
						23.290	MD542	LOCH RAVEN BLVD			
						23.290		STRUC #3165			
						23.290		EXIT #29B			
						23.410	RP695- 4	RAMP 4 FR MD 542 NB TO IS 695 EB			
						24.010	CO1400	JOPPA RD			
						24.010		STRUC #3166			
						24.120	RP695- 6	RAMP 6 FR IS 695 EB TO MD 41 SB			
						24.160	RP695- 8	RAMP 8 FR MD 41 SB TO IS 695 WB			
						24.310	RP695- 7	RAMP 7 FR IS 695 WB TO MD 41 SB			
						24.310	RP695- 5	RAMP 5 FR MD 41 SB TO IS 695 EB			
						24.350					159,750
						24.350	MD 41	PERRING PKWY			
						24.350		STRUC #3167			
						24.350		EXIT #30			
						24.390	RP695- 1	RAMP 1 FR MD 41 NB TO IS 695 WB			
						24.390	RP695- 3	RAMP 3 FR IS 695 EB TO MD 41 NB			
						24.550	RP695- 2	RAMP 2 FR IS 695 WB TO MD 41 NB			
						24.550	RP695- 4	RAMP 4 FR MD 41 NB TO IS 695 EB			
						24.750	CO3600	OLD HARFORD RD			
						24.750		STRUC #3168			
						25.310	RP695- 8	RAMP 8 FR MD 147 SB TO IS 695 WB			
						25.310	RP695- 6	RAMP 6 FR IS 695 EB TO MD 147 SB			
						25.420	RP695- 7	RAMP 7 FR IS 695 WB TO MD 147 SB			
						25.430	RP695- 5	RAMP 5 FR MD 147 SB TO IS 695 EB			
						25.490					166,950
						25.490	MD147	HARFORD RD			
						25.490		STRUC #3170			
						25.490		EXIT #31			
						25.530	RP695- 1	RAMP 1 FR MD 147 NB TO IS 695 WB			
						25.550	RP695- 3	RAMP 3 FR IS 695 EB TO MD 147 NB			

*A,B = UNIMPROVED; C = GRADED & DRAINED; D,E = SOIL,GRAVEL,STONE; F,G = LOW TYPE BITUMINOUS
H,I = HIGH TYPE BITUMINOUS; J = CONCRETE; K= BRICK; L = BLOCK

STATE HIGHWAY LOCATION REFERENCE

COUNTY: BALTIMORE
DISTRICT: 4
DATE: 12/31/05

ROUTE NUMBER: IS 695 CONTINUED
INVENTORY DIRECTION: NORTH
ROUTE NAME: BALTO BELTWAY

STATE SYSTEM		FUNCTIONAL CLASS	MEDIAN TYPE	ACCESS CONTROL	NHS	MILEPOINT		MILEPOINT DESCRIPTION	MARKED LANES	SURFACE WIDTH/TYPE*	AADT
STATE PRIMARY	R	URB INTERSTATE	POSITIVE BARRIER	FULL	NHS	25.650	RP695- 2	RAMP 2 FR IS 695 WB TO MD 147 NB	6	721	166,950
						25.930	CO3739	AVONDALE RD			
						25.930		STRUC #3173			
						25.954	MD 43	WHITE MARSH BLVD			
						25.954		EXIT #31C			
						26.140					129,850
						26.140	MD 43	WHITE MARSH BLVD			
						26.140		STRUC #3347			
						26.140	RP695- 4	RAMP 4 FR MD 147 NB TO IS 695 EB			
						26.330	CO3482	PUTTY HILL AVE			
						26.330		STRUC #3174			
						26.777	RP695- 8	RAMP 8 FR US 1 SB TO IS 695 WB			
						26.777	RP695- 6	RAMP 6 FR IS 695 EB TO US 1 SB			
						27.050	RP695- 5	RAMP 5 FR US 1 SB TO IS 695 EB			
						27.060	RP695- 7	RAMP 7 FR IS 695 WB TO US 1 SB			
						27.120					140,175
						27.120	US 1	BELAIR RD			
						27.120		STRUC #3175			
						27.120		EXIT #32			
						27.180	RP695- 1	RAMP 1 FR US 1 NB TO IS 695 WB			
						27.180	RP695- 3	RAMP 3 FR IS 695 EB TO US 1 NB			
						27.340		VARIABLE MESSAGE SIGN #411 (NB/L)			
						27.380	RP695- 2	RAMP 2 FR IS 695 WB TO US 1 NB			
						27.410	RP695- 4	RAMP 4 FR US 1 NB TO IS 695 EB			
						27.710		ATR STATION #0034 (CABINET OUTER LOOP)			
						27.732			5	601	
						27.880	CO4457	LILLIAN HOLT DR			
						27.880		STRUC #3176			
						28.230	RP 95- 2	RAMP 2 FR IS 95 SB TO IS 695 NB			
						28.370	RP 95- 8	RAMP 8 FR IS 695 SB TO IS 95 WB			
						28.520		IS 695 (WB/L)			
						28.520		STRUC #3177			
						28.550			4	481	
						28.550	RP 95- 5	RAMP 5 FR IS 695 SB TO IS 95 EB			

*A,B = UNIMPROVED; C = GRADED & DRAINED; D,E = SOIL,GRAVEL,STONE; F,G = LOW TYPE BITUMINOUS
H,I = HIGH TYPE BITUMINOUS; J = CONCRETE; K= BRICK; L = BLOCK

STATE HIGHWAY LOCATION REFERENCE

COUNTY: BALTIMORE
DISTRICT: 4
DATE: 12/31/05

ROUTE NUMBER: IS 695 CONTINUED
INVENTORY DIRECTION: NORTH
ROUTE NAME: BALTO BELTWAY

STATE SYSTEM		FUNCTIONAL CLASS	MEDIAN TYPE	ACCESS CONTROL	NHS	MILEPOINT		MILEPOINT DESCRIPTION	MARKED LANES	SURFACE WIDTH/TYPE*	AADT
STATE PRIMARY	R	URB INTERSTATE	POSITIVE BARRIER	FULL	NHS	28.670	IS 95	J F K MEMORIAL HWY	4	48I	140,175
						28.670		STRUC #3182			
						28.670		EXIT #33			
						28.670	RP 95- 3	RAMP 3 FR IS 95 EB TO IS 695 NB			
						28.780		IS 95 (SB/L)			
						28.780		STRUC #3187			
						28.880		STRUC #3188			
						28.950	RP 95- 1	RAMP 1 FR IS 695 NB TO IS 95 WB			
						28.970	RP 95- 7	RAMP 7 FR IS 95 WB TO IS 695 SB			
						28.970		IS 695 (WB/L)			
						28.970		STRUC #3189			
						28.990	RP 95- 4	RAMP 4 FR IS 695 NB TO IS 95 EB			
						29.170	RP 95- 6	RAMP 6 FR IS 95 EB TO IS 695 SB			
						29.170	MD695	BALTO BELTWAY			

ROUTE NUMBER: IS 795
INVENTORY DIRECTION: NORTH
ROUTE NAME: NORTHWEST EXPRESSWAY

STATE SYSTEM		FUNCTIONAL CLASS	MEDIAN TYPE	ACCESS CONTROL	NHS	MILEPOINT		MILEPOINT DESCRIPTION	MARKED LANES	SURFACE WIDTH/TYPE*	AADT
STATE PRIMARY	R	URB INTERSTATE	POSITIVE BARRIER	FULL	NHS	00.000			4	48J	119,475
						00.000	IS695	BALTO BELTWAY			
						00.000	RP695- 1	RAMP 1 FR IS 695 NB TO IS 795 WB (BACK)			
						00.000	RP695- 3	RAMP 3 FR IS 795 EB TO IS 695 NB (BACK)			
						00.000		STRUC #3308			
						00.000		STRUC #3310			
						00.000		EXIT #19			
						00.183	RP695- 6	RAMP 6 FR IS 795 EB TO IS 695 SB			
						00.320		STRUC #3314 GWYNNS FALLS			
						00.353	RP695- 8	RAMP 8 FR IS 695 SB TO IS 795 WB			
						00.440		INTERSTATE MILE MARKER 1.0			
						00.510		SPEED LIMIT 60 MPH			
						00.640			5	60J	
						00.710		STRUC #3315			
						00.880		ATR STATION #0073 (CABINET SB/L)			

*A,B = UNIMPROVED; C = GRADED & DRAINED; D,E = SOIL,GRAVEL,STONE; F,G = LOW TYPE BITUMINOUS
H,I = HIGH TYPE BITUMINOUS; J = CONCRETE; K= BRICK; L = BLOCK

STATE HIGHWAY LOCATION REFERENCE

COUNTY: BALTIMORE
DISTRICT: 4
DATE: 12/31/05

ROUTE NUMBER: IS 795 CONTINUED
INVENTORY DIRECTION: NORTH
ROUTE NAME: NORTHWEST EXPRESSWAY

STATE SYSTEM		FUNCTIONAL CLASS	MEDIAN TYPE	ACCESS CONTROL	NHS	MILEPOINT		MILEPOINT DESCRIPTION	MARKED LANES	SURFACE WIDTH/TYPE*	AADT
STATE PRIMARY	R	URB INTERSTATE	POSITIVE BARRIER	FULL	NHS	00.900			6	72J	119,475
						00.930	CO7113	MT WILSON LA			
						00.930		STRUC #3307			
						00.980		ATR STATION #0072 (CABINET NB/L)			
						01.550	CO2250	MC DONOGH RD			
						01.550		STRUC #3316			
						02.370		STRUC #3317			
						02.426		INTERSTATE MILE MARKER 3.0			
						02.590		STRUC #3318 GWYNNS FALLS			
						02.840			5	60J	
						02.920		STRUC #3322 GWYNNS FALLS			
						03.090	RP795- 4	RAMP 4 FR IS 795 NB TO MD 940 EB			
						03.130		STRUC #3319 RED RUN			
						03.170	CO2251	PAINTERS MILL RD			
						03.310	RP795-10	RAMP 10 FR RAMP 9 TO IS 795 NB			
						03.310		STRUC #3360			
						03.432		INTERSTATE MILE MARKER 4.0			
			UNPROTECTED			03.490			4	48J	72,775
						03.560	RP795- 7	RAMP 7 FR MD 940 WB TO IS 795 SB			
						03.650	RP795-10	RAMP 10 FR RAMP 9 TO IS 795 NB			
			POSITIVE BARRIER			03.870					
						03.930	MD940	OWINGS MILLS BLVD			
						03.930		STRUC #3323			
						03.930	RP795- 3	RAMP 3 FR MD 940 EB TO IS 795 NB			
						03.930		EXIT #4			
						03.950			4	48I	
						04.040	RP795- 1	RAMP 1 FR RAMP 4 (FR IS795) TO MD 940 EB			
						04.040		STRUC #3330			
						04.060	RP795- 7	RAMP 7 FR MD 940 WB TO IS 795 SB			
						04.060		STRUC #3327			
			UNPROTECTED			04.112					
						04.450	RP795- 2	RAMP 2 FR RAMP 7 (FR MD940) TO IS 795 NB			
						04.450	RP795- 9	RAMP 9 FR IS 795 TO RAMP 10 (TO IS 795)			
						04.450		INTERSTATE MILE MARKER 5.0			

*A,B = UNIMPROVED; C = GRADED & DRAINED; D,E = SOIL,GRAVEL,STONE; F,G = LOW TYPE BITUMINOUS
H,I = HIGH TYPE BITUMINOUS; J = CONCRETE; K= BRICK; L = BLOCK

STATE HIGHWAY LOCATION REFERENCE

COUNTY: BALTIMORE
DISTRICT: 4
DATE: 12/31/05

ROUTE NUMBER: IS 795 CONTINUED
INVENTORY DIRECTION: NORTH
ROUTE NAME: NORTHWEST EXPRESSWAY

STATE SYSTEM	FUNCTIONAL CLASS	MEDIAN TYPE	ACCESS CONTROL	NHS	MILEPOINT		MILEPOINT DESCRIPTION	MARKED LANES	SURFACE WIDTH/TYPE*	AADT
STATE PRIMARY	R URB INTERSTATE	UNPROTECTED	FULL	NHS	05.170	CO562	PLEASANT HILL RD	4	48I	72,775
					05.170		STRUC #3332			
					05.460		INTERSTATE MILE MARKER 6.0			
					05.970	CO8101	CHURCH RD			
					05.970		STRUC #3333			
					06.300	RP795- 4	RAMP 4 FR IS 795 NB TO FRANKLIN BLVD			
					06.300	RP795- 6	RAMP 6 FR FRANKLIN BLVD TO IS 795 SB			
					06.483		INTERSTATE MILE MARKER 7.0			
					06.550					54,775
					06.550	CO6781	FRANKLIN BLVD			
					06.550		STRUC #3334			
					06.550		EXIT #7			
					06.580	RP795- 7	RAMP 7 FR FRANKLIN BLVD TO IS 795 WB			
					06.600	RP795- 1	RAMP 1 FR IS 795 NB TO FRANKLIN BLVD			
					06.890	RP795- 2	RAMP 2 FR FRANKLIN BLVD TO IS 795 NB			
					06.960	RP795- 8	RAMP 8 FR IS 795 SB TO NICODEMUS RD			
					07.360		TRAVEL ADVISORY SIGN			
					07.400	CO503	BERRYMANS LA			
					07.400		STRUC #3335			
					07.468		INTERSTATE MILE MARKER 8.0			
					07.950	CO504	STOCKSDALE AVE			
					07.950		STRUC #3336			
					08.340	CO499	COCKEYS MILL RD			
					08.340		STRUC #3337			
					08.410			4	56I	
					08.470			5	60I	
					08.470		INTERSTATE MILE MARKER 9.0			
					08.610			4	48I	
					08.610	RP795- 1	RAMP 1 FR IS 795 NB TO MD 140 WB			
		POSITIVE BARRIER			08.660					
					08.660	RP795- 6	RAMP 6 FR MD 140 EB TO IS 795 SB			
		NONE (UNDIV)			08.850					
					08.880	RP795- 1	RAMP 1 FR IS 795 NB TO MD 140 WB			
					08.880		STRUC #3338			
					08.990	MD140	WESTMINSTER PIKE			

*A,B = UNIMPROVED; C = GRADED & DRAINED; D,E = SOIL,GRAVEL,STONE; F,G = LOW TYPE BITUMINOUS
H,I = HIGH TYPE BITUMINOUS; J = CONCRETE; K= BRICK; L = BLOCK

STATE HIGHWAY ADMINISTRATION OF MARYLAND
HIGHWAY INFORMATION SERVICES DIVISION
DATA SUPPORT GROUP

STATE HIGHWAY LOCATION REFERENCE

COUNTY: BALTIMORE
DISTRICT: 4
DATE: 12/31/05

ROUTE NUMBER: IS 795 CONTINUED
INVENTORY DIRECTION: NORTH
ROUTE NAME: NORTHWEST EXPRESSWAY

STATE SYSTEM		FUNCTIONAL CLASS	MEDIAN TYPE	ACCESS CONTROL	NHS	MILEPOINT		MILEPOINT DESCRIPTION	MARKED LANES	SURFACE WIDTH/TYPE*	AADT
STATE PRIMARY	R	URB INTERSTATE	NONE (UNDIV)	FULL	NHS	08.990		EXIT #9	4	48I	54,775
						08.990	MD795	NO NAME (AHEAD)			

ROUTE NUMBER: IS 895
INVENTORY DIRECTION: NORTH
ROUTE NAME: HARBOR TUNNEL THRUWAY

STATE SYSTEM		FUNCTIONAL CLASS	MEDIAN TYPE	ACCESS CONTROL	NHS	MILEPOINT		MILEPOINT DESCRIPTION	MARKED LANES	SURFACE WIDTH/TYPE*	AADT
STATE PRIMARY	R	URB FRWY EXPWY	POSITIVE BARRIER	FULL	NHS	00.000			4	48J	13,125
						00.000		HOWARD CO/L			
						00.000		STRUC #HOY014 PATAPSCO RIVER			
						00.000		TOLL MAINTENANCE			
						00.010					
						00.020	US I	WASHINGTON BLVD			
						00.060			4	48I	
						00.230	RP895- 4	RAMP 4 FR US I NB TO IS 895 EB			
						00.290					14,475
						00.290	IS195	METROPOLITAN BLVD			
						00.290		STRUC #3341			
						00.320		SPEED LIMIT 55 MPH			
						00.330	RP895- 7	RAMP 7 FR IS 895 WB TO US I SB			
			UNPROTECTED			00.368					
			POSITIVE BARRIER			00.500					
						00.590		STRUC #BY018 CALVERT ACCESS RD			
						00.740		R/R #ATK 529 538 K			
						00.740		STRUC #BY020			
						00.790		INTERSTATE MILE MARKER 2.0			
						00.900		STRUC #BY021 HERBERT RUN			
			UNPROTECTED			01.010					
			POSITIVE BARRIER			01.228					
						01.290		STRUC #BY026			
						01.290		HALETHORPE FARMS RD			
			UNPROTECTED			01.370					
						01.820		INTERSTATE MILE MARKER 3.0			
			POSITIVE BARRIER			02.090					

*A,B = UNIMPROVED; C = GRADED & DRAINED; D,E = SOIL,GRAVEL,STONE; F,G = LOW TYPE BITUMINOUS
H,I = HIGH TYPE BITUMINOUS; J = CONCRETE; K= BRICK; L = BLOCK

STATE HIGHWAY LOCATION REFERENCE

COUNTY: BALTIMORE
DISTRICT: 4
DATE: 12/31/05

ROUTE NUMBER: IS 895 CONTINUED
INVENTORY DIRECTION: NORTH
ROUTE NAME: HARBOR TUNNEL THRUWAY

STATE SYSTEM		FUNCTIONAL CLASS	MEDIAN TYPE	ACCESS CONTROL	NHS	MILEPOINT		MILEPOINT DESCRIPTION	MARKED LANES	SURFACE WIDTH/TYPE*	AADT
STATE PRIMARY	R	URB FRWY EXPWY	POSITIVE BARRIER	FULL	NHS	02.170	CO6274	TRANSWAY RD	4	48I	14,475
						02.170	OP254	TRANSWAY RD			
						02.170		STRUC #BY036			
			UNPROTECTED			02.260					
			POSITIVE BARRIER			02.322					
		URB INTERSTATE				02.410					19,275
						02.410	IS695	BALTO BELTWAY			
						02.410		STRUC #BY037			
						02.410		EXIT #3			
						02.440	RP695- 5	RAMP 5 FR IS 695 SB TO IS 895 EB			
			UNPROTECTED			02.525					
						02.530		SPEED LIMIT 55 MPH			
						02.580	RP695- 2	RAMP 2 FR IS 895 WB TO IS 695 NB			
			POSITIVE BARRIER			02.634					
						02.710	CO3200	HAMMONDS FERRY RD			
						02.710		STRUC #BY040			
						02.805		INTERSTATE MILE MARKER 4.0			
			UNPROTECTED			02.812					
						03.350					36,175
						03.350	RP895- 7	RAMP 7 FR IS 895 WB TO MD 295 SB			
						03.350	MD295	BALTIMORE WASHINGTON PKWY			
						03.350		STRUC #BY046			
						03.350		EXIT #4			
						03.570	RP895- 4	RAMP 4 FR MD 295 NB TO IS 895 EB			
			POSITIVE BARRIER			03.664					
						03.810	MD648E	OLD ANNAPOLIS RD			
						03.810		STRUC #BY051			
						03.810		INTERSTATE MILE MARKER 5.0			
			UNPROTECTED			03.898					
			POSITIVE BARRIER			03.940					
						04.130		STRUC #BY054 B&A R/R			
						04.250			4	48J	
						04.610		STRUC #BY059 PATAPSCO RIVER			
						04.610		ANNE ARUNDEL CO/L			

*A,B = UNIMPROVED; C = GRADED & DRAINED; D,E = SOIL,GRAVEL,STONE; F,G = LOW TYPE BITUMINOUS
H,I = HIGH TYPE BITUMINOUS; J = CONCRETE; K= BRICK; L = BLOCK

STATE HIGHWAY ADMINISTRATION OF MARYLAND
HIGHWAY INFORMATION SERVICES DIVISION
DATA SUPPORT GROUP

STATE HIGHWAY LOCATION REFERENCE

COUNTY: BALTIMORE
DISTRICT: 4
DATE: 12/31/05

ROUTE NUMBER: MD 7
INVENTORY DIRECTION: EAST
ROUTE NAME: PHILADELPHIA RD

STATE SYSTEM		FUNCTIONAL CLASS	MEDIAN TYPE	ACCESS CONTROL	NHS	MILEPOINT		MILEPOINT DESCRIPTION	MARKED LANES	SURFACE WIDTH/TYPE*	AADT
STATE SECONDARY	R	URB MINOR ART	NONE (UNDIV)	NONE	NOT NHS	00.000			2	36I	10,525
						00.000	CO5126	66TH ST (BACK)			
						00.000	US 40	PULASKI HWY			
						00.040			2	24I	
						00.040	MD 7BA	OLD PHILADELPHIA RD			
						00.140		SPEED LIMIT 30 MPH			
						00.660	CO5082	HAMILTON AVE			
						00.660	CO5081	ROSEDALE AVE			
						00.890		STRUC #3017 REDHOUSE CREEK			
						00.950	CO5069	CHESACO AVE			
			PAINTED			01.850					
			NONE (UNDIV)			01.900					
			CENTER TLA (UNDIV)			01.930					12,525
						01.930	CO4372	KENWOOD AVE			
			NONE (UNDIV)			02.010					
			PAINTED			02.190					
			NONE (UNDIV)			02.228					
						02.250			3	36I	28,825
						02.250	CO4453	GOLDEN RING RD			
						02.250	MD588	GOLDEN RING RD			
			CENTER TLA (UNDIV)			02.270					
						02.280			4	48I	
						02.308		SPEED LIMIT 35 MPH			
						02.430	RP695- 8	RAMP 8 FR MD 695 SB TO MD 7 WB			
						02.430	RP695- 6	RAMP 6 FR MD 7 EB TO MD 695 SB			
			NONE (UNDIV)			02.480					
						02.480	RP695- 5	RAMP 5 FR RAMP 8 (FR MD 695) TO MD 7 EB			
						02.480	RP695- 7	RAMP 7 FR MD 7 WB TO RAMP 6 (TO MD 695)			
						02.520					36,725
						02.520	MD695	BALTO BELTWAY			
						02.520		STRUC #3190			
						02.520		EXIT #34			
						02.590	RP695- 1	RAMP 1 FR MD 695 NB TO MD 7 WB			
			CURBED			02.600					

*A,B = UNIMPROVED; C = GRADED & DRAINED; D,E = SOIL,GRAVEL,STONE; F,G = LOW TYPE BITUMINOUS
H,I = HIGH TYPE BITUMINOUS; J = CONCRETE; K= BRICK; L = BLOCK

STATE HIGHWAY LOCATION REFERENCE

COUNTY: BALTIMORE
DISTRICT: 4
DATE: 12/31/05

ROUTE NUMBER: MD 7 CONTINUED
INVENTORY DIRECTION: EAST
ROUTE NAME: PHILADELPHIA RD

STATE SYSTEM	FUNCTIONAL CLASS	MEDIAN TYPE	ACCESS CONTROL	NHS	MILEPOINT		MILEPOINT DESCRIPTION	MARKED LANES	SURFACE WIDTH/TYPE*	AADT
STATE SECONDARY	R URB MINOR ART	CURBED	NONE	NOT NHS	02.630	RP695- 2	RAMP 2 FR MD 7 TO MD 695 NB	4	48I	36,725
					02.630	RP695- 4	RAMP 4 FR RAMP 1 (FR MD 695) TO MD 7 EB			
					02.900		STRUC #3016 STEMMERS RUN			
		PAINTED			02.930					15,950
					02.930	CO4458	ROSSVILLE BLVD			
					03.000			3	36I	
		NONE (UNDIV)			03.040					
					03.075			2	40I	
					03.090			2	36I	
					03.140			2	24I	
					03.360			2	22I	
					03.750		SPEED LIMIT 40 MPH			
					04.300			2	24I	
					04.340			2	22I	
		CENTER TLA (UNDIV)			04.470					
		NONE (UNDIV)			04.532			2	24I	
		CENTER TLA (UNDIV)			04.580					
					04.580	CO4189	KING AVE			
		NONE (UNDIV)			04.700			2	22I	
					04.720	CO4465	MIDDLE RIVER RD			
		CENTER TLA (UNDIV)			04.770					
		NONE (UNDIV)			05.030					
					05.580			2	65I	
		PAINTED			05.610			2	32I	
					05.630			2	36I	
		NONE (UNDIV)			05.658			4	48I	
		CURBED			05.710					15,625
					05.710	CO6880	CAMPBELL BLVD			
		NONE (UNDIV)			05.750					
		CENTER TLA (UNDIV)			05.780					
		NONE (UNDIV)			05.920					
		CENTER TLA (UNDIV)			05.980					
					06.040		STRUC #3015 WHITE MARSH RUN			
		NONE (UNDIV)			06.121					

*A,B = UNIMPROVED; C = GRADED & DRAINED; D,E = SOIL,GRAVEL,STONE; F,G = LOW TYPE BITUMINOUS
H,I = HIGH TYPE BITUMINOUS; J = CONCRETE; K= BRICK; L = BLOCK

STATE HIGHWAY LOCATION REFERENCE

COUNTY: BALTIMORE
DISTRICT: 4
DATE: 12/31/05

ROUTE NUMBER: MD 7 CONTINUED
INVENTORY DIRECTION: EAST
ROUTE NAME: PHILADELPHIA RD

STATE SYSTEM	FUNCTIONAL CLASS	MEDIAN TYPE	ACCESS CONTROL	NHS	MILEPOINT		MILEPOINT DESCRIPTION	MARKED LANES	SURFACE WIDTH/TYPE*	AADT
STATE SECONDARY	R URB MINOR ART	CENTER TLA (UNDIV)	NONE	NOT NHS	06.185			4	48I	15,625
		NONE (UNDIV)			06.218					
		CENTER TLA (UNDIV)			06.277					
		NONE (UNDIV)			06.358					
					06.430	MD 7J	INDUSTRIAL PARK RD			
					06.547			2	24I	
					06.620	MD 43	WHITE MARSH BLVD			
					06.620		STRUC #3218			
					06.660	RP 43- 1	RAMP 1 FR MD 7 NB TO MD 43 WB			
					06.730			2	22I	
					06.740	RP 43- 8	RAMP 8 FR MD 7 SB TO RAMP 1 (TO MD 43)			
					07.140		STRUC #3014 HONEYGO RUN			
					07.210			2	24I	
					07.210	CO4095	EBENEZER RD			
					07.210	CO4033	COWENTON AVE			
					07.870					12,125
					07.870	CO4021	JOPPA RD			
		CENTER TLA (UNDIV)			08.620					
		PAINTED			08.740					
		NONE (UNDIV)			08.800					
					09.160	CO6112	NEW FORGE RD			
					09.370	CO3952	ALLENDER RD			
					09.480		STRUC #3295			
					09.770		STRUC #3013 BIG GUNPOWDER FALLS			
					09.780			2	22I	
					09.797			2	24I	
					09.830			2	22I	
					10.040	CO3940	RAPHEL RD			
					11.320					7,125
					11.320	CO3927	BRADSHAW RD			
					11.510		STRUC #3012 LITTLE GUNPOWDER FALLS			
					11.510		HARFORD CO/L			

*A,B = UNIMPROVED; C = GRADED & DRAINED; D,E = SOIL,GRAVEL,STONE; F,G = LOW TYPE BITUMINOUS
H,I = HIGH TYPE BITUMINOUS; J = CONCRETE; K= BRICK; L = BLOCK

STATE HIGHWAY LOCATION REFERENCE

COUNTY: BALTIMORE
DISTRICT: 4
DATE: 12/31/05

ROUTE NUMBER: MD 7BA
INVENTORY DIRECTION: NORTH
ROUTE NAME: OLD PHILADELPHIA RD

STATE SYSTEM	FUNCTIONAL CLASS	MEDIAN TYPE	ACCESS CONTROL	NHS	MILEPOINT		MILEPOINT DESCRIPTION	MARKED LANES	SURFACE WIDTH/TYPE*	AADT
STATE SECONDARY	R URB LOCAL	NONE (UNDIV)	NONE	NOT NHS	00.000			2	20I	0
					00.000	MD 7	PHILADELPHIA RD			
					00.040			2	24I	
					00.070			1	12I	
					00.130			1	16I	
					00.180	US 40	PULASKI HWY			

ROUTE NUMBER: MD 7J
INVENTORY DIRECTION: EAST
ROUTE NAME: INDUSTRIAL PARK RD

STATE SYSTEM	FUNCTIONAL CLASS	MEDIAN TYPE	ACCESS CONTROL	NHS	MILEPOINT		MILEPOINT DESCRIPTION	MARKED LANES	SURFACE WIDTH/TYPE*	AADT
STATE SECONDARY	R URB LOCAL	NONE (UNDIV)	NONE	NOT NHS	00.000			4	48I	99
					00.000	MD 7	PHILADELPHIA RD			
		PAINTED			00.050			3	36I	
		NONE (UNDIV)			00.085			2	24I	
					00.120	RP 43- 3	RAMP 3 FR MD 43 EB TO MD 7J (TO MD 7)			
					00.140	RP 43- 6	RAMP 6 FR RAMP 3 (FR MD 43) TO MD 7J SB			
					00.140	OP6912	INDUSTRIAL PARK RD (AHEAD)			

ROUTE NUMBER: MD 25
INVENTORY DIRECTION: NORTH
ROUTE NAME: FALLS RD

STATE SYSTEM	FUNCTIONAL CLASS	MEDIAN TYPE	ACCESS CONTROL	NHS	MILEPOINT		MILEPOINT DESCRIPTION	MARKED LANES	SURFACE WIDTH/TYPE*	AADT
STATE SECONDARY	R URB MINOR ART	NONE (UNDIV)	NONE	NOT NHS	00.000			2	29I	13,075
					00.000		BALTO CITY LINE			
		PAINTED			00.030			2	24I	
		NONE (UNDIV)			00.060			2	28I	
					00.080			2	44I	14,375
					00.080	CO1460	LAKE AVE			
					00.090		SPEED LIMIT 30 MPH			
		PAINTED			00.122			2	24I	
		NONE (UNDIV)			00.140			2	27I	
					00.140	MD746A	OLD FALLS RD			

*A,B = UNIMPROVED; C = GRADED & DRAINED; D,E = SOIL,GRAVEL,STONE; F,G = LOW TYPE BITUMINOUS
H,I = HIGH TYPE BITUMINOUS; J = CONCRETE; K= BRICK; L = BLOCK

STATE HIGHWAY ADMINISTRATION OF MARYLAND
HIGHWAY INFORMATION SERVICES DIVISION
DATA SUPPORT GROUP

STATE HIGHWAY LOCATION REFERENCE

COUNTY: BALTIMORE
DISTRICT: 4
DATE: 12/31/05

ROUTE NUMBER: MD 25 CONTINUED
INVENTORY DIRECTION: NORTH
ROUTE NAME: FALLS RD

STATE SYSTEM		FUNCTIONAL CLASS	MEDIAN TYPE	ACCESS CONTROL	NHS	MILEPOINT		MILEPOINT DESCRIPTION	MARKED LANES	SURFACE WIDTH/TYPE*	AADT
STATE SECONDARY	R	URB MINOR ART	PAINTED	NONE	NOT NHS	00.160			2	24I	14,375
			NONE (UNDIV)			00.202					
						00.250		STRUC #3029 JONES FALLS			
						00.282		R/R LIGHT RAIL			
						00.330			2	27I	
						00.350			2	24I	
						00.379		SPEED LIMIT 40 MPH			
			PAINTED			01.130					11,875
						01.130	CO1496	OLD PIMLICO RD			
			NONE (UNDIV)			01.168					
						01.880		STRUC #3028 JONES FALLS			
						02.080	IS 83	JONES FALLS EXPWY			
						02.080		STRUC #3051			
						02.172		SPEED LIMIT 30 MPH			
						02.200			2	30I	
						02.220		STRUC #3027 JONES FALLS			
						02.263			2	20I	
						02.280			2	24I	9,975
						02.280	MD133	OLD COURT RD			
						02.280	CO1474	RUXTON RD			
						02.400		SPEED LIMIT 40 MPH			
						02.720			2	30I	
						02.820	IS695	BALTO BELTWAY			
						02.820		STRUC #3151			
						02.910			2	24I	
						03.280		STRUC #3026 JONES FALLS			
			PAINTED			03.390					
			NONE (UNDIV)			03.450					
			CURBED	PARTIAL		03.610			4	48I	29,075
						03.610	CO7032	JOPPA RD			
						03.610	MD 25A	JONES FALLS EXPWY			
						03.710		STRUC #3025 DEEP RUN			
				NONE		03.760					20,575
						03.760	MD130	GREENSPRING VALLEY RD			
			PAINTED			03.830			3	35I	

*A,B = UNIMPROVED; C = GRADED & DRAINED; D,E = SOIL,GRAVEL,STONE; F,G = LOW TYPE BITUMINOUS
H,I = HIGH TYPE BITUMINOUS; J = CONCRETE; K= BRICK; L = BLOCK

STATE HIGHWAY LOCATION REFERENCE

COUNTY: BALTIMORE
DISTRICT: 4
DATE: 12/31/05

ROUTE NUMBER: MD 25 CONTINUED
INVENTORY DIRECTION: NORTH
ROUTE NAME: FALLS RD

STATE SYSTEM		FUNCTIONAL CLASS	MEDIAN TYPE	ACCESS CONTROL	NHS	MILEPOINT		MILEPOINT DESCRIPTION	MARKED LANES	SURFACE WIDTH/TYPE*	AADT
STATE SECONDARY	R	URB MINOR ART	NONE (UNDIV)	NONE	NOT NHS	03.880			2	24I	20,575
			PAINTED			03.910					
			NONE (UNDIV)			03.958					
			PAINTED			04.060					
			NONE (UNDIV)			04.120					
						04.160					11,575
						04.160	MD131	SEMINARY AVE			
			PAINTED			04.195					
			NONE (UNDIV)			04.260			2	22I	
						04.280		SPEED LIMIT 40 MPH			
						04.600			2	24I	
						04.790			2	22I	
						05.270			2	24I	
			PAINTED			05.850					
			NONE (UNDIV)			05.895					
						05.940			2	22I	4,975
						05.940	CO773	PADONIA RD			
						05.940	CO756	BROADWAY RD			
			PAINTED			05.960					
			NONE (UNDIV)			06.010			2	24I	
						06.630			2	22I	
		RUR MAJ COLL				06.670					
						06.670		STRUC #3024 BEAVERDAM RUN			
						08.070			2	36I	
						08.124			2	24I	
						08.430			2	22I	
						08.578		SPEED LIMIT 40 MPH			
						08.690			2	24I	
						08.975			2	22I	
						09.800			2	24I	8,575
						09.800	CO441	TUFTON AVE			
						09.800	CO438	SHAWAN RD			
						09.890			2	22I	
						11.300			2	24I	
						12.270		STRUC #3023 WESTERN RUN			

*A,B = UNIMPROVED; C = GRADED & DRAINED; D,E = SOIL,GRAVEL,STONE; F,G = LOW TYPE BITUMINOUS
H,I = HIGH TYPE BITUMINOUS; J = CONCRETE; K= BRICK; L = BLOCK

STATE HIGHWAY LOCATION REFERENCE

COUNTY: BALTIMORE
DISTRICT: 4
DATE: 12/31/05

ROUTE NUMBER: MD 25 CONTINUED
INVENTORY DIRECTION: NORTH
ROUTE NAME: FALLS RD

STATE SYSTEM		FUNCTIONAL CLASS	MEDIAN TYPE	ACCESS CONTROL	NHS	MILEPOINT		MILEPOINT DESCRIPTION	MARKED LANES	SURFACE WIDTH/TYPE*	AADT
STATE SECONDARY	R	RUR MAJ COLL	NONE (UNDIV)	NONE	NOT NHS	12.380			2	22I	8,575
						12.660	CO195	WESTERN RUN RD			
						12.790					7,875
						12.790	MD128	BUTLER RD			
						13.440		STRUC #3022 BLACKROCK RUN			
						13.990	MD 88	BLACKROCK RD			
						15.730		STRUC #X03344 BLACKROCK RUN			
						16.080					3,375
						16.080	CO157	MT ZION RD			
						16.780		STRUC #3020 BLACKROCK RUN			
						18.240					4,675
						18.240	MD137	MT CARMEL RD			
						19.600		STRUC #3019 GEORGES RUN			
						19.700	CO 3	GUNPOWDER RD			
						21.830	CO 23	BECKLEYSVILLE RD			
						21.830	CO 12	FALLS RD (AHEAD)			

ROUTE NUMBER: MD 25A
INVENTORY DIRECTION: NORTH
ROUTE NAME: JONES FALLS EXPWY

STATE SYSTEM		FUNCTIONAL CLASS	MEDIAN TYPE	ACCESS CONTROL	NHS	MILEPOINT		MILEPOINT DESCRIPTION	MARKED LANES	SURFACE WIDTH/TYPE*	AADT
STATE SECONDARY	R	URB FRWY EXPWY	UNPROTECTED	FULL	NOT NHS	00.000			4	48I	33,275
						00.000	IS 83	BALTO BELTWAY			
						00.000	IS695	BALTO BELTWAY			
						00.000		STRUC #3154			
						00.000		EXIT #13			
						00.060	RP 83- 1	RAMP 1 FR MD 25A NB TO IS 695 WB			
						00.090	RP 83- 8	RAMP 8 FR MD 25A SB TO IS 695 WB			
						00.110	RP 83- 7	RAMP 7 FR IS 83/IS 695 WB TO IS 83 SB			
						00.110		STRUC #3155			
						00.270	RP 83- 2	RAMP 2 FR RAMP 7 FR IS83/IS695 TO MD25A			
						00.370		SPEED LIMIT 40 MPH			
						00.453			4	60I	

*A,B = UNIMPROVED; C = GRADED & DRAINED; D,E = SOIL,GRAVEL,STONE; F,G = LOW TYPE BITUMINOUS
H,I = HIGH TYPE BITUMINOUS; J = CONCRETE; K= BRICK; L = BLOCK

STATE HIGHWAY LOCATION REFERENCE

COUNTY: BALTIMORE
DISTRICT: 4
DATE: 12/31/05

ROUTE NUMBER: MD 25A CONTINUED
INVENTORY DIRECTION: NORTH
ROUTE NAME: JONES FALLS EXPWY

STATE SYSTEM		FUNCTIONAL CLASS	MEDIAN TYPE	ACCESS CONTROL	NHS	MILEPOINT		MILEPOINT DESCRIPTION	MARKED LANES	SURFACE WIDTH/TYPE*	AADT
STATE SECONDARY	R	URB FRWY EXPWY	UNPROTECTED	FULL	NOT NHS	00.483			4	48I	33,275
						00.580	MD 25	FALLS RD			
						00.580	CO7032	JOPPA RD			

ROUTE NUMBER: MD 26
INVENTORY DIRECTION: EAST
ROUTE NAME: LIBERTY RD

STATE SYSTEM		FUNCTIONAL CLASS	MEDIAN TYPE	ACCESS CONTROL	NHS	MILEPOINT		MILEPOINT DESCRIPTION	MARKED LANES	SURFACE WIDTH/TYPE*	AADT
STATE SECONDARY	R	RUR MINOR ART	NONE (UNDIV)	NONE	NOT NHS	00.000			2	24J	20,350
						00.000		CARROLL CO/L			
						00.000		STRUC #6002 LIBERTY RESERVOIR			
						00.163			2	24I	
			PAINTED			00.760					
			NONE (UNDIV)			00.848					
			PAINTED			00.916					
			NONE (UNDIV)			00.955					
						01.083		SPEED LIMIT 40 MPH			
			PAINTED			01.127			2	26I	
						01.137			2	24I	
			NONE (UNDIV)			01.165					
						01.217	CO521	WARDS CHAPEL RD			
			PAINTED			01.257			2	36I	
			NONE (UNDIV)			01.287			2	24I	
						01.412		SPEED LIMIT 40 MPH			
						01.996		SPEED LIMIT 40 MPH			
			PAINTED			02.187					
			NONE (UNDIV)			02.290					
		URB OPA	PAINTED			02.307					10,450
						02.307	CO532	LYONS MILL RD			
			NONE (UNDIV)			02.397					
			PAINTED			02.607			2	26I	
						02.637			2	28I	
			NONE (UNDIV)			02.677			2	24I	
			PAINTED			02.695					

*A,B = UNIMPROVED; C = GRADED & DRAINED; D,E = SOIL,GRAVEL,STONE; F,G = LOW TYPE BITUMINOUS
H,I = HIGH TYPE BITUMINOUS; J = CONCRETE; K= BRICK; L = BLOCK

STATE HIGHWAY LOCATION REFERENCE

COUNTY: BALTIMORE
DISTRICT: 4
DATE: 12/31/05

ROUTE NUMBER: MD 26 CONTINUED
INVENTORY DIRECTION: EAST
ROUTE NAME: LIBERTY RD

STATE SYSTEM		FUNCTIONAL CLASS	MEDIAN TYPE	ACCESS CONTROL	NHS	MILEPOINT		MILEPOINT DESCRIPTION	MARKED LANES	SURFACE WIDTH/TYPE*	AADT
STATE SECONDARY	R	URB OPA	NONE (UNDIV)	NONE	NOT NHS	02.742			2	24I	10,450
						03.347			2	40I	
						03.388			2	32I	
						03.427			4	48I	
						03.487					30,550
						03.487	CO515	DEER PARK RD			
						03.517			4	44I	
						03.677	CO533	MARRIOTTSVILLE RD			
						03.867	CO2310	TIVERTON RD			
			PAINTED			04.127			4	48I	
			NONE (UNDIV)			04.197					
			PAINTED			04.247					
			NONE (UNDIV)			04.357					
			PAINTED			04.437			4	46I	
			NONE (UNDIV)			04.487			4	48I	
			PAINTED			04.567			4	46I	
			NONE (UNDIV)			04.657			4	44I	
			CENTER TLA (UNDIV)			04.977			4	46I	
			NONE (UNDIV)			05.185			4	48I	
						05.217	CO2301	OFFUTT RD			
			CENTER TLA (UNDIV)			05.227					
						05.227	CO2300	OFFUTT RD			
			NONE (UNDIV)			05.423					
						05.457					27,450
						05.457	CO2097	GREENS LA			
						05.457	CO2250	MC DONOGH RD			
			CENTER TLA (UNDIV)			05.487			4	46I	
						05.827		SPEED LIMIT 35 MPH			
			NONE (UNDIV)			06.047					
			CENTER TLA (UNDIV)			06.137					
			NONE (UNDIV)			06.396					
						06.457					40,250
						06.457	CO1700	OLD COURT RD			
			CENTER TLA (UNDIV)			06.484					
						06.516		SPEED LIMIT 35 MPH			

*A,B = UNIMPROVED; C = GRADED & DRAINED; D,E = SOIL,GRAVEL,STONE; F,G = LOW TYPE BITUMINOUS
H,I = HIGH TYPE BITUMINOUS; J = CONCRETE; K= BRICK; L = BLOCK

STATE HIGHWAY LOCATION REFERENCE

COUNTY: BALTIMORE
DISTRICT: 4
DATE: 12/31/05

ROUTE NUMBER: MD 26 CONTINUED
INVENTORY DIRECTION: EAST
ROUTE NAME: LIBERTY RD

STATE SYSTEM		FUNCTIONAL CLASS	MEDIAN TYPE	ACCESS CONTROL	NHS	MILEPOINT		MILEPOINT DESCRIPTION	MARKED LANES	SURFACE WIDTH/TYPE*	AADT
STATE SECONDARY	R	URB OPA	NONE (UNDIV)	NONE	NOT NHS	06.717			4	46I	40,250
						06.747	CO2100	COURTLEIGH DR			
			CENTER TLA (UNDIV)			06.793					
			NONE (UNDIV)			07.194					
						07.237					41,575
						07.237	CO2000	ROLLING RD			
			CENTER TLA (UNDIV)			07.266					
			CURBED			07.367					
			CENTER TLA (UNDIV)			07.387					
			NONE (UNDIV)			07.657					45,275
						07.657	CO1800	MILFORD MILL RD			
			CENTER TLA (UNDIV)			07.692					
			NONE (UNDIV)			07.997					
			CURBED			08.127			4	48I	
						08.127	CO2022	WASHINGTON AVE			
						08.277	RP695- 8	RAMP 8 FR IS 695 SB TO MD 26 WB			
						08.297			5	63I	
						08.297	RP695- 9	RAMP 9 FR RAMP 8 (FR IS695 SB) TO MD 26			
						08.337	RP695- 7	RAMP 7 FR MD 26 WB TO IS 695 SB			
						08.347			4	54I	
						08.357	RP695- 6	RAMP 6 FR MD 26 EB TO IS 695 SB			
						08.387			5	60I	
						08.427			4	54I	46,950
						08.427	IS695	BALTO BELTWAY			
						08.427		STRUC #3139			
						08.427		EXIT #18			
						08.447	RP695- 1	RAMP 1 FR IS 695 NB TO MD 26 WB			
						08.487	RP695- 3	RAMP 3 FR MD 26 EB TO IS 695 NB			
						08.542	RP695- 4	RAMP 4 FR IS 695 NB TO MD 26 EB			
						08.557	RP695- 2	RAMP 2 FR MD 26 WB TO IS 695 NB			
			NONE (UNDIV)			08.607			4	46I	
			CENTER TLA (UNDIV)			08.759					
						08.907		STRUC #3021 GWYNNS FALLS			
			NONE (UNDIV)			09.015					

*A,B = UNIMPROVED; C = GRADED & DRAINED; D,E = SOIL,GRAVEL,STONE; F,G = LOW TYPE BITUMINOUS
H,I = HIGH TYPE BITUMINOUS; J = CONCRETE; K= BRICK; L = BLOCK

STATE HIGHWAY ADMINISTRATION OF MARYLAND
HIGHWAY INFORMATION SERVICES DIVISION
DATA SUPPORT GROUP

STATE HIGHWAY LOCATION REFERENCE

COUNTY: BALTIMORE
DISTRICT: 4
DATE: 12/31/05

ROUTE NUMBER: MD 26 CONTINUED
INVENTORY DIRECTION: EAST
ROUTE NAME: LIBERTY RD

STATE SYSTEM		FUNCTIONAL CLASS	MEDIAN TYPE	ACCESS CONTROL	NHS	MILEPOINT		MILEPOINT DESCRIPTION	MARKED LANES	SURFACE WIDTH/TYPE*	AADT
STATE SECONDARY	R	URB OPA	NONE (UNDIV)	NONE	NOT NHS	09.047			4	46I	36,250
						09.047	CO1901	ESSEX RD			
			CENTER TLA (UNDIV)			09.088					
						09.467	CO1902	ST LUKES LA			
						09.547		STRUC #3030 GWYNNS FALLS			
			NONE (UNDIV)			09.670					
			CENTER TLA (UNDIV)			09.777					35,950
						09.777	CO1861	PATTERSON AVE			
			NONE (UNDIV)			10.182					
			CENTER TLA (UNDIV)			10.259					
						10.467	CO1903	FLANNERY LA			
						10.467		BALTO CITY LINE			

ROUTE NUMBER: MD 30
INVENTORY DIRECTION: NORTH
ROUTE NAME: HANOVER PIKE

STATE SYSTEM		FUNCTIONAL CLASS	MEDIAN TYPE	ACCESS CONTROL	NHS	MILEPOINT		MILEPOINT DESCRIPTION	MARKED LANES	SURFACE WIDTH/TYPE*	AADT
STATE SECONDARY	R	URB OPA	NONE (UNDIV)	NONE	NHS	00.000			2	40I	8,725
						00.000	MD140	WESTMINSTER PIKE			
						00.130		SPEED LIMIT 30 MPH			
						00.310			2	30I	
STATE PRIMARY						00.390			3	30I	18,425
						00.390	MD128	BUTLER RD			
						00.390	MD795	NO NAME			
						00.430		SPEED LIMIT 50 MPH			
						00.537			2	24I	
						00.596		SPEED LIMIT 50 MPH			
						01.010		R/R #CSX 831 665 P			
						01.010		STRUC #3031			
						01.650					16,325
						01.650	CO6772	OLD HANOVER RD			
						02.020		SPEED LIMIT 40 MPH			
						02.920		SPEED LIMIT 50 MPH			
						04.680		SPEED LIMIT 40 MPH			

*A,B = UNIMPROVED; C = GRADED & DRAINED; D,E = SOIL,GRAVEL,STONE; F,G = LOW TYPE BITUMINOUS
H,I = HIGH TYPE BITUMINOUS; J = CONCRETE; K= BRICK; L = BLOCK

STATE HIGHWAY LOCATION REFERENCE

COUNTY: BALTIMORE
DISTRICT: 4
DATE: 12/31/05

ROUTE NUMBER: MD 30 CONTINUED
INVENTORY DIRECTION: NORTH
ROUTE NAME: HANOVER PIKE

STATE SYSTEM		FUNCTIONAL CLASS	MEDIAN TYPE	ACCESS CONTROL	NHS	MILEPOINT		MILEPOINT DESCRIPTION	MARKED LANES	SURFACE WIDTH/TYPE*	AADT
STATE PRIMARY	R	URB OPA	PAINTED	NONE	NHS	05.080			2	24I	16,325
			NONE (UNDIV)			05.166					
		RUR OPA				05.200					20,925
						05.200	MD 91	EMORY RD			
			PAINTED			05.220					
			NONE (UNDIV)			05.300					
						05.610		SPEED LIMIT 50 MPH			
						06.280	CO173	BORTNER RD			
						06.280	CO174	DOVER RD			
						06.550	CO169	ARCADIA AVE			
						07.400		CARROLL CO/L			

ROUTE NUMBER: MD 41
INVENTORY DIRECTION: NORTH
ROUTE NAME: PERRING PKWY

STATE SYSTEM		FUNCTIONAL CLASS	MEDIAN TYPE	ACCESS CONTROL	NHS	MILEPOINT		MILEPOINT DESCRIPTION	MARKED LANES	SURFACE WIDTH/TYPE*	AADT
STATE SECONDARY	R	URB FRWY EXPWY	CURBED	PARTIAL	NOT NHS	00.000			6	72I	31,125
						00.000		BALTO CITY LINE			
						00.140	CO3413	HILLSWAY AVE			
						00.140	CO6123	MCCLEAN BLVD			
						00.140		STRUC #3219 HERRING RUN			
			UNPROTECTED			00.260					
						00.260		SPEED LIMIT 45 MPH			
			CURBED			00.460					
						00.590	CO3429	OAKLEIGH RD			
			UNPROTECTED			00.720					
			CURBED			00.860			5	60I	
						00.950		STRUC #3221 HERRING RUN			
						01.040			4	48I	33,625
						01.040	CO3481	TAYLOR AVE			
			UNPROTECTED			01.154					
						01.305		SPEED LIMIT 45 MPH			
						01.440		STRUC #3222 HERRING RUN			
			CURBED			01.590					

*A,B = UNIMPROVED; C = GRADED & DRAINED; D,E = SOIL,GRAVEL,STONE; F,G = LOW TYPE BITUMINOUS
H,I = HIGH TYPE BITUMINOUS; J = CONCRETE; K= BRICK; L = BLOCK

STATE HIGHWAY LOCATION REFERENCE

COUNTY: BALTIMORE
DISTRICT: 4
DATE: 12/31/05

ROUTE NUMBER: MD 41 CONTINUED
INVENTORY DIRECTION: NORTH
ROUTE NAME: PERRING PKWY

STATE SYSTEM		FUNCTIONAL CLASS	MEDIAN TYPE	ACCESS CONTROL	NHS	MILEPOINT		MILEPOINT DESCRIPTION	MARKED LANES	SURFACE WIDTH/TYPE*	AADT
STATE SECONDARY	R	URB FRWY EXPWY	CURBED	PARTIAL	NOT NHS	01.720	CO3482	PUTTY HILL AVE	4	48I	33,625
			UNPROTECTED			01.830					
			CURBED			02.010					
						02.060	RP695- 4	RAMP 4 FR MD 41 NB TO IS 695 EB			
						02.080	RP695- 6	RAMP 6 FR IS 695 EB TO MD 41 SB			
						02.240	RP695- 3	RAMP 3 FR IS 695 EB TO MD 41 NB			
						02.240	RP695- 5	RAMP 5 FR MD 41 SB TO IS 695 EB			
						02.270					33,575
						02.270	IS695	BALTO BELTWAY			
						02.270		STRUC #3167			
						02.270		EXIT #30			
						02.320	RP695- 1	RAMP 1 FR MD 41 NB TO IS 695 WB			
						02.330	RP695- 7	RAMP 7 FR IS 695 WB TO MD 41 SB			
						02.410	RP695- 2	RAMP 2 FR IS 695 WB TO MD 41 NB			
						02.470	RP695- 8	RAMP 8 FR MD 41 SB TO IS 695 WB			
		URB MINOR ART				02.500					9,350
						02.500	CO1400	JOPPA RD			
			NONE (UNDIV)	NONE		02.590			3	36I	
						02.590	CO3527	SATYR HILL RD			
			PAINTED			02.620					
						02.640		SPEED LIMIT 40 MPH			
			NONE (UNDIV)			02.665					
						02.865			2	24I	
						02.970	CO3534	WALTHAM WOODS RD			

ROUTE NUMBER: MD 43
INVENTORY DIRECTION: EAST
ROUTE NAME: WHITE MARSH BLVD

STATE SYSTEM		FUNCTIONAL CLASS	MEDIAN TYPE	ACCESS CONTROL	NHS	MILEPOINT		MILEPOINT DESCRIPTION	MARKED LANES	SURFACE WIDTH/TYPE*	AADT
STATE SECONDARY	R	URB FRWY EXPWY	UNPROTECTED	PARTIAL	NOT NHS	00.000			3	39I	35,750
						00.000	IS695	BALTO BELTWAY			
						00.000		EXIT #31C			
						00.170	IS695	BALTO BELTWAY			
						00.170		STRUC #3347			

*A,B = UNIMPROVED; C = GRADED & DRAINED; D,E = SOIL,GRAVEL,STONE; F,G = LOW TYPE BITUMINOUS
H,I = HIGH TYPE BITUMINOUS; J = CONCRETE; K= BRICK; L = BLOCK

STATE HIGHWAY LOCATION REFERENCE

COUNTY: BALTIMORE
DISTRICT: 4
DATE: 12/31/05

ROUTE NUMBER: MD 43 CONTINUED
INVENTORY DIRECTION: EAST
ROUTE NAME: WHITE MARSH BLVD

STATE SYSTEM		FUNCTIONAL CLASS	MEDIAN TYPE	ACCESS CONTROL	NHS	MILEPOINT		MILEPOINT DESCRIPTION	MARKED LANES	SURFACE WIDTH/TYPE*	AADT
STATE SECONDARY	R	URB FRWY EXPWY	CURBED	PARTIAL	NOT NHS	00.220			3	39I	35,750
						00.350			3	48I	
						00.350		SPEED LIMIT 50 MPH			
						00.490			4	48I	
						00.640			4	54I	36,650
						00.640	CO6158	WALTHER BLVD			
						00.720			4	48I	
						00.800		SPEED LIMIT 50 MPH			
						01.000	RP 43- 8	RAMP 8 FR RAMP 5 (FR US 1) TO MD 43 WB			
			UNPROTECTED			01.020					
						01.020	RP 43- 5	RAMP 5 FR US 1 SB TO MD 43 EB			
						01.020	RP 43- 6	RAMP 6 FR MD 43 EB TO US 1 SB			
						01.060	RP 43- 7	RAMP 7 FR MD 43 WB TO RAMP 6 (TO US 1)			
						01.090			4	58I	
						01.140			4	48I	32,650
						01.140	US 1	BELAIR RD			
						01.140		STRUC #3344			
						01.400		SPEED LIMIT 50 MPH			
						01.610		STRUC #3345 WHITE MARSH RUN			
						01.660	RP 43- 1	RAMP 1 FR RAMP 8 (FR US 1) TO MD 43 WB			
						01.690	RP 43- 4	RAMP 4 FR US 1 NB TO MD 43 EB			
						01.690	RP 43- 3	RAMP 3 FR MD 43 EB TO US 1 NB			
						01.710	RP 43- 2	RAMP 2 FR MD 43 WB TO RAMP 3 (TO US 1)			
						01.770		SPEED LIMIT 50 MPH			
						02.960					25,350
						02.960	CO6198	PERRY HALL BLVD			
						03.150		STRUC #3346 WHITE MARSH RUN			
						03.460			4	54I	
			CURBED			03.500			4	48I	
						03.610					50,750
						03.610	CO6539	HONEYGO BLVD			
						03.730		STRUC #3304			
			UNPROTECTED			03.740					

*A,B = UNIMPROVED; C = GRADED & DRAINED; D,E = SOIL,GRAVEL,STONE; F,G = LOW TYPE BITUMINOUS
H,I = HIGH TYPE BITUMINOUS; J = CONCRETE; K= BRICK; L = BLOCK

STATE HIGHWAY LOCATION REFERENCE

COUNTY: BALTIMORE
DISTRICT: 4
DATE: 12/31/05

ROUTE NUMBER: MD 43 CONTINUED
INVENTORY DIRECTION: EAST
ROUTE NAME: WHITE MARSH BLVD

STATE SYSTEM		FUNCTIONAL CLASS	MEDIAN TYPE	ACCESS CONTROL	NHS	MILEPOINT		MILEPOINT DESCRIPTION	MARKED LANES	SURFACE WIDTH/TYPE*	AADT
STATE SECONDARY	R	URB FRWY EXPWY	UNPROTECTED	PARTIAL	NOT NHS	03.740		SPEED LIMIT 55 MPH	4	48I	50,750
						03.880	RP 95- 6	RAMP 6 FR MD 43 EB TO IS 95 SB			
						03.890			4	48J	
						03.900	RP 95- 8	RAMP 8 FR IS 95 SB FR MD 43 WB			
						04.100	RP 95- 5	RAMP 5 FR IS 95 SB TO MD 43 EB			
						04.140	RP 95- 7	RAMP 7 FR MD 43 WB TO IS 95 SB			
			POSITIVE BARRIER			04.190			4	48I	37,975
						04.190	IS 95	J F K MEMORIAL HWY			
						04.190		STRUC #B X670			
						04.190		EXIT #67			
						04.240	RP 95- 3	RAMP 3 FR MD 43 EB TO IS 95 NB			
			UNPROTECTED			04.310					
						04.310	RP 95- 1	RAMP 1 FR IS 95 NB TO MD 43 WB			
						04.470	RP 95- 4	RAMP 4 FR IS 95 NB TO MD 43 EB			
						04.480	RP 95- 2	RAMP 2 FR MD 43 WB TO IS 95 NB			
						04.760	MD 7	PHILADELPHIA RD			
						04.760		STRUC #3218			
						04.780	RP 43- 3	RAMP 3 FR MD 43 EB TO MD 7J (TO MD 7)			
						04.830	RP 43- 1	RAMP 1 FR MD 7 NB TO MD 43 WB			
			POSITIVE BARRIER			04.917			2	36I	
						05.040			2	24I	
						05.040	RP 40- 2	RAMP 2 FR US 40 WB TO MD 43 NB			
						05.070		R/R #CSX 140 820 H			
						05.070		STRUC #3217 AND 3363			
		URB LOCAL				05.150					
						05.150	US 40	PULASKI HWY			
						05.150		STRUC #3216			
						05.150	MD 43UL	WHITE MARSH BLVD EXT (PROP)			
						05.240			2	30I	
			CURBED			05.420			3	46I	
						05.450	US 40	PULASKI HWY			

*A,B = UNIMPROVED; C = GRADED & DRAINED; D,E = SOIL,GRAVEL,STONE; F,G = LOW TYPE BITUMINOUS
H,I = HIGH TYPE BITUMINOUS; J = CONCRETE; K= BRICK; L = BLOCK

STATE HIGHWAY LOCATION REFERENCE

COUNTY: BALTIMORE
DISTRICT: 4
DATE: 12/31/05

ROUTE NUMBER: MD 43UL
INVENTORY DIRECTION: EAST
ROUTE NAME: WHITE MARSH BLVD EXT (PROP)

STATE SYSTEM		FUNCTIONAL CLASS	MEDIAN TYPE	ACCESS CONTROL	NHS	MILEPOINT		MILEPOINT DESCRIPTION	MARKED LANES	SURFACE WIDTH/TYPE*	AADT
STATE SECONDARY	R	URB FRWY EXPWY	POSITIVE BARRIER	PARTIAL	NOT NHS	00.000			4	541	26,600
						00.000	MD 43	WHITE MARSH BLVD (BACK)			
						03.500	MD150	EASTERN BLVD			

ROUTE NUMBER: MD 45
INVENTORY DIRECTION: NORTH
ROUTE NAME: YORK RD

STATE SYSTEM		FUNCTIONAL CLASS	MEDIAN TYPE	ACCESS CONTROL	NHS	MILEPOINT		MILEPOINT DESCRIPTION	MARKED LANES	SURFACE WIDTH/TYPE*	AADT
STATE SECONDARY	R	URB OPA	NONE (UNDIV)	NONE	NOT NHS	00.000			4	481	24,850
						00.000		BALTO CITY LINE			
						00.010		SPEED LIMIT 35 MPH			
			PAINTED			00.100					
			NONE (UNDIV)			00.210					
						00.450	CO1300	REGESTER AVE			
			PAINTED			00.730					
			CENTER TLA (UNDIV)			00.760					
			NONE (UNDIV)			00.810					
						00.850			.		33,650
						00.850	CO1200	STEVENSON LA			
			PAINTED			00.885					
			NONE (UNDIV)			00.925					
			CURBED			01.660			4	501	24,350
						01.660	CO1207	BURKE AVE			
			NONE (UNDIV)			01.730			4	451	
						01.860	CO1354	TOWSONTOWN BLVD			
			CURBED			02.060			4	481	
			ROUNDABOUT			02.110			4	681	
						02.110		BEGIN ROUNDABOUT			
						02.130	CO1400	JOPPA RD			
						02.130		TOWSON ROUNDABOUT			
						02.140	CO1364	ALLEGHENY AVE			
						02.150	MD146	DULANEY VALLEY RD			
		URB LOCAL	CURBED			02.170			2	241	
						02.170		END ROUNDABOUT			

*A,B = UNIMPROVED; C = GRADED & DRAINED; D,E = SOIL,GRAVEL,STONE; F,G = LOW TYPE BITUMINOUS
H,I = HIGH TYPE BITUMINOUS; J = CONCRETE; K= BRICK; L = BLOCK

STATE HIGHWAY LOCATION REFERENCE

COUNTY: BALTIMORE
DISTRICT: 4
DATE: 12/31/05

ROUTE NUMBER: MD 45 CONTINUED
INVENTORY DIRECTION: NORTH
ROUTE NAME: YORK RD

STATE SYSTEM		FUNCTIONAL CLASS	MEDIAN TYPE	ACCESS CONTROL	NHS	MILEPOINT		MILEPOINT DESCRIPTION	MARKED LANES	SURFACE WIDTH/TYPE*	AADT
STATE SECONDARY	R	URB LOCAL	CENTER TLA (UNDIV)	NONE	NOT NHS	02.195			2	24I	24,350
			NONE (UNDIV)			02.210			2	30I	
						02.240			3	36I	
						02.280		SPEED LIMIT 40 MPH			
		URB COLL				02.300					
						02.300	CO1172	WASHINGTON AVE			
		URB OPA	CENTER TLA (UNDIV)			02.590			4	48I	
						02.590	CO1153	BOSLEY AVE			
			NONE (UNDIV)			02.790					
			CURBED			02.820					58,400
						02.820	CO1164	FAIRMOUNT AVE			
						02.930			4	54I	
						02.930	RP695- 4	RAMP 4 FR MD 45 NB TO IS 695 EB			
						02.990	RP695- 3	RAMP 3 FR IS 695 EB TO MD 45 NB			
						03.050	MD 45A	WEST RD			
						03.130					42,450
						03.130	IS695	BALTO BELTWAY			
						03.130		STRUC #3161			
						03.130		EXIT #26			
						03.150	RP695- 1	RAMP 1 FR MD 45 NB TO RAMP 8(TO IS695WB)			
						03.180	RP695- 1	RAMP 1 FR MD 45 NB TO RAMP 8(TO IS695WB)			
						03.202	RP695- 9	RAMP 9 FR RAMP 2 (FR IS695) TO MD 45 EB			
						03.240	RP695- 8	RAMP 8 FR MD 45 SB TO IS 695 WB			
						03.280	RP695- 2	RAMP 2 FR IS 695 WB TO MD 45 NB			
			CENTER TLA (UNDIV)			03.310			4	47I	
			NONE (UNDIV)			03.400			4	48I	
						03.410			4	47I	
			CENTER TLA (UNDIV)			03.450					
			PAINTED			03.570			4	44I	
			NONE (UNDIV)			03.620			4	48I	
						03.670					37,150
						03.670	MD131	SEMINARY AVE			
						03.670	CO995	SEMINARY AVE			

*A,B = UNIMPROVED; C = GRADED & DRAINED; D,E = SOIL,GRAVEL,STONE; F,G = LOW TYPE BITUMINOUS
H,I = HIGH TYPE BITUMINOUS; J = CONCRETE; K= BRICK; L = BLOCK

STATE HIGHWAY LOCATION REFERENCE

COUNTY: BALTIMORE
DISTRICT: 4
DATE: 12/31/05

ROUTE NUMBER: MD 45 CONTINUED
INVENTORY DIRECTION: NORTH
ROUTE NAME: YORK RD

STATE SYSTEM	FUNCTIONAL CLASS	MEDIAN TYPE	ACCESS CONTROL	NHS	MILEPOINT		MILEPOINT DESCRIPTION	MARKED LANES	SURFACE WIDTH/TYPE*	AADT
STATE SECONDARY	R URB OPA	PAINTED	NONE	NOT NHS	03.700			4	44I	37,150
		NONE (UNDIV)			03.710			4	48I	
					03.920	CO1054	BELLONA AVE			
					03.920	CO868	MARGATE RD			
					04.400	CO866	RIDGELY RD			
		CENTER TLA (UNDIV)			04.490					
					04.630	CO928	AYLESBURY RD			
		NONE (UNDIV)			05.120					
					05.160					32,750
					05.160	CO810	TIMONIUM RD			
		PAINTED			05.210					
		CENTER TLA (UNDIV)			05.240					
		NONE (UNDIV)			05.365					
		CENTER TLA (UNDIV)			05.470					
		NONE (UNDIV)			05.640					
		CENTER TLA (UNDIV)			05.715					
		CURBED			06.190			4	52I	
					06.280					28,136
					06.280	CO773	PADONIA RD			
		CENTER TLA (UNDIV)			06.380			4	48I	
		NONE (UNDIV)			06.574					
		CENTER TLA (UNDIV)			06.680					
		NONE (UNDIV)			06.760					
					06.790	CO415	CRANBROOK RD			
					06.790	CO799	CHURCH LA			
		CENTER TLA (UNDIV)			06.838					
		NONE (UNDIV)			06.990					
		CENTER TLA (UNDIV)			07.040					
					07.170		SPEED LIMIT 40 MPH			
		NONE (UNDIV)			07.377					
		CENTER TLA (UNDIV)			07.430					
					07.500		STRUC #3362 BEAVER DAM RUN			
					07.520		ATR STATION #0013 (CABINET SB/L)			
		NONE (UNDIV)			07.530			4	44I	
					07.660			4	49I	28,950

*A,B = UNIMPROVED; C = GRADED & DRAINED; D,E = SOIL,GRAVEL,STONE; F,G = LOW TYPE BITUMINOUS
H,I = HIGH TYPE BITUMINOUS; J = CONCRETE; K= BRICK; L = BLOCK

STATE HIGHWAY LOCATION REFERENCE

COUNTY: BALTIMORE
DISTRICT: 4
DATE: 12/31/05

ROUTE NUMBER: MD 45 CONTINUED
INVENTORY DIRECTION: NORTH
ROUTE NAME: YORK RD

STATE SYSTEM		FUNCTIONAL CLASS	MEDIAN TYPE	ACCESS CONTROL	NHS	MILEPOINT		MILEPOINT DESCRIPTION	MARKED LANES	SURFACE WIDTH/TYPE*	AADT
STATE SECONDARY	R	URB OPA	NONE (UNDIV)	NONE	NOT NHS	07.660	CO360	WARREN RD	4	49I	28,950
			CENTER TLA (UNDIV)			07.760			4	48I	
			NONE (UNDIV)			08.110					
			CENTER TLA (UNDIV)			08.130					
						08.140	MD 45B	COCKEYSVILLE RD			
						08.220		SPEED LIMIT 40 MPH			
						08.230	MD 45D	SHERWOOD RD			
						08.320	MD 45C	RAILROAD AVE			
						08.430		STRUC #3043 BEAVER DAM RUN			
						08.500	MD 45E	BEAVER RUN LA			
			NONE (UNDIV)			08.700					
			CURBED			08.750					
			NONE (UNDIV)			08.890					26,250
						08.890	MD145	ASHLAND RD			
			CENTER TLA (UNDIV)			08.940					
			NONE (UNDIV)			09.102					
						09.120			3	36I	
		URB MINOR ART				09.210					20,850
						09.210	CO438	SHAWAN RD			
						09.280			2	24I	
						09.550	CO429	MCCORMICK RD			
						09.640		STRUC #3042 WESTERN RUN			
			CENTER TLA (UNDIV)			09.690					
			NONE (UNDIV)			09.780					
			CENTER TLA (UNDIV)			10.460			3	36I	
			NONE (UNDIV)			10.540					
			PAINTED			10.590					
						10.610		SPEED LIMIT 45 MPH			
			NONE (UNDIV)			10.644					
			PAINTED			10.750			4	48I	
			NONE (UNDIV)			10.828					
			CENTER TLA (UNDIV)			10.890			2	24I	
			NONE (UNDIV)			11.140			3	36I	
						11.180			3	39I	
			CENTER TLA (UNDIV)			11.218			3	36I	

*A,B = UNIMPROVED; C = GRADED & DRAINED; D,E = SOIL,GRAVEL,STONE; F,G = LOW TYPE BITUMINOUS
H,I = HIGH TYPE BITUMINOUS; J = CONCRETE; K= BRICK; L = BLOCK

STATE HIGHWAY LOCATION REFERENCE

COUNTY: BALTIMORE
DISTRICT: 4
DATE: 12/31/05

ROUTE NUMBER: MD 45 CONTINUED
INVENTORY DIRECTION: NORTH
ROUTE NAME: YORK RD

STATE SYSTEM		FUNCTIONAL CLASS	MEDIAN TYPE	ACCESS CONTROL	NHS	MILEPOINT		MILEPOINT DESCRIPTION	MARKED LANES	SURFACE WIDTH/TYPE*	AADT
STATE SECONDARY	R	URB MINOR ART	NONE (UNDIV)	NONE	NOT NHS	11.390			3	36I	20,850
			PAINTED			11.440					
			NONE (UNDIV)			11.500					
						11.640			2	24I	
		RUR MAJ COLL				12.350					
						12.350	CO239	SPARKS RD			
						12.410		STRUC #3041 PINEY CREEK			
						12.720					7,250
						12.720	CO197	BELFAST RD			
						14.820					6,850
						14.820	CO137	PINEY HILL RD			
						15.715		SPEED LIMIT 35 MPH			
			PAINTED			16.090					
		RUR MINOR ART	NONE (UNDIV)			16.100					
						16.100	MD138	MONKTON RD			
			PAINTED			16.122					
			NONE (UNDIV)			16.142					
		RUR MAJ COLL				16.200					5,050
						16.200	MD137	MT CARMEL RD			
						16.440		SPEED LIMIT 40 MPH			
			PAINTED			16.710					
			NONE (UNDIV)			17.000					
						17.950		STRUC #3048 GUNPOWDER FALLS			
						18.600	CO 88	WISEBURG RD			
						18.760		SPEED LIMIT 35 MPH			
						18.930	CO 70	MIDDLETOWN RD			
						19.840		STRUC #3047 LITTLE FALLS			
						19.910		STRUC #3046 BIKE TRAIL			
						20.050		STRUC #3301 LITTLE GUNPOWDER FALLS			
						20.510		SPEED LIMIT 40 MPH			
			PAINTED			20.926					
			NONE (UNDIV)			20.980					
						20.980	RP 83- 6	RAMP 6 FR IS 83 EB TO MD 45 SB			
						20.980	CO 83	STABLERS CHURCH RD			
						21.040	RP 83- 4	RAMP 4 FR MD 45 NB TO IS 83 EB			

*A,B = UNIMPROVED; C = GRADED & DRAINED; D,E = SOIL,GRAVEL,STONE; F,G = LOW TYPE BITUMINOUS
H,I = HIGH TYPE BITUMINOUS; J = CONCRETE; K= BRICK; L = BLOCK

STATE HIGHWAY LOCATION REFERENCE

COUNTY: BALTIMORE
DISTRICT: 4
DATE: 12/31/05

ROUTE NUMBER: MD 45 CONTINUED
INVENTORY DIRECTION: NORTH
ROUTE NAME: YORK RD

STATE SYSTEM		FUNCTIONAL CLASS	MEDIAN TYPE	ACCESS CONTROL	NHS	MILEPOINT		MILEPOINT DESCRIPTION	MARKED LANES	SURFACE WIDTH/TYPE*	AADT
STATE SECONDARY	R	RUR MAJ COLL	NONE (UNDIV)	NONE	NOT NHS	21.120			2	24J	4,650
						21.120	IS 83	HARRISBURG EXPWY			
						21.120		STRUC #3210			
						21.120		EXIT #33			
						21.170			2	24I	
			PAINTED			21.235					
						21.235	RP 83- 1	RAMP 1 FR MD 45 NB TO RAMP 8 (TO IS 83)			
			NONE (UNDIV)			21.321					
						21.321	RP 83- 8	RAMP 8 FR MD 45 SB TO IS 83 WB			
			PAINTED			21.360					
						21.360	RP 83- 2	RAMP 2 FR IS 83 WB TO MD 45 NB			
			NONE (UNDIV)			21.399					
		URB MINOR ART				22.310					
						22.310	CO 66	KAUFFMAN RD			
						22.838			2	30I	
						22.914			2	24I	
						23.090					2,750
						23.090	CO 84	DOWNES RD			
						23.340		SPEED LIMIT 50 MPH			
						24.518			2	30I	
			CURBED			24.540			4	48I	
						24.580			3	36I	9,150
						24.580	MD439	OLD YORK RD			
			NONE (UNDIV)			24.710			2	30I	
						24.770			2	24I	
						24.990		SPEED LIMIT 35 MPH			
						25.170			2	26I	
						25.480			2	28I	
						25.580			2	26I	
						25.600					8,250
						25.600	CO 44	FREELAND RD			
						25.830		PENNSYLVANIA ST/L			

*A,B = UNIMPROVED; C = GRADED & DRAINED; D,E = SOIL,GRAVEL,STONE; F,G = LOW TYPE BITUMINOUS
H,I = HIGH TYPE BITUMINOUS; J = CONCRETE; K= BRICK; L = BLOCK

STATE HIGHWAY LOCATION REFERENCE

COUNTY: BALTIMORE
DISTRICT: 4
DATE: 12/31/05

ROUTE NUMBER: MD 45A
INVENTORY DIRECTION: SOUTH
ROUTE NAME: WEST RD

STATE SYSTEM	FUNCTIONAL CLASS	MEDIAN TYPE	ACCESS CONTROL	NHS	MILEPOINT		MILEPOINT DESCRIPTION	MARKED LANES	SURFACE WIDTH/TYPE*	AADT
STATE SECONDARY	R URB COLL	NONE (UNDIV)	NONE	NOT NHS	00.000			2	24I	20,325
					00.000	MD 45	YORK RD			
					00.060			3	36I	
					00.110	RP695- 5	RAMP 5 FR MD 45A TO IS 695 EB			
					00.110	RP695- 6	RAMP 6 FR IS 695 EB TO MD 45A			
					00.110		EXIT #26			
					00.110	CO1149	WEST RD (AHEAD)			

ROUTE NUMBER: MD 45B
INVENTORY DIRECTION: EAST
ROUTE NAME: COCKEYSVILLE RD

STATE SYSTEM	FUNCTIONAL CLASS	MEDIAN TYPE	ACCESS CONTROL	NHS	MILEPOINT		MILEPOINT DESCRIPTION	MARKED LANES	SURFACE WIDTH/TYPE*	AADT
STATE SECONDARY	R URB COLL	NONE (UNDIV)	NONE	NOT NHS	00.550			2	26I	3,825
					00.550	CO422	COCKEYSVILLE RD (BACK)			
					00.600	MD 45	YORK RD			

ROUTE NUMBER: MD 45C
INVENTORY DIRECTION: NORTH
ROUTE NAME: RAILROAD AVE

STATE SYSTEM	FUNCTIONAL CLASS	MEDIAN TYPE	ACCESS CONTROL	NHS	MILEPOINT		MILEPOINT DESCRIPTION	MARKED LANES	SURFACE WIDTH/TYPE*	AADT
STATE SECONDARY	R URB LOCAL	NONE (UNDIV)	NONE	NOT NHS	00.130			2	31I	99
					00.130	CO424	RAILROAD AVE (BACK)			
					00.148			2	24I	
					00.160	MD 45	YORK RD			

ROUTE NUMBER: MD 45D
INVENTORY DIRECTION: WEST
ROUTE NAME: SHERWOOD RD

STATE SYSTEM	FUNCTIONAL CLASS	MEDIAN TYPE	ACCESS CONTROL	NHS	MILEPOINT		MILEPOINT DESCRIPTION	MARKED LANES	SURFACE WIDTH/TYPE*	AADT
STATE SECONDARY	R URB LOCAL	NONE (UNDIV)	NONE	NOT NHS	01.680			2	24I	2,834
					01.680	CO364	SHERWOOD RD (BACK)			
					01.680	CO365	CEDAR KNOLL RD			

*A,B = UNIMPROVED; C = GRADED & DRAINED; D,E = SOIL,GRAVEL,STONE; F,G = LOW TYPE BITUMINOUS
H,I = HIGH TYPE BITUMINOUS; J = CONCRETE; K= BRICK; L = BLOCK

STATE HIGHWAY LOCATION REFERENCE

COUNTY: BALTIMORE
DISTRICT: 4
DATE: 12/31/05

ROUTE NUMBER: MD 45D CONTINUED
INVENTORY DIRECTION: WEST
ROUTE NAME: SHERWOOD RD

STATE SYSTEM	FUNCTIONAL CLASS	MEDIAN TYPE	ACCESS CONTROL	NHS	MILEPOINT	MILEPOINT DESCRIPTION	MARKED LANES	SURFACE WIDTH/TYPE*	AADT
STATE SECONDARY	R URB LOCAL	NONE (UNDIV)	NONE	NOT NHS	01.730 MD 45	YORK RD	2	24I	2,834

ROUTE NUMBER: MD 45E
INVENTORY DIRECTION: EAST
ROUTE NAME: BEAVER RUN LA

STATE SYSTEM	FUNCTIONAL CLASS	MEDIAN TYPE	ACCESS CONTROL	NHS	MILEPOINT	MILEPOINT DESCRIPTION	MARKED LANES	SURFACE WIDTH/TYPE*	AADT
STATE SECONDARY	R URB LOCAL	NONE (UNDIV)	NONE	NOT NHS	00.000		2	16I	473
					00.000 MD 45	YORK RD			
					00.030 OP 31	BEAVER RUN LA (AHEAD)			

ROUTE NUMBER: MD 88
INVENTORY DIRECTION: EAST
ROUTE NAME: BLACKROCK RD

STATE SYSTEM	FUNCTIONAL CLASS	MEDIAN TYPE	ACCESS CONTROL	NHS	MILEPOINT	MILEPOINT DESCRIPTION	MARKED LANES	SURFACE WIDTH/TYPE*	AADT
STATE SECONDARY	R RUR MAJ COLL	NONE (UNDIV)	NONE	NOT NHS	00.000		2	22I	4,575
					00.000	CARROLL CO/L			
					00.026	SPEED LIMIT 40 MPH			
					02.140 CO162	TRENTON RD			
					03.220	SPEED LIMIT 45 MPH			
					06.900	STRUC #3045 INDIAN RUN			
					06.950 MD 25	FALLS RD			

ROUTE NUMBER: MD 91
INVENTORY DIRECTION: NORTH
ROUTE NAME: EMORY RD

STATE SYSTEM	FUNCTIONAL CLASS	MEDIAN TYPE	ACCESS CONTROL	NHS	MILEPOINT	MILEPOINT DESCRIPTION	MARKED LANES	SURFACE WIDTH/TYPE*	AADT
STATE SECONDARY	R RUR MAJ COLL	NONE (UNDIV)	NONE	NOT NHS	00.000		2	22I	6,525
					00.000	CARROLL CO/L			
					00.080	SPEED LIMIT 45 MPH			
					00.580	SPEED LIMIT 35 MPH			
					01.420 MD 30	HANOVER PIKE			
					01.420 CO176	EMORY RD (AHEAD)			

*A,B = UNIMPROVED; C = GRADED & DRAINED; D,E = SOIL,GRAVEL,STONE; F,G = LOW TYPE BITUMINOUS
H,I = HIGH TYPE BITUMINOUS; J = CONCRETE; K= BRICK; L = BLOCK

STATE HIGHWAY ADMINISTRATION OF MARYLAND
HIGHWAY INFORMATION SERVICES DIVISION
DATA SUPPORT GROUP

STATE HIGHWAY LOCATION REFERENCE

COUNTY: BALTIMORE
DISTRICT: 4
DATE: 12/31/05

ROUTE NUMBER: MD 122
INVENTORY DIRECTION: EAST
ROUTE NAME: SECURITY BLVD

STATE SYSTEM		FUNCTIONAL CLASS	MEDIAN TYPE	ACCESS CONTROL	NHS	MILEPOINT		MILEPOINT DESCRIPTION	MARKED LANES	SURFACE WIDTH/TYPE*	AADT
STATE SECONDARY	R	URB MINOR ART	CURBED	NONE	NOT NHS	00.000			4	48I	56,425
						00.000	CO2400	SECURITY BLVD (BACK)			
						00.000	CO2000	ROLLING RD			
						00.020			5	60I	
						00.150			6	72I	
						00.190		SPEED LIMIT 35 MPH			
						00.290			5	60I	
						00.410			4	48I	
						00.410	RP695- 8	RAMP 8 FR IS 695 SB TO MD 122 WB			
						00.430	RP695- 6	RAMP 6 FR MD 122 EB TO IS 695 SB			
						00.470	RP695- 5	RAMP 5 FR RAMP 8 (FR IS695) TO MD 122 EB			
						00.510	RP695- 7	RAMP 7 FR MD 122 WB TO RAMP 6 (TO IS695)			
						00.550	RP695- 7	RAMP 7 FR MD 122 WB TO RAMP 6 (TO IS695)			
						00.550		STRUC #3133			
						00.580					35,725
						00.580	IS695	BALTO BELTWAY			
						00.580		STRUC #3134			
						00.580		EXIT #17			
						00.610	RP695- 1	RAMP 1 FR RAMP 4 (FR IS695) TO MD 122 WB			
						00.610		STRUC #3135			
						00.630	RP695- 1	RAMP 1 FR RAMP 4 (FR IS695) TO MD 122 WB			
						00.670	RP695- 3	RAMP 3 FR MD 122 EB TO RAMP 2 (TO IS695)			
						00.700			5	60I	
						00.700	RP695- 4	RAMP 4 FR IS 695 NB TO MD 122 EB			
						00.720	RP695- 2	RAMP 2 FR MD 122 WB TO IS 695 NB			
						00.790			6	72I	
						01.090			5	60I	
						01.090	CO2501	WOODLAWN DR			
						01.100			4	48I	
						01.130		STRUC #3343 BRANCH OF DEAD RUN			
						01.156			5	60I	

*A,B = UNIMPROVED; C = GRADED & DRAINED; D,E = SOIL,GRAVEL,STONE; F,G = LOW TYPE BITUMINOUS
H,I = HIGH TYPE BITUMINOUS; J = CONCRETE; K= BRICK; L = BLOCK

STATE HIGHWAY LOCATION REFERENCE

COUNTY: BALTIMORE
DISTRICT: 4
DATE: 12/31/05

ROUTE NUMBER: MD 122 CONTINUED
INVENTORY DIRECTION: EAST
ROUTE NAME: SECURITY BLVD

STATE SYSTEM		FUNCTIONAL CLASS	MEDIAN TYPE	ACCESS CONTROL	NHS	MILEPOINT		MILEPOINT DESCRIPTION	MARKED LANES	SURFACE WIDTH/TYPE*	AADT
STATE SECONDARY	R	URB MINOR ART	CURBED	NONE	NOT NHS	01.380	CO2475	GWYNN OAK AVE	5	60I	35,725
						01.410		SPEED LIMIT 35 MPH			
						01.630			6	72I	
			UNPROTECTED			01.677					
			CURBED			02.000					
						02.070	CO2452	KERNAN DR			
			UNPROTECTED			02.154					
						02.457			5	60I	
			CURBED			02.490					
						02.590			4	48I	28,725
						02.590	CO2622	FOREST PARK AVE			
						02.590	CO2621	INGLESIDE AVE			
						02.620	CO3327	INGLESIDE AVE			
						02.700			5	60I	
						02.700	RP 70- 2	RAMP 2 FR IS 70 WB TO MD 122 NB			
						02.730	RP 70- 8	RAMP 8 FR IS 70 WB TO MD 122 SB			
						02.780			4	48I	21,925
						02.780	IS 70	NO NAME			
						02.780		STRUC #3241			
						02.780		EXIT #94			
						02.800	RP 70- 3	RAMP 3 FR IS 70 EB TO MD 122 NB			
						02.840			3	36I	
						02.840	RP 70- 5	RAMP 5 FR MD 122 SB TO IS 70 EB			
			NONE (UNDIV)			02.910			2	36I	
NAME: COOKS LA						02.910	RP 70- 1	RAMP 1 FR MD 122 TO RAMP 4 (TO IS 70)			
						02.910	CO2537	FOREST PARK AVE			
						02.940			2	38I	
						02.940	RP 70- 4	RAMP 4 FR MD 122 NB TO IS 70 EB			
						02.960		BALTO CITY LINE			

ROUTE NUMBER: MD 125
INVENTORY DIRECTION: EAST
ROUTE NAME: OLD COURT RD

STATE SYSTEM	FUNCTIONAL CLASS	MEDIAN TYPE	ACCESS CONTROL	NHS	MILEPOINT	MILEPOINT DESCRIPTION	MARKED LANES	SURFACE WIDTH/TYPE*	AADT

*A,B = UNIMPROVED; C = GRADED & DRAINED; D,E = SOIL,GRAVEL,STONE; F,G = LOW TYPE BITUMINOUS
H,I = HIGH TYPE BITUMINOUS; J = CONCRETE; K= BRICK; L = BLOCK

STATE HIGHWAY LOCATION REFERENCE

COUNTY: BALTIMORE
DISTRICT: 4
DATE: 12/31/05

ROUTE NUMBER: MD 125 CONTINUED
INVENTORY DIRECTION: EAST
ROUTE NAME: OLD COURT RD

STATE SYSTEM		FUNCTIONAL CLASS	MEDIAN TYPE	ACCESS CONTROL	NHS	MILEPOINT		MILEPOINT DESCRIPTION	MARKED LANES	SURFACE WIDTH/TYPE*	AADT
STATE SECONDARY	R	RUR MAJ COLL	NONE (UNDIV)	NONE	NOT NHS	00.000			2	24J	5,575
						00.000		HOWARD CO/L			
						00.000		STRUC #3065 PATAPSCO RIVER			
						00.100			2	22I	
						00.130		SPEED LIMIT 30 MPH			
			PAINTED			00.751					
			CENTER TLA (UNDIV)			00.781					
			PAINTED			00.823					
			NONE (UNDIV)			00.856					
						01.700		SPEED LIMIT 40 MPH			
						02.140	CO534	GRANITE RD			
						02.790	CO2356	DOGWOOD RD			
						03.280		STRUC #3066 BRICE RUN			
						03.500	CO1700	OLD COURT RD (AHEAD)			

ROUTE NUMBER: MD 128
INVENTORY DIRECTION: EAST
ROUTE NAME: BUTLER RD

STATE SYSTEM		FUNCTIONAL CLASS	MEDIAN TYPE	ACCESS CONTROL	NHS	MILEPOINT		MILEPOINT DESCRIPTION	MARKED LANES	SURFACE WIDTH/TYPE*	AADT
STATE SECONDARY	R	URB OPA	NONE (UNDIV)	NONE	NOT NHS	00.000			3	36I	16,575
						00.000	MD795	NO NAME (BACK)			
						00.000	MD 30	HANOVER PIKE			
						00.060			2	34I	
						00.080		SPEED LIMIT 30 MPH			
						00.110			2	24I	
						00.350	CO462	SACRED HEART LA			
						00.480		R/R #CSX 831 664 H			
						00.480		STRUC #3071			
						00.560			2	26I	
						00.700			2	34I	
						00.700	CO453	CENTRAL AVE			
						00.727			2	26I	
						00.750		SPEED LIMIT 30 MPH			
		RUR MINOR ART				00.880			2	34I	

*A,B = UNIMPROVED; C = GRADED & DRAINED; D,E = SOIL,GRAVEL,STONE; F,G = LOW TYPE BITUMINOUS
H,I = HIGH TYPE BITUMINOUS; J = CONCRETE; K= BRICK; L = BLOCK

STATE HIGHWAY LOCATION REFERENCE

COUNTY: BALTIMORE
DISTRICT: 4
DATE: 12/31/05

ROUTE NUMBER: MD 128 CONTINUED
INVENTORY DIRECTION: EAST
ROUTE NAME: BUTLER RD

STATE SYSTEM		FUNCTIONAL CLASS	MEDIAN TYPE	ACCESS CONTROL	NHS	MILEPOINT		MILEPOINT DESCRIPTION	MARKED LANES	SURFACE WIDTH/TYPE*	AADT
STATE SECONDARY	R	RUR MINOR ART	NONE (UNDIV)	NONE	NOT NHS	00.880	CO451	WAUGH AVE	2	34I	16,575
						00.900			2	26I	
						00.950			2	24I	
						00.960		SPEED LIMIT 40 MPH			
			PAINTED			01.130					
			NONE (UNDIV)			01.210					
		RUR MAJ COLL				01.270			2	22I	2,975
						01.270	CO443	WORTHINGTON AVE			
						01.365		SPEED LIMIT 30 MPH			
						02.360		SPEED LIMIT 40 MPH			
						02.652		SPEED LIMIT 45 MPH			
						03.050		STRUC #3070 SLADE RUN			
						04.620		STRUC #3069 MCGILL RUN			
						05.240	CO174	DOVER RD			
						05.260		STRUC #3068 PINEY RUN			
						07.450		SPEED LIMIT 30 MPH			
						07.620	MD 25	FALLS RD			

ROUTE NUMBER: MD 129
INVENTORY DIRECTION: NORTH
ROUTE NAME: PARK HEIGHTS AVE

STATE SYSTEM		FUNCTIONAL CLASS	MEDIAN TYPE	ACCESS CONTROL	NHS	MILEPOINT		MILEPOINT DESCRIPTION	MARKED LANES	SURFACE WIDTH/TYPE*	AADT
STATE SECONDARY	R	URB MINOR ART	NONE (UNDIV)	NONE	NOT NHS	00.000			3	33I	20,325
						00.000	CO1577	SLADE AVE			
						00.000		BALTO CITY LINE			
						00.070		SPEED LIMIT 35 MPH			
						00.090			2	24I	
						00.470			3	33I	
			PAINTED			00.560			2	24I	
			CURBED			00.590					
						00.620			2	38I	
						00.670			2	52I	19,025
						00.670	MD133	OLD COURT RD			
						00.670	CO1700	OLD COURT RD			

*A,B = UNIMPROVED; C = GRADED & DRAINED; D,E = SOIL,GRAVEL,STONE; F,G = LOW TYPE BITUMINOUS
H,I = HIGH TYPE BITUMINOUS; J = CONCRETE; K= BRICK; L = BLOCK

STATE HIGHWAY LOCATION REFERENCE

COUNTY: BALTIMORE
DISTRICT: 4
DATE: 12/31/05

ROUTE NUMBER: MD 129 CONTINUED
INVENTORY DIRECTION: NORTH
ROUTE NAME: PARK HEIGHTS AVE

STATE SYSTEM		FUNCTIONAL CLASS	MEDIAN TYPE	ACCESS CONTROL	NHS	MILEPOINT		MILEPOINT DESCRIPTION	MARKED LANES	SURFACE WIDTH/TYPE*	AADT
STATE SECONDARY	R	URB MINOR ART	NONE (UNDIV)	NONE	NOT NHS	00.710			2	36I	19,025
						00.780			2	24I	
			PAINTED			00.810			3	36I	
						00.850			2	28I	
			NONE (UNDIV)			00.860			2	30I	
			PAINTED			00.940			2	24I	
						00.960		SPEED LIMIT 40 MPH			
			NONE (UNDIV)			01.050			2	28I	
			PAINTED			01.080			2	27I	
						01.150			2	32I	
						01.207			2	24I	
			CURBED			01.300			4	48I	
						01.350	RP695- 6	RAMP 6 FR IS 695 EB TO MD 129 SB			
						01.370	MD129A	RADIO TOWER DR			
						01.370	RP695- 3	RAMP 3 FR RAMP 6 (FR IS695) TO MD 129 NB			
						01.410					9,525
						01.410	IS695	BALTO BELTWAY			
						01.410		STRUC #3147			
						01.410		EXIT #21			
						01.470			3	36I	
						01.470	RP695- 1	RAMP 1 FR MD 129 NB TO RAMP 8 (TO IS695)			
						01.480	RP695- 8	RAMP 8 FR MD 129 SB TO IS 695 WB			
			NONE (UNDIV)			01.630			2	24I	
						01.630	CO169I	HOOKS LA			
			PAINTED			01.650					
						01.650		SPEED LIMIT 35 MPH			
			NONE (UNDIV)			01.700					
						01.980			2	22I	
						02.560			2	24I	
						02.710		STRUC #3073 JONES FALLS			
			PAINTED			02.902					
			NONE (UNDIV)			02.937					
		URB COLL				02.980					1,225
						02.980	MD130	GREENSPRING VALLEY RD			

*A,B = UNIMPROVED; C = GRADED & DRAINED; D,E = SOIL,GRAVEL,STONE; F,G = LOW TYPE BITUMINOUS
H,I = HIGH TYPE BITUMINOUS; J = CONCRETE; K= BRICK; L = BLOCK

STATE HIGHWAY LOCATION REFERENCE

COUNTY: BALTIMORE
DISTRICT: 4
DATE: 12/31/05

ROUTE NUMBER: MD 129 CONTINUED
INVENTORY DIRECTION: NORTH
ROUTE NAME: PARK HEIGHTS AVE

STATE SYSTEM		FUNCTIONAL CLASS	MEDIAN TYPE	ACCESS CONTROL	NHS	MILEPOINT		MILEPOINT DESCRIPTION	MARKED LANES	SURFACE WIDTH/TYPE*	AADT
STATE SECONDARY	R	URB COLL	PAINTED	NONE	NOT NHS	02.990			2	24I	1,225
			NONE (UNDIV)			03.010			2	22I	
						03.190			2	24I	
						03.330		SPEED LIMIT 40 MPH			
						04.790		STRUC #3072 NORTH BRANCH			
						05.000	CO721	CAVES RD			
						05.130			2	20I	
						05.890		SPEED LIMIT 35 MPH			
						05.910			2	22I	
						06.760			2	20I	
						07.410		SPEED LIMIT 40 MPH			
						07.990	CO446	GARRISON FOREST RD			

ROUTE NUMBER: MD 129A
INVENTORY DIRECTION: EAST
ROUTE NAME: RADIO TOWER DR

STATE SYSTEM		FUNCTIONAL CLASS	MEDIAN TYPE	ACCESS CONTROL	NHS	MILEPOINT		MILEPOINT DESCRIPTION	MARKED LANES	SURFACE WIDTH/TYPE*	AADT
STATE SECONDARY	R	URB LOCAL	NONE (UNDIV)	NONE	NOT NHS	00.000			2	24I	0
						00.000	MD129	PARK HEIGHTS AVE			
						00.000	RP695- 3	RAMP 3 FR RAMP 6 (FR IS695) TO MD 129 NB			
						00.050		SPEED LIMIT 40 MPH			
						00.460			2	30I	
						00.480	CO1600	STEVENSON RD			
						00.480	RP695- 4	RAMP 4 FR STEVENSON RD NB TO IS 695 EB			

ROUTE NUMBER: MD 130
INVENTORY DIRECTION: EAST
ROUTE NAME: GREENSPRING VALLEY RD

STATE SYSTEM		FUNCTIONAL CLASS	MEDIAN TYPE	ACCESS CONTROL	NHS	MILEPOINT		MILEPOINT DESCRIPTION	MARKED LANES	SURFACE WIDTH/TYPE*	AADT
STATE SECONDARY	R	URB MINOR ART	NONE (UNDIV)	NONE	NOT NHS	00.000			2	24I	9,425
						00.000	CO7152	GREENSPRING VALLEY RD (BACK)			
						00.000	MD140	REISTERSTOWN RD			

*A,B = UNIMPROVED; C = GRADED & DRAINED; D,E = SOIL,GRAVEL,STONE; F,G = LOW TYPE BITUMINOUS
H,I = HIGH TYPE BITUMINOUS; J = CONCRETE; K= BRICK; L = BLOCK

STATE HIGHWAY LOCATION REFERENCE

COUNTY: BALTIMORE
DISTRICT: 4
DATE: 12/31/05

ROUTE NUMBER: MD 130 CONTINUED
INVENTORY DIRECTION: EAST
ROUTE NAME: GREENSPRING VALLEY RD

STATE SYSTEM	FUNCTIONAL CLASS	MEDIAN TYPE	ACCESS CONTROL	NHS	MILEPOINT		MILEPOINT DESCRIPTION	MARKED LANES	SURFACE WIDTH/TYPE*	AADT
STATE SECONDARY	R URB MINOR ART	NONE (UNDIV)	NONE	NOT NHS	00.040			2	20I	9,425
					00.060		SPEED LIMIT 30 MPH			
					00.310	CO446	GARRISON FOREST RD			
					00.460	CO1674	CRADDOCK LA			
					00.880			2	22I	
					01.370			2	24I	
					01.740					5,625
					01.740	MD129	PARK HEIGHTS AVE			
					01.760			2	20I	
					01.800		SPEED LIMIT 35 MPH			
					02.250			2	24I	
					02.650					5,925
					02.650	CO1600	STEVENSON RD			
					02.810			2	20I	
					03.240		STRUC #3074 NORTH BRANCH			
					03.788			2	22I	
					04.410			2	20I	12,625
					04.410	CO722	GREENSPRING AVE			
					04.650			2	22I	
					05.450			2	36I	
					05.500			2	24I	
					05.550			3	36I	
					05.570	MD 25	FALLS RD			

ROUTE NUMBER: MD 131
INVENTORY DIRECTION: EAST
ROUTE NAME: SEMINARY AVE

STATE SYSTEM	FUNCTIONAL CLASS	MEDIAN TYPE	ACCESS CONTROL	NHS	MILEPOINT		MILEPOINT DESCRIPTION	MARKED LANES	SURFACE WIDTH/TYPE*	AADT
STATE SECONDARY	R URB MINOR ART	NONE (UNDIV)	NONE	NOT NHS	00.000			2	20I	14,575
					00.000	MD 25	FALLS RD			
		PAINTED			00.230			2	24I	
		NONE (UNDIV)			00.280					
		PAINTED			00.320					9,475
					00.320	CO770	MAYS CHAPEL RD			

*A,B = UNIMPROVED; C = GRADED & DRAINED; D,E = SOIL,GRAVEL,STONE; F,G = LOW TYPE BITUMINOUS
H,I = HIGH TYPE BITUMINOUS; J = CONCRETE; K= BRICK; L = BLOCK

STATE HIGHWAY LOCATION REFERENCE

COUNTY: BALTIMORE
DISTRICT: 4
DATE: 12/31/05

ROUTE NUMBER: MD 131 CONTINUED
INVENTORY DIRECTION: EAST
ROUTE NAME: SEMINARY AVE

STATE SYSTEM		FUNCTIONAL CLASS	MEDIAN TYPE	ACCESS CONTROL	NHS	MILEPOINT		MILEPOINT DESCRIPTION	MARKED LANES	SURFACE WIDTH/TYPE*	AADT
STATE SECONDARY	R	URB MINOR ART	NONE (UNDIV)	NONE	NOT NHS	00.365			2	24I	9,475
						00.405		SPEED LIMIT 40 MPH			
			PAINTED			00.920					
			NONE (UNDIV)			00.960					
						01.010		STRUC #3302 ROLAND RUN			
			CENTER TLA (UNDIV)			01.050					
			NONE (UNDIV)			01.110					
			CENTER TLA (UNDIV)			01.170					
			NONE (UNDIV)			01.240					
						01.280					12,075
						01.280	CO1117	THORNTON RD			
						01.300		SPEED LIMIT 35 MPH			
						01.600			2	22I	
						01.620			2	24I	
						01.710					12,175
						01.710	CO1085	VALLEY FIELD RD			
						01.860	IS 83	HARRISBURG EXPWY			
						01.860		STRUC #3076			
						01.978		SPEED LIMIT 30 MPH			
						02.070			2	20I	
						02.110			2	24I	
						02.180			2	38I	
						02.186		STRUC #3358 ROLAND RUN			
						02.230		R/R LIGHT RAIL			
						02.250			2	22I	11,175
						02.250	CO1055	FRONT AVE			
			PAINTED			02.660			2	24I	
			NONE (UNDIV)			02.690			2	22I	
						02.730	CO1054	BELLONA AVE			
			PAINTED			02.760			2	23I	
			NONE (UNDIV)			02.800			2	22I	
						03.060	MD 45	YORK RD			
						03.060	CO995	SEMINARY AVE (AHEAD)			

*A,B = UNIMPROVED; C = GRADED & DRAINED; D,E = SOIL,GRAVEL,STONE; F,G = LOW TYPE BITUMINOUS
H,I = HIGH TYPE BITUMINOUS; J = CONCRETE; K= BRICK; L = BLOCK

STATE HIGHWAY ADMINISTRATION OF MARYLAND
HIGHWAY INFORMATION SERVICES DIVISION
DATA SUPPORT GROUP

STATE HIGHWAY LOCATION REFERENCE

COUNTY: BALTIMORE
DISTRICT: 4
DATE: 12/31/05

ROUTE NUMBER: MD 133
INVENTORY DIRECTION: EAST
ROUTE NAME: OLD COURT RD

STATE SYSTEM	FUNCTIONAL CLASS	MEDIAN TYPE	ACCESS CONTROL	NHS	MILEPOINT		MILEPOINT DESCRIPTION	MARKED LANES	SURFACE WIDTH/TYPE*	AADT
STATE SECONDARY	R URB MINOR ART	CURBED	NONE	NOT NHS	00.000			4	48I	6,875
					00.000	CO1700	OLD COURT RD (BACK)			
					00.000	MD129	PARK HEIGHTS AVE			
					00.070			2	24I	
					00.070	CO1600	STEVENSON RD			
		NONE (UNDIV)			00.100			2	22I	
					00.130		SPEED LIMIT 35 MPH			
					00.330			2	24I	
					00.330	CO1576	SEVEN MILE LA			
		PAINTED			00.611					
		NONE (UNDIV)			00.676					
		PAINTED			00.720					
		NONE (UNDIV)			00.779					
		PAINTED			00.810					
		NONE (UNDIV)			00.880					
					00.920			2	22I	
		PAINTED			01.880			2	24I	
		NONE (UNDIV)			01.940					
					01.980			2	22I	6,375
					01.980	CO722	GREENSPRING AVE			
		PAINTED			02.001					
		NONE (UNDIV)			02.060			2	24I	
					02.090			2	22I	
					02.920			2	24I	
					03.070			2	28I	
					03.100			2	24I	
					03.120			2	22I	
					03.200		STRUC #3077C SLAUGHTERHOUSE BRANCH			
					03.260			2	20I	
					03.310	MD 25	FALLS RD			
					03.310	CO1474	RUXTON RD (AHEAD)			

*A,B = UNIMPROVED; C = GRADED & DRAINED; D,E = SOIL,GRAVEL,STONE; F,G = LOW TYPE BITUMINOUS
H,I = HIGH TYPE BITUMINOUS; J = CONCRETE; K= BRICK; L = BLOCK

STATE HIGHWAY ADMINISTRATION OF MARYLAND
HIGHWAY INFORMATION SERVICES DIVISION
DATA SUPPORT GROUP

STATE HIGHWAY LOCATION REFERENCE

COUNTY: BALTIMORE
DISTRICT: 4
DATE: 12/31/05

ROUTE NUMBER: MD 134
INVENTORY DIRECTION: NORTH
ROUTE NAME: BELLONA AVE

STATE SYSTEM		FUNCTIONAL CLASS	MEDIAN TYPE	ACCESS CONTROL	NHS	MILEPOINT		MILEPOINT DESCRIPTION	MARKED LANES	SURFACE WIDTH/TYPE*	AADT
STATE SECONDARY	R	URB COLL	NONE (UNDIV)	NONE	NOT NHS	00.000			2	24I	5,675
						00.000	CO1336	BELLONA AVE (BACK)			
						00.000	MD139	CHARLES ST			
						00.250		SPEED LIMIT 30 MPH			
						01.480	CO1421	MALVERN AVE			
						01.630	CO1474	RUXTON RD			
						01.630	CO1142	BELLONA AVE (AHEAD)			

ROUTE NUMBER: MD 137
INVENTORY DIRECTION: EAST
ROUTE NAME: MT CARMEL RD

STATE SYSTEM		FUNCTIONAL CLASS	MEDIAN TYPE	ACCESS CONTROL	NHS	MILEPOINT		MILEPOINT DESCRIPTION	MARKED LANES	SURFACE WIDTH/TYPE*	AADT
STATE SECONDARY	R	RUR MINOR ART	NONE (UNDIV)	NONE	NOT NHS	00.000			2	22I	2,650
						00.000	CO 3	GUNPOWDER RD			
						00.000	CO 24	MT CARMEL RD			
						00.070		SPEED LIMIT 35 MPH			
						00.240		STRUC #3080 PEGGYS RUN			
						01.870					5,950
						01.870	MD 25	FALLS RD			
						01.940		SPEED LIMIT 40 MPH			
						03.510	CO151	YEOHO RD			
						04.090	CO221	PRETTYBOY DAM RD			
						06.659			2	24I	
						07.020			2	22I	
						07.730			2	24I	
						07.810	RP 83- 8	RAMP 8 FR IS 83 SB TO MD 137 WB			
						07.830	RP 83- 5	RAMP 5 FR RAMP 8 (FR IS 83) TO MD 137			
						07.870	RP 83- 6	RAMP 6 FR MD 137 EB TO IS 83 SB			
						07.890	RP 83- 7	RAMP 7 FR MD 137 TO RAMP 6 (TO IS 83)			
						07.910		SPEED LIMIT 35 MPH			
						07.940					11,350
						07.940	IS 83	HARRISBURG EXPWY			
						07.940		STRUC #3050			
						07.940		EXIT #27			

*A,B = UNIMPROVED; C = GRADED & DRAINED; D,E = SOIL,GRAVEL,STONE; F,G = LOW TYPE BITUMINOUS
H,I = HIGH TYPE BITUMINOUS; J = CONCRETE; K= BRICK; L = BLOCK

STATE HIGHWAY LOCATION REFERENCE

COUNTY: BALTIMORE
DISTRICT: 4
DATE: 12/31/05

ROUTE NUMBER: MD 137 CONTINUED
INVENTORY DIRECTION: EAST
ROUTE NAME: MT CARMEL RD

STATE SYSTEM	FUNCTIONAL CLASS	MEDIAN TYPE	ACCESS CONTROL	NHS	MILEPOINT		MILEPOINT DESCRIPTION	MARKED LANES	SURFACE WIDTH/TYPE*	AADT
STATE SECONDARY	R RUR MINOR ART	CENTER TLA (UNDIV)	NONE	NOT NHS	07.990			2	24I	11,350
					07.990	RP 83- 3	RAMP 3 FR MD 137 TO RAMP 2 (TO IS 83)			
					08.010	RP 83- 2	RAMP 2 FR MD 137 WB TO IS 83 NB			
					08.050	MD889	NO NAME			
					08.050	RP 83- 1	RAMP 1 FR RAMP 4 (FR IS 83) TO MD 137			
					08.070	RP 83- 4	RAMP 4 FR IS 83 NB TO MD 137 EB			
		NONE (UNDIV)			08.220			2	22I	
					08.460			2	36I	
					08.480			2	24I	
					08.500	MD 45	YORK RD			

ROUTE NUMBER: MD 138
INVENTORY DIRECTION: EAST
ROUTE NAME: MONKTON RD

STATE SYSTEM	FUNCTIONAL CLASS	MEDIAN TYPE	ACCESS CONTROL	NHS	MILEPOINT		MILEPOINT DESCRIPTION	MARKED LANES	SURFACE WIDTH/TYPE*	AADT
STATE SECONDARY	R RUR MINOR ART	NONE (UNDIV)	NONE	NOT NHS	00.000			2	22I	5,975
					00.000	MD 45	YORK RD			
					00.090		SPEED LIMIT 35 MPH			
					00.660			2	24I	4,075
					00.660	CO130	BIG FALLS RD			
					00.800		SPEED LIMIT 45 MPH			
					02.800		SPEED LIMIT 25 MPH			
					02.860		STRUC #B0014 GUNPOWDER FALLS			
					03.000			2	2II	
NAME: SHEPPERD RD					03.270	CO229	MONKTON RD			
					03.280		SPEED LIMIT 30 MPH			
					03.750		SPEED LIMIT 40 MPH			
					05.020					1,475
					05.020	CO231	GERTING RD			
					05.103		SPEED LIMIT 40 MPH			
					06.120			2	22I	2,775
NAME: TROYER RD					06.120	MD562	TROYER RD			
					06.300		SPEED LIMIT 50 MPH			
					07.120			2	2II	2,175

*A,B = UNIMPROVED; C = GRADED & DRAINED; D,E = SOIL,GRAVEL,STONE; F,G = LOW TYPE BITUMINOUS
H,I = HIGH TYPE BITUMINOUS; J = CONCRETE; K= BRICK; L = BLOCK

STATE HIGHWAY LOCATION REFERENCE

COUNTY: BALTIMORE
DISTRICT: 4
DATE: 12/31/05

ROUTE NUMBER: MD 138 CONTINUED
INVENTORY DIRECTION: EAST
ROUTE NAME: TROYER RD

STATE SYSTEM		FUNCTIONAL CLASS	MEDIAN TYPE	ACCESS CONTROL	NHS	MILEPOINT		MILEPOINT DESCRIPTION	MARKED LANES	SURFACE WIDTH/TYPE*	AADT
STATE SECONDARY	R	RUR MINOR ART	NONE (UNDIV)	NONE	NOT NHS	07.120	CO132	MCCOMAS RD	2	211	2,175
						08.300					2,650
						08.300	CO 95	HUNTERS MILL RD			
						08.310		HARFORD CO/L			

ROUTE NUMBER: MD 139
INVENTORY DIRECTION: NORTH
ROUTE NAME: CHARLES ST

STATE SYSTEM		FUNCTIONAL CLASS	MEDIAN TYPE	ACCESS CONTROL	NHS	MILEPOINT		MILEPOINT DESCRIPTION	MARKED LANES	SURFACE WIDTH/TYPE*	AADT
STATE SECONDARY	R	URB OPA	NONE (UNDIV)	NONE	NOT NHS	00.000			4	541	25,475
						00.000		BALTO CITY LINE			
						00.080			4	481	
						00.350			4	541	21,475
						00.350	CO1200	STEVENSON LA			
						00.520			4	501	
						00.680			4	481	
			CURBED			00.720					
						00.720	MD134	BELLONA AVE			
						00.720	CO1336	BELLONA AVE			
						01.650	CO1421	MALVERN AVE			
						01.810					39,775
						01.810	CO1354	TOWSONTOWN BLVD			
						01.860		STRUC #3102 TOWSON RUN			
						01.870		SPEED LIMIT 40 MPH			
						02.440	CO1409	BOYCE AVE			
						03.028			5	601	
						03.100			6	721	
						03.100	CO7032	JOPPA RD			
						03.100		STRUC #3079			
						03.195			5	601	
						03.240			4	481	53,475
						03.240	CO1142	BELLONA AVE			
						03.240	CO1150	KENILWORTH DR			
						03.380	RP695- 9	RAMP 9 FR RAMP 3 TO MD 139 SB			

*A,B = UNIMPROVED; C = GRADED & DRAINED; D,E = SOIL,GRAVEL,STONE; F,G = LOW TYPE BITUMINOUS
H,I = HIGH TYPE BITUMINOUS; J = CONCRETE; K= BRICK; L = BLOCK

STATE HIGHWAY LOCATION REFERENCE

COUNTY: BALTIMORE
DISTRICT: 4
DATE: 12/31/05

ROUTE NUMBER: MD 139 CONTINUED
INVENTORY DIRECTION: NORTH
ROUTE NAME: CHARLES ST

STATE SYSTEM		FUNCTIONAL CLASS	MEDIAN TYPE	ACCESS CONTROL	NHS	MILEPOINT		MILEPOINT DESCRIPTION	MARKED LANES	SURFACE WIDTH/TYPE*	AADT
STATE SECONDARY	R	URB OPA	CURBED	NONE	NOT NHS	03.380	RP695- 4	RAMP 4 FR MD 139 NB TO IS 695 EB	4	48I	53,475
						03.430	RP695- 3	RAMP 3 FR IS 695 EB TO MD 139			
						03.430	RP695- 5	RAMP 5 FR MD 139 SB TO RAMP 4 (TO IS695)			
				PARTIAL		03.480			4	54I	
						03.480	IS695	BALTO BELTWAY			
						03.480		STRUC #3160			
						03.480		EXIT #25			
						03.520			3	36I	
						03.520	RP695- 1	RAMP 1 FR MD 139 NB TO IS 695 WB			
			ROUNDABOUT	NONE		03.550			2	36I	
						03.550		BEGIN ROUNDABOUT			
						03.560		LUTHERVILLE ROUNDABOUT			
						03.560	MD139B	BELLONA AVE			
						03.560	MD139A	BELLONA AVE			
						03.570		END ROUNDABOUT			
						03.570	CO1052	N CHARLES ST (AHEAD)			

ROUTE NUMBER: MD 139A
INVENTORY DIRECTION: NORTH
ROUTE NAME: BELLONA AVE

STATE SYSTEM		FUNCTIONAL CLASS	MEDIAN TYPE	ACCESS CONTROL	NHS	MILEPOINT		MILEPOINT DESCRIPTION	MARKED LANES	SURFACE WIDTH/TYPE*	AADT
STATE SECONDARY	R	URB COLL	NONE (UNDIV)	NONE	NOT NHS	00.190			2	30I	11,975
						00.190	CO1054	BELLONA AVE (BACK)			
						00.190	RP695- 2	RAMP 2 FR IS 695 WB TO BELLONA AVE			
						00.201			2	36I	
						00.230			3	36I	
						00.260		LUTHERVILLE ROUNDABOUT			
						00.260	MD139	CHARLES ST			

ROUTE NUMBER: MD 139B
INVENTORY DIRECTION: NORTH
ROUTE NAME: BELLONA AVE

STATE SYSTEM	FUNCTIONAL CLASS	MEDIAN TYPE	ACCESS CONTROL	NHS	MILEPOINT	MILEPOINT DESCRIPTION	MARKED LANES	SURFACE WIDTH/TYPE*	AADT

*A,B = UNIMPROVED; C = GRADED & DRAINED; D,E = SOIL,GRAVEL,STONE; F,G = LOW TYPE BITUMINOUS
H,I = HIGH TYPE BITUMINOUS; J = CONCRETE; K= BRICK; L = BLOCK

STATE HIGHWAY LOCATION REFERENCE

COUNTY: BALTIMORE
DISTRICT: 4
DATE: 12/31/05

ROUTE NUMBER: MD 139B CONTINUED
INVENTORY DIRECTION: NORTH
ROUTE NAME: BELLONA AVE

STATE SYSTEM	FUNCTIONAL CLASS	MEDIAN TYPE	ACCESS CONTROL	NHS	MILEPOINT		MILEPOINT DESCRIPTION	MARKED LANES	SURFACE WIDTH/TYPE*	AADT
STATE SECONDARY	R URB LOCAL	NONE (UNDIV)	NONE	NOT NHS	00.000			2	24I	599
					00.000	MD139	CHARLES ST			
					00.000		LUTHERVILLE ROUNDABOUT			
					00.130	RP695- 8	RAMP 8 FR MD 139B TO IS 695 WB			

ROUTE NUMBER: MD 140
INVENTORY DIRECTION: NORTH
ROUTE NAME: REISTERSTOWN RD

STATE SYSTEM	FUNCTIONAL CLASS	MEDIAN TYPE	ACCESS CONTROL	NHS	MILEPOINT		MILEPOINT DESCRIPTION	MARKED LANES	SURFACE WIDTH/TYPE*	AADT
STATE SECONDARY	R URB OPA	NONE (UNDIV)	NONE	NHS	00.000			4	48I	30,025
					00.000		BALTO CITY LINE			
					00.090					
					00.090	CO1576	SEVEN MILE LA			
					00.190	CO6865	OLD MILFORD MILL RD			
					00.530	CO1577	SLADE AVE			
					00.530	CO1800	MILFORD MILL RD			
					00.880			4	44I	
					01.000	CO1708	SUDBROOK LA E			
					01.000	CO1707	SUDBROOK LA			
		CENTER TLA (UNDIV)			01.250					
		NONE (UNDIV)			01.290					
					01.360					29,125
					01.360	CO1700	OLD COURT RD			
					01.403		SPEED LIMIT 30 MPH			
		CENTER TLA (UNDIV)			01.410					
		NONE (UNDIV)			01.475			4	40I	
		CENTER TLA (UNDIV)			01.520			4	44I	39,325
					01.520	CO1696	NAYLORS LA			
		NONE (UNDIV)			01.730					
		CURBED			01.770			4	48I	
					01.855	RP695- 6	RAMP 6 FR IS 695 EB TO MD 140 SB			
					01.867	RP695- 4	RAMP 4 FR MD 140 NB TO IS 695 EB			
		NONE (UNDIV)			01.901			4	60I	
				NOT NHS	01.930			4	60J	48,725

*A,B = UNIMPROVED; C = GRADED & DRAINED; D,E = SOIL,GRAVEL,STONE; F,G = LOW TYPE BITUMINOUS
H,I = HIGH TYPE BITUMINOUS; J = CONCRETE; K= BRICK; L = BLOCK

STATE HIGHWAY LOCATION REFERENCE

COUNTY: BALTIMORE
DISTRICT: 4
DATE: 12/31/05

ROUTE NUMBER: MD 140 CONTINUED
INVENTORY DIRECTION: NORTH
ROUTE NAME: REISTERSTOWN RD

STATE SYSTEM		FUNCTIONAL CLASS	MEDIAN TYPE	ACCESS CONTROL	NHS	MILEPOINT		MILEPOINT DESCRIPTION	MARKED LANES	SURFACE WIDTH/TYPE*	AADT
STATE SECONDARY	R	URB OPA	NONE (UNDIV)	NONE	NOT NHS	01.930	RP695- 3	RAMP 3 FR RAMP 6 (FR IS695) TO MD 140 NB	4	60J	48,725
						01.930	RP695- 5	RAMP 5 FR MD 140 SB TO RAMP 4(TO IS695)			
						01.930		STRUC #3146			
						01.930		EXIT #20			
						01.930	IS695	BALTO BELTWAY			
						01.930	RP695- 1	RAMP 1 FR MD 140 NB TO RAMP 8 (TO IS695)			
						01.930	RP695- 7	RAMP 7 FR RAMP 2 (FR IS695) TO MD 140 SB			
						01.950			4	60I	
			CURBED			01.967			4	48I	
						02.000			5	60I	
						02.000	RP695- 8	RAMP 8 FR MD 140 SB TO IS 695 WB			
						02.000	RP695- 2	RAMP 2 FR IS 695 WB TO MD 140 NB			
			NONE (UNDIV)			02.140					
						02.140	CO169I	HOOKS LA			
						02.165			4	48I	
			CENTER TLA (UNDIV)			02.230					
			NONE (UNDIV)			02.360					
			PAINTED			02.400					
			NONE (UNDIV)			02.460					
			CENTER TLA (UNDIV)			02.580					
						02.580		SPEED LIMIT 40 MPH			
			NONE (UNDIV)			02.610					
						02.730			4	60I	
			PAINTED			02.800			4	56I	
			NONE (UNDIV)			02.840			4	52I	
			CURBED			03.020			4	44I	
			NONE (UNDIV)			03.150			4	48I	32,925
						03.150	CO1674	CRADDOCK LA			
						03.150	CO2250	MC DONOGH RD			
			CENTER TLA (UNDIV)			03.220					
			NONE (UNDIV)			03.260					
						03.330			4	44I	
			CENTER TLA (UNDIV)			03.400			4	48I	

*A,B = UNIMPROVED; C = GRADED & DRAINED; D,E = SOIL,GRAVEL,STONE; F,G = LOW TYPE BITUMINOUS
H,I = HIGH TYPE BITUMINOUS; J = CONCRETE; K= BRICK; L = BLOCK

STATE HIGHWAY LOCATION REFERENCE

COUNTY: BALTIMORE
DISTRICT: 4
DATE: 12/31/05

ROUTE NUMBER: MD 140 CONTINUED
INVENTORY DIRECTION: NORTH
ROUTE NAME: REISTERSTOWN RD

STATE SYSTEM	FUNCTIONAL CLASS	MEDIAN TYPE	ACCESS CONTROL	NHS	MILEPOINT		MILEPOINT DESCRIPTION	MARKED LANES	SURFACE WIDTH/TYPE*	AADT
STATE SECONDARY	R URB OPA	NONE (UNDIV)	NONE	NOT NHS	03.590			4	48I	32,925
					03.760					36,525
					03.760	MD130	GREENSPRING VALLEY RD			
		CENTER TLA (UNDIV)			03.920					
		NONE (UNDIV)			04.380					
		CENTER TLA (UNDIV)			04.475					
		NONE (UNDIV)			04.530					
		CENTER TLA (UNDIV)			04.580					
		NONE (UNDIV)			04.720					
		CENTER TLA (UNDIV)			04.752					
		NONE (UNDIV)			04.830					
					04.830	CO720	ST THOMAS LA			
				NHS	04.960					32,525
					04.960	CO2251	PAINTERS MILL RD			
		CENTER TLA (UNDIV)			04.990					
		CURBED			05.150					
				NOT NHS	05.260					38,075
					05.260	RP140- 4	RAMP 4 FR MD 940 NB TO MD 140 EB			
					05.260	RP140- 5	RAMP 5 FR MD 140 SB TO MD 940 EB			
		PAINTED			05.310					
					05.350	CO7297	OWINGS MILLS BLVD			
					05.350		STRUC #B0419			
					05.360			4	44I	
					05.410		R/R #CSX 831 657 X			
		CENTER TLA (UNDIV)			05.470			4	40I	
					05.470		R/R #CSX 831 658 E			
					05.560		STRUC #3084 GWYNNS FALLS			
		NONE (UNDIV)			05.655			4	48I	
		CENTER TLA (UNDIV)			05.690					
		NONE (UNDIV)			05.790					
		CENTER TLA (UNDIV)			05.830					
		NONE (UNDIV)			06.180					
		PAINTED			06.250					
		NONE (UNDIV)			06.340					
					06.360	CO562	PLEASANT HILL RD			

*A,B = UNIMPROVED; C = GRADED & DRAINED; D,E = SOIL,GRAVEL,STONE; F,G = LOW TYPE BITUMINOUS
H,I = HIGH TYPE BITUMINOUS; J = CONCRETE; K= BRICK; L = BLOCK

STATE HIGHWAY LOCATION REFERENCE

COUNTY: BALTIMORE
DISTRICT: 4
DATE: 12/31/05

ROUTE NUMBER: MD 140 CONTINUED
INVENTORY DIRECTION: NORTH
ROUTE NAME: REISTERSTOWN RD

STATE SYSTEM	FUNCTIONAL CLASS	MEDIAN TYPE	ACCESS CONTROL	NHS	MILEPOINT		MILEPOINT DESCRIPTION	MARKED LANES	SURFACE WIDTH/TYPE*	AADT
STATE SECONDARY	R URB OPA	PAINTED	NONE	NOT NHS	06.484			4	48I	38,075
		NONE (UNDIV)			06.530					
					06.570			4	44I	
		PAINTED			06.630			4	48I	
		NONE (UNDIV)			06.665					
		PAINTED			06.720			4	36I	
		NONE (UNDIV)			06.790			4	48I	
					06.790	CO587	GWYNNBROOK AVE			
					06.790	CO9020	PLEASANT HILL RD EXT			
		CENTER TLA (UNDIV)			06.922					
		NONE (UNDIV)			07.180					
					07.180	CO611	HIGH FALCON RD			
		CENTER TLA (UNDIV)			07.240					
					07.460	CO502	NICODEMUS RD			
		NONE (UNDIV)			07.585					
					07.620	CO645	CHERRY VALLEY RD			
					07.620	CO602	HAMMERSHIRE RD			
		CENTER TLA (UNDIV)			07.650					
		NONE (UNDIV)			08.034					
					08.080					18,625
					08.080	CO627	E CHERRY HILL RD			
					08.080	CO6781	FRANKLIN BLVD			
		CENTER TLA (UNDIV)			08.300					
		NONE (UNDIV)			08.400					
		CENTER TLA (UNDIV)			08.492					
		NONE (UNDIV)			08.740					
		CENTER TLA (UNDIV)			08.750					
		NONE (UNDIV)			08.800					
		CENTER TLA (UNDIV)			08.830					
NAME: MAIN ST					08.830	CO503	BERRYMANS LA			
		NONE (UNDIV)			08.880					
					08.880	CO675	CHARTLEY DR			
		CENTER TLA (UNDIV)			08.930					
		PAINTED			08.970			2	30I	
		NONE (UNDIV)			09.030			2	39I	

*A,B = UNIMPROVED; C = GRADED & DRAINED; D,E = SOIL,GRAVEL,STONE; F,G = LOW TYPE BITUMINOUS
H,I = HIGH TYPE BITUMINOUS; J = CONCRETE; K= BRICK; L = BLOCK

STATE HIGHWAY LOCATION REFERENCE

COUNTY: BALTIMORE
DISTRICT: 4
DATE: 12/31/05

ROUTE NUMBER: MD 140 CONTINUED
INVENTORY DIRECTION: NORTH
ROUTE NAME: MAIN ST

STATE SYSTEM		FUNCTIONAL CLASS	MEDIAN TYPE	ACCESS CONTROL	NHS	MILEPOINT		MILEPOINT DESCRIPTION	MARKED LANES	SURFACE WIDTH/TYPE*	AADT
STATE SECONDARY	R	URB OPA	NONE (UNDIV)	NONE	NOT NHS	09.100		SPEED LIMIT 30 MPH	2	39I	18,625
						09.230	CO684	GLYNDON DR			
						09.360		SPEED LIMIT 25 MPH			
						09.490			2	30I	
			CENTER TLA (UNDIV)			09.560					
			NONE (UNDIV)			09.620			2	22I	
			CENTER TLA (UNDIV)			09.650			2	30I	
			NONE (UNDIV)			09.710			2	24I	
						09.730	CO498	CHATSWORTH AVE			
			CENTER TLA (UNDIV)			09.795					
			NONE (UNDIV)			09.870					
			CURBED			09.900					
			NONE (UNDIV)			09.930			2	44I	
NAME: WESTMINSTER PIKE						09.930	MD 30	HANOVER PIKE			
						09.950		SPUR FR MD 30			
						09.980			2	24I	
						10.100		SPEED LIMIT 40 MPH			
			PAINTED			10.218			2	27I	
						10.255			2	24I	
			NONE (UNDIV)			10.280			2	36I	
STATE PRIMARY		RUR OPA	CURBED		NHS	10.360			3	38I	56,825
						10.360	IS795	NORTHWEST EXPRESSWAY			
						10.360	MD795	NO NAME			
						10.360		EXIT #9			
						10.380					
						10.400			2	24I	
			POSITIVE BARRIER			10.500			3	42I	
						10.550	RP795- I	RAMP I FR IS 795 NB TO MD 140 WB			
						10.550	RP795- 6	RAMP 6 FR MD 140 EB TO IS 795 SB			
						10.550		STRUC #3339			
						10.590			3	40I	
						10.710			4	54I	
						10.710	RP795- I	RAMP I FR IS 795 NB TO MD 140 WB			
						10.850	RP795- 6	RAMP 6 FR MD 140 EB TO IS 795 SB			

*A,B = UNIMPROVED; C = GRADED & DRAINED; D,E = SOIL,GRAVEL,STONE; F,G = LOW TYPE BITUMINOUS
H,I = HIGH TYPE BITUMINOUS; J = CONCRETE; K= BRICK; L = BLOCK

STATE HIGHWAY LOCATION REFERENCE

COUNTY: BALTIMORE
DISTRICT: 4
DATE: 12/31/05

ROUTE NUMBER: MD 140 CONTINUED
INVENTORY DIRECTION: NORTH
ROUTE NAME: WESTMINSTER PIKE

STATE SYSTEM		FUNCTIONAL CLASS	MEDIAN TYPE	ACCESS CONTROL	NHS	MILEPOINT		MILEPOINT DESCRIPTION	MARKED LANES	SURFACE WIDTH/TYPE*	AADT
STATE PRIMARY	R	RUR OPA	CURBED	NONE	NHS	10.860			4	48I	56,825
			POSITIVE BARRIER			10.920					
						10.980			4	51I	
						11.070			4	48I	
						11.390					44,875
						11.390	CO480	GORES MILL RD			
						11.550		SPEED LIMIT 55 MPH			
			NONE (UNDIV)			11.600					
			CENTER TLA (UNDIV)			11.661					
						11.720			5	56I	
						11.830		SPEED LIMIT 50 MPH			
			NONE (UNDIV)			12.210			5	60I	
			PAINTED			12.240					
						12.280		ATR STATION #0007 (CABINET NB/L)			
						12.290			4	48I	
			NONE (UNDIV)			12.420			4	52I	
						12.470		STRUC #3083 PATAPSCO RIVER			
						12.470		CARROLL CO/L			

ROUTE NUMBER: MD 144
INVENTORY DIRECTION: EAST
ROUTE NAME: FREDERICK RD

STATE SYSTEM		FUNCTIONAL CLASS	MEDIAN TYPE	ACCESS CONTROL	NHS	MILEPOINT		MILEPOINT DESCRIPTION	MARKED LANES	SURFACE WIDTH/TYPE*	AADT
STATE SECONDARY	R	URB MINOR ART	NONE (UNDIV)	NONE	NOT NHS	00.000			2	28I	10,875
						00.000		HOWARD CO/L			
						00.000		STRUC #3086 PATAPSCO RIVER			
						00.070	CO2929	WESTCHESTER AVE			
						00.110			2	42I	
						00.130		SPEED LIMIT 40 MPH			
						00.310			2	24I	
						00.560			3	36I	
						00.950	CO2900	OLD FREDERICK RD			
						01.120			2	24I	
			PAINTED			01.270					

*A,B = UNIMPROVED; C = GRADED & DRAINED; D,E = SOIL,GRAVEL,STONE; F,G = LOW TYPE BITUMINOUS
H,I = HIGH TYPE BITUMINOUS; J = CONCRETE; K= BRICK; L = BLOCK

STATE HIGHWAY LOCATION REFERENCE

COUNTY: BALTIMORE
DISTRICT: 4
DATE: 12/31/05

ROUTE NUMBER: MD 144 CONTINUED
INVENTORY DIRECTION: EAST
ROUTE NAME: FREDERICK RD

STATE SYSTEM		FUNCTIONAL CLASS	MEDIAN TYPE	ACCESS CONTROL	NHS	MILEPOINT		MILEPOINT DESCRIPTION	MARKED LANES	SURFACE WIDTH/TYPE*	AADT
STATE SECONDARY	R	URB MINOR ART	NONE (UNDIV)	NONE	NOT NHS	01.280			2	241	10,875
			PAINTED			01.300					
			NONE (UNDIV)			01.350					
			PAINTED			01.660					
			NONE (UNDIV)			01.770					
						01.770	CO2936	THISTLE RD			
			PAINTED			01.790					
			NONE (UNDIV)			01.840					
						02.060		SPEED LIMIT 35 MPH			
		URB OPA				02.270			2	281	22,775
						02.270	CO2000	ROLLING RD			
						02.330			2	241	
						02.480			2	361	
						02.514			2	241	
						02.780			2	361	
						02.818			2	241	
						02.850			2	361	13,475
						02.850	MD166	ROLLING RD			
						02.910			2	241	
						02.910		SPEED LIMIT 30 MPH			
						03.350			2	441	
						03.470	CO2700	WINTERS LA			
			PAINTED			03.605			2	361	
						03.620			2	301	
			NONE (UNDIV)			03.637			2	281	
						03.670					24,675
						03.670	CO2621	INGLESIDE AVE			
						03.670	CO2784	BLOOMSBURY AVE			
			PAINTED			03.680			2	301	
			NONE (UNDIV)			03.710			2	381	
			PAINTED			03.830			2	281	
						03.850			2	241	
			NONE (UNDIV)			03.870					
						03.926			2	361	
						03.950			2	241	

*A,B = UNIMPROVED; C = GRADED & DRAINED; D,E = SOIL,GRAVEL,STONE; F,G = LOW TYPE BITUMINOUS
H,I = HIGH TYPE BITUMINOUS; J = CONCRETE; K= BRICK; L = BLOCK

STATE HIGHWAY LOCATION REFERENCE

COUNTY: BALTIMORE
DISTRICT: 4
DATE: 12/31/05

ROUTE NUMBER: MD 144 CONTINUED
INVENTORY DIRECTION: EAST
ROUTE NAME: FREDERICK RD

STATE SYSTEM	FUNCTIONAL CLASS	MEDIAN TYPE	ACCESS CONTROL	NHS	MILEPOINT		MILEPOINT DESCRIPTION	MARKED LANES	SURFACE WIDTH/TYPE*	AADT
STATE SECONDARY	R URB OPA	PAINTED	NONE	NOT NHS	03.990			2	40I	24,675
		NONE (UNDIV)			04.040			2	28I	
					04.040	RP695- 6	RAMP 6 FR MD 144 TO IS 695 SB			
					04.040	RP695- 8	RAMP 8 FR IS 695 SB TO MD 144			
					04.070					19,375
					04.070	IS695	BALTO BELTWAY			
					04.070		STRUC #3121			
					04.070		EXIT #13			
					04.100			2	36I	
					04.100	RP695- 3	RAMP 3 FR MD 144 EB TO RAMP 2 (TO IS695)			
					04.110	RP695- 2	RAMP 2 FR MD 144 TO IS 695 NB			
					04.140			2	24I	
					04.140	RP695- 4	RAMP 4 FR IS 695 NB TO MD 144			
					04.180			2	30I	
					04.245			2	40I	
					04.350	CO2604	N PROSPECT AVE			
					04.400			2	36I	
					04.460			2	28I	
					04.480			2	36I	11,675
					04.480	CO2763	PARADISE AVE			
					04.490			2	44I	
					04.840		BALTO CITY LINE			

ROUTE NUMBER: MD 145
INVENTORY DIRECTION: EAST
ROUTE NAME: ASHLAND RD

STATE SYSTEM	FUNCTIONAL CLASS	MEDIAN TYPE	ACCESS CONTROL	NHS	MILEPOINT		MILEPOINT DESCRIPTION	MARKED LANES	SURFACE WIDTH/TYPE*	AADT
STATE SECONDARY	R URB OPA	NONE (UNDIV)	NONE	NOT NHS	00.000			2	24I	12,650
					00.000	MD 45	YORK RD			
					00.070			3	38I	
					00.070		SPEED LIMIT 40 MPH			
		PAINTED			00.104			2	24I	
		NONE (UNDIV)			00.150					

*A,B = UNIMPROVED; C = GRADED & DRAINED; D,E = SOIL,GRAVEL,STONE; F,G = LOW TYPE BITUMINOUS
H,I = HIGH TYPE BITUMINOUS; J = CONCRETE; K= BRICK; L = BLOCK

STATE HIGHWAY LOCATION REFERENCE

COUNTY: BALTIMORE
DISTRICT: 4
DATE: 12/31/05

ROUTE NUMBER: MD 145 CONTINUED
INVENTORY DIRECTION: EAST
ROUTE NAME: ASHLAND RD

STATE SYSTEM		FUNCTIONAL CLASS	MEDIAN TYPE	ACCESS CONTROL	NHS	MILEPOINT		MILEPOINT DESCRIPTION	MARKED LANES	SURFACE WIDTH/TYPE*	AADT
STATE SECONDARY	R	URB OPA	NONE (UNDIV)	NONE	NOT NHS	00.210			2	22I	12,650
						00.260		STRUC #BC 6501 WESTERN RUN			
						00.350			2	20I	
			PAINTED			00.400			2	24I	
			NONE (UNDIV)			00.430					
NAME: PAPER MILL RD						00.430	CO361	ASHLAND RD			
			PAINTED			00.465					
			NONE (UNDIV)			00.490			2	20I	
			CENTER TLA (UNDIV)			00.660			3	36I	
						00.710			2	24I	
			NONE (UNDIV)			00.910					
			PAINTED			01.160			2	23I	
			NONE (UNDIV)			01.206			2	24I	
						01.770		STRUC # 3376 LOCH RAVEN RESERVOIR			
						02.100			2	20I	
		RUR MINOR ART				02.340					
						02.340	MU24I	PHOENIX RD (BALTO CITY)			
						02.690		STRUC #3087 GREENE BRANCH			
						03.420					12,250
						03.420	CO248	COOPER RD			
						03.720		STRUC #3088 GREENE BRANCH			
						03.790			2	24I	
						03.810			2	20I	
			CENTER TLA (UNDIV)			05.400			2	24I	
			NONE (UNDIV)			05.460			3	36I	
						05.510			2	24I	
		URB MINOR ART				05.570			2	22I	12,275
NAME: SWEET AIR RD						05.570	MD146	JARRETTSVILLE PIKE			
						05.680		SPEED LIMIT 35 MPH			
						06.930					5,950
						06.930	CO258	MANOR RD			
						07.080		SPEED LIMIT 40 MPH			
						07.530			2	24I	
						07.560			2	22I	
						08.470					5,850

*A,B = UNIMPROVED; C = GRADED & DRAINED; D,E = SOIL,GRAVEL,STONE; F,G = LOW TYPE BITUMINOUS
H,I = HIGH TYPE BITUMINOUS; J = CONCRETE; K= BRICK; L = BLOCK

STATE HIGHWAY LOCATION REFERENCE

COUNTY: BALTIMORE
DISTRICT: 4
DATE: 12/31/05

ROUTE NUMBER: MD 145 CONTINUED
INVENTORY DIRECTION: EAST
ROUTE NAME: SWEET AIR RD

STATE SYSTEM		FUNCTIONAL CLASS	MEDIAN TYPE	ACCESS CONTROL	NHS	MILEPOINT		MILEPOINT DESCRIPTION	MARKED LANES	SURFACE WIDTH/TYPE*	AADT
STATE SECONDARY	R	URB MINOR ART	NONE (UNDIV)	NONE	NOT NHS	08.470	CO270	GREEN RD	2	22I	5,850
						08.843			2	24I	
						08.860			2	22I	
		RUR MAJ COLL				09.450					
						09.450	CO287	PATTERSON RD			
						09.890			2	24I	
						10.340	MD165	BALDWIN MILL RD			
						10.340	CO6269	SWEET AIR RD (AHEAD)			

ROUTE NUMBER: MD 146
INVENTORY DIRECTION: NORTH
ROUTE NAME: DULANEY VALLEY RD

STATE SYSTEM		FUNCTIONAL CLASS	MEDIAN TYPE	ACCESS CONTROL	NHS	MILEPOINT		MILEPOINT DESCRIPTION	MARKED LANES	SURFACE WIDTH/TYPE*	AADT
STATE SECONDARY	R	URB OPA	CURBED	NONE	NOT NHS	00.000			4	48I	41,450
						00.000	MD 45	YORK RD			
						00.000		TOWSON ROUNDABOUT			
						00.150		SPEED LIMIT 30 MPH			
						00.240			5	60I	
						00.290	CO1164	FAIRMOUNT AVE			
						00.430		SPEED LIMIT 40 MPH			
						00.490			4	48I	
						00.630	RP695- 4	RAMP 4 FR MD 146 NB TO RAMP 5 (TO IS695)			
			PAINTED			00.650					
			NONE (UNDIV)			00.670					
						00.670	RP695- 5	RAMP 5 FR MD 146 SB TO IS 695 EB			
						00.690	RP695- 6	RAMP 6 FR IS 695 EB TO MD 146 SB			
						00.750	RP695- 3	RAMP 3 FR IS 695 EB TO MD 146 NB			
						00.780					26,150
						00.780	IS695	BALTO BELTWAY			
						00.780		STRUC #3162			
						00.780		EXIT #27			
						00.830	RP695- 7	RAMP 7 FR IS 695 WB TO MD 146 SB			
						00.850	CO999	HAMPTON LA			

*A,B = UNIMPROVED; C = GRADED & DRAINED; D,E = SOIL,GRAVEL,STONE; F,G = LOW TYPE BITUMINOUS
H,I = HIGH TYPE BITUMINOUS; J = CONCRETE; K= BRICK; L = BLOCK

STATE HIGHWAY LOCATION REFERENCE

COUNTY: BALTIMORE
DISTRICT: 4
DATE: 12/31/05

ROUTE NUMBER: MD 146 CONTINUED
INVENTORY DIRECTION: NORTH
ROUTE NAME: DULANEY VALLEY RD

STATE SYSTEM	FUNCTIONAL CLASS	MEDIAN TYPE	ACCESS CONTROL	NHS	MILEPOINT		MILEPOINT DESCRIPTION	MARKED LANES	SURFACE WIDTH/TYPE*	AADT
STATE SECONDARY	R URB OPA	NONE (UNDIV)	NONE	NOT NHS	00.850	RP695- 1	RAMP 1 FR MD 146 NB TO IS 695 WB	4	481	26,150
					00.890	RP695- 8	RAMP 8 FR MD 146 SB TO RAMP 1 (TO IS695)			
		CENTER TLA (UNDIV)			00.950					
					00.950	CO958	CHARMUTH RD			
					00.990		SPEED LIMIT 40 MPH			
					01.150			4	561	
		NONE (UNDIV)			01.560			4	481	
					01.590			4	551	17,150
					01.590	CO995	SEMINARY AVE			
					01.670		STRUC #3303 LONG QUARTER BRANCH			
		CENTER TLA (UNDIV)			01.700			3	361	
					01.700	CO811	POT SPRING RD			
					01.778			3	341	
		NONE (UNDIV)			01.820			2	241	
					02.310	CO866	RIDGELY RD			
		PAINTED			03.225					
		NONE (UNDIV)			03.275					
		PAINTED			03.310					17,850
					03.310	CO810	TIMONIUM RD			
		NONE (UNDIV)			03.350					
					03.500		SPEED LIMIT 40 MPH			
					04.270	MU4535	OLD BOSLEY RD (BALTO CITY)			
					04.760			2	24J	
					04.760		STRUC #3298 LOCH RAVEN RESERVOIR			
					04.870			2	241	
					04.910			3	361	
		PAINTED			04.940					
		NONE (UNDIV)			04.990					10,950
NAME: JARRETTSVILLE PIKE					04.990	MU4540	DULANEY VALLEY RD (BALTO CITY)			
		PAINTED			05.015					
		NONE (UNDIV)			05.060					
					05.098			2	241	
					05.250		SPEED LIMIT 40 MPH			
					06.020			2	221	

*A,B = UNIMPROVED; C = GRADED & DRAINED; D,E = SOIL,GRAVEL,STONE; F,G = LOW TYPE BITUMINOUS
H,I = HIGH TYPE BITUMINOUS; J = CONCRETE; K= BRICK; L = BLOCK

STATE HIGHWAY LOCATION REFERENCE

COUNTY: BALTIMORE
DISTRICT: 4
DATE: 12/31/05

ROUTE NUMBER: MD 146 CONTINUED
INVENTORY DIRECTION: NORTH
ROUTE NAME: JARRETTSVILLE PIKE

STATE SYSTEM	FUNCTIONAL CLASS	MEDIAN TYPE	ACCESS CONTROL	NHS	MILEPOINT		MILEPOINT DESCRIPTION	MARKED LANES	SURFACE WIDTH/TYPE*	AADT
STATE SECONDARY	R URB OPA	NONE (UNDIV)	NONE	NOT NHS	07.930			2	24I	10,950
					08.090			2	20I	14,850
					08.090	CO6615	MERRYMANS MILL RD			
					08.583		SPEED LIMIT 35 MPH			
		PAINTED			08.724			2	24I	
		NONE (UNDIV)			08.770			2	20I	
		CENTER TLA (UNDIV)			09.050			2	24I	
					09.060		SPEED LIMIT 30 MPH			
		NONE (UNDIV)			09.184					
	RUR MINOR ART				09.240					16,450
					09.240	MD145	SWEET AIR RD			
		PAINTED			09.288					
		NONE (UNDIV)			09.375					
		PAINTED			09.402					
		NONE (UNDIV)			09.435					
					09.530			2	22I	
		CENTER TLA (UNDIV)			09.611			2	24I	
		NONE (UNDIV)			09.621			2	22I	
					09.763		SPEED LIMIT 40 MPH			
					10.297		SPEED LIMIT 50 MPH			
					10.630					13,375
					10.630	CO258	MANOR RD			
					11.670		STRUC #3089 LITTLE GUNPOWDER FALLS			
					11.670		HARFORD CO/L			

ROUTE NUMBER: MD 147
INVENTORY DIRECTION: NORTH
ROUTE NAME: HARFORD RD

STATE SYSTEM	FUNCTIONAL CLASS	MEDIAN TYPE	ACCESS CONTROL	NHS	MILEPOINT		MILEPOINT DESCRIPTION	MARKED LANES	SURFACE WIDTH/TYPE*	AADT
STATE SECONDARY	R URB OPA	NONE (UNDIV)	NONE	NOT NHS	00.000			3	48I	20,250
					00.000		BALTO CITY LINE			
					00.040			3	36I	
					00.160					23,450
					00.160	CO348I	TAYLOR AVE			

*A,B = UNIMPROVED; C = GRADED & DRAINED; D,E = SOIL,GRAVEL,STONE; F,G = LOW TYPE BITUMINOUS
H,I = HIGH TYPE BITUMINOUS; J = CONCRETE; K= BRICK; L = BLOCK

STATE HIGHWAY ADMINISTRATION OF MARYLAND
HIGHWAY INFORMATION SERVICES DIVISION
DATA SUPPORT GROUP

STATE HIGHWAY LOCATION REFERENCE

COUNTY: BALTIMORE
DISTRICT: 4
DATE: 12/31/05

ROUTE NUMBER: MD 147 CONTINUED
INVENTORY DIRECTION: NORTH
ROUTE NAME: HARFORD RD

STATE SYSTEM	FUNCTIONAL CLASS	MEDIAN TYPE	ACCESS CONTROL	NHS	MILEPOINT		MILEPOINT DESCRIPTION	MARKED LANES	SURFACE WIDTH/TYPE*	AADT
STATE SECONDARY	R URB OPA	NONE (UNDIV)	NONE	NOT NHS	00.170		SPEED LIMIT 25 MPH	3	36I	23,450
					00.190			2	36I	
					00.220			2	24I	
					00.370		SPEED LIMIT 30 MPH			
					00.590	CO3670	WOODSIDE AVE			
					00.590	CO3669	EMERALD RD			
					00.658		SPEED LIMIT 30 MPH			
					00.870			2	36I	
					00.930			4	48I	
					00.960					26,750
					00.960	CO3482	PUTTY HILL AVE			
					01.260	RP695- 6	RAMP 6 FR IS 695 EB TO MD 147 SB			
					01.260	RP695- 4	RAMP 4 FR MD 147 NB TO IS 695 EB			
					01.300	RP695- 5	RAMP 5 FR MD 147 SB TO IS 695 EB			
					01.320	RP695- 3	RAMP 3 FR IS 695 EB TO MD 147 NB			
					01.370					36,250
					01.370	IS695	BALTO BELTWAY			
					01.370		STRUC #3170			
					01.370		EXIT #31			
					01.420	RP695- 1	RAMP 1 FR MD 147 NB TO IS 695 WB			
					01.420	RP695- 7	RAMP 7 FR IS 695 WB TO MD 147 SB			
					01.470	RP695- 2	RAMP 2 FR IS 695 WB TO MD 147 NB			
					01.480			4	50I	
					01.480	RP695- 8	RAMP 8 FR MD 147 SB TO IS 695 WB			
					01.500			4	48I	
		CENTER TLA (UNDIV)			01.680					
		NONE (UNDIV)			01.910					
	URB MINOR ART				01.960					13,350
					01.960	CO1400	JOPPA RD			
		CENTER TLA (UNDIV)			02.007					
					*02.040			3	40I	
		NONE (UNDIV)			02.135			3	36I	
		CENTER TLA (UNDIV)			02.150					
		NONE (UNDIV)			02.290					
					02.370			2	24I	

*A,B = UNIMPROVED; C = GRADED & DRAINED; D,E = SOIL,GRAVEL,STONE; F,G = LOW TYPE BITUMINOUS
H,I = HIGH TYPE BITUMINOUS; J = CONCRETE; K= BRICK; L = BLOCK

STATE HIGHWAY LOCATION REFERENCE

COUNTY: BALTIMORE
DISTRICT: 4
DATE: 12/31/05

ROUTE NUMBER: MD 147 CONTINUED
INVENTORY DIRECTION: NORTH
ROUTE NAME: HARFORD RD

STATE SYSTEM	FUNCTIONAL CLASS	MEDIAN TYPE	ACCESS CONTROL	NHS	MILEPOINT		MILEPOINT DESCRIPTION	MARKED LANES	SURFACE WIDTH/TYPE*	AADT
STATE SECONDARY	R URB MINOR ART	NONE (UNDIV)	NONE	NOT NHS	02.440	CO9011	PROCTOR LA EXT	2	24I	13,350
					02.460	CO3769	ALVERTA AVE			
					03.020			2	28I	
					03.054			2	24I	
					03.100					13,575
					03.100	CO3785	NORTH WIND RD			
		PAINTED			03.130			2	22I	
		NONE (UNDIV)			03.150					
		PAINTED			03.190					8,750
					03.190	CO3807	CUB HILL RD			
		NONE (UNDIV)			03.220			2	24I	
					03.220		SPEED LIMIT 35 MPH			
	RUR MAJ COLL				04.210			2	22I	
					04.210		STRUC #3094 BIG GUNPOWDER FALLS			
					04.240	CO3883	NOTCH CLIFF RD			
					05.690					6,150
					05.690	CO289	LONG GREEN PIKE			
					05.850		SPEED LIMIT 50 MPH			
					06.620		STRUC #3093 LONG GREEN CREEK			
					06.960		STRUC #3092 LONG GREEN CREEK			
					07.280		STRUC #3091 HAYSTACKS BRANCH			
	URB MINOR ART				08.290					
					08.290	CO6933	GLENARM RD EAST			
					08.290	CO3900	MT VISTA RD			
					08.300		SPEED LIMIT 45 MPH			
					08.960		SPEED LIMIT 40 MPH			
					09.120			2	24I	
		PAINTED			09.155					
		NONE (UNDIV)			09.200					
	RUR MAJ COLL				09.220			2	28I	10,850
					09.220	CO3898	SUNSHINE AVE			
					09.220	CO290	FORK RD			
		PAINTED			09.260			2	20I	
		NONE (UNDIV)			09.290			2	22I	
					09.300		SPEED LIMIT 40 MPH			

*A,B = UNIMPROVED; C = GRADED & DRAINED; D,E = SOIL,GRAVEL,STONE; F,G = LOW TYPE BITUMINOUS
H,I = HIGH TYPE BITUMINOUS; J = CONCRETE; K= BRICK; L = BLOCK

STATE HIGHWAY LOCATION REFERENCE

COUNTY: BALTIMORE
DISTRICT: 4
DATE: 12/31/05

ROUTE NUMBER: MD 147 CONTINUED
INVENTORY DIRECTION: NORTH
ROUTE NAME: HARFORD RD

STATE SYSTEM		FUNCTIONAL CLASS	MEDIAN TYPE	ACCESS CONTROL	NHS	MILEPOINT		MILEPOINT DESCRIPTION	MARKED LANES	SURFACE WIDTH/TYPE*	AADT
STATE SECONDARY	R	RUR MAJ COLL	NONE (UNDIV)	NONE	NOT NHS	10.690		STRUC #3090 LITTLE GUNPOWDER FALLS	2	22I	10,850
						10.690		HARFORD CO/L			

ROUTE NUMBER: MD 150
INVENTORY DIRECTION: EAST
ROUTE NAME: EASTERN BLVD

STATE SYSTEM		FUNCTIONAL CLASS	MEDIAN TYPE	ACCESS CONTROL	NHS	MILEPOINT		MILEPOINT DESCRIPTION	MARKED LANES	SURFACE WIDTH/TYPE*	AADT
STATE SECONDARY	R	URB OPA	CURBED	NONE	NOT NHS	00.000			4	59I	34,825
						00.000		BALTO CITY LINE			
						00.010			4	48I	
						00.020		SPEED LIMIT 35 MPH			
						00.310			4	50I	
						00.600	RP150- 6	RAMP 6 FR MD 151 EB TO MD 150 SB			
						00.680	RP150- 4	RAMP 4 FR MD 150 NB TO MD 151 EB			
						00.700	RP150- 5	RAMP 5 FR MD 150 SB TO MD 151 EB			
						00.750	RP150- 3	RAMP 3 FR MD 151 EB TO MD 150 NB			
						00.780					33,025
						00.780	MD151	NORTH POINT BLVD			
						00.780		STRUC #3098			
						00.810	RP150- 7	RAMP 7 FR MD 151 WB TO MD 150 SB			
						00.860			4	55I	
						00.870			4	48I	
						00.870	RP150- 1	RAMP 1 FR MD 150 NB TO MD 151 WB			
						00.910			4	62I	
						00.910	RP150- 8	RAMP 8 FR MD 150 SB TO MD 151 WB			
						00.940	RP150- 2	RAMP 2 FR MD 151 WB TO MD 150 NB			
						01.000			4	44I	
						01.090			4	48I	
			PAINTED			01.130					
			NONE (UNDIV)			01.180					
						01.230	CO5132	ROLLING MILL RD			
			CURBED			01.350					
						01.360		SPEED LIMIT 45 MPH			
						01.450		R/R #CR 530 541 P			

*A,B = UNIMPROVED; C = GRADED & DRAINED; D,E = SOIL,GRAVEL,STONE; F,G = LOW TYPE BITUMINOUS
H,I = HIGH TYPE BITUMINOUS; J = CONCRETE; K= BRICK; L = BLOCK

STATE HIGHWAY LOCATION REFERENCE

COUNTY: BALTIMORE
DISTRICT: 4
DATE: 12/31/05

ROUTE NUMBER: MD 150 CONTINUED
INVENTORY DIRECTION: EAST
ROUTE NAME: EASTERN BLVD

STATE SYSTEM	FUNCTIONAL CLASS	MEDIAN TYPE	ACCESS CONTROL	NHS	MILEPOINT		MILEPOINT DESCRIPTION	MARKED LANES	SURFACE WIDTH/TYPE*	AADT
STATE SECONDARY	R URB OPA	CURBED	NONE	NOT NHS	01.460	RP695- 8	RAMP 8 FR MD 695 SB TO MD 150 WB	4	48I	33,025
					01.550	RP695- 5	RAMP 5 FR MD 695 SB TO MD 150 EB			
					01.580	RP695- 7	RAMP 7 FR MD 150 WB TO MD 695 SB			
					01.590					33,125
					01.590	MD695	BALTO BELTWAY			
					01.590	RP695- 1	RAMP 1 FR MD 157 NB TO MD 695 WB			
					01.590		STRUC #3226			
					01.590		EXIT #38			
					01.620	RP695- 3	RAMP 3 FR MD 150 EB TO RAMP 1 (TO MD695)			
					01.750			5	58I	
					01.750	RP695- 2	RAMP 2 FR MD 150 WB TO RAMP 1 (TO MD695)			
					01.960	RP695- 4	RAMP 4 FR MD 695 NB TO MD 150 EB			
					02.190			4	54I	
					02.210			4	58I	
					02.260			4	52J	
					02.410		STRUC #3097 BACK RIVER			
					02.550			4	64I	
					02.610			4	68I	
					02.620		SPEED LIMIT 30 MPH			
					02.760			4	76I	
					02.930			4	64I	
					03.020					30,525
					03.020	CO5033	MACE AVE			
					03.207		SPEED LIMIT 30 MPH			
					03.220			4	48I	
					03.380			4	68I	
					03.830			4	56I	
					03.880			4	64I	
					03.880	CO4774	N MARLYN AVE			
					03.880	CO4775	S MARLYN AVE			
					03.920			4	48I	
					03.920	CO4758	OLD EASTERN AVE			
					03.960			5	60I	
					04.090			4	48I	

*A,B = UNIMPROVED; C = GRADED & DRAINED; D,E = SOIL,GRAVEL,STONE; F,G = LOW TYPE BITUMINOUS
H,I = HIGH TYPE BITUMINOUS; J = CONCRETE; K= BRICK; L = BLOCK

STATE HIGHWAY LOCATION REFERENCE

COUNTY: BALTIMORE
DISTRICT: 4
DATE: 12/31/05

ROUTE NUMBER: MD 150 CONTINUED
INVENTORY DIRECTION: EAST
ROUTE NAME: EASTERN BLVD

STATE SYSTEM	FUNCTIONAL CLASS	MEDIAN TYPE	ACCESS CONTROL	NHS	MILEPOINT		MILEPOINT DESCRIPTION	MARKED LANES	SURFACE WIDTH/TYPE*	AADT
STATE SECONDARY	R URB OPA	CURBED	NONE	NOT NHS	04.193		SPEED LIMIT 35 MPH	4	48I	30,525
					04.250		SPEED LIMIT 35 MPH			
					04.370	RP702- 8	RAMP 8 FR MD 702 SB TO MD 150 WB			
					04.420	RP702- 5	RAMP 5 FR MD 702 SB TO MD 150 EB			
					04.500					34,925
					04.500	MD702	SOUTHEAST BLVD			
					04.500		STRUC #3245			
					04.500	RP702- 5	RAMP 5 FR MD 702 SB TO MD 150 EB			
					04.500	RP702- 3	RAMP 3 FR MD 150 EB TO MD 702 NB			
					04.550	RP702- 3	RAMP 3 FR MD 150 EB TO MD 702 NB			
					04.620	RP702- 2	RAMP 2 FR MD 150 WB TO MD 702 NB			
					04.660	CO4728	STEMMERS RUN RD			
					05.080	CO4597	ORVILLE RD			
					05.420	CO4758	OLD EASTERN AVE			
					05.470		STRUC #3096 MIDDLE RIVER			
					05.650	CO4582	KINGSTON RD			
					05.760			4	54I	
					05.760	RP150- 8	RAMP 8 FR MD 700 SB TO MD 150 WB			
					05.810			4	48I	
					05.810		SPEED LIMIT 45 MPH			
					05.860	RP150- 5	RAMP 5 FR MD 700 SB TO MD 150 EB			
					05.910					36,125
					05.910	MD700	MARTIN BLVD			
					05.910		STRUC #3095			
					05.940	RP150- 3	RAMP 3 FR MD 150 EB TO MD 700 NB			
					05.970	RP150- 1	RAMP 1 FR MD 700 NB TO MD 150 WB			
					06.035			4	54I	
					06.035		R/R CROSSING			
					06.080			4	48I	
					06.080	RP150- 2	RAMP 2 FR MD 150 WB TO MD 700 NB			
					06.143		SPEED LIMIT 45 MPH			
		POSITIVE BARRIER			06.244					
		CURBED			06.390					
					06.460	MD587	WILSON POINT RD			
		UNPROTECTED			06.550					

*A,B = UNIMPROVED; C = GRADED & DRAINED; D,E = SOIL,GRAVEL,STONE; F,G = LOW TYPE BITUMINOUS
H,I = HIGH TYPE BITUMINOUS; J = CONCRETE; K= BRICK; L = BLOCK

STATE HIGHWAY LOCATION REFERENCE

COUNTY: BALTIMORE
DISTRICT: 4
DATE: 12/31/05

ROUTE NUMBER: MD 150 CONTINUED
INVENTORY DIRECTION: EAST
ROUTE NAME: EASTERN BLVD

STATE SYSTEM		FUNCTIONAL CLASS	MEDIAN TYPE	ACCESS CONTROL	NHS	MILEPOINT		MILEPOINT DESCRIPTION	MARKED LANES	SURFACE WIDTH/TYPE*	AADT
STATE SECONDARY	R	URB OPA	UNPROTECTED	NONE	NOT NHS	07.020	MD 43UL	WHITE MARSH BLVD EXT (PROP)	4	48I	36,125
			CURBED			07.030					
			UNPROTECTED			07.060					
			CURBED			07.130					
			UNPROTECTED			07.190					
			CURBED			07.340					
			UNPROTECTED			07.420					
						07.490			4	46I	
						07.490		SPEED LIMIT 40 MPH			
			CENTER TLA (UNDIV)			07.520			4	48I	
			NONE (UNDIV)			07.630			4	44I	
						07.850			3	36I	
						07.950			3	30I	
		URB MINOR ART				07.990			3	32I	
NAME: EASTERN AVE						07.990	CO4610	CARROLL ISLAND RD			
						08.000			3	30I	
						08.030			2	24I	
						08.055		SPEED LIMIT 40 MPH			
						08.090			2	22I	
						08.150			2	24I	
						08.310			2	22I	
						08.430					10,875
						08.430	CO4600	BOWLEYS QUARTERS RD			
						08.580	CO4158	EARLS RD			
						09.120		R/R #ATK 530 719 L			
						09.120		STRUC #PC00 68			
						10.580	CO4096	GRACES QUARTERS RD			
						10.580	CO4114	EASTERN AVE (AHEAD)			

ROUTE NUMBER: MD 151
INVENTORY DIRECTION: NORTH
ROUTE NAME: SPARROWS POINT BLVD

STATE SYSTEM		FUNCTIONAL CLASS	MEDIAN TYPE	ACCESS CONTROL	NHS	MILEPOINT	MILEPOINT DESCRIPTION	MARKED LANES	SURFACE WIDTH/TYPE*	AADT
STATE SECONDARY	R	URB MINOR ART	UNPROTECTED	NONE	NOT NHS	00.000		4	48I	6,375

*A,B = UNIMPROVED; C = GRADED & DRAINED; D,E = SOIL,GRAVEL,STONE; F,G = LOW TYPE BITUMINOUS
H,I = HIGH TYPE BITUMINOUS; J = CONCRETE; K= BRICK; L = BLOCK

STATE HIGHWAY LOCATION REFERENCE

COUNTY: BALTIMORE
DISTRICT: 4
DATE: 12/31/05

ROUTE NUMBER: MD 151 CONTINUED
INVENTORY DIRECTION: NORTH
ROUTE NAME: SPARROWS POINT BLVD

STATE SYSTEM		FUNCTIONAL CLASS	MEDIAN TYPE	ACCESS CONTROL	NHS	MILEPOINT		MILEPOINT DESCRIPTION	MARKED LANES	SURFACE WIDTH/TYPE*	AADT
STATE SECONDARY	R	URB MINOR ART	UNPROTECTED	NONE	NOT NHS	00.000		BEGIN STATE MAINT @ SPARROWS POINT	4	48I	6,375
						00.078			4	44I	
						00.130	OP524	TIN MILL RD			
						00.220			4	48I	
			CURBED			00.510					
						00.510		R/R #PBR 858 251 S			
						00.530	MD151B	WHARF RD			
						00.530		STRUC #3099			
			POSITIVE BARRIER			00.550					
						00.580	RP151-3	RAMP 3 FR MD 151 EB TO MD 151B NB			
			UNPROTECTED			00.610					
						00.610	RP151-8	RAMP 8 FR MD 151B SB TO MD 151 WB			
						00.700	RP151-2	RAMP 2 FR MD 151 WB TO MD 151B NB			
						00.700	RP151-4	RAMP 4 FR MD 151B NB TO MD 151 EB			
NAME: NORTH POINT BLVD						00.880	MD151A	NO NAME			
						00.940					8,175
						00.940	CO8017	SPARROWS POINT RD			
						01.090		SPEED LIMIT 40 MPH			
			POSITIVE BARRIER			01.160					
			UNPROTECTED			01.220					
						01.253			4	50I	
						01.300			4	48I	
			POSITIVE BARRIER			01.450					
			UNPROTECTED			01.550					
			CURBED			01.720					
						01.720	MD158	BETHLEHEM BLVD			
						01.820	RP695-2	RAMP 2 FR MD 151 WB TO MD 695 NB			
						01.870	RP695-3	RAMP 3 FR MD 151 EB TO MD 695 NB			
			UNPROTECTED			01.890					18,100
						01.890	MD695	BALTO BELTWAY			
						01.890		STRUC #3294			
						01.890		EXIT #42			
						01.930	RP695-5	RAMP 5 FR MD 695 SB TO MD 151 EB			
						02.010	CO5527	MORSE LA			

*A,B = UNIMPROVED; C = GRADED & DRAINED; D,E = SOIL,GRAVEL,STONE; F,G = LOW TYPE BITUMINOUS
H,I = HIGH TYPE BITUMINOUS; J = CONCRETE; K= BRICK; L = BLOCK

STATE HIGHWAY LOCATION REFERENCE

COUNTY: BALTIMORE
DISTRICT: 4
DATE: 12/31/05

ROUTE NUMBER: MD 151 CONTINUED
INVENTORY DIRECTION: NORTH
ROUTE NAME: NORTH POINT BLVD

STATE SYSTEM	FUNCTIONAL CLASS	MEDIAN TYPE	ACCESS CONTROL	NHS	MILEPOINT		MILEPOINT DESCRIPTION	MARKED LANES	SURFACE WIDTH/TYPE*	AADT
STATE SECONDARY	R URB MINOR ART	UNPROTECTED	NONE	NOT NHS	02.010	RP695- 8	RAMP 8 FR MD 695 SB TO MD 151 WB	4	48I	18,100
					02.070		R/R #CR 530 556 E			
					02.290		SPEED LIMIT 40 MPH			
		CURBED			02.710					13,975
					02.710	CO5560	WISE AVE			
		UNPROTECTED			02.780					
		CURBED			02.940					
		UNPROTECTED			02.970					
					03.080		SPEED LIMIT 45 MPH			
					04.230					17,075
					04.230	CO5820	COVE RD			
					04.230	CO8007	NORTH POINT RD			
					04.870	CO5510	TRAPPE RD			
		POSITIVE BARRIER			05.100					
					05.250	MD695	BALTO BELTWAY			
					05.250		STRUC #3272			
					05.250		EXIT #40			
					05.355			5	60I	
					05.420			4	48I	
					05.430	RP695- 2	RAMP 2 FR MD 151 WB TO MD 695 NB			
					05.500	RP695- 1	RAMP 1 FR MD 695 NB TO MD 151 WB			
					05.570	RP695- 6	RAMP 6 FR MD 151 EB TO MD 695 SB			
					05.740	RP695- 5	RAMP 5 FR MD 695 SB TO MD 151 EB			
	URB OPA				05.910					
					05.910	MD695	BALTO BELTWAY			
					05.910		STRUC #3223			
		UNPROTECTED			05.970					
					06.040	RP151- 4	RAMP 4 FR RAMP 1 (FR MD695) TO MD 151 EB			
					06.100			6	72I	
					06.100	RP151- 1	RAMP 1 FR RAMP 1 (FR MD695) TO MD 151 WB			
				NHS	06.120					28,775
					06.120	RP695- 1	RAMP 1 FR MD 157 NB TO MD 695 WB			
					06.120	RP695- 6	RAMP 6 FR MD 695 EB TO MD 157 SB			
					06.120		STRUC #3242			

*A,B = UNIMPROVED; C = GRADED & DRAINED; D,E = SOIL,GRAVEL,STONE; F,G = LOW TYPE BITUMINOUS
H,I = HIGH TYPE BITUMINOUS; J = CONCRETE; K= BRICK; L = BLOCK

STATE HIGHWAY LOCATION REFERENCE

COUNTY: BALTIMORE
DISTRICT: 4
DATE: 12/31/05

ROUTE NUMBER: **MD 151** **CONTINUED**
INVENTORY DIRECTION: NORTH
ROUTE NAME: NORTH POINT BLVD

STATE SYSTEM	FUNCTIONAL CLASS	MEDIAN TYPE	ACCESS CONTROL	NHS	MILEPOINT		MILEPOINT DESCRIPTION	MARKED LANES	SURFACE WIDTH/TYPE*	AADT
STATE SECONDARY	R URB OPA	CURBED	NONE	NHS	06.230			6	721	28,775
					06.230	RP151- 6	RAMP 6 FR MD151 EB TO RAMP 6(TO MD157)			
					06.230	RP151- 8	RAMP 8 FR RAMP 6 (FR MD695) TO MD 151 WB			
					06.270		SPEED LIMIT 50 MPH			
		UNPROTECTED			06.360			4	481	
		CURBED			06.500					25,975
					06.500		ENT TO EASTPOINT MALL			
		POSITIVE BARRIER			06.520					
		UNPROTECTED			06.670					
					06.710	RP150- 2	RAMP 2 FR MD 151 WB TO MD 150 NB			
					06.740	RP150- 4	RAMP 4 FR MD 150 NB TO MD 151 EB			
					06.790	RP150- 1	RAMP 1 FR MD 150 NB TO MD 151 WB			
					06.830	RP150- 3	RAMP 3 FR MD 151 EB TO MD 150 NB			
					06.850					22,675
					06.850	MD150	EASTERN BLVD			
					06.850		STRUC #3098			
					06.880	RP150- 7	RAMP 7 FR MD 151 WB TO MD 150 SB			
					06.920	RP150- 5	RAMP 5 FR MD 150 SB TO MD 151 EB			
					07.000	RP150- 8	RAMP 8 FR MD 150 SB TO MD 151 WB			
					07.050	RP150- 6	RAMP 6 FR MD 151 EB TO MD 150 SB			
					07.100		SPEED LIMIT 50 MPH			
		POSITIVE BARRIER			07.160					
					07.280	CO5148	BALTIMORE ST			
		CURBED			07.460					
					07.460		R/R #CTN 847 966 A			
					07.570	CO5132	ROLLING MILL RD			
					07.570	MU1200	KANE ST			
					07.580		BALTO CITY LINE			

ROUTE NUMBER: **MD 151A**
INVENTORY DIRECTION: NORTH
ROUTE NAME: NO NAME

STATE SYSTEM	FUNCTIONAL CLASS	MEDIAN TYPE	ACCESS CONTROL	NHS	MILEPOINT	MILEPOINT DESCRIPTION	MARKED LANES	SURFACE WIDTH/TYPE*	AADT

*A,B = UNIMPROVED; C = GRADED & DRAINED; D,E = SOIL,GRAVEL,STONE; F,G = LOW TYPE BITUMINOUS
H,I = HIGH TYPE BITUMINOUS; J = CONCRETE; K= BRICK; L = BLOCK

STATE HIGHWAY LOCATION REFERENCE

COUNTY: BALTIMORE
DISTRICT: 4
DATE: 12/31/05

ROUTE NUMBER: MD 151A CONTINUED
INVENTORY DIRECTION: NORTH
ROUTE NAME: NO NAME

STATE SYSTEM		FUNCTIONAL CLASS	MEDIAN TYPE	ACCESS CONTROL	NHS	MILEPOINT		MILEPOINT DESCRIPTION	MARKED LANES	SURFACE WIDTH/TYPE*	AADT
STATE SECONDARY	R	URB LOCAL	NONE (UNDIV)	NONE	NOT NHS	00.000			1	20I	0
						00.000	MD151	NORTH POINT BLVD			
						00.070	CO8017	SPARROWS POINT RD			

ROUTE NUMBER: MD 151B
INVENTORY DIRECTION: SOUTH
ROUTE NAME: WHARF RD

STATE SYSTEM		FUNCTIONAL CLASS	MEDIAN TYPE	ACCESS CONTROL	NHS	MILEPOINT		MILEPOINT DESCRIPTION	MARKED LANES	SURFACE WIDTH/TYPE*	AADT
STATE SECONDARY	R	URB MINOR ART	NONE (UNDIV)	NONE	NOT NHS	00.000			2	24I	4,025
						00.000	MD158	BETHLEHEM BLVD			
						00.089		SPEED LIMIT 40 MPH			
			CURBED			00.110					
						00.140		STRUC #3351 ENT TO WAREHOUSE			
			POSITIVE BARRIER			00.185			2	32I	
						00.210			3	34I	
						00.210	RP151- 7	RAMP 7 FR MD 151B WB TO MD 151B SB			
						00.240			3	48I	
						00.240	RP151- 7	RAMP 7 FR MD 151B WB TO MD 151B SB			
						00.300			3	50I	
						00.300	RP151- 8	RAMP 8 FR MD 151B SB TO MD 151 WB			
						00.320			3	40I	
						00.320	RP151- 2	RAMP 2 FR MD 151 WB TO MD 151B NB			
			PAINTED			00.400			2	24I	
						00.400	RP151- 8	RAMP 8 FR MD 151B SB TO MD 151 WB			
						00.400		STRUC #3350			
			NONE (UNDIV)			00.430					
						00.470	MD151	SPARROWS POINT BLVD			
						00.470		STRUC #3099			
			POSITIVE BARRIER			00.500			2	32I	
						00.500	RP151- 5	RAMP 5 FR MD 151B SB TO RAMP 4(TO MD151)			
						00.500	RP151- 3	RAMP 3 FR MD 151 EB TO MD 151B NB			
			NONE (UNDIV)			00.540			1	16I	
						00.560	RP151- 4	RAMP 4 FR MD 151B NB TO MD 151 EB			

*A,B = UNIMPROVED; C = GRADED & DRAINED; D,E = SOIL,GRAVEL,STONE; F,G = LOW TYPE BITUMINOUS
H,I = HIGH TYPE BITUMINOUS; J = CONCRETE; K= BRICK; L = BLOCK

STATE HIGHWAY LOCATION REFERENCE

COUNTY: BALTIMORE
DISTRICT: 4
DATE: 12/31/05

ROUTE NUMBER: MD 151B CONTINUED
INVENTORY DIRECTION: SOUTH
ROUTE NAME: WHARF RD

STATE SYSTEM	FUNCTIONAL CLASS	MEDIAN TYPE	ACCESS CONTROL	NHS	MILEPOINT		MILEPOINT DESCRIPTION	MARKED LANES	SURFACE WIDTH/TYPE*	AADT
STATE SECONDARY	R URB MINOR ART	NONE (UNDIV)	NONE	NOT NHS	00.560	OP525	WHARF RD (AHEAD)	1	16I	4,025

ROUTE NUMBER: MD 157
INVENTORY DIRECTION: NORTH
ROUTE NAME: PENINSULA EXPWY

STATE SYSTEM	FUNCTIONAL CLASS	MEDIAN TYPE	ACCESS CONTROL	NHS	MILEPOINT		MILEPOINT DESCRIPTION	MARKED LANES	SURFACE WIDTH/TYPE*	AADT
STATE SECONDARY	R URB MINOR ART	CURBED	NONE	NOT NHS	00.000			4	48I	8,975
					00.000	MD158	BETHLEHEM BLVD			
					00.060	MD695	BALTO BELTWAY			
					00.060		STRUC #B Z437			
					00.060		EXIT #43			
					00.113		SPEED LIMIT 50 MPH			
		POSITIVE BARRIER			00.160					
					00.180	RP695- 9	RAMP 9 FR MD 695 WB TO MD 695 WB			
					00.180		STRUC #3349			
					00.220	RP695- 7	RAMP 7 FR MD 157 NB TO RAMP 9 (TO MD695)			
					00.240	RP695- 5	RAMP 5 FR RAMP 9 (FR MD695) TO MD 157 SB			
					00.360	RP695- 8	RAMP 8 FR RAMP 9 (FR MD695) TO MD 157 NB			
					00.390	RP695- 6	RAMP 6 FR MD 157 SB TO RAMP 9 (TO MD695)			
		NONE (UNDIV)			00.445					
					00.510			4	50I	
					00.510		SPEED LIMIT 50 MPH			
					01.210			4	48I	
					01.230			4	48J	
					01.390		STRUC #3365 BEAR CREEK			
					01.490			4	48I	
					01.610			4	50I	
		PAINTED			01.650			4	52I	
		CURBED			01.720			4	48I	
		UNPROTECTED			01.750					
		CURBED			02.010					
		POSITIVE BARRIER			02.090					

*A,B = UNIMPROVED; C = GRADED & DRAINED; D,E = SOIL,GRAVEL,STONE; F,G = LOW TYPE BITUMINOUS
H,I = HIGH TYPE BITUMINOUS; J = CONCRETE; K= BRICK; L = BLOCK

STATE HIGHWAY LOCATION REFERENCE

COUNTY: BALTIMORE
DISTRICT: 4
DATE: 12/31/05

ROUTE NUMBER: MD 157 CONTINUED
INVENTORY DIRECTION: NORTH
ROUTE NAME: PENINSULA EXPWY

STATE SYSTEM		FUNCTIONAL CLASS	MEDIAN TYPE	ACCESS CONTROL	NHS	MILEPOINT		MILEPOINT DESCRIPTION	MARKED LANES	SURFACE WIDTH/TYPE*	AADT
STATE SECONDARY	R	URB MINOR ART	POSITIVE BARRIER	NONE	NOT NHS	02.150		R/R #CSX 140 314G	4	48I	8,975
						02.150		STRUC #B0119			
			UNPROTECTED			02.405					
						02.645			4	60I	
			CURBED			02.680					
						02.700			4	48I	
						02.730					26,875
NAME: MERRITT BLVD						02.730	CO5460	MERRITT BLVD			
						02.730	CO5380	MERRITT AVE			
						02.810		SPEED LIMIT 40 MPH			
		URB OPA				03.490			4	50I	41,675
						03.490	CO5212	HOLABIRD AVE			
						03.490	CO5560	WISE AVE			
						03.540	CO5500	TRAPPE RD			
						03.560			4	48I	
			UNPROTECTED			03.640			5	60I	
			CURBED			03.780					
						03.800			6	72I	
			UNPROTECTED			03.890					
			CURBED			04.040					
						04.130			5	60I	
						04.170			4	48I	
						04.260					42,175
						04.260	CO5185	GERMAN HILL RD			
			UNPROTECTED			04.368					
						04.480		STRUC #B0329 BREAD & CHEESE CREEK			
						04.790	CO8007	NORTH POINT RD			
						04.790	RP695- 1	RAMP 1 FR MD 157 NB TO MD 695 WB			
						04.790	RP695- 6	RAMP 6 FR MD 695 EB TO MD 157 SB			
						04.790		EXIT #39			

*A,B = UNIMPROVED; C = GRADED & DRAINED; D,E = SOIL,GRAVEL,STONE; F,G = LOW TYPE BITUMINOUS
H,I = HIGH TYPE BITUMINOUS; J = CONCRETE; K= BRICK; L = BLOCK

STATE HIGHWAY LOCATION REFERENCE

COUNTY: BALTIMORE
DISTRICT: 4
DATE: 12/31/05

ROUTE NUMBER: MD 158
INVENTORY DIRECTION: EAST
ROUTE NAME: BETHLEHEM BLVD

STATE SYSTEM	FUNCTIONAL CLASS	MEDIAN TYPE	ACCESS CONTROL	NHS	MILEPOINT		MILEPOINT DESCRIPTION	MARKED LANES	SURFACE WIDTH/TYPE*	AADT
STATE SECONDARY	R URB MINOR ART	NONE (UNDIV)	NONE	NOT NHS	00.000			2	24I	13,275
					00.000	OP524	TIN MILL RD (BACK)			
					00.770		STRUC #3367			
		PAINTED			00.880			3	39I	
					00.930	RP695- 1	RAMP 1 FR MD 695 NB TO MD 158 WB			
		CURBED			00.950					
					00.950	RP695- 4	RAMP 4 FR MD 695 NB TO MD 158 EB			
					01.070			3	36I	
					01.070	MD157	PENINSULA EXPWY			
					01.200			4	48I	
					01.200	RP695- 3	RAMP 3 FR MD 158 TO MD 695 NB			
					01.275			3	36I	
					01.288		SPEED LIMIT 40 MPH			
					01.340			2	26I	
					01.520			2	24I	
					01.520	MD151B	WHARF RD			
		UNPROTECTED			01.568					
		CURBED			01.730					
		UNPROTECTED			01.782					
		CURBED			01.843					
		PAINTED			01.896					
		NONE (UNDIV)			01.930			2	26I	
					01.990		STRUC #3368 P & R R/R			
		CURBED			02.030					
		UNPROTECTED			02.050					
		CURBED			02.124			2	24I	
					02.210	MD151	NORTH POINT BLVD			
		UNPROTECTED			02.230					
					02.266			2	26I	
		CURBED			02.290			2	28I	
		NONE (UNDIV)			02.320			2	24I	
					02.350	CO5677	NORTH POINT RD			

*A,B = UNIMPROVED; C = GRADED & DRAINED; D,E = SOIL,GRAVEL,STONE; F,G = LOW TYPE BITUMINOUS
H,I = HIGH TYPE BITUMINOUS; J = CONCRETE; K= BRICK; L = BLOCK

STATE HIGHWAY LOCATION REFERENCE

COUNTY: BALTIMORE
DISTRICT: 4
DATE: 12/31/05

ROUTE NUMBER: MD 165
INVENTORY DIRECTION: NORTH
ROUTE NAME: BALDWIN MILL RD

STATE SYSTEM		FUNCTIONAL CLASS	MEDIAN TYPE	ACCESS CONTROL	NHS	MILEPOINT		MILEPOINT DESCRIPTION	MARKED LANES	SURFACE WIDTH/TYPE*	AADT
STATE SECONDARY	R	RUR MAJ COLL	NONE (UNDIV)	NONE	NOT NHS	00.000			2	20I	6,575
						00.000	CO291	BALDWIN MILL RD (BACK)			
						00.140		SPEED LIMIT 40 MPH			
						00.770			2	32I	
						00.830			2	30I	8,175
						00.830	MD145	SWEET AIR RD			
						00.870			2	20I	
						01.400		STRUC #3100 LITTLE GUNPOWDER FALLS			
						01.400		HARFORD CO/L			

ROUTE NUMBER: MD 166
INVENTORY DIRECTION: NORTH
ROUTE NAME: METROPOLITAN BLVD

STATE SYSTEM		FUNCTIONAL CLASS	MEDIAN TYPE	ACCESS CONTROL	NHS	MILEPOINT		MILEPOINT DESCRIPTION	MARKED LANES	SURFACE WIDTH/TYPE*	AADT
STATE SECONDARY	R	URB OPA	UNPROTECTED	FULL	NOT NHS	00.000			4	48I	30,875
						00.000	IS195	METROPOLITAN BLVD			
						00.000		SPEED LIMIT 50 MPH			
						00.040	RP166- 5	RAMP 5 FR UMBC BLVD SB TO MD 166 EB			
						00.070	CO3118	SELFORD RD			
						00.070		STRUC #3292			
						00.220			5	60I	
						00.260	RP166- 2	RAMP 2 FR MD 166 WB TO UMBC BLVD NB			
			POSITIVE BARRIER			00.300					
						00.360			2	29J	26,025
						00.360	RP166- 5	RAMP 5 FR UMBC BLVD SB TO MD 166 EB			
						00.380		STRUC #3291			
						00.406			2	29I	
			UNPROTECTED			00.464			2	24I	
						00.630			3	36I	
						00.630	RP166- 7	RAMP 7 FR MD 166 WB TO MD 166 SB			
			PAINTED	NONE		00.680			2	24I	
			NONE (UNDIV)			00.718					
			CURBED			00.750			3	36I	

*A,B = UNIMPROVED; C = GRADED & DRAINED; D,E = SOIL,GRAVEL,STONE; F,G = LOW TYPE BITUMINOUS
H,I = HIGH TYPE BITUMINOUS; J = CONCRETE; K= BRICK; L = BLOCK

STATE HIGHWAY LOCATION REFERENCE

COUNTY: BALTIMORE
DISTRICT: 4
DATE: 12/31/05

ROUTE NUMBER: MD 166 CONTINUED
INVENTORY DIRECTION: NORTH
ROUTE NAME: METROPOLITAN BLVD

STATE SYSTEM		FUNCTIONAL CLASS	MEDIAN TYPE	ACCESS CONTROL	NHS	MILEPOINT		MILEPOINT DESCRIPTION	MARKED LANES	SURFACE WIDTH/TYPE*	AADT
STATE SECONDARY	R	URB OPA	CURBED	NONE	NOT NHS	00.750	CO7105	ROLLING RD	3	361	26,025
						00.810			2	241	
			NONE (UNDIV)			00.820					
			CENTER TLA (UNDIV)			00.870					
			NONE (UNDIV)			00.950					19,525
NAME: ROLLING RD						00.950	MD372	WILKENS AVE			
						00.990		SPEED LIMIT 30 MPH			
						01.320			2	401	
						01.370			3	401	
						01.410			3	321	
						01.430			3	401	
						01.470			4	481	
						01.470	CO2791	VALLEY RD			
						01.610			3	401	
						01.720			3	361	
						01.740			3	401	18,225
						01.740	CO2784	BLOOMSBURY AVE			
						01.768			2	401	
						01.990			2	241	
						02.240			2	261	
						02.370			2	241	
						02.590	CO2850	HILTON AVE			
						02.710	MD144	FREDERICK RD			

ROUTE NUMBER: MD 295
INVENTORY DIRECTION: NORTH
ROUTE NAME: BALTIMORE WASHINGTON PKWY

STATE SYSTEM		FUNCTIONAL CLASS	MEDIAN TYPE	ACCESS CONTROL	NHS	MILEPOINT		MILEPOINT DESCRIPTION	MARKED LANES	SURFACE WIDTH/TYPE*	AADT
STATE PRIMARY	R	URB FRWY EXPWY	POSITIVE BARRIER	FULL	NHS	00.000			6	721	79,850
						00.000		ANNE ARUNDEL CO/L			
						00.000		STRUC #2011 PATAPSCO RIVER			
						00.130	RP895- 4	RAMP 4 FR MD 295 NB TO IS 895 EB			
						00.175					
						00.200					64,475

*A,B = UNIMPROVED; C = GRADED & DRAINED; D,E = SOIL,GRAVEL,STONE; F,G = LOW TYPE BITUMINOUS
H,I = HIGH TYPE BITUMINOUS; J = CONCRETE; K= BRICK; L = BLOCK

STATE HIGHWAY LOCATION REFERENCE

COUNTY: BALTIMORE
DISTRICT: 4
DATE: 12/31/05

ROUTE NUMBER: MD 295 CONTINUED
INVENTORY DIRECTION: NORTH
ROUTE NAME: BALTIMORE WASHINGTON PKWY

STATE SYSTEM		FUNCTIONAL CLASS	MEDIAN TYPE	ACCESS CONTROL	NHS	MILEPOINT		MILEPOINT DESCRIPTION	MARKED LANES	SURFACE WIDTH/TYPE*	AADT
STATE PRIMARY	R	URB FRWY EXPWY	POSITIVE BARRIER	FULL	NHS	00.200	IS895	HARBOR TUNNEL THRUWAY	6	72I	64,475
						00.200		STRUC #BY046			
						00.300	RP895- 7	RAMP 7 FR IS 895 WB TO MD 295 SB			
						00.470		SPEED LIMIT 55 MPH			
						00.660		STRUC # 3300 PEDESTRIAN WALKWAY			
						01.100	CO3281	DAISY AVE			
						01.100		STRUC #3018			
						01.420		BALTO CITY LINE			

ROUTE NUMBER: MD 372
INVENTORY DIRECTION: EAST
ROUTE NAME: WILKENS AVE

STATE SYSTEM		FUNCTIONAL CLASS	MEDIAN TYPE	ACCESS CONTROL	NHS	MILEPOINT		MILEPOINT DESCRIPTION	MARKED LANES	SURFACE WIDTH/TYPE*	AADT
STATE SECONDARY	R	URB MINOR ART	NONE (UNDIV)	NONE	NOT NHS	00.000			2	24I	6,925
						00.000	MD166	ROLLING RD			
						00.090		SPEED LIMIT 40 MPH			
			CURBED			00.520					
			ROUNDABOUT			00.530			2	38I	
						00.530		BEGIN ROUNDABOUT			
						00.550	CO2790	HILLTOP RD			
						00.550		UMBC ROUNDABOUT			
						00.550	SR 40	HILLTOP RD			
			CURBED			00.570			2	24I	
						00.570		END ROUNDABOUT			
			NONE (UNDIV)			00.580					
			PAINTED			00.710					
			CURBED			00.750			2	48I	
						00.820			4	48I	
						00.910					23,125
						00.910	CO2791	VALLEY RD			
						01.220	RP695- 6	RAMP 6 FR MD 372 EB TO IS 695 EB			
						01.340	RP695- 5	RAMP 5 FR IS 695 EB TO MD 372 WB			
						01.340	RP695- 7	RAMP 7 FR MD 372 WB TO RAMP 6 (TO IS695)			

*A,B = UNIMPROVED; C = GRADED & DRAINED; D,E = SOIL,GRAVEL,STONE; F,G = LOW TYPE BITUMINOUS
H,I = HIGH TYPE BITUMINOUS; J = CONCRETE; K= BRICK; L = BLOCK

STATE HIGHWAY LOCATION REFERENCE

COUNTY: BALTIMORE
DISTRICT: 4
DATE: 12/31/05

ROUTE NUMBER: MD 372 CONTINUED
INVENTORY DIRECTION: EAST
ROUTE NAME: WILKENS AVE

STATE SYSTEM		FUNCTIONAL CLASS	MEDIAN TYPE	ACCESS CONTROL	NHS	MILEPOINT		MILEPOINT DESCRIPTION	MARKED LANES	SURFACE WIDTH/TYPE*	AADT
STATE SECONDARY	R	URB MINOR ART	CURBED	NONE	NOT NHS	01.360			6	72I	23,125
						01.360	RP695- 8	RAMP 8 FR RAMP 5 (FR IS695) TO MD 372 EB			
						01.410			4	48I	24,625
						01.410	IS695	BALTO BELTWAY			
						01.410		STRUC #3119			
						01.410		EXIT #12B			
						01.440	RP695- 1	RAMP 1 FR IS 695 WB TO MD 372 WB			
						01.470	RP695-10	RAMP 10 FR RAMP 1 (FR IS695) TO MD 372			
						01.480	RP695- 4	RAMP 4 FR IS 695 NB TO MD 372 EB			
						01.490	RP695- 3	RAMP 3 FR MD 372 EB TO RAMP 2 (TO IS695)			
						01.500	RP695- 2	RAMP 2 FR MD 372 TO IS 695 WB			
						01.500		SPEED LIMIT 35 MPH			
						01.810	CO2976	MAIDEN CHOICE LA			
						01.890		SPEED LIMIT 30 MPH			
			CENTER TLA (UNDIV)			01.940			3	42I	21,625
						01.940	CO2982	ELMRIDGE AVE			
			NONE (UNDIV)			02.010			3	36I	
			PAINTED			02.050			3	39I	
			NONE (UNDIV)			02.090			3	36I	
						02.130			2	48I	
						02.280			2	36I	
						02.320	CO2992	BEECHFIELD AVE			
						02.356			2	48I	
						02.430			4	48I	
						02.470		BALTO CITY LINE			

ROUTE NUMBER: MD 439
INVENTORY DIRECTION: EAST
ROUTE NAME: OLD YORK RD

STATE SYSTEM		FUNCTIONAL CLASS	MEDIAN TYPE	ACCESS CONTROL	NHS	MILEPOINT		MILEPOINT DESCRIPTION	MARKED LANES	SURFACE WIDTH/TYPE*	AADT
STATE SECONDARY	R	URB MINOR ART	CURBED	NONE	NOT NHS	00.000			2	28I	7,325
						00.000	MD 45	YORK RD			
			NONE (UNDIV)			00.030			2	24I	

*A,B = UNIMPROVED; C = GRADED & DRAINED; D,E = SOIL,GRAVEL,STONE; F,G = LOW TYPE BITUMINOUS
H,I = HIGH TYPE BITUMINOUS; J = CONCRETE; K= BRICK; L = BLOCK

STATE HIGHWAY LOCATION REFERENCE

COUNTY: BALTIMORE
DISTRICT: 4
DATE: 12/31/05

ROUTE NUMBER: MD 439 CONTINUED
INVENTORY DIRECTION: EAST
ROUTE NAME: OLD YORK RD

STATE SYSTEM		FUNCTIONAL CLASS	MEDIAN TYPE	ACCESS CONTROL	NHS	MILEPOINT		MILEPOINT DESCRIPTION	MARKED LANES	SURFACE WIDTH/TYPE*	AADT
STATE SECONDARY	R	URB MINOR ART	NONE (UNDIV)	NONE	NOT NHS	00.110	RP 83- 6	RAMP 6 FR MD 439 EB TO IS 83 SB	2	24I	7,325
						00.120	RP 83- 7	RAMP 7 FR MD 439 WB TO RAMP 6 (TO IS 83)			
						00.130	RP 83- 5	RAMP 5 FR IS 83 SB TO MD 439			
						00.215			2	24J	
						00.234		STRUC #3208			
						00.240	IS 83	HARRISBURG EXPWY			
						00.240		EXIT #36			
						00.260			2	24I	
		RUR MAJ COLL				00.330					
						00.330	RP 83- 1	RAMP 1 FR IS 83 NB TO MD 439			
						00.360	RP 83- 3	RAMP 3 FR MD 439 WB TO RAMP 2 (TO IS 83)			
						00.410	RP 83- 2	RAMP 2 FR MD 439 EB TO IS 83 NB			
						00.520		SPEED LIMIT 50 MPH			
						00.690			2	22I	
						02.830			2	24I	
						03.020					4,775
						03.020	CO108	WEST LIBERTY RD			
						03.870			2	26I	
						04.060			2	24I	
						04.220	CO 96	GRAYSTONE RD			
						05.970		HARFORD CO/L			

ROUTE NUMBER: MD 542
INVENTORY DIRECTION: NORTH
ROUTE NAME: LOCH RAVEN BLVD

STATE SYSTEM		FUNCTIONAL CLASS	MEDIAN TYPE	ACCESS CONTROL	NHS	MILEPOINT		MILEPOINT DESCRIPTION	MARKED LANES	SURFACE WIDTH/TYPE*	AADT
STATE SECONDARY	R	URB OPA	CURBED	NONE	NOT NHS	00.000			4	48I	26,725
						00.000		BALTO CITY LINE			
						00.180	CO1300	REGESTER AVE			
						00.240					37,025
						00.240	CO3398	HILLEN RD			
						00.287			5	60I	
						00.600		SPEED LIMIT 40 MPH			

*A,B = UNIMPROVED; C = GRADED & DRAINED; D,E = SOIL,GRAVEL,STONE; F,G = LOW TYPE BITUMINOUS
H,I = HIGH TYPE BITUMINOUS; J = CONCRETE; K= BRICK; L = BLOCK

STATE HIGHWAY LOCATION REFERENCE

COUNTY: BALTIMORE
DISTRICT: 4
DATE: 12/31/05

ROUTE NUMBER: MD 542 CONTINUED
INVENTORY DIRECTION: NORTH
ROUTE NAME: LOCH RAVEN BLVD

STATE SYSTEM		FUNCTIONAL CLASS	MEDIAN TYPE	ACCESS CONTROL	NHS	MILEPOINT		MILEPOINT DESCRIPTION	MARKED LANES	SURFACE WIDTH/TYPE*	AADT
STATE SECONDARY	R	URB OPA	CURBED	NONE	NOT NHS	00.730	CO3333	GOUCHER BLVD	5	60I	37,025
						00.770			6	72I	
						00.790			6	68I	
						00.960			4	48I	
						00.980					19,825
						00.980	CO3481	TAYLOR AVE			
						01.260	CO3472	GLEN KEITH BLVD			
						01.750					19,625
						01.750	CO3482	PUTTY HILL AVE			
						02.180			4	48J	37,625
						02.180	CO1400	JOPPA RD			
						02.280			5	60J	
						02.360	RP695- 4	RAMP 4 FR MD 542 NB TO IS 695 EB			
						02.420	RP695- 5	RAMP 5 FR IS 695 SB TO MD 542 EB			
						02.440			4	48J	
						02.500	IS695	BALTO BELTWAY			
						02.500		STRUC #3165			
						02.500		EXIT #29B			
						02.620	CO3353	CROMWELL BRIDGE RD			
						02.620	RP695- 1	RAMP 1 FR CROMWELL BRDG RD TO IS 695 WB			
						02.620	RP695- 7	RAMP 7 FR IS 695 WB TO CROMWELL BRDG RD			

ROUTE NUMBER: MD 562
INVENTORY DIRECTION: NORTH
ROUTE NAME: OLD YORK RD

STATE SYSTEM		FUNCTIONAL CLASS	MEDIAN TYPE	ACCESS CONTROL	NHS	MILEPOINT		MILEPOINT DESCRIPTION	MARKED LANES	SURFACE WIDTH/TYPE*	AADT
STATE SECONDARY	R	RUR MAJ COLL	NONE (UNDIV)	NONE	NOT NHS	00.000			2	22I	2,050
						00.000	CO251	OLD YORK RD (BACK)			
NAME: TROYER RD						00.450	CO253	HOUCKS MILL RD			
						01.390	MD138	TROYER RD			

*A,B = UNIMPROVED; C = GRADED & DRAINED; D,E = SOIL,GRAVEL,STONE; F,G = LOW TYPE BITUMINOUS
H,I = HIGH TYPE BITUMINOUS; J = CONCRETE; K= BRICK; L = BLOCK

STATE HIGHWAY LOCATION REFERENCE

COUNTY: BALTIMORE
DISTRICT: 4
DATE: 12/31/05

ROUTE NUMBER: MD 587
INVENTORY DIRECTION: NORTH
ROUTE NAME: WILSON POINT RD

STATE SYSTEM	FUNCTIONAL CLASS	MEDIAN TYPE	ACCESS CONTROL	NHS	MILEPOINT		MILEPOINT DESCRIPTION	MARKED LANES	SURFACE WIDTH/TYPE*	AADT
STATE SECONDARY	R URB COLL	CURBED	NONE	NOT NHS	00.000			3	48I	6,525
					00.000	CO6795	WILSON POINT RD (BACK)			
					00.100		SPEED LIMIT 35 MPH			
					00.550			4	48I	
					01.140	MD150	EASTERN BLVD			

ROUTE NUMBER: MD 588
INVENTORY DIRECTION: NORTH
ROUTE NAME: GOLDEN RING RD

STATE SYSTEM	FUNCTIONAL CLASS	MEDIAN TYPE	ACCESS CONTROL	NHS	MILEPOINT		MILEPOINT DESCRIPTION	MARKED LANES	SURFACE WIDTH/TYPE*	AADT
STATE SECONDARY	R URB MINOR ART	NONE (UNDIV)	NONE	NOT NHS	00.000			2	24I	19,875
					00.000	CO4453	GOLDEN RING RD (BACK)			
					00.000	MD 7	PHILADELPHIA RD			
					00.300		SPEED LIMIT 30 MPH			
					00.520			2	30I	
					00.540			2	24I	
					00.580			2	36I	12,125
NAME: KENWOOD AVE					00.580	CO4357	GOLDEN RING RD			
		PAINTED			00.636			2	32I	
					00.690	CO4394	WEYBURN RD			
					00.705			2	24I	
		NONE (UNDIV)			00.750					
		PAINTED			00.800					
		NONE (UNDIV)			00.850					
					01.190	IS 95	J F K MEMORIAL HWY			
					01.190		STRUC #B X631			
					01.750			2	36I	
		PAINTED			01.764			2	24I	
		NONE (UNDIV)			01.830					8,125
					01.830	CO4457	LILLIAN HOLT DR			
		PAINTED			01.900					
					01.940		SIGN: END STATE MAINTENANCE			
					01.940	CO4280	KENWOOD AVE (AHEAD)			

*A,B = UNIMPROVED; C = GRADED & DRAINED; D,E = SOIL,GRAVEL,STONE; F,G = LOW TYPE BITUMINOUS
H,I = HIGH TYPE BITUMINOUS; J = CONCRETE; K= BRICK; L = BLOCK

STATE HIGHWAY LOCATION REFERENCE

COUNTY: BALTIMORE
DISTRICT: 4
DATE: 12/31/05

ROUTE NUMBER: MD 648E
INVENTORY DIRECTION: NORTH
ROUTE NAME: OLD ANNAPOLIS RD

STATE SYSTEM		FUNCTIONAL CLASS	MEDIAN TYPE	ACCESS CONTROL	NHS	MILEPOINT		MILEPOINT DESCRIPTION	MARKED LANES	SURFACE WIDTH/TYPE*	AADT
STATE SECONDARY	R	URB MINOR ART	NONE (UNDIV)	NONE	NOT NHS	00.000			2	24I	13,025
						00.000		ANNE ARUNDEL CO/L			
						00.000		STRUC #2056 PATAPSCO RIVER			
						00.110		SPEED LIMIT 40 MPH			
						00.150			2	40I	
						00.345		SPEED LIMIT 30 MPH			
						00.380	IS895	HARBOR TUNNEL THRUWAY			
						00.380		STRUC #BY051			
						00.495		SPEED LIMIT 40 MPH			
						00.900			2	36I	
			CENTER TLA (UNDIV)			00.960			2	24I	
			NONE (UNDIV)			01.340					
			CENTER TLA (UNDIV)			01.370			2	14I	11,775
						01.370	CO328I	DAISY AVE			
			PAINTED			01.460			2	24I	
			NONE (UNDIV)			01.490			2	36I	
						01.500		BALTO CITY LINE			

ROUTE NUMBER: MD 695
INVENTORY DIRECTION: NORTH
ROUTE NAME: BALTO BELTWAY

STATE SYSTEM		FUNCTIONAL CLASS	MEDIAN TYPE	ACCESS CONTROL	NHS	MILEPOINT		MILEPOINT DESCRIPTION	MARKED LANES	SURFACE WIDTH/TYPE*	AADT
STATE PRIMARY	R	URB FRWY EXPWY	POSITIVE BARRIER	FULL	NHS	00.000			5	60I	111,250
						00.000	IS695	BALTO BELTWAY (BACK)			
						00.000	RP 95- 6	RAMP 6 FR IS 95 EB TO IS 695 SB			
						00.000		EXIT #33			
						00.082					
						00.280			6	72I	
						00.400	RP695- 2	RAMP 2 FR MD 7 TO MD 695 NB			
						00.560	RP695- 8	RAMP 8 FR MD 695 SB TO MD 7 WB			
						00.660	RP695- 1	RAMP 1 FR MD 695 NB TO MD 7 WB			
						00.690			5	60I	101,050
						00.690	MD 7	PHILADELPHIA RD			
						00.690		STRUC #3190			

*A,B = UNIMPROVED; C = GRADED & DRAINED; D,E = SOIL,GRAVEL,STONE; F,G = LOW TYPE BITUMINOUS
H,I = HIGH TYPE BITUMINOUS; J = CONCRETE; K= BRICK; L = BLOCK

STATE HIGHWAY LOCATION REFERENCE

COUNTY: BALTIMORE
DISTRICT: 4
DATE: 12/31/05

ROUTE NUMBER: MD 695 CONTINUED
INVENTORY DIRECTION: NORTH
ROUTE NAME: BALTO BELTWAY

STATE SYSTEM		FUNCTIONAL CLASS	MEDIAN TYPE	ACCESS CONTROL	NHS	MILEPOINT		MILEPOINT DESCRIPTION	MARKED LANES	SURFACE WIDTH/TYPE*	AADT
STATE PRIMARY	R	URB FRWY EXPWY	POSITIVE BARRIER	FULL	NHS	00.690		EXIT #34	5	601	101,050
						00.800	RP695- 6	RAMP 6 FR MD 7 EB TO MD 695 SB			
						00.850	RP695- 2	RAMP 2 FR US 40 WB TO MD 695 NB			
						00.890	RP695- 8	RAMP 8 FR MD 695 SB TO GOLDEN RING RD			
						00.970	RP695- 1	RAMP 1 FR MD 695 NB TO US 40 WB			
						00.990	RP695- 7	RAMP 7 FR GOLDEN RING RD TO MD 695 SB			
						01.030					107,050
						01.030	US 40	PULASKI HWY			
						01.030		STRUC #3191			
						01.030		EXIT #35			
						01.060	RP695- 5	RAMP 5 FR MD 695 SB TO US 40 EB			
						01.060	RP695- 3	RAMP 3 FR US 40 EB TO MD 695 NB			
						01.130	RP695- 6	RAMP 6 FR US 40 EB TO MD 695 SB			
						01.140		R/R #CSX 140 827 F			
						01.140		STRUC #3250			
						01.280	RP695- 4	RAMP 4 FR MD 695 NB TO US 40 EB			
						01.360	CO4542	KELSO DR			
						01.360		STRUC #3251			
						01.380			4	491	73,450
						01.380	MD702	SOUTHEAST BLVD			
						01.380		EXIT #36			
						01.590		R/R #ATK 530 744 U			
						01.590		STRUC #3284 & #3283			
						01.690	RP695- 4	RAMP 4 FR MD 695 NB TO MD 702 EB			
						01.790	RP695- 7	RAMP 7 FR MD 702 WB TO MD 695 SB			
						01.810	RP695- 7	RAMP 7 FR MD 702 WB TO MD 695 SB			
						01.830		SPEED LIMIT 55 MPH			
						01.900	MD702	SOUTHEAST BLVD			
						01.900		STRUC #3282			
			UNPROTECTED			01.990			4	481	
						02.210		STRUC #3281 NORTHEAST CREEK			
			POSITIVE BARRIER			02.353					
						02.500		R/R #ATK 530 743 M			
						02.500		STRUC #3276			

*A,B = UNIMPROVED; C = GRADED & DRAINED; D,E = SOIL,GRAVEL,STONE; F,G = LOW TYPE BITUMINOUS
H,I = HIGH TYPE BITUMINOUS; J = CONCRETE; K= BRICK; L = BLOCK

STATE HIGHWAY ADMINISTRATION OF MARYLAND
HIGHWAY INFORMATION SERVICES DIVISION
DATA SUPPORT GROUP

STATE HIGHWAY LOCATION REFERENCE

COUNTY: BALTIMORE
DISTRICT: 4
DATE: 12/31/05

ROUTE NUMBER: MD 695 CONTINUED
INVENTORY DIRECTION: NORTH
ROUTE NAME: BALTO BELTWAY

STATE SYSTEM		FUNCTIONAL CLASS	MEDIAN TYPE	ACCESS CONTROL	NHS	MILEPOINT		MILEPOINT DESCRIPTION	MARKED LANES	SURFACE WIDTH/TYPE*	AADT
STATE PRIMARY	R	URB FRWY EXPWY	POSITIVE BARRIER	FULL	NHS	03.220	CO5069	CHESACO AVE	4	48I	73,450
						03.220		STRUC #3257			
						03.410		R/R #ATK 530 741 Y			
						03.410		STRUC #3238			
						03.410	CO5061	PHILADELPHIA AVE			
						03.770	RP695- I	RAMP I FR MD 157 NB TO MD 695 WB			
			UNPROTECTED			03.790					
						03.850	CO5135	DIAMOND POINT RD			
						03.850		STRUC #3258			
						03.860	RP695- 8	RAMP 8 FR MD 695 SB TO MD 150 WB			
						04.120	RP695- 7	RAMP 7 FR MD 150 WB TO MD 695 SB			
						04.160					41,250
						04.160	MD150	EASTERN BLVD			
						04.160		STRUC #3226			
						04.160		EXIT #38			
						04.250	RP695- 5	RAMP 5 FR MD 695 SB TO MD 150 EB			
						04.280	RP695- 6	RAMP 6 FR MD 695 EB TO MD 157 SB			
						04.520	RP695- I	RAMP I FR MD 157 NB TO MD 695 WB			
						04.520		STRUC #3225			
						04.520		EXIT #39			
						04.600		R/R #CR 530 545 S			
						04.600		R/R #CR 530 544 K			
						04.600		STRUC #3224			
						04.620	RP695- 4	RAMP 4 FR MD 695 NB TO MD 150 EB			
						04.780	MD151	NORTH POINT BLVD			
						04.780		STRUC #3223			
						04.810	RP695- 5	RAMP 5 FR MD 695 SB TO MD 151 EB			
						04.910	RP695- 2	RAMP 2 FR MD 151 WB TO MD 695 NB			
						05.480					32,119
						05.480	MD151	NORTH POINT BLVD			
						05.480		STRUC #3272			
						05.480		EXIT #40			
						05.480	RP695- 6	RAMP 6 FR MD 151 EB TO MD 695 SB			
						05.530			4	58I	
						05.640			4	48I	

*A,B = UNIMPROVED; C = GRADED & DRAINED; D,E = SOIL,GRAVEL,STONE; F,G = LOW TYPE BITUMINOUS
H,I = HIGH TYPE BITUMINOUS; J = CONCRETE; K= BRICK; L = BLOCK

STATE HIGHWAY LOCATION REFERENCE

COUNTY: BALTIMORE
DISTRICT: 4
DATE: 12/31/05

ROUTE NUMBER: MD 695 CONTINUED
INVENTORY DIRECTION: NORTH
ROUTE NAME: BALTO BELTWAY

STATE SYSTEM		FUNCTIONAL CLASS	MEDIAN TYPE	ACCESS CONTROL	NHS	MILEPOINT		MILEPOINT DESCRIPTION	MARKED LANES	SURFACE WIDTH/TYPE*	AADT
STATE PRIMARY	R	URB FRWY EXPWY	UNPROTECTED	FULL	NHS	05.640	RP695- 1	RAMP 1 FR MD 695 NB TO MD 151 WB	4	48I	32,119
						05.810		SPEED LIMIT 55 MPH			
						05.860	CO5510	TRAPPE RD			
						05.860		STRUC #3247			
						05.860		ATR STATION #0074 (CABINET OUTER LOOP)			
						06.180	RP695- 2	RAMP 2 FR COVE RD WB TO MD 695 NB			
						06.200	RP695- 8	RAMP 8 FR MD 695 SB TO COVE RD WB			
						06.510					35,650
						06.510	CO5820	COVE RD			
						06.510		STRUC #3248			
						06.510		EXIT #41			
						06.820	RP695- 6	RAMP 6 FR COVE RD EB TO MD 695 SB			
						06.830	RP695- 4	RAMP 4 FR MD 695 NB TO COVE RD EB			
						07.170	CO5524	BEACHWOOD RD			
						07.170		STRUC #3244			
			POSITIVE BARRIER			07.440					
			UNPROTECTED			08.380					
			POSITIVE BARRIER			08.520					
						08.520		MILE MARKER 43.0			
						08.610		R/R #CR 530 554 R			
						08.620		R/R #CR 530 553 J			
						08.620		STRUC #3290			
						08.660	CO5527	MORSE LA			
						08.720			4	48J	
						08.770	RP695- 2	RAMP 2 FR MD 151 WB TO MD 695 NB			
						08.990					21,950
						08.990	MD151	NORTH POINT BLVD			
						08.990		STRUC #3370			
						08.990		EXIT #42			
						09.020	RP695- 5	RAMP 5 FR MD 695 SB TO MD 151 EB			
						09.240		END STATE MAINTENANCE			
						09.240		BEGIN TOLL MAINTENANCE			
						09.270		R/R #CSX 140 827 F			
						09.270		STRUC #BZ 439			

*A,B = UNIMPROVED; C = GRADED & DRAINED; D,E = SOIL,GRAVEL,STONE; F,G = LOW TYPE BITUMINOUS
H,I = HIGH TYPE BITUMINOUS; J = CONCRETE; K= BRICK; L = BLOCK

STATE HIGHWAY ADMINISTRATION OF MARYLAND
HIGHWAY INFORMATION SERVICES DIVISION
DATA SUPPORT GROUP

STATE HIGHWAY LOCATION REFERENCE

COUNTY: BALTIMORE
DISTRICT: 4
DATE: 12/31/05

ROUTE NUMBER: MD 695 CONTINUED
INVENTORY DIRECTION: NORTH
ROUTE NAME: BALTO BELTWAY

STATE SYSTEM		FUNCTIONAL CLASS	MEDIAN TYPE	ACCESS CONTROL	NHS	MILEPOINT		MILEPOINT DESCRIPTION	MARKED LANES	SURFACE WIDTH/TYPE*	AADT
STATE PRIMARY	R	URB FRWY EXPWY	POSITIVE BARRIER	FULL	NHS	09.800	RP695- 3	RAMP 3 FR MD 158 TO MD 695 NB	4	48J	21,950
						09.890			4	48I	
						09.890	RP695- 9	RAMP 9 FR MD 695 WB TO MD 695 WB			
						09.983			4	48J	
						10.170					27,750
						10.170	MD157	PENINSULA EXPWY			
						10.170		STRUC #BZ448			
						10.170		EXIT #43			
						10.208			4	48I	
						10.265			4	48J	
						10.430	RP695- 4	RAMP 4 FR MD 695 NB TO MD 158 EB			
						10.520		MILE MARKER 45.0			
						10.670	RP695- 9	RAMP 9 FR MD 695 WB TO MD 695 WB			
						11.028			4	48I	
						11.200			4	48J	
						11.530		STRUC #BZ462 BEAR CREEK			
						11.530		MILE MARKER 46.0			
						11.930	OP5248	MAIN ST			
						11.940			4	48I	32,315
						11.940	RP695- 1	RAMP 1 FR MD 695 NB TO MD 695A WB			
						11.940		EXIT #44			
						11.950			4	72I	
						12.070	RP695- 6	RAMP 6 FR MD 695A EB TO MD 695 SB			
						12.090			6	72I	
						12.090	RP695- 1	RAMP 1 FR MD 695 NB TO MD 695A WB			
						12.240		BEGIN TOLL PLAZA (12 LANES)			
						12.350		TOLL BOOTHS (12)			
						12.390			4	72I	
						12.510			4	48I	
						12.520	MD695C	AUTHORITY DR			
						12.520		MILE MARKER 47.0			
						12.700		VARIABLE MESSAGE SIGN #817 (SB/L)			
						12.790	MD695C	AUTHORITY DR			
						13.550		MILE MARKER 48.0			
						13.660		STRUC #BCZ472 PATAPSCO RIVER			

*A,B = UNIMPROVED; C = GRADED & DRAINED; D,E = SOIL,GRAVEL,STONE; F,G = LOW TYPE BITUMINOUS
H,I = HIGH TYPE BITUMINOUS; J = CONCRETE; K= BRICK; L = BLOCK

STATE HIGHWAY LOCATION REFERENCE

COUNTY: BALTIMORE
DISTRICT: 4
DATE: 12/31/05

ROUTE NUMBER: MD 695 CONTINUED
INVENTORY DIRECTION: NORTH
ROUTE NAME: BALTO BELTWAY

STATE SYSTEM		FUNCTIONAL CLASS	MEDIAN TYPE	ACCESS CONTROL	NHS	MILEPOINT		MILEPOINT DESCRIPTION	MARKED LANES	SURFACE WIDTH/TYPE*	AADT
STATE PRIMARY	R	URB FRWY EXPWY	POSITIVE BARRIER	FULL	NHS	13.660		BALTO CITY LINE	4	48I	32,315

ROUTE NUMBER: MD 695A
INVENTORY DIRECTION: SOUTH
ROUTE NAME: BROENING HWY

STATE SYSTEM		FUNCTIONAL CLASS	MEDIAN TYPE	ACCESS CONTROL	NHS	MILEPOINT		MILEPOINT DESCRIPTION	MARKED LANES	SURFACE WIDTH/TYPE*	AADT
STATE SECONDARY	R	URB OPA	NONE (UNDIV)	NONE	NHS	00.000			4	50J	11,150
						00.000		BALTO CITY LINE			
						00.100					
						00.300			3	40J	8,425
						00.300	CO5312	DUNHILL RD			
						00.380			2	30J	
						00.510		R/R NORFOLK SOUTHERN			
						00.510		STRUC #3305			
			CURBED			00.550					
			NONE (UNDIV)			00.590			2	40J	
						00.590	MD695B	BELCLARE RD			
						00.640			2	28I	
						00.640		SPEED LIMIT 35 MPH			
						00.730			2	26I	
						01.050			2	24I	
						01.260			2	34I	
						01.260		END STATE MAINTENANCE			
						01.260		BEGIN TOLL MAINTENANCE			
						01.300			2	24I	
						01.340		SPEED LIMIT 40 MPH			
						01.900	MD695C	AUTHORITY DR			
						01.930	RP695- 1	RAMP 1 FR MD 695 NB TO MD 695A WB			
						01.930	RP695- 6	RAMP 6 FR MD 695A EB TO MD 695 SB			
						01.930		EXIT #44			

*A,B = UNIMPROVED; C = GRADED & DRAINED; D,E = SOIL,GRAVEL,STONE; F,G = LOW TYPE BITUMINOUS
H,I = HIGH TYPE BITUMINOUS; J = CONCRETE; K= BRICK; L = BLOCK

STATE HIGHWAY ADMINISTRATION OF MARYLAND
HIGHWAY INFORMATION SERVICES DIVISION
DATA SUPPORT GROUP

STATE HIGHWAY LOCATION REFERENCE

COUNTY: BALTIMORE
DISTRICT: 4
DATE: 12/31/05

ROUTE NUMBER: MD 695B
INVENTORY DIRECTION: WEST
ROUTE NAME: BELCLARE RD

STATE SYSTEM		FUNCTIONAL CLASS	MEDIAN TYPE	ACCESS CONTROL	NHS	MILEPOINT		MILEPOINT DESCRIPTION	MARKED LANES	SURFACE WIDTH/TYPE*	AADT
STATE SECONDARY	R	URB COLL	NONE (UNDIV)	NONE	NOT NHS	00.000			2	33I	5,175
						00.000	MD695A	BROENING HWY			
						00.100	CO5237	DUNDALK AVE			
						00.100	CO5284	BELCLARE RD (AHEAD)			

ROUTE NUMBER: MD 695C
INVENTORY DIRECTION: SOUTH
ROUTE NAME: AUTHORITY DR

STATE SYSTEM		FUNCTIONAL CLASS	MEDIAN TYPE	ACCESS CONTROL	NHS	MILEPOINT		MILEPOINT DESCRIPTION	MARKED LANES	SURFACE WIDTH/TYPE*	AADT
STATE SECONDARY	R	URB LOCAL	NONE (UNDIV)	NONE	NOT NHS	00.000			2	24I	9,000
						00.000	MD695A	BROENING HWY			
						00.000		TOLL MAINTENANCE			
						00.160		SPEED LIMIT 25 MPH			
						00.360		SPEED LIMIT 15 MPH			
						00.470			2	26I	
						00.930			2	24I	
						00.970	MD695	BALTO BELTWAY			
						00.970		STRUC #BCZ472			
						00.980			1	18I	
						01.170			1	16I	
						01.230	MD695	BALTO BELTWAY			

ROUTE NUMBER: MD 700
INVENTORY DIRECTION: NORTH
ROUTE NAME: MARTIN BLVD

STATE SYSTEM		FUNCTIONAL CLASS	MEDIAN TYPE	ACCESS CONTROL	NHS	MILEPOINT		MILEPOINT DESCRIPTION	MARKED LANES	SURFACE WIDTH/TYPE*	AADT
STATE SECONDARY	R	URB LOCAL	CURBED	NONE	NOT NHS	00.000			4	48I	26,775
						00.000	CO6216	CHESAPEAKE PARK PL (BACK)			
						00.040	RP150- 5	RAMP 5 FR MD 700 SB TO MD 150 EB			
						00.050	RP150- 3	RAMP 3 FR MD 150 EB TO MD 700 NB			
		URB MINOR ART				00.070					
						00.070	MD150	EASTERN BLVD			
						00.070		STRUC #3095			

*A,B = UNIMPROVED; C = GRADED & DRAINED; D,E = SOIL,GRAVEL,STONE; F,G = LOW TYPE BITUMINOUS
H,I = HIGH TYPE BITUMINOUS; J = CONCRETE; K= BRICK; L = BLOCK

STATE HIGHWAY LOCATION REFERENCE

COUNTY: BALTIMORE
DISTRICT: 4
DATE: 12/31/05

ROUTE NUMBER: MD 700 CONTINUED
INVENTORY DIRECTION: NORTH
ROUTE NAME: MARTIN BLVD

STATE SYSTEM		FUNCTIONAL CLASS	MEDIAN TYPE	ACCESS CONTROL	NHS	MILEPOINT		MILEPOINT DESCRIPTION	MARKED LANES	SURFACE WIDTH/TYPE*	AADT
STATE SECONDARY	R	URB MINOR ART	CURBED	NONE	NOT NHS	00.110	RP150- 1	RAMP 1 FR MD 700 NB TO MD 150 WB	4	48I	26,775
						00.140	RP150- 8	RAMP 8 FR MD 700 SB TO MD 150 WB			
						00.150	RP150- 2	RAMP 2 FR MD 150 WB TO MD 700 NB			
						00.170		STRUC # 9004 OVER R/R			
			UNPROTECTED			00.180					
						00.260		SPEED LIMIT 35 MPH			
						00.480	CO4465	MIDDLE RIVER RD			
						00.610		SPEED LIMIT 50 MPH			
						01.210	CO4500	COMPASS RD			
						01.730			3	36I	
						01.750	CO4542	KELSO DR			
			NONE (UNDIV)	PARTIAL		01.820			1	15I	
						01.820	RP 40- 6	RAMP 6 FR US 40 EB TO MD 700 SB (AHEAD)			
						01.830	RP 40- 4	RAMP 4 FR MD 700 NB TO US 40 EB			
						01.970	US 40	PULASKI HWY			
						01.970		STRUC #3106			
						01.970	RP 40- 1	RAMP 1 FR MD 700 NB TO US 40 WB			

ROUTE NUMBER: MD 702
INVENTORY DIRECTION: EAST
ROUTE NAME: SOUTHEAST BLVD

STATE SYSTEM		FUNCTIONAL CLASS	MEDIAN TYPE	ACCESS CONTROL	NHS	MILEPOINT		MILEPOINT DESCRIPTION	MARKED LANES	SURFACE WIDTH/TYPE*	AADT
STATE SECONDARY	R	URB FRWY EXPWY	UNPROTECTED	FULL	NOT NHS	00.000			3	48I	54,475
						00.000	MD695	BALTO BELTWAY			
						00.000		EXIT #36			
						00.200		R/R #ATK 530 745 B			
						00.200		STRUC #3267			
						00.220	RP695- 7	RAMP 7 FR MD 702 WB TO MD 695 SB			
						00.250			4	48I	
						00.320		SPEED LIMIT 55 MPH			
						00.390		STRUC #3271 NORTHEAST CREEK			
						00.490		STRUC #3282			
						00.490	MD695	BALTO BELTWAY			

*A,B = UNIMPROVED; C = GRADED & DRAINED; D,E = SOIL,GRAVEL,STONE; F,G = LOW TYPE BITUMINOUS
H,I = HIGH TYPE BITUMINOUS; J = CONCRETE; K= BRICK; L = BLOCK

STATE HIGHWAY LOCATION REFERENCE

COUNTY: BALTIMORE
DISTRICT: 4
DATE: 12/31/05

ROUTE NUMBER: MD 702 CONTINUED
INVENTORY DIRECTION: EAST
ROUTE NAME: SOUTHEAST BLVD

STATE SYSTEM		FUNCTIONAL CLASS	MEDIAN TYPE	ACCESS CONTROL	NHS	MILEPOINT		MILEPOINT DESCRIPTION	MARKED LANES	SURFACE WIDTH/TYPE*	AADT
STATE SECONDARY	R	URB FRWY EXPWY	UNPROTECTED	FULL	NOT NHS	00.520		STRUC #3268	4	48I	54,475
						00.730	RP695- 4	RAMP 4 FR MD 695 NB TO MD 702 EB			
						00.780	CO5033	MACE AVE			
						00.780		STRUC #3246			
						00.800	RP695- 7	RAMP 7 FR MD 702 WB TO MD 695 SB			
						01.310	CO4774	N MARLYN AVE			
						01.310		STRUC #3277			
						01.360	RP702- 2	RAMP 2 FR MD 150 WB TO MD 702 NB			
						01.380	RP702- 8	RAMP 8 FR MD 702 SB TO MD 150 WB			
						01.650	RP702- 3	RAMP 3 FR MD 150 EB TO MD 702 NB			
						01.670	RP702- 5	RAMP 5 FR MD 702 SB TO MD 150 EB			
						01.700					25,575
						01.700	MD150	EASTERN BLVD			
						01.700		STRUC #3245			
			CURBED			01.860					
				PARTIAL		02.010			4	52I	
						02.010	CO4758	OLD EASTERN AVE			
						02.030			5	64I	
						02.080		SPEED LIMIT 45 MPH			
						02.280			5	60I	
						02.350			6	72I	
						02.380		STRUC #3340 CBC			
						02.800		STRUC #3205 PEDESTRIAN WALKWAY			
						02.910			5	60I	
						02.990			4	48I	
						03.060					11,975
						03.060	CO4789	MIDDLEBOROUGH RD			
			ROUNDABOUT			03.366					
						03.380	CO4779	HYDE PARK RD			
			CURBED			03.392					
						03.515		SPEED LIMIT 45 MPH			
						03.970	CO4917	TURKEY POINT RD			
						04.130	CO4967	BACK RIVER NECK RD			

*A,B = UNIMPROVED; C = GRADED & DRAINED; D,E = SOIL,GRAVEL,STONE; F,G = LOW TYPE BITUMINOUS
H,I = HIGH TYPE BITUMINOUS; J = CONCRETE; K= BRICK; L = BLOCK

STATE HIGHWAY LOCATION REFERENCE

COUNTY: BALTIMORE
DISTRICT: 4
DATE: 12/31/05

ROUTE NUMBER: MD 746A
INVENTORY DIRECTION: NORTH
ROUTE NAME: OLD FALLS RD

STATE SYSTEM		FUNCTIONAL CLASS	MEDIAN TYPE	ACCESS CONTROL	NHS	MILEPOINT		MILEPOINT DESCRIPTION	MARKED LANES	SURFACE WIDTH/TYPE*	AADT
STATE SECONDARY	R	URB LOCAL	NONE (UNDIV)	NONE	NOT NHS	00.000			2	20I	199
						00.000	MD 25	FALLS RD			
						00.066		SPEED LIMIT 15 MPH			
						00.090		STRUC #3107 JONES FALLS			
						00.130		ROAD END - GATE/BARRICADE			

ROUTE NUMBER: MD 795
INVENTORY DIRECTION: EAST
ROUTE NAME: NO NAME

STATE SYSTEM		FUNCTIONAL CLASS	MEDIAN TYPE	ACCESS CONTROL	NHS	MILEPOINT		MILEPOINT DESCRIPTION	MARKED LANES	SURFACE WIDTH/TYPE*	AADT
STATE PRIMARY	R	URB FRWY EXPWY	NONE (UNDIV)	FULL	NOT NHS	00.000			4	48I	23,375
						00.000	IS795	NORTHWEST EXPRESSWAY (BACK)			
						00.000	MD140	WESTMINSTER PIKE			
						00.000		EXIT #9			
			PAINTED			00.050					
						00.056		SPEED LIMIT 40 MPH			
			NONE (UNDIV)			00.085					
						00.250			3	36I	
						00.470	MD 30	HANOVER PIKE			
						00.470	MD128	BUTLER RD (AHEAD)			

ROUTE NUMBER: MD 889
INVENTORY DIRECTION: EAST
ROUTE NAME: NO NAME

STATE SYSTEM		FUNCTIONAL CLASS	MEDIAN TYPE	ACCESS CONTROL	NHS	MILEPOINT		MILEPOINT DESCRIPTION	MARKED LANES	SURFACE WIDTH/TYPE*	AADT
STATE SECONDARY	R	RUR LOCAL	NONE (UNDIV)	NONE	NOT NHS	00.000			2	20I	199
						00.000		ROAD END			
						00.070			2	24I	
						00.100	MD137	MT CARMEL RD			

*A,B = UNIMPROVED; C = GRADED & DRAINED; D,E = SOIL,GRAVEL,STONE; F,G = LOW TYPE BITUMINOUS
H,I = HIGH TYPE BITUMINOUS; J = CONCRETE; K= BRICK; L = BLOCK

STATE HIGHWAY ADMINISTRATION OF MARYLAND
HIGHWAY INFORMATION SERVICES DIVISION
DATA SUPPORT GROUP

STATE HIGHWAY LOCATION REFERENCE

COUNTY: BALTIMORE
DISTRICT: 4
DATE: 12/31/05

ROUTE NUMBER: MD 940
INVENTORY DIRECTION: NORTH
ROUTE NAME: OWINGS MILLS BLVD

STATE SYSTEM		FUNCTIONAL CLASS	MEDIAN TYPE	ACCESS CONTROL	NHS	MILEPOINT		MILEPOINT DESCRIPTION	MARKED LANES	SURFACE WIDTH/TYPE*	AADT
STATE SECONDARY	R	URB MINOR ART	CURBED	NONE	NHS	00.000			5	601	45,575
						00.000	CO7708	OWINGS MILLS BLVD (BACK)			
						00.000	CO6779	RED RUN BLVD			
						00.040			5	721	
						00.070			3	721	
						00.090	RP795-11	RAMP 11 FR RAMP 1 TO MILL RUN CIR			
						00.125			5	601	
						00.200			4	521	
						00.200	RP795- 6	RAMP 6 FR MD 940 EB TO RAMP 7 (TO IS795)			
						00.270	RP795- 1	RAMP 1 FR RAMP 4 (FR IS795) TO MD 940 EB			
						00.400		SPEED LIMIT 40 MPH			
			POSITIVE BARRIER			00.510					
						00.530	RP795- 7	RAMP 7 FR MD 940 WB TO IS 795 SB			
						00.530		STRUC #3325			
						00.650	RP795- 5	RAMP 5 FR RAMP 9 (FR IS795) TO MD 940 EB			
						00.670	RP795- 9	RAMP 9 FR IS 795 TO RAMP 10 (TO IS 795)			
						00.670		STRUC #3324			
						00.700	IS795	NORTHWEST EXPRESSWAY			
						00.700		STRUC #3323			
						00.700		EXIT #4			
						00.780	RP795- 3	RAMP 3 FR MD 940 EB TO IS 795 NB			
						00.850	RP795- 1	RAMP 1 FR RAMP 4 (FR IS795) TO MD 940 EB			
						00.850		STRUC #3326			
			CURBED			00.870					
						00.990	RP795- 7	RAMP 7 FR MD 940 WB TO IS 795 SB			
						01.070	RP795- 4	RAMP 4 FR IS 795 NB TO MD 940 EB			
						01.090			5	651	
						01.120			4	521	
						01.220	CO2254	S DOLFIELD RD			
						01.260			4	52J	
						01.270		STRUC #3331 GWYNNS FALLS			
						01.330	OP2253	GWYNNS MILL CT			
						01.440	RP140- 4	RAMP 4 FR MD 940 NB TO MD 140 EB			

*A,B = UNIMPROVED; C = GRADED & DRAINED; D,E = SOIL,GRAVEL,STONE; F,G = LOW TYPE BITUMINOUS
H,I = HIGH TYPE BITUMINOUS; J = CONCRETE; K= BRICK; L = BLOCK

STATE HIGHWAY LOCATION REFERENCE

COUNTY: BALTIMORE
DISTRICT: 4
DATE: 12/31/05

ROUTE NUMBER: MD 940 CONTINUED
INVENTORY DIRECTION: NORTH
ROUTE NAME: OWINGS MILLS BLVD

STATE SYSTEM		FUNCTIONAL CLASS	MEDIAN TYPE	ACCESS CONTROL	NHS	MILEPOINT		MILEPOINT DESCRIPTION	MARKED LANES	SURFACE WIDTH/TYPE*	AADT
STATE SECONDARY	R	URB MINOR ART	CURBED	NONE	NOT NHS	01.440	RP140- 5	RAMP 5 FR MD 140 SB TO MD 940 EB	4	52J	45,575
						01.480	CO7297	OWINGS MILLS BLVD (AHEAD)			

ROUTE NUMBER: MD 943
INVENTORY DIRECTION: EAST
ROUTE NAME: WARREN RD

STATE SYSTEM		FUNCTIONAL CLASS	MEDIAN TYPE	ACCESS CONTROL	NHS	MILEPOINT		MILEPOINT DESCRIPTION	MARKED LANES	SURFACE WIDTH/TYPE*	AADT
STATE SECONDARY	R	URB MINOR ART	CURBED	NONE	NOT NHS	00.000			3	40I	29,425
						00.000	RP 83- 7	RAMP 7 FR MD 943 WB TO IS 83 SB			
						00.000	RP 83- 4	RAMP 4 FR IS 83 NB TO MD 943 EB			
						00.180		SPEED LIMIT 45 MPH			
			POSITIVE BARRIER			00.220			4	48I	
						00.280		STRUC #3356 GOODWIN RUN			
			CURBED			00.308					
						00.470			5	60I	
						00.515			4	48I	
						00.590	CO434	BEAVER DAM RD			
						00.590	CO360	WARREN RD (AHEAD)			

ROUTE NUMBER: MD 993B
INVENTORY DIRECTION: NORTH
ROUTE NAME: NO NAME

STATE SYSTEM		FUNCTIONAL CLASS	MEDIAN TYPE	ACCESS CONTROL	NHS	MILEPOINT		MILEPOINT DESCRIPTION	MARKED LANES	SURFACE WIDTH/TYPE*	AADT
STATE SECONDARY	R	URB LOCAL	NONE (UNDIV)	NONE	NOT NHS	00.000			2	24I	99
						00.000	US 1AL	WASHINGTON BLVD			
						00.120	US 1AL	WASHINGTON BLVD			

ROUTE NUMBER: US 1
INVENTORY DIRECTION: NORTH
ROUTE NAME: WASHINGTON BLVD

STATE SYSTEM		FUNCTIONAL CLASS	MEDIAN TYPE	ACCESS CONTROL	NHS	MILEPOINT	MILEPOINT DESCRIPTION	MARKED LANES	SURFACE WIDTH/TYPE*	AADT
STATE SECONDARY	R	URB OPA	POSITIVE BARRIER	NONE	NOT NHS	00.000		4	48I	25,550

*A,B = UNIMPROVED; C = GRADED & DRAINED; D,E = SOIL,GRAVEL,STONE; F,G = LOW TYPE BITUMINOUS
H,I = HIGH TYPE BITUMINOUS; J = CONCRETE; K= BRICK; L = BLOCK

STATE HIGHWAY ADMINISTRATION OF MARYLAND
HIGHWAY INFORMATION SERVICES DIVISION
DATA SUPPORT GROUP

STATE HIGHWAY LOCATION REFERENCE

COUNTY: BALTIMORE
DISTRICT: 4
DATE: 12/31/05

ROUTE NUMBER: US 1 CONTINUED
INVENTORY DIRECTION: NORTH
ROUTE NAME: WASHINGTON BLVD

STATE SYSTEM		FUNCTIONAL CLASS	MEDIAN TYPE	ACCESS CONTROL	NHS	MILEPOINT		MILEPOINT DESCRIPTION	MARKED LANES	SURFACE WIDTH/TYPE*	AADT
STATE SECONDARY	R	URB OPA	POSITIVE BARRIER	NONE	NOT NHS	00.000		HOWARD CO/L	4	48I	25,550
						00.000		STRUC #3010 PATAPSCO RIVER			
						00.050	IS895	HARBOR TUNNEL THRUWAY			
						00.050		STRUC #HOY014			
			CURBED			00.100					
						00.100	RP895- 7	RAMP 7 FR IS 895 WB TO US 1 SB			
						00.100		STRUC #HOY012			
						00.160	CO7109	SOUTH ST			
						00.220	RP195- 8	RAMP 8 FR IS 195 SB TO US 1 WB			
						00.230	RP195- 6	RAMP 6 FR US 1 EB FR RAMP 7 (TO IS 195)			
						00.310			4	54I	23,250
						00.310	IS195	METROPOLITAN BLVD			
						00.310		STRUC #3342			
						00.310		EXIT #3			
						00.310	RP195- 7	RAMP 7 FR US 1 WB TO IS 195 SB			
						00.320	RP195- 7	RAMP 7 FR US 1 WB TO IS 195 SB			
						00.410	RP195- 1	RAMP 1 FR IS 195 NB TO US 1 WB			
						00.450	RP195- 4	RAMP 4 FR RAMP 1 (FR IS 195) TO US 1			
						00.460	RP195- 3	RAMP 3 FR US 1 EB TO RAMP 2 (TO IS 195)			
						00.530	RP195- 2	RAMP 2 FR US 1 WB TO IS 195 NB			
			PAINTED			00.540					
			NONE (UNDIV)			00.640			4	48I	
			PAINTED			00.700			4	54I	
			NONE (UNDIV)			00.730					
						00.730		SPEED LIMIT 40 MPH			
						00.740			4	44I	
						00.830		STRUC #3008			
						00.850	CO3119	CLARK BLVD			
			POSITIVE BARRIER			00.890			2	32I	11,450
NAME: SOUTHWESTERN BLVD						00.890	US 1AL	WASHINGTON BLVD			
						01.140	US 1AL	WASHINGTON BLVD			
						01.140		STRUC #3011			
			CURBED			01.210			2	24I	
			CENTER TLA (UNDIV)			01.230					

*A,B = UNIMPROVED; C = GRADED & DRAINED; D,E = SOIL,GRAVEL,STONE; F,G = LOW TYPE BITUMINOUS
H,I = HIGH TYPE BITUMINOUS; J = CONCRETE; K= BRICK; L = BLOCK

STATE HIGHWAY LOCATION REFERENCE

COUNTY: BALTIMORE
DISTRICT: 4
DATE: 12/31/05

ROUTE NUMBER: US 1 CONTINUED
INVENTORY DIRECTION: NORTH
ROUTE NAME: SOUTHWESTERN BLVD

STATE SYSTEM	FUNCTIONAL CLASS	MEDIAN TYPE	ACCESS CONTROL	NHS	MILEPOINT		MILEPOINT DESCRIPTION	MARKED LANES	SURFACE WIDTH/TYPE*	AADT
STATE SECONDARY	R URB OPA	CENTER TLA (UNDIV)	NONE	NOT NHS	01.240		STRUC #3007 HERBERT RUN	2	24I	11,450
					01.268		SPEED LIMIT 50 MPH			
					01.740	CO3100	FRANCIS AVE			
					01.740		STRUC #3006			
		CURBED			01.785					
					01.830	CO6101	TOM DAY BLVD			
		CENTER TLA (UNDIV)			01.960			3	36I	
					02.050	IS 95	NO NAME			
					02.050		STRUC #3261			
					02.070			4	48I	
					02.380	CO3071	SULPHUR SPRING RD			
					02.380		STRUC #3005			
		NONE (UNDIV)			02.400					
		CENTER TLA (UNDIV)			02.450					
					02.635		SPEED LIMIT 50 MPH			
					02.700	RP695- 6	RAMP 6 FR IS 695 EB TO US 1 SB			
					02.930					7,350
					02.930	IS695	BALTO BELTWAY			
					02.930		STRUC #3114			
					02.930		EXIT #12A			
					03.220			4	56I	
		NONE (UNDIV)			03.290					
					03.290		SPEED LIMIT 45 MPH			
		CENTER TLA (UNDIV)			03.340					
					03.340	CO3013	KNECHT AVE			
		NONE (UNDIV)			03.510			4	58I	
		CENTER TLA (UNDIV)			03.560					
		CURBED			03.650			4	60I	
					03.720		SOUTHWEST BALTO CITY LINE			
					03.720		END STATE MAINTENANCE			
					03.720		BEGIN BALTO CITY MAINTENANCE			
					03.720		SIGN: END STATE MAINTENANCE			
		NONE (UNDIV)			15.690			4	54I	21,125
NAME: BELAIR RD					15.690		NORTHEAST BALTO CITY LINE			
					15.690		END BALTO CITY MAINTENANCE			

*A,B = UNIMPROVED; C = GRADED & DRAINED; D,E = SOIL,GRAVEL,STONE; F,G = LOW TYPE BITUMINOUS
H,I = HIGH TYPE BITUMINOUS; J = CONCRETE; K= BRICK; L = BLOCK

STATE HIGHWAY ADMINISTRATION OF MARYLAND
HIGHWAY INFORMATION SERVICES DIVISION
DATA SUPPORT GROUP

STATE HIGHWAY LOCATION REFERENCE

COUNTY: BALTIMORE
DISTRICT: 4
DATE: 12/31/05

ROUTE NUMBER: US 1 CONTINUED
INVENTORY DIRECTION: NORTH
ROUTE NAME: BELAIR RD

STATE SYSTEM		FUNCTIONAL CLASS	MEDIAN TYPE	ACCESS CONTROL	NHS	MILEPOINT		MILEPOINT DESCRIPTION	MARKED LANES	SURFACE WIDTH/TYPE*	AADT
STATE SECONDARY	R	URB OPA	NONE (UNDIV)	NONE	NOT NHS	15.690		BEGIN STATE MAINTENANCE	4	541	21,125
						15.690	MU1024	FLEETWOOD AVE			
						15.760			4	631	26,050
						15.760	CO4233	E NORTHERN PKWY			
						15.770		SPEED LIMIT 35 MPH			
						15.830			4	441	
						16.180					40,050
						16.180	CO3481	TAYLOR AVE			
						16.250	CO4248	FULLERTON AVE			
			PAINTED			16.630			4	481	
			NONE (UNDIV)			16.690			4	441	
			PAINTED			16.770					
						16.770		STRUC #3004 STEMMERS RUN			
						16.830		SPEED LIMIT 40 MPH			
			CURBED			16.840			4	481	
						16.860	RP695- 4	RAMP 4 FR US 1 NB TO IS 695 EB			
						16.860	RP695- 6	RAMP 6 FR IS 695 EB TO US 1 SB			
						16.940	RP695- 5	RAMP 5 FR US 1 SB TO IS 695 EB			
						16.960	RP695- 3	RAMP 3 FR IS 695 EB TO US 1 NB			
					NHS	17.000					47,250
						17.000	IS695	BALTO BELTWAY			
						17.000		STRUC #3175			
						17.000		EXIT #32			
						17.060	RP695- 7	RAMP 7 FR IS 695 WB TO US 1 SB			
						17.060	RP695- 1	RAMP 1 FR US 1 NB TO IS 695 WB			
						17.140	RP695- 8	RAMP 8 FR US 1 SB TO IS 695 WB			
						17.160	RP695- 2	RAMP 2 FR IS 695 WB TO US 1 NB			
						17.220			6	721	
						17.240		SPEED LIMIT 40 MPH			
						17.410	CO4458	ROSSVILLE BLVD			
			CENTER TLA (UNDIV)			17.480					
			CURBED			17.650					33,950
						17.650	CO4200	RIDGE RD			
						17.750			5	601	
						17.850	MD 43	WHITE MARSH BLVD			

*A,B = UNIMPROVED; C = GRADED & DRAINED; D,E = SOIL,GRAVEL,STONE; F,G = LOW TYPE BITUMINOUS
H,I = HIGH TYPE BITUMINOUS; J = CONCRETE; K= BRICK; L = BLOCK

STATE HIGHWAY LOCATION REFERENCE

COUNTY: BALTIMORE
DISTRICT: 4
DATE: 12/31/05

ROUTE NUMBER: US 1 CONTINUED
INVENTORY DIRECTION: NORTH
ROUTE NAME: BELAIR RD

STATE SYSTEM	FUNCTIONAL CLASS	MEDIAN TYPE	ACCESS CONTROL	NHS	MILEPOINT		MILEPOINT DESCRIPTION	MARKED LANES	SURFACE WIDTH/TYPE*	AADT
STATE SECONDARY	R URB OPA	CURBED	NONE	NHS	17.850		STRUC #3344	5	601	33,950
					17.900			4	481	
					17.900	CO8199	WHOLESALE CLUB RD			
					17.950	RP 43- 6	RAMP 6 FR MD 43 EB TO US 1 SB			
					17.980	RP 43- 5	RAMP 5 FR US 1 SB TO MD 43 EB			
		NONE (UNDIV)			18.010					
					18.090		STRUC #3287 WHITE MARSH RUN			
					18.190	RP 43- 4	RAMP 4 FR US 1 NB TO MD 43 EB			
					18.240					35,275
					18.240	RP 43- 9	RAMP 9 FR RAMP 3 (FR MD 43) TO US 1 SB			
					18.270	RP 43- 3	RAMP 3 FR MD 43 EB TO US 1 NB			
		CENTER TLA (UNDIV)			18.560			4	401	
		NONE (UNDIV)			18.587			4	481	
		PAINTED			18.755					
		CENTER TLA (UNDIV)			18.790			4	401	
		NONE (UNDIV)			18.837			4	481	
		CENTER TLA (UNDIV)			18.895					
		NONE (UNDIV)			18.990					
					19.050					29,350
					19.050	CO4090	SILVER SPRING RD			
		CENTER TLA (UNDIV)			19.210					
		NONE (UNDIV)			19.500					
		CENTER TLA (UNDIV)			19.524					
		NONE (UNDIV)			19.610					
					19.690					31,550
					19.690	CO1400	JOPPA RD			
					19.690	CO4076	EBENEZER RD			
		CENTER TLA (UNDIV)			19.740					
		NONE (UNDIV)			19.812					
					19.830	CO4021	JOPPA RD			
		CENTER TLA (UNDIV)			19.870					
					20.730	CO4012	KLAUSMIER RD			
		NONE (UNDIV)			20.978					
					21.010					28,875
					21.010	CO4036	CHAPEL RD			

*A,B = UNIMPROVED; C = GRADED & DRAINED; D,E = SOIL,GRAVEL,STONE; F,G = LOW TYPE BITUMINOUS
H,I = HIGH TYPE BITUMINOUS; J = CONCRETE; K= BRICK; L = BLOCK

STATE HIGHWAY LOCATION REFERENCE

COUNTY: BALTIMORE
DISTRICT: 4
DATE: 12/31/05

ROUTE NUMBER: US 1 **CONTINUED**
INVENTORY DIRECTION: NORTH
ROUTE NAME: BELAIR RD

STATE SYSTEM		FUNCTIONAL CLASS	MEDIAN TYPE	ACCESS CONTROL	NHS	MILEPOINT		MILEPOINT DESCRIPTION	MARKED LANES	SURFACE WIDTH/TYPE*	AADT
STATE SECONDARY	R	URB OPA	CENTER TLA (UNDIV)	NONE	NHS	21.055			4	48I	28,875
			NONE (UNDIV)			21.105					
			CENTER TLA (UNDIV)			21.170					
			NONE (UNDIV)			21.380					
						21.410	CO3975	FORGE RD			
			CENTER TLA (UNDIV)			21.430					
			NONE (UNDIV)			21.650					
			PAINTED			21.800					
						21.810		SPEED LIMIT 50 MPH			
			NONE (UNDIV)			21.850					
			PAINTED			22.140					
			CURBED			22.190					
		RUR OPA				22.460					
						22.460		STRUC #3003 BIG GUNPOWDER FALLS			
						22.530					
						22.610		SPEED LIMIT 50 MPH			
			NONE (UNDIV)			23.150					
			PAINTED			23.210					
			NONE (UNDIV)			23.280					
		URB OPA				23.370					22,950
						23.370	CO3900	MT VISTA RD			
						23.830		STRUC #03478X0 BROAD RUN			
						24.040					
						24.040		SPEED LIMIT 40 MPH			
						24.084			4	43I	
						24.280			4	46I	
						24.490	CO3918	JERUSALEM RD			
		RUR OPA				24.590					20,950
						24.590	CO3927	BRADSHAW RD			
						24.590	CO3898	SUNSHINE AVE			
						24.910					
						25.060			4	43I	
						25.060		SPEED LIMIT 50 MPH			
						26.520		STRUC #3001 LITTLE GUNPOWDER FALLS			
						26.520		HARFORD CO/L			

*A,B = UNIMPROVED; C = GRADED & DRAINED; D,E = SOIL,GRAVEL,STONE; F,G = LOW TYPE BITUMINOUS
H,I = HIGH TYPE BITUMINOUS; J = CONCRETE; K= BRICK; L = BLOCK

STATE HIGHWAY LOCATION REFERENCE

COUNTY: BALTIMORE
DISTRICT: 4
DATE: 12/31/05

ROUTE NUMBER: US 1AL
INVENTORY DIRECTION: NORTH
ROUTE NAME: WASHINGTON BLVD

STATE SYSTEM	FUNCTIONAL CLASS	MEDIAN TYPE	ACCESS CONTROL	NHS	MILEPOINT		MILEPOINT DESCRIPTION	MARKED LANES	SURFACE WIDTH/TYPE*	AADT
STATE SECONDARY	R URB OPA	CURBED	NONE	NOT NHS	00.000			4	48I	16,950
					00.000	US 1	SOUTHWESTERN BLVD			
					00.040		US 1 (WB/L) SOUTHWESTERN BLVD			
					00.110		SPEED LIMIT 40 MPH			
		NONE (UNDIV)			00.130			4	50I	
					00.230	US 1	SOUTHWESTERN BLVD			
					00.270		STRUC #3011 HERBERT RUN			
					00.270		R/R #ATK 529 536 W			
					00.650	CO3139	SELMA AVE			
					00.650	CO3140	HALETHORPE FARMS RD			
					01.160	CO3167	RIDGE AVE			
		PAINTED			01.360			4	48I	
		NONE (UNDIV)			01.427			4	48J	
		CURBED			01.440					
					01.520			4	58I	
					01.520	CO3071	SULPHUR SPRING RD			
					01.590			4	48I	
					01.590	RP695- 4	RAMP 4 FR US 1AL NB TO IS 695 EB			
					01.630			5	58I	
					01.630	RP695- 5	RAMP 5 FR US 1AL SB TO RAMP 4 (TO IS695)			
					01.680					22,650
					01.680	IS695	BALTO BELTWAY			
					01.680		STRUC #3112			
					01.680		EXIT #10			
					01.720	RP695- 1	RAMP 1 FR US 1AL NB TO IS 695 WB			
					01.740	RP695- 8	RAMP 8 FR US 1AL TO RAMP 1 (TO IS695)			
					01.740	RP695- 2	RAMP 2 FR IS 695 WB TO US 1AL			
					01.840			5	56I	
		NONE (UNDIV)			01.860			4	44I	
					01.915			4	48I	
					02.020			4	44I	
					02.070			4	48I	
					02.180	MD993B	NO NAME			

*A,B = UNIMPROVED; C = GRADED & DRAINED; D,E = SOIL,GRAVEL,STONE; F,G = LOW TYPE BITUMINOUS
H,I = HIGH TYPE BITUMINOUS; J = CONCRETE; K= BRICK; L = BLOCK

STATE HIGHWAY LOCATION REFERENCE

COUNTY: BALTIMORE
DISTRICT: 4
DATE: 12/31/05

ROUTE NUMBER: US 1AL CONTINUED
INVENTORY DIRECTION: NORTH
ROUTE NAME: WASHINGTON BLVD

STATE SYSTEM	FUNCTIONAL CLASS	MEDIAN TYPE	ACCESS CONTROL	NHS	MILEPOINT		MILEPOINT DESCRIPTION	MARKED LANES	SURFACE WIDTH/TYPE*	AADT
STATE SECONDARY	R URB OPA	NONE (UNDIV)	NONE	NOT NHS	02.245			4	44I	22,650
					02.280	MD993B	NO NAME			
					02.340					15,850
					02.340	CO3227	LANSDOWNE RD			
		PAINTED			02.370			4	48I	
		NONE (UNDIV)			02.510			4	44I	
NAME: CATON AVE					02.562	OP7012	MICHELLE CT			
		CURBED			02.680			4	50J	
					02.680	MU1281	WASHINGTON BLVD (BALTO CITY)			
					02.680	CO3200	HAMMONDS FERRY RD			
					02.690		SPEED LIMIT 30 MPH			
					02.700		BALTO CITY LINE			

ROUTE NUMBER: US 40
INVENTORY DIRECTION: EAST
ROUTE NAME: BALTO NATIONAL PIKE

STATE SYSTEM	FUNCTIONAL CLASS	MEDIAN TYPE	ACCESS CONTROL	NHS	MILEPOINT		MILEPOINT DESCRIPTION	MARKED LANES	SURFACE WIDTH/TYPE*	AADT
STATE SECONDARY	R URB OPA	POSITIVE BARRIER	NONE	NOT NHS	00.000			4	48I	39,975
					00.000		HOWARD CO/L			
					00.000		STRUC #3109 PATAPSCO RIVER			
					00.350		SPEED LIMIT 45 MPH			
		UNPROTECTED			00.640			4	72I	
					00.662			4	48I	
					00.690			5	60I	
					00.710			6	72I	
		CURBED			01.290					
					01.600					52,625
					01.600	CO2000	ROLLING RD			
		UNPROTECTED			01.850					
		POSITIVE BARRIER			02.150			4	48I	
		UNPROTECTED			02.160			6	72I	
					02.160	CO2700	WINTERS LA			
					02.270	RP695- 6	RAMP 6 FR US 40 EB TO IS 695 SB			
					02.280	RP695- 8	RAMP 8 FR IS 695 SB TO US 40 WB			

*A,B = UNIMPROVED; C = GRADED & DRAINED; D,E = SOIL,GRAVEL,STONE; F,G = LOW TYPE BITUMINOUS
H,I = HIGH TYPE BITUMINOUS; J = CONCRETE; K= BRICK; L = BLOCK

STATE HIGHWAY LOCATION REFERENCE

COUNTY: BALTIMORE
DISTRICT: 4
DATE: 12/31/05

ROUTE NUMBER: US 40 CONTINUED
INVENTORY DIRECTION: EAST
ROUTE NAME: BALTO NATIONAL PIKE

STATE SYSTEM	FUNCTIONAL CLASS	MEDIAN TYPE	ACCESS CONTROL	NHS	MILEPOINT		MILEPOINT DESCRIPTION	MARKED LANES	SURFACE WIDTH/TYPE*	AADT
STATE SECONDARY	R URB OPA	UNPROTECTED	NONE	NOT NHS	02.380	RP695- 7	RAMP 7 FR US 40 WB TO IS 695 SB	6	72I	52,625
					02.390	RP695- 5	RAMP 5 FR IS 695 SB TO US 40 EB			
					02.420		ENT TO SHA RADIO SHOP			
STATE PRIMARY				NHS	02.440					54,425
					02.440	IS695	BALTO BELTWAY			
					02.440		STRUC #3174			
					02.440		EXIT #15			
					02.480	RP695- 1	RAMP 1 FR IS 695 NB TO US 40 WB			
					02.490	RP695- 3	RAMP 3 FR US 40 EB TO IS 695 NB			
		POSITIVE BARRIER			02.570					
					02.570	RP695- 2	RAMP 2 FR US 40 WB TO IS 695 NB			
					02.600	RP695- 4	RAMP 4 FR IS 695 NB TO US 40 EB			
		CURBED			02.700					
					02.700	CO2619	KENT AVE			
		UNPROTECTED			02.850			6	76I	
					02.850	CO2621	INGLESIDE AVE			
					03.150			6	72I	
					03.220	CO2511	JOHNNYCAKE RD			
					03.260			6	76I	
					03.450			6	72I	30,725
					03.450	CO2544	ST AGNES LA			
					03.470			6	76I	
					03.830			6	72I	
					03.980	US 40	BALTO NATIONAL PIKE			
					03.980		SOUTHWEST BALTO CITY LINE			
					03.980		END STATE MAINTENANCE			
					03.980		BEGIN BALTO CITY MAINTENANCE			
					03.980		BEG X-REF W/ US 40 (BALTIMORE CITY)			
STATE SECONDARY		CURBED		NOT NHS	14.030			6	68I	49,225
NAME: PULASKI HWY					14.030		NORTHEAST BALTO CITY LINE			
					14.030		END BALTO CITY MAINTENANCE			
					14.030		BEGIN STATE MAINTENANCE			
					14.030	US 40	PULASKI HWY (BACK)			
					14.030		END X-REF W/ US 40 (BALTIMORE CITY)			
		POSITIVE BARRIER			14.090			4	68I	

*A,B = UNIMPROVED; C = GRADED & DRAINED; D,E = SOIL,GRAVEL,STONE; F,G = LOW TYPE BITUMINOUS
H,I = HIGH TYPE BITUMINOUS; J = CONCRETE; K= BRICK; L = BLOCK

STATE HIGHWAY LOCATION REFERENCE

COUNTY: BALTIMORE
DISTRICT: 4
DATE: 12/31/05

ROUTE NUMBER: US 40 CONTINUED
INVENTORY DIRECTION: EAST
ROUTE NAME: PULASKI HWY

STATE SYSTEM	FUNCTIONAL CLASS	MEDIAN TYPE	ACCESS CONTROL	NHS	MILEPOINT		MILEPOINT DESCRIPTION	MARKED LANES	SURFACE WIDTH/TYPE*	AADT
STATE SECONDARY	R URB OPA	POSITIVE BARRIER	NONE	NOT NHS	14.090	MD 7BA	OLD PHILADELPHIA RD	4	68I	49,225
					14.090		SPEED LIMIT 45 MPH			
					14.270			4	48I	36,825
					14.270	MD 7	PHILADELPHIA RD			
					14.380			4	48J	
					14.540			4	48I	
					14.920		STRUC #3040 REDHOUSE CREEK			
					14.930	CO5081	ROSEDALE AVE			
					15.030			4	48J	
					15.200			4	48I	
					15.200	CO5069	CHESACO AVE			
					15.260		SPEED LIMIT 50 MPH			
					16.670	RP695- 6	RAMP 6 FR US 40 EB TO MD 695 SB			
					16.700	CO4453	GOLDEN RING RD			
					16.725		SHA SALT DOME			
					16.760	RP695- 5	RAMP 5 FR MD 695 SB TO US 40 EB			
					16.780					56,225
					16.780	MD695	BALTO BELTWAY			
					16.780		STRUC #3191			
					16.780		EXIT #35			
					16.810	RP695- 1	RAMP 1 FR MD 695 NB TO US 40 WB			
					16.810	RP695- 3	RAMP 3 FR US 40 EB TO MD 695 NB			
					16.870	RP695- 4	RAMP 4 FR MD 695 NB TO US 40 EB			
					16.890	RP695- 2	RAMP 2 FR US 40 WB TO MD 695 NB			
					16.934			5	60I	
					17.010			6	72I	
					17.170		STRUC #3039 STEMMERS RUN			
					17.290					49,725
					17.290	CO4458	ROSSVILLE BLVD			
					17.660		STRUC #3038			
					17.680			5	60I	
					17.850			4	48I	
					17.870	RP 40- 1	RAMP 1 FR MD 700 NB TO US 40 WB			
					17.960	RP 40- 6	RAMP 6 FR US 40 EB TO MD 700 SB			

*A,B = UNIMPROVED; C = GRADED & DRAINED; D,E = SOIL,GRAVEL,STONE; F,G = LOW TYPE BITUMINOUS
H,I = HIGH TYPE BITUMINOUS; J = CONCRETE; K= BRICK; L = BLOCK

STATE HIGHWAY LOCATION REFERENCE

COUNTY: BALTIMORE
DISTRICT: 4
DATE: 12/31/05

ROUTE NUMBER: US 40 CONTINUED
INVENTORY DIRECTION: EAST
ROUTE NAME: PULASKI HWY

STATE SYSTEM	FUNCTIONAL CLASS	MEDIAN TYPE	ACCESS CONTROL	NHS	MILEPOINT		MILEPOINT DESCRIPTION	MARKED LANES	SURFACE WIDTH/TYPE*	AADT
STATE SECONDARY	R URB OPA	POSITIVE BARRIER	NONE	NOT NHS	18.070	RP 40- 7	RAMP 7 FR US 40 WB TO RAMP 6 (TO MD 700)	4	48I	49,725
					18.110					33,675
					18.110	MD700	MARTIN BLVD			
					18.110	RP 40- 1	RAMP 1 FR MD 700 NB TO US 40 WB			
					18.110		STRUC #3106			
					18.240	RP 40- 4	RAMP 4 FR MD 700 NB TO US 40 EB			
					18.260		VARIABLE MESSAGE SIGN #414 (WB/L)			
					18.420		SPEED LIMIT 55 MPH			
					18.570		ATR STATION #0057 (CABINET EB/L)			
					18.950			4	48J	
					19.130			4	48I	32,625
					19.130	CO4465	MIDDLE RIVER RD			
					19.670			4	48J	
					19.840			4	48I	31,925
					19.840	CO4183	MOHRS LA			
					20.320		STRUC #3037 WHITE MARSH RUN			
					20.850	MD 43	WHITE MARSH BLVD			
					20.990					39,925
					20.990	MD 43	WHITE MARSH BLVD			
					20.990		STRUC #3216			
					21.290	RP 40- 2	RAMP 2 FR US 40 WB TO MD 43 NB			
					21.350		STRUC #3036 HONEYGO RUN			
					21.390			4	48J	
					21.500			4	48I	32,675
					21.500	CO4095	EBENEZER RD			
					23.060			4	48J	
					23.230			4	48I	27,025
					23.230	CO3952	ALLENDER RD			
					23.882		DRAINAGE STRUC #03113X0			
					23.980		CROSSOVER			
					24.330		STRUC #3035 GUNPOWDER FALLS			
					25.570		STRUC #3034 LITTLE GUNPOWDER FALLS			
					25.570		HARFORD CO/L			

*A,B = UNIMPROVED; C = GRADED & DRAINED; D,E = SOIL,GRAVEL,STONE; F,G = LOW TYPE BITUMINOUS
H,I = HIGH TYPE BITUMINOUS; J = CONCRETE; K= BRICK; L = BLOCK

2005

Calendar Year

HIGHWAY LOCATION REFERENCE

Data as of December 31, 2005

CALVERT COUNTY

SHA DISTRICT #5

C

PREPARED BY THE

Maryland Department of Transportation

STATE HIGHWAY ADMINISTRATION

HIGHWAY INFORMATION SERVICES DIVISION

LEGEND

Multi Lane Divided Highway

INTERCHANGE

Undivided Highway

This map is intended for use as a reference only.
For more detailed maps, please contact:
Kevin Powers of the
Highway Information Services Division at,
410-545-5518 or
by email to kpowers@sha.state.md.us

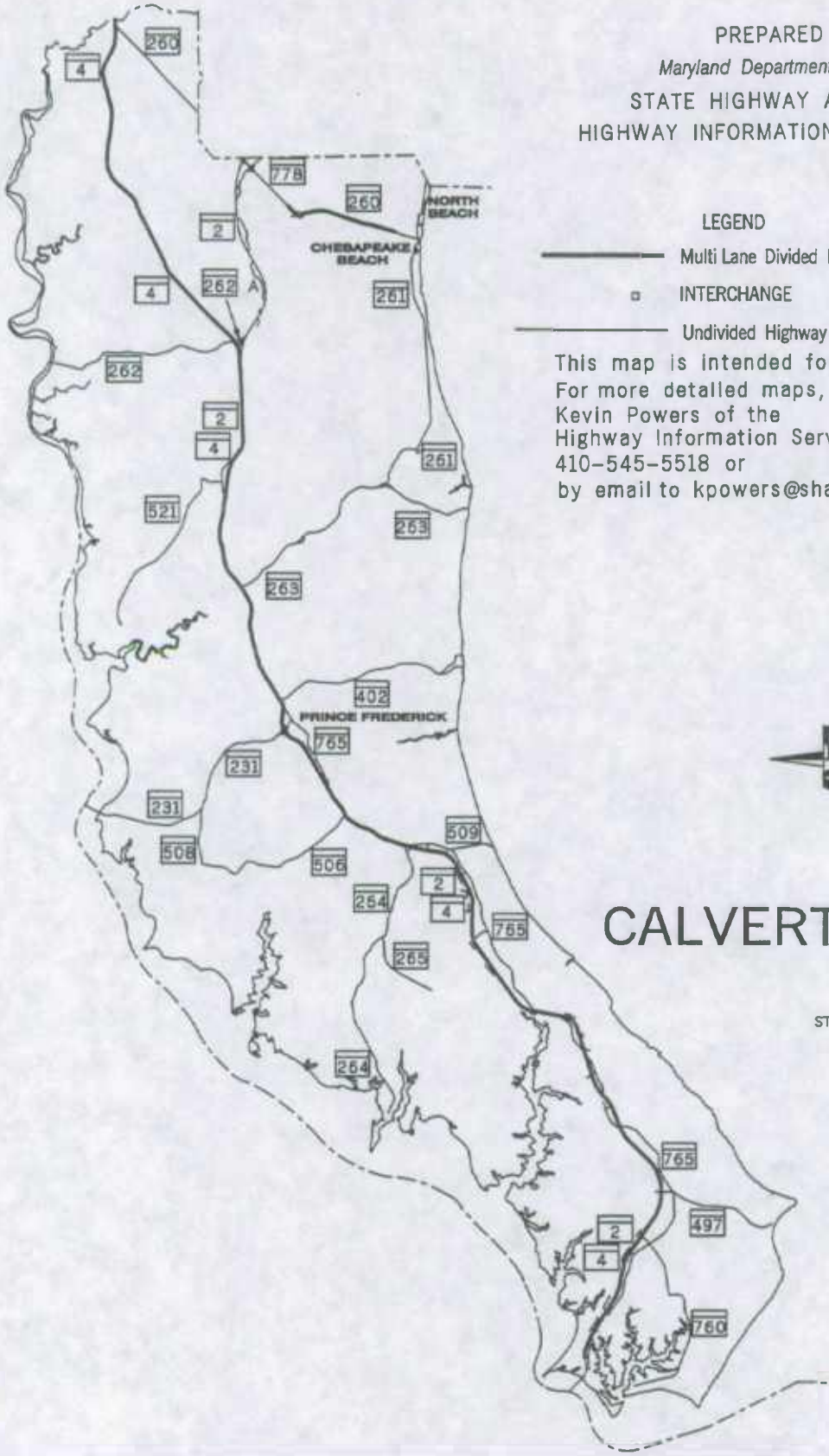

CALVERT COUNTY

STATEWIDE GRID MAP KEY

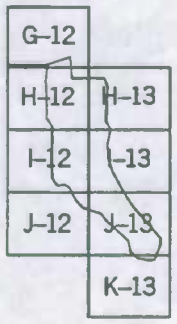

ROUTE ALERT LIST

CALVERT COUNTY

MD 2-P (White Sands Dr) split at MD 2 due to directional crossover. MP .04-.18 is now MP 0-.14 and remains MD 2-P, MP 0-.04 is now MD 2-AF.

MD 2-U (Coster Millbridge Rd) split at MD 2 due to directional crossover. MP 0-.11 will remain MD 2-U, MP .11-.14 is now MP 0-.03 of MD 2-AE.

MARYLAND STATE HIGHWAY ADMINISTRATION
HIGHWAY INFORMATION SERVICES DIVISION
STATE MAINTAINED HIGHWAYS ON THE NATIONAL HIGHWAY SYSTEM
AS OF DECEMBER 31, 2005

COUNTY: CALVERT

ROUTE	MAINLINE	BEG DESCRIPTION			END DESCRIPTION			NHS TYPE
MD 2	MAINLINE	0.170 MD	4	SOLOMONS ISLAND RD	27.570 MD	4	SOUTHERN MD BLVD	NHS SYSTEM
MD 4	MAINLINE	0.000		ST MARYS CO/L	0.710 MD	2	SOLOMONS ISLAND RD (AHEAD)	NHS SYSTEM
MD 4	MAINLINE	28.110 MD	2	SOLOMONS ISLAND RD (BACK)	36.430		ANNE ARUNDEL CO/L	NHS SYSTEM
MD 231	MAINLINE	0.000		CHARLES CO/L	5.560 MD	2	SOLOMONS ISLAND RD	NHS SYSTEM

STATE HIGHWAY ADMINISTRATION OF MARYLAND
HIGHWAY INFORMATION SERVICES DIVISION
DATA SUPPORT GROUP

STATE HIGHWAY LOCATION REFERENCE

COUNTY: CALVERT
DISTRICT: 5
DATE: 12/31/05

ROUTE NUMBER: MD 2
INVENTORY DIRECTION: NORTH
ROUTE NAME: SOLOMONS ISLAND RD

STATE SYSTEM		FUNCTIONAL CLASS	MEDIAN TYPE	ACCESS CONTROL	NHS	MILEPOINT		MILEPOINT DESCRIPTION	MARKED LANES	SURFACE WIDTH/TYPE*	AADT
STATE SECONDARY	R	URB MINOR ART	NONE (UNDIV)	PARTIAL	NOT NHS	00.000			2	24I	6,525
						00.000	CO1090	SOLOMONS ISLAND RD S (BACK)			
						00.000	MD 2G	NO NAME			
						00.130			1	40I	
						00.130	MD765R	SOLOMONS ISLAND RD S			
STATE PRIMARY		URB OPA	UNPROTECTED		NHS	00.170			4	48I	24,975
						00.170	MD 4	SOLOMONS ISLAND RD			
						00.220		SPEED LIMIT 45 MPH			
						00.260					
						00.920	MD 2W	CRESTON LA			
						01.110	MD765Y	PATUXENT POINT PKWY			
						01.168		SPEED LIMIT 55 MPH			
		URB FRWY EXPWY				01.430					
						01.430	MD 2V	DOWELL RD			
						01.430	MD 2AC	MONTICELLO DR			
						01.461					
						01.485		SPEED LIMIT 55 MPH			
						02.580		ATR STATION #0065 (CABINET SB/L)			
		RUR OPA				02.830					29,225
						02.830	MD 2U	COSTER MILLBRIDGE RD			
						02.830	MD 2AE	COSTER MILLBRIDGE RD			
						02.927					
						03.260					23,625
						03.260	MD 2Y	MYSTIC LA			
						03.260	MD760	ROUSBY HALL RD			
						04.360					25,325
						04.360	MD497	COVE POINT RD			
						04.820	MD 2Q	NO NAME			
						06.120	MD765Q	PARDOE RD			
						06.600					27,575
						06.600	MD765Q	PARDOE RD			
						07.000	MD765P	NURSERY RD			
						07.430	MD 2AF	WHITE SANDS DR			
						07.430	MD 2P	WHITE SANDS DR			
		URB FRWY EXPWY				08.000					

*A,B = UNIMPROVED; C = GRADED & DRAINED; D,E = SOIL,GRAVEL,STONE; F,G = LOW TYPE BITUMINOUS
H,I = HIGH TYPE BITUMINOUS; J = CONCRETE; K= BRICK; L = BLOCK

STATE HIGHWAY ADMINISTRATION OF MARYLAND
HIGHWAY INFORMATION SERVICES DIVISION
DATA SUPPORT GROUP

STATE HIGHWAY LOCATION REFERENCE

COUNTY: CALVERT
DISTRICT: 5
DATE: 12/31/05

ROUTE NUMBER: MD 2 CONTINUED
INVENTORY DIRECTION: NORTH
ROUTE NAME: SOLOMONS ISLAND RD

STATE SYSTEM		FUNCTIONAL CLASS	MEDIAN TYPE	ACCESS CONTROL	NHS	MILEPOINT		MILEPOINT DESCRIPTION	MARKED LANES	SURFACE WIDTH/TYPE*	AADT
STATE PRIMARY	R	URB FRWY EXPWY	UNPROTECTED	PARTIAL	NHS	08.000	MD765N	SAW MILL RD	4	48I	27,575
						08.000	MD 2N	CALVERT CLIFFS PKWY			
						08.124					
						08.390	MD 2M	NO NAME			
						08.840	MD765N	SAW MILL RD			
						08.840	MD765M	FLAG POND PKWY			
		RUR OPA				09.290					
						09.290		STRUC #4025 QUAKER SWAMP			
						09.460					
						09.650					26,625
						09.650	MD 2A	NO NAME			
						09.650	MD765	ST LEONARD RD			
						10.030	MD 2L	PARRAN RD			
						10.850	MD 2H	NO NAME			
						11.740	MD765J	CALVERT BEACH RD			
						11.740	MD765S	BALL RD			
						12.380	MD 2K	LANCASTER DR			
						12.780	MD 2O	DAVID GRAY RD			
						13.220	MD 2J	WESTERN SHORES BLVD			
						13.220	MD 2I	NO NAME			
						13.820					28,675
						13.820	MD765B	NO NAME			
						14.240	MD765O	PARKERS CREEK RD			
						14.620		MD 765 (SB/L) ST LEONARD RD			
				NONE		14.640					38,625
						14.640	MD264	BROOMES ISLAND RD			
						14.660	MD765	ST LEONARD RD			
						16.280					40,025
						16.280	MD506	SIXES RD			
						17.010					40,325
						17.010	MD765A	MAIN ST			
			CURBED			18.120					
						18.140		SPEED LIMIT 45 MPH			
						18.570					50,925
						18.570	MD231	CHURCH ST			

*A,B = UNIMPROVED; C = GRADED & DRAINED; D,E = SOIL,GRAVEL,STONE; F,G = LOW TYPE BITUMINOUS
H,I = HIGH TYPE BITUMINOUS; J = CONCRETE; K= BRICK; L = BLOCK

STATE HIGHWAY LOCATION REFERENCE

COUNTY: CALVERT
DISTRICT: 5
DATE: 12/31/05

ROUTE NUMBER: MD 2 CONTINUED
INVENTORY DIRECTION: NORTH
ROUTE NAME: SOLOMONS ISLAND RD

STATE SYSTEM	FUNCTIONAL CLASS	MEDIAN TYPE	ACCESS CONTROL	NHS	MILEPOINT		MILEPOINT DESCRIPTION	MARKED LANES	SURFACE WIDTH/TYPE*	AADT
STATE PRIMARY	R RUR OPA	UNPROTECTED	NONE	NHS	18.630			4	481	50,925
					19.120	MD765A	MAIN ST			
					19.270					47,325
					19.270	CO244	WEST DARES BEACH RD			
					19.270	MD402	DARES BEACH RD			
					19.630			4	461	
					19.647			4	481	
					20.200	CO 45	STOAKLEY RD			
					20.300		SPEED LIMIT 55 MPH			
		POSITIVE BARRIER			20.617					
		UNPROTECTED			20.865					
		POSITIVE BARRIER			21.670					
		UNPROTECTED			21.890					
		POSITIVE BARRIER			21.968					
		UNPROTECTED			22.040					38,725
					22.040	MD263	PLUM POINT RD			
					22.130		STRUC #4002 HUNTING CREEK			
					22.130		STRUC #4003 HUNTING CREEK			
					23.190	CO 41	BOWIE SHOP RD			
					24.280					40,025
					24.280	MD524	OLD TOWN RD			
					24.960	MD524	OLD TOWN RD			
					25.480	CO 28	POND WOODS RD			
	URB OPA				26.020					
					26.398					
	RUR OPA				27.140					
					27.140	CO 2	CHERRY HILL RD			
					27.377					
	RUR MINOR ART			NOT NHS	27.570			2	281	14,025
					27.570	MD 4	SOUTHERN MD BLVD			
		NONE (UNDIV)			27.630			2	241	
					27.630	MD765G	NO NAME			
					27.670		SPEED LIMIT 50 MPH			
					27.820	MD262A	LOWER MARLBORO RD			
					28.330	MD765F	NO NAME			

*A,B = UNIMPROVED; C = GRADED & DRAINED; D,E = SOIL,GRAVEL,STONE; F,G = LOW TYPE BITUMINOUS
H,I = HIGH TYPE BITUMINOUS; J = CONCRETE; K= BRICK; L = BLOCK

STATE HIGHWAY LOCATION REFERENCE

COUNTY: CALVERT
DISTRICT: 5
DATE: 12/31/05

ROUTE NUMBER: **MD 2** **CONTINUED**
INVENTORY DIRECTION: NORTH
ROUTE NAME: SOLOMONS ISLAND RD

STATE SYSTEM		FUNCTIONAL CLASS	MEDIAN TYPE	ACCESS CONTROL	NHS	MILEPOINT		MILEPOINT DESCRIPTION	MARKED LANES	SURFACE WIDTH/TYPE*	AADT
STATE PRIMARY	R	RUR MINOR ART	NONE (UNDIV)	NONE	NOT NHS	28.460	MD765E	KENT RD	2	241	14,025
						28.800	MD765D	WAYSIDE DR			
						29.640	MD765D	WAYSIDE DR			
		URB OPA				29.950					
						29.950	MD765I	MT HARMONY LA			
						30.530					11,525
						30.530	CO133	MT HARMONY RD			
						30.740	MD765I	MT HARMONY LA			
						31.160	MD765H	NO NAME			
						31.390	MD778	OLD SOLOMONS ISLAND RD			
						31.950			3	391	
						32.010			4	601	
						32.050					10,975
						32.050	MD260	CHESAPEAKE BEACH RD			
						32.100			2	561	
						32.120		ANNE ARUNDEL CO/L			

ROUTE NUMBER: **MD 2A**
INVENTORY DIRECTION: NORTH
ROUTE NAME: NO NAME

STATE SYSTEM		FUNCTIONAL CLASS	MEDIAN TYPE	ACCESS CONTROL	NHS	MILEPOINT		MILEPOINT DESCRIPTION	MARKED LANES	SURFACE WIDTH/TYPE*	AADT
STATE SECONDARY	R	RUR LOCAL	NONE (UNDIV)	NONE	NOT NHS	00.000			2	101	0
						00.000		ROAD END			
						00.130	MD 2	SOLOMONS ISLAND RD			
						00.130	MD765	ST LEONARD RD (AHEAD)			

ROUTE NUMBER: **MD 2AC**
INVENTORY DIRECTION: NORTH
ROUTE NAME: MONTICELLO DR

STATE SYSTEM		FUNCTIONAL CLASS	MEDIAN TYPE	ACCESS CONTROL	NHS	MILEPOINT		MILEPOINT DESCRIPTION	MARKED LANES	SURFACE WIDTH/TYPE*	AADT
STATE SECONDARY	R	URB LOCAL	NONE (UNDIV)	NONE	NOT NHS	00.000			2	201	126
						00.000	MD 2	SOLOMONS ISLAND RD			
						00.390		CUL DE SAC			

*A,B = UNIMPROVED; C = GRADED & DRAINED; D,E = SOIL,GRAVEL,STONE; F,G = LOW TYPE BITUMINOUS
H,I = HIGH TYPE BITUMINOUS; J = CONCRETE; K= BRICK; L = BLOCK

STATE HIGHWAY ADMINISTRATION OF MARYLAND
HIGHWAY INFORMATION SERVICES DIVISION
DATA SUPPORT GROUP

STATE HIGHWAY LOCATION REFERENCE

COUNTY: CALVERT
DISTRICT: 5
DATE: 12/31/05

ROUTE NUMBER: **MD 2AE**
INVENTORY DIRECTION: WEST
ROUTE NAME: COSTER MILLBRIDGE RD

STATE SYSTEM		FUNCTIONAL CLASS	MEDIAN TYPE	ACCESS CONTROL	NHS	MILEPOINT		MILEPOINT DESCRIPTION	MARKED LANES	SURFACE WIDTH/TYPE*	AADT
STATE SECONDARY	R	URB LOCAL	NONE (UNDIV)	NONE	NOT NHS	00.000			2	24I	4,038
						00.000	MD 2	SOLOMONS ISLAND RD			
						00.030	MD 2T	COSTER RD			
						00.030	MD 2Z	MILLBRIDGE RD			

ROUTE NUMBER: **MD 2AF**
INVENTORY DIRECTION: WEST
ROUTE NAME: WHITE SANDS DR

STATE SYSTEM		FUNCTIONAL CLASS	MEDIAN TYPE	ACCESS CONTROL	NHS	MILEPOINT		MILEPOINT DESCRIPTION	MARKED LANES	SURFACE WIDTH/TYPE*	AADT
STATE SECONDARY	R	RUR LOCAL	NONE (UNDIV)	NONE	NOT NHS	00.000			2	24I	330
						00.000	MD765P	NURSERY RD			
						00.040	MD 2	SOLOMONS ISLAND RD			

ROUTE NUMBER: **MD 2B**
INVENTORY DIRECTION: EAST
ROUTE NAME: NO NAME

STATE SYSTEM		FUNCTIONAL CLASS	MEDIAN TYPE	ACCESS CONTROL	NHS	MILEPOINT		MILEPOINT DESCRIPTION	MARKED LANES	SURFACE WIDTH/TYPE*	AADT
STATE SECONDARY	R	RUR LOCAL	NONE (UNDIV)	NONE	NOT NHS	00.000			2	20I	0
						00.000		ROAD END			
						00.020	MD 2II	NO NAME			
						00.290		ROAD END			

ROUTE NUMBER: **MD 2C**
INVENTORY DIRECTION: NORTH
ROUTE NAME: HENRY CT

STATE SYSTEM		FUNCTIONAL CLASS	MEDIAN TYPE	ACCESS CONTROL	NHS	MILEPOINT		MILEPOINT DESCRIPTION	MARKED LANES	SURFACE WIDTH/TYPE*	AADT
STATE SECONDARY	R	RUR LOCAL	NONE (UNDIV)	NONE	NOT NHS	00.000			2	20I	0
						00.000	MD 2K	LANCASTER DR			
						00.140		ROAD END			

*A,B = UNIMPROVED, C = GRADED & DRAINED; D,E = SOIL,GRAVEL,STONE; F,G = LOW TYPE BITUMINOUS
H,I = HIGH TYPE BITUMINOUS; J = CONCRETE; K= BRICK; L = BLOCK

STATE HIGHWAY ADMINISTRATION OF MARYLAND
HIGHWAY INFORMATION SERVICES DIVISION
DATA SUPPORT GROUP

STATE HIGHWAY LOCATION REFERENCE

COUNTY: CALVERT
DISTRICT: 5
DATE: 12/31/05

ROUTE NUMBER: MD 2D
INVENTORY DIRECTION: NORTH
ROUTE NAME: DAVID GRAY RD

STATE SYSTEM		FUNCTIONAL CLASS	MEDIAN TYPE	ACCESS CONTROL	NHS	MILEPOINT		MILEPOINT DESCRIPTION	MARKED LANES	SURFACE WIDTH/TYPE*	AADT
STATE SECONDARY	R	RUR LOCAL	NONE (UNDIV)	NONE	NOT NHS	00.000			2	20I	0
						00.000		ROAD END			
NAME: KINGSBERRY CT						00.070	MD 2O	DAVID GRAY RD			
						00.180		ROAD END			

ROUTE NUMBER: MD 2E
INVENTORY DIRECTION: NORTH
ROUTE NAME: NO NAME

STATE SYSTEM		FUNCTIONAL CLASS	MEDIAN TYPE	ACCESS CONTROL	NHS	MILEPOINT		MILEPOINT DESCRIPTION	MARKED LANES	SURFACE WIDTH/TYPE*	AADT
STATE SECONDARY	R	RUR LOCAL	NONE (UNDIV)	NONE	NOT NHS	00.000			2	20I	0
						00.000		ROAD END			
						00.120	MD 21	NO NAME			
						00.250		ROAD END			

ROUTE NUMBER: MD 2F
INVENTORY DIRECTION: NORTH
ROUTE NAME: NO NAME

STATE SYSTEM		FUNCTIONAL CLASS	MEDIAN TYPE	ACCESS CONTROL	NHS	MILEPOINT		MILEPOINT DESCRIPTION	MARKED LANES	SURFACE WIDTH/TYPE*	AADT
STATE SECONDARY	R	RUR LOCAL	NONE (UNDIV)	NONE	NOT NHS	00.000			2	20I	0
						00.000		ROAD END			
						00.080			2	34I	
						00.140	MD765S	BALL RD			

ROUTE NUMBER: MD 2G
INVENTORY DIRECTION: EAST
ROUTE NAME: NO NAME

STATE SYSTEM		FUNCTIONAL CLASS	MEDIAN TYPE	ACCESS CONTROL	NHS	MILEPOINT		MILEPOINT DESCRIPTION	MARKED LANES	SURFACE WIDTH/TYPE*	AADT
STATE SECONDARY	R	URB LOCAL	NONE (UNDIV)	NONE	NOT NHS	00.000			I	28I	0
						00.000	MD 4	SOLOMONS ISLAND RD			
						00.030	CO1090	SOLOMONS ISLAND RD S			
						00.030	MD 2	SOLOMONS ISLAND RD			
						00.030	CO205	LORE RD (AHEAD)			

*A,B = UNIMPROVED; C = GRADED & DRAINED; D,E = SOIL,GRAVEL,STONE; F,G = LOW TYPE BITUMINOUS
H,I = HIGH TYPE BITUMINOUS; J = CONCRETE; K= BRICK; L = BLOCK

STATE HIGHWAY ADMINISTRATION OF MARYLAND
HIGHWAY INFORMATION SERVICES DIVISION
DATA SUPPORT GROUP

STATE HIGHWAY LOCATION REFERENCE

COUNTY: CALVERT
DISTRICT: 5
DATE: 12/31/05

ROUTE NUMBER: **MD 2H**
INVENTORY DIRECTION: WEST
ROUTE NAME: NO NAME

STATE SYSTEM		FUNCTIONAL CLASS	MEDIAN TYPE	ACCESS CONTROL	NHS	MILEPOINT		MILEPOINT DESCRIPTION	MARKED LANES	SURFACE WIDTH/TYPE*	AADT
STATE SECONDARY	R	RUR LOCAL	NONE (UNDIV)	NONE	NOT NHS	00.000			2	20I	0
						00.000	MD 2	SOLOMONS ISLAND RD			
						00.030	MD 2B	NO NAME			

ROUTE NUMBER: **MD 2I**
INVENTORY DIRECTION: WEST
ROUTE NAME: NO NAME

STATE SYSTEM		FUNCTIONAL CLASS	MEDIAN TYPE	ACCESS CONTROL	NHS	MILEPOINT		MILEPOINT DESCRIPTION	MARKED LANES	SURFACE WIDTH/TYPE*	AADT
STATE SECONDARY	R	RUR LOCAL	NONE (UNDIV)	NONE	NOT NHS	00.000			2	24I	0
						00.000	MD 2J	WESTERN SHORES BLVD (BACK)			
						00.000	MD 2	SOLOMONS ISLAND RD			
						00.030	MD 2E	NO NAME			
						00.030	CO920	WEST END BLVD (AHEAD)			

ROUTE NUMBER: **MD 2J**
INVENTORY DIRECTION: EAST
ROUTE NAME: WESTERN SHORES BLVD

STATE SYSTEM		FUNCTIONAL CLASS	MEDIAN TYPE	ACCESS CONTROL	NHS	MILEPOINT		MILEPOINT DESCRIPTION	MARKED LANES	SURFACE WIDTH/TYPE*	AADT
STATE SECONDARY	R	URB LOCAL	NONE (UNDIV)	NONE	NOT NHS	00.000			2	24I	99
						00.000	MD 2I	NO NAME (BACK)			
						00.000	MD 2	SOLOMONS ISLAND RD			
						00.130	MD765	ST LEONARD RD			
						00.130	CO282	WESTERN SHORES BLVD (AHEAD)			

ROUTE NUMBER: **MD 2K**
INVENTORY DIRECTION: WEST
ROUTE NAME: LANCASTER DR

STATE SYSTEM		FUNCTIONAL CLASS	MEDIAN TYPE	ACCESS CONTROL	NHS	MILEPOINT		MILEPOINT DESCRIPTION	MARKED LANES	SURFACE WIDTH/TYPE*	AADT
STATE SECONDARY	R	RUR LOCAL	NONE (UNDIV)	NONE	NOT NHS	00.000			2	42I	99
						00.000	MD 2	SOLOMONS ISLAND RD			
						00.030	MD 2C	HENRY CT			

*A,B = UNIMPROVED; C = GRADED & DRAINED; D,E = SOIL,GRAVEL,STONE; F,G = LOW TYPE BITUMINOUS
H,I = HIGH TYPE BITUMINOUS; J = CONCRETE; K= BRICK; L = BLOCK

STATE HIGHWAY LOCATION REFERENCE

COUNTY: CALVERT
DISTRICT: 5
DATE: 12/31/05

ROUTE NUMBER: MD 2K CONTINUED
INVENTORY DIRECTION: WEST
ROUTE NAME: LANCASTER DR

STATE SYSTEM	FUNCTIONAL CLASS	MEDIAN TYPE	ACCESS CONTROL	NHS	MILEPOINT		MILEPOINT DESCRIPTION	MARKED LANES	SURFACE WIDTH/TYPE*	AADT
STATE SECONDARY	R RUR LOCAL	NONE (UNDIV)	NONE	NOT NHS	00.030	CO735	LANCASTER DR (AHEAD)	2	42I	99

ROUTE NUMBER: MD 2L
INVENTORY DIRECTION: EAST
ROUTE NAME: PARRAN RD

STATE SYSTEM	FUNCTIONAL CLASS	MEDIAN TYPE	ACCESS CONTROL	NHS	MILEPOINT		MILEPOINT DESCRIPTION	MARKED LANES	SURFACE WIDTH/TYPE*	AADT
STATE SECONDARY	R RUR MINOR COLL	NONE (UNDIV)	NONE	NOT NHS	01.680			2	24I	2,725
					01.680	CO 67	PARRAN RD (BACK)			
					01.680		STRUC #C0010 ST LEONARD CREEK			
					01.790	MD 2	SOLOMONS ISLAND RD			

ROUTE NUMBER: MD 2M
INVENTORY DIRECTION: SOUTH
ROUTE NAME: NO NAME

STATE SYSTEM	FUNCTIONAL CLASS	MEDIAN TYPE	ACCESS CONTROL	NHS	MILEPOINT		MILEPOINT DESCRIPTION	MARKED LANES	SURFACE WIDTH/TYPE*	AADT
STATE SECONDARY	R URB LOCAL	NONE (UNDIV)	NONE	NOT NHS	00.000			2	34I	0
					00.000	MD 2	SOLOMONS ISLAND RD			
					00.040			2	22I	
					00.100		ROAD END			

ROUTE NUMBER: MD 2N
INVENTORY DIRECTION: EAST
ROUTE NAME: CALVERT CLIFFS PKWY

STATE SYSTEM	FUNCTIONAL CLASS	MEDIAN TYPE	ACCESS CONTROL	NHS	MILEPOINT		MILEPOINT DESCRIPTION	MARKED LANES	SURFACE WIDTH/TYPE*	AADT
STATE SECONDARY	R RUR LOCAL	NONE (UNDIV)	NONE	NOT NHS	00.000			2	24I	0
					00.000	MD 2	SOLOMONS ISLAND RD			
					00.056			2	36I	
					00.080			2	24I	
					00.110		ENT TO CALVERT CLIFFS NUCLEAR PLANT			

*A,B = UNIMPROVED; C = GRADED & DRAINED; D,E = SOIL,GRAVEL,STONE; F,G = LOW TYPE BITUMINOUS
H,I = HIGH TYPE BITUMINOUS; J = CONCRETE; K= BRICK; L = BLOCK

STATE HIGHWAY ADMINISTRATION OF MARYLAND
HIGHWAY INFORMATION SERVICES DIVISION
DATA SUPPORT GROUP

STATE HIGHWAY LOCATION REFERENCE

COUNTY: CALVERT
DISTRICT: 5
DATE: 12/31/05

ROUTE NUMBER: MD 2O
INVENTORY DIRECTION: WEST
ROUTE NAME: DAVID GRAY RD

STATE SYSTEM		FUNCTIONAL CLASS	MEDIAN TYPE	ACCESS CONTROL	NHS	MILEPOINT		MILEPOINT DESCRIPTION	MARKED LANES	SURFACE WIDTH/TYPE*	AADT
STATE SECONDARY	R	RUR LOCAL	NONE (UNDIV)	NONE	NOT NHS	00.000			2	24I	0
						00.000	MD 2	SOLOMONS ISLAND RD			
						00.040	MD 2D	KINGSBERRY CT			

ROUTE NUMBER: MD 2P
INVENTORY DIRECTION: WEST
ROUTE NAME: WHITE SANDS DR

STATE SYSTEM		FUNCTIONAL CLASS	MEDIAN TYPE	ACCESS CONTROL	NHS	MILEPOINT		MILEPOINT DESCRIPTION	MARKED LANES	SURFACE WIDTH/TYPE*	AADT
STATE SECONDARY	R	URB COLL	NONE (UNDIV)	NONE	NOT NHS	00.000			2	22I	3,775
						00.000	MD 2	SOLOMONS ISLAND RD			
						00.080			2	20I	
						00.100		SPEED LIMIT 25 MPH			
						00.140	CO670	WHITE SANDS DR (AHEAD)			

ROUTE NUMBER: MD 2Q
INVENTORY DIRECTION: WEST
ROUTE NAME: NO NAME

STATE SYSTEM		FUNCTIONAL CLASS	MEDIAN TYPE	ACCESS CONTROL	NHS	MILEPOINT		MILEPOINT DESCRIPTION	MARKED LANES	SURFACE WIDTH/TYPE*	AADT
STATE SECONDARY	R	RUR LOCAL	NONE (UNDIV)	NONE	NOT NHS	00.000			2	24I	0
						00.000	MD765Q	H G TRUEMAN RD			
						00.060	MD 2	SOLOMONS ISLAND RD			

ROUTE NUMBER: MD 2S
INVENTORY DIRECTION: NORTH
ROUTE NAME: NO NAME

STATE SYSTEM		FUNCTIONAL CLASS	MEDIAN TYPE	ACCESS CONTROL	NHS	MILEPOINT		MILEPOINT DESCRIPTION	MARKED LANES	SURFACE WIDTH/TYPE*	AADT
STATE SECONDARY	R	RUR LOCAL	NONE (UNDIV)	NONE	NOT NHS	00.000			2	20I	0
						00.000		ROAD END			
						00.050	MD 2Y	MYSTIC LA			
						00.150		ROAD END			

*A,B = UNIMPROVED; C = GRADED & DRAINED; D,E = SOIL,GRAVEL,STONE; F,G = LOW TYPE BITUMINOUS
H,I = HIGH TYPE BITUMINOUS; J = CONCRETE; K= BRICK, L = BLOCK

STATE HIGHWAY LOCATION REFERENCE

COUNTY: CALVERT
DISTRICT: 5
DATE: 12/31/05

ROUTE NUMBER: MD 2T
INVENTORY DIRECTION: SOUTH
ROUTE NAME: COSTER RD

STATE SYSTEM	FUNCTIONAL CLASS	MEDIAN TYPE	ACCESS CONTROL	NHS	MILEPOINT		MILEPOINT DESCRIPTION	MARKED LANES	SURFACE WIDTH/TYPE*	AADT
STATE SECONDARY	R RUR LOCAL	NONE (UNDIV)	NONE	NOT NHS	00.000			2	22I	99
					00.000	MD 2Z	MILLBRIDGE RD (BACK)			
					00.000	MD 2AE	COSTER MILLBRIDGE RD			
					00.010		SPEED LIMIT 30 MPH			
					00.280	CO121	COSTER RD (AHEAD)			

ROUTE NUMBER: MD 2U
INVENTORY DIRECTION: WEST
ROUTE NAME: COSTER MILLBRIDGE RD

STATE SYSTEM	FUNCTIONAL CLASS	MEDIAN TYPE	ACCESS CONTROL	NHS	MILEPOINT		MILEPOINT DESCRIPTION	MARKED LANES	SURFACE WIDTH/TYPE*	AADT
STATE SECONDARY	R URB LOCAL	NONE (UNDIV)	NONE	NOT NHS	00.000			2	24I	4,038
					00.000	MD765Q	H G TRUEMAN RD			
					00.110	MD 2	SOLOMONS ISLAND RD			

ROUTE NUMBER: MD 2V
INVENTORY DIRECTION: NORTH
ROUTE NAME: DOWELL RD

STATE SYSTEM	FUNCTIONAL CLASS	MEDIAN TYPE	ACCESS CONTROL	NHS	MILEPOINT		MILEPOINT DESCRIPTION	MARKED LANES	SURFACE WIDTH/TYPE*	AADT
STATE SECONDARY	R URB COLL	CURBED	NONE	NOT NHS	00.000			2	26I	2,675
					00.000	CO110	DOWELL RD (BACK)			
					00.000	MD765R	SOLOMONS ISLAND RD S			
					00.000	MD765Q	H G TRUEMAN RD			
					00.030	MD 2	SOLOMONS ISLAND RD			

ROUTE NUMBER: MD 2W
INVENTORY DIRECTION: WEST
ROUTE NAME: CRESTON LA

STATE SYSTEM	FUNCTIONAL CLASS	MEDIAN TYPE	ACCESS CONTROL	NHS	MILEPOINT		MILEPOINT DESCRIPTION	MARKED LANES	SURFACE WIDTH/TYPE*	AADT
STATE SECONDARY	R URB LOCAL	NONE (UNDIV)	NONE	NOT NHS	00.000			2	24I	0
					00.000	MD 2	SOLOMONS ISLAND RD			
					00.030	MD765X	CRESTON LA			

*A,B = UNIMPROVED; C = GRADED & DRAINED; D,E = SOIL,GRAVEL,STONE; F,G = LOW TYPE BITUMINOUS
H,I = HIGH TYPE BITUMINOUS; J = CONCRETE; K= BRICK; L = BLOCK

STATE HIGHWAY ADMINISTRATION OF MARYLAND
HIGHWAY INFORMATION SERVICES DIVISION
DATA SUPPORT GROUP

STATE HIGHWAY LOCATION REFERENCE

COUNTY: CALVERT
DISTRICT: 5
DATE: 12/31/05

ROUTE NUMBER: **MD 2X**
INVENTORY DIRECTION: WEST
ROUTE NAME: NEWTOWN RD

STATE SYSTEM	FUNCTIONAL CLASS	MEDIAN TYPE	ACCESS CONTROL	NHS	MILEPOINT		MILEPOINT DESCRIPTION	MARKED LANES	SURFACE WIDTH/TYPE*	AADT
STATE SECONDARY	R URB LOCAL	NONE (UNDIV)	NONE	NOT NHS	00.500			2	24I	99
					00.500	CO 76	NEWTOWN RD (BACK)			
					00.530	MD765R	SOLOMONS ISLAND RD S			

ROUTE NUMBER: **MD 2Y**
INVENTORY DIRECTION: NORTH
ROUTE NAME: MYSTIC LA

STATE SYSTEM	FUNCTIONAL CLASS	MEDIAN TYPE	ACCESS CONTROL	NHS	MILEPOINT		MILEPOINT DESCRIPTION	MARKED LANES	SURFACE WIDTH/TYPE*	AADT
STATE SECONDARY	R RUR LOCAL	NONE (UNDIV)	NONE	NOT NHS	00.000			2	48I	7,980
					00.000	MD 2	SOLOMONS ISLAND RD			
					00.020	MD 2S	NO NAME			

ROUTE NUMBER: **MD 2Z**
INVENTORY DIRECTION: SOUTH
ROUTE NAME: MILLBRIDGE RD

STATE SYSTEM	FUNCTIONAL CLASS	MEDIAN TYPE	ACCESS CONTROL	NHS	MILEPOINT		MILEPOINT DESCRIPTION	MARKED LANES	SURFACE WIDTH/TYPE*	AADT
STATE SECONDARY	R RUR LOCAL	NONE (UNDIV)	NONE	NOT NHS	01.830			2	22I	99
					01.830	CO 73	MILL BRIDGE RD (BACK)			
					01.940	MD 2AE	COSTER MILLBRIDGE RD			
					01.940	MD 2T	COSTER RD (AHEAD)			

ROUTE NUMBER: **MD 4**
INVENTORY DIRECTION: NORTH
ROUTE NAME: SOLOMONS ISLAND RD

STATE SYSTEM	FUNCTIONAL CLASS	MEDIAN TYPE	ACCESS CONTROL	NHS	MILEPOINT		MILEPOINT DESCRIPTION	MARKED LANES	SURFACE WIDTH/TYPE*	AADT
STATE PRIMARY	R URB FRWY EXPWY	NONE (UNDIV)	PARTIAL	NHS	00.000			2	24J	24,810
					00.000		ST MARYS CO/L			
					00.000		STRUC #4019 PATUXENT RIVER			
					00.490			2	36I	
					00.500		SPEED LIMIT 45 MPH			
					00.540			2	24I	
					00.540	MD 2G	NO NAME			

*A,B = UNIMPROVED; C = GRADED & DRAINED; D,E = SOIL,GRAVEL,STONE; F,G = LOW TYPE BITUMINOUS
H,I = HIGH TYPE BITUMINOUS; J = CONCRETE; K= BRICK; L = BLOCK

STATE HIGHWAY LOCATION REFERENCE

COUNTY: CALVERT
DISTRICT: 5
DATE: 12/31/05

ROUTE NUMBER: MD 4 CONTINUED
INVENTORY DIRECTION: NORTH
ROUTE NAME: SOLOMONS ISLAND RD

STATE SYSTEM	FUNCTIONAL CLASS	MEDIAN TYPE	ACCESS CONTROL	NHS	MILEPOINT		MILEPOINT DESCRIPTION	MARKED LANES	SURFACE WIDTH/TYPE*	AADT
STATE PRIMARY	R URB FRWY EXPWY	NONE (UNDIV)	PARTIAL	NHS	00.710	MD 2	SOLOMONS ISLAND RD	2	241	24,810
					00.710		BEG X-REF W/ MD 2			
	RUR OPA	UNPROTECTED	NONE		28.110			4	481	31,275
NAME: SOUTHERN MD BLVD					28.110	MD 2	SOLOMONS ISLAND RD			
					28.110		END X-REF W/ MD 2			
					28.139					
					28.265	MD262	LOWER MARLBORO RD			
					28.265	MD262A	LOWER MARLBORO RD			
					28.332		SPEED LIMIT 55 MPH			
	URB OPA				30.050					
					30.050	CO250	SKINNERS TURN RD			
					30.240					
					30.860	CO 6	CHANEYVILLE RD			
					31.890					35,275
					31.890	CO133	MT HARMONY RD			
					32.340		STRUC #4018 HALL CREEK			
					32.720		SPEED LIMIT 45 MPH			
					33.720		SPEED LIMIT 55 MPH			
	RUR OPA				34.400					
					34.400	CO 3	BRICKHOUSE RD			
					34.475					
					36.183	RP 4-4	RAMP 4 FR MD 4 NB TO MD 260 EB			
					36.300					46,575
					36.308	RP 4-5	RAMP 5 FR MD 4 SB TO MD 260 EB			
					36.308		STRUC #4030			
					36.371	RP 4-2	RAMP 2 FR MD 260 WB TO MD 4 NB			
					36.430		STRUC #4017 LYONS CREEK			
					36.430		ANNE ARUNDEL CO/L			

ROUTE NUMBER: MD 231
INVENTORY DIRECTION: EAST
ROUTE NAME: HALLOWING POINT RD

STATE SYSTEM	FUNCTIONAL CLASS	MEDIAN TYPE	ACCESS CONTROL	NHS	MILEPOINT	MILEPOINT DESCRIPTION	MARKED LANES	SURFACE WIDTH/TYPE*	AADT

*A,B = UNIMPROVED; C = GRADED & DRAINED; D,E = SOIL,GRAVEL,STONE; F,G = LOW TYPE BITUMINOUS
H,I = HIGH TYPE BITUMINOUS; J = CONCRETE; K= BRICK; L = BLOCK

STATE HIGHWAY LOCATION REFERENCE

COUNTY: CALVERT
DISTRICT: 5
DATE: 12/31/05

ROUTE NUMBER: MD 231 CONTINUED
INVENTORY DIRECTION: EAST
ROUTE NAME: HALLOWING POINT RD

STATE SYSTEM		FUNCTIONAL CLASS	MEDIAN TYPE	ACCESS CONTROL	NHS	MILEPOINT		MILEPOINT DESCRIPTION	MARKED LANES	SURFACE WIDTH/TYPE*	AADT
STATE SECONDARY	R	RUR OPA	NONE (UNDIV)	NONE	NHS	00.000			2	24J	11,075
						00.000		CHARLES CO/L			
						00.000		STRUC #4008 PATUXENT RIVER			
						00.320			2	22I	
						00.410	MD752	NO NAME			
						01.530	CO 54	SIXES RD			
						02.700					16,875
						02.700	MD508	ADELINA RD			
						02.840		SPEED LIMIT 50 MPH			
						03.730	CO 47	BARSTOW RD			
						05.320			2	24I	
						05.380	CO1040	PRINCE FREDERICK BLVD			
						05.420		SPEED LIMIT 30 MPH			
						05.490			2	42I	
		RUR MINOR COLL	CURBED		NOT NHS	05.560			2	56I	
NAME: CHURCH ST						05.560	MD 2	SOLOMONS ISLAND RD			
			NONE (UNDIV)			05.600			3	48I	
						05.660			2	23I	
						05.870	MD765A	MAIN ST			

ROUTE NUMBER: MD 260
INVENTORY DIRECTION: EAST
ROUTE NAME: CHESAPEAKE BEACH RD

STATE SYSTEM		FUNCTIONAL CLASS	MEDIAN TYPE	ACCESS CONTROL	NHS	MILEPOINT		MILEPOINT DESCRIPTION	MARKED LANES	SURFACE WIDTH/TYPE*	AADT
STATE SECONDARY	R	RUR MINOR ART	NONE (UNDIV)	NONE	NOT NHS	00.000			2	24I	14,475
						00.000	RP 4-5	RAMP 5 FR MD 4 SB TO MD 260 EB			
						00.000	RP 4-2	RAMP 2 FR MD 260 WB TO MD 4 NB			
						00.000	RP 4-4	RAMP 4 FR MD 4 NB TO MD 260 EB			
						00.270		SPEED LIMIT 50 MPH			
		URB OPA				01.249					
						01.249	CO 3	BRICKHOUSE RD			
						01.249	CO249	JEWELL RD			
						02.518	MD260	CHESAPEAKE BEACH RD (AHEAD)			
						02.518		ANNE ARUNDEL CO/L			

*A,B = UNIMPROVED; C = GRADED & DRAINED; D,E = SOIL,GRAVEL,STONE; F,G = LOW TYPE BITUMINOUS
H,I = HIGH TYPE BITUMINOUS, J = CONCRETE; K= BRICK; L = BLOCK

STATE HIGHWAY LOCATION REFERENCE

COUNTY: CALVERT
DISTRICT: 5
DATE: 12/31/05

ROUTE NUMBER: MD 260 CONTINUED
INVENTORY DIRECTION: EAST
ROUTE NAME: CHESAPEAKE BEACH RD

STATE SYSTEM	FUNCTIONAL CLASS	MEDIAN TYPE	ACCESS CONTROL	NHS	MILEPOINT		MILEPOINT DESCRIPTION	MARKED LANES	SURFACE WIDTH/TYPE*	AADT
STATE SECONDARY	R URB OPA	NONE (UNDIV)	NONE	NOT NHS	02.518		BEG X-REF W/ MD 260 (AA CO)	2	24I	14,475
					03.898			4	48I	
					03.898		ANNE ARUNDEL CO/L			
					03.898	MD260	CHESAPEAKE BEACH RD (BACK)			
					03.898		END X-REF W/ MD 260 (AA CO)			
					03.962	MD 2	SOLOMONS ISLAND RD			
					04.021			3	48I	
					04.043			2	48I	
					04.060		SPEED LIMIT 40 MPH			
					04.120			2	24I	
					04.223	MD778	OLD SOLOMONS ISLAND RD			
					04.537		SPEED LIMIT 50 MPH			
					04.570		STRUC #4009 HALL CREEK			
					05.523	RP260- 2	RAMP 2 FR MD 260 WB TO MD 260 NB			
					05.610	RP260- 8	RAMP 8 FR MD 260 SB TO MD 260D WB			
					05.610	RP260- 7	RAMP 7 FR RAMP 2 (FR MD 260) TO MD 260			
					05.680	MD260D	MT HARMONY RD			
					05.680		STRUC #4022			
					05.789	RP260- 3	RAMP 3 FR MD 260D EB TO MD 260 NB			
					05.869			1	15I	14,575
					05.869	MD260D	MT HARMONY RD			
					05.869	RP260- 2	RAMP 2 FR MD 260 WB TO MD 260 NB			
		UNPROTECTED			05.889			3	40I	
					06.045			4	48I	
					06.237	CO 16	BOYDS TURN RD			
		POSITIVE BARRIER			06.262			4	46I	
					06.750		SPEED LIMIT 30 MPH			
		UNPROTECTED			07.546					
	U				07.560		IN CORP LMTS CHESAPEAKE BEACH			
					07.652			4	48I	
					07.939			3	48I	
					08.055			4	48I	
		NONE (UNDIV)			08.101			2	24I	
		CENTER TLA (UNDIV)			08.136			2	26I	

*A,B = UNIMPROVED; C = GRADED & DRAINED; D,E = SOIL,GRAVEL,STONE; F,G = LOW TYPE BITUMINOUS
H,I = HIGH TYPE BITUMINOUS; J = CONCRETE; K= BRICK; L = BLOCK

STATE HIGHWAY LOCATION REFERENCE

COUNTY: CALVERT
DISTRICT: 5
DATE: 12/31/05

ROUTE NUMBER: MD 260 CONTINUED
INVENTORY DIRECTION: EAST
ROUTE NAME: CHESAPEAKE BEACH RD

STATE SYSTEM		FUNCTIONAL CLASS	MEDIAN TYPE	ACCESS CONTROL	NHS	MILEPOINT		MILEPOINT DESCRIPTION	MARKED LANES	SURFACE WIDTH/TYPE*	AADT
STATE SECONDARY	U	URB OPA	UNPROTECTED	NONE	NOT NHS	08.180			3	48I	14,575
						08.230			2	36I	
			CENTER TLA (UNDIV)			08.242			2	26I	
			NONE (UNDIV)			08.460			2	24I	
			CENTER TLA (UNDIV)			08.500			2	26I	
						08.511	MD261	BAYSIDE RD			

ROUTE NUMBER: MD 260D
INVENTORY DIRECTION: EAST
ROUTE NAME: MT HARMONY RD

STATE SYSTEM		FUNCTIONAL CLASS	MEDIAN TYPE	ACCESS CONTROL	NHS	MILEPOINT		MILEPOINT DESCRIPTION	MARKED LANES	SURFACE WIDTH/TYPE*	AADT
STATE SECONDARY	R	URB COLL	NONE (UNDIV)	NONE	NOT NHS	00.000			2	22I	7,980
						00.000	CO133	MT HARMONY RD (BACK)			
						00.000	RP260- 8	RAMP 8 FR MD 260 SB TO MD 260D WB			
						00.020	RP260- 5	RAMP 5 FR RAMP 8 (FR MD 260) TO MD 260D			
						00.070	MD260	CHESAPEAKE BEACH RD			
						00.070		STRUC #4022			
						00.150			2	24I	
						00.150	RP260- 3	RAMP 3 FR MD 260D EB TO MD 260 NB			
						00.210	RP260- 2	RAMP 2 FR MD 260 WB TO MD 260 NB			
						00.210	MD260	CHESAPEAKE BEACH RD			

ROUTE NUMBER: MD 261
INVENTORY DIRECTION: NORTH
ROUTE NAME: WILLOWS RD

STATE SYSTEM		FUNCTIONAL CLASS	MEDIAN TYPE	ACCESS CONTROL	NHS	MILEPOINT		MILEPOINT DESCRIPTION	MARKED LANES	SURFACE WIDTH/TYPE*	AADT
STATE SECONDARY	R	RUR MAJ COLL	NONE (UNDIV)	NONE	NOT NHS	00.000			2	24I	7,350
						00.000	MD263	PLUM POINT RD			
						00.060		SPEED LIMIT 40 MPH			
						00.650	CO 28	POND WOODS RD			
						00.860	CO615	BRISTOL DR			
		URB MINOR ART				01.080					
						01.220					13,750

*A,B = UNIMPROVED; C = GRADED & DRAINED; D,E = SOIL,GRAVEL,STONE; F,G = LOW TYPE BITUMINOUS
H,I = HIGH TYPE BITUMINOUS, J = CONCRETE; K= BRICK; L = BLOCK

STATE HIGHWAY LOCATION REFERENCE

COUNTY: CALVERT
DISTRICT: 5
DATE: 12/31/05

ROUTE NUMBER: MD 261 CONTINUED
INVENTORY DIRECTION: NORTH
ROUTE NAME: WILLOWS RD

STATE SYSTEM		FUNCTIONAL CLASS	MEDIAN TYPE	ACCESS CONTROL	NHS	MILEPOINT		MILEPOINT DESCRIPTION	MARKED LANES	SURFACE WIDTH/TYPE*	AADT
STATE SECONDARY	R	URB MINOR ART	NONE (UNDIV)	NONE	NOT NHS	01.220	MD764	BREEZY POINT RD	2	241	13,750
		RUR MAJ COLL				01.460					
		URB MINOR ART				03.210					
NAME: BAYSIDE RD	U					04.160		IN CORP LMTS CHESAPEAKE BEACH			
						04.970		SPEED LIMIT 30 MPH			
						05.770		STRUC #4011 FISHING CREEK			
			CENTER TLA (UNDIV)			05.840					
			NONE (UNDIV)			06.010					
						06.070					8,050
						06.070	MD260	CHESAPEAKE BEACH RD			
MUNICIPAL						06.610			2	221	
NAME: CHESAPEAKE AVE						06.610		OUT CORP LMTS CHESAPEAKE BEACH			
						06.610		IN CORP LMTS NORTH BEACH			
						06.650		SPEED LIMIT 25 MPH			
						06.830					
						06.930					3,475
						06.930	MU9050	5TH ST			
						07.030					
NAME: 7TH ST						07.030	MU9070	7TH ST			
						07.090			2	241	
NAME: BAY AVE						07.090	MU 25	BAY AVE			
						07.240			2	201	
						07.450		OUT CORP LMTS NORTH BEACH			
						07.450		ANNE ARUNDEL CO/L			

ROUTE NUMBER: MD 262
INVENTORY DIRECTION: EAST
ROUTE NAME: LOWER MARLBORO RD

STATE SYSTEM		FUNCTIONAL CLASS	MEDIAN TYPE	ACCESS CONTROL	NHS	MILEPOINT		MILEPOINT DESCRIPTION	MARKED LANES	SURFACE WIDTH/TYPE*	AADT
STATE SECONDARY	R	RUR MINOR COLL	NONE (UNDIV)	NONE	NOT NHS	00.000			2	201	4,075
						00.000	CO944	LOWER MARLBORO RD (BACK)			
						00.000	CO 6	CHANEYVILLE RD			
						00.010		SPEED LIMIT 35 MPH			

*A,B = UNIMPROVED; C = GRADED & DRAINED; D,E = SOIL,GRAVEL,STONE; F,G = LOW TYPE BITUMINOUS
H,I = HIGH TYPE BITUMINOUS; J = CONCRETE; K= BRICK; L = BLOCK

STATE HIGHWAY LOCATION REFERENCE

COUNTY: CALVERT
DISTRICT: 5
DATE: 12/31/05

ROUTE NUMBER: MD 262 CONTINUED
INVENTORY DIRECTION: EAST
ROUTE NAME: LOWER MARLBORO RD

STATE SYSTEM		FUNCTIONAL CLASS	MEDIAN TYPE	ACCESS CONTROL	NHS	MILEPOINT		MILEPOINT DESCRIPTION	MARKED LANES	SURFACE WIDTH/TYPE*	AADT
STATE SECONDARY	R	RUR MINOR COLL	NONE (UNDIV)	NONE	NOT NHS	00.310		SPEED LIMIT 40 MPH	2	20I	4,075
		URB COLL				01.740					
						02.170		STRUC #4014 CHEW CREEK			
						04.180			2	24I	
						04.260	MD 4	SOUTHERN MD BLVD			

ROUTE NUMBER: MD 262A
INVENTORY DIRECTION: EAST
ROUTE NAME: LOWER MARLBORO RD

STATE SYSTEM		FUNCTIONAL CLASS	MEDIAN TYPE	ACCESS CONTROL	NHS	MILEPOINT		MILEPOINT DESCRIPTION	MARKED LANES	SURFACE WIDTH/TYPE*	AADT
STATE SECONDARY	R	RUR LOCAL	NONE (UNDIV)	NONE	NOT NHS	00.000			2	20I	4,150
						00.000	MD 4	SOUTHERN MD BLVD			
						00.148	MD765G	NO NAME			
						00.169			2	28I	
						00.211	MD 2	SOLOMONS ISLAND RD			

ROUTE NUMBER: MD 263
INVENTORY DIRECTION: EAST
ROUTE NAME: PLUM POINT RD

STATE SYSTEM		FUNCTIONAL CLASS	MEDIAN TYPE	ACCESS CONTROL	NHS	MILEPOINT		MILEPOINT DESCRIPTION	MARKED LANES	SURFACE WIDTH/TYPE*	AADT
STATE SECONDARY	R	RUR MAJ COLL	NONE (UNDIV)	NONE	NOT NHS	00.000			2	24I	8,650
						00.000	MD 2	SOLOMONS ISLAND RD			
						00.050		STRUC #4015 HUNTING CREEK			
						00.130		SPEED LIMIT 50 MPH			
						01.640	MD761	OLD PLUM POINT RD			
						01.810	MD761	OLD PLUM POINT RD			
						01.880					6,950
						01.880	CO 33	COX RD			
						04.070	CO 34	STINNETT RD			
		URB COLL				04.090			2	20I	750
						04.090	MD261	WILLOWS RD			
						04.160		SPEED LIMIT 40 MPH			
						05.620		STRUC #4016 PLUM POINT CREEK			

*A,B = UNIMPROVED; C = GRADED & DRAINED; D,E = SOIL,GRAVEL,STONE; F,G = LOW TYPE BITUMINOUS
H,I = HIGH TYPE BITUMINOUS; J = CONCRETE; K= BRICK; L = BLOCK

STATE HIGHWAY LOCATION REFERENCE

COUNTY: CALVERT
DISTRICT: 5
DATE: 12/31/05

ROUTE NUMBER: MD 263 CONTINUED
INVENTORY DIRECTION: EAST
ROUTE NAME: PLUM POINT RD

STATE SYSTEM		FUNCTIONAL CLASS	MEDIAN TYPE	ACCESS CONTROL	NHS	MILEPOINT		MILEPOINT DESCRIPTION	MARKED LANES	SURFACE WIDTH/TYPE*	AADT
STATE SECONDARY	R	URB LOCAL	NONE (UNDIV)	NONE	NOT NHS	06.040			2	20I	750
						06.040	CO 96	RIDGE RD			
						06.170		ROAD END			

ROUTE NUMBER: MD 264
INVENTORY DIRECTION: NORTH
ROUTE NAME: BROOMES ISLAND RD

STATE SYSTEM		FUNCTIONAL CLASS	MEDIAN TYPE	ACCESS CONTROL	NHS	MILEPOINT		MILEPOINT DESCRIPTION	MARKED LANES	SURFACE WIDTH/TYPE*	AADT
STATE SECONDARY	R	RUR LOCAL	NONE (UNDIV)	NONE	NOT NHS	00.000			2	22I	875
						00.000	CO107	BALLARD ROGERS RD (BACK)			
						00.000	CO260	OYSTER HOUSE RD			
						00.010		SPEED LIMIT 40 MPH			
		RUR MINOR COLL				00.570			2	24I	
						00.590		SPEED LIMIT 45 MPH			
		RUR MAJ COLL				02.670			2	22I	5,175
						02.670	CO 64	ROSS RD			
						04.420					6,875
						04.420	MD265	MACKALL RD			
						04.660	CO117	BALL RD			
						06.400			2	24I	
						06.500	MD264A	YOES CORNER LA			
						06.660	MD 2	SOLOMONS ISLAND RD			

ROUTE NUMBER: MD 264A
INVENTORY DIRECTION: NORTH
ROUTE NAME: YOES CORNER LA

STATE SYSTEM		FUNCTIONAL CLASS	MEDIAN TYPE	ACCESS CONTROL	NHS	MILEPOINT		MILEPOINT DESCRIPTION	MARKED LANES	SURFACE WIDTH/TYPE*	AADT
STATE SECONDARY	R	RUR LOCAL	NONE (UNDIV)	NONE	NOT NHS	00.000			2	22I	99
						00.000	MD264	BROOMES ISLAND RD			
						00.190		CUL DE SAC			

*A,B = UNIMPROVED; C = GRADED & DRAINED; D,E = SOIL,GRAVEL,STONE; F,G = LOW TYPE BITUMINOUS
H,I = HIGH TYPE BITUMINOUS, J = CONCRETE; K= BRICK; L = BLOCK

STATE HIGHWAY LOCATION REFERENCE

COUNTY: CALVERT
DISTRICT: 5
DATE: 12/31/05

ROUTE NUMBER: MD 265
INVENTORY DIRECTION: NORTH
ROUTE NAME: MACKALL RD

STATE SYSTEM		FUNCTIONAL CLASS	MEDIAN TYPE	ACCESS CONTROL	NHS	MILEPOINT		MILEPOINT DESCRIPTION	MARKED LANES	SURFACE WIDTH/TYPE*	AADT
STATE SECONDARY	R	RUR MINOR COLL	NONE (UNDIV)	NONE	NOT NHS	00.000			2	22I	2,775
						00.000	CO209	MACKALL RD (BACK)			
						00.033			2	36I	
						00.154			2	22I	
						01.600		SPEED LIMIT 35 MPH			
						01.750	MD264	BROOMES ISLAND RD			

ROUTE NUMBER: MD 402
INVENTORY DIRECTION: EAST
ROUTE NAME: DARES BEACH RD

STATE SYSTEM		FUNCTIONAL CLASS	MEDIAN TYPE	ACCESS CONTROL	NHS	MILEPOINT		MILEPOINT DESCRIPTION	MARKED LANES	SURFACE WIDTH/TYPE*	AADT
STATE SECONDARY	R	RUR MAJ COLL	NONE (UNDIV)	NONE	NOT NHS	00.000			3	46I	8,950
						00.000	CO244	W DARES BEACH RD (BACK)			
						00.000	MD 2	SOLOMONS ISLAND RD			
						00.050			2	46I	
						00.080			2	24I	
						00.260					8,250
			CENTER TLA (UNDIV)			00.280					
						00.290		SPEED LIMIT 40 MPH			
			NONE (UNDIV)			00.900					
						01.570		SPEED LIMIT 50 MPH			
		RUR MINOR COLL				02.880					
						02.880	CO 36	WILSON RD			
		RUR LOCAL				03.860					
NAME: BRANCH ST						03.860	MD768	DARES WHARF RD			
						03.870		SPEED LIMIT 40 MPH			
						04.270		SPEED LIMIT 25 MPH			
						04.330	CO197	CHESAPEAKE AVE			

ROUTE NUMBER: MD 497
INVENTORY DIRECTION: EAST
ROUTE NAME: COVE POINT RD

STATE SYSTEM	FUNCTIONAL CLASS	MEDIAN TYPE	ACCESS CONTROL	NHS	MILEPOINT	MILEPOINT DESCRIPTION	MARKED LANES	SURFACE WIDTH/TYPE*	AADT

*A,B = UNIMPROVED; C = GRADED & DRAINED; D,E = SOIL,GRAVEL,STONE; F,G = LOW TYPE BITUMINOUS
H,I = HIGH TYPE BITUMINOUS; J = CONCRETE; K= BRICK, L = BLOCK

STATE HIGHWAY LOCATION REFERENCE

COUNTY: CALVERT
DISTRICT: 5
DATE: 12/31/05

ROUTE NUMBER: MD 497 CONTINUED
INVENTORY DIRECTION: EAST
ROUTE NAME: COVE POINT RD

STATE SYSTEM		FUNCTIONAL CLASS	MEDIAN TYPE	ACCESS CONTROL	NHS	MILEPOINT		MILEPOINT DESCRIPTION	MARKED LANES	SURFACE WIDTH/TYPE*	AADT
STATE SECONDARY	R	URB COLL	NONE (UNDIV)	NONE	NOT NHS	00.000			2	24I	6,950
						00.000	MD 2	SOLOMONS ISLAND RD			
						00.090		SPEED LIMIT 30 MPH			
						00.250			2	32I	
						00.250	MD765Q	H G TRUEMAN RD			
						00.270			2	20I	
						00.300		SPEED LIMIT 45 MPH			
						01.300	CO 75	LITTLE COVE POINT RD			
						01.540		SPEED LIMIT 40 MPH			
						02.190			2	22I	
						02.610			2	20I	
						02.610		SPEED LIMIT 30 MPH			
						02.680	CO118	LIGHTHOUSE BLVD (AHEAD)			
						02.680		END STATE MAINTENANCE			

ROUTE NUMBER: MD 506
INVENTORY DIRECTION: EAST
ROUTE NAME: SIXES RD

STATE SYSTEM		FUNCTIONAL CLASS	MEDIAN TYPE	ACCESS CONTROL	NHS	MILEPOINT		MILEPOINT DESCRIPTION	MARKED LANES	SURFACE WIDTH/TYPE*	AADT
STATE SECONDARY	R	RUR MAJ COLL	NONE (UNDIV)	NONE	NOT NHS	00.000			2	20I	1,850
						00.000	CO 54	SIXES RD (BACK)			
						00.000	MD508	ADELINA RD			
						00.000	CO 57	ADELINA RD			
						00.040		SPEED LIMIT 30 MPH			
						01.770		STRUC #4023 BATTLE CREEK			
						01.990		SPEED LIMIT 50 MPH			
						02.060			2	22I	
						03.010			2	23I	
						03.790	MD 2	SOLOMONS ISLAND RD			

*A,B = UNIMPROVED; C = GRADED & DRAINED; D,E = SOIL,GRAVEL,STONE; F,G = LOW TYPE BITUMINOUS
H,I = HIGH TYPE BITUMINOUS, J = CONCRETE; K= BRICK; L = BLOCK

STATE HIGHWAY ADMINISTRATION OF MARYLAND
HIGHWAY INFORMATION SERVICES DIVISION
DATA SUPPORT GROUP

STATE HIGHWAY LOCATION REFERENCE

COUNTY: CALVERT
DISTRICT: 5
DATE: 12/31/05

ROUTE NUMBER: MD 508
INVENTORY DIRECTION: NORTH
ROUTE NAME: ADELINA RD

STATE SYSTEM		FUNCTIONAL CLASS	MEDIAN TYPE	ACCESS CONTROL	NHS	MILEPOINT		MILEPOINT DESCRIPTION	MARKED LANES	SURFACE WIDTH/TYPE*	AADT
STATE SECONDARY	R	RUR MAJ COLL	NONE (UNDIV)	NONE	NOT NHS	00.000			2	22I	2,875
						00.000	CO 57	ADELINA RD (BACK)			
						00.000	MD506	SIXES RD			
						00.000	CO 54	SIXES RD			
						00.030		SPEED LIMIT 30 MPH			
						00.320		SPEED LIMIT 50 MPH			
						01.200	MD231	HALLOWING POINT RD			

ROUTE NUMBER: MD 509
INVENTORY DIRECTION: EAST
ROUTE NAME: GOVERNOR RUN RD

STATE SYSTEM		FUNCTIONAL CLASS	MEDIAN TYPE	ACCESS CONTROL	NHS	MILEPOINT		MILEPOINT DESCRIPTION	MARKED LANES	SURFACE WIDTH/TYPE*	AADT
STATE SECONDARY	R	URB LOCAL	NONE (UNDIV)	NONE	NOT NHS	00.000			2	20I	875
						00.000	MD765	ST LEONARD RD			
						00.700		SPEED LIMIT 30 MPH			
						00.790		STRUC #4020 GOVERNOR RUN			
						00.950		ROAD END			

ROUTE NUMBER: MD 521
INVENTORY DIRECTION: NORTH
ROUTE NAME: HUNTING CREEK RD

STATE SYSTEM		FUNCTIONAL CLASS	MEDIAN TYPE	ACCESS CONTROL	NHS	MILEPOINT		MILEPOINT DESCRIPTION	MARKED LANES	SURFACE WIDTH/TYPE*	AADT
STATE SECONDARY	R	RUR MINOR COLL	NONE (UNDIV)	NONE	NOT NHS	00.000			2	18I	2,075
						00.000	CO 42	LOWERY RD			
						00.000	CO253	SOPER RD			
		RUR LOCAL				02.240					
						02.240	CO 42	LOWERY RD			
						03.220		SPEED LIMIT 30 MPH			
						03.750			2	20I	
		URB COLL				03.950					6,875
						03.950	CO 10	HUNTINGTOWN RD			
						04.430	MD524	OLD TOWN RD			

*A,B = UNIMPROVED; C = GRADED & DRAINED; D,E = SOIL,GRAVEL,STONE; F,G = LOW TYPE BITUMINOUS
H,I = HIGH TYPE BITUMINOUS; J = CONCRETE; K= BRICK; L = BLOCK

STATE HIGHWAY LOCATION REFERENCE

COUNTY: CALVERT
DISTRICT: 5
DATE: 12/31/05

ROUTE NUMBER: MD 524
INVENTORY DIRECTION: NORTH
ROUTE NAME: OLD TOWN RD

STATE SYSTEM		FUNCTIONAL CLASS	MEDIAN TYPE	ACCESS CONTROL	NHS	MILEPOINT		MILEPOINT DESCRIPTION	MARKED LANES	SURFACE WIDTH/TYPE*	AADT
STATE SECONDARY	R	URB COLL	NONE (UNDIV)	NONE	NOT NHS	00.000			2	22I	7,825
						00.000	CO 33	COX RD (BACK)			
						00.000	MD 2	SOLOMONS ISLAND RD			
						00.110		SPEED LIMIT 30 MPH			
		URB LOCAL				00.220					
						00.220	MD52I	HUNTING CREEK RD			
						00.760	MD 2	SOLOMONS ISLAND RD			

ROUTE NUMBER: MD 752
INVENTORY DIRECTION: NORTH
ROUTE NAME: NO NAME

STATE SYSTEM		FUNCTIONAL CLASS	MEDIAN TYPE	ACCESS CONTROL	NHS	MILEPOINT		MILEPOINT DESCRIPTION	MARKED LANES	SURFACE WIDTH/TYPE*	AADT
STATE SECONDARY	R	RUR LOCAL	NONE (UNDIV)	NONE	NOT NHS	00.000			2	20I	99
						00.000		ROAD END			
						00.110			2	23I	
						00.150	MD23I	HALLOWING POINT RD			

ROUTE NUMBER: MD 760
INVENTORY DIRECTION: NORTH
ROUTE NAME: ROUSBY HALL RD

STATE SYSTEM		FUNCTIONAL CLASS	MEDIAN TYPE	ACCESS CONTROL	NHS	MILEPOINT		MILEPOINT DESCRIPTION	MARKED LANES	SURFACE WIDTH/TYPE*	AADT
STATE SECONDARY	R	URB LOCAL	NONE (UNDIV)	NONE	NOT NHS	00.000			2	24I	12,050
						00.000	CO342	ROUSBY RD			
						00.110		SPEED LIMIT 50 MPH			
		URB COLL				00.470					
		URB MINOR ART				01.000					
						01.960	OP252	CLUB HOUSE DR			
						03.170	CO9000	LUSBY SOUTHERN CONNECTOR RD			
						03.290		SPEED LIMIT 40 MPH			
						04.390			2	22I	
						04.420			2	24I	
						04.420	MD765Q	H G TRUEMAN RD			
						04.650	MD 2	SOLOMONS ISLAND RD			

*A,B = UNIMPROVED; C = GRADED & DRAINED; D,E = SOIL,GRAVEL,STONE; F,G = LOW TYPE BITUMINOUS
H,I = HIGH TYPE BITUMINOUS; J = CONCRETE; K= BRICK; L = BLOCK

STATE HIGHWAY ADMINISTRATION OF MARYLAND
HIGHWAY INFORMATION SERVICES DIVISION
DATA SUPPORT GROUP

STATE HIGHWAY LOCATION REFERENCE

COUNTY: CALVERT
DISTRICT: 5
DATE: 12/31/05

ROUTE NUMBER: MD 761
INVENTORY DIRECTION: EAST
ROUTE NAME: OLD PLUM POINT RD

STATE SYSTEM		FUNCTIONAL CLASS	MEDIAN TYPE	ACCESS CONTROL	NHS	MILEPOINT		MILEPOINT DESCRIPTION	MARKED LANES	SURFACE WIDTH/TYPE*	AADT
STATE SECONDARY	R	RUR LOCAL	NONE (UNDIV)	NONE	NOT NHS	00.000			2	24H	99
						00.000	MD263	PLUM POINT RD			
						00.030			2	15G	
						00.230	MD263	PLUM POINT RD			

ROUTE NUMBER: MD 764
INVENTORY DIRECTION: EAST
ROUTE NAME: BREEZY POINT RD

STATE SYSTEM		FUNCTIONAL CLASS	MEDIAN TYPE	ACCESS CONTROL	NHS	MILEPOINT		MILEPOINT DESCRIPTION	MARKED LANES	SURFACE WIDTH/TYPE*	AADT
STATE SECONDARY	R	URB LOCAL	NONE (UNDIV)	NONE	NOT NHS	00.000			2	24I	199
						00.000	MD261	WILLOWS RD			
						00.090	MD764A	OLD WILLOWS RD			
						00.090	CO 31	BREEZY POINT RD (AHEAD)			

ROUTE NUMBER: MD 764A
INVENTORY DIRECTION: NORTH
ROUTE NAME: OLD WILLOWS RD

STATE SYSTEM		FUNCTIONAL CLASS	MEDIAN TYPE	ACCESS CONTROL	NHS	MILEPOINT		MILEPOINT DESCRIPTION	MARKED LANES	SURFACE WIDTH/TYPE*	AADT
STATE SECONDARY	R	URB LOCAL	NONE (UNDIV)	NONE	NOT NHS	00.000			2	20I	199
						00.000	MD764	BREEZY POINT RD			
						00.000	CO 31	BREEZY POINT RD			
						00.060		ROAD END			

ROUTE NUMBER: MD 765
INVENTORY DIRECTION: NORTH
ROUTE NAME: ST LEONARD RD

STATE SYSTEM		FUNCTIONAL CLASS	MEDIAN TYPE	ACCESS CONTROL	NHS	MILEPOINT		MILEPOINT DESCRIPTION	MARKED LANES	SURFACE WIDTH/TYPE*	AADT
STATE SECONDARY	R	URB LOCAL	NONE (UNDIV)	NONE	NOT NHS	00.000			2	24I	3,125
						00.000	MD 2A	NO NAME (BACK)			
						00.000	MD 2	SOLOMONS ISLAND RD			
						00.110		SPEED LIMIT 45 MPH			

*A,B = UNIMPROVED; C = GRADED & DRAINED; D,E = SOIL,GRAVEL,STONE; F,G = LOW TYPE BITUMINOUS
H,I = HIGH TYPE BITUMINOUS; J = CONCRETE; K= BRICK; L = BLOCK

STATE HIGHWAY LOCATION REFERENCE

COUNTY: CALVERT
DISTRICT: 5
DATE: 12/31/05

ROUTE NUMBER: MD 765 CONTINUED
INVENTORY DIRECTION: NORTH
ROUTE NAME: ST LEONARD RD

STATE SYSTEM		FUNCTIONAL CLASS	MEDIAN TYPE	ACCESS CONTROL	NHS	MILEPOINT		MILEPOINT DESCRIPTION	MARKED LANES	SURFACE WIDTH/TYPE*	AADT
STATE SECONDARY	R	URB LOCAL	NONE (UNDIV)	NONE	NOT NHS	00.130			2	22I	3,125
						01.640		SPEED LIMIT 30 MPH			
						02.024			2	36I	
			ROUNDABOUT			02.120			2	24I	
						02.130	MD765J	CALVERT BEACH RD			
						02.130		ROUNDABOUT			
			NONE (UNDIV)			02.140			2	22I	
						02.650		SPEED LIMIT 50 MPH			
						03.490	MD 2J	WESTERN SHORES BLVD			
						04.120	MD509	GOVERNOR RUN RD			
		RUR LOCAL				04.180					
						04.180	MD765B	NO NAME			
						04.620	MD765O	PARKERS CREEK RD			
			CURBED			05.020			2	40I	
						05.070	MD 2	SOLOMONS ISLAND RD			

ROUTE NUMBER: MD 765A
INVENTORY DIRECTION: NORTH
ROUTE NAME: MAIN ST

STATE SYSTEM		FUNCTIONAL CLASS	MEDIAN TYPE	ACCESS CONTROL	NHS	MILEPOINT		MILEPOINT DESCRIPTION	MARKED LANES	SURFACE WIDTH/TYPE*	AADT
STATE SECONDARY	R	RUR MINOR COLL	NONE (UNDIV)	NONE	NOT NHS	00.000			2	24I	4,350
						00.000	MD 2	SOLOMONS ISLAND RD			
						00.100		SPEED LIMIT 40 MPH			
						00.160			2	22I	
						00.490			2	24I	
						00.700		SPEED LIMIT 30 MPH			
						00.760			2	20I	
						00.870			2	22I	
						01.320			2	23I	
						01.413			2	22I	
						01.510			2	41I	
						01.640			2	33I	
						01.660			2	24I	
						01.780	MD231	CHURCH ST			

*A,B = UNIMPROVED; C = GRADED & DRAINED; D,E = SOIL,GRAVEL,STONE; F,G = LOW TYPE BITUMINOUS
H,I = HIGH TYPE BITUMINOUS; J = CONCRETE; K= BRICK; L = BLOCK

STATE HIGHWAY LOCATION REFERENCE

COUNTY: CALVERT
DISTRICT: 5
DATE: 12/31/05

ROUTE NUMBER: MD 765A CONTINUED
INVENTORY DIRECTION: NORTH
ROUTE NAME: MAIN ST

STATE SYSTEM		FUNCTIONAL CLASS	MEDIAN TYPE	ACCESS CONTROL	NHS	MILEPOINT		MILEPOINT DESCRIPTION	MARKED LANES	SURFACE WIDTH/TYPE*	AADT
STATE SECONDARY	R	RUR MINOR COLL	NONE (UNDIV)	NONE	NOT NHS	01.830			2	23I	4,350
						01.840		SPEED LIMIT 35 MPH			
						02.000			2	24I	
			CURBED			02.130			2	38I	
						02.150	MD 2	SOLOMONS ISLAND RD			

ROUTE NUMBER: MD 765B
INVENTORY DIRECTION: NORTH
ROUTE NAME: NO NAME

STATE SYSTEM		FUNCTIONAL CLASS	MEDIAN TYPE	ACCESS CONTROL	NHS	MILEPOINT		MILEPOINT DESCRIPTION	MARKED LANES	SURFACE WIDTH/TYPE*	AADT
STATE SECONDARY	R	URB LOCAL	NONE (UNDIV)	NONE	NOT NHS	00.000			2	24I	99
						00.000	MD 2	SOLOMONS ISLAND RD			
						00.130	MD765	ST LEONARD RD			

ROUTE NUMBER: MD 765C
INVENTORY DIRECTION: NORTH
ROUTE NAME: HURRY LA

STATE SYSTEM		FUNCTIONAL CLASS	MEDIAN TYPE	ACCESS CONTROL	NHS	MILEPOINT		MILEPOINT DESCRIPTION	MARKED LANES	SURFACE WIDTH/TYPE*	AADT
STATE SECONDARY	R	RUR LOCAL	NONE (UNDIV)	NONE	NOT NHS	00.000			2	16G	99
						00.000	CO 68	PARKERS CREEK RD			
						00.050		ROAD END			

ROUTE NUMBER: MD 765D
INVENTORY DIRECTION: NORTH
ROUTE NAME: WAYSIDE DR

STATE SYSTEM		FUNCTIONAL CLASS	MEDIAN TYPE	ACCESS CONTROL	NHS	MILEPOINT		MILEPOINT DESCRIPTION	MARKED LANES	SURFACE WIDTH/TYPE*	AADT
STATE SECONDARY	R	RUR LOCAL	NONE (UNDIV)	NONE	NOT NHS	00.000			2	18H	99
						00.000	MD 2	SOLOMONS ISLAND RD			
						00.900	MD 2	SOLOMONS ISLAND RD			

*A,B = UNIMPROVED; C = GRADED & DRAINED; D,E = SOIL,GRAVEL,STONE; F,G = LOW TYPE BITUMINOUS
H,I = HIGH TYPE BITUMINOUS; J = CONCRETE; K= BRICK; L = BLOCK

STATE HIGHWAY LOCATION REFERENCE

COUNTY: CALVERT
DISTRICT: 5
DATE: 12/31/05

ROUTE NUMBER: MD 765E
INVENTORY DIRECTION: NORTH
ROUTE NAME: KENT RD

STATE SYSTEM	FUNCTIONAL CLASS	MEDIAN TYPE	ACCESS CONTROL	NHS	MILEPOINT		MILEPOINT DESCRIPTION	MARKED LANES	SURFACE WIDTH/TYPE*	AADT
STATE SECONDARY	R RUR LOCAL	NONE (UNDIV)	NONE	NOT NHS	00.000			2	18H	99
					00.000	MD 2	SOLOMONS ISLAND RD			
					00.150		ROAD END			

ROUTE NUMBER: MD 765F
INVENTORY DIRECTION: NORTH
ROUTE NAME: NO NAME

STATE SYSTEM	FUNCTIONAL CLASS	MEDIAN TYPE	ACCESS CONTROL	NHS	MILEPOINT		MILEPOINT DESCRIPTION	MARKED LANES	SURFACE WIDTH/TYPE*	AADT
STATE SECONDARY	R RUR LOCAL	NONE (UNDIV)	NONE	NOT NHS	00.000			2	18I	99
					00.000	CO 23	DALRYMPLE RD			
					00.100	MD 2	SOLOMONS ISLAND RD			
					00.100	CO 24	C JONES RD (AHEAD)			

ROUTE NUMBER: MD 765G
INVENTORY DIRECTION: NORTH
ROUTE NAME: NO NAME

STATE SYSTEM	FUNCTIONAL CLASS	MEDIAN TYPE	ACCESS CONTROL	NHS	MILEPOINT		MILEPOINT DESCRIPTION	MARKED LANES	SURFACE WIDTH/TYPE*	AADT
STATE SECONDARY	R RUR LOCAL	NONE (UNDIV)	NONE	NOT NHS	00.000			2	20H	99
					00.000	MD 2	SOLOMONS ISLAND RD			
					00.020			2	18H	
					00.160			2	24I	
					00.180	MD262A	LOWER MARLBORO RD			

ROUTE NUMBER: MD 765H
INVENTORY DIRECTION: NORTH
ROUTE NAME: NO NAME

STATE SYSTEM	FUNCTIONAL CLASS	MEDIAN TYPE	ACCESS CONTROL	NHS	MILEPOINT		MILEPOINT DESCRIPTION	MARKED LANES	SURFACE WIDTH/TYPE*	AADT
STATE SECONDARY	R URB LOCAL	NONE (UNDIV)	NONE	NOT NHS	00.000			2	18I	99
					00.000	MD 2	SOLOMONS ISLAND RD			
					00.280	MD778	OLD SOLOMONS ISLAND RD			

*A,B = UNIMPROVED; C = GRADED & DRAINED; D,E = SOIL,GRAVEL,STONE; F,G = LOW TYPE BITUMINOUS
H,I = HIGH TYPE BITUMINOUS; J = CONCRETE; K= BRICK; L = BLOCK

STATE HIGHWAY ADMINISTRATION OF MARYLAND
HIGHWAY INFORMATION SERVICES DIVISION
DATA SUPPORT GROUP

STATE HIGHWAY LOCATION REFERENCE

COUNTY: CALVERT
DISTRICT: 5
DATE: 12/31/05

ROUTE NUMBER: MD 765I
INVENTORY DIRECTION: NORTH
ROUTE NAME: MT HARMONY LA

STATE SYSTEM	FUNCTIONAL CLASS	MEDIAN TYPE	ACCESS CONTROL	NHS	MILEPOINT		MILEPOINT DESCRIPTION	MARKED LANES	SURFACE WIDTH/TYPE*	AADT
STATE SECONDARY	R URB LOCAL	NONE (UNDIV)	NONE	NOT NHS	00.000			2	20H	299
					00.000	CO250	SKINNERS TURN RD (BACK)			
					00.000	MD 2	SOLOMONS ISLAND RD			
					00.570	CO133	MT HARMONY RD			
					00.600		SPEED LIMIT 35 MPH			
					00.870	MD 2	SOLOMONS ISLAND RD			
					00.870	CO1132	LITTLE TREE LA (AHEAD)			

ROUTE NUMBER: MD 765J
INVENTORY DIRECTION: EAST
ROUTE NAME: CALVERT BEACH RD

STATE SYSTEM	FUNCTIONAL CLASS	MEDIAN TYPE	ACCESS CONTROL	NHS	MILEPOINT		MILEPOINT DESCRIPTION	MARKED LANES	SURFACE WIDTH/TYPE*	AADT
STATE SECONDARY	R URB COLL	NONE (UNDIV)	NONE	NOT NHS	00.000			2	24I	4,925
					00.000	MD765S	BALL RD (BACK)			
					00.000	MD 2	SOLOMONS ISLAND RD			
					00.040		SPEED LIMIT 30 MPH			
		ROUNDABOUT			00.360					
					00.370	MD765	ST LEONARD RD			
					00.370		ROUNDABOUT			
		NONE (UNDIV)			00.380					
					00.480	CO 70	CALVERT BEACH RD (AHEAD)			

ROUTE NUMBER: MD 765K
INVENTORY DIRECTION: WEST
ROUTE NAME: FLAG POND PKWY

STATE SYSTEM	FUNCTIONAL CLASS	MEDIAN TYPE	ACCESS CONTROL	NHS	MILEPOINT		MILEPOINT DESCRIPTION	MARKED LANES	SURFACE WIDTH/TYPE*	AADT
STATE SECONDARY	R URB LOCAL	NONE (UNDIV)	NONE	NOT NHS	00.520			2	20I	0
					00.520	OP649	FLAG POND PKWY (BACK)			
					00.650	MD765M	FLAG POND PKWY			
					00.760		ROAD END			

*A,B = UNIMPROVED; C = GRADED & DRAINED; D,E = SOIL,GRAVEL,STONE; F,G = LOW TYPE BITUMINOUS
H,I = HIGH TYPE BITUMINOUS; J = CONCRETE; K= BRICK; L = BLOCK

STATE HIGHWAY LOCATION REFERENCE

COUNTY: CALVERT
DISTRICT: 5
DATE: 12/31/05

ROUTE NUMBER: MD 765M
INVENTORY DIRECTION: SOUTH
ROUTE NAME: FLAG POND PKWY

STATE SYSTEM	FUNCTIONAL CLASS	MEDIAN TYPE	ACCESS CONTROL	NHS	MILEPOINT		MILEPOINT DESCRIPTION	MARKED LANES	SURFACE WIDTH/TYPE*	AADT
STATE SECONDARY	R URB LOCAL	NONE (UNDIV)	NONE	NOT NHS	00.000			2	44I	0
					00.000	MD765K	FLAG POND PKWY			
					00.030	MD 2	SOLOMONS ISLAND RD			
					00.030	MD765N	SAW MILL RD (AHEAD)			

ROUTE NUMBER: MD 765N
INVENTORY DIRECTION: SOUTH
ROUTE NAME: SAW MILL RD

STATE SYSTEM	FUNCTIONAL CLASS	MEDIAN TYPE	ACCESS CONTROL	NHS	MILEPOINT		MILEPOINT DESCRIPTION	MARKED LANES	SURFACE WIDTH/TYPE*	AADT
STATE SECONDARY	R URB LOCAL	NONE (UNDIV)	NONE	NOT NHS	00.000			2	22I	0
					00.000	MD765M	FLAG POND PKWY (BACK)			
					00.000	MD 2	SOLOMONS ISLAND RD			
					00.070	MD765T	NO NAME			
					00.110		SPEED LIMIT 30 MPH			
					00.840	MD765U	NO NAME			
					00.890	MD 2	SOLOMONS ISLAND RD			

ROUTE NUMBER: MD 765O
INVENTORY DIRECTION: NORTH
ROUTE NAME: PARKERS CREEK RD

STATE SYSTEM	FUNCTIONAL CLASS	MEDIAN TYPE	ACCESS CONTROL	NHS	MILEPOINT		MILEPOINT DESCRIPTION	MARKED LANES	SURFACE WIDTH/TYPE*	AADT
STATE SECONDARY	R RUR LOCAL	NONE (UNDIV)	NONE	NOT NHS	00.000			2	24I	99
					00.000	MD 2	SOLOMONS ISLAND RD			
					00.140	MD765	ST LEONARD RD			
					00.140	CO 68	PARKERS CREEK RD (AHEAD)			

ROUTE NUMBER: MD 765P
INVENTORY DIRECTION: NORTH
ROUTE NAME: NURSERY RD

STATE SYSTEM	FUNCTIONAL CLASS	MEDIAN TYPE	ACCESS CONTROL	NHS	MILEPOINT		MILEPOINT DESCRIPTION	MARKED LANES	SURFACE WIDTH/TYPE*	AADT
STATE SECONDARY	R RUR LOCAL	NONE (UNDIV)	NONE	NOT NHS	00.000			2	22I	0
					00.000	MD 2	SOLOMONS ISLAND RD			

*A,B = UNIMPROVED; C = GRADED & DRAINED; D,E = SOIL,GRAVEL,STONE; F,G = LOW TYPE BITUMINOUS
H,I = HIGH TYPE BITUMINOUS; J = CONCRETE; K= BRICK; L = BLOCK

STATE HIGHWAY LOCATION REFERENCE

COUNTY: CALVERT
DISTRICT: 5
DATE: 12/31/05

ROUTE NUMBER: MD 765P CONTINUED
INVENTORY DIRECTION: NORTH
ROUTE NAME: NURSERY RD

STATE SYSTEM		FUNCTIONAL CLASS	MEDIAN TYPE	ACCESS CONTROL	NHS	MILEPOINT		MILEPOINT DESCRIPTION	MARKED LANES	SURFACE WIDTH/TYPE*	AADT
STATE SECONDARY	R	RUR LOCAL	NONE (UNDIV)	NONE	NOT NHS	00.020		SPEED LIMIT 40 MPH	2	22I	0
						00.050	MD765V	NURSERY CT			
						00.310			2	23I	
						00.470	MD 2AF	WHITE SANDS DR			
						00.760		ROAD END; BARRICADE			

ROUTE NUMBER: MD 765Q
INVENTORY DIRECTION: NORTH
ROUTE NAME: H G TRUEMAN RD

STATE SYSTEM		FUNCTIONAL CLASS	MEDIAN TYPE	ACCESS CONTROL	NHS	MILEPOINT		MILEPOINT DESCRIPTION	MARKED LANES	SURFACE WIDTH/TYPE*	AADT
STATE SECONDARY	R	URB COLL	NONE (UNDIV)	NONE	NOT NHS	00.000			2	22I	9,175
						00.000	MD765R	SOLOMONS ISLAND RD S (BACK)			
						00.000	MD 2V	DOWELL RD			
						00.000	CO110	DOWELL RD			
						00.080		SPEED LIMIT 40 MPH			
						00.540	CO9000	LUSBY SOUTHERN CONNECTOR RD			
						00.650		SPEED LIMIT 50 MPH			
						00.710			2	24I	
						01.280		SPEED LIMIT 40 MPH			
						01.410	MD 2U	COSTER MILLBRIDGE RD			
						01.840					4,175
						01.840	MD760	ROUSBY HALL RD			
						02.230	CO1188	TOWN SQUARE DR			
						02.310	.	SPEED LIMIT 50 MPH			
		RUR MINOR COLL				03.230					
						03.230	MD497	COVE POINT RD			
						03.790	MD 2Q	NO NAME			
						03.940			2	22I	
						04.000			2	24I	
						05.230			2	22I	
		RUR LOCAL				05.250					875
NAME: PARDOE RD						05.250	MD 2	SOLOMONS ISLAND RD			
		RUR MINOR COLL				05.540					
						05.540	CO112	SOLLERS WHARF RD			

*A,B = UNIMPROVED; C = GRADED & DRAINED; D,E = SOIL,GRAVEL,STONE; F,G = LOW TYPE BITUMINOUS
H,I = HIGH TYPE BITUMINOUS; J = CONCRETE; K= BRICK; L = BLOCK

STATE HIGHWAY LOCATION REFERENCE

COUNTY: CALVERT
DISTRICT: 5
DATE: 12/31/05

ROUTE NUMBER: MD 765Q CONTINUED
INVENTORY DIRECTION: NORTH
ROUTE NAME: PARDOE RD

STATE SYSTEM	FUNCTIONAL CLASS	MEDIAN TYPE	ACCESS CONTROL	NHS	MILEPOINT		MILEPOINT DESCRIPTION	MARKED LANES	SURFACE WIDTH/TYPE*	AADT
STATE SECONDARY	R RUR MINOR COLL	NONE (UNDIV)	NONE	NOT NHS	05.790			2	24I	875
					05.790	MD765W	NO NAME			
					05.910	MD 2	SOLOMONS ISLAND RD			

ROUTE NUMBER: MD 765R
INVENTORY DIRECTION: NORTH
ROUTE NAME: SOLOMONS ISLAND RD S

STATE SYSTEM	FUNCTIONAL CLASS	MEDIAN TYPE	ACCESS CONTROL	NHS	MILEPOINT		MILEPOINT DESCRIPTION	MARKED LANES	SURFACE WIDTH/TYPE*	AADT
STATE SECONDARY	R URB LOCAL	NONE (UNDIV)	NONE	NOT NHS	00.000			2	24I	7,275
					00.000	MD 2	SOLOMONS ISLAND RD			
					00.060			2	36I	
					00.350			2	22I	
					00.400			2	36I	
					00.580			2	22I	
					00.770	MD 2X	NEWTOWN RD			
					00.880			3	36I	
		CENTER TLA (UNDIV)			00.980			2	24I	
		NONE (UNDIV)			01.150			2	22I	
					01.270	MD 2V	DOWELL RD			
					01.270	CO110	DOWELL RD			
					01.270	MD765Q	H G TRUEMAN RD (AHEAD)			

ROUTE NUMBER: MD 765S
INVENTORY DIRECTION: EAST
ROUTE NAME: BALL RD

STATE SYSTEM	FUNCTIONAL CLASS	MEDIAN TYPE	ACCESS CONTROL	NHS	MILEPOINT		MILEPOINT DESCRIPTION	MARKED LANES	SURFACE WIDTH/TYPE*	AADT
STATE SECONDARY	R RUR MINOR COLL	NONE (UNDIV)	NONE	NOT NHS	02.220			2	24I	3,375
					02.220	CO117	BALL RD (BACK)			
					02.230	MD 2F	NO NAME			
					02.310	MD 2	SOLOMONS ISLAND RD			
					02.310	MD765J	CALVERT BEACH RD (AHEAD)			

*A,B = UNIMPROVED; C = GRADED & DRAINED; D,E = SOIL,GRAVEL,STONE; F,G = LOW TYPE BITUMINOUS
H,I = HIGH TYPE BITUMINOUS; J = CONCRETE; K= BRICK; L = BLOCK

STATE HIGHWAY LOCATION REFERENCE

COUNTY: CALVERT
DISTRICT: 5
DATE: 12/31/05

ROUTE NUMBER: **MD 765T**
INVENTORY DIRECTION: NORTH
ROUTE NAME: NO NAME

STATE SYSTEM		FUNCTIONAL CLASS	MEDIAN TYPE	ACCESS CONTROL	NHS	MILEPOINT		MILEPOINT DESCRIPTION	MARKED LANES	SURFACE WIDTH/TYPE*	AADT
STATE SECONDARY	R	URB LOCAL	NONE (UNDIV)	NONE	NOT NHS	00.000			2	30I	0
						00.000	MD765N	SAW MILL RD			
						00.020			2	24I	
						00.180		ROAD END			

ROUTE NUMBER: **MD 765U**
INVENTORY DIRECTION: SOUTH
ROUTE NAME: NO NAME

STATE SYSTEM		FUNCTIONAL CLASS	MEDIAN TYPE	ACCESS CONTROL	NHS	MILEPOINT		MILEPOINT DESCRIPTION	MARKED LANES	SURFACE WIDTH/TYPE*	AADT
STATE SECONDARY	R	URB LOCAL	NONE (UNDIV)	NONE	NOT NHS	00.000			2	36I	0
						00.000	MD765N	SAW MILL RD			
						00.020			3	34I	
						00.110		CUL DE SAC			

ROUTE NUMBER: **MD 765V**
INVENTORY DIRECTION: SOUTH
ROUTE NAME: NURSERY CT

STATE SYSTEM		FUNCTIONAL CLASS	MEDIAN TYPE	ACCESS CONTROL	NHS	MILEPOINT		MILEPOINT DESCRIPTION	MARKED LANES	SURFACE WIDTH/TYPE*	AADT
STATE SECONDARY	R	RUR LOCAL	NONE (UNDIV)	NONE	NOT NHS	00.000			2	39I	0
						00.000	MD765P	NURSERY RD			
						00.030			2	23I	
						00.070		ROAD END			

ROUTE NUMBER: **MD 765W**
INVENTORY DIRECTION: NORTH
ROUTE NAME: NO NAME

STATE SYSTEM		FUNCTIONAL CLASS	MEDIAN TYPE	ACCESS CONTROL	NHS	MILEPOINT		MILEPOINT DESCRIPTION	MARKED LANES	SURFACE WIDTH/TYPE*	AADT
STATE SECONDARY	R	RUR LOCAL	NONE (UNDIV)	NONE	NOT NHS	00.000			2	22I	0
						00.000	MD765Q	PARDOE RD			
						00.200		ROAD END			

*A,B = UNIMPROVED; C = GRADED & DRAINED; D,E = SOIL,GRAVEL,STONE; F,G = LOW TYPE BITUMINOUS
H,I = HIGH TYPE BITUMINOUS; J = CONCRETE; K= BRICK; L = BLOCK

STATE HIGHWAY LOCATION REFERENCE

COUNTY: CALVERT
DISTRICT: 5
DATE: 12/31/05

ROUTE NUMBER: **MD 765X**
INVENTORY DIRECTION: SOUTH
ROUTE NAME: CRESTON LA

STATE SYSTEM		FUNCTIONAL CLASS	MEDIAN TYPE	ACCESS CONTROL	NHS	MILEPOINT		MILEPOINT DESCRIPTION	MARKED LANES	SURFACE WIDTH/TYPE*	AADT
STATE SECONDARY	R	URB LOCAL	NONE (UNDIV)	NONE	NOT NHS	00.000			2	20I	0
						00.000	MD765Y	PATUXENT POINT PKWY			
						00.030		SPEED LIMIT 30 MPH			
						00.190	MD 2W	CRESTON LA			
						00.270		ROAD END			

ROUTE NUMBER: **MD 765Y**
INVENTORY DIRECTION: WEST
ROUTE NAME: PATUXENT POINT PKWY

STATE SYSTEM		FUNCTIONAL CLASS	MEDIAN TYPE	ACCESS CONTROL	NHS	MILEPOINT		MILEPOINT DESCRIPTION	MARKED LANES	SURFACE WIDTH/TYPE*	AADT
STATE SECONDARY	R	URB LOCAL	CURBED	NONE	NOT NHS	00.000			2	50I	2,177
						00.000	OP816	PATUXENT POINT PKWY (BACK)			
						00.000	MD 2	SOLOMONS ISLAND RD			
						00.030	MD765X	CRESTON LA			
			NONE (UNDIV)			00.050			2	20I	
NAME: SWAGGERS POINT RD						00.050	CO767	PATUXENT POINT PKWY			
						00.120	CO229	SWAGGERS POINT RD (AHEAD)			

ROUTE NUMBER: **MD 768**
INVENTORY DIRECTION: EAST
ROUTE NAME: DARES WHARF RD

STATE SYSTEM		FUNCTIONAL CLASS	MEDIAN TYPE	ACCESS CONTROL	NHS	MILEPOINT		MILEPOINT DESCRIPTION	MARKED LANES	SURFACE WIDTH/TYPE*	AADT
STATE SECONDARY	R	RUR LOCAL	NONE (UNDIV)	NONE	NOT NHS	00.000			2	34I	875
						00.000	CO101	GOLDSTEIN RD (BACK)			
						00.000	MD402	BRANCH ST			
						00.050		SPEED LIMIT 30 MPH			
						00.080			2	22I	
						00.390			2	16I	
						00.450		SPEED LIMIT 25 MPH			
						00.570		SPEED LIMIT 20 MPH			
						00.590			2	20I	
NAME: VIRGINIA ST						00.590	CO191	VIRGINIA AVE			
						00.680	CO197	CHESAPEAKE AVE			

*A,B = UNIMPROVED; C = GRADED & DRAINED; D,E = SOIL,GRAVEL,STONE; F,G = LOW TYPE BITUMINOUS
H,I = HIGH TYPE BITUMINOUS; J = CONCRETE; K= BRICK; L = BLOCK

STATE HIGHWAY ADMINISTRATION OF MARYLAND
HIGHWAY INFORMATION SERVICES DIVISION
DATA SUPPORT GROUP

STATE HIGHWAY LOCATION REFERENCE

COUNTY: CALVERT
DISTRICT: 5
DATE: 12/31/05

ROUTE NUMBER: **MD 778**
INVENTORY DIRECTION: NORTH
ROUTE NAME: OLD SOLOMONS ISLAND RD

STATE SYSTEM		FUNCTIONAL CLASS	MEDIAN TYPE	ACCESS CONTROL	NHS	MILEPOINT		MILEPOINT DESCRIPTION	MARKED LANES	SURFACE WIDTH/TYPE*	AADT
STATE SECONDARY	R	URB LOCAL	NONE (UNDIV)	NONE	NOT NHS	00.000			2	241	725
						00.000	CO 40	GROVERS TURN RD (BACK)			
						00.000	MD 2	SOLOMONS ISLAND RD			
						00.030	MD765H	NO NAME			
						00.050			2	181	
						00.070		SPEED LIMIT 30 MPH			
						00.380			2	201	
						00.470		STRUC #4028 HALL CREEK			
						00.590			2	341	
						00.610	MD260	CHESAPEAKE BEACH RD			
						00.690			2	181	
						00.960		ANNE ARUNDEL CO/L			

*A,B = UNIMPROVED; C = GRADED & DRAINED; D,E = SOIL,GRAVEL,STONE; F,G = LOW TYPE BITUMINOUS
H,I = HIGH TYPE BITUMINOUS; J = CONCRETE; K= BRICK; L = BLOCK

2005

Calendar Year

HIGHWAY LOCATION REFERENCE

Data as of December 31, 2005

CAROLINE COUNTY

SHA DISTRICT #2

CO

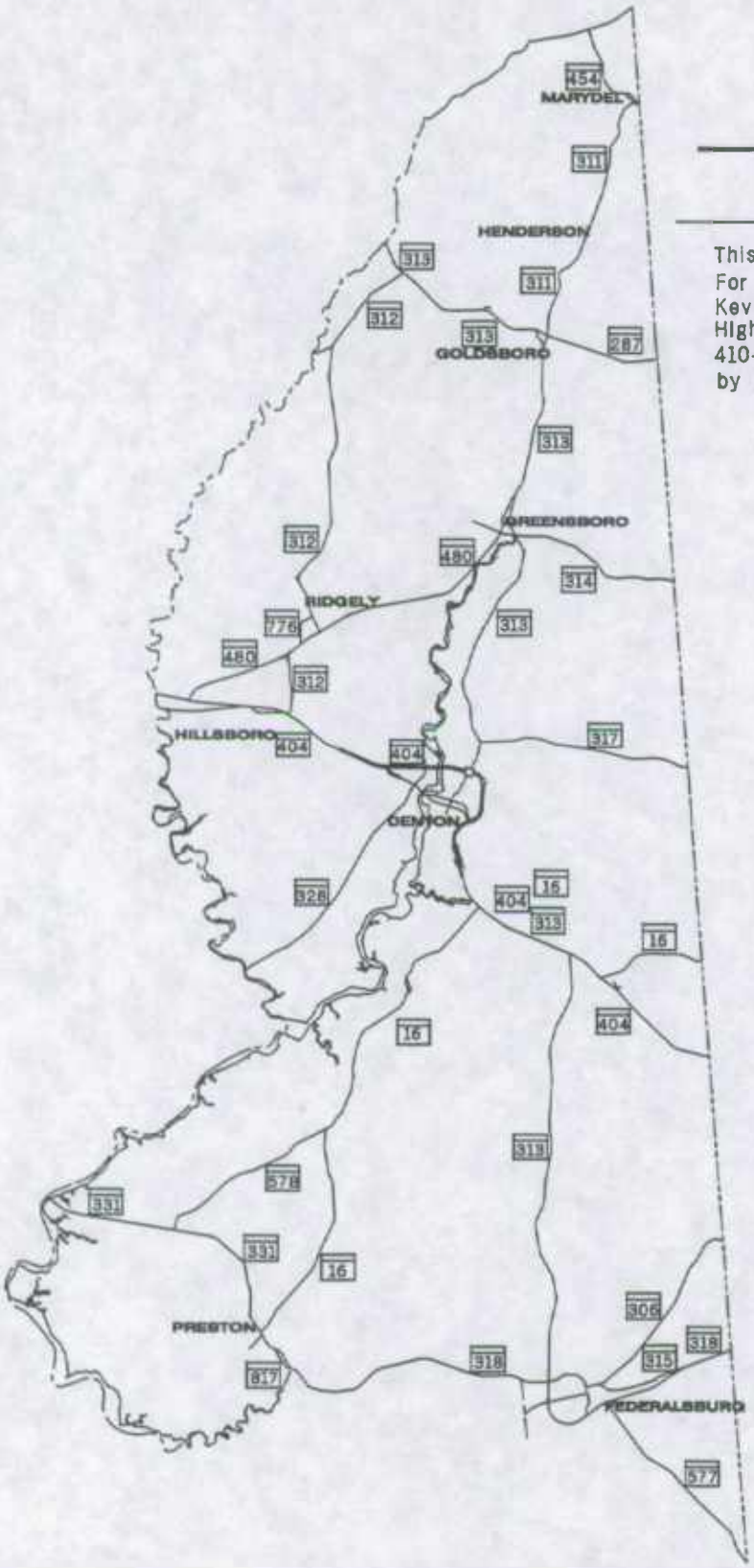

LEGEND

Multi Lane Divided Highway

INTERCHANGE

Undivided Highway

This map is intended for use as a reference only.
For more detailed maps, please contact:
Kevin Powers of the
Highway Information Services Division at,
410-545-5518 or
by email to kpowers@sha.state.md.us

N

CAROLINE COUNTY

PREPARED BY THE

Maryland Department of Transportation

STATE HIGHWAY ADMINISTRATION

HIGHWAY INFORMATION SERVICES DIVISION

STATEWIDE GRID MAP KEY

E-15	E-16
F-15	F-16
G-15	G-16
H-15	H-16

ROUTE ALERT LIST

CAROLINE COUNTY

None.

MARYLAND STATE HIGHWAY ADMINISTRATION
HIGHWAY INFORMATION SERVICES DIVISION
STATE MAINTAINED HIGHWAYS ON THE NATIONAL HIGHWAY SYSTEM
AS OF DECEMBER 31, 2005

COUNTY: CAROLINE

ROUTE	MAINLINE	BEG DESCRIPTION		END DESCRIPTION		NHS TYPE
MD 404	MAINLINE	0.000	QUEEN ANNES CO/L	17.370	DELAWARE ST/L	NHS SYSTEM

STATE HIGHWAY ADMINISTRATION OF MARYLAND
HIGHWAY INFORMATION SERVICES DIVISION
DATA SUPPORT GROUP

STATE HIGHWAY LOCATION REFERENCE

COUNTY: CAROLINE
DISTRICT: 2
DATE: 12/31/05

ROUTE NUMBER: MD 16
INVENTORY DIRECTION: NORTH
ROUTE NAME: HARMONY RD

STATE SYSTEM		FUNCTIONAL CLASS	MEDIAN TYPE	ACCESS CONTROL	NHS	MILEPOINT		MILEPOINT DESCRIPTION	MARKED LANES	SURFACE WIDTH/TYPE*	AADT
						00.000		DORCHESTER CO/L			
						00.000		SEE MD 331			
STATE SECONDARY	U	RUR MAJ COLL	NONE (UNDIV)	NONE	NOT NHS	01.100			2	251	1,750
						01.100	MD331	MAIN ST			
						01.100		END X-REF W/ MD 331			
						01.130		SPEED LIMIT 30 MPH			
						01.140			2	221	
	R					01.280		OUT CORP LMTS PRESTON			
						01.290		SPEED LIMIT 50 MPH			
						02.350		SPEED LIMIT 30 MPH			
						02.830		SPEED LIMIT 50 MPH			
						04.090					2,350
						04.090	CO166	GROVE RD			
						05.020	CO459	AUCTION RD			
						05.870		SPEED LIMIT 40 MPH			
						06.030		SPEED LIMIT 30 MPH			
						06.220					3,650
						06.220	MD578	BETHLEHEM RD			
						06.390		SPEED LIMIT 40 MPH			
						06.530		SPEED LIMIT 50 MPH			
						06.710		STRUC #5010 FOWLING CREEK			
						09.290					4,950
						09.290	CO163	AMERICAN CORNER RD			
						10.150	MD 16A	BEAUCHAMP BRANCH RD			
						10.430	MD617	NO NAME			
						10.440		STRUC #5001 LAKE WILLISTON			
						12.760	CO372	DOUBLE HILLS RD (AHEAD)			
						12.760	MD404	SHORE HWY			
						12.760		BEG X-REF W/ MD 404			
						15.930					2,450
NAME: GREENWOOD RD						15.930	MD404	SHORE HWY			
						15.930	CO143	BECK RD (BACK)			
						15.930		END X-REF W/ MD 404			
						16.850					1,850
						16.850	CO125	SUBSTATION RD			

*A,B = UNIMPROVED; C = GRADED & DRAINED; D,E = SOIL,GRAVEL,STONE; F,G = LOW TYPE BITUMINOUS
H,I = HIGH TYPE BITUMINOUS; J = CONCRETE; K= BRICK, L = BLOCK

STATE HIGHWAY LOCATION REFERENCE

COUNTY: CAROLINE
DISTRICT: 2
DATE: 12/31/05

ROUTE NUMBER: **MD 16** **CONTINUED**
INVENTORY DIRECTION: NORTH
ROUTE NAME: GREENWOOD RD

STATE SYSTEM		FUNCTIONAL CLASS	MEDIAN TYPE	ACCESS CONTROL	NHS	MILEPOINT		MILEPOINT DESCRIPTION	MARKED LANES	SURFACE WIDTH/TYPE*	AADT
STATE SECONDARY	R	RUR MAJ COLL	NONE (UNDIV)	NONE	NOT NHS	18.430		DELAWARE ST/L	2	22I	1,850

ROUTE NUMBER: **MD 16A**
INVENTORY DIRECTION: EAST
ROUTE NAME: BEAUCHAMP BRANCH RD

STATE SYSTEM		FUNCTIONAL CLASS	MEDIAN TYPE	ACCESS CONTROL	NHS	MILEPOINT		MILEPOINT DESCRIPTION	MARKED LANES	SURFACE WIDTH/TYPE*	AADT
STATE SECONDARY	R	RUR LOCAL	NONE (UNDIV)	NONE	NOT NHS	00.000			2	24I	1,499
						00.000	MD 16	HARMONY RD			
						00.040	MD617	NO NAME			
						00.040	CO145	BEAUCHAMP BRANCH RD (AHEAD)			

ROUTE NUMBER: **MD 287**
INVENTORY DIRECTION: EAST
ROUTE NAME: OLD LINE RD

STATE SYSTEM		FUNCTIONAL CLASS	MEDIAN TYPE	ACCESS CONTROL	NHS	MILEPOINT		MILEPOINT DESCRIPTION	MARKED LANES	SURFACE WIDTH/TYPE*	AADT
STATE SECONDARY	U	RUR MAJ COLL	NONE (UNDIV)	NONE	NOT NHS	00.000			2	20I	2,275
						00.000	MD313	GOLDSBORO RD			
						00.000		IN CORP LIMITS OF GOLDSBORO			
						00.018		SPEED LIMIT 30 MPH			
						00.060			2	24I	
						00.290			2	22I	
						00.290	MD311	MAIN ST			
	R					00.380		OUT CORP LMTS GOLDSBORO			
						00.586		SPEED LIMIT 50 MPH			
						01.000		STRUC #5032 BROADWAY BRANCH			
NAME: SANDTOWN RD						01.310	CO 31	JACKSON LA			
						01.830		STRUC #5002 CHOPTANK RIVER			
						02.880		DELAWARE ST/L			

*A,B = UNIMPROVED; C = GRADED & DRAINED; D,E = SOIL,GRAVEL,STONE; F,G = LOW TYPE BITUMINOUS
H,I = HIGH TYPE BITUMINOUS; J = CONCRETE; K= BRICK; L = BLOCK

STATE HIGHWAY ADMINISTRATION OF MARYLAND
HIGHWAY INFORMATION SERVICES DIVISION
DATA SUPPORT GROUP

STATE HIGHWAY LOCATION REFERENCE

COUNTY: CAROLINE
DISTRICT: 2
DATE: 12/31/05

ROUTE NUMBER: MD 302
INVENTORY DIRECTION: EAST
ROUTE NAME: BARCLAY RD

STATE SYSTEM	FUNCTIONAL CLASS	MEDIAN TYPE	ACCESS CONTROL	NHS	MILEPOINT		MILEPOINT DESCRIPTION	MARKED LANES	SURFACE WIDTH/TYPE*	AADT
STATE SECONDARY	R RUR MAJ COLL	NONE (UNDIV)	NONE	NOT NHS	00.000			2	22I	3,825
					00.000		QUEEN ANNES CO/L			
					00.080					4,175
					00.080	CO390	WOODYARD RD (QA CO)			
					00.960		SPEED LIMIT 40 MPH			
					01.150		SPEED LIMIT 30 MPH			
	U				01.200		IN CORP LMTS TEMPLEVILLE			
					01.450					1,175
					01.450	MD454	CROWN STONE RD			
	R				01.640		OUT CORP LMTS TEMPLEVILLE			
					01.670		SPEED LIMIT 40 MPH			
					01.810		SPEED LIMIT 50 MPH			
					01.900		STRUC #5021 BEAVER DAM DITCH			
					02.560		DELAWARE ST/L			

ROUTE NUMBER: MD 304
INVENTORY DIRECTION: EAST
ROUTE NAME: BRIDGETOWN RD

STATE SYSTEM	FUNCTIONAL CLASS	MEDIAN TYPE	ACCESS CONTROL	NHS	MILEPOINT		MILEPOINT DESCRIPTION	MARKED LANES	SURFACE WIDTH/TYPE*	AADT
STATE SECONDARY	R RUR MAJ COLL	NONE (UNDIV)	NONE	NOT NHS	00.000			2	20I	2,850
					00.000		QUEEN ANNES CO/L			
					00.000		STRUC #5018 MASON BRANCH			
					00.020		SPEED LIMIT 30 MPH			
					00.420			2	22I	
					00.480	MD312	OAKLAND RD			
					00.480	CO 37	BRIDGETOWN RD (AHEAD)			

ROUTE NUMBER: MD 306
INVENTORY DIRECTION: EAST
ROUTE NAME: HOUSTON BRANCH RD

STATE SYSTEM	FUNCTIONAL CLASS	MEDIAN TYPE	ACCESS CONTROL	NHS	MILEPOINT		MILEPOINT DESCRIPTION	MARKED LANES	SURFACE WIDTH/TYPE*	AADT
STATE SECONDARY	R RUR MINOR COLL	NONE (UNDIV)	NONE	NOT NHS	00.000			2	22I	1,650
					00.000	MU 82	E CENTRAL AVE (BACK)			

*A,B = UNIMPROVED; C = GRADED & DRAINED; D,E = SOIL,GRAVEL,STONE; F,G = LOW TYPE BITUMINOUS
H,I = HIGH TYPE BITUMINOUS; J = CONCRETE; K= BRICK; L = BLOCK

STATE HIGHWAY LOCATION REFERENCE

COUNTY: CAROLINE
DISTRICT: 2
DATE: 12/31/05

ROUTE NUMBER: MD 306 CONTINUED
INVENTORY DIRECTION: EAST
ROUTE NAME: HOUSTON BRANCH RD

STATE SYSTEM		FUNCTIONAL CLASS	MEDIAN TYPE	ACCESS CONTROL	NHS	MILEPOINT		MILEPOINT DESCRIPTION	MARKED LANES	SURFACE WIDTH/TYPE*	AADT
STATE SECONDARY	R	RUR MINOR COLL	NONE (UNDIV)	NONE	NOT NHS	00.000		OUT CORP LMTS FEDERALSBURG	2	221	1,650
						00.160		SPEED LIMIT 30 MPH			
						00.690		SPEED LIMIT 50 MPH			
						01.170					450
						01.170	CO221	LIBERTY CHURCH RD			
						03.110		STRUC #5031 HOUSTON BRANCH			
						04.130		DELAWARE ST/L			

ROUTE NUMBER: MD 307
INVENTORY DIRECTION: NORTH
ROUTE NAME: WILLIAMSBURG RD

STATE SYSTEM		FUNCTIONAL CLASS	MEDIAN TYPE	ACCESS CONTROL	NHS	MILEPOINT		MILEPOINT DESCRIPTION	MARKED LANES	SURFACE WIDTH/TYPE*	AADT
STATE SECONDARY	R	RUR MINOR ART	NONE (UNDIV)	NONE	NOT NHS	00.000			2	241	3,925
						00.000		DORCHESTER CO/L			
						00.220		SPEED LIMIT 40 MPH			
						00.240					4,450
			ROUNDABOUT			00.510			2	361	
		RUR MAJ COLL				00.530					2,050
						00.530	MD313	FEDERALSBURG HWY			
						00.530		FEDERALSBURG ROUNDABOUT			
			NONE (UNDIV)			00.550			2	271	
						00.620		SPEED LIMIT 25 MPH			
	U					00.900		IN CORP LIMITS OF FEDERALSBURG			
						00.930	MU 5	ACADEMY AVE (AHEAD)			

ROUTE NUMBER: MD 308
INVENTORY DIRECTION: NORTH
ROUTE NAME: MAIN ST

STATE SYSTEM		FUNCTIONAL CLASS	MEDIAN TYPE	ACCESS CONTROL	NHS	MILEPOINT		MILEPOINT DESCRIPTION	MARKED LANES	SURFACE WIDTH/TYPE*	AADT
STATE SECONDARY	U	RUR MAJ COLL	NONE (UNDIV)	NONE	NOT NHS	00.000			2	241	2,425
						00.000	CO227	VETERANS DR (BACK)			
						00.000	MD313	FEDERALSBURG HWY			
						00.090		SPEED LIMIT 30 MPH			

*A,B = UNIMPROVED; C = GRADED & DRAINED; D,E = SOIL,GRAVEL,STONE; F,G = LOW TYPE BITUMINOUS
H,I = HIGH TYPE BITUMINOUS; J = CONCRETE; K= BRICK; L = BLOCK

STATE HIGHWAY LOCATION REFERENCE

COUNTY: CAROLINE
DISTRICT: 2
DATE: 12/31/05

ROUTE NUMBER: **MD 308** **CONTINUED**
INVENTORY DIRECTION: NORTH
ROUTE NAME: MAIN ST

STATE SYSTEM		FUNCTIONAL CLASS	MEDIAN TYPE	ACCESS CONTROL	NHS	MILEPOINT		MILEPOINT DESCRIPTION	MARKED LANES	SURFACE WIDTH/TYPE*	AADT
STATE SECONDARY	U	RUR MAJ COLL	NONE (UNDIV)	NONE	NOT NHS	00.120	MU182	S MAIN ST (AHEAD)	2	241	2,425

ROUTE NUMBER: **MD 311**
INVENTORY DIRECTION: NORTH
ROUTE NAME: MAIN ST

STATE SYSTEM		FUNCTIONAL CLASS	MEDIAN TYPE	ACCESS CONTROL	NHS	MILEPOINT		MILEPOINT DESCRIPTION	MARKED LANES	SURFACE WIDTH/TYPE*	AADT
STATE SECONDARY	U	RUR MINOR ART	NONE (UNDIV)	NONE	NOT NHS	00.000			2	241	3,525
						00.000	CO 34	CHURCH LA (BACK)			
						00.000	MD313	OLD TOWN RD			
						00.110		SPEED LIMIT 30 MPH			
						00.270	MD287	OLD LINE RD			
	R					00.610		OUT CORP LMTS GOLDSBORO			
						00.650		SPEED LIMIT 40 MPH			
						00.730		SPEED LIMIT 50 MPH			
NAME: HENDERSON RD						00.870	CO 29	CASTLEHALL RD			
						01.740		STRUC #5004 BROADWAY BRANCH			
	U					02.880		IN CORP LMTS HENDERSON			
						02.880		SPEED LIMIT 30 MPH			
						03.130					3,325
						03.130	CO 18	BEE TREE RD			
						03.350		SPEED LIMIT 50 MPH			
	R					03.390		OUT CORP LMTS HENDERSON			
						04.170		STRUC #5025 COLDSPRING BRANCH			
						05.770		SPEED LIMIT 40 MPH			
	U					05.890		IN CORP LMTS MARYDEL			
						05.920		SPEED LIMIT 30 MPH			
NAME: HALLTOWN RD						06.060	MD821	MAIN ST			
						06.110	MD454	CROWN STONE RD			

ROUTE NUMBER: **MD 312**
INVENTORY DIRECTION: NORTH
ROUTE NAME: DOWNES STATION RD

STATE SYSTEM	FUNCTIONAL CLASS	MEDIAN TYPE	ACCESS CONTROL	NHS	MILEPOINT	MILEPOINT DESCRIPTION	MARKED LANES	SURFACE WIDTH/TYPE*	AADT

*A,B = UNIMPROVED; C = GRADED & DRAINED; D,E = SOIL,GRAVEL,STONE; F,G = LOW TYPE BITUMINOUS
H,I = HIGH TYPE BITUMINOUS; J = CONCRETE; K= BRICK; L = BLOCK

STATE HIGHWAY LOCATION REFERENCE

COUNTY: CAROLINE
DISTRICT: 2
DATE: 12/31/05

ROUTE NUMBER: MD 312 CONTINUED
INVENTORY DIRECTION: NORTH
ROUTE NAME: DOWNES STATION RD

STATE SYSTEM		FUNCTIONAL CLASS	MEDIAN TYPE	ACCESS CONTROL	NHS	MILEPOINT		MILEPOINT DESCRIPTION	MARKED LANES	SURFACE WIDTH/TYPE*	AADT
STATE SECONDARY	R	RUR MINOR COLL	NONE (UNDIV)	NONE	NOT NHS	00.000			2	24I	1,850
						00.000	CO 95	LOG CABIN RD (BACK)			
						00.000	MD404	SHORE HWY			
						00.060		SPEED LIMIT 50 MPH			
						00.080			2	22I	
						01.400			2	24I	
						01.400	MD312A	NO NAME			
						01.420	MD480	RIDGELY RD			
						01.420		BEG X-REF W/ MD 480			
	U	RUR MAJ COLL				02.300			2	28I	3,350
NAME: CENTRAL AVE						02.300	MD480	SIXTH ST			
						02.300		IN CORP LMTS RIDGELY			
						02.300	MU 34	CENTRAL AVE			
						02.300		END X-REF W/ MD 480			
						02.360			2	26I	
						02.640			2	24I	
						02.710			2	20I	
						02.710	MD776	W RAILROAD ST			
						02.790		SPEED LIMIT 30 MPH			
						03.090			2	22I	
NAME: OAKLAND RD	R					03.260		OUT CORP LMTS RIDGELY			
						03.280		SPEED LIMIT 50 MPH			
						03.580	MD776A	NO NAME			
						03.660	MD776A	NO NAME			
						05.890					2,650
						05.890	CO 64	SPARKS RD			
						08.060	CO 55	CHERRY LA			
						08.730		SPEED LIMIT 40 MPH			
						08.870		SPEED LIMIT 30 MPH			
						09.090					2,450
						09.090	CO 37	BRIDGETOWN RD			
						09.090	MD304	BRIDGETOWN RD			
						09.220		SPEED LIMIT 40 MPH			
						09.370		SPEED LIMIT 50 MPH			
						11.380			2	26I	

*A,B = UNIMPROVED; C = GRADED & DRAINED; D,E = SOIL,GRAVEL,STONE; F,G = LOW TYPE BITUMINOUS
H,I = HIGH TYPE BITUMINOUS; J = CONCRETE; K= BRICK; L = BLOCK

STATE HIGHWAY LOCATION REFERENCE

COUNTY: CAROLINE
DISTRICT: 2
DATE: 12/31/05

ROUTE NUMBER: **MD 312** **CONTINUED**
INVENTORY DIRECTION: NORTH
ROUTE NAME: OAKLAND RD

STATE SYSTEM		FUNCTIONAL CLASS	MEDIAN TYPE	ACCESS CONTROL	NHS	MILEPOINT		MILEPOINT DESCRIPTION	MARKED LANES	SURFACE WIDTH/TYPE*	AADT
STATE SECONDARY	R	RUR MAJ COLL	NONE (UNDIV)	NONE	NOT NHS	11.410	MD313	GOLDSBORO RD	2	261	2,450

ROUTE NUMBER: **MD 312A**
INVENTORY DIRECTION: EAST
ROUTE NAME: NO NAME

STATE SYSTEM		FUNCTIONAL CLASS	MEDIAN TYPE	ACCESS CONTROL	NHS	MILEPOINT		MILEPOINT DESCRIPTION	MARKED LANES	SURFACE WIDTH/TYPE*	AADT
STATE SECONDARY	R	RUR LOCAL	NONE (UNDIV)	NONE	NOT NHS	00.000			1	241	999
						00.000	MD312	DOWNES STATION RD			
						00.040	MD480	RIDGELY RD			

ROUTE NUMBER: **MD 313**
INVENTORY DIRECTION: NORTH
ROUTE NAME: RELIANCE RD

STATE SYSTEM		FUNCTIONAL CLASS	MEDIAN TYPE	ACCESS CONTROL	NHS	MILEPOINT		MILEPOINT DESCRIPTION	MARKED LANES	SURFACE WIDTH/TYPE*	AADT
STATE SECONDARY	R	RUR MINOR ART	NONE (UNDIV)	NONE	NOT NHS	00.000			2	221	5,525
						00.000		DORCHESTER CO/L			
						00.000	MD577	RELIANCE RD			
						00.080		SPEED LIMIT 35 MPH			
	U			PARTIAL		01.200			2	241	9,025
NAME: FEDERALSBURG HWY						01.200	MD318	FEDERALSBURG HWY			
						01.200	MU245	RELIANCE AVE			
						01.200		IN CORP LMTS FEDERALSBURG			
						01.270		SPEED LIMIT 50 MPH			
						01.480		STRUC #5022 MARSHYHOPE CREEK			
						01.710					6,225
						01.710	MD308	MAIN ST			
	R					02.180		OUT CORP LMTS FEDERALSBURG			
						02.660		R/R #MDDE 532 048 W			
			ROUNDABOUT			02.910			2	361	
						02.930	MD307	WILLIAMSBURG RD			
						02.930		FEDERALSBURG ROUNDABOUT			
	U		NONE (UNDIV)			02.950			2	241	
						02.950		IN CORP LMTS FEDERALSBURG			

*A,B = UNIMPROVED; C = GRADED & DRAINED; D,E = SOIL,GRAVEL,STONE; F,G = LOW TYPE BITUMINOUS
H,I = HIGH TYPE BITUMINOUS; J = CONCRETE; K= BRICK; L = BLOCK

STATE HIGHWAY LOCATION REFERENCE

COUNTY: CAROLINE
DISTRICT: 2
DATE: 12/31/05

ROUTE NUMBER: MD 313 CONTINUED
INVENTORY DIRECTION: NORTH
ROUTE NAME: FEDERALSBURG HWY

STATE SYSTEM	FUNCTIONAL CLASS	MEDIAN TYPE	ACCESS CONTROL	NHS	MILEPOINT		MILEPOINT DESCRIPTION	MARKED LANES	SURFACE WIDTH/TYPE*	AADT
STATE SECONDARY	U RUR MINOR ART	NONE (UNDIV)	PARTIAL	NOT NHS	03.390			2	241	5,425
					03.390	MD318	PRESTON RD			
					03.390	MD315	BLOOMINGDALE AVE			
	R				03.690		OUT CORP LMTS FEDERALSBURG			
					04.280	CO157	LAUREL GROVE RD			
			NONE		04.590					
					04.590		STRUC #5009 FAULKNER BRANCH			
					05.290					4,025
					05.290	CO394	OLD DENTON RD			
					05.290	CO182	THREE BRIDGES RD			
					06.900					4,125
					06.900	CO459	AUCTION RD			
					10.820					3,725
					10.820	CO153	DION RD			
					13.290	MD404	SHORE HWY			
					13.290		BEG X-REF W/ MD 404			
		CENTER TLA (UNDIV)			19.160					12,325
NAME: GREENSBORO RD					19.160		END X-REF W/ MD 404			
					19.160	MD619	SIXTH ST (BACK)			
					19.160	MD404	SHORE HWY			
					19.160		STRUC #5027			
					19.200	RP404- 7	RAMP 7 FR RAMP 2 (FR MD404) TO MD 313 SB			
					19.200	RP404- 1	RAMP 1 FR MD 313 NB TO RAMP 8 (TO MD404)			
					19.210	RP404- 8	RAMP 8 FR MD 313 SB TO MD 404 WB			
					19.240	RP404- 2	RAMP 2 FR MD 404 WB TO MD 313 NB			
		NONE (UNDIV)			19.310			2	221	
					19.310		SPEED LIMIT 40 MPH			
					19.930					8,325
					19.930	MD317	BURRSVILLE RD			
					20.020		SPEED LIMIT 50 MPH			
					20.430		STRUC #5007 CHAPEL BRANCH			
					22.750		STRUC #5006 SPRING BRANCH			
					24.090	CO 65	KNIFE BOX RD			
					24.550		SPEED LIMIT 40 MPH			

*A,B = UNIMPROVED; C = GRADED & DRAINED; D,E = SOIL,GRAVEL,STONE; F,G = LOW TYPE BITUMINOUS
H,I = HIGH TYPE BITUMINOUS; J = CONCRETE; K= BRICK; L = BLOCK

STATE HIGHWAY ADMINISTRATION OF MARYLAND
HIGHWAY INFORMATION SERVICES DIVISION
DATA SUPPORT GROUP

STATE HIGHWAY LOCATION REFERENCE

COUNTY: CAROLINE
DISTRICT: 2
DATE: 12/31/05

ROUTE NUMBER: **MD 313** **CONTINUED**
INVENTORY DIRECTION: NORTH
ROUTE NAME: GREENSBORO RD

STATE SYSTEM		FUNCTIONAL CLASS	MEDIAN TYPE	ACCESS CONTROL	NHS	MILEPOINT		MILEPOINT DESCRIPTION	MARKED LANES	SURFACE WIDTH/TYPE*	AADT
STATE SECONDARY	R	RUR MINOR ART	NONE (UNDIV)	NONE	NOT NHS	24.740		SPEED LIMIT 30 MPH	2	22I	8,325
	U					24.850		IN CORP LMTS GREENSBORO			
						25.080	MD314	WHITELEYSBURG RD			
						25.090			2	24I	
	R					25.170		OUT CORP LMTS GREENSBORO			
						25.240		SPEED LIMIT 40 MPH			
						25.400		STRUC #5005 CHOPTANK RIVER			
						25.460		SPEED LIMIT 50 MPH			
						25.960					6,225
						25.960	MD480	RIDGELY RD			
						26.010			2	22I	
						27.210					2,125
						27.210	CO 54	RED BRIDGES RD			
						28.670	CO 37	BRIDGETOWN RD			
						28.790		SPEED LIMIT 40 MPH			
						28.910		SPEED LIMIT 30 MPH			
NAME: OLD TOWN RD	U					29.200		IN CORP LMTS GOLDSBORO			
		RUR LOCAL				29.470			2	24I	
						29.470	MD311	MAIN ST			
						29.510			2	22I	
						29.540		SPEED LIMIT 25 MPH			
						29.880			2	28I	
	R	RUR MAJ COLL				29.900			2	22I	4,025
NAME: GOLDSBORO RD						29.900	MD287	OLD LINE RD			
						29.900		OUT CORP LMTS GOLDSBORO			
						29.910		SPEED LIMIT 30 MPH			
						30.050		SPEED LIMIT 40 MPH			
						30.200		SPEED LIMIT 50 MPH			
						31.200					3,925
						31.200	MD820	CASTLE HALL RD			
						33.350					3,150
						33.350	MD312	OAKLAND RD			
						34.150		STRUC #5003 LONG MARSH DITCH			
						34.150		QUEEN ANNES CO/L			

*A,B = UNIMPROVED; C = GRADED & DRAINED; D,E = SOIL,GRAVEL,STONE; F,G = LOW TYPE BITUMINOUS
H,I = HIGH TYPE BITUMINOUS; J = CONCRETE; K= BRICK; L = BLOCK

STATE HIGHWAY LOCATION REFERENCE

COUNTY: CAROLINE
DISTRICT: 2
DATE: 12/31/05

ROUTE NUMBER: MD 314
INVENTORY DIRECTION: EAST
ROUTE NAME: SUNSET AVE

STATE SYSTEM		FUNCTIONAL CLASS	MEDIAN TYPE	ACCESS CONTROL	NHS	MILEPOINT		MILEPOINT DESCRIPTION	MARKED LANES	SURFACE WIDTH/TYPE*	AADT
STATE SECONDARY	U	RUR MINOR COLL	NONE (UNDIV)	NONE	NOT NHS	00.000			2	24I	2,975
						00.000	MU215	SUNSET AVE (BACK)			
						00.042		SPEED LIMIT 25 MPH			
		RUR MAJ COLL				00.660			2	30I	
						00.660	MD480	MAIN ST			
						00.960			2	30J	
						00.980		STRUC #5011 CHOPTANK RIVER			
						01.000			2	30I	
						01.020					4,675
NAME: WHITELEYSBURG RD						01.020	MD313	GREENSBORO RD			
						01.040			2	22I	
						01.040	MU 35	BOYCE MILL RD			
						01.120		SPEED LIMIT 30 MPH			
	R					01.250		OUT CORP LMTS GREENSBORO			
						01.340		SPEED LIMIT 40 MPH			
						01.530		SPEED LIMIT 50 MPH			
						03.050					1,575
						03.050	CO 63	KIBLER RD			
						04.830	MD314A	BURNITE MILL RD			
						04.930		DELAWARE ST/L			

ROUTE NUMBER: MD 314A
INVENTORY DIRECTION: NORTH
ROUTE NAME: BURNITE MILL RD

STATE SYSTEM		FUNCTIONAL CLASS	MEDIAN TYPE	ACCESS CONTROL	NHS	MILEPOINT		MILEPOINT DESCRIPTION	MARKED LANES	SURFACE WIDTH/TYPE*	AADT
STATE SECONDARY	R	RUR LOCAL	NONE (UNDIV)	NONE	NOT NHS	00.000			2	22I	999
						00.000	MD314	WHITELEYSBURG RD			
						00.100		DELAWARE ST/L			

ROUTE NUMBER: MD 315
INVENTORY DIRECTION: EAST
ROUTE NAME: BLOOMINGDALE AVE

STATE SYSTEM	FUNCTIONAL CLASS	MEDIAN TYPE	ACCESS CONTROL	NHS	MILEPOINT	MILEPOINT DESCRIPTION	MARKED LANES	SURFACE WIDTH/TYPE*	AADT

*A,B = UNIMPROVED, C = GRADED & DRAINED; D,E = SOIL,GRAVEL,STONE; F,G = LOW TYPE BITUMINOUS
H,I = HIGH TYPE BITUMINOUS, J = CONCRETE; K= BRICK, L = BLOCK

STATE HIGHWAY ADMINISTRATION OF MARYLAND
HIGHWAY INFORMATION SERVICES DIVISION
DATA SUPPORT GROUP

STATE HIGHWAY LOCATION REFERENCE

COUNTY: CAROLINE
DISTRICT: 2
DATE: 12/31/05

ROUTE NUMBER: **MD 315** **CONTINUED**
INVENTORY DIRECTION: EAST
ROUTE NAME: BLOOMINGDALE AVE

STATE SYSTEM		FUNCTIONAL CLASS	MEDIAN TYPE	ACCESS CONTROL	NHS	MILEPOINT		MILEPOINT DESCRIPTION	MARKED LANES	SURFACE WIDTH/TYPE*	AADT
STATE SECONDARY	U	RUR MAJ COLL	NONE (UNDIV)	NONE	NOT NHS	00.000			2	24I	6,125
						00.000	MD318	PRESTON RD (BACK)			
						00.000	MD313	FEDERALSBURG HWY			
						00.050		SPEED LIMIT 30 MPH			
MUNICIPAL						00.400			2	36I	
						00.400	MU270	UNIVERSITY AVE			
						00.400		END STATE MAINTENANCE			
						00.400		BEGIN MUNICIPAL MAINTENANCE			
						00.420		SPEED LIMIT 25 MPH			
						00.460					
						00.580			2	30I	
						00.720			2	22I	
NAME: N MAIN ST						00.720	MU120	DENTON RD			
						00.940			2	34I	
						00.990			2	24I	
NAME: E CENTRAL AVE						01.030	MU 81	W CENTRAL AVE			
						01.030	MU182	S MAIN ST			
						01.060			2	22I	
						01.090			2	24I	
						01.110					
						01.110		STRUC #5030 MARSHYHOPE CREEK			
						01.200					
		RUR MINOR COLL				01.220					
						01.220	MU245	RELIANCE AVE			
		RUR LOCAL				01.340			2	30I	1,525
NAME: LIBERTY RD						01.340	MU 82	E CENTRAL AVE			
						01.430			2	25I	
						01.510					
						01.540			2	22I	
						01.630			2	38I	
						01.650					
						01.670			2	22I	
STATE SECONDARY	R					01.710					
						01.710		END MUNICIPAL MAINTENANCE			
						01.710		OUT CORP LMTS FEDERALSBURG			

*A,B = UNIMPROVED; C = GRADED & DRAINED; D,E = SOIL,GRAVEL,STONE; F,G = LOW TYPE BITUMINOUS
H,I = HIGH TYPE BITUMINOUS; J = CONCRETE; K= BRICK; L = BLOCK

STATE HIGHWAY LOCATION REFERENCE

COUNTY: CAROLINE
DISTRICT: 2
DATE: 12/31/05

ROUTE NUMBER: **MD 315** CONTINUED
INVENTORY DIRECTION: EAST
ROUTE NAME: LIBERTY RD

STATE SYSTEM		FUNCTIONAL CLASS	MEDIAN TYPE	ACCESS CONTROL	NHS	MILEPOINT		MILEPOINT DESCRIPTION	MARKED LANES	SURFACE WIDTH/TYPE*	AADT
STATE SECONDARY	R	RUR LOCAL	NONE (UNDIV)	NONE	NOT NHS	01.710		BEGIN STATE MAINTENANCE	2	22I	1,525
						01.810		SPEED LIMIT 30 MPH			
						02.710					925
						02.710	CO222	WRIGHT RD			
						02.730		STRUC #5024 TANYARD BRANCH			
						03.100			2	20I	
						03.100	MD315A	NO NAME			
						03.130	MD318	BRIDGEVILLE RD			

ROUTE NUMBER: **MD 315A**
INVENTORY DIRECTION: NORTH
ROUTE NAME: NO NAME

STATE SYSTEM		FUNCTIONAL CLASS	MEDIAN TYPE	ACCESS CONTROL	NHS	MILEPOINT		MILEPOINT DESCRIPTION	MARKED LANES	SURFACE WIDTH/TYPE*	AADT
STATE SECONDARY	R	RUR LOCAL	NONE (UNDIV)	NONE	NOT NHS	00.000			1	12I	1,699
						00.000	MD318	BRIDGEVILLE RD			
						00.030			1	22I	
						00.160	MD315	LIBERTY RD			

ROUTE NUMBER: **MD 317**
INVENTORY DIRECTION: EAST
ROUTE NAME: BURRSVILLE RD

STATE SYSTEM		FUNCTIONAL CLASS	MEDIAN TYPE	ACCESS CONTROL	NHS	MILEPOINT		MILEPOINT DESCRIPTION	MARKED LANES	SURFACE WIDTH/TYPE*	AADT
STATE SECONDARY	R	RUR MAJ COLL	NONE (UNDIV)	NONE	NOT NHS	00.000			2	24I	5,150
						00.000	CO104	ADAMS LANDING RD (BACK)			
						00.000	MD313	GREENSBORO RD			
						00.110		SPEED LIMIT 50 MPH			
						04.670					4,050
						04.780		DELAWARE ST/L			

*A,B = UNIMPROVED; C = GRADED & DRAINED; D,E = SOIL,GRAVEL,STONE; F,G = LOW TYPE BITUMINOUS
H,I = HIGH TYPE BITUMINOUS; J = CONCRETE; K= BRICK; L = BLOCK

STATE HIGHWAY LOCATION REFERENCE

COUNTY: CAROLINE
DISTRICT: 2
DATE: 12/31/05

ROUTE NUMBER: **MD 318**
INVENTORY DIRECTION: EAST
ROUTE NAME: PRESTON RD

STATE SYSTEM		FUNCTIONAL CLASS	MEDIAN TYPE	ACCESS CONTROL	NHS	MILEPOINT		MILEPOINT DESCRIPTION	MARKED LANES	SURFACE WIDTH/TYPE*	AADT
STATE SECONDARY	R	RUR MINOR ART	NONE (UNDIV)	NONE	NOT NHS	00.000			2	241	5,925
						00.000		DORCHESTER CO/L			
						00.000	MD817B	LANGRELL RD			
						00.720	CO344	WILLIAMSBURG CHURCH RD (DOR CO)			
						01.690					6,025
						01.690	CO163	AMERICAN CORNER RD			
						02.360		SPEED LIMIT 50 MPH			
						05.630			2	341	
						05.680	MD315	BLOOMINGDALE AVE			
						05.680	MD313	FEDERALSBURG HWY			
						05.680		BEG X-REF W/ MD 313			
	U					07.870			2	241	3,725
NAME: FEDERALSBURG HWY						07.870	MD313	FEDERALSBURG HWY			
						07.870	MU245	RELIANCE AVE			
						07.870		END X-REF W/ MD 313			
						07.950		SPEED LIMIT 50 MPH			
						08.180		R/R #MDDE 532 042 F			
	R					08.310		OUT CORP LMTS FEDERALSBURG			
NAME: BRIDGEVILLE RD						09.120	CO222	WRIGHT RD			
						09.540					3,925
						09.540	MD315	LIBERTY RD			
						09.690	MD315A	NO NAME			
						10.950		DELAWARE ST/L			

ROUTE NUMBER: **MD 324**
INVENTORY DIRECTION: NORTH
ROUTE NAME: MAPLE AVE

STATE SYSTEM		FUNCTIONAL CLASS	MEDIAN TYPE	ACCESS CONTROL	NHS	MILEPOINT		MILEPOINT DESCRIPTION	MARKED LANES	SURFACE WIDTH/TYPE*	AADT
STATE SECONDARY	U	RUR MINOR COLL	NONE (UNDIV)	NONE	NOT NHS	00.000			2	241	1,825
						00.000	CO229	CHOPTANK RD (BACK)			
						00.000		IN CORP LIMITS OF PRESTON			
						00.040		SPEED LIMIT 25 MPH			
						00.180		R/R #MDDE 529 874 V			

*A,B = UNIMPROVED; C = GRADED & DRAINED; D,E = SOIL,GRAVEL,STONE; F,G = LOW TYPE BITUMINOUS
H,I = HIGH TYPE BITUMINOUS; J = CONCRETE; K= BRICK; L = BLOCK

STATE HIGHWAY LOCATION REFERENCE

COUNTY: CAROLINE
DISTRICT: 2
DATE: 12/31/05

ROUTE NUMBER: **MD 324** **CONTINUED**
INVENTORY DIRECTION: NORTH
ROUTE NAME: MAPLE AVE

STATE SYSTEM		FUNCTIONAL CLASS	MEDIAN TYPE	ACCESS CONTROL	NHS	MILEPOINT		MILEPOINT DESCRIPTION	MARKED LANES	SURFACE WIDTH/TYPE*	AADT
STATE SECONDARY	U	RUR MINOR COLL	NONE (UNDIV)	NONE	NOT NHS	00.190			2	28I	1,825
						00.400	MD331	MAIN ST			
						00.400	MU 55	MESSICK AVE (AHEAD)			

ROUTE NUMBER: **MD 328**
INVENTORY DIRECTION: EAST
ROUTE NAME: NEW BRIDGE RD

STATE SYSTEM		FUNCTIONAL CLASS	MEDIAN TYPE	ACCESS CONTROL	NHS	MILEPOINT		MILEPOINT DESCRIPTION	MARKED LANES	SURFACE WIDTH/TYPE*	AADT
STATE SECONDARY	R	RUR MINOR ART	NONE (UNDIV)	NONE	NOT NHS	00.000			2	24J	6,525
						00.000		TALBOT CO/L			
						00.000		STRUC #5012 TUCKAHOE CREEK			
						00.040			2	24I	
						00.122		SPEED LIMIT 50 MPH			
						01.200					6,650
						01.200	CO 88	TUCKAHOE RD			
						05.780	MD404BU	MEETING HOUSE RD			
						06.240			2	30I	
		RUR MINOR COLL				06.270					1,375
						06.270	MD404	SHORE HWY			
						06.300			2	24I	
						06.350	CO 45	RIVER RD (AHEAD)			

ROUTE NUMBER: **MD 331**
INVENTORY DIRECTION: NORTH
ROUTE NAME: PRESTON RD

STATE SYSTEM		FUNCTIONAL CLASS	MEDIAN TYPE	ACCESS CONTROL	NHS	MILEPOINT		MILEPOINT DESCRIPTION	MARKED LANES	SURFACE WIDTH/TYPE*	AADT
STATE SECONDARY	R	RUR MINOR ART	NONE (UNDIV)	NONE	NOT NHS	00.000			2	24I	11,250
						00.000		DORCHESTER CO/L			
						00.000		STRUC #5014 HUNTING CREEK			
						00.060	MD817A	LINCHESTER RD			
NAME: MAIN ST	U					00.470		IN CORP LMTS PRESTON			
						00.480	MD817A	LINCHESTER RD			
						00.500		SPEED LIMIT 30 MPH			

*A,B = UNIMPROVED; C = GRADED & DRAINED; D,E = SOIL,GRAVEL,STONE; F,G = LOW TYPE BITUMINOUS
H,I = HIGH TYPE BITUMINOUS; J = CONCRETE; K= BRICK; L = BLOCK

STATE HIGHWAY ADMINISTRATION OF MARYLAND
HIGHWAY INFORMATION SERVICES DIVISION
DATA SUPPORT GROUP

STATE HIGHWAY LOCATION REFERENCE

COUNTY: CAROLINE
DISTRICT: 2
DATE: 12/31/05

ROUTE NUMBER: **MD 331** **CONTINUED**
INVENTORY DIRECTION: NORTH
ROUTE NAME: MAIN ST

STATE SYSTEM		FUNCTIONAL CLASS	MEDIAN TYPE	ACCESS CONTROL	NHS	MILEPOINT		MILEPOINT DESCRIPTION	MARKED LANES	SURFACE WIDTH/TYPE*	AADT
STATE SECONDARY	U	RUR MINOR ART	NONE (UNDIV)	NONE	NOT NHS	00.560	MD331A	LINCHESTER RD	2	24I	11,250
						00.770		SPEED LIMIT 25 MPH			
						00.830			2	28I	
						00.970			2	30I	
						01.030			2	33I	
						01.030	MD324	MAPLE AVE			
						01.100			2	26I	10,150
						01.100	MD 16	HARMONY RD			
						01.230			2	24I	
						01.450		SPEED LIMIT 30 MPH			
NAME: DOVER BRIDGE RD	R					01.660		OUT CORP LMTS PRESTON			
						01.670		SPEED LIMIT 40 MPH			
						02.040		SPEED LIMIT 50 MPH			
						03.130					8,950
						03.130	CO187	TANYARD RD			
						04.400		SPEED LIMIT 30 MPH			
						04.510					12,625
						04.510	MD578	BETHLEHEM RD			
						04.670		SPEED LIMIT 50 MPH			
						07.480		STRUC #20023 CHOPTANK RIVER			
						07.480		TALBOT CO/L			

ROUTE NUMBER: **MD 331A**
INVENTORY DIRECTION: EAST
ROUTE NAME: LINCHESTER RD

STATE SYSTEM		FUNCTIONAL CLASS	MEDIAN TYPE	ACCESS CONTROL	NHS	MILEPOINT		MILEPOINT DESCRIPTION	MARKED LANES	SURFACE WIDTH/TYPE*	AADT
STATE SECONDARY	U	RUR LOCAL	NONE (UNDIV)	NONE	NOT NHS	00.000			1	15I	999
						00.000	MD331	MAIN ST			
						00.040			1	20I	
						00.080	MD817A	LINCHESTER RD			

*A,B = UNIMPROVED; C = GRADED & DRAINED; D,E = SOIL,GRAVEL,STONE; F,G = LOW TYPE BITUMINOUS
H,I = HIGH TYPE BITUMINOUS; J = CONCRETE; K= BRICK; L = BLOCK

STATE HIGHWAY LOCATION REFERENCE

COUNTY: CAROLINE
DISTRICT: 2
DATE: 12/31/05

ROUTE NUMBER: MD 404
INVENTORY DIRECTION: EAST
ROUTE NAME: SHORE HWY

STATE SYSTEM	FUNCTIONAL CLASS	MEDIAN TYPE	ACCESS CONTROL	NHS	MILEPOINT		MILEPOINT DESCRIPTION	MARKED LANES	SURFACE WIDTH/TYPE*	AADT
STATE PRIMARY	R RUR OPA	NONE (UNDIV)	NONE	NHS	00.000			2	241	18,299
					00.000		QUEEN ANNES CO/L			
					00.000		STRUC #5015 TUCKAHOE CREEK			
					00.238		MILE MARKER 7.5			
					00.677					
					00.730					12,675
					00.730	MD480	RIDGELY RD			
					00.730	CO 93	RIDGELY RD			
					00.745		MILE MARKER 8.0			
					00.870		SPEED LIMIT 55 MPH			
					01.226		MILE MARKER 8.5			
					01.724		MILE MARKER 9.0			
					01.900	MD404AL	HILLSBORO RD			
					02.190	MD485	SAATHOFF RD			
					02.222		MILE MARKER 9.5			
					02.720		MILE MARKER 10.0			
					02.730	MD485	SAATHOFF RD			
					03.010					19,475
					03.010	MD312	DOWNES STATION RD			
					03.217		MILE MARKER 10.5			
					03.720		MILE MARKER 11.0			
					04.216		MILE MARKER 11.5			
		UNPROTECTED			04.470					
					04.520			3	361	
					04.630			4	481	
					04.700		MILE MARKER 12.0			
					05.229		MILE MARKER 12.5			
			PARTIAL		05.600					18,275
					05.600	MD404BU	MEETING HOUSE RD			
					05.710		MILE MARKER 13.0			
					06.200		MILE MARKER 13.5			
		POSITIVE BARRIER			06.440					
					06.440	MD328	NEW BRIDGE RD			
					06.620		MILE MARKER 14.0			
					06.730		STRUC #5026 CHOPTANK RIVER			

*A,B = UNIMPROVED; C = GRADED & DRAINED; D,E = SOIL,GRAVEL,STONE; F,G = LOW TYPE BITUMINOUS
H,I = HIGH TYPE BITUMINOUS; J = CONCRETE; K= BRICK; L = BLOCK

STATE HIGHWAY LOCATION REFERENCE

COUNTY: CAROLINE
DISTRICT: 2
DATE: 12/31/05

ROUTE NUMBER: MD 404 CONTINUED
INVENTORY DIRECTION: EAST
ROUTE NAME: SHORE HWY

STATE SYSTEM	FUNCTIONAL CLASS	MEDIAN TYPE	ACCESS CONTROL	NHS	MILEPOINT		MILEPOINT DESCRIPTION	MARKED LANES	SURFACE WIDTH/TYPE*	AADT
STATE PRIMARY	R RUR OPA	UNPROTECTED	PARTIAL	NHS	06.950			4	48I	18,275
					07.210	RP404-6	RAMP 6 FR MD 404 EB TO MD 619 SB			
					07.260	RP404-8	RAMP 8 FR MD 313 SB TO MD 404 WB			
			FULL		07.430					14,675
					07.430	MD313	GREENSBORO RD			
					07.430	MD619	SIXTH ST			
					07.430		STRUC #5027			
					07.620	RP404-4	RAMP 4 FR MD 619 NB TO MD 404 EB			
	U				07.640		IN CORP LMTS DENTON			
					07.640	RP404-2	RAMP 2 FR MD 404 WB TO MD 313 NB			
					07.690		MILE MARKER 15.0			
					07.820	MU 35	CAMP RD			
					07.820		STRUC #5028			
					08.190		MILE MARKER 15.5			
					08.370	MU170	MARKET ST			
					08.370		STRUC #5029			
					08.690		MILE MARKER 16.0			
			PARTIAL		08.830					16,275
					08.830	MD404BU	FRANKLIN ST			
					08.830	MD404BU	GAY ST (WB COUPLET)			
					08.890		SPEED LIMIT 40 MPH			
					09.170		MILE MARKER 17.0			
					09.220	MD619B	LEGION RD			
					09.515	MD404M	EAST FRONTAGE RD			
	R		NONE		09.560					
					09.560	MD404N	SHARP RD			
					09.560		OUT CORP LMTS DENTON			
					09.870	MD404P	DEEP SHORE RD			
					09.870	MD404R	DOUBLE HILLS RD			
					09.907			3	42I	
					09.970		SPEED LIMIT 55 MPH			
		NONE (UNDIV)			10.030			2	24I	
					10.169		MILE MARKER 17.5			
					10.667		MILE MARKER 18.0			
					10.770		STRUC #5008 WATTS CREEK			

*A,B = UNIMPROVED; C = GRADED & DRAINED; D,E = SOIL,GRAVEL,STONE; F,G = LOW TYPE BITUMINOUS
H,I = HIGH TYPE BITUMINOUS; J = CONCRETE; K= BRICK; L = BLOCK

STATE HIGHWAY LOCATION REFERENCE

COUNTY: CAROLINE
DISTRICT: 2
DATE: 12/31/05

ROUTE NUMBER: MD 404 CONTINUED
INVENTORY DIRECTION: EAST
ROUTE NAME: SHORE HWY

STATE SYSTEM		FUNCTIONAL CLASS	MEDIAN TYPE	ACCESS CONTROL	NHS	MILEPOINT		MILEPOINT DESCRIPTION	MARKED LANES	SURFACE WIDTH/TYPE*	AADT
STATE PRIMARY	R	RUR OPA	NONE (UNDIV)	NONE	NHS	11.020			2	24I	13,975
						11.020	MD 16	HARMONY RD			
						11.164		MILE MARKER 18.5			
						11.260	CO115	SENNETT RD			
						11.663		MILE MARKER 19.0			
						12.162		MILE MARKER 19.5			
						12.661		MILE MARKER 20.0			
						13.157		MILE MARKER 20.5			
						13.300					9,075
						13.300	MD313	FEDERALSBURG HWY			
						13.635		MILE MARKER 21.0			
						14.142		MILE MARKER 21.5			
						14.190	MD 16	GREENWOOD RD			
						14.590	MD404C	LIDEN SCHOOL RD			
						14.631		MILE MARKER 22.0			
						15.131		MILE MARKER 22.5			
						15.365		STRUC #5033 SMITHVILLE DITCH			
						15.629		MILE MARKER 23.0			
						16.130		MILE MARKER 23.5			
						16.625		MILE MARKER 24.0			
						17.130		MILE MARKER 24.5			
						17.370		DELAWARE ST/L			

ROUTE NUMBER: MD 404AL
INVENTORY DIRECTION: EAST
ROUTE NAME: HILLSBORO RD

STATE SYSTEM		FUNCTIONAL CLASS	MEDIAN TYPE	ACCESS CONTROL	NHS	MILEPOINT		MILEPOINT DESCRIPTION	MARKED LANES	SURFACE WIDTH/TYPE*	AADT
STATE SECONDARY	R	RUR MINOR COLL	NONE (UNDIV)	NONE	NOT NHS	00.000			2	20I	1,575
						00.000		TALBOT CO/L			
						00.000		STRUC #5017 TUCKAHOE CREEK			
	U					00.010			2	22I	
						00.010		IN CORP LMTS HILLSBORO			
						00.080		SPEED LIMIT 25 MPH			
						00.180			2	41I	

*A,B = UNIMPROVED; C = GRADED & DRAINED; D,E = SOIL,GRAVEL,STONE; F,G = LOW TYPE BITUMINOUS
H,I = HIGH TYPE BITUMINOUS; J = CONCRETE; K= BRICK; L = BLOCK

STATE HIGHWAY LOCATION REFERENCE

COUNTY: CAROLINE
DISTRICT: 2
DATE: 12/31/05

ROUTE NUMBER: MD 404AL CONTINUED
INVENTORY DIRECTION: EAST
ROUTE NAME: HILLSBORO RD

STATE SYSTEM		FUNCTIONAL CLASS	MEDIAN TYPE	ACCESS CONTROL	NHS	MILEPOINT		MILEPOINT DESCRIPTION	MARKED LANES	SURFACE WIDTH/TYPE*	AADT
STATE SECONDARY	U	RUR MINOR COLL	NONE (UNDIV)	NONE	NOT NHS	00.220			2	26I	1,575
						00.390	CO 88	TUCKAHOE RD			
	R	RUR LOCAL				00.470					
						00.470	CO 93	RIDGELY RD			
						00.470		OUT CORP LMTS HILLSBORO			
						00.510			2	22I	
						00.560		SPEED LIMIT 30 MPH			
						01.740	MD404	SHORE HWY			

ROUTE NUMBER: MD 404BU
INVENTORY DIRECTION: EAST
ROUTE NAME: MEETING HOUSE RD

STATE SYSTEM		FUNCTIONAL CLASS	MEDIAN TYPE	ACCESS CONTROL	NHS	MILEPOINT		MILEPOINT DESCRIPTION	MARKED LANES	SURFACE WIDTH/TYPE*	AADT
STATE SECONDARY	R	RUR MAJ COLL	CURBED	NONE	NOT NHS	00.000			2	32I	2,775
						00.000	CO463	STATION RD (BACK)			
						00.000	MD404	SHORE HWY			
						00.180			3	40I	
						00.260			2	40I	
						00.270			2	32I	
			PAINTED			00.350			2	24I	
			NONE (UNDIV)			00.390					
						00.600		SPEED LIMIT 35 MPH			
			PAINTED			00.670			2	34I	
						00.760	MD328	NEW BRIDGE RD			
			NONE (UNDIV)			00.850			2	24I	
	U					01.050		IN CORP LMTS DENTON			
						01.050		STRUC #5016 CHOPTANK RIVER			
						01.170			2	25I	1,575
NAME: FRANKLIN ST						01.170		BEGIN COUPLET			
						01.170	MD404BU	FRANKLIN ST (AHEAD)			
						01.170	MU170	MARKET ST			
						01.170	MD404BU	GAY ST (WB COUPLET)			
						01.200		SPEED LIMIT 25 MPH			
						01.330			2	24I	

*A,B = UNIMPROVED; C = GRADED & DRAINED; D,E = SOIL,GRAVEL,STONE; F,G = LOW TYPE BITUMINOUS
H,I = HIGH TYPE BITUMINOUS; J = CONCRETE; K= BRICK; L = BLOCK

STATE HIGHWAY LOCATION REFERENCE

COUNTY: CAROLINE
DISTRICT: 2
DATE: 12/31/05

ROUTE NUMBER: MD 404BU CONTINUED
INVENTORY DIRECTION: EAST
ROUTE NAME: FRANKLIN ST

STATE SYSTEM		FUNCTIONAL CLASS	MEDIAN TYPE	ACCESS CONTROL	NHS	MILEPOINT		MILEPOINT DESCRIPTION	MARKED LANES	SURFACE WIDTH/TYPE*	AADT
STATE SECONDARY	U	RUR MAJ COLL	NONE (UNDIV)	NONE	NOT NHS	01.410	MU9020	SECOND ST	2	24I	1,575
						01.600	MU9050	5TH AVE			
						01.720	MD619	SIXTH ST			
						01.960			2	26I	
						02.070			1	16I	
						02.100		SPEED LIMIT 40 MPH			
						02.320	MD404	SHORE HWY			
						02.320		END COUPLET			

ROUTE NUMBER: MD 404BU COUPLET
INVENTORY DIRECTION: WEST
ROUTE NAME: GAY ST (WB COUPLET)

STATE SYSTEM		FUNCTIONAL CLASS	MEDIAN TYPE	ACCESS CONTROL	NHS	MILEPOINT		MILEPOINT DESCRIPTION	MARKED LANES	SURFACE WIDTH/TYPE*	AADT
STATE SECONDARY	U	RUR MAJ COLL	NONE (UNDIV)	NONE	NOT NHS	00.000			1	16I	2,275
						00.000		BEGIN COUPLET			
						00.000	MD404	SHORE HWY			
						00.320	MU170	MARKET ST			
						00.330		SPEED LIMIT 25 MPH			
						00.450			2	22I	
						00.450	MU120	GAY ST			
						00.660			2	30I	
						00.690			2	23I	
						00.690	MD619	SIXTH ST			
						00.820	MU9052	5TH ST			
						00.950			1	16I	
						01.010			1	15I	
						01.010	MU9020	SECOND ST			
						01.090			1	30I	
						01.210		35 MPH			
						01.250	MD404BU	FRANKLIN ST			
						01.250	MD404BU	FRANKLIN ST			
						01.250	MU170	MARKET ST			
						01.250		END COUPLET			

*A,B = UNIMPROVED; C = GRADED & DRAINED; D,E = SOIL,GRAVEL,STONE; F,G = LOW TYPE BITUMINOUS
H,I = HIGH TYPE BITUMINOUS; J = CONCRETE; K= BRICK; L = BLOCK

STATE HIGHWAY ADMINISTRATION OF MARYLAND
HIGHWAY INFORMATION SERVICES DIVISION
DATA SUPPORT GROUP

STATE HIGHWAY LOCATION REFERENCE

COUNTY: CAROLINE
DISTRICT: 2
DATE: 12/31/05

ROUTE NUMBER: MD 404C
INVENTORY DIRECTION: NORTH
ROUTE NAME: LIDEN SCHOOL RD

STATE SYSTEM	FUNCTIONAL CLASS	MEDIAN TYPE	ACCESS CONTROL	NHS	MILEPOINT		MILEPOINT DESCRIPTION	MARKED LANES	SURFACE WIDTH/TYPE*	AADT
STATE SECONDARY	R RUR LOCAL	NONE (UNDIV)	NONE	NOT NHS	00.000			2	24H	0
					00.000	MD404	SHORE HWY			
					00.030	MD404D	LIDEN SCHOOL RD			

ROUTE NUMBER: MD 404D
INVENTORY DIRECTION: EAST
ROUTE NAME: PATTEN RD

STATE SYSTEM	FUNCTIONAL CLASS	MEDIAN TYPE	ACCESS CONTROL	NHS	MILEPOINT		MILEPOINT DESCRIPTION	MARKED LANES	SURFACE WIDTH/TYPE*	AADT
STATE SECONDARY	R RUR LOCAL	NONE (UNDIV)	NONE	NOT NHS	00.000			2	22I	199
					00.000	CO128	PATTEN RD (BACK)			
					00.090			2	20H	
NAME: LIDEN SCHOOL RD					00.090	MD404C	LIDEN SCHOOL RD			
					00.220	CO127	LIDEN SCHOOL RD (AHEAD)			

ROUTE NUMBER: MD 404K
INVENTORY DIRECTION: SOUTH
ROUTE NAME: WEST FRONTAGE RD

STATE SYSTEM	FUNCTIONAL CLASS	MEDIAN TYPE	ACCESS CONTROL	NHS	MILEPOINT		MILEPOINT DESCRIPTION	MARKED LANES	SURFACE WIDTH/TYPE*	AADT
STATE SECONDARY	R RUR LOCAL	NONE (UNDIV)	NONE	NOT NHS	00.000			2	24I	0
					00.000	MD404N	SHARP RD			
					00.305	MD404P	DEEP SHORE RD			

ROUTE NUMBER: MD 404L
INVENTORY DIRECTION: SOUTH
ROUTE NAME: WEST FRONTAGE #2

STATE SYSTEM	FUNCTIONAL CLASS	MEDIAN TYPE	ACCESS CONTROL	NHS	MILEPOINT		MILEPOINT DESCRIPTION	MARKED LANES	SURFACE WIDTH/TYPE*	AADT
STATE SECONDARY	R RUR LOCAL	NONE (UNDIV)	NONE	NOT NHS	00.000			2	24I	0
					00.000	MD404P	DEEP SHORE RD			
					00.391		CUL DE SAC			

*A,B = UNIMPROVED; C = GRADED & DRAINED; D,E = SOIL,GRAVEL,STONE; F,G = LOW TYPE BITUMINOUS
H,I = HIGH TYPE BITUMINOUS; J = CONCRETE; K= BRICK; L = BLOCK

STATE HIGHWAY LOCATION REFERENCE

COUNTY: CAROLINE
DISTRICT: 2
DATE: 12/31/05

ROUTE NUMBER: **MD 404M**
INVENTORY DIRECTION: SOUTH
ROUTE NAME: EAST FRONTAGE RD

STATE SYSTEM	FUNCTIONAL CLASS	MEDIAN TYPE	ACCESS CONTROL	NHS	MILEPOINT		MILEPOINT DESCRIPTION	MARKED LANES	SURFACE WIDTH/TYPE*	AADT
STATE SECONDARY	R RUR LOCAL	NONE (UNDIV)	NONE	NOT NHS	00.000			2	24I	0
					00.000	MD404	SHORE HWY			
					00.358	MD404R	DOUBLE HILLS RD			

ROUTE NUMBER: **MD 404N**
INVENTORY DIRECTION: WEST
ROUTE NAME: SHARP RD

STATE SYSTEM	FUNCTIONAL CLASS	MEDIAN TYPE	ACCESS CONTROL	NHS	MILEPOINT		MILEPOINT DESCRIPTION	MARKED LANES	SURFACE WIDTH/TYPE*	AADT
STATE SECONDARY	R RUR MINOR COLL	NONE (UNDIV)	NONE	NOT NHS	00.000			2	20I	775
					00.000	MD404	SHORE HWY			
					00.019	MD404K	WEST FRONTAGE RD			
					00.050	MU203	SHARP RD (AHEAD)			

ROUTE NUMBER: **MD 404P**
INVENTORY DIRECTION: WEST
ROUTE NAME: DEEP SHORE RD

STATE SYSTEM	FUNCTIONAL CLASS	MEDIAN TYPE	ACCESS CONTROL	NHS	MILEPOINT		MILEPOINT DESCRIPTION	MARKED LANES	SURFACE WIDTH/TYPE*	AADT
STATE SECONDARY	R RUR LOCAL	NONE (UNDIV)	NONE	NOT NHS	00.000			2	18I	176
					00.000	MD404	SHORE HWY			
					00.000	MD404R	DOUBLE HILLS RD (BACK)			
					00.029	MD404K	WEST FRONTAGE RD			
					00.069	MD404L	WEST FRONTAGE #2			
					00.070	CO118	DEEP SHORE RD (AHEAD)			

ROUTE NUMBER: **MD 404R**
INVENTORY DIRECTION: NORTH
ROUTE NAME: DOUBLE HILLS RD

STATE SYSTEM	FUNCTIONAL CLASS	MEDIAN TYPE	ACCESS CONTROL	NHS	MILEPOINT		MILEPOINT DESCRIPTION	MARKED LANES	SURFACE WIDTH/TYPE*	AADT
STATE SECONDARY	R RUR LOCAL	NONE (UNDIV)	NONE	NOT NHS	01.036			2	24H	0
					01.036	CO372	DOUBLE HILLS RD			
					01.049			2	24I	
					01.247	MD404M	EAST FRONTAGE RD			

*A,B = UNIMPROVED; C = GRADED & DRAINED; D,E = SOIL,GRAVEL,STONE; F,G = LOW TYPE BITUMINOUS
H,I = HIGH TYPE BITUMINOUS; J = CONCRETE; K= BRICK; L = BLOCK

STATE HIGHWAY LOCATION REFERENCE

COUNTY: CAROLINE
DISTRICT: 2
DATE 12/31/05

ROUTE NUMBER: MD 404R CONTINUED
INVENTORY DIRECTION: NORTH
ROUTE NAME: DOUBLE HILLS RD

STATE SYSTEM		FUNCTIONAL CLASS	MEDIAN TYPE	ACCESS CONTROL	NHS	MILEPOINT		MILEPOINT DESCRIPTION	MARKED LANES	SURFACE WIDTH/TYPE*	AADT
STATE SECONDARY	R	RUR LOCAL	NONE (UNDIV)	NONE	NOT NHS	01.276	MD404	SHORE HWY	2	24I	0
						01.276	MD404P	DEEP SHORE RD (AHEAD)			

ROUTE NUMBER: MD 454
INVENTORY DIRECTION: NORTH
ROUTE NAME: HALLTOWN RD

STATE SYSTEM		FUNCTIONAL CLASS	MEDIAN TYPE	ACCESS CONTROL	NHS	MILEPOINT		MILEPOINT DESCRIPTION	MARKED LANES	SURFACE WIDTH/TYPE*	AADT
STATE SECONDARY	U	RUR MINOR ART	NONE (UNDIV)	NONE	NOT NHS	00.000			2	24I	5,775
						00.000		DELAWARE ST/L			
						00.030			2	22I	
						00.030	MD82I	MAIN ST			
		RUR MAJ COLL				00.110					4,475
NAME: CROWN STONE RD						00.110	MD3II	HALLTOWN RD			
						00.222		SPEED LIMIT 30 MPH			
	R					00.240		OUT CORP LMTS MARYDEL			
						00.360	MD82I	MAIN ST			
						00.420		SPEED LIMIT 40 MPH			
						00.580		SPEED LIMIT 50 MPH			
						01.870		SPEED LIMIT 40 MPH			
						02.020		SPEED LIMIT 30 MPH			
	U					02.170		IN CORP LMTS TEMPLEVILLE			
						02.210	MD302	BARCLAY RD			

ROUTE NUMBER: MD 480
INVENTORY DIRECTION: EAST
ROUTE NAME: RIDGELY RD

STATE SYSTEM		FUNCTIONAL CLASS	MEDIAN TYPE	ACCESS CONTROL	NHS	MILEPOINT		MILEPOINT DESCRIPTION	MARKED LANES	SURFACE WIDTH/TYPE*	AADT
STATE SECONDARY	R	RUR MAJ COLL	NONE (UNDIV)	NONE	NOT NHS	00.000			2	22I	4,675
						00.000	CO 93	RIDGELY RD (BACK)			
						00.000	MD404	SHORE HWY			
						00.130	CO 77	EVELAND RD			
						00.160		SPEED LIMIT 50 MPH			
						02.240					5,975

*A,B = UNIMPROVED; C = GRADED & DRAINED; D,E = SOIL,GRAVEL,STONE; F,G = LOW TYPE BITUMINOUS
H,I = HIGH TYPE BITUMINOUS; J = CONCRETE; K= BRICK; L = BLOCK

STATE HIGHWAY LOCATION REFERENCE

COUNTY: CAROLINE
DISTRICT: 2
DATE: 12/31/05

ROUTE NUMBER: MD 480 CONTINUED
INVENTORY DIRECTION: EAST
ROUTE NAME: RIDGELY RD

STATE SYSTEM		FUNCTIONAL CLASS	MEDIAN TYPE	ACCESS CONTROL	NHS	MILEPOINT		MILEPOINT DESCRIPTION	MARKED LANES	SURFACE WIDTH/TYPE*	AADT
STATE SECONDARY	R	RUR MAJ COLL	NONE (UNDIV)	NONE	NOT NHS	02.240	CO 75	CROUSE MILL RD	2	22I	5,975
						02.500					4,875
						02.500	MD312	DOWNES STATION RD			
						02.540	MD312A	NO NAME			
						02.740		SPEED LIMIT 40 MPH			
						02.900	MD776	SUNSET BLVD			
NAME: SIXTH ST						02.930		SPEED LIMIT 30 MPH			
	U					03.370		IN CORP LMTS RIDGELY			
						03.380			2	28I	4,075
						03.380	MD312	CENTRAL AVE			
						03.380	MU 34	CENTRAL AVE			
						03.420			2	22I	
						03.640		SPEED LIMIT 40 MPH			
						03.820		SPEED LIMIT 50 MPH			
	R					03.870		OUT CORP LMTS RIDGELY			
						05.700					4,575
NAME: RIDGELY RD						05.700	CO 59	HOLLY RD			
						06.330		STRUC #5019 FORGE BRANCH			
						07.730		SPEED LIMIT 35 MPH			
	U					07.920		IN CORP LMTS GREENSBORO			
						07.930		SPEED LIMIT 25 MPH			
						08.030			2	24I	
NAME: MAIN ST						08.030	MU190	RIVERVIEW DR			
						08.090			2	28I	
		RUR MINOR COLL				08.210			2	36I	2,975
						08.210	MD314	SUNSET AVE			
						08.240			2	34I	
						08.340			2	24I	
						08.390			2	22I	
						08.390	MU 45	CEDAR LA			
						08.640			2	24I	
						08.770		SPEED LIMIT 30 MPH			
NAME: RIDGELY RD	R					08.820		OUT CORP LMTS GREENSBORO			
						08.910			2	22I	
						09.080	MD313	GREENSBORO RD			

*A,B = UNIMPROVED; C = GRADED & DRAINED; D,E = SOIL,GRAVEL,STONE; F,G = LOW TYPE BITUMINOUS
H,I = HIGH TYPE BITUMINOUS; J = CONCRETE; K= BRICK; L = BLOCK

STATE HIGHWAY ADMINISTRATION OF MARYLAND
HIGHWAY INFORMATION SERVICES DIVISION
DATA SUPPORT GROUP

STATE HIGHWAY LOCATION REFERENCE

COUNTY: CAROLINE
DISTRICT: 2
DATE: 12/31/05

ROUTE NUMBER: MD 485
INVENTORY DIRECTION: EAST
ROUTE NAME: SAATHOFF RD

STATE SYSTEM		FUNCTIONAL CLASS	MEDIAN TYPE	ACCESS CONTROL	NHS	MILEPOINT		MILEPOINT DESCRIPTION	MARKED LANES	SURFACE WIDTH/TYPE*	AADT
STATE SECONDARY	R	RUR LOCAL	NONE (UNDIV)	NONE	NOT NHS	00.000			2	22I	76
						00.000	MD404	SHORE HWY			
						00.590	MD485A	SHADY OAK LA			
						00.650	MD404	SHORE HWY			

ROUTE NUMBER: MD 485A
INVENTORY DIRECTION: EAST
ROUTE NAME: SHADY OAK LA

STATE SYSTEM		FUNCTIONAL CLASS	MEDIAN TYPE	ACCESS CONTROL	NHS	MILEPOINT		MILEPOINT DESCRIPTION	MARKED LANES	SURFACE WIDTH/TYPE*	AADT
STATE SECONDARY	R	RUR LOCAL	NONE (UNDIV)	NONE	NOT NHS	00.000			2	21I	0
						00.000	MD485	SAATHOFF RD			
						00.150		ROAD END			

ROUTE NUMBER: MD 577
INVENTORY DIRECTION: NORTH
ROUTE NAME: RELIANCE RD

STATE SYSTEM		FUNCTIONAL CLASS	MEDIAN TYPE	ACCESS CONTROL	NHS	MILEPOINT		MILEPOINT DESCRIPTION	MARKED LANES	SURFACE WIDTH/TYPE*	AADT
STATE SECONDARY	R	RUR MINOR ART	NONE (UNDIV)	NONE	NOT NHS	00.000			2	22I	4,450
						00.000		DORCHESTER CO/L			
						00.000	MD392	FINCHVILLE RELIANCE RD (DOR CO)			
						00.110		SPEED LIMIT 50 MPH			
						01.430					4,750
						03.700	MD313	RELIANCE RD			

ROUTE NUMBER: MD 578
INVENTORY DIRECTION: EAST
ROUTE NAME: BETHLEHEM RD

STATE SYSTEM		FUNCTIONAL CLASS	MEDIAN TYPE	ACCESS CONTROL	NHS	MILEPOINT		MILEPOINT DESCRIPTION	MARKED LANES	SURFACE WIDTH/TYPE*	AADT
STATE SECONDARY	R	RUR MAJ COLL	NONE (UNDIV)	NONE	NOT NHS	00.000			2	22I	3,050
						00.000	CO189	BETHLEHEM RD (BACK)			
						00.000	MD331	DOVER BRIDGE RD			

*A,B = UNIMPROVED; C = GRADED & DRAINED; D,E = SOIL,GRAVEL,STONE; F,G = LOW TYPE BITUMINOUS
H,I = HIGH TYPE BITUMINOUS; J = CONCRETE; K= BRICK; L = BLOCK

STATE HIGHWAY LOCATION REFERENCE

COUNTY: CAROLINE
DISTRICT: 2
DATE: 12/31/05

ROUTE NUMBER: MD 578 CONTINUED
INVENTORY DIRECTION: EAST
ROUTE NAME: BETHLEHEM RD

STATE SYSTEM		FUNCTIONAL CLASS	MEDIAN TYPE	ACCESS CONTROL	NHS	MILEPOINT		MILEPOINT DESCRIPTION	MARKED LANES	SURFACE WIDTH/TYPE*	AADT
STATE SECONDARY	R	RUR MAJ COLL	NONE (UNDIV)	NONE	NOT NHS	00.130			2	24I	3,050
						00.150		SPEED LIMIT 50 MPH			
						02.060		STRUC #5020 HOG CREEK			
						02.250					2,450
						02.250	CO172	BELL CREEK RD			
						03.820		SPEED LIMIT 40 MPH			
						03.960		SPEED LIMIT 30 MPH			
						04.100			2	22I	
						04.240	MD 16	HARMONY RD			

ROUTE NUMBER: MD 617
INVENTORY DIRECTION: NORTH
ROUTE NAME: NO NAME

STATE SYSTEM		FUNCTIONAL CLASS	MEDIAN TYPE	ACCESS CONTROL	NHS	MILEPOINT		MILEPOINT DESCRIPTION	MARKED LANES	SURFACE WIDTH/TYPE*	AADT
STATE SECONDARY	R	RUR LOCAL	NONE (UNDIV)	NONE	NOT NHS	00.000			2	22I	199
						00.000		ROAD END			
						00.050	MD 16A	BEAUCHAMP BRANCH RD			
						00.350	MD 16	HARMONY RD			

ROUTE NUMBER: MD 619
INVENTORY DIRECTION: NORTH
ROUTE NAME: SIXTH ST

STATE SYSTEM		FUNCTIONAL CLASS	MEDIAN TYPE	ACCESS CONTROL	NHS	MILEPOINT		MILEPOINT DESCRIPTION	MARKED LANES	SURFACE WIDTH/TYPE*	AADT
STATE SECONDARY	U	RUR MAJ COLL	NONE (UNDIV)	NONE	NOT NHS	00.000			2	27I	8,025
						00.000	MU9050	5TH AVE			
						00.190	MD404BU	FRANKLIN ST			
						00.230		SPEED LIMIT 25 MPH			
						00.250	MU170	MARKET ST			
						00.330	MD404BU	GAY ST (WB COUPLET)			
						00.670			2	22I	
						00.732		SPEED LIMIT 30 MPH			
			CENTER TLA (UNDIV)			00.950			2	24I	
	R					01.020	RP404-4	RAMP 4 FR MD 619 NB TO MD 404 EB			

*A,B = UNIMPROVED; C = GRADED & DRAINED; D,E = SOIL,GRAVEL,STONE; F,G = LOW TYPE BITUMINOUS
H,I = HIGH TYPE BITUMINOUS; J = CONCRETE; K= BRICK; L = BLOCK

STATE HIGHWAY LOCATION REFERENCE

COUNTY: CAROLINE
DISTRICT: 2
DATE: 12/31/05

ROUTE NUMBER: MD 619 CONTINUED
INVENTORY DIRECTION: NORTH
ROUTE NAME: SIXTH ST

STATE SYSTEM		FUNCTIONAL CLASS	MEDIAN TYPE	ACCESS CONTROL	NHS	MILEPOINT		MILEPOINT DESCRIPTION	MARKED LANES	SURFACE WIDTH/TYPE*	AADT
STATE SECONDARY	R	RUR MAJ COLL	CENTER TLA (UNDIV)	NONE	NOT NHS	01.020	RP404- 6	RAMP 6 FR MD 404 EB TO MD 619 SB	2	24I	8,025
						01.020		OUT CORP LMTS DENTON			
						01.040	RP404- 5	RAMP 5 FR MD 619 SB TO RAMP 4 (TO MD404)			
						01.040	RP404- 3	RAMP 3 FR RAMP 6 (FR MD404) TO MD 619 NB			
						01.090	MD404	SHORE HWY			
						01.090		STRUC #5027			
						01.090	MD313	GREENSBORO RD (AHEAD)			

ROUTE NUMBER: MD 619B
INVENTORY DIRECTION: EAST
ROUTE NAME: LEGION RD

STATE SYSTEM		FUNCTIONAL CLASS	MEDIAN TYPE	ACCESS CONTROL	NHS	MILEPOINT		MILEPOINT DESCRIPTION	MARKED LANES	SURFACE WIDTH/TYPE*	AADT
STATE SECONDARY	U	RUR MAJ COLL	NONE (UNDIV)	NONE	NOT NHS	00.000			2	24I	3,273
						00.000	MU9050	5TH AVE			
						00.110	MD404	SHORE HWY			
						00.110	MU138	LEGION RD (AHEAD)			

ROUTE NUMBER: MD 776
INVENTORY DIRECTION: NORTH
ROUTE NAME: SUNSET BLVD

STATE SYSTEM		FUNCTIONAL CLASS	MEDIAN TYPE	ACCESS CONTROL	NHS	MILEPOINT		MILEPOINT DESCRIPTION	MARKED LANES	SURFACE WIDTH/TYPE*	AADT
STATE SECONDARY	R	RUR MINOR COLL	NONE (UNDIV)	NONE	NOT NHS	00.000			2	24I	2,125
						00.000	MD480	RIDGELY RD			
	U					00.050			2	22I	
						00.050		IN CORP LMTS RIDGELY			
						00.070		SPEED LIMIT 30 MPH			
NAME: W RAILROAD ST						00.470	MU142	FACTORY AVE			
						00.490	MU 33	COW BARN RD			
						00.530		SPEED LIMIT 25 MPH			
						00.770	MD312	CENTRAL AVE			
						00.770	MU140	RAILROAD AVE (AHEAD)			

*A,B = UNIMPROVED; C = GRADED & DRAINED; D,E = SOIL,GRAVEL,STONE; F,G = LOW TYPE BITUMINOUS
H,I = HIGH TYPE BITUMINOUS; J = CONCRETE; K= BRICK; L = BLOCK

STATE HIGHWAY LOCATION REFERENCE

COUNTY: CAROLINE
DISTRICT: 2
DATE: 12/31/05

ROUTE NUMBER: MD 776A
INVENTORY DIRECTION: NORTH
ROUTE NAME: NO NAME

STATE SYSTEM	FUNCTIONAL CLASS	MEDIAN TYPE	ACCESS CONTROL	NHS	MILEPOINT		MILEPOINT DESCRIPTION	MARKED LANES	SURFACE WIDTH/TYPE*	AADT
STATE SECONDARY	R RUR LOCAL	NONE (UNDIV)	NONE	NOT NHS	00.000			2	20I	99
					00.000	MD312	OAKLAND RD			
					00.090	MD312	OAKLAND RD			

ROUTE NUMBER: MD 817A
INVENTORY DIRECTION: NORTH
ROUTE NAME: LINCHESTER RD

STATE SYSTEM	FUNCTIONAL CLASS	MEDIAN TYPE	ACCESS CONTROL	NHS	MILEPOINT		MILEPOINT DESCRIPTION	MARKED LANES	SURFACE WIDTH/TYPE*	AADT
STATE SECONDARY	R RUR LOCAL	NONE (UNDIV)	NONE	NOT NHS	00.000			2	26I	399
					00.000	MD33I	PRESTON RD			
					00.060		SPEED LIMIT 30 MPH			
					00.100			2	22I	
					00.220			2	20I	
	U				00.430			2	24I	
					00.430		IN CORP LMTS PRESTON			
					00.430	MD33IA	LINCHESTER RD			
					00.460	MD33I	MAIN ST			

ROUTE NUMBER: MD 817B
INVENTORY DIRECTION: NORTH
ROUTE NAME: LANGRELL RD

STATE SYSTEM	FUNCTIONAL CLASS	MEDIAN TYPE	ACCESS CONTROL	NHS	MILEPOINT		MILEPOINT DESCRIPTION	MARKED LANES	SURFACE WIDTH/TYPE*	AADT
STATE SECONDARY	R RUR LOCAL	NONE (UNDIV)	NONE	NOT NHS	00.000			I	I2I	299
					00.000	MD318	PRESTON RD			
					00.000	MD318	PRESTON RD (DOR CO)			
					00.030			2	20I	
					00.390			2	I9G	
					00.390	MD33IB	SEAMAN RD (DOR CO)			
					00.520		ROAD END			

*A,B = UNIMPROVED; C = GRADED & DRAINED; D,E = SOIL,GRAVEL,STONE; F,G = LOW TYPE BITUMINOUS
H,I = HIGH TYPE BITUMINOUS; J = CONCRETE; K= BRICK; L = BLOCK

STATE HIGHWAY LOCATION REFERENCE

COUNTY: CAROLINE
DISTRICT: 2
DATE: 12/31/05

ROUTE NUMBER: MD 820
INVENTORY DIRECTION: EAST
ROUTE NAME: CASTLE HALL RD

STATE SYSTEM		FUNCTIONAL CLASS	MEDIAN TYPE	ACCESS CONTROL	NHS	MILEPOINT		MILEPOINT DESCRIPTION	MARKED LANES	SURFACE WIDTH/TYPE*	AADT
STATE SECONDARY	R	RUR LOCAL	NONE (UNDIV)	NONE	NOT NHS	00.000			2	18I	99
						00.000	MD313	GOLDSBORO RD			
						00.070			2	14F	
						00.130		ROAD END			

ROUTE NUMBER: MD 821
INVENTORY DIRECTION: EAST
ROUTE NAME: MAIN ST

STATE SYSTEM		FUNCTIONAL CLASS	MEDIAN TYPE	ACCESS CONTROL	NHS	MILEPOINT		MILEPOINT DESCRIPTION	MARKED LANES	SURFACE WIDTH/TYPE*	AADT
STATE SECONDARY	R	RUR LOCAL	NONE (UNDIV)	NONE	NOT NHS	00.000			2	24I	99
						00.000	MD454	CROWN STONE RD			
						00.020		SPEED LIMIT 25 MPH			
	U					00.090		IN CORP LMTS MARYDEL			
						00.260			2	36I	
						00.260	MD311	HALLTOWN RD			
						00.350			2	20I	
						00.400	MD454	HALLTOWN RD			
						00.400	CO266	FIREHOUSE LA (AHEAD)			

*A,B = UNIMPROVED; C = GRADED & DRAINED; D,E = SOIL,GRAVEL,STONE; F,G = LOW TYPE BITUMINOUS
H,I = HIGH TYPE BITUMINOUS; J = CONCRETE; K= BRICK; L = BLOCK

2005

Calendar Year

HIGHWAY LOCATION REFERENCE

Data as of December 31, 2005

CARROLL COUNTY

SHA DISTRICT #7

CL

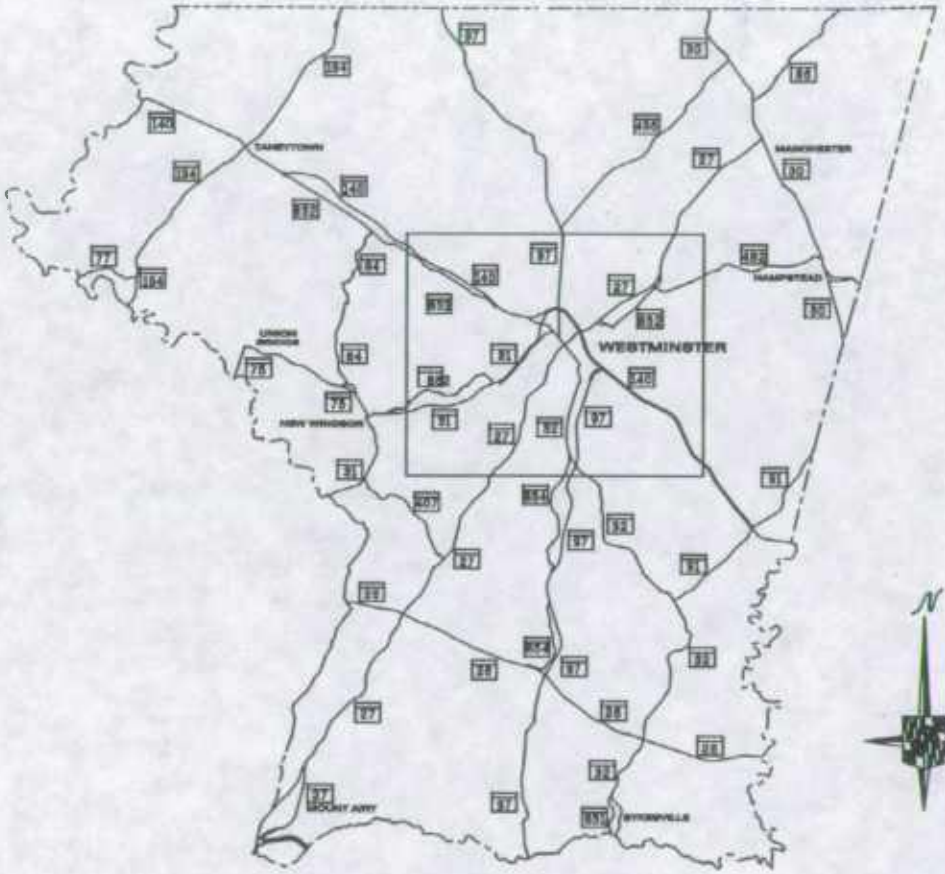

WESTMINSTER

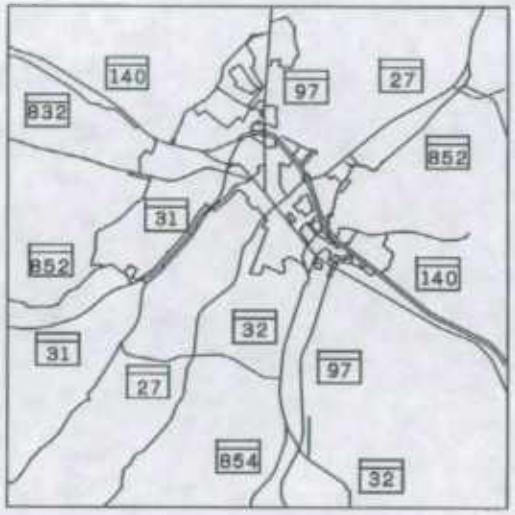

CARROLL COUNTY

PREPARED BY THE
Maryland Department of Transportation
STATE HIGHWAY ADMINISTRATION
HIGHWAY INFORMATION SERVICES DIVISION

LEGEND

- Multi Lane Divided Highway
- INTERCHANGE
- Undivided Highway

This map is intended for use as a reference only.
For more detailed maps, please contact:
Kevin Powers of the
Highway Information Services Division at,
410-545-5518 or
by email to kpowers@sha.state.md.us

STATEWIDE GRID MAP KEY

A-10	A-11	A-12
B-10	B-11	B-12
C-10	C-11	

ROUTE ALERT LIST

CARROLL COUNTY

None.

MARYLAND STATE HIGHWAY ADMINISTRATION
HIGHWAY INFORMATION SERVICES DIVISION
STATE MAINTAINED HIGHWAYS ON THE NATIONAL HIGHWAY SYSTEM
AS OF DECEMBER 31, 2005

COUNTY: CARROLL

ROUTE	MAINLINE	BEG DESCRIPTION		END DESCRIPTION		NHS TYPE
IS 70	MAINLINE	0.000	FREDERICK CO/L	1.610	HOWARD CO/L	NHS SYSTEM
MD 30	MAINLINE	0.000	BALTIMORE CO/L	11.120	PENNSYLVANIA ST/L	NHS SYSTEM
MD 140	MAINLINE	0.000	BALTIMORE CO/L	24.930	FREDERICK CO/L	NHS SYSTEM

STATE HIGHWAY ADMINISTRATION OF MARYLAND
HIGHWAY INFORMATION SERVICES DIVISION
DATA SUPPORT GROUP

STATE HIGHWAY LOCATION REFERENCE

COUNTY: CARROLL
DISTRICT: 7
DATE: 12/31/05

ROUTE NUMBER: IS 70
INVENTORY DIRECTION: EAST
ROUTE NAME: BALTO NATIONAL PIKE

STATE SYSTEM	FUNCTIONAL CLASS	MEDIAN TYPE	ACCESS CONTROL	NHS	MILEPOINT		MILEPOINT DESCRIPTION	MARKED LANES	SURFACE WIDTH/TYPE*	AADT
STATE PRIMARY	R URB INTERSTATE	POSITIVE BARRIER	FULL	NHS	00.000			6	721	68,125
					00.000		FREDERICK CO/L			
					00.000	US 40	BALTO NATIONAL PIKE			
					00.030					62,925
					00.030	MD 27	RIDGE RD			
					00.030		STRUC #6011			
					00.030		EXIT #68			
		UNPROTECTED			00.140					
					00.140	RP 70- 4	RAMP 4 FR MD 27 NB TO IS 70 EB			
					00.170	RP 70- 1	RAMP 1 FR MD 27 NB TO IS 70 WB			
					00.390	RP 70- 2	RAMP 2 FR IS 70 WB TO MD 27 NB			
					00.705		SPEED LIMIT 65 MPH			
		POSITIVE BARRIER			00.900					
					00.912		MILE MARKER 69			
		UNPROTECTED			01.100					
					01.610		HOWARD CO/L			
					01.610	US 40	BALTO NATIONAL PIKE			

ROUTE NUMBER: MD 26
INVENTORY DIRECTION: EAST
ROUTE NAME: LIBERTY RD

STATE SYSTEM	FUNCTIONAL CLASS	MEDIAN TYPE	ACCESS CONTROL	NHS	MILEPOINT		MILEPOINT DESCRIPTION	MARKED LANES	SURFACE WIDTH/TYPE*	AADT
STATE SECONDARY	R RUR MINOR ART	NONE (UNDIV)	NONE	NOT NHS	00.000			2	241	6,925
					00.000		FREDERICK CO/L			
					00.000	CO273	BUFFALO RD			
					00.230		SPEED LIMIT 55 MPH			
					01.560		SPEED LIMIT 45 MPH			
		PAINTED			01.663					
		NONE (UNDIV)			01.720					
					01.760					13,625
					01.760	MD 27	RIDGE RD			
		PAINTED			01.810					
					01.852		SPEED LIMIT 55 MPH			
		NONE (UNDIV)			01.892					

*A,B = UNIMPROVED; C = GRADED & DRAINED; D,E = SOIL,GRAVEL,STONE; F,G = LOW TYPE BITUMINOUS
H,I = HIGH TYPE BITUMINOUS; J = CONCRETE; K= BRICK; L = BLOCK

STATE HIGHWAY ADMINISTRATION OF MARYLAND
HIGHWAY INFORMATION SERVICES DIVISION
DATA SUPPORT GROUP

STATE HIGHWAY LOCATION REFERENCE

COUNTY: CARROLL
DISTRICT: 7
DATE: 12/31/05

ROUTE NUMBER: MD 26 CONTINUED
INVENTORY DIRECTION: EAST
ROUTE NAME: LIBERTY RD

STATE SYSTEM		FUNCTIONAL CLASS	MEDIAN TYPE	ACCESS CONTROL	NHS	MILEPOINT		MILEPOINT DESCRIPTION	MARKED LANES	SURFACE WIDTH/TYPE*	AADT
STATE SECONDARY	R	RUR MINOR ART	NONE (UNDIV)	NONE	NOT NHS	03.290	MD850E	NO NAME	2	24I	13,625
			PAINTED			03.510					
						03.556			3	36I	
			NONE (UNDIV)			03.580			2	24I	
						03.620	CO555	SALEM BOTTOM RD			
						03.620	CO565	WOODBINE RD			
			PAINTED			03.697					
			NONE (UNDIV)			03.816					
						04.180			3	36I	
						04.610			2	24I	
						04.960	MD 26A	NO NAME			
				PARTIAL		05.500					
						06.390	RP 26- 6	RAMP 6 FR MD 26 EB TO MD 97 SB			
						06.464			2	24J	
						06.480					25,425
						06.480	MD 97	NEW WASHINGTON RD			
						06.480		STRUC #6054			
						06.490			2	24I	
						06.560	RP 26- 2	RAMP 2 FR MD 26 WB TO MD 97 NB			
						06.570		SPEED LIMIT 50 MPH			
						06.900			3	36I	
				NONE		07.190					
						07.190	CO545	KLEE MILL RD			
						07.330			2	24I	
			PAINTED			07.817					
			NONE (UNDIV)			07.900					
			PAINTED			08.024					
			NONE (UNDIV)			08.114					
		URB OPA		PARTIAL		08.610					
			PAINTED			08.831			2	32I	
						08.870			3	36I	
						08.952			4	48I	
			NONE (UNDIV)			09.004					
			PAINTED			09.107					
						09.120			3	48I	

*A,B = UNIMPROVED; C = GRADED & DRAINED; D,E = SOIL,GRAVEL,STONE; F,G = LOW TYPE BITUMINOUS
H,I = HIGH TYPE BITUMINOUS; J = CONCRETE; K= BRICK; L = BLOCK

STATE HIGHWAY ADMINISTRATION OF MARYLAND
HIGHWAY INFORMATION SERVICES DIVISION
DATA SUPPORT GROUP

STATE HIGHWAY LOCATION REFERENCE

COUNTY: CARROLL
DISTRICT: 7
DATE: 12/31/05

ROUTE NUMBER: MD 26 CONTINUED
INVENTORY DIRECTION: EAST
ROUTE NAME: LIBERTY RD

STATE SYSTEM		FUNCTIONAL CLASS	MEDIAN TYPE	ACCESS CONTROL	NHS	MILEPOINT		MILEPOINT DESCRIPTION	MARKED LANES	SURFACE WIDTH/TYPE*	AADT
STATE SECONDARY	R	URB OPA	PAINTED	PARTIAL	NOT NHS	09.120		SPEED LIMIT 45 MPH	3	48I	25,425
			CENTER TLA (UNDIV)	NONE		09.240			4	48I	
						09.480	CO1375	JOHNSVILLE RD			
			CURBED			09.970					
						10.060					31,125
						10.060	MD 32	SYKESVILLE RD			
			CENTER TLA (UNDIV)			10.160					
						11.110					20,350
						11.110	CO705	OKLAHOMA RD			
						11.110	CO741	RIDGE RD			
			PAINTED			11.700					
			NONE (UNDIV)			11.800					
						11.960			3	36I	
						12.000			2	24I	
						12.000		SPEED LIMIT 50 MPH			
			PAINTED			12.090					
			NONE (UNDIV)			12.190					
			PAINTED			12.240					
			NONE (UNDIV)			12.300					
						12.520			2	24J	
		RUR MINOR ART				12.610					
						12.610		STRUC #6001 LIBERTY RESERVOIR			
						12.710			2	24I	
						13.490			2	24J	
						13.650		STRUC #6002 LIBERTY RESERVOIR			
						13.650		BALTIMORE CO/L			

ROUTE NUMBER: MD 26A
INVENTORY DIRECTION: EAST
ROUTE NAME: NO NAME

STATE SYSTEM		FUNCTIONAL CLASS	MEDIAN TYPE	ACCESS CONTROL	NHS	MILEPOINT		MILEPOINT DESCRIPTION	MARKED LANES	SURFACE WIDTH/TYPE*	AADT
STATE SECONDARY	R	RUR LOCAL	NONE (UNDIV)	NONE	NOT NHS	00.000			2	12G	0
						00.000	MD 26	LIBERTY RD			
						00.020	MD8501	NO NAME			

*A,B = UNIMPROVED; C = GRADED & DRAINED; D,E = SOIL,GRAVEL,STONE; F,G = LOW TYPE BITUMINOUS
H,I = HIGH TYPE BITUMINOUS; J = CONCRETE; K= BRICK; L = BLOCK

STATE HIGHWAY ADMINISTRATION OF MARYLAND
HIGHWAY INFORMATION SERVICES DIVISION
DATA SUPPORT GROUP

STATE HIGHWAY LOCATION REFERENCE

COUNTY: CARROLL
DISTRICT: 7
DATE: 12/31/05

ROUTE NUMBER: MD 27
INVENTORY DIRECTION: NORTH
ROUTE NAME: RIDGE RD

STATE SYSTEM		FUNCTIONAL CLASS	MEDIAN TYPE	ACCESS CONTROL	NHS	MILEPOINT		MILEPOINT DESCRIPTION	MARKED LANES	SURFACE WIDTH/TYPE*	AADT
STATE SECONDARY	R	RUR MINOR ART	UNPROTECTED	NONE	NOT NHS	00.000			4	481	19,625
						00.000		FREDERICK CO/L			
						00.010	RP 70- 6	RAMP 6 FR IS 70 EB TO MD 27 SB			
						00.010	RP 70- 4	RAMP 4 FR MD 27 NB TO IS 70 EB			
			POSITIVE BARRIER			00.050					
						00.070	RP 70- 3	RAMP 3 FR RAMP 6 (FR IS 70) TO MD 27 NB			
						00.140	RP 70- 5	RAMP 5 FR MD 27 SB TO IS 70 EB			
		URB OPA		PARTIAL		00.270					23,775
						00.270	IS 70	BALTO NATIONAL PIKE			
						00.270		STRUC #6011			
						00.270		EXIT #68			
	U					00.290		IN CORP LMTS MT AIRY			
						00.370	RP 70- 8	RAMP 8 FR MD 27 SB TO IS 70 WB			
			CURBED			00.420					
						00.420	RP 70- 1	RAMP 1 FR MD 27 NB TO IS 70 WB			
			UNPROTECTED			00.490					
						00.490	MU215	S MAIN ST			
						00.490	RP 70- 7	RAMP 7 FR RAMP 2 (FR IS 70) TO MD 27 SB			
						00.550	RP 70- 2	RAMP 2 FR IS 70 WB TO MD 27 NB			
			CURBED			00.601					
			UNPROTECTED			00.642					
			CURBED			00.740					19,075
						00.740	MU306	E RIDGEVILLE BLVD			
			UNPROTECTED			00.840					
			PAINTED			00.910					
			NONE (UNDIV)			00.960					
						01.070		SPEED LIMIT 50 MPH			
						01.228			3	361	
			PAINTED			01.379					
			NONE (UNDIV)			01.410					
						01.470			2	241	
						01.470	MU270	PARK AVE			
			PAINTED			01.520					
			NONE (UNDIV)			01.587					

*A,B = UNIMPROVED; C = GRADED & DRAINED; D,E = SOIL,GRAVEL,STONE; F,G = LOW TYPE BITUMINOUS
H,I = HIGH TYPE BITUMINOUS; J = CONCRETE; K= BRICK; L = BLOCK

STATE HIGHWAY ADMINISTRATION OF MARYLAND
HIGHWAY INFORMATION SERVICES DIVISION
DATA SUPPORT GROUP

STATE HIGHWAY LOCATION REFERENCE

COUNTY: CARROLL
DISTRICT: 7
DATE: 12/31/05

ROUTE NUMBER: MD 27 CONTINUED
INVENTORY DIRECTION: NORTH
ROUTE NAME: RIDGE RD

STATE SYSTEM	FUNCTIONAL CLASS	MEDIAN TYPE	ACCESS CONTROL	NHS	MILEPOINT		MILEPOINT DESCRIPTION	MARKED LANES	SURFACE WIDTH/TYPE*	AADT
STATE SECONDARY	R URB OPA	NONE (UNDIV)	PARTIAL	NOT NHS	01.950		OUT CORP LMTS MT AIRY	2	24I	19,075
		PAINTED			02.213					
		NONE (UNDIV)			02.268					
					02.320	CO585	WATERSVILLE RD W			
					02.320	CO1310	WATERSVILLE RD			
	U	PAINTED			02.380					
					02.380		IN CORP LMTS MT AIRY			
					02.396			2	28I	
		NONE (UNDIV)			02.462			2	24I	
	R RUR MINOR ART				02.650					
					02.650		OUT CORP LMTS MT AIRY			
			NONE		03.150					18,075
					03.150	MD808A	N MAIN ST			
					04.510	CO574	GILLIS FALLS RD			
					04.530	CO580	HARRISVILLE RD			
					07.080					12,475
					07.080	CO570	GILLIS RD			
					07.121			2	23I	
					07.416			2	24I	
					08.230		SPEED LIMIT 40 MPH			
		PAINTED			08.650					
		NONE (UNDIV)			08.670					
					08.710					13,575
					08.710	MD 26	LIBERTY RD			
		PAINTED			08.770					
		NONE (UNDIV)			08.830			2	22I	
					09.025		SPEED LIMIT 50 MPH			
		PAINTED			09.365			2	24I	
		NONE (UNDIV)			09.475					
		PAINTED			09.580					
		NONE (UNDIV)			09.690					
					10.200			2	22I	
					10.790	MD407	MARSTON RD			
					12.470		STRUC #6021 MORGAN RUN			
					14.020			2	24I	

*A,B = UNIMPROVED; C = GRADED & DRAINED; D,E = SOIL,GRAVEL,STONE; F,G = LOW TYPE BITUMINOUS
H,I = HIGH TYPE BITUMINOUS; J = CONCRETE; K= BRICK; L = BLOCK

STATE HIGHWAY LOCATION REFERENCE

COUNTY: CARROLL
DISTRICT: 7
DATE: 12/31/05

ROUTE NUMBER: MD 27 CONTINUED
INVENTORY DIRECTION: NORTH
ROUTE NAME: RIDGE RD

STATE SYSTEM		FUNCTIONAL CLASS	MEDIAN TYPE	ACCESS CONTROL	NHS	MILEPOINT		MILEPOINT DESCRIPTION	MARKED LANES	SURFACE WIDTH/TYPE*	AADT
STATE SECONDARY	R	RUR MINOR ART	NONE (UNDIV)	NONE	NOT NHS	14.444			2	221	13,575
						14.560			2	241	
						14.750			2	221	
						14.870			2	241	
						15.070			2	221	
						15.180			2	241	
			PAINTED			15.715					
			NONE (UNDIV)			15.780					
		URB OPA				15.820			2	221	11,075
						15.820	CO302	KATE WAGNER RD			
						15.820	CO299	CHAPEL RD			
			PAINTED			15.870			2	321	
						15.900			2	241	
			NONE (UNDIV)			15.958					
						16.770	MD808B	SPRING MILLS RD			
						17.170		R/R #MMID 831 701 H			
						17.170		STRUC #6003			
						17.210		STRUC #6067 LITTLE PIPE CREEK			
			PAINTED			17.378					
			NONE (UNDIV)			17.420					
			PAINTED			17.452			2	231	
						17.466			2	241	
						17.490		SPEED LIMIT 40 MPH			
			NONE (UNDIV)			17.500			2	221	
						17.730					9,575
						17.730	CO383	BOND ST			
						17.840		SPEED LIMIT 30 MPH			
						17.960			2	291	
						18.050			2	311	
NAME: LIBERTY ST	U					18.220		IN CORP LMTS WESTMINSTER			
						18.230		SPEED LIMIT 25 MPH			
						18.240			2	301	
						18.350			2	241	
						18.380	MU210	E GREEN ST			
						18.380	MU209	W GREEN ST			

*A,B = UNIMPROVED; C = GRADED & DRAINED; D,E = SOIL,GRAVEL,STONE; F,G = LOW TYPE BITUMINOUS
H,I = HIGH TYPE BITUMINOUS; J = CONCRETE; K= BRICK; L = BLOCK

STATE HIGHWAY ADMINISTRATION OF MARYLAND
HIGHWAY INFORMATION SERVICES DIVISION
DATA SUPPORT GROUP

STATE HIGHWAY LOCATION REFERENCE

COUNTY: CARROLL
DISTRICT: 7
DATE: 12/31/05

ROUTE NUMBER: **MD 27** **CONTINUED**
INVENTORY DIRECTION: NORTH
ROUTE NAME: LIBERTY ST

STATE SYSTEM	FUNCTIONAL CLASS	MEDIAN TYPE	ACCESS CONTROL	NHS	MILEPOINT		MILEPOINT DESCRIPTION	MARKED LANES	SURFACE WIDTH/TYPE*	AADT
STATE SECONDARY	U URB OPA	NONE (UNDIV)	NONE	NOT NHS	18.410			2	30I	9,575
					18.430			2	26I	
					18.470			2	20I	14,075
NAME: RAILROAD AVE					18.470	MU330	E MAIN ST			
					18.470	MU332	W MAIN ST			
		CENTER TLA (UNDIV)			18.520			2	30I	
					18.570			2	20I	
					18.610	MU110	EMERALD HILL LA			
					18.670		SPEED LIMIT 30 MPH			
	R				18.690			2	30I	
NAME: MANCHESTER RD					18.690		OUT CORP LMTS WESTMINSTER			
		NONE (UNDIV)			18.730			2	34I	
					18.860			2	24I	
					18.880		SPEED LIMIT 40 MPH			
					18.920			2	25I	
					18.980	RP140-6	RAMP 6 FR MD 27 EB TO MD 140 SB			
					19.010	RP140-7	RAMP 7 FR MD 27 WB TO RAMP 6 (TO MD 140)			
					19.020	RP140-8	RAMP 8 FR RAMP 5 (FR MD 140) TO MD 27 WB			
					19.030	RP140-5	RAMP 5 FR MD 140 SB TO MD 27 EB			
					19.070			2	24I	20,575
					19.070	MD140	BALTIMORE BLVD			
					19.070		STRUC #6032			
					19.170	RP140-3	RAMP 3 FR MD 27 EB TO MD 140 NB			
					19.190	RP140-2	RAMP 2 FR MD 27 TO RAMP 3 (TO MD 140 NB)			
					19.200	RP140-1	RAMP 1 FR RAMP 4 NB TO MD 27 WB			
					19.210	RP140-4	RAMP 4 FR MD 140 NB TO MD 27 EB			
					19.220			3	36I	
		PAINTED			19.260					
		NONE (UNDIV)			19.350					
					19.390			2	24I	
		PAINTED			19.450					
		NONE (UNDIV)			19.480					
		PAINTED			19.507			2	36I	

*A,B = UNIMPROVED; C = GRADED & DRAINED; D,E = SOIL,GRAVEL,STONE; F,G = LOW TYPE BITUMINOUS
H,I = HIGH TYPE BITUMINOUS; J = CONCRETE; K= BRICK; L = BLOCK

STATE HIGHWAY ADMINISTRATION OF MARYLAND
HIGHWAY INFORMATION SERVICES DIVISION
DATA SUPPORT GROUP

STATE HIGHWAY LOCATION REFERENCE

COUNTY: CARROLL
DISTRICT: 7
DATE: 12/31/05

ROUTE NUMBER: MD 27 CONTINUED
INVENTORY DIRECTION: NORTH
ROUTE NAME: MANCHESTER RD

STATE SYSTEM	FUNCTIONAL CLASS	MEDIAN TYPE	ACCESS CONTROL	NHS	MILEPOINT		MILEPOINT DESCRIPTION	MARKED LANES	SURFACE WIDTH/TYPE*	AADT
STATE SECONDARY	R URB OPA	NONE (UNDIV)	NONE	NOT NHS	19.548			3	36I	20,575
					19.580	CO394	HAHN RD			
		PAINTED			19.690			2	24I	
			PARTIAL		19.720					
					19.720		R/R #MMID 831 693 T			
					19.720		STRUC #6048			
		NONE (UNDIV)			19.800					
					19.800		STRUC #6052 WEST BRANCH			
					19.840	MD852G	OLD MANCHESTER RD			
		PAINTED			19.890					
					19.950			2	28I	
		NONE (UNDIV)			20.000			2	24I	
					20.080		SPEED LIMIT 55 MPH			
		PAINTED			20.207					
		NONE (UNDIV)			20.304					
					20.360		STRUC #6053 CRANBERRY BRANCH			
		PAINTED			20.387					
		NONE (UNDIV)			20.530			2	30I	
		PAINTED			20.590			2	24I	
		NONE (UNDIV)			20.650					
					21.120	MD852J	MARTIN DR			
		PAINTED			21.500					
		NONE (UNDIV)			21.620					
					21.670					14,175
					21.670	MD482	HAMPSTEAD MEXICO RD			
		PAINTED			21.710					
		NONE (UNDIV)			21.786					
					22.100	MD852G	OLD MANCHESTER RD			
	RUR MINOR ART				22.310					
					22.310	MD 27A	RANDOM RIDGE RD			
					23.270	MD852A	NO NAME			
					23.340	MD 27B	NO NAME			
					23.700	CO142	SULLIVAN RD			
			NONE		24.970					11,475
					24.970	CO133	ALBERT RILL RD			

*A,B = UNIMPROVED; C = GRADED & DRAINED; D,E = SOIL,GRAVEL,STONE; F,G = LOW TYPE BITUMINOUS
H,I = HIGH TYPE BITUMINOUS; J = CONCRETE; K= BRICK; L = BLOCK

STATE HIGHWAY LOCATION REFERENCE

COUNTY: CARROLL
DISTRICT: 7
DATE: 12/31/05

ROUTE NUMBER: **MD 27** **CONTINUED**
INVENTORY DIRECTION: NORTH
ROUTE NAME: MANCHESTER RD

STATE SYSTEM		FUNCTIONAL CLASS	MEDIAN TYPE	ACCESS CONTROL	NHS	MILEPOINT		MILEPOINT DESCRIPTION	MARKED LANES	SURFACE WIDTH/TYPE*	AADT
STATE SECONDARY	R	RUR MINOR ART	NONE (UNDIV)	NONE	NOT NHS	26.260	MD852C	MANCHESTER RD	2	24I	11,475
						26.360	MD 27C	NO NAME			
						26.610	MD 27D	NO NAME			
						26.740	MD 27E	NO NAME			
	U	URB OPA				26.920					
						26.920		IN CORP LMTS MANCHESTER			
						27.040		SPEED LIMIT 30 MPH			
	R					27.140		OUT CORP LMTS MANCHESTER			
	U					27.190		IN CORP LMTS MANCHESTER			
						27.270	MD 30	S MAIN ST			

ROUTE NUMBER: **MD 27A**
INVENTORY DIRECTION: EAST
ROUTE NAME: RANDOM RIDGE RD

STATE SYSTEM		FUNCTIONAL CLASS	MEDIAN TYPE	ACCESS CONTROL	NHS	MILEPOINT		MILEPOINT DESCRIPTION	MARKED LANES	SURFACE WIDTH/TYPE*	AADT
STATE SECONDARY	R	RUR LOCAL	NONE (UNDIV)	NONE	NOT NHS	00.000			2	14G	0
						00.000	MD852F	NO NAME			
		URB LOCAL				00.030			2	20I	
						00.030	MD 27	MANCHESTER RD			
		RUR LOCAL				00.080					
						00.090			1	10D&E	
						00.150		ROAD END			

ROUTE NUMBER: **MD 27B**
INVENTORY DIRECTION: EAST
ROUTE NAME: NO NAME

STATE SYSTEM		FUNCTIONAL CLASS	MEDIAN TYPE	ACCESS CONTROL	NHS	MILEPOINT		MILEPOINT DESCRIPTION	MARKED LANES	SURFACE WIDTH/TYPE*	AADT
STATE SECONDARY	R	RUR LOCAL	NONE (UNDIV)	NONE	NOT NHS	00.000			2	21I	0
						00.000	MD852B	NO NAME			
						00.010	MD 27	MANCHESTER RD			

*A,B = UNIMPROVED; C = GRADED & DRAINED; D,E = SOIL,GRAVEL,STONE; F,G = LOW TYPE BITUMINOUS
H,I = HIGH TYPE BITUMINOUS; J = CONCRETE; K= BRICK; L = BLOCK

STATE HIGHWAY LOCATION REFERENCE

COUNTY: CARROLL
DISTRICT: 7
DATE: 12/31/05

ROUTE NUMBER: MD 27C
INVENTORY DIRECTION: EAST
ROUTE NAME: NO NAME

STATE SYSTEM	FUNCTIONAL CLASS	MEDIAN TYPE	ACCESS CONTROL	NHS	MILEPOINT		MILEPOINT DESCRIPTION	MARKED LANES	SURFACE WIDTH/TYPE*	AADT
STATE SECONDARY	R RUR LOCAL	NONE (UNDIV)	NONE	NOT NHS	00.000			2	18I	0
					00.000	MD 27	MANCHESTER RD			
					00.010	MD852C	MANCHESTER RD			

ROUTE NUMBER: MD 27D
INVENTORY DIRECTION: EAST
ROUTE NAME: NO NAME

STATE SYSTEM	FUNCTIONAL CLASS	MEDIAN TYPE	ACCESS CONTROL	NHS	MILEPOINT		MILEPOINT DESCRIPTION	MARKED LANES	SURFACE WIDTH/TYPE*	AADT
STATE SECONDARY	R RUR LOCAL	NONE (UNDIV)	NONE	NOT NHS	00.000			2	20G	0
					00.000	MD 27	MANCHESTER RD			
					00.020	MD852C	MANCHESTER RD			

ROUTE NUMBER: MD 27E
INVENTORY DIRECTION: EAST
ROUTE NAME: NO NAME

STATE SYSTEM	FUNCTIONAL CLASS	MEDIAN TYPE	ACCESS CONTROL	NHS	MILEPOINT		MILEPOINT DESCRIPTION	MARKED LANES	SURFACE WIDTH/TYPE*	AADT
STATE SECONDARY	R RUR LOCAL	NONE (UNDIV)	NONE	NOT NHS	00.000			2	20H	0
					00.000	MD 27	MANCHESTER RD			
					00.020	MD852C	MANCHESTER RD			

ROUTE NUMBER: MD 30
INVENTORY DIRECTION: NORTH
ROUTE NAME: HANOVER PIKE

STATE SYSTEM	FUNCTIONAL CLASS	MEDIAN TYPE	ACCESS CONTROL	NHS	MILEPOINT		MILEPOINT DESCRIPTION	MARKED LANES	SURFACE WIDTH/TYPE*	AADT
STATE PRIMARY	R URB OPA	NONE (UNDIV)	NONE	NHS	00.000			2	24I	20,925
					00.000		BALTIMORE CO/L			
					00.040		SPEED LIMIT 50 MPH			
					00.080					
					00.680					21,025
					00.680	CO431	TRENTON MILL RD			
					01.220		SPEED LIMIT 30 MPH			
					01.280		R/R #CSX 832 018 H			

*A,B = UNIMPROVED; C = GRADED & DRAINED; D,E = SOIL,GRAVEL,STONE; F,G = LOW TYPE BITUMINOUS
H,I = HIGH TYPE BITUMINOUS; J = CONCRETE; K= BRICK; L = BLOCK

STATE HIGHWAY ADMINISTRATION OF MARYLAND
HIGHWAY INFORMATION SERVICES DIVISION
DATA SUPPORT GROUP

STATE HIGHWAY LOCATION REFERENCE

COUNTY: CARROLL
DISTRICT: 7
DATE: 12/31/05

ROUTE NUMBER: **MD 30** **CONTINUED**
INVENTORY DIRECTION: NORTH
ROUTE NAME: S MAIN ST

STATE SYSTEM		FUNCTIONAL CLASS	MEDIAN TYPE	ACCESS CONTROL	NHS	MILEPOINT		MILEPOINT DESCRIPTION	MARKED LANES	SURFACE WIDTH/TYPE*	AADT
STATE PRIMARY	U	URB OPA	NONE (UNDIV)	NONE	NHS	01.300		IN CORP LMTS HAMPSTEAD	2	241	21,025
	R					01.470		OUT CORP LMTS HAMPSTEAD			
	U					01.520		IN CORP LMTS HAMPSTEAD			
						01.910	MU 55	HOUCKSVILLE RD			
						01.910	MD 88	LOWER BECKLEYSVILLE RD			
						02.270					22,650
NAME: N MAIN ST						02.270	MD833	OLD BLACKROCK RD			
						02.530	MU 10	UPPER BECKLEYSVILLE RD			
						02.690					18,550
						02.690	MD482	HAMPSTEAD MEXICO RD			
						02.690	MU 20	FAIRMOUNT RD			
						02.970		R/R #CSX 832 025 T			
						03.270		SPEED LIMIT 40 MPH			
NAME: HANOVER PIKE	R					03.610		OUT CORP LMTS HAMPSTEAD			
						03.860					17,050
						03.860	CO158	GREENMOUNT CHURCH RD			
			UNPROTECTED			04.320					
			NONE (UNDIV)			04.390			2	221	
			PAINTED			04.420			2	241	
			NONE (UNDIV)			04.430					
			PAINTED			04.480					
			NONE (UNDIV)			04.510					
			PAINTED			04.600			3	361	
			NONE (UNDIV)			04.661					
						04.790			2	241	
						04.982		SPEED LIMIT 45 MPH			
						05.180	CO150	CAPE HORN RD N			
						05.940		SPEED LIMIT 30 MPH			
NAME: S MAIN ST	U					06.010		IN CORP LMTS MANCHESTER			
						06.450			2	321	
						06.450	MU230	YORK ST			
						06.510			2	241	
						06.680					16,250
						06.680	MD 27	MANCHESTER RD			
			PAINTED			06.710					

*A,B = UNIMPROVED; C = GRADED & DRAINED; D,E = SOIL,GRAVEL,STONE; F,G = LOW TYPE BITUMINOUS
H,I = HIGH TYPE BITUMINOUS; J = CONCRETE; K= BRICK; L = BLOCK

STATE HIGHWAY LOCATION REFERENCE

COUNTY: CARROLL
DISTRICT: 7
DATE: 12/31/05

ROUTE NUMBER: MD 30 CONTINUED
INVENTORY DIRECTION: NORTH
ROUTE NAME: S MAIN ST

STATE SYSTEM	FUNCTIONAL CLASS	MEDIAN TYPE	ACCESS CONTROL	NHS	MILEPOINT		MILEPOINT DESCRIPTION	MARKED LANES	SURFACE WIDTH/TYPE*	AADT
STATE PRIMARY	U URB OPA	NONE (UNDIV)	NONE	NHS	06.740			2	24I	16,250
					06.870		SPEED LIMIT 40 MPH			
NAME: HANOVER PIKE	R				06.890		OUT CORP LMTS MANCHESTER			
					07.140		SPEED LIMIT 50 MPH			
					07.500					17,150
					07.500	MU 71	FRIDINGER MILL RD			
	U				07.710		IN CORP LMTS MANCHESTER			
					07.860					15,450
					07.860	MD 86	LINEBORO RD			
	R RUR OPA				07.980					
					07.980		OUT CORP LMTS MANCHESTER			
					08.160					
					08.260		SPEED LIMIT 40 MPH			
		PAINTED			09.182					
					09.310					15,550
					09.310	MD496	BACHMANS VALLEY RD			
		NONE (UNDIV)			09.416					
					09.430		SPEED LIMIT 50 MPH			
					09.940	CO1283	DEEP RUN RD E			
					11.120		PENNSYLVANIA ST/L			

ROUTE NUMBER: MD 31
INVENTORY DIRECTION: EAST
ROUTE NAME: NEW WINDSOR RD

STATE SYSTEM	FUNCTIONAL CLASS	MEDIAN TYPE	ACCESS CONTROL	NHS	MILEPOINT		MILEPOINT DESCRIPTION	MARKED LANES	SURFACE WIDTH/TYPE*	AADT
STATE SECONDARY	R RUR MINOR ART	NONE (UNDIV)	NONE	NOT NHS	00.000			2	20I	2,875
					00.000		FREDERICK CO/L			
					00.000		STRUC #6008 SAMS CREEK			
					00.030		SPEED LIMIT 50 MPH			
					01.220					5,175
					01.220	MD407	MARSTON RD			
					01.240			2	22I	
					02.330			2	20I	
					02.330		SPEED LIMIT 40 MPH			

*A,B = UNIMPROVED; C = GRADED & DRAINED; D,E = SOIL,GRAVEL,STONE; F,G = LOW TYPE BITUMINOUS
H,I = HIGH TYPE BITUMINOUS; J = CONCRETE; K= BRICK; L = BLOCK

STATE HIGHWAY ADMINISTRATION OF MARYLAND
HIGHWAY INFORMATION SERVICES DIVISION
DATA SUPPORT GROUP

STATE HIGHWAY LOCATION REFERENCE

COUNTY: CARROLL
DISTRICT: 7
DATE: 12/31/05

ROUTE NUMBER: MD 31 CONTINUED
INVENTORY DIRECTION: EAST
ROUTE NAME: NEW WINDSOR RD

STATE SYSTEM		FUNCTIONAL CLASS	MEDIAN TYPE	ACCESS CONTROL	NHS	MILEPOINT		MILEPOINT DESCRIPTION	MARKED LANES	SURFACE WIDTH/TYPE*	AADT
STATE SECONDARY	R	RUR MINOR ART	NONE (UNDIV)	NONE	NOT NHS	02.880		STRUC #6007 LITTLE PIPE CREEK	2	201	5,175
NAME: HIGH ST	U					02.930		IN CORP LMTS NEW WINDSOR			
						02.940		SPEED LIMIT 30 MPH			
						02.960		R/R #MMID 831 717 E			
						02.970			2	241	
						03.030			2	211	
						03.060			2	221	
						03.170			2	241	
						03.220			2	221	
NAME: MAIN ST						03.220	MU150	MAIN ST			
						03.310					4,775
						03.310	MD 75	UNION BRIDGE RD			
						03.520			2	281	
NAME: NEW WINDSOR RD						03.520	MU220	SPRINGDALE RD			
						03.730		SPEED LIMIT 40 MPH			
						03.810			2	241	
	R					04.080	MD852	OLD NEW WINDSOR PIKE			
						04.080		OUT CORP LMTS NEW WINDSOR			
						04.110		SPEED LIMIT 55 MPH			
						05.750		STRUC #6057 TURKEYFOOT RUN			
						06.120					8,075
						06.120	CO287	MEDFORD RD			
						07.300		STRUC #6046 LITTLE PIPE CREEK			
						07.320	MD852	OLD NEW WINDSOR PIKE			
		URB OPA				07.660					
						07.660	MD852K	STONE CHAPEL RD			
	U					09.020		IN CORP LMTS WESTMINSTER			
						09.250		SPEED LIMIT 45 MPH			
			PAINTED			09.474					
			NONE (UNDIV)			09.562					
						09.600	MU540	UNIONTOWN RD			
			PAINTED			09.660					
			NONE (UNDIV)			09.730					
						09.750					12,775

*A,B = UNIMPROVED; C = GRADED & DRAINED; D,E = SOIL,GRAVEL,STONE; F,G = LOW TYPE BITUMINOUS
H,I = HIGH TYPE BITUMINOUS; J = CONCRETE; K= BRICK; L = BLOCK

STATE HIGHWAY LOCATION REFERENCE

COUNTY: CARROLL
DISTRICT: 7
DATE: 12/31/05

ROUTE NUMBER: MD 31 CONTINUED
INVENTORY DIRECTION: EAST
ROUTE NAME: NEW WINDSOR RD

STATE SYSTEM	FUNCTIONAL CLASS	MEDIAN TYPE	ACCESS CONTROL	NHS	MILEPOINT		MILEPOINT DESCRIPTION	MARKED LANES	SURFACE WIDTH/TYPE*	AADT
STATE SECONDARY	U URB OPA	NONE (UNDIV)	NONE	NOT NHS	09.750	MU332	W MAIN ST	2	24I	12,775
		PAINTED			09.830					
		NONE (UNDIV)			09.902					
		PAINTED			10.033					
		CURBED			10.104					
					10.160	MD140	COLLEGE VIEW BLVD			

ROUTE NUMBER: MD 32
INVENTORY DIRECTION: NORTH
ROUTE NAME: SYKESVILLE RD

STATE SYSTEM	FUNCTIONAL CLASS	MEDIAN TYPE	ACCESS CONTROL	NHS	MILEPOINT		MILEPOINT DESCRIPTION	MARKED LANES	SURFACE WIDTH/TYPE*	AADT
STATE SECONDARY	U URB OPA	NONE (UNDIV)	PARTIAL	NOT NHS	00.000			2	24J	20,925
					00.000		HOWARD CO/L			
					00.000		STRUC #13157 PATAPSCO RIVER			
					00.020		R/R #CSX 140 413 E			
					00.034			2	24I	
		PAINTED			00.118					
		NONE (UNDIV)			00.190					
		PAINTED			00.308					
		NONE (UNDIV)			00.414					
					00.464	MU245	RAINCLIFFE RD			
					00.464	MU247	SANDOSKY RD			
		PAINTED			00.519					
		NONE (UNDIV)			00.624					
	R				00.794		OUT CORP LMTS SYKESVILLE			
	U				00.934		IN CORP LMTS SYKESVILLE			
					01.024	MU113	COOPER DR			
	R				01.144		OUT CORP LMTS SYKESVILLE			
		PAINTED			01.214					
		NONE (UNDIV)			01.274					
		PAINTED			01.324					27,725
					01.324	MD851	SPRINGFIELD AVE			
		NONE (UNDIV)			01.390					
			NONE		01.454					

*A,B = UNIMPROVED; C = GRADED & DRAINED; D,E = SOIL,GRAVEL,STONE; F,G = LOW TYPE BITUMINOUS
H,I = HIGH TYPE BITUMINOUS; J = CONCRETE; K= BRICK; L = BLOCK

STATE HIGHWAY LOCATION REFERENCE

COUNTY: CARROLL
DISTRICT: 7
DATE: 12/31/05

ROUTE NUMBER: MD 32 CONTINUED
INVENTORY DIRECTION: NORTH
ROUTE NAME: SYKESVILLE RD

STATE SYSTEM		FUNCTIONAL CLASS	MEDIAN TYPE	ACCESS CONTROL	NHS	MILEPOINT		MILEPOINT DESCRIPTION	MARKED LANES	SURFACE WIDTH/TYPE*	AADT
STATE SECONDARY	R	URB OPA	NONE (UNDIV)	NONE	NOT NHS	01.454	MD 32A	NO NAME	2	241	27,725
						01.554		STRUC #6009 PINEY RUN			
						01.594		SPEED LIMIT 50 MPH			
						02.584	MD851A	NO NAME			
			PAINTED			03.014					
						03.034		SPEED LIMIT 40 MPH			
			NONE (UNDIV)			03.054					
			PAINTED			03.119			2	301	
			NONE (UNDIV)			03.184			4	481	
			CURBED			03.314					
						03.364					14,725
						03.364	MD 26	LIBERTY RD			
			PAINTED			03.414					
			NONE (UNDIV)			03.454					
			CURBED			03.674			3	361	
			PAINTED			03.794					
			UNPROTECTED			03.834					
			NONE (UNDIV)			03.854					
			UNPROTECTED			03.904			3	331	
			NONE (UNDIV)			04.064			2	221	
			PAINTED			04.104					
			NONE (UNDIV)			04.184					
						04.224	CO1375	JOHNSVILLE RD			
						04.224	CO704	BENNETT RD			
			UNPROTECTED			04.254			2	251	
			NONE (UNDIV)			04.374			2	241	
			PAINTED			04.424					
			NONE (UNDIV)			04.454					
			PAINTED			04.514					
			NONE (UNDIV)			04.594					
			PAINTED			04.634			2	251	
						04.686		SPEED LIMIT 50 MPH			
			NONE (UNDIV)			04.694			2	221	
						04.934	CO640	PINE KNOB RD			
						05.774			2	241	

*A,B = UNIMPROVED; C = GRADED & DRAINED; D,E = SOIL,GRAVEL,STONE; F,G = LOW TYPE BITUMINOUS
H,I = HIGH TYPE BITUMINOUS; J = CONCRETE; K= BRICK; L = BLOCK

STATE HIGHWAY LOCATION REFERENCE

COUNTY: CARROLL
DISTRICT: 7
DATE: 12/31/05

ROUTE NUMBER: MD 32 CONTINUED
INVENTORY DIRECTION: NORTH
ROUTE NAME: SYKESVILLE RD

STATE SYSTEM	FUNCTIONAL CLASS	MEDIAN TYPE	ACCESS CONTROL	NHS	MILEPOINT		MILEPOINT DESCRIPTION	MARKED LANES	SURFACE WIDTH/TYPE*	AADT
STATE SECONDARY	R URB OPA	NONE (UNDIV)	NONE	NOT NHS	05.834		STRUC #6049 PATAPSCO RIVER	2	24J	14,725
					05.884			2	24I	
					06.284			2	22I	
					06.284		SPEED LIMIT 40 MPH			
					07.154			2	24I	
		PAINTED			07.674			2	22I	
		NONE (UNDIV)			07.704			2	24I	
		PAINTED			07.735					
		NONE (UNDIV)			07.802			2	22I	
					07.894		SPEED LIMIT 35 MPH			
					08.324			2	20I	
	URB MINOR ART				08.364					9,325
					08.364	MD 91	GAMBER RD			
					08.434			2	22I	
		PAINTED			08.724			2	24I	
		NONE (UNDIV)			08.799			2	22I	
		PAINTED			08.834					
		NONE (UNDIV)			08.864					
		PAINTED			08.894					
		NONE (UNDIV)			08.970					
					09.034		SPEED LIMIT 40 MPH			
					09.564	CO545	KLEE MILL RD			
					09.664			2	24I	
		PAINTED			10.983					
		NONE (UNDIV)			11.034					
	RUR MAJ COLL				11.064					
					11.064	CO285	NICODEMUS RD			
		PAINTED			11.089					
		NONE (UNDIV)			11.124					
					12.774			2	22I	
					12.794			2	23I	
					12.834					12,525
					12.834	CO538	DEER PARK RD			
					13.734	MD904	NELSON RD			
	URB MINOR ART				13.844					14,125

*A,B = UNIMPROVED; C = GRADED & DRAINED; D,E = SOIL,GRAVEL,STONE; F,G = LOW TYPE BITUMINOUS
H,I = HIGH TYPE BITUMINOUS; J = CONCRETE; K= BRICK; L = BLOCK

STATE HIGHWAY LOCATION REFERENCE

COUNTY: CARROLL
DISTRICT: 7
DATE: 12/31/05

ROUTE NUMBER: MD 32 CONTINUED
INVENTORY DIRECTION: NORTH
ROUTE NAME: SYKESVILLE RD

STATE SYSTEM		FUNCTIONAL CLASS	MEDIAN TYPE	ACCESS CONTROL	NHS	MILEPOINT		MILEPOINT DESCRIPTION	MARKED LANES	SURFACE WIDTH/TYPE*	AADT
STATE SECONDARY	R	URB MINOR ART	NONE (UNDIV)	NONE	NOT NHS	13.844	MD 97	NEW WASHINGTON RD	2	23I	14,125
						13.864			2	30I	
						13.884			2	29I	
						14.064			2	24I	
			PAINTED			14.084					
			NONE (UNDIV)			14.134					
			PAINTED			14.234					
						14.234	MD854B	OLD WASHINGTON RD			
			NONE (UNDIV)			14.294			3	36I	
			PAINTED			14.304			2	24I	
						14.354			3	36I	
						14.394			2	24I	
			NONE (UNDIV)			14.444					
			PAINTED			14.489					
			NONE (UNDIV)			14.554					
			PAINTED			14.666					
			NONE (UNDIV)			14.734					
						14.767			2	29I	
			PAINTED			14.857			2	24I	
			NONE (UNDIV)			14.924					
			PAINTED			15.234					
			NONE (UNDIV)			15.304					
			PAINTED			15.414					
						15.414		SPEED LIMIT 35 MPH			
			NONE (UNDIV)			15.524					
						15.524	CO327	HOOK RD			
						15.544			2	28I	
						16.224	CO1427	CENTER ST			
						16.234			2	30I	
						16.234		SPEED LIMIT 30 MPH			
						16.404			2	22I	
						16.724		IN CORP LMTS WESTMINSTER			
						16.724		END STATE MAINTENANCE			
						16.724	MU555	WASHINGTON RD (AHEAD)			

*A,B = UNIMPROVED; C = GRADED & DRAINED; D,E = SOIL,GRAVEL,STONE; F,G = LOW TYPE BITUMINOUS
H,I = HIGH TYPE BITUMINOUS; J = CONCRETE; K= BRICK; L = BLOCK

STATE HIGHWAY LOCATION REFERENCE

COUNTY: CARROLL
DISTRICT: 7
DATE: 12/31/05

ROUTE NUMBER: MD 32A
INVENTORY DIRECTION: WEST
ROUTE NAME: NO NAME

STATE SYSTEM		FUNCTIONAL CLASS	MEDIAN TYPE	ACCESS CONTROL	NHS	MILEPOINT		MILEPOINT DESCRIPTION	MARKED LANES	SURFACE WIDTH/TYPE*	AADT
STATE SECONDARY	R	URB LOCAL	NONE (UNDIV)	NONE	NOT NHS	00.000			1	13I	0
						00.000	MD 32	SYKESVILLE RD			
						00.160	MD851	SPRINGFIELD AVE			

ROUTE NUMBER: MD 75
INVENTORY DIRECTION: NORTH
ROUTE NAME: GREEN VALLEY RD

STATE SYSTEM		FUNCTIONAL CLASS	MEDIAN TYPE	ACCESS CONTROL	NHS	MILEPOINT		MILEPOINT DESCRIPTION	MARKED LANES	SURFACE WIDTH/TYPE*	AADT
STATE SECONDARY	R	RUR MAJ COLL	NONE (UNDIV)	NONE	NOT NHS	00.000			2	32J	1,975
						00.000		FREDERICK CO/L			
						00.000		STRUC #6012 SAMS CREEK			
						00.010			2	22I	
						00.050			2	21I	
						00.050		STRUC #6065 MILL RUN			
NAME: S MAIN ST	U					00.260		IN CORP LMTS UNION BRIDGE			
						00.280		SPEED LIMIT 30 MPH			
						00.310			2	22I	
						00.510			2	25I	4,375
						00.510	MU111	E LOCUST ST			
						00.510	MU110	W LOCUST ST			
						00.600			2	22I	
NAME: N MAIN ST						00.650	MU 40	E BROADWAY			
						00.650	MU 41	W BROADWAY			
						00.750			2	24I	
						00.760		R/R #MMID 831 725 W			
						00.790			2	23I	
						00.910			2	24I	
						00.910		STRUC #6013 LITTLE PIPE CREEK			
						00.980					4,275
NAME: GREEN VALLEY RD						00.980	MU118	MAIN ST			
						01.140		SPEED LIMIT 55 MPH			
	R					01.570		OUT CORP LMTS UNION BRIDGE			
						01.930	MD 75A	NO NAME			

*A,B = UNIMPROVED; C = GRADED & DRAINED; D,E = SOIL,GRAVEL,STONE; F,G = LOW TYPE BITUMINOUS
H,I = HIGH TYPE BITUMINOUS; J = CONCRETE; K= BRICK; L = BLOCK

STATE HIGHWAY LOCATION REFERENCE

COUNTY: CARROLL
DISTRICT: 7
DATE: 12/31/05

ROUTE NUMBER: MD 75 CONTINUED
INVENTORY DIRECTION: NORTH
ROUTE NAME: GREEN VALLEY RD

STATE SYSTEM	FUNCTIONAL CLASS	MEDIAN TYPE	ACCESS CONTROL	NHS	MILEPOINT		MILEPOINT DESCRIPTION	MARKED LANES	SURFACE WIDTH/TYPE*	AADT
STATE SECONDARY	R RUR MAJ COLL	PAINTED	NONE	NOT NHS	02.145			2	24I	4,275
		NONE (UNDIV)			02.221					
		PAINTED			02.231					
		NONE (UNDIV)			02.270					
					02.270	CO1553	SHEPHERDS MILL RD			
		PAINTED			02.340			2	30I	
					02.380			2	24I	
		NONE (UNDIV)			02.431					
					02.560	MD800D	NO NAME			
					03.960	MD800D	NO NAME			
					04.170	MD800B	NO NAME			
					04.610					4,975
					04.610	MD 84	CLEAR RIDGE RD			
					04.670			2	24J	
					04.670		SPEED LIMIT 40 MPH			
					04.680		STRUC #6051 LITTLE PIPE CREEK			
					04.690			2	24I	
		PAINTED			04.815			2	28I	
					04.846			2	24I	
		NONE (UNDIV)			04.910					
		PAINTED			04.966			2	28I	
		NONE (UNDIV)			05.020			2	24I	
		PAINTED			05.060					
		NONE (UNDIV)			05.160					
	U				05.200		SPEED LIMIT 30 MPH			
NAME: UNION BRIDGE RD					05.340		IN CORP LMTS NEW WINDSOR			
					05.430	MD 31	MAIN ST			
					05.430	MU230	UNION BRIDGE RD (AHEAD)			

ROUTE NUMBER: MD 75A
INVENTORY DIRECTION: NORTH
ROUTE NAME: NO NAME

STATE SYSTEM	FUNCTIONAL CLASS	MEDIAN TYPE	ACCESS CONTROL	NHS	MILEPOINT	MILEPOINT DESCRIPTION	MARKED LANES	SURFACE WIDTH/TYPE*	AADT

*A,B = UNIMPROVED; C = GRADED & DRAINED; D,E = SOIL,GRAVEL,STONE; F,G = LOW TYPE BITUMINOUS
H,I = HIGH TYPE BITUMINOUS; J = CONCRETE; K= BRICK; L = BLOCK

STATE HIGHWAY LOCATION REFERENCE

COUNTY: CARROLL
DISTRICT: 7
DATE: 12/31/05

ROUTE NUMBER: MD 75A CONTINUED
INVENTORY DIRECTION: NORTH
ROUTE NAME: NO NAME

STATE SYSTEM		FUNCTIONAL CLASS	MEDIAN TYPE	ACCESS CONTROL	NHS	MILEPOINT		MILEPOINT DESCRIPTION	MARKED LANES	SURFACE WIDTH/TYPE*	AADT
STATE SECONDARY	R	RUR LOCAL	NONE (UNDIV)	NONE	NOT NHS	00.000			2	10H	0
						00.000	MD 75	GREEN VALLEY RD			
						00.012		ROAD END: CABLE ACROSS ROAD			

ROUTE NUMBER: MD 77
INVENTORY DIRECTION: EAST
ROUTE NAME: MIDDLEBURG RD

STATE SYSTEM		FUNCTIONAL CLASS	MEDIAN TYPE	ACCESS CONTROL	NHS	MILEPOINT		MILEPOINT DESCRIPTION	MARKED LANES	SURFACE WIDTH/TYPE*	AADT
STATE SECONDARY	R	RUR MAJ COLL	NONE (UNDIV)	NONE	NOT NHS	00.000			2	24J	975
						00.000		FREDERICK CO/L			
						00.000		STRUC #10056 DOUBLE PIPE CREEK			
						00.030			2	33I	
						00.030	CO1311	KEYSVILLE RD S			
						00.040		SPEED LIMIT 30 MPH			
						00.120			2	21I	
						00.140		R/R #MMID 831 745 II			
						00.220			2	24I	
						00.240		SPEED LIMIT 40 MPH			
						00.410		STRUC #6015 BIG PIPE CREEK			
						00.660			2	22I	
						00.990					1,850
						00.990	CO 18	NAYLORS MILL RD			
						01.930	MD194	FRANCIS SCOTT KEY HWY			
						01.930	CO214	MIDDLEBURG RD (AHEAD)			

ROUTE NUMBER: MD 84
INVENTORY DIRECTION: NORTH
ROUTE NAME: CLEAR RIDGE RD

STATE SYSTEM		FUNCTIONAL CLASS	MEDIAN TYPE	ACCESS CONTROL	NHS	MILEPOINT		MILEPOINT DESCRIPTION	MARKED LANES	SURFACE WIDTH/TYPE*	AADT
STATE SECONDARY	R	RUR MINOR COLL	NONE (UNDIV)	NONE	NOT NHS	00.000			2	20I	1,850
						00.000	MD 75	GREEN VALLEY RD			
						00.040	MD800A	NO NAME			
						00.440			2	24I	

*A,B = UNIMPROVED; C = GRADED & DRAINED; D,E = SOIL,GRAVEL,STONE; F,G = LOW TYPE BITUMINOUS
H,I = HIGH TYPE BITUMINOUS; J = CONCRETE; K= BRICK; L = BLOCK

STATE HIGHWAY LOCATION REFERENCE

COUNTY: CARROLL
DISTRICT: 7
DATE: 12/31/05

ROUTE NUMBER: **MD 84** **CONTINUED**
INVENTORY DIRECTION: NORTH
ROUTE NAME: CLEAR RIDGE RD

STATE SYSTEM		FUNCTIONAL CLASS	MEDIAN TYPE	ACCESS CONTROL	NHS	MILEPOINT		MILEPOINT DESCRIPTION	MARKED LANES	SURFACE WIDTH/TYPE*	AADT
STATE SECONDARY	R	RUR MINOR COLL	NONE (UNDIV)	NONE	NOT NHS	00.440	MD800B	NO NAME	2	24I	1,850
						00.510		SPEED LIMIT 50 MPH			
						00.730		STRUC #6017 ROOP BRANCH			
						01.670			2	21I	
						02.010		SPEED LIMIT 40 MPH			
						02.420			2	22I	
						02.930		SPEED LIMIT 25 MPH			
		RUR MAJ COLL				03.040					
NAME: TREVANION RD						03.040	CO214	MIDDLEBURG RD			
						03.110			2	20I	
						03.110	CO247	UNIONTOWN RD			
						03.300			2	22I	
						03.360		SPEED LIMIT 40 MPH			
		RUR LOCAL				03.750					950
NAME: BAUST CHURCH RD						03.750	CO 34	TREVANION RD			
						04.490			2	24I	
						04.510			2	22I	
						04.510		STRUC #6016 MEADOW BRANCH			
						05.470			2	24I	
						05.750	MD832	OLD TANEYTOWN RD			

ROUTE NUMBER: **MD 86**
INVENTORY DIRECTION: NORTH
ROUTE NAME: LINEBORO RD

STATE SYSTEM		FUNCTIONAL CLASS	MEDIAN TYPE	ACCESS CONTROL	NHS	MILEPOINT		MILEPOINT DESCRIPTION	MARKED LANES	SURFACE WIDTH/TYPE*	AADT
STATE SECONDARY	U	URB MINOR ART	NONE (UNDIV)	NONE	NOT NHS	00.000			2	22I	3,750
						00.000	MD 30	HANOVER PIKE			
						00.110		SPEED LIMIT 45 MPH			
	R	RUR MAJ COLL				00.260					
						00.260		OUT CORP LMTS MANCHESTER			
						01.620			2	24I	
						01.776			2	22I	
						02.260		STRUC #6059 GUNPOWDER FALLS			

*A,B = UNIMPROVED; C = GRADED & DRAINED; D,E = SOIL,GRAVEL,STONE; F,G = LOW TYPE BITUMINOUS
H,I = HIGH TYPE BITUMINOUS; J = CONCRETE; K= BRICK; L = BLOCK

STATE HIGHWAY LOCATION REFERENCE

COUNTY: CARROLL
DISTRICT: 7
DATE: 12/31/05

ROUTE NUMBER: MD 86 CONTINUED
INVENTORY DIRECTION: NORTH
ROUTE NAME: LINEBORO RD

STATE SYSTEM		FUNCTIONAL CLASS	MEDIAN TYPE	ACCESS CONTROL	NHS	MILEPOINT		MILEPOINT DESCRIPTION	MARKED LANES	SURFACE WIDTH/TYPE*	AADT
STATE SECONDARY	R	RUR MAJ COLL	NONE (UNDIV)	NONE	NOT NHS	02.580			2	24I	3,750
						03.030		STRUC #6019 GUNPOWDER FALLS			
						03.300		SPEED LIMIT 30 MPH			
						03.460			2	22I	3,450
						03.460	CO893	S CHURCH ST			
						03.460	CO892	N CHURCH ST			
						03.660			2	20I	
						03.680			2	22I	
						03.760		STRUC #6018 GUNPOWDER FALLS			
						03.810			2	20I	
						03.820			2	22I	
						03.820		R/R #CSX 832 059 M			
						04.000		PENNSYLVANIA ST/L			

ROUTE NUMBER: MD 88
INVENTORY DIRECTION: EAST
ROUTE NAME: LOWER BECKLEYSVILLE RD

STATE SYSTEM		FUNCTIONAL CLASS	MEDIAN TYPE	ACCESS CONTROL	NHS	MILEPOINT		MILEPOINT DESCRIPTION	MARKED LANES	SURFACE WIDTH/TYPE*	AADT
STATE SECONDARY	U	URB OPA	NONE (UNDIV)	NONE	NOT NHS	00.000			3	36I	4,150
						00.000	MU 55	HOUCKSVILLE RD (BACK)			
						00.000	MD 30	S MAIN ST			
						00.040		SPEED LIMIT 40 MPH			
	R					00.057		OUT CORP LMTS HAMPSTEAD			
						00.110			2	24I	
	U					00.410		IN CORP LMTS HAMPSTEAD			
			CURBED			00.656					
			ROUNDABOUT			00.670			2	32I	
		URB MINOR ART				00.680					4,575
NAME: BLACKROCK RD						00.680	CO430	LOWER BECKLEYSVILLE RD			
						00.680		ROUNDABOUT			
						00.680	MD833	OLD BLACKROCK RD			
	R		NONE (UNDIV)			00.695			2	24I	
						00.700		OUT CORP LMTS HAMPSTEAD			
						01.060		BALTIMORE CO/L			

*A,B = UNIMPROVED; C = GRADED & DRAINED; D,E = SOIL,GRAVEL,STONE; F,G = LOW TYPE BITUMINOUS
H,I = HIGH TYPE BITUMINOUS; J = CONCRETE; K= BRICK; L = BLOCK

STATE HIGHWAY ADMINISTRATION OF MARYLAND
HIGHWAY INFORMATION SERVICES DIVISION
DATA SUPPORT GROUP

STATE HIGHWAY LOCATION REFERENCE

COUNTY: CARROLL
DISTRICT: 7
DATE: 12/31/05

ROUTE NUMBER: MD 91
INVENTORY DIRECTION: NORTH
ROUTE NAME: GAMBER RD

STATE SYSTEM		FUNCTIONAL CLASS	MEDIAN TYPE	ACCESS CONTROL	NHS	MILEPOINT		MILEPOINT DESCRIPTION	MARKED LANES	SURFACE WIDTH/TYPE*	AADT
STATE SECONDARY	R	URB OPA	NONE (UNDIV)	NONE	NOT NHS	00.000			2	241	11,175
						00.000	OP528	SANDRA LA (BACK)			
						00.000	MD 32	SYKESVILLE RD			
						00.070		SPEED LIMIT 45 MPH			
						00.390		SPEED LIMIT 55 MPH			
						00.960	MD879	OLD GAMBER RD			
						00.980		STRUC #6014 MIDDLE RUN			
						01.460					11,825
						01.460	CO538	DEER PARK RD			
						01.580	MD 91A	NO NAME			
						01.680	MD879B	OLD GAMBER RD			
						02.170	MD879B	OLD GAMBER RD			
						02.240	MD879C	NO NAME			
						02.450		STRUC #6060 BEAVER RUN			
						02.860	MD879D	NO NAME			
		URB MINOR ART		PARTIAL		03.210					6,525
NAME: EMORY RD						03.210	MD140	BALTIMORE BLVD			
						03.740	MD879D	NO NAME			
		RUR MAJ COLL				03.780					
						03.780		STRUC #6020 PATAPSCO RIVER			
						03.860		R/R #CSX 831 669 S			
						03.860		STRUC #6047			
				NONE		03.870					
						04.000	MD879E	NO NAME			
						04.560		SPEED LIMIT 45 MPH			
						06.440		BALTIMORE CO/L			

ROUTE NUMBER: MD 91A
INVENTORY DIRECTION: EAST
ROUTE NAME: NO NAME

STATE SYSTEM		FUNCTIONAL CLASS	MEDIAN TYPE	ACCESS CONTROL	NHS	MILEPOINT		MILEPOINT DESCRIPTION	MARKED LANES	SURFACE WIDTH/TYPE*	AADT
STATE SECONDARY	R	URB LOCAL	NONE (UNDIV)	NONE	NOT NHS	00.000			2	181	0
						00.000	MD879A	NO NAME			

*A,B = UNIMPROVED; C = GRADED & DRAINED; D,E = SOIL,GRAVEL,STONE; F,G = LOW TYPE BITUMINOUS
H,I = HIGH TYPE BITUMINOUS; J = CONCRETE; K= BRICK; L = BLOCK

STATE HIGHWAY LOCATION REFERENCE

COUNTY: CARROLL
DISTRICT: 7
DATE: 12/31/05

ROUTE NUMBER: MD 91A CONTINUED
INVENTORY DIRECTION: EAST
ROUTE NAME: NO NAME

STATE SYSTEM		FUNCTIONAL CLASS	MEDIAN TYPE	ACCESS CONTROL	NHS	MILEPOINT		MILEPOINT DESCRIPTION	MARKED LANES	SURFACE WIDTH/TYPE*	AADT
STATE SECONDARY	R	URB LOCAL	NONE (UNDIV)	NONE	NOT NHS	00.010	MD 91	GAMBER RD	2	18I	0

ROUTE NUMBER: MD 97
INVENTORY DIRECTION: NORTH
ROUTE NAME: OLD WASHINGTON RD

STATE SYSTEM		FUNCTIONAL CLASS	MEDIAN TYPE	ACCESS CONTROL	NHS	MILEPOINT		MILEPOINT DESCRIPTION	MARKED LANES	SURFACE WIDTH/TYPE*	AADT
STATE SECONDARY	R	RUR MAJ COLL	NONE (UNDIV)	NONE	NOT NHS	00.000			2	20I	9,525
						00.000		HOWARD CO/L			
						00.000		STRUC #6029 PATAPSCO RIVER			
						00.030		R/R #CSX 140 416 A			
						00.160			2	24I	
						00.160		SPEED LIMIT 35 MPH			
						00.237			2	20I	
						00.660		SPEED LIMIT 40 MPH			
						01.390			2	22I	
						01.520			2	20I	
						01.580			2	22I	
						01.910		SPEED LIMIT 50 MPH			
						01.940			2	24I	
						02.080		STRUC #6028 TUCKERS BRANCH			
						02.660	CO675	OBRECHT RD			
						03.028		SPEED LIMIT 40 MPH			
						03.100		STRUC #6064 PINEY BRANCH			
						03.220			2	21I	
						03.400			2	22I	
						03.690			2	24I	
						03.690		SPEED LIMIT 35 MPH			
						03.920					10,625
						03.920	CO614	STREAKER RD			
						03.950			2	20I	
						04.140		SPEED LIMIT 40 MPH			
						04.400			2	24I	
						04.520		STRUC #6045 PINEY RUN			
						04.610			2	20I	

*A,B = UNIMPROVED; C = GRADED & DRAINED; D,E = SOIL,GRAVEL,STONE; F,G = LOW TYPE BITUMINOUS
H,I = HIGH TYPE BITUMINOUS; J = CONCRETE, K= BRICK, L = BLOCK

STATE HIGHWAY ADMINISTRATION OF MARYLAND
HIGHWAY INFORMATION SERVICES DIVISION
DATA SUPPORT GROUP

STATE HIGHWAY LOCATION REFERENCE

COUNTY: CARROLL
DISTRICT: 7
DATE: 12/31/05

ROUTE NUMBER: MD 97 CONTINUED
INVENTORY DIRECTION: NORTH
ROUTE NAME: OLD WASHINGTON RD

STATE SYSTEM		FUNCTIONAL CLASS	MEDIAN TYPE	ACCESS CONTROL	NHS	MILEPOINT		MILEPOINT DESCRIPTION	MARKED LANES	SURFACE WIDTH/TYPE*	AADT
STATE SECONDARY	R	RUR MAJ COLL	NONE (UNDIV)	NONE	NOT NHS	04.963			2	221	10,625
						05.340			2	241	
			CURBED			05.495					
			ROUNDABOUT			05.505					
				PARTIAL		05.520					
						05.520	MD850H	OLD LIBERTY RD WEST			
						05.520		ROUNDABOUT			
			CURBED			05.540					
			NONE (UNDIV)			05.570					
						05.630	RP 26- 6	RAMP 6 FR MD 26 EB TO MD 97 SB			
						05.680	RP 26- 5	RAMP 5 FR MD 97 TO RAMP 6 (TO MD 26 EB)			
		RUR MINOR ART				05.710			2	301	15,925
NAME: NEW WASHINGTON RD						05.710	MD 26	LIBERTY RD			
						05.710		STRUC #6054			
						05.740			2	241	
						05.740	RP 26- 7	RAMP 7 FR RAMP2 (FR MD26) TO MD97 SB			
						05.770	RP 26- 2	RAMP 2 FR MD 26 WB TO MD 97 NB			
						05.920		SPEED LIMIT 55 MPH			
						06.380		STRUC #6101X LITTLE MORGAN RUN			
			PAINTED			07.480					
			NONE (UNDIV)			07.600					
						07.630					14,675
						07.630	CO629	BARTHOLOW RD			
			PAINTED			07.675					
			NONE (UNDIV)			07.790					
						09.290		STRUC #6050 MORGAN RUN			
			PAINTED			10.042					
			NONE (UNDIV)			10.120					
						10.150					14,925
						10.150	CO285	NICODEMUS RD			
			PAINTED			10.200					
						10.210			2	291	
						10.220			2	241	
			NONE (UNDIV)			10.311					

*A,B = UNIMPROVED; C = GRADED & DRAINED; D,E = SOIL,GRAVEL,STONE; F,G = LOW TYPE BITUMINOUS
H,I = HIGH TYPE BITUMINOUS; J = CONCRETE; K= BRICK; L = BLOCK

STATE HIGHWAY LOCATION REFERENCE

COUNTY: CARROLL
DISTRICT: 7
DATE: 12/31/05

ROUTE NUMBER: MD 97 CONTINUED
INVENTORY DIRECTION: NORTH
ROUTE NAME: NEW WASHINGTON RD

STATE SYSTEM		FUNCTIONAL CLASS	MEDIAN TYPE	ACCESS CONTROL	NHS	MILEPOINT		MILEPOINT DESCRIPTION	MARKED LANES	SURFACE WIDTH/TYPE*	AADT
STATE SECONDARY	R	RUR MINOR ART	PAINTED	PARTIAL	NOT NHS	12.190			3	36I	14,925
			NONE (UNDIV)			12.290			2	24I	
		URB OPA				12.430					22,725
						12.430	MD 32	SYKESVILLE RD			
			PAINTED			12.490					
			NONE (UNDIV)			12.590					
			PAINTED			13.780					
			NONE (UNDIV)			13.880					
						13.900	CO327	HOOK RD			
			PAINTED			13.966					
						13.980			2	28I	
			NONE (UNDIV)			14.032			2	24I	
			PAINTED			14.687					
			NONE (UNDIV)			14.785					
			PAINTED			14.845					
			NONE (UNDIV)			14.939					
						15.010			3	36I	
						15.010		SPEED LIMIT 40 MPH			
			PAINTED	NONE		15.090			3	44I	
			UNPROTECTED			15.135			4	48I	
			CURBED			15.240					30,225
NAME: MALCOLM DR						15.240	CO348	E MAIN ST			
						15.240	CO505	OLD WESTMINSTER PIKE			
						15.380			5	60I	
	U					15.530		IN CORP LMTS WESTMINSTER			
						15.610	MU335	MALCOLM DR (AHEAD)			
						15.610	MD140	BALTIMORE BLVD			
						15.610		BEG X-REF W/ MD 140			
	R		NONE (UNDIV)			17.930			2	24I	24,625
NAME: LITTLESTOWN PIKE						17.930	MD140	COLLEGE VIEW BLVD			
						17.930	MU434	PENNSYLVANIA AVE (BACK)			
						17.930		STRUC #6041			
						17.930		END X-REF W/ MD 140			
	U					18.060		IN CORP LMTS WESTMINSTER			

*A,B = UNIMPROVED; C = GRADED & DRAINED; D,E = SOIL,GRAVEL,STONE; F,G = LOW TYPE BITUMINOUS
H,I = HIGH TYPE BITUMINOUS; J = CONCRETE; K= BRICK; L = BLOCK

STATE HIGHWAY LOCATION REFERENCE

COUNTY: CARROLL
DISTRICT: 7
DATE: 12/31/05

ROUTE NUMBER: MD 97 CONTINUED
INVENTORY DIRECTION: NORTH
ROUTE NAME: LITTLESTOWN PIKE

STATE SYSTEM	FUNCTIONAL CLASS	MEDIAN TYPE	ACCESS CONTROL	NHS	MILEPOINT		MILEPOINT DESCRIPTION	MARKED LANES	SURFACE WIDTH/TYPE*	AADT
STATE SECONDARY	U URB OPA	NONE (UNDIV)	NONE	NOT NHS	18.100	RP140- 1	RAMP 1 FR MD 97 TO MD 140 WB	2	24I	24,625
					18.100	RP140- 7	RAMP 7 FR RAMP 2 (FR MD 140) TO MD 97 NB			
	R				18.180			3	36I	
					18.180	RP140- 2	RAMP 2 FR MD 140 WB TO MD 97 NB			
					18.180		OUT CORP LMTS WESTMINSTER			
		PAINTED			18.240					
		NONE (UNDIV)			18.330					
		PAINTED			18.360					
	U				18.410		IN CORP LMTS WESTMINSTER			
		NONE (UNDIV)			18.444					
					18.480	MU358	MEADOW BRANCH RD			
					18.500		SPEED LIMIT 50 MPH			
					18.566			2	22I	
					18.850			3	36I	
		PAINTED			18.873					
		NONE (UNDIV)			18.980					
					19.020			2	24I	
		PAINTED			19.060					
					19.080			2	30I	
					19.125			2	24I	
		NONE (UNDIV)			19.165					
		PAINTED			19.300					
		NONE (UNDIV)			19.380					
	R	PAINTED			19.420					19,825
					19.420	CO1327	OLD MEADOW BRANCH RD			
					19.420		OUT CORP LMTS WESTMINSTER			
		CENTER TLA (UNDIV)			19.440					
		NONE (UNDIV)			19.550					
		PAINTED			19.570					
		NONE (UNDIV)			19.720					
		PAINTED			19.760					
		NONE (UNDIV)			19.840					
	RUR MINOR ART				19.920					
					20.330					16,825

*A,B = UNIMPROVED; C = GRADED & DRAINED; D,E = SOIL,GRAVEL,STONE; F,G = LOW TYPE BITUMINOUS
H,I = HIGH TYPE BITUMINOUS; J = CONCRETE; K= BRICK; L = BLOCK

STATE HIGHWAY LOCATION REFERENCE

COUNTY: CARROLL
DISTRICT: 7
DATE: 12/31/05

ROUTE NUMBER: MD 97 CONTINUED
INVENTORY DIRECTION: NORTH
ROUTE NAME: LITTLESTOWN PIKE

STATE SYSTEM		FUNCTIONAL CLASS	MEDIAN TYPE	ACCESS CONTROL	NHS	MILEPOINT		MILEPOINT DESCRIPTION	MARKED LANES	SURFACE WIDTH/TYPE*	AADT
STATE SECONDARY	R	RUR MINOR ART	NONE (UNDIV)	NONE	NOT NHS	20.330	MD496	BACHMANS VALLEY RD	2	241	16,825
						21.280	CO 55	STONE RD			
						22.660		SPEED LIMIT 40 MPH			
						23.460			2	251	
						23.550			2	241	
						23.680		STRUC #6031 BIG PIPE CREEK			
						23.740					11,025
						23.740	CO 95	OLD HANOVER RD			
						23.750		SPEED LIMIT 35 MPH			
						24.200		SPEED LIMIT 45 MPH			
						25.080		SPEED LIMIT 35 MPH			
						25.530	CO 65	MAYBERRY RD			
						25.960		SPEED LIMIT 50 MPH			
						26.000		STRUC #6030 SILVER RUN			
						27.670					8,225
						27.670	CO 53	BLACKS SCHOOLHOUSE RD			
						28.310		PENNSYLVANIA ST/L			

ROUTE NUMBER: MD 140
INVENTORY DIRECTION: NORTH
ROUTE NAME: BALTIMORE BLVD

STATE SYSTEM		FUNCTIONAL CLASS	MEDIAN TYPE	ACCESS CONTROL	NHS	MILEPOINT		MILEPOINT DESCRIPTION	MARKED LANES	SURFACE WIDTH/TYPE*	AADT
STATE PRIMARY	R	URB OPA	NONE (UNDIV)	NONE	NHS	00.000			4	481	44,875
						00.000		BALTIMORE CO/L			
						00.000		STRUC #3083 PATAPSCO RIVER			
			UNPROTECTED			00.060			4	441	
						00.130		SPEED LIMIT 50 MPH			
			NONE (UNDIV)			00.180					
			CENTER TLA (UNDIV)			00.250					42,475
						00.250	CO490	OLD WESTMINSTER PIKE			
						01.150	MD879D	NO NAME			
			CURBED			01.350			4	481	47,175
						01.350	MD 91	EMORY RD			
						01.440			4	521	

*A,B = UNIMPROVED; C = GRADED & DRAINED; D,E = SOIL,GRAVEL,STONE; F,G = LOW TYPE BITUMINOUS
H,I = HIGH TYPE BITUMINOUS; J = CONCRETE; K= BRICK; L = BLOCK

STATE HIGHWAY ADMINISTRATION OF MARYLAND
HIGHWAY INFORMATION SERVICES DIVISION
DATA SUPPORT GROUP

STATE HIGHWAY LOCATION REFERENCE

COUNTY: CARROLL
DISTRICT: 7
DATE: 12/31/05

ROUTE NUMBER: MD 140 CONTINUED
INVENTORY DIRECTION: NORTH
ROUTE NAME: BALTIMORE BLVD

STATE SYSTEM		FUNCTIONAL CLASS	MEDIAN TYPE	ACCESS CONTROL	NHS	MILEPOINT		MILEPOINT DESCRIPTION	MARKED LANES	SURFACE WIDTH/TYPE*	AADT
STATE PRIMARY	R	URB OPA	CURBED	NONE	NHS	01.530			4	48I	47,175
			UNPROTECTED			01.600					
						01.740		SPEED LIMIT 55 MPH			
						04.000	CO474	SANDYMOUNT RD			
						05.040	CO466	BETHEL RD			
						05.450					48,875
						05.450	CO467	REESE RD			
						06.600		SPEED LIMIT 50 MPH			
						07.440			5	60I	
						07.480			6	72I	
			CURBED			07.520					
						07.660		SPEED LIMIT 45 MPH			
	U					07.810		IN CORP LMTS WESTMINSTER			
						08.000					59,175
						08.000	MD 97	MALCOLM DR			
	R					08.190		OUT CORP LMTS WESTMINSTER			
						08.370	CO398	GORSUCH RD			
						08.730	CO1402	RALPH ST			
	U					08.810		IN CORP LMTS WESTMINSTER			
						08.930	MU 75	CENTER ST			
						09.130	RP140- 6	RAMP 6 FR MD 27 EB TO MD 140 SB			
						09.160	RP140- 4	RAMP 4 FR MD 140 NB TO MD 27 EB			
						09.240	RP140- 3	RAMP 3 FR MD 27 EB TO MD 140 NB			
						09.250	RP140- 5	RAMP 5 FR MD 140 SB TO MD 27 EB			
	R					09.340		OUT CORP LMTS WESTMINSTER			
						09.360					45,975
						09.360	MD 27	MANCHESTER RD			
						09.380		STRUC #6032 WEST BRANCH			
						09.400		R/R #MMID 831 695 G			
						09.470			7	84I	
						09.620			6	72I	
						09.620	MU651	ENGLAR RD			
						09.620	CO368	ENGLAR RD			
	U					09.720		IN CORP LMTS WESTMINSTER			
	R					09.810		OUT CORP LMTS WESTMINSTER			

*A,B = UNIMPROVED; C = GRADED & DRAINED; D,E = SOIL,GRAVEL,STONE; F,G = LOW TYPE BITUMINOUS
H,I = HIGH TYPE BITUMINOUS; J = CONCRETE; K= BRICK; L = BLOCK

STATE HIGHWAY LOCATION REFERENCE

COUNTY: CARROLL
DISTRICT: 7
DATE: 12/31/05

ROUTE NUMBER: MD 140 CONTINUED
INVENTORY DIRECTION: NORTH
ROUTE NAME: COLLEGE VIEW BLVD

STATE SYSTEM	FUNCTIONAL CLASS	MEDIAN TYPE	ACCESS CONTROL	NHS	MILEPOINT		MILEPOINT DESCRIPTION	MARKED LANES	SURFACE WIDTH/TYPE*	AADT
STATE PRIMARY	R URB OPA	CURBED	PARTIAL	NHS	10.040			5	72I	45,975
					10.040	MU488	SULLIVAN RD			
					10.040	CO142	SULLIVAN RD			
					10.140			5	60I	
					10.210	RP140- 2	RAMP 2 FR MD 140 WB TO MD 97 NB			
					10.280	RP140- 1	RAMP 1 FR MD 97 TO MD 140 WB			
					10.320	MU434	PENNSYLVANIA AVE			
					10.320	MD 97	LITTLESTOWN PIKE			
					10.320		STRUC #6041			
		POSITIVE BARRIER			10.340					
			NONE		10.350			4	48I	
					10.370	RP140- 5	RAMP 5 FR PENNA AVE SB TO MD140 EB			
		UNPROTECTED			10.400					
					10.520	RP140- 6	RAMP 6 FR MD 140 EB TO PENNA AVE SB			
	U		PARTIAL		10.540			3	36I	
					10.540		IN CORP LMTS WESTMINSTER			
		PAINTED			10.620					
					10.670	MD 31	NEW WINDSOR RD			
NAME: TANEYTOWN PIKE					10.730		MD 31 (SB/L) NEW WINDSOR RD			
		NONE (UNDIV)			10.800					
					10.850		SPEED LIMIT 50 MPH			
		PAINTED			10.935					
		NONE (UNDIV)			11.000					
		PAINTED			11.060			4	96I	18,675
					11.060	MU624	WMC DR			
					11.130			4	48I	
					11.155			2	32I	
		NONE (UNDIV)			11.185			2	24I	
		PAINTED			11.570					
		UNPROTECTED			11.610					
		NONE (UNDIV)			11.629					
	R				11.740		OUT CORP LMTS WESTMINSTER			
					11.770	CO257	MEADOW BRANCH RD			
					11.770	MU470	ROYER RD			

*A,B = UNIMPROVED; C = GRADED & DRAINED; D,E = SOIL,GRAVEL,STONE; F,G = LOW TYPE BITUMINOUS
H,I = HIGH TYPE BITUMINOUS; J = CONCRETE; K= BRICK; L = BLOCK

STATE HIGHWAY LOCATION REFERENCE

COUNTY: CARROLL
DISTRICT: 7
DATE: 12/31/05

ROUTE NUMBER: MD 140 CONTINUED
INVENTORY DIRECTION: NORTH
ROUTE NAME: TANEYTOWN PIKE

STATE SYSTEM	FUNCTIONAL CLASS	MEDIAN TYPE	ACCESS CONTROL	NHS	MILEPOINT		MILEPOINT DESCRIPTION	MARKED LANES	SURFACE WIDTH/TYPE*	AADT
STATE PRIMARY	R URB OPA	PAINTED	PARTIAL	NHS	11.790			2	241	18,675
					11.820		SPEED LIMIT 55 MPH			
		NONE (UNDIV)			11.870					
					12.170		STRUC #6027 MEADOW BRANCH			
					12.340					16,575
					12.340	MD832	OLD TANEYTOWN RD			
	RUR OPA				14.190					12,675
					14.190	CO 75	PLEASANT VALLEY RD			
					14.235					
					15.030	CO 73	RICHARDSON RD			
					15.030		STRUC #6044			
					17.050	CO 65	MAYBERRY RD			
					18.180		STRUC #6055 BEAR BRANCH			
					19.140		STRUC #6056 BIG PIPE CREEK			
		PAINTED			19.930			2	281	
		CURBED			19.980			2	241	
		ROUNDABOUT			20.010			2	321	
	URB OPA		NONE		20.050					14,375
NAME: E BALTIMORE ST					20.050	CO1101	ANTRIM BLVD			
					20.050		TANEYTOWN ROUNDABOUT			
					20.050	MD832	OLD TANEYTOWN RD			
		PAINTED			20.070			2	241	
	U	NONE (UNDIV)			20.110					
					20.110		IN CORP LMTS TANEYTOWN			
					20.160		SPEED LIMIT 30 MPH			
		PAINTED			20.180					
		NONE (UNDIV)			20.240			2	221	
					20.410			2	241	
					21.070	MU120	FRANKLIN ST			
					21.180	MU210	TREVANION RD			
					21.300		R/R #MMID 534 983 H			
					21.480					5,575
NAME: W BALTIMORE ST					21.480	MD194	YORK ST			
					21.790			2	281	
					21.820			2	241	

*A,B = UNIMPROVED; C = GRADED & DRAINED; D,E = SOIL,GRAVEL,STONE; F,G = LOW TYPE BITUMINOUS
H,I = HIGH TYPE BITUMINOUS; J = CONCRETE; K= BRICK; L = BLOCK

STATE HIGHWAY LOCATION REFERENCE

COUNTY: CARROLL
DISTRICT: 7
DATE: 12/31/05

ROUTE NUMBER: MD 140 CONTINUED
INVENTORY DIRECTION: NORTH
ROUTE NAME: W BALTIMORE ST

STATE SYSTEM	FUNCTIONAL CLASS	MEDIAN TYPE	ACCESS CONTROL	NHS	MILEPOINT	MILEPOINT DESCRIPTION	MARKED LANES	SURFACE WIDTH/TYPE*	AADT
STATE PRIMARY	U URB OPA	NONE (UNDIV)	NONE	NHS	21.870		2	22I	5,575
					21.870 CO 4	HARNEY RD			
					21.930	SPEED LIMIT 40 MPH			
NAME: TANEYTOWN PIKE	R				21.940	OUT CORP LMTS TANEYTOWN			
	U				22.020	IN CORP LMTS TANEYTOWN			
	R RUR OPA				22.120				
					22.120	OUT CORP LMTS TANEYTOWN			
					22.150		2	21I	
					22.250		2	24I	
					22.270	SPEED LIMIT 50 MPH			
					22.790	STRUC #6024 PINEY CREEK			
					24.930	STRUC #10065 MONOCACY RIVER			
					24.930	FREDERICK CO/L			

ROUTE NUMBER: MD 144A
INVENTORY DIRECTION: EAST
ROUTE NAME: FREDERICK RD

STATE SYSTEM	FUNCTIONAL CLASS	MEDIAN TYPE	ACCESS CONTROL	NHS	MILEPOINT	MILEPOINT DESCRIPTION	MARKED LANES	SURFACE WIDTH/TYPE*	AADT
STATE SECONDARY	R URB LOCAL	NONE (UNDIV)	NONE	NOT NHS	00.000		2	24I	3,925
					00.000	FREDERICK CO/L			
					00.040	SPEED LIMIT 50 MPH			
					00.690				2,375
					00.690 CO593	BENNETT BRANCH RD			
					01.830	HOWARD CO/L			

ROUTE NUMBER: MD 194
INVENTORY DIRECTION: NORTH
ROUTE NAME: FRANCIS SCOTT KEY HWY

STATE SYSTEM	FUNCTIONAL CLASS	MEDIAN TYPE	ACCESS CONTROL	NHS	MILEPOINT	MILEPOINT DESCRIPTION	MARKED LANES	SURFACE WIDTH/TYPE*	AADT
STATE SECONDARY	R RUR MINOR ART	NONE (UNDIV)	NONE	NOT NHS	00.000		2	24I ST	4,650
					00.000	FREDERICK CO/L			
					00.000	STRUC #10072 LITTLE PIPE CREEK			
					00.010		2	24I	

*A,B = UNIMPROVED; C = GRADED & DRAINED; D,E = SOIL,GRAVEL,STONE; F,G = LOW TYPE BITUMINOUS
H,I = HIGH TYPE BITUMINOUS; J = CONCRETE; K= BRICK; L = BLOCK

STATE HIGHWAY ADMINISTRATION OF MARYLAND
HIGHWAY INFORMATION SERVICES DIVISION
DATA SUPPORT GROUP

STATE HIGHWAY LOCATION REFERENCE

COUNTY: CARROLL
DISTRICT: 7
DATE: 12/31/05

ROUTE NUMBER: **MD 194** **CONTINUED**
INVENTORY DIRECTION: NORTH
ROUTE NAME: FRANCIS SCOTT KEY HWY

STATE SYSTEM		FUNCTIONAL CLASS	MEDIAN TYPE	ACCESS CONTROL	NHS	MILEPOINT		MILEPOINT DESCRIPTION	MARKED LANES	SURFACE WIDTH/TYPE*	AADT
STATE SECONDARY	R	RUR MINOR ART	NONE (UNDIV)	NONE	NOT NHS	00.470		SPEED LIMIT 35 MPH	2	24I	4,650
						00.490			2	22I	
						00.690		R/R #MMID 831 741 F			
						00.830			2	24I	
						00.920					5,450
						00.920	MD 77	MIDDLEBURG RD			
						00.920	CO214	MIDDLEBURG RD			
						00.980			2	22I	
						01.060		SPEED LIMIT 50 MPH			
						01.400			2	24I	
						01.540			2	24I ST	
						01.560		STRUC #6035 BIG PIPE CREEK			
						01.580			2	22I	
						01.670	CO 12	KEYSVILLE BRUCEVILLE RD			
						04.440					5,650
						04.440	CO 19	KEYSVILLE RD			
						05.440		SPEED LIMIT 40 MPH			
NAME: FREDERICK ST	U					05.550		IN CORP LMTS TANEYTOWN			
		URB OPA				05.650					
						05.650		STRUC #6062 PINEY CREEK			
						05.890			2	24I	
						05.950		SPEED LIMIT 30 MPH			
						05.980		STRUC #6061 PINEY CREEK			
						06.110			2	22I	
						06.250					6,350
NAME: YORK ST						06.250	MD140	W BALTIMORE ST			
						06.390	MU190	ROBERTS MILL RD			
	R	RUR MINOR ART				06.620					
NAME: FRANCIS SCOTT KEY HWY						06.620		OUT CORP LMTS TANEYTOWN			
						06.680			2	24I	
						06.720		SPEED LIMIT 55 MPH			
						07.380	MD194D	NO NAME			
						09.300					5,350
						09.300	CO 50	KUMP STATION RD			

*A,B = UNIMPROVED; C = GRADED & DRAINED; D,E = SOIL,GRAVEL,STONE; F,G = LOW TYPE BITUMINOUS
H,I = HIGH TYPE BITUMINOUS; J = CONCRETE; K= BRICK; L = BLOCK

STATE HIGHWAY LOCATION REFERENCE

COUNTY: CARROLL
DISTRICT: 7
DATE: 12/31/05

ROUTE NUMBER: MD 194 CONTINUED
INVENTORY DIRECTION: NORTH
ROUTE NAME: FRANCIS SCOTT KEY HWY

STATE SYSTEM		FUNCTIONAL CLASS	MEDIAN TYPE	ACCESS CONTROL	NHS	MILEPOINT		MILEPOINT DESCRIPTION	MARKED LANES	SURFACE WIDTH/TYPE*	AADT
STATE SECONDARY	R	RUR MINOR ART	NONE (UNDIV)	NONE	NOT NHS	10.220	CO 54	STONE RD N	2	24I	5,350
						10.330		STRUC #6033 PINEY CREEK			
						10.940	MD194E	NO NAME			
						11.460		PENNSYLVANIA ST/L			

ROUTE NUMBER: MD 194D
INVENTORY DIRECTION: EAST
ROUTE NAME: NO NAME

STATE SYSTEM		FUNCTIONAL CLASS	MEDIAN TYPE	ACCESS CONTROL	NHS	MILEPOINT		MILEPOINT DESCRIPTION	MARKED LANES	SURFACE WIDTH/TYPE*	AADT
STATE SECONDARY	R	URB LOCAL	NONE (UNDIV)	NONE	NOT NHS	00.000			2	12F	0
						00.000	MD194	FRANCIS SCOTT KEY HWY			
						00.020	MD853E	NO NAME			

ROUTE NUMBER: MD 194E
INVENTORY DIRECTION: EAST
ROUTE NAME: NO NAME

STATE SYSTEM		FUNCTIONAL CLASS	MEDIAN TYPE	ACCESS CONTROL	NHS	MILEPOINT		MILEPOINT DESCRIPTION	MARKED LANES	SURFACE WIDTH/TYPE*	AADT
STATE SECONDARY	R	RUR LOCAL	NONE (UNDIV)	NONE	NOT NHS	00.000			2	12D&E	0
						00.000	MD853A	NO NAME			
						00.020	MD194	FRANCIS SCOTT KEY HWY			

ROUTE NUMBER: MD 407
INVENTORY DIRECTION: EAST
ROUTE NAME: MARSTON RD

STATE SYSTEM		FUNCTIONAL CLASS	MEDIAN TYPE	ACCESS CONTROL	NHS	MILEPOINT		MILEPOINT DESCRIPTION	MARKED LANES	SURFACE WIDTH/TYPE*	AADT
STATE SECONDARY	R	RUR MAJ COLL	NONE (UNDIV)	NONE	NOT NHS	00.000			2	22I	3,925
						00.000	MD 31	NEW WINDSOR RD			
						00.070		SPEED LIMIT 50 MPH			
						00.530		SPEED LIMIT 30 MPH			
						01.020		SPEED LIMIT 40 MPH			
						01.360		SPEED LIMIT 50 MPH			
						01.730	CO283	BOWERSOX RD			

*A,B = UNIMPROVED; C = GRADED & DRAINED; D,E = SOIL,GRAVEL,STONE; F,G = LOW TYPE BITUMINOUS
H,I = HIGH TYPE BITUMINOUS; J = CONCRETE; K= BRICK; L = BLOCK

STATE HIGHWAY ADMINISTRATION OF MARYLAND
HIGHWAY INFORMATION SERVICES DIVISION
DATA SUPPORT GROUP

STATE HIGHWAY LOCATION REFERENCE

COUNTY: CARROLL
DISTRICT: 7
DATE: 12/31/05

ROUTE NUMBER: **MD 407** **CONTINUED**
INVENTORY DIRECTION: EAST
ROUTE NAME: MARSTON RD

STATE SYSTEM		FUNCTIONAL CLASS	MEDIAN TYPE	ACCESS CONTROL	NHS	MILEPOINT		MILEPOINT DESCRIPTION	MARKED LANES	SURFACE WIDTH/TYPE*	AADT
STATE SECONDARY	R	RUR MAJ COLL	NONE (UNDIV)	NONE	NOT NHS	03.810	MD 27	RIDGE RD	2	22I	3,925
						03.810	CO556	BAKER RD (AHEAD)			

ROUTE NUMBER: **MD 482**
INVENTORY DIRECTION: EAST
ROUTE NAME: HAMPSTEAD MEXICO RD

STATE SYSTEM		FUNCTIONAL CLASS	MEDIAN TYPE	ACCESS CONTROL	NHS	MILEPOINT		MILEPOINT DESCRIPTION	MARKED LANES	SURFACE WIDTH/TYPE*	AADT
STATE SECONDARY	R	URB OPA	NONE (UNDIV)	NONE	NOT NHS	00.000			2	24I	8,250
						00.000	CO941	GUADELUPE DR (BACK)			
						00.000	MD 27	MANCHESTER RD			
						00.110	MD852G	OLD MANCHESTER RD			
						00.190		SPEED LIMIT 50 MPH			
		RUR MINOR ART				00.550					
						00.550	CO450	LEISTERS CHURCH RD			
						00.550	MD849	LEISTERS CHURCH RD			
						00.740			2	22I	
						02.430	CO402	GORSUCH RD N			
						02.520	CO150	CAPE HORN RD N			
						03.540			2	20I	
						03.710			2	22I	
						03.820			2	20I	
						03.820		STRUC #6036 EAST BRANCH			
		URB OPA				03.900					9,250
						03.900	CO156	BRODBECK RD			
	U					04.620		IN CORP LMTS HAMPSTEAD			
						04.700		SPEED LIMIT 40 MPH			
						04.870			2	24I	
						05.240			2	35I	
						05.260			3	35I	
						05.260		R/R #CSX 832 024 L			
						05.260		STRUC #6037			
						05.300			2	24I	
						05.360	MD482A	FIRST ST			
						05.410	MD 30	N MAIN ST			

*A,B = UNIMPROVED; C = GRADED & DRAINED; D,E = SOIL,GRAVEL,STONE; F,G = LOW TYPE BITUMINOUS
H,I = HIGH TYPE BITUMINOUS; J = CONCRETE, K= BRICK; L = BLOCK

STATE HIGHWAY LOCATION REFERENCE

COUNTY: CARROLL
DISTRICT: 7
DATE: 12/31/05

ROUTE NUMBER: MD 482 CONTINUED
INVENTORY DIRECTION: EAST
ROUTE NAME: HAMPSTEAD MEXICO RD

STATE SYSTEM	FUNCTIONAL CLASS	MEDIAN TYPE	ACCESS CONTROL	NHS	MILEPOINT		MILEPOINT DESCRIPTION	MARKED LANES	SURFACE WIDTH/TYPE*	AADT
STATE SECONDARY	U URB OPA	NONE (UNDIV)	NONE	NOT NHS	05.410	MU 20	FAIRMOUNT RD (AHEAD)	2	24I	9,250

ROUTE NUMBER: MD 482A
INVENTORY DIRECTION: EAST
ROUTE NAME: FIRST ST

STATE SYSTEM	FUNCTIONAL CLASS	MEDIAN TYPE	ACCESS CONTROL	NHS	MILEPOINT		MILEPOINT DESCRIPTION	MARKED LANES	SURFACE WIDTH/TYPE*	AADT
STATE SECONDARY	U URB LOCAL	NONE (UNDIV)	NONE	NOT NHS	00.000			2	30I	99
					00.000	MD482	HAMPSTEAD MEXICO RD			
					00.040	MU 31	FIRST ST			

ROUTE NUMBER: MD 496
INVENTORY DIRECTION: EAST
ROUTE NAME: BACHMANS VALLEY RD

STATE SYSTEM	FUNCTIONAL CLASS	MEDIAN TYPE	ACCESS CONTROL	NHS	MILEPOINT		MILEPOINT DESCRIPTION	MARKED LANES	SURFACE WIDTH/TYPE*	AADT
STATE SECONDARY	R RUR MAJ COLL	NONE (UNDIV)	NONE	NOT NHS	00.000			2	20I	4,150
					00.000	MD 97	LITTLESTOWN PIKE			
					00.080		SPEED LIMIT 50 MPH			
					00.760		STRUC #6040 BEAR BRANCH			
					03.030		STRUC #6039 BIG PIPE CREEK			
					03.060					3,250
					03.060	CO144	OLD BACHMANS VALLEY RD			
					03.710		STRUC #6038 BIG PIPE CREEK			
					03.800	CO112	BIXLER CHURCH RD			
					04.340			2	22I	
					07.139			2	24I	
					07.230	MD 30	HANOVER PIKE			
					07.230	CO122	WENTZ RD (AHEAD)			

ROUTE NUMBER: MD 668
INVENTORY DIRECTION: NORTH
ROUTE NAME: BOSWELLS DR

STATE SYSTEM	FUNCTIONAL CLASS	MEDIAN TYPE	ACCESS CONTROL	NHS	MILEPOINT	MILEPOINT DESCRIPTION	MARKED LANES	SURFACE WIDTH/TYPE*	AADT

*A,B = UNIMPROVED; C = GRADED & DRAINED; D,E = SOIL,GRAVEL,STONE; F,G = LOW TYPE BITUMINOUS
H,I = HIGH TYPE BITUMINOUS; J = CONCRETE; K= BRICK; L = BLOCK

STATE HIGHWAY LOCATION REFERENCE

COUNTY: CARROLL
DISTRICT: 7
DATE: 12/31/05

ROUTE NUMBER: MD 668 CONTINUED
INVENTORY DIRECTION: NORTH
ROUTE NAME: BOSWELLS DR

STATE SYSTEM		FUNCTIONAL CLASS	MEDIAN TYPE	ACCESS CONTROL	NHS	MILEPOINT		MILEPOINT DESCRIPTION	MARKED LANES	SURFACE WIDTH/TYPE*	AADT
STATE SECONDARY	R	RUR LOCAL	NONE (UNDIV)	NONE	NOT NHS	00.000			2	16F	0
						00.000	CO119	HARVEY YINGLING RD			
						00.011		ROAD END			

ROUTE NUMBER: MD 800A
INVENTORY DIRECTION: EAST
ROUTE NAME: NO NAME

STATE SYSTEM		FUNCTIONAL CLASS	MEDIAN TYPE	ACCESS CONTROL	NHS	MILEPOINT		MILEPOINT DESCRIPTION	MARKED LANES	SURFACE WIDTH/TYPE*	AADT
STATE SECONDARY	R	RUR LOCAL	NONE (UNDIV)	NONE	NOT NHS	00.000			2	20I	0
						00.000	MD 84	CLEAR RIDGE RD			
						00.050		ROAD END			

ROUTE NUMBER: MD 800B
INVENTORY DIRECTION: NORTH
ROUTE NAME: NO NAME

STATE SYSTEM		FUNCTIONAL CLASS	MEDIAN TYPE	ACCESS CONTROL	NHS	MILEPOINT		MILEPOINT DESCRIPTION	MARKED LANES	SURFACE WIDTH/TYPE*	AADT
STATE SECONDARY	R	RUR LOCAL	NONE (UNDIV)	NONE	NOT NHS	00.000			2	20I	199
						00.000	MD 75	GREEN VALLEY RD			
						00.200	MD 84	CLEAR RIDGE RD			

ROUTE NUMBER: MD 800C
INVENTORY DIRECTION: EAST
ROUTE NAME: NO NAME

STATE SYSTEM		FUNCTIONAL CLASS	MEDIAN TYPE	ACCESS CONTROL	NHS	MILEPOINT		MILEPOINT DESCRIPTION	MARKED LANES	SURFACE WIDTH/TYPE*	AADT
STATE SECONDARY	R	RUR LOCAL	NONE (UNDIV)	NONE	NOT NHS	00.000			2	15J	0
						00.000		ROAD END - GATE/BARRICADE			
						00.050		SPUR TO & FR MD 75			
						00.070		ROAD END			

*A,B = UNIMPROVED; C = GRADED & DRAINED; D,E = SOIL,GRAVEL,STONE; F,G = LOW TYPE BITUMINOUS
H,I = HIGH TYPE BITUMINOUS, J = CONCRETE; K= BRICK; L = BLOCK

STATE HIGHWAY LOCATION REFERENCE

COUNTY: CARROLL
DISTRICT: 7
DATE: 12/31/05

ROUTE NUMBER: MD 800D
INVENTORY DIRECTION: EAST
ROUTE NAME: NO NAME

STATE SYSTEM		FUNCTIONAL CLASS	MEDIAN TYPE	ACCESS CONTROL	NHS	MILEPOINT		MILEPOINT DESCRIPTION	MARKED LANES	SURFACE WIDTH/TYPE*	AADT
STATE SECONDARY	R	RUR LOCAL	NONE (UNDIV)	NONE	NOT NHS	00.000			2	20I	99
						00.000	MD 75	GREEN VALLEY RD			
						00.040		SPEED LIMIT 30 MPH			
						01.570	MD 75	GREEN VALLEY RD			
						01.570	CO240	WINTERS CHURCH RD (AHEAD)			

ROUTE NUMBER: MD 800E
INVENTORY DIRECTION: EAST
ROUTE NAME: NO NAME

STATE SYSTEM		FUNCTIONAL CLASS	MEDIAN TYPE	ACCESS CONTROL	NHS	MILEPOINT		MILEPOINT DESCRIPTION	MARKED LANES	SURFACE WIDTH/TYPE*	AADT
STATE SECONDARY	R	RUR LOCAL	NONE (UNDIV)	NONE	NOT NHS	00.000			2	20H	0
						00.000	CO228	STEM RD			
						00.030		ROAD END			

ROUTE NUMBER: MD 808A
INVENTORY DIRECTION: NORTH
ROUTE NAME: S MAIN ST

STATE SYSTEM		FUNCTIONAL CLASS	MEDIAN TYPE	ACCESS CONTROL	NHS	MILEPOINT		MILEPOINT DESCRIPTION	MARKED LANES	SURFACE WIDTH/TYPE*	AADT
STATE SECONDARY	U	URB MINOR ART	NONE (UNDIV)	NONE	NOT NHS	00.290			2	20I	10,125
						00.290	MU215	S MAIN ST (BACK)			
						00.290	MU270	W RIDGEVILLE BLVD			
						00.380		SPEED LIMIT 30 MPH			
			PAINTED			00.400			2	30I	
			NONE (UNDIV)			00.430			2	26I	
						00.480			2	24I	
						01.060	MU260	PARADISE AVE			
						01.120		SPEED LIMIT 25 MPH			
NAME: N MAIN ST						01.370	MU290	PROSPECT RD			
						01.390			2	27I	
						01.430			2	24I	
						01.810	MU360	WATERSVILLE RD			
						02.000		SPEED LIMIT 30 MPH			
	R					02.140		OUT CORP LMTS MT AIRY			

*A,B = UNIMPROVED; C = GRADED & DRAINED; D,E = SOIL,GRAVEL,STONE; F,G = LOW TYPE BITUMINOUS
H,I = HIGH TYPE BITUMINOUS; J = CONCRETE; K= BRICK; L = BLOCK

STATE HIGHWAY LOCATION REFERENCE

COUNTY: CARROLL
DISTRICT: 7
DATE: 12/31/05

ROUTE NUMBER: MD 808A CONTINUED
INVENTORY DIRECTION: NORTH
ROUTE NAME: N MAIN ST

STATE SYSTEM		FUNCTIONAL CLASS	MEDIAN TYPE	ACCESS CONTROL	NHS	MILEPOINT		MILEPOINT DESCRIPTION	MARKED LANES	SURFACE WIDTH/TYPE*	AADT
STATE SECONDARY	U	URB MINOR ART	NONE (UNDIV)	NONE	NOT NHS	02.480		IN CORP LMTS MOUNT AIRY	2	24I	10,125
	R					02.530		OUT CORP LMTS MOUNT AIRY			
						02.630	MD 27	RIDGE RD			
						02.630	CO581	LEISHEAR RD (AHEAD)			

ROUTE NUMBER: MD 808B
INVENTORY DIRECTION: EAST
ROUTE NAME: SPRING MILLS RD

STATE SYSTEM		FUNCTIONAL CLASS	MEDIAN TYPE	ACCESS CONTROL	NHS	MILEPOINT		MILEPOINT DESCRIPTION	MARKED LANES	SURFACE WIDTH/TYPE*	AADT
STATE SECONDARY	R	URB LOCAL	NONE (UNDIV)	NONE	NOT NHS	00.000			2	16J	0
						00.000		ROAD END			
						00.060			2	16G	
						00.150			2	18G	
						00.230	MD 27	RIDGE RD			

ROUTE NUMBER: MD 832
INVENTORY DIRECTION: EAST
ROUTE NAME: OLD TANEYTOWN RD

STATE SYSTEM		FUNCTIONAL CLASS	MEDIAN TYPE	ACCESS CONTROL	NHS	MILEPOINT		MILEPOINT DESCRIPTION	MARKED LANES	SURFACE WIDTH/TYPE*	AADT
STATE SECONDARY	R	RUR LOCAL	CURBED	NONE	NOT NHS	00.000			2	30I	1,650
						00.000	MD140	E BALTIMORE ST			
						00.000	CO1101	ANTRIM BLVD			
						00.000		TANEYTOWN ROUNDABOUT			
			NONE (UNDIV)			00.030			2	24I	
						00.070		SPEED LIMIT 30 MPH			
						00.130			2	21I	
						00.270		SPEED LIMIT 40 MPH			
						01.020		STRUC #6025 BIG PIPE CREEK			
						01.030			2	22I	
						01.670		STRUC #6026 BEAR BRANCH			
		RUR MINOR COLL				02.810					
						02.810	CO 65	MAYBERRY RD			
		RUR LOCAL				02.870					

*A,B = UNIMPROVED; C = GRADED & DRAINED; D,E = SOIL,GRAVEL,STONE; F,G = LOW TYPE BITUMINOUS
H,I = HIGH TYPE BITUMINOUS, J = CONCRETE; K= BRICK; L = BLOCK

STATE HIGHWAY LOCATION REFERENCE

COUNTY: CARROLL
DISTRICT: 7
DATE: 12/31/05

ROUTE NUMBER: MD 832 CONTINUED
INVENTORY DIRECTION: EAST
ROUTE NAME: OLD TANEYTOWN RD

STATE SYSTEM		FUNCTIONAL CLASS	MEDIAN TYPE	ACCESS CONTROL	NHS	MILEPOINT		MILEPOINT DESCRIPTION	MARKED LANES	SURFACE WIDTH/TYPE*	AADT
STATE SECONDARY	R	RUR LOCAL	NONE (UNDIV)	NONE	NOT NHS	02.870	CO 33	CLEARVIEW RD	2	22I	1,650
						03.130			2	21I	850
						03.130	MD 84	BAUST CHURCH RD			
						03.630		SPEED LIMIT 30 MPH			
						03.860			2	22I	
						03.930			2	21I	
						04.180		SPEED LIMIT 40 MPH			
						05.520			2	22I	
						05.520		SPEED LIMIT 30 MPH			
						05.660			2	23I	
						05.750			2	22I	
		URB LOCAL				05.770			2	28I	
						05.770	CO 75	PLEASANT VALLEY RD			
						05.770	CO249	FRIZZELLBURG RD			
						05.800			2	22I	
						05.860			2	21I	
						06.070		SPEED LIMIT 35 MPH			
						06.190			2	24I	
						07.230			2	22I	
						07.670	MD140	TANEYTOWN PIKE			
						07.670	CO 81	HUGHES SHOP RD (AHEAD)			

ROUTE NUMBER: MD 833
INVENTORY DIRECTION: WEST
ROUTE NAME: OLD BLACKROCK RD

STATE SYSTEM		FUNCTIONAL CLASS	MEDIAN TYPE	ACCESS CONTROL	NHS	MILEPOINT		MILEPOINT DESCRIPTION	MARKED LANES	SURFACE WIDTH/TYPE*	AADT
STATE SECONDARY	R	URB LOCAL	CURBED	NONE	NOT NHS	00.000			2	24I	2,051
						00.000	MD 88	BLACKROCK RD			
						00.000	CO430	LOWER BECKLEYSVILLE RD			
						00.000		ROUNDABOUT			
			NONE (UNDIV)			00.030					
						00.090		SPEED LIMIT 30 MPH			
		RUR LOCAL				00.190			2	28I	
		URB LOCAL				00.400			2	24I	

*A,B = UNIMPROVED; C = GRADED & DRAINED; D,E = SOIL,GRAVEL,STONE; F,G = LOW TYPE BITUMINOUS
H,I = HIGH TYPE BITUMINOUS; J = CONCRETE; K= BRICK; L = BLOCK

STATE HIGHWAY LOCATION REFERENCE

COUNTY: CARROLL
DISTRICT: 7
DATE: 12/31/05

ROUTE NUMBER: **MD 833** **CONTINUED**
INVENTORY DIRECTION: WEST
ROUTE NAME: OLD BLACKROCK RD

STATE SYSTEM		FUNCTIONAL CLASS	MEDIAN TYPE	ACCESS CONTROL	NHS	MILEPOINT		MILEPOINT DESCRIPTION	MARKED LANES	SURFACE WIDTH/TYPE*	AADT
STATE SECONDARY	R	URB LOCAL	NONE (UNDIV)	NONE	NOT NHS	00.700			2	28I	2,051
						00.730			2	20I	
	U					00.770			1	20I	
						00.770		IN CORP LMTS HAMPSTEAD			
						00.810			2	22I	
						00.840	MD 30	N MAIN ST			

ROUTE NUMBER: **MD 849**
INVENTORY DIRECTION: EAST
ROUTE NAME: LEISTERS CHURCH RD

STATE SYSTEM		FUNCTIONAL CLASS	MEDIAN TYPE	ACCESS CONTROL	NHS	MILEPOINT		MILEPOINT DESCRIPTION	MARKED LANES	SURFACE WIDTH/TYPE*	AADT
STATE SECONDARY	R	URB LOCAL	NONE (UNDIV)	NONE	NOT NHS	00.000			2	20I	199
						00.000	MD852G	OLD MANCHESTER RD			
						00.040		SPEED LIMIT 30 MPH			
						00.280			2	24I	
						00.360	MD482	HAMPSTEAD MEXICO RD			
						00.360	CO450	LEISTERS CHURCH RD (AHEAD)			

ROUTE NUMBER: **MD 850C**
INVENTORY DIRECTION: NORTH
ROUTE NAME: NO NAME

STATE SYSTEM		FUNCTIONAL CLASS	MEDIAN TYPE	ACCESS CONTROL	NHS	MILEPOINT		MILEPOINT DESCRIPTION	MARKED LANES	SURFACE WIDTH/TYPE*	AADT
STATE SECONDARY	R	RUR LOCAL	NONE (UNDIV)	NONE	NOT NHS	00.000			2	18J	0
						00.000		ROAD END: BARRICADE			
						00.170			2	18I ST	
						00.180		STRUC #6042 TALBOT BRANCH			
						00.260		SPEED LIMIT 30 MPH			
						00.770		ROAD END			

*A,B = UNIMPROVED; C = GRADED & DRAINED; D,E = SOIL,GRAVEL,STONE; F,G = LOW TYPE BITUMINOUS
H,I = HIGH TYPE BITUMINOUS; J = CONCRETE; K= BRICK; L = BLOCK

STATE HIGHWAY LOCATION REFERENCE

COUNTY: CARROLL
DISTRICT: 7
DATE: 12/31/05

ROUTE NUMBER: MD 850D
INVENTORY DIRECTION: EAST
ROUTE NAME: NO NAME

STATE SYSTEM		FUNCTIONAL CLASS	MEDIAN TYPE	ACCESS CONTROL	NHS	MILEPOINT		MILEPOINT DESCRIPTION	MARKED LANES	SURFACE WIDTH/TYPE*	AADT
STATE SECONDARY	R	RUR LOCAL	NONE (UNDIV)	NONE	NOT NHS	00.190			2	20I ST	199
						00.190	OP1275	NO NAME (BACK)			
						00.190	CO274	ROOP RD			
						00.290		ROAD END			

ROUTE NUMBER: MD 850E
INVENTORY DIRECTION: EAST
ROUTE NAME: NO NAME

STATE SYSTEM		FUNCTIONAL CLASS	MEDIAN TYPE	ACCESS CONTROL	NHS	MILEPOINT		MILEPOINT DESCRIPTION	MARKED LANES	SURFACE WIDTH/TYPE*	AADT
STATE SECONDARY	R	RUR LOCAL	NONE (UNDIV)	NONE	NOT NHS	00.000			2	20J	0
						00.000		ROAD END: BARRICADE			
						00.040			2	20I	
						00.065		SPEED LIMIT 30 MPH			
						00.780	MD 26	LIBERTY RD			

ROUTE NUMBER: MD 850H
INVENTORY DIRECTION: EAST
ROUTE NAME: OLD LIBERTY RD WEST

STATE SYSTEM		FUNCTIONAL CLASS	MEDIAN TYPE	ACCESS CONTROL	NHS	MILEPOINT		MILEPOINT DESCRIPTION	MARKED LANES	SURFACE WIDTH/TYPE*	AADT
STATE SECONDARY	R	RUR LOCAL	NONE (UNDIV)	NONE	NOT NHS	00.000			2	16H	0
						00.000		ROAD END			
						00.090			2	20I	
						00.150			2	20G	
						00.150		SPEED LIMIT 40 MPH			
						01.010			2	20I	
						01.045			2	24I	
			CURBED			01.058					
			ROUNDABOUT			01.068					
						01.078	MD 97	OLD WASHINGTON RD			
						01.078		ROUNDABOUT			
			CURBED			01.095					
			NONE (UNDIV)			01.110					
						01.270			2	20I	

*A,B = UNIMPROVED; C = GRADED & DRAINED; D,E = SOIL,GRAVEL,STONE; F,G = LOW TYPE BITUMINOUS
H,I = HIGH TYPE BITUMINOUS; J = CONCRETE; K= BRICK; L = BLOCK

STATE HIGHWAY LOCATION REFERENCE

COUNTY: CARROLL
DISTRICT: 7
DATE: 12/31/05

ROUTE NUMBER: **MD 850H** CONTINUED
INVENTORY DIRECTION: EAST
ROUTE NAME: OLD LIBERTY RD WEST

STATE SYSTEM		FUNCTIONAL CLASS	MEDIAN TYPE	ACCESS CONTROL	NHS	MILEPOINT		MILEPOINT DESCRIPTION	MARKED LANES	SURFACE WIDTH/TYPE*	AADT
STATE SECONDARY	R	RUR LOCAL	NONE (UNDIV)	NONE	NOT NHS	01.720			2	14H	0
						01.770		ROAD END: BARRICADE			

ROUTE NUMBER: **MD 850I**
INVENTORY DIRECTION: EAST
ROUTE NAME: NO NAME

STATE SYSTEM		FUNCTIONAL CLASS	MEDIAN TYPE	ACCESS CONTROL	NHS	MILEPOINT		MILEPOINT DESCRIPTION	MARKED LANES	SURFACE WIDTH/TYPE*	AADT
STATE SECONDARY	R	RUR LOCAL	NONE (UNDIV)	NONE	NOT NHS	00.000			2	12D&E	0
						00.000	MD 26A	NO NAME			
						00.020		ROAD END			

ROUTE NUMBER: **MD 850J**
INVENTORY DIRECTION: EAST
ROUTE NAME: NO NAME

STATE SYSTEM		FUNCTIONAL CLASS	MEDIAN TYPE	ACCESS CONTROL	NHS	MILEPOINT		MILEPOINT DESCRIPTION	MARKED LANES	SURFACE WIDTH/TYPE*	AADT
STATE SECONDARY	R	RUR LOCAL	NONE (UNDIV)	NONE	NOT NHS	00.000			2	24H	0
						00.000		ROAD END: BARRICADE			
						00.060			2	20H	
						00.170	CO555	SALEM BOTTOM RD			
						00.200		SPEED LIMIT 40 MPH			
						00.830			2	24I	
						01.190			2	20H	
						01.240		ROAD END: BARRICADE			

ROUTE NUMBER: **MD 851**
INVENTORY DIRECTION: NORTH
ROUTE NAME: MAIN ST

STATE SYSTEM		FUNCTIONAL CLASS	MEDIAN TYPE	ACCESS CONTROL	NHS	MILEPOINT		MILEPOINT DESCRIPTION	MARKED LANES	SURFACE WIDTH/TYPE*	AADT
STATE SECONDARY	U	URB COLL	NONE (UNDIV)	NONE	NOT NHS	00.000			2	25I	1,675
						00.000		HOWARD CO/L			
						00.000		STRUC #13018 PATAPSCO RIVER			
						00.020		CSX R/R			

*A,B = UNIMPROVED; C = GRADED & DRAINED; D,E = SOIL,GRAVEL,STONE; F,G = LOW TYPE BITUMINOUS
H,I = HIGH TYPE BITUMINOUS; J = CONCRETE; K= BRICK; L = BLOCK

STATE HIGHWAY LOCATION REFERENCE

COUNTY: CARROLL
DISTRICT: 7
DATE: 12/31/05

ROUTE NUMBER: MD 851 CONTINUED
INVENTORY DIRECTION: NORTH
ROUTE NAME: MAIN ST

STATE SYSTEM		FUNCTIONAL CLASS	MEDIAN TYPE	ACCESS CONTROL	NHS	MILEPOINT		MILEPOINT DESCRIPTION	MARKED LANES	SURFACE WIDTH/TYPE*	AADT
STATE SECONDARY	U	URB COLL	NONE (UNDIV)	NONE	NOT NHS	00.060			2	28I	1,675
						00.060		SPEED LIMIT 25 MPH			
						00.060		CSX R/R			
						00.100			2	42I	
						00.100	MU247	SANDOSKY RD			
						00.170			2	27I	
						00.200			2	26I	
						00.330			2	28I	
NAME: SPRINGFIELD AVE						00.330	MU270	SPOUT HILL RD			
						00.450		SPEED LIMIT 30 MPH			
						00.490			2	24I	
		URB LOCAL				00.750					
						00.750	MU113	COOPER DR			
	R					00.780		OUT CORP LMTS SYKESVILLE			
		URB COLL				01.020					
						01.020	MU278	THIRD AVE			
						01.180	MD 32A	NO NAME			
						01.230	MD 32	SYKESVILLE RD			

ROUTE NUMBER: MD 851A
INVENTORY DIRECTION: NORTH
ROUTE NAME: NO NAME

STATE SYSTEM		FUNCTIONAL CLASS	MEDIAN TYPE	ACCESS CONTROL	NHS	MILEPOINT		MILEPOINT DESCRIPTION	MARKED LANES	SURFACE WIDTH/TYPE*	AADT
STATE SECONDARY	R	URB LOCAL	NONE (UNDIV)	NONE	NOT NHS	00.000			2	15G	0
						00.000		ROAD END			
						00.050	MD 32	SYKESVILLE RD			

ROUTE NUMBER: MD 851B
INVENTORY DIRECTION: NORTH
ROUTE NAME: NO NAME

STATE SYSTEM		FUNCTIONAL CLASS	MEDIAN TYPE	ACCESS CONTROL	NHS	MILEPOINT		MILEPOINT DESCRIPTION	MARKED LANES	SURFACE WIDTH/TYPE*	AADT
STATE SECONDARY	R	URB LOCAL	NONE (UNDIV)	NONE	NOT NHS	00.000			2	20G	0
						00.000		ROAD END: BARRICADE			

*A,B = UNIMPROVED; C = GRADED & DRAINED; D,E = SOIL,GRAVEL,STONE; F,G = LOW TYPE BITUMINOUS
H,I = HIGH TYPE BITUMINOUS; J = CONCRETE; K= BRICK; L = BLOCK

STATE HIGHWAY LOCATION REFERENCE

COUNTY: CARROLL
DISTRICT: 7
DATE: 12/31/05

ROUTE NUMBER: MD 851B CONTINUED
INVENTORY DIRECTION: NORTH
ROUTE NAME: NO NAME

STATE SYSTEM		FUNCTIONAL CLASS	MEDIAN TYPE	ACCESS CONTROL	NHS	MILEPOINT		MILEPOINT DESCRIPTION	MARKED LANES	SURFACE WIDTH/TYPE*	AADT
STATE SECONDARY	R	URB LOCAL	NONE (UNDIV)	NONE	NOT NHS	00.010	CO688	CHURCH ST	2	20G	0
						00.040		ROAD END: BARRICADE			

ROUTE NUMBER: MD 851C
INVENTORY DIRECTION: NORTH
ROUTE NAME: NO NAME

STATE SYSTEM		FUNCTIONAL CLASS	MEDIAN TYPE	ACCESS CONTROL	NHS	MILEPOINT		MILEPOINT DESCRIPTION	MARKED LANES	SURFACE WIDTH/TYPE*	AADT
STATE SECONDARY	R	URB LOCAL	NONE (UNDIV)	NONE	NOT NHS	00.000			2	22H	199
						00.000		ROAD END			
						00.130	MU278	THIRD AVE			

ROUTE NUMBER: MD 852
INVENTORY DIRECTION: EAST
ROUTE NAME: OLD NEW WINDSOR PIKE

STATE SYSTEM		FUNCTIONAL CLASS	MEDIAN TYPE	ACCESS CONTROL	NHS	MILEPOINT		MILEPOINT DESCRIPTION	MARKED LANES	SURFACE WIDTH/TYPE*	AADT
STATE SECONDARY	R	RUR LOCAL	NONE (UNDIV)	NONE	NOT NHS	00.000			2	21I	599
						00.000	OP 79	SLINGLUFF LA (BACK)			
						00.000	MD 31	NEW WINDSOR RD			
						00.070			2	20I	
						00.070	MD852M	OLD NEW WINDSOR RD			
						00.170		SPEED LIMIT 40 MPH			
						03.000			2	22I	
						03.170		STRUC #6006 LITTLE PIPE CREEK			
						03.290			2	20I	
						03.320			2	22I	
						03.510			2	20I	
						03.720	MD 31	NEW WINDSOR RD			

ROUTE NUMBER: MD 852A
INVENTORY DIRECTION: NORTH
ROUTE NAME: NO NAME

STATE SYSTEM	FUNCTIONAL CLASS	MEDIAN TYPE	ACCESS CONTROL	NHS	MILEPOINT	MILEPOINT DESCRIPTION	MARKED LANES	SURFACE WIDTH/TYPE*	AADT

*A,B = UNIMPROVED; C = GRADED & DRAINED; D,E = SOIL,GRAVEL,STONE; F,G = LOW TYPE BITUMINOUS
H,I = HIGH TYPE BITUMINOUS; J = CONCRETE; K= BRICK; L = BLOCK

STATE HIGHWAY LOCATION REFERENCE

COUNTY: CARROLL
DISTRICT: 7
DATE: 12/31/05

ROUTE NUMBER: MD 852A CONTINUED
INVENTORY DIRECTION: NORTH
ROUTE NAME: NO NAME

STATE SYSTEM		FUNCTIONAL CLASS	MEDIAN TYPE	ACCESS CONTROL	NHS	MILEPOINT		MILEPOINT DESCRIPTION	MARKED LANES	SURFACE WIDTH/TYPE*	AADT
STATE SECONDARY	R	RUR LOCAL	NONE (UNDIV)	NONE	NOT NHS	00.000			2	12I	0
						00.000		ROAD END			
						00.060			2	16I	
						00.070	MD 27	MANCHESTER RD			

ROUTE NUMBER: MD 852B
INVENTORY DIRECTION: NORTH
ROUTE NAME: NO NAME

STATE SYSTEM		FUNCTIONAL CLASS	MEDIAN TYPE	ACCESS CONTROL	NHS	MILEPOINT		MILEPOINT DESCRIPTION	MARKED LANES	SURFACE WIDTH/TYPE*	AADT
STATE SECONDARY	R	RUR LOCAL	NONE (UNDIV)	NONE	NOT NHS	00.000			2	16II	0
						00.000		ROAD END			
						00.040	MD 27B	NO NAME			
						00.070		ROAD END			

ROUTE NUMBER: MD 852C
INVENTORY DIRECTION: NORTH
ROUTE NAME: MANCHESTER RD

STATE SYSTEM		FUNCTIONAL CLASS	MEDIAN TYPE	ACCESS CONTROL	NHS	MILEPOINT		MILEPOINT DESCRIPTION	MARKED LANES	SURFACE WIDTH/TYPE*	AADT
STATE SECONDARY	R	RUR LOCAL	NONE (UNDIV)	NONE	NOT NHS	00.000			2	14G	0
						00.000	MD 27	MANCHESTER RD			
						00.110			2	18H	
						00.110	MD 27C	NO NAME			
						00.360	MD 27D	NO NAME			
						00.480			2	16G	
						00.480	MD 27E	NO NAME			
						00.570		ROAD END			

ROUTE NUMBER: MD 852F
INVENTORY DIRECTION: NORTH
ROUTE NAME: NO NAME

STATE SYSTEM		FUNCTIONAL CLASS	MEDIAN TYPE	ACCESS CONTROL	NHS	MILEPOINT		MILEPOINT DESCRIPTION	MARKED LANES	SURFACE WIDTH/TYPE*	AADT
STATE SECONDARY	R	RUR LOCAL	NONE (UNDIV)	NONE	NOT NHS	00.000			2	18G	0

*A,B = UNIMPROVED; C = GRADED & DRAINED; D,E = SOIL,GRAVEL,STONE; F,G = LOW TYPE BITUMINOUS
H,I = HIGH TYPE BITUMINOUS; J = CONCRETE; K= BRICK; L = BLOCK

STATE HIGHWAY LOCATION REFERENCE

COUNTY: CARROLL
DISTRICT: 7
DATE: 12/31/05

ROUTE NUMBER: **MD 852F** CONTINUED
INVENTORY DIRECTION: NORTH
ROUTE NAME: NO NAME

STATE SYSTEM		FUNCTIONAL CLASS	MEDIAN TYPE	ACCESS CONTROL	NHS	MILEPOINT		MILEPOINT DESCRIPTION	MARKED LANES	SURFACE WIDTH/TYPE*	AADT
STATE SECONDARY	R	RUR LOCAL	NONE (UNDIV)	NONE	NOT NHS	00.000		ROAD END	2	18G	0
						00.120	MD 27A	RANDOM RIDGE RD			
						00.200		ROAD END			

ROUTE NUMBER: **MD 852G**
INVENTORY DIRECTION: NORTH
ROUTE NAME: OLD MANCHESTER RD

STATE SYSTEM		FUNCTIONAL CLASS	MEDIAN TYPE	ACCESS CONTROL	NHS	MILEPOINT		MILEPOINT DESCRIPTION	MARKED LANES	SURFACE WIDTH/TYPE*	AADT
STATE SECONDARY	R	URB LOCAL	NONE (UNDIV)	NONE	NOT NHS	00.000			2	22I	199
						00.000	CO1173	BENNETT CERF DR (BACK)			
						00.000	MD 27	MANCHESTER RD			
						00.040		SPEED LIMIT 30 MPH			
						00.060			2	20I	
						00.215	MD852H	CRANBERRY RD N			
						00.340		STRUC #6004 CRANBERRY BRANCH			
						02.210	MD482	HAMPSTEAD MEXICO RD			
						02.310	MD849	LEISTERS CHURCH RD			
						02.700	MD 27	MANCHESTER RD			

ROUTE NUMBER: **MD 852H**
INVENTORY DIRECTION: EAST
ROUTE NAME: NO NAME

STATE SYSTEM		FUNCTIONAL CLASS	MEDIAN TYPE	ACCESS CONTROL	NHS	MILEPOINT		MILEPOINT DESCRIPTION	MARKED LANES	SURFACE WIDTH/TYPE*	AADT
STATE SECONDARY	R	URB LOCAL	NONE (UNDIV)	NONE	NOT NHS	00.000			2	18H	0
						00.000		ROAD END			
						00.170			2	20H	
NAME: CRANBERRY RD N						00.170	CO399	CRANBERRY RD N			
						00.190		R/R #MDOT 831 692 L			
						00.220		STRUC #6005 WEST BRANCH			
						00.240	MD852G	OLD MANCHESTER RD			
						00.240	CO397	LUCABAUGH MILL RD (AHEAD)			

*A,B = UNIMPROVED; C = GRADED & DRAINED; D,E = SOIL,GRAVEL,STONE; F,G = LOW TYPE BITUMINOUS
H,I = HIGH TYPE BITUMINOUS; J = CONCRETE; K= BRICK; L = BLOCK

STATE HIGHWAY LOCATION REFERENCE

COUNTY: CARROLL
DISTRICT: 7
DATE: 12/31/05

ROUTE NUMBER: **MD 852I**
INVENTORY DIRECTION: EAST
ROUTE NAME: NO NAME

STATE SYSTEM		FUNCTIONAL CLASS	MEDIAN TYPE	ACCESS CONTROL	NHS	MILEPOINT		MILEPOINT DESCRIPTION	MARKED LANES	SURFACE WIDTH/TYPE*	AADT
STATE SECONDARY	R	URB LOCAL	NONE (UNDIV)	NONE	NOT NHS	00.000			2	24I	0
						00.000	CO394	HAIN RD			
						00.090		ROAD END			

ROUTE NUMBER: **MD 852J**
INVENTORY DIRECTION: NORTH
ROUTE NAME: MARTIN DR

STATE SYSTEM		FUNCTIONAL CLASS	MEDIAN TYPE	ACCESS CONTROL	NHS	MILEPOINT		MILEPOINT DESCRIPTION	MARKED LANES	SURFACE WIDTH/TYPE*	AADT
STATE SECONDARY	R	URB LOCAL	NONE (UNDIV)	NONE	NOT NHS	00.000			2	18G	0
						00.000	MD 27	MANCHESTER RD			
						00.460		ROAD END: BARRICADE			

ROUTE NUMBER: **MD 852K**
INVENTORY DIRECTION: EAST
ROUTE NAME: STONE CHAPEL RD

STATE SYSTEM		FUNCTIONAL CLASS	MEDIAN TYPE	ACCESS CONTROL	NHS	MILEPOINT		MILEPOINT DESCRIPTION	MARKED LANES	SURFACE WIDTH/TYPE*	AADT
STATE SECONDARY	R	URB COLL	NONE (UNDIV)	NONE	NOT NHS	00.000			2	38I	3,450
						00.000	MD 31	NEW WINDSOR RD			
		URB LOCAL				00.020			2	22I	
NAME: NEW WINDSOR RD						00.020	CO289	STONE CHAPEL RD			
						00.060		SPEED LIMIT 40 MPH			
						00.830			2	24I	
						01.330			2	22I	
	U					01.390		IN CORP LMTS WESTMINSTER			
MUNICIPAL						01.570			2	20I	
						01.570		END STATE MAINTENANCE			
						01.570		BEGIN MUNICIPAL MAINTENANCE			
						01.600		SPEED LIMIT 30 MPH			
						01.720					
						01.740					
						01.770					
						01.820			2	24I	
						01.980					

*A,B = UNIMPROVED; C = GRADED & DRAINED; D,E = SOIL,GRAVEL,STONE; F,G = LOW TYPE BITUMINOUS
H,I = HIGH TYPE BITUMINOUS; J = CONCRETE; K= BRICK; L = BLOCK

STATE HIGHWAY LOCATION REFERENCE

COUNTY: CARROLL
DISTRICT: 7
DATE: 12/31/05

ROUTE NUMBER: MD 852K CONTINUED
INVENTORY DIRECTION: EAST
ROUTE NAME: NEW WINDSOR RD

STATE SYSTEM		FUNCTIONAL CLASS	MEDIAN TYPE	ACCESS CONTROL	NHS	MILEPOINT		MILEPOINT DESCRIPTION	MARKED LANES	SURFACE WIDTH/TYPE*	AADT
MUNICIPAL	U	URB LOCAL	NONE (UNDIV)	NONE	NOT NHS	01.980		SPEED LIMIT 25 MPH	2	24I	3,450
						02.030			2	25I	
						02.080			2	22I	
		URB MINOR ART				02.110					
						02.120	MU209	W GREEN ST			
						02.190	MU540	UNIONTOWN RD			

ROUTE NUMBER: MD 852M
INVENTORY DIRECTION: EAST
ROUTE NAME: OLD NEW WINDSOR RD

STATE SYSTEM		FUNCTIONAL CLASS	MEDIAN TYPE	ACCESS CONTROL	NHS	MILEPOINT		MILEPOINT DESCRIPTION	MARKED LANES	SURFACE WIDTH/TYPE*	AADT
STATE SECONDARY	U	RUR LOCAL	NONE (UNDIV)	NONE	NOT NHS	00.000			2	18G	0
						00.000		ROAD END: BARRICADE			
						00.200	MD852	OLD NEW WINDSOR PIKE			

ROUTE NUMBER: MD 853A
INVENTORY DIRECTION: NORTH
ROUTE NAME: NO NAME

STATE SYSTEM		FUNCTIONAL CLASS	MEDIAN TYPE	ACCESS CONTROL	NHS	MILEPOINT		MILEPOINT DESCRIPTION	MARKED LANES	SURFACE WIDTH/TYPE*	AADT
STATE SECONDARY	R	RUR LOCAL	NONE (UNDIV)	NONE	NOT NHS	00.000			2	16J	0
						00.000		ROAD END: BARRICADE			
						00.030	MD194E	NO NAME			
						00.120		ROAD END			

ROUTE NUMBER: MD 853C
INVENTORY DIRECTION: NORTH
ROUTE NAME: NO NAME

STATE SYSTEM		FUNCTIONAL CLASS	MEDIAN TYPE	ACCESS CONTROL	NHS	MILEPOINT		MILEPOINT DESCRIPTION	MARKED LANES	SURFACE WIDTH/TYPE*	AADT
STATE SECONDARY	R	RUR LOCAL	NONE (UNDIV)	NONE	NOT NHS	00.000			2	18J	0
						00.000		ROAD END			
						00.080	CO 54	STONE RD N			

*A,B = UNIMPROVED; C = GRADED & DRAINED; D,E = SOIL,GRAVEL,STONE; F,G = LOW TYPE BITUMINOUS
H,I = HIGH TYPE BITUMINOUS; J = CONCRETE; K= BRICK; L = BLOCK

STATE HIGHWAY LOCATION REFERENCE

COUNTY: CARROLL
DISTRICT: 7
DATE: 12/31/05

ROUTE NUMBER: MD 853E
INVENTORY DIRECTION: NORTH
ROUTE NAME: NO NAME

STATE SYSTEM		FUNCTIONAL CLASS	MEDIAN TYPE	ACCESS CONTROL	NHS	MILEPOINT		MILEPOINT DESCRIPTION	MARKED LANES	SURFACE WIDTH/TYPE*	AADT
STATE SECONDARY	R	URB LOCAL	NONE (UNDIV)	NONE	NOT NHS	00.000			2	16J	0
						00.000		ROAD END			
						00.050			2	18G	
						00.050	MD194D	NO NAME			
						00.300			2	22G	
		RUR LOCAL				00.320					
						00.360			2	18G	
						00.540		ROAD END. BARRICADE			

ROUTE NUMBER: MD 853F
INVENTORY DIRECTION: NORTH
ROUTE NAME: NO NAME

STATE SYSTEM		FUNCTIONAL CLASS	MEDIAN TYPE	ACCESS CONTROL	NHS	MILEPOINT		MILEPOINT DESCRIPTION	MARKED LANES	SURFACE WIDTH/TYPE*	AADT
STATE SECONDARY	R	RUR LOCAL	NONE (UNDIV)	NONE	NOT NHS	00.000			2	18G	0
						00.000		ROAD END: BARRICADE			
						00.150			2	22G	
						00.200	CO 57	BROWN RD			

ROUTE NUMBER: MD 854A
INVENTORY DIRECTION: NORTH
ROUTE NAME: OLD WASHINGTON RD

STATE SYSTEM		FUNCTIONAL CLASS	MEDIAN TYPE	ACCESS CONTROL	NHS	MILEPOINT		MILEPOINT DESCRIPTION	MARKED LANES	SURFACE WIDTH/TYPE*	AADT
STATE SECONDARY	R	RUR LOCAL	NONE (UNDIV)	NONE	NOT NHS	00.000			2	22I	647
						00.000	CO553	BUSHEY RD			
						00.030		SPEED LIMIT 30 MPH			
						00.540			2	24I	
						00.780			2	22I	
						01.050		STRUC #6063 LITTLE MORGAN RUN			
						02.500			2	12H	
						02.640		ROAD END			

*A,B = UNIMPROVED; C = GRADED & DRAINED; D,E = SOIL,GRAVEL,STONE; F,G = LOW TYPE BITUMINOUS
H,I = HIGH TYPE BITUMINOUS; J = CONCRETE; K= BRICK; L = BLOCK

STATE HIGHWAY ADMINISTRATION OF MARYLAND
HIGHWAY INFORMATION SERVICES DIVISION
DATA SUPPORT GROUP

STATE HIGHWAY LOCATION REFERENCE

COUNTY: CARROLL
DISTRICT: 7
DATE: 12/31/05

ROUTE NUMBER: **MD 854B**
INVENTORY DIRECTION: NORTH
ROUTE NAME: OLD WASHINGTON RD

STATE SYSTEM		FUNCTIONAL CLASS	MEDIAN TYPE	ACCESS CONTROL	NHS	MILEPOINT		MILEPOINT DESCRIPTION	MARKED LANES	SURFACE WIDTH/TYPE*	AADT
STATE SECONDARY	R	RUR LOCAL	NONE (UNDIV)	NONE	NOT NHS	00.000			2	15H	2,225
						00.000	CO549	MULLER RD			
						00.030		SPEED LIMIT 30 MPH			
						00.300		STRUC #6043 MORGAN RUN			
						00.980			2	16H	
						01.370			2	18H	
						01.370	CO285	NICODEMUS RD			
						01.400		SPEED LIMIT 40 MPH			
						01.450			2	20H	
		RUR MINOR COLL				02.420			2	22I	
						02.420	CO555	SALEM BOTTOM RD			
		URB COLL				03.600			2	20I	
						03.900			2	29I	
			CURBED			03.920			2	52I	
						03.930	MD 32	SYKESVILLE RD			

ROUTE NUMBER: **MD 879**
INVENTORY DIRECTION: EAST
ROUTE NAME: OLD GAMBER RD

STATE SYSTEM		FUNCTIONAL CLASS	MEDIAN TYPE	ACCESS CONTROL	NHS	MILEPOINT		MILEPOINT DESCRIPTION	MARKED LANES	SURFACE WIDTH/TYPE*	AADT
STATE SECONDARY	R	URB LOCAL	NONE (UNDIV)	NONE	NOT NHS	00.000			2	20I	0
						00.000		ROAD END: BARRICADE			
						00.170			2	34I	
						00.200	MD 91	GAMBER RD			

ROUTE NUMBER: **MD 879A**
INVENTORY DIRECTION: EAST
ROUTE NAME: NO NAME

STATE SYSTEM		FUNCTIONAL CLASS	MEDIAN TYPE	ACCESS CONTROL	NHS	MILEPOINT		MILEPOINT DESCRIPTION	MARKED LANES	SURFACE WIDTH/TYPE*	AADT
STATE SECONDARY	R	URB LOCAL	NONE (UNDIV)	NONE	NOT NHS	00.000			2	20I	0
						00.000		ROAD END			
						00.020	MD 91A	NO NAME			
						00.040		ROAD END (IMPASSABLE)			

*A,B = UNIMPROVED; C = GRADED & DRAINED; D,E = SOIL,GRAVEL,STONE; F,G = LOW TYPE BITUMINOUS
H,I = HIGH TYPE BITUMINOUS; J = CONCRETE; K= BRICK; L = BLOCK

STATE HIGHWAY LOCATION REFERENCE

COUNTY: CARROLL
DISTRICT: 7
DATE: 12/31/05

ROUTE NUMBER: MD 879B
INVENTORY DIRECTION: NORTH
ROUTE NAME: OLD GAMBER RD

STATE SYSTEM	FUNCTIONAL CLASS	MEDIAN TYPE	ACCESS CONTROL	NHS	MILEPOINT		MILEPOINT DESCRIPTION	MARKED LANES	SURFACE WIDTH/TYPE*	AADT
STATE SECONDARY	R URB LOCAL	NONE (UNDIV)	NONE	NOT NHS	00.000			2	21I	99
					00.000	MD 91	GAMBER RD			
					00.020		SPEED LIMIT 30 MPH			
					00.580	MD 91	GAMBER RD			
					00.580	OP1229	PRESERVE DR (AHEAD)			

ROUTE NUMBER: MD 879C
INVENTORY DIRECTION: EAST
ROUTE NAME: NO NAME

STATE SYSTEM	FUNCTIONAL CLASS	MEDIAN TYPE	ACCESS CONTROL	NHS	MILEPOINT		MILEPOINT DESCRIPTION	MARKED LANES	SURFACE WIDTH/TYPE*	AADT
STATE SECONDARY	R RUR LOCAL	NONE (UNDIV)	NONE	NOT NHS	00.000			2	20I	0
					00.000	MD 91	GAMBER RD			
					00.060		ROAD END			

ROUTE NUMBER: MD 879D
INVENTORY DIRECTION: NORTH
ROUTE NAME: NO NAME

STATE SYSTEM	FUNCTIONAL CLASS	MEDIAN TYPE	ACCESS CONTROL	NHS	MILEPOINT		MILEPOINT DESCRIPTION	MARKED LANES	SURFACE WIDTH/TYPE*	AADT
STATE SECONDARY	R URB LOCAL	NONE (UNDIV)	NONE	NOT NHS	00.000			2	20I	3,089
					00.000	MD 91	GAMBER RD			
					00.060		SPEED LIMIT 30 MPH			
					00.300			2	24I	
					00.340	MD140	BALTIMORE BLVD			
					00.360			2	20I	
					00.870			2	24I	
					00.910	MD 91	EMORY RD			
					00.910	CO888	INDUSTRIAL PARK DR (AHEAD)			

*A,B = UNIMPROVED; C = GRADED & DRAINED; D,E = SOIL,GRAVEL,STONE; F,G = LOW TYPE BITUMINOUS
H,I = HIGH TYPE BITUMINOUS; J = CONCRETE; K= BRICK; L = BLOCK

STATE HIGHWAY LOCATION REFERENCE

COUNTY: CARROLL
DISTRICT: 7
DATE: 12/31/05

ROUTE NUMBER: MD 879E
INVENTORY DIRECTION: EAST
ROUTE NAME: NO NAME

STATE SYSTEM		FUNCTIONAL CLASS	MEDIAN TYPE	ACCESS CONTROL	NHS	MILEPOINT		MILEPOINT DESCRIPTION	MARKED LANES	SURFACE WIDTH/TYPE*	AADT
STATE SECONDARY	R	RUR LOCAL	NONE (UNDIV)	NONE	NOT NHS	00.000			2	20I	0
						00.000		ROAD END			
						00.150	MD 91	EMORY RD			

ROUTE NUMBER: MD 904
INVENTORY DIRECTION: NORTH
ROUTE NAME: NELSON RD

STATE SYSTEM		FUNCTIONAL CLASS	MEDIAN TYPE	ACCESS CONTROL	NHS	MILEPOINT		MILEPOINT DESCRIPTION	MARKED LANES	SURFACE WIDTH/TYPE*	AADT
STATE SECONDARY	R	URB LOCAL	NONE (UNDIV)	NONE	NOT NHS	00.000			2	19I	0
						00.000	MD 32	SYKESVILLE RD			
						00.580		ROAD END			

ROUTE NUMBER: MD 904A
INVENTORY DIRECTION: NORTH
ROUTE NAME: BEN ROSE LA

STATE SYSTEM		FUNCTIONAL CLASS	MEDIAN TYPE	ACCESS CONTROL	NHS	MILEPOINT		MILEPOINT DESCRIPTION	MARKED LANES	SURFACE WIDTH/TYPE*	AADT
STATE SECONDARY	R	RUR LOCAL	NONE (UNDIV)	NONE	NOT NHS	00.000			2	18I	0
						00.000	CO619	JIM BOWERS RD			
						00.660		ROAD END: GATE			

ROUTE NUMBER: MD 904D
INVENTORY DIRECTION: NORTH
ROUTE NAME: RUNNYMEDE RD

STATE SYSTEM		FUNCTIONAL CLASS	MEDIAN TYPE	ACCESS CONTROL	NHS	MILEPOINT		MILEPOINT DESCRIPTION	MARKED LANES	SURFACE WIDTH/TYPE*	AADT
STATE SECONDARY	R	RUR LOCAL	NONE (UNDIV)	NONE	NOT NHS	00.000			2	18I	0
						00.000	CO 62	BEAR RUN RD			
						00.630		ROAD END			

*A,B = UNIMPROVED; C = GRADED & DRAINED; D,E = SOIL,GRAVEL,STONE; F,G = LOW TYPE BITUMINOUS
H,I = HIGH TYPE BITUMINOUS; J = CONCRETE; K= BRICK; L = BLOCK

2005

Calendar Year

HIGHWAY LOCATION REFERENCE

Data as of December 31, 2005

CECIL

COUNTY

SHA DISTRICT #2

CE

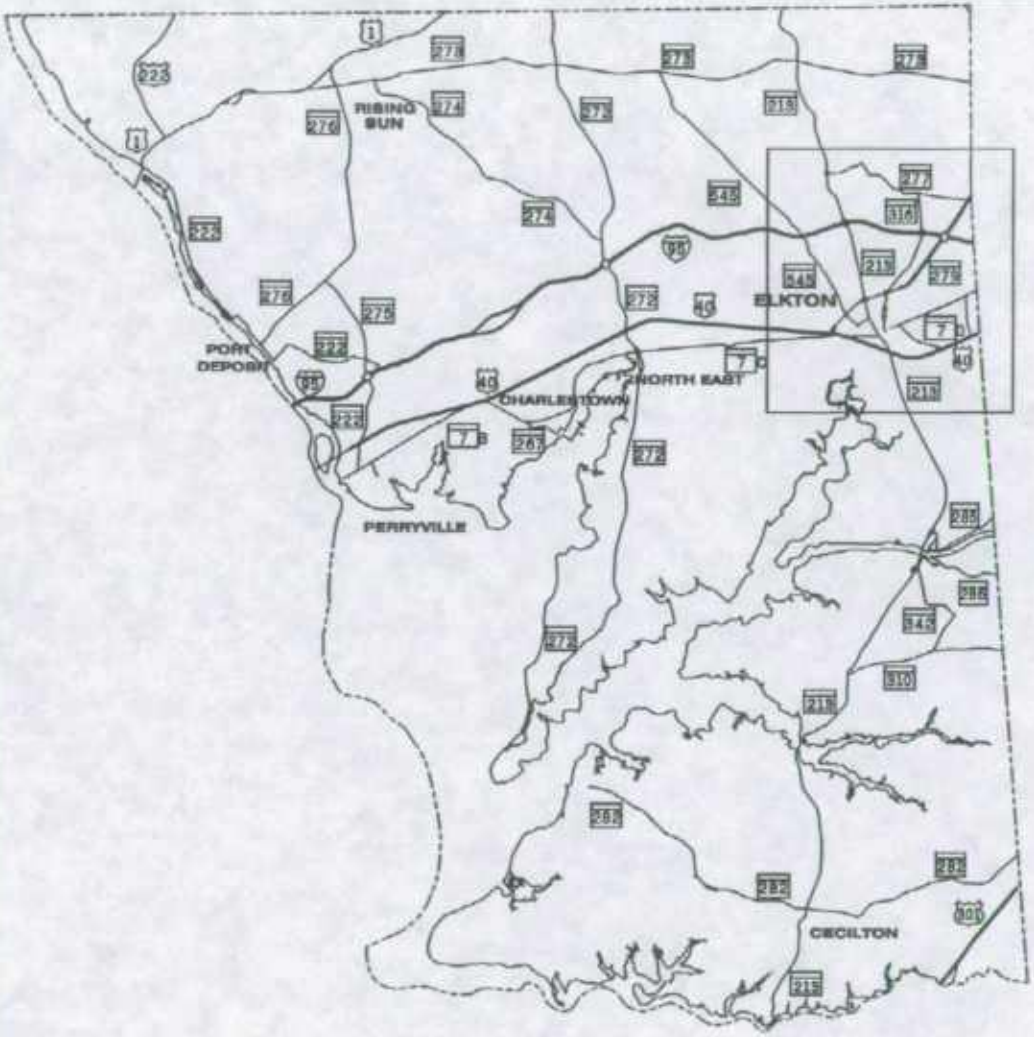

STATEWIDE GRID MAP KEY

A-14	A-15	A-16
B-14	B-15	B-16
	C-15	C-16

ELKTON

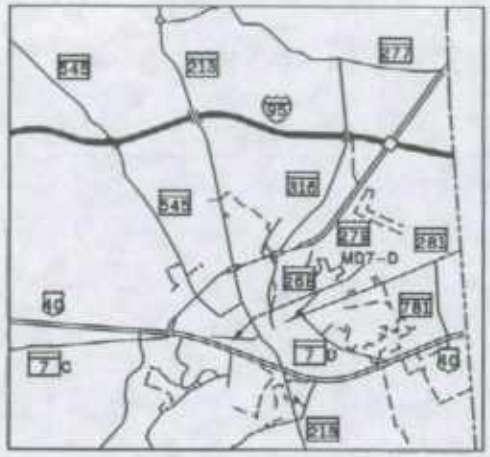

CECIL COUNTY

LEGEND

Multi Lane Divided Highway

INTERCHANGE

Undivided Highway

This map is intended for use as a reference only
For more detailed maps, please contact:
Kevin Powers of the
Highway Information Services Division at,
410-545-5518 or
by email to kpowers@sha.state.md us

PREPARED BY THE
Maryland Department of Transportation
STATE HIGHWAY ADMINISTRATION
HIGHWAY INFORMATION SERVICES DIVISION

ROUTE ALERT LIST

CECIL COUNTY

None.

COUPLETS

MD 272 Northbound, Turkey Point Rd/Mauldin Ave, in North East, from M.P. 10.84 to M.P. 11.80 is now coded as a one-way couplet. The MD 272 Southbound couplet inventory is Main St from M.P.8.87 to M.P. 9.78.

06/20/2006

MARYLAND STATE HIGHWAY ADMINISTRATION
HIGHWAY INFORMATION SERVICES DIVISION
STATE MAINTAINED HIGHWAYS ON THE NATIONAL HIGHWAY SYSTEM
AS OF DECEMBER 31, 2005

COUNTY: CECIL

ROUTE	MAINLINE	BEG DESCRIPTION		END DESCRIPTION		NHS TYPE
IS 95	MAINLINE	0.000	HARFORD CO/L	18.500	DELAWARE ST/L	NHS SYSTEM
US 1	MAINLINE	0.000	HARFORD CO/L	9.230	PENNSYLVANIA ST/L	NHS SYSTEM
US 222	MAINLINE	0.000 US 1	CONOWINGO RD	3.610	PENNSYLVANIA ST/L	NHS SYSTEM
US 301	MAINLINE	0.000	KENT CO/L	3.140	DELAWARE ST/L	NHS SYSTEM

STATE HIGHWAY ADMINISTRATION OF MARYLAND
HIGHWAY INFORMATION SERVICES DIVISION
DATA SUPPORT GROUP

STATE HIGHWAY LOCATION REFERENCE

COUNTY: CECIL
DISTRICT: 2
DATE: 12/31/05

ROUTE NUMBER: IS 95
INVENTORY DIRECTION: NORTH
ROUTE NAME: J F K MEMORIAL HWY

STATE SYSTEM		FUNCTIONAL CLASS	MEDIAN TYPE	ACCESS CONTROL	NHS	MILEPOINT		MILEPOINT DESCRIPTION	MARKED LANES	SURFACE WIDTH/TYPE*	AADT
STATE PRIMARY	R	RUR INTERSTATE	POSITIVE BARRIER	FULL	NHS	00.000			6	80J	81,166
						00.000		HARFORD CO/L			
						00.000		STRUC #H X907 SUSQUEHANNA RIVER			
						00.000		TOLL MAINTENANCE			
						00.500		R/R #CR 517 638 F			
						00.550			6	72I	
						00.960		INTERSTATE MILE MARKER 92.0			
						00.970		SPEED LIMIT 50 MPH			
		URB INTERSTATE				01.450					
						01.450	CO890	FRENCHTOWN RD			
						01.450		STRUC #CEX925			
						01.680			9	135I	
						01.680		SPEED LIMIT 30 MPH			
						01.820			6	135J	
						01.960		TOLL PLAZA (12 N/B TOLL LANES)			
						01.970			6	135I	
						02.100			6	72I	
	U					02.120		IN CORP LMTS PERRYVILLE			
	R					02.400					65,250
						02.400	MD222	BAINBRIDGE RD			
						02.400		STRUC #CEX934			
						02.400		EXIT #93			
						02.400		OUT CORP LMTS PERRYVILLE			
						02.450	RP 95- 6	RAMP 6 FR IS 95 EB TO MD 222 SB			
						02.480	RP 95- 8	RAMP 8 FR MD 222 SB TO IS 95 WB			
		RUR INTERSTATE				02.750					
						02.750	MD824A	BLYTHE DALE RD			
						02.750		STRUC #CEX938			
						02.770	RP 95- 7	RAMP 7 FR IS 95 WB TO MD 222 SB			
						02.870	RP 95- 4	RAMP 4 FR MD 222 NB TO IS 95 EB			
						02.960		INTERSTATE MILE MARKER 94.0			
						03.200		SPEED LIMIT 65 MPH			
						04.000		INTERSTATE MILE MARKER 95.0			
						04.220					
						04.220	CO101	WINCH RD			

*A,B = UNIMPROVED; C = GRADED & DRAINED; D,E = SOIL,GRAVEL,STONE; F,G = LOW TYPE BITUMINOUS
H,I = HIGH TYPE BITUMINOUS; J = CONCRETE; K= BRICK; L = BLOCK

STATE HIGHWAY LOCATION REFERENCE

COUNTY: CECIL
DISTRICT: 2
DATE: 12/31/05

ROUTE NUMBER: IS 95 CONTINUED
INVENTORY DIRECTION: NORTH
ROUTE NAME: J F K MEMORIAL HWY

STATE SYSTEM		FUNCTIONAL CLASS	MEDIAN TYPE	ACCESS CONTROL	NHS	MILEPOINT		MILEPOINT DESCRIPTION	MARKED LANES	SURFACE WIDTH/TYPE*	AADT
STATE PRIMARY	R	RUR INTERSTATE	POSITIVE BARRIER	FULL	NHS	04.220		STRUC #CEX952	6	72I	65,250
						04.540		STRUC #CEX954 PRINCIPIO CREEK			
						04.900		VARIABLE MESSAGE SIGN #834 (NB/L)			
						04.910	CO 87	BELVIDERE RD			
						04.910		STRUC #CEX960			
						05.010		INTERSTATE MILE MARKER 96.0			
						05.770		CHESAPEAKE SERVICE AREA			
						05.980		INTERSTATE MILE MARKER 97.0			
						06.870	CO 79	RED TOAD RD			
						06.870		STRUC #CEX979			
						06.970		INTERSTATE MILE MARKER 98.0			
						07.280		VARIABLE MESSAGE SIGN #835 (SB/L)			
			UNPROTECTED			07.640					
						07.890		STRUC #CEX990 STONY RUN CREEK			
						07.980		INTERSTATE MILE MARKER 99.0			
		URB INTERSTATE				08.140					
						08.140		STRUC #CEX992 STONY RUN CREEK			
			POSITIVE BARRIER			08.330					
						08.440	RP 95- 9	RAMP 9 FR IS 95 SB TO IS 95 SB			
						08.640	RP 95- 6	RAMP 6 FR IS 95 EB TO MD 272 SB			
						08.990		INTERSTATE MILE MARKER 100.0			
						09.000					66,150
						09.000	MD272	NORTHEAST RD			
						09.000		STRUC #CEXA00			
						09.000		EXIT #100			
						09.440	RP 95- 4	RAMP 4 FR MD 272 NB TO IS 95 EB			
						09.500	RP 95- 9	RAMP 9 FR IS 95 SB TO IS 95 SB			
		RUR INTERSTATE				09.590					
						09.590		STRUC #CEXA06 NORTH EAST CREEK			
						09.980		INTERSTATE MILE MARKER 101.0			
						10.080	CO160	BOUCHELLE RD			
						10.080		STRUC #CEXA11			
						10.530		STRUC #CEXA15 LITTLE NORTH EAST CREEK			
						11.020		INTERSTATE MILE MARKER 102.0			

*A,B = UNIMPROVED; C = GRADED & DRAINED; D,E = SOIL,GRAVEL,STONE; F,G = LOW TYPE BITUMINOUS
H,I = HIGH TYPE BITUMINOUS; J = CONCRETE; K= BRICK; L = BLOCK

STATE HIGHWAY LOCATION REFERENCE

COUNTY CECIL
DISTRICT: 2
DATE. 12/31/05

ROUTE NUMBER: IS 95 CONTINUED
INVENTORY DIRECTION. NORTH
ROUTE NAME: J F K MEMORIAL HWY

STATE SYSTEM		FUNCTIONAL CLASS	MEDIAN TYPE	ACCESS CONTROL	NHS	MILEPOINT		MILEPOINT DESCRIPTION	MARKED LANES	SURFACE WIDTH/TYPE*	AADT
STATE PRIMARY	R	RUR INTERSTATE	POSITIVE BARRIER	FULL	NHS	11.740	CO410	UNION CHURCH RD	6	72I	66,150
						11.740		STRUC #CEXA27			
						12.000		INTERSTATE MILE MARKER 103.0			
						12.230		VARIABLE MESSAGE SIGN #836 (SB/L)			
						12.550		STRUC #CEXA34 LAUREL RUN			
						12.810	CO523	DEAVER RD			
						12.810		STRUC #CEXA38			
						13.000		INTERSTATE MILE MARKER 104.0			
						13.750		R/R #CSX 140 779 T			
						13.750		STRUC #CEXA47			
						14.030		INTERSTATE MILE MARKER 105.0			
						14.180	MD545	BLUE BALL RD			
						14.180		STRUC #CEXA51 LITTLE ELK CREEK			
						14.660		STRUC #CEXA55 GRAVELLY RUN			
						15.040		INTERSTATE MILE MARKER 106.0			
						15.150		VARIABLE MESSAGE SIGN #837 (NB/L)			
						15.250	MD213	SINGERLY RD			
						15.250		STRUC #CEXA62			
						15.400		STRUC #CEXA63 DOGWOOD RUN			
						15.920		INTERSTATE MILE MARKER 107.0			
						16.620		STRUC #CEXA78 BIG ELK CREEK			
						16.830		INTERSTATE MILE MARKER 108.0			
		URB INTERSTATE				17.160					
						17.160	MD316	APPLETON RD			
						17.160		STRUC #CEXA83			
						17.380	RP 95- 8	RAMP 8 FR MD 279 SB TO IS 95 WB			
						17.440	RP 95- 6	RAMP 6 FR IS 95 EB TO MD 279 SB			
						17.450	RP 95- 9	RAMP 9 FR IS 95 NB TO IS 95 NB			
						17.590	RP 95-10	RAMP 10 FR IS 95 SB TO IS 95 SB			
						17.720					58,650
						17.720	MD279	ELKTON NEWARK RD			
						17.720		STRUC #CEXA89			
						17.720		EXIT #109			
						17.800		INTERSTATE MILE MARKER 109.0			
						17.840	RP 95- 9	RAMP 9 FR IS 95 NB TO IS 95 NB			

*A,B = UNIMPROVED; C = GRADED & DRAINED; D,E = SOIL,GRAVEL,STONE; F,G = LOW TYPE BITUMINOUS
H,I = HIGH TYPE BITUMINOUS; J = CONCRETE; K= BRICK; L = BLOCK

STATE HIGHWAY LOCATION REFERENCE

COUNTY: CECIL
DISTRICT: 2
DATE: 12/31/05

ROUTE NUMBER: IS 95 CONTINUED
INVENTORY DIRECTION: NORTH
ROUTE NAME: J F K MEMORIAL HWY

STATE SYSTEM		FUNCTIONAL CLASS	MEDIAN TYPE	ACCESS CONTROL	NHS	MILEPOINT		MILEPOINT DESCRIPTION	MARKED LANES	SURFACE WIDTH/TYPE*	AADT
STATE PRIMARY	R	URB INTERSTATE	POSITIVE BARRIER	FULL	NHS	17.910	RP 95- 4	RAMP 4 FR MD 279 NB TO IS 95 EB	6	72I	58,650
						17.920	RP 95-10	RAMP 10 FR IS 95 SB TO IS 95 SB			
						17.940	RP 95- 2	RAMP 2 FR IS 95 WB TO MD 279 NB			
						17.990		R/R #ATK 530 764 F			
						17.990		STRUC #CEXA92			
						18.370		SPEED LIMIT 55 MPH			
						18.500		DELAWARE ST/L			

ROUTE NUMBER: MD 7B
INVENTORY DIRECTION: NORTH
ROUTE NAME: BROAD ST

STATE SYSTEM		FUNCTIONAL CLASS	MEDIAN TYPE	ACCESS CONTROL	NHS	MILEPOINT		MILEPOINT DESCRIPTION	MARKED LANES	SURFACE WIDTH/TYPE*	AADT
MUNICIPAL	U	URB COLL	NONE (UNDIV)	NONE	NOT NHS	00.000			2	28I	5,325
						00.000		ENT TO PERRY POINT VETERANS HOSPITAL			
						00.060					
						00.060	OP637	ROUNDHOUSE DR			
						00.100		SPEED LIMIT 25 MPH			
						00.130			2	40I	
						00.150					
						00.220					
						00.230			2	30I	
						00.287		RAILROAD CROSSING			
						00.310		R/R #CR 517 633 W			
						00.350			2	32I	
STATE SECONDARY						00.450					2,125
NAME: PHILADELPHIA RD						00.450	MD222	AIKEN AVE			
						00.450		END MUNICIPAL MAINTENANCE			
						00.450		BEGIN STATE MAINTENANCE			
						00.540		SPEED LIMIT 30 MPH			
						00.700			2	22I	
						00.710		STRUC #7006 MILL CREEK			
						00.800		SPEED LIMIT 50 MPH			
						00.840			2	24I	

*A,B = UNIMPROVED; C = GRADED & DRAINED; D,E = SOIL,GRAVEL,STONE; F,G = LOW TYPE BITUMINOUS
H,I = HIGH TYPE BITUMINOUS; J = CONCRETE; K= BRICK; L = BLOCK

STATE HIGHWAY ADMINISTRATION OF MARYLAND
HIGHWAY INFORMATION SERVICES DIVISION
DATA SUPPORT GROUP

STATE HIGHWAY LOCATION REFERENCE

COUNTY: CECIL
DISTRICT: 2
DATE: 12/31/05

ROUTE NUMBER: MD 7B CONTINUED
INVENTORY DIRECTION: NORTH
ROUTE NAME: PHILADELPHIA RD

STATE SYSTEM		FUNCTIONAL CLASS	MEDIAN TYPE	ACCESS CONTROL	NHS	MILEPOINT		MILEPOINT DESCRIPTION	MARKED LANES	SURFACE WIDTH/TYPE*	AADT
STATE SECONDARY	U	URB COLL	NONE (UNDIV)	NONE	NOT NHS	00.840	MD327	IKEA WAY	2	24I	2,125
						01.089	CO1011	COUDON BLVD			
	R	RUR MINOR COLL				01.190			2	22I	
						01.190		OUT CORP LMTS PERRYVILLE			
						02.690	CO102	JACKSON STATION RD			
						02.920		STRUC #7007 PRINCIPIO CREEK			
						02.940		STRUC #7066 PRINCIPIO CREEK			
						03.560	US 40	PULASKI HWY			
						03.560	CO 87	BELVIDERE RD (AHEAD)			

ROUTE NUMBER: MD 7C
INVENTORY DIRECTION: NORTH
ROUTE NAME: PHILADELPHIA RD

STATE SYSTEM		FUNCTIONAL CLASS	MEDIAN TYPE	ACCESS CONTROL	NHS	MILEPOINT		MILEPOINT DESCRIPTION	MARKED LANES	SURFACE WIDTH/TYPE*	AADT
STATE SECONDARY	R	RUR MAJ COLL	NONE (UNDIV)	NONE	NOT NHS	00.000			2	22I	1,925
						00.000	US 40	PULASKI HWY			
						00.060		SPEED LIMIT 50 MPH			
		URB MINOR ART				01.230					
						01.230	MD267	BALTIMORE ST			
						01.260		SPEED LIMIT 40 MPH			
	U					01.270		IN CORP LMTS CHARLESTOWN			
	R					02.360		OUT CORP LMTS CHARLESTOWN			
						02.550	MD267	BLADEN ST			
						03.180		STRUC #7065 BROAD CREEK			
						04.310		STRUC #7008 STONY RUN			
						04.380		SPEED LIMIT 25 MPH			
						04.410		R/R #ATK 530 731 T			
	U					04.550			2	21I	
NAME: CECIL AVE						04.550		IN CORP LMTS NORTH EAST			
						04.600		STRUC #7009 NORTH EAST CREEK			
						04.810			2	20I	
						04.870			2	33I	
						04.870	MD272	MAIN ST (SB COUPLET)			
						04.940			2	20I	4,925

*A,B = UNIMPROVED; C = GRADED & DRAINED; D,E = SOIL,GRAVEL,STONE; F,G = LOW TYPE BITUMINOUS
H,I = HIGH TYPE BITUMINOUS; J = CONCRETE; K= BRICK; L = BLOCK

STATE HIGHWAY LOCATION REFERENCE

COUNTY: CECIL
DISTRICT: 2
DATE: 12/31/05

ROUTE NUMBER: MD 7C CONTINUED
INVENTORY DIRECTION: NORTH
ROUTE NAME: CECIL AVE

STATE SYSTEM		FUNCTIONAL CLASS	MEDIAN TYPE	ACCESS CONTROL	NHS	MILEPOINT		MILEPOINT DESCRIPTION	MARKED LANES	SURFACE WIDTH/TYPE*	AADT
STATE SECONDARY	U	URB MINOR ART	NONE (UNDIV)	NONE	NOT NHS	04.940	MD272	MAULDIN AVE (NB COUPLET)	2	20I	4,925
	R					05.100			2	22I	
NAME: PHILADELPHIA RD						05.100		OUT CORP LMTS NORTH EAST			
						05.230			2	21I	
						05.230	CO167	MECHANICS VALLEY RD			
						05.320		SPEED LIMIT 40 MPH			
		RUR MAJ COLL				05.440					
						07.280		R/R #ATK 530 736 C			
						07.280		STRUC #7010			
						07.350	MD 7H	NO NAME			
		URB MINOR ART				07.890					
						07.890		STRUC #7011 MILL CREEK			
						09.300	CO204	OLD ELK NECK RD			
						09.650			2	22I	
						09.690			3	36I	
						09.730	US 40	PULASKI HWY			
						09.730	MD279	ELKTON NEWARK RD (AHEAD)			

ROUTE NUMBER: MD 7D
INVENTORY DIRECTION: EAST
ROUTE NAME: W MAIN ST

STATE SYSTEM		FUNCTIONAL CLASS	MEDIAN TYPE	ACCESS CONTROL	NHS	MILEPOINT		MILEPOINT DESCRIPTION	MARKED LANES	SURFACE WIDTH/TYPE*	AADT
STATE SECONDARY	U	URB LOCAL	NONE (UNDIV)	NONE	NOT NHS	00.000			2	40I	3,925
						00.000		ROAD END			
						00.050			2	26I	
						00.100			2	36I	
						00.120		SPEED LIMIT 25 MPH			
						00.270			2	42I	
		URB MINOR ART				00.330			2	38I	
						00.330	MU360	LANDING LA			
						00.480			2	41I	
MUNICIPAL						00.660			2	24I	7,325
						00.660	MD213	BRIDGE ST			

*A,B = UNIMPROVED; C = GRADED & DRAINED; D,E = SOIL,GRAVEL,STONE; F,G = LOW TYPE BITUMINOUS
H,I = HIGH TYPE BITUMINOUS; J = CONCRETE; K= BRICK; L = BLOCK

STATE HIGHWAY LOCATION REFERENCE

COUNTY: CECIL
DISTRICT: 2
DATE: 12/31/05

ROUTE NUMBER: MD 7D CONTINUED
INVENTORY DIRECTION: EAST
ROUTE NAME: W MAIN ST

STATE SYSTEM		FUNCTIONAL CLASS	MEDIAN TYPE	ACCESS CONTROL	NHS	MILEPOINT		MILEPOINT DESCRIPTION	MARKED LANES	SURFACE WIDTH/TYPE*	AADT
MUNICIPAL	U	URB MINOR ART	NONE (UNDIV)	NONE	NOT NHS	00.660		BEGIN ELKTON MUNICIPAL MAINTENANCE	2	241	7,325
						00.660		END STATE MAINTENANCE			
						00.800					
						00.860			2	261	
NAME: E MAIN ST						00.860	MD268	NORTH ST			
						00.910			1	161	
STATE SECONDARY						01.060			2	221	
						01.060		END ELKTON MUNICIPAL MAINTENANCE			
						01.060		BEGIN STATE MAINTENANCE			
						01.220	MU370	LOCUST LA			
						01.260			2	301	
NAME: DELAWARE AVE						01.260	MD281	E MAIN ST			
						01.310			2	241	
						01.310	MU320	HOWARD ST #2			
						01.380		STRUC #7012 BIG ELK CREEK			
	R					01.610		OUT CORP LMTS ELKTON			
						01.680		SPEED LIMIT 35 MPH			
	U					01.880		IN CORP LIMITS OF ELKTON			
						01.890	MU575	WHITE HALL RD			
	R					01.910		OUT CORP LIMITS OF ELKTON			
						02.380			2	221	
						02.460	MD 7E	NO NAME			
						02.510	US 40	PULASKI HWY			

ROUTE NUMBER: MD 7E
INVENTORY DIRECTION: NORTH
ROUTE NAME: NO NAME

STATE SYSTEM		FUNCTIONAL CLASS	MEDIAN TYPE	ACCESS CONTROL	NHS	MILEPOINT		MILEPOINT DESCRIPTION	MARKED LANES	SURFACE WIDTH/TYPE*	AADT
STATE SECONDARY	R	URB LOCAL	NONE (UNDIV)	NONE	NOT NHS	00.000			1	121	0
						00.000	US 40	PULASKI HWY			
						00.090	MD 7D	DELAWARE AVE			

*A,B = UNIMPROVED; C = GRADED & DRAINED; D,E = SOIL,GRAVEL,STONE; F,G = LOW TYPE BITUMINOUS
H,I = HIGH TYPE BITUMINOUS; J = CONCRETE; K= BRICK, L = BLOCK

STATE HIGHWAY LOCATION REFERENCE

COUNTY: CECIL
DISTRICT: 2
DATE: 12/31/05

ROUTE NUMBER: **MD 7H**
INVENTORY DIRECTION: NORTH
ROUTE NAME: NO NAME

STATE SYSTEM		FUNCTIONAL CLASS	MEDIAN TYPE	ACCESS CONTROL	NHS	MILEPOINT		MILEPOINT DESCRIPTION	MARKED LANES	SURFACE WIDTH/TYPE*	AADT
STATE SECONDARY	R	URB LOCAL	NONE (UNDIV)	NONE	NOT NHS	00.000			2	20I	199
						00.000	MD 7C	PHILADELPHIA RD			
						00.120		ROAD END			

ROUTE NUMBER: **MD 213**
INVENTORY DIRECTION: NORTH
ROUTE NAME: AUGUSTINE HERMAN HWY

STATE SYSTEM		FUNCTIONAL CLASS	MEDIAN TYPE	ACCESS CONTROL	NHS	MILEPOINT		MILEPOINT DESCRIPTION	MARKED LANES	SURFACE WIDTH/TYPE*	AADT
STATE PRIMARY	R	RUR MINOR ART	NONE (UNDIV)	NONE	NOT NHS	00.000			2	24I	5,636
						00.000		KENT CO/L			
						00.000		STRUC #14006 SASSAFRAS RIVER			
						00.180		SPEED LIMIT 30 MPH			
						00.430		SPEED LIMIT 40 MPH			
						00.580		SPEED LIMIT 55 MPH			
						01.030					5,475
						01.030	CO305	SANDY BOTTOM RD			
						02.440		SPEED LIMIT 40 MPH			
NAME: S BOHEMIA AVE	U					02.510		IN CORP LMTS CECILTON			
						02.640		SPEED LIMIT 30 MPH			
						02.760			2	30I	
						03.040					5,775
NAME: N BOHEMIA AVE						03.040	MD282	MAIN ST			
						03.080			2	26I	
						03.170			2	24I	
						03.470		SPEED LIMIT 40 MPH			
NAME: AUGUSTINE HERMAN HWY	R					03.570		OUT CORP LMTS CECILTON			
						03.670		SPEED LIMIT 55 MPH			
						07.010	CO295	GLEBE RD			
						07.190		STRUC #7025 BOHEMIA RIVER			
						09.490					10,784
						09.490	CO291	TOWN POINT RD			
						09.490	MD310	CAYOTS CORNER RD			
						10.000		ATR STATION #0058 (CABINET NB/L)			

*A,B = UNIMPROVED; C = GRADED & DRAINED; D,E = SOIL,GRAVEL,STONE; F,G = LOW TYPE BITUMINOUS
H,I = HIGH TYPE BITUMINOUS; J = CONCRETE; K= BRICK; L = BLOCK

STATE HIGHWAY LOCATION REFERENCE

COUNTY: CECIL
DISTRICT: 2
DATE: 12/31/05

ROUTE NUMBER: **MD 213** **CONTINUED**
INVENTORY DIRECTION: NORTH
ROUTE NAME. AUGUSTINE HERMAN HWY

STATE SYSTEM		FUNCTIONAL CLASS	MEDIAN TYPE	ACCESS CONTROL	NHS	MILEPOINT		MILEPOINT DESCRIPTION	MARKED LANES	SURFACE WIDTH/TYPE*	AADT
STATE PRIMARY	R	RUR MINOR ART	NONE (UNDIV)	NONE	NOT NHS	10.940		SPEED LIMIT 50 MPH	2	24I	10,784
						12.470	MD537C	NO NAME			
						12.470	MD213A	NO NAME			
	U					12.530					16,275
						12.530		IN CORP LMTS CHESAPEAKE CITY			
						12.530		MD 213A (WB/L)			
						12.530		MD 537C (WB/L)			
						12.580			2	25J	
						12.610	MD537D	NO NAME			
						13.000		STRUC #CECE01 C&D CANAL			
	R					13.170		OUT CORP LMTS CHESAPEAKE CITY			
						13.330			2	24I	
			UNPROTECTED			13.470			2	26I	
						13.580	MD285	LOCK ST			
						13.710		SPEED LIMIT 50 MPH			
			NONE (UNDIV)			13.720			2	24I	
						13.750		STRUC #7024 LONG CREEK			
						15.660			2	34I	
						15.770	CO269	WILLIAMS RD			
						15.940			2	24I	
						16.180		STRUC #7023 PERCH CREEK			
		URB OPA				17.030					
						17.030	CO267	FRENCHTOWN RD			
						17.586			2	34I	
						17.670					14,375
						17.670	CO211	WHITE HALL RD			
						17.730			2	24I	
						17.750			2	34I	
						17.850			2	24I	
						17.850		SPEED LIMIT 35 MPH			
						18.130					17,175
			UNPROTECTED			18.140			2	25I	
						18.170			2	24I	
						18.220			2	21I	
	U					18.320			2	22I	19,375

*A,B = UNIMPROVED; C = GRADED & DRAINED; D,E = SOIL,GRAVEL,STONE; F,G = LOW TYPE BITUMINOUS
H,I = HIGH TYPE BITUMINOUS; J = CONCRETE; K= BRICK; L = BLOCK

STATE HIGHWAY LOCATION REFERENCE

COUNTY: CECIL
DISTRICT: 2
DATE: 12/31/05

ROUTE NUMBER: MD 213 CONTINUED
INVENTORY DIRECTION: NORTH
ROUTE NAME: AUGUSTINE HERMAN HWY

STATE SYSTEM		FUNCTIONAL CLASS	MEDIAN TYPE	ACCESS CONTROL	NHS	MILEPOINT		MILEPOINT DESCRIPTION	MARKED LANES	SURFACE WIDTH/TYPE*	AADT
STATE PRIMARY	U	URB OPA	UNPROTECTED	NONE	NOT NHS	18.320		IN CORP LMTS ELKTON	2	22I	19,375
						18.320	US 40	PULASKI HWY			
			CENTER TLA (UNDIV)			18.400			2	28I	
			NONE (UNDIV)			18.740			2	20I	
						18.750		STRUC #7052 ELK CREEK			
						18.790	MU320	HOWARD ST #2			
						18.850			2	42I	19,275
NAME: BRIDGE ST						18.850	MD 7D	W MAIN ST			
						18.930		SPEED LIMIT 25 MPH			
						19.010			2	44I	
						19.010	MU301	W HIGH ST			
			UNPROTECTED			19.060			2	22J	
			NONE (UNDIV)			19.110			2	24J	
						19.190		R/R #ATK 530 759 J			
						19.190		STRUC #7051			
						19.320			2	24I	13,475
						19.320	MD545	ELKTON BLVD			
						19.350		SPEED LIMIT 30 MPH			
						19.710			2	43I	
STATE SECONDARY						19.760			2	24I	7,775
						19.760	MD279	ELKTON NEWARK RD			
						20.030		SPEED LIMIT 40 MPH			
NAME: SINGERLY RD						20.210	MU335	KATIE LA			
	R					20.340		OUT CORP LMTS ELKTON			
						20.360	CO187	DOGWOOD RD			
						20.490		SPEED LIMIT 55 MPH			
		RUR MINOR ART				20.610					
						21.210					8,375
						21.420		SPEED LIMIT 45 MPH			
						21.720	IS 95	J F K MEMORIAL HWY			
						21.720		STRUC #CEXA62			
						21.870	OP158	MARS AVE			
						21.880		R/R #CSX 140 776 X			
						21.880		STRUC #7050			
						22.040					6,175

*A,B = UNIMPROVED; C = GRADED & DRAINED; D,E = SOIL,GRAVEL,STONE; F,G = LOW TYPE BITUMINOUS
H,I = HIGH TYPE BITUMINOUS; J = CONCRETE; K= BRICK; L = BLOCK

STATE HIGHWAY LOCATION REFERENCE

COUNTY: CECIL
DISTRICT: 2
DATE: 12/31/05

ROUTE NUMBER: MD 213 CONTINUED
INVENTORY DIRECTION: NORTH
ROUTE NAME: SINGERLY RD

STATE SYSTEM		FUNCTIONAL CLASS	MEDIAN TYPE	ACCESS CONTROL	NHS	MILEPOINT		MILEPOINT DESCRIPTION	MARKED LANES	SURFACE WIDTH/TYPE*	AADT
STATE SECONDARY	R	URB OPA	NONE (UNDIV)	NONE	NOT NHS	22.450			2	24I	6,175
						22.520		SPEED LIMIT 40 MPH			
						22.820		SPEED LIMIT 25 MPH			
			ROUNDABOUT			23.000			2	32I	
						23.030	CO162	LEEDS RD			
						23.030		ROUNDABOUT LEEDS			
						23.030	CO181	ELK MILLS RD			
			NONE (UNDIV)			23.050			2	24I	
						23.130		SPEED LIMIT 45 MPH			
		RUR MINOR ART				23.390					
						25.560		SPEED LIMIT 30 MPH			
		RUR MAJ COLL				25.940			2	22I	4,075
						25.940	MD273	TELEGRAPH RD			
						26.110		SPEED LIMIT 45 MPH			
						27.480		PENNSYLVANIA ST/L			

ROUTE NUMBER: MD 213A
INVENTORY DIRECTION: EAST
ROUTE NAME: NO NAME

STATE SYSTEM		FUNCTIONAL CLASS	MEDIAN TYPE	ACCESS CONTROL	NHS	MILEPOINT		MILEPOINT DESCRIPTION	MARKED LANES	SURFACE WIDTH/TYPE*	AADT
STATE SECONDARY	R	RUR MINOR COLL	CURBED	NONE	NOT NHS	00.000			2	4II	99
						00.000	MD537D	NO NAME			
			UNPROTECTED			00.030			2	34I	
						00.050	MD213	AUGUSTINE HERMAN HWY			

ROUTE NUMBER: MD 222
INVENTORY DIRECTION: NORTH
ROUTE NAME: AIKEN AVE

STATE SYSTEM		FUNCTIONAL CLASS	MEDIAN TYPE	ACCESS CONTROL	NHS	MILEPOINT		MILEPOINT DESCRIPTION	MARKED LANES	SURFACE WIDTH/TYPE*	AADT
STATE SECONDARY	U	URB MINOR ART	NONE (UNDIV)	NONE	NOT NHS	00.000			2	26I	8,725
						00.000	MD 7B	PHILADELPHIA RD			
						00.020			2	24I	
						00.050			2	27I	

*A,B = UNIMPROVED; C = GRADED & DRAINED; D,E = SOIL,GRAVEL,STONE; F,G = LOW TYPE BITUMINOUS
H,I = HIGH TYPE BITUMINOUS; J = CONCRETE; K= BRICK; L = BLOCK

STATE HIGHWAY LOCATION REFERENCE

COUNTY: CECIL
DISTRICT: 2
DATE: 12/31/05

ROUTE NUMBER: MD 222 CONTINUED
INVENTORY DIRECTION: NORTH
ROUTE NAME: AIKEN AVE

STATE SYSTEM		FUNCTIONAL CLASS	MEDIAN TYPE	ACCESS CONTROL	NHS	MILEPOINT		MILEPOINT DESCRIPTION	MARKED LANES	SURFACE WIDTH/TYPE*	AADT
STATE SECONDARY	U	URB MINOR ART	NONE (UNDIV)	NONE	NOT NHS	00.050		SPEED LIMIT 30 MPH	2	27I	8,725
.			PAINTED			00.530			2	24I	
			NONE (UNDIV)			00.586			2	27I	
		URB OPA				00.670			2	50I	14,825
NAME: PERRYVILLE RD						00.670	US 40	PULASKI HWY			
						00.780		SPEED LIMIT 40 MPH			
			CENTER TLA (UNDIV)			00.810			2	28I	
						00.990		R/R #CSX 140 791 A			
						00.990		STRUC #7028			
	R					01.320		OUT CORP LMTS PERRYVILLE			
			NONE (UNDIV)			01.990			2	26I	
						02.020	MD824A	RESERVOIR RD			
						02.030			2	32I	
				PARTIAL		02.080			2	24I	
						02.080	RP 95- 4	RAMP 4 FR MD 222 NB TO IS 95 EB			
						02.170	RP 95- 5	RAMP 5 FR MD 222 SB TO RAMP 4 (TO IS 95)			
						02.220	MD222C	NO NAME			
						02.290	RP 95- 6	RAMP 6 FR IS 95 EB TO MD 222 SB			
						02.400					3,425
NAME: BAINBRIDGE RD						02.400	IS 95	J F K MEMORIAL HWY			
						02.400		STRUC #CEX934			
						02.400		EXIT #93			
	U					02.420		IN CORP LMTS PERRYVILLE			
			UNPROTECTED			02.470					
						02.530	RP 95- 1	RAMP 1 FR MD 222 NB TO RAMP 8 (TO IS 95)			
						02.590	RP 95- 8	RAMP 8 FR MD 222 SB TO IS 95 WB			
						02.590	RP 95- 7	RAMP 7 FR IS 95 WB TO MD 222 SB			
						02.590	MD222A	NO NAME			
						02.640	RP 95- 2	RAMP 2 FR RAMP 7 (FR IS 95) TO MD 222 NB			
	R					02.770		OUT CORP LMTS PERRYVILLE			
	U					02.810		IN CORP LMTS PERRYVILLE			
		URB MINOR ART	NONE (UNDIV)	NONE		02.850			2	23I	
						02.850	MD824A	BLYTHE DALE RD			

*A,B = UNIMPROVED; C = GRADED & DRAINED; D,E = SOIL,GRAVEL,STONE; F,G = LOW TYPE BITUMINOUS
H,I = HIGH TYPE BITUMINOUS; J = CONCRETE; K= BRICK; L = BLOCK

STATE HIGHWAY LOCATION REFERENCE

COUNTY: CECIL
DISTRICT: 2
DATE: 12/31/05

ROUTE NUMBER: MD 222 CONTINUED
INVENTORY DIRECTION: NORTH
ROUTE NAME: BAINBRIDGE RD

STATE SYSTEM		FUNCTIONAL CLASS	MEDIAN TYPE	ACCESS CONTROL	NHS	MILEPOINT		MILEPOINT DESCRIPTION	MARKED LANES	SURFACE WIDTH/TYPE*	AADT
STATE SECONDARY	U	URB MINOR ART	NONE (UNDIV)	NONE	NOT NHS	02.850	MD275	PERRYLAWN DR	2	231	3,425
	R					02.870		OUT CORP LMTS PERRYVILLE			
						02.890		SPEED LIMIT 45 MPH			
						03.250	CO105	RED BARN RD			
		RUR MAJ COLL				03.430					
						03.430	CO109	COKESBURY RD			
						04.370		STRUC # 7064 HAPPY VALLEY BRANCH			
						04.750			2	361	
						04.750		SPEED LIMIT 35 MPH			
						04.810			3	361	
NAME: S MAIN ST	U					05.270		IN CORP LMTS PORT DEPOSIT			
						05.420			2	361	
						05.420		SPEED LIMIT 25 MPH			
						05.480			2	261	
						05.530			2	221	
						05.600			2	271	
						05.850			2	241	
						05.900			2	271	3,125
NAME: N MAIN ST						05.900	MD276	CENTER ST			
						06.200			2	221	
						06.720			2	201	
						06.720	CO713	GRANITE AVE			
						06.740		STRUC #7027 ROCK RUN			
						06.810		R/R #CR 517 645 R			
						06.830		SPEED LIMIT 50 MPH			
						06.850			2	221	
	R					07.080			2	201	
NAME: SUSQUEHANNA RIVER RD						07.080		OUT CORP LMTS PORT DEPOSIT			
						10.480		STRUC #7026 OCTORARO CREEK			
						11.180			2	231	
						11.360	US 1	CONOWINGO RD			

*A,B = UNIMPROVED, C = GRADED & DRAINED, D,E = SOIL,GRAVEL,STONE; F,G = LOW TYPE BITUMINOUS
H,I = HIGH TYPE BITUMINOUS, J = CONCRETE, K= BRICK, L = BLOCK

STATE HIGHWAY LOCATION REFERENCE

COUNTY: CECIL
DISTRICT: 2
DATE: 12/31/05

ROUTE NUMBER: MD 222A
INVENTORY DIRECTION: WEST
ROUTE NAME: NO NAME

STATE SYSTEM	FUNCTIONAL CLASS	MEDIAN TYPE	ACCESS CONTROL	NHS	MILEPOINT		MILEPOINT DESCRIPTION	MARKED LANES	SURFACE WIDTH/TYPE*	AADT
STATE SECONDARY	U URB LOCAL	CURBED	NONE	NOT NHS	00.000			4	52I	545
					00.000	MD222	BAINBRIDGE RD			
					00.000		TOLL MAINTENANCE			
					00.000	RP 95- 8	RAMP 8 FR MD 222 SB TO IS 95 WB			
					00.000	RP 95- 7	RAMP 7 FR IS 95 WB TO MD 222 SB			
					00.080	MD222B	TURNPIKE DR			
					00.090		ROAD END			

ROUTE NUMBER: MD 222B
INVENTORY DIRECTION: SOUTH
ROUTE NAME: TURNPIKE DR

STATE SYSTEM	FUNCTIONAL CLASS	MEDIAN TYPE	ACCESS CONTROL	NHS	MILEPOINT		MILEPOINT DESCRIPTION	MARKED LANES	SURFACE WIDTH/TYPE*	AADT
STATE SECONDARY	U URB LOCAL	NONE (UNDIV)	NONE	NOT NHS	00.000			2	24I	213
					00.000	MD222A	NO NAME			
					00.000		TOLL MAINTENANCE			
	R				00.270		OUT CORP LMTS PERRYVILLE			
					00.400			2	28I	
					00.440			2	30I	
					00.700		SPEED LIMIT 25 MPH			
					00.850			1	12I	
					00.890		WIM TRUCK LANE			

ROUTE NUMBER: MD 222C
INVENTORY DIRECTION: WEST
ROUTE NAME: NO NAME

STATE SYSTEM	FUNCTIONAL CLASS	MEDIAN TYPE	ACCESS CONTROL	NHS	MILEPOINT		MILEPOINT DESCRIPTION	MARKED LANES	SURFACE WIDTH/TYPE*	AADT
STATE SECONDARY	R URB LOCAL	NONE (UNDIV)	NONE	NOT NHS	00.000			2	20I	213
					00.000	MD222	PERRYVILLE RD			
					00.000		TOLL MAINTENANCE			
	U				00.060		IN CORP LMTS PERRYVILLE			
					00.230			2	28I	
					00.480		ENT TO MAINTENANCE SHOP			

*A,B = UNIMPROVED; C = GRADED & DRAINED; D,E = SOIL,GRAVEL,STONE; F,G = LOW TYPE BITUMINOUS
H,I = HIGH TYPE BITUMINOUS; J = CONCRETE; K= BRICK; L = BLOCK

STATE HIGHWAY ADMINISTRATION OF MARYLAND
HIGHWAY INFORMATION SERVICES DIVISION
DATA SUPPORT GROUP

STATE HIGHWAY LOCATION REFERENCE

COUNTY: CECIL
DISTRICT: 2
DATE: 12/31/05

ROUTE NUMBER: MD 267
INVENTORY DIRECTION: EAST
ROUTE NAME: BALTIMORE ST

STATE SYSTEM	FUNCTIONAL CLASS	MEDIAN TYPE	ACCESS CONTROL	NHS	MILEPOINT		MILEPOINT DESCRIPTION	MARKED LANES	SURFACE WIDTH/TYPE*	AADT
STATE SECONDARY	R URB COLL	NONE (UNDIV)	NONE	NOT NHS	00.000			2	241	1,975
					00.000	MD 7C	PHILADELPHIA RD			
					00.060		R/R #ATK 530 729 S			
					00.060		STRUC #7029			
					00.140		SPEED LIMIT 40 MPH			
	U				00.190		IN CORP LMTS CHARLESTOWN			
					00.440			2	221	
					00.440	CO117	CARPENTERS POINT RD			
					00.450		SPEED LIMIT 30 MPH			
NAME: CECIL ST					00.820	MU 62	CECIL PKWY			
					00.930		STRUC #7030 BRANCH OF NORTHEAST RIVER			
NAME: MARKET ST					01.000		NAME CHANGE AT 90 DEGREE BEND			
NAME: BLADEN ST					01.120	MU120	MARKET ST			
					01.490		SPEED LIMIT 40 MPH			
	R				01.560		OUT CORP LMTS CHARLESTOWN			
					01.780		R/R #ATK 530 730 L			
					01.780		STRUC #7031			
					01.900	MD 7C	PHILADELPHIA RD			
					01.900	MU135	REVELATION RD (AHEAD)			

ROUTE NUMBER: MD 268
INVENTORY DIRECTION: NORTH
ROUTE NAME: NORTH ST

STATE SYSTEM	FUNCTIONAL CLASS	MEDIAN TYPE	ACCESS CONTROL	NHS	MILEPOINT		MILEPOINT DESCRIPTION	MARKED LANES	SURFACE WIDTH/TYPE*	AADT
STATE SECONDARY	U URB MINOR ART	NONE (UNDIV)	NONE	NOT NHS	00.000			2	421	5,850
					00.000	MD 7D	E MAIN ST			
					00.110	MU300	E HIGH ST			
					00.110	MU301	W HIGH ST			
					00.230			2	431	
					00.300	MD727	OLD NORTH RD			
					00.310			2	301	
					00.410			2	30J	
					00.420	MU7272	OLD NORTH RD			

*A,B = UNIMPROVED; C = GRADED & DRAINED; D,E = SOIL,GRAVEL,STONE; F,G = LOW TYPE BITUMINOUS
H,I = HIGH TYPE BITUMINOUS; J = CONCRETE; K= BRICK; L = BLOCK

STATE HIGHWAY LOCATION REFERENCE

COUNTY: CECIL
DISTRICT: 2
DATE: 12/31/05

ROUTE NUMBER: **MD 268** **CONTINUED**
INVENTORY DIRECTION: NORTH
ROUTE NAME: NORTH ST

STATE SYSTEM		FUNCTIONAL CLASS	MEDIAN TYPE	ACCESS CONTROL	NHS	MILEPOINT		MILEPOINT DESCRIPTION	MARKED LANES	SURFACE WIDTH/TYPE*	AADT
STATE SECONDARY	U	URB MINOR ART	NONE (UNDIV)	NONE	NOT NHS	00.440		R/R #ATK 530 762 S	2	30J	5,850
						00.440		STRUC #7049			
						00.450	MU7270	OLD NORTH RD			
						00.460			2	30I	
						00.550			2	39I	
						00.560	MD727A	OLD NORTH RD			
						00.640		SPEED LIMIT 25 MPH			
						00.760			2	31I	
						00.820			2	48I	
			CURBED			00.920			3	51I	
						00.950	MD279	ELKTON NEWARK RD			
						00.950	CO220	WALNUT LA (AHEAD)			

ROUTE NUMBER: **MD 272**
INVENTORY DIRECTION: NORTH
ROUTE NAME: TURKEY POINT RD

STATE SYSTEM		FUNCTIONAL CLASS	MEDIAN TYPE	ACCESS CONTROL	NHS	MILEPOINT		MILEPOINT DESCRIPTION	MARKED LANES	SURFACE WIDTH/TYPE*	AADT
STATE SECONDARY	R	RUR MINOR COLL	NONE (UNDIV)	NONE	NOT NHS	00.000			2	20I	1,550
						00.000		ENT TO ELK NECK STATE PARK (BACK)			
						00.020		SPEED LIMIT 30 MPH			
						00.960		SPEED LIMIT 35 MPH			
		RUR MAJ COLL				02.380					
						02.690		SPEED LIMIT 40 MPH			
		RUR MINOR ART				05.370					3,850
						05.370	CO205	ELK RIVER LA			
						05.710			2	24I	
						05.730		SPEED LIMIT 50 MPH			
						08.550		STRUC #7038 NORTH EAST RIVER			
						10.020	CO200	SHADY BEACH RD			
		URB OPA				10.450					
						10.650		SPEED LIMIT 30 MPH			
						10.840					6,975
						10.840	MD272	MAIN ST (SB COUPLET)			
						10.840		BEGIN COUPLET			

*A,B = UNIMPROVED; C = GRADED & DRAINED; D,E = SOIL,GRAVEL,STONE; F,G = LOW TYPE BITUMINOUS
H,I = HIGH TYPE BITUMINOUS; J = CONCRETE; K= BRICK; L = BLOCK

STATE HIGHWAY ADMINISTRATION OF MARYLAND
HIGHWAY INFORMATION SERVICES DIVISION
DATA SUPPORT GROUP

STATE HIGHWAY LOCATION REFERENCE

COUNTY: CECIL
DISTRICT: 2
DATE: 12/31/05

ROUTE NUMBER: MD 272 CONTINUED
INVENTORY DIRECTION: NORTH
ROUTE NAME: MAULDIN AVE (NB COUPLET)

STATE SYSTEM	FUNCTIONAL CLASS	MEDIAN TYPE	ACCESS CONTROL	NHS	MILEPOINT		MILEPOINT DESCRIPTION	MARKED LANES	SURFACE WIDTH/TYPE*	AADT
STATE SECONDARY	U URB OPA	NONE (UNDIV)	NONE	NOT NHS	10.950		IN CORP LMTS NORTH EAST	2	24I	6,975
					11.015		SPEED LIMIT 30 MPH			
					11.190		STRUC #7062 NORTH EAST CREEK			
					11.220			2	26I	
					11.600					6,775
					11.600	MD 7C	CECIL AVE			
					11.660			1	15I	
					11.700		STRUC #7063 NORTH EAST CREEK			
					11.720			1	16I	
					11.740			1	15I	
					11.800			2	24I	13,650
NAME: MAULDIN AVE					11.800	MD272	MAIN ST (SB COUPLET)			
					11.800		END COUPLET			
					11.880		SPEED LIMIT 40 MPH			
					11.900		R/R #ATK 530 732 A			
					11.900		STRUC #7036			
	R				11.950		OUT CORP LMTS NORTH EAST			
					11.980			2	26I	
					12.170			4	48I	
					12.220			3	36I	18,550
NAME: NORTHEAST RD					12.220	US 40	PULASKI HWY			
					12.300			2	36I	
					12.300		SPEED LIMIT 50 MPH			
					12.381			3	36I	
					12.430			2	24I	
					12.750			2	28I	
					12.920		R/R #CSX 140 784 P			
					12.920		STRUC #7035			
					12.950			2	24I	
					13.440			4	48I	
		CURBED			13.600					
					13.600	RP 95- 4	RAMP 4 FR MD 272 NB TO IS 95 EB			
					13.770	RP 95- 6	RAMP 6 FR IS 95 EB TO MD 272 SB			
					13.830	RP 95- 5	RAMP 5 FR MD 272 SB TO RAMP 4 (TO IS 95)			

*A,B = UNIMPROVED; C = GRADED & DRAINED; D,E = SOIL,GRAVEL,STONE; F,G = LOW TYPE BITUMINOUS
H,I = HIGH TYPE BITUMINOUS; J = CONCRETE; K= BRICK; L = BLOCK

STATE HIGHWAY LOCATION REFERENCE

COUNTY: CECIL
DISTRICT: 2
DATE: 12/31/05

ROUTE NUMBER: MD 272 CONTINUED
INVENTORY DIRECTION: NORTH
ROUTE NAME: NORTHEAST RD

STATE SYSTEM	FUNCTIONAL CLASS	MEDIAN TYPE	ACCESS CONTROL	NHS	MILEPOINT		MILEPOINT DESCRIPTION	MARKED LANES	SURFACE WIDTH/TYPE*	AADT
STATE SECONDARY	R URB OPA	CURBED	NONE	NOT NHS	13.830	RP 95- 3	RAMP 3 FR RAMP 6 (FR IS 95) TO MD 272 NB	4	48I	18,550
					13.990					18,250
					13.990	IS 95	J F K MEMORIAL HWY			
					13.990		STRUC #CEXA00			
					13.990		EXIT #100			
					14.010	RP 95- 9	RAMP 9 FR IS 95 SB TO IS 95 SB			
					14.050	RP 95- 7	RAMP 7 FR RAMP 9 (FR IS 95) TO MD 272 SB			
					14.070	RP 95- 1	RAMP 1 FR MD 272 NB TO RAMP 9 (TO IS 95)			
					14.230	RP 95- 8	RAMP 8 FR MD 272 SB TO IS 95 WB			
					14.310	RP 95- 2	RAMP 2 FR RAMP 9 (FR IS 95) TO MD 272 NB			
		NONE (UNDIV)			14.520			2	24I	
					14.600					10,550
					14.600	MD274	JOSEPH BIGGS MEMORIAL HWY			
	RUR MINOR ART				15.020					
					15.220		STRUC #7034 NORTH EAST CREEK			
					15.430	CO41I	WARBURTON RD			
					17.280					9,650
					17.280	CO 64	ENGLAND CREAMERY RD			
		PAINTED			18.180					
		NONE (UNDIV)			18.500					
		UNPROTECTED			19.260					
					19.320			2	36I	
					19.350					6,650
NAME: CHROME RD					19.350	MD273	TELEGRAPH RD			
					19.390			2	24I	
		NONE (UNDIV)			19.440					
		UNPROTECTED			20.580			3	24I	
					20.670		PENNSYLVANIA ST/L			

*A,B = UNIMPROVED; C = GRADED & DRAINED; D,E = SOIL,GRAVEL,STONE; F,G = LOW TYPE BITUMINOUS
H,I = HIGH TYPE BITUMINOUS; J = CONCRETE; K= BRICK; L = BLOCK

STATE HIGHWAY LOCATION REFERENCE

COUNTY: CECIL
DISTRICT: 2
DATE: 12/31/05

ROUTE NUMBER: MD 272 COUPLET
INVENTORY DIRECTION: SOUTH
ROUTE NAME: MAIN ST (SB COUPLET)

STATE SYSTEM		FUNCTIONAL CLASS	MEDIAN TYPE	ACCESS CONTROL	NHS	MILEPOINT		MILEPOINT DESCRIPTION	MARKED LANES	SURFACE WIDTH/TYPE*	AADT
STATE SECONDARY	U	URB OPA	NONE (UNDIV)	NONE	NOT NHS	08.870			1	14I	6,575
						08.870		BEGIN COUPLET			
						08.870	MD272	MAULDIN AVE			
						08.930			1	20I	
						08.930		SPUR TO N MAIN ST			
						08.960		STRUC #7037 NORTH EAST CREEK			
						08.970			1	15I	
						09.040			1	16I	7,275
						09.040	MD 7C	CECIL AVE			
						09.240			1	22I	
						09.420			1	16I	
						09.440			1	20I	
						09.460		STRUC #7054 BR OF NORTH EAST CREEK			
						09.510			1	19I	
	R					09.660		OUT CORP LMTS NORTH EAST			
						09.670			1	16I	
						09.780		END COUPLET			
						09.780	MD272	TURKEY POINT RD			

ROUTE NUMBER: MD 273
INVENTORY DIRECTION: EAST
ROUTE NAME: RISING SUN RD

STATE SYSTEM		FUNCTIONAL CLASS	MEDIAN TYPE	ACCESS CONTROL	NHS	MILEPOINT		MILEPOINT DESCRIPTION	MARKED LANES	SURFACE WIDTH/TYPE*	AADT
STATE SECONDARY	R	RUR MINOR ART	NONE (UNDIV)	NONE	NOT NHS	00.000			2	24I	6,950
						00.000	US 1	RISING SUN BYPASS			
						00.060	MD273A	RISING SUN RD			
						00.170		SPEED LIMIT 40 MPH			
			ROUNDABOUT			00.644					
						00.660	MD276	JACOB TOME MEMORIAL HWY			
						00.660		ROUNDABOUT			
			NONE (UNDIV)			00.680					
NAME: MAIN ST	U					01.154		IN CORP LMTS RISING SUN			
						01.180		SPEED LIMIT 30 MPH			
						01.260			2	30I	

*A,B = UNIMPROVED; C = GRADED & DRAINED; D,E = SOIL,GRAVEL,STONE; F,G = LOW TYPE BITUMINOUS
H,I = HIGH TYPE BITUMINOUS; J = CONCRETE; K= BRICK; L = BLOCK

STATE HIGHWAY LOCATION REFERENCE

COUNTY: CECIL
DISTRICT: 2
DATE: 12/31/05

ROUTE NUMBER: MD 273 CONTINUED
INVENTORY DIRECTION: EAST
ROUTE NAME: MAIN ST

STATE SYSTEM		FUNCTIONAL CLASS	MEDIAN TYPE	ACCESS CONTROL	NHS	MILEPOINT		MILEPOINT DESCRIPTION	MARKED LANES	SURFACE WIDTH/TYPE*	AADT
STATE SECONDARY	U	RUR MINOR ART	NONE (UNDIV)	NONE	NOT NHS	01.390			2	24I	6,950
						01.500	MU 70	MOUNT ST			
						01.600			2	30I	
						01.600	MD274	S QUEEN ST			
						01.660			2	28I	
						01.840			2	36I	
						01.870		R/R #CECO 531 814 K (ABANDONED)			
						02.060		SPEED LIMIT 30 MPH			
	R					02.120			2	23I	
						02.120		OUT CORP LMTS RISING SUN			
						02.340		SPEED LIMIT 40 MPH			
NAME: TELEGRAPH RD						02.510	CO 28	PIERCE RD			
						03.360			2	24I	
						03.390		SPEED LIMIT 50 MPH			
						04.980		STRUC #7040 NORTH EAST CREEK			
			UNPROTECTED			06.090			2	36I	
						06.160					8,150
						06.160	MD272	CHROME RD			
			NONE (UNDIV)			06.250			2	24I	
						07.970		STRUC #7041 LITTLE NORTH EAST CREEK			
						08.720					8,850
						08.720	CO 90	BLUE BALL RD			
						11.190		STRUC #7042 LITTLE ELK CREEK			
						12.220					9,350
						12.220	MD213	SINGERLY RD			
						12.870		STRUC #CE9000002 DUPONTS BRIDGE			
						13.910		STRUC #CE9001002 DUPONTS BRIDGE			
						14.440		STRUC #7044 BIG ELK CREEK			
						14.870		STRUC #CE9002002 DUPONTS BRIDGE			
						15.150					10,050
						15.150	CO144	APPLETON RD			
						15.870	CO145	LITTLE EGYPT RD			
						16.540		SPEED LIMIT 40 MPH			
						16.580		DELAWARE ST/L			

*A,B = UNIMPROVED; C = GRADED & DRAINED; D,E = SOIL,GRAVEL,STONE; F,G = LOW TYPE BITUMINOUS
H,I = HIGH TYPE BITUMINOUS; J = CONCRETE; K= BRICK; L = BLOCK

STATE HIGHWAY LOCATION REFERENCE

COUNTY: CECIL
DISTRICT: 2
DATE: 12/31/05

ROUTE NUMBER: MD 273A
INVENTORY DIRECTION: EAST
ROUTE NAME: RISING SUN RD

STATE SYSTEM	FUNCTIONAL CLASS	MEDIAN TYPE	ACCESS CONTROL	NHS	MILEPOINT		MILEPOINT DESCRIPTION	MARKED LANES	SURFACE WIDTH/TYPE*	AADT
STATE SECONDARY	R RUR LOCAL	NONE (UNDIV)	NONE	NOT NHS	00.000			1	12I	6,400
					00.000	US I	CONOWINGO RD			
					00.070			2	24I	
					00.220	MD273	RISING SUN RD			

ROUTE NUMBER: MD 274
INVENTORY DIRECTION: EAST
ROUTE NAME: S QUEEN ST

STATE SYSTEM	FUNCTIONAL CLASS	MEDIAN TYPE	ACCESS CONTROL	NHS	MILEPOINT		MILEPOINT DESCRIPTION	MARKED LANES	SURFACE WIDTH/TYPE*	AADT
STATE SECONDARY	U RUR MAJ COLL	NONE (UNDIV)	NONE	NOT NHS	00.000			2	43I	5,525
					00.000	MU 90	NORTH QUEEN ST (BACK)			
					00.000	MD273	MAIN ST			
					00.050			2	30I	
					00.090		SPEED LIMIT 25 MPH			
					00.230			2	24I	
NAME: JOSEPH BIGGS MEMORIAL HWY	R				00.270		OUT CORP LMTS RISING SUN			
					00.300		SPEED LIMIT 40 MPH			
	U				00.470		IN CORP LMTS RISING SUN			
	R				00.490		OUT CORP LMTS RISING SUN			
					01.650		SPEED LIMIT 50 MPH			
					02.310	CO 52	BARNES CORNER RD			
					03.320	MD274A	CALVERT RD			
					03.320	MD274B	EBENEZER CHURCH RD			
					03.770					9,525
					03.770	CO 67	PRINCIPIO RD			
	URB MINOR ART				06.930					
					06.930	CO 76	THEODORE RD			
					07.350	MD272	NORTHEAST RD			

ROUTE NUMBER: MD 274A
INVENTORY DIRECTION: NORTH
ROUTE NAME: CALVERT RD

STATE SYSTEM	FUNCTIONAL CLASS	MEDIAN TYPE	ACCESS CONTROL	NHS	MILEPOINT	MILEPOINT DESCRIPTION	MARKED LANES	SURFACE WIDTH/TYPE*	AADT

*A,B = UNIMPROVED; C = GRADED & DRAINED; D,E = SOIL,GRAVEL,STONE; F,G = LOW TYPE BITUMINOUS
H,I = HIGH TYPE BITUMINOUS; J = CONCRETE; K= BRICK; L = BLOCK

STATE HIGHWAY LOCATION REFERENCE

COUNTY: CECIL
DISTRICT: 2
DATE: 12/31/05

ROUTE NUMBER: MD 274A CONTINUED
INVENTORY DIRECTION: NORTH
ROUTE NAME: CALVERT RD

STATE SYSTEM	FUNCTIONAL CLASS	MEDIAN TYPE	ACCESS CONTROL	NHS	MILEPOINT	MILEPOINT DESCRIPTION	MARKED LANES	SURFACE WIDTH/TYPE*	AADT
STATE SECONDARY	R RUR LOCAL	NONE (UNDIV)	NONE	NOT NHS	00.000		2	32I	999
					00.000 MD274B	EBENEZER CHURCH RD (BACK)			
					00.000 MD274	JOSEPH BIGGS MEMORIAL HWY			
					00.030		2	18I	
					00.050		2	22H	
					00.120	ROAD END			

ROUTE NUMBER: MD 274B
INVENTORY DIRECTION: NORTH
ROUTE NAME: EBENEZER CHURCH RD

STATE SYSTEM	FUNCTIONAL CLASS	MEDIAN TYPE	ACCESS CONTROL	NHS	MILEPOINT	MILEPOINT DESCRIPTION	MARKED LANES	SURFACE WIDTH/TYPE*	AADT
STATE SECONDARY	R RUR LOCAL	NONE (UNDIV)	NONE	NOT NHS	00.000		2	22I	1,999
					00.000 CO 92	EBENEZER CHURCH RD (BACK)			
					00.470		2	26I	
					00.560 MD274	JOSEPH BIGGS MEMORIAL HWY			
					00.560 MD274A	CALVERT RD (AHEAD)			

ROUTE NUMBER: MD 275
INVENTORY DIRECTION: NORTH
ROUTE NAME: PERRYLAWN DR

STATE SYSTEM	FUNCTIONAL CLASS	MEDIAN TYPE	ACCESS CONTROL	NHS	MILEPOINT	MILEPOINT DESCRIPTION	MARKED LANES	SURFACE WIDTH/TYPE*	AADT
STATE SECONDARY	U URB OPA	NONE (UNDIV)	PARTIAL	NOT NHS	00.000		2	24I	10,125
					00.000 MD222	BAINBRIDGE RD			
					00.000 MD824A	BLYTHE DALE RD			
					00.080	SPEED LIMIT 40 MPH			
	R				00.100	OUT CORP LMTS PERRYVILLE			
					02.220 MD276	JACOB TOME MEMORIAL HWY			

ROUTE NUMBER: MD 276
INVENTORY DIRECTION: NORTH
ROUTE NAME: CENTER ST

STATE SYSTEM	FUNCTIONAL CLASS	MEDIAN TYPE	ACCESS CONTROL	NHS	MILEPOINT	MILEPOINT DESCRIPTION	MARKED LANES	SURFACE WIDTH/TYPE*	AADT

*A,B = UNIMPROVED; C = GRADED & DRAINED; D,E = SOIL,GRAVEL,STONE; F,G = LOW TYPE BITUMINOUS
H,I = HIGH TYPE BITUMINOUS; J = CONCRETE; K= BRICK; L = BLOCK

STATE HIGHWAY LOCATION REFERENCE

COUNTY: CECIL
DISTRICT: 2
DATE: 12/31/05

ROUTE NUMBER: **MD 276** **CONTINUED**
INVENTORY DIRECTION: NORTH
ROUTE NAME: CENTER ST

STATE SYSTEM		FUNCTIONAL CLASS	MEDIAN TYPE	ACCESS CONTROL	NHS	MILEPOINT		MILEPOINT DESCRIPTION	MARKED LANES	SURFACE WIDTH/TYPE*	AADT
STATE SECONDARY	U	RUR MINOR ART	NONE (UNDIV)	NONE	NOT NHS	00.000			2	241	1,425
						00.000	MU 10	FERRY ST (BACK)			
						00.000	MD222	N MAIN ST			
						00.120		SPEED LIMIT 50 MPH			
NAME: JACOB TOME MEMORIAL HWY	R					00.230		OUT CORP LMTS PORT DEPOSIT			
		URB OPA				02.000					
						02.250					8,225
						02.250	MD275	PERRYLAWN DR			
						03.110	CO555	CAMP MEETING GROUND RD			
		RUR MINOR ART				03.270					8,725
						03.270	CO 50	HOPEWELL RD			
						05.820	CO 52	BARNES CORNER RD			
						05.820	CO715	LIBERTY GROVE RD			
			ROUNDABOUT			07.351					
						07.360	MD273	RISING SUN RD			
						07.360		ROUNDABOUT			
			NONE (UNDIV)			07.385					
						07.390		SPEED LIMIT 45 MPH			
						07.850	US 1	RISING SUN BYPASS			
						07.850	CO 25	SLICERS MILL RD (AHEAD)			

ROUTE NUMBER: **MD 277**
INVENTORY DIRECTION: EAST
ROUTE NAME: ELK MILLS RD

STATE SYSTEM		FUNCTIONAL CLASS	MEDIAN TYPE	ACCESS CONTROL	NHS	MILEPOINT		MILEPOINT DESCRIPTION	MARKED LANES	SURFACE WIDTH/TYPE*	AADT
STATE SECONDARY	R	URB COLL	NONE (UNDIV)	NONE	NOT NHS	00.000			2	201	3,575
						00.000	CO181	ELK MILLS RD (BACK)			
						00.450		R/R #CSX 140 774 J			
						00.700		SPEED LIMIT 30 MPH			
						00.720		STRUC #7045 BIG ELK CREEK			
						00.920			2	221	
						01.080			2	241	
NAME: FLETCHWOOD RD						01.190	MD316	APPLETON RD			

*A,B = UNIMPROVED; C = GRADED & DRAINED; D,E = SOIL,GRAVEL,STONE; F,G = LOW TYPE BITUMINOUS
H,I = HIGH TYPE BITUMINOUS; J = CONCRETE; K= BRICK; L = BLOCK

STATE HIGHWAY LOCATION REFERENCE

COUNTY: CECIL
DISTRICT: 2
DATE: 12/31/05

ROUTE NUMBER: MD 277 CONTINUED
INVENTORY DIRECTION: EAST
ROUTE NAME: FLETCHWOOD RD

STATE SYSTEM		FUNCTIONAL CLASS	MEDIAN TYPE	ACCESS CONTROL	NHS	MILEPOINT		MILEPOINT DESCRIPTION	MARKED LANES	SURFACE WIDTH/TYPE*	AADT
STATE SECONDARY	R	URB COLL	NONE (UNDIV)	NONE	NOT NHS	01.190	CO144	APPLETON RD	2	24I	3,575
						02.510	MD279	ELKTON NEWARK RD			
						02.510		STONE GATE BLVD (AHEAD)			

ROUTE NUMBER: MD 279
INVENTORY DIRECTION: NORTH
ROUTE NAME: ELKTON NEWARK RD

STATE SYSTEM		FUNCTIONAL CLASS	MEDIAN TYPE	ACCESS CONTROL	NHS	MILEPOINT		MILEPOINT DESCRIPTION	MARKED LANES	SURFACE WIDTH/TYPE*	AADT
STATE SECONDARY	R	URB OPA	CURBED	PARTIAL	NOT NHS	00.000			4	48I	12,525
						00.000	MD 7C	PHILADELPHIA RD (BACK)			
						00.000	US 40	PULASKI HWY			
			UNPROTECTED			00.040					
						00.150		SPEED LIMIT 50 MPH			
			NONE (UNDIV)			00.170			2	24I	
	U					00.410		IN CORP LMTS ELKTON			
						00.410		STRUC #7043 LITTLE ELK CREEK			
						00.600					9,425
						00.600	MD545	BLUE BALL RD			
						00.970		SPEED LIMIT 40 MPH			
			UNPROTECTED			01.100			3	50I	
STATE PRIMARY			CURBED			01.180			3	43I	14,625
						01.180	MD213	BRIDGE ST			
			NONE (UNDIV)			01.230			4	44I	
	R		CURBED			01.700			4	54I	
						01.700	MD268	NORTH ST			
						01.700		OUT CORP LMTS ELKTON			
						01.740		STRUC #7048 BIG ELK CREEK			
		URB FRWY EXPWY				01.800					14,025
						01.800	MD316	APPLETON RD			
			NONE (UNDIV)			01.830			4	52I	
						01.950		STRUC #7022 BIG ELK CREEK			
			UNPROTECTED			02.000			4	48I	
						02.000		SPEED LIMIT 50 MPH			
						02.640		STRUC #7039 BIG ELK CREEK			

*A,B = UNIMPROVED; C = GRADED & DRAINED; D,E = SOIL,GRAVEL,STONE; F,G = LOW TYPE BITUMINOUS
H,I = HIGH TYPE BITUMINOUS; J = CONCRETE; K= BRICK; L = BLOCK

STATE HIGHWAY LOCATION REFERENCE

COUNTY: CECIL
DISTRICT: 2
DATE: 12/31/05

ROUTE NUMBER: MD 279 CONTINUED
INVENTORY DIRECTION: NORTH
ROUTE NAME: ELKTON NEWARK RD

STATE SYSTEM		FUNCTIONAL CLASS	MEDIAN TYPE	ACCESS CONTROL	NHS	MILEPOINT		MILEPOINT DESCRIPTION	MARKED LANES	SURFACE WIDTH/TYPE*	AADT
STATE PRIMARY	U	URB FRWY EXPWY	UNPROTECTED	PARTIAL	NOT NHS	03.110		IN CORP LMTS ELKTON	4	48I	14,025
	R					03.160		OUT CORP LMTS ELKTON			
	U					03.370		IN CORP LMTS ELKTON			
	R					03.420		OUT CORP LMTS ELKTON			
						03.560	RP 95- 6	RAMP 6 FR IS 95 EB TO MD 279 SB			
						03.610	RP 95- 4	RAMP 4 FR MD 279 NB TO IS 95 EB			
						03.710	RP 95- 5	RAMP 5 FR MD 279 SB TO RAMP 9 (TO IS 95)			
						03.740	RP 95- 3	RAMP 3 FR RAMP 9 (FR IS 95) TO MD 279 NB			
						03.800	RP 95- 9	RAMP 9 FR IS 95 NB TO IS 95 NB			
STATE SECONDARY						03.810					20,725
						03.810	IS 95	J F K MEMORIAL HWY			
						03.810		STRUC #CEXA89			
						03.810		EXIT #109			
						03.820	RP 95-10	RAMP 10 FR IS 95 SB TO IS 95 SB			
						03.840	RP 95- 7	RAMP 7 FR RAMP 10 (FR IS95) TO MD 279 SB			
						03.890	RP 95- 1	RAMP 1 FR MD 279 NB TO RAMP 10 (TO IS95)			
						04.050	RP 95- 2	RAMP 2 FR IS 95 WB TO MD 279 NB			
						04.080	RP 95- 8	RAMP 8 FR MD 279 SB TO IS 95 WB			
		URB OPA		NONE		04.220					
						04.910	MD277	FLETCHWOOD RD			
						04.950		DELAWARE ST/L			

ROUTE NUMBER: MD 281
INVENTORY DIRECTION: EAST
ROUTE NAME: E MAIN ST

STATE SYSTEM		FUNCTIONAL CLASS	MEDIAN TYPE	ACCESS CONTROL	NHS	MILEPOINT		MILEPOINT DESCRIPTION	MARKED LANES	SURFACE WIDTH/TYPE*	AADT
STATE SECONDARY	U	URB MINOR ART	NONE (UNDIV)	NONE	NOT NHS	00.000			2	42I	6,575
						00.000	MD 7D	DELAWARE AVE			
						00.020			2	34I	
						00.050		SPEED LIMIT 25 MPH			
						00.240			2	24I	
NAME: RED HILL RD	R					00.390		STRUC #7060 BIG ELK CREEK			

*A,B = UNIMPROVED, C = GRADED & DRAINED; D,E = SOIL,GRAVEL,STONE; F,G = LOW TYPE BITUMINOUS
H,I = HIGH TYPE BITUMINOUS; J = CONCRETE; K= BRICK; L = BLOCK

STATE HIGHWAY LOCATION REFERENCE

COUNTY: CECIL
DISTRICT: 2
DATE: 12/31/05

ROUTE NUMBER: MD 281 CONTINUED
INVENTORY DIRECTION: EAST
ROUTE NAME: RED HILL RD

STATE SYSTEM		FUNCTIONAL CLASS	MEDIAN TYPE	ACCESS CONTROL	NHS	MILEPOINT		MILEPOINT DESCRIPTION	MARKED LANES	SURFACE WIDTH/TYPE*	AADT
STATE SECONDARY	R	URB MINOR ART	NONE (UNDIV)	NONE	NOT NHS	00.390		OUT CORP LMTS ELKTON	2	24I	6,575
						00.460		SPEED LIMIT 40 MPH			
						00.630		SPEED LIMIT 50 MPH			
						01.780	MD781	DELANCY RD			
						02.120		DELAWARE ST/L			

ROUTE NUMBER: MD 282
INVENTORY DIRECTION: EAST
ROUTE NAME: CRYSTAL BEACH RD

STATE SYSTEM		FUNCTIONAL CLASS	MEDIAN TYPE	ACCESS CONTROL	NHS	MILEPOINT		MILEPOINT DESCRIPTION	MARKED LANES	SURFACE WIDTH/TYPE*	AADT
STATE SECONDARY	R	RUR LOCAL	NONE (UNDIV)	NONE	NOT NHS	00.000			2	24I	2,375
						00.000	CO636	CRYSTAL BEACH RD (BACK)			
						00.000	CO314	WHITE CRYSTAL BEACH RD			
		RUR MAJ COLL				00.140					
						00.250		SPEED LIMIT 50 MPH			
						03.210	CO295	GLEBE RD			
						03.790		SPEED LIMIT 30 MPH			
						04.080		SPEED LIMIT 50 MPH			
			UNPROTECTED			04.190					
						04.300	CO566	GROVE NECK RD SPUR B			
			NONE (UNDIV)			04.420					
						06.200		SPEED LIMIT 25 MPH			
	U					06.270			2	22I	
NAME: MAIN ST						06.270		IN CORP LMTS CECILTON			
						06.700			2	24I	
						06.700	MD213	N BOHEMIA AVE			
						07.140		SPEED LIMIT 50 MPH			
NAME: CECILTON WARWICK RD	R					07.200		OUT CORP LMTS CECILTON			
						11.440	CO327	SASSAFRAS RD			
						11.700		SPEED LIMIT 30 MPH			
						12.100	CO435	WATER ST			
						12.260			2	22I	
						12.300		SPEED LIMIT 40 MPH			

*A,B = UNIMPROVED; C = GRADED & DRAINED; D,E = SOIL,GRAVEL,STONE; F,G = LOW TYPE BITUMINOUS
H,I = HIGH TYPE BITUMINOUS; J = CONCRETE; K= BRICK; L = BLOCK

STATE HIGHWAY ADMINISTRATION OF MARYLAND
HIGHWAY INFORMATION SERVICES DIVISION
DATA SUPPORT GROUP

STATE HIGHWAY LOCATION REFERENCE

COUNTY: CECIL
DISTRICT: 2
DATE: 12/31/05

ROUTE NUMBER: MD 282 CONTINUED
INVENTORY DIRECTION: EAST
ROUTE NAME: CECILTON WARWICK RD

STATE SYSTEM		FUNCTIONAL CLASS	MEDIAN TYPE	ACCESS CONTROL	NHS	MILEPOINT		MILEPOINT DESCRIPTION	MARKED LANES	SURFACE WIDTH/TYPE*	AADT
STATE SECONDARY	R	RUR MAJ COLL	NONE (UNDIV)	NONE	NOT NHS	12.430		DELAWARE ST/L	2	221	2,375

ROUTE NUMBER: MD 284
INVENTORY DIRECTION: NORTH
ROUTE NAME: HEMPHILL ST

STATE SYSTEM		FUNCTIONAL CLASS	MEDIAN TYPE	ACCESS CONTROL	NHS	MILEPOINT		MILEPOINT DESCRIPTION	MARKED LANES	SURFACE WIDTH/TYPE*	AADT
STATE SECONDARY	U	RUR MAJ COLL	NONE (UNDIV)	NONE	NOT NHS	00.000			2	201	1,175
						00.000	MD285	BIDDLE ST			
						00.040		SPEED LIMIT 25 MPH			
	R					00.220		OUT CORP LMTS CHESAPEAKE CITY			
						00.250	MD285	LOCK ST			

ROUTE NUMBER: MD 285
INVENTORY DIRECTION: EAST
ROUTE NAME: LOCK ST

STATE SYSTEM		FUNCTIONAL CLASS	MEDIAN TYPE	ACCESS CONTROL	NHS	MILEPOINT		MILEPOINT DESCRIPTION	MARKED LANES	SURFACE WIDTH/TYPE*	AADT
STATE SECONDARY	R	RUR MAJ COLL	CURBED	NONE	NOT NHS	00.000			2	301	1,225
						00.000	MD213	AUGUSTINE HERMAN HWY			
			NONE (UNDIV)			00.030			2	261	
						00.150			2	221	
						00.230		SPEED LIMIT 25 MPH			
		RUR LOCAL				00.290					
						00.290	MD284	HEMPHILL ST			
						00.330			2	201	
	U					00.350		IN CORP LMTS CHESAPEAKE CITY			
						00.440			2	321	
						00.570			2	341	
NAME: BIDDLE ST						00.570	MD537B	LOCK ST			
		RUR MAJ COLL				00.760			2	321	
						00.760	MD284	HEMPHILL ST			
						00.850			2	381	
						01.010			2	181	
	R					01.260		OUT CORP LMTS CHESAPEAKE CITY			

*A,B = UNIMPROVED; C = GRADED & DRAINED; D,E = SOIL,GRAVEL,STONE; F,G = LOW TYPE BITUMINOUS
H,I = HIGH TYPE BITUMINOUS; J = CONCRETE; K= BRICK; L = BLOCK

STATE HIGHWAY LOCATION REFERENCE

COUNTY: CECIL
DISTRICT: 2
DATE: 12/31/05

ROUTE NUMBER: MD 285 CONTINUED
INVENTORY DIRECTION: EAST
ROUTE NAME: BIDDLE ST

STATE SYSTEM		FUNCTIONAL CLASS	MEDIAN TYPE	ACCESS CONTROL	NHS	MILEPOINT		MILEPOINT DESCRIPTION	MARKED LANES	SURFACE WIDTH/TYPE*	AADT
STATE SECONDARY	R	RUR MAJ COLL	NONE (UNDIV)	NONE	NOT NHS	01.340		SPEED LIMIT 40 MPH	2	18I	1,225
						02.430		DELAWARE ST/L			

ROUTE NUMBER: MD 286
INVENTORY DIRECTION: EAST
ROUTE NAME: 2ND ST

STATE SYSTEM		FUNCTIONAL CLASS	MEDIAN TYPE	ACCESS CONTROL	NHS	MILEPOINT		MILEPOINT DESCRIPTION	MARKED LANES	SURFACE WIDTH/TYPE*	AADT
STATE SECONDARY	U	RUR MINOR COLL	NONE (UNDIV)	NONE	NOT NHS	00.000			2	30I	2,175
						00.000	MU9020	2ND ST (BACK)			
						00.000	MD537C	GEORGE ST			
						00.050			2	20I	
NAME: BETHEL RD						00.050	MU 40	BOHEMIA AVE			
						00.170			2	18I	
	R					00.320		OUT CORP LMTS CHESAPEAKE CITY			
	U					00.410		STRUC #7053 BACK CREEK			
						00.460		IN CORP LMTS CHESAPEAKE CITY			
	R					00.490		OUT CORP LMTS CHESAPEAKE CITY			
						00.540		SPEED LIMIT 40 MPH			
						01.840			2	20I	
						01.840	CO317	OLD TELEGRAPH RD			
						02.090		DELAWARE ST/L			

ROUTE NUMBER: MD 299
INVENTORY DIRECTION: NORTH
ROUTE NAME: MASSEY SASSAFRAS RD

STATE SYSTEM		FUNCTIONAL CLASS	MEDIAN TYPE	ACCESS CONTROL	NHS	MILEPOINT		MILEPOINT DESCRIPTION	MARKED LANES	SURFACE WIDTH/TYPE*	AADT
STATE SECONDARY	R	RUR MINOR COLL	NONE (UNDIV)	NONE	NOT NHS	00.000			2	22I	1,050
						00.000		KENT CO/L			
						00.000		STRUC #14016 SASSAFRAS RIVER			
						00.490	US30I	BLUE STAR MEMORIAL HWY			
						00.490	CO327	SASSAFRAS RD (AHEAD)			

*A,B = UNIMPROVED; C = GRADED & DRAINED; D,E = SOIL,GRAVEL,STONE; F,G = LOW TYPE BITUMINOUS
H,I = HIGH TYPE BITUMINOUS; J = CONCRETE; K= BRICK; L = BLOCK

STATE HIGHWAY LOCATION REFERENCE

COUNTY: CECIL
DISTRICT: 2
DATE: 12/31/05

ROUTE NUMBER: MD 310
INVENTORY DIRECTION: EAST
ROUTE NAME: CAYOTS CORNER RD

STATE SYSTEM		FUNCTIONAL CLASS	MEDIAN TYPE	ACCESS CONTROL	NHS	MILEPOINT		MILEPOINT DESCRIPTION	MARKED LANES	SURFACE WIDTH/TYPE*	AADT
STATE SECONDARY	R	RUR MINOR COLL	NONE (UNDIV)	NONE	NOT NHS	00.000			2	20I	1,575
						00.000	CO291	TOWN POINT RD (BACK)			
						00.000	MD213	AUGUSTINE HERMAN HWY			
						00.070		SPEED LIMIT 40 MPH			
						02.160	MD342	ST AUGUSTINE RD			
						02.190			2	24I	
						03.870			2	22I	
						03.870	CO317	OLD TELEGRAPH RD			
						03.960		DELAWARE ST/L			

ROUTE NUMBER: MD 316
INVENTORY DIRECTION: NORTH
ROUTE NAME: APPLETON RD

STATE SYSTEM		FUNCTIONAL CLASS	MEDIAN TYPE	ACCESS CONTROL	NHS	MILEPOINT		MILEPOINT DESCRIPTION	MARKED LANES	SURFACE WIDTH/TYPE*	AADT
STATE SECONDARY	R	URB MINOR ART	NONE (UNDIV)	NONE	NOT NHS	00.000			2	22I	3,675
						00.000	MD279	ELKTON NEWARK RD			
						00.040		SPEED LIMIT 30 MPH			
						00.240		STRUC #7047 BIG ELK CREEK			
						00.560		STRUC #7046 BIG ELK CREEK			
						01.060					4,475
						01.060	CO588	BELLE HILL RD			
						01.130		SPEED LIMIT 40 MPH			
						01.570			2	24I	
						01.700	IS 95	J F K MEMORIAL HWY			
						01.700		STRUC #CEXA83			
						01.860			2	22I	
			UNPROTECTED			02.070			2	24I	
			NONE (UNDIV)			02.320			2	22I	
						02.670	MD277	FLETCHWOOD RD			
						02.670	CO144	APPLETON RD (AHEAD)			

*A,B = UNIMPROVED; C = GRADED & DRAINED; D,E = SOIL,GRAVEL,STONE; F,G = LOW TYPE BITUMINOUS
H,I = HIGH TYPE BITUMINOUS; J = CONCRETE; K= BRICK; L = BLOCK

STATE HIGHWAY LOCATION REFERENCE

COUNTY: CECIL
DISTRICT: 2
DATE: 12/31/05

ROUTE NUMBER: MD 327
INVENTORY DIRECTION: EAST
ROUTE NAME: IKEA WAY

STATE SYSTEM	FUNCTIONAL CLASS	MEDIAN TYPE	ACCESS CONTROL	NHS	MILEPOINT		MILEPOINT DESCRIPTION	MARKED LANES	SURFACE WIDTH/TYPE*	AADT
STATE SECONDARY	U URB LOCAL	NONE (UNDIV)	NONE	NOT NHS	00.000			2	22I	499
					00.000	MD 7B	PHILADELPHIA RD			
					00.170		R/R #ATK 530 723 B			
					00.170		STRUC #7059			
					00.200		R/R #ATK 530 169 M			
					00.360	MU240	MARION TAPP PKWY			
					00.360	OP753	FIRESTONE RD (AHEAD)			

ROUTE NUMBER: MD 342
INVENTORY DIRECTION: NORTH
ROUTE NAME: ST AUGUSTINE RD

STATE SYSTEM	FUNCTIONAL CLASS	MEDIAN TYPE	ACCESS CONTROL	NHS	MILEPOINT		MILEPOINT DESCRIPTION	MARKED LANES	SURFACE WIDTH/TYPE*	AADT
STATE SECONDARY	R RUR LOCAL	NONE (UNDIV)	NONE	NOT NHS	00.000			2	20I	499
					00.000	CO434	MITTON RD (BACK)			
					00.000	MD3I0	CAYOTS CORNER RD			
					01.960		SPEED LIMIT 35 MPH			
	U				02.690		IN CORP LMTS CHESAPEAKE CITY			
					02.740	MD537D	NO NAME			
					02.820	MD537C	GEORGE ST			

ROUTE NUMBER: MD 537B
INVENTORY DIRECTION: NORTH
ROUTE NAME: LOCK ST

STATE SYSTEM	FUNCTIONAL CLASS	MEDIAN TYPE	ACCESS CONTROL	NHS	MILEPOINT		MILEPOINT DESCRIPTION	MARKED LANES	SURFACE WIDTH/TYPE*	AADT
STATE SECONDARY	U RUR LOCAL	NONE (UNDIV)	NONE	NOT NHS	00.000			2	34I	499
					00.000		CANAL RD (PVT)			
					00.060	MD285	BIDDLE ST			

ROUTE NUMBER: MD 537C
INVENTORY DIRECTION: NORTH
ROUTE NAME: NO NAME

STATE SYSTEM	FUNCTIONAL CLASS	MEDIAN TYPE	ACCESS CONTROL	NHS	MILEPOINT	MILEPOINT DESCRIPTION	MARKED LANES	SURFACE WIDTH/TYPE*	AADT

*A,B = UNIMPROVED; C = GRADED & DRAINED; D,E = SOIL,GRAVEL,STONE; F,G = LOW TYPE BITUMINOUS
H,I = HIGH TYPE BITUMINOUS; J = CONCRETE; K= BRICK; L = BLOCK

STATE HIGHWAY LOCATION REFERENCE

COUNTY: CECIL
DISTRICT: 2
DATE: 12/31/05

ROUTE NUMBER: MD 537C **CONTINUED**
INVENTORY DIRECTION: NORTH
ROUTE NAME: NO NAME

STATE SYSTEM		FUNCTIONAL CLASS	MEDIAN TYPE	ACCESS CONTROL	NHS	MILEPOINT		MILEPOINT DESCRIPTION	MARKED LANES	SURFACE WIDTH/TYPE*	AADT
STATE SECONDARY	R	RUR MINOR COLL	CURBED	NONE	NOT NHS	00.000			2	33I	3,225
						00.000	MD213	AUGUSTINE HERMAN HWY			
						00.040			2	37I	
	U		NONE (UNDIV)			00.080			2	24I	
						00.080		IN CORP LMTS CHESAPEAKE CITY			
						00.150	MD537D	NO NAME			
NAME: GEORGE ST						00.220	MD342	ST AUGUSTINE RD			
						00.230		SPEED LIMIT 25 MPH			
						00.240			2	20I	
						00.310			2	24I	
						00.330			2	28I	
		RUR LOCAL				00.450					799
						00.450	MD286	2ND ST			
						00.490		ROAD END			

ROUTE NUMBER: MD 537D
INVENTORY DIRECTION: NORTH
ROUTE NAME: NO NAME

STATE SYSTEM		FUNCTIONAL CLASS	MEDIAN TYPE	ACCESS CONTROL	NHS	MILEPOINT		MILEPOINT DESCRIPTION	MARKED LANES	SURFACE WIDTH/TYPE*	AADT
STATE SECONDARY	R	RUR LOCAL	NONE (UNDIV)	NONE	NOT NHS	00.000			2	20I	1,213
						00.000	CO283	BASIL AVE (BACK)			
	U					00.060		IN CORP LMTS CHESAPEAKE CITY			
		RUR MINOR COLL				00.090					
						00.090	MD213A	NO NAME			
						00.160			2	24I	
						00.190	MD213	AUGUSTINE HERMAN HWY			
						00.190		STRUC (US GOVT)			
		RUR LOCAL				00.210					
						00.210	MD537C	NO NAME			
						00.250	MD342	ST AUGUSTINE RD			

*A,B = UNIMPROVED; C = GRADED & DRAINED; D,E = SOIL,GRAVEL,STONE; F,G = LOW TYPE BITUMINOUS
H,I = HIGH TYPE BITUMINOUS; J = CONCRETE; K= BRICK; L = BLOCK

STATE HIGHWAY LOCATION REFERENCE

COUNTY: CECIL
DISTRICT: 2
DATE: 12/31/05

ROUTE NUMBER: **MD 545**
INVENTORY DIRECTION: NORTH
ROUTE NAME: ELKTON BLVD

STATE SYSTEM		FUNCTIONAL CLASS	MEDIAN TYPE	ACCESS CONTROL	NHS	MILEPOINT		MILEPOINT DESCRIPTION	MARKED LANES	SURFACE WIDTH/TYPE*	AADT
STATE SECONDARY	U	URB MINOR ART	NONE (UNDIV)	NONE	NOT NHS	00.000			2	24I	4,975
						00.000	MU252	ELKTON BLVD #2 (BACK)			
						00.000	MD213	BRIDGE ST			
						00.090		SPEED LIMIT 40 MPH			
						00.710					4,775
NAME: BLUE BALL RD						00.710	MD279	ELKTON NEWARK RD			
						00.880			2	22I	
	R					00.980		OUT CORP LMTS ELKTON			
		RUR MAJ COLL				01.170					
						01.300	CO187	DOGWOOD RD			
						02.060		STRUC #07115X0 GRAVELLY RUN			
						02.920	IS 95	J F K MEMORIAL HWY			
						02.920		STRUC #CEXA51			
						02.950		STRUC #7055 LITTLE ELK CREEK			
						03.190		R/R #CSX 140 778 L			
						03.220		SPEED LIMIT 30 MPH			
		URB MINOR ART				03.790					
						04.180		SPEED LIMIT 40 MPH			
		RUR MAJ COLL				05.710					
						05.710	CO410	UNION CHURCH RD			
						05.920	CO411	WARBURTON RD			
						05.920	CO 90	BLUE BALL RD (AHEAD)			

ROUTE NUMBER: **MD 591A**
INVENTORY DIRECTION: EAST
ROUTE NAME: COLORA RD

STATE SYSTEM		FUNCTIONAL CLASS	MEDIAN TYPE	ACCESS CONTROL	NHS	MILEPOINT		MILEPOINT DESCRIPTION	MARKED LANES	SURFACE WIDTH/TYPE*	AADT
STATE SECONDARY	R	RUR LOCAL	NONE (UNDIV)	NONE	NOT NHS	00.000			2	16I	199
						00.000	CO 8	CONNELLY RD (BACK)			
						00.000	US 1	CONOWINGO RD			
						00.130			2	18G	
						00.280		ROAD END			

*A,B = UNIMPROVED; C = GRADED & DRAINED; D,E = SOIL,GRAVEL,STONE; F,G = LOW TYPE BITUMINOUS
H,I = HIGH TYPE BITUMINOUS; J = CONCRETE; K= BRICK; L = BLOCK

STATE HIGHWAY ADMINISTRATION OF MARYLAND
HIGHWAY INFORMATION SERVICES DIVISION
DATA SUPPORT GROUP

STATE HIGHWAY LOCATION REFERENCE

COUNTY: CECIL
DISTRICT: 2
DATE: 12/31/05

ROUTE NUMBER: **MD 591B**
INVENTORY DIRECTION: NORTH
ROUTE NAME: PORTERS BRIDGE RD

STATE SYSTEM	FUNCTIONAL CLASS	MEDIAN TYPE	ACCESS CONTROL	NHS	MILEPOINT		MILEPOINT DESCRIPTION	MARKED LANES	SURFACE WIDTH/TYPE*	AADT
STATE SECONDARY	R RUR LOCAL	NONE (UNDIV)	NONE	NOT NHS	00.000			2	16I	199
					00.000		ROAD END			
					00.050		STRUC #7058 LOVE RUN			
					00.060			2	20I	
					00.100		SPEED LIMIT 30 MPH			
					00.800	US 1	CONOWINGO RD			

ROUTE NUMBER: **MD 727**
INVENTORY DIRECTION: NORTH
ROUTE NAME: OLD NORTH RD

STATE SYSTEM	FUNCTIONAL CLASS	MEDIAN TYPE	ACCESS CONTROL	NHS	MILEPOINT		MILEPOINT DESCRIPTION	MARKED LANES	SURFACE WIDTH/TYPE*	AADT
STATE SECONDARY	U URB LOCAL	NONE (UNDIV)	NONE	NOT NHS	00.000			2	24I	199
					00.000	MD268	NORTH ST			
					00.020			2	30I	
					00.120	MU7272	OLD NORTH RD			

ROUTE NUMBER: **MD 727A**
INVENTORY DIRECTION: SOUTH
ROUTE NAME: OLD NORTH RD

STATE SYSTEM	FUNCTIONAL CLASS	MEDIAN TYPE	ACCESS CONTROL	NHS	MILEPOINT		MILEPOINT DESCRIPTION	MARKED LANES	SURFACE WIDTH/TYPE*	AADT
STATE SECONDARY	U URB LOCAL	NONE (UNDIV)	NONE	NOT NHS	00.000			2	24I	199
					00.000	MD268	NORTH ST			
					00.030			2	15I	
					00.060			2	22I	
					00.090	MU7270	OLD NORTH RD (AHEAD)			

ROUTE NUMBER: **MD 781**
INVENTORY DIRECTION: SOUTH
ROUTE NAME: DELANCY RD

STATE SYSTEM	FUNCTIONAL CLASS	MEDIAN TYPE	ACCESS CONTROL	NHS	MILEPOINT		MILEPOINT DESCRIPTION	MARKED LANES	SURFACE WIDTH/TYPE*	AADT
STATE SECONDARY	R URB COLL	NONE (UNDIV)	NONE	NOT NHS	00.000			2	24I	7,875
					00.000	MD281	RED HILL RD			

*A,B = UNIMPROVED; C = GRADED & DRAINED; D,E = SOIL,GRAVEL,STONE; F,G = LOW TYPE BITUMINOUS
H,I = HIGH TYPE BITUMINOUS; J = CONCRETE; K= BRICK; L = BLOCK

STATE HIGHWAY LOCATION REFERENCE

COUNTY: CECIL
DISTRICT: 2
DATE: 12/31/05

ROUTE NUMBER: MD 781 CONTINUED
INVENTORY DIRECTION: SOUTH
ROUTE NAME: DELANCY RD

STATE SYSTEM		FUNCTIONAL CLASS	MEDIAN TYPE	ACCESS CONTROL	NHS	MILEPOINT		MILEPOINT DESCRIPTION	MARKED LANES	SURFACE WIDTH/TYPE*	AADT
STATE SECONDARY	R	URB COLL	NONE (UNDIV)	NONE	NOT NHS	00.050		SPEED LIMIT 35 MPH	2	24I	7,875
.	U					00.510		IN CORP LMTS ELKTON			
	R					00.540		OUT CORP LMTS ELKTON			
	U					00.610		IN CORP LMTS ELKTON			
						00.678			2	36I	
						00.866			2	26I	
						00.928			2	36I	
						01.010	US 40	PULASKI HWY			
						01.010		BAKER LA (AHEAD)			

ROUTE NUMBER: MD 824A
INVENTORY DIRECTION: NORTH
ROUTE NAME: RESERVOIR RD

STATE SYSTEM		FUNCTIONAL CLASS	MEDIAN TYPE	ACCESS CONTROL	NHS	MILEPOINT		MILEPOINT DESCRIPTION	MARKED LANES	SURFACE WIDTH/TYPE*	AADT
STATE SECONDARY	R	URB LOCAL	NONE (UNDIV)	NONE	NOT NHS	00.000			2	36I	1,825
						00.000	MD222	PERRYVILLE RD			
						00.020			2	22I	
NAME: BLYTHE DALE RD						00.020	CO103	RESERVOIR RD			
						00.030		SPEED LIMIT 35 MPH			
		URB COLL				00.550					
						00.550	CO102	JACKSON STATION RD			
						00.610	IS 95	J F K MEMORIAL HWY			
						00.610		STRUC #CEX938			
						00.610	RP 95- 7	RAMP 7 FR IS 95 WB TO MD 222 SB			
	U					01.000	.	IN CORP LMTS PERRYVILLE			
						01.060	MD275	PERRYLAWN DR			
						01.060	MD222	BAINBRIDGE RD			

ROUTE NUMBER: MD 896
INVENTORY DIRECTION: NORTH
ROUTE NAME: MECHANICSVILLE RD

STATE SYSTEM		FUNCTIONAL CLASS	MEDIAN TYPE	ACCESS CONTROL	NHS	MILEPOINT		MILEPOINT DESCRIPTION	MARKED LANES	SURFACE WIDTH/TYPE*	AADT
STATE SECONDARY	R	URB MINOR ART	NONE (UNDIV)	NONE	NOT NHS	00.000			2	20I	8,450

*A,B = UNIMPROVED; C = GRADED & DRAINED, D,E = SOIL,GRAVEL,STONE; F,G = LOW TYPE BITUMINOUS
H,I = HIGH TYPE BITUMINOUS; J = CONCRETE; K= BRICK; L = BLOCK

STATE HIGHWAY ADMINISTRATION OF MARYLAND
HIGHWAY INFORMATION SERVICES DIVISION
DATA SUPPORT GROUP

STATE HIGHWAY LOCATION REFERENCE

COUNTY: CECIL
DISTRICT: 2
DATE: 12/31/05

ROUTE NUMBER: MD 896 CONTINUED
INVENTORY DIRECTION: NORTH
ROUTE NAME: MECHANICSVILLE RD

STATE SYSTEM	FUNCTIONAL CLASS	MEDIAN TYPE	ACCESS CONTROL	NHS	MILEPOINT		MILEPOINT DESCRIPTION	MARKED LANES	SURFACE WIDTH/TYPE*	AADT
STATE SECONDARY	R URB MINOR ART	NONE (UNDIV)	NONE	NOT NHS	00.000		DELAWARE ST/L	2	20I	8,450
					00.130	CO145	LITTLE EGYPT RD			
					00.210		PENNSYLVANIA ST/L			

ROUTE NUMBER: US 1
INVENTORY DIRECTION: NORTH
ROUTE NAME: CONOWINGO RD

STATE SYSTEM	FUNCTIONAL CLASS	MEDIAN TYPE	ACCESS CONTROL	NHS	MILEPOINT		MILEPOINT DESCRIPTION	MARKED LANES	SURFACE WIDTH/TYPE*	AADT
STATE PRIMARY	R RUR OPA	NONE (UNDIV)	NONE	NHS	00.000			2	28J	10,250
					00.000		HARFORD CO/L			
					00.000		STRUC #12001 SUSQUEHANNA RIVER			
					00.000		SPEED LIMIT 45 MPH			
					00.450			2	26I	
					00.450	MD222	SUSQUEHANNA RIVER RD			
					00.470		R/R #CR 517 649 T			
					00.470		STRUC #7005			
					00.530			3	36I	
					00.750		SPEED LIMIT 40 MPH			
					01.060			2	24I	
					01.430					12,150
					01.430	US222	ROCK SPRINGS RD			
					02.700		STRUC #7004 OCTORARO CREEK			
					03.040	MD591A	COLORA RD			
					03.580		STRUC #7003 OCTORARO CREEK			
					04.100	MD591B	PORTERS BRIDGE RD			
			PARTIAL		05.200					
					05.200	MD273A	RISING SUN RD			
					05.410					5,650
NAME: RISING SUN BYPASS					05.410	MD273	RISING SUN RD			
					05.420			2	25I	
					05.560		SPEED LIMIT 50 MPH			
					06.100					8,450
					06.100	MD276	JACOB TOME MEMORIAL HWY			

*A,B = UNIMPROVED, C = GRADED & DRAINED; D,E = SOIL,GRAVEL,STONE; F,G = LOW TYPE BITUMINOUS
H,I = HIGH TYPE BITUMINOUS, J = CONCRETE; K= BRICK; L = BLOCK

STATE HIGHWAY LOCATION REFERENCE

COUNTY: CECIL
DISTRICT: 2
DATE: 12/31/05

ROUTE NUMBER: US 1 CONTINUED
INVENTORY DIRECTION: NORTH
ROUTE NAME: RISING SUN BYPASS

STATE SYSTEM	FUNCTIONAL CLASS	MEDIAN TYPE	ACCESS CONTROL	NHS	MILEPOINT		MILEPOINT DESCRIPTION	MARKED LANES	SURFACE WIDTH/TYPE*	AADT
STATE PRIMARY	R RUR OPA	NONE (UNDIV)	PARTIAL	NHS	06.450		STRUC #7002 STONE RUN	2	25I	8,450
					07.140	CO402	MOUNT ST			
					07.550		STRUC #7001 STONE RUN			
					09.230		PENNSYLVANIA ST/L			

ROUTE NUMBER: US 40
INVENTORY DIRECTION: EAST
ROUTE NAME: PULASKI HWY

STATE SYSTEM	FUNCTIONAL CLASS	MEDIAN TYPE	ACCESS CONTROL	NHS	MILEPOINT		MILEPOINT DESCRIPTION	MARKED LANES	SURFACE WIDTH/TYPE*	AADT
STATE SECONDARY	R URB OPA	NONE (UNDIV)	NONE	NOT NHS	00.000			4	48J	30,221
					00.000		HARFORD CO/L			
					00.000		STRUC #II Z040 SUSQUEHANNA RIVER			
		POSITIVE BARRIER			00.140			5	60J	
					00.150		SPEED LIMIT 45 MPH			
	U	NONE (UNDIV)			00.580			4	48J	
					00.580		IN CORP LMTS PERRYVILLE			
					00.630		R/R #CR 530 166 S			
					00.660	OP637	ROUNDHOUSE DR			
					00.780		R/R #CR 517 635 K			
					00.870			4	48I	
					00.870		R/R #CSX 141 517 P			
		UNPROTECTED			00.890			7	110J	
		POSITIVE BARRIER			00.990			7	109J	
					00.990		TOLL PLAZA (4 E/B TOLL LANES)			
					01.070			4	60J	
					01.140			5	60J	
		UNPROTECTED			01.160			4	48I	
		CURBED			01.180					20,575
					01.180		END TOLL MAINTENANCE			
					01.180		BEGIN STATE MAINTENANCE			
					01.180	MD222	PERRYVILLE RD			
		UNPROTECTED			01.270					
					01.270		SPEED LIMIT 55 MPH			
		CURBED			01.280					

*A,B = UNIMPROVED; C = GRADED & DRAINED; D,E = SOIL,GRAVEL,STONE; F,G = LOW TYPE BITUMINOUS
H,I = HIGH TYPE BITUMINOUS; J = CONCRETE; K= BRICK; L = BLOCK

STATE HIGHWAY LOCATION REFERENCE

COUNTY: CECIL
DISTRICT: 2
DATE: 12/31/05

ROUTE NUMBER: US 40 **CONTINUED**
INVENTORY DIRECTION: EAST
ROUTE NAME: PULASKI HWY

STATE SYSTEM		FUNCTIONAL CLASS	MEDIAN TYPE	ACCESS CONTROL	NHS	MILEPOINT		MILEPOINT DESCRIPTION	MARKED LANES	SURFACE WIDTH/TYPE*	AADT
STATE SECONDARY	U	URB OPA	UNPROTECTED	NONE	NOT NHS	01.368			4	48I	20,575
						01.399	CO101I	COUDON BLVD			
	R					01.730		OUT CORP LMTS PERRYVILLE			
						02.010		STRUC #7013 OVER MILL CREEK			
	U					02.510		IN CORP LMTS PERRYVILLE			
	R					02.750		OUT CORP LMTS PERRYVILLE			
		RUR MINOR ART				03.150					
						03.150	CO102	JACKSON STATION RD			
						03.420		STRUC #7014 PRINCIPIO CREEK			
						03.950	MD 7B	PHILADELPHIA RD			
						04.044		MILE MARKER 4.0			
						04.420	MD 7C	PHILADELPHIA RD			
		URB OPA				07.550					
						07.930		STRUC #7015 STONY RUN			
			CURBED			08.170					
			UNPROTECTED			08.221					
						08.300					32,675
						08.300	MD272	NORTHEAST RD			
						08.840		STRUC #7016 BIG NORTH EAST CREEK			
						08.950		STRUC #7017 LITTLE NORTH EAST CREEK			
		RUR MINOR ART				09.190					
						09.190	CO167	MECHANICS VALLEY RD			
						13.020	CO204	OLD ELK NECK RD			
		URB OPA				13.400					31,975
						13.400	MD 7C	PHILADELPHIA RD			
						13.400	MD279	ELKTON NEWARK RD			
						13.470		SPEED LIMIT 45 MPH			
	U					13.590		IN CORP LMTS ELKTON			
						13.590		STRUC #7018 LITTLE ELK CREEK			
						13.710		R/R #CR 530 706 D			
						13.710		STRUC #7019			
			CURBED			13.790					
			UNPROTECTED			13.970					
						14.200	MU360	LANDING LA			
						14.540		STRUC #7021 BIG ELK CREEK			

*A,B = UNIMPROVED; C = GRADED & DRAINED; D,E = SOIL,GRAVEL,STONE; F,G = LOW TYPE BITUMINOUS
H,I = HIGH TYPE BITUMINOUS; J = CONCRETE; K= BRICK; L = BLOCK

STATE HIGHWAY LOCATION REFERENCE

COUNTY: CECIL
DISTRICT: 2
DATE: 12/31/05

ROUTE NUMBER: US 40 CONTINUED
INVENTORY DIRECTION: EAST
ROUTE NAME: PULASKI HWY

STATE SYSTEM	FUNCTIONAL CLASS	MEDIAN TYPE	ACCESS CONTROL	NHS	MILEPOINT		MILEPOINT DESCRIPTION	MARKED LANES	SURFACE WIDTH/TYPE*	AADT
STATE SECONDARY	U URB OPA	UNPROTECTED	NONE	NOT NHS	14.880			4	48I	32,075
					14.880	MD213	AUGUSTINE HERMAN HWY			
					15.020		SPEED LIMIT 45 MPH			
					15.320	MU575	WHITE HALL RD			
					15.320	CO211	WHITE HALL RD			
	R				15.710		OUT CORP LMTS ELKTON			
					16.220					29,375
					16.220	MD 7D	DELAWARE AVE			
					16.270	MD 7E	NO NAME			
					16.430		SPEED LIMIT 55 MPH			
	U				17.030		IN CORP LMTS ELKTON			
					17.050	MD781	DELANCY RD			
					17.280		DELAWARE ST/L			

ROUTE NUMBER: US 222
INVENTORY DIRECTION: NORTH
ROUTE NAME: ROCK SPRINGS RD

STATE SYSTEM	FUNCTIONAL CLASS	MEDIAN TYPE	ACCESS CONTROL	NHS	MILEPOINT		MILEPOINT DESCRIPTION	MARKED LANES	SURFACE WIDTH/TYPE*	AADT
STATE SECONDARY	R RUR OPA	NONE (UNDIV)	NONE	NHS	00.000			2	24I	6,625
					00.000	CO568	ROWLANDSVILLE RD (BACK)			
					00.000	US 1	CONOWINGO RD			
					00.030			2	23I	
					00.050		SPEED LIMIT 35 MPH			
					00.500		SPEED LIMIT 50 MPH			
					01.670					4,425
					01.670	CO560	OLD CONOWINGO RD			
					03.610		PENNSYLVANIA ST/L			

ROUTE NUMBER: US 301
INVENTORY DIRECTION: NORTH
ROUTE NAME: BLUE STAR MEMORIAL HWY

STATE SYSTEM	FUNCTIONAL CLASS	MEDIAN TYPE	ACCESS CONTROL	NHS	MILEPOINT	MILEPOINT DESCRIPTION	MARKED LANES	SURFACE WIDTH/TYPE*	AADT
STATE PRIMARY	R RUR OPA	UNPROTECTED	PARTIAL	NHS	00.000		4	48I	14,475

*A,B = UNIMPROVED; C = GRADED & DRAINED; D,E = SOIL,GRAVEL,STONE; F,G = LOW TYPE BITUMINOUS
H,I = HIGH TYPE BITUMINOUS; J = CONCRETE; K= BRICK; L = BLOCK

STATE HIGHWAY ADMINISTRATION OF MARYLAND
HIGHWAY INFORMATION SERVICES DIVISION
DATA SUPPORT GROUP

STATE HIGHWAY LOCATION REFERENCE

COUNTY: CECIL
DISTRICT: 2
DATE: 12/31/05

ROUTE NUMBER: US 301 **CONTINUED**
INVENTORY DIRECTION: NORTH
ROUTE NAME: BLUE STAR MEMORIAL HWY

STATE SYSTEM		FUNCTIONAL CLASS	MEDIAN TYPE	ACCESS CONTROL	NHS	MILEPOINT		MILEPOINT DESCRIPTION	MARKED LANES	SURFACE WIDTH/TYPE*	AADT
STATE PRIMARY	R	RUR OPA	UNPROTECTED	PARTIAL	NHS	00.000		KENT CO/L	4	48I	14,475
						00.000		STRUC #14004 SASSAFRAS RIVER			
						00.630					12,425
						00.630	MD299	MASSEY SASSAFRAS RD			
						00.630	CO327	SASSAFRAS RD			
						00.890		SPEED LIMIT 55 MPH			
						01.670		MILE MARKER 122.0			
						02.670		MILE MARKER 123.0			
						02.770			2	27I	
			NONE (UNDIV)			03.070			2	24I	
						03.140		DELAWARE ST/L			

*A,B = UNIMPROVED; C = GRADED & DRAINED; D,E = SOIL,GRAVEL,STONE; F,G = LOW TYPE BITUMINOUS
H,I = HIGH TYPE BITUMINOUS; J = CONCRETE; K= BRICK; L = BLOCK

2005

Calendar Year

HIGHWAY LOCATION REFERENCE

Data as of December 31, 2005

CHARLES COUNTY

SHA DISTRICT #5

CH

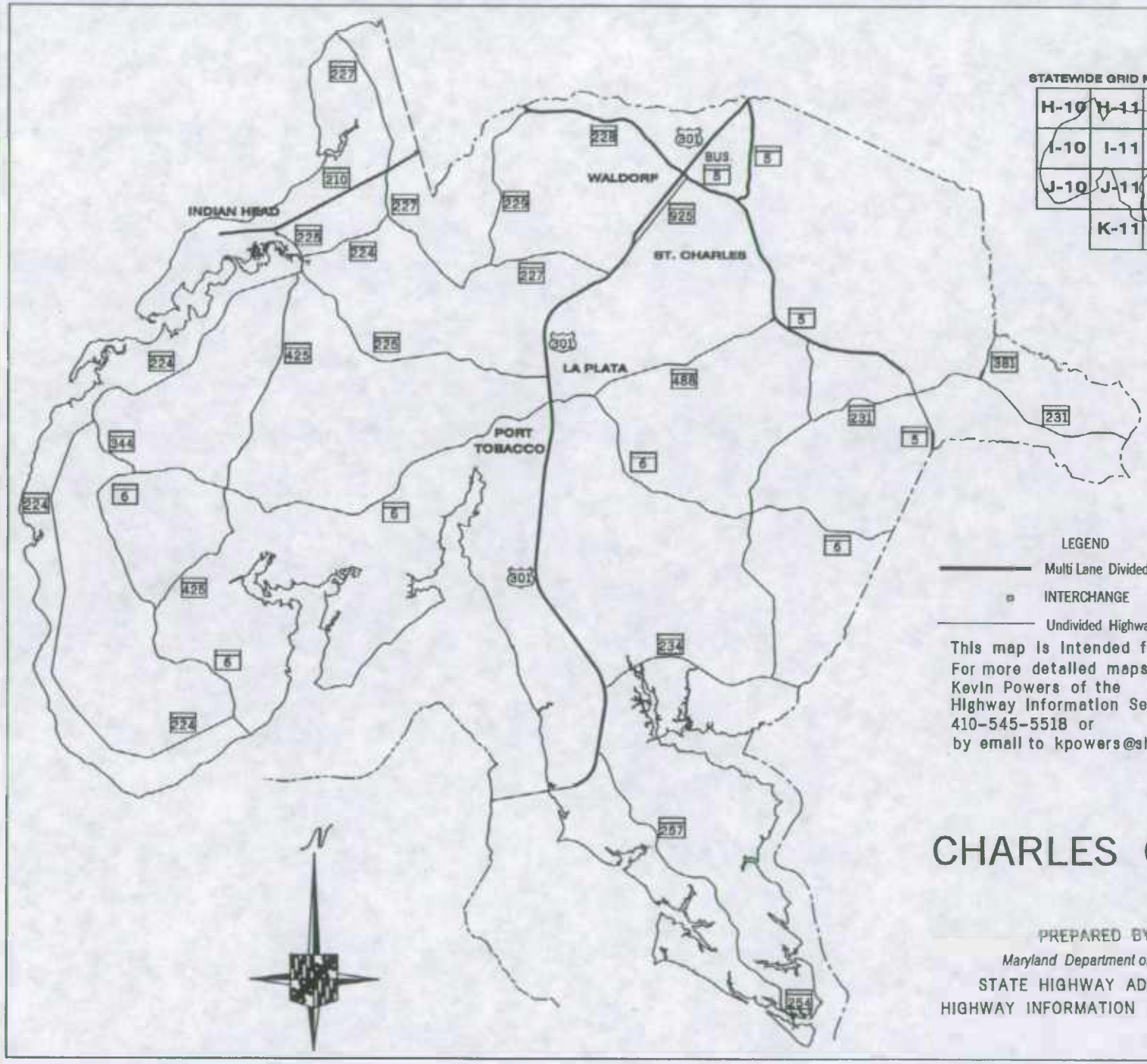

STATEWIDE GRID MAP KEY

H-10	H-11	H-12
I-10	I-11	I-12
J-10	J-11	J-12
	K-11	K-12

LEGEND

Multi Lane Divided Highway

INTERCHANGE

Undivided Highway

This map is intended for use as a reference only.
For more detailed maps, please contact:
Kevin Powers of the
Highway Information Services Division at,
410-545-5518 or
by email to kpowers@sha.state.md.us

CHARLES COUNTY

PREPARED BY THE

Maryland Department of Transportation

STATE HIGHWAY ADMINISTRATION

HIGHWAY INFORMATION SERVICES DIVISION

ROUTE ALERT LIST

CHARLES COUNTY

None.

MARYLAND STATE HIGHWAY ADMINISTRATION
HIGHWAY INFORMATION SERVICES DIVISION
STATE MAINTAINED HIGHWAYS ON THE NATIONAL HIGHWAY SYSTEM
AS OF DECEMBER 31, 2005

COUNTY: CHARLES

ROUTE	MAINLINE	BEG DESCRIPTION	END DESCRIPTION	NHS TYPE
MD 5	MAINLINE	0.000 ST MARYS CO/L	13.650 US 301 CRAIN HWY	NHS SYSTEM
MD 5BU	MAINLINE	0.000 MD 5 MATTAWOMAN-BEANTOWN RD	1.800 US 301 CRAIN HWY	NHS SYSTEM
MD 228	MAINLINE	0.000 PRINCE GEORGES CO/L	5.510 US 301 CRAIN HWY	NHS SYSTEM
MD 231	MAINLINE	3.400 MD 5 LEONARDTOWN RD	10.520 CALVERT CO/L	NHS SYSTEM
US 301	MAINLINE	0.000 VIRGINIA ST/L	26.270 PRINCE GEORGES CO/L	NHS SYSTEM

STATE HIGHWAY ADMINISTRATION OF MARYLAND
HIGHWAY INFORMATION SERVICES DIVISION
DATA SUPPORT GROUP

STATE HIGHWAY LOCATION REFERENCE

COUNTY: CHARLES
DISTRICT: 5
DATE: 12/31/05

ROUTE NUMBER: MD 5
INVENTORY DIRECTION: NORTH
ROUTE NAME: LEONARDTOWN RD

STATE SYSTEM	FUNCTIONAL CLASS	MEDIAN TYPE	ACCESS CONTROL	NHS	MILEPOINT		MILEPOINT DESCRIPTION	MARKED LANES	SURFACE WIDTH/TYPE*	AADT
STATE PRIMARY	R RUR OPA	UNPROTECTED	NONE	NHS	00.000			4	48I	37,925
					00.000		ST MARYS CO/L			
					00.060		SPEED LIMIT 55 MPH			
					00.520		SPEED LIMIT 50 MPH			
		NONE (UNDIV)			00.540					
		CENTER TLA (UNDIV)			00.800					
		NONE (UNDIV)			01.000					
	RUR LOCAL				01.050					
					01.050	MD 5UL	HUGHESVILLE BYPASS (PROPOSED)			
					01.190					
					01.190		SPEED LIMIT 40 MPH			
					01.340			4	40I	
					01.760					35,450
					01.760	MD231	PRINCE FREDERICK RD			
					02.180			4	44I	
					02.360			4	48I	
					02.360		SPEED LIMIT 55 MPH			
		UNPROTECTED			02.400					
	RUR OPA				02.840					
					02.840	MD 5UL	HUGHESVILLE BYPASS (PROPOSED)			
					02.940	CO 73	GALLANT GREEN RD			
					03.350					
					05.530					41,175
					05.530	CO1149	BRYANTOWN RD			
		POSITIVE BARRIER			06.140					
					06.180		STRUC #8003 ZEKIAH SWAMP			
					06.280		STRUC #8002 ZEKIAH SWAMP			
		UNPROTECTED			06.320					
					06.720					42,799
					06.720	MD488	LA PLATA RD			
					07.400	CO 47	BILLINGSLEY RD			
		CENTER TLA (UNDIV)			08.150					
					08.150		SPEED LIMIT 45 MPH			
					08.710	CO 77	RENNER RD			
		UNPROTECTED			09.200					

*A,B = UNIMPROVED; C = GRADED & DRAINED; D,E = SOIL,GRAVEL,STONE; F,G = LOW TYPE BITUMINOUS
H,I = HIGH TYPE BITUMINOUS; J = CONCRETE; K= BRICK; L = BLOCK

STATE HIGHWAY LOCATION REFERENCE

COUNTY: CHARLES
DISTRICT: 5
DATE: 12/31/05

ROUTE NUMBER: MD 5 CONTINUED
INVENTORY DIRECTION: NORTH
ROUTE NAME: LEONARDTOWN RD

STATE SYSTEM	FUNCTIONAL CLASS	MEDIAN TYPE	ACCESS CONTROL	NHS	MILEPOINT		MILEPOINT DESCRIPTION	MARKED LANES	SURFACE WIDTH/TYPE*	AADT
STATE PRIMARY	R RUR OPA	UNPROTECTED	NONE	NHS	09.200		SPEED LIMIT 55 MPH	4	48I	42,799
	URB OPA				10.300					
					10.300		STRUC #8023 ZEKIAH SWAMP			
STATE SECONDARY		CURBED			10.440					33,150
NAME: MATTAWOMAN BEANTOWN RD					10.440	MD 5BU	LEONARDTOWN RD			
					10.440	CO623	ST CHARLES PKWY			
					10.630		SPEED LIMIT 45 MPH			
					10.710		STRUC #8041 JORDAN SWAMP			
					10.890					36,775
					10.890	CO1120	POPLAR HILL RD			
					11.660		SPEED LIMIT 45 MPH			
					12.780	MD 5S	SHLAGEL RD			
					13.370			5	60I	
					13.370	MD 5K	NO NAME			
					13.460		R/R #CR 532 296 V			
		NONE (UNDIV)			13.560			2	24I	
					13.650	US301	CRAIN HWY			
					13.650		BEG X-REF W/ US 301			
					13.660		PRINCE GEORGES CO/L			
					13.660		SEE US 301			

ROUTE NUMBER: MD 5BU
INVENTORY DIRECTION: NORTH
ROUTE NAME: LEONARDTOWN RD

STATE SYSTEM	FUNCTIONAL CLASS	MEDIAN TYPE	ACCESS CONTROL	NHS	MILEPOINT		MILEPOINT DESCRIPTION	MARKED LANES	SURFACE WIDTH/TYPE*	AADT
STATE PRIMARY	R URB OPA	UNPROTECTED	NONE	NHS	00.000			4	48I	31,575
					00.000	MD 5	MATTAWOMAN BEANTOWN RD			
					00.000	CO623	ST CHARLES PKWY			
					00.090		SPEED LIMIT 45 MPH			
					00.300		ATR STATION #0023 (CABINET SB/L)			
					00.530		SPEED LIMIT 35 MPH			
		CENTER TLA (UNDIV)			00.590					
					00.670			4	44I	

*A,B = UNIMPROVED; C = GRADED & DRAINED; D,E = SOIL,GRAVEL,STONE; F,G = LOW TYPE BITUMINOUS
H,I = HIGH TYPE BITUMINOUS; J = CONCRETE; K= BRICK; L = BLOCK

STATE HIGHWAY LOCATION REFERENCE

COUNTY: CHARLES
DISTRICT: 5
DATE: 12/31/05

ROUTE NUMBER: MD 5BU CONTINUED
INVENTORY DIRECTION: NORTH
ROUTE NAME: LEONARDTOWN RD

STATE SYSTEM	FUNCTIONAL CLASS	MEDIAN TYPE	ACCESS CONTROL	NHS	MILEPOINT		MILEPOINT DESCRIPTION	MARKED LANES	SURFACE WIDTH/TYPE*	AADT
STATE PRIMARY	R URB OPA	CENTER TLA (UNDIV)	NONE	NHS	01.020			4	48I	31,575
					01.020	CO644	POST OFFICE RD			
					01.510		R/R #CR 532 250 G			
					01.630			4	44I	
					01.630	MD925	OLD WASHINGTON RD			
					01.630	CO 64	OLD WASHINGTON RD			
		CURBED			01.730			4	48I	
					01.800	US301	CRAIN HWY			
					01.800	MD228	BERRY RD (AHEAD)			

ROUTE NUMBER: MD 5K
INVENTORY DIRECTION: NORTH
ROUTE NAME: NO NAME

STATE SYSTEM	FUNCTIONAL CLASS	MEDIAN TYPE	ACCESS CONTROL	NHS	MILEPOINT		MILEPOINT DESCRIPTION	MARKED LANES	SURFACE WIDTH/TYPE*	AADT
STATE SECONDARY	R URB OPA	CURBED	NONE	NOT NHS	00.000			3	36I	7,150
					00.000	MD 5	MATTAWOMAN BEANTOWN RD			
		NONE (UNDIV)			00.020			4	48I	
					00.080		R/R #CR 532 296 V			
					00.200	US301	CRAIN HWY			
					00.200	CO504	MATTAWOMAN DR (AHEAD)			
					00.200	CO9002	WESTERN PKWY EXT (PROP)			

ROUTE NUMBER: MD 5S
INVENTORY DIRECTION: EAST
ROUTE NAME: SHILAGEL RD

STATE SYSTEM	FUNCTIONAL CLASS	MEDIAN TYPE	ACCESS CONTROL	NHS	MILEPOINT		MILEPOINT DESCRIPTION	MARKED LANES	SURFACE WIDTH/TYPE*	AADT
STATE SECONDARY	R URB LOCAL	NONE (UNDIV)	NONE	NOT NHS	00.000			2	24I	0
					00.000	MD 5	MATTAWOMAN BEANTOWN RD			
					00.220	CO 61	SHILAGEL RD			

*A,B = UNIMPROVED, C = GRADED & DRAINED; D,E = SOIL,GRAVEL,STONE; F,G = LOW TYPE BITUMINOUS
H,I = HIGH TYPE BITUMINOUS; J = CONCRETE, K= BRICK, L = BLOCK

STATE HIGHWAY LOCATION REFERENCE

COUNTY: CHARLES
DISTRICT: 5
DATE: 12/31/05

ROUTE NUMBER: MD 5UL
INVENTORY DIRECTION: NORTH
ROUTE NAME: HUGHESVILLE BYPASS (PROPOSED)

STATE SYSTEM		FUNCTIONAL CLASS	MEDIAN TYPE	ACCESS CONTROL	NHS	MILEPOINT		MILEPOINT DESCRIPTION	MARKED LANES	SURFACE WIDTH/TYPE*	AADT
STATE PRIMARY	R	RUR OPA	UNPROTECTED	NONE	NOT NHS	00.000			4	48I	50,999
						00.000	MD 5	LEONARDTOWN RD			
						00.800	MD231	PRINCE FREDERICK RD			
						01.870	MD 5	LEONARDTOWN RD			

ROUTE NUMBER: MD 6
INVENTORY DIRECTION: EAST
ROUTE NAME: PORT TOBACCO RD

STATE SYSTEM		FUNCTIONAL CLASS	MEDIAN TYPE	ACCESS CONTROL	NHS	MILEPOINT		MILEPOINT DESCRIPTION	MARKED LANES	SURFACE WIDTH/TYPE*	AADT
STATE SECONDARY	R	RUR LOCAL	NONE (UNDIV)	NONE	NOT NHS	00.000			2	16I	2,250
						00.000		ROAD END			
		RUR MINOR COLL				00.730			2	18I	
						00.730	MD224	RIVERSIDE RD			
						00.790		SPEED LIMIT 50 MPH			
						02.710			2	20I	
						03.740			2	18I	
						04.120			2	20I	
		RUR MAJ COLL				04.160					
						04.160	CO164	MARYLAND POINT RD			
						04.270		STRUC #8015 NANJEMOY CREEK			
						04.480			2	22I	
		RUR LOCAL				05.670					2,650
						05.670	MD425	IRONSIDES RD			
						07.100	CO157	BAPTIST CHURCH RD			
						07.100	CO479	LIVERPOOL POINT RD			
		RUR MINOR COLL				10.950					
						10.950	MD344	CHICAMUXEN RD			
						11.210			2	20I	
						13.510		SPEED LIMIT 35 MPH			
		RUR MAJ COLL				13.880					3,850
						13.880	MD425	MASON SPRINGS RD			
						14.080		SPEED LIMIT 50 MPH			
						15.710		STRUC #8013 WARDS RUN			
						15.960			2	24I	

*A,B = UNIMPROVED; C = GRADED & DRAINED; D,E = SOIL,GRAVEL,STONE; F,G = LOW TYPE BITUMINOUS
H,I = HIGH TYPE BITUMINOUS; J = CONCRETE; K= BRICK; L = BLOCK

STATE HIGHWAY LOCATION REFERENCE

COUNTY: CHARLES
DISTRICT: 5
DATE: 12/31/05

ROUTE NUMBER: MD 6 CONTINUED
INVENTORY DIRECTION: EAST
ROUTE NAME: PORT TOBACCO RD

STATE SYSTEM		FUNCTIONAL CLASS	MEDIAN TYPE	ACCESS CONTROL	NHS	MILEPOINT		MILEPOINT DESCRIPTION	MARKED LANES	SURFACE WIDTH/TYPE*	AADT
STATE SECONDARY	R	RUR MAJ COLL	NONE (UNDIV)	NONE	NOT NHS	17.540		STRUC #8012X WARDS RUN	2	24I	3,850
						18.420		STRUC #8011 MILL RUN			
						19.460	CO176	BLOSSOM POINT RD			
						21.300	CO133	POORHOUSE RD			
						22.260		STRUC #8010 HOGHOLE RUN			
						22.640	CO477	ROSE HILL RD			
						22.660		STRUC #8009 PORT TOBACCO CREEK			
	U					22.720		IN CORP LMTS PORT TOBACCO			
	R					22.810		OUT CORP LMTS PORT TOBACCO			
						22.950					9,450
						22.950	CO180	CHAPEL POINT RD			
						23.310		STRUC #8008 PORT TOBACCO CREEK			
	U	URB MINOR ART				24.580					
						24.580		IN CORP LMTS LA PLATA			
						24.650		SPEED LIMIT 40 MPH			
						24.760	MU267	QUAILWOOD PKWY			
						24.880			3	36I	
						24.880		SPEED LIMIT 30 MPH			
						24.940			4	48I	
		URB OPA				25.210			3	44I	20,750
NAME: CHARLES ST						25.210	US301	CRAIN HWY			
						25.330			3	34I	
						25.440			3	33I	
						25.470			2	22I	
						25.470	CO471	WASHINGTON AVE			
			PAINTED			25.540			2	32I	
			CENTER TLA (UNDIV)			25.570			2	24I	
						25.610		R/R #CR 532 259 T			
						25.670	MU209	OAK AVE			
						25.960		SPEED LIMIT 40 MPH			
			NONE (UNDIV)			26.090					
						26.540					13,250
						26.540	MD488	LA PLATA RD			
						26.600		SPEED LIMIT 45 MPH			
	R					26.620		OUT CORP LMTS LA PLATA			

*A,B = UNIMPROVED; C = GRADED & DRAINED; D,E = SOIL,GRAVEL,STONE; F,G = LOW TYPE BITUMINOUS
H,I = HIGH TYPE BITUMINOUS; J = CONCRETE; K= BRICK; L = BLOCK

STATE HIGHWAY LOCATION REFERENCE

COUNTY: CHARLES
DISTRICT: 5
DATE: 12/31/05

ROUTE NUMBER: MD 6 **CONTINUED**
INVENTORY DIRECTION: EAST
ROUTE NAME: CHARLES ST

STATE SYSTEM		FUNCTIONAL CLASS	MEDIAN TYPE	ACCESS CONTROL	NHS	MILEPOINT		MILEPOINT DESCRIPTION	MARKED LANES	SURFACE WIDTH/TYPE*	AADT
STATE SECONDARY	R	RUR MINOR ART	NONE (UNDIV)	NONE	NOT NHS	27.890			2	24I	13,250
						29.000	CO185	BEL ALTON NEWTOWN RD			
						29.180		SPEED LIMIT 50 MPH			
						30.090		STRUC #8007 ZEKIAH SWAMP RUN			
						30.180		STRUC #8006 ZEKIAH SWAMP RUN			
						30.220		STRUC #8005 ZEKIAH SWAMP RUN			
						31.360			2	22I	
						32.110					7,550
						32.110	CO107	PENNS HILL RD			
						32.160		SPEED LIMIT 50 MPH			
						33.200			2	24I	
						33.250					6,350
						33.250	CO1121	TRINITY CHURCH RD			
						33.250	CO1148	OLIVERS SHOP RD			
						34.340		STRUC # 8050 OVER WHEATLEY RUN			
						34.890		STRUC #8004 GILBERT SWAMP RUN			
						35.790					5,875
						35.790	CO122	DUBOIS RD			
						37.830		ST MARYS CO/L			

ROUTE NUMBER: MD 210
INVENTORY DIRECTION: NORTH
ROUTE NAME: INDIAN HEAD HWY

STATE SYSTEM		FUNCTIONAL CLASS	MEDIAN TYPE	ACCESS CONTROL	NHS	MILEPOINT		MILEPOINT DESCRIPTION	MARKED LANES	SURFACE WIDTH/TYPE*	AADT
STATE SECONDARY	U	URB MINOR ART	CURBED	NONE	NOT NHS	00.000			4	48I	12,875
						00.000	MU301	INDIAN HEAD HWY (BACK)			
						00.120		SPEED LIMIT 40 MPH			
						00.610		MILE MARKER 1.0			
			POSITIVE BARRIER			00.960					
			CURBED			01.240					
	R					01.300		OUT CORP LMTS INDIAN HEAD			
		URB OPA				01.600					14,375
						01.600	MD225	HAWTHORNE RD			
			POSITIVE BARRIER			01.740					

*A,B = UNIMPROVED; C = GRADED & DRAINED; D,E = SOIL,GRAVEL,STONE; F,G = LOW TYPE BITUMINOUS
H,I = HIGH TYPE BITUMINOUS; J = CONCRETE; K= BRICK; L = BLOCK

STATE HIGHWAY LOCATION REFERENCE

COUNTY: CHARLES
DISTRICT: 5
DATE: 12/31/05

ROUTE NUMBER: **MD 210** **CONTINUED**
INVENTORY DIRECTION: NORTH
ROUTE NAME: INDIAN HEAD HWY

STATE SYSTEM		FUNCTIONAL CLASS	MEDIAN TYPE	ACCESS CONTROL	NHS	MILEPOINT		MILEPOINT DESCRIPTION	MARKED LANES	SURFACE WIDTH/TYPE*	AADT
STATE SECONDARY	R	URB OPA	UNPROTECTED	NONE	NOT NHS	02.010			4	48I	14,375
						02.030		SPEED LIMIT 50 MPH			
						02.570		MILE MARKER 3.0			
						03.550		MILE MARKER 4.0			
						03.890		SPEED LIMIT 40 MPH			
						04.540		MILE MARKER 5.0			
			CURBED			04.570					
						04.810			5	60I	16,075
						04.810	CO 46	METROPOLITAN CHURCH RD			
						05.110			6	76I	
						05.330			5	62I	26,375
						05.330	MD227	LIVINGSTON RD			
						05.450		SPEED LIMIT 50 MPH			
						05.517	CO9003	CROSS COUNTY CONNECTOR (PROP)			
						05.560		MILE MARKER 6.0			
			UNPROTECTED			05.710					
						05.790			5	60I	
						05.824			4	48I	
						06.470		PRINCE GEORGES CO/L			

ROUTE NUMBER: **MD 210J**
INVENTORY DIRECTION: NORTH
ROUTE NAME: GOSPEL UNION CHURCH RD

STATE SYSTEM		FUNCTIONAL CLASS	MEDIAN TYPE	ACCESS CONTROL	NHS	MILEPOINT		MILEPOINT DESCRIPTION	MARKED LANES	SURFACE WIDTH/TYPE*	AADT
STATE SECONDARY	R	URB LOCAL	NONE (UNDIV)	NONE	NOT NHS	00.000			2	22I	0
						00.000	CO 7	SHILOH CHURCH RD			
						00.000	CO 8	CARROLL DR (BACK)			
						00.150		PRINCE GEORGES CO/L			

ROUTE NUMBER: **MD 224**
INVENTORY DIRECTION: NORTH
ROUTE NAME: RIVERSIDE RD

STATE SYSTEM	FUNCTIONAL CLASS	MEDIAN TYPE	ACCESS CONTROL	NHS	MILEPOINT	MILEPOINT DESCRIPTION	MARKED LANES	SURFACE WIDTH/TYPE*	AADT

*A,B = UNIMPROVED; C = GRADED & DRAINED; D,E = SOIL,GRAVEL,STONE; F,G = LOW TYPE BITUMINOUS
H,I = HIGH TYPE BITUMINOUS; J = CONCRETE, K= BRICK; L = BLOCK

STATE HIGHWAY LOCATION REFERENCE

COUNTY: CHARLES
DISTRICT: 5
DATE: 12/31/05

ROUTE NUMBER: MD 224 CONTINUED
INVENTORY DIRECTION: NORTH
ROUTE NAME: RIVERSIDE RD

STATE SYSTEM		FUNCTIONAL CLASS	MEDIAN TYPE	ACCESS CONTROL	NHS	MILEPOINT		MILEPOINT DESCRIPTION	MARKED LANES	SURFACE WIDTH/TYPE*	AADT
STATE SECONDARY	R	RUR LOCAL	NONE (UNDIV)	NONE	NOT NHS	00.000			2	201	250
						00.000	MD 6	PORT TOBACCO RD			
						00.130		SPEED LIMIT 50 MPH			
						02.640			2	161	
						03.540	CO164	MARYLAND POINT RD			
						04.540		STRUC #8020 THOMAS CUT			
						05.350		STRUC #8019 THOMAS CUT			
						10.100			2	181	650
						10.100	CO479	LIVERPOOL POINT RD			
						12.110			2	201	
		RUR MAJ COLL				14.820					1,350
NAME: CHICAMUXEN RD						14.820	MD344	CHICAMUXEN RD			
						15.850		STRUC #8018 REEDER RUN			
						16.730			2	221	
						19.480	CO150	SWEETMAN RD			
						21.140					5,950
						21.140	CO152	MATTAWOMAN CREEK RD			
						21.560		STRUC #8016 MARBURY RUN			
						23.220	MD425	MASON SPRINGS RD			
						23.360	MD225	HAWTHORNE RD			
						23.360		BEG X-REF W/ MD 225			
						23.760					4,950
NAME: LIVINGSTON RD						23.760	MD225	HAWTHORNE RD			
						23.760		END X-REF W/ MD 225			
						23.830			2	201	
						24.170	.	R/R #DOD 312 466 F			
						24.770		SPEED LIMIT 40 MPH			
						26.700	MD227	POMFRET RD			

ROUTE NUMBER: MD 225
INVENTORY DIRECTION: EAST
ROUTE NAME: HAWTHORNE RD

STATE SYSTEM		FUNCTIONAL CLASS	MEDIAN TYPE	ACCESS CONTROL	NHS	MILEPOINT	MILEPOINT DESCRIPTION	MARKED LANES	SURFACE WIDTH/TYPE*	AADT
STATE SECONDARY	R	URB OPA	CURBED	NONE	NOT NHS	00.000		3	501	9,250

*A,B = UNIMPROVED; C = GRADED & DRAINED; D,E = SOIL,GRAVEL,STONE; F,G = LOW TYPE BITUMINOUS
H,I = HIGH TYPE BITUMINOUS; J = CONCRETE; K= BRICK; L = BLOCK

STATE HIGHWAY LOCATION REFERENCE

COUNTY: CHARLES
DISTRICT: 5
DATE: 12/31/05

ROUTE NUMBER: MD 225 CONTINUED
INVENTORY DIRECTION: EAST
ROUTE NAME: HAWTHORNE RD

STATE SYSTEM		FUNCTIONAL CLASS	MEDIAN TYPE	ACCESS CONTROL	NHS	MILEPOINT		MILEPOINT DESCRIPTION	MARKED LANES	SURFACE WIDTH/TYPE*	AADT
STATE SECONDARY	R	URB OPA	CURBED	NONE	NOT NHS	00.000	MD210	INDIAN HEAD HWY	3	50I	9,250
			NONE (UNDIV)			00.040			2	24I	
						00.060		SPEED LIMIT 35 MPH			
		RUR MINOR ART				00.310					
						00.630		SPEED LIMIT 50 MPH			
						00.880		R/R #DOD 312 468 U			
						01.210		STRUC #8021 MATTAWOMAN CREEK			
						01.230					14,050
						01.230	MD224	LIVINGSTON RD			
						01.310		STRUC #8022 MATTAWOMAN CREEK			
						01.560			4	48I	
						01.610			3	36I	
						01.630	MD224	CHICAMUXEN RD			
						01.690			2	24I	
						03.510		STRUC #8024 MATTAWOMAN CREEK			
						07.370	CO477	ROSE HILL RD			
						07.370	CO137	MARSHALLS CORNER RD			
						08.710		STRUC #8049 PORT TOBACCO CREEK			
						08.740		STRUC #8025 PORT TOBACCO CREEK			
						08.780		STRUC #8017 PORT TOBACCO CREEK			
		URB OPA				09.730					
						09.730	CO1152	QUAILWOOD PKWY			
						09.780		SPEED LIMIT 40 MPH			
	U					10.130		IN CORP LMTS LA PLATA			
						10.510			3	36I	
						10.590	US301	CRAIN HWY			
						10.590	MU160	HAWTHORNE DR (AHEAD)			

ROUTE NUMBER: MD 227
INVENTORY DIRECTION: EAST
ROUTE NAME: MARSHALL HALL RD

STATE SYSTEM		FUNCTIONAL CLASS	MEDIAN TYPE	ACCESS CONTROL	NHS	MILEPOINT	MILEPOINT DESCRIPTION	MARKED LANES	SURFACE WIDTH/TYPE*	AADT
STATE SECONDARY	R	RUR LOCAL	NONE (UNDIV)	NONE	NOT NHS	00.000		2	20I	6,075
						00.000	ROAD END			

*A,B = UNIMPROVED; C = GRADED & DRAINED; D,E = SOIL,GRAVEL,STONE; F,G = LOW TYPE BITUMINOUS
H,I = HIGH TYPE BITUMINOUS; J = CONCRETE; K= BRICK; L = BLOCK

STATE HIGHWAY LOCATION REFERENCE

COUNTY: CHARLES
DISTRICT: 5
DATE: 12/31/05

ROUTE NUMBER: MD 227 CONTINUED
INVENTORY DIRECTION: EAST
ROUTE NAME: MARSHALL HALL RD

STATE SYSTEM		FUNCTIONAL CLASS	MEDIAN TYPE	ACCESS CONTROL	NHS	MILEPOINT		MILEPOINT DESCRIPTION	MARKED LANES	SURFACE WIDTH/TYPE*	AADT
STATE SECONDARY	R	RUR MINOR COLL	NONE (UNDIV)	NONE	NOT NHS	00.220			2	241	6,075
						00.500		SPEED LIMIT 50 MPH			
		RUR MAJ COLL				02.180					
						02.220		STRUC #8026 MILL SWAMP			
						02.500		STRUC #8027 MILL SWAMP			
		URB MINOR ART				02.640					
						04.380			4	441	
						04.440			4	481	
						04.510					11,175
NAME: LIVINGSTON RD						04.510	MD210	INDIAN HEAD HWY			
						04.540			4	581	
						04.590			2	241	
						04.590		SPEED LIMIT 40 MPH			
						04.740			2	201	
						04.740	CO 47	BILLINGSLEY RD			
		RUR MAJ COLL				05.240					
						05.840			2	241	3,275
NAME: POMFRET RD						05.840	MD224	LIVINGSTON RD			
						06.500			2	261	
						06.680			2	201	
						07.130		STRUC #8028 MATTAWOMAN CREEK			
						07.550		R/R #DOD 312 461 W			
						07.700					3,475
						07.700	CO139	PHILLIPS RD			
						08.050					6,375
						08.050	CO267	BRIERWOOD RD			
NAME: MARSHALL CORNER RD						09.040	CO137	MARSHALLS CORNER RD			
						10.100			2	221	
						10.160					6,175
						10.160	MD229	BENSVILLE RD			
						12.170					6,075
						12.170	CO 50	MIDDLETOWN RD			
		URB MINOR ART				12.810					
						12.810		STRUC #8029 PAGES SWAMP			

*A,B = UNIMPROVED; C = GRADED & DRAINED; D,E = SOIL,GRAVEL,STONE; F,G = LOW TYPE BITUMINOUS
H,I = HIGH TYPE BITUMINOUS; J = CONCRETE; K= BRICK; L = BLOCK

STATE HIGHWAY LOCATION REFERENCE

COUNTY: CHARLES
DISTRICT: 5
DATE: 12/31/05

ROUTE NUMBER: MD 227 CONTINUED
INVENTORY DIRECTION: EAST
ROUTE NAME: MARSHALL CORNER RD

STATE SYSTEM	FUNCTIONAL CLASS	MEDIAN TYPE	ACCESS CONTROL	NHS	MILEPOINT		MILEPOINT DESCRIPTION	MARKED LANES	SURFACE WIDTH/TYPE*	AADT
STATE SECONDARY	R URB MINOR ART	NONE (UNDIV)	NONE	NOT NHS	13.850			2	30I	6,075
					13.960	US301	CRAIN HWY			
					13.960	CO258	WILLETTS CROSSING RD (AHEAD)			

ROUTE NUMBER: MD 228
INVENTORY DIRECTION: EAST
ROUTE NAME: BERRY RD

STATE SYSTEM	FUNCTIONAL CLASS	MEDIAN TYPE	ACCESS CONTROL	NHS	MILEPOINT		MILEPOINT DESCRIPTION	MARKED LANES	SURFACE WIDTH/TYPE*	AADT
STATE PRIMARY	R URB OPA	UNPROTECTED	NONE	NHS	00.000			4	48I	35,625
					00.000		PRINCE GEORGES CO/L			
					00.000		STRUC #8051 MATTAWOMAN CREEK			
					00.080					
					00.170	MD229	BENSVILLE RD			
					00.450		SPEED LIMIT 50 MPH			
					01.180		STRUC #8030 PINEY BRANCH			
					01.950		SHARPERSVILLE RD (SB/L)			
					02.490					39,825
					02.490	CO 50	MIDDLETOWN RD			
					02.890		SPEED LIMIT 50 MPH			
					04.760		SPEED LIMIT 45 MPH			
					05.070	CO873	WESTERN PKWY			
					05.070	CO 56	HAMILTON RD			
					05.070	CO9002	WESTERN PKWY EXT (PROP)			
		CURBED			05.120					
					05.210		SPEED LIMIT 35 MPH			
					05.510	US301	CRAIN HWY			
					05.510	MD 5BU	LEONARDTOWN RD (AHEAD)			

ROUTE NUMBER: MD 229
INVENTORY DIRECTION: NORTH
ROUTE NAME: BENSVILLE RD

STATE SYSTEM	FUNCTIONAL CLASS	MEDIAN TYPE	ACCESS CONTROL	NHS	MILEPOINT	MILEPOINT DESCRIPTION	MARKED LANES	SURFACE WIDTH/TYPE*	AADT
STATE SECONDARY	R RUR MAJ COLL	NONE (UNDIV)	NONE	NOT NHS	00.000		2	22I	3,475

*A,B = UNIMPROVED; C = GRADED & DRAINED; D,E = SOIL,GRAVEL,STONE; F,G = LOW TYPE BITUMINOUS
H,I = HIGH TYPE BITUMINOUS; J = CONCRETE; K= BRICK; L = BLOCK

STATE HIGHWAY LOCATION REFERENCE

COUNTY: CHARLES
DISTRICT: 5
DATE: 12/31/05

ROUTE NUMBER: MD 229 CONTINUED
INVENTORY DIRECTION: NORTH
ROUTE NAME: BENSVILLE RD

STATE SYSTEM		FUNCTIONAL CLASS	MEDIAN TYPE	ACCESS CONTROL	NHS	MILEPOINT		MILEPOINT DESCRIPTION	MARKED LANES	SURFACE WIDTH/TYPE*	AADT
STATE SECONDARY	R	RUR MAJ COLL	NONE (UNDIV)	NONE	NOT NHS	00.000	MD227	MARSHALL CORNER RD	2	22I	3,475
						00.090		SPEED LIMIT 40 MPH			
						00.200			2	20I	
						00.540		R/R #DOD 312 458 N			
						00.600		STRUC #8031 OLD WOMANS RUN			
						00.906			2	24I	
			PAINTED			00.989					
			NONE (UNDIV)			01.047					
		URB MINOR ART				01.600			2	20I	
						01.600	CO 47	BILLINGSLEY RD			
						01.970	CO9003	CROSS COUNTY CONNECTOR (PROP)			
						02.250			2	24I	
						03.520			2	20I	
						04.890		SPEED LIMIT 40 MPH			
						05.100			2	24I	
						05.150			2	48I	
						05.250	MD228	BERRY RD			

ROUTE NUMBER: MD 231
INVENTORY DIRECTION: EAST
ROUTE NAME: BURNT STORE RD

STATE SYSTEM		FUNCTIONAL CLASS	MEDIAN TYPE	ACCESS CONTROL	NHS	MILEPOINT		MILEPOINT DESCRIPTION	MARKED LANES	SURFACE WIDTH/TYPE*	AADT
STATE SECONDARY	R	RUR MINOR COLL	NONE (UNDIV)	NONE	NOT NHS	00.000			2	20I	3,350
						00.000	CO1148	OLIVERS SHOP RD			
						00.040		SPEED LIMIT 50 MPH			
						02.190			2	24I	
						02.280			2	20I	
						02.340		STRUC #8032 GILBERT CREEK			
						02.920		SPEED LIMIT 40 MPH			
					NHS	03.400					16,950
NAME: PRINCE FREDERICK RD						03.400	MD 5	LEONARDTOWN RD			
						03.480			2	22I	
		RUR OPA				03.670					

*A,B = UNIMPROVED; C = GRADED & DRAINED; D,E = SOIL,GRAVEL,STONE; F,G = LOW TYPE BITUMINOUS
H,I = HIGH TYPE BITUMINOUS; J = CONCRETE; K= BRICK; L = BLOCK

STATE HIGHWAY LOCATION REFERENCE

COUNTY: CHARLES
DISTRICT: 5
DATE: 12/31/05

ROUTE NUMBER: MD 231 CONTINUED
INVENTORY DIRECTION: EAST
ROUTE NAME: PRINCE FREDERICK RD

STATE SYSTEM		FUNCTIONAL CLASS	MEDIAN TYPE	ACCESS CONTROL	NHS	MILEPOINT		MILEPOINT DESCRIPTION	MARKED LANES	SURFACE WIDTH/TYPE*	AADT
STATE SECONDARY	R	RUR OPA	NONE (UNDIV)	NONE	NHS	03.670	MD 5UL	HUGHESVILLE BYPASS (PROPOSED)	2	22I	16,950
						03.800					
						03.800		SPEED LIMIT 50 MPH			
						05.540					11,075
						05.540	MD381	BRANDYWINE RD			
						10.520		STRUC #4008 PATUXENT RIVER			
						10.520		CALVERT CO/L			

ROUTE NUMBER: MD 234
INVENTORY DIRECTION: EAST
ROUTE NAME: BUDDS CREEK RD

STATE SYSTEM		FUNCTIONAL CLASS	MEDIAN TYPE	ACCESS CONTROL	NHS	MILEPOINT		MILEPOINT DESCRIPTION	MARKED LANES	SURFACE WIDTH/TYPE*	AADT
STATE SECONDARY	R	RUR MINOR ART	NONE (UNDIV)	NONE	NOT NHS	00.000			2	24I	7,375
						00.000	US301	CRAIN HWY			
						00.190		R/R #CR 532 276 J			
						00.190		STRUC #8044			
						01.000		STRUC #8037 ALLENS FRESH RUN			
						01.280		STRUC #8036 ALLENS FRESH RUN			
						01.590					5,475
						01.590	CO107	PENNS HILL RD			
						01.670		SPEED LIMIT 55 MPH			
						03.120		STRUC #8047 GILBERT SWAMP RUN			
						05.500					6,375
						05.500	CO1121	TRINITY CHURCH RD			
						06.170	CO1687	MARSH CT			
						06.360		STRUC #18014 BUDDS CREEK			
						06.360		ST MARYS CO/L			

ROUTE NUMBER: MD 254
INVENTORY DIRECTION: NORTH
ROUTE NAME: COBB ISLAND RD

STATE SYSTEM		FUNCTIONAL CLASS	MEDIAN TYPE	ACCESS CONTROL	NHS	MILEPOINT		MILEPOINT DESCRIPTION	MARKED LANES	SURFACE WIDTH/TYPE*	AADT
STATE SECONDARY	R	RUR MINOR COLL	UNPROTECTED	NONE	NOT NHS	00.000			2	24I	3,125

*A,B = UNIMPROVED; C = GRADED & DRAINED; D,E = SOIL,GRAVEL,STONE; F,G = LOW TYPE BITUMINOUS
H,I = HIGH TYPE BITUMINOUS; J = CONCRETE; K= BRICK; L = BLOCK

STATE HIGHWAY LOCATION REFERENCE

COUNTY: CHARLES
DISTRICT: 5
DATE: 12/31/05

ROUTE NUMBER: MD 254 CONTINUED
INVENTORY DIRECTION: NORTH
ROUTE NAME: COBB ISLAND RD

STATE SYSTEM	FUNCTIONAL CLASS	MEDIAN TYPE	ACCESS CONTROL	NHS	MILEPOINT		MILEPOINT DESCRIPTION	MARKED LANES	SURFACE WIDTH/TYPE*	AADT
STATE SECONDARY	R RUR MINOR COLL	UNPROTECTED	NONE	NOT NHS	00.000	CO216	COBB ISLAND RD (BACK)	2	24I	3,125
		NONE (UNDIV)			00.030			2	22I	
					00.050		SPEED LIMIT 30 MPH			
					00.160		STRUC #8038 NEALE SOUND			
					00.380		SPEED LIMIT 40 MPH			
					00.910		SPEED LIMIT 50 MPH			
					01.250	MD257	ROCK POINT RD			

ROUTE NUMBER: MD 257
INVENTORY DIRECTION: NORTH
ROUTE NAME: ROCK POINT RD

STATE SYSTEM	FUNCTIONAL CLASS	MEDIAN TYPE	ACCESS CONTROL	NHS	MILEPOINT		MILEPOINT DESCRIPTION	MARKED LANES	SURFACE WIDTH/TYPE*	AADT
STATE SECONDARY	R RUR MAJ COLL	NONE (UNDIV)	NONE	NOT NHS	00.000			2	22I	4,025
					00.000	CO1122	ROCK POINT RD (BACK)			
					00.000	MD254	COBB ISLAND RD			
					03.390					3,925
					03.390	CO239	BOARMAN RD			
					03.810					3,825
					03.810	CO202	MT VICTORIA RD			
					03.940		SPEED LIMIT 50 MPH			
					07.430		STRUC #8001 PICCOWAXEN CREEK			
					07.470					7,225
					07.470	CO206	MORGANTOWN RD			
					09.280		SPEED LIMIT 35 MPH			
					09.670		R/R #CR 532 281 F			
					09.670		STRUC #8048			
					09.750	US301	CRAIN HWY			
					09.750	CO200	EDGE HILL RD (AHEAD)			

ROUTE NUMBER: MD 344
INVENTORY DIRECTION: EAST
ROUTE NAME: CHICAMUXEN RD

STATE SYSTEM	FUNCTIONAL CLASS	MEDIAN TYPE	ACCESS CONTROL	NHS	MILEPOINT	MILEPOINT DESCRIPTION	MARKED LANES	SURFACE WIDTH/TYPE*	AADT

*A,B = UNIMPROVED; C = GRADED & DRAINED; D,E = SOIL,GRAVEL,STONE; F,G = LOW TYPE BITUMINOUS
H,I = HIGH TYPE BITUMINOUS; J = CONCRETE; K= BRICK; L = BLOCK

STATE HIGHWAY LOCATION REFERENCE

COUNTY: CHARLES
DISTRICT: 5
DATE: 12/31/05

ROUTE NUMBER: **MD 344** CONTINUED
INVENTORY DIRECTION: EAST
ROUTE NAME: CHICAMUXEN RD

STATE SYSTEM		FUNCTIONAL CLASS	MEDIAN TYPE	ACCESS CONTROL	NHS	MILEPOINT		MILEPOINT DESCRIPTION	MARKED LANES	SURFACE WIDTH/TYPE*	AADT
STATE SECONDARY	R	RUR MINOR COLL	NONE (UNDIV)	NONE	NOT NHS	00.000			2	20I	1,050
						00.000	MD224	CHICAMUXEN RD			
						00.210		SPEED LIMIT 50 MPH			
						02.160	MD 6	PORT TOBACCO RD			
						02.160	CO155	GILROY RD (AHEAD)			

ROUTE NUMBER: **MD 381**
INVENTORY DIRECTION: NORTH
ROUTE NAME: BRANDYWINE RD

STATE SYSTEM		FUNCTIONAL CLASS	MEDIAN TYPE	ACCESS CONTROL	NHS	MILEPOINT		MILEPOINT DESCRIPTION	MARKED LANES	SURFACE WIDTH/TYPE*	AADT
STATE SECONDARY	R	RUR MAJ COLL	CURBED	NONE	NOT NHS	00.000			2	32I	6,125
						00.000	MD231	PRINCE FREDERICK RD			
			UNPROTECTED			00.030			2	30I	
			NONE (UNDIV)			00.060			2	24I	
			CURBED			00.081			2	32I	
						00.090		SPEED LIMIT 50 MPH			
			NONE (UNDIV)			01.070			2	24I	
						01.380		STRUC #16060 SWANSON CREEK			
						01.380		PRINCE GEORGES CO/L			

ROUTE NUMBER: **MD 382F**
INVENTORY DIRECTION: EAST
ROUTE NAME: NO NAME

STATE SYSTEM		FUNCTIONAL CLASS	MEDIAN TYPE	ACCESS CONTROL	NHS	MILEPOINT		MILEPOINT DESCRIPTION	MARKED LANES	SURFACE WIDTH/TYPE*	AADT
STATE SECONDARY	R	RUR LOCAL	NONE (UNDIV)	NONE	NOT NHS	00.000			2	20I	0
						00.000		ROAD END			
						00.100		SPUR TO POPLAR HILL RD			
						00.110		ROAD END			

*A,B = UNIMPROVED; C = GRADED & DRAINED; D,E = SOIL,GRAVEL,STONE; F,G = LOW TYPE BITUMINOUS
H,I = HIGH TYPE BITUMINOUS; J = CONCRETE; K= BRICK; L = BLOCK

STATE HIGHWAY LOCATION REFERENCE

COUNTY: CHARLES
DISTRICT: 5
DATE: 12/31/05

ROUTE NUMBER: MD 425
INVENTORY DIRECTION: NORTH
ROUTE NAME: IRONSIDES RD

STATE SYSTEM		FUNCTIONAL CLASS	MEDIAN TYPE	ACCESS CONTROL	NHS	MILEPOINT		MILEPOINT DESCRIPTION	MARKED LANES	SURFACE WIDTH/TYPE*	AADT
STATE SECONDARY	R	RUR MAJ COLL	NONE (UNDIV)	NONE	NOT NHS	00.000			2	22I	2,525
						00.000	MD 6	PORT TOBACCO RD			
						00.050		SPEED LIMIT 50 MPH			
						00.080			2	20I	
						01.430		SPEED LIMIT 40 MPH			
						01.860	CO157	BAPTIST CHURCH RD			
						02.800			2	22I	
						02.820		STRUC #8043 HILLTOP FORK			
						02.850			2	20I	
						04.810			2	22I	
NAME: MASON SPRINGS RD						04.810	MD 6	PORT TOBACCO RD			
						05.900		STRUC #8042 JANE BERRYS RUN			
						06.990		SPEED LIMIT 50 MPH			
						08.460		SPEED LIMIT 40 MPH			
						08.660					3,225
						08.660	CO1298	BICKNELL RD			
						08.660	CO133	POORHOUSE RD			
						11.720			2	24I	
						11.770	MD224	CHICAMUXEN RD			

ROUTE NUMBER: MD 488
INVENTORY DIRECTION: EAST
ROUTE NAME: LA PLATA RD

STATE SYSTEM		FUNCTIONAL CLASS	MEDIAN TYPE	ACCESS CONTROL	NHS	MILEPOINT		MILEPOINT DESCRIPTION	MARKED LANES	SURFACE WIDTH/TYPE*	AADT
STATE SECONDARY	U	URB MINOR ART	NONE (UNDIV)	NONE	NOT NHS	00.000			2	22I	7,325
						00.000	MD 6	CHARLES ST			
						00.120		SPEED LIMIT 40 MPH			
	R					00.560	CO110	RADIO STATION RD			
						00.560		OUT CORP LMTS LA PLATA			
	U					00.970		IN CORP LMTS LA PLATA			
		RUR MAJ COLL				01.070					
						01.140		SPEED LIMIT 50 MPH			
	R					01.230			2	24I	

*A,B = UNIMPROVED, C = GRADED & DRAINED; D,E = SOIL,GRAVEL,STONE; F,G = LOW TYPE BITUMINOUS
H,I = HIGH TYPE BITUMINOUS; J = CONCRETE; K= BRICK; L = BLOCK

STATE HIGHWAY LOCATION REFERENCE

COUNTY: CHARLES
DISTRICT: 5
DATE: 12/31/05

ROUTE NUMBER: MD 488 CONTINUED
INVENTORY DIRECTION: EAST
ROUTE NAME: LA PLATA RD

STATE SYSTEM		FUNCTIONAL CLASS	MEDIAN TYPE	ACCESS CONTROL	NHS	MILEPOINT		MILEPOINT DESCRIPTION	MARKED LANES	SURFACE WIDTH/TYPE*	AADT
STATE SECONDARY	R	RUR MAJ COLL	NONE (UNDIV)	NONE	NOT NHS	01.230		OUT CORP LMTS LA PLATA	2	241	7,325
						01.990		STRUC #8046 KERRICK SWAMP			
						05.090		STRUC #8045 PINEY BRANCH			
			CURBED			05.960			2	301	
						06.010	MD 5	LEONARDTOWN RD			

ROUTE NUMBER: MD 925
INVENTORY DIRECTION: NORTH
ROUTE NAME: OLD WASHINGTON RD

STATE SYSTEM		FUNCTIONAL CLASS	MEDIAN TYPE	ACCESS CONTROL	NHS	MILEPOINT		MILEPOINT DESCRIPTION	MARKED LANES	SURFACE WIDTH/TYPE*	AADT
STATE SECONDARY	R	URB COLL	NONE (UNDIV)	NONE	NOT NHS	00.000			2	321	12,125
						00.000	MD925A	BILLINGSLEY RD			
						00.000	CO 47	BILLINGSLEY RD			
						00.040			2	221	
						00.070		SPEED LIMIT 35 MPH			
						01.190	CO345	SMALLWOOD DR			
			CENTER TLA (UNDIV)			01.250			2	121	
			NONE (UNDIV)			01.410			2	241	
			CENTER TLA (UNDIV)			01.750			2	221	
						01.846			2	181	
						01.990			2	211	
						02.250			2	301	
						02.310			2	241	
						02.490	MD 5BU	LEONARDTOWN RD			
						02.490	CO 64	OLD WASHINGTON RD (AHEAD)			

ROUTE NUMBER: MD 925A
INVENTORY DIRECTION: NORTH
ROUTE NAME: BILLINGSLEY RD

STATE SYSTEM		FUNCTIONAL CLASS	MEDIAN TYPE	ACCESS CONTROL	NHS	MILEPOINT		MILEPOINT DESCRIPTION	MARKED LANES	SURFACE WIDTH/TYPE*	AADT
STATE SECONDARY	R	URB MINOR ART	CURBED	NONE	NOT NHS	04.820			3	361	12,125
						04.820	MD925	OLD WASHINGTON RD			
						04.820	CO 47	BILLINGSLEY RD (BACK)			

*A,B = UNIMPROVED; C = GRADED & DRAINED; D,E = SOIL,GRAVEL,STONE; F,G = LOW TYPE BITUMINOUS
H,I = HIGH TYPE BITUMINOUS; J = CONCRETE; K= BRICK; L = BLOCK

STATE HIGHWAY LOCATION REFERENCE

COUNTY: CHARLES
DISTRICT: 5
DATE: 12/31/05

ROUTE NUMBER: MD 925A CONTINUED
INVENTORY DIRECTION: NORTH
ROUTE NAME: BILLINGSLEY RD

STATE SYSTEM		FUNCTIONAL CLASS	MEDIAN TYPE	ACCESS CONTROL	NHS	MILEPOINT		MILEPOINT DESCRIPTION	MARKED LANES	SURFACE WIDTH/TYPE*	AADT
STATE SECONDARY	R	URB MINOR ART	CURBED	NONE	NOT NHS	04.870	US301	CRAIN HWY	3	36I	12,125
.						04.870	CO 47	BILLINGSLEY RD (AHEAD)			

ROUTE NUMBER: US 301
INVENTORY DIRECTION: NORTH
ROUTE NAME: CRAIN HWY

STATE SYSTEM		FUNCTIONAL CLASS	MEDIAN TYPE	ACCESS CONTROL	NHS	MILEPOINT		MILEPOINT DESCRIPTION	MARKED LANES	SURFACE WIDTH/TYPE*	AADT
STATE PRIMARY	R	RUR OPA	NONE (UNDIV)	NONE	NHS	00.000			2	24J	17,966
						00.000		VIRGINIA ST/L			
						00.320		SPEED LIMIT 50 MPH			
						01.000		MILE MARKER 1.0			
						01.280		STRUC #CHZ301 POTOMAC RIVER			
						01.620					
						01.620		SPEED LIMIT 40 MPH			
						02.020		MILE MARKER 2.0			
			POSITIVE BARRIER			02.080			5	72J	
						02.170		TOLL PLAZA (4 S/B TOLL LANES)			
						02.170		END TOLL MAINTENANCE			
						02.170		BEGIN STATE MAINTENANCE			
						02.230			4	48J	
						02.310			4	48I	
			UNPROTECTED			02.440					
						02.470		SPEED LIMIT 55 MPH			
						03.000		MILE MARKER 3.0			
						03.810					22,975
						03.810	MD257	ROCK POINT RD			
						04.010		MILE MARKER 4.0			
						05.000		MILE MARKER 5.0			
						05.760					24,575
						05.760	MD234	BUDDS CREEK RD			
						05.970		MILE MARKER 6.0			
						06.970		MILE MARKER 7.0			
						07.940		MILE MARKER 8.0			
						08.940		MILE MARKER 9.0			

*A,B = UNIMPROVED; C = GRADED & DRAINED; D,E = SOIL,GRAVEL,STONE; F,G = LOW TYPE BITUMINOUS
H,I = HIGH TYPE BITUMINOUS; J = CONCRETE; K= BRICK; L = BLOCK

STATE HIGHWAY LOCATION REFERENCE

COUNTY: CHARLES
DISTRICT: 5
DATE: 12/31/05

ROUTE NUMBER: US 301 CONTINUED
INVENTORY DIRECTION: NORTH
ROUTE NAME: CRAIN HWY

STATE SYSTEM		FUNCTIONAL CLASS	MEDIAN TYPE	ACCESS CONTROL	NHS	MILEPOINT		MILEPOINT DESCRIPTION	MARKED LANES	SURFACE WIDTH/TYPE*	AADT
STATE PRIMARY	R	RUR OPA	UNPROTECTED	NONE	NHS	09.900	CO185	BEL ALTON NEWTOWN RD	4	48I	24,575
						09.910		MILE MARKER 10.0			
						10.910		MILE MARKER 11.0			
						11.900		MILE MARKER 12.0			
						12.900		MILE MARKER 13.0			
		URB OPA				13.110					28,775
						13.110	CO182	ST MARYS AVE			
						13.110	CO481	OLD STAGE COACH RD			
	U					13.730					
						13.730		IN CORP LMTS LA PLATA			
						13.900		MILE MARKER 14.0			
						14.390		SPEED LIMIT 50 MPH			
						14.810					37,775
						14.810	MD 6	CHARLES ST			
						14.880		MILE MARKER 15.0			
						15.540					42,975
						15.540	MD225	HAWTHORNE RD			
						15.540	MU160	HAWTHORNE DR			
						15.620		SPEED LIMIT 50 MPH			
	R					15.800		OUT CORP LMTS LA PLATA			
						15.840		MILE MARKER 16.0			
						15.950		SPEED LIMIT 55 MPH			
	U					16.000		IN CORP LMTS LA PLATA			
	R					16.090		OUT CORP LMTS LA PLATA			
						16.630	CO9001	ROSEWICK RD EXT (PROP)			
			POSITIVE BARRIER			16.720					
						16.830		MILE MARKER 17.0			
			UNPROTECTED			16.900					
			POSITIVE BARRIER			17.170					
			UNPROTECTED			17.330					
						17.400	CO117	MITCHELL RD			
		RUR OPA				17.620					
						17.640					42,075
						17.640	CO471	WASHINGTON AVE			
			POSITIVE BARRIER			17.770					

*A,B = UNIMPROVED; C = GRADED & DRAINED; D,E = SOIL,GRAVEL,STONE; F,G = LOW TYPE BITUMINOUS
H,I = HIGH TYPE BITUMINOUS, J = CONCRETE, K= BRICK; L = BLOCK

STATE HIGHWAY LOCATION REFERENCE

COUNTY: CHARLES
DISTRICT: 5
DATE: 12/31/05

ROUTE NUMBER: US 301 CONTINUED
INVENTORY DIRECTION: NORTH
ROUTE NAME: CRAIN HWY

STATE SYSTEM		FUNCTIONAL CLASS	MEDIAN TYPE	ACCESS CONTROL	NHS	MILEPOINT		MILEPOINT DESCRIPTION	MARKED LANES	SURFACE WIDTH/TYPE*	AADT
STATE PRIMARY	R	RUR OPA	POSITIVE BARRIER	NONE	NHS	17.790		MILE MARKER 18.0	4	48I	42,075
			UNPROTECTED			17.900					
						18.440		ATR STATION #0005 (CABINET SB/L)			
						18.810		MILE MARKER 19.0			
			POSITIVE BARRIER			19.260					
		URB OPA				19.380					
			UNPROTECTED			19.400					
						19.550					52,175
						19.550	MD227	MARSHALL CORNER RD			
						19.790		MILE MARKER 20.0			
						20.080		R/R #DOD 312 455 T			
						20.730		MILE MARKER 21.0			
						20.770					40,775
						20.770	MD925A	BILLINGSLEY RD			
						20.770	CO 47	BILLINGSLEY RD			
						21.450		SPEED LIMIT 45 MPH			
			CURBED			21.560					
						21.670			6	72I	
						22.000					57,575
						22.000	CO345	SMALLWOOD DR			
						22.580	CO810	ST PATRICKS DR			
						23.310			7	84I	63,975
						23.310	MD228	BERRY RD			
						23.310	MD 5BU	LEONARDTOWN RD			
						23.590			6	72I	
						24.460	CO 57	ACTON LA			
						25.740	US301C	SUB STATION RD			
						25.750		MILE MARKER 26.0			
						26.040	MD 5K	NO NAME			
						26.040	CO9002	WESTERN PKWY EXT (PROP)			
						26.140					73,950
						26.140		MD 5 SB/L			
						26.260	MD 5	MATTAWOMAN BEANTOWN RD			
						26.270		STRUC #16058 MATTAWOMAN CREEK			
						26.270		PRINCE GEORGES CO/L			

*A,B = UNIMPROVED; C = GRADED & DRAINED; D,E = SOIL,GRAVEL,STONE; F,G = LOW TYPE BITUMINOUS
H,I = HIGH TYPE BITUMINOUS; J = CONCRETE; K= BRICK; L = BLOCK

STATE HIGHWAY ADMINISTRATION OF MARYLAND
HIGHWAY INFORMATION SERVICES DIVISION
DATA SUPPORT GROUP

STATE HIGHWAY LOCATION REFERENCE

COUNTY: CHARLES
DISTRICT: 5
DATE: 12/31/05

ROUTE NUMBER: US 301C
INVENTORY DIRECTION: EAST
ROUTE NAME: SUB STATION RD

STATE SYSTEM		FUNCTIONAL CLASS	MEDIAN TYPE	ACCESS CONTROL	NHS	MILEPOINT		MILEPOINT DESCRIPTION	MARKED LANES	SURFACE WIDTH/TYPE*	AADT
STATE SECONDARY	R	URB MINOR ART	CURBED	NONE	NOT NHS	00.000			2	661	11,275
						00.000	US301	CRAIN HWY			
			NONE (UNDIV)			00.020			2	501	
						00.030	CO 64	OLD WASHINGTON RD			
						00.030	CO 62	SUB STATION RD (AHEAD)			

*A,B = UNIMPROVED; C = GRADED & DRAINED; D,E = SOIL,GRAVEL,STONE; F,G = LOW TYPE BITUMINOUS
H,I = HIGH TYPE BITUMINOUS; J = CONCRETE; K= BRICK; L = BLOCK

2005

Calendar Year

HIGHWAY LOCATION REFERENCE

Data as of December 31, 2005

DORCHESTER COUNTY

SHA DISTRICT #1

D

PREPARED BY THE
Maryland Department of Transportation
STATE HIGHWAY ADMINISTRATION
HIGHWAY INFORMATION SERVICES DIVISION

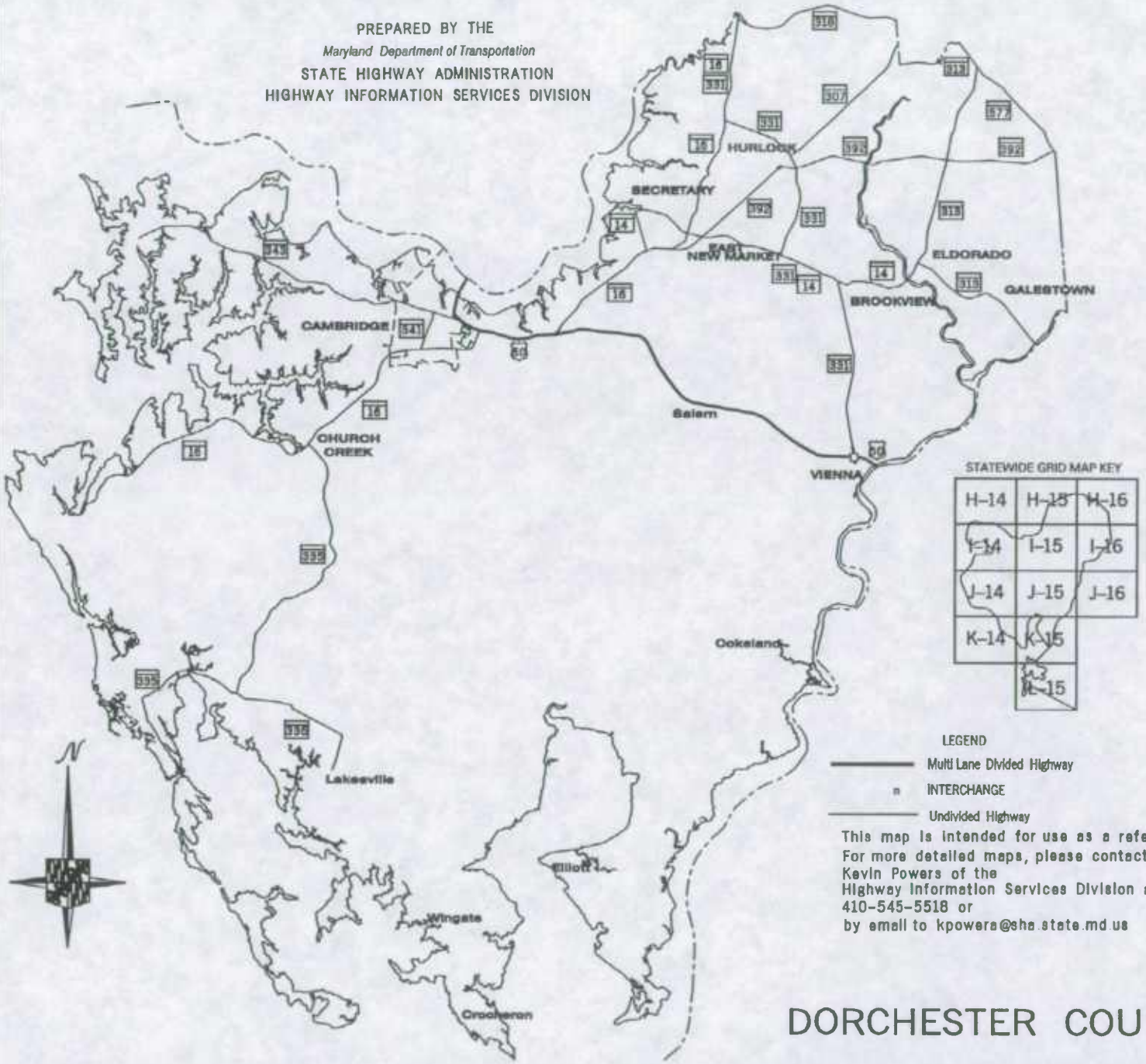

This map is intended for use as a reference only.
For more detailed maps, please contact:
Kevin Powers of the
Highway Information Services Division at,
410-545-5518 or
by email to kpowers@sha.state.md.us

DORCHESTER COUNTY

ROUTE ALERT LIST

DORCHESTER COUNTY

None.

MARYLAND STATE HIGHWAY ADMINISTRATION
HIGHWAY INFORMATION SERVICES DIVISION
STATE MAINTAINED HIGHWAYS ON THE NATIONAL HIGHWAY SYSTEM
AS OF DECEMBER 31, 2005

COUNTY: DORCHESTER

ROUTE	MAINLINE	BEG DESCRIPTION		END DESCRIPTION		NHS TYPE
US 50	MAINLINE	0.000	TALBOT CO/L	16.900	WICOMICO CO/L	NHS SYSTEM

STATE HIGHWAY ADMINISTRATION OF MARYLAND
HIGHWAY INFORMATION SERVICES DIVISION
DATA SUPPORT GROUP

STATE HIGHWAY LOCATION REFERENCE

COUNTY: DORCHESTER
DISTRICT: 1
DATE: 12/31/05

ROUTE NUMBER: MD 14
INVENTORY DIRECTION: EAST
ROUTE NAME: SECRETARY RD

STATE SYSTEM		FUNCTIONAL CLASS	MEDIAN TYPE	ACCESS CONTROL	NHS	MILEPOINT		MILEPOINT DESCRIPTION	MARKED LANES	SURFACE WIDTH/TYPE*	AADT
STATE SECONDARY	R	RUR MINOR COLL	NONE (UNDIV)	NONE	NOT NHS	00.000			2	24I	1,925
						00.000	MD 16	MT HOLLY RD			
						00.135		SPEED LIMIT 50 MPH			
						00.570		SPEED LIMIT 40 MPH			
						01.040		SPEED LIMIT 30 MPH			
						01.170			2	22I	
						01.420			2	30J	
						01.450		STRUC #9016 WARWICK RIVER			
	U					01.490			2	28I	
NAME: MAIN ST						01.490		IN CORP LMTS SECRETARY			
						01.540			2	22I	
						01.540	MU120	MAIN ST			
	R					02.010			2	34I	
NAME: SECRETARY EAST NEW MARKET RD						02.010		OUT CORP LMTS SECRETARY			
						02.060			2	22I	
						02.155		SPEED LIMIT 40 MPH			
						02.927		SPEED LIMIT 25 MPH			
NAME: ACADEMY RD	U					03.020		IN CORP LMTS EAST NEW MARKET			
						03.210			2	26I	
		RUR MAJ COLL				03.240					
NAME: RAILROAD AVE						03.240	MD 16	MAIN ST			
						03.260			2	22I	
						03.410			2	21I	
						03.620			2	20I	
						03.720			2	22I	2,525
NAME: EAST NEW MARKET RHODESDALE						03.720	MD392	EAST NEW MARKET BYPASS			
						03.740		R/R #MDDE 529 812 W			
	R					03.890		OUT CORP LMTS EAST NEW MARKET			
						03.900			2	24I	
						03.930		SPEED LIMIT 50 MPH			
						06.370	MD331	SHILOH CHURCH HURLOCK RD			
						06.370		BEG X-REF W/ MD 331			
						08.410			2	22I	1,525

*A,B = UNIMPROVED; C = GRADED & DRAINED; D,E = SOIL,GRAVEL,STONE; F,G = LOW TYPE BITUMINOUS
H,I = HIGH TYPE BITUMINOUS; J = CONCRETE; K= BRICK; L = BLOCK

STATE HIGHWAY LOCATION REFERENCE

COUNTY: DORCHESTER
DISTRICT: 1
DATE: 12/31/05

ROUTE NUMBER: MD 14 CONTINUED
INVENTORY DIRECTION: EAST
ROUTE NAME: RHODESDALE ELDORADO RD

STATE SYSTEM		FUNCTIONAL CLASS	MEDIAN TYPE	ACCESS CONTROL	NHS	MILEPOINT		MILEPOINT DESCRIPTION	MARKED LANES	SURFACE WIDTH/TYPE*	AADT
STATE SECONDARY	R	RUR MAJ COLL	NONE (UNDIV)	NONE	NOT NHS	08.410	MD331	EAST NEW MARKET RHODESDALE RD	2	221	1,525
						08.410		END X-REF W/ MD 331			
						08.420		R/R #DPL 529 802 R			
						08.470	CO296	PALMERS MILL RD			
						08.506		SPEED LIMIT 40 MPH			
						10.170					1,925
						10.170	CO267	KELLY RD			
						10.640		SPEED LIMIT 30 MPH			
	U					10.730		IN CORP LMTS BROOKVIEW			
						10.820	CO260	INDIAN TOWN RD			
	R					10.850		OUT CORP LMTS BROOKVIEW			
						10.900		STRUC #9001 MARSHY HOPE CREEK			
						10.940			2	241	
	U					11.230		IN CORP LMTS ELDORADO			
						11.510	MD313	ELDORADO RD			

ROUTE NUMBER: MD 16
INVENTORY DIRECTION: NORTH
ROUTE NAME: TAYLORS ISLAND RD

STATE SYSTEM		FUNCTIONAL CLASS	MEDIAN TYPE	ACCESS CONTROL	NHS	MILEPOINT		MILEPOINT DESCRIPTION	MARKED LANES	SURFACE WIDTH/TYPE*	AADT
STATE SECONDARY	R	RUR MINOR COLL	NONE (UNDIV)	NONE	NOT NHS	00.000			2	201	750
						00.000	CO108	HOOPERS NECK RD (BACK)			
						00.000		SIGN: BEGIN STATE MAINTENANCE			
						00.270		STRUC #9004 SLAUGHTER CREEK			
						00.360			2	221	
						00.580		SPEED LIMIT 50 MPH			
						00.880		SPEED LIMIT 50 MPH			
		RUR MAJ COLL				01.220					
						01.220	CO 97	SMITHVILLE RD			
						02.500		STRUC #9003 PARSONS CREEK			
						02.520			2	241	
						04.170					1,025
						04.170	CO 96	INDIAN TRAIL ACRES RD			
						05.200					2,650

*A,B = UNIMPROVED; C = GRADED & DRAINED; D,E = SOIL,GRAVEL,STONE; F,G = LOW TYPE BITUMINOUS
H,I = HIGH TYPE BITUMINOUS; J = CONCRETE; K= BRICK; L = BLOCK

STATE HIGHWAY ADMINISTRATION OF MARYLAND
HIGHWAY INFORMATION SERVICES DIVISION
DATA SUPPORT GROUP

STATE HIGHWAY LOCATION REFERENCE

COUNTY: DORCHESTER
DISTRICT: 1
DATE: 12/31/05

ROUTE NUMBER: MD 16 CONTINUED
INVENTORY DIRECTION: NORTH
ROUTE NAME: TAYLORS ISLAND RD

STATE SYSTEM		FUNCTIONAL CLASS	MEDIAN TYPE	ACCESS CONTROL	NHS	MILEPOINT		MILEPOINT DESCRIPTION	MARKED LANES	SURFACE WIDTH/TYPE*	AADT
STATE SECONDARY	R	RUR MAJ COLL	NONE (UNDIV)	NONE	NOT NHS	05.200	CO 94	WHITE MARSH RD	2	241	2,650
	U					09.290		IN CORP LMTS CHURCH CREEK			
						09.460		SPEED LIMIT 30 MPH			
		RUR MINOR ART				09.560					4,050
NAME: CHURCH CREEK RD						09.560	MD335	GOLDEN HILL RD			
						09.580			2	221	
	R					10.120		OUT CORP LMTS CHURCH CREEK			
						10.250			2	241	
						10.550		SPEED LIMIT 50 MPH			
						13.440		SPEED LIMIT 40 MPH			
	U	URB OPA				13.670					6,550
						13.670		IN CORP LMTS CAMBRIDGE			
						13.670	MU100	BAYLY RD			
			PAINTED			14.010					
			CENTER TLA (UNDIV)			14.040					
						14.130	MU455	EGYPT RD			
						14.130	MU305	CHESAPEAKE ST			
			NONE (UNDIV)			14.600					6,750
						14.600	MD341	RACE ST			
						14.600	MU903	MAPLE DAM RD			
			PAINTED			14.650					
			NONE (UNDIV)			14.730					
						14.860		SPEED LIMIT 50 MPH			
						15.300	MU1370	STONE BOUNDARY RD			
	R					15.620		OUT CORP LMTS CAMBRIDGE			
						15.800					5,050
						15.800	CO175	WOODS RD			
						16.450		R/R #MDDE 532 076 A			
			CENTER TLA (UNDIV)			16.620					
			NONE (UNDIV)			16.830					
						16.900	US 50	OCEAN GATEWAY			
						16.900		BEG X-REF W/ US 50			
		RUR MINOR ART	UNPROTECTED			19.560			2	281	10,950
NAME: MT HOLLY RD						19.560	US 50	OCEAN GATEWAY			

*A,B = UNIMPROVED; C = GRADED & DRAINED; D,E = SOIL,GRAVEL,STONE; F,G = LOW TYPE BITUMINOUS
H,I = HIGH TYPE BITUMINOUS; J = CONCRETE; K= BRICK; L = BLOCK

STATE HIGHWAY LOCATION REFERENCE

COUNTY: DORCHESTER
DISTRICT: 1
DATE: 12/31/05

ROUTE NUMBER: MD 16 CONTINUED
INVENTORY DIRECTION: NORTH
ROUTE NAME: MT HOLLY RD

STATE SYSTEM		FUNCTIONAL CLASS	MEDIAN TYPE	ACCESS CONTROL	NHS	MILEPOINT		MILEPOINT DESCRIPTION	MARKED LANES	SURFACE WIDTH/TYPE*	AADT
STATE SECONDARY	R	RUR MINOR ART	UNPROTECTED	NONE	NOT NHS	19.560		END X-REF W/ US 50	2	28I	10,950
			NONE (UNDIV)			19.600			2	24I	
						19.670		SPEED LIMIT 50 MPH			
						23.520					7,850
						23.520	MD 14	SECRETARY RD			
		RUR LOCAL	CURBED			24.410			2	30I	2,150
						24.410	MD392	EAST NEW MARKET BYPASS			
			NONE (UNDIV)			24.440			2	22I	
						24.450		SPEED LIMIT 40 MPH			
						24.720	CO243	CREAMERY RD			
NAME: MAIN ST	U					24.800		IN CORP LMTS EAST NEW MARKET			
						24.820		SPEED LIMIT 25 MPH			
		RUR MAJ COLL				24.890			2	20I	
						24.890	MU 1	EAST NEW MARKET RD			
						24.954		SPEED LIMIT 25 MPH			
						25.170			2	28I	
						25.170	MD 14	RAILROAD AVE			
						25.230			2	22I	
NAME: EAST NEW MARKET ELLWOOD RD	R					25.340		SPEED LIMIT 35 MPH			
						25.340		OUT CORP LMTS EAST NEW MARKET			
						25.990		SPEED LIMIT 45 MPH			
						26.804		SPEED LIMIT 35 MPH			
						27.000		SPEED LIMIT 30 MPH			
						27.310		STRUC #9002 CABIN CREEK			
						27.370					1,850
						27.370	CO315	CABIN CREEK HURLOCK RD			
						27.450		SPEED LIMIT 35 MPH			
						27.620		SPEED LIMIT 45 MPH			
						28.420			2	24I	
						28.420		SPEED LIMIT 50 MPH			
						29.150	MD331	EAST NEW MARKET ELLWOOD RD			
						29.150		BEG X-REF W/ MD 331			
						29.150		SEE MD 331			
						32.630		CAROLINE CO/L			

*A,B = UNIMPROVED; C = GRADED & DRAINED; D,E = SOIL,GRAVEL,STONE; F,G = LOW TYPE BITUMINOUS
H,I = HIGH TYPE BITUMINOUS; J = CONCRETE; K= BRICK; L = BLOCK

STATE HIGHWAY ADMINISTRATION OF MARYLAND
HIGHWAY INFORMATION SERVICES DIVISION
DATA SUPPORT GROUP

STATE HIGHWAY LOCATION REFERENCE

COUNTY: DORCHESTER
DISTRICT: 1
DATE: 12/31/05

ROUTE NUMBER: **MD 307**
INVENTORY DIRECTION: NORTH
ROUTE NAME: BROAD ST

STATE SYSTEM		FUNCTIONAL CLASS	MEDIAN TYPE	ACCESS CONTROL	NHS	MILEPOINT		MILEPOINT DESCRIPTION	MARKED LANES	SURFACE WIDTH/TYPE*	AADT
STATE SECONDARY	U	RUR MINOR ART	NONE (UNDIV)	NONE	NOT NHS	00.000			2	36I	4,225
						00.000	MU220	OAK ST (BACK)			
						00.000	MD331	ACADEMY ST			
						00.070		SPEED LIMIT 30 MPH			
						00.170			2	38I	
						00.170	MU260	RAILROAD AVE			
						00.180		R/R #MDDE 529 856 W			
						00.240			2	24I	
NAME: WILLIAMSBURG RD	R					00.370		OUT CORP LMTS HURLOCK			
						00.380		SPEED LIMIT 40 MPH			
						00.600		SPEED LIMIT 50 MPH			
						02.500	CO344	WILLIAMSBURG CHURCH RD			
						02.520					3,925
						02.520	CO296	PALMERS MILL RD			
						03.560		STRUC #9053 SKINNERS RUN			
						05.120		CAROLINE CO/L			

ROUTE NUMBER: **MD 313**
INVENTORY DIRECTION: NORTH
ROUTE NAME: SHARPTOWN RD

STATE SYSTEM		FUNCTIONAL CLASS	MEDIAN TYPE	ACCESS CONTROL	NHS	MILEPOINT		MILEPOINT DESCRIPTION	MARKED LANES	SURFACE WIDTH/TYPE*	AADT
STATE SECONDARY	R	RUR MAJ COLL	NONE (UNDIV)	NONE	NOT NHS	00.000			2	22J	2,525
						00.000		WICOMICO CO/L			
						00.000		STRUC #22045 NANTICOKE RIVER			
						00.160			2	22I	
						00.290			2	24I	
						00.340		SPEED LIMIT 50 MPH			
						00.590	CO269	GALESTOWN NEWHART MILL RD			
						01.920					2,125
						01.920	CO272	WHEATLEY CHURCH RD			
						04.640			2	22I	
	U					04.860		IN CORP LMTS ELDORADO			

*A,B = UNIMPROVED; C = GRADED & DRAINED; D,E = SOIL,GRAVEL,STONE; F,G = LOW TYPE BITUMINOUS
H,I = HIGH TYPE BITUMINOUS; J = CONCRETE; K= BRICK, L = BLOCK

STATE HIGHWAY LOCATION REFERENCE

COUNTY: DORCHESTER
DISTRICT: 1
DATE: 12/31/05

ROUTE NUMBER: MD 313 CONTINUED
INVENTORY DIRECTION: NORTH
ROUTE NAME: ELDORADO RD

STATE SYSTEM		FUNCTIONAL CLASS	MEDIAN TYPE	ACCESS CONTROL	NHS	MILEPOINT		MILEPOINT DESCRIPTION	MARKED LANES	SURFACE WIDTH/TYPE*	AADT
STATE SECONDARY	U	RUR MAJ COLL	NONE (UNDIV)	NONE	NOT NHS	04.940			2	221	1,725
						04.940	MD 14	RHODESDALE ELDORADO RD			
						05.050		SPEED LIMIT 50 MPH			
	R					05.110		OUT CORP LMTS ELDORADO			
						07.500					1,525
						07.500	CO283	WESLEY RD			
						08.440					1,825
						08.440	MD392	FINCHVILLE RELIANCE RD			
						11.620		CAROLINE CO/L			

ROUTE NUMBER: MD 318
INVENTORY DIRECTION: EAST
ROUTE NAME: PRESTON RD

STATE SYSTEM		FUNCTIONAL CLASS	MEDIAN TYPE	ACCESS CONTROL	NHS	MILEPOINT		MILEPOINT DESCRIPTION	MARKED LANES	SURFACE WIDTH/TYPE*	AADT
STATE SECONDARY	R	RUR MINOR ART	NONE (UNDIV)	NONE	NOT NHS	00.000			2	241	6,950
						00.000	MD331	PRESTON RD			
						00.170		SPEED LIMIT 50 MPH			
						00.370	MD817B	LANGRELL RD			
						00.370		CAROLINE CO/L			

ROUTE NUMBER: MD 331
INVENTORY DIRECTION: NORTH
ROUTE NAME: RHODESDALE VIENNA RD

STATE SYSTEM		FUNCTIONAL CLASS	MEDIAN TYPE	ACCESS CONTROL	NHS	MILEPOINT		MILEPOINT DESCRIPTION	MARKED LANES	SURFACE WIDTH/TYPE*	AADT
STATE SECONDARY	R	RUR MINOR COLL	PAINTED	NONE	NOT NHS	00.000			2	221	2,225
						00.000	CO511	RHODESDALE VIENNA RD (BACK)			
						00.000	RP 50- 6	RAMP 6 FR US50EB TO MD331SB/CO511			
						00.010	RP 50- 4	RAMP 4 FR MD 331 NB TO RAMP 5 (TO US 50)			
						00.070	RP 50- 5	RAMP 5 FR MD 331 SB TO US 50 EB			
		RUR MINOR ART				00.110					
						00.110	US 50	OCEAN GATEWAY			
						00.110		STRUC #9023			
						00.170	RP 50- 7	RAMP 7 FR US 50 WB TO MD 331 SB			

*A,B = UNIMPROVED; C = GRADED & DRAINED; D,E = SOIL,GRAVEL,STONE; F,G = LOW TYPE BITUMINOUS
H,I = HIGH TYPE BITUMINOUS; J = CONCRETE; K= BRICK; L = BLOCK

STATE HIGHWAY ADMINISTRATION OF MARYLAND
HIGHWAY INFORMATION SERVICES DIVISION
DATA SUPPORT GROUP

STATE HIGHWAY LOCATION REFERENCE

COUNTY: DORCHESTER
DISTRICT: 1
DATE: 12/31/05

ROUTE NUMBER: MD 331 CONTINUED
INVENTORY DIRECTION: NORTH
ROUTE NAME: RHODESDALE VIENNA RD

STATE SYSTEM		FUNCTIONAL CLASS	MEDIAN TYPE	ACCESS CONTROL	NHS	MILEPOINT		MILEPOINT DESCRIPTION	MARKED LANES	SURFACE WIDTH/TYPE*	AADT
STATE SECONDARY	R	RUR MINOR ART	NONE (UNDIV)	NONE	NOT NHS	00.190			2	22I	2,225
			PAINTED			00.230					
						00.230	RP 50- 2	RAMP 2 FR RAMP 7 (FR US 50) TO MD 331 NB			
						00.240	RP 50- 1	RAMP 1 FR MD 331 NB TO RAMP 8 (TO US 50)			
						00.280	RP 50- 8	RAMP 8 FR MD 331 SB TO US 50 WB			
			NONE (UNDIV)			00.360					
						00.360	CO260	INDIAN TOWN RD			
			UNPROTECTED			00.410					
			NONE (UNDIV)			00.460			2	24I	
						00.535		SPEED LIMIT 50 MPH			
						02.730	MD819	REIDS GROVE RD			
						02.870					2,125
						02.870	CO236	MAIDEN FOREST RD			
						02.900	MD819	REIDS GROVE RD			
						05.920			2	22I	3,025
NAME: EAST NEW MARKET RHODESDALE						05.920	MD 14	RHODESDALE ELDORADO RD			
						06.680					3,125
						06.680	CO313	CORKRAN CEMETERY RD			
						07.960			2	24I	3,925
NAME: SHILOH CHURCH HURLOCK RD						07.960	MD 14	EAST NEW MARKET RHODESDALE RD			
						10.084		SPEED LIMIT 40 MPH			
	U					10.150		IN CORP LMTS HURLOCK			
						10.440			2	22I	
						10.527		SPEED LIMIT 30 MPH			
NAME: S MAIN ST						10.540	MU115	JACKSON ST			
						10.750			2	36I	
						10.910			2	23I	2,925
						10.910	MU111	PINE ST			
						10.910	MD392	DELAWARE AVE			
						10.990		SPEED LIMIT 25 MPH			
						11.280			2	24I	
						11.280		R/R #MDDE 532 059 J			
NAME: N MAIN ST						11.290	MU240	POPLAR ST			

*A,B = UNIMPROVED; C = GRADED & DRAINED; D,E = SOIL,GRAVEL,STONE; F,G = LOW TYPE BITUMINOUS
H,I = HIGH TYPE BITUMINOUS; J = CONCRETE; K= BRICK; L = BLOCK

STATE HIGHWAY LOCATION REFERENCE

COUNTY: DORCHESTER
DISTRICT: I
DATE: 12/31/05

ROUTE NUMBER: **MD 331** **CONTINUED**
INVENTORY DIRECTION: NORTH
ROUTE NAME: N MAIN ST

STATE SYSTEM		FUNCTIONAL CLASS	MEDIAN TYPE	ACCESS CONTROL	NHS	MILEPOINT		MILEPOINT DESCRIPTION	MARKED LANES	SURFACE WIDTH/TYPE*	AADT
STATE SECONDARY	U	RUR MINOR ART	NONE (UNDIV)	NONE	NOT NHS	11.290	MU125	LEGION DR	2	24I	2,925
.						11.370			2	32I	
NAME: ACADEMY ST						11.370	MD307	BROAD ST			
						11.410		SPEED LIMIT 30 MPH			
						11.560			2	27I	
						11.670			2	22I	
						11.930		SPEED LIMIT 40 MPH			
	R					11.940			2	24I	
NAME: WADDELLS CORNER RD						11.940		OUT CORP LMTS HURLOCK			
						12.178		SPEED LIMIT 50 MPH			
						13.820					4,625
NAME: EAST NEW MARKET ELLWOOD RD						13.820	MD 16	EAST NEW MARKET ELLWOOD RD			
						14.620					4,125
						14.620	CO330	WRIGHTS WHARF RD			
						15.900		STRUC #9017 GRAVEL RUN			
						16.970		R/R #MDDE 529 870 S			
						17.120			2	47I	
						17.140			2	24I	11,250
NAME: PRESTON RD						17.140	MD318	PRESTON RD			
						17.180	MD331B	SEAMAN RD			
						17.300		STRUC #5014 HUNTINGTON CREEK			
						17.300		CAROLINE CO/L			

ROUTE NUMBER: **MD 331B**
INVENTORY DIRECTION: NORTH
ROUTE NAME: SEAMAN RD

STATE SYSTEM		FUNCTIONAL CLASS	MEDIAN TYPE	ACCESS CONTROL	NHS	MILEPOINT		MILEPOINT DESCRIPTION	MARKED LANES	SURFACE WIDTH/TYPE*	AADT
STATE SECONDARY	R	RUR LOCAL	NONE (UNDIV)	NONE	NOT NHS	00.000			2	24I	0
						00.000	MD331	PRESTON RD			
						00.060	MD817B	LANGRELL RD (CAROLINE CO)			
						00.060		CAROLINE CO/L			

*A,B = UNIMPROVED; C = GRADED & DRAINED; D,E = SOIL,GRAVEL,STONE; F,G = LOW TYPE BITUMINOUS
H,I = HIGH TYPE BITUMINOUS; J = CONCRETE; K= BRICK; L = BLOCK

STATE HIGHWAY ADMINISTRATION OF MARYLAND
HIGHWAY INFORMATION SERVICES DIVISION
DATA SUPPORT GROUP

STATE HIGHWAY LOCATION REFERENCE

COUNTY: DORCHESTER
DISTRICT: 1
DATE: 12/31/05

ROUTE NUMBER: MD 335
INVENTORY DIRECTION: NORTH
ROUTE NAME: HOOPER ISLAND RD

STATE SYSTEM		FUNCTIONAL CLASS	MEDIAN TYPE	ACCESS CONTROL	NHS	MILEPOINT		MILEPOINT DESCRIPTION	MARKED LANES	SURFACE WIDTH/TYPE*	AADT
STATE SECONDARY	R	RUR MAJ COLL	NONE (UNDIV)	NONE	NOT NHS	00.000			2	24I	1,075
						00.000	CO114	HOOPER ISLAND RD (BACK)			
						00.000		SPEED LIMIT 30 MPH			
						00.000		SIGN: BEGIN STATE MAINTENANCE			
						00.090			2	24J	
						00.180		STRUC #9014 FISHING CREEK			
						00.250			2	24I	
						00.330			2	22I	
						00.470		SPEED LIMIT 50 MPH			
						04.410		STRUC #9013 HONGA RIVER			
						04.510	CO 97	SMITHVILLE RD			
						04.800		STRUC #9012 HONGA RIVER			
						06.090		STRUC #9011 WALLACE CREEK			
		RUR MINOR ART				06.560			2	21I	1,575
NAME: GOLDEN HILL RD						06.560	MD336	LAKESVILLE RD			
						08.695		SPEED LIMIT 50 MPH			
						11.320			2	24I	
						11.410			2	30J	
						11.420		STRUC #9010 BLACKWATER RIVER			
						11.440			2	22I	
						12.480					1,775
						12.480	CO111	KEY WALLACE DR			
						14.050			2	24I	
						14.420			2	22I	
						14.550			2	24I	
						14.820		STRUC #9018 BIRCH DAM CREEK			
						15.070			2	22I	
						16.030		SPEED LIMIT 30 MPH			
	U					16.050		IN CORP LMTS CHURCH CREEK			
			CURBED			16.340			2	44I	
						16.360	MD 16	CHURCH CREEK RD			
						16.360	CO 81	WHITE HAVEN DR (AHEAD)			

*A,B = UNIMPROVED; C = GRADED & DRAINED; D,E = SOIL,GRAVEL,STONE; F,G = LOW TYPE BITUMINOUS
H,I = HIGH TYPE BITUMINOUS; J = CONCRETE; K= BRICK; L = BLOCK

STATE HIGHWAY LOCATION REFERENCE

COUNTY: DORCHESTER
DISTRICT: 1
DATE: 12/31/05

ROUTE NUMBER: MD 336
INVENTORY DIRECTION: EAST
ROUTE NAME: LAKESVILLE RD

STATE SYSTEM		FUNCTIONAL CLASS	MEDIAN TYPE	ACCESS CONTROL	NHS	MILEPOINT		MILEPOINT DESCRIPTION	MARKED LANES	SURFACE WIDTH/TYPE*	AADT
STATE SECONDARY	R	RUR MAJ COLL	NONE (UNDIV)	NONE	NOT NHS	00.000			2	20I	975
						00.000	MD335	GOLDEN HILL RD			
						00.070		SPEED LIMIT 50 MPH			
						02.380					675
						02.380	CO134	BLACKWATER RD			
						04.870	CO137	ANDREWS RD			
						04.870	CO138	LAKESVILLE CRAPO RD (AHEAD)			
						04.870		SIGN: END STATE MAINTENANCE			

ROUTE NUMBER: MD 341
INVENTORY DIRECTION: NORTH
ROUTE NAME: RACE ST

STATE SYSTEM		FUNCTIONAL CLASS	MEDIAN TYPE	ACCESS CONTROL	NHS	MILEPOINT		MILEPOINT DESCRIPTION	MARKED LANES	SURFACE WIDTH/TYPE*	AADT
STATE SECONDARY	U	URB MINOR ART	NONE (UNDIV)	NONE	NOT NHS	00.000			2	24I	4,475
						00.000	MU903	MAPLE DAM RD (BACK)			
						00.000	MD 16	CHURCH CREEK RD			
						00.090		SPEED LIMIT 35 MPH			
						00.770		SPEED LIMIT 30 MPH			
						01.000					5,675
						01.000	MU 90	BAYLY AVE			
						01.000	MU100	BAYLY RD			
						01.090		SPEED LIMIT 25 MPH			
						01.250	MD343	WASHINGTON ST			
						01.250	MU1110	RACE ST (AHEAD)			

ROUTE NUMBER: MD 343
INVENTORY DIRECTION: EAST
ROUTE NAME: HUDSON RD

STATE SYSTEM		FUNCTIONAL CLASS	MEDIAN TYPE	ACCESS CONTROL	NHS	MILEPOINT		MILEPOINT DESCRIPTION	MARKED LANES	SURFACE WIDTH/TYPE*	AADT
STATE SECONDARY	R	RUR MAJ COLL	NONE (UNDIV)	NONE	NOT NHS	00.000			2	24I	1,775
						00.000	CO389	HUDSON RD (BACK)			
						00.000		SPEED LIMIT 45 MPH			
						00.000		SIGN: BEGIN STATE MAINTENANCE			

*A,B = UNIMPROVED; C = GRADED & DRAINED; D,E = SOIL,GRAVEL,STONE; F,G = LOW TYPE BITUMINOUS
H,I = HIGH TYPE BITUMINOUS; J = CONCRETE; K= BRICK; L = BLOCK

STATE HIGHWAY ADMINISTRATION OF MARYLAND
HIGHWAY INFORMATION SERVICES DIVISION
DATA SUPPORT GROUP

STATE HIGHWAY LOCATION REFERENCE

COUNTY: DORCHESTER
DISTRICT: 1
DATE: 12/31/05

ROUTE NUMBER: MD 343 CONTINUED
INVENTORY DIRECTION: EAST
ROUTE NAME: HUDSON RD

STATE SYSTEM		FUNCTIONAL CLASS	MEDIAN TYPE	ACCESS CONTROL	NHS	MILEPOINT		MILEPOINT DESCRIPTION	MARKED LANES	SURFACE WIDTH/TYPE*	AADT
STATE SECONDARY	R	RUR MAJ COLL	NONE (UNDIV)	NONE	NOT NHS	01.690		SPEED LIMIT 40 MPH	2	24I	1,775
						02.570					4,175
						02.570	CO 22	BAR NECK RD			
						02.580		SPEED LIMIT 45 MPH			
						03.700			2	22I	
						03.760		SPEED LIMIT 50 MPH			
		RUR MINOR ART				04.180					
						06.850			2	24I	
						08.952			3	36I	
						08.976			2	36I	
						09.013			2	24I	
		URB OPA				09.070					
						09.400		SPEED LIMIT 40 MPH			
	U					09.430					8,575
NAME: WASHINGTON ST						09.430		IN CORP LMTS CAMBRIDGE			
						09.430	MU840	LEONARDS LA			
						09.510		SPEED LIMIT 30 MPH			
						09.720			2	22I	
						09.790	MU900	MACES LA			
						09.950			2	30I	
						10.020		SPEED LIMIT 25 MPH			
						10.370			2	28I	10,175
						10.370	MU1110	RACE ST			
						10.370	MD341	RACE ST			
						11.000		R/R #MDDE 532 081 W			
						11.030	MD343A	NO NAME			
						11.120		SPEED LIMIT 30 MPH			
						11.240			2	38I	
						11.270	MD343B	WASHINGTON ST			
						11.290	US 50	SUNBURST HWY			

*A,B = UNIMPROVED; C = GRADED & DRAINED; D,E = SOIL,GRAVEL,STONE; F,G = LOW TYPE BITUMINOUS
H,I = HIGH TYPE BITUMINOUS; J = CONCRETE; K= BRICK; L = BLOCK

STATE HIGHWAY LOCATION REFERENCE

COUNTY: DORCHESTER
DISTRICT: I
DATE: 12/31/05

ROUTE NUMBER: MD 343A
INVENTORY DIRECTION: EAST
ROUTE NAME: NO NAME

STATE SYSTEM	FUNCTIONAL CLASS	MEDIAN TYPE	ACCESS CONTROL	NHS	MILEPOINT		MILEPOINT DESCRIPTION	MARKED LANES	SURFACE WIDTH/TYPE*	AADT
STATE SECONDARY	U URB LOCAL	NONE (UNDIV)	NONE	NOT NHS	00.000			1	20I	199
					00.000		ROAD END			
					00.030			2	28I	
					00.170	MD343	WASHINGTON ST			

ROUTE NUMBER: MD 343B
INVENTORY DIRECTION: EAST
ROUTE NAME: WASHINGTON ST

STATE SYSTEM	FUNCTIONAL CLASS	MEDIAN TYPE	ACCESS CONTROL	NHS	MILEPOINT		MILEPOINT DESCRIPTION	MARKED LANES	SURFACE WIDTH/TYPE*	AADT
STATE SECONDARY	U URB LOCAL	NONE (UNDIV)	NONE	NOT NHS	00.000			2	28I	99
					00.000	MD343	WASHINGTON ST			
					00.090		CUL DE SAC			

ROUTE NUMBER: MD 392
INVENTORY DIRECTION: EAST
ROUTE NAME: EAST NEW MARKET BYPASS

STATE SYSTEM	FUNCTIONAL CLASS	MEDIAN TYPE	ACCESS CONTROL	NHS	MILEPOINT		MILEPOINT DESCRIPTION	MARKED LANES	SURFACE WIDTH/TYPE*	AADT
STATE SECONDARY	R RUR MINOR ART	NONE (UNDIV)	NONE	NOT NHS	00.000			2	24I	6,050
					00.000	MD 16	MT HOLLY RD			
					00.090		SPEED LIMIT 50 MPH			
					00.420	CO539	LINKWOOD RD			
					00.420	MU 1	EAST NEW MARKET RD			
	U				00.720		IN CORP LMTS EAST NEW MARKET			
					01.080					5,950
					01.080	MD 14	EAST NEW MARKET RHODESDALE RD			
	R				01.190		OUT CORP LMTS EAST NEW MARKET			
					02.690					4,450
					02.690	CO305	SHILOH CAMP RD			
	U				03.580		IN CORP LMTS HURLOCK			
					04.360	MD392A	POPLAR ST			
					04.370		SPEED LIMIT 40 MPH			
					04.440		R/R #MDDE 529 807 A			
					04.570		SPEED LIMIT 30 MPH			

*A,B = UNIMPROVED; C = GRADED & DRAINED; D,E = SOIL,GRAVEL,STONE; F,G = LOW TYPE BITUMINOUS
H,I = HIGH TYPE BITUMINOUS; J = CONCRETE; K= BRICK; L = BLOCK

STATE HIGHWAY LOCATION REFERENCE

COUNTY: DORCHESTER
DISTRICT: 1
DATE: 12/31/05

ROUTE NUMBER: **MD 392** **CONTINUED**
INVENTORY DIRECTION: EAST
ROUTE NAME: DELAWARE AVE

STATE SYSTEM		FUNCTIONAL CLASS	MEDIAN TYPE	ACCESS CONTROL	NHS	MILEPOINT		MILEPOINT DESCRIPTION	MARKED LANES	SURFACE WIDTH/TYPE*	AADT
STATE SECONDARY	U	RUR MINOR ART	NONE (UNDIV)	NONE	NOT NHS	04.980			2	241	6,050
						04.980	MD331	S MAIN ST			
NAME: HARRISON FERRY RD	R					05.360		OUT CORP LMTS HURLOCK			
						05.710		SPEED LIMIT 40 MPH			
						05.910		SPEED LIMIT 50 MPH			
						07.150					3,750
						07.150	CO296	PALMERS MILL RD			
						07.330		STRUC #9015 MARSHY HOPE CREEK			
						09.990			2	221	3,350
NAME: FINCHVILLE RELIANCE RD						09.990	MD313	ELDORADO RD			
						13.510					4,250
						13.510	MD577	RELIANCE RD (CAROLINE CO)			
						13.540	CO271	GALESTOWN RELIANCE RD			
						13.540		DELAWARE ST/L			

ROUTE NUMBER: **MD 392A**
INVENTORY DIRECTION: EAST
ROUTE NAME: POPLAR ST

STATE SYSTEM		FUNCTIONAL CLASS	MEDIAN TYPE	ACCESS CONTROL	NHS	MILEPOINT		MILEPOINT DESCRIPTION	MARKED LANES	SURFACE WIDTH/TYPE*	AADT
STATE SECONDARY	U	RUR MINOR COLL	NONE (UNDIV)	NONE	NOT NHS	00.000			2	241	2,425
						00.000	MD392	EAST NEW MARKET BYPASS			
						00.080	MU240	POPLAR ST (AHEAD)			

ROUTE NUMBER: **MD 750**
INVENTORY DIRECTION: EAST
ROUTE NAME: NO NAME

STATE SYSTEM		FUNCTIONAL CLASS	MEDIAN TYPE	ACCESS CONTROL	NHS	MILEPOINT		MILEPOINT DESCRIPTION	MARKED LANES	SURFACE WIDTH/TYPE*	AADT
STATE SECONDARY	R	URB LOCAL	NONE (UNDIV)	NONE	NOT NHS	00.000			2	221	1,492
						00.000	CO168	BUCKTOWN RD (BACK)			
						00.000	US 50	OCEAN GATEWAY			
						00.050		SPEED LIMIT 40 MPH			
			CURBED			00.850			2	301	

*A,B = UNIMPROVED; C = GRADED & DRAINED; D,E = SOIL,GRAVEL,STONE; F,G = LOW TYPE BITUMINOUS
H,I = HIGH TYPE BITUMINOUS, J = CONCRETE; K= BRICK; L = BLOCK

STATE HIGHWAY LOCATION REFERENCE

COUNTY: DORCHESTER
DISTRICT: 1
DATE: 12/31/05

ROUTE NUMBER: MD 750 CONTINUED
INVENTORY DIRECTION: EAST
ROUTE NAME: NO NAME

STATE SYSTEM		FUNCTIONAL CLASS	MEDIAN TYPE	ACCESS CONTROL	NHS	MILEPOINT		MILEPOINT DESCRIPTION	MARKED LANES	SURFACE WIDTH/TYPE*	AADT
STATE SECONDARY	R	URB LOCAL	CURBED	NONE	NOT NHS	00.870	US 50	OCEAN GATEWAY	2	30I	1,492

ROUTE NUMBER: MD 795
INVENTORY DIRECTION: EAST
ROUTE NAME: MARYLAND AVE

STATE SYSTEM		FUNCTIONAL CLASS	MEDIAN TYPE	ACCESS CONTROL	NHS	MILEPOINT		MILEPOINT DESCRIPTION	MARKED LANES	SURFACE WIDTH/TYPE*	AADT
STATE SECONDARY	U	URB MINOR ART	NONE (UNDIV)	NONE	NOT NHS	00.000			2	26J	11,225
						00.000	MU905	MARKET ST (BACK)			
						00.040		STRUC #9008 CAMBRIDGE CREEK			
						00.070	MU910	MARYLAND AVE (AHEAD)			

ROUTE NUMBER: MD 819
INVENTORY DIRECTION: SOUTH
ROUTE NAME: REIDS GROVE RD

STATE SYSTEM		FUNCTIONAL CLASS	MEDIAN TYPE	ACCESS CONTROL	NHS	MILEPOINT		MILEPOINT DESCRIPTION	MARKED LANES	SURFACE WIDTH/TYPE*	AADT
STATE SECONDARY	R	RUR LOCAL	NONE (UNDIV)	NONE	NOT NHS	00.000			1	14I	99
						00.000	MD331	RHODESDALE VIENNA RD			
						00.030			2	18I	
						00.190	MD331	RHODESDALE VIENNA RD			

ROUTE NUMBER: US 50
INVENTORY DIRECTION: EAST
ROUTE NAME: SUNBURST HWY

STATE SYSTEM		FUNCTIONAL CLASS	MEDIAN TYPE	ACCESS CONTROL	NHS	MILEPOINT		MILEPOINT DESCRIPTION	MARKED LANES	SURFACE WIDTH/TYPE*	AADT
STATE PRIMARY	U	RUR OPA	POSITIVE BARRIER	NONE	NHS	00.000			4	48J	26,675
						00.000		TALBOT CO/L			
						00.000		STRUC #9021 CHOPTANK RIVER			
						00.000		IN CORP LMTS CAMBRIDGE			
						00.500		SPEED LIMIT 45 MPH			
		URB OPA				00.610			4	56I	
						00.660					
						00.690		SPEED LIMIT 35 MPH			

*A,B = UNIMPROVED; C = GRADED & DRAINED; D,E = SOIL,GRAVEL,STONE; F,G = LOW TYPE BITUMINOUS
H,I = HIGH TYPE BITUMINOUS; J = CONCRETE; K= BRICK; L = BLOCK

STATE HIGHWAY ADMINISTRATION OF MARYLAND
HIGHWAY INFORMATION SERVICES DIVISION
DATA SUPPORT GROUP

STATE HIGHWAY LOCATION REFERENCE

COUNTY: DORCHESTER
DISTRICT: 1
DATE: 12/31/05

ROUTE NUMBER: US 50 **CONTINUED**
INVENTORY DIRECTION: EAST
ROUTE NAME: SUNBURST HWY

STATE SYSTEM		FUNCTIONAL CLASS	MEDIAN TYPE	ACCESS CONTROL	NHS	MILEPOINT		MILEPOINT DESCRIPTION	MARKED LANES	SURFACE WIDTH/TYPE*	AADT
STATE PRIMARY	U	URB OPA	POSITIVE BARRIER	NONE	NHS	00.710			4	481	26,675
.			CURBED			00.760			5	601	
						00.830		MILE MARKER 80.0			
						00.840			6	721	
						00.990	MU1200	ROSELYN AVE			
						01.160	MU240	CEDAR ST			
						01.550					35,075
						01.550	MD343	WASHINGTON ST			
	R					01.720					35,375
NAME: OCEAN GATEWAY						01.720	MU1550	WOODS RD			
						01.720	CO175	WOODS RD			
						01.720		OUT CORP LMTS CAMBRIDGE			
						01.730		MILE MARKER 81.0			
						01.830		SPEED LIMIT 45 MPH			
						01.890			5	601	
						01.900			6	721	
						02.290					41,775
						02.290	MD 16	CHURCH CREEK RD			
						02.380		SPEED LIMIT 45 MPH			
						02.520			5	601	
		RUR OPA	UNPROTECTED			02.700			4	481	
						02.700	MD750	NO NAME			
						02.700	CO168	BUCKTOWN RD			
						02.710					
						02.800		SPEED LIMIT 50 MPH			
						02.820		MILE MARKER 82.0			
						03.500	MD750	NO NAME			
						03.620	CO382	AIREYS RD			
						03.827		MILE MARKER 83.0			
						03.910		SPEED LIMIT 55 MPH			
						04.793		MILE MARKER 84.0			
			CURBED			04.800					
						04.950					21,075
						04.950	MD 16	MT HOLLY RD			

*A,B = UNIMPROVED; C = GRADED & DRAINED; D,E = SOIL,GRAVEL,STONE; F,G = LOW TYPE BITUMINOUS
H,I = HIGH TYPE BITUMINOUS; J = CONCRETE; K= BRICK; L = BLOCK

STATE HIGHWAY LOCATION REFERENCE

COUNTY: DORCHESTER
DISTRICT: 1
DATE: 12/31/05

ROUTE NUMBER: US 50 CONTINUED
INVENTORY DIRECTION: EAST
ROUTE NAME: OCEAN GATEWAY

STATE SYSTEM	FUNCTIONAL CLASS	MEDIAN TYPE	ACCESS CONTROL	NHS	MILEPOINT		MILEPOINT DESCRIPTION	MARKED LANES	SURFACE WIDTH/TYPE*	AADT
STATE PRIMARY	R RUR OPA	UNPROTECTED	NONE	NHS	05.040			4	48I	21,075
					05.163		SPEED LIMIT 55 MPH			
					05.823		MILE MARKER 85.0			
					06.717		MILE MARKER 86.0			
					07.820		MILE MARKER 87.0			
		CURBED			08.510					20,348
					08.510	CO539	LINKWOOD RD			
					08.520		R/R #MDDE 532 064 F			
		UNPROTECTED			08.670					
					08.887		MILE MARKER 88.0			
					09.850		MILE MARKER 89.0			
					10.450		STRUC #9020 CHICAMACOMICO RIVER			
					10.820		MILE MARKER 90.0			
					11.820		MILE MARKER 91.0			
					12.810		MILE MARKER 92.0			
					12.870		STRUC #9006 BIG MILL POND			
					12.870		STRUC #9019 BIG MILL POND			
					12.950		ATR STATION #0016 (CABINET WB/L)			
		POSITIVE BARRIER			14.800					
					14.840		MILE MARKER 94.0			
		CURBED			14.850					
		POSITIVE BARRIER			14.880					
		CURBED	FULL		14.970					19,175
					14.970	CO510	OLD OCEAN GATEWAY			
		UNPROTECTED			15.090					
					15.680	RP 50- 6	RAMP 6 FR US50EB TO MD331SB/CO511			
					15.800	RP 50- 8	RAMP 8 FR MD 331 SB TO US 50 WB			
					15.810		MILE MARKER 95.0			
					16.010	RP 50- 7	RAMP 7 FR US 50 WB TO MD 331 SB			
					16.010	RP 50- 5	RAMP 5 FR MD 331 SB TO US 50 EB			
					16.080					20,100
					16.080	MD331	RHODESDALE VIENNA RD			
					16.080		STRUC #9023			
					16.100		R/R BALTO & EASTERN			
		POSITIVE BARRIER			16.420					

*A,B = UNIMPROVED; C = GRADED & DRAINED; D,E = SOIL,GRAVEL,STONE; F,G = LOW TYPE BITUMINOUS
H,I = HIGH TYPE BITUMINOUS; J = CONCRETE; K= BRICK; L = BLOCK

STATE HIGHWAY ADMINISTRATION OF MARYLAND
HIGHWAY INFORMATION SERVICES DIVISION
DATA SUPPORT GROUP

STATE HIGHWAY LOCATION REFERENCE

COUNTY: DORCHESTER
DISTRICT: 1
DATE: 12/31/05

ROUTE NUMBER: US 50 CONTINUED
INVENTORY DIRECTION: EAST
ROUTE NAME: OCEAN GATEWAY

STATE SYSTEM	FUNCTIONAL CLASS	MEDIAN TYPE	ACCESS CONTROL	NHS	MILEPOINT	MILEPOINT DESCRIPTION	MARKED LANES	SURFACE WIDTH/TYPE*	AADT
STATE PRIMARY	R RUR OPA	POSITIVE BARRIER	FULL	NHS	16.640		4	48J	20,100
					16.720	MILE MARKER 96.0			
					16.900	STRUC #9022 NANTICOKE RIVER			
					16.900	WICOMICO CO/L			

*A,B = UNIMPROVED; C = GRADED & DRAINED; D,E = SOIL,GRAVEL,STONE; F,G = LOW TYPE BITUMINOUS
H,I = HIGH TYPE BITUMINOUS; J = CONCRETE; K= BRICK; L = BLOCK

2005

Calendar Year

HIGHWAY LOCATION REFERENCE

Data as of December 31, 2005

FREDERICK COUNTY

SHA DISTRICT #7

F

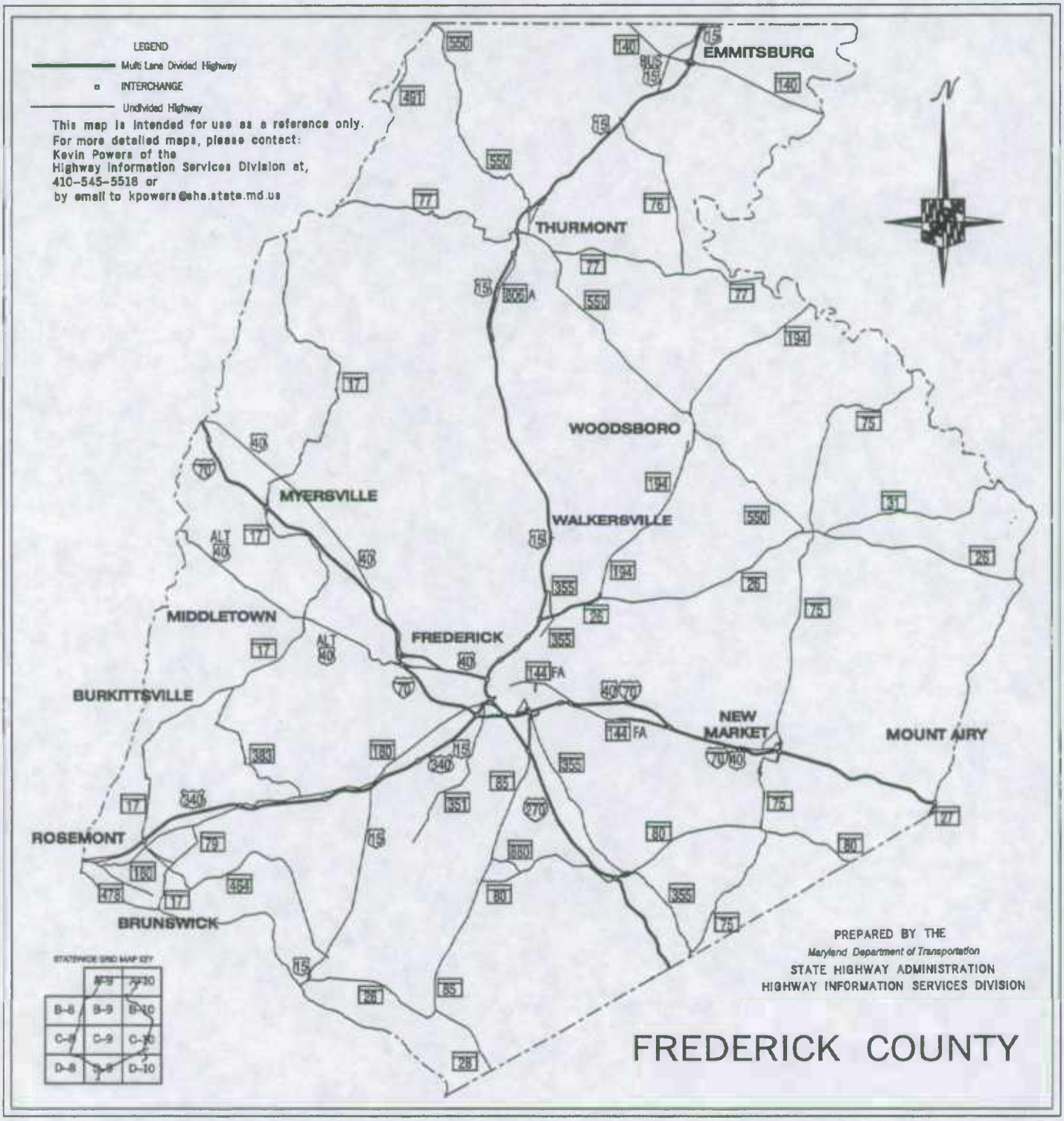
LEGEND
Multi Lane Divided Highway
INTERCHANGE
Undivided Highway
This map is intended for use as a reference only.
For more detailed maps, please contact:
Kevin Powers of the
Highway Information Services Division at,
410-545-5518 or
by email to kpowers@sha.state.md.us
EMMITSBURG
THURMONT
WOODSBORO
MYERSVILLE
WALKERSVILLE
MIDDLETOWN
FREDERICK
BURKITTSVILLE
NEW MARKET
MOUNT AIRY
ROSEMONT
BRUNSWICK
PREPARED BY THE
Maryland Department of Transportation
STATE HIGHWAY ADMINISTRATION
HIGHWAY INFORMATION SERVICES DIVISION
FREDERICK COUNTY

ROUTE ALERT LIST

FREDERICK COUNTY

MD 80-A (Old MD 80) - From MD 355 to the Park & Ride transferred to County; now CO 2064

MD 80-B (Service Rd) - From MD 80 to MD 80-A transferred to County; now CO 2065

MD 80-C (Sugarloaf Pkwy) - From MD 80 to MD 355 transferred to County; now part of CO 1852

MD 806-L (No Name) - From road end to Basford Rd transferred to County; now CO 2063

MD 85 (Buckeystown Pike) - Has been extended 0.316 miles east from MD 355 (Urbana Pike) to a new interchange with IS 70.

MARYLAND STATE HIGHWAY ADMINISTRATION
HIGHWAY INFORMATION SERVICES DIVISION
STATE MAINTAINED HIGHWAYS ON THE NATIONAL HIGHWAY SYSTEM
AS OF DECEMBER 31, 2005

COUNTY: FREDERICK

ROUTE	MAINLINE	BEG DESCRIPTION		END DESCRIPTION		NHS TYPE
IS 70	MAINLINE	0.000	WASHINGTON CO/L	29.370	CARROLL CO/L	NHS SYSTEM
IS 270	MAINLINE	0.000	MONTGOMERY CO/L	10.090 IS 70	EISENHOWER MEMORIAL HWY	NHS SYSTEM
MD 140	MAINLINE	0.000	CARROLL CO/L	4.610 US 15	CATOCTIN MOUNTAIN HWY	NHS SYSTEM
MD 180	MAINLINE	0.000 US 340	JEFFERSON PIKE/JEFFERSON NAT PIKE	0.420 MD 478	KNOXVILLE RD	PUBLIC TRANSIT
MD 478	MAINLINE	0.000 MD 180	JEFFERSON PIKE	1.880 MU 350	W POTOMAC ST (AHEAD)	PUBLIC TRANSIT
US 15	MAINLINE	0.000	BEGIN STRUCTURE IN VIRGINIA	11.930 US 40	FREDERICK FREEWAY (AHEAD)	NHS SYSTEM
US 15	MAINLINE	12.630 US 40	FREDERICK FRWY/W PATRICK ST (BACK)	37.850	PENNSYLVANIA ST/L	NHS SYSTEM
US 40	MAINLINE	13.170 US 15	FREDERICK FREEWAY (BACK)	14.520 IS 70	EISENHOWER MEMORIAL HWY	NHS SYSTEM
US 340	MAINLINE	0.000	WASHINGTON CO/L	10.030 US 15	JEFFERSON NATIONAL PIKE (AHEAD)	NHS SYSTEM

STATE HIGHWAY ADMINISTRATION OF MARYLAND
HIGHWAY INFORMATION SERVICES DIVISION
DATA SUPPORT GROUP

STATE HIGHWAY LOCATION REFERENCE

COUNTY: FREDERICK
DISTRICT: 7
DATE: 12/31/05

ROUTE NUMBER: IS 70
INVENTORY DIRECTION: EAST
ROUTE NAME: EISENHOWER MEMORIAL HWY

STATE SYSTEM		FUNCTIONAL CLASS	MEDIAN TYPE	ACCESS CONTROL	NHS	MILEPOINT		MILEPOINT DESCRIPTION	MARKED LANES	SURFACE WIDTH/TYPE*	AADT
STATE PRIMARY	R	RUR INTERSTATE	POSITIVE BARRIER	FULL	NHS	00.000			6	72I	68,225
						00.000		WASHINGTON CO/L			
						00.020		STRUC #10132 APPALACHIAN TRAIL			
						00.400					
						00.500			5	60I	
						00.710		INTERSTATE MILE MARKER 39.0			
						01.590	CO248	MONUMENT RD			
						01.590		STRUC #10133			
						01.700		INTERSTATE MILE MARKER 40.0			
			UNPROTECTED			02.160					
						02.440	CO251	MT TABOR RD			
						02.440		STRUC #10134			
						02.700		INTERSTATE MILE MARKER 41.0			
						03.290			4	48I	
						03.290		STRUC #10135 GRINDSTONE RUN			
						03.360	RP 70- 8	RAMP 8 FR MD 17 SB TO IS 70 WB			
						03.410	RP 70- 6	RAMP 6 FR IS 70 EB TO MD 17 SB			
	U					03.450		IN CORP LMTS MYERSVILLE			
						03.590					62,575
						03.590	MD 17	MYERSVILLE MIDDLETOWN RD			
						03.590		STRUC #10136			
						03.590		EXIT #42			
						03.690		INTERSTATE MILE MARKER 42.0			
	R					03.730		OUT CORP LMTS MYERSVILLE			
						03.760	RP 70- 2	RAMP 2 FR IS 70 WB TO MD 17 NB			
						03.900	RP 70- 4	RAMP 4 FR MD 17 NB TO IS 70 EB			
						04.190		STRUC #10130 CATOCTIN CREEK			
						04.360		SPEED LIMIT 65 MPH			
						04.500			5	60I	
						04.690		INTERSTATE MILE MARKER 43.0			
						05.200			4	48I	
						05.550	CO136	HARMONY RD			
						05.550		STRUC #10129			
						05.700		INTERSTATE MILE MARKER 44.0			
						05.860			5	60I	

*A,B = UNIMPROVED; C = GRADED & DRAINED; D,E = SOIL,GRAVEL,STONE; F,G = LOW TYPE BITUMINOUS
H,I = HIGH TYPE BITUMINOUS; J = CONCRETE; K= BRICK; L = BLOCK

STATE HIGHWAY LOCATION REFERENCE

COUNTY: FREDERICK
DISTRICT: 7
DATE: 12/31/05

ROUTE NUMBER: IS 70 CONTINUED
INVENTORY DIRECTION: EAST
ROUTE NAME: EISENHOWER MEMORIAL HWY

STATE SYSTEM		FUNCTIONAL CLASS	MEDIAN TYPE	ACCESS CONTROL	NHS	MILEPOINT		MILEPOINT DESCRIPTION	MARKED LANES	SURFACE WIDTH/TYPE*	AADT
STATE PRIMARY	R	RUR INTERSTATE	UNPROTECTED	FULL	NHS	06.150		ATR STATION #0021 (CABINET EB/L)	5	60I	62,575
						06.700		INTERSTATE MILE MARKER 45.0			
						07.710		INTERSTATE MILE MARKER 46.0			
						07.770	CO139	HOLLOW RD			
						07.770		STRUC #10127			
						08.650			6	72I	
						08.680		INTERSTATE MILE MARKER 47.0			
						08.820			5	60I	
		URB INTERSTATE				08.870					
						08.870	CO237	RIDGE RD			
						08.870		STRUC #10155			
						09.161					
			POSITIVE BARRIER			09.319					
						09.710		INTERSTATE MILE MARKER 48.0			
						09.990	RP 70- 5	RAMP 5 FR IS 70 SB TO US 40 EB			
						10.100	RP 70- 2	RAMP 2 FR US 40 WB TO IS 70 NB			
						10.460					54,925
						10.460	RP 70- 5	RAMP 5 FR IS 70 SB TO US 40 EB			
						10.460		STRUC #10145			
						10.460		EXIT #48			
			UNPROTECTED			10.470					
						10.710		INTERSTATE MILE MARKER 49.0			
						10.740					67,925
						10.740	US 40AL	OLD NATIONAL PIKE			
						10.740		STRUC #10131			
						10.740		EXIT #49			
						11.010	RP 70- 6	RAMP 6 FR US 40AL EB TO IS 70 SB			
						11.040	RP 70- 4	RAMP 4 FR IS 70 NB TO US 40AL EB			
						11.570			4	48I	
						11.630	CO226	MT PHILLIP RD			
						11.630		STRUC #10126			
						11.690		INTERSTATE MILE MARKER 50.0			
						12.710		INTERSTATE MILE MARKER 51.0			
						12.830		SPEED LIMIT 55 MPH			
						13.080		VARIABLE MESSAGE SIGN #720 (NB/L)			

*A,B = UNIMPROVED; C = GRADED & DRAINED; D,E = SOIL,GRAVEL,STONE; F,G = LOW TYPE BITUMINOUS
H,I = HIGH TYPE BITUMINOUS; J = CONCRETE; K= BRICK; L = BLOCK

STATE HIGHWAY LOCATION REFERENCE

COUNTY: FREDERICK
DISTRICT: 7
DATE: 12/31/05

ROUTE NUMBER: IS 70 CONTINUED
INVENTORY DIRECTION: EAST
ROUTE NAME: EISENHOWER MEMORIAL HWY

STATE SYSTEM		FUNCTIONAL CLASS	MEDIAN TYPE	ACCESS CONTROL	NHS	MILEPOINT		MILEPOINT DESCRIPTION	MARKED LANES	SURFACE WIDTH/TYPE*	AADT
STATE PRIMARY	R	URB INTERSTATE	UNPROTECTED	FULL	NHS	13.390	MD180	JEFFERSON PIKE	4	481	67,925
						13.390		STRUC #10144			
						13.450	RP 70- 6	RAMP 6 FR IS 70 EB TO RAMP 7 (TO US 15)			
						13.490	RP 70- 8	RAMP 8 FR RAMP 7 (TO US 15) TO IS 70 WB			
						13.670	RP 70- 7	RAMP 7 FR IS 70 WB TO US 15 SB			
						13.670		STRUC #10142			
						13.760					79,825
						13.760	US 15	JEFFERSON NATIONAL PIKE			
						13.760		STRUC #10141			
						13.760		EXIT #52			
						13.800	RP 70- 3	RAMP 3 FR IS 70 EB TO US 15 NB			
						13.960	MD180	BALLENGER CREEK PIKE			
						13.960		STRUC #10128			
	U					13.970		IN CORP LMTS FREDERICK			
						14.040	RP 70- 7	RAMP 7 FR IS 70 WB TO US 15 SB			
						14.120	RP 70- 4	RAMP 4 FR US 15 NB TO IS 70 EB			
						14.460	RP 70- 5	RAMP 5 FR US 40 SB TO IS 70 EB			
						14.460		STRUC #10138			
						14.460	RP 70- 6	RAMP 6 FR IS 70 EB TO IS 270 SB			
			POSITIVE BARRIER			14.480			6	721	
						14.580	RP 70- 7	RAMP 7 IS 70 WB TO IS 270 SB			
						14.600	RP 70- 5	RAMP 5 FR US 40 SB TO IS 70 EB			
						14.630			5	601	
						14.650					76,725
NAME: BALTO NATIONAL PIKE						14.650	US 40	FREDERICK FREEWAY			
						14.650	IS270	EISENHOWER MEMORIAL HWY			
						14.650		STRUC #10103			
						14.650		STRUC #10137			
						14.650		EXIT #53			
						14.680	RP 70- 1	RAMP 1 FR IS 270 NB TO IS 70 WB			
						14.682		INTERSTATE MILE MARKER 53.0			
						14.740	RP 70- 1	RAMP 1 FR IS 270 NB TO IS 70 WB			
						14.740		STRUC #10122			
						14.864			6	721	

*A,B = UNIMPROVED; C = GRADED & DRAINED; D,E = SOIL,GRAVEL,STONE; F,G = LOW TYPE BITUMINOUS
H,I = HIGH TYPE BITUMINOUS; J = CONCRETE; K= BRICK; L = BLOCK

STATE HIGHWAY LOCATION REFERENCE

COUNTY: FREDERICK
DISTRICT: 7
DATE: 12/31/05

ROUTE NUMBER: IS 70 CONTINUED
INVENTORY DIRECTION: EAST
ROUTE NAME: BALTO NATIONAL PIKE

STATE SYSTEM		FUNCTIONAL CLASS	MEDIAN TYPE	ACCESS CONTROL	NHS	MILEPOINT		MILEPOINT DESCRIPTION	MARKED LANES	SURFACE WIDTH/TYPE*	AADT
STATE PRIMARY	U	URB INTERSTATE	POSITIVE BARRIER	FULL	NHS	14.864	RP 70- 2	RAMP 2 FR IS 70 WB TO US 40 NB	6	72I	76,725
	R					14.960		OUT CORP LMTS FREDERICK			
						14.960	RP 70- 4	RAMP 4 FR RAMP 1 (FR IS 270) TO IS 70 EB			
						14.970	CO324	NEW DESIGN RD			
						14.970		STRUC #10104			
			UNPROTECTED			15.255					
						15.295			5	66I	
						15.340			4	54I	
						15.340	RP 70- 8	RAMP 8 FR STADIUM DR TO IS 70 WB			
						15.400			4	48I	
						15.400	RP 70- 7	RAMP 7 FR IS 70 WB TO STADIUM DR			
						15.480					72,725
						15.480	MD355	URBANA PIKE			
						15.480		STRUC #10105			
						15.480		EXIT #54			
						15.555	RP 70- 6	RAMP 6 FR IS 70 EB TO MD 85 SB			
						15.800	MD 85UL	MD 85 PROPOSED			
						15.800	MD475UL	MD 475 EXT			
	U					16.050		IN CORP LMTS FREDERICK			
						16.050	RP 70- 5	RAMP 5 FR MD 85 NB TO IS 70 EB			
						16.360					67,125
						16.360	MU1405	E SOUTH ST			
						16.360		STRUC #10106			
						16.360		EXIT #55			
						16.420	RP 70- 3	RAMP 3 FR IS 70 EB TO SOUTH ST			
						16.450	RP 70- 1	RAMP 1 FR MONOCACY BLVD TO IS 70 WB			
	R					16.470		OUT CORP LMTS FREDERICK			
						16.550	RP 70- 2	RAMP 2 FR IS 70 WB TO MONOCACY BLVD			
						16.570	RP 70- 4	RAMP 4 FR SOUTH ST TO IS 70 EB			
						16.890	MD144FA	E PATRICK ST			
						16.890		STRUC #10107			
						16.890		EXIT #56			
						16.980		INTERSTATE MILE MARKER 56.0			
						17.040			6	72I	

*A,B = UNIMPROVED; C = GRADED & DRAINED; D,E = SOIL,GRAVEL,STONE; F,G = LOW TYPE BITUMINOUS
H,I = HIGH TYPE BITUMINOUS; J = CONCRETE; K= BRICK; L = BLOCK

STATE HIGHWAY ADMINISTRATION OF MARYLAND
HIGHWAY INFORMATION SERVICES DIVISION
DATA SUPPORT GROUP

STATE HIGHWAY LOCATION REFERENCE

COUNTY: FREDERICK
DISTRICT: 7
DATE: 12/31/05

ROUTE NUMBER: IS 70 CONTINUED
INVENTORY DIRECTION: EAST
ROUTE NAME: BALTO NATIONAL PIKE

STATE SYSTEM		FUNCTIONAL CLASS	MEDIAN TYPE	ACCESS CONTROL	NHS	MILEPOINT		MILEPOINT DESCRIPTION	MARKED LANES	SURFACE WIDTH/TYPE*	AADT
STATE PRIMARY	R	URB INTERSTATE	UNPROTECTED	FULL	NHS	17.170	RP 70- 6	RAMP 6 FR IS 70 EB TO MD 144FA	6	72I	67,125
						17.190	RP 70- 2	RAMP 2 FR IS 70 WB TO MD 144FA NB			
						17.290					62,063
						17.290	RP 70- 5	RAMP 5 FR MD 144FA TO IS 70 EB			
						17.750		SPEED LIMIT 65 MPH			
						17.850		STRUC #10183 MONOCACY RIVER			
						17.940		INTERSTATE MILE MARKER 57.0			
						18.030		ATR STATION #0067 (CABINET EB/L)			
						18.070	CO414	LINGANORE RD			
						18.070		STRUC #10184			
						18.300		STRUC #10185P LONG BRANCH			
						18.850	CO1475	SPRING RIDGE PKWY			
						18.850		STRUC #10186			
						18.880		INTERSTATE MILE MARKER 58.0			
						19.550	CO852	QUINN RD			
						19.550		STRUC #10187			
						20.020		INTERSTATE MILE MARKER 59.0			
						20.200	RP 70- 7	RAMP 7 FR IS 70 WB TO MD 144FA			
						20.240	RP 70- 7	RAMP 7 FR IS 70 WB TO MD 144FA			
						20.250	CO1317	OLD NATIONAL PIKE			
						20.250		STRUC #10188			
						20.250		EXIT #59			
						20.560					60,925
						20.560	RP 70- 4	RAMP 4 FR MD 144FA TO IS 70 EB			
						21.150		INTERSTATE MILE MARKER 60.0			
						21.860	CO365	MUSSETTER RD			
						21.860		STRUC #10157			
						22.150		INTERSTATE MILE MARKER 61.0			
						23.150		INTERSTATE MILE MARKER 62.0			
						23.690	RP 70- 8	RAMP 8 FR MD 75 SB TO IS 70 WB			
						23.720	RP 70- 6	RAMP 6 FR IS 70 EB TO MD 75 SB			
						23.890		STRUC #10175C DAVIS CREEK			
						23.960					68,125
						23.960	MD 75	GREEN VALLEY RD			
						23.960		STRUC #10156			

*A,B = UNIMPROVED; C = GRADED & DRAINED; D,E = SOIL,GRAVEL,STONE; F,G = LOW TYPE BITUMINOUS
H,I = HIGH TYPE BITUMINOUS; J = CONCRETE; K= BRICK; L = BLOCK

STATE HIGHWAY LOCATION REFERENCE

COUNTY: FREDERICK
DISTRICT: 7
DATE: 12/31/05

ROUTE NUMBER: IS 70 CONTINUED
INVENTORY DIRECTION: EAST
ROUTE NAME: BALTO NATIONAL PIKE

STATE SYSTEM		FUNCTIONAL CLASS	MEDIAN TYPE	ACCESS CONTROL	NHS	MILEPOINT		MILEPOINT DESCRIPTION	MARKED LANES	SURFACE WIDTH/TYPE*	AADT
STATE PRIMARY	R	URB INTERSTATE	UNPROTECTED	FULL	NHS	23.960		EXIT #62	6	72I	68,125
						24.160		INTERSTATE MILE MARKER 63.0			
						24.210	RP 70- 4	RAMP 4 FR MD 75 NB TO IS 70 EB			
						24.220	RP 70- 2	RAMP 2 FR IS 70 WB TO MD 75 NB			
						24.800		STRUC #10021 BUSH CREEK			
						25.150		INTERSTATE MILE MARKER 64.0			
						26.170		INTERSTATE MILE MARKER 65.0			
		RUR INTERSTATE				26.230					
						26.230	CO397	BARTHOLOWS RD			
						26.230		STRUC #10160			
						26.910					
						27.160		INTERSTATE MILE MARKER 66.0			
						27.640	CO401	BILL MOXLEY RD			
						27.640		STRUC #10161			
						27.730		STRUC #10039 OVER R/R			
						28.170		INTERSTATE MILE MARKER 67.0			
						29.160	RP 70- 6	RAMP 6 FR IS 70 EB TO MD 27 SB			
						29.280	RP 70- 5	RAMP 5 FR MD 27 SB TO IS 70 EB			
						29.280	RP 70- 8	RAMP 8 FR MD 27 SB TO IS 70 WB			
						29.370		CARROLL CO/L			

ROUTE NUMBER: IS 270
INVENTORY DIRECTION: NORTH
ROUTE NAME: EISENHOWER MEMORIAL HWY

STATE SYSTEM		FUNCTIONAL CLASS	MEDIAN TYPE	ACCESS CONTROL	NHS	MILEPOINT		MILEPOINT DESCRIPTION	MARKED LANES	SURFACE WIDTH/TYPE*	AADT
STATE PRIMARY	R	RUR INTERSTATE	UNPROTECTED	FULL	NHS	00.000			4	48I	86,575
						00.000		MONTGOMERY CO/L			
						00.280		INTERSTATE MILE MARKER 23.0			
						00.300		SPEED LIMIT 65 MPH			
						01.180	CO353	DOCTOR PERRY RD			
						01.180		STRUC #10080			
						01.300		INTERSTATE MILE MARKER 24.0			
						02.050		STRUC #10174 BENNETT CREEK			
						02.260		STRUC #10079 BENNETT CREEK			

*A,B = UNIMPROVED; C = GRADED & DRAINED; D,E = SOIL,GRAVEL,STONE; F,G = LOW TYPE BITUMINOUS
H,I = HIGH TYPE BITUMINOUS; J = CONCRETE; K= BRICK; L = BLOCK

STATE HIGHWAY LOCATION REFERENCE

COUNTY: FREDERICK
DISTRICT: 7
DATE: 12/31/05

ROUTE NUMBER: IS 270 CONTINUED
INVENTORY DIRECTION: NORTH
ROUTE NAME: EISENHOWER MEMORIAL HWY

STATE SYSTEM		FUNCTIONAL CLASS	MEDIAN TYPE	ACCESS CONTROL	NHS	MILEPOINT		MILEPOINT DESCRIPTION	MARKED LANES	SURFACE WIDTH/TYPE*	AADT
STATE PRIMARY	R	RUR INTERSTATE	UNPROTECTED	FULL	NHS	02.300		INTERSTATE MILE MARKER 25.0	4	481	86,575
						03.300		INTERSTATE MILE MARKER 26.0			
						03.390	RP270- 6	RAMP 6 FR MD 80 EB TO IS 270 SB			
						03.470	RP270- 5	RAMP 5 FR IS 270 SB TO MD 80 EB			
						03.520					85,275
						03.520	MD 80	FINGERBOARD RD			
						03.520		STRUC #10078			
						03.520		EXIT #26			
						03.560	RP270- 1	RAMP 1 FR IS 270 NB TO MD 80 WB			
						03.650	RP270- 2	RAMP 2 FR MD 80 WB TO IS 70 NB			
						04.310		INTERSTATE MILE MARKER 27.0			
						04.960	CO332	PARK MILLS RD			
						04.960		STRUC #10077			
						05.320		INTERSTATE MILE MARKER 28.0			
						06.320		INTERSTATE MILE MARKER 29.0			
						06.480	CO359	BAKER VALLEY RD			
						06.480		STRUC #10076			
			POSITIVE BARRIER			07.080					
						07.330		STRUC #10075 MONOCACY RIVER			
						07.330		INTERSTATE MILE MARKER 30.0			
		URB INTERSTATE				07.390					
						07.650		R/R #CSX 140 446 S			
						07.650		STRUC #10074			
			UNPROTECTED			07.870					
						08.140		SPEED LIMIT 55 MPH			
						08.340		INTERSTATE MILE MARKER 31.0			
						08.410	RP270- 6	RAMP 6 FR MD 85 EB TO IS 270 SB			
						08.460	RP270- 4	RAMP 4 FR IS 270 NB TO MD 85 EB			
						08.510	RP270- 5	RAMP 5 FR IS 270 SB TO MD 85 EB			
						08.650					97,425
						08.650	MD 85	BUCKEYSTOWN PIKE			
						08.650		STRUC #10073			
						08.650		EXIT #31			
						08.760	RP270- 1	RAMP 1 FR IS 270 NB TO MD 85 WB			
						08.830	RP270- 8	RAMP 8 FR IS 270 SB TO MD 85 WB			

*A,B = UNIMPROVED; C = GRADED & DRAINED; D,E = SOIL,GRAVEL,STONE; F,G = LOW TYPE BITUMINOUS
H,I = HIGH TYPE BITUMINOUS; J = CONCRETE; K= BRICK; L = BLOCK

STATE HIGHWAY LOCATION REFERENCE

COUNTY: FREDERICK
DISTRICT: 7
DATE: 12/31/05

ROUTE NUMBER: IS 270 CONTINUED
INVENTORY DIRECTION: NORTH
ROUTE NAME: EISENHOWER MEMORIAL HWY

STATE SYSTEM		FUNCTIONAL CLASS	MEDIAN TYPE	ACCESS CONTROL	NHS	MILEPOINT		MILEPOINT DESCRIPTION	MARKED LANES	SURFACE WIDTH/TYPE*	AADT
STATE PRIMARY	R	URB INTERSTATE	UNPROTECTED	FULL	NHS	08.870	RP270- 2	RAMP 2 FR MD 85 WB TO IS 270 NB	4	481	97,425
						09.310		INTERSTATE MILE MARKER 32.0			
						09.410	RP 70- 1	RAMP 1 FR IS 270 NB TO IS 70 WB			
						09.580			5	601	
						09.680	CO324	NEW DESIGN RD			
						09.680		STRUC #10110			
	U					09.690		IN CORP LMTS FREDERICK			
						09.760			4	481	
						09.760	RP 70- 6	RAMP 6 FR IS 70 EB TO IS 270 SB			
						10.000		IS 70 (EB/L)			
						10.000		STRUC #10103			
						10.000		EXIT #32			
						10.090	IS 70	BALTO NATIONAL PIKE			
						10.090		STRUC #10137			
						10.090	US 40	FREDERICK FREEWAY			

ROUTE NUMBER: MD 15C
INVENTORY DIRECTION: EAST
ROUTE NAME: NO NAME

STATE SYSTEM		FUNCTIONAL CLASS	MEDIAN TYPE	ACCESS CONTROL	NHS	MILEPOINT		MILEPOINT DESCRIPTION	MARKED LANES	SURFACE WIDTH/TYPE*	AADT
STATE SECONDARY	U	URB LOCAL	NONE (UNDIV)	PARTIAL	NOT NHS	00.000			2	321	999
						00.000	MU373	TIPPIN DR (BACK)			
	R					00.020	RP 15- 8	RAMP 8 FR US 15 SB TO MD 15C			
						00.020	RP 15- 6	RAMP 6 FR MD 15C TO US 15 SB			
						00.020		OUT CORP LMTS THURMONT			
						00.050	US 15	CATOCTIN MOUNTAIN HWY			
						00.050		STRUC #10181			
						00.080			2	291	
						00.080	RP 15- 3	RAMP 3 FR MD 15C EB TO RAMP 2 (TO US 15)			
						00.080	RP 15- 4	RAMP 4 FR US 15 NB TO US 15C EB			
						00.100	RP 15- 2	RAMP 2 FR MD 15C WB TO US 15 NB			
						00.120	MU183	FREDERICK RD			
						00.120	MU371	THURMONT BLVD (AHEAD)			

*A,B = UNIMPROVED; C = GRADED & DRAINED; D,E = SOIL,GRAVEL,STONE; F,G = LOW TYPE BITUMINOUS
H,I = HIGH TYPE BITUMINOUS; J = CONCRETE; K= BRICK; L = BLOCK

STATE HIGHWAY ADMINISTRATION OF MARYLAND
HIGHWAY INFORMATION SERVICES DIVISION
DATA SUPPORT GROUP

STATE HIGHWAY LOCATION REFERENCE

COUNTY: FREDERICK
DISTRICT: 7
DATE: 12/31/05

ROUTE NUMBER: MD 15D
INVENTORY DIRECTION: NORTH
ROUTE NAME: SANDY SPRING LA EXT

STATE SYSTEM	FUNCTIONAL CLASS	MEDIAN TYPE	ACCESS CONTROL	NHS	MILEPOINT		MILEPOINT DESCRIPTION	MARKED LANES	SURFACE WIDTH/TYPE*	AADT
STATE SECONDARY	U URB LOCAL	NONE (UNDIV)	NONE	NOT NHS	00.000			2	20I	99
					00.000	US 15	CATOCTIN MOUNTAIN HWY			
					00.010			2	19G	
					00.040		ROAD END			

ROUTE NUMBER: MD 17
INVENTORY DIRECTION: NORTH
ROUTE NAME: S POTOMAC ST

STATE SYSTEM	FUNCTIONAL CLASS	MEDIAN TYPE	ACCESS CONTROL	NHS	MILEPOINT		MILEPOINT DESCRIPTION	MARKED LANES	SURFACE WIDTH/TYPE*	AADT
STATE SECONDARY	R URB MINOR ART	NONE (UNDIV)	NONE	NOT NHS	00.000			2	26I	5,175
					00.000		STRUC #10024 POTOMAC RIVER			
					00.000		SPEED LIMIT 30 MPH			
					00.140		VIRGINIA ST/L			
	U				00.170		IN CORP LMTS BRUNSWICK			
					00.360		R/R #CSX 141 362 A			
					00.390	MU380	WALNUT ST			
					00.430	MU370	VIRGINIA AVE			
					00.460	MU350	W POTOMAC ST			
		CURBED			00.500			2	32J	
		ROUNDABOUT			00.540			2	40J	
					00.540		BEGIN ROUNDABOUT			
					00.550					8,175
					00.550	MU320	MARYLAND AVE			
					00.550		BRUNSWICK ROUNDABOUT			
		CURBED			00.560			2	32J	
					00.560		END ROUNDABOUT			
		NONE (UNDIV)			00.580			2	24I	
NAME: PETERSVILLE RD					00.580	MD 17A	PETERSVILLE RD			
					00.600		SPEED LIMIT 30 MPH			
					00.760		SPEED LIMIT 40 MPH			
NAME: BURKITTSVILLE RD					01.450		OUT CORP LMTS BRUNSWICK			
					01.450		IN CORP LMTS ROSEMONT			

*A,B = UNIMPROVED; C = GRADED & DRAINED; D,E = SOIL,GRAVEL,STONE; F,G = LOW TYPE BITUMINOUS
H,I = HIGH TYPE BITUMINOUS; J = CONCRETE; K= BRICK; L = BLOCK

STATE HIGHWAY LOCATION REFERENCE

COUNTY: FREDERICK
DISTRICT: 7
DATE: 12/31/05

ROUTE NUMBER: MD 17 CONTINUED
INVENTORY DIRECTION: NORTH
ROUTE NAME: BURKITTSVILLE RD

STATE SYSTEM		FUNCTIONAL CLASS	MEDIAN TYPE	ACCESS CONTROL	NHS	MILEPOINT		MILEPOINT DESCRIPTION	MARKED LANES	SURFACE WIDTH/TYPE*	AADT
STATE SECONDARY	U	URB MINOR ART	NONE (UNDIV)	NONE	NOT NHS	01.450	MD 79	PETERSVILLE RD	2	24I	8,175
						01.450	MD464	SOUDER RD			
						01.770		SPEED LIMIT 50 MPH			
	R					01.800		OUT CORP LMTS ROSEMONT			
						02.340	MD871G	ROSEMONT DR			
			PAINTED			02.450					
			NONE (UNDIV)			02.486					
			CURBED			02.520			2	28I	
			ROUNDABOUT			02.540			2	40I	
						02.540		BEGIN ROUNDABOUT			
						02.550	MD180	JEFFERSON PIKE			
						02.550		ROUNDABOUT			
			CURBED			02.560			2	28I	
						02.560		END ROUNDABOUT			
			PAINTED			02.580			2	24I	
			NONE (UNDIV)			02.610			2	26I	
						02.610	RP340- 4	RAMP 4 FR MD 17 NB TO US 340 EB			
						02.630	RP340- 6	RAMP 6 FR US 340 EB TO MD 17 SB			
						02.660	RP340- 3	RAMP 3 FR RAMP 6 (FR US 340) TO MD 17 NB			
						02.670	RP340- 5	RAMP 5 FR MD 17 SB TO RAMP 4 (TO US 340)			
		RUR MAJ COLL				02.700					2,275
						02.700	US340	JEFFERSON NATIONAL PIKE			
						02.700		STRUC #10114			
						02.700		EXIT #2			
						02.750	RP340- 1	RAMP 1 FR MD 17 NB TO RAMP 8 (TO US 340)			
						02.760	RP340- 7	RAMP 7 FR RAMP 2 (FR US 340) TO MD 17 SB			
						02.780			2	24I	
						02.780	RP340- 8	RAMP 8 FR MD 17 SB TO US 340 WB			
						02.810	RP340- 2	RAMP 2 FR US 340 WB TO MD 17 NB			
						03.210			2	20I	
						06.150		SPEED LIMIT 40 MPH			
NAME: POTOMAC ST	U					06.440		IN CORP LMTS BURKITTSVILLE			
						06.650		SPEED LIMIT 25 MPH			

*A,B = UNIMPROVED; C = GRADED & DRAINED; D,E = SOIL,GRAVEL,STONE; F,G = LOW TYPE BITUMINOUS
H,I = HIGH TYPE BITUMINOUS; J = CONCRETE; K= BRICK; L = BLOCK

STATE HIGHWAY LOCATION REFERENCE

COUNTY: FREDERICK
DISTRICT: 7
DATE: 12/31/05

ROUTE NUMBER: MD 17 CONTINUED
INVENTORY DIRECTION: NORTH
ROUTE NAME: POTOMAC ST

STATE SYSTEM		FUNCTIONAL CLASS	MEDIAN TYPE	ACCESS CONTROL	NHS	MILEPOINT		MILEPOINT DESCRIPTION	MARKED LANES	SURFACE WIDTH/TYPE*	AADT
STATE SECONDARY	U	RUR MAJ COLL	NONE (UNDIV)	NONE	NOT NHS	06.830			2	22K	2,275
						06.850	MU 51	E MAIN ST			
						06.850	MU 50	W MAIN ST			
						06.880			2	221	
						06.950		SPEED LIMIT 55 MPH			
						07.100		STRUC #10023			
NAME: BURKITTSVILLE MIDDLETOWN RD	R					07.400		OUT CORP LMTS BURKITTSVILLE			
						07.510			2	241	
						08.160					1,875
						08.160	CO258	PICNIC WOODS RD			
						09.470					6,775
						09.470	MD383	BROAD RUN JEFFERSON RD			
						10.600		STRUC #10019 MIDDLE CREEK			
						11.620		STRUC #10018 CATOCTIN CREEK			
						12.124		SPEED LIMIT 40 MPH			
	U	URB MINOR ART				12.300					
NAME: S CHURCH ST						12.300		IN CORP LMTS MIDDLETOWN			
						12.330		SPEED LIMIT 25 MPH			
						12.380	MU 70	S JEFFERSON ST			
						12.380	CO209	OLD MIDDLETOWN RD			
						12.453		SPEED LIMIT 30 MPH			
						12.620			2	221	
						12.930			2	251	
						12.960					3,237
NAME: N CHURCH ST						12.960	US 40AL	E MAIN ST			
						13.030			2	221	
	R	RUR MAJ COLL				13.200					
NAME: MYERSVILLE MIDDLETOWN RD						13.200		OUT CORP LMTS MIDDLETOWN			
						13.230		SPEED LIMIT 40 MPH			
						14.010		ATR STATION #0003 (CABINET NB/L)			
						15.940		STRUC #10177 LITTLE CATOCTIN CREEK			
						17.530					4,475
						17.530	CO245	OLD HAGERSTOWN RD			
						17.650		STRUC #10176 CATOCTIN CREEK			

*A,B = UNIMPROVED; C = GRADED & DRAINED; D,E = SOIL,GRAVEL,STONE; F,G = LOW TYPE BITUMINOUS
H,I = HIGH TYPE BITUMINOUS; J = CONCRETE; K= BRICK; L = BLOCK

STATE HIGHWAY LOCATION REFERENCE

COUNTY: FREDERICK
DISTRICT: 7
DATE: 12/31/05

ROUTE NUMBER: MD 17 CONTINUED
INVENTORY DIRECTION: NORTH
ROUTE NAME: MYERSVILLE MIDDLETOWN RD

STATE SYSTEM		FUNCTIONAL CLASS	MEDIAN TYPE	ACCESS CONTROL	NHS	MILEPOINT		MILEPOINT DESCRIPTION	MARKED LANES	SURFACE WIDTH/TYPE*	AADT
STATE SECONDARY	R	RUR MAJ COLL	NONE (UNDIV)	NONE	NOT NHS	17.880			2	24I	4,475
.			CURBED			18.080			4	50I	
	U					18.120	RP 70- 4	RAMP 4 FR MD 17 NB TO IS 70 EB			
						18.120		IN CORP LMTS MYERSVILLE			
						18.170	RP 70- 6	RAMP 6 FR IS 70 EB TO MD 17 SB			
						18.200	RP 70- 3	RAMP 3 FR RAMP 6 (FR IS 70) TO MD 17 NB			
						18.200	RP 70- 5	RAMP 5 FR MD 17 SB TO RAMP 4 (TO IS 70)			
						18.250					7,175
						18.250	IS 70	EISENHOWER MEMORIAL HWY			
						18.250		STRUC #10136			
						18.250		EXIT #42			
						18.310	RP 70- 1	RAMP 1 FR MD 17 NB TO RAMP 8 (TO IS 70)			
						18.310	RP 70- 7	RAMP 7 FR RAMP 2 (FR IS 70) TO MD 17 SB			
						18.340	RP 70- 2	RAMP 2 FR IS 70 WB TO MD 17 NB			
						18.370	RP 70- 8	RAMP 8 FR MD 17 SB TO IS 70 WB			
			PAINTED			18.420			2	50I	
			NONE (UNDIV)			18.430			2	24I	
						18.430		SPEED LIMIT 30 MPH			
						18.470			2	33I	
						18.540			2	22I	
NAME: WOLFSVILLE RD						19.020	MU 60	MAIN ST			
						19.100		SPEED LIMIT 40 MPH			
	R					19.240		OUT CORP LMTS MYERSVILLE			
						19.300			2	20I	
						19.300		STRUC #10164 LITTLE CATOCTIN CREEK			
						19.450					2,700
						19.450	US 40	BALTO NATIONAL PIKE			
						19.580			2	22I	
						20.350		STRUC #10071 MIDDLE CREEK			
						21.090		STRUC #10070 MIDDLE CREEK			
						22.980			2	20I	
						22.980		STRUC #10069 MIDDLE CREEK			
						24.200		STRUC #10068 MIDDLE CREEK			
						24.230			2	22I	

*A,B = UNIMPROVED; C = GRADED & DRAINED; D,E = SOIL,GRAVEL,STONE; F,G = LOW TYPE BITUMINOUS
H,I = HIGH TYPE BITUMINOUS; J = CONCRETE; K= BRICK; L = BLOCK

STATE HIGHWAY LOCATION REFERENCE

COUNTY: FREDERICK
DISTRICT: 7
DATE: 12/31/05

ROUTE NUMBER: MD 17 CONTINUED
INVENTORY DIRECTION: NORTH
ROUTE NAME: WOLFSVILLE RD

STATE SYSTEM		FUNCTIONAL CLASS	MEDIAN TYPE	ACCESS CONTROL	NHS	MILEPOINT		MILEPOINT DESCRIPTION	MARKED LANES	SURFACE WIDTH/TYPE*	AADT
STATE SECONDARY	R	RUR MAJ COLL	NONE (UNDIV)	NONE	NOT NHS	24.780		STRUC #10067 MIDDLE CREEK	2	22I	2,700
						25.360		SPEED LIMIT 30 MPH			
						25.960			2	24I	
						25.960	CO692	PLEASANT WALK RD			
						25.970	CO 16	STOTTLEMEYER RD			
						26.140			2	20I	
						26.200		SPEED LIMIT 40 MPH			
						26.350			2	24I	
						26.370		STRUC #10066 DRY RUN			
						26.670			2	20I	
						29.490		WASHINGTON CO/L			
						29.490	CO322	WOLFSVILLE RD (AHEAD)			

ROUTE NUMBER: MD 17A
INVENTORY DIRECTION: NORTH
ROUTE NAME: PETERSVILLE RD

STATE SYSTEM		FUNCTIONAL CLASS	MEDIAN TYPE	ACCESS CONTROL	NHS	MILEPOINT		MILEPOINT DESCRIPTION	MARKED LANES	SURFACE WIDTH/TYPE*	AADT
STATE SECONDARY	U	URB LOCAL	NONE (UNDIV)	NONE	NOT NHS	00.000			2	20I	0
						00.000		ROAD END			
						00.030	MD 17	PETERSVILLE RD			

ROUTE NUMBER: MD 26
INVENTORY DIRECTION: EAST
ROUTE NAME: LIBERTY RD

STATE SYSTEM		FUNCTIONAL CLASS	MEDIAN TYPE	ACCESS CONTROL	NHS	MILEPOINT		MILEPOINT DESCRIPTION	MARKED LANES	SURFACE WIDTH/TYPE*	AADT
STATE SECONDARY	R	URB FRWY EXPWY	UNPROTECTED	PARTIAL	NOT NHS	00.000			4	48I	30,150
						00.000	US 15	CATOCTIN MOUNTAIN HWY			
						00.000		EXIT #9			
						00.110	US 15	CATOCTIN MOUNTAIN HWY			
						00.110		STRUC #10097			
						00.130		SPEED LIMIT 55 MPH			
						00.210		R/R #MDOT 535 032 K			
						00.540	MD355	WORMANS MILL RD			

*A,B = UNIMPROVED; C = GRADED & DRAINED; D,E = SOIL,GRAVEL,STONE; F,G = LOW TYPE BITUMINOUS
H,I = HIGH TYPE BITUMINOUS; J = CONCRETE; K= BRICK; L = BLOCK

STATE HIGHWAY LOCATION REFERENCE

COUNTY: FREDERICK
DISTRICT: 7
DATE: 12/31/05

ROUTE NUMBER: MD 26 CONTINUED
INVENTORY DIRECTION: EAST
ROUTE NAME: LIBERTY RD

STATE SYSTEM		FUNCTIONAL CLASS	MEDIAN TYPE	ACCESS CONTROL	NHS	MILEPOINT		MILEPOINT DESCRIPTION	MARKED LANES	SURFACE WIDTH/TYPE*	AADT
STATE SECONDARY	R	URB FRWY EXPWY	UNPROTECTED	PARTIAL	NOT NHS	00.770		MD 850K (SB/L)	4	48I	30,150
		URB OPA		NONE		00.830			5	60I	30,450
						00.830	MD850K	N MARKET ST			
						01.090	CO1217	MONOCACY BLVD			
						01.370		SPEED LIMIT 50 MPH			
						01.440			4	48I	
			POSITIVE BARRIER			01.840					
						02.000		STRUC #10025 MONOCACY RIVER			
			NONE (UNDIV)			02.200			2	24I	10,050
						02.200	MD194	WOODSBORO PIKE			
						02.230			3	24I	
						02.300			2	24I	
						02.860		STRUC #10026 ISRAEL CREEK			
		RUR MINOR ART				03.030					
						03.900		SPEED LIMIT 35 MPH			
						04.860		SPEED LIMIT 55 MPH			
						05.370	CO457	WATER ST RD			
						05.370	CO1459	OLD ANNAPOLIS RD			
						06.960					9,250
						06.960	CO411	CHESTNUT GROVE RD			
						08.373		SPEED LIMIT 40 MPH			
						08.830		SPEED LIMIT 30 MPH			
						09.030	CO487	SOUTH ST			
						09.150	CO430	DAYSVILLE RD			
						09.350					9,950
						09.350	MD550	WOODSBORO RD			
						09.690	MD 75	CHURCH ST			
						10.110					5,750
						10.110	MD 31	NEW WINDSOR RD			
						10.290		SPEED LIMIT 55 MPH			
						10.450		STRUC #10027 DOLLYHYDE CREEK			
						12.470	CO440	UNIONVILLE RD			
						12.730		STRUC #10167 N FORK LINGANORE CRK			
						12.770					5,350
						12.770	CO468	CLEMSONVILLE RD			

*A,B = UNIMPROVED; C = GRADED & DRAINED; D,E = SOIL,GRAVEL,STONE; F,G = LOW TYPE BITUMINOUS
H,I = HIGH TYPE BITUMINOUS; J = CONCRETE; K= BRICK; L = BLOCK

STATE HIGHWAY LOCATION REFERENCE

COUNTY: FREDERICK
DISTRICT: 7
DATE: 12/31/05

ROUTE NUMBER: MD 26 CONTINUED
INVENTORY DIRECTION: EAST
ROUTE NAME: LIBERTY RD

STATE SYSTEM		FUNCTIONAL CLASS	MEDIAN TYPE	ACCESS CONTROL	NHS	MILEPOINT		MILEPOINT DESCRIPTION	MARKED LANES	SURFACE WIDTH/TYPE*	AADT
STATE SECONDARY	R	RUR MINOR ART	NONE (UNDIV)	NONE	NOT NHS	12.950		STRUC #10168 N FORK LINGANORE CRK	2	24I	5,350
						14.030		STRUC #10028 N FORK LINGANORE CRK			
						14.410	CO440	UNIONVILLE RD			
						16.560		CARROLL CO/L			

ROUTE NUMBER: MD 27
INVENTORY DIRECTION: NORTH
ROUTE NAME: RIDGE RD

STATE SYSTEM		FUNCTIONAL CLASS	MEDIAN TYPE	ACCESS CONTROL	NHS	MILEPOINT		MILEPOINT DESCRIPTION	MARKED LANES	SURFACE WIDTH/TYPE*	AADT
STATE SECONDARY	R	URB OPA	NONE (UNDIV)	NONE	NOT NHS	00.000			2	22I	19,625
						00.000		MONTGOMERY CO/L			
						00.000	CO402	PENN SHOP RD			
			PAINTED			00.050			3	37I	
			CURBED			00.080			3	40I	
						00.140			4	48I	
						00.140	MD144A	FREDERICK RD			
						00.200		SPEED LIMIT 50 MPH			
			UNPROTECTED			00.220					
						00.280		CARROLL CO/L			

ROUTE NUMBER: MD 28
INVENTORY DIRECTION: EAST
ROUTE NAME: CLAY ST

STATE SYSTEM		FUNCTIONAL CLASS	MEDIAN TYPE	ACCESS CONTROL	NHS	MILEPOINT		MILEPOINT DESCRIPTION	MARKED LANES	SURFACE WIDTH/TYPE*	AADT
STATE SECONDARY	R	RUR MINOR ART	NONE (UNDIV)	NONE	NOT NHS	00.000			2	30I	6,550
						00.000	US 15	CATOCTIN MOUNTAIN HWY			
						00.020			2	24I	
						00.050	CO294	BALLENGER CREEK PIKE			
						00.050		SPEED LIMIT 30 MPH			
						00.800		R/R #CSX 140461 U - 2			
NAME: TUSCARORA RD						00.820	CO300	ROCK HALL RD			
						00.850		SPEED LIMIT 40 MPH			
						01.050		STRUC #10016 TUSCARORA CREEK			

*A,B = UNIMPROVED; C = GRADED & DRAINED; D,E = SOIL,GRAVEL,STONE; F,G = LOW TYPE BITUMINOUS
H,I = HIGH TYPE BITUMINOUS; J = CONCRETE; K= BRICK; L = BLOCK

STATE HIGHWAY LOCATION REFERENCE

COUNTY: FREDERICK
DISTRICT: 7
DATE: 12/31/05

ROUTE NUMBER: MD 28 CONTINUED
INVENTORY DIRECTION: EAST
ROUTE NAME: TUSCARORA RD

STATE SYSTEM		FUNCTIONAL CLASS	MEDIAN TYPE	ACCESS CONTROL	NHS	MILEPOINT		MILEPOINT DESCRIPTION	MARKED LANES	SURFACE WIDTH/TYPE*	AADT
STATE SECONDARY	R	RUR MINOR ART	NONE (UNDIV)	NONE	NOT NHS	01.360		SPEED LIMIT 50 MPH	2	24I	6,550
						01.400		STRUC #10015 TUSCARORA CREEK			
						02.570					3,550
						02.570	CO728	PLEASANTVIEW RD			
						02.880		STRUC #10014 TUSCARORA CREEK			
						03.860	CO324	NEW DESIGN RD			
						04.050		SPEED LIMIT 35 MPH			
						04.730					7,250
NAME: DICKERSON RD						04.730	MD 85	BUCKEYSTOWN PIKE			
						04.780		SPEED LIMIT 50 MPH			
						06.210	CO332	PARK MILLS RD			
						06.520		STRUC #10029 MONOCACY RIVER			
						07.500		MONTGOMERY CO/L			

ROUTE NUMBER: MD 31
INVENTORY DIRECTION: EAST
ROUTE NAME: NEW WINDSOR RD

STATE SYSTEM		FUNCTIONAL CLASS	MEDIAN TYPE	ACCESS CONTROL	NHS	MILEPOINT		MILEPOINT DESCRIPTION	MARKED LANES	SURFACE WIDTH/TYPE*	AADT
STATE SECONDARY	R	RUR MINOR ART	NONE (UNDIV)	NONE	NOT NHS	00.000			2	24I	3,650
						00.000	MD 26	LIBERTY RD			
						00.000	CO1938	LIBERTY VILLAGE WAY (BACK)			
						00.150		SPEED LIMIT 50 MPH			
						01.940			2	22I	
						03.130					2,875
						03.130	CO468	CLEMSONVILLE RD			
						03.190			2	20I	
						05.080		SPEED LIMIT 40 MPH			
						06.600		STRUC #6008 SAMS CREEK			
						06.600		CARROLL CO/L			

*A,B = UNIMPROVED; C = GRADED & DRAINED; D,E = SOIL,GRAVEL,STONE; F,G = LOW TYPE BITUMINOUS
H,I = HIGH TYPE BITUMINOUS; J = CONCRETE; K= BRICK; L = BLOCK

STATE HIGHWAY ADMINISTRATION OF MARYLAND
HIGHWAY INFORMATION SERVICES DIVISION
DATA SUPPORT GROUP

STATE HIGHWAY LOCATION REFERENCE

COUNTY: FREDERICK
DISTRICT: 7
DATE: 12/31/05

ROUTE NUMBER: MD 75
INVENTORY DIRECTION: NORTH
ROUTE NAME: GREEN VALLEY RD

STATE SYSTEM		FUNCTIONAL CLASS	MEDIAN TYPE	ACCESS CONTROL	NHS	MILEPOINT		MILEPOINT DESCRIPTION	MARKED LANES	SURFACE WIDTH/TYPE*	AADT
STATE SECONDARY	R	RUR MAJ COLL	NONE (UNDIV)	NONE	NOT NHS	00.000			2	20I	8,450
						00.000	MD355	URBANA PIKE			
						00.050		SPEED LIMIT 40 MPH			
						00.500	CO385	LEWISDALE RD			
						01.620		STRUC #10047 BENNETTS CREEK			
						01.710		STRUC #10046 STILLHOUSE BRANCH			
			PAINTED			02.750			2	24I	
			NONE (UNDIV)			02.860					
						02.910			2	20I	
			PAINTED			02.960			2	24I	
						03.110	CO390	WINDSOR RD			
			NONE (UNDIV)			03.220			2	20I	
		URB MINOR ART				03.370					
						03.370	CO995	PLEASANT GROVE DR			
						04.400		STRUC #10045 FAHRNEY BRANCH			
						04.830	MD 80	FINGERBOARD RD			
						04.830		BEG X-REF W/ MD 80			
						04.960			2	22I	6,450
						04.960	MD 80	FINGERBOARD RD			
						04.960		END X-REF W/ MD 80			
						05.100		SPEED LIMIT 50 MPH			
						06.290		SPEED LIMIT 30 MPH			
						06.690			2	20I	
						06.690		STRUC #10044 BUSH CREEK			
						06.870		R/R #CSX 140 433 R			
						07.020		SPEED LIMIT 40 MPH			
						07.340			2	24I	
						07.340	MD 75FB	NO NAME			
			CURBED			07.780			3	44I	
						07.780	MD877B	EAST BALDWIN RD			
						07.820			4	48I	
						07.900		SPEED LIMIT 55 MPH			
						07.930	RP 70- 4	RAMP 4 FR MD 75 NB TO IS 70 EB			
						07.990	RP 70- 6	RAMP 6 FR IS 70 EB TO MD 75 SB			
						08.020	RP 70- 3	RAMP 3 FR RAMP 6 (FR IS70) TO MD 75 NB			

*A,B = UNIMPROVED; C = GRADED & DRAINED; D,E = SOIL,GRAVEL,STONE; F,G = LOW TYPE BITUMINOUS
H,I = HIGH TYPE BITUMINOUS; J = CONCRETE; K= BRICK; L = BLOCK

STATE HIGHWAY LOCATION REFERENCE

COUNTY: FREDERICK
DISTRICT: 7
DATE: 12/31/05

ROUTE NUMBER: MD 75 CONTINUED
INVENTORY DIRECTION: NORTH
ROUTE NAME: GREEN VALLEY RD

STATE SYSTEM		FUNCTIONAL CLASS	MEDIAN TYPE	ACCESS CONTROL	NHS	MILEPOINT		MILEPOINT DESCRIPTION	MARKED LANES	SURFACE WIDTH/TYPE*	AADT
STATE SECONDARY	R	URB MINOR ART	CURBED	NONE	NOT NHS	08.020	RP 70- 5	RAMP 5 FR MD 75 SB TO RAMP 4 (TO IS 70)	4	481	6,450
						08.120					9,850
						08.120	IS 70	BALTO NATIONAL PIKE			
						08.120		STRUC #10156			
						08.120		EXIT #62			
						08.220	RP 70- 1	RAMP 1 FR MD 75 NB TO RAMP 8 (TO IS 70)			
						08.220	RP 70- 7	RAMP 7 FR RAMP 2 (FR IS 70) TO MD 75 SB			
						08.250	RP 70- 2	RAMP 2 FR IS 70 WB TO MD 75 NB			
						08.300	RP 70- 8	RAMP 8 FR MD 75 SB TO IS 70 WB			
						08.360	MD144FB	OLD NATIONAL PIKE			
						08.360	CO1317	OLD NATIONAL PIKE			
			NONE (UNDIV)			08.530			2	241	
		RUR MAJ COLL				08.800					
						08.800	MD874D	OLD NEW MARKET RD			
						09.080	MD874B	NO NAME			
						09.710	MD874C	OLD NEW LONDON RD			
						10.830		STRUC #10152 BENS BRANCH			
						10.900					4,950
						10.900	CO417	LIME PLANT RD			
						11.020	MD874C	OLD NEW LONDON RD			
						11.370	MD874	DRUMMINE RD			
						11.870	MD874	DRUMMINE RD			
						11.970	CO1459	OLD ANNAPOLIS RD			
						12.070	MD 75FC	NO NAME			
						12.800		STRUC #10042 LINGANORE CREEK			
						14.240		SPEED LIMIT 40 MPH			
						14.750			2	201	
NAME: WALNUT ST						15.080	CO1635	JONES RD			
						15.310		SPEED LIMIT 30 MPH			
						15.590					3,850
NAME: CHURCH ST						15.590	MD 26	LIBERTY RD			
						15.840		SPEED LIMIT 50 MPH			
						16.000			2	221	
NAME: GREEN VALLEY RD						17.750	CO466	COPPERMINE RD			

*A,B = UNIMPROVED; C = GRADED & DRAINED; D,E = SOIL,GRAVEL,STONE; F,G = LOW TYPE BITUMINOUS
H,I = HIGH TYPE BITUMINOUS; J = CONCRETE; K= BRICK; L = BLOCK

STATE HIGHWAY LOCATION REFERENCE

COUNTY: FREDERICK
DISTRICT: 7
DATE: 12/31/05

ROUTE NUMBER: MD 75 CONTINUED
INVENTORY DIRECTION: NORTH
ROUTE NAME: GREEN VALLEY RD

STATE SYSTEM		FUNCTIONAL CLASS	MEDIAN TYPE	ACCESS CONTROL	NHS	MILEPOINT		MILEPOINT DESCRIPTION	MARKED LANES	SURFACE WIDTH/TYPE*	AADT
STATE SECONDARY	R	RUR MAJ COLL	NONE (UNDIV)	NONE	NOT NHS	17.770		SPEED LIMIT 40 MPH	2	22I	3,850
						18.383		SPEED LIMIT 30 MPH			
						19.290	CO510	KEYMAR RD			
						19.380		SPEED LIMIT 40 MPH			
						20.660		STRUC #X10053 BEAVER DAM CREEK			
						20.960					1,975
						20.960	CO489	DOTTERER RD			
						22.544		STRUC # 10172 HAINES BRANCH			
						22.590	CO468	CLEMSONVILLE RD			
						23.100		STRUC #6012 SAMS CREEK			
						23.100		CARROLL CO/L			

ROUTE NUMBER: MD 75FB
INVENTORY DIRECTION: NORTH
ROUTE NAME: NO NAME

STATE SYSTEM		FUNCTIONAL CLASS	MEDIAN TYPE	ACCESS CONTROL	NHS	MILEPOINT		MILEPOINT DESCRIPTION	MARKED LANES	SURFACE WIDTH/TYPE*	AADT
STATE SECONDARY	R	URB LOCAL	NONE (UNDIV)	NONE	NOT NHS	00.000			2	22H	0
						00.000	MD 75	GREEN VALLEY RD			
						00.120		CUL DE SAC			

ROUTE NUMBER: MD 75FC
INVENTORY DIRECTION: EAST
ROUTE NAME: NO NAME

STATE SYSTEM		FUNCTIONAL CLASS	MEDIAN TYPE	ACCESS CONTROL	NHS	MILEPOINT		MILEPOINT DESCRIPTION	MARKED LANES	SURFACE WIDTH/TYPE*	AADT
STATE SECONDARY	R	RUR LOCAL	NONE (UNDIV)	NONE	NOT NHS	00.000			2	10H	0
						00.000	MD 75	GREEN VALLEY RD			
						00.020		ROAD END			

ROUTE NUMBER: MD 76
INVENTORY DIRECTION: NORTH
ROUTE NAME: MOTTERS STATION RD

STATE SYSTEM	FUNCTIONAL CLASS	MEDIAN TYPE	ACCESS CONTROL	NHS	MILEPOINT	MILEPOINT DESCRIPTION	MARKED LANES	SURFACE WIDTH/TYPE*	AADT

*A,B = UNIMPROVED; C = GRADED & DRAINED; D,E = SOIL,GRAVEL,STONE; F,G = LOW TYPE BITUMINOUS
H,I = HIGH TYPE BITUMINOUS; J = CONCRETE; K= BRICK; L = BLOCK

STATE HIGHWAY LOCATION REFERENCE

COUNTY: FREDERICK
DISTRICT: 7
DATE: 12/31/05

ROUTE NUMBER: MD 76 CONTINUED
INVENTORY DIRECTION: NORTH
ROUTE NAME: MOTTERS STATION RD

STATE SYSTEM		FUNCTIONAL CLASS	MEDIAN TYPE	ACCESS CONTROL	NHS	MILEPOINT		MILEPOINT DESCRIPTION	MARKED LANES	SURFACE WIDTH/TYPE*	AADT
STATE SECONDARY	R	RUR LOCAL	NONE (UNDIV)	NONE	NOT NHS	00.000			2	20I	850
						00.000	CO543	LONGS MILL RD (BACK)			
						00.000	MD 77	ROCKY RIDGE RD			
						00.060		ROCKY RIDGE V.F.D.			
						00.090		SPEED LIMIT 30 MPH			
						00.180		R/R #MMID 831 753 A			
						00.180		STRUC #10048			
						00.260		SPEED LIMIT 50 MPH			
						03.310			2	18I	
						03.350			2	20I	
						04.260					1,150
						04.260	CO 64	OLD FREDERICK RD			
						05.590			2	24I	
						05.690	US 15	CATOCTIN MOUNTAIN HWY			
						05.690	CO1257	ST ANTHONYS RD (AHEAD)			

ROUTE NUMBER: MD 77
INVENTORY DIRECTION: EAST
ROUTE NAME: FOXVILLE RD

STATE SYSTEM		FUNCTIONAL CLASS	MEDIAN TYPE	ACCESS CONTROL	NHS	MILEPOINT		MILEPOINT DESCRIPTION	MARKED LANES	SURFACE WIDTH/TYPE*	AADT
STATE SECONDARY	R	RUR MAJ COLL	NONE (UNDIV)	NONE	NOT NHS	00.000			2	20I	3,375
						00.000		WASHINGTON CO/L			
						00.060			2	24I	
						00.650		SPEED LIMIT 50 MPH			
						01.630			2	22I	
						01.630	CO 12	FOXVILLE DEERFIELD RD			
						01.630	CO 16	STOTTLEMEYER RD			
						02.720		STRUC #10049 HUNTING CREEK			
						02.810		SPEED LIMIT 35 MPH			
						04.240			2	20I	
						05.280		STRUC #10050 HUNTING CREEK			
						06.430					5,275
						06.430	CO 89	PRYOR RD			
						06.460		SPEED LIMIT 30 MPH			

*A,B = UNIMPROVED; C = GRADED & DRAINED; D,E = SOIL,GRAVEL,STONE; F,G = LOW TYPE BITUMINOUS
H,I = HIGH TYPE BITUMINOUS; J = CONCRETE; K= BRICK; L = BLOCK

STATE HIGHWAY LOCATION REFERENCE

COUNTY: FREDERICK
DISTRICT: 7
DATE: 12/31/05

ROUTE NUMBER: MD 77 CONTINUED
INVENTORY DIRECTION: EAST
ROUTE NAME: W MAIN ST

STATE SYSTEM		FUNCTIONAL CLASS	MEDIAN TYPE	ACCESS CONTROL	NHS	MILEPOINT		MILEPOINT DESCRIPTION	MARKED LANES	SURFACE WIDTH/TYPE*	AADT
STATE SECONDARY	U	URB MINOR ART	NONE (UNDIV)	NONE	NOT NHS	06.680			2	201	5,275
						06.680		IN CORP LMTS THURMONT			
						06.790			2	241	
						06.790		STRUC #10052 HUNTING CREEK			
						06.910	RP 15- 6	RAMP 6 FR MD 77 EB TO RAMP 7 (TO US 15)			
						06.920	RP 15- 7	RAMP 7 FR MD 77 WB TO US 15 SB			
						06.920	RP 15- 8	RAMP 8 FR US 15 SB TO MD 77 WB			
						06.940	RP 15- 5	RAMP 5 FR RAMP 8 (FR US 15) TO MD 77 EB			
						07.010		SPEED LIMIT 25 MPH			
						07.080					9,075
						07.080	US 15	CATOCTIN MOUNTAIN HWY			
						07.080		STRUC #10109			
						07.080		STRUC #10179			
			CURBED			07.170			2	571	
						07.180	RP 15- 1	RAMP 1 FR US 15 NB TO MD 77 WB			
						07.200	RP 15- 3	RAMP 3 FR MD 77 EB TO RAMP 2 (TO US 15)			
						07.200	RP 15- 4	RAMP 4 FR RAMP 1 (FR US 15) TO MD 77 EB			
						07.220	RP 15- 2	RAMP 2 FR MD 77 WB TO US 15 NB			
			NONE (UNDIV)			07.230			2	361	
						07.260			2	301	
						07.370		SPEED LIMIT 25 MPH			
NAME: E MAIN ST						07.450	MD550	CHURCH ST			
						07.450	MU400	WATER ST			
						07.920			2	331	
						08.080			2	441	
						08.080		SPEED LIMIT 30 MPH			
						08.440			2	201	3,775
NAME: ROCKY RIDGE RD						08.440	MD550	JIMTOWN RD			
	R					08.570		OUT CORP LMTS THURMONT			
						08.578		SPEED LIMIT 40 MPH			
						09.080		SPEED LIMIT 30 MPH			
						09.270			2	241	
		RUR MAJ COLL				09.530			2	201	

*A,B = UNIMPROVED; C = GRADED & DRAINED; D,E = SOIL,GRAVEL,STONE; F,G = LOW TYPE BITUMINOUS
H,I = HIGH TYPE BITUMINOUS; J = CONCRETE; K= BRICK; L = BLOCK

STATE HIGHWAY LOCATION REFERENCE

COUNTY: FREDERICK
DISTRICT: 7
DATE: 12/31/05

ROUTE NUMBER: MD 77 CONTINUED
INVENTORY DIRECTION: EAST
ROUTE NAME: ROCKY RIDGE RD

STATE SYSTEM	FUNCTIONAL CLASS	MEDIAN TYPE	ACCESS CONTROL	NHS	MILEPOINT		MILEPOINT DESCRIPTION	MARKED LANES	SURFACE WIDTH/TYPE*	AADT
STATE SECONDARY	R RUR MAJ COLL	NONE (UNDIV)	NONE	NOT NHS	09.530		R/R #MMID 831 763 F	2	20I	3,775
					09.670		SPEED LIMIT 50 MPH			
					10.570		STRUC #10053 OWENS CREEK			
					10.900					2,075
					10.900	CO 64	OLD FREDERICK RD			
					12.340		R/R #MMID 831 755 N			
					12.340		STRUC #10054 BEAVER BRANCH			
					12.469		R/R CROSSING			
					12.710		SPEED LIMIT 30 MPH			
					12.970			2	22I	975
					12.970	CO543	LONGS MILL RD			
					12.970	MD 76	MOTTERS STATION RD			
					13.152		SPEED LIMIT 50 MPH			
					14.490		STRUC #10055 MONOCACY RIVER			
					15.270		SPEED LIMIT 40 MPH			
					15.600		SPEED LIMIT 30 MPH			
					15.790		STRUC #10056 DOUBLE PIPE CREEK			
					15.790		CARROLL CO/L			

ROUTE NUMBER: MD 79
INVENTORY DIRECTION: NORTH
ROUTE NAME: PETERSVILLE RD

STATE SYSTEM	FUNCTIONAL CLASS	MEDIAN TYPE	ACCESS CONTROL	NHS	MILEPOINT		MILEPOINT DESCRIPTION	MARKED LANES	SURFACE WIDTH/TYPE*	AADT
STATE SECONDARY	U URB COLL	NONE (UNDIV)	NONE	NOT NHS	00.000			2	24I	3,425
					00.000	MD 17	BURKITTSVILLE RD			
					00.000	MD464	SOUDER RD			
					00.000		IN CORP LIMITS OF ROSEMONT			
					00.030		SPEED LIMIT 30 MPH			
					00.150			2	20I	
					00.240	MD871G	ROSEMONT DR			
					00.830		SPEED LIMIT 40 MPH			
	R RUR MINOR COLL				00.850					
					00.850		STRUC #10058 LITTLE CATOCTIN CREEK			
					00.850		OUT CORP LMTS ROSEMONT			

*A,B = UNIMPROVED; C = GRADED & DRAINED; D,E = SOIL,GRAVEL,STONE; F,G = LOW TYPE BITUMINOUS
H,I = HIGH TYPE BITUMINOUS; J = CONCRETE; K= BRICK; L = BLOCK

STATE HIGHWAY LOCATION REFERENCE

COUNTY: FREDERICK
DISTRICT: 7
DATE: 12/31/05

ROUTE NUMBER: MD 79 CONTINUED
INVENTORY DIRECTION: NORTH
ROUTE NAME: PETERSVILLE RD

STATE SYSTEM		FUNCTIONAL CLASS	MEDIAN TYPE	ACCESS CONTROL	NHS	MILEPOINT		MILEPOINT DESCRIPTION	MARKED LANES	SURFACE WIDTH/TYPE*	AADT
STATE SECONDARY	R	RUR MINOR COLL	NONE (UNDIV)	NONE	NOT NHS	01.810	MD180	JEFFERSON PIKE	2	20I	3,425
						01.810	CO642	SECOND ST (AHEAD)			

ROUTE NUMBER: MD 80
INVENTORY DIRECTION: EAST
ROUTE NAME: FINGERBOARD RD

STATE SYSTEM		FUNCTIONAL CLASS	MEDIAN TYPE	ACCESS CONTROL	NHS	MILEPOINT		MILEPOINT DESCRIPTION	MARKED LANES	SURFACE WIDTH/TYPE*	AADT
STATE SECONDARY	R	URB MINOR ART	NONE (UNDIV)	NONE	NOT NHS	00.000			2	24I	3,550
						00.000	MD 85	BUCKEYSTOWN PIKE			
						00.080		SPEED LIMIT 50 MPH			
						01.320	MD880	MICHAELS MILL RD			
		RUR MAJ COLL				01.340					
						01.400		STRUC #10059 MONOCACY RIVER			
						01.490		SPEED LIMIT 40 MPH			
						01.630			2	20I	
						03.370					6,850
						03.370	CO332	PARK MILLS RD			
						04.086			2	21I	
						04.169			2	24I	
						04.290			2	21I	
						04.650			2	24I	
						04.650	CO349	THURSTON RD			
						04.725			2	32I	
						04.750			2	22I	
						04.860	RP270- 6	RAMP 6 FR MD 80 EB TO IS 270 SB			
						04.890	RP270- 7	RAMP 7 FR MD 80 WB TO RAMP 6 (TO IS 270)			
						04.890	RP270- 8	RAMP 8 FR RAMP 5 (FR IS 270) TO MD 80 WB			
						04.930	RP270- 5	RAMP 5 FR IS 270 SB TO MD 80 EB			
						04.960			2	20I	
						04.980					18,150
						04.980	IS270	EISENHOWER MEMORIAL HWY			
						04.980		STRUC #10078			
						04.980		EXIT #26			

*A,B = UNIMPROVED; C = GRADED & DRAINED; D,E = SOIL,GRAVEL,STONE; F,G = LOW TYPE BITUMINOUS
H,I = HIGH TYPE BITUMINOUS; J = CONCRETE; K= BRICK; L = BLOCK

STATE HIGHWAY LOCATION REFERENCE

COUNTY: FREDERICK
DISTRICT: 7
DATE: 12/31/05

ROUTE NUMBER: MD 80 CONTINUED
INVENTORY DIRECTION: EAST
ROUTE NAME: FINGERBOARD RD

STATE SYSTEM		FUNCTIONAL CLASS	MEDIAN TYPE	ACCESS CONTROL	NHS	MILEPOINT		MILEPOINT DESCRIPTION	MARKED LANES	SURFACE WIDTH/TYPE*	AADT
STATE SECONDARY	R	RUR MAJ COLL	NONE (UNDIV)	NONE	NOT NHS	05.000			3	36I	18,150
						05.020	RP270- 1	RAMP 1 FR IS 270 NB TO MD 80 WB			
			CURBED			05.050					
						05.050	RP270- 4	RAMP 4 FR RAMP 1 (FR IS 270) TO MD 80 EB			
						05.050	RP270- 3	RAMP 3 FR MD 80 EB TO RAMP 2 (TO IS 270)			
						05.070	RP270- 2	RAMP 2 FR MD 80 WB TO IS 70 NB			
						05.230			4	48I	
			ROUNDABOUT			05.350			2	80I	
						05.350		BEGIN ROUNDABOUT			
						05.380	CO1852	SUGARLOAF PKWY			
						05.380		ROUNDABOUT			
			CURBED			05.400			4	48I	
						05.400		END ROUNDABOUT			
			PAINTED			05.450			3	36I	
			NONE (UNDIV)			05.520			2	24I	14,550
						05.520	MD355	URBANA PIKE			
						05.620			2	22I	
						05.620		SPEED LIMIT 40 MPH			
						05.750	MD355UL	MD 355 RELOCATED			
						06.135			2	24I	
						06.230		SPEED LIMIT 50 MPH			
			PAINTED			06.245					
			NONE (UNDIV)			06.355					
			PAINTED			06.432					
			NONE (UNDIV)			06.570			2	22I	
						07.330					8,150
						07.330	CO368	IJAMSVILLE RD			
						08.382			2	24I	
						10.090			3	30I	
		URB MINOR ART				10.160			2	32I	15,750
						10.160	MD 75	GREEN VALLEY RD			
						10.230			2	24I	
						10.290					9,450
						10.290	MD 75	GREEN VALLEY RD			

*A,B = UNIMPROVED; C = GRADED & DRAINED; D,E = SOIL,GRAVEL,STONE; F,G = LOW TYPE BITUMINOUS
H,I = HIGH TYPE BITUMINOUS; J = CONCRETE; K= BRICK; L = BLOCK

STATE HIGHWAY LOCATION REFERENCE

COUNTY: FREDERICK
DISTRICT: 7
DATE: 12/31/05

ROUTE NUMBER: MD 80 CONTINUED
INVENTORY DIRECTION: EAST
ROUTE NAME: FINGERBOARD RD

STATE SYSTEM		FUNCTIONAL CLASS	MEDIAN TYPE	ACCESS CONTROL	NHS	MILEPOINT		MILEPOINT DESCRIPTION	MARKED LANES	SURFACE WIDTH/TYPE*	AADT
STATE SECONDARY	R	URB MINOR ART	NONE (UNDIV)	NONE	NOT NHS	10.310		SPEED LIMIT 40 MPH	2	24I	9,450
			PAINTED			10.430					
			NONE (UNDIV)			10.480					
			PAINTED			10.530					
			NONE (UNDIV)			10.582					
						10.990			2	34I	
			PAINTED			11.020			2	28I	
						11.060			2	24I	
			NONE (UNDIV)			11.090					
			PAINTED			11.161					
			NONE (UNDIV)			11.252					
						11.290			2	34I	
						11.308			2	24I	
						11.400			2	22I	
						12.380					8,750
						12.380	CO397	BARTHOLOWS RD			
						12.390		SPEED LIMIT 30 MPH			
						12.606		SPEED LIMIT 35 MPH			
						13.160	CO400	CLARKSBURG RD			
						13.240	CO402	PENN SHOP RD			
						13.370		MONTGOMERY CO/L			

ROUTE NUMBER: MD 85
INVENTORY DIRECTION: NORTH
ROUTE NAME: BUCKEYSTOWN PIKE

STATE SYSTEM		FUNCTIONAL CLASS	MEDIAN TYPE	ACCESS CONTROL	NHS	MILEPOINT		MILEPOINT DESCRIPTION	MARKED LANES	SURFACE WIDTH/TYPE*	AADT
STATE SECONDARY	R	RUR MINOR ART	NONE (UNDIV)	NONE	NOT NHS	00.000			2	22I	6,025
						00.000	MD 28	DICKERSON RD			
						00.100			2	20I	
						00.150		SPEED LIMIT 50 MPH			
						01.500					4,625
						01.500	CO326	GREENFIELD RD			
						03.950	CO295	ADAMSTOWN RD			
		RUR MAJ COLL				04.570					7,325

*A,B = UNIMPROVED; C = GRADED & DRAINED; D,E = SOIL,GRAVEL,STONE; F,G = LOW TYPE BITUMINOUS
H,I = HIGH TYPE BITUMINOUS; J = CONCRETE; K= BRICK; L = BLOCK

STATE HIGHWAY LOCATION REFERENCE

COUNTY: FREDERICK
DISTRICT: 7
DATE: 12/31/05

ROUTE NUMBER: MD 85 CONTINUED
INVENTORY DIRECTION: NORTH
ROUTE NAME: BUCKEYSTOWN PIKE

STATE SYSTEM		FUNCTIONAL CLASS	MEDIAN TYPE	ACCESS CONTROL	NHS	MILEPOINT		MILEPOINT DESCRIPTION	MARKED LANES	SURFACE WIDTH/TYPE*	AADT
STATE SECONDARY	R	RUR MAJ COLL	NONE (UNDIV)	NONE	NOT NHS	04.570	MD 80	FINGERBOARD RD	2	20I	7,325
						04.650		SPEED LIMIT 40 MPH			
						04.920		SPEED LIMIT 30 MPH			
						05.110			2	22I	
		URB OPA				05.370					
						05.370	MD880	MICHAELS MILL RD			
						05.400			2	20I	
						05.400		STRUC #10013 ROCKY FOUNTAIN RUN			
						05.770		SPEED LIMIT 40 MPH			
			PAINTED			06.000			2	24I	
			NONE (UNDIV)			06.180			2	20I	
						06.880		R/R #CSX 140 450 G			
						06.910			2	24I	
			PAINTED			06.960			3	36I	
			NONE (UNDIV)			06.995					
						07.250			2	24I	15,625
						07.250	CO978	ENGLISH MUFFIN WAY			
						07.760		STRUC #10012 BALLENGER CREEK			
						07.780		SPEED LIMIT 40 MPH			
			PAINTED			07.890					
						08.169			3	36I	
			NONE (UNDIV)			08.200					
			PAINTED			08.280					
			NONE (UNDIV)			08.350			4	48I	
			CURBED			08.470			5	60I	
						08.630			4	48I	50,375
						08.630	CO1179	CRESTWOOD BLVD			
			NONE (UNDIV)			08.710					
			PAINTED			08.810					
						08.860	RP270- 6	RAMP 6 FR MD 85 EB TO IS 270 SB			
			NONE (UNDIV)			08.890			3	36I	
						08.890	RP270- 7	RAMP 7 FR MD 85 WB TO RAMP 6 (TO IS 270)			
						08.930	RP270- 8	RAMP 8 FR IS 270 SB TO MD 85 WB			
						08.950	RP270- 5	RAMP 5 FR IS 270 SB TO MD 85 EB			

*A,B = UNIMPROVED; C = GRADED & DRAINED; D,E = SOIL,GRAVEL,STONE; F,G = LOW TYPE BITUMINOUS
H,I = HIGH TYPE BITUMINOUS; J = CONCRETE; K= BRICK; L = BLOCK

STATE HIGHWAY LOCATION REFERENCE

COUNTY: FREDERICK
DISTRICT: 7
DATE: 12/31/05

ROUTE NUMBER: MD 85 CONTINUED
INVENTORY DIRECTION: NORTH
ROUTE NAME: BUCKEYSTOWN PIKE

STATE SYSTEM		FUNCTIONAL CLASS	MEDIAN TYPE	ACCESS CONTROL	NHS	MILEPOINT		MILEPOINT DESCRIPTION	MARKED LANES	SURFACE WIDTH/TYPE*	AADT
STATE SECONDARY	R	URB OPA	NONE (UNDIV)	NONE	NOT NHS	09.060			3	36I	24,725
						09.060	IS270	EISENHOWER MEMORIAL HWY			
						09.060		STRUC #10073			
						09.060		EXIT #31			
						09.160	RP270- 1	RAMP 1 FR IS 270 NB TO MD 85 WB			
						09.200	RP270- 4	RAMP 4 FR IS 270 NB TO MD 85 EB			
			CURBED			09.220			4	48I	
						09.220	RP270- 3	RAMP 3 FR MD 85 EB TO RAMP 2 (TO IS 270)			
						09.240	RP270- 2	RAMP 2 FR MD 85 WB TO IS 270 NB			
						09.380			5	60I	
						09.420			4	48I	
						09.450			5	48I	
						09.470			4	48I	
			CENTER TLA (UNDIV)			09.550					
			CURBED			09.640					
			NONE (UNDIV)			09.720					
						09.733		SPEED LIMIT 40 MPH			
			PAINTED			09.947					
			CURBED			10.040					
						10.180			4	48J	
						10.180	MD355	URBANA PIKE			
						10.356			5	60J	
						10.462			4	48J	
						10.489			3	44J	
						10.489	RP 70- 6	RAMP 6 FR IS 70 EB TO MD 85 SB			
						10.499			2	40J	
						10.517			2	34J	
						10.536	RP 70- 5	RAMP 5 FR MD 85 NB TO IS 70 EB			
						10.536	MD 85UL	BUCKEYSTOWN PIKE (PROP AHEAD)			

*A,B = UNIMPROVED; C = GRADED & DRAINED; D,E = SOIL,GRAVEL,STONE; F,G = LOW TYPE BITUMINOUS
H,I = HIGH TYPE BITUMINOUS; J = CONCRETE; K= BRICK; L = BLOCK

STATE HIGHWAY LOCATION REFERENCE

COUNTY: FREDERICK
DISTRICT: 7
DATE: 12/31/05

ROUTE NUMBER: MD 85UL
INVENTORY DIRECTION: NORTH
ROUTE NAME: MD 85 PROPOSED

STATE SYSTEM	FUNCTIONAL CLASS	MEDIAN TYPE	ACCESS CONTROL	NHS	MILEPOINT		MILEPOINT DESCRIPTION	MARKED LANES	SURFACE WIDTH/TYPE*	AADT
STATE PRIMARY	R URB OPA	CURBED	NONE	NOT NHS	00.000			12	48I	20,999
					00.000	MD 85	BUCKEYSTOWN PIKE (BACK)			
					00.094	MD475UL	MD 475 EXT (AHEAD)			
					00.094	IS 70	BALTO NATIONAL PIKE			

ROUTE NUMBER: MD 140
INVENTORY DIRECTION: NORTH
ROUTE NAME: TANEYTOWN PIKE

STATE SYSTEM	FUNCTIONAL CLASS	MEDIAN TYPE	ACCESS CONTROL	NHS	MILEPOINT		MILEPOINT DESCRIPTION	MARKED LANES	SURFACE WIDTH/TYPE*	AADT
STATE PRIMARY	R RUR OPA	NONE (UNDIV)	NONE	NHS	00.000			2	20I	5,575
					00.000		CARROLL CO/L			
					00.000		STRUC #10065 MONOCACY RIVER			
					00.170					4,175
					00.170	CO 53	BRIDGEPORT RD			
					00.260		SPEED LIMIT 50 MPH			
					00.630			2	22I	
					00.730		STRUC #10064 CATTAIL BRANCH			
					02.320					4,675
					02.320	CO 47	BOLLINGER SCHOOL RD			
					03.640		STRUC #10063 MIDDLE CREEK			
	U				04.300			2	24I	
					04.300		IN CORP LMTS EMMITSBURG			
					04.360	MD904G	NO NAME			
					04.420					8,175
NAME: E MAIN ST					04.420	MD904H	EMMIT GARDENS DR			
					04.420	CO 43	HARNEY RD			
STATE SECONDARY	RUR MINOR ART			NOT NHS	04.610					
					04.610	US 15	CATOCTIN MOUNTAIN HWY			
					04.610		STRUC #10153			
					04.698		SPEED LIMIT 25 MPH			
					04.770	MD904F	EMMIT GARDENS DR			
					04.800		SPEED LIMIT 25MPH			
					04.880			2	20I	
					04.880		STRUC #10062 FLAT RUN			

*A,B = UNIMPROVED; C = GRADED & DRAINED; D,E = SOIL,GRAVEL,STONE; F,G = LOW TYPE BITUMINOUS
H,I = HIGH TYPE BITUMINOUS; J = CONCRETE; K= BRICK; L = BLOCK

STATE HIGHWAY LOCATION REFERENCE

COUNTY: FREDERICK
DISTRICT: 7
DATE: 12/31/05

ROUTE NUMBER: MD 140 CONTINUED
INVENTORY DIRECTION: NORTH
ROUTE NAME: E MAIN ST

STATE SYSTEM		FUNCTIONAL CLASS	MEDIAN TYPE	ACCESS CONTROL	NHS	MILEPOINT		MILEPOINT DESCRIPTION	MARKED LANES	SURFACE WIDTH/TYPE*	AADT
STATE SECONDARY	U	RUR MINOR ART	NONE (UNDIV)	NONE	NOT NHS	05.040			2	24I	8,175
						05.310					8,475
NAME: W MAIN ST						05.310	US 15BU	N SETON AVE			
						05.610	MU 60	FRAILEY RD			
						05.630			2	22I	
						05.800		SPEED LIMIT 40 MPH			
NAME: WAYNESBORO RD	R					05.830		OUT CORP LMTS EMMITSBURG			
						05.882			2	20I	
						06.180	CO 39	TRACT RD			
						06.220			2	22I	
						06.220		SPEED LIMIT 50 MPH			
						06.940			2	24I	
						06.990		PENNSYLVANIA ST/L			

ROUTE NUMBER: MD 144A
INVENTORY DIRECTION: EAST
ROUTE NAME: FREDERICK RD

STATE SYSTEM		FUNCTIONAL CLASS	MEDIAN TYPE	ACCESS CONTROL	NHS	MILEPOINT		MILEPOINT DESCRIPTION	MARKED LANES	SURFACE WIDTH/TYPE*	AADT
STATE SECONDARY	R	RUR LOCAL	NONE (UNDIV)	NONE	NOT NHS	00.000			2	34I	3,925
						00.000	CO914	MILL BOTTOM RD (BACK)			
						00.000	MD 27	RIDGE RD			
						00.020			2	24I	
						00.070		CARROLL CO/L			

ROUTE NUMBER: MD 144FA
INVENTORY DIRECTION: WEST
ROUTE NAME: OLD NATIONAL PIKE

STATE SYSTEM		FUNCTIONAL CLASS	MEDIAN TYPE	ACCESS CONTROL	NHS	MILEPOINT		MILEPOINT DESCRIPTION	MARKED LANES	SURFACE WIDTH/TYPE*	AADT
STATE SECONDARY	R	URB MINOR ART	UNPROTECTED	PARTIAL	NOT NHS	00.000			2	32I	14,875
						00.000	CO368	IJAMSVILLE RD			
						00.000	RP 70- 4	RAMP 4 FR MD 144FA TO IS 70 EB			
						00.036			3	40I	
						00.120	CO1317	OLD NATIONAL PIKE			

*A,B = UNIMPROVED; C = GRADED & DRAINED; D,E = SOIL,GRAVEL,STONE; F,G = LOW TYPE BITUMINOUS
H,I = HIGH TYPE BITUMINOUS; J = CONCRETE; K= BRICK; L = BLOCK

STATE HIGHWAY LOCATION REFERENCE

COUNTY: FREDERICK
DISTRICT: 7
DATE: 12/31/05

ROUTE NUMBER: MD 144FA CONTINUED
INVENTORY DIRECTION: WEST
ROUTE NAME: OLD NATIONAL PIKE

STATE SYSTEM		FUNCTIONAL CLASS	MEDIAN TYPE	ACCESS CONTROL	NHS	MILEPOINT		MILEPOINT DESCRIPTION	MARKED LANES	SURFACE WIDTH/TYPE*	AADT
STATE SECONDARY	R	URB MINOR ART	UNPROTECTED	PARTIAL	NOT NHS	00.200			4	48I	14,875
						00.200	RP 70- 7	RAMP 7 FR IS 70 WB TO MD 144FA			
						00.200		EXIT #59			
						00.340		SPEED LIMIT 55 MPH			
						01.340		STRUC #10022 LONG BRANCH			
						01.550			3	48I	
			PAINTED			01.700			2	24I	
			NONE (UNDIV)			01.756					
			PAINTED			01.788					
			NONE (UNDIV)			01.902					
			PAINTED			01.983					
			NONE (UNDIV)			02.030			2	12I	
			PAINTED			02.069			2	24I	
			NONE (UNDIV)			02.180					
						02.300		STRUC #10038 MONOCACY RIVER			
			PAINTED			02.510					
			NONE (UNDIV)			02.623			2	12I	
			PAINTED			02.711			2	24I	
			NONE (UNDIV)			02.889					
		URB OPA		NONE		02.960					15,175
						02.960	RP 70- 5	RAMP 5 FR MD 144FA TO IS 70 EB			
						02.960	RP 70- 6	RAMP 6 FR IS 70 EB TO MD 144FA			
						02.960	CO381	QUINN ORCHARD RD			
						03.010		SPEED LIMIT 40 MPH			
						03.100	RP 70- 3	RAMP 3 FR RAMP 6 (FR IS 70) TO MD 144FA			
						03.310			2	22I	
NAME: E PATRICK ST						03.340	IS 70	BALTO NATIONAL PIKE			
						03.340		STRUC #10107			
						03.340		EXIT #56			
						03.410		SPEED LIMIT 30 MPH			
						03.450			4	48I	
						03.450	MD870G	NO NAME			
	U					03.660		IN CORP LMTS FREDERICK			
						03.660	MU996	MONOCACY BLVD			

*A,B = UNIMPROVED; C = GRADED & DRAINED; D,E = SOIL,GRAVEL,STONE; F,G = LOW TYPE BITUMINOUS
H,I = HIGH TYPE BITUMINOUS; J = CONCRETE; K= BRICK; L = BLOCK

STATE HIGHWAY LOCATION REFERENCE

COUNTY: FREDERICK
DISTRICT: 7
DATE: 12/31/05

ROUTE NUMBER: MD 144FA CONTINUED
INVENTORY DIRECTION: WEST
ROUTE NAME: E PATRICK ST

STATE SYSTEM	FUNCTIONAL CLASS	MEDIAN TYPE	ACCESS CONTROL	NHS	MILEPOINT		MILEPOINT DESCRIPTION	MARKED LANES	SURFACE WIDTH/TYPE*	AADT
STATE SECONDARY	U URB OPA	NONE (UNDIV)	NONE	NOT NHS	03.980			2	401	15,175
					04.000			2	361	
					04.050					11,875
					04.050	MU660	FRANKLIN ST			
					04.070			2	401	
					04.480			2	361	
					04.480		STRUC #10037 CARROLL CREEK			
					04.710	MU570	N EAST ST			
					04.710	MD475	EAST ST			
					04.840	MU261	S CARROLL ST			
					05.010					8,875
NAME: W PATRICK ST					05.010	MD355	N MARKET ST			
					05.200			2	261	
					05.230		STRUC #10036 CARROLL CREEK			
					05.250			2	361	
					05.250	MU120	N BENTZ ST			
					05.420	MU520	DEGRANGE ST			
					05.420	MU390	COLLEGE AVE			
					05.570	MU1625	W PATRICK ST (AHEAD)			
					05.570	MU760	N JEFFERSON ST			
					05.570	MU761	S JEFFERSON ST			

ROUTE NUMBER: MD 144FB
INVENTORY DIRECTION: EAST
ROUTE NAME: MAIN ST

STATE SYSTEM	FUNCTIONAL CLASS	MEDIAN TYPE	ACCESS CONTROL	NHS	MILEPOINT		MILEPOINT DESCRIPTION	MARKED LANES	SURFACE WIDTH/TYPE*	AADT
STATE SECONDARY	U URB COLL	NONE (UNDIV)	NONE	NOT NHS	00.000			2	221	9,975
					00.000	CO1317	OLD NATIONAL PIKE (BACK)			
					00.000		IN CORP LMTS NEW MARKET			
					00.150		SPEED LIMIT 30 MPH			
					00.750	MD874D	PROSPECT ST			
					00.910		SPEED LIMIT 40 MPH			
NAME: OLD NATIONAL PIKE	R				01.110		OUT CORP LMTS NEW MARKET			

*A,B = UNIMPROVED; C = GRADED & DRAINED; D,E = SOIL,GRAVEL,STONE; F,G = LOW TYPE BITUMINOUS
H,I = HIGH TYPE BITUMINOUS; J = CONCRETE; K= BRICK; L = BLOCK

STATE HIGHWAY LOCATION REFERENCE

COUNTY: FREDERICK
DISTRICT: 7
DATE: 12/31/05

ROUTE NUMBER: MD 144FB CONTINUED
INVENTORY DIRECTION: EAST
ROUTE NAME: OLD NATIONAL PIKE

STATE SYSTEM		FUNCTIONAL CLASS	MEDIAN TYPE	ACCESS CONTROL	NHS	MILEPOINT		MILEPOINT DESCRIPTION	MARKED LANES	SURFACE WIDTH/TYPE*	AADT
STATE SECONDARY	R	URB COLL	CURBED	NONE	NOT NHS	01.310			2	26I	9,975
						01.410	MD 75	GREEN VALLEY RD			
						01.410	CO1317	OLD NATIONAL PIKE (AHEAD)			

ROUTE NUMBER: MD 180
INVENTORY DIRECTION: EAST
ROUTE NAME: JEFFERSON PIKE

STATE SYSTEM		FUNCTIONAL CLASS	MEDIAN TYPE	ACCESS CONTROL	NHS	MILEPOINT		MILEPOINT DESCRIPTION	MARKED LANES	SURFACE WIDTH/TYPE*	AADT
STATE SECONDARY	R	URB MINOR ART	UNPROTECTED	NONE	NHS	00.000			2	34I	1,425
						00.000	US340	JEFFERSON NATIONAL PIKE			
						00.120	US340	JEFFERSON NATIONAL PIKE			
						00.120		STRUC #10051			
						00.150		SPEED LIMIT 30 MPH			
			NONE (UNDIV)			00.160			2	22I	
						00.160		MD 180 (WB/L)			
		URB LOCAL			NOT NHS	00.420					
						00.420	MD478	KNOXVILLE RD			
						00.460		STRUC #10178 BR OF POTOMAC RIVER			
						00.690		SPEED LIMIT 40 MPH			
						00.790			3	33I	
						00.920			2	22I	
						01.100		SPEED LIMIT 50 MPH			
						02.020	MD871F	NO NAME			
			CURBED			02.090			2	28I	
			NONE (UNDIV)			02.110			2	22I	
						02.110		BEGIN ROUNDABOUT			
			ROUNDABOUT			02.120			2	40I	1,325
						02.120	MD I7	BURKITTSVILLE RD			
						02.120		ROUNDABOUT			
						02.130			2	28I	
						02.130		END ROUNDABOUT			
			PAINTED			02.150					
			NONE (UNDIV)			02.170			2	22I	
		RUR LOCAL				02.500					

*A,B = UNIMPROVED; C = GRADED & DRAINED; D,E = SOIL,GRAVEL,STONE; F,G = LOW TYPE BITUMINOUS
H,I = HIGH TYPE BITUMINOUS; J = CONCRETE; K= BRICK; L = BLOCK

STATE HIGHWAY ADMINISTRATION OF MARYLAND
HIGHWAY INFORMATION SERVICES DIVISION
DATA SUPPORT GROUP

STATE HIGHWAY LOCATION REFERENCE

COUNTY: FREDERICK
DISTRICT: 7
DATE: 12/31/05

ROUTE NUMBER: MD 180 CONTINUED
INVENTORY DIRECTION: EAST
ROUTE NAME: JEFFERSON PIKE

STATE SYSTEM		FUNCTIONAL CLASS	MEDIAN TYPE	ACCESS CONTROL	NHS	MILEPOINT		MILEPOINT DESCRIPTION	MARKED LANES	SURFACE WIDTH/TYPE*	AADT
STATE SECONDARY	R	RUR LOCAL	NONE (UNDIV)	NONE	NOT NHS	02.500		STRUC #10081 LITTLE CATOCTIN CREEK	2	22I	1,325
						03.260		SPEED LIMIT 40 MPH			
		RUR MINOR COLL				03.810					3,425
						03.810	MD 79	PETERSVILLE RD			
						03.880		SPEED LIMIT 50 MPH			
						05.270			2	24I	
						05.290		SPEED LIMIT 40 MPH			
						05.350	RP340- 6	RAMP 6 FR US 340 EB TO MD 180 SB			
						05.390	RP340- 4	RAMP 4 FR MD 180 NB TO US 340 EB			
						05.410	RP340- 3	RAMP 3 FR RAMP 6 (FR US 340) TO MD 180			
						05.420	RP340- 5	RAMP 5 FR MD 180 TO RAMP 4 (TO US 340)			
						05.470					4,925
						05.470	US340	JEFFERSON NATIONAL PIKE			
						05.470		STRUC #10118			
						05.470		EXIT #4			
						05.510	RP340- 1	RAMP 1 FR MD 180 TO RAMP 8 (TO US 340)			
						05.520	RP340- 7	RAMP 7 FR RAMP 2 (FR US 340) TO MD 180			
						05.540	RP340- 8	RAMP 8 FR MD 180 SB TO US 340 WB			
						05.550	RP340- 2	RAMP 2 FR US 340 WB TO MD 180 NB			
						05.600	MD872	NO NAME			
						05.730			2	22I	
						05.900			3	33I	
						06.000			2	22I	
						06.150		STRUC #10082 CATOCTIN CREEK			
		URB COLL				06.180					
						06.970			2	24I	
						07.050			2	22I	
						07.670	MD383	BROAD RUN JEFFERSON RD			
						07.920		SPEED LIMIT 30 MPH			
		URB MINOR ART				08.150					
						08.150	CO209	OLD MIDDLETOWN RD			
		URB COLL				08.460					
						08.460	CO281	LANDER RD			
						08.790		SPEED LIMIT 40 MPH			
						09.090		SPEED LIMIT 50 MPH			

*A,B = UNIMPROVED; C = GRADED & DRAINED; D,E = SOIL,GRAVEL,STONE; F,G = LOW TYPE BITUMINOUS
H,I = HIGH TYPE BITUMINOUS; J = CONCRETE; K= BRICK; L = BLOCK

STATE HIGHWAY LOCATION REFERENCE

COUNTY: FREDERICK
DISTRICT: 7
DATE: 12/31/05

ROUTE NUMBER: MD 180 CONTINUED
INVENTORY DIRECTION: EAST
ROUTE NAME: JEFFERSON PIKE

STATE SYSTEM	FUNCTIONAL CLASS	MEDIAN TYPE	ACCESS CONTROL	NHS	MILEPOINT		MILEPOINT DESCRIPTION	MARKED LANES	SURFACE WIDTH/TYPE*	AADT
STATE SECONDARY	R URB COLL	NONE (UNDIV)	NONE	NOT NHS	11.720		SPEED LIMIT 45 MPH	2	22I	4,925
					11.750			2	24I	4,225
					11.750	CO229	MT ZION RD			
					12.260		STRUC #10083 BALLENGER CREEK			
					14.000	IS 70	EISENHOWER MEMORIAL HWY			
					14.000		STRUC #10144			
					14.310	CO227	BUTTERFLY LA			
					14.360	MD180B	HIMES AVE			
					14.360	RP 15- 8	RAMP 8 FR RAMP 5 (FR US 15) TO MD 180 WB			
					14.380	RP 15- 5	RAMP 5 FR RAMP 9 (FR US 15) TO MD 180 EB			
					14.490					29,175
					14.490	US 15	JEFFERSON NATIONAL PIKE			
					14.490		STRUC #10149			
					14.490	RP 15- 9	RAMP 9 FR US 15 SB TO US 15 SB			
					14.550	RP 15- 1	RAMP 1 FR US 15 NB TO MD 180 WB			
					14.570	RP 15- 4	RAMP 4 FR RAMP 1 (FR US 15) TO MD 180 EB			
					14.620	RP 15- 3	RAMP 3 FR MD 180 EB TO US 15 NB			
					14.630	RP 15- 2	RAMP 2 FR MD 180 WB TO RAMP 3 (TO US 15)			
NAME: BALLENGER CREEK PIKE					14.720	RP 70- 7	RAMP 7 FR IS 70 WB TO US 15 SB			
					14.720		STRUC #10140			
					14.760	IS 70	EISENHOWER MEMORIAL HWY			
					14.760		STRUC #10128			
					14.810	RP 70- 4	RAMP 4 FR US 15 NB TO IS 70 EB			
					14.810		STRUC #10190			
					14.887	RP 70- 5	RAMP 5 FR MD 180 SB TO RAMP 4 (TO IS 70)			
					14.950	RP 70- 1	RAMP 1 FR MD 180 NB TO RAMP 5 (TO IS 70)			
					14.950	MD351	BALLENGER CREEK PIKE			

*A,B = UNIMPROVED; C = GRADED & DRAINED; D,E = SOIL,GRAVEL,STONE; F,G = LOW TYPE BITUMINOUS
H,I = HIGH TYPE BITUMINOUS; J = CONCRETE; K= BRICK; L = BLOCK

STATE HIGHWAY LOCATION REFERENCE

COUNTY: FREDERICK
DISTRICT: 7
DATE: 12/31/05

ROUTE NUMBER: MD 180B
INVENTORY DIRECTION: SOUTH
ROUTE NAME: HIMES AVE

STATE SYSTEM		FUNCTIONAL CLASS	MEDIAN TYPE	ACCESS CONTROL	NHS	MILEPOINT		MILEPOINT DESCRIPTION	MARKED LANES	SURFACE WIDTH/TYPE*	AADT
STATE SECONDARY	R	URB LOCAL	NONE (UNDIV)	NONE	NOT NHS	00.800			4	44I	4,240
						00.800	MU729	HIMES AVE (BACK)			
						00.830	RP 15- 7	RAMP 7 FR MD 180B TO RAMP 9 (TO US 15)			
						00.960			3	36I	
						00.980	RP 15- 8	RAMP 8 FR RAMP 5 (FR US 15) TO MD 180 WB			
						00.980	MD180	JEFFERSON PIKE			

ROUTE NUMBER: MD 194
INVENTORY DIRECTION: NORTH
ROUTE NAME: WOODSBORO PIKE

STATE SYSTEM		FUNCTIONAL CLASS	MEDIAN TYPE	ACCESS CONTROL	NHS	MILEPOINT		MILEPOINT DESCRIPTION	MARKED LANES	SURFACE WIDTH/TYPE*	AADT
STATE SECONDARY	R	URB OPA	POSITIVE BARRIER	NONE	NOT NHS	00.000			4	48I	23,950
						00.000	MD 26	LIBERTY RD			
			PAINTED			00.200					
			NONE (UNDIV)			00.250			2	24I	
						00.330		SPEED LIMIT 50 MPH			
			PAINTED			01.180					
			NONE (UNDIV)			01.269					
				PARTIAL		01.640					
						01.660		IN CORP LMTS WALKERSVILLE			
	U		PAINTED			01.780					
			NONE (UNDIV)			02.168					
						02.260	MU 19	WEST CRUM RD			
			PAINTED			02.360					
			NONE (UNDIV)			02.496					
			PAINTED			02.560					
			NONE (UNDIV)			02.652					
			PAINTED	NONE		02.720					
			NONE (UNDIV)			02.757					
						02.830			3	26I	
						02.920			3	34I	
	R					03.020			2	24I	
						03.020		OUT CORP LMTS WALKERSVILLE			

*A,B = UNIMPROVED; C = GRADED & DRAINED; D,E = SOIL,GRAVEL,STONE; F,G = LOW TYPE BITUMINOUS
H,I = HIGH TYPE BITUMINOUS; J = CONCRETE; K= BRICK; L = BLOCK

STATE HIGHWAY LOCATION REFERENCE

COUNTY: FREDERICK
DISTRICT: 7
DATE: 12/31/05

ROUTE NUMBER: MD 194 CONTINUED
INVENTORY DIRECTION: NORTH
ROUTE NAME: WOODSBORO PIKE

STATE SYSTEM		FUNCTIONAL CLASS	MEDIAN TYPE	ACCESS CONTROL	NHS	MILEPOINT		MILEPOINT DESCRIPTION	MARKED LANES	SURFACE WIDTH/TYPE*	AADT
STATE SECONDARY	R	RUR MINOR ART	NONE (UNDIV)	NONE	NOT NHS	03.420			2	241	23,950
						03.420	CO461	DEVILBISS BRIDGE RD			
						03.420	CO430	DAYSVILLE RD			
						03.440		SPEED LIMIT 55 MPH			
						05.450		SPEED LIMIT 50 MPH			
			PAINTED			05.460					
			NONE (UNDIV)			05.620					
			PAINTED			05.650					
						05.650	MD194A	MAIN ST			
	U					05.730		IN CORP LMTS WOODSBORO			
			NONE (UNDIV)			05.770					
	R					06.440		OUT CORP LMTS WOODSBORO			
						06.460	MD550	WOODSBORO RD			
						06.460	MU 42	LIBERTY RD			
	U					06.500		IN CORP LMTS WOODSBORO			
	R					06.770		OUT CORP LMTS WOODSBORO			
			PAINTED			06.882					
			NONE (UNDIV)			06.990					
			PAINTED			07.010					8,850
						07.010	MD550	WOODSBORO CREAGERSTOWN RD			
						07.120		SPEED LIMIT 55 MPH			
			NONE (UNDIV)			07.140					
						07.430	CO526	LEGORE BRIDGE RD			
						08.770		SPEED LIMIT 35 MPH			
						09.006		R/R CROSSING			
						09.709		SPEED LIMIT 55 MPH			
						10.530		SPEED LIMIT 40 MPH			
						11.090	CO511	GOOD INTENT RD			
						11.110		SPEED LIMIT 55 MPH			
						11.830					4,650
						11.830	CO529	NICHOLSON RD			
						12.410		STRUC #10072 LITTLE PIPE CREEK			
						12.410		CARROLL CO/L			

*A,B = UNIMPROVED; C = GRADED & DRAINED; D,E = SOIL,GRAVEL,STONE; F,G = LOW TYPE BITUMINOUS
H,I = HIGH TYPE BITUMINOUS; J = CONCRETE; K= BRICK; L = BLOCK

STATE HIGHWAY ADMINISTRATION OF MARYLAND
HIGHWAY INFORMATION SERVICES DIVISION
DATA SUPPORT GROUP

STATE HIGHWAY LOCATION REFERENCE

COUNTY: FREDERICK
DISTRICT: 7
DATE: 12/31/05

ROUTE NUMBER: MD 194A
INVENTORY DIRECTION: NORTH
ROUTE NAME: MAIN ST

STATE SYSTEM		FUNCTIONAL CLASS	MEDIAN TYPE	ACCESS CONTROL	NHS	MILEPOINT		MILEPOINT DESCRIPTION	MARKED LANES	SURFACE WIDTH/TYPE*	AADT
STATE SECONDARY	R	RUR MINOR COLL	NONE (UNDIV)	NONE	NOT NHS	00.000			2	241	2,650
						00.000	MD194	WOODSBORO PIKE			
						00.050	MD194B	NO NAME			
	U					00.100		SPEED LIMIT 25 MPH			
						00.100		IN CORP LMTS WOODSBORO			
	R					00.370		OUT CORP LMTS WOODSBORO			
						00.400		IN CORP LMTS WOODSBORO			
						00.400	MU 37	MAIN ST (AHEAD)			
						00.400		BEG X-REF W/ MU 37 (WOODSBORO)			
	U					01.150					2,450
						01.150	MU 37	MAIN ST (BACK)			
						01.150		END X-REF W/ MU 37 (WOODSBORO)			
	R					01.240		OUT CORP LMTS WOODSBORO			
						01.280	MD550	WOODSBORO CREAGERSTOWN RD			

ROUTE NUMBER: MD 194B
INVENTORY DIRECTION: SOUTH
ROUTE NAME: NO NAME

STATE SYSTEM		FUNCTIONAL CLASS	MEDIAN TYPE	ACCESS CONTROL	NHS	MILEPOINT		MILEPOINT DESCRIPTION	MARKED LANES	SURFACE WIDTH/TYPE*	AADT
STATE SECONDARY	R	RUR LOCAL	NONE (UNDIV)	NONE	NOT NHS	00.000			1	121	99
						00.000	MD194A	MAIN ST			
						00.030			2	241	
						00.090		ROAD END			

ROUTE NUMBER: MD 351
INVENTORY DIRECTION: NORTH
ROUTE NAME: BALLENGER CREEK PIKE

STATE SYSTEM		FUNCTIONAL CLASS	MEDIAN TYPE	ACCESS CONTROL	NHS	MILEPOINT		MILEPOINT DESCRIPTION	MARKED LANES	SURFACE WIDTH/TYPE*	AADT
STATE SECONDARY	R	RUR MINOR COLL	NONE (UNDIV)	NONE	NOT NHS	06.770			2	201	3,375
						06.770	CO294	BALLENGER CREEK PIKE			
						06.810		SPEED LIMIT 40 MPH			
						07.730			2	221	2,875
						07.730	CO288	S RENN RD			

*A,B = UNIMPROVED; C = GRADED & DRAINED; D,E = SOIL,GRAVEL,STONE; F,G = LOW TYPE BITUMINOUS
H,I = HIGH TYPE BITUMINOUS; J = CONCRETE; K= BRICK; L = BLOCK

STATE HIGHWAY LOCATION REFERENCE

COUNTY: FREDERICK
DISTRICT: 7
DATE: 12/31/05

ROUTE NUMBER: MD 351 CONTINUED
INVENTORY DIRECTION: NORTH
ROUTE NAME: BALLENGER CREEK PIKE

STATE SYSTEM		FUNCTIONAL CLASS	MEDIAN TYPE	ACCESS CONTROL	NHS	MILEPOINT		MILEPOINT DESCRIPTION	MARKED LANES	SURFACE WIDTH/TYPE*	AADT
STATE SECONDARY	R	URB COLL	NONE (UNDIV)	NONE	NOT NHS	08.750			2	20I	29,175
						08.750	CO292	ELMER DERR RD			
			PAINTED			09.190			2	24I	
						09.220	CO1956	LAMBERT DR			
						09.220	CO294	BALLENGER CREEK PIKE			
						09.220		BEG X-REF W/ CO 294			
			NONE (UNDIV)			10.018			2	22I	
						10.018	CO1355	CORPORATE DR			
						10.018	CO294	BALLENGER CREEK PIKE			
						10.018		END X-REF W/ CO 294			
						10.098			2	20I	
						10.463		STRUC #10194 PIKES BRANCH			
						10.470			2	24I	
						10.583			3	36I	
			PAINTED			10.623					
			NONE (UNDIV)			10.693					
						10.733	CO1179	CRESTWOOD BLVD			
						10.803			2	36I	
			PAINTED			10.865					
						10.993			3	36I	
						11.013	MD180	BALLENGER CREEK PIKE (AHEAD)			
						11.013	MU1627	BALLENGER CNTR DR			
						11.013	RP 70- 1	RAMP 1 FR MD 180 NB TO RAMP 5 (TO IS 70)			

ROUTE NUMBER: MD 355
INVENTORY DIRECTION: NORTH
ROUTE NAME: URBANA PIKE

STATE SYSTEM		FUNCTIONAL CLASS	MEDIAN TYPE	ACCESS CONTROL	NHS	MILEPOINT		MILEPOINT DESCRIPTION	MARKED LANES	SURFACE WIDTH/TYPE*	AADT
STATE SECONDARY	R	RUR MAJ COLL	NONE (UNDIV)	NONE	NOT NHS	00.000			2	24I	8,925
						00.000		MONTGOMERY CO/L			
						00.010		SPEED LIMIT 30 MPH			
						00.120			2	22I	
						00.240					8,050

*A,B = UNIMPROVED; C = GRADED & DRAINED; D,E = SOIL,GRAVEL,STONE; F,G = LOW TYPE BITUMINOUS
H,I = HIGH TYPE BITUMINOUS; J = CONCRETE; K= BRICK; L = BLOCK

STATE HIGHWAY ADMINISTRATION OF MARYLAND
HIGHWAY INFORMATION SERVICES DIVISION
DATA SUPPORT GROUP

STATE HIGHWAY LOCATION REFERENCE

COUNTY: FREDERICK
DISTRICT: 7
DATE: 12/31/05

ROUTE NUMBER: MD 355 CONTINUED
INVENTORY DIRECTION: NORTH
ROUTE NAME: URBANA PIKE

STATE SYSTEM		FUNCTIONAL CLASS	MEDIAN TYPE	ACCESS CONTROL	NHS	MILEPOINT		MILEPOINT DESCRIPTION	MARKED LANES	SURFACE WIDTH/TYPE*	AADT
STATE SECONDARY	R	RUR MAJ COLL	NONE (UNDIV)	NONE	NOT NHS	00.240	MD 75	GREEN VALLEY RD	2	22I	8,050
						00.480		SPEED LIMIT 40 MPH			
						00.600			2	21I	
						00.660			2	24I	
						00.990		SPEED LIMIT 50 MPH			
						02.280					8,750
						02.280	CO357	BIG WOODS RD			
						02.500		STRUC #10086 BENNETTS CREEK			
						02.670		SPEED LIMIT 40 MPH			
			PAINTED			02.890					
			NONE (UNDIV)			03.160					
						03.260		SPEED LIMIT 30 MPH			
		RUR LOCAL				03.560					10,850
						03.560	MD 80	FINGERBOARD RD			
			CURBED			03.620					
			PAINTED			03.680					
			NONE (UNDIV)			03.717			2	22I	
						03.760			2	24I	
						04.160		SPEED LIMIT 40 MPH			
		RUR MAJ COLL				04.660					
						04.660		SPEED LIMIT 50 MPH			
						04.660	MD355UL	MD 355 RELOCATED			
						05.250	CO332	PARK MILLS RD			
						05.510			2	28I	
						05.620			2	24I	
						07.060					18,250
						07.060	CO361	BALL RD			
						07.550		STRUC #10085 MONACACY RIVER			
		URB MINOR ART				07.590					
						07.670	MD355A	NO NAME			
						07.730		R/R #CSX 140 443 W			
						07.730		STRUC #10084			
						08.330			3	36I	
			CURBED			08.400			4	48I	
			NONE (UNDIV)			08.840					

*A,B = UNIMPROVED; C = GRADED & DRAINED; D,E = SOIL,GRAVEL,STONE; F,G = LOW TYPE BITUMINOUS
H,I = HIGH TYPE BITUMINOUS; J = CONCRETE; K= BRICK; L = BLOCK

STATE HIGHWAY LOCATION REFERENCE

COUNTY: FREDERICK
DISTRICT: 7
DATE: 12/31/05

ROUTE NUMBER: MD 355 CONTINUED
INVENTORY DIRECTION: NORTH
ROUTE NAME: URBANA PIKE

STATE SYSTEM		FUNCTIONAL CLASS	MEDIAN TYPE	ACCESS CONTROL	NHS	MILEPOINT		MILEPOINT DESCRIPTION	MARKED LANES	SURFACE WIDTH/TYPE*	AADT
STATE SECONDARY	R	URB MINOR ART	NONE (UNDIV)	NONE	NOT NHS	08.940		SPEED LIMIT 40 MPH	4	48I	18,250
			PAINTED			09.568					
			CURBED			09.640					
			PAINTED			09.783					
						09.783	MD 85	BUCKEYSTOWN PIKE			
						09.890			4	54I	
			CURBED			09.930			4	60I	
	U					09.940			4	52I	17,650
						09.940		IN CORP LMTS FREDERICK			
						09.940	IS 70	BALTO NATIONAL PIKE			
						09.940		STRUC #10105			
						09.940		EXIT #54			
						09.960			3	36I	
			PAINTED			10.110					
NAME: S MARKET ST						10.110	MU1525	WALSER DR			
						10.189			2	36I	
						10.210		SPEED LIMIT 25 MPH			
			NONE (UNDIV)			10.274			2	24I	
MUNICIPAL						10.320					
						10.320		END STATE MAINTENANCE			
						10.320		BEGIN MUNICIPAL MAINTENANCE			
						10.330					
						10.380			2	34I	
						10.380	MU 15	STADIUM DR			
						10.400					
						10.490			2	26I	
						10.510	MU860	MADISON ST			
						10.520			2	34I	
						10.710					11,250
						10.710	MU1401	E SOUTH ST			
						10.710	MU1400	W SOUTH ST			
						10.860					
						10.860		STRUC #FF006 CARROLL CREEK			
						10.950					
NAME: N MARKET ST						10.950	MD144FA	W PATRICK ST			

*A,B = UNIMPROVED; C = GRADED & DRAINED; D,E = SOIL,GRAVEL,STONE; F,G = LOW TYPE BITUMINOUS
H,I = HIGH TYPE BITUMINOUS; J = CONCRETE; K= BRICK; L = BLOCK

STATE HIGHWAY LOCATION REFERENCE

COUNTY: FREDERICK
DISTRICT: 7
DATE: 12/31/05

ROUTE NUMBER: MD 355 CONTINUED
INVENTORY DIRECTION: NORTH
ROUTE NAME: N MARKET ST

STATE SYSTEM		FUNCTIONAL CLASS	MEDIAN TYPE	ACCESS CONTROL	NHS	MILEPOINT		MILEPOINT DESCRIPTION	MARKED LANES	SURFACE WIDTH/TYPE*	AADT
MUNICIPAL	U	URB MINOR ART	NONE (UNDIV)	NONE	NOT NHS	11.030	MU370	W CHURCH ST	2	341	11,250
						11.030	MU360	E CHURCH ST			
						11.120	MU9023	W 2ND ST			
						11.120	MU9020	E 2ND ST			
						11.290	MU9041	W 4TH ST			
						11.290	MU9040	E 4TH ST			
						11.507			1	121	
						11.550					
						11.550	MU9071	W 7TH ST			
						11.550	MU9070	E 7TH ST			
						11.743					
						11.780			2	381	
						11.780	MU9091	W 9TH ST			
						11.780	MU9090	E 9TH ST			
						12.090					
						12.090	MU9132	E 13TH ST			
						12.090	MU9130	W 13TH ST			
						12.370			2	351	
						12.470					
						12.500					12,150
						12.500	MU570	N EAST ST			
STATE SECONDARY						12.550			2	241	
						12.550		END MUNICIPAL MAINTENANCE			
						12.550		BEGIN STATE MAINTENANCE			
						12.550		R/R CROSSING			
						12.580		SPEED LIMIT 40 MPH			
						12.650			2	261	
			PAINTED			12.720			2	241	
			NONE (UNDIV)			12.810					
			CENTER TLA (UNDIV)			12.860					
	R		NONE (UNDIV)			12.910					
						12.910		OUT CORP LMTS FREDERICK			
		URB LOCAL				13.230			2	261	
NAME: ROUTZAHN WAY						13.230	MD850K	N MARKET ST			
						13.260			2	241	

*A,B = UNIMPROVED; C = GRADED & DRAINED; D,E = SOIL,GRAVEL,STONE; F,G = LOW TYPE BITUMINOUS
H,I = HIGH TYPE BITUMINOUS; J = CONCRETE; K= BRICK; L = BLOCK

STATE HIGHWAY LOCATION REFERENCE

COUNTY: FREDERICK
DISTRICT: 7
DATE: 12/31/05

ROUTE NUMBER: MD 355 CONTINUED
INVENTORY DIRECTION: NORTH
ROUTE NAME: ROUTZAHN WAY

STATE SYSTEM	FUNCTIONAL CLASS	MEDIAN TYPE	ACCESS CONTROL	NHS	MILEPOINT	MILEPOINT DESCRIPTION	MARKED LANES	SURFACE WIDTH/TYPE*	AADT
STATE SECONDARY	R URB LOCAL	CENTER TLA (UNDIV)	NONE	NOT NHS	13.280		2	24I	12,150
.		NONE (UNDIV)			13.330		2	26I	2,150
NAME: WORMANS MILL RD					13.330 MD 26	LIBERTY RD			
					13.426	SPEED LIMIT 40 MPH			
					13.947	R/R CROSSING			
					13.950		2	22I	
					14.198		2	30I	
					14.210 US 15	CATOCTIN MOUNTAIN HWY			

ROUTE NUMBER: MD 355A
INVENTORY DIRECTION: NORTH
ROUTE NAME: NO NAME

STATE SYSTEM	FUNCTIONAL CLASS	MEDIAN TYPE	ACCESS CONTROL	NHS	MILEPOINT	MILEPOINT DESCRIPTION	MARKED LANES	SURFACE WIDTH/TYPE*	AADT
STATE SECONDARY	R URB LOCAL	NONE (UNDIV)	NONE	NOT NHS	00.000		2	24I	99
					00.000 MD355	URBANA PIKE			
					00.010		2	14D&E	
					00.050	ROAD END			

ROUTE NUMBER: MD 355UL
INVENTORY DIRECTION: NORTH
ROUTE NAME: MD 355 RELOCATED

STATE SYSTEM	FUNCTIONAL CLASS	MEDIAN TYPE	ACCESS CONTROL	NHS	MILEPOINT	MILEPOINT DESCRIPTION	MARKED LANES	SURFACE WIDTH/TYPE*	AADT
STATE SECONDARY	R RUR MAJ COLL	NONE (UNDIV)	NONE	NOT NHS	00.000		4	48I	4,599
					00.000 MD 80	FINGERBOARD RD			
					01.100 MD355	URBANA PIKE			

ROUTE NUMBER: MD 383
INVENTORY DIRECTION: NORTH
ROUTE NAME: BROAD RUN JEFFERSON RD

STATE SYSTEM	FUNCTIONAL CLASS	MEDIAN TYPE	ACCESS CONTROL	NHS	MILEPOINT	MILEPOINT DESCRIPTION	MARKED LANES	SURFACE WIDTH/TYPE*	AADT
STATE SECONDARY	R URB COLL	NONE (UNDIV)	NONE	NOT NHS	00.000		2	20I	1,925
					00.000 MD180	JEFFERSON PIKE			

*A,B = UNIMPROVED; C = GRADED & DRAINED; D,E = SOIL,GRAVEL,STONE; F,G = LOW TYPE BITUMINOUS
H,I = HIGH TYPE BITUMINOUS; J = CONCRETE; K= BRICK; L = BLOCK

STATE HIGHWAY LOCATION REFERENCE

COUNTY: FREDERICK
DISTRICT: 7
DATE: 12/31/05

ROUTE NUMBER: MD 383 CONTINUED
INVENTORY DIRECTION: NORTH
ROUTE NAME: BROAD RUN JEFFERSON RD

STATE SYSTEM		FUNCTIONAL CLASS	MEDIAN TYPE	ACCESS CONTROL	NHS	MILEPOINT		MILEPOINT DESCRIPTION	MARKED LANES	SURFACE WIDTH/TYPE*	AADT
STATE SECONDARY	R	URB COLL	NONE (UNDIV)	NONE	NOT NHS	00.124		SPEED LIMIT 50 MPH	2	20I	1,925
		RUR MINOR COLL				01.500					
						01.520		STRUC #10087 CATOCTIN CREEK			
		RUR LOCAL				02.360					
						02.360	CO267	GAPLAND RD			
						02.940		SPEED LIMIT 40 MPH			
						03.940		SPEED LIMIT 30 MPH			
						04.150					625
						04.150	CO258	PICNIC WOODS RD			
						04.560		SPEED LIMIT 45 MPH			
						05.480	MD 17	BURKITTSVILLE MIDDLETOWN RD			
						05.480	CO1156	SCHNEIDER DR (AHEAD)			

ROUTE NUMBER: MD 464
INVENTORY DIRECTION: EAST
ROUTE NAME: SOUDER RD

STATE SYSTEM		FUNCTIONAL CLASS	MEDIAN TYPE	ACCESS CONTROL	NHS	MILEPOINT		MILEPOINT DESCRIPTION	MARKED LANES	SURFACE WIDTH/TYPE*	AADT
STATE SECONDARY	R	URB MINOR ART	NONE (UNDIV)	NONE	NOT NHS	00.000			2	24I	10,025
						00.000	MD 17	BURKITTSVILLE RD			
						00.000	MD 79	PETERSVILLE RD			
						00.030		SPEED LIMIT 30 MPH			
						00.070			2	20I	
		RUR MAJ COLL				00.220					
						00.730			2	28I	
						00.800			2	20I	
						01.030			2	24I	
NAME: POINT OF ROCKS RD						01.030	MU9092	NINTH AVE			
						01.130		SPEED LIMIT 40 MPH			
	U					01.430		IN CORP LMTS BRUNSWICK			
	R					01.440		OUT CORP LMTS BRUNSWICK			
			PAINTED			01.506			2	20I	
			NONE (UNDIV)			01.630			2	24I	
						02.160		STRUC #10090 LITTLE CATOCTIN CREEK			

*A,B = UNIMPROVED; C = GRADED & DRAINED; D,E = SOIL,GRAVEL,STONE; F,G = LOW TYPE BITUMINOUS
H,I = HIGH TYPE BITUMINOUS; J = CONCRETE; K= BRICK; L = BLOCK

STATE HIGHWAY LOCATION REFERENCE

COUNTY: FREDERICK
DISTRICT: 7
DATE: 12/31/05

ROUTE NUMBER: MD 464 CONTINUED
INVENTORY DIRECTION: EAST
ROUTE NAME: POINT OF ROCKS RD

STATE SYSTEM		FUNCTIONAL CLASS	MEDIAN TYPE	ACCESS CONTROL	NHS	MILEPOINT		MILEPOINT DESCRIPTION	MARKED LANES	SURFACE WIDTH/TYPE*	AADT
STATE SECONDARY	R	RUR MAJ COLL	NONE (UNDIV)	NONE	NOT NHS	02.190		SPEED LIMIT 50 MPH	2	24I	10,025
						02.780					4,625
						02.780	CO279	OLIVE SCHOOL RD			
						03.170		STRUC #10091 CATOCTIN CREEK			
						04.750					3,925
						04.750	CO281	LANDER RD			
		RUR MINOR COLL				07.980					
						07.980	US 15	CATOCTIN MOUNTAIN HWY			
						08.100	CO294	BALLENGER CREEK PIKE			

ROUTE NUMBER: MD 475
INVENTORY DIRECTION: SOUTH
ROUTE NAME: EAST ST

STATE SYSTEM		FUNCTIONAL CLASS	MEDIAN TYPE	ACCESS CONTROL	NHS	MILEPOINT		MILEPOINT DESCRIPTION	MARKED LANES	SURFACE WIDTH/TYPE*	AADT
STATE SECONDARY	U	URB MINOR ART	NONE (UNDIV)	NONE	NOT NHS	00.000			3	36I	12,625
						00.000	MU570	EAST ST (BACK)			
						00.000	MD144FA	E PATRICK ST			
			CURBED			00.050			4	48I	
						00.080		STRUC #0192 CARROLL CREEK			
			NONE (UNDIV)			00.120					
			PAINTED			00.200					
						00.260	MU1401	E SOUTH ST			
						00.260	MD475UL	MD 475 EXT (AHEAD)			

ROUTE NUMBER: MD 475UL
INVENTORY DIRECTION: SOUTH
ROUTE NAME: MD 475 EXT

STATE SYSTEM		FUNCTIONAL CLASS	MEDIAN TYPE	ACCESS CONTROL	NHS	MILEPOINT		MILEPOINT DESCRIPTION	MARKED LANES	SURFACE WIDTH/TYPE*	AADT
STATE SECONDARY	U	URB MINOR ART	NONE (UNDIV)	NONE	NOT NHS	00.260			4	48I	8,999
						00.260	MU1401	E SOUTH ST			
						00.260	MD475	EAST ST (BACK)			
						01.060	IS 70	BALTO NATIONAL PIKE			
						01.060	MD 85UL	MD 85 PROPOSED (AHEAD)			

*A,B = UNIMPROVED; C = GRADED & DRAINED; D,E = SOIL,GRAVEL,STONE; F,G = LOW TYPE BITUMINOUS
H,I = HIGH TYPE BITUMINOUS; J = CONCRETE; K= BRICK; L = BLOCK

STATE HIGHWAY ADMINISTRATION OF MARYLAND
HIGHWAY INFORMATION SERVICES DIVISION
DATA SUPPORT GROUP

STATE HIGHWAY LOCATION REFERENCE

COUNTY: FREDERICK
DISTRICT: 7
DATE: 12/31/05

ROUTE NUMBER: MD 478
INVENTORY DIRECTION: EAST
ROUTE NAME: KNOXVILLE RD

STATE SYSTEM		FUNCTIONAL CLASS	MEDIAN TYPE	ACCESS CONTROL	NHS	MILEPOINT		MILEPOINT DESCRIPTION	MARKED LANES	SURFACE WIDTH/TYPE*	AADT
STATE SECONDARY	R	URB MINOR ART	NONE (UNDIV)	NONE	NHS	00.000			2	24I	3,075
						00.000	MD180	JEFFERSON PIKE			
						00.040		SPEED LIMIT 25 MPH			
						00.230		STRUC #10088 POTOMAC RIVER			
						00.370		SPEED LIMIT 40 MPH			
	U					01.470		IN CORP LMTS BRUNSWICK			
						01.640		SPEED LIMIT 30 MPH			
						01.780		STRUC #10089 POTOMAC RIVER			
						01.820			2	28I	
						01.826		SPEED LIMIT 25 MPH			
						01.880	MU350	W POTOMAC ST			

ROUTE NUMBER: MD 491
INVENTORY DIRECTION: NORTH
ROUTE NAME: RAVEN ROCK RD

STATE SYSTEM		FUNCTIONAL CLASS	MEDIAN TYPE	ACCESS CONTROL	NHS	MILEPOINT		MILEPOINT DESCRIPTION	MARKED LANES	SURFACE WIDTH/TYPE*	AADT
STATE SECONDARY	R	RUR MAJ COLL	NONE (UNDIV)	NONE	NOT NHS	00.000			2	20I	2,525
						00.000		WASHINGTON CO/L			
						00.010		SPEED LIMIT 40 MPH			
						01.710	CO 7	FORT RITCHIE RD			
						01.710		WASHINGTON CO/L			

ROUTE NUMBER: MD 550
INVENTORY DIRECTION: NORTH
ROUTE NAME: WOODSBORO RD

STATE SYSTEM		FUNCTIONAL CLASS	MEDIAN TYPE	ACCESS CONTROL	NHS	MILEPOINT		MILEPOINT DESCRIPTION	MARKED LANES	SURFACE WIDTH/TYPE*	AADT
STATE SECONDARY	R	RUR MAJ COLL	NONE (UNDIV)	NONE	NOT NHS	00.000			2	24I	2,775
						00.000	CO486	MILL ST (BACK)			
						00.000	MD 26	LIBERTY RD			
						00.210		SPEED LIMIT 50 MPH			
						01.390		STRUC #10096 CABBAGE RUN			
						04.140					3,775

*A,B = UNIMPROVED; C = GRADED & DRAINED; D,E = SOIL,GRAVEL,STONE; F,G = LOW TYPE BITUMINOUS
H,I = HIGH TYPE BITUMINOUS; J = CONCRETE; K= BRICK; L = BLOCK

STATE HIGHWAY LOCATION REFERENCE

COUNTY: FREDERICK
DISTRICT: 7
DATE: 12/31/05

ROUTE NUMBER: MD 550 CONTINUED
INVENTORY DIRECTION: NORTH
ROUTE NAME: WOODSBORO RD

STATE SYSTEM		FUNCTIONAL CLASS	MEDIAN TYPE	ACCESS CONTROL	NHS	MILEPOINT		MILEPOINT DESCRIPTION	MARKED LANES	SURFACE WIDTH/TYPE*	AADT
STATE SECONDARY	R	RUR MAJ COLL	NONE (UNDIV)	NONE	NOT NHS	04.140	CO462	HOFFMAN SEACHRIST RD	2	24I	3,775
						04.270		STRUC #10095 ISRAEL CREEK			
						04.770		STRUC #10094 ISRAEL CREEK			
						04.790		SPEED LIMIT 30 MPH			
						04.970			2	22I	
						05.010	MU 42	LIBERTY RD			
						05.010	MD194	WOODSBORO PIKE			
						05.010		BEG X-REF W/ MD 194			
						05.560			2	24I	4,075
NAME: WOODSBORO CREAGERSTOWN RD						05.560	MD194	WOODSBORO PIKE			
						05.560		END X-REF W/ MD 194			
						05.610	MD194A	MAIN ST			
						05.640		SPEED LIMIT 40 MPH			
						05.730		R/R CROSSING			
						05.920			2	22I	
						05.940		SPEED LIMIT 50 MPH			
						06.590			2	24I	
						08.240		STRUC #10093 MONOCACY RIVER			
						08.890			2	22I	
						09.130		SPEED LIMIT 30 MPH			
NAME: CREAGERSTOWN RD						09.260	CO479	OLD FREDERICK RD			
						09.720	CO 64	OLD FREDERICK RD			
						09.820		SPEED LIMIT 50 MPH			
						11.390		SPEED LIMIT 35 MPH			
						11.670			2	24I	3,075
NAME: JIMTOWN RD						11.670	CO548	HESSONG BRIDGE RD			
						11.670	CO556	MOSER RD			
		URB MINOR ART				12.391					
	U					12.810			2	22I	
						12.810		IN CORP LMTS THURMONT			
	R					12.860		OUT CORP LMTS THURMONT			
	U					12.880		IN CORP LMTS THURMONT			
						12.920	MD 77	ROCKY RIDGE RD			
						12.920		BEG X-REF W/ MD 77			

*A,B = UNIMPROVED; C = GRADED & DRAINED; D,E = SOIL,GRAVEL,STONE; F,G = LOW TYPE BITUMINOUS
H,I = HIGH TYPE BITUMINOUS; J = CONCRETE; K= BRICK; L = BLOCK

STATE HIGHWAY LOCATION REFERENCE

COUNTY: FREDERICK
DISTRICT: 7
DATE: 12/31/05

ROUTE NUMBER: MD 550 CONTINUED
INVENTORY DIRECTION: NORTH
ROUTE NAME: CHURCH ST

STATE SYSTEM		FUNCTIONAL CLASS	MEDIAN TYPE	ACCESS CONTROL	NHS	MILEPOINT		MILEPOINT DESCRIPTION	MARKED LANES	SURFACE WIDTH/TYPE*	AADT
STATE SECONDARY	U	URB MINOR ART	NONE (UNDIV)	NONE	NOT NHS	13.910			2	261	10,175
						13.910	MD 77	E MAIN ST			
						13.910	MU400	WATER ST			
						13.910		END X-REF W/ MD 77			
						13.970		SPEED LIMIT 25 MPH			
						14.080		R/R #MMID 831 769 W			
						14.080		STRUC OV MMID R/R			
						14.090			2	321	
						14.270	MD806R	EMMITSBURG RD			
						14.620		SPEED LIMIT 35 MPH			
						14.630	RP 15- 8	RAMP 8 FR US 15 SB TO MD 550 NB			
						14.640	RP 15- 6	RAMP 6 FR MD 550 SB TO US 15 SB			
						14.670			2	241	
						14.670	RP 15- 5	RAMP 5 FR RAMP 8 (FR US 15) TO MD 550 SB			
						14.670	RP 15- 7	RAMP 7 FR MD 550 NB TO RAMP 6 (TO US 15)			
						14.710					9,375
						14.710	US 15	CATOCTIN MOUNTAIN HWY			
						14.710		STRUC #10154			
						14.720		US 15 (SB/L) CATOCTIN MOUNTAIN HWY			
						14.720		STRUC #10169			
						14.750	RP 15- 3	RAMP 3 FR MD 550 SB TO RAMP 2 (TO US 15)			
						14.750	RP 15- 1	RAMP 1 FR RAMP 4 (FR US 15) TO MD 550 NB			
						14.790	RP 15- 4	RAMP 4 FR US 15 NB TO MD 550 SB			
						14.800			2	301	
						14.800	RP 15- 2	RAMP 2 FR MD 550 NB TO US 15 NB			
NAME: SABILLASVILLE RD	R					14.830		OUT CORP LMTS THURMONT			
						14.890			2	201	
						14.920			2	221	
						15.180		SPEED LIMIT 40 MPH			
		RUR MAJ COLL				15.530					
						15.530		STRUC #10061 OWENS CREEK			
						16.220		R/R #MMID 831 776 G			
						16.390		R/R #MMID 831 778 V			

*A,B = UNIMPROVED; C = GRADED & DRAINED; D,E = SOIL,GRAVEL,STONE; F,G = LOW TYPE BITUMINOUS
H,I = HIGH TYPE BITUMINOUS; J = CONCRETE; K= BRICK; L = BLOCK

STATE HIGHWAY LOCATION REFERENCE

COUNTY: FREDERICK
DISTRICT: 7
DATE: 12/31/05

ROUTE NUMBER: MD 550 CONTINUED
INVENTORY DIRECTION: NORTH
ROUTE NAME: SABILLASVILLE RD

STATE SYSTEM		FUNCTIONAL CLASS	MEDIAN TYPE	ACCESS CONTROL	NHS	MILEPOINT		MILEPOINT DESCRIPTION	MARKED LANES	SURFACE WIDTH/TYPE*	AADT
STATE SECONDARY	R	RUR MAJ COLL	NONE (UNDIV)	NONE	NOT NHS	17.590	CO 26	EYLERS VALLEY FLINT RD	2	22I	9,375
						18.870			2	20I	
						18.870	CO 12	FOXVILLE DEERFIELD RD			
						19.220			2	22I	
						19.910			2	20I	
						19.970		STRUC #10171 MIDDLE CREEK			
						20.520		SPEED LIMIT 30 MPH			
		URB MINOR ART				20.750					
						20.750	CO 19	HARBAUGH VALLEY RD			
						21.010					1,875
						21.010	CO 7	FORT RITCHIE RD			
						21.120			2	22I	
						21.130		SPEED LIMIT 40 MPH			
						21.220		STRUC #10060 FRIENDS CREEK			
						21.420		R/R #MMID 831 791 J			
						22.310		SPEED LIMIT 30 MPH			
						22.340					3,025
						22.340	CO 2	ROWLAND HILL RD			
						22.420		WASHINGTON CO/L			

ROUTE NUMBER: MD 806A
INVENTORY DIRECTION: NORTH
ROUTE NAME: CATOCTIN FURNACE RD

STATE SYSTEM		FUNCTIONAL CLASS	MEDIAN TYPE	ACCESS CONTROL	NHS	MILEPOINT		MILEPOINT DESCRIPTION	MARKED LANES	SURFACE WIDTH/TYPE*	AADT
STATE SECONDARY	R	URB LOCAL	NONE (UNDIV)	NONE	NOT NHS	00.000			2	24I	1,150
						00.000	CO1235	AUBURN RD (BACK)			
						00.000	US 15	CATOCTIN MOUNTAIN HWY			
						00.290		SPEED LIMIT 40 MPH			
						00.840		STRUC #10007 LITTLE HUNTING CREEK			
						02.310	US 15G	BLUE MOUNTAIN RD			
						02.720		STRUC #10006 HIGH RUN			
						03.040	MU183	FREDERICK RD (AHEAD)			

*A,B = UNIMPROVED; C = GRADED & DRAINED; D,E = SOIL,GRAVEL,STONE; F,G = LOW TYPE BITUMINOUS
H,I = HIGH TYPE BITUMINOUS; J = CONCRETE; K= BRICK; L = BLOCK

STATE HIGHWAY ADMINISTRATION OF MARYLAND
HIGHWAY INFORMATION SERVICES DIVISION
DATA SUPPORT GROUP

STATE HIGHWAY LOCATION REFERENCE

COUNTY: FREDERICK
DISTRICT: 7
DATE: 12/31/05

ROUTE NUMBER: MD 806I
INVENTORY DIRECTION: NORTH
ROUTE NAME: NO NAME

STATE SYSTEM		FUNCTIONAL CLASS	MEDIAN TYPE	ACCESS CONTROL	NHS	MILEPOINT		MILEPOINT DESCRIPTION	MARKED LANES	SURFACE WIDTH/TYPE*	AADT
STATE SECONDARY	R	URB LOCAL	NONE (UNDIV)	NONE	NOT NHS	00.000			2	20I	199
						00.000	US 15	CATOCTIN MOUNTAIN HWY			
						00.210			2	36I	
		RUR LOCAL				00.300			2	20G	
						00.530		ROAD END			

ROUTE NUMBER: MD 806N
INVENTORY DIRECTION: NORTH
ROUTE NAME: NO NAME

STATE SYSTEM		FUNCTIONAL CLASS	MEDIAN TYPE	ACCESS CONTROL	NHS	MILEPOINT		MILEPOINT DESCRIPTION	MARKED LANES	SURFACE WIDTH/TYPE*	AADT
STATE SECONDARY	U	URB LOCAL	NONE (UNDIV)	NONE	NOT NHS	00.000			2	20I	0
						00.000	MU714	HAYWARD RD			
						00.560		CUL DE SAC			

ROUTE NUMBER: MD 806O
INVENTORY DIRECTION: NORTH
ROUTE NAME: NO NAME

STATE SYSTEM		FUNCTIONAL CLASS	MEDIAN TYPE	ACCESS CONTROL	NHS	MILEPOINT		MILEPOINT DESCRIPTION	MARKED LANES	SURFACE WIDTH/TYPE*	AADT
STATE SECONDARY	R	RUR LOCAL	NONE (UNDIV)	NONE	NOT NHS	00.000			2	22I	0
						00.000	CO 73	LOHR RD			
						00.040		ROAD END			

ROUTE NUMBER: MD 806R
INVENTORY DIRECTION: NORTH
ROUTE NAME: EMMITSBURG RD

STATE SYSTEM		FUNCTIONAL CLASS	MEDIAN TYPE	ACCESS CONTROL	NHS	MILEPOINT		MILEPOINT DESCRIPTION	MARKED LANES	SURFACE WIDTH/TYPE*	AADT
STATE SECONDARY	U	URB LOCAL	NONE (UNDIV)	NONE	NOT NHS	00.000			2	22I	1,550
						00.000	MD550	CHURCH ST			
						00.190		SPEED LIMIT 30 MPH			
	R					00.550		OUT CORP LMTS THURMONT			
NAME: ALBERT STAUB RD						00.700		NAME CHANGE AT 90 DEGREE BEND			
						00.960		STRUC #10173 OWENS CREEK			

*A,B = UNIMPROVED; C = GRADED & DRAINED; D,E = SOIL,GRAVEL,STONE; F,G = LOW TYPE BITUMINOUS
H,I = HIGH TYPE BITUMINOUS; J = CONCRETE; K= BRICK; L = BLOCK

STATE HIGHWAY LOCATION REFERENCE

COUNTY: FREDERICK
DISTRICT: 7
DATE: 12/31/05

ROUTE NUMBER: MD 806R CONTINUED
INVENTORY DIRECTION: NORTH
ROUTE NAME: ALBERT STAUB RD

STATE SYSTEM	FUNCTIONAL CLASS	MEDIAN TYPE	ACCESS CONTROL	NHS	MILEPOINT	MILEPOINT DESCRIPTION	MARKED LANES	SURFACE WIDTH/TYPE*	AADT
STATE SECONDARY	R URB LOCAL	NONE (UNDIV)	NONE	NOT NHS	01.010 CO585	RODDY CREEK RD	2	22I	1,550

ROUTE NUMBER: MD 814
INVENTORY DIRECTION: NORTH
ROUTE NAME: NO NAME

STATE SYSTEM	FUNCTIONAL CLASS	MEDIAN TYPE	ACCESS CONTROL	NHS	MILEPOINT	MILEPOINT DESCRIPTION	MARKED LANES	SURFACE WIDTH/TYPE*	AADT
STATE SECONDARY	R RUR LOCAL	NONE (UNDIV)	NONE	NOT NHS	00.000		2	16H	99
					00.000	ROAD END			
					00.250		2	12G	
					00.290	ROAD END			

ROUTE NUMBER: MD 850D
INVENTORY DIRECTION: EAST
ROUTE NAME: OLD MD 26

STATE SYSTEM	FUNCTIONAL CLASS	MEDIAN TYPE	ACCESS CONTROL	NHS	MILEPOINT	MILEPOINT DESCRIPTION	MARKED LANES	SURFACE WIDTH/TYPE*	AADT
STATE SECONDARY	R RUR LOCAL	NONE (UNDIV)	NONE	NOT NHS	00.000		2	18J	99
					00.000	ROAD END			
					00.110	CARROLL CO/L			

ROUTE NUMBER: MD 850K
INVENTORY DIRECTION: EAST
ROUTE NAME: N MARKET ST

STATE SYSTEM	FUNCTIONAL CLASS	MEDIAN TYPE	ACCESS CONTROL	NHS	MILEPOINT	MILEPOINT DESCRIPTION	MARKED LANES	SURFACE WIDTH/TYPE*	AADT
STATE SECONDARY	U URB MINOR ART	NONE (UNDIV)	NONE	NOT NHS	00.000		2	32I	11,075
					00.000 MD355	ROUTZAHN WAY			
					00.060		2	24I	
					00.070		2	32I	
					00.180		2	24I	
		CURBED			00.220		2	30I	
					00.230	SPEED LIMIT 40 MPH			
					00.310 MD 26	LIBERTY RD			

*A,B = UNIMPROVED; C = GRADED & DRAINED; D,E = SOIL,GRAVEL,STONE; F,G = LOW TYPE BITUMINOUS
H,I = HIGH TYPE BITUMINOUS; J = CONCRETE; K= BRICK; L = BLOCK

STATE HIGHWAY ADMINISTRATION OF MARYLAND
HIGHWAY INFORMATION SERVICES DIVISION
DATA SUPPORT GROUP

STATE HIGHWAY LOCATION REFERENCE

COUNTY: FREDERICK
DISTRICT: 7
DATE: 12/31/05

ROUTE NUMBER: MD 870G
INVENTORY DIRECTION: WEST
ROUTE NAME: NO NAME

STATE SYSTEM		FUNCTIONAL CLASS	MEDIAN TYPE	ACCESS CONTROL	NHS	MILEPOINT		MILEPOINT DESCRIPTION	MARKED LANES	SURFACE WIDTH/TYPE*	AADT
STATE SECONDARY	R	URB LOCAL	NONE (UNDIV)	NONE	NOT NHS	00.000			1	12I	99
						00.000	RP 70- 2	RAMP 2 FR IS 70 WB TO MD 144FA NB (BACK)			
						00.000	MU 82	BOWMANS FARM RD			
						00.012			2	24I	
						00.160			1	12I	
						00.200	MD144FA	E PATRICK ST			

ROUTE NUMBER: MD 871F
INVENTORY DIRECTION: WEST
ROUTE NAME: NO NAME

STATE SYSTEM		FUNCTIONAL CLASS	MEDIAN TYPE	ACCESS CONTROL	NHS	MILEPOINT		MILEPOINT DESCRIPTION	MARKED LANES	SURFACE WIDTH/TYPE*	AADT
STATE SECONDARY	R	URB LOCAL	NONE (UNDIV)	NONE	NOT NHS	00.000			2	16H	99
						00.000	MD180	JEFFERSON PIKE			
						00.110		ROAD END			

ROUTE NUMBER: MD 871G
INVENTORY DIRECTION: NORTH
ROUTE NAME: ROSEMONT DR

STATE SYSTEM		FUNCTIONAL CLASS	MEDIAN TYPE	ACCESS CONTROL	NHS	MILEPOINT		MILEPOINT DESCRIPTION	MARKED LANES	SURFACE WIDTH/TYPE*	AADT
STATE SECONDARY	U	URB LOCAL	NONE (UNDIV)	NONE	NOT NHS	00.000			2	20I	299
						00.000	MD 79	PETERSVILLE RD			
						00.010		SPEED LIMIT 30 MPH			
	R					00.420		OUT CORP LMTS ROSEMONT			
						00.940	MD 17	BURKITTSVILLE RD			

ROUTE NUMBER: MD 872
INVENTORY DIRECTION: NORTH
ROUTE NAME: NO NAME

STATE SYSTEM		FUNCTIONAL CLASS	MEDIAN TYPE	ACCESS CONTROL	NHS	MILEPOINT		MILEPOINT DESCRIPTION	MARKED LANES	SURFACE WIDTH/TYPE*	AADT
STATE SECONDARY	R	RUR LOCAL	NONE (UNDIV)	NONE	NOT NHS	00.000			2	12F	99
						00.000	MD180	JEFFERSON PIKE			
						00.060			2	12H	

*A,B = UNIMPROVED; C = GRADED & DRAINED; D,E = SOIL,GRAVEL,STONE; F,G = LOW TYPE BITUMINOUS
H,I = HIGH TYPE BITUMINOUS; J = CONCRETE; K= BRICK; L = BLOCK

STATE HIGHWAY LOCATION REFERENCE

COUNTY: FREDERICK
DISTRICT: 7
DATE: 12/31/05

ROUTE NUMBER: MD 872 CONTINUED
INVENTORY DIRECTION: NORTH
ROUTE NAME: NO NAME

STATE SYSTEM		FUNCTIONAL CLASS	MEDIAN TYPE	ACCESS CONTROL	NHS	MILEPOINT	MILEPOINT DESCRIPTION	MARKED LANES	SURFACE WIDTH/TYPE*	AADT
STATE SECONDARY	R	RUR LOCAL	NONE (UNDIV)	NONE	NOT NHS	00.160		2	12D&E	99
						00.330	ROAD END			

ROUTE NUMBER: MD 873
INVENTORY DIRECTION: NORTH
ROUTE NAME: NO NAME

STATE SYSTEM		FUNCTIONAL CLASS	MEDIAN TYPE	ACCESS CONTROL	NHS	MILEPOINT	MILEPOINT DESCRIPTION	MARKED LANES	SURFACE WIDTH/TYPE*	AADT
STATE SECONDARY	R	RUR LOCAL	NONE (UNDIV)	NONE	NOT NHS	00.000		2	20G	99
						00.000 US 15BU	N SETON AVE			
						00.080		2	16G	
						00.370	ROAD END			

ROUTE NUMBER: MD 874
INVENTORY DIRECTION: NORTH
ROUTE NAME: DRUMMINE RD

STATE SYSTEM		FUNCTIONAL CLASS	MEDIAN TYPE	ACCESS CONTROL	NHS	MILEPOINT	MILEPOINT DESCRIPTION	MARKED LANES	SURFACE WIDTH/TYPE*	AADT
STATE SECONDARY	R	RUR LOCAL	NONE (UNDIV)	NONE	NOT NHS	00.000		2	15I	99
						00.000 MD 75	GREEN VALLEY RD			
						00.030	SPEED LIMIT 30 MPH			
						00.560 MD 75	GREEN VALLEY RD			

ROUTE NUMBER: MD 874B
INVENTORY DIRECTION: NORTH
ROUTE NAME: NO NAME

STATE SYSTEM		FUNCTIONAL CLASS	MEDIAN TYPE	ACCESS CONTROL	NHS	MILEPOINT	MILEPOINT DESCRIPTION	MARKED LANES	SURFACE WIDTH/TYPE*	AADT
STATE SECONDARY	R	RUR LOCAL	NONE (UNDIV)	NONE	NOT NHS	00.000		2	16I	99
						00.000	ROAD END			
						00.060		2	12I	
						00.080 MD 75	GREEN VALLEY RD			

*A,B = UNIMPROVED; C = GRADED & DRAINED; D,E = SOIL,GRAVEL,STONE; F,G = LOW TYPE BITUMINOUS
H,I = HIGH TYPE BITUMINOUS; J = CONCRETE; K= BRICK; L = BLOCK

STATE HIGHWAY LOCATION REFERENCE

COUNTY: FREDERICK
DISTRICT: 7
DATE: 12/31/05

ROUTE NUMBER: MD 874C
INVENTORY DIRECTION: NORTH
ROUTE NAME: OLD NEW LONDON RD

STATE SYSTEM		FUNCTIONAL CLASS	MEDIAN TYPE	ACCESS CONTROL	NHS	MILEPOINT		MILEPOINT DESCRIPTION	MARKED LANES	SURFACE WIDTH/TYPE*	AADT
STATE SECONDARY	R	RUR LOCAL	NONE (UNDIV)	NONE	NOT NHS	00.000			2	20I	1,368
						00.000	MD 75	GREEN VALLEY RD			
						00.040	MD874E	NO NAME			
						00.060		SPEED LIMIT 40 MPH			
						01.040		SPEED LIMIT 30 MPH			
		RUR MINOR COLL				01.330					
						01.330	CO413	GAS HOUSE PIKE			
						01.390		STRUC #10043 BENS BRANCH			
						01.560	MD 75	GREEN VALLEY RD			

ROUTE NUMBER: MD 874D
INVENTORY DIRECTION: NORTH
ROUTE NAME: PROSPECT ST

STATE SYSTEM		FUNCTIONAL CLASS	MEDIAN TYPE	ACCESS CONTROL	NHS	MILEPOINT		MILEPOINT DESCRIPTION	MARKED LANES	SURFACE WIDTH/TYPE*	AADT
STATE SECONDARY	U	URB LOCAL	NONE (UNDIV)	NONE	NOT NHS	00.000			2	20I	99
						00.000	MU8120	EIGHTH ALLEY (BACK)			
						00.000	MD144FB	MAIN ST			
						00.030		SPEED LIMIT 30 MPH			
NAME: OLD NEW MARKET RD						00.070	MU8010	NORTH ALLEY			
	R					00.080			2	22I	
						00.080		OUT CORP LMTS NEW MARKET			
						00.145			2	24I	
						00.270		SPEED LIMIT 40 MPH			
						00.520			2	22I	
						00.660			2	24I	
						00.800	MD 75	GREEN VALLEY RD			

ROUTE NUMBER: MD 874E
INVENTORY DIRECTION: NORTH
ROUTE NAME: NO NAME

STATE SYSTEM		FUNCTIONAL CLASS	MEDIAN TYPE	ACCESS CONTROL	NHS	MILEPOINT		MILEPOINT DESCRIPTION	MARKED LANES	SURFACE WIDTH/TYPE*	AADT
STATE SECONDARY	R	RUR LOCAL	NONE (UNDIV)	NONE	NOT NHS	00.000			2	16H	0
						00.000		ROAD END			

*A,B = UNIMPROVED; C = GRADED & DRAINED; D,E = SOIL,GRAVEL,STONE; F,G = LOW TYPE BITUMINOUS
H,I = HIGH TYPE BITUMINOUS; J = CONCRETE; K= BRICK; L = BLOCK

STATE HIGHWAY LOCATION REFERENCE

COUNTY: FREDERICK
DISTRICT: 7
DATE: 12/31/05

ROUTE NUMBER: MD 874E CONTINUED
INVENTORY DIRECTION: NORTH
ROUTE NAME: NO NAME

STATE SYSTEM		FUNCTIONAL CLASS	MEDIAN TYPE	ACCESS CONTROL	NHS	MILEPOINT		MILEPOINT DESCRIPTION	MARKED LANES	SURFACE WIDTH/TYPE*	AADT
STATE SECONDARY	R	RUR LOCAL	NONE (UNDIV)	NONE	NOT NHS	00.140	MD874C	OLD NEW LONDON RD	2	16H	0

ROUTE NUMBER: MD 877B
INVENTORY DIRECTION: EAST
ROUTE NAME: EAST BALDWIN RD

STATE SYSTEM		FUNCTIONAL CLASS	MEDIAN TYPE	ACCESS CONTROL	NHS	MILEPOINT		MILEPOINT DESCRIPTION	MARKED LANES	SURFACE WIDTH/TYPE*	AADT
STATE SECONDARY	R	URB LOCAL	NONE (UNDIV)	NONE	NOT NHS	00.000			2	24I	0
						00.000	MD 75	GREEN VALLEY RD			
						00.600		ROAD END			

ROUTE NUMBER: MD 880
INVENTORY DIRECTION: EAST
ROUTE NAME: MICHAELS MILL RD

STATE SYSTEM		FUNCTIONAL CLASS	MEDIAN TYPE	ACCESS CONTROL	NHS	MILEPOINT		MILEPOINT DESCRIPTION	MARKED LANES	SURFACE WIDTH/TYPE*	AADT
STATE SECONDARY	R	URB LOCAL	NONE (UNDIV)	NONE	NOT NHS	00.000			2	18H	433
						00.000	CO308	MANOR WOODS RD (BACK)			
						00.000	MD 85	BUCKEYSTOWN PIKE			
						00.060		SPEED LIMIT 30 MPH			
						00.840			2	16I	
						00.880			2	18I	
						01.010			2	22I	
						01.170	MD 80	FINGERBOARD RD			

ROUTE NUMBER: MD 904F
INVENTORY DIRECTION: EAST
ROUTE NAME: EMMIT GARDENS DR

STATE SYSTEM		FUNCTIONAL CLASS	MEDIAN TYPE	ACCESS CONTROL	NHS	MILEPOINT		MILEPOINT DESCRIPTION	MARKED LANES	SURFACE WIDTH/TYPE*	AADT
STATE SECONDARY	U	RUR LOCAL	CURBED	NONE	NOT NHS	00.000			2	36I	3,012
						00.000	MU 85	SILO HILL RD (BACK)			
						00.000	MD140	E MAIN ST			
			NONE (UNDIV)			00.030			2	35I	
						00.030	MD904I	EMMIT GARDENS DR			

*A,B = UNIMPROVED; C = GRADED & DRAINED; D,E = SOIL,GRAVEL,STONE; F,G = LOW TYPE BITUMINOUS
H,I = HIGH TYPE BITUMINOUS; J = CONCRETE; K= BRICK; L = BLOCK

STATE HIGHWAY LOCATION REFERENCE

COUNTY: FREDERICK
DISTRICT: 7
DATE: 12/31/05

ROUTE NUMBER: MD 904F CONTINUED
INVENTORY DIRECTION: EAST
ROUTE NAME: EMMIT GARDENS DR

STATE SYSTEM		FUNCTIONAL CLASS	MEDIAN TYPE	ACCESS CONTROL	NHS	MILEPOINT		MILEPOINT DESCRIPTION	MARKED LANES	SURFACE WIDTH/TYPE*	AADT
STATE SECONDARY	U	RUR LOCAL	PAINTED	NONE	NOT NHS	00.080			2	30I	3,012
			CURBED			00.130					
						00.160			2	40I	
						00.190	US 15	CATOCTIN MOUNTAIN HWY			

ROUTE NUMBER: MD 904G
INVENTORY DIRECTION: EAST
ROUTE NAME: NO NAME

STATE SYSTEM		FUNCTIONAL CLASS	MEDIAN TYPE	ACCESS CONTROL	NHS	MILEPOINT		MILEPOINT DESCRIPTION	MARKED LANES	SURFACE WIDTH/TYPE*	AADT
STATE SECONDARY	R	RUR LOCAL	NONE (UNDIV)	NONE	NOT NHS	00.000			2	20I	0
						00.000		ROAD END			
						00.012	MD140	TANEYTOWN PIKE			

ROUTE NUMBER: MD 904H
INVENTORY DIRECTION: EAST
ROUTE NAME: EMMIT GARDENS DR

STATE SYSTEM		FUNCTIONAL CLASS	MEDIAN TYPE	ACCESS CONTROL	NHS	MILEPOINT		MILEPOINT DESCRIPTION	MARKED LANES	SURFACE WIDTH/TYPE*	AADT
STATE SECONDARY	U	RUR LOCAL	UNPROTECTED	NONE	NOT NHS	00.000			2	30I	199
						00.000	US 15	CATOCTIN MOUNTAIN HWY			
			PAINTED			00.070			2	34I	
			NONE (UNDIV)			00.110					
	R					00.160		OUT CORP LMTS EMMITSBURG			
						00.210	MD140	E MAIN ST			
						00.210	CO 43	HARNEY RD (AHEAD)			

ROUTE NUMBER: MD 904I
INVENTORY DIRECTION: EAST
ROUTE NAME: EMMIT GARDENS DR

STATE SYSTEM		FUNCTIONAL CLASS	MEDIAN TYPE	ACCESS CONTROL	NHS	MILEPOINT		MILEPOINT DESCRIPTION	MARKED LANES	SURFACE WIDTH/TYPE*	AADT
STATE SECONDARY	U	RUR LOCAL	NONE (UNDIV)	NONE	NOT NHS	00.000			2	20I	99
						00.000	MU9010	FIRST AVE			
						00.040	MD904F	EMMIT GARDENS DR			

*A,B = UNIMPROVED; C = GRADED & DRAINED; D,E = SOIL,GRAVEL,STONE; F,G = LOW TYPE BITUMINOUS
H,I = HIGH TYPE BITUMINOUS; J = CONCRETE; K= BRICK; L = BLOCK

STATE HIGHWAY ADMINISTRATION OF MARYLAND
HIGHWAY INFORMATION SERVICES DIVISION
DATA SUPPORT GROUP

STATE HIGHWAY LOCATION REFERENCE

COUNTY: FREDERICK
DISTRICT: 7
DATE: 12/31/05

ROUTE NUMBER: US 15
INVENTORY DIRECTION: NORTH
ROUTE NAME: CATOCTIN MOUNTAIN HWY

STATE SYSTEM	FUNCTIONAL CLASS	MEDIAN TYPE	ACCESS CONTROL	NHS	MILEPOINT		MILEPOINT DESCRIPTION	MARKED LANES	SURFACE WIDTH/TYPE*	AADT
STATE SECONDARY	R RUR OPA	NONE (UNDIV)	PARTIAL	NHS	00.000			2	24J	18,625
					00.000		BEGIN BRIDGE IN VIRGINIA			
					00.030		VIRGINIA ST/L			
					00.160		STRUC #10017 POTOMAC RIVER			
					00.280	OP 21	NO NAME			
					00.300		R/R #CSX 140 529 F			
					00.320			2	24I	
					00.350			2	30I	
					00.370			2	24I	17,825
					00.370	MD 28	CLAY ST			
					00.458			2	32I	
					00.470			2	40I	
					00.520			2	24I	
					00.560		SPEED LIMIT 55 MPH			
					01.000		MILE MARKER 1.0			
					01.400					15,175
					01.400	MD464	POINT OF ROCKS RD			
					02.000		MILE MARKER 2.0			
					03.010		MILE MARKER 3.0			
					04.000		MILE MARKER 4.0			
					04.620		ATR STATION #0068 (CABINET SB/L)			
					05.020		MILE MARKER 5.0			
					05.250					16,925
					05.250	CO287	MOUNTVILLE RD			
					06.000		MILE MARKER 6.0			
					06.570	CO292	ELMER DERR RD			
					06.570		STRUC #10139			
		PAINTED			06.670			2	28I	
		UNPROTECTED			06.740			2	30I	
					06.800			2	32I	
		POSITIVE BARRIER			06.890			2	40I	
	URB FRWY EXPWY				06.960					
					06.960	US340	JEFFERSON NATIONAL PIKE			
					06.960		STRUC #10121			

*A,B = UNIMPROVED; C = GRADED & DRAINED; D,E = SOIL,GRAVEL,STONE; F,G = LOW TYPE BITUMINOUS
H,I = HIGH TYPE BITUMINOUS; J = CONCRETE; K= BRICK; L = BLOCK

STATE HIGHWAY LOCATION REFERENCE

COUNTY: FREDERICK
DISTRICT: 7
DATE: 12/31/05

ROUTE NUMBER: US 15 CONTINUED
INVENTORY DIRECTION: NORTH
ROUTE NAME: CATOCTIN MOUNTAIN HWY

STATE SYSTEM		FUNCTIONAL CLASS	MEDIAN TYPE	ACCESS CONTROL	NHS	MILEPOINT		MILEPOINT DESCRIPTION	MARKED LANES	SURFACE WIDTH/TYPE*	AADT
STATE SECONDARY	R	URB FRWY EXPWY	POSITIVE BARRIER	PARTIAL	NHS	07.010		MILE MARKER 7.0	2	401	16,925
STATE PRIMARY			UNPROTECTED	FULL		07.220			4	481	48,825
NAME: JEFFERSON NATIONAL PIKE						07.220	US340	JEFFERSON NATIONAL PIKE			
						07.574		SPEED LIMIT 65 MPH			
						07.620	CO322	ELMER RD			
						07.940		MILE MARKER 13.0			
						08.500	RP 15- 8	RAMP 8 FR MT ZION RD SB TO US 15 WB			
						08.690	RP 15- 6	RAMP 6 FR US 15 EB TO MT ZION RD SB			
						08.840					54,325
						08.840	CO229	MT ZION RD			
						08.840		STRUC #10150			
						08.940		MILE MARKER 14.0			
						09.020	RP 15- 2	RAMP 2 FR US 15 WB TO MT ZION RD NB			
						09.040	RP 15- 4	RAMP 4 FR MT ZION RD NB TO US 15 EB			
						09.350		STRUC #10151 BALLENGER CREEK			
						09.940		MILE MARKER 15.0			
						10.630		SPEED LIMIT 55 MPH			
						10.940	RP 70- 4	RAMP 4 FR US 15 NB TO IS 70 EB			
						11.070	RP 70- 7	RAMP 7 FR IS 70 WB TO US 15 SB			
						11.260	RP 70- 3	RAMP 3 FR IS 70 EB TO US 15 NB			
						11.300					27,325
						11.300	IS 70	EISENHOWER MEMORIAL HWY			
						11.300		STRUC #10141			
						11.300		EXIT #10			
						11.390	RP 70- 7	RAMP 7 FR IS 70 WB TO US 15 SB			
						11.390		STRUC #10143			
						11.450	RP 15- 9	RAMP 9 FR US 15 SB TO US 15 SB			
						11.470	RP 15- 3	RAMP 3 FR MD 180 EB TO US 15 NB			
						11.540					41,125
						11.540	MD180	JEFFERSON PIKE			
						11.540		STRUC #10149			
						11.540		EXIT #11			
						11.560	RP 15- 1	RAMP 1 FR US 15 NB TO MD 180 WB			
						11.627		SPEED LIMIT 40 MPH			

*A,B = UNIMPROVED; C = GRADED & DRAINED; D,E = SOIL,GRAVEL,STONE; F,G = LOW TYPE BITUMINOUS
H,I = HIGH TYPE BITUMINOUS; J = CONCRETE; K= BRICK; L = BLOCK

STATE HIGHWAY LOCATION REFERENCE

COUNTY: FREDERICK
DISTRICT: 7
DATE: 12/31/05

ROUTE NUMBER: US 15 CONTINUED
INVENTORY DIRECTION: NORTH
ROUTE NAME: JEFFERSON NATIONAL PIKE

STATE SYSTEM		FUNCTIONAL CLASS	MEDIAN TYPE	ACCESS CONTROL	NHS	MILEPOINT		MILEPOINT DESCRIPTION	MARKED LANES	SURFACE WIDTH/TYPE*	AADT
STATE PRIMARY	R	URB FRWY EXPWY	UNPROTECTED	FULL	NHS	11.750		IN CORP LMTS FREDERICK	4	48I	41,125
						11.770	RP 15- 6	RAMP 6 FR US 15 NB TO RAMP 7 (TO IS 70)			
	U		POSITIVE BARRIER			11.800					
						11.800	RP 15- 9	RAMP 9 FR US 15 SB TO US 15 SB			
			PAINTED			11.870					
						11.870	RP 15- 5	RAMP 5 FR RAMP 8 TO US 15 NB			
						11.880	RP 15- 7	RAMP 7 FR US 15 SB TO US 40 EB			
			NONE (UNDIV)			11.905			4	48J	
						11.930	US 15B	S JEFFERSON ST			
						11.930		STRUC #10102			
						11.930		EXIT #12			
						11.930	US 40	FREDERICK FREEWAY			
						11.930	RP 15-10	RAMP 10 FR US 15 NB TO US 40 NB			
						11.930		BEG X-REF W/ US 40			
			UNPROTECTED			12.630			4	48I	92,625
NAME: FREDERICK FREEWAY						12.630	US 40	FREDERICK FREEWAY			
						12.630	MU1625	W PATRICK ST			
						12.630		STRUC #10101			
						12.630		EXIT #13			
						12.630		END X-REF W/ US 40			
						12.690	RP 15- 7	RAMP 7 FR US 40 WB TO US 15 SB			
						12.700	RP 15- 1	RAMP 1 FR US 15 NB TO W PATRICK ST WB			
						12.790	RP 15- 8	RAMP 8 FR US 15 SB TO US 40 WB			
						12.830	RP 15- 2	RAMP 2 FR W PATRICK ST WB TO US 15 NB			
						12.960		MILE MARKER 13.0			
						13.250	RP 15- 8	RAMP 8 FR ROSEMONT AVE TO US 15 SB			
						13.270		STRUC #10020 CARROLL CREEK			
						13.350	RP 15- 7	RAMP 7 FR US 15 SB TO ROSEMONT AVE			
						13.400					84,925
						13.400	MU1310	ROSEMONT AVE			
						13.400		STRUC #10100			
						13.400		EXIT #14			
						13.470	RP 15- 3	RAMP 3 FR US 15 NB TO ROSEMONT AVE			

*A,B = UNIMPROVED; C = GRADED & DRAINED; D,E = SOIL,GRAVEL,STONE; F,G = LOW TYPE BITUMINOUS
H,I = HIGH TYPE BITUMINOUS; J = CONCRETE; K= BRICK; L = BLOCK

STATE HIGHWAY ADMINISTRATION OF MARYLAND
HIGHWAY INFORMATION SERVICES DIVISION
DATA SUPPORT GROUP

STATE HIGHWAY LOCATION REFERENCE

COUNTY: FREDERICK
DISTRICT: 7
DATE: 12/31/05

ROUTE NUMBER: US 15 CONTINUED
INVENTORY DIRECTION: NORTH
ROUTE NAME: FREDERICK FREEWAY

STATE SYSTEM	FUNCTIONAL CLASS	MEDIAN TYPE	ACCESS CONTROL	NHS	MILEPOINT		MILEPOINT DESCRIPTION	MARKED LANES	SURFACE WIDTH/TYPE*	AADT
STATE PRIMARY	U URB FRWY EXPWY	UNPROTECTED	FULL	NHS	13.580	RP 15- 4	RAMP 4 FR ROSEMONT AVE TO US 15 NB	4	48I	84,925
					13.910					77,325
					13.910	MU9071	W 7TH ST			
					13.910		STRUC #10099			
					13.910		EXIT #14A			
					13.970	RP 15- 1	RAMP 1 FR W 7TH ST TO US 15 SB			
					13.970	RP 15- 3	RAMP 3 FR US 15 NB TO W 7TH ST			
					14.120	RP 15- 2	RAMP 2 FR US 15 SB TO W 7TH ST			
					14.140	RP 15- 4	RAMP 4 FR W 7TH ST TO US 15 NB			
					14.370		SPEED LIMIT 55 MPH			
					14.400	RP 15- 8	RAMP 8 FR OPPOSSUMTOWN PIKE TO US 15 SB			
					14.560	RP 15- 7	RAMP 7 FR US 15 SB TO OPPOSSUMTOWN PIKE			
					14.600					68,725
					14.600	MU1020	MOTTER AVE			
					14.600	MU1118	OPOSSUMTOWN PIKE			
					14.600		STRUC #10098			
					14.600		EXIT #15			
					14.650	RP 15- 3	RAMP 3 FR US 15 NB TO MOTTER AVE			
					14.790	RP 15- 4	RAMP 4 FR MOTTER AVE TO US 15 NB			
					14.990		MD 26 (WB/L)			
					14.990		MILE MARKER 15.0			
					15.140					38,525
NAME: CATOCTIN MOUNTAIN HWY					15.140	MD 26	LIBERTY RD			
					15.140		EXIT #16			
					15.290	MD 26	LIBERTY RD			
					15.290		STRUC #10097			
					15.980		MILE MARKER 16.0			
			PARTIAL		16.180					44,075
					16.180	MU714	HAYWARD RD			
					16.180	MD355	WORMANS MILL RD			
					16.530	MU998	MONOCACY BLVD			
					16.720		ATR STATION #0030 (CABINET SB/L)			
	R RUR OPA				16.730					

*A,B = UNIMPROVED; C = GRADED & DRAINED; D,E = SOIL,GRAVEL,STONE; F,G = LOW TYPE BITUMINOUS
H,I = HIGH TYPE BITUMINOUS; J = CONCRETE; K= BRICK; L = BLOCK

STATE HIGHWAY LOCATION REFERENCE

COUNTY: FREDERICK
DISTRICT: 7
DATE: 12/31/05

ROUTE NUMBER: US 15 CONTINUED
INVENTORY DIRECTION: NORTH
ROUTE NAME: CATOCTIN MOUNTAIN HWY

STATE SYSTEM		FUNCTIONAL CLASS	MEDIAN TYPE	ACCESS CONTROL	NHS	MILEPOINT		MILEPOINT DESCRIPTION	MARKED LANES	SURFACE WIDTH/TYPE*	AADT
STATE PRIMARY	R	RUR OPA	UNPROTECTED	PARTIAL	NHS	16.730		OUT CORP LMTS FREDERICK	4	481	44,075
						16.750		STRUC #10010 TUSCARORA CREEK			
						16.750		STRUC #10159 TUSCARORA CREEK			
						16.790	MD806I	NO NAME			
						16.950		MILE MARKER 17.0			
						16.986					
						17.920		MILE MARKER 18.0			
						18.020	US 15A	BIGGS FORD RD			
						18.330	CO721	SUNDAYS LA			
						18.930		MILE MARKER 19.0			
						19.500	CO479	OLD FREDERICK RD			
						19.920		MILE MARKER 20.0			
						20.600	CO548	HESSONG BRIDGE RD			
						20.920		MILE MARKER 21.0			
						21.920	CO160	POWELL RD			
						21.930		MILE MARKER 22.0			
						21.990		STRUC #10111 FISHING CREEK			
						21.990		STRUC #10158 FISHING CREEK			
						22.740					33,725
						22.740	CO1235	AUBURN RD			
						22.915		MILE MARKER 23.0			
						23.890		MILE MARKER 24.0			
						24.640					32,825
						24.640	MD806A	CATOCTIN FURNACE RD			
						24.890		MILE MARKER 25.0			
						25.510		STRUC #10009 LITTLE HUNTING CREEK			
						25.590		STRUC #10182 PEDESTRIAN WALKWAY			
						25.870		MILE MARKER 26.0			
						26.860		MILE MARKER 27.0			
		URB FRWY EXPWY				26.980					
						26.980	US 15G	BLUE MOUNTAIN RD			
						27.038					
						27.530	RP 15- 6	RAMP 6 FR MD 15C TO US 15 SB			
						27.590	RP 15- 4	RAMP 4 FR US 15 NB TO US 15C EB			
						27.780		MILE MARKER 28.0			

*A,B = UNIMPROVED; C = GRADED & DRAINED; D,E = SOIL,GRAVEL,STONE; F,G = LOW TYPE BITUMINOUS
H,I = HIGH TYPE BITUMINOUS; J = CONCRETE; K= BRICK; L = BLOCK

STATE HIGHWAY ADMINISTRATION OF MARYLAND
HIGHWAY INFORMATION SERVICES DIVISION
DATA SUPPORT GROUP

STATE HIGHWAY LOCATION REFERENCE

COUNTY: FREDERICK
DISTRICT: 7
DATE: 12/31/05

ROUTE NUMBER: US 15 CONTINUED
INVENTORY DIRECTION: NORTH
ROUTE NAME: CATOCTIN MOUNTAIN HWY

STATE SYSTEM		FUNCTIONAL CLASS	MEDIAN TYPE	ACCESS CONTROL	NHS	MILEPOINT		MILEPOINT DESCRIPTION	MARKED LANES	SURFACE WIDTH/TYPE*	AADT
STATE PRIMARY	R	URB FRWY EXPWY	UNPROTECTED	PARTIAL	NHS	27.830	MD 15C	NO NAME	4	481	32,825
						27.830		STRUC #10181			
	U					27.910		IN CORP LMTS THURMONT			
						27.980	RP 15- 8	RAMP 8 FR US 15 SB TO MD 15C			
						28.180	RP 15- 2	RAMP 2 FR MD 15C WB TO US 15 NB			
						28.350	RP 15- 7	RAMP 7 FR MD 77 WB TO US 15 SB			
						28.540	RP 15- 8	RAMP 8 FR US 15 SB TO MD 77 WB			
						28.600					27,525
						28.600	MD 77	W MAIN ST			
						28.600		STRUC #10109 HUNTING CREEK			
						28.600		STRUC #10179 HUNTING CREEK			
						28.690	RP 15- 1	RAMP 1 FR US 15 NB TO MD 77 WB			
						28.760	RP 15- 2	RAMP 2 FR MD 77 WB TO US 15 NB			
						28.842		MILE MARKER 29.0			
						29.060	MD 15D	SANDY SPRING LA EXT			
						29.160		STRUC #10108			
						29.220	RP 15- 6	RAMP 6 FR MD 550 SB TO US 15 SB			
						29.220	RP 15- 4	RAMP 4 FR US 15 NB TO MD 550 SB			
						29.420					25,525
						29.420	MD550	CHURCH ST			
						29.420		STRUC #10169			
						29.420		STRUC #10154			
	R					29.540		OUT CORP LMTS THURMONT			
						29.710	RP 15- 8	RAMP 8 FR US 15 SB TO MD 550 NB			
						29.770	RP 15- 2	RAMP 2 FR MD 550 NB TO US 15 NB			
						29.830		MILE MARKER 30.0			
						30.020		STRUC #10004 OWENS CREEK			
		RUR OPA				30.060					
						30.060	CO585	RODDY CREEK RD			
						30.109					
						30.830		MILE MARKER 31.0			
						31.160		STRUC #10170 OWENS CREEK			
						31.160		STRUC #10003 OWENS CREEK			
						31.750		MILE MARKER 32.0			
						32.730		MILE MARKER 33.0			

*A,B = UNIMPROVED; C = GRADED & DRAINED; D,E = SOIL,GRAVEL,STONE; F,G = LOW TYPE BITUMINOUS
H,I = HIGH TYPE BITUMINOUS; J = CONCRETE; K= BRICK; L = BLOCK

STATE HIGHWAY LOCATION REFERENCE

COUNTY: FREDERICK
DISTRICT: 7
DATE: 12/31/05

ROUTE NUMBER: US 15 CONTINUED
INVENTORY DIRECTION: NORTH
ROUTE NAME: CATOCTIN MOUNTAIN HWY

STATE SYSTEM		FUNCTIONAL CLASS	MEDIAN TYPE	ACCESS CONTROL	NHS	MILEPOINT		MILEPOINT DESCRIPTION	MARKED LANES	SURFACE WIDTH/TYPE*	AADT
STATE PRIMARY	R	RUR OPA	UNPROTECTED	PARTIAL	NHS	33.530			4	481	20,425
						33.530	MD 76	MOTTERS STATION RD			
						33.790		MILE MARKER 34.0			
						34.800		MILE MARKER 35.0			
						35.020					16,825
						35.020	CO 64	OLD FREDERICK RD			
						35.020	US 15BU	S SETON AVE			
						35.670		STRUC #10124 TOMS CREEK			
						35.670		STRUC #10165 TOMS CREEK			
						35.800		MILE MARKER 36.0			
	U					36.120		IN CORP LMTS EMMITSBURG			
	R					36.200		OUT CORP LMTS EMMITSBURG			
	U					36.360		IN CORP LMTS EMMITSBURG			
						36.400		STRUC #10125 FLAT RUN			
						36.400		STRUC #10166 FLAT RUN			
						36.490	MD904H	EMMIT GARDENS DR			
						36.500	MD904F	EMMIT GARDENS DR			
						36.560		MD 904F (WB/L) EMMIT GARDENS DR			
						36.580		MD 904H (WB/L) EMMIT GARDENS DR			
						36.600					14,525
						36.600	MD140	E MAIN ST			
						36.600		STRUC #10153			
	R					36.680		OUT CORP LMTS EMMITSBURG			
						36.800		MILE MARKER 37.0			
						37.380					17,125
						37.380	US 15BU	N SETON AVE			
						37.780		MILE MARKER 38.0			
						37.850		PENNSYLVANIA ST/L			

ROUTE NUMBER: US 15A
INVENTORY DIRECTION: EAST
ROUTE NAME: BIGGS FORD RD

STATE SYSTEM		FUNCTIONAL CLASS	MEDIAN TYPE	ACCESS CONTROL	NHS	MILEPOINT		MILEPOINT DESCRIPTION	MARKED LANES	SURFACE WIDTH/TYPE*	AADT
STATE SECONDARY	R	RUR MINOR COLL	NONE (UNDIV)	NONE	NOT NHS	00.000			2	201	4,025

*A,B = UNIMPROVED; C = GRADED & DRAINED; D,E = SOIL,GRAVEL,STONE; F,G = LOW TYPE BITUMINOUS
H,I = HIGH TYPE BITUMINOUS; J = CONCRETE; K= BRICK; L = BLOCK

STATE HIGHWAY LOCATION REFERENCE

COUNTY: FREDERICK
DISTRICT: 7
DATE: 12/31/05

ROUTE NUMBER: US 15A CONTINUED
INVENTORY DIRECTION: EAST
ROUTE NAME: BIGGS FORD RD

STATE SYSTEM		FUNCTIONAL CLASS	MEDIAN TYPE	ACCESS CONTROL	NHS	MILEPOINT		MILEPOINT DESCRIPTION	MARKED LANES	SURFACE WIDTH/TYPE*	AADT
STATE SECONDARY	R	RUR MINOR COLL	NONE (UNDIV)	NONE	NOT NHS	00.000	US 15	CATOCTIN MOUNTAIN HWY	2	201	4,025
						00.040	CO475	BIGGS FORD RD (AHEAD)			

ROUTE NUMBER: US 15B
INVENTORY DIRECTION: NORTH
ROUTE NAME: S JEFFERSON ST

STATE SYSTEM		FUNCTIONAL CLASS	MEDIAN TYPE	ACCESS CONTROL	NHS	MILEPOINT		MILEPOINT DESCRIPTION	MARKED LANES	SURFACE WIDTH/TYPE*	AADT
STATE SECONDARY	U	URB OPA	NONE (UNDIV)	FULL	NOT NHS	00.000			4	48J	12,175
						00.000	US 40	FREDERICK FREEWAY			
						00.000	US 15	JEFFERSON NATIONAL PIKE			
						00.000		STRUC #10102			
						00.000		EXIT #5			
						00.019			4	48I	
			CURBED			00.074					
						00.074	RP 15- 1	RAMP 1 FR RAMP 4 TO US 15B(NBL)			
						00.074	RP 15- 3	RAMP 3 FR US 15B TO RAMP 2 (TO US 40/15)			
						00.130	RP 15- 4	RAMP 4 FR US 40 NB TO US 15B NB			
						00.130	RP 15- 2	RAMP 2 FR US 15B TO US 40/US 15 NB			
						00.150		SPEED LIMIT 25 MPH			
			NONE (UNDIV)			00.170					
						00.190	MU761	S JEFFERSON ST			

ROUTE NUMBER: US 15BU
INVENTORY DIRECTION: NORTH
ROUTE NAME: S SETON AVE

STATE SYSTEM		FUNCTIONAL CLASS	MEDIAN TYPE	ACCESS CONTROL	NHS	MILEPOINT		MILEPOINT DESCRIPTION	MARKED LANES	SURFACE WIDTH/TYPE*	AADT
STATE SECONDARY	R	RUR MAJ COLL	NONE (UNDIV)	NONE	NOT NHS	00.000			2	24I	8,425
						00.000	CO 64	OLD FREDERICK RD (BACK)			
						00.000	US 15	CATOCTIN MOUNTAIN HWY			
						00.140			2	20I	
						00.166		SPEED LIMIT 40 MPH			
						00.230		STRUC #10002 TOMS CREEK			
	U					00.730		IN CORP LMTS EMMITSBURG			

*A,B = UNIMPROVED; C = GRADED & DRAINED; D,E = SOIL,GRAVEL,STONE; F,G = LOW TYPE BITUMINOUS
H,I = HIGH TYPE BITUMINOUS; J = CONCRETE; K= BRICK; L = BLOCK

STATE HIGHWAY LOCATION REFERENCE

COUNTY: FREDERICK
DISTRICT: 7
DATE: 12/31/05

ROUTE NUMBER: US 15BU CONTINUED
INVENTORY DIRECTION: NORTH
ROUTE NAME: S SETON AVE

STATE SYSTEM		FUNCTIONAL CLASS	MEDIAN TYPE	ACCESS CONTROL	NHS	MILEPOINT		MILEPOINT DESCRIPTION	MARKED LANES	SURFACE WIDTH/TYPE*	AADT
STATE SECONDARY	U	RUR MAJ COLL	NONE (UNDIV)	NONE	NOT NHS	00.770		SPEED LIMIT 25 MPH	2	20I	8,425
						01.000			2	26I	
						01.170			2	20I	
		RUR MINOR COLL				01.210					4,425
NAME: N SETON AVE						01.210	MD140	W MAIN ST			
						01.250			2	34I	
						01.290			2	32I	
						01.390			2	28I	
						01.440			2	20I	
	R					01.590		STRUC #10001 FLAT RUN			
						01.590		OUT CORP LMTS EMMITSBURG			
						01.620		SPEED LIMIT 40 MPH			
						02.160			2	24I	
			CURBED			02.310			2	40I	
						02.310	MD873	NO NAME			
						02.340	US 15	CATOCTIN MOUNTAIN HWY			
						02.340	CO 42	WELTY RD (AHEAD)			

ROUTE NUMBER: US 15G
INVENTORY DIRECTION: EAST
ROUTE NAME: BLUE MOUNTAIN RD

STATE SYSTEM		FUNCTIONAL CLASS	MEDIAN TYPE	ACCESS CONTROL	NHS	MILEPOINT		MILEPOINT DESCRIPTION	MARKED LANES	SURFACE WIDTH/TYPE*	AADT
STATE SECONDARY	R	URB LOCAL	NONE (UNDIV)	NONE	NOT NHS	00.000			2	24I	99
						00.000	CO 89	PRYOR RD (BACK)			
						00.000	US 15	CATOCTIN MOUNTAIN HWY			
						00.140	MD806A	CATOCTIN FURNACE RD			
						00.140	CO555	BLUE MOUNTAIN RD (AHEAD)			

ROUTE NUMBER: US 40
INVENTORY DIRECTION: EAST
ROUTE NAME: BALTO NATIONAL PIKE

STATE SYSTEM		FUNCTIONAL CLASS	MEDIAN TYPE	ACCESS CONTROL	NHS	MILEPOINT		MILEPOINT DESCRIPTION	MARKED LANES	SURFACE WIDTH/TYPE*	AADT
STATE SECONDARY	R	RUR MAJ COLL	NONE (UNDIV)	NONE	NOT NHS	00.000			2	24I	6,450

*A,B = UNIMPROVED; C = GRADED & DRAINED; D,E = SOIL,GRAVEL,STONE; F,G = LOW TYPE BITUMINOUS
H,I = HIGH TYPE BITUMINOUS; J = CONCRETE; K= BRICK; L = BLOCK

STATE HIGHWAY LOCATION REFERENCE

COUNTY: FREDERICK
DISTRICT: 7
DATE: 12/31/05

ROUTE NUMBER: US 40 CONTINUED
INVENTORY DIRECTION: EAST
ROUTE NAME: BALTO NATIONAL PIKE

STATE SYSTEM		FUNCTIONAL CLASS	MEDIAN TYPE	ACCESS CONTROL	NHS	MILEPOINT		MILEPOINT DESCRIPTION	MARKED LANES	SURFACE WIDTH/TYPE*	AADT
STATE SECONDARY	R	RUR MAJ COLL	NONE (UNDIV)	NONE	NOT NHS	00.000		WASHINGTON CO/L	2	241	6,450
						00.146		SPEED LIMIT 50 MPH			
						00.610					5,850
						00.610	CO692	PLEASANT WALK RD			
						02.940		STRUC #10030 LITTLE CATOCTIN CREEK			
						03.110	MD 17	WOLFSVILLE RD			
						03.230		STRUC #10031 MIDDLE CREEK			
						05.120		STRUC #10032 LITTLE CATOCTIN CREEK			
						06.350		STRUC #10033 HAWBOTTOM BRANCH			
		URB MINOR ART				08.050					
						08.050	CO143	SHOOKSTOWN RD			
						08.120	CO237	RIDGE RD			
						08.800					7,650
						08.800	CO 97	GAMBRILL PARK RD			
			UNPROTECTED			10.100					
			POSITIVE BARRIER			10.240					
						10.360	RP 70- 2	RAMP 2 FR US 40 WB TO IS 70 NB			
						10.360		STRUC #10146			
		URB OPA				10.480					
						10.480	RP 70- 2	RAMP 2 FR US 40 WB TO IS 70 NB			
						10.490			3	361	22,750
						10.490	RP 70- 5	RAMP 5 FR IS 70 SB TO US 40 EB			
						10.490		EXIT #48			
						10.660			4	481	
						10.660		STRUC #10148 MEDIAN CROSSOVER			
						10.950	CO146	BOWERS RD			
						11.070		STRUC #10034 ROCK CREEK			
			UNPROTECTED			11.190					
NAME: W PATRICK ST	U					11.220		IN CORP LMTS FREDERICK			
						11.400	MU1115	OLD CAMP RD			
	R		CURBED			11.670					
						11.670		US 40 AL (WB/L)			
						11.670		OUT CORP LMTS FREDERICK			
			UNPROTECTED			11.730					
						11.730	MU1545	WAVERLEY DR			

*A,B = UNIMPROVED; C = GRADED & DRAINED; D,E = SOIL,GRAVEL,STONE; F,G = LOW TYPE BITUMINOUS
H,I = HIGH TYPE BITUMINOUS; J = CONCRETE; K= BRICK; L = BLOCK

STATE HIGHWAY LOCATION REFERENCE

COUNTY: FREDERICK
DISTRICT: 7
DATE: 12/31/05

ROUTE NUMBER: US 40 CONTINUED
INVENTORY DIRECTION: EAST
ROUTE NAME: W PATRICK ST

STATE SYSTEM	FUNCTIONAL CLASS	MEDIAN TYPE	ACCESS CONTROL	NHS	MILEPOINT		MILEPOINT DESCRIPTION	MARKED LANES	SURFACE WIDTH/TYPE*	AADT
STATE SECONDARY	U URB OPA	UNPROTECTED	NONE	NOT NHS	11.770		IN CORP LMTS FREDERICK	4	481	22,750
					11.780			5	601	48,850
					11.780	US 40AL	OLD NATIONAL PIKE			
					11.816		STRUC #10035 ROCK CREEK			
					11.828		SPEED LIMIT 45 MPH			
					11.920			6	721	
					12.150	MU925	MCCAIN DR			
					12.280	MU1575	WILLOWDALE DR			
		CURBED			12.810					
		POSITIVE BARRIER			12.970			5	601	
					12.970	MU 90	BAUGHMANS LA			
					13.030	RP 15- 6	RAMP 6 FR US 40 EB TO US 40/15 SB			
					13.060	RP 15- 8	RAMP 8 FR US 15 SB TO US 40 WB			
					13.100	RP 15- 7	RAMP 7 FR US 40 WB TO US 15 SB			
					13.130	RP 15- 5	RAMP 5 FR US 40/15 SB TO US 40 EB			
STATE PRIMARY	URB FRWY EXPWY	UNPROTECTED	FULL	NHS	13.170			4	481	103,650
NAME: FREDERICK FREEWAY					13.170	MU1625	W PATRICK ST			
					13.170	US 15	FREDERICK FREEWAY (BACK)			
					13.170		EXIT #6			
					13.170		STRUC #10101			
					13.230					
					13.230	RP 15- 5	RAMP 5 FR US 40/15 SB TO US 40 EB			
		POSITIVE BARRIER			13.340					
					13.340	RP 15- 6	RAMP 6 FR US 40 EB TO US 40/15 SB			
					13.350	RP 15- 4	RAMP 4 FR US 40 NB TO W PATRICK ST EB			
					13.750	RP 15- 8	RAMP 8 FR US 40/15 TO RAMP 9 (TO US 15)			
					13.790	RP 15- 2	RAMP 2 FR US 15B TO US 40/US 15 NB			
					13.855	RP 15- 7	RAMP 7 FR US 15 SB TO US 40 EB			
					13.900					86,150
					13.900	US 15	JEFFERSON NATIONAL PIKE			
					13.900	US 15B	S JEFFERSON ST			
					13.900		STRUC #10102			
					13.900		EXIT #5			
					13.900	RP 15-10	RAMP 10 FR US 15 NB TO US 40 NB			

*A,B = UNIMPROVED; C = GRADED & DRAINED; D,E = SOIL,GRAVEL,STONE; F,G = LOW TYPE BITUMINOUS
H,I = HIGH TYPE BITUMINOUS; J = CONCRETE; K= BRICK; L = BLOCK

STATE HIGHWAY LOCATION REFERENCE

COUNTY: FREDERICK
DISTRICT: 7
DATE: 12/31/05

ROUTE NUMBER: US 40 CONTINUED
INVENTORY DIRECTION: EAST
ROUTE NAME: FREDERICK FREEWAY

STATE SYSTEM		FUNCTIONAL CLASS	MEDIAN TYPE	ACCESS CONTROL	NHS	MILEPOINT		MILEPOINT DESCRIPTION	MARKED LANES	SURFACE WIDTH/TYPE*	AADT
STATE PRIMARY	U	URB FRWY EXPWY	POSITIVE BARRIER	FULL	NHS	13.947	RP 15-10	RAMP 10 FR US 15 NB TO US 40 NB	4	48I	86,150
						14.060	RP 15- 4	RAMP 4 FR US 40 NB TO US 15B NB			
						14.215	RP 70- 5	RAMP 5 FR US 40 SB TO IS 70 EB			
						14.310	RP 70- 2	RAMP 2 FR IS 70 WB TO US 40 NB			
			UNPROTECTED			14.387					
						14.510	RP 70- 7	RAMP 7 IS 70 WB TO IS 270 SB			
						14.520		EXIT #53			
						14.520	IS 70	BALTO NATIONAL PIKE			
						14.520		STRUC #10137			
						14.520	IS270	EISENHOWER MEMORIAL HWY (AHEAD)			
						14.520		BEG X-REF W/ 70			
						29.240		CARROLL CO/L (IS 70)			

ROUTE NUMBER: US 40AL
INVENTORY DIRECTION: EAST
ROUTE NAME: OLD NATIONAL PIKE

STATE SYSTEM		FUNCTIONAL CLASS	MEDIAN TYPE	ACCESS CONTROL	NHS	MILEPOINT		MILEPOINT DESCRIPTION	MARKED LANES	SURFACE WIDTH/TYPE*	AADT
STATE SECONDARY	R	RUR MINOR ART	NONE (UNDIV)	NONE	NOT NHS	00.000			2	38I	5,550
						00.000		WASHINGTON CO/L			
						00.030			2	24I	
						01.140		SPEED LIMIT 50 MPH			
						02.080					9,650
						02.080	CO726	BOLIVAR RD			
						02.708		SPEED LIMIT 40 MPH			
						03.290		STRUC #10283XO CATOCTIN CREEK			
						04.050		STRUC #10040 CATOCTIN CREEK			
		URB OPA				04.080					
						04.080	CO245	OLD HAGERSTOWN RD			
						04.180		SPEED LIMIT 35 MPH			
						04.420			2	22I	
NAME: W MAIN ST	U					04.480		IN CORP LMTS MIDDLETOWN			
						04.530			2	24I	
						04.580		SPEED LIMIT 25 MPH			
						04.653		SPEED LIMIT 30 MPH			

*A,B = UNIMPROVED; C = GRADED & DRAINED; D,E = SOIL,GRAVEL,STONE; F,G = LOW TYPE BITUMINOUS
H,I = HIGH TYPE BITUMINOUS; J = CONCRETE; K= BRICK; L = BLOCK

STATE HIGHWAY LOCATION REFERENCE

COUNTY: FREDERICK
DISTRICT: 7
DATE: 12/31/05

ROUTE NUMBER: US 40AL CONTINUED
INVENTORY DIRECTION: EAST
ROUTE NAME: E MAIN ST

STATE SYSTEM	FUNCTIONAL CLASS	MEDIAN TYPE	ACCESS CONTROL	NHS	MILEPOINT		MILEPOINT DESCRIPTION	MARKED LANES	SURFACE WIDTH/TYPE*	AADT
STATE SECONDARY	U URB OPA	NONE (UNDIV)	NONE	NOT NHS	05.130			2	24I	12,250
					05.130	MD 17	N CHURCH ST			
		CENTER TLA (UNDIV)			05.530					
		NONE (UNDIV)			05.610					
					06.140		SPEED LIMIT 45 MPH			
					06.296		SPEED LIMIT 45 MPH			
NAME: OLD NATIONAL PIKE	R				06.320		OUT CORP LMTS MIDDLETOWN			
		CENTER TLA (UNDIV)			06.680			2	22I	
		NONE (UNDIV)			06.760			2	30I	
					06.800			2	24I	
		PAINTED			07.260					
		NONE (UNDIV)			07.355					
					07.450			3	36I	
					07.680		SPEED LIMIT 35 MPH			
					07.840					19,750
					07.840	CO237	RIDGE RD			
					07.870			2	24I	
					07.870	CO725	MARYLAND AVE			
		PAINTED			07.934			2	25I	
		NONE (UNDIV)			08.020			2	24I	
		PAINTED			08.340			3	36I	
		NONE (UNDIV)			08.442					
		CENTER TLA (UNDIV)			08.490					
					08.700		SPEED LIMIT 40 MPH			
		CURBED			08.810			4	48I	
					08.850	RP 70- 6	RAMP 6 FR US 40AL EB TO IS 70 SB			
					08.920	RP 70- 7	RAMP 7 FR US 40AL WB TO RAMP 6 (TO IS70)			
					08.960					13,250
					08.960	IS 70	EISENHOWER MEMORIAL HWY			
					08.960		STRUC #10131			
					08.960		EXIT #49			
					09.060	RP 70- 4	RAMP 4 FR IS 70 NB TO US 40AL EB			
		PAINTED			09.108			2	27I	
		NONE (UNDIV)			09.190			2	24I	

*A,B = UNIMPROVED; C = GRADED & DRAINED; D,E = SOIL,GRAVEL,STONE; F,G = LOW TYPE BITUMINOUS
H,I = HIGH TYPE BITUMINOUS; J = CONCRETE; K= BRICK; L = BLOCK

STATE HIGHWAY LOCATION REFERENCE

COUNTY: FREDERICK
DISTRICT: 7
DATE: 12/31/05

ROUTE NUMBER: US 40AL CONTINUED
INVENTORY DIRECTION: EAST
ROUTE NAME: OLD NATIONAL PIKE

STATE SYSTEM	FUNCTIONAL CLASS	MEDIAN TYPE	ACCESS CONTROL	NHS	MILEPOINT		MILEPOINT DESCRIPTION	MARKED LANES	SURFACE WIDTH/TYPE*	AADT
STATE SECONDARY	R URB OPA	CENTER TLA (UNDIV)	NONE	NOT NHS	09.250			2	24I	13,250
					09.270		SPEED LIMIT 40 MPH			
		NONE (UNDIV)			09.730					
					10.030	CO226	MT PHILLIP RD			
		UNPROTECTED			10.180			2	34I	
					10.290			2	26I	
					10.330	US 40	W PATRICK ST			

ROUTE NUMBER: US 340
INVENTORY DIRECTION: EAST
ROUTE NAME: JEFFERSON PIKE

STATE SYSTEM	FUNCTIONAL CLASS	MEDIAN TYPE	ACCESS CONTROL	NHS	MILEPOINT		MILEPOINT DESCRIPTION	MARKED LANES	SURFACE WIDTH/TYPE*	AADT
STATE PRIMARY	R RUR OPA	POSITIVE BARRIER	FULL	NHS	00.000			4	48I	21,775
					00.000		WASHINGTON CO/L			
					00.260					24,450
NAME: JEFFERSON NATIONAL PIKE					00.260	MD180	JEFFERSON PIKE			
					00.330	MD180	JEFFERSON PIKE			
					00.330		STRUC #10051			
					00.530	CO1637	MOUNTAIN RD SOUTH			
					00.530		STRUC #10113			
					01.069		MILE MARKER 3.0			
					01.770		MILE MARKER 4.0			
					02.000	RP340- 6	RAMP 6 FR US 340 EB TO MD 17 SB			
					02.000	RP340- 8	RAMP 8 FR MD 17 SB TO US 340 WB			
		UNPROTECTED			02.120					27,650
					02.120	MD 17	BURKITTSVILLE RD			
					02.120		STRUC #10114			
					02.120		EXIT #2			
					02.250	RP340- 4	RAMP 4 FR MD 17 NB TO US 340 EB			
					02.310	RP340- 2	RAMP 2 FR US 340 WB TO MD 17 NB			
					02.480		STRUC #10115 LITTLE CATOCTIN CREEK			
					02.610		SPEED LIMIT 65 MPH			
					02.750		MILE MARKER 5.0			

*A,B = UNIMPROVED; C = GRADED & DRAINED; D,E = SOIL,GRAVEL,STONE; F,G = LOW TYPE BITUMINOUS
H,I = HIGH TYPE BITUMINOUS; J = CONCRETE; K= BRICK; L = BLOCK

STATE HIGHWAY LOCATION REFERENCE

COUNTY: FREDERICK
DISTRICT: 7
DATE: 12/31/05

ROUTE NUMBER: US 340 CONTINUED
INVENTORY DIRECTION: EAST
ROUTE NAME: JEFFERSON NATIONAL PIKE

STATE SYSTEM		FUNCTIONAL CLASS	MEDIAN TYPE	ACCESS CONTROL	NHS	MILEPOINT		MILEPOINT DESCRIPTION	MARKED LANES	SURFACE WIDTH/TYPE*	AADT
STATE PRIMARY	R	RUR OPA	UNPROTECTED	FULL	NHS	03.690	CO270	CATHOLIC CHURCH RD	4	48I	27,650
						03.690		STRUC #10116			
						03.740		MILE MARKER 6.0			
						04.530	CO272	ST MARKS RD			
						04.530		STRUC #10117			
						04.750		MILE MARKER 7.0			
						05.270	RP340- 6	RAMP 6 FR US 340 EB TO MD 180 SB			
						05.390	RP340- 8	RAMP 8 FR MD 180 SB TO US 340 WB			
						05.500					31,250
						05.500	MD180	JEFFERSON PIKE			
						05.500		STRUC #10118			
						05.500		EXIT #4			
						05.690	RP340- 4	RAMP 4 FR MD 180 NB TO US 340 EB			
						05.740		MILE MARKER 8.0			
						05.770	RP340- 2	RAMP 2 FR US 340 WB TO MD 180 NB			
						06.130		STRUC #10112 CATOCTIN CREEK			
						06.400	CO285	GENE HEMP RD			
						06.740		MILE MARKER 9.0			
						07.360	CO284	HORINE RD			
						07.360		STRUC #10119			
						07.740		MILE MARKER 10.0			
						08.130	RP340- 8	RAMP 8 FR LANDER RD SB TO US 340 WB			
						08.160	RP340- 6	RAMP 6 FR US 340 EB TO LANDER RD SB			
		URB FRWY EXPWY				08.300					33,450
						08.300	CO281	LANDER RD			
						08.300		STRUC #10120			
						08.300		EXIT #8			
						08.450					
						08.450	RP340- 2	RAMP 2 FR US 340 WB TO LANDER RD NB			
						08.450	RP340- 4	RAMP 4 FR LANDER RD NB TO US 340 EB			
						08.740		MILE MARKER 11.0			
			POSITIVE BARRIER			09.330					
						09.830	US 15	CATOCTIN MOUNTAIN HWY			
						09.830		STRUC #10121			
						10.030	US 15	JEFFERSON NATIONAL PIKE			

*A,B = UNIMPROVED; C = GRADED & DRAINED; D,E = SOIL,GRAVEL,STONE; F,G = LOW TYPE BITUMINOUS
H,I = HIGH TYPE BITUMINOUS; J = CONCRETE; K= BRICK; L = BLOCK

2005

Calendar Year

HIGHWAY LOCATION REFERENCE

Data as of December 31, 2005

GARRETT COUNTY

SHA DISTRICT #6

G

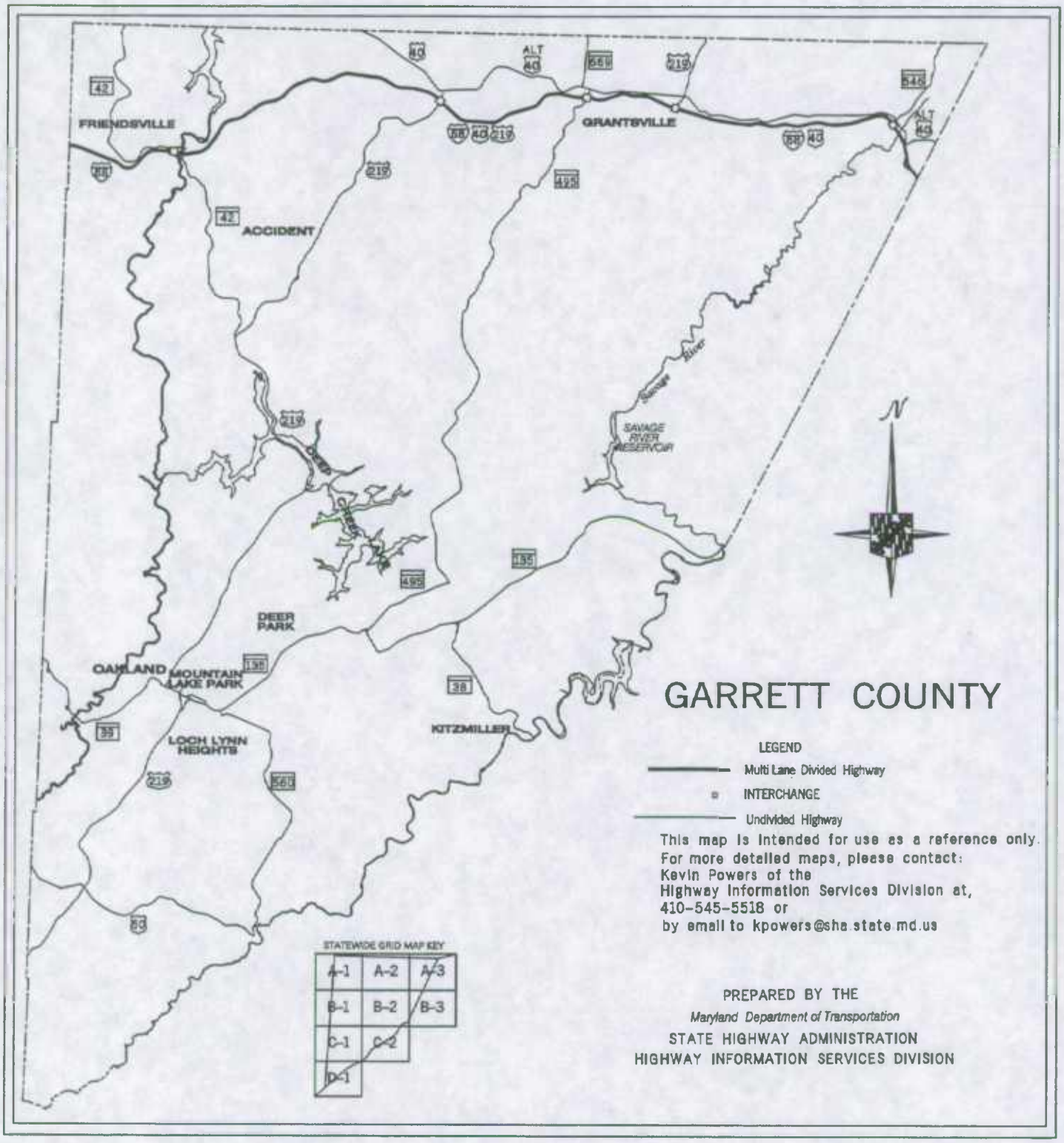
FRIENDSVILLE
GRANTSVILLE
ACCIDENT
DEER PARK
OAKLAND
MOUNTAIN LAKE PARK
LOCH LYNN HEIGHTS
KITZMILLER
SAVAGE RIVER RESERVOIR
Savage River
N
GARRETT COUNTY
LEGEND
Multi Lane Divided Highway
INTERCHANGE
Undivided Highway
This map is intended for use as a reference only.
For more detailed maps, please contact:
Kevin Powers of the
Highway Information Services Division at,
410-545-5518 or
by email to kpowers@sha.state.md.us
PREPARED BY THE
Maryland Department of Transportation
STATE HIGHWAY ADMINISTRATION
HIGHWAY INFORMATION SERVICES DIVISION
STATEWIDE GRID MAP KEY
A-1
A-2
A-3
B-1
B-2
B-3
C-1
C-2
D-1

ROUTE ALERT LIST

GARRETT COUNTY

State roads in this county were re-inventoried. Check all routes for possible minor mileage changes.

MD 826-G (No Name) shortened from .22 to .08 due to overgrowth.

MD 826-N (No Name) shortened from .28 to .247 due to rock and soil barricade.

MD 827-A (No Name) shortened from .03 to .01 due to overgrowth.

MARYLAND STATE HIGHWAY ADMINISTRATION
HIGHWAY INFORMATION SERVICES DIVISION
STATE MAINTAINED HIGHWAYS ON THE NATIONAL HIGHWAY SYSTEM
AS OF DECEMBER 31, 2005

COUNTY: GARRETT

ROUTE	MAINLINE	BEG DESCRIPTION		END DESCRIPTION		NHS TYPE
IS 68	MAINLINE	0.000	WEST VIRGINIA ST/L	31.780	ALLEGANY CO/L	NHS SYSTEM
US 219	MAINLINE	0.000	WEST VIRGINIA ST/L	37.420 IS 68	NATIONAL FREEWAY	NHS SYSTEM
US 219	MAINLINE	45.860 IS 68	NATIONAL FREEWAY	48.400	PENNSYLVANIA ST/L	NHS SYSTEM

STATE HIGHWAY ADMINISTRATION OF MARYLAND
HIGHWAY INFORMATION SERVICES DIVISION
DATA SUPPORT GROUP

STATE HIGHWAY LOCATION REFERENCE

COUNTY: GARRETT
DISTRICT: 6
DATE: 12/31/05

ROUTE NUMBER: IS 68
INVENTORY DIRECTION: EAST
ROUTE NAME: NATIONAL FREEWAY

STATE SYSTEM		FUNCTIONAL CLASS	MEDIAN TYPE	ACCESS CONTROL	NHS	MILEPOINT		MILEPOINT DESCRIPTION	MARKED LANES	SURFACE WIDTH/TYPE*	AADT
STATE PRIMARY	R	RUR INTERSTATE	POSITIVE BARRIER	FULL	NHS	00.000			5	60I	11,225
						00.000		WEST VIRGINIA ST/L			
						00.180		SPEED LIMIT 65 MPH			
			UNPROTECTED			00.250					
						00.660	CO353	SAND SPRING RD			
						00.660		STRUC #11046			
						01.000		INTERSTATE MILE MARKER 1.0			
						01.090			4	48I	
						01.270		STRUC #11045 BUFFALO RUN			
			POSITIVE BARRIER			01.490					
						01.917			5	60I	
						02.000		MILE MARKER 2.0			
						02.170	CO355	BLOOMING ROSE RD			
						02.170		STRUC #11042			
			UNPROTECTED			02.430					
			POSITIVE BARRIER			02.740					
						03.010		MILE MARKER 3.0			
						03.240	RP 68- 8	RAMP 8 FR MD 42 SB TO IS 68 WB			
						03.590	RP 68- 6	RAMP 6 FR IS 68 EB TO MD 42 SB			
	U					03.720			4	48I	
						03.720		IN CORP LMTS FRIENDSVILLE			
						03.830					12,225
						03.830	MD 42	FRIENDSVILLE RD			
						03.830		STRUC #11039			
						03.830		EXIT #4			
						03.960	RP 68- 2	RAMP 2 FR IS 68 WB TO MD 742 NB			
						03.990	RP 68- 4	RAMP 4 FR MD 42 NB TO IS 68 EB			
						04.020	MU110	WATER ST			
						04.040		STRUC #11015 YOUGHIOGHENY RIVER			
						04.160	MD742	FIRST AVE			
						04.160		STRUC #11040			
						04.550			4	48J	
						04.600	CO446	MAPLE ST			
						04.640		STRUC #11038 BEAR CREEK			
						04.700			4	48I	

*A,B = UNIMPROVED; C = GRADED & DRAINED; D,E = SOIL,GRAVEL,STONE; F,G = LOW TYPE BITUMINOUS
H,I = HIGH TYPE BITUMINOUS; J = CONCRETE; K= BRICK; L = BLOCK

STATE HIGHWAY ADMINISTRATION OF MARYLAND
HIGHWAY INFORMATION SERVICES DIVISION
DATA SUPPORT GROUP

STATE HIGHWAY LOCATION REFERENCE

COUNTY: GARRETT
DISTRICT: 6
DATE: 12/31/05

ROUTE NUMBER: IS 68 CONTINUED
INVENTORY DIRECTION: EAST
ROUTE NAME: NATIONAL FREEWAY

STATE SYSTEM		FUNCTIONAL CLASS	MEDIAN TYPE	ACCESS CONTROL	NHS	MILEPOINT		MILEPOINT DESCRIPTION	MARKED LANES	SURFACE WIDTH/TYPE*	AADT
STATE PRIMARY	U	RUR INTERSTATE	POSITIVE BARRIER	FULL	NHS	04.810			5	60I	12,225
.	R					04.820		OUT CORP LMTS FRIENDSVILLE			
						04.900		MILE MARKER 5.0			
			UNPROTECTED			05.176					
			POSITIVE BARRIER			05.350					
			UNPROTECTED			05.730					
			POSITIVE BARRIER			05.869					
						06.060		MILE MARKER 6.0			
						06.620			5	72I	
						06.645			5	60I	
						07.065		MILE MARKER 7.0			
						08.104		MILE MARKER 8.0			
						08.640	CO 40	OLD MORGANTOWN RD EAST			
						08.640		STRUC #11048			
						08.760			4	60I	
						08.849			4	52I	
			UNPROTECTED			08.902			4	48I	
			POSITIVE BARRIER			09.110					
						09.110		MILE MARKER 9.0			
			UNPROTECTED			09.489					
			POSITIVE BARRIER			09.539					
						09.820			5	60I	
			UNPROTECTED			09.874					
						10.116		MILE MARKER 10.0			
			POSITIVE BARRIER			10.208					
						10.580	CO 42	PIGS EAR RD			
						10.580		STRUC #11047			
			UNPROTECTED			10.717					
						11.090			5	72I	
						11.120		MILE MARKER 11.0			
						11.230			5	64I	
						11.300			5	60I	
						11.860			4	48I	
						12.111		MILE MARKER 12.0			
						12.150			5	60I	

*A,B = UNIMPROVED; C = GRADED & DRAINED; D,E = SOIL,GRAVEL,STONE; F,G = LOW TYPE BITUMINOUS
H,I = HIGH TYPE BITUMINOUS; J = CONCRETE; K= BRICK; L = BLOCK

STATE HIGHWAY LOCATION REFERENCE

COUNTY: GARRETT
DISTRICT: 6
DATE: 12/31/05

ROUTE NUMBER: IS 68 CONTINUED
INVENTORY DIRECTION: EAST
ROUTE NAME: NATIONAL FREEWAY

STATE SYSTEM		FUNCTIONAL CLASS	MEDIAN TYPE	ACCESS CONTROL	NHS	MILEPOINT		MILEPOINT DESCRIPTION	MARKED LANES	SURFACE WIDTH/TYPE*	AADT
STATE PRIMARY	R	RUR INTERSTATE	UNPROTECTED	FULL	NHS	13.130		MILE MARKER 13.0	5	60I	12,225
						13.252			5	69I	
						13.300			5	60I	
						13.300	RP 68- 6	RAMP 6 FR IS 68 EB TO US 219 SB			
						13.400			6	72I	
						13.400	RP 68- 8	RAMP 8 FR US 40 SB TO IS 68 WB			
						13.750	RP 68- 7	RAMP 7 FR IS 68 WB TO US 40 SB			
						13.750	RP 68- 5	RAMP 5 FR US 219 SB TO IS 68 EB			
			POSITIVE BARRIER			13.820					14,125
						13.820	US 40	NATIONAL PIKE			
						13.820	US219	GARRETT HWY			
						13.820		STRUC #11049			
						13.820		EXIT #14			
			UNPROTECTED			13.890					
						13.890	RP 68- 1	RAMP 1 FR US 40 NB TO IS 68 WB			
						13.915	RP 68- 3	RAMP 3 FR IS 68 EB TO US 219 NB			
						14.097			5	60I	
						14.134		MILE MARKER 14.0			
						14.273	RP 68- 4	RAMP 4 FR US 219 NB TO IS 68 EB			
						14.360	RP 68- 2	RAMP 2 FR IS 68 WB TO US 40 NB			
						14.570			4	48I	
			POSITIVE BARRIER			14.690					
						15.078			4	60I	
						15.150			5	60I	
						15.150		MILE MARKER 15.0			
			UNPROTECTED			15.440					
						15.740			6	72I	
						15.788			5	66I	
						15.870			5	60I	
						16.180		MILE MARKER 16.0			
						16.890	CO182	AMISH RD			
						16.890		STRUC #11052			
						17.170		INTERSTATE MILE MARKER 17.0			
			POSITIVE BARRIER			17.260					
			UNPROTECTED			17.465					

*A,B = UNIMPROVED; C = GRADED & DRAINED; D,E = SOIL,GRAVEL,STONE; F,G = LOW TYPE BITUMINOUS
H,I = HIGH TYPE BITUMINOUS; J = CONCRETE; K= BRICK; L = BLOCK

STATE HIGHWAY ADMINISTRATION OF MARYLAND
HIGHWAY INFORMATION SERVICES DIVISION
DATA SUPPORT GROUP

STATE HIGHWAY LOCATION REFERENCE

COUNTY: GARRETT
DISTRICT: 6
DATE: 12/31/05

ROUTE NUMBER: IS 68 CONTINUED
INVENTORY DIRECTION: EAST
ROUTE NAME: NATIONAL FREEWAY

STATE SYSTEM		FUNCTIONAL CLASS	MEDIAN TYPE	ACCESS CONTROL	NHS	MILEPOINT		MILEPOINT DESCRIPTION	MARKED LANES	SURFACE WIDTH/TYPE*	AADT
STATE PRIMARY	R	RUR INTERSTATE	POSITIVE BARRIER	FULL	NHS	17.730			5	60I	14,125
			UNPROTECTED			17.960					
						18.170		MILE MARKER 18.0			
						18.214			4	48I	
			POSITIVE BARRIER			18.468					
						18.470		STRUC #11051 BIG SHADE RUN			
						18.590	CO187	SHADE HOLLOW RD			
						18.590		STRUC #11050			
			UNPROTECTED			18.675					
						18.713			5	60I	
						18.860	RP 68- 6	RAMP 6 FR IS 68 EB TO MD 495 SB			
						18.910	RP 68- 8	RAMP 8 FR MD 495 SB TO IS 68 WB			
						19.017			6	72I	
						19.148			5	60I	
						19.190		MILE MARKER 19.0			
						19.200					18,725
						19.200	MD495	BITTINGER RD			
						19.200		STRUC #11019			
						19.200		EXIT #19			
	U					19.430		IN CORP LMTS GRANTSVILLE			
						19.470	RP 68- 2	RAMP 2 FR IS 68 WB TO MD 495 NB			
						19.470	RP 68- 4	RAMP 4 FR MD 495 NB TO IS 68 EB			
	R					19.800		OUT CORP LMTS GRANTSVILLE			
			POSITIVE BARRIER			20.120			4	48I	
						20.170		MILE MARKER 20.0			
						20.280		STRUC #11053 CASSELMAN RIVER			
						20.450			5	60I	
			UNPROTECTED			20.575					
			POSITIVE BARRIER			21.065					
						21.180		MILE MARKER 21			
						21.410	CO219	NEW GERMANY RD			
						21.410		STRUC #11032			
			UNPROTECTED			21.425					
						21.870	RP 68- 8	RAMP 8 FR US 219 SB TO IS 68 WB			
						22.020	RP 68- 6	RAMP 6 FR IS 68 EB TO US 219J SB			

*A,B = UNIMPROVED; C = GRADED & DRAINED; D,E = SOIL,GRAVEL,STONE; F,G = LOW TYPE BITUMINOUS
H,I = HIGH TYPE BITUMINOUS; J = CONCRETE; K= BRICK; L = BLOCK

STATE HIGHWAY ADMINISTRATION OF MARYLAND
HIGHWAY INFORMATION SERVICES DIVISION
DATA SUPPORT GROUP

STATE HIGHWAY LOCATION REFERENCE

COUNTY: GARRETT
DISTRICT: 6
DATE: 12/31/05

ROUTE NUMBER: IS 68 CONTINUED
INVENTORY DIRECTION: EAST
ROUTE NAME: NATIONAL FREEWAY

STATE SYSTEM		FUNCTIONAL CLASS	MEDIAN TYPE	ACCESS CONTROL	NHS	MILEPOINT		MILEPOINT DESCRIPTION	MARKED LANES	SURFACE WIDTH/TYPE*	AADT
STATE PRIMARY	R	RUR INTERSTATE	UNPROTECTED	FULL	NHS	22.170		MILE MARKER 22.0	5	60I	18,725
			POSITIVE BARRIER			22.220					
						22.260					20,425
						22.260	US219J	CHESTNUT RIDGE RD			
						22.260	US219	CHESTNUT RIDGE RD			
						22.260		STRUC #11055			
						22.260		EXIT #22			
			UNPROTECTED			22.320					
						22.380			4	48I	
						22.620			5	60I	
						22.620	RP 68- 4	RAMP 4 FR US 219J NB TO IS 68 EB			
						22.820			6	72I	
						22.840	RP 68- 2	RAMP 2 FR IS 68 WB TO US 219 NB			
						23.180		MILE MARKER 23.0			
						23.720	RP 68- 6	RAMP 6 FR IS 68 EB TO L NEW GERMANY RD			
						23.720	RP 68- 8	RAMP 8 FR L NEW GERMANY RD TO IS 68 WB			
						23.830			5	60I	
			POSITIVE BARRIER			23.877					
						23.980					17,725
						23.980	CO214	LOWER NEW GERMANY RD			
						23.980		STRUC #11041			
						23.980		EXIT #24			
			UNPROTECTED			24.081					
						24.180		MILE MARKER 24.0			
						24.290	RP 68- 2	RAMP 2 FR IS 68 WB TO L NEW GERMANY RD			
						24.350	RP 68- 4	RAMP 4 FR L NEW GERMANY RD TO IS 68 EB			
						24.406			5	66I	
						24.488			5	60I	
						24.642			4	60I	
			POSITIVE BARRIER			24.670					
						24.702			5	60I	
			UNPROTECTED			24.847			4	48I	
			POSITIVE BARRIER			24.890					

*A,B = UNIMPROVED; C = GRADED & DRAINED; D,E = SOIL,GRAVEL,STONE; F,G = LOW TYPE BITUMINOUS
H,I = HIGH TYPE BITUMINOUS; J = CONCRETE; K= BRICK; L = BLOCK

STATE HIGHWAY LOCATION REFERENCE

COUNTY: GARRETT
DISTRICT: 6
DATE: 12/31/05

ROUTE NUMBER: IS 68 CONTINUED
INVENTORY DIRECTION: EAST
ROUTE NAME: NATIONAL FREEWAY

STATE SYSTEM		FUNCTIONAL CLASS	MEDIAN TYPE	ACCESS CONTROL	NHS	MILEPOINT		MILEPOINT DESCRIPTION	MARKED LANES	SURFACE WIDTH/TYPE*	AADT
STATE PRIMARY	R	RUR INTERSTATE	UNPROTECTED	FULL	NHS	25.180			4	481	17,725
						25.180		MILE MARKER 25.0			
						25.300			5	601	
			POSITIVE BARRIER			25.440					
			UNPROTECTED			25.750					
			POSITIVE BARRIER			25.830					
						25.940			6	721	
						25.960	CO208	GREEN LANTERN RD			
						25.960		STRUC #11044			
			UNPROTECTED			26.114					
						26.190			5	721	
						26.210		MILE MARKER 26.0			
						26.260			5	601	
			POSITIVE BARRIER			26.380			4	481	
			UNPROTECTED			26.530					
			POSITIVE BARRIER			26.900					
			UNPROTECTED			27.180			5	601	
						27.220		MILE MARKER 27.0			
						27.930	MD948B	OLD FROSTBURG RD			
						27.930		STRUC #11043			
						28.034			5	661	
						28.060			5	601	
						28.230		MILE MARKER 28.0			
						28.380			4	481	
			POSITIVE BARRIER			28.810					
						29.210	.RP 68- 1	RAMP 1 FR MD 546F NB TO IS 68 WB			
						29.420	RP 68- 6	RAMP 6 FR IS 68 EB TO MD 546 SB			
						29.490		MILE MARKER 29.0			
						29.780					17,956
						29.780	MD546	FINZEL RD			
						29.780		STRUC #11012			
						29.780		EXIT #29			
						29.820		ATR STATION #0044 (CABINET EB/L)			
						30.000	RP 68- 2	RAMP 2 FR IS 68 WB TO MD 546 NB			
						30.127	RP 68- 4	RAMP 4 FR MD 546 NB TO IS 68 EB			

*A,B = UNIMPROVED; C = GRADED & DRAINED; D,E = SOIL,GRAVEL,STONE; F,G = LOW TYPE BITUMINOUS
H,I = HIGH TYPE BITUMINOUS; J = CONCRETE; K= BRICK; L = BLOCK

STATE HIGHWAY ADMINISTRATION OF MARYLAND
HIGHWAY INFORMATION SERVICES DIVISION
DATA SUPPORT GROUP

STATE HIGHWAY LOCATION REFERENCE

COUNTY: GARRETT
DISTRICT: 6
DATE: 12/31/05

ROUTE NUMBER: IS 68 CONTINUED
INVENTORY DIRECTION: EAST
ROUTE NAME: NATIONAL FREEWAY

STATE SYSTEM		FUNCTIONAL CLASS	MEDIAN TYPE	ACCESS CONTROL	NHS	MILEPOINT		MILEPOINT DESCRIPTION	MARKED LANES	SURFACE WIDTH/TYPE*	AADT
STATE PRIMARY	R	RUR INTERSTATE	POSITIVE BARRIER	FULL	NHS	30.140			5	60I	17,956
						30.440		MILE MARKER 30.0			
						30.500			6	72I	
						30.720			5	60I	
						31.470		MILE MARKER 31.0			
						31.680			5	72I	
						31.780		ALLEGANY CO/L			

ROUTE NUMBER: MD 38
INVENTORY DIRECTION: NORTH
ROUTE NAME: KITZMILLER RD

STATE SYSTEM		FUNCTIONAL CLASS	MEDIAN TYPE	ACCESS CONTROL	NHS	MILEPOINT		MILEPOINT DESCRIPTION	MARKED LANES	SURFACE WIDTH/TYPE*	AADT
STATE SECONDARY	R	RUR MAJ COLL	NONE (UNDIV)	NONE	NOT NHS	00.000			2	25J	875
						00.000		WEST VIRGINIA ST/L			
						00.030		STRUC #11001 POTOMAC RIVER			
	U					00.060			2	36I	
						00.060		IN CORP LMTS KITZMILLER			
						00.110	MU 60	W MAIN ST			
						00.110	MU 61	E MAIN ST			
						00.280			2	24I	
						00.380			2	22I	
						00.450		SPEED LIMIT 45 MPH			
	R					00.550		OUT CORP LMTS KITZMILLER			
						02.340			2	24I	
						03.070			2	22I	1,275
						03.070	CO248	VINDEX RD			
						03.770			2	24I	
						04.430			2	22I	
						05.475			2	24I	
						05.540	MD 38B	NO NAME			
						05.660	MD 38A	NO NAME			
						05.670	MD135	MARYLAND HWY			

*A,B = UNIMPROVED; C = GRADED & DRAINED; D,E = SOIL,GRAVEL,STONE; F,G = LOW TYPE BITUMINOUS
H,I = HIGH TYPE BITUMINOUS; J = CONCRETE; K= BRICK; L = BLOCK

STATE HIGHWAY LOCATION REFERENCE

COUNTY: GARRETT
DISTRICT: 6
DATE: 12/31/05

ROUTE NUMBER: MD 38A
INVENTORY DIRECTION: NORTH
ROUTE NAME: NO NAME

STATE SYSTEM		FUNCTIONAL CLASS	MEDIAN TYPE	ACCESS CONTROL	NHS	MILEPOINT		MILEPOINT DESCRIPTION	MARKED LANES	SURFACE WIDTH/TYPE*	AADT
STATE SECONDARY	R	RUR LOCAL	NONE (UNDIV)	NONE	NOT NHS	00.000			1	22I	0
						00.000	MD 38	KITZMILLER RD			
						00.010	MD135	MARYLAND HWY			

ROUTE NUMBER: MD 38B
INVENTORY DIRECTION: SOUTH
ROUTE NAME: NO NAME

STATE SYSTEM		FUNCTIONAL CLASS	MEDIAN TYPE	ACCESS CONTROL	NHS	MILEPOINT		MILEPOINT DESCRIPTION	MARKED LANES	SURFACE WIDTH/TYPE*	AADT
STATE SECONDARY	R	RUR LOCAL	NONE (UNDIV)	NONE	NOT NHS	00.000			1	16I	0
						00.000	MD135	MARYLAND HWY			
						00.190	MD 38	KITZMILLER RD			

ROUTE NUMBER: MD 39
INVENTORY DIRECTION: EAST
ROUTE NAME: HUTTON RD

STATE SYSTEM		FUNCTIONAL CLASS	MEDIAN TYPE	ACCESS CONTROL	NHS	MILEPOINT		MILEPOINT DESCRIPTION	MARKED LANES	SURFACE WIDTH/TYPE*	AADT
STATE SECONDARY	R	RUR MINOR ART	NONE (UNDIV)	NONE	NOT NHS	00.000			2	24I	3,875
						00.000		WEST VIRGINIA ST/L			
						00.092		SPEED LIMIT 45 MPH			
						00.450	MD827A	NO NAME			
						00.600		SPEED LIMIT 50 MPH			
						01.990	MD 39A	NO NAME			
						02.350		STRUC #11002 YOUGHIOGHENY RIVER			
						02.783		SPEED LIMIT 50 MPH			
						04.920					6,175
						04.940		SPEED LIMIT 35 MPH			
NAME: OAK ST		U				05.650		IN CORP LMTS OAKLAND			
						05.987		SPEED LIMIT 25 MPH			
						05.990			2	22I	
						06.030		STRUC #11003 L YOUGHIOGHENY RIVER			
						06.070			2	24I	
						06.150			2	26I	
						06.170		R/R #CSX 144 850 N			

*A,B = UNIMPROVED; C = GRADED & DRAINED; D,E = SOIL,GRAVEL,STONE; F,G = LOW TYPE BITUMINOUS
H,I = HIGH TYPE BITUMINOUS; J = CONCRETE; K= BRICK; L = BLOCK

STATE HIGHWAY LOCATION REFERENCE

COUNTY: GARRETT
DISTRICT: 6
DATE: 12/31/05

ROUTE NUMBER: MD 39 CONTINUED
INVENTORY DIRECTION: EAST
ROUTE NAME: OAK ST

STATE SYSTEM		FUNCTIONAL CLASS	MEDIAN TYPE	ACCESS CONTROL	NHS	MILEPOINT		MILEPOINT DESCRIPTION	MARKED LANES	SURFACE WIDTH/TYPE*	AADT
STATE SECONDARY	U	RUR MINOR ART	NONE (UNDIV)	NONE	NOT NHS	06.170		STRUC #11004 OVER R/R	2	26I	6,175
						06.190			2	33I	
						06.220	US219	THIRD ST/OAK ST			

ROUTE NUMBER: MD 39A
INVENTORY DIRECTION: NORTH
ROUTE NAME: NO NAME

STATE SYSTEM		FUNCTIONAL CLASS	MEDIAN TYPE	ACCESS CONTROL	NHS	MILEPOINT		MILEPOINT DESCRIPTION	MARKED LANES	SURFACE WIDTH/TYPE*	AADT
STATE SECONDARY	R	RUR LOCAL	NONE (UNDIV)	NONE	NOT NHS	00.000			2	12H	0
						00.000	MD827C	NO NAME			
						00.010	MD 39	HUTTON RD			

ROUTE NUMBER: MD 42
INVENTORY DIRECTION: NORTH
ROUTE NAME: FRIENDSVILLE RD

STATE SYSTEM		FUNCTIONAL CLASS	MEDIAN TYPE	ACCESS CONTROL	NHS	MILEPOINT		MILEPOINT DESCRIPTION	MARKED LANES	SURFACE WIDTH/TYPE*	AADT
STATE SECONDARY	R	RUR MINOR ART	NONE (UNDIV)	NONE	NOT NHS	00.000			2	50I	3,475
						00.000	US219	GARRETT HWY			
						00.020			2	27I	
						00.078			2	22I	
						00.340		SPEED LIMIT 45 MPH			
						01.240			2	24I	3,275
						05.647			3	40I	
						05.690			3	36I	
						05.700			3	40I	
						06.245			2	40I	
						06.284			2	24I	
						06.310			2	26I	
						06.330			2	24I	
						06.820		SPEED LIMIT 35 MPH			
	U					06.970		IN CORP LMTS FRIENDSVILLE			
						07.270	MD742	FIRST AVE			
						07.280		SPEED LIMIT 35 MPH			

*A,B = UNIMPROVED; C = GRADED & DRAINED; D,E = SOIL,GRAVEL,STONE; F,G = LOW TYPE BITUMINOUS
H,I = HIGH TYPE BITUMINOUS; J = CONCRETE; K= BRICK; L = BLOCK

STATE HIGHWAY LOCATION REFERENCE

COUNTY: GARRETT
DISTRICT: 6
DATE: 12/31/05

ROUTE NUMBER: **MD 42** **CONTINUED**
INVENTORY DIRECTION: NORTH
ROUTE NAME: FRIENDSVILLE RD

STATE SYSTEM		FUNCTIONAL CLASS	MEDIAN TYPE	ACCESS CONTROL	NHS	MILEPOINT		MILEPOINT DESCRIPTION	MARKED LANES	SURFACE WIDTH/TYPE*	AADT
STATE SECONDARY	U	RUR MINOR ART	NONE (UNDIV)	NONE	NOT NHS	07.380		STRUC #11054 YOUGHIOGHENY RIVER	2	24I	3,275
						07.400	MU110	WATER ST			
						07.460	RP 68- 6	RAMP 6 FR IS 68 EB TO MD 42 SB			
						07.570	RP 68- 3	RAMP 3 FR RAMP 6 (FR IS 68) TO MD 42 NB			
						07.590	RP 68- 4	RAMP 4 FR MD 42 NB TO IS 68 EB			
		RUR MAJ COLL				07.670					2,675
						07.670	IS 68	NATIONAL FREEWAY			
						07.670		STRUC #11039			
						07.670		EXIT #4			
	R					07.800		OUT CORP LMTS FRIENDSVILLE			
						07.830	MD742	MAPLE ST			
						07.830	RP 68- 8	RAMP 8 FR MD 42 SB TO IS 68 WB			
						08.010		SPEED LIMIT 50 MPH			
						08.420	MD828	NO NAME			
						09.210	MD 42A	NO NAME			
						09.330			2	22I	
						09.410	CO355	BLOOMING ROSE RD			
						10.230		STRUC #11010 BUFFALO RUN			
						10.740					1,175
						13.610			2	20I	
						13.610		STRUC #11009 GLADE RUN			
						15.060		PENNSYLVANIA ST/L			

ROUTE NUMBER: **MD 42A**
INVENTORY DIRECTION: EAST
ROUTE NAME: NO NAME

STATE SYSTEM		FUNCTIONAL CLASS	MEDIAN TYPE	ACCESS CONTROL	NHS	MILEPOINT		MILEPOINT DESCRIPTION	MARKED LANES	SURFACE WIDTH/TYPE*	AADT
STATE SECONDARY	R	RUR LOCAL	NONE (UNDIV)	NONE	NOT NHS	00.000			2	20I	0
						00.000	MD828A	NO NAME			
						00.020	MD 42	FRIENDSVILLE RD			

*A,B = UNIMPROVED; C = GRADED & DRAINED; D,E = SOIL,GRAVEL,STONE; F,G = LOW TYPE BITUMINOUS
H,I = HIGH TYPE BITUMINOUS; J = CONCRETE; K= BRICK; L = BLOCK

STATE HIGHWAY ADMINISTRATION OF MARYLAND
HIGHWAY INFORMATION SERVICES DIVISION
DATA SUPPORT GROUP

STATE HIGHWAY LOCATION REFERENCE

COUNTY: GARRETT
DISTRICT: 6
DATE: 12/31/05

ROUTE NUMBER: MD 135
INVENTORY DIRECTION: EAST
ROUTE NAME: MARYLAND HWY

STATE SYSTEM		FUNCTIONAL CLASS	MEDIAN TYPE	ACCESS CONTROL	NHS	MILEPOINT		MILEPOINT DESCRIPTION	MARKED LANES	SURFACE WIDTH/TYPE*	AADT
STATE SECONDARY	U	RUR MINOR ART	NONE (UNDIV)	PARTIAL	NOT NHS	00.000			2	24I	11,350
						00.000	US219	OAK ST			
						00.000	MD219	NINTH ST			
	R					00.040		OUT CORP LMTS OAKLAND			
						00.080		SPEED LIMIT 40 MPH			
						00.100	MD825B	OAKLAND DR			
			PAINTED			00.220					
			NONE (UNDIV)			00.320					
						00.350			2	30I	
						00.350	MD826A	WEBER RD			
			PAINTED			00.382			3	36I	
						00.399			3	32I	
						00.428			2	27I	
			NONE (UNDIV)			00.490			2	24I	
	U					00.600		IN CORP LMTS MOUNTAIN LAKE PARK			
						00.950					11,750
						00.950	MD825B	G ST			
				NONE		01.350					
						01.350		STRUC #11014 L YOUGHIOGHENY RIVER			
						01.470					7,250
						01.470	MD560	PAULL ST			
						01.750		STRUC #11036 L YOUGHIOGHENY RIVER			
	R					01.770		OUT CORP LMTS MOUNTAIN LAKE PARK			
						01.770		SPEED LIMIT 50 MPH			
						02.510			2	30I	
						02.540			2	24I	
						04.280	CO 84	BROADFORD RD			
	U					04.480		IN CORP LMTS DEER PARK			
						04.770					4,850
						04.770	CO131	SAND FLAT RD			
						04.770	CO462	MAIN ST			
	R					05.060		OUT CORP LMTS DEER PARK			
						07.380			2	22I	3,050
						07.380	MD495	SWANTON RD			
						07.390			2	24I	

*A,B = UNIMPROVED; C = GRADED & DRAINED; D,E = SOIL,GRAVEL,STONE; F,G = LOW TYPE BITUMINOUS
H,I = HIGH TYPE BITUMINOUS; J = CONCRETE; K= BRICK; L = BLOCK

STATE HIGHWAY LOCATION REFERENCE

COUNTY: GARRETT
DISTRICT: 6
DATE: 12/31/05

ROUTE NUMBER: MD 135 CONTINUED
INVENTORY DIRECTION: EAST
ROUTE NAME: MARYLAND HWY

STATE SYSTEM	FUNCTIONAL CLASS	MEDIAN TYPE	ACCESS CONTROL	NHS	MILEPOINT		MILEPOINT DESCRIPTION	MARKED LANES	SURFACE WIDTH/TYPE*	AADT
STATE SECONDARY	R RUR MINOR ART	NONE (UNDIV)	NONE	NOT NHS	07.470			2	221	3,050
					07.470	MD495A	SWANTAMONT RD			
					08.130		R/R #CSX 144 843 D			
					08.130		STRUC #11016			
					08.170			2	241	
					10.670			3	361	
					10.856			2	241	
					10.915	MD 38B	NO NAME			
					11.070					3,650
					11.070	MD 38	KITZMILLER RD			
			PARTIAL		11.080					
					11.080	MD 38A	NO NAME			
			NONE		12.480					
					12.480	MD135C	NO NAME			
					12.550	MD825C	NO NAME			
					13.130	CO245	SWANTON RD			
					13.260			2	221	
					13.540			2	241	
					20.656		SPEED LIMIT 40 MPH			
	URB OPA				21.020					
					21.170		SPEED LIMIT 30 MPH			
NAME: BLOOMINGTON RD					21.200	OP115	SELDOM SEEN RD			
					21.570		R/R #CSX 144 839 N			
					21.570		STRUC #11017 OVER R/R			
					21.670	CO233	SAVAGE RIVER RD			
					21.780		STRUC #11018 SAVAGE RIVER			
					21.810			2	221	
					21.870		ALLEGANY CO/L			

ROUTE NUMBER: MD 135C
INVENTORY DIRECTION: NORTH
ROUTE NAME: NO NAME

STATE SYSTEM	FUNCTIONAL CLASS	MEDIAN TYPE	ACCESS CONTROL	NHS	MILEPOINT	MILEPOINT DESCRIPTION	MARKED LANES	SURFACE WIDTH/TYPE*	AADT

*A,B = UNIMPROVED; C = GRADED & DRAINED; D,E = SOIL,GRAVEL,STONE; F,G = LOW TYPE BITUMINOUS
H,I = HIGH TYPE BITUMINOUS; J = CONCRETE; K= BRICK; L = BLOCK

STATE HIGHWAY LOCATION REFERENCE

COUNTY: GARRETT
DISTRICT: 6
DATE: 12/31/05

ROUTE NUMBER: MD 135C CONTINUED
INVENTORY DIRECTION: NORTH
ROUTE NAME: NO NAME

STATE SYSTEM		FUNCTIONAL CLASS	MEDIAN TYPE	ACCESS CONTROL	NHS	MILEPOINT		MILEPOINT DESCRIPTION	MARKED LANES	SURFACE WIDTH/TYPE*	AADT
STATE SECONDARY	R	RUR LOCAL	NONE (UNDIV)	NONE	NOT NHS	00.000			2	20I	0
						00.000	MD135	MARYLAND HWY			
						00.030	MD825C	NO NAME			

ROUTE NUMBER: MD 219
INVENTORY DIRECTION: NORTH
ROUTE NAME: NINTH ST

STATE SYSTEM		FUNCTIONAL CLASS	MEDIAN TYPE	ACCESS CONTROL	NHS	MILEPOINT		MILEPOINT DESCRIPTION	MARKED LANES	SURFACE WIDTH/TYPE*	AADT
STATE SECONDARY	U	RUR OPA	NONE (UNDIV)	NONE	NOT NHS	00.000			2	24I	11,075
						00.000	US219	GARRETT HWY/OAK ST			
						00.000	MD135	MARYLAND HWY			
						00.050		SPEED LIMIT 25 MPH			
MUNICIPAL						00.160					
						00.160		END STATE MAINTENANCE			
						00.160		BEGIN MUNICIPAL MAINTENANCE			
						00.220	MU240	HIGH ST			
						00.220	US219UL	US 219UL (PROPOSED)(AHEAD)			

ROUTE NUMBER: MD 495
INVENTORY DIRECTION: NORTH
ROUTE NAME: SWANTON RD

STATE SYSTEM		FUNCTIONAL CLASS	MEDIAN TYPE	ACCESS CONTROL	NHS	MILEPOINT		MILEPOINT DESCRIPTION	MARKED LANES	SURFACE WIDTH/TYPE*	AADT
STATE SECONDARY	R	RUR MAJ COLL	NONE (UNDIV)	NONE	NOT NHS	00.000			2	24I	2,075
						00.000	MD135	MARYLAND HWY			
						00.120		SPEED LIMIT 50 MPH			
						00.140	MD495A	SWANTAMONT RD			
						02.740		STRUC #11034 CRABTREE CREEK			
						02.900			2	22I	
						02.900		SPEED LIMIT 35 MPH			
						03.180			2	24I	
NAME: BITTINGER RD						03.260	CO245	SWANTON RD			
						03.280		STRUC #11033 CRABTREE CREEK			
						03.340			2	22I	

*A,B = UNIMPROVED; C = GRADED & DRAINED; D,E = SOIL,GRAVEL,STONE; F,G = LOW TYPE BITUMINOUS
H,I = HIGH TYPE BITUMINOUS; J = CONCRETE; K= BRICK; L = BLOCK

STATE HIGHWAY LOCATION REFERENCE

COUNTY: GARRETT
DISTRICT: 6
DATE: 12/31/05

ROUTE NUMBER: MD 495 CONTINUED
INVENTORY DIRECTION: NORTH
ROUTE NAME: BITTINGER RD

STATE SYSTEM		FUNCTIONAL CLASS	MEDIAN TYPE	ACCESS CONTROL	NHS	MILEPOINT		MILEPOINT DESCRIPTION	MARKED LANES	SURFACE WIDTH/TYPE*	AADT
STATE SECONDARY	R	RUR MAJ COLL	NONE (UNDIV)	NONE	NOT NHS	03.760			2	241	2,075
						03.760		SPEED LIMIT 50 MPH			
						06.580			2	221	
						09.060	CO163	GLENDALE RD			
						09.730			2	241	2,975
						10.069			2	221	
						10.760	CO219	NEW GERMANY RD			
						11.440			2	241	
						13.690	CO148	ROCK LODGE RD			
						13.700			2	221	
						14.350		SPEED LIMIT 30 MPH			
						14.730			2	241	2,675
						14.810			2	221	
						14.810		SPEED LIMIT 50 MPH			
						20.550		STRUC #11025 CASSELMAN RIVER			
						22.070		SPEED LIMIT 40 MPH			
			PAINTED			22.395			2	241	
			NONE (UNDIV)			22.505					
			PAINTED			22.540					
						22.610	RP 68- 6	RAMP 6 FR IS 68 EB TO MD 495 SB			
						22.610	RP 68- 4	RAMP 4 FR MD 495 NB TO IS 68 EB			
						22.660	RP 68- 3	RAMP 3 FR RAMP 6 (FR IS 68) TO MD 495 NB			
						22.660	RP 68- 5	RAMP 5 FR MD 495 SB TO RAMP 4 (TO IS 68)			
			NONE (UNDIV)			22.700			2	281	
						22.720	IS 68	NATIONAL FREEWAY			
						22.720		STRUC #11019			
						22.720		EXIT #19			
						22.735			2	301	
						22.790	RP 68- 1	RAMP 1 FR MD 495 NB TO RAMP 8 (TO IS 68)			
						22.790	RP 68- 7	RAMP 7 FR RAMP 2 (FR IS 68) TO MD 495 SB			
						22.820			2	241	
						22.820	RP 68- 2	RAMP 2 FR IS 68 WB TO MD 495 NB			
						22.820	RP 68- 8	RAMP 8 FR MD 495 SB TO IS 68 WB			

*A,B = UNIMPROVED; C = GRADED & DRAINED; D,E = SOIL,GRAVEL,STONE; F,G = LOW TYPE BITUMINOUS
H,I = HIGH TYPE BITUMINOUS; J = CONCRETE; K= BRICK; L = BLOCK

STATE HIGHWAY ADMINISTRATION OF MARYLAND
HIGHWAY INFORMATION SERVICES DIVISION
DATA SUPPORT GROUP

STATE HIGHWAY LOCATION REFERENCE

COUNTY: GARRETT
DISTRICT: 6
DATE: 12/31/05

ROUTE NUMBER: MD 495 CONTINUED
INVENTORY DIRECTION: NORTH
ROUTE NAME: S YODER ST

STATE SYSTEM		FUNCTIONAL CLASS	MEDIAN TYPE	ACCESS CONTROL	NHS	MILEPOINT		MILEPOINT DESCRIPTION	MARKED LANES	SURFACE WIDTH/TYPE*	AADT
STATE SECONDARY	U	RUR MAJ COLL	NONE (UNDIV)	NONE	NOT NHS	22.850			2	22I	2,675
						22.850		IN CORP LMTS GRANTSVILLE			
						22.950			2	26I	
						22.950	MU 80	GRANT ST			
						23.020	US 40AL	MAIN ST			
						23.020	MU150	YODER ST (AHEAD)			

ROUTE NUMBER: MD 495A
INVENTORY DIRECTION: EAST
ROUTE NAME: SWANTAMONT RD

STATE SYSTEM		FUNCTIONAL CLASS	MEDIAN TYPE	ACCESS CONTROL	NHS	MILEPOINT		MILEPOINT DESCRIPTION	MARKED LANES	SURFACE WIDTH/TYPE*	AADT
STATE SECONDARY	R	RUR LOCAL	NONE (UNDIV)	NONE	NOT NHS	00.000			2	18I	0
						00.000	MD135	MARYLAND HWY			
						00.120			2	20I	
						00.160	MD495	SWANTON RD			

ROUTE NUMBER: MD 546
INVENTORY DIRECTION: NORTH
ROUTE NAME: FINZEL RD

STATE SYSTEM		FUNCTIONAL CLASS	MEDIAN TYPE	ACCESS CONTROL	NHS	MILEPOINT		MILEPOINT DESCRIPTION	MARKED LANES	SURFACE WIDTH/TYPE*	AADT
STATE SECONDARY	R	RUR MINOR COLL	NONE (UNDIV)	NONE	NOT NHS	00.000			3	36I	1,475
						00.000	CO204	BEALL SCHOOL RD (BACK)			
						00.020	.RP 68- 6	RAMP 6 FR IS 68 EB TO MD 546 SB			
						00.020	RP 68- 4	RAMP 4 FR MD 546 NB TO IS 68 EB			
		RUR MAJ COLL				00.090					
						00.090	IS 68	NATIONAL FREEWAY			
						00.090		STRUC #11012			
						00.090		EXIT #29			
						00.170	MD546F	ACCESS RD			
						00.170	RP 68- 7	RAMP 7 FR RAMP 2 (FR IS68) TO MD 546 SB			
						00.200	RP 68- 2	RAMP 2 FR IS 68 WB TO MD 546 NB			
						00.210	RP 68- 8	RAMP 8 FR MD 546 SB TO MD 546F WB			
						00.240	US 40AL	NATIONAL PIKE			

*A,B = UNIMPROVED; C = GRADED & DRAINED; D,E = SOIL,GRAVEL,STONE; F,G = LOW TYPE BITUMINOUS
H,I = HIGH TYPE BITUMINOUS; J = CONCRETE; K= BRICK; L = BLOCK

STATE HIGHWAY LOCATION REFERENCE

COUNTY: GARRETT
DISTRICT: 6
DATE: 12/31/05

ROUTE NUMBER: MD 546 CONTINUED
INVENTORY DIRECTION: NORTH
ROUTE NAME: FINZEL RD

STATE SYSTEM		FUNCTIONAL CLASS	MEDIAN TYPE	ACCESS CONTROL	NHS	MILEPOINT		MILEPOINT DESCRIPTION	MARKED LANES	SURFACE WIDTH/TYPE*	AADT
STATE SECONDARY	R	RUR MAJ COLL	NONE (UNDIV)	NONE	NOT NHS	00.240		STRUC #11005	3	36I	1,475
						00.356		SPEED LIMIT 45 MPH			
						00.610	MD946	FINZEL RD			
						00.694			2	30I	
						00.780			2	24I	
						01.130			2	22I	
						02.790					975
						02.900			2	24I	
						03.092			2	22I	
						03.410		PENNSYLVANIA ST/L			

ROUTE NUMBER: MD 546F
INVENTORY DIRECTION: NORTH
ROUTE NAME: ACCESS RD

STATE SYSTEM		FUNCTIONAL CLASS	MEDIAN TYPE	ACCESS CONTROL	NHS	MILEPOINT		MILEPOINT DESCRIPTION	MARKED LANES	SURFACE WIDTH/TYPE*	AADT
STATE SECONDARY	R	RUR LOCAL	CURBED	NONE	NOT NHS	00.000			2	45I	199
						00.000	MD546	FINZEL RD			
			NONE (UNDIV)			00.030			2	24I	
						00.030	RP 68- 8	RAMP 8 FR MD 546 SB TO MD 546F WB			
						00.357			3	36I	
						00.377			2	24I	
						00.410	RP 68- 1	RAMP 1 FR MD 546F NB TO IS 68 WB			
						00.430	US 40AL	NATIONAL PIKE			
						00.430	CO202	PINEY RUN RD (AHEAD)			

ROUTE NUMBER: MD 560
INVENTORY DIRECTION: NORTH
ROUTE NAME: GORMAN RD

STATE SYSTEM		FUNCTIONAL CLASS	MEDIAN TYPE	ACCESS CONTROL	NHS	MILEPOINT		MILEPOINT DESCRIPTION	MARKED LANES	SURFACE WIDTH/TYPE*	AADT
STATE SECONDARY	R	RUR MAJ COLL	NONE (UNDIV)	NONE	NOT NHS	00.000			2	24I	2,325
						00.000	US 50	GEORGE WASHINGTON HWY			
						00.030			2	32I	
						00.100			2	22I	

*A,B = UNIMPROVED; C = GRADED & DRAINED; D,E = SOIL,GRAVEL,STONE; F,G = LOW TYPE BITUMINOUS
H,I = HIGH TYPE BITUMINOUS; J = CONCRETE; K= BRICK; L = BLOCK

STATE HIGHWAY LOCATION REFERENCE

COUNTY: GARRETT
DISTRICT: 6
DATE: 12/31/05

ROUTE NUMBER: **MD 560** **CONTINUED**
INVENTORY DIRECTION: NORTH
ROUTE NAME: GORMAN RD

STATE SYSTEM		FUNCTIONAL CLASS	MEDIAN TYPE	ACCESS CONTROL	NHS	MILEPOINT		MILEPOINT DESCRIPTION	MARKED LANES	SURFACE WIDTH/TYPE*	AADT
STATE SECONDARY	R	RUR MAJ COLL	NONE (UNDIV)	NONE	NOT NHS	00.140		SPEED LIMIT 40 MPH	2	22I	2,325
						00.280			2	24I	
						00.360		STRUC #11029 NYDEGGER RUN			
						00.740		SPEED LIMIT 50 MPH			
						02.330		STRUC #11028 GLADE RUN			
						02.850		STRUC #11027 GLADE RUN			
						07.020					4,025
						08.750			2	22I	
						08.750		SPEED LIMIT 30 MPH			
NAME: LOTHIAN ST	U					08.810		IN CORP LMTS LOCH LYNN HEIGHTS			
NAME: THIRD AVE						08.980	MU 30	ARGYLE ST			
						09.140			2	23I	
NAME: PAULL ST						09.140	MU220	THIRD AVE			
						09.260			2	36I	
						09.260		OUT CORP LMTS LOCH LYNN HEIGHTS			
						09.260		IN CORP LMTS MOUNTAIN LAKE PARK			
						09.280		R/R #CSX 144 847 F			
						09.300			2	24I	
						09.320	MD135	MARYLAND HWY			

ROUTE NUMBER: **MD 669**
INVENTORY DIRECTION: NORTH
ROUTE NAME: SPRINGS RD

STATE SYSTEM		FUNCTIONAL CLASS	MEDIAN TYPE	ACCESS CONTROL	NHS	MILEPOINT		MILEPOINT DESCRIPTION	MARKED LANES	SURFACE WIDTH/TYPE*	AADT
STATE SECONDARY	U	RUR MAJ COLL	NONE (UNDIV)	NONE	NOT NHS	00.000			2	24I	2,075
						00.000	US 40AL	MAIN ST			
						00.010		SPEED LIMIT 30 MPH			
						00.160			2	22I	
						00.347		SPEED LIMIT 50 MPH			
	R					00.450		OUT CORP LMTS GRANTSVILLE			
						01.690		PENNSYLVANIA ST/L			

*A,B = UNIMPROVED; C = GRADED & DRAINED; D,E = SOIL,GRAVEL,STONE; F,G = LOW TYPE BITUMINOUS
H,I = HIGH TYPE BITUMINOUS; J = CONCRETE; K= BRICK; L = BLOCK

STATE HIGHWAY LOCATION REFERENCE

COUNTY: GARRETT
DISTRICT: 6
DATE: 12/31/05

ROUTE NUMBER: MD 733
INVENTORY DIRECTION: NORTH
ROUTE NAME: NO NAME

STATE SYSTEM		FUNCTIONAL CLASS	MEDIAN TYPE	ACCESS CONTROL	NHS	MILEPOINT		MILEPOINT DESCRIPTION	MARKED LANES	SURFACE WIDTH/TYPE*	AADT
STATE SECONDARY	R	RUR LOCAL	NONE (UNDIV)	NONE	NOT NHS	00.000			2	12D&E	0
						00.000	US 40AL	NATIONAL PIKE			
						00.050		ROAD END - GATE/BARRICADE			

ROUTE NUMBER: MD 733A
INVENTORY DIRECTION: WEST
ROUTE NAME: NO NAME

STATE SYSTEM		FUNCTIONAL CLASS	MEDIAN TYPE	ACCESS CONTROL	NHS	MILEPOINT		MILEPOINT DESCRIPTION	MARKED LANES	SURFACE WIDTH/TYPE*	AADT
STATE SECONDARY	R	RUR LOCAL	NONE (UNDIV)	NONE	NOT NHS	00.000			2	16I	0
						00.000	US 40AL	NATIONAL PIKE			
						00.100			2	20I	
						00.100		STRUC #11008 SAVAGE RIVER			
						00.140		ROAD END			

ROUTE NUMBER: MD 742
INVENTORY DIRECTION: NORTH
ROUTE NAME: FIRST AVE

STATE SYSTEM		FUNCTIONAL CLASS	MEDIAN TYPE	ACCESS CONTROL	NHS	MILEPOINT		MILEPOINT DESCRIPTION	MARKED LANES	SURFACE WIDTH/TYPE*	AADT
STATE SECONDARY	U	RUR MINOR COLL	NONE (UNDIV)	NONE	NOT NHS	00.000			2	24I	1,625
						00.000	MD 42	FRIENDSVILLE RD			
						00.040		SPEED LIMIT 25 MPH			
						00.170	IS 68	NATIONAL FREEWAY			
						00.170		STRUC #11040			
NAME: MAPLE ST						00.380	MU 30	MAPLE ST			
						00.450			2	26I	
						00.480		STRUC #11011 YOUGHIOGHENY RIVER			
						00.500			2	30I	
						00.510			2	24I	
						00.550		SPEED LIMIT 30 MPH			
						00.720	RP 68- 2	RAMP 2 FR IS 68 WB TO MD 742 NB			
	R					00.870		OUT CORP LMTS FRIENDSVILLE			
						00.930	RP 68- 8	RAMP 8 FR MD 42 SB TO IS 68 WB			
						00.930	MD 42	FRIENDSVILLE RD			

*A,B = UNIMPROVED; C = GRADED & DRAINED; D,E = SOIL,GRAVEL,STONE; F,G = LOW TYPE BITUMINOUS
H,I = HIGH TYPE BITUMINOUS; J = CONCRETE; K= BRICK; L = BLOCK

STATE HIGHWAY LOCATION REFERENCE

COUNTY: GARRETT
DISTRICT: 6
DATE: 12/31/05

ROUTE NUMBER: **MD 825B**
INVENTORY DIRECTION: EAST
ROUTE NAME: OAKLAND DR

STATE SYSTEM		FUNCTIONAL CLASS	MEDIAN TYPE	ACCESS CONTROL	NHS	MILEPOINT		MILEPOINT DESCRIPTION	MARKED LANES	SURFACE WIDTH/TYPE*	AADT
STATE SECONDARY	R	RUR LOCAL	NONE (UNDIV)	NONE	NOT NHS	00.000			2	20I	1,375
						00.000	MD135	MARYLAND HWY			
						00.043		SPUR TO MD 135			
						00.060		SPEED LIMIT 30 MPH			
						00.240			3	36I	
						00.240	MD826A	WEBER RD			
						00.283			2	22I	
	U					00.620		IN CORP LMTS MOUNTAIN LAKE PARK			
		RUR MINOR COLL				00.830					
NAME: G ST						00.830	MU 64	DEER PARK AVE			
						00.940	MD135	MARYLAND HWY			
						00.940	MU 90	G ST (AHEAD)			

ROUTE NUMBER: **MD 825C**
INVENTORY DIRECTION: SOUTH
ROUTE NAME: NO NAME

STATE SYSTEM		FUNCTIONAL CLASS	MEDIAN TYPE	ACCESS CONTROL	NHS	MILEPOINT		MILEPOINT DESCRIPTION	MARKED LANES	SURFACE WIDTH/TYPE*	AADT
STATE SECONDARY	R	RUR LOCAL	NONE (UNDIV)	NONE	NOT NHS	00.000			2	16I	99
						00.000	MD135	MARYLAND HWY			
						00.110	MD135C	NO NAME			
						00.120			2	12D&E	
						00.240		ROAD END			

ROUTE NUMBER: **MD 826A**
INVENTORY DIRECTION: NORTH
ROUTE NAME: SHA DR

STATE SYSTEM		FUNCTIONAL CLASS	MEDIAN TYPE	ACCESS CONTROL	NHS	MILEPOINT		MILEPOINT DESCRIPTION	MARKED LANES	SURFACE WIDTH/TYPE*	AADT
STATE SECONDARY	R	RUR LOCAL	NONE (UNDIV)	NONE	NOT NHS	00.000			2	24I	399
						00.000		ROAD END			
						00.110			2	22I	
NAME: WEBER RD						00.140	US219A	WEBER RD			
						00.220		SPEED LIMIT 40 MPH			

*A,B = UNIMPROVED; C = GRADED & DRAINED; D,E = SOIL,GRAVEL,STONE; F,G = LOW TYPE BITUMINOUS
H,I = HIGH TYPE BITUMINOUS; J = CONCRETE; K= BRICK; L = BLOCK

STATE HIGHWAY LOCATION REFERENCE

COUNTY: GARRETT
DISTRICT: 6
DATE: 12/31/05

ROUTE NUMBER: **MD 826A** CONTINUED
INVENTORY DIRECTION: NORTH
ROUTE NAME: WEBER RD

STATE SYSTEM		FUNCTIONAL CLASS	MEDIAN TYPE	ACCESS CONTROL	NHS	MILEPOINT		MILEPOINT DESCRIPTION	MARKED LANES	SURFACE WIDTH/TYPE*	AADT
STATE SECONDARY	R	RUR LOCAL	NONE (UNDIV)	NONE	NOT NHS	00.320			2	24I	399
						00.440			2	22I	
						00.440	MD135	MARYLAND HWY			
						00.450			2	26I	
						00.486			2	24I	
						00.530			2	28I	
						00.550			2	32I	
						00.560	MD825B	OAKLAND DR			

ROUTE NUMBER: **MD 826B**
INVENTORY DIRECTION: NORTH
ROUTE NAME: LUMBER CITY RD

STATE SYSTEM		FUNCTIONAL CLASS	MEDIAN TYPE	ACCESS CONTROL	NHS	MILEPOINT		MILEPOINT DESCRIPTION	MARKED LANES	SURFACE WIDTH/TYPE*	AADT
STATE SECONDARY	R	RUR LOCAL	NONE (UNDIV)	NONE	NOT NHS	00.000			2	20I	0
						00.000	US219A	WEBER RD (BACK)			
						00.000	US219	GARRETT HWY			
						00.150		ROAD END			

ROUTE NUMBER: **MD 826C**
INVENTORY DIRECTION: NORTH
ROUTE NAME: NO NAME

STATE SYSTEM		FUNCTIONAL CLASS	MEDIAN TYPE	ACCESS CONTROL	NHS	MILEPOINT		MILEPOINT DESCRIPTION	MARKED LANES	SURFACE WIDTH/TYPE*	AADT
STATE SECONDARY	R	RUR LOCAL	NONE (UNDIV)	NONE	NOT NHS	00.000			2	16H	99
						00.000		ROAD END			
						00.020	US219B	NO NAME			
						00.070			2	10F	
						00.160	US219	GARRETT HWY			

ROUTE NUMBER: **MD 826D**
INVENTORY DIRECTION: NORTH
ROUTE NAME: NO NAME

STATE SYSTEM	FUNCTIONAL CLASS	MEDIAN TYPE	ACCESS CONTROL	NHS	MILEPOINT	MILEPOINT DESCRIPTION	MARKED LANES	SURFACE WIDTH/TYPE*	AADT

*A,B = UNIMPROVED; C = GRADED & DRAINED; D,E = SOIL,GRAVEL,STONE; F,G = LOW TYPE BITUMINOUS
H,I = HIGH TYPE BITUMINOUS; J = CONCRETE; K= BRICK; L = BLOCK

STATE HIGHWAY LOCATION REFERENCE

COUNTY: GARRETT
DISTRICT: 6
DATE: 12/31/05

ROUTE NUMBER: **MD 826D** **CONTINUED**
INVENTORY DIRECTION: NORTH
ROUTE NAME: NO NAME

STATE SYSTEM	FUNCTIONAL CLASS	MEDIAN TYPE	ACCESS CONTROL	NHS	MILEPOINT		MILEPOINT DESCRIPTION	MARKED LANES	SURFACE WIDTH/TYPE*	AADT
STATE SECONDARY	R RUR LOCAL	NONE (UNDIV)	NONE	NOT NHS	00.000			2	12D&E	99
					00.000		ROAD END			
					00.030			2	17I	
					00.050	US219	GARRETT HWY			

ROUTE NUMBER: **MD 826E**
INVENTORY DIRECTION: SOUTH
ROUTE NAME: ACCIDENT GARAGE RD

STATE SYSTEM	FUNCTIONAL CLASS	MEDIAN TYPE	ACCESS CONTROL	NHS	MILEPOINT		MILEPOINT DESCRIPTION	MARKED LANES	SURFACE WIDTH/TYPE*	AADT
STATE SECONDARY	R RUR LOCAL	NONE (UNDIV)	NONE	NOT NHS	00.000			2	18I	99
					00.000	US219	GARRETT HWY			
					00.100			2	18H	
					00.350		ROAD END			

ROUTE NUMBER: **MD 826G**
INVENTORY DIRECTION: NORTH
ROUTE NAME: NO NAME

STATE SYSTEM	FUNCTIONAL CLASS	MEDIAN TYPE	ACCESS CONTROL	NHS	MILEPOINT		MILEPOINT DESCRIPTION	MARKED LANES	SURFACE WIDTH/TYPE*	AADT
STATE SECONDARY	R RUR LOCAL	NONE (UNDIV)	NONE	NOT NHS	00.000			2	14I	99
					00.000		ROAD END			
					00.010	US219C	NO NAME			
					00.030			2	14G	
					00.080		ROAD END			

ROUTE NUMBER: **MD 826H**
INVENTORY DIRECTION: SOUTH
ROUTE NAME: NO NAME

STATE SYSTEM	FUNCTIONAL CLASS	MEDIAN TYPE	ACCESS CONTROL	NHS	MILEPOINT		MILEPOINT DESCRIPTION	MARKED LANES	SURFACE WIDTH/TYPE*	AADT
STATE SECONDARY	R RUR LOCAL	NONE (UNDIV)	NONE	NOT NHS	00.000			2	25I	99
					00.000	US 40	NATIONAL PIKE			
					00.080			2	20I	
					00.130			2	12D&E	

*A,B = UNIMPROVED; C = GRADED & DRAINED; D,E = SOIL,GRAVEL,STONE; F,G = LOW TYPE BITUMINOUS
H,I = HIGH TYPE BITUMINOUS; J = CONCRETE; K= BRICK; L = BLOCK

STATE HIGHWAY LOCATION REFERENCE

COUNTY: GARRETT
DISTRICT: 6
DATE: 12/31/05

ROUTE NUMBER: MD 826H CONTINUED
INVENTORY DIRECTION: SOUTH
ROUTE NAME: NO NAME

STATE SYSTEM		FUNCTIONAL CLASS	MEDIAN TYPE	ACCESS CONTROL	NHS	MILEPOINT		MILEPOINT DESCRIPTION	MARKED LANES	SURFACE WIDTH/TYPE*	AADT
STATE SECONDARY	R	RUR LOCAL	NONE (UNDIV)	NONE	NOT NHS	00.190		ROAD END	2	12D&E	99

ROUTE NUMBER: MD 826J
INVENTORY DIRECTION: NORTH
ROUTE NAME: STOCKYARD RD

STATE SYSTEM		FUNCTIONAL CLASS	MEDIAN TYPE	ACCESS CONTROL	NHS	MILEPOINT		MILEPOINT DESCRIPTION	MARKED LANES	SURFACE WIDTH/TYPE*	AADT
STATE SECONDARY	R	RUR LOCAL	NONE (UNDIV)	NONE	NOT NHS	00.000			2	20I	99
						00.000		ROAD END			
						00.010	US219D	STOCKYARD RD			
						00.371			2	22I	
						00.570	US219E	STOCKYARD RD			
						00.600		ROAD END			

ROUTE NUMBER: MD 826K
INVENTORY DIRECTION: EAST
ROUTE NAME: NO NAME

STATE SYSTEM		FUNCTIONAL CLASS	MEDIAN TYPE	ACCESS CONTROL	NHS	MILEPOINT		MILEPOINT DESCRIPTION	MARKED LANES	SURFACE WIDTH/TYPE*	AADT
STATE SECONDARY	R	RUR LOCAL	NONE (UNDIV)	NONE	NOT NHS	00.000			2	20I	99
						00.000		ROAD END			
						00.010	US219F	NO NAME			
						00.050		ROAD END			

ROUTE NUMBER: MD 826L
INVENTORY DIRECTION: EAST
ROUTE NAME: RYLAND CT

STATE SYSTEM		FUNCTIONAL CLASS	MEDIAN TYPE	ACCESS CONTROL	NHS	MILEPOINT		MILEPOINT DESCRIPTION	MARKED LANES	SURFACE WIDTH/TYPE*	AADT
STATE SECONDARY	R	RUR LOCAL	NONE (UNDIV)	NONE	NOT NHS	00.000			2	20I	99
						00.000		ROAD END			
						00.120	US219G	RYLAND CT			
						00.190		ROAD END			

*A,B = UNIMPROVED; C = GRADED & DRAINED; D,E = SOIL,GRAVEL,STONE; F,G = LOW TYPE BITUMINOUS
H,I = HIGH TYPE BITUMINOUS; J = CONCRETE; K= BRICK; L = BLOCK

STATE HIGHWAY LOCATION REFERENCE

COUNTY: GARRETT
DISTRICT: 6
DATE: 12/31/05

ROUTE NUMBER: **MD 826M**
INVENTORY DIRECTION: EAST
ROUTE NAME: RABBIT HOLLOW RD

STATE SYSTEM		FUNCTIONAL CLASS	MEDIAN TYPE	ACCESS CONTROL	NHS	MILEPOINT		MILEPOINT DESCRIPTION	MARKED LANES	SURFACE WIDTH/TYPE*	AADT
STATE SECONDARY	R	RUR LOCAL	NONE (UNDIV)	NONE	NOT NHS	00.000			2	18I	99
						00.000	US219	GARRETT HWY			
						00.040			2	20H	
						00.180		SPEED LIMIT 25 MPH			
						00.310			2	18H	
						00.510	CO180	RABBIT HOLLOW RD (AHEAD)			

ROUTE NUMBER: **MD 826N**
INVENTORY DIRECTION: NORTH
ROUTE NAME: NO NAME

STATE SYSTEM		FUNCTIONAL CLASS	MEDIAN TYPE	ACCESS CONTROL	NHS	MILEPOINT		MILEPOINT DESCRIPTION	MARKED LANES	SURFACE WIDTH/TYPE*	AADT
STATE SECONDARY	R	RUR LOCAL	NONE (UNDIV)	NONE	NOT NHS	00.000			2	20I	99
						00.000		ROAD END			
						00.110	CO358	COLLIER RD			
						00.178			2	18G	
						00.247		ROAD END			

ROUTE NUMBER: **MD 826P**
INVENTORY DIRECTION: NORTH
ROUTE NAME: NO NAME

STATE SYSTEM		FUNCTIONAL CLASS	MEDIAN TYPE	ACCESS CONTROL	NHS	MILEPOINT		MILEPOINT DESCRIPTION	MARKED LANES	SURFACE WIDTH/TYPE*	AADT
STATE SECONDARY	R	RUR LOCAL	NONE (UNDIV)	NONE	NOT NHS	00.000			2	18I	99
						00.000	US219	GARRETT HWY			
						00.170	US219	GARRETT HWY			

ROUTE NUMBER: **MD 827A**
INVENTORY DIRECTION: NORTH
ROUTE NAME: NO NAME

STATE SYSTEM		FUNCTIONAL CLASS	MEDIAN TYPE	ACCESS CONTROL	NHS	MILEPOINT		MILEPOINT DESCRIPTION	MARKED LANES	SURFACE WIDTH/TYPE*	AADT
STATE SECONDARY	R	RUR LOCAL	NONE (UNDIV)	NONE	NOT NHS	00.000			2	12I	99
						00.000		ROAD END			
						00.010	MD 39	HUTTON RD			

*A,B = UNIMPROVED; C = GRADED & DRAINED; D,E = SOIL,GRAVEL,STONE; F,G = LOW TYPE BITUMINOUS
H,I = HIGH TYPE BITUMINOUS; J = CONCRETE; K= BRICK; L = BLOCK

STATE HIGHWAY LOCATION REFERENCE

COUNTY: GARRETT
DISTRICT: 6
DATE: 12/31/05

ROUTE NUMBER: MD 827C
INVENTORY DIRECTION: NORTH
ROUTE NAME: NO NAME

STATE SYSTEM		FUNCTIONAL CLASS	MEDIAN TYPE	ACCESS CONTROL	NHS	MILEPOINT		MILEPOINT DESCRIPTION	MARKED LANES	SURFACE WIDTH/TYPE*	AADT
STATE SECONDARY	R	RUR LOCAL	NONE (UNDIV)	NONE	NOT NHS	00.000			2	22H	99
						00.000		ROAD END			
						00.040	MD 39A	NO NAME			
						00.050		ROAD END			

ROUTE NUMBER: MD 828
INVENTORY DIRECTION: SOUTH
ROUTE NAME: NO NAME

STATE SYSTEM		FUNCTIONAL CLASS	MEDIAN TYPE	ACCESS CONTROL	NHS	MILEPOINT		MILEPOINT DESCRIPTION	MARKED LANES	SURFACE WIDTH/TYPE*	AADT
STATE SECONDARY	R	RUR LOCAL	NONE (UNDIV)	NONE	NOT NHS	00.000			2	18I	99
						00.000	MD 42	FRIENDSVILLE RD			
						00.097			2	36I	
						00.130		ROAD END			

ROUTE NUMBER: MD 828A
INVENTORY DIRECTION: EAST
ROUTE NAME: NO NAME

STATE SYSTEM		FUNCTIONAL CLASS	MEDIAN TYPE	ACCESS CONTROL	NHS	MILEPOINT		MILEPOINT DESCRIPTION	MARKED LANES	SURFACE WIDTH/TYPE*	AADT
STATE SECONDARY	R	RUR LOCAL	NONE (UNDIV)	NONE	NOT NHS	00.000			2	18I	99
						00.000		ROAD END			
						00.040			2	16I	
						00.040	MD 42A	NO NAME			
						00.090			2	26I	
						00.120		ROAD END			

ROUTE NUMBER: MD 946
INVENTORY DIRECTION: SOUTH
ROUTE NAME: FINZEL RD

STATE SYSTEM		FUNCTIONAL CLASS	MEDIAN TYPE	ACCESS CONTROL	NHS	MILEPOINT		MILEPOINT DESCRIPTION	MARKED LANES	SURFACE WIDTH/TYPE*	AADT
STATE SECONDARY	R	RUR MAJ COLL	NONE (UNDIV)	NONE	NOT NHS	00.000			2	21I	1,225
						00.000	US 40AL	NATIONAL PIKE			

*A,B = UNIMPROVED; C = GRADED & DRAINED; D,E = SOIL,GRAVEL,STONE; F,G = LOW TYPE BITUMINOUS
H,I = HIGH TYPE BITUMINOUS; J = CONCRETE; K= BRICK; L = BLOCK

STATE HIGHWAY LOCATION REFERENCE

COUNTY: GARRETT
DISTRICT: 6
DATE: 12/31/05

ROUTE NUMBER: MD 946 CONTINUED
INVENTORY DIRECTION: SOUTH
ROUTE NAME: FINZEL RD

STATE SYSTEM		FUNCTIONAL CLASS	MEDIAN TYPE	ACCESS CONTROL	NHS	MILEPOINT		MILEPOINT DESCRIPTION	MARKED LANES	SURFACE WIDTH/TYPE*	AADT
STATE SECONDARY	R	RUR MAJ COLL	NONE (UNDIV)	NONE	NOT NHS	00.150	US 40AL	NATIONAL PIKE	2	21I	1,225
						00.150		STRUC #11026			
						00.170			2	22I	
						00.610	MD546	FINZEL RD			

ROUTE NUMBER: MD 948B
INVENTORY DIRECTION: SOUTH
ROUTE NAME: OLD FROSTBURG RD

STATE SYSTEM		FUNCTIONAL CLASS	MEDIAN TYPE	ACCESS CONTROL	NHS	MILEPOINT		MILEPOINT DESCRIPTION	MARKED LANES	SURFACE WIDTH/TYPE*	AADT
STATE SECONDARY	R	RUR LOCAL	NONE (UNDIV)	NONE	NOT NHS	00.190			2	20G	199
						00.190	CO205	OLD FROSTBURG RD (BACK)			
						00.310	IS 68	NATIONAL FREEWAY			
						00.310		STRUC #11043			
						00.410			2	23G	
						00.430	CO205	OLD FROSTBURG RD (AHEAD)			

ROUTE NUMBER: MD 948H
INVENTORY DIRECTION: EAST
ROUTE NAME: DIESEL SCHOOL RD

STATE SYSTEM		FUNCTIONAL CLASS	MEDIAN TYPE	ACCESS CONTROL	NHS	MILEPOINT		MILEPOINT DESCRIPTION	MARKED LANES	SURFACE WIDTH/TYPE*	AADT
STATE SECONDARY	R	RUR LOCAL	NONE (UNDIV)	NONE	NOT NHS	00.000			2	20I	199
						00.000	US219	GARRETT HWY			
						00.620		ROAD END			

ROUTE NUMBER: MD 948K
INVENTORY DIRECTION: EAST
ROUTE NAME: NO NAME

STATE SYSTEM		FUNCTIONAL CLASS	MEDIAN TYPE	ACCESS CONTROL	NHS	MILEPOINT		MILEPOINT DESCRIPTION	MARKED LANES	SURFACE WIDTH/TYPE*	AADT
STATE SECONDARY	R	RUR LOCAL	NONE (UNDIV)	NONE	NOT NHS	00.000			2	14D&E	199
						00.000		ROAD END			
						00.300			2	12D&E	
						00.400	CO 42	PIGS EAR RD			

*A,B = UNIMPROVED; C = GRADED & DRAINED; D,E = SOIL,GRAVEL,STONE; F,G = LOW TYPE BITUMINOUS
H,I = HIGH TYPE BITUMINOUS; J = CONCRETE; K= BRICK; L = BLOCK

STATE HIGHWAY ADMINISTRATION OF MARYLAND
HIGHWAY INFORMATION SERVICES DIVISION
DATA SUPPORT GROUP

STATE HIGHWAY LOCATION REFERENCE

COUNTY: GARRETT
DISTRICT: 6
DATE: 12/31/05

ROUTE NUMBER: US 40
INVENTORY DIRECTION: EAST
ROUTE NAME: NATIONAL PIKE

STATE SYSTEM		FUNCTIONAL CLASS	MEDIAN TYPE	ACCESS CONTROL	NHS	MILEPOINT		MILEPOINT DESCRIPTION	MARKED LANES	SURFACE WIDTH/TYPE*	AADT
STATE PRIMARY	R	RUR OPA	NONE (UNDIV)	NONE	NOT NHS	00.000			3	35I	3,425
						00.000		PENNSYLVANIA ST/L			
						00.050			3	36I	
						00.050	CO 42	PIGS EAR RD			
						00.090			2	24I	
						00.100		SPEED LIMIT 55 MPH			
						00.360			3	36I	
						00.785			2	30I	
						00.800			2	24I	
						01.460			3	36I	
						01.620			2	36I	
						01.645			2	24I	
						02.200			3	36I	
						02.378			2	30I	
						02.420			2	24I	
						03.140			3	36I	
						03.190			4	48I	3,625
						03.190	CO409	WINDING RIDGE RD			
						03.250	MD826II	NO NAME			
						03.380			3	36I	
						03.410			2	24I	5,925
						03.410	US 40AL	NATIONAL PIKE			
						03.420			2	30I	
						03.468			2	24I	
						03.480	RP 68- 8	RAMP 8 FR US 40 SB TO IS 68 WB			
						03.570	RP 68- 2	RAMP 2 FR IS 68 WB TO US 40 NB			
						03.610	RP 68- 7	RAMP 7 FR IS 68 WB TO US 40 SB			
						03.690	RP 68- 1	RAMP 1 FR US 40 NB TO IS 68 WB			
						03.740	US219	GARRETT HWY			
						03.740		STRUC #11049			
						03.740		EXIT #14			
						03.740	IS 68	NATIONAL FREEWAY			
						03.740		SEE IS 68			
						03.740		BEG X-REF W/ IS 68			

*A,B = UNIMPROVED; C = GRADED & DRAINED; D,E = SOIL,GRAVEL,STONE; F,G = LOW TYPE BITUMINOUS
H,I = HIGH TYPE BITUMINOUS; J = CONCRETE; K= BRICK; L = BLOCK

STATE HIGHWAY ADMINISTRATION OF MARYLAND
HIGHWAY INFORMATION SERVICES DIVISION
DATA SUPPORT GROUP

STATE HIGHWAY LOCATION REFERENCE

COUNTY: GARRETT
DISTRICT: 6
DATE: 12/31/05

ROUTE NUMBER: US 40 CONTINUED
INVENTORY DIRECTION: EAST
ROUTE NAME: NATIONAL PIKE

STATE SYSTEM		FUNCTIONAL CLASS	MEDIAN TYPE	ACCESS CONTROL	NHS	MILEPOINT		MILEPOINT DESCRIPTION	MARKED LANES	SURFACE WIDTH/TYPE*	AADT
STATE PRIMARY	R	RUR OPA	NONE (UNDIV)	NONE	NOT NHS	21.700		ALLEGANY CO/L	2	24I	5,925
						21.700		SEE IS 68			

ROUTE NUMBER: US 40AL
INVENTORY DIRECTION: EAST
ROUTE NAME: NATIONAL PIKE

STATE SYSTEM		FUNCTIONAL CLASS	MEDIAN TYPE	ACCESS CONTROL	NHS	MILEPOINT		MILEPOINT DESCRIPTION	MARKED LANES	SURFACE WIDTH/TYPE*	AADT
STATE SECONDARY	R	RUR MAJ COLL	NONE (UNDIV)	NONE	NOT NHS	00.000			3	36I	2,025
						00.000	US 40	NATIONAL PIKE			
						00.080			2	24I	
						00.150		SPEED LIMIT 50 MPH			
						03.070		STRUC #11095XO SPIKER RUN			
						04.530	MD733	NO NAME			
						04.590		STRUC #11002XO SHADE RUN			
						04.680		STRUC #11006 BIG SHADE RUN			
						04.840			2	22I	
						05.100			2	24I	
						05.130		SPEED LIMIT 30 MPH			
	U					05.230			2	26I	
NAME: MAIN ST						05.230		IN CORP LMTS GRANTSVILLE			
						05.300					3,525
						05.300	MD669	SPRINGS RD			
						05.590			2	24I	4,825
						05.590	MD495	S YODER ST			
						05.980			2	26I	
						06.060			2	22I	
NAME: NATIONAL PIKE	R					06.090		OUT CORP LMTS GRANTSVILLE			
						06.100		SPEED LIMIT 50 MPH			
						06.410		STRUC #11007 CASSELMAN RIVER			
						06.861			2	24I	
						07.110			2	22I	
						07.680			2	24I	
						08.280			2	22I	
						08.280		SPEED LIMIT 40 MPH			

*A,B = UNIMPROVED; C = GRADED & DRAINED; D,E = SOIL,GRAVEL,STONE; F,G = LOW TYPE BITUMINOUS
H,I = HIGH TYPE BITUMINOUS; J = CONCRETE; K= BRICK; L = BLOCK

STATE HIGHWAY LOCATION REFERENCE

COUNTY: GARRETT
DISTRICT: 6
DATE: 12/31/05

ROUTE NUMBER: US 40AL **CONTINUED**
INVENTORY DIRECTION: EAST
ROUTE NAME: NATIONAL PIKE

STATE SYSTEM		FUNCTIONAL CLASS	MEDIAN TYPE	ACCESS CONTROL	NHS	MILEPOINT		MILEPOINT DESCRIPTION	MARKED LANES	SURFACE WIDTH/TYPE*	AADT
STATE SECONDARY	R	RUR MAJ COLL	NONE (UNDIV)	NONE	NOT NHS	08.710			2	24I	2,025
						08.710	US219	CHESTNUT RIDGE RD			
						09.040		SPEED LIMIT 50 MPH			
						10.370					2,125
						10.370	CO214	LOWER NEW GERMANY RD			
						15.790					2,275
						15.790	MD546F	ACCESS RD			
						16.023			2	30I	
						16.060			3	36I	
						16.220	MD546	FINZEL RD			
						16.220		STRUC #11005			
						16.400	MD946	FINZEL RD			
						16.400		STRUC #11026			
						16.435			2	24I	
						16.470	MD946	FINZEL RD			
						16.480			2	34I	
						16.581			2	24I	
						16.620	MD733A	NO NAME			
						17.040			3	36I	
						17.143			2	30I	
						17.170			2	24I	
						18.180		ALLEGANY CO/L			

ROUTE NUMBER: US 50
INVENTORY DIRECTION: EAST
ROUTE NAME: GEORGE WASHINGTON HWY

STATE SYSTEM		FUNCTIONAL CLASS	MEDIAN TYPE	ACCESS CONTROL	NHS	MILEPOINT		MILEPOINT DESCRIPTION	MARKED LANES	SURFACE WIDTH/TYPE*	AADT
STATE SECONDARY	R	RUR MINOR ART	NONE (UNDIV)	NONE	NOT NHS	00.000			2	24I	1,075
						00.000		WEST VIRGINIA ST/L			
						00.070		SPEED LIMIT 50 MPH			
						02.080					1,775
						02.080	US219	GARRETT HWY			
						03.490			2	22I	
						03.989			2	24I	

*A,B = UNIMPROVED; C = GRADED & DRAINED; D,E = SOIL,GRAVEL,STONE; F,G = LOW TYPE BITUMINOUS
H,I = HIGH TYPE BITUMINOUS; J = CONCRETE; K= BRICK; L = BLOCK

STATE HIGHWAY LOCATION REFERENCE

COUNTY: GARRETT
DISTRICT: 6
DATE: 12/31/05

ROUTE NUMBER: US 50 CONTINUED
INVENTORY DIRECTION: EAST
ROUTE NAME: GEORGE WASHINGTON HWY

STATE SYSTEM		FUNCTIONAL CLASS	MEDIAN TYPE	ACCESS CONTROL	NHS	MILEPOINT		MILEPOINT DESCRIPTION	MARKED LANES	SURFACE WIDTH/TYPE*	AADT
STATE SECONDARY	R	RUR MINOR ART	NONE (UNDIV)	NONE	NOT NHS	04.520			2	20I	1,875
						04.520	CO111	TABLE ROCK RD			
						04.730			2	22I	
						06.610			2	24I	
						07.630			2	26I	
						08.560			2	24I	
						08.560		SPEED LIMIT 30 MPH			
						08.720			2	26I	
						09.007			2	28I	
						09.053			2	24I	
						09.100			2	26I	
						09.100	MD560	GORMAN RD			
						09.110		R/R #CSX 832 571 S			
						09.130		STRUC #11013 POTOMAC RIVER			
						09.170		WEST VIRGINIA ST/L			

ROUTE NUMBER: US 219
INVENTORY DIRECTION: NORTH
ROUTE NAME: GARRETT HWY

STATE SYSTEM		FUNCTIONAL CLASS	MEDIAN TYPE	ACCESS CONTROL	NHS	MILEPOINT		MILEPOINT DESCRIPTION	MARKED LANES	SURFACE WIDTH/TYPE*	AADT
STATE SECONDARY	R	RUR MINOR ART	NONE (UNDIV)	NONE	NHS	00.000			2	22I	1,750
						00.000		WEST VIRGINIA ST/L			
						00.097		SPEED LIMIT 50 MPH			
						00.283			2	24I	
						00.385			2	22I	
						01.570			2	24I	2,150
						01.570	CO108	CASH VALLEY RD			
						01.730		STRUC #11024 YOUGHIOGHENY RIVER			
						03.010			2	22I	3,150
						03.010	US 50	GEORGE WASHINGTON HWY			
						03.990			2	24I	
			PAINTED			04.424					
			NONE (UNDIV)			04.529					
						04.630	CO 99	BEN DEWITT RD			

*A,B = UNIMPROVED; C = GRADED & DRAINED; D,E = SOIL,GRAVEL,STONE; F,G = LOW TYPE BITUMINOUS
H,I = HIGH TYPE BITUMINOUS; J = CONCRETE; K= BRICK; L = BLOCK

STATE HIGHWAY LOCATION REFERENCE

COUNTY: GARRETT
DISTRICT: 6
DATE: 12/31/05

ROUTE NUMBER: US 219 CONTINUED
INVENTORY DIRECTION: NORTH
ROUTE NAME: GARRETT HWY

STATE SYSTEM		FUNCTIONAL CLASS	MEDIAN TYPE	ACCESS CONTROL	NHS	MILEPOINT		MILEPOINT DESCRIPTION	MARKED LANES	SURFACE WIDTH/TYPE*	AADT
STATE SECONDARY	R	RUR MINOR ART	PAINTED	NONE	NHS	04.640			2	241	3,150
			NONE (UNDIV)			04.740					
						06.500		STRUC #11023 CHERRY CREEK			
						07.107			2	341	
						07.209			2	241	
						07.969			2	321	
						08.017			2	241	
						08.117			2	341	
						08.157			2	481	
						08.199			2	241	
						08.936			2	271	
						08.981			2	241	
						09.075			2	271	
						09.125			2	241	
						09.200	MD826D	NO NAME			
						09.204			2	201	
						09.250			2	241	
						09.300					6,950
						09.300	CO 94	MONTE VISTA RD			
						09.410	US219B	NO NAME			
						09.550	MD826C	NO NAME			
				PARTIAL		10.300					
						10.300		STRUC #11035 YOUGHIOGHENY RIVER			
						10.320		R/R #CSX 144 848 M			
						10.360		SPEED LIMIT 40 MPH			
						10.560	US219A	WEBER RD			
						10.560	MD826B	LUMBER CITY RD			
	U					10.840		IN CORP LMTS OAKLAND			
				NONE		10.930					16,350
NAME: OAK ST						10.930	MD135	MARYLAND HWY			
						10.930	MD219	NINTH ST			
			PAINTED			11.000					
						11.000		SPEED LIMIT 35 MPH			
			NONE (UNDIV)			11.050					
						11.080	MU160	EIGHTH ST			

*A,B = UNIMPROVED; C = GRADED & DRAINED; D,E = SOIL,GRAVEL,STONE; F,G = LOW TYPE BITUMINOUS
H,I = HIGH TYPE BITUMINOUS; J = CONCRETE; K= BRICK; L = BLOCK

STATE HIGHWAY LOCATION REFERENCE

COUNTY: GARRETT
DISTRICT: 6
DATE: 12/31/05

ROUTE NUMBER: US 219 **CONTINUED**
INVENTORY DIRECTION: NORTH
ROUTE NAME: OAK ST

STATE SYSTEM		FUNCTIONAL CLASS	MEDIAN TYPE	ACCESS CONTROL	NHS	MILEPOINT		MILEPOINT DESCRIPTION	MARKED LANES	SURFACE WIDTH/TYPE*	AADT
STATE SECONDARY	U	RUR MINOR ART	NONE (UNDIV)	NONE	NHS	11.250		SPEED LIMIT 25 MPH	2	241	16,350
						11.440			2	301	
STATE PRIMARY		RUR MAJ COLL				11.470			2	241	15,850
NAME: THIRD ST						11.470	MD 39	OAK ST			
						11.500					
						11.600	MU220	E GREEN ST			
						11.790			2	301	
						11.900			2	241	
						11.960	MU280	E MEMORIAL DR			
						11.970		SPEED LIMIT 35 MPH			
						12.300		SPEED LIMIT 40 MPH			
NAME: GARRETT HWY						12.950	MU200	N FOURTH ST			
			PAINTED			12.960					
			NONE (UNDIV)			13.028					
			PAINTED			13.094					
						13.094		SPEED LIMIT 50 MPH			
		RUR OPA	NONE (UNDIV)			13.170					
						13.170	US219UL	US 219 UL (PROPOSED)			
						13.211					
						13.380		SPEED LIMIT 55 MPH			
	R					13.500		OUT CORP LMTS OAKLAND			
						15.100					8,450
						15.100	CO 72	KINGS RUN RD			
						16.975			3	341	
						17.700			2	241	9,850
						17.700	CO131	SAND FLAT RD			
						18.374			2	321	
						18.420			2	241	
						18.490	CO 68	MAYHEW INN RD			
						19.363		SPEED LIMIT 45 MPH			
			CENTER TLA (UNDIV)			19.480					
			NONE (UNDIV)			19.560					10,808
						19.560	CO163	GLENDALE RD			
			CENTER TLA (UNDIV)			19.588					

*A,B = UNIMPROVED; C = GRADED & DRAINED; D,E = SOIL,GRAVEL,STONE; F,G = LOW TYPE BITUMINOUS
H,I = HIGH TYPE BITUMINOUS; J = CONCRETE; K= BRICK; L = BLOCK

STATE HIGHWAY LOCATION REFERENCE

COUNTY: GARRETT
DISTRICT: 6
DATE: 12/31/05

ROUTE NUMBER: US 219 CONTINUED
INVENTORY DIRECTION: NORTH
ROUTE NAME: GARRETT HWY

STATE SYSTEM	FUNCTIONAL CLASS	MEDIAN TYPE	ACCESS CONTROL	NHS	MILEPOINT		MILEPOINT DESCRIPTION	MARKED LANES	SURFACE WIDTH/TYPE*	AADT
STATE PRIMARY	R RUR OPA	CENTER TLA (UNDIV)	NONE	NHS	19.650		DRAINAGE STRUC #11019X0 DEEP CREEK LAKE	2	24I	10,808
		NONE (UNDIV)			19.760					
		CENTER TLA (UNDIV)			19.780					
		NONE (UNDIV)			19.860					
			PARTIAL		22.000					
					22.000		STRUC #11021 DEEP CREEK LAKE			
					22.060			2	36I	
					22.080			2	24I	
					22.100		ATR STATION #0035 (CABINET SB/L)			
					22.230	CO343	DEEP CREEK DR			
					22.230	CO148	ROCK LODGE RD			
					22.340		SPEED LIMIT 50 MPH			
					24.070			2	30I	
					24.087			2	24I	
					24.340	CO170	MOSSER RD			
					24.340	CO455	DEEP CREEK DR			
					24.720			3	36I	
					24.820	CO 54	SANG RUN RD			
					25.120	CO343	DEEP CREEK DR			
					25.440			2	24I	
		PAINTED			25.700			2	32I	
					25.750			2	24I	
		NONE (UNDIV)			25.792			2	30I	
					25.840			2	36I	
		PAINTED	NONE		25.880					5,250
					25.880	MD 42	FRIENDSVILLE RD			
		NONE (UNDIV)			25.950			3	36I	
					26.375			2	24I	
					27.010			2	22I	
					27.520		DRAINAGE STRUC #11050X0 ROCKLICK CREEK			
					28.105			2	24I	
					28.890	MD826P	NO NAME			
					29.040	MD826P	NO NAME			
					29.110		STRUC #11020 BEAR CREEK			

*A,B = UNIMPROVED; C = GRADED & DRAINED; D,E = SOIL,GRAVEL,STONE; F,G = LOW TYPE BITUMINOUS
H,I = HIGH TYPE BITUMINOUS; J = CONCRETE; K= BRICK; L = BLOCK

STATE HIGHWAY LOCATION REFERENCE

COUNTY: GARRETT
DISTRICT: 6
DATE: 12/31/05

ROUTE NUMBER: US 219 CONTINUED
INVENTORY DIRECTION: NORTH
ROUTE NAME: GARRETT HWY

STATE SYSTEM		FUNCTIONAL CLASS	MEDIAN TYPE	ACCESS CONTROL	NHS	MILEPOINT		MILEPOINT DESCRIPTION	MARKED LANES	SURFACE WIDTH/TYPE*	AADT
STATE PRIMARY	R	RUR OPA	NONE (UNDIV)	NONE	NHS	29.370		DRAINAGE STRUC #11051XO BEAR CREEK	2	24I	5,250
						29.480		STRUC #11030 BEAR CREEK			
						30.030		SPEED LIMIT 40 MPH			
NAME: SOUTH MAIN ST	U					30.460		IN CORP LMTS ACCIDENT			
						30.520		SPEED LIMIT 25 MPH			
						30.600			2	22I	
						30.750			2	26I	
NAME: NORTH MAIN ST						30.890	CO360	ACCIDENT BITTINGER RD			
						31.070			2	24I	
NAME: GARRETT HWY	R					31.270		OUT CORP LMTS ACCIDENT			
						31.550		SPEED LIMIT 55 MPH			
						31.610			3	36I	
						32.070	US219C	NO NAME			
						32.590			2	24I	
						32.790					4,350
						32.790	CO277	BEAR CREEK RD			
						32.850		STRUC #11037 BEAR CREEK			
						32.860	CO179	FISH HATCHERY RD			
						32.930			3	36I	
						33.730	MD826E	ACCIDENT GARAGE RD			
						35.080	MD826M	RABBIT HOLLOW RD			
						35.630	US219G	RYLAND CT			
						35.900	US219F	NO NAME			
						36.104	US219D	STOCKYARD RD			
						36.180			4	48I	
						36.289			3	44I	
						36.390			3	36I	
						36.680			2	24I	
						36.680	US219E	STOCKYARD RD			
						36.950	MD948H	DIESEL SCHOOL RD			
						37.040	RP 68- 4	RAMP 4 FR US 219 NB TO IS 68 EB			
						37.090	RP 68- 6	RAMP 6 FR IS 68 EB TO US 219 SB			
						37.330	RP 68- 3	RAMP 3 FR IS 68 EB TO US 219 NB			
						37.370	RP 68- 5	RAMP 5 FR US 219 SB TO IS 68 EB			
						37.420	IS 68	NATIONAL FREEWAY			

*A,B = UNIMPROVED; C = GRADED & DRAINED; D,E = SOIL,GRAVEL,STONE; F,G = LOW TYPE BITUMINOUS
H,I = HIGH TYPE BITUMINOUS; J = CONCRETE; K= BRICK; L = BLOCK

STATE HIGHWAY LOCATION REFERENCE

COUNTY: GARRETT
DISTRICT: 6
DATE: 12/31/05

ROUTE NUMBER: US 219 CONTINUED
INVENTORY DIRECTION: NORTH
ROUTE NAME: GARRETT HWY

STATE SYSTEM		FUNCTIONAL CLASS	MEDIAN TYPE	ACCESS CONTROL	NHS	MILEPOINT		MILEPOINT DESCRIPTION	MARKED LANES	SURFACE WIDTH/TYPE*	AADT
STATE PRIMARY	R	RUR OPA	NONE (UNDIV)	NONE	NHS	37.420		STRUC #11049	2	24I	4,350
						37.420		EXIT #14			
						37.420	US 40	NATIONAL PIKE (AHEAD)			
						37.420		BEG X-REF W/ IS 68			
STATE SECONDARY						45.860			2	36I	4,250
NAME: CHESTNUT RIDGE RD						45.860	US219J	CHESTNUT RIDGE RD (BACK)			
						45.860	IS 68	NATIONAL FREEWAY			
						45.860		STRUC #11055			
						45.860		EXIT #22			
						45.860		END X-REF W/ IS 68			
						45.910	RP 68- 1	RAMP 1 FR US 219 NB TO RAMP 8 (TO IS 68)			
						45.910	RP 68- 2	RAMP 2 FR IS 68 WB TO US 219 NB			
			PAINTED			45.936			2	24I	
						45.960	RP 68- 8	RAMP 8 FR US 219 SB TO IS 68 WB			
			NONE (UNDIV)			45.979					
			PAINTED			46.047					
			NONE (UNDIV)			46.136					
						46.330	US 40AL	NATIONAL PIKE			
						46.350			2	36I	
						46.388			2	40I	
						46.418			2	24I	
						46.430		SPEED LIMIT 40 MPH			
						47.330		SPEED LIMIT 55 MPH			
						48.400		PENNSYLVANIA ST/L			

ROUTE NUMBER: US 219A
INVENTORY DIRECTION: EAST
ROUTE NAME: WEBER RD

STATE SYSTEM		FUNCTIONAL CLASS	MEDIAN TYPE	ACCESS CONTROL	NHS	MILEPOINT		MILEPOINT DESCRIPTION	MARKED LANES	SURFACE WIDTH/TYPE*	AADT
STATE SECONDARY	R	RUR LOCAL	NONE (UNDIV)	NONE	NOT NHS	00.000			2	22I	0
						00.000	MD826B	LUMBER CITY RD (BACK)			
						00.000	US219	GARRETT HWY			
						00.100	MD826A	WEBER RD/SHA DR			

*A,B = UNIMPROVED; C = GRADED & DRAINED; D,E = SOIL,GRAVEL,STONE; F,G = LOW TYPE BITUMINOUS
H,I = HIGH TYPE BITUMINOUS; J = CONCRETE; K= BRICK; L = BLOCK

STATE HIGHWAY LOCATION REFERENCE

COUNTY: GARRETT
DISTRICT: 6
DATE: 12/31/05

ROUTE NUMBER: US 219B
INVENTORY DIRECTION: EAST
ROUTE NAME: NO NAME

STATE SYSTEM		FUNCTIONAL CLASS	MEDIAN TYPE	ACCESS CONTROL	NHS	MILEPOINT		MILEPOINT DESCRIPTION	MARKED LANES	SURFACE WIDTH/TYPE*	AADT
STATE SECONDARY	R	RUR LOCAL	NONE (UNDIV)	NONE	NOT NHS	00.000			2	12I	0
						00.000	MD826C	NO NAME			
						00.010	US219	GARRETT HWY			

ROUTE NUMBER: US 219C
INVENTORY DIRECTION: EAST
ROUTE NAME: NO NAME

STATE SYSTEM		FUNCTIONAL CLASS	MEDIAN TYPE	ACCESS CONTROL	NHS	MILEPOINT		MILEPOINT DESCRIPTION	MARKED LANES	SURFACE WIDTH/TYPE*	AADT
STATE SECONDARY	R	RUR LOCAL	NONE (UNDIV)	NONE	NOT NHS	00.000			2	16I	0
						00.000	MD826G	NO NAME			
						00.010	US219	GARRETT HWY			

ROUTE NUMBER: US 219D
INVENTORY DIRECTION: NORTH
ROUTE NAME: STOCKYARD RD

STATE SYSTEM		FUNCTIONAL CLASS	MEDIAN TYPE	ACCESS CONTROL	NHS	MILEPOINT		MILEPOINT DESCRIPTION	MARKED LANES	SURFACE WIDTH/TYPE*	AADT
STATE SECONDARY	R	RUR LOCAL	NONE (UNDIV)	NONE	NOT NHS	00.000			2	20I	0
						00.000	US219	GARRETT HWY			
						00.010	MD826J	STOCKYARD RD			

ROUTE NUMBER: US 219E
INVENTORY DIRECTION: NORTH
ROUTE NAME: STOCKYARD RD

STATE SYSTEM		FUNCTIONAL CLASS	MEDIAN TYPE	ACCESS CONTROL	NHS	MILEPOINT		MILEPOINT DESCRIPTION	MARKED LANES	SURFACE WIDTH/TYPE*	AADT
STATE SECONDARY	R	RUR LOCAL	NONE (UNDIV)	NONE	NOT NHS	00.000			2	20I	0
						00.000	US219	GARRETT HWY			
						00.010	MD826J	STOCKYARD RD			

*A,B = UNIMPROVED; C = GRADED & DRAINED; D,E = SOIL,GRAVEL,STONE; F,G = LOW TYPE BITUMINOUS
H,I = HIGH TYPE BITUMINOUS; J = CONCRETE; K= BRICK; L = BLOCK

STATE HIGHWAY LOCATION REFERENCE

COUNTY: GARRETT
DISTRICT: 6
DATE: 12/31/05

ROUTE NUMBER: US 219F
INVENTORY DIRECTION: NORTH
ROUTE NAME: NO NAME

STATE SYSTEM	FUNCTIONAL CLASS	MEDIAN TYPE	ACCESS CONTROL	NHS	MILEPOINT		MILEPOINT DESCRIPTION	MARKED LANES	SURFACE WIDTH/TYPE*	AADT
STATE SECONDARY	R RUR LOCAL	NONE (UNDIV)	NONE	NOT NHS	00.000			2	18I	0
					00.000	MD826K	NO NAME			
					00.020	US219	GARRETT HWY			

ROUTE NUMBER: US 219G
INVENTORY DIRECTION: NORTH
ROUTE NAME: RYLAND CT

STATE SYSTEM	FUNCTIONAL CLASS	MEDIAN TYPE	ACCESS CONTROL	NHS	MILEPOINT		MILEPOINT DESCRIPTION	MARKED LANES	SURFACE WIDTH/TYPE*	AADT
STATE SECONDARY	R RUR LOCAL	NONE (UNDIV)	NONE	NOT NHS	00.000			2	20I	0
					00.000	US219	GARRETT HWY			
					00.040	MD826L	RYLAND CT			

ROUTE NUMBER: US 219J
INVENTORY DIRECTION: NORTH
ROUTE NAME: CHESTNUT RIDGE RD

STATE SYSTEM	FUNCTIONAL CLASS	MEDIAN TYPE	ACCESS CONTROL	NHS	MILEPOINT		MILEPOINT DESCRIPTION	MARKED LANES	SURFACE WIDTH/TYPE*	AADT
STATE SECONDARY	R RUR MAJ COLL	NONE (UNDIV)	NONE	NOT NHS	00.000			2	20I	3,375
					00.000	CO216	CHESTNUT RIDGE RD (BACK)			
					00.040			2	24I	
					00.060			2	36I	
					00.060	RP 68- 4	RAMP 4 FR US 219J NB TO IS 68 EB			
					00.080	RP 68- 6	RAMP 6 FR IS 68 EB TO US 219J SB			
					00.080	RP 68- 5	RAMP 5 FR US 219J TO RAMP 4 (TO IS 68)			
					00.140	IS 68	NATIONAL FREEWAY			
					00.140		STRUC #11055			
					00.140		EXIT #22			
					00.140	US219	CHESTNUT RIDGE RD (AHEAD)			

ROUTE NUMBER: US 219UL
INVENTORY DIRECTION: NORTH
ROUTE NAME: US 219 UL (PROPOSED)

STATE SYSTEM	FUNCTIONAL CLASS	MEDIAN TYPE	ACCESS CONTROL	NHS	MILEPOINT	MILEPOINT DESCRIPTION	MARKED LANES	SURFACE WIDTH/TYPE*	AADT

*A,B = UNIMPROVED; C = GRADED & DRAINED; D,E = SOIL,GRAVEL,STONE; F,G = LOW TYPE BITUMINOUS
H,I = HIGH TYPE BITUMINOUS; J = CONCRETE; K= BRICK; L = BLOCK

STATE HIGHWAY LOCATION REFERENCE

COUNTY: GARRETT
DISTRICT: 6
DATE: 12/31/05

ROUTE NUMBER: US 219UL CONTINUED
INVENTORY DIRECTION: NORTH
ROUTE NAME: US 219 UL (PROPOSED)

STATE SYSTEM		FUNCTIONAL CLASS	MEDIAN TYPE	ACCESS CONTROL	NHS	MILEPOINT		MILEPOINT DESCRIPTION	MARKED LANES	SURFACE WIDTH/TYPE*	AADT
STATE PRIMARY	U	RUR OPA	UNPROTECTED	NONE	NOT NHS	00.220			4	48I	16,000
						00.220	MD219	MAIN ST (BACK)			
						00.220	MU240	HIGH ST			
						02.400	US219	GARRETT HWY			

*A,B = UNIMPROVED; C = GRADED & DRAINED; D,E = SOIL,GRAVEL,STONE; F,G = LOW TYPE BITUMINOUS
H,I = HIGH TYPE BITUMINOUS, J = CONCRETE; K= BRICK; L = BLOCK