

State of Maryland



2004

Calendar Year

HIGHWAY LOCATION REFERENCE


Data as of December 31, 2004

VOLUME 1

ALLEGANY Co. Thru GARRETT Co.



Published by:
Maryland Department of Transportation
State Highway Administration
Highway Information Services Division



STATE HIGHWAY LOCATION REFERENCE

Introduction

The State Highway Administration's (SHA) Highway Location Reference (HLR) uniquely identifies roadway locations by using milepoints. It also provides the most commonly requested data elements of the state roadway network.

As new programs are proposed and implemented to deal with complex problems, highway data keyed to a common reference system facilitate useful comparisons to highway characteristics, government and administrative jurisdictions, geographic locations, program expenditures, traffic, services, etc. A common HLR system provides detail and the comparison of data necessary for planning, developing programs, and managing the highway activities.

SHA personnel frequently utilize the Visidata system to collect and analyze roadway data. This HLR provides physical and administrative information about the section of highway being viewed, and relates to Visidata using the highway inventory route number. Associated milepoints used in Visidata may however vary slightly from those used in this HLR.

The Highway Information Services Division (HISD) records changes occurring to the state highway system during the calendar year, and annually updates its database with this information. The HLR is based on highway conditions as of December 31, 2004.

The Two-Volume HLR is available on the HISD Intranet web site, and is accessible by typing in the browser's Address Bar <http://170.93.28.35/hisd/databasemanagement/hlr.asp>. It is not currently available on the SHA Internet site.



GENERAL INFORMATION

The HLR is arranged sequentially by county and by route number. Included are all State maintained highways and service roads.

Milepoints for concurrent posted routes are included under each pertinent route number.

The State Highway System is aggregated into primary and secondary routes by rural and urban designation.

Highways may be listed as undivided, divided or CTL (center turn lane) and by full, partial, or no control of access.

Milepoints are established for junctions of all state highways, functionally classified roads, interchange ramps, bridge structures, railroad crossings, traffic counts, exit numbers, interstate mile markers, speed limit signs, and geographical boundaries.

The total marked lanes are listed including the traveled-way surface widths. Surface type codes are explained at the bottom of each page.

The maps included in this reference are provided for quick reference. If further detail is needed, please contact Kevin Powers of this office at 410-545-5518 or by email at kpowers@sha.state.md.us.

The Average Annual Daily Traffic (AADT) information provided is for calendar year 2004.

For your information and use, we have included a "Route Alert List." This list of routes describes at a glance the additions, deletions and major changes to state routes that occurred during the 2004 calendar year.

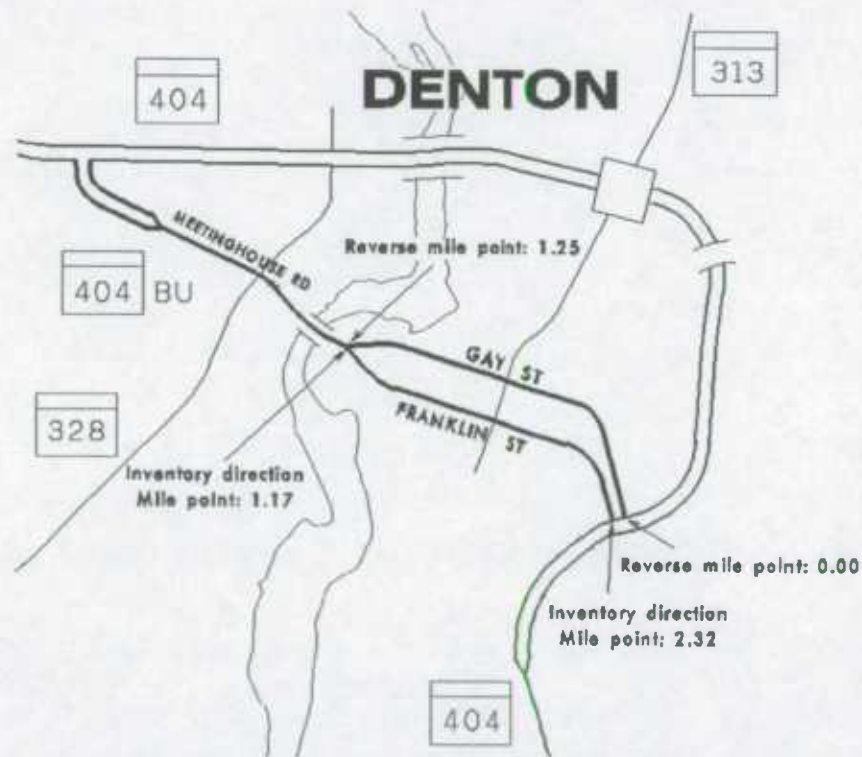



Couplets

Some Maryland numbered routes are composed of, or have sections that are, two separate routes carrying traffic in opposite directions. These roads can have different names, different lengths. In order to better represent this data they have been coded as couplets. The data for the couplet in the main inventory direction is included in the main body of data; while the opposite direction, the reverse-inventory direction, is presented following the main body of data. Because these separate routes are usually different lengths, the mile points for the reverse-inventory section of a couplet begin at the end of the inventoried route. Mile points for the reverse inventory direction are referred to as reverse mile points. As the routes are different, there is no correlation between the mile points.

Couplet Description:

Typically a section of road with a State Route Number assigned, which consists of separate one way streets, in cities or towns where city blocks separate the non-cardinal from the cardinal roadways. An example of a couplet is MD 404-BU in Caroline County, providing a business route through Denton, where Franklin St is the eastbound section of MD 404-BU and Gay St is the westbound section of MD 404-BU.





This HLR represents only a portion of the data included in the Highway Information System. Additional data may be obtained by directing your request to Mr. Michael R. Baxter at 410-545-5511.


Restriction of Liability:

The information in this document is provided as a public service by SHA. SHA makes no claims, promises or guarantees about the accuracy, completeness, or adequacy of the contents of these documents and expressly disclaims liability for any errors and omissions in the contents of these documents.

All route, traffic, and travel data in this document are developed to support internal uses, primarily transportation planning. Any and all data are provided "as is" with the understanding that no warranty of any kind, whether implied, expressed or statutory, is given with respect to the contents of this document. Any and all conclusions or products derived from the data are the sole responsibility of the user.

Ownership

Information presented in this document is considered public information and may be distributed or copied.



2004

Calendar Year

HIGHWAY LOCATION REFERENCE

Data as of December 31, 2004


ALLEGANY

COUNTY

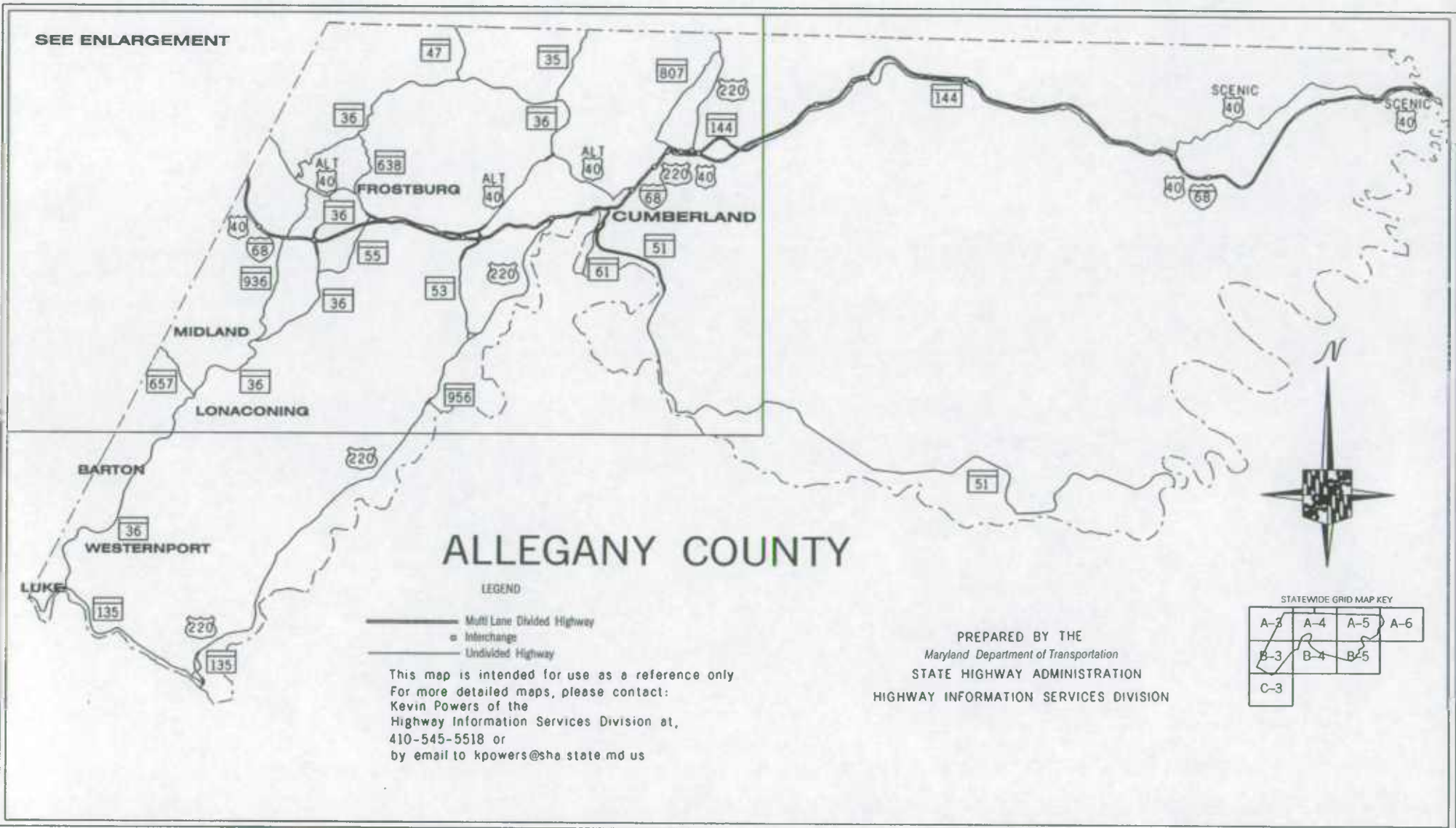
SHA DISTRICT #6


A



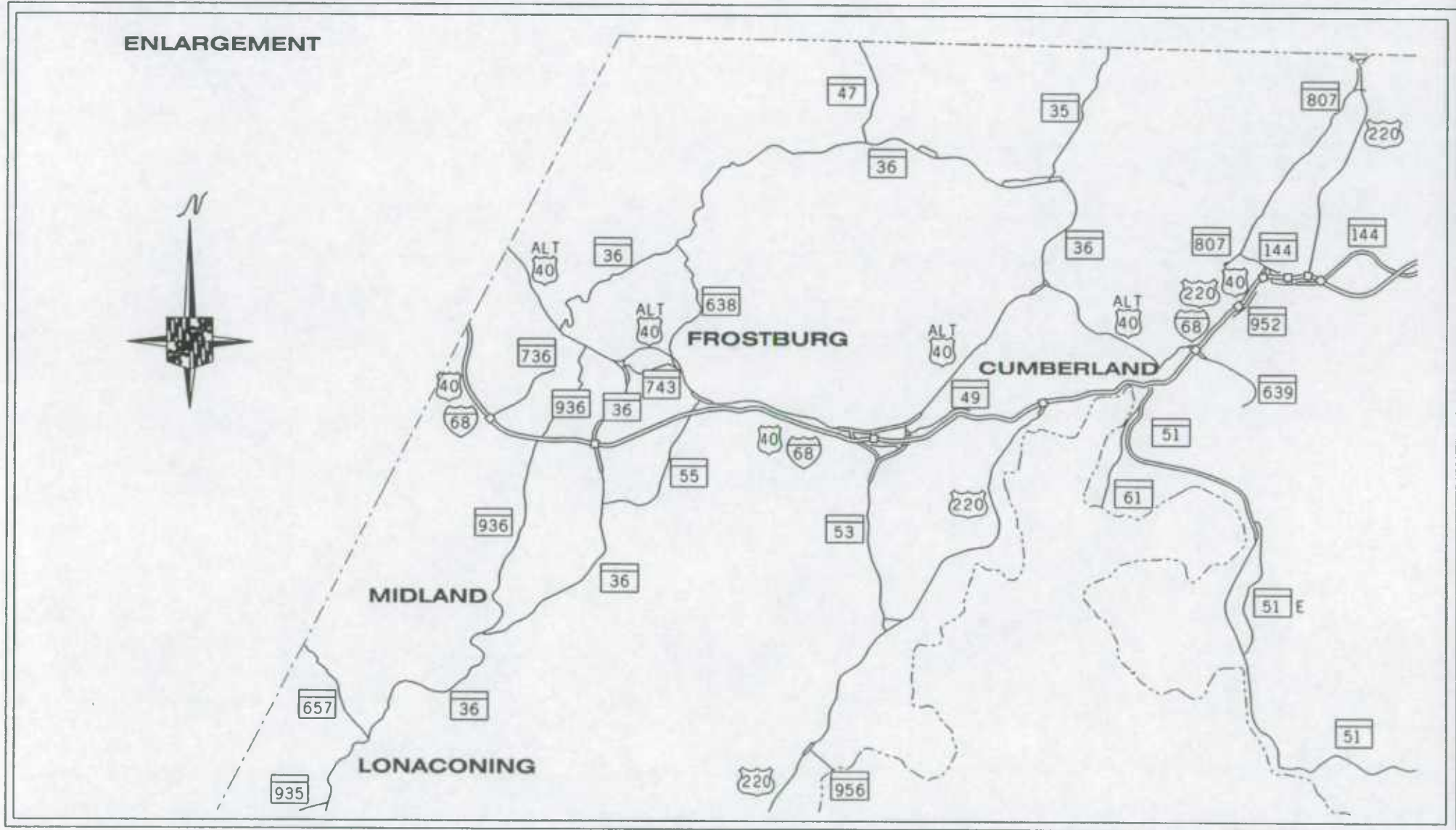



SEE ENLARGEMENT





ENLARGEMENT



47

35

807

220

36

36

36

36

ALT 40

36

638

ALT 40

ALT 40

FROSTBURG

CUMBERLAND

ALT 40

ALT 40

220

40

68

952

807

144

144

736

936

36

743

49

639

55

40

68

51

61

936

36

53

220

51

51 E

657


36

935

220

956

51



ROUTE ALERT LIST

ALLEGANY COUNTY

None.



MARYLAND STATE HIGHWAY ADMINISTRATION
HIGHWAY INFORMATION SERVICES DIVISION
STATE MAINTAINED HIGHWAYS ON THE NATIONAL HIGHWAY SYSTEM
AS OF DECEMBER 31, 2004

COUNTY: ALLEGANY

ROUTE	BEG DESCRIPTION	END DESCRIPTION	NHS TYPE		
IS 68	0.000	GARRETT CO/L	WASHINGTON CO/L	NHS SYSTEM	
MD 53	0.190 IS 68	NATIONAL FREEWAY	3.330 US 220	MCMULLEN HWY	NHS SYSTEM
US 220	0.000	BEGIN STRUCTURE IN WEST VIRGINIA	14.030 MD 53	WINCHESTER RD	NHS SYSTEM
US 220	23.580 IS 68	NATIONAL FREEWAY	27.350	PENNSYLVANIA ST/L	NHS SYSTEM



STATE HIGHWAY ADMINISTRATION OF MARYLAND
HIGHWAY INFORMATION SERVICES DIVISION
DATA SUPPORT GROUP

STATE HIGHWAY LOCATION REFERENCE

COUNTY: ALLEGANY
DISTRICT: 6
DATE: 12/31/04

ROUTE NUMBER: IS 68
INVENTORY DIRECTION: EAST
ROUTE NAME: NATIONAL FREEWAY

STATE SYSTEM	FUNCTIONAL CLASS	MEDIAN TYPE	ACCESS CONTROL	NHS	MILEPOINT	MILEPOINT DESCRIPTION	MARKED LANES	SURFACE WIDTH/TYPE*	AADT
STATE PRIMARY	R	RUR INTERSTATE	POSITIVE BARRIER	FULL	NHS	00.000	5	60I	17,274
					00.000	GARRETT CO/L			
					00.000	US 40 NATIONAL FREEWAY (AHEAD)			
					00.150	SPEED LIMIT 65 MPH/TRUCKS 45 MPH			
					00.680	INTERSTATE MILE MARKER 32.0			
					00.730				
		URB INTERSTATE			01.230				
					01.230	RP 68- 8 RAMP 8 FR MD 736 SB TO IS 68 WB			
					01.270				
					01.270	RP 68- 6 RAMP 6 FR IS 68 EB TO MIDLOTHIAN RD SB			
					01.540				17,950
					01.540	CO 94 MIDLOTHIAN RD			
					01.540	MD736 MIDLOTHIAN RD			
					01.540	STRUC #1114			
					01.540	EXIT #33			
					01.680	INTERSTATE MILE MARKER 33.0			
					01.730	RP 68- 2 RAMP 2 FR IS 68 WB TO MD 736 NB			
					01.770	RP 68- 4 RAMP 4 FR MIDLOTHIAN RD NB TO IS 68 EB			
					02.200		4	48I	
					02.200	STRUC #1118 GEORGES CREEK			
					02.370	MD936 UPPER GEORGES CREEK RD			
					02.370	STRUC #1113			
					02.530		5	60I	
					02.710	INTERSTATE MILE MARKER 34.0			
					02.980	RP 68- 8 RAMP 8 FR MD 36 SB TO IS 68 WB			
					03.020	RP 68- 6 RAMP 6 FR IS 68 EB TO MD 36 SB			
					03.210		4	54I	
					03.230		4	48I	22,750
					03.230	MD 36 NEW GEORGES CREEK RD			
					03.230	STRUC #1116			
					03.230	EXIT #34			
					03.280		5	60I	
		UNPROTECTED			03.540				
					03.540	RP 68- 4 RAMP 4 FR MD 36 NB TO IS 68 EB			

*A,B = UNIMPROVED; C = GRADED & DRAINED; D,E = SOIL, GRAVEL, STONE; F,G = LOW TYPE BITUMINOUS
H,I = HIGH TYPE BITUMINOUS; J = CONCRETE; K = BRICK; L = BLOCK

STATE HIGHWAY ADMINISTRATION OF MARYLAND
HIGHWAY INFORMATION SERVICES DIVISION
DATA SUPPORT GROUP

STATE HIGHWAY LOCATION REFERENCE

COUNTY: ALLEGANY
DISTRICT: 6
DATE: 12/31/04

ROUTE NUMBER: IS 68 CONTINUED
INVENTORY DIRECTION: EAST
ROUTE NAME: NATIONAL FREEWAY

STATE SYSTEM	FUNCTIONAL CLASS	MEDIAN TYPE	ACCESS CONTROL	NHS	MILEPOINT	MILEPOINT DESCRIPTION	MARKED LANES	SURFACE WIDTH/TYPE*	AADT
STATE PRIMARY	R	URB INTERSTATE	FULL	NHS	03.570 RP 68- 2	RAMP 2 FR IS 68 WB TO MD 36 NB	5	60I	22,750
					03.710	INTERSTATE MILE MARKER 35.0			
					04.670	INTERSTATE MILE MARKER 36.0			
					04.760 MD 55	VALE SUMMIT RD			
					04.760	STRUC #1115			
		POSITIVE BARRIER			04.830				
					05.680	INTERSTATE MILE MARKER 37.0			
					06.680	INTERSTATE MILE MARKER 38.0			
					07.310	VARIABLE MESSAGE SIGN #60I (EB/L)			
					07.420		4	48I	33,650
					07.420 MD 53	WINCHESTER RD			
					07.420	STRUC #1117			
					07.420	EXIT #39			
					07.460 RP 68- 1	RAMP 1 FR US 40AL NB TO IS 68 WB			
					07.700	INTERSTATE MILE MARKER 39.0			
					07.720 RP 68- 4	RAMP 4 FR MD 53 NB TO IS 68 EB			
					07.740 RP 68- 2	RAMP 2 FR IS 68 WB TO US 40AL NB			
		CURBED			08.000				
					08.000 RP 68- 6	RAMP 6 FR IS 68 EB TO MD 658 SB			
					08.060 RP 68- 7	RAMP 7 FR IS 68 WB TO MD 658 SB			
					08.060	SPEED LIMIT 55 MPH/TRUCKS 45 MPH			
					08.150				43,950
					08.150 MD658	VOCKE RD			
					08.150	STRUC #1106			
					08.150	EXIT #40			
		POSITIVE BARRIER			08.320		5	60I	
					08.320 RP 68- 4	RAMP 4 FR MD 658 NB TO IS 68 EB			
					08.700	INTERSTATE MILE MARKER 40.0			
					09.230	IN CORP LMTS CUMBERLAND			
					09.270		6	74I	
					09.420		5	60I	
					09.620	OUT CORP LMTS CUMBERLAND			
					09.760 RP 68- 2	RAMP 2 FR IS 68 WB TO BRADDOCK RD			
					09.760	EXIT #41			
					09.760	INTERSTATE MILE MARKER 41.0			

*A,B = UNIMPROVED; C = GRADED & DRAINED; D,E = SOIL, GRAVEL, STONE; F,G = LOW TYPE BITUMINOUS
H,I = HIGH TYPE BITUMINOUS; J = CONCRETE; K = BRICK; L = BLOCK

STATE HIGHWAY ADMINISTRATION OF MARYLAND
HIGHWAY INFORMATION SERVICES DIVISION
DATA SUPPORT GROUP

PAGE: 3

STATE HIGHWAY LOCATION REFERENCE

COUNTY: ALLEGANY
DISTRICT: 6
DATE: 12/31/04

ROUTE NUMBER: IS 68 CONTINUED
INVENTORY DIRECTION: EAST
ROUTE NAME: NATIONAL FREEWAY

STATE SYSTEM	FUNCTIONAL CLASS	MEDIAN TYPE	ACCESS CONTROL	NHS	MILEPOINT	MILEPOINT DESCRIPTION	MARKED LANES	SURFACE WIDTH/TYPE*	AADT
STATE PRIMARY	R URB INTERSTATE U	POSITIVE BARRIER	FULL	NHS	09.880	VARIABLE MESSAGE SIGN #602 (EB/L)	5	60I	43,950
					10.000	IN CORP LMTS CUMBERLAND			
					10.140 RP 68- 6	RAMP 6 FR IS 68 EB TO US 220 SB			
					10.400 RP 68- 8	RAMP 8 FR GREENE ST SB TO IS 68 WB			
					10.480	SPEED LIMIT 50 MPH/TRUCKS 40 MPH			
					10.540				53,150
					10.540 US220	MCMULLEN HWY			
					10.540 MUI570	GREENE ST			
					10.540	STRUC #1105			
					10.540	EXIT #42			
					10.640 MUI315	FLETCHER DR			
					10.640	STRUC #1104			
					10.690	INTERSTATE MILE MARKER 42.0			
					10.810 RP 68- 2	RAMP 2 FR IS 68 WB TO GREENE ST NB			
					10.830 RP 68- 4	RAMP 4 FR US 220 NB TO IS 68 EB			
					11.080 MU2710	PATTERSON AVE			
					11.080	STRUC #1103			
					11.110	SPEED LIMIT 40 MPH			
					11.390	R/R #CSX 144 695 L			
					11.430 MUI880	KELLY BLVD			
					11.430	STRUC #1102			
					11.530 RP 68- 1	RAMP 1 FR LEE ST NB TO IS 68 WB			
					11.550 RP 68- 4	RAMP 4 FR KELLY BLVD NB TO IS 68 EB			
					11.650 RP 68- 3	RAMP 3 FR IS 68 EB TO JOHNSON ST NB			
					11.660 RP 68- 2	RAMP 2 FR IS 68 WB TO BEALL ST NB			
					11.690		6	84I	
					11.710 RP 68- 5	RAMP 5 FR JOHNSON ST SB TO IS 68 EB			
					11.720	INTERSTATE MILE MARKER 43.0			
					11.750		6	72J	
					11.810 MUI851	JOHNSON ST			
					11.810	STRUC #1096			
					11.810	EXIT #43A			
					11.900 MU435	BRIDGE ST			
					11.970		4	54J	
					11.970	STRUC OV WILLIS CREEK			

*A,B = UNIMPROVED; C = GRADED & DRAINED; D,E = SOIL, GRAVEL, STONE; F,G = LOW TYPE BITUMINOUS
H,I = HIGH TYPE BITUMINOUS; J = CONCRETE; K = BRICK; L = BLOCK

STATE HIGHWAY LOCATION REFERENCE

COUNTY: ALLEGANY
DISTRICT: 6
DATE: 12/31/04

ROUTE NUMBER: IS 68 CONTINUED
INVENTORY DIRECTION: EAST
ROUTE NAME: NATIONAL FREEWAY

STATE SYSTEM	FUNCTIONAL CLASS	MEDIAN TYPE	ACCESS CONTROL	NHS	MILEPOINT	MILEPOINT DESCRIPTION	MARKED LANES	SURFACE WIDTH/TYPE*	AADT	
STATE PRIMARY	U	URB INTERSTATE	POSITIVE BARRIER	FULL	NHS	11.990	R/R #CSX 832 214 P	4	54J	53,150
					12.040	RP 68- 8				
					12.050	RP 68- 7				
					12.080	RP 68- 6				
					12.100					38,250
					12.100	MU2371	S MECHANIC ST			
					12.100		EXIT #43B			
					12.120	RP 68- 5	RAMP 5 FR IS 68 EB TO QUEEN CITY DR			
					12.120		EXIT #43C			
					12.160	RP 68- 7	RAMP 7 FR IS 68 WB TO HOWARD ST			
					12.220	MU680	CENTRE ST N&S			
					12.270	MU2915	QUEEN CITY DR			
					12.300			4	48J	
					12.300	RP 68- 2	RAMP 2 FR IS 68 WB TO HARRISON ST			
					12.300	RP 68- 4	RAMP 4 FR MD 51 NB TO IS 68 EB			
					12.380	MU2690	PARK ST			
					12.410	MU6880	ALLEY #88			
					12.430	RP 68- 8	RAMP 8 FR MARYLAND AVE TO IS 68 WB			
					12.430	RP 68- 6	RAMP 6 FR IS 68 EB TO MARYLAND AVE			
					12.440					29,050
					12.440		EXIT #43D			
					12.460			5	60I	
					12.460	RP 68- 4	RAMP 4 FR MARYLAND AVE TO IS 68 EB			
					12.510	RP 68- 2	RAMP 2 FR IS 68 WB TO MARYLAND AVE			
					12.580		SPEED LIMIT 55 MPH			
					12.710		INTERSTATE MILE MARKER 44.0			
					12.840	MU2280	MARION ST			
					12.840		STRUC #1095			
					12.880	RP 68- 6	RAMP 6 FR IS 68 EB TO MD 639 SB			
					12.880	RP 68- 8	RAMP 8 FR US 40AL SB TO IS 68 WB			
					12.890			4	48I	
					13.070					33,150
					13.070	MD639	WILLOWBROOK RD			
					13.070	US 40AL	BALTIMORE AVE			
					13.070		STRUC #1093			

*A,B = UNIMPROVED; C = GRADED & DRAINED; D,E = SOIL, GRAVEL, STONE; F,G = LOW TYPE BITUMINOUS
H,I = HIGH TYPE BITUMINOUS; J = CONCRETE; K = BRICK; L = BLOCK

STATE HIGHWAY ADMINISTRATION OF MARYLAND
HIGHWAY INFORMATION SERVICES DIVISION
DATA SUPPORT GROUP

PAOE: 5

STATE HIGHWAY LOCATION REFERENCE

COUNTY: ALLEGANY

DISTRICT: 6

DATE: 12/31/04

ROUTE NUMBER: IS 68 CONTINUED
INVENTORY DIRECTION: EAST
ROUTE NAME: NATIONAL FREEWAY

STATE SYSTEM	FUNCTIONAL CLASS	MEDIAN TYPE	ACCESS CONTROL	NHS	MILEPOINT	MILEPOINT DESCRIPTION	MARKED LANES	SURFACE WIDTH/TYPE*	AADT
STATE PRIMARY	U URB INTERSTATE	POSITIVE BARRIER	FULL	NHS	13.070	EXIT #44	4	481	33,150
		UNPROTECTED			13.230 RP 68- 2	RAMP 2 FR IS 68 WB TO US 40AL NB			
					13.280				
					13.300 RP 68- 4	RAMP 4 FR MD 639 NB TO IS 68 EB			
					13.710	INTERSTATE MILE MARKER 45.0			
					13.790 RP 68- 8	RAMP 8 FR MD 952 SB TO IS 68 WB			
					13.930 RP 68- 7	RAMP 7 FR IS 68 WB TO MD 952 SB			
					13.930 RP 68- 6	RAMP 6 FR IS 68 EB TO MD 952 SB			
					13.960 RP 68- 4	RAMP 4 FR MD 952 NB TO IS 68 EB			
					13.990				26,975
					13.990 MD952	HILLCREST DR			
					13.990	STRUC #1081			
					13.990	EXIT #45			
					14.140	ATR STATION #0070 (CABINET EB/L)			
					14.150	VARIABLE MESSAGE SIGN #603 (WB/L)			
		POSITIVE BARRIER			14.400				
					14.450 RP 68- 7	RAMP 7 FR MD 144 NB TO IS 68 WB			
					14.640 RP 68- 4	RAMP 4 FR IS 68 WB TO MD 144 NB			
					14.690				29,250
					14.690 MD144	CHRISTIE RD			
					14.690	STRUC #1099			
					14.690	EXIT #46			
					14.760	STRUC #1005 BR OF EVITTS CREEK			
					14.770	INTERSTATE MILE MARKER 46.0			
					14.900 RP 68- 3	RAMP 3 FR IS 68 EB TO MD 144 NB			
					14.900	STRUC #1030 EVITTS CREEK			
					14.970 RP 68- 8	RAMP 8 FR US 220 SB TO IS 68 WB			
					15.210	SPEED LIMIT 65 MPH			
	RUR INTERSTATE				15.260				
					15.260 US220	NO NAME			
					15.260	STRUC #1168			
					15.280 RP 68- 1	RAMP 1 FR MD 144 NB TO IS 68 WB			
					15.390				19,450
					15.390 MD144	ALI GHAN RD/NATIONAL PIKE			
					15.390	STRUC #1157			

*A,B = UNIMPROVED; C = GRADED & DRAINED; D,E = SOIL, GRAVEL, STONE; F,G = LOW TYPE BITUMINOUS
H,I = HIGH TYPE BITUMINOUS; J = CONCRETE; K = BRICK; L = BLOCK

STATE HIGHWAY ADMINISTRATION OF MARYLAND
HIGHWAY INFORMATION SERVICES DIVISION
DATA SUPPORT GROUP

STATE HIGHWAY LOCATION REFERENCE

COUNTY: ALLEGANY
DISTRICT: 6
DATE: 12/31/04

ROUTE NUMBER: IS 68 CONTINUED
INVENTORY DIRECTION: EAST
ROUTE NAME: NATIONAL FREEWAY

STATE SYSTEM	FUNCTIONAL CLASS	MEDIAN TYPE	ACCESS CONTROL	NHS	MILEPOINT	MILEPOINT DESCRIPTION	MARKED LANES	SURFACE WIDTH/TYPE*	AADT
STATE PRIMARY	U RUR INTERSTATE	POSITIVE BARRIER	FULL	NHS	15.390	EXIT #47	4	48I	19,450
	R				15.585	OUT CORP LMTS CUMBERLAND			
					15.760 RP 68- 5	RAMP 5 FR MD 144 SB TO IS 68 EB			
					15.760 RP 68- 7	RAMP 7 FR IS 68 WB TO MD 144 SB			
					15.810	INTERSTATE MILE MARKER 47.0			
					15.820		5	60I	
					15.930 MD948AF	JEFFRIES RD			
					15.930	STRUC #1155			
					16.790	STRUC #1154 LICK RUN			
					16.820 MD144	NATIONAL PIKE			
					16.830	INTERSTATE MILE MARKER 48.0			
					17.290		4	48I	
					17.560	STRUC #1152 ELK LICK RUN			
					17.690		5	60I	
					17.790	INTERSTATE MILE MARKER 49.0			
					18.180 MD948AE	ROCKY GAP RD			
					18.180	STRUC #1151			
					18.790	INTERSTATE MILE MARKER 50.0			
					19.090 RP 68- 6	RAMP 6 FR IS 68 EB TO MD 948AD SB			
					19.140 RP 68- 8	RAMP 8 FR MD 948AD SB TO IS 68 WB			
		UNPROTECTED			19.480				18,250
					19.480 MD948AD	PLEASANT VALLEY RD			
					19.480	STRUC #1150			
					19.480	EXIT #50			
		POSITIVE BARRIER			19.680				
					19.680 RP 68- 2	RAMP 2 FR IS 68 WB TO MD 948AD NB			
					19.690 RP 68- 4	RAMP 4 FR MD 948AD NB TO IS 68 EB			
					19.790	INTERSTATE MILE MARKER 51.0			
					20.410 RP 68- 7	RAMP 7 FR MD 948C TO IS 68 WB			
					20.720 MD144	NATIONAL PIKE			
					20.720	STRUC #1147			
					20.720	EXIT #52			
					20.810		4	48I	
					20.810	INTERSTATE MILE MARKER 52.0			
					20.930		5	60I	

*A,B = UNIMPROVED; C = GRADED & DRAINED; D,E = SOIL, GRAVEL, STONE; F,G = LOW TYPE BITUMINOUS
H,I = HIGH TYPE BITUMINOUS; J = CONCRETE; K = BRICK; L = BLOCK

STATE HIGHWAY ADMINISTRATION OF MARYLAND
HIGHWAY INFORMATION SERVICES DIVISION
DATA SUPPORT GROUP

STATE HIGHWAY LOCATION REFERENCE

COUNTY: ALLEGANY
DISTRICT: 6
DATE: 12/31/04

ROUTE NUMBER: IS 68 CONTINUED
INVENTORY DIRECTION: EAST
ROUTE NAME: NATIONAL FREEWAY

STATE SYSTEM	FUNCTIONAL CLASS	MEDIAN TYPE	ACCESS CONTROL	NHS	MILEPOINT	MILEPOINT DESCRIPTION	MARKED LANES	SURFACE WIDTH/TYPE*	AADT
STATE PRIMARY	R RUR INTERSTATE	POSITIVE BARRIER	FULL	NHS	21.020 RP 68- 5	RAMP 5 FR IS 68 EB TO MD 144	5	60I	18,250
					21.180				17,750
					21.180 MD144	NATIONAL PIKE			
					21.180	STRUC #1146			
					21.810	INTERSTATE MILE MARKER 53.0			
					22.100 CO502	STREET RD			
					22.100	STRUC #1145			
					22.810	INTERSTATE MILE MARKER 54.0			
					23.650	STRUC #1160 TRIB FLINSTONE CREEK			
					23.810	INTERSTATE MILE MARKER 55.0			
					24.140		4	48I	
					24.170				18,225
					24.170 RP 68- 7	RAMP 7 FR MD 948AM TO IS 68 WB			
					24.170 RP 68- 6	RAMP 6 FR IS 68 EB TO MD 144 SB			
					24.170	EXIT #56			
					24.360	STRUC #1146			
					24.410 RP 68- 5	RAMP 5 FR IS 68 WB TO MD 948AM			
					24.570 RP 68- 4	RAMP 4 FR MD 144 NB TO IS 68 EB			
					24.600 MD948AO	BLACK VALLEY RD			
					24.600	STRUC #1077			
					24.810	INTERSTATE MILE MARKER 56.0			
					25.590 CO507	DRY RIDGE RD			
					25.590	STRUC #1140			
					25.750	INTERSTATE MILE MARKER 57.0			
					25.830	STRUC #1141 TOWN CREEK			
					26.000		5	60I	
					26.820	INTERSTATE MILE MARKER 58.0			
					26.910	STRUC #1143 (PVT RD)			
					27.810	INTERSTATE MILE MARKER 59.0			
					27.940 CO558	OLD CUMBERLAND RD			
					27.940	STRUC #1144			
					28.770	INTERSTATE MILE MARKER 60.0			
					29.000		4	48I	
					29.160	ATR STATION #0033 (CABINET EB/L)			
					29.770	INTERSTATE MILE MARKER 61.0			

*A,B = UNIMPROVED; C = GRADED & DRAINED; D,E = SOIL, GRAVEL, STONE; F,G = LOW TYPE BITUMINOUS
H,I = HIGH TYPE BITUMINOUS; J = CONCRETE; K = BRICK; L = BLOCK

STATE HIGHWAY ADMINISTRATION OF MARYLAND
HIGHWAY INFORMATION SERVICES DIVISION
DATA SUPPORT GROUP

PAGE: 8

STATE HIGHWAY LOCATION REFERENCE

COUNTY: ALLEGANY

DISTRICT: 6

DATE: 12/31/04

ROUTE NUMBER: IS 68 CONTINUED

INVENTORY DIRECTION: EAST

ROUTE NAME: NATIONAL FREEWAY

STATE SYSTEM	FUNCTIONAL CLASS	MEDIAN TYPE	ACCESS CONTROL	NHS	MILEPOINT	MILEPOINT DESCRIPTION	MARKED LANES	SURFACE WIDTH/TYPE*	AADT
STATE PRIMARY	R RUR INTERSTATE	POSITIVE BARRIER	FULL	NHS	30.550 MD144	OLD NATIONAL PIKE	4	481	18,225
					30.550	STRUC #1138			
					30.670	STRUC #1089 LITTLE PINE LICK HOLLOW			
					30.770	INTERSTATE MILE MARKER 62.0			
					30.840 RP 68- 6	RAMP 6 FR IS 68 EB TO US 40SC SB			
					30.900 RP 68- 8	RAMP 8 FR US 40SC SB TO IS 68 WB			
					31.120 RP 68- 5	RAMP 5 FR US 40SC SB TO IS 68 EB			
					31.140				15,250
					31.140 US 40SC	NATIONAL PIKE			
					31.140	STRUC #1133			
					31.140	EXIT #62			
					31.220	STRUC #1087 FIFTEEN MILE CREEK			
					31.370 RP 68- 2	RAMP 2 FR IS 68 WB TO US 40SC NB			
					31.770	INTERSTATE MILE MARKER 63.0			
					32.010 RP 68- 8	RAMP 8 FR MD 948AL SB TO IS 68 WB			
					32.170 RP 68- 6	RAMP 6 FR IS 68 EB TO MD 948AL SB			
					32.330 RP 68- 7	RAMP 7 FR IS 68 WB TO MD 948AL SB			
					32.410				17,650
					32.410 MD948AL	MV SMITH RD			
					32.410	STRUC #1130			
					32.410	EXIT #64			
					32.670 RP 68- 4	RAMP 4 FR MD 948AL NB TO IS 68 EB			
					32.770	INTERSTATE MILE MARKER 64.0			
					33.490 CO573	CAT POINT RD			
					33.490 CO745	MOUNTAIN RD			
					33.490	STRUC #1101			
					33.730		4	601	
					33.730	INTERSTATE MILE MARKER 65.0			
					34.090		5	601	
					34.780	INTERSTATE MILE MARKER 66.0			
					35.780	INTERSTATE MILE MARKER 67.0			
					36.700 RP 68- 6	RAMP 6 FR IS 68 EB TO ORLEANS RD SB			
					36.780	INTERSTATE MILE MARKER 68.0			
					36.830 RP 68- 8	RAMP 8 FR ORLEANS RD SB TO IS 68 WB			
					36.940				14,850

*A,B = UNIMPROVED; C = GRADED & DRAINED; D,E = SOIL, GRAVEL, STONE; F,G = LOW TYPE BITUMINOUS
H,I = HIGH TYPE BITUMINOUS; J = CONCRETE; K = BRICK; L = BLOCK

STATE HIGHWAY ADMINISTRATION OF MARYLAND
HIGHWAY INFORMATION SERVICES DIVISION
DATA SUPPORT GROUP

STATE HIGHWAY LOCATION REFERENCE

COUNTY: ALLEGANY
DISTRICT: 6
DATE: 12/31/04

ROUTE NUMBER: IS 68 CONTINUED
INVENTORY DIRECTION: EAST
ROUTE NAME: NATIONAL FREEWAY

STATE SYSTEM	FUNCTIONAL CLASS	MEDIAN TYPE	ACCESS CONTROL	NHS	MILEPOINT	MILEPOINT DESCRIPTION	MARKED LANES	SURFACE WIDTH/TYPE*	AADT
STATE PRIMARY	R RUR INTERSTATE	POSITIVE BARRIER	FULL	NHS	36.940 CO660	ORLEANS RD	5	60I	14,850
					36.940	STRUC #1100			
					36.940	EXIT #68			
					37.090 RP 68- 4	RAMP 4 FR ORLEANS RD NB TO IS 68 EB			
					37.170 RP 68- 2	RAMP 2 FR IS 68 WB TO ORLEANS RD NB			
		UNPROTECTED			37.260				
					37.750	INTERSTATE MILE MARKER 69.0			
					38.180	STRUC #1050 SNIB HOLLOW RUN			
					38.270		4	48I	
					38.400 US 40SC	NATIONAL PIKE			
					38.400	STRUC #1129			
					38.710	STRUC #1038 SNIB HOLLOW RUN			
					38.780	INTERSTATE MILE MARKER 70.0			
					39.020	STRUC #1039 SNIB HOLLOW RUN			
					39.530 RP 68- 8	RAMP 8 FR MD 948Y SB TO IS 68 WB			
					39.630	STRUC #1040 SNIB HOLLOW RUN			
					39.660 RP 68- 6	RAMP 6 FR IS 68 EB TO MD 948Y SB			
					39.750	INTERSTATE MILE MARKER 71.0			
					39.860				21,050
					39.860 MD948Y	HIGH GERMANY RD			
					39.860	STRUC #1128			
					39.860	EXIT #72			
					40.170 RP 68- 4	RAMP 4 FR MD 948Y NB TO IS 68 EB			
					40.170 RP 68- 2	RAMP 2 FR IS 68 WB TO MD 948Y NB			
					40.270 US 40	NATIONAL FREEWAY			
					40.270	STRUC #21147 SIDELING HILL CREEK			
					40.270	WASHINGTON CO/L			

ROUTE NUMBER: MD 35
INVENTORY DIRECTION: NORTH
ROUTE NAME: ELLERSLIE RD

STATE SYSTEM	FUNCTIONAL CLASS	MEDIAN TYPE	ACCESS CONTROL	NHS	MILEPOINT	MILEPOINT DESCRIPTION	MARKED LANES	SURFACE WIDTH/TYPE*	AADT
STATE SECONDARY	R URB OPA	NONE (UNDIV)	NONE	NOT NHS	00.000		2	24I	5,425
					00.000 MD 36	MT SAVAGE RD			

*A,B = UNIMPROVED; C = GRADED & DRAINED; D,E = SOIL, GRAVEL, STONE; F,G = LOW TYPE BITUMINOUS
H,I = HIGH TYPE BITUMINOUS; J = CONCRETE; K = BRICK; L = BLOCK

STATE HIGHWAY ADMINISTRATION OF MARYLAND
HIGHWAY INFORMATION SERVICES DIVISION
DATA SUPPORT GROUP

STATE HIGHWAY LOCATION REFERENCE

COUNTY: ALLEGANY

DISTRICT: 6

DATE: 12/31/04

ROUTE NUMBER: MD 35 CONTINUED
INVENTORY DIRECTION: NORTH
ROUTE NAME: ELLERSLIE RD

STATE SYSTEM	FUNCTIONAL CLASS	MEDIAN TYPE	ACCESS CONTROL	NHS	MILEPOINT	MILEPOINT DESCRIPTION	MARKED LANES	SURFACE WIDTH/TYPE*	AADT
STATE SECONDARY	R URB OPA	NONE (UNDIV)	NONE	NOT NHS	00.030		2	221	5,425
					00.030 MD831C	KREIGBAUM RD			
					00.070	SPEED LIMIT 25 MPH			
					00.220	SPEED LIMIT 35 MPH			
					00.500	SPEED LIMIT 50 MPH			
					01.640	SPEED LIMIT 30 MPH			
					01.870				4,125
					01.870 CO434	HOPKINS ST			
					02.200	STRUC #1068 WILLS CREEK			
					02.370	PENNSYLVANIA ST/L			

ROUTE NUMBER: MD 36
INVENTORY DIRECTION: NORTH
ROUTE NAME: NEW GEORGES CREEK RD

STATE SYSTEM	FUNCTIONAL CLASS	MEDIAN TYPE	ACCESS CONTROL	NHS	MILEPOINT	MILEPOINT DESCRIPTION	MARKED LANES	SURFACE WIDTH/TYPE*	AADT
STATE SECONDARY	U URB OPA	NONE (UNDIV)	NONE	NOT NHS	00.000		2	30J	5,750
					00.000	WEST VIRGINIA ST/L			
					00.020	STRUC #1023 POTOMAC RIVER			
		CURBED			00.060		2	241	
					00.060 MD135	CHURCH ST			
					00.060	SPEED LIMIT 30 MPH			
		NONE (UNDIV)			00.090		2	481	
					00.130		2	281	
					00.220		2	221	
					00.350	SPEED LIMIT 50 MPH			
					00.500 MU510	WAVERLY ST			
					00.500	STRUC #1122			
	R				00.970	OUT CORP LMTS WESTERNPORT			
					01.340	STRUC #1121 GEORGES CREEK			
	RUR MINOR ART				01.360				
					01.420	R/R #CSX 870 653 B			
					01.440				5,650
					01.440 MD937	MAIN ST			
					01.710		2	241	

*A,B = UNIMPROVED; C = GRADED & DRAINED; D,E = SOIL, GRAVEL, STONE; F,G = LOW TYPE BITUMINOUS
H,I = HIGH TYPE BITUMINOUS; J = CONCRETE; K = BRICK; L = BLOCK

STATE HIGHWAY ADMINISTRATION OF MARYLAND
HIGHWAY INFORMATION SERVICES DIVISION
DATA SUPPORT GROUP

STATE HIGHWAY LOCATION REFERENCE

COUNTY: ALLEGANY
DISTRICT: 6
DATE: 12/31/04

ROUTE NUMBER: MD 36 CONTINUED
INVENTORY DIRECTION: NORTH
ROUTE NAME: NEW GEORGES CREEK RD

STATE SYSTEM	FUNCTIONAL CLASS	MEDIAN TYPE	ACCESS CONTROL	NHS	MILEPOINT	MILEPOINT DESCRIPTION	MARKED LANES	SURFACE WIDTH/TYPE*	AADT
STATE SECONDARY	R	RUR MINOR ART	NONE	NOT NHS	02.060		3	36I	5,650
					02.370		2	24I	
					03.870	MD939 NO NAME			
					04.070		3	36I	8,150
					04.070	MD935 LOWER GEORGES CREEK RD			
					04.080	STRUC #1124 GEORGES CREEK			
					04.290	STRUC #1125 MOORES RUN			
	U				04.330	IN CORP LMTS BARTON			
					04.370	MU187 POTOMAC ST			
					04.370	STRUC #1120			
	R				04.420	OUT CORP LMTS BARTON			
					05.820		2	24I	
					05.980	MD935A NO NAME			
					06.160		3	36I	
					06.760	STRUC #1126 GEORGES CREEK			
					06.820	R/R #CSX 870 655 P			
NAME: LOWER GEORGES CREEK RD					06.850	MD935 LOWER GEORGES CREEK RD			
					06.860	SPEED LIMIT 40 MPH			
					06.920		2	22I	
					07.330	SPEED LIMIT 25 MPH			
NAME: W MAIN ST	U				07.350		2	24I	
NAME: E MAIN ST					07.910	IN CORP LMTS LONACONING			
					07.980	MU290 UNION ST			
					07.990		2	40I	
					08.030		2	30I	8,270
					08.030	MD657 DOUGLAS AVE			
					08.080	STRUC #1166 KOONTZ RUN			
					08.290		2	24I	
					08.320		2	30I	
					08.490		2	20I	
NAME: LOWER GEORGES CREEK RD	R				08.530	OUT CORP LMTS LONACONING			
					08.550	STRUC #1014 GEORGES CREEK			
					08.610	SPEED LIMIT 35 MPH			
					08.760		2	25I	

*A,B = UNIMPROVED; C = GRADED & DRAINED; D,E = SOIL, GRAVEL, STONE; F,G = LOW TYPE BITUMINOUS
H,I = HIGH TYPE BITUMINOUS; J = CONCRETE; K = BRICK; L = BLOCK

STATE HIGHWAY ADMINISTRATION OF MARYLAND
HIGHWAY INFORMATION SERVICES DIVISION
DATA SUPPORT GROUP

STATE HIGHWAY LOCATION REFERENCE

COUNTY: ALLEGANY
DISTRICT: 6
DATE: 12/31/04

ROUTE NUMBER: MD 36 CONTINUED
INVENTORY DIRECTION: NORTH
ROUTE NAME: LOWER GEORGES CREEK RD

STATE SYSTEM	FUNCTIONAL CLASS	MEDIAN TYPE	ACCESS CONTROL	NHS	MILEPOINT	MILEPOINT DESCRIPTION	MARKED LANES	SURFACE WIDTH/TYPE*	AADT
STATE SECONDARY	R RUR MINOR ART	NONE (UNDIV)	NONE	NOT NHS	09.000		2	201	8,270
					09.000	R/R #CSX 832 551 F			
					09.230	ATR STATION #0001 (CABINET SB/L)			
					09.240	STRUC #1013 GEORGES CREEK			
					09.550	CO692 OLD CONEY CEMETERY RD			
					10.030	STRUC #1012 GEORGES CREEK			
					10.330		2	241	
NAME: MAIN ST	U				10.330	STRUC #1011 ELK LICK RUN			
					10.730	IN CORP LMTS MIDLAND			
					10.760	SPEED LIMIT 25 MPH			
					11.060	MU 50 CHURCH ST			
NAME: NEW GEORGES CREEK RD	R				11.060	STRUC #1127 NEFF RUN			
					11.320	SPEED LIMIT 40 MPH			
					11.320	OUT CORP LMTS MIDLAND			
					11.480				9,150
					11.480	CO 80 PARADISE ST			
					11.530	SPEED LIMIT 50 MPH			
					11.570	STRUC #1054 NEFF RUN			
					11.880				10,450
					11.880	CO 86 OCEAN HILL RD			
					14.140				7,650
					14.140	CO681 CABIN RUN RD			
					14.140	MD 55 VALE SUMMIT RD			
		UNPROTECTED			14.630		4	481	
					14.920	RP 68- 6 RAMP 6 FR IS 68 EB TO MD 36 SB			
					14.920	RP 68- 4 RAMP 4 FR MD 36 NB TO IS 68 EB			
					14.980	RP 68- 5 RAMP 5 FR MD 36 SB TO RAMP 4 (TO IS 68)			
					14.980	RP 68- 3 RAMP 3 FR RAMP 6 (FR IS 68) TO MD 36 NB			
		CURBED			15.000				
	URB OPA				15.050				9,250
					15.050	IS 68 NATIONAL FREEWAY			
					15.050	STRUC #1116			
					15.050	EXIT #34			
		UNPROTECTED			15.110				

*A,B = UNIMPROVED; C = GRADED & DRAINED; D,E = SOIL, GRAVEL, STONE; F,G = LOW TYPE BITUMINOUS
H,I = HIGH TYPE BITUMINOUS; J = CONCRETE; K = BRICK; L = BLOCK

STATE HIGHWAY ADMINISTRATION OF MARYLAND
HIGHWAY INFORMATION SERVICES DIVISION
DATA SUPPORT GROUP

PAGE: 13

STATE HIGHWAY LOCATION REFERENCE

COUNTY: ALLEGANY
DISTRICT: 6
DATE: 12/31/04

ROUTE NUMBER: MD 36 CONTINUED
INVENTORY DIRECTION: NORTH
ROUTE NAME: NEW GEORGES CREEK RD

STATE SYSTEM	FUNCTIONAL CLASS	MEDIAN TYPE	ACCESS CONTROL	NHS	MILEPOINT	MILEPOINT DESCRIPTION	MARKED LANES	SURFACE WIDTH/TYPE*	AADT
STATE SECONDARY	R URB OPA	UNPROTECTED	NONE	NOT NHS	15.110 RP 68- 7	RAMP 7 FR RAMP 2 (FR IS 68) TO MD 36 SB 4		481	9,250
					15.110 RP 68- 1	RAMP 1 FR MD 36 NB TO RAMP 8 (TO IS 68)			
					15.180 RP 68- 8	RAMP 8 FR MD 36 SB TO IS 68 WB			
					15.180 RP 68- 2	RAMP 2 FR IS 68 WB TO MD 36 NB			
					15.290 CO846	CHERRY LA			
		NONE (UNDIV)			15.480		2	241	
					15.950	SPEED LIMIT 40 MPH			
					16.090 MU535	VILLAGE PKWY			
	U				16.140	IN CORP LMTS FROSTBURG			
		UNPROTECTED			16.150				
	R				16.270		3	361	
					16.270	OUT CORP LMTS FROSTBURG			
					16.440 MD743	OLD NATIONAL PIKE			
		POSITIVE BARRIER			16.460		4	481	
					16.530 US 40AL	NATIONAL PIKE/MAIN ST (AHEAD)			
	U URB MINOR ART	NONE (UNDIV)			17.600		2	221	1,850
NAME: N WATER ST					17.600 MU560	S WATER ST (BACK)			
					17.600 US 40AL	MAIN ST			
NAME: MT SAVAGE RD					17.650 MU570	N WATER ST			
	R				17.950	OUT CORP LMTS FROSTBURG			
					18.000	SPEED LIMIT 30 MPH			
					18.390	R/R #CSX 832 260 R			
					19.550	SPEED LIMIT 40 MPH			
					20.030	STRUC #1069 JENNINGS RUN			
					20.170	SPEED LIMIT 35 MPH			
					20.360				2,850
					20.360 MD638	PARKERSBURG RD			
					20.420	STRUC #1009 JENNINGS RUN			
					20.680				3,450
					20.680 CO185	SLABTOWN RD			
					21.730	SPEED LIMIT 25 MPH			
					21.750		2	201	
					22.120	R/R #CSX 832 258 P			
					22.230	STRUC #1008 JENNINGS RUN			

*A,B = UNIMPROVED; C = GRADED & DRAINED; D,E = SOIL, GRAVEL, STONE; F,G = LOW TYPE BITUMINOUS
H,I = HIGH TYPE BITUMINOUS; J = CONCRETE; K = BRICK; L = BLOCK

PAGE: 13

STATE HIGHWAY ADMINISTRATION OF MARYLAND
HIGHWAY INFORMATION SERVICES DIVISION
DATA SUPPORT GROUP

STATE HIGHWAY LOCATION REFERENCE

COUNTY: ALLEGANY
DISTRICT: 6
DATE: 12/31/04

ROUTE NUMBER: MD 36 CONTINUED
INVENTORY DIRECTION: NORTH
ROUTE NAME: MT SAVAGE RD

STATE SYSTEM	FUNCTIONAL CLASS	MEDIAN TYPE	ACCESS CONTROL	NHS	MILEPOINT	MILEPOINT DESCRIPTION	MARKED LANES	SURFACE WIDTH/TYPE*	AADT
STATE SECONDARY	R	URB MINOR ART	NONE	NOT NHS	22.460		2	22I	3,450
					22.510	STRUC #1007 JENNINGS RUN			
					22.670	SPEED LIMIT 30 MPH			
		RUR MAJ COLL			22.960				
					22.960	STRUC #1006 JENNINGS RUN			
					23.800	SPEED LIMIT 40 MPH			
					23.920		2	24I	
					24.260	STRUC #1080 PEDESTRIAN WALKWAY			
					24.300	STRUC #1078 NORTH BRANCH			
					24.340				4,950
					24.340	MD 47 BARRELVILLE RD			
					24.430	SPEED LIMIT 50 MPH			
					24.760	MD 36B NO NAME			
					25.160	MD831D PORTER TOWN RD			
					25.510	MD831D PORTER TOWN RD			
		URB MINOR ART			26.640				5,150
					26.640	MD831C KREIGBAUM RD			
		URB OPA			27.340				9,750
					27.340	MD 35 ELLERSLIE RD			
					27.460	STRUC #1004 JENNINGS RUN			
					27.510	MD831C KREIGBAUM RD			
					27.510	CO658 CASH VALLEY RD			
					28.400	MD 36C HOMEWOOD ST			
					29.050				11,650
					29.050	MD831A DAKOTA AVE			
					29.210	SPEED LIMIT 30 MPH			
		CURBED			29.340		3	48I	
					29.400	STRUC #1001 BRADDOCK RUN			
					29.410		2	48I	
					29.430	US 40AL NATIONAL HWY			

*A,B = UNIMPROVED; C = GRADED & DRAINED; D,E = SOIL, GRAVEL, STONE; F,G = LOW TYPE BITUMINOUS
H,I = HIGH TYPE BITUMINOUS; J = CONCRETE; K = BRICK; L = BLOCK

STATE HIGHWAY LOCATION REFERENCE

COUNTY: ALLEGANY
DISTRICT: 6
DATE: 12/31/04

ROUTE NUMBER: MD 36B
INVENTORY DIRECTION: NORTH
ROUTE NAME: NO NAME

STATE SYSTEM	FUNCTIONAL CLASS	MEDIAN TYPE	ACCESS CONTROL	NHS	MILEPOINT	MILEPOINT DESCRIPTION	MARKED LANES	SURFACE WIDTH/TYPE*	AADT
STATE SECONDARY	R RUR LOCAL	NONE (UNDIV)	NONE	NOT NHS	00.000		2	22I	0
					00.000 MD 36	MT SAVAGE RD			
					00.030	ROAD END			

ROUTE NUMBER: MD 36C
INVENTORY DIRECTION: NORTH
ROUTE NAME: HOMEWOOD ST

STATE SYSTEM	FUNCTIONAL CLASS	MEDIAN TYPE	ACCESS CONTROL	NHS	MILEPOINT	MILEPOINT DESCRIPTION	MARKED LANES	SURFACE WIDTH/TYPE*	AADT
STATE SECONDARY	R URB LOCAL	NONE (UNDIV)	NONE	NOT NHS	00.000		2	26I	0
					00.000 MD 36	MT SAVAGE RD			
					00.030 MD831B	OLD MOUNT SAVAGE RD			

ROUTE NUMBER: MD 47
INVENTORY DIRECTION: NORTH
ROUTE NAME: BARRELVILLE RD

STATE SYSTEM	FUNCTIONAL CLASS	MEDIAN TYPE	ACCESS CONTROL	NHS	MILEPOINT	MILEPOINT DESCRIPTION	MARKED LANES	SURFACE WIDTH/TYPE*	AADT
STATE SECONDARY	R RUR MAJ COLL	NONE (UNDIV)	NONE	NOT NHS	00.000		2	26I	2,275
					00.000 MD 36	MT SAVAGE RD			
					00.040		2	20I	
					00.040 MD831F	NO NAME			
					00.100	SPEED LIMIT 30 MPH			
					00.230	STRUC #1043 NORTH BRANCHII			
					00.770	SPEED LIMIT 35 MPH			
					00.930	STRUC #1042 NORTH BRANCHII			
					01.610	STRUC #1070 NORTH BRANCHII			
					01.700	PENNSYLVANIA ST/L			

ROUTE NUMBER: MD 49
INVENTORY DIRECTION: EAST
ROUTE NAME: BRADDOCK RD

STATE SYSTEM	FUNCTIONAL CLASS	MEDIAN TYPE	ACCESS CONTROL	NHS	MILEPOINT	MILEPOINT DESCRIPTION	MARKED LANES	SURFACE WIDTH/TYPE*	AADT
STATE SECONDARY	R URB COLL	NONE (UNDIV)	NONE	NOT NHS	00.000		2	24I	6,075

*A,B = UNIMPROVED; C = GRADED & DRAINED; D,E = SOIL, GRAVEL, STONE; F,G = LOW TYPE BITUMINOUS
H,I = HIGH TYPE BITUMINOUS; J = CONCRETE; K = BRICK; L = BLOCK

STATE HIGHWAY LOCATION REFERENCE

COUNTY: ALLEGANY
DISTRICT: 6
DATE: 12/31/04

ROUTE NUMBER: MD 49 CONTINUED
INVENTORY DIRECTION: EAST
ROUTE NAME: BRADDOCK RD

STATE SYSTEM	FUNCTIONAL CLASS	MEDIAN TYPE	ACCESS CONTROL	NHS	MILEPOINT	MILEPOINT DESCRIPTION	MARKED LANES	SURFACE WIDTH/TYPE*	AADT
STATE SECONDARY	R URB COLL	NONE (UNDIV)	NONE	NOT NHS	00.000 MD658	VOCKE RD	2	241	6,075
					00.000 RP 68- 2	RAMP 2 FR RAMP 7 (FR IS 68) TO MD 658			
					00.050	SPEED LIMIT 30 MPH			
					00.440	SPEED LIMIT 40 MPH			
					01.020 MU410	BRADDOCK RD (AHEAD)			

ROUTE NUMBER: MD 51
INVENTORY DIRECTION: EAST
ROUTE NAME: INDUSTRIAL BLVD

STATE SYSTEM	FUNCTIONAL CLASS	MEDIAN TYPE	ACCESS CONTROL	NHS	MILEPOINT	MILEPOINT DESCRIPTION	MARKED LANES	SURFACE WIDTH/TYPE*	AADT
STATE SECONDARY	U URB OPA	CURBED	NONE	NOT NHS	00.000		4	481	13,875
					00.000 MU2371	S MECHANIC ST (BACK)			
					00.000 RP 68- 4	RAMP 4 FR MD 51 NB TO IS 68 EB			
					00.000	EXIT #43B			
					00.080		5	581	
					00.080 MD 51A	S CENTRE ST			
					00.210 MD 61	CANAL PKWY			
					00.330	SPEED LIMIT 45 MPH			
					00.440 MD 61	CANAL PKWY			
					00.480	R/R #CSX 144 682 K			
					00.480	STRUC #1092			
					00.620 MU1975	LAMONT ST			
		UNPROTECTED			00.730				
		CURBED			00.900		6	681	
					00.900 MU3205	W SECOND ST			
					00.960	SPEED LIMIT 30 MPH			
					01.140		6	801	
					01.240 MU3690	VIRGINIA AVE			
					01.280		4	441	
					01.460		4	481	
					01.600		4	581	
					01.690 MU3790	WEMPE DR			
					01.790		4	481	
					01.850	SPEED LIMIT 45 MPH			

*A,B = UNIMPROVED; C = GRADED & DRAINED; D,E = SOIL, GRAVEL, STONE; F,G = LOW TYPE BITUMINOUS
H,I = HIGH TYPE BITUMINOUS; J = CONCRETE; K = BRICK; L = BLOCK

STATE HIGHWAY ADMINISTRATION OF MARYLAND
HIGHWAY INFORMATION SERVICES DIVISION
DATA SUPPORT GROUP

STATE HIGHWAY LOCATION REFERENCE

COUNTY: ALLEGANY
DISTRICT: 6
DATE: 12/31/04

ROUTE NUMBER: MD 51 CONTINUED
INVENTORY DIRECTION: EAST
ROUTE NAME: INDUSTRIAL BLVD

STATE SYSTEM	FUNCTIONAL CLASS	MEDIAN TYPE	ACCESS CONTROL	NHS	MILEPOINT	MILEPOINT DESCRIPTION	MARKED LANES	SURFACE WIDTH/TYP*	AADT
STATE SECONDARY	U URB OPA	CURBED	NONE	NOT NHS	01.890 MU320	BLACKISTON AVE	4	481	13,875
					02.540				10,975
NAME: OLDTOWN RD					02.540 MU2630	OLDTOWN RD			
	R				02.600	OUT CORP LMTS CUMBERLAND			
					02.610	SPEED LIMIT 55 MPH			
					02.740	STRUC #1044 EVITTS CREEK			
					02.860				10,375
					02.860 MD 51B	MESSICK RD			
					02.860 MD 51D	EVITTS CREEK DR			
		UNPROTECTED			03.110		3	481	
					03.250		3	381	
					03.460 MD 51E	UHL HWY			
		NONE (UNDIV)			03.750		2	241	
					04.310 MD 51F	BLUE VALLEY RD			
					04.970 CO512	MEXICO FARMS RD			
	RUR MINOR ART				05.630				4,375
					05.630 CO518	PITTSBURGH PLATE GLASS RD			
					05.630 MD 51E	UHL HWY			
					05.740	SPEED LIMIT 50 MPH			
					05.890		2	221	
					06.160				3,675
					06.160 CO488	MOORES HOLLOW RD			
					06.860		2	241	
					08.200		2	221	
					08.410 CO493	BRICE HOLLOW RD			
					11.480	STRUC #01166X0 MILL RUN			
	RUR MAJ COLL				14.310				
					14.310 CO775	OLDTOWN CEMETERY RD			
					14.720 CO530	BEAR HILL RD			
					15.050				2,075
					15.050 CO548	WAGNER RD			
					17.900	STRUC #1046 SAWPIT RUN			
					19.330	STRUC #1047 TOWN CREEK			
					19.710 CO539	GREEN RIDGE RD			
					22.980 CO616	DAVID THOMAS RD			

*A,B = UNIMPROVED; C = GRADED & DRAINED; D,E = SOIL, GRAVEL, STONE; F,G = LOW TYPE BITUMINOUS
H,I = HIGH TYPE BITUMINOUS; J = CONCRETE; K = BRICK; L = BLOCK

STATE HIGHWAY ADMINISTRATION OF MARYLAND
 HIGHWAY INFORMATION SERVICES DIVISION
 DATA SUPPORT GROUP

STATE HIGHWAY LOCATION REFERENCE

COUNTY: ALLEGANY

DISTRICT: 6

DATE: 12/31/04

ROUTE NUMBER: MD 51 CONTINUED

INVENTORY DIRECTION: EAST

ROUTE NAME: OLDTOWN RD

STATE SYSTEM	FUNCTIONAL CLASS	MEDIAN TYPE	ACCESS CONTROL	NHS	MILEPOINT	MILEPOINT DESCRIPTION	MARKED LANES	SURFACE WIDTH/TYPE*	AADT
STATE SECONDARY	R RUR MAJ COLL	NONE (UNDIV)	NONE	NOT NHS	24.070		2	221	1,475
					24.070 CO610	MALCOLM RD			
					24.890	STRUC #1048 C&O CANAL			
					25.280	SPEED LIMIT 35 MPH			
					25.480	STRUC #1049 POTOMAC RIVER			
					25.530	WEST VIRGINIA ST/L			

ROUTE NUMBER: MD 51A

INVENTORY DIRECTION: NORTH

ROUTE NAME: S CENTRE ST

STATE SYSTEM	FUNCTIONAL CLASS	MEDIAN TYPE	ACCESS CONTROL	NHS	MILEPOINT	MILEPOINT DESCRIPTION	MARKED LANES	SURFACE WIDTH/TYPE*	AADT
STATE SECONDARY	U URB OPA	NONE (UNDIV)	NONE	NOT NHS	00.000		3	341	3,875
					00.000 MD 51	INDUSTRIAL BLVD			
					00.040 MU3935	WINSTON ST			
					00.040 MU680	CENTRE ST N&S (AHEAD)			

ROUTE NUMBER: MD 51B

INVENTORY DIRECTION: NORTH

ROUTE NAME: MESSICK RD

STATE SYSTEM	FUNCTIONAL CLASS	MEDIAN TYPE	ACCESS CONTROL	NHS	MILEPOINT	MILEPOINT DESCRIPTION	MARKED LANES	SURFACE WIDTH/TYPE*	AADT
STATE SECONDARY	R URB MINOR ART	NONE (UNDIV)	NONE	NOT NHS	00.000		2	221	3,050
					00.000 MD 51D	EVITTS CREEK DR (BACK)			
					00.000 MD 51	OLDTOWN RD			
					00.030 CO486	MESSICK RD (AHEAD)			

ROUTE NUMBER: MD 51C

INVENTORY DIRECTION: SOUTH

ROUTE NAME: STARLITE DR

STATE SYSTEM	FUNCTIONAL CLASS	MEDIAN TYPE	ACCESS CONTROL	NHS	MILEPOINT	MILEPOINT DESCRIPTION	MARKED LANES	SURFACE WIDTH/TYPE*	AADT
STATE SECONDARY	R URB LOCAL	NONE (UNDIV)	NONE	NOT NHS	00.000		2	241	99
					00.000 CO486	MESSICK RD			
	RUR LOCAL				00.110				

*A,B = UNIMPROVED; C = GRADED & DRAINED; D,E = SOIL, GRAVEL, STONE; F,G = LOW TYPE BITUMINOUS
 H,I = HIGH TYPE BITUMINOUS; J = CONCRETE; K = BRICK; L = BLOCK

STATE HIGHWAY ADMINISTRATION OF MARYLAND
HIGHWAY INFORMATION SERVICES DIVISION
DATA SUPPORT GROUP

STATE HIGHWAY LOCATION REFERENCE

COUNTY: ALLEGANY

DISTRICT: 6

DATE: 12/31/04

ROUTE NUMBER: MD 51C CONTINUED

INVENTORY DIRECTION: SOUTH

ROUTE NAME: STARLITE DR

STATE SYSTEM	FUNCTIONAL CLASS	MEDIAN TYPE	ACCESS CONTROL	NHS	MILEPOINT	MILEPOINT DESCRIPTION	MARKED LANES	SURFACE WIDTH/TYPE*	AADT
STATE SECONDARY	R RUR LOCAL	NONE (UNDIV)	NONE	NOT NHS	00.270	ROAD END	2	241	99

ROUTE NUMBER: MD 51D

INVENTORY DIRECTION: SOUTH

ROUTE NAME: EVITTS CREEK DR

STATE SYSTEM	FUNCTIONAL CLASS	MEDIAN TYPE	ACCESS CONTROL	NHS	MILEPOINT	MILEPOINT DESCRIPTION	MARKED LANES	SURFACE WIDTH/TYPE*	AADT
STATE SECONDARY	R URB LOCAL	NONE (UNDIV)	NONE	NOT NHS	00.000		2	221	99
					00.000 MD 51B	MESSICK RD (BACK)			
					00.000 MD 51	OLDTOWN RD			
					00.180	CUL DE SAC			

ROUTE NUMBER: MD 51E

INVENTORY DIRECTION: SOUTH

ROUTE NAME: UHL HWY

STATE SYSTEM	FUNCTIONAL CLASS	MEDIAN TYPE	ACCESS CONTROL	NHS	MILEPOINT	MILEPOINT DESCRIPTION	MARKED LANES	SURFACE WIDTH/TYPE*	AADT
STATE SECONDARY	R URB COLL	NONE (UNDIV)	NONE	NOT NHS	00.000		2	241	1,175
					00.000 MD 51	OLDTOWN RD			
					00.080		2	221	
					00.300	SPEED LIMIT 30 MPH			
					00.430	SPEED LIMIT 40 MPH			
					01.160		2	241	
					01.250		2	221	
					02.160		2	241	
					02.240 MD 51	OLDTOWN RD			
					02.240 CO518	PITTSBURGH PLATE GLASS RD (AHEAD)			

ROUTE NUMBER: MD 51F

INVENTORY DIRECTION: NORTH

ROUTE NAME: BLUE VALLEY RD

STATE SYSTEM	FUNCTIONAL CLASS	MEDIAN TYPE	ACCESS CONTROL	NHS	MILEPOINT	MILEPOINT DESCRIPTION	MARKED LANES	SURFACE WIDTH/TYPE*	AADT
STATE SECONDARY	R URB LOCAL	NONE (UNDIV)	NONE	NOT NHS	00.230		2	241	99
					00.230 CO819	BLUE VALLEY RD (BACK)			

*A,B = UNIMPROVED; C = GRADED & DRAINED; D,E = SOIL, GRAVEL, STONE; F,G = LOW TYPE BITUMINOUS
H,I = HIGH TYPE BITUMINOUS; J = CONCRETE; K = BRICK; L = BLOCK

STATE HIGHWAY LOCATION REFERENCE

COUNTY: ALLEGANY

DISTRICT: 6

DATE: 12/31/04

ROUTE NUMBER: MD 51F CONTINUED

INVENTORY DIRECTION: NORTH

ROUTE NAME: BLUE VALLEY RD

STATE SYSTEM	FUNCTIONAL CLASS	MEDIAN TYPE	ACCESS CONTROL	NHS	MILEPOINT	MILEPOINT DESCRIPTION	MARKED LANES	SURFACE WIDTH/TYPE*	AADT
STATE SECONDARY	R URB LOCAL	NONE (UNDIV)	NONE	NOT NHS	00.330 MD 51	OLDTOWN RD	2	241	99

ROUTE NUMBER: MD 53

INVENTORY DIRECTION: SOUTH

ROUTE NAME: WINCHESTER RD

STATE SYSTEM	FUNCTIONAL CLASS	MEDIAN TYPE	ACCESS CONTROL	NHS	MILEPOINT	MILEPOINT DESCRIPTION	MARKED LANES	SURFACE WIDTH/TYPE*	AADT
STATE SECONDARY	R URB OPA	CURBED	NONE	NOT NHS	00.000		4	521	10,975
					00.000 US 40AL	NATIONAL PIKE			
					00.070 MD949A	NO NAME			
					00.090	SPEED LIMIT 40 MPH			
				NHS	00.190				
					00.190 IS 68	NATIONAL FREEWAY			
					00.190	STRUC #1117			
					00.190	EXIT #39			
					00.240 RP 68- 5	RAMP 5 FR MD 53 SB TO RAMP 4 (TO IS 68)			
					00.270 RP 68- 4	RAMP 4 FR MD 53 NB TO IS 68 EB			
STATE PRIMARY					00.630		4	481	14,575
		UNPROTECTED			00.630 MD658	VOCKE RD			
		NONE (UNDIV)			00.710				
					00.990		2	501	
					01.090		2	241	
					02.010 MD951	VINE ST			
					02.180				13,275
					02.180 MD951	VINE ST			
					02.500	STRUC #1051 WARRIOR RUN			
					02.780	SPEED LIMIT 30 MPH			
					03.010		2	261	
					03.010	STRUC #1052 WARRIOR RUN			
					03.120		2	281	
					03.120 MD636	WARRIOR DR			
					03.240		1	281	
					03.330 US220	MCMULLEN HWY			
					03.330 CO239	WINCHESTER RD (AHEAD)			

*A,B = UNIMPROVED; C = GRADED & DRAINED; D,E = SOIL, GRAVEL, STONE; F,G = LOW TYPE BITUMINOUS
H,I = HIGH TYPE BITUMINOUS; J = CONCRETE; K = BRICK; L = BLOCK

STATE HIGHWAY ADMINISTRATION OF MARYLAND
HIGHWAY INFORMATION SERVICES DIVISION
DATA SUPPORT GROUP

STATE HIGHWAY LOCATION REFERENCE

COUNTY: ALLEGANY
DISTRICT: 6
DATE: 12/31/04

ROUTE NUMBER: MD 55
INVENTORY DIRECTION: EAST
ROUTE NAME: VALE SUMMIT RD

STATE SYSTEM	FUNCTIONAL CLASS	MEDIAN TYPE	ACCESS CONTROL	NHS	MILEPOINT	MILEPOINT DESCRIPTION	MARKED LANES	SURFACE WIDTH/TYPE*	AADT
STATE SECONDARY	R RUR MAJ COLL	NONE (UNDIV)	NONE	NOT NHS	00.000		2	24I	2,575
					00.000 CO68I	CABIN RUN RD (BACK)			
					00.000 MD 36	NEW GEORGES CREEK RD			
					00.370	SPEED LIMIT 45 MPH			
					00.960	SPEED LIMIT 50 MPH			
					02.020	STRUC #1053 BRADDOCK RUN			
	URB MINOR ART				02.280				
					02.280 IS 68	NATIONAL FREEWAY			
					02.280	STRUC #1115			
					02.480				3,275
					02.480 CO139	CLARYSVILLE RD			
					02.530 US 40AL	NATIONAL PIKE			

ROUTE NUMBER: MD 61
INVENTORY DIRECTION: NORTH
ROUTE NAME: CANAL PKWY

STATE SYSTEM	FUNCTIONAL CLASS	MEDIAN TYPE	ACCESS CONTROL	NHS	MILEPOINT	MILEPOINT DESCRIPTION	MARKED LANES	SURFACE WIDTH/TYPE*	AADT
STATE SECONDARY	U URB MINOR ART	NONE (UNDIV)	NONE	NOT NHS	00.000		2	24J	11,325
					00.000	WEST VIRGINIA ST/L			
					00.030	STRUC #1065 POTOMAC RIVER			
					00.030	SPEED LIMIT 40 MPH			
					00.080		2	24I	
					00.130	STRUC # 1172 C&O CANAL			
		UNPROTECTED			00.230				
					00.350 MD 61B	RIVER AVE			
					00.350 MD 61A	NO NAME			
		NONE (UNDIV)			00.780				
					01.660	R/R SPUR			
		POSITIVE BARRIER			01.670		2	27I	
					01.710 MD 51	INDUSTRIAL BLVD			
					01.710	STRUC #1092			
					01.720		2	30I	
					01.940 MD 51	INDUSTRIAL BLVD			

*A,B = UNIMPROVED; C = GRADED & DRAINED; D,E = SOIL, GRAVEL, STONE; F,G = LOW TYPE BITUMINOUS
H,I = HIGH TYPE BITUMINOUS; J = CONCRETE; K = BRICK; L = BLOCK

STATE HIGHWAY ADMINISTRATION OF MARYLAND
HIGHWAY INFORMATION SERVICES DIVISION
DATA SUPPORT GROUP

STATE HIGHWAY LOCATION REFERENCE

COUNTY: ALLEGANY

DISTRICT: 6

DATE: 12/31/04

ROUTE NUMBER: MD 61A
INVENTORY DIRECTION: SOUTH
ROUTE NAME: NO NAME

STATE SYSTEM	FUNCTIONAL CLASS	MEDIAN TYPE	ACCESS CONTROL	NHS	MILEPOINT	MILEPOINT DESCRIPTION	MARKED LANES	SURFACE WIDTH/TYPE*	AADT
STATE SECONDARY	U URB LOCAL	NONE (UNDIV)	NONE	NOT NHS	00.000		2	361	84
					00.000 MD 61B	RIVER AVE (BACK)			
					00.000 MD 61	CANAL PKWY			
					00.020	SPEED LIMIT 30 MPH			
					00.070		2	261	99
					00.140	ROAD END			

ROUTE NUMBER: MD 61B
INVENTORY DIRECTION: SOUTH
ROUTE NAME: RIVER AVE

STATE SYSTEM	FUNCTIONAL CLASS	MEDIAN TYPE	ACCESS CONTROL	NHS	MILEPOINT	MILEPOINT DESCRIPTION	MARKED LANES	SURFACE WIDTH/TYPE*	AADT
STATE SECONDARY	U URB MINOR ART	NONE (UNDIV)	NONE	NOT NHS	00.130		2	241	7,325
					00.130 MU3040	RIVER AVE (BACK)			
					00.160		3	361	
					00.210 MD 61	CANAL PKWY			
					00.210 MD 61A	NO NAME (AHEAD)			

ROUTE NUMBER: MD 135
INVENTORY DIRECTION: EAST
ROUTE NAME: PRATT ST

STATE SYSTEM	FUNCTIONAL CLASS	MEDIAN TYPE	ACCESS CONTROL	NHS	MILEPOINT	MILEPOINT DESCRIPTION	MARKED LANES	SURFACE WIDTH/TYPE*	AADT
STATE SECONDARY	U URB OPA	NONE (UNDIV)	NONE	NOT NHS	00.000		2	201	3,675
					00.000	GARRETT CO/L			
					00.000	SPEED LIMIT 30 MPH			
					00.060				6,375
					00.060 MD135D	NO NAME			
					00.320		2	271	
					00.550		2	201	
					00.740	SPEED LIMIT 25 MPH			
					00.770		2	281	
					01.020		2	401	
	R				01.190		2	241	
					01.190	OUT CORP LMTS LUKE			

*A,B = UNIMPROVED; C = GRADED & DRAINED; D,E = SOIL, GRAVEL, STONE; F,G = LOW TYPE BITUMINOUS
H,I = HIGH TYPE BITUMINOUS; J = CONCRETE; K = BRICK; L = BLOCK

STATE HIGHWAY ADMINISTRATION OF MARYLAND
HIGHWAY INFORMATION SERVICES DIVISION
DATA SUPPORT GROUP

STATE HIGHWAY LOCATION REFERENCE

COUNTY: ALLEGANY

DISTRICT: 6

DATE: 12/31/04

ROUTE NUMBER: MD 135 CONTINUED
INVENTORY DIRECTION: EAST
ROUTE NAME: CHURCH ST

STATE SYSTEM	FUNCTIONAL CLASS	MEDIAN TYPE	ACCESS CONTROL	NHS	MILEPOINT	MILEPOINT DESCRIPTION	MARKED LANES	SURFACE WIDTH/TYPE*	AADT
STATE SECONDARY	U URB OPA	NONE (UNDIV) UNPROTECTED	NONE	NOT NHS	01.510	IN CORP LMTS WESTERNPORT	2	241	6,375
		CURBED			01.750				
		NONE (UNDIV)			01.810				6,975
		PAINTED			01.810 MD 36	NEW GEORGES CREEK RD			
					01.840				
		NONE (UNDIV)			01.840	STRUC #1082 GEORGES CREEK			
		CURBED			01.870				
					01.880		2	261	
					01.880	R/R #CSX 832 524 J			
		NONE (UNDIV)			01.880 MD937	MAIN ST			
					01.910		2	551	
					01.980		2	301	
					02.120		2	241	
					02.390	SPEED LIMIT 35 MPH			
	R RUR MINOR ART				02.420		2	261	
					02.430				
NAME: MCCOOLE WESTERNPORT RD					02.430	OUT CORP LMTS WESTERNPORT			
					02.580		2	241	
					02.810	SPEED LIMIT 50 MPH			
	URB OPA				05.080				
					06.580	SPEED LIMIT 30 MPH			
	URB LOCAL				06.670				7,275
					06.670 MD135A	NO NAME			
					07.020 MD135B	NO NAME			
					07.090 US220	MCMULLEN HWY			
					07.090	STRUC #1060			
					07.130 CO710	GOLDEN CROSS ST			
					07.130 CO219	QUEENS POINT RD (AHEAD)			

*A,B = UNIMPROVED; C = GRADED & DRAINED; D,E = SOIL, GRAVEL, STONE; F,G = LOW TYPE BITUMINOUS
H,I = HIGH TYPE BITUMINOUS; J = CONCRETE; K = BRICK; L = BLOCK

STATE HIGHWAY ADMINISTRATION OF MARYLAND
HIGHWAY INFORMATION SERVICES DIVISION
DATA SUPPORT GROUP

STATE HIGHWAY LOCATION REFERENCE

COUNTY: ALLEGANY

DISTRICT: 6

DATE: 12/31/04

ROUTE NUMBER: MD 135A
INVENTORY DIRECTION: NORTH
ROUTE NAME: NO NAME

STATE SYSTEM	FUNCTIONAL CLASS	MEDIAN TYPE	ACCESS CONTROL	NHS	MILEPOINT	MILEPOINT DESCRIPTION	MARKED LANES	SURFACE WIDTH/TYPE*	AADT
STATE SECONDARY	R URB OPA	UNPROTECTED	NONE	NOT NHS	00.000		2	361	2,650
		NONE (UNDIV)			00.000 MD135	MCCOOLE WESTERNPORT RD			
					00.040		2	241	
					00.100	SPEED LIMIT 40 MPH			
					00.230 US220	MCMULLEN HWY			
					00.230	STRUC #1059			
					00.740		2	301	
					00.780 US220	MCMULLEN HWY			
					00.780 CO229	RED ROCK LA (AHEAD)			

ROUTE NUMBER: MD 135B
INVENTORY DIRECTION: NORTH
ROUTE NAME: NO NAME

STATE SYSTEM	FUNCTIONAL CLASS	MEDIAN TYPE	ACCESS CONTROL	NHS	MILEPOINT	MILEPOINT DESCRIPTION	MARKED LANES	SURFACE WIDTH/TYPE*	AADT
STATE SECONDARY	R URB LOCAL	NONE (UNDIV)	NONE	NOT NHS	00.000		2	271	1,899
					00.000 MD135	MCCOOLE WESTERNPORT RD			
					00.060		2	261	
					00.110 US220	MCMULLEN HWY			
					00.110 CO278	CHESAPEAKE AVE (AHEAD)			

ROUTE NUMBER: MD 135D
INVENTORY DIRECTION: EAST
ROUTE NAME: NO NAME

STATE SYSTEM	FUNCTIONAL CLASS	MEDIAN TYPE	ACCESS CONTROL	NHS	MILEPOINT	MILEPOINT DESCRIPTION	MARKED LANES	SURFACE WIDTH/TYPE*	AADT
STATE SECONDARY	U URB LOCAL	NONE (UNDIV)	NONE	NOT NHS	00.000		2	321	99
					00.000 MD135	PRATT ST			
					00.020	STRUC #1134 POTOMAC RIVER			
					00.020	WEST VIRGINIA ST/L			

*A,B = UNIMPROVED; C = GRADED & DRAINED; D,E = SOIL, GRAVEL, STONE; F,G = LOW TYPE BITUMINOUS
H,I = HIGH TYPE BITUMINOUS; J = CONCRETE; K = BRICK; L = BLOCK

STATE HIGHWAY ADMINISTRATION OF MARYLAND
HIGHWAY INFORMATION SERVICES DIVISION
DATA SUPPORT GROUP

STATE HIGHWAY LOCATION REFERENCE

COUNTY: ALLEGANY
DISTRICT: 6
DATE: 12/31/04

ROUTE NUMBER: MD 144
INVENTORY DIRECTION: EAST
ROUTE NAME: NAVES CROSSROAD

STATE SYSTEM	FUNCTIONAL CLASS	MEDIAN TYPE	ACCESS CONTROL	NHS	MILEPOINT	MILEPOINT DESCRIPTION	MARKED LANES	SURFACE WIDTH/TYP*	AADT
STATE SECONDARY	R URB MINOR ART	NONE (UNDIV)	NONE	NOT NHS	00.000		2	34I	7,525
					00.000 MD807	BEDFORD RD			
					00.070		2	24I	
					00.130 CO437	SHADES LA			
					00.150	SPEED LIMIT 40 MPH			
	U				00.380 RP 68- 6	RAMP 6 FR MD 144 SB TO RAMP 7 (TO IS 68)			
					00.380	IN CORP LIMITS OF CUMBERLAND			
					00.460 RP 68- 7	RAMP 7 FR MD 144 NB TO IS 68 WB			
					00.470 RP 68- 4	RAMP 4 FR IS 68 WB TO MD 144 NB			
NAME: CHRISTIE RD					00.570 MD807A	NAVES CROSS RD			
					00.660 IS 68	NATIONAL FREEWAY			
					00.660	STRUC #1099			
					00.660	EXIT #46			
	R URB COLL				00.690				
NAME: ALI GHAN RD					00.690 CO469	CHRISTIE RD			
					00.690	OUT CORP LIMITS OF CUMBERLAND			
					00.750		2	20I	
					00.830		2	24I	
					00.830 US 40AB	NO NAME			
					00.850	STRUC #1190X EVITTS CREEK			
	U				00.900	IN CORP LIMITS OF CUMBERLAND			
					00.910	STRUC #1091 EVITTS CREEK			
					00.990 RP 68- 3	RAMP 3 FR IS 68 EB TO MD 144 NB			
		UNPROTECTED			01.100		2	20I	
	RUR MINOR COLL				01.260				
					01.260 US220	NO NAME			
					01.370 RP 68- 4	RAMP 4 FR MD 144 NB TO RAMP 5 (TO IS 68)			
					01.390 RP 68- 5	RAMP 5 FR MD 144 SB TO IS 68 EB			
		CURBED			01.400		2	24J	
					01.420				1,225
NAME: NATIONAL PIKE					01.420 IS 68	NATIONAL FREEWAY			
					01.420	STRUC #1157			
					01.420	EXIT #47			
					01.440		2	24I	

*A,B = UNIMPROVED; C = GRADED & DRAINED; D,E = SOIL, GRAVEL, STONE; F,G = LOW TYPE BITUMINOUS
H,I = HIGH TYPE BITUMINOUS; J = CONCRETE; K = BRICK; L = BLOCK

STATE HIGHWAY ADMINISTRATION OF MARYLAND
HIGHWAY INFORMATION SERVICES DIVISION
DATA SUPPORT GROUP

STATE HIGHWAY LOCATION REFERENCE

COUNTY: ALLEGANY

DISTRICT: 6

DATE: 12/31/04

ROUTE NUMBER: MD 144 CONTINUED

INVENTORY DIRECTION: EAST

ROUTE NAME: NATIONAL PIKE

STATE SYSTEM	FUNCTIONAL CLASS	MEDIAN TYPE	ACCESS CONTROL	NHS	MILEPOINT	MILEPOINT DESCRIPTION	MARKED LANES	SURFACE WIDTH/TYPE*	AADT
STATE SECONDARY	U RUR MINOR COLL	CURBED	NONE	NOT NHS	01.500 RP 68- 7	RAMP 7 FR IS 68 WB TO MD 144 SB	2	241	1,225
	R				01.500 RP 68- 1	RAMP 1 FR MD 144 NB TO IS 68 WB			
					01.620		4	481	
					01.620 RP 68- 2	RAMP 2 FR RAMP 5 (FR IS 68) TO MD 144 NB			
					01.620	OUT CORP LIMITS OF CUMBERLAND			
					01.960	SPEED LIMIT 50 MPH			
					02.880 IS 68	NATIONAL FREEWAY			
					02.880	STRUC #1154			
					03.270		2	241	
		UNPROTECTED			03.500	STRUC #1086 ELK LICK CREEK			
		NONE (UNDIV)			03.510				
					03.550				
					04.300 MD948AE	ROCKY GAP RD			
					04.460	STRUC #1148 ELK LICK RUN			
					05.590 MD948AD	PLEASANT VALLEY RD			
					06.860 IS 68	NATIONAL FREEWAY			
					06.860	STRUC #1147			
					06.860	EXIT #52			
					06.970 MD948C	NO NAME			
					07.340 IS 68	NATIONAL FREEWAY			
					07.340	STRUC #1146			
					07.470 RP 68- 5	RAMP 5 FR IS 68 EB TO MD 144			
					07.480		3	361	
					08.680		2	241	
					09.140 MD948M	W WILSON RD			
					09.360	STRUC #1161 TRIB OF FLINTSTONE CR			
					10.010	STRUC #1163 TRIB OF FLINTSTONE CR			
					10.170	SPEED LIMIT 35 MPH			
					10.680		2	221	
	RUR MAJ COLL				10.680	SPEED LIMIT 25 MPH			
					10.770				
					10.770 RP 68- 6	RAMP 6 FR IS 68 EB TO MD 144 SB			
					10.770 RP 68- 4	RAMP 4 FR MD 144 NB TO IS 68 EB			
					10.770	EXIT #56			

*A,B = UNIMPROVED; C = GRADED & DRAINED; D,E = SOIL, GRAVEL, STONE; F,G = LOW TYPE BITUMINOUS
H,I = HIGH TYPE BITUMINOUS; J = CONCRETE; K = BRICK; L = BLOCK

STATE HIGHWAY ADMINISTRATION OF MARYLAND
HIGHWAY INFORMATION SERVICES DIVISION
DATA SUPPORT GROUP

PAGE: 27

STATE HIGHWAY LOCATION REFERENCE

COUNTY: ALLEGANY
DISTRICT: 6
DATE: 12/31/04

ROUTE NUMBER: MD 144 CONTINUED
INVENTORY DIRECTION: EAST
ROUTE NAME: OLD NATIONAL PIKE

STATE SYSTEM	FUNCTIONAL CLASS	MEDIAN TYPE	ACCESS CONTROL	NHS	MILEPOINT	MILEPOINT DESCRIPTION	MARKED LANES	SURFACE WIDTH/TYPE*	AADT
STATE SECONDARY	R RUR LOCAL	NONE (UNDIV)	NONE	NOT NHS	10.970		2	22I	1,225
					10.970 MD948AO	BLACK VALLEY RD			
					10.970 CO848	MURLEYS BRANCH RD			
					11.030	STRUC #1033 FLINTSTONE CREEK			
					11.470		2	24I	
					11.560 CO742	TOWN CREEK RD			
					11.870 US 40AF	NO NAME			
					11.980	SPEED LIMIT 50 MPH			
					12.240	STRUC #1034 TOWN CREEK			
					12.310		3	36I	
					13.520		2	24I	
					13.720 MD144AE	GILPIN RD			
					13.760		2	22I	
					14.330	SPEED LIMIT 40 MPH			
					15.580	STRUC #1033X0 PRATT HOLLOW			
					16.260	STRUC #1032X0 PRATT HOLLOW			
					16.660	STRUC #1139 PRATT HOLLOW			
					16.940 IS 68	NATIONAL FREEWAY			
					16.940	STRUC #1138			
					17.040	STRUC #1131 PINE LICK HOLLOW			
					17.550 US 40SC	OLD NATIONAL PIKE			

ROUTE NUMBER: MD 144AE
INVENTORY DIRECTION: EAST
ROUTE NAME: GILPIN RD

STATE SYSTEM	FUNCTIONAL CLASS	MEDIAN TYPE	ACCESS CONTROL	NHS	MILEPOINT	MILEPOINT DESCRIPTION	MARKED LANES	SURFACE WIDTH/TYPE*	AADT
STATE SECONDARY	R RUR LOCAL	NONE (UNDIV)	NONE	NOT NHS	00.000		2	22H	299
					00.000 CO742	TOWN CREEK RD			
					00.320 US 40AF	NO NAME			
					00.700	STRUC #1035 TOWN CREEK			
					02.510		2	21I	
					02.530 MD144	OLD NATIONAL PIKE			

*A,B = UNIMPROVED; C = GRADED & DRAINED; D,E = SOIL, GRAVEL, STONE; F,G = LOW TYPE BITUMINOUS
H,I = HIGH TYPE BITUMINOUS; J = CONCRETE; K = BRICK; L = BLOCK

STATE HIGHWAY LOCATION REFERENCE

COUNTY: ALLEGANY
DISTRICT: 6
DATE: 12/31/04

ROUTE NUMBER: MD 144AL
INVENTORY DIRECTION: EAST
ROUTE NAME: NO NAME

STATE SYSTEM	FUNCTIONAL CLASS	MEDIAN TYPE	ACCESS CONTROL	NHS	MILEPOINT	MILEPOINT DESCRIPTION	MARKED LANES	SURFACE WIDTH/TYPE*	AADT
STATE SECONDARY	R RUR LOCAL	NONE (UNDIV)	NONE	NOT NHS	00.000		2	20I	99
					00.000	ROAD END			
					00.080 US 40SC	NATIONAL PIKE			

ROUTE NUMBER: MD 636
INVENTORY DIRECTION: EAST
ROUTE NAME: WARRIOR DR

STATE SYSTEM	FUNCTIONAL CLASS	MEDIAN TYPE	ACCESS CONTROL	NHS	MILEPOINT	MILEPOINT DESCRIPTION	MARKED LANES	SURFACE WIDTH/TYPE*	AADT
STATE SECONDARY	R URB OPA	NONE (UNDIV)	NONE	NOT NHS	00.000		2	24I	8,249
					00.000 MD 53	WINCHESTER RD			
					00.020	STRUC #1072 WARRIOR RUN			
					00.270	STRUC #1061 WARRIOR RUN			
					00.280 US220	MCMULLEN HWY			

ROUTE NUMBER: MD 638
INVENTORY DIRECTION: NORTH
ROUTE NAME: PARKERSBURG RD

STATE SYSTEM	FUNCTIONAL CLASS	MEDIAN TYPE	ACCESS CONTROL	NHS	MILEPOINT	MILEPOINT DESCRIPTION	MARKED LANES	SURFACE WIDTH/TYPE*	AADT
STATE SECONDARY	R URB COLL	NONE (UNDIV)	NONE	NOT NHS	00.000		2	18I	2,525
					00.000 MD743	OLD NATIONAL PIKE			
					00.060	SPEED LIMIT 30 MPH			
					00.070		2	22I	
					00.210 US 40AL	NATIONAL PIKE			
					00.380		2	18I	
					00.420				1,625
					00.420 CO700	PORTER RD			
					00.620		2	20I	
					01.930	R/R #CSX 832 246 V			
					02.340 MD 36	MT SAVAGE RD			

*A,B = UNIMPROVED; C = GRADED & DRAINED; D,E = SOIL, GRAVEL, STONE; F,G = LOW TYPE BITUMINOUS
H,I = HIGH TYPE BITUMINOUS; J = CONCRETE; K = BRICK; L = BLOCK

STATE HIGHWAY ADMINISTRATION OF MARYLAND
HIGHWAY INFORMATION SERVICES DIVISION
DATA SUPPORT GROUP

STATE HIGHWAY LOCATION REFERENCE

COUNTY: ALLEGANY
DISTRICT: 6
DATE: 12/31/04

ROUTE NUMBER: MD 639
INVENTORY DIRECTION: EAST
ROUTE NAME: WILLOWBROOK RD

STATE SYSTEM	FUNCTIONAL CLASS	MEDIAN TYPE	ACCESS CONTROL	NHS	MILEPOINT	MILEPOINT DESCRIPTION	MARKED LANES	SURFACE WIDTH/TYPE*	AADT
STATE SECONDARY	U URB MINOR ART	CURBED	NONE	NOT NHS	00.000		2	54I	8,625
					00.000 US 40AL	BALTIMORE AVE (BACK)			
					00.000 IS 68	NATIONAL FREEWAY			
					00.000	STRUC #1093			
					00.000	EXIT #44			
					00.040 RP 68- 5	RAMP 5 FR MD 639 SB TO RAMP 4 (TO IS 68)			
					00.040 RP 68- 3	RAMP 3 FR RAMP 6 (FR IS 68) TO MD 639 NB			
					00.060 RP 68- 4	RAMP 4 FR MD 639 NB TO IS 68 EB			
					00.060 RP 68- 6	RAMP 6 FR IS 68 EB TO MD 639 SB			
		NONE (UNDIV)			00.080		2	58I	
					00.100	SPEED LIMIT 25 MPH			
					00.150		2	24I	
					00.150 MU2790	PINE AVE			
					00.280	SPEED LIMIT 35 MPH			
	R				00.430	OUT CORP LMTS CUMBERLAND			
					00.460	SPEED LIMIT 45 MPH			
					00.560 MD639B	COUNTRY CLUB RD			
					01.010 MD639A	NO NAME			
					01.450 CO440	WILLIAMS RD			

ROUTE NUMBER: MD 639A
INVENTORY DIRECTION: NORTH
ROUTE NAME: NO NAME

STATE SYSTEM	FUNCTIONAL CLASS	MEDIAN TYPE	ACCESS CONTROL	NHS	MILEPOINT	MILEPOINT DESCRIPTION	MARKED LANES	SURFACE WIDTH/TYPE*	AADT
STATE SECONDARY	U URB LOCAL	NONE (UNDIV)	NONE	NOT NHS	00.000		3	40I	99
					00.000 MD639	WILLOWBROOK RD			
					00.050		2	40I	
					00.110		2	30I	
					00.150 MD639A	NO NAME			
					00.260 MD639A	NO NAME			

*A,B = UNIMPROVED; C = GRADED & DRAINED; D,E = SOIL, GRAVEL, STONE; F,G = LOW TYPE BITUMINOUS
H,I = HIGH TYPE BITUMINOUS; J = CONCRETE; K = BRICK; L = BLOCK

STATE HIGHWAY LOCATION REFERENCE

COUNTY: ALLEGANY
DISTRICT: 6
DATE: 12/31/04

ROUTE NUMBER: MD 639B
INVENTORY DIRECTION: NORTH
ROUTE NAME: COUNTRY CLUB RD

STATE SYSTEM	FUNCTIONAL CLASS	MEDIAN TYPE	ACCESS CONTROL	NHS	MILEPOINT	MILEPOINT DESCRIPTION	MARKED LANES	SURFACE WIDTH/TYPE*	AADT
STATE SECONDARY	R URB COLL	NONE (UNDIV)	NONE	NOT NHS	00.000		2	24I	999
					00.000 MD639	WILLOWBROOK RD			
					00.060 CO471	COUNTRY CLUB RD (AHEAD)			

ROUTE NUMBER: MD 657
INVENTORY DIRECTION: NORTH
ROUTE NAME: DOUGLAS AVE

STATE SYSTEM	FUNCTIONAL CLASS	MEDIAN TYPE	ACCESS CONTROL	NHS	MILEPOINT	MILEPOINT DESCRIPTION	MARKED LANES	SURFACE WIDTH/TYPE*	AADT
MUNICIPAL	U RUR MINOR COLL	NONE (UNDIV)	NONE	NOT NIIS	00.000		2	30I	575
					00.000 MD 36	E MAIN ST			
					00.040		2	24I	
					00.040	SPEED LIMIT 15 MPH			
STATE SECONDARY	R				00.290		2	19I	
NAME: SKIDS HILL RD					00.290	END MUNICIPAL MAINTENANCE			
					00.290	BEGIN STATE MAINTENANCE			
					00.290	OUT CORP LMTS LONACONING			
					00.350		2	15I	
					00.400	SPEED LIMIT 25 MPH			
					00.680		2	18I	
					01.820	GARRETT CO/L			

ROUTE NUMBER: MD 658
INVENTORY DIRECTION: NORTH
ROUTE NAME: VOCKE RD

STATE SYSTEM	FUNCTIONAL CLASS	MEDIAN TYPE	ACCESS CONTROL	NHS	MILEPOINT	MILEPOINT DESCRIPTION	MARKED LANES	SURFACE WIDTH/TYPE*	AADT
STATE PRIMARY	R URB OPA	CURBED	NONE	NOT NHS	00.000		5	57I	14,925
					00.000 MD 53	WINCHESTER RD			
					00.020	SPEED LIMIT 40 MPH			
					00.270		5	58I	
					00.400 MD949	W BRADDOCK RD			
					00.440 RP 68- 4	RAMP 4 FR MD 658 NB TO IS 68 EB			
					00.480 RP 68- 6	RAMP 6 FR IS 68 EB TO MD 658 SB			
					00.510 RP 68- 5	RAMP 5 FR MD 658 SB TO RAMP 4 (TO IS 68)			

*A,B = UNIMPROVED; C = GRADED & DRAINED; D,E = SOIL, GRAVEL, STONE; F,G = LOW TYPE BITUMINOUS
H,I = HIGH TYPE BITUMINOUS; J = CONCRETE; K = BRICK; L = BLOCK

STATE HIGHWAY ADMINISTRATION OF MARYLAND
HIGHWAY INFORMATION SERVICES DIVISION
DATA SUPPORT GROUP

STATE HIGHWAY LOCATION REFERENCE

COUNTY: ALLEGANY

DISTRICT: 6

DATE: 12/31/04

ROUTE NUMBER: MD 658 CONTINUED

INVENTORY DIRECTION: NORTH

ROUTE NAME: VOCKE RD

STATE SYSTEM	FUNCTIONAL CLASS	MEDIAN TYPE	ACCESS CONTROL	NHS	MILEPOINT	MILEPOINT DESCRIPTION	MARKED LANES	SURFACE WIDTH/TYPE*	AADT
STATE PRIMARY	R URB OPA	CURBED	NONE	NOT NHS	00.510 RP 68- 3	RAMP 3 FR RAMP 6 (FR IS 68) TO MD 658 NB	5	58I	14,925
					00.530		4	48I	
STATE SECONDARY					00.560				
					00.560 IS 68	NATIONAL FREEWAY			
					00.560	STRUC #1106			
					00.560	EXIT #40			
					00.590 RP 68- 7	RAMP 7 FR IS 68 WB TO MD 658 SB			
					00.630 RP 68- 2	RAMP 2 FR RAMP 7 (FR IS 68) TO MD 658			
					00.630 MD 49	BRADDOCK RD			
		NONE (UNDIV)			00.660				
					00.670	STRUC #1063 BRADDOCK RUN			
					00.680		3	36I	
					00.840 US 40AL	NATIONAL PIKE/NATIONAL HWY			
					00.840 OP136	CUPLER DR (AHEAD)			

ROUTE NUMBER: MD 736

INVENTORY DIRECTION: SOUTH

ROUTE NAME: BRADDOCK RD

STATE SYSTEM	FUNCTIONAL CLASS	MEDIAN TYPE	ACCESS CONTROL	NHS	MILEPOINT	MILEPOINT DESCRIPTION	MARKED LANES	SURFACE WIDTH/TYPE*	AADT
STATE SECONDARY	U URB MINOR ART	NONE (UNDIV)	NONE	NOT NHS	00.000		2	25I	4,025
					00.000 MU120	BOWERY ST (BACK)			
					00.000 MU442	PARK AVE #2			
					00.120		2	24I	
					00.450	STRUC #1173 SAND SPRING RUN			
					00.580	SPEED LIMIT 40 MPH			
					00.990	SPEED LIMIT 40 MPH			
					01.010		2	36I	
NAME: MIDLOTHIAN RD					01.010 MU135	BRADDOCK ST			
					01.140 RP 68- 2	RAMP 2 FR IS 68 WB TO MD 736 NB			
					01.160 RP 68- 8	RAMP 8 FR MD 736 SB TO IS 68 WB			
					01.170	OUT CORP LMTS FROSTBURG			
					01.210 RP 68- 7	RAMP 7 FR RAMP 2 (FR IS 68) TO MD 736 SB			
					01.210 RP 68- 1	RAMP 1 FR MD 736 NB TO RAMP 8 (TO IS 68)			

*A,B = UNIMPROVED; C = GRADED & DRAINED; D,E = SOIL, GRAVEL, STONE; F,G = LOW TYPE BITUMINOUS
H,I = HIGH TYPE BITUMINOUS; J = CONCRETE; K = BRICK; L = BLOCK

STATE HIGHWAY LOCATION REFERENCE

COUNTY: ALLEGANY
DISTRICT: 6
DATE: 12/31/04

ROUTE NUMBER: MD 736 CONTINUED
INVENTORY DIRECTION: SOUTH
ROUTE NAME: MIDLOTHIAN RD

STATE SYSTEM	FUNCTIONAL CLASS	MEDIAN TYPE	ACCESS CONTROL	NHS	MILEPOINT	MILEPOINT DESCRIPTION	MARKED LANES	SURFACE WIDTH/TYPE*	AADT
STATE SECONDARY	R URB MINOR ART	NONE (UNDIV)	NONE	NOT NHS	01.270 IS 68	NATIONAL FREEWAY	2	36I	4,025
					01.270	STRUC #1114			
					01.270	EXIT #33			
					01.270 CO 94	MIDLOTHIAN RD (AHEAD)			

ROUTE NUMBER: MD 743
INVENTORY DIRECTION: EAST
ROUTE NAME: OLD NATIONAL PIKE

STATE SYSTEM	FUNCTIONAL CLASS	MEDIAN TYPE	ACCESS CONTROL	NHS	MILEPOINT	MILEPOINT DESCRIPTION	MARKED LANES	SURFACE WIDTH/TYPE*	AADT
STATE SECONDARY	R URB COLL	NONE (UNDIV)	NONE	NOT NHS	00.000		2	50I	5,102
					00.000 MD 36	NEW GEORGES CREEK RD			
					00.050		2	22I	
					00.310	SPEED LIMIT 25 MPH			
					00.890 CO123	WASHINGTON HOLLOW RD			
					00.900 MD638	PARKERSBURG RD			
					01.000 US 40AL	NATIONAL PIKE			

ROUTE NUMBER: MD 807
INVENTORY DIRECTION: NORTH
ROUTE NAME: BEDFORD RD

STATE SYSTEM	FUNCTIONAL CLASS	MEDIAN TYPE	ACCESS CONTROL	NHS	MILEPOINT	MILEPOINT DESCRIPTION	MARKED LANES	SURFACE WIDTH/TYPE*	AADT
STATE SECONDARY	R URB MINOR ART	POSITIVE BARRIER	NONE	NOT NHS	00.000		3	56J	4,875
					00.000 MU1412	FREDERICK ST (BACK)			
					00.000 MU270	BEDFORD ST (BACK)			
					00.000	OUT CORP LIMITS OF CUMBERLAND			
		NONE (UNDIV)			00.150		2	22I	
STATE PRIMARY					00.150	MD 807 (SB/L) BELFORD RD			
					00.320		2	34I	4,975
					00.320 MD144	NAVES CROSSROAD			
					00.360		2	36I	
					00.410	SPEED LIMIT 40 MPH			
					00.510		2	22I	
					00.710		2	20I	

*A,B = UNIMPROVED; C = GRADED & DRAINED; D,E = SOIL, GRAVEL, STONE; F,G = LOW TYPE BITUMINOUS
H,I = HIGH TYPE BITUMINOUS; J = CONCRETE; K = BRICK; L = BLOCK

STATE HIGHWAY ADMINISTRATION OF MARYLAND
HIGHWAY INFORMATION SERVICES DIVISION
DATA SUPPORT GROUP

STATE HIGHWAY LOCATION REFERENCE

COUNTY: ALLEGANY
DISTRICT: 6
DATE: 12/31/04

ROUTE NUMBER: MD 807 CONTINUED
INVENTORY DIRECTION: NORTH
ROUTE NAME: BEDFORD RD

STATE SYSTEM	FUNCTIONAL CLASS	MEDIAN TYPE	ACCESS CONTROL	NHS	MILEPOINT	MILEPOINT DESCRIPTION	MARKED LANES	SURFACE WIDTH/TYPE*	AADT
STATE PRIMARY	R URB MINOR ART	NONE (UNDIV)	NONE	NOT NHS	00.870		2	22I	4,975
					02.660	STRUC #1056 PEA VINE RUN			
	RUR MAJ COLL				02.670				1,375
					02.670 CO447	PEA VINE RUN RD			
					03.380		2	24I	
					03.410 MD807B	BEDFORD RD			
					03.520 US220	NO NAME			
					03.520 MD807E	SMOUSES MILL RD (AHEAD)			

ROUTE NUMBER: MD 807A
INVENTORY DIRECTION: EAST
ROUTE NAME: NAVES CROSS RD

STATE SYSTEM	FUNCTIONAL CLASS	MEDIAN TYPE	ACCESS CONTROL	NHS	MILEPOINT	MILEPOINT DESCRIPTION	MARKED LANES	SURFACE WIDTH/TYPE*	AADT
STATE SECONDARY	U URB LOCAL	NONE (UNDIV)	NONE	NOT NHS	00.000		2	24I	99
					00.000 MD144	CHRISTIE RD			
	R				00.030	OUT CORP LIMITS OF CUMBERLAND			
					00.040		2	30I	
					00.100 CO454	MASON RD			

ROUTE NUMBER: MD 807B
INVENTORY DIRECTION: NORTH
ROUTE NAME: BEDFORD RD

STATE SYSTEM	FUNCTIONAL CLASS	MEDIAN TYPE	ACCESS CONTROL	NHS	MILEPOINT	MILEPOINT DESCRIPTION	MARKED LANES	SURFACE WIDTH/TYPE*	AADT
STATE SECONDARY	R RUR LOCAL	NONE (UNDIV)	NONE	NOT NHS	00.000		2	22I	99
					00.000 MD807	BEDFORD RD			
					00.380	CUL DE SAC			

ROUTE NUMBER: MD 807C
INVENTORY DIRECTION: SOUTH
ROUTE NAME: NO NAME

STATE SYSTEM	FUNCTIONAL CLASS	MEDIAN TYPE	ACCESS CONTROL	NHS	MILEPOINT	MILEPOINT DESCRIPTION	MARKED LANES	SURFACE WIDTH/TYPE*	AADT
STATE SECONDARY	R RUR LOCAL	NONE (UNDIV)	NONE	NOT NHS	00.000		2	20I	99

*A,B = UNIMPROVED; C = GRADED & DRAINED; D,E = SOIL, GRAVEL, STONE; F,G = LOW TYPE BITUMINOUS
H,I = HIGH TYPE BITUMINOUS; J = CONCRETE; K = BRICK; L = BLOCK

STATE HIGHWAY ADMINISTRATION OF MARYLAND
HIGHWAY INFORMATION SERVICES DIVISION
DATA SUPPORT GROUP

STATE HIGHWAY LOCATION REFERENCE

COUNTY: ALLEGANY
DISTRICT: 6
DATE: 12/31/04

ROUTE NUMBER: MD 807C CONTINUED
INVENTORY DIRECTION: SOUTH
ROUTE NAME: NO NAME

STATE SYSTEM	FUNCTIONAL CLASS	MEDIAN TYPE	ACCESS CONTROL	NHS	MILEPOINT	MILEPOINT DESCRIPTION	MARKED LANES	SURFACE WIDTH/TYPE*	AADT
STATE SECONDARY	R RUR LOCAL	NONE (UNDIV)	NONE	NOT NHS	00.000 US220	BEDFORD RD	2	20I	99
					00.100	CUL DE SAC			

ROUTE NUMBER: MD 807D
INVENTORY DIRECTION: NORTH
ROUTE NAME: PINE RIDGE RD

STATE SYSTEM	FUNCTIONAL CLASS	MEDIAN TYPE	ACCESS CONTROL	NHS	MILEPOINT	MILEPOINT DESCRIPTION	MARKED LANES	SURFACE WIDTH/TYPE*	AADT
STATE SECONDARY	R RUR LOCAL	NONE (UNDIV)	NONE	NOT NHS	00.000		2	24I	99
					00.000 US220	BEDFORD RD			
					00.230 CO459	PINE RIDGE RD (AHEAD)			

ROUTE NUMBER: MD 807E
INVENTORY DIRECTION: NORTH
ROUTE NAME: SMOUSES MILL RD

STATE SYSTEM	FUNCTIONAL CLASS	MEDIAN TYPE	ACCESS CONTROL	NHS	MILEPOINT	MILEPOINT DESCRIPTION	MARKED LANES	SURFACE WIDTH/TYPE*	AADT
STATE SECONDARY	R RUR LOCAL	NONE (UNDIV)	NONE	NOT NHS	00.810		2	22I	99
					00.810 CO737	SMOUSES MILL RD (BACK)			
					00.880 US220	NO NAME			
					00.880 MD807	BEDFORD RD (AHEAD)			

ROUTE NUMBER: MD 830A
INVENTORY DIRECTION: SOUTH
ROUTE NAME: NO NAME

STATE SYSTEM	FUNCTIONAL CLASS	MEDIAN TYPE	ACCESS CONTROL	NHS	MILEPOINT	MILEPOINT DESCRIPTION	MARKED LANES	SURFACE WIDTH/TYPE*	AADT
STATE SECONDARY	R RUR LOCAL	NONE (UNDIV)	NONE	NOT NHS	00.000		2	14D&E	99
					00.000 US220	MCMULLEN HWY			
					00.020	ROAD END			

ROUTE NUMBER: MD 830B
INVENTORY DIRECTION: NORTH
ROUTE NAME: NO NAME

STATE SYSTEM	FUNCTIONAL CLASS	MEDIAN TYPE	ACCESS CONTROL	NHS	MILEPOINT	MILEPOINT DESCRIPTION	MARKED LANES	SURFACE WIDTH/TYPE*	AADT
--------------	------------------	-------------	----------------	-----	-----------	-----------------------	--------------	---------------------	------

*A,B = UNIMPROVED; C = GRADED & DRAINED; D,E = SOIL, GRAVEL, STONE; F,G = LOW TYPE BITUMINOUS
H,I = HIGH TYPE BITUMINOUS; J = CONCRETE; K = BRICK; L = BLOCK

STATE HIGHWAY ADMINISTRATION OF MARYLAND
HIGHWAY INFORMATION SERVICES DIVISION
DATA SUPPORT GROUP

STATE HIGHWAY LOCATION REFERENCE

COUNTY: ALLEGANY
DISTRICT: 6
DATE: 12/31/04

ROUTE NUMBER: MD 830B CONTINUED

INVENTORY DIRECTION: NORTH

ROUTE NAME: NO NAME

STATE SYSTEM	FUNCTIONAL CLASS	MEDIAN TYPE	ACCESS CONTROL	NHS	MILEPOINT	MILEPOINT DESCRIPTION	MARKED LANES	SURFACE WIDTH/TYPE*	AADT
STATE SECONDARY	R RUR LOCAL	NONE (UNDIV)	NONE	NOT NHS	00.000		2	15I	99
					00.000 US220	MCMULLEN HWY			
					00.010		2	15D&E	
					00.020		2	14J	
					00.040	ROAD END			

ROUTE NUMBER: MD 831A

INVENTORY DIRECTION: NORTH

ROUTE NAME: OLD MT SAVAGE RD

STATE SYSTEM	FUNCTIONAL CLASS	MEDIAN TYPE	ACCESS CONTROL	NHS	MILEPOINT	MILEPOINT DESCRIPTION	MARKED LANES	SURFACE WIDTH/TYPE*	AADT
STATE SECONDARY	R URB LOCAL	NONE (UNDIV)	NONE	NOT NHS	00.000		2	24I	599
					00.000 US 40AL	NATIONAL HWY			
					00.030		2	20I	
					00.050	SPEED LIMIT 30 MPH			
					00.060	STRUC #1002 BRADDOCK RUN			
					00.170	R/R #CSX 832 238 D			
					00.460		2	30I	
NAME: DAKOTA AVE					00.460 MD831I	DAKOTA AVE			
					00.480 MD 36	MT SAVAGE RD			

ROUTE NUMBER: MD 831B

INVENTORY DIRECTION: NORTH

ROUTE NAME: OLD MOUNT SAVAGE RD

STATE SYSTEM	FUNCTIONAL CLASS	MEDIAN TYPE	ACCESS CONTROL	NHS	MILEPOINT	MILEPOINT DESCRIPTION	MARKED LANES	SURFACE WIDTH/TYPE*	AADT
STATE SECONDARY	R URB LOCAL	NONE (UNDIV)	NONE	NOT NHS	00.000		2	16H	99
					00.000	ROAD END			
					00.030		2	22H	
					00.030 MD 36C	HOMEWOOD ST			
					00.080		2	16H	
					00.110	ROAD END			

*A,B = UNIMPROVED; C = GRADED & DRAINED; D,E = SOIL, GRAVEL, STONE; F,G = LOW TYPE BITUMINOUS
H,I = HIGH TYPE BITUMINOUS; J = CONCRETE; K = BRICK; L = BLOCK

STATE HIGHWAY LOCATION REFERENCE

COUNTY: ALLEGANY

DISTRICT: 6

DATE: 12/31/04

ROUTE NUMBER: MD 831C
INVENTORY DIRECTION: NORTH
ROUTE NAME: KREIGBAUM RD

STATE SYSTEM	FUNCTIONAL CLASS	MEDIAN TYPE	ACCESS CONTROL	NHS	MILEPOINT	MILEPOINT DESCRIPTION	MARKED LANES	SURFACE WIDTH/TYPE*	AADT
STATE SECONDARY	R URB LOCAL	NONE (UNDIV)	NONE	NOT NHS	00.000		2	20I	699
					00.000 CO408	PROENTY RD (BACK)			
					00.000 MD 36	MT SAVAGE RD			
					00.010 MD831H	NO NAME			
					00.030	SPEED LIMIT 25 MPH			
					00.720 MD 35	ELLERSLIE RD			
					00.860	STRUC #1003 JENNINGS RUN			
					00.900 MD 36	MT SAVAGE RD			
					00.900 CO658	CASH VALLEY DR (AHEAD)			

ROUTE NUMBER: MD 831D
INVENTORY DIRECTION: NORTH
ROUTE NAME: PORTER TOWN RD

STATE SYSTEM	FUNCTIONAL CLASS	MEDIAN TYPE	ACCESS CONTROL	NHS	MILEPOINT	MILEPOINT DESCRIPTION	MARKED LANES	SURFACE WIDTH/TYPE*	AADT
STATE SECONDARY	R RUR LOCAL	NONE (UNDIV)	NONE	NOT NHS	00.000		2	22I	199
					00.000 MD 36	MT SAVAGE RD			
					00.080	SPEED LIMIT 35 MPH			
					00.370 MD 36	MT SAVAGE RD			

ROUTE NUMBER: MD 831F
INVENTORY DIRECTION: EAST
ROUTE NAME: NO NAME

STATE SYSTEM	FUNCTIONAL CLASS	MEDIAN TYPE	ACCESS CONTROL	NHS	MILEPOINT	MILEPOINT DESCRIPTION	MARKED LANES	SURFACE WIDTH/TYPE*	AADT
STATE SECONDARY	R RUR LOCAL	NONE (UNDIV)	NONE	NOT NHS	00.000		2	22I	99
					00.000	ROAD END			
					00.040 MD 47	BARRELVILLE RD			

ROUTE NUMBER: MD 831G
INVENTORY DIRECTION: NORTH
ROUTE NAME: CABOOSE RD

STATE SYSTEM	FUNCTIONAL CLASS	MEDIAN TYPE	ACCESS CONTROL	NHS	MILEPOINT	MILEPOINT DESCRIPTION	MARKED LANES	SURFACE WIDTH/TYPE*	AADT
STATE SECONDARY	R URB LOCAL	NONE (UNDIV)	NONE	NOT NHS	00.000		2	10I	0

*A,B = UNIMPROVED; C = GRADED & DRAINED; D,E = SOIL, GRAVEL, STONE; F,G = LOW TYPE BITUMINOUS
H,I = HIGH TYPE BITUMINOUS; J = CONCRETE; K = BRICK; L = BLOCK

STATE HIGHWAY ADMINISTRATION OF MARYLAND
HIGHWAY INFORMATION SERVICES DIVISION
DATA SUPPORT GROUP

STATE HIGHWAY LOCATION REFERENCE

COUNTY: ALLEGANY

DISTRICT: 6

DATE: 12/31/04

ROUTE NUMBER: MD 831G CONTINUED

INVENTORY DIRECTION: NORTH

ROUTE NAME: CABOOSE RD

STATE SYSTEM	FUNCTIONAL CLASS	MEDIAN TYPE	ACCESS CONTROL	NHS	MILEPOINT	MILEPOINT DESCRIPTION	MARKED LANES	SURFACE WIDTH/TYPE*	AADT
STATE SECONDARY	R URB LOCAL	NONE (UNDIV)	NONE	NOT NHS	00.000	ROAD END	2	101	0
					00.120 MD936	UPPER GEORGES CREEK RD			

ROUTE NUMBER: MD 831H

INVENTORY DIRECTION: WEST

ROUTE NAME: NO NAME

STATE SYSTEM	FUNCTIONAL CLASS	MEDIAN TYPE	ACCESS CONTROL	NHS	MILEPOINT	MILEPOINT DESCRIPTION	MARKED LANES	SURFACE WIDTH/TYPE*	AADT
STATE SECONDARY	R URB LOCAL	NONE (UNDIV)	NONE	NOT NHS	00.000		2	201	0
					00.000 MD831C	KREIGBAUM RD			
					00.070	ROAD END			

ROUTE NUMBER: MD 831I

INVENTORY DIRECTION: NORTH

ROUTE NAME: DAKOTA AVE

STATE SYSTEM	FUNCTIONAL CLASS	MEDIAN TYPE	ACCESS CONTROL	NHS	MILEPOINT	MILEPOINT DESCRIPTION	MARKED LANES	SURFACE WIDTH/TYPE*	AADT
STATE SECONDARY	R URB LOCAL	NONE (UNDIV)	NONE	NOT NHS	00.000		2	211	0
					00.000 MD831A	OLD MT SAVAGE RD/DAKOTA AVE			
					00.040	ROAD END			

ROUTE NUMBER: MD 935

INVENTORY DIRECTION: NORTH

ROUTE NAME: LOWER GEORGES CREEK RD

STATE SYSTEM	FUNCTIONAL CLASS	MEDIAN TYPE	ACCESS CONTROL	NHS	MILEPOINT	MILEPOINT DESCRIPTION	MARKED LANES	SURFACE WIDTH/TYPE*	AADT
STATE SECONDARY	R RUR MINOR COLL	NONE (UNDIV)	NONE	NOT NHS	00.000		2	301	1,950
					00.000 CO881	MILLER RD (BACK)			
					00.000 MD 36	NEW GEORGES CREEK RD			
					00.040		2	201	
					00.170	SPEED LIMIT 25 MPH			
					00.280	STRUC #1020 MOORES RUN			
					00.280	IN CORP LMTS BARTON			
					00.450		2	281	
					00.530		2	221	

NAME: LEGISLATIVE RD U

*A,B = UNIMPROVED; C = GRADED & DRAINED; D,E = SOIL, GRAVEL, STONE; F,G = LOW TYPE BITUMINOUS
H,I = HIGH TYPE BITUMINOUS; J = CONCRETE; K = BRICK; L = BLOCK

STATE HIGHWAY LOCATION REFERENCE

COUNTY: ALLEGANY
DISTRICT: 6
DATE: 12/31/04

ROUTE NUMBER: MD 935 CONTINUED
INVENTORY DIRECTION: NORTH
ROUTE NAME: LEGISLATIVE RD

STATE SYSTEM	FUNCTIONAL CLASS	MEDIAN TYPE	ACCESS CONTROL	NHS	MILEPOINT	MILEPOINT DESCRIPTION	MARKED LANES	SURFACE WIDTH/TYPE*	AADT
STATE SECONDARY	U RUR MINOR COLL	NONE (UNDIV)	NONE	NOT NHS	00.540	STRUC #1019 GEORGES CREEK	2	221	1,950
					00.640		2	251	
					00.780	R/R #CSX 832 538 S			
					00.840		2	261	
					00.950		2	201	
					00.950	STRUC #1018 BUTCHER RUN			
					01.020		2	251	
					01.250	SPEED LIMIT 40 MPH			
					01.410	OUT CORP LMTS BARTON			
					01.650		2	201	
					01.800	STRUC #1017 GEORGES CREEK			
					02.040 MD935A	NO NAME			
					02.210	SPEED LIMIT 25 MPH			
					02.300	STRUC #1016 GEORGES CREEK			
					02.760		2	221	
					02.970		2	401	
					02.990 MD 36	LOWER GEORGES CREEK RD			

NAME: LOWER GEORGES R
CREEK RD

ROUTE NUMBER: MD 935A
INVENTORY DIRECTION: EAST
ROUTE NAME: NO NAME

STATE SYSTEM	FUNCTIONAL CLASS	MEDIAN TYPE	ACCESS CONTROL	NHS	MILEPOINT	MILEPOINT DESCRIPTION	MARKED LANES	SURFACE WIDTH/TYPE*	AADT
STATE SECONDARY	R RUR LOCAL	NONE (UNDIV)	NONE	NOT NHS	00.000		2	201	3,299
					00.000 MD935	LOWER GEORGES CREEK RD			
					00.100 MD 36	NEW GEORGES CREEK RD			

ROUTE NUMBER: MD 936
INVENTORY DIRECTION: NORTH
ROUTE NAME: UPPER GEORGES CREEK RD

STATE SYSTEM	FUNCTIONAL CLASS	MEDIAN TYPE	ACCESS CONTROL	NHS	MILEPOINT	MILEPOINT DESCRIPTION	MARKED LANES	SURFACE WIDTH/TYPE*	AADT
STATE SECONDARY	U RUR MAJ COLL	NONE (UNDIV)	NONE	NOT NHS	00.000		2	201	1,575
					00.000 MU 55	BROADWAY ST (BACK)			
					00.000 MU 50	CHURCH ST			

*A,B = UNIMPROVED; C = GRADED & DRAINED; D,E = SOIL, GRAVEL, STONE; F,G = LOW TYPE BITUMINOUS
H,I = HIGH TYPE BITUMINOUS; J = CONCRETE; K = BRICK; L = BLOCK

STATE HIGHWAY ADMINISTRATION OF MARYLAND
HIGHWAY INFORMATION SERVICES DIVISION
DATA SUPPORT GROUP

STATE HIGHWAY LOCATION REFERENCE

COUNTY: ALLEGANY

DISTRICT: 6

DATE: 12/31/04

ROUTE NUMBER: MD 936 CONTINUED

INVENTORY DIRECTION: NORTH

ROUTE NAME: UPPER GEORGES CREEK RD

STATE SYSTEM	FUNCTIONAL CLASS	MEDIAN TYPE	ACCESS CONTROL	NHS	MILEPOINT	MILEPOINT DESCRIPTION	MARKED LANES	SURFACE WIDTH/TYPE*	AADT
STATE SECONDARY	R RUR MAJ COLL	NONE (UNDIV)	NONE	NOT NHS	00.110	OUT CORP LMTS MIDLAND	2	201	1,575
					00.180	SPEED LIMIT 50 MPH			
					00.210		2	221	
					00.330		2	251	
					00.570		2	221	
	URB COLL				00.970				
					00.970 CO 70	KLONDIKE RD			
					02.540 CO681	CABIN RUN RD			
					02.560	SPEED LIMIT 35 MPH			
					02.810 CO 74	SIIAFT RD			
					03.200		2	241	
					03.320 IS 68	NATIONAL FREEWAY			
					03.320	STRUC #1113			
					03.500 MD831G	CABOOSE RD			
					03.520		2	221	
					03.780 CO699	WELSII HILL RD			
					03.780 CO846	CHERRY LA			
					04.300	SPEED LIMIT 25 MPH			
NAME: GRANT ST					04.620 MU270	GREENE ST			
	U				04.650	IN CORP LMTS FROSTBURG			
					04.750		2	211	
					04.810		2	271	
					05.040 US 40AL	MAIN ST			
					05.040 MU260	GRANT ST (AHEAD)			

ROUTE NUMBER: MD 937

INVENTORY DIRECTION: NORTH

ROUTE NAME: MAIN ST

STATE SYSTEM	FUNCTIONAL CLASS	MEDIAN TYPE	ACCESS CONTROL	NIIS	MILEPOINT	MILEPOINT DESCRIPTION	MARKED LANES	SURFACE WIDTH/TYPE*	AADT
MUNICIPAL	U URB LOCAL	NONE (UNDIV)	NONE	NOT NHS	00.000		2	281	3,555
					00.000 MD135	CHURCH ST			
					00.000	BEGIN MUNICIPAL MAINTENANCE			
					00.040	SPEED LIMIT 25 MPH			
					00.200		2	221	

*A,B = UNIMPROVED; C = GRADED & DRAINED; D,E = SOIL, GRAVEL, STONE; F,G = LOW TYPE BITUMINOUS
H,I = HIGH TYPE BITUMINOUS; J = CONCRETE; K = BRICK; L = BLOCK

STATE HIGHWAY LOCATION REFERENCE

COUNTY: ALLEGANY

DISTRICT: 6

DATE: 12/31/04

ROUTE NUMBER: MD 937 CONTINUED
INVENTORY DIRECTION: NORTH
ROUTE NAME: MAIN ST

STATE SYSTEM	FUNCTIONAL CLASS	MEDIAN TYPE	ACCESS CONTROL	NHS	MILEPOINT	MILEPOINT DESCRIPTION	MARKED LANES	SURFACE WIDTH/TYPE*	AADT
MUNICIPAL	U URB LOCAL	NONE (UNDIV)	NONE	NOT NHS	00.280		2	201	3,555
					00.360		2	241	
					00.360	STRUC #1022 GEORGES CREEK			
					00.460		2	221	
					00.650		2	201	
					01.010				
STATE SECONDARY	R RUR LOCAL				01.070				
					01.070	OUT CORP LMITS WESTERNPORT			
					01.070	END MUNICIPAL MAINTENANCE			
					01.070	BEGIN STATE MAINTENANCE			
					01.530 MD 36	NEW GEORGES CREEK RD			

ROUTE NUMBER: MD 939
INVENTORY DIRECTION: NORTH
ROUTE NAME: NO NAME

STATE SYSTEM	FUNCTIONAL CLASS	MEDIAN TYPE	ACCESS CONTROL	NHS	MILEPOINT	MILEPOINT DESCRIPTION	MARKED LANES	SURFACE WIDTH/TYPE*	AADT
STATE SECONDARY	R RUR LOCAL	NONE (UNDIV)	NONE	NOT NHS	00.000		2	241	99
					00.000 MD 36	NEW GEORGES CREEK RD			
					00.010	ROAD END			

ROUTE NUMBER: MD 942
INVENTORY DIRECTION: NORTH
ROUTE NAME: BRIDGE ST

STATE SYSTEM	FUNCTIONAL CLASS	MEDIAN TYPE	ACCESS CONTROL	NHS	MILEPOINT	MILEPOINT DESCRIPTION	MARKED LANES	SURFACE WIDTH/TYPE*	AADT
STATE SECONDARY	U URB MINOR ART	NONE (UNDIV)	NONE	NOT NHS	00.000		2	281	999
					00.000	WEST VIRGINIA ST/L			
					00.030	STRUC #1066 POTOMAC RIVER			
					00.060 MU435	BRIDGE ST (AHEAD)			

*A,B = UNIMPROVED; C = GRADED & DRAINED; D,E = SOIL, GRAVEL, STONE; F,G = LOW TYPE BITUMINOUS
H,I = HIGH TYPE BITUMINOUS; J = CONCRETE; K = BRICK; L = BLOCK

STATE HIGHWAY ADMINISTRATION OF MARYLAND
HIGHWAY INFORMATION SERVICES DIVISION
DATA SUPPORT GROUP

STATE HIGHWAY LOCATION REFERENCE

COUNTY: ALLEGANY
DISTRICT: 6
DATE: 12/31/04

ROUTE NUMBER: MD 948AD
INVENTORY DIRECTION: NORTH
ROUTE NAME: PLEASANT VALLEY RD

STATE SYSTEM	FUNCTIONAL CLASS	MEDIAN TYPE	ACCESS CONTROL	NHS	MILEPOINT	MILEPOINT DESCRIPTION	MARKED LANES	SURFACE WIDTH/TYPE*	AADT
STATE SECONDARY	R RUR MINOR COLL	NONE (UNDIV)	NONE	NOT NHS	00.000		2	22I	999
					00.000 MD144	NATIONAL PIKE			
					00.030 RP 68- 4	RAMP 4 FR MD 948AD NB TO IS 68 EB			
					00.030 RP 68- 6	RAMP 6 FR IS 68 EB TO MD 948AD SB			
					00.070 IS 68	NATIONAL FREEWAY			
					00.070	STRUC #1150			
					00.070	EXIT #50			
					00.130		3	36I	
					00.140 RP 68- 2	RAMP 2 FR IS 68 WB TO MD 948AD NB			
					00.140 RP 68- 8	RAMP 8 FR MD 948AD SB TO IS 68 WB			
					00.200 CO481	PLEASANT VALLEY RD			

ROUTE NUMBER: MD 948AE
INVENTORY DIRECTION: SOUTH
ROUTE NAME: ROCKY GAP RD

STATE SYSTEM	FUNCTIONAL CLASS	MEDIAN TYPE	ACCESS CONTROL	NHS	MILEPOINT	MILEPOINT DESCRIPTION	MARKED LANES	SURFACE WIDTH/TYPE*	AADT
STATE SECONDARY	R RUR LOCAL	NONE (UNDIV)	NONE	NOT NHS	02.420		2	20I	99
					02.420 CO457	ROCKY GAP RD (BACK)			
					02.560 IS 68	NATIONAL FREEWAY			
					02.560	STRUC #1151			
					02.600 MD144	NATIONAL PIKE			

ROUTE NUMBER: MD 948AF
INVENTORY DIRECTION: NORTH
ROUTE NAME: JEFFRIES RD

STATE SYSTEM	FUNCTIONAL CLASS	MEDIAN TYPE	ACCESS CONTROL	NHS	MILEPOINT	MILEPOINT DESCRIPTION	MARKED LANES	SURFACE WIDTH/TYPE*	AADT
STATE SECONDARY	R RUR LOCAL	NONE (UNDIV)	NONE	NOT NHS	00.620		2	22I	204
					00.620 CO472	JEFFERIES RD (BACK)			
					00.750 IS 68	NATIONAL FREEWAY			
					00.750	STRUC #1155			
					00.910 CO472	JEFFERIES RD (AHEAD)			

*A,B = UNIMPROVED; C = GRADED & DRAINED; D,E = SOIL, GRAVEL, STONE; F,G = LOW TYPE BITUMINOUS
H,I = HIGH TYPE BITUMINOUS; J = CONCRETE; K = BRICK; L = BLOCK

STATE HIGHWAY ADMINISTRATION OF MARYLAND
HIGHWAY INFORMATION SERVICES DIVISION
DATA SUPPORT GROUP

PAGE: 42

STATE HIGHWAY LOCATION REFERENCE

COUNTY: ALLEGANY

DISTRICT: 6

DATE: 12/31/04

ROUTE NUMBER: MD 948AL
INVENTORY DIRECTION: SOUTH
ROUTE NAME: MV SMITH RD

STATE SYSTEM	FUNCTIONAL CLASS	MEDIAN TYPE	ACCESS CONTROL	NHS	MILEPOINT	MILEPOINT DESCRIPTION	MARKED LANES	SURFACE WIDTH/TYPE*	AADT
STATE SECONDARY	R	RUR MINOR COLL	NONE	NOT NHS	01.530		2	241	250
					01.530	CO570			
					01.580				
					01.650	RP 68- 8			
					01.660	RP 68- 7			
		RUR LOCAL			01.800				
					01.800	IS 68			
					01.800				
					01.800	STRUC #1130			
					01.800	EXIT #64			
					01.860	RP 68- 6			
					01.860	RP 68- 4			
					01.900		2	201	
					02.000		2	341	
					02.020	CO570			
						M V SMITH RD (AHEAD)			

ROUTE NUMBER: MD 948AM
INVENTORY DIRECTION: WEST
ROUTE NAME: FLINTSTONE DR

STATE SYSTEM	FUNCTIONAL CLASS	MEDIAN TYPE	ACCESS CONTROL	NHS	MILEPOINT	MILEPOINT DESCRIPTION	MARKED LANES	SURFACE WIDTH/TYPE*	AADT
STATE SECONDARY	R	RUR MAJ COLL	NONE	NOT NHS	00.000		2	221	99
					00.000	CO740			
					00.000	MD948AO			
					00.250	RP 68- 5			
					00.250				
		RUR LOCAL			00.260				
					00.260	RP 68- 7			
					00.610				
						ROAD END			

ROUTE NUMBER: MD 948AO
INVENTORY DIRECTION: SOUTH
ROUTE NAME: BLACK VALLEY RD

STATE SYSTEM	FUNCTIONAL CLASS	MEDIAN TYPE	ACCESS CONTROL	NHS	MILEPOINT	MILEPOINT DESCRIPTION	MARKED LANES	SURFACE WIDTH/TYPE*	AADT
STATE SECONDARY	R	RUR MAJ COLL	NONE	NOT NHS	00.000		2	201	1,750

*A,B = UNIMPROVED; C = GRADED & DRAINED; D,E = SOIL, GRAVEL, STONE; F,G = LOW TYPE BITUMINOUS
H,I = HIGH TYPE BITUMINOUS; J = CONCRETE; K = BRICK; L = BLOCK

PAGE: 42

STATE HIGHWAY ADMINISTRATION OF MARYLAND
HIGHWAY INFORMATION SERVICES DIVISION
DATA SUPPORT GROUP

PAGE: 43

STATE HIGHWAY LOCATION REFERENCE

COUNTY: ALLEGANY
DISTRICT: 6
DATE: 12/31/04

ROUTE NUMBER: MD 948AO CONTINUED
INVENTORY DIRECTION: SOUTH
ROUTE NAME: BLACK VALLEY RD

STATE SYSTEM	FUNCTIONAL CLASS	MEDIAN TYPE	ACCESS CONTROL	NHS	MILEPOINT	MILEPOINT DESCRIPTION	MARKED LANES	SURFACE WIDTH/TYPE*	AADT
STATE SECONDARY	R RUR MAJ COLL	NONE (UNDIV)	NONE	NOT NHS	00.000 CO505	FLINTSTONE CREEK RD (BACK)	2	20I	1,750
					00.000 CO740	BLACK VALLEY RD			
					00.000 MD948AM	FLINTSTONE DR			
					00.190		2	24I	
					00.190 IS 68	NATIONAL FREEWAY			
					00.190	STRUC #1077			
					00.310 MD144	OLD NATIONAL PIKE			
					00.310 CO848	MURLEYS BRANCH RD (AHEAD)			

ROUTE NUMBER: MD 948C
INVENTORY DIRECTION: NORTH
ROUTE NAME: NO NAME

STATE SYSTEM	FUNCTIONAL CLASS	MEDIAN TYPE	ACCESS CONTROL	NHS	MILEPOINT	MILEPOINT DESCRIPTION	MARKED LANES	SURFACE WIDTH/TYPE*	AADT
STATE SECONDARY	R RUR LOCAL	NONE (UNDIV)	NONE	NOT NHS	00.000		2	26I	99
					00.000 MD144	NATIONAL PIKE			
					00.020		2	22I	
					00.020 RP 68-7	RAMP 7 FR MD 948C TO IS 68 WB			
					00.150		2	14I	
					00.170		2	12D&E	
					00.390	ROAD END			

ROUTE NUMBER: MD 948M
INVENTORY DIRECTION: WEST
ROUTE NAME: W WILSON RD

STATE SYSTEM	FUNCTIONAL CLASS	MEDIAN TYPE	ACCESS CONTROL	NHS	MILEPOINT	MILEPOINT DESCRIPTION	MARKED LANES	SURFACE WIDTH/TYPE*	AADT
STATE SECONDARY	R RUR LOCAL	NONE (UNDIV)	NONE	NOT NHS	00.000		2	22I	99
					00.000 MD144	NATIONAL PIKE			
					00.070		2	22H	
					00.370		2	28H	
					00.440 CO501	WEST WILSON RD (AHEAD)			

*A,B = UNIMPROVED; C = GRADED & DRAINED; D,E = SOIL, GRAVEL, STONE; F,G = LOW TYPE BITUMINOUS
H,I = HIGH TYPE BITUMINOUS; J = CONCRETE; K = BRICK; L = BLOCK

PAGE: 43

STATE HIGHWAY LOCATION REFERENCE

COUNTY: ALLEGANY

DISTRICT: 6

DATE: 12/31/04

ROUTE NUMBER: MD 948Y
INVENTORY DIRECTION: NORTH
ROUTE NAME: HIGH GERMANY RD

STATE SYSTEM	FUNCTIONAL CLASS	MEDIAN TYPE	ACCESS CONTROL	NHS	MILEPOINT	MILEPOINT DESCRIPTION	MARKED LANES	SURFACE WIDTH/TYPE*	AADT
STATE SECONDARY	R RUR LOCAL	NONE (UNDIV)	NONE	NOT NHS	00.000		2	241	99
					00.000 US 40SC	NATIONAL PIKE			
					00.030 RP 68- 6	RAMP 6 FR IS 68 EB TO MD 948Y SB			
					00.030 RP 68- 4	RAMP 4 FR MD 948Y NB TO IS 68 EB			
					00.070 IS 68	NATIONAL FREEWAY			
					00.070	STRUC #1128			
					00.070	EXIT #72			
					00.110 RP 68- 2	RAMP 2 FR IS 68 WB TO MD 948Y NB			
					00.290 RP 68- 8	RAMP 8 FR MD 948Y SB TO IS 68 WB			
					00.370	STRUC #W0011 SIDELING HILL CREEK			
					00.370	WASHINGTON CO/L			

ROUTE NUMBER: MD 949
INVENTORY DIRECTION: NORTH
ROUTE NAME: W BRADDOCK RD

STATE SYSTEM	FUNCTIONAL CLASS	MEDIAN TYPE	ACCESS CONTROL	NHS	MILEPOINT	MILEPOINT DESCRIPTION	MARKED LANES	SURFACE WIDTH/TYPE*	AADT
STATE SECONDARY	R URB LOCAL	NONE (UNDIV)	NONE	NOT NHS	00.000		2	241	99
					00.000 MD658	VOCKE RD			
					00.000 CO331	CLUBHOUSE RD (BACK)			
					00.050	SPEED LIMIT 30 MPH			
					00.560	ROAD END			

ROUTE NUMBER: MD 949A
INVENTORY DIRECTION: EAST
ROUTE NAME: NO NAME

STATE SYSTEM	FUNCTIONAL CLASS	MEDIAN TYPE	ACCESS CONTROL	NHS	MILEPOINT	MILEPOINT DESCRIPTION	MARKED LANES	SURFACE WIDTH/TYPE*	AADT
STATE SECONDARY	R URB LOCAL	NONE (UNDIV)	NONE	NOT NHS	00.000		2	261	0
					00.000 MD 53	WINCHESTER RD			
					00.050		2	241	
					00.120	ROAD END			

*A,B = UNIMPROVED; C = GRADED & DRAINED; D,E = SOIL, GRAVEL, STONE; F,G = LOW TYPE BITUMINOUS
H,I = HIGH TYPE BITUMINOUS; J = CONCRETE; K = BRICK; L = BLOCK

STATE HIGHWAY ADMINISTRATION OF MARYLAND
HIGHWAY INFORMATION SERVICES DIVISION
DATA SUPPORT GROUP

STATE HIGHWAY LOCATION REFERENCE

COUNTY: ALLEGANY
DISTRICT: 6
DATE: 12/31/04

ROUTE NUMBER: MD 951
INVENTORY DIRECTION: NORTH
ROUTE NAME: VINE ST

STATE SYSTEM	FUNCTIONAL CLASS	MEDIAN TYPE	ACCESS CONTROL	NHS	MILEPOINT	MILEPOINT DESCRIPTION	MARKED LANES	SURFACE WIDTH/TYPE*	AADT
STATE SECONDARY	R URB LOCAL	NONE (UNDIV)	NONE	NOT NHS	00.000		2	18I	352
					00.000 MD 53	WINCHESTER RD			
					00.000 OP444	MRI RD (BACK)			
					00.020		2	20I	
					00.230 MD 53	WINCHESTER RD			

ROUTE NUMBER: MD 952
INVENTORY DIRECTION: NORTH
ROUTE NAME: HILLCREST DR

STATE SYSTEM	FUNCTIONAL CLASS	MEDIAN TYPE	ACCESS CONTROL	NHS	MILEPOINT	MILEPOINT DESCRIPTION	MARKED LANES	SURFACE WIDTH/TYPE*	AADT
STATE SECONDARY	U URB LOCAL	NONE (UNDIV)	NONE	NOT NHS	00.000		2	24I	99
					00.000 RP 68- 7	RAMP 7 FR IS 68 WB TO MD 952 SB			
					00.000 RP 68- 8	RAMP 8 FR MD 952 SB TO IS 68 WB			
					00.070		2	20I	
					00.120		2	22J	
					00.140 IS 68	NATIONAL FREEWAY			
					00.140	STRUC #108I			
					00.140	EXIT #45			
					00.160		2	20I	
					00.170 MD952A	RANNELLS RD			
					00.220 RP 68- 4	RAMP 4 FR MD 952 NB TO IS 68 EB			
					00.220 RP 68- 6	RAMP 6 FR IS 68 EB TO MD 952 SB			
					00.310 OP176	NO NAME (AHEAD)			

ROUTE NUMBER: MD 952A
INVENTORY DIRECTION: EAST
ROUTE NAME: RANNELLS RD

STATE SYSTEM	FUNCTIONAL CLASS	MEDIAN TYPE	ACCESS CONTROL	NHS	MILEPOINT	MILEPOINT DESCRIPTION	MARKED LANES	SURFACE WIDTH/TYPE*	AADT
STATE SECONDARY	R URB LOCAL	NONE (UNDIV)	NONE	NOT NHS	00.000		2	20I	99
					00.000 MD952	HILLCREST DR			
					00.080		2	16I	
					00.110		2	20I	
					00.180		2	10I	

*A,B = UNIMPROVED; C = GRADED & DRAINED; D,E = SOIL, GRAVEL, STONE; F,G = LOW TYPE BITUMINOUS
H,I = HIGH TYPE BITUMINOUS; J = CONCRETE; K = BRICK; L = BLOCK

STATE HIGHWAY ADMINISTRATION OF MARYLAND
HIGHWAY INFORMATION SERVICES DIVISION
DATA SUPPORT GROUP

STATE HIGHWAY LOCATION REFERENCE

COUNTY: ALLEGANY
DISTRICT: 6
DATE: 12/31/04

ROUTE NUMBER: MD 952A CONTINUED
INVENTORY DIRECTION: EAST
ROUTE NAME: RANNELLS RD

STATE SYSTEM	FUNCTIONAL CLASS	MEDIAN TYPE	ACCESS CONTROL	NHS	MILEPOINT	MILEPOINT DESCRIPTION	MARKED LANES	SURFACE WIDTH/TYPE*	AADT
STATE SECONDARY	R URB LOCAL	NONE (UNDIV)	NONE	NOT NHS	00.370	ROAD END	2	10I	99

ROUTE NUMBER: MD 956
INVENTORY DIRECTION: EAST
ROUTE NAME: PATRIOT PKWY

STATE SYSTEM	FUNCTIONAL CLASS	MEDIAN TYPE	ACCESS CONTROL	NHS	MILEPOINT	MILEPOINT DESCRIPTION	MARKED LANES	SURFACE WIDTH/TYPE*	AADT
STATE SECONDARY	R RUR MAJ COLL	NONE (UNDIV)	NONE	NOT NHS	00.000		2	30I	6,525
					00.000 US220	MCMULLEN HWY			
					00.020		2	24I	
					00.190	SPEED LIMIT 35 MPH			
					00.290	R/R #CSX 144 711 T			
					00.300	R/R #CSX 832 496 H			
					00.300	STRUC #1097			
					00.480	STRUC #1098 POTOMAC RIVER			
					00.480	WEST VIRGINIA ST/L			
					00.530	END BRIDGE			

ROUTE NUMBER: US 40AB
INVENTORY DIRECTION: NORTH
ROUTE NAME: NO NAME

STATE SYSTEM	FUNCTIONAL CLASS	MEDIAN TYPE	ACCESS CONTROL	NHS	MILEPOINT	MILEPOINT DESCRIPTION	MARKED LANES	SURFACE WIDTH/TYPE*	AADT
STATE SECONDARY	R URB LOCAL	NONE (UNDIV)	NONE	NOT NHS	00.000		2	26I	0
					00.000 MD144	ALI GHAN RD			
					00.030		2	30I	
					00.040	ROAD END			

ROUTE NUMBER: US 40AF
INVENTORY DIRECTION: NORTH
ROUTE NAME: NO NAME

STATE SYSTEM	FUNCTIONAL CLASS	MEDIAN TYPE	ACCESS CONTROL	NHS	MILEPOINT	MILEPOINT DESCRIPTION	MARKED LANES	SURFACE WIDTH/TYPE*	AADT
STATE SECONDARY	R RUR LOCAL	NONE (UNDIV)	NONE	NOT NHS	00.000		2	22H	0
					00.000 MD144AE	GILPIN RD			

*A,B = UNIMPROVED; C = GRADED & DRAINED; D,E = SOIL, GRAVEL, STONE; F,G = LOW TYPE BITUMINOUS
H,I = HIGH TYPE BITUMINOUS; J = CONCRETE; K = BRICK; L = BLOCK

STATE HIGHWAY ADMINISTRATION OF MARYLAND
HIGHWAY INFORMATION SERVICES DIVISION
DATA SUPPORT GROUP

STATE HIGHWAY LOCATION REFERENCE

COUNTY: ALLEGANY
DISTRICT: 6
DATE: 12/31/04

ROUTE NUMBER: US 40AF CONTINUED
INVENTORY DIRECTION: NORTH
ROUTE NAME: NO NAME

STATE SYSTEM	FUNCTIONAL CLASS	MEDIAN TYPE	ACCESS CONTROL	NHS	MILEPOINT	MILEPOINT DESCRIPTION	MARKED LANES	SURFACE WIDTH/TYPE*	AADT
STATE SECONDARY	R RUR LOCAL	NONE (UNDIV)	NONE	NOT NHS	00.020 MD144	OLD NATIONAL PIKE	2	22H	0

ROUTE NUMBER: US 40AL
INVENTORY DIRECTION: EAST
ROUTE NAME: NATIONAL HWY

STATE SYSTEM	FUNCTIONAL CLASS	MEDIAN TYPE	ACCESS CONTROL	NHS	MILEPOINT	MILEPOINT DESCRIPTION	MARKED LANES	SURFACE WIDTH/TYPE*	AADT
STATE SECONDARY	U RUR MAJ COLL	NONE (UNDIV)	NONE	NOT NIIS	00.000		2	24I	3,325

NAME: MAIN ST
URB MINOR ART

00.000									
00.000						GARRETT CO/L			
00.000						IN CORP LMTS FROSTBURG			
00.230						SPEED LIMIT 40 MPH			
00.420									
00.710						SIGN: FROSTBURG			
00.730						SPEED LIMIT 25 MPH			
00.960							2	22I	
01.450							2	20I	
01.480									14,125
01.480 MD 36						N WATER ST			
01.480 MU560						S WATER ST			
01.530							2	22I	
01.530 MUI40						BROADWAY			
01.690							2	46I	
01.720 MUI80						CENTER ST			
01.800							2	24I	
01.800 MUI20						BOWERY ST			
01.950 MD936						GRANT ST			
02.410							2	36I	
02.490						MD 36 (SB/L)			
02.550							3	36I	10,525
02.550 MD 36						NEW GEORGES CREEK RD			
02.550						OUT CORP LMTS FROSTBURG			
02.730						SPEED LIMIT 45 MPH			
03.100		CENTER TLA (UNDIV)					2	24I	
03.330		NONE (UNDIV)					2	28I	
03.410 MD638						PARKERSBURG RD			

NAME: NATIONAL PIKE
R URB OPA

*A,B = UNIMPROVED; C = GRADED & DRAINED; D,E = SOIL, GRAVEL, STONE; F,G = LOW TYPE BITUMINOUS
H,I = HIGH TYPE BITUMINOUS; J = CONCRETE; K = BRICK; L = BLOCK

STATE HIGHWAY ADMINISTRATION OF MARYLAND
HIGHWAY INFORMATION SERVICES DIVISION
DATA SUPPORT GROUP

STATE HIGHWAY LOCATION REFERENCE

COUNTY: ALLEGANY
DISTRICT: 6
DATE: 12/31/04

ROUTE NUMBER: US 40AL CONTINUED
INVENTORY DIRECTION: EAST
ROUTE NAME: NATIONAL PIKE

STATE SYSTEM	FUNCTIONAL CLASS	MEDIAN TYPE	ACCESS CONTROL	NHS	MILEPOINT	MILEPOINT DESCRIPTION	MARKED LANES	SURFACE WIDTH/TYP*	AADT
STATE SECONDARY	R URB OPA	NONE (UNDIV)	NONE	NOT NHS	03.640	STRUC #1024 PORTER RUN	2	28I	10,525
					03.680 MD743	OLD NATIONAL PIKE			
					03.770	SPEED LIMIT 50 MPH			
		CURBED			03.970		4	40I	
					04.040		4	52I	
					04.200	STRUC #1025 BRADDOCK RUN			
					04.220				13,872
		UNPROTECTED			04.220 MD 55	VALE SUMMIT RD			
		NONE (UNDIV)			04.400		4	48I	
					04.540		3	44I	
					04.830		2	24I	
					04.850	ATR STATION #0026 (CABINET WB/L)			
					05.590		3	36I	
					05.930		2	24I	
					06.270	SPEED LIMIT 40 MPH			
		PAINTED			06.305		3	34I	
		NONE (UNDIV)			06.360		3	36I	
		CENTER TLA (UNDIV)			06.405		4	48I	
		CURBED			06.430		4	52I	
					06.590		4	48I	
					06.620				16,225
		CENTER TLA (UNDIV)			06.620 MD 53	WINCHESTER RD			
					06.690		4	50I	
		CURBED			06.700	STRUC #1026 BRADDOCK RUN			
					06.850		4	52I	
					06.960 RP 68- 1	RAMP 1 FR US 40AL NB TO IS 68 WB			
					06.970 RP 68- 6	RAMP 6 FR US 40AL TO RAMP 1 (TO IS 68)			
					06.970 RP 68- 3	RAMP 3 FR RAMP 2 (FR IS 68) TO US 40AL			
					06.990 RP 68- 2	RAMP 2 FR IS 68 WB TO US 40AL NB			
		CENTER TLA (UNDIV)			07.020				
		NONE (UNDIV)			07.460		3	36I	
NAME: NATIONAL HWY					07.460 MD658	VOCKE RD			
					07.540		3	48I	
					07.560		2	36I	
		PAINTED			07.620		2	32I	

*A,B = UNIMPROVED; C = GRADED & DRAINED; D,E = SOIL, GRAVEL, STONE; F,G = LOW TYPE BITUMINOUS
H,I = HIGH TYPE BITUMINOUS; J = CONCRETE; K = BRICK; L = BLOCK

STATE HIGHWAY ADMINISTRATION OF MARYLAND
HIGHWAY INFORMATION SERVICES DIVISION
DATA SUPPORT GROUP

STATE HIGHWAY LOCATION REFERENCE

COUNTY: ALLEGANY
DISTRICT: 6
DATE: 12/31/04

ROUTE NUMBER: US 40AL CONTINUED
INVENTORY DIRECTION: EAST
ROUTE NAME: NATIONAL HWY

STATE SYSTEM	FUNCTIONAL CLASS	MEDIAN TYPE	ACCESS CONTROL	NHS	MILEPOINT	MILEPOINT DESCRIPTION	MARKED LANES	SURFACE WIDTH/TYPE*	AADT
STATE SECONDARY	R URB OPA	NONE (UNDIV)	NONE	NOT NHS	07.760		2	361	16,225
					08.970 CO354	LONG DR			
					09.060		2	421	13,625
					09.060 CO843	OLD CASH VALLEY RD			
					09.200	STRUC #1027 BRADDOCK RUN			
					09.370		2	281	
					10.180	SPEED LIMIT 30 MPH			
					10.480 MD831A	OLD MT SAVAGE RD			
		CURBED			10.490		4	481	
					10.630	R/R #CSX 832 237 W			
		NONE (UNDIV)			10.640		2	281	
					10.640 MD 36	MT SAVAGE RD			
					11.480	STRUC #1028 WILLS CREEK			
					11.530				
MUNICIPAL	U				11.530	IN CORP LMTS CUMBERLAND			
NAME: MECHANIC ST					11.530	END STATE MAINTENANCE			
					11.700				
					11.780				
					11.780 MU2370	N MECHANIC ST			
					11.800		2	28J	
					11.930	R/R #CSX 145 054 H			
					11.960 MU1390	FRANKLIN ST			
					11.960	STRUC #AC002			
					11.970		2	281	
					12.020				
					12.020	SPEED LIMIT 25 MPH			
					12.070 MU2720	PEAR ST			
					12.190				
					12.190 MU3630	VALLEY ST			
					12.220				
					12.400				
					12.420				
					12.680 MU270	BEDFORD ST			
					12.680 MU1412	FREDERICK ST			
					12.680	STRUC #AC001			

*A,B = UNIMPROVED; C = GRADED & DRAINED; D,E = SOIL, GRAVEL, STONE; F,G = LOW TYPE BITUMINOUS
H,I = HIGH TYPE BITUMINOUS; J = CONCRETE; K = BRICK; L = BLOCK

STATE HIGHWAY LOCATION REFERENCE

COUNTY: ALLEGANY
DISTRICT: 6
DATE: 12/31/04

ROUTE NUMBER: US 40AL CONTINUED
INVENTORY DIRECTION: EAST
ROUTE NAME: FRONT ST

STATE SYSTEM	FUNCTIONAL CLASS	MEDIAN TYPE	ACCESS CONTROL	NHS	MILEPOINT	MILEPOINT DESCRIPTION	MARKED LANES	SURFACE WIDTH/TYPE*	AADT
MUNICIPAL	U URB MINOR ART	POSITIVE BARRIER	NONE	NOT NHS	12.830		4	561	13,625
					12.830	US 40AL (WB/L) HENDERSON AVE			
					12.900		4	581	
					12.900 MU252	BALTIMORE ST #2			
					12.910 MU2690	PARK ST			
		NONE (UNDIV)			12.950		2	301	
					12.950	US 40AL (WB/L) HENDERSON AVE			
					13.030		2	281	
					13.270				
					13.440				
					13.440 MU2280	MARION ST			
					13.510				
					13.510 MU3270	SHADES LA			
					13.510	END MUNICIPAL MAINTENANCE			
					13.510	BEGIN STATE MAINTENANCE			
		CURBED			13.550		4	641	
					13.560 RP 68- 8	RAMP 8 FR US 40AL SB TO IS 68 WB			
					13.560 RP 68- 2	RAMP 2 FR IS 68 WB TO US 40AL NB			
					13.580 RP 68- 7	RAMP 7 FR RAMP 2 (FR IS 68) TO US 40AL			
					13.580 RP 68- 1	RAMP 1 FR US 40AL TO RAMP 8 (TO IS 68)			
					13.620 IS 68	NATIONAL FREEWAY			
					13.620	STRUC #1093			
					13.620	EXIT #44			
					13.620 MD639	WILLOWBROOK RD (AHEAD)			

ROUTE NUMBER: US 40SC
INVENTORY DIRECTION: EAST
ROUTE NAME: NATIONAL PIKE

STATE SYSTEM	FUNCTIONAL CLASS	MEDIAN TYPE	ACCESS CONTROL	NHS	MILEPOINT	MILEPOINT DESCRIPTION	MARKED LANES	SURFACE WIDTH/TYPE*	AADT
STATE SECONDARY	R RUR MINOR COLL	NONE (UNDIV)	NONE	NOT NHS	00.000		2	221	525
					00.000 CO567	FIFTEEN MILE CREEK RD (BACK)			
					00.060 RP 68- 6	RAMP 6 FR IS 68 EB TO US 40SC SB			
					00.070 RP 68- 5	RAMP 5 FR US 40SC SB TO IS 68 EB			
					00.180 IS 68	NATIONAL FREEWAY			

*A,B = UNIMPROVED; C = GRADED & DRAINED; D,E = SOIL, GRAVEL, STONE; F,G = LOW TYPE BITUMINOUS
H,I = HIGH TYPE BITUMINOUS; J = CONCRETE; K = BRICK; L = BLOCK

STATE HIGHWAY ADMINISTRATION OF MARYLAND
HIGHWAY INFORMATION SERVICES DIVISION
DATA SUPPORT GROUP

STATE HIGHWAY LOCATION REFERENCE

COUNTY: ALLEGANY
DISTRICT: 6
DATE: 12/31/04

ROUTE NUMBER: US 40SC CONTINUED
INVENTORY DIRECTION: EAST
ROUTE NAME: NATIONAL PIKE

STATE SYSTEM	FUNCTIONAL CLASS	MEDIAN TYPE	ACCESS CONTROL	NHS	MILEPOINT	MILEPOINT DESCRIPTION	MARKED LANES	SURFACE WIDTH/TYPE*	AADT
STATE SECONDARY	R	RUR MINOR COLL	NONE	NOT NHS	00.180	STRUC #1133	2	221	525
					00.180	EXIT #62			
					00.230	RP 68- 8			
					00.230	RP 68- 2			
					00.270	MD144			
					00.370	STRUC #1036 FIFTEEN MILE CREEK			
					01.220		3	331	
					01.500		2	301	
					01.620		2	22H	
					01.760	CO570			
					01.800	CO575			
					01.890	SPEED LIMIT 50 MPH			
		RUR MAJ COLL			03.600		2	221	
					05.770				
		RUR LOCAL			05.770	CO660			
					05.860				
					05.860	CO584			
					06.340				
					06.340	STRUC #1037 SNIB HOLLOW RUN			
					06.770	STRUC# 1175			
					06.920		2	241	
					07.260	IS 68			
					07.260	NATIONAL FREEWAY			
					07.260	STRUC #1129			
					08.000	STRUC #1039 SNIB HOLLOW RUN			
					08.200	MD144AL			
					08.560	NO NAME			
					08.560	STRUC #1040 SNIB HOLLOW RUN			
					08.780	MD948Y			
					08.780	HIGH GERMANY RD			
					09.140	SPEED LIMIT 40 MPH			
					09.330		2	221	
					09.500	STRUC #1064 SIDELING HILL CREEK			
					09.500	WASHINGTON CO/L			

*A,B = UNIMPROVED; C = GRADED & DRAINED; D,E = SOIL, GRAVEL, STONE; F,G = LOW TYPE BITUMINOUS
H,I = HIGH TYPE BITUMINOUS; J = CONCRETE; K = BRICK; L = BLOCK

STATE HIGHWAY ADMINISTRATION OF MARYLAND
HIGHWAY INFORMATION SERVICES DIVISION
DATA SUPPORT GROUP

STATE HIGHWAY LOCATION REFERENCE

COUNTY: ALLEGANY
DISTRICT: 6
DATE: 12/31/04

ROUTE NUMBER: US 220
INVENTORY DIRECTION: NORTH
ROUTE NAME: MCMULLEN HWY

STATE SYSTEM	FUNCTIONAL CLASS	MEDIAN TYPE	ACCESS CONTROL	NHS	MILEPOINT	MILEPOINT DESCRIPTION	MARKED LANES	SURFACE WIDTH/TYPE*	AADT
STATE PRIMARY	R URB OPA	NONE (UNDIV)	NONE	NHS	00.000				
					00.000	BEGIN BRIDGE IN WEST VIRGINIA	2	281	7,825
					00.280	SPEED LIMIT 30 MPH			
					00.290	STRUC #1060 POTOMAC RIVER			
					00.290	WEST VIRGINIA ST/L			
					00.380	R/R #CSX 832 521 N			
					00.410 MD135	MCCOOLE WESTERNPORT RD			
					00.430				
		UNPROTECTED			00.470		2	241	7,625
					00.470 MD135B	NO NAME			
		NONE (UNDIV)			00.600		3	361	
					00.630	SPEED LIMIT 40 MPH			
					00.900 MD135A	NO NAME			
					00.900	STRUC #1059			
					01.080		2	481	
					01.210		3	361	
		UNPROTECTED			01.350		3	401	
					01.350 MD135A	NO NAME			
	RUR OPA	NONE (UNDIV)			01.430		3	361	
					01.450	SPEED LIMIT 50 MPH			
					01.720		2	241	
					01.730	STRUC #1167 N POTOMAC RIVER			
					03.180 MD830A	NO NAME			
					04.390	STRUC #1062 DEEP HOLLOW CREEK			
					04.640	STRUC #1076 TOMS HOLLOW CREEK			
					04.920		3	361	
					05.980		2	241	
					06.600	STRUC #1075 MILL RUN			
					07.610	STRUC #1074 MILL RUN			
					07.870	STRUC #1009X0 MILL RUN			
					08.510 MD830B	NO NAME			
					08.640	STRUC #1058 MILL RUN			
					09.070				10,125
		PAINTED			09.070 CO811	CONDA WAY			
					10.730		2	321	

*A,B = UNIMPROVED; C = GRADED & DRAINED; D,E = SOIL, GRAVEL, STONE; F,G = LOW TYPE BITUMINOUS
H,I = HIGH TYPE BITUMINOUS; J = CONCRETE; K = BRICK; L = BLOCK

STATE HIGHWAY ADMINISTRATION OF MARYLAND
HIGHWAY INFORMATION SERVICES DIVISION
DATA SUPPORT GROUP

STATE HIGHWAY LOCATION REFERENCE

COUNTY: ALLEGANY

DISTRICT: 6

DATE: 12/31/04

ROUTE NUMBER: US 220 CONTINUED
INVENTORY DIRECTION: NORTH
ROUTE NAME: MCMULLEN HWY

STATE SYSTEM	FUNCTIONAL CLASS	MEDIAN TYPE	ACCESS CONTROL	NHS	MILEPOINT	MILEPOINT DESCRIPTION	MARKED LANES	SURFACE WIDTH/TYPE*	AADT
STATE PRIMARY	R RUR OPA	NONE (UNDIV) PAINTED	NONE	NHS	10.805		2	24I	10,125
					10.865		2	32I	
					10.920		2	24I	
		NONE (UNDIV) CURBED			10.985				
					11.700		3	36I	
					11.780				17,625
		NONE (UNDIV)			11.780 MD956	PATRIOT PKWY			
					11.890		2	24I	
					12.060	SPEED LIMIT 40 MPH			
	URB OPA				12.220				
					12.300				
					13.780	SPEED LIMIT 30 MPH			
STATE SECONDARY				NOT NHS	14.030				12,225
					14.030 MD 53	WINCHESTER RD			
					14.160		2	32I	
					14.260		2	36I	
					14.330		2	32I	
					14.330 MD636	WARRIOR DR			
					14.410		2	24I	
					14.490	STRUC #1057 WARRIOR RUN			
					14.570	SPEED LIMIT 40 MPH			
					14.920		2	32I	
					14.980		2	24I	
		CENTER TLA (UNDIV)			15.120		2	36I	
		NONE (UNDIV)			15.490		2	24I	
					15.660		2	29I	
					15.740		2	30I	
					16.060		2	24I	
					16.130		2	30I	
					16.330		2	24I	
					16.890		2	30I	
					17.020		2	24I	
					17.190		2	30I	
					17.560				14,125
					17.560 CO304	MILNOR AVE			

*A,B = UNIMPROVED; C = GRADED & DRAINED; D,E = SOIL, GRAVEL, STONE; F,G = LOW TYPE BITUMINOUS
H,I = HIGH TYPE BITUMINOUS; J = CONCRETE; K = BRICK; L = BLOCK

STATE HIGHWAY LOCATION REFERENCE

COUNTY: ALLEGANY
DISTRICT: 6
DATE: 12/31/04

ROUTE NUMBER: US 220 CONTINUED
INVENTORY DIRECTION: NORTH
ROUTE NAME: MCMULLEN HWY

STATE SYSTEM	FUNCTIONAL CLASS	MEDIAN TYPE	ACCESS CONTROL	NHS	MILEPOINT	MILEPOINT DESCRIPTION	MARKED LANES	SURFACE WIDTH/TYPER*	AADT
STATE SECONDARY	R URB OPA	NONE (UNDIV)	NONE	NOT NHS	18.150		2	24I	14,125
MUNICIPAL	U				18.370		2	33I	
					18.370	IN CORP LMTS CUMBERLAND			
					18.370	END STATE MAINTENANCE			
					18.370	BEGIN MUNICIPAL MAINTENANCE			
					18.380	SPEED LIMIT 35 MPH			
		CURBED			18.480		3	43I	
					18.610		3	40I	
					18.700	RP 68- 6 RAMP 6 FR IS 68 EB TO US 220 SB			
					18.720		3	63J	
					18.720	RP 68- 3 RAMP 3 FR RAMP 6 (FR IS 68) TO US 220 NB			
					18.720	RP 68- 4 RAMP 4 FR US 220 NB TO IS 68 EB			
					18.750		2	45J	
					18.860	END MUNICIPAL MAINTENANCE			
					18.860	BEGIN STATE MAINTENANCE			
					18.860	MUI570 GREENE ST (BACK)			
					18.860	EXIT #42			
					18.860	STRUC #1105			
STATE PRIMARY		NONE (UNDIV)	PARTIAL	NHS	18.860	IS 68 NATIONAL FREEWAY (AHEAD)	2	24I	5,025
NAME: NO NAME					23.580	MD144 ALI GHAN RD			
					23.580	IN CORP LIMITS OF CUMBERLAND			
					23.620	IS 68 NATIONAL FREEWAY			
					23.620	STRUC #1168			
					23.860	SPEED LIMIT 55 MPH			
	R				23.930	RP 68- 8 RAMP 8 FR US 220 SB TO IS 68 WB			
					23.950	OUT CORP LIMITS OF CUMBERLAND			
			FULL		24.290	STRUC #1169 EVITTS CREEK			
					24.440				
					24.440	CO454 MASON RD			
					24.440	STRUC #1170			
					24.500		3	36I	
					24.850		4	48I	
					25.070		2	24I	

*A,B = UNIMPROVED; C = GRADED & DRAINED; D,E = SOIL, GRAVEL, STONE; F,G = LOW TYPE BITUMINOUS
H,I = HIGH TYPE BITUMINOUS; J = CONCRETE; K = BRICK; L = BLOCK

STATE HIGHWAY ADMINISTRATION OF MARYLAND
 HIGHWAY INFORMATION SERVICES DIVISION
 DATA SUPPORT GROUP


STATE HIGHWAY LOCATION REFERENCE

COUNTY: ALLEGANY
 DISTRICT: 6
 DATE: 12/31/04

ROUTE NUMBER: US 220 CONTINUED
 INVENTORY DIRECTION: NORTH
 ROUTE NAME: NO NAME

STATE SYSTEM	FUNCTIONAL CLASS	MEDIAN TYPE	ACCESS CONTROL	NHS	MILEPOINT	MILEPOINT DESCRIPTION	MARKED LANES	SURFACE WIDTH/TYPE*	AADT
STATE PRIMARY	R RUR MINOR ART	NONE (UNDIV)	FULL	NHS	25.210		2	24I	5,025
					25.210 CO455	BEALLS MILL RD			
					25.210	STRUC #117I			
					25.480		3	36I	
					26.220		2	24I	
		PAINTED			26.380				
			PARTIAL		26.590				
					26.720				3,625
					26.720 MD807	BEDFORD RD			
					26.720 MD807E	SMOUSES MILL RD			
		NONE (UNDIV)			26.990				
					27.200 MD807D	PINE RIDGE RD			
					27.280 MD807C	NO NAME			
					27.350	PENNSYLVANIA ST/L			

*A,B = UNIMPROVED; C = GRADED & DRAINED; D,E = SOIL, GRAVEL, STONE; F,G = LOW TYPE BITUMINOUS
 H,I = HIGH TYPE BITUMINOUS; J = CONCRETE; K = BRICK; L = BLOCK



2004

Calendar Year

HIGHWAY LOCATION REFERENCE

Data as of December 31, 2004


ANNE ARUNDEL

COUNTY

SHA DISTRICT #5

AA








SEE ENLARGEMENT #1

SEE ENLARGEMENT #2

PREPARED BY THE
 Maryland Department of Transportation
 STATE HIGHWAY ADMINISTRATION
 HIGHWAY INFORMATION SERVICES DIVISION

ANNE ARUNDEL COUNTY

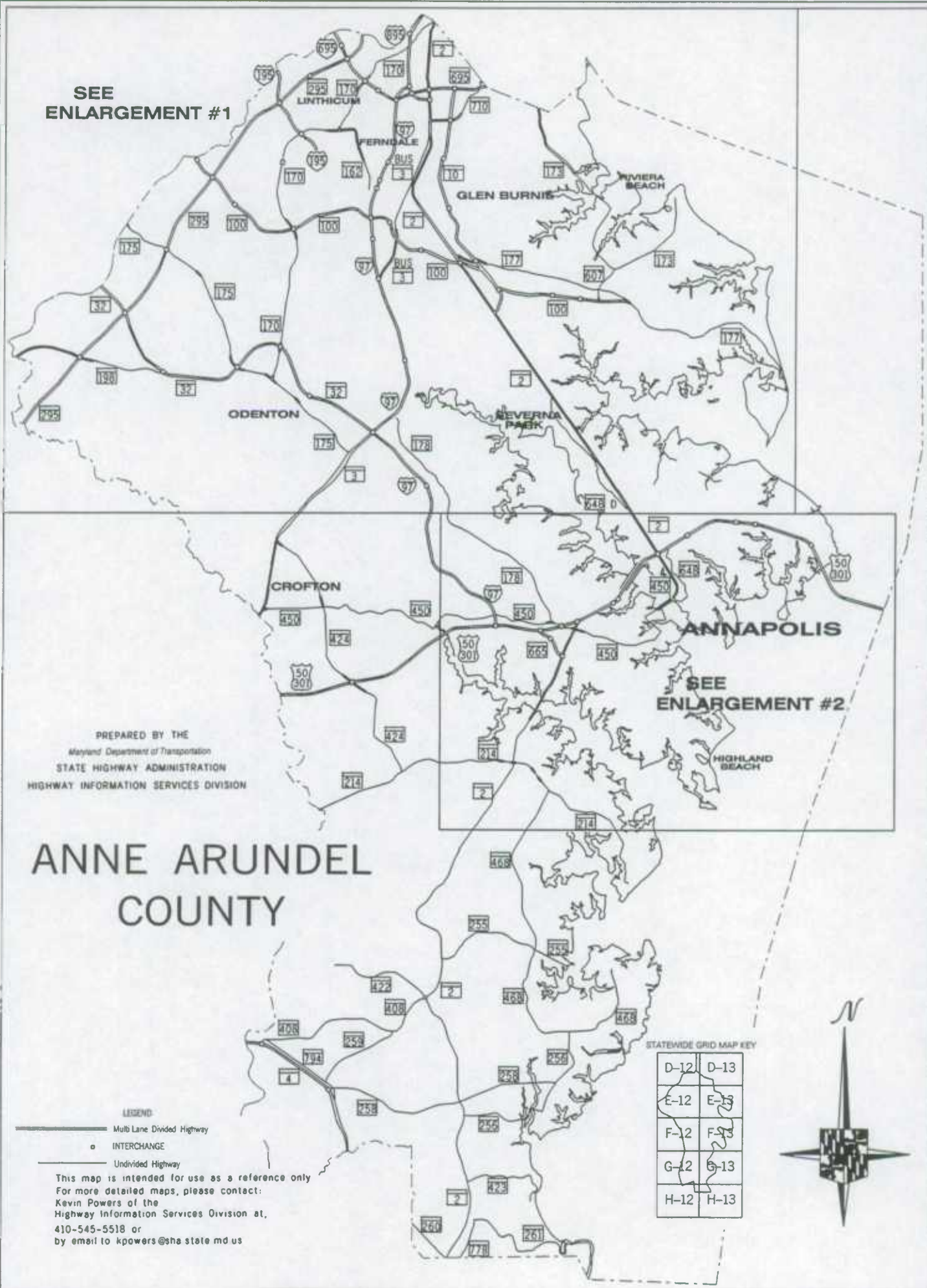
LEGEND:

-  Multi Lane Divided Highway
-  INTERCHANGE
-  Undivided Highway

This map is intended for use as a reference only
 For more detailed maps, please contact:
 Kevin Powers of the
 Highway Information Services Division at,
 410-545-5518 or
 by email to kpowers@sha.state.md.us

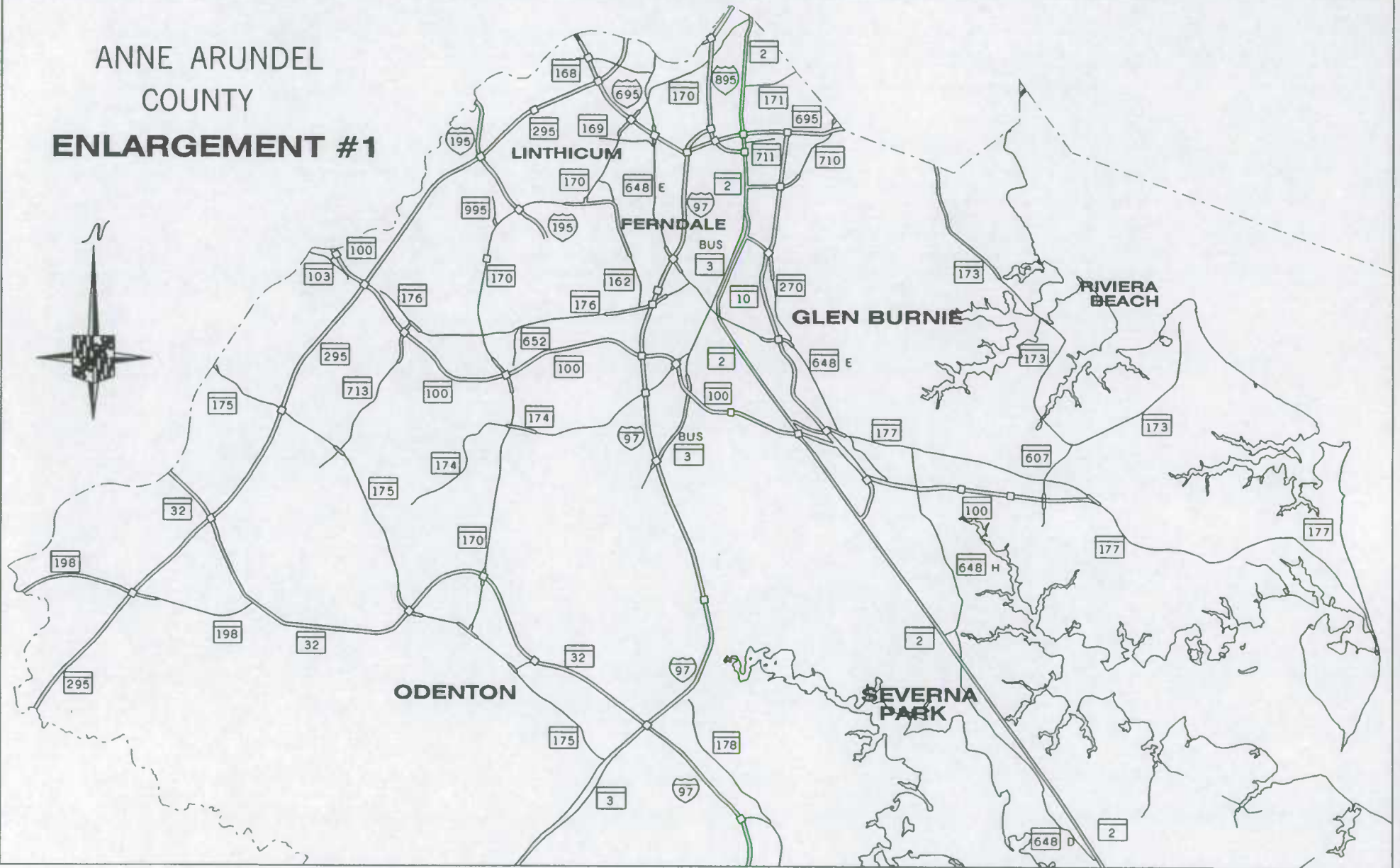

STATEWIDE GRID MAP KEY


D-12	D-13
E-12	E-13
F-12	F-13
G-12	G-13
H-12	H-13

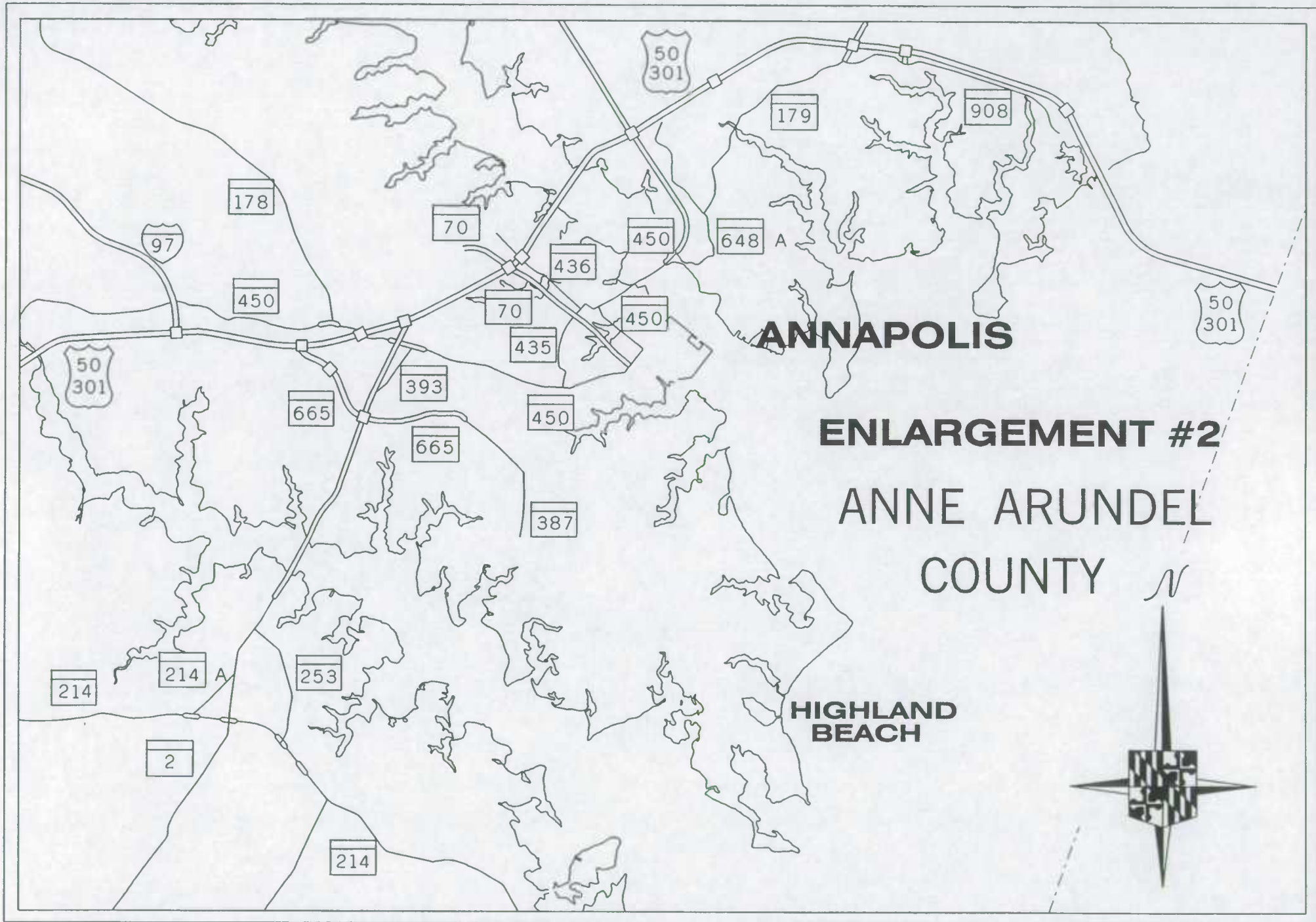




ANNE ARUNDEL
COUNTY
ENLARGEMENT #1







ANNAPOLIS

ENLARGEMENT #2

ANNE ARUNDEL

COUNTY

N


**HIGHLAND
BEACH**



ROUTE ALERT LIST

ANNE ARUNDEL COUNTY


None.



MARYLAND STATE HIGHWAY ADMINISTRATION
HIGHWAY INFORMATION SERVICES DIVISION
STATE MAINTAINED HIGHWAYS ON THE NATIONAL HIGHWAY SYSTEM
AS OF DECEMBER 31, 2004

COUNTY: ANNE ARUNDEL

ROUTE	BEG	DESCRIPTION	END	DESCRIPTION	NHS TYPE
IS 97	0.000	IS 595 JOHN HANSON HWY	17.620	IS 895 A HARBOR TUNNEL THRUWAY (AHEAD)	NHS SYSTEM
IS 195	0.000	SR 30 METROPOLITAN BLVD (BACK)	2.560	BALTIMORE CO/L	NHS SYSTEM
IS 595	0.000	PRINCE GEORGES CO/L	10.620	US 50 JOHN HANSON HWY (AHEAD)	NHS SYSTEM
IS 695	0.000	MD 695 BALTO BELTWAY (BACK)	2.920	BALTIMORE CO/L	NHS SYSTEM
IS 895	0.000	BALTIMORE CO/L	0.800	BALTO CITY LINE	NHS SYSTEM
IS 895 A	0.000	IS 97 NO NAME (BACK)	0.710	IS 895 B HARBOR TUNNEL THRUWAY	NHS SYSTEM
IS 895 B	1.310	IS 895 A HARBOR TUNNEL THRUWAY	2.670	IS 895 HARBOR TUNNEL THRUWAY	NHS SYSTEM
MD 2	23.870	US 50 JOHN HANSON HWY (BACK)	32.270	MD 10 ARUNDEL EXPWY	NHS SYSTEM
MD 3	0.000	PRINCE GEORGES CO/L	7.110	IS 97 NO NAME	NHS SYSTEM
MD 4	0.000	CALVERT CO/L	4.770	PRINCE GEORGES CO/L	NHS SYSTEM
MD 10	0.000	MD 2 GOV RITCHIE HWY	0.810	MD 100 NO NAME (AHEAD)	NHS SYSTEM
MD 10	1.290	MD 100 NO NAME (BACK)	7.170	MD 695 BALTO BELTWAY	NHS SYSTEM
MD 32	0.000	IS 97 NO NAME	9.210	GV 714 MAPES RD (AHEAD)	NHS SYSTEM
MD 32	10.070	GV 714 SAVAGE RD (BACK)	11.460	HOWARD CO/L	NHS SYSTEM
MD 100	0.000	HOWARD CO/L	10.920	MD 10 ARUNDEL EXPWY	NHS SYSTEM
MD 162	0.000	MD 176 DORSEY RD	2.310	MD 170 AVIATION BLVD/CAMP MEADE RD	AIRPORT
MD 170	0.000	MD 175 ANNAPOLIS RD	0.960	MD 32 NO NAME	PUBLIC TRANSIT
MD 170	5.180	MD 176 DORSEY RD	8.650	MD 162 AVIATION BLVD	AIRPORT
MD 176	4.730	MD 162 AVIATION BLVD	4.990	IS 97 NO NAME	AIRPORT
MD 295	6.200	BEGIN STATE MAINTENANCE	15.100	BALTIMORE CO/L	NHS SYSTEM
MD 648 E	3.910	ENT TO LIGHT RAIL	4.290	IS 97 NO NAME	PUBLIC TRANSIT
MD 695	0.000	BALTO CITY LINE	2.480	IS 695 BALTO BELTWAY (AHEAD)	NHS SYSTEM
US 50	10.620	IS 595 JOHN HANSON HWY (BACK)	19.880	QUEEN ANNES CO/L	NHS SYSTEM



STATE HIGHWAY ADMINISTRATION OF MARYLAND
HIGHWAY INFORMATION SERVICES DIVISION
DATA SUPPORT GROUP

STATE HIGHWAY LOCATION REFERENCE

COUNTY: ANNE ARUNDEL

DISTRICT: 5

DATE: 12/31/04

ROUTE NUMBER: IS 97
INVENTORY DIRECTION: NORTH
ROUTE NAME: NO NAME

STATE SYSTEM	FUNCTIONAL CLASS	MEDIAN TYPE	ACCESS CONTROL	NHS	MILEPOINT	MILEPOINT DESCRIPTION	MARKED LANES	SURFACE WIDTH/TYPE*	AADT
STATE PRIMARY	R URB INTERSTATE	POSITIVE BARRIER	FULL	NHS	00.000		4	481	84,650
					00.000	RP595-11 RAMP 11 FR IS 595 WB TO IS 595 WB			
					00.000	RP595-10 RAMP 10 FR IS 595 EB TO IS 595 EB			
					00.120	IS595 JOHN HANSON HWY			
					00.120	STRUC #2160			
					00.120	EXIT #1			
					00.120	RP595-11 RAMP 11 FR IS 595 WB TO IS 595 WB			
					00.280	RP 97- 3 RAMP 3 FR IS 595 EB TO IS 97 NB			
					00.280	STRUC #2158			
					00.370	RP 97- 8 RAMP 8 FR IS 97 SB TO IS 595 WB			
					00.380	RP 97- 3 RAMP 3 FR IS 595 EB TO IS 97 NB			
	RUR INTERSTATE				00.480	MD450 DEFENSE HWY			
					00.480	STRUC #2157			
					00.562				
					00.660	SPEED LIMIT 65 MPH			
					01.160	INTERSTATE MILE MARKER 1.0			
					01.190	CO2619 CROWNSVILLE RD			
					01.190	STRUC #2156			
					02.160	STRUC #2155 BACON RIDGE BR			
					02.170	INTERSTATE MILE MARKER 2.0			
					02.600	CO2620 HAWKINS RD			
					02.600	STRUC #2154			
					03.150	INTERSTATE MILE MARKER 3.0			
					03.450	SR 31 FARM RD			
					03.450	STRUC #2153			
					03.750	STRUC #2152 BACON RIDGE BRANCH			
					03.810	STRUC #2151 BACON RIDGE BRANCH			
					04.150	INTERSTATE MILE MARKER 4.0			
	URB INTERSTATE				05.110	INTERSTATE MILE MARKER 5.0			
					05.190				103,050
					05.190	RP 97- 5 RAMP 5 FR IS 97 SB TO RAMP 2 (TO MD 178)			
					05.190	STRUC #2150			

*A,B = UNIMPROVED; C = GRADED & DRAINED; D,E = SOIL, GRAVEL, STONE; F,G = LOW TYPE BITUMINOUS
H,I = HIGH TYPE BITUMINOUS; J = CONCRETE; K = BRICK; L = BLOCK

STATE HIGHWAY ADMINISTRATION OF MARYLAND
HIGHWAY INFORMATION SERVICES DIVISION
DATA SUPPORT GROUP

STATE HIGHWAY LOCATION REFERENCE

COUNTY: ANNE ARUNDEL
DISTRICT: 5
DATE: 12/31/04

ROUTE NUMBER: IS 97 CONTINUED
INVENTORY DIRECTION: NORTH
ROUTE NAME: NO NAME

STATE SYSTEM	FUNCTIONAL CLASS	MEDIAN TYPE	ACCESS CONTROL	NHS	MILEPOINT	MILEPOINT DESCRIPTION	MARKED LANES	SURFACE WIDTH/TYPE*	AADT
STATE PRIMARY	R URB INTERSTATE	POSITIVE BARRIER	FULL	NHS	05.190	EXIT #5	4	481	103,050
					05.600				
					05.600 RP 97- 5	RAMP 5 FR IS 97 SB TO RAMP 2 (TO MD 178)			
					05.640 RP 97- 2	RAMP 2 FR MD 178 WB TO IS 97 NB			
					05.710 CO1219	WATERBURY RD			
					05.710	STRUC #2149			
					06.510 CO1207	MILLERSVILLE RD			
					06.510	STRUC #2148			
					06.560	MD 32 (SB/L)			
					06.710 MD 32	NO NAME			
					06.710	EXIT #7			
					07.100 MD 32	NO NAME			
					07.100	STRUC #2147			
					07.120	INTERSTATE MILE MARKER 7.0			
					07.440 MD 3	ROBERT CRAIN HWY			
					07.440	STRUC #2146			
					07.870		5	601	105,850
					07.870 MD 3	ROBERT CRAIN HWY			
					07.940 MD997D	SERVICE RD			
					07.940	STRUC #2142			
					08.110	INTERSTATE MILE MARKER 8.0			
					08.140	MD 3 (SB/L)			
					08.650		6	721	
					08.680	STRUC #2076 SEVERN RUN			
					09.240 RP 97- 6	RAMP 6 FR MD 3C EB TO IS 97 SB			
					09.280 RP 97- 4	RAMP 4 FR IS 97 NB TO VETERANS HWY			
					09.590 RP 97- 5	RAMP 5 FR IS 97 SB TO MD 3C EB			
					09.670				108,450
					09.670 MD 3C	BENFIELD BLVD			
					09.670	STRUC #2141			
					09.670	EXIT #10			
					09.930 RP 97- 8	RAMP 8 FR IS 97 SB TO MD 3C WB			
					09.980 RP 97- 2	RAMP 2 FR MD 3C WB TO IS 97 NB			
					10.840 MD 3D	BRIGHTVIEW DR			

*A,B = UNIMPROVED; C = GRADED & DRAINED; D,E = SOIL, GRAVEL, STONE; F,G = LOW TYPE BITUMINOUS
H,I = HIGH TYPE BITUMINOUS; J = CONCRETE; K = BRICK; L = BLOCK

STATE HIGHWAY ADMINISTRATION OF MARYLAND
HIGHWAY INFORMATION SERVICES DIVISION
DATA SUPPORT GROUP

STATE HIGHWAY LOCATION REFERENCE

COUNTY: ANNE ARUNDEL
DISTRICT: 5
DATE: 12/31/04

ROUTE NUMBER: IS 97 CONTINUED
INVENTORY DIRECTION: NORTH
ROUTE NAME: NO NAME

STATE SYSTEM	FUNCTIONAL CLASS	MEDIAN TYPE	ACCESS CONTROL	NHS	MILEPOINT	MILEPOINT DESCRIPTION	MARKED LANES	SURFACE WIDTH/TYPE*	AADT
STATE PRIMARY	R URB INTERSTATE	POSITIVE BARRIER	FULL	NHS	10.840	STRUC #2140	6	72J	108,450
					11.470 RP 97- 4	RAMP 4 FR IS 97 NB TO VETERANS HWY			
					11.660 RP 97- 6	RAMP 6 FR MD 3BU EB TO IS 97 SB			
					12.100				117,950
					12.100 MD 3BU	NEW CUT RD/CRAIN HWY			
					12.100	STRUC #2065			
					12.100	EXIT #12			
					12.140 RP 97- 7	RAMP 7 FR MD 3BU WB TO IS 97 SB			
					12.350 RP 97- 8	RAMP 8 FR IS 97 SB TO MD 3BU WB			
					12.380 RP 97- 2	RAMP 2 FR MD 3BU WB TO IS 97 SB			
					13.040 RP 97- 6	RAMP 6 FR MD 174 EB TO IS 97 SB			
					13.040 RP 97- 4	RAMP 4 FR IS 97 NB TO MD 174 EB			
					13.240 RP 97- 3	RAMP 3 FR MD 174 EB TO IS 97 NB			
					13.290				116,650
					13.290 MD174	QUARTERFIELD RD			
					13.290	STRUC #2063			
					13.290	EXIT #13			
					13.290 RP 97- 5	RAMP 5 FR IS 97 SB TO MD 174 EB			
					13.490 RP 97- 1	RAMP 1 FR IS 97 NB TO MD 100 WB			
					13.540 RP 97- 6	RAMP 6 FR MD 100 EB TO IS 97 SB			
					13.780 RP 97- 3	RAMP 3 FR RAMP 6 (FR MD 100) TO IS 97 NB			
					13.810 RP 97- 3	RAMP 3 FR RAMP 6 (FR MD 100) TO IS 97 NB			
					13.810 RP 97- 5	RAMP 5 FR IS 97 SB TO MD 100 EB			
					13.810	STRUC #2198			
					13.840				113,450
					13.840 MD100	NO NAME			
					13.840	STRUC #2194			
					13.840	EXIT #14			
					13.900 RP 97- 7	RAMP 7 FR MD 100 WB TO IS 97 SB			
					13.980 RP 97- 1	RAMP 1 FR IS 97 NB TO MD 100 WB			
					13.980	STRUC #2197			
					14.070 RP 97- 2	RAMP 2 FR MD 100 WB TO IS 97 NB			
					14.220	INTERSTATE MILE MARKER 16.0			
					14.360 RP 97- 5	RAMP 5 FR IS 97 SB TO MD 100 EB			

*A,B = UNIMPROVED; C = GRADED & DRAINED; D,E = SOIL, GRAVEL, STONE; F,G = LOW TYPE BITUMINOUS
H,I = HIGH TYPE BITUMINOUS; J = CONCRETE; K = BRICK; L = BLOCK

STATE HIGHWAY ADMINISTRATION OF MARYLAND
HIGHWAY INFORMATION SERVICES DIVISION
DATA SUPPORT GROUP

STATE HIGHWAY LOCATION REFERENCE

COUNTY: ANNE ARUNDEL

DISTRICT: 5

DATE: 12/31/04

ROUTE NUMBER: IS 97 CONTINUED

INVENTORY DIRECTION: NORTH

ROUTE NAME: NO NAME

STATE SYSTEM	FUNCTIONAL CLASS	MEDIAN TYPE	ACCESS CONTROL	NHS	MILEPOINT	MILEPOINT DESCRIPTION	MARKED LANES	SURFACE WIDTH/TYPE*	AADT
STATE PRIMARY	R	URB INTERSTATE	FULL	NHS	14.420 CO605	STEWART AVE	6	72J	113,450
					14.420	STRUC #2062			
					14.580 RP 97- 6	RAMP 6 FR MD 176 EB TO IS 97 SB			
					14.660 RP 97- 4	RAMP 4 FR IS 97 NB TO MD 176 EB			
					14.800				99,250
					14.800 MD176	DORSEY RD			
					14.800	STRUC #2061			
					14.800	EXIT #15			
					14.840 RP 97- 9	RAMP 9 FR MD 162A TO IS 97 SB			
					14.960 RP 97- 1	RAMP 1 FR IS 97 NB TO MD 176 WB			
					15.140 RP 97- 2	RAMP 2 FR MD 176 WB TO IS 97 NB			
					15.290 RP 97- 8	RAMP 8 FR IS 97 SB TO MD 162A			
					15.580		6	72I	107,150
					15.580 MD648E	BALTO ANNAPOLIS BLVD			
					15.580	STRUC #2060			
					15.580	EXIT #16			
					15.650 RP 97- 1	RAMP 1 FR IS 97 NB TO MD 648E WB			
					15.680 RP 97- 7	RAMP 7 FR MD 648E WB TO IS 97 SB			
					15.751 RP 97- 2	RAMP 2 FR MD 648E WB TO IS 97 NB			
					15.787 RP 97- 8	RAMP 8 FR IS 97 SB TO MD 648E WB			
					15.810		5	72I	
					15.850		6	72I	
					15.970		5	60J	
					16.210	INTERSTATE MILE MARKER 18.0			
					16.210	VARIABLE MESSAGE SIGN #508 (NB/L)			
					16.250 CO242	WELLIAM AVE			
					16.250	STRUC #2059			
					16.860		6	72J	
					17.050		5	60J	19,825
					17.050 RP 97- 1	RAMP 1 FR IS 97 NB TO IS 695 WB			
					17.090 CO273	FURNACE BRANCH RD			
					17.090	STRUC #2058			
					17.240		3	36J	
					17.240 RP 97- 6	RAMP 6 FR IS 695 EB TO IS 97 SB			
					17.319 RP 97- 4	RAMP 4 FR IS 97 NB TO IS 695 EB			

*A,B = UNIMPROVED; C = GRADED & DRAINED; D,E = SOIL, GRAVEL, STONE; F,G = LOW TYPE BITUMINOUS
H,I = HIGH TYPE BITUMINOUS; J = CONCRETE; K = BRICK; L = BLOCK

STATE HIGHWAY ADMINISTRATION OF MARYLAND
HIGHWAY INFORMATION SERVICES DIVISION
DATA SUPPORT GROUP

STATE HIGHWAY LOCATION REFERENCE

COUNTY: ANNE ARUNDEL
DISTRICT: 5
DATE: 12/31/04

ROUTE NUMBER: IS 97 CONTINUED
INVENTORY DIRECTION: NORTH
ROUTE NAME: NO NAME

STATE SYSTEM	FUNCTIONAL CLASS	MEDIAN TYPE	ACCESS CONTROL	NHS	MILEPOINT	MILEPOINT DESCRIPTION	MARKED LANES	SURFACE WIDTH/TYPE*	AADT
STATE PRIMARY	R URB INTERSTATE	POSITIVE BARRIER	FULL	NIIS	17.320		4	48I	19,825
					17.340 RP 97- 1	RAMP 1 FR IS 97 NB TO IS 695 WB			
					17.340	STRUC #2136			
					17.350		3	36I	
					17.460 IS695	BALTO BELTWAY			
					17.460	STRUC #2004			
					17.460	EXIT #17			
					17.490 RP 97- 7	RAMP 7 FR IS 695 WB TO IS 97 SB			
					17.490	STRUC #2134			
					17.500 RP 97- 7	RAMP 7 FR IS 695 WB TO IS 97 SB			
					17.620 IS895A	HARBOR TUNNEL TIIRUWAY (AHEAD)			

ROUTE NUMBER: IS 195
INVENTORY DIRECTION: NORTH
ROUTE NAME: METROPOLITAN BLVD

STATE SYSTEM	FUNCTIONAL CLASS	MEDIAN TYPE	ACCESS CONTROL	NHS	MILEPOINT	MILEPOINT DESCRIPTION	MARKED LANES	SURFACE WIDTH/TYPE*	AADT
STATE PRIMARY	R URB INTERSTATE	CURBED	FULL	NIIS	00.000		4	48I	40,075
					00.000 SR 30	METROPOLITAN BLVD (BACK)			
					00.000	RAMP FR ELM RD			
					00.000 SR 30	METROPOLITAN BLVD (BACK)			
					00.130		4	52I	
					00.210		4	56I	
					00.255	STRUC #AAMA18001 (BWI)			
					00.340		4	48I	
					00.360 RP195- 6	RAMP 6 FR MD 170 EB TO IS 195 SB			
					00.360 RP195- 4	RAMP 4 FR IS 195 NB TO MD 170 EB			
					00.470 RP195- 3	RAMP 3 FR MD 170 EB TO IS 195 NB			
					00.480 RP195- 5	RAMP 5 FR IS 195 SB TO MD 170 EB			
					00.540				67,950
					00.540 MD170	AVIATION BLVD			
					00.540	STRUC #2025			
					00.540	EXIT #1			
					00.550		5	60I	
					00.690 RP195- 8	RAMP 8 FR IS 195 SB TO MD 170 WB			

*A,B = UNIMPROVED; C = GRADED & DRAINED; D,E = SOIL, GRAVEL, STONE; F,G = LOW TYPE BITUMINOUS
H,I = HIGH TYPE BITUMINOUS; J = CONCRETE; K = BRICK; L = BLOCK

STATE HIGHWAY ADMINISTRATION OF MARYLAND
HIGHWAY INFORMATION SERVICES DIVISION
DATA SUPPORT GROUP

STATE HIGHWAY LOCATION REFERENCE

COUNTY: ANNE ARUNDEL
DISTRICT: 5
DATE: 12/31/04

ROUTE NUMBER: IS 195 CONTINUED
INVENTORY DIRECTION: NORTH
ROUTE NAME: METROPOLITAN BLVD

STATE SYSTEM	FUNCTIONAL CLASS	MEDIAN TYPE	ACCESS CONTROL	NHS	MILEPOINT	MILEPOINT DESCRIPTION	MARKED LANES	SURFACE WIDTH/TYPE*	AADT
STATE PRIMARY	R URB INTERSTATE	CURBED	FULL	NHS	00.710 RP195- 2	RAMP 2 FR MD 170 WB TO IS 195 NB	5	60I	67,950
					00.740	HIKE & BIKE TRAIL			
					00.740	STRUC #2230			
		POSITIVE BARRIER			00.820				
					00.940	SPEED LIMIT 60 MPII			
		UNPROTECTED			00.960				
					01.040		5	60J	
					01.040 RP195- 4	RAMP 4 FR IS 195 NB TO MD 295 EB			
					01.070 RP195- 7	RAMP 7 FR MD 295 WB TO IS 195 SB			
					01.370 RP195- 7	RAMP 7 FR MD 295 WB TO IS 195 SB			
					01.370	STRUC #2131			
					01.540 RP195- 3	RAMP 3 FR MD 295 EB TO IS 195 NB			
					01.540 RP195- 5	RAMP 5 FR IS 195 SB TO MD 295 EB			
					01.610				38,064
					01.610 MD295	BALTIMORE WASHINGTON PKWY			
					01.610	STRUC #2130			
					01.610	EXIT #2			
					01.710 RP195- 1	RAMP 1 FR IS 195 NB TO MD 295 WB			
					01.830		4	48J	
					01.880 RP195- 8	RAMP 8 FR IS 195 SB TO MD 295 WB			
					02.060 RP195- 2	RAMP 2 FR MD 295 WB TO IS 195 NB			
					02.200	ATR STATION #0066 (CABINET NB/L)			
					02.360 CO 2	FURNACE AVE			
					02.560	STRUC #2129 PATAPSCO RIVER			
					02.560	BALTIMORE CO/L			

ROUTE NUMBER: IS 595
INVENTORY DIRECTION: EAST
ROUTE NAME: JOHN HANSON HWY

STATE SYSTEM	FUNCTIONAL CLASS	MEDIAN TYPE	ACCESS CONTROL	NHS	MILEPOINT	MILEPOINT DESCRIPTION	MARKED LANES	SURFACE WIDTH/TYPE*	AADT
STATE PRIMARY	R RUR INTERSTATE	POSITIVE BARRIER	FULL	NHS	00.000		6	72I	82,592
					00.000	PRINCE GEORGES CO/L			
					00.000	STRUC #2026 PATUXENT RIVER			
					00.350				

*A,B = UNIMPROVED; C = GRADED & DRAINED; D,E = SOIL, GRAVEL, STONE; F,G = LOW TYPE BITUMINOUS
H,I = HIGH TYPE BITUMINOUS; J = CONCRETE; K = BRICK; L = BLOCK

STATE HIGHWAY ADMINISTRATION OF MARYLAND
HIGHWAY INFORMATION SERVICES DIVISION
DATA SUPPORT GROUP

STATE HIGHWAY LOCATION REFERENCE

COUNTY: ANNE ARUNDEL
DISTRICT: 5
DATE: 12/31/04

ROUTE NUMBER: IS 595 CONTINUED
INVENTORY DIRECTION: EAST
ROUTE NAME: JOHN HANSON HWY

STATE SYSTEM	FUNCTIONAL CLASS	MEDIAN TYPE	ACCESS CONTROL	NIIS	MILEPOINT	MILEPOINT DESCRIPTION	MARKED LANES	SURFACE WIDTH/TYPE*	AADT
STATE PRIMARY	R RUR INTERSTATE	POSITIVE BARRIER	FULL	NHS	00.523	INTERSTATE MILE MARKER 15.0	6	721	82,592
					00.800 CO2714	PATUXENT RIVER RD			
					00.800	STRUC #2027			
					00.814	ATR STATION #0024 (CABINET EB/L)			
					01.527	INTERSTATE MILE MARKER 16.0			
					01.750 RP595- 6	RAMP 6 FR IS 595 EB TO MD 424 SB			
					02.150				89,675
					02.150 RP595- 4	RAMP 4 FR MD 424 NB TO IS 595 EB			
					02.150 MD424	DAVIDSONVILLE RD			
					02.150	STRUC #2028			
					02.150	EXIT #16			
					02.150 RP595- 8	RAMP 8 FR MD 424 SB TO IS 595 WB			
					02.530 RP595- 2	RAMP 2 FR IS 595 WB TO MD 424 NB			
					02.620	INTERSTATE MILE MARKER 17.0			
					02.780	SPEED LIMIT 65 MPH			
					03.340		6	741	
					03.340 CO2712	RUTLAND RD			
					03.340	STRUC #2029			
					03.537	VARIABLE MESSAGE SIGN #517			
					03.621	INTERSTATE MILE MARKER 18.0			
					03.785		6	721	
					05.180		6	761	
	URB INTERSTATE				05.260		6	721	
					05.260	STRUC #2030 SOUTH RIVER			
					05.290				
					05.611	INTERSTATE MILE MARKER 20.0			
					06.200 CO2815	SOUTH HAVEN RD			
					06.200	STRUC #2031			
					06.360 RP 97- 3	RAMP 3 FR IS 595 EB TO IS 97 NB			
					06.590 RP 97- 8	RAMP 8 FR IS 97 TO IS 595			
					06.730 RP 97- 3	RAMP 3 FR IS 595 EB TO IS 97 NB			
					06.730	STRUC #2159			
					06.770 RP595-10	RAMP 10 FR IS 595 EB TO IS 595 EB			
					06.900 RP595-11	RAMP 11 FR IS 595 WB TO IS 595 WB			
					06.930				

145,250

*A,B = UNIMPROVED; C = GRADED & DRAINED; D,E = SOIL, GRAVEL, STONE; F,G = LOW TYPE BITUMINOUS
H,I = HIGH TYPE BITUMINOUS; J = CONCRETE; K = BRICK; L = BLOCK

STATE HIGHWAY ADMINISTRATION OF MARYLAND
HIGHWAY INFORMATION SERVICES DIVISION
DATA SUPPORT GROUP

STATE HIGHWAY LOCATION REFERENCE

COUNTY: ANNE ARUNDEL

DISTRICT: 5

DATE: 12/31/04

ROUTE NUMBER: IS 595 CONTINUED
INVENTORY DIRECTION: EAST
ROUTE NAME: JOHN HANSON HWY

STATE SYSTEM	FUNCTIONAL CLASS	MEDIAN TYPE	ACCESS CONTROL	NHS	MILEPOINT	MILEPOINT DESCRIPTION	MARKED LANES	SURFACE WIDTH/TYPE*	AADT
STATE PRIMARY	R URB INTERSTATE	POSITIVE BARRIER	FULL	NHS	06.930 IS 97	NO NAME	6	721	145,250
					06.930	STRUC #2160			
					06.930	EXIT #21			
					07.670 RP595-10	RAMP 10 FR IS 595 EB TO IS 595 EB			
					07.720 RP595- 7	RAMP 7 FR IS 595 WB TO MD 665 SB			
					07.720	STRUC #2161			
					07.800	SPEED LIMIT 55 MPH			
					07.990				118,450
					07.990	MD 665 (WB/L)			
					07.990	STRUC #2162			
					08.000 RP595- 7	RAMP 7 FR IS 595 WB TO MD 665 SB			
					08.180 RP595-11	RAMP 11 FR IS 595 WB TO IS 595 WB			
					08.280 RP595- 9	RAMP 9 FR MD 665 WB TO IS 595 EB			
					08.450 RP595- 8	RAMP 8 FR MD 450 SB TO IS 595 WB			
					08.550 RP595- 7	RAMP 7 FR IS 595 WB TO MD 450 SB			
					08.570	INTERSTATE MILE MARKER 23.0			
					08.650				94,250
					08.650 MD450	WEST ST			
					08.650	STRUC #2032			
					08.650	EXIT #22			
					08.750 RP595- 3	RAMP 3 FR IS 595 EB TO MD 450 NB			
					08.850 RP595- 4	RAMP 4 FR MD 450 NB TO IS 595 EB			
					08.930 RP595- 7	RAMP 7 FR JENNIFER RD WB TO IS 595 SB			
					09.100	MD 2 (SB/L)			
					09.100 RP595- 9	RAMP 9 FR IS 595 WB TO MD 2 SB			
					09.100	STRUC #2033			
					09.100	EXIT #23			
					09.260				118,450
					09.260 MD 2	GOVERNOR RITCHIE HWY			
					09.400 RP595- 9	RAMP 9 FR IS 595 WB TO MD 2 SB			
					09.590	INTERSTATE MILE MARKER 24.0			
					09.650 CO2800	ADMIRAL DR			
					09.650	STRUC #2034			
					09.700	STRUC #2035 WEEMS CREEK			
					10.040 RP595- 1	RAMP 1 FR MD 70 NB TO IS 595 WB			

*A,B = UNIMPROVED; C = GRADED & DRAINED; D,E = SOIL, GRAVEL, STONE; F,G = LOW TYPE BITUMINOUS
H,I = HIGH TYPE BITUMINOUS; J = CONCRETE; K = BRICK; L = BLOCK

STATE HIGHWAY ADMINISTRATION OF MARYLAND
HIGHWAY INFORMATION SERVICES DIVISION
DATA SUPPORT GROUP

STATE HIGHWAY LOCATION REFERENCE

COUNTY: ANNE ARUNDEL
DISTRICT: 5
DATE: 12/31/04

ROUTE NUMBER: IS 595 CONTINUED
INVENTORY DIRECTION: EAST
ROUTE NAME: JOHN HANSON HWY

STATE SYSTEM	FUNCTIONAL CLASS	MEDIAN TYPE	ACCESS CONTROL	NHS	MILEPOINT	MILEPOINT DESCRIPTION	MARKED LANES	SURFACE WIDTH/TYPE*	AADT
STATE PRIMARY	R URB INTERSTATE	POSITIVE BARRIER	FULL	NHS	10.100 RP595- 3	RAMP 3 FR IS 595 EB TO MD 70 NB	6	72I	118,450
					10.280 RP595- 7	RAMP 7 FR IS 595 WB TO MD 70 SB			
					10.370				126,150
					10.370 MD 70	ROWE BLVD			
					10.370	STRUC #2036			
					10.370	EXIT #24			
					10.480 MD436	RIDGELY AVE			
					10.480	STRUC #2037			
					10.510 RP595- 2	RAMP 2 FR IS 595 WB TO MD 70 NB			
					10.620 RP595- 4	RAMP 4 FR MD 70 NB TO US 50/IS 595 EB			
					10.620 US 50	JOHN HANSON HWY (AHEAD)			

ROUTE NUMBER: IS 695
INVENTORY DIRECTION: NORTH
ROUTE NAME: BALTO BELTWAY

STATE SYSTEM	FUNCTIONAL CLASS	MEDIAN TYPE	ACCESS CONTROL	NHS	MILEPOINT	MILEPOINT DESCRIPTION	MARKED LANES	SURFACE WIDTH/TYPE*	AADT
STATE PRIMARY	R URB INTERSTATE	POSITIVE BARRIER	FULL	NHS	00.000		5	60J	95,675
					00.000 MD695	BALTO BELTWAY (BACK)			
					00.000 RP 97- 7	RAMP 7 FR IS 695 WB TO IS 97 SB			
					00.000 RP 97- 4	RAMP 4 FR IS 97 NB TO IS 695 EB			
					00.130		5	48J	
					00.130 IS 97	NO NAME			
					00.130	STRUC #2004			
					00.130	EXIT #4			
					00.150		4	48J	
					00.310 RP 97- 6	RAMP 6 FR IS 695 EB TO IS 97 SB			
					00.310 RP 97- 1	RAMP 1 FR IS 97 NB TO IS 695 WB			
					00.310	STRUC #2135			
					00.440 RP695- 2	RAMP 2 FR IS 695 WB TO MD 648E NB			
					00.530		6	72J	
					00.580				133,375
					00.580 RP 97- 1	RAMP 1 FR IS 97 NB TO IS 695 WB			
					00.620 RP695- 4	RAMP 4 FR MD 648E NB TO IS 695 EB			
		UNPROTECTED			00.760		7	84I	133,575

*A,B = UNIMPROVED; C = GRADED & DRAINED; D,E = SOIL, GRAVEL, STONE; F,G = LOW TYPE BITUMINOUS
H,I = HIGH TYPE BITUMINOUS; J = CONCRETE; K = BRICK; L = BLOCK

STATE HIGHWAY ADMINISTRATION OF MARYLAND
HIGHWAY INFORMATION SERVICES DIVISION
DATA SUPPORT GROUP

STATE HIGHWAY LOCATION REFERENCE

COUNTY: ANNE ARUNDEL
DISTRICT: 5
DATE: 12/31/04

ROUTE NUMBER: IS 695 CONTINUED
INVENTORY DIRECTION: NORTH
ROUTE NAME: BALTO BELTWAY

STATE SYSTEM	FUNCTIONAL CLASS	MEDIAN TYPE	ACCESS CONTROL	NHS	MILEPOINT	MILEPOINT DESCRIPTION	MARKED LANES	SURFACE WIDTH/TYPE*	AADT
STATE PRIMARY	R URB INTERSTATE	UNPROTECTED	FULL	NHS	00.760 MD648E	BALTO ANNAPOLIS BLVD	7	84I	133,575
					00.760	STRUC #2057			
					00.760	EXIT #5			
					00.770 RP 97- 6	RAMP 6 FR IS 695 EB TO IS 97 SB			
					00.770 RP695- 1	RAMP 1 FR MD 648E NB TO IS 695 WB			
					00.850 RP695- 6	RAMP 6 FR IS 695 EB TO MD 648E SB			
					00.850	SPEED LIMIT 55 MPH			
					01.150 RP695- 1	RAMP 1 FR MD 170 NB TO IS 695 WB			
					01.200 RP695- 3	RAMP 3 FR IS 695 EB TO MD 170 NB			
					01.240				143,950
					01.240 MD170	CAMP MEADE RD			
					01.240	STRUC #2092			
					01.240	EXIT #6			
					01.280	R/R #B&A 845 059 A			
		POSITIVE BARRIER			01.310				
					01.330 RP695- 8	RAMP 8 FR MD 170 SB TO IS 695 WB			
					01.410		8	96I	
					01.410 RP695- 6	RAMP 6 FR IS 695 EB TO MD 170 SB			
					01.500	ATR STATION #0075 (CABINET INNER LOOP)			
					01.880		6	72I	
					01.880 RP695- 2	RAMP 2 FR IS 695 WB TO MD 295 NB			
					01.880 RP695- 4	RAMP 4 FR MD 295 NB TO IS 695 EB			
					01.990 RP695- 1	RAMP 1 FR MD 295 NB TO IS 695 WB			
					02.020 RP695- 3	RAMP 3 FR IS 695 EB TO MD 295 NB			
					02.060				129,075
					02.060 MD295	BALTIMORE WASHINGTON PKWY			
					02.060	STRUC #2003			
					02.060	STRUC #2099			
					02.060	EXIT #7			
					02.100 RP695- 7	RAMP 7 FR IS 695 WB TO MD 295 SB			
					02.120 RP695- 5	RAMP 5 FR MD 295 SB TO IS 695 EB			
					02.220 RP695- 6	RAMP 6 FR IS 695 EB TO MD 295 SB			
					02.220 RP695- 8	RAMP 8 FR MD 295 SB TO IS 695 WB			
					02.340	STRUC #2138 TRIB OF PATAPSCO RIVER			

*A,B = UNIMPROVED; C = GRADED & DRAINED; D,E = SOIL, GRAVEL, STONE; F,G = LOW TYPE BITUMINOUS
H,I = HIGH TYPE BITUMINOUS; J = CONCRETE; K = BRICK; L = BLOCK

STATE HIGHWAY ADMINISTRATION OF MARYLAND
HIGHWAY INFORMATION SERVICES DIVISION
DATA SUPPORT GROUP

STATE HIGHWAY LOCATION REFERENCE

COUNTY: ANNE ARUNDEL
DISTRICT: 5
DATE: 12/31/04

ROUTE NUMBER: IS 695 CONTINUED
INVENTORY DIRECTION: NORTH
ROUTE NAME: BALTO BELTWAY

STATE SYSTEM	FUNCTIONAL CLASS	MEDIAN TYPE	ACCESS CONTROL	NHS	MILEPOINT	MILEPOINT DESCRIPTION	MARKED LANES	SURFACE WIDTH/TYPE*	AADT
STATE PRIMARY	R URB INTERSTATE	POSITIVE BARRIER	FULL	NHS	02.440 MD168	NURSERY RD	6	72I	129,075
					02.440	STRUC #2002			
					02.440	EXIT #8			
					02.470 RP695- 1	RAMP 1 FR IS 695 NB TO MD 969A WB			
					02.580 RP695- 7	RAMP 7 FR HAMMONDS FERRY RD TO IS 695 SB			
					02.620 RP695- 2	RAMP 2 FR MD 969A WB TO IS 695 NB			
					02.750 RP695- 8	RAMP 8 FR IS 695 SB TO HAMMONDS FERRY RD			
					02.750	VARIABLE MESSAGE SIGN #501			
					02.850				124,175
					02.850 CO 17	HAMMONDS FERRY RD			
					02.920	STRUC #2001 PATAPSCO RIVER			
					02.920	BALTIMORE CO/L			

ROUTE NUMBER: IS 895
INVENTORY DIRECTION: NORTH
ROUTE NAME: HARBOR TUNNEL THRUWAY

STATE SYSTEM	FUNCTIONAL CLASS	MEDIAN TYPE	ACCESS CONTROL	NHS	MILEPOINT	MILEPOINT DESCRIPTION	MARKED LANES	SURFACE WIDTH/TYPE*	AADT
STATE PRIMARY	R URB INTERSTATE	POSITIVE BARRIER	FULL	NHS	00.000	BALTIMORE CO/L	4	48J	31,825
					00.000	STRUC #BY059 PATAPSCO RIVER			
					00.000	TOLL MAINTENANCE			
					00.080		4	48I	
					00.150	IS 895B (SB/L)			
					00.150	STRUC #AAY060			
					00.150	EXIT #6			
					00.192	INTERSTATE MILE MARKER 6.0			
					00.330				55,925
					00.340 IS895B	HARBOR TUNNEL THRUWAY (NB/L)			
					00.580	IS 895B (SB/L)			
					00.590	SPEED LIMIT 50 MPH			
					00.800	BALTO CITY LINE			

*A,B = UNIMPROVED; C = GRADED & DRAINED; D,E = SOIL, GRAVEL, STONE; F,G = LOW TYPE BITUMINOUS
H,I = HIGH TYPE BITUMINOUS; J = CONCRETE; K = BRICK; L = BLOCK

STATE HIGHWAY ADMINISTRATION OF MARYLAND
HIGHWAY INFORMATION SERVICES DIVISION
DATA SUPPORT GROUP

STATE HIGHWAY LOCATION REFERENCE

COUNTY: ANNE ARUNDEL
DISTRICT: 5
DATE: 12/31/04

ROUTE NUMBER: IS 895A
INVENTORY DIRECTION: NORTH
ROUTE NAME: HARBOR TUNNEL THRUWAY

STATE SYSTEM	FUNCTIONAL CLASS	MEDIAN TYPE	ACCESS CONTROL	NHS	MILEPOINT	MILEPOINT DESCRIPTION	MARKED LANES	SURFACE WIDTH/TYPE*	AADT
STATE SECONDARY	R URB FRWY EXPWY	UNPROTECTED	FULL	NHS	00.000		3	381	19,825
					00.000	IS 97			
					00.000	NO NAME (BACK)			
					00.030	TOLL MAINTENANCE			
		POSITIVE BARRIER			00.030		2	261	
					00.210		2	241	
					00.210	RP895B- 2			
					00.210	RAMP 2 FR IS 895A TO RAMP 1 (TO MD 695)			
					00.360	IS895B			
					00.360	HARBOR TUNNEL THRUWAY			
					00.360	STRUC #AA Y045			
					00.710	IS895B			
					00.710	HARBOR TUNNEL THRUWAY			
					00.710	EXIT #6A			

ROUTE NUMBER: IS 895B
INVENTORY DIRECTION: NORTH
ROUTE NAME: HARBOR TUNNEL THRUWAY

STATE SYSTEM	FUNCTIONAL CLASS	MEDIAN TYPE	ACCESS CONTROL	NHS	MILEPOINT	MILEPOINT DESCRIPTION	MARKED LANES	SURFACE WIDTH/TYPE*	AADT
STATE SECONDARY	R URB FRWY EXPWY	POSITIVE BARRIER	FULL	NOT NIIS	00.000		2	331	22,725
					00.000	MD 2			
					00.000	GOV RITCHIE HWY			
					00.000	TOLL MAINTENANCE			
					00.000	EXIT #6B			
					00.030		2	281	
					00.090	SPEED LIMIT 35 MPH			
					00.220		2	301	
					00.230	BEGIN BRIDGE			
					00.250	MD 2			
					00.250	GOV RITCHIE HWY			
					00.250	STRUC #2118			
					00.260		2	481	
					00.270	END BRIDGE			
		UNPROTECTED			00.302	SPEED LIMIT 55 MPH			
					00.320		4	481	
					00.420	STRUC #2120 CABIN BRANCH			
					00.540	RP895B- 6			
					00.540	RAMP 6 FR MD 695 EB TO IS 895B SB			
					00.800				5,325
					00.800	MD695			
					00.800	BALTO BELTWAY			

*A,B = UNIMPROVED; C = GRADED & DRAINED; D,E = SOIL, GRAVEL, STONE; F,G = LOW TYPE BITUMINOUS
H,I = HIGH TYPE BITUMINOUS; J = CONCRETE; K = BRICK; L = BLOCK

STATE HIGHWAY ADMINISTRATION OF MARYLAND
HIGHWAY INFORMATION SERVICES DIVISION
DATA SUPPORT GROUP

STATE HIGHWAY LOCATION REFERENCE

COUNTY: ANNE ARUNDEL
DISTRICT: 5
DATE: 12/31/04

ROUTE NUMBER: IS 895B CONTINUED
INVENTORY DIRECTION: NORTH
ROUTE NAME: HARBOR TUNNEL THRUWAY

STATE SYSTEM	FUNCTIONAL CLASS	MEDIAN TYPE	ACCESS CONTROL	NHS	MILEPOINT	MILEPOINT DESCRIPTION	MARKED LANES	SURFACE WIDTH/TYPE*	AADT
STATE SECONDARY	R URB FRWY EXPWY	UNPROTECTED	FULL	NOT NHS	00.800	STRUC #2121	4	481	5,325
					00.800	EXIT #3B			
					00.850 RP895B- 1	RAMP 1 FR IS 895B NB TO MD 695 WB			
					00.960 RP895B- 2	RAMP 2 FR IS 895A TO RAMP 1 (TO MD 695)			
					00.960	STRUC #2225			
					00.980	SPEED LIMIT 50 MPH			
					00.990 IS895A	HARBOR TUNNEL THRUWAY			
					00.990	STRUC #AAY045			
					00.990	EXIT #6A			
					01.210	IS 895A (SB/L)			
					01.307	MILE MARKER 1.0			
				NHS	01.310				24,225
					01.310 IS895A	HARBOR TUNNEL THRUWAY			
					01.430 CO164	HAMMONDS LA			
					01.430	STRUC #AAY049			
					02.160	BEGIN BRIDGE			
					02.180 MD170	BELLE GROVE RD			
					02.180	STRUC #AAY056			
					02.200	END BRIDGE			
		POSITIVE BARRJER			02.300		3	481	
					02.313	MILE MARKER 2.0			
					02.360		2	481	
					02.560		2	241	
					02.670 IS895	HARBOR TUNNEL THRUWAY			
					02.670	STRUC #AAY060 (SB/L)			
					02.670	EXIT #6			

ROUTE NUMBER: MD 2
INVENTORY DIRECTION: NORTH
ROUTE NAME: SOLOMONS ISLAND RD

STATE SYSTEM	FUNCTIONAL CLASS	MEDIAN TYPE	ACCESS CONTROL	NHS	MILEPOINT	MILEPOINT DESCRIPTION	MARKED LANES	SURFACE WIDTH/TYPE*	AADT
STATE PRIMARY	R RUR MAJ COLL	NONE (UNDIV)	NONE	NOT NHS	00.000		2	341	11,025
					00.000	CALVERT CO/L			

*A,B = UNIMPROVED; C = GRADED & DRAINED; D,E = SOIL, GRAVEL, STONE; F,G = LOW TYPE BITUMINOUS
H,I = HIGH TYPE BITUMINOUS; J = CONCRETE; K = BRICK; L = BLOCK

STATE HIGHWAY ADMINISTRATION OF MARYLAND
HIGHWAY INFORMATION SERVICES DIVISION
DATA SUPPORT GROUP

STATE HIGHWAY LOCATION REFERENCE

COUNTY: ANNE ARUNDEL
DISTRICT: 5
DATE: 12/31/04

ROUTE NUMBER: MD 2 CONTINUED
INVENTORY DIRECTION: NORTH
ROUTE NAME: SOLOMONS ISLAND RD

STATE SYSTEM	FUNCTIONAL CLASS	MEDIAN TYPE	ACCESS CONTROL	NHS	MILEPOINT	MILEPOINT DESCRIPTION	MARKED LANES	SURFACE WIDTH/TYP*	AADT
STATE PRIMARY	R	RUR MAJ COLL	NONE	NOT NHS	00.050		2	241	11,025
					00.220	SPEED LIMIT 50 MPH			
					01.220	CO5201 FRIENDSHIP RD			
					01.220	CO3518 SANSBURY RD			
					02.040	MD 2AB NO NAME			
					02.220	MD778N OLD SOLOMONS ISLAND RD			
					02.310				14,925
					02.310	MD423 FAIRHAVEN RD			
					02.310	CO3535 JEWELL RD			
					03.860	MD778G OLD SOLOMONS ISLAND RD			
					04.020	MD778G OLD SOLOMONS ISLAND RD			
					04.070	MD778F OLD SOLOMONS ISLAND RD			
					04.290	MD256 DEALE RD			
					04.550	MD778F OLD SOLOMONS ISLAND RD			
		PAINTED			04.630		2	481	
					04.670		2	241	
					04.720				12,825
					04.720	MD258 BAY FRONT RD			
		NONE (UNDIV)			04.820				
					04.970	MD778M OLD SOLOMONS ISLAND RD			
					05.050	ENT TO ST JAMES PARISH EPISCOPAL CHURCH			
					05.860				13,625
					05.860	CO3342 NUTWELL RD			
					06.050	MD778J OLD SOLOMONS ISLAND RD			
					07.270	SPEED LIMIT 40 MPH			
					07.630	MD778Q OLD SOLOMONS ISLAND RD			
					07.830	MD778E OLD SOLOMONS ISLAND RD			
					08.020		2	321	
		ROUNDBOUT			08.050		2	401	
					08.050	BEGIN ROUNDBOUT			
		RUR MINOR ART			08.060				18,125
					08.060	MD422 BAYARD RD			
					08.060	MD408 MT ZION RD			
					08.060	LOTHIAN ROUNDBOUT			

*A,B = UNIMPROVED; C = GRADED & DRAINED; D,E = SOIL, GRAVEL, STONE; F,G = LOW TYPE BITUMINOUS
H,I = HIGH TYPE BITUMINOUS; J = CONCRETE; K = BRICK; L = BLOCK

STATE HIGHWAY ADMINISTRATION OF MARYLAND
HIGHWAY INFORMATION SERVICES DIVISION
DATA SUPPORT GROUP

STATE HIGHWAY LOCATION REFERENCE

COUNTY: ANNE ARUNDEL

DISTRICT: 5

DATE: 12/31/04

ROUTE NUMBER: MD 2 CONTINUED
INVENTORY DIRECTION: NORTH
ROUTE NAME: SOLOMONS ISLAND RD

STATE SYSTEM	FUNCTIONAL CLASS	MEDIAN TYPE	ACCESS CONTROL	NHS	MILEPOINT	MILEPOINT DESCRIPTION	MARKED LANES	SURFACE WIDTH/TYPE*	AADT
STATE PRIMARY	R RUR MINOR ART	NONE (UNDIV)	NONE	NOT NHS	08.070		2	32I	18,125
					08.070	END ROUNDABOUT			
					08.100		2	24I	
					08.470	SPEED LIMIT 50 MPH			
					09.170	BETHEL LA			
					09.360 MD255	OWENSVILLE RD			
					09.960 MD778D	OLD SOLOMONS ISLAND RD			
					10.090 MD778D	OLD SOLOMONS ISLAND RD			
					11.070 CO3550	HARWOOD RD			
		PAINTED			11.100		2	22I	
		NONE (UNDIV)			11.390		2	24I	
		PAINTED			13.060				
		NONE (UNDIV)			13.120				
					13.120 CO3322	MILL SWAMP RD			
		PAINTED			13.214				
		NONE (UNDIV)			13.240				
		PAINTED			13.330				19,925
					13.330 CO2735	BIRDSVILLE RD			
		NONE (UNDIV)			13.400				
					14.210 CO4915	OLD BIRDSVILLE RD			
		PAINTED			15.100				
		NONE (UNDIV)			15.164				
		PAINTED			15.275				
		NONE (UNDIV)			15.312				
		CURBED			16.090		4	48I	
	URB OPA				16.190				30,825
					16.190 MD214	CENTRAL AVE			
					16.270	SPEED LIMIT 40 MPH			
					16.600 MD214B	NO NAME			
					16.680 MD214A	PIKE RIDGE RD			
					16.800 CO3044	STEWART DR			
					16.890		5	60I	
					16.949		6	72I	
					17.210				54,725
					17.210 MD253	MAYO RD			

*A,B = UNIMPROVED; C = GRADED & DRAINED; D,E = SOIL, GRAVEL, STONE; F,G = LOW TYPE BITUMINOUS
H,I = HIGH TYPE BITUMINOUS; J = CONCRETE; K = BRICK; L = BLOCK

STATE HIGHWAY ADMINISTRATION OF MARYLAND
HIGHWAY INFORMATION SERVICES DIVISION
DATA SUPPORT GROUP

STATE HIGHWAY LOCATION REFERENCE

COUNTY: ANNE ARUNDEL
DISTRICT: 5
DATE: 12/31/04

ROUTE NUMBER: MD 2 CONTINUED
INVENTORY DIRECTION: NORTH
ROUTE NAME: SOLOMONS ISLAND RD

STATE SYSTEM	FUNCTIONAL CLASS	MEDIAN TYPE	ACCESS CONTROL	NHS	MILEPOINT	MILEPOINT DESCRIPTION	MARKED LANES	SURFACE WIDTH/TYPE*	AADT
STATE PRIMARY	R URB OPA	CURBED	NONE	NOT NHS	17.500 MD214C	NO NAME	6	721	54,725
		UNPROTECTED			17.543				
		CURBED			17.590				
					17.680		5	601	
					17.680 MD553A	SOUTH RIVER RD			
					17.787		4	481	
					17.810	SPEED LIMIT 50 MPH			
		POSITIVE BARRIER			17.850				
					18.070	STRUC #2010 SOUTH RIVER			
					18.300 MD553C	SOUTH RIVER RD			
		CURBED			18.320				
					18.490 MD553B	SOUTH RIVER RD			
					19.370		6	801	
					19.370 CO4155	ADMIRAL COCHRANE RD			
					19.490 RP665- 6	RAMP 6 FR RAMP 3 (FR MD 665 EB) TO MD 2			
					19.550 RP665- 3	RAMP 3 FR MD 665 EB TO MD 2 NB			
					19.550 MD665E	GRAND OAK DR			
					19.600 RP665- 4	RAMP 4 FR MD 2 NB TO MD 665 EB			
					19.630 RP665- 5	RAMP 5 FR MD 2 SB TO MD 665 EB			
					19.680				27,825
					19.680 MD665	ARIS T ALLEN BLVD			
					19.680	STRUC #2165			
					19.720 RP665- 1	RAMP 1 FR MD 2 NB TO MD 665 WB			
					19.750 RP665- 8	RAMP 8 FR MD 2 SB TO MD 665 WB			
					19.800		5	801	
					19.800 RP665- 2	RAMP 2 FR MD 665 WB TO MD 2 NB			
					19.970		5	601	
					19.970 MD393	OLD SOLOMONS ISLAND RD			
					20.020	SPEED LIMIT 40 MPH			
			PARTIAL		20.190		4	481	
					20.190 CO2836	FOREST DR			
					20.190 MU1165	FOREST DR			
					20.540				22,925
					20.540 MD450	WEST ST			

*A,B = UNIMPROVED; C = GRADED & DRAINED; D,E = SOIL, GRAVEL, STONE; F,G = LOW TYPE BITUMINOUS
H,I = HIGH TYPE BITUMINOUS; J = CONCRETE; K = BRICK; L = BLOCK

STATE HIGHWAY ADMINISTRATION OF MARYLAND
HIGHWAY INFORMATION SERVICES DIVISION
DATA SUPPORT GROUP

PAGE: 17

STATE HIGHWAY LOCATION REFERENCE

COUNTY: ANNE ARUNDEL
DISTRICT: 5
DATE: 12/31/04

ROUTE NUMBER: MD 2 CONTINUED
INVENTORY DIRECTION: NORTH
ROUTE NAME: SOLOMONS ISLAND RD

STATE SYSTEM	FUNCTIONAL CLASS	MEDIAN TYPE	ACCESS CONTROL	NHS	MILEPOINT	MILEPOINT DESCRIPTION	MARKED LANES	SURFACE WIDTH/TYPE*	AADT
STATE PRIMARY	R URB OPA	UNPROTECTED	PARTIAL	NOT NHS	20.680		4	481	22,925
					20.850	IS 595 (WB/L)			
					20.850 RP595- 9	RAMP 9 FR IS 595 WB TO MD 2 SB			
					20.850	STRUC #2033			
					20.850	EXIT #23			
					20.850 IS595	JOHN HANSON HWY			
					22.210	END CROSS REF TO IS 595			
					22.210	BEG CROSS REF TO US 50			
		POSITIVE BARRIER	NONE	NHS	23.870		3	391	47,825
NAME: GOV RITCHIE HWY					23.870 US 50	JOHN HANSON HWY			
					23.870 MD450	GOV RITCHIE HWY (BACK)			
					23.870	STRUC #2100			
					23.870	STRUC #2101			
					23.870	EXIT #27			
					23.880 RP 50- 5	RAMP 5 FR MD 2 SB TO MD 450 EB			
					23.890 RP 50- 7	RAMP 7 FR US 50 WB TO MD 2 SB			
					23.930		3	431	
					23.960 RP 50- 8	RAMP 8 FR MD 2 SB TO US 50 WB			
		UNPROTECTED			24.030		4	541	
					24.080		3	401	
					24.080 RP 50- 2	RAMP 2 FR US 50 WB TO MD 2 NB			
					24.230		4	481	
					24.270 MD648F	BALTO ANNAPOLIS BLVD			
					24.290	SPEED LIMIT 50 MPH			
					24.730 CO4643	BALTO ANNAPOLIS BLVD			
					24.810		5	621	
					24.900		6	761	
					24.950		6	681	
					25.120 CO2591	ARNOLD RD			
					25.260		5	581	
					25.440		4	481	
					25.440 MD648D	BALTO ANNAPOLIS BLVD			
					25.690 CO5441	JOYCE LA E			
					26.560		5	601	

*A,B = UNIMPROVED; C = GRADED & DRAINED; D,E = SOIL, GRAVEL, STONE; F,G = LOW TYPE BITUMINOUS
H,I = HIGH TYPE BITUMINOUS; J = CONCRETE; K = BRICK; L = BLOCK

PAGE: 17

STATE HIGHWAY ADMINISTRATION OF MARYLAND
HIGHWAY INFORMATION SERVICES DIVISION
DATA SUPPORT GROUP

STATE HIGHWAY LOCATION REFERENCE

COUNTY: ANNE ARUNDEL
DISTRICT: 5
DATE: 12/31/04

ROUTE NUMBER: MD 2 CONTINUED
INVENTORY DIRECTION: NORTH
ROUTE NAME: GOV RITCHIE HWY

STATE SYSTEM	FUNCTIONAL CLASS	MEDIAN TYPE	ACCESS CONTROL	NHS	MILEPOINT	MILEPOINT DESCRIPTION	MARKED LANES	SURFACE WIDTH/TYPE*	AADT
STATE PRIMARY	R URB OPA	UNPROTECTED	NONE	NHS	26.680		6	721	47,825
		POSITIVE BARRIER			26.970				60,060
		CURBED			26.970 CO2420	COLLEGE PKWY			
		UNPROTECTED			27.250				
					27.280				
					27.450	ATR STATION #0042 (CABINET SB/L)			
					27.490				48,525
					27.490 CO2334	JONES STATION RD			
					27.660		4	481	
		CURBED			28.520		6	721	
					28.850	STRUC #2224			
					28.910				56,225
					28.910 CO2272	MCKINSEY RD			
					29.000	SPEED LIMIT 45 MPH			
					29.068	CROSSOVER			
					29.260 CO2321	ARUNDEL BEACH RD			
					29.390				56,525
					29.390 MD648D	BALTO ANNAPOLIS BLVD			
					29.440 CO2209	ROBINSON RD			
					29.910 MD64811	BALTO ANNAPOLIS BLVD			
		UNPROTECTED			29.980		4	481	
					30.070	SPEED LIMIT 50 MPH			
					31.000 CO2041	MAGOTHY BRIDGE RD			
					31.000 CO2099	EARLEIGH HEIGHTS RD W			
					31.630 CO2085	HAMBURG ST			
					31.850				47,025
					31.850 CO5404	EAST WEST BLVD			
					31.850 CO2069	PASADENA RD			
STATE SECONDARY				NOT NHS	32.270				22,125
					32.270 MD 10	ARUNDEL EXPWY			
					32.820	SPEED LIMIT 45 MPH			
					32.930		6	801	
					33.270				33,325
					33.270 CO4505	JUMPERS HOLE RD			
					33.630		5	641	

*A,B = UNIMPROVED; C = GRADED & DRAINED; D,E = SOIL, GRAVEL, STONE; F,G = LOW TYPE BITUMINOUS
H,I = HIGH TYPE BITUMINOUS; J = CONCRETE; K = BRICK; L = BLOCK

STATE HIGHWAY ADMINISTRATION OF MARYLAND
HIGHWAY INFORMATION SERVICES DIVISION
DATA SUPPORT GROUP

STATE HIGHWAY LOCATION REFERENCE

COUNTY: ANNE ARUNDEL
DISTRICT: 5
DATE: 12/31/04

ROUTE NUMBER: MD 2 CONTINUED
INVENTORY DIRECTION: NORTH
ROUTE NAME: GOV RITCHIE HWY

STATE SYSTEM	FUNCTIONAL CLASS	MEDIAN TYPE	ACCESS CONTROL	NHS	MILEPOINT	MILEPOINT DESCRIPTION	MARKED LANES	SURFACE WIDTH/TYPE*	AADT
STATE SECONDARY	R URB OPA	UNPROTECTED	NONE	NOT NHS	33.640 CO1399	KELLINGTON DR	5	641	33,325
					33.740 RP100- 1	RAMP 1 FR MD 2 NB TO MD 100 WB			
					33.780		4	481	
		POSITIVE BARRIER			33.780 RP100- 6	RAMP 6 FR MD 100 EB TO MD 2 SB			
					33.860		5	641	
					33.860 RP100- 3	RAMP 3 FR MD 100 EB TO MD 2 NB			
					33.960 RP100- 5	RAMP 5 FR MD 2 SB TO MD 100 EB			
					33.980		5	601	19,875
					33.980 MD100	NO NAME			
					33.980	STRUC #2082			
					33.980	EXIT #16			
		CURBED			34.100 RP100- 7	RAMP 7 FR MD 100 WB TO MD 2 SB			
					34.120				
					34.120 MD177	MOUNTAIN RD			
					34.220 RP100- 8	RAMP 8 FR MD 2 SB TO MD 100 WB			
					34.300		6	721	
					34.300	TRAFFIC SIGNAL			
					34.300	CROSSOVER			
		UNPROTECTED			34.500		5	601	
					34.500 CO780	MARLEY STATION RD			
					34.530	ATR STATION #0018 (CABINET NB/L)			
					34.670		4	481	22,725
					34.670 CO787	PHELPS AVE			
					34.800	STRUC #2007 MARLEY CREEK			
		POSITIVE BARRIER			34.850	STRUC #2128 MARLEY CREEK			
		UNPROTECTED			35.463				
					35.545				
					35.590				30,475
					35.590 CO711	FITZALLEN RD			
		POSITIVE BARRIER			35.590 CO698	AQUAHART RD			
		UNPROTECTED			35.717				
					35.760				
					35.980 CO643	5TH AVE SW& SE			
					36.330				29,825
					36.330 MD648E	BALTO ANNAPOLIS BLVD			

*A,B = UNIMPROVED; C = GRADED & DRAINED; D,E = SOIL, GRAVEL, STONE; F,G = LOW TYPE BITUMINOUS
H,I = HIGH TYPE BITUMINOUS; J = CONCRETE; K = BRICK; L = BLOCK

STATE HIGHWAY LOCATION REFERENCE

COUNTY: ANNE ARUNDEL
DISTRICT: 5
DATE: 12/31/04

ROUTE NUMBER: MD 2 CONTINUED
INVENTORY DIRECTION: NORTH
ROUTE NAME: GOV RITCHIE HWY

STATE SYSTEM	FUNCTIONAL CLASS	MEDIAN TYPE	ACCESS CONTROL	NHS	MILEPOINT	MILEPOINT DESCRIPTION	MARKED LANES	SURFACE WIDTH/TYPE*	AADT
STATE SECONDARY	R URB OPA	UNPROTECTED	NONE	NOT NHS	36.570 CO665	NEW JERSEY AVE NE	4	48I	29,825
					37.290				32,125
					37.290 CO512	8TH AVE NE			
					37.750				29,525
					37.750 MD270	FURNACE BRANCH RD			
					37.840	STRUC #2006 SAWMILL CREEK			
					38.120		5	58I	
		CURBED			38.190 MD 3BU	CRAIN HWY			
					38.260		6	68I	41,925
					38.260 CO286	WELLIAM AVE			
					38.260 CO4920	HOLSUM WAY			
					38.320		6	72I	
					38.320 OP292	VERNON AVE			
					38.320 CO292	VERNON AVE			
					38.440		5	72I	
					38.590		6	72I	46,725
					38.590 CO3866	WEST ORDNANCE RD			
					38.590 MD710	EAST ORDNANCE RD			
					38.660		6	68I	
					38.950 IS895B	HARBOR TUNNEL THRUWAY (NB/L)			
					38.950	EXIT #6B			
					38.990	IS 895B HARBOR TUNNEL THRUWAY(SB/L)			
					39.170 IS895B	HARBOR TUNNEL THRUWAY			
					39.170	STRUC #2118			
					39.250 RP695- 5	RAMP 5 FR MD 2 SB TO MD 695 EB			
					39.280		6	76I	
					39.290		6	68I	
					39.340 MD711	ARUNDEL CORP RD			
					39.370	STRUC #2095 CABIN BRANCH			
					39.396		5	68I	
					39.460				44,725
					39.460 MD695	BALTO BELTWAY			
					39.460	STRUC #2093			
					39.460	EXIT #3A			

*A,B = UNIMPROVED; C = GRADED & DRAINED; D,E = SOIL, GRAVEL, STONE; F,G = LOW TYPE BITUMINOUS
H,I = HIGH TYPE BITUMINOUS; J = CONCRETE; K = BRICK; L = BLOCK

STATE HIGHWAY ADMINISTRATION OF MARYLAND
HIGHWAY INFORMATION SERVICES DIVISION
DATA SUPPORT GROUP

STATE HIGHWAY LOCATION REFERENCE

COUNTY: ANNE ARUNDEL
DISTRICT: 5
DATE: 12/31/04

ROUTE NUMBER: MD 2 CONTINUED
INVENTORY DIRECTION: NORTH
ROUTE NAME: GOV RTCHIE HWY

STATE SYSTEM	FUNCTIONAL CLASS	MEDIAN TYPE	ACCESS CONTROL	NHS	MILEPOINT	MILEPOINT DESCRIPTION	MARKED LANES	SURFACE WIDTH/TYPE*	AADT
STATE SECONDARY	R URB OPA	CURBED	NONE	NOT NHS	39.540 RP695- 9	RAMP 9 FR RAMP 1 (FR MD 10) TO MD 2 NB	5	681	44,725
					39.540 RP695- 8	RAMP 8 FR MD 2 SB TO MD 695 WB			
					39.590	SPEED LIMIT 35 MPH			
					39.620		6	641	
					39.692		5	681	
					39.780		4	481	
					40.010		4	501	
					40.110				38,025
					40.110 CO164	HAMMONDS LA			
					40.280				27,325
					40.280 MD171	CHURCH ST			
					40.440 CO374	15TH AVE			
					40.560 CO371	13TH AVE			
					40.740 CO398	10TH AVE			
					40.800 CO358	TOWNSEND AVE			
					41.400	POTEE ST (AHEAD)			
					41.400 MD170	BELLE GROVE RD			
					41.400	BALTO CITY LINE			
					41.400	S HANOVER ST (AHEAD)			

ROUTE NUMBER: MD 2AB
INVENTORY DIRECTION: EAST
ROUTE NAME: NO NAME

STATE SYSTEM	FUNCTIONAL CLASS	MEDIAN TYPE	ACCESS CONTROL	NHS	MILEPOINT	MILEPOINT DESCRIPTION	MARKED LANES	SURFACE WIDTH/TYPE*	AADT
STATE SECONDARY	R RUR LOCAL	NONE (UNDIV)	NONE	NOT NHS	00.000		2	12G	0
					00.000 MD778N	OLD SOLOMONS ISLAND RD			
					00.040 MD 2	SOLOMONS ISLAND RD			

ROUTE NUMBER: MD 3
INVENTORY DIRECTION: NORTH
ROUTE NAME: ROBERT CRAIN HWY

STATE SYSTEM	FUNCTIONAL CLASS	MEDIAN TYPE	ACCESS CONTROL	NHS	MILEPOINT	MILEPOINT DESCRIPTION	MARKED LANES	SURFACE WIDTH/TYPE*	AADT
STATE PRIMARY	R URB OPA	POSITIVE BARRIER	NONE	NHS	00.000		6	721	76,050

*A,B = UNIMPROVED; C = GRADED & DRAINED; D,E = SOIL, GRAVEL, STONE; F,G = LOW TYPE BITUMINOUS
H,I = HIGH TYPE BITUMINOUS; J = CONCRETE; K = BRICK; L = BLOCK

STATE HIGHWAY ADMINISTRATION OF MARYLAND
HIGHWAY INFORMATION SERVICES DIVISION
DATA SUPPORT GROUP

STATE HIGHWAY LOCATION REFERENCE

COUNTY: ANNE ARUNDEL
DISTRICT: 5
DATE: 12/31/04

ROUTE NUMBER: MD 3 CONTINUED
INVENTORY DIRECTION: NORTH
ROUTE NAME: ROBERT CRAIN HWY

STATE SYSTEM	FUNCTIONAL CLASS	MEDIAN TYPE	ACCESS CONTROL	NIIS	MILEPOINT	MILEPOINT DESCRIPTION	MARKED LANES	SURFACE WIDTH/TYPE*	AADT
STATE PRIMARY	R URB OPA	POSITIVE BARRIER	NONE	NHS	00.000	PRINCE GEORGES CO/L	6	72I	76,050
		UNPROTECTED			00.000	STRUC #16053 PATUXENT RIVER			
					00.069				
					00.220				70,750
		POSITIVE BARRIER			00.220 MD450	DEFENSE HWY			
					00.470				
					00.470	MILE MARKER 3.0			
		UNPROTECTED			00.530	SPEED LIMIT 50 MPH			
		POSITIVE BARRIER			00.790				
					00.950				
		UNPROTECTED			01.110 CO2650	CLUBHOUSE GATE RD			
					01.420				
					01.420	MILE MARKER 4.0			
		POSITIVE BARRIER			01.520				
					01.520 CO2649	CRAWFORD BLVD			
		UNPROTECTED			01.760				
					01.760	CEDAR GROVE RD (PVT)			
					02.180				68,450
					02.180 MD424	DAVIDSONVILLE RD			
					02.180 CO2633	CONWAY RD			
		POSITIVE BARRIER			02.500				
		UNPROTECTED			02.553				
		POSITIVE BARRIER			02.650				
					02.780	QUEEN MITCHELL RD (PVT)			
		UNPROTECTED			02.799				
					03.120				64,050
					03.120 CO4458	JOHNS HOPKINS RD			
					03.120 CO2632	EVERGREEN RD			
					03.200		5	72I	
					03.310		6	72I	
					03.897		5	72I	
					03.944		6	72I	
					03.960 CO1041	WAUGH CHAPEL RD			
					03.960 CO2637	REIDEL RD			
					04.390		4	48I	

*A,B = UNIMPROVED; C = GRADED & DRAINED; D,E = SOIL, GRAVEL, STONE; F,G = LOW TYPE BITUMINOUS
H,I = HIGH TYPE BITUMINOUS; J = CONCRETE; K = BRICK; L = BLOCK

STATE HIGHWAY ADMINISTRATION OF MARYLAND
HIGHWAY INFORMATION SERVICES DIVISION
DATA SUPPORT GROUP

STATE HIGHWAY LOCATION REFERENCE

COUNTY: ANNE ARUNDEL
DISTRICT: 5
DATE: 12/31/04

ROUTE NUMBER: MD 3 CONTINUED
INVENTORY DIRECTION: NORTH
ROUTE NAME: ROBERT CRAIN HWY

STATE SYSTEM	FUNCTIONAL CLASS	MEDIAN TYPE	ACCESS CONTROL	NHS	MILEPOINT	MILEPOINT DESCRIPTION	MARKED LANES	SURFACE WIDTH/TYPE*	AADT
STATE PRIMARY	R URB OPA	UNPROTECTED	NONE	NHS	04.390 CO2624	ST STEPHENS CHURCH RD	4	48I	64,050
					04.520	SPEED LIMIT 45 MPH			
					05.555		5	60I	
					05.568		4	48I	
					05.590		5	60I	
					05.650		4	48I	65,950
					05.650 MD175	ANNAPOLIS RD			
					05.650 CO1207	MILLERSVILLE RD			
					05.760	SPEED LIMIT 50 MPH			
					06.020 RP 3-6	RAMP 6 FR MD 32 EB TO MD 3 SB			
					06.020 RP 3-4	RAMP 4 FR MD 3 NB TO MD 32 EB			
					06.340 RP 3-3	RAMP 3 FR MD 32 EB TO MD 3 NB			
					06.410				57,450
					06.410 MD 32	NO NAME			
					06.410	STRUC #2096			
					06.410	STRUC #2097			
					06.460 RP 3-7	RAMP 7 FR MD 32 WB TO MD 3 SB			
					06.480 RP 3-1	RAMP 1 FR MD 3 NB TO MD 32 WB			
					06.660 IS 97	NO NAME			
					06.660	STRUC #2146			
					06.750 RP 3-2	RAMP 2 FR MD 3 WB TO MD 997D NB			
					06.750 RP 3-8	RAMP 8 FR MD 3 SB TO MD 32 WB			
					06.870 MD997D	SERVICE RD			
					06.870	STRUC #2143			
					06.990 CO5460	JABEZ RUN			
					07.110 IS 97	NO NAME (AHEAD)			
					07.110	EXIT #7			

ROUTE NUMBER: MD 3BU
INVENTORY DIRECTION: NORTH
ROUTE NAME: NEW CUT RD

STATE SYSTEM	FUNCTIONAL CLASS	MEDIAN TYPE	ACCESS CONTROL	NHS	MILEPOINT	MILEPOINT DESCRIPTION	MARKED LANES	SURFACE WIDTH/TYPE*	AADT
STATE SECONDARY	R URB MINOR ART	CENTER TLA (UNDIV)	NONE	NOT NHS	00.000		2	24I	31,250
					00.000 CO1344	NEW CUT RD (BACK)			

*A,B = UNIMPROVED; C = GRADED & DRAINED; D,E = SOIL, GRAVEL, STONE; F,G = LOW TYPE BITUMINOUS
H,I = HIGH TYPE BITUMINOUS; J = CONCRETE; K = BRICK; L = BLOCK

STATE HIGHWAY ADMINISTRATION OF MARYLAND
HIGHWAY INFORMATION SERVICES DIVISION
DATA SUPPORT GROUP

STATE HIGHWAY LOCATION REFERENCE

COUNTY: ANNE ARUNDEL
DISTRICT: 5
DATE: 12/31/04

ROUTE NUMBER: MD 3BU CONTINUED
INVENTORY DIRECTION: NORTH
ROUTE NAME: NEW CUT RD

STATE SYSTEM	FUNCTIONAL CLASS	MEDIAN TYPE	ACCESS CONTROL	NHS	MILEPOINT	MILEPOINT DESCRIPTION	MARKED LANES	SURFACE WIDTH/TYPE*	AADT
STATE SECONDARY	R URB MINOR ART	CENTER TLA (UNDIV)	NONE	NOT NHS	00.007	SPEED LIMIT 40 MPH	2	24I	31,250
					00.110		4	48I	
		CURBED			00.330 MD997E	STEVENSON RD			
					00.390				
					00.440 RP 97- 8	RAMP 8 FR IS 97 SB TO MD 3BU WB			
					00.440 RP 97- 6	RAMP 6 FR MD 3BU EB TO IS 97 SB			
					00.480 RP 97- 5	RAMP 5 FR RAMP 8 (FR IS97 SB) TO MD 3BU			
					00.520 RP 97- 7	RAMP 7 FR MD 3BU WB TO IS 97 SB			
NAME: CRAIN HWY					00.540 IS 97	NO NAME			
					00.540	STRUC #2065			
					00.540	EXIT #12			
					00.560 RP 97- 1	RAMP 1 FR MD 3BU NB TO VETERANS HWY			
					00.620 RP 97- 3	RAMP 3 FR MD 3BU TO RAMP 2 (TO IS97 NB)			
					00.620 CO5461	VETERANS HWY			
					00.620	TRAFFIC SIGNAL			
					00.670		5	64I	
		POSITIVE BARRIER			00.670 RP 97- 2	RAMP 2 FR MD 3BU WB TO IS 97 NB			
					00.800		5	60I	
		CURBED			00.900		6	72I	
		POSITIVE BARRIER			00.980				
					01.210				
					01.210 CO904	PHIRNE RD E/W			
					01.360		5	60I	
		CURBED			01.630		6	72I	
					01.630 CO873	MAYO RD			
		POSITIVE BARRIER			01.670		5	60I	21,150
					01.670 CO1371	HOSPITAL DR			
					01.820		4	48I	
					01.850 MD100	NO NAME			
					01.850	STRUC #2084			
		UNPROTECTED			01.930		5	60I	22,550
					01.930 CO858	OAK MANOR DR			
					02.120		4	48I	

*A,B = UNIMPROVED; C = GRADED & DRAINED; D,E = SOIL, GRAVEL, STONE; F,G = LOW TYPE BITUMINOUS
H,I = HIGH TYPE BITUMINOUS; J = CONCRETE; K = BRICK; L = BLOCK

STATE HIGHWAY ADMINISTRATION OF MARYLAND
HIGHWAY INFORMATION SERVICES DIVISION
DATA SUPPORT GROUP

STATE HIGHWAY LOCATION REFERENCE

COUNTY: ANNE ARUNDEL
DISTRICT: 5
DATE: 12/31/04

ROUTE NUMBER: MD 3BU CONTINUED
INVENTORY DIRECTION: NORTH
ROUTE NAME: CRAIN HWY

STATE SYSTEM	FUNCTIONAL CLASS	MEDIAN TYPE	ACCESS CONTROL	NIIS	MILEPOINT	MILEPOINT DESCRIPTION	MARKED LANES	SURFACE WIDTH/TYPE*	AADT
STATE SECONDARY	R URB MINOR ART	CURBED CENTER TLA (UNDIV)	NONE	NOT NIIS	02.180		4	48I	22,550
					02.210				
					02.210	SPEED LIMIT 35 MPH			
					02.440	CO606 THELMA AVE			
					02.440	CO698 AQUAHART RD			
					02.530				22,950
					02.530	MD174 QUARTERFIELD RD			
					02.680	CO618 ROOSEVELT AVE			
					02.743		3	48I	
					02.800		2	32I	18,650
					02.800	CO643 5TH AVE SW & SE			
		NONE (UNDIV)			02.930		2	40I	
					02.972	SPEED LIMIT 30 MPH			
		CENTER TLA (UNDIV)			03.000		2	30I	
					03.190	CO639 1ST AVE SW & SE			
		NONE (UNDIV)			03.260		2	24I	
	URB COLL	CENTER TLA (UNDIV)			03.340				14,850
					03.340	MD648E BALTO ANNAPOLIS BLVD			
					03.420	CO652 MARYLAND AVE NW			
					03.420	OP5496 MARYLAND AVE			
					03.500		2	22I	
		NONE (UNDIV)			03.570		2	40I	
					03.630		2	22I	
					04.200				17,450
					04.200	CO512 8TH AVE NE			
					04.200	CO3616 8TH AVE NW			
					04.480		2	23I	
		CENTER TLA (UNDIV)			04.580		2	20I	
		NONE (UNDIV)			04.670		2	24I	17,575
					04.670	MD270 FURNACE BRANCH RD			
					04.730	STRUC #2064 SAWMILL CREEK			
					04.740		2	30I	
					04.820		3	38I	
					04.910		3	36I	
					04.910	CO273 FURNACE BRANCH RD			

*A,B = UNIMPROVED; C = GRADED & DRAINED; D,E = SOIL, GRAVEL, STONE; F,G = LOW TYPE BITUMINOUS
H,I = HIGH TYPE BITUMINOUS; J = CONCRETE; K = BRICK; L = BLOCK

STATE HIGHWAY ADMINISTRATION OF MARYLAND
HIGHWAY INFORMATION SERVICES DIVISION
DATA SUPPORT GROUP

STATE HIGHWAY LOCATION REFERENCE

COUNTY: ANNE ARUNDEL
DISTRICT: 5
DATE: 12/31/04

ROUTE NUMBER: MD 3BU CONTINUED
INVENTORY DIRECTION: NORTH
ROUTE NAME: CRAIN HWY

STATE SYSTEM	FUNCTIONAL CLASS	MEDIAN TYPE	ACCESS CONTROL	NHS	MILEPOINT	MILEPOINT DESCRIPTION	MARKED LANES	SURFACE WIDTH/TYPE*	AADT
STATE SECONDARY	R URB COLL	NONE (UNDIV)	NONE	NOT NHS	05.050		2	32I	17,575
					05.080 MD 2	GOV RITCHIE HWY			

ROUTE NUMBER: MD 3C
INVENTORY DIRECTION: EAST
ROUTE NAME: BENFIELD BLVD

STATE SYSTEM	FUNCTIONAL CLASS	MEDIAN TYPE	ACCESS CONTROL	NHS	MILEPOINT	MILEPOINT DESCRIPTION	MARKED LANES	SURFACE WIDTH/TYPE*	AADT
STATE SECONDARY	R URB COLL	PAINTED	NONE	NOT NHS	00.140		2	24I	10,350
					00.140 CO1476	BENFIELD BLVD (BACK)			
					00.140 CO5459	NAJOLES RD			
		CENTER TLA (UNDIV) CURBED			00.190		3	12I	
					00.250		3	36I	
					00.250 RP 97-6	RAMP 6 FR MD 3C EB TO IS 97 SB			
					00.290 RP 97-8	RAMP 8 FR IS 97 SB TO MD 3C WB			
					00.320		5	60I	
	URB OPA				00.320 RP 97-5	RAMP 5 FR IS 97 SB TO MD 3C EB			
					00.390				18,250
					00.390 IS 97	NO NAME			
					00.390	STRUC #2141			
					00.390	EXIT #10			
					00.450		4	48I	
					00.450 RP 97-3	RAMP 3 FR MD 3C TO RAMP 2 (TO IS 97 NB)			
					00.470 RP 97-2	RAMP 2 FR MD 3C WB TO IS 97 NB			
					00.580 CO5461	VETERANS HWY			
					00.690 CO1476	BENFIELD BLVD (AHEAD)			

ROUTE NUMBER: MD 3D
INVENTORY DIRECTION: EAST
ROUTE NAME: BRIGHTVIEW DR

STATE SYSTEM	FUNCTIONAL CLASS	MEDIAN TYPE	ACCESS CONTROL	NHS	MILEPOINT	MILEPOINT DESCRIPTION	MARKED LANES	SURFACE WIDTH/TYPE*	AADT
STATE SECONDARY	R URB LOCAL	NONE (UNDIV)	NONE	NOT NHS	00.000		2	24I	3,425
					00.000 CO5458	GROVER RD			
					00.063	SPEED LIMIT 30 MPH			

*A,B = UNIMPROVED; C = GRADED & DRAINED; D,E = SOIL, GRAVEL, STONE; F,G = LOW TYPE BITUMINOUS
H,I = HIGH TYPE BITUMINOUS; J = CONCRETE; K = BRICK; L = BLOCK

STATE HIGHWAY ADMINISTRATION OF MARYLAND
HIGHWAY INFORMATION SERVICES DIVISION
DATA SUPPORT GROUP

STATE HIGHWAY LOCATION REFERENCE

COUNTY: ANNE ARUNDEL
DISTRICT: 5
DATE: 12/31/04

ROUTE NUMBER: MD 3D CONTINUED
INVENTORY DIRECTION: EAST
ROUTE NAME: BRIGHTVIEW DR

STATE SYSTEM	FUNCTIONAL CLASS	MEDIAN TYPE	ACCESS CONTROL	NHS	MILEPOINT	MILEPOINT DESCRIPTION	MARKED LANES	SURFACE WIDTH/TYPE*	AADT
STATE SECONDARY	R URB LOCAL	NONE (UNDIV)	NONE	NOT NHS	00.160 IS 97	NO NAME	2	241	3,425
					00.160	STRUC #2140			
					00.260 CO5461	VETERANS HWY			
					00.260 CO1418	BRIGHTVIEW DR (AHEAD)			

ROUTE NUMBER: MD 4
INVENTORY DIRECTION: NORTH
ROUTE NAME: SOUTHERN MD BLVD

STATE SYSTEM	FUNCTIONAL CLASS	MEDIAN TYPE	ACCESS CONTROL	NHS	MILEPOINT	MILEPOINT DESCRIPTION	MARKED LANES	SURFACE WIDTH/TYPE*	AADT
STATE PRIMARY	R RUR OPA	UNPROTECTED	PARTIAL	NHS	00.000		4	481	52,425
					00.000	CALVERT CO/L			
					00.000	STRUC #4017 LYONS CREEK			
					00.020				
					00.110	SPEED LIMIT 55 MPH			
					00.110 RP 4-5	RAMP 5 FR MD 4 SB TO MD 260 EB			
		POSITIVE BARRIER			00.380				
					00.580 MD980C	FISHERS STATION RD			
		UNPROTECTED			01.560				
					01.560 MD794	SOUTHERN MD BLVD			
					01.740 RP 4-6	RAMP 6 FR MD 258 EB TO MD 4 SB			
					01.900				55,825
					01.900 MD258	BAY FRONT RD			
					01.900	STRUC #2078			
					02.090 RP 4-2	RAMP 2 FR MD 794 WB TO MD 4 NB			
					02.180 RP 4-5	RAMP 5 FR MD 4 SB TO MD 258 EB			
					03.340 MD980E	PLUMMER LA			
			NONE		03.620				
			PARTIAL		04.100				
					04.100 RP 4-4	RAMP 4 FR MD 980A NB TO MD 4 EB			
					04.310 MD980A	SERVICE RD			
					04.310 MD408	MT ZION RD			
					04.310	STRUC #2220			
					04.560 RP 4-1	RAMP 1 FR MD 408 NB TO MD 4 WB			
					04.620 RP 4-6	RAMP 6 FR MD 4 EB TO MD 980A SB			

*A,B = UNIMPROVED; C = GRADED & DRAINED; D,E = SOIL, GRAVEL, STONE; F,G = LOW TYPE BITUMINOUS
H,I = HIGH TYPE BITUMINOUS; J = CONCRETE; K = BRICK; L = BLOCK

STATE HIGHWAY ADMINISTRATION OF MARYLAND
HIGHWAY INFORMATION SERVICES DIVISION
DATA SUPPORT GROUP

STATE HIGHWAY LOCATION REFERENCE

COUNTY: ANNE ARUNDEL
DISTRICT: 5
DATE: 12/31/04

ROUTE NUMBER: MD 4 CONTINUED
INVENTORY DIRECTION: NORTH
ROUTE NAME: SOUTHERN MD BLVD

STATE SYSTEM	FUNCTIONAL CLASS	MEDIAN TYPE	ACCESS CONTROL	NHS	MILEPOINT	MILEPOINT DESCRIPTION	MARKED LANES	SURFACE WIDTH/TYPE*	AADT
STATE PRIMARY	R RUR OPA	UNPROTECTED	PARTIAL	NHS	04.770	STRUC #16011 PATUXENT RIVER	4	48I	55,825
					04.770	STRUC #16095 PATUXENT RIVER			
					04.770	PRINCE GEORGES CO/L			

ROUTE NUMBER: MD 10
INVENTORY DIRECTION: NORTH
ROUTE NAME: ARUNDEL EXPWY

STATE SYSTEM	FUNCTIONAL CLASS	MEDIAN TYPE	ACCESS CONTROL	NHS	MILEPOINT	MILEPOINT DESCRIPTION	MARKED LANES	SURFACE WIDTH/TYPE*	AADT
STATE PRIMARY	R URB FRWY EXPWY	UNPROTECTED	FULL	NHS	00.000		3	40I	29,050
					00.000 MD 2	GOV RITCHIE HWY			
					00.060				
		POSITIVE BARRIER			00.090		4	48I	
					00.270	STRUC #2176 BR OF LAKE WATERFORD			
					00.480	SPEED LIMIT 55 MPH			
					00.560 MD100	NO NAME			
					00.560	STRUC #2175			
		UNPROTECTED			00.810 MD100	NO NAME (AHEAD)			
					01.290				39,650
					01.290 MD100	NO NAME (BACK)			
					01.480 CO4505	JUMPERS HOLE RD			
					01.480	STRUC #2174			
					01.560 MD100	NO NAME			
					01.560	STRUC #2173			
					01.710				50,450
					01.710 MD177	MOUNTAIN RD			
					01.710	STRUC #2172			
					02.170 RP 10- 8	RAMP 8 FR MD 10 SB TO MD 177 WB			
					02.190		5	60I	
		POSITIVE BARRIER			02.190 RP 10- 2	RAMP 2 FR MD 177 WB TO MD 10 NB			
					02.420		6	72I	
					02.630 CO780	MARLEY STATION RD			
					02.630	STRUC #2171			
					02.880	STRUC #2170 MARLEY CREEK			
					03.160	STRUC #2169 MARLEY CREEK			

*A,B = UNIMPROVED; C = GRADED & DRAINED; D,E = SOIL, GRAVEL, STONE; F,G = LOW TYPE BITUMINOUS
H,I = HIGH TYPE BITUMINOUS; J = CONCRETE; K = BRICK; L = BLOCK

STATE HIGHWAY ADMINISTRATION OF MARYLAND
HIGHWAY INFORMATION SERVICES DIVISION
DATA SUPPORT GROUP

PAGE: 29

STATE HIGHWAY LOCATION REFERENCE

COUNTY: ANNE ARUNDEL
DISTRICT: 5
DATE: 12/31/04

ROUTE NUMBER: MD 10 CONTINUED
INVENTORY DIRECTION: NORTH
ROUTE NAME: ARUNDEL EXPWY

STATE SYSTEM	FUNCTIONAL CLASS	MEDIAN TYPE	ACCESS CONTROL	NHS	MILEPOINT	MILEPOINT DESCRIPTION	MARKED LANES	SURFACE WIDTH/TYPE*	AADT
STATE PRIMARY	R URB FRWY EXPWY	POSITIVE BARRIER	FULL	NHS	03.320 RP 10- 4	RAMP 4 FR MD 10 NB TO MD 648E EB	6	721	50,450
		UNPROTECTED			03.380 RP 10- 6	RAMP 6 FR MD 648E EB TO MD 10 SB			
					03.440				
					03.560 RP 10- 1	RAMP 1 FR MD 10 NB TO MD 648E WB			
					03.600				57,350
					03.600 MD648E	BALTO ANNAPOLIS BLVD			
					03.600	STRUC #2116			
					03.630 RP 10- 5	RAMP 5 FR MD 10 SB TO MD 648E EB			
					03.880 RP 10- 8	RAMP 8 FR MD 10 SB TO MD 648E WB			
					03.900 RP 10- 2	RAMP 2 FR MD 648E WB TO MD 10 NB			
					04.400 CO3806	N THOMPSON AVE			
					04.400	STRUC #2115			
					04.670 RP 10- 4	RAMP 4 FR MD 10 NB TO MD 270 EB			
					04.820 RP 10- 6	RAMP 6 FR MD 270 EB TO MD 10 SB			
					04.860	STRUC #2108			
					04.970 RP 10- 3	RAMP 3 FR MD 270 EB TO MD 10 NB			
					05.030				55,950
					05.030 MD270	FURNACE BRANCH RD			
					05.030	STRUC #2122			
					05.340 RP 10- 8	RAMP 8 FR MD 10 SB TO MD 270 WB			
					05.340 RP 10- 2	RAMP 2 FR MD 270 WB TO MD 10 NB			
					05.390	STRUC #2109 FURNACE CREEK			
					05.660	DOVER RD (ENT TO LANDFILL)			
					05.660	STRUC #2110			
					05.830 RP 10- 4	RAMP 4 FR MD 10 NB TO MD 710 EB			
					05.870 RP 10- 6	RAMP 6 FR MD 710 EB TO MD 10 SB			
					05.970		5	601	
					06.090 RP 10- 3	RAMP 3 FR MD 710 EB TO MD 10 NB			
					06.200				55,250
					06.200 MD710	EAST ORDNANCE RD			
					06.200	STRUC #2112			
					06.200 RP 10- 5	RAMP 5 FR MD 10 SB TO MD 710 EB			
					06.256	STRUC #2108 OVER BACK CREEK			
					06.410 RP 10- 2	RAMP 2 FR MD 710 WB TO MD 10 NB			
					06.420 RP 10- 8	RAMP 8 FR MD 10 SB TO MD 710 WB			

*A,B = UNIMPROVED; C = GRADED & DRAINED; D,E = SOIL, GRAVEL, STONE; F,G = LOW TYPE BITUMINOUS
H,I = HIGH TYPE BITUMINOUS; J = CONCRETE; K = BRICK; L = BLOCK

PAGE: 29

STATE HIGHWAY LOCATION REFERENCE

COUNTY: ANNE ARUNDEL
DISTRICT: 5
DATE: 12/31/04

ROUTE NUMBER: MD 10 CONTINUED
INVENTORY DIRECTION: NORTH
ROUTE NAME: ARUNDEL EXPWY

STATE SYSTEM	FUNCTIONAL CLASS	MEDIAN TYPE	ACCESS CONTROL	NHS	MILEPOINT	MILEPOINT DESCRIPTION	MARKED LANES	SURFACE WIDTH/TYPE*	AADT
STATE PRIMARY	R URB FRWY EXPWY	UNPROTECTED POSITIVE BARRIER	FULL	NHS	06.630		6	72I	55,250
					06.690		3	40I	
					06.690	RP 10- 6			
					06.900	RP 10- 4			
					07.170	RP 10- 1			
					07.170	MD695			
					07.170				
					07.170	STRUC #AAZ010 & #AAZ009			
					07.170	EXIT #7			
					07.170	RP 10- 7			
						RAMP 6 FR MD 695 EB TO MD 10 SB			
						RAMP 4 FR MD 10 NB TO MD 695 EB			
						RAMP 1 FR MD 10 NB TO MD 695 WB			
						BALTO BELTWAY			
						RAMP 7 FR MD 695 WB TO MD 10 SB			

ROUTE NUMBER: MD 32
INVENTORY DIRECTION: NORTH
ROUTE NAME: NO NAME

STATE SYSTEM	FUNCTIONAL CLASS	MEDIAN TYPE	ACCESS CONTROL	NHS	MILEPOINT	MILEPOINT DESCRIPTION	MARKED LANES	SURFACE WIDTH/TYPE*	AADT
STATE PRIMARY	R URB FRWY EXPWY	POSITIVE BARRIER	FULL	NHS	00.000		4	48I	41,375
					00.000	IS 97			
					00.000	NO NAME (BACK)			
					00.000	EXIT #7			
					00.260	RP 3- 4			
					00.360				
					00.360	RAMP 4 FR MD 3 NB TO MD 32 EB			
					00.420	SPEED LIMIT 55 MPH			
					00.420	IS 97			
					00.420	NO NAME			
					00.420	STRUC #2147			
					00.660	RP 3- 1			
					00.660	RAMP 1 FR MD 3 NB TO MD 32 WB			
					00.660	RP 3- 3			
					00.660	RAMP 3 FR MD 32 EB TO MD 3 NB			
					00.680	MD 3			
					00.680	ROBERT CRAIN HWY			
					00.680	STRUC #2097			
					00.680	STRUC #2144 (SB/L OUT OF SIGHT)			
					00.770	MD 3 (SB/L)			
					00.770	STRUC #2096			
					00.770	STRUC #2145 (SB/L OUT OF SIGHT)			
		UNPROTECTED			00.800				
					00.800	RP 3- 7			
					00.800	RAMP 7 FR MD 32 WB TO MD 3 SB			
					01.080	RP 3- 6			
					01.080	RAMP 6 FR MD 32 EB TO MD 3 SB			
					01.170	RP 3- 8			
					01.170	RAMP 8 FR MD 3 SB TO MD 32 WB			
					01.890	CO1332			
					01.890	GAMBRILLS RD			

*A,B = UNIMPROVED; C = GRADED & DRAINED; D,E = SOIL, GRAVEL, STONE; F,G = LOW TYPE BITUMINOUS
H,I = HIGH TYPE BITUMINOUS; J = CONCRETE; K = BRICK; L = BLOCK

STATE HIGHWAY ADMINISTRATION OF MARYLAND
HIGHWAY INFORMATION SERVICES DIVISION
DATA SUPPORT GROUP

STATE HIGHWAY LOCATION REFERENCE

COUNTY: ANNE ARUNDEL

DISTRICT: 5

DATE: 12/31/04

ROUTE NUMBER: MD 32 CONTINUED
INVENTORY DIRECTION: NORTH
ROUTE NAME: NO NAME

STATE SYSTEM	FUNCTIONAL CLASS	MEDIAN TYPE	ACCESS CONTROL	NHS	MILEPOINT	MILEPOINT DESCRIPTION	MARKED LANES	SURFACE WIDTH/TYPE*	AADT
STATE PRIMARY	R URB FRWY EXPWY	UNPROTECTED	FULL	NHS	01.890	STRUC #2202	4	481	41,375
					02.350 MD 32AA	SAPPINGTON STATION RD			
					02.440 RP 32- 4	RAMP 4 FR BURNS CROSSING RD TO MD 32 EB			
					02.640 RP 32- 8	RAMP 8 FR MD 32AA TO MD 32 WB			
					02.680 RP 32- 6	RAMP 6 FR MD 32 EB TO BURNS CROSSING RD			
					02.830				40,575
					02.830 MD 32AA	SAPPINGTON STATION RD			
					02.830	STRUC #2203			
					03.810	STRUC #2151 BACON RIDGE BRANCH			
					04.140 RP 32- 2	RAMP 2 FR MD 32 WB TO MD 170 NB			
					04.170	STRUC #2204 PICTURE FRAME BRANCH			
					04.320 RP 32- 4	RAMP 4 FR MD 170 NB TO MD 32 EB			
					04.540				42,075
					04.540 MD170	TELEGRAPH RD			
					04.540	STRUC #2205			
					04.860 RP 32- 8	RAMP 8 FR MD 170 SB TO MD 32 WB			
					04.890 RP 32- 6	RAMP 6 FR MD 32 EB TO MD 170 SB			
					04.950	STRUC #2206 AMTRAK R/R			
					05.290	STRUC #2207 TOWN CENTER BLVD			
					05.710 RP 32- 2	RAMP 2 FR MD 32 WB TO MD 175 NB			
					06.050 RP 32- 1	RAMP 1 FR MD 175 NB TO MD 32 WB			
					06.080				51,675
					06.080 MD175	ANNAPOLIS RD			
					06.080	STRUC #2209			
					06.110 RP 32- 5	RAMP 5 FR MD 175 SB TO MD 32 EB			
					06.390 RP 32- 8	RAMP 8 FR MD 175 SB TO MD 32 WB			
					06.420 RP 32- 6	RAMP 6 FR MD 32 EB TO MD 175 SB			
					06.440	STRUC #2212 PEPPER RD			
					07.350	STRUC #2213 ROGUE HARBOR BRANCH			
					08.167 RP 32- 4	RAMP 4 FR MD 32 NB TO MD 198 EB			
					08.167 RP 32- 6	RAMP 6 FR MD 198 EB TO MD 32 SB			
					08.390	STRUC #2214			
					08.390 MD198	LAUREL FT MEADE RD			
					08.478 RP 32- 8	RAMP 8 FR MD 32 SB TO MD 198 WB			

NAME: SAVAGE RD

NAME: MAPES RD

*A,B = UNIMPROVED; C = GRADED & DRAINED; D,E = SOIL, GRAVEL, STONE; F,G = LOW TYPE BITUMINOUS
H,I = HIGH TYPE BITUMINOUS; J = CONCRETE; K = BRICK; L = BLOCK

STATE HIGHWAY ADMINISTRATION OF MARYLAND
HIGHWAY INFORMATION SERVICES DIVISION
DATA SUPPORT GROUP

STATE HIGHWAY LOCATION REFERENCE

COUNTY: ANNE ARUNDEL
DISTRICT: 5
DATE: 12/31/04

ROUTE NUMBER: MD 32 CONTINUED
INVENTORY DIRECTION: NORTH
ROUTE NAME: MAPES RD

STATE SYSTEM	FUNCTIONAL CLASS	MEDIAN TYPE	ACCESS CONTROL	NHS	MILEPOINT	MILEPOINT DESCRIPTION	MARKED LANES	SURFACE WIDTH/TYPE*	AADT
STATE PRIMARY	R URB FRWY EXPWY URB OPA	UNPROTECTED	FULL PARTIAL	NHS	08.600 RP 32- 2	RAMP 2 FR MD 198 WB TO MD 32 NB	4	481	51,675
					08.630				
					08.749				
					08.830				
					09.052 RP 32- 4	RAMP 4 FR MD 32 NB TO SAMFORD RD EB			49,775
					09.100	SPEED LIMIT 45 MPH			
		POSITIVE BARRIER			09.120				
					09.210	END STATE MAINTENANCE			
					09.210	BEGIN US GOVT MAINTENANCE			
					09.210 GV714	MAPES RD (AHEAD)			
					09.210 GV 69	SAMFORD RD			
		CURBED			10.070				
NAME: SAVAGE RD					10.070	END US GOVT MAINTENANCE			
					10.070	BEGIN STATE MAINTENANCE			
					10.070 GV714	MAPES RD (BACK)			
	URB FRWY EXPWY				10.180				
					10.290				
					10.290 RP295- 2	RAMP 2 FR MD 32 WB TO MD 295 NB			
					10.330 RP295- 3	RAMP 3 FR MD 32 EB TO MD 295 NB			
					10.390 RP295- 1	RAMP 1 FR MD 295 NB TO MD 32 WB			
					10.410				
					10.410 MD295	BALTIMORE WASHINGTON PKWY			63,375
					10.410	STRUC #2215			
					10.440	SPEED LIMIT 55 MPH			
					10.450 RP295- 5	RAMP 5 FR MD 295 SB TO MD 32 EB			
		POSITIVE BARRIER			10.500				
					10.500 RP295- 7	RAMP 7 FR MD 32 WB TO MD 295 SB			
					10.693 RP295- 8	RAMP 8 FR MD 295 SB TO MD 32 WB			
					10.720		5	601	
					10.720 RP295- 6	RAMP 6 FR MD 32 EB TO MD 295 SB			
		UNPROTECTED			10.830				
					10.880	STRUC #2102 DORSEY RUN			
		POSITIVE BARRIER			11.030				
					11.030 RP 32- 2	RAMP 2 FR MD 32 WB TO GUILFORD RD			
		UNPROTECTED			11.190				

*A,B = UNIMPROVED; C = GRADED & DRAINED; D,E = SOIL, GRAVEL, STONE; F,G = LOW TYPE BITUMINOUS
H,I = HIGH TYPE BITUMINOUS; J = CONCRETE; K = BRICK; L = BLOCK

STATE HIGHWAY ADMINISTRATION OF MARYLAND
HIGHWAY INFORMATION SERVICES DIVISION
DATA SUPPORT GROUP

STATE HIGHWAY LOCATION REFERENCE

COUNTY: ANNE ARUNDEL

DISTRICT: 5

DATE: 12/31/04

ROUTE NUMBER: MD 32 CONTINUED
INVENTORY DIRECTION: NORTH
ROUTE NAME: SAVAGERD

STATE SYSTEM	FUNCTIONAL CLASS	MEDIAN TYPE	ACCESS CONTROL	NHS	MILEPOINT	MILEPOINT DESCRIPTION	MARKED LANES	SURFACE WIDTH/TYPE*	AADT
STATE PRIMARY	R URB FRWY EXPWY	UNPROTECTED	PARTIAL	NHS	11.190 RP 32- 4	RAMP 4 FR GUILFORD RD TO MD 32 EB	5	601	63,375
					11.460	STRUC #13115			
					11.460	HOWARD CO/L			

ROUTE NUMBER: MD 32AA
INVENTORY DIRECTION: NORTH
ROUTE NAME: SAPPINGTON STATION RD

STATE SYSTEM	FUNCTIONAL CLASS	MEDIAN TYPE	ACCESS CONTROL	NHS	MILEPOINT	MILEPOINT DESCRIPTION	MARKED LANES	SURFACE WIDTH/TYPE*	AADT
STATE SECONDARY	R URB LOCAL	NONE (UNDIV)	PARTIAL	NOT NHS	00.000		1	141	10,325
		POSITIVE BARRIER			00.000 MD 32	NO NAME			
					00.240		2	241	
		NONE (UNDIV)			00.240 RP 32- 8	RAMP 8 FR MD 32AA TO MD 32 WB			
	URB COLL	CENTER TLA (UNDIV)			00.380				
					00.440				
					00.440 CO1176	BURNS CROSSING RD			
					00.490 CO6108	SAPPINGTON DR			
					00.590 MD 32	NO NAME			
					00.590	STRUC #2203			
		NONE (UNDIV)			00.700		3	331	
					00.775		2	301	
					00.810		3	301	
					00.830		3	361	
		PAINTED			00.860				
		CURBED			00.890				
					01.000 MD175	ANNAPOLIS RD			
					01.000 CO4645	ODENTON RD (AHEAD)			
					01.000 CO1097	HIGGINS DR (AHEAD)			
					01.000	ROUNDAABOUT			

ROUTE NUMBER: MD 32AH
INVENTORY DIRECTION: EAST
ROUTE NAME: LODIGIANI AVE

STATE SYSTEM	FUNCTIONAL CLASS	MEDIAN TYPE	ACCESS CONTROL	NHS	MILEPOINT	MILEPOINT DESCRIPTION	MARKED LANES	SURFACE WIDTH/TYPE*	AADT
--------------	------------------	-------------	----------------	-----	-----------	-----------------------	--------------	---------------------	------

*A,B = UNIMPROVED; C = GRADED & DRAINED; D,E = SOIL, GRAVEL, STONE; F,G = LOW TYPE BITUMINOUS
H,I = HIGH TYPE BITUMINOUS; J = CONCRETE; K = BRICK; L = BLOCK

STATE HIGHWAY ADMINISTRATION OF MARYLAND
HIGHWAY INFORMATION SERVICES DIVISION
DATA SUPPORT GROUP

STATE HIGHWAY LOCATION REFERENCE

COUNTY: ANNE ARUNDEL
DISTRICT: 5
DATE: 12/31/04

ROUTE NUMBER: MD 32AH CONTINUED
INVENTORY DIRECTION: EAST
ROUTE NAME: LODIGIANI AVE

STATE SYSTEM	FUNCTIONAL CLASS	MEDIAN TYPE	ACCESS CONTROL	NHS	MILEPOINT	MILEPOINT DESCRIPTION	MARKED LANES	SURFACE WIDTH/TYPE*	AADT
STATE SECONDARY	R URB LOCAL	NONE (UNDIV)	NONE	NOT NHS	00.000		2	201	99
					00.000 CO6110	TOBIN WAY (BACK)			
					00.000 CO1332	GAMBRILLS RD			
					00.040	ROAD END			

ROUTE NUMBER: MD 70
INVENTORY DIRECTION: NORTH
ROUTE NAME: ROWE BLVD

STATE SYSTEM	FUNCTIONAL CLASS	MEDIAN TYPE	ACCESS CONTROL	NHS	MILEPOINT	MILEPOINT DESCRIPTION	MARKED LANES	SURFACE WIDTH/TYPE*	AADT
MUNICIPAL	U URB COLL	CURBED	NONE	NOT NHS	00.000		4	421	42,075
					00.000 MD450	COLLEGE AVE			
					00.040	SPEED LIMIT 25 MPH			
					00.080				
					00.125				
	URB MINOR ART				00.150				
					00.150 MU460	CALVERT ST			
					00.170				
					00.240				
					00.240 MU2730	ROWE BLVD			
					00.250	SPEED LIMIT 40 MPH			
STATE SECONDARY			PARTIAL		00.270		3	481	
					00.270	END MUNICIPAL MAINTENANCE			
					00.270	BEGIN STATE MAINTENANCE			
					00.370	STRUC #2043 COLLEGE CREEK			
					00.460		4	481	
					00.790 MD435	TAYLOR AVE			
					00.970 MU1100	FARRAGUT RD			
					00.970 MU2090	MELVIN AVE			
					01.040	SPEED LIMIT 45 MPH			
	R				01.110		4	521	
					01.240	STRUC #2042 WEEMS CREEK			
					01.240	OUT CORP LMTS ANNAPOLIS			
					01.290 CO2789	KIRKLEY RD			
					01.310		3	481	

*A,B = UNIMPROVED; C = GRADED & DRAINED; D,E = SOIL, GRAVEL, STONE; F,G = LOW TYPE BITUMINOUS
H,I = HIGH TYPE BITUMINOUS; J = CONCRETE; K = BRICK; L = BLOCK

STATE HIGHWAY ADMINISTRATION OF MARYLAND
HIGHWAY INFORMATION SERVICES DIVISION
DATA SUPPORT GROUP

PAGE: 35

STATE HIGHWAY LOCATION REFERENCE

COUNTY: ANNE ARUNDEL
DISTRICT: 5
DATE: 12/31/04

ROUTE NUMBER: MD 70 CONTINUED
INVENTORY DIRECTION: NORTH
ROUTE NAME: ROWE BLVD

STATE SYSTEM	FUNCTIONAL CLASS	MEDIAN TYPE	ACCESS CONTROL	NHS	MILEPOINT	MILEPOINT DESCRIPTION	MARKED LANES	SURFACE WIDTH/TYPE*	AADT
STATE SECONDARY	R URB MINOR ART	CURBED	PARTIAL	NOT NHS	01.340		3	36I	42,075
					01.340 RP595- 6	RAMP 6 FR RAMP 2 (FR IS595 EB) TO MD 70			
					01.420 RP595- 4	RAMP 4 FR MD 70 NB TO US 50/IS 595 EB			
					01.510 RP595- 5	RAMP 5 FR MD 70 TO RAMP 4 (TO IS595 EB)			
					01.538		4	36I	
					01.590 RP595- 3	RAMP 3 FR IS 595 EB TO MD 70 NB			
					01.610				24,250
					01.610 IS595	JOHN HANSON HWY			
					01.610	STRUC #2036			
					01.610	EXIT #24			
					01.700 RP595- 7	RAMP 7 FR IS 595 WB TO MD 70 SB			
					01.720 RP595- 2	RAMP 2 FR IS 595 WB TO MD 70 NB			
					01.750		4	48I	
					01.750 RP595- 1	RAMP 1 FR MD 70 NB TO IS 595 WB			
					01.800	SPEED LIMIT 35 MPH			
					01.880 RP595- 8	RAMP 8 FR MD 70 TO RAMP 1 (TO IS595 WB)			
					02.040 MD 70B	TIDEWATER COLONY DR			
					02.040 MD 70C	N BESTGATE RD			
					02.180				
					02.180 MD 70A	N LAWRENCE AVE			
					02.310 CO2774	BESTGATE RD (AHEAD)			

NAME: BESTGATE RD

CENTER TLA (UNDIV)

ROUTE NUMBER: MD 70A
INVENTORY DIRECTION: NORTH
ROUTE NAME: N LAWRENCE AVE

STATE SYSTEM	FUNCTIONAL CLASS	MEDIAN TYPE	ACCESS CONTROL	NHS	MILEPOINT	MILEPOINT DESCRIPTION	MARKED LANES	SURFACE WIDTH/TYPE*	AADT
STATE SECONDARY	R URB LOCAL	NONE (UNDIV)	NONE	NOT NHS	00.000		2	3I	99
					00.000 MD 70	BESTGATE RD			
					00.150 OP879	N LAWRENCE AVE			

*A,B = UNIMPROVED; C = GRADED & DRAINED; D,E = SOIL, GRAVEL, STONE; F,G = LOW TYPE BITUMINOUS
H,I = HIGH TYPE BITUMINOUS; J = CONCRETE; K = BRICK; L = BLOCK

STATE HIGHWAY LOCATION REFERENCE

COUNTY: ANNE ARUNDEL
DISTRICT: 5
DATE: 12/31/04

ROUTE NUMBER: MD 70B
INVENTORY DIRECTION: SOUTH
ROUTE NAME: TIDEWATER COLONY DR

STATE SYSTEM	FUNCTIONAL CLASS	MEDIAN TYPE	ACCESS CONTROL	NHS	MILEPOINT	MILEPOINT DESCRIPTION	MARKED LANES	SURFACE WIDTH/TYPE*	AADT
STATE SECONDARY	R URB LOCAL	NONE (UNDIV)	NONE	NOT NHS	00.000		2	361	99
					00.000 MD 70	BESTGATE RD			
					00.000 MD 70C	N BESTGATE RD (BACK)			
					00.021	SPEED LIMIT 25 MPH			
					00.090 CO2796	TIDEWATER COLONY DR (AHEAD)			

ROUTE NUMBER: MD 70C
INVENTORY DIRECTION: EAST
ROUTE NAME: N BESTGATE RD

STATE SYSTEM	FUNCTIONAL CLASS	MEDIAN TYPE	ACCESS CONTROL	NHS	MILEPOINT	MILEPOINT DESCRIPTION	MARKED LANES	SURFACE WIDTH/TYPE*	AADT
STATE SECONDARY	R URB COLL	NONE (UNDIV)	NONE	NOT NHS	00.000		2	241	4,610
					00.000 MD 70B	COLONY DR (BACK)			
					00.000 MD 70	BESTGATE RD			
		CENTER TLA (UNDIV)			00.031				
					00.031	SPEED LIMIT 30 MPH			
					00.080 CO5463	N BESTGATE RD (AHEAD)			

ROUTE NUMBER: MD 100
INVENTORY DIRECTION: EAST
ROUTE NAME: NO NAME

STATE SYSTEM	FUNCTIONAL CLASS	MEDIAN TYPE	ACCESS CONTROL	NIIS	MILEPOINT	MILEPOINT DESCRIPTION	MARKED LANES	SURFACE WIDTH/TYPE*	AADT
STATE PRIMARY	R URB FRWY EXPWY	POSITIVE BARRIER	FULL	NHS	00.000		4	481	89,775
					00.000	HOWARD CO/L			
					00.000	STRUC #2178 DEEP RUN			
					00.050				
					00.050 RP100- 3	RAMP 3 FR MD 100 EB TO MD 100M NB			
					00.050 RP100- 1	RAMP 1 FR MD 100M NB TO MD 100 WB			
					00.180 MD100M	COCA COLA DR			
					00.180	STRUC #2179			
					00.180	EXIT #8			
		UNPROTECTED			00.243				
					00.360 RP100- 2	RAMP 2 FR MD 100 WB TO MD 100M NB			
					00.430 RP100- 5	RAMP 5 FR MD 100M SB TO MD 100 EB			

*A,B = UNIMPROVED; C = GRADED & DRAINED; D,E = SOIL, GRAVEL, STONE; F,G = LOW TYPE BITUMINOUS
H,I = HIGH TYPE BITUMINOUS; J = CONCRETE; K = BRICK; L = BLOCK

STATE HIGHWAY ADMINISTRATION OF MARYLAND
HIGHWAY INFORMATION SERVICES DIVISION
DATA SUPPORT GROUP

STATE HIGHWAY LOCATION REFERENCE

COUNTY: ANNE ARUNDEL

DISTRICT: 5

DATE: 12/31/04

ROUTE NUMBER: MD 100 CONTINUED
INVENTORY DIRECTION: EAST
ROUTE NAME: NO NAME

STATE SYSTEM	FUNCTIONAL CLASS	MEDIAN TYPE	ACCESS CONTROL	NHS	MILEPOINT	MILEPOINT DESCRIPTION	MARKED LANES	SURFACE WIDTH/TYPE*	AADT
STATE PRIMARY	R URB FRWY EXPWY	UNPROTECTED POSITIVE BARRIER	FULL	NHS	00.630 RP295- 8	RAMP 8 FR MD 295 SB TO MD 100 WB	4	481	89,775
					00.650				
					00.680 RP295- 9	RAMP 9 FR MD 100 EB TO MD 100 EB			
					00.820 RP295- 7	RAMP 7 FR MD 100 WB TO MD 295 SB			
					00.880				77,275
					00.880 MD295	BALTIMORE WASHINGTON PKWY			
					00.880	STRUC #2180			
					00.880	EXIT #9			
					00.940 RP295- 1	RAMP 1 FR MD 295 NB TO MD 100 WB			
					01.110 RP295- 2	RAMP 2 FR MD 100 WB TO MD 295 NB			
					01.140 MD100N	WRIGHT RD			
					01.140	STRUC #2181			
		UNPROTECTED			01.270				
					01.300	SPEED LIMIT 55 MPH			
					01.330	STRUC #2182 PINEY RUN			
					01.400 RP295- 9	RAMP 9 FR MD 100 EB TO MD 100 EB			
					01.630 RP100- 1	RAMP 1 FR MD 713 NB TO MD 100 WB			
					01.710 RP100- 6	RAMP 6 FR MD 100 EB TO MD 713 SB			
					01.920				72,975
					01.920 MD713	ARUNDEL MILLS BLVD			
					01.920	STRUC #2183			
					01.920	EXIT #10			
					01.960 RP100- 3	RAMP 3 FR MD 100 EB TO MD 713 NB			
					02.190 RP100- 7	RAMP 7 FR MD 100 WB TO MD 713 SB			
					02.240 RP100- 5	RAMP 5 FR MD 713 SB TO MD 100 EB			
					02.830 MD100P	HARMANS RD			
					02.830	STRUC #2185			
					03.080	STRUC #2186 STONY RUN			
					03.370	STRUC #2187 AMTRAK R/R			
					03.640 RP100- 3	RAMP 3 FR MD 100 EB TO MD 170 NB			
					03.640 RP100- 1	RAMP 1 FR MD 170 NB TO MD 100 WB			
					03.920				71,775
					03.920 MD170	TELEGRAPH RD			
					03.920	STRUC #2189			
					03.920	EXIT #11			

*A,B = UNIMPROVED; C = GRADED & DRAINED; D,E = SOIL, GRAVEL, STONE; F,G = LOW TYPE BITUMINOUS
H,I = HIGH TYPE BITUMINOUS; J = CONCRETE; K = BRICK; L = BLOCK

STATE HIGHWAY ADMINISTRATION OF MARYLAND
HIGHWAY INFORMATION SERVICES DIVISION
DATA SUPPORT GROUP

STATE HIGHWAY LOCATION REFERENCE

COUNTY: ANNE ARUNDEL

DISTRICT: 5

DATE: 12/31/04

ROUTE NUMBER: MD 100 CONTINUED

INVENTORY DIRECTION: EAST

ROUTE NAME: NO NAME

STATE SYSTEM	FUNCTIONAL CLASS	MEDIAN TYPE	ACCESS CONTROL	NHS	MILEPOINT	MILEPOINT DESCRIPTION	MARKED LANES	SURFACE WIDTH/TYPE*	AADT
STATE PRIMARY	R URB FRWY EXPWY	UNPROTECTED	FULL	NHS	03.920 RP100- 3	RAMP 3 FR MD 100 EB TO MD 170 NB	4	481	71,775
					03.920 RP100- 1	RAMP 1 FR MD 170 NB TO MD 100 WB			
					03.920 RP100- 5	RAMP 5 FR MD 170 SB TO MD 100 EB			
					03.920 RP100- 7	RAMP 7 FR MD 100 WB TO MD 170 SB			
					04.220 RP100- 5	RAMP 5 FR MD 170 SB TO MD 100 EB			
					04.310 RP100- 7	RAMP 7 FR MD 100 WB TO MD 170 SB			
					04.420		5	60I	
					04.570 MD100Q	QUEENSTOWN RD			
					04.570	STRUC #2190			
					04.740		6	72I	
					05.030 MD100R	WB&A RD			
					05.030	STRUC #2191			
		POSITIVE BARRIER			05.700		5	60I	
		UNPROTECTED			05.910	STRUC #2192 SAWMILL CREEK			
					05.940		4	48I	
					05.950 RP 97- 1	RAMP 1 FR IS 97 NB TO MD 100 WB			
					05.990 RP 97- 6	RAMP 6 FR MD 100 EB TO IS 97 SB			
					06.210 RP 97- 5	RAMP 5 FR IS 97 SB TO MD 100 EB			
					06.210	STRUC #2193			
		POSITIVE BARRIER			06.310				
					06.310 RP 97- 7	RAMP 7 FR MD 100 WB TO IS 97 SB			
					06.430				74,557
					06.430 IS 97	NO NAME			
					06.430	STRUC #2194			
					06.430	EXIT #13			
					06.560		5	60I	
					06.560 RP 97- 5	RAMP 5 FR IS 97 SB TO MD 100 EB			
					06.560 RP 97- 1	RAMP 1 FR IS 97 NB TO MD 100 WB			
					06.560	STRUC #2195			
					06.690 RP 97- 2	RAMP 2 FR MD 100 WB TO IS 97 NB			
					06.790 RP 97- 4	RAMP 4 FR RAMP 1 (FR IS97 NB) TO MD 100			
					06.930		4	48I	
					07.020 MD174	QUARTERFIELD RD			
					07.020	STRUC #2083			

*A,B = UNIMPROVED; C = GRADED & DRAINED; D,E = SOIL, GRAVEL, STONE; F,G = LOW TYPE BITUMINOUS
H,I = HIGH TYPE BITUMINOUS; J = CONCRETE; K = BRICK; L = BLOCK

STATE HIGHWAY ADMINISTRATION OF MARYLAND
HIGHWAY INFORMATION SERVICES DIVISION
DATA SUPPORT GROUP

STATE HIGHWAY LOCATION REFERENCE

COUNTY: ANNE ARUNDEL
DISTRICT: 5
DATE: 12/31/04

ROUTE NUMBER: MD 100 CONTINUED
INVENTORY DIRECTION: EAST
ROUTE NAME: NO NAME

STATE SYSTEM	FUNCTIONAL CLASS	MEDIAN TYPE	ACCESS CONTROL	NHS	MILEPOINT	MILEPOINT DESCRIPTION	MARKED LANES	SURFACE WIDTH/TYPE*	AADT
STATE PRIMARY	R URB FRWY EXPWY	POSITIVE BARRIER UNPROTECTED	FULL	NHS	07.020	EXIT #14	4	481	74,557
					07.170				
					07.170 RP100- 6	RAMP 6 FR MD 174 EB TO MD 100 SB			
					07.170 RP100- 4	RAMP 4 FR MD 100 NB TO MD 174 EB			
					07.560 MD 3BU	CRAIN HWY			
					07.560	STRUC #2084			
					07.930	ATR STATION #0038 (CABINET EB/L)			
					08.230 RP100- 6	RAMP 6 FR MD 100 EB TO OAKWOOD RD SB			
					08.230 RP100- 8	RAMP 8 FR OAKWOOD RD SB TO MD 100 WB			
					08.380				74,075
					08.380 CO694	OAKWOOD RD			
					08.380	STRUC #2085			
					08.380	EXIT #15			
					08.530 RP100- 4	RAMP 4 FR OAKWOOD RD NB TO MD 100 EB			
					08.530 RP100- 2	RAMP 2 FR MD 100 WB TO OAKWOOD RD NB			
					08.800	STRUC #2086 MARLEY CREEK			
					09.230 RP100- 8	RAMP 8 FR MD 2 SB TO MD 100 WB			
					09.260	PEDESTRIAN WALKWAY FOR B & A TRAIL			
		POSITIVE BARRIER			09.370		5	601	
					09.400 RP100- 6	RAMP 6 FR MD 100 EB TO MD 2 SB			
					09.510 RP100- 7	RAMP 7 FR MD 100 WB TO MD 2 SB			
					09.570 RP100- 5	RAMP 5 FR MD 2 SB TO MD 100 EB			
					09.590				25,975
					09.590 MD 2	GOV RITCHIE HWY			
					09.590	STRUC #2082			
					09.590	EXIT #16			
					09.670		4	481	
					09.670 RP100- 1	RAMP 1 FR MD 2 NB TO MD 100 WB			
					09.720 RP100- 3	RAMP 3 FR MD 100 EB TO MD 2 NB			
					09.750 RP100- 1	RAMP 1 FR MD 2 NB TO MD 100 WB			
					09.750	STRUC #2080			
					09.910 RP100- 4	RAMP 4 FR RAMP 1 (FR MD 2 NB) TO MD 100			

*A,B = UNIMPROVED; C = GRADED & DRAINED; D,E = SOIL, GRAVEL, STONE; F,G = LOW TYPE BITUMINOUS
H,I = HIGH TYPE BITUMINOUS; J = CONCRETE; K = BRICK; L = BLOCK

STATE HIGHWAY ADMINISTRATION OF MARYLAND
HIGHWAY INFORMATION SERVICES DIVISION
DATA SUPPORT GROUP

STATE HIGHWAY LOCATION REFERENCE

COUNTY: ANNE ARUNDEL
DISTRICT: 5
DATE: 12/31/04

ROUTE NUMBER: MD 100 CONTINUED
INVENTORY DIRECTION: EAST
ROUTE NAME: NO NAME

STATE SYSTEM	FUNCTIONAL CLASS	MEDIAN TYPE	ACCESS CONTROL	NHS	MILEPOINT	MILEPOINT DESCRIPTION	MARKED LANES	SURFACE WIDTH/TYPE*	AADT
STATE PRIMARY	R	URB FRWY EXPWY	POSITIVE BARRIER	FULL	NHS	10.180 MD 10 ARUNDEL EXPWY (SB/L)	4	481	25,975
						10.180 STRUC #2173			
						10.260 CO4505 JUMPERS HOLE RD			
						10.260 STRUC #2103			
STATE SECONDARY						10.450	6	721	
						10.450 MD 10 ARUNDEL EXPWY			
						10.530	8	961	
						10.530 MD 10 (SB/L)			
				NOT NHS		10.920	4	481	
						10.920 MD 10 ARUNDEL EXPWY			
						11.150 MD 10 ARUNDEL EXPWY			
						11.150 STRUC #2175			
						11.900 MD648H WATERFORD RD			
						11.900 STRUC #2104			
						11.900 STRUC #2105			
		UNPROTECTED				11.970			
						12.370 RP100- 6 RAMP 6 FR MD 100 EB TO CATHERINE AVE SB			
						12.390 RP100- 8 RAMP 8 FR CATHERINE AVE SB TO MD 100 WB			
						12.610 CO1607 CATHERINE AVE			
						12.610 STRUC #2106			
						12.610 EXIT #19			
						13.240 RP100- 8 RAMP 8 FR EDWIN RAYNOR BLVD TO MD 100 WB			
						13.440 RP100- 3 RAMP 3 FR MD 100 EB TO EDWIN RAYNOR BLVD			
						13.450 CO2043 EDWIN RAYNOR BLVD			
						13.450 STRUC #2098			
						13.450 EXIT #20			
			PARTIAL			13.990			
						13.990 MD607 MAGOTHY BRIDGE RD			
						14.290 CO2028 MAGOTHY BEACH RD			
						14.610	3	361	
						14.870 MD177 MOUNTAIN RD			

*A,B = UNIMPROVED; C = GRADED & DRAINED; D,E = SOIL, GRAVEL, STONE; F,G = LOW TYPE BITUMINOUS
H,I = HIGH TYPE BITUMINOUS; J = CONCRETE; K = BRICK; L = BLOCK

STATE HIGHWAY ADMINISTRATION OF MARYLAND
 HIGHWAY INFORMATION SERVICES DIVISION
 DATA SUPPORT GROUP

STATE HIGHWAY LOCATION REFERENCE

COUNTY: ANNE ARUNDEL
 DISTRICT: 5
 DATE: 12/31/04

ROUTE NUMBER: MD 100M
 INVENTORY DIRECTION: NORTH
 ROUTE NAME: COCA COLA DR

STATE SYSTEM	FUNCTIONAL CLASS	MEDIAN TYPE	ACCESS CONTROL	NHS	MILEPOINT	MILEPOINT DESCRIPTION	MARKED LANES	SURFACE WIDTH/TYPE*	AADT
STATE SECONDARY	R URB LOCAL	NONE (UNDIV)	NONE	NOT NHS	00.000		4	50I	12,918
		PAINTED			00.000 MD103	DORSEY RD/PARKWAY DR SOUTH			
					00.050		4	48I	
					00.070 RP100- 4	RAMP 4 FR MD 100M TO RAMP 5 (TO MD 100)			
					00.070 RP100- 6	RAMP 6 FR RAMP 3(FR MD100 EB) TO MD 100M			
					00.090 RP100- 5	RAMP 5 FR MD 100M SB TO MD 100 EB			
					00.090 RP100- 3	RAMP 3 FR MD 100 EB TO MD 100M NB			
					00.130				9,784
					00.130 MD100	NO NAME			
					00.130	STRUC #2179			
					00.130	EXIT #8			
					00.170 RP100- 7	RAMP 7 FR RAMP 2(FR MD100 WB) TO MD 100M			
					00.170 RP100- 1	RAMP 1 FR MD 100M NB TO MD 100 WB			
					00.180 RP100- 2	RAMP 2 FR MD 100 WB TO MD 100M NB			
					00.190 RP100- 8	RAMP 8 FR MD 100M TO RAMP 1(TO MD100 WB)			
		NONE (UNDIV)			00.210		4	50I	
					00.340	STRUC #2170 DEEP RUN			
					00.340	HOWARD CO/L			

ROUTE NUMBER: MD 100N
 INVENTORY DIRECTION: SOUTH
 ROUTE NAME: WRIGHT RD

STATE SYSTEM	FUNCTIONAL CLASS	MEDIAN TYPE	ACCESS CONTROL	NHS	MILEPOINT	MILEPOINT DESCRIPTION	MARKED LANES	SURFACE WIDTH/TYPE*	AADT
STATE SECONDARY	R URB COLL	NONE (UNDIV)	NONE	NOT NHS	00.000		2	24I	850
					00.000 MD176	DORSEY RD			
					00.050 MD100	NO NAME			
					00.050	STRUC #2181			
					00.050 RP295- 9	RAMP 9 FR MD 100 EB TO MD 100 EB			
					00.050 RP295- 4	RAMP 4 FR MD 295 NB TO RAMP 9 (TO MD100)			
					00.170 MD1000	OLD SECTION WRIGHT RD			
					00.200 CO941	WRIGHT RD (AHEAD)			

*A,B = UNIMPROVED; C = GRADED & DRAINED; D,E = SOIL, GRAVEL, STONE; F,G = LOW TYPE BITUMINOUS
 H,I = HIGH TYPE BITUMINOUS; J = CONCRETE; K = BRICK; L = BLOCK

STATE HIGHWAY ADMINISTRATION OF MARYLAND
HIGHWAY INFORMATION SERVICES DIVISION
DATA SUPPORT GROUP

STATE HIGHWAY LOCATION REFERENCE

COUNTY: ANNE ARUNDEL
DISTRICT: 5
DATE: 12/31/04

ROUTE NUMBER: MD 1000
INVENTORY DIRECTION: NORTH
ROUTE NAME: OLD SECTION WRIGHT RD

STATE SYSTEM	FUNCTIONAL CLASS	MEDIAN TYPE	ACCESS CONTROL	NHS	MILEPOINT	MILEPOINT DESCRIPTION	MARKED LANES	SURFACE WIDTH/TYPE*	AADT
STATE SECONDARY	R URB LOCAL	NONE (UNDIV)	NONE	NOT NHS	00.000		2	20I	99
					00.000 MD100N	WRIGHT RD			
					00.020		2	18I	
					00.040 CO5557	OLD SECTION WRIGHT RD (AHEAD)			

ROUTE NUMBER: MD 100P
INVENTORY DIRECTION: NORTH
ROUTE NAME: HARMANS RD

STATE SYSTEM	FUNCTIONAL CLASS	MEDIAN TYPE	ACCESS CONTROL	NHS	MILEPOINT	MILEPOINT DESCRIPTION	MARKED LANES	SURFACE WIDTH/TYPE*	AADT
STATE SECONDARY	R URB COLL	NONE (UNDIV)	NONE	NOT NHS	00.990		2	22I	4,480
					00.990 CO928	HARMANS RD (BACK)			
					01.100 MD100	NO NAME			
					01.100	STRUC #2185			
					01.250 CO928	HARMANS RD (AHEAD)			

ROUTE NUMBER: MD 100Q
INVENTORY DIRECTION: EAST
ROUTE NAME: QUEENSTOWN RD

STATE SYSTEM	FUNCTIONAL CLASS	MEDIAN TYPE	ACCESS CONTROL	NHS	MILEPOINT	MILEPOINT DESCRIPTION	MARKED LANES	SURFACE WIDTH/TYPE*	AADT
STATE SECONDARY	R URB LOCAL	NONE (UNDIV)	NONE	NOT NHS	00.290		2	24I	1,525
					00.290 CO908	QUEENSTOWN RD (BACK)			
					00.400 MD100	NO NAME			
					00.400	STRUC #2190			
					00.550 CO908	QUEENSTOWN RD (AHEAD)			

ROUTE NUMBER: MD 100R
INVENTORY DIRECTION: SOUTH
ROUTE NAME: WB&A RD

STATE SYSTEM	FUNCTIONAL CLASS	MEDIAN TYPE	ACCESS CONTROL	NHS	MILEPOINT	MILEPOINT DESCRIPTION	MARKED LANES	SURFACE WIDTH/TYPE*	AADT
STATE SECONDARY	R URB COLL	NONE (UNDIV)	NONE	NOT NHS	00.400		2	24I	890
					00.400 CO910	WB&A RD (BACK)			
					00.530 MD100	NO NAME			

*A,B = UNIMPROVED; C = GRADED & DRAINED; D,E = SOIL, GRAVEL, STONE; F,G = LOW TYPE BITUMINOUS
H,I = HIGH TYPE BITUMINOUS; J = CONCRETE; K = BRICK; L = BLOCK

STATE HIGHWAY ADMINISTRATION OF MARYLAND
HIGHWAY INFORMATION SERVICES DIVISION
DATA SUPPORT GROUP

STATE HIGHWAY LOCATION REFERENCE

COUNTY: ANNE ARUNDEL
DISTRICT: 5
DATE: 12/31/04

ROUTE NUMBER: MD 100R CONTINUED
INVENTORY DIRECTION: SOUTH
ROUTE NAME: WB&A RD

STATE SYSTEM	FUNCTIONAL CLASS	MEDIAN TYPE	ACCESS CONTROL	NHS	MILEPOINT	MILEPOINT DESCRIPTION	MARKED LANES	SURFACE WIDTH/TYPE*	AADT
STATE SECONDARY	R URB COLL	NONE (UNDIV)	NONE	NOT NHS	00.530	STRUC #2191	2	24I	890
					00.670 CO910	WB&A RD (AHEAD)			

ROUTE NUMBER: MD 100S
INVENTORY DIRECTION: EAST
ROUTE NAME: WIEKER RD

STATE SYSTEM	FUNCTIONAL CLASS	MEDIAN TYPE	ACCESS CONTROL	NHS	MILEPOINT	MILEPOINT DESCRIPTION	MARKED LANES	SURFACE WIDTH/TYPE*	AADT
STATE SECONDARY	R URB LOCAL	NONE (UNDIV)	NONE	NOT NHS	00.000		2	22I	99
					00.000 CO918	DENSON DR (BACK)			
					00.000 MD170	TELEGRAPH RD			
					00.120 MD100T	SANDY FARM RD			
					00.160 CO1157	WIEKER RD (AHEAD)			

ROUTE NUMBER: MD 100T
INVENTORY DIRECTION: NORTH
ROUTE NAME: SANDY FARM RD

STATE SYSTEM	FUNCTIONAL CLASS	MEDIAN TYPE	ACCESS CONTROL	NHS	MILEPOINT	MILEPOINT DESCRIPTION	MARKED LANES	SURFACE WIDTH/TYPE*	AADT
STATE SECONDARY	R URB LOCAL	NONE (UNDIV)	NONE	NOT NHS	00.000		2	22I	99
					00.000 MD100S	WIEKER RD			
					00.360		2	14I	
					00.600	ROAD END			

ROUTE NUMBER: MD 100U
INVENTORY DIRECTION: SOUTH
ROUTE NAME: OTIS DR

STATE SYSTEM	FUNCTIONAL CLASS	MEDIAN TYPE	ACCESS CONTROL	NHS	MILEPOINT	MILEPOINT DESCRIPTION	MARKED LANES	SURFACE WIDTH/TYPE*	AADT
STATE SECONDARY	R URB LOCAL	NONE (UNDIV)	NONE	NOT NHS	00.520		2	24I	99
					00.520 CO919	OTIS DR (BACK)			
					00.670	ROAD END			

*A,B = UNIMPROVED; C = GRADED & DRAINED; D,E = SOIL, GRAVEL, STONE; F,G = LOW TYPE BITUMINOUS
H,I = HIGH TYPE BITUMINOUS; J = CONCRETE; K = BRICK; L = BLOCK

STATE HIGHWAY LOCATION REFERENCE

COUNTY: ANNE ARUNDEL
DISTRICT: 5
DATE: 12/31/04

ROUTE NUMBER: MD 103
INVENTORY DIRECTION: NORTH
ROUTE NAME: PARKWAY DR SOUTH

STATE SYSTEM	FUNCTIONAL CLASS	MEDIAN TYPE	ACCESS CONTROL	NHS	MILEPOINT	MILEPOINT DESCRIPTION	MARKED LANES	SURFACE WIDTH/TYPE*	AADT
STATE SECONDARY	R URB LOCAL	NONE (UNDIV)	NONE	NOT NHS	00.000		2	50I	6,625
					00.000 CO6004	PARKWAY DR SOUTH (BACK)			
					00.200 CO5768	RACE RD			
					00.240		2	24I	
					00.270	SPEED LIMIT 25 MPH			
	URB COLL				00.320				
					00.320 CO940	FAULKNER RD			
					00.360		2	38I	
					00.390		2	26I	
					00.420		2	38I	
					00.460		2	24I	
NAME: DORSEY RD					00.460 MD100M	COCA COLA DR			
					00.510		2	36I	
					00.570		2	24I	
					00.590 CO954	FOREST AVE			
					00.670	STRUC #2049 DEEP RUN			
					00.750		2	30I	
					00.750 CO578	OCONNER RD			
					00.830	R/R #CSX 140 885 B			
					00.830	HOWARD CO/L			

ROUTE NUMBER: MD 162
INVENTORY DIRECTION: NORTH
ROUTE NAME: AVIATION BLVD

STATE SYSTEM	FUNCTIONAL CLASS	MEDIAN TYPE	ACCESS CONTROL	NHS	MILEPOINT	MILEPOINT DESCRIPTION	MARKED LANES	SURFACE WIDTH/TYPE*	AADT
STATE SECONDARY	R URB MINOR ART	CURBED	NONE	NIIS	00.000		4	48I	22,950
					00.000 CO605	STEWART AVE (BACK)			
					00.000 MD176	DORSEY RD			
					00.040		5	60I	
					00.140	SPEED LIMIT 50 MPH			
					00.320 MD162A	CROMWELL PARK DR			
					00.420				21,850
					00.425 CO5899	HOLLINS FERRY RD			
					00.583		4	48I	

*A,B = UNIMPROVED; C = GRADED & DRAINED; D,E = SOIL, GRAVEL, STONE; F,G = LOW TYPE BITUMINOUS
H,I = HIGH TYPE BITUMINOUS; J = CONCRETE; K = BRICK; L = BLOCK

STATE HIGHWAY ADMINISTRATION OF MARYLAND
HIGHWAY INFORMATION SERVICES DIVISION
DATA SUPPORT GROUP

STATE HIGHWAY LOCATION REFERENCE

COUNTY: ANNE ARUNDEL
DISTRICT: 5
DATE: 12/31/04

ROUTE NUMBER: MD 162 CONTINUED
INVENTORY DIRECTION: NORTH
ROUTE NAME: AVIATION BLVD

STATE SYSTEM	FUNCTIONAL CLASS	MEDIAN TYPE	ACCESS CONTROL	NHS	MILEPOINT	MILEPOINT DESCRIPTION	MARKED LANES	SURFACE WIDTH/TYPE*	AADT
STATE SECONDARY	R URB MINOR ART	CURBED	NONE	NHS	01.580 CO554	FERNDAL E RD	4	481	21,850
					01.830 MD762	ANDOVER RD			
					01.930	SPEED LIMIT 45 MPH			
					02.000	STRUC #2137 BR OF STONY RUN			
					02.310 MD170	CAMP MEADE RD			

ROUTE NUMBER: MD 162A
INVENTORY DIRECTION: NORTH
ROUTE NAME: CROMWELL PARK DR

STATE SYSTEM	FUNCTIONAL CLASS	MEDIAN TYPE	ACCESS CONTROL	NHS	MILEPOINT	MILEPOINT DESCRIPTION	MARKED LANES	SURFACE WIDTH/TYPE*	AADT
STATE SECONDARY	R URB LOCAL	CURBED	NONE	NOT NHS	00.000		3	361	11,575
					00.000 MD162	AVIATION BLVD			
					00.080		4	481	
					00.140 RP 97- 9	RAMP 9 FR MD 162A TO IS 97 SB			
					00.160 RP 97- 5	RAMP 5 FR MD 162A TO RAMP 9 (TO IS97 SB)			
					00.160 RP 97- 8	RAMP 8 FR IS 97 SB TO MD 162A			
					00.200 RP 97-10	RAMP 10 FR RAMP 8 (FR IS97 SB) TO MD162A			
					00.200 CO6228	CROMWELL PARK DR (AHEAD)			

ROUTE NUMBER: MD 168
INVENTORY DIRECTION: EAST
ROUTE NAME: NURSERY RD

STATE SYSTEM	FUNCTIONAL CLASS	MEDIAN TYPE	ACCESS CONTROL	NHS	MILEPOINT	MILEPOINT DESCRIPTION	MARKED LANES	SURFACE WIDTH/TYPE*	AADT
STATE SECONDARY	R URB MINOR ART	NONE (UNDIV)	NONE	NOT NHS	00.000		2	241	14,250
					00.000 CO 6	W NURSERY RD (BACK)			
					00.000 CO 17	HAMMONDS FERRY RD			
					00.080	SPEED LIMIT 30 MPH			
		CENTER TLA (UNDIV)			00.110		2	321	
					00.210 IS695	BALTO BELTWAY			
					00.210	STRUC #2002			
					00.210	EXIT #8			
					00.260 MD969A	FAIRVIEW AVE			

*A,B = UNIMPROVED; C = GRADED & DRAINED; D,E = SOIL, GRAVEL, STONE; F,G = LOW TYPE BITUMINOUS
H,I = HIGH TYPE BITUMINOUS; J = CONCRETE; K = BRICK; L = BLOCK

STATE HIGHWAY LOCATION REFERENCE

COUNTY: ANNE ARUNDEL
DISTRICT: 5
DATE: 12/31/04

ROUTE NUMBER: MD 168 CONTINUED
INVENTORY DIRECTION: EAST
ROUTE NAME: NURSERY RD

STATE SYSTEM	FUNCTIONAL CLASS	MEDIAN TYPE	ACCESS CONTROL	NHS	MILEPOINT	MILEPOINT DESCRIPTION	MARKED LANES	SURFACE WIDTH/TYPE*	AADT
STATE SECONDARY	R URB MINOR ART	CENTER TLA (UNDIV) NONE (UNDIV)	NONE	NOT NHS	00.340 CO113	RAYNOR AVE	2	32I	14,250
					00.410		2	24I	
					00.700 MD295	BALTIMORE WASHINGTON PKWY			
					00.700	STRUC #2012			
					00.770 MD969	ELEANOR DR			
					00.840 CO106	SARAH AVE			
					00.910		2	22I	
					01.280 MD648E	BALTO ANNAPOLIS BLVD			
					01.280 CO117	SHENANDOAH AVE (AHEAD)			

ROUTE NUMBER: MD 169
INVENTORY DIRECTION: EAST
ROUTE NAME: W MAPLE RD

STATE SYSTEM	FUNCTIONAL CLASS	MEDIAN TYPE	ACCESS CONTROL	NIIS	MILEPOINT	MILEPOINT DESCRIPTION	MARKED LANES	SURFACE WIDTH/TYPE*	AADT
STATE SECONDARY	R URB COLL	NONE (UNDIV)	NONE	NOT NHS	00.000		2	25I	5,825
					00.000 CO 37	MAPLE RD (BACK)			
					00.000 CO 17	HAMMONDS FERRY RD			
					00.041	SPEED LIMIT 30 MPH			
					00.270		2	24I	
					00.270	R/R LIGHT RAIL			
					00.320		2	36I	5,725
					00.320 MD170	CAMP MEADE RD			
					00.360		2	22I	
					00.970 MD648E	BALTO ANNAPOLIS BLVD			

NAME: E MAPLE RD

ROUTE NUMBER: MD 170
INVENTORY DIRECTION: NORTH
ROUTE NAME: TELEGRAPH RD

STATE SYSTEM	FUNCTIONAL CLASS	MEDIAN TYPE	ACCESS CONTROL	NIIS	MILEPOINT	MILEPOINT DESCRIPTION	MARKED LANES	SURFACE WIDTH/TYPE*	AADT
STATE SECONDARY	R URB MINOR ART	CURBED	NONE	NHS	00.000		4	48I	15,225
					00.000 CO5496	PINEY ORCHARD PKWY (BACK)			
					00.000 MD175	ANNAPOLIS RD			
					00.110		3	48I	

*A,B = UNIMPROVED; C = GRADED & DRAINED; D,E = SOIL, GRAVEL, STONE; F,G = LOW TYPE BITUMINOUS
H,I = HIGH TYPE BITUMINOUS; J = CONCRETE; K = BRICK; L = BLOCK

STATE HIGHWAY ADMINISTRATION OF MARYLAND
HIGHWAY INFORMATION SERVICES DIVISION
DATA SUPPORT GROUP

STATE HIGHWAY LOCATION REFERENCE

COUNTY: ANNE ARUNDEL
DISTRICT: 5
DATE: 12/31/04

ROUTE NUMBER: MD 170 CONTINUED
INVENTORY DIRECTION: NORTH
ROUTE NAME: TELEGRAPH RD

STATE SYSTEM	FUNCTIONAL CLASS	MEDIAN TYPE	ACCESS CONTROL	NHS	MILEPOINT	MILEPOINT DESCRIPTION	MARKED LANES	SURFACE WIDTH/TYPER*	AADT
STATE SECONDARY	R URB MINOR ART	NONE (UNDIV)	NONE	NHS	00.160		2	22I	15,225
					00.310		2	24I	
		PAINTED			00.370	SPEED LIMIT 40 MPH			
					00.540		3	36I	
					00.572		4	48I	
		CURBED			00.600				
					00.680	SPEED LIMIT 50 MPH			
					00.790		4	72I	
					00.860	RP 32- 4 RAMP 4 FR MD 170 NB TO MD 32 EB			
					00.870	RP 32- 6 RAMP 6 FR MD 32 EB TO MD 170 SB			
					00.900		3	52I	
					00.900	RP 32- 5 RAMP 5 FR MD 170 TO RAMP 4 (TO MD 32 EB)			
					00.900	RP 32- 3 RAMP 3 FR RAMP 6 (FR MD 32 EB) TO MD 170			
	URB OPA			NOT NHS	00.960				21,925
					00.960	MD 32 NO NAME			
					00.960	STRUC #2205			
					01.010		3	38I	
					01.010	RP 32- 7 RAMP 7 FR RAMP 2 (FR MD 32 WB) TO MD 170			
					01.010	RP 32- 1 RAMP 1 FR MD 170 TO RAMP 8 (TO MD 32 WB)			
					01.030	RP 32- 2 RAMP 2 FR MD 32 WB TO MD 170 NB			
					01.050	RP 32- 8 RAMP 8 FR MD 170 SB TO MD 32 WB			
		NONE (UNDIV)			01.090		2	24I	
					01.150	CO1129 OLD MILL RD			
					01.200	STRUC #2044 SEVERN RUN			
					02.040	CO1137 EVERGREEN RD			
					02.040	OP1137 EVERGREEN RD			
					02.150	CO1141 MARYLAND AVE			
					02.210	CO1144 WASHINGTON AVE			
					03.400		3	36I	
					03.520		2	36I	24,725
					03.520	MD174 DONALDSON AVE			
					03.620		2	24I	
		UNPROTECTED			03.970		3	36I	

*A,B = UNIMPROVED; C = GRADED & DRAINED; D,E = SOIL, GRAVEL, STONE; F,G = LOW TYPE BITUMINOUS
H,I = HIGH TYPE BITUMINOUS; J = CONCRETE; K = BRICK; L = BLOCK

STATE HIGHWAY ADMINISTRATION OF MARYLAND
HIGHWAY INFORMATION SERVICES DIVISION
DATA SUPPORT GROUP

STATE HIGHWAY LOCATION REFERENCE

COUNTY: ANNE ARUNDEL
DISTRICT: 5
DATE: 12/31/04

ROUTE NUMBER: MD 170 CONTINUED
INVENTORY DIRECTION: NORTH
ROUTE NAME: TELEGRAPH RD

STATE SYSTEM	FUNCTIONAL CLASS	MEDIAN TYPE	ACCESS CONTROL	NHS	MILEPOINT	MILEPOINT DESCRIPTION	MARKED LANES	SURFACE WIDTH/TYPE*	AADT
STATE SECONDARY	R URB OPA	UNPROTECTED	NONE	NOT NHS	04.020		4	481	24,725
					04.120 MD100S	WIEKER RD			
					04.280 RP100- 4	RAMP 4 FR MD 170 TO RAMP 5 (TO MD100 EB)			
					04.320 RP100- 6	RAMP 6 FR RAMP 3 (FR MD100 EB) TO MD 170			
					04.390 RP100- 1	RAMP 1 FR MD 170 NB TO MD 100 WB			
					04.410				24,425
					04.410 MD100	NO NAME			
					04.410	STRUC #2189			
					04.410	EXIT #11			
					04.410 RP100- 5	RAMP 5 FR MD 170 SB TO MD 100 EB			
					04.410 RP100- 3	RAMP 3 FR MD 100 EB TO MD 170 NB			
					04.410 RP100- 7	RAMP 7 FR MD 100 WB TO MD 170 SB			
					04.510 RP100- 2	RAMP 2 FR RAMP 7 (FR MD100 WB) TO MD 170			
					04.520 RP100- 8	RAMP 8 FR MD 170 TO RAMP 1 (TO MD100 WB)			
		PAINTED			04.710				
		NONE (UNDIV)			04.770				
				NHS	05.180				18,325
NAME: AVIATION BLVD					05.180 MD176	DORSEY RD			
					05.280		4	441	
					05.430 MD170A	MD 170 SPUR			
					06.170	SPEED LIMIT 40 MPH			
					06.430 RP170- 4	RAMP 4 FR MD 170 NB TO STONEY RUN RD EB			
					06.460 RP170- 5	RAMP 5 FR MD 170 SB TO RAMP 4			
					06.460 RP170- 9	RAMP 9 FR RAMP 3 TO MD 170 SB			
					06.500 RP170- 3	RAMP 3 FR STONEY RUN RD EB TO MD 170 NB			
					06.560				32,925
					06.560 CO573	STONEY RUN RD			
					06.560	STRUC #AA5012			
		PAINTED			06.910				
		NONE (UNDIV)			07.010				
					07.050		4	481	
					07.050 MD995	AMTRAK WAY			

*A,B = UNIMPROVED; C = GRADED & DRAINED; D,E = SOIL, GRAVEL, STONE; F,G = LOW TYPE BITUMINOUS
H,I = HIGH TYPE BITUMINOUS; J = CONCRETE; K = BRICK; L = BLOCK

STATE HIGHWAY ADMINISTRATION OF MARYLAND
HIGHWAY INFORMATION SERVICES DIVISION
DATA SUPPORT GROUP

STATE HIGHWAY LOCATION REFERENCE

COUNTY: ANNE ARUNDEL
DISTRICT: 5
DATE: 12/31/04

ROUTE NUMBER: MD 170 CONTINUED
INVENTORY DIRECTION: NORTH
ROUTE NAME: AVIATION BLVD

STATE SYSTEM	FUNCTIONAL CLASS	MEDIAN TYPE	ACCESS CONTROL	NHS	MILEPOINT	MILEPOINT DESCRIPTION	MARKED LANES	SURFACE WIDTH/TYPE*	AADT
STATE SECONDARY	R URB OPA	NONE (UNDIV)	NONE	NHS	07.100	PEDESTRIAN WALKWAY	4	481	32,925
					07.270		4	441	
					07.350	STRUC #2047 STONEY RUN			
					07.350 RP195- 8	RAMP 8 FR IS 195 SB TO MD 170 WB			
					07.360		4	481	
					07.360 RP195- 6	RAMP 6 FR MD 170 EB TO IS 195 SB			
					07.400 RP195- 7	RAMP 7 FR MD 170 TO RAMP 6 (TO IS195 SB)			
					07.450 RP195- 5	RAMP 5 FR IS 195 SB TO MD 170 EB			
		PAINTED			07.490				28,925
					07.490 IS195	METROPOLITAN BLVD			
					07.490	STRUC #2025			
					07.490	EXIT #1			
					07.550 RP195- 3	RAMP 3 FR MD 170 EB TO IS 195 NB			
					07.570 RP195- 1	RAMP 1 FR RAMP 4 (FR IS195) TO MD 170 WB			
					07.610 RP195- 4	RAMP 4 FR IS 195 NB TO MD 170 EB			
		NONE (UNDIV)			07.630				
					07.650 RP195- 2	RAMP 2 FR MD 170 WB TO IS 195 NB			
					07.690	SPEED LIMIT 45 MPH			
					07.700	HIKE & BIKE TRAIL			
					07.700	STRUC #2232			
		CURBED			07.770		4	441	
					07.900		4	481	24,325
					07.900 SR 9	ELM RD			
					07.920	R/R LIGHT RAIL			
					08.310		4	521	
					08.520		4	481	
		PAINTED		NOT NHS	08.650		2	481	
NAME: CAMP MEADE RD					08.650 MD162	AVIATION BLVD			
					08.700		2	361	
		CENTER TLA (UNDIV)			08.730		2	241	
					08.730	R/R LIGHT RAIL			
					08.786	SPEED LIMIT 40 MPH			
					09.090				11,425
					09.090 CO 10	ANDOVER RD			

*A,B = UNIMPROVED; C = GRADED & DRAINED; D,E = SOIL, GRAVEL, STONE; F,G = LOW TYPE BITUMINOUS
H,I = HIGH TYPE BITUMINOUS; J = CONCRETE; K = BRICK; L = BLOCK

STATE HIGHWAY ADMINISTRATION OF MARYLAND
HIGHWAY INFORMATION SERVICES DIVISION
DATA SUPPORT GROUP

STATE HIGHWAY LOCATION REFERENCE

COUNTY: ANNE ARUNDEL
DISTRICT: 5
DATE: 12/31/04

ROUTE NUMBER: MD 170 CONTINUED
INVENTORY DIRECTION: NORTH
ROUTE NAME: CAMP MEADE RD

STATE SYSTEM	FUNCTIONAL CLASS	MEDIAN TYPE	ACCESS CONTROL	NHS	MILEPOINT	MILEPOINT DESCRIPTION	MARKED LANES	SURFACE WIDTH/TYPER*	AADT
STATE SECONDARY	R URB OPA	CENTER TLA (UNDIV) PAINTED	NONE	NOT NHS	09.090 MD762	ANDOVER RD	2	24I	11,425
		NONE (UNDIV)			09.160				
					09.200	SPEED LIMIT 30 MPH			
					09.220				
					09.420	R/R LIGHT RAIL			
					09.670		2	34I	
					09.710		2	24I	
					09.800	SPEED LIMIT 30 MPH			
					09.850				12,125
		CURBED			09.850 MD169	W MAPLE RD/E MAPLE RD			
					09.960		4	48I	
					10.070 RP695- 6	RAMP 6 FR IS 695 EB TO MD 170 SB			
					10.210 RP695- 3	RAMP 3 FR IS 695 EB TO MD 170 NB			
	URB MINOR ART				10.260				12,425
					10.260 IS695	BALTO BELTWAY			
					10.260	STRUC #2092			
					10.260	EXIT #6			
					10.330 RP695- 1	RAMP 1 FR MD 170 NB TO IS 695 WB			
					10.420 RP695- 8	RAMP 8 FR MD 170 SB TO IS 695 WB			
					10.450	SPEED LIMIT 40 MPH			
		NONE (UNDIV)			10.470				
					10.560		3	50I	
					10.680		2	50I	12,825
NAME: BELLE GROVE RD					10.680 MD648E	BALTO ANNAPOLIS BLVD			
					10.800		2	24I	
					11.980 IS895B	HARBOR TUNNEL THRUWAY			
					11.980	STRUC #AAY056			
					12.070				7,025
					12.070 CO398	10TH AVE			
					12.590		2	26I	
					12.720 CO387	MARSHALL RD			
					12.820		2	29I	
					12.940		3	38I	
					12.940 OP 90	ALLEY			
					12.950 CO407	WEST MEADOW RD			

*A,B = UNIMPROVED; C = GRADED & DRAINED; D,E = SOIL, GRAVEL, STONE; F,G = LOW TYPE BITUMINOUS
H,I = HIGH TYPE BITUMINOUS; J = CONCRETE; K = BRICK; L = BLOCK

STATE HIGHWAY ADMINISTRATION OF MARYLAND
HIGHWAY INFORMATION SERVICES DIVISION
DATA SUPPORT GROUP

STATE HIGHWAY LOCATION REFERENCE

COUNTY: ANNE ARUNDEL
DISTRICT: 5
DATE: 12/31/04

ROUTE NUMBER: MD 170 CONTINUED
INVENTORY DIRECTION: NORTH
ROUTE NAME: BELLE GROVE RD

STATE SYSTEM	FUNCTIONAL CLASS	MEDIAN TYPE	ACCESS CONTROL	NHS	MILEPOINT	MILEPOINT DESCRIPTION	MARKED LANES	SURFACE WIDTH/TYPE*	AADT
STATE SECONDARY	R URB MINOR ART	NONE (UNDIV)	NONE	NOT NHS	12.980 MD 2	GOV RITCHIE HWY	3	38I	7,025
					12.980	BALTO CITY LINE			

ROUTE NUMBER: MD 170A
INVENTORY DIRECTION: NORTH
ROUTE NAME: MD 170 SPUR

STATE SYSTEM	FUNCTIONAL CLASS	MEDIAN TYPE	ACCESS CONTROL	NIIS	MILEPOINT	MILEPOINT DESCRIPTION	MARKED LANES	SURFACE WIDTH/TYPE*	AADT
STATE SECONDARY	R URB LOCAL	NONE (UNDIV)	NONE	NOT NHS	00.000		1	12I	0
					00.000 MD176	DORSEY RD			
					00.020		1	15I	
					00.290 MD170	AVIATION BLVD			

ROUTE NUMBER: MD 171
INVENTORY DIRECTION: EAST
ROUTE NAME: CHURCH ST

STATE SYSTEM	FUNCTIONAL CLASS	MEDIAN TYPE	ACCESS CONTROL	NIIS	MILEPOINT	MILEPOINT DESCRIPTION	MARKED LANES	SURFACE WIDTH/TYPE*	AADT
STATE SECONDARY	R URB MINOR ART	NONE (UNDIV)	NONE	NOT NHS	00.000		2	43I	11,850
					00.000 MD 2	GOV RITCHIE HWY			
					00.040		2	33I	
					00.075	SPEED LIMIT 30 MPH			
					00.120		2	28I	
					00.180 CO323	FRANKLIN ST			
					00.250 CO325	PHILLIPS ST			
					00.560				9,850
					00.560 CO336	BALLMAN AVE			
					00.560 CO337	MATTHEWS AVE			
					00.610		2	24I	
					00.860 CO338	SIXTH ST			
					00.930	BALTO CITY LINE			

*A,B = UNIMPROVED; C = GRADED & DRAINED; D,E = SOIL, GRAVEL, STONE; F,G = LOW TYPE BITUMINOUS
H,I = HIGH TYPE BITUMINOUS; J = CONCRETE; K = BRICK; L = BLOCK

STATE HIGHWAY ADMINISTRATION OF MARYLAND
HIGHWAY INFORMATION SERVICES DIVISION
DATA SUPPORT GROUP

STATE HIGHWAY LOCATION REFERENCE

COUNTY: ANNE ARUNDEL
DISTRICT: 5
DATE: 12/31/04

ROUTE NUMBER: MD 172
INVENTORY DIRECTION: NORTH
ROUTE NAME: ARUNDEL COVE AVE

STATE SYSTEM	FUNCTIONAL CLASS	MEDIAN TYPE	ACCESS CONTROL	NHS	MILEPOINT	MILEPOINT DESCRIPTION	MARKED LANES	SURFACE WIDTH/TYPE*	AADT
STATE SECONDARY	R URB LOCAL	NONE (UNDIV)	NONE	NOT NHS	00.000		2	16I	199
					00.000	ROAD END			
					00.050	BALTO CITY LINE			

ROUTE NUMBER: MD 173
INVENTORY DIRECTION: NORTH
ROUTE NAME: FORT SMALLWOOD RD

STATE SYSTEM	FUNCTIONAL CLASS	MEDIAN TYPE	ACCESS CONTROL	NHS	MILEPOINT	MILEPOINT DESCRIPTION	MARKED LANES	SURFACE WIDTH/TYPE*	AADT
STATE SECONDARY	R URB MINOR ART	NONE (UNDIV)	NONE	NOT NHS	00.000		2	24I	1,050
					00.000	ROAD END			
					00.210	SPEED LIMIT 35 MPH			
					00.310	CO1785 CREMEN RD			
					00.320	SPEED LIMIT 45 MPH			
					01.240	CO1802 COLONY RD			
					01.310	SPEED LIMIT 50 MPH			
					01.320				11,750
					01.320	CO1809 BAYSIDE BEACH RD			
					02.540	SPEED LIMIT 40 MPH			
					02.700	CO5071 WHITES COVE RD			
					02.880	CO5975 MIDDLEBURY DR			
		PAINTED			02.960				
		NONE (UNDIV)			02.980				
	URB OPA	UNPROTECTED			03.000				9,050
		NONE (UNDIV)			03.000	MD607 HOG NECK RD			
					03.040		2	36I	
					03.130		2	24I	
					03.190		2	22I	
					03.680	STRUC #2046 ROCK CREEK			
					03.800		2	24I	
					03.860	MD173A OLD SECTION OF MD 173			
					03.910		4	48I	
					03.910	CO2043 EDWIN RAYNOR BLVD			
		CENTER TLA (UNDIV)			04.000				
					04.100		3	36I	

*A,B = UNIMPROVED; C = GRADED & DRAINED; D,E = SOIL, GRAVEL, STONE; F,G = LOW TYPE BITUMINOUS
H,I = HIGH TYPE BITUMINOUS; J = CONCRETE; K = BRICK; L = BLOCK

STATE HIGHWAY ADMINISTRATION OF MARYLAND
HIGHWAY INFORMATION SERVICES DIVISION
DATA SUPPORT GROUP

STATE HIGHWAY LOCATION REFERENCE

COUNTY: ANNE ARUNDEL
DISTRICT: 5
DATE: 12/31/04

ROUTE NUMBER: MD 173 CONTINUED
INVENTORY DIRECTION: NORTH
ROUTE NAME: FORT SMALLWOOD RD

STATE SYSTEM	FUNCTIONAL CLASS	MEDIAN TYPE	ACCESS CONTROL	NHS	MILEPOINT	MILEPOINT DESCRIPTION	MARKED LANES	SURFACE WIDTH/TYPE*	AADT
STATE SECONDARY	R URB OPA	CENTER TLA (UNDIV)	NONE	NOT NHS	04.180 CO1633	DUVALL HWY	3	36I	9,050
					04.241		3	24I	
					04.260		2	22I	
					04.350 CO1696	FARMVIEW RD			
					04.510 CO4609	ELIZABETHS LANDING WAY			
		NONE (UNDIV)			04.650		2	24I	
		CENTER TLA (UNDIV)			04.834				
		NONE (UNDIV)			05.090				
					05.180		2	44I	19,175
					05.180 CO1710	BAR HARBOR RD			
					05.180 CO1729	RIVIERA DR			
					05.210	SPEED LIMIT 35 MPH			
		PAINTED			05.230		2	24I	
		NONE (UNDIV)			05.280				
		CENTER TLA (UNDIV)			05.320		2	22I	
					05.470 CO1734	CARROLL RD			
					05.503	SPEED LIMIT 35 MPH			
					05.620	ATR STATION #0020 (CABINET SB/L)			
		NONE (UNDIV)			05.710		2	24I	
					05.820	STRUC #2045 STONEY CREEK			
					05.900		2	26I	
					05.960		2	32I	
		CENTER TLA (UNDIV)			05.980		3	34I	
					05.980 MD642	GREENLAND BEACH RD			
					06.110		4	44I	
					06.290 CO1547	HILLTOP RD			
		NONE (UNDIV)			06.610		4	48I	
					06.670	SPEED LIMIT 50 MPH			
		CURBED			06.680				
					06.700	STRUC #2125 COX CREEK			
					07.610				25,150
					07.610 CO1546	SOLLEY RD			
					08.100 CO4237	MARLEY NECK BLVD			
					08.620		5	62I	
					08.920	BALTO CITY LINE			

*A,B = UNIMPROVED; C = GRADED & DRAINED; D,E = SOIL, GRAVEL, STONE; F,G = LOW TYPE BITUMINOUS
H,I = HIGH TYPE BITUMINOUS; J = CONCRETE; K = BRICK; L = BLOCK

STATE HIGHWAY LOCATION REFERENCE

COUNTY: ANNE ARUNDEL

DISTRICT: 5

DATE: 12/31/04

ROUTE NUMBER: MD 173A
INVENTORY DIRECTION: NORTH
ROUTE NAME: OLD SECTION OF MD 173

STATE SYSTEM	FUNCTIONAL CLASS	MEDIAN TYPE	ACCESS CONTROL	NHS	MILEPOINT	MILEPOINT DESCRIPTION	MARKED LANES	SURFACE WIDTH/TYPE*	AADT
STATE SECONDARY	R URB LOCAL	NONE (UNDIV)	NONE	NOT NHS	00.000		3	36I	0
					00.000 MD173	FORT SMALLWOOD RD			
					00.030		2	24I	
					00.140 CO1695	ROCK HILL RD			

ROUTE NUMBER: MD 174
INVENTORY DIRECTION: EAST
ROUTE NAME: REECE RD

STATE SYSTEM	FUNCTIONAL CLASS	MEDIAN TYPE	ACCESS CONTROL	NHS	MILEPOINT	MILEPOINT DESCRIPTION	MARKED LANES	SURFACE WIDTH/TYPE*	AADT
STATE SECONDARY	R URB MINOR ART	NONE (UNDIV)	NONE	NOT NHS	00.000		2	24I	10,250
					00.000 GV174	REECE RD (BACK)			
					00.040	SPEED LIMIT 35 MPH			
					00.260	SPEED LIMIT 45 MPH			
					01.400 CO3722	NEW DISNEY RD			
					01.640				16,850
					01.640 CO935	SEVERN RD			
					01.680	SPEED LIMIT 35 MPH			
					01.770	R/R #ATK 529 606 J			
					01.770	STRUC #2075			
					02.100 CO4250	OLD CAMP MEADE RD			
		CURBED			02.400		4	48I	
					02.480				20,750
NAME: DONALDSON AVE					02.480 MD170	TELEGRAPH RD			
					02.530	SPEED LIMIT 45 MPH			
		NONE (UNDIV)			02.690		3	48I	
					02.760		3	36I	
					02.870		2	24I	
					03.200 CO910	WB&A RD			
					03.670 CO4015	WALNUT GROVE RD			
		PAINTED			04.060		2	36I	
		NONE (UNDIV)			04.170		3	36I	
NAME: QUARTERFIELD RD					04.170 CO907	QUARTERFIELD RD			

*A,B = UNIMPROVED; C = GRADED & DRAINED; D,E = SOIL, GRAVEL, STONE; F,G = LOW TYPE BITUMINOUS
H,I = HIGH TYPE BITUMINOUS; J = CONCRETE; K = BRICK; L = BLOCK

STATE HIGHWAY ADMINISTRATION OF MARYLAND
HIGHWAY INFORMATION SERVICES DIVISION
DATA SUPPORT GROUP

PAGE: 55

STATE HIGHWAY LOCATION REFERENCE

COUNTY: ANNE ARUNDEL

DISTRICT: 5

DATE: 12/31/04

ROUTE NUMBER: MD 174 CONTINUED
INVENTORY DIRECTION: EAST
ROUTE NAME: QUARTERFIELD RD

STATE SYSTEM	FUNCTIONAL CLASS	MEDIAN TYPE	ACCESS CONTROL	NHS	MILEPOINT	MILEPOINT DESCRIPTION	MARKED LANES	SURFACE WIDTH/TYPE*	AADT
STATE SECONDARY	R URB MINOR ART	PAINTED NONE (UNDIV)	NONE	NOT NHS	04.216		3	36I	20,750
					04.280		4	48I	
					04.603	SPEED LIMIT 35 MPH			
					04.660		3	36I	
					04.770		2	24I	
					04.810 RP 97- 6	RAMP 6 FR MD 174 EB TO IS 97 SB			
					04.830 RP 97- 7	RAMP 7 FR MD 174 TO RAMP 6 (TO IS97 SB)			
					04.830 RP 97- 8	RAMP 8 FR RAMP 5 (FR IS97 SB) TO MD 174			
					04.850 RP 97- 5	RAMP 5 FR IS 97 SB TO MD 174 EB			
					04.940				9,450
					04.940 IS 97	NO NAME			
					04.940	STRUC #2063			
					04.940	EXIT #13			
					04.990 RP 97- 3	RAMP 3 FR MD 174 EB TO IS 97 NB			
					05.010 RP 97- 2	RAMP 2 FR MD 174 TO RAMP 3 (TO IS97 NB)			
					05.010 RP 97- 1	RAMP 1 FR RAMP 4 (FR IS97 NB) TO MD 174			
					05.030 RP 97- 4	RAMP 4 FR IS 97 NB TO MD 174 EB			
					05.180 MD779	OLD QUARTERFIELD RD			
		CENTER TLA (UNDIV)			05.240		4	48I	
		NONE (UNDIV)			05.320		4	54I	
					05.380		4	48I	
					05.380 CO861	OLD STAGE RD			
		CURBED			05.550		4	54I	
					05.580 RP100- 6	RAMP 6 FR MD 174 EB TO MD 100 SB			
					05.630 MD100	NO NAME			
					05.630	STRUC #2083			
					05.630	EXIT #14			
					05.660		3	36I	
					05.660 RP100- 4	RAMP 4 FR MD 100 TO MD 174			
		PAINTED			05.680		2	32I	
		NONE (UNDIV)			05.730				
					05.780		2	35I	
					05.780 CO606	THELMA AVE			

*A,B = UNIMPROVED; C = GRADED & DRAINED; D,E = SOIL, GRAVEL, STONE; F,G = LOW TYPE BITUMINOUS
H,I = HIGH TYPE BITUMINOUS; J = CONCRETE; K = BRICK; L = BLOCK

PAGE: 55

STATE HIGHWAY ADMINISTRATION OF MARYLAND
HIGHWAY INFORMATION SERVICES DIVISION
DATA SUPPORT GROUP

STATE HIGHWAY LOCATION REFERENCE

COUNTY: ANNE ARUNDEL

DISTRICT: 5

DATE: 12/31/04

ROUTE NUMBER: MD 174 CONTINUED

INVENTORY DIRECTION: EAST

ROUTE NAME: QUARTERFIELD RD

STATE SYSTEM	FUNCTIONAL CLASS	MEDIAN TYPE	ACCESS CONTROL	NHS	MILEPOINT	MILEPOINT DESCRIPTION	MARKED LANES	SURFACE WIDTH/TYPE*	AADT
STATE SECONDARY	R URB MINOR ART	NONE (UNDIV) CURBED	NONE	NOT NHS	05.870		3	401	9,450
					05.920		3	461	
					05.940 MD 3BU	CRAIN HWY			
					05.940	HEATHER STONE WAY (AHEAD)			

ROUTE NUMBER: MD 175

INVENTORY DIRECTION: NORTH

ROUTE NAME: ANNAPOLIS RD

STATE SYSTEM	FUNCTIONAL CLASS	MEDIAN TYPE	ACCESS CONTROL	NHS	MILEPOINT	MILEPOINT DESCRIPTION	MARKED LANES	SURFACE WIDTH/TYPE*	AADT
STATE SECONDARY	R URB MINOR ART	NONE (UNDIV)	NONE	NOT NHS	00.000		2	401	10,275
					00.000 CO1207	MILLERSVILLE RD (BACK)			
					00.000 MD 3	ROBERT CRAIN HWY			
					00.040		2	481	
					00.064		3	481	
					00.130		3	221	
					00.130	MD 3 (SB/L)			
					00.230		2	221	
					00.310 CO1204	MCKNEW RD			
					00.760 CO1199	CALIFORNIA TERR			
					00.800 CO1201	HOLLADAY ST			
					00.995	SPEED LIMIT 40 MPH			
					01.150 CO1332	GAMBRILLS RD			
					01.260 CO1071	DAIRY FARM RD			
					01.720 CO1193	SECOND ST			
		PAINTED			02.160		2	341	
					02.185		2	441	
					02.216		4	481	
		CURBED			02.232				
		ROUNDABOUT			02.260				
					02.272 CO4645	ODENTON RD			
					02.272 MD 32AA	SAPPINGTON STATION RD			
					02.272	ROUNDABOUT			
		UNPROTECTED			02.280				
		CURBED			02.300				

*A,B = UNIMPROVED; C = GRADED & DRAINED; D,E = SOIL, GRAVEL, STONE; F,G = LOW TYPE BITUMINOUS
H,I = HIGH TYPE BITUMINOUS; J = CONCRETE; K = BRICK; L = BLOCK

STATE HIGHWAY ADMINISTRATION OF MARYLAND
HIGHWAY INFORMATION SERVICES DIVISION
DATA SUPPORT GROUP

STATE HIGHWAY LOCATION REFERENCE

COUNTY: ANNE ARUNDEL
DISTRICT: 5
DATE: 12/31/04

ROUTE NUMBER: MD 175 CONTINUED
INVENTORY DIRECTION: NORTH
ROUTE NAME: ANNAPOLIS RD

STATE SYSTEM	FUNCTIONAL CLASS	MEDIAN TYPE	ACCESS CONTROL	NHS	MILEPOINT	MILEPOINT DESCRIPTION	MARKED LANES	SURFACE WIDTH/TYPE*	AADT
STATE SECONDARY	R	URB MINOR ART	NONE	NOT NHS	02.375		4	48I	10,275
		NONE (UNDIV)			02.450				
		CURBED			03.110				
					03.200	R/R #CR 529 603 N			
					03.270		4	56I	22,775
					03.270	MD170 TELEGRAPH RD			
					03.270	CO5496 PINEY ORCHARD PKWY			
		CENTER TLA (UNDIV)			03.350		4	48I	
					03.640	R/R #CR 529 600 T			
					03.640	STRUC #2048			
		NONE (UNDIV)			03.790				
					03.816		4	64I	
					03.860		4	48I	
		PAINTED			04.102				
		NONE (UNDIV)			04.147				
					04.190	RP 32- 6 RAMP 6 FR MD 32 TO MD 175			
		PAINTED			04.240				
					04.240	RP 32- 3 RAMP 3 FR RAMP 6 TO MD 175			
					04.240	RP 32- 4 RAMP 4 FR MD 175 TO RAMP 5 (TO MD 32 EB)			
					04.280	RP 32- 5 RAMP 5 FR MD 175 TO MD 32			
					04.330	MD 32 SAVAGE RD			
					04.330	STRUC #2209			
					04.400	RP 32- 1 RAMP 1 FR MD 175 NB TO MD 32 WB			
					04.470	RP 32- 7 RAMP 7 FR RAMP 2 (FR MD32 WB) TO MD 175			
					04.560	RP 32- 2 RAMP 2 FR MD 32 WB TO MD 175 NB			
					04.560	RP 32- 8 RAMP 8 FR MD 175 SB TO MD 32 WB			
		CENTER TLA (UNDIV)			04.644				
					05.630		4	60I	
					05.760		4	54I	
		NONE (UNDIV)			05.930		4	48I	
					05.930	GV174 REECE RD			
					05.980		3	48I	
					06.040		2	22I	
					06.960		2	24I	

*A,B = UNIMPROVED; C = GRADED & DRAINED; D,E = SOIL, GRAVEL, STONE; F,G = LOW TYPE BITUMINOUS
H,I = HIGH TYPE BITUMINOUS; J = CONCRETE; K = BRICK; L = BLOCK

STATE HIGHWAY LOCATION REFERENCE

COUNTY: ANNE ARUNDEL
DISTRICT: 5
DATE: 12/31/04

ROUTE NUMBER: MD 175 CONTINUED
INVENTORY DIRECTION: NORTH
ROUTE NAME: ANNAPOLIS RD

STATE SYSTEM	FUNCTIONAL CLASS	MEDIAN TYPE	ACCESS CONTROL	NHS	MILEPOINT	MILEPOINT DESCRIPTION	MARKED LANES	SURFACE WIDTH/TYPE*	AADT
STATE SECONDARY	R	URB MINOR ART	NONE	NOT NHS	07.050		4	48I	22,775
		CURBED			07.130				
					07.270				26,475
		PAINTED			07.270 MD713	RIDGE RD/ROCKENBACH RD			
					07.410		3	48I	
		NONE (UNDIV)			07.440	SPEED LIMIT 45 MPH			
					07.500		2	22I	
					08.080		2	24I	
					08.190		2	40I	
					08.190 MD175AA	MAX BLOB PARK RD			
					08.240 RP295- 8	RAMP 8 FR MD 295 SB TO MD 175 WB			
					08.240 RP295- 6	RAMP 6 FR MD 175 EB TO MD 295 SB			
					08.360 RP295- 7	RAMP 7 FR MD 175 WB TO MD 295 SB			
					08.380 RP295- 5	RAMP 5 FR MD 295 SB TO MD 175 EB			
					08.420		2	24I	19,375
NAME: JESSUP RD					08.420 MD295	BALTIMORE WASHINGTON PKWY			
					08.420	STRUC #2023			
					08.460 RP295- 3	RAMP 3 FR MD 175 EB TO MD 295 NB			
					08.460 RP295- 1	RAMP 1 FR MD 295 NB TO MD 175 WB			
					08.530 RP295- 2	RAMP 2 FR MD 175 WB TO MD 295 NB			
					08.570 RP295- 4	RAMP 4 FR MD 295 NB TO MD 175 EB			
					08.630		2	22I	
					08.630 CO5768	RACE RD			
					08.640	SPEED LIMIT 35 MPH			
					08.890 CO957	BROCK BRIDGE RD			
					09.130		2	24I	
					09.290		2	26I	
					09.330 CO955	WIGLEY AVE			
					09.670		2	24I	
					09.670 MD723	OLD JESSUP RD			
					09.720	SPEED LIMIT 40 MPH			
					09.820	R/R #CSX 140 887 P			
					09.820	STRUC #13043			
					09.820	HOWARD CO/L			

*A,B = UNIMPROVED; C = GRADED & DRAINED; D,E = SOIL, GRAVEL, STONE; F,G = LOW TYPE BITUMINOUS
H,I = HIGH TYPE BITUMINOUS; J = CONCRETE; K = BRICK; L = BLOCK

STATE HIGHWAY ADMINISTRATION OF MARYLAND
HIGHWAY INFORMATION SERVICES DIVISION
DATA SUPPORT GROUP

STATE HIGHWAY LOCATION REFERENCE

COUNTY: ANNE ARUNDEL
DISTRICT: 5
DATE: 12/31/04

ROUTE NUMBER: MD 175AA
INVENTORY DIRECTION: NORTH
ROUTE NAME: MAX BLOB PARK RD

STATE SYSTEM	FUNCTIONAL CLASS	MEDIAN TYPE	ACCESS CONTROL	NHS	MILEPOINT	MILEPOINT DESCRIPTION	MARKED LANES	SURFACE WIDTH/TYPE*	AADT
STATE SECONDARY	R URB LOCAL	NONE (UNDIV)	NONE	NOT NHS	00.000		2	341	0
					00.000 MD917	MAX BLOB PARK RD			
					00.020 MD175	ANNAPOLIS RD			

ROUTE NUMBER: MD 176
INVENTORY DIRECTION: EAST
ROUTE NAME: DORSEY RD

STATE SYSTEM	FUNCTIONAL CLASS	MEDIAN TYPE	ACCESS CONTROL	NHS	MILEPOINT	MILEPOINT DESCRIPTION	MARKED LANES	SURFACE WIDTH/TYPE*	AADT
STATE SECONDARY	R URB LOCAL	NONE (UNDIV)	NONE	NOT NHS	00.000		2	401	2,675
					00.000 CO6429	DORSEY RD (BACK)			
	URB COLL				00.090		2	241	
					00.090 MD100N	WRIGHT RD			
					00.270	STRUC #2050 PINEY RUN			
					00.860				13,275
					00.860 MD713	ARUNDEL MILLS BLVD			
					00.860 CO5769	NEW RIDGE RD			
		PAINTED			00.940		4	481	
					01.040 MD713D	RIDGE RD			
					01.140	SPEED LIMIT 45 MPH			
		NONE (UNDIV)			01.400		4	501	
					01.460 CO4620	SANDALWOOD CT			
					01.730 CO928	HARMANS RD			
					01.810	STRUC #2167 STONEY RUN			
					01.930	R/R #ATK 529 605 6			
					01.930	STRUC #2051			
		PAINTED			02.010		4	481	
	URB MINOR ART	CENTER TLA (UNDIV)			02.010 MD645D	OLD DORSEY RD			
					02.070				17,575
					02.070 MD170	TELEGRAPH RD/AVIATION BLVD			
					02.150	SPEED LIMIT 50 MPH			
					02.200 MD170A	MD 170 SPUR			
		PAINTED			02.560				
					02.710 MD652	OLD TELEGRAPH RD			
		CENTER TLA (UNDIV)			02.980				

*A,B = UNIMPROVED; C = GRADED & DRAINED; D,E = SOIL, GRAVEL, STONE; F,G = LOW TYPE BITUMINOUS
H,I = HIGH TYPE BITUMINOUS; J = CONCRETE; K = BRICK; L = BLOCK

STATE HIGHWAY ADMINISTRATION OF MARYLAND
HIGHWAY INFORMATION SERVICES DIVISION
DATA SUPPORT GROUP

STATE HIGHWAY LOCATION REFERENCE

COUNTY: ANNE ARUNDEL
DISTRICT: 5
DATE: 12/31/04

ROUTE NUMBER: MD 176 CONTINUED
INVENTORY DIRECTION: EAST
ROUTE NAME: DORSEY RD

STATE SYSTEM	FUNCTIONAL CLASS	MEDIAN TYPE	ACCESS CONTROL	NHS	MILEPOINT	MILEPOINT DESCRIPTION	MARKED LANES	SURFACE WIDTH/TYPE*	AADT
STATE SECONDARY	R	URB MINOR ART	NONE	NOT NHS	02.980	TRAFFIC DR (ENT TO SHA'S OOTS)	4	481	17,575
		CENTER TLA (UNDIV) PAINTED			03.520				
		CENTER TLA (UNDIV)			03.600				
		PAINTED			03.600	CO910 WB&A RD			
		PAINTED			03.830				
		NONE (UNDIV)			03.980				
		UNPROTECTED			04.100				
		PAINTED			04.240	SPEED LIMIT 40 MPH			
		PAINTED			04.580		5	601	
		CURBED		NHS	04.580	CO602 ZACHARY LA			
					04.730		4	481	26,375
					04.730	MD162 AVIATION BLVD			
					04.730	CO605 STEWART AVE			
					04.870	RP 97- 6 RAMP 6 FR MD 176 EB TO IS 97 SB			
					04.900		5	601	
					04.900	RP 97- 7 RAMP 7 FR MD 176 TO RAMP 6 (TO IS97 SB)			
				NOT NHS	04.990				22,875
					04.990	IS 97 NO NAME			
					04.990	STRUC #2061			
					04.990	EXIT #15			
					05.070	RP 97- 4 RAMP 4 FR IS 97 NB TO MD 176 EB			
					05.150	RP 97- 1 RAMP 1 FR IS 97 NB TO MD 176 WB			
					05.210		4	481	
					05.210	RP 97- 3 RAMP 3 FR MD 176 TO RAMP 2 (TO IS97 NB)			
					05.220	SPEED LIMIT 35 MPH			
					05.260	RP 97- 2 RAMP 2 FR MD 176 WB TO IS 97 NB			
		PAINTED			05.450				
		NONE (UNDIV)			05.510		4	501	
					05.560		2	241	
					05.680	MD648E BALTO ANNAPOLIS BLVD			
					05.680	CO3616 8TH AVE NW (AHEAD)			

*A,B = UNIMPROVED; C = GRADED & DRAINED; D,E = SOIL, GRAVEL, STONE; F,G = LOW TYPE BITUMINOUS
H,I = HIGH TYPE BITUMINOUS; J = CONCRETE; K = BRICK; L = BLOCK

STATE HIGHWAY ADMINISTRATION OF MARYLAND
HIGHWAY INFORMATION SERVICES DIVISION
DATA SUPPORT GROUP

STATE HIGHWAY LOCATION REFERENCE

COUNTY: ANNE ARUNDEL
DISTRICT: 5
DATE: 12/31/04

ROUTE NUMBER: MD 176B
INVENTORY DIRECTION: EAST
ROUTE NAME: WRIGHT RD

STATE SYSTEM	FUNCTIONAL CLASS	MEDIAN TYPE	ACCESS CONTROL	NHS	MILEPOINT	MILEPOINT DESCRIPTION	MARKED LANES	SURFACE WIDTH/TYPE*	AADT
STATE SECONDARY	R URB COLL	NONE (UNDIV)	NONE	NOT NHS	00.000		2	30I	850
					00.000 CO5768	RACE RD			
					00.130 MD295	BALTO WASHINGTON PKWY			
					00.130	STRUC #2184			
					00.230 CO94I	WRIGHT RD			

ROUTE NUMBER: MD 177
INVENTORY DIRECTION: EAST
ROUTE NAME: MOUNTAIN RD

STATE SYSTEM	FUNCTIONAL CLASS	MEDIAN TYPE	ACCESS CONTROL	NHS	MILEPOINT	MILEPOINT DESCRIPTION	MARKED LANES	SURFACE WIDTH/TYPE*	AADT
STATE SECONDARY	R URB MINOR ART	CURBED	NONE	NOT NHS	00.000		4	56I	25,425
					00.000 MD 2	GOV RITCHIE HWY			
					00.040		5	60I	
					00.086		4	72I	
					00.128		6	72I	
					00.130	SPEED LIMIT 40 MPH			
					00.330		5	60I	
					00.410 RP 10- 8	RAMP 8 FR MD 10 SB TO MD 177 WB			
					00.450		4	48I	
					00.450 RP 10- 5	RAMP 5 FR RAMP 8 (FR MD 10) TO MD 177 EB			
					00.600 MD 10	ARUNDEL EXPWY			
					00.600	STRUC #2172			
					00.680 RP 10- 3	RAMP 3 FR MD 177 EB TO RAMP 2 (TO MD 10)			
					00.700 RP 10- 2	RAMP 2 FR MD 177 WB TO MD 10 NB			
					00.800 MD648E	BALTO ANNAPOLIS BLVD			
		NONE (UNDIV)			00.880		3	36I	
					00.940 MD915A	LONG HILL RD			
					01.057		2	36I	
		CENTER TLA (UNDIV)			01.080		2	22I	
					01.530 CO1545	CALDWELL RD			
					01.970				17,425
					01.970 CO1546	SOLLEY RD			
					01.970 MD648H	WATERFORD RD			

*A,B = UNIMPROVED; C = GRADED & DRAINED; D,E = SOIL, GRAVEL, STONE; F,G = LOW TYPE BITUMINOUS
H,I = HIGH TYPE BITUMINOUS; J = CONCRETE; K = BRICK; L = BLOCK

STATE HIGHWAY ADMINISTRATION OF MARYLAND
HIGHWAY INFORMATION SERVICES DIVISION
DATA SUPPORT GROUP

STATE HIGHWAY LOCATION REFERENCE

COUNTY: ANNE ARUNDEL

DISTRICT: 5

DATE: 12/31/04

ROUTE NUMBER: MD 177 CONTINUED
INVENTORY DIRECTION: EAST
ROUTE NAME: MOUNTAIN RD

STATE SYSTEM	FUNCTIONAL CLASS	MEDIAN TYPE	ACCESS CONTROL	NHS	MILEPOINT	MILEPOINT DESCRIPTION	MARKED LANES	SURFACE WIDTH/TYPE*	AADT
STATE SECONDARY	R URB MINOR ART	CENTER TLA (UNDIV) UNPROTECTED	NONE	NOT NHS	02.720		2	111	17,425
					02.770		2	221	
		NONE (UNDIV)			02.770 OP478	OUTING AVE			
					02.890		2	401	14,925
					02.890 CO1607	CATHERINE AVE			
					02.960		2	301	
					03.110		2	341	
		CENTER TLA (UNDIV)			03.200		2	221	
					03.390		2	281	
					03.550		2	221	
					03.590		2	281	
		CURBED			03.670		2	301	
					03.684		2	441	
		PAINTED			03.730		2	241	
					03.730 CO2043	EDWIN RAYNOR BLVD			
		NONE (UNDIV)			03.800				
		CENTER TLA (UNDIV)			04.110		2	111	
					04.220 MD607	HOG NECK RD			
					04.290		2	221	
					04.530		2	111	
					04.530 CO2028	MAGOTHY BEACH RD			
		NONE (UNDIV)			04.560		2	221	
		CURBED			04.880		2	241	
					04.980				
	URB OPA	PAINTED			05.070				29,625
					05.070 MD100	NO NAME			
					05.190	MD 100 (EB/L)			
		CENTER TLA (UNDIV)			05.206		2	221	
					05.330 MD990	NO NAME			
					05.770 CO2009	WOODS RD			
					06.130 CO1986	LAKE SHORE DR			
					06.520 CO1975	NORTH SHORE RD			
					06.680				21,625
					06.680 CO1884	BODKIN RD			
		NONE (UNDIV)			06.850		2	241	

*A,B = UNIMPROVED; C = GRADED & DRAINED; D,E = SOIL, GRAVEL, STONE; F,G = LOW TYPE BITUMINOUS
H,I = HIGH TYPE BITUMINOUS; J = CONCRETE; K = BRICK; L = BLOCK

STATE HIGHWAY ADMINISTRATION OF MARYLAND
HIGHWAY INFORMATION SERVICES DIVISION
DATA SUPPORT GROUP

STATE HIGHWAY LOCATION REFERENCE

COUNTY: ANNE ARUNDEL
DISTRICT: 5
DATE: 12/31/04

ROUTE NUMBER: MD 177 CONTINUED
INVENTORY DIRECTION: EAST
ROUTE NAME: MOUNTAIN RD

STATE SYSTEM	FUNCTIONAL CLASS	MEDIAN TYPE	ACCESS CONTROL	NHS	MILEPOINT	MILEPOINT DESCRIPTION	MARKED LANES	SURFACE WIDTH/TYPE*	AADT
STATE SECONDARY	R URB OPA	NONE (UNDIV)	NONE	NOT NHS	07.670 CO1896	FOREST GLEN DR	2	24I	21,625
					07.670 CO1952	HICKORY POINT RD			
					07.800 CO1919	LONG POINT RD			
		PAINTED			08.060		2	22I	
		NONE (UNDIV)			08.188		2	24I	
		PAINTED			08.235				
		NONE (UNDIV)			08.290				
	URB MINOR ART				08.890				1,525
					08.890 CO1908	PINEHURST RD			
					09.570 CO5513	BLUE WATERS FARM RD			
					10.240	SPEED LIMIT 30 MPH			
					10.920	ROAD END @ GIBSON ISLAND			

ROUTE NUMBER: MD 178
INVENTORY DIRECTION: NORTH
ROUTE NAME: GENERALS HWY

STATE SYSTEM	FUNCTIONAL CLASS	MEDIAN TYPE	ACCESS CONTROL	NHS	MILEPOINT	MILEPOINT DESCRIPTION	MARKED LANES	SURFACE WIDTH/TYPE*	AADT
STATE SECONDARY	R URB MINOR ART	NONE (UNDIV)	NONE	NOT NHS	00.000		4	48I	22,350
					00.000 MD450	DEFENSE HWY			
					00.070	SPEED LIMIT 35 MPH			
		CURBED			00.340				23,550
					00.340 CO2774	BESTGATE RD			
					00.340 CO5824	HIOUSLEY RD			
		CENTER TLA (UNDIV)			00.410		2	24I	
					00.692	SPEED LIMIT 40 MPH			
		NONE (UNDIV)			00.880				
		CENTER TLA (UNDIV)			01.000				
					01.000 CO2755	EPPING FOREST RD			
		NONE (UNDIV)			01.150				
					01.200	SPEED LIMIT 45 MPH			
		PAINTED			01.400				
		CENTER TLA (UNDIV)			01.500				
		PAINTED			01.540				
		NONE (UNDIV)			01.600		2	26I	

*A,B = UNIMPROVED; C = GRADED & DRAINED; D,E = SOIL, GRAVEL, STONE; F,G = LOW TYPE BITUMINOUS
H,I = HIGH TYPE BITUMINOUS; J = CONCRETE; K = BRICK; L = BLOCK

STATE HIGHWAY ADMINISTRATION OF MARYLAND
HIGHWAY INFORMATION SERVICES DIVISION
DATA SUPPORT GROUP

STATE HIGHWAY LOCATION REFERENCE

COUNTY: ANNE ARUNDEL
DISTRICT: 5
DATE: 12/31/04

ROUTE NUMBER: MD 178 CONTINUED
INVENTORY DIRECTION: NORTH
ROUTE NAME: GENERALS HWY

STATE SYSTEM	FUNCTIONAL CLASS	MEDIAN TYPE	ACCESS CONTROL	NHS	MILEPOINT	MILEPOINT DESCRIPTION	MARKED LANES	SURFACE WIDTH/TYPE*	AADT
STATE SECONDARY	R URB MINOR ART	NONE (UNDIV)	NONE	NOT NHS	01.790		2	24I	23,550
					02.080 CO2752	OLD GENERALS HWY			
					02.560 MD798	OLD GENERALS HWY			
					02.600	SPEED LIMIT 50 MPH			
					03.840	SPEED LIMIT 40 MPH			
		CENTER TLA (UNDIV)			04.200				
					04.200 CO2619	CROWNSVILLE RD			
		NONE (UNDIV)			04.900				
					04.900 CO2618	FAIRFIELD LOOP RD			
		CENTER TLA (UNDIV)			05.050				
					05.090				22,050
					05.090 CO1328	HERALD HARBOR RD			
					05.240 CO1330	PAUL BIRCH DR			
		PAINTED			05.350		3	36I	13,850
					05.350 RP 97- 2	RAMP 2 FR MD 178 WB TO IS 97 NB			
					05.350	EXIT #5			
		NONE (UNDIV)			05.390		2	24I	
					06.420				9,150
					06.420 CO1221	BALTIMORE HILL RD			
					06.420 CO1222	SUNRISE BEACH RD			
					07.120 CO1207	MILLERSVILLE RD			
					07.860		2	36I	
					07.860 MD178A	GENERALS HWY			
					07.940		3	36I	
					08.017		4	48I	
					08.060 CO5461	VETERANS HWY			

ROUTE NUMBER: MD 178A
INVENTORY DIRECTION: NORTH
ROUTE NAME: GENERALS HWY

STATE SYSTEM	FUNCTIONAL CLASS	MEDIAN TYPE	ACCESS CONTROL	NHS	MILEPOINT	MILEPOINT DESCRIPTION	MARKED LANES	SURFACE WIDTH/TYPE*	AADT
STATE SECONDARY	R URB LOCAL	NONE (UNDIV)	NONE	NOT NHS	00.000		1	12I	3,375
					00.000 MD178	GENERALS HWY			
					00.030		2	24I	

*A,B = UNIMPROVED; C = GRADED & DRAINED; D,E = SOIL, GRAVEL, STONE; F,G = LOW TYPE BITUMINOUS
H,I = HIGH TYPE BITUMINOUS; J = CONCRETE; K = BRICK; L = BLOCK

STATE HIGHWAY ADMINISTRATION OF MARYLAND
HIGHWAY INFORMATION SERVICES DIVISION
DATA SUPPORT GROUP

STATE HIGHWAY LOCATION REFERENCE

COUNTY: ANNE ARUNDEL
DISTRICT: 5
DATE: 12/31/04

ROUTE NUMBER: MD 178A CONTINUED
INVENTORY DIRECTION: NORTH
ROUTE NAME: GENERALS HWY

STATE SYSTEM	FUNCTIONAL CLASS	MEDIAN TYPE	ACCESS CONTROL	NHS	MILEPOINT	MILEPOINT DESCRIPTION	MARKED LANES	SURFACE WIDTH/TYPE*	AADT
STATE SECONDARY	R URB LOCAL	NONE (UNDIV)	NONE	NOT NHS	00.240		1	12I	3,375
					00.280 CO5461	VETERANS HWY			

ROUTE NUMBER: MD 179
INVENTORY DIRECTION: EAST
ROUTE NAME: ST MARGARETS RD

STATE SYSTEM	FUNCTIONAL CLASS	MEDIAN TYPE	ACCESS CONTROL	NHS	MILEPOINT	MILEPOINT DESCRIPTION	MARKED LANES	SURFACE WIDTH/TYPE*	AADT
STATE SECONDARY	R URB COLL	NONE (UNDIV)	NONE	NOT NHS	00.000		2	32I	3,675
					00.000 CO5176	SHARPE RD (BACK)			
					00.000 MD648A	BALTO ANNAPOLIS BLVD			
					00.030		2	22I	
					00.070	SPEED LIMIT 40 MPH			
					00.210		2	21I	
					01.010	STRUC #2052 MILL CREEK			
					01.630 CO5466	OLD MILL BOTTOM RD S			
					01.670 CO2519	PLEASANT PLAINS RD			
					02.280		2	24I	
		CURBED			02.350				
					02.350 MD931L	HOLLY DR			
					02.420 MD908A	BUSCHS FRONTAGE RD			
					02.420 MD908C	WHITEHALL RD			
					02.520 RP 50- 3	RAMP 3 FR US 50 EB TO MD 179 NB			
					02.580				
					02.580 US 50	BLUE STAR MEMORIAL HWY			
					02.580	STRUC #2200			
					02.580	EXIT #29			
					02.650		2	38I	
					02.650 RP 50- 7	RAMP 7 FR RAMP 2 (FR US50WB) TO MD 179			
					02.650 RP 50- 1	RAMP 1 FR MD 179 TO RAMP 8 (TO US 50 WB)			
					02.700 RP 50- 8	RAMP 8 FR MD 179 SB TO US 50 WB			
					02.700 RP 50- 2	RAMP 2 FR US 50 WB TO MD 179 NB			
					02.710		3	36I	
		NONE (UNDIV)			02.830		4	48I	

NAME: CAPE ST CLAIRE RD

URB MINOR ART

*A,B = UNIMPROVED; C = GRADED & DRAINED; D,E = SOIL, GRAVEL, STONE; F,G = LOW TYPE BITUMINOUS
H,I = HIGH TYPE BITUMINOUS; J = CONCRETE; K = BRICK; L = BLOCK

STATE HIGHWAY ADMINISTRATION OF MARYLAND
HIGHWAY INFORMATION SERVICES DIVISION
DATA SUPPORT GROUP

STATE HIGHWAY LOCATION REFERENCE

COUNTY: ANNE ARUNDEL
DISTRICT: 5
DATE: 12/31/04

ROUTE NUMBER: MD 179 CONTINUED
INVENTORY DIRECTION: EAST
ROUTE NAME: CAPE ST CLAIRE RD

STATE SYSTEM	FUNCTIONAL CLASS	MEDIAN TYPE	ACCESS CONTROL	NHS	MILEPOINT	MILEPOINT DESCRIPTION	MARKED LANES	SURFACE WIDTH/TYPE*	AADT
STATE SECONDARY	R URB MINOR ART	NONE (UNDIV)	NONE	NOT NHS	02.830 MD931Q	COLLEGE PKWY	4	48I	3,675
					02.878	SPEED LIMIT 35 MPH			
					02.940		2	24I	
					03.050	SPEED LIMIT 30 MPH			
					03.110		2	22I	
					03.110 MD931U	WOODLAND CIR			
					03.160 CO2488	CAPE ST CLAIRE RD (AHEAD)			

ROUTE NUMBER: MD 198
INVENTORY DIRECTION: EAST
ROUTE NAME: LAUREL FT MEADE RD

STATE SYSTEM	FUNCTIONAL CLASS	MEDIAN TYPE	ACCESS CONTROL	NHS	MILEPOINT	MILEPOINT DESCRIPTION	MARKED LANES	SURFACE WIDTH/TYPE*	AADT
STATE SECONDARY	R URB OPA	POSITIVE BARRIER	NONE	NOT NIIS	00.000		6	72I	43,375
					00.000	PRINCE GEORGES CO/L			
					00.000	STRUC # 16078 PATUXENT RIVER			
					00.150		4	44I	
					00.260	SPEED LIMIT 40 MPH			
					00.580 CO4912	BROCK BRIDGE RD			
					00.830 CO975	OLD LINE AVE			
					00.940 OP324	ETHEL DR			
		UNPROTECTED			01.110				
					01.120 CO994	OLD ANNAPOLIS RD			
					01.171	SPEED LIMIT 40 MPH			
					01.450		6	72I	
					01.690		4	60I	
		POSITIVE BARRIER			01.830 RP295- 6	RAMP 6 FR MD 198 EB TO MD 295 SB			
					01.850		4	48I	
					01.850 RP295- 8	RAMP 8 FR MD 295 SB TO MD 198 WB			
					01.870 RP295- 5	RAMP 5 FR RAMP 8 (FR MD 295) TO MD 198			
					01.870 RP295- 7	RAMP 7 FR MD 198 WB TO MD 295 SB			
					01.930 MD295	BALTIMORE WASHINGTON PKWY			
					01.930	STRUC #AAFH03			
		UNPROTECTED			01.938				26,175

*A,B = UNIMPROVED; C = GRADED & DRAINED; D,E = SOIL, GRAVEL, STONE; F,G = LOW TYPE BITUMINOUS
H,I = HIGH TYPE BITUMINOUS; J = CONCRETE; K = BRICK; L = BLOCK

STATE HIGHWAY ADMINISTRATION OF MARYLAND
HIGHWAY INFORMATION SERVICES DIVISION
DATA SUPPORT GROUP

STATE HIGHWAY LOCATION REFERENCE

COUNTY: ANNE ARUNDEL

DISTRICT: 5

DATE: 12/31/04

ROUTE NUMBER: MD 198 CONTINUED
INVENTORY DIRECTION: EAST
ROUTE NAME: LAUREL FT MEADE RD

STATE SYSTEM	FUNCTIONAL CLASS	MEDIAN TYPE	ACCESS CONTROL	NHS	MILEPOINT	MILEPOINT DESCRIPTION	MARKED LANES	SURFACE WIDTH/TYPE*	AADT
STATE SECONDARY	R URB OPA	UNPROTECTED	NONE	NOT NIIS	02.000 RP295- 3	RAMP 3 FR MD 198 EB TO MD 295 NB	4	48I	26,175
					02.070 RP295- 1	RAMP 1 FR MD 295 NB TO MD 198 WB			
					02.230 RP295- 4	RAMP 4 FR MD 295 NB TO MD 198 EB			
					02.230 RP295- 2	RAMP 2 FR MD 198 WB TO MD 295 NB			
					02.330		2	48I	
		NONE (UNDIV)			02.430		2	24I	
					02.670	SPEED LIMIT 50 MPH			
					02.910 MD216B	OLD PORTLAND RD			
					03.050	WELCHS CT (SPUR TO MD 216C)			
					03.640	SPEED LIMIT 40 MPH			
		CURBED			04.213		4	48I	
					04.417		3	48I	
		ROUNDABOUT			04.490		2	48I	
					04.514 RP 32- 6	RAMP 6 FR MD 198 EB TO MD 32 SB			
					04.514 RP 32- 8	RAMP 8 FR MD 32 SB TO MD 198 WB			
					04.514	ROUNDABOUT			
		NONE (UNDIV)			04.535		3	36I	
					04.590 MD 32	MAPES RD			
					04.590	STRUC #2214			
		ROUNDABOUT			04.638		2	48I	
					04.656 RP 32- 2	RAMP 2 FR MD 198 WB TO MD 32 NB			
					04.656 RP 32- 4	RAMP 4 FR MD 32 NB TO MD 198 EB			
					04.660	ROUNDABOUT			
	URB LOCAL	CURBED			04.680		4	48I	
					04.942	MAPES RD (AHEAD)			

ROUTE NUMBER: MD 214
INVENTORY DIRECTION: EAST
ROUTE NAME: CENTRAL AVE

STATE SYSTEM	FUNCTIONAL CLASS	MEDIAN TYPE	ACCESS CONTROL	NIIS	MILEPOINT	MILEPOINT DESCRIPTION	MARKED LANES	SURFACE WIDTH/TYPE*	AADT
STATE SECONDARY	R RUR MINOR ART	NONE (UNDIV)	NONE	NOT NHS	00.000		2	24I	10,675
					00.000	PRINCE GEORGES CO/L			
					00.000	STRUC #2054 PATUXENT RIVER			
					00.680 CO2714	PATUXENT RIVER RD			

*A,B = UNIMPROVED; C = GRADED & DRAINED; D,E = SOIL, GRAVEL, STONE; F,G = LOW TYPE BITUMINOUS
H,I = HIGH TYPE BITUMINOUS; J = CONCRETE; K = BRICK; L = BLOCK

STATE HIGHWAY ADMINISTRATION OF MARYLAND
HIGHWAY INFORMATION SERVICES DIVISION
DATA SUPPORT GROUP

STATE HIGHWAY LOCATION REFERENCE

COUNTY: ANNE ARUNDEL
DISTRICT: 5
DATE: 12/31/04

ROUTE NUMBER: MD 214 CONTINUED
INVENTORY DIRECTION: EAST
ROUTE NAME: CENTRAL AVE

STATE SYSTEM	FUNCTIONAL CLASS	MEDIAN TYPE	ACCESS CONTROL	NHS	MILEPOINT	MILEPOINT DESCRIPTION	MARKED LANES	SURFACE WIDTH/TYPE*	AADT
STATE SECONDARY	R	RUR MINOR ART	NONE	NOT NHS	01.800	SPEED LIMIT 40 MPH	2	24I	10,675
					02.280		2	22I	
					02.660				17,575
					02.660	MD424 DAVIDSONVILLE RD			
					02.660	CO2735 BIRDSVILLE RD			
					03.260	SPEED LIMIT 45 MPH			
		URB OPA			03.370				
					03.710				13,775
					03.710	CO2749 RIVA RD			
					03.826	SPEED LIMIT 50 MPH			
					04.580		2	24I	
					04.870	STRUC OV BEARDS CREEK (CBC)			
					05.630	MD214A PIKE RIDGE RD			
					05.720	SPEED LIMIT 45 MPH			
		PAINTED			05.850		3	36I	
					05.910		4	48I	
		CURBED			05.960				
					06.040				25,075
					06.040	MD 2 SOLOMONS ISLAND RD			
		NONE (UNDIV)			06.320		4	60I	
					06.370		4	48I	
		PAINTED			06.550				
		NONE (UNDIV)			06.608				
					06.630	MD253 MAYO RD			
		PAINTED			06.688				
		NONE (UNDIV)			06.777				
		PAINTED			06.821				
		NONE (UNDIV)			06.946				
		PAINTED			06.980				
					06.980	OP5493 GALEWOOD DR			
		NONE (UNDIV)			07.080		2	26I	
					07.400				17,175
					07.400	MD468 MUDDY CREEK RD			
					07.600	SPEED LIMIT 40 MPH			
					07.950	CO3157 LOCH HAVEN DR			

*A,B = UNIMPROVED; C = GRADED & DRAINED; D,E = SOIL, GRAVEL, STONE; F,G = LOW TYPE BITUMINOUS
H,I = HIGH TYPE BITUMINOUS; J = CONCRETE; K = BRICK; L = BLOCK

STATE HIGHWAY ADMINISTRATION OF MARYLAND
HIGHWAY INFORMATION SERVICES DIVISION
DATA SUPPORT GROUP

STATE HIGHWAY LOCATION REFERENCE

COUNTY: ANNE ARUNDEL

DISTRICT: 5

DATE: 12/31/04

ROUTE NUMBER: MD 214 CONTINUED
INVENTORY DIRECTION: EAST
ROUTE NAME: CENTRAL AVE

STATE SYSTEM	FUNCTIONAL CLASS	MEDIAN TYPE	ACCESS CONTROL	NHS	MILEPOINT	MILEPOINT DESCRIPTION	MARKED LANES	SURFACE WIDTH/TYPE*	AADT
STATE SECONDARY	R URB OPA	NONE (UNDIV)	NONE	NOT NIIS	08.330 OP993	OAK LA	2	26I	17,175
					09.200 CO3195	8TH AVE			
					09.270 CO3219	RIVER RD			
					09.430		2	24I	
					09.670 CO3233	TURKEY POINT RD			
					09.810	SPEED LIMIT 30 MPH			
	URB COLL				10.170				3,475
					10.170 CO3278	TRITON BEACH RD			
					10.970		2	22I	
NAME: BEVERLY AVE					10.970 CO3289	MAYO AVE			
					11.130 CO3293	CADLE AVE			
					11.190 CO3294	LINDEN AVE			
					11.250 CO3295	LAKEVIEW AVE			
					11.320 CO3296	POPLAR AVE			
	URB LOCAL				11.410				
NAME: GRANDE VIEW AVE					11.410 CO3299	BEVERLY AVE			
					11.540	ROAD END - GATE			

ROUTE NUMBER: MD 214A
INVENTORY DIRECTION: EAST
ROUTE NAME: PIKE RIDGE RD

STATE SYSTEM	FUNCTIONAL CLASS	MEDIAN TYPE	ACCESS CONTROL	NHS	MILEPOINT	MILEPOINT DESCRIPTION	MARKED LANES	SURFACE WIDTH/TYPE*	AADT
STATE SECONDARY	R URB COLL	NONE (UNDIV)	NONE	NOT NHS	00.000		2	24I	4,175
					00.000 MD214	CENTRAL AVE			
					00.090	SPEED LIMIT 40 MPH			
					00.540 MD214B	NO NAME			
					00.580		2	38I	
					00.640 MD 2	SOLOMONS ISLAND RD			

ROUTE NUMBER: MD 214B
INVENTORY DIRECTION: EAST
ROUTE NAME: NO NAME

STATE SYSTEM	FUNCTIONAL CLASS	MEDIAN TYPE	ACCESS CONTROL	NHS	MILEPOINT	MILEPOINT DESCRIPTION	MARKED LANES	SURFACE WIDTH/TYPE*	AADT
--------------	------------------	-------------	----------------	-----	-----------	-----------------------	--------------	---------------------	------

*A,B = UNIMPROVED; C = GRADED & DRAINED; D,E = SOIL, GRAVEL, STONE; F,G = LOW TYPE BITUMINOUS
H,I = HIGH TYPE BITUMINOUS; J = CONCRETE; K = BRICK; L = BLOCK

STATE HIGHWAY LOCATION REFERENCE

COUNTY: ANNE ARUNDEL
DISTRICT: 5
DATE: 12/31/04

ROUTE NUMBER: MD 214B CONTINUED
INVENTORY DIRECTION: EAST
ROUTE NAME: NO NAME

STATE SYSTEM	FUNCTIONAL CLASS	MEDIAN TYPE	ACCESS CONTROL	NIIS	MILEPOINT	MILEPOINT DESCRIPTION	MARKED LANES	SURFACE WIDTH/TYPE*	AADT
STATE SECONDARY	R URB LOCAL	NONE (UNDIV)	NONE	NOT NIIS	00.000		2	24I	0
					00.000 MD214A	PIKE RIDGE RD			
					00.064 MD 2	SOLOMONS ISLAND RD			

ROUTE NUMBER: MD 214C
INVENTORY DIRECTION: WEST
ROUTE NAME: NO NAME

STATE SYSTEM	FUNCTIONAL CLASS	MEDIAN TYPE	ACCESS CONTROL	NHS	MILEPOINT	MILEPOINT DESCRIPTION	MARKED LANES	SURFACE WIDTH/TYPE*	AADT
STATE SECONDARY	R URB LOCAL	NONE (UNDIV)	NONE	NOT NHS	00.000		2	24I	99
					00.000 MD 2	SOLOMONS ISLAND RD			
					00.041	SPEED LIMIT 25 MPH			

ROUTE NUMBER: MD 216A
INVENTORY DIRECTION: WEST
ROUTE NAME: NO NAME

STATE SYSTEM	FUNCTIONAL CLASS	MEDIAN TYPE	ACCESS CONTROL	NHS	MILEPOINT	MILEPOINT DESCRIPTION	MARKED LANES	SURFACE WIDTH/TYPE*	AADT
STATE SECONDARY	R URB LOCAL	NONE (UNDIV)	NONE	NOT NHS	00.000		2	24I	99
NAME: OLD CAMP MEADE RD					00.130	ROAD END			

ROUTE NUMBER: MD 216B
INVENTORY DIRECTION: EAST
ROUTE NAME: OLD PORTLAND RD

STATE SYSTEM	FUNCTIONAL CLASS	MEDIAN TYPE	ACCESS CONTROL	NHS	MILEPOINT	MILEPOINT DESCRIPTION	MARKED LANES	SURFACE WIDTH/TYPE*	AADT
STATE SECONDARY	R URB LOCAL	NONE (UNDIV)	NONE	NOT NHS	00.000		2	20G	99
					00.000	ROAD END			
					00.030		2	21I	
					00.610		2	50I	
					00.650 MD198	LAUREL FT MEADE RD			

*A,B = UNIMPROVED; C = GRADED & DRAINED; D,E = SOIL, GRAVEL, STONE; F,G = LOW TYPE BITUMINOUS
H,I = HIGH TYPE BITUMINOUS; J = CONCRETE; K = BRICK; L = BLOCK

STATE HIGHWAY ADMINISTRATION OF MARYLAND
HIGHWAY INFORMATION SERVICES DIVISION
DATA SUPPORT GROUP

STATE HIGHWAY LOCATION REFERENCE

COUNTY: ANNE ARUNDEL
DISTRICT: 5
DATE: 12/31/04

ROUTE NUMBER: MD 216C
INVENTORY DIRECTION: EAST
ROUTE NAME: NO NAME

STATE SYSTEM	FUNCTIONAL CLASS	MEDIAN TYPE	ACCESS CONTROL	NHS	MILEPOINT	MILEPOINT DESCRIPTION	MARKED LANES	SURFACE WIDTH/TYPE*	AADT
STATE SECONDARY	R URB LOCAL	NONE (UNDIV)	NONE	NOT NHS	00.000		2	9D&E	0
					00.000	ROAD END			
					00.070		2	9F	
					00.110		2	16G	
					00.110	WELCHS CT (SPUR TO MD 198)			
					00.130	ROAD END			

ROUTE NUMBER: MD 253
INVENTORY DIRECTION: NORTH
ROUTE NAME: MAYO RD

STATE SYSTEM	FUNCTIONAL CLASS	MEDIAN TYPE	ACCESS CONTROL	NHS	MILEPOINT	MILEPOINT DESCRIPTION	MARKED LANES	SURFACE WIDTH/TYPE*	AADT
STATE SECONDARY	R URB MINOR ART	NONE (UNDIV)	NONE	NOT NHS	00.000		2	34I	18,475
					00.000 MD214	CENTRAL AVE			
					00.020		2	24I	
					00.212	SPEED LIMIT 30 MPH			
					00.500		2	30I	
					00.500 CO3096	LONDONTOWN RD			
					00.540		2	24I	
					00.545 CO3090	BAY RIDGE RD			
					00.630 CO3094	BLUE RIDGE RD			
					00.770 CO3091	RIDGEVILLE RD			
					00.810 CO3089	POTOMAC RD			
					01.070 CO3072	WASHINGTON RD			
		CENTER TLA (UNDIV)			01.280		2	48I	
		NONE (UNDIV)			01.308				
					01.340 MD 2	SOLOMONS ISLAND RD			

ROUTE NUMBER: MD 255
INVENTORY DIRECTION: EAST
ROUTE NAME: OWENSVILLE RD

STATE SYSTEM	FUNCTIONAL CLASS	MEDIAN TYPE	ACCESS CONTROL	NHS	MILEPOINT	MILEPOINT DESCRIPTION	MARKED LANES	SURFACE WIDTH/TYPE*	AADT
STATE SECONDARY	R RUR MAJ COLL	CURBED	NONE	NOT NHS	00.000		2	28I	2,075
					00.000 MD 2	SOLOMONS ISLAND RD			

*A,B = UNIMPROVED; C = GRADED & DRAINED; D,E = SOIL, GRAVEL, STONE; F,G = LOW TYPE BITUMINOUS
H,I = HIGH TYPE BITUMINOUS; J = CONCRETE; K = BRICK; L = BLOCK

STATE HIGHWAY LOCATION REFERENCE

COUNTY: ANNE ARUNDEL
DISTRICT: 5
DATE: 12/31/04

ROUTE NUMBER: MD 255 CONTINUED
INVENTORY DIRECTION: EAST
ROUTE NAME: OWENSVILLE RD

STATE SYSTEM	FUNCTIONAL CLASS	MEDIAN TYPE	ACCESS CONTROL	NHS	MILEPOINT	MILEPOINT DESCRIPTION	MARKED LANES	SURFACE WIDTH/TYPE*	AADT
STATE SECONDARY	R	RUR MAJ COLL	NONE	NOT NHS	00.010		2	20I	2,075
					00.040	SPEED LIMIT 40 MPH			
					00.420	SPEED LIMIT 30 MPH			
					00.990	SPEED LIMIT 45 MPH			
		URB COLL			03.150				2,275
NAME: GALESVILLE RD					03.150 MD468	MUDDY CREEK RD			
					03.260	SPEED LIMIT 30 MPH			
NAME: MAIN ST					04.210 CO3332	MAIN ST (AHEAD)			
					04.210	SIGN: END STATE MAINTENANCE			

ROUTE NUMBER: MD 256
INVENTORY DIRECTION: EAST
ROUTE NAME: DEALE RD

STATE SYSTEM	FUNCTIONAL CLASS	MEDIAN TYPE	ACCESS CONTROL	NHS	MILEPOINT	MILEPOINT DESCRIPTION	MARKED LANES	SURFACE WIDTH/TYPE*	AADT
STATE SECONDARY	R	RUR MINOR COLL	NONE	NOT NHS	00.000		2	24I	2,875
					00.000 MD 2	SOLOMONS ISLAND RD			
					00.020	SPEED LIMIT 45 MPH			
					00.200		2	20I	
					01.640	SPEED LIMIT 30 MPH			
		URB COLL			01.810	STRUC #2126 TRACEYS CREEK			
					01.860				
					02.220 CO3495	ROCKHOLD CREEK RD			
					02.250	STRUC #2127 ROCKHOLD CREEK			
		URB MINOR ART			02.580		2	22I	
					02.580 CO3477	MASONS BEACH RD			
NAME: DEALE CHURCHTON RD					02.760	SPEED LIMIT 40 MPH			
		RUR MINOR ART			03.510		2	20I	9,975
					03.510 MD258	BAY FRONT RD			
					03.610		2	22I	
					03.610 CO3451	DEALE BEACH RD			
					04.420	SPEED LIMIT 40 MPH			
					04.470 CO3414	FRANKLIN MANOR RD			
					05.030	OFFER LA			

*A,B = UNIMPROVED; C = GRADED & DRAINED; D,E = SOIL, GRAVEL, STONE; F,G = LOW TYPE BITUMINOUS
H,I = HIGH TYPE BITUMINOUS; J = CONCRETE; K = BRICK; L = BLOCK

STATE HIGHWAY ADMINISTRATION OF MARYLAND
HIGHWAY INFORMATION SERVICES DIVISION
DATA SUPPORT GROUP

STATE HIGHWAY LOCATION REFERENCE

COUNTY: ANNE ARUNDEL

DISTRICT: 5

DATE: 12/31/04

ROUTE NUMBER: MD 256 CONTINUED
INVENTORY DIRECTION: EAST
ROUTE NAME: DEALE CHURCHITON RD

STATE SYSTEM	FUNCTIONAL CLASS	MEDIAN TYPE	ACCESS CONTROL	NHS	MILEPOINT	MILEPOINT DESCRIPTION	MARKED LANES	SURFACE WIDTH/TYPE*	AADT
STATE SECONDARY	R RUR MINOR ART	NONE (UNDIV)	NONE	NOT NHS	05.280 MD468	MUDDY CREEK RD	2	22I	9,975

ROUTE NUMBER: MD 258
INVENTORY DIRECTION: EAST
ROUTE NAME: BAY FRONT RD

STATE SYSTEM	FUNCTIONAL CLASS	MEDIAN TYPE	ACCESS CONTROL	NHS	MILEPOINT	MILEPOINT DESCRIPTION	MARKED LANES	SURFACE WIDTH/TYPE*	AADT
STATE SECONDARY	R RUR LOCAL	NONE (UNDIV)	NONE	NOT NHS	00.000		2	48I	9,075
					00.000 RP 4- 5	RAMP 5 FR MD 4 SB TO MD 258 EB			
					00.050		2	24I	
	RUR MINOR ART				00.170 RP 4- 6	RAMP 6 FR MD 258 EB TO MD 4 SB			
					00.210				
					00.210 MD 4	SOUTHERN MARYLAND BLVD			
					00.210	STRUC #2078			
					00.290 MD794	SOUTHERN MD BLVD			
					00.410	SPEED LIMIT 50 MPH			
					02.830 MD796A	NO NAME			
					03.100 MD796A	NO NAME			
					04.140	STRUC #X0249 LYONS CREEK			
		PAINTED			04.160		4	48I	
		NONE (UNDIV)			04.220				
					04.260				9,475
					04.260 MD 2	SOLOMONS ISLAND RD			
		PAINTED			04.320				
		NONE (UNDIV)			04.350		2	24I	
					05.330	STRUC #2087 TRACEYS CREEK			
					06.290 CO3495	ROCKHOLD CREEK RD			
					06.510	STRUC #2079 ROCKHOLD CREEK			
					07.130 MD256	DEALE CHURCHITON RD			

ROUTE NUMBER: MD 259
INVENTORY DIRECTION: NORTH
ROUTE NAME: GREENOCK RD

STATE SYSTEM	FUNCTIONAL CLASS	MEDIAN TYPE	ACCESS CONTROL	NHS	MILEPOINT	MILEPOINT DESCRIPTION	MARKED LANES	SURFACE WIDTH/TYPE*	AADT
--------------	------------------	-------------	----------------	-----	-----------	-----------------------	--------------	---------------------	------

*A,B = UNIMPROVED; C = GRADED & DRAINED; D,E = SOIL, GRAVEL, STONE; F,G = LOW TYPE BITUMINOUS
H,I = HIGH TYPE BITUMINOUS; J = CONCRETE; K = BRICK; L = BLOCK

STATE HIGHWAY LOCATION REFERENCE

COUNTY: ANNE ARUNDEL

DISTRICT: 5

DATE: 12/31/04

ROUTE NUMBER: MD 259 CONTINUED
INVENTORY DIRECTION: NORTH
ROUTE NAME: GREENOCK RD

STATE SYSTEM	FUNCTIONAL CLASS	MEDIAN TYPE	ACCESS CONTROL	NHS	MILEPOINT	MILEPOINT DESCRIPTION	MARKED LANES	SURFACE WIDTH/TYPE*	AADT
STATE SECONDARY	R RUR MINOR ART	NONE (UNDIV)	NONE	NOT NHS	00.000		2	20I	2,025
					00.000 MD794	SOUTHERN MD BLVD			
					00.050	SPEED LIMIT 45 MPH			
					02.670 MD408	MT ZION RD			

ROUTE NUMBER: MD 260
INVENTORY DIRECTION: EAST
ROUTE NAME: CHESAPEAKE BEACH RD

STATE SYSTEM	FUNCTIONAL CLASS	MEDIAN TYPE	ACCESS CONTROL	NHS	MILEPOINT	MILEPOINT DESCRIPTION	MARKED LANES	SURFACE WIDTH/TYPE*	AADT
STATE SECONDARY	R RUR MINOR ART	NONE (UNDIV)	NONE	NOT NHS	00.000		2	24I	15,525
					00.000	CALVERT CO/L			
					00.000 MD260	CHESAPEAKE BEACH RD (BACK)			
					00.270 CO3518	SANSBURY RD			
					01.270		2	50I	
					01.380	CALVERT CO/L			
					01.380 MD260	CHESAPEAKE BEACH RD (AHEAD)			

ROUTE NUMBER: MD 261
INVENTORY DIRECTION: NORTH
ROUTE NAME: WALNUT AVE

STATE SYSTEM	FUNCTIONAL CLASS	MEDIAN TYPE	ACCESS CONTROL	NHS	MILEPOINT	MILEPOINT DESCRIPTION	MARKED LANES	SURFACE WIDTH/TYPE*	AADT
STATE SECONDARY	R URB COLL	NONE (UNDIV)	NONE	NOT NHS	00.000		2	20I	3,625
					00.000	CALVERT CO/L			
					00.040		2	18I	
					01.270		2	20I	
					01.311	SPEED LIMIT 30 MPH			
					01.730		2	22I	
	RUR MINOR COLL				01.930				
NAME: LAKE SHORE DR					02.160	SPEED LIMIT 40 MPH			
					04.000				3,725
NAME: FRIENDSHIP RD					04.000 CO3512	FAIRHAVEN RD			
					05.210	SPEED LIMIT 30 MPH			
					05.410 MD778	OLD SOLOMONS ISLAND RD			

*A,B = UNIMPROVED; C = GRADED & DRAINED; D,E = SOIL, GRAVEL, STONE; F,G = LOW TYPE BITUMINOUS
H,I = HIGH TYPE BITUMINOUS; J = CONCRETE; K = BRICK; L = BLOCK

STATE HIGHWAY ADMINISTRATION OF MARYLAND
HIGHWAY INFORMATION SERVICES DIVISION
DATA SUPPORT GROUP

STATE HIGHWAY LOCATION REFERENCE

COUNTY: ANNE ARUNDEL

DISTRICT: 5

DATE: 12/31/04

ROUTE NUMBER: MD 261 CONTINUED

INVENTORY DIRECTION: NORTH

ROUTE NAME: FRIENDSHIP RD

STATE SYSTEM	FUNCTIONAL CLASS	MEDIAN TYPE	ACCESS CONTROL	NHS	MILEPOINT	MILEPOINT DESCRIPTION	MARKED LANES	SURFACE WIDTH/TYPE*	AADT
STATE SECONDARY	R RUR MINOR COLL	NONE (UNDIV)	NONE	NOT NHS	05.410 CO5201	FRIENDSHIP RD (AHEAD)	2	22I	3,725

ROUTE NUMBER: MD 270

INVENTORY DIRECTION: NORTH

ROUTE NAME: FURNACE BRANCH RD

STATE SYSTEM	FUNCTIONAL CLASS	MEDIAN TYPE	ACCESS CONTROL	NHS	MILEPOINT	MILEPOINT DESCRIPTION	MARKED LANES	SURFACE WIDTH/TYPE*	AADT
STATE SECONDARY	R URB MINOR ART	CURBED	NONE	NOT NHS	00.000		2	34I	8,775
		UNPROTECTED NONE (UNDIV)			00.000 MD648G	BALTO ANNAPOLIS BLVD (BACK)			
					00.000 MD648E	BALTO ANNAPOLIS BLVD			
					00.020		2	44I	
					00.050		2	38I	
					00.050	SPEED LIMIT 30 MPH			
					00.080		2	24I	
					00.720 CO3804	E STIEMLY AVE			
					00.980		2	32I	
		CURBED			01.050 CO3806	N THOMPSON AVE			
					01.090		3	48I	
					01.180		4	52I	
					01.230 CO443	POINT PLEASANT RD			
					01.330		4	48I	
					01.330 RP 10- 4	RAMP 4 FR MD 10 NB TO MD 270 EB			
					01.390 RP 10- 2	RAMP 2 FR MD 270 WB TO MD 10 NB			
					01.410 RP 10- 3	RAMP 3 FR MD 270 EB TO MD 10 NB			
					01.560				17,575
					01.560 MD 10	ARUNDEL EXPWY			
					01.560	STRUC #2122			
					01.620 RP 10- 7	RAMP 7 FR MD 270 TO RAMP 6 (TO MD 10 SB)			
					01.620 RP 10- 5	RAMP 5 FR RAMP 8 (FR MD10 SB) TO MD 270			
					01.670 RP 10- 6	RAMP 6 FR MD 270 EB TO MD 10 SB			
					01.680 RP 10- 8	RAMP 8 FR MD 10 SB TO MD 270 WB			
		CENTER TLA (UNDIV)			01.750		4	52I	
					01.750 CO504	LANGLEY RD			
					01.860 CO4651	N LANGLEY RD			

*A,B = UNIMPROVED; C = GRADED & DRAINED; D,E = SOIL, GRAVEL, STONE; F,G = LOW TYPE BITUMINOUS
H,I = HIGH TYPE BITUMINOUS; J = CONCRETE; K = BRICK; L = BLOCK

STATE HIGHWAY ADMINISTRATION OF MARYLAND
HIGHWAY INFORMATION SERVICES DIVISION
DATA SUPPORT GROUP

STATE HIGHWAY LOCATION REFERENCE

COUNTY: ANNE ARUNDEL
DISTRICT: 5
DATE: 12/31/04

ROUTE NUMBER: MD 270 CONTINUED
INVENTORY DIRECTION: NORTH
ROUTE NAME: FURNACE BRANCH RD

STATE SYSTEM	FUNCTIONAL CLASS	MEDIAN TYPE	ACCESS CONTROL	NHS	MILEPOINT	MILEPOINT DESCRIPTION	MARKED LANES	SURFACE WIDTH/TYPE*	AADT
STATE SECONDARY	R URB MINOR ART	CENTER TLA (UNDIV) CURBED NONE (UNDIV)	NONE	NOT NHS	01.860 C03800	STEWART LA NE	4	521	17,575
					02.021		4	661	
					02.090		4	501	
					02.090 MD 2	GOV RITCHIE HWY			
					02.160 MD 3BU	CRAIN HWY			

ROUTE NUMBER: MD 295
INVENTORY DIRECTION: NORTH
ROUTE NAME: BALTIMORE WASHINGTON PKWY

STATE SYSTEM	FUNCTIONAL CLASS	MEDIAN TYPE	ACCESS CONTROL	NHS	MILEPOINT	MILEPOINT DESCRIPTION	MARKED LANES	SURFACE WIDTH/TYPE*	AADT
NATIONAL PARK SERVICE	R URB FRWY EXPWY	UNPROTECTED	FULL	NIIS	00.000		4	481	92,825
					00.000	PRINCE GEORGES CO/L			
					00.000	STRUC #P FH01 PATUXENT RIVER			
		POSITIVE BARRIER			00.990				
					02.131				
					02.200				
					02.200 RP295- 4	RAMP 4 FR MD 295 NB TO MD 198 EB			
					02.200 RP295- 6	RAMP 6 FR MD 198 EB TO MD 295 SB			
					02.400				
					02.400 RP295- 3	RAMP 3 FR MD 198 EB TO MD 295 NB			
					02.500				86,075
					02.500 MD198	LAUREL FT MEADE RD			
					02.500	STRUC #AAFH03			
					02.610				
					02.610 RP295- 1	RAMP 1 FR MD 295 NB TO MD 198 WB			
					02.650 RP295- 8	RAMP 8 FR MD 295 SB TO MD 198 WB			
					02.800				
					02.800 RP295- 2	RAMP 2 FR MD 198 WB TO MD 295 NB			
					02.889				
					02.970	SPEED LIMIT 55 MPH			
					03.470				
					03.500	STRUC #AAFH01 LITTLE PATUXENT RIVER			
		UNPROTECTED			03.540				

*A,B = UNIMPROVED; C = GRADED & DRAINED; D,E = SOIL, GRAVEL, STONE; F,G = LOW TYPE BITUMINOUS
H,I = HIGH TYPE BITUMINOUS; J = CONCRETE; K = BRICK; L = BLOCK

STATE HIGHWAY ADMINISTRATION OF MARYLAND
HIGHWAY INFORMATION SERVICES DIVISION
DATA SUPPORT GROUP

STATE HIGHWAY LOCATION REFERENCE

COUNTY: ANNE ARUNDEL

DISTRICT: 5

DATE: 12/31/04

ROUTE NUMBER: MD 295 CONTINUED
INVENTORY DIRECTION: NORTH
ROUTE NAME: BALTIMORE WASHINGTON PKWY

STATE SYSTEM	FUNCTIONAL CLASS	MEDIAN TYPE	ACCESS CONTROL	NHS	MILEPOINT	MILEPOINT DESCRIPTION	MARKED LANES	SURFACE WIDTH/TYP*	AADT
NATIONAL PARK SERVICE	R URB FRWY EXPWY	UNPROTECTED	FULL	NHS	03.763		4	481	86,075
					03.810	RP295- 4 RAMP 4 FR MD 295 NB TO MD 32 EB			
					03.870				
					03.870	RP295- 6 RAMP 6 FR MD 32 EB TO MD 295 SB			
					04.200				
					04.200	RP295- 3 RAMP 3 FR MD 32 EB TO MD 295 NB			
					04.230				
					04.230	RP295- 5 RAMP 5 FR MD 295 SB TO MD 32 EB			
					04.250				82,975
					04.250	MD 32 SAVAGE RD			
					04.250	STRUC #2215			
					04.320				
					04.320	RP295- 1 RAMP 1 FR MD 295 NB TO MD 32 WB			
					04.320	RP295- 7 RAMP 7 FR MD 32 WB TO MD 295 SB			
					04.480				
					04.480	RP295- 2 RAMP 2 FR MD 32 WB TO MD 295 NB			
					04.563				
					04.590				
					04.590	RP295- 8 RAMP 8 FR MD 295 SB TO MD 32 WB			
					04.680				
					04.680	RP295- 5 RAMP 5 FR MD 295 SB TO NSA ENT			
					04.680	STRUC OVER MD 295			
		POSITIVE BARRIER			04.840				
					04.900				
					04.900	RP295- 2 RAMP 2 FR NSA ENT TO MD 295 NB			
					04.970				
					04.970	RP295- 5 RAMP 5 FR MD 295 SB TO NSA ENT			
					04.990				
		UNPROTECTED			05.010				
					05.990				
		POSITIVE BARRIER			06.187				
STATE PRIMARY					06.200				
					06.200	END US GOVT MAINTENANCE			
					06.200	BEGIN STATE MAINTENANCE			

*A,B = UNIMPROVED; C = GRADED & DRAINED; D,E = SOIL, GRAVEL, STONE; F,G = LOW TYPE BITUMINOUS
H,I = HIGH TYPE BITUMINOUS; J = CONCRETE; K = BRICK; L = BLOCK

STATE HIGHWAY ADMINISTRATION OF MARYLAND
HIGHWAY INFORMATION SERVICES DIVISION
DATA SUPPORT GROUP

STATE HIGHWAY LOCATION REFERENCE

COUNTY: ANNE ARUNDEL
DISTRICT: 5
DATE: 12/31/04

ROUTE NUMBER: MD 295 CONTINUED
INVENTORY DIRECTION: NORTH
ROUTE NAME: BALTIMORE WASHINGTON PKWY

STATE SYSTEM	FUNCTIONAL CLASS	MEDIAN TYPE	ACCESS CONTROL	NHS	MILEPOINT	MILEPOINT DESCRIPTION	MARKED LANES	SURFACE WIDTH/TYPE*	AADT
STATE PRIMARY	R URB FRWY EXPWY	POSITIVE BARRIER	FULL	NHS	06.260 RP295- 6	RAMP 6 FR MD 175 EB TO MD 295 SB	4	481	82,975
					06.260 RP295- 4	RAMP 4 FR MD 295 NB TO MD 175 EB			
					06.410 RP295- 3	RAMP 3 FR MD 175 EB TO MD 295 NB			
					06.430 RP295- 5	RAMP 5 FR MD 295 SB TO MD 175 EB			
					06.450				92,575
					06.450 MD175	JESSUP RD			
					06.450	STRUC #2023			
					06.480 RP295- 7	RAMP 7 FR MD 175 WB TO MD 295 SB			
					06.500 RP295- 1	RAMP 1 FR MD 295 NB TO MD 175 WB			
					06.670 RP295- 8	RAMP 8 FR MD 295 SB TO MD 175 WB			
					06.700 RP295- 2	RAMP 2 FR MD 175 WB TO MD 295 NB			
					06.790		5	601	
					07.272		6	721	
					07.304		5	601	
					07.460		6	721	
					07.460 RP295- 1	RAMP 1 FR MD 295 NB TO MD 713F WB			
					07.460 RP295- 7	RAMP 7 FR MD 713F WB TO MD 295 SB			
					07.690 MD713F	ARUNDEL MILLS BLVD			
					07.690	STRUC #2222			
					07.920 RP295- 3	RAMP 3 FR MD 713F EB TO MD 295 NB			
					07.920 RP295- 5	RAMP 5 FR MD 295 SB TO MD 713F EB			
					08.088		5	601	
					08.240 MD176B	WRIGHT RD			
					08.240	STRUC #2184			
					08.270	ATR STATION #0025 (CABINET NB/L)			
					08.580		4	481	
					08.580 RP295- 4	RAMP 4 FR MD 295 NB TO RAMP 9 (TO MD100)			
		UNPROTECTED			08.610				
					08.610 RP295- 6	RAMP 6 FR RAMP 9 TO MD 295			
					08.890 RP295- 3	RAMP 3 FR RAMP 9 (FR MD100) TO MD 295 NB			
					08.890 RP295- 5	RAMP 5 FR MD 295 SB TO RAMP 9 (TO MD100)			
					08.950				87,975
					08.950 MD100	NO NAME			

*A,B = UNIMPROVED; C = GRADED & DRAINED; D,E = SOIL, GRAVEL, STONE; F,G = LOW TYPE BITUMINOUS
H,I = HIGH TYPE BITUMINOUS; J = CONCRETE; K = BRICK; L = BLOCK

STATE HIGHWAY ADMINISTRATION OF MARYLAND
HIGHWAY INFORMATION SERVICES DIVISION
DATA SUPPORT GROUP

STATE HIGHWAY LOCATION REFERENCE

COUNTY: ANNE ARUNDEL

DISTRICT: 5

DATE: 12/31/04

ROUTE NUMBER: MD 295 CONTINUED
INVENTORY DIRECTION: NORTH
ROUTE NAME: BALTIMORE WASHINGTON PKWY

STATE SYSTEM	FUNCTIONAL CLASS	MEDIAN TYPE	ACCESS CONTROL	NHS	MILEPOINT	MILEPOINT DESCRIPTION	MARKED LANES	SURFACE WIDTH/TYPE*	AADT
STATE PRIMARY	R URB FRWY EXPWY	UNPROTECTED	FULL	NHS	08.950	STRUC #2180	4	481	87,975
					08.950	EXIT #9			
					08.950	RP295- 9			
					09.000	RP295- 1			
					09.000	RP295- 7			
					09.230	RP295- 2			
		POSITIVE BARRIER			09.280				
		UNPROTECTED			09.280	RP295- 8			
					09.303				
					09.960	STRUC #2021 PINEY RUN			
					10.370	VARIABLE MESSAGE SIGN #506 (NB/L)			
					10.390	CO575 HANOVER RD			
					10.390	STRUC #2020			
		POSITIVE BARRIER			10.630				
					11.390	CO582 RIDGE RD			
					11.390	STRUC #2019			
					11.390	STRUC #2218			
					11.510	RP195- 6			
					11.520	RP195- 8			
					11.710	R/R #ATK 529 607 R			
					11.710	STRUC #2018 STONEY RUN			
					11.790	RP195- 5			
					11.850				92,075
					11.850	IS195 METROPOLITAN BLVD			
					11.850	STRUC #2130			
					11.850	EXIT #2			
					11.900	RP195- 3			
					11.930	RP195- 1			
					12.060	RP195- 7			
					12.060	STRUC #2016			
					12.210	RP195- 2			
					12.260	CO 8 WINTERSON RD			
					12.260	STRUC #2015			
					12.260	STRUC #2221			

*A,B = UNIMPROVED; C = GRADED & DRAINED; D,E = SOIL, GRAVEL, STONE; F,G = LOW TYPE BITUMINOUS
11,1 = HIGH TYPE BITUMINOUS; J = CONCRETE; K = BRICK; L = BLOCK

STATE HIGHWAY LOCATION REFERENCE

COUNTY: ANNE ARUNDEL
DISTRICT: 5
DATE: 12/31/04

ROUTE NUMBER: MD 295 CONTINUED
INVENTORY DIRECTION: NORTH
ROUTE NAME: BALTIMORE WASHINGTON PKWY

STATE SYSTEM	FUNCTIONAL CLASS	MEDIAN TYPE	ACCESS CONTROL	NHS	MILEPOINT	MILEPOINT DESCRIPTION	MARKED LANES	SURFACE WIDTH/TYPER*	AADT
STATE PRIMARY	R URB FRWY EXPWY	POSITIVE BARRIER	FULL	NHS	12.291 RP195- 4	RAMP 4 FR IS 195 NB TO MD 295 EB	4	481	92,075
					12.300 RP195- 7	RAMP 7 FR MD 295 WB TO IS 195 SB			
					12.860 RP295- 6	RAMP 6 FR MD 295 EB TO W NURSERY RD SB			
					12.860 RP295- 8	RAMP 8 FR W NURSERY RD SB TO MD 295 WB			
					13.060				92,375
					13.060 CO 6	W NURSERY RD			
					13.060	STRUC #2014			
					13.060	STRUC #2217			
					13.250 RP295- 4	RAMP 4 FR W NURSERY RD NB TO MD 295 EB			
					13.350 RP295- 2	RAMP 2 FR MD 295 WB TO W NURSERY RD NB			
		UNPROTECTED			13.560				
					13.840		5	601	
					13.930 CO 17	HAMMONDS FERRY RD			
					13.930	STRUC #2013			
					13.930	STRUC #2216			
					14.070 RP695- 4	RAMP 4 FR MD 295 NB TO IS 695 EB			
					14.070 RP695- 6	RAMP 6 FR IS 695 EB TO MD 295 SB			
					14.170 RP695- 5	RAMP 5 FR MD 295 SB TO IS 695 EB			
					14.170 RP695- 3	RAMP 3 FR IS 695 EB TO MD 295 NB			
					14.230				81,475
					14.230 IS695	BALTO BELTWAY			
					14.230	STRUC #2099			
					14.230	EXIT #7			
					14.230	STRUC #2003			
					14.280 RP695- 1	RAMP 1 FR MD 295 NB TO IS 695 WB			
					14.280 RP695- 7	RAMP 7 FR IS 695 WB TO MD 295 SB			
					14.380		6	721	
					14.380 RP695- 8	RAMP 8 FR MD 295 SB TO IS 695 WB			
					14.380 RP695- 2	RAMP 2 FR IS 695 WB TO MD 295 NB			
					14.610	VARIABLE MESSAGE SIGN #507 (NB/L)			
					14.640 MD168	NURSERY RD			
					14.640	STRUC #2012			
					14.640	STRUC #2219			

*A,B = UNIMPROVED; C = GRADED & DRAINED; D,E = SOIL, GRAVEL, STONE; F,G = LOW TYPE BITUMINOUS
H,I = HIGH TYPE BITUMINOUS; J = CONCRETE; K = BRICK; L = BLOCK

STATE HIGHWAY ADMINISTRATION OF MARYLAND
HIGHWAY INFORMATION SERVICES DIVISION
DATA SUPPORT GROUP

STATE HIGHWAY LOCATION REFERENCE

COUNTY: ANNE ARUNDEL

DISTRICT: 5

DATE: 12/31/04

ROUTE NUMBER: MD 295 CONTINUED

INVENTORY DIRECTION: NORTH

ROUTE NAME: BALTIMORE WASHINGTON PKWY

STATE SYSTEM	FUNCTIONAL CLASS	MEDIAN TYPE	ACCESS CONTROL	NHS	MILEPOINT	MILEPOINT DESCRIPTION	MARKED LANES	SURFACE WIDTH/TYPE*	AADT
STATE PRIMARY	R URB FRWY EXPWY	UNPROTECTED	FULL	NHS	15.100	STRUC #2011 PATAPSCO RIVER	6	72I	81,475
					15.100	BALTIMORE CO/L			

ROUTE NUMBER: MD 387

INVENTORY DIRECTION: NORTH

ROUTE NAME: SPA RD

STATE SYSTEM	FUNCTIONAL CLASS	MEDIAN TYPE	ACCESS CONTROL	NHS	MILEPOINT	MILEPOINT DESCRIPTION	MARKED LANES	SURFACE WIDTH/TYPE*	AADT
STATE SECONDARY	R URB COLL	NONE (UNDIV)	NONE	NOT NIIS	00.000		2	20I	7,375
					00.000 CO2869	FERRY POINT RD (BACK)			
					00.050	SPEED LIMIT 40 MPH			
					00.090 MU1585	HUNT MEADOW DR			
					00.111	SPEED LIMIT 40 MPH			
					00.520		2	34I	
					00.520 MD788A	OLD FOREST DR			
MUNICIPAL	U				00.570				
					00.570	IN CORP LMTS ANNAPOLIS			
					00.570	END STATE MAINTENANCE			
					00.570	BEGIN MUNICIPAL MAINTENANCE			
					00.614				
					00.660		2	30I	
					00.660 CO5464	FOREST DR			
					00.730		2	42I	
					00.807				
	URB OPA				00.870		2	23I	
					00.870 MU1500	HILLTOP LA			
					00.890				
					00.922		4	48I	
					00.940				
					00.970		2	23I	
		CENTER TLA (UNDIV)			00.984		2	24I	
					01.020				
					01.100				
					01.121				
					01.160				

*A,B = UNIMPROVED; C = GRADED & DRAINED; D,E = SOIL, GRAVEL, STONE; F,G = LOW TYPE BITUMINOUS
H,I = HIGH TYPE BITUMINOUS; J = CONCRETE; K = BRICK; L = BLOCK

STATE HIGHWAY LOCATION REFERENCE

COUNTY: ANNE ARUNDEL
DISTRICT: 5
DATE: 12/31/04

ROUTE NUMBER: MD 387 CONTINUED
INVENTORY DIRECTION: NORTH
ROUTE NAME: SPA RD

STATE SYSTEM	FUNCTIONAL CLASS	MEDIAN TYPE	ACCESS CONTROL	NHS	MILEPOINT	MILEPOINT DESCRIPTION	MARKED LANES	SURFACE WIDTH/TYPE*	AADT
MUNICIPAL	U URB OPA	CENTER TLA (UNDIV)	NONE	NOT NHS	01.210		2	22I	7,375
					01.230	STRUC #AAA 01 SPA CREEK			
					01.290				
		NONE (UNDIV)			01.350		2	24I	
					01.390		2	30I	
					01.478				
					01.510				
					01.600				
		CURBED			01.650		3	44I	
					01.680 MD450	WEST ST			
					01.680	WESTGATE CIR ROUNDABOUT			
					01.680 MD435	TAYLOR AVE (AHEAD)			

ROUTE NUMBER: MD 393
INVENTORY DIRECTION: NORTH
ROUTE NAME: OLD SOLOMONS ISLAND RD

STATE SYSTEM	FUNCTIONAL CLASS	MEDIAN TYPE	ACCESS CONTROL	NHS	MILEPOINT	MILEPOINT DESCRIPTION	MARKED LANES	SURFACE WIDTH/TYPE*	AADT
STATE SECONDARY	R URB LOCAL	NONE (UNDIV)	NONE	NOT NHS	00.000		2	30I	6,625
					00.000 MD 2	SOLOMONS ISLAND RD			
					00.030		2	22I	
					00.080	SPEED LIMIT 30 MPH			
	U				00.150	IN CORP LMTS ANNAPOLIS			
					00.260		3	33I	
					00.260 MU1165	FOREST DR			
					00.450		2	22I	
		CURBED			00.610		2	36I	
					00.630 MD450	WEST ST			

ROUTE NUMBER: MD 408
INVENTORY DIRECTION: EAST
ROUTE NAME: MT ZION RD

STATE SYSTEM	FUNCTIONAL CLASS	MEDIAN TYPE	ACCESS CONTROL	NHS	MILEPOINT	MILEPOINT DESCRIPTION	MARKED LANES	SURFACE WIDTH/TYPE*	AADT
STATE SECONDARY	R URB MINOR ART	NONE (UNDIV)	NONE	NOT NHS	00.000		2	24I	9,175

*A,B = UNIMPROVED; C = GRADED & DRAINED; D,E = SOIL, GRAVEL, STONE; F,G = LOW TYPE BITUMINOUS
H,I = HIGH TYPE BITUMINOUS; J = CONCRETE; K = BRICK; L = BLOCK

STATE HIGHWAY ADMINISTRATION OF MARYLAND
HIGHWAY INFORMATION SERVICES DIVISION
DATA SUPPORT GROUP

STATE HIGHWAY LOCATION REFERENCE

COUNTY: ANNE ARUNDEL
DISTRICT: 5
DATE: 12/31/04

ROUTE NUMBER: MD 408 CONTINUED
INVENTORY DIRECTION: EAST
ROUTE NAME: MT ZION RD

STATE SYSTEM	FUNCTIONAL CLASS	MEDIAN TYPE	ACCESS CONTROL	NIIS	MILEPOINT	MILEPOINT DESCRIPTION	MARKED LANES	SURFACE WIDTH/TYPE*	AADT
STATE SECONDARY	R URB MINOR ART	NONE (UNDIV)	NONE	NOT NHS	00.000 MD980A	BUSCHS FRONTAGE RD (BACK)	2	24I	9,175
					00.000 MD 4	SOUTHERN MD BLVD			
					00.000	STRUC #2220			
					00.030	SPEED LIMIT 30 MPH			
					00.050 RP 4- 1	RAMP 1 FR MD 408 NB TO MD 4 WB			
					00.070 RP 4- 8	RAMP 8 FR MD 408 SB TO RAMP 1 (TO MD 4)			
					00.100 MD408B	NO NAME			
					00.150 MD794	SOUTHERN MD BLVD			
					00.270		2	22I	
					00.290	SPEED LIMIT 40 MPH			
					00.560		2	26I	
					00.620				4,775
					00.620 CO3549	SANDS RD			
					00.660		2	22I	
	RUR MAJ COLL				01.740				
					01.780		2	25I	
					01.920		2	24I	
					02.250		2	22I	
					02.450		2	24I	
					02.520		2	22I	
					02.750		2	24I	
					03.310		2	22I	
					03.440		2	24I	
	RUR MINOR ART				04.190				6,575
					04.190 MD259	GREENOCK RD			
					04.270		2	22I	
					04.360		2	24I	
					05.580		2	36I	
					05.620 MD 2	SOLOMONS ISLAND RD			
					05.620 MD422	BAYARD RD			
					05.620	LOTHIAN ROUNDABOUT			

*A,B = UNIMPROVED; C = GRADED & DRAINED; D,E = SOIL, GRAVEL, STONE; F,G = LOW TYPE BITUMINOUS
H,I = HIGH TYPE BITUMINOUS; J = CONCRETE; K = BRICK; L = BLOCK

STATE HIGHWAY ADMINISTRATION OF MARYLAND
HIGHWAY INFORMATION SERVICES DIVISION
DATA SUPPORT GROUP

STATE HIGHWAY LOCATION REFERENCE

COUNTY: ANNE ARUNDEL

DISTRICT: 5

DATE: 12/31/04

ROUTE NUMBER: MD 408A
INVENTORY DIRECTION: WEST
ROUTE NAME: PATUXENT RIVER WETLAND PK ENT

STATE SYSTEM	FUNCTIONAL CLASS	MEDIAN TYPE	ACCESS CONTROL	NIIS	MILEPOINT	MILEPOINT DESCRIPTION	MARKED LANES	SURFACE WIDTH/TYPE*	AADT
STATE SECONDARY	R URB LOCAL	NONE (UNDIV)	NONE	NOT NIIS	00.000		2	24I	99
					00.000 MD408B	NO NAME			
					00.420	CUL DE SAC			

ROUTE NUMBER: MD 408B
INVENTORY DIRECTION: NORTH
ROUTE NAME: NO NAME

STATE SYSTEM	FUNCTIONAL CLASS	MEDIAN TYPE	ACCESS CONTROL	NHS	MILEPOINT	MILEPOINT DESCRIPTION	MARKED LANES	SURFACE WIDTH/TYPE*	AADT
STATE SECONDARY	R URB LOCAL	NONE (UNDIV)	NONE	NOT NHS	00.000		2	34I	99
					00.000 MD408	MT ZION RD			
					00.020 MD408A	PATUXENT RIVER WETLAND PARK ENT			
					00.050	ROAD END			

ROUTE NUMBER: MD 422
INVENTORY DIRECTION: EAST
ROUTE NAME: BAYARD RD

STATE SYSTEM	FUNCTIONAL CLASS	MEDIAN TYPE	ACCESS CONTROL	NHS	MILEPOINT	MILEPOINT DESCRIPTION	MARKED LANES	SURFACE WIDTH/TYPE*	AADT
STATE SECONDARY	R RUR MINOR COLL	NONE (UNDIV)	NONE	NOT NHS	00.000		2	22I	875
					00.000 CO3554	BAYARD RD (BACK)			
					00.000	SIGN: BEGIN STATE MAINTENANCE			
					00.010	SPEED LIMIT 40 MPH			
					00.110		2	24I	
					01.910				1,675
					01.910 CO3553	POLLING HOUSE RD S			
					02.910		2	22I	
					03.040 MD 2	SOLOMONS ISLAND RD			
					03.040 MD408	MT ZION RD			
					03.040	LOTHIAN ROUNDABOUT			

*A,B = UNIMPROVED; C = GRADED & DRAINED; D,E = SOIL, GRAVEL, STONE; F,G = LOW TYPE BITUMINOUS
H,I = HIGH TYPE BITUMINOUS; J = CONCRETE; K = BRICK; L = BLOCK

STATE HIGHWAY ADMINISTRATION OF MARYLAND
HIGHWAY INFORMATION SERVICES DIVISION
DATA SUPPORT GROUP

STATE HIGHWAY LOCATION REFERENCE

COUNTY: ANNE ARUNDEL
DISTRICT: 5
DATE: 12/31/04

ROUTE NUMBER: MD 423
INVENTORY DIRECTION: EAST
ROUTE NAME: FAIRHAVEN RD

STATE SYSTEM	FUNCTIONAL CLASS	MEDIAN TYPE	ACCESS CONTROL	NHS	MILEPOINT	MILEPOINT DESCRIPTION	MARKED LANES	SURFACE WIDTH/TYPE*	AADT
STATE SECONDARY	R RUR MINOR COLL	NONE (UNDIV)	NONE	NOT NHS	00.000		2	241	1,275
					00.000 CO3535	JEWELL RD (BACK)			
					00.000 MD 2	SOLOMONS ISLAND RD			
					00.180		2	201	
					00.332	SPEED LIMIT 40 MPH			
					01.780		2	221	
					01.870		2	201	
					01.870 CO3501	TOWN POINT RD			
					01.920	SPEED LIMIT 30 MPH			
					02.440	STRUC #2068 HERRING BAY			
					02.790 CO3512	FAIRHAVEN RD (AHEAD)			

ROUTE NUMBER: MD 424
INVENTORY DIRECTION: NORTH
ROUTE NAME: DAVIDSONVILLE RD

STATE SYSTEM	FUNCTIONAL CLASS	MEDIAN TYPE	ACCESS CONTROL	NHS	MILEPOINT	MILEPOINT DESCRIPTION	MARKED LANES	SURFACE WIDTH/TYPE*	AADT
STATE SECONDARY	R RUR MINOR ART	NONE (UNDIV)	NONE	NOT NHS	00.000		2	241	18,675
					00.000 CO2735	BIRDSVILLE RD (BACK)			
					00.000 MD214	CENTRAL AVE			
					00.070	SPEED LIMIT 35 MPH			
					00.880	SPEED LIMIT 45 MPH			
					01.450		2	221	
					01.900 CO2715	GOVERNOR BRIDGE RD			
					02.340		2	241	
			PARTIAL		02.510				
					02.510 MD909	MD 424 SERVICE RD			
					02.510 CO2712	RUTLAND RD			
					02.570		2	321	
					02.670		2	401	
					02.720		3	481	
		UNPROTECTED			02.890		4	481	
					03.050 RP595- 6	RAMP 6 FR IS 595 EB TO MD 424 SB			
					03.190 RP595- 3	RAMP 3 FR RAMP 6 (FR IS595) TO MD 424 NB			

*A,B = UNIMPROVED; C = GRADED & DRAINED; D,E = SOIL, GRAVEL, STONE; F,G = LOW TYPE BITUMINOUS
H,I = HIGH TYPE BITUMINOUS; J = CONCRETE; K = BRICK; L = BLOCK

STATE HIGHWAY ADMINISTRATION OF MARYLAND
HIGHWAY INFORMATION SERVICES DIVISION
DATA SUPPORT GROUP

STATE HIGHWAY LOCATION REFERENCE

COUNTY: ANNE ARUNDEL
DISTRICT: 5
DATE: 12/31/04

ROUTE NUMBER: MD 424 CONTINUED
INVENTORY DIRECTION: NORTH
ROUTE NAME: DAVIDSONVILLE RD

STATE SYSTEM	FUNCTIONAL CLASS	MEDIAN TYPE	ACCESS CONTROL	NHS	MILEPOINT	MILEPOINT DESCRIPTION	MARKED LANES	SURFACE WIDTH/TYPER*	AADT
STATE SECONDARY	R RUR MINOR ART	UNPROTECTED	PARTIAL	NOT NHS	03.200 RP595- 4	RAMP 4 FR MD 424 NB TO IS 595 EB	4	481	18,675
					03.270 RP595- 5	RAMP 5 FR MD 424 TO RAMP 4 (TO IS595 EB)			
					03.320				14,475
					03.320 IS595	JOHN HANSON HWY			
					03.320	STRUC #2028			
					03.320	EXIT #16			
					03.320 RP595- 8	RAMP 8 FR MD 424 SB TO IS 595 WB			
					03.390 RP595- 1	RAMP 1 FR MD 424 NB TO RAMP 8 (TO IS595)			
					03.440 RP595- 8	RAMP 8 FR MD 424 TO IS 595			
					03.440 RP595- 7	RAMP 7 FR RAMP 2 (FR IS595 WB) TO MD 424			
					03.470 RP595- 2	RAMP 2 FR IS 595 WB TO MD 424 NB			
			NONE		03.560				
		NONE (UNDIV)			03.560 CO2713	ROSSBACK RD			
					03.674		2	241	
		PAINTED			03.784	SPEED LIMIT 45 MPH			
		NONE (UNDIV)			05.256				
					05.427				
	URB OPA				05.850				17,875
		CENTER TLA (UNDIV)			05.850 MD450	DEFENSE HWY			
					05.890				
					05.891	SPEED LIMIT 35 MPH			
		NONE (UNDIV)			06.350		2	221	
					06.350 CO4093	LAYTON ST			
					06.465	VARIABLE MESSAGE SIGN			
					06.500	SPEED LIMIT 45 MPH			
					07.075		2	231	
					07.230 CO2697	FARRELL ST			
					07.350		3	361	20,575
					07.350 CO2637	REIDEL RD			
					07.450		3	481	
					07.500		4	481	
					07.680	SPEED LIMIT 35 MPH			
					07.800 CO2639	DUKE OF KENT DR			

*A,B = UNIMPROVED; C = GRADED & DRAINED; D,E = SOIL, GRAVEL, STONE; F,G = LOW TYPE BITUMINOUS
H,I = HIGH TYPE BITUMINOUS; J = CONCRETE; K = BRICK; L = BLOCK

STATE HIGHWAY ADMINISTRATION OF MARYLAND
HIGHWAY INFORMATION SERVICES DIVISION
DATA SUPPORT GROUP

STATE HIGHWAY LOCATION REFERENCE

COUNTY: ANNE ARUNDEL
DISTRICT: 5
DATE: 12/31/04

ROUTE NUMBER: MD 424 CONTINUED
INVENTORY DIRECTION: NORTH
ROUTE NAME: DAVIDSONVILLE RD

STATE SYSTEM	FUNCTIONAL CLASS	MEDIAN TYPE	ACCESS CONTROL	NHS	MILEPOINT	MILEPOINT DESCRIPTION	MARKED LANES	SURFACE WIDTH/TYPE*	AADT
STATE SECONDARY	R URB OPA	NONE (UNDIV)	NONE	NOT NHS	08.240 MD 3	ROBERT CRAIN HWY	4	48I	20,575
					08.240 CO2633	CONWAY RD (AHEAD)			

ROUTE NUMBER: MD 435
INVENTORY DIRECTION: NORTH
ROUTE NAME: TAYLOR AVE

STATE SYSTEM	FUNCTIONAL CLASS	MEDIAN TYPE	ACCESS CONTROL	NHS	MILEPOINT	MILEPOINT DESCRIPTION	MARKED LANES	SURFACE WIDTH/TYPE*	AADT
MUNICIPAL	U URB MINOR ART	CURBED	NONE	NOT NHS	00.000		3	48I	12,750
					00.000 MD387	SPA RD (BACK)			
					00.000 MD450	WEST ST			
					00.000	WESTGATE CIR ROUNDABOUT			
		NONE (UNDIV)			00.010		2	36I	
					00.060		2	24I	
					00.095	SPEED LIMIT 30 MPH			
					00.120		2	30I	
					00.190				
					00.190	SPEED LIMIT 15 MPH			
					00.250		2	26I	
STATE SECONDARY					00.310				
					00.310	END MUNICIPAL MAINTENANCE			
					00.310	BEGIN STATE MAINTENANCE			
					00.330		2	24I	
					00.330 MU520	CEDAR PARK RD			
					00.360	SPEED LIMIT 30 MPH			
		CENTER TLA (UNDIV)			00.540				
		NONE (UNDIV)			00.721				
		PAINTED			00.735				
		CURBED			00.750				
	URB COLL				00.810		2	28I	
		NONE (UNDIV)			00.810 MD 70	ROWE BLVD			
					00.857		2	12I	
					00.880		2	40I	
					00.920		2	30I	
					00.920 MD436	RJDGELY AVE			

*A,B = UNIMPROVED; C = GRADED & DRAINED; D,E = SOIL, GRAVEL, STONE; F,G = LOW TYPE BITUMINOUS
H,I = HIGH TYPE BITUMINOUS; J = CONCRETE; K = BRICK; L = BLOCK

STATE HIGHWAY ADMINISTRATION OF MARYLAND
HIGHWAY INFORMATION SERVICES DIVISION
DATA SUPPORT GROUP

STATE HIGHWAY LOCATION REFERENCE

COUNTY: ANNE ARUNDEL

DISTRICT: 5

DATE: 12/31/04

ROUTE NUMBER: MD 435 CONTINUED

INVENTORY DIRECTION: NORTH

ROUTE NAME: ANNAPOLIS ST

STATE SYSTEM	FUNCTIONAL CLASS	MEDIAN TYPE	ACCESS CONTROL	NHS	MILEPOINT	MILEPOINT DESCRIPTION	MARKED LANES	SURFACE WIDTH/TYPE*	AADT
STATE SECONDARY	U URB COLL	NONE (UNDIV)	NONE	NOT NHS	00.990		3	30I	12,750
					00.990 MU120	ANNAPOLIS ST			
					01.050		2	24I	
					01.160 MD450	KING GEORGE ST			

ROUTE NUMBER: MD 436

INVENTORY DIRECTION: NORTH

ROUTE NAME: RIDGELY AVE

STATE SYSTEM	FUNCTIONAL CLASS	MEDIAN TYPE	ACCESS CONTROL	NHS	MILEPOINT	MILEPOINT DESCRIPTION	MARKED LANES	SURFACE WIDTH/TYPE*	AADT
STATE SECONDARY	U URB COLL	NONE (UNDIV)	NONE	NOT NHS	00.000		2	24I	4,950
					00.000 MD435	TAYLOR AVE			
					00.029	SPEED LIMIT 30 MPH			
					00.110		2	32I	
					00.200		2	24I	
	R				00.200 MU2090	MELVIN AVE			
					00.470	STRUC #2081 WEEMS CREEK			
					00.470	OUT CORP LMTS ANNAPOLIS			
					00.650	SPEED LIMIT 35 MPH			
					00.720 MD783	RIVERVIEW AVE			
					00.780 RP595- 4	RAMP 4 FR MD 70 NB TO US 50/IS 595 EB			
					00.820 IS595	JOHN HANSON HWY			
					00.820	STRUC #2037			
					00.840		2	22I	
					00.840 RP595- 2	RAMP 2 FR IS 595 WB TO MD 70 NB			
					00.970 MD784	ACORN DR			
					01.140 CO2776	RIDGELY AVE (AHEAD)			

ROUTE NUMBER: MD 450

INVENTORY DIRECTION: EAST

ROUTE NAME: DEFENSE HWY

STATE SYSTEM	FUNCTIONAL CLASS	MEDIAN TYPE	ACCESS CONTROL	NIIS	MILEPOINT	MILEPOINT DESCRIPTION	MARKED LANES	SURFACE WIDTH/TYPE*	AADT
STATE SECONDARY	R URB COLL	NONE (UNDIV)	NONE	NOT NHS	00.000	SEE MD 3	2	22I	4,950
					00.000	PRINCE GEORGES CO/L			

*A,B = UNIMPROVED; C = GRADED & DRAINED; D,E = SOIL, GRAVEL, STONE; F,G = LOW TYPE BITUMINOUS
H,I = HIGH TYPE BITUMINOUS; J = CONCRETE; K = BRICK; L = BLOCK

STATE HIGHWAY ADMINISTRATION OF MARYLAND
HIGHWAY INFORMATION SERVICES DIVISION
DATA SUPPORT GROUP

STATE HIGHWAY LOCATION REFERENCE

COUNTY: ANNE ARUNDEL
DISTRICT: 5
DATE: 12/31/04

ROUTE NUMBER: MD 450 CONTINUED
INVENTORY DIRECTION: EAST
ROUTE NAME: DEFENSE HWY

STATE SYSTEM	FUNCTIONAL CLASS	MEDIAN TYPE	ACCESS CONTROL	NHS	MILEPOINT	MILEPOINT DESCRIPTION	MARKED LANES	SURFACE WIDTH/TYPE*	AADT
STATE SECONDARY	R URB MINOR ART	UNPROTECTED	NONE	NOT NHS	00.220		5	60I	21,325
					00.220 MD 3	ROBERT CRAIN HWY (BACK)			
					00.300		4	48I	
					00.310	SPEED LIMIT 40 MPH			
		CENTER TLA (UNDIV)			00.330				
					00.550		2	24I	
		NONE (UNDIV)			00.750		2	26I	
					00.940 CO2682	TARRYTOWN AVE			
					01.900		2	35I	
					01.980		2	20I	7,225
					01.980 MD424	DAVIDSONVILLE RD			
					02.010		2	34I	
					02.060		2	24I	
					02.080	SPEED LIMIT 45 MPH			
	RUR MAJ COLL				03.850				
					04.830	STRUC #2073 NORTH RIVER			
					04.840				9,225
					04.840 CO2624	ST STEPIENS CHURCH RD			
					04.880 CO2712	RUTLAND RD			
					05.770	STRUC #2072 BACON RIDGE BRANCH			
					06.920	SPEED LIMIT 40 MPH			
					07.160 CO2815	SOUTH HAVEN RD			
					07.160 CO2619	CROWNSVILLE RD			
					07.190		2	30I	
					07.220		2	24I	
	URB MINOR ART				07.530				
					07.530 IS 97	NO NAME			
					07.530	STRUC #2157			
					07.600	STRUC #2030X0 TRIB BROAD CREEK			
					07.870	STRUC #2031X0 TRIB BROAD CREEK			
		PAINTED			08.000		2	22I	
		NONE (UNDIV)			08.060				
		PAINTED			08.080				
					08.100	STRUC #2033X0 BROAD CREEK			
		NONE (UNDIV)			08.110		2	24I	

*A,B = UNIMPROVED; C = GRADED & DRAINED; D,E = SOIL, GRAVEL, STONE; F,G = LOW TYPE BITUMINOUS
H,I = HIGH TYPE BITUMINOUS; J = CONCRETE; K = BRICK; L = BLOCK

STATE HIGHWAY ADMINISTRATION OF MARYLAND
HIGHWAY INFORMATION SERVICES DIVISION
DATA SUPPORT GROUP

STATE HIGHWAY LOCATION REFERENCE

COUNTY: ANNE ARUNDEL

DISTRICT: 5

DATE: 12/31/04

ROUTE NUMBER: MD 450 CONTINUED

INVENTORY DIRECTION: EAST

ROUTE NAME: DEFENSE HWY

STATE SYSTEM	FUNCTIONAL CLASS	MEDIAN TYPE	ACCESS CONTROL	NHS	MILEPOINT	MILEPOINT DESCRIPTION	MARKED LANES	SURFACE WIDTH/TYPE*	AADT
STATE SECONDARY	R URB MINOR ART	NONE (UNDIV)	NONE	NOT NHS	08.480	SPEED LIMIT 35 MPH	2	24I	9,225
		CURBED			08.740		2	46I	
		NONE (UNDIV)			08.780		2	24I	
		CURBED			08.830		3	36I	
		NONE (UNDIV)			08.901				
		NONE (UNDIV)			08.945				
		CENTER TLA (UNDIV)			08.970		4	48I	
					08.970	ENT TO SHA DISTRICT #5 OFFICE			
					09.160		3	36I	
		NONE (UNDIV)			09.270		4	48I	38,625
		CENTER TLA (UNDIV)			09.270 MD178	GENERALS HWY			
					09.379				
					09.420 RP595- 8	RAMP 8 FR MD 450 SB TO IS 595 WB			
	URB OPA				09.440				
NAME: WEST ST					09.440 CO2801	JENNIFER RD			
					09.440 RP595- 1	RAMP 1 FR MD 450 TO RAMP 8 (TO IS595 WB)			
					09.440 RP595- 2	RAMP 2 FR RAMP 7 (FR IS595 WB) TO MD 450			
					09.450 RP595- 7	RAMP 7 FR IS 595 WB TO MD 450 SB			
		UNPROTECTED			09.540				
					09.560 IS595	JOHN IANSON HWY			
					09.560	STRUC #2032			
					09.600 RP595- 3	RAMP 3 FR IS 595 EB TO MD 450 NB			
		CENTER TLA (UNDIV)			09.640				
					09.730				30,325
					09.730 RP595- 5	RAMP 5 FR MD 450 TO RAMP 4 (TO IS595 EB)			
					09.730 CO2749	RIVA RD			
					09.730 RP595- 6	RAMP 6 FR RAMP 3 (FR IS595 EB) TO MD 450			
					09.740 RP595- 4	RAMP 4 FR MD 450 NB TO IS 595 EB			
					09.770	SPEED LIMIT 35 MPH			
					09.860 OP5595	HOLLY AVE			
		CURBED			09.930		4	56I	
					09.970		4	60I	31,925
					09.970 MD 2	SOLOMONS ISLAND RD			

*A,B = UNIMPROVED; C = GRADED & DRAINED; D,E = SOIL, GRAVEL, STONE; F,G = LOW TYPE BITUMINOUS
H,I = HIGH TYPE BITUMINOUS; J = CONCRETE; K = BRICK; L = BLOCK

STATE HIGHWAY ADMINISTRATION OF MARYLAND
 HIGHWAY INFORMATION SERVICES DIVISION
 DATA SUPPORT GROUP

STATE HIGHWAY LOCATION REFERENCE

COUNTY: ANNE ARUNDEL
 DISTRICT: 5
 DATE: 12/31/04

ROUTE NUMBER: MD 450 CONTINUED
 INVENTORY DIRECTION: EAST
 ROUTE NAME: WEST ST

STATE SYSTEM	FUNCTIONAL CLASS	MEDIAN TYPE	ACCESS CONTROL	NHS	MILEPOINT	MILEPOINT DESCRIPTION	MARKED LANES	SURFACE WIDTH/TYPE*	AADT	
STATE SECONDARY	R	URB OPA	CURBED	NONE	NOT NHS	10.040	SPEED LIMIT 30 MPH	4	601	31,925
	U					10.080	IN CORP LMTS ANNAPOLIS			
					10.140 MD393	OLD SOLOMONS ISLAND RD				
		NONE (UNDIV)			10.210		4	531		
					10.280		4	481		
		CENTER TLA (UNDIV)			10.330 MUI460	HICKS AVE				
					10.630					
					10.700 MU650	CHINQUAPIN ROUND RD				
					10.770 MU 60	ADMIRAL DR				
		NONE (UNDIV)			10.820					
		CENTER TLA (UNDIV)			11.030		2	261		
					11.070 MU2980	N SOUTHWOOD AVE				
					11.330 MUI300	GLEN AVE				
					11.330	SPEED LIMIT 25 MPH				
					11.390 MUI800	N LINDEN AVE				
		NONE (UNDIV)			11.420		2	281		
					11.580 MU350	BREWER AVE				
		CURBED			11.690		4	481		
		ROUNDAABOUT			11.730		2	601		
					11.730	BEGIN ROUNDAABOUT				
MUNICIPAL					11.740					12,625
					11.740 MD435	TAYLOR AVE				
					11.740	END STATE MAINTENANCE				
					11.740	BEGIN MUNICIPAL MAINTENANCE				
					11.740 MD387	SPA RD				
					11.740	WESTGATE CIR ROUNDAABOUT				
		CURBED			11.750		4	481		
					11.750	END ROUNDAABOUT				
					11.780		3	481		
		NONE (UNDIV)			11.820		2	321		
					11.890					
					11.910					
					11.956					
					11.970					
					11.996					

*A,B = UNIMPROVED; C = GRADED & DRAINED; D,E = SOIL, GRAVEL, STONE; F,G = LOW TYPE BITUMINOUS
 H,I = HIGH TYPE BITUMINOUS; J = CONCRETE; K = BRICK; L = BLOCK

STATE HIGHWAY ADMINISTRATION OF MARYLAND
HIGHWAY INFORMATION SERVICES DIVISION
DATA SUPPORT GROUP

STATE HIGHWAY LOCATION REFERENCE

COUNTY: ANNE ARUNDEL
DISTRICT: 5
DATE: 12/31/04

ROUTE NUMBER: MD 450 CONTINUED
INVENTORY DIRECTION: EAST
ROUTE NAME: WEST ST

STATE SYSTEM	FUNCTIONAL CLASS	MEDIAN TYPE	ACCESS CONTROL	NHS	MILEPOINT	MILEPOINT DESCRIPTION	MARKED LANES	SURFACE WIDTH/TYPE*	AADT
MUNICIPAL	U URB OPA	NONE (UNDIV)	NONE	NOT NHS	12.090		2	35I	12,625
					12.147				
					12.170		2	42I	
					12.190				
					12.203				
					12.260		2	33K	
					12.260	MU460 CALVERT ST			
					12.390		2	37I	
					12.431				
					12.460		2	26I	11,225
					12.460	MU1920 MAIN ST			
					12.500		2	36I	
					12.560		2	40I	
					12.560	MD 70 ROWE BLVD			
					12.620		2	27I	
					12.620	MU2290 NORTH ST			
					12.663				
					12.780		2	35I	
					12.780	MU1710 KING GEORGE ST			
					13.060				
					13.060	END MUNICIPAL MAINTENANCE			
					13.060	BEGIN STATE MAINTENANCE			
					13.080		2	30I	
					13.120	STRUC #2071 COLLEGE CREEK			
					13.190		2	27I	
					13.200	SPEED LIMIT 30 MPH			
					13.320		2	32I	
					13.420		2	38I	17,725
					13.420	MD435 ANNAPOLIS ST			
					13.680		2	30I	
					13.770	SPEED LIMIT 40 MPH			
					13.820		2	24J	
					14.090	STRUC #2070 SEVERN RIVER			
					14.090	OUT CORP LMTS ANNAPOLIS			
					14.360	MD648AB NO NAME			

*A,B = UNIMPROVED; C = GRADED & DRAINED; D,E = SOIL, GRAVEL, STONE; F,G = LOW TYPE BITUMINOUS
H,I = HIGH TYPE BITUMINOUS; J = CONCRETE; K = BRICK; L = BLOCK

STATE HIGHWAY ADMINISTRATION OF MARYLAND
HIGHWAY INFORMATION SERVICES DIVISION
DATA SUPPORT GROUP

STATE HIGHWAY LOCATION REFERENCE

COUNTY: ANNE ARUNDEL
DISTRICT: 5
DATE: 12/31/04

ROUTE NUMBER: MD 450 CONTINUED
INVENTORY DIRECTION: EAST
ROUTE NAME: KING GEORGE ST

STATE SYSTEM	FUNCTIONAL CLASS	MEDIAN TYPE	ACCESS CONTROL	NHS	MILEPOINT	MILEPOINT DESCRIPTION	MARKED LANES	SURFACE WIDTH/TYPE*	AADT
STATE SECONDARY	R URB OPA	UNPROTECTED	NONE	NOT NHS	14.370		2	36I	17,725
					14.400		3	36I	
					14.400	MD648A BALTO ANNAPOLIS BLVD			
					14.540		4	48I	
					14.550	SPEED LIMIT 50 MPH			
					15.020	OP768 BRICE LA			
					15.510		3	36I	
					15.510	CO5254 BOULTERS WAY			
					15.570	RP 50- 4 RAMP 4 FR MD 450 NB TO MD 2 EB			
		NONE (UNDIV)			15.640		1	15I	
					15.640	RP 50- 6 RAMP 6 FR US 50 EB TO MD 450 SB			
					15.640	RP 50- 5 RAMP 5 FR MD 2 SB TO MD 450 EB			
					15.710		1	12I	
					15.810		2	36I	
					15.810	RP 50- 3 RAMP 3 FR RAMP 6 (FR US50 EB) TO MD 450			
					15.830	US 50 JOHN HANSON HWY/BLUE STAR MEM HWY			
					15.830	STRUC #2100			
					15.830	STRUC #2101			
					15.830	EXIT #27			
					15.830	MD 2 GOV RITCHIE HWY (AHEAD)			

ROUTE NUMBER: MD 468
INVENTORY DIRECTION: NORTH
ROUTE NAME: SHADYSIDE RD

STATE SYSTEM	FUNCTIONAL CLASS	MEDIAN TYPE	ACCESS CONTROL	NHS	MILEPOINT	MILEPOINT DESCRIPTION	MARKED LANES	SURFACE WIDTH/TYPE*	AADT
STATE SECONDARY	R URB COLL	NONE (UNDIV)	NONE	NOT NHS	00.000		2	24I	10,250
					00.000	CO3377 W SHADYSIDE RD (BACK)			
					00.000	CO4653 SHADYSIDE RD			
					00.000	SIGN: BEGIN STATE MAINTENANCE			
					00.050	SPEED LIMIT 30 MPH			
		URB MINOR ART			00.090				
					00.090	CO3372 STEAMBOAT RD			
					00.890	CO3396 CEDARHURST RD			

*A,B = UNIMPROVED; C = GRADED & DRAINED; D,E = SOIL, GRAVEL, STONE; F,G = LOW TYPE BITUMINOUS
H,I = HIGH TYPE BITUMINOUS; J = CONCRETE; K = BRICK; L = BLOCK

STATE HIGHWAY LOCATION REFERENCE

COUNTY: ANNE ARUNDEL
DISTRICT: 5
DATE: 12/31/04

ROUTE NUMBER: MD 468 CONTINUED
INVENTORY DIRECTION: NORTH
ROUTE NAME: SHADYSIDE RD

STATE SYSTEM	FUNCTIONAL CLASS	MEDIAN TYPE	ACCESS CONTROL	NHS	MILEPOINT	MILEPOINT DESCRIPTION	MARKED LANES	SURFACE WIDTH/TYPE*	AADT
STATE SECONDARY	R URB MINOR ART	NONE (UNDIV)	NONE	NOT NHS	01.150 CO3409	COLUMBIA BEACH RD	2	24I	10,250
					01.180	SPEED LIMIT 45 MPH			
	RUR MAJ COLL				02.830				12,350
					02.830 MD256	DEALE CHURCHTON RD			
					02.950 CO3345	CHALK POINT RD			
					03.550 CO3344	SWAMP CIRCLE RD			
					03.810				12,850
					03.920	SPEED LIMIT 45 MPH			
					04.600 CO3520	OLD SUDLEY RD			
					06.230				11,850
					06.230 MD255	OWENSVILLE RD/GALESVILLE RD			
					07.030	SPEED LIMIT 50 MPH			
					08.790				10,250
					08.790 CO3322	MILL SWAMP RD			
					08.790 CO3323	OLD MILL SWAMP RD			
					09.660 MD468B	MD 468 SPUR			
					10.240 CO3153	SOUTH RIVER CLUBHOUSE RD			
					11.190 MD214	CENTRAL AVE			

ROUTE NUMBER: MD 468B
INVENTORY DIRECTION: EAST
ROUTE NAME: MD 468 SPUR

STATE SYSTEM	FUNCTIONAL CLASS	MEDIAN TYPE	ACCESS CONTROL	NHS	MILEPOINT	MILEPOINT DESCRIPTION	MARKED LANES	SURFACE WIDTH/TYPE*	AADT
STATE SECONDARY	R RUR LOCAL	NONE (UNDIV)	NONE	NOT NHS	00.000		2	18G	0
					00.000 MD468	MUDDY CREEK RD			
					00.010	ROAD END (BARRICADE)			

ROUTE NUMBER: MD 553A
INVENTORY DIRECTION: NORTH
ROUTE NAME: SOUTH RIVER RD S

STATE SYSTEM	FUNCTIONAL CLASS	MEDIAN TYPE	ACCESS CONTROL	NHS	MILEPOINT	MILEPOINT DESCRIPTION	MARKED LANES	SURFACE WIDTH/TYPE*	AADT
STATE SECONDARY	R URB LOCAL	NONE (UNDIV)	NONE	NOT NHS	00.000		2	24I	99
					00.000 CO3064	VIRGINIA AVE (BACK)			

*A,B = UNIMPROVED; C = GRADED & DRAINED; D,E = SOIL, GRAVEL, STONE; F,G = LOW TYPE BITUMINOUS
H,I = HIGH TYPE BITUMINOUS; J = CONCRETE; K = BRICK; L = BLOCK

STATE HIGHWAY ADMINISTRATION OF MARYLAND
HIGHWAY INFORMATION SERVICES DIVISION
DATA SUPPORT GROUP

STATE HIGHWAY LOCATION REFERENCE

COUNTY: ANNE ARUNDEL

DISTRICT: 5

DATE: 12/31/04

ROUTE NUMBER: MD 553A CONTINUED

INVENTORY DIRECTION: NORTH

ROUTE NAME: SOUTH RIVER RD S

STATE SYSTEM	FUNCTIONAL CLASS	MEDIAN TYPE	ACCESS CONTROL	NHS	MILEPOINT	MILEPOINT DESCRIPTION	MARKED LANES	SURFACE WIDTH/TYPE*	AADT
STATE SECONDARY	R URB LOCAL	NONE (UNDIV)	NONE	NOT NHS	00.000 MD 2	SOLOMONS ISLAND RD	2	24I	99
					00.180		2	18H	
					00.280	ROAD END			

ROUTE NUMBER: MD 553B

INVENTORY DIRECTION: NORTH

ROUTE NAME: SOUTH RIVER RD

STATE SYSTEM	FUNCTIONAL CLASS	MEDIAN TYPE	ACCESS CONTROL	NHS	MILEPOINT	MILEPOINT DESCRIPTION	MARKED LANES	SURFACE WIDTH/TYPE*	AADT
STATE SECONDARY	R URB LOCAL	NONE (UNDIV)	NONE	NOT NHS	00.000		2	14I	99
					00.000	ROAD END			
					00.020		2	20I	
					00.047		2	24I	
					00.090 MD553C	SOUTH RIVER RD			
					00.240		2	30I	
					00.270 MD 2	SOLOMONS ISLAND RD			
					00.270 CO2865	SUNSET DR (AHEAD)			

ROUTE NUMBER: MD 553C

INVENTORY DIRECTION: NORTH

ROUTE NAME: SOUTH RIVER RD

STATE SYSTEM	FUNCTIONAL CLASS	MEDIAN TYPE	ACCESS CONTROL	NHS	MILEPOINT	MILEPOINT DESCRIPTION	MARKED LANES	SURFACE WIDTH/TYPE*	AADT
STATE SECONDARY	R URB LOCAL	NONE (UNDIV)	NONE	NOT NHS	00.000		2	23I	99
					00.000 MD553B	SOUTH RIVER RD			
					00.100 MD 2	SOLOMONS ISLAND RD			
					00.100	STRUC #2010			
					00.120		2	24I	
					00.250	ROAD END			

ROUTE NUMBER: MD 607

INVENTORY DIRECTION: NORTH

ROUTE NAME: MAGOTHY BRIDGE RD

STATE SYSTEM	FUNCTIONAL CLASS	MEDIAN TYPE	ACCESS CONTROL	NHS	MILEPOINT	MILEPOINT DESCRIPTION	MARKED LANES	SURFACE WIDTH/TYPE*	AADT
--------------	------------------	-------------	----------------	-----	-----------	-----------------------	--------------	---------------------	------

*A,B = UNIMPROVED; C = GRADED & DRAINED; D,E = SOIL, GRAVEL, STONE; F,G = LOW TYPE BITUMINOUS
H,I = HIGH TYPE BITUMINOUS; J = CONCRETE; K = BRICK; L = BLOCK

STATE HIGHWAY LOCATION REFERENCE

COUNTY: ANNE ARUNDEL
DISTRICT: 5
DATE: 12/31/04

ROUTE NUMBER: MD 607 CONTINUED
INVENTORY DIRECTION: NORTH
ROUTE NAME: MAGOTHY BRIDGE RD

STATE SYSTEM	FUNCTIONAL CLASS	MEDIAN TYPE	ACCESS CONTROL	NHS	MILEPOINT	MILEPOINT DESCRIPTION	MARKED LANES	SURFACE WIDTH/TYPE*	AADT
STATE SECONDARY	R URB MINOR ART	NONE (UNDIV)	NONE	NOT NHS	00.000		2	24I	19,750
					00.000 CO2041	MAGOTHY BRIDGE RD (BACK)			
					00.000 CO2009	WOODS RD			
		CURBED			00.300				
	URB OPA				00.440				
		NONE (UNDIV)			00.440 MD100	NO NAME			
					00.590				
					00.600	SPEED LIMIT 40 MPH			
					00.780		2	26I	
NAME: HOG NECK RD					00.780 MD177	MOUNTAIN RD			
					01.363		3	36I	
					01.470		2	24I	
					01.530		2	30I	
					01.540 MD173	FORT SMALLWOOD RD			

ROUTE NUMBER: MD 642
INVENTORY DIRECTION: EAST
ROUTE NAME: GREENLAND BEACH RD

STATE SYSTEM	FUNCTIONAL CLASS	MEDIAN TYPE	ACCESS CONTROL	NHS	MILEPOINT	MILEPOINT DESCRIPTION	MARKED LANES	SURFACE WIDTH/TYPE*	AADT
STATE SECONDARY	R URB LOCAL	NONE (UNDIV)	NONE	NOT NHS	00.000		1	15I	99
					00.000 MD173	FORT SMALLWOOD RD			
					00.030		2	30I	
					00.050		2	38I	
					00.080 CO1577	GREENLAND BEACH RD			

ROUTE NUMBER: MD 645B
INVENTORY DIRECTION: EAST
ROUTE NAME: OLD DORSEY RD

STATE SYSTEM	FUNCTIONAL CLASS	MEDIAN TYPE	ACCESS CONTROL	NHS	MILEPOINT	MILEPOINT DESCRIPTION	MARKED LANES	SURFACE WIDTH/TYPE*	AADT
STATE SECONDARY	R URB LOCAL	NONE (UNDIV)	NONE	NOT NHS	00.000		2	16J	99
					00.000	ROAD END			
					00.010		2	30II	
					00.060		2	22H	

*A,B = UNIMPROVED; C = GRADED & DRAINED; D,E = SOIL, GRAVEL, STONE; F,G = LOW TYPE BITUMINOUS
H,I = HIGH TYPE BITUMINOUS; J = CONCRETE; K = BRICK; L = BLOCK

STATE HIGHWAY ADMINISTRATION OF MARYLAND
HIGHWAY INFORMATION SERVICES DIVISION
DATA SUPPORT GROUP

STATE HIGHWAY LOCATION REFERENCE

COUNTY: ANNE ARUNDEL

DISTRICT: 5

DATE: 12/31/04

ROUTE NUMBER: MD 645B CONTINUED

INVENTORY DIRECTION: EAST

ROUTE NAME: OLD DORSEY RD

STATE SYSTEM	FUNCTIONAL CLASS	MEDIAN TYPE	ACCESS CONTROL	NHS	MILEPOINT	MILEPOINT DESCRIPTION	MARKED LANES	SURFACE WIDTH/TYPE*	AADT
STATE SECONDARY	R URB LOCAL	NONE (UNDIV)	NONE	NOT NHS	00.080 MD645D	OLD DORSEY RD	2	22H	99
					00.100		2	16G	
					00.120	ROAD END (BARRICADE)			

ROUTE NUMBER: MD 645D

INVENTORY DIRECTION: NORTH

ROUTE NAME: OLD DORSEY RD

STATE SYSTEM	FUNCTIONAL CLASS	MEDIAN TYPE	ACCESS CONTROL	NHS	MILEPOINT	MILEPOINT DESCRIPTION	MARKED LANES	SURFACE WIDTH/TYPE*	AADT
STATE SECONDARY	R URB LOCAL	NONE (UNDIV)	NONE	NOT NHS	00.000		2	40I	0
					00.000 MD645B	OLD DORSEY RD			
					00.030 MD176	DORSEY RD			

ROUTE NUMBER: MD 648A

INVENTORY DIRECTION: NORTH

ROUTE NAME: BALTO ANNAPOLIS BLVD

STATE SYSTEM	FUNCTIONAL CLASS	MEDIAN TYPE	ACCESS CONTROL	NHS	MILEPOINT	MILEPOINT DESCRIPTION	MARKED LANES	SURFACE WIDTH/TYPE*	AADT
STATE SECONDARY	R URB COLL	NONE (UNDIV)	NONE	NOT NHS	00.000		2	28I	9,750
					00.000 MD450	GOV RICHIE HWY/BALTO ANNAPOLIS BLVD			
					00.020		2	24I	
					00.060		2	22I	
					00.060 MD648AB	NO NAME			
					00.110	SPEED LIMIT 30 MPH			
					00.440		2	40I	
					00.460 MD672	GREENBURY POINT RD			
					00.490		2	22I	
					00.540	SPEED LIMIT 35 MPH			
	URB LOCAL				00.880				
					00.880 MD179	ST MARGARETS RD			
					00.960	SPEED LIMIT 40 MPH			
					02.087	ROAD END			

*A,B = UNIMPROVED; C = GRADED & DRAINED; D,E = SOIL, GRAVEL, STONE; F,G = LOW TYPE BITUMINOUS
H,I = HIGH TYPE BITUMINOUS; J = CONCRETE; K = BRICK; L = BLOCK

STATE HIGHWAY ADMINISTRATION OF MARYLAND
 HIGHWAY INFORMATION SERVICES DIVISION
 DATA SUPPORT GROUP

STATE HIGHWAY LOCATION REFERENCE

COUNTY: ANNE ARUNDEL
 DISTRICT: 5
 DATE: 12/31/04

ROUTE NUMBER: MD 648AA
 INVENTORY DIRECTION: NORTH
 ROUTE NAME: ASBURY DR

STATE SYSTEM	FUNCTIONAL CLASS	MEDIAN TYPE	ACCESS CONTROL	NHS	MILEPOINT	MILEPOINT DESCRIPTION	MARKED LANES	SURFACE WIDTH/TYPE*	AADT
STATE SECONDARY	R URB LOCAL	NONE (UNDIV)	NONE	NOT NHS	00.000		3	361	99
					00.000 CO5625	LEELYN DR			
					00.020	ENT TO BUSINESS			
					00.080		2	241	
					00.140	SPEED LIMIT 30 MPH			
					00.190 COS006	JAMAR DR			
					00.480 MD64811	BALTO ANNAPOLIS BLVD			

ROUTE NUMBER: MD 648AB
 INVENTORY DIRECTION: WEST
 ROUTE NAME: NO NAME

STATE SYSTEM	FUNCTIONAL CLASS	MEDIAN TYPE	ACCESS CONTROL	NHS	MILEPOINT	MILEPOINT DESCRIPTION	MARKED LANES	SURFACE WIDTH/TYPE*	AADT
STATE SECONDARY	R URB LOCAL	NONE (UNDIV)	NONE	NOT NIIS	00.000		2	261	99
					00.000 MD648A	BALTO ANNAPOLIS BLVD			
					00.070 MD450	KING GEORGE ST			
					00.070	STRUC #2070 SEVERN RIVER			
					00.100	ROAD END			

ROUTE NUMBER: MD 648D
 INVENTORY DIRECTION: NORTH
 ROUTE NAME: BALTO ANNAPOLIS BLVD

STATE SYSTEM	FUNCTIONAL CLASS	MEDIAN TYPE	ACCESS CONTROL	NHS	MILEPOINT	MILEPOINT DESCRIPTION	MARKED LANES	SURFACE WIDTH/TYPE*	AADT
STATE SECONDARY	R URB LOCAL	NONE (UNDIV)	NONE	NOT NHS	00.000		2	221	8,475
					00.000 MD 2	GOV RITCHIE HWY			
					00.100	SPEED LIMIT 40 MPH			
					01.780	SPEED LIMIT 35 MPH			
	URB COLL				01.850		2	301	
					01.970		2	221	
					02.150		2	241	7,875
					02.150 CO2334	JONES STATION RD			
					03.300		3	361	
		PAINTED			03.340		2	241	
					03.350	SPEED LIMIT 30 MPH			

*A,B = UNIMPROVED; C = GRADED & DRAINED; D,E = SOIL, GRAVEL, STONE; F,G = LOW TYPE BITUMINOUS
 H,I = HIGH TYPE BITUMINOUS; J = CONCRETE; K = BRICK; L = BLOCK

STATE HIGHWAY ADMINISTRATION OF MARYLAND
HIGHWAY INFORMATION SERVICES DIVISION
DATA SUPPORT GROUP

STATE HIGHWAY LOCATION REFERENCE

COUNTY: ANNE ARUNDEL
DISTRICT: 5
DATE: 12/31/04

ROUTE NUMBER: MD 648D CONTINUED
INVENTORY DIRECTION: NORTH
ROUTE NAME: BALTO ANNAPOLIS BLVD

STATE SYSTEM	FUNCTIONAL CLASS	MEDIAN TYPE	ACCESS CONTROL	NHS	MILEPOINT	MILEPOINT DESCRIPTION	MARKED LANES	SURFACE WIDTH/TYPE*	AADT
STATE SECONDARY	R URB COLL	NONE (UNDIV)	NONE	NOT NHS	03.430		2	24I	7,875
					03.490 CO3641	EVERGREEN RD			
					03.560		2	36I	
					03.610				9,275
					03.610 CO2272	MCKINSEY RD			
					03.610 CO2231	RIGGS AVE			
					03.650		2	24I	
					04.120		3	41I	
					04.180 MD 2	GOV RITCHIE HWY			

ROUTE NUMBER: MD 648E
INVENTORY DIRECTION: NORTH
ROUTE NAME: BALTO ANNAPOLIS BLVD

STATE SYSTEM	FUNCTIONAL CLASS	MEDIAN TYPE	ACCESS CONTROL	NHS	MILEPOINT	MILEPOINT DESCRIPTION	MARKED LANES	SURFACE WIDTH/TYPE*	AADT
STATE SECONDARY	R URB MINOR ART	PAINTED	NONE	NOT NHS	00.000		3	42I	13,050
					00.000 CO4505	JUMPERS HOLE RD (BACK)			
					00.000 MD177	MOUNTAIN RD			
					00.030	SPEED LIMIT 30 MPH			
		CENTER TLA (UNDIV)			00.133		2	24I	
					00.370	SPEED LIMIT 30 MPH			
		NONE (UNDIV)			00.720				
		UNPROTECTED			01.010				
					01.070				18,150
					01.070 CO780	MARLEY STATION RD			
					01.070 CO4237	MARLEY NECK BLVD			
		CENTER TLA (UNDIV)			01.140		2	12I	
					01.140 CO5721	DAVIS RD			
					01.142 CO760	QUEEN ANNE RD			
		PAINTED			01.203		2	24I	
		NONE (UNDIV)			01.262				
		PAINTED			01.360				
		CENTER TLA (UNDIV)			01.380				
		PAINTED			01.510		4	48I	
					01.660	STRUC #2074 MARLEY CREEK			

*A,B = UNIMPROVED; C = GRADED & DRAINED; D,E = SOIL, GRAVEL, STONE; F,G = LOW TYPE BITUMINOUS
H,I = HIGH TYPE BITUMINOUS; J = CONCRETE; K = BRICK; L = BLOCK

STATE HIGHWAY ADMINISTRATION OF MARYLAND
HIGHWAY INFORMATION SERVICES DIVISION
DATA SUPPORT GROUP

STATE HIGHWAY LOCATION REFERENCE

COUNTY: ANNE ARUNDEL

DISTRICT: 5

DATE: 12/31/04

ROUTE NUMBER: MD 648E CONTINUED

INVENTORY DIRECTION: NORTH

ROUTE NAME: BALTO ANNAPOLIS BLVD

STATE SYSTEM	FUNCTIONAL CLASS	MEDIAN TYPE	ACCESS CONTROL	NHS	MILEPOINT	MILEPOINT DESCRIPTION	MARKED LANES	SURFACE WIDTH/TYPE*	AADT
STATE SECONDARY	R	URB MINOR ART	CURBED	NONE	NOT NHS				
					01.710		4	521	18,150
					01.770		4	481	16,550
					01.770	MD648G			
					01.770	MD270			
					01.820	RP 10- 2			
					01.850	RP 10- 4			
					01.900	RP 10- 3			
					01.900				
					01.990				12,250
					01.990	MD 10			
					01.990				
					01.990	ARUNDEL EXPWY			
					01.990	STRUC #2116			
					01.990	RP 10- 1			
					01.990	RP 10- 5			
					01.990	RP 10- 1			
					02.050	RP 10- 5			
					02.080	RP 10- 7			
					02.080				
					02.080	RP 10- 8			
					02.130	RP 10- 6			
					02.180				
					02.180	SPEED LIMIT 30 MPH			
					02.200				
					02.200	CO731			
					02.200	PILLSBURY PL			
					02.280		2	601	
					02.340		2	461	
					02.340	CO4269			
					02.450				
					02.450	CO706		2	221
					02.450	AMBERLY RD			
					02.660		2	241	
					02.810		2	221	
					02.970		2	241	
					03.070		3	361	18,750
					03.070	MD 2			
					03.070	GOV RITCHIE HWY			
					03.110		4	361	
					03.150		4	481	
					03.230				

*A,B = UNIMPROVED; C = GRADED & DRAINED; D,E = SOIL, GRAVEL, STONE; F,G = LOW TYPE BITUMINOUS
H,I = HIGH TYPE BITUMINOUS; J = CONCRETE; K = BRICK; L = BLOCK

STATE HIGHWAY ADMINISTRATION OF MARYLAND
HIGHWAY INFORMATION SERVICES DIVISION
DATA SUPPORT GROUP

STATE HIGHWAY LOCATION REFERENCE

COUNTY: ANNE ARUNDEL

DISTRICT: 5

DATE: 12/31/04

ROUTE NUMBER: MD 648E CONTINUED
INVENTORY DIRECTION: NORTH
ROUTE NAME: BALTO ANNAPOLIS BLVD

STATE SYSTEM	FUNCTIONAL CLASS	MEDIAN TYPE	ACCESS CONTROL	NHS	MILEPOINT	MILEPOINT DESCRIPTION	MARKED LANES	SURFACE WIDTH/TYPE*	AADT
STATE SECONDARY	R URB MINOR ART	NONE (UNDIV)	NONE	NOT NHS	03.290 MD 3BU	CRAIN HWY	4	48I	18,750
					03.380		3	36I	
					03.420		2	36I	
					03.640		2	48I	
					03.730		4	48I	
					03.810				17,550
					03.810 MD176	DORSEY RD			
					03.810 CO3616	8TH AVE NW			
					03.820	SPEED LIMIT 40 MPH			
				NHS	03.910				
		CURBED			04.100				
					04.170 RP 97- 2	RAMP 2 FR MD 648E WB TO IS 97 NB			
					04.210 RP 97- 3	RAMP 3 FR MD 648E EB TO RAMP 2 (IS97 NB)			
					04.210 RP 97- 4	RAMP 4 FR RAMP 1 (FR IS97 NB) TO MD 648E			
					04.260 RP 97- 1	RAMP 1 FR IS 97 NB TO MD 648E WB			
				NOT NHS	04.290				17,150
					04.290 IS 97	NO NAME			
					04.290	STRUC #2060			
					04.290	EXIT #16			
					04.310 RP 97- 7	RAMP 7 FR MD 648E WB TO IS 97 SB			
					04.360 RP 97- 5	RAMP 5 FR RAMP 8 (FR IS97 SB) TO MD 648E			
					04.360 RP 97- 6	RAMP 6 FR MD 648E TO RAMP 7 (TO IS97 SB)			
					04.380	SPEED LIMIT 30 MPH			
					04.400 RP 97- 8	RAMP 8 FR IS 97 SB TO MD 648E WB			
		CENTER TLA (UNDIV)			04.430		2	24I	
		NONE (UNDIV)			04.517				
					04.580 CO199	BROADVIEW BLVD			
					04.810 CO554	FERNDAL RD			
					04.940		2	25I	
					04.940 CO242	WELLHAM AVE			
					05.100		2	24I	16,250
					05.100 CO198	ORCHARD RD			
					05.100 CO562	HOLLINS FERRY RD			

*A,B = UNIMPROVED; C = GRADED & DRAINED; D,E = SOIL, GRAVEL, STONE; F,G = LOW TYPE BITUMINOUS
H,I = HIGH TYPE BITUMINOUS; J = CONCRETE; K = BRICK; L = BLOCK

STATE HIGHWAY ADMINISTRATION OF MARYLAND
HIGHWAY INFORMATION SERVICES DIVISION
DATA SUPPORT GROUP

PAGE: 102

STATE HIGHWAY LOCATION REFERENCE

COUNTY: ANNE ARUNDEL

DISTRICT: 5

DATE: 12/31/04

ROUTE NUMBER: MD 648E CONTINUED
INVENTORY DIRECTION: NORTH
ROUTE NAME: BALTO ANNAPOLIS BLVD

STATE SYSTEM	FUNCTIONAL CLASS	MEDIAN TYPE	ACCESS CONTROL	NHS	MILEPOINT	MILEPOINT DESCRIPTION	MARKED LANES	SURFACE WIDTH/TYPE*	AADT
STATE SECONDARY	R URB MINOR ART	NONE (UNDIV)	NONE	NOT NHS	05.340 CO218	2ND AVE N	2	24I	16,250
					05.420		2	34I	
					05.500		2	24I	
					05.680	SPEED LIMIT 40 MPH			
					05.880		3	44I	
					05.957		4	44I	
		CURBED			06.260		4	48I	22,750
					06.260 MD169	W MAPLE RD			
					06.300 RP695- 4	RAMP 4 FR MD 648E NB TO IS 695 EB			
					06.330 RP695- 6	RAMP 6 FR IS 695 EB TO MD 648E SB			
					06.350 RP695- 3	RAMP 3 FR RAMP 6 (FR IS 695) TO MD 648E			
					06.350 RP695- 5	RAMP 5 FR MD 648E TO RAMP 4 (TO IS695)			
					06.430				17,450
					06.430 IS695	BALTO BELTWAY			
					06.430	STRUC #2057			
					06.430	EXIT #5			
					06.430 RP 97- 6	RAMP 6 FR IS 695 EB TO IS 97 SB			
					06.430 RP695- 1	RAMP 1 FR MD 648E NB TO IS 695 WB			
					06.520 RP695- 1	RAMP 1 FR MD 648E NB TO IS 695 WB			
					06.530 RP695- 8	RAMP 8 FR MD 648E TO RAMP 1 (TO IS695)			
					06.540 RP695- 7	RAMP 7 FR RAMP 2 (FR IS695) TO MD 648E			
					06.560 RP695- 2	RAMP 2 FR IS 695 WB TO MD 648E NB			
		NONE (UNDIV)			06.650		4	44I	
					06.660 CO164	HAMMONDS LA			
					06.750		2	24I	
					06.930	SPEED LIMIT 30 MPH			
					06.950		4	40I	
					07.050		2	24I	13,550
					07.050 MD170	BELLE GROVE RD			
					07.160	LIGHT RAIL STRUCTURE			
					07.530				13,250
					07.530 MD168	NURSERY RD			
					07.610	SPEED LIMIT 40 MPH			
					07.830	STRUC #2056 PATAPSCO RIVER			
					07.830	BALTIMORE CO/L			

*A,B = UNIMPROVED; C = GRADED & DRAINED; D,E = SOIL, GRAVEL, STONE; F,G = LOW TYPE BITUMINOUS
H,I = HIGH TYPE BITUMINOUS; J = CONCRETE; K = BRICK; L = BLOCK

STATE HIGHWAY ADMINISTRATION OF MARYLAND
HIGHWAY INFORMATION SERVICES DIVISION
DATA SUPPORT GROUP

STATE HIGHWAY LOCATION REFERENCE

COUNTY: ANNE ARUNDEL

DISTRICT: 5

DATE: 12/31/04

ROUTE NUMBER: MD 648F
INVENTORY DIRECTION: NORTH
ROUTE NAME: BALTO ANNAPOLIS BLVD

STATE SYSTEM	FUNCTIONAL CLASS	MEDIAN TYPE	ACCESS CONTROL	NHS	MILEPOINT	MILEPOINT DESCRIPTION	MARKED LANES	SURFACE WIDTH/TYPE*	AADT
STATE SECONDARY	R URB LOCAL	NONE (UNDIV)	NONE	NOT NHS	00.000		2	22I	1,125
					00.000 US 50	BLUE STAR MEMORIAL HWY			
					00.040	SPEED LIMIT 30 MPH			
		CURBED			00.420		2	24I	
					00.560		2	36I	
					00.610 MD 2	GOV RITCHIE HWY			

ROUTE NUMBER: MD 648G
INVENTORY DIRECTION: NORTH
ROUTE NAME: BALTO ANNAPOLIS BLVD

STATE SYSTEM	FUNCTIONAL CLASS	MEDIAN TYPE	ACCESS CONTROL	NIIS	MILEPOINT	MILEPOINT DESCRIPTION	MARKED LANES	SURFACE WIDTH/TYPE*	AADT
STATE SECONDARY	R URB LOCAL	NONE (UNDIV)	NONE	NOT NIIS	00.000		2	24I	0
					00.000 MD270	FURNACE BRANCH RD (BACK)			
					00.000 MD648E	BALTO ANNAPOLIS BLVD			
					00.050		2	24H	
					00.050 MD648I	MCGIVNEY WAY			
					00.100		2	28G	
					00.130	ROAD END			

ROUTE NUMBER: MD 648II
INVENTORY DIRECTION: NORTH
ROUTE NAME: BALTO ANNAPOLIS BLVD

STATE SYSTEM	FUNCTIONAL CLASS	MEDIAN TYPE	ACCESS CONTROL	NIIS	MILEPOINT	MILEPOINT DESCRIPTION	MARKED LANES	SURFACE WIDTH/TYPE*	AADT
STATE SECONDARY	R URB MINOR ART	NONE (UNDIV)	NONE	NOT NIIS	00.000		2	24I	15,375
					00.000 CO2150	WHITE RD (BACK)			
					00.000 MD 2	GOV RITCHIE HWY			
					00.060	SPEED LIMIT 40 MPH			
					00.110	STRUC #2188 CATTAIL CREEK			
					00.220 MD648AA	ASBURY DR			
					00.290		2	36I	
					00.329		2	24I	
					00.460 CO4880	WILETT DR			

*A,B = UNIMPROVED; C = GRADED & DRAINED; D,E = SOIL, GRAVEL, STONE; F,G = LOW TYPE BITUMINOUS
H,I = HIGH TYPE BITUMINOUS; J = CONCRETE; K = BRICK; L = BLOCK

STATE HIGHWAY LOCATION REFERENCE

COUNTY: ANNE ARUNDEL
DISTRICT: 5
DATE: 12/31/04

ROUTE NUMBER: MD 648H CONTINUED
INVENTORY DIRECTION: NORTH
ROUTE NAME: BALTO ANNAPOLIS BLVD

STATE SYSTEM	FUNCTIONAL CLASS	MEDIAN TYPE	ACCESS CONTROL	NHS	MILEPOINT	MILEPOINT DESCRIPTION	MARKED LANES	SURFACE WIDTH/TYPE*	AADT
STATE SECONDARY	R URB MINOR ART	NONE (UNDIV)	NONE	NOT NHS	00.480 CO2146	HILLS RD	2	241	15,375
		PAINTED			00.670 CO2131	LOWER MAGOTHY BEACH RD			
		NONE (UNDIV)			00.711				
					00.818				
					01.100 CO2126	RIVERDALE RD			
					01.280 CO5200	OLD MAGOTHY BRIDGE RD			
					01.380				5,575
					01.380 CO2041	MAGOTHY BRIDGE RD			
					01.980 CO2069	PASADENA RD			
					01.980 CO1607	CATHERINE AVE			
					02.390 MD915	BALTO ANNAPOLIS BLVD			
					02.770 MD100	NO NAME (EB/L)			
					02.770	STRUC #2104			
					02.810	MD 100 (WB/L)			
					02.810	STRUC #2105			
		CENTER TLA (UNDIV)			02.876				
		NONE (UNDIV)			03.070				
					03.390		2	301	
					03.450		2	401	
					03.490 MD177	MOUNTAIN RD			
					03.490 CO1546	SOLLEY RD (AHEAD)			

ROUTE NUMBER: MD 648I
INVENTORY DIRECTION: EAST
ROUTE NAME: MCGIVNEY WAY

STATE SYSTEM	FUNCTIONAL CLASS	MEDIAN TYPE	ACCESS CONTROL	NHS	MILEPOINT	MILEPOINT DESCRIPTION	MARKED LANES	SURFACE WIDTH/TYPE*	AADT
STATE SECONDARY	R URB LOCAL	NONE (UNDIV)	NONE	NOT NHS	00.000		2	261	0
					00.000 MD648G	BALTO ANNAPOLIS BLVD			
					00.130	ROAD END			

*A,B = UNIMPROVED; C = GRADED & DRAINED; D,E = SOIL, GRAVEL, STONE; F,G = LOW TYPE BITUMINOUS
H,I = HIGH TYPE BITUMINOUS; J = CONCRETE; K = BRICK; L = BLOCK

STATE HIGHWAY ADMINISTRATION OF MARYLAND
HIGHWAY INFORMATION SERVICES DIVISION
DATA SUPPORT GROUP

STATE HIGHWAY LOCATION REFERENCE

COUNTY: ANNE ARUNDEL

DISTRICT: 5

DATE: 12/31/04

ROUTE NUMBER: MD 652
INVENTORY DIRECTION: NORTH
ROUTE NAME: OLD TELEGRAPH RD

STATE SYSTEM	FUNCTIONAL CLASS	MEDIAN TYPE	ACCESS CONTROL	NHS	MILEPOINT	MILEPOINT DESCRIPTION	MARKED LANES	SURFACE WIDTH/TYPE*	AADT
STATE SECONDARY	R URB LOCAL	NONE (UNDIV)	NONE	NOT NHS	00.000		2	24I	4,850
					00.000	CUL DE SAC			
					00.660		2	44I	
					00.690 MD176	DORSEY RD			

ROUTE NUMBER: MD 665
INVENTORY DIRECTION: EAST
ROUTE NAME: ARIST ALLEN BLVD

STATE SYSTEM	FUNCTIONAL CLASS	MEDIAN TYPE	ACCESS CONTROL	NHS	MILEPOINT	MILEPOINT DESCRIPTION	MARKED LANES	SURFACE WIDTH/TYPE*	AADT
STATE PRIMARY	R URB FRWY EXPWY	POSITIVE BARRIER	FULL	NOT NHS	00.000		4	48I	74,475
					00.000 RP595-10	RAMP 10 FR IS 595 EB TO IS 595 EB			
					00.000 RP595-11	RAMP 11 FR IS 595 WB TO IS 595 WB			
					00.000	EXIT #22			
					00.210	SPEED LIMIT 50 MPH			
					00.270 RP595- 7	RAMP 7 FR IS 595 WB TO MD 665 SB			
					00.270	STRUC #2161			
					00.500 RP595- 7	RAMP 7 FR IS 595 WB TO MD 665 SB			
					00.520	STRUC #2162 (WB/L OUT OF SIGHT)			
		CURBED			00.680				
					00.750 RP595- 9	RAMP 9 FR MD 665 WB TO IS 595 EB			
					00.770 RP665- 3	RAMP 3 FR MD 665 EB TO RIVA RD NB			
					00.830 RP665- 8	RAMP 8 FR RIVA RD SB TO MD 665 WB			
					00.930 CO2749	RIVA RD			
					00.930	STRUC #2164			
			PARTIAL		01.060				
					01.060 RP665- 7	RAMP 7 FR MD 665 WB TO RIVA RD SB			
					01.080 RP665- 4	RAMP 4 FR RIVA RD NB TO MD 665 EB			
					01.140	SPEED LIMIT 55 MPH			
					01.340 RP665- 3	RAMP 3 FR MD 665 EB TO MD 2 NB			
					01.440 RP665- 8	RAMP 8 FR MD 2 SB TO MD 665 WB			
		UNPROTECTED			01.500				
					01.520 RP665- 5	RAMP 5 FR MD 2 SB TO MD 665 EB			
STATE SECONDARY					01.560				
					01.560 MD 2	SOLOMONS ISLAND RD			

*A,B = UNIMPROVED; C = GRADED & DRAINED; D,E = SOIL, GRAVEL, STONE; F,G = LOW TYPE BITUMINOUS
H,I = HIGH TYPE BITUMINOUS; J = CONCRETE; K = BRICK; L = BLOCK

STATE HIGHWAY LOCATION REFERENCE

COUNTY: ANNE ARUNDEL

DISTRICT: 5

DATE: 12/31/04

ROUTE NUMBER: MD 665 CONTINUED
INVENTORY DIRECTION: EAST
ROUTE NAME: ARIS T ALLEN BLVD

STATE SYSTEM	FUNCTIONAL CLASS	MEDIAN TYPE	ACCESS CONTROL	NHS	MILEPOINT	MILEPOINT DESCRIPTION	MARKED LANES	SURFACE WIDTH/TYPE*	AADT
STATE SECONDARY	R URB FRWY EXPWY	UNPROTECTED	PARTIAL	NOT NHS	01.560	STRUC #2165	4	48I	74,475
					01.630 RP665- 1	RAMP 1 FR MD 2 NB TO MD 665 WB			
					01.680 RP665- 4	RAMP 4 FR MD 2 NB TO MD 665 EB			
					01.768		4	52I	
					01.768 RP665- 2	RAMP 2 FR MD 665 WB TO MD 2 NB			
					01.780	SPEED LIMIT 50 MPH			
					01.850	STRUC #2199 CHURCH CREEK			
	U				01.950 MD665A	VINEYARD RD			
					01.950	IN CORP LMTS ANNAPOLIS			
		CURBED			02.030 MD665B	NO NAME			
					02.430		5	64I	
					02.450	SPEED LIMIT 40 MPH			
		NONE (UNDIV)			02.550 MD665C	CHINQUAPIN ROUND RD			
					02.620		5	60I	
					02.680 CO5464	FOREST DR (AHEAD)			

ROUTE NUMBER: MD 665A
INVENTORY DIRECTION: SOUTH
ROUTE NAME: VINEYARD RD

STATE SYSTEM	FUNCTIONAL CLASS	MEDIAN TYPE	ACCESS CONTROL	NHS	MILEPOINT	MILEPOINT DESCRIPTION	MARKED LANES	SURFACE WIDTH/TYPE*	AADT
STATE SECONDARY	R URB LOCAL	NONE (UNDIV)	NONE	NOT NHS	00.000		2	28I	99
					00.000 MD665	ARIS T ALLEN BLVD			
					00.050 OP971	VINEYARD RD (AHEAD)			

ROUTE NUMBER: MD 665B
INVENTORY DIRECTION: NORTH
ROUTE NAME: NO NAME

STATE SYSTEM	FUNCTIONAL CLASS	MEDIAN TYPE	ACCESS CONTROL	NHS	MILEPOINT	MILEPOINT DESCRIPTION	MARKED LANES	SURFACE WIDTH/TYPE*	AADT
STATE SECONDARY	U URB LOCAL	NONE (UNDIV)	NONE	NOT NHS	00.000		2	28I	99
					00.000 MD665	ARIS T ALLEN BLVD			
					00.070 OP5173	NO NAME			

*A,B = UNIMPROVED; C = GRADED & DRAINED; D,E = SOIL, GRAVEL, STONE; F,G = LOW TYPE BITUMINOUS
H,I = HIGH TYPE BITUMINOUS; J = CONCRETE; K = BRICK; L = BLOCK

STATE HIGHWAY ADMINISTRATION OF MARYLAND
HIGHWAY INFORMATION SERVICES DIVISION
DATA SUPPORT GROUP

PAGE: 107

STATE HIGHWAY LOCATION REFERENCE

COUNTY: ANNE ARUNDEL

DISTRICT: 5

DATE: 12/31/04

ROUTE NUMBER: MD 665C
INVENTORY DIRECTION: NORTH
ROUTE NAME: CHINQUAPIN ROUND RD

STATE SYSTEM	FUNCTIONAL CLASS	MEDIAN TYPE	ACCESS CONTROL	NHS	MILEPOINT	MILEPOINT DESCRIPTION	MARKED LANES	SURFACE WIDTH/TYPE*	AADT
STATE SECONDARY	U URB MINOR ART	CURBED	NONE	NOT NHS	00.000		4	48I	20,550
	URB COLL	CENTER TLA (UNDIV)			00.000 MD665	ARIS T ALLEN BLVD			
					00.090	FAIRFAX RD	2	30I	
					00.090 MUI070	FAIRFAX RD			
					00.140 MU650	CHINQUAPIN ROUND RD (AHEAD)			

ROUTE NUMBER: MD 665E
INVENTORY DIRECTION: NORTH
ROUTE NAME: GRAND OAK DR

STATE SYSTEM	FUNCTIONAL CLASS	MEDIAN TYPE	ACCESS CONTROL	NHS	MILEPOINT	MILEPOINT DESCRIPTION	MARKED LANES	SURFACE WIDTH/TYPE*	AADT
STATE SECONDARY	R URB LOCAL	NONE (UNDIV)	NONE	NOT NHS	00.000		2	30I	1,061
					00.000 CO2851	WILELINOR DR			
					00.060 MD665F	PYTHIAN DR			
					00.090 MD 2	SOLOMONS ISLAND RD			
					00.090 RP665- 3	RAMP 3 FR MD 665 EB TO MD 2 NB			

ROUTE NUMBER: MD 665F
INVENTORY DIRECTION: NORTH
ROUTE NAME: PYTHIAN DR

STATE SYSTEM	FUNCTIONAL CLASS	MEDIAN TYPE	ACCESS CONTROL	NHS	MILEPOINT	MILEPOINT DESCRIPTION	MARKED LANES	SURFACE WIDTH/TYPE*	AADT
STATE SECONDARY	R URB LOCAL	NONE (UNDIV)	NONE	NOT NHS	00.000		2	30I	99
					00.000 MD665E	GRAND OAK DR			
					00.040		2	20I	
					00.070		2	16I	
					00.190	ROAD END			

ROUTE NUMBER: MD 672
INVENTORY DIRECTION: EAST
ROUTE NAME: GREENBURY POINT RD

STATE SYSTEM	FUNCTIONAL CLASS	MEDIAN TYPE	ACCESS CONTROL	NHS	MILEPOINT	MILEPOINT DESCRIPTION	MARKED LANES	SURFACE WIDTH/TYPE*	AADT
STATE SECONDARY	R URB COLL	NONE (UNDIV)	NONE	NOT NHS	00.000		2	28I	8,199
					00.000 MD648A	BALTO ANNAPOLIS BLVD (BACK)			

*A,B = UNIMPROVED; C = GRADED & DRAINED; D,E = SOIL, GRAVEL, STONE; F,G = LOW TYPE BITUMINOUS
H,I = HIGH TYPE BITUMINOUS; J = CONCRETE; K = BRICK; L = BLOCK

PAGE: 107

STATE HIGHWAY LOCATION REFERENCE

COUNTY: ANNE ARUNDEL
DISTRICT: 5
DATE: 12/31/04

ROUTE NUMBER: MD 672 CONTINUED
INVENTORY DIRECTION: EAST
ROUTE NAME: GREENBURY POINT RD

STATE SYSTEM	FUNCTIONAL CLASS	MEDIAN TYPE	ACCESS CONTROL	NHS	MILEPOINT	MILEPOINT DESCRIPTION	MARKED LANES	SURFACE WIDTH/TYPE*	AADT
STATE SECONDARY	R URB COLL	NONE (UNDIV)	NONE	NOT NHS	00.050		2	221	8,199
					00.190 GV 49	GREENBURY POINT RD (AHEAD)			

ROUTE NUMBER: MD 695
INVENTORY DIRECTION: NORTH
ROUTE NAME: BALTO BELTWAY

STATE SYSTEM	FUNCTIONAL CLASS	MEDIAN TYPE	ACCESS CONTROL	NHS	MILEPOINT	MILEPOINT DESCRIPTION	MARKED LANES	SURFACE WIDTH/TYPE*	AADT
STATE PRIMARY	R URB FRWY EXPWY	POSITIVE BARRIER	FULL	NHS	00.000		4	48J	45,175
					00.000	BALTO CITY LINE			
					00.000	STRUC #BCZ001 CURTIS CREEK			
					00.160	R/R #CSX 141 350 F			
					00.160 MD710	EAST ORDNANCE RD			
		UNPROTECTED			00.210		4	48I	
					00.440 RP 10- 4	RAMP 4 FR MD 10 NB TO MD 695 EB			
					00.440 RP 10- 2	RAMP 2 FR MD 695 TO RAMP 1 (TO MD 695)			
					00.760				68,575
					00.760	END TOLL MAINTENANCE			
					00.760	BEGIN STATE MAINTENANCE			
					00.760 MD 10	ARUNDEL EXPWY			
					00.760	STRUC #AAZ010			
					00.760	EXIT #2			
					00.760 RP 10- 1	RAMP 1 FR MD 10 NB TO MD 695 WB			
					00.830	INTERSTATE MILE MARKER 1.0			
					00.910 RP 10- 7	RAMP 7 FR MD 695 WB TO MD 10 SB			
					00.930	MD 10 (SB/L)			
					00.930	STRUC #AAZ009			
		POSITIVE BARRIER			00.930 RP 10- 7	RAMP 7 FR MD 695 WB TO MD 10 SB			
					01.200				
					01.200	STRUC #2166 CABIN BRANCH			
					01.290 RP 10- 6	RAMP 6 FR MD 695 EB TO MD 10 SB			
					01.490		5	48I	
					01.490 RP 10- 1	RAMP 1 FR MD 10 NB TO MD 695 WB			
					01.630 RP695- 3	RAMP 3 FR MD 695 EB TO MD 711 NB			

*A,B = UNIMPROVED; C = GRADED & DRAINED; D,E = SOIL, GRAVEL, STONE; F,G = LOW TYPE BITUMINOUS
H,I = HIGH TYPE BITUMINOUS; J = CONCRETE; K = BRICK; L = BLOCK

STATE HIGHWAY ADMINISTRATION OF MARYLAND
HIGHWAY INFORMATION SERVICES DIVISION
DATA SUPPORT GROUP

PAGE: 109

STATE HIGHWAY LOCATION REFERENCE

COUNTY: ANNE ARUNDEL

DISTRICT: 5

DATE: 12/31/04

ROUTE NUMBER: MD 695 CONTINUED
INVENTORY DIRECTION: NORTH
ROUTE NAME: BALTO BELTWAY

STATE SYSTEM	FUNCTIONAL CLASS	MEDIAN TYPE	ACCESS CONTROL	NHS	MILEPOINT	MILEPOINT DESCRIPTION	MARKED LANES	SURFACE WIDTH/TYPE*	AADT
STATE PRIMARY	R URB FRWY EXPWY	POSITIVE BARRIER	FULL	NHS	01.670		5	60I	95,675
					01.670 MD 2	GOV RITCHIE HWY			
					01.670	STRUC #2093			
					01.670	EXIT #3A			
					01.772		6	72I	
					01.900 RP695- 8	RAMP 8 FR MD 2 SB TO MD 695 WB			
					01.910 RP695- 5	RAMP 5 FR MD 2 SB TO MD 695 EB			
					01.950		5	60I	
					02.070	VARIABLE MESSAGE SIGN #509 (SB/L)			
					02.120 RP895B- 1	RAMP 1 FR IS 895B NB TO MD 695 WB			
					02.170 IS895B	HARBOR TUNNEL THRUWAY			
					02.170	STRUC #2121			
					02.170	EXIT #3B			
					02.290 RP895B- 6	RAMP 6 FR MD 695 EB TO IS 895B SB			
					02.480 RP 97- 4	RAMP 4 FR IS 97 NB TO IS 695 EB			
					02.480 RP 97- 7	RAMP 7 FR IS 695 WB TO IS 97 SB			
					02.480	EXIT #4			
					02.480 IS695	BALTO BELTWAY (AHEAD)			

ROUTE NUMBER: MD 710
INVENTORY DIRECTION: EAST
ROUTE NAME: EAST ORDNANCE RD

STATE SYSTEM	FUNCTIONAL CLASS	MEDIAN TYPE	ACCESS CONTROL	NHS	MILEPOINT	MILEPOINT DESCRIPTION	MARKED LANES	SURFACE WIDTH/TYPE*	AADT
STATE SECONDARY	R URB MINOR ART	CURBED	NONE	NOT NHS	00.000		3	37I	25,925
					00.000 CO3866	WEST ORDNANCE RD (BACK)			
					00.000 MD 2	GOV RITCHIE HWY			
					00.080		4	50I	
					00.109		3	50I	
					00.165		4	50I	
					00.190	SPEED LIMIT 40 MPH			
					00.250		4	48I	
					00.250 CO5483	CHESAPEAKE CENTRE DR			
					00.330 RP 10- 6	RAMP 6 FR MD 710 EB TO MD 10 SB			
					00.350 RP 10- 8	RAMP 8 FR MD 10 SB TO MD 710 WB			

*A,B = UNIMPROVED; C = GRADED & DRAINED; D,E = SOIL, GRAVEL, STONE; F,G = LOW TYPE BITUMINOUS
H,I = HIGH TYPE BITUMINOUS; J = CONCRETE; K = BRICK; L = BLOCK

PAGE: 109

STATE HIGHWAY ADMINISTRATION OF MARYLAND
HIGHWAY INFORMATION SERVICES DIVISION
DATA SUPPORT GROUP

STATE HIGHWAY LOCATION REFERENCE

COUNTY: ANNE ARUNDEL

DISTRICT: 5

DATE: 12/31/04

ROUTE NUMBER: MD 710 CONTINUED

INVENTORY DIRECTION: EAST

ROUTE NAME: EAST ORDNANCE RD

STATE SYSTEM	FUNCTIONAL CLASS	MEDIAN TYPE	ACCESS CONTROL	NHS	MILEPOINT	MILEPOINT DESCRIPTION	MARKED LANES	SURFACE WIDTH/TYPE*	AADT
STATE SECONDARY	R URB MINOR ART	CURBED	NONE	NOT NHS	00.430 RP 10- 7	RAMP 7 FR MD 710 TO RAMP 6 (TO MD 10 4 SB)	4	481	25,925
					00.480 RP 10- 5	RAMP 5 FR MD 10 SB TO MD 710 EB			
					00.510	STRUC #2113 FURNACE CREEK			
					00.540	SPEED LIMIT 45 MPH			
					00.560				36,025
					00.560 MD 10	ARUNDEL EXPWY			
					00.560	STRUC #2112			
					00.560 RP 10- 5	RAMP 5 FR MD 10 SB TO MD 710 EB			
					00.600 RP 10- 3	RAMP 3 FR MD 710 EB TO MD 10 NB			
					00.690 RP 10- 1	RAMP 1 FR RAMP 4 (FR MD 10 NB) TO MD 710			
					00.710 RP 10- 4	RAMP 4 FR MD 10 NB TO MD 710 EB			
					00.760 RP 10- 2	RAMP 2 FR MD 710 WB TO MD 10 NB			
					00.870				15,325
					00.870 CO3700	BAYMEADOW DR			
					00.920	STRUC #2114 FURNACE CREEK			
		NONE (UNDIV)			01.100		3	361	
					01.220		2	261	
					01.580		3	381	
					01.780		3	361	
					01.960		2	401	
					01.980 MD695	BALTO BELTWAY			
					01.980	R/R #CSX 140 363 D			
					01.980	STRUC #BCZ001			
					01.990		4	621	
		CURBED			02.100		4	601	
					02.130		2	401	
					02.160 MD173	PENNINGTON AVE			
					02.160	BALTO CITY LINE			

ROUTE NUMBER: MD 711

INVENTORY DIRECTION: EAST

ROUTE NAME: ARUNDEL CORP RD

STATE SYSTEM	FUNCTIONAL CLASS	MEDIAN TYPE	ACCESS CONTROL	NHS	MILEPOINT	MILEPOINT DESCRIPTION	MARKED LANES	SURFACE WIDTH/TYPE*	AADT
--------------	------------------	-------------	----------------	-----	-----------	-----------------------	--------------	---------------------	------

*A,B = UNIMPROVED; C = GRADED & DRAINED; D,E = SOIL, GRAVEL, STONE; F,G = LOW TYPE BITUMINOUS
H,I = HIGH TYPE BITUMINOUS; J = CONCRETE; K = BRICK; L = BLOCK

STATE HIGHWAY ADMINISTRATION OF MARYLAND
HIGHWAY INFORMATION SERVICES DIVISION
DATA SUPPORT GROUP

PAOE: 111

STATE HIGHWAY LOCATION REFERENCE

COUNTY: ANNE ARUNDEL

DISTRICT: 5

DATE: 12/31/04

ROUTE NUMBER: MD 711 CONTINUED
INVENTORY DIRECTION: EAST
ROUTE NAME: ARUNDEL CORP RD

STATE SYSTEM	FUNCTIONAL CLASS	MEDIAN TYPE	ACCESS CONTROL	NHS	MILEPOINT	MILEPOINT DESCRIPTION	MARKED LANES	SURFACE WIDTH/TYPE*	AADT
STATE SECONDARY	R URB LOCAL	CURBED	NONE	NOT NHS	00.000		2	32I	1,250
		NONE (UNDIV)			00.000 CO316	SYCAMORE DR (BACK)			
					00.000 MD 2	GOV RITCHIE HWY			
					00.030		2	24I	
					00.050 RP695- 3	RAMP 3 FR MD 695 EB TO MD 711 NB			
					00.100 RP695- 6	RAMP 6 FR RAMP 3 (FR MD695 EB) TO MD 711			
					00.120	SPEED LIMIT 30 MPH			
					00.510 CO315	ARUNDEL CORP RD			

ROUTE NUMBER: MD 713
INVENTORY DIRECTION: NORTH
ROUTE NAME: ROCKENBACH RD

STATE SYSTEM	FUNCTIONAL CLASS	MEDIAN TYPE	ACCESS CONTROL	NHS	MILEPOINT	MILEPOINT DESCRIPTION	MARKED LANES	SURFACE WIDTH/TYPE*	AADT
STATE SECONDARY	R URB MINOR ART	PAINTED	NONE	NOT NHS	00.000		4	48I	8,750
		NONE (UNDIV)			00.000 GV713	ROCKENBACH RD (BACK)			
					00.000	BEGIN STATE MAINTENANCE			
					00.090	SPEED LIMIT 40 MPH			
					00.490		3	53I	16,150
					00.490 MD175	ANNAPOLIS RD			
					00.520		3	41I	
					00.550		2	36I	
					00.590	SPEED LIMIT 45 MPH			
					00.610		2	22I	
					01.350 CO3730	BASTILLE PL			
					01.500 CO935	SEVERN RD			
		CURBED			02.210		2	48I	
					02.240		4	48I	
					02.240 MD713A	CLARK RD			
					02.260	SPEED LIMIT 40 MPH			
		POSITIVE BARRIER			02.370		3	36I	
					02.370 MD713B	RIDGE CHAPEL RD			
		UNPROTECTED			02.480		5	60I	
					02.480 OP5503	ARUNDEL WAY			

NAME: ARUNDEL MILLS
BLVD

*A,B = UNIMPROVED; C = GRADED & DRAINED; D,E = SOIL, GRAVEL, STONE; F,G = LOW TYPE BITUMINOUS
H,I = HIGH TYPE BITUMINOUS; J = CONCRETE; K = BRICK; L = BLOCK

STATE HIGHWAY ADMINISTRATION OF MARYLAND
HIGHWAY INFORMATION SERVICES DIVISION
DATA SUPPORT GROUP

STATE HIGHWAY LOCATION REFERENCE

COUNTY: ANNE ARUNDEL
DISTRICT: 5
DATE: 12/31/04

ROUTE NUMBER: MD 713 CONTINUED
INVENTORY DIRECTION: NORTH
ROUTE NAME: ARUNDEL MILLS BLVD

STATE SYSTEM	FUNCTIONAL CLASS	MEDIAN TYPE	ACCESS CONTROL	NHS	MILEPOINT	MILEPOINT DESCRIPTION	MARKED LANES	SURFACE WIDTH/TYPE*	AADT
STATE SECONDARY	R URB MINOR ART	UNPROTECTED	NONE	NOT NHS	02.640 RP100- 4	RAMP 4 FR MD 713 TO RAMP 5 (TO MD100 EB)	5	60I	16,150
		POSITIVE BARRIER			02.660				
					02.660 RP100- 5	RAMP 5 FR MD 713 SB TO MD 100 EB			
					02.660 OP5504	BASS PRO DR			
					02.750 RP100- 3	RAMP 3 FR MD 100 EB TO MD 713 NB			
					02.780		4	48I	
					02.800 RP100- 6	RAMP 6 FR MD 100 EB TO MD 713 SB			
					02.860				15,950
					02.860 MD100	NO NAME			
					02.860	STRUC #2183			
					02.860	EXIT #10			
		UNPROTECTED			02.900				
					02.900 RP100- 1	RAMP 1 FR MD 713 NB TO MD 100 WB			
					02.900 RP100- 7	RAMP 7 FR MD 100 WB TO MD 713 SB			
					02.920 RP100- 2	RAMP 2 FR RAMP 7 (FR MD100 WB) TO MD 713			
					02.920 RP100- 8	RAMP 8 FR MD 713 TO RAMP 1 (TO MD100 WB)			
					03.050 MD176	DORSEY RD			
					03.050 CO5769	NEW RIDGE RD (AHEAD)			

ROUTE NUMBER: MD 713A
INVENTORY DIRECTION: WEST
ROUTE NAME: CLARK RD

STATE SYSTEM	FUNCTIONAL CLASS	MEDIAN TYPE	ACCESS CONTROL	NHS	MILEPOINT	MILEPOINT DESCRIPTION	MARKED LANES	SURFACE WIDTH/TYPE*	AADT
STATE SECONDARY	R URB LOCAL	NONE (UNDIV)	NONE	NOT NHS	00.000		2	24I	2,890
					00.000 MD713	RIDGE RD			
					00.040	SPEED LIMIT 35 MPH			
					00.050 CO938	CLARK RD (AHEAD)			

ROUTE NUMBER: MD 713B
INVENTORY DIRECTION: SOUTH
ROUTE NAME: RIDGE CHAPEL RD

STATE SYSTEM	FUNCTIONAL CLASS	MEDIAN TYPE	ACCESS CONTROL	NHS	MILEPOINT	MILEPOINT DESCRIPTION	MARKED LANES	SURFACE WIDTH/TYPE*	AADT
--------------	------------------	-------------	----------------	-----	-----------	-----------------------	--------------	---------------------	------

*A,B = UNIMPROVED; C = GRADED & DRAINED; D,E = SOIL, GRAVEL, STONE; F,G = LOW TYPE BITUMINOUS
H,I = HIGH TYPE BITUMINOUS; J = CONCRETE; K = BRICK; L = BLOCK

STATE HIGHWAY ADMINISTRATION OF MARYLAND
HIGHWAY INFORMATION SERVICES DIVISION
DATA SUPPORT GROUP

STATE HIGHWAY LOCATION REFERENCE

COUNTY: ANNE ARUNDEL

DISTRICT: 5

DATE: 12/31/04

ROUTE NUMBER: MD 713B CONTINUED
INVENTORY DIRECTION: SOUTH
ROUTE NAME: RIDGE CHAPEL RD

STATE SYSTEM	FUNCTIONAL CLASS	MEDIAN TYPE	ACCESS CONTROL	NHS	MILEPOINT	MILEPOINT DESCRIPTION	MARKED LANES	SURFACE WIDTH/TYPE*	AADT
STATE SECONDARY	R URB LOCAL	NONE (UNDIV)	NONE	NOT NHS	00.000		2	24I	2,890
					00.000 MD713	RIDGE RD			
					00.030	SPEED LIMIT 35 MPH			
					00.130 MD713C	TEAGUE RD			
					00.260 CO931	RIDGE CHAPEL RD (AHEAD)			

ROUTE NUMBER: MD 713C
INVENTORY DIRECTION: NORTH
ROUTE NAME: TEAGUE RD

STATE SYSTEM	FUNCTIONAL CLASS	MEDIAN TYPE	ACCESS CONTROL	NHS	MILEPOINT	MILEPOINT DESCRIPTION	MARKED LANES	SURFACE WIDTH/TYPE*	AADT
STATE SECONDARY	R URB LOCAL	NONE (UNDIV)	NONE	NOT NHS	00.000		2	24I	2,890
					00.000 MD713B	RIDGE CHAPEL RD			
					00.060		2	22I	
					00.270	CUL DE SAC			

ROUTE NUMBER: MD 713D
INVENTORY DIRECTION: NORTH
ROUTE NAME: RIDGE RD

STATE SYSTEM	FUNCTIONAL CLASS	MEDIAN TYPE	ACCESS CONTROL	NHS	MILEPOINT	MILEPOINT DESCRIPTION	MARKED LANES	SURFACE WIDTH/TYPE*	AADT
STATE SECONDARY	R URB LOCAL	NONE (UNDIV)	NONE	NOT NHS	00.000		2	52I	2,890
					00.000	ROAD END WITH BARRICADE			
					00.080		2	40I	
					00.120		2	38I	
					00.150 MD176	DORSEY RD			
					00.150 CO582	RIDGE RD (AHEAD)			

ROUTE NUMBER: MD 713E
INVENTORY DIRECTION: NORTH
ROUTE NAME: RIDGE RD

STATE SYSTEM	FUNCTIONAL CLASS	MEDIAN TYPE	ACCESS CONTROL	NHS	MILEPOINT	MILEPOINT DESCRIPTION	MARKED LANES	SURFACE WIDTH/TYPE*	AADT
STATE SECONDARY	R URB LOCAL	NONE (UNDIV)	NONE	NOT NHS	00.160		4	50I	2,425
					00.160 CO582	RIDGE RD (BACK)			

*A,B = UNIMPROVED; C = GRADED & DRAINED; D,E = SOIL, GRAVEL, STONE; F,G = LOW TYPE BITUMINOUS
H,I = HIGH TYPE BITUMINOUS; J = CONCRETE; K = BRICK; L = BLOCK

STATE HIGHWAY LOCATION REFERENCE

COUNTY: ANNE ARUNDEL

DISTRICT: 5

DATE: 12/31/04

ROUTE NUMBER: MD 713E CONTINUED
INVENTORY DIRECTION: NORTH
ROUTE NAME: RIDGE RD

STATE SYSTEM	FUNCTIONAL CLASS	MEDIAN TYPE	ACCESS CONTROL	NHS	MILEPOINT	MILEPOINT DESCRIPTION	MARKED LANES	SURFACE WIDTH/TYPE*	AADT
STATE SECONDARY	R URB MINOR ART	NONE (UNDIV)	NONE	NOT NHS	00.250		2	241	1,050
					00.250 CO5769	NEW RIDGE RD			
					00.330 CO582	RIDGE RD (AHEAD)			

ROUTE NUMBER: MD 713F
INVENTORY DIRECTION: SOUTH
ROUTE NAME: ARUNDEL MILLS BLVD

STATE SYSTEM	FUNCTIONAL CLASS	MEDIAN TYPE	ACCESS CONTROL	NHS	MILEPOINT	MILEPOINT DESCRIPTION	MARKED LANES	SURFACE WIDTH/TYPE*	AADT
STATE SECONDARY	R URB LOCAL	CURBED	NONE	NOT NHS	01.400		4	481	9,999
					01.400 CO6203	ARUNDEL MILLS BLVD (BACK)			
					01.490 RP295- 2	RAMP 2 FR MD 713F TO RAMP 3(TO MD295 NB)			
					01.490 RP295- 4	RAMP 4 FR RAMP 1(FR MD295 NB) TO MD 713F			
		ROUNDABOUT			01.510		2	681	
					01.520	ROUNDABOUT			
					01.520 RP295- 3	RAMP 3 FR MD 713F EB TO MD 295 NB			
					01.520 RP295- 1	RAMP 1 FR MD 295 NB TO MD 713F WB			
		NONE (UNDIV)			01.530		4	481	
					01.580 MD295	BALTIMORE WASHINGTON PKWY			
					01.580	STRUC #2222			
		ROUNDABOUT			01.620		2	681	
					01.630	ROUNDABOUT			
					01.630 RP295- 5	RAMP 5 FR MD 295 SB TO MD 713F EB			
					01.630 RP295- 7	RAMP 7 FR MD 713F WB TO MD 295 SB			
					01.650	END ROUNDABOUT			

ROUTE NUMBER: MD 723
INVENTORY DIRECTION: EAST
ROUTE NAME: OLD JESSUP RD

STATE SYSTEM	FUNCTIONAL CLASS	MEDIAN TYPE	ACCESS CONTROL	NHS	MILEPOINT	MILEPOINT DESCRIPTION	MARKED LANES	SURFACE WIDTH/TYPE*	AADT
STATE SECONDARY	R URB LOCAL	NONE (UNDIV)	NONE	NOT NHS	00.000		2	301	299
					00.000 MD175	JESSUP RD			
					00.040	SPEED LIMIT 25 MPH			

*A,B = UNIMPROVED; C = GRADED & DRAINED; D,E = SOIL, GRAVEL, STONE; F,G = LOW TYPE BITUMINOUS
H,I = HIGH TYPE BITUMINOUS; J = CONCRETE; K = BRICK; L = BLOCK

STATE HIGHWAY ADMINISTRATION OF MARYLAND
HIGHWAY INFORMATION SERVICES DIVISION
DATA SUPPORT GROUP

STATE HIGHWAY LOCATION REFERENCE

COUNTY: ANNE ARUNDEL
DISTRICT: 5
DATE: 12/31/04

ROUTE NUMBER: MD 723 CONTINUED
INVENTORY DIRECTION: EAST
ROUTE NAME: OLD JESSUP RD

STATE SYSTEM	FUNCTIONAL CLASS	MEDIAN TYPE	ACCESS CONTROL	NHS	MILEPOINT	MILEPOINT DESCRIPTION	MARKED LANES	SURFACE WIDTH/TYPE*	AADT
STATE SECONDARY	R URB LOCAL	NONE (UNDIV)	NONE	NOT NHS	00.150		2	38I	299
					00.180	ROAD END			

ROUTE NUMBER: MD 732R
INVENTORY DIRECTION: SOUTH
ROUTE NAME: DORSEY RUN RD

STATE SYSTEM	FUNCTIONAL CLASS	MEDIAN TYPE	ACCESS CONTROL	NHS	MILEPOINT	MILEPOINT DESCRIPTION	MARKED LANES	SURFACE WIDTH/TYPE*	AADT
STATE SECONDARY	R URB COLL	NONE (UNDIV)	NONE	NOT NHS	00.000		2	24I	11,525
					00.000 CO4912	BROCK BRIDGE RD			
					00.240	SPEED LIMIT 40 MPH			
					00.300		2	24J	
					00.310 CO4912	BROCK BRIDGE RD			
					00.320	STRUC #HO 191			
					00.320	HOWARD CO/L			

ROUTE NUMBER: MD 762
INVENTORY DIRECTION: NORTH
ROUTE NAME: ANDOVER RD

STATE SYSTEM	FUNCTIONAL CLASS	MEDIAN TYPE	ACCESS CONTROL	NHS	MILEPOINT	MILEPOINT DESCRIPTION	MARKED LANES	SURFACE WIDTH/TYPE*	AADT
STATE SECONDARY	R URB COLL	NONE (UNDIV)	NONE	NOT NHS	00.000		2	48I	10,625
					00.000 MD162	AVIATION BLVD			
					00.040		2	24I	
					00.040 CO212	POPLAR AVE			
					00.090	SPEED LIMIT 40 MPH			
					00.330 CO199	BROADVIEW BLVD			
					00.340	STRUC #2208 CABIN BRANCH			
					00.380	R/R LIGHT RAIL			
					00.530 MD170	CAMP MEADE RD			
					00.530 CO 10	ANDOVER RD (AHEAD)			

*A,B = UNIMPROVED; C = GRADED & DRAINED; D,E = SOIL, GRAVEL, STONE; F,G = LOW TYPE BITUMINOUS
II,I = HIGH TYPE BITUMINOUS; J = CONCRETE; K = BRICK; L = BLOCK

STATE HIGHWAY ADMINISTRATION OF MARYLAND
HIGHWAY INFORMATION SERVICES DIVISION
DATA SUPPORT GROUP

STATE HIGHWAY LOCATION REFERENCE

COUNTY: ANNE ARUNDEL
DISTRICT: 5
DATE: 12/31/04

ROUTE NUMBER: MD 778
INVENTORY DIRECTION: NORTH
ROUTE NAME: OLD SOLOMONS ISLAND RD

STATE SYSTEM	FUNCTIONAL CLASS	MEDIAN TYPE	ACCESS CONTROL	NHS	MILEPOINT	MILEPOINT DESCRIPTION	MARKED LANES	SURFACE WIDTH/TYPE*	AADT
STATE SECONDARY	R RUR LOCAL	NONE (UNDIV)	NONE	NOT NHS	00.000		2	20I	650
					00.000	CALVERT CO/L			
					01.000	SPEED LIMIT 30 MPH			
					01.160 MD261	FRIENDSHIP RD			
					01.160 CO5361	OLD SOLOMONS ISLAND RD (AHEAD)			

ROUTE NUMBER: MD 778D
INVENTORY DIRECTION: NORTH
ROUTE NAME: OLD SOLOMONS ISLAND RD

STATE SYSTEM	FUNCTIONAL CLASS	MEDIAN TYPE	ACCESS CONTROL	NHS	MILEPOINT	MILEPOINT DESCRIPTION	MARKED LANES	SURFACE WIDTH/TYPE*	AADT
STATE SECONDARY	R RUR LOCAL	NONE (UNDIV)	NONE	NOT NHS	00.000		2	12D&E	0
					00.000 MD 2	SOLOMONS ISLAND RD			
					00.050		2	12F	
					00.120		2	18G	
					00.170 MD 2	SOLOMONS ISLAND RD			

ROUTE NUMBER: MD 778E
INVENTORY DIRECTION: NORTH
ROUTE NAME: OLD SOLOMONS ISLAND RD

STATE SYSTEM	FUNCTIONAL CLASS	MEDIAN TYPE	ACCESS CONTROL	NHS	MILEPOINT	MILEPOINT DESCRIPTION	MARKED LANES	SURFACE WIDTH/TYPE*	AADT
STATE SECONDARY	R RUR LOCAL	NONE (UNDIV)	NONE	NOT NHS	00.000		2	20G	0
					00.000	ROAD END			
					00.020 MD778Q	OLD SOLOMONS ISLAND RD			
					00.160		2	18G	
					00.240 MD 2	SOLOMONS ISLAND RD			

ROUTE NUMBER: MD 778F
INVENTORY DIRECTION: NORTH
ROUTE NAME: OLD SOLOMONS ISLAND RD

STATE SYSTEM	FUNCTIONAL CLASS	MEDIAN TYPE	ACCESS CONTROL	NHS	MILEPOINT	MILEPOINT DESCRIPTION	MARKED LANES	SURFACE WIDTH/TYPE*	AADT
STATE SECONDARY	R RUR LOCAL	NONE (UNDIV)	NONE	NOT NHS	00.000		2	20G	99
					00.000 MD 2	SOLOMONS ISLAND RD			

*A,B = UNIMPROVED; C = GRADED & DRAINED; D,E = SOIL, GRAVEL, STONE; F,G = LOW TYPE BITUMINOUS
H,I = HIGH TYPE BITUMINOUS; J = CONCRETE; K = BRICK; L = BLOCK

STATE HIGHWAY ADMINISTRATION OF MARYLAND
HIGHWAY INFORMATION SERVICES DIVISION
DATA SUPPORT GROUP

STATE HIGHWAY LOCATION REFERENCE

COUNTY: ANNE ARUNDEL

DISTRICT: 5

DATE: 12/31/04

ROUTE NUMBER: MD 778F CONTINUED
INVENTORY DIRECTION: NORTH
ROUTE NAME: OLD SOLOMONS ISLAND RD

STATE SYSTEM	FUNCTIONAL CLASS	MEDIAN TYPE	ACCESS CONTROL	NHS	MILEPOINT	MILEPOINT DESCRIPTION	MARKED LANES	SURFACE WIDTH/TYPE*	AADT
STATE SECONDARY	R RUR LOCAL	NONE (UNDIV)	NONE	NOT NHS	00.030		2	18G	99
					00.030	SPEED LIMIT 25 MPH			
					00.250		2	18H	
					00.460		2	24H	
					00.480 MD 2	SOLOMONS ISLAND RD			

ROUTE NUMBER: MD 778G
INVENTORY DIRECTION: NORTH
ROUTE NAME: OLD SOLOMONS ISLAND RD

STATE SYSTEM	FUNCTIONAL CLASS	MEDIAN TYPE	ACCESS CONTROL	NIIS	MILEPOINT	MILEPOINT DESCRIPTION	MARKED LANES	SURFACE WIDTH/TYPE*	AADT
STATE SECONDARY	R RUR LOCAL	NONE (UNDIV)	NONE	NOT NHS	00.000		2	20F	0
					00.000 MD 2	SOLOMONS ISLAND RD			
					00.030		2	14G	
					00.170		2	20D&E	
					00.200 MD 2	SOLOMONS ISLAND RD			

ROUTE NUMBER: MD 778I
INVENTORY DIRECTION: NORTH
ROUTE NAME: OLD SOLOMONS ISLAND RD

STATE SYSTEM	FUNCTIONAL CLASS	MEDIAN TYPE	ACCESS CONTROL	NHS	MILEPOINT	MILEPOINT DESCRIPTION	MARKED LANES	SURFACE WIDTH/TYPE*	AADT
STATE SECONDARY	R RUR LOCAL	NONE (UNDIV)	NONE	NOT NHS	00.000		2	10F	0
					00.000	ROAD END			
					00.020		2	16F	
					00.080 CO3340	OWENSVILLE SUDLEY RD			

ROUTE NUMBER: MD 778J
INVENTORY DIRECTION: NORTH
ROUTE NAME: OLD SOLOMONS ISLAND RD

STATE SYSTEM	FUNCTIONAL CLASS	MEDIAN TYPE	ACCESS CONTROL	NIIS	MILEPOINT	MILEPOINT DESCRIPTION	MARKED LANES	SURFACE WIDTH/TYPE*	AADT
STATE SECONDARY	R RUR LOCAL	NONE (UNDIV)	NONE	NOT NHS	00.000		2	18H	99
					00.000 MD 2	SOLOMONS ISLAND RD			
					00.040		2	16H	

*A,B = UNIMPROVED; C = GRADED & DRAINED; D,E = SOIL, GRAVEL, STONE; F,G = LOW TYPE BITUMINOUS
H,I = HIGH TYPE BITUMINOUS; J = CONCRETE; K = BRICK; L = BLOCK

STATE HIGHWAY LOCATION REFERENCE

COUNTY: ANNE ARUNDEL

DISTRICT: 5

DATE: 12/31/04

ROUTE NUMBER: MD 778J CONTINUED

INVENTORY DIRECTION: NORTH

ROUTE NAME: OLD SOLOMONS ISLAND RD

STATE SYSTEM	FUNCTIONAL CLASS	MEDIAN TYPE	ACCESS CONTROL	NHS	MILEPOINT	MILEPOINT DESCRIPTION	MARKED LANES	SURFACE WIDTH/TYPE*	AADT
STATE SECONDARY	R RUR LOCAL	NONE (UNDIV)	NONE	NOT NHS	00.260		2	18H	99
					00.550		2	20H	
					00.600		2	16I	
					00.780		2	16G	
					00.820	SPEED LIMIT 25 MPH			
					00.950	ROAD END			

ROUTE NUMBER: MD 778L

INVENTORY DIRECTION: NORTH

ROUTE NAME: OLD SOLOMONS ISLAND RD

STATE SYSTEM	FUNCTIONAL CLASS	MEDIAN TYPE	ACCESS CONTROL	NHS	MILEPOINT	MILEPOINT DESCRIPTION	MARKED LANES	SURFACE WIDTH/TYPE*	AADT
STATE SECONDARY	R RUR LOCAL	NONE (UNDIV)	NONE	NOT NHS	00.000		2	8F	0
					00.000	ROAD END			
					00.090	OP1176 PORTLAND MANOR FARM RD			

ROUTE NUMBER: MD 778M

INVENTORY DIRECTION: NORTH

ROUTE NAME: OLD SOLOMONS ISLAND RD

STATE SYSTEM	FUNCTIONAL CLASS	MEDIAN TYPE	ACCESS CONTROL	NHS	MILEPOINT	MILEPOINT DESCRIPTION	MARKED LANES	SURFACE WIDTH/TYPE*	AADT
STATE SECONDARY	R RUR LOCAL	NONE (UNDIV)	NONE	NOT NHS	00.000		2	10F	0
					00.000	ROAD END			
					00.030		2	16D&E	
					00.050	MD 2 SOLOMONS ISLAND RD			

ROUTE NUMBER: MD 778N

INVENTORY DIRECTION: NORTH

ROUTE NAME: OLD SOLOMONS ISLAND RD

STATE SYSTEM	FUNCTIONAL CLASS	MEDIAN TYPE	ACCESS CONTROL	NHS	MILEPOINT	MILEPOINT DESCRIPTION	MARKED LANES	SURFACE WIDTH/TYPE*	AADT
STATE SECONDARY	R RUR LOCAL	NONE (UNDIV)	NONE	NOT NHS	00.000		2	16G	0
					00.000	MD 2AB NO NAME			
					00.160		2	14D&E	
					00.180	MD 2 SOLOMONS ISLAND RD			

*A,B = UNIMPROVED; C = GRADED & DRAINED; D,E = SOIL, GRAVEL, STONE; F,G = LOW TYPE BITUMINOUS
H,I = HIGH TYPE BITUMINOUS; J = CONCRETE; K = BRICK; L = BLOCK

STATE HIGHWAY ADMINISTRATION OF MARYLAND
HIGHWAY INFORMATION SERVICES DIVISION
DATA SUPPORT GROUP

STATE HIGHWAY LOCATION REFERENCE

COUNTY: ANNE ARUNDEL
DISTRICT: 5
DATE: 12/31/04

ROUTE NUMBER: MD 778Q
INVENTORY DIRECTION: EAST
ROUTE NAME: OLD SOLOMONS ISLAND RD

STATE SYSTEM	FUNCTIONAL CLASS	MEDIAN TYPE	ACCESS CONTROL	NHS	MILEPOINT	MILEPOINT DESCRIPTION	MARKED LANES	SURFACE WIDTH/TYPE*	AADT
STATE SECONDARY	R RUR LOCAL	NONE (UNDIV)	NONE	NOT NHS	00.000		2	20G	0
					00.000 MD778E	OLD SOLOMONS ISLAND RD			
					00.020 MD 2	SOLOMONS ISLAND RD			

ROUTE NUMBER: MD 779
INVENTORY DIRECTION: EAST
ROUTE NAME: OLD QUARTERFIELD RD

STATE SYSTEM	FUNCTIONAL CLASS	MEDIAN TYPE	ACCESS CONTROL	NHS	MILEPOINT	MILEPOINT DESCRIPTION	MARKED LANES	SURFACE WIDTH/TYPE*	AADT
STATE SECONDARY	R URB LOCAL	NONE (UNDIV)	NONE	NOT NHS	00.000		2	10J	299
					00.000	ROAD END			
					00.060		2	22G	
					00.150 MD174	QUARTERFIELD RD			

ROUTE NUMBER: MD 783
INVENTORY DIRECTION: NORTH
ROUTE NAME: RIVERVIEW AVE

STATE SYSTEM	FUNCTIONAL CLASS	MEDIAN TYPE	ACCESS CONTROL	NHS	MILEPOINT	MILEPOINT DESCRIPTION	MARKED LANES	SURFACE WIDTH/TYPE*	AADT
STATE SECONDARY	R URB LOCAL	NONE (UNDIV)	NONE	NOT NHS	00.000		2	22I	399
					00.000 MD436	RIDGELY AVE			
					00.030	SPEED LIMIT 30 MPH			
					00.230 CO5462	RIVERVIEW AVE			

ROUTE NUMBER: MD 784
INVENTORY DIRECTION: EAST
ROUTE NAME: ACORN DR

STATE SYSTEM	FUNCTIONAL CLASS	MEDIAN TYPE	ACCESS CONTROL	NHS	MILEPOINT	MILEPOINT DESCRIPTION	MARKED LANES	SURFACE WIDTH/TYPE*	AADT
STATE SECONDARY	R URB LOCAL	NONE (UNDIV)	NONE	NOT NHS	00.000		2	24I	399
					00.000 MD436	RIDGELY AVE			
					00.030	SPEED LIMIT 25 MPH			
NAME: PAFEL RD					00.180 MD785	ACORN DR			
					00.240	ROAD END			

*A,B = UNIMPROVED; C = GRADED & DRAINED; D,E = SOIL, GRAVEL, STONE; F,G = LOW TYPE BITUMINOUS
H,I = HIGH TYPE BITUMINOUS; J = CONCRETE; K = BRICK; L = BLOCK

STATE HIGHWAY LOCATION REFERENCE

COUNTY: ANNE ARUNDEL

DISTRICT: 5

DATE: 12/31/04

ROUTE NUMBER: MD 785
INVENTORY DIRECTION: NORTH
ROUTE NAME: ACORN DR

STATE SYSTEM	FUNCTIONAL CLASS	MEDIAN TYPE	ACCESS CONTROL	NHS	MILEPOINT	MILEPOINT DESCRIPTION	MARKED LANES	SURFACE WIDTH/TYPE*	AADT
STATE SECONDARY	R URB LOCAL	NONE (UNDIV)	NONE	NOT NHS	00.000		2	321	99
					00.000 MD784	ACORN DR/PAFEL RD			
					00.040	SPEED LIMIT 25 MPH			
					00.060		2	261	
					00.100		2	241	
					00.140		2	201	
					00.290	CUL DE SAC			

ROUTE NUMBER: MD 788A
INVENTORY DIRECTION: EAST
ROUTE NAME: OLD FOREST DR

STATE SYSTEM	FUNCTIONAL CLASS	MEDIAN TYPE	ACCESS CONTROL	NHS	MILEPOINT	MILEPOINT DESCRIPTION	MARKED LANES	SURFACE WIDTH/TYPE*	AADT
STATE SECONDARY	R URB LOCAL	NONE (UNDIV)	NONE	NOT NHS	00.000		2	201	199
					00.000 MD387	SPA RD			
					00.130		2	221	
					00.170		2	351	
	U				00.190	IN CORP LMNTS ANNAPOLIS			
					00.200 CO5464	FOREST DR			

ROUTE NUMBER: MD 794
INVENTORY DIRECTION: NORTH
ROUTE NAME: SOUTHERN MD BLVD

STATE SYSTEM	FUNCTIONAL CLASS	MEDIAN TYPE	ACCESS CONTROL	NHS	MILEPOINT	MILEPOINT DESCRIPTION	MARKED LANES	SURFACE WIDTH/TYPE*	AADT
STATE SECONDARY	R RUR LOCAL	NONE (UNDIV)	NONE	NOT NHS	00.000		1	161	2,225
					00.000 MD 4	SOUTHERN MD BLVD			
	RUR MINOR ART				00.340		2	281	
					00.340 MD258	BAY FRONT RD			
					00.430		2	361	
					00.430 RP 4-2	RAMP 2 FR MD 794 WB TO MD 4 NB			
					00.470 MD796	NO NAME			
	URB LOCAL				00.500				
					00.500 MD259	GREENOCK RD			

*A,B = UNIMPROVED; C = GRADED & DRAINED; D,E = SOIL, GRAVEL, STONE; F,G = LOW TYPE BITUMINOUS
H,I = HIGH TYPE BITUMINOUS; J = CONCRETE; K = BRICK; L = BLOCK

STATE HIGHWAY ADMINISTRATION OF MARYLAND
HIGHWAY INFORMATION SERVICES DIVISION
DATA SUPPORT GROUP

PAGE: 121

STATE HIGHWAY LOCATION REFERENCE

COUNTY: ANNE ARUNDEL
DISTRICT: 5
DATE: 12/31/04

ROUTE NUMBER: MD 794 CONTINUED
INVENTORY DIRECTION: NORTH
ROUTE NAME: SOUTHERN MD BLVD

STATE SYSTEM	FUNCTIONAL CLASS	MEDIAN TYPE	ACCESS CONTROL	NHS	MILEPOINT	MILEPOINT DESCRIPTION	MARKED LANES	SURFACE WIDTH/TYPE*	AADT
STATE SECONDARY	R URB LOCAL	NONE (UNDIV)	NONE	NOT NHS	00.580		2	22I	2,225
					00.700	SPEED LIMIT 40 MPH			
					00.720	STRUC # 02027			
					01.920 CO3549	SANDS RD			
					01.990	STRUC #2067 GALLOWAY CREEK			
		CENTER TLA (UNDIV)			02.380		2	24I	
		NONE (UNDIV)			02.500		3	34I	
					02.550	SPEED LIMIT 30 MPH			
					02.650		2	24I	
					02.750 MD408	MT ZION RD			

ROUTE NUMBER: MD 796
INVENTORY DIRECTION: EAST
ROUTE NAME: NO NAME

STATE SYSTEM	FUNCTIONAL CLASS	MEDIAN TYPE	ACCESS CONTROL	NHS	MILEPOINT	MILEPOINT DESCRIPTION	MARKED LANES	SURFACE WIDTH/TYPE*	AADT
STATE SECONDARY	R RUR LOCAL	NONE (UNDIV)	NONE	NOT NHS	00.000		2	12G	0
					00.000 MD794	SOUTHERN MD BLVD			
					00.020		2	10D&E	
					00.050	ROAD END			

ROUTE NUMBER: MD 796A
INVENTORY DIRECTION: EAST
ROUTE NAME: NO NAME

STATE SYSTEM	FUNCTIONAL CLASS	MEDIAN TYPE	ACCESS CONTROL	NHS	MILEPOINT	MILEPOINT DESCRIPTION	MARKED LANES	SURFACE WIDTH/TYPE*	AADT
STATE SECONDARY	R RUR LOCAL	NONE (UNDIV)	NONE	NOT NHS	00.000		2	20G	99
					00.000 CO3536	MCKENDREE RD (BACK)			
					00.000 MD258	BAY FRONT RD			
					00.050		2	16G	
					00.290 MD258	BAY FRONT RD			

*A,B = UNIMPROVED; C = GRADED & DRAINED; D,E = SOIL, GRAVEL, STONE; F,G = LOW TYPE BITUMINOUS
H,I = HIGH TYPE BITUMINOUS; J = CONCRETE; K = BRICK; L = BLOCK

STATE HIGHWAY ADMINISTRATION OF MARYLAND
HIGHWAY INFORMATION SERVICES DIVISION
DATA SUPPORT GROUP

STATE HIGHWAY LOCATION REFERENCE

COUNTY: ANNE ARUNDEL
DISTRICT: 5
DATE: 12/31/04

ROUTE NUMBER: MD 797
INVENTORY DIRECTION: EAST
ROUTE NAME: STATE CIR

STATE SYSTEM	FUNCTIONAL CLASS	MEDIAN TYPE	ACCESS CONTROL	NHS	MILEPOINT	MILEPOINT DESCRIPTION	MARKED LANES	SURFACE WIDTH/TYPE*	AADT
STATE SECONDARY	U URB LOCAL	NONE (UNDIV)	NONE	NOT NHS	00.000		1	24K	199
					00.000 MD797	STATE CIR (BACK)			
					00.270 MD797	STATE CIR (AHEAD)			

ROUTE NUMBER: MD 798
INVENTORY DIRECTION: NORTH
ROUTE NAME: OLD GENERALS HWY

STATE SYSTEM	FUNCTIONAL CLASS	MEDIAN TYPE	ACCESS CONTROL	NHS	MILEPOINT	MILEPOINT DESCRIPTION	MARKED LANES	SURFACE WIDTH/TYPE*	AADT
STATE SECONDARY	R URB COLL	NONE (UNDIV)	NONE	NOT NHS	00.000		2	20I	1,625
					00.000 CO2752	OLD GENERALS HWY (BACK)			
					00.000 CO2753	SHERWOOD FOREST RD			
					00.010	SPEED LIMIT 30 MPH			
					00.190 CO1322	RIVER RD			
					00.310		3	30I	
					00.340 MD178	GENERALS HWY			

ROUTE NUMBER: MD 908A
INVENTORY DIRECTION: NORTH
ROUTE NAME: BUSCHS FRONTAGE RD

STATE SYSTEM	FUNCTIONAL CLASS	MEDIAN TYPE	ACCESS CONTROL	NHS	MILEPOINT	MILEPOINT DESCRIPTION	MARKED LANES	SURFACE WIDTH/TYPE*	AADT
STATE SECONDARY	R URB LOCAL	NONE (UNDIV)	NONE	NOT NHS	00.000		1	14I	4,325
					00.000 US 50	BLUE STAR MEMORIAL HWY			
					00.060		1	12I	
					00.100	SPEED LIMIT 40 MPH			
					00.110		2	24I	
					00.390 RP 50- 5	RAMP 5 FR MD 908A SB TO US 50 EB			
					00.550 MD179	ST MARGARETS RD			
					00.550 MD908C	WHITEHALL RD (AHEAD)			

*A,B = UNIMPROVED; C = GRADED & DRAINED; D,E = SOIL, GRAVEL, STONE; F,G = LOW TYPE BITUMINOUS
H,I = HIGH TYPE BITUMINOUS; J = CONCRETE; K = BRICK; L = BLOCK

STATE HIGHWAY ADMINISTRATION OF MARYLAND
HIGHWAY INFORMATION SERVICES DIVISION
DATA SUPPORT GROUP

STATE HIGHWAY LOCATION REFERENCE

COUNTY: ANNE ARUNDEL
DISTRICT: 5
DATE: 12/31/04

ROUTE NUMBER: MD 908B
INVENTORY DIRECTION: EAST
ROUTE NAME: EAST COLLEGE PKWY

STATE SYSTEM	FUNCTIONAL CLASS	MEDIAN TYPE	ACCESS CONTROL	NHS	MILEPOINT	MILEPOINT DESCRIPTION	MARKED LANES	SURFACE WIDTH/TYPE*	AADT
STATE SECONDARY	R URB LOCAL	NONE (UNDIV)	NONE	NOT NHS	00.000		2	32I	6,625
					00.000 MD931R	EAST COLLEGE PKWY			
					00.120		2	28I	
					00.190		2	20I	
					00.580	SPEED LIMIT 40 MPH			
					01.620		2	24I	
					01.920 RP 50- 8	RAMP 8 FR MD 908B TO RAMP 9 (TO US50 WB)			
					02.090 MD908D	OCEANIC DR			
					02.090 SR 13	SOUTH BEACH DR (AHEAD)			

ROUTE NUMBER: MD 908C
INVENTORY DIRECTION: EAST
ROUTE NAME: WHITEHALL RD

STATE SYSTEM	FUNCTIONAL CLASS	MEDIAN TYPE	ACCESS CONTROL	NHS	MILEPOINT	MILEPOINT DESCRIPTION	MARKED LANES	SURFACE WIDTH/TYPE*	AADT
STATE SECONDARY	R URB LOCAL	NONE (UNDIV)	NONE	NOT NHS	00.000		2	24I	4,625
					00.000 MD908A	BUSCHS FRONTAGE RD (BACK)			
					00.000 MD179	ST MARGARETS RD			
					00.030	SPEED LIMIT 40 MPH			
					00.230		2	22I	
					00.340		2	32I	
					00.460		2	22I	
		PAINTED NONE (UNDIV)			00.530		2	24I	
					00.634				
					00.660 RP 50- 6	RAMP 6 FR US 50 EB TO MD 908C SB			
					00.660	EXIT #30			
					00.670 RP 50- 5	RAMP 5 FR RAMP 6 (FR US50) TO MD 908C			
					00.680 RP 50- 3	RAMP 3 FR MD 908C TO RAMP 4 (TO US50)			
					00.690 RP 50- 4	RAMP 4 FR MD 908C NB TO US 50 EB			
					00.720		2	26I	
					01.080		2	20I	
					01.430		2	35I	
					01.610		2	20I	
NAME: SKIDMORE DR					01.610 CO2504	WHITEHALL RD			

*A,B = UNIMPROVED; C = GRADED & DRAINED; D,E = SOIL, GRAVEL, STONE; F,G = LOW TYPE BITUMINOUS
H,I = HIGH TYPE BITUMINOUS; J = CONCRETE; K = BRICK; L = BLOCK

STATE HIGHWAY ADMINISTRATION OF MARYLAND
HIGHWAY INFORMATION SERVICES DIVISION
DATA SUPPORT GROUP

STATE HIGHWAY LOCATION REFERENCE

COUNTY: ANNE ARUNDEL
DISTRICT: 5
DATE: 12/31/04

ROUTE NUMBER: MD 908C CONTINUED
INVENTORY DIRECTION: EAST
ROUTE NAME: SKIDMORE DR

STATE SYSTEM	FUNCTIONAL CLASS	MEDIAN TYPE	ACCESS CONTROL	NHS	MILEPOINT	MILEPOINT DESCRIPTION	MARKED LANES	SURFACE WIDTH/TYPE*	AADT
STATE SECONDARY	R URB LOCAL	NONE (UNDIV)	NONE	NOT NHS	01.610	EXIT #31	2	20I	4,625
					01.650	SPEED LIMIT 30 MPH			
					02.330		2	24I	
					02.410 MD931Y	HOLLYBEACH FARM RD			
					02.500 MD908D	OCEANIC DR			
					02.520	SPUR TO MD 908D			

ROUTE NUMBER: MD 908D
INVENTORY DIRECTION: NORTH
ROUTE NAME: OCEANIC DR

STATE SYSTEM	FUNCTIONAL CLASS	MEDIAN TYPE	ACCESS CONTROL	NHS	MILEPOINT	MILEPOINT DESCRIPTION	MARKED LANES	SURFACE WIDTH/TYPE*	AADT
STATE SECONDARY	R URB LOCAL	NONE (UNDIV)	NONE	NOT NHS	00.000		2	24I	1,525
					00.000 MD908C	SKIDMORE DR			
					00.040		2	36I	
					00.070 RP 50- 6	RAMP 6 FR US 50 EB TO MD 908D SB			
					00.080		3	36I	
					00.080 RP 50- 4	RAMP 4 FR MD 908D TO RAMP 5 (TO US50 EB)			
					00.130		4	48I	
					00.130 RP 50- 5	RAMP 5 FR MD 908D SB TO US 50 EB			
					00.130 RP 50- 5	RAMP 5 FR MD 908D SB TO US 50 EB			
					00.170 US 50	BLUE STAR MEMORIAL HWY			
					00.170	STRUC #2111			
					00.170	EXIT #32			
					00.190 RP 50- 9	RAMP 9 FR US 50 WB TO US 50 WB			
					00.220 RP 50- 1	RAMP 1 FR MD 908D TO RAMP 9 (TO US50 WB)			
					00.240 RP 50- 7	RAMP 7 FR RAMP 9 (FR US50 WB) TO MD 908D			
					00.320		3	36I	
					00.320 RP 50- 2	RAMP 2 FR RAMP 7 (FR US50 WB) TO MD 908D			
					00.370		2	24I	
					00.410 MD908B	EAST COLLEGE PKWY			
					00.410 SR 12	OCEANIC DR (AHEAD)			

*A,B = UNIMPROVED; C = GRADED & DRAINED; D,E = SOIL, GRAVEL, STONE; F,G = LOW TYPE BITUMINOUS
H,I = HIGH TYPE BITUMINOUS; J = CONCRETE; K = BRICK; L = BLOCK

STATE HIGHWAY ADMINISTRATION OF MARYLAND
HIGHWAY INFORMATION SERVICES DIVISION
DATA SUPPORT GROUP

PAGE: 125

STATE HIGHWAY LOCATION REFERENCE

COUNTY: ANNE ARUNDEL
DISTRICT: 5
DATE: 12/31/04

ROUTE NUMBER: MD 909
INVENTORY DIRECTION: NORTH
ROUTE NAME: MD 424 SERVICE RD

STATE SYSTEM	FUNCTIONAL CLASS	MEDIAN TYPE	ACCESS CONTROL	NHS	MILEPOINT	MILEPOINT DESCRIPTION	MARKED LANES	SURFACE WIDTH/TYPE*	AADT
STATE SECONDARY	R RUR LOCAL	NONE (UNDIV)	NONE	NOT NHS	00.000		2	24I	0
					00.000 CO2712	RUTLAND RD (BACK)			
					00.000 MD424	DAVIDSONVILLE RD			
					00.040		2	20I	
					00.210		2	18I	
					00.800	ROAD END			

ROUTE NUMBER: MD 915
INVENTORY DIRECTION: NORTH
ROUTE NAME: BALTO ANNAPOLIS BLVD

STATE SYSTEM	FUNCTIONAL CLASS	MEDIAN TYPE	ACCESS CONTROL	NHS	MILEPOINT	MILEPOINT DESCRIPTION	MARKED LANES	SURFACE WIDTH/TYPE*	AADT
STATE SECONDARY	R URB LOCAL	NONE (UNDIV)	NONE	NOT NHS	00.000		2	22I	599
					00.000 MD648H	WATERFORD RD			
					00.035	SPEED LIMIT 30 MPH			
					00.470 MD91511	EMBER DR			

ROUTE NUMBER: MD 915A
INVENTORY DIRECTION: NORTH
ROUTE NAME: LONG HILL RD

STATE SYSTEM	FUNCTIONAL CLASS	MEDIAN TYPE	ACCESS CONTROL	NHS	MILEPOINT	MILEPOINT DESCRIPTION	MARKED LANES	SURFACE WIDTH/TYPE*	AADT
STATE SECONDARY	R URB LOCAL	NONE (UNDIV)	NONE	NOT NHS	00.000		2	22I	375
					00.000	ROAD END			
					00.130	SPEED LIMIT 30 MPH			
					00.890 MD177	MOUNTAIN RD			

ROUTE NUMBER: MD 915H
INVENTORY DIRECTION: WEST
ROUTE NAME: EMBER DR

STATE SYSTEM	FUNCTIONAL CLASS	MEDIAN TYPE	ACCESS CONTROL	NHS	MILEPOINT	MILEPOINT DESCRIPTION	MARKED LANES	SURFACE WIDTH/TYPE*	AADT
STATE SECONDARY	R URB LOCAL	NONE (UNDIV)	NONE	NOT NHS	00.000		2	24I	99
					00.000 MD915	BALTO ANNAPOLIS BLVD			
					00.470	ROAD END			

*A,B = UNIMPROVED; C = GRADED & DRAINED; D,E = SOIL, GRAVEL, STONE; F,G = LOW TYPE BITUMINOUS
H,I = HIGH TYPE BITUMINOUS; J = CONCRETE; K = BRICK; L = BLOCK

PAGE: 125

STATE HIGHWAY LOCATION REFERENCE

COUNTY: ANNE ARUNDEL

DISTRICT: 5

DATE: 12/31/04

ROUTE NUMBER: MD 917
INVENTORY DIRECTION: NORTH
ROUTE NAME: MAX BLOB PARK RD

STATE SYSTEM	FUNCTIONAL CLASS	MEDIAN TYPE	ACCESS CONTROL	NHS	MILEPOINT	MILEPOINT DESCRIPTION	MARKED LANES	SURFACE WIDTH/TYPE*	AADT
STATE SECONDARY	R URB LOCAL	NONE (UNDIV)	NONE	NOT NHS	00.000		2	22I	99
					00.000 MD175AA	MAX BLOB PARK RD			
					00.020		2	32I	
					00.060		2	24I	
					00.090 OP317	MAX BLOB PARK RD			

ROUTE NUMBER: MD 931L
INVENTORY DIRECTION: SOUTH
ROUTE NAME: HOLLY DR

STATE SYSTEM	FUNCTIONAL CLASS	MEDIAN TYPE	ACCESS CONTROL	NHS	MILEPOINT	MILEPOINT DESCRIPTION	MARKED LANES	SURFACE WIDTH/TYPE*	AADT
STATE SECONDARY	R URB LOCAL	NONE (UNDIV)	NONE	NOT NIIS	00.000		2	26I	99
					00.000 MD179	ST MARGARETS RD			
					00.031	SPEED LIMIT 30 MPH			
					00.040		2	24I	
					00.110 CO2509	HOLLY DR			

ROUTE NUMBER: MD 931Q
INVENTORY DIRECTION: EAST
ROUTE NAME: COLLEGE PKWY

STATE SYSTEM	FUNCTIONAL CLASS	MEDIAN TYPE	ACCESS CONTROL	NHS	MILEPOINT	MILEPOINT DESCRIPTION	MARKED LANES	SURFACE WIDTH/TYPE*	AADT
STATE SECONDARY	R URB MINOR ART	NONE (UNDIV)	NONE	NOT NIIS	04.590		2	24I	30,450
					04.590 CO2420	COLLEGE PKWY (BACK)			
					04.720		3	36I	
	URB LOCAL				04.820		2	24I	11,040
					04.820 MD179	CAPE ST CLAIRE RD			
					04.940		2	44I	
					04.970 MD931R	EAST COLLEGE PKWY			
					04.970 CO6095	PEREGOY PARK PL (AHEAD)			

*A,B = UNIMPROVED; C = GRADED & DRAINED; D,E = SOIL, GRAVEL, STONE; F,G = LOW TYPE BITUMINOUS
H,I = HIGH TYPE BITUMINOUS; J = CONCRETE; K = BRICK; L = BLOCK

STATE HIGHWAY ADMINISTRATION OF MARYLAND
HIGHWAY INFORMATION SERVICES DIVISION
DATA SUPPORT GROUP

PAGE: 127

STATE HIGHWAY LOCATION REFERENCE

COUNTY: ANNE ARUNDEL

DISTRICT: 5

DATE: 12/31/04

ROUTE NUMBER: MD 931R
INVENTORY DIRECTION: NORTH
ROUTE NAME: EAST COLLEGE PKWY

STATE SYSTEM	FUNCTIONAL CLASS	MEDIAN TYPE	ACCESS CONTROL	NHS	MILEPOINT	MILEPOINT DESCRIPTION	MARKED LANES	SURFACE WIDTH/TYPE*	AADT
STATE SECONDARY	R URB LOCAL	NONE (UNDIV)	NONE	NOT NHS	00.000		2	38I	99
					00.000 MD908B	EAST COLLEGE PKWY			
					00.030		3	38I	
					00.080		2	24I	
					00.150 MD931Q	COLLEGE PKWY			
					00.150 CO5467	OLD CAPE ST CLAIRE RD (AHEAD)			

ROUTE NUMBER: MD 93IU
INVENTORY DIRECTION: EAST
ROUTE NAME: WOODLAND CIR

STATE SYSTEM	FUNCTIONAL CLASS	MEDIAN TYPE	ACCESS CONTROL	NHS	MILEPOINT	MILEPOINT DESCRIPTION	MARKED LANES	SURFACE WIDTH/TYPE*	AADT
STATE SECONDARY	R URB LOCAL	NONE (UNDIV)	NONE	NOT NHS	00.370		2	20I	99
					00.370 CO2487	WOODLAND CIR (BACK)			
					00.380 MD179	CAPE ST CLAIRE RD			

ROUTE NUMBER: MD 931Y
INVENTORY DIRECTION: SOUTH
ROUTE NAME: HOLLYBEACH FARM RD

STATE SYSTEM	FUNCTIONAL CLASS	MEDIAN TYPE	ACCESS CONTROL	NHS	MILEPOINT	MILEPOINT DESCRIPTION	MARKED LANES	SURFACE WIDTH/TYPE*	AADT
STATE SECONDARY	R URB LOCAL	NONE (UNDIV)	NONE	NOT NHS	00.000		2	14I	99
					00.000 MD908C	SKIDMORE DR			
					00.040 OP748	HOLLYBEACH FARM RD (AHEAD)			

ROUTE NUMBER: MD 969
INVENTORY DIRECTION: NORTH
ROUTE NAME: ELEANOR DR

STATE SYSTEM	FUNCTIONAL CLASS	MEDIAN TYPE	ACCESS CONTROL	NHS	MILEPOINT	MILEPOINT DESCRIPTION	MARKED LANES	SURFACE WIDTH/TYPE*	AADT
STATE SECONDARY	R URB LOCAL	NONE (UNDIV)	NONE	NOT NHS	00.000		2	10D&E	0
					00.000 MD168	NURSERY RD			
					00.080	ROAD END			

*A,B = UNIMPROVED; C = GRADED & DRAINED; D,E = SOIL, GRAVEL, STONE; F,G = LOW TYPE BITUMINOUS
H,I = HIGH TYPE BITUMINOUS; J = CONCRETE; K = BRICK; L = BLOCK

PAGE: 127

STATE HIGHWAY LOCATION REFERENCE

COUNTY: ANNE ARUNDEL

DISTRICT: 5

DATE: 12/31/04

ROUTE NUMBER: MD 969A
INVENTORY DIRECTION: NORTH
ROUTE NAME: FAIRVIEW AVE

STATE SYSTEM	FUNCTIONAL CLASS	MEDIAN TYPE	ACCESS CONTROL	NHS	MILEPOINT	MILEPOINT DESCRIPTION	MARKED LANES	SURFACE WIDTH/TYPE*	AADT
STATE SECONDARY	R URB LOCAL	CURBED	NONE	NOT NHS	00.000		4	48I	1,799
					00.000 MD168	NURSERY RD			
					00.050		3	36I	
		NONE (UNDIV)			00.050 RP695- 1	RAMP 1 FR IS 695 NB TO MD 969A WB			
					00.090		2	42I	
					00.090 RP695- 4	RAMP 4 FR RAMP 1(FR IS695 NB) TO MD 969A			
					00.090 RP695- 2	RAMP 2 FR MD 969A WB TO IS 695 NB			
					00.110 CO116	FAIRVIEW AVE (AHEAD)			

ROUTE NUMBER: MD 980A
INVENTORY DIRECTION: SOUTH
ROUTE NAME: MD 4 SERVICE RD

STATE SYSTEM	FUNCTIONAL CLASS	MEDIAN TYPE	ACCESS CONTROL	NHS	MILEPOINT	MILEPOINT DESCRIPTION	MARKED LANES	SURFACE WIDTH/TYPE*	AADT
STATE SECONDARY	R RUR LOCAL	PAINTED	NONE	NOT NHS	00.000		2	24I	0
					00.000 MD408	MT ZION RD (BACK)			
					00.000 MD 4	SOUTHERN MARYLAND BLVD			
		NONE (UNDIV)			00.000	STRUC #2220			
		PAINTED			00.010				
					00.050				
					00.050 RP 4- 6	RAMP 6 FR MD 4 EB TO MD 980A SB			
					00.050 RP 4- 4	RAMP 4 FR MD 980A NB TO MD 4 EB			
		NONE (UNDIV)			00.110	SPEED LIMIT 30 MPH			
					00.120				
					00.350		2	20I	
					00.680		2	22I	
					01.070 MD980E	PLUMMER LA			

ROUTE NUMBER: MD 980B
INVENTORY DIRECTION: SOUTH
ROUTE NAME: MD 4 SERVICE RD

STATE SYSTEM	FUNCTIONAL CLASS	MEDIAN TYPE	ACCESS CONTROL	NHS	MILEPOINT	MILEPOINT DESCRIPTION	MARKED LANES	SURFACE WIDTH/TYPE*	AADT
STATE SECONDARY	R RUR LOCAL	NONE (UNDIV)	NONE	NOT NHS	00.000		2	26H	0
					00.000 CO3547	WRIGHTON RD			

*A,B = UNIMPROVED; C = GRADED & DRAINED; D,E = SOIL, GRAVEL, STONE; F,G = LOW TYPE BITUMINOUS
H,I = HIGH TYPE BITUMINOUS; J = CONCRETE; K = BRICK; L = BLOCK

STATE HIGHWAY ADMINISTRATION OF MARYLAND
HIGHWAY INFORMATION SERVICES DIVISION
DATA SUPPORT GROUP

STATE HIGHWAY LOCATION REFERENCE

COUNTY: ANNE ARUNDEL
DISTRICT: 5
DATE: 12/31/04

ROUTE NUMBER: MD 980B CONTINUED
INVENTORY DIRECTION: SOUTH
ROUTE NAME: MD 4 SERVICE RD

STATE SYSTEM	FUNCTIONAL CLASS	MEDIAN TYPE	ACCESS CONTROL	NHS	MILEPOINT	MILEPOINT DESCRIPTION	MARKED LANES	SURFACE WIDTH/TYPE*	AADT
STATE SECONDARY	R RUR LOCAL	NONE (UNDIV)	NONE	NOT NHS	00.040	SPEED LIMIT 40 MPH	2	26H	0
					00.140		2	20H	
					01.540	ENT TO PARK & RIDE			
					01.680		2	20I	
					01.790		2	18I	
					01.930		2	18G	
					02.050	ROAD END - BARRICADE			

NAME: SOUTHERN MOST RD

ROUTE NUMBER: MD 980C
INVENTORY DIRECTION: NORTH
ROUTE NAME: FISHERS STATION RD

STATE SYSTEM	FUNCTIONAL CLASS	MEDIAN TYPE	ACCESS CONTROL	NHS	MILEPOINT	MILEPOINT DESCRIPTION	MARKED LANES	SURFACE WIDTH/TYPE*	AADT
STATE SECONDARY	R RUR LOCAL	NONE (UNDIV)	NONE	NOT NHS	00.000		2	20G	99
					00.000 CO3540	FISHERS STATION RD (BACK)			
					00.470		1	16G	
					00.520 MD 4	SOUTHERN MARYLAND BLVD			

ROUTE NUMBER: MD 980E
INVENTORY DIRECTION: SOUTH
ROUTE NAME: PLUMMER LA

STATE SYSTEM	FUNCTIONAL CLASS	MEDIAN TYPE	ACCESS CONTROL	NHS	MILEPOINT	MILEPOINT DESCRIPTION	MARKED LANES	SURFACE WIDTH/TYPE*	AADT
STATE SECONDARY	R RUR LOCAL	NONE (UNDIV)	NONE	NOT NHS	00.000		1	20I	99
					00.000 MD 4	SOUTHERN MARYLAND BLVD			
					00.040		2	28I	
					00.050 MD980A	MD 4 SERVICE RD			
					00.070	SPEED LIMIT 40 MPH			
					00.130 CO3548	PLUMMER LA (AHEAD)			

ROUTE NUMBER: MD 990
INVENTORY DIRECTION: NORTH
ROUTE NAME: NO NAME

STATE SYSTEM	FUNCTIONAL CLASS	MEDIAN TYPE	ACCESS CONTROL	NHS	MILEPOINT	MILEPOINT DESCRIPTION	MARKED LANES	SURFACE WIDTH/TYPE*	AADT
--------------	------------------	-------------	----------------	-----	-----------	-----------------------	--------------	---------------------	------

*A,B = UNIMPROVED; C = GRADED & DRAINED; D,E = SOIL, GRAVEL, STONE; F,G = LOW TYPE BITUMINOUS
H,I = HIGH TYPE BITUMINOUS; J = CONCRETE; K = BRICK; L = BLOCK

STATE HIGHWAY LOCATION REFERENCE

COUNTY: ANNE ARUNDEL

DISTRICT: 5

DATE: 12/31/04

ROUTE NUMBER: MD 990 CONTINUED
INVENTORY DIRECTION: NORTH
ROUTE NAME: NO NAME

STATE SYSTEM	FUNCTIONAL CLASS	MEDIAN TYPE	ACCESS CONTROL	NHS	MILEPOINT	MILEPOINT DESCRIPTION	MARKED LANES	SURFACE WIDTH/TYPE*	AADT
STATE SECONDARY	R URB LOCAL	NONE (UNDIV)	NONE	NOT NHS	00.000		2	14I	99
					00.000 MD177	MOUNTAIN RD			
					00.010	ROAD END (GATE)			

ROUTE NUMBER: MD 995
INVENTORY DIRECTION: NORTH
ROUTE NAME: AMTRAK WAY

STATE SYSTEM	FUNCTIONAL CLASS	MEDIAN TYPE	ACCESS CONTROL	NHS	MILEPOINT	MILEPOINT DESCRIPTION	MARKED LANES	SURFACE WIDTH/TYPE*	AADT
STATE SECONDARY	R URB LOCAL	CURBED	NONE	NOT NHS	00.000		4	48I	499
					00.000 MD170	AVIATION BLVD			
		NONE (UNDIV)			00.050		2	24I	
					00.100				
					00.170	SPEED LIMIT 35 MPH			
					00.450	SPEED LIMIT 10 MPH			
					00.500	ROAD END			

ROUTE NUMBER: MD 997D
INVENTORY DIRECTION: NORTH
ROUTE NAME: SERVICE RD

STATE SYSTEM	FUNCTIONAL CLASS	MEDIAN TYPE	ACCESS CONTROL	NHS	MILEPOINT	MILEPOINT DESCRIPTION	MARKED LANES	SURFACE WIDTH/TYPE*	AADT
STATE SECONDARY	R URB LOCAL	UNPROTECTED	NONE	NOT NHS	00.000		2	26I	99
					00.000 RP 3-2	RAMP 2 FR MD 3 WB TO MD 997D NB			
		NONE (UNDIV)			00.010	SPEED LIMIT 45 MPH			
					00.100				
					00.200 CO5461	VETERANS HWY			
					00.240 IS 97	NO NAME			
					00.240	STRUC #2142			
					00.270 MD 3	ROBERT CRAIN HWY			
					00.270	STRUC #2143			
					00.290 CO5460	JABEZ RUN			

*A,B = UNIMPROVED; C = GRADED & DRAINED; D,E = SOIL, GRAVEL, STONE; F,G = LOW TYPE BITUMINOUS
H,I = HIGH TYPE BITUMINOUS; J = CONCRETE; K = BRICK; L = BLOCK

STATE HIGHWAY ADMINISTRATION OF MARYLAND
HIGHWAY INFORMATION SERVICES DIVISION
DATA SUPPORT GROUP

PAGE: 131

STATE HIGHWAY LOCATION REFERENCE

COUNTY: ANNE ARUNDEL

DISTRICT: 5

DATE: 12/31/04

ROUTE NUMBER: MD 997E
INVENTORY DIRECTION: EAST
ROUTE NAME: STEVENSON RD

STATE SYSTEM	FUNCTIONAL CLASS	MEDIAN TYPE	ACCESS CONTROL	NHS	MILEPOINT	MILEPOINT DESCRIPTION	MARKED LANES	SURFACE WIDTH/TYPE*	AADT
STATE SECONDARY	R URB COLL	NONE (UNDIV)	NONE	NOT NHS	00.900		2	46I	4,458
					00.900 CO1337	STEVENSON RD (BACK)			
					00.910		2	24I	
		CURBED			01.020				
					01.060 MD 3BU	NEW CUT RD			

ROUTE NUMBER: US 50
INVENTORY DIRECTION: EAST
ROUTE NAME: JOHN HANSON HWY

STATE SYSTEM	FUNCTIONAL CLASS	MEDIAN TYPE	ACCESS CONTROL	NHS	MILEPOINT	MILEPOINT DESCRIPTION	MARKED LANES	SURFACE WIDTH/TYPE*	AADT
STATE SECONDARY	R URB COLL	CURBED	NONE	NOT NHS	00.000	SEE IS 595	2	24I	4,458
					00.000	PRINCE GEORGES CO/L			
STATE PRIMARY	URB FRWY EXPWY	POSITIVE BARRIER	FULL	NHS	10.620		6	72I	126,150
					10.620 IS595	JOHN HANSON HWY (BACK)			
					10.620 RP595- 4	RAMP 4 FR MD 70 NB TO US 50/IS 595 EB			
					11.090		6	72J	
					11.360	STRUC #2038 SEVERN RIVER			
					11.640		6	72I	
					12.020 RP 50- 6	RAMP 6 FR US 50 EB TO MD 450 SB			
					12.020 RP 50- 8	RAMP 8 FR MD 2 SB TO US 50 WB			
					12.080	SPEED LIMIT 55 MPH			
					12.140 CO5254	BOULTERS WAY			
					12.210	STRUC #2039			
					12.210 RP 50- 7	RAMP 7 FR US 50 WB TO MD 2 SB			
					12.280				100,450
					12.280 MD 2	GOV RITCHIE HWY			
					12.280	STRUC #2100			
					12.280 MD450	GOV RITCHIE HWY			
					12.280	STRUC #2101			
					12.280	EXIT #27			
					12.420 RP 50- 2	RAMP 2 FR US 50 WB TO MD 2 NB			
					12.510	MILE MARKER 27.0			
					12.580 MD648F	BALTO ANNAPOLIS BLVD			

NAME: BLUE STAR
MEMORIAL HWY

*A,B = UNIMPROVED; C = GRADED & DRAINED; D,E = SOIL, GRAVEL, STONE; F,G = LOW TYPE BITUMINOUS
H,I = HIGH TYPE BITUMINOUS; J = CONCRETE; K = BRICK; L = BLOCK

STATE HIGHWAY ADMINISTRATION OF MARYLAND
HIGHWAY INFORMATION SERVICES DIVISION
DATA SUPPORT GROUP

STATE HIGHWAY LOCATION REFERENCE

COUNTY: ANNE ARUNDEL
DISTRICT: 5
DATE: 12/31/04

ROUTE NUMBER: US 50 CONTINUED
INVENTORY DIRECTION: EAST
ROUTE NAME: BLUE STAR MEMORIAL HWY

STATE SYSTEM	FUNCTIONAL CLASS	MEDIAN TYPE	ACCESS CONTROL	NHS	MILEPOINT	MILEPOINT DESCRIPTION	MARKED LANES	SURFACE WIDTH/TYPE*	AADT
STATE PRIMARY	R	URB FRWY EXPWY	POSITIVE BARRIER	FULL	NHS	13.080 RP 50- 8	RAMP 8 FR BAY DALE DR SB TO US 50 WB 6	721	100,450
						13.230			68,650
						13.230 CO4427	BAY DALE DR		
						13.230	STRUC #2201		
						13.230	EXIT #28		
						13.370 RP 50- 3	RAMP 3 FR US 50 EB TO FERGUSON RD NB		
						13.390 RP 50- 2	RAMP 2 FR US 50 WB TO BAY DALE DR NB		
						13.510 RP 50- 5	RAMP 5 FR FERGUSON RD SB TO US 50 EB		
						14.200 MD908A	BUSCHS FRONTAGE RD		
						14.440	MILE MARKER 29.0		
						14.580 RP 50- 8	RAMP 8 FR MD 179 SB TO US 50 WB		
						14.640 RP 50- 5	RAMP 5 FR MD 908A SB TO US 50 EB		
						14.760			63,950
						14.760 MD179	ST MARGARETS RD/CAPE ST CLAIRE RD		
						14.760	STRUC #2200		
						14.760	EXIT #29		
						14.850 RP 50- 3	RAMP 3 FR US 50 EB TO MD 179 NB		
						15.020 RP 50- 2	RAMP 2 FR US 50 WB TO MD 179 NB		
						15.270 RP 50- 6	RAMP 6 FR US 50 EB TO MD 908C SB		
						15.270	EXIT #30 WHITEHALL RD		
						15.360 RP 50- 4	RAMP 4 FR MD 908C NB TO US 50 EB		
						15.420	MILE MARKER 30.0		
						16.250	EXIT #31 WHITEHALL RD		
						16.470	MILE MARKER 31.0		
			UNPROTECTED			16.720			
						16.720 RP 50- 9	RAMP 9 FR US 50 WB TO US 50 WB		
						16.740 RP 50- 6	RAMP 6 FR US 50 EB TO MD 908D SB		
			POSITIVE BARRIER			17.040		7	961
						17.040 RP 50- 5	RAMP 5 FR MD 908D SB TO US 50 EB		
						17.050			71,309
						17.050	END STATE MAINTENANCE		
						17.050	BEGIN TOLL MAINTENANCE		
						17.050 MD908D	OCEANIC DR		
						17.050	STRUC #2111		
						17.050	EXIT #32		

*A,B = UNIMPROVED; C = GRADED & DRAINED; D,E = SOIL, GRAVEL, STONE; F,G = LOW TYPE BITUMINOUS
H,I = HIGH TYPE BITUMINOUS; J = CONCRETE; K = BRICK; L = BLOCK

STATE HIGHWAY ADMINISTRATION OF MARYLAND
HIGHWAY INFORMATION SERVICES DIVISION
DATA SUPPORT GROUP

STATE HIGHWAY LOCATION REFERENCE

COUNTY: ANNE ARUNDEL


DISTRICT: 5

DATE: 12/31/04

ROUTE NUMBER: US 50 CONTINUED
INVENTORY DIRECTION: EAST
ROUTE NAME: BLUE STAR MEMORIAL HWY

STATE SYSTEM	FUNCTIONAL CLASS	MEDIAN TYPE	ACCESS CONTROL	NHS	MILEPOINT	MILEPOINT DESCRIPTION	MARKED LANES	SURFACE WIDTH/TYPE*	AADT
STATE PRIMARY	R URB FRWY EXPWY	POSITIVE BARRIER	FULL	NHS	17.140		7	120I	71,309
					17.150 RP 50- 9	RAMP 9 FR US 50 WB TO US 50 WB			
					17.220		6	120J	
					17.340	TOLL PLAZA (11 E/B TOLL LANES)			
		UNPROTECTED			17.390		6	120I	
		POSITIVE BARRIER			17.440		5	60I	
					17.460	SPEED LIMIT 50 MPH			
					17.470	MILE MARKER 32.0			
					17.710		5	62J	
					18.460	MILE MARKER 33.0			
					19.470	MILE MARKER 34.0			
					19.880	STRUC #AAZ050 CHESAPEAKE BAY			
					19.880	QUEEN ANNES CO/L			

*A,B = UNIMPROVED; C = GRADED & DRAINED; D,E = SOIL, GRAVEL, STONE; F,G = LOW TYPE BITUMINOUS
H,I = HIGH TYPE BITUMINOUS; J = CONCRETE; K = BRICK; L = BLOCK



2004

Calendar Year

HIGHWAY LOCATION REFERENCE

Data as of December 31, 2004


BALTIMORE

COUNTY

SHA DISTRICT #4

B







- LEGEND
- Multi Lane Divided Highway
 - INTERCHANGE
 - Undivided Highway

This map is intended for use as a reference only
For more detailed maps, please contact:
Kevin Powers of the
Highway Information Services Division at,
410-545-5518 or
by email to kpowers@sha.state.md.us

BALTIMORE COUNTY

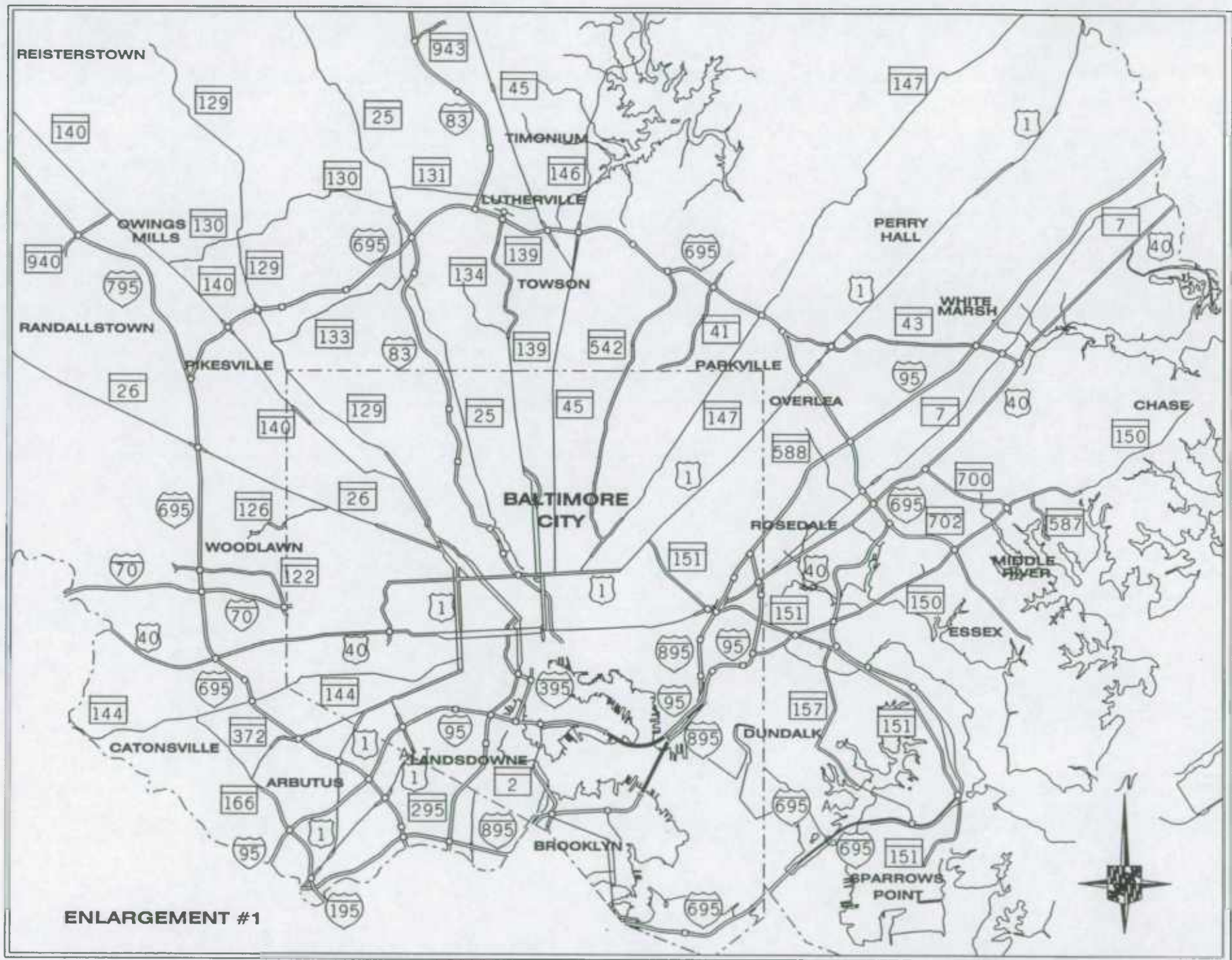
	A-12	A-13	
B-11	B-12	B-13	
C-11	C-12	C-13	C-14
D-11	D-12	D-13	D-14


STATEWIDE QAO MAP KEY

SEE ENLARGEMENT #1

PREPARED BY THE
Maryland Department of Transportation
STATE HIGHWAY ADMINISTRATION
HIGHWAY INFORMATION SERVICES DIVISION








ROUTE ALERT LIST

BALTIMORE COUNTY

The interchange of IS 695 and MD 26 has been reconstructed and reconfigured.

MD 139-A, Bellona Avenue - this two-way section was formerly part of the ramp from I-695 to MD 139, Charles Street.


MD 193-B, Bellona Avenue - this two-way section was formerly part of the ramp from MD 139 to I-695.



MARYLAND STATE HIGHWAY ADMINISTRATION
HIGHWAY INFORMATION SERVICES DIVISION
STATE MAINTAINED HIGHWAYS ON THE NATIONAL HIGHWAY SYSTEM
AS OF DECEMBER 31, 2004

COUNTY: BALTIMORE

ROUTE	BEG DESCRIPTION	END DESCRIPTION	NHS TYPE
IS 70	0.000 HOWARD CO/L	4.700 BALTO CITY LINE	NHS SYSTEM
IS 83	0.000 BALTO CITY LINE	27.800 PENNSYLVANIA ST/L	NHS SYSTEM
IS 95	0.000 HOWARD CO/L	3.620 SOUTHWEST BALTO CITY LINE	NHS SYSTEM
IS 95	14.910 NORTHEAST BALTO CITY LINE	26.470 HARFORD CO/L	NHS SYSTEM
IS 195	0.000 ANNE ARUNDEL CO/L	2.150 MD 166 METROPOLITAN BLVD (AHEAD)	NHS SYSTEM
IS 695	0.000 ANNE ARUNDEL CO/L	17.340 IS 83 BALTO BELTWAY (AHEAD)	NHS SYSTEM
IS 695	18.860 IS 83 BALTO BELTWAY (BACK)	29.170 MD 695 BALTO BELTWAY	NHS SYSTEM
IS 795	0.000 IS 695 BALTO BELTWAY	8.990 MD 140 WESTMINSTER PIKE	NHS SYSTEM
IS 895	0.000 HOWARD CO/L	4.610 ANNE ARUNDEL CO/L	NHS SYSTEM
MD 30	0.000 MD 140 WESTMINSTER PIKE/REISTERSTOWN RD	7.400 CARROLL CO/L	NHS SYSTEM
MD 140	0.000 BALTO CITY LINE	1.930 IS 695 BALTO BELTWAY	PUBLIC TRANSIT
MD 140	4.960 CO 2251 PAINTERS MILL RD	5.260 RAMPS TO AND FROM MD 940	PUBLIC TRANSIT
MD 140	10.360 IS 795 NORTHWEST EXPRESSWAY	12.470 CARROLL CO/L	NHS SYSTEM
MD 151	6.120 RAMPS TO AND FROM MD 685	7.580 BALTO CITY LINE	RAIL/TRUCK TERMINAL
MD 295	0.000 ANNE ARUNDEL CO/L	1.420 BALTO CITY LINE	NHS SYSTEM
MD 695	0.000 IS 695 BALTO BELTWAY (BACK)	13.660 BALTO CITY LINE	NHS SYSTEM
MD 695 A	0.000 BALTO CITY LINE	1.930 RP 695 1 RAMP 1 FR MD 695 TO MD 695 A	NHS SYSTEM
MD 940	0.000 CO 6779 RED RUN BLVD	1.440 RP 140 4 RAMP 4 FR MD 940 TO MD 140	PUBLIC TRANSIT
US 1	17.000 IS 695 BALTO BELTWAY	26.520 HARFORD CO/L	NHS SYSTEM
US 40	2.440 IS 695 BALTO BELTWAY	3.980 SOUTHWEST BALTO CITY LINE	NHS SYSTEM



STATE HIGHWAY ADMINISTRATION OF MARYLAND
HIGHWAY INFORMATION SERVICES DIVISION
DATA SUPPORT GROUP

PAGE: 1

STATE HIGHWAY LOCATION REFERENCE

COUNTY: BALTIMORE
DISTRICT: 4
DATE: 12/31/04

ROUTE NUMBER: IS 70
INVENTORY DIRECTION: EAST
ROUTE NAME: NO NAME

STATE SYSTEM	FUNCTIONAL CLASS	MEDIAN TYPE	ACCESS CONTROL	NHS	MILEPOINT	MILEPOINT DESCRIPTION	MARKED LANES	SURFACE WIDTH/TYPE*	AADT
STATE PRIMARY	R	URB INTERSTATE	POSITIVE BARRIER	FULL	NHS	00.000	6	72J	92,679
					00.000	HOWARD CO/L			
					00.000	STRUC #3229 PATAPSCO RIVER			
					00.080		6	72I	
					00.120	INTERSTATE MILE MARKER 89.0			
					00.460	STRUC #3228 FOREST & PARKS RD			
					00.770	INTERSTATE MILE MARKER 90.0			
					01.640	ATR STATION #0053 (CABINET WB/L)			
					01.770	INTERSTATE MILE MARKER 91.0			
					01.880	SPEED LIMIT 65 MPH			
		UNPROTECTED			01.970		4	48I	
		CURBED			02.130	RP 70- 6 RAMP 6 FR IS 70 EB TO IS 695 SB			
		UNPROTECTED			02.210				
					02.270		2	24I	24,150
					02.270	RP 70- 8 RAMP 8 FR IS 695 SB TO IS 70 WB			
					02.350	CO2000 ROLLING RD			
					02.350	STRUC #3227			
		POSITIVE BARRIER			02.390		4	48J	
					02.490		4	40I	
					02.790	INTERSTATE MILE MARKER 92.0			
					02.890	IS695 BALTO BELTWAY			
					02.890	STRUC #3127			
					02.890	RP 70- 1 RAMP 1 FR IS 695 TO RAMP 8 (TO IS 70 WB)			
					02.890	RP 70- 5 RAMP 5 FR IS 695 TO RAMP 4 (TO IS 70 EB)			
					02.890	STRUC #3128			
					02.890	RP 70- 3 RAMP 3 FR RAMP 6 (FR IS 70 EB) TO IS 695			
					02.890	RP 70- 7 RAMP 7 FR RAMP 2 (FR IS 70 WB) TO IS 695			
					02.890	STRUC #3129			
					02.890	EXIT #9I			
					02.930		4	48I	
					02.940	SPEED LIMIT 55 MPH			
					03.420	CO2501 WOODLAWN DR			
					03.420	STRUC #3240			
					03.450		6	72I	

*A,B = UNIMPROVED; C = GRADED & DRAINED; D,E = SOIL, GRAVEL, STONE; F,G = LOW TYPE BITUMINOUS
H,I = HIGH TYPE BITUMINOUS; J = CONCRETE; K = BRICK; L = BLOCK

STATE HIGHWAY ADMINISTRATION OF MARYLAND
HIGHWAY INFORMATION SERVICES DIVISION
DATA SUPPORT GROUP

STATE HIGHWAY LOCATION REFERENCE

COUNTY: BALTIMORE

DISTRICT: 4

DATE: 12/31/04

ROUTE NUMBER: IS 70 CONTINUED
INVENTORY DIRECTION: EAST
ROUTE NAME: NO NAME

STATE SYSTEM	FUNCTIONAL CLASS	MEDIAN TYPE	ACCESS CONTROL	NHS	MILEPOINT	MILEPOINT DESCRIPTION	MARKED LANES	SURFACE WIDTH/TYPE*	AADT
STATE PRIMARY	R URB INTERSTATE	POSITIVE BARRIER	FULL	NHS	03.450 RP 70- 4	RAMP 4 FR IS 695 NB TO IS 70 EB	6	72I	24,150
					03.530		7	84I	
					03.530 RP 70- 2	RAMP 2 FR IS 70 WB TO IS 695 NB			
					03.590		5	84I	
					03.790	INTERSTATE MILE MARKER 93.0			
					04.070		4	48I	
					04.070 RP 70- 8	RAMP 8 FR INGLESIDE AVE TO IS 70 WB			
					04.080	SPEED LIMIT 40 MPH			
					04.250		3	36I	
					04.400				14,750
					04.400 CO2621	INGLESIDE AVE			
					04.400	STRUC #3239			
					04.560 RP 70- 5	RAMP 5 FR MD 122 SB TO IS 70 EB			
					04.640 RP 70- 8	RAMP 8 FR IS 70 WB TO MD 122 SB			
					04.660		4	48I	11,250
					04.660 MD122	SECURITY BLVD			
					04.660	STRUC #3241			
					04.660	EXIT #94			
					04.700 RP 70- 3	RAMP 3 FR IS 70 EB TO MD 122 NB			
					04.700	BALTO CITY LINE			

ROUTE NUMBER: IS 83
INVENTORY DIRECTION: NORTH
ROUTE NAME: JONES FALLS EXPWY

STATE SYSTEM	FUNCTIONAL CLASS	MEDIAN TYPE	ACCESS CONTROL	NHS	MILEPOINT	MILEPOINT DESCRIPTION	MARKED LANES	SURFACE WIDTH/TYPE*	AADT
STATE PRIMARY	R URB INTERSTATE	POSITIVE BARRIER	FULL	NHS	00.000		6	72I	108,200
					00.000	BALTO CITY LINE			
					00.000	BEGIN STATE MAINTENANCE			
		UNPROTECTED			00.100		7	84I	
					00.200	SPEED LIMIT 55 MPH			
					00.340	INTERSTATE MILE MARKER 10.0			
					00.770		6	72I	
					01.040 CO1496	OLD PIMLICO RD			
					01.040	STRUC #3078			

*A,B = UNIMPROVED; C = GRADED & DRAINED; D,E = SOIL, GRAVEL, STONE; F,G = LOW TYPE BITUMINOUS
H,I = HIGH TYPE BITUMINOUS; J = CONCRETE; K = BRICK; L = BLOCK

STATE HIGHWAY ADMINISTRATION OF MARYLAND
HIGHWAY INFORMATION SERVICES DIVISION
DATA SUPPORT GROUP

STATE HIGHWAY LOCATION REFERENCE

COUNTY: BALTIMORE
DISTRICT: 4
DATE: 12/31/04

ROUTE NUMBER: IS 83 CONTINUED
INVENTORY DIRECTION: NORTH
ROUTE NAME: JONES FALLS EXPWY

STATE SYSTEM	FUNCTIONAL CLASS	MEDIAN TYPE	ACCESS CONTROL	NHS	MILEPOINT	MILEPOINT DESCRIPTION	MARKED LANES	SURFACE WIDTH/TYPE*	AADT
STATE PRIMARY	R URB INTERSTATE	UNPROTECTED	FULL	NHS	01.080	ATR STATION #0076 (CABINET NB/L)	6	721	108,200
					01.300		7	841	
					01.330	INTERSTATE MILE MARKER 11.0			
					01.960	STRUC #3051 JONES FALLS			
					01.990 MD 25	FALLS RD			
					02.050 RP 83- 4	RAMP 4 FR IS 83 NB TO RUXTON RD EB			
					02.100		6	721	
					02.100 RP 83- 6	RAMP 6 FR RUXTON RD EB TO IS 83 SB			
					02.270				95,525
					02.270 CO1474	RUXTON RD			
					02.270	STRUC #3082			
					02.270	EXIT #12			
					02.360	INTERSTATE MILE MARKER 12.0			
					02.580		5	601	
					02.580 RP 83- 7	RAMP 7 FR IS 83/IS 695 WB TO IS 83 SB			
					02.730		4	481	
					02.730 RP 83- 4	RAMP 4 FR IS 83 NB TO IS 83/IS 695 EB			
					02.930 RP 83- 5	RAMP 5 FR IS 83 SB TO IS 695 EB			
					03.010 RP 83- 3	RAMP 3 FR IS 83/IS 695 EB TO IS 83 NB			
		POSITIVE BARRIER			03.040		6	721	181,975
NAME: BALTO BELTWAY					03.040 IS695	BALTO BELTWAY			
					03.040 MD 25A	JONES FALLS EXPWY			
					03.040	STRUC #3154			
					03.040	EXIT #13			
					03.080 RP 83- 3	RAMP 3 FR IS 83/IS 695 EB TO IS 83 NB			
					03.120 RP 83- 1	RAMP 1 FR MD 25A NB TO IS 695 WB			
					03.240		8	961	
					03.240 RP 83- 4	RAMP 4 FR IS 83 NB TO IS 83/IS 695 EB			
					03.300 CO 7032	JOPPA RD			
					03.300	STRUC #3156			
					03.330	INTERSTATE MILE MARKER 13.0			
					03.410		10	1201	218,275
					03.410 RP 83- 7	RAMP 7 FR IS 83/IS 695 WB TO IS 83 SB			
					03.650	ATR STATION #0031 (CABINET INNER LOOP)			

*A,B = UNIMPROVED; C = GRADED & DRAINED; D,E = SOIL, GRAVEL, STONE; F,G = LOW TYPE BITUMINOUS
H,I = HIGH TYPE BITUMINOUS; J = CONCRETE; K = BRICK; L = BLOCK

STATE HIGHWAY ADMINISTRATION OF MARYLAND
HIGHWAY INFORMATION SERVICES DIVISION
DATA SUPPORT GROUP

STATE HIGHWAY LOCATION REFERENCE

COUNTY: BALTIMORE

DISTRICT: 4

DATE: 12/31/04

ROUTE NUMBER: IS 83 CONTINUED

INVENTORY DIRECTION: NORTH

ROUTE NAME: BALTO BELTWAY

STATE SYSTEM	FUNCTIONAL CLASS	MEDIAN TYPE	ACCESS CONTROL	NHS	MILEPOINT	MILEPOINT DESCRIPTION	MARKED LANES	SURFACE WIDTH/TYPE*	AADT
STATE PRIMARY	R URB INTERSTATE	POSITIVE BARRIER	FULL	NHS	04.090 CO1117	THORNTON RD	10	120I	218,275
					04.090	STRUC #3157			
					04.110	INTERSTATE MILE MARKER 14.0			
					04.360		6	72I	178,075
					04.360 RP 83- 3	RAMP 3 FR IS 83/IS 695 EB TO IS 83 NB			
					04.360	IS 83 (SB/L)			
					04.560		4	48I	155,950
					04.560 IS695	BALTO BELTWAY			
					04.560 RP 83- 3	RAMP 3 FR IS 83/IS 695 EB TO IS 83 NB			
					04.560	STRUC #3158			
					04.560	EXIT #14			
					04.660 RP 83- 5	RAMP 5 FR IS 83 SB TO IS 695 EB			
					04.660	STRUC #3203			
					04.750		7	84I	
					04.750 RP 83- 2	RAMP 2 FR IS 695 WB TO IS 83 NB			
					04.840	IS 83 (SB/L) TO IS 83/IS 695			
					04.840 RP 83- 5	RAMP 5 FR IS 83 SB TO IS 695 EB			
					04.880		6	72I	
					04.880 MD131	SEMINARY AVE			
					04.880	STRUC #3076			
					05.070	SPEED LIMIT 60 MPH			
					05.200	ATR STATION #0052 (CABINET SB/L)			
					05.290	INTERSTATE MILE MARKER 15.0			
					05.700 RP 83- 6	RAMP 6 FR TIMONIUM RD EB TO IS 83 SB			
					05.730 RP 83- 4	RAMP 4 FR IS 83 NB TO TIMONIUM RD EB			
					05.820 RP 83- 3	RAMP 3 FR TIMONIUM RD EB TO IS 83 NB			
					05.900				126,525
					05.900 CO810	TIMONIUM RD			
					05.900	STRUC #3064			
					05.900	EXIT #16			
					05.950 RP 83- 7	RAMP 7 FR TIMONIUM RD WB TO IS 83 SB			
					05.990 RP 83- 1	RAMP 1 FR IS 83 NB TO GREENSPRING DR			
						WB			
					06.050 RP 83- 8	RAMP 8 FR IS 83 SB TO TIMONIUM RD WB			

NAME: HARRISBURG
EXPWY

*A,B = UNIMPROVED; C = GRADED & DRAINED; D,E = SOIL, GRAVEL, STONE; F,G = LOW TYPE BITUMINOUS
H,I = HIGH TYPE BITUMINOUS; J = CONCRETE; K = BRICK; L = BLOCK

STATE HIGHWAY ADMINISTRATION OF MARYLAND
HIGHWAY INFORMATION SERVICES DIVISION
DATA SUPPORT GROUP

PAGE: 5

STATE HIGHWAY LOCATION REFERENCE

COUNTY: BALTIMORE

DISTRICT: 4

DATE: 12/31/04

ROUTE NUMBER: IS 83 CONTINUED

INVENTORY DIRECTION: NORTH

ROUTE NAME: HARRISBURG EXPWY

STATE SYSTEM	FUNCTIONAL CLASS	MEDIAN TYPE	ACCESS CONTROL	NHS	MILEPOINT	MILEPOINT DESCRIPTION	MARKED LANES	SURFACE WIDTH/TYPE*	AADT
STATE PRIMARY	R URB INTERSTATE	POSITIVE BARRIER	FULL	NHS	06.100 RP 83- 2	RAMP 2 FR GREENSPRING DR WB TO IS 83 6 NB	6	721	126,525
					06.270	INTERSTATE MILE MARKER 16.0			
					06.610	SPEED LIMIT 60 MPH			
					06.670	STRUC #3063 ZINKS RD			
					07.000 RP 83- 6	RAMP 6 FR PADONIA RD EB TO IS 83 SB			
					07.100 RP 83- 4	RAMP 4 FR IS 83 NB TO PADONIA RD EB			
					07.320				97,725
					07.320 CO773	PADONIA RD			
					07.320	STRUC #3062			
					07.320	EXIT #17			
					07.440 RP 83- 7	RAMP 7 FR PADONIA RD WB TO IS 83 SB			
					07.440 RP 83- 2	RAMP 2 FR PADONIA RD WB TO IS 83 NB			
					07.580 RP 83- 8	RAMP 8 FR IS 83 SB TO PADONIA RD WB			
					08.200 RP 83- 7	RAMP 7 FR MD 943 WB TO IS 83 SB			
					08.240	INTERSTATE MILE MARKER 18.0			
					08.530 RP 83- 4	RAMP 4 FR IS 83 NB TO MD 943 EB			
					08.710	SPEED LIMIT 65 MPH			
					08.740				80,125
					08.740 RP 83- 7	RAMP 7 FR MD 943 WB TO IS 83 SB			
					08.740	STRUC #3357			
					08.740	EXIT #18			
					09.050	STRUC #3061 BEAVERDAM RUN			
					09.170	INTERSTATE MILE MARKER 19.0			
					09.540	TRAVEL ADVISORY			
					09.570 CO434	BEAVER DAM RD			
					09.570	STRUC #3060			
					09.630	VARIABLE MESSAGE SIGN #421			
					09.980	STRUC #3059 OREGON BRANCHII			
					10.100		5	601	
					10.220 RP 83- 6	RAMP 6 FR SHAWAN RD EB TO IS 83 SB			
					10.240 RP 83- 4	RAMP 4 FR IS 83 NB TO SHAWAN RD EB			
					10.420 RP 83- 3	RAMP 3 FR SHAWAN RD EB TO IS 83 NB			
					10.420 RP 83- 5	RAMP 5 FR IS 83 SB TO SHAWAN RD EB			
	RUR INTERSTATE				10.480		6	721	57,502

*A,B = UNIMPROVED; C = GRADED & DRAINED; D,E = SOIL, GRAVEL, STONE; F,G = LOW TYPE BITUMINOUS
H,I = HIGH TYPE BITUMINOUS; J = CONCRETE; K = BRICK; L = BLOCK

PAGE: 5

STATE HIGHWAY ADMINISTRATION OF MARYLAND
HIGHWAY INFORMATION SERVICES DIVISION
DATA SUPPORT GROUP

STATE HIGHWAY LOCATION REFERENCE

COUNTY: BALTIMORE

DISTRICT: 4

DATE: 12/31/04

ROUTE NUMBER: IS 83 CONTINUED
INVENTORY DIRECTION: NORTH
ROUTE NAME: HARRISBURG EXPWY

STATE SYSTEM	FUNCTIONAL CLASS	MEDIAN TYPE	ACCESS CONTROL	NHS	MILEPOINT	MILEPOINT DESCRIPTION	MARKED LANES	SURFACE WIDTH/TYPE*	AADT
STATE PRIMARY	R RUR INTERSTATE	POSITIVE BARRIER	FULL	NHS	10.480 CO438	SHAWAN RD	6	72I	57,502
					10.480	STRUC #3293 & #3058			
					10.480	EXIT #20			
					10.480	SPEED LIMIT 65 MPH			
					10.540 RP 83- 1	RAMP 1 FR IS 83 NB TO SHAWAN RD WB			
					10.540 RP 83- 7	RAMP 7 FR SHAWAN RD WB TO IS 83 SB			
					10.730 RP 83- 8	RAMP 8 FR IS 83 TO SB SHAWAN RD WB			
					10.740		5	60I	
					10.740 RP 83- 2	RAMP 2 FR SHAWAN RD WB TO IS 83 NB			
					11.010		4	48I	
					11.080	INTERSTATE MILE MARKER 21.0			
		UNPROTECTED			11.550				
					11.550	STRUC #3057 WESTERN RUN			
					12.270	TRAVEL ADVISORY SIGN			
					12.280	ATR STATION #0027 (CABINET SB/L)			
		POSITIVE BARRIER			12.350				
					12.360 CO201	THORNTON MILL RD			
					12.360	STRUC #3056			
					12.990	INTERSTATE MILE MARKER 23.0			
					13.260 CO208	QUAKER BOTTOM#1 RD			
					13.260	STRUC #3055			
					13.960	INTERSTATE MILE MARKER 24.0			
					14.070 RP 83- 4	RAMP 4 FR IS 83 NB TO BELFAST RD EB			
					14.210 RP 83- 3	RAMP 3 FR BELFAST RD EB TO IS 83 NB			
					14.270				60,225
					14.270 CO197	BELFAST RD			
					14.270	STRUC #3054			
					14.270	EXIT #24			
					14.330 RP 83- 7	RAMP 7 FR BELFAST RD WB TO IS 83 SB			
					14.480 RP 83- 8	RAMP 8 FR IS 83 SB TO BELFAST RD WB			
					14.710	ATR CABINET			
					14.780	STRUC #3053 BUFFALO CREEK			
					15.230	INTERSTATE MILE MARKER 25.0			
		UNPROTECTED			15.360				
					15.360 CO219	COLD BOTTOM RD			

*A,B = UNIMPROVED; C = GRADED & DRAINED; D,E = SOIL, GRAVEL, STONE; F,G = LOW TYPE BITUMINOUS
H,I = HIGH TYPE BITUMINOUS; J = CONCRETE; K = BRICK; L = BLOCK

STATE HIGHWAY ADMINISTRATION OF MARYLAND
HIGHWAY INFORMATION SERVICES DIVISION
DATA SUPPORT GROUP

STATE HIGHWAY LOCATION REFERENCE

COUNTY: BALTIMORE
DISTRICT: 4
DATE: 12/31/04

ROUTE NUMBER: IS 83 CONTINUED
INVENTORY DIRECTION: NORTH
ROUTE NAME: HARRISBURG EXPWY

STATE SYSTEM	FUNCTIONAL CLASS	MEDIAN TYPE	ACCESS CONTROL	NHS	MILEPOINT	MILEPOINT DESCRIPTION	MARKED LANES	SURFACE WIDTH/TYPE*	AADT
STATE PRIMARY	R	RUR INTERSTATE	FULL	NHS	15.360	STRUC #3052	4	481	60,225
		UNPROTECTED POSITIVE BARRIER			16.160				
					16.160	INTERSTATE MILE MARKER 26.0			
					17.240	RP 83- 4 RAMP 4 FR IS 83 NB TO MD 137 EB			
					17.300	RP 83- 6 RAMP 6 FR MD 137 EB TO IS 83 SB			
					17.560				56,025
					17.560	MD137 MT CARMEL RD			
					17.560	STRUC #3050			
					17.560	EXIT #27			
					17.710	RP 83- 2 RAMP 2 FR MD 137 WB TO IS 83 NB			
					17.730	RP 83- 8 RAMP 8 FR IS 83 SB TO MD 137 WB			
					18.200	INTERSTATE MILE MARKER 28.0			
					18.640	CO6122 BUNKER HILL RD			
					18.640	STRUC #3049			
					19.190	INTERSTATE MILE MARKER 29.0			
					19.480	STRUC #3215 GUNPOWDER RIVER			
		UNPROTECTED			19.510		4	501	
					20.180	INTERSTATE MILE MARKER 30.0			
					20.670	RP 83- 4 RAMP 4 FR IS 83 NB TO MIDDLETOWN RD EB			
					20.740	RP 83- 6 RAMP 6 FR MIDDLETOWN RD EB TO IS 83 SB			
					20.910				46,825
					20.910	CO 70 MIDDLETOWN RD			
					20.910	STRUC #3214			
					20.910	EXIT #31			
					21.190	RP 83- 2 RAMP 2 FR MIDDLETOWN RD WB TO IS 83 NB			
					21.230	INTERSTATE MILE MARKER 31.0			
					21.290	RP 83- 8 RAMP 8 FR IS 83 SB TO MIDDLETOWN RD WB			
					21.820	STRUC #3213 OWL BRANCH			
					21.940	CO 71 DAIRY RD			
					21.940	STRUC #3212			
					22.240	INTERSTATE MILE MARKER 32.0			
					22.380	STRUC #3211 LITTLE FALLS			
					22.560	RP 83- 6 RAMP 6 FR IS 83 EB TO MD 45 SB			

*A,B = UNIMPROVED; C = GRADED & DRAINED; D,E = SOIL, GRAVEL, STONE; F,G = LOW TYPE BITUMINOUS
H,I = HIGH TYPE BITUMINOUS; J = CONCRETE; K = BRICK; L = BLOCK

STATE HIGHWAY ADMINISTRATION OF MARYLAND
HIGHWAY INFORMATION SERVICES DIVISION
DATA SUPPORT GROUP

STATE HIGHWAY LOCATION REFERENCE

COUNTY: BALTIMORE

DISTRICT: 4

DATE: 12/31/04

ROUTE NUMBER: IS 83 CONTINUED

INVENTORY DIRECTION: NORTH

ROUTE NAME: HARRISBURG EXPWY

STATE SYSTEM	FUNCTIONAL CLASS	MEDIAN TYPE	ACCESS CONTROL	NHS	MILEPOINT	MILEPOINT DESCRIPTION	MARKED LANES	SURFACE WIDTH/TYPE*	AADT
STATE PRIMARY	R RUR INTERSTATE	UNPROTECTED	FULL	NHS	22.820 RP 83- 8	RAMP 8 FR MD 45 SB TO IS 83 WB	4	501	46,825
					22.930				46,625
					22.930 MD 45	YORK RD			
					22.930	STRUC #3210			
					22.930	EXIT #33			
					23.100 RP 83- 4	RAMP 4 FR MD 45 NB TO IS 83 EB			
					23.320 RP 83- 2	RAMP 2 FR IS 83 WB TO MD 45 NB			
					23.320	INTERSTATE MILE MARKER 33.0			
					24.320	INTERSTATE MILE MARKER 34.0			
	URB INTERSTATE				25.000				
					25.000 CO 84	DOWNES RD			
					25.000	STRUC #3209			
					25.300	INTERSTATE MILE MARKER 35.0			
					25.660	MSP WEIGH STATION (SB/L)			
					26.160 RP 83- 6	RAMP 6 FR MD 439 EB TO IS 83 SB			
					26.270	INTERSTATE MILE MARKER 36.0			
					26.380				
					26.490 RP 83- 5	RAMP 5 FR IS 83 SB TO MD 439 EB			
					26.520				36,975
					26.520 MD439	OLD YORK RD			
					26.520	STRUC #3208			
					26.520	EXIT #36			
					26.550 RP 83- 1	RAMP 1 FR IS 83 NB TO MD 439 WB			
					26.840 RP 83- 2	RAMP 2 FR MD 439 WB TO IS 83 NB			
					27.580 RP 83- 3	RAMP 3 FR FREELAND RD EB TO IS 83 NB			
					27.650		4	481	38,325
					27.650 CO 44	FREELAND RD			
					27.650	STRUC #3207			
					27.650	EXIT #37			
					27.750 RP 83- 8	RAMP 8 FR IS 83 SB TO FREELAND RD WB			
					27.800	INTERSTATE MILE MARKER 37.0			
					27.800	PENNSYLVANIA STL			

*A,B = UNIMPROVED; C = GRADED & DRAINED; D,E = SOIL, GRAVEL, STONE; F,G = LOW TYPE BITUMINOUS
H,I = HIGH TYPE BITUMINOUS; J = CONCRETE; K = BRICK; L = BLOCK

STATE HIGHWAY ADMINISTRATION OF MARYLAND
HIGHWAY INFORMATION SERVICES DIVISION
DATA SUPPORT GROUP

PAGE: 9

STATE HIGHWAY LOCATION REFERENCE

COUNTY: BALTIMORE
DISTRICT: 4
DATE: 12/31/04

ROUTE NUMBER: IS 95
INVENTORY DIRECTION: NORTH
ROUTE NAME: NO NAME

STATE SYSTEM	FUNCTIONAL CLASS	MEDIAN TYPE	ACCESS CONTROL	NHS	MILEPOINT	MILEPOINT DESCRIPTION	MARKED LANES	SURFACE WIDTH/TYPE*	AADT
STATE PRIMARY	R	URB INTERSTATE	FULL	NHS	00.000		8	961	182,315
					00.000	HOWARD CO/L			
					00.000	STRUC #3243 PATAPSCO RIVER			
					00.150	ATR STATION #0051 (CABINET SB/L)			
					00.440	RP 95- 4 RAMP 4 FR IS 95 NB TO IS 195 EB			
					00.580	RP 95- 6 RAMP 6 FR IS 195 EB TO IS 95 SB			
					00.800	RP 95- 1 RAMP 1 FR RAMP 4 (FR IS 95 NB) TO IS 195			
					00.810				170,262
					00.810	IS195 METROPOLITAN BLVD			
					00.810	STRUC #3253			
					00.810	EXIT #47			
					00.810	RP 95- 5 RAMP 5 FR RAMP 8 (FR IS 95) TO IS 195 EB			
					00.810	RP 95- 3 RAMP 3 FR IS 195 EB TO IS 95 NB			
					00.810	RP 95- 3 RAMP 3 FR IS 195 EB TO IS 95 NB			
					00.850	RP 95- 7 RAMP 7 FR IS 195 WB TO IS 95 SB			
					00.940	CO3118 SELFORD RD			
					00.940	STRUC #3254			
					00.970	INTERSTATE MILE MARKER 47.0			
					00.980	RP 95- 2 RAMP 2 FR IS 195 WB TO IS 95 NB			
					01.010	RP 95- 8 RAMP 8 FR IS 95 SB TO IS 195 WB			
					01.160	VARIABLE MESSAGE SIGN #404 (NB/L)			
					01.460	ATR STATION #0071 (CABINET NB/L)			
					01.570	CO3090 OAKLAND RD			
					01.570	STRUC #3265			
					01.710	STRUC #3264 HERBERT RUN			
					01.780	CO3060 CARVILLE AVE			
					01.790	CO3059 OREGON AVE			
					01.790	STRUC #3263			
					01.880	STRUC #3262 HERBERT RUN			
					01.930	US 1 SOUTHWESTERN BLVD			
					01.930	STRUC #3261			
					01.970	R/R #ATK 529 535 P			
					01.990	CO3150 POTOMAC AVE			
					02.260	POSITIVE BARRIER			
					02.460	CO3071 SULPHUR SPRING RD			

*A,B = UNIMPROVED; C = GRADED & DRAINED; D,E = SOIL, GRAVEL, STONE; F,G = LOW TYPE BITUMINOUS
H,I = HIGH TYPE BITUMINOUS; J = CONCRETE; K = BRICK; L = BLOCK

PAGE: 9

STATE HIGHWAY ADMINISTRATION OF MARYLAND
HIGHWAY INFORMATION SERVICES DIVISION
DATA SUPPORT GROUP

STATE HIGHWAY LOCATION REFERENCE

COUNTY: BALTIMORE
DISTRICT: 4
DATE: 12/31/04

ROUTE NUMBER: IS 95 CONTINUED
INVENTORY DIRECTION: NORTH
ROUTE NAME: NO NAME

STATE SYSTEM	FUNCTIONAL CLASS	MEDIAN TYPE	ACCESS CONTROL	NHS	MILEPOINT	MILEPOINT DESCRIPTION	MARKED LANES	SURFACE WIDTH/TYPE*	AADT	
STATE PRIMARY	R	URB INTERSTATE	POSITIVE BARRIER	FULL	NHS	02.460	STRUC #3260	8	961	170,262
					02.460	RP 95- 6	RAMP 6 FR IS 695 EB TO IS 95 SB			
					02.460	RP 95- 4	RAMP 4 FR IS 95 NB TO IS 695 EB			
					02.610	RP 95- 3	RAMP 3 FR IS 695 TO RAMP 2 (TO IS 95 NB)			
					02.610		STRUC #3200			
					02.660	RP 95- 3	RAMP 3 FR IS 695 TO RAMP 2 (TO IS 95 NB)			
					02.680	RP 95- 5	RAMP 5 FR IS 95 SB TO RAMP 4 (TO IS 695)			
					02.680		STRUC #3197			
					02.780					182,275
					02.780	IS695	BALTO BELTWAY			
					02.780		STRUC #3199			
					02.780		STRUC #3202			
					02.780		EXIT #49			
					02.830	RP 95- 5	RAMP 5 FR IS 95 SB TO RAMP 4 (TO IS 695)			
					02.830	RP 95- 7	RAMP 7 FR IS 695 WB TO IS 95 SB			
					02.830	RP 95- 1	RAMP 1 FR IS 95 NB TO RAMP 8 (TO IS 695)			
					03.000	RP 95- 1	RAMP 1 FR IS 95 NB TO RAMP 8 (TO IS 695)			
					03.000		STRUC #3198			
					03.210		VARIABLE MESSAGE SIGN #402 (NB/L)			
					03.210	RP 95- 2	RAMP 2 FR IS 695 WB TO IS 95 NB			
					03.250	RP 95- 8	RAMP 8 FR IS 95 SB TO IS 695 WB			
					03.310		STRUC #3259			
					03.339		SPEED LIMIT 55 MPH			
					03.374		ATR STATION #0079 (CABINET NB/L)			
					03.620		SOUTHWEST BALTO CITY LINE			
					03.620		END STATE MAINTENANCE			
					03.620		BEGIN BALTO CITY (TOLL) MAINTENANCE			
					03.620	IS 95	FORT MCHENRY TUNNEL (AHEAD)			
					14.910			10	1201	152,750
					14.910		NORTHEAST BALTO CITY LINE			
					14.910		END BALTO CITY (TOLL) MAINTENANCE			
					14.910	IS 95	FORT MCHENRY TUNNEL (BACK)			
					15.500			8	961	
					15.580	CO4417	CHESACO AVE			

NAME: J F K MEMORIAL
HWY

*A,B = UNIMPROVED; C = GRADED & DRAINED; D,E = SOIL, GRAVEL, STONE; F,G = LOW TYPE BITUMINOUS
H,I = HIGH TYPE BITUMINOUS; J = CONCRETE; K = BRICK; L = BLOCK

STATE HIGHWAY ADMINISTRATION OF MARYLAND
HIGHWAY INFORMATION SERVICES DIVISION
DATA SUPPORT GROUP

STATE HIGHWAY LOCATION REFERENCE

COUNTY: BALTIMORE
DISTRICT: 4
DATE: 12/31/04

ROUTE NUMBER: IS 95 CONTINUED
INVENTORY DIRECTION: NORTH
ROUTE NAME: J F K MEMORIAL HWY

STATE SYSTEM	FUNCTIONAL CLASS	MEDIAN TYPE	ACCESS CONTROL	NHS	MILEPOINT	MILEPOINT DESCRIPTION	MARKED LANES	SURFACE WIDTH/TYPE*	AADT
STATE PRIMARY	R	URB INTERSTATE	POSITIVE BARRIER	FULL	NHS	15.580			
						STRUC #BX617	8	961	152,750
					15.610	VARIABLE MESSAGE SIGN #818 (SB/L)			
					15.810	VARIABLE MESSAGE SIGN #840 (NB/L)			
					15.870	INTERSTATE MILE MARKER 62.0			
					16.360		7	841	
					16.480	CO4356 HAZELWOOD AVE			
					16.480	STRUC #BX626			
					16.870	INTERSTATE MILE MARKER 63.0			
					16.890	ATR STATION #0047 (CABINET NB/L)			
					16.970	MD588 KENWOOD AVE			
					16.970	STRUC #BX631			
					16.990	VARIABLE MESSAGE SIGN #812 (SB/L)			
		UNPROTECTED			17.080				
		POSITIVE BARRIER			17.140		6	721	
					17.270				
					17.270	RP 95- 8 RAMP 8 FR IS 695 SB TO IS 95 WB			
					17.270	BEGIN SHIA OWNERSHIP			
					17.300	RP 95- 6 RAMP 6 FR IS 95 EB TO IS 695 SB			
					17.420	IS 95 (SB/L)			
					17.420	STRUC #3184			
					17.450	RP 95- 1 RAMP 1 FR IS 695 NB TO IS 95 WB			
					17.460	RP 95- 3 RAMP 3 FR IS 95 EB TO IS 695 NB			
					17.580	IS 695 (WB/L)			
					17.580	STRUC #3181 & #3186			
					17.630	STRUC #3185 & #3180 STEMMERS RUN			
					17.690				159,350
					17.690	IS695 BALTO BELTWAY			
					17.690	STRUC #3182 & #3187			
					17.690	EXIT #64			
					17.810	RP 95- 5 RAMP 5 FR IS 695 SB TO IS 95 EB			
					17.840	RP 95- 7 RAMP 7 FR IS 95 WB TO IS 695 SB			
					17.870	IS 95 (SB/L)			
					17.870	STRUC #3183			
					17.890	INTERSTATE MILE MARKER 64.0			
					17.900		7	841	

*A,B = UNIMPROVED; C = GRADED & DRAINED; D,E = SOIL, GRAVEL, STONE; F,G = LOW TYPE BITUMINOUS
H,I = HIGH TYPE BITUMINOUS; J = CONCRETE; K = BRICK; L = BLOCK

STATE HIGHWAY ADMINISTRATION OF MARYLAND
HIGHWAY INFORMATION SERVICES DIVISION
DATA SUPPORT GROUP

STATE HIGHWAY LOCATION REFERENCE

COUNTY: BALTIMORE

DISTRICT: 4

DATE: 12/31/04

ROUTE NUMBER: IS 95 CONTINUED

INVENTORY DIRECTION: NORTH

ROUTE NAME: J F K MEMORIAL HWY

STATE SYSTEM	FUNCTIONAL CLASS	MEDIAN TYPE	ACCESS CONTROL	NHS	MILEPOINT	MILEPOINT DESCRIPTION	MARKED LANES	SURFACE WIDTH/TYPE*	AADT
STATE PRIMARY	R URB INTERSTATE	POSITIVE BARRIER	FULL	NHS	18.010 RP 95- 2	RAMP 2 FR IS 95 SB TO IS 695 NB	7	84I	159,350
					18.020 RP 95- 4	RAMP 4 FR IS 695 NB TO IS 95 NB			
					18.020	END SHA OWNERSHIP			
					18.310 CO4458	ROSSVILLE BLVD			
					18.310	STRUC #BX644			
					18.470	SPEED LIMIT 55 MPH			
					18.710	VARIABLE MESSAGE SIGN #823 (SB/L)			
					18.760 CO4189	KING AVE			
					18.760	STRUC #BX649			
					18.890	INTERSTATE MILE MARKER 65.0			
					18.940		8	96I	
					19.360	VARIABLE MESSAGE SIGN #813 (SB/L)			
					19.900	INTERSTATE MILE MARKER 66.0			
					20.250 CO6880	CAMPBELL BLVD			
					20.250	STRUC #BX664			
					20.470	STRUC #BX666 WHITE MARSH RUN			
					20.570 RP 95- 6	RAMP 6 FR MD 43 EB TO IS 95 SB			
					20.610 RP 95- 4	RAMP 4 FR IS 95 NB TO MD 43 EB			
					20.770 RP 95- 5	RAMP 5 FR IS 95 SB TO MD 43 EB			
					20.860 RP 95- 3	RAMP 3 FR MD 43 EB TO IS 95 NB			
					20.890	INTERSTATE MILE MARKER 67.0			
					20.910				173,750
					20.910 MD 43	WHITE MARSH BLVD			
					20.910	STRUC #BX670			
					20.910	EXIT #67			
					20.910	SPEED LIMIT 65 MPH			
					20.950 RP 95- 7	RAMP 7 FR MD 43 WB TO IS 95 SB			
					21.000 RP 95- 1	RAMP 1 FR IS 95 NB TO MD 43 WB			
					21.170 RP 95- 8	RAMP 8 FR IS 95 SB FR MD 43 WB			
					21.190 RP 95- 2	RAMP 2 FR MD 43 WB TO IS 95 NB			
					21.550	STRUC #BX677			
					21.740 CO4033	COWENTON AVE			
					21.740	STRUC #BX679			
					21.900	INTERSTATE MILE MARKER 68.0			
					22.120				

UNPROTECTED

*A,B = UNIMPROVED; C = GRADED & DRAINED; D,E = SOIL, GRAVEL, STONE; F,G = LOW TYPE BITUMINOUS
H,I = HIGH TYPE BITUMINOUS; J = CONCRETE; K = BRICK; L = BLOCK

STATE HIGHWAY ADMINISTRATION OF MARYLAND
HIGHWAY INFORMATION SERVICES DIVISION
DATA SUPPORT GROUP

PAGE: 13

STATE HIGHWAY LOCATION REFERENCE

COUNTY: BALTIMORE

DISTRICT: 4

DATE: 12/31/04

ROUTE NUMBER: IS 95 CONTINUED
INVENTORY DIRECTION: NORTH
ROUTE NAME: J F K MEMORIAL HWY

STATE SYSTEM	FUNCTIONAL CLASS	MEDIAN TYPE	ACCESS CONTROL	NHS	MILEPOINT	MILEPOINT DESCRIPTION	MARKED LANES	SURFACE WIDTH/TYPE*	AADT
STATE PRIMARY	R URB INTERSTATE	UNPROTECTED	FULL	NHS	22.440 CO4021	JOPPA RD	8	96I	173,750
					22.440	STRUC #BX685			
		POSITIVE BARRIER			22.680				
		UNPROTECTED			23.130				
					23.600	VARIABLE MESSAGE SIGN #814 (NB/L)			
					23.630 CO6112	NEW FORGE RD			
					23.630	STRUC #BX697			
					23.760	STRUC #BX699 GUNPOWDER FALLS			
	RUR INTERSTATE	POSITIVE BARRIER			23.890				
					24.230				
					24.230	STRUC #BX703 BIG GUNPOWDER FALLS			
					24.350				
		UNPROTECTED			24.590				
					24.610 CO3940	RAPHEL RD			
					24.610	STRUC #BX707			
					24.910	INTERSTATE MILE MARKER 71.0			
		POSITIVE BARRIER			25.050				
					25.640 CO3927	BRADSHAW RD			
					25.640	STRUC #BX717			
					25.910	INTERSTATE MILE MARKER 72.0			
					26.470	STRUC #BX726 LITTLE GUNPOWDER FALLS			
					26.470	HARFORD CO/L			

ROUTE NUMBER: IS 195
INVENTORY DIRECTION: NORTH
ROUTE NAME: METROPOLITAN BLVD

STATE SYSTEM	FUNCTIONAL CLASS	MEDIAN TYPE	ACCESS CONTROL	NHS	MILEPOINT	MILEPOINT DESCRIPTION	MARKED LANES	SURFACE WIDTH/TYPE*	AADT
STATE PRIMARY	R URB INTERSTATE	POSITIVE BARRIER	FULL	NHS	00.000		4	80J	38,064
					00.000	ANNE ARUNDEL CO/L			
					00.000	STRUC #2129 PATAPSCO RIVER			
		UNPROTECTED			00.200		4	48J	
					00.380 IS895	HARBOR TUNNEL THRUWAY			
					00.380	STRUC #3341			

*A,B = UNIMPROVED; C = GRADED & DRAINED; D,E = SOIL, GRAVEL, STONE; F,G = LOW TYPE BITUMINOUS
H,I = HIGH TYPE BITUMINOUS; J = CONCRETE; K = BRICK; L = BLOCK

PAGE: 13

STATE HIGHWAY ADMINISTRATION OF MARYLAND
HIGHWAY INFORMATION SERVICES DIVISION
DATA SUPPORT GROUP

STATE HIGHWAY LOCATION REFERENCE

COUNTY: BALTIMORE
DISTRICT: 4
DATE: 12/31/04

ROUTE NUMBER: IS 195 CONTINUED
INVENTORY DIRECTION: NORTH
ROUTE NAME: METROPOLITAN BLVD

STATE SYSTEM	FUNCTIONAL CLASS	MEDIAN TYPE	ACCESS CONTROL	NHS	MILEPOINT	MILEPOINT DESCRIPTION	MARKED LANES	SURFACE WIDTH/TYP*	AADT
STATE PRIMARY	R	URB INTERSTATE	FULL	NHS	00.410 RP895- 7	RAMP 7 FR IS 895 WB TO US 1 SB	4	48J	38,064
					00.550 RP195- 7	RAMP 7 FR US 1 WB TO IS 195 SB			
					00.580				41,225
					00.580 US 1	WASHINGTON BLVD			
					00.580	STRUC #3342			
					00.580	EXIT #3			
					00.580 RP195- 7	RAMP 7 FR US 1 WB TO IS 195 SB			
					00.600		4	48I	
					00.670 RP195- 1	RAMP 1 FR IS 195 NB TO US 1 WB			
					00.840	R/R #CSX 140 877 J			
					00.840	STRUC #3279			
					00.860 RP195- 8	RAMP 8 FR IS 195 SB TO US 1 WB			
					00.910 RP195- 2	RAMP 2 FR US 1 WB TO IS 195 NB			
					01.020	SPEED LIMIT 60 MPH			
					01.100	INTERSTATE MILE MARKER 4.0			
					01.120 CO3091	CEDAR AVE			
					01.120	STRUC #3280			
					01.360 RP 95- 4	RAMP 4 FR IS 95 NB TO IS 195 EB			
		POSITIVE BARRIER			01.400				
					01.400 CO3100	FRANCIS AVE			
					01.400	STRUC #3266			
					01.470 RP 95- 2	RAMP 2 FR IS 195 WB TO IS 95 NB			
					01.600 RP 95- 1	RAMP 1 FR RAMP 4 (FR IS 95 NB) TO IS 195			
					01.600	STRUC #3256			
					01.740 RP 95- 7	RAMP 7 FR IS 195 WB TO IS 95 SB			
					01.750		4	48J	33,925
					01.750 IS 95	NO NAME			
					01.750	STRUC #3253			
					01.750	EXIT #4			
					01.750 RP 95- 3	RAMP 3 FR IS 195 EB TO IS 95 NB			
					01.750 RP 95- 7	RAMP 7 FR IS 195 WB TO IS 95 SB			
					01.790 RP 95- 1	RAMP 1 FR RAMP 4 (FR IS 95 NB) TO IS 195			
					01.860 RP 95- 5	RAMP 5 FR RAMP 8 (FR IS 95) TO IS 195 EB			
					01.870 RP 95- 5	RAMP 5 FR RAMP 8 (FR IS 95) TO IS 195 EB			
					01.870	STRUC #3255			

*A,B = UNIMPROVED; C = GRADED & DRAINED; D,E = SOIL, GRAVEL, STONE; F,G = LOW TYPE BITUMINOUS
H,I = HIGH TYPE BITUMINOUS; J = CONCRETE; K = BRICK; L = BLOCK

STATE HIGHWAY ADMINISTRATION OF MARYLAND
HIGHWAY INFORMATION SERVICES DIVISION
DATA SUPPORT GROUP

STATE HIGHWAY LOCATION REFERENCE

COUNTY: BALTIMORE
DISTRICT: 4
DATE: 12/31/04

ROUTE NUMBER: IS 195 CONTINUED
INVENTORY DIRECTION: NORTH
ROUTE NAME: METROPOLITAN BLVD

STATE SYSTEM	FUNCTIONAL CLASS	MEDIAN TYPE	ACCESS CONTROL	NHS	MILEPOINT	MILEPOINT DESCRIPTION	MARKED LANES	SURFACE WIDTH/TYPE*	AADT
STATE PRIMARY	R URB INTERSTATE	POSITIVE BARRIER	FULL	NHS	01.950 RP 95- 6	RAMP 6 FR IS 195 EB TO IS 95 SB	4	48J	33,925
					02.110 RP 95- 8	RAMP 8 FR IS 95 SB TO IS 195 WB			
					02.150	SPEED LIMIT 50 MPH			
					02.150 MD166	METROPOLITAN BLVD (AHEAD)			

ROUTE NUMBER: IS 695
INVENTORY DIRECTION: NORTH
ROUTE NAME: BALTO BELTWAY

STATE SYSTEM	FUNCTIONAL CLASS	MEDIAN TYPE	ACCESS CONTROL	NHS	MILEPOINT	MILEPOINT DESCRIPTION	MARKED LANES	SURFACE WIDTH/TYPE*	AADT
STATE PRIMARY	R URB INTERSTATE	POSITIVE BARRIER	FULL	NIIS	00.000		6	72I	124,175
					00.000	ANNE ARUNDEL CO/L			
					00.000	STRUC #2001 PATAPSCO RIVER			
					00.160 RP695- 5	RAMP 5 FR IS 695 SB TO IS 895 EB			
					00.180	SPEED LIMIT 55 MPH			
					00.210				125,304
					00.210 IS895	HARBOR TUNNEL THRUWAY			
					00.210	STRUC #BY037			
					00.210	EXIT #8A			
					00.210 RP695- 5	RAMP 5 FR IS 695 SB TO IS 895 EB			
					00.290 RP695- 6	RAMP 6 FR HOLLINS FERRY RD TO IS 695 SB			
					00.310 RP695- 2	RAMP 2 FR IS 895 WB TO IS 695 NB			
					00.380 RP695- 5	RAMP 5 FR IS 695 SB TO HOLLINS FERRY RD			
					00.440 CO3239	HOLLINS FERRY RD			
					00.440	STRUC #3110			
					00.440	EXIT #9			
					00.500 RP695- 1	RAMP 1 FR IS 695 NB TO HOLLINS FERRY RD			
					00.560 RP695- 2	RAMP 2 FR HOLLINS FERRY RD TO IS 695 NB			
					00.590	ATR STATION #0077 (CABINET OUTER LOOP)			
					00.640	R/R #CSX 140 874 N			
					00.640	STRUC #3111			
					00.950 RP695- 2	RAMP 2 FR IS 695 WB TO US 1AL			
					00.990 RP695- 4	RAMP 4 FR US 1AL NB TO IS 695 EB			

*A,B = UNIMPROVED; C = GRADED & DRAINED; D,E = SOIL, GRAVEL, STONE; F,G = LOW TYPE BITUMINOUS
H,I = HIGH TYPE BITUMINOUS; J = CONCRETE; K = BRICK; L = BLOCK

STATE HIGHWAY ADMINISTRATION OF MARYLAND
HIGHWAY INFORMATION SERVICES DIVISION
DATA SUPPORT GROUP

STATE HIGHWAY LOCATION REFERENCE

COUNTY: BALTIMORE

DISTRICT: 4

DATE: 12/31/04

ROUTE NUMBER: IS 695 CONTINUED

INVENTORY DIRECTION: NORTH

ROUTE NAME: BALTO BELTWAY

STATE SYSTEM	FUNCTIONAL CLASS	MEDIAN TYPE	ACCESS CONTROL	NIIS	MILEPOINT	MILEPOINT DESCRIPTION	MARKED LANES	SURFACE WIDTH/TYPE*	AADT
STATE PRIMARY	R	URB INTERSTATE	POSITIVE BARRIER	FULL	NHS				
					01.080		7	841	125,304
					01.080	RP695- 1 RAMP 1 FR US IAL NB TO IS 695 WB			
					01.130				122,975
					01.130	US IAL WASHINGTON BLVD			
					01.130	STRUC #3112			
					01.130	EXIT #10			
					01.130	VARIABLE MESSAGE SIGN #403 (SB/L)			
					01.330		6	721	
					01.330	RP 95- 4 RAMP 4 FR IS 95 NB TO IS 695 EB			
					01.420	RP 95- 2 RAMP 2 FR IS 695 WB TO IS 95 NB			
					01.440		5	601	
					01.530	RP 95- 3 RAMP 3 FR IS 695 TO RAMP 2 (TO IS 95 NB)			
					01.530	STRUC #3195			
					01.590	IS 95 NO NAME			
					01.590	STRUC #3202			
					01.590	EXIT #11			
					01.700	RP 95- 5 RAMP 5 FR IS 95 SB TO RAMP 4 (TO IS 695)			
					01.700	STRUC #3201			
					01.720				151,500
					01.720	IS 95 (SB/L)			
					01.720	STRUC #3199			
					01.780	RP 95- 7 RAMP 7 FR IS 695 WB TO IS 95 SB			
					02.090	RP 95- 8 RAMP 8 FR IS 95 SB TO IS 695 WB			
					02.160	RP 95- 6 RAMP 6 FR IS 695 EB TO IS 95 SB			
					02.180	CO3022 BENSON AVE			
					02.180	STRUC #3113			
					02.310		6	721	
					02.330	R/R #ATK 529 618 D			
					02.360				166,800
					02.360	US I SOUTHWESTERN BLVD			
					02.360	STRUC #3114			
					02.360	EXIT #12A			
					02.400	CO3000 LEEDS AVE			
					02.430		7	841	
					02.430	RP695- 6 RAMP 6 FR IS 695 EB TO US I SB			

*A,B = UNIMPROVED; C = GRADED & DRAINED; D,E = SOIL, GRAVEL, STONE; F,G = LOW TYPE BITUMINOUS
H,I = HIGH TYPE BITUMINOUS; J = CONCRETE; K = BRICK; L = BLOCK

STATE HIGHWAY ADMINISTRATION OF MARYLAND
HIGHWAY INFORMATION SERVICES DIVISION
DATA SUPPORT GROUP

STATE HIGHWAY LOCATION REFERENCE

COUNTY: BALTIMORE
DISTRICT: 4
DATE: 12/31/04

ROUTE NUMBER: IS 695 CONTINUED
INVENTORY DIRECTION: NORTH
ROUTE NAME: BALTO BELTWAY

STATE SYSTEM	FUNCTIONAL CLASS	MEDIAN TYPE	ACCESS CONTROL	NHS	MILEPOINT	MILEPOINT DESCRIPTION	MARKED LANES	SURFACE WIDTH/TYPE*	AADT	
STATE PRIMARY	R	URB INTERSTATE	POSITIVE BARRIER	FULL	NHS	02.580 RP695- 8	RAMP 8 FR LEEDS AVE TO IS 695 WB	7	841	166,800
					02.790 CO3004	WESTLAND BLVD				
					02.790	STRUC #3118				
					03.150 RP695- 6	RAMP 6 FR MD 372 EB TO IS 695 EB				
					03.170 RP695- 4	RAMP 4 FR IS 695 NB TO MD 372 EB				
					03.280 RP695- 5	RAMP 5 FR IS 695 EB TO MD 372 WB				
					03.320					178,700
					03.320 MD372	WILKENS AVE				
					03.320	STRUC #3119				
					03.320	EXIT #12B				
					03.360 RP695- 1	RAMP 1 FR IS 695 WB TO MD 372 WB				
					03.500 RP695- 2	RAMP 2 FR MD 372 TO IS 695 WB				
					04.060	VARIABLE MESSAGE SIGN #401 (SB/L)				
					04.380 RP695- 4	RAMP 4 FR IS 695 NB TO MD 144				
					04.380 RP695- 6	RAMP 6 FR MD 144 TO IS 695 SB				176,875
					04.560					
					04.560 MD144	FREDERICK RD				
					04.560	STRUC #3121				
					04.560	EXIT #13				
					04.680 RP695- 2	RAMP 2 FR MD 144 TO IS 695 NB				
					04.710 RP695- 8	RAMP 8 FR IS 695 SB TO MD 144				
					04.860 RP695- 4	RAMP 4 FR IS 695 NB TO EDMONDSON AVE				
					05.040					174,345
					05.040 CO2600	EDMONDSON AVE				
					05.040	STRUC #3122				
					05.040	EXIT #14				
					05.080 RP695- 7	RAMP 7 FR EDMONDSON AVE TO IS 695 SB				
					05.190 RP695- 8	RAMP 8 FR IS 695 SB TO EDMONDSON AVE				
					05.210 RP695- 2	RAMP 2 FR EDMONDSON AVE TO IS 695 NB				
					05.280	ATR STATION #0032 (CABINET OUTER LOOP)				
					05.300 CO2621	INGLESIDE AVE				
					05.300	STRUC #3123				
					05.620 RP695- 4	RAMP 4 FR IS 695 NB TO US 40 EB				

*A,B = UNIMPROVED; C = GRADED & DRAINED; D,E = SOIL, GRAVEL, STONE; F,G = LOW TYPE BITUMINOUS
H,I = HIGH TYPE BITUMINOUS; J = CONCRETE; K = BRICK; L = BLOCK

STATE HIGHWAY ADMINISTRATION OF MARYLAND
HIGHWAY INFORMATION SERVICES DIVISION
DATA SUPPORT GROUP

STATE HIGHWAY LOCATION REFERENCE

COUNTY: BALTIMORE
DISTRICT: 4
DATE: 12/31/04

ROUTE NUMBER: IS 695 CONTINUED
INVENTORY DIRECTION: NORTH
ROUTE NAME: BALTO BELTWAY

STATE SYSTEM	FUNCTIONAL CLASS	MEDIAN TYPE	ACCESS CONTROL	NHS	MILEPOINT	MILEPOINT DESCRIPTION	MARKED LANES	SURFACE WIDTH/TYPE*	AADT
STATE PRIMARY	R URB INTERSTATE	POSITIVE BARRIER	FULL	NHS	05.620 RP695- 6	RAMP 6 FR US 40 EB TO IS 695 SB	7	841	174,345
					05.730 RP695- 3	RAMP 3 FR US 40 EB TO IS 695 NB			
					05.740 RP695- 5	RAMP 5 FR IS 695 SB TO US 40 EB			
					05.790				188,250
					05.790 US 40	BALTO NATIONAL PIKE			
					05.790	STRUC #3124			
					05.790	EXIT #15			
					05.840 RP695- 7	RAMP 7 FR US 40 WB TO IS 695 SB			
					05.840 RP695- 1	RAMP 1 FR IS 695 NB TO US 40 WB			
					05.970 RP695- 8	RAMP 8 FR IS 695 SB TO US 40 WB			
					06.010 RP695- 2	RAMP 2 FR US 40 WB TO IS 695 NB			
					06.290		6	721	
					06.600 CO2500	CROSBY RD			
					06.600	STRUC #3125			
					06.780 RP 70- 4	RAMP 4 FR IS 695 NB TO IS 70 EB			
					06.790	STRUC #3126 DEAD RUN			
					06.800 RP 70- 6	RAMP 6 FR IS 70 EB TO IS 695 SB			
					07.130	STRUC #3130			
					07.200				227,050
					07.200 IS 70	NO NAME			
					07.200	STRUC #3127			
					07.200 RP 70- 1	RAMP 1 FR IS 695 TO RAMP 8 (TO IS 70 WB)			
					07.200 RP 70- 5	RAMP 5 FR IS 695 TO RAMP 4 (TO IS 70 EB)			
					07.200	STRUC #3128			
					07.200 RP 70- 3	RAMP 3 FR RAMP 6 (FR IS 70 EB) TO IS 695			
					07.200 RP 70- 7	RAMP 7 FR RAMP 2 (FR IS 70 WB) TO IS 695			
					07.200	STRUC #3129			
					07.200	EXIT #16			
					07.260 RP695- 4	RAMP 4 FR IS 695 NB TO MD 122 EB			
					07.300 RP695- 6	RAMP 6 FR MD 122 EB TO IS 695 SB			
					07.590 RP 70- 8	RAMP 8 FR IS 695 SB TO IS 70 WB			
					07.620 RP 70- 2	RAMP 2 FR IS 70 WB TO IS 695 NB			
					07.660				206,775
					07.660 MD122	SECURITY BLVD			

*A,B = UNIMPROVED; C = GRADED & DRAINED; D,E = SOIL, GRAVEL, STONE; F,G = LOW TYPE BITUMINOUS
H,I = HIGH TYPE BITUMINOUS; J = CONCRETE; K = BRICK; L = BLOCK

STATE HIGHWAY ADMINISTRATION OF MARYLAND
HIGHWAY INFORMATION SERVICES DIVISION
DATA SUPPORT GROUP

STATE HIGHWAY LOCATION REFERENCE

COUNTY: BALTIMORE

DISTRICT: 4

DATE: 12/31/04

ROUTE NUMBER: IS 695 CONTINUED

INVENTORY DIRECTION: NORTH

ROUTE NAME: BALTO BELTWAY

STATE SYSTEM	FUNCTIONAL CLASS	MEDIAN TYPE	ACCESS CONTROL	NHS	MILEPOINT	MILEPOINT DESCRIPTION	MARKED LANES	SURFACE WIDTH/TYPE*	AADT
STATE PRIMARY	R URB INTERSTATE	POSITIVE BARRIER	FULL	NHS	07.660	STRUC #3134	6	721	206,775
					07.660	EXIT #17			
					07.700		7	841	
					07.890	RP695- 2 RAMP 2 FR MD 122 WB TO IS 695 NB			
					07.890	RP695- 8 RAMP 8 FR IS 695 SB TO MD 122 WB			
					07.970		8	961	
					08.020	STRUC #3136 DEAD RUN			
					08.320	CO2356 DOGWOOD RD			
					08.320	STRUC #3137			
					08.450	VARIABLE MESSAGE SIGN #405			
					09.090	CO1900 WINDSOR MILL RD			
					09.090	STRUC #3138			
					09.110	VARIABLE MESSAGE SIGN #407			
					09.940	RP695- 6 RAMP 6 FR MD 26 EB TO IS 695 SB			
					09.975	RP695- 4 RAMP 4 FR IS 695 NB TO MD 26 EB			
					10.130	RP695- 3 RAMP 3 FR MD 26 EB TO IS 695 NB			
					10.200				191,267
					10.200	MD 26 LIBERTY RD			
					10.200	STRUC #3139			
					10.200	EXIT #18			
					10.227	RP695- 1 RAMP 1 FR IS 695 NB TO MD 26 WB			
					10.256	RP695- 7 RAMP 7 FR MD 26 WB TO IS 695 SB			
					10.380	RP695- 8 RAMP 8 FR IS 695 SB TO MD 26 WB			
					10.486	RP695- 2 RAMP 2 FR MD 26 WB TO IS 695 NB			
					10.880		7	841	
					10.940	CO1800 MILFORD MILL RD			
					10.940	STRUC #3140			
					10.970	ATR STATION #0078 (CABINET OUTER LOOP)			
					11.250	STRUC #3141			
					11.360	RP695- 6 RAMP 6 FR IS 795 EB TO IS 695 SB			
					11.400		6	721	
					11.490	RP695- 1 RAMP 1 FR IS 695 NB TO IS 795 WB			
					11.620	CO1700 OLD COURT RD			
					11.620	STRUC #3142			

*A,B = UNIMPROVED; C = GRADED & DRAINED; D,E = SOIL, GRAVEL, STONE; F,G = LOW TYPE BITUMINOUS
H,I = HIGH TYPE BITUMINOUS; J = CONCRETE; K = BRICK; L = BLOCK

STATE HIGHWAY ADMINISTRATION OF MARYLAND
HIGHWAY INFORMATION SERVICES DIVISION
DATA SUPPORT GROUP

STATE HIGHWAY LOCATION REFERENCE

COUNTY: BALTIMORE

DISTRICT: 4

DATE: 12/31/04

ROUTE NUMBER: IS 695 CONTINUED

INVENTORY DIRECTION: NORTH

ROUTE NAME: BALTO BELTWAY

STATE SYSTEM	FUNCTIONAL CLASS	MEDIAN TYPE	ACCESS CONTROL	NHS	MILEPOINT	MILEPOINT DESCRIPTION	MARKED LANES	SURFACE WIDTH/TYPE*	AADT
STATE PRIMARY	R URB INTERSTATE	POSITIVE BARRIER	FULL	NHS	11.850	STRUC #3143 BALTO METRO	6	721	191,267
					11.890 RP695- 3	RAMP 3 FR IS 795 EB TO IS 695 NB			
					11.890	IS 795 (SB/L)			
					11.890	STRUC #3308			
					12.000		7	841	184,575
					12.000 IS795	NORTHWEST EXPRESSWAY			
					12.000	STRUC #3310			
					12.000 RP695- 1	RAMP 1 FR IS 695 NB TO IS 795 WB			
					12.000	EXIT #19			
					12.120	STRUC #3144 GWYNNS FALLS			
					12.180	R/R #CSX 831 653 V			
					12.180	STRUC #3145			
					12.220 RP695- 8	RAMP 8 FR IS 695 SB TO IS 795 WB			
					12.320		8	961	
					12.320 RP695- 3	RAMP 3 FR IS 795 EB TO IS 695 NB			
					12.700 RP695- 6	RAMP 6 FR IS 695 EB TO MD 140 SB			
					12.770 RP695- 8	RAMP 8 FR MD 140 SB TO IS 695 WB			
					12.970				195,050
					12.970 MD140	REISTERSTOWN RD			
					12.970	STRUC #3146			
					12.970	EXIT #20			
					13.120 RP695- 4	RAMP 4 FR MD 140 NB TO IS 695 EB			
					13.140 RP695- 2	RAMP 2 FR IS 695 WB TO MD 140 NB			
					13.480 RP695- 6	RAMP 6 FR IS 695 EB TO MD 129 SB			
					13.490 RP695- 8	RAMP 8 FR MD 129 SB TO IS 695 WB			
					13.710				175,975
					13.710 MD129	PARK HEIGHTS AVE			
					13.710	STRUC #3147			
					13.710	EXIT #21			
					13.930	TRAVEL ADVISORY SIGN			
					14.010	VARIABLE MESSAGE SIGN #408			
					14.200				190,775
					14.200 CO1600	STEVENSON RD			
					14.200	STRUC #3148			
					14.200	EXIT #21			

*A,B = UNIMPROVED; C = GRADED & DRAINED; D,E = SOIL, GRAVEL, STONE; F,G = LOW TYPE BITUMINOUS
H,I = HIGH TYPE BITUMINOUS; J = CONCRETE; K = BRICK; L = BLOCK

STATE HIGHWAY ADMINISTRATION OF MARYLAND
HIGHWAY INFORMATION SERVICES DIVISION
DATA SUPPORT GROUP

STATE HIGHWAY LOCATION REFERENCE

COUNTY: BALTIMORE

DISTRICT: 4

DATE: 12/31/04

ROUTE NUMBER: IS 695 CONTINUED

INVENTORY DIRECTION: NORTH

ROUTE NAME: BALTO BELTWAY

STATE SYSTEM	FUNCTIONAL CLASS	MEDIAN TYPE	ACCESS CONTROL	NHS	MILEPOINT	MILEPOINT DESCRIPTION	MARKED LANES	SURFACE WIDTH/TYPE*	AADT
STATE PRIMARY	R URB INTERSTATE	POSITIVE BARRIER	FULL	NHS	14.490 RP695- 4	RAMP 4 FR STEVENSON RD NB TO IS 695 EB	8	961	190,775
					14.500 RP695- 2	RAMP 2 FR IS 695 WB TO STEVENSON RD NB			
					15.310 RP695- 8	RAMP 8 FR GREENSPRING AVE TO IS 695 WB			
					15.560 RP695- 7	RAMP 7 FR IS 695 WB TO GREENSPRING AVE			
					15.610				181,975
					15.610 CO722	GREENSPRING AVE			
					15.610	STRUC #3149			
					15.610	EXIT #22			
					15.690 RP695- 3	RAMP 3 FR IS 695 EB TO GREENSPRING AVE			
					15.830 RP695- 4	RAMP 4 FR GREENSPRING AVE TO IS 695 EB			
					16.260	STRUC #3150 SLAUGHTERHOUSE BRANCH			
					16.380		7	841	
					16.770	ATR STATION #0050 (CABINET INNER LOOP)			
					16.980 MD 25	FALLS RD			
					16.980	STRUC #3151			
					17.050 RP 83- 6	RAMP 6 FR IS 695 TO RAMP 7 (TO IS 83 SB)			
					17.070 RP 83- 8	RAMP 8 FR MD 25A SB TO IS 695 WB			
					17.170	STRUC #3153 JONES FALLS			
					17.200 RP 83- 7	RAMP 7 FR IS 83/IS 695 WB TO IS 83 SB			
					17.260 RP 83- 5	RAMP 5 FR IS 83 SB TO IS 695 EB			
					17.340 IS 83	BALTO BELTWAY (AHEAD)			
					17.340 MD 25A	JONES FALLS EXPWY			
					17.340	STRUC #3154			
					17.340	EXIT #23			
					18.860		6	721	178,075
					18.860 IS 83	HARRISBURG EXPWY (BACK)			
					18.860 RP 83- 3	RAMP 3 FR IS 83/IS 695 EB TO IS 83 NB			
					18.860	STRUC #3158			
					18.860	EXIT #24			
					18.980 RP 83- 5	RAMP 5 FR IS 83 SB TO IS 695 EB			
					18.980	STRUC #3203			
					19.040 RP695- 3	RAMP 3 FR IS 695 EB TO MD 139 NB			

*A,B = UNIMPROVED; C = GRADED & DRAINED; D,E = SOIL, GRAVEL, STONE; F,G = LOW TYPE BITUMINOUS
H,I = HIGH TYPE BITUMINOUS; J = CONCRETE; K = BRICK; L = BLOCK

STATE HIGHWAY ADMINISTRATION OF MARYLAND
HIGHWAY INFORMATION SERVICES DIVISION
DATA SUPPORT GROUP

STATE HIGHWAY LOCATION REFERENCE

COUNTY: BALTIMORE

DISTRICT: 4

DATE: 12/31/04

ROUTE NUMBER: IS 695 CONTINUED

INVENTORY DIRECTION: NORTH

ROUTE NAME: BALTO BELTWAY

STATE SYSTEM	FUNCTIONAL CLASS	MEDIAN TYPE	ACCESS CONTROL	NHS	MILEPOINT	MILEPOINT DESCRIPTION	MARKED LANES	SURFACE WIDTH/TYPE*	AADT
STATE PRIMARY	R	URB INTERSTATE	POSITIVE BARRIER	FULL	NHS	19.060			
						R/R LIGHT RAIL	6	721	178,075
					19.060	STRUC #3159 LIGHT RAIL			
					19.110	RP 83- 2 RAMP 2 FR IS 695 WB TO IS 83 NB			
					19.290	RP695- 8 RAMP 8 FR MD 139 SB TO IS 695 WB			
					19.320		7	841	
					19.320	RP 83- 5 RAMP 5 FR IS 83 SB TO IS 695 EB			
					19.480				158,400
					19.480	MD139 CHARLES ST			
					19.480	STRUC #3160			
					19.480	EXIT #25			
					19.500	RP695- 1 RAMP 1 FR MD 139 NB TO IS 695 WB			
					19.680	RP695- 2 RAMP 2 FR IS 695 WB TO BELLONA AVE			
					19.680	RP695- 4 RAMP 4 FR MD 139 NB TO IS 695 EB			
					19.960		6	721	
					20.300	RP695- 6 RAMP 6 FR IS 695 EB TO MD 45A			
					20.310	RP695- 8 RAMP 8 FR MD 45 SB TO IS 695 WB			
					20.450	RP695- 7 RAMP 7 FR IS 695 WB TO MD 45 SB			
					20.460	RP695- 5 RAMP 5 FR MD 45A TO IS 695 EB			
					20.500				153,975
					20.500	MD 45 YORK RD			
					20.500	STRUC #3161			
					20.500	EXIT #26			
					20.520	RP695- 1 RAMP 1 FR MD 45 NB TO IS 695 WB			
					20.630	RP695- 3 RAMP 3 FR IS 695 EB TO MD 45 NB			
					20.660	RP695- 2 RAMP 2 FR IS 695 WB TO MD 45 NB			
					20.840	RP695- 4 RAMP 4 FR MD 45 NB TO IS 695 EB			
					20.920	RP695- 1 RAMP 1 FR MD 146 NB TO IS 695 WB			
					20.960	RP695- 6 RAMP 6 FR IS 695 EB TO MD 146 SB			
					21.070	RP695- 7 RAMP 7 FR IS 695 WB TO MD 146 SB			
					21.125				152,575
					21.125	STRUC #3162			
					21.125	EXIT #27			
					21.125	MD146 DULANEY VALLEY RD			
					21.150	RP695- 3 RAMP 3 FR IS 695 EB TO MD 146 NB			
					21.290	RP695- 2 RAMP 2 FR IS 695 WB TO HAMPTON LA			

*A,B = UNIMPROVED; C = GRADED & DRAINED; D,E = SOIL, GRAVEL, STONE; F,G = LOW TYPE BITUMINOUS
H,I = HIGH TYPE BITUMINOUS; J = CONCRETE; K = BRICK; L = BLOCK

STATE HIGHWAY ADMINISTRATION OF MARYLAND
HIGHWAY INFORMATION SERVICES DIVISION
DATA SUPPORT GROUP

PAGE: 23

STATE HIGHWAY LOCATION REFERENCE

COUNTY: BALTIMORE

DISTRICT: 4

DATE: 12/31/04

ROUTE NUMBER: IS 695 CONTINUED

INVENTORY DIRECTION: NORTH

ROUTE NAME: BALTO BELTWAY

STATE SYSTEM	FUNCTIONAL CLASS	MEDIAN TYPE	ACCESS CONTROL	NHS	MILEPOINT	MILEPOINT DESCRIPTION	MARKED LANES	SURFACE WIDTH/TYPE*	AADT
STATE PRIMARY	R URB INTERSTATE	POSITIVE BARRIER	FULL	NHS	21.320 RP695- 5	RAMP 5 FR MD 146 SB TO IS 695 EB	6	72I	152,575
					22.170 RP695- 8	RAMP 8 FR PROVIDENCE RD SB TO IS 695 WB			
					22.340 RP695- 7	RAMP 7 FR IS 695 WB TO PROVIDENCE RD SB			
					22.380				159,412
					22.380 CO3334	PROVIDENCE RD			
					22.380	STRUC #3163			
					22.380	EXIT #28			
					22.410 RP695- 3	RAMP 3 FR IS 695 EB TO PROVIDENCE RD NB			
					22.560	VARIABLE MESSAGE SIGN #409			
					22.580 RP695- 4	RAMP 4 FR PROVIDENCE RD NB TO IS 695 EB			
					22.710	ATR STATION #0054 (CABINET OUTER LOOP)			
					22.900 RP695- 8	RAMP 8 FR IS 695 SB TO CROMWELL BRDG RD			
					22.930 RP695- 1	RAMP 1 FR CROMWELL BRDG RD TO IS 695 WB			
					23.050 RP695- 6	RAMP 6 FR CROMWELL BRDG RD TO IS 695 SB			
					23.090 RP695- 7	RAMP 7 FR IS 695 WB TO CROMWELL BRDG RD			
					23.120 CO3353	CROMWELL BRIDGE RD			
					23.120	STRUC #3164			
					23.120	EXIT #29A			
					23.210 RP695- 5	RAMP 5 FR IS 695 SB TO MD 542 EB			
					23.290				147,275
					23.290 MD542	LOCH RAVEN BLVD			
					23.290	STRUC #3165			
					23.290	EXIT #29B			
					23.410 RP695- 4	RAMP 4 FR MD 542 NB TO IS 695 EB			
					24.010 CO1400	JOPPA RD			
					24.010	STRUC #3166			
					24.120 RP695- 6	RAMP 6 FR IS 695 EB TO MD 41 SB			
					24.160 RP695- 8	RAMP 8 FR MD 41 SB TO IS 695 WB			
					24.310 RP695- 7	RAMP 7 FR IS 695 WB TO MD 41 SB			
					24.310 RP695- 5	RAMP 5 FR MD 41 SB TO IS 695 EB			
					24.350				159,675

*A,B = UNIMPROVED; C = GRADED & DRAINED; D,E = SOIL, GRAVEL, STONE; F,G = LOW TYPE BITUMINOUS
H,I = HIGH TYPE BITUMINOUS; J = CONCRETE; K = BRICK; L = BLOCK

PAGE: 23

STATE HIGHWAY ADMINISTRATION OF MARYLAND
HIGHWAY INFORMATION SERVICES DIVISION
DATA SUPPORT GROUP

STATE HIGHWAY LOCATION REFERENCE

COUNTY: BALTIMORE
DISTRICT: 4
DATE: 12/31/04

ROUTE NUMBER: IS 695 CONTINUED
INVENTORY DIRECTION: NORTH
ROUTE NAME: BALTO BELTWAY

STATE SYSTEM	FUNCTIONAL CLASS	MEDIAN TYPE	ACCESS CONTROL	NIIS	MILEPOINT	MILEPOINT DESCRIPTION	MARKED LANES	SURFACE WIDTH/TYPE*	AADT	
STATE PRIMARY	R	URB INTERSTATE	POSITIVE BARRIER	FULL	NHS	24.350 MD 41	PERRING PKWY	6	721	159,675
					24.350	STRUC #3167				
					24.350	EXIT #30				
					24.390 RP695- 1	RAMP 1 FR MD 41 NB TO IS 695 WB				
					24.390 RP695- 3	RAMP 3 FR IS 695 EB TO MD 41 NB				
					24.550 RP695- 2	RAMP 2 FR IS 695 WB TO MD 41 NB				
					24.550 RP695- 4	RAMP 4 FR MD 41 NB TO IS 695 EB				
					24.750 CO3600	OLD HARFORD RD				
					24.750	STRUC #3168				
					25.310 RP695- 8	RAMP 8 FR MD 147 SB TO IS 695 WB				
					25.310 RP695- 6	RAMP 6 FR IS 695 EB TO MD 147 SB				
					25.420 RP695- 7	RAMP 7 FR IS 695 WB TO MD 147 SB				
					25.430 RP695- 5	RAMP 5 FR MD 147 SB TO IS 695 EB				
					25.490					166,875
					25.490 MD147	IIARFORD RD				
					25.490	STRUC #3170				
					25.490	EXIT #31				
					25.530 RP695- 1	RAMP 1 FR MD 147 NB TO IS 695 WB				
					25.550 RP695- 3	RAMP 3 FR IS 695 EB TO MD 147 NB				
					25.650 RP695- 2	RAMP 2 FR IS 695 WB TO MD 147 NB				
					25.930 CO3739	AVONDALE RD				
					25.930	STRUC #3173				
					25.954 MD 43	WHITE MARSH BLVD				
					25.954	EXIT #31C				
					26.000					129,775
					26.140 MD 43	WHIITE MARSII BLVD				
					26.140	STRUC #3347				
					26.140 RP695- 4	RAMP 4 FR MD 147 NB TO IS 695 EB				
					26.330 CO3482	PUTTY HILL AVE				
					26.330	STRUC #3174				
					26.777 RP695- 8	RAMP 8 FR US 1 SB TO IS 695 WB				
					26.777 RP695- 6	RAMP 6 FR IS 695 EB TO US 1 SB				
					27.050 RP695- 5	RAMP 5 FR US 1 SB TO IS 695 EB				
					27.060 RP695- 7	RAMP 7 FR IS 695 WB TO US 1 SB				
					27.120					138,275

*A,B = UNIMPROVED; C = GRADED & DRAINED; D,E = SOIL, GRAVEL, STONE; F,G = LOW TYPE BITUMINOUS
H,I = HIGH TYPE BITUMINOUS; J = CONCRETE; K = BRICK; L = BLOCK

STATE HIGHWAY ADMINISTRATION OF MARYLAND
HIGHWAY INFORMATION SERVICES DIVISION
DATA SUPPORT GROUP

PAGE: 25

STATE HIGHWAY LOCATION REFERENCE

COUNTY: BALTIMORE
DISTRICT: 4
DATE: 12/31/04

ROUTE NUMBER: IS 695 CONTINUED
INVENTORY DIRECTION: NORTH
ROUTE NAME: BALTO BELTWAY

STATE SYSTEM	FUNCTIONAL CLASS	MEDIAN TYPE	ACCESS CONTROL	NHS	MILEPOINT	MILEPOINT DESCRIPTION	MARKED LANES	SURFACE WIDTH/TYP*	AADT
STATE PRIMARY	R URB INTERSTATE	POSITIVE BARRIER	FULL	NHS	27.120 US 1	BELAIR RD	6	721	138,275
					27.120	STRUC #3175			
					27.120	EXIT #32			
					27.180 RP695- 1	RAMP 1 FR US 1 NB TO IS 695 WB			
					27.180 RP695- 3	RAMP 3 FR IS 695 EB TO US 1 NB			
					27.340	VARIABLE MESSAGE SIGN #411 (NB/L)			
					27.380 RP695- 2	RAMP 2 FR IS 695 WB TO US 1 NB			
					27.410 RP695- 4	RAMP 4 FR US 1 NB TO IS 695 EB			
					27.710	ATR STATION #0034 (CABINET OUTER LOOP)			
					27.732		5	601	
					27.880 CO4457	LILLIAN HOLT DR			
					27.880	STRUC #3176			
					28.230 RP 95- 2	RAMP 2 FR IS 95 WB TO IS 695 NB			
					28.370 RP 95- 8	RAMP 8 FR IS 695 SB TO IS 95 WB			
					28.520	IS 695 (WB/L)			
					28.520	STRUC #3177			
					28.550		4	481	
					28.550 RP 95- 5	RAMP 5 FR IS 695 SB TO IS 95 EB			
					28.670 IS 95	J F K MEMORIAL HWY			
					28.670	STRUC #3182			
					28.670	EXIT #33			
					28.670 RP 95- 3	RAMP 3 FR IS 95 EB TO IS 695 NB			
					28.780	IS 95 (SB/L)			
					28.780	STRUC #3187			
					28.880	STRUC #3188			
					28.950 RP 95- 1	RAMP 1 FR IS 695 NB TO IS 95 WB			
					28.970 RP 95- 7	RAMP 7 FR IS 95 WB TO IS 695 SB			
					28.970	IS 695 (WB/L)			
					28.970	STRUC #3189			
					28.990 RP 95- 4	RAMP 4 FR IS 695 NB TO IS 95 EB			
					29.170 RP 95- 6	RAMP 6 FR IS 95 EB TO IS 695 SB			
					29.170 MD695	BALTO BELTWAY (AHEAD)			

*A,B = UNIMPROVED; C = GRADED & DRAINED; D,E = SOIL, GRAVEL, STONE; F,G = LOW TYPE BITUMINOUS
H,I = HIGH TYPE BITUMINOUS; J = CONCRETE; K = BRICK; L = BLOCK

STATE HIGHWAY ADMINISTRATION OF MARYLAND
HIGHWAY INFORMATION SERVICES DIVISION
DATA SUPPORT GROUP

STATE HIGHWAY LOCATION REFERENCE

COUNTY: BALTIMORE
DISTRICT: 4
DATE: 12/31/04

ROUTE NUMBER: IS 795
INVENTORY DIRECTION: NORTH
ROUTE NAME: NORTHWEST EXPRESSWAY

STATE SYSTEM	FUNCTIONAL CLASS	MEDIAN TYPE	ACCESS CONTROL	NIIS	MILEPOINT	MILEPOINT DESCRIPTION	MARKED LANES	SURFACE WIDTH/TYPE*	AADT
STATE PRIMARY	R	URB INTERSTATE	POSITIVE BARRIER	FULL	NHS	00.000	4	48J	120,575
					00.000	IS695			
					00.000	RP695- 1			
					00.000	RP695- 3			
					00.000	STRUC #3308			
					00.000	STRUC #3310			
					00.000	EXIT #19			
					00.200	RP695- 8			
					00.200	RP695- 6			
					00.320	STRUC #3314 GWYNNS FALLS			
					00.440		6	72J	
					00.440	INTERSTATE MILE MARKER 1.0			
					00.510	SPEED LIMIT 60 MPH			
					00.710	STRUC #3315			
					00.880	ATR STATION #0073 (CABINET SB/L)			
					00.930	CO7113			
					00.930	MT WILSON LA			
					00.930	STRUC #3307			
					00.980	ATR STATION #0072 (CABINET NB/L)			
					01.450	INTERSTATE MILE MARKER 2.0			
					01.550	CO2250			
					01.550	MC DONOGH RD			
					01.550	STRUC #3316			
					02.370	STRUC #3317			
					02.440	INTERSTATE MILE MARKER 3.0			
					02.590	STRUC #3318 GWYNNS FALLS			
					02.840		5	60J	
					02.920	STRUC #3322 GWYNNS FALLS			
					03.090	RP795- 4			
					03.130	STRUC #3319 RED RUN			
					03.170	CO2251			
					03.310	RP795-10			
					03.310	RAMP 10 FR RAMP 9 TO IS 795 NB			
					03.310	STRUC #3360			
					03.450	INTERSTATE MILE MARKER 4.0			
					03.490		4	48J	68,425
		UNPROTECTED			03.560	RP795- 7			
					03.560	RAMP 7 FR MD 940 WB TO IS 795 SB			
					03.650	RP795-10			
					03.650	RAMP 10 FR RAMP 9 TO IS 795 NB			

*A,B = UNIMPROVED; C = GRADED & DRAINED; D,E = SOIL, GRAVEL, STONE; F,G = LOW TYPE BITUMINOUS
H,I = HIGH TYPE BITUMINOUS; J = CONCRETE; K = BRICK; L = BLOCK

STATE HIGHWAY ADMINISTRATION OF MARYLAND
HIGHWAY INFORMATION SERVICES DIVISION
DATA SUPPORT GROUP

STATE HIGHWAY LOCATION REFERENCE

COUNTY: BALTIMORE
DISTRICT: 4
DATE: 12/31/04

ROUTE NUMBER: IS 795 CONTINUED
INVENTORY DIRECTION: NORTH
ROUTE NAME: NORTHWEST EXPRESSWAY

STATE SYSTEM	FUNCTIONAL CLASS	MEDIAN TYPE	ACCESS CONTROL	NHS	MILEPOINT	MILEPOINT DESCRIPTION	MARKED LANES	SURFACE WIDTH/TYPE*	AADT
STATE PRIMARY	R URB INTERSTATE	UNPROTECTED	FULL	NHS	03.930 MD940	OWINGS MILLS BLVD	4	48J	68,425
					03.930	STRUC #3323			
					03.930 RP795- 3	RAMP 3 FR MD 940 EB TO IS 795 NB			
					03.930	EXIT #4			
					03.950		4	48I	
					04.040 RP795- 1	RAMP 1 FR RAMP 4 (FR IS795) TO MD 940 EB			
					04.040	STRUC #3330			
					04.060 RP795- 7	RAMP 7 FR MD 940 WB TO IS 795 SB			
					04.060	STRUC #3327			
					04.450 RP795- 2	RAMP 2 FR RAMP 7 (FR MD940) TO IS 795 NB			
					04.450 RP795- 9	RAMP 9 FR IS 795 TO RAMP 10 (TO IS 795)			
					04.450	INTERSTATE MILE MARKER 5.0			
					05.170 CO562	PLEASANT HILL RD			
					05.170	STRUC #3332			
					05.460	INTERSTATE MILE MARKER 6.0			
					05.970 CO8101	CHURCH RD			
					05.970	STRUC #3333			
					06.300 RP795- 4	RAMP 4 FR IS 795 NB TO FRANKLIN BLVD			
					06.300 RP795- 6	RAMP 6 FR FRANKLIN BLVD TO IS 795 SB			
					06.500	INTERSTATE MILE MARKER 7.0			
					06.550				54,275
					06.550 CO6781	FRANKLIN BLVD			
					06.550	STRUC #3334			
					06.550	EXIT #7			
					06.580 RP795- 7	RAMP 7 FR FRANKLIN BLVD TO IS 795 WB			
					06.600 RP795- 1	RAMP 1 FR IS 795 NB TO FRANKLIN BLVD			
					06.890 RP795- 2	RAMP 2 FR FRANKLIN BLVD TO IS 795 NB			
					06.960 RP795- 8	RAMP 8 FR IS 795 SB TO NICODEMUS RD			
					07.360	TRAVEL ADVISORY SIGN			
					07.400 CO503	BERRYMANS LA			
					07.400	STRUC #3335			
					07.480	INTERSTATE MILE MARKER 8.0			
					07.950 CO504	STOCKSDALE AVE			
					07.950	STRUC #3336			

*A,B = UNIMPROVED; C = GRADED & DRAINED; D,E = SOIL, GRAVEL, STONE; F,G = LOW TYPE BITUMINOUS
H,I = HIGH TYPE BITUMINOUS; J = CONCRETE; K = BRICK; L = BLOCK

STATE HIGHWAY LOCATION REFERENCE

COUNTY: BALTIMORE
DISTRICT: 4
DATE: 12/31/04

ROUTE NUMBER: IS 795 CONTINUED
INVENTORY DIRECTION: NORTH
ROUTE NAME: NORTHWEST EXPRESSWAY

STATE SYSTEM	FUNCTIONAL CLASS	MEDIAN TYPE	ACCESS CONTROL	NHS	MILEPOINT	MILEPOINT DESCRIPTION	MARKED LANES	SURFACE WIDTH/TYPE*	AADT
STATE PRIMARY	R URB INTERSTATE	UNPROTECTED	FULL	NHS	08.340 CO499	COCKEYS MILL RD	4	48I	54,275
					08.340	STRUC #3337			
					08.470	INTERSTATE MILE MARKER 9.0			
					08.610 RP795- 1	RAMP 1 FR IS 795 NB TO MD 140 WB			
					08.660 RP795- 6	RAMP 6 FR MD 140 EB TO IS 795 SB			
		NONE (UNDIV)			08.850				
					08.880 RP795- 1	RAMP 1 FR IS 795 NB TO MD 140 WB			
					08.880	STRUC #3338			
					08.990 MD140	WESTMINSTER PIKE			
					08.990	EXIT #9			
					08.990 MD795	NO NAME (AHEAD)			

ROUTE NUMBER: IS 895
INVENTORY DIRECTION: NORTH
ROUTE NAME: HARBOR TUNNEL THRUWAY

STATE SYSTEM	FUNCTIONAL CLASS	MEDIAN TYPE	ACCESS CONTROL	NHS	MILEPOINT	MILEPOINT DESCRIPTION	MARKED LANES	SURFACE WIDTH/TYPE*	AADT
STATE PRIMARY	R URB FRWY EXPWY	UNPROTECTED	FULL	NHS	00.000		4	48J	13,350
					00.000	HOWARD CO/L			
					00.000	STRUC #HOY014 PATAPSCO RIVER			
					00.000	TOLL MAINTENANCE			
					00.010				
					00.020 US 1	WASHINGTON BLVD			
					00.230 RP895- 4	RAMP 4 FR US 1 NB TO IS 895 EB			
					00.290		4	48I	15,125
					00.290 IS195	METROPOLITAN BLVD			
					00.290	STRUC #3341			
					00.320	SPEED LIMIT 55 MPH			
					00.330 RP895- 7	RAMP 7 FR IS 895 WB TO US 1 SB			
					00.590	STRUC #BY018 CALVERT ACCESS RD			
					00.740	R/R #ATK 529 538 K			
					00.740	STRUC #BY020			
					00.790	INTERSTATE MILE MARKER 2.0			
					00.900	STRUC #BY021 HERBERT RUN			
					01.290	STRUC #BY026			

*A,B = UNIMPROVED; C = GRADED & DRAINED; D,E = SOIL, GRAVEL, STONE; F,G = LOW TYPE BITUMINOUS
H,I = HIGH TYPE BITUMINOUS; J = CONCRETE; K = BRICK; L = BLOCK

STATE HIGHWAY ADMINISTRATION OF MARYLAND
HIGHWAY INFORMATION SERVICES DIVISION
DATA SUPPORT GROUP

PAGE: 29

STATE HIGHWAY LOCATION REFERENCE

COUNTY: BALTIMORE

DISTRICT: 4

DATE: 12/31/04

ROUTE NUMBER: IS 895 CONTINUED
INVENTORY DIRECTION: NORTH
ROUTE NAME: HARBOR TUNNEL THRUWAY

STATE SYSTEM	FUNCTIONAL CLASS	MEDIAN TYPE	ACCESS CONTROL	NHS	MILEPOINT	MILEPOINT DESCRIPTION	MARKED LANES	SURFACE WIDTH/TYPE*	AADT
STATE PRIMARY	R URB FRWY EXPWY	UNPROTECTED	FULL	NHS	01.820	INTERSTATE MILE MARKER 3.0	4	48I	15,125
					02.170 CO6274	TRANSWAY RD			
					02.170 OP254	TRANSWAY RD			
					02.170	STRUC #BY036			
	URB INTERSTATE				02.410				18,225
					02.410 IS695	BALTO BELTWAY			
					02.410	STRUC #BY037			
					02.410	EXIT #3			
					02.440 RP695- 5	RAMP 5 FR IS 695 SB TO IS 895 EB			
					02.530	SPEED LIMIT 55 MPH			
					02.580 RP695- 2	RAMP 2 FR IS 895 WB TO IS 695 NB			
					02.710 CO3200	HAMMONDS FERRY RD			
					02.710	STRUC #BY040			
					02.860	INTERSTATE MILE MARKER 4.0			
					03.350				31,825
					03.350 RP895- 7	RAMP 7 FR IS 895 WB TO MD 295 SB			
					03.350 MD295	BALTIMORE WASHINGTON PKWY			
					03.350	STRUC #BY046			
					03.350	EXIT #4			
					03.570 RP895- 4	RAMP 4 FR MD 295 NB TO IS 895 EB			
					03.810 MD648E	OLD ANNAPOLIS RD			
					03.810	STRUC #BY051			
					03.880	INTERSTATE MILE MARKER 5.0			
		POSITIVE BARRIER			03.940				
					04.130	STRUC #BY054 B&A R/R			
					04.250		4	48J	
					04.610	STRUC #BY059 PATAPSCO RIVER			
					04.610	ANNE ARUNDEL CO/L			

ROUTE NUMBER: MD 7
INVENTORY DIRECTION: EAST
ROUTE NAME: PHILADELPHIA RD

STATE SYSTEM	FUNCTIONAL CLASS	MEDIAN TYPE	ACCESS CONTROL	NHS	MILEPOINT	MILEPOINT DESCRIPTION	MARKED LANES	SURFACE WIDTH/TYPE*	AADT
STATE SECONDARY	R URB MINOR ART	NONE (UNDIV)	NONE	NOT NHS	00.000		2	36I	10,750

*A,B = UNIMPROVED; C = GRADED & DRAINED; D,E = SOIL, GRAVEL, STONE; F,G = LOW TYPE BITUMINOUS
H,I = HIGH TYPE BITUMINOUS; J = CONCRETE; K = BRICK; L = BLOCK

PAGE: 29

STATE HIGHWAY ADMINISTRATION OF MARYLAND
HIGHWAY INFORMATION SERVICES DIVISION
DATA SUPPORT GROUP

STATE HIGHWAY LOCATION REFERENCE

COUNTY: BALTIMORE
DISTRICT: 4
DATE: 12/31/04

ROUTE NUMBER: MD 7 CONTINUED
INVENTORY DIRECTION: EAST
ROUTE NAME: PHILADELPHIA RD

STATE SYSTEM	FUNCTIONAL CLASS	MEDIAN TYPE	ACCESS CONTROL	NHS	MILEPOINT	MILEPOINT DESCRIPTION	MARKED LANES	SURFACE WIDTH/TYPE*	AADT
STATE SECONDARY	R URB MINOR ART	NONE (UNDIV)	NONE	NOT NIIS	00.000 CO5126	66TH ST (BACK)	2	361	10,750
					00.000 US 40	PULASKI HWY			
					00.040		2	241	
					00.040 MD 7BA	OLD PHILADELPHIA RD			
					00.140	SPEED LIMIT 30 MPH			
					00.660 CO5082	HAMILTON AVE			
					00.660 CO5081	ROSEDALE AVE			
					00.890	STRUC #3017 REDHOUSE CREEK			
					00.950 CO5069	CHESACO AVE			
					01.930				12,750
					01.970 CO4384	CHAPEL HILL DR			
					02.250		4	481	29,350
					02.250 CO4453	GOLDEN RING RD			
					02.250 MD588	GOLDEN RING RD			
					02.290	SPEED LIMIT 35 MPH			
		CENTER TLA (UNDIV)			02.430				
					02.430 RP695- 8	RAMP 8 FR MD 695 SB TO MD 7 WB			
					02.430 RP695- 6	RAMP 6 FR MD 7 EB TO MD 695 SB			
					02.480 RP695- 5	RAMP 5 FR RAMP 8 (FR MD 695) TO MD 7 EB			
					02.480 RP695- 7	RAMP 7 FR MD 7 WB TO RAMP 6 (TO MD 695)			
					02.520				37,450
					02.520 MD695	BALTO BELTWAY			
					02.520	STRUC #3190			
					02.520	EXIT #34			
					02.590 RP695- 1	RAMP 1 FR MD 695 NB TO MD 7 WB			
		CURBED			02.630				
					02.630 RP695- 2	RAMP 2 FR MD 7 WB TO MD 695 NB			
					02.630 RP695- 4	RAMP 4 FR RAMP 1 (FR MD 695) TO MD 7 EB			
					02.900	STRUC #3016 STEMMERS RUN			
		UNPROTECTED			02.930				15,999
					02.930 CO4458	ROSSVILLE BLVD			
		NONE (UNDIV)			03.000				
					03.090		2	221	

*A,B = UNIMPROVED; C = GRADED & DRAINED; D,E = SOIL, GRAVEL, STONE; F,G = LOW TYPE BITUMINOUS
H,I = HIGH TYPE BITUMINOUS; J = CONCRETE; K = BRICK; L = BLOCK

STATE HIGHWAY ADMINISTRATION OF MARYLAND
HIGHWAY INFORMATION SERVICES DIVISION
DATA SUPPORT GROUP

STATE HIGHWAY LOCATION REFERENCE

COUNTY: BALTIMORE
DISTRICT: 4
DATE: 12/31/04

ROUTE NUMBER: MD 7 CONTINUED
INVENTORY DIRECTION: EAST
ROUTE NAME: PHILADELPHIA RD

STATE SYSTEM	FUNCTIONAL CLASS	MEDIAN TYPE	ACCESS CONTROL	NHS	MILEPOINT	MILEPOINT DESCRIPTION	MARKED LANES	SURFACE WIDTH/TYPE*	AADT
STATE SECONDARY	R	URB MINOR ART	NONE	NOT NHS	03.290 CO4464	MAYFLOWER RD	2	22I	15,999
					03.750	SPEED LIMIT 40 MPH			
					04.370 OP6370	LITANY LA			
		CENTER TLA (UNDIV)			04.470				
					04.580 CO4189	KING AVE			
					04.720 CO4465	MIDDLE RIVER RD			
		NONE (UNDIV)			05.030				
					05.580		2	65I	
		CURBED			05.710		4	48I	15,950
					05.710 OP6907	CAMPBELL BLVD			
					05.710 CO6880	CAMPBELL BLVD			
		CENTER TLA (UNDIV)			05.747				
					06.040	STRUC #3015 WHITE MARSII RUN			
		NONE (UNDIV)			06.430				
					06.430 MD 7J	INDUSTRIAL PARK RD			
					06.547		2	24I	
					06.620 MD 43	WHITE MARSH BLVD			
					06.620	STRUC #3218			
					06.660 RP 43- 1	RAMP 1 FR MD 7 NB TO MD 43 WB			
					06.740		2	22I	
					06.740 RP 43- 8	RAMP 8 FR MD 7 SB TO RAMP 1 (TO MD 43)			
					07.140	STRUC #3014 HONEYGO RUN			
					07.210		2	24I	
					07.210 CO4095	EBENEZER RD			
					07.210 CO4033	COWENTON AVE			
					07.870				12,350
					07.870 CO4021	JOPPA RD			
		CENTER TLA (UNDIV)			08.630				
		NONE (UNDIV)			08.800				
					09.160 CO6112	NEW FORGE RD			
					09.370 CO3952	ALLENDER RD			
					09.480	STRUC #3295			
					09.770	STRUC #3013 BIG GUNPOWDER FALLS			
					09.780		2	22I	

*A,B = UNIMPROVED; C = GRADED & DRAINED; D,E = SOIL, GRAVEL, STONE; F,G = LOW TYPE BITUMINOUS
H,I = HIGH TYPE BITUMINOUS; J = CONCRETE; K = BRICK; L = BLOCK

STATE HIGHWAY ADMINISTRATION OF MARYLAND
HIGHWAY INFORMATION SERVICES DIVISION
DATA SUPPORT GROUP

STATE HIGHWAY LOCATION REFERENCE

COUNTY: BALTIMORE
DISTRICT: 4
DATE: 12/31/04

ROUTE NUMBER: MD 7 CONTINUED
INVENTORY DIRECTION: EAST
ROUTE NAME: PHILADELPHIA RD

STATE SYSTEM	FUNCTIONAL CLASS	MEDIAN TYPE	ACCESS CONTROL	NHS	MILEPOINT	MILEPOINT DESCRIPTION	MARKED LANES	SURFACE WIDTH/TYPE*	AADT
STATE SECONDARY	R URB MINOR ART	NONE (UNDIV)	NONE	NOT NHS	10.040 CO3940	RAPIHEL RD	2	22I	12,350
					10.660 CO3938	PFEFFERS RD			
					11.320				7,250
					11.320 CO3927	BRADSHAW RD			
					11.510	STRUC #3012 LITTLE GUNPOWDER FALLS			
					11.510	HARFORD CO/L			

ROUTE NUMBER: MD 7BA
INVENTORY DIRECTION: NORTH
ROUTE NAME: OLD PHILADELPHIA RD

STATE SYSTEM	FUNCTIONAL CLASS	MEDIAN TYPE	ACCESS CONTROL	NHS	MILEPOINT	MILEPOINT DESCRIPTION	MARKED LANES	SURFACE WIDTH/TYPE*	AADT
STATE SECONDARY	R URB LOCAL	NONE (UNDIV)	NONE	NOT NHS	00.000		2	20I	0
					00.000 MD 7	PHILADELPHIA RD			
					00.040		2	24I	
					00.070		1	14I	
					00.130		1	16I	
					00.180 US 40	PULASKI HWY			

ROUTE NUMBER: MD 7J
INVENTORY DIRECTION: EAST
ROUTE NAME: INDUSTRIAL PARK RD

STATE SYSTEM	FUNCTIONAL CLASS	MEDIAN TYPE	ACCESS CONTROL	NHS	MILEPOINT	MILEPOINT DESCRIPTION	MARKED LANES	SURFACE WIDTH/TYPE*	AADT
STATE SECONDARY	R URB LOCAL	NONE (UNDIV)	NONE	NOT NHS	00.000		2	24I	99
					00.000 MD 7	PHILADELPHIA RD			
					00.120 RP 43-3	RAMP 3 FR MD 43 EB TO MD 7J (TO MD 7)			
					00.140 RP 43-6	RAMP 6 FR RAMP 3 (FR MD 43) TO MD 7J			
					00.140 OP6912	INDUSTRIAL PARK RD (AHEAD)			

ROUTE NUMBER: MD 25
INVENTORY DIRECTION: NORTH
ROUTE NAME: FALLS RD

STATE SYSTEM	FUNCTIONAL CLASS	MEDIAN TYPE	ACCESS CONTROL	NHS	MILEPOINT	MILEPOINT DESCRIPTION	MARKED LANES	SURFACE WIDTH/TYPE*	AADT
--------------	------------------	-------------	----------------	-----	-----------	-----------------------	--------------	---------------------	------

*A,B = UNIMPROVED; C = GRADED & DRAINED; D,E = SOIL, GRAVEL, STONE; F,G = LOW TYPE BITUMINOUS
H,I = HIGH TYPE BITUMINOUS; J = CONCRETE; K = BRICK; L = BLOCK

STATE HIGHWAY ADMINISTRATION OF MARYLAND
HIGHWAY INFORMATION SERVICES DIVISION
DATA SUPPORT GROUP

STATE HIGHWAY LOCATION REFERENCE

COUNTY: BALTIMORE

DISTRICT: 4

DATE: 12/31/04

ROUTE NUMBER: MD 25 CONTINUED

INVENTORY DIRECTION: NORTH

ROUTE NAME: FALLS RD

STATE SYSTEM	FUNCTIONAL CLASS	MEDIAN TYPE	ACCESS CONTROL	NHS	MILEPOINT	MILEPOINT DESCRIPTION	MARKED LANES	SURFACE WIDTH/TYPE*	AADT
STATE SECONDARY	R URB MINOR ART	NONE (UNDIV)	NONE	NOT NHS	00.000		2	29I	14,025
		PAINTED			00.000	BALTO CITY LINE			
		NONE (UNDIV)			00.030		2	24I	
					00.060		2	28I	
					00.080		2	44I	14,125
					00.080	CO1460 LAKE AVE			
		PAINTED			00.090	SPEED LIMIT 30 MPH			
		NONE (UNDIV)			00.122		2	24I	
					00.140		2	27I	
		PAINTED			00.140	MD746A OLD FALLS RD			
		NONE (UNDIV)			00.160		2	24I	
					00.202				
					00.250	STRUC #3029 JONES FALLS			
					00.282	R/R LIGHT RAIL			
					00.330		2	27I	
					00.350		2	24I	
		PAINTED			00.350	CO7116 OLD FALLS RD			
					00.379	SPEED LIMIT 40 MPH			
					01.130				12,125
		NONE (UNDIV)			01.130	CO1496 OLD PIMLICO RD			
					01.168				
					01.880	STRUC #3028 JONES FALLS			
					02.080	IS 83 JONES FALLS EXPWY			
					02.080	STRUC #3051			
					02.155	SPEED LIMIT 30 MPH			
					02.200		2	30I	
					02.220	STRUC #3027 JONES FALLS			
					02.263		2	20I	
					02.280		2	24I	10,625
					02.280	MD133 OLD COURT RD			
					02.280	CO1474 RUXTON RD			
					02.400	SPEED LIMIT 40 MPH			
					02.720		2	30I	
					02.820	IS695 BALTO BELTWAY			
					02.820	STRUC #3151			

*A,B = UNIMPROVED; C = GRADED & DRAINED; D,E = SOIL, GRAVEL, STONE; F,G = LOW TYPE BITUMINOUS
H,I = HIGH TYPE BITUMINOUS; J = CONCRETE; K = BRICK; L = BLOCK

STATE HIGHWAY ADMINISTRATION OF MARYLAND
HIGHWAY INFORMATION SERVICES DIVISION
DATA SUPPORT GROUP

STATE HIGHWAY LOCATION REFERENCE

COUNTY: BALTIMORE

DISTRICT: 4

DATE: 12/31/04

ROUTE NUMBER: MD 25 CONTINUED
INVENTORY DIRECTION: NORTH
ROUTE NAME: FALLS RD

STATE SYSTEM	FUNCTIONAL CLASS	MEDIAN TYPE	ACCESS CONTROL	NHS	MILEPOINT	MILEPOINT DESCRIPTION	MARKED LANES	SURFACE WIDTH/TYPE*	AADT
STATE SECONDARY	R URB MINOR ART	NONE (UNDIV)	NONE	NOT NHS	03.250		2	241	10,625
					03.280	STRUC #3026 JONES FALLS			
					03.570		2	341	
		CURBED	PARTIAL		03.610		4	481	29,925
					03.610 CO7032	JOPPA RD			
					03.610 MD 25A	JONES FALLS EXPWY			
					03.610	TRAFFIC SIGNAL			
					03.710	STRUC #3025 DEEP RUN			
			NONE		03.760		4	441	20,925
					03.760 MD130	GREENSPRING VALLEY RD			
		UNPROTECTED			03.830		3	351	
		NONE (UNDIV)			03.880		2	241	
					04.060		2	401	
					04.160		2	361	12,125
					04.160 MD131	SEMINARY AVE			
					04.210		2	221	
					05.800		2	361	
					05.940		2	221	5,025
					05.940 CO773	PADONIA RD			
					05.940 CO756	BROADWAY RD			
	RUR MAJ COLL				06.670				
					06.670	STRUC #3024 BEAVERDAM RUN			
					08.220		2	241	
					08.578	SPEED LIMIT 40 MPH			
					09.530 CO437	KNOX AVE			
					09.800				8,725
					09.800 CO441	TUFTON AVE			
					09.800 CO438	SHAWAN RD			
					11.300 CO192	MILLER RD			
					12.270	STRUC #3023 WESTERN RUN			
					12.380		2	221	
					12.660 CO195	WESTERN RUN RD			
					12.790				8,225
					12.790 MD128	BUTLER RD			
					13.440	STRUC #3022 BLACKROCK RUN			

*A,B = UNIMPROVED; C = GRADED & DRAINED; D,E = SOIL, GRAVEL, STONE; F,G = LOW TYPE BITUMINOUS
H,I = HIGH TYPE BITUMINOUS; J = CONCRETE; K = BRICK; L = BLOCK

STATE HIGHWAY ADMINISTRATION OF MARYLAND
HIGHWAY INFORMATION SERVICES DIVISION
DATA SUPPORT GROUP

PAGE: 35

STATE HIGHWAY LOCATION REFERENCE

COUNTY: BALTIMORE
DISTRICT: 4
DATE: 12/31/04

ROUTE NUMBER: MD 25 CONTINUED
INVENTORY DIRECTION: NORTH
ROUTE NAME: FALLS RD

STATE SYSTEM	FUNCTIONAL CLASS	MEDIAN TYPE	ACCESS CONTROL	NHS	MILEPOINT	MILEPOINT DESCRIPTION	MARKED LANES	SURFACE WIDTH/TYPE*	AADT
STATE SECONDARY	R RUR MAJ COLL	NONE (UNDIV)	NONE	NOT NHS	13.990 MD 88	BLACKROCK RD	2	221	8,225
					15.730	STRUC #X03344 BLACKROCK RUN			
					16.080				2,925
					16.780	STRUC #3020 BLACKROCK RUN			
					18.240				4,825
					18.240 MD137	MT CARMEL RD			
					19.600	STRUC #3019 GEORGES RUN			
					19.700 CO 3	GUNPOWDER RD			
					21.830 CO 23	BECKLEYSVILLE RD			
					21.830 CO 12	FALLS RD (AHEAD)			

ROUTE NUMBER: MD 25A
INVENTORY DIRECTION: NORTH
ROUTE NAME: JONES FALLS EXPWY

STATE SYSTEM	FUNCTIONAL CLASS	MEDIAN TYPE	ACCESS CONTROL	NHS	MILEPOINT	MILEPOINT DESCRIPTION	MARKED LANES	SURFACE WIDTH/TYPE*	AADT
STATE SECONDARY	R URB FRWY EXPWY	UNPROTECTED	FULL	NOT NHS	00.000		4	481	35,625
					00.000 IS 83	JONES FALLS EXPWY (BACK)			
					00.000 IS695	BALTO BELTWAY			
					00.000	STRUC #3154			
					00.000	EXIT #13			
					00.060 RP 83- 1	RAMP 1 FR MD 25A NB TO IS 695 WB			
					00.090 RP 83- 8	RAMP 8 FR MD 25A SB TO IS 695 WB			
					00.110 RP 83- 7	RAMP 7 FR IS 83/IS 695 WB TO IS 83 SB			
					00.110	STRUC #3155			
					00.270 RP 83- 2	RAMP 2 FR RAMP 7 FR IS83/IS695 TO MD25A			
					00.370	SPEED LIMIT 40 MPH			
					00.580 MD 25	FALLS RD			
					00.580 CO7032	JOPPA RD			

ROUTE NUMBER: MD 26
INVENTORY DIRECTION: EAST
ROUTE NAME: LIBERTY RD

STATE SYSTEM	FUNCTIONAL CLASS	MEDIAN TYPE	ACCESS CONTROL	NHS	MILEPOINT	MILEPOINT DESCRIPTION	MARKED LANES	SURFACE WIDTH/TYPE*	AADT
--------------	------------------	-------------	----------------	-----	-----------	-----------------------	--------------	---------------------	------

*A,B = UNIMPROVED; C = GRADED & DRAINED; D,E = SOIL, GRAVEL, STONE; F,G = LOW TYPE BITUMINOUS
H,I = HIGH TYPE BITUMINOUS; J = CONCRETE; K = BRICK; L = BLOCK

PAGE: 35

STATE HIGHWAY ADMINISTRATION OF MARYLAND
HIGHWAY INFORMATION SERVICES DIVISION
DATA SUPPORT GROUP

STATE HIGHWAY LOCATION REFERENCE

COUNTY: BALTIMORE

DISTRICT: 4

DATE: 12/31/04

ROUTE NUMBER: MD 26 CONTINUED
INVENTORY DIRECTION: EAST
ROUTE NAME: LIBERTY RD

STATE SYSTEM	FUNCTIONAL CLASS	MEDIAN TYPE	ACCESS CONTROL	NHS	MILEPOINT	MILEPOINT DESCRIPTION	MARKED LANES	SURFACE WIDTH/TYPE*	AADT
STATE SECONDARY	R	RUR MINOR ART	NONE	NOT NHS	00.000		2	24I	19,475
					00.000	CARROLL CO/L			
					00.000	STRUC #6002 LIBERTY RESERVOIR			
					00.910	SPEED LIMIT 40 MPH			
					00.970		2	34I	
					01.060		2	24I	
					01.060	CO521 WARDS CHAPEL RD			
		UNPROTECTED			02.040				
	URB OPA				02.150				10,575
					02.150	CO532 LYONS MILL RD			
		NONE (UNDIV)			02.240				
					03.190		2	40I	
					03.270		4	44I	
					03.330	CO515 DEER PARK RD			
					03.360				31,075
					03.520	CO533 MARRIOTTSVILLE RD			
					03.710	CO2310 TIVERTON RD			
		CENTER TLA (UNDIV)			03.990		4	48I	
		NONE (UNDIV)			04.200		4	44I	
		PAINTED			04.280		4	46I	
		NONE (UNDIV)			04.330		4	48I	
		PAINTED			04.410		4	46I	
		NONE (UNDIV)			04.500		4	44I	
					04.680	CO2349 CHAPMAN RD			
					04.690	CO2350 CHAPMAN RD			
		CENTER TLA (UNDIV)			04.800		4	46I	
					05.060	CO2301 OFFUTT RD			
					05.070	CO2300 OFFUTT RD			
					05.300				27,975
					05.300	CO2097 GREENS LA			
					05.300	CO2250 MC DONOGH RD			
					05.510	CO7940 GREEN CONE DR			
					05.940	CO2229 BRENBROOK DR			
					06.300				40,975
					06.300	CO1700 OLD COURT RD			

*A,B = UNIMPROVED; C = GRADED & DRAINED; D,E = SOIL, GRAVEL, STONE; F,G = LOW TYPE BITUMINOUS
H,I = HIGH TYPE BITUMINOUS; J = CONCRETE; K = BRICK; L = BLOCK

STATE HIGHWAY ADMINISTRATION OF MARYLAND
HIGHWAY INFORMATION SERVICES DIVISION
DATA SUPPORT GROUP

PAGE: 37

STATE HIGHWAY LOCATION REFERENCE

COUNTY: BALTIMORE

DISTRICT: 4

DATE: 12/31/04

ROUTE NUMBER: MD 26 CONTINUED
INVENTORY DIRECTION: EAST
ROUTE NAME: LIBERTY RD

STATE SYSTEM	FUNCTIONAL CLASS	MEDIAN TYPE	ACCESS CONTROL	NHS	MILEPOINT	MILEPOINT DESCRIPTION	MARKED LANES	SURFACE WIDTH/TYPE*	AADT
STATE SECONDARY	R URB OPA	CENTER TLA (UNDIV)	NONE	NOT NHS	06.359	SPEED LIMIT 35 MPH	4	46I	40,975
					06.590 CO2100	COURTLEIGH DR			
					07.080				57,400
					07.080 CO2000	ROLLING RD			
		CURBED			07.210				
		CENTER TLA (UNDIV)			07.230				
					07.500				56,300
					07.500 CO1800	MILFORD MILL RD			
		CURBED			07.970		4	48I	
					07.970 CO2022	WASHINGTON AVE			
					08.120 RP695- 8	RAMP 8 FR IS 695 SB TO MD 26 WB			
					08.140		5	63I	
					08.140 RP695- 9	RAMP 9 FR RAMP 8 (FR IS695 SB) TO MD 26			
					08.180 RP695- 7	RAMP 7 FR MD 26 WB TO IS 695 SB			
					08.190		4	54I	
					08.200 RP695- 6	RAMP 6 FR MD 26 EB TO IS 695 SB			
					08.230		5	60I	
					08.270		4	54I	47,875
					08.270 IS695	BALTO BELTWAY			
					08.270	STRUC #3139			
					08.270	EXIT #18			
					08.290 RP695- 1	RAMP 1 FR IS 695 NB TO MD 26 WB			
					08.330 RP695- 3	RAMP 3 FR MD 26 EB TO IS 695 NB			
					08.385 RP695- 4	RAMP 4 FR IS 695 NB TO MD 26 EB			
					08.400 RP695- 2	RAMP 2 FR MD 26 WB TO IS 695 NB			
		CENTER TLA (UNDIV)			08.450		4	46I	
					08.750	STRUC #3021 GWYNN'S FALLS			
					08.890				36,975
					08.890 CO1901	ESSEX RD			
					09.310 CO1902	ST LUKES LA			
					09.390	STRUC #3030 GWYNN'S FALLS			
					09.430 CO1852	CAMPFIELD RD			
					09.620				36,675
					09.620 CO1861	PATTERSON AVE			

*A,B = UNIMPROVED; C = GRADED & DRAINED; D,E = SOIL, GRAVEL, STONE; F,G = LOW TYPE BITUMINOUS
H,I = HIGH TYPE BITUMINOUS; J = CONCRETE; K = BRICK; L = BLOCK

STATE HIGHWAY ADMINISTRATION OF MARYLAND
HIGHWAY INFORMATION SERVICES DIVISION
DATA SUPPORT GROUP

STATE HIGHWAY LOCATION REFERENCE

COUNTY: BALTIMORE
DISTRICT: 4
DATE: 12/31/04

ROUTE NUMBER: MD 26 CONTINUED
INVENTORY DIRECTION: EAST
ROUTE NAME: LIBERTY RD

STATE SYSTEM	FUNCTIONAL CLASS	MEDIAN TYPE	ACCESS CONTROL	NHS	MILEPOINT	MILEPOINT DESCRIPTION	MARKED LANES	SURFACE WIDTH/TYPE*	AADT
STATE SECONDARY	R URB OPA	CENTER TLA (UNDIV)	NONE	NOT NHS	10.310 CO1903	FLANNERY LA	4	461	36,675
					10.310	BALTO CITY LINE			

ROUTE NUMBER: MD 30
INVENTORY DIRECTION: NORTH
ROUTE NAME: HANOVER PIKE

STATE SYSTEM	FUNCTIONAL CLASS	MEDIAN TYPE	ACCESS CONTROL	NHS	MILEPOINT	MILEPOINT DESCRIPTION	MARKED LANES	SURFACE WIDTH/TYPE*	AADT
STATE SECONDARY	R URB OPA	NONE (UNDIV)	NONE	NHS	00.000		2	401	8,850
					00.000 MD140	WESTMINSTER PIKE			
					00.130	SPEED LIMIT 30 MPH			
STATE PRIMARY					00.310		2	301	
					00.390		3	301	18,750
					00.390 MD128	BUTLER RD			
					00.390 MD795	NO NAME			
					00.430	SPEED LIMIT 50 MPH			
					00.537		2	241	
					01.010	R/R #CSX 831 665 P			
					01.010	STRUC #3031			
					01.650				16,650
					02.010	SPEED LIMIT 40 MPH			
					02.920	SPEED LIMIT 50 MPH			
					04.680	SPEED LIMIT 40 MPH			
	RUR OPA				05.080		2	401	
					05.200				20,050
					05.200 MD 91	EMORY RD			
					05.300		2	241	
					05.610	SPEED LIMIT 50 MPH			
					06.280 CO173	BORTNER RD			
					06.280 CO174	DOVER RD			
					06.550 CO169	ARCADIA AVE			
					07.400	CARROLL CO/L			

*A,B = UNIMPROVED; C = GRADED & DRAINED; D,E = SOIL, GRAVEL, STONE; F,G = LOW TYPE BITUMINOUS
H,I = HIGH TYPE BITUMINOUS; J = CONCRETE; K = BRICK; L = BLOCK

STATE HIGHWAY ADMINISTRATION OF MARYLAND
HIGHWAY INFORMATION SERVICES DIVISION
DATA SUPPORT GROUP

STATE HIGHWAY LOCATION REFERENCE

COUNTY: BALTIMORE
DISTRICT: 4
DATE: 12/31/04

ROUTE NUMBER: MD 41
INVENTORY DIRECTION: NORTH
ROUTE NAME: PERRING PKWY

STATE SYSTEM	FUNCTIONAL CLASS	MEDIAN TYPE	ACCESS CONTROL	NHS	MILEPOINT	MILEPOINT DESCRIPTION	MARKED LANES	SURFACE WIDTH/TYP*	AADT
STATE SECONDARY	R URB FRWY EXPWY	CURBED	PARTIAL	NOT NHS	00.000		6	721	31,750
					00.000	BALTO CITY LINE			
					00.140 CO3413	HILLSWAY AVE			
					00.140 CO6123	MCCLEAN BLVD			
					00.140	STRUC #3219 HERRING RUN			
		UNPROTECTED			00.260				
					00.260	SPEED LIMIT 45 MPH			
		CURBED			00.460				
					00.590 CO3429	OAKLEIGH RD			
		UNPROTECTED			00.720				
		CURBED			00.860		5	601	
					00.950	STRUC #3221 HERRING RUN			
		UNPROTECTED			01.040		4	481	34,250
					01.040 CO3481	TAYLOR AVE			
					01.440	STRUC #3222 HERRING RUN			
		CURBED			01.590				
					01.720 CO3482	PUTTY HILL AVE			
		UNPROTECTED			01.830				
		CURBED			02.010				
					02.060 RP695- 4	RAMP 4 FR MD 41 NB TO IS 695 EB			
					02.080 RP695- 6	RAMP 6 FR IS 695 EB TO MD 41 SB			
					02.240 RP695- 3	RAMP 3 FR IS 695 EB TO MD 41 NB			
					02.240 RP695- 5	RAMP 5 FR MD 41 SB TO IS 695 EB			
					02.270				31,275
					02.270 IS695	BALTO BELTWAY			
					02.270	STRUC #3167			
					02.270	EXIT #30			
					02.320 RP695- 1	RAMP 1 FR MD 41 NB TO IS 695 WB			
					02.330 RP695- 7	RAMP 7 FR IS 695 WB TO MD 41 SB			
					02.410 RP695- 2	RAMP 2 FR IS 695 WB TO MD 41 NB			
					02.470 RP695- 8	RAMP 8 FR MD 41 SB TO IS 695 WB			
	URB MINOR ART				02.500				9,475
		NONE (UNDIV)	NONE		02.500 CO1400	JOPPA RD			
					02.590		3	361	
					02.590 CO3527	SATYR HILL RD			

*A,B = UNIMPROVED; C = GRADED & DRAINED; D,E = SOIL, GRAVEL, STONE; F,G = LOW TYPE BITUMINOUS
H,I = HIGH TYPE BITUMINOUS; J = CONCRETE; K = BRICK; L = BLOCK

STATE HIGHWAY ADMINISTRATION OF MARYLAND
HIGHWAY INFORMATION SERVICES DIVISION
DATA SUPPORT GROUP

STATE HIGHWAY LOCATION REFERENCE

COUNTY: BALTIMORE
DISTRICT: 4
DATE: 12/31/04

ROUTE NUMBER: MD 41 CONTINUED
INVENTORY DIRECTION: NORTH
ROUTE NAME: PERRING PKWY

STATE SYSTEM	FUNCTIONAL CLASS	MEDIAN TYPE	ACCESS CONTROL	NHS	MILEPOINT	MILEPOINT DESCRIPTION	MARKED LANES	SURFACE WIDTH/TYPE*	AADT
STATE SECONDARY	R URB MINOR ART	NONE (UNDIV)	NONE	NOT NHS	02.630	SPEED LIMIT 40 MPH	3	361	9,475
					02.820		2	241	
					02.970 CO3534	WALTHAM WOODS RD			

ROUTE NUMBER: MD 43
INVENTORY DIRECTION: EAST
ROUTE NAME: WHITE MARSH BLVD

STATE SYSTEM	FUNCTIONAL CLASS	MEDIAN TYPE	ACCESS CONTROL	NHS	MILEPOINT	MILEPOINT DESCRIPTION	MARKED LANES	SURFACE WIDTH/TYPE*	AADT
STATE SECONDARY	R URB FRWY EXPWY	UNPROTECTED	PARTIAL	NOT NHS	00.000		3	391	36,475
					00.000 IS695	BALTO BELTWAY			
					00.000	EXIT #31C			
					00.050	SPEED LIMIT 45 MPH			
					00.170 IS695	BALTO BELTWAY			
					00.170	STRUC #3347			
		CURBED			00.220				
					00.350		3	481	
					00.350	SPEED LIMIT 50 MPH			
					00.490		4	481	
					00.640				37,375
					00.640 CO6158	WALTHER BLVD			
					00.800	SPEED LIMIT 55 MPH			
					01.000 RP 43- 8	RAMP 8 FR RAMP 5 (FR US 1) TO MD 43 WB			
		UNPROTECTED			01.020				
					01.020 RP 43- 5	RAMP 5 FR US 1 SB TO MD 43 EB			
					01.020 RP 43- 6	RAMP 6 FR MD 43 EB TO US 1 SB			
					01.060 RP 43- 7	RAMP 7 FR MD 43 WB TO RAMP 6 (TO US 1)			
					01.140				33,275
					01.140 US 1	BELAIR RD			
					01.140	STRUC #3344			
					01.400	SPEED LIMIT 50 MPH			
					01.610	STRUC #3345 WHITE MARSH RUN			
					01.660 RP 43- 1	RAMP 1 FR RAMP 8 (FR US 1) TO MD 43 WB			
					01.690 RP 43- 4	RAMP 4 FR US 1 NB TO MD 43 EB			

*A,B = UNIMPROVED; C = GRADED & DRAINED; D,E = SOIL, GRAVEL, STONE; F,G = LOW TYPE BITUMINOUS
H,I = HIGH TYPE BITUMINOUS; J = CONCRETE; K = BRICK; L = BLOCK

STATE HIGHWAY ADMINISTRATION OF MARYLAND
HIGHWAY INFORMATION SERVICES DIVISION
DATA SUPPORT GROUP

STATE HIGHWAY LOCATION REFERENCE

COUNTY: BALTIMORE
DISTRICT: 4
DATE: 12/31/04

ROUTE NUMBER: MD 43 CONTINUED
INVENTORY DIRECTION: EAST
ROUTE NAME: WHITE MARSH BLVD

STATE SYSTEM	FUNCTIONAL CLASS	MEDIAN TYPE	ACCESS CONTROL	NHS	MILEPOINT	MILEPOINT DESCRIPTION	MARKED LANES	SURFACE WIDTH/TYPE*	AADT
STATE SECONDARY	R URB FRWY EXPWY	UNPROTECTED	PARTIAL	NOT NHS	01.690 RP 43-3	RAMP 3 FR MD 43 EB TO US 1 NB	4	481	33,275
					01.710 RP 43-2	RAMP 2 FR MD 43 WB TO RAMP 3 (TO US 1)			
					02.960				25,775
					02.960 CO6198	PERRY HALL BLVD			
		CURBED			03.150	STRUC #3346 WHITE MARSH RUN			
					03.540				
					03.610				51,775
					03.610 CO6539	HONEYGO BLVD			
		UNPROTECTED			03.730	STRUC #3304			
					03.740				
					03.880 RP 95-6	RAMP 6 FR MD 43 EB TO IS 95 SB			
					03.900		4	48J	
					03.900 RP 95-8	RAMP 8 FR IS 95 SB FR MD 43 WB			
					04.100 RP 95-5	RAMP 5 FR IS 95 SB TO MD 43 EB			
					04.140 RP 95-7	RAMP 7 FR MD 43 WB TO IS 95 SB			
					04.190				26,600
					04.190 IS 95	J F K MEMORIAL HWY			
					04.190	STRUC #B X670			
					04.190	EXIT #67			
					04.220		4	48J	
					04.240 RP 95-3	RAMP 3 FR MD 43 EB TO IS 95 NB			
					04.310 RP 95-1	RAMP 1 FR IS 95 NB TO MD 43 WB			
					04.470 RP 95-4	RAMP 4 FR IS 95 NB TO MD 43 EB			
					04.480 RP 95-2	RAMP 2 FR MD 43 WB TO IS 95 NB			
					04.760 MD 7	PHILADELPHIA RD			
					04.760	STRUC #3218			
					04.780 RP 43-3	RAMP 3 FR MD 43 EB TO MD 7J (TO MD 7)			
		POSITIVE BARRIER			04.830 RP 43-1	RAMP 1 FR MD 7 NB TO MD 43 WB			
					04.917		2	36I	
					05.040		2	24I	
					05.040 RP 40-2	RAMP 2 FR US 40 WB TO MD 43 NB			
					05.070	R/R #CSX 140 820 II			
					05.070	STRUC #3217			
	URB LOCAL				05.150				

*A,B = UNIMPROVED; C = GRADED & DRAINED; D,E = SOIL, GRAVEL, STONE; F,G = LOW TYPE BITUMINOUS
H,I = HIGH TYPE BITUMINOUS; J = CONCRETE; K = BRICK; L = BLOCK

STATE HIGHWAY LOCATION REFERENCE

COUNTY: BALTIMORE

DISTRICT: 4

DATE: 12/31/04

ROUTE NUMBER: MD 43 CONTINUED
INVENTORY DIRECTION: EAST
ROUTE NAME: WHITE MARSH BLVD

STATE SYSTEM	FUNCTIONAL CLASS	MEDIAN TYPE	ACCESS CONTROL	NIIS	MILEPOINT	MILEPOINT DESCRIPTION	MARKED LANES	SURFACE WIDTH/TYPE*	AADT
STATE SECONDARY	R URB LOCAL	POSITIVE BARRIER	PARTIAL	NOT NIIS	05.150 US 40	PULASKI HWY	2	24I	26,600
					05.150	STRUC #3216			
		CURBED			05.240		2	30I	
					05.420		3	46I	
					05.450 US 40	PULASKI HWY			

ROUTE NUMBER: MD 45
INVENTORY DIRECTION: NORTH
ROUTE NAME: YORK RD

STATE SYSTEM	FUNCTIONAL CLASS	MEDIAN TYPE	ACCESS CONTROL	NIIS	MILEPOINT	MILEPOINT DESCRIPTION	MARKED LANES	SURFACE WIDTH/TYPE*	AADT
STATE SECONDARY	R URB OPA	NONE (UNDIV)	NONE	NOT NIIS	00.000		2	24I	25,275
					00.000	BALTO CITY LINE			
					00.010	SPEED LIMIT 35 MPH			
					00.120				
		PAINTED			00.450 CO1300	REGISTER AVE	4	45I	
					00.730		4	44I	
					00.850				34,275
		NONE (UNDIV)			00.850 CO1200	STEVENSON LA			
		UNPROTECTED			00.910		4	45I	
		CURBED			01.550		4	48I	
					01.660		4	50I	24,775
		NONE (UNDIV)			01.660 CO1207	BURKE AVE			
					01.730		4	45I	
		CURBED			01.860 CO1354	TOWSONTOWN BLVD			
		ROUNDABOUT			02.060		4	48I	
					02.110		4	68I	
					02.110	BEGIN ROUNDABOUT			
					02.130 CO1400	JOPPA RD			
					02.130	TOWSON ROUNDABOUT			
					02.140 CO1364	ALLEGHENY AVE			
					02.150 MD146	DULANEY VALLEY RD			
	URB LOCAL	CENTER TLA (UNDIV)			02.170		2	28I	
		NONE (UNDIV)			02.170	END ROUNDABOUT			
					02.210		4	40I	

*A,B = UNIMPROVED; C = GRADED & DRAINED; D,E = SOIL, GRAVEL, STONE; F,G = LOW TYPE BITUMINOUS
H,I = HIGH TYPE BITUMINOUS; J = CONCRETE; K = BRICK; L = BLOCK

STATE HIGHWAY ADMINISTRATION OF MARYLAND
HIGHWAY INFORMATION SERVICES DIVISION
DATA SUPPORT GROUP

STATE HIGHWAY LOCATION REFERENCE

COUNTY: BALTIMORE

DISTRICT: 4

DATE: 12/31/04

ROUTE NUMBER: MD 45 CONTINUED
INVENTORY DIRECTION: NORTH
ROUTE NAME: YORK RD

STATE SYSTEM	FUNCTIONAL CLASS	MEDIAN TYPE	ACCESS CONTROL	NHS	MILEPOINT	MILEPOINT DESCRIPTION	MARKED LANES	SURFACE WIDTH/TYPE*	AAADT
STATE SECONDARY	R URB LOCAL	NONE (UNDIV)	NONE	NOT NHS	02.280	SPEED LIMIT 40 MPH	4	40I	24,775
	URB COLL				02.300		4	48I	
					02.300 CO1172	WASHINGTON AVE			
					02.300	TRAFFIC SIGNAL			
	URB OPA				02.590				
		CURBED			02.590 CO1153	BOSLEY AVE			
					02.790				
					02.820				59,600
					02.820 CO1164	FAIRMOUNT AVE			
					02.900		4	54I	
					02.930 RP695- 4	RAMP 4 FR MD 45 NB TO IS 695 EB			
					02.990 RP695- 3	RAMP 3 FR IS 695 EB TO MD 45 NB			
					03.050 MD 45A	WEST RD			
					03.130				43,275
					03.130 IS695	BALTO BELTWAY			
					03.130	STRUC #3161			
					03.130	EXIT #26			
					03.180 RP695- 7	RAMP 7 FR IS 695 WB TO MD 45 SB			
					03.180 RP695- 1	RAMP 1 FR MD 45 NB TO IS 695 WB			
					03.240 RP695- 8	RAMP 8 FR MD 45 SB TO IS 695 WB			
					03.280 RP695- 2	RAMP 2 FR IS 695 WB TO MD 45 NB			
		CENTER TLA (UNDIV)			03.310		4	47I	
					03.410		4	44I	
		PAINTED			03.570				
					03.670				37,875
					03.670 MD131	SEMINARY AVE			
					03.670 CO995	SEMINARY AVE			
		NONE (UNDIV)			03.710		4	48I	
					03.920 CO1054	BELLONA AVE			
					03.920 CO868	MARGATE RD			
					04.400 CO866	RIDGELY RD			
		CENTER TLA (UNDIV)			04.490				
					04.630 CO928	AYLESBURY RD			
		PAINTED			05.120		4	56I	
					05.160		4	48I	33,375

*A,B = UNIMPROVED; C = GRADED & DRAINED; D,E = SOIL, GRAVEL, STONE; F,G = LOW TYPE BITUMINOUS
H,I = HIGH TYPE BITUMINOUS; J = CONCRETE; K = BRICK; L = BLOCK

STATE HIGHWAY ADMINISTRATION OF MARYLAND
HIGHWAY INFORMATION SERVICES DIVISION
DATA SUPPORT GROUP

STATE HIGHWAY LOCATION REFERENCE

COUNTY: BALTIMORE
DISTRICT: 4
DATE: 12/31/04

ROUTE NUMBER: MD 45 CONTINUED
INVENTORY DIRECTION: NORTH
ROUTE NAME: YORK RD

STATE SYSTEM	FUNCTIONAL CLASS	MEDIAN TYPE	ACCESS CONTROL	NHS	MILEPOINT	MILEPOINT DESCRIPTION	MARKED LANES	SURFACE WIDTH/TYPE*	AADT
STATE SECONDARY	R URB OPA	PAINTED	NONE	NOT NHS	05.160 CO810	TIMONIUM RD	4	48I	33,375
		CENTER TLA (UNDIV)			05.240				
		CURBED			06.190		4	52I	
					06.280				27,503
		CENTER TLA (UNDIV)			06.280 CO773	PADONIA RD			
					06.380		4	48I	
					06.790 CO415	CRANBROOK RD			
					06.790 CO799	CHURCH LA			
					06.790	TRAFFIC SIGNAL			
					07.170	SPEED LIMIT 40 MPH			
					07.500	STRUC #3362 BEAVER DAM RUN			
		NONE (UNDIV)			07.520	ATR STATION #0013 (CABINET SB/L)			
					07.530		4	44I	
					07.660		4	49I	29,475
		CENTER TLA (UNDIV)			07.660 CO360	WARREN RD			
					07.770		4	46I	
					07.890		4	42I	
					08.040		4	46I	
					08.080	SPEED LIMIT 35 MPH			
					08.140		4	44I	
					08.140 MD 45B	COCKEYSVILLE RD			
					08.220	SPEED LIMIT 40 MPH			
					08.230 MD 45D	SHERWOOD RD			
					08.320 MD 45C	RAILROAD AVE			
					08.430	STRUC #3043 BEAVER DAM RUN			
					08.500 MD 45E	BEAVER RUN LA			
		CURBED			08.750		4	48I	
		CENTER TLA (UNDIV)			08.890				26,775
					08.890 MD145	ASHLAND RD			
		NONE (UNDIV)			09.120		3	36I	
					09.190		3	24I	
	URB MINOR ART				09.210		2	24I	21,175
					09.210 CO438	SHAWAN RD			
					09.220		3	24I	
					09.280		2	24I	

*A,B = UNIMPROVED; C = GRADED & DRAINED; D,E = SOIL, GRAVEL, STONE; F,G = LOW TYPE BITUMINOUS
H,I = HIGH TYPE BITUMINOUS; J = CONCRETE; K = BRICK; L = BLOCK

STATE HIGHWAY ADMINISTRATION OF MARYLAND
HIGHWAY INFORMATION SERVICES DIVISION
DATA SUPPORT GROUP

STATE HIGHWAY LOCATION REFERENCE

COUNTY: BALTIMORE

DISTRICT: 4

DATE: 12/31/04

ROUTE NUMBER: MD 45 CONTINUED

INVENTORY DIRECTION: NORTH

ROUTE NAME: YORK RD

STATE SYSTEM	FUNCTIONAL CLASS	MEDIAN TYPE	ACCESS CONTROL	NHS	MILEPOINT	MILEPOINT DESCRIPTION	MARKED LANES	SURFACE WIDTH/TYPE*	AADT
STATE SECONDARY	R URB MINOR ART	NONE (UNDIV)	NONE	NOT NHS	09.550 CO429	MCCORMICK RD	2	24I	21,175
		CENTER TLA (UNDIV)			09.640	STRUC #3042 WESTERN RUN	3	36I	
		UNPROTECTED			10.460				
					10.550	SPEED LIMIT 45 MPH			
					10.890		3	38I	
		CENTER TLA (UNDIV)			10.890 CO6411	LOVETON CIR			
					10.990		2	24I	
		PAINTED			11.180		3	39I	
		NONE (UNDIV)			11.440		3	48I	
	RUR MAJ COLL				11.500		3	36I	
	URB MINOR ART				11.640		2	24I	
					11.670				
	RUR MAJ COLL				12.350 CO239	SPARKS RD			
					12.370				
					12.410	STRUC #3041 PINEY CREEK			
					12.550 CO214	LOWER GLENCOE RD			
					12.720				6,875
					12.720 CO197	BELFAST RD			
					14.820				6,575
					15.690	SPEED LIMIT 35 MPH			
	RUR MINOR ART	PAINTED			16.090				
		NONE (UNDIV)			16.100				
					16.100 MD138	MONKTON RD			
		PAINTED			16.122				
		NONE (UNDIV)			16.142				
	RUR MAJ COLL				16.200				4,775
					16.200 MD137	MT CARMEL RD			
					16.440	SPEED LIMIT 40 MPH			
		PAINTED			16.610				
		NONE (UNDIV)			16.970				
					17.070	SPEED LIMIT 45 MPH			
					17.950	STRUC #3048 GUNPOWDER FALLS			
					18.600 CO 88	WISEBURG RD			
					18.740	SPEED LIMIT 35 MPH			
					18.930 CO 70	MIDDLETOWN RD			

*A,B = UNIMPROVED; C = GRADED & DRAINED; D,E = SOIL, GRAVEL, STONE; F,G = LOW TYPE BITUMINOUS
H,I = HIGH TYPE BITUMINOUS; J = CONCRETE; K = BRICK; L = BLOCK

STATE HIGHWAY ADMINISTRATION OF MARYLAND
HIGHWAY INFORMATION SERVICES DIVISION
DATA SUPPORT GROUP

STATE HIGHWAY LOCATION REFERENCE

COUNTY: BALTIMORE
DISTRICT: 4
DATE: 12/31/04

ROUTE NUMBER: MD 45 CONTINUED
INVENTORY DIRECTION: NORTH
ROUTE NAME: YORK RD

STATE SYSTEM	FUNCTIONAL CLASS	MEDIAN TYPE	ACCESS CONTROL	NHS	MILEPOINT	MILEPOINT DESCRIPTION	MARKED LANES	SURFACE WIDTH/TYPE*	AADT
STATE SECONDARY	R RUR MAJ COLL	NONE (UNDIV)	NONE	NOT NHS	19.840	STRUC #3047 LITTLE FALLS	2	24I	4,775
					19.910	STRUC #3046 BIKE TRAIL			
					20.050	STRUC #3301 LITTLE GUNPOWDER FALLS			
					20.110 CO8013	YORK RD			
					20.460 CO 82	STABLERSVILLE RD			
					20.500	SPEED LIMIT 40 MPH			
		PAINTED NONE (UNDIV)			20.926				
					20.980				
					20.980 RP 83- 6	RAMP 6 FR IS 83 EB TO MD 45 SB			
					20.980 CO 83	STABLERS CHURCH RD			
					21.040 RP 83- 4	RAMP 4 FR MD 45 NB TO IS 83 EB			
					21.100		2	24J	
					21.120				4,375
					21.120 IS 83	HARRISBURG EXPWY			
					21.120	STRUC #3210			
					21.120	EXIT #33			
		PAINTED			21.170		2	24I	
					21.235				
					21.235 RP 83- 1	RAMP 1 FR MD 45 NB TO RAMP 8 (TO IS 83)			
					21.321		2	36I	
					21.321 RP 83- 8	RAMP 8 FR MD 45 SB TO IS 83 WB			
					21.360		2	24I	
					21.360 RP 83- 2	RAMP 2 FR IS 83 WB TO MD 45 NB			
		NONE (UNDIV)			21.399				
	URB MINOR ART				22.310				
					23.090				
					23.300 CO 60	BENTLEY RD			2,775
					23.320	SPEED LIMIT 50 MPH			
					23.640 CO 59	BEE TREE RD			
		CURBED			24.540		4	48I	
					24.580				
					24.580 MD439	OLD YORK RD			9,275
		NONE (UNDIV)			24.710		2	24I	
					24.990	SPEED LIMIT 35 MPH			

*A,B = UNIMPROVED; C = GRADED & DRAINED; D,E = SOIL, GRAVEL, STONE; F,G = LOW TYPE BITUMINOUS
H,I = HIGH TYPE BITUMINOUS; J = CONCRETE; K = BRICK; L = BLOCK

STATE HIGHWAY ADMINISTRATION OF MARYLAND
HIGHWAY INFORMATION SERVICES DIVISION
DATA SUPPORT GROUP

STATE HIGHWAY LOCATION REFERENCE

COUNTY: BALTIMORE
DISTRICT: 4
DATE: 12/31/04

ROUTE NUMBER: MD 45 CONTINUED
INVENTORY DIRECTION: NORTH
ROUTE NAME: YORK RD

STATE SYSTEM	FUNCTIONAL CLASS	MEDIAN TYPE	ACCESS CONTROL	NHS	MILEPOINT	MILEPOINT DESCRIPTION	MARKED LANES	SURFACE WIDTH/TYPE*	AADT
STATE SECONDARY	R URB MINOR ART	NONE (UNDIV)	NONE	NOT NIIS	25.170		2	261	9,275
					25.320		2	241	
					25.420		2	261	
					25.480		2	281	
					25.580		2	261	
					25.600				8,375
					25.600	CO 44 FREELAND RD			
					25.830	PENNSYLVANIA ST/L			

ROUTE NUMBER: MD 45A
INVENTORY DIRECTION: SOUTH
ROUTE NAME: WEST RD

STATE SYSTEM	FUNCTIONAL CLASS	MEDIAN TYPE	ACCESS CONTROL	NIIS	MILEPOINT	MILEPOINT DESCRIPTION	MARKED LANES	SURFACE WIDTH/TYPE*	AADT
STATE SECONDARY	R URB COLL	NONE (UNDIV)	NONE	NOT NIIS	00.000		2	481	20,750
					00.000	MD 45 YORK RD			
					00.110	RP695- 5 RAMP 5 FR MD 45A TO IS 695 EB			
					00.110	RP695- 6 RAMP 6 FR IS 695 EB TO MD 45A			
					00.110	EXIT #26			
					00.110	CO1149 WEST RD (AHEAD)			

ROUTE NUMBER: MD 45B
INVENTORY DIRECTION: EAST
ROUTE NAME: COCKEYSVILLE RD

STATE SYSTEM	FUNCTIONAL CLASS	MEDIAN TYPE	ACCESS CONTROL	NIIS	MILEPOINT	MILEPOINT DESCRIPTION	MARKED LANES	SURFACE WIDTH/TYPE*	AADT
STATE SECONDARY	R URB COLL	NONE (UNDIV)	NONE	NOT NIIS	00.550		2	261	3,850
					00.550	CO422 COCKEYSVILLE RD (BACK)			
					00.600	MD 45 YORK RD			

ROUTE NUMBER: MD 45C
INVENTORY DIRECTION: NORTH
ROUTE NAME: RAILROAD AVE

STATE SYSTEM	FUNCTIONAL CLASS	MEDIAN TYPE	ACCESS CONTROL	NHS	MILEPOINT	MILEPOINT DESCRIPTION	MARKED LANES	SURFACE WIDTH/TYPE*	AADT
--------------	------------------	-------------	----------------	-----	-----------	-----------------------	--------------	---------------------	------

*A,B = UNIMPROVED; C = GRADED & DRAINED; D,E = SOIL, GRAVEL, STONE; F,G = LOW TYPE BITUMINOUS
H,I = HIGH TYPE BITUMINOUS; J = CONCRETE; K = BRICK; L = BLOCK

STATE HIGHWAY ADMINISTRATION OF MARYLAND
HIGHWAY INFORMATION SERVICES DIVISION
DATA SUPPORT GROUP

PAGE: 48

STATE HIGHWAY LOCATION REFERENCE

COUNTY: BALTIMORE

DISTRICT: 4

DATE: 12/31/04

ROUTE NUMBER: MD 45C CONTINUED

INVENTORY DIRECTION: NORTH

ROUTE NAME: RAILROAD AVE

STATE SYSTEM	FUNCTIONAL CLASS	MEDIAN TYPE	ACCESS CONTROL	NHS	MILEPOINT	MILEPOINT DESCRIPTION	MARKED LANES	SURFACE WIDTH/TYPE*	AADT
STATE SECONDARY	R URB LOCAL	NONE (UNDIV)	NONE	NOT NHS	00.130		2	311	99
					00.130 CO424	RAILROAD AVE (BACK)			
					00.160 MD 45	YORK RD			

ROUTE NUMBER: MD 45D

INVENTORY DIRECTION: WEST

ROUTE NAME: SHERWOOD RD

STATE SYSTEM	FUNCTIONAL CLASS	MEDIAN TYPE	ACCESS CONTROL	NIIS	MILEPOINT	MILEPOINT DESCRIPTION	MARKED LANES	SURFACE WIDTH/TYPE*	AADT
STATE SECONDARY	R URB LOCAL	NONE (UNDIV)	NONE	NOT NHS	01.680		2	241	2,834
					01.680 CO364	SHERWOOD RD (BACK)			
					01.680 CO365	CEDAR KNOLL RD			
					01.730 MD 45	YORK RD			

ROUTE NUMBER: MD 45E

INVENTORY DIRECTION: EAST

ROUTE NAME: BEAVER RUN LA

STATE SYSTEM	FUNCTIONAL CLASS	MEDIAN TYPE	ACCESS CONTROL	NIIS	MILEPOINT	MILEPOINT DESCRIPTION	MARKED LANES	SURFACE WIDTH/TYPE*	AADT
STATE SECONDARY	R URB LOCAL	NONE (UNDIV)	NONE	NOT NIIS	00.000		2	161	473
					00.000 MD 45	YORK RD			
					00.030 OP 31	BEAVER RUN LA (AHEAD)			

ROUTE NUMBER: MD 88

INVENTORY DIRECTION: EAST

ROUTE NAME: BLACKROCK RD

STATE SYSTEM	FUNCTIONAL CLASS	MEDIAN TYPE	ACCESS CONTROL	NIIS	MILEPOINT	MILEPOINT DESCRIPTION	MARKED LANES	SURFACE WIDTH/TYPE*	AADT
STATE SECONDARY	R RUR MAJ COLL	NONE (UNDIV)	NONE	NOT NHS	00.000		2	221	4,925
					00.000	CARROLL CO/L			
					00.060	SPEED LIMIT 40 MPH			
					02.140 CO162	TRENTON RD			
					03.220	SPEED LIMIT 45 MPH			
					06.900	STRUC #3045 INDIAN RUN			
					06.950 MD 25	FALLS RD			

*A,B = UNIMPROVED; C = GRADED & DRAINED; D,E = SOIL, GRAVEL, STONE; F,G = LOW TYPE BITUMINOUS
H,I = HIGH TYPE BITUMINOUS; J = CONCRETE; K = BRICK; L = BLOCK

PAGE: 48

STATE HIGHWAY ADMINISTRATION OF MARYLAND
HIGHWAY INFORMATION SERVICES DIVISION
DATA SUPPORT GROUP

STATE HIGHWAY LOCATION REFERENCE

COUNTY: BALTIMORE

DISTRICT: 4

DATE: 12/31/04

ROUTE NUMBER: MD 91
INVENTORY DIRECTION: NORTH
ROUTE NAME: EMORY RD

STATE SYSTEM	FUNCTIONAL CLASS	MEDIAN TYPE	ACCESS CONTROL	NHS	MILEPOINT	MILEPOINT DESCRIPTION	MARKED LANES	SURFACE WIDTH/TYPE*	AADT
STATE SECONDARY	R RUR MAJ COLL	NONE (UNDIV)	NONE	NOT NHS	00.000		2	221	6,250
					00.000	CARROLL CO/L			
					00.080	SPEED LIMIT 45 MPH			
					00.580	SPEED LIMIT 35 MPH			
					01.420 MD 30	HANOVER PIKE			
					01.420 CO176	EMORY RD (AHEAD)			

ROUTE NUMBER: MD 122
INVENTORY DIRECTION: EAST
ROUTE NAME: SECURITY BLVD

STATE SYSTEM	FUNCTIONAL CLASS	MEDIAN TYPE	ACCESS CONTROL	NHS	MILEPOINT	MILEPOINT DESCRIPTION	MARKED LANES	SURFACE WIDTH/TYPE*	AADT
STATE SECONDARY	R URB MINOR ART	CURBED	NONE	NOT NHS	00.000		5	601	57,550
					00.000 CO2400	SECURITY BLVD (BACK)			
					00.000 CO2000	ROLLING RD			
					00.150		6	721	
					00.190	SPEED LIMIT 35 MPH			
					00.360		5	601	
					00.410		4	481	
					00.410 RP695- 8	RAMP 8 FR IS 695 SB TO MD 122 WB			
					00.430 RP695- 6	RAMP 6 FR MD 122 EB TO IS 695 SB			
					00.470 RP695- 5	RAMP 5 FR RAMP 8 (FR IS695) TO MD 122 EB			
					00.510 RP695- 7	RAMP 7 FR MD 122 WB TO RAMP 6 (TO IS695)			
					00.550 RP695- 7	RAMP 7 FR MD 122 WB TO RAMP 6 (TO IS695)			
					00.550	STRUC #3133			
					00.580				36,450
					00.580 IS695	BALTO BELTWAY			
					00.580	STRUC #3134			
					00.580	EXIT #17			
					00.610 RP695- 1	RAMP 1 FR RAMP 4 (FR IS695) TO MD 122 WB			
					00.610	STRUC #3135			
					00.630 RP695- 1	RAMP 1 FR RAMP 4 (FR IS695) TO MD 122 WB			

*A,B = UNIMPROVED; C = GRADED & DRAINED; D,E = SOIL, GRAVEL, STONE; F,G = LOW TYPE BITUMINOUS
H,I = HIGH TYPE BITUMINOUS; J = CONCRETE; K = BRICK; L = BLOCK

STATE HIGHWAY ADMINISTRATION OF MARYLAND
HIGHWAY INFORMATION SERVICES DIVISION
DATA SUPPORT GROUP

STATE HIGHWAY LOCATION REFERENCE

COUNTY: BALTIMORE

DISTRICT: 4

DATE: 12/31/04

ROUTE NUMBER: MD 122 CONTINUED

INVENTORY DIRECTION: EAST

ROUTE NAME: SECURITY BLVD

STATE SYSTEM	FUNCTIONAL CLASS	MEDIAN TYPE	ACCESS CONTROL	NHS	MILEPOINT	MILEPOINT DESCRIPTION	MARKED LANES	SURFACE WIDTH/TYPE*	AADT
STATE SECONDARY	R URB MINOR ART	CURBED	NONE	NOT NHS	00.670 RP695- 3	RAMP 3 FR MD 122 EB TO RAMP 2 (TO IS695)	4	481	36,450
					00.700		5	601	
					00.700 RP695- 4	RAMP 4 FR IS 695 NB TO MD 122 EB			
					00.720 RP695- 2	RAMP 2 FR MD 122 WB TO IS 695 NB			
					00.790		6	721	
					01.090		5	601	
					01.090 CO2501	WOODLAWN DR			
					01.130	STRUC #3343 BRANCH OF DEAD RUN			
					01.380 CO2475	GWYNN OAK AVE			
					01.410	SPEED LIMIT 35 MPH			
		POSITIVE BARRIER			01.510				
		CURBED			01.540				
		UNPROTECTED			01.630		6	721	
		CURBED			01.650				
		UNPROTECTED			02.030				
					02.070 CO2454	COLONIAL RD			
					02.070 CO2452	KERNAN DR			
		CURBED			02.490		5	601	
					02.590		4	481	29,250
					02.590 CO2622	FOREST PARK AVE			
					02.590 CO2621	INGLESIDE AVE			
					02.590	TRAFFIC SIGNAL			
					02.700		5	601	
					02.700 RP 70- 2	RAMP 2 FR IS 70 WB TO MD 122 NB			
					02.730 RP 70- 8	RAMP 8 FR IS 70 WB TO MD 122 SB			
					02.780				22,350
					02.780 IS 70	NO NAME			
					02.780	STRUC #3241			
					02.780	EXIT #94			
					02.790		4	481	
					02.800 RP 70- 3	RAMP 3 FR IS 70 EB TO MD 122 NB			
					02.840 RP 70- 5	RAMP 5 FR MD 122 SB TO IS 70 EB			
					02.860		3	361	
		NONE (UNDIV)			02.910		2	361	

*A,B = UNIMPROVED; C = GRADED & DRAINED; D,E = SOIL, GRAVEL, STONE; F,G = LOW TYPE BITUMINOUS
H,I = HIGH TYPE BITUMINOUS; J = CONCRETE; K = BRICK; L = BLOCK

STATE HIGHWAY ADMINISTRATION OF MARYLAND
HIGHWAY INFORMATION SERVICES DIVISION
DATA SUPPORT GROUP

STATE HIGHWAY LOCATION REFERENCE

COUNTY: BALTIMORE
DISTRICT: 4
DATE: 12/31/04

ROUTE NUMBER: MD 122 CONTINUED
INVENTORY DIRECTION: EAST
ROUTE NAME: COOKS LA

STATE SYSTEM	FUNCTIONAL CLASS	MEDIAN TYPE	ACCESS CONTROL	NHS	MILEPOINT	MILEPOINT DESCRIPTION	MARKED LANES	SURFACE WIDTH/TYPE*	AADT
STATE SECONDARY	R URB MINOR ART	NONE (UNDIV)	NONE	NOT NHS	02.910 RP 70- 1	RAMP 1 FR MD 122 NB TO RAMP 4 (TO IS 70)	2	36I	22,350
					02.910 CO2537	FOREST PARK AVE			
					02.940 RP 70- 4	RAMP 4 FR MD 122 NB TO IS 70 EB			
					02.960	BALTO CITY LINE			

ROUTE NUMBER: MD 125
INVENTORY DIRECTION: EAST
ROUTE NAME: OLD COURT RD

STATE SYSTEM	FUNCTIONAL CLASS	MEDIAN TYPE	ACCESS CONTROL	NHS	MILEPOINT	MILEPOINT DESCRIPTION	MARKED LANES	SURFACE WIDTH/TYPE*	AADT
STATE SECONDARY	R RUR MAJ COLL	NONE (UNDIV)	NONE	NOT NHS	00.000		2	24J	4,725
					00.000	HOWARD CO/L			
					00.000	STRUC #3065 PATAPSCO RIVER			
					00.100		2	22I	
					00.130	SPEED LIMIT 30 MPH			
		PAINTED			00.751				
		CENTER TLA (UNDIV)			00.781				
		PAINTED			00.823				
		NONE (UNDIV)			00.856				
					01.700	SPEED LIMIT 40 MPH			
					02.140 CO534	GRANITE RD			
					02.790 CO2356	DOGWOOD RD			
					03.280	STRUC #3066 BRICE RUN			
					03.500 CO1700	OLD COURT RD (AHEAD)			

ROUTE NUMBER: MD 128
INVENTORY DIRECTION: EAST
ROUTE NAME: BUTLER RD

STATE SYSTEM	FUNCTIONAL CLASS	MEDIAN TYPE	ACCESS CONTROL	NHS	MILEPOINT	MILEPOINT DESCRIPTION	MARKED LANES	SURFACE WIDTH/TYPE*	AADT
STATE SECONDARY	R URB OPA	NONE (UNDIV)	NONE	NOT NHS	00.000		3	36I	15,425
					00.000 MD795	NO NAME (BACK)			
					00.000 MD 30	HANOVER PIKE			
					00.060		2	34I	
					00.080	SPEED LIMIT 30 MPH			

*A,B = UNIMPROVED; C = GRADED & DRAINED; D,E = SOIL, GRAVEL, STONE; F,G = LOW TYPE BITUMINOUS
H,I = HIGH TYPE BITUMINOUS; J = CONCRETE; K = BRICK; L = BLOCK

STATE HIGHWAY LOCATION REFERENCE

COUNTY: BALTIMORE

DISTRICT: 4

DATE: 12/31/04

ROUTE NUMBER: MD 128 CONTINUED
INVENTORY DIRECTION: EAST
ROUTE NAME: BUTLER RD

STATE SYSTEM	FUNCTIONAL CLASS	MEDIAN TYPE	ACCESS CONTROL	NHS	MILEPOINT	MILEPOINT DESCRIPTION	MARKED LANES	SURFACE WIDTH/TYPE*	AADT
STATE SECONDARY	R URB OPA	NONE (UNDIV)	NONE	NOT NHS	00.350 CO462	SACRED HEART LA	2	341	15,425
					00.480	R/R #CSX 831 664 II			
					00.480	STRUC #3071			
					00.700 CO453	CENTRAL AVE			
					00.750	SPEED LIMIT 30 MPH			
	RUR MINOR ART				00.880				
		UNPROTECTED			00.960	SPEED LIMIT 40 MPH			
	RUR MAJ COLL	NONE (UNDIV)			01.150		2	241	
					01.270		2	221	2,925
					01.270 CO443	WORTHINGTON AVE			
					01.350	SPEED LIMIT 30 MPH			
					02.640	SPEED LIMIT 45 MPH			
					03.050	STRUC #3070 SLADE RUN			
					04.620	STRUC #3069 MCGILL RUN			
					05.240 CO174	DOVER RD			
					05.260	STRUC #3068 PINEY RUN			
					07.450	SPEED LIMIT 30 MPH			
					07.620 MD 25	FALLS RD			

ROUTE NUMBER: MD 129
INVENTORY DIRECTION: NORTH
ROUTE NAME: PARK HEIGIITS AVE

STATE SYSTEM	FUNCTIONAL CLASS	MEDIAN TYPE	ACCESS CONTROL	NIIS	MILEPOINT	MILEPOINT DESCRIPTION	MARKED LANES	SURFACE WIDTH/TYPE*	AADT
STATE SECONDARY	R URB MINOR ART	NONE (UNDIV)	NONE	NOT NHS	00.000		3	331	20,750
					00.000 CO1577	SLADE AVE			
					00.000	BALTO CITY LINE			
					00.070	SPEED LIMIT 35 MPH			
					00.090		2	241	
					00.470		3	331	
		PAINTED			00.560		2	241	
		CURBED			00.590				
					00.620		2	381	
					00.670		2	521	19,350
					00.670 MD133	OLD COURT RD			

*A,B = UNIMPROVED; C = GRADED & DRAINED; D,E = SOIL, GRAVEL, STONE; F,G = LOW TYPE BITUMINOUS
II,I = HIGH TYPE BITUMINOUS; J = CONCRETE; K = BRICK; L = BLOCK

STATE HIGHWAY ADMINISTRATION OF MARYLAND
HIGHWAY INFORMATION SERVICES DIVISION
DATA SUPPORT GROUP

STATE HIGHWAY LOCATION REFERENCE

COUNTY: BALTIMORE

DISTRICT: 4

DATE: 12/31/04

ROUTE NUMBER: MD 129 CONTINUED

INVENTORY DIRECTION: NORTH

ROUTE NAME: PARK HEIGHTS AVE

STATE SYSTEM	FUNCTIONAL CLASS	MEDIAN TYPE	ACCESS CONTROL	NHS	MILEPOINT	MILEPOINT DESCRIPTION	MARKED LANES	SURFACE WIDTH/TYP*	AADT
STATE SECONDARY	R URB MINOR ART	CURBED	NONE	NOT NHIS	00.670 CO1700	OLD COURT RD	2	521	19,350
		NONE (UNDIV)			00.710		2	481	
					00.740	SPEED LIMIT 40 MPH			
					00.860		2	301	
		UNPROTECTED			00.910		2	321	
		CURBED			01.300		4	481	
					01.350 RP695- 6	RAMP 6 FR IS 695 EB TO MD 129 SB			
					01.370 MD129A	RADIO TOWER DR			
					01.370 RP695- 3	RAMP 3 FR RAMP 6 (FR IS695) TO MD 129 NB			
					01.410				9,650
					01.410 IS695	BALTO BELTWAY			
					01.410	STRUC #3147			
					01.410	EXIT #21			
					01.470		3	461	
					01.470 RP695- 1	RAMP 1 FR MD 129 NB TO RAMP 8 (TO IS695)			
					01.480 RP695- 8	RAMP 8 FR MD 129 SB TO IS 695 WB			
		NONE (UNDIV)			01.630		2	241	
					01.630 CO1691	HOOKS LA			
					01.650	SPEED LIMIT 35 MPH			
					02.710	STRUC #3073 JONES FALLS			
	URB COLL				02.980				1,250
					02.980 MD130	GREENSPRING VALLEY RD			
					03.330	SPEED LIMIT 40 MPH			
					04.790	STRUC #3072 NORTH BRANCH			
					05.000 CO721	CAVES RD			
					05.130		2	201	
					05.890	SPEED LIMIT 35 MPH			
					06.010		2	2011	
					06.760		2	201	
					07.420	SPEED LIMIT 40 MPH			
					07.990 CO446	GARRISON FOREST RD			

*A,B = UNIMPROVED; C = GRADED & DRAINED; D,E = SOIL, GRAVEL, STONE; F,G = LOW TYPE BITUMINOUS
H,I = HIGH TYPE BITUMINOUS; J = CONCRETE; K = BRICK; L = BLOCK

STATE HIGHWAY LOCATION REFERENCE

COUNTY: BALTIMORE
DISTRICT: 4
DATE: 12/31/04

ROUTE NUMBER: MD 129A
INVENTORY DIRECTION: EAST
ROUTE NAME: RADIO TOWER DR

STATE SYSTEM	FUNCTIONAL CLASS	MEDIAN TYPE	ACCESS CONTROL	NHS	MILEPOINT	MILEPOINT DESCRIPTION	MARKED LANES	SURFACE WIDTH/TYPE*	AADT
STATE SECONDARY	R URB LOCAL	NONE (UNDIV)	NONE	NOT NHS	00.000		2	24I	0
					00.000 MD129	PARK HEIGHTS AVE			
					00.000 RP695- 3	RAMP 3 FR RAMP 6 (FR IS695) TO MD 129 NB			
					00.050	SPEED LIMIT 40 MPH			
					00.460		2	30I	
					00.480 CO1600	STEVENSON RD			
					00.480 RP695- 4	RAMP 4 FR STEVENSON RD NB TO IS 695 EB			

ROUTE NUMBER: MD 130
INVENTORY DIRECTION: EAST
ROUTE NAME: GREENSPRING VALLEY RD

STATE SYSTEM	FUNCTIONAL CLASS	MEDIAN TYPE	ACCESS CONTROL	NHS	MILEPOINT	MILEPOINT DESCRIPTION	MARKED LANES	SURFACE WIDTH/TYPE*	AADT
STATE SECONDARY	R URB MINOR ART	NONE (UNDIV)	NONE	NOT NHS	00.000		2	24I	9,550
					00.000 CO7152	GREENSPRING VALLEY RD (BACK)			
					00.000 MD140	REISTERSTOWN RD			
					00.040		2	20I	
					00.060	SPEED LIMIT 30 MPH			
					00.310 CO446	GARRISON FOREST RD			
					00.460 CO1674	CRADDOCK LA			
					00.880		2	24I	
					01.740				5,750
					01.740 MD129	PARK HEIGHTS AVE			
					01.760		2	20I	
					01.800	SPEED LIMIT 35 MPH			
					02.250		2	24I	
					02.650				6,050
					02.650 CO1600	STEVENSON RD			
					02.810		2	20I	
					03.240	STRUC #3074 NORTH BRANCH			
					04.410				12,850
					04.410 CO722	GREENSPRING AVE			
					04.650		2	22I	
					05.450		2	36I	

*A,B = UNIMPROVED; C = GRADED & DRAINED; D,E = SOIL, GRAVEL, STONE; F,G = LOW TYPE BITUMINOUS
H,I = HIGH TYPE BITUMINOUS; J = CONCRETE; K = BRICK; L = BLOCK

STATE HIGHWAY ADMINISTRATION OF MARYLAND
HIGHWAY INFORMATION SERVICES DIVISION
DATA SUPPORT GROUP

STATE HIGHWAY LOCATION REFERENCE

COUNTY: BALTIMORE
DISTRICT: 4
DATE: 12/31/04

ROUTE NUMBER: MD 130 CONTINUED
INVENTORY DIRECTION: EAST
ROUTE NAME: GREENSPRING VALLEY RD

STATE SYSTEM	FUNCTIONAL CLASS	MEDIAN TYPE	ACCESS CONTROL	NHS	MILEPOINT	MILEPOINT DESCRIPTION	MARKED LANES	SURFACE WIDTH/TYPE*	AADT
STATE SECONDARY	R URB MINOR ART	NONE (UNDIV)	NONE	NOT NHS	05.500		3	361	12,850
					05.570 MD 25	FALLS RD			

ROUTE NUMBER: MD 131
INVENTORY DIRECTION: EAST
ROUTE NAME: SEMINARY AVE

STATE SYSTEM	FUNCTIONAL CLASS	MEDIAN TYPE	ACCESS CONTROL	NHS	MILEPOINT	MILEPOINT DESCRIPTION	MARKED LANES	SURFACE WIDTH/TYPE*	AADT
STATE SECONDARY	R URB MINOR ART	NONE (UNDIV)	NONE	NOT NHS	00.000		2	201	12,725
		UNPROTECTED			00.000 MD 25	FALLS RD			
					00.230		2	241	
					00.320				9,825
		NONE (UNDIV)			00.320 CO770	MAYS CHAPEL RD			
					00.390				
					00.450	SPEED LIMIT 40 MPH			
					00.720		2	201	
		CENTER TLA (UNDIV)			00.930		2	241	
					01.010	STRUC #3302 ROLAND RUN			
					01.280				11,825
					01.280 CO1117	THORNTON RD			
					01.320	SPEED LIMIT 35 MPH			
		NONE (UNDIV)			01.340				
					01.500		2	221	
					01.620		2	241	
					01.620 CO1097	JAMIESON RD			
					01.710				12,325
					01.860 IS 83	HARRISBURG EXPWY			
					01.860	STRUC #3076			
					02.000 CO6061	SEMINARY W AVE			
					02.010	SPEED LIMIT 30 MPH			
					02.070		2	201	
					02.180		2	381	
					02.186	STRUC #3358			
					02.230	R/R LIGHT RAIL			
					02.250		2	221	11,325

*A,B = UNIMPROVED; C = GRADED & DRAINED; D,E = SOIL, GRAVEL, STONE; F,G = LOW TYPE BITUMINOUS
H,I = HIGH TYPE BITUMINOUS; J = CONCRETE; K = BRICK; L = BLOCK

STATE HIGHWAY ADMINISTRATION OF MARYLAND
HIGHWAY INFORMATION SERVICES DIVISION
DATA SUPPORT GROUP

STATE HIGHWAY LOCATION REFERENCE

COUNTY: BALTIMORE

DISTRICT: 4

DATE: 12/31/04

ROUTE NUMBER: MD 131 CONTINUED
INVENTORY DIRECTION: EAST
ROUTE NAME: SEMINARY AVE

STATE SYSTEM	FUNCTIONAL CLASS	MEDIAN TYPE	ACCESS CONTROL	NHS	MILEPOINT	MILEPOINT DESCRIPTION	MARKED LANES	SURFACE WIDTH/TYPE*	AADT
STATE SECONDARY	R URB MINOR ART	NONE (UNDIV)	NONE	NOT NHS	02.730 CO1054	BELLONA AVE	2	221	11,325
					03.060 MD 45	YORK RD			
					03.060 CO995	SEMINARY AVE (AHEAD)			

ROUTE NUMBER: MD 133
INVENTORY DIRECTION: EAST
ROUTE NAME: OLD COURT RD

STATE SYSTEM	FUNCTIONAL CLASS	MEDIAN TYPE	ACCESS CONTROL	NHS	MILEPOINT	MILEPOINT DESCRIPTION	MARKED LANES	SURFACE WIDTH/TYPE*	AADT
STATE SECONDARY	R URB MINOR ART	CURBED	NONE	NOT NHS	00.000		4	481	9,625
					00.000 CO1700	OLD COURT RD (BACK)			
					00.000 MD129	PARK HEIGHTS AVE			
					00.070		2	241	
		NONE (UNDIV)			00.070 CO1600	STEVENSON RD			
					00.100		2	221	
					00.130	SPEED LIMIT 35 MPH			
					00.330		2	241	
					00.330 CO1576	SEVEN MILE LA			
		PAINTED			00.611				
		NONE (UNDIV)			00.779				
		PAINTED			00.810				
		NONE (UNDIV)			00.880				
					00.920		2	221	
		PAINTED			01.880		2	241	
		NONE (UNDIV)			01.940				
					01.980		2	221	8,125
					01.980 CO722	GREENSPRING AVE			
		PAINTED			02.001				
		NONE (UNDIV)			02.060		2	241	
					02.090		2	221	
					02.920		2	301	
					02.970		2	451	
					03.120		2	221	
					03.200	STRUC #3077C SLAUGHTERHOUSE BRANCH			

*A,B = UNIMPROVED; C = GRADED & DRAINED; D,E = SOIL, GRAVEL, STONE; F,G = LOW TYPE BITUMINOUS
H,I = HIGH TYPE BITUMINOUS; J = CONCRETE; K = BRICK; L = BLOCK

STATE HIGHWAY ADMINISTRATION OF MARYLAND
HIGHWAY INFORMATION SERVICES DIVISION
DATA SUPPORT GROUP

STATE HIGHWAY LOCATION REFERENCE

COUNTY: BALTIMORE

DISTRICT: 4

DATE: 12/31/04

ROUTE NUMBER: MD 133 CONTINUED

INVENTORY DIRECTION: EAST

ROUTE NAME: OLD COURT RD

STATE SYSTEM	FUNCTIONAL CLASS	MEDIAN TYPE	ACCESS CONTROL	NHS	MILEPOINT	MILEPOINT DESCRIPTION	MARKED LANES	SURFACE WIDTH/TYPE*	AADT
STATE SECONDARY	R URB MINOR ART	NONE (UNDIV)	NONE	NOT NHS	03.260		2	201	8,125
					03.310 MD 25	FALLS RD			
					03.310 CO1474	RUXTON RD (AHEAD)			

ROUTE NUMBER: MD 134

INVENTORY DIRECTION: NORTH

ROUTE NAME: BELLONA AVE

STATE SYSTEM	FUNCTIONAL CLASS	MEDIAN TYPE	ACCESS CONTROL	NHS	MILEPOINT	MILEPOINT DESCRIPTION	MARKED LANES	SURFACE WIDTH/TYPE*	AADT
STATE SECONDARY	R URB COLL	NONE (UNDIV)	NONE	NOT NHS	00.000		2	241	5,725
					00.000 CO1336	BELLONA AVE (BACK)			
					00.000 MD139	CHARLES ST			
					00.250	SPEED LIMIT 35 MPH			
					01.480 CO1421	MALVERN AVE			
					01.630 CO1474	RUXTON RD			
					01.630 CO1142	BELLONA AVE (AHEAD)			

ROUTE NUMBER: MD 137

INVENTORY DIRECTION: EAST

ROUTE NAME: MT CARMEL RD

STATE SYSTEM	FUNCTIONAL CLASS	MEDIAN TYPE	ACCESS CONTROL	NHS	MILEPOINT	MILEPOINT DESCRIPTION	MARKED LANES	SURFACE WIDTH/TYPE*	AADT
STATE SECONDARY	R RUR MINOR ART	NONE (UNDIV)	NONE	NOT NHS	00.000		2	221	2,475
					00.000 CO 3	GUNPOWDER RD			
					00.000 CO 24	MT CARMEL RD			
					00.070	SPEED LIMIT 35 MPH			
					00.240	STRUC #3080 PEGGYS RUN			
					01.870				5,675
					01.870 MD 25	FALLS RD			
					01.970	SPEED LIMIT 40 MPH			
					03.510 CO151	YEOHO RD			
					04.090 CO221	PRETTYBOY DAM RD			
					07.730		2	241	
					07.810 RP 83- 8	RAMP 8 FR IS 83 SB TO MD 137 WB			
					07.830 RP 83- 5	RAMP 5 FR RAMP 8 (FR IS 83) TO MD 137 EB			

*A,B = UNIMPROVED; C = GRADED & DRAINED; D,E = SOIL, GRAVEL, STONE; F,G = LOW TYPE BITUMINOUS
H,I = HIGH TYPE BITUMINOUS; J = CONCRETE; K = BRICK; L = BLOCK

STATE HIGHWAY ADMINISTRATION OF MARYLAND
HIGHWAY INFORMATION SERVICES DIVISION
DATA SUPPORT GROUP

STATE HIGHWAY LOCATION REFERENCE

COUNTY: BALTIMORE

DISTRICT: 4

DATE: 12/31/04

ROUTE NUMBER: MD 137 CONTINUED

INVENTORY DIRECTION: EAST

ROUTE NAME: MT CARMEL RD

STATE SYSTEM	FUNCTIONAL CLASS	MEDIAN TYPE	ACCESS CONTROL	NHS	MILEPOINT	MILEPOINT DESCRIPTION	MARKED LANES	SURFACE WIDTH/TYPE*	AADT
STATE SECONDARY	R RUR MINOR ART	NONE (UNDIV)	NONE	NOT NHS	07.870 RP 83- 6	RAMP 6 FR MD 137 EB TO IS 83 SB	2	241	5,675
					07.890 RP 83- 7	RAMP 7 FR MD 137 WB TO RAMP 6 (TO IS 83)			
					07.910	SPEED LIMIT 35 MPH			
					07.940				10,875
					07.940 IS 83	HARRISBURG EXPWY			
					07.940	STRUC #3050			
					07.940	EXIT #27			
		CENTER TLA (UNDIV)			07.990				
					07.990 RP 83- 3	RAMP 3 FR MD 137 EB TO RAMP 2 (TO IS 83)			
					08.010 RP 83- 2	RAMP 2 FR MD 137 WB TO IS 83 NB			
					08.050 MD889	NO NAME			
					08.050 RP 83- 1	RAMP 1 FR RAMP 4 (FR IS 83) TO MD 137 WB			
					08.070 RP 83- 4	RAMP 4 FR IS 83 NB TO MD 137 EB			
		NONE (UNDIV)			08.220		2	221	
					08.460		2	201	
					08.500 MD 45	YORK RD			

ROUTE NUMBER: MD 138

INVENTORY DIRECTION: EAST

ROUTE NAME: MONKTON RD

STATE SYSTEM	FUNCTIONAL CLASS	MEDIAN TYPE	ACCESS CONTROL	NHS	MILEPOINT	MILEPOINT DESCRIPTION	MARKED LANES	SURFACE WIDTH/TYPE*	AADT
STATE SECONDARY	R RUR MINOR ART	NONE (UNDIV)	NONE	NOT NHS	00.000		2	241	5,825
					00.000 MD 45	YORK RD			
					00.090	SPEED LIMIT 35 MPH			
					00.660				4,725
					00.800	SPEED LIMIT 45 MPH			
					02.800	SPEED LIMIT 25 MPH			
					02.860	STRUC #B0014 GUNPOWDER FALLS			
					03.000		2	211	
					03.270 CO229	MONKTON RD			
					03.280	SPEED LIMIT 30 MPH			
					03.730	SPEED LIMIT 40 MPH			
					05.020				1,625

*A,B = UNIMPROVED; C = GRADED & DRAINED; D,E = SOIL, GRAVEL, STONE; F,G = LOW TYPE BITUMINOUS
H,I = HIGH TYPE BITUMINOUS; J = CONCRETE; K = BRICK; L = BLOCK

STATE HIGHWAY ADMINISTRATION OF MARYLAND
HIGHWAY INFORMATION SERVICES DIVISION
DATA SUPPORT GROUP

STATE HIGHWAY LOCATION REFERENCE

COUNTY: BALTIMORE
DISTRICT: 4
DATE: 12/31/04

ROUTE NUMBER: MD 138 CONTINUED
INVENTORY DIRECTION: EAST
ROUTE NAME: TROYER RD

STATE SYSTEM	FUNCTIONAL CLASS	MEDIAN TYPE	ACCESS CONTROL	NHS	MILEPOINT	MILEPOINT DESCRIPTION	MARKED LANES	SURFACE WIDTH/TYPE*	AADT
STATE SECONDARY	R RUR MINOR ART	NONE (UNDIV)	NONE	NOT NHS	06.120		2	211	2,725
					06.120 MD562	TROYER RD			
					06.300	SPEED LIMIT 50 MPH			
					07.120 CO132	MC COMAS RD			
					08.300				2,475
					08.300 CO 95	HUNTERS MILL RD			
					08.310	HARFORD CO/L			

ROUTE NUMBER: MD 139
INVENTORY DIRECTION: NORTH
ROUTE NAME: CHARLES ST

STATE SYSTEM	FUNCTIONAL CLASS	MEDIAN TYPE	ACCESS CONTROL	NHS	MILEPOINT	MILEPOINT DESCRIPTION	MARKED LANES	SURFACE WIDTH/TYPE*	AADT
STATE SECONDARY	R URB OPA	NONE (UNDIV)	NONE	NOT NHS	00.000		4	541	22,325
					00.000	BALTO CITY LINE			
					00.350				23,925
		CURBED			00.350 CO1200	STEVENSON LA			
					00.720		4	481	
					00.720 MD134	BELLONA AVE			
					00.720 CO1336	BELLONA AVE			
					01.650 CO1421	MALVERN AVE			
					01.810				39,925
					01.810 CO1354	TOWSONTOWN BLVD			
					01.850	SPEED LIMIT 40 MPH			
					01.860	STRUC #3102 TOWSON RUN			
					02.130 CO1387	CHESTNUT AVE			
					02.260 CO1426	NORTH WIND RD			
					02.440 CO1409	BOYCE AVE			
					03.028		5	601	
					03.100 CO7032	JOPPA RD			
					03.100	STRUC #3079			
					03.167		4	481	
					03.240				53,225
					03.240 CO1142	BELLONA AVE			
					03.240 CO1150	KENILWORTH DR			

*A,B = UNIMPROVED; C = GRADED & DRAINED; D,E = SOIL, GRAVEL, STONE; F,G = LOW TYPE BITUMINOUS
H,I = HIGH TYPE BITUMINOUS; J = CONCRETE; K = BRICK; L = BLOCK

STATE HIGHWAY LOCATION REFERENCE

COUNTY: BALTIMORE
DISTRICT: 4
DATE: 12/31/04

ROUTE NUMBER: MD 139 CONTINUED
INVENTORY DIRECTION: NORTH
ROUTE NAME: CHARLES ST

STATE SYSTEM	FUNCTIONAL CLASS	MEDIAN TYPE	ACCESS CONTROL	NHS	MILEPOINT	MILEPOINT DESCRIPTION	MARKED LANES	SURFACE WIDTH/TYPE*	AADT
STATE SECONDARY	R URB OPA	CURBED	NONE	NOT NHS	03.380 RP695- 9	RAMP 9 FR RAMP 3 TO MD 139 SB	4	481	53,225
					03.380 RP695- 4	RAMP 4 FR MD 139 NB TO IS 695 EB			
					03.430		4	541	
					03.430 RP695- 3	RAMP 3 FR IS 695 EB TO MD 139 NB			
					03.430 RP695- 5	RAMP 5 FR MD 139 SB TO RAMP 4 (TO IS695)			
			PARTIAL		03.480				
					03.480 IS695	BALTO BELTWAY			
					03.480	STRUC #3160			
					03.480	EXIT #25			
					03.520 RP695- 1	RAMP 1 FR MD 139 NB TO IS 695 WB			
		ROUNDABOUT	NONE		03.550		2	361	
					03.550	BEGIN ROUNDABOUT			
					03.560	LUTHERVILLE ROUNDABOUT			
					03.560 MD139B	BELLONA AVE			
					03.560 MD139A	BELLONA AVE			
					03.570	END ROUNDABOUT			
					03.570 CO1052	N CHARLES ST (AHEAD)			

ROUTE NUMBER: MD 139A
INVENTORY DIRECTION: NORTH
ROUTE NAME: BELLONA AVE

STATE SYSTEM	FUNCTIONAL CLASS	MEDIAN TYPE	ACCESS CONTROL	NHS	MILEPOINT	MILEPOINT DESCRIPTION	MARKED LANES	SURFACE WIDTH/TYPE*	AADT
STATE SECONDARY	R URB COLL	NONE (UNDIV)	NONE	NOT NHS	00.190		2	301	9,999
					00.190 CO1054	BELLONA AVE (BACK)			
					00.190 RP695- 2	RAMP 2 FR IS 695 WB TO BELLONA AVE			
					00.230		3	361	
					00.260	LUTHERVILLE ROUNDABOUT			
					00.260 MD139	CHARLES ST			

ROUTE NUMBER: MD 139B
INVENTORY DIRECTION: NORTH
ROUTE NAME: BELLONA AVE

STATE SYSTEM	FUNCTIONAL CLASS	MEDIAN TYPE	ACCESS CONTROL	NHS	MILEPOINT	MILEPOINT DESCRIPTION	MARKED LANES	SURFACE WIDTH/TYPE*	AADT
--------------	------------------	-------------	----------------	-----	-----------	-----------------------	--------------	---------------------	------

*A,B = UNIMPROVED; C = GRADED & DRAINED; D,E = SOIL, GRAVEL, STONE; F,G = LOW TYPE BITUMINOUS
H,I = HIGH TYPE BITUMINOUS; J = CONCRETE; K = BRICK; L = BLOCK

STATE HIGHWAY ADMINISTRATION OF MARYLAND
HIGHWAY INFORMATION SERVICES DIVISION
DATA SUPPORT GROUP

PAGE: 61

STATE HIGHWAY LOCATION REFERENCE

COUNTY: BALTIMORE
DISTRICT: 4
DATE: 12/31/04

ROUTE NUMBER: MD 139B CONTINUED
INVENTORY DIRECTION: NORTH
ROUTE NAME: BELLONA AVE

STATE SYSTEM	FUNCTIONAL CLASS	MEDIAN TYPE	ACCESS CONTROL	NHS	MILEPOINT	MILEPOINT DESCRIPTION	MARKED LANES	SURFACE WIDTH/TYPE*	AADT
STATE SECONDARY	R URB LOCAL	NONE (UNDIV)	NONE	NOT NIIS	00.000		2	24I	599
					00.000 MD139	CHARLES ST			
					00.000	LUTHERVILLE ROUNDABOUT			
					00.130 RP695- 8	RAMP 8 FR MD 139 SB TO IS 695 WB (AHEAD)			

ROUTE NUMBER: MD 140
INVENTORY DIRECTION: NORTH
ROUTE NAME: REISTERSTOWN RD

STATE SYSTEM	FUNCTIONAL CLASS	MEDIAN TYPE	ACCESS CONTROL	NHS	MILEPOINT	MILEPOINT DESCRIPTION	MARKED LANES	SURFACE WIDTH/TYPE*	AADT
STATE SECONDARY	R URB OPA	NONE (UNDIV)	NONE	NHS	00.000		4	48I	30,650
					00.000	BALTO CITY LINE			
					00.090				
					00.090 CO1576	SEVEN MILE LA			
					00.190 CO6865	OLD MILFORD MILL RD			
					00.530 CO1577	SLADE AVE			
					00.530 CO1800	MILFORD MILL RD			
					00.880		4	44I	
					01.000 CO1708	SUDBROOK LA E			
					01.000 CO1707	SUDBROOK LA			
		CENTER TLA (UNDIV)			01.250		4	40I	
		NONE (UNDIV)			01.360				29,650
					01.360 CO1700	OLD COURT RD			
		CENTER TLA (UNDIV)			01.410				
		NONE (UNDIV)			01.475				
		CENTER TLA (UNDIV)			01.520				40,150
		CURBED			01.770		4	48I	
					01.855 RP695- 6	RAMP 6 FR IS 695 EB TO MD 140 SB			
					01.855 RP695- 4	RAMP 4 FR MD 140 NB TO IS 695 EB			
		NONE (UNDIV)			01.901		4	60I	
				NOT NIIS	01.930		4	60J	49,650
					01.930 RP695- 3	RAMP 3 FR RAMP 6 (FR IS695) TO MD 140 NB			
					01.930 RP695- 5	RAMP 5 FR MD 140 SB TO RAMP 4(TO IS695)			
					01.930	STRUC #3146			

*A,B = UNIMPROVED; C = GRADED & DRAINED; D,E = SOIL, GRAVEL, STONE; F,G = LOW TYPE BITUMINOUS
H,I = HIGH TYPE BITUMINOUS; J = CONCRETE; K = BRICK; L = BLOCK

PAGE: 61

STATE HIGHWAY ADMINISTRATION OF MARYLAND
HIGHWAY INFORMATION SERVICES DIVISION
DATA SUPPORT GROUP

STATE HIGHWAY LOCATION REFERENCE

COUNTY: BALTIMORE
DISTRICT: 4
DATE: 12/31/04

ROUTE NUMBER: MD 140 CONTINUED
INVENTORY DIRECTION: NORTH
ROUTE NAME: REISTERSTOWN RD

STATE SYSTEM	FUNCTIONAL CLASS	MEDIAN TYPE	ACCESS CONTROL	NHS	MILEPOINT	MILEPOINT DESCRIPTION	MARKED LANES	SURFACE WIDTH/TYPE*	AADT
STATE SECONDARY	R URB OPA	NONE (UNDIV)	NONE	NOT NHS	01.930	EXIT #20	4	60J	49,650
					01.930 IS695	BALTO BELTWAY			
					01.930 RP695- 1	RAMP 1 FR MD 140 NB TO RAMP 8 (TO IS695)			
					01.930 RP695- 7	RAMP 7 FR RAMP 2 (FR IS695) TO MD 140 SB			
		CURBED			01.950		4	60I	
					01.967		4	48I	
					02.000		5	60I	
					02.000 RP695- 8	RAMP 8 FR MD 140 SB TO IS 695 WB			
					02.000 RP695- 2	RAMP 2 FR IS 695 WB TO MD 140 NB			
		CENTER TLA (UNDIV)			02.140		4	48I	
					02.140 CO1691	HOOKS LA			
					02.360		4	40I	
					02.490		4	48I	
					02.580	SPEED LIMIT 40 MPH			
		NONE (UNDIV)			02.640		4	40I	
					02.730		4	60I	
		CENTER TLA (UNDIV)			02.800		4	52I	
		CURBED			03.020		4	44I	
		CENTER TLA (UNDIV)			03.150				33,550
					03.150 CO1674	CRADDOCK LA			
					03.150 CO2250	MC DONOGH RD			
		NONE (UNDIV)			03.590		4	40I	
		CENTER TLA (UNDIV)			03.760				37,250
					03.760 MD130	GREENSPRING VALLEY RD			
					04.770		4	48I	
					04.830 CO720	ST THOMAS LA			
				NHS	04.960				33,150
					04.960 CO2251	PAINTERS MILL RD			
		CURBED			05.150				
				NOT NIIS	05.260				32,999
					05.260 RP140- 4	RAMP 4 FR MD 940 NB TO MD 140 EB			
					05.260 RP140- 5	RAMP 5 FR MD 140 SB TO MD 940 EB			
		PAINTED			05.310				
					05.350 CO7297	OWINGS MILLS BLVD			

*A,B = UNIMPROVED; C = GRADED & DRAINED; D,E = SOIL, GRAVEL, STONE; F,G = LOW TYPE BITUMINOUS
H,I = HIGH TYPE BITUMINOUS; J = CONCRETE; K = BRICK; L = BLOCK

STATE HIGHWAY ADMINISTRATION OF MARYLAND
HIGHWAY INFORMATION SERVICES DIVISION
DATA SUPPORT GROUP

STATE HIGHWAY LOCATION REFERENCE

COUNTY: BALTIMORE

DISTRICT: 4

DATE: 12/31/04

ROUTE NUMBER: MD 140 CONTINUED

INVENTORY DIRECTION: NORTH

ROUTE NAME: REISTERSTOWN RD

STATE SYSTEM	FUNCTIONAL CLASS	MEDIAN TYPE	ACCESS CONTROL	NHS	MILEPOINT	MILEPOINT DESCRIPTION	MARKED LANES	SURFACE WIDTH/TYPE*	AADT
STATE SECONDARY	R URB OPA	PAINTED	NONE	NOT NHS	05.350	STRUC #B0419	4	48I	32,999
					05.360		4	44I	
		CENTER TLA (UNDIV)			05.410	R/R #CSX 831 657 X			
					05.470		4	40I	
					05.470	R/R #CSX 831 658 E			
					05.560	STRUC #3084 GWYNNS FALLS			
		NONE (UNDIV)			05.655		4	48I	
		CENTER TLA (UNDIV)			05.690		4	40I	
		NONE (UNDIV)			05.790		4	48I	
		PAINTED			05.830				
		CENTER TLA (UNDIV)			05.880		4	40I	
					05.980		4	48I	
		PAINTED			06.050				
		NONE (UNDIV)			06.098		4	40I	
		PAINTED			06.113		4	48I	
		NONE (UNDIV)			06.180				
					06.220		4	24I	
					06.230		4	48I	
		PAINTED			06.250				
		NONE (UNDIV)			06.340		4	40I	
					06.360	CO562 PLEASANT HILL RD			
					06.530		4	44I	
		CENTER TLA (UNDIV)			06.720				
					06.790	CO587 GWYNNBROOK AVE			
					06.790	CO9020 PLEASANT HILL RD EXT			
					07.180	CO611 HIGH FALCON RD			
					07.460	CO502 NICODEMUS RD			
					07.620	CO645 CHERRY VALLEY RD			
					07.620	CO602 HAMMERSHIRE RD			
					08.080				18,950
					08.080	CO627 E CHERRY HILL RD			
					08.080	CO6781 FRANKLIN BLVD			
		PAINTED			08.510		4	48I	
NAME: MAIN ST					08.510	OP 71 HANNAH MORE RD			
		NONE (UNDIV)			08.590		4	40I	

*A,B = UNIMPROVED; C = GRADED & DRAINED; D,E = SOIL, GRAVEL, STONE; F,G = LOW TYPE BITUMINOUS
H,I = HIGH TYPE BITUMINOUS; J = CONCRETE; K = BRICK; L = BLOCK

STATE HIGHWAY ADMINISTRATION OF MARYLAND
HIGHWAY INFORMATION SERVICES DIVISION
DATA SUPPORT GROUP

STATE HIGHWAY LOCATION REFERENCE

COUNTY: BALTIMORE

DISTRICT: 4

DATE: 12/31/04

ROUTE NUMBER: MD 140 CONTINUED
INVENTORY DIRECTION: NORTH
ROUTE NAME: MAIN ST

STATE SYSTEM	FUNCTIONAL CLASS	MEDIAN TYPE	ACCESS CONTROL	NHS	MILEPOINT	MILEPOINT DESCRIPTION	MARKED LANES	SURFACE WIDTH/TYPE*	AADT
STATE SECONDARY	R URB OPA	CENTER TLA (UNDIV)	NONE	NOT NHS	08.750		4	441	18,950
					08.830 CO503	BERRYMANS LA			
					08.880 CO675	CHARTLEY DR			
		PAINTED			08.970		2	301	
		NONE (UNDIV)			09.030		2	391	
					09.100	SPEED LIMIT 30 MPH			
					09.230 CO684	GLYNDON DR			
					09.360	SPEED LIMIT 25 MPH			
		CENTER TLA (UNDIV)			09.490		2	261	
					09.730 CO498	CHATSWORTH AVE			
		CURBED			09.880		2	241	
		NONE (UNDIV)			09.930		2	441	
NAME: WESTMINSTER PIKE					09.930 MD 30	HANOVER PIKE			
					09.980		2	241	
					10.100	SPEED LIMIT 40 MPH			
		PAINTED			10.218		2	271	
					10.255		2	241	
		NONE (UNDIV)			10.280		2	361	
STATE PRIMARY	RUR OPA	CURBED		NHS	10.360		3	381	54,650
					10.360 IS795	NORTHWEST EXPRESSWAY			
					10.360 MD795	NO NAME			
					10.360	EXIT #9			
					10.380				
					10.433		3	241	
					10.450		2	241	
		POSITIVE BARRIER			10.500		3	421	
					10.550 RP795- 1	RAMP 1 FR IS 795 NB TO MD 140 WB			
					10.550 RP795- 6	RAMP 6 FR MD 140 EB TO IS 795 SB			
					10.550	STRUC #3339			
					10.590		3	401	
					10.710		4	541	
					10.710 RP795- 1	RAMP 1 FR IS 795 NB TO MD 140 WB			
					10.850 RP795- 6	RAMP 6 FR MD 140 EB TO IS 795 SB			
					10.920		4	481	

*A,B = UNIMPROVED; C = GRADED & DRAINED; D,E = SOIL, GRAVEL, STONE; F,G = LOW TYPE BITUMINOUS
H,I = HIGH TYPE BITUMINOUS; J = CONCRETE; K = BRICK; L = BLOCK

STATE HIGHWAY ADMINISTRATION OF MARYLAND
HIGHWAY INFORMATION SERVICES DIVISION
DATA SUPPORT GROUP

PAGE: 65

STATE HIGHWAY LOCATION REFERENCE

COUNTY: BALTIMORE
DISTRICT: 4
DATE: 12/31/04

ROUTE NUMBER: MD 140 CONTINUED
INVENTORY DIRECTION: NORTH
ROUTE NAME: WESTMINSTER PIKE

STATE SYSTEM	FUNCTIONAL CLASS	MEDIAN TYPE	ACCESS CONTROL	NHS	MILEPOINT	MILEPOINT DESCRIPTION	MARKED LANES	SURFACE WIDTH/TYPE*	AADT
STATE PRIMARY	R RUR OPA	POSITIVE BARRIER	NONE	NHS	10.980		4	511	54,650
					11.070		4	481	
					11.390				48,475
					11.550	SPEED LIMIT 55 MPH			
		NONE (UNDIV)			11.600				
		CENTER TLA (UNDIV)			11.661				
					11.720		5	561	
					12.280	ATR STATION #0007 (CABINET NB/L)			
		UNPROTECTED			12.290		4	441	
		NONE (UNDIV)			12.420		4	521	
					12.470	STRUC #3083 PATAPSCO RIVER			
					12.470	CARROLL CO/L			

ROUTE NUMBER: MD 144
INVENTORY DIRECTION: EAST
ROUTE NAME: FREDERICK RD

STATE SYSTEM	FUNCTIONAL CLASS	MEDIAN TYPE	ACCESS CONTROL	NHS	MILEPOINT	MILEPOINT DESCRIPTION	MARKED LANES	SURFACE WIDTH/TYPE*	AADT
STATE SECONDARY	R URB MINOR ART	NONE (UNDIV)	NONE	NOT NHS	00.000		2	281	10,125
					00.000	HOWARD CO/L			
					00.000	STRUC #3086 PATAPSCO RIVER			
					00.030		2	361	
					00.070 CO2929	WESTCHESTER AVE			
					00.110		2	421	
					00.130	SPEED LIMIT 40 MPH			
					00.310		2	241	
					00.380		2	301	
					00.560		3	361	
					00.950 CO2900	OLD FREDERICK RD			
					00.960 CO6639	OLD FREDERICK RD			
					01.120		2	241	
		UNPROTECTED			01.380 CO2933	OELLA AVE			
					01.660				
		NONE (UNDIV)			01.770 CO2936	THISTLE RD			
					01.840				

*A,B = UNIMPROVED; C = GRADED & DRAINED; D,E = SOIL, GRAVEL, STONE; F,G = LOW TYPE BITUMINOUS
H,I = HIGH TYPE BITUMINOUS; J = CONCRETE; K = BRICK; L = BLOCK

PAGE: 65

STATE HIGHWAY ADMINISTRATION OF MARYLAND
HIGHWAY INFORMATION SERVICES DIVISION
DATA SUPPORT GROUP

STATE HIGHWAY LOCATION REFERENCE

COUNTY: BALTIMORE
DISTRICT: 4
DATE: 12/31/04

ROUTE NUMBER: MD 144 CONTINUED
INVENTORY DIRECTION: EAST
ROUTE NAME: FREDERICK RD

STATE SYSTEM	FUNCTIONAL CLASS	MEDIAN TYPE	ACCESS CONTROL	NHS	MILEPOINT	MILEPOINT DESCRIPTION	MARKED LANES	SURFACE WIDTH/TYPE*	AADT
STATE SECONDARY	R	URB MINOR ART	NONE	NOT NHS	02.060	SPEED LIMIT 35 MPH	2	24I	10,125
					02.180		2	40I	
		URB OPA			02.270		2	36I	22,225
					02.270	CO2000 ROLLING RD			
					02.330		2	24I	
					02.750		2	36I	
					02.850				13,425
					02.850	MD166 ROLLING RD			
					02.910	SPEED LIMIT 30 MPH			
					03.300	SPEED LIMIT 25 MPH			
					03.350		2	44I	
					03.470	CO2700 WINTERS LA			
					03.670				25,525
					03.670	CO2621 INGLESIDE AVE			
					03.670	CO2784 BLOOMSBURY AVE			
					03.850		2	24I	
					03.880	SPEED LIMIT 30 MPH			
		PAINTED			03.980		2	40I	
					04.040	RP695- 6 RAMP 6 FR MD 144 TO IS 695 SB			
					04.040	RP695- 8 RAMP 8 FR IS 695 SB TO MD 144			
					04.070				19,125
					04.070	IS695 BALTO BELTWAY			
					04.070	STRUC #3121			
					04.070	EXIT #13			
					04.100	RP695- 3 RAMP 3 FR MD 144 EB TO RAMP 2 (TO IS695)			
					04.110	RP695- 2 RAMP 2 FR MD 144 TO IS 695 NB			
		NONE (UNDIV)			04.140		2	44I	
					04.140	RP695- 4 RAMP 4 FR IS 695 NB TO MD 144			
					04.350	CO2604 N PROSPECT AVE			
					04.480				13,025
					04.840	BALTO CITY LINE			

*A,B = UNIMPROVED; C = GRADED & DRAINED; D,E = SOIL, GRAVEL, STONE; F,G = LOW TYPE BITUMINOUS
H,I = HIGH TYPE BITUMINOUS; J = CONCRETE; K = BRICK; L = BLOCK

STATE HIGHWAY ADMINISTRATION OF MARYLAND
HIGHWAY INFORMATION SERVICES DIVISION
DATA SUPPORT GROUP

PAGE: 67

STATE HIGHWAY LOCATION REFERENCE

COUNTY: BALTIMORE
DISTRICT: 4
DATE: 12/31/04

ROUTE NUMBER: MD 145
INVENTORY DIRECTION: EAST
ROUTE NAME: ASHLAND RD

STATE SYSTEM	FUNCTIONAL CLASS	MEDIAN TYPE	ACCESS CONTROL	NHS	MILEPOINT	MILEPOINT DESCRIPTION	MARKED LANES	SURFACE WIDTH/TYPE*	AADT
STATE SECONDARY	R URB OPA	NONE (UNDIV)	NONE	NOT NHS	00.000		2	40I	12,075
					00.000 MD 45	YORK RD			
					00.040	SPEED LIMIT 40 MPH			
					00.070		2	22I	
					00.120		2	20I	
					00.210		2	22I	
					00.260	STRUC #BC 6501 WESTERN RUN			
					00.350		2	20I	
					00.410		2	24I	
NAME: PAPER MILL RD					00.430 CO361	ASHLAND RD			
					00.490		2	20I	
		CENTER TLA (UNDIV)			00.660		3	36I	
		NONE (UNDIV)			00.910		2	24I	
					01.770	STRUC # 3376 LOCH RAVEN RESERVOIR			
					02.100		2	20I	
	RUR MINOR ART				02.340				
					02.340 MU241	PHOENIX RD (BALTO CITY)			
					02.690	STRUC #3087 GREENE BRANCH			
					03.420				11,775
					03.720	STRUC #3088 GREENE BRANCH			
					04.760 CO251	OLD YORK RD			
		UNPROTECTED			05.400		2	24I	
		NONE (UNDIV)			05.460		3	36I	
	URB MINOR ART				05.570		2	22I	12,999
NAME: SWEET AIR RD					05.570 MD146	JARRETTSVILLE PIKE			
					05.680	SPEED LIMIT 35 MPH			
					06.930				5,975
					06.930 CO258	MANOR RD			
					07.080	SPEED LIMIT 40 MPH			
					08.470				5,875
	RUR MAJ COLL				09.450				
					10.340 MD165	BALDWIN MILL RD			
					10.340 CO6269	SWEET AIR RD (AHEAD)			

*A,B = UNIMPROVED; C = GRADED & DRAINED; D,E = SOIL, GRAVEL, STONE; F,G = LOW TYPE BITUMINOUS
H,I = HIGH TYPE BITUMINOUS; J = CONCRETE; K = BRICK; L = BLOCK

STATE HIGHWAY ADMINISTRATION OF MARYLAND
 HIGHWAY INFORMATION SERVICES DIVISION
 DATA SUPPORT GROUP

STATE HIGHWAY LOCATION REFERENCE

COUNTY: BALTIMORE
 DISTRICT: 4
 DATE: 12/31/04

ROUTE NUMBER: MD 146
 INVENTORY DIRECTION: NORTH
 ROUTE NAME: DULANEY VALLEY RD

STATE SYSTEM	FUNCTIONAL CLASS	MEDIAN TYPE	ACCESS CONTROL	NHS	MILEPOINT	MILEPOINT DESCRIPTION	MARKED LANES	SURFACE WIDTH/TYPE*	AADT
STATE SECONDARY	R URB OPA	CURBED	NONE	NOT NHS	00.000		4	48I	42,275
					00.000	MD 45 YORK RD			
					00.000	TOWSON ROUNDABOUT			
					00.050	CO1165 INVESTMENT PL			
					00.150	SPEED LIMIT 30 MPH			
					00.290		5	60I	
					00.290	CO1164 FAIRMOUNT AVE			
					00.430	SPEED LIMIT 40 MPH			
					00.490		4	48I	
					00.630	RP695- 4 RAMP 4 FR MD 146 NB TO RAMP 5 (TO IS695)			
		PAINTED			00.650				
					00.670	RP695- 5 RAMP 5 FR MD 146 SB TO IS 695 EB			
					00.690	RP695- 6 RAMP 6 FR IS 695 EB TO MD 146 SB			
					00.750	RP695- 3 RAMP 3 FR IS 695 EB TO MD 146 NB			
					00.780				26,675
					00.780	IS695 BALTO BELTWAY			
					00.780	STRUC #3162			
					00.780	EXIT #27			
		NONE (UNDIV)			00.830	RP695- 7 RAMP 7 FR IS 695 WB TO MD 146 SB			
					00.850				
					00.850	CO999 HAMPTON LA			
					00.850	RP695- 1 RAMP 1 FR MD 146 NB TO IS 695 WB			
					00.890	RP695- 8 RAMP 8 FR MD 146 SB TO RAMP 1 (TO IS695)			
		CENTER TLA (UNDIV)			00.950		4	46I	
					00.950	CO958 CHARMUTH RD			
					01.150		4	56I	
					01.590				17,475
					01.590	CO995 SEMINARY AVE			
					01.670	STRUC #3303 LONG QUARTER BRANCH			
		NONE (UNDIV)			01.700	CO811 POT SPRING RD			
					01.820		2	24I	
					02.310	CO866 RIDGELY RD			
					03.310				18,175
					03.310	CO810 TIMONIUM RD			

*A,B = UNIMPROVED; C = GRADED & DRAINED; D,E = SOIL, GRAVEL, STONE; F,G = LOW TYPE BITUMINOUS
 H,I = HIGH TYPE BITUMINOUS; J = CONCRETE; K = BRICK; L = BLOCK

STATE HIGHWAY ADMINISTRATION OF MARYLAND
HIGHWAY INFORMATION SERVICES DIVISION
DATA SUPPORT GROUP

PAGE: 69

STATE HIGHWAY LOCATION REFERENCE

COUNTY: BALTIMORE

DISTRICT: 4

DATE: 12/31/04

ROUTE NUMBER: MD 146 CONTINUED

INVENTORY DIRECTION: NORTH

ROUTE NAME: DULANEY VALLEY RD

STATE SYSTEM	FUNCTIONAL CLASS	MEDIAN TYPE	ACCESS CONTROL	NIIS	MILEPOINT	MILEPOINT DESCRIPTION	MARKED LANES	SURFACE WIDTH/TYPE*	AADT
STATE SECONDARY	R URB OPA	NONE (UNDIV)	NONE	NOT NHS	04.270 MU4535	OLD BOSLEY RD (BALTO CITY)	2	24I	18,175
		UNPROTECTED			04.760	STRUC #3298 LOCH RAVEN RESERVOIR			
					04.940				
					04.990				11,075
					04.990 MU4540	DULANEY VALLEY RD (BALTO CITY)			
		NONE (UNDIV)			05.060				
					05.250	SPEED LIMIT 40 MPH			
					06.020		2	20I	
					06.820 CO330	BLenheim RD			
					07.430	STRUC #03417X0 OVERSHOT RUN			
					07.930		2	24I	
					08.090		2	20I	15,075
		CENTER TLA (UNDIV)			08.090 CO6615	MERRYMANS MILL RD			
					09.050		2	24I	
					09.060	SPEED LIMIT 30 MPH			
					09.184		2	28I	
	RUR MINOR ART	NONE (UNDIV)			09.240		2	24I	15,775
					09.240 MD145	PAPER MILL RD/SWEET AIR RD			
		PAINTED			09.288				
		NONE (UNDIV)			09.375				
		PAINTED			09.402				
		CENTER TLA (UNDIV)			09.435				
		NONE (UNDIV)			09.800		2	22I	
					09.800	SPEED LIMIT 50 MPH			
					10.630				14,325
					10.630 CO258	MANOR RD			
					11.670	STRUC #3089 LITTLE GUNPOWDER FALLS			
					11.670	HARFORD COL			

ROUTE NUMBER: MD 147

INVENTORY DIRECTION: NORTH

ROUTE NAME: HARFORD RD

STATE SYSTEM	FUNCTIONAL CLASS	MEDIAN TYPE	ACCESS CONTROL	NHS	MILEPOINT	MILEPOINT DESCRIPTION	MARKED LANES	SURFACE WIDTH/TYPE*	AADT
--------------	------------------	-------------	----------------	-----	-----------	-----------------------	--------------	---------------------	------

*A,B = UNIMPROVED; C = GRADED & DRAINED; D,E = SOIL, GRAVEL, STONE; F,G = LOW TYPE BITUMINOUS
H,I = HIGH TYPE BITUMINOUS; J = CONCRETE; K = BRICK; L = BLOCK

STATE HIGHWAY ADMINISTRATION OF MARYLAND
HIGHWAY INFORMATION SERVICES DIVISION
DATA SUPPORT GROUP

STATE HIGHWAY LOCATION REFERENCE

COUNTY: BALTIMORE
DISTRICT: 4
DATE: 12/31/04

ROUTE NUMBER: MD 147 CONTINUED
INVENTORY DIRECTION: NORTH
ROUTE NAME: HARFORD RD

STATE SYSTEM	FUNCTIONAL CLASS	MEDIAN TYPE	ACCESS CONTROL	NHS	MILEPOINT	MILEPOINT DESCRIPTION	MARKED LANES	SURFACE WIDTH/TYPER*	AADT
STATE SECONDARY	R URB OPA	NONE (UNDIV)	NONE	NOT NIIS	00.000		3	481	20,575
					00.000	BALTO CITY LINE			
					00.040		2	461	
					00.160		3	361	23,875
					00.160 CO3481	TAYLOR AVE			
					00.170	SPEED LIMIT 25 MPH			
					00.190		2	361	
					00.220		2	241	
					00.350	SPEED LIMIT 30 MPH			
					00.460 CO3737	OAK FOREST DR			
					00.590 CO3670	WOODSIDE AVE			
					00.590 CO3669	EMERALD RD			
					00.658	SPEED LIMIT 30 MPH			
					00.770 CO3634	ACTON RD			
					00.870		2	361	
					00.930		4	601	
					00.960				27,275
					00.960 CO3482	PUTTY HILL AVE			
					01.020		3	461	
					01.240		4	601	
					01.260 RP695- 6	RAMP 6 FR IS 695 EB TO MD 147 SB			
					01.260 RP695- 4	RAMP 4 FR MD 147 NB TO IS 695 EB			
					01.300 RP695- 5	RAMP 5 FR MD 147 SB TO IS 695 EB			
					01.320 RP695- 3	RAMP 3 FR IS 695 EB TO MD 147 NB			
					01.370				36,975
					01.370 IS695	BALTO BELTWAY			
					01.370	STRUC #3170			
					01.370	EXIT #31			
					01.420 RP695- 1	RAMP 1 FR MD 147 NB TO IS 695 WB			
					01.420 RP695- 7	RAMP 7 FR IS 695 WB TO MD 147 SB			
					01.470 RP695- 2	RAMP 2 FR IS 695 WB TO MD 147 NB			
					01.480 RP695- 8	RAMP 8 FR MD 147 SB TO IS 695 WB			
					01.500		4	461	
		CENTER TLA (UNDIV)			01.680		4	441	
					01.820 CO3560	FIFTH AVE			

*A,B = UNIMPROVED; C = GRADED & DRAINED; D,E = SOIL, GRAVEL, STONE; F,G = LOW TYPE BITUMINOUS
H,I = HIGH TYPE BITUMINOUS; J = CONCRETE; K = BRICK; L = BLOCK

STATE HIGHWAY ADMINISTRATION OF MARYLAND
HIGHWAY INFORMATION SERVICES DIVISION
DATA SUPPORT GROUP

STATE HIGHWAY LOCATION REFERENCE

COUNTY: BALTIMORE
DISTRICT: 4
DATE: 12/31/04

ROUTE NUMBER: MD 147 CONTINUED
INVENTORY DIRECTION: NORTH
ROUTE NAME: HARFORD RD

STATE SYSTEM	FUNCTIONAL CLASS	MEDIAN TYPE	ACCESS CONTROL	NHS	MILEPOINT	MILEPOINT DESCRIPTION	MARKED LANES	SURFACE WIDTH/TYPE*	AADT
STATE SECONDARY	R URB MINOR ART	CENTER TLA (UNDIV)	NONE	NOT NHS	01.960		4	40I	13,575
		UNPROTECTED			01.960 CO1400	JOPPA RD			
		NONE (UNDIV)			02.100		3	36I	
					02.290				
					02.370		2	24I	
					02.440 CO9011	PROCTOR LA EXT			
					02.460 CO3769	ALVERTA AVE			
					02.990 CO3796	SUPERIOR AVE			
					03.020		2	48I	
					03.100				13,499
					03.100 CO3785	NORTH WIND RD			
					03.140		2	32I	
					03.190				8,375
					03.190 CO3807	CUB HILL RD			
					03.220	SPEED LIMIT 35 MPH			
	RUR MAJ COLL				03.320		2	20I	
					04.210				
					04.210	STRUC #3094 BIG GUNPOWDER FALLS			
					04.240 CO3883	NOTCII CLIFF RD			
					05.690				5,875
					05.690 CO289	LONG GREEN PIKE			
					05.850	SPEED LIMIT 50 MPH			
					06.620	STRUC #3093 LONG GREEN CREEK			
					06.960	STRUC #3092 LONG GREEN CREEK			
					07.280	STRUC #3091 HAYSTACKS BRANCH			
	URB MINOR ART				08.290		2	22I	
					08.290 CO6933	GLENARM RD EAST			
					08.290 CO3900	MT VISTA RD			
					08.300	SPEED LIMIT 45 MPH			
					09.120		2	40I	
	RUR MAJ COLL				09.220		2	48I	10,375
					09.220 CO3898	SUNSHINE AVE			
					09.220 CO290	FORK RD			
					09.260		2	22I	
					09.300	SPEED LIMIT 40 MPH			

*A,B = UNIMPROVED; C = GRADED & DRAINED; D,E = SOIL, GRAVEL, STONE; F,G = LOW TYPE BITUMINOUS
H,I = HIGH TYPE BITUMINOUS; J = CONCRETE; K = BRICK; L = BLOCK

STATE HIGHWAY ADMINISTRATION OF MARYLAND
HIGHWAY INFORMATION SERVICES DIVISION
DATA SUPPORT GROUP

STATE HIGHWAY LOCATION REFERENCE

COUNTY: BALTIMORE
DISTRICT: 4
DATE: 12/31/04

ROUTE NUMBER: MD 147 CONTINUED
INVENTORY DIRECTION: NORTH
ROUTE NAME: HARFORD RD

STATE SYSTEM	FUNCTIONAL CLASS	MEDIAN TYPE	ACCESS CONTROL	NHS	MILEPOINT	MILEPOINT DESCRIPTION	MARKED LANES	SURFACE WIDTH/TYPE*	AADT
STATE SECONDARY	R RUR MAJ COLL	NONE (UNDIV)	NONE	NOT NHS	10.690	STRUC #3090 LITTLE GUNPOWDER FALLS	2	221	10,375
					10.690	HARFORD CO/L			

ROUTE NUMBER: MD 150
INVENTORY DIRECTION: EAST
ROUTE NAME: EASTERN BLVD

STATE SYSTEM	FUNCTIONAL CLASS	MEDIAN TYPE	ACCESS CONTROL	NHS	MILEPOINT	MILEPOINT DESCRIPTION	MARKED LANES	SURFACE WIDTH/TYPE*	AADT
STATE SECONDARY	R URB OPA	CURBED	NONE	NOT NHS	00.000		4	501	35,550
					00.000	BALTO CITY LINE			
					00.020	SPEED LIMIT 35 MPH			
					00.600 RP150- 6	RAMP 6 FR MD 151 EB TO MD 150 SB			
					00.680 RP150- 4	RAMP 4 FR MD 150 NB TO MD 151 EB			
					00.700 RP150- 5	RAMP 5 FR MD 150 SB TO MD 151 EB			
					00.750 RP150- 3	RAMP 3 FR MD 151 EB TO MD 150 NB			
					00.780				33,650
					00.780 MD151	NORTH POINT BLVD			
					00.780	STRUC #3098			
					00.810 RP150- 7	RAMP 7 FR MD 151 WB TO MD 150 SB			
					00.860		4	621	
					00.870 RP150- 1	RAMP 1 FR MD 150 NB TO MD 151 WB			
					00.910 RP150- 8	RAMP 8 FR MD 150 SB TO MD 151 WB			
					00.970 RP150- 2	RAMP 2 FR MD 151 WB TO MD 150 NB			
					01.000		4	441	
		UNPROTECTED			01.090		4	481	
		PAINTED			01.130				
					01.230 CO5132	ROLLING MILL RD			
		CURBED			01.350				
					01.360	SPEED LIMIT 45 MPH			
					01.450	R/R #CR 530 541 P			
					01.460 RP695- 8	RAMP 8 FR MD 695 SB TO MD 150 WB			
					01.550 RP695- 5	RAMP 5 FR MD 695 SB TO MD 150 EB			
					01.580 RP695- 7	RAMP 7 FR MD 150 WB TO MD 695 SB			
					01.590				33,750
					01.590 MD695	BALTO BELTWAY			

*A,B = UNIMPROVED; C = GRADED & DRAINED; D,E = SOIL, GRAVEL, STONE; F,G = LOW TYPE BITUMINOUS
H,I = HIGH TYPE BITUMINOUS; J = CONCRETE; K = BRICK; L = BLOCK

STATE HIGHWAY ADMINISTRATION OF MARYLAND
HIGHWAY INFORMATION SERVICES DIVISION
DATA SUPPORT GROUP

PAGE: 73

STATE HIGHWAY LOCATION REFERENCE

COUNTY: BALTIMORE

DISTRICT: 4

DATE: 12/31/04

ROUTE NUMBER: MD 150 CONTINUED

INVENTORY DIRECTION: EAST

ROUTE NAME: EASTERN BLVD

STATE SYSTEM	FUNCTIONAL CLASS	MEDIAN TYPE	ACCESS CONTROL	NHS	MILEPOINT	MILEPOINT DESCRIPTION	MARKED LANES	SURFACE WIDTH/TYPE*	AADT
STATE SECONDARY	R URB OPA	CURBED	NONE	NOT NHS	01.590 RP695- 1	RAMP 1 FR MD 157 NB TO MD 695 WB	4	481	33,750
					01.590	STRUC #3226			
					01.590	EXIT #38			
					01.620 RP695- 3	RAMP 3 FR MD 150 EB TO RAMP 1 (TO MD695)			
					01.700		5	581	
					01.750 RP695- 2	RAMP 2 FR MD 150 WB TO RAMP 1 (TO MD695)			
					01.960 RP695- 4	RAMP 4 FR MD 695 NB TO MD 150 EB			
					02.190		4	601	
					02.260		4	52J	
					02.410	STRUC #3097 BACK RIVER			
					02.550		4	641	
					02.620	SPEED LIMIT 30 MPH			
					03.020				31,150
					03.020 CO5033	MACE AVE			
					03.880 CO4774	N MARLYN AVE			
					03.880 CO4775	S MARLYN AVE			
		UNPROTECTED			03.920		4	481	
		CURBED			03.920 CO4758	OLD EASTERN AVE			
					04.090		6	601	
					04.250	SPEED LIMIT 35 MPH			
					04.330 RP702- 8	RAMP 8 FR MD 702 SB TO MD 150 WB			
					04.440		5	601	
					04.440 RP702- 5	RAMP 5 FR MD 702 SB TO MD 150 EB			
					04.500				35,650
					04.500 MD702	SOUTHEAST BLVD			
					04.500	STRUC #3245			
					04.500 RP702- 5	RAMP 5 FR MD 702 SB TO MD 150 EB			
					04.500 RP702- 3	RAMP 3 FR MD 150 EB TO MD 702 NB			
					04.550		4	601	
					04.550 RP702- 3	RAMP 3 FR MD 150 EB TO MD 702 NB			
					04.660		4	481	
					04.660 CO4728	STEMMERS RUN RD			
					04.660 RP702- 2	RAMP 2 FR MD 150 WB TO MD 702 NB			
					05.080 CO4597	ORVILLE RD			

*A,B = UNIMPROVED; C = GRADED & DRAINED; D,E = SOIL, GRAVEL, STONE; F,G = LOW TYPE BITUMINOUS
H,I = HIGH TYPE BITUMINOUS; J = CONCRETE; K = BRICK; L = BLOCK

PAGE: 73

STATE HIGHWAY ADMINISTRATION OF MARYLAND
HIGHWAY INFORMATION SERVICES DIVISION
DATA SUPPORT GROUP

STATE HIGHWAY LOCATION REFERENCE

COUNTY: BALTIMORE
DISTRICT: 4
DATE: 12/31/04

ROUTE NUMBER: MD 150 CONTINUED
INVENTORY DIRECTION: EAST
ROUTE NAME: EASTERN BLVD

STATE SYSTEM	FUNCTIONAL CLASS	MEDIAN TYPE	ACCESS CONTROL	NHS	MILEPOINT	MILEPOINT DESCRIPTION	MARKED LANES	SURFACE WIDTH/TYPE*	AADT
STATE SECONDARY	R URB OPA	CURBED	NONE	NOT NHS	05.420 CO4758	OLD EASTERN AVE	4	481	35,650
					05.470	STRUC #3096 MIDDLE RIVER			
					05.650 CO4582	KINGSTON RD			
					05.760		4	541	
					05.760 RP150- 8	RAMP 8 FR MD 700 SB TO MD 150 WB			
					05.810	SPEED LIMIT 45 MPH			
					05.860 RP150- 5	RAMP 5 FR MD 700 SB TO MD 150 EB			
					05.910				36,850
					05.910 MD700	MARTIN BLVD			
					05.910	STRUC #3095			
					05.940 RP150- 3	RAMP 3 FR MD 150 EB TO MD 700 NB			
					05.970 RP150- 1	RAMP 1 FR MD 700 NB TO MD 150 WB			
					06.080		4	481	
					06.080 RP150- 2	RAMP 2 FR MD 150 WB TO MD 700 NB			
					06.143	SPEED LIMIT 45 MPH			
		POSITIVE BARRIER			06.244				
		CURBED			06.390		4	501	
		UNPROTECTED			06.460 MD587	WILSON POINT RD			
					06.600		4	481	
					07.490		4	461	
					07.490	SPEED LIMIT 40 MPH			
		NONE (UNDIV)			07.630		4	411	
					07.750		4	451	
					07.850		4	411	
					07.950		2	221	
					07.990				
	URB MINOR ART				07.990 CO4610	CARROLL ISLAND RD			
NAME: EASTERN AVE					08.430				10,375
					08.430 CO4600	BOWLEYS QUARTERS RD			
					08.580 CO4158	EARLS RD			
					09.120	R/R #ATK 530 719 L			
					09.120	STRUC #PC00 68			
					10.580 CO4096	GRACES QUARTERS RD			
					10.580 CO4114	EASTERN AVE (AHEAD)			

*A,B = UNIMPROVED; C = GRADED & DRAINED; D,E = SOIL, GRAVEL, STONE; F,G = LOW TYPE BITUMINOUS
H,I = HIGH TYPE BITUMINOUS; J = CONCRETE; K = BRICK; L = BLOCK

STATE HIGHWAY ADMINISTRATION OF MARYLAND
HIGHWAY INFORMATION SERVICES DIVISION
DATA SUPPORT GROUP

STATE HIGHWAY LOCATION REFERENCE

COUNTY: BALTIMORE

DISTRICT: 4

DATE: 12/31/04

ROUTE NUMBER: MD 151
INVENTORY DIRECTION: NORTH
ROUTE NAME: SPARROWS POINT BLVD

STATE SYSTEM	FUNCTIONAL CLASS	MEDIAN TYPE	ACCESS CONTROL	NHS	MILEPOINT	MILEPOINT DESCRIPTION	MARKED LANES	SURFACE WIDTH/TYPE*	AADT
STATE SECONDARY	R	URB MINOR ART	NONE	NOT NIIS	00.000		4	481	7,925
					00.000	BEGIN STATE MAINT @ SPARROWS POINT			
					00.130 OP524	TIN MILL RD			
					00.510	R/R #PBR 858 251 S			
					00.530 MD151B	WHARF RD			
					00.530	STRUC #3099			
					00.550		4	561	
					00.580 RP151- 3	RAMP 3 FR MD 151 EB TO MD 151B NB			
					00.610 RP151- 8	RAMP 8 FR MD 151B SB TO MD 151 WB			
					00.700		4	481	
					00.700 RP151- 2	RAMP 2 FR MD 151 WB TO MD 151B NB			
					00.700 RP151- 4	RAMP 4 FR MD 151B NB TO MD 151 EB			
					00.880 MD151A	NO NAME			
					00.940				11,125
					00.940 CO8017	SPARROWS POINT RD			
					01.090	SPEED LIMIT 40 MPH			
					01.470 CO5632	DELMAR AVE			
					01.720 MD158	BETHLEHEM BLVD			
					01.820 RP695- 2	RAMP 2 FR MD 151 WB TO MD 695 NB			
					01.870 RP695- 3	RAMP 3 FR MD 151 EB TO MD 695 NB			
					01.890				18,425
					01.890 MD695	BALTO BELTWAY			
					01.890	STRUC #3294			
					01.890	EXIT #42			
					01.930 RP695- 5	RAMP 5 FR MD 695 SB TO MD 151 EB			
					02.010 CO5527	MORSE LA			
					02.010 RP695- 8	RAMP 8 FR MD 695 SB TO MD 151 WB			
					02.070	R/R #CR 530 556 E			
		CURBED			02.690				
					02.710				15,625
					02.710 CO5560	WISE AVE			
		UNPROTECTED			02.780				
					03.080	SPEED LIMIT 45 MPH			
					04.230				15,499

NAME: NORTH POINT
BLVD

*A,B = UNIMPROVED; C = GRADED & DRAINED; D,E = SOIL, GRAVEL, STONE; F,G = LOW TYPE BITUMINOUS
H,I = HIGH TYPE BITUMINOUS; J = CONCRETE; K = BRICK; L = BLOCK

STATE HIGHWAY ADMINISTRATION OF MARYLAND
HIGHWAY INFORMATION SERVICES DIVISION
DATA SUPPORT GROUP

STATE HIGHWAY LOCATION REFERENCE

COUNTY: BALTIMORE
DISTRICT: 4
DATE: 12/31/04

ROUTE NUMBER: MD 151 CONTINUED
INVENTORY DIRECTION: NORTH
ROUTE NAME: NORTH POINT BLVD

STATE SYSTEM	FUNCTIONAL CLASS	MEDIAN TYPE	ACCESS CONTROL	NHS	MILEPOINT	MILEPOINT DESCRIPTION	MARKED LANES	SURFACE WIDTH/TYPE*	AADT
STATE SECONDARY	R URB MINOR ART	UNPROTECTED	NONE	NOT NHS	04.230 CO5820	COVE RD	4	481	15,499
					04.230 CO8007	NORTH POINT RD			
					04.360 CO5514	ROSEBANK AVE			
					04.380	SPEED LIMIT 55 MPH			
					04.570 CO5505	CHARLESMONT RD			
					04.870 CO5510	TRAPPE RD			
		POSITIVE BARRIER			05.100				
					05.110 CO5494	NORRIS LA			
					05.250 MD695	BALTO BELTWAY			
					05.250	STRUC #3272			
					05.250	EXIT #40			
					05.430 RP695- 2	RAMP 2 FR MD 151 WB TO MD 695 NB			
					05.500 RP695- 1	RAMP 1 FR MD 695 NB TO MD 151 WB			
					05.570 RP695- 6	RAMP 6 FR MD 151 EB TO MD 695 SB			
					05.740 RP695- 5	RAMP 5 FR MD 695 SB TO MD 151 EB			
	URB OPA				05.910				
					05.910 MD695	BALTO BELTWAY			
		UNPROTECTED			05.910	STRUC #3223			
					05.970				
					06.040 RP151- 4	RAMP 4 FR RAMP 1 (FR MD695) TO MD 151 EB			
					06.100		6	721	
					06.100 RP151- 1	RAMP 1 FR RAMP 1 (FR MD695) TO MD 151 WB			
				NHS	06.120				23,925
					06.120 RP695- 1	RAMP 1 FR MD 157 NB TO MD 695 WB			
					06.120 RP695- 6	RAMP 6 FR MD 695 EB TO MD 157 SB			
					06.120	STRUC #3242			
					06.230 RP151- 6	RAMP 6 FR MD151 EB TO RAMP 6(TO MD157)			
					06.230 RP151- 8	RAMP 8 FR RAMP 6 (FR MD695) TO MD 151 WB			
					06.270	SPEED LIMIT 50 MPH			
					06.360		4	481	
					06.500				26,325
					06.710 RP150- 2	RAMP 2 FR MD 151 WB TO MD 150 NB			
					06.740 RP150- 4	RAMP 4 FR MD 150 NB TO MD 151 EB			

*A,B = UNIMPROVED; C = GRADED & DRAINED; D,E = SOIL, GRAVEL, STONE; F,G = LOW TYPE BITUMINOUS
H,I = HIGH TYPE BITUMINOUS; J = CONCRETE; K = BRICK; L = BLOCK

STATE HIGHWAY ADMINISTRATION OF MARYLAND
 HIGHWAY INFORMATION SERVICES DIVISION
 DATA SUPPORT GROUP

STATE HIGHWAY LOCATION REFERENCE

COUNTY: BALTIMORE

DISTRICT: 4

DATE: 12/31/04

ROUTE NUMBER: MD 151 CONTINUED

INVENTORY DIRECTION: NORTH

ROUTE NAME: NORTH POINT BLVD

STATE SYSTEM	FUNCTIONAL CLASS	MEDIAN TYPE	ACCESS CONTROL	NHS	MILEPOINT	MILEPOINT DESCRIPTION	MARKED LANES	SURFACE WIDTH/TYPE*	AADT
STATE SECONDARY	R URB OPA	UNPROTECTED	NONE	NHS	06.790 RP150- 1	RAMP 1 FR MD 150 NB TO MD 151 WB	4	481	26,325
					06.830 RP150- 3	RAMP 3 FR MD 151 EB TO MD 150 NB			
					06.850				25,325
					06.850 MD150	EASTERN BLVD			
					06.850	STRUC #3098			
					06.880 RP150- 7	RAMP 7 FR MD 151 WB TO MD 150 SB			
					06.920 RP150- 5	RAMP 5 FR MD 150 SB TO MD 151 EB			
					07.000 RP150- 8	RAMP 8 FR MD 150 SB TO MD 151 WB			
					07.050 RP150- 6	RAMP 6 FR MD 151 EB TO MD 150 SB			
					07.060 CO5156	CONLEY ST			
					07.280 CO5148	BALTIMORE ST			
		CURBED			07.460				
					07.460	R/R #CTN 847 966 A			
					07.570 CO5132	ROLLING MILL RD			
					07.570 MU1200	KANE ST			
					07.580	BALTO CITY LINE			

ROUTE NUMBER: MD 151A

INVENTORY DIRECTION: NORTH

ROUTE NAME: NO NAME

STATE SYSTEM	FUNCTIONAL CLASS	MEDIAN TYPE	ACCESS CONTROL	NHS	MILEPOINT	MILEPOINT DESCRIPTION	MARKED LANES	SURFACE WIDTH/TYPE*	AADT
STATE SECONDARY	R URB LOCAL	NONE (UNDIV)	NONE	NOT NHS	00.000		1	201	0
					00.000 MD151	SPARROWS POINT BLVD			
					00.070 CO8017	SPARROWS POINT RD (AHEAD)			

ROUTE NUMBER: MD 151B

INVENTORY DIRECTION: SOUTH

ROUTE NAME: WHARF RD

STATE SYSTEM	FUNCTIONAL CLASS	MEDIAN TYPE	ACCESS CONTROL	NHS	MILEPOINT	MILEPOINT DESCRIPTION	MARKED LANES	SURFACE WIDTH/TYPE*	AADT
STATE SECONDARY	R URB MINOR ART	NONE (UNDIV)	NONE	NOT NHS	00.000		2	241	4,050
		CURBED			00.000 MD158	BETHELEHEM BLVD			
					00.110		4	501	
					00.120	STRUC #3351 ENT TO WAREHOUSE			

*A,B = UNIMPROVED; C = GRADED & DRAINED; D,E = SOIL, GRAVEL, STONE; F,G = LOW TYPE BITUMINOUS
 H,I = HIGH TYPE BITUMINOUS; J = CONCRETE; K = BRICK; L = BLOCK

STATE HIGHWAY ADMINISTRATION OF MARYLAND
HIGHWAY INFORMATION SERVICES DIVISION
DATA SUPPORT GROUP

STATE HIGHWAY LOCATION REFERENCE

COUNTY: BALTIMORE
DISTRICT: 4
DATE: 12/31/04

ROUTE NUMBER: MD 151B CONTINUED
INVENTORY DIRECTION: SOUTH
ROUTE NAME: WHARF RD

STATE SYSTEM	FUNCTIONAL CLASS	MEDIAN TYPE	ACCESS CONTROL	NHS	MILEPOINT	MILEPOINT DESCRIPTION	MARKED LANES	SURFACE WIDTH/TYPER*	AADT
STATE SECONDARY	R URB MINOR ART	POSITIVE BARRIER	NONE	NOT NHS	00.170		3	481	4,050
					00.210 RP151- 7	RAMP 7 FR MD 151B WB TO MD 151B SB			
					00.240 RP151- 7	RAMP 7 FR MD 151B WB TO MD 151B SB			
					00.300 RP151- 8	RAMP 8 FR MD 151B SB TO MD 151 WB			
					00.320		3	381	
					00.320 RP151- 2	RAMP 2 FR MD 151 WB TO MD 151B NB			
					00.400 RP151- 8	RAMP 8 FR MD 151B SB TO MD 151 WB			
					00.400	STRUC #3350			
					00.470 MD151	SPARROWS POINT BLVD			
					00.470	STRUC #3099			
		UNPROTECTED			00.500		2	241	
		NONE (UNDIV)			00.540		2	201	
					00.540 RP151- 3	RAMP 3 FR MD 151 EB TO MD 151B NB			
					00.540 RP151- 5	RAMP 5 FR MD 151B SB TO RAMP 4			
					00.560 RP151- 4	RAMP 4 FR MD 151-B NB TO MD 151 EB			
					00.560 OP525	WHARF RD (AHEAD)			

ROUTE NUMBER: MD 157
INVENTORY DIRECTION: NORTH
ROUTE NAME: PENINSULA EXPWY

STATE SYSTEM	FUNCTIONAL CLASS	MEDIAN TYPE	ACCESS CONTROL	NHS	MILEPOINT	MILEPOINT DESCRIPTION	MARKED LANES	SURFACE WIDTH/TYPER*	AADT
STATE SECONDARY	R URB MINOR ART	CURBED	NONE	NOT NHS	00.000		4	481	8,525
					00.000 MD158	BETHLEHEM BLVD			
					00.060 MD695	BALTO BELTWAY			
					00.060	STRUC #B Z437			
					00.060	EXIT #43			
		UNPROTECTED			00.160				
					00.170 RP695- 9	RAMP 9 FR MD 695 WB TO MD 695 WB			
					00.170	STRUC #3349			
					00.220 RP695- 7	RAMP 7 FR MD 157 NB TO RAMP 9 (TO MD695)			
					00.240 RP695- 5	RAMP 5 FR RAMP 9 (FR MD695) TO MD 157 SB			
					00.360 RP695- 8	RAMP 8 FR RAMP 9 (FR MD695) TO MD 157 NB			

*A,B = UNIMPROVED; C = GRADED & DRAINED; D,E = SOIL, GRAVEL, STONE; F,G = LOW TYPE BITUMINOUS
H,I = HIGH TYPE BITUMINOUS; J = CONCRETE; K = BRICK; L = BLOCK

STATE HIGHWAY ADMINISTRATION OF MARYLAND
HIGHWAY INFORMATION SERVICES DIVISION
DATA SUPPORT GROUP

PAGE: 79

STATE HIGHWAY LOCATION REFERENCE

COUNTY: BALTIMORE
DISTRICT: 4
DATE: 12/31/04

ROUTE NUMBER: MD 157 CONTINUED
INVENTORY DIRECTION: NORTH
ROUTE NAME: PENINSULA EXPWY

STATE SYSTEM	FUNCTIONAL CLASS	MEDIAN TYPE	ACCESS CONTROL	NHS	MILEPOINT	MILEPOINT DESCRIPTION	MARKED LANES	SURFACE WIDTH/TYPE*	AADT
STATE SECONDARY	R	URB MINOR ART	UNPROTECTED	NONE	00.390 RP695- 6	RAMP 6 FR MD 157 SB TO RAMP 9 (TO MD695)	4	48I	8,525
		NONE (UNDIV)			00.440		4	50I	
					00.510	SPEED LIMIT 45 MPH			
					01.390	STRUC #3365 BEAR CREEK			
					01.490		4	48I	
		UNPROTECTED			01.550		4	50I	
					01.650		4	52I	
					01.720		4	48I	
					02.150	R/R #CSX 140 314G			
		CURBED			02.150	STRUC #B0119			
NAME: MERRITT BLVD					02.730	MERRITT BLVD	4	68I	28,325
					02.730 CO5380	MERRITT AVE			
					03.420		4	48I	
	URB OPA				03.490				45,225
					03.490 CO5212	HOLABIRD AVE			
					03.490 CO5560	WISE AVE			
					03.540		4	68I	
		UNPROTECTED			03.540 CO5500	TRAPPE RD			
					03.610		4	48I	
					03.640		5	60I	
					03.720		6	72I	
					04.130		4	60I	
					04.220		4	48I	
					04.260				46,825
					04.260 CO5185	GERMAN HILL RD			
					04.480	STRUC #B0329 BREAD & CHEESE CREEK			
					04.790 CO8007	NORTH POINT RD			
					04.790 RP695- 1	RAMP 1 FR MD 157 NB TO MD 695 WB			
					04.790 RP695- 6	RAMP 6 FR MD 695 EB TO MD 157 SB			
					04.790	EXIT #39			

*A,B = UNIMPROVED; C = GRADED & DRAINED; D,E = SOIL, GRAVEL, STONE; F,G = LOW TYPE BITUMINOUS
H,I = HIGH TYPE BITUMINOUS; J = CONCRETE; K = BRICK; L = BLOCK

PAGE: 79

STATE HIGHWAY ADMINISTRATION OF MARYLAND
HIGHWAY INFORMATION SERVICES DIVISION
DATA SUPPORT GROUP

STATE HIGHWAY LOCATION REFERENCE

COUNTY: BALTIMORE
DISTRICT: 4
DATE: 12/31/04

ROUTE NUMBER: MD 158
INVENTORY DIRECTION: EAST
ROUTE NAME: BETHLEHEM BLVD

STATE SYSTEM	FUNCTIONAL CLASS	MEDIAN TYPE	ACCESS CONTROL	NHS	MILEPOINT	MILEPOINT DESCRIPTION	MARKED LANES	SURFACE WIDTH/TYPE*	AADT
STATE SECONDARY	R URB MINOR ART	NONE (UNDIV)	NONE	NOT NHS	00.000		2	241	13,125
					00.000 OP524	TIN MILL RD (BACK)			
					00.040	SPEED LIMIT 40 MPH			
					00.770	STRUC #3367			
		UNPROTECTED			00.880		3	391	
		CURBED			00.930 RP695- 1	RAMP 1 FR MD 695 NB TO MD 158 WB			
					00.950				
					00.950 RP695- 4	RAMP 4 FR MD 695 NB TO MD 158 EB			
					01.070		4	521	
					01.070 MD157	PENINSULA EXPWY			
					01.200 RP695- 3	RAMP 3 FR MD 158 EB TO MD 695 NB			
					01.340		2	261	
		NONE (UNDIV)			01.520 MD151B	WHARF RD			
					01.930				
		CURBED			01.990	STRUC #3368 P & R R/R			
					02.030				
		NONE (UNDIV)			02.210 MD151	NORTH POINT BLVD			
					02.320		2	241	
					02.350 CO5677	NORTH POINT RD			

ROUTE NUMBER: MD 165
INVENTORY DIRECTION: NORTH
ROUTE NAME: BALDWIN MILL RD

STATE SYSTEM	FUNCTIONAL CLASS	MEDIAN TYPE	ACCESS CONTROL	NHS	MILEPOINT	MILEPOINT DESCRIPTION	MARKED LANES	SURFACE WIDTH/TYPE*	AADT
STATE SECONDARY	R RUR MAJ COLL	NONE (UNDIV)	NONE	NOT NHS	00.000		2	201	6,625
					00.000 CO291	BALDWIN MILL RD (BACK)			
					00.140	SPEED LIMIT 40 MPH			
					00.830				8,625
					00.830 MD145	SWEET AIR RD			
					01.400	STRUC #3100 LITTLE GUNPOWDER FALLS			
					01.400	IIARFORD CO/L			

*A,B = UNIMPROVED; C = GRADED & DRAINED; D,E = SOIL, GRAVEL, STONE; F,G = LOW TYPE BITUMINOUS
H,I = HIGH TYPE BITUMINOUS; J = CONCRETE; K = BRICK; L = BLOCK

STATE HIGHWAY ADMINISTRATION OF MARYLAND
HIGHWAY INFORMATION SERVICES DIVISION
DATA SUPPORT GROUP

STATE HIGHWAY LOCATION REFERENCE

COUNTY: BALTIMORE
DISTRICT: 4
DATE: 12/31/04

ROUTE NUMBER: MD 166
INVENTORY DIRECTION: NORTH
ROUTE NAME: METROPOLITAN BLVD

STATE SYSTEM	FUNCTIONAL CLASS	MEDIAN TYPE	ACCESS CONTROL	NHS	MILEPOINT	MILEPOINT DESCRIPTION	MARKED LANES	SURFACE WIDTH/TYPER*	AADT
STATE SECONDARY	R URB OPA	UNPROTECTED	FULL	NOT NHS	00.000		4	48I	33,925
					00.000	IS195			
					00.000	METROPOLITAN BLVD (BACK)			
					00.000	SPEED LIMIT 50 MPH			
					00.040	RP166- 5			
					00.070	RAMP 5 FR UMBC BLVD SB TO MD 166 EB			
					00.070	SELFORD RD			
					00.070	STRUC #3292			
		POSITIVE BARRIER			00.140				
					00.220		5	60I	
					00.260	RP166- 2			
					00.260	RAMP 2 FR MD 166 WB TO UMBC BLVD NB			
		UNPROTECTED			00.360		2	29J	26,550
					00.360	RP166- 5			
					00.360	RAMP 5 FR UMBC BLVD SB TO MD 166 EB			
					00.380	STRUC #3291			
					00.406		2	29I	
					00.464		2	24I	
					00.590	CO7105			
					00.590	ROLLING RD			
					00.630		3	36I	
					00.630	RP166- 7			
		PAINTED	NONE		00.680	RAMP 7 FR MD 166 WB TO MD 166 SB			
		NONE (UNDIV)			00.718		2	24I	
		CURBED			00.750		3	36I	
					00.810		2	24I	
NAME: ROLLING RD					00.810	CO7121			
					00.810	HIGHFIELDS DR			
		NONE (UNDIV)			00.820				
		CENTER TLA (UNDIV)			00.870				
		NONE (UNDIV)			00.950				19,850
					00.950	MD372			
					00.950	WILKENS AVE			
					00.990	SPEED LIMIT 30 MPH			
					01.320		2	40I	
					01.370		3	40I	
					01.470		4	48I	
					01.470	CO2791			
					01.470	VALLEY RD			
					01.610		3	40I	
					01.740		2	40I	18,550
					01.740	CO2784			
					01.740	BLOOMSBURY AVE			

*A,B = UNIMPROVED; C = GRADED & DRAINED; D,E = SOIL, GRAVEL, STONE; F,G = LOW TYPE BITUMINOUS
H,I = HIGH TYPE BITUMINOUS; J = CONCRETE; K = BRICK; L = BLOCK

STATE HIGHWAY ADMINISTRATION OF MARYLAND
HIGHWAY INFORMATION SERVICES DIVISION
DATA SUPPORT GROUP

STATE HIGHWAY LOCATION REFERENCE

COUNTY: BALTIMORE
DISTRICT: 4
DATE: 12/31/04

ROUTE NUMBER: MD 166 CONTINUED
INVENTORY DIRECTION: NORTH
ROUTE NAME: ROLLING RD

STATE SYSTEM	FUNCTIONAL CLASS	MEDIAN TYPE	ACCESS CONTROL	NHS	MILEPOINT	MILEPOINT DESCRIPTION	MARKED LANES	SURFACE WIDTH/TYPE*	AADT
STATE SECONDARY	R URB OPA	NONE (UNDIV)	NONE	NOT NHS	01.990		2	241	18,550
					02.590 CO2850	HILTON AVE			
					02.710 MD144	FREDERICK RD			

ROUTE NUMBER: MD 295
INVENTORY DIRECTION: NORTH
ROUTE NAME: BALTIMORE WASHINGTON PKWY

STATE SYSTEM	FUNCTIONAL CLASS	MEDIAN TYPE	ACCESS CONTROL	NHS	MILEPOINT	MILEPOINT DESCRIPTION	MARKED LANES	SURFACE WIDTH/TYPE*	AADT
STATE PRIMARY	R URB FRWY EXPWY	UNPROTECTED	FULL	NHS	00.000		6	721	81,475
					00.000	ANNE ARUNDEL CO/L			
					00.000	STRUC #2011 PATAPSCO RIVER			
					00.130 RP895- 4	RAMP 4 FR MD 295 NB TO IS 895 EB			
					00.200				71,225
					00.200 IS895	HARBOR TUNNEL THRUWAY			
					00.200	STRUC #BY046			
					00.300 RP895- 7	RAMP 7 FR IS 895 WB TO MD 295 SB			
					00.470	SPEED LIMIT 55 MPH			
					00.660	STRUC # 3300 PEDESTRIAN WALKWAY			
		POSITIVE BARRIER			00.900				
					01.100 CO3281	DAISY AVE			
					01.100	STRUC #3018			
					01.420	BALTO CITY LINE			

ROUTE NUMBER: MD 372
INVENTORY DIRECTION: EAST
ROUTE NAME: WILKENS AVE

STATE SYSTEM	FUNCTIONAL CLASS	MEDIAN TYPE	ACCESS CONTROL	NHS	MILEPOINT	MILEPOINT DESCRIPTION	MARKED LANES	SURFACE WIDTH/TYPE*	AADT
STATE SECONDARY	R URB MINOR ART	NONE (UNDIV)	NONE	NOT NHS	00.000		2	241	7,050
					00.000 MD166	ROLLING RD			
					00.090	SPEED LIMIT 40 MPH			
		ROUNDAABOUT			00.520		2	381	
					00.520	BEGIN ROUNDAABOUT			
					00.540 SR 40	HILLTOP RD			

*A,B = UNIMPROVED; C = GRADED & DRAINED; D,E = SOIL, GRAVEL, STONE; F,G = LOW TYPE BITUMINOUS
H,I = HIGH TYPE BITUMINOUS; J = CONCRETE; K = BRICK; L = BLOCK

STATE HIGHWAY ADMINISTRATION OF MARYLAND
HIGHWAY INFORMATION SERVICES DIVISION
DATA SUPPORT GROUP

STATE HIGHWAY LOCATION REFERENCE

COUNTY: BALTIMORE

DISTRICT: 4

DATE: 12/31/04

ROUTE NUMBER: MD 372 CONTINUED

INVENTORY DIRECTION: EAST

ROUTE NAME: WILKENS AVE

STATE SYSTEM	FUNCTIONAL CLASS	MEDIAN TYPE	ACCESS CONTROL	NHS	MILEPOINT	MILEPOINT DESCRIPTION	MARKED LANES	SURFACE WIDTH/TYPE*	AADT
STATE SECONDARY	R URB MINOR ART	ROUNDAABOUT	NONE	NOT NHS	00.540 CO2790	HILLTOP RD	2	38I	7,050
		NONE (UNDIV)			00.540	UMBC ROUNDAABOUT			
					00.550		2	24I	
		UNPROTECTED			00.550	END ROUNDAABOUT			
		CURBED			00.710		2	28I	
					00.750		4	48I	
					00.910				23,550
					00.910 CO2791	VALLEY RD			
					01.220 RP695- 6	RAMP 6 FR MD 372 EB TO IS 695 EB			
					01.340 RP695- 5	RAMP 5 FR IS 695 EB TO MD 372 WB			
					01.340 RP695- 7	RAMP 7 FR MD 372 WB TO RAMP 6 (TO IS695)			
					01.360		6	72I	
					01.360 RP695- 8	RAMP 8 FR RAMP 5 (FR IS695) TO MD 372 EB			
					01.410				25,150
					01.410 IS695	BALTO BELTWAY			
					01.410	STRUC #3119			
					01.410	EXIT #12B			
					01.440 RP695- 1	RAMP 1 FR IS 695 NB TO MD 372 WB			
					01.470 RP695-10	RAMP 10 FR RAMP 1 (FR IS695) TO MD 372			
					01.480 RP695- 4	RAMP 4 FR IS 695 NB TO MD 372 EB			
					01.490 RP695- 3	RAMP 3 FR MD 372 EB TO RAMP 2 (TO IS695)			
					01.500		4	48I	
					01.500 RP695- 2	RAMP 2 FR MD 372 WB TO IS 695 NB			
					01.500	SPEED LIMIT 35 MPH			
					01.810 CO2976	MAIDEN CHOICE LA			
					01.820	SPEED LIMIT 30 MPH			
		PAINTED			01.940		3	42I	22,050
					01.980 CO2983	COLLEGE AVE			
					02.010		3	39I	
		NONE (UNDIV)			02.090		2	48I	
					02.320 CO2992	BEECHFIELD AVE			
					02.430 CO3000	LEEDS AVE			
					02.470	BALTO CITY LINE			

*A,B = UNIMPROVED; C = GRADED & DRAINED; D,E = SOIL, GRAVEL, STONE; F,G = LOW TYPE BITUMINOUS
H,I = HIGH TYPE BITUMINOUS; J = CONCRETE; K = BRICK; L = BLOCK

STATE HIGHWAY ADMINISTRATION OF MARYLAND
HIGHWAY INFORMATION SERVICES DIVISION
DATA SUPPORT GROUP

STATE HIGHWAY LOCATION REFERENCE

COUNTY: BALTIMORE
DISTRICT: 4
DATE: 12/31/04

ROUTE NUMBER: MD 439
INVENTORY DIRECTION: EAST
ROUTE NAME: OLD YORK RD

STATE SYSTEM	FUNCTIONAL CLASS	MEDIAN TYPE	ACCESS CONTROL	NHS	MILEPOINT	MILEPOINT DESCRIPTION	MARKED LANES	SURFACE WIDTH/TYPE*	AADT
STATE SECONDARY	R URB MINOR ART	CURBED	NONE	NOT NHS	00.000		2	34I	7,050
		NONE (UNDIV)			00.000 MD 45	YORK RD			
					00.030		2	24I	
					00.110 RP 83- 6	RAMP 6 FR MD 439 EB TO IS 83 SB			
					00.120 RP 83- 7	RAMP 7 FR MD 439 WB TO RAMP 6 (TO IS 83)			
					00.130 RP 83- 5	RAMP 5 FR IS 83 SB TO MD 439 EB			
					00.215		2	24J	
					00.234	STRUC #3208			
					00.240 IS 83	HARRISBURG EXPWY			
					00.240	EXIT #36			
	RUR MAJ COLL				00.260		2	24I	
					00.330				
					00.330 RP 83- 1	RAMP 1 FR IS 83 NB TO MD 439 WB			
					00.360 RP 83- 3	RAMP 3 FR MD 439 EB TO RAMP 2 (TO IS 83)			
					00.410 RP 83- 2	RAMP 2 FR MD 439 WB TO IS 83 NB			
					00.440		2	22I	
					00.520	SPEED LIMIT 50 MPH			
					00.690		2	22H	
					00.870 CO117	LENTZ RD			
					02.830		2	24I	
					03.020				4,525
					03.080		2	26I	
					04.060		2	24I	
					04.220 CO 96	GRAYSTONE RD			
					05.560 CO 99	GARRETT RD			
					05.970	HARFORD CO/L			

ROUTE NUMBER: MD 542
INVENTORY DIRECTION: NORTH
ROUTE NAME: LOCH RAVEN BLVD

STATE SYSTEM	FUNCTIONAL CLASS	MEDIAN TYPE	ACCESS CONTROL	NHS	MILEPOINT	MILEPOINT DESCRIPTION	MARKED LANES	SURFACE WIDTH/TYPE*	AADT
STATE SECONDARY	R URB OPA	CURBED	NONE	NOT NHS	00.000		4	48I	27,250

*A,B = UNIMPROVED; C = GRADED & DRAINED; D,E = SOIL, GRAVEL, STONE; F,G = LOW TYPE BITUMINOUS
H,I = HIGH TYPE BITUMINOUS; J = CONCRETE; K = BRICK; L = BLOCK

STATE HIGHWAY ADMINISTRATION OF MARYLAND
HIGHWAY INFORMATION SERVICES DIVISION
DATA SUPPORT GROUP

PAGE: 85

STATE HIGHWAY LOCATION REFERENCE

COUNTY: BALTIMORE
DISTRICT: 4
DATE: 12/31/04

ROUTE NUMBER: MD 542 CONTINUED
INVENTORY DIRECTION: NORTH
ROUTE NAME: LOCH RAVEN BLVD

STATE SYSTEM	FUNCTIONAL CLASS	MEDIAN TYPE	ACCESS CONTROL	NHS	MILEPOINT	MILEPOINT DESCRIPTION	MARKED LANES	SURFACE WIDTH/TYPE*	AADT
STATE SECONDARY	R URB OPA	CURBED	NONE	NOT NHS	00.000	BALTO CITY LINE	4	48I	27,250
					00.050		5	60I	
					00.110		4	48I	
					00.180 CO1300	REGISTER AVE			
					00.240		5	58I	37,750
					00.240 CO3398	HILLEN RD			
					00.410 CO3385	GLENDALE RD			
					00.600	SPEED LIMIT 40 MPH			
					00.730		6	68I	
					00.730 CO3333	GOUCHIER BLVD			
					00.980		4	48I	20,250
					00.980 CO3481	TAYLOR AVE			
					01.260 CO3472	GLEN KEITH BLVD			
					01.390 CO3467	LOCH NESS RD			
					01.750				20,050
					01.750 CO3482	PURTY HILL AVE			
					02.180		4	48J	38,350
					02.180 CO1400	JOPPA RD			
					02.280		5	60J	
					02.360 RP695- 4	RAMP 4 FR MD 542 NB TO IS 695 EB			
					02.420 RP695- 5	RAMP 5 FR IS 695 SB TO MD 542 EB			
					02.440		4	48J	
					02.500 IS695	BALTO BELTWAY			
					02.500	STRUC #3165			
					02.500	EXIT #29B			
					02.620 CO3353	CROMWELL BRIDGE RD			
					02.620 RP695- 1	RAMP 1 FR CROMWELL BRDG RD TO IS 695 WB			
					02.620 RP695- 7	RAMP 7 FR IS 695 WB TO CROMWELL BRDG RD			

ROUTE NUMBER: MD 562
INVENTORY DIRECTION: NORTH
ROUTE NAME: OLD YORK RD

STATE SYSTEM	FUNCTIONAL CLASS	MEDIAN TYPE	ACCESS CONTROL	NHS	MILEPOINT	MILEPOINT DESCRIPTION	MARKED LANES	SURFACE WIDTH/TYPE*	AADT
--------------	------------------	-------------	----------------	-----	-----------	-----------------------	--------------	---------------------	------

*A,B = UNIMPROVED; C = GRADED & DRAINED; D,E = SOIL, GRAVEL, STONE; F,G = LOW TYPE BITUMINOUS
H,I = HIGH TYPE BITUMINOUS; J = CONCRETE; K = BRICK; L = BLOCK

STATE HIGHWAY LOCATION REFERENCE

COUNTY: BALTIMORE
DISTRICT: 4
DATE: 12/31/04

ROUTE NUMBER: MD 562 CONTINUED
INVENTORY DIRECTION: NORTH
ROUTE NAME: OLD YORK RD

STATE SYSTEM	FUNCTIONAL CLASS	MEDIAN TYPE	ACCESS CONTROL	NHS	MILEPOINT	MILEPOINT DESCRIPTION	MARKED LANES	SURFACE WIDTH/TYPE*	AADT
STATE SECONDARY	R RUR MAJ COLL	NONE (UNDIV)	NONE	NOT NHS	00.000		2	221	1,875
					00.000	CO251 OLD YORK RD (BACK)			
NAME: TROYER RD					00.450	CO253 HIOUCKS MILL RD			
					01.390	MD138 SHEPPERD RD/TROYER RD			

ROUTE NUMBER: MD 587
INVENTORY DIRECTION: NORTH
ROUTE NAME: WILSON POINT RD

STATE SYSTEM	FUNCTIONAL CLASS	MEDIAN TYPE	ACCESS CONTROL	NHS	MILEPOINT	MILEPOINT DESCRIPTION	MARKED LANES	SURFACE WIDTH/TYPE*	AADT
STATE SECONDARY	R URB COLL	CURBED	NONE	NOT NHS	00.000		3	481	6,650
					00.000	CO6795 WILSON POINT RD (BACK)			
					00.100	SPEED LIMIT 35 MPH			
					00.550		4	481	
					01.010				
					01.140	MD150 EASTERN BLVD			

ROUTE NUMBER: MD 588
INVENTORY DIRECTION: NORTH
ROUTE NAME: GOLDEN RING RD

STATE SYSTEM	FUNCTIONAL CLASS	MEDIAN TYPE	ACCESS CONTROL	NHS	MILEPOINT	MILEPOINT DESCRIPTION	MARKED LANES	SURFACE WIDTH/TYPE*	AADT
STATE SECONDARY	R URB MINOR ART	NONE (UNDIV)	NONE	NOT NHS	00.000		2	241	12,350
					00.000	CO4453 GOLDEN RING RD (BACK)			
					00.000	MD 7 PHILADELPHIA RD			
					00.300	SPEED LIMIT 30 MPH			
					00.550		3	301	
					00.580		2	401	
NAME: KENWOOD AVE					00.580	CO4357 GOLDEN RING RD			
					00.690		2	361	
					00.690	CO4394 WEYBURN RD			
					00.780		2	241	
					01.190	IS 95 J F K MEMORIAL HWY			
					01.190	STRUC #B X631			
					01.750		2	421	

*A,B = UNIMPROVED; C = GRADED & DRAINED; D,E = SOIL, GRAVEL, STONE; F,G = LOW TYPE BITUMINOUS
H,I = HIGH TYPE BITUMINOUS; J = CONCRETE; K = BRICK; L = BLOCK

STATE HIGHWAY ADMINISTRATION OF MARYLAND
HIGHWAY INFORMATION SERVICES DIVISION
DATA SUPPORT GROUP

STATE HIGHWAY LOCATION REFERENCE

COUNTY: BALTIMORE

DISTRICT: 4

DATE: 12/31/04

ROUTE NUMBER: MD 588 CONTINUED

INVENTORY DIRECTION: NORTH

ROUTE NAME: KENWOOD AVE

STATE SYSTEM	FUNCTIONAL CLASS	MEDIAN TYPE	ACCESS CONTROL	NHS	MILEPOINT	MILEPOINT DESCRIPTION	MARKED LANES	SURFACE WIDTH/TYPE*	AADT
STATE SECONDARY	R URB MINOR ART	NONE (UNDIV)	NONE	NOT NHS	01.830		2	361	8,250
					01.830 CO4457	LILLIAN HOLT DR			
					01.940	END STATE MAINTENANCE			
					01.940 CO4280	KENWOOD AVE (AHEAD)			

ROUTE NUMBER: MD 648E

INVENTORY DIRECTION: NORTH

ROUTE NAME: OLD ANNAPOLIS RD

STATE SYSTEM	FUNCTIONAL CLASS	MEDIAN TYPE	ACCESS CONTROL	NHS	MILEPOINT	MILEPOINT DESCRIPTION	MARKED LANES	SURFACE WIDTH/TYPE*	AADT
STATE SECONDARY	R URB MINOR ART	NONE (UNDIV)	NONE	NOT NHS	00.000		2	241	13,250
					00.000	ANNE ARUNDEL CO/L			
					00.000	STRUC #2056 PATAPSCO RIVER			
					00.110	SPEED LIMIT 40 MPH			
					00.150		2	401	
					00.360	SPEED LIMIT 30 MPH			
					00.380 IS895	HARBOR TUNNEL THRUWAY			
					00.380	STRUC #BY051			
		CENTER TLA (UNDIV)			00.900		2	361	
					00.960		2	141	
					01.370				11,825
					01.370 CO3281	DAISY AVE			
					01.500	BALTO CITY LINE			

ROUTE NUMBER: MD 695

INVENTORY DIRECTION: NORTH

ROUTE NAME: BALTO BELTWAY

STATE SYSTEM	FUNCTIONAL CLASS	MEDIAN TYPE	ACCESS CONTROL	NHS	MILEPOINT	MILEPOINT DESCRIPTION	MARKED LANES	SURFACE WIDTH/TYPE*	AADT
STATE PRIMARY	R URB FRWY EXPWY	POSITIVE BARRIER	FULL	NHS	00.000		5	601	113,475
					00.000 IS695	BALTO BELTWAY (BACK)			
					00.000 RP 95- 6	RAMP 6 FR IS 95 EB TO IS 695 SB			
					00.000	EXIT #33			
					00.160				
					00.280		6	721	

*A,B = UNIMPROVED; C = GRADED & DRAINED; D,E = SOIL, GRAVEL, STONE; F,G = LOW TYPE BITUMINOUS
H,I = HIGH TYPE BITUMINOUS; J = CONCRETE; K = BRICK; L = BLOCK

STATE HIGHWAY ADMINISTRATION OF MARYLAND
HIGHWAY INFORMATION SERVICES DIVISION
DATA SUPPORT GROUP

STATE HIGHWAY LOCATION REFERENCE

COUNTY: BALTIMORE
DISTRICT: 4
DATE: 12/31/04

ROUTE NUMBER: MD 695 CONTINUED
INVENTORY DIRECTION: NORTH
ROUTE NAME: BALTO BELTWAY

STATE SYSTEM	FUNCTIONAL CLASS	MEDIAN TYPE	ACCESS CONTROL	NHS	MILEPOINT	MILEPOINT DESCRIPTION	MARKED LANES	SURFACE WIDTH/TYPE*	AADT
STATE PRIMARY	R URB FRWY EXPWY	POSITIVE BARRIER	FULL	NHS	00.400 RP695- 2	RAMP 2 FR MD 7 WB TO MD 695 NB	6	721	113,475
					00.560 RP695- 8	RAMP 8 FR MD 695 SB TO MD 7 WB			
					00.660 RP695- 1	RAMP 1 FR MD 695 NB TO MD 7 WB			
					00.690		5	601	103,075
					00.690 MD 7	PHILADELPHIA RD			
					00.690	STRUC #3190			
					00.690	EXIT #34			
					00.800 RP695- 6	RAMP 6 FR MD 7 EB TO MD 695 SB			
					00.850 RP695- 2	RAMP 2 FR US 40 WB TO MD 695 NB			
					00.890 RP695- 8	RAMP 8 FR MD 695 SB TO GOLDEN RING RD			
					00.970 RP695- 1	RAMP 1 FR MD 695 NB TO US 40 WB			
					00.990 RP695- 7	RAMP 7 FR GOLDEN RING RD TO MD 695 SB			
					01.030				109,175
					01.030 US 40	PULASKI HWY			
					01.030	STRUC #3191			
					01.030	EXIT #35			
					01.060 RP695- 5	RAMP 5 FR MD 695 SB TO US 40 EB			
					01.060 RP695- 3	RAMP 3 FR US 40 EB TO MD 695 NB			
					01.130 RP695- 6	RAMP 6 FR US 40 EB TO MD 695 SB			
					01.140	R/R #CSX 140 827 F			
					01.140	STRUC #3250			
					01.280 RP695- 4	RAMP 4 FR MD 695 NB TO US 40 EB			
					01.360 CO4542	KELSO DR			
					01.360	STRUC #3251			
					01.380		4	491	74,875
					01.380 MD702	SOUTHEAST BLVD			
					01.380	EXIT #36			
					01.590	R/R #ATK 530 744 U			
					01.590	STRUC #3284 & #3283			
					01.690 RP695- 4	RAMP 4 FR MD 695 NB TO MD 702 EB			
					01.790 RP695- 7	RAMP 7 FR MD 702 WB TO MD 695 SB			
					01.810 RP695- 7	RAMP 7 FR MD 702 WB TO MD 695 SB			
					01.830	SPEED LIMIT 55 MPH			
					01.900 MD702	SOUTHEAST BLVD			

*A,B = UNIMPROVED; C = GRADED & DRAINED; D,E = SOIL, GRAVEL, STONE; F,G = LOW TYPE BITUMINOUS
H,I = HIGH TYPE BITUMINOUS; J = CONCRETE; K = BRICK; L = BLOCK

STATE HIGHWAY ADMINISTRATION OF MARYLAND
HIGHWAY INFORMATION SERVICES DIVISION
DATA SUPPORT GROUP

STATE HIGHWAY LOCATION REFERENCE

COUNTY: BALTIMORE
DISTRICT: 4
DATE: 12/31/04

ROUTE NUMBER: MD 695 CONTINUED
INVENTORY DIRECTION: NORTH
ROUTE NAME: BALTO BELTWAY

STATE SYSTEM	FUNCTIONAL CLASS	MEDIAN TYPE	ACCESS CONTROL	NHS	MILEPOINT	MILEPOINT DESCRIPTION	MARKED LANES	SURFACE WIDTH/TYPE*	AADT
STATE PRIMARY	R URB FRWY EXPWY	POSITIVE BARRIER	FULL	NHS	01.900	STRUC #3282	4	49I	74,875
					01.990		4	48I	
					02.210	STRUC #3281 NORTHEAST CREEK			
					02.500	R/R #ATK 530 743 M			
					02.500	STRUC #3276			
					02.890	MILE MARKER 38.0			
					03.220 CO5069	CHESACO AVE			
					03.220	STRUC #3257			
					03.410	R/R #ATK 530 741 Y			
					03.410	STRUC #3238			
					03.410 CO5061	PHILADELPHIA AVE			
		UNPROTECTED			03.770 RP695- 1	RAMP 1 FR MD 157 NB TO MD 695 WB			
					03.790				
					03.850 CO5135	DIAMOND POINT RD			
					03.850	STRUC #3258			
					03.860 RP695- 8	RAMP 8 FR MD 695 SB TO MD 150 WB			
					04.120 RP695- 7	RAMP 7 FR MD 150 WB TO MD 695 SB			
					04.160				42,075
					04.160 MD150	EASTERN BLVD			
					04.160	STRUC #3226			
					04.160	EXIT #38			
					04.250 RP695- 5	RAMP 5 FR MD 695 SB TO MD 150 EB			
					04.280 RP695- 6	RAMP 6 FR MD 695 EB TO MD 157 SB			
					04.520 RP695- 1	RAMP 1 FR MD 157 NB TO MD 695 WB			
					04.520	STRUC #3225			
					04.520	EXIT #39			
					04.600	R/R #CR 530 545 S			
					04.600	R/R #CR 530 544 K			
					04.600	STRUC #3224			
					04.620 RP695- 4	RAMP 4 FR MD 695 NB TO MD 150 EB			
					04.780 MD151	NORTH POINT BLVD (WB/L)			
					04.780	STRUC #3223			
					04.810 RP695- 5	RAMP 5 FR MD 695 SB TO MD 151 EB			
					04.910 RP695- 2	RAMP 2 FR MD 151 WB TO MD 695 NB			
					05.480				

*A,B = UNIMPROVED; C = GRADED & DRAINED; D,E = SOIL, GRAVEL, STONE; F,G = LOW TYPE BITUMINOUS
H,I = HIGH TYPE BITUMINOUS; J = CONCRETE; K = BRICK; L = BLOCK

STATE HIGHWAY ADMINISTRATION OF MARYLAND
HIGHWAY INFORMATION SERVICES DIVISION
DATA SUPPORT GROUP

STATE HIGHWAY LOCATION REFERENCE

COUNTY: BALTIMORE
DISTRICT: 4
DATE: 12/31/04

ROUTE NUMBER: MD 695 CONTINUED
INVENTORY DIRECTION: NORTH
ROUTE NAME: BALTO BELTWAY

STATE SYSTEM	FUNCTIONAL CLASS	MEDIAN TYPE	ACCESS CONTROL	NHS	MILEPOINT	MILEPOINT DESCRIPTION	MARKED LANES	SURFACE WIDTH/TYPE*	AADT
STATE PRIMARY	R URB FRWY EXPWY	UNPROTECTED	FULL	NHS	05.480 MD151	NORTH POINT BLVD (WB/L)	4	481	33,159
					05.480	STRUC #3272			
					05.480	EXIT #40			
					05.480 RP695- 6	RAMP 6 FR MD 151 EB TO MD 695 SB			
					05.640 RP695- 1	RAMP 1 FR MD 695 NB TO MD 151 WB			
					05.860 CO5510	TRAPPE RD			
					05.860	STRUC #3247			
					05.860	ATR STATION #0074 (CABINET OUTER LOOP)			
					06.180 RP695- 2	RAMP 2 FR COVE RD WB TO MD 695 NB			
					06.200 RP695- 8	RAMP 8 FR MD 695 SB TO COVE RD WB			
					06.510				36,275
					06.510 CO5820	COVE RD			
					06.510	STRUC #3248			
					06.510	EXIT #41			
					06.830 RP695- 4	RAMP 4 FR MD 695 NB TO COVE RD EB			
					06.880 RP695- 6	RAMP 6 FR COVE RD EB TO MD 695 SB			
					07.170 CO5524	BEACHWOOD RD			
					07.170	STRUC #3244			
		POSITIVE BARRIER			07.440				
		UNPROTECTED			08.260				
					08.520	MILE MARKER 43.0			
					08.610	R/R #CR 530 554 R			
					08.620	R/R #CR 530 553 J			
					08.620	STRUC #3290			
		POSITIVE BARRIER			08.660				
					08.660 CO5527	MORSE LA			
					08.720		4	48J	
					08.770 RP695- 2	RAMP 2 FR MD 151 WB TO MD 695 NB			
					08.990				22,375
					08.990 MD151	NORTH POINT BLVD			
					08.990	STRUC #3370			
					08.990	EXIT #42			
					09.020 RP695- 5	RAMP 5 FR MD 695 SB TO MD 151 EB			
					09.240	END STATE MAINTENANCE			

*A,B = UNIMPROVED; C = GRADED & DRAINED; D,E = SOIL, GRAVEL, STONE; F,G = LOW TYPE BITUMINOUS
H,I = HIGH TYPE BITUMINOUS; J = CONCRETE; K = BRICK; L = BLOCK

STATE HIGHWAY ADMINISTRATION OF MARYLAND
 HIGHWAY INFORMATION SERVICES DIVISION
 DATA SUPPORT GROUP

STATE HIGHWAY LOCATION REFERENCE

COUNTY: BALTIMORE
 DISTRICT: 4
 DATE: 12/31/04

ROUTE NUMBER: MD 695 CONTINUED
 INVENTORY DIRECTION: NORTH
 ROUTE NAME: BALTO BELTWAY

STATE SYSTEM	FUNCTIONAL CLASS	MEDIAN TYPE	ACCESS CONTROL	NHS	MILEPOINT	MILEPOINT DESCRIPTION	MARKED LANES	SURFACE WIDTH/TYPE*	AADT
STATE PRIMARY	R URB FRWY EXPWY	POSITIVE BARRIER	FULL	NHS	09.240	BEGIN TOLL MAINTENANCE	4	48J	22,375
					09.270	R/R #CSX 140 827 F			
					09.270	STRUC #BZ 439			
					09.520	MILE MARKER 44.0			
					09.800 RP695- 3	RAMP 3 FR MD 158 EB TO MD 695 NB			
					09.890 RP695- 9	RAMP 9 FR MD 695 WB TO MD 695 WB			
					10.170		4	48I	28,275
					10.170 MD157	PENINSULA EXPWY			
					10.170	STRUC #BZ448			
					10.170	EXIT #43			
					10.430 RP695- 4	RAMP 4 FR MD 695 NB TO MD 158 EB			
					10.520	MILE MARKER 45.0			
					10.670 RP695- 9	RAMP 9 FR MD 695 WB TO MD 695 WB			
					11.530	STRUC #BZ462 BEAR CREEK			
					11.530	MILE MARKER 46.0			
					11.930 OP5248	MAIN ST			
					11.940				32,903
					11.940 RP695- 1	RAMP 1 FR MD 695 NB TO MD 695A WB			
					11.940	EXIT #44			
					11.950		4	72I	
					12.070 RP695- 6	RAMP 6 FR MD 695A EB TO MD 695 SB			
					12.090 RP695- 1	RAMP 1 FR MD 695 NB TO MD 695A WB			
					12.240	BEGIN TOLL PLAZA (12 LANES)			
					12.350	TOLL BOOTHS (12)			
					12.510		4	48I	
					12.520 MD695C	AUTHORITY DR			
					12.520	MILE MARKER 47.0			
					12.700	VARIABLE MESSAGE SIGN #817 (SB/L)			
					12.790 MD695C	AUTHORITY DR			
					13.550	MILE MARKER 48.0			
					13.660	STRUC #BCZ472 PATAPSCO RIVER			
					13.660	BALTO CITY LINE			

*A,B = UNIMPROVED; C = GRADED & DRAINED; D,E = SOIL, GRAVEL, STONE; F,G = LOW TYPE BITUMINOUS
 H,I = HIGH TYPE BITUMINOUS; J = CONCRETE; K = BRICK; L = BLOCK

STATE HIGHWAY ADMINISTRATION OF MARYLAND
HIGHWAY INFORMATION SERVICES DIVISION
DATA SUPPORT GROUP

STATE HIGHWAY LOCATION REFERENCE

COUNTY: BALTIMORE
DISTRICT: 4
DATE: 12/31/04

ROUTE NUMBER: MD 695A
INVENTORY DIRECTION: SOUTH
ROUTE NAME: BROENING HWY

STATE SYSTEM	FUNCTIONAL CLASS	MEDIAN TYPE	ACCESS CONTROL	NHS	MILEPOINT	MILEPOINT DESCRIPTION	MARKED LANES	SURFACE WIDTH/TYPE*	AADT
STATE SECONDARY	R URB OPA	NONE (UNDIV)	NONE	NHS	00.000		4	50J	11,375
					00.000	BALTO CITY LINE			
					00.200				
					00.300		2	40I	8,550
					00.380		2	30J	
					00.510	R/R NORFOLK SOUTHERN			
					00.510	STRUC #3305			
		CURBED			00.550				
		NONE (UNDIV)			00.590	MD695B BELCLARE RD			
					00.640		2	24I	
					00.640	SPEED LIMIT 35 MPH			
					01.260	END STATE MAINTENANCE			
					01.260	BEGIN TOLL MAINTENANCE			
					01.340	SPEED LIMIT 40 MPH			
					01.900	MD695C AUTHORITY DR			
					01.930	RP695- 1 RAMP 1 FR MD 695 NB TO MD 695A WB			
					01.930	RP695- 6 RAMP 6 FR MD 695A EB TO MD 695 SB			
					01.930	EXIT #44			

ROUTE NUMBER: MD 695B
INVENTORY DIRECTION: WEST
ROUTE NAME: BELCLARE RD

STATE SYSTEM	FUNCTIONAL CLASS	MEDIAN TYPE	ACCESS CONTROL	NHS	MILEPOINT	MILEPOINT DESCRIPTION	MARKED LANES	SURFACE WIDTH/TYPE*	AADT
STATE SECONDARY	R URB COLL	NONE (UNDIV)	NONE	NOT NHS	00.000		2	33I	5,625
					00.000	MD695A BROENING HWY			
					00.100	CO5237 DUNDALK AVE			
					00.100	CO5284 BELCLARE RD (AHEAD)			

ROUTE NUMBER: MD 695C
INVENTORY DIRECTION: SOUTH
ROUTE NAME: AUTHORITY DR

STATE SYSTEM	FUNCTIONAL CLASS	MEDIAN TYPE	ACCESS CONTROL	NHS	MILEPOINT	MILEPOINT DESCRIPTION	MARKED LANES	SURFACE WIDTH/TYPE*	AADT
STATE SECONDARY	R URB LOCAL	NONE (UNDIV)	NONE	NOT NHS	00.000		2	24I	9,000

*A,B = UNIMPROVED; C = GRADED & DRAINED; D,E = SOIL, GRAVEL, STONE; F,G = LOW TYPE BITUMINOUS
H,I = HIGH TYPE BITUMINOUS; J = CONCRETE; K = BRICK; L = BLOCK

STATE HIGHWAY ADMINISTRATION OF MARYLAND
HIGHWAY INFORMATION SERVICES DIVISION
DATA SUPPORT GROUP

STATE HIGHWAY LOCATION REFERENCE

COUNTY: BALTIMORE
DISTRICT: 4
DATE: 12/31/04

ROUTE NUMBER: MD 695C CONTINUED
INVENTORY DIRECTION: SOUTH
ROUTE NAME: AUTHORITY DR

STATE SYSTEM	FUNCTIONAL CLASS	MEDIAN TYPE	ACCESS CONTROL	NHS	MILEPOINT	MILEPOINT DESCRIPTION	MARKED LANES	SURFACE WIDTH/TYPE*	AADT
STATE SECONDARY	R URB LOCAL	NONE (UNDIV)	NONE	NOT NHS	00.000 MD695A	BROENING HWY	2	241	9,000
					00.000	TOLL MAINTENANCE			
					00.160	SPEED LIMIT 25 MPH			
					00.360	SPEED LIMIT 15 MPH			
					00.470		2	261	
					00.930		2	241	
					00.970 MD695	BALTO BELTWAY			
					00.970	STRUC #BCZ472			
					00.980		1	201	
					01.170		1	161	
					01.230 MD695	BALTO BELTWAY			

ROUTE NUMBER: MD 700
INVENTORY DIRECTION: NORTH
ROUTE NAME: MARTIN BLVD

STATE SYSTEM	FUNCTIONAL CLASS	MEDIAN TYPE	ACCESS CONTROL	NHS	MILEPOINT	MILEPOINT DESCRIPTION	MARKED LANES	SURFACE WIDTH/TYPE*	AADT
STATE SECONDARY	R URB LOCAL	CURBED	NONE	NOT NHS	00.000		4	601	27,325
					00.000 CO6216	CHESAPEAKE PARK PLAZA (BACK)			
					00.040 RP150- 5	RAMP 5 FR MD 700 SB TO MD 150 EB			
					00.050 RP150- 3	RAMP 3 FR MD 150 EB TO MD 700 NB			
	URB MINOR ART				00.070				
					00.070 MD150	EASTERN BLVD			
					00.070	STRUC #3095			
					00.110 RP150- 1	RAMP 1 FR MD 700 NB TO MD 150 WB			
					00.140 RP150- 8	RAMP 8 FR MD 700 SB TO MD 150 WB			
					00.150 RP150- 2	RAMP 2 FR MD 150 WB TO MD 700 NB			
					00.170	STRUC # 9004 OVER R/R			
		UNPROTECTED			00.180		4	481	
					00.260	SPEED LIMIT 35 MPH			
					00.480 CO4465	MIDDLE RIVER RD			
					00.610	SPEED LIMIT 50 MPH			
					01.210 CO4500	COMPASS RD			
					01.730		3	361	
					01.750 CO4542	KELSO DR			

*A,B = UNIMPROVED; C = GRADED & DRAINED; D,E = SOIL, GRAVEL, STONE; F,G = LOW TYPE BITUMINOUS
H,I = HIGH TYPE BITUMINOUS; J = CONCRETE; K = BRICK; L = BLOCK

STATE HIGHWAY ADMINISTRATION OF MARYLAND
HIGHWAY INFORMATION SERVICES DIVISION
DATA SUPPORT GROUP

STATE HIGHWAY LOCATION REFERENCE

COUNTY: BALTIMORE
DISTRICT: 4
DATE: 12/31/04

ROUTE NUMBER: MD 700 CONTINUED
INVENTORY DIRECTION: NORTH
ROUTE NAME: MARTIN BLVD

STATE SYSTEM	FUNCTIONAL CLASS	MEDIAN TYPE	ACCESS CONTROL	NHS	MILEPOINT	MILEPOINT DESCRIPTION	MARKED LANES	SURFACE WIDTH/TYPE*	AADT
STATE SECONDARY	R URB MINOR ART	NONE (UNDIV)	PARTIAL	NOT NHS	01.820		I	151	27,325
					01.820 RP 40- 6	RAMP 6 FR US 40 EB TO MD 700 SB			
					01.830 RP 40- 4	RAMP 4 FR MD 700 NB TO US 40 EB			
					01.970 US 40	PULASKI HWY			
					01.970	STRUC #3106			
					01.970 RP 40- 1	RAMP 1 FR MD 700 NB TO US 40 WB			

ROUTE NUMBER: MD 702
INVENTORY DIRECTION: EAST
ROUTE NAME: SOUTHEAST BLVD

STATE SYSTEM	FUNCTIONAL CLASS	MEDIAN TYPE	ACCESS CONTROL	NHS	MILEPOINT	MILEPOINT DESCRIPTION	MARKED LANES	SURFACE WIDTH/TYPE*	AADT
STATE SECONDARY	R URB FRWY EXPWY	UNPROTECTED	FULL	NOT NHS	00.000		3	481	53,675
					00.000 MD695	BALTO BELTWAY			
					00.000	EXIT #36			
					00.200	R/R #ATK 530 745 B			
					00.200	STRUC #3267			
					00.220 RP695- 7	RAMP 7 FR MD 702 WB TO MD 695 SB			
					00.250		4	481	
					00.320	SPEED LIMIT 55 MPH			
					00.390	STRUC #3271 NORTHEAST CREEK			
					00.490	STRUC #3282			
					00.490 MD695	BALTO BELTWAY			
					00.520	STRUC #3268			
					00.730 RP695- 4	RAMP 4 FR MD 695 NB TO MD 702 EB			
					00.780 CO5033	MACE AVE			
					00.780	STRUC #3246			
					00.800 RP695- 7	RAMP 7 FR MD 702 WB TO MD 695 SB			
					01.310 CO4774	N MARLYN AVE			
					01.310	STRUC #3277			
					01.360 RP702- 2	RAMP 2 FR MD 150 WB TO MD 702 NB			
					01.380 RP702- 8	RAMP 8 FR MD 702 SB TO MD 150 WB			
					01.650 RP702- 3	RAMP 3 FR MD 150 EB TO MD 702 NB			
					01.670 RP702- 5	RAMP 5 FR MD 702 SB TO MD 150 EB			
					01.700				28,425

*A,B = UNIMPROVED; C = GRADED & DRAINED; D,E = SOIL, GRAVEL, STONE; F,G = LOW TYPE BITUMINOUS
H,I = HIGH TYPE BITUMINOUS; J = CONCRETE; K = BRICK; L = BLOCK

STATE HIGHWAY ADMINISTRATION OF MARYLAND
HIGHWAY INFORMATION SERVICES DIVISION
DATA SUPPORT GROUP

PAGE: 95

STATE HIGHWAY LOCATION REFERENCE

COUNTY: BALTIMORE
DISTRICT: 4
DATE: 12/31/04

ROUTE NUMBER: MD 702 CONTINUED

INVENTORY DIRECTION: EAST

ROUTE NAME: SOUTHEAST BLVD

STATE SYSTEM	FUNCTIONAL CLASS	MEDIAN TYPE	ACCESS CONTROL	NHS	MILEPOINT	MILEPOINT DESCRIPTION	MARKED LANES	SURFACE WIDTH/TYPE*	AADT
STATE SECONDARY	R URB FRWY EXPWY	UNPROTECTED	FULL	NOT NHS	01.700 MD150	EASTERN BLVD	4	48I	28,425
		CURBED			01.700	STRUC #3245			
			PARTIAL		01.860				
					02.010		4	52I	
					02.010 CO4758	OLD EASTERN AVE			
					02.030		5	64I	
					02.060	SPEED LIMIT 40 MPH			
					02.380	STRUC #3340 CBC			
					02.800	STRUC #3205 PEDESTRIAN WALKWAY			
					03.040		4	48I	
					03.060				28,199
					03.060 CO4789	MIDDLEBOROUGH RD			
					03.380 CO4779	HYDE PARK RD			
					03.970 CO4917	TURKEY POINT RD			
					04.130 CO4967	BACK RIVER NECK RD			

ROUTE NUMBER: MD 746A

INVENTORY DIRECTION: NORTH

ROUTE NAME: OLD FALLS RD

STATE SYSTEM	FUNCTIONAL CLASS	MEDIAN TYPE	ACCESS CONTROL	NHS	MILEPOINT	MILEPOINT DESCRIPTION	MARKED LANES	SURFACE WIDTH/TYPE*	AADT
STATE SECONDARY	R URB LOCAL	NONE (UNDIV)	NONE	NOT NHS	00.000		2	20I	199
					00.000 MD 25	FALLS RD			
					00.040		2	24I	
					00.090	STRUC #3107 JONES FALLS			
					00.130	ROAD END			

ROUTE NUMBER: MD 795

INVENTORY DIRECTION: EAST

ROUTE NAME: NO NAME

STATE SYSTEM	FUNCTIONAL CLASS	MEDIAN TYPE	ACCESS CONTROL	NHS	MILEPOINT	MILEPOINT DESCRIPTION	MARKED LANES	SURFACE WIDTH/TYPE*	AADT
STATE PRIMARY	R URB FRWY EXPWY	NONE (UNDIV)	FULL	NOT NHS	00.000		4	55I	22,625
					00.000 IS795	NORTHWEST EXPRESSWAY (BACK)			
					00.000 MD140	WESTMINSTER PIKE			

*A,B = UNIMPROVED; C = GRADED & DRAINED; D,E = SOIL, GRAVEL, STONE; F,G = LOW TYPE BITUMINOUS
H,I = HIGH TYPE BITUMINOUS; J = CONCRETE; K = BRICK; L = BLOCK

PAGE: 95

STATE HIGHWAY ADMINISTRATION OF MARYLAND
HIGHWAY INFORMATION SERVICES DIVISION
DATA SUPPORT GROUP

STATE HIGHWAY LOCATION REFERENCE

COUNTY: BALTIMORE
DISTRICT: 4
DATE: 12/31/04

ROUTE NUMBER: MD 795 CONTINUED
INVENTORY DIRECTION: EAST
ROUTE NAME: NO NAME

STATE SYSTEM	FUNCTIONAL CLASS	MEDIAN TYPE	ACCESS CONTROL	NHS	MILEPOINT	MILEPOINT DESCRIPTION	MARKED LANES	SURFACE WIDTH/TYPE*	AADT
STATE PRIMARY	R URB FRWY EXPWY	NONE (UNDIV)	FULL	NOT NIIS	00.000	EXIT #9	4	551	22,625
					00.250		4	391	
					00.470 MD 30	HANOVER PIKE			
					00.470 MD128	BUTLER RD (AHEAD)			

ROUTE NUMBER: MD 889
INVENTORY DIRECTION: EAST
ROUTE NAME: NO NAME

STATE SYSTEM	FUNCTIONAL CLASS	MEDIAN TYPE	ACCESS CONTROL	NHS	MILEPOINT	MILEPOINT DESCRIPTION	MARKED LANES	SURFACE WIDTH/TYPE*	AADT
STATE SECONDARY	R RUR LOCAL	NONE (UNDIV)	NONE	NOT NIIS	00.000		2	181	199
					00.000	ROAD END			
					00.070		2	241	
					00.100 MD137	MT CARMEL RD			

ROUTE NUMBER: MD 940
INVENTORY DIRECTION: NORTH
ROUTE NAME: OWINGS MILLS BLVD

STATE SYSTEM	FUNCTIONAL CLASS	MEDIAN TYPE	ACCESS CONTROL	NIIS	MILEPOINT	MILEPOINT DESCRIPTION	MARKED LANES	SURFACE WIDTH/TYPE*	AADT
STATE SECONDARY	R URB MINOR ART	CURBED	NONE	NHS	00.000		5	601	44,025
					00.000 CO7708	OWINGS MILLS BLVD (BACK)			
					00.000 CO6779	RED RUN BLVD			
					00.040		5	721	
					00.070		3	721	
					00.090 RP795-11	RAMP 11 FR RAMP 1 TO MILL RUN CIR			
					00.200		4	521	
					00.200 RP795- 6	RAMP 6 FR MD 940 EB TO RAMP 7 (TO IS795)			
					00.270 RP795- 1	RAMP 1 FR RAMP 4 (FR IS795) TO MD 940 EB			
					00.400	SPEED LIMIT 40 MPH			
		POSITIVE BARRIER			00.510				
					00.530 RP795- 7	RAMP 7 FR MD 940 WB TO IS 795 SB			
					00.530	STRUC #3325			
					00.650 RP795- 5	RAMP 5 FR RAMP 9 (FR IS795) TO MD 940 EB			

*A,B = UNIMPROVED; C = GRADED & DRAINED; D,E = SOIL, GRAVEL, STONE; F,G = LOW TYPE BITUMINOUS
H,I = HIGH TYPE BITUMINOUS; J = CONCRETE; K = BRICK; L = BLOCK

STATE HIGHWAY ADMINISTRATION OF MARYLAND
HIGHWAY INFORMATION SERVICES DIVISION
DATA SUPPORT GROUP

PAGE: 97

STATE HIGHWAY LOCATION REFERENCE

COUNTY: BALTIMORE

DISTRICT: 4

DATE: 12/31/04

ROUTE NUMBER: MD 940 CONTINUED
INVENTORY DIRECTION: NORTH
ROUTE NAME: OWINGS MILLS BLVD

STATE SYSTEM	FUNCTIONAL CLASS	MEDIAN TYPE	ACCESS CONTROL	NHS	MILEPOINT	MILEPOINT DESCRIPTION	MARKED LANES	SURFACE WIDTH/TYPE*	AADT
STATE SECONDARY	R URB MINOR ART	POSITIVE BARRIER	NONE	NHS	00.670 RP795- 9	RAMP 9 FR IS 795 TO RAMP 10 (TO IS 795)	4	521	44,025
					00.670	STRUC #3324			
					00.700 IS795	NORTHWEST EXPRESSWAY			
					00.700	STRUC #3323			
					00.700	EXIT #4			
					00.780 RP795- 3	RAMP 3 FR MD 940 EB TO IS 795 NB			
					00.850 RP795- 1	RAMP 1 FR RAMP 4 (FR IS795) TO MD 940 EB			
					00.850	STRUC #3326			
		CURBED			00.870				
					00.990 RP795- 7	RAMP 7 FR MD 940 WB TO IS 795 SB			
					01.070 RP795- 4	RAMP 4 FR IS 795 NB TO MD 940 EB			
					01.090		5	651	
					01.220 CO2254	S DOLFIELD RD			
					01.260		4	52J	
					01.270	STRUC #3331 GWYNNS FALLS			
					01.330 CO2253	GWYNNS MILL CT			
					01.440 RP140- 4	RAMP 4 FR MD 940 NB TO MD 140 EB			
					01.440 RP140- 5	RAMP 5 FR MD 140 SB TO MD 940 EB			
					01.480 CO7297	OWINGS MILLS BLVD (AHEAD)			

ROUTE NUMBER: MD 943
INVENTORY DIRECTION: EAST
ROUTE NAME: WARREN RD

STATE SYSTEM	FUNCTIONAL CLASS	MEDIAN TYPE	ACCESS CONTROL	NHS	MILEPOINT	MILEPOINT DESCRIPTION	MARKED LANES	SURFACE WIDTH/TYPE*	AADT
STATE SECONDARY	R URB MINOR ART	POSITIVE BARRIER	NONE	NOT NHS	00.000		4	481	30,050
					00.000 RP 83- 7	RAMP 7 FR MD 943 WB TO IS 83 SB			
					00.000 RP 83- 4	RAMP 4 FR IS 83 NB TO MD 943 EB			
					00.180	SPEED LIMIT 45 MPH			
					00.280	STRUC #3356 GOODWIN RUN			
					00.590 CO434	BEAVER DAM RD			
					00.590 CO360	WARREN RD (AHEAD)			

*A,B = UNIMPROVED; C = GRADED & DRAINED; D,E = SOIL, GRAVEL, STONE; F,G = LOW TYPE BITUMINOUS
H,I = HIGH TYPE BITUMINOUS; J = CONCRETE; K = BRICK; L = BLOCK

STATE HIGHWAY ADMINISTRATION OF MARYLAND
HIGHWAY INFORMATION SERVICES DIVISION
DATA SUPPORT GROUP

STATE HIGHWAY LOCATION REFERENCE

COUNTY: BALTIMORE

DISTRICT: 4

DATE: 12/31/04

ROUTE NUMBER: MD 993B
INVENTORY DIRECTION: NORTH
ROUTE NAME: NO NAME

STATE SYSTEM	FUNCTIONAL CLASS	MEDIAN TYPE	ACCESS CONTROL	NHS	MILEPOINT	MILEPOINT DESCRIPTION	MARKED LANES	SURFACE WIDTH/TYPE*	AADT
STATE SECONDARY	R URB LOCAL	NONE (UNDIV)	NONE	NOT NHS	00.000		2	241	99
					00.000 US IAL	WASHINGTON BLVD			
					00.120 US IAL	WASHINGTON BLVD			

ROUTE NUMBER: US 1
INVENTORY DIRECTION: NORTH
ROUTE NAME: WASHINGTON BLVD

STATE SYSTEM	FUNCTIONAL CLASS	MEDIAN TYPE	ACCESS CONTROL	NHS	MILEPOINT	MILEPOINT DESCRIPTION	MARKED LANES	SURFACE WIDTH/TYPE*	AADT
STATE SECONDARY	R URB OPA	POSITIVE BARRIER	NONE	NOT NHS	00.000		4	481	25,975
					00.000	HOWARD CO/L			
					00.000	STRUC #3010 PATAPSCO RIVER			
					00.050 IS895	HARBOR TUNNEL THRUWAY			
					00.050	STRUC #110Y014			
		CURBED			00.100				
					00.100 RP895- 7	RAMP 7 FR IS 895 WB TO US 1 SB			
					00.100	STRUC #110Y012			
					00.160 CO7109	SOUTH ST			
					00.220 RP195- 8	RAMP 8 FR IS 195 SB TO US 1 WB			
					00.230		4	541	
					00.230 RP195- 6	RAMP 6 FR US 1 EB FR RAMP 7 (TO IS 195)			
					00.310				23,675
					00.310 IS195	METROPOLITAN BLVD			
					00.310	STRUC #3342			
					00.310	EXIT #3			
					00.310 RP195- 7	RAMP 7 FR US 1 WB TO IS 195 SB			
					00.320 RP195- 7	RAMP 7 FR US 1 WB TO IS 195 SB			
					00.410 RP195- 1	RAMP 1 FR IS 195 NB TO US 1 WB			
					00.450 RP195- 4	RAMP 4 FR RAMP 1 (FR IS 195) TO US 1 EB			
					00.460 RP195- 3	RAMP 3 FR US 1 EB TO RAMP 2 (TO IS 195)			
					00.530 RP195- 2	RAMP 2 FR US 1 WB TO IS 195 NB			
		CENTER TLA (UNDIV)			00.540				
		PAINTED			00.600				
					00.730	SPEED LIMIT 40 MPH			
		NONE (UNDIV)			00.740		4	441	

*A,B = UNIMPROVED; C = GRADED & DRAINED; D,E = SOIL, GRAVEL, STONE; F,G = LOW TYPE BITUMINOUS
H,I = HIGH TYPE BITUMINOUS; J = CONCRETE; K = BRICK; L = BLOCK

STATE HIGHWAY ADMINISTRATION OF MARYLAND
HIGHWAY INFORMATION SERVICES DIVISION
DATA SUPPORT GROUP

STATE HIGHWAY LOCATION REFERENCE

COUNTY: BALTIMORE
DISTRICT: 4
DATE: 12/31/04

ROUTE NUMBER: US 1 CONTINUED

INVENTORY DIRECTION: NORTH

ROUTE NAME: WASHINGTON BLVD

STATE SYSTEM	FUNCTIONAL CLASS	MEDIAN TYPE	ACCESS CONTROL	NHS	MILEPOINT	MILEPOINT DESCRIPTION	MARKED LANES	SURFACE WIDTH/TYPE*	AADT
STATE SECONDARY	R URB OPA	NONE (UNDIV)	NONE	NOT NHS	00.830	STRUC #3008	4	44I	23,675
		POSITIVE BARRIER			00.850 CO3119	CLARK BLVD			
					00.890		4	64I	11,675
NAME: SOUTHWESTERN BLVD					00.890 US 1AL	WASHINGTON BLVD			
					00.960	SPEED LIMIT 50 MPH			
					01.140 US 1AL	WASHINGTON BLVD			
		CENTER TLA (UNDIV)			01.140	STRUC #3011			
					01.230		2	24I	
					01.240	STRUC #3007 HERBERT RUN			
					01.740 CO3100	FRANCIS AVE			
		CURBED			01.740	STRUC #3006			
					01.790		4	44I	
		CENTER TLA (UNDIV)			01.830 CO6101	TOM DAY BLVD			
					01.960		3	40I	
					02.050 IS 95	NO NAME			
					02.050	STRUC #3261			
					02.070		4	48I	
					02.380 CO3071	SULPHUR SPRING RD			
					02.380	STRUC #3005			
					02.635	SPEED LIMIT 50 MPH			
					02.700 RP695-6	RAMP 6 FR IS 695 EB TO US 1 SB			
					02.930				7,475
					02.930 IS695	BALTO BELTWAY			
					02.930	STRUC #3114			
					02.930	EXIT #12A			
					03.290	SPEED LIMIT 45 MPH			
					03.340 CO3013	KNECHT AVE			
		CURBED			03.350		4	58I	
					03.650		4	60I	
					03.720 US 1	SOUTHWESTERN BLVD			
					03.720	SOUTHWEST BALTO CITY LINE			
					03.720	END STATE MAINTENANCE			
					03.720	BEGIN BALTO CITY MAINTENANCE			
					03.720	SIGN: END STATE MAINTENANCE			

*A,B = UNIMPROVED; C = GRADED & DRAINED; D,E = SOIL, GRAVEL, STONE; F,G = LOW TYPE BITUMINOUS
H,I = HIGH TYPE BITUMINOUS; J = CONCRETE; K = BRICK; L = BLOCK

STATE HIGHWAY ADMINISTRATION OF MARYLAND
HIGHWAY INFORMATION SERVICES DIVISION
DATA SUPPORT GROUP

STATE HIGHWAY LOCATION REFERENCE

COUNTY: BALTIMORE

DISTRICT: 4

DATE: 12/31/04

ROUTE NUMBER: US 1 CONTINUED
INVENTORY DIRECTION: NORTH
ROUTE NAME: BELAIR RD

STATE SYSTEM	FUNCTIONAL CLASS	MEDIAN TYPE	ACCESS CONTROL	NHS	MILEPOINT	MILEPOINT DESCRIPTION	MARKED LANES	SURFACE WIDTH/TYPE*	AADT
STATE SECONDARY	R URB OPA	NONE (UNDIV)	NONE	NOT NHS	15.690		4	631	21,550
					15.690	NORTHEAST BALTO CITY LINE			
					15.690	END BALTO CITY MAINTENANCE			
					15.690	BEGIN STATE MAINTENANCE			
					15.690 US 1	BELAIR RD			
					15.690 MU1024	FLEETWOOD AVE			
					15.760				26,575
					15.760 CO4233	NORTHERN PKWY			
					15.770	SPEED LIMIT 35 MPH			
					15.830		4	411	
					15.890 CO4237	WILLOW AVE			
					16.180				40,775
					16.180 CO3481	TAYLOR AVE			
					16.250 CO4248	FULLERTON AVE			
		CENTER TLA (UNDIV)			16.630		4	481	
		PAINTED			16.730		4	441	
					16.770	STRUC #3004 STEMMERS RUN			
					16.830	SPEED LIMIT 40 MPH			
		CURBED			16.840		4	481	
					16.860 RP695- 4	RAMP 4 FR US 1 NB TO IS 695 EB			
					16.860 RP695- 6	RAMP 6 FR IS 695 EB TO US 1 SB			
					16.940 RP695- 5	RAMP 5 FR US 1 SB TO IS 695 EB			
					16.960 RP695- 3	RAMP 3 FR IS 695 EB TO US 1 NB			
				NHS	17.000				48,175
					17.000 IS695	BALTO BELTWAY			
					17.000	STRUC #3175			
					17.000	EXIT #32			
					17.060 RP695- 7	RAMP 7 FR IS 695 WB TO US 1 SB			
					17.060 RP695- 1	RAMP 1 FR US 1 NB TO IS 695 WB			
					17.140 RP695- 8	RAMP 8 FR US 1 SB TO IS 695 WB			
					17.160 RP695- 2	RAMP 2 FR IS 695 WB TO US 1 NB			
					17.190 CO4207	FITCH AVE			
					17.220		6	721	
					17.410 CO4458	ROSSVILLE BLVD			
		CENTER TLA (UNDIV)			17.480				

*A,B = UNIMPROVED; C = GRADED & DRAINED; D,E = SOIL, GRAVEL, STONE; F,G = LOW TYPE BITUMINOUS
H,I = HIGH TYPE BITUMINOUS; J = CONCRETE; K = BRICK; L = BLOCK

STATE HIGHWAY ADMINISTRATION OF MARYLAND
HIGHWAY INFORMATION SERVICES DIVISION
DATA SUPPORT GROUP

STATE HIGHWAY LOCATION REFERENCE

COUNTY: BALTIMORE
DISTRICT: 4
DATE: 12/31/04

ROUTE NUMBER: US 1 CONTINUED
INVENTORY DIRECTION: NORTH
ROUTE NAME: BELAIR RD

STATE SYSTEM	FUNCTIONAL CLASS	MEDIAN TYPE	ACCESS CONTROL	NHS	MILEPOINT	MILEPOINT DESCRIPTION	MARKED LANES	SURFACE WIDTH/TYPE*	AADT
STATE SECONDARY	R URB OPA	CURBED	NONE	NHS	17.650		6	72I	34,575
					17.650 CO4200	RIDGE RD			
					17.750		4	60I	
					17.850 MD 43	WHITE MARSH BLVD			
					17.850	STRUC #3344			
					17.900		4	48I	
					17.950 RP 43- 6	RAMP 6 FR MD 43 EB TO US 1 SB			
					17.980 RP 43- 5	RAMP 5 FR US 1 SB TO MD 43 EB			
		NONE (UNDIV)			18.010				
					18.090	STRUC #3287 WHITE MARSH RUN			
					18.190 RP 43- 4	RAMP 4 FR US 1 NB TO MD 43 EB			
					18.240				34,899
					18.240 RP 43- 9	RAMP 9 FR RAMP 3 (FR MD 43) TO US 1 SB			
					18.270 RP 43- 3	RAMP 3 FR MD 43 EB TO US 1 NB			
		CENTER TLA (UNDIV)			18.560		4	40I	
					19.050				29,875
					19.050 CO4090	SILVER SPRING RD			
					19.690		4	48I	32,175
					19.690 CO1400	JOPPA RD			
					19.690 CO4076	EBENEZER RD			
					19.830 CO4021	JOPPA RD			
					20.040 CO7489	FARMSIDE DR			
					20.730 CO4012	KLAUSMIER RD			
					21.010				34,799
					21.010 CO4036	CHAPEL RD			
					21.410 CO3975	FORGE RD			
		UNPROTECTED			21.600				
		NONE (UNDIV)			21.860				
		UNPROTECTED			22.100				
		CURBED			22.190				
	RUR OPA				22.460				
					22.460				
					22.610	STRUC #3003 BIG GUNPOWDER FALLS			
					22.610	SPEED LIMIT 50 MPH			
		UNPROTECTED			23.150				
		NONE (UNDIV)			23.280		4	43I	

*A,B = UNIMPROVED; C = GRADED & DRAINED; D,E = SOIL, GRAVEL, STONE; F,G = LOW TYPE BITUMINOUS
H,J = HIGH TYPE BITUMINOUS; J = CONCRETE; K = BRICK; L = BLOCK

STATE HIGHWAY ADMINISTRATION OF MARYLAND
HIGHWAY INFORMATION SERVICES DIVISION
DATA SUPPORT GROUP

STATE HIGHWAY LOCATION REFERENCE

COUNTY: BALTIMORE

DISTRICT: 4

DATE: 12/31/04

ROUTE NUMBER: US 1 CONTINUED
INVENTORY DIRECTION: NORTH
ROUTE NAME: BELAIR RD

STATE SYSTEM	FUNCTIONAL CLASS	MEDIAN TYPE	ACCESS CONTROL	NHS	MILEPOINT	MILEPOINT DESCRIPTION	MARKED LANES	SURFACE WIDTH/TYPE*	AADT
STATE SECONDARY	R URB OPA	NONE (UNDIV)	NONE	NHS	23.370				
					23.370 CO3900	MT VISTA RD	4	431	23,375
					23.830	STRUC #03478X0 BROAD RUN			
					24.040	SPEED LIMIT 40 MPH			
					24.084				
					24.280		4	461	
	RUR OPA				24.490 CO3918	JERUSALEM RD			
					24.590				20,075
					24.590 CO3927	BRADSHAW RD			
					24.590 CO3898	SUNSHINE AVE			
					24.910				
					25.060		4	431	
					25.060	SPEED LIMIT 50 MPH			
					26.520	STRUC #3001 LITTLE GUNPOWDER FALLS			
					26.520	HARFORD CO/L			

ROUTE NUMBER: US 1AL
INVENTORY DIRECTION: NORTH
ROUTE NAME: WASHINGTON BLVD

STATE SYSTEM	FUNCTIONAL CLASS	MEDIAN TYPE	ACCESS CONTROL	NHS	MILEPOINT	MILEPOINT DESCRIPTION	MARKED LANES	SURFACE WIDTH/TYPE*	AADT
STATE SECONDARY	R URB OPA	CURBED	NONE	NOT NHS	00.000		4	481	17,275
					00.000 US 1	WASHINGTON BLVD/SOUTHWESTERN BLVD			
					00.040	US 1 (WB/L) SOUTHWESTERN BLVD			
					00.110	SPEED LIMIT 40 MPH			
		NONE (UNDIV)			00.130		4	501	
					00.230 US 1	SOUTHWESTERN BLVD			
					00.270	STRUC #3011 HERBERT RUN			
					00.270	R/R #ATK 529 536 W			
					00.650 CO3139	SELMA AVE			
					00.650 CO3140	HALETHORPE FARMS RD			
					01.160 CO3167	RIDGE AVE			
		UNPROTECTED			01.360		4	481	
					01.440		4	481	

*A,B = UNIMPROVED; C = GRADED & DRAINED; D,E = SOIL, GRAVEL, STONE; F,G = LOW TYPE BITUMINOUS
H,I = HIGH TYPE BITUMINOUS; J = CONCRETE; K = BRICK; L = BLOCK

STATE HIGHWAY ADMINISTRATION OF MARYLAND
HIGHWAY INFORMATION SERVICES DIVISION
DATA SUPPORT GROUP

STATE HIGHWAY LOCATION REFERENCE

COUNTY: BALTIMORE
DISTRICT: 4
DATE: 12/31/04

ROUTE NUMBER: US 1AL CONTINUED
INVENTORY DIRECTION: NORTH
ROUTE NAME: WASHINGTON BLVD

STATE SYSTEM	FUNCTIONAL CLASS	MEDIAN TYPE	ACCESS CONTROL	NHS	MILEPOINT	MILEPOINT DESCRIPTION	MARKED LANES	SURFACE WIDTH/TYPE*	AADT
STATE SECONDARY	R URB OPA	CURBED	NONE	NOT NIIS	01.470		4	48J	17,275
					01.520		4	58I	
					01.520	CO3071			
					01.590		4	48I	
					01.590	RP695- 4			
					01.630		5	58I	
					01.630	RP695- 5			
					01.680				23,075
					01.680	IS695			
					01.680	BALTO BELTWAY			
					01.680	STRUC #3112			
					01.680	EXIT #10			
					01.720	RP695- 1			
					01.740	RP695- 8			
					01.740	RP695- 2			
		UNPROTECTED			01.840		5	56I	
		NONE (UNDIV)			01.860		4	44I	
					02.180	MD993B			
					02.280	MD993B			
					02.340				16,075
					02.340	CO3227			
		PAINTED			02.370	LANSDOWNE RD			
		NONE (UNDIV)			02.424				
NAME: CATON AVE					02.562	OP7012			
		CURBED			02.680		4	50J	
					02.680	MUI281			
					02.680	CO3200			
					02.690	WASHINGTON BLVD (BALTO CITY)			
					02.690	HAMMONDS FERRY RD			
					02.700	SPEED LIMIT 30 MPH			
					02.700	BALTO CITY LINE			

ROUTE NUMBER: US 40
INVENTORY DIRECTION: EAST
ROUTE NAME: BALTO NATIONAL PIKE

STATE SYSTEM	FUNCTIONAL CLASS	MEDIAN TYPE	ACCESS CONTROL	NHS	MILEPOINT	MILEPOINT DESCRIPTION	MARKED LANES	SURFACE WIDTH/TYPE*	AADT
--------------	------------------	-------------	----------------	-----	-----------	-----------------------	--------------	---------------------	------

*A,B = UNIMPROVED; C = GRADED & DRAINED; D,E = SOIL, GRAVEL, STONE; F,G = LOW TYPE BITUMINOUS
H,I = HIGH TYPE BITUMINOUS; J = CONCRETE; K = BRICK; L = BLOCK

STATE HIGHWAY ADMINISTRATION OF MARYLAND
HIGHWAY INFORMATION SERVICES DIVISION
DATA SUPPORT GROUP

STATE HIGHWAY LOCATION REFERENCE

COUNTY: BALTIMORE
DISTRICT: 4
DATE: 12/31/04

ROUTE NUMBER: US 40 CONTINUED
INVENTORY DIRECTION: EAST
ROUTE NAME: BALTO NATIONAL PIKE

STATE SYSTEM	FUNCTIONAL CLASS	MEDIAN TYPE	ACCESS CONTROL	NHS	MILEPOINT	MILEPOINT DESCRIPTION	MARKED LANES	SURFACE WIDTH/TYPE*	AADT
STATE SECONDARY	R URB OPA	POSITIVE BARRIER	NONE	NOT NHS	00.000		4	481	42,725
					00.000	HOWARD CO/L			
					00.000	STRUC #3109 PATAPSCO RIVER			
					00.350	SPEED LIMIT 45 MPH			
		UNPROTECTED			00.640		4	721	
					00.710		6	721	
		CURBED			01.290				
					01.470	CO2677 GEIPE RD			
					01.600				53,650
					01.600	CO2000 ROLLING RD			
		UNPROTECTED			01.710				
		CURBED			01.790				
		UNPROTECTED			01.880				
					02.160	CO2700 WINTERS LA			
					02.270	RP695- 6 RAMP 6 FR US 40 EB TO IS 695 SB			
					02.280	RP695- 8 RAMP 8 FR IS 695 SB TO US 40 WB			
					02.380	RP695- 7 RAMP 7 FR US 40 WB TO IS 695 SB			
					02.390	RP695- 5 RAMP 5 FR IS 695 SB TO US 40 EB			
					02.420	ENT TO SHA RADIO SHOP			
STATE PRIMARY				NHS	02.440				55,550
					02.440	IS695 BALTO BELTWAY			
					02.440	STRUC #3174			
					02.440	EXIT #15			
					02.480	RP695- 1 RAMP 1 FR IS 695 NB TO US 40 WB			
					02.490	RP695- 3 RAMP 3 FR US 40 EB TO IS 695 NB			
		POSITIVE BARRIER			02.570				
					02.570	RP695- 2 RAMP 2 FR US 40 WB TO IS 695 NB			
					02.600	RP695- 4 RAMP 4 FR IS 695 NB TO US 40 EB			
		CURBED			02.700				
					02.700	CO2619 KENT AVE			
		UNPROTECTED			02.850		6	761	
					02.850	CO2621 INGLESIDE AVE			
					03.220	CO2511 JOHNNYCAKE RD			
					03.450				31,350
					03.450	CO2544 ST AGNES LA			

*A,B = UNIMPROVED; C = GRADED & DRAINED; D,E = SOIL, GRAVEL, STONE; F,G = LOW TYPE BITUMINOUS
H,I = HIGH TYPE BITUMINOUS; J = CONCRETE; K = BRICK; L = BLOCK

STATE HIGHWAY ADMINISTRATION OF MARYLAND
HIGHWAY INFORMATION SERVICES DIVISION
DATA SUPPORT GROUP

STATE HIGHWAY LOCATION REFERENCE

COUNTY: BALTIMORE

DISTRICT: 4

DATE: 12/31/04

ROUTE NUMBER: US 40 CONTINUED

INVENTORY DIRECTION: EAST

ROUTE NAME: BALTO NATIONAL PIKE

STATE SYSTEM	FUNCTIONAL CLASS	MEDIAN TYPE	ACCESS CONTROL	NHS	MILEPOINT	MILEPOINT DESCRIPTION	MARKED LANES	SURFACE WIDTH/TYPE*	AADT
STATE PRIMARY	R URB OPA	UNPROTECTED	NONE	NHS	03.690		6	86I	31,350
					03.830		6	72I	
					03.980	US 40 BALTO NATIONAL PIKE			
					03.980	SOUTHWEST BALTO CITY LINE			
					03.980	END STATE MAINTENANCE			
					03.980	BEGIN BALTO CITY MAINTENANCE			
STATE SECONDARY NAME: PULASKI HWY		CURBED		NOT NHS	14.030		6	68I	50,250
					14.030	NORTHEAST BALTO CITY LINE			
					14.030	END BALTO CITY MAINTENANCE			
					14.030	BEGIN STATE MAINTENANCE			
					14.030	US 40 PULASKI HWY			
		POSITIVE BARRIER			14.090		4	48J	
					14.090	MD 7BA OLD PHILADELPHIA RD			
					14.090	SPEED LIMIT 45 MPH			
					14.270		4	48I	37,550
					14.270	MD 7 PHILADELPHIA RD			
					14.380		4	48J	
					14.540		4	48I	
					14.920	STRUC #3040 REDHOUSE CREEK			
					14.930	CO5081 ROSEDALE AVE			
					15.030		4	48J	
					15.200		4	48I	
					15.200	CO5069 CHESACO AVE			
					15.260	SPEED LIMIT 50 MPH			
					15.350	CO5045 WHITE AVE			
					16.200	ENT TO SHA GOLDEN RING SHOP			
					16.670	RP695- 6 RAMP 6 FR US 40 EB TO MD 695 SB			
					16.673	SHA SALT DOME			
					16.700	CO4453 GOLDEN RING RD			
					16.760	RP695- 5 RAMP 5 FR MD 695 SB TO US 40 EB			
					16.780				57,350
					16.780	MD695 BALTO BELTWAY			
					16.780	STRUC #319I			
					16.780	EXIT #35			
					16.810	RP695- 1 RAMP 1 FR MD 695 NB TO US 40 WB			

*A,B = UNIMPROVED; C = GRADED & DRAINED; D,E = SOIL, GRAVEL, STONE; F,G = LOW TYPE BITUMINOUS
H,I = HIGH TYPE BITUMINOUS; J = CONCRETE; K = BRICK; L = BLOCK

STATE HIGHWAY ADMINISTRATION OF MARYLAND
HIGHWAY INFORMATION SERVICES DIVISION
DATA SUPPORT GROUP

STATE HIGHWAY LOCATION REFERENCE

COUNTY: BALTIMORE
DISTRICT: 4
DATE: 12/31/04

ROUTE NUMBER: US 40 CONTINUED
INVENTORY DIRECTION: EAST
ROUTE NAME: PULASKI HWY

STATE SYSTEM	FUNCTIONAL CLASS	MEDIAN TYPE	ACCESS CONTROL	NHS	MILEPOINT	MILEPOINT DESCRIPTION	MARKED LANES	SURFACE WIDTH/TYPE*	AADT
STATE SECONDARY	R URB OPA	POSITIVE BARRIER	NONE	NOT NHS	16.810 RP695- 3	RAMP 3 FR US 40 EB TO MD 695 NB	4	48I	57,350
					16.870		5	60I	
					16.870 RP695- 4	RAMP 4 FR MD 695 NB TO US 40 EB			
					16.890 RP695- 2	RAMP 2 FR US 40 WB TO MD 695 NB			
					17.010		6	72I	
					17.170	STRUC #3039 STEMMERS RUN			
					17.290				50,750
					17.290 CO4458	ROSSVILLE BLVD			
					17.660	STRUC #3038			
					17.680		5	60I	
					17.850		4	48I	
					17.870 RP 40- 1	RAMP 1 FR MD 700 NB TO US 40 WB			
					17.960 RP 40- 6	RAMP 6 FR US 40 EB TO MD 700 SB			
					18.070 RP 40- 7	RAMP 7 FR US 40 WB TO RAMP 6 (TO MD 700)			
					18.110				33,675
					18.110 MD700	MARTIN BLVD			
					18.110 RP 40- 1	RAMP 1 FR MD 700 NB TO US 40 WB			
					18.110	STRUC #3106			
					18.240 RP 40- 4	RAMP 4 FR MD 700 NB TO US 40 EB			
					18.260	VARIABLE MESSAGE SIGN #414 (WB/L)			
					18.420	SPEED LIMIT 55 MPH			
					18.570	ATR STATION #0057 (CABINET EB/L)			
					18.950		4	48J	
					19.130		4	48I	33,250
					19.130 CO4465	MIDDLE RIVER RD			
					19.280	SPEED LIMIT 50 MPH			
					19.670		4	48J	
					19.840		4	42I	32,550
					20.020		4	48I	
					20.320	STRUC #3037 WHITE MARSH RUN			
					20.850 MD 43	WHITE MARSH BLVD			
					20.990				40,750
					20.990 MD 43	WHITE MARSH BLVD			
					20.990	STRUC #3216			

*A,B = UNIMPROVED; C = GRADED & DRAINED; D,E = SOIL, GRAVEL, STONE; F,G = LOW TYPE BITUMINOUS
H,I = HIGH TYPE BITUMINOUS; J = CONCRETE; K = BRICK; L = BLOCK

STATE HIGHWAY ADMINISTRATION OF MARYLAND
HIGHWAY INFORMATION SERVICES DIVISION
DATA SUPPORT GROUP

STATE HIGHWAY LOCATION REFERENCE

COUNTY: BALTIMORE
DISTRICT: 4
DATE: 12/31/04

ROUTE NUMBER: US 40 CONTINUED
INVENTORY DIRECTION: EAST
ROUTE NAME: PULASKI HWY

STATE SYSTEM	FUNCTIONAL CLASS	MEDIAN TYPE	ACCESS CONTROL	NHS	MILEPOINT	MILEPOINT DESCRIPTION	MARKED LANES	SURFACE WIDTH/TYPE*	AADT
STATE SECONDARY	R URB OPA	POSITIVE BARRIER	NONE	NOT NHS	21.290 RP 40- 2	RAMP 2 FR US 40 WB TO MD 43 NB	4	48I	40,750
					21.350	STRUC #3036 HONEYGO RUN			
					21.390		4	48J	
					21.500		4	48I	
					21.500 CO4095	EBENEZER RD			
					23.060		4	48J	
					23.230		4	48I	27,550
					23.230 CO3952	ALLENDER RD			
					24.330	STRUC #3035 GUNPOWDER FALLS			
					25.570	STRUC #3034 LITTLE GUNPOWDER FALLS			
					25.570	HARFORD COL			

*A,B = UNIMPROVED; C = GRADED & DRAINED; D,E = SOIL, GRAVEL, STONE; F,G = LOW TYPE BITUMINOUS
H,I = HIGH TYPE BITUMINOUS; J = CONCRETE; K = BRICK; L = BLOCK



2004

Calendar Year

HIGHWAY LOCATION REFERENCE

Data as of December 31, 2004

CALVERT

COUNTY

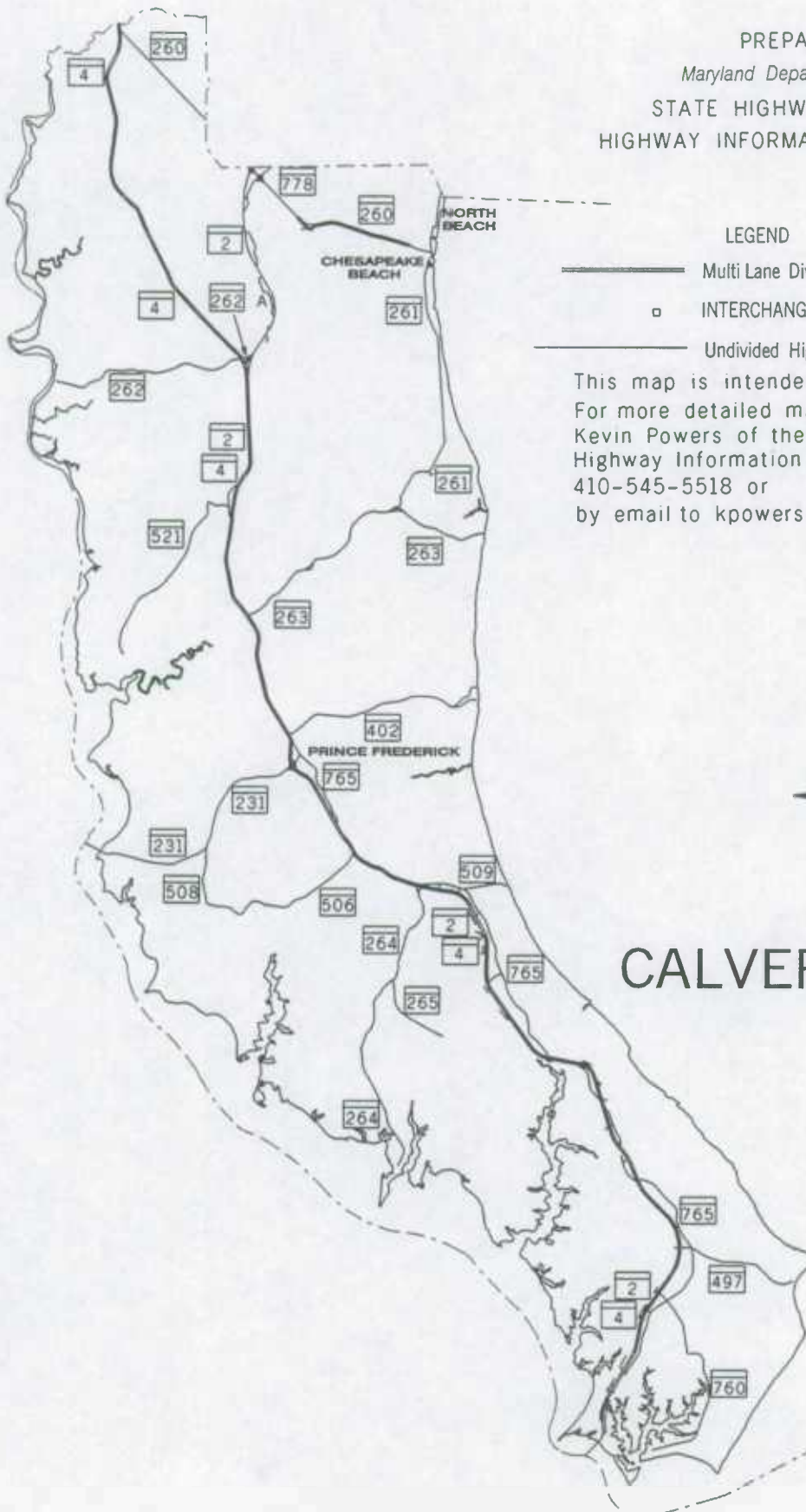
SHA DISTRICT #5

C








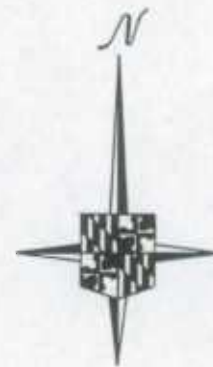
PREPARED BY THE
Maryland Department of Transportation
 STATE HIGHWAY ADMINISTRATION
 HIGHWAY INFORMATION SERVICES DIVISION



LEGEND

-  Multi Lane Divided Highway
-  Undivided Highway
-  INTERCHANGE

This map is intended for use as a reference only
 For more detailed maps, please contact:
 Kevin Powers of the
 Highway Information Services Division at,
 410-545-5518 or
 by email to kpowers@sha.state.md.us



CALVERT COUNTY

STATEWIDE GRID MAP KEY

G-12	
H-12	H-13
I-12	I-13
J-12	J-13
K-13	



ROUTE ALERT LIST

CALVERT COUNTY


None.



MARYLAND STATE HIGHWAY ADMINISTRATION
HIGHWAY INFORMATION SERVICES DIVISION
STATE MAINTAINED HIGHWAYS ON THE NATIONAL HIGHWAY SYSTEM
AS OF DECEMBER 31, 2004

COUNTY: CALVERT

ROUTE	BEG DESCRIPTION		END DESCRIPTION		NHS TYPE
MD 2	0.170 MD	4	SOLOMONS ISLAND RD	27.570 MD 4	SOUTHERN MD BLVD NHS SYSTEM
MD 4	0.000		ST MARYS CO/L	0.710 MD 2	SOLOMONS ISLAND RD (AHEAD) NHS SYSTEM
MD 4	28.110 MD	2	SOLOMONS ISLAND RD (BACK)	36.430	ANNE ARUNDEL CO/L NHS SYSTEM
MD 231	0.000		CHARLES CO/L	5.560 MD 2	SOLOMONS ISLAND RD NHS SYSTEM



STATE HIGHWAY ADMINISTRATION OF MARYLAND
HIGHWAY INFORMATION SERVICES DIVISION
DATA SUPPORT GROUP

PAGE: 1

STATE HIGHWAY LOCATION REFERENCE

COUNTY: CALVERT
DISTRICT: 5
DATE: 12/31/04

ROUTE NUMBER: MD 2
INVENTORY DIRECTION: NORTH
ROUTE NAME: SOLOMONS ISLAND RDS

STATE SYSTEM	FUNCTIONAL CLASS	MEDIAN TYPE	ACCESS CONTROL	NHS	MILEPOINT	MILEPOINT DESCRIPTION	MARKED LANES	SURFACE WIDTH/TYP*	AADT
STATE SECONDARY	R URB MINOR ART	NONE (UNDIV)	PARTIAL	NOT NHS	00.000		2	24I	6,650
					00.000	CO1090			
					00.000	MD 2G			
					00.130		1	40I	
					00.130	MD765R			
NAME: SOLOMONS ISLAND RD									
STATE PRIMARY	URB OPA	UNPROTECTED		NHS	00.170		4	48I	25,075
					00.170	MD 4			
					00.220				
					00.260				
					00.920	MD 2W			
					01.110	MD765Y			
					01.168				
	URB FRWY EXPWY				01.430				
					01.430	MD 2V			
					01.430	MD 2AC			
					01.461				
					02.580				
	RUR OPA				02.830				
					02.830	MD 2U			28,050
					02.992				
					03.260				
					03.260	MD 2Y			22,650
					03.260	MD760			
					04.360				
					04.360	MD497			24,350
					04.820	MD 2Q			
					06.120	MD765Q			
					06.600				
					06.600	MD765Q			23,599
					07.000	MD765P			
					07.430	MD 2P			
	URB FRWY EXPWY				08.000				
					08.000	MD765N			
					08.000	MD 2N			

*A,B = UNIMPROVED; C = GRADED & DRAINED; D,E = SOIL, GRAVEL, STONE; F,G = LOW TYPE BITUMINOUS
H,I = HIGH TYPE BITUMINOUS; J = CONCRETE; K = BRICK; L = BLOCK

STATE HIGHWAY ADMINISTRATION OF MARYLAND
HIGHWAY INFORMATION SERVICES DIVISION
DATA SUPPORT GROUP

STATE HIGHWAY LOCATION REFERENCE

COUNTY: CALVERT
DISTRICT: 5
DATE: 12/31/04

ROUTE NUMBER: MD 2 CONTINUED
INVENTORY DIRECTION: NORTH
ROUTE NAME: SOLOMONS ISLAND RD

STATE SYSTEM	FUNCTIONAL CLASS	MEDIAN TYPE	ACCESS CONTROL	NHS	MILEPOINT	MILEPOINT DESCRIPTION	MARKED LANES	SURFACE WIDTH/TYPE*	AADT
STATE PRIMARY	R URB FRWY EXPWY	UNPROTECTED	PARTIAL	NHS	08.390 MD 2M	NO NAME	4	48I	23,599
					08.540				
					08.840 MD765N	SAW MILL RD			
					08.840 MD765M	FLAG POND PKWY			
	RUR OPA				09.290				
					09.290	STRUC #0402500 QUAKER SWAMP			
					09.460				
					09.650				25,550
					09.650 MD 2A	NO NAME			
					09.650 MD765	ST LEONARD RD			
					10.030 MD 2L	PARRAN RD			
					10.850 MD 2H	NO NAME			
					11.740 MD765J	CALVERT BEACH RD			
					11.740 MD765S	BALL RD			
					12.380 MD 2K	LANCASTER DR			
					12.780 MD 2O	DAVID GRAY RD			
					13.220 MD 2J	WESTERN SHORES BLVD			
					13.220 MD 2I	NO NAME			
					13.820				28,975
					13.820 MD765B	NO NAME			
					14.240 MD765O	PARKERS CREEK RD			
					14.620	MD 765 (SB/L) ST LEONARD RD			
			NONE		14.640				37,150
					14.640 MD264	BROOMES ISLAND RD			
					14.660 MD765	ST LEONARD RD			
					16.280				38,450
					16.280 MD506	SIXES RD			
					17.010				38,750
					17.010 MD765A	MAIN ST			
	CURBED				18.120				
					18.140	SPEED LIMIT 45 MPH			
					18.570				48,950
					18.570 MD231	HALLOWING POINT RD/CHURCH ST			
	UNPROTECTED				18.630				
					19.120 MD765A	MAIN ST			

*A,B = UNIMPROVED; C = GRADED & DRAINED; D,E = SOIL, GRAVEL, STONE; F,G = LOW TYPE BITUMINOUS
H,I = HIGH TYPE BITUMINOUS; J = CONCRETE; K = BRICK; L = BLOCK

STATE HIGHWAY ADMINISTRATION OF MARYLAND
HIGHWAY INFORMATION SERVICES DIVISION
DATA SUPPORT GROUP

STATE HIGHWAY LOCATION REFERENCE

COUNTY: CALVERT
DISTRICT: 5
DATE: 12/31/04

ROUTE NUMBER: MD 2 CONTINUED
INVENTORY DIRECTION: NORTH
ROUTE NAME: SOLOMONS ISLAND RD

STATE SYSTEM	FUNCTIONAL CLASS	MEDIAN TYPE	ACCESS CONTROL	NHS	MILEPOINT	MILEPOINT DESCRIPTION	MARKED LANES	SURFACE WIDTH/TYPE*	AADT
STATE PRIMARY	R RUR OPA	UNPROTECTED	NONE	NHS	19.270		4	48I	45,450
					19.270 CO244	W DARES BEACH RD			
					19.270 MD402	DARES BEACH RD			
					19.630		4	46I	
					19.647		4	48I	
					20.200 CO 45	STOAKLEY RD			
					20.300	SPEED LIMIT 55 MPH			
		POSITIVE BARRIER			20.617				
		UNPROTECTED			20.865				
		POSITIVE BARRIER			21.670				
		UNPROTECTED			21.890				
		POSITIVE BARRIER			21.968				
		UNPROTECTED			22.040				37,250
					22.040 MD263	PLUM POINT RD			
					22.130	STRUC #4002 HUNTING CREEK			
					22.130	STRUC #4003 HUNTING CREEK			
					23.190 CO 41	BOWIE SHOP RD			
					24.280				38,450
					24.280 MD524	OLD TOWN RD			
					24.960 MD524	OLD TOWN RD			
					25.480 CO 28	POND WOODS RD			
	URB OPA				26.020				
					26.398				
	RUR OPA				27.140				
					27.140 CO 2	CHERRY HILL RD			
					27.377				
	RUR MINOR ART			NOT NHS	27.570		2	28I	13,450
					27.570 MD 4	SOUTIERN MD BLVD			
		NONE (UNDIV)			27.630		2	24I	
					27.630 MD765G	NO NAME			
					27.670	SPEED LIMIT 50 MPH			
					27.820 MD262A	LOWER MARLBORO RD			
					28.330 MD765F	NO NAME			
					28.460 MD765E	KENT RD			
					28.800 MD765D	WAYSIDE DR			

*A,B = UNIMPROVED; C = GRADED & DRAINED; D,E = SOIL, GRAVEL, STONE; F,G = LOW TYPE BITUMINOUS
H,I = HIGH TYPE BITUMINOUS; J = CONCRETE; K = BRICK; L = BLOCK

STATE HIGHWAY ADMINISTRATION OF MARYLAND
HIGHWAY INFORMATION SERVICES DIVISION
DATA SUPPORT GROUP

STATE HIGHWAY LOCATION REFERENCE

COUNTY: CALVERT

DISTRICT: 5

DATE: 12/31/04

ROUTE NUMBER: MD 2 CONTINUED

INVENTORY DIRECTION: NORTH

ROUTE NAME: SOLOMONS ISLAND RD

STATE SYSTEM	FUNCTIONAL CLASS	MEDIAN TYPE	ACCESS CONTROL	NHS	MILEPOINT	MILEPOINT DESCRIPTION	MARKED LANES	SURFACE WIDTH/TYPE*	AADT
STATE PRIMARY	R RUR MINOR ART URB OPA	NONE (UNDIV)	NONE	NOT NHS	29.640 MD765D	WA YSIDE DR	2	241	13,450
					29.950				
					29.950 CO250	SKINNERS TURN RD			
					29.950 MD7651	MT HARMONY LA			
					30.530				11,750
					30.530 CO133	MT HARMONY RD			
					30.740 MD7651	MT HARMONY LA			
					31.160 MD765H	NO NAME			
					31.390 MD778	OLD SOLOMONS ISLAND RD			
					31.890	STRUC #04021XO HALL CREEK			
					31.950		3	391	
					32.010		4	601	
					32.050				11,025
					32.050 MD260	CHESAPEAKE BEACH RD			
					32.100		2	561	
					32.120	ANNE ARUNDEL CO/L			

ROUTE NUMBER: MD 2A

INVENTORY DIRECTION: NORTH

ROUTE NAME: NO NAME

STATE SYSTEM	FUNCTIONAL CLASS	MEDIAN TYPE	ACCESS CONTROL	NHS	MILEPOINT	MILEPOINT DESCRIPTION	MARKED LANES	SURFACE WIDTH/TYPE*	AADT
STATE SECONDARY	R RUR LOCAL	NONE (UNDIV)	NONE	NOT NHS	00.000		2	101	0
					00.000	ROAD END			
					00.130 MD 2	SOLOMONS ISLAND RD			
					00.130 MD765	ST LEONARD RD (AHEAD)			

ROUTE NUMBER: MD 2AC

INVENTORY DIRECTION: NORTH

ROUTE NAME: MONTICELLO DR

STATE SYSTEM	FUNCTIONAL CLASS	MEDIAN TYPE	ACCESS CONTROL	NHS	MILEPOINT	MILEPOINT DESCRIPTION	MARKED LANES	SURFACE WIDTH/TYPE*	AADT
STATE SECONDARY	R URB LOCAL	NONE (UNDIV)	NONE	NOT NHS	00.000		2	201	126
					00.000 MD 2	SOLOMONS ISLAND RD			
					00.390	CUL DE SAC			

*A,B = UNIMPROVED; C = GRADED & DRAINED; D,E = SOIL, GRAVEL, STONE; F,G = LOW TYPE BITUMINOUS
H,I = HIGH TYPE BITUMINOUS; J = CONCRETE; K = BRICK; L = BLOCK

STATE HIGHWAY ADMINISTRATION OF MARYLAND
HIGHWAY INFORMATION SERVICES DIVISION
DATA SUPPORT GROUP

PAGE: 5

STATE HIGHWAY LOCATION REFERENCE

COUNTY: CALVERT
DISTRICT: 5
DATE: 12/31/04

ROUTE NUMBER: MD 2B
INVENTORY DIRECTION: EAST
ROUTE NAME: NO NAME

STATE SYSTEM	FUNCTIONAL CLASS	MEDIAN TYPE	ACCESS CONTROL	NHS	MILEPOINT	MILEPOINT DESCRIPTION	MARKED LANES	SURFACE WIDTH/TYPE*	AADT
STATE SECONDARY	R RUR LOCAL	NONE (UNDIV)	NONE	NOT NHS	00.000		2	20I	0
					00.000	ROAD END			
					00.020 MD 2H	NO NAME			
					00.290	ROAD END			

ROUTE NUMBER: MD 2C
INVENTORY DIRECTION: NORTH
ROUTE NAME: HENRY CT

STATE SYSTEM	FUNCTIONAL CLASS	MEDIAN TYPE	ACCESS CONTROL	NHS	MILEPOINT	MILEPOINT DESCRIPTION	MARKED LANES	SURFACE WIDTH/TYPE*	AADT
STATE SECONDARY	R RUR LOCAL	NONE (UNDIV)	NONE	NOT NHS	00.000		2	20I	0
					00.000 MD 2K	LANCASTER DR			
					00.140	ROAD END			

ROUTE NUMBER: MD 2D
INVENTORY DIRECTION: NORTH
ROUTE NAME: DAVID GRAY RD

STATE SYSTEM	FUNCTIONAL CLASS	MEDIAN TYPE	ACCESS CONTROL	NHS	MILEPOINT	MILEPOINT DESCRIPTION	MARKED LANES	SURFACE WIDTH/TYPE*	AADT
STATE SECONDARY	R RUR LOCAL	NONE (UNDIV)	NONE	NOT NHS	00.000		2	20I	0
					00.000	ROAD END			
					00.070 MD 2O	DAVID GRAY RD			
					00.180	ROAD END			

NAME: KINGSBERRY CT

ROUTE NUMBER: MD 2E
INVENTORY DIRECTION: NORTH
ROUTE NAME: NO NAME

STATE SYSTEM	FUNCTIONAL CLASS	MEDIAN TYPE	ACCESS CONTROL	NHS	MILEPOINT	MILEPOINT DESCRIPTION	MARKED LANES	SURFACE WIDTH/TYPE*	AADT
STATE SECONDARY	R RUR LOCAL	NONE (UNDIV)	NONE	NOT NHS	00.000		2	20I	0
					00.000	ROAD END			
					00.120 MD 2I	NO NAME			
					00.250	ROAD END			

*A,B = UNIMPROVED; C = GRADED & DRAINED; D,E = SOIL, GRAVEL, STONE; F,G = LOW TYPE BITUMINOUS
H,I = HIGH TYPE BITUMINOUS; J = CONCRETE; K = BRICK; L = BLOCK

STATE HIGHWAY ADMINISTRATION OF MARYLAND
HIGHWAY INFORMATION SERVICES DIVISION
DATA SUPPORT GROUP

STATE HIGHWAY LOCATION REFERENCE

COUNTY: CALVERT
DISTRICT: 5
DATE: 12/31/04

ROUTE NUMBER: MD 2F
INVENTORY DIRECTION: NORTH
ROUTE NAME: NO NAME

STATE SYSTEM	FUNCTIONAL CLASS	MEDIAN TYPE	ACCESS CONTROL	NHS	MILEPOINT	MILEPOINT DESCRIPTION	MARKED LANES	SURFACE WIDTH/TYPE*	AADT
STATE SECONDARY	R RUR LOCAL	NONE (UNDIV)	NONE	NOT NHS	00.000		2	20I	0
					00.000	ROAD END			
					00.080		2	34I	
					00.140 MD765S	BALL RD			

ROUTE NUMBER: MD 2G
INVENTORY DIRECTION: EAST
ROUTE NAME: NO NAME

STATE SYSTEM	FUNCTIONAL CLASS	MEDIAN TYPE	ACCESS CONTROL	NHS	MILEPOINT	MILEPOINT DESCRIPTION	MARKED LANES	SURFACE WIDTH/TYPE*	AADT
STATE SECONDARY	R URB LOCAL	NONE (UNDIV)	NONE	NOT NHS	00.000		1	28I	0
					00.000 MD 4	SOLOMONS ISLAND RD			
					00.030 CO1090	SOLOMONS ISLAND RD S			
					00.030 MD 2	SOLOMONS ISLAND RD S			

ROUTE NUMBER: MD 2H
INVENTORY DIRECTION: WEST
ROUTE NAME: NO NAME

STATE SYSTEM	FUNCTIONAL CLASS	MEDIAN TYPE	ACCESS CONTROL	NHS	MILEPOINT	MILEPOINT DESCRIPTION	MARKED LANES	SURFACE WIDTH/TYPE*	AADT
STATE SECONDARY	R RUR LOCAL	NONE (UNDIV)	NONE	NOT NHS	00.000		2	20I	0
					00.000 MD 2	SOLOMONS ISLAND RD			
					00.030 MD 2B	NO NAME			

ROUTE NUMBER: MD 2I
INVENTORY DIRECTION: WEST
ROUTE NAME: NO NAME

STATE SYSTEM	FUNCTIONAL CLASS	MEDIAN TYPE	ACCESS CONTROL	NHS	MILEPOINT	MILEPOINT DESCRIPTION	MARKED LANES	SURFACE WIDTH/TYPE*	AADT
STATE SECONDARY	R RUR LOCAL	NONE (UNDIV)	NONE	NOT NHS	00.000		2	24I	0
					00.000 MD 2J	WESTERN SHORES BLVD (BACK)			
					00.000 MD 2	SOLOMONS ISLAND RD			
					00.030 MD 2E	NO NAME			

*A,B = UNIMPROVED; C = GRADED & DRAINED; D,E = SOIL, GRAVEL, STONE; F,G = LOW TYPE BITUMINOUS
H,I = HIGH TYPE BITUMINOUS; J = CONCRETE; K = BRICK; L = BLOCK

STATE HIGHWAY ADMINISTRATION OF MARYLAND
HIGHWAY INFORMATION SERVICES DIVISION
DATA SUPPORT GROUP

PAGE: 7

STATE HIGHWAY LOCATION REFERENCE

COUNTY: CALVERT
DISTRICT: 5
DATE: 12/31/04

ROUTE NUMBER: MD 2J
INVENTORY DIRECTION: EAST
ROUTE NAME: WESTERN SHORES BLVD

STATE SYSTEM	FUNCTIONAL CLASS	MEDIAN TYPE	ACCESS CONTROL	NHS	MILEPOINT	MILEPOINT DESCRIPTION	MARKED LANES	SURFACE WIDTH/TYPE*	AADT
STATE SECONDARY	R URB LOCAL	NONE (UNDIV)	NONE	NOT NHS	00.000		2	24I	99
					00.000 MD 2I	NO NAME (BACK)			
					00.000 MD 2	SOLOMONS ISLAND RD			
					00.130 MD765	ST LEONARD RD			
					00.130 CO282	WESTERN SHORES BLVD (AHEAD)			

ROUTE NUMBER: MD 2K
INVENTORY DIRECTION: WEST
ROUTE NAME: LANCASTER DR

STATE SYSTEM	FUNCTIONAL CLASS	MEDIAN TYPE	ACCESS CONTROL	NHS	MILEPOINT	MILEPOINT DESCRIPTION	MARKED LANES	SURFACE WIDTH/TYPE*	AADT
STATE SECONDARY	R RUR LOCAL	NONE (UNDIV)	NONE	NOT NHS	00.000		2	42I	99
					00.000 MD 2	SOLOMONS ISLAND RD			
					00.030 MD 2C	HENRY CT			
					00.030 CO735	LANCASTER DR (AHEAD)			

ROUTE NUMBER: MD 2L
INVENTORY DIRECTION: EAST
ROUTE NAME: PARRAN RD

STATE SYSTEM	FUNCTIONAL CLASS	MEDIAN TYPE	ACCESS CONTROL	NHS	MILEPOINT	MILEPOINT DESCRIPTION	MARKED LANES	SURFACE WIDTH/TYPE*	AADT
STATE SECONDARY	R RUR MINOR COLL	NONE (UNDIV)	NONE	NOT NHS	01.680		2	24I	2,550
					01.680 CO 67	PARRAN RD (BACK)			
					01.680	STRUC #C0010 ST LEONARD CREEK			
					01.790 MD 2	SOLOMONS ISLAND RD			

ROUTE NUMBER: MD 2M
INVENTORY DIRECTION: SOUTH
ROUTE NAME: NO NAME

STATE SYSTEM	FUNCTIONAL CLASS	MEDIAN TYPE	ACCESS CONTROL	NHS	MILEPOINT	MILEPOINT DESCRIPTION	MARKED LANES	SURFACE WIDTH/TYPE*	AADT
STATE SECONDARY	R URB LOCAL	NONE (UNDIV)	NONE	NOT NHS	00.000		2	34I	0
					00.000 MD 2	SOLOMONS ISLAND RD			
					00.040		2	22I	
					00.100	ROAD END			

*A,B = UNIMPROVED; C = GRADED & DRAINED; D,E = SOIL, GRAVEL, STONE; F,G = LOW TYPE BITUMINOUS
H,I = HIGH TYPE BITUMINOUS; J = CONCRETE; K = BRICK; L = BLOCK

PAGE: 7

STATE HIGHWAY LOCATION REFERENCE

COUNTY: CALVERT
DISTRICT: 5
DATE: 12/31/04

ROUTE NUMBER: MD 2N
INVENTORY DIRECTION: EAST
ROUTE NAME: NO NAME

STATE SYSTEM	FUNCTIONAL CLASS	MEDIAN TYPE	ACCESS CONTROL	NHS	MILEPOINT	MILEPOINT DESCRIPTION	MARKED LANES	SURFACE WIDTH/TYPE*	AADT
STATE SECONDARY	R RUR LOCAL	NONE (UNDIV)	NONE	NOT NHS	00.000		2	26I	0
					00.000 MD765N	SAW MILL RD (BACK)			
					00.000 MD 2	SOLOMONS ISLAND RD			
					00.080		2	24I	
					00.110	ROAD END			

ROUTE NUMBER: MD 2O
INVENTORY DIRECTION: WEST
ROUTE NAME: DAVID GRAY RD

STATE SYSTEM	FUNCTIONAL CLASS	MEDIAN TYPE	ACCESS CONTROL	NHS	MILEPOINT	MILEPOINT DESCRIPTION	MARKED LANES	SURFACE WIDTH/TYPE*	AADT
STATE SECONDARY	R RUR LOCAL	NONE (UNDIV)	NONE	NOT NHS	00.000		2	24I	0
					00.000 MD 2	SOLOMONS ISLAND RD			
					00.040 MD 2D	DAVID GRAY RD/KINGSBERRY CT			

ROUTE NUMBER: MD 2P
INVENTORY DIRECTION: WEST
ROUTE NAME: WHITE SANDS DR

STATE SYSTEM	FUNCTIONAL CLASS	MEDIAN TYPE	ACCESS CONTROL	NHS	MILEPOINT	MILEPOINT DESCRIPTION	MARKED LANES	SURFACE WIDTH/TYPE*	AADT
STATE SECONDARY	R RUR LOCAL	NONE (UNDIV)	NONE	NOT NHS	00.000		2	24I	330
	URB COLL				00.000 MD765P	NURSERY RD			
					00.040		2	22I	3,852
					00.040 MD 2	SOLOMONS ISLAND RD			
					00.120		2	20I	
					00.140	SPEED LIMIT 25 MPH			
					00.180 CO670	WHITE SANDS DR (AHEAD)			

ROUTE NUMBER: MD 2Q
INVENTORY DIRECTION: WEST
ROUTE NAME: NO NAME

STATE SYSTEM	FUNCTIONAL CLASS	MEDIAN TYPE	ACCESS CONTROL	NHS	MILEPOINT	MILEPOINT DESCRIPTION	MARKED LANES	SURFACE WIDTH/TYPE*	AADT
STATE SECONDARY	R RUR LOCAL	NONE (UNDIV)	NONE	NOT NHS	00.000		2	24I	0

*A,B = UNIMPROVED; C = GRADED & DRAINED; D,E = SOIL, GRAVEL, STONE; F,G = LOW TYPE BITUMINOUS
H,I = HIGH TYPE BITUMINOUS; J = CONCRETE; K = BRICK; L = BLOCK

STATE HIGHWAY ADMINISTRATION OF MARYLAND
HIGHWAY INFORMATION SERVICES DIVISION
DATA SUPPORT GROUP

STATE HIGHWAY LOCATION REFERENCE

COUNTY: CALVERT

DISTRICT: 5

DATE: 12/31/04

ROUTE NUMBER: MD 2Q CONTINUED
INVENTORY DIRECTION: WEST
ROUTE NAME: NO NAME

STATE SYSTEM	FUNCTIONAL CLASS	MEDIAN TYPE	ACCESS CONTROL	NHS	MILEPOINT	MILEPOINT DESCRIPTION	MARKED LANES	SURFACE WIDTH/TYPE*	AADT
STATE SECONDARY	R RUR LOCAL	NONE (UNDIV)	NONE	NOT NHS	00.00 MD765Q	H G TRUEMAN RD	2	24I	0
					00.060 MD 2	SOLOMONS ISLAND RD			
					00.060	STOP SIGN			

ROUTE NUMBER: MD 2S
INVENTORY DIRECTION: NORTH
ROUTE NAME: NO NAME

STATE SYSTEM	FUNCTIONAL CLASS	MEDIAN TYPE	ACCESS CONTROL	NHS	MILEPOINT	MILEPOINT DESCRIPTION	MARKED LANES	SURFACE WIDTH/TYPE*	AADT
STATE SECONDARY	R RUR LOCAL	NONE (UNDIV)	NONE	NOT NHS	00.000		2	20I	0
					00.000	ROAD END			
					00.050 MD 2Y	MYSTIC LA			
					00.150	ROAD END			

ROUTE NUMBER: MD 2T
INVENTORY DIRECTION: SOUTH
ROUTE NAME: COSTER RD

STATE SYSTEM	FUNCTIONAL CLASS	MEDIAN TYPE	ACCESS CONTROL	NHS	MILEPOINT	MILEPOINT DESCRIPTION	MARKED LANES	SURFACE WIDTH/TYPE*	AADT
STATE SECONDARY	R RUR LOCAL	NONE (UNDIV)	NONE	NOT NHS	00.000		2	22I	99
					00.000 MD 2Z	MILLBRIDGE RD (BACK)			
					00.000 MD 2U	COSTER MILLBRIDGE RD			
					00.010	SPEED LIMIT 30 MPH			
					00.280 CO121	COSTER RD (AHEAD)			

ROUTE NUMBER: MD 2U
INVENTORY DIRECTION: WEST
ROUTE NAME: COSTER MILLBRIDGE RD

STATE SYSTEM	FUNCTIONAL CLASS	MEDIAN TYPE	ACCESS CONTROL	NHS	MILEPOINT	MILEPOINT DESCRIPTION	MARKED LANES	SURFACE WIDTH/TYPE*	AADT
STATE SECONDARY	R URB LOCAL	NONE (UNDIV)	NONE	NOT NHS	00.000		2	24I	4,038
					00.000 MD765Q	H G TRUEMAN RD			
					00.110 MD 2	SOLOMONS ISLAND RD			
					00.140 MD 2T	COSTER RD			
					00.140 MD 2Z	MILLBRIDGE RD			

*A,B = UNIMPROVED; C = GRADED & DRAINED; D,E = SOIL, GRAVEL, STONE; F,G = LOW TYPE BITUMINOUS
H,I = HIGH TYPE BITUMINOUS; J = CONCRETE; K = BRICK; L = BLOCK

STATE HIGHWAY LOCATION REFERENCE

COUNTY: CALVERT
DISTRICT: 5
DATE: 12/31/04

ROUTE NUMBER: MD 2V
INVENTORY DIRECTION: NORTH
ROUTE NAME: DOWELL RD

STATE SYSTEM	FUNCTIONAL CLASS	MEDIAN TYPE	ACCESS CONTROL	NHS	MILEPOINT	MILEPOINT DESCRIPTION	MARKED LANES	SURFACE WIDTH/TYPE*	AADT
STATE SECONDARY	R URB COLL	CURBED	NONE	NOT NHS	00.000		2	261	2,712
					00.000	CO 110 DOWELL RD (BACK)			
					00.000	MD765R SOLOMONS ISLAND RD			
					00.000	MD765Q H G TRUEMAN RD			
					00.030	MD 2 SOLOMONS ISLAND RD			

ROUTE NUMBER: MD 2W
INVENTORY DIRECTION: WEST
ROUTE NAME: CRESTON LA

STATE SYSTEM	FUNCTIONAL CLASS	MEDIAN TYPE	ACCESS CONTROL	NHS	MILEPOINT	MILEPOINT DESCRIPTION	MARKED LANES	SURFACE WIDTH/TYPE*	AADT
STATE SECONDARY	R URB LOCAL	NONE (UNDIV)	NONE	NOT NHS	00.000		2	241	0
					00.000	MD 2 SOLOMONS ISLAND RD			
					00.030	MD765X CRESTON LA			

ROUTE NUMBER: MD 2X
INVENTORY DIRECTION: WEST
ROUTE NAME: NEWTOWN RD

STATE SYSTEM	FUNCTIONAL CLASS	MEDIAN TYPE	ACCESS CONTROL	NIIS	MILEPOINT	MILEPOINT DESCRIPTION	MARKED LANES	SURFACE WIDTH/TYPE*	AADT
STATE SECONDARY	R URB LOCAL	NONE (UNDIV)	NONE	NOT NHS	00.500		2	241	99
					00.500	CO 76 NEWTOWN RD (BACK)			
					00.530	MD765R SOLOMONS ISLAND RD S			

ROUTE NUMBER: MD 2Y
INVENTORY DIRECTION: NORTH
ROUTE NAME: MYSTIC LA

STATE SYSTEM	FUNCTIONAL CLASS	MEDIAN TYPE	ACCESS CONTROL	NHS	MILEPOINT	MILEPOINT DESCRIPTION	MARKED LANES	SURFACE WIDTH/TYPE*	AADT
STATE SECONDARY	R RUR LOCAL	NONE (UNDIV)	NONE	NOT NHS	00.000		2	481	7,980
					00.000	MD 2 SOLOMONS ISLAND RD			
					00.020	MD 2S NO NAME			

*A,B = UNIMPROVED; C = GRADED & DRAINED; D,E = SOIL, GRAVEL, STONE; F,G = LOW TYPE BITUMINOUS
H,I = HIGH TYPE BITUMINOUS; J = CONCRETE; K = BRICK; L = BLOCK

STATE HIGHWAY ADMINISTRATION OF MARYLAND
HIGHWAY INFORMATION SERVICES DIVISION
DATA SUPPORT GROUP

STATE HIGHWAY LOCATION REFERENCE

COUNTY: CALVERT
DISTRICT: 5
DATE: 12/31/04

ROUTE NUMBER: MD 2Z
INVENTORY DIRECTION: SOUTH
ROUTE NAME: MILLBRIDGE RD

STATE SYSTEM	FUNCTIONAL CLASS	MEDIAN TYPE	ACCESS CONTROL	NHS	MILEPOINT	MILEPOINT DESCRIPTION	MARKED LANES	SURFACE WIDTH/TYPE*	AADT
STATE SECONDARY	R RUR LOCAL	NONE (UNDIV)	NONE	NOT NHS	01.830		2	22I	99
					01.830 CO 73	MILLBRIDGE RD (BACK)			
					01.940 MD 2U	COSTER MILLBRIDGE RD			
					01.940 MD 2T	COSTER RD (AHEAD)			

ROUTE NUMBER: MD 4
INVENTORY DIRECTION: NORTH
ROUTE NAME: SOLOMONS ISLAND RD

STATE SYSTEM	FUNCTIONAL CLASS	MEDIAN TYPE	ACCESS CONTROL	NHS	MILEPOINT	MILEPOINT DESCRIPTION	MARKED LANES	SURFACE WIDTH/TYPE*	AADT
STATE PRIMARY	R URB FRWY EXPWY	NONE (UNDIV)	PARTIAL	NHS	00.000		2	24J	25,018
					00.000	ST MARYS CO/L			
					00.000	STRUC #4019 PATUXENT RIVER			
					00.490		2	36I	
					00.500	SPEED LIMIT 45 MPH			
					00.540		2	24I	
					00.540 MD 2G	NO NAME			
					00.710 MD 2	SOLOMONS ISLAND RD (AHEAD)			
	RUR OPA	UNPROTECTED	NONE		28.110		4	48I	34,625
					28.110 MD 2	SOLOMONS ISLAND RD (BACK)			
					28.139				
					28.265 MD262	LOWER MARLBORO RD			
					28.265 MD262A	LOWER MARLBORO RD			
					28.332	SPEED LIMIT 55 MPH			
	URB OPA				30.050				
					30.050 CO250	SKINNERS TURN RD			
					30.240				
					30.860 CO 6	CHANEYVILLE RD			
					31.890				37,425
					31.890 CO133	MT HARMONY RD			
					32.340	STRUC #4018 HALL CREEK			
					32.720	SPEED LIMIT 45 MPH			
					33.720	SPEED LIMIT 55 MPH			
	RUR OPA				34.400				

NAME: SOUTHERN MD BLVD

*A,B = UNIMPROVED; C = GRADED & DRAINED; D,E = SOIL, GRAVEL, STONE; F,G = LOW TYPE BITUMINOUS
H,I = HIGH TYPE BITUMINOUS; J = CONCRETE; K = BRICK; L = BLOCK

STATE HIGHWAY ADMINISTRATION OF MARYLAND
HIGHWAY INFORMATION SERVICES DIVISION
DATA SUPPORT GROUP

STATE HIGHWAY LOCATION REFERENCE

COUNTY: CALVERT
DISTRICT: 5
DATE: 12/31/04

ROUTE NUMBER: MD 4 CONTINUED
INVENTORY DIRECTION: NORTH
ROUTE NAME: SOUTHERN MD BLVD

STATE SYSTEM	FUNCTIONAL CLASS	MEDIAN TYPE	ACCESS CONTROL	NIIS	MILEPOINT	MILEPOINT DESCRIPTION	MARKED LANES	SURFACE WIDTH/TYPE*	AADT
STATE PRIMARY	R RUR OPA	UNPROTECTED	NONE	NIIS	34.400 CO 3	BRICKHOUSE RD	4	48I	37,425
					34.475				
					36.183 RP 4-4	RAMP 4 FR MD 4 NB TO MD 260 EB			
					36.300				52,425
					36.308 RP 4-5	RAMP 5 FR MD 4 SB TO MD 260 EB			
					36.371 RP 4-2	RAMP 2 FR MD 260 WB TO MD 4 NB			
					36.430	STRUC #4017 LYONS CREEK			
					36.430	ANNE ARUNDEL CO/L			

ROUTE NUMBER: MD 231
INVENTORY DIRECTION: EAST
ROUTE NAME: HALLOWING POINT RD

STATE SYSTEM	FUNCTIONAL CLASS	MEDIAN TYPE	ACCESS CONTROL	NHS	MILEPOINT	MILEPOINT DESCRIPTION	MARKED LANES	SURFACE WIDTH/TYPE*	AADT
STATE SECONDARY	R RUR OPA	NONE (UNDIV)	NONE	NHS	00.000		2	24J	11,125
					00.000	CHARLES CO/L			
					00.000	STRUC #4008 PATUXENT RIVER			
					00.320		2	22I	
					00.410 MD752	NO NAME			
					01.530 CO 54	SIXES RD			
					02.700				18,725
					02.700 MD508	ADELINA RD			
					02.840	SPEED LIMIT 50 MPH			
					03.730 CO 47	BARSTOW RD			
					05.320		2	24I	
					05.380 CO1040	PRINCE FREDERICK BLVD			
					05.420	SPEED LIMIT 30 MPH			
					05.490		2	42I	
	RUR MINOR COLL	CURBED		NOT NHS	05.560		2	56I	
NAME: CHURCH ST		NONE (UNDIV)			05.560 MD 2	SOLOMONS ISLAND RD			
					05.600		3	48I	
					05.660		2	23I	
					05.870 MD765A	MAIN ST			

*A,B = UNIMPROVED; C = GRADED & DRAINED; D,E = SOIL, GRAVEL, STONE; F,G = LOW TYPE BITUMINOUS
H,I = HIGH TYPE BITUMINOUS; J = CONCRETE; K = BRICK; L = BLOCK

STATE HIGHWAY ADMINISTRATION OF MARYLAND
HIGHWAY INFORMATION SERVICES DIVISION
DATA SUPPORT GROUP

STATE HIGHWAY LOCATION REFERENCE

COUNTY: CALVERT

DISTRICT: 5

DATE: 12/31/04

ROUTE NUMBER: MD 260
INVENTORY DIRECTION: EAST
ROUTE NAME: CHESAPEAKE BEACH RD

STATE SYSTEM	FUNCTIONAL CLASS	MEDIAN TYPE	ACCESS CONTROL	NHS	MILEPOINT	MILEPOINT DESCRIPTION	MARKED LANES	SURFACE WIDTH/TYPE*	AADT
STATE SECONDARY	R	RUR MINOR ART	NONE	NOT NHS	00.000		2	24I	15,525
					00.000 RP 4-5	RAMP 5 FR MD 4 SB TO MD 260 EB			
					00.000 RP 4-2	RAMP 2 FR MD 260 WB TO MD 4 NB			
					00.000 RP 4-4	RAMP 4 FR MD 4 NB TO MD 260 EB			
					00.270	SPEED LIMIT 50 MPH			
		URB OPA			01.249				
					01.249 CO 3	BRICKHOUSE RD			
					01.249 CO249	JEWELL RD			
					01.709	STRUC #4007XO BRANCH OF HALL CREEK			
					02.518 MD260	CHESAPEAKE BEACH RD (AHEAD)			
					02.518	ANNE ARUNDEL CO/L			
					03.898		4	48I	
					03.898	ANNE ARUNDEL CO/L			
					03.898 MD260	CHESAPEAKE BEACH RD (BACK)			
					03.962 MD 2	SOLOMONS ISLAND RD			
					04.021		3	48I	
					04.043		2	48I	
					04.060	SPEED LIMIT 40 MPH			
					04.120		2	24I	
					04.223 MD778	OLD SOLOMONS ISLAND RD			
					04.537	SPEED LIMIT 50 MPH			
					04.570	STRUC #4009 HALL CREEK			
					05.523 RP260- 2	RAMP 2 FR MD 260 WB TO MD 260 NB			
					05.610 RP260- 8	RAMP 8 FR MD 260 SB TO MD 260D WB			
					05.610 RP260- 7	RAMP 7 FR RAMP 2 (FR MD 260) TO MD 260			
					05.680 MD260D	MT HARMONY RD			
					05.680	STRUC #4022			
					05.789 RP260- 3	RAMP 3 FR MD 260D EB TO MD 260 NB			
					05.869		1	15I	13,825
					05.869 MD260D	MT HARMONY RD			
					05.869 RP260- 2	RAMP 2 FR MD 260 WB TO MD 260 NB			
		UNPROTECTED			05.889		3	40I	
					06.045		4	48I	
					06.237 CO 16	BOYDS TURN RD			

*A,B = UNIMPROVED; C = GRADED & DRAINED; D,E = SOIL, GRAVEL, STONE; F,G = LOW TYPE BITUMINOUS
H,I = HIGH TYPE BITUMINOUS; J = CONCRETE; K = BRICK; L = BLOCK

STATE HIGHWAY ADMINISTRATION OF MARYLAND
HIGHWAY INFORMATION SERVICES DIVISION
DATA SUPPORT GROUP

STATE HIGHWAY LOCATION REFERENCE

COUNTY: CALVERT
DISTRICT: 5
DATE: 12/31/04

ROUTE NUMBER: MD 260 CONTINUED
INVENTORY DIRECTION: EAST
ROUTE NAME: CHESAPEAKE BEACH RD

STATE SYSTEM	FUNCTIONAL CLASS	MEDIAN TYPE	ACCESS CONTROL	NHS	MILEPOINT	MILEPOINT DESCRIPTION	MARKED LANES	SURFACE WIDTH/TYPE*	AADT
STATE SECONDARY	R URB OPA	POSITIVE BARRIER	NONE	NOT NHS	06.262		4	46I	13,825
		UNPROTECTED			06.750	SPEED LIMIT 30 MPH			
	U				07.546				
					07.560	IN CORP LMTS CHESAPEAKE BEACH			
					07.652		4	48I	
					07.939		3	48I	
					08.055		4	48I	
		NONE (UNDIV)			08.101		2	24I	
		CENTER TLA (UNDIV)			08.136		2	26I	
		UNPROTECTED			08.180		3	48I	
					08.230		2	36I	
		CENTER TLA (UNDIV)			08.242		2	26I	
					08.422 MU 40	D ST #2			
		NONE (UNDIV)			08.460		2	24I	
		CENTER TLA (UNDIV)			08.500		2	26I	
					08.511 MD261	BAYSIDE RD			

ROUTE NUMBER: MD 260D
INVENTORY DIRECTION: EAST
ROUTE NAME: MT HARMONY RD

STATE SYSTEM	FUNCTIONAL CLASS	MEDIAN TYPE	ACCESS CONTROL	NHS	MILEPOINT	MILEPOINT DESCRIPTION	MARKED LANES	SURFACE WIDTH/TYPE*	AADT
STATE SECONDARY	R URB COLL	NONE (UNDIV)	NONE	NOT NHS	00.000		2	22I	7,980
					00.000 CO133	MT HARMONY RD (BACK)			
					00.000 RP260- 8	RAMP 8 FR MD 260 SB TO MD 260D WB			
					00.020 RP260- 5	RAMP 5 FR RAMP 8 (FR MD 260) TO MD 260D			
					00.070 MD260	CHESAPEAKE BEACH RD			
					00.070	STRUC #4022			
					00.150		2	24I	
					00.150 RP260- 3	RAMP 3 FR MD 260D EB TO MD 260 NB			
					00.210 RP260- 2	RAMP 2 FR MD 260 WB TO MD 260 NB			
					00.210 MD260	CHESAPEAKE BEACH RD			

*A,B = UNIMPROVED; C = GRADED & DRAINED; D,E = SOIL, GRAVEL, STONE; F,G = LOW TYPE BITUMINOUS
H,I = HIGH TYPE BITUMINOUS; J = CONCRETE; K = BRICK; L = BLOCK

STATE HIGHWAY ADMINISTRATION OF MARYLAND
HIGHWAY INFORMATION SERVICES DIVISION
DATA SUPPORT GROUP

STATE HIGHWAY LOCATION REFERENCE

COUNTY: CALVERT
DISTRICT: 5
DATE: 12/31/04

ROUTE NUMBER: MD 261
INVENTORY DIRECTION: NORTH
ROUTE NAME: WILLOWS RD

STATE SYSTEM	FUNCTIONAL CLASS	MEDIAN TYPE	ACCESS CONTROL	NHS	MILEPOINT	MILEPOINT DESCRIPTION	MARKED LANES	SURFACE WIDTH/TYP*	AADT
STATE SECONDARY	R	RUR MAJ COLL	NONE	NOT NHS	00.000		2	241	6,975
					00.000	MD263 PLUM POINT RD			
					00.060	SPEED LIMIT 40 MPH			
					00.650	CO 28 POND WOODS RD			
					00.860	CO615 BRISTOL DR			
		URB MINOR ART			01.080				
					01.220				13,975
					01.220	MD764 BREEZY POINT RD			
		RUR MAJ COLL			01.460				
		URB MINOR ART			03.210				
NAME: BAYSIDE RD	U				04.160	IN CORP LMTS CHESAPEAKE BEACH			
					04.970	SPEED LIMIT 30 MPH			
					05.330	MU9655 15TH ST #2			
					05.770	STRUC #4011 FISHING CREEK			
		CENTER TLA (UNDIV)			05.840				
		NONE (UNDIV)			06.010				
					06.070				8,175
					06.070	MD260 CHESAPEAKE BEACH RD			
MUNICIPAL					06.610		2	221	
NAME: CHESAPEAKE AVE					06.610	OUT CORP LMTS CHESAPEAKE BEACH			
					06.610	IN CORP LMTS NORTH BEACH			
					06.650	SPEED LIMIT 25 MPH			
					06.830				
					06.930				3,625
					06.930	MU9050 5TH ST			
					07.030				
NAME: 7TH ST					07.030	MU9070 7TH ST			
					07.090		2	241	
NAME: BAY AVE					07.090	MU 25 BAY AVE			
					07.240		2	201	
					07.450	OUT CORP LMTS NORTH BEACH			
					07.450	ANNE ARUNDEL CO/L			

*A,B = UNIMPROVED; C = GRADED & DRAINED; D,E = SOIL, GRAVEL, STONE; F,G = LOW TYPE BITUMINOUS
H,I = HIGH TYPE BITUMINOUS; J = CONCRETE; K = BRICK; L = BLOCK

STATE HIGHWAY ADMINISTRATION OF MARYLAND
HIGHWAY INFORMATION SERVICES DIVISION
DATA SUPPORT GROUP

STATE HIGHWAY LOCATION REFERENCE

COUNTY: CALVERT

DISTRICT: 5

DATE: 12/31/04

ROUTE NUMBER: MD 262
INVENTORY DIRECTION: EAST
ROUTE NAME: LOWER MARLBORO RD

STATE SYSTEM	FUNCTIONAL CLASS	MEDIAN TYPE	ACCESS CONTROL	NHS	MILEPOINT	MILEPOINT DESCRIPTION	MARKED LANES	SURFACE WIDTH/TYPE*	AADT
STATE SECONDARY	R RUR MINOR COLL	NONE (UNDIV)	NONE	NOT NHS	00.000		2	201	4,225
					00.000 CO944	LOWER MARLBORO RD (BACK)			
					00.000 CO 6	CHANEYVILLE RD			
					00.010	SPEED LIMIT 35 MPH			
					00.310	SPEED LIMIT 40 MPH			
	URB COLL				01.740				
					02.170	STRUC #4014 CHEW CREEK			
					03.370 CO 10	HUNTINGTOWN RD			
					04.180		2	241	
					04.260 MD 4	SOUTHERN MD BLVD			
					04.260 MD262A	LOWER MARLBORO RD (AHEAD)			

ROUTE NUMBER: MD 262A
INVENTORY DIRECTION: EAST
ROUTE NAME: LOWER MARLBORO RD

STATE SYSTEM	FUNCTIONAL CLASS	MEDIAN TYPE	ACCESS CONTROL	NHS	MILEPOINT	MILEPOINT DESCRIPTION	MARKED LANES	SURFACE WIDTH/TYPE*	AADT
STATE SECONDARY	R RUR LOCAL	NONE (UNDIV)	NONE	NOT NHS	00.000		2	201	4,150
					00.000 MD262	LOWER MARLBORO RD (BACK)			
					00.000 MD 4	SOUTHERN MD BLVD			
					00.148 MD765G	NO NAME			
					00.169		2	281	
					00.211 MD 2	SOLOMONS ISLAND RD			

ROUTE NUMBER: MD 263
INVENTORY DIRECTION: EAST
ROUTE NAME: PLUM POINT RD

STATE SYSTEM	FUNCTIONAL CLASS	MEDIAN TYPE	ACCESS CONTROL	NHS	MILEPOINT	MILEPOINT DESCRIPTION	MARKED LANES	SURFACE WIDTH/TYPE*	AADT
STATE SECONDARY	R RUR MAJ COLL	NONE (UNDIV)	NONE	NOT NHS	00.000		2	241	8,275
					00.000 MD 2	SOLOMONS ISLAND RD			
					00.050	STRUC #4015 HUNTING CREEK			
					00.130	SPEED LIMIT 50 MPH			
					01.640 MD761	OLD PLUM POINT RD			
					01.810 MD761	OLD PLUM POINT RD			

*A,B = UNIMPROVED; C = GRADED & DRAINED; D,E = SOIL, GRAVEL, STONE; F,G = LOW TYPE BITUMINOUS
H,I = HIGH TYPE BITUMINOUS; J = CONCRETE; K = BRICK; L = BLOCK

STATE HIGHWAY ADMINISTRATION OF MARYLAND
HIGHWAY INFORMATION SERVICES DIVISION
DATA SUPPORT GROUP

STATE HIGHWAY LOCATION REFERENCE

COUNTY: CALVERT
DISTRICT: 5
DATE: 12/31/04

ROUTE NUMBER: MD 263 CONTINUED
INVENTORY DIRECTION: EAST
ROUTE NAME: PLUM POINT RD

STATE SYSTEM	FUNCTIONAL CLASS	MEDIAN TYPE	ACCESS CONTROL	NHS	MILEPOINT	MILEPOINT DESCRIPTION	MARKED LANES	SURFACE WIDTH/TYPE*	AADT
STATE SECONDARY	R RUR MAJ COLL	NONE (UNDIV)	NONE	NOT NHS	01.880		2	241	6,675
					01.880 CO 33	COX RD			
					02.360 CO 35	EMMANUEL CHURCH RD			
					04.070 CO 34	STINNETT RD			
	URB COLL				04.090		2	201	675
					04.090 MD261	WILLOWS RD			
					04.160	SPEED LIMIT 40 MPH			
					05.620	STRUC #4016 PLUM POINT CREEK			
					05.680 CO 36	WILSON RD			
	URB LOCAL				06.040				
					06.170	ROAD END			

ROUTE NUMBER: MD 264
INVENTORY DIRECTION: NORTH
ROUTE NAME: BROOMES ISLAND RD

STATE SYSTEM	FUNCTIONAL CLASS	MEDIAN TYPE	ACCESS CONTROL	NHS	MILEPOINT	MILEPOINT DESCRIPTION	MARKED LANES	SURFACE WIDTH/TYPE*	AADT
STATE SECONDARY	R RUR LOCAL	NONE (UNDIV)	NONE	NOT NHS	00.000		2	221	625
					00.000 CO107	BALLARD ROGERS RD (BACK)			
					00.000 CO260	OYSTER HOUSE RD			
					00.010	SPEED LIMIT 40 MPH			
	RUR MINOR COLL				00.570		2	241	
					00.590	SPEED LIMIT 45 MPH			
	RUR MAJ COLL				02.670		2	221	5,025
					02.670 CO 64	ROSS RD			
					04.420				7,725
					04.420 MD265	MACKALL RD			
					06.400		2	241	
					06.500 MD264A	YVES CORNER LA			
					06.660 MD 2	SOLOMONS ISLAND RD			

*A,B = UNIMPROVED; C = GRADED & DRAINED; D,E = SOIL, GRAVEL, STONE; F,G = LOW TYPE BITUMINOUS
H,I = HIGH TYPE BITUMINOUS; J = CONCRETE; K = BRICK; L = BLOCK

STATE HIGHWAY ADMINISTRATION OF MARYLAND
HIGHWAY INFORMATION SERVICES DIVISION
DATA SUPPORT GROUP

STATE HIGHWAY LOCATION REFERENCE

COUNTY: CALVERT
DISTRICT: 5
DATE: 12/31/04

ROUTE NUMBER: MD 264A
INVENTORY DIRECTION: NORTH
ROUTE NAME: YOES CORNER LA

STATE SYSTEM	FUNCTIONAL CLASS	MEDIAN TYPE	ACCESS CONTROL	NHS	MILEPOINT	MILEPOINT DESCRIPTION	MARKED LANES	SURFACE WIDTH/TYPE*	AADT
STATE SECONDARY	R RUR LOCAL	NONE (UNDIV)	NONE	NOT NHS	00.000		2	22I	99
					00.000 MD264	BROOMES ISLAND RD			
					00.190	CUL DE SAC			

ROUTE NUMBER: MD 265
INVENTORY DIRECTION: NORTH
ROUTE NAME: MACKALL RD

STATE SYSTEM	FUNCTIONAL CLASS	MEDIAN TYPE	ACCESS CONTROL	NHS	MILEPOINT	MILEPOINT DESCRIPTION	MARKED LANES	SURFACE WIDTH/TYPE*	AADT
STATE SECONDARY	R RUR MINOR COLL	NONE (UNDIV)	NONE	NOT NHS	00.000		2	22I	3,175
					00.000 CO209	MACKALL RD (BACK)			
					00.033		2	36I	
					00.154		2	22I	
					00.580 CO 64	ROSS RD			
					01.600	SPEED LIMIT 35 MPH			
					01.750 MD264	BROOMES ISLAND RD			

ROUTE NUMBER: MD 402
INVENTORY DIRECTION: EAST
ROUTE NAME: DARES BEACH RD

STATE SYSTEM	FUNCTIONAL CLASS	MEDIAN TYPE	ACCESS CONTROL	NHS	MILEPOINT	MILEPOINT DESCRIPTION	MARKED LANES	SURFACE WIDTH/TYPE*	AADT
STATE SECONDARY	R RUR MAJ COLL	NONE (UNDIV)	NONE	NOT NHS	00.000		3	46I	8,575
					00.000 CO244	W DARES BEACH RD (BACK)			
					00.000 MD 2	SOLOMONS ISLAND RD			
					00.050		2	46I	
					00.080		2	24I	
					00.260				7,875
		CENTER TLA (UNDIV)			00.280				
		NONE (UNDIV)			00.290	SPEED LIMIT 40 MPH			
					00.900				
					01.570	SPEED LIMIT 50 MPH			
	RUR MINOR COLL				02.880				
					02.880 CO 36	WILSON RD			
	RUR LOCAL				03.860				

*A,B = UNIMPROVED; C = GRADED & DRAINED; D,E = SOIL, GRAVEL, STONE; F,G = LOW TYPE BITUMINOUS
H,I = HIGH TYPE BITUMINOUS; J = CONCRETE; K = BRICK; L = BLOCK

STATE HIGHWAY ADMINISTRATION OF MARYLAND
HIGHWAY INFORMATION SERVICES DIVISION
DATA SUPPORT GROUP

STATE HIGHWAY LOCATION REFERENCE

COUNTY: CALVERT
DISTRICT: 5
DATE: 12/31/04

ROUTE NUMBER: MD 402 CONTINUED
INVENTORY DIRECTION: EAST
ROUTE NAME: BRANCH ST

STATE SYSTEM	FUNCTIONAL CLASS	MEDIAN TYPE	ACCESS CONTROL	NHS	MILEPOINT	MILEPOINT DESCRIPTION	MARKED LANES	SURFACE WIDTH/TYPE*	AADT
STATE SECONDARY	R RUR LOCAL	NONE (UNDIV)	NONE	NOT NHS	03.860 MD768	DARES WHARF RD	2	24I	7,875
					03.870	SPEED LIMIT 40 MPH			
					04.270	SPEED LIMIT 25 MPH			
					04.330 CO197	CHESAPEAKE AVE			

ROUTE NUMBER: MD 497
INVENTORY DIRECTION: EAST
ROUTE NAME: COVE POINT RD

STATE SYSTEM	FUNCTIONAL CLASS	MEDIAN TYPE	ACCESS CONTROL	NHS	MILEPOINT	MILEPOINT DESCRIPTION	MARKED LANES	SURFACE WIDTH/TYPE*	AADT
STATE SECONDARY	R URB COLL	NONE (UNDIV)	NONE	NOT NHS	00.000		2	24I	7,075
					00.000 MD 2	SOLOMONS ISLAND RD			
					00.090	SPEED LIMIT 30 MPH			
					00.250		2	32I	
					00.250 MD765Q	H G TRUEMAN RD			
					00.270		2	20I	
					00.300	SPEED LIMIT 45 MPH			
					01.300 CO 75	LITTLE COVE POINT RD			
					01.540	SPEED LIMIT 40 MPH			
					02.190		2	22I	
					02.610		2	20I	
					02.610	SPEED LIMIT 30 MPH			
					02.680 CO118	LIGHTHOUSE BLVD (AHEAD)			
					02.680	END STATE MAINTENANCE			

ROUTE NUMBER: MD 506
INVENTORY DIRECTION: EAST
ROUTE NAME: SIXES RD

STATE SYSTEM	FUNCTIONAL CLASS	MEDIAN TYPE	ACCESS CONTROL	NHS	MILEPOINT	MILEPOINT DESCRIPTION	MARKED LANES	SURFACE WIDTH/TYPE*	AADT
STATE SECONDARY	R RUR MAJ COLL	NONE (UNDIV)	NONE	NOT NHS	00.000		2	20I	1,775
					00.000 CO 54	SIXES RD (BACK)			
					00.000 MD508	ADELINA RD			
					00.000 CO 57	ADELINA RD			
					00.040	SPEED LIMIT 30 MPH			

*A,B = UNIMPROVED; C = GRADED & DRAINED; D,E = SOIL, GRAVEL, STONE; F,G = LOW TYPE BITUMINOUS
H,I = HIGH TYPE BITUMINOUS; J = CONCRETE; K = BRICK; L = BLOCK

STATE HIGHWAY LOCATION REFERENCE

COUNTY: CALVERT
DISTRICT: 5
DATE: 12/31/04

ROUTE NUMBER: MD 506 CONTINUED
INVENTORY DIRECTION: EAST
ROUTE NAME: SIXES RD

STATE SYSTEM	FUNCTIONAL CLASS	MEDIAN TYPE	ACCESS CONTROL	NHS	MILEPOINT	MILEPOINT DESCRIPTION	MARKED LANES	SURFACE WIDTH/TYPE*	AADT
STATE SECONDARY	R RUR MAJ COLL	NONE (UNDIV)	NONE	NOT NHS	01.770	STRUC #4023 BATTLE CREEK	2	20I	1,775
					01.990	SPEED LIMIT 50 MPH			
					02.060		2	22I	
					03.010		2	23I	
					03.790 MD 2	SOLOMONS ISLAND RD			

ROUTE NUMBER: MD 508
INVENTORY DIRECTION: NORTH
ROUTE NAME: ADELINA RD

STATE SYSTEM	FUNCTIONAL CLASS	MEDIAN TYPE	ACCESS CONTROL	NHS	MILEPOINT	MILEPOINT DESCRIPTION	MARKED LANES	SURFACE WIDTH/TYPE*	AADT
STATE SECONDARY	R RUR MAJ COLL	NONE (UNDIV)	NONE	NOT NHS	00.000		2	22I	2,825
					00.000 CO 57	ADELINA RD (BACK)			
					00.000 MD506	SIXES RD			
					00.000 CO 54	SIXES RD			
					00.030	SPEED LIMIT 30 MPH			
					00.320	SPEED LIMIT 50 MPH			
					01.200 MD231	HOLLOWING POINT RD			

ROUTE NUMBER: MD 509
INVENTORY DIRECTION: EAST
ROUTE NAME: GOVERNOR RUN RD

STATE SYSTEM	FUNCTIONAL CLASS	MEDIAN TYPE	ACCESS CONTROL	NHS	MILEPOINT	MILEPOINT DESCRIPTION	MARKED LANES	SURFACE WIDTH/TYPE*	AADT
STATE SECONDARY	R URB LOCAL	NONE (UNDIV)	NONE	NOT NHS	00.000		2	20I	925
					00.000 MD765	ST LEONARD RD			
					00.700	SPEED LIMIT 30 MPH			
					00.790	STRUC #4020 GOVERNOR RUN			
					00.950	ROAD END			

ROUTE NUMBER: MD 521
INVENTORY DIRECTION: NORTH
ROUTE NAME: HUNTING CREEK RD

STATE SYSTEM	FUNCTIONAL CLASS	MEDIAN TYPE	ACCESS CONTROL	NHS	MILEPOINT	MILEPOINT DESCRIPTION	MARKED LANES	SURFACE WIDTH/TYPE*	AADT
--------------	------------------	-------------	----------------	-----	-----------	-----------------------	--------------	---------------------	------

*A,B = UNIMPROVED; C = GRADED & DRAINED; D,E = SOIL, GRAVEL, STONE; F,G = LOW TYPE BITUMINOUS
H,I = HIGH TYPE BITUMINOUS; J = CONCRETE; K = BRICK; L = BLOCK

STATE HIGHWAY ADMINISTRATION OF MARYLAND
HIGHWAY INFORMATION SERVICES DIVISION
DATA SUPPORT GROUP

STATE HIGHWAY LOCATION REFERENCE

COUNTY: CALVERT
DISTRICT: 5
DATE: 12/31/04

ROUTE NUMBER: MD 521 CONTINUED
INVENTORY DIRECTION: NORTH
ROUTE NAME: HUNTING CREEK RD

STATE SYSTEM	FUNCTIONAL CLASS	MEDIAN TYPE	ACCESS CONTROL	NHS	MILEPOINT	MILEPOINT DESCRIPTION	MARKED LANES	SURFACE WIDTH/TYPE*	AADT
STATE SECONDARY	R RUR MINOR COLL	NONE (UNDIV)	NONE	NOT NHS	00.000		2	18I	2,025
					00.000 CO 42	LOWERY RD			
					00.000 CO253	SOPER RD			
	RUR LOCAL				02.240				
					02.240 CO 42	LOWERY RD			
					03.220	SPEED LIMIT 30 MPH			
					03.750		2	20I	
	URB COLL				03.950				4,425
					03.950 CO 10	HUNTINGTOWN RD			
					04.430 MD524	OLD TOWN RD			

ROUTE NUMBER: MD 524
INVENTORY DIRECTION: NORTH
ROUTE NAME: OLD TOWN RD

STATE SYSTEM	FUNCTIONAL CLASS	MEDIAN TYPE	ACCESS CONTROL	NHS	MILEPOINT	MILEPOINT DESCRIPTION	MARKED LANES	SURFACE WIDTH/TYPE*	AADT
STATE SECONDARY	R URB COLL	NONE (UNDIV)	NONE	NOT NIIS	00.000		2	22I	7,950
					00.000 CO 33	COX RD (BACK)			
					00.000 MD 2	SOLOMONS ISLAND RD			
					00.110	SPEED LIMIT 30 MPH			
	URB LOCAL				00.220				
					00.220 MD52I	HUNTING CREEK RD			
					00.760 MD 2	SOLOMONS ISLAND RD			

ROUTE NUMBER: MD 752
INVENTORY DIRECTION: NORTH
ROUTE NAME: NO NAME

STATE SYSTEM	FUNCTIONAL CLASS	MEDIAN TYPE	ACCESS CONTROL	NHS	MILEPOINT	MILEPOINT DESCRIPTION	MARKED LANES	SURFACE WIDTH/TYPE*	AADT
STATE SECONDARY	R RUR LOCAL	NONE (UNDIV)	NONE	NOT NHS	00.000		2	20I	99
					00.000	ROAD END			
					00.110		2	23I	
					00.150 MD23I	HOLLOWING POINT RD			

*A,B = UNIMPROVED; C = GRADED & DRAINED; D,E = SOIL, GRAVEL, STONE; F,G = LOW TYPE BITUMINOUS
H,I = HIGH TYPE BITUMINOUS; J = CONCRETE; K = BRICK; L = BLOCK

STATE HIGHWAY LOCATION REFERENCE

COUNTY: CALVERT

DISTRICT: 5

DATE: 12/31/04

ROUTE NUMBER: MD 760
INVENTORY DIRECTION: NORTH
ROUTE NAME: ROUSBY HALL RD

STATE SYSTEM	FUNCTIONAL CLASS	MEDIAN TYPE	ACCESS CONTROL	NHS	MILEPOINT	MILEPOINT DESCRIPTION	MARKED LANES	SURFACE WIDTH/TYPE*	AADT
STATE SECONDARY	R URB LOCAL	NONE (UNDIV)	NONE	NOT NHS	00.000		2	24I	12,275
					00.000 CO342	ROUSBY RD			
					00.110	SPEED LIMIT 50 MPH			
	URB COLL				00.470				
	URB MINOR ART				01.000				
					01.960 OP252	CLUB HOUSE DR			
					03.170 CO9000	LUSBY SOUTHERN CONNECTOR RD			
					03.290	SPEED LIMIT 40 MPH			
					04.390		2	22I	
					04.420		2	24I	
					04.420 MD765Q	H G TRUEMAN RD			
					04.650 MD 2	SOLOMONS ISLAND RD			

ROUTE NUMBER: MD 761
INVENTORY DIRECTION: EAST
ROUTE NAME: OLD PLUM POINT RD

STATE SYSTEM	FUNCTIONAL CLASS	MEDIAN TYPE	ACCESS CONTROL	NHS	MILEPOINT	MILEPOINT DESCRIPTION	MARKED LANES	SURFACE WIDTH/TYPE*	AADT
STATE SECONDARY	R RUR LOCAL	NONE (UNDIV)	NONE	NOT NHS	00.000		2	24II	99
					00.000 MD263	PLUM POINT RD			
					00.030		2	15G	
					00.230 MD263	PLUM POINT RD			

ROUTE NUMBER: MD 764
INVENTORY DIRECTION: EAST
ROUTE NAME: BREEZY POINT RD

STATE SYSTEM	FUNCTIONAL CLASS	MEDIAN TYPE	ACCESS CONTROL	NHS	MILEPOINT	MILEPOINT DESCRIPTION	MARKED LANES	SURFACE WIDTH/TYPE*	AADT
STATE SECONDARY	R URB LOCAL	NONE (UNDIV)	NONE	NOT NHS	00.000		2	24I	199
					00.000 MD26I	WILLOWS RD			
					00.090 MD764A	OLD WILLOWS RD			
					00.090 CO 3I	BREEZY POINT RD (AHEAD)			

*A,B = UNIMPROVED; C = GRADED & DRAINED; D,E = SOIL, GRAVEL, STONE; F,G = LOW TYPE BITUMINOUS
H,I = HIGH TYPE BITUMINOUS; J = CONCRETE; K = BRICK; L = BLOCK

STATE HIGHWAY ADMINISTRATION OF MARYLAND
HIGHWAY INFORMATION SERVICES DIVISION
DATA SUPPORT GROUP

STATE HIGHWAY LOCATION REFERENCE

COUNTY: CALVERT

DISTRICT: 5

DATE: 12/31/04

ROUTE NUMBER: MD 764A
INVENTORY DIRECTION: NORTH
ROUTE NAME: OLD WILLOWS RD

STATE SYSTEM	FUNCTIONAL CLASS	MEDIAN TYPE	ACCESS CONTROL	NHS	MILEPOINT	MILEPOINT DESCRIPTION	MARKED LANES	SURFACE WIDTH/TYPE*	AADT
STATE SECONDARY	R URB LOCAL	NONE (UNDIV)	NONE	NOT NHS	00.000		2	20I	199
					00.000 MD764	BREEZY POINT RD (AHEAD)			
					00.060	ROAD END			

ROUTE NUMBER: MD 765
INVENTORY DIRECTION: NORTH
ROUTE NAME: ST LEONARD RD

STATE SYSTEM	FUNCTIONAL CLASS	MEDIAN TYPE	ACCESS CONTROL	NHS	MILEPOINT	MILEPOINT DESCRIPTION	MARKED LANES	SURFACE WIDTH/TYPE*	AADT
STATE SECONDARY	R URB LOCAL	NONE (UNDIV)	NONE	NOT NHS	00.000		2	24I	3,150
					00.000 MD 2A	NO NAME (BACK)			
					00.000 MD 2	SOLOMONS ISLAND RD			
					00.110	SPEED LIMIT 45 MPH			
					00.130		2	22I	
					01.640	SPEED LIMIT 30 MPH			
					02.024		2	36I	
		ROUNDABOUT			02.120		2	24I	
					02.130 MD765J	CALVERT BEACH RD			
					02.130	ROUNDABOUT			
		NONE (UNDIV)			02.140		2	22I	
					02.650	SPEED LIMIT 50 MPH			
					03.490 MD 2J	WESTERN SHORES BLVD			
					04.120 MD509	GOVERNOR RUN RD			
	RUR LOCAL				04.180				
					04.180 MD765B	NO NAME			
					04.620 MD765O	PARKERS CREEK RD			
		CURBED			05.020		2	40I	
					05.070 MD 2	SOLOMONS ISLAND RD			

ROUTE NUMBER: MD 765A
INVENTORY DIRECTION: NORTH
ROUTE NAME: MAIN ST

STATE SYSTEM	FUNCTIONAL CLASS	MEDIAN TYPE	ACCESS CONTROL	NIIS	MILEPOINT	MILEPOINT DESCRIPTION	MARKED LANES	SURFACE WIDTH/TYPE*	AADT
STATE SECONDARY	R RUR MINOR COLL	NONE (UNDIV)	NONE	NOT NIIS	00.000		2	24I	4,175

*A,B = UNIMPROVED; C = GRADED & DRAINED; D,E = SOIL, GRAVEL, STONE; F,G = LOW TYPE BITUMINOUS
H,I = HIGH TYPE BITUMINOUS; J = CONCRETE; K = BRICK; L = BLOCK

STATE HIGHWAY LOCATION REFERENCE

COUNTY: CALVERT
DISTRICT: 5
DATE: 12/31/04

ROUTE NUMBER: MD 765A CONTINUED
INVENTORY DIRECTION: NORTH
ROUTE NAME: MAIN ST

STATE SYSTEM	FUNCTIONAL CLASS	MEDIAN TYPE	ACCESS CONTROL	NHS	MILEPOINT	MILEPOINT DESCRIPTION	MARKED LANES	SURFACE WIDTH/TYPE*	AADT
STATE SECONDARY	R RUR MINOR COLL	NONE (UNDIV)	NONE	NOT NHS	00.000 MD 2	SOLOMONS ISLAND RD	2	24I	4,175
					00.100	SPEED LIMIT 40 MPH			
					00.160		2	22I	
					00.490		2	24I	
					00.700	SPEED LIMIT 30 MPH			
					00.760		2	20I	
					00.870		2	22I	
					01.320		2	23I	
					01.390		2	22I	
					01.510		2	41I	
					01.640		2	33I	
					01.660		2	24I	
					01.780 MD231	CHURCH ST			
					01.830		2	23I	
					01.840	SPEED LIMIT 35 MPH			
		CURBED			02.000		2	24I	
					02.130		2	38I	
					02.150 MD 2	SOLOMONS ISLAND RD			

ROUTE NUMBER: MD 765B
INVENTORY DIRECTION: NORTH
ROUTE NAME: NO NAME

STATE SYSTEM	FUNCTIONAL CLASS	MEDIAN TYPE	ACCESS CONTROL	NHS	MILEPOINT	MILEPOINT DESCRIPTION	MARKED LANES	SURFACE WIDTH/TYPE*	AADT
STATE SECONDARY	R URB LOCAL	NONE (UNDIV)	NONE	NOT NHS	00.000		2	24I	99
					00.000 MD 2	SOLOMONS ISLAND RD			
					00.130 MD765	ST LEONARD RD			

ROUTE NUMBER: MD 765C
INVENTORY DIRECTION: NORTH
ROUTE NAME: HURRY LA

STATE SYSTEM	FUNCTIONAL CLASS	MEDIAN TYPE	ACCESS CONTROL	NHS	MILEPOINT	MILEPOINT DESCRIPTION	MARKED LANES	SURFACE WIDTH/TYPE*	AADT
STATE SECONDARY	R RUR LOCAL	NONE (UNDIV)	NONE	NOT NHS	00.000		2	16G	99
					00.000 CO 68	PARKERS CREEK RD			

*A,B = UNIMPROVED; C = GRADED & DRAINED; D,E = SOIL, GRAVEL, STONE; F,G = LOW TYPE BITUMINOUS
H,I = HIGH TYPE BITUMINOUS; J = CONCRETE; K = BRICK; L = BLOCK

STATE HIGHWAY ADMINISTRATION OF MARYLAND
HIGHWAY INFORMATION SERVICES DIVISION
DATA SUPPORT GROUP

PAGE: 25

STATE HIGHWAY LOCATION REFERENCE

COUNTY: CALVERT
DISTRICT: 5
DATE: 12/31/04

ROUTE NUMBER: MD 765C CONTINUED
INVENTORY DIRECTION: NORTH
ROUTE NAME: HURRY LA

STATE SYSTEM	FUNCTIONAL CLASS	MEDIAN TYPE	ACCESS CONTROL	NHS	MILEPOINT	MILEPOINT DESCRIPTION	MARKED LANES	SURFACE WIDTH/TYPE*	AADT
STATE SECONDARY	R RUR LOCAL	NONE (UNDIV)	NONE	NOT NHS	00.050	ROAD END	2	16G	99

ROUTE NUMBER: MD 765D
INVENTORY DIRECTION: NORTH
ROUTE NAME: WAYSIDE DR

STATE SYSTEM	FUNCTIONAL CLASS	MEDIAN TYPE	ACCESS CONTROL	NHS	MILEPOINT	MILEPOINT DESCRIPTION	MARKED LANES	SURFACE WIDTH/TYPE*	AADT
STATE SECONDARY	R RUR LOCAL	NONE (UNDIV)	NONE	NOT NHS	00.000		2	18H	99
					00.000 MD 2	SOLOMONS ISLAND RD			
					00.900 MD 2	SOLOMONS ISLAND RD			

ROUTE NUMBER: MD 765E
INVENTORY DIRECTION: NORTH
ROUTE NAME: KENT RD

STATE SYSTEM	FUNCTIONAL CLASS	MEDIAN TYPE	ACCESS CONTROL	NHS	MILEPOINT	MILEPOINT DESCRIPTION	MARKED LANES	SURFACE WIDTH/TYPE*	AADT
STATE SECONDARY	R RUR LOCAL	NONE (UNDIV)	NONE	NOT NHS	00.000		2	18H	99
					00.000 MD 2	SOLOMONS ISLAND RD			
					00.150	ROAD END			

ROUTE NUMBER: MD 765F
INVENTORY DIRECTION: NORTH
ROUTE NAME: NO NAME

STATE SYSTEM	FUNCTIONAL CLASS	MEDIAN TYPE	ACCESS CONTROL	NHS	MILEPOINT	MILEPOINT DESCRIPTION	MARKED LANES	SURFACE WIDTH/TYPE*	AADT
STATE SECONDARY	R RUR LOCAL	NONE (UNDIV)	NONE	NOT NHS	00.000		2	18I	99
					00.000 CO 23	DALRYMPLE RD			
					00.100 MD 2	SOLOMONS ISLAND RD			
					00.100 CO 24	C JONES RD (AHEAD)			

ROUTE NUMBER: MD 765G
INVENTORY DIRECTION: NORTH
ROUTE NAME: NO NAME

STATE SYSTEM	FUNCTIONAL CLASS	MEDIAN TYPE	ACCESS CONTROL	NHS	MILEPOINT	MILEPOINT DESCRIPTION	MARKED LANES	SURFACE WIDTH/TYPE*	AADT
STATE SECONDARY	R RUR LOCAL	NONE (UNDIV)	NONE	NOT NHS	00.000		2	20H	99

*A,B = UNIMPROVED; C = GRADED & DRAINED; D,E = SOIL, GRAVEL, STONE; F,G = LOW TYPE BITUMINOUS
H,I = HIGH TYPE BITUMINOUS; J = CONCRETE; K = BRICK; L = BLOCK

PAGE: 25

STATE HIGHWAY ADMINISTRATION OF MARYLAND
HIGHWAY INFORMATION SERVICES DIVISION
DATA SUPPORT GROUP

STATE HIGHWAY LOCATION REFERENCE

COUNTY: CALVERT

DISTRICT: 5

DATE: 12/31/04

ROUTE NUMBER: MD 765G CONTINUED

INVENTORY DIRECTION: NORTH

ROUTE NAME: NO NAME

STATE SYSTEM	FUNCTIONAL CLASS	MEDIAN TYPE	ACCESS CONTROL	NHS	MILEPOINT	MILEPOINT DESCRIPTION	MARKED LANES	SURFACE WIDTH/TYPE*	AADT
STATE SECONDARY	R RUR LOCAL	NONE (UNDIV)	NONE	NOT NHS	00.000 MD 2	SOLOMONS ISLAND RD	2	20H	99
					00.020		2	18H	
					00.160		2	24I	
					00.180 MD262A	LOWER MARLBORO RD			

ROUTE NUMBER: MD 765H

INVENTORY DIRECTION: NORTH

ROUTE NAME: NO NAME

STATE SYSTEM	FUNCTIONAL CLASS	MEDIAN TYPE	ACCESS CONTROL	NHS	MILEPOINT	MILEPOINT DESCRIPTION	MARKED LANES	SURFACE WIDTH/TYPE*	AADT
STATE SECONDARY	R URB LOCAL	NONE (UNDIV)	NONE	NOT NHS	00.000		2	18I	99
					00.000 MD 2	SOLOMONS ISLAND RD			
					00.280 MD778	OLD SOLOMONS ISLAND RD			

ROUTE NUMBER: MD 765I

INVENTORY DIRECTION: NORTH

ROUTE NAME: MT HARMONY LA

STATE SYSTEM	FUNCTIONAL CLASS	MEDIAN TYPE	ACCESS CONTROL	NHS	MILEPOINT	MILEPOINT DESCRIPTION	MARKED LANES	SURFACE WIDTH/TYPE*	AADT
STATE SECONDARY	R URB LOCAL	NONE (UNDIV)	NONE	NOT NHS	00.000		2	20H	299
					00.000 CO250	SKINNERS TURN RD (BACK)			
					00.000 MD 2	SOLOMONS ISLAND RD			
					00.570 CO133	MT HARMONY RD			
					00.600	SPEED LIMIT 35 MPH			
					00.870 MD 2	SOLOMONS ISLAND RD			
					00.870 CO1132	LITTLE TREE LA (AHEAD)			

ROUTE NUMBER: MD 765J

INVENTORY DIRECTION: EAST

ROUTE NAME: CALVERT BEACH RD

STATE SYSTEM	FUNCTIONAL CLASS	MEDIAN TYPE	ACCESS CONTROL	NHS	MILEPOINT	MILEPOINT DESCRIPTION	MARKED LANES	SURFACE WIDTH/TYPE*	AADT
STATE SECONDARY	R URB COLL	NONE (UNDIV)	NONE	NOT NHS	00.000		2	24I	4,950
					00.000 MD765S	BALL RD (BACK)			
					00.000 MD 2	SOLOMONS ISLAND RD			

*A,B = UNIMPROVED; C = GRADED & DRAINED; D,E = SOIL, GRAVEL, STONE; F,G = LOW TYPE BITUMINOUS
H,I = HIGH TYPE BITUMINOUS; J = CONCRETE; K = BRICK; L = BLOCK

STATE HIGHWAY ADMINISTRATION OF MARYLAND
HIGHWAY INFORMATION SERVICES DIVISION
DATA SUPPORT GROUP

STATE HIGHWAY LOCATION REFERENCE

COUNTY: CALVERT

DISTRICT: 5

DATE: 12/31/04

ROUTE NUMBER: MD 765J CONTINUED

INVENTORY DIRECTION: EAST

ROUTE NAME: CALVERT BEACH RD

STATE SYSTEM	FUNCTIONAL CLASS	MEDIAN TYPE	ACCESS CONTROL	NHS	MILEPOINT	MILEPOINT DESCRIPTION	MARKED LANES	SURFACE WIDTH/TYPE*	AADT
STATE SECONDARY	R URB COLL	NONE (UNDIV) ROUNDAABOUT	NONE	NOT NHS	00.040	SPEED LIMIT 30 MPH	2	241	4,950
					00.360				
					00.370 MD765	ST LEONARD RD			
					00.370	ROUNDAABOUT			
		NONE (UNDIV)			00.380				
					00.480 CO 70	CALVERT BEACH RD (AHEAD)			

ROUTE NUMBER: MD 765K

INVENTORY DIRECTION: WEST

ROUTE NAME: FLAG POND PKWY

STATE SYSTEM	FUNCTIONAL CLASS	MEDIAN TYPE	ACCESS CONTROL	NHS	MILEPOINT	MILEPOINT DESCRIPTION	MARKED LANES	SURFACE WIDTH/TYPE*	AADT
STATE SECONDARY	R URB LOCAL	NONE (UNDIV)	NONE	NOT NHS	00.520		2	201	0
					00.520 OP649	FLAG POND PKWY (BACK)			
					00.650 MD765M	FLAG POND PKWY			
					00.760	ROAD END			

ROUTE NUMBER: MD 765M

INVENTORY DIRECTION: SOUTH

ROUTE NAME: FLAG POND PKWY

STATE SYSTEM	FUNCTIONAL CLASS	MEDIAN TYPE	ACCESS CONTROL	NHS	MILEPOINT	MILEPOINT DESCRIPTION	MARKED LANES	SURFACE WIDTH/TYPE*	AADT
STATE SECONDARY	R URB LOCAL	NONE (UNDIV)	NONE	NOT NHS	00.000		2	441	0
					00.000 MD765K	FLAG POND PKWY			
					00.030 MD 2	SOLOMONS ISLAND RD			
					00.030 MD765N	SAW MILL RD (AHEAD)			

ROUTE NUMBER: MD 765N

INVENTORY DIRECTION: SOUTH

ROUTE NAME: SAW MILL RD

STATE SYSTEM	FUNCTIONAL CLASS	MEDIAN TYPE	ACCESS CONTROL	NHS	MILEPOINT	MILEPOINT DESCRIPTION	MARKED LANES	SURFACE WIDTH/TYPE*	AADT
STATE SECONDARY	R URB LOCAL	NONE (UNDIV)	NONE	NOT NHS	00.000		2	221	0
					00.000 MD765M	FLAG POND PKWY (BACK)			
					00.000 MD 2	SOLOMONS ISLAND RD			

*A,B = UNIMPROVED; C = GRADED & DRAINED; D,E = SOIL, GRAVEL, STONE; F,G = LOW TYPE BITUMINOUS
H,I = HIGH TYPE BITUMINOUS; J = CONCRETE; K = BRICK; L = BLOCK

STATE HIGHWAY LOCATION REFERENCE

COUNTY: CALVERT

DISTRICT: 5

DATE: 12/31/04

ROUTE NUMBER: MD 765N CONTINUED
INVENTORY DIRECTION: SOUTH
ROUTE NAME: SAW MILL RD

STATE SYSTEM	FUNCTIONAL CLASS	MEDIAN TYPE	ACCESS CONTROL	NHS	MILEPOINT	MILEPOINT DESCRIPTION	MARKED LANES	SURFACE WIDTH/TYPE*	AADT
STATE SECONDARY	R URB LOCAL	NONE (UNDIV)	NONE	NOT NHS	00.070 MD765T	NO NAME	2	22I	0
					00.110	SPEED LIMIT 30 MPH			
					00.840 MD765U	NO NAME			
					00.890 MD 2	SOLOMONS ISLAND RD			
					00.890 MD 2N	NO NAME (AHEAD)			

ROUTE NUMBER: MD 765O
INVENTORY DIRECTION: NORTH
ROUTE NAME: PARKERS CREEK RD

STATE SYSTEM	FUNCTIONAL CLASS	MEDIAN TYPE	ACCESS CONTROL	NHS	MILEPOINT	MILEPOINT DESCRIPTION	MARKED LANES	SURFACE WIDTH/TYPE*	AADT
STATE SECONDARY	R RUR LOCAL	NONE (UNDIV)	NONE	NOT NHS	00.000		2	24I	99
					00.000 MD 2	SOLOMONS ISLAND RD			
					00.140 MD765	ST LEONARD RD			
					00.140 CO 68	PARKERS CREEK RD (AHEAD)			

ROUTE NUMBER: MD 765P
INVENTORY DIRECTION: NORTH
ROUTE NAME: NURSERY RD

STATE SYSTEM	FUNCTIONAL CLASS	MEDIAN TYPE	ACCESS CONTROL	NHS	MILEPOINT	MILEPOINT DESCRIPTION	MARKED LANES	SURFACE WIDTH/TYPE*	AADT
STATE SECONDARY	R RUR LOCAL	NONE (UNDIV)	NONE	NOT NHS	00.000		2	22I	0
					00.000 MD 2	SOLOMONS ISLAND RD			
					00.020	SPEED LIMIT 40 MPH			
					00.050 MD765V	NURSERY CT			
					00.310		2	23I	
					00.470 MD 2P	WHITE SANDS DR			
					00.760	ROAD END (BARRICADE)			

ROUTE NUMBER: MD 765Q
INVENTORY DIRECTION: NORTH
ROUTE NAME: H G TRUEMAN RD

STATE SYSTEM	FUNCTIONAL CLASS	MEDIAN TYPE	ACCESS CONTROL	NHS	MILEPOINT	MILEPOINT DESCRIPTION	MARKED LANES	SURFACE WIDTH/TYPE*	AADT
STATE SECONDARY	R URB COLL	NONE (UNDIV)	NONE	NOT NHS	00.000		2	22I	9,225

*A,B = UNIMPROVED; C = GRADED & DRAINED; D,E = SOIL, GRAVEL, STONE; F,G = LOW TYPE BITUMINOUS
H,I = HIGH TYPE BITUMINOUS; J = CONCRETE; K = BRICK; L = BLOCK

STATE HIGHWAY ADMINISTRATION OF MARYLAND
HIGHWAY INFORMATION SERVICES DIVISION
DATA SUPPORT GROUP

STATE HIGHWAY LOCATION REFERENCE

COUNTY: CALVERT

DISTRICT: 5

DATE: 12/31/04

ROUTE NUMBER: MD 765Q CONTINUED
INVENTORY DIRECTION: NORTH
ROUTE NAME: H G TRUEMAN RD

STATE SYSTEM	FUNCTIONAL CLASS	MEDIAN TYPE	ACCESS CONTROL	NHS	MILEPOINT	MILEPOINT DESCRIPTION	MARKED LANES	SURFACE WIDTH/TYPE*	AADT
STATE SECONDARY	R URB COLL	NONE (UNDIV)	NONE	NOT NHS	00.000 MD765R	SOLOMONS ISLAND RD S (BACK)	2	221	9,225
					00.000 MD 2V	DOWELL RD			
					00.000 CO110	DOWELL RD			
					00.080	SPEED LIMIT 40 MPH			
					00.540 CO9000	LUSBY SOUTHERN CONNECTOR RD			
					00.650	SPEED LIMIT 50 MPH			
					00.710		2	241	
					01.280	SPEED LIMIT 40 MPH			
					01.410 MD 2U	COSTER MILLBRIDGE RD			
					01.840				4,725
					01.840 MD760	ROUSBY HALL RD			
					02.230 CO1188	TOWN SQUARE DR			
					02.310	SPEED LIMIT 50 MPH			
	RUR MINOR COLL				03.230				
					03.230 MD497	COVE POINT RD			
					03.790 MD 2Q	NO NAME			
					03.940		2	221	
					04.000		2	241	
					05.230		2	221	
	RUR LOCAL				05.250				850
NAME: PARDOE RD					05.250 MD 2	SOLOMONS ISLAND RD			
	RUR MINOR COLL				05.540				
					05.540 CO112	SOLLERS WHARF RD			
					05.790		2	241	
					05.790 MD765W	NO NAME			
					05.910 MD 2	SOLOMONS ISLAND RD			

ROUTE NUMBER: MD 765R
INVENTORY DIRECTION: NORTH
ROUTE NAME: SOLOMONS ISLAND RD S

STATE SYSTEM	FUNCTIONAL CLASS	MEDIAN TYPE	ACCESS CONTROL	NHS	MILEPOINT	MILEPOINT DESCRIPTION	MARKED LANES	SURFACE WIDTH/TYPE*	AADT
STATE SECONDARY	R URB LOCAL	NONE (UNDIV)	NONE	NOT NHS	00.000		2	241	7,225
					00.000 MD 2	SOLOMONS ISLAND RD			
					00.060		2	361	

*A,B = UNIMPROVED; C = GRADED & DRAINED; D,E = SOIL, GRAVEL, STONE; F,G = LOW TYPE BITUMINOUS
H,I = HIGH TYPE BITUMINOUS; J = CONCRETE; K = BRICK; L = BLOCK

STATE HIGHWAY LOCATION REFERENCE

COUNTY: CALVERT

DISTRICT: 5

DATE: 12/31/04

ROUTE NUMBER: MD 765R CONTINUED
INVENTORY DIRECTION: NORTH
ROUTE NAME: SOLOMONS ISLAND RD S

STATE SYSTEM	FUNCTIONAL CLASS	MEDIAN TYPE	ACCESS CONTROL	NHS	MILEPOINT	MILEPOINT DESCRIPTION	MARKED LANES	SURFACE WIDTH/TYPE*	AADT
STATE SECONDARY	R URB LOCAL	NONE (UNDIV)	NONE	NOT NHS	00.350		2	22I	7,225
					00.400		2	36I	
					00.580		2	22I	
					00.770 MD 2X	NEWTOWN RD			
					00.880		3	36I	
		CENTER TLA (UNDIV)			00.980		2	24I	
		NONE (UNDIV)			01.150		2	22I	
					01.270 MD 2V	DOWELL RD			
					01.270 CO110	DOWELL RD			
					01.270 MD765Q	H G TRUEMAN RD			

ROUTE NUMBER: MD 765S
INVENTORY DIRECTION: EAST
ROUTE NAME: BALL RD

STATE SYSTEM	FUNCTIONAL CLASS	MEDIAN TYPE	ACCESS CONTROL	NHS	MILEPOINT	MILEPOINT DESCRIPTION	MARKED LANES	SURFACE WIDTH/TYPE*	AADT
STATE SECONDARY	R RUR MINOR COLL	NONE (UNDIV)	NONE	NOT NHS	02.220		2	24I	99
					02.220 CO117	BALL RD (BACK)			
					02.230 MD 2F	NO NAME			
					02.310 MD 2	SOLOMONS ISLAND RD			
					02.310 MD765J	CALVERT BEACH RD (AHEAD)			

ROUTE NUMBER: MD 765T
INVENTORY DIRECTION: NORTH
ROUTE NAME: NO NAME

STATE SYSTEM	FUNCTIONAL CLASS	MEDIAN TYPE	ACCESS CONTROL	NHS	MILEPOINT	MILEPOINT DESCRIPTION	MARKED LANES	SURFACE WIDTH/TYPE*	AADT
STATE SECONDARY	R URB LOCAL	NONE (UNDIV)	NONE	NOT NHS	00.000		2	30I	0
					00.000 MD765N	SAW MILL RD			
					00.020		2	24I	
					00.180	ROAD END			

*A,B = UNIMPROVED; C = GRADED & DRAINED; D,E = SOIL, GRAVEL, STONE; F,G = LOW TYPE BITUMINOUS
H,I = HIGH TYPE BITUMINOUS; J = CONCRETE; K = BRICK; L = BLOCK

STATE HIGHWAY ADMINISTRATION OF MARYLAND
HIGHWAY INFORMATION SERVICES DIVISION
DATA SUPPORT GROUP

STATE HIGHWAY LOCATION REFERENCE

COUNTY: CALVERT
DISTRICT: 5
DATE: 12/31/04

ROUTE NUMBER: MD 765U
INVENTORY DIRECTION: SOUTH
ROUTE NAME: NO NAME

STATE SYSTEM	FUNCTIONAL CLASS	MEDIAN TYPE	ACCESS CONTROL	NHS	MILEPOINT	MILEPOINT DESCRIPTION	MARKED LANES	SURFACE WIDTH/TYPE*	AADT
STATE SECONDARY	R URB LOCAL	NONE (UNDIV)	NONE	NOT NHS	00.000		2	36I	0
					00.000 MD765N	SAW MILL RD			
					00.020		3	34I	
					00.110	CUL DE SAC			

ROUTE NUMBER: MD 765V
INVENTORY DIRECTION: SOUTH
ROUTE NAME: NURSERY CT

STATE SYSTEM	FUNCTIONAL CLASS	MEDIAN TYPE	ACCESS CONTROL	NHS	MILEPOINT	MILEPOINT DESCRIPTION	MARKED LANES	SURFACE WIDTH/TYPE*	AADT
STATE SECONDARY	R RUR LOCAL	NONE (UNDIV)	NONE	NOT NHS	00.000		2	39I	0
					00.000 MD765P	NURSERY RD			
					00.030		2	23I	
					00.070	ROAD END			

ROUTE NUMBER: MD 765W
INVENTORY DIRECTION: NORTH
ROUTE NAME: NO NAME

STATE SYSTEM	FUNCTIONAL CLASS	MEDIAN TYPE	ACCESS CONTROL	NHS	MILEPOINT	MILEPOINT DESCRIPTION	MARKED LANES	SURFACE WIDTH/TYPE*	AADT
STATE SECONDARY	R RUR LOCAL	NONE (UNDIV)	NONE	NOT NHS	00.000		2	22I	0
					00.000 MD765Q	PARDOE RD			
					00.200	ROAD END			

ROUTE NUMBER: MD 765X
INVENTORY DIRECTION: SOUTH
ROUTE NAME: CRESTON LA

STATE SYSTEM	FUNCTIONAL CLASS	MEDIAN TYPE	ACCESS CONTROL	NHS	MILEPOINT	MILEPOINT DESCRIPTION	MARKED LANES	SURFACE WIDTH/TYPE*	AADT
STATE SECONDARY	R URB LOCAL	NONE (UNDIV)	NONE	NOT NHS	00.000		2	20I	0
					00.000 MD765Y	PATUXENT POINT PKWY			
					00.030	SPEED LIMIT 30 MPH			
					00.190 MD 2W	CRESTON LA			
					00.270	ROAD END			

*A,B = UNIMPROVED; C = GRADED & DRAINED; D,E = SOIL, GRAVEL, STONE; F,G = LOW TYPE BITUMINOUS
H,I = HIGH TYPE BITUMINOUS; J = CONCRETE; K = BRICK; L = BLOCK

STATE HIGHWAY LOCATION REFERENCE

COUNTY: CALVERT
DISTRICT: 5
DATE: 12/31/04

ROUTE NUMBER: MD 765Y
INVENTORY DIRECTION: WEST
ROUTE NAME: PATUXENT POINT PKWY

STATE SYSTEM	FUNCTIONAL CLASS	MEDIAN TYPE	ACCESS CONTROL	NHS	MILEPOINT	MILEPOINT DESCRIPTION	MARKED LANES	SURFACE WIDTH/TYPE*	AADT
STATE SECONDARY	R URB LOCAL	CURBED	NONE	NOT NHS	00.000		2	50I	2,177
					00.000 OP816	PATUXENT POINT PKWY (BACK)			
					00.000 MD 2	SOLOMONS ISLAND RD			
					00.030 MD765X	CRESTON LA			
		NONE (UNDIV)			00.050		2	20I	
					00.050 CO767	PATUXENT POINT PKWY			
					00.120 CO229	SWAGGERS POINT RD (AHEAD)			

ROUTE NUMBER: MD 768
INVENTORY DIRECTION: EAST
ROUTE NAME: DARES WHARF RD

STATE SYSTEM	FUNCTIONAL CLASS	MEDIAN TYPE	ACCESS CONTROL	NHS	MILEPOINT	MILEPOINT DESCRIPTION	MARKED LANES	SURFACE WIDTH/TYPE*	AADT
STATE SECONDARY	R RUR LOCAL	NONE (UNDIV)	NONE	NOT NHS	00.000		2	34I	825
					00.000 CO101	GOLDSTEIN RD (BACK)			
					00.000 MD402	DARES BEACH RD/BRANCH ST			
					00.050	SPEED LIMIT 30 MPH			
					00.080		2	22I	
					00.390		2	16I	
					00.450	SPEED LIMIT 25 MPH			
					00.570	SPEED LIMIT 20 MPH			
					00.590		2	20I	
					00.590 CO191	VIRGINIA AVE			
					00.680 CO197	CHESAPEAKE AVE			

ROUTE NUMBER: MD 778
INVENTORY DIRECTION: NORTH
ROUTE NAME: OLD SOLOMONS ISLAND RD

STATE SYSTEM	FUNCTIONAL CLASS	MEDIAN TYPE	ACCESS CONTROL	NHS	MILEPOINT	MILEPOINT DESCRIPTION	MARKED LANES	SURFACE WIDTH/TYPE*	AADT
STATE SECONDARY	R URB LOCAL	NONE (UNDIV)	NONE	NOT NHS	00.000		2	24I	650
					00.000 CO 40	GROVERS TURN RD (BACK)			
					00.000 MD 2	SOLOMONS ISLAND RD			
					00.030 MD765H	NO NAME			
					00.050		2	18I	

*A,B = UNIMPROVED; C = GRADED & DRAINED; D,E = SOIL, GRAVEL, STONE; F,G = LOW TYPE BITUMINOUS
H,I = HIGH TYPE BITUMINOUS; J = CONCRETE; K = BRICK; L = BLOCK

STATE HIGHWAY ADMINISTRATION OF MARYLAND
HIGHWAY INFORMATION SERVICES DIVISION
DATA SUPPORT GROUP

STATE HIGHWAY LOCATION REFERENCE

COUNTY: CALVERT

DISTRICT: 5

DATE: 12/31/04


ROUTE NUMBER: MD 778 CONTINUED

INVENTORY DIRECTION: NORTH

ROUTE NAME: OLD SOLOMONS ISLAND RD

STATE SYSTEM	FUNCTIONAL CLASS	MEDIAN TYPE	ACCESS CONTROL	NHS	MILEPOINT	MILEPOINT DESCRIPTION	MARKED LANES	SURFACE WIDTH/TYPE*	AADT
STATE SECONDARY	R URB LOCAL	NONE (UNDIV)	NONE	NOT NHS	00.070	SPEED LIMIT 30 MPH	2	18I	650
					00.380		2	20I	
					00.470	STRUC #4028 HALL CREEK			
					00.590		2	34I	
					00.610 MD260	CHESAPEAKE BEACH RD			
					00.690		2	18I	
					00.960	ANNE ARUNDEL CO/L			

*A,B = UNIMPROVED; C = GRADED & DRAINED; D,E = SOIL, GRAVEL, STONE; F,G = LOW TYPE BITUMINOUS
H,I = HIGH TYPE BITUMINOUS; J = CONCRETE; K = BRICK; L = BLOCK



2004

Calendar Year

HIGHWAY LOCATION REFERENCE

Data as of December 31, 2004

CAROLINE

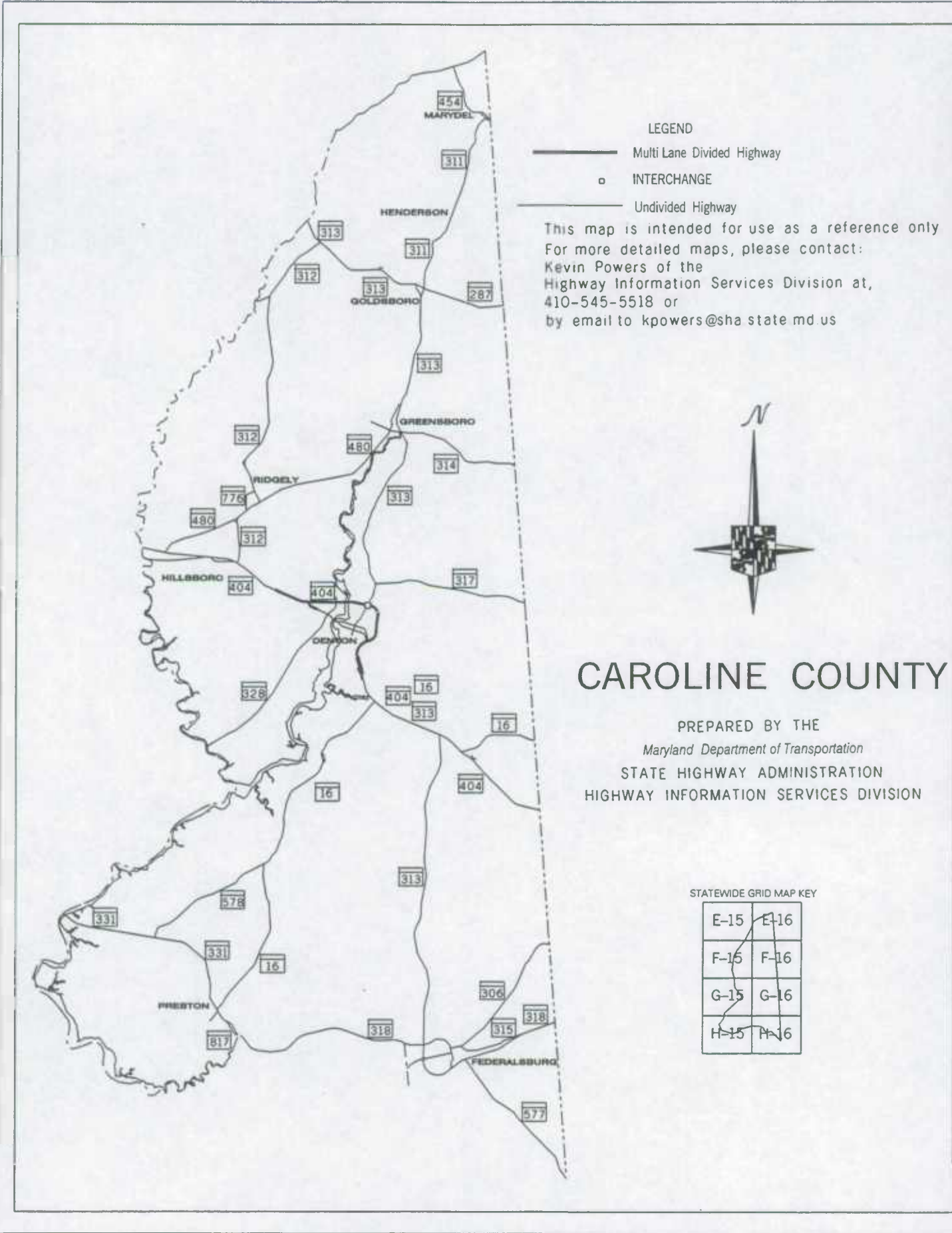
COUNTY

SHA DISTRICT #2

CO







LEGEND

———— Multi Lane Divided Highway

○ INTERCHANGE

———— Undivided Highway

This map is intended for use as a reference only
 For more detailed maps, please contact:
 Kevin Powers of the
 Highway Information Services Division at,
 410-545-5518 or
 by email to kpowers@sha.state.md.us




CAROLINE COUNTY

PREPARED BY THE
Maryland Department of Transportation
 STATE HIGHWAY ADMINISTRATION
 HIGHWAY INFORMATION SERVICES DIVISION

STATEWIDE GRID MAP KEY

E-15	E-16
F-15	F-16
G-15	G-16
H-15	H-16




ROUTE ALERT LIST

CAROLINE COUNTY

Note: Entire county re-inventoried. Check all routes for mileage change.

The following changes are a result from construction done for contract #CO3215170:

- MD 404 K, West Frontage Rd - new service road from MD 404 N to MD 404 P for a total distance of 0.305 mile.
- MD 404 L, West Frontage Rd #2 - new service road from MD 404 P to a cul-de-sac for a total distance of 0.391 mile.
- MD 404 M, East Frontage Rd - new service road from MD 404 to MD 404 R for a total distance of 0.358 mile.
- MD 404 N, Sharp Street, from MD 404 to a point 0.05 mile west, was acquired and reconstructed. It was portion of CO 236, Sharp Street.
- MD 404 P, Deep Shore Rd, from MD 404 to a point 0.07 mile west, was acquired and reconstructed. It was portion of CO 118, Deep Shore Rd.
- MD 404 R, Double Hills Rd, from MD 404 to a point 0.24 mile south, was acquired and reconstructed. It was portion of CO 372, Double Hills Rd.



MARYLAND STATE HIGHWAY ADMINISTRATION
HIGHWAY INFORMATION SERVICES DIVISION
STATE MAINTAINED HIGHWAYS ON THE NATIONAL HIGHWAY SYSTEM
AS OF DECEMBER 31, 2004

COUNTY: CAROLINE

ROUTE	BEG DESCRIPTION	END DESCRIPTION	NHS TYPE
MD 404	0.000	17.370	NHS SYSTEM



STATE HIGHWAY ADMINISTRATION OF MARYLAND
HIGHWAY INFORMATION SERVICES DIVISION
DATA SUPPORT GROUP

STATE HIGHWAY LOCATION REFERENCE

COUNTY: CAROLINE
DISTRICT: 2
DATE: 12/31/04

ROUTE NUMBER: MD 16
INVENTORY DIRECTION: NORTH
ROUTE NAME: HARMONY RD

STATE SYSTEM	FUNCTIONAL CLASS	MEDIAN TYPE	ACCESS CONTROL	NHS	MILEPOINT	MILEPOINT DESCRIPTION	MARKED LANES	SURFACE WIDTH/TYPER*	AADT
					00.000	DORCHESTER CO/L			
					00.000	SEE MD 331			
STATE SECONDARY	U RUR MAJ COLL	NONE (UNDIV)	NONE	NOT NHS	01.100		2	251	1,675
					01.100 MD331	MAIN ST			
					01.130	SPEED LIMIT 30 MPH			
	R				01.140		2	221	
					01.280	OUT CORP LMTS PRESTON			
					01.290	SPEED LIMIT 50 MPH			
					02.350	SPEED LIMIT 30 MPH			
					02.830	SPEED LIMIT 50 MPH			
					04.090				2,175
					04.090 CO166	GROVE RD			
					05.020 CO459	AUCTION RD			
					05.870	SPEED LIMIT 40 MPH			
					06.030	SPEED LIMIT 30 MPH			
					06.220				3,475
					06.220 MD578	BETHLEHEM RD			
					06.390	SPEED LIMIT 40 MPH			
					06.530	SPEED LIMIT 50 MPH			
					06.710	STRUC #5010 FOWLING CREEK			
					09.290				4,675
					09.290 CO163	AMERICAN CORNER RD			
					10.150 MD 16A	BEAUCHAMP BRANCH RD			
					10.430 MD617	NO NAME			
					10.440	STRUC #5001 LAKE WILLISTON			
					12.760 CO372	DOUBLE HILLS RD			
					12.760 MD404	SHORE HWY (AHEAD)			
					15.930				2,275
NAME: GREENWOOD RD					15.930 MD404	SHORE HWY (BACK)			
					15.930 CO143	BECK RD			
					16.850				1,775
					16.850 CO125	SUBSTATION RD			
					18.430	DELAWARE ST/L			

*A,B = UNIMPROVED; C = GRADED & DRAINED; D,E = SOIL, GRAVEL, STONE; F,G = LOW TYPE BITUMINOUS
H,I = HIGH TYPE BITUMINOUS; J = CONCRETE; K = BRICK; L = BLOCK

STATE HIGHWAY ADMINISTRATION OF MARYLAND
HIGHWAY INFORMATION SERVICES DIVISION
DATA SUPPORT GROUP

STATE HIGHWAY LOCATION REFERENCE

COUNTY: CAROLINE

DISTRICT: 2

DATE: 12/31/04

ROUTE NUMBER: MD 16A
INVENTORY DIRECTION: EAST
ROUTE NAME: BEAUCHAMP BRANCH RD

STATE SYSTEM	FUNCTIONAL CLASS	MEDIAN TYPE	ACCESS CONTROL	NHS	MILEPOINT	MILEPOINT DESCRIPTION	MARKED LANES	SURFACE WIDTH/TYPE*	AADT
STATE SECONDARY	R	RUR LOCAL	NONE	NOT NHS	00.000		2	24I	1,499
					00.000 MD 16	HARMONY RD			
					00.040 MD617	NO NAME			
					00.040 CO145	BEAUCHAMP BRANCH RD (AHEAD)			

ROUTE NUMBER: MD 287
INVENTORY DIRECTION: EAST
ROUTE NAME: OLD LINE RD

STATE SYSTEM	FUNCTIONAL CLASS	MEDIAN TYPE	ACCESS CONTROL	NHS	MILEPOINT	MILEPOINT DESCRIPTION	MARKED LANES	SURFACE WIDTH/TYPE*	AADT
STATE SECONDARY	U	RUR MAJ COLL	NONE	NOT NHS	00.000		2	20I	2,125
					00.000 MD313	GOLDSBORO RD			
					00.000	IN CORP LIMITS OF GOLDSBORO			
					00.018	SPEED LIMIT 30 MPH			
					00.060		2	24I	
					00.290		2	22I	2,225
	R				00.290 MD311	MAIN ST			
					00.380	OUT CORP LMTS GOLDSBORO			
					00.586	SPEED LIMIT 50 MPH			
NAME: SANDTOWN RD					01.310 CO 31	JACKSON LA			
					01.830	STRUC #5002 CHOPTANK RIVER			
					02.880	DELAWARE STL			

ROUTE NUMBER: MD 302
INVENTORY DIRECTION: EAST
ROUTE NAME: BARCLAY RD

STATE SYSTEM	FUNCTIONAL CLASS	MEDIAN TYPE	ACCESS CONTROL	NHS	MILEPOINT	MILEPOINT DESCRIPTION	MARKED LANES	SURFACE WIDTH/TYPE*	AADT
STATE SECONDARY	R	RUR MAJ COLL	NONE	NOT NHS	00.000		2	22I	3,650
					00.000	QUEEN ANNES CO/L			
					00.080				4,125
					00.080 CO390	WOODYARD RD (QA CO)			
					00.960	SPEED LIMIT 40 MPH			
					01.150	SPEED LIMIT 30 MPH			
	U				01.200	IN CORP LMTS TEMPLEVILLE			

*A,B = UNIMPROVED; C = GRADED & DRAINED; D,E = SOIL, GRAVEL, STONE; F,G = LOW TYPE BITUMINOUS
H,I = HIGH TYPE BITUMINOUS; J = CONCRETE; K = BRICK; L = BLOCK

STATE HIGHWAY ADMINISTRATION OF MARYLAND
HIGHWAY INFORMATION SERVICES DIVISION
DATA SUPPORT GROUP

STATE HIGHWAY LOCATION REFERENCE

COUNTY: CAROLINE
DISTRICT: 2
DATE: 12/31/04

ROUTE NUMBER: MD 302 CONTINUED
INVENTORY DIRECTION: EAST
ROUTE NAME: BARCLAY RD

STATE SYSTEM	FUNCTIONAL CLASS	MEDIAN TYPE	ACCESS CONTROL	NHS	MILEPOINT	MILEPOINT DESCRIPTION	MARKED LANES	SURFACE WIDTH/TYPE*	AADT
STATE SECONDARY	U RUR MAJ COLL	NONE (UNDIV)	NONE	NOT NHS	01.450		2	221	1,225
	R				01.450 MD454	CROWN STONE RD			
					01.640	OUT CORP LMTS TEMPLEVILLE			
					01.670	SPEED LIMIT 40 MPH			
					01.810	SPEED LIMIT 50 MPH			
					01.900	STRUC #5021 BEAVER DAM DITCH			
					02.560	DELAWARE ST/L			

ROUTE NUMBER: MD 304
INVENTORY DIRECTION: EAST
ROUTE NAME: BRIDGETOWN RD

STATE SYSTEM	FUNCTIONAL CLASS	MEDIAN TYPE	ACCESS CONTROL	NHS	MILEPOINT	MILEPOINT DESCRIPTION	MARKED LANES	SURFACE WIDTH/TYPE*	AADT
STATE SECONDARY	R RUR MAJ COLL	NONE (UNDIV)	NONE	NOT NHS	00.000		2	201	2,675
					00.000	QUEEN ANNES CO/L			
					00.000	STRUC #5018 MASON BRANCH			
					00.020	SPEED LIMIT 30 MPH			
					00.420		2	221	
					00.480 MD312	OAKLAND RD			
					00.480 CO 37	BRIDGETOWN RD (AHEAD)			

ROUTE NUMBER: MD 306
INVENTORY DIRECTION: EAST
ROUTE NAME: HOUSTON BRANCH RD

STATE SYSTEM	FUNCTIONAL CLASS	MEDIAN TYPE	ACCESS CONTROL	NHS	MILEPOINT	MILEPOINT DESCRIPTION	MARKED LANES	SURFACE WIDTH/TYPE*	AADT
STATE SECONDARY	R RUR MINOR COLL	NONE (UNDIV)	NONE	NOT NHS	00.000		2	221	1,575
					00.000 MU 82	E CENTRAL AVE (BACK)			
					00.000	OUT CORP LMTS FEDERALSBURG			
					00.160	SPEED LIMIT 30 MPH			
					00.690	SPEED LIMIT 50 MPH			
					01.170				375
					01.170 CO221	LIBERTY CHURCH RD			
					03.110	STRUC #5031 HOUSTON BRANCH			
					04.130	DELAWARE ST/L			

*A,B = UNIMPROVED; C = GRADED & DRAINED; D,E = SOIL, GRAVEL, STONE; F,G = LOW TYPE BITUMINOUS
H,I = HIGH TYPE BITUMINOUS; J = CONCRETE; K = BRICK; L = BLOCK

STATE HIGHWAY LOCATION REFERENCE

COUNTY: CAROLINE
DISTRICT: 2
DATE: 12/31/04

ROUTE NUMBER: MD 307
INVENTORY DIRECTION: NORTH
ROUTE NAME: WILLIAMSBURG RD

STATE SYSTEM	FUNCTIONAL CLASS	MEDIAN TYPE	ACCESS CONTROL	NHS	MILEPOINT	MILEPOINT DESCRIPTION	MARKED LANES	SURFACE WIDTH/TYPE*	AADT
STATE SECONDARY	R	RUR MINOR ART	NONE	NOT NHS	00.000		2	24I	3,750
					00.000	DORCHESTER CO/L			
					00.220	SPEED LIMIT 40 MPH			
					00.240				4,275
		ROUNDAABOUT			00.510		2	36I	
					00.510	BEGIN ROUNDAABOUT			
		RUR MAJ COLL			00.530				1,875
					00.530	FEDERALSBURG HWY			
					00.530	FEDERALSBURG ROUNDAABOUT			
		NONE (UNDIV)			00.550		2	27I	
					00.550	END ROUNDAABOUT			
					00.620	SPEED LIMIT 25 MPH			
	U				00.900	IN CORP LIMITS OF FEDERALSBURG			
					00.930	ACADEMY AVE (AHEAD)			

ROUTE NUMBER: MD 308
INVENTORY DIRECTION: NORTH
ROUTE NAME: MAIN ST

STATE SYSTEM	FUNCTIONAL CLASS	MEDIAN TYPE	ACCESS CONTROL	NHS	MILEPOINT	MILEPOINT DESCRIPTION	MARKED LANES	SURFACE WIDTH/TYPE*	AADT
STATE SECONDARY	U	RUR MAJ COLL	NONE	NOT NHS	00.000		2	24I	2,350
					00.000	CO227 VETERANS DR (BACK)			
					00.000	MD313 FEDERALSBURG HWY			
					00.090	SPEED LIMIT 30 MPH			
					00.120	MU182 MAIN ST (AHEAD)			

ROUTE NUMBER: MD 311
INVENTORY DIRECTION: NORTH
ROUTE NAME: MAIN ST

STATE SYSTEM	FUNCTIONAL CLASS	MEDIAN TYPE	ACCESS CONTROL	NHS	MILEPOINT	MILEPOINT DESCRIPTION	MARKED LANES	SURFACE WIDTH/TYPE*	AADT
STATE SECONDARY	U	RUR MINOR ART	NONE	NOT NHS	00.000		2	24I	3,350
					00.000	CO 34 CHURCH LA (BACK)			
					00.000	MD313 OLD TOWN RD			

*A,B = UNIMPROVED; C = GRADED & DRAINED; D,E = SOIL, GRAVEL, STONE; F,G = LOW TYPE BITUMINOUS
H,I = HIGH TYPE BITUMINOUS; J = CONCRETE; K = BRICK; L = BLOCK

STATE HIGHWAY ADMINISTRATION OF MARYLAND
HIGHWAY INFORMATION SERVICES DIVISION
DATA SUPPORT GROUP

STATE HIGHWAY LOCATION REFERENCE

COUNTY: CAROLINE

DISTRICT: 2

DATE: 12/31/04

ROUTE NUMBER: MD 311 CONTINUED

INVENTORY DIRECTION: NORTH

ROUTE NAME: MAIN ST

STATE SYSTEM	FUNCTIONAL CLASS	MEDIAN TYPE	ACCESS CONTROL	NHS	MILEPOINT	MILEPOINT DESCRIPTION	MARKED LANES	SURFACE WIDTH/TYPE*	AADT
STATE SECONDARY	U RUR MINOR ART	NONE (UNDIV)	NONE	NOT NHS	00.110	SPEED LIMIT 30 MPH	2	24I	3,350
	R				00.270 MD287	OLD LINE RD			
					00.610	OUT CORP LMTS GOLDSBORO			
					00.650	SPEED LIMIT 40 MPH			
					00.730	SPEED LIMIT 50 MPH			
NAME: HENDERSON RD					00.870 CO 29	CASTLEHALL RD			
					01.740	STRUC #5004 BROADWAY BRANCH			
					01.780 CO 2	MELVILLE RD			
	U				02.880	IN CORP LMTS HENDERSON			
					02.880	SPEED LIMIT 30 MPH			
					03.130				3,150
					03.130 CO 18	BEE TREE RD			
					03.350	SPEED LIMIT 50 MPH			
	R				03.390	OUT CORP LMTS HENDERSON			
					04.170	STRUC #5025 COLDSRING BRANCH			
					05.770	SPEED LIMIT 40 MPH			
	U				05.890	IN CORP LMTS MARYDEL			
					05.920	SPEED LIMIT 30 MPH			
NAME: HALLTOWN RD					06.060 MD82I	MAIN ST			
					06.110 MD454	HALLTOWN RD/CROWN STONE RD			

ROUTE NUMBER: MD 312

INVENTORY DIRECTION: NORTH

ROUTE NAME: DOWNES STATION RD

STATE SYSTEM	FUNCTIONAL CLASS	MEDIAN TYPE	ACCESS CONTROL	NHS	MILEPOINT	MILEPOINT DESCRIPTION	MARKED LANES	SURFACE WIDTH/TYPE*	AADT
STATE SECONDARY	R RUR MINOR COLL	NONE (UNDIV)	NONE	NOT NHS	00.000		2	24I	1,775
					00.000 CO 95	LOG CABIN RD (BACK)			
					00.000 MD404	SHORE HWY			
					00.060	SPEED LIMIT 50 MPH			
					00.080		2	22I	
					01.400		2	24I	
					01.400 MD312A	NO NAME			
					01.420 MD480	RIDGELY RD			
	U RUR MAJ COLL				02.300		2	28I	3,175

*A,B = UNIMPROVED; C = GRADED & DRAINED; D,E = SOIL, GRAVEL, STONE; F,G = LOW TYPE BITUMINOUS
H,I = HIGH TYPE BITUMINOUS; J = CONCRETE; K = BRICK; L = BLOCK

STATE HIGHWAY ADMINISTRATION OF MARYLAND
HIGHWAY INFORMATION SERVICES DIVISION
DATA SUPPORT GROUP

STATE HIGHWAY LOCATION REFERENCE

COUNTY: CAROLINE
DISTRICT: 2
DATE: 12/31/04

ROUTE NUMBER: MD 312 CONTINUED
INVENTORY DIRECTION: NORTH
ROUTE NAME: CENTRAL AVE

STATE SYSTEM	FUNCTIONAL CLASS	MEDIAN TYPE	ACCESS CONTROL	NHS	MILEPOINT	MILEPOINT DESCRIPTION	MARKED LANES	SURFACE WIDTH/TYPE*	AADT
STATE SECONDARY	U RUR MAJ COLL	NONE (UNDIV)	NONE	NOT NHS	02.300 MD480	SIXTH ST	2	281	3,175
					02.300	IN CORP LMTS RIDGELY			
					02.300 MU 34	CENTRAL AVE			
					02.360		2	261	
					02.640		2	241	
					02.710		2	201	
					02.710 MD776	W RAILROAD ST			
					02.790	SPEED LIMIT 30 MPH			
					03.090		2	221	
					03.260	OUT CORP LMTS RIDGELY			
					03.280	SPEED LIMIT 50 MPH			
					03.580 MD776A	NO NAME			
					03.660 MD776A	NO NAME			
					05.890				2,475
					05.890 CO 64	SPARKS RD			
					06.750 CO 58	MARBLEHEAD RD			
					08.060 CO 55	CHERRY LA			
					08.730	SPEED LIMIT 40 MPH			
					08.870	SPEED LIMIT 30 MPH			
					09.090				2,275
					09.090 CO 37	BRIDGETOWN RD			
					09.090 MD304	BRIDGETOWN RD			
					09.220	SPEED LIMIT 40 MPH			
					09.370	SPEED LIMIT 50 MPH			
					11.380		2	261	
					11.410 MD313	GOLDSBORO RD			

ROUTE NUMBER: MD 312A
INVENTORY DIRECTION: EAST
ROUTE NAME: NO NAME

STATE SYSTEM	FUNCTIONAL CLASS	MEDIAN TYPE	ACCESS CONTROL	NHS	MILEPOINT	MILEPOINT DESCRIPTION	MARKED LANES	SURFACE WIDTH/TYPE*	AADT
STATE SECONDARY	R RUR LOCAL	NONE (UNDIV)	NONE	NOT NHS	00.000				
					00.000 MD312	DOWNES STATION RD	1	241	999
					00.040 MD480	RIDGELY RD			

*A,B = UNIMPROVED; C = GRADED & DRAINED; D,E = SOIL, GRAVEL, STONE; F,G = LOW TYPE BITUMINOUS
H,I = HIGH TYPE BITUMINOUS; J = CONCRETE; K = BRICK; L = BLOCK

STATE HIGHWAY ADMINISTRATION OF MARYLAND
HIGHWAY INFORMATION SERVICES DIVISION
DATA SUPPORT GROUP

STATE HIGHWAY LOCATION REFERENCE

COUNTY: CAROLINE
DISTRICT: 2
DATE: 12/31/04

ROUTE NUMBER: MD 313
INVENTORY DIRECTION: NORTH
ROUTE NAME: RELIANCE RD

STATE SYSTEM	FUNCTIONAL CLASS	MEDIAN TYPE	ACCESS CONTROL	NHS	MILEPOINT	MILEPOINT DESCRIPTION	MARKED LANES	SURFACE WIDTH/TYPE*	AADT
STATE SECONDARY	R	RUR MINOR ART	NONE	NOT NHS	00.000		2	221	5,250
					00.000	DORCHESTER CO/L			
					00.000 MD577	RELIANCE RD			
					00.080	SPEED LIMIT 35 MPH			
	U		PARTIAL		01.200		2	241	8,650
NAME: FEDERALSBURG HWY					01.200 MD318	FEDERALSBURG HWY			
					01.200 MU245	RELIANCE AVE			
					01.200	IN CORP LMTS FEDERALSBURG			
					01.270	SPEED LIMIT 50 MPH			
					01.480	STRUC #5022 MARSHYHOPE CREEK			
					01.710				5,950
	R				01.710 MD308	MAIN ST			
					02.180	OUT CORP LMTS FEDERALSBURG			
					02.660	R/R #MDDE 532 048 W			
		ROUNDAABOUT			02.910		2	361	
					02.910	BEGIN ROUNDAABOUT			
					02.930 MD307	WILLIAMSBURG RD			
					02.930	FEDERALSBURG ROUNDAABOUT			
	U	NONE (UNDIV)			02.950		2	241	
					02.950	IN CORP LMTS FEDERALSBURG			
					02.950	END ROUNDAABOUT			
					03.390				5,150
					03.390 MD318	PRESTON RD			
					03.390 MD315	BLOOMINGDALE AVE			
	R				03.690	OUT CORP LMTS FEDERALSBURG			
					04.280 CO157	LAUREL GROVE RD			
			NONE		04.590				
					04.590	STRUC #5009 FAULKNER BRANCH			
					05.290				3,850
					05.290 CO394	OLD DENTON RD			
					05.290 CO182	THREE BRIDGES RD			
					06.900				3,950
					06.900 CO459	AUCTION RD			

*A,B = UNIMPROVED; C = GRADED & DRAINED; D,E = SOIL, GRAVEL, STONE; F,G = LOW TYPE BITUMINOUS
H,I = HIGH TYPE BITUMINOUS; J = CONCRETE; K = BRICK; L = BLOCK

STATE HIGHWAY ADMINISTRATION OF MARYLAND
HIGHWAY INFORMATION SERVICES DIVISION
DATA SUPPORT GROUP

STATE HIGHWAY LOCATION REFERENCE

COUNTY: CAROLINE
DISTRICT: 2
DATE: 12/31/04

ROUTE NUMBER: MD 313 CONTINUED
INVENTORY DIRECTION: NORTH
ROUTE NAME: FEDERALSBURG HWY

STATE SYSTEM	FUNCTIONAL CLASS	MEDIAN TYPE	ACCESS CONTROL	NHS	MILEPOINT	MILEPOINT DESCRIPTION	MARKED LANES	SURFACE WIDTH/TYP*	AADT
STATE SECONDARY	R RUR MINOR ART	NONE (UNDIV)	NONE	NOT NHS	09.280 CO155	POSSUM HILL RD	2	241	3,950
					10.820				3,550
					10.820 CO153	DION RD			
					13.290 MD404	SHORE HWY			
		CENTER TLA (UNDIV)			19.160				11,850
NAME: GREENSBORO RD					19.160 MD404	SHORE HWY			
					19.160 MD619	SIXTH ST (BACK)			
					19.160	STRUC #5027			
					19.200 RP404- 7	RAMP 7 FR RAMP 2 (FR MD404) TO MD 313 SB			
					19.200 RP404- 1	RAMP 1 FR MD 313 NB TO RAMP 8 (TO MD404)			
					19.210 RP404- 8	RAMP 8 FR MD 313 SB TO MD 404 WB			
					19.240 RP404- 2	RAMP 2 FR MD 404 WB TO MD 313 NB			
		NONE (UNDIV)			19.310		2	221	
					19.310	SPEED LIMIT 40 MPH			
					19.930				7,950
					19.930 MD317	BURRSVILLE RD			
					20.020	SPEED LIMIT 50 MPH			
					20.430	STRUC #5007 CHAPEL BRANCH			
					22.750	STRUC #5006 SPRING BRANCH			
					24.090 CO 65	KNIFE BOX RD			
					24.550	SPEED LIMIT 40 MPH			
					24.680	STRUC OV TUBMILL BRANCH			
					24.740	SPEED LIMIT 30 MPH			
	U				24.850	IN CORP LMTS GREENSBORO			
					25.080 MD314	SUNSET AVE/WHITELEYSBURG RD			
					25.090		2	241	
	R				25.170	OUT CORP LMTS GREENSBORO			
					25.240	SPEED LIMIT 40 MPH			
					25.400	STRUC #5005 CHOPTANK RIVER			
					25.460	SPEED LIMIT 50 MPH			
					25.960				5,950
					25.960 MD480	MAIN ST			
					26.010		2	221	
					27.210				2,050

*A,B = UNIMPROVED; C = GRADED & DRAINED; D,E = SOIL, GRAVEL, STONE; F,G = LOW TYPE BITUMINOUS
H,I = HIGH TYPE BITUMINOUS; J = CONCRETE; K = BRICK; L = BLOCK

STATE HIGHWAY ADMINISTRATION OF MARYLAND
HIGHWAY INFORMATION SERVICES DIVISION
DATA SUPPORT GROUP

STATE HIGHWAY LOCATION REFERENCE

COUNTY: CAROLINE
DISTRICT: 2
DATE: 12/31/04

ROUTE NUMBER: MD 313 CONTINUED
INVENTORY DIRECTION: NORTH
ROUTE NAME: GREENSBORO RD

STATE SYSTEM	FUNCTIONAL CLASS	MEDIAN TYPE	ACCESS CONTROL	NHS	MILEPOINT	MILEPOINT DESCRIPTION	MARKED LANES	SURFACE WIDTH/TYPE*	AADT
STATE SECONDARY	R RUR MINOR ART	NONE (UNDIV)	NONE	NOT NHS	27.210 CO 54	RED BRIDGES RD	2	22I	2,050
					28.670 CO 37	BRIDGETOWN RD			
					28.790	SPEED LIMIT 40 MPH			
					28.910	SPEED LIMIT 30 MPH			
NAME: OLD TOWN RD	U RUR LOCAL				29.200	IN CORP LMTS GOLDSBORO			
					29.470		2	24I	
					29.470 MD311	MAIN ST			
					29.510		2	22I	
					29.540	SPEED LIMIT 25 MPH			
					29.880		2	28I	
NAME: GOLDSBORO RD	R RUR MAJ COLL				29.900		2	22I	3,850
					29.900 MD287	OLD LINE RD			
					29.900	OUT CORP LMTS GOLDSBORO			
					29.910	SPEED LIMIT 30 MPH			
					30.050	SPEED LIMIT 40 MPH			
					30.200	SPEED LIMIT 50 MPH			
					31.200				3,750
					31.200 MD820	CASTLE HALL RD			
					33.350				2,975
					33.350 MD312	OAKLAND RD			
					34.150	STRUC #5003 LONG MARSH DITCH			
					34.150	QUEEN ANNES CO/L			

ROUTE NUMBER: MD 314
INVENTORY DIRECTION: EAST
ROUTE NAME: SUNSET AVE

STATE SYSTEM	FUNCTIONAL CLASS	MEDIAN TYPE	ACCESS CONTROL	NHS	MILEPOINT	MILEPOINT DESCRIPTION	MARKED LANES	SURFACE WIDTH/TYPE*	AADT
STATE SECONDARY	U RUR MINOR COLL	NONE (UNDIV)	NONE	NOT NHS	00.000		2	24I	3,225
					00.000 MU215	SUNSET AVE (BACK)			
					00.042	SPEED LIMIT 25 MPH			
	RUR MAJ COLL				00.660		2	30I	
					00.660 MD480	MAIN ST			
					00.960		2	30J	
					00.980	STRUC #5011 CHOPTANK RIVER			

*A,B = UNIMPROVED; C = GRADED & DRAINED; D,E = SOIL, GRAVEL, STONE; F,G = LOW TYPE BITUMINOUS
H,I = HIGH TYPE BITUMINOUS; J = CONCRETE; K = BRICK; L = BLOCK

STATE HIGHWAY LOCATION REFERENCE

COUNTY: CAROLINE
DISTRICT: 2
DATE: 12/31/04

ROUTE NUMBER: MD 314 CONTINUED
INVENTORY DIRECTION: EAST
ROUTE NAME: SUNSET AVE

STATE SYSTEM	FUNCTIONAL CLASS	MEDIAN TYPE	ACCESS CONTROL	NHS	MILEPOINT	MILEPOINT DESCRIPTION	MARKED LANES	SURFACE WIDTH/TYPE*	AADT
STATE SECONDARY	U RUR MAJ COLL	NONE (UNDIV)	NONE	NOT NHS	01.000		2	30I	3,225
					01.020				3,825
					01.020	MD313 GREENSBORO RD			
					01.040		2	22I	
					01.040	MU 35 BOYCE MILL RD			
					01.120	SPEED LIMIT 30 MPH			
	R				01.250	OUT CORP LMTS GREENSBORO			
					01.340	SPEED LIMIT 40 MPH			
					01.530	SPEED LIMIT 50 MPH			
					03.050				1,625
					03.050	CO 63 KIBLER RD			
					04.830	MD314A BURNITE MILL RD			
					04.930	DELAWARE ST/L			

ROUTE NUMBER: MD 314A
INVENTORY DIRECTION: NORTH
ROUTE NAME: BURNITE MILL RD

STATE SYSTEM	FUNCTIONAL CLASS	MEDIAN TYPE	ACCESS CONTROL	NHS	MILEPOINT	MILEPOINT DESCRIPTION	MARKED LANES	SURFACE WIDTH/TYPE*	AADT
STATE SECONDARY	R RUR LOCAL	NONE (UNDIV)	NONE	NOT NHS	00.000		2	22I	999
					00.000	MD314 WHITELEYSBURG RD			
					00.100	DELAWARE ST/L			

ROUTE NUMBER: MD 315
INVENTORY DIRECTION: EAST
ROUTE NAME: BLOOMINGDALE AVE

STATE SYSTEM	FUNCTIONAL CLASS	MEDIAN TYPE	ACCESS CONTROL	NHS	MILEPOINT	MILEPOINT DESCRIPTION	MARKED LANES	SURFACE WIDTH/TYPE*	AADT
STATE SECONDARY	U RUR MAJ COLL	NONE (UNDIV)	NONE	NOT NHS	00.000		2	24I	5,850
					00.000	MD318 PRESTON RD (BACK)			
					00.000	MD313 FEDERALSBURG HWY			
					00.050	SPEED LIMIT 30 MPH			
MUNICIPAL					00.400		2	36I	
					00.400	MU270 UNIVERSITY AVE			
					00.400	END STATE MAINTENANCE			

*A,B = UNIMPROVED; C = GRADED & DRAINED; D,E = SOIL, GRAVEL, STONE; F,G = LOW TYPE BITUMINOUS
H,I = HIGH TYPE BITUMINOUS; J = CONCRETE; K = BRICK; L = BLOCK

STATE HIGHWAY ADMINISTRATION OF MARYLAND
HIGHWAY INFORMATION SERVICES DIVISION
DATA SUPPORT GROUP

STATE HIGHWAY LOCATION REFERENCE

COUNTY: CAROLINE
DISTRICT: 2
DATE: 12/31/04

ROUTE NUMBER: MD 315 CONTINUED
INVENTORY DIRECTION: EAST
ROUTE NAME: BLOOMINGDALE AVE

STATE SYSTEM	FUNCTIONAL CLASS	MEDIAN TYPE	ACCESS CONTROL	NHS	MILEPOINT	MILEPOINT DESCRIPTION	MARKED LANES	SURFACE WIDTH/TYPE*	AADT
MUNICIPAL	U RUR MAJ COLL	NONE (UNDIV)	NONE	NOT NHS	00.400	BEGIN MUNICIPAL MAINTENANCE	2	36I	5,850
					00.420	SPEED LIMIT 25 MPH			
					00.460				
					00.580		2	30I	
					00.720		2	22I	
					00.720	MU 120 DENTON RD			
					00.940		2	34I	
					00.990		2	24I	
					01.030	MU 81 W CENTRAL AVE			
					01.030	MU 182 MAIN ST #2			
					01.060		2	22I	
					01.090		2	24I	
					01.110				
					01.110	STRUC #5030 MARSHYHOPE CREEK			
					01.200				
		RUR MINOR COLL			01.220				
					01.220	MU 245 RELIANCE AVE			
		RUR LOCAL			01.340		2	30I	1,450
					01.340	MU 82 E CENTRAL AVE			
					01.430		2	25I	
					01.510				
					01.540		2	22I	
					01.630		2	38I	
					01.650				
					01.670		2	22I	
					01.710				
					01.710	END MUNICIPAL MAINTENANCE			
					01.710	OUT CORP LMTS FEDERALSBURG			
					01.710	BEGIN STATE MAINTENANCE			
					01.810	SPEED LIMIT 30 MPH			
					02.710				850
					02.710	CO 222 WRIGIT RD			
					02.730	STRUC #5024 TANYARD BRANCH			
					03.100		2	20I	
					03.100	MD 315A NO NAME			

*A,B = UNIMPROVED; C = GRADED & DRAINED; D,E = SOIL, GRAVEL, STONE; F,G = LOW TYPE BITUMINOUS
H,I = HIGH TYPE BITUMINOUS; J = CONCRETE; K = BRICK; L = BLOCK

STATE HIGHWAY LOCATION REFERENCE

COUNTY: CAROLINE
DISTRICT: 2
DATE: 12/31/04

ROUTE NUMBER: MD 315 CONTINUED
INVENTORY DIRECTION: EAST
ROUTE NAME: LIBERTY RD

STATE SYSTEM	FUNCTIONAL CLASS	MEDIAN TYPE	ACCESS CONTROL	NHS	MILEPOINT	MILEPOINT DESCRIPTION	MARKED LANES	SURFACE WIDTH/TYPE*	AADT
STATE SECONDARY	R RUR LOCAL	NONE (UNDIV)	NONE	NOT NHS	03.130 MD318	BRIDGEVILLE RD	2	201	850

ROUTE NUMBER: MD 315A
INVENTORY DIRECTION: NORTH
ROUTE NAME: NO NAME

STATE SYSTEM	FUNCTIONAL CLASS	MEDIAN TYPE	ACCESS CONTROL	NHS	MILEPOINT	MILEPOINT DESCRIPTION	MARKED LANES	SURFACE WIDTH/TYPE*	AADT
STATE SECONDARY	R RUR LOCAL	NONE (UNDIV)	NONE	NOT NHS	00.000		1	121	1,699
					00.000 MD318	BRIDGEVILLE RD			
					00.030		1	221	
					00.160 MD315	LIBERTY RD			

ROUTE NUMBER: MD 317
INVENTORY DIRECTION: EAST
ROUTE NAME: BURRSVILLE RD

STATE SYSTEM	FUNCTIONAL CLASS	MEDIAN TYPE	ACCESS CONTROL	NHS	MILEPOINT	MILEPOINT DESCRIPTION	MARKED LANES	SURFACE WIDTH/TYPE*	AADT
STATE SECONDARY	R RUR MAJ COLL	NONE (UNDIV)	NONE	NOT NHS	00.000		2	241	4,875
					00.000 CO104	ADAMS LANDING RD (BACK)			
					00.000 MD313	GREENSBORO RD			
					00.110	SPEED LIMIT 50 MPH			
					04.670				3,875
					04.670 CO 65	KNIFE BOX RD			
					04.780	DELAWARE ST/L			

ROUTE NUMBER: MD 318
INVENTORY DIRECTION: EAST
ROUTE NAME: PRESTON RD

STATE SYSTEM	FUNCTIONAL CLASS	MEDIAN TYPE	ACCESS CONTROL	NHS	MILEPOINT	MILEPOINT DESCRIPTION	MARKED LANES	SURFACE WIDTH/TYPE*	AADT
STATE SECONDARY	R RUR MINOR ART	NONE (UNDIV)	NONE	NOT NHS	00.000		2	241	5,650
					00.000	DORCHESTER CO/L			
					00.000 MD817B	LANGRELL RD			
					00.720 CO344	WILLIAMSBURG CHURCH RD (DOR CO)			
					01.690				5,750

*A,B = UNIMPROVED; C = GRADED & DRAINED; D,E = SOIL, GRAVEL, STONE; F,G = LOW TYPE BITUMINOUS
H,I = HIGH TYPE BITUMINOUS; J = CONCRETE; K = BRICK; L = BLOCK

STATE HIGHWAY ADMINISTRATION OF MARYLAND
HIGHWAY INFORMATION SERVICES DIVISION
DATA SUPPORT GROUP

STATE HIGHWAY LOCATION REFERENCE

COUNTY: CAROLINE
DISTRICT: 2
DATE: 12/31/04

ROUTE NUMBER: MD 318 CONTINUED
INVENTORY DIRECTION: EAST
ROUTE NAME: PRESTON RD

STATE SYSTEM	FUNCTIONAL CLASS	MEDIAN TYPE	ACCESS CONTROL	NHS	MILEPOINT	MILEPOINT DESCRIPTION	MARKED LANES	SURFACE WIDTH/TYPE*	AADT
STATE SECONDARY	R	RUR MINOR ART	NONE	NOT NHS	01.690 CO163	AMERICAN CORNER RD	2	24I	5,750
					02.360	SPEED LIMIT 50 MPH			
					05.630		2	34I	
					05.680 MD315	BLOOMINGDALE AVE			
					05.680 MD313	FEDERALSBURG HWY (AHEAD)			
	U				07.870		2	24I	3,550
					07.870 MD313	FEDERALSBURG HWY (BACK)			
					07.870 MU245	RELIANCE AVE			
					07.950	SPEED LIMIT 50 MPH			
					08.180	R/R #MDDE 532 042 F			
	R				08.310	OUT CORP LMTS FEDERALSBURG			
					09.120 CO222	WRIGHT RD			
					09.540				3,750
					09.540 MD315	LIBERTY RD			
					09.690 MD315A	NO NAME			
					10.950	DELAWARE ST/L			

ROUTE NUMBER: MD 324
INVENTORY DIRECTION: NORTH
ROUTE NAME: MAPLE AVE

STATE SYSTEM	FUNCTIONAL CLASS	MEDIAN TYPE	ACCESS CONTROL	NHS	MILEPOINT	MILEPOINT DESCRIPTION	MARKED LANES	SURFACE WIDTH/TYPE*	AADT
STATE SECONDARY	U	RUR MINOR COLL	NONE	NOT NHS	00.000		2	24I	1,750
					00.000 CO229	CHOPTANK RD (BACK)			
					00.000	IN CORP LIMITS OF PRESTON			
					00.040	SPEED LIMIT 25 MPH			
					00.180	R/R #MDDE 529 874 V			
					00.190		2	28I	
					00.400 MD331	MAIN ST			
					00.400 MU 55	MESSICK AVE (AHEAD)			

*A,B = UNIMPROVED; C = GRADED & DRAINED; D,E = SOIL, GRAVEL, STONE; F,G = LOW TYPE BITUMINOUS
H,I = HIGH TYPE BITUMINOUS; J = CONCRETE; K = BRICK; L = BLOCK

STATE HIGHWAY ADMINISTRATION OF MARYLAND
HIGHWAY INFORMATION SERVICES DIVISION
DATA SUPPORT GROUP

STATE HIGHWAY LOCATION REFERENCE

COUNTY: CAROLINE
DISTRICT: 2
DATE: 12/31/04

ROUTE NUMBER: MD 328
INVENTORY DIRECTION: EAST
ROUTE NAME: NEW BRIDGE RD

STATE SYSTEM	FUNCTIONAL CLASS	MEDIAN TYPE	ACCESS CONTROL	NHS	MILEPOINT	MILEPOINT DESCRIPTION	MARKED LANES	SURFACE WIDTH/TYPE*	AADT
STATE SECONDARY	R	RUR MINOR ART	NONE	NOT NHS	00.000		2	24J	6,250
					00.000	TALBOT CO/L			
					00.000	STRUC #5012 TUCKAHOE CREEK			
					00.040		2	24I	
					00.122	SPEED LIMIT 50 MPH			
					01.200				6,375
					01.200	CO 88 TUCKAHOE RD			
					05.780	MD404BU MEETING HOUSE RD			
					06.240		2	30I	
		RUR MINOR COLL			06.270				
					06.270	MD404 SHORE HWY			
					06.300		2	24I	
					06.350	CO 45 RIVER RD (AHEAD)			

ROUTE NUMBER: MD 331
INVENTORY DIRECTION: NORTH
ROUTE NAME: PRESTON RD

STATE SYSTEM	FUNCTIONAL CLASS	MEDIAN TYPE	ACCESS CONTROL	NHS	MILEPOINT	MILEPOINT DESCRIPTION	MARKED LANES	SURFACE WIDTH/TYPE*	AADT
STATE SECONDARY	R	RUR MINOR ART	NONE	NOT NHS	00.000		2	24I	10,775
					00.000	DORCHESTER CO/L			
					00.000	STRUC #5014 HUNTING CREEK			
					00.060	MD817A LINCHESTER RD			
					00.470	IN CORP LMTS PRESTON			
					00.480	MD817A LINCHESTER RD			
					00.500	SPEED LIMIT 30 MPH			
					00.560	MD331A LINCHESTER RD			
					00.770	SPEED LIMIT 25 MPH			
					00.830		2	28I	
					00.970		2	30I	
					01.030		2	33I	
					01.030	MD324 MAPLE AVE			
					01.100		2	26I	9,675
					01.100	MD 16 HARMONY RD			
					01.230		2	24I	

*A,B = UNIMPROVED; C = GRADED & DRAINED; D,E = SOIL, GRAVEL, STONE; F,G = LOW TYPE BITUMINOUS
H,I = HIGH TYPE BITUMINOUS; J = CONCRETE; K = BRICK; L = BLOCK

STATE HIGHWAY ADMINISTRATION OF MARYLAND
HIGHWAY INFORMATION SERVICES DIVISION
DATA SUPPORT GROUP

STATE HIGHWAY LOCATION REFERENCE

COUNTY: CAROLINE
DISTRICT: 2
DATE: 12/31/04

ROUTE NUMBER: MD 331 CONTINUED
INVENTORY DIRECTION: NORTH
ROUTE NAME: MAIN ST

STATE SYSTEM	FUNCTIONAL CLASS	MEDIAN TYPE	ACCESS CONTROL	NHS	MILEPOINT	MILEPOINT DESCRIPTION	MARKED LANES	SURFACE WIDTH/TYPE*	AADT
STATE SECONDARY	U RUR MINOR ART	NONE (UNDIV)	NONE	NOT NHS	01.450	SPEED LIMIT 30 MPH	2	24I	9,675
NAME: DOVER BRIDGE RD	R				01.660	OUT CORP LMTS PRESTON			
					01.670	SPEED LIMIT 40 MPH			
					02.040	SPEED LIMIT 50 MPH			
					03.130				8,575
					03.130 CO187	TANYARD RD			
					04.400	SPEED LIMIT 30 MPH			
					04.510				12,850
					04.510 MD578	BETHLEHEM RD			
					04.670	SPEED LIMIT 50 MPH			
					07.480	STRUC #20023 CHOPTANK RIVER			
					07.480	TALBOT CO/L			

ROUTE NUMBER: MD 331A
INVENTORY DIRECTION: EAST
ROUTE NAME: LINCIESTER RD

STATE SYSTEM	FUNCTIONAL CLASS	MEDIAN TYPE	ACCESS CONTROL	NHS	MILEPOINT	MILEPOINT DESCRIPTION	MARKED LANES	SURFACE WIDTH/TYPE*	AADT
STATE SECONDARY	U RUR LOCAL	NONE (UNDIV)	NONE	NOT NHS	00.000		1	15I	999
					00.000 MD331	MAIN ST			
					00.040		1	20I	
					00.080 MD817A	LINCHESTER RD			

ROUTE NUMBER: MD 404
INVENTORY DIRECTION: EAST
ROUTE NAME: SHORE HWY

STATE SYSTEM	FUNCTIONAL CLASS	MEDIAN TYPE	ACCESS CONTROL	NHS	MILEPOINT	MILEPOINT DESCRIPTION	MARKED LANES	SURFACE WIDTH/TYPE*	AADT
STATE PRIMARY	R RUR OPA	NONE (UNDIV)	NONE	NHS	00.000		2	24I	17,742
					00.000	QUEEN ANNES CO/L			
					00.000	STRUC #5015 TUCKAHOE CREEK			
					00.238	MILE MARKER 7.5			
					00.677				
					00.730				13,025
					00.730 MD480	RIDGELY RD			

*A,B = UNIMPROVED; C = GRADED & DRAINED; D,E = SOIL, GRAVEL, STONE; F,G = LOW TYPE BITUMINOUS
H,I = HIGH TYPE BITUMINOUS; J = CONCRETE; K = BRICK; L = BLOCK

STATE HIGHWAY ADMINISTRATION OF MARYLAND
HIGHWAY INFORMATION SERVICES DIVISION
DATA SUPPORT GROUP

STATE HIGHWAY LOCATION REFERENCE

COUNTY: CAROLINE
DISTRICT: 2
DATE: 12/31/04

ROUTE NUMBER: MD 404 CONTINUED
INVENTORY DIRECTION: EAST
ROUTE NAME: SHORE HWY

STATE SYSTEM	FUNCTIONAL CLASS	MEDIAN TYPE	ACCESS CONTROL	NHS	MILEPOINT	MILEPOINT DESCRIPTION	MARKED LANES	SURFACE WIDTH/TYPE*	AADT
STATE PRIMARY	R RUR OPA	NONE (UNDIV)	NONE	NHS	00.730 CO 93	RIDGELY RD	2	241	13,025
					00.745	MILE MARKER 8.0			
					00.870	SPEED LIMIT 55 MPH			
					01.226	MILE MARKER 8.5			
					01.724	MILE MARKER 9.0			
					01.900 MD404AL	HILLSBORO RD			
					02.190 MD485	SAATHOFF RD			
					02.222	MILE MARKER 9.5			
					02.720	MILE MARKER 10.0			
					02.730 MD485	SAATHOFF RD			
					03.010				15,625
					03.010 MD312	DOWNES STATION RD			
					03.217	MILE MARKER 10.5			
					03.720	MILE MARKER 11.0			
					04.120 CO 96	THAWLEY RD			
					04.216	MILE MARKER 11.5			
					04.370 CO 59	HOLLY RD			
		UNPROTECTED			04.470				
					04.520		3	361	
					04.630		4	481	
					04.700	MILE MARKER 12.0			
					05.229	MILE MARKER 12.5			
			PARTIAL		05.600				17,825
					05.600 MD404BU	MEETING HOUSE RD			
					05.710	MILE MARKER 13.0			
					06.200	MILE MARKER 13.5			
		POSITIVE BARRIER			06.440				
					06.440 MD328	NEW BRIDGE RD			
					06.620	MILE MARKER 14.0			
					06.730	STRUC #5026 CHOPTANK RIVER			
		UNPROTECTED			06.950				
					07.210 RP404- 6	RAMP 6 FR MD 404 EB TO MD 619 SB			
					07.260 RP404- 8	RAMP 8 FR MD 313 SB TO MD 404 WB			
			FULL		07.430				14,025
					07.430 MD313	GREENSBORO RD			

*A,B = UNIMPROVED; C = GRADED & DRAINED; D,E = SOIL, GRAVEL, STONE; F,G = LOW TYPE BITUMINOUS
H,I = HIGH TYPE BITUMINOUS; J = CONCRETE; K = BRICK; L = BLOCK

STATE HIGHWAY ADMINISTRATION OF MARYLAND
HIGHWAY INFORMATION SERVICES DIVISION
DATA SUPPORT GROUP

PAGE: 17

STATE HIGHWAY LOCATION REFERENCE

COUNTY: CAROLINE
DISTRICT: 2
DATE: 12/31/04

ROUTE NUMBER: MD 404 CONTINUED
INVENTORY DIRECTION: EAST
ROUTE NAME: SHORE HWY

STATE SYSTEM	FUNCTIONAL CLASS	MEDIAN TYPE	ACCESS CONTROL	NHS	MILEPOINT	MILEPOINT DESCRIPTION	MARKED LANES	SURFACE WIDTH/TYPE*	AADT
STATE PRIMARY	R RUR OPA	UNPROTECTED	FULL	NHS	07.430 MD619	SIXTH ST	4	481	14,025
					07.430	STRUC #5027			
					07.620 RP404- 4	RAMP 4 FR MD 619 NB TO MD 404 EB			
	U				07.640	IN CORP LMTS DENTON			
					07.640 RP404- 2	RAMP 2 FR MD 404 WB TO MD 313 NB			
					07.690	MILE MARKER 15.0			
					07.820 MU 35	CAMP RD			
					07.820	STRUC #5028			
					08.190	MILE MARKER 15.5			
					08.370 MU170	MARKET ST			
					08.370	STRUC #5029			
					08.690	MILE MARKER 16.0			
			PARTIAL		08.830				15,825
					08.830 MD404BU	FRANKLIN ST			
					08.830 MD404BU	GAY ST (WB COUplet)			
					08.890	SPEED LIMIT 40 MPH			
					09.170	MILE MARKER 17.0			
					09.220 MD619B	LEGION RD			
					09.515 MD404M	EAST FRONTAGE RD			
	R		NONE		09.560				
					09.560 MD404N	SHARP RD			
					09.560	OUT CORP LMTS DENTON			
					09.870 MD404P	DEEP SHORE RD			
					09.870 MD404R	DOUBLE HILLS RD			
					09.907		3	421	
					09.970	SPEED LIMIT 55 MPH			
		NONE (UNDIV)			10.030		2	241	
					10.169	MILE MARKER 17.5			
					10.667	MILE MARKER 18.0			
					10.770	STRUC #5008 WATTS CREEK			
					11.020				12,125
					11.020 MD 16	HARMONY RD			
					11.164	MILE MARKER 18.5			
					11.260 CO115	SENNETT RD			
					11.663	MILE MARKER 19.0			

*A,B = UNIMPROVED; C = GRADED & DRAINED; D,E = SOIL, GRAVEL, STONE; F,G = LOW TYPE BITUMINOUS
H,I = HIGH TYPE BITUMINOUS; J = CONCRETE; K = BRICK; L = BLOCK

PAGE: 17

STATE HIGHWAY ADMINISTRATION OF MARYLAND
HIGHWAY INFORMATION SERVICES DIVISION
DATA SUPPORT GROUP

STATE HIGHWAY LOCATION REFERENCE

COUNTY: CAROLINE
DISTRICT: 2
DATE: 12/31/04

ROUTE NUMBER: MD 404 CONTINUED
INVENTORY DIRECTION: EAST
ROUTE NAME: SHORE HWY

STATE SYSTEM	FUNCTIONAL CLASS	MEDIAN TYPE	ACCESS CONTROL	NHS	MILEPOINT	MILEPOINT DESCRIPTION	MARKED LANES	SURFACE WIDTH/TYPE*	AADT
STATE PRIMARY	R RUR OPA	NONE (UNDIV)	NONE	NHS	12.162	MILE MARKER 19.5	2	241	12,125
					12.661	MILE MARKER 20.0			
					13.157	MILE MARKER 20.5			
					13.300				8,425
					13.300 MD313	FEDERALSBURG HWY			
					13.635	MILE MARKER 21.0			
					14.142	MILE MARKER 21.5			
					14.190 MD 16	GREENWOOD RD			
					14.590 MD404C	LIDEN SCHOOL RD			
					14.631	MILE MARKER 22.0			
					15.131	MILE MARKER 22.5			
					15.629	MILE MARKER 23.0			
					16.130	MILE MARKER 23.5			
					16.625	MILE MARKER 24.0			
					16.910 CO133	NOBLE RD			
					17.130	MILE MARKER 24.5			
					17.370	DELAWARE ST/L			

ROUTE NUMBER: MD 404AL
INVENTORY DIRECTION: EAST
ROUTE NAME: HILLSBORO RD

STATE SYSTEM	FUNCTIONAL CLASS	MEDIAN TYPE	ACCESS CONTROL	NHS	MILEPOINT	MILEPOINT DESCRIPTION	MARKED LANES	SURFACE WIDTH/TYPE*	AADT
STATE SECONDARY	R RUR MINOR COLL	NONE (UNDIV)	NONE	NOT NHS	00.000		2	201	1,625
					00.000	TALBOT CO/L			
					00.000	STRUC #5017 TUCKAHOE CREEK			
	U				00.010		2	221	
					00.010	IN CORP LMTS HILLSBORO			
					00.080	SPEED LIMIT 25 MPH			
					00.180		2	411	
					00.220		2	261	
	R RUR LOCAL				00.390 CO 88	TUCKAHOE RD			
					00.470				
					00.470 CO 93	RIDGELY RD			
					00.470	OUT CORP LMTS HILLSBORO			

*A,B = UNIMPROVED; C = GRADED & DRAINED; D,E = SOIL, GRAVEL, STONE; F,G = LOW TYPE BITUMINOUS
H,I = HIGH TYPE BITUMINOUS; J = CONCRETE; K = BRICK; L = BLOCK

STATE HIGHWAY ADMINISTRATION OF MARYLAND
HIGHWAY INFORMATION SERVICES DIVISION
DATA SUPPORT GROUP

STATE HIGHWAY LOCATION REFERENCE

COUNTY: CAROLINE
DISTRICT: 2
DATE: 12/31/04

ROUTE NUMBER: MD 404AL CONTINUED
INVENTORY DIRECTION: EAST
ROUTE NAME: HILLSBORO RD

STATE SYSTEM	FUNCTIONAL CLASS	MEDIAN TYPE	ACCESS CONTROL	NHS	MILEPOINT	MILEPOINT DESCRIPTION	MARKED LANES	SURFACE WIDTH/TYPE*	AADT
STATE SECONDARY	R RUR LOCAL	NONE (UNDIV)	NONE	NOT NHS	00.510		2	22I	1,625
					00.560	SPEED LIMIT 30 MPH			
					01.740 MD404	SHORE HWY			

ROUTE NUMBER: MD 404BU
INVENTORY DIRECTION: EAST
ROUTE NAME: MEETING HOUSE RD

STATE SYSTEM	FUNCTIONAL CLASS	MEDIAN TYPE	ACCESS CONTROL	NHS	MILEPOINT	MILEPOINT DESCRIPTION	MARKED LANES	SURFACE WIDTH/TYPE*	AADT
STATE SECONDARY	R RUR MAJ COLL	CURBED	NONE	NOT NHS	00.000		2	32I	2,575
					00.000 CO463	STATION RD (BACK)			
					00.000 MD404	SHORE HWY			
					00.180		3	40I	
					00.260		2	40I	
					00.270		2	32I	
		PAINTED			00.350		2	24I	
		NONE (UNDIV)			00.390				
					00.600	SPEED LIMIT 35 MPH			
		PAINTED			00.670		2	34I	
					00.760 MD328	NEW BRIDGE RD			
		NONE (UNDIV)			00.850		2	24I	
					00.990 CO465	RIVER LANDING RD			
					01.050	IN CORP LMTS DENTON			
					01.050	STRUC #5016 CHOPTANK RIVER			
					01.170		2	25I	3,650
					01.170	BEGIN COUPLET			
					01.170 MD404BU	FRANKLIN ST (AHEAD)			
					01.170 MU170	MARKET ST			
					01.170 MD404BU	GAY ST (WB COUPLET)			
					01.200	SPEED LIMIT 25 MPH			
					01.330		2	24I	
					01.410 MU9020	SECOND ST			
					01.600 MU9050	5TH AVE			
					01.720 MD619	SIXTH ST			
					01.960		2	26I	

U
NAME: FRANKLIN ST

*A,B = UNIMPROVED; C = GRADED & DRAINED; D,E = SOIL, GRAVEL, STONE; F,G = LOW TYPE BITUMINOUS
H,I = HIGH TYPE BITUMINOUS; J = CONCRETE; K = BRICK; L = BLOCK

STATE HIGHWAY LOCATION REFERENCE

COUNTY: CAROLINE

DISTRICT: 2

DATE: 12/31/04

ROUTE NUMBER: MD 404BU CONTINUED

INVENTORY DIRECTION: EAST

ROUTE NAME: FRANKLIN ST

STATE SYSTEM	FUNCTIONAL CLASS	MEDIAN TYPE	ACCESS CONTROL	NHS	MILEPOINT	MILEPOINT DESCRIPTION	MARKED LANES	SURFACE WIDTH/TYPE*	AADT
STATE SECONDARY	U RUR MAJ COLL	NONE (UNDIV)	NONE	NOT NHS	02.070		2	161	3,650
					02.100	SPEED LIMIT 40 MPH			
					02.320 MD404	SHORE HWY			
					02.320	END COUPLET			

ROUTE NUMBER: MD 404BU COUPLET

INVENTORY DIRECTION: WEST

ROUTE NAME: GAY ST (WB COUPLET)

STATE SYSTEM	FUNCTIONAL CLASS	MEDIAN TYPE	ACCESS CONTROL	NHS	MILEPOINT	MILEPOINT DESCRIPTION	MARKED LANES	SURFACE WIDTH/TYPE*	AADT
STATE SECONDARY	U RUR MAJ COLL	NONE (UNDIV)	NONE	NOT NHS	00.000		1	161	1,875
					00.000	BEGIN COUPLET			
					00.000 MD404	SHORE HWY			
					00.320 MU170	MARKET ST			
					00.330	SPEED LIMIT 25 MPH			
					00.450		2	221	
					00.450 MU120	GAY ST			
					00.470 OP 73	NO NAME			
					00.520 MU9080	8TH ST			
					00.610 MU9070	7TH ST			
					00.660		2	301	
					00.690		2	231	
					00.690 MD619	SIXTH ST			
					00.820 MU9052	5TH ST			
					00.890 MU9040	4TH ST			
					00.950		1	161	
					00.950 MU9030	3RD ST			
					01.010		1	151	
					01.010 MU9020	SECOND ST			
					01.090		1	301	
					01.090 MU9010	1ST ST			
					01.190 MU231	NO NAME			
					01.210	35 MPH			
					01.250 MD404BU	FRANKLIN ST			
					01.250 MD404BU	FRANKLIN ST			

*A,B = UNIMPROVED; C = GRADED & DRAINED; D,E = SOIL, GRAVEL, STONE; F,G = LOW TYPE BITUMINOUS
H,I = HIGH TYPE BITUMINOUS; J = CONCRETE; K = BRICK; L = BLOCK

STATE HIGHWAY ADMINISTRATION OF MARYLAND
HIGHWAY INFORMATION SERVICES DIVISION
DATA SUPPORT GROUP

STATE HIGHWAY LOCATION REFERENCE

COUNTY: CAROLINE
DISTRICT: 2
DATE: 12/31/04

ROUTE NUMBER: MD 404BU COUPLET CONTINUED
INVENTORY DIRECTION: WEST
ROUTE NAME: GAY ST (WB COUPLET)

STATE SYSTEM	FUNCTIONAL CLASS	MEDIAN TYPE	ACCESS CONTROL	NHS	MILEPOINT	MILEPOINT DESCRIPTION	MARKED LANES	SURFACE WIDTH/TYPE*	AADT
STATE SECONDARY	U RUR MAJ COLL	NONE (UNDIV)	NONE	NOT NHS	01.250 MU170	MARKET ST	1	30I	1,875
					01.250	END COUPLET			

ROUTE NUMBER: MD 404C
INVENTORY DIRECTION: NORTH
ROUTE NAME: LIDEN SCHOOL RD

STATE SYSTEM	FUNCTIONAL CLASS	MEDIAN TYPE	ACCESS CONTROL	NHS	MILEPOINT	MILEPOINT DESCRIPTION	MARKED LANES	SURFACE WIDTH/TYPE*	AADT
STATE SECONDARY	R RUR LOCAL	NONE (UNDIV)	NONE	NOT NHS	00.000		2	24H	0
					00.000 MD404	SHORE HWY			
					00.030 MD404D	PATTEN RD/LIDEN SCHOOL RD			

ROUTE NUMBER: MD 404D
INVENTORY DIRECTION: EAST
ROUTE NAME: PATTEN RD

STATE SYSTEM	FUNCTIONAL CLASS	MEDIAN TYPE	ACCESS CONTROL	NHS	MILEPOINT	MILEPOINT DESCRIPTION	MARKED LANES	SURFACE WIDTH/TYPE*	AADT
STATE SECONDARY	R RUR LOCAL	NONE (UNDIV)	NONE	NOT NHS	00.000		2	22I	199
					00.000 CO128	PATTEN RD (BACK)			
					00.090		2	20H	
					00.090 MD404C	LIDEN SCHOOL RD			
					00.220 CO127	LIDEN SCHOOL RD (AHEAD)			

ROUTE NUMBER: MD 404K
INVENTORY DIRECTION: SOUTH
ROUTE NAME: WEST FRONTAGE RD

STATE SYSTEM	FUNCTIONAL CLASS	MEDIAN TYPE	ACCESS CONTROL	NHS	MILEPOINT	MILEPOINT DESCRIPTION	MARKED LANES	SURFACE WIDTH/TYPE*	AADT
STATE SECONDARY	R RUR LOCAL	NONE (UNDIV)	NONE	NOT NHS	00.000		2	24I	0
					00.000 MD404N	SHARP RD			
					00.305 MD404P	DEEP SHORE RD			

*A,B = UNIMPROVED; C = GRADED & DRAINED; D,E = SOIL, GRAVEL, STONE; F,G = LOW TYPE BITUMINOUS
H,I = HIGH TYPE BITUMINOUS; J = CONCRETE; K = BRICK; L = BLOCK

STATE HIGHWAY ADMINISTRATION OF MARYLAND
HIGHWAY INFORMATION SERVICES DIVISION
DATA SUPPORT GROUP

STATE HIGHWAY LOCATION REFERENCE

COUNTY: CAROLINE
DISTRICT: 2
DATE: 12/31/04

ROUTE NUMBER: MD 404L
INVENTORY DIRECTION: SOUTH
ROUTE NAME: WEST FRONTAGE #2

STATE SYSTEM	FUNCTIONAL CLASS	MEDIAN TYPE	ACCESS CONTROL	NHS	MILEPOINT	MILEPOINT DESCRIPTION	MARKED LANES	SURFACE WIDTH/TYPE*	AADT
STATE SECONDARY	R RUR LOCAL	NONE (UNDIV)	NONE	NOT NHS	00.000		2	24I	0
					00.000 MD404P	DEEP SHORE RD			
					00.391	CUL DE SAC			

ROUTE NUMBER: MD 404M
INVENTORY DIRECTION: SOUTH
ROUTE NAME: EAST FRONTAGE RD

STATE SYSTEM	FUNCTIONAL CLASS	MEDIAN TYPE	ACCESS CONTROL	NHS	MILEPOINT	MILEPOINT DESCRIPTION	MARKED LANES	SURFACE WIDTH/TYPE*	AADT
STATE SECONDARY	R RUR LOCAL	NONE (UNDIV)	NONE	NOT NHS	00.000		2	24I	0
					00.000 MD404	SHORE HWY			
					00.358 MD404R	DOUBLE HILLS RD			

ROUTE NUMBER: MD 404N
INVENTORY DIRECTION: WEST
ROUTE NAME: SHARP RD

STATE SYSTEM	FUNCTIONAL CLASS	MEDIAN TYPE	ACCESS CONTROL	NHS	MILEPOINT	MILEPOINT DESCRIPTION	MARKED LANES	SURFACE WIDTH/TYPE*	AADT
STATE SECONDARY	R RUR MINOR COLL	NONE (UNDIV)	NONE	NOT NHS	00.000		2	20I	307
					00.000 MD404	SHORE HWY			
					00.019 MD404K	WEST FRONTAGE RD			
					00.050 CO236	SHARP RD (AHEAD)			

ROUTE NUMBER: MD 404P
INVENTORY DIRECTION: WEST
ROUTE NAME: DEEP SHORE RD

STATE SYSTEM	FUNCTIONAL CLASS	MEDIAN TYPE	ACCESS CONTROL	NHS	MILEPOINT	MILEPOINT DESCRIPTION	MARKED LANES	SURFACE WIDTH/TYPE*	AADT
STATE SECONDARY	R RUR LOCAL	NONE (UNDIV)	NONE	NOT NHS	00.000		2	18I	176
					00.000 MD404	SHORE HWY			
					00.000 MD404R	DOUBLE HILLS RD (BACK)			
					00.029 MD404K	WEST FRONTAGE RD			
					00.069 MD404L	WEST FRONTAGE #2			
					00.070 CO118	DEEP SHORE RD (AHEAD)			

*A,B = UNIMPROVED; C = GRADED & DRAINED; D,E = SOIL, GRAVEL, STONE; F,G = LOW TYPE BITUMINOUS
H,I = HIGH TYPE BITUMINOUS; J = CONCRETE; K = BRICK; L = BLOCK

STATE HIGHWAY ADMINISTRATION OF MARYLAND
HIGHWAY INFORMATION SERVICES DIVISION
DATA SUPPORT GROUP

STATE HIGHWAY LOCATION REFERENCE

COUNTY: CAROLINE

DISTRICT: 2

DATE: 12/31/04

ROUTE NUMBER: MD 404R
INVENTORY DIRECTION: SOUTH
ROUTE NAME: DOUBLE HILLS RD

STATE SYSTEM	FUNCTIONAL CLASS	MEDIAN TYPE	ACCESS CONTROL	NHS	MILEPOINT	MILEPOINT DESCRIPTION	MARKED LANES	SURFACE WIDTH/TYPE*	AADT
STATE SECONDARY	R RUR LOCAL	NONE (UNDIV)	NONE	NOT NHS	01.036		2	24H	0
					01.036 CO372	DOUBLE HILLS RD (BACK)			
					01.049		2	24I	
					01.247 MD404M	EAST FRONTAGE RD			
					01.276 MD404	SHORE HWY			
					01.276 MD404P	DEEP SHORE RD (AHEAD)			

ROUTE NUMBER: MD 454
INVENTORY DIRECTION: NORTH
ROUTE NAME: HALLTOWN RD

STATE SYSTEM	FUNCTIONAL CLASS	MEDIAN TYPE	ACCESS CONTROL	NHS	MILEPOINT	MILEPOINT DESCRIPTION	MARKED LANES	SURFACE WIDTH/TYPE*	AADT
STATE SECONDARY	U RUR MINOR ART	NONE (UNDIV)	NONE	NOT NHS	00.000		2	24I	5,225
					00.000	DELAWARE ST/L			
					00.030		2	22I	
	RUR MAJ COLL				00.030 MD821	MAIN ST			
					00.110				3,925
					00.110 MD311	HALLTOWN RD			
					00.222	SPEED LIMIT 30 MPH			
	R				00.240	OUT CORP LMTS MARYDEL			
					00.360 MD821	MAIN ST			
					00.420	SPEED LIMIT 40 MPH			
					00.580	SPEED LIMIT 50 MPH			
					01.870	SPEED LIMIT 40 MPH			
					02.020	SPEED LIMIT 30 MPH			
	U				02.170	IN CORP LMTS TEMPLEVILLE			
					02.210 MD302	BARCLAY RD			

ROUTE NUMBER: MD 480
INVENTORY DIRECTION: EAST
ROUTE NAME: RIDGELY RD

STATE SYSTEM	FUNCTIONAL CLASS	MEDIAN TYPE	ACCESS CONTROL	NHS	MILEPOINT	MILEPOINT DESCRIPTION	MARKED LANES	SURFACE WIDTH/TYPE*	AADT
STATE SECONDARY	R RUR MAJ COLL	NONE (UNDIV)	NONE	NOT NHS	00.000		2	22I	5,425
					00.000 CO 93	RIDGELY RD (BACK)			

*A,B = UNIMPROVED; C = GRADED & DRAINED; D,E = SOIL, GRAVEL, STONE; F,G = LOW TYPE BITUMINOUS
H,I = HIGH TYPE BITUMINOUS; J = CONCRETE; K = BRICK; L = BLOCK

STATE HIGHWAY ADMINISTRATION OF MARYLAND
HIGHWAY INFORMATION SERVICES DIVISION
DATA SUPPORT GROUP

STATE HIGHWAY LOCATION REFERENCE

COUNTY: CAROLINE
DISTRICT: 2
DATE: 12/31/04

ROUTE NUMBER: MD 480 CONTINUED
INVENTORY DIRECTION: EAST
ROUTE NAME: RIDGELY RD

STATE SYSTEM	FUNCTIONAL CLASS	MEDIAN TYPE	ACCESS CONTROL	NHS	MILEPOINT	MILEPOINT DESCRIPTION	MARKED LANES	SURFACE WIDTH/TYP*	AADT
STATE SECONDARY	R RUR MAJ COLL	NONE (UNDIV)	NONE	NOT NHS	00.000 MD404	SHORE HWY	2	221	5,425
					00.130 CO 77	EVELAND RD			
					00.160	SPEED LIMIT 50 MPH			
					02.240				5,025
					02.240 CO 75	CROUSE MILL RD			
					02.500				5,925
					02.500 MD312	DOWNES STATION RD			
					02.540 MD312A	NO NAME			
					02.740	SPEED LIMIT 40 MPH			
					02.900 MD776	SUNSET BLVD			
NAME: SIXTH ST					02.930	SPEED LIMIT 30 MPH			
	U				03.370	IN CORP LMTS RIDGELY			
					03.380		2	281	4,125
					03.380 MD312	CENTRAL AVE			
					03.380 MU 34	CENTRAL AVE			
					03.420		2	221	
					03.640	SPEED LIMIT 40 MPH			
					03.820	SPEED LIMIT 50 MPH			
NAME: RIDGELY RD	R				03.870	OUT CORP LMTS RIDGELY			
					04.140	OBER LA			
					04.630 CO 45	RIVER RD			
					05.700 CO 59	HOLLY RD			
					06.330	STRUC #5019 FORGE BRANCH			
					07.730	SPEED LIMIT 35 MPH			
	U				07.920	IN CORP LMTS GREENSBORO			
					07.930	SPEED LIMIT 25 MPH			
NAME: MAIN ST					08.030		2	241	
					08.030 MU 190	RIVERVIEW DR			
					08.090		2	281	
	RUR MINOR COLL				08.210		2	361	3,225
					08.210 MD314	SUNSET AVE			
					08.240		2	341	
					08.340		2	241	
					08.390		2	221	
					08.390 MU 45	CEDAR LA			

*A,B = UNIMPROVED; C = GRADED & DRAINED; D,E = SOIL, GRAVEL, STONE; F,G = LOW TYPE BITUMINOUS
H,I = HIGH TYPE BITUMINOUS; J = CONCRETE; K = BRICK; L = BLOCK

STATE HIGHWAY ADMINISTRATION OF MARYLAND
HIGHWAY INFORMATION SERVICES DIVISION
DATA SUPPORT GROUP

STATE HIGHWAY LOCATION REFERENCE

COUNTY: CAROLINE
DISTRICT: 2
DATE: 12/31/04

ROUTE NUMBER: MD 480 CONTINUED
INVENTORY DIRECTION: EAST
ROUTE NAME: MAIN ST

STATE SYSTEM	FUNCTIONAL CLASS	MEDIAN TYPE	ACCESS CONTROL	NHS	MILEPOINT	MILEPOINT DESCRIPTION	MARKED LANES	SURFACE WIDTH/TYPE*	AADT
STATE SECONDARY	U RUR MINOR COLL	NONE (UNDIV)	NONE	NOT NHS	08.640		2	24I	3,225
					08.770	SPEED LIMIT 30 MPH			
NAME: RIDGELY RD	R				08.820	OUT CORP LMTS GREENSBORO			
					08.910		2	22I	
					09.080 MD313	GREENSBORO RD			

ROUTE NUMBER: MD 485
INVENTORY DIRECTION: EAST
ROUTE NAME: SAATHOFF RD

STATE SYSTEM	FUNCTIONAL CLASS	MEDIAN TYPE	ACCESS CONTROL	NHS	MILEPOINT	MILEPOINT DESCRIPTION	MARKED LANES	SURFACE WIDTH/TYPE*	AADT
STATE SECONDARY	R RUR LOCAL	NONE (UNDIV)	NONE	NOT NHS	00.000		2	22I	76
					00.000 MD404	SHORE HWY			
					00.590 MD485A	SHADY OAK LA			
					00.650 MD404	SHORE HWY			

ROUTE NUMBER: MD 485A
INVENTORY DIRECTION: EAST
ROUTE NAME: SHADY OAK LA

STATE SYSTEM	FUNCTIONAL CLASS	MEDIAN TYPE	ACCESS CONTROL	NHS	MILEPOINT	MILEPOINT DESCRIPTION	MARKED LANES	SURFACE WIDTH/TYPE*	AADT
STATE SECONDARY	R RUR LOCAL	NONE (UNDIV)	NONE	NOT NHS	00.000		2	21I	0
					00.000 MD485	SAATHOFF RD			
					00.150	ROAD END			

ROUTE NUMBER: MD 577
INVENTORY DIRECTION: NORTH
ROUTE NAME: RELIANCE RD

STATE SYSTEM	FUNCTIONAL CLASS	MEDIAN TYPE	ACCESS CONTROL	NHS	MILEPOINT	MILEPOINT DESCRIPTION	MARKED LANES	SURFACE WIDTH/TYPE*	AADT
STATE SECONDARY	R RUR MINOR ART	NONE (UNDIV)	NONE	NOT NHS	00.000		2	22I	4,275
					00.000	DORCHESTER COL			
					00.000 MD392	FINCHVILLE RELIANCE RD (DOR CO)			
					00.110	SPEED LIMIT 50 MPH			
					01.430				4,475

*A,B = UNIMPROVED; C = GRADED & DRAINED; D,E = SOIL, GRAVEL, STONE; F,G = LOW TYPE BITUMINOUS
H,I = HIGH TYPE BITUMINOUS; J = CONCRETE; K = BRICK; L = BLOCK

STATE HIGHWAY ADMINISTRATION OF MARYLAND
HIGHWAY INFORMATION SERVICES DIVISION
DATA SUPPORT GROUP

STATE HIGHWAY LOCATION REFERENCE

COUNTY: CAROLINE

DISTRICT: 2

DATE: 12/31/04

ROUTE NUMBER: MD 577 CONTINUED
INVENTORY DIRECTION: NORTH
ROUTE NAME: RELIANCE RD

STATE SYSTEM	FUNCTIONAL CLASS	MEDIAN TYPE	ACCESS CONTROL	NHS	MILEPOINT	MILEPOINT DESCRIPTION	MARKED LANES	SURFACE WIDTH/TYPE*	AADT
STATE SECONDARY	R RUR MINOR ART	NONE (UNDIV)	NONE	NOT NHS	03.700 MD313	RELIANCE RD	2	22I	4,475

ROUTE NUMBER: MD 578
INVENTORY DIRECTION: EAST
ROUTE NAME: BETHLEHEM RD

STATE SYSTEM	FUNCTIONAL CLASS	MEDIAN TYPE	ACCESS CONTROL	NHS	MILEPOINT	MILEPOINT DESCRIPTION	MARKED LANES	SURFACE WIDTH/TYPE*	AADT
STATE SECONDARY	R RUR MAJ COLL	NONE (UNDIV)	NONE	NOT NHS	00.000		2	22I	2,875
					00.000 CO189	BETHLEHEM RD (BACK)			
					00.000 MD331	DOVER BRIDGE RD			
					00.130		2	24I	
					00.150	SPEED LIMIT 50 MPH			
					02.060	STRUC #5020 HOG CREEK			
					02.250				2,275
					02.250 CO172	BELL CREEK RD			
					03.820	SPEED LIMIT 40 MPH			
					03.960	SPEED LIMIT 30 MPH			
					04.100		2	22I	
					04.240 MD 16	HARMONY RD			

ROUTE NUMBER: MD 617
INVENTORY DIRECTION: NORTH
ROUTE NAME: NO NAME

STATE SYSTEM	FUNCTIONAL CLASS	MEDIAN TYPE	ACCESS CONTROL	NHS	MILEPOINT	MILEPOINT DESCRIPTION	MARKED LANES	SURFACE WIDTH/TYPE*	AADT
STATE SECONDARY	R RUR LOCAL	NONE (UNDIV)	NONE	NOT NHS	00.000		2	22I	199
					00.000	ROAD END			
					00.050 MD 16A	BEAUCHAMP BRANCH RD			
					00.350 MD 16	HARMONY RD			

ROUTE NUMBER: MD 619
INVENTORY DIRECTION: NORTH
ROUTE NAME: SIXTH ST

STATE SYSTEM	FUNCTIONAL CLASS	MEDIAN TYPE	ACCESS CONTROL	NHS	MILEPOINT	MILEPOINT DESCRIPTION	MARKED LANES	SURFACE WIDTH/TYPE*	AADT
--------------	------------------	-------------	----------------	-----	-----------	-----------------------	--------------	---------------------	------

*A,B = UNIMPROVED; C = GRADED & DRAINED; D,E = SOIL, GRAVEL, STONE; F,G = LOW TYPE BITUMINOUS
H,I = HIGH TYPE BITUMINOUS; J = CONCRETE; K = BRICK; L = BLOCK

STATE HIGHWAY ADMINISTRATION OF MARYLAND
HIGHWAY INFORMATION SERVICES DIVISION
DATA SUPPORT GROUP

STATE HIGHWAY LOCATION REFERENCE

COUNTY: CAROLINE
DISTRICT: 2
DATE: 12/31/04

ROUTE NUMBER: MD 619 CONTINUED
INVENTORY DIRECTION: NORTH
ROUTE NAME: SIXTH ST

STATE SYSTEM	FUNCTIONAL CLASS	MEDIAN TYPE	ACCESS CONTROL	NHS	MILEPOINT	MILEPOINT DESCRIPTION	MARKED LANES	SURFACE WIDTH/TYPE*	AADT
STATE SECONDARY	U RUR MAJ COLL	NONE (UNDIV)	NONE	NOT NHS	00.000		2	271	7,650
					00.000 MU9050	5TH AVE			
					00.190 MD404BU	FRANKLIN ST (EB/L)			
					00.230	SPEED LIMIT 25 MPH			
					00.250 MU170	MARKET ST			
					00.330 MD404BU	GAY ST (WB COUPLET)			
					00.670		2	221	
					00.732	SPEED LIMIT 30 MPH			
		CENTER TLA (UNDIV)			00.950		2	241	
	R				01.020 RP404- 4	RAMP 4 FR MD 619 NB TO MD 404 EB			
					01.020 RP404- 6	RAMP 6 FR MD 404 EB TO MD 619 SB			
					01.020	OUT CORP LMTS DENTON			
					01.040 RP404- 5	RAMP 5 FR MD 619 SB TO RAMP 4 (TO MD404)			
					01.040 RP404- 3	RAMP 3 FR RAMP 6 (FR MD404) TO MD 619 NB			
					01.090 MD404	SHORE HWY			
					01.090	STRUC #5027			
					01.090 MD313	GREENSBORO RD (AHEAD)			

ROUTE NUMBER: MD 619B
INVENTORY DIRECTION: EAST
ROUTE NAME: LEGION RD

STATE SYSTEM	FUNCTIONAL CLASS	MEDIAN TYPE	ACCESS CONTROL	NHS	MILEPOINT	MILEPOINT DESCRIPTION	MARKED LANES	SURFACE WIDTH/TYPE*	AADT
STATE SECONDARY	U RUR MAJ COLL	NONE (UNDIV)	NONE	NOT NHS	00.000		2	241	3,273
					00.000 MU9050	5TH AVE			
					00.110 MD404	SHORE HWY			
					00.110 MU138	LEGION RD (AHEAD)			

ROUTE NUMBER: MD 776
INVENTORY DIRECTION: NORTH
ROUTE NAME: SUNSET BLVD

STATE SYSTEM	FUNCTIONAL CLASS	MEDIAN TYPE	ACCESS CONTROL	NHS	MILEPOINT	MILEPOINT DESCRIPTION	MARKED LANES	SURFACE WIDTH/TYPE*	AADT
STATE SECONDARY	R RUR MINOR COLL	NONE (UNDIV)	NONE	NOT NHS	00.000		2	241	2,050

*A,B = UNIMPROVED; C = GRADED & DRAINED; D,E = SOIL, GRAVEL, STONE; F,G = LOW TYPE BITUMINOUS
H,I = HIGH TYPE BITUMINOUS; J = CONCRETE; K = BRICK; L = BLOCK

STATE HIGHWAY LOCATION REFERENCE

COUNTY: CAROLINE
DISTRICT: 2
DATE: 12/31/04

ROUTE NUMBER: MD 776 CONTINUED
INVENTORY DIRECTION: NORTH
ROUTE NAME: SUNSET BLVD

STATE SYSTEM	FUNCTIONAL CLASS	MEDIAN TYPE	ACCESS CONTROL	NHS	MILEPOINT	MILEPOINT DESCRIPTION	MARKED LANES	SURFACE WIDTH/TYPE*	AADT
STATE SECONDARY	R RUR MINOR COLL	NONE (UNDIV)	NONE	NOT NHS	00.000 MD480	RIDGELY RD	2	241	2,050
	U				00.050		2	221	
					00.050	IN CORP LMTS RIDGELY			
					00.070	SPEED LIMIT 30 MPH			
NAME: W RAILROAD ST					00.470 MU142	FACTORY AVE			
					00.490 MU 33	COW BARN RD			
					00.530	SPEED LIMIT 25 MPH			
					00.770 MD312	CENTRAL AVE			
					00.770 MU140	RAILROAD AVE (AHEAD)			

ROUTE NUMBER: MD 776A
INVENTORY DIRECTION: NORTH
ROUTE NAME: NO NAME

STATE SYSTEM	FUNCTIONAL CLASS	MEDIAN TYPE	ACCESS CONTROL	NHS	MILEPOINT	MILEPOINT DESCRIPTION	MARKED LANES	SURFACE WIDTH/TYPE*	AADT
STATE SECONDARY	R RUR LOCAL	NONE (UNDIV)	NONE	NOT NHS	00.000		2	201	99
					00.000 MD312	OAKLAND RD			
					00.090 MD312	OAKLAND RD			

ROUTE NUMBER: MD 817A
INVENTORY DIRECTION: NORTH
ROUTE NAME: LINCHESTER RD

STATE SYSTEM	FUNCTIONAL CLASS	MEDIAN TYPE	ACCESS CONTROL	NHS	MILEPOINT	MILEPOINT DESCRIPTION	MARKED LANES	SURFACE WIDTH/TYPE*	AADT
STATE SECONDARY	R RUR LOCAL	NONE (UNDIV)	NONE	NOT NHS	00.000		2	261	399
					00.000 MD331	PRESTON RD			
					00.060	SPEED LIMIT 30 MPH			
					00.100		2	221	
					00.220		2	201	
	U				00.430		2	241	
					00.430	IN CORP LMTS PRESTON			
					00.430 MD331A	LINCHESTER RD			
					00.460 MD331	MAIN ST			

*A,B = UNIMPROVED; C = GRADED & DRAINED; D,E = SOIL, GRAVEL, STONE; F,G = LOW TYPE BITUMINOUS
H,I = HIGH TYPE BITUMINOUS; J = CONCRETE; K = BRICK; L = BLOCK

STATE HIGHWAY ADMINISTRATION OF MARYLAND
HIGHWAY INFORMATION SERVICES DIVISION
DATA SUPPORT GROUP

STATE HIGHWAY LOCATION REFERENCE

COUNTY: CAROLINE

DISTRICT: 2

DATE: 12/31/04

ROUTE NUMBER: MD 817B
INVENTORY DIRECTION: NORTH
ROUTE NAME: LANGRELL RD

STATE SYSTEM	FUNCTIONAL CLASS	MEDIAN TYPE	ACCESS CONTROL	NHS	MILEPOINT	MILEPOINT DESCRIPTION	MARKED LANES	SURFACE WIDTH/TYPE*	AADT
STATE SECONDARY	R RUR LOCAL	NONE (UNDIV)	NONE	NOT NHS	00.000		1	12I	299
					00.000 MD318	PRESTON RD			
					00.000 MD318	PRESTON RD (DOR CO)			
					00.030		2	20I	
					00.390		2	19G	
					00.390 MD331B	SEAMAN RD (DOR CO)			
					00.520	ROAD END			


ROUTE NUMBER: MD 820
INVENTORY DIRECTION: EAST
ROUTE NAME: CASTLE HALL RD

STATE SYSTEM	FUNCTIONAL CLASS	MEDIAN TYPE	ACCESS CONTROL	NHS	MILEPOINT	MILEPOINT DESCRIPTION	MARKED LANES	SURFACE WIDTH/TYPE*	AADT
STATE SECONDARY	R RUR LOCAL	NONE (UNDIV)	NONE	NOT NHS	00.000		2	18I	99
					00.000 MD313	GOLDSBORO RD			
					00.070		2	14F	
					00.130	ROAD END			

ROUTE NUMBER: MD 821
INVENTORY DIRECTION: EAST
ROUTE NAME: MAIN ST

STATE SYSTEM	FUNCTIONAL CLASS	MEDIAN TYPE	ACCESS CONTROL	NHS	MILEPOINT	MILEPOINT DESCRIPTION	MARKED LANES	SURFACE WIDTH/TYPE*	AADT
STATE SECONDARY	R RUR LOCAL	NONE (UNDIV)	NONE	NOT NHS	00.000		2	24I	99
					00.000 MD454	CROWN STONE RD			
					00.020	SPEED LIMIT 25 MPH			
					00.090	IN CORP LMTS MARYDEL			
					00.260		2	36I	
					00.260 MD311	HENDERSON RD/HALLTOWN RD			
					00.350		2	20I	
					00.400 MD454	HALLTOWN RD			
					00.400 CO266	FIREHOUSE LA (AHEAD)			

*A,B = UNIMPROVED; C = GRADED & DRAINED; D,E = SOIL, GRAVEL, STONE; F,G = LOW TYPE BITUMINOUS
H,I = HIGH TYPE BITUMINOUS; J = CONCRETE; K = BRICK; L = BLOCK



2004

Calendar Year

HIGHWAY LOCATION REFERENCE

Data as of December 31, 2004

CARROLL


COUNTY

SHA DISTRICT #7

CL







ROUTE ALERT LIST

CARROLL COUNTY

Note: Entire county re-inventoried. Check all routes for mileage change.

- MD 75-A, road inventory shortened from 0.02 miles to 0.012 miles due to cable across the road.
- MD 800-F, access to this road, from MD 75-A, is blocked by a cable. This road inventory has been deleted.

- MD 194-C, mile point 0.00 to 0.03 overgrown, road inventory deleted.
- MD 194-F, mile point 0.00 to 0.02 overgrown, road inventory deleted.
- MD 853-D, mile point 0.00 to 0.36 overgrown and access roads are overgrown, road inventory deleted.


- MD 668, No Trespassing sign posted at mile point 0.011, road inventory shortened from 0.15 miles to 0.011 miles.

- MD 850-I, mile point 0.00 to 0.07, now overgrown, road inventory shortened from 0.09 miles to 0.02 miles.

- MD 853-E, this road inventory has been split at mile point 0.55 due to a missing concrete box culvert. Mile points 0.55 to 0.75 are now mile points 0.00 to 0.20 of MD 853-F.

- MD 879-A, road inventory shortened from 0.11 miles to 0.04 miles due to overgrowth.


- MD 32 realigned due to new bridge at Howard county line, road length increased by 0.006 miles.



MARYLAND STATE HIGHWAY ADMINISTRATION
HIGHWAY INFORMATION SERVICES DIVISION
STATE MAINTAINED HIGHWAYS ON THE NATIONAL HIGHWAY SYSTEM
AS OF DECEMBER 31, 2004

COUNTY: CARROLL

ROUTE	BEG DESCRIPTION	END DESCRIPTION	NHS TYPE
IS 70	0.000	FREDERICK CO/L 1.610	HOWARD CO/L NHS SYSTEM
MD 30	0.000	BALTIMORE CO/L 11.120	PENNSYLVANIA ST/L NHS SYSTEM
MD 140	0.000	BALTIMORE CO/L 24.930	FREDERICK CO/L NHS SYSTEM



STATE HIGHWAY ADMINISTRATION OF MARYLAND
HIGHWAY INFORMATION SERVICES DIVISION
DATA SUPPORT GROUP

PAGE: 1

STATE HIGHWAY LOCATION REFERENCE

COUNTY: CARROLL
DISTRICT: 7
DATE: 12/31/04

ROUTE NUMBER: IS 70
INVENTORY DIRECTION: EAST
ROUTE NAME: BALTO NATIONAL PIKE

STATE SYSTEM	FUNCTIONAL CLASS	MEDIAN TYPE	ACCESS CONTROL	NHS	MILEPOINT	MILEPOINT DESCRIPTION	MARKED LANES	SURFACE WIDTH/TYPE*	AADT
STATE PRIMARY	R URB INTERSTATE	UNPROTECTED	FULL	NHS	00.000		6	721	67,450
					00.000	FREDERICK CO/L			
					00.000	US 40			
					00.030				62,850
					00.030	MD 27			
					00.030	RIDGE RD			
					00.030	STRUC #6011			
					00.030	EXIT #68			
					00.140	RP 70- 4			
					00.170	RP 70- 1			
					00.390	RP 70- 2			
					00.680	RAMP 4 FR MD 27 NB TO IS 70 EB			
					00.680	RAMP 1 FR MD 27 NB TO IS 70 WB			
					00.680	RAMP 2 FR IS 70 WB TO MD 27 NB			
					00.680	SPEED LIMIT 65 MPH			
		POSITIVE BARRIER			00.900				
		UNPROTECTED			01.100				
					01.610	HOWARD CO/L			
					01.610	US 40			
					01.610	BALTO NATIONAL PIKE			

ROUTE NUMBER: MD 26
INVENTORY DIRECTION: EAST
ROUTE NAME: LIBERTY RD

STATE SYSTEM	FUNCTIONAL CLASS	MEDIAN TYPE	ACCESS CONTROL	NHS	MILEPOINT	MILEPOINT DESCRIPTION	MARKED LANES	SURFACE WIDTH/TYPE*	AADT
STATE SECONDARY	R RUR MINOR ART	NONE (UNDIV)	NONE	NOT NHS	00.000		2	241	6,650
					00.000	FREDERICK CO/L			
					00.230	SPEED LIMIT 55 MPH			
					01.560	SPEED LIMIT 45 MPH			
		PAINTED			01.663				
		NONE (UNDIV)			01.720				
					01.760				13,050
					01.760	MD 27			
		PAINTED			01.810	RIDGE RD			
					01.852	SPEED LIMIT 55 MPH			
		NONE (UNDIV)			01.892				
					03.290	MD850E			
		PAINTED			03.510	NO NAME			
					03.556		3	361	

*A,B = UNIMPROVED; C = GRADED & DRAINED; D,E = SOIL, GRAVEL, STONE; F,G = LOW TYPE BITUMINOUS
H,I = HIGH TYPE BITUMINOUS; J = CONCRETE; K = BRICK; L = BLOCK

PAGE: 1

STATE HIGHWAY ADMINISTRATION OF MARYLAND
HIGHWAY INFORMATION SERVICES DIVISION
DATA SUPPORT GROUP

STATE HIGHWAY LOCATION REFERENCE

COUNTY: CARROLL
DISTRICT: 7
DATE: 12/31/04

ROUTE NUMBER: MD 26 CONTINUED
INVENTORY DIRECTION: EAST
ROUTE NAME: LIBERTY RD

STATE SYSTEM	FUNCTIONAL CLASS	MEDIAN TYPE	ACCESS CONTROL	NHS	MILEPOINT	MILEPOINT DESCRIPTION	MARKED LANES	SURFACE WIDTH/TYPE*	AADT
STATE SECONDARY	R	RUR MINOR ART	NONE	NOT NHS	03.580		2	241	13,050
					03.620	CO555 SALEM BOTTOM RD			
					03.620	CO565 WOODBINE RD			
		PAINTED			03.697				
		NONE (UNDIV)			03.816				
					04.180		3	361	
					04.610		2	241	
			PARTIAL		04.960	MD 26A NO NAME			
					05.500				
					06.390	RP 26- 6 RAMP 6 FR MD 26 EB TO MD 97 SB			
					06.464		2	241	
					06.480				25,950
					06.480	MD 97 NEW WASHINGTON RD			
					06.480	STRUC #6054			
					06.490		2	241	
					06.560	RP 26- 2 RAMP 2 FR MD 26 WB TO MD 97 NB			
					06.570	SPEED LIMIT 50 MPH			
					06.900		3	361	
			NONE		07.190				
					07.190	CO545 KLEE MILL RD S			
					07.330		2	241	
		PAINTED			07.817				
		NONE (UNDIV)			07.900				
		PAINTED			08.024				
		NONE (UNDIV)			08.114				
	URB OPA		PARTIAL		08.610				
		PAINTED			08.831		2	321	
					08.870		3	361	
					08.952		4	481	
		NONE (UNDIV)			09.004				
					09.060	OP1282 PINEY RIDGE PKWY			
		PAINTED			09.107				
					09.120		3	481	
					09.120	SPEED LIMIT 45 MPH			
		CENTER TLA (UNDIV)	NONE		09.240		4	481	

*A,B = UNIMPROVED; C = GRADED & DRAINED; D,E = SOIL, GRAVEL, STONE; F,G = LOW TYPE BITUMINOUS
H,I = HIGH TYPE BITUMINOUS; J = CONCRETE; K = BRICK; L = BLOCK

STATE HIGHWAY ADMINISTRATION OF MARYLAND
HIGHWAY INFORMATION SERVICES DIVISION
DATA SUPPORT GROUP

STATE HIGHWAY LOCATION REFERENCE

COUNTY: CARROLL

DISTRICT: 7

DATE: 12/31/04

ROUTE NUMBER: MD 26 CONTINUED
INVENTORY DIRECTION: EAST
ROUTE NAME: LIBERTY RD

STATE SYSTEM	FUNCTIONAL CLASS	MEDIAN TYPE	ACCESS CONTROL	NHS	MILEPOINT	MILEPOINT DESCRIPTION	MARKED LANES	SURFACE WIDTH/TYPE*	AADT
STATE SECONDARY	R URB OPA	CENTER TLA (UNDIV) CURBED	NONE	NOT NHS	09.480 CO1375	JOHNSVILLE RD	4	48I	25,950
					09.970				
					10.060				31,750
		CENTER TLA (UNDIV)			10.060 MD 32	SYKESVILLE RD			
					10.160				
					11.110				19,475
					11.110 CO705	OKLAHOMA RD			
					11.110 CO741	RIDGE RD			
		PAINTED			11.700				
		NONE (UNDIV)			11.800				
					11.960		3	36I	
					12.000		2	24I	
					12.000	SPEED LIMIT 50 MPH			
		PAINTED			12.090				
		NONE (UNDIV)			12.190				
		PAINTED			12.240				
		NONE (UNDIV)			12.300				
	RUR MINOR ART				12.520		2	24J	
					12.610				
					12.610	STRUC #6001 LIBERTY RESERVOIR			
					12.710		2	24I	
					13.160 CO721	OAKLAND MILL RD			
					13.490		2	24J	
					13.650	STRUC #6002 LIBERTY RESERVOIR			
					13.650	BALTIMORE CO/L			

ROUTE NUMBER: MD 26A
INVENTORY DIRECTION: EAST
ROUTE NAME: NO NAME

STATE SYSTEM	FUNCTIONAL CLASS	MEDIAN TYPE	ACCESS CONTROL	NHS	MILEPOINT	MILEPOINT DESCRIPTION	MARKED LANES	SURFACE WIDTH/TYPE*	AADT
STATE SECONDARY	R RUR LOCAL	NONE (UNDIV)	NONE	NOT NHS	00.000		2	12G	0
					00.000 MD 26	LIBERTY RD			
					00.020 MD8501	NO NAME			

*A,B = UNIMPROVED; C = GRADED & DRAINED; D,E = SOIL, GRAVEL, STONE; F,G = LOW TYPE BITUMINOUS
H,I = HIGH TYPE BITUMINOUS; J = CONCRETE; K = BRICK; L = BLOCK

STATE HIGHWAY ADMINISTRATION OF MARYLAND
HIGHWAY INFORMATION SERVICES DIVISION
DATA SUPPORT GROUP

STATE HIGHWAY LOCATION REFERENCE

COUNTY: CARROLL
DISTRICT: 7
DATE: 12/31/04

ROUTE NUMBER: MD 27
INVENTORY DIRECTION: NORTH
ROUTE NAME: RIDGE RD

STATE SYSTEM	FUNCTIONAL CLASS	MEDIAN TYPE	ACCESS CONTROL	NHS	MILEPOINT	MILEPOINT DESCRIPTION	MARKED LANES	SURFACE WIDTH/TYPE*	AADT
STATE SECONDARY	R	RUR MINOR ART	NONE	NOT NHS	00.000		4	48I	18,850
					00.000	FREDERICK CO/L			
					00.010	RP 70- 6 RAMP 6 FR IS 70 EB TO MD 27 SB			
					00.010	RP 70- 4 RAMP 4 FR MD 27 NB TO IS 70 EB			
		POSITIVE BARRIER			00.050				
					00.070	RP 70- 3 RAMP 3 FR RAMP 6 (FR IS 70) TO MD 27 NB			
					00.140	RP 70- 5 RAMP 5 FR MD 27 SB TO IS 70 EB			
	URB OPA		PARTIAL		00.270				26,425
					00.270	IS 70 BALTO NATIONAL PIKE			
					00.270	STRUC #6011			
	U				00.270	EXIT #68			
					00.290	IN CORP LMTS MT AIRY			
		CURBED			00.370	RP 70- 8 RAMP 8 FR MD 27 SB TO IS 70 WB			
					00.420				
		UNPROTECTED			00.420	RP 70- 1 RAMP 1 FR MD 27 NB TO IS 70 WB			
					00.490				
					00.490	MU215 S MAIN ST			
					00.490	RP 70- 7 RAMP 7 FR RAMP 2 (FR IS 70) TO MD 27 SB			
					00.550	RP 70- 2 RAMP 2 FR IS 70 WB TO MD 27 NB			
		CURBED			00.601				
		UNPROTECTED			00.642				
		CURBED			00.740				20,325
					00.740	MU306 E RIDGEVILLE BLVD			
		UNPROTECTED			00.840				
		PAINTED			00.910				
		NONE (UNDIV)			00.960				
					01.070	SPEED LIMIT 50 MPH			
					01.228		3	36I	
		PAINTED			01.379				
		NONE (UNDIV)			01.410				
					01.470		2	24I	
					01.470	MU270 PARK AVE			
		PAINTED			01.520				
		NONE (UNDIV)			01.587				
R					01.950	OUT CORP LMTS MT AIRY			

*A,B = UNIMPROVED; C = GRADED & DRAINED; D,E = SOIL, GRAVEL, STONE; F,G = LOW TYPE BITUMINOUS
H,I = HIGH TYPE BITUMINOUS; J = CONCRETE; K = BRICK; L = BLOCK

STATE HIGHWAY ADMINISTRATION OF MARYLAND
HIGHWAY INFORMATION SERVICES DIVISION
DATA SUPPORT GROUP

STATE HIGHWAY LOCATION REFERENCE

COUNTY: CARROLL
DISTRICT: 7
DATE: 12/31/04

ROUTE NUMBER: MD 27 CONTINUED
INVENTORY DIRECTION: NORTH
ROUTE NAME: RIDGE RD

STATE SYSTEM	FUNCTIONAL CLASS	MEDIAN TYPE	ACCESS CONTROL	NHS	MILEPOINT	MILEPOINT DESCRIPTION	MARKED LANES	SURFACE WIDTH/TYPE*	AADT
STATE SECONDARY	R URB OPA	PAINTED NONE (UNDIV)	PARTIAL	NOT NHS	02.213		2	241	20,325
					02.288				
					02.320	CO585 WATERSVILLE RD W			
					02.320	CO1310 WATERSVILLE RD			
	U	PAINTED			02.380				
					02.380	IN CORP LMTS MT AIRY			
		NONE (UNDIV)			02.462				
	R RUR MINOR ART				02.650				
			NONE		02.650	OUT CORP LMTS MT AIRY			
					03.150				17,525
					03.150	MD808A N MAIN ST			
					04.510	CO574 GILLIS FALLS RD			
					04.530	CO580 HARRISVILLE RD			
					07.080				14,225
					07.080	CO570 GILLIS RD			
					07.121		2	231	
					07.416		2	241	
					08.220	CO569 BRADDOCK RD			
					08.230	SPEED LIMIT 40 MPH			
		PAINTED			08.650				
		NONE (UNDIV)			08.670				
					08.710				14,425
					08.710	MD26 LIBERTY RD			
		PAINTED			08.770				
		NONE (UNDIV)			08.830		2	221	
					09.025	SPEED LIMIT 50 MPH			
		PAINTED			09.365		2	241	
		NONE (UNDIV)			09.475				
					09.520	CO269 SAMS CREEK RD			
		PAINTED			09.580				
		NONE (UNDIV)			09.690				
					10.200		2	221	
					10.790	MD407 MARSTON RD			
					10.900	SPEED LIMIT 50 MPH			
					12.470	STRUC #6021 MORGAN RUN			

*A,B = UNIMPROVED; C = GRADED & DRAINED; D,E = SOIL, GRAVEL, STONE; F,G = LOW TYPE BITUMINOUS
H,I = HIGH TYPE BITUMINOUS; J = CONCRETE; K = BRICK; L = BLOCK

STATE HIGHWAY ADMINISTRATION OF MARYLAND
HIGHWAY INFORMATION SERVICES DIVISION
DATA SUPPORT GROUP

STATE HIGHWAY LOCATION REFERENCE

COUNTY: CARROLL
DISTRICT: 7
DATE: 12/31/04

ROUTE NUMBER: MD 27 CONTINUED
INVENTORY DIRECTION: NORTH
ROUTE NAME: RIDGE RD

STATE SYSTEM	FUNCTIONAL CLASS	MEDIAN TYPE	ACCESS CONTROL	NHS	MILEPOINT	MILEPOINT DESCRIPTION	MARKED LANES	SURFACE WIDTH/TYPER*	AADT
STATE SECONDARY	R	RUR MINOR ART	NONE	NOT NHS	13.250 CO279	DENNINGS RD	2	221	14,425
					13.660 CO285	NICODEMUS RD			
					14.020		2	241	
					14.444		2	221	
					14.520 CO289	STONE CHAPEL RD			
					14.560		2	241	
					14.750		2	221	
					14.870		2	241	
					15.070		2	221	
					15.180		2	241	
		PAINTED			15.715				
		NONE (UNDIV)			15.780				
	URB OPA				15.820		2	221	8,625
					15.820 CO302	KATE WAGNER RD			
					15.820 CO299	CHAPEL RD			
		PAINTED			15.870		2	321	
					15.900		2	241	
		NONE (UNDIV)			15.958				
					16.770 MD808B	SPRING MILLS RD			
					17.170	R/R #MMID 831 701 H			
					17.170	STRUC #6003			
					17.210	STRUC #6067 OVER LITTLE PIPE CREEK			
		PAINTED			17.378				
		NONE (UNDIV)			17.420				
		PAINTED			17.452		2	231	
					17.466		2	241	
					17.490	SPEED LIMIT 40 MPH			
		NONE (UNDIV)			17.500		2	221	
					17.500	STRUC #06096X0 LITTLE PIPE CREEK			
					17.730				9,725
					17.730 CO383	BOND ST			
					17.840	SPEED LIMIT 30 MPH			
					17.960		2	291	
					18.050		2	311	
					18.220	IN CORP LMETS WESTMINSTER			

NAME: LIBERTY ST U

*A,B = UNIMPROVED; C = GRADED & DRAINED; D,E = SOIL, GRAVEL, STONE; F,G = LOW TYPE BITUMINOUS
H,I = HIGH TYPE BITUMINOUS; J = CONCRETE; K = BRICK; L = BLOCK

STATE HIGHWAY ADMINISTRATION OF MARYLAND
HIGHWAY INFORMATION SERVICES DIVISION
DATA SUPPORT GROUP

PAGE: 7

STATE HIGHWAY LOCATION REFERENCE

COUNTY: CARROLL
DISTRICT: 7
DATE: 12/31/04

ROUTE NUMBER: MD 27 CONTINUED
INVENTORY DIRECTION: NORTH
ROUTE NAME: LIBERTY ST

STATE SYSTEM	FUNCTIONAL CLASS	MEDIAN TYPE	ACCESS CONTROL	NHS	MILEPOINT	MILEPOINT DESCRIPTION	MARKED LANES	SURFACE WIDTH/TYPE*	AADT
STATE SECONDARY	U URB OPA	NONE (UNDIV)	NONE	NOT NHS	18.230	SPEED LIMIT 25 MPH	2	31I	9,725
					18.240		2	30I	
					18.350		2	24I	
					18.380 MU210	GREEN ST E&W			
					18.410		2	30I	
					18.430		2	26I	
					18.470		2	20I	14,025
NAME: RAILROAD AVE					18.470 MU330	E MAIN ST			
					18.470 MU332	W MAIN ST			
		CENTER TLA (UNDIV)			18.520		2	30I	
					18.570		2	20I	
					18.610 MU110	EMERALD HILL LA			
					18.670	SPEED LIMIT 30 MPH			
					18.690		2	30I	
NAME: MANCHESTER RD	R				18.690	OUT CORP LMTS WESTMINSTER			
		NONE (UNDIV)			18.730		2	34I	
					18.860		2	24I	
					18.880	SPEED LIMIT 40 MPH			
					18.920		2	25I	
					18.980 RP140- 6	RAMP 6 FR MD 27 EB TO MD 140 SB			
					19.010 RP140- 7	RAMP 7 FR MD 27 WB TO RAMP 6 (TO MD 140)			
					19.020 RP140- 8	RAMP 8 FR RAMP 5 (FR MD 140) TO MD 27 WB			
					19.030 RP140- 5	RAMP 5 FR MD 140 SB TO MD 27 EB			
					19.070		2	24I	22,325
					19.070 MD140	BALTIMORE BLVD			
					19.070	STRUC #6032			
					19.170 RP140- 3	RAMP 3 FR MD 27 EB TO MD 140 NB			
					19.190 RP140- 2	RAMP 2 FR MD 27 TO RAMP 3 (TO MD 140 NB)			
					19.200 RP140- 1	RAMP 1 FR RAMP 4 NB TO MD 27 WB			
					19.210 RP140- 4	RAMP 4 FR MD 140 NB TO MD 27 EB			
					19.220		3	36I	
		PAINTED			19.260				
		NONE (UNDIV)			19.350				

*A,B = UNIMPROVED; C = GRADED & DRAINED; D,E = SOIL, GRAVEL, STONE; F,G = LOW TYPE BITUMINOUS
H,I = HIGH TYPE BITUMINOUS; J = CONCRETE; K = BRICK; L = BLOCK

PAGE: 7

STATE HIGHWAY ADMINISTRATION OF MARYLAND
HIGHWAY INFORMATION SERVICES DIVISION
DATA SUPPORT GROUP

STATE HIGHWAY LOCATION REFERENCE

COUNTY: CARROLL
DISTRICT: 7
DATE: 12/31/04

ROUTE NUMBER: MD 27 CONTINUED
INVENTORY DIRECTION: NORTH
ROUTE NAME: MANCHESTER RD

STATE SYSTEM	FUNCTIONAL CLASS	MEDIAN TYPE	ACCESS CONTROL	NHS	MILEPOINT	MILEPOINT DESCRIPTION	MARKED LANES	SURFACE WIDTH/TYPE*	AADT
STATE SECONDARY	R URB OPA	NONE (UNDIV)	NONE	NOT NHS	19.390		2	241	22,325
		PAINTED			19.450				
		NONE (UNDIV)			19.480				
		PAINTED			19.507		2	361	
		NONE (UNDIV)			19.548		3	361	
		PAINTED			19.580	CO394 HAHN RD			
					19.690		2	241	
			PARTIAL		19.720				
					19.720	R/R #MMID 831 693 T			
		NONE (UNDIV)			19.720	STRUC #6048			
					19.800				
					19.800	STRUC #6052 WEST BRANCH			
		PAINTED			19.840	MD852G OLD MANCHESTER RD			
					19.890				
		NONE (UNDIV)			19.950		2	281	
					20.000		2	241	
		PAINTED			20.080	SPEED LIMIT 55 MPH			
		NONE (UNDIV)			20.207				
					20.304				
		PAINTED			20.360	STRUC #6053 CRANBERRY BRANCH			
		NONE (UNDIV)			20.387				
		PAINTED			20.530		2	301	
		NONE (UNDIV)			20.590		2	241	
		PAINTED			20.650				
					21.120	MD852J MARTIN DR			
		PAINTED			21.500				
		NONE (UNDIV)			21.620				
					21.670				11,325
		PAINTED			21.670	MD482 HAMPSTEAD MEXICO RD			
		NONE (UNDIV)			21.710				
					21.786				
					22.100	MD852G OLD MANCHESTER RD			
	RUR MINOR ART				22.310				
					22.310	MD 27A RANDOM RIDGE RD			
					22.860	CO1133 OLD MANCHESTER RD			

*A,B = UNIMPROVED; C = GRADED & DRAINED; D,E = SOIL, GRAVEL, STONE; F,G = LOW TYPE BITUMINOUS
H,I = HIGH TYPE BITUMINOUS; J = CONCRETE; K = BRICK; L = BLOCK

STATE HIGHWAY ADMINISTRATION OF MARYLAND
HIGHWAY INFORMATION SERVICES DIVISION
DATA SUPPORT GROUP

STATE HIGHWAY LOCATION REFERENCE

COUNTY: CARROLL

DISTRICT: 7

DATE: 12/31/04

ROUTE NUMBER: MD 27 CONTINUED
INVENTORY DIRECTION: NORTH
ROUTE NAME: MANCHESTER RD

STATE SYSTEM	FUNCTIONAL CLASS	MEDIAN TYPE	ACCESS CONTROL	NHS	MILEPOINT	MILEPOINT DESCRIPTION	MARKED LANES	SURFACE WIDTH/TYPE*	AADT
STATE SECONDARY	R RUR MINOR ART	NONE (UNDIV)	PARTIAL	NOT NHS	23.270 MD852A	NO NAME	2	24I	11,325
					23.340 MD 27B	NO NAME			
					23.700 CO142	SULLIVAN RD			
			NONE		24.970				9,725
					24.970 CO133	ALBERT RILL RD			
					26.260 MD852C	MANCHESTER RD			
					26.360 MD 27C	NO NAME			
					26.610 MD 27D	NO NAME			
					26.740 MD 27E	NO NAME			
	U URB OPA				26.920				
					26.920	IN CORP LMTS MANCHESTER			
					27.040	SPEED LIMIT 30 MPH			
	R				27.140	OUT CORP LMTS MANCHESTER			
	U				27.190	IN CORP LMTS MANCHESTER			
					27.270 MD 30	S MAIN ST			

ROUTE NUMBER: MD 27A
INVENTORY DIRECTION: EAST
ROUTE NAME: RANDOM RIDGE RD

STATE SYSTEM	FUNCTIONAL CLASS	MEDIAN TYPE	ACCESS CONTROL	NHS	MILEPOINT	MILEPOINT DESCRIPTION	MARKED LANES	SURFACE WIDTH/TYPE*	AADT
STATE SECONDARY	R RUR LOCAL	NONE (UNDIV)	NONE	NOT NHS	00.000		2	14G	0
					00.000 MD852F	NO NAME			
	URB LOCAL				00.030		2	20I	
					00.030 MD 27	MANCHESTER RD			
	RUR LOCAL				00.080				
					00.090		1	10D&E	
					00.150	ROAD END			

ROUTE NUMBER: MD 27B
INVENTORY DIRECTION: EAST
ROUTE NAME: NO NAME

STATE SYSTEM	FUNCTIONAL CLASS	MEDIAN TYPE	ACCESS CONTROL	NHS	MILEPOINT	MILEPOINT DESCRIPTION	MARKED LANES	SURFACE WIDTH/TYPE*	AADT
STATE SECONDARY	R RUR LOCAL	NONE (UNDIV)	NONE	NOT NHS	00.000		2	21I	0

*A,B = UNIMPROVED; C = GRADED & DRAINED; D,E = SOIL, GRAVEL, STONE; F,G = LOW TYPE BITUMINOUS
H,I = HIGH TYPE BITUMINOUS; J = CONCRETE; K = BRICK; L = BLOCK

STATE HIGHWAY LOCATION REFERENCE

COUNTY: CARROLL

DISTRICT: 7

DATE: 12/31/04

ROUTE NUMBER: MD 27B CONTINUED
INVENTORY DIRECTION: EAST
ROUTE NAME: NO NAME

STATE SYSTEM	FUNCTIONAL CLASS	MEDIAN TYPE	ACCESS CONTROL	NHS	MILEPOINT	MILEPOINT DESCRIPTION	MARKED LANES	SURFACE WIDTH/TYPE*	AADT
STATE SECONDARY	R RUR LOCAL	NONE (UNDIV)	NONE	NOT NHS	00.000 MD852B	NO NAME	2	211	0
					00.010 MD 27	MANCHESTER RD			

ROUTE NUMBER: MD 27C
INVENTORY DIRECTION: EAST
ROUTE NAME: NO NAME

STATE SYSTEM	FUNCTIONAL CLASS	MEDIAN TYPE	ACCESS CONTROL	NHS	MILEPOINT	MILEPOINT DESCRIPTION	MARKED LANES	SURFACE WIDTH/TYPE*	AADT
STATE SECONDARY	R RUR LOCAL	NONE (UNDIV)	NONE	NOT NHS	00.000		2	181	0
					00.000 MD 27	MANCHESTER RD			
					00.010 MD852C	MANCHESTER RD			

ROUTE NUMBER: MD 27D
INVENTORY DIRECTION: EAST
ROUTE NAME: NO NAME

STATE SYSTEM	FUNCTIONAL CLASS	MEDIAN TYPE	ACCESS CONTROL	NHS	MILEPOINT	MILEPOINT DESCRIPTION	MARKED LANES	SURFACE WIDTH/TYPE*	AADT
STATE SECONDARY	R RUR LOCAL	NONE (UNDIV)	NONE	NOT NHS	00.000		2	20G	0
					00.000 MD 27	MANCHESTER RD			
					00.020 MD852C	MANCHESTER RD			

ROUTE NUMBER: MD 27E
INVENTORY DIRECTION: EAST
ROUTE NAME: NO NAME

STATE SYSTEM	FUNCTIONAL CLASS	MEDIAN TYPE	ACCESS CONTROL	NHS	MILEPOINT	MILEPOINT DESCRIPTION	MARKED LANES	SURFACE WIDTH/TYPE*	AADT
STATE SECONDARY	R RUR LOCAL	NONE (UNDIV)	NONE	NOT NHS	00.000		2	20H	0
					00.000 MD 27	MANCHESTER RD			
					00.020 MD852C	MANCHESTER RD			

ROUTE NUMBER: MD 30
INVENTORY DIRECTION: NORTH
ROUTE NAME: HANOVER PIKE

STATE SYSTEM	FUNCTIONAL CLASS	MEDIAN TYPE	ACCESS CONTROL	NHS	MILEPOINT	MILEPOINT DESCRIPTION	MARKED LANES	SURFACE WIDTH/TYPE*	AADT
STATE PRIMARY	R URB OPA	NONE (UNDIV)	NONE	NHS	00.000		2	241	20,050

*A,B = UNIMPROVED; C = GRADED & DRAINED; D,E = SOIL, GRAVEL, STONE; F,G = LOW TYPE BITUMINOUS
H,I = HIGH TYPE BITUMINOUS; J = CONCRETE; K = BRICK; L = BLOCK

STATE HIGHWAY ADMINISTRATION OF MARYLAND
HIGHWAY INFORMATION SERVICES DIVISION
DATA SUPPORT GROUP

PAGE: 11

STATE HIGHWAY LOCATION REFERENCE

COUNTY: CARROLL

DISTRICT: 7

DATE: 12/31/04

ROUTE NUMBER: MD 30 CONTINUED

INVENTORY DIRECTION: NORTH

ROUTE NAME: HANOVER PIKE

STATE SYSTEM	FUNCTIONAL CLASS	MEDIAN TYPE	ACCESS CONTROL	NHS	MILEPOINT	MILEPOINT DESCRIPTION	MARKED LANES	SURFACE WIDTH/TYPE*	AADT
STATE PRIMARY	R URB OPA	NONE (UNDIV)	NONE	NIIS	00.000	BALTIMORE CO/L	2	241	20,050
					00.040	SPEED LIMIT 50 MPH			
					00.080				
					00.680				21,450
					00.680 CO431	TRENTON MILL RD			
					01.220	SPEED LIMIT 30 MPH			
					01.280	R/R #CSX 832 018 H			
NAME: S MAIN ST	U				01.300	IN CORP LMTS HAMPSTEAD			
	R				01.470	OUT CORP LMTS HAMPSTEAD			
	U				01.520	IN CORP LMTS HAMPSTEAD			
					01.910 MU 55	HOUCKSVILLE RD			
					01.910 MD 88	LOWER BECKLEYSVILLE RD			
					02.270				23,075
NAME: N MAIN ST					02.270 MD833	OLD BLACKROCK RD			
					02.530 MU 10	UPPER BECKLEYSVILLE RD			
					02.690				18,875
					02.690 MD482	HAMPSTEAD MEXICO RD			
					02.690 MU 20	FAIRMOUNT RD			
					02.970	R/R #CSX 832 025 T			
					03.270	SPEED LIMIT 40 MPH			
NAME: HANOVER PIKE	R				03.610	OUT CORP LMTS HAMPSTEAD			
					03.860				17,375
					03.860 CO158	GREENMOUNT CHURCH RD			
		UNPROTECTED			04.320				
		NONE (UNDIV)			04.390		2	221	
		PAINTED			04.420		2	241	
		NONE (UNDIV)			04.430				
		PAINTED			04.480				
		NONE (UNDIV)			04.510				
		PAINTED			04.600		3	361	
		NONE (UNDIV)			04.661				
					04.790		2	241	
					04.982	SPEED LIMIT 45 MPH			
					05.180 CO150	CAPE HORN RD N			
					05.690 CO178	MAPLE GROVE RD			

*A,B = UNIMPROVED; C = GRADED & DRAINED; D,E = SOIL, GRAVEL, STONE; F,G = LOW TYPE BITUMINOUS
H,I = HIGH TYPE BITUMINOUS; J = CONCRETE; K = BRICK; L = BLOCK

PAGE: 11

STATE HIGHWAY LOCATION REFERENCE

COUNTY: CARROLL
DISTRICT: 7
DATE: 12/31/04

ROUTE NUMBER: MD 30 CONTINUED
INVENTORY DIRECTION: NORTH
ROUTE NAME: HANOVER PIKE

STATE SYSTEM	FUNCTIONAL CLASS	MEDIAN TYPE	ACCESS CONTROL	NHS	MILEPOINT	MILEPOINT DESCRIPTION	MARKED LANES	SURFACE WIDTH/TYPE*	AADT
STATE PRIMARY	R URB OPA	NONE (UNDIV)	NONE	NHS	05.940	SPEED LIMIT 30 MPH	2	241	17,375
NAME: S MAIN ST	U				06.010	IN CORP LMTS MANCHESTER			
					06.250 MU 90	HIGH ST			
					06.450 MU230	YORK ST			
					06.680				16,575
					06.680 MD 27	MANCHESTER RD			
NAME: HANOVER PIKE	R				06.870	SPEED LIMIT 40 MPH			
					06.890	OUT CORP LMTS MANCHESTER			
					07.140	SPEED LIMIT 50 MPH			
					07.500				17,475
	U				07.500 MU 71	FRIDINGER MILL RD			
					07.710	IN CORP LMTS MANCHESTER			
					07.860				14,775
	R RUR OPA				07.860 MD 86	LINEBORO RD			
					07.980				
					07.980	OUT CORP LMTS MANCHESTER			
					08.160				
					08.260	SPEED LIMIT 40 MPH			
		PAINTED			09.182				
					09.310				14,875
					09.310 MD496	BACHMANS VALLEY RD			
		NONE (UNDIV)			09.416				
					09.430	SPEED LIMIT 50 MPH			
					09.940 CO1283	DEEP RUN RD E			
					11.120	PENNSYLVANIA ST/L			

ROUTE NUMBER: MD 31
INVENTORY DIRECTION: EAST
ROUTE NAME: NEW WINDSOR RD

STATE SYSTEM	FUNCTIONAL CLASS	MEDIAN TYPE	ACCESS CONTROL	NHS	MILEPOINT	MILEPOINT DESCRIPTION	MARKED LANES	SURFACE WIDTH/TYPE*	AADT
STATE SECONDARY	R RUR MINOR ART	NONE (UNDIV)	NONE	NOT NHS	00.000		2	201	2,825
					00.000	FREDERICK CO/L			
					00.000	STRUC #6008 SAMS CREEK			
					00.030	SPEED LIMIT 50 MPH			

*A,B = UNIMPROVED; C = GRADED & DRAINED; D,E = SOIL, GRAVEL, STONE; F,G = LOW TYPE BITUMINOUS
H,I = HIGH TYPE BITUMINOUS; J = CONCRETE; K = BRICK; L = BLOCK

STATE HIGHWAY ADMINISTRATION OF MARYLAND
HIGHWAY INFORMATION SERVICES DIVISION
DATA SUPPORT GROUP

STATE HIGHWAY LOCATION REFERENCE

COUNTY: CARROLL

DISTRICT: 7

DATE: 12/31/04

ROUTE NUMBER: MD 31 CONTINUED

INVENTORY DIRECTION: EAST

ROUTE NAME: NEW WINDSOR RD

STATE SYSTEM	FUNCTIONAL CLASS	MEDIAN TYPE	ACCESS CONTROL	NHS	MILEPOINT	MILEPOINT DESCRIPTION	MARKED LANES	SURFACE WIDTH/TYPE*	AADT
STATE SECONDARY	R RUR MINOR ART	NONE (UNDIV)	NONE	NOT NHS	01.220		2	20I	5,125
					01.220 MD407	MARSTON RD			
					01.240		2	22I	
					02.330		2	20I	
					02.330	SPEED LIMIT 40 MPH			
					02.880	STRUC #6007 LITTLE PIPE CREEK			
NAME: HIGH ST	U				02.930	IN CORP LMTS NEW WINDSOR			
					02.940	SPEED LIMIT 30 MPH			
					02.960	R/R #MMID 831 717 E			
					02.970		2	24I	
					03.030		2	21I	
					03.060		2	22I	
					03.170		2	24I	
					03.220		2	22I	
NAME: MAIN ST					03.220 MU150	MAIN ST			
					03.310				5,925
					03.310 MD 75	UNION BRIDGE RD			
					03.520		2	28I	
NAME: NEW WINDSOR RD					03.520 MU220	SPRINGDALE RD			
					03.730	SPEED LIMIT 40 MPH			
					03.810		2	24I	
	R				04.080 MD852	OLD NEW WINDSOR PIKE			
					04.080	OUT CORP LMTS NEW WINDSOR			
					04.110	SPEED LIMIT 55 MPH			
					05.750	STRUC #6057 TURKEYFOOT RUN			
					06.120				8,325
					06.120 CO287	MEDFORD RD			
					07.300	STRUC #6046 LITTLE PIPE CREEK			
					07.320 MD852	OLD NEW WINDSOR PIKE			
	URB OPA				07.660				
					07.660 MD852K	STONE CHAPEL RD			
	U				09.020	IN CORP LMTS WESTMINSTER			
					09.250	SPEED LIMIT 45 MPH			
		PAINTED			09.474				

*A,B = UNIMPROVED; C = GRADED & DRAINED; D,E = SOIL, GRAVEL, STONE; F,G = LOW TYPE BITUMINOUS
H,I = HIGH TYPE BITUMINOUS; J = CONCRETE; K = BRICK; L = BLOCK

STATE HIGHWAY ADMINISTRATION OF MARYLAND
HIGHWAY INFORMATION SERVICES DIVISION
DATA SUPPORT GROUP

STATE HIGHWAY LOCATION REFERENCE

COUNTY: CARROLL
DISTRICT: 7
DATE: 12/31/04

ROUTE NUMBER: MD 31 CONTINUED
INVENTORY DIRECTION: EAST
ROUTE NAME: NEW WINDSOR RD

STATE SYSTEM	FUNCTIONAL CLASS	MEDIAN TYPE	ACCESS CONTROL	NHS	MILEPOINT	MILEPOINT DESCRIPTION	MARKED LANES	SURFACE WIDTH/TYPE*	AADT
STATE SECONDARY	U URB OPA	NONE (UNDIV)	NONE	NOT NHS	09.562		2	241	8,325
		PAINTED			09.600 MU540	UNIONTOWN RD			
		NONE (UNDIV)			09.660				
					09.730				
					09.750				12,525
		PAINTED			09.750 MU332	W MAIN ST			
		NONE (UNDIV)			09.830				
		PAINTED			09.902				
		CURBED			10.033				
					10.104				
					10.160 MD140	COLLEGE VIEW BLVD			

ROUTE NUMBER: MD 32
INVENTORY DIRECTION: NORTH
ROUTE NAME: SYKESVILLE RD

STATE SYSTEM	FUNCTIONAL CLASS	MEDIAN TYPE	ACCESS CONTROL	NHS	MILEPOINT	MILEPOINT DESCRIPTION	MARKED LANES	SURFACE WIDTH/TYPE*	AADT
STATE SECONDARY	U URB OPA	NONE (UNDIV)	PARTIAL	NOT NHS	00.000		2	241	21,350
					00.000	HOWARD CO/L			
					00.000	STRUC #13157 PATAPSCO RIVER			
					00.020	R/R #CSX 140 413 E			
		PAINTED			00.034		2	241	
		NONE (UNDIV)			00.118				
		PAINTED			00.190				
		NONE (UNDIV)			00.308				
					00.414				
					00.464 MU245	RAINCLIFFE RD			
					00.464 MU247	SANDOSKY RD			
		PAINTED			00.519				
					00.604	ADVANCE WARNING BEACON			
		NONE (UNDIV)			00.624				
	R				00.794	OUT CORP LMTS SYKESVILLE			
	U				00.934	IN CORP LMTS SYKESVILLE			
					01.024 MUI13	COOPER DR			
	R				01.144	OUT CORP LMTS SYKESVILLE			

*A,B = UNIMPROVED; C = GRADED & DRAINED; D,E = SOIL, GRAVEL, STONE; F,G = LOW TYPE BITUMINOUS
H,I = HIGH TYPE BITUMINOUS; J = CONCRETE; K = BRICK; L = BLOCK

STATE HIGHWAY ADMINISTRATION OF MARYLAND
HIGHWAY INFORMATION SERVICES DIVISION
DATA SUPPORT GROUP

STATE HIGHWAY LOCATION REFERENCE

COUNTY: CARROLL

DISTRICT: 7

DATE: 12/31/04

ROUTE NUMBER: MD 32 CONTINUED
INVENTORY DIRECTION: NORTH
ROUTE NAME: SYKESVILLE RD

STATE SYSTEM	FUNCTIONAL CLASS	MEDIAN TYPE	ACCESS CONTROL	NHS	MILEPOINT	MILEPOINT DESCRIPTION	MARKED LANES	SURFACE WIDTH/TYPE*	AADT
STATE SECONDARY	R URB OPA	PAINTED	PARTIAL	NOT NHS	01.214		2	24I	21,350
		NONE (UNDIV)			01.274				
		PAINTED			01.324				28,250
		NONE (UNDIV)			01.324 MD851	SPRINGFIELD AVE			
			NONE		01.390				
					01.454				
					01.454 MD 32A	NO NAME			
					01.554	STRUC #6009 PINEY RUN			
					01.594	SPEED LIMIT 50 MPH			
					02.584 MD851A	NO NAME			
		PAINTED			03.014				
					03.034	SPEED LIMIT 40 MPH			
		NONE (UNDIV)			03.054				
		PAINTED			03.119		2	30I	
		NONE (UNDIV)			03.184		4	48I	
		CURBED			03.314				
					03.364				14,950
					03.364 MD 26	LIBERTY RD			
		PAINTED			03.414				
		NONE (UNDIV)			03.454				
		CURBED			03.674		3	36I	
		PAINTED			03.794				
		UNPROTECTED			03.834				
		NONE (UNDIV)			03.854				
		UNPROTECTED			03.904		3	33I	
		NONE (UNDIV)			04.064		2	22I	
		PAINTED			04.104				
		NONE (UNDIV)			04.184				
					04.224 CO1375	JOHNSVILLE RD			
					04.224 CO704	BENNETT RD			
		UNPROTECTED			04.254		2	25I	
		NONE (UNDIV)			04.374		2	24I	
		PAINTED			04.424				
		NONE (UNDIV)			04.454				
		PAINTED			04.514				

*A,B = UNIMPROVED; C = GRADED & DRAINED; D,E = SOIL, GRAVEL, STONE; F,G = LOW TYPE BITUMINOUS
H,I = HIGH TYPE BITUMINOUS; J = CONCRETE; K = BRICK; L = BLOCK

STATE HIGHWAY ADMINISTRATION OF MARYLAND
HIGHWAY INFORMATION SERVICES DIVISION
DATA SUPPORT GROUP

STATE HIGHWAY LOCATION REFERENCE

COUNTY: CARROLL
DISTRICT: 7
DATE: 12/31/04

ROUTE NUMBER: MD 32 CONTINUED
INVENTORY DIRECTION: NORTH
ROUTE NAME: SYKESVILLE RD

STATE SYSTEM	FUNCTIONAL CLASS	MEDIAN TYPE	ACCESS CONTROL	NHS	MILEPOINT	MILEPOINT DESCRIPTION	MARKED LANES	SURFACE WIDTH/TYPE*	AADT
STATE SECONDARY	R URB OPA	NONE (UNDIV) PAINTED	NONE	NOT NHS	04.594		2	24I	14,950
					04.634		2	25I	
		NONE (UNDIV)			04.686	SPEED LIMIT 50 MPH			
					04.694		2	22I	
					04.934	CO640 PINE KNOB RD			
					05.774		2	24J	
					05.834	STRUC #6049 PATAPSCO RIVER			
					05.884		2	24I	
					06.284		2	22I	
					06.284	SPEED LIMIT 40 MPH			
					07.154		2	24I	
		PAINTED			07.674		2	22I	
		NONE (UNDIV)			07.704		2	24I	
		PAINTED			07.735				
		NONE (UNDIV)			07.802		2	22I	
					07.894	SPEED LIMIT 35 MPH			
	URB MINOR ART				08.324		2	20I	
					08.364				9,450
					08.364	MD 91 GAMBER RD			
					08.434		2	22I	
		PAINTED			08.724		2	24I	
					08.785	SPEED LIMIT 35 MPH			
		NONE (UNDIV)			08.799		2	22I	
		PAINTED			08.834				
		NONE (UNDIV)			08.864				
		PAINTED			08.894				
		NONE (UNDIV)			08.970				
					09.034	SPEED LIMIT 40 MPH			
					09.564	CO545 KLEE MILL RD			
					09.664		2	24I	
					09.704	SPEED LIMIT 40 MPH			
		PAINTED			10.983				
		NONE (UNDIV)			11.034				
	RUR MAJ COLL				11.064				
					11.064	CO285 NICODEMUS RD			

*A,B = UNIMPROVED; C = GRADED & DRAINED; D,E = SOIL, GRAVEL, STONE; F,G = LOW TYPE BITUMINOUS
H,I = HIGH TYPE BITUMINOUS; J = CONCRETE; K = BRICK; L = BLOCK

STATE HIGHWAY ADMINISTRATION OF MARYLAND
HIGHWAY INFORMATION SERVICES DIVISION
DATA SUPPORT GROUP

PAGE: 17

STATE HIGHWAY LOCATION REFERENCE

COUNTY: CARROLL
DISTRICT: 7
DATE: 12/31/04

ROUTE NUMBER: MD 32 CONTINUED
INVENTORY DIRECTION: NORTH
ROUTE NAME: SYKESVILLE RD

STATE SYSTEM	FUNCTIONAL CLASS	MEDIAN TYPE	ACCESS CONTROL	NHS	MILEPOINT	MILEPOINT DESCRIPTION	MARKED LANES	SURFACE WIDTH/TYPE*	AADT
STATE SECONDARY	R RUR MAJ COLL	PAINTED NONE (UNDIV)	NONE	NOT NHS	11.089		2	241	9,450
					11.124				
					12.774		2	221	
					12.794		2	231	
					12.834				12,050
					12.834	CO538 DEER PARK RD			
					13.734	MD904 NELSON RD			
	URB MINOR ART				13.844				14,350
					13.844	MD 97 NEW WASHINGTON RD			
					13.864		2	301	
					13.884		2	291	
					14.064		2	241	
		PAINTED			14.084				
		NONE (UNDIV)			14.134				
		PAINTED			14.234				
					14.234	MD854B OLD WASHINGTON RD			
					14.244	SPEED LIMIT 40 MPH			
		NONE (UNDIV)			14.294		3	361	
		PAINTED			14.304		2	241	
					14.354		3	361	
					14.394		2	241	
		NONE (UNDIV)			14.444				
		PAINTED			14.489				
		NONE (UNDIV)			14.554				
		PAINTED			14.666				
		NONE (UNDIV)			14.734				
					14.767		2	291	
		PAINTED			14.857		2	241	
		NONE (UNDIV)			14.924				
					14.974	CO302 KATE WAGNER RD			
		PAINTED			15.234				
		NONE (UNDIV)			15.304				
		PAINTED			15.414				
					15.414	SPEED LIMIT 35 MPH			
		NONE (UNDIV)			15.524				

*A,B = UNIMPROVED; C = GRADED & DRAINED; D,E = SOIL, GRAVEL, STONE; F,G = LOW TYPE BITUMINOUS
H,I = HIGH TYPE BITUMINOUS; J = CONCRETE; K = BRICK; L = BLOCK

STATE HIGHWAY LOCATION REFERENCE

COUNTY: CARROLL
DISTRICT: 7
DATE: 12/31/04

ROUTE NUMBER: MD 32 CONTINUED
INVENTORY DIRECTION: NORTH
ROUTE NAME: SYKESVILLE RD

STATE SYSTEM	FUNCTIONAL CLASS	MEDIAN TYPE	ACCESS CONTROL	NHS	MILEPOINT	MILEPOINT DESCRIPTION	MARKED LANES	SURFACE WIDTH/TYPE*	AADT
STATE SECONDARY	R URB MINOR ART	NONE (UNDIV)	NONE	NOT NHS	15.524 CO327	HOOB RD	2	24I	14,350
					15.544		2	28I	
					16.224 CO1427	CENTER ST			
					16.234		2	30I	
					16.234	SPEED LIMIT 30 MPH			
					16.404		2	22I	
					16.724	IN CORP LMITS WESTMINSTER			
					16.724	END STATE MAINTENANCE			
					16.724 MU555	WASHINGTON RD (AHEAD)			

ROUTE NUMBER: MD 32A
INVENTORY DIRECTION: WEST
ROUTE NAME: NO NAME

STATE SYSTEM	FUNCTIONAL CLASS	MEDIAN TYPE	ACCESS CONTROL	NIIS	MILEPOINT	MILEPOINT DESCRIPTION	MARKED LANES	SURFACE WIDTH/TYPE*	AADT
STATE SECONDARY	R URB LOCAL	NONE (UNDIV)	NONE	NOT NHS	00.000		1	13I	0
					00.000 MD 32	SYKESVILLE RD			
					00.160 MD85I	SPRINGFIELD AVE			

ROUTE NUMBER: MD 75
INVENTORY DIRECTION: NORTH
ROUTE NAME: GREEN VALLEY RD

STATE SYSTEM	FUNCTIONAL CLASS	MEDIAN TYPE	ACCESS CONTROL	NHS	MILEPOINT	MILEPOINT DESCRIPTION	MARKED LANES	SURFACE WIDTH/TYPE*	AADT
STATE SECONDARY	R RUR MAJ COLL	NONE (UNDIV)	NONE	NOT NHS	00.000		2	32J	2,325
					00.000	FREDERICK CO/L			
					00.000	STRUC #6012 SAMS CREEK			
					00.010		2	22I	
					00.050		2	21I	
					00.050	STRUC #6065 MILL RUN			
NAME: S MAIN ST	U				00.260	IN CORP LMITS UNION BRIDGE			
					00.280	SPEED LIMIT 30 MPH			
					00.310		2	22I	
					00.510		2	25I	5,925
					00.510 MU110	LOCUST ST E&W			

*A,B = UNIMPROVED; C = GRADED & DRAINED; D,E = SOIL, GRAVEL, STONE; F,G = LOW TYPE BITUMINOUS
H,I = HIGH TYPE BITUMINOUS; J = CONCRETE; K = BRICK; L = BLOCK

STATE HIGHWAY ADMINISTRATION OF MARYLAND
HIGHWAY INFORMATION SERVICES DIVISION
DATA SUPPORT GROUP

STATE HIGHWAY LOCATION REFERENCE

COUNTY: CARROLL
DISTRICT: 7
DATE: 12/31/04

ROUTE NUMBER: MD 75 CONTINUED
INVENTORY DIRECTION: NORTH
ROUTE NAME: N MAIN ST

STATE SYSTEM	FUNCTIONAL CLASS	MEDIAN TYPE	ACCESS CONTROL	NHS	MILEPOINT	MILEPOINT DESCRIPTION	MARKED LANES	SURFACE WIDTH/TYPE*	AADT
STATE SECONDARY	U RUR MAJ COLL	NONE (UNDIV)	NONE	NOT NHS	00.600		2	221	5,925
					00.650 MU 40	BROADWAY E&W			
					00.750		2	241	
					00.760	R/R #MMID 831 725 W			
					00.790		2	231	
					00.910		2	241	
					00.910	STRUC #6013 LITTLE PIPE CREEK			
					00.980				4,525
					00.980 MUI 18	MAIN ST			
					01.140	SPEED LIMIT 55 MPH			
					01.570	OUT CORP LMTS UNION BRIDGE			
					01.930 MD 75A	NO NAME			
		PAINTED			02.145				
		NONE (UNDIV)			02.221				
		PAINTED			02.231				
		NONE (UNDIV)			02.270				
					02.270 CO1553	SHEPHERDS MILL RD			
		PAINTED			02.340		2	301	
					02.380		2	241	
		NONE (UNDIV)			02.431				
					02.560 MD800D	NO NAME			
					03.960 MD800D	NO NAME			
					04.170 MD800B	NO NAME			
					04.610				6,225
					04.610 MD 84	CLEAR RIDGE RD			
					04.670		2	241	
					04.670	SPEED LIMIT 40 MPH			
					04.680	STRUC #6051 LITTLE PIPE CREEK			
					04.690		2	241	
		PAINTED			04.815		2	281	
					04.846		2	241	
		NONE (UNDIV)			04.910				
		PAINTED			04.966		2	281	
		NONE (UNDIV)			05.020		2	241	

NAME: GREEN VALLEY RD

R

*A,B = UNIMPROVED; C = GRADED & DRAINED; D,E = SOIL, GRAVEL, STONE; F,G = LOW TYPE BITUMINOUS
H,I = HIGH TYPE BITUMINOUS; J = CONCRETE; K = BRICK; L = BLOCK

STATE HIGHWAY ADMINISTRATION OF MARYLAND
HIGHWAY INFORMATION SERVICES DIVISION
DATA SUPPORT GROUP

STATE HIGHWAY LOCATION REFERENCE

COUNTY: CARROLL

DISTRICT: 7

DATE: 12/31/04

ROUTE NUMBER: MD 75 CONTINUED
INVENTORY DIRECTION: NORTH
ROUTE NAME: GREEN VALLEY RD

STATE SYSTEM	FUNCTIONAL CLASS	MEDIAN TYPE	ACCESS CONTROL	NHS	MILEPOINT	MILEPOINT DESCRIPTION	MARKED LANES	SURFACE WIDTH/TYPE*	AADT
STATE SECONDARY	R RUR MAJ COLL	PAINTED NONE (UNDIV)	NONE	NOT NHS	05.060		2	24I	6,225
	U				05.160				
					05.200	SPEED LIMIT 30 MPH			
					05.340	IN CORP LMNTS NEW WINDSOR			
					05.430 MD 31	MAIN ST			
					05.430 MU230	UNION BRIDGE RD (AHEAD)			

ROUTE NUMBER: MD 75A
INVENTORY DIRECTION: NORTH
ROUTE NAME: NO NAME

STATE SYSTEM	FUNCTIONAL CLASS	MEDIAN TYPE	ACCESS CONTROL	NHS	MILEPOINT	MILEPOINT DESCRIPTION	MARKED LANES	SURFACE WIDTH/TYPE*	AADT
STATE SECONDARY	R RUR LOCAL	NONE (UNDIV)	NONE	NOT NHS	00.000		2	10H	0
					00.000 MD 75	GREEN VALLEY RD			
					00.012	ROAD END-CABLE ACROSS ROAD			

ROUTE NUMBER: MD 77
INVENTORY DIRECTION: EAST
ROUTE NAME: MIDDLEBURG RD

STATE SYSTEM	FUNCTIONAL CLASS	MEDIAN TYPE	ACCESS CONTROL	NIIS	MILEPOINT	MILEPOINT DESCRIPTION	MARKED LANES	SURFACE WIDTH/TYPE*	AADT
STATE SECONDARY	R RUR MAJ COLL	NONE (UNDIV)	NONE	NOT NHS	00.000		2	24J	1,525
					00.000	FREDERICK CO/L			
					00.000	STRUC #10056 DOUBLE PIPE CREEK			
					00.030		2	33I	
					00.030 CO1311	KEYSVILLE RD S			
					00.040	SPEED LIMIT 30 MPH			
					00.120		2	21I	
					00.140	R/R #MMID 831 745 H			
					00.220		2	24I	
					00.240	SPEED LIMIT 40 MPH			
					00.410	STRUC #6015 BIG PIPE CREEK			
					00.660		2	22I	
					00.990				1,775
					00.990 CO 18	NAYLORS MILL RD			

*A,B = UNIMPROVED; C = GRADED & DRAINED; D,E = SOIL, GRAVEL, STONE; F,G = LOW TYPE BITUMINOUS
H,I = HIGH TYPE BITUMINOUS; J = CONCRETE; K = BRICK; L = BLOCK

STATE HIGHWAY ADMINISTRATION OF MARYLAND
HIGHWAY INFORMATION SERVICES DIVISION
DATA SUPPORT GROUP

STATE HIGHWAY LOCATION REFERENCE

COUNTY: CARROLL

DISTRICT: 7

DATE: 12/31/04

ROUTE NUMBER: MD 77 CONTINUED

INVENTORY DIRECTION: EAST

ROUTE NAME: MIDDLEBURG RD

STATE SYSTEM	FUNCTIONAL CLASS	MEDIAN TYPE	ACCESS CONTROL	NHS	MILEPOINT	MILEPOINT DESCRIPTION	MARKED LANES	SURFACE WIDTH/TYPE*	AADT
STATE SECONDARY	R RUR MAJ COLL	NONE (UNDIV)	NONE	NOT NHS	01.930 MD194	FRANCIS SCOTT KEY HWY	2	22I	1,775
					01.930 CO214	MIDDLEBURG RD (AHEAD)			

ROUTE NUMBER: MD 84

INVENTORY DIRECTION: NORTH

ROUTE NAME: CLEAR RIDGE RD

STATE SYSTEM	FUNCTIONAL CLASS	MEDIAN TYPE	ACCESS CONTROL	NHS	MILEPOINT	MILEPOINT DESCRIPTION	MARKED LANES	SURFACE WIDTH/TYPE*	AADT
STATE SECONDARY	R RUR MINOR COLL	NONE (UNDIV)	NONE	NOT NHS	00.000		2	20I	1,775
					00.000 MD 75	GREEN VALLEY RD			
					00.040 MD800A	NO NAME			
					00.440		2	24I	
					00.440 MD800B	NO NAME			
					00.510	SPEED LIMIT 50 MPH			
					00.730	STRUC #6017 ROOP BRANCH			
					01.670		2	21I	
					02.010	SPEED LIMIT 40 MPH			
					02.420		2	22I	
					02.930	SPEED LIMIT 25 MPH			
	RUR MAJ COLL				03.040				
					03.040 CO214	MIDDLEBURG RD			
					03.110		2	20I	
					03.110 CO247	UNIONTOWN RD			
					03.300		2	22I	
					03.360	SPEED LIMIT 40 MPH			
	RUR LOCAL				03.750				875
					03.750 CO 34	TREVANION RD			
					04.490		2	24I	
					04.510		2	22I	
					04.510	STRUC #6016 MEADOW BRANCH			
					05.470		2	24I	
					05.750 MD832	OLD TANEYTOWN RD			

*A,B = UNIMPROVED; C = GRADED & DRAINED; D,E = SOIL, GRAVEL, STONE; F,G = LOW TYPE BITUMINOUS
H,I = HIGH TYPE BITUMINOUS; J = CONCRETE; K = BRICK; L = BLOCK

STATE HIGHWAY ADMINISTRATION OF MARYLAND
HIGHWAY INFORMATION SERVICES DIVISION
DATA SUPPORT GROUP

STATE HIGHWAY LOCATION REFERENCE

COUNTY: CARROLL
DISTRICT: 7
DATE: 12/31/04

ROUTE NUMBER: MD 86
INVENTORY DIRECTION: NORTH
ROUTE NAME: LINEBORO RD

STATE SYSTEM	FUNCTIONAL CLASS	MEDIAN TYPE	ACCESS CONTROL	NHS	MILEPOINT	MILEPOINT DESCRIPTION	MARKED LANES	SURFACE WIDTH/TYPE*	AADT
STATE SECONDARY	U URB MINOR ART	NONE (UNDIV)	NONE	NOT NHS	00.000		2	221	3,575
					00.000 MD 30	HANOVER PIKE			
					00.110	SPEED LIMIT 45 MPH			
	R RUR MAJ COLL				00.260				
					00.260	OUT CORP LMTS MANCHESTER			
					01.620		2	241	
					01.776		2	221	
					02.260	STRUC #6059 GUNPOWDER FALLS			
					02.580		2	241	
					02.960 CO210	WATER TANK RD			
					03.030	STRUC #6019 GUNPOWDER FALLS			
					03.300	SPEED LIMIT 30 MPH			
					03.460		2	221	3,275
					03.460 CO893	S CHURCH ST			
					03.460 CO892	N CHURCH ST			
					03.660		2	201	
					03.680		2	221	
					03.760	STRUC #6018 GUNPOWDER FALLS			
					03.810		2	201	
					03.820		2	221	
					03.820	R/R #CSX 832 059 M			
					04.000	PENNSYLVANIA ST/L			

ROUTE NUMBER: MD 88
INVENTORY DIRECTION: EAST
ROUTE NAME: LOWER BECKLEYSVILLE RD

STATE SYSTEM	FUNCTIONAL CLASS	MEDIAN TYPE	ACCESS CONTROL	NHS	MILEPOINT	MILEPOINT DESCRIPTION	MARKED LANES	SURFACE WIDTH/TYPE*	AADT
STATE SECONDARY	U URB OPA	NONE (UNDIV)	NONE	NOT NHS	00.000		3	361	4,175
					00.000 MU 55	HOUCKSVILLE RD (BACK)			
					00.000 MD 30	S MAIN ST			
					00.040	SPEED LIMIT 40 MPH			
	R				00.057	OUT CORP LMTS HAMPSTEAD			
					00.110		2	241	
	U				00.410	IN CORP LMTS HAMPSTEAD			

*A,B = UNIMPROVED; C = GRADED & DRAINED; D,E = SOIL, GRAVEL, STONE; F,G = LOW TYPE BITUMINOUS
H,I = HIGH TYPE BITUMINOUS; J = CONCRETE; K = BRICK; L = BLOCK

STATE HIGHWAY ADMINISTRATION OF MARYLAND
HIGHWAY INFORMATION SERVICES DIVISION
DATA SUPPORT GROUP

STATE HIGHWAY LOCATION REFERENCE

COUNTY: CARROLL
DISTRICT: 7
DATE: 12/31/04

ROUTE NUMBER: MD 88 CONTINUED
INVENTORY DIRECTION: EAST
ROUTE NAME: LOWER BECKLEYSVILLE RD

STATE SYSTEM	FUNCTIONAL CLASS	MEDIAN TYPE	ACCESS CONTROL	NHS	MILEPOINT	MILEPOINT DESCRIPTION	MARKED LANES	SURFACE WIDTH/TYPE*	AADT
STATE SECONDARY	U URB OPA	CURBED	NONE	NOT NHS	00.656		2	24I	4,175
		ROUNDAABOUT			00.670		2	32I	
					00.670	SPUR TO BLACKROCK RD			
		URB MINOR ART			00.680				4,925
					00.680	LOWER BECKLEYSVILLE RD			
					00.680	ROUNDAABOUT			
					00.680	OLD BLACKROCK RD			
	R	NONE (UNDIV)			00.695		2	24I	
					00.700	OUT CORP LMTS HAMPSTEAD			
					01.060	BALTIMORE CO/L			

ROUTE NUMBER: MD 91
INVENTORY DIRECTION: NORTH
ROUTE NAME: GAMBER RD

STATE SYSTEM	FUNCTIONAL CLASS	MEDIAN TYPE	ACCESS CONTROL	NHS	MILEPOINT	MILEPOINT DESCRIPTION	MARKED LANES	SURFACE WIDTH/TYPE*	AADT
STATE SECONDARY	R URB OPA	NONE (UNDIV)	NONE	NOT NHS	00.000		2	24I	11,899
					00.000	OP528 SANDRA LA (BACK)			
					00.000	MD 32 SYKESVILLE RD			
					00.070	SPEED LIMIT 45 MPH			
					00.390	SPEED LIMIT 55 MPH			
					00.960	MD879 OLD GAMBER RD			
					00.980	STRUC #6014 MIDDLE RUN			
					01.460				12,050
					01.460	CO538 DEER PARK RD			
					01.580	MD 91A NO NAME			
					01.680	MD879B OLD GAMBER RD			
					02.170	MD879B OLD GAMBER RD			
					02.240	MD879C NO NAME			
					02.450	STRUC #6060 BEAVER RUN			
					02.860	MD879D NO NAME			
		URB MINOR ART	PARTIAL		03.210				6,250
					03.210	MD140 BALTIMORE BLVD			
					03.740	MD879D NO NAME			
		RUR MAJ COLL			03.780				

*A,B = UNIMPROVED; C = GRADED & DRAINED; D,E = SOIL, GRAVEL, STONE; F,G = LOW TYPE BITUMINOUS
H,I = HIGH TYPE BITUMINOUS; J = CONCRETE; K = BRICK; L = BLOCK

STATE HIGHWAY ADMINISTRATION OF MARYLAND
HIGHWAY INFORMATION SERVICES DIVISION
DATA SUPPORT GROUP

STATE HIGHWAY LOCATION REFERENCE

COUNTY: CARROLL
DISTRICT: 7
DATE: 12/31/04

ROUTE NUMBER: MD 91 CONTINUED
INVENTORY DIRECTION: NORTH
ROUTE NAME: EMORY RD

STATE SYSTEM	FUNCTIONAL CLASS	MEDIAN TYPE	ACCESS CONTROL	NHS	MILEPOINT	MILEPOINT DESCRIPTION	MARKED LANES	SURFACE WIDTH/TYPE*	AADT
STATE SECONDARY	R RUR MAJ COLL	NONE (UNDIV)	PARTIAL	NOT NHS	03.780	STRUC #6020 PATAPSCO RIVER	2	24I	6,250
					03.860	R/R #CSX 831 669 S			
			NONE		03.860	STRUC #6047			
					03.870				
					04.000 MD879E	NO NAME			
					04.560	SPEED LIMIT 45 MPH			
					05.320 CO479	LAWNDALE RD			
					06.440	BALTIMORE CO/L			

ROUTE NUMBER: MD 91A
INVENTORY DIRECTION: EAST
ROUTE NAME: NO NAME

STATE SYSTEM	FUNCTIONAL CLASS	MEDIAN TYPE	ACCESS CONTROL	NHS	MILEPOINT	MILEPOINT DESCRIPTION	MARKED LANES	SURFACE WIDTH/TYPE*	AADT
STATE SECONDARY	R URB LOCAL	NONE (UNDIV)	NONE	NOT NHS	00.000		2	18I	0
					00.000 MD879A	NO NAME			
					00.010 MD 91	GAMBER RD			

ROUTE NUMBER: MD 97
INVENTORY DIRECTION: NORTH
ROUTE NAME: OLD WASHINGTON RD

STATE SYSTEM	FUNCTIONAL CLASS	MEDIAN TYPE	ACCESS CONTROL	NHS	MILEPOINT	MILEPOINT DESCRIPTION	MARKED LANES	SURFACE WIDTH/TYPE*	AADT
STATE SECONDARY	R RUR MAJ COLL	NONE (UNDIV)	NONE	NOT NHS	00.000		2	20I	9,150
					00.000	HOWARD CO/L			
					00.000	STRUC #6029 PATAPSCO RIVER			
					00.020 CO603	HOODS MILL RD			
					00.030	R/R #CSX 140 416 A			
					00.160		2	24I	
					00.160	SPEED LIMIT 35 MPH			
					00.237		2	20I	
					00.620 CO603	HOODS MILL RD			
					00.660	SPEED LIMIT 40 MPH			
					01.390		2	22I	
					01.520		2	20I	

*A,B = UNIMPROVED; C = GRADED & DRAINED; D,E = SOIL, GRAVEL, STONE; F,G = LOW TYPE BITUMINOUS
H,I = HIGH TYPE BITUMINOUS; J = CONCRETE; K = BRICK; L = BLOCK

STATE HIGHWAY ADMINISTRATION OF MARYLAND
HIGHWAY INFORMATION SERVICES DIVISION
DATA SUPPORT GROUP

STATE HIGHWAY LOCATION REFERENCE

COUNTY: CARROLL

DISTRICT: 7

DATE: 12/31/04

ROUTE NUMBER: MD 97 CONTINUED

INVENTORY DIRECTION: NORTH

ROUTE NAME: OLD WASHINGTON RD

STATE SYSTEM	FUNCTIONAL CLASS	MEDIAN TYPE	ACCESS CONTROL	NHS	MILEPOINT	MILEPOINT DESCRIPTION	MARKED LANES	SURFACE WIDTH/TYPE*	AADT
STATE SECONDARY	R RUR MAJ COLL	NONE (UNDIV)	NONE	NOT NHS	01.580		2	22I	9,150
					01.910	SPEED LIMIT 50 MPH			
					01.940		2	24I	
					02.080	STRUC #6028 TUCKERS BRANCH			
					02.660 CO675	OBRECHT RD			
					03.028	SPEED LIMIT 40 MPH			
					03.100	STRUC #6064 PINEY BRANCH			
					03.220		2	21I	
					03.400		2	22I	
					03.690		2	24I	
					03.690	SPEED LIMIT 35 MPH			
					03.920				10,150
					03.920 CO614	STREAKER RD			
					03.950		2	20I	
					04.140	SPEED LIMIT 40 MPH			
					04.400		2	24I	
					04.520	STRUC #6045 PINEY RUN			
					04.610		2	20I	
					04.963		2	22I	
					05.340		2	24I	
			PARTIAL		05.520				
					05.520 MD850H	OLD LIBERTY RD WEST			
					05.630 RP 26- 6	RAMP 6 FR MD 26 EB TO MD 97 SB			
					05.680 RP 26- 5	RAMP 5 FR MD 97 TO RAMP 6 (TO MD 26 EB)			
					05.710				15,250
					05.710 MD 26	LIBERTY RD			
					05.710	STRUC #6054			
					05.740 RP 26- 7	RAMP 7 FR RAMP2 (FR MD26) TO MD97 SB			
					05.770 RP 26- 2	RAMP 2 FR MD 26 WB TO MD 97 NB			
					05.920	SPEED LIMIT 55 MPH			
					06.380	STRUC #6101X LITTLE MORGAN RUN			
					07.480				
					07.600				
					07.630				15,275

*A,B = UNIMPROVED; C = GRADED & DRAINED; D,E = SOIL, GRAVEL, STONE; F,G = LOW TYPE BITUMINOUS
H,I = HIGH TYPE BITUMINOUS; J = CONCRETE; K = BRICK; L = BLOCK

STATE HIGHWAY ADMINISTRATION OF MARYLAND
HIGHWAY INFORMATION SERVICES DIVISION
DATA SUPPORT GROUP

STATE HIGHWAY LOCATION REFERENCE

COUNTY: CARROLL

DISTRICT: 7

DATE: 12/31/04

ROUTE NUMBER: MD 97 CONTINUED
INVENTORY DIRECTION: NORTH
ROUTE NAME: NEW WASHINGTON RD

STATE SYSTEM	FUNCTIONAL CLASS	MEDIAN TYPE	ACCESS CONTROL	NHS	MILEPOINT	MILEPOINT DESCRIPTION	MARKED LANES	SURFACE WIDTH/TYPE*	AADT
STATE SECONDARY	R RUR MINOR ART	NONE (UNDIV) PAINTED NONE (UNDIV)	PARTIAL	NOT NHS	07.630 CO629	BARTHOLOW RD	2	241	15,275
		NONE (UNDIV) PAINTED NONE (UNDIV)			07.790 09.290	STRUC #6050 MORGAN RUN			
		NONE (UNDIV) PAINTED NONE (UNDIV)			10.042 10.120 10.150				14,350
		PAINTED NONE (UNDIV) PAINTED NONE (UNDIV)			10.150 CO285 10.200 10.210 10.220	NICODEMUS RD	2 2	291 241	
	URB OPA	NONE (UNDIV) PAINTED NONE (UNDIV)			10.311 12.190 12.290		3 2	361 241	
		PAINTED NONE (UNDIV) PAINTED NONE (UNDIV)			12.430 12.430 MD 32 12.490 12.590	SYKESVILLE RD			23,150
		PAINTED NONE (UNDIV) PAINTED NONE (UNDIV)			13.780 13.880 13.900 CO327	HOOK RD			
		PAINTED NONE (UNDIV) PAINTED NONE (UNDIV)			13.966 13.980 14.032		2 2	281 241	
		NONE (UNDIV) PAINTED NONE (UNDIV) PAINTED NONE (UNDIV)			14.687 14.785 14.845 14.939				
		PAINTED UNPROTECTED CURBED	NONE		15.010 15.010 15.090 15.135 15.240	SPEED LIMIT 40 MPH	3 3 4	361 441 481	30,850
NAME: MALCOLM DR					15.240 CO348 15.240 CO505	E MAIN ST OLD WESTMINSTER PIKE			

*A,B = UNIMPROVED; C = GRADED & DRAINED; D,E = SOIL, GRAVEL, STONE; F,G = LOW TYPE BITUMINOUS
H,I = HIGH TYPE BITUMINOUS; J = CONCRETE; K = BRICK; L = BLOCK

STATE HIGHWAY ADMINISTRATION OF MARYLAND
 HIGHWAY INFORMATION SERVICES DIVISION
 DATA SUPPORT GROUP

STATE HIGHWAY LOCATION REFERENCE

COUNTY: CARROLL

DISTRICT: 7

DATE: 12/31/04

ROUTE NUMBER: MD 97 CONTINUED

INVENTORY DIRECTION: NORTH

ROUTE NAME: MALCOLM DR

STATE SYSTEM	FUNCTIONAL CLASS	MEDIAN TYPE	ACCESS CONTROL	NHS	MILEPOINT	MILEPOINT DESCRIPTION	MARKED LANES	SURFACE WIDTH/TYPE*	AADT
STATE SECONDARY	R URB OPA	CURBED	NONE	NOT NHS	15.380		5	601	30,850
	U				15.530				
					15.610 MU335	IN CORP LMTS WESTMINSTER			
					15.610 MD140	MALCOLM DR (AHEAD)			
						BALTIMORE BLVD (CROSS REF)			
	R	NONE (UNDIV)			17.930		2	241	25,150
NAME: LITTLESTOWN PIKE					17.930 MD140	COLLEGE VIEW BLVD			
					17.930 MU434	PENNSYLVANIA AVE (BACK)			
					17.930	STRUC #6041			
	U				18.060	IN CORP LMTS WESTMINSTER			
					18.100 RP140- 1	RAMP 1 FR MD 97 TO MD 140 WB			
					18.100 RP140- 7	RAMP 7 FR RAMP 2 (FR MD 140) TO MD 97 NB			
	R				18.180		3	361	
					18.180 RP140- 2	RAMP 2 FR MD 140 WB TO MD 97 NB			
					18.180	OUT CORP LMTS WESTMINSTER			
		PAINTED			18.240				
		NONE (UNDIV)			18.330				
		PAINTED			18.360				
	U				18.410	IN CORP LMTS WESTMINSTER			
		NONE (UNDIV)			18.444				
					18.480 MU358	MEADOW BRANCH RD			
					18.500	SPEED LIMIT 50 MPH			
					18.566		2	221	
					18.850		3	361	
		PAINTED			18.873				
		NONE (UNDIV)			18.980				
					19.020		2	241	
		PAINTED			19.060				
					19.080		2	301	
					19.125		2	241	
		NONE (UNDIV)			19.165				
		PAINTED			19.300				
		NONE (UNDIV)			19.380				
	R	PAINTED			19.420				20,250
					19.420 CO1327	OLD MEADOW BRANCH RD			

*A,B = UNIMPROVED; C = GRADED & DRAINED; D,E = SOIL, GRAVEL, STONE; F,G = LOW TYPE BITUMINOUS
 H,I = HIGH TYPE BITUMINOUS; J = CONCRETE; K = BRICK; L = BLOCK

STATE HIGHWAY LOCATION REFERENCE

COUNTY: CARROLL
DISTRICT: 7
DATE: 12/31/04

ROUTE NUMBER: MD 97 CONTINUED
INVENTORY DIRECTION: NORTH
ROUTE NAME: LITTLESTOWN PIKE

STATE SYSTEM	FUNCTIONAL CLASS	MEDIAN TYPE	ACCESS CONTROL	NHS	MILEPOINT	MILEPOINT DESCRIPTION	MARKED LANES	SURFACE WIDTH/TYPE*	AADT
STATE SECONDARY	R URB OPA	PAINTED	NONE	NOT NHS	19.420	OUT CORP LMES WESTMINSTER	2	24I	20,250
		CENTER TLA (UNDIV)			19.440				
		NONE (UNDIV)			19.550				
		PAINTED			19.570				
		NONE (UNDIV)			19.720				
		PAINTED			19.760				
		NONE (UNDIV)			19.840				
	RUR MINOR ART				19.920				
					20.330				16,150
					20.330 MD496	BACHMANS VALLEY RD			
					21.280 CO 55	STONE RD			
					22.660	SPEED LIMIT 40 MPH			
					23.460		2	25I	
					23.550		2	24I	
					23.630	STRUC #6068XO BIG PIPE CREEK			
					23.680	STRUC #6031 BIG PIPE CREEK			
					23.740				10,550
					23.740 CO 95	OLD HANOVER RD			
					23.750	SPEED LIMIT 35 MPH			
					24.200	SPEED LIMIT 45 MPH			
					24.390	STRUC #6003XO BIG PIPE CREEK			
					25.080	SPEED LIMIT 35 MPH			
					25.530 CO 65	MAYBERRY RD			
					25.960	SPEED LIMIT 50 MPH			
					26.000	STRUC #6030 SILVER RUN			
					27.670				7,850
					27.670 CO 53	BLACKS SCHOOLHOUSE RD			
					27.767	SPEED LIMIT 50 MPH			
					28.310	PENNSYLVANIA ST/L			

ROUTE NUMBER: MD 140
INVENTORY DIRECTION: NORTH
ROUTE NAME: BALTIMORE BLVD

STATE SYSTEM	FUNCTIONAL CLASS	MEDIAN TYPE	ACCESS CONTROL	NHS	MILEPOINT	MILEPOINT DESCRIPTION	MARKED LANES	SURFACE WIDTH/TYPE*	AADT
--------------	------------------	-------------	----------------	-----	-----------	-----------------------	--------------	---------------------	------

*A,B = UNIMPROVED; C = GRADED & DRAINED; D,E = SOIL, GRAVEL, STONE; F,G = LOW TYPE BITUMINOUS
H,I = HIGH TYPE BITUMINOUS; J = CONCRETE; K = BRICK; L = BLOCK

STATE HIGHWAY ADMINISTRATION OF MARYLAND
HIGHWAY INFORMATION SERVICES DIVISION
DATA SUPPORT GROUP

STATE HIGHWAY LOCATION REFERENCE

COUNTY: CARROLL

DISTRICT: 7

DATE: 12/31/04

ROUTE NUMBER: MD 140 CONTINUED
INVENTORY DIRECTION: NORTH
ROUTE NAME: BALTIMORE BLVD

STATE SYSTEM	FUNCTIONAL CLASS	MEDIAN TYPE	ACCESS CONTROL	NHS	MILEPOINT	MILEPOINT DESCRIPTION	MARKED LANES	SURFACE WIDTH/TYPE*	AADT
STATE PRIMARY	R URB OPA	NONE (UNDIV)	NONE	NHS	00.000		4	481	48,475
					00.000	BALTIMORE CO/L			
					00.000	STRUC #3083 PATAPSCO RIVER			
		UNPROTECTED			00.060		4	441	
					00.130	SPEED LIMIT 50 MPH			
		NONE (UNDIV)			00.180				
		CENTER TLA (UNDIV)			00.250				45,425
					00.250	CO490 OLD WESTMINSTER PIKE			
					01.150	MD879D NO NAME			
		CURBED			01.350		4	481	44,025
					01.350	MD 91 EMORY RD			
					01.440		4	521	
					01.530		4	481	
		UNPROTECTED			01.600				
					01.740	SPEED LIMIT 55 MPH			
					04.000	CO474 SANDYMOUNT RD			
					05.040	CO466 BETHEL RD			
					05.450				43,825
					05.450	CO467 REESE RD			
					06.600	SPEED LIMIT 50 MPH			
					07.160	CO507 LEIDY RD			
					07.440		5	601	
					07.480		6	721	
		CURBED			07.520				
					07.590	MU347 MARKET ST			
					07.660	SPEED LIMIT 45 MPH			
	U				07.810	IN CORP LMTS WESTMINSTER			
					08.000				51,625
					08.000	MD 97 MALCOLM DR			
	R				08.190	OUT CORP LMTS WESTMINSTER			
					08.370	CO402 GORSUCH RD N			
					08.730	MU173 CRANBERRY RD S			
					08.730	CO1402 RALPH ST			
	U				08.810	IN CORP LMTS WESTMINSTER			
					08.930	MU 75 CENTER ST			

*A,B = UNIMPROVED; C = GRADED & DRAINED; D,E = SOIL, GRAVEL, STONE; F,G = LOW TYPE BITUMINOUS
H,I = HIGH TYPE BITUMINOUS; J = CONCRETE; K = BRICK; L = BLOCK

STATE HIGHWAY ADMINISTRATION OF MARYLAND
HIGHWAY INFORMATION SERVICES DIVISION
DATA SUPPORT GROUP

STATE HIGHWAY LOCATION REFERENCE

COUNTY: CARROLL
DISTRICT: 7
DATE: 12/31/04

ROUTE NUMBER: MD 140 CONTINUED
INVENTORY DIRECTION: NORTH
ROUTE NAME: BALTIMORE BLVD

STATE SYSTEM	FUNCTIONAL CLASS	MEDIAN TYPE	ACCESS CONTROL	NHS	MILEPOINT	MILEPOINT DESCRIPTION	MARKED LANES	SURFACE WIDTH/TYPE*	AADT
STATE PRIMARY	U URB OPA	CURBED	NONE	NHS	09.130 RP140- 6	RAMP 6 FR MD 27 EB TO MD 140 SB	6	721	51,625
					09.160 RP140- 4	RAMP 4 FR MD 140 NB TO MD 27 EB			
					09.240 RP140- 3	RAMP 3 FR MD 27 EB TO MD 140 NB			
					09.250 RP140- 5	RAMP 5 FR MD 140 SB TO MD 27 EB			
	R				09.340	OUT CORP LMTS WESTMINSTER			
					09.360				47,025
					09.360 MD 27	MANCHESTER RD			
					09.380	STRUC #6032 WEST BRANCH			
					09.400	R/R #MMID 831 695 G			
					09.490		7	841	
					09.620		6	721	
					09.620 MU651	ENGLAR RD			
					09.620 CO368	ENGLAR RD			
	U				09.720	IN CORP LMTS WESTMINSTER			
	R				09.810	OUT CORP LMTS WESTMINSTER			
		UNPROTECTED	PARTIAL		10.040		4	481	
NAME: COLLEGE VIEW BLVD					10.040 MU488	SULLIVAN RD			
					10.040 CO142	SULLIVAN RD			
					10.210 RP140- 2	RAMP 2 FR MD 140 WB TO MD 97 NB			
					10.280 RP140- 1	RAMP 1 FR MD 97 TO MD 140 WB			
					10.320 MU434	PENNSYLVANIA AVE			
					10.320 MD 97	LITTLESTOWN PIKE			
					10.320	STRUC #6041			
			NONE		10.350		3	361	
					10.370 RP140- 5	RAMP 5 FR PENNA AVE SB TO MD140 EB			
					10.520 RP140- 6	RAMP 6 FR MD 140 EB TO PENNA AVE SB			
	U		PARTIAL		10.540				
					10.540	IN CORP LMTS WESTMINSTER			
		PAINTED			10.620				
					10.670 MD 31	NEW WINDSOR RD			
NAME: TANEYTOWN PIKE					10.730	MD 31 (SB/L) NEW WINDSOR RD			
		NONE (UNDIV)			10.800				
		UNPROTECTED			10.850	SPEED LIMIT 50 MPH			
					10.920				

*A,B = UNIMPROVED; C = GRADED & DRAINED; D,E = SOIL, GRAVEL, STONE; F,G = LOW TYPE BITUMINOUS
H,I = HIGH TYPE BITUMINOUS; J = CONCRETE; K = BRICK; L = BLOCK

STATE HIGHWAY ADMINISTRATION OF MARYLAND
HIGHWAY INFORMATION SERVICES DIVISION
DATA SUPPORT GROUP

STATE HIGHWAY LOCATION REFERENCE

COUNTY: CARROLL

DISTRICT: 7

DATE: 12/31/04

ROUTE NUMBER: MD 140 CONTINUED

INVENTORY DIRECTION: NORTH

ROUTE NAME: TANEYTOWN PIKE

STATE SYSTEM	FUNCTIONAL CLASS	MEDIAN TYPE	ACCESS CONTROL	NHS	MILEPOINT	MILEPOINT DESCRIPTION	MARKED LANES	SURFACE WIDTH/TYPE*	AADT
STATE PRIMARY	U URB OPA	NONE (UNDIV) PAINTED	PARTIAL	NHS	11.000		3	361	47,025
					11.060				16,825
		NONE (UNDIV)			11.060 MU624	WMC DR			
					11.140		2	301	
		PAINTED			11.155		2	241	
		UNPROTECTED			11.570				
		NONE (UNDIV)			11.610				
	R				11.629				
					11.740	OUT CORP LMTS WESTMINSTER			
					11.770 CO257	MEADOW BRANCH RD			
					11.770 MU470	ROYER RD			
		PAINTED			11.790				
					11.820	SPEED LIMIT 55 MPH			
		NONE (UNDIV)			11.870				
					12.170	STRUC #6027 BIG PIPE CREEK			
					12.340				15,425
	RUR OPA				12.340 MD832	OLD TANEYTOWN RD			
					14.190				12,925
					14.190 CO 75	PLEASANT VALLEY RD			
					14.235				
					15.030 CO 73	RICHARDSON RD			
					15.030	STRUC #6044			
					17.050 CO 65	MAYBERRY RD			
					18.180	STRUC #6055 BEAR BRANCH			
					19.140	STRUC #6056 BIG PIPE CREEK			
		PAINTED			19.930		2	281	
		CURBED			19.980		2	241	
		ROUNDAABOUT			20.010		2	321	
					20.010	BEGIN ROUNDAABOUT			
	URB OPA		NONE		20.050				14,425
NAME: E BALTIMORE ST					20.050 CO1101	ANTRIM BLVD			
					20.050	TANEYTOWN ROUNDAABOUT			
					20.050 MD832	OLD TANEYTOWN RD			
		PAINTED			20.070		2	241	
					20.070	END ROUNDAABOUT			

*A,B = UNIMPROVED; C = GRADED & DRAINED; D,E = SOIL, GRAVEL, STONE; F,G = LOW TYPE BITUMINOUS
H,I = HIGH TYPE BITUMINOUS; J = CONCRETE; K = BRICK; L = BLOCK

STATE HIGHWAY ADMINISTRATION OF MARYLAND
HIGHWAY INFORMATION SERVICES DIVISION
DATA SUPPORT GROUP

STATE HIGHWAY LOCATION REFERENCE

COUNTY: CARROLL

DISTRICT: 7

DATE: 12/31/04

ROUTE NUMBER: MD 140 CONTINUED

INVENTORY DIRECTION: NORTH

ROUTE NAME: E BALTIMORE ST

STATE SYSTEM	FUNCTIONAL CLASS	MEDIAN TYPE	ACCESS CONTROL	NHS	MILEPOINT	MILEPOINT DESCRIPTION	MARKED LANES	SURFACE WIDTH/TYPE*	AADT
STATE PRIMARY	U URB OPA	NONE (UNDIV)	NONE	NHS	20.110		2	241	14,425
					20.110	IN CORP LMTS TANEYTOWN			
					20.160	SPEED LIMIT 30 MPH			
		PAINTED			20.180				
		NONE (UNDIV)			20.240		2	221	
					20.410		2	241	
					21.020 MU8100	OAK DR			
					21.070 MU120	FRANKLIN ST			
					21.180 MU210	TREVANION RD			
					21.300	R/R #MMID 534 983 H			
					21.360 MU150	MIDDLE ST			
					21.480				5,625
NAME: W BALTIMORE ST					21.480 MD194	YORK ST			
					21.790		2	281	
					21.820		2	241	
					21.870		2	221	
					21.870 CO 4	HARNEY RD			
					21.930	SPEED LIMIT 40 MPH			
NAME: TANEYTOWN PIKE	R				21.940	OUT CORP LMTS TANEYTOWN			
	U				22.020	IN CORP LMTS TANEYTOWN			
	R RUR OPA				22.120				
					22.120	OUT CORP LMTS TANEYTOWN			
					22.150		2	211	
					22.250		2	241	
					22.270	SPEED LIMIT 50 MPH			
					22.790	STRUC #6024 PINEY CREEK			
					23.090 CO 6	BAPTIST RD			
					24.400 CO 9	BULL FROG RD			
					24.930	STRUC #10065 MONOCACY RIVER			
					24.930	FREDERICK CO/L			

*A,B = UNIMPROVED; C = GRADED & DRAINED; D,E = SOIL, GRAVEL, STONE; F,G = LOW TYPE BITUMINOUS
II, I = HIGH TYPE BITUMINOUS; J = CONCRETE; K = BRICK; L = BLOCK

STATE HIGHWAY ADMINISTRATION OF MARYLAND
HIGHWAY INFORMATION SERVICES DIVISION
DATA SUPPORT GROUP

STATE HIGHWAY LOCATION REFERENCE

COUNTY: CARROLL
DISTRICT: 7
DATE: 12/31/04

ROUTE NUMBER: MD 144A
INVENTORY DIRECTION: EAST
ROUTE NAME: FREDERICK RD

STATE SYSTEM	FUNCTIONAL CLASS	MEDIAN TYPE	ACCESS CONTROL	NIIS	MILEPOINT	MILEPOINT DESCRIPTION	MARKED LANES	SURFACE WIDTH/TYPE*	AADT
STATE SECONDARY	R URB LOCAL	NONE (UNDIV)	NONE	NOT NHS	00.000		2	241	3,950
					00.000	FREDERICK CO/L			
					00.040	SPEED LIMIT 50 MPH			
					00.690				2,275
					00.690 CO593	BENNETT BRANCH RD			
					01.830	HOWARD CO/L			

ROUTE NUMBER: MD 194
INVENTORY DIRECTION: NORTH
ROUTE NAME: FRANCIS SCOTT KEY HWY

STATE SYSTEM	FUNCTIONAL CLASS	MEDIAN TYPE	ACCESS CONTROL	NHS	MILEPOINT	MILEPOINT DESCRIPTION	MARKED LANES	SURFACE WIDTH/TYPE*	AADT
STATE SECONDARY	R RUR MINOR ART	NONE (UNDIV)	NONE	NOT NHS	00.000		2	241 ST	4,375
					00.000	FREDERICK CO/L			
					00.000	STRUC #10072 LITTLE PIPE CREEK			
					00.010		2	241	
					00.470	SPEED LIMIT 35 MPH			
					00.490		2	221	
					00.690	R/R #MMID 831 741 F			
					00.830		2	241	
					00.920				5,175
					00.920 MD 77	MIDDLEBURG RD			
					00.920 CO214	MIDDLEBURG RD			
					00.980		2	221	
					01.060	SPEED LIMIT 50 MPH			
					01.400		2	241	
					01.540		2	241 ST	
					01.560	STRUC #6035 BIG PIPE CREEK			
					01.580		2	221	
					01.670 CO 12	KEYSVILLE BRUCEVILLE RD			
					04.440				5,675
					04.440 CO 19	KEYSVILLE RD			
					05.440	SPEED LIMIT 40 MPH			
					05.550	IN CORP LMTS TANEYTOWN			
					05.650				

NAME: FREDERICK ST U
URB OPA

*A,B = UNIMPROVED; C = GRADED & DRAINED; D,E = SOIL, GRAVEL, STONE; F,G = LOW TYPE BITUMINOUS
H,I = HIGH TYPE BITUMINOUS; J = CONCRETE; K = BRICK; L = BLOCK

STATE HIGHWAY ADMINISTRATION OF MARYLAND
HIGHWAY INFORMATION SERVICES DIVISION
DATA SUPPORT GROUP

STATE HIGHWAY LOCATION REFERENCE

COUNTY: CARROLL
DISTRICT: 7
DATE: 12/31/04

ROUTE NUMBER: MD 194 CONTINUED
INVENTORY DIRECTION: NORTH
ROUTE NAME: FREDERICK ST

STATE SYSTEM	FUNCTIONAL CLASS	MEDIAN TYPE	ACCESS CONTROL	NHS	MILEPOINT	MILEPOINT DESCRIPTION	MARKED LANES	SURFACE WIDTH/TYP*	AADT
STATE SECONDARY	U URB OPA	NONE (UNDIV)	NONE	NOT NHS	05.650	STRUC #6062 PINEY CREEK	2	221	5,675
					05.890		2	241	
					05.950	SPEED LIMIT 30 MPH			
					05.980	STRUC #6061 PINEY CREEK			
					06.110		2	221	
					06.250				6,075
					06.250 MD140	W BALTIMORE ST			
					06.390 MU190	ROBERTS MILL RD			
	R RUR MINOR ART				06.620				
					06.620	OUT CORP LMTS TANEYTOWN			
					06.680		2	241	
					06.720	SPEED LIMIT 55 MPH			
					07.380 MD194D	NO NAME			
					09.300				5,075
					09.300 CO 50	KUMP STATION RD			
					10.220 CO 54	STONE RD N			
					10.330	STRUC #6033 PINEY CREEK			
					10.940 MD194E	NO NAME			
					11.460	PENNSYLVANIA ST/L			

ROUTE NUMBER: MD 194D
INVENTORY DIRECTION: EAST
ROUTE NAME: NO NAME

STATE SYSTEM	FUNCTIONAL CLASS	MEDIAN TYPE	ACCESS CONTROL	NHS	MILEPOINT	MILEPOINT DESCRIPTION	MARKED LANES	SURFACE WIDTH/TYP*	AADT
STATE SECONDARY	R URB LOCAL	NONE (UNDIV)	NONE	NOT NHS	00.000		2	12F	0
					00.000 MD194	FRANCIS SCOTT KEY HWY			
					00.020 MD853E	NO NAME			

ROUTE NUMBER: MD 194E
INVENTORY DIRECTION: EAST
ROUTE NAME: NO NAME

STATE SYSTEM	FUNCTIONAL CLASS	MEDIAN TYPE	ACCESS CONTROL	NHS	MILEPOINT	MILEPOINT DESCRIPTION	MARKED LANES	SURFACE WIDTH/TYP*	AADT
STATE SECONDARY	R RUR LOCAL	NONE (UNDIV)	NONE	NOT NHS	00.000		2	12D&E	0

*A,B = UNIMPROVED; C = GRADED & DRAINED; D,E = SOIL, GRAVEL, STONE; F,G = LOW TYPE BITUMINOUS
H,I = HIGH TYPE BITUMINOUS; J = CONCRETE; K = BRICK; L = BLOCK

STATE HIGHWAY ADMINISTRATION OF MARYLAND
HIGHWAY INFORMATION SERVICES DIVISION
DATA SUPPORT GROUP

PAGE: 35

STATE HIGHWAY LOCATION REFERENCE

COUNTY: CARROLL

DISTRICT: 7

DATE: 12/31/04

ROUTE NUMBER: MD 194E CONTINUED
INVENTORY DIRECTION: EAST
ROUTE NAME: NO NAME

STATE SYSTEM	FUNCTIONAL CLASS	MEDIAN TYPE	ACCESS CONTROL	NHS	MILEPOINT	MILEPOINT DESCRIPTION	MARKED LANES	SURFACE WIDTH/TYPE*	AADT
STATE SECONDARY	R RUR LOCAL	NONE (UNDIV)	NONE	NOT NHS	00.000 MD853A	NO NAME	2	12D&E	0
					00.020 MD194	FRANCIS SCOTT KEY HWY			

ROUTE NUMBER: MD 407
INVENTORY DIRECTION: EAST
ROUTE NAME: MARSTON RD

STATE SYSTEM	FUNCTIONAL CLASS	MEDIAN TYPE	ACCESS CONTROL	NHS	MILEPOINT	MILEPOINT DESCRIPTION	MARKED LANES	SURFACE WIDTH/TYPE*	AADT
STATE SECONDARY	R RUR MAJ COLL	NONE (UNDIV)	NONE	NOT NHS	00.000		2	22I	3,750
					00.000 MD 31	NEW WINDSOR RD			
					00.070	SPEED LIMIT 50 MPH			
					00.530	SPEED LIMIT 30 MPH			
					01.020	SPEED LIMIT 40 MPH			
					01.360	SPEED LIMIT 50 MPH			
					01.730 CO283	BOWERSOX RD			
					03.810 MD 27	RIDGE RD			
					03.810 CO556	BAKER RD (AHEAD)			

ROUTE NUMBER: MD 482
INVENTORY DIRECTION: EAST
ROUTE NAME: HAMPSTEAD MEXICO RD

STATE SYSTEM	FUNCTIONAL CLASS	MEDIAN TYPE	ACCESS CONTROL	NHS	MILEPOINT	MILEPOINT DESCRIPTION	MARKED LANES	SURFACE WIDTH/TYPE*	AADT
STATE SECONDARY	R URB OPA	NONE (UNDIV)	NONE	NOT NHS	00.000		2	24I	8,375
					00.000 CO941	GUADALUPE DR (BACK)			
					00.000 MD 27	MANCHESTER RD			
					00.110 MD852G	OLD MANCHESTER RD			
					00.190	SPEED LIMIT 50 MPH			
	RUR MINOR ART				00.550				
					00.550 CO450	LEISTERS CHURCH RD			
					00.550 MD849	LEISTERS CHURCH RD			
					00.740		2	22I	
					01.270	STRUC #6084XO ASPEN RUN			
					02.430 CO402	GORSUCH RD N			
					02.520 CO150	CAPE HORN RD N			

*A,B = UNIMPROVED; C = GRADED & DRAINED; D,E = SOIL, GRAVEL, STONE; F,G = LOW TYPE BITUMINOUS
H,I = HIGH TYPE BITUMINOUS; J = CONCRETE; K = BRICK; L = BLOCK

STATE HIGHWAY LOCATION REFERENCE

COUNTY: CARROLL
DISTRICT: 7
DATE: 12/31/04

ROUTE NUMBER: MD 482 CONTINUED
INVENTORY DIRECTION: EAST
ROUTE NAME: HAMPSTEAD MEXICO RD

STATE SYSTEM	FUNCTIONAL CLASS	MEDIAN TYPE	ACCESS CONTROL	NHS	MILEPOINT	MILEPOINT DESCRIPTION	MARKED LANES	SURFACE WIDTH/TYPE*	AADT
STATE SECONDARY	R	RUR MINOR ART	NONE	NOT NHS	03.540		2	20I	8,375
					03.710		2	22I	
					03.820		2	20I	
		URB OPA			03.820	STRUC #6036 EAST BRANCH			
					03.900				9,375
					03.900	CO156 BRODBECK RD			
					03.960	SPEED LIMIT 50 MPH			
	U				04.620	IN CORP LMTS HAMPSTEAD			
					04.700	SPEED LIMIT 40 MPH			
					04.870		2	24I	
					05.240		2	35I	
					05.260		3	35I	
					05.260	R/R #CSX 832 024 L			
					05.260	STRUC #6037			
					05.300		2	24I	
					05.360	MD482A FIRST ST			
					05.410	MD 30 N MAIN ST			
					05.410	MU 20 FAIRMOUNT RD (AHEAD)			

ROUTE NUMBER: MD 482A
INVENTORY DIRECTION: EAST
ROUTE NAME: FIRST ST

STATE SYSTEM	FUNCTIONAL CLASS	MEDIAN TYPE	ACCESS CONTROL	NHS	MILEPOINT	MILEPOINT DESCRIPTION	MARKED LANES	SURFACE WIDTH/TYPE*	AADT
STATE SECONDARY	U	URB LOCAL	NONE	NOT NHS	00.000		2	30I	99
					00.000	MD482 HAMPSTEAD MEXICO RD			
					00.040	MU 31 FIRST ST			

ROUTE NUMBER: MD 496
INVENTORY DIRECTION: EAST
ROUTE NAME: BACHMANS VALLEY RD

STATE SYSTEM	FUNCTIONAL CLASS	MEDIAN TYPE	ACCESS CONTROL	NHS	MILEPOINT	MILEPOINT DESCRIPTION	MARKED LANES	SURFACE WIDTH/TYPE*	AADT
STATE SECONDARY	R	RUR MAJ COLL	NONE	NOT NHS	00.000		2	20I	3,975
					00.000	MD 97 LITTLESTOWN PIKE			

*A,B = UNIMPROVED; C = GRADED & DRAINED; D,E = SOIL, GRAVEL, STONE; F,G = LOW TYPE BITUMINOUS
H,I = HIGH TYPE BITUMINOUS; J = CONCRETE; K = BRICK; L = BLOCK

STATE HIGHWAY ADMINISTRATION OF MARYLAND
HIGHWAY INFORMATION SERVICES DIVISION
DATA SUPPORT GROUP

STATE HIGHWAY LOCATION REFERENCE

COUNTY: CARROLL
DISTRICT: 7
DATE: 12/31/04

ROUTE NUMBER: MD 496 CONTINUED
INVENTORY DIRECTION: EAST
ROUTE NAME: BACHMANS VALLEY RD

STATE SYSTEM	FUNCTIONAL CLASS	MEDIAN TYPE	ACCESS CONTROL	NHS	MILEPOINT	MILEPOINT DESCRIPTION	MARKED LANES	SURFACE WIDTH/TYPE*	AADT
STATE SECONDARY	R RUR MAJ COLL	NONE (UNDIV)	NONE	NOT NHS	00.080	SPEED LIMIT 50 MPH	2	20I	3,975
					00.760	STRUC #6040 BEAR BRANCH			
					01.880 CO107	JOHN OWINGS RD			
					03.030	STRUC #6039 BIG PIPE CREEK			
					03.060				3,075
					03.060 CO144	OLD BACHMANS VALLEY RD			
					03.710	STRUC #6038 BIG PIPE CREEK			
					03.800 CO112	BIXLER CHURCH RD			
					04.340		2	22I	
					07.139		2	24I	
					07.230 MD 30	HANOVER PIKE			
					07.230 CO122	WENTZ RD (AHEAD)			

ROUTE NUMBER: MD 668
INVENTORY DIRECTION: NORTH
ROUTE NAME: BOSWELLS DR

STATE SYSTEM	FUNCTIONAL CLASS	MEDIAN TYPE	ACCESS CONTROL	NHS	MILEPOINT	MILEPOINT DESCRIPTION	MARKED LANES	SURFACE WIDTH/TYPE*	AADT
STATE SECONDARY	R RUR LOCAL	NONE (UNDIV)	NONE	NOT NHS	00.000		2	16F	0
					00.000 CO119	HARVEY YINGLING RD			
					00.011	ROAD END			

ROUTE NUMBER: MD 800A
INVENTORY DIRECTION: EAST
ROUTE NAME: NO NAME

STATE SYSTEM	FUNCTIONAL CLASS	MEDIAN TYPE	ACCESS CONTROL	NHS	MILEPOINT	MILEPOINT DESCRIPTION	MARKED LANES	SURFACE WIDTH/TYPE*	AADT
STATE SECONDARY	R RUR LOCAL	NONE (UNDIV)	NONE	NOT NHS	00.000		2	20I	0
					00.000 MD 84	CLEAR RIDGE RD			
					00.050	ROAD END			

*A,B = UNIMPROVED; C = GRADED & DRAINED; D,E = SOIL, GRAVEL, STONE; F,G = LOW TYPE BITUMINOUS
H,I = HIGH TYPE BITUMINOUS; J = CONCRETE; K = BRICK; L = BLOCK

STATE HIGHWAY ADMINISTRATION OF MARYLAND
HIGHWAY INFORMATION SERVICES DIVISION
DATA SUPPORT GROUP

STATE HIGHWAY LOCATION REFERENCE

COUNTY: CARROLL

DISTRICT: 7

DATE: 12/31/04

ROUTE NUMBER: MD 800B
INVENTORY DIRECTION: NORTH
ROUTE NAME: NO NAME

STATE SYSTEM	FUNCTIONAL CLASS	MEDIAN TYPE	ACCESS CONTROL	NHS	MILEPOINT	MILEPOINT DESCRIPTION	MARKED LANES	SURFACE WIDTH/TYPE*	AADT
STATE SECONDARY	R RUR LOCAL	NONE (UNDIV)	NONE	NOT NHS	00.000		2	20I	199
					00.000 MD 75	GREEN VALLEY RD			
					00.200 MD 84	CLEAR RIDGE RD			

ROUTE NUMBER: MD 800C
INVENTORY DIRECTION: EAST
ROUTE NAME: NO NAME

STATE SYSTEM	FUNCTIONAL CLASS	MEDIAN TYPE	ACCESS CONTROL	NHS	MILEPOINT	MILEPOINT DESCRIPTION	MARKED LANES	SURFACE WIDTH/TYPE*	AADT
STATE SECONDARY	R RUR LOCAL	NONE (UNDIV)	NONE	NOT NHS	00.000		2	15J	0
					00.000	ROAD END - BARRICADE			
					00.070	ROAD END			

ROUTE NUMBER: MD 800D
INVENTORY DIRECTION: EAST
ROUTE NAME: NO NAME

STATE SYSTEM	FUNCTIONAL CLASS	MEDIAN TYPE	ACCESS CONTROL	NHS	MILEPOINT	MILEPOINT DESCRIPTION	MARKED LANES	SURFACE WIDTH/TYPE*	AADT
STATE SECONDARY	R RUR LOCAL	NONE (UNDIV)	NONE	NOT NHS	00.000		2	20I	99
					00.000 MD 75	GREEN VALLEY RD			
					00.040	SPEED LIMIT 30 MPH			
					00.230	STRUC #6035XO WOLF PIT BRANCH			
					01.570 MD 75	GREEN VALLEY RD			
					01.570 CO240	WINTERS CHURCH RD (AHEAD)			

ROUTE NUMBER: MD 800E
INVENTORY DIRECTION: EAST
ROUTE NAME: NO NAME

STATE SYSTEM	FUNCTIONAL CLASS	MEDIAN TYPE	ACCESS CONTROL	NHS	MILEPOINT	MILEPOINT DESCRIPTION	MARKED LANES	SURFACE WIDTH/TYPE*	AADT
STATE SECONDARY	R RUR LOCAL	NONE (UNDIV)	NONE	NOT NHS	00.000		2	20H	0
					00.000 CO228	STEM RD			
					00.030	ROAD END			

*A,B = UNIMPROVED; C = GRADED & DRAINED; D,E = SOIL, GRAVEL, STONE; F,G = LOW TYPE BITUMINOUS
H,I = HIGH TYPE BITUMINOUS; J = CONCRETE; K = BRICK; L = BLOCK

STATE HIGHWAY ADMINISTRATION OF MARYLAND
HIGHWAY INFORMATION SERVICES DIVISION
DATA SUPPORT GROUP

STATE HIGHWAY LOCATION REFERENCE

COUNTY: CARROLL

DISTRICT: 7

DATE: 12/31/04

ROUTE NUMBER: MD 808A
INVENTORY DIRECTION: NORTH
ROUTE NAME: S MAIN ST

STATE SYSTEM	FUNCTIONAL CLASS	MEDIAN TYPE	ACCESS CONTROL	NHS	MILEPOINT	MILEPOINT DESCRIPTION	MARKED LANES	SURFACE WIDTH/TYPE*	AADT
STATE SECONDARY	U URB MINOR ART	NONE (UNDIV)	NONE	NOT NHS	00.290		2	201	10,350
					00.290 MU215	S MAIN ST (BACK)			
					00.290 MU270	W RIDGEVILLE BLVD			
					00.380	SPEED LIMIT 30 MPH			
		PAINTED			00.400		2	301	
		NONE (UNDIV)			00.430		2	261	
					00.480		2	241	
					01.060 MU260	PARADISE AVE			
					01.120	SPEED LIMIT 25 MPH			
					01.320	STATION CIR			
NAME: N MAIN ST					01.370 MU290	PROSPECT RD			
					01.390		2	271	
					01.430		2	241	
					01.810 MU360	WATERSVILLE RD			
					02.000	SPEED LIMIT 30 MPH			
	R				02.140	OUT CORP LMETS MT AIRY			
	U				02.480	IN CORP LMETS MOUNT AIRY			
	R				02.530	OUT CORP LMETS MOUNT AIRY			
					02.630 MD 27	RIDGE RD			
					02.630 CO581	LEISHEAR RD (AHEAD)			

ROUTE NUMBER: MD 808B
INVENTORY DIRECTION: EAST
ROUTE NAME: SPRING MILLS RD

STATE SYSTEM	FUNCTIONAL CLASS	MEDIAN TYPE	ACCESS CONTROL	NHS	MILEPOINT	MILEPOINT DESCRIPTION	MARKED LANES	SURFACE WIDTH/TYPE*	AADT
STATE SECONDARY	R URB LOCAL	NONE (UNDIV)	NONE	NOT NHS	00.000		2	161	0
					00.000	ROAD END			
					00.060		2	16G	
					00.150		2	18G	
					00.230 MD 27	RIDGE RD			

*A,B = UNIMPROVED; C = GRADED & DRAINED; D,E = SOIL, GRAVEL, STONE; F,G = LOW TYPE BITUMINOUS
H,I = HIGH TYPE BITUMINOUS; J = CONCRETE; K = BRICK; L = BLOCK

STATE HIGHWAY ADMINISTRATION OF MARYLAND
HIGHWAY INFORMATION SERVICES DIVISION
DATA SUPPORT GROUP

STATE HIGHWAY LOCATION REFERENCE

COUNTY: CARROLL
DISTRICT: 7
DATE: 12/31/04

ROUTE NUMBER: MD 832
INVENTORY DIRECTION: EAST
ROUTE NAME: OLD TANEYTOWN RD

STATE SYSTEM	FUNCTIONAL CLASS	MEDIAN TYPE	ACCESS CONTROL	NHS	MILEPOINT	MILEPOINT DESCRIPTION	MARKED LANES	SURFACE WIDTH/TYPE*	AADT
STATE SECONDARY	R RUR LOCAL	CURBED	NONE	NOT NHS	00.000				
					00.000 MD140	E BALTIMORE ST	2	301	1,575
					00.000 CO1101	ANTRIM BLVD			
					00.000	TANEYTOWN ROUNDABOUT			
		NONE (UNDIV)			00.030		2	241	
					00.070	SPEED LIMIT 30 MPH			
					00.130		2	211	
					00.270	SPEED LIMIT 40 MPH			
					01.020	STRUC #6025 BIG PIPE CREEK			
					01.030		2	221	
					01.670	STRUC #6026 BEAR BRANCH			
	RUR MINOR COLL				02.810				
	RUR LOCAL				02.810 CO 65	MAYBERRY RD			
					02.870				
					02.870 CO 33	CLEARVIEW RD			
					03.130		2	211	775
					03.130 MD 84	BAUST CHURCH RD			
					03.630	SPEED LIMIT 30 MPH			
					03.860		2	221	
					03.930		2	211	
					04.180	SPEED LIMIT 40 MPH			
					05.520		2	221	
					05.520	SPEED LIMIT 30 MPH			
					05.660		2	231	
					05.750		2	221	
	URB LOCAL				05.770		2	281	
					05.770 CO 75	PLEASANT VALLEY RD			
					05.770 CO249	FRIZZELLBURG RD			
					05.800		2	221	
					05.860		2	211	
					06.070	SPEED LIMIT 35 MPH			
					06.190		2	241	
					07.230		2	221	
					07.670 MD140	TANEYTOWN PIKE			
					07.670 CO 81	HUGHES SHOP RD (AHEAD)			

*A,B = UNIMPROVED; C = GRADED & DRAINED; D,E = SOIL, GRAVEL, STONE; F,G = LOW TYPE BITUMINOUS
H,I = HIGH TYPE BITUMINOUS; J = CONCRETE; K = BRICK; L = BLOCK

STATE HIGHWAY ADMINISTRATION OF MARYLAND
HIGHWAY INFORMATION SERVICES DIVISION
DATA SUPPORT GROUP

STATE HIGHWAY LOCATION REFERENCE

COUNTY: CARROLL
DISTRICT: 7
DATE: 12/31/04

ROUTE NUMBER: MD 833
INVENTORY DIRECTION: WEST
ROUTE NAME: OLD BLACKROCK RD

STATE SYSTEM	FUNCTIONAL CLASS	MEDIAN TYPE	ACCESS CONTROL	NIIS	MILEPOINT	MILEPOINT DESCRIPTION	MARKED LANES	SURFACE WIDTH/TYPE*	AADT
STATE SECONDARY	R URB LOCAL	CURBED	NONE	NOT NHS	00.000		2	241	2,051
					00.000 MD 88	BLACKROCK RD			
					00.000 CO430	LOWER BECKLEYSVILLE RD			
					00.000	ROUNDAABOUT			
		NONE (UNDIV)			00.030				
					00.090	SPEED LIMIT 30 MPH			
	RUR LOCAL				00.190		2	281	
	URB LOCAL				00.400		2	241	
					00.700		2	281	
					00.730		2	201	
	U				00.770		1	201	
					00.770	IN CORP LMITS HAMPSTEAD			
					00.810		2	221	
					00.840 MD 30	N MAIN ST			

ROUTE NUMBER: MD 849
INVENTORY DIRECTION: EAST
ROUTE NAME: LEISTERS CHURCH RD

STATE SYSTEM	FUNCTIONAL CLASS	MEDIAN TYPE	ACCESS CONTROL	NHS	MILEPOINT	MILEPOINT DESCRIPTION	MARKED LANES	SURFACE WIDTH/TYPE*	AADT
STATE SECONDARY	R URB LOCAL	NONE (UNDIV)	NONE	NOT NIIS	00.000		2	201	199
					00.000 MD852G	OLD MANCHESTER RD			
					00.040	SPEED LIMIT 30 MPH			
					00.280		2	241	
					00.360 MD482	HAMPSTEAD MEXICO RD			
					00.360 CO450	LEISTERS CHURCH RD (AHEAD)			

ROUTE NUMBER: MD 850C
INVENTORY DIRECTION: NORTH
ROUTE NAME: NO NAME

STATE SYSTEM	FUNCTIONAL CLASS	MEDIAN TYPE	ACCESS CONTROL	NHS	MILEPOINT	MILEPOINT DESCRIPTION	MARKED LANES	SURFACE WIDTH/TYPE*	AADT
STATE SECONDARY	R RUR LOCAL	NONE (UNDIV)	NONE	NOT NHS	00.000		2	181	0
					00.000	ROAD END - BARRICADE			

*A,B = UNIMPROVED; C = GRADED & DRAINED; D,E = SOIL, GRAVEL, STONE; F,G = LOW TYPE BITUMINOUS
H,I = HIGH TYPE BITUMINOUS; J = CONCRETE; K = BRICK; L = BLOCK

STATE HIGHWAY ADMINISTRATION OF MARYLAND
HIGHWAY INFORMATION SERVICES DIVISION
DATA SUPPORT GROUP

STATE HIGHWAY LOCATION REFERENCE

COUNTY: CARROLL
DISTRICT: 7
DATE: 12/31/04

ROUTE NUMBER: MD 850C CONTINUED
INVENTORY DIRECTION: NORTH
ROUTE NAME: NO NAME

STATE SYSTEM	FUNCTIONAL CLASS	MEDIAN TYPE	ACCESS CONTROL	NHS	MILEPOINT	MILEPOINT DESCRIPTION	MARKED LANES	SURFACE WIDTH/TYPE*	AADT
STATE SECONDARY	R RUR LOCAL	NONE (UNDIV)	NONE	NOT NHS	00.170		2	181 ST	0
					00.180	STRUC #6042 TALBOT BRANCH			
					00.260	SPEED LIMIT 30 MPH			
					00.770	ROAD END			

ROUTE NUMBER: MD 850D
INVENTORY DIRECTION: EAST
ROUTE NAME: NO NAME

STATE SYSTEM	FUNCTIONAL CLASS	MEDIAN TYPE	ACCESS CONTROL	NHS	MILEPOINT	MILEPOINT DESCRIPTION	MARKED LANES	SURFACE WIDTH/TYPE*	AADT
STATE SECONDARY	R RUR LOCAL	NONE (UNDIV)	NONE	NOT NHS	00.190		2	201 ST	199
					00.190 OPI275	NO NAME (BACK)			
					00.190 CO274	ROOP RD			
					00.290	ROAD END			

ROUTE NUMBER: MD 850E
INVENTORY DIRECTION: EAST
ROUTE NAME: NO NAME

STATE SYSTEM	FUNCTIONAL CLASS	MEDIAN TYPE	ACCESS CONTROL	NHS	MILEPOINT	MILEPOINT DESCRIPTION	MARKED LANES	SURFACE WIDTH/TYPE*	AADT
STATE SECONDARY	R RUR LOCAL	NONE (UNDIV)	NONE	NOT NHS	00.000		2	20J	0
					00.000	ROAD END - BARRICADE			
					00.040		2	20I	
					00.065	SPEED LIMIT 30 MPH			
					00.780 MD 26	LIBERTY RD			

ROUTE NUMBER: MD 850H
INVENTORY DIRECTION: EAST
ROUTE NAME: OLD LIBERTY RD WEST

STATE SYSTEM	FUNCTIONAL CLASS	MEDIAN TYPE	ACCESS CONTROL	NHS	MILEPOINT	MILEPOINT DESCRIPTION	MARKED LANES	SURFACE WIDTH/TYPE*	AADT
STATE SECONDARY	R RUR LOCAL	NONE (UNDIV)	NONE	NOT NHS	00.000		2	16H	0
					00.000	ROAD END			
					00.090		2	20I	
					00.150		2	20G	

*A,B = UNIMPROVED; C = GRADED & DRAINED; D,E = SOIL, GRAVEL, STONE; F,G = LOW TYPE BITUMINOUS
H,I = HIGH TYPE BITUMINOUS; J = CONCRETE; K = BRICK; L = BLOCK

STATE HIGHWAY ADMINISTRATION OF MARYLAND
HIGHWAY INFORMATION SERVICES DIVISION
DATA SUPPORT GROUP

STATE HIGHWAY LOCATION REFERENCE

COUNTY: CARROLL
DISTRICT: 7
DATE: 12/31/04

ROUTE NUMBER: MD 850H CONTINUED
INVENTORY DIRECTION: EAST
ROUTE NAME: OLD LIBERTY RD WEST

STATE SYSTEM	FUNCTIONAL CLASS	MEDIAN TYPE	ACCESS CONTROL	NHS	MILEPOINT	MILEPOINT DESCRIPTION	MARKED LANES	SURFACE WIDTH/TYPE*	AADT
STATE SECONDARY	R RUR LOCAL	NONE (UNDIV)	NONE	NOT NHS	00.150	SPEED LIMIT 40 MPH	2	20G	0
					01.010		2	20I	
					01.070 MD 97	OLD WASHINGTON RD			
					01.720		2	14H	
					01.770	ROAD END - BARRICADE			

ROUTE NUMBER: MD 850I
INVENTORY DIRECTION: EAST
ROUTE NAME: NO NAME

STATE SYSTEM	FUNCTIONAL CLASS	MEDIAN TYPE	ACCESS CONTROL	NHS	MILEPOINT	MILEPOINT DESCRIPTION	MARKED LANES	SURFACE WIDTH/TYPE*	AADT
STATE SECONDARY	R RUR LOCAL	NONE (UNDIV)	NONE	NOT NHS	00.000		2	12D&E	0
					00.000 MD 26A	NO NAME			
					00.020	ROAD END			

ROUTE NUMBER: MD 850J
INVENTORY DIRECTION: EAST
ROUTE NAME: NO NAME

STATE SYSTEM	FUNCTIONAL CLASS	MEDIAN TYPE	ACCESS CONTROL	NHS	MILEPOINT	MILEPOINT DESCRIPTION	MARKED LANES	SURFACE WIDTH/TYPE*	AADT
STATE SECONDARY	R RUR LOCAL	NONE (UNDIV)	NONE	NOT NHS	00.000		2	24II	0
					00.000	ROAD END - BARRICADE			
					00.060		2	20II	
					00.170 CO555	SALEM BOTTOM RD			
					00.200	SPEED LIMIT 40 MPH			
					00.830		2	24I	
					01.190		2	20II	
					01.240	ROAD END - BARRICADE			

ROUTE NUMBER: MD 851
INVENTORY DIRECTION: NORTH
ROUTE NAME: MAIN ST

STATE SYSTEM	FUNCTIONAL CLASS	MEDIAN TYPE	ACCESS CONTROL	NHS	MILEPOINT	MILEPOINT DESCRIPTION	MARKED LANES	SURFACE WIDTH/TYPE*	AADT
STATE SECONDARY	U URB COLL	NONE (UNDIV)	NONE	NOT NHS	00.000		2	25I	1,525

*A,B = UNIMPROVED; C = GRADED & DRAINED; D,E = SOIL, GRAVEL, STONE; F,G = LOW TYPE BITUMINOUS
H,I = HIGH TYPE BITUMINOUS; J = CONCRETE; K = BRICK; L = BLOCK

STATE HIGHWAY LOCATION REFERENCE

COUNTY: CARROLL
DISTRICT: 7
DATE: 12/31/04

ROUTE NUMBER: MD 851 CONTINUED
INVENTORY DIRECTION: NORTH
ROUTE NAME: MAIN ST

STATE SYSTEM	FUNCTIONAL CLASS	MEDIAN TYPE	ACCESS CONTROL	NHS	MILEPOINT	MILEPOINT DESCRIPTION	MARKED LANES	SURFACE WIDTH/TYPE*	AADT
STATE SECONDARY	U URB COLL	NONE (UNDIV)	NONE	NOT NHS	00.000	IHOWARD CO/L	2	251	1,525
					00.000	STRUC #13018 PATAPSCO RIVER			
					00.020	CSX R/R			
					00.060		2	281	
					00.060	SPEED LIMIT 25 MPH			
					00.060	CSX R/R			
					00.100		2	421	
					00.100 MU247	SANDOSKY RD			
					00.170		2	271	
					00.200		2	261	
					00.330		2	281	
					00.330 MU270	SPOUT HILL RD			
					00.450	SPEED LIMIT 30 MPH			
					00.490		2	241	
					00.750				
					00.750 MU113	COOPER DR			
					00.780	OUT CORP LMTS SYKESVILLE			
					01.020				
					01.020 MU278	THIRD AVE			
					01.180 MD 32A	NO NAME			
					01.230 MD 32	SYKESVILLE RD			

NAME: SPRINGFIELD AVE

URB LOCAL

R

URB COLL

ROUTE NUMBER: MD 851A
INVENTORY DIRECTION: NORTH
ROUTE NAME: NO NAME

STATE SYSTEM	FUNCTIONAL CLASS	MEDIAN TYPE	ACCESS CONTROL	NHS	MILEPOINT	MILEPOINT DESCRIPTION	MARKED LANES	SURFACE WIDTH/TYPE*	AADT
STATE SECONDARY	R URB LOCAL	NONE (UNDIV)	NONE	NOT NHS	00.000		2	15G	0
					00.000	ROAD END			
					00.050 MD 32	SYKESVILLE RD			

*A,B = UNIMPROVED; C = GRADED & DRAINED; D,E = SOIL, GRAVEL, STONE; F,G = LOW TYPE BITUMINOUS
H,I = HIGH TYPE BITUMINOUS; J = CONCRETE; K = BRICK; L = BLOCK

STATE HIGHWAY ADMINISTRATION OF MARYLAND
HIGHWAY INFORMATION SERVICES DIVISION
DATA SUPPORT GROUP

STATE HIGHWAY LOCATION REFERENCE

COUNTY: CARROLL
DISTRICT: 7
DATE: 12/31/04

ROUTE NUMBER: MD 851B
INVENTORY DIRECTION: NORTH
ROUTE NAME: NO NAME

STATE SYSTEM	FUNCTIONAL CLASS	MEDIAN TYPE	ACCESS CONTROL	NHS	MILEPOINT	MILEPOINT DESCRIPTION	MARKED LANES	SURFACE WIDTH/TYPE*	AADT
STATE SECONDARY	R URB LOCAL	NONE (UNDIV)	NONE	NOT NHS	00.000		2	20G	0
					00.000	ROAD END - BARRICADE			
					00.040	ROAD END - BARRICADE			

ROUTE NUMBER: MD 851C
INVENTORY DIRECTION: NORTH
ROUTE NAME: NO NAME

STATE SYSTEM	FUNCTIONAL CLASS	MEDIAN TYPE	ACCESS CONTROL	NHS	MILEPOINT	MILEPOINT DESCRIPTION	MARKED LANES	SURFACE WIDTH/TYPE*	AADT
STATE SECONDARY	R URB LOCAL	NONE (UNDIV)	NONE	NOT NHS	00.000		2	22H	199
					00.000	ROAD END			
					00.130 MU278	THIRD AVE			

ROUTE NUMBER: MD 852
INVENTORY DIRECTION: EAST
ROUTE NAME: OLD NEW WINDSOR PIKE

STATE SYSTEM	FUNCTIONAL CLASS	MEDIAN TYPE	ACCESS CONTROL	NHS	MILEPOINT	MILEPOINT DESCRIPTION	MARKED LANES	SURFACE WIDTH/TYPE*	AADT
STATE SECONDARY	R RUR LOCAL	NONE (UNDIV)	NONE	NOT NHS	00.000		2	21I	599
					00.000 OP 79	SLINGLUFF LA (BACK)			
					00.000 MD 3I	NEW WINDSOR RD			
					00.070		2	20I	
					00.070 MD852M	NO NAME			
					00.170	SPEED LIMIT 40 MPH			
					03.000		2	22I	
					03.170	STRUC #6006 LITTLE PIPE CREEK			
					03.290		2	20I	
					03.320		2	22I	
					03.510		2	20I	
					03.720 MD 3I	NEW WINDSOR RD			

*A,B = UNIMPROVED; C = GRADED & DRAINED; D,E = SOIL, GRAVEL, STONE; F,G = LOW TYPE BITUMINOUS
H,I = HIGH TYPE BITUMINOUS; J = CONCRETE; K = BRICK; L = BLOCK

STATE HIGHWAY ADMINISTRATION OF MARYLAND
HIGHWAY INFORMATION SERVICES DIVISION
DATA SUPPORT GROUP

STATE HIGHWAY LOCATION REFERENCE

COUNTY: CARROLL
DISTRICT: 7
DATE: 12/31/04

ROUTE NUMBER: MD 852A
INVENTORY DIRECTION: NORTH
ROUTE NAME: NO NAME

STATE SYSTEM	FUNCTIONAL CLASS	MEDIAN TYPE	ACCESS CONTROL	NHS	MILEPOINT	MILEPOINT DESCRIPTION	MARKED LANES	SURFACE WIDTH/TYPE*	AADT
STATE SECONDARY	R RUR LOCAL	NONE (UNDIV)	NONE	NOT NHS	00.000		2	12I	0
					00.000	ROAD END			
					00.060		2	16I	
					00.070 MD 27	MANCHESTER RD			

ROUTE NUMBER: MD 852B
INVENTORY DIRECTION: NORTH
ROUTE NAME: NO NAME

STATE SYSTEM	FUNCTIONAL CLASS	MEDIAN TYPE	ACCESS CONTROL	NHS	MILEPOINT	MILEPOINT DESCRIPTION	MARKED LANES	SURFACE WIDTH/TYPE*	AADT
STATE SECONDARY	R RUR LOCAL	NONE (UNDIV)	NONE	NOT NHS	00.000		2	16H	0
					00.000	ROAD END			
					00.040 MD 27B	NO NAME			
					00.070	ROAD END			

ROUTE NUMBER: MD 852C
INVENTORY DIRECTION: NORTH
ROUTE NAME: MANCHESTER RD

STATE SYSTEM	FUNCTIONAL CLASS	MEDIAN TYPE	ACCESS CONTROL	NHS	MILEPOINT	MILEPOINT DESCRIPTION	MARKED LANES	SURFACE WIDTH/TYPE*	AADT
STATE SECONDARY	R RUR LOCAL	NONE (UNDIV)	NONE	NOT NHS	00.000		2	14G	0
					00.000 MD 27	MANCHESTER RD			
					00.110		2	18H	
					00.110 MD 27C	NO NAME			
					00.360 MD 27D	NO NAME			
					00.480		2	16G	
					00.480 MD 27E	NO NAME			
					00.570	ROAD END			

ROUTE NUMBER: MD 852F
INVENTORY DIRECTION: NORTH
ROUTE NAME: NO NAME

STATE SYSTEM	FUNCTIONAL CLASS	MEDIAN TYPE	ACCESS CONTROL	NHS	MILEPOINT	MILEPOINT DESCRIPTION	MARKED LANES	SURFACE WIDTH/TYPE*	AADT
STATE SECONDARY	R RUR LOCAL	NONE (UNDIV)	NONE	NOT NHS	00.000		2	18G	0

*A,B = UNIMPROVED; C = GRADED & DRAINED; D,E = SOIL, GRAVEL, STONE; F,G = LOW TYPE BITUMINOUS
H,I = HIGH TYPE BITUMINOUS; J = CONCRETE; K = BRICK; L = BLOCK

STATE HIGHWAY ADMINISTRATION OF MARYLAND
HIGHWAY INFORMATION SERVICES DIVISION
DATA SUPPORT GROUP

PAGE: 47

STATE HIGHWAY LOCATION REFERENCE

COUNTY: CARROLL

DISTRICT: 7

DATE: 12/31/04

ROUTE NUMBER: MD 852F CONTINUED

INVENTORY DIRECTION: NORTH

ROUTE NAME: NO NAME

STATE SYSTEM	FUNCTIONAL CLASS	MEDIAN TYPE	ACCESS CONTROL	NHS	MILEPOINT	MILEPOINT DESCRIPTION	MARKED LANES	SURFACE WIDTH/TYPE*	AADT
STATE SECONDARY	R RUR LOCAL	NONE (UNDIV)	NONE	NOT NHS	00.000	ROAD END	2	18G	0
					00.120 MD 27A	RANDOM RIDGE RD			
					00.200	ROAD END			

ROUTE NUMBER: MD 852G

INVENTORY DIRECTION: NORTH

ROUTE NAME: OLD MANCHESTER RD

STATE SYSTEM	FUNCTIONAL CLASS	MEDIAN TYPE	ACCESS CONTROL	NHS	MILEPOINT	MILEPOINT DESCRIPTION	MARKED LANES	SURFACE WIDTH/TYPE*	AADT
STATE SECONDARY	R URB LOCAL	NONE (UNDIV)	NONE	NOT NHS	00.000		2	22I	199
					00.000 CO1173	BENNETT CERF DR (BACK)			
					00.000 MD 27	MANCHESTER RD			
					00.040	SPEED LIMIT 30 MPH			
					00.060		2	20I	
					00.220 MD852H	CRANBERRY RD N			
					00.340	STRUC #6004 CRANBERRY BRANCH			
					01.138	SPEED LIMIT 30 MPH			
					02.210 MD482	HAMPSTEAD MEXICO RD			
					02.310 MD849	LEISTERS CHURCH RD			
					02.700 MD 27	MANCHESTER RD			

ROUTE NUMBER: MD 852H

INVENTORY DIRECTION: EAST

ROUTE NAME: NO NAME

STATE SYSTEM	FUNCTIONAL CLASS	MEDIAN TYPE	ACCESS CONTROL	NHS	MILEPOINT	MILEPOINT DESCRIPTION	MARKED LANES	SURFACE WIDTH/TYPE*	AADT
STATE SECONDARY	R URB LOCAL	NONE (UNDIV)	NONE	NOT NHS	00.000		2	18H	0
					00.000	ROAD END			
					00.150	DRAINAGE CBC 2'X23'X2'			
					00.170		2	20H	
					00.190	R/R #MDOT 831 692 L			
					00.220	STRUC #6005 WEST BRANCH			
					00.240 MD852G	OLD MANCHESTER RD			

*A,B = UNIMPROVED; C = GRADED & DRAINED; D,E = SOIL, GRAVEL, STONE; F,G = LOW TYPE BITUMINOUS
H,I = HIGH TYPE BITUMINOUS; J = CONCRETE; K = BRICK; L = BLOCK

STATE HIGHWAY ADMINISTRATION OF MARYLAND
HIGHWAY INFORMATION SERVICES DIVISION
DATA SUPPORT GROUP

STATE HIGHWAY LOCATION REFERENCE

COUNTY: CARROLL

DISTRICT: 7

DATE: 12/31/04

ROUTE NUMBER: MD 852I
INVENTORY DIRECTION: EAST
ROUTE NAME: NO NAME

STATE SYSTEM	FUNCTIONAL CLASS	MEDIAN TYPE	ACCESS CONTROL	NHS	MILEPOINT	MILEPOINT DESCRIPTION	MARKED LANES	SURFACE WIDTH/TYPE*	AADT
STATE SECONDARY	R URB LOCAL	NONE (UNDIV)	NONE	NOT NHS	00.000		2	241	0
					00.000 CO394	HAHN RD			
					00.090	ROAD END			

ROUTE NUMBER: MD 852J
INVENTORY DIRECTION: NORTH
ROUTE NAME: MARTIN DR

STATE SYSTEM	FUNCTIONAL CLASS	MEDIAN TYPE	ACCESS CONTROL	NHS	MILEPOINT	MILEPOINT DESCRIPTION	MARKED LANES	SURFACE WIDTH/TYPE*	AADT
STATE SECONDARY	R URB LOCAL	NONE (UNDIV)	NONE	NOT NHS	00.000		2	18G	0
					00.000 MD 27	MANCHESTER RD			
					00.460	ROAD END - BARRICADE			

ROUTE NUMBER: MD 852K
INVENTORY DIRECTION: EAST
ROUTE NAME: STONE CHAPEL RD

STATE SYSTEM	FUNCTIONAL CLASS	MEDIAN TYPE	ACCESS CONTROL	NHS	MILEPOINT	MILEPOINT DESCRIPTION	MARKED LANES	SURFACE WIDTH/TYPE*	AADT
STATE SECONDARY	R URB COLL	NONE (UNDIV)	NONE	NOT NHS	00.000		2	381	3,475
					00.000 MD 31	NEW WINDSOR RD			
					00.020		2	221	
					00.020 CO289	STONE CHAPEL RD			
					00.060	SPEED LIMIT 40 MPH			
					00.830		2	241	
					01.330		2	221	
					01.390	IN CORP LMTS WESTMINSTER			
					01.570		2	201	
					01.570	END STATE MAINTENANCE			
					01.570	BEGIN MUNICIPAL MAINTENANCE			
					01.600	SPEED LIMIT 30 MPH			
					01.720				
					01.740				
					01.770				
					01.820		2	241	
					01.980				

*A,B = UNIMPROVED; C = GRADED & DRAINED; D,E = SOIL, GRAVEL, STONE; F,G = LOW TYPE BITUMINOUS
H,I = HIGH TYPE BITUMINOUS; J = CONCRETE; K = BRICK; L = BLOCK

STATE HIGHWAY ADMINISTRATION OF MARYLAND
HIGHWAY INFORMATION SERVICES DIVISION
DATA SUPPORT GROUP

STATE HIGHWAY LOCATION REFERENCE

COUNTY: CARROLL
DISTRICT: 7
DATE: 12/31/04

ROUTE NUMBER: MD 852K CONTINUED
INVENTORY DIRECTION: EAST
ROUTE NAME: NEW WINDSOR RD

STATE SYSTEM	FUNCTIONAL CLASS	MEDIAN TYPE	ACCESS CONTROL	NHS	MILEPOINT	MILEPOINT DESCRIPTION	MARKED LANES	SURFACE WIDTH/TYPE*	AADT
MUNICIPAL	U URB LOCAL	NONE (UNDIV)	NONE	NOT NHS	01.980	SPEED LIMIT 25 MPH	2	24I	3,475
					02.030		2	25I	
					02.080		2	22I	
	URB MINOR ART				02.110				
					02.120 MU210	W GREEN ST			
					02.190 MU540	UNIONTOWN RD			

ROUTE NUMBER: MD 852M
INVENTORY DIRECTION: EAST
ROUTE NAME: NO NAME

STATE SYSTEM	FUNCTIONAL CLASS	MEDIAN TYPE	ACCESS CONTROL	NHS	MILEPOINT	MILEPOINT DESCRIPTION	MARKED LANES	SURFACE WIDTH/TYPE*	AADT
STATE SECONDARY	U RUR LOCAL	NONE (UNDIV)	NONE	NOT NHS	00.000		2	18G	0
					00.000	ROAD END - BARRICADE			
					00.200 MD852	OLD NEW WINDSOR PIKE			

ROUTE NUMBER: MD 853A
INVENTORY DIRECTION: NORTH
ROUTE NAME: NO NAME

STATE SYSTEM	FUNCTIONAL CLASS	MEDIAN TYPE	ACCESS CONTROL	NHS	MILEPOINT	MILEPOINT DESCRIPTION	MARKED LANES	SURFACE WIDTH/TYPE*	AADT
STATE SECONDARY	R RUR LOCAL	NONE (UNDIV)	NONE	NOT NHS	00.000		2	16J	0
					00.000	ROAD END - BARRICADE			
					00.030 MD194E	NO NAME			
					00.120	ROAD END			

ROUTE NUMBER: MD 853C
INVENTORY DIRECTION: NORTH
ROUTE NAME: NO NAME

STATE SYSTEM	FUNCTIONAL CLASS	MEDIAN TYPE	ACCESS CONTROL	NHS	MILEPOINT	MILEPOINT DESCRIPTION	MARKED LANES	SURFACE WIDTH/TYPE*	AADT
STATE SECONDARY	R RUR LOCAL	NONE (UNDIV)	NONE	NOT NHS	00.000		2	18J	0
					00.000	ROAD END			
					00.080 CO 54	STONE RD N			

*A,B = UNIMPROVED; C = GRADED & DRAINED; D,E = SOIL, GRAVEL, STONE; F,G = LOW TYPE BITUMINOUS
H,I = HIGH TYPE BITUMINOUS; J = CONCRETE; K = BRICK; L = BLOCK

STATE HIGHWAY ADMINISTRATION OF MARYLAND
HIGHWAY INFORMATION SERVICES DIVISION
DATA SUPPORT GROUP

STATE HIGHWAY LOCATION REFERENCE

COUNTY: CARROLL
DISTRICT: 7
DATE: 12/31/04

ROUTE NUMBER: MD 853E
INVENTORY DIRECTION: NORTH
ROUTE NAME: NO NAME

STATE SYSTEM	FUNCTIONAL CLASS	MEDIAN TYPE	ACCESS CONTROL	NHS	MILEPOINT	MILEPOINT DESCRIPTION	MARKED LANES	SURFACE WIDTH/TYPE*	AADT
STATE SECONDARY	R URB LOCAL	NONE (UNDIV)	NONE	NOT NHS	00.000		2	16J	0
					00.000	ROAD END			
					00.050		2	18G	
					00.050 MD194D	NO NAME			
	RUR LOCAL				00.300		2	22G	
					00.320				
					00.360		2	18G	

ROUTE NUMBER: MD 853F
INVENTORY DIRECTION: NORTH
ROUTE NAME: NO NAME

STATE SYSTEM	FUNCTIONAL CLASS	MEDIAN TYPE	ACCESS CONTROL	NHS	MILEPOINT	MILEPOINT DESCRIPTION	MARKED LANES	SURFACE WIDTH/TYPE*	AADT
STATE SECONDARY	R RUR LOCAL	NONE (UNDIV)	NONE	NOT NHS	00.000		2	18G	0
					00.150		2	22G	
					00.200 CO 57	BROWN RD			

ROUTE NUMBER: MD 854A
INVENTORY DIRECTION: NORTH
ROUTE NAME: OLD WASHINGTON RD

STATE SYSTEM	FUNCTIONAL CLASS	MEDIAN TYPE	ACCESS CONTROL	NHS	MILEPOINT	MILEPOINT DESCRIPTION	MARKED LANES	SURFACE WIDTH/TYPE*	AADT
STATE SECONDARY	R RUR LOCAL	NONE (UNDIV)	NONE	NOT NHS	00.000		2	22I	647
					00.000 CO553	BUSHEY RD			
					00.030	SPEED LIMIT 30 MPH			
					00.540		2	24I	
					00.780		2	22I	
					01.050	STRUC #6063 LITTLE MORGAN RUN			
					02.500		2	12H	
					02.640	ROAD END			

*A,B = UNIMPROVED; C = GRADED & DRAINED; D,E = SOIL, GRAVEL, STONE; F,G = LOW TYPE BITUMINOUS
H,I = HIGH TYPE BITUMINOUS; J = CONCRETE; K = BRICK; L = BLOCK

STATE HIGHWAY ADMINISTRATION OF MARYLAND
HIGHWAY INFORMATION SERVICES DIVISION
DATA SUPPORT GROUP

STATE HIGHWAY LOCATION REFERENCE

COUNTY: CARROLL
DISTRICT: 7
DATE: 12/31/04

ROUTE NUMBER: MD 854B
INVENTORY DIRECTION: NORTH
ROUTE NAME: OLD WASHINGTON RD

STATE SYSTEM	FUNCTIONAL CLASS	MEDIAN TYPE	ACCESS CONTROL	NHS	MILEPOINT	MILEPOINT DESCRIPTION	MARKED LANES	SURFACE WIDTH/TYPE*	AADT
STATE SECONDARY	R RUR LOCAL	NONE (UNDIV)	NONE	NOT NHS	00.000		2	15H	2,150
					00.000 CO549	MULLER RD			
					00.030	SPEED LIMIT 30 MPH			
					00.300	STRUC #6043 MORGAN RUN			
					00.980		2	16H	
					01.370		2	18H	
					01.370 CO285	NICODEMUS RD			
					01.400	SPEED LIMIT 40 MPH			
					01.450		2	20H	
	RUR MINOR COLL				02.420		2	22I	
					02.420 CO555	SALEM BOTTOM RD			
	URB COLL				03.600		2	20I	
		CURBED			03.900		2	29I	
					03.920		2	52I	
					03.930 MD 32	SYKESVILLE RD			

ROUTE NUMBER: MD 879
INVENTORY DIRECTION: EAST
ROUTE NAME: OLD GAMBER RD

STATE SYSTEM	FUNCTIONAL CLASS	MEDIAN TYPE	ACCESS CONTROL	NHS	MILEPOINT	MILEPOINT DESCRIPTION	MARKED LANES	SURFACE WIDTH/TYPE*	AADT
STATE SECONDARY	R URB LOCAL	NONE (UNDIV)	NONE	NOT NHS	00.000		2	20I	0
					00.000	ROAD END - BARRICADE			
					00.170		2	34I	
					00.200 MD 91	GAMBER RD			

ROUTE NUMBER: MD 879A
INVENTORY DIRECTION: EAST
ROUTE NAME: NO NAME

STATE SYSTEM	FUNCTIONAL CLASS	MEDIAN TYPE	ACCESS CONTROL	NHS	MILEPOINT	MILEPOINT DESCRIPTION	MARKED LANES	SURFACE WIDTH/TYPE*	AADT
STATE SECONDARY	R URB LOCAL	NONE (UNDIV)	NONE	NOT NHS	00.000		2	20I	0
					00.000	ROAD END			
					00.020 MD 91A	NO NAME			
					00.040	ROAD END (IMPASSABLE)			

*A,B = UNIMPROVED; C = GRADED & DRAINED; D,E = SOIL, GRAVEL, STONE; F,G = LOW TYPE BITUMINOUS
H,I = HIGH TYPE BITUMINOUS; J = CONCRETE; K = BRICK; L = BLOCK

STATE HIGHWAY ADMINISTRATION OF MARYLAND
HIGHWAY INFORMATION SERVICES DIVISION
DATA SUPPORT GROUP

STATE HIGHWAY LOCATION REFERENCE

COUNTY: CARROLL

DISTRICT: 7

DATE: 12/31/04

ROUTE NUMBER: MD 879B
INVENTORY DIRECTION: NORTH
ROUTE NAME: OLD GAMBER RD

STATE SYSTEM	FUNCTIONAL CLASS	MEDIAN TYPE	ACCESS CONTROL	NHS	MILEPOINT	MILEPOINT DESCRIPTION	MARKED LANES	SURFACE WIDTH/TYPE*	AADT
STATE SECONDARY	R URB LOCAL	NONE (UNDIV)	NONE	NOT NHS	00.000		2	211	99
					00.000 MD 91	GAMBER RD			
					00.020	SPEED LIMIT 30 MPH			
					00.580 MD 91	GAMBER RD			
					00.580 OP 1229	PRESERVE DR (AHEAD)			

ROUTE NUMBER: MD 879C
INVENTORY DIRECTION: EAST
ROUTE NAME: NO NAME

STATE SYSTEM	FUNCTIONAL CLASS	MEDIAN TYPE	ACCESS CONTROL	NHS	MILEPOINT	MILEPOINT DESCRIPTION	MARKED LANES	SURFACE WIDTH/TYPE*	AADT
STATE SECONDARY	R RUR LOCAL	NONE (UNDIV)	NONE	NOT NHS	00.000		2	201	0
					00.000 MD 91	GAMBER RD			
					00.060	ROAD END			

ROUTE NUMBER: MD 879D
INVENTORY DIRECTION: NORTH
ROUTE NAME: NO NAME

STATE SYSTEM	FUNCTIONAL CLASS	MEDIAN TYPE	ACCESS CONTROL	NHS	MILEPOINT	MILEPOINT DESCRIPTION	MARKED LANES	SURFACE WIDTH/TYPE*	AADT
STATE SECONDARY	R URB LOCAL	NONE (UNDIV)	NONE	NOT NHS	00.000		2	201	3,089
					00.000 MD 91	GAMBER RD			
					00.060	SPEED LIMIT 30 MPH			
					00.300		2	241	
					00.340 MD140	BALTIMORE BLVD			
					00.360		2	201	
					00.870		2	241	
					00.910 MD 91	EMORY RD			
					00.910 CO888	INDUSTRIAL PARK DR (AHEAD)			

*A,B = UNIMPROVED; C = GRADED & DRAINED; D,E = SOIL, GRAVEL, STONE; F,G = LOW TYPE BITUMINOUS
H,I = HIGH TYPE BITUMINOUS; J = CONCRETE; K = BRICK; L = BLOCK

STATE HIGHWAY ADMINISTRATION OF MARYLAND
 HIGHWAY INFORMATION SERVICES DIVISION
 DATA SUPPORT GROUP

STATE HIGHWAY LOCATION REFERENCE

COUNTY: CARROLL

DISTRICT: 7

DATE: 12/31/04

ROUTE NUMBER: MD 879E
 INVENTORY DIRECTION: EAST
 ROUTE NAME: NO NAME

STATE SYSTEM	FUNCTIONAL CLASS	MEDIAN TYPE	ACCESS CONTROL	NHS	MILEPOINT	MILEPOINT DESCRIPTION	MARKED LANES	SURFACE WIDTH/TYPE*	AADT
STATE SECONDARY	R RUR LOCAL	NONE (UNDIV)	NONE	NOT NHS	00.000		2	20I	0
					00.000	ROAD END			
					00.150 MD 91	EMORY RD			

ROUTE NUMBER: MD 904
 INVENTORY DIRECTION: NORTH
 ROUTE NAME: NELSON RD

STATE SYSTEM	FUNCTIONAL CLASS	MEDIAN TYPE	ACCESS CONTROL	NHS	MILEPOINT	MILEPOINT DESCRIPTION	MARKED LANES	SURFACE WIDTH/TYPE*	AADT
STATE SECONDARY	R URB LOCAL	NONE (UNDIV)	NONE	NOT NHS	00.000		2	19I	0
					00.000 MD 32	SYKESVILLE RD			
					00.580	ROAD END			


ROUTE NUMBER: MD 904A
 INVENTORY DIRECTION: NORTH
 ROUTE NAME: BEN ROSE LA

STATE SYSTEM	FUNCTIONAL CLASS	MEDIAN TYPE	ACCESS CONTROL	NHS	MILEPOINT	MILEPOINT DESCRIPTION	MARKED LANES	SURFACE WIDTH/TYPE*	AADT
STATE SECONDARY	R RUR LOCAL	NONE (UNDIV)	NONE	NOT NHS	00.000		2	18I	0
					00.000 CO619	JIM BOWERS RD			
					00.660	ROAD END - GATE			

ROUTE NUMBER: MD 904D
 INVENTORY DIRECTION: NORTH
 ROUTE NAME: RUNNYMEDE RD

STATE SYSTEM	FUNCTIONAL CLASS	MEDIAN TYPE	ACCESS CONTROL	NHS	MILEPOINT	MILEPOINT DESCRIPTION	MARKED LANES	SURFACE WIDTH/TYPE*	AADT
STATE SECONDARY	R RUR LOCAL	NONE (UNDIV)	NONE	NOT NHS	00.000		2	18I	0
					00.000 CO 62	BEAR RUN RD			
					00.630	ROAD END			

*A,B = UNIMPROVED; C = GRADED & DRAINED; D,E = SOIL, GRAVEL, STONE; F,G = LOW TYPE BITUMINOUS
 H,I = HIGH TYPE BITUMINOUS; J = CONCRETE; K = BRICK; L = BLOCK



2004

Calendar Year

HIGHWAY LOCATION REFERENCE

Data as of December 31, 2004


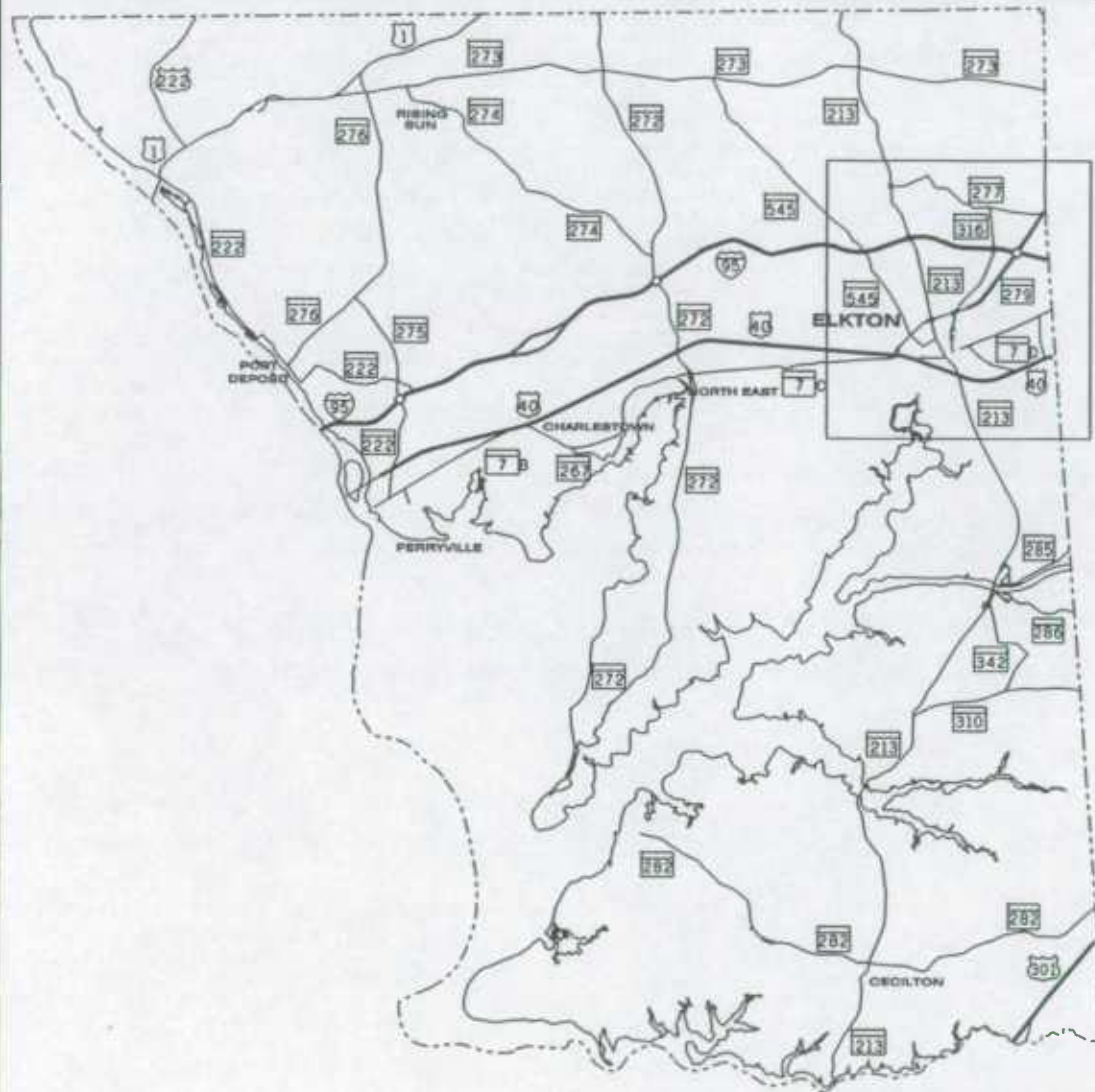
**CECIL
COUNTY**

SHA DISTRICT #2

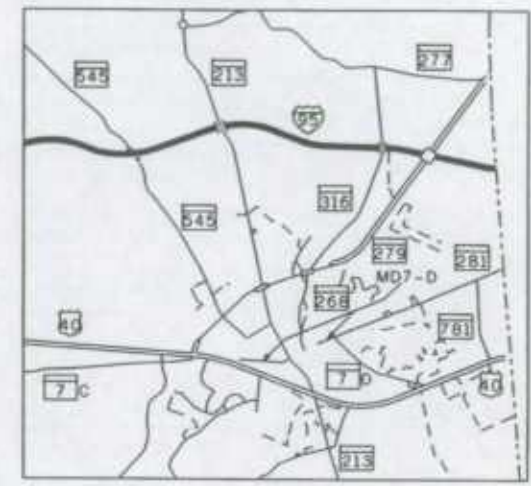
CE







ELKTON



STATEWIDE GRID MAP KEY

A-14	A-15	A-16
B-14	B-15	B-16
C-15	C-16	

CECIL COUNTY

LEGEND

- Multi Lane Divided Highway
- INTERCHANGE
- Undivided Highway

This map is intended for use as a reference only
 For more detailed maps, please contact:
 Kevin Powers of the
 Highway Information Services Division at,
 410-545-5518 or
 by email to kpowers@sha.state.md.us


PREPARED BY THE
 Maryland Department of Transportation
 STATE HIGHWAY ADMINISTRATION
 HIGHWAY INFORMATION SERVICES DIVISION



ROUTE ALERT LIST

CECIL COUNTY


None.



MARYLAND STATE HIGHWAY ADMINISTRATION
HIGHWAY INFORMATION SERVICES DIVISION
STATE MAINTAINED HIGHWAYS ON THE NATIONAL HIGHWAY SYSTEM
AS OF DECEMBER 31, 2004

COUNTY: CECIL

ROUTE	BEG DESCRIPTION	END DESCRIPTION	NHS TYPE
IS 95	0.000 HARFORD CO/L	18.500 DELAWARE ST/L	NHS SYSTEM
US 1	0.000 HARFORD CO/L	9.230 PENNSYLVANIA ST/L	NHS SYSTEM
US 222	0.000 US 1 CONOWINGO RD	3.610 PENNSYLVANIA ST/L	NHS SYSTEM
US 301	0.000 KENT CO/L	3.140 DELAWARE ST/L	NHS SYSTEM



STATE HIGHWAY ADMINISTRATION OF MARYLAND
HIGHWAY INFORMATION SERVICES DIVISION
DATA SUPPORT GROUP

STATE HIGHWAY LOCATION REFERENCE

COUNTY: CECIL
DISTRICT: 2
DATE: 12/31/04

ROUTE NUMBER: IS 95
INVENTORY DIRECTION: NORTH
ROUTE NAME: J F K MEMORIAL HWY

STATE SYSTEM	FUNCTIONAL CLASS	MEDIAN TYPE	ACCESS CONTROL	NHS	MILEPOINT	MILEPOINT DESCRIPTION	MARKED LANES	SURFACE WIDTH/TYPE*	AADT	
STATE PRIMARY	R	RUR INTERSTATE	POSITIVE BARRIER	FULL	NHS	00.000		6	80J	82,185
					00.000	HARFORD CO/L				
					00.000	STRUC #H X907 SUSQUEHANNA RIVER				
					00.000	TOLL MAINTENANCE				
					00.500	R/R #CR 517 638 F				
					00.550		6	72I		
					00.960	INTERSTATE MILE MARKER 92.0				
					00.970	SPEED LIMIT 50 MPH				
		URB INTERSTATE			01.450					
					01.450	CO890 FRENCHTOWN RD				
					01.450	STRUC #CEX925				
					01.680		9	135I		
					01.680	SPEED LIMIT 30 MPH				
					01.820		6	135J		
					01.960	TOLL PLAZA (12 N/B TOLL LANES)				
					01.970		6	135I		
					02.100		6	72I		
		U			02.120	IN CORP LMTS PERRYVILLE				
		R			02.400					
					02.400	MD222 PERRYVILLE RD/BAINBRIDGE RD				64,575
					02.400	STRUC #CEX934				
					02.400	EXIT #93				
					02.400	OUT CORP LMTS PERRYVILLE				
					02.450	RP 95- 6 RAMP 6 FR IS 95 EB TO MD 222 SB				
					02.480	RP 95- 8 RAMP 8 FR MD 222 SB TO IS 95 WB				
		RUR INTERSTATE			02.750					
					02.750	MD824A BLYTHEDALE RD				
					02.750	STRUC #CEX938				
					02.770	RP 95- 7 RAMP 7 FR IS 95 WB TO MD 222 SB				
					02.870	RP 95- 4 RAMP 4 FR MD 222 NB TO IS 95 EB				
					02.960	INTERSTATE MILE MARKER 94.0				
					03.200	SPEED LIMIT 65 MPH				
					04.000	INTERSTATE MILE MARKER 95.0				
					04.220					
					04.220	CO101 WINCH RD				

*A,B = UNIMPROVED; C = GRADED & DRAINED; D,E = SOIL, GRAVEL, STONE; F,G = LOW TYPE BITUMINOUS
H,I = HIGH TYPE BITUMINOUS; J = CONCRETE; K = BRICK; L = BLOCK

STATE HIGHWAY ADMINISTRATION OF MARYLAND
HIGHWAY INFORMATION SERVICES DIVISION
DATA SUPPORT GROUP

STATE HIGHWAY LOCATION REFERENCE

COUNTY: CECIL
DISTRICT: 2
DATE: 12/31/04

ROUTE NUMBER: IS 95 CONTINUED
INVENTORY DIRECTION: NORTH
ROUTE NAME: J F K MEMORIAL HWY

STATE SYSTEM	FUNCTIONAL CLASS	MEDIAN TYPE	ACCESS CONTROL	NHS	MILEPOINT	MILEPOINT DESCRIPTION	MARKED LANES	SURFACE WIDTH/TYPE*	AADT	
STATE PRIMARY	R	RUR INTERSTATE	POSITIVE BARRIER	FULL	NHS	04.220	STRUC #CEX952	6	721	64,575
						04.540	STRUC #CEX954 PRINCIPIO CREEK			
						04.900	VARIABLE MESSAGE SIGN #834 (NB/L)			
					04.910	CO 87	BELVIDERE RD			
					04.910		STRUC #CEX960			
					05.010		INTERSTATE MILE MARKER 96.0			
					05.770		CHESAPEAKE SERVICE AREA			
					05.980		INTERSTATE MILE MARKER 97.0			
					06.870	CO 79	RED TOAD RD			
					06.870		STRUC #CEX979			
					06.970		INTERSTATE MILE MARKER 98.0			
					07.280		VARIABLE MESSAGE SIGN #835 (SB/L)			
			UNPROTECTED		07.640					
					07.890		STRUC #CEX990 STONY RUN CREEK			
		URB INTERSTATE			07.980		INTERSTATE MILE MARKER 99.0			
					08.140					
			POSITIVE BARRIER		08.140		STRUC #CEX992 STONY RUN CREEK			
					08.330					
					08.440	RP 95- 9	RAMP 9 FR IS 95 SB TO IS 95 SB			
					08.640	RP 95- 6	RAMP 6 FR IS 95 EB TO MD 272 SB			
					08.990		INTERSTATE MILE MARKER 100.0			
					09.000					66,075
					09.000	MD272	NORTHEAST RD			
					09.000		STRUC #CEXA00			
					09.000		EXIT #100			
					09.440	RP 95- 4	RAMP 4 FR MD 272 NB TO IS 95 EB			
					09.500	RP 95- 9	RAMP 9 FR IS 95 SB TO IS 95 SB			
		RUR INTERSTATE			09.590					
					09.590		STRUC #CEXA06 NORTH EAST CREEK			
					09.980		INTERSTATE MILE MARKER 101.0			
					10.080	CO160	BOUCHELLE RD			
					10.080		STRUC #CEXA11			
					10.530		STRUC #CEXA15 LITTLE NORTH EAST CREEK			
					11.020		INTERSTATE MILE MARKER 102.0			

*A,B = UNIMPROVED; C = GRADED & DRAINED; D,E = SOIL, GRAVEL, STONE; F,G = LOW TYPE BITUMINOUS
H,I = HIGH TYPE BITUMINOUS; J = CONCRETE; K = BRICK; L = BLOCK

STATE HIGHWAY ADMINISTRATION OF MARYLAND
HIGHWAY INFORMATION SERVICES DIVISION
DATA SUPPORT GROUP

STATE HIGHWAY LOCATION REFERENCE

COUNTY: CECIL
DISTRICT: 2
DATE: 12/31/04

ROUTE NUMBER: IS 95 CONTINUED
INVENTORY DIRECTION: NORTH
ROUTE NAME: JFK MEMORIAL HWY

STATE SYSTEM	FUNCTIONAL CLASS	MEDIAN TYPE	ACCESS CONTROL	NIIS	MILEPOINT	MILEPOINT DESCRIPTION	MARKED LANES	SURFACE WIDTH/TYPE*	AADT
STATE PRIMARY	R RUR INTERSTATE	POSITIVE BARRIER	FULL	NHS	11.740 CO410	UNION CHURCH RD	6	721	66,075
					11.740	STRUC #CEXA27			
					12.000	INTERSTATE MILE MARKER 103.0			
					12.230	VARIABLE MESSAGE SIGN #836 (SB/L)			
					12.550	STRUC #CEXA34 LAUREL RUN			
					12.810 CO523	DEAVER RD			
					12.810	STRUC #CEXA38			
					13.000	INTERSTATE MILE MARKER 104.0			
					13.750	R/R #CSX 140 779 T			
					13.750	STRUC #CEXA47			
					14.030	INTERSTATE MILE MARKER 105.0			
					14.180 MD545	BLUE BALL RD			
					14.180	STRUC #CEXA51 LITTLE ELK CREEK			
					14.660	STRUC #CEXA55 GRAVELLY RUN			
					15.040	INTERSTATE MILE MARKER 106.0			
					15.150	VARIABLE MESSAGE SIGN #837 (NB/L)			
					15.250 MD213	SINGERLY RD			
					15.250	STRUC #CEXA62			
					15.400	STRUC #CEXA63 DOGWOOD RUN			
					15.920	INTERSTATE MILE MARKER 107.0			
					16.620	STRUC #CEXA78 BIG ELK CREEK			
					16.830	INTERSTATE MILE MARKER 108.0			
	URB INTERSTATE				17.160				
					17.160 MD316	APPLETON RD			
					17.160	STRUC #CEXA83			
					17.380 RP 95- 8	RAMP 8 FR MD 279 SB TO IS 95 WB			
					17.440 RP 95- 6	RAMP 6 FR IS 95 EB TO MD 279 SB			
					17.450 RP 95- 9	RAMP 9 FR IS 95 NB TO IS 95 NB			
					17.590 RP 95-10	RAMP 10 FR IS 95 SB TO IS 95 SB			
					17.720				58,575
					17.720 MD279	ELKTON NEWARK RD			
					17.720	STRUC #CEXA89			
					17.720	EXIT #109			
					17.800	INTERSTATE MILE MARKER 109.0			
					17.840 RP 95- 9	RAMP 9 FR IS 95 NB TO IS 95 NB			

*A,B = UNIMPROVED; C = GRADED & DRAINED; D,E = SOIL, GRAVEL, STONE; F,G = LOW TYPE BITUMINOUS
H,I = HIGH TYPE BITUMINOUS; J = CONCRETE; K = BRICK; L = BLOCK

STATE HIGHWAY ADMINISTRATION OF MARYLAND
HIGHWAY INFORMATION SERVICES DIVISION
DATA SUPPORT GROUP

STATE HIGHWAY LOCATION REFERENCE

COUNTY: CECIL
DISTRICT: 2
DATE: 12/31/04

ROUTE NUMBER: IS 95 CONTINUED
INVENTORY DIRECTION: NORTH
ROUTE NAME: J F K MEMORIAL HWY

STATE SYSTEM	FUNCTIONAL CLASS	MEDIAN TYPE	ACCESS CONTROL	NHS	MILEPOINT	MILEPOINT DESCRIPTION	MARKED LANES	SURFACE WIDTH/TYPE*	AADT
STATE PRIMARY	R URB INTERSTATE	POSITIVE BARRIER	FULL	NHS	17.910 RP 95-4	RAMP 4 FR MD 279 NB TO IS 95 EB	6	721	58,575
					17.920 RP 95-10	RAMP 10 FR IS 95 SB TO IS 95 SB			
					17.940 RP 95-2	RAMP 2 FR IS 95 WB TO MD 279 NB			
					17.990	R/R #ATK 530 764 F			
					17.990	STRUC #CEXA92			
					18.370	SPEED LIMIT 55 MPH			
					18.500	DELAWARE ST/L			

ROUTE NUMBER: MD 7B
INVENTORY DIRECTION: NORTH
ROUTE NAME: BROAD ST

STATE SYSTEM	FUNCTIONAL CLASS	MEDIAN TYPE	ACCESS CONTROL	NHS	MILEPOINT	MILEPOINT DESCRIPTION	MARKED LANES	SURFACE WIDTH/TYPE*	AADT
MUNICIPAL	U URB COLL	NONE (UNDIV)	NONE	NOT NHS	00.000		2	281	5,450
					00.000	ENT TO PERRY POINT VETERANS HOSPITAL			
					00.060				
					00.060 OP637	ROUNDHOUSE DR			
					00.100	SPEED LIMIT 25 MPH			
					00.130		2	401	
					00.150				
					00.220				
					00.220 MU260	SUSQUEHANNA AVE			
					00.230		2	301	
					00.287	RAILROAD CROSSING			
					00.310	R/R #CR 517 633 W			
					00.350		2	321	
STATE SECONDARY					00.450				2,050
NAME: PHILADELPHIA RD					00.450 MD222	AIKEN AVE			
					00.450	END MUNICIPAL MAINTENANCE			
					00.450	BEGIN STATE MAINTENANCE			
					00.540	SPEED LIMIT 30 MPH			
					00.700		2	221	
					00.710	STRUC #7006 MILL CREEK			
					00.800	SPEED LIMIT 50 MPH			

*A,B = UNIMPROVED; C = GRADED & DRAINED; D,E = SOIL, GRAVEL, STONE; F,G = LOW TYPE BITUMINOUS
H,I = HIGH TYPE BITUMINOUS; J = CONCRETE; K = BRICK; L = BLOCK

STATE HIGHWAY ADMINISTRATION OF MARYLAND
HIGHWAY INFORMATION SERVICES DIVISION
DATA SUPPORT GROUP

STATE HIGHWAY LOCATION REFERENCE

COUNTY: CECIL
DISTRICT: 2
DATE: 12/31/04

ROUTE NUMBER: MD 7B CONTINUED
INVENTORY DIRECTION: NORTH
ROUTE NAME: PHILADELPHIA RD

STATE SYSTEM	FUNCTIONAL CLASS	MEDIAN TYPE	ACCESS CONTROL	NHS	MILEPOINT	MILEPOINT DESCRIPTION	MARKED LANES	SURFACE WIDTH/TYPE*	AADT
STATE SECONDARY	U URB COLL	NONE (UNDIV)	NONE	NOT NHS	00.840		2	241	2,050
					00.840 MD327	IKEA WAY			
					01.089 CO101I	COUDON BLVD			
	R RUR MINOR COLL				01.190		2	221	
					01.190	OUT CORP LMTS PERRYVILLE			
					02.690 CO102	JACKSON STATION RD			
					02.920	STRUC #7007 PRINCIPIO CREEK			
					02.940	STRUC #7066 PRINCIPIO CREEK			
					03.560 US 40	PULASKI HWY			
					03.560 CO 87	BELVIDERE RD (AHEAD)			

ROUTE NUMBER: MD 7C
INVENTORY DIRECTION: NORTH
ROUTE NAME: PHILADELPHIA RD

STATE SYSTEM	FUNCTIONAL CLASS	MEDIAN TYPE	ACCESS CONTROL	NHS	MILEPOINT	MILEPOINT DESCRIPTION	MARKED LANES	SURFACE WIDTH/TYPE*	AADT
STATE SECONDARY	R RUR MAJ COLL	NONE (UNDIV)	NONE	NOT NHS	00.000		2	221	1,850
					00.000 US 40	PULASKI HWY			
					00.060	SPEED LIMIT 50 MPH			
	URB MINOR ART				01.230				1,950
					01.230 MD267	BALTIMORE ST			
					01.260	SPEED LIMIT 40 MPH			
	U				01.270	IN CORP LMTS CHARLESTOWN			
	R				02.360	OUT CORP LMTS CHARLESTOWN			
					02.550 MD267	BLADEN ST			
					03.180	STRUC #7065 BROAD CREEK			
					04.310	STRUC #7008 STONY RUN			
					04.380	SPEED LIMIT 25 MPH			
					04.410	R/R #ATK 530 731 T			
NAME: CECIL AVE					04.490 OP652	NORTHEAST ISLES DR			
	U				04.550		2	211	
					04.550	IN CORP LMTS NORTH EAST			
					04.600	STRUC #7009 NORTH EAST CREEK			
					04.810		2	201	
					04.870		2	331	

*A,B = UNIMPROVED; C = GRADED & DRAINED; D,E = SOIL, GRAVEL, STONE; F,G = LOW TYPE BITUMINOUS
H,I = HIGH TYPE BITUMINOUS; J = CONCRETE; K = BRICK; L = BLOCK

STATE HIGHWAY ADMINISTRATION OF MARYLAND
HIGHWAY INFORMATION SERVICES DIVISION
DATA SUPPORT GROUP

STATE HIGHWAY LOCATION REFERENCE

COUNTY: CECIL
DISTRICT: 2
DATE: 12/31/04

ROUTE NUMBER: MD 7C CONTINUED
INVENTORY DIRECTION: NORTH
ROUTE NAME: CECIL AVE

STATE SYSTEM	FUNCTIONAL CLASS	MEDIAN TYPE	ACCESS CONTROL	NHS	MILEPOINT	MILEPOINT DESCRIPTION	MARKED LANES	SURFACE WIDTH/TYPE*	AADT
STATE SECONDARY	U	URB MINOR ART	NONE	NOT NHS	04.870	MD 272 (SB/L) MAIN ST	2	331	1,950
					04.940		2	201	4,950
	R				04.940 MD272	MAULDIN ST			
					05.100		2	221	
					05.100	OUT CORP LMTS NORTH EAST			
					05.230		2	211	
					05.230 CO167	MECHANICS VALLEY RD			
					05.320	SPEED LIMIT 40 MPH			
		RUR MAJ COLL			05.440				
					07.280	R/R #ATK 530 736 C			
					07.280	STRUC #7010			
					07.350 MD 7H	NO NAME			
		URB MINOR ART			07.890				
					07.890	STRUC #7011 MILL CREEK			
					09.300 CO204	OLD ELK NECK RD			
					09.650		2	221	
					09.690		3	361	
					09.730 US 40	PULASKI HWY			
					09.730 MD279	ELKTON NEWARK RD (AHEAD)			

ROUTE NUMBER: MD 7D
INVENTORY DIRECTION: EAST
ROUTE NAME: W MAIN ST

STATE SYSTEM	FUNCTIONAL CLASS	MEDIAN TYPE	ACCESS CONTROL	NIIS	MILEPOINT	MILEPOINT DESCRIPTION	MARKED LANES	SURFACE WIDTH/TYPE*	AADT
STATE SECONDARY	U	URB LOCAL	NONE	NOT NHS	00.000		2	401	3,950
					00.000	ROAD END			
					00.050		2	261	
					00.100		2	361	
					00.120	SPEED LIMIT 25 MPH			
					00.270		2	421	
		URB MINOR ART			00.330		2	381	
					00.330 MU360	LANDING LA			
					00.480		2	411	

*A,B = UNIMPROVED; C = GRADED & DRAINED; D,E = SOIL, GRAVEL, STONE; F,G = LOW TYPE BITUMINOUS
H,I = HIGH TYPE BITUMINOUS; J = CONCRETE; K = BRICK; L = BLOCK

STATE HIGHWAY ADMINISTRATION OF MARYLAND
HIGHWAY INFORMATION SERVICES DIVISION
DATA SUPPORT GROUP

PAGE: 7

STATE HIGHWAY LOCATION REFERENCE

COUNTY: CECIL
DISTRICT: 2
DATE: 12/31/04

ROUTE NUMBER: MD 7D CONTINUED
INVENTORY DIRECTION: EAST
ROUTE NAME: W MAIN ST

STATE SYSTEM	FUNCTIONAL CLASS	MEDIAN TYPE	ACCESS CONTROL	NHS	MILEPOINT	MILEPOINT DESCRIPTION	MARKED LANES	SURFACE WIDTH/TYP*	AADT
MUNICIPAL	U URB MINOR ART	NONE (UNDIV)	NONE	NOT NHS	00.660		2	241	7,450
					00.660 MD213	AUGUSTINE HERMAN HWY/BRIDGE ST			
					00.660	BEGIN ELKTON MUNICIPAL MAINTENANCE			
					00.660	END STATE MAINTENANCE			
					00.800				
					00.860		2	261	
NAME: E MAIN ST					00.860 MD268	NORTH ST			
					00.910		1	161	
					01.010		1	181	
STATE SECONDARY					01.060		2	221	
					01.060	END ELKTON MUNICIPAL MAINTENANCE			
					01.060	BEGIN STATE MAINTENANCE			
					01.220 MU370	LOCUST LA			
					01.260		2	301	
NAME: DELAWARE AVE					01.260 MD281	E MAIN ST			
					01.310		2	241	
					01.310 MU320	HOWARD ST #2			
					01.380	STRUC #7012 BIG ELK CREEK			
	R				01.610	OUT CORP LMTS ELKTON			
					01.680	SPEED LIMIT 35 MPH			
	U				01.880	IN CORP LIMITS OF ELKTON			
					01.890 MU575	WHITE HALL RD			
	R				01.910	OUT CORP LIMITS OF ELKTON			
					02.380		2	221	
					02.460 MD 7E	NO NAME			
					02.510 US 40	PULASKI HWY			

ROUTE NUMBER: MD 7E
INVENTORY DIRECTION: NORTH
ROUTE NAME: NO NAME

STATE SYSTEM	FUNCTIONAL CLASS	MEDIAN TYPE	ACCESS CONTROL	NHS	MILEPOINT	MILEPOINT DESCRIPTION	MARKED LANES	SURFACE WIDTH/TYP*	AADT
STATE SECONDARY	R URB LOCAL	NONE (UNDIV)	NONE	NOT NHS	00.000		1	121	0
					00.000 US 40	PULASKI HWY			

*A,B = UNIMPROVED; C = GRADED & DRAINED; D,E = SOIL, GRAVEL, STONE; F,G = LOW TYPE BITUMINOUS
H,I = HIGH TYPE BITUMINOUS; J = CONCRETE; K = BRICK; L = BLOCK

PAGE: 7

STATE HIGHWAY ADMINISTRATION OF MARYLAND
HIGHWAY INFORMATION SERVICES DIVISION
DATA SUPPORT GROUP

STATE HIGHWAY LOCATION REFERENCE

COUNTY: CECIL
DISTRICT: 2
DATE: 12/31/04

ROUTE NUMBER: MD 7E CONTINUED
INVENTORY DIRECTION: NORTH
ROUTE NAME: NO NAME

STATE SYSTEM	FUNCTIONAL CLASS	MEDIAN TYPE	ACCESS CONTROL	NHS	MILEPOINT	MILEPOINT DESCRIPTION	MARKED LANES	SURFACE WIDTH/TYPE*	AADT
STATE SECONDARY	R URB LOCAL	NONE (UNDIV)	NONE	NOT NHS	00.090 MD 7D	DELAWARE AVE	1	12I	0

ROUTE NUMBER: MD 7H
INVENTORY DIRECTION: NORTH
ROUTE NAME: NO NAME

STATE SYSTEM	FUNCTIONAL CLASS	MEDIAN TYPE	ACCESS CONTROL	NHS	MILEPOINT	MILEPOINT DESCRIPTION	MARKED LANES	SURFACE WIDTH/TYPE*	AADT
STATE SECONDARY	R URB LOCAL	NONE (UNDIV)	NONE	NOT NHS	00.000		2	20I	199
					00.000 MD 7C	PHILADELPHIA RD			
					00.120	ROAD END			

ROUTE NUMBER: MD 213
INVENTORY DIRECTION: NORTH
ROUTE NAME: AUGUSTINE HERMAN HWY

STATE SYSTEM	FUNCTIONAL CLASS	MEDIAN TYPE	ACCESS CONTROL	NHS	MILEPOINT	MILEPOINT DESCRIPTION	MARKED LANES	SURFACE WIDTH/TYPE*	AADT
STATE PRIMARY	R RUR MINOR ART	NONE (UNDIV)	NONE	NOT NHS	00.000		2	24I	5,586
					00.000	KENT CO/L			
					00.000	STRUC #14006 SASSAFRAS RIVER			
					00.180	SPEED LIMIT 30 MPH			
					00.430	SPEED LIMIT 40 MPH			
					00.580	SPEED LIMIT 55 MPH			
					01.030				5,125
					01.030 CO305	SANDY BOTTOM RD			
					02.440	SPEED LIMIT 40 MPH			
					02.510	IN CORP LMTS CECILTON			
					02.640	SPEED LIMIT 30 MPH			
					02.760		2	30I	
					03.040				6,025
					03.040 MD282	MAIN ST			
					03.080		2	26I	
					03.170		2	24I	
					03.470	SPEED LIMIT 40 MPH			
					03.570	OUT CORP LMTS CECILTON			
					03.670	SPEED LIMIT 55 MPH			

NAME: S BOHEMIA AVE U

NAME: N BOHEMIA AVE

NAME: AUGUSTINE HERMAN HWY R

*A,B = UNIMPROVED; C = GRADED & DRAINED; D,E = SOIL, GRAVEL, STONE; F,G = LOW TYPE BITUMINOUS
H,I = HIGH TYPE BITUMINOUS; J = CONCRETE; K = BRICK; L = BLOCK

STATE HIGHWAY ADMINISTRATION OF MARYLAND
HIGHWAY INFORMATION SERVICES DIVISION
DATA SUPPORT GROUP

STATE HIGHWAY LOCATION REFERENCE

COUNTY: CECIL
DISTRICT: 2
DATE: 12/31/04

ROUTE NUMBER: MD 213 CONTINUED
INVENTORY DIRECTION: NORTH
ROUTE NAME: AUGUSTINE HERMAN HWY

STATE SYSTEM	FUNCTIONAL CLASS	MEDIAN TYPE	ACCESS CONTROL	NHS	MILEPOINT	MILEPOINT DESCRIPTION	MARKED LANES	SURFACE WIDTH/TYPE*	AADT
STATE PRIMARY	R	RUR MINOR ART	NONE	NOT NHS	07.010 CO295	GLEBE RD	2	241	6,025
					07.190	STRUC #7025 BOHEMIA RIVER			
					09.490				10,829
					09.490 CO291	TOWN POINT RD			
					09.490 MD310	CAYOTS CORNER RD			
					10.000	ATR STATION #0058 (CABINET NB/L)			
					10.940	SPEED LIMIT 50 MPH			
					11.590 CO283	BASIL AVE			
					11.820 CO284	RANDALIA RD			
					12.470 MD537C	NO NAME			
					12.470 MD213A	NO NAME			
	U				12.530				14,825
					12.530	IN CORP LMNTS CHESAPEAKE CITY			
					12.530	MD 213A (WB/L)			
					12.530	MD 537C (WB/L)			
					12.580		2	25J	
					12.610 MD537D	NO NAME			
					12.790 MU9040	FOURTH ST			
					12.860 MU9030	3RD ST			
					13.000	STRUC #CECE01 C&D CANAL			
					13.110 MU 20	BANK ST			
					13.130 MU7010	PIG ALLEY			
					13.150 MU 30	BIDDLE ST			
	R				13.170	OUT CORP LMNTS CHESAPEAKE CITY			
					13.330		2	241	
		UNPROTECTED			13.470		2	261	
					13.580 MD285	LOCK ST			
					13.710	SPEED LIMIT 50 MPH			
		NONE (UNDIV)			13.720		2	241	
					13.750	STRUC #7024 LONG CREEK			
					13.860 CO279	SPEARS HILL RD			
					14.950 CO276	ELK FOREST RD			
					15.660		2	341	
					15.770 CO269	WILLIAMS RD			
					15.940		2	241	

*A,B = UNIMPROVED; C = GRADED & DRAINED; D,E = SOIL, GRAVEL, STONE; F,G = LOW TYPE BITUMINOUS
H,I = HIGH TYPE BITUMINOUS; J = CONCRETE; K = BRICK; L = BLOCK

STATE HIGHWAY ADMINISTRATION OF MARYLAND
HIGHWAY INFORMATION SERVICES DIVISION
DATA SUPPORT GROUP

STATE HIGHWAY LOCATION REFERENCE

COUNTY: CECIL
DISTRICT: 2
DATE: 12/31/04

ROUTE NUMBER: MD 213 CONTINUED
INVENTORY DIRECTION: NORTH
ROUTE NAME: AUGUSTINE HERMAN HWY

STATE SYSTEM	FUNCTIONAL CLASS	MEDIAN TYPE	ACCESS CONTROL	NHS	MILEPOINT	MILEPOINT DESCRIPTION	MARKED LANES	SURFACE WIDTH/TYPE*	AADT
STATE PRIMARY	R RUR MINOR ART URB OPA	NONE (UNDIV)	NONE	NOT NHS	16.180	STRUC #7023 PERCH CREEK	2	241	14,825
					17.030				
					17.030 CO267	FRENCHTOWN RD			
					17.586		2	341	
					17.670				13,925
					17.670 CO211	WHITE HALL RD			
					17.730		2	241	
					17.750		2	341	
					17.850		2	241	
					17.850	SPEED LIMIT 35 MPH			
					18.130				16,125
		UNPROTECTED			18.130 CO259	WALTER BOULDEN ST			
					18.140		2	251	
					18.170		2	241	
					18.220		2	211	
	U				18.320		2	221	21,225
					18.320	IN CORP LMNTS ELKTON			
					18.320 US 40	PULASKI HWY			
		CENTER TLA (UNDIV)			18.400		2	281	
		NONE (UNDIV)			18.740		2	201	
					18.750	STRUC #7052 ELK CREEK			
					18.790 MU320	HOWARD ST #2			
					18.850		2	421	17,325
NAME: BRIDGE ST					18.850 MD 7D	W MAIN ST			
					18.930	SPEED LIMIT 25 MPH			
					19.010		2	441	
		UNPROTECTED			19.010 MU300	HIGH ST E & W			
		NONE (UNDIV)			19.060		2	22J	
					19.110		2	24J	
					19.190	R/R #ATK 530 759 J			
					19.190	STRUC #7051			
					19.320		2	241	13,525
					19.320 MD545	ELKTON BLVD			
					19.350	SPEED LIMIT 30 MPH			
					19.710		2	431	

*A,B = UNIMPROVED; C = GRADED & DRAINED; D,E = SOIL, GRAVEL, STONE; F,G = LOW TYPE BITUMINOUS
H,I = HIGH TYPE BITUMINOUS; J = CONCRETE; K = BRICK; L = BLOCK

STATE HIGHWAY ADMINISTRATION OF MARYLAND
HIGHWAY INFORMATION SERVICES DIVISION
DATA SUPPORT GROUP

STATE HIGHWAY LOCATION REFERENCE

COUNTY: CECIL

DISTRICT: 2

DATE: 12/31/04

ROUTE NUMBER: MD 213 CONTINUED
INVENTORY DIRECTION: NORTH
ROUTE NAME: BRIDGE ST

STATE SYSTEM	FUNCTIONAL CLASS	MEDIAN TYPE	ACCESS CONTROL	NHS	MILEPOINT	MILEPOINT DESCRIPTION	MARKED LANES	SURFACE WIDTH/TYPE*	AADT
STATE SECONDARY	U URB OPA	NONE (UNDIV)	NONE	NOT NHS	19.760		2	241	8,825
					19.760 MD279	ELKTON NEWARK RD			
					20.030	SPEED LIMIT 40 MPH			
					20.210 MU335	KATIE LA			
	R				20.340	OUT CORP LMTS ELKTON			
					20.360 CO187	DOGWOOD RD			
					20.490	SPEED LIMIT 55 MPH			
	RUR MINOR ART				20.610				
					21.210				9,625
					21.210 CO192	RICKETTS MILL RD			
					21.420	SPEED LIMIT 45 MPH			
					21.720 IS 95	J F K MEMORIAL HWY			
					21.720	STRUC #CEXA62			
					21.870 OP158	MARS AVE			
					21.880	R/R #CSX 140776 X			
					21.880	STRUC #7050			
					22.040				5,625
	URB OPA				22.040 CO194	JOHNSTOWN RD			
					22.450				
					22.520	SPEED LIMIT 40 MPH			
					22.820	SPEED LIMIT 25 MPH			
		ROUNDAABOUT			23.000		2	321	
					23.000	BEGIN ROUNDAABOUT			
					23.030 CO162	LEEDS RD			
					23.030	LEEDS ROUNDAABOUT			
					23.030 CO181	ELK MILLS RD			
		NONE (UNDIV)			23.050		2	241	
					23.050	END ROUNDAABOUT			
					23.130	SPEED LIMIT 45 MPH			
	RUR MINOR ART				23.380 CO623	CHERRY HILL RD			
					23.390				
					25.560	SPEED LIMIT 30 MPH			
	RUR MAJ COLL				25.940		2	221	4,225
					25.940 MD273	TELEGRAPH RD			
					26.110	SPEED LIMIT 45 MPH			

*A,B = UNIMPROVED; C = GRADED & DRAINED; D,E = SOIL, GRAVEL, STONE; F,G = LOW TYPE BITUMINOUS
H,I = HIGH TYPE BITUMINOUS; J = CONCRETE; K = BRICK; L = BLOCK

STATE HIGHWAY ADMINISTRATION OF MARYLAND
HIGHWAY INFORMATION SERVICES DIVISION
DATA SUPPORT GROUP

STATE HIGHWAY LOCATION REFERENCE

COUNTY: CECIL
DISTRICT: 2
DATE: 12/31/04

ROUTE NUMBER: MD 213 CONTINUED
INVENTORY DIRECTION: NORTH
ROUTE NAME: SINGERLY RD

STATE SYSTEM	FUNCTIONAL CLASS	MEDIAN TYPE	ACCESS CONTROL	NHS	MILEPOINT	MILEPOINT DESCRIPTION	MARKED LANES	SURFACE WIDTH/TYPE*	AADT
STATE SECONDARY	R RUR MAJ COLL	NONE (UNDIV)	NONE	NOT NHS	27.480	PENNSYLVANIA ST/L	2	221	4,225

ROUTE NUMBER: MD 213A
INVENTORY DIRECTION: EAST
ROUTE NAME: NO NAME

STATE SYSTEM	FUNCTIONAL CLASS	MEDIAN TYPE	ACCESS CONTROL	NHS	MILEPOINT	MILEPOINT DESCRIPTION	MARKED LANES	SURFACE WIDTH/TYPE*	AADT
STATE SECONDARY	R RUR MINOR COLL	CURBED	NONE	NOT NHS	00.000		2	411	99
		UNPROTECTED			00.000 MD537D	NO NAME			
					00.030		2	341	
					00.050 MD213	AUGUSTINE HERMAN HWY			

ROUTE NUMBER: MD 222
INVENTORY DIRECTION: NORTH
ROUTE NAME: AIKEN AVE

STATE SYSTEM	FUNCTIONAL CLASS	MEDIAN TYPE	ACCESS CONTROL	NHS	MILEPOINT	MILEPOINT DESCRIPTION	MARKED LANES	SURFACE WIDTH/TYPE*	AADT
STATE SECONDARY	U URB MINOR ART	NONE (UNDIV)	NONE	NOT NHS	00.000		2	261	8,850
					00.000 MD 7B	PHILADELPHIA RD			
					00.020		2	241	
					00.050		2	271	
					00.050	SPEED LIMIT 30 MPH			
					00.090 MU230	OTSEGO ST			
		PAINTED			00.530		2	241	
		NONE (UNDIV)			00.586		2	271	
	URB OPA				00.670		2	501	15,150
NAME: PERRYVILLE RD					00.670 US 40	PULASKI HWY			
					00.780	SPEED LIMIT 40 MPH			
		CENTER TLA (UNDIV)			00.810		2	281	
					00.990	R/R #CSX 140 791 A			
					00.990	STRUC #7028			
	R				01.320	OUT CORP LMTS PERRYVILLE			
		NONE (UNDIV)			01.990		2	261	
					02.020 MD824A	RESERVOIR RD			
					02.030		2	321	

*A,B = UNIMPROVED; C = GRADED & DRAINED; D,E = SOIL, GRAVEL, STONE; F,G = LOW TYPE BITUMINOUS
H,I = HIGH TYPE BITUMINOUS; J = CONCRETE; K = BRICK; L = BLOCK

STATE HIGHWAY ADMINISTRATION OF MARYLAND
HIGHWAY INFORMATION SERVICES DIVISION
DATA SUPPORT GROUP

STATE HIGHWAY LOCATION REFERENCE

COUNTY: CECIL
DISTRICT: 2
DATE: 12/31/04

ROUTE NUMBER: MD 222 CONTINUED
INVENTORY DIRECTION: NORTH
ROUTE NAME: PERRYVILLE RD

STATE SYSTEM	FUNCTIONAL CLASS	MEDIAN TYPE	ACCESS CONTROL	NHS	MILEPOINT	MILEPOINT DESCRIPTION	MARKED LANES	SURFACE WIDTH/TYPE*	AADT
STATE SECONDARY	R URB OPA	NONE (UNDIV)	PARTIAL	NOT NHS	02.080		2	24I	15,150
					02.080	RP 95- 4 RAMP 4 FR MD 222 NB TO IS 95 EB			
					02.170	RP 95- 5 RAMP 5 FR MD 222 SB TO RAMP 4 (TO IS 95)			
					02.220	MD222C NO NAME			
					02.290	RP 95- 6 RAMP 6 FR IS 95 EB TO MD 222 SB			
					02.400				3,250
					02.400	IS 95 J F K MEMORIAL HWY			
					02.400	STRUC #CEX934			
					02.400	EXIT #93			
					02.420	IN CORP LMTS PERRYVILLE			
					02.470				
					02.530	RP 95- 1 RAMP 1 FR MD 222 NB TO RAMP 8 (TO IS 95)			
					02.590	RP 95- 8 RAMP 8 FR MD 222 SB TO IS 95 WB			
					02.590	RP 95- 7 RAMP 7 FR IS 95 WB TO MD 222 SB			
					02.590	MD222A NO NAME			
					02.640	RP 95- 2 RAMP 2 FR RAMP 7 (FR IS 95) TO MD 222 NB			
					02.770	OUT CORP LMTS PERRYVILLE			
					02.810	IN CORP LMTS PERRYVILLE			
					02.850		2	23I	
					02.850	MD824A BLYTHE DALE RD			
					02.850	MD275 PERRYLAWN DR			
					02.870	OUT CORP LMTS PERRYVILLE			
					02.890	SPEED LIMIT 45 MPH			
					03.250	CO105 RED BARN RD			
					03.430				
					03.430	CO109 COKESBURY RD			
					04.370	STRUC # 7064 HAPPY VALLEY BRANCH			
					04.750		2	36I	
					04.750	SPEED LIMIT 35 MPH			
					04.810		3	36I	
					05.270	IN CORP LMTS PORT DEPOSIT			
					05.420		2	36I	
					05.420	SPEED LIMIT 25 MPH			

*A,B = UNIMPROVED; C = GRADED & DRAINED; D,E = SOIL, GRAVEL, STONE; F,G = LOW TYPE BITUMINOUS
H,I = HIGH TYPE BITUMINOUS; J = CONCRETE; K = BRICK; L = BLOCK

STATE HIGHWAY ADMINISTRATION OF MARYLAND
HIGHWAY INFORMATION SERVICES DIVISION
DATA SUPPORT GROUP

STATE HIGHWAY LOCATION REFERENCE

COUNTY: CECIL
DISTRICT: 2
DATE: 12/31/04

ROUTE NUMBER: MD 222 CONTINUED
INVENTORY DIRECTION: NORTH
ROUTE NAME: S MAIN ST

STATE SYSTEM	FUNCTIONAL CLASS	MEDIAN TYPE	ACCESS CONTROL	NHS	MILEPOINT	MILEPOINT DESCRIPTION	MARKED LANES	SURFACE WIDTH/TYPE*	AADT
STATE SECONDARY	U RUR MAJ COLL	NONE (UNDIV)	NONE	NOT NHS	05.480		2	261	3,250
					05.530		2	221	
					05.600		2	271	
					05.850		2	241	
					05.900		2	271	2,950
					05.900 MD276	CENTER ST			
					06.200		2	221	
					06.720		2	201	
					06.720 CO713	GRANITE AVE			
					06.740	STRUC #7027 ROCK RUN			
					06.810	R/R #CR 517 645 R			
					06.830	SPEED LIMIT 50 MPH			
					06.850		2	221	
					07.080		2	201	
					07.080	OUT CORP LMTS PORT DEPOSIT			
					10.480	STRUC #7026 OCTORARO CREEK			
					11.180		2	231	
					11.360 US 1	CONOWINGO RD			

ROUTE NUMBER: MD 222A
INVENTORY DIRECTION: WEST
ROUTE NAME: NO NAME

STATE SYSTEM	FUNCTIONAL CLASS	MEDIAN TYPE	ACCESS CONTROL	NHS	MILEPOINT	MILEPOINT DESCRIPTION	MARKED LANES	SURFACE WIDTH/TYPE*	AADT
STATE SECONDARY	U URB LOCAL	CURBED	NONE	NOT NHS	00.000		4	521	545
					00.000 MD222	BAINBRIDGE RD			
					00.000	TOLL MAINTENANCE			
					00.000 RP 95- 8	RAMP 8 FR MD 222 SB TO IS 95 WB			
					00.000 RP 95- 7	RAMP 7 FR IS 95 WB TO MD 222 SB			
					00.080 MD222B	TURNPIKE DR			
					00.090	ROAD END			

*A,B = UNIMPROVED; C = GRADED & DRAINED; D,E = SOIL, GRAVEL, STONE; F,G = LOW TYPE BITUMINOUS
H,I = HIGH TYPE BITUMINOUS; J = CONCRETE; K = BRICK; L = BLOCK

STATE HIGHWAY ADMINISTRATION OF MARYLAND
HIGHWAY INFORMATION SERVICES DIVISION
DATA SUPPORT GROUP

STATE HIGHWAY LOCATION REFERENCE

COUNTY: CECIL
DISTRICT: 2
DATE: 12/31/04

ROUTE NUMBER: MD 222B
INVENTORY DIRECTION: SOUTH
ROUTE NAME: TURNPIKE DR

STATE SYSTEM	FUNCTIONAL CLASS	MEDIAN TYPE	ACCESS CONTROL	NHS	MILEPOINT	MILEPOINT DESCRIPTION	MARKED LANES	SURFACE WIDTH/TYPE*	AADT
STATE SECONDARY	U URB LOCAL	NONE (UNDIV)	NONE	NOT NHS	00.000		2	241	213
					00.000 MD222A	NO NAME			
					00.000	TOLL MAINTENANCE			
	R				00.270	OUT CORP LMTS PERRYVILLE			
					00.400		2	281	
					00.440		2	301	
					00.700	SPEED LIMIT 25 MPH			
					00.850		1	121	
					00.890	WIM TRUCK LANE			

ROUTE NUMBER: MD 222C
INVENTORY DIRECTION: WEST
ROUTE NAME: NO NAME

STATE SYSTEM	FUNCTIONAL CLASS	MEDIAN TYPE	ACCESS CONTROL	NHS	MILEPOINT	MILEPOINT DESCRIPTION	MARKED LANES	SURFACE WIDTH/TYPE*	AADT
STATE SECONDARY	R URB LOCAL	NONE (UNDIV)	NONE	NOT NHS	00.000		2	201	213
					00.000 MD222	PERRYVILLE RD			
					00.000	TOLL MAINTENANCE			
	U				00.060	IN CORP LMTS PERRYVILLE			
					00.230		2	281	
					00.480	ENT TO MAINTENANCE SHOP			

ROUTE NUMBER: MD 267
INVENTORY DIRECTION: EAST
ROUTE NAME: BALTIMORE ST

STATE SYSTEM	FUNCTIONAL CLASS	MEDIAN TYPE	ACCESS CONTROL	NHS	MILEPOINT	MILEPOINT DESCRIPTION	MARKED LANES	SURFACE WIDTH/TYPE*	AADT
STATE SECONDARY	R URB COLL	NONE (UNDIV)	NONE	NOT NHS	00.000		2	241	1,875
					00.000 MD 7C	PHILADELPHIA RD			
					00.060	R/R #ATK 530 729 S			
					00.060	STRUC #7029			
					00.140	SPEED LIMIT 40 MPH			
	U				00.190	IN CORP LMTS CHARLESTOWN			
					00.440		2	221	
					00.440 CO117	CARPENTERS POINT RD			

*A,B = UNIMPROVED; C = GRADED & DRAINED; D,E = SOIL, GRAVEL, STONE; F,G = LOW TYPE BITUMINOUS
H,I = HIGH TYPE BITUMINOUS; J = CONCRETE; K = BRICK; L = BLOCK

STATE HIGHWAY ADMINISTRATION OF MARYLAND
HIGHWAY INFORMATION SERVICES DIVISION
DATA SUPPORT GROUP

STATE HIGHWAY LOCATION REFERENCE

COUNTY: CECIL
DISTRICT: 2
DATE: 12/31/04

ROUTE NUMBER: MD 267 CONTINUED
INVENTORY DIRECTION: EAST
ROUTE NAME: BALTIMORE ST

STATE SYSTEM	FUNCTIONAL CLASS	MEDIAN TYPE	ACCESS CONTROL	NHS	MILEPOINT	MILEPOINT DESCRIPTION	MARKED LANES	SURFACE WIDTH/TYPE*	AADT
STATE SECONDARY	U URB COLL	NONE (UNDIV)	NONE	NOT NHS	00.450	SPEED LIMIT 30 MPH	2	22I	1,875
					00.820 MU 62	CECIL PKWY			
					00.930	STRUC #7030 BRANCH OF NORTHEAST RIVER			
					01.000	NAME CHANGE AT 90 DEGREE BEND			
					01.120 MU120	MARKET ST			
					01.490	SPEED LIMIT 40 MPH			
					01.560	OUT CORP LMTS CHARLESTOWN			
					01.780	R/R #ATK 530 730 L			
					01.780	STRUC #703I			
					01.900 MD 7C	PHILADELPHIA RD			
					01.900 MU135	REVELATION RD (AHEAD)			

ROUTE NUMBER: MD 268
INVENTORY DIRECTION: NORTH
ROUTE NAME: NORTH ST

STATE SYSTEM	FUNCTIONAL CLASS	MEDIAN TYPE	ACCESS CONTROL	NHS	MILEPOINT	MILEPOINT DESCRIPTION	MARKED LANES	SURFACE WIDTH/TYPE*	AADT
STATE SECONDARY	U URB MINOR ART	NONE (UNDIV)	NONE	NOT NHS	00.000		2	42I	5,875
					00.000 MD 7D	MAIN ST E & W			
					00.110 MU300	HIGH ST E & W			
					00.230		2	43I	
					00.300 MD727	OLD NORTH RD			
					00.310		2	30I	
					00.410		2	30J	
					00.420 MU7272	OLD NORTH RD			
					00.440	R/R #ATK 530 762 S			
					00.440	STRUC #7049			
					00.450 MU7270	OLD NORTH RD			
					00.460		2	30I	
					00.550		2	39I	
					00.560 MD727A	OLD NORTH RD			
					00.640	SPEED LIMIT 25 MPH			
					00.760		2	31I	
					00.820		2	48I	

*A,B = UNIMPROVED; C = GRADED & DRAINED; D,E = SOIL, GRAVEL, STONE; F,G = LOW TYPE BITUMINOUS
H,I = HIGH TYPE BITUMINOUS; J = CONCRETE; K = BRICK; L = BLOCK

STATE HIGHWAY ADMINISTRATION OF MARYLAND
HIGHWAY INFORMATION SERVICES DIVISION
DATA SUPPORT GROUP

STATE HIGHWAY LOCATION REFERENCE

COUNTY: CECIL
DISTRICT: 2
DATE: 12/31/04

ROUTE NUMBER: MD 268 CONTINUED
INVENTORY DIRECTION: NORTH
ROUTE NAME: NORTH ST

STATE SYSTEM	FUNCTIONAL CLASS	MEDIAN TYPE	ACCESS CONTROL	NHS	MILEPOINT	MILEPOINT DESCRIPTION	MARKED LANES	SURFACE WIDTH/TYPE*	AADT
STATE SECONDARY	U URB MINOR ART	CURBED	NONE	NOT NHS	00.920		3	511	5,875
					00.950 MD279	ELKTON NEWARK RD			
					00.950 CO220	WALNUT LA (AHEAD)			

ROUTE NUMBER: MD 272
INVENTORY DIRECTION: NORTH
ROUTE NAME: TURKEY POINT RD

STATE SYSTEM	FUNCTIONAL CLASS	MEDIAN TYPE	ACCESS CONTROL	NHS	MILEPOINT	MILEPOINT DESCRIPTION	MARKED LANES	SURFACE WIDTH/TYPE*	AADT
STATE SECONDARY	R RUR MINOR COLL	NONE (UNDIV)	NONE	NOT NHS	00.000		2	201	1,475
					00.000	ENT TO ELK NECK STATE PARK (BACK)			
					00.020	SPEED LIMIT 30 MPH			
					00.960	SPEED LIMIT 35 MPH			
	RUR MAJ COLL				02.380				
					02.690	SPEED LIMIT 40 MPH			
	RUR MINOR ART				05.370				3,675
					05.370 CO205	ELK RIVER LA			
					05.710		2	241	
					05.730	SPEED LIMIT 50 MPH			
					06.550 CO203	RED POINT RD			
					08.550	STRUC #7038 NORTH EAST RIVER			
					10.020 CO200	SHADY BEACH RD			
	URB OPA				10.450				
		POSITIVE BARRIER			10.650	SPEED LIMIT 30 MPH			
					10.840		3	401	
					10.940		3	431	14,975
					10.940 CO196	IRISHTOWN RD			
NAME: MAULDIN AVE	U				10.950	IN CORP LMNTS NORTH EAST			
					11.000		4	431	
					11.190	STRUC #7062 NORTH EAST CREEK			
					11.220		3	481	
					11.350		3	421	
					11.600		3	461	13,875
					11.600 MD 7C	CECIL AVE			
					11.700	STRUC #7063 NORTH EAST CREEK			

*A,B = UNIMPROVED; C = GRADED & DRAINED; D,E = SOIL, GRAVEL, STONE; F,G = LOW TYPE BITUMINOUS
H,I = HIGH TYPE BITUMINOUS; J = CONCRETE; K = BRICK; L = BLOCK

STATE HIGHWAY ADMINISTRATION OF MARYLAND
HIGHWAY INFORMATION SERVICES DIVISION
DATA SUPPORT GROUP

STATE HIGHWAY LOCATION REFERENCE

COUNTY: CECIL
DISTRICT: 2
DATE: 12/31/04

ROUTE NUMBER: MD 272 CONTINUED
INVENTORY DIRECTION: NORTH
ROUTE NAME: MAULDIN AVE

STATE SYSTEM	FUNCTIONAL CLASS	MEDIAN TYPE	ACCESS CONTROL	NHS	MILEPOINT	MILEPOINT DESCRIPTION	MARKED LANES	SURFACE WIDTH/TYPE*	AADT
STATE SECONDARY	U URB OPA	POSITIVE BARRIER	NONE	NOT NHS	11.700	STRUC #7037 NORTH EAST CREEK (SB/L)	3	461	13,875
		NONE (UNDIV)			11.740		2	341	
					11.800		2	241	
					11.880	SPEED LIMIT 40 MPH			
					11.900	R/R #ATK 530 732 A			
					11.900	STRUC #7036			
	R				11.950	OUT CORP LMETS NORTH EAST			
					11.980		2	261	
					12.170		4	481	
					12.220		3	361	18,875
NAME: NORTHEAST RD					12.220 US 40	PULASKI HWY			
					12.300		2	361	
					12.300	SPEED LIMIT 50 MPH			
					12.350		2	241	
					12.750		2	281	
					12.920	R/R #CSX 140 784 P			
					12.920	STRUC #7035			
					12.950		2	241	
		CURBED			13.440		4	481	
					13.600				
					13.600 RP 95- 4	RAMP 4 FR MD 272 NB TO IS 95 EB			
					13.770 RP 95- 6	RAMP 6 FR IS 95 EB TO MD 272 SB			
					13.830 RP 95- 5	RAMP 5 FR MD 272 SB TO RAMP 4 (TO IS 95)			
					13.830 RP 95- 3	RAMP 3 FR RAMP 6 (FR IS 95) TO MD 272 NB			
					13.990				18,575
					13.990 IS 95	J F K MEMORIAL HWY			
					13.990	STRUC #CEXA00			
					13.990	EXIT #100			
					14.010 RP 95- 9	RAMP 9 FR IS 95 SB TO IS 95 SB			
					14.050 RP 95- 7	RAMP 7 FR RAMP 9 (FR IS 95) TO MD 272 SB			
					14.070 RP 95- 1	RAMP 1 FR MD 272 NB TO RAMP 9 (TO IS 95)			
					14.230 RP 95- 8	RAMP 8 FR MD 272 SB TO IS 95 WB			
					14.310 RP 95- 2	RAMP 2 FR RAMP 9 (FR IS 95) TO MD 272 NB			

*A,B = UNIMPROVED; C = GRADED & DRAINED; D,E = SOIL, GRAVEL, STONE; F,G = LOW TYPE BITUMINOUS
H,I = HIGH TYPE BITUMINOUS; J = CONCRETE; K = BRICK; L = BLOCK

STATE HIGHWAY ADMINISTRATION OF MARYLAND
HIGHWAY INFORMATION SERVICES DIVISION
DATA SUPPORT GROUP

STATE HIGHWAY LOCATION REFERENCE

COUNTY: CECIL
DISTRICT: 2
DATE: 12/31/04

ROUTE NUMBER: MD 272 CONTINUED
INVENTORY DIRECTION: NORTH
ROUTE NAME: NORTHEAST RD

STATE SYSTEM	FUNCTIONAL CLASS	MEDIAN TYPE	ACCESS CONTROL	NHS	MILEPOINT	MILEPOINT DESCRIPTION	MARKED LANES	SURFACE WIDTH/TYPE*	AADT
STATE SECONDARY	R URB OPA	NONE (UNDIV)	NONE	NOT NHS	14.520		2	24I	18,575
					14.600				10,075
	RUR MINOR ART				14.600 MD274	JOSEPH BIGGS MEMORIAL HWY			
					15.020				
					15.220	STRUC #7034 NORTH EAST CREEK			
					15.430 CO411	WARBURTON RD			
					17.280				9,275
					17.280 CO 64	ENGLAND CREAMERY RD			
		PAINTED			18.180				
		NONE (UNDIV)			18.500				
		UNPROTECTED			19.260				
					19.320		2	36I	
					19.350				6,375
NAME: CHROME RD					19.350 MD273	TELEGRAPH RD			
					19.390		2	24I	
		NONE (UNDIV)			19.440				
		UNPROTECTED			20.580		3	24I	
					20.670	PENNSYLVANIA ST/L			

ROUTE NUMBER: MD 273
INVENTORY DIRECTION: EAST
ROUTE NAME: RISING SUN RD

STATE SYSTEM	FUNCTIONAL CLASS	MEDIAN TYPE	ACCESS CONTROL	NHS	MILEPOINT	MILEPOINT DESCRIPTION	MARKED LANES	SURFACE WIDTH/TYPE*	AADT
STATE SECONDARY	R RUR MINOR ART	NONE (UNDIV)	NONE	NOT NHS	00.000		2	24I	6,675
					00.000 US 1	RISING SUN BYPASS			
					00.060 MD273A	RISING SUN RD			
					00.170	SPEED LIMIT 40 MPH			
		ROUNDAABOUT			00.644				
					00.660 MD276	JACOB TOME MEMORIAL HWY			
					00.660	ROUNDAABOUT			
		NONE (UNDIV)			00.680				
NAME: MAIN ST	U				01.154	IN CORP LMTS RISING SUN			
					01.180	SPEED LIMIT 30 MPH			
					01.260		2	30I	

*A,B = UNIMPROVED; C = GRADED & DRAINED; D,E = SOIL, GRAVEL, STONE; F,G = LOW TYPE BITUMINOUS
H,I = HIGH TYPE BITUMINOUS; J = CONCRETE; K = BRICK; L = BLOCK

STATE HIGHWAY ADMINISTRATION OF MARYLAND
HIGHWAY INFORMATION SERVICES DIVISION
DATA SUPPORT GROUP

PAGE: 20

STATE HIGHWAY LOCATION REFERENCE

COUNTY: CECIL
DISTRICT: 2
DATE: 12/31/04

ROUTE NUMBER: MD 273 CONTINUED
INVENTORY DIRECTION: EAST
ROUTE NAME: MAIN ST

STATE SYSTEM	FUNCTIONAL CLASS	MEDIAN TYPE	ACCESS CONTROL	NIIS	MILEPOINT	MILEPOINT DESCRIPTION	MARKED LANES	SURFACE WIDTH/TYPE*	AADT
STATE SECONDARY	U RUR MINOR ART	NONE (UNDIV)	NONE	NOT NIIS	01.500		2	281	6,675
					01.500 MU 70	MOUNT ST			
					01.600		2	241	
					01.600 MD274	S QUEEN ST			
					01.660		2	281	
					01.840		2	361	
					01.870	R/R #CECO 531 814 K (ABANDONED)			
					02.060		2	231	
					02.060	SPEED LIMIT 30 MPH			
					02.120	OUT CORP LMTS RISING SUN			
					02.340	SPEED LIMIT 40 MPH			
					02.510 CO 28	PIERCE RD			
					03.360		2	241	
					03.390	SPEED LIMIT 50 MPH			
					03.430 CO 49	HALF MILE TURN			
					04.980	STRUC #7040 NORTH EAST CREEK			
		UNPROTECTED			06.090		2	361	
					06.160				7,775
					06.160 MD272	NORTHEAST RD/CHROME RD			
		NONE (UNDIV)			06.250		2	241	
					07.970	STRUC #7041 LITTLE NORTH EAST CREEK			
					08.720				8,475
					08.720 CO 90	BLUE BALL RD			
					11.190	STRUC #7042 LITTLE ELK CREEK			
					12.220				8,975
					12.220 MD213	SINGERLY RD			
					12.870	STRUC #CE9000002 DUPONTS BRIDGE			
					13.910	STRUC #CE9001002 DUPONTS BRIDGE			
					14.440	STRUC #7044 BIG ELK CREEK			
					14.870	STRUC #CE9002002 DUPONTS BRIDGE			
					15.150				9,575
					15.150 CO144	APPLETON RD			
					15.870 CO145	LITTLE EGYPT RD			
					16.540	SPEED LIMIT 40 MPH			
					16.580	DELAWARE ST/L			

*A,B = UNIMPROVED; C = GRADED & DRAINED; D,E = SOIL, GRAVEL, STONE; F,G = LOW TYPE BITUMINOUS
H,I = HIGH TYPE BITUMINOUS; J = CONCRETE; K = BRICK; L = BLOCK

STATE HIGHWAY ADMINISTRATION OF MARYLAND
 HIGHWAY INFORMATION SERVICES DIVISION
 DATA SUPPORT GROUP

STATE HIGHWAY LOCATION REFERENCE

COUNTY: CECIL
 DISTRICT: 2
 DATE: 12/31/04

ROUTE NUMBER: MD 273A
 INVENTORY DIRECTION: EAST
 ROUTE NAME: RISING SUN RD

STATE SYSTEM	FUNCTIONAL CLASS	MEDIAN TYPE	ACCESS CONTROL	NHS	MILEPOINT	MILEPOINT DESCRIPTION	MARKED LANES	SURFACE WIDTH/TYPE*	AADT
STATE SECONDARY	R RUR LOCAL	NONE (UNDIV)	NONE	NOT NHS	00.000		1	121	6,400
					00.000 US 1	MOUNTAIN RD			
					00.070		2	241	
					00.220 MD273	RISING SUN RD			

ROUTE NUMBER: MD 274
 INVENTORY DIRECTION: EAST
 ROUTE NAME: S QUEEN ST

STATE SYSTEM	FUNCTIONAL CLASS	MEDIAN TYPE	ACCESS CONTROL	NHS	MILEPOINT	MILEPOINT DESCRIPTION	MARKED LANES	SURFACE WIDTH/TYPE*	AADT
STATE SECONDARY	U RUR MAJ COLL	NONE (UNDIV)	NONE	NOT NHS	00.000		2	431	5,250
					00.000 MU 90	NORTH QUEEN ST (BACK)			
					00.000 MD273	MAIN ST			
					00.050		2	301	
					00.090	SPEED LIMIT 25 MPH			
					00.230		2	241	
NAME: JOSEPH BIGGS MEMORIAL HWY	R				00.270	OUT CORP LMTS RISING SUN			
	U				00.300	SPEED LIMIT 40 MPH			
	R				00.470	IN CORP LMTS RISING SUN			
					00.490	OUT CORP LMTS RISING SUN			
					01.650	SPEED LIMIT 50 MPH			
					02.310 CO 52	BARNES CORNER RD			
					03.320 MD274A	CALVERT RD			
					03.320 MD274B	EBENEZER CHURCH RD			
					03.770				9,650
					03.770 CO 67	PRINCIPIO RD			
					06.930				
					06.930 CO 76	THEODORE RD			
					07.350 MD272	NORTHEAST RD			
	URB MINOR ART								

*A,B = UNIMPROVED; C = GRADED & DRAINED; D,E = SOIL, GRAVEL, STONE; F,G = LOW TYPE BITUMINOUS
 H,I = HIGH TYPE BITUMINOUS; J = CONCRETE; K = BRICK; L = BLOCK

STATE HIGHWAY LOCATION REFERENCE

COUNTY: CECIL
DISTRICT: 2
DATE: 12/31/04

ROUTE NUMBER: MD 274A
INVENTORY DIRECTION: NORTH
ROUTE NAME: CALVERT RD

STATE SYSTEM	FUNCTIONAL CLASS	MEDIAN TYPE	ACCESS CONTROL	NHS	MILEPOINT	MILEPOINT DESCRIPTION	MARKED LANES	SURFACE WIDTH/TYPE*	AADT
STATE SECONDARY	R RUR LOCAL	NONE (UNDIV)	NONE	NOT NHS	00.000		2	32I	999
					00.000 MD274B	EBENEZER CHURCH RD (BACK)			
					00.000 MD274	JOSEPH BIGGS MEMORIAL HWY			
					00.030		2	18I	
					00.050		2	22H	
					00.120	ROAD END			

ROUTE NUMBER: MD 274B
INVENTORY DIRECTION: NORTH
ROUTE NAME: EBENEZER CHURCH RD

STATE SYSTEM	FUNCTIONAL CLASS	MEDIAN TYPE	ACCESS CONTROL	NHS	MILEPOINT	MILEPOINT DESCRIPTION	MARKED LANES	SURFACE WIDTH/TYPE*	AADT
STATE SECONDARY	R RUR LOCAL	NONE (UNDIV)	NONE	NOT NHS	00.000		2	22I	1,999
					00.000 CO 92	EBENEZER CHURCH RD (BACK)			
					00.470		2	26I	
					00.560 MD274	JOSEPH BIGGS MEMORIAL IIWY			
					00.560 MD274A	CALVERT RD (AHEAD)			

ROUTE NUMBER: MD 275
INVENTORY DIRECTION: NORTH
ROUTE NAME: PERRYLAWN DR

STATE SYSTEM	FUNCTIONAL CLASS	MEDIAN TYPE	ACCESS CONTROL	NHS	MILEPOINT	MILEPOINT DESCRIPTION	MARKED LANES	SURFACE WIDTH/TYPE*	AADT
STATE SECONDARY	U URB OPA	NONE (UNDIV)	PARTIAL	NOT NHS	00.000		2	24I	10,350
					00.000 MD222	BAINBRIDGE RD			
					00.000 MD824A	BLYTHE DALE RD			
					00.080	SPEED LIMIT 40 MPH			
	R				00.100	OUT CORP LMTS PERRYVILLE			
					02.220 MD276	JACOB TOME MEMORIAL HWY			

ROUTE NUMBER: MD 276
INVENTORY DIRECTION: NORTH
ROUTE NAME: CENTER ST

STATE SYSTEM	FUNCTIONAL CLASS	MEDIAN TYPE	ACCESS CONTROL	NHS	MILEPOINT	MILEPOINT DESCRIPTION	MARKED LANES	SURFACE WIDTH/TYPE*	AADT
--------------	------------------	-------------	----------------	-----	-----------	-----------------------	--------------	---------------------	------

*A,B = UNIMPROVED; C = GRADED & DRAINED; D,E = SOIL, GRAVEL, STONE; F,G = LOW TYPE BITUMINOUS
H,I = HIGH TYPE BITUMINOUS; J = CONCRETE; K = BRICK; L = BLOCK

STATE HIGHWAY ADMINISTRATION OF MARYLAND
HIGHWAY INFORMATION SERVICES DIVISION
DATA SUPPORT GROUP

STATE HIGHWAY LOCATION REFERENCE

COUNTY: CECIL
DISTRICT: 2
DATE: 12/31/04

ROUTE NUMBER: MD 276 CONTINUED
INVENTORY DIRECTION: NORTH
ROUTE NAME: CENTER ST

STATE SYSTEM	FUNCTIONAL CLASS	MEDIAN TYPE	ACCESS CONTROL	NHS	MILEPOINT	MILEPOINT DESCRIPTION	MARKED LANES	SURFACE WIDTH/TYPE*	AADT
STATE SECONDARY	U RUR MINOR ART	NONE (UNDIV)	NONE	NOT NHS	00.000		2	241	1,350
					00.000 MU 10	FERRY ST (BACK)			
					00.000 MD222	N&S MAIN ST			
					00.120	SPEED LIMIT 50 MPH			
NAME: JACOB TOME MEMORIAL HWY	R				00.230	OUT CORP LMTS PORT DEPOSIT			
	URB OPA				02.000				
					02.250				8,350
					02.250 MD275	PERRYLAWN DR			
					03.110 CO555	CAMP MEETING GROUND RD			
	RUR MINOR ART				03.270				
					03.270 CO 50	HOPEWELL RD			
					05.820 CO 52	BARNES CORNER RD			
					05.820 CO715	LIBERTY GROVE RD			
		ROUNDAABOUT			07.351				
					07.360 MD273	RISING SUN RD			
					07.360	ROUNDAABOUT			
		NONE (UNDIV)			07.385				
					07.390	SPEED LIMIT 45 MPH			
					07.850 US I	RISING SUN BYPASS			
					07.850 CO 25	SLICERS MILL RD (AHEAD)			

ROUTE NUMBER: MD 277
INVENTORY DIRECTION: EAST
ROUTE NAME: ELK MILLS RD

STATE SYSTEM	FUNCTIONAL CLASS	MEDIAN TYPE	ACCESS CONTROL	NHS	MILEPOINT	MILEPOINT DESCRIPTION	MARKED LANES	SURFACE WIDTH/TYPE*	AADT
STATE SECONDARY	R URB COLL	NONE (UNDIV)	NONE	NOT NHS	00.000		2	201	3,275
					00.000 CO181	ELK MILLS RD (BACK)			
					00.450	R/R #CSX 140 774 J			
					00.700	SPEED LIMIT 30 MPH			
					00.720	STRUC #7045 BIG ELK CREEK			
					00.920		2	221	
					01.080		2	241	
NAME: FLETCHWOOD RD					01.190 MD316	APPLETON RD			

*A,B = UNIMPROVED; C = GRADED & DRAINED; D,E = SOIL, GRAVEL, STONE; F,G = LOW TYPE BITUMINOUS
H,I = HIGH TYPE BITUMINOUS; J = CONCRETE; K = BRICK; L = BLOCK

STATE HIGHWAY ADMINISTRATION OF MARYLAND
HIGHWAY INFORMATION SERVICES DIVISION
DATA SUPPORT GROUP

STATE HIGHWAY LOCATION REFERENCE

COUNTY: CECIL
DISTRICT: 2
DATE: 12/31/04

ROUTE NUMBER: MD 277 CONTINUED
INVENTORY DIRECTION: EAST
ROUTE NAME: FLETCHWOOD RD

STATE SYSTEM	FUNCTIONAL CLASS	MEDIAN TYPE	ACCESS CONTROL	NHS	MILEPOINT	MILEPOINT DESCRIPTION	MARKED LANES	SURFACE WIDTH/TYPE*	AADT
STATE SECONDARY	R URB COLL	NONE (UNDIV)	NONE	NOT NHS	01.190 CO144	APPLETON RD	2	241	3,275
					02.510 MD279	ELKTON NEWARK RD			
					02.510	STONE GATE BLVD (AHEAD)			

ROUTE NUMBER: MD 279
INVENTORY DIRECTION: NORTH
ROUTE NAME: ELKTON NEWARK RD

STATE SYSTEM	FUNCTIONAL CLASS	MEDIAN TYPE	ACCESS CONTROL	NHS	MILEPOINT	MILEPOINT DESCRIPTION	MARKED LANES	SURFACE WIDTH/TYPE*	AADT
STATE SECONDARY	R URB OPA	CURBED	PARTIAL	NOT NHS	00.000		4	481	12,750
					00.000 MD 7C	PHILADELPHIA RD (BACK)			
		UNPROTECTED			00.000 US 40	PULASKI HWY			
					00.040				
		NONE (UNDIV)			00.150	SPEED LIMIT 50 MPH			
	U				00.170		2	241	
					00.410	IN CORP LMTS ELKTON			
					00.410	STRUC #7043 LITTLE ELK CREEK			
					00.600				9,550
					00.600 MD545	BLUE BALL RD			
		UNPROTECTED			00.970	SPEED LIMIT 40 MPH			
STATE PRIMARY		CURBED			01.100		3	501	
					01.180		3	431	14,850
		NONE (UNDIV)			01.180 MD213	BRIDGE ST			
	R	CURBED			01.230		4	441	
					01.700		4	541	
					01.700 MD268	NORTH ST			
					01.700	OUT CORP LMTS ELKTON			
					01.740	STRUC #7048 BIG ELK CREEK			
	URB FRWY EXPWY				01.800				14,250
		NONE (UNDIV)			01.800 MD316	APPLETON RD			
					01.830		4	521	
		UNPROTECTED			01.950	STRUC #7022 BIG ELK CREEK			
					02.000		4	481	
					02.000	SPEED LIMIT 50 MPH			
					02.640	STRUC #7039 BIG ELK CREEK			

*A,B = UNIMPROVED; C = GRADED & DRAINED; D,E = SOIL, GRAVEL, STONE; F,G = LOW TYPE BITUMINOUS
H,I = HIGH TYPE BITUMINOUS; J = CONCRETE; K = BRICK; L = BLOCK

STATE HIGHWAY ADMINISTRATION OF MARYLAND
HIGHWAY INFORMATION SERVICES DIVISION
DATA SUPPORT GROUP

STATE HIGHWAY LOCATION REFERENCE

COUNTY: CECIL
DISTRICT: 2
DATE: 12/31/04

ROUTE NUMBER: MD 279 CONTINUED
INVENTORY DIRECTION: NORTH
ROUTE NAME: ELKTON NEWARK RD

STATE SYSTEM	FUNCTIONAL CLASS	MEDIAN TYPE	ACCESS CONTROL	NHS	MILEPOINT	MILEPOINT DESCRIPTION	MARKED LANES	SURFACE WIDTH/TYPE*	AADT
STATE PRIMARY	U	URB FRWY EXPWY	UNPROTECTED	PARTIAL	NOT NHS	03.110			
	R				03.160	IN CORP LMTS ELKTON	4	481	14,250
	U				03.370	OUT CORP LMTS ELKTON			
	R				03.420	IN CORP LMTS ELKTON			
					03.560	OUT CORP LMTS ELKTON			
					RP 95- 6	RAMP 6 FR IS 95 EB TO MD 279 SB			
					03.610	RP 95- 4			
					03.710	RP 95- 5			
						RAMP 5 FR MD 279 SB TO RAMP 9 (TO IS 95)			
					03.740	RP 95- 3			
						RAMP 3 FR RAMP 9 (FR IS 95) TO MD 279 NB			
					03.800	RP 95- 9			
						RAMP 9 FR IS 95 NB TO IS 95 NB			
STATE SECONDARY					03.810				21,150
					03.810	IS 95			
						J F K MEMORIAL HWY			
					03.810	STRUC #CEXA89			
					03.810	EXIT #109			
					03.820	RP 95-10			
						RAMP 10 FR IS 95 SB TO IS 95 SB			
					03.840	RP 95- 7			
						RAMP 7 FR RAMP 10 (FR IS95) TO MD 279 SB			
					03.890	RP 95- 1			
						RAMP 1 FR MD 279 NB TO RAMP 10 (TO IS95)			
					04.050	RP 95- 2			
						RAMP 2 FR IS 95 WB TO MD 279 NB			
					04.080	RP 95- 8			
						RAMP 8 FR MD 279 SB TO IS 95 WB			
	URB OPA			NONE	04.220				
					04.910	MD277			
						FLETCHWOOD RD			
					04.950	DELAWARE ST/L			

ROUTE NUMBER: MD 281
INVENTORY DIRECTION: EAST
ROUTE NAME: E MAIN ST

STATE SYSTEM	FUNCTIONAL CLASS	MEDIAN TYPE	ACCESS CONTROL	NHS	MILEPOINT	MILEPOINT DESCRIPTION	MARKED LANES	SURFACE WIDTH/TYPE*	AADT
STATE SECONDARY	U	URB MINOR ART	NONE (UNDIV)	NONE	NOT NHS	00.000			
					00.000	MD 7D	2	421	6,025
					00.020	DELAWARE AVE/E MAIN ST			
					00.050	SPEED LIMIT 25 MPH	2	341	
					00.240		2	241	
NAME: RED HILL RD	R				00.390	STRUC #7060 BIG ELK CREEK			

*A,B = UNIMPROVED; C = GRADED & DRAINED; D,E = SOIL, GRAVEL, STONE; F,G = LOW TYPE BITUMINOUS
H,I = HIGH TYPE BITUMINOUS; J = CONCRETE; K = BRICK; L = BLOCK

STATE HIGHWAY ADMINISTRATION OF MARYLAND
HIGHWAY INFORMATION SERVICES DIVISION
DATA SUPPORT GROUP

STATE HIGHWAY LOCATION REFERENCE

COUNTY: CECIL
DISTRICT: 2
DATE: 12/31/04

ROUTE NUMBER: MD 281 CONTINUED
INVENTORY DIRECTION: EAST
ROUTE NAME: RED HILL RD

STATE SYSTEM	FUNCTIONAL CLASS	MEDIAN TYPE	ACCESS CONTROL	NHS	MILEPOINT	MILEPOINT DESCRIPTION	MARKED LANES	SURFACE WIDTH/TYP*	AADT
STATE SECONDARY	R URB MINOR ART	NONE (UNDIV)	NONE	NOT NHS	00.390	OUT CORP LMNTS ELKTON	2	241	6,025
					00.460	SPEED LIMIT 40 MPH			
					00.630	SPEED LIMIT 50 MPH			
					01.780 MD781	DELANCY RD			
					02.120	DELAWARE ST/L			

ROUTE NUMBER: MD 282
INVENTORY DIRECTION: EAST
ROUTE NAME: CRYSTAL BEACH RD

STATE SYSTEM	FUNCTIONAL CLASS	MEDIAN TYPE	ACCESS CONTROL	NHS	MILEPOINT	MILEPOINT DESCRIPTION	MARKED LANES	SURFACE WIDTH/TYP*	AADT
STATE SECONDARY	R RUR LOCAL	NONE (UNDIV)	NONE	NOT NHS	00.000		2	241	2,525
					00.000 CO636	CRYSTAL BEACH RD (BACK)			
					00.000 CO314	WHITE CRYSTAL BEACH RD			
	RUR MAJ COLL				00.140				
					00.250	SPEED LIMIT 50 MPH			
					03.210 CO295	GLEBE RD			
					03.790	SPEED LIMIT 30 MPH			
					04.080	SPEED LIMIT 50 MPH			
		UNPROTECTED			04.190				
		NONE (UNDIV)			04.300 CO566	GROVE NECK RD SPUR B			
					04.420				
					06.200	SPEED LIMIT 25 MPH			
NAME: MAIN ST	U				06.270		2	221	
					06.270	IN CORP LMNTS CECILTON			
					06.700		2	241	
					06.700 MD213	N BOHEMIA AVE			
NAME: CECILTON WARWICK RD	R				07.140	SPEED LIMIT 50 MPH			
					07.200	OUT CORP LMNTS CECILTON			
					11.440 CO327	SASSAFRAS RD			
					11.700	SPEED LIMIT 30 MPH			
					12.100 CO435	WATER ST			
					12.260		2	221	
					12.300	SPEED LIMIT 40 MPH			

*A,B = UNIMPROVED; C = GRADED & DRAINED; D,E = SOIL, GRAVEL, STONE; F,G = LOW TYPE BITUMINOUS
H,I = HIGH TYPE BITUMINOUS; J = CONCRETE; K = BRICK; L = BLOCK

STATE HIGHWAY ADMINISTRATION OF MARYLAND
HIGHWAY INFORMATION SERVICES DIVISION
DATA SUPPORT GROUP

PAGE: 27

STATE HIGHWAY LOCATION REFERENCE

COUNTY: CECIL
DISTRICT: 2
DATE: 12/31/04

ROUTE NUMBER: MD 282 CONTINUED
INVENTORY DIRECTION: EAST
ROUTE NAME: CECILTON WARWICK RD

STATE SYSTEM	FUNCTIONAL CLASS	MEDIAN TYPE	ACCESS CONTROL	NHS	MILEPOINT	MILEPOINT DESCRIPTION	MARKED LANES	SURFACE WIDTH/TYP*	AADT
STATE SECONDARY	R RUR MAJ COLL	NONE (UNDIV)	NONE	NOT NHS	12.430	DELAWARE ST/L	2	221	2,525

ROUTE NUMBER: MD 284
INVENTORY DIRECTION: NORTH
ROUTE NAME: HEMPHILL ST

STATE SYSTEM	FUNCTIONAL CLASS	MEDIAN TYPE	ACCESS CONTROL	NHS	MILEPOINT	MILEPOINT DESCRIPTION	MARKED LANES	SURFACE WIDTH/TYP*	AADT
STATE SECONDARY	U RUR MAJ COLL	NONE (UNDIV)	NONE	NOT NHS	00.000		2	201	1,699
					00.000 MD285	BIDDLE ST			
					00.040	SPEED LIMIT 25 MPH			
	R				00.220	OUT CORP LMTS CHESAPEAKE CITY			
					00.250 MD285	LOCK ST/HEMPHILL ST			

ROUTE NUMBER: MD 285
INVENTORY DIRECTION: EAST
ROUTE NAME: LOCK ST

STATE SYSTEM	FUNCTIONAL CLASS	MEDIAN TYPE	ACCESS CONTROL	NHS	MILEPOINT	MILEPOINT DESCRIPTION	MARKED LANES	SURFACE WIDTH/TYP*	AADT
STATE SECONDARY	R RUR MAJ COLL	CURBED	NONE	NOT NHS	00.000		2	301	1,150
		NONE (UNDIV)			00.000 MD213	AUGUSTINE HERMAN HWY			
					00.030		2	261	
					00.150		2	221	
	RUR LOCAL				00.230	SPEED LIMIT 25 MPH			
					00.290				
					00.290 MD284	HEMPHILL ST			
					00.330		2	201	
	U				00.350	IN CORP LMTS CHESAPEAKE CITY			
					00.440		2	321	
					00.570		2	341	
NAME: BIDDLE ST					00.570 MD537B	LOCK ST			
	RUR MAJ COLL				00.760		2	321	
					00.760 MD284	HEMPHILL ST			
					00.850		2	381	
					01.010		2	181	
	R				01.260	OUT CORP LMTS CHESAPEAKE CITY			

*A,B = UNIMPROVED; C = GRADED & DRAINED; D,E = SOIL, GRAVEL, STONE; F,G = LOW TYPE BITUMINOUS
H,I = HIGH TYPE BITUMINOUS; J = CONCRETE; K = BRICK; L = BLOCK

PAGE: 27

STATE HIGHWAY ADMINISTRATION OF MARYLAND
HIGHWAY INFORMATION SERVICES DIVISION
DATA SUPPORT GROUP

STATE HIGHWAY LOCATION REFERENCE

COUNTY: CECIL
DISTRICT: 2
DATE: 12/31/04

ROUTE NUMBER: MD 285 CONTINUED
INVENTORY DIRECTION: EAST
ROUTE NAME: BIDDLE ST

STATE SYSTEM	FUNCTIONAL CLASS	MEDIAN TYPE	ACCESS CONTROL	NHS	MILEPOINT	MILEPOINT DESCRIPTION	MARKED LANES	SURFACE WIDTH/TYPE*	AADT
STATE SECONDARY	R RUR MAJ COLL	NONE (UNDIV)	NONE	NOT NHS	01.340	SPEED LIMIT 40 MPH	2	18I	1,150
					02.430	DELAWARE ST/L			

ROUTE NUMBER: MD 286
INVENTORY DIRECTION: EAST
ROUTE NAME: 2ND ST

STATE SYSTEM	FUNCTIONAL CLASS	MEDIAN TYPE	ACCESS CONTROL	NIIS	MILEPOINT	MILEPOINT DESCRIPTION	MARKED LANES	SURFACE WIDTH/TYPE*	AADT
STATE SECONDARY	U RUR MINOR COLL	NONE (UNDIV)	NONE	NOT NHS	00.000		2	30I	1,825
					00.000 MU9020	2ND ST (BACK)			
					00.000 MD537C	GEORGE ST			
					00.050		2	20I	
NAME: BETHEL RD					00.050 MU 40	BOHEMIA AVE			
	R				00.170		2	18I	
	U				00.320	OUT CORP LMTS CHESAPEAKE CITY			
					00.410	STRUC #7053 BACK CREEK			
					00.460	IN CORP LMTS CHESAPEAKE CITY			
	R				00.490	OUT CORP LMTS CHESAPEAKE CITY			
					00.540	SPEED LIMIT 40 MPH			
					01.840		2	20I	
					01.840 CO317	OLD TELEGRAPH RD			
					02.090	DELAWARE ST/L			

ROUTE NUMBER: MD 299
INVENTORY DIRECTION: NORTH
ROUTE NAME: MASSEY SASSAFRAS RD

STATE SYSTEM	FUNCTIONAL CLASS	MEDIAN TYPE	ACCESS CONTROL	NHS	MILEPOINT	MILEPOINT DESCRIPTION	MARKED LANES	SURFACE WIDTH/TYPE*	AADT
STATE SECONDARY	R RUR MINOR COLL	NONE (UNDIV)	NONE	NOT NIIS	00.000		2	22I	975
					00.000	KENT CO/L			
					00.000	STRUC #14016 SASSAFRAS RIVER			
					00.490 US301	BLUE STAR MEMORIAL HWY			
					00.490 CO327	SASSAFRAS RD (AHEAD)			

*A,B = UNIMPROVED; C = GRADED & DRAINED; D,E = SOIL, GRAVEL, STONE; F,G = LOW TYPE BITUMINOUS
H,I = HIGH TYPE BITUMINOUS; J = CONCRETE; K = BRICK; L = BLOCK

STATE HIGHWAY ADMINISTRATION OF MARYLAND
HIGHWAY INFORMATION SERVICES DIVISION
DATA SUPPORT GROUP

STATE HIGHWAY LOCATION REFERENCE

COUNTY: CECIL
DISTRICT: 2
DATE: 12/31/04

ROUTE NUMBER: MD 310
INVENTORY DIRECTION: EAST
ROUTE NAME: CAYOTS CORNER RD

STATE SYSTEM	FUNCTIONAL CLASS	MEDIAN TYPE	ACCESS CONTROL	NHS	MILEPOINT	MILEPOINT DESCRIPTION	MARKED LANES	SURFACE WIDTH/TYPE*	AADT
STATE SECONDARY	R RUR MINOR COLL	NONE (UNDIV)	NONE	NOT NHS	00.000		2	201	1,425
					00.000 CO291	TOWN POINT RD (BACK)			
					00.000 MD213	AUGUSTINE HERMAN HWY			
					00.070	SPEED LIMIT 40 MPH			
					02.160 MD342	ST AUGUSTINE RD			
					02.190		2	241	
					03.870		2	221	
					03.870 CO317	OLD TELEGRAPH RD			
					03.960	DELAWARE ST/L			

ROUTE NUMBER: MD 316
INVENTORY DIRECTION: NORTH
ROUTE NAME: APPLETON RD

STATE SYSTEM	FUNCTIONAL CLASS	MEDIAN TYPE	ACCESS CONTROL	NHS	MILEPOINT	MILEPOINT DESCRIPTION	MARKED LANES	SURFACE WIDTH/TYPE*	AADT
STATE SECONDARY	R URB MINOR ART	NONE (UNDIV)	NONE	NOT NHS	00.000		2	221	3,825
					00.000 MD279	ELKTON NEWARK RD			
					00.040	SPEED LIMIT 30 MPH			
					00.240	STRUC #7047 BIG ELK CREEK			
					00.560	STRUC #7046 BIG ELK CREEK			
					01.060				4,425
					01.060 CO588	BELLE HILL RD			
					01.130	SPEED LIMIT 40 MPH			
					01.570		2	241	
					01.700 IS 95	J F K MEMORIAL HWY			
					01.700	STRUC #CEXA83			
					01.860		2	221	
		UNPROTECTED			02.070		2	241	
		NONE (UNDIV)			02.320		2	221	
					02.670 MD277	FLETCHWOOD RD/ELK MILLS RD			
					02.670 CO144	APPLETON RD (AHEAD)			

*A,B = UNIMPROVED; C = GRADED & DRAINED; D,E = SOIL, GRAVEL, STONE; F,G = LOW TYPE BITUMINOUS
H,I = HIGH TYPE BITUMINOUS; J = CONCRETE; K = BRICK; L = BLOCK

STATE HIGHWAY LOCATION REFERENCE

COUNTY: CECIL
DISTRICT: 2
DATE: 12/31/04

ROUTE NUMBER: MD 327
INVENTORY DIRECTION: EAST
ROUTE NAME: IKEA WAY

STATE SYSTEM	FUNCTIONAL CLASS	MEDIAN TYPE	ACCESS CONTROL	NHS	MILEPOINT	MILEPOINT DESCRIPTION	MARKED LANES	SURFACE WIDTH/TYPE*	AADT
STATE SECONDARY	U URB LOCAL	NONE (UNDIV)	NONE	NOT NHS	00.000		2	22I	499
					00.000 MD 7B	PHILADELPHIA RD			
					00.170	R/R #ATK 530 723 B			
					00.170	STRUC #7059			
					00.200	R/R #ATK 530 169 M			
					00.360 MU240	MARION TAPP PKWY			
					00.360 OP753	FIRESTONE RD (AHEAD)			

ROUTE NUMBER: MD 342
INVENTORY DIRECTION: NORTH
ROUTE NAME: ST AUGUSTINE RD

STATE SYSTEM	FUNCTIONAL CLASS	MEDIAN TYPE	ACCESS CONTROL	NHS	MILEPOINT	MILEPOINT DESCRIPTION	MARKED LANES	SURFACE WIDTH/TYPE*	AADT
STATE SECONDARY	R RUR LOCAL	NONE (UNDIV)	NONE	NOT NHS	00.000		2	20I	499
					00.000 CO434	MITTON RD (BACK)			
					00.000 MD310	CAYOTS CORNER RD			
					01.960	SPEED LIMIT 35 MPH			
	U				02.690	IN CORP LMTS CHESAPEAKE CITY			
					02.740 MD537D	NO NAME			
					02.820 MD537C	GEORGE ST			

ROUTE NUMBER: MD 537B
INVENTORY DIRECTION: NORTH
ROUTE NAME: LOCK ST

STATE SYSTEM	FUNCTIONAL CLASS	MEDIAN TYPE	ACCESS CONTROL	NHS	MILEPOINT	MILEPOINT DESCRIPTION	MARKED LANES	SURFACE WIDTH/TYPE*	AADT
STATE SECONDARY	U RUR LOCAL	NONE (UNDIV)	NONE	NOT NHS	00.000		2	34I	499
					00.000	CANAL RD (PVT)			
					00.060 MD285	LOCK ST/BIDDLE ST			

ROUTE NUMBER: MD 537C
INVENTORY DIRECTION: NORTH
ROUTE NAME: NO NAME

STATE SYSTEM	FUNCTIONAL CLASS	MEDIAN TYPE	ACCESS CONTROL	NHS	MILEPOINT	MILEPOINT DESCRIPTION	MARKED LANES	SURFACE WIDTH/TYPE*	AADT
--------------	------------------	-------------	----------------	-----	-----------	-----------------------	--------------	---------------------	------

*A,B = UNIMPROVED; C = GRADED & DRAINED; D,E = SOIL, GRAVEL, STONE; F,G = LOW TYPE BITUMINOUS
H,I = HIGH TYPE BITUMINOUS; J = CONCRETE; K = BRICK; L = BLOCK

STATE HIGHWAY ADMINISTRATION OF MARYLAND
HIGHWAY INFORMATION SERVICES DIVISION
DATA SUPPORT GROUP

STATE HIGHWAY LOCATION REFERENCE

COUNTY: CECIL
DISTRICT: 2
DATE: 12/31/04

ROUTE NUMBER: MD 537C CONTINUED

INVENTORY DIRECTION: NORTH

ROUTE NAME: NO NAME

STATE SYSTEM	FUNCTIONAL CLASS	MEDIAN TYPE	ACCESS CONTROL	NHS	MILEPOINT	MILEPOINT DESCRIPTION	MARKED LANES	SURFACE WIDTH/TYPE*	AADT
STATE SECONDARY	R	RUR MINOR COLL	CURBED	NONE	NOT NHS	00.000			
						00.000 MD213	2	33I	3,050
						00.040	2	37I	
	U	NONE (UNDIV)				00.080	2	24I	
						00.080			
						00.150 MD537D			
						00.220 MD342			
						00.230			
						00.240	2	20I	
						00.310	2	24I	
						00.330	2	28I	
						00.450			799
						00.450 MD286			
						00.490			

ROUTE NUMBER: MD 537D

INVENTORY DIRECTION: NORTH

ROUTE NAME: NO NAME

STATE SYSTEM	FUNCTIONAL CLASS	MEDIAN TYPE	ACCESS CONTROL	NHS	MILEPOINT	MILEPOINT DESCRIPTION	MARKED LANES	SURFACE WIDTH/TYPE*	AADT
STATE SECONDARY	R	RUR LOCAL	NONE	NONE	NOT NHS	00.000	2	20I	1,213
						00.000 CO283			
	U					00.060			
		RUR MINOR COLL				00.090			
						00.090 MD213A			
						00.160	2	24I	
						00.190 MD213			
						00.190			
						00.210			
						00.210 MD537C			
						00.250 MD342			

*A,B = UNIMPROVED; C = GRADED & DRAINED; D,E = SOIL, GRAVEL, STONE; F,G = LOW TYPE BITUMINOUS
H,I = HIGH TYPE BITUMINOUS; J = CONCRETE; K = BRICK; L = BLOCK

STATE HIGHWAY ADMINISTRATION OF MARYLAND
HIGHWAY INFORMATION SERVICES DIVISION
DATA SUPPORT GROUP

STATE HIGHWAY LOCATION REFERENCE

COUNTY: CECIL
DISTRICT: 2
DATE: 12/31/04

ROUTE NUMBER: MD 545
INVENTORY DIRECTION: NORTH
ROUTE NAME: ELKTON BLVD

STATE SYSTEM	FUNCTIONAL CLASS	MEDIAN TYPE	ACCESS CONTROL	NHS	MILEPOINT	MILEPOINT DESCRIPTION	MARKED LANES	SURFACE WIDTH/TYPE*	AADT
STATE SECONDARY	U URB MINOR ART	NONE (UNDIV)	NONE	NOT NHS	00.000		2	24I	5,725
					00.000 MU252	ELKTON BLVD #2 (BACK)			
					00.000 MD213	BRIDGE ST			
					00.090	SPEED LIMIT 40 MPH			
					00.330 MU 50	BLUE BALL RD			
					00.710				5,125
					00.710 MD279	ELKTON NEWARK RD			
					00.880		2	22I	
					00.980	OUT CORP LMTS ELKTON			
					01.170				
					01.300 CO187	DOGWOOD RD			
					02.060	STRUC #07115X0 GRAVELLY RUN			
					02.920 IS 95	J F K MEMORIAL HWY			
					02.920	STRUC #CEXA5I			
					02.950	STRUC #7055 LITTLE ELK CREEK			
					03.190	R/R #CSX 140 778 L			
					03.220	SPEED LIMIT 30 MPH			
					03.790				
					04.000 CO162	LEEDS RD			
					04.180	SPEED LIMIT 40 MPH			
					05.710				
					05.710 CO410	UNION CHURCH RD			
					05.920 CO411	WARBURTON RD			
					05.920 CO 90	BLUE BALL RD (AHEAD)			

ROUTE NUMBER: MD 591A
INVENTORY DIRECTION: EAST
ROUTE NAME: COLORA RD

STATE SYSTEM	FUNCTIONAL CLASS	MEDIAN TYPE	ACCESS CONTROL	NHS	MILEPOINT	MILEPOINT DESCRIPTION	MARKED LANES	SURFACE WIDTH/TYPE*	AADT
STATE SECONDARY	R RUR LOCAL	NONE (UNDIV)	NONE	NOT NHS	00.000		2	16I	199
					00.000 CO 8	CONNELLY RD (BACK)			
					00.000 US 1	CONOWINGO RD			
					00.130		2	18G	
					00.280	ROAD END			

*A,B = UNIMPROVED; C = GRADED & DRAINED; D,E = SOIL, GRAVEL, STONE; F,G = LOW TYPE BITUMINOUS
H,I = HIGH TYPE BITUMINOUS; J = CONCRETE; K = BRICK; L = BLOCK

STATE HIGHWAY ADMINISTRATION OF MARYLAND
HIGHWAY INFORMATION SERVICES DIVISION
DATA SUPPORT GROUP

PAGE: 33

STATE HIGHWAY LOCATION REFERENCE

COUNTY: CECIL
DISTRICT: 2
DATE: 12/31/04

ROUTE NUMBER: MD 591B
INVENTORY DIRECTION: NORTH
ROUTE NAME: PORTERS BRIDGE RD

STATE SYSTEM	FUNCTIONAL CLASS	MEDIAN TYPE	ACCESS CONTROL	NHS	MILEPOINT	MILEPOINT DESCRIPTION	MARKED LANES	SURFACE WIDTH/TYPE*	AADT
STATE SECONDARY	R RUR LOCAL	NONE (UNDIV)	NONE	NOT NHS	00.000		2	161	199
					00.000	ROAD END			
					00.050	STRUC #7058 LOVE RUN			
					00.060		2	201	
					00.100	SPEED LIMIT 30 MPH			
					00.800 US I	CONOWINGO RD			

ROUTE NUMBER: MD 727
INVENTORY DIRECTION: NORTH
ROUTE NAME: OLD NORTH RD

STATE SYSTEM	FUNCTIONAL CLASS	MEDIAN TYPE	ACCESS CONTROL	NHS	MILEPOINT	MILEPOINT DESCRIPTION	MARKED LANES	SURFACE WIDTH/TYPE*	AADT
STATE SECONDARY	U URB LOCAL	NONE (UNDIV)	NONE	NOT NHS	00.000		2	241	199
					00.000 MD268	NORTH ST			
					00.020		2	301	
					00.120 MU7272	OLD NORTH RD (AHEAD)			

ROUTE NUMBER: MD 727A
INVENTORY DIRECTION: SOUTH
ROUTE NAME: OLD NORTH RD

STATE SYSTEM	FUNCTIONAL CLASS	MEDIAN TYPE	ACCESS CONTROL	NHS	MILEPOINT	MILEPOINT DESCRIPTION	MARKED LANES	SURFACE WIDTH/TYPE*	AADT
STATE SECONDARY	U URB LOCAL	NONE (UNDIV)	NONE	NOT NHS	00.000		2	241	199
					00.000 MD268	NORTH ST			
					00.030		2	151	
					00.060		2	221	
					00.090 MU7270	OLD NORTH RD (AHEAD)			

ROUTE NUMBER: MD 781
INVENTORY DIRECTION: SOUTH
ROUTE NAME: DELANCY RD

STATE SYSTEM	FUNCTIONAL CLASS	MEDIAN TYPE	ACCESS CONTROL	NHS	MILEPOINT	MILEPOINT DESCRIPTION	MARKED LANES	SURFACE WIDTH/TYPE*	AADT
STATE SECONDARY	R URB COLL	NONE (UNDIV)	NONE	NOT NHS	00.000		2	241	7,425

*A,B = UNIMPROVED; C = GRADED & DRAINED; D,E = SOIL, GRAVEL, STONE; F,G = LOW TYPE BITUMINOUS
H,I = HIGH TYPE BITUMINOUS; J = CONCRETE; K = BRICK; L = BLOCK

PAGE: 33

STATE HIGHWAY ADMINISTRATION OF MARYLAND
HIGHWAY INFORMATION SERVICES DIVISION
DATA SUPPORT GROUP

STATE HIGHWAY LOCATION REFERENCE

COUNTY: CECIL
DISTRICT: 2
DATE: 12/31/04

ROUTE NUMBER: MD 781 CONTINUED
INVENTORY DIRECTION: SOUTH
ROUTE NAME: DELANCY RD

STATE SYSTEM	FUNCTIONAL CLASS	MEDIAN TYPE	ACCESS CONTROL	NHS	MILEPOINT	MILEPOINT DESCRIPTION	MARKED LANES	SURFACE WIDTH/TYPE*	AADT
STATE SECONDARY	R URB COLL	NONE (UNDIV)	NONE	NOT NHS	00.00 MD281	RED HILL RD	2	24I	7,425
	U				00.050	SPEED LIMIT 35 MPH			
	R				00.510	IN CORP LMTS ELKTON			
	U				00.540	OUT CORP LMTS ELKTON			
					00.610	IN CORP LMTS ELKTON			
					00.678		2	36I	
					00.866		2	26I	
					00.928		2	36I	
					01.010 US 40	PULASKI HWY			
					01.010	BAKER LA (AHEAD)			

ROUTE NUMBER: MD 824A
INVENTORY DIRECTION: NORTH
ROUTE NAME: RESERVOIR RD

STATE SYSTEM	FUNCTIONAL CLASS	MEDIAN TYPE	ACCESS CONTROL	NHS	MILEPOINT	MILEPOINT DESCRIPTION	MARKED LANES	SURFACE WIDTH/TYPE*	AADT
STATE SECONDARY	R URB LOCAL	NONE (UNDIV)	NONE	NOT NHS	00.000		2	36I	1,850
					00.000 MD222	PERRYVILLE RD			
					00.020		2	22I	
					00.020 CO103	RESERVOIR RD			
					00.030	SPEED LIMIT 35 MPH			
	URB COLL				00.550				
					00.550 CO102	JACKSON STATION RD			
					00.610 IS 95	J F K MEMORIAL HWY			
					00.610	STRUC #CEX938			
	U				00.610 RP 95-7	RAMP 7 FR IS 95 WB TO MD 222 SB			
					01.000	IN CORP LMTS PERRYVILLE			
					01.060 MD275	PERRYLAWN DR			
					01.060 MD222	BAINBRIDGE RD			

ROUTE NUMBER: MD 896
INVENTORY DIRECTION: NORTH
ROUTE NAME: MECHANICSVILLE RD

STATE SYSTEM	FUNCTIONAL CLASS	MEDIAN TYPE	ACCESS CONTROL	NHS	MILEPOINT	MILEPOINT DESCRIPTION	MARKED LANES	SURFACE WIDTH/TYPE*	AADT
--------------	------------------	-------------	----------------	-----	-----------	-----------------------	--------------	---------------------	------

*A,B = UNIMPROVED; C = GRADED & DRAINED; D,E = SOIL, GRAVEL, STONE; F,G = LOW TYPE BITUMINOUS
H,I = HIGH TYPE BITUMINOUS; J = CONCRETE; K = BRICK; L = BLOCK

STATE HIGHWAY ADMINISTRATION OF MARYLAND
HIGHWAY INFORMATION SERVICES DIVISION
DATA SUPPORT GROUP

STATE HIGHWAY LOCATION REFERENCE

COUNTY: CECIL
DISTRICT: 2
DATE: 12/31/04

ROUTE NUMBER: MD 896 CONTINUED
INVENTORY DIRECTION: NORTH
ROUTE NAME: MECHANICSVILLE RD

STATE SYSTEM	FUNCTIONAL CLASS	MEDIAN TYPE	ACCESS CONTROL	NHS	MILEPOINT	MILEPOINT DESCRIPTION	MARKED LANES	SURFACE WIDTH/TYP*	AADT
STATE SECONDARY	R URB MINOR ART	NONE (UNDIV)	NONE	NOT NHS	00.000		2	20I	8,575
					00.000	DELAWARE ST/L			
					00.130	CO145 LITTLE EGYPT RD			
					00.210	PENNSYLVANIA ST/L			

ROUTE NUMBER: US 1
INVENTORY DIRECTION: NORTH
ROUTE NAME: CONOWINGO RD

STATE SYSTEM	FUNCTIONAL CLASS	MEDIAN TYPE	ACCESS CONTROL	NHS	MILEPOINT	MILEPOINT DESCRIPTION	MARKED LANES	SURFACE WIDTH/TYP*	AADT
STATE PRIMARY	R RUR OPA	NONE (UNDIV)	NONE	NHS	00.000		2	28J	9,775
					00.000	HARFORD CO/L			
					00.000	STRUC #12001 SUSQUEHANNA RIVER			
					00.000	SPEED LIMIT 45 MPH			
					00.450		2	26I	
					00.450	MD222 SUSQUEHANNA RIVER RD			
					00.470	R/R #CR 517 649 T			
					00.470	STRUC #7005			
					00.530		3	36I	
					00.750	SPEED LIMIT 40 MPH			
					01.060		2	24I	
					01.430				11,675
					01.430	US222 ROCK SPRINGS RD			
					02.700	STRUC #7004 OCTORARO CREEK			
					03.040	MD591A COLORA RD			
					03.580	STRUC #7003 OCTORARO CREEK			
					04.100	MD591B PORTERS BRIDGE RD			
			PARTIAL		05.200				
					05.200	MD273A RISING SUN RD			
					05.410				5,375
					05.410	MD273 RISING SUN RD			
					05.420		2	25I	
					05.560	SPEED LIMIT 50 MPH			
					06.100				8,075

NAME: RISING SUN
BYPASS

*A,B = UNIMPROVED; C = GRADED & DRAINED; D,E = SOIL, GRAVEL, STONE; F,G = LOW TYPE BITUMINOUS
H,I = HIGH TYPE BITUMINOUS; J = CONCRETE; K = BRICK; L = BLOCK

STATE HIGHWAY ADMINISTRATION OF MARYLAND
HIGHWAY INFORMATION SERVICES DIVISION
DATA SUPPORT GROUP

STATE HIGHWAY LOCATION REFERENCE

COUNTY: CECIL
DISTRICT: 2
DATE: 12/31/04

ROUTE NUMBER: US 1 CONTINUED
INVENTORY DIRECTION: NORTH
ROUTE NAME: RISING SUN BYPASS

STATE SYSTEM	FUNCTIONAL CLASS	MEDIAN TYPE	ACCESS CONTROL	NHS	MILEPOINT	MILEPOINT DESCRIPTION	MARKED LANES	SURFACE WIDTH/TYPE*	AADT
STATE PRIMARY	R RUR OPA	NONE (UNDIV)	PARTIAL	NHS	06.100 MD276	JACOB TOME MEMORIAL HWY	2	25I	8,075
					06.450	STRUC #7002 STONE RUN			
					07.140 CO402	MOUNT ST			
					07.550	STRUC #7001 STONE RUN			
					09.230	PENNSYLVANIA ST/L			

ROUTE NUMBER: US 40
INVENTORY DIRECTION: EAST
ROUTE NAME: PULASKI HWY

STATE SYSTEM	FUNCTIONAL CLASS	MEDIAN TYPE	ACCESS CONTROL	NHS	MILEPOINT	MILEPOINT DESCRIPTION	MARKED LANES	SURFACE WIDTH/TYPE*	AADT
STATE SECONDARY	R URB OPA	NONE (UNDIV)	NONE	NOT NHS	00.000		4	48J	30,233
					00.000	HARFORD CO/L			
					00.000	STRUC #H Z040 SUSQUEHANNA RIVER			
		POSITIVE BARRIER			00.140		5	60J	
					00.150	SPEED LIMIT 45 MPH			
	U	NONE (UNDIV)			00.580		4	48J	
					00.580	IN CORP LMTS PERRYVILLE			
					00.630	R/R #CR 530 166 S			
					00.660 OP637	ROUNDHOUSE DR			
					00.710 MU116	FRENCHTOWN RD			
					00.780	R/R #CR 517 635 K			
					00.870		4	48I	
					00.870	R/R #CSX 141 517 P			
		UNPROTECTED			00.890		7	110J	
		POSITIVE BARRIER			00.990		7	109J	
					00.990	TOLL PLAZA (4 E/B TOLL LANES)			
					01.070		4	60J	
					01.140		5	60J	
		UNPROTECTED			01.160		4	48I	
		CURBED			01.180				21,125
					01.180	END TOLL MAINTENANCE			
					01.180	BEGIN STATE MAINTENANCE			
					01.180 MD222	PERRYVILLE RD			
		UNPROTECTED			01.270				

*A,B = UNIMPROVED; C = GRADED & DRAINED; D,E = SOIL, GRAVEL, STONE; F,G = LOW TYPE BITUMINOUS
H,I = HIGH TYPE BITUMINOUS; J = CONCRETE; K = BRICK; L = BLOCK

STATE HIGHWAY ADMINISTRATION OF MARYLAND
HIGHWAY INFORMATION SERVICES DIVISION
DATA SUPPORT GROUP

STATE HIGHWAY LOCATION REFERENCE

COUNTY: CECIL
DISTRICT: 2
DATE: 12/31/04

ROUTE NUMBER: US 40 CONTINUED
INVENTORY DIRECTION: EAST
ROUTE NAME: PULASKI HWY

STATE SYSTEM	FUNCTIONAL CLASS	MEDIAN TYPE	ACCESS CONTROL	NHS	MILEPOINT	MILEPOINT DESCRIPTION	MARKED LANES	SURFACE WIDTH/TYPE*	AADT
STATE SECONDARY	U URB OPA	UNPROTECTED CURBED UNPROTECTED	NONE	NOT NHS	01.270	SPEED LIMIT 55 MPH	4	481	21,125
					01.280				
					01.368				
					01.399	CO1011 COUDON BLVD			
	R				01.730	OUT CORP LMTS PERRYVILLE			
					02.010	STRUC #7013 OVER MILL CREEK			
					02.030	CO114 MILL CREEK LA			
	U				02.510	IN CORP LMTS PERRYVILLE			
	R				02.750	OUT CORP LMTS PERRYVILLE			
	RUR MINOR ART				03.150				
					03.150	CO102 JACKSON STATION RD			
					03.420	STRUC #7014 PRINCIPIO CREEK			
					03.950	MD 7B PHILADELPHIA RD			
					04.044	MILE MARKER 4.0			
					04.420	MD 7C PHILADELPHIA RD			
					07.350	CO 79 RED TOAD RD			
	URB OPA				07.550				
					07.930	STRUC #7015 STONY RUN			
					08.300				26,925
					08.300	MD272 NORTHEAST RD/MAULDIN AVE			
					08.840	STRUC #7016 BIG NORTH EAST CREEK			
					08.950	STRUC #7017 LITTLE NORTH EAST CREEK			
	RUR MINOR ART				09.190				
					09.190	CO167 MECHANICS VALLEY RD			
					09.250	CO1004 MONTGOMERY DR			
					13.020	CO204 OLD ELK NECK RD			
					13.020	CO425 NOTTINGHAM RD			
	URB OPA				13.400				33,125
					13.400	MD 7C PHILADELPHIA RD			
					13.400	MD279 ELKTON NEWARK RD			
					13.470	SPEED LIMIT 45 MPH			
	U				13.590	IN CORP LMTS ELKTON			
					13.590	STRUC #7018 LITTLE ELK CREEK			
					13.710	R/R #CR 530 706 D			
					13.710	STRUC #7019			

*A,B = UNIMPROVED; C = GRADED & DRAINED; D,E = SOIL, GRAVEL, STONE; F,G = LOW TYPE BITUMINOUS
H,I = HIGH TYPE BITUMINOUS; J = CONCRETE; K = BRICK; L = BLOCK

STATE HIGHWAY ADMINISTRATION OF MARYLAND
HIGHWAY INFORMATION SERVICES DIVISION
DATA SUPPORT GROUP

STATE HIGHWAY LOCATION REFERENCE

COUNTY: CECIL
DISTRICT: 2
DATE: 12/31/04

ROUTE NUMBER: US 40 CONTINUED
INVENTORY DIRECTION: EAST
ROUTE NAME: PULASKI HWY

STATE SYSTEM	FUNCTIONAL CLASS	MEDIAN TYPE	ACCESS CONTROL	NHS	MILEPOINT	MILEPOINT DESCRIPTION	MARKED LANES	SURFACE WIDTH/TYPE*	AADT
STATE SECONDARY	U URB OPA	CURBED UNPROTECTED	NONE	NOT NHS	13.790		4	48I	33,125
					13.970				
					14.200 MU360	LANDING LA			
					14.540	STRUC #7021 BIG ELK CREEK			
					14.880				30,825
					14.880 MD213	AUGUSTINE HERMAN HWY			
					15.020	SPEED LIMIT 45 MPH			
					15.320 MU575	WHITE HALL RD			
					15.320 CO211	WHITE HALL RD			
	R				15.710	OUT CORP LMTS ELKTON			
					16.220				28,325
					16.220 MD 7D	DELAWARE AVE			
					16.270 MD 7E	NO NAME			
					16.430	SPEED LIMIT 55 MPH			
	U				17.030	IN CORP LMTS ELKTON			
					17.050 MD781	DELANCY RD			
					17.280	DELAWARE ST/L			

ROUTE NUMBER: US 222
INVENTORY DIRECTION: NORTH
ROUTE NAME: ROCK SPRINGS RD

STATE SYSTEM	FUNCTIONAL CLASS	MEDIAN TYPE	ACCESS CONTROL	NHS	MILEPOINT	MILEPOINT DESCRIPTION	MARKED LANES	SURFACE WIDTH/TYPE*	AADT
STATE SECONDARY	R RUR OPA	NONE (UNDIV)	NONE	NHS	00.000		2	241	6,350
					00.000 CO568	ROWLANDSVILLE RD (BACK)			
					00.000 US 1	CONOWINGO RD			
					00.030		2	231	
					00.050	SPEED LIMIT 35 MPH			
					00.500	SPEED LIMIT 50 MPH			
					01.670				4,250
					01.670 CO560	OLD CONOWINGO RD			
					03.610	PENNSYLVANIA ST/L			

*A,B = UNIMPROVED; C = GRADED & DRAINED; D,E = SOIL, GRAVEL, STONE; F,G = LOW TYPE BITUMINOUS
H,I = HIGH TYPE BITUMINOUS; J = CONCRETE; K = BRICK; L = BLOCK

STATE HIGHWAY ADMINISTRATION OF MARYLAND
HIGHWAY INFORMATION SERVICES DIVISION
DATA SUPPORT GROUP


STATE HIGHWAY LOCATION REFERENCE

COUNTY: CECIL
DISTRICT: 2
DATE: 12/31/04

ROUTE NUMBER: US 301
INVENTORY DIRECTION: NORTH
ROUTE NAME: BLUE STAR MEMORIAL HWY

STATE SYSTEM	FUNCTIONAL CLASS	MEDIAN TYPE	ACCESS CONTROL	NIIS	MILEPOINT	MILEPOINT DESCRIPTION	MARKED LANES	SURFACE WIDTH/TYPE*	AADT
STATE PRIMARY	R RUR OPA	UNPROTECTED	PARTIAL	NHS	00.000		4	48I	10,350
					00.000	KENT CO/L			
					00.000	STRUC #14004 SASSAFRAS RIVER			
					00.630				11,950
					00.630 MD299	MASSEY SASSAFRAS RD			
					00.630 CO327	SASSAFRAS RD			
					00.890	SPEED LIMIT 55 MPII			
					01.670	MILE MARKER 122.0			
					02.670	MILE MARKER 123.0			
		NONE (UNDIV)			02.770		2	27I	
					03.070		2	24I	
					03.140	DELAWARE ST/L			

*A,B = UNIMPROVED; C = GRADED & DRAINED; D,E = SOIL, GRAVEL, STONE; F,G = LOW TYPE BITUMINOUS
H,I = HIGH TYPE BITUMINOUS; J = CONCRETE; K = BRICK; L = BLOCK



2004

Calendar Year

HIGHWAY LOCATION REFERENCE

Data as of December 31, 2004


CHARLES

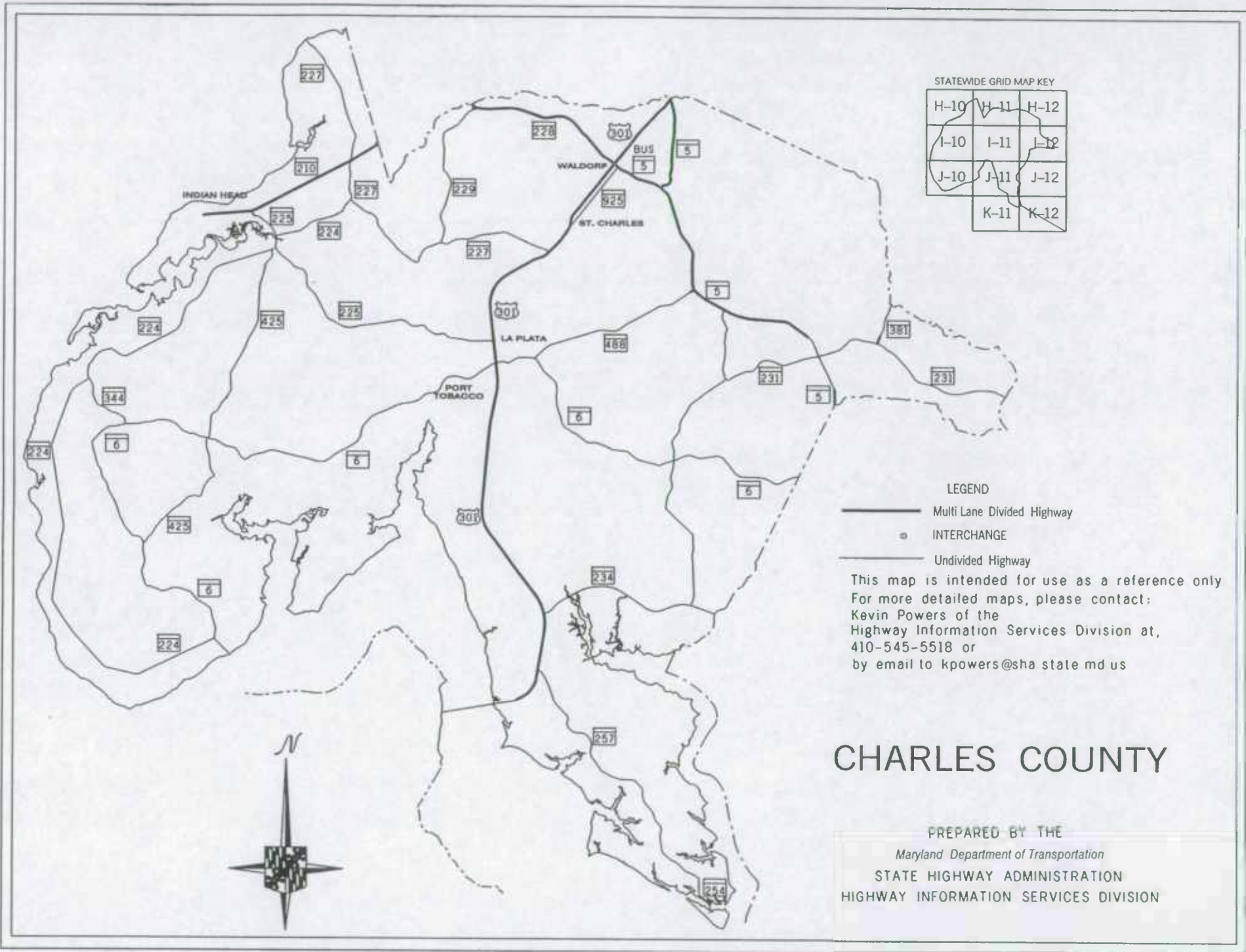
COUNTY

SHA DISTRICT #5

CH







STATEWIDE GRID MAP KEY

H-10	H-11	H-12
I-10	I-11	I-12
J-10	J-11	J-12
	K-11	K-12

LEGEND

- Multi Lane Divided Highway
- INTERCHANGE
- Undivided Highway

This map is intended for use as a reference only
 For more detailed maps, please contact:
 Kevin Powers of the
 Highway Information Services Division at,
 410-545-5518 or
 by email to kpowers@sha.state.md.us

CHARLES COUNTY

PREPARED BY THE
 Maryland Department of Transportation
 STATE HIGHWAY ADMINISTRATION
 HIGHWAY INFORMATION SERVICES DIVISION



ROUTE ALERT LIST

CHARLES COUNTY


- MD 210, Indian Head Hwy, from the entrance to the Naval Surface Warfare Center to Potomac Avenue, was transferred to the town of Indian Head. It is now MU 0301.
- MD 5 UL - Hughesville Bypass, currently under construction. This will be part of MD 5 upon completion of construction.
- MD 210-J, Gospel Union Church Road. Was built under SHA contract CH-337-7-571 and designated as part of CO 8, Carroll Dr. Not previously transferred or conveyed to Charles County.



MARYLAND STATE HIGHWAY ADMINISTRATION
HIGHWAY INFORMATION SERVICES DIVISION
STATE MAINTAINED HIGHWAYS ON THE NATIONAL HIGHWAY SYSTEM
AS OF DECEMBER 31, 2004

COUNTY: CHARLES

ROUTE		BEG DESCRIPTION		END DESCRIPTION			NHS TYPE	
MD	5	0.000		ST MARYS CO/L	13.650 US	301	CRAIN HWY	NHS SYSTEM
MD	5 BU	0.000	MD 5	MATTAWOMAN-BEANTOWN RD	1.800 US	301	CRAIN HWY	NHS SYSTEM
MD	228	0.000		PRINCE GEORGES CO/L	5.510 US	301	CRAIN HWY	NHS SYSTEM
MD	231	3.400	MD 5	LEONARDTOWN RD	10.520		CALVERT CO/L	NHS SYSTEM
US	301	0.000		VIRGINIA ST/L	26.270		PRINCE GEORGES CO/L	NHS SYSTEM



STATE HIGHWAY ADMINISTRATION OF MARYLAND
HIGHWAY INFORMATION SERVICES DIVISION
DATA SUPPORT GROUP

STATE HIGHWAY LOCATION REFERENCE

COUNTY: CHARLES
DISTRICT: 5
DATE: 12/31/04

ROUTE NUMBER: MD 5
INVENTORY DIRECTION: NORTH
ROUTE NAME: LEONARDTOWN RD

STATE SYSTEM	FUNCTIONAL CLASS	MEDIAN TYPE	ACCESS CONTROL	NHS	MILEPOINT	MILEPOINT DESCRIPTION	MARKED LANES	SURFACE WIDTH/TYPE*	AADT
STATE PRIMARY	R RUR OPA	UNPROTECTED	NONE	NHS	00.000		4	481	36,450
					00.000	ST MARYS CO/L			
					00.060	SPEED LIMIT 55 MPH			
					00.520	SPEED LIMIT 50 MPH			
		NONE (UNDIV)			00.540				
		CENTER TLA (UNDIV)			00.800				
		NONE (UNDIV)			01.000				
	RUR LOCAL				01.050				
					01.050	MD 5UL HUGHESVILLE BYPASS (PROPOSED)			
					01.190				
					01.190	SPEED LIMIT 40 MPH			
					01.340		4	401	
					01.760				34,075
					01.760	MD231 PRINCE FREDERICK RD			
					02.180		4	441	
					02.360		4	481	
					02.360	SPEED LIMIT 55 MPH			
	RUR OPA	UNPROTECTED			02.400				
					02.840				
					02.840	MD 5UL HUGHESVILLE BYPASS (PROPOSED)			
					02.940	CO 73 GALLANT GREEN RD			
					03.350				
					04.730	OP257 TED BOWLING RD			
					05.530				41,975
					05.530	CO1148 OLIVERS SHOP RD			
		POSITIVE BARRIER			06.140				
					06.180	STRUC #8003 ZEKIAH SWAMP			
					06.280	STRUC #8002 ZEKIAH SWAMP			
		UNPROTECTED			06.320				
					06.720	MD488 LA PLATA RD			
					07.400	CO 47 BILLINGSLEY RD			
		CENTER TLA (UNDIV)			08.150				
					08.150	SPEED LIMIT 45 MPH			
					08.710	CO 77 RENNER RD			
		UNPROTECTED			09.200				

*A,B = UNIMPROVED; C = GRADED & DRAINED; D,E = SOIL, GRAVEL, STONE; F,G = LOW TYPE BITUMINOUS
H,I = HIGH TYPE BITUMINOUS; J = CONCRETE; K = BRICK; L = BLOCK

STATE HIGHWAY ADMINISTRATION OF MARYLAND
HIGHWAY INFORMATION SERVICES DIVISION
DATA SUPPORT GROUP

STATE HIGHWAY LOCATION REFERENCE

COUNTY: CHARLES
DISTRICT: 5
DATE: 12/31/04

ROUTE NUMBER: MD 5 CONTINUED
INVENTORY DIRECTION: NORTH
ROUTE NAME: LEONARDTOWN RD

STATE SYSTEM	FUNCTIONAL CLASS	MEDIAN TYPE	ACCESS CONTROL	NHS	MILEPOINT	MILEPOINT DESCRIPTION	MARKED LANES	SURFACE WIDTH/TYPE*	AADT
STATE PRIMARY	R RUR OPA URB OPA	UNPROTECTED	NONE	NHS	09.200	SPEED LIMIT 55 MPH	4	481	41,975
STATE SECONDARY NAME: MATTAWOMAN BEANTOWN RD		CURBED			10.300				
					10.300	STRUC #8023 ZEKIAH SWAMP			
					10.440				33,775
					10.440 MD 5BU	LEONARDTOWN RD			
					10.440 CO623	ST CHARLES PKWY			
					10.630	SPEED LIMIT 45 MPH			
					10.710	STRUC #8041 JORDAN SWAMP			
					10.890 CO1120	POPLAR HILL RD			
					11.660	SPEED LIMIT 45 MPH			
					12.780 MD 5S	SHLAGEL RD			
					13.370		5	601	
					13.370 MD 5K	NO NAME			
					13.460	R/R #CR 532 296 V			
		NONE (UNDIV)			13.560		2	241	
					13.650 US301	CRAIN HWY			
					13.660	PRINCE GEORGES CO/L			
					13.660	SEE US 301			

ROUTE NUMBER: MD 5BU
INVENTORY DIRECTION: NORTH
ROUTE NAME: LEONARDTOWN RD

STATE SYSTEM	FUNCTIONAL CLASS	MEDIAN TYPE	ACCESS CONTROL	NHS	MILEPOINT	MILEPOINT DESCRIPTION	MARKED LANES	SURFACE WIDTH/TYPE*	AADT
STATE PRIMARY	R URB OPA	UNPROTECTED	NONE	NHS	00.000		4	481	30,775
					00.000 MD 5	MATTAWOMAN BEANTOWN RD			
					00.000 CO623	ST CHARLES PKWY			
					00.090	SPEED LIMIT 45 MPH			
					00.300	ATR STATION #0023 (CABINET SB/L)			
		CENTER TLA (UNDIV)			00.530	SPEED LIMIT 35 MPH			
					00.590				
					00.670		4	441	
					01.020		4	481	
					01.020 CO644	POST OFFICE RD			

*A,B = UNIMPROVED; C = GRADED & DRAINED; D,E = SOIL, GRAVEL, STONE; F,G = LOW TYPE BITUMINOUS
H,I = HIGH TYPE BITUMINOUS; J = CONCRETE; K = BRICK; L = BLOCK

STATE HIGHWAY ADMINISTRATION OF MARYLAND
HIGHWAY INFORMATION SERVICES DIVISION
DATA SUPPORT GROUP

STATE HIGHWAY LOCATION REFERENCE

COUNTY: CHARLES

DISTRICT: 5

DATE: 12/31/04

ROUTE NUMBER: MD 5BU CONTINUED

INVENTORY DIRECTION: NORTH

ROUTE NAME: LEONARDTOWN RD

STATE SYSTEM	FUNCTIONAL CLASS	MEDIAN TYPE	ACCESS CONTROL	NHS	MILEPOINT	MILEPOINT DESCRIPTION	MARKED LANES	SURFACE WIDTH/TYPE*	AADT
STATE PRIMARY	R URB OPA	CENTER TLA (UNDIV)	NONE	NHS	01.510	R/R #CR 532 250 G	4	48I	30,775
					01.630		4	44I	
					01.630 MD925	OLD WASHINGTON RD			
					01.630 CO 64	OLD WASHINGTON RD			
		CURBED			01.730		4	48I	
					01.800 US301	CRAIN HWY			
					01.800 MD228	BERRY RD (AHEAD)			

ROUTE NUMBER: MD 5K

INVENTORY DIRECTION: NORTH

ROUTE NAME: NO NAME

STATE SYSTEM	FUNCTIONAL CLASS	MEDIAN TYPE	ACCESS CONTROL	NHS	MILEPOINT	MILEPOINT DESCRIPTION	MARKED LANES	SURFACE WIDTH/TYPE*	AADT
STATE SECONDARY	R URB OPA	CURBED	NONE	NOT NHS	00.000		3	36I	7,275
		NONE (UNDIV)			00.000 MD 5	MATTAWOMAN BEANTOWN RD			
					00.020		4	48I	
					00.080	R/R #CR 532 296 V			
					00.200 US301	CRAIN HWY			
					00.200 CO504	MATTAWOMAN DR (AHEAD)			
					00.200 CO9002	WESTERN PKWY EXT (PROP)			

ROUTE NUMBER: MD 5S

INVENTORY DIRECTION: EAST

ROUTE NAME: SHLAGEL RD

STATE SYSTEM	FUNCTIONAL CLASS	MEDIAN TYPE	ACCESS CONTROL	NHS	MILEPOINT	MILEPOINT DESCRIPTION	MARKED LANES	SURFACE WIDTH/TYPE*	AADT
STATE SECONDARY	R URB LOCAL	NONE (UNDIV)	NONE	NOT NHS	00.000		2	24I	0
					00.000 MD 5	MATTAWOMAN BEANTOWN RD			
					00.220 CO 61	SHLAGEL RD			

ROUTE NUMBER: MD 5UL

INVENTORY DIRECTION: NORTH

ROUTE NAME: HUGHESVILLE BYPASS

STATE SYSTEM	FUNCTIONAL CLASS	MEDIAN TYPE	ACCESS CONTROL	NHS	MILEPOINT	MILEPOINT DESCRIPTION	MARKED LANES	SURFACE WIDTH/TYPE*	AADT
--------------	------------------	-------------	----------------	-----	-----------	-----------------------	--------------	---------------------	------

*A,B = UNIMPROVED; C = GRADED & DRAINED; D,E = SOIL, GRAVEL, STONE; F,G = LOW TYPE BITUMINOUS
H,I = HIGH TYPE BITUMINOUS; J = CONCRETE; K = BRICK; L = BLOCK

STATE HIGHWAY ADMINISTRATION OF MARYLAND
HIGHWAY INFORMATION SERVICES DIVISION
DATA SUPPORT GROUP

STATE HIGHWAY LOCATION REFERENCE

COUNTY: CHARLES

DISTRICT: 5

DATE: 12/31/04

ROUTE NUMBER: MD 5UL CONTINUED

INVENTORY DIRECTION: NORTH

ROUTE NAME: HUGHESVILLE BYPASS

STATE SYSTEM	FUNCTIONAL CLASS	MEDIAN TYPE	ACCESS CONTROL	NHS	MILEPOINT	MILEPOINT DESCRIPTION	MARKED LANES	SURFACE WIDTH/TYPE*	AADT
STATE PRIMARY	R RUR OPA	UNPROTECTED	NONE	NOT NHS	00.000		4	481	50,999
					00.000 MD 5	LEONARDTOWN RD			
					00.800 MD231	PRINCE FREDERICK RD			
					01.870 MD 5	LEONARDTOWN RD			

ROUTE NUMBER: MD 6

INVENTORY DIRECTION: EAST

ROUTE NAME: PORT TOBACCO RD

STATE SYSTEM	FUNCTIONAL CLASS	MEDIAN TYPE	ACCESS CONTROL	NHS	MILEPOINT	MILEPOINT DESCRIPTION	MARKED LANES	SURFACE WIDTH/TYPE*	AADT
STATE SECONDARY	R RUR LOCAL	NONE (UNDIV)	NONE	NOT NHS	00.000		2	161	2,075
					00.000	ROAD END			
	RUR MINOR COLL				00.730		2	181	
					00.730 MD224	RIVERSIDE RD			
					00.790	SPEED LIMIT 50 MPH			
					02.710		2	201	
					03.740		2	181	
					04.120		2	201	
	RUR MAJ COLL				04.160				
					04.160 CO164	MARYLAND POINT RD			
					04.270	STRUC #8015 NANJEMOY CREEK			
					04.480		2	221	
	RUR LOCAL				05.670				2,475
					05.670 MD425	IRONSIDES RD			
					07.100 CO157	BAPTIST CHURCH RD			
					07.100 CO479	LIVERPOOL POINT RD			
					09.640 CO1141	GREENLEEK HILL RD			
	RUR MINOR COLL				10.950				
					10.950 MD344	CHICAMUXEN RD			
					11.210		2	201	
					13.510	SPEED LIMIT 35 MPH			
	RUR MAJ COLL				13.880				3,675
					13.880 MD425	MASON SPRINGS RD			
					14.080	SPEED LIMIT 50 MPH			
					15.710	STRUC #8013 WARDS RUN			

*A,B = UNIMPROVED; C = GRADED & DRAINED; D,E = SOIL, GRAVEL, STONE; F,G = LOW TYPE BITUMINOUS
H,I = HIGH TYPE BITUMINOUS; J = CONCRETE; K = BRICK; L = BLOCK

STATE HIGHWAY ADMINISTRATION OF MARYLAND
HIGHWAY INFORMATION SERVICES DIVISION
DATA SUPPORT GROUP

STATE HIGHWAY LOCATION REFERENCE

COUNTY: CHARLES

DISTRICT: 5

DATE: 12/31/04

ROUTE NUMBER: MD 6 CONTINUED

INVENTORY DIRECTION: EAST

ROUTE NAME: PORT TOBACCO RD

STATE SYSTEM	FUNCTIONAL CLASS	MEDIAN TYPE	ACCESS CONTROL	NHS	MILEPOINT	MILEPOINT DESCRIPTION	MARKED LANES	SURFACE WIDTH/TYPE*	AADT
STATE SECONDARY	R RUR MAJ COLL	NONE (UNDIV)	NONE	NOT NHS	15.960		2	24I	3,675
					17.540	STRUC #8012X WARDS RUN			
					18.420	STRUC #8011 MILL RUN			
					19.460 CO176	BLOSSOM POINT RD			
					21.300 CO133	POORHOUSE RD			
					22.260	STRUC #8010 HOGHOLE RUN			
					22.640 CO477	ROSE HILL RD			
					22.660	STRUC #8009 PORT TOBACCO CREEK			
	U				22.720	IN CORP LMTS PORT TOBACCO			
	R				22.810	OUT CORP LMTS PORT TOBACCO			
					22.950				9,575
					22.950 CO180	CHAPEL POINT RD			
					23.310	STRUC #8008 PORT TOBACCO CREEK			
					23.370 CO475	VALLEY RD			
	U URB MINOR ART				24.580				
					24.580	IN CORP LMTS LA PLATA			
					24.650	SPEED LIMIT 40 MPH			
					24.760 MU267	QUAILWOOD PKWY			
					24.880		3	36I	
					24.880	SPEED LIMIT 30 MPH			
					24.940		4	48I	
	URB OPA				25.210		3	44I	21,075
NAME: CHARLES ST					25.210 US301	CRAIN HWY			
					25.300 MU 31	BALTIMORE ST #2			
					25.330		3	34I	
					25.440		3	33I	
					25.470		2	22I	
					25.470 CO471	WASHINGTON AVE			
		PAINTED			25.540		2	32I	
					25.610	R/R #CR 532 259 T			
					25.670 MU209	OAK AVE			
					25.700		2	24I	
					25.960	SPEED LIMIT 40 MPH			
		NONE (UNDIV)			26.090				
					26.540				13,475

*A,B = UNIMPROVED; C = GRADED & DRAINED; D,E = SOIL, GRAVEL, STONE; F,G = LOW TYPE BITUMINOUS
H,I = HIGH TYPE BITUMINOUS; J = CONCRETE; K = BRICK; L = BLOCK

STATE HIGHWAY ADMINISTRATION OF MARYLAND
HIGHWAY INFORMATION SERVICES DIVISION
DATA SUPPORT GROUP

STATE HIGHWAY LOCATION REFERENCE

COUNTY: CHARLES
DISTRICT: 5
DATE: 12/31/04

ROUTE NUMBER: MD 6 CONTINUED
INVENTORY DIRECTION: EAST
ROUTE NAME: CHARLES ST

STATE SYSTEM	FUNCTIONAL CLASS	MEDIAN TYPE	ACCESS CONTROL	NHS	MILEPOINT	MILEPOINT DESCRIPTION	MARKED LANES	SURFACE WIDTH/TYPE*	AADT
STATE SECONDARY	U URB OPA	NONE (UNDIV)	NONE	NOT NHS	26.540 MD488	LA PLATA RD	2	241	13,475
					26.600	SPEED LIMIT 45 MPH			
	R				26.620	OUT CORP LMTS LA PLATA			
	RUR MINOR ART				27.890				
					29.000 CO185	BEL ALTON NEWTOWN RD			
					29.180	SPEED LIMIT 50 MPH			
					30.090	STRUC #8007 ZEKIAH SWAMP RUN			
					30.180	STRUC #8006 ZEKIAH SWAMP RUN			
					30.220	STRUC #8005 ZEKIAH SWAMP RUN			
					31.360		2	221	
					32.110				7,175
					32.110 CO107	PENNS HILL RD			
					32.160	SPEED LIMIT 50 MPH			
					33.200		2	241	
					33.250				6,075
					33.250 CO1121	TRINITY CHURCH RD			
					33.250 CO1148	OLIVERS SHOP RD			
					34.340	STRUC # 8050 OVER WHEATLEY RUN			
					34.890	STRUC #8004 GILBERT SWAMP RUN			
					35.790				5,625
					35.790 CO122	DUBOIS RD			
					37.830	ST MARYS CO/L			

ROUTE NUMBER: MD 210
INVENTORY DIRECTION: NORTH
ROUTE NAME: INDIAN HEAD HWY

STATE SYSTEM	FUNCTIONAL CLASS	MEDIAN TYPE	ACCESS CONTROL	NHS	MILEPOINT	MILEPOINT DESCRIPTION	MARKED LANES	SURFACE WIDTH/TYPE*	AADT
STATE SECONDARY	U URB MINOR ART	CURBED	NONE	NOT NHS	00.000		4	481	13,525
					00.000 MU301	INDIAN HEAD HWY (BACK)			
					00.120	SPEED LIMIT 40 MPH			
					00.610	MILE MARKER 1.0			
		POSITIVE BARRIER			00.960				
		CURBED			01.240				
	R				01.300	OUT CORP LMTS INDIAN HEAD			

*A,B = UNIMPROVED; C = GRADED & DRAINED; D,E = SOIL, GRAVEL, STONE; F,G = LOW TYPE BITUMINOUS
H,I = HIGH TYPE BITUMINOUS; J = CONCRETE; K = BRICK; L = BLOCK

STATE HIGHWAY ADMINISTRATION OF MARYLAND
HIGHWAY INFORMATION SERVICES DIVISION
DATA SUPPORT GROUP

PAGE: 7

STATE HIGHWAY LOCATION REFERENCE

COUNTY: CHARLES

DISTRICT: 5

DATE: 12/31/04

ROUTE NUMBER: MD 210 CONTINUED

INVENTORY DIRECTION: NORTH

ROUTE NAME: INDIAN HEAD HWY

STATE SYSTEM	FUNCTIONAL CLASS	MEDIAN TYPE	ACCESS CONTROL	NHS	MILEPOINT	MILEPOINT DESCRIPTION	MARKED LANES	SURFACE WIDTH/TYPE*	AADT
STATE SECONDARY	R URB OPA	CURBED	NONE	NOT NHS	01.600		4	481	13,625
		POSITIVE BARRIER UNPROTECTED			01.600 MD225	HAWTHORNE RD			
					01.740				
					02.010				
					02.030	SPEED LIMIT 50 MPH			
					02.570	MILE MARKER 3.0			
					03.550	MILE MARKER 4.0			
					03.890	SPEED LIMIT 40 MPH			
					04.540	MILE MARKER 5.0			
		CURBED			04.570				
					04.810		5	601	14,725
					04.810 CO 46	METROPOLITAN CHURCH RD			
					05.110		6	761	
					05.330		5	621	28,050
					05.330 MD227	MARSHALL HALL RD/LIVINGSTON RD			
					05.450	SPEED LIMIT 50 MPH			
					05.517 CO9003	CROSS COUNTY CONNECTOR (PROP)			
		UNPROTECTED			05.560	MILE MARKER 6.0			
					05.710				
					05.790		5	601	
					05.824		4	481	
					06.470	PRINCE GEORGES CO/L			

ROUTE NUMBER: MD 210J

INVENTORY DIRECTION: NORTH

ROUTE NAME: GOSPEL UNION CHURCH RD

STATE SYSTEM	FUNCTIONAL CLASS	MEDIAN TYPE	ACCESS CONTROL	NHS	MILEPOINT	MILEPOINT DESCRIPTION	MARKED LANES	SURFACE WIDTH/TYPE*	AADT
STATE SECONDARY	R URB LOCAL	NONE (UNDIV)	NONE	NOT NHS	00.000		2	221	0
					00.150	PRINCE GEORGES CO/L			

*A,B = UNIMPROVED; C = GRADED & DRAINED; D,E = SOIL, GRAVEL, STONE; F,G = LOW TYPE BITUMINOUS
H,I = HIGH TYPE BITUMINOUS; J = CONCRETE; K = BRICK; L = BLOCK

STATE HIGHWAY LOCATION REFERENCE

COUNTY: CHARLES
DISTRICT: 5
DATE: 12/31/04

ROUTE NUMBER: MD 224
INVENTORY DIRECTION: NORTH
ROUTE NAME: RIVERSIDE RD

STATE SYSTEM	FUNCTIONAL CLASS	MEDIAN TYPE	ACCESS CONTROL	NHS	MILEPOINT	MILEPOINT DESCRIPTION	MARKED LANES	SURFACE WIDTH/TYPE*	AADT
STATE SECONDARY	R RUR LOCAL	NONE (UNDIV)	NONE	NOT NHS	00.000				
					00.000 MD 6	PORT TOBACCO RD	2	201	175
					00.130	SPEED LIMIT 50 MPH			
					02.640		2	161	
					03.540 CO164	MARYLAND POINT RD			
					04.540	STRUC #8020 THOMAS CUT			
					05.350	STRUC #8019 THOMAS CUT			
					10.100		2	181	575
					10.100 CO479	LIVERPOOL POINT RD			
					12.110		2	201	
	RUR MAJ COLL				14.820				1,275
	NAME: CHICAMUXEN RD				14.820 MD344	CHICAMUXEN RD			
					15.850	STRUC #8018 REEDER RUN			
					16.730		2	221	
					19.480 CO150	SWEETMAN RD			
					21.140				5,675
					21.140 CO152	MATTAWOMAN CREEK RD			
					21.560	STRUC #8016 MATTAWOMAN CREEK			
					23.220 MD425	MASON SPRINGS RD			
					23.360 MD225	HAWTHORNE RD (AHEAD)			
					23.760				4,675
	NAME: LIVINGSTON RD				23.760 MD225	HAWTHORNE RD (BACK)			
					23.830		2	201	
					24.170	R/R #DOD 312 466 F			
					24.770	SPEED LIMIT 40 MPH			
					26.700 MD227	LIVINGSTON RD/POMFRET RD			

ROUTE NUMBER: MD 225
INVENTORY DIRECTION: EAST
ROUTE NAME: HAWTHORNE RD

STATE SYSTEM	FUNCTIONAL CLASS	MEDIAN TYPE	ACCESS CONTROL	NHS	MILEPOINT	MILEPOINT DESCRIPTION	MARKED LANES	SURFACE WIDTH/TYPE*	AADT
STATE SECONDARY	R URB OPA	CURBED	NONE	NOT NHS	00.000				
					00.000 MD210	INDIAN HEAD HWY	3	501	9,375
		NONE (UNDIV)			00.040		2	241	

*A,B = UNIMPROVED; C = GRADED & DRAINED; D,E = SOIL, GRAVEL, STONE; F,G = LOW TYPE BITUMINOUS
H,I = HIGH TYPE BITUMINOUS; J = CONCRETE; K = BRICK; L = BLOCK

STATE HIGHWAY ADMINISTRATION OF MARYLAND
HIGHWAY INFORMATION SERVICES DIVISION
DATA SUPPORT GROUP

STATE HIGHWAY LOCATION REFERENCE

COUNTY: CHARLES
DISTRICT: 5
DATE: 12/31/04

ROUTE NUMBER: MD 225 CONTINUED
INVENTORY DIRECTION: EAST
ROUTE NAME: HAWTHORNE RD

STATE SYSTEM	FUNCTIONAL CLASS	MEDIAN TYPE	ACCESS CONTROL	NHS	MILEPOINT	MILEPOINT DESCRIPTION	MARKED LANES	SURFACE WIDTH/TYPE*	AADT
STATE SECONDARY	R URB OPA	NONE (UNDIV)	NONE	NOT NHS	00.060	SPEED LIMIT 35 MPH	2	241	9,375
	RUR MINOR ART				00.310				
					00.630	SPEED LIMIT 50 MPH			
					00.880	R/R #DOD 312 468 U			
					01.210	STRUC #8021 MATTAWOMAN CREEK			
					01.230				13,475
					01.230 MD224	LIVINGSTON RD			
					01.310	STRUC #8022 MATTAWOMAN CREEK			
					01.560		4	481	
					01.610		3	361	
					01.630 MD224	CHICAMUXEN RD			
					01.690		2	241	
					03.510	STRUC #8024 MATTAWOMAN CREEK			
					07.370 CO477	ROSE HILL RD			
					07.370 CO137	MARSHALLS CORNER RD			
					08.710	STRUC #8049 PORT TOBACCO CREEK			
					08.740	STRUC #8025 PORT TOBACCO CREEK			
					08.780	STRUC #8017 PORT TOBACCO CREEK			
	URB OPA				09.730				
					09.730 CO1152	QUAILWOOD PKWY			
					09.780	SPEED LIMIT 40 MPH			
	U				10.130	IN CORP LMETS LA PLATA			
					10.510		3	361	
					10.590 US301	CRAIN HWY			
					10.590 MU160	HAWTHORNE DR (AHEAD)			

ROUTE NUMBER: MD 227
INVENTORY DIRECTION: EAST
ROUTE NAME: MARSHALL HALL RD

STATE SYSTEM	FUNCTIONAL CLASS	MEDIAN TYPE	ACCESS CONTROL	NHS	MILEPOINT	MILEPOINT DESCRIPTION	MARKED LANES	SURFACE WIDTH/TYPE*	AADT
STATE SECONDARY	R RUR LOCAL	NONE (UNDIV)	NONE	NOT NHS	00.000		2	201	5,825
					00.000	ROAD END			
	RUR MINOR COLL				00.220		2	241	
					00.500	SPEED LIMIT 50 MPH			

*A,B = UNIMPROVED; C = GRADED & DRAINED; D,E = SOIL, GRAVEL, STONE; F,G = LOW TYPE BITUMINOUS
H,I = HIGH TYPE BITUMINOUS; J = CONCRETE; K = BRICK; L = BLOCK

STATE HIGHWAY ADMINISTRATION OF MARYLAND
HIGHWAY INFORMATION SERVICES DIVISION
DATA SUPPORT GROUP

STATE HIGHWAY LOCATION REFERENCE

COUNTY: CHARLES
DISTRICT: 5
DATE: 12/31/04

ROUTE NUMBER: MD 227 CONTINUED
INVENTORY DIRECTION: EAST
ROUTE NAME: MARSHALL HALL RD

STATE SYSTEM	FUNCTIONAL CLASS	MEDIAN TYPE	ACCESS CONTROL	NHS	MILEPOINT	MILEPOINT DESCRIPTION	MARKED LANES	SURFACE WIDTH/TYPE*	AADT
STATE SECONDARY	R RUR MAJ COLL	NONE (UNDIV)	NONE	NOT NHS	02.180		2	241	5,825
					02.180 CO 4	FENWICK RD			
					02.220	STRUC #8026 MILL SWAMP			
					02.500	STRUC #8027 MILL SWAMP			
	URB MINOR ART				02.640				
					04.380		4	441	
					04.440		4	481	
					04.510				5,125
NAME: LIVINGSTON RD					04.510 MD210	INDIAN HEAD HWY			
					04.540		4	581	
					04.590		2	241	
					04.590	SPEED LIMIT 40 MPH			
					04.740		2	201	
	RUR MAJ COLL				04.740 CO 47	BILLINGSLEY RD			
					05.240				
NAME: POMFRET RD					05.840		2	241	3,525
					05.840 MD224	LIVINGSTON RD			
					06.500		2	261	
					06.680		2	201	
					07.130	STRUC #8028 MATTAWOMAN CREEK			
					07.550	R/R #DOD 312 461 W			
					07.700				3,225
					07.700 CO139	PHILLIPS RD			
					08.050				5,725
NAME: MARSHALL CORNER RD					08.050 CO267	BRIERWOOD RD			
					09.040 CO137	MARSHALLS CORNER RD			
					10.100		2	221	
					10.160				6,325
					10.160 MD229	BENSVILLE RD			
					12.170				6,525
	URB MINOR ART				12.170 CO 50	MIDDLETOWN RD			
					12.810				
					12.810	STRUC #8029 PAGES SWAMP			
					13.850		2	301	

*A,B = UNIMPROVED; C = GRADED & DRAINED; D,E = SOIL, GRAVEL, STONE; F,G = LOW TYPE BITUMINOUS
H,I = HIGH TYPE BITUMINOUS; J = CONCRETE; K = BRICK; L = BLOCK

STATE HIGHWAY ADMINISTRATION OF MARYLAND
HIGHWAY INFORMATION SERVICES DIVISION
DATA SUPPORT GROUP

STATE HIGHWAY LOCATION REFERENCE

COUNTY: CHARLES
DISTRICT: 5
DATE: 12/31/04

ROUTE NUMBER: MD 227 CONTINUED

INVENTORY DIRECTION: EAST

ROUTE NAME: MARSHALL CORNER RD

STATE SYSTEM	FUNCTIONAL CLASS	MEDIAN TYPE	ACCESS CONTROL	NHS	MILEPOINT	MILEPOINT DESCRIPTION	MARKED LANES	SURFACE WIDTH/TYPE*	AADT
STATE SECONDARY	R URB MINOR ART	NONE (UNDIV)	NONE	NOT NHS	13.960 US301	CRAIN HWY	2	30I	6,525
					13.960 CO258	WILLETTTS CROSSING RD (AHEAD)			

ROUTE NUMBER: MD 228

INVENTORY DIRECTION: EAST

ROUTE NAME: BERRY RD

STATE SYSTEM	FUNCTIONAL CLASS	MEDIAN TYPE	ACCESS CONTROL	NHS	MILEPOINT	MILEPOINT DESCRIPTION	MARKED LANES	SURFACE WIDTH/TYPE*	AADT
STATE PRIMARY	R URB OPA	UNPROTECTED	NONE	NHS	00.000		4	48I	36,350
					00.000	PRINCE GEORGES CO/L			
					00.000	STRUC #8051 MATTA WOMAN CREEK			
					00.080				
					00.170 MD229	BENSVILLE RD			
					00.450	SPEED LIMIT 50 MPH			
					01.180	STRUC #8030 PINEY BRANCH			
					01.950	SHARPERSVILLE RD (SB/L)			
					02.490				40,650
					02.490 CO 50	MIDDLETOWN RD			
					02.890	SPEED LIMIT 50 MPH			
					04.760	SPEED LIMIT 45 MPH			
					05.070 CO873	WESTERN PKWY			
					05.070 CO9002	WESTERN PKWY EXT (PROP)			
		CURBED			05.120				
					05.210	SPEED LIMIT 35 MPH			
					05.510 US301	CRAIN HWY			
					05.510 MD 5BU	LEONARDTOWN RD (AHEAD)			

ROUTE NUMBER: MD 229

INVENTORY DIRECTION: NORTH

ROUTE NAME: BENSVILLE RD

STATE SYSTEM	FUNCTIONAL CLASS	MEDIAN TYPE	ACCESS CONTROL	NHS	MILEPOINT	MILEPOINT DESCRIPTION	MARKED LANES	SURFACE WIDTH/TYPE*	AADT
STATE SECONDARY	R RUR MAJ COLL	NONE (UNDIV)	NONE	NOT NHS	00.000		2	22I	3,525
					00.000 MD227	MARSHALL CORNER RD			
					00.090	SPEED LIMIT 40 MPH			

*A,B = UNIMPROVED; C = GRADED & DRAINED; D,E = SOIL, GRAVEL, STONE; F,G = LOW TYPE BITUMINOUS
H,I = HIGH TYPE BITUMINOUS; J = CONCRETE; K = BRICK; L = BLOCK

STATE HIGHWAY ADMINISTRATION OF MARYLAND
HIGHWAY INFORMATION SERVICES DIVISION
DATA SUPPORT GROUP

STATE HIGHWAY LOCATION REFERENCE

COUNTY: CHARLES
DISTRICT: 5
DATE: 12/31/04

ROUTE NUMBER: MD 229 CONTINUED
INVENTORY DIRECTION: NORTH
ROUTE NAME: BENSVILLE RD

STATE SYSTEM	FUNCTIONAL CLASS	MEDIAN TYPE	ACCESS CONTROL	NHS	MILEPOINT	MILEPOINT DESCRIPTION	MARKED LANES	SURFACE WIDTH/TYPE*	AADT
STATE SECONDARY	R RUR MAJ COLL	NONE (UNDIV)	NONE	NOT NHS	00.200		2	201	3,525
					00.540	R/R #DOD 312 458 N			
					00.600	STRUC #8031 OLD WOMANS RUN			
					00.906		2	241	
		PAINTED			00.989				
		NONE (UNDIV)			01.047				
	URB MINOR ART				01.600		2	201	
					01.600 CO 47	BILLINGSLEY RD			
					01.970 CO9003	CROSS COUNTY CONNECTOR (PROP)			
					02.250		2	241	
					03.520		2	201	
					04.890	SPEED LIMIT 40 MPH			
					05.100		2	241	
					05.150		2	481	
					05.250 MD228	BERRY RD			

ROUTE NUMBER: MD 231
INVENTORY DIRECTION: EAST
ROUTE NAME: BURNT STORE RD

STATE SYSTEM	FUNCTIONAL CLASS	MEDIAN TYPE	ACCESS CONTROL	NHS	MILEPOINT	MILEPOINT DESCRIPTION	MARKED LANES	SURFACE WIDTH/TYPE*	AADT
STATE SECONDARY	R RUR MINOR COLL	NONE (UNDIV)	NONE	NOT NHS	00.000		2	201	3,175
					00.000 CO1148	OLIVERS SHOP RD			
					00.040	SPEED LIMIT 50 MPH			
					02.190		2	241	
					02.280		2	201	
					02.340	STRUC #8032 GILBERT CREEK			
					02.920	SPEED LIMIT 40 MPH			
				NHS	03.400				16,275
					03.400 MD 5	LEONARDTOWN RD			
					03.480		2	221	
	RUR OPA				03.670				
					03.670 MD 5UL	HUGHESVILLE BYPASS (PROPOSED)			
					03.800				

*A,B = UNIMPROVED; C = GRADED & DRAINED; D,E = SOIL, GRAVEL, STONE; F,G = LOW TYPE BITUMINOUS
H,I = HIGH TYPE BITUMINOUS; J = CONCRETE; K = BRICK; L = BLOCK

STATE HIGHWAY ADMINISTRATION OF MARYLAND
HIGHWAY INFORMATION SERVICES DIVISION
DATA SUPPORT GROUP

STATE HIGHWAY LOCATION REFERENCE

COUNTY: CHARLES

DISTRICT: 5

DATE: 12/31/04

ROUTE NUMBER: MD 231 CONTINUED

INVENTORY DIRECTION: EAST

ROUTE NAME: PRINCE FREDERICK RD

STATE SYSTEM	FUNCTIONAL CLASS	MEDIAN TYPE	ACCESS CONTROL	NHS	MILEPOINT	MILEPOINT DESCRIPTION	MARKED LANES	SURFACE WIDTH/TYPE*	AADT
STATE SECONDARY	R RUR OPA	NONE (UNDIV)	NONE	NHS	03.800	SPEED LIMIT 50 MPH	2	221	16,275
					05.540				11,125
					05.540 MD381	BRANDYWINE RD			
					10.520	STRUC #4008 PATUXENT RIVER			
					10.520	CALVERT CO/L			

ROUTE NUMBER: MD 234

INVENTORY DIRECTION: EAST

ROUTE NAME: BUDDS CREEK RD

STATE SYSTEM	FUNCTIONAL CLASS	MEDIAN TYPE	ACCESS CONTROL	NHS	MILEPOINT	MILEPOINT DESCRIPTION	MARKED LANES	SURFACE WIDTH/TYPE*	AADT
STATE SECONDARY	R RUR MINOR ART	NONE (UNDIV)	NONE	NOT NHS	00.000		2	241	6,925
					00.000 US301	CRAIN HWY			
					00.190	R/R #CR 532 276 J			
					00.190	STRUC #8044			
					01.000	STRUC #8037 ALLENS FRESH RUN			
					01.280	STRUC #8036 ALLENS FRESH RUN			
					01.590				5,375
					01.590 CO107	PENNS HILL RD			
					01.670	SPEED LIMIT 55 MPH			
					03.120	STRUC #8047 GILBERT SWAMP RUN			
					05.500				6,425
					05.500 CO1121	TRINITY CHURCH RD			
					06.170 CO1687	MARSH CT			
					06.360	STRUC #18014 BUDDS CREEK			
					06.360	ST MARYS CO/L			

ROUTE NUMBER: MD 254

INVENTORY DIRECTION: NORTH

ROUTE NAME: COBB ISLAND RD

STATE SYSTEM	FUNCTIONAL CLASS	MEDIAN TYPE	ACCESS CONTROL	NHS	MILEPOINT	MILEPOINT DESCRIPTION	MARKED LANES	SURFACE WIDTH/TYPE*	AADT
STATE SECONDARY	R RUR MINOR COLL	UNPROTECTED	NONE	NOT NHS	00.000		2	241	2,950
		NONE (UNDIV)			00.000 CO216	COBB ISLAND RD (BACK)			
					00.030		2	221	

*A,B = UNIMPROVED; C = GRADED & DRAINED; D,E = SOIL, GRAVEL, STONE; F,G = LOW TYPE BITUMINOUS
H,I = HIGH TYPE BITUMINOUS; J = CONCRETE; K = BRICK; L = BLOCK

STATE HIGHWAY ADMINISTRATION OF MARYLAND
HIGHWAY INFORMATION SERVICES DIVISION
DATA SUPPORT GROUP

STATE HIGHWAY LOCATION REFERENCE

COUNTY: CHARLES
DISTRICT: 5
DATE: 12/31/04

ROUTE NUMBER: MD 254 CONTINUED
INVENTORY DIRECTION: NORTH
ROUTE NAME: COBB ISLAND RD

STATE SYSTEM	FUNCTIONAL CLASS	MEDIAN TYPE	ACCESS CONTROL	NHS	MILEPOINT	MILEPOINT DESCRIPTION	MARKED LANES	SURFACE WIDTH/TYPE*	AADT
STATE SECONDARY	R RUR MINOR COLL	NONE (UNDIV)	NONE	NOT NHS	00.050	SPEED LIMIT 30 MPH	2	22I	2,950
					00.160	STRUC #8038 NEALE SOUND			
					00.380	SPEED LIMIT 40 MPH			
					00.910	SPEED LIMIT 50 MPH			
					01.250 MD257	ROCK POINT RD			

ROUTE NUMBER: MD 257
INVENTORY DIRECTION: NORTH
ROUTE NAME: ROCK POINT RD

STATE SYSTEM	FUNCTIONAL CLASS	MEDIAN TYPE	ACCESS CONTROL	NHS	MILEPOINT	MILEPOINT DESCRIPTION	MARKED LANES	SURFACE WIDTH/TYPE*	AADT
STATE SECONDARY	R RUR MAJ COLL	NONE (UNDIV)	NONE	NOT NHS	00.000		2	22I	3,850
					00.000 CO1122	ROCK POINT RD (BACK)			
					00.000 MD254	COBB ISLAND RD			
					03.390				3,750
					03.390 CO239	BOARMAN RD			
					03.810				3,650
					03.940	SPEED LIMIT 50 MPH			
					07.430	STRUC #8001 PICCOWAXEN CREEK			
					07.470				6,950
					07.470 CO206	MORGANTOWN RD			
					09.280	SPEED LIMIT 35 MPH			
					09.670	R/R #CR 532 28I F			
					09.670	STRUC #8048			
					09.750 US301	CRAIN HWY			
					09.750 CO200	EDGE HILL RD (AHEAD)			

ROUTE NUMBER: MD 344
INVENTORY DIRECTION: EAST
ROUTE NAME: CHICAMUXEN RD

STATE SYSTEM	FUNCTIONAL CLASS	MEDIAN TYPE	ACCESS CONTROL	NHS	MILEPOINT	MILEPOINT DESCRIPTION	MARKED LANES	SURFACE WIDTH/TYPE*	AADT
STATE SECONDARY	R RUR MINOR COLL	NONE (UNDIV)	NONE	NOT NHS	00.000		2	20I	975
					00.000 MD224	CHICAMUXEN RD			
					00.210	SPEED LIMIT 50 MPH			

*A,B = UNIMPROVED; C = GRADED & DRAINED; D,E = SOIL, GRAVEL, STONE; F,G = LOW TYPE BITUMINOUS
H,I = HIGH TYPE BITUMINOUS; J = CONCRETE; K = BRICK; L = BLOCK

STATE HIGHWAY ADMINISTRATION OF MARYLAND
HIGHWAY INFORMATION SERVICES DIVISION
DATA SUPPORT GROUP

STATE HIGHWAY LOCATION REFERENCE

COUNTY: CHARLES
DISTRICT: 5
DATE: 12/31/04

ROUTE NUMBER: MD 344 CONTINUED
INVENTORY DIRECTION: EAST
ROUTE NAME: CHICAMUXEN RD

STATE SYSTEM	FUNCTIONAL CLASS	MEDIAN TYPE	ACCESS CONTROL	NHS	MILEPOINT	MILEPOINT DESCRIPTION	MARKED LANES	SURFACE WIDTH/TYPE*	AADT
STATE SECONDARY	R RUR MINOR COLL	NONE (UNDIV)	NONE	NOT NHS	02.160 MD 6	PORT TOBACCO RD	2	201	975
					02.160 CO155	GILROY RD (AHEAD)			

ROUTE NUMBER: MD 381
INVENTORY DIRECTION: NORTH
ROUTE NAME: BRANDYWINE RD

STATE SYSTEM	FUNCTIONAL CLASS	MEDIAN TYPE	ACCESS CONTROL	NHS	MILEPOINT	MILEPOINT DESCRIPTION	MARKED LANES	SURFACE WIDTH/TYPE*	AADT
STATE SECONDARY	R RUR MAJ COLL	CURBED	NONE	NOT NHS	00.000		2	321	5,850
		UNPROTECTED			00.000 MD231	PRINCE FREDERICK RD			
		NONE (UNDIV)			00.030		2	301	
					00.060		2	241	
					00.090	SPEED LIMIT 50 MPH			
					01.380	STRUC #16060 SWANSON CREEK			
					01.380	PRINCE GEORGES CO/L			

ROUTE NUMBER: MD 382F
INVENTORY DIRECTION: EAST
ROUTE NAME: NO NAME

STATE SYSTEM	FUNCTIONAL CLASS	MEDIAN TYPE	ACCESS CONTROL	NHS	MILEPOINT	MILEPOINT DESCRIPTION	MARKED LANES	SURFACE WIDTH/TYPE*	AADT
STATE SECONDARY	R RUR LOCAL	NONE (UNDIV)	NONE	NOT NHS	00.000		2	201	0
					00.000	ROAD END			
					00.110	ROAD END			

ROUTE NUMBER: MD 425
INVENTORY DIRECTION: NORTH
ROUTE NAME: IRONSIDES RD

STATE SYSTEM	FUNCTIONAL CLASS	MEDIAN TYPE	ACCESS CONTROL	NHS	MILEPOINT	MILEPOINT DESCRIPTION	MARKED LANES	SURFACE WIDTH/TYPE*	AADT
STATE SECONDARY	R RUR MAJ COLL	NONE (UNDIV)	NONE	NOT NHS	00.000		2	221	2,450
					00.000 MD 6	PORT TOBACCO RD			
					00.050	SPEED LIMIT 50 MPH			
					00.080		2	201	
					01.430	SPEED LIMIT 40 MPH			

*A,B = UNIMPROVED; C = GRADED & DRAINED; D,E = SOIL, GRAVEL, STONE; F,G = LOW TYPE BITUMINOUS
H,I = HIGH TYPE BITUMINOUS; J = CONCRETE; K = BRICK; L = BLOCK

STATE HIGHWAY ADMINISTRATION OF MARYLAND
HIGHWAY INFORMATION SERVICES DIVISION
DATA SUPPORT GROUP

STATE HIGHWAY LOCATION REFERENCE

COUNTY: CHARLES
DISTRICT: 5
DATE: 12/31/04

ROUTE NUMBER: MD 425 CONTINUED
INVENTORY DIRECTION: NORTH
ROUTE NAME: IRONSIDES RD

STATE SYSTEM	FUNCTIONAL CLASS	MEDIAN TYPE	ACCESS CONTROL	NHS	MILEPOINT	MILEPOINT DESCRIPTION	MARKED LANES	SURFACE WIDTH/TYPE*	AADT
STATE SECONDARY	R RUR MAJ COLL	NONE (UNDIV)	NONE	NOT NHS	01.860 CO157	BAPTIST CHURCH RD	2	201	2,450
					02.800		2	221	
					02.820	STRUC #8043 HILLTOP FORK			
					02.850		2	201	
					04.810		2	221	
					04.810 MD 6	PORT TOBACCO RD			
					05.900	STRUC #8042 JANE BERRYS RUN			
					06.990	SPEED LIMIT 50 MPH			
					08.460	SPEED LIMIT 40 MPH			
					08.660				3,050
					08.660 CO1298	BICKNELL RD			
					08.660 CO133	POORHOUSE RD			
					11.720		2	241	
					11.770 MD224	CHICAMUXEN RD			

ROUTE NUMBER: MD 488
INVENTORY DIRECTION: EAST
ROUTE NAME: LA PLATA RD

STATE SYSTEM	FUNCTIONAL CLASS	MEDIAN TYPE	ACCESS CONTROL	NHS	MILEPOINT	MILEPOINT DESCRIPTION	MARKED LANES	SURFACE WIDTH/TYPE*	AADT
STATE SECONDARY	U URB MINOR ART	NONE (UNDIV)	NONE	NOT NHS	00.000		2	221	7,050
					00.000 MD 6	CHARLES ST			
					00.120	SPEED LIMIT 40 MPH			
	R				00.560 CO110	RADIO STATION RD			
					00.560	OUT CORP LMTS LA PLATA			
	U				00.970	IN CORP LMTS LA PLATA			
		RUR MAJ COLL			01.070				
					01.140	SPEED LIMIT 50 MPH			
	R				01.230		2	241	
					01.230	OUT CORP LMTS LA PLATA			
					01.990	STRUC #8046 KERRICK SWAMP			
					05.090	STRUC #8045 PINEY BRANCH			
		CURBED			05.960		2	301	
					06.010 MD 5	LEONARDTOWN RD			

*A,B = UNIMPROVED; C = GRADED & DRAINED; D,E = SOIL, GRAVEL, STONE; F,G = LOW TYPE BITUMINOUS
H,I = HIGH TYPE BITUMINOUS; J = CONCRETE; K = BRICK; L = BLOCK

STATE HIGHWAY ADMINISTRATION OF MARYLAND
HIGHWAY INFORMATION SERVICES DIVISION
DATA SUPPORT GROUP

PAGE: 17

STATE HIGHWAY LOCATION REFERENCE

COUNTY: CHARLES
DISTRICT: 5
DATE: 12/31/04

ROUTE NUMBER: MD 925
INVENTORY DIRECTION: NORTH
ROUTE NAME: OLD WASHINGTON RD

STATE SYSTEM	FUNCTIONAL CLASS	MEDIAN TYPE	ACCESS CONTROL	NHS	MILEPOINT	MILEPOINT DESCRIPTION	MARKED LANES	SURFACE WIDTH/TYPE*	AADT
STATE SECONDARY	R URB COLL	NONE (UNDIV)	NONE	NOT NHS	00.000		2	321	12,350
					00.000 MD925A	BILLINGSLEY RD			
					00.000 CO 47	BILLINGSLEY RD			
					00.040		2	221	
					00.070	SPEED LIMIT 35 MPH			
					01.190 CO345	SMALLWOOD DR			
		CENTER TLA (UNDIV)			01.250		2	121	
		NONE (UNDIV)			01.410		2	241	
		CENTER TLA (UNDIV)			01.750		2	221	
					01.846		2	181	
					01.990		2	211	
					02.250		2	301	
					02.310		2	241	
					02.490 MD 5BU	LEONARDTOWN RD			
					02.490 CO 64	OLD WASHINGTON RD (AHEAD)			

ROUTE NUMBER: MD 925A
INVENTORY DIRECTION: NORTH
ROUTE NAME: BILLINGSLEY RD

STATE SYSTEM	FUNCTIONAL CLASS	MEDIAN TYPE	ACCESS CONTROL	NHS	MILEPOINT	MILEPOINT DESCRIPTION	MARKED LANES	SURFACE WIDTH/TYPE*	AADT
STATE SECONDARY	R URB MINOR ART	CURBED	NONE	NOT NHS	04.820		3	361	12,350
					04.820 MD925	OLD WASHINGTON RD			
					04.820 CO 47	BILLINGSLEY RD (BACK)			
					04.870 US301	CRAIN HWY			
					04.870 CO 47	BILLINGSLEY RD (AHEAD)			

ROUTE NUMBER: US 301
INVENTORY DIRECTION: NORTH
ROUTE NAME: CRAIN HWY

STATE SYSTEM	FUNCTIONAL CLASS	MEDIAN TYPE	ACCESS CONTROL	NHS	MILEPOINT	MILEPOINT DESCRIPTION	MARKED LANES	SURFACE WIDTH/TYPE*	AADT
STATE PRIMARY	R RUR OPA	NONE (UNDIV)	NONE	NHS	00.000		2	24J	17,486
					00.000	VIRGINIA ST/L			

*A,B = UNIMPROVED; C = GRADED & DRAINED; D,E = SOIL, GRAVEL, STONE; F,G = LOW TYPE BITUMINOUS
H,I = HIGH TYPE BITUMINOUS; J = CONCRETE; K = BRICK; L = BLOCK

STATE HIGHWAY ADMINISTRATION OF MARYLAND
HIGHWAY INFORMATION SERVICES DIVISION
DATA SUPPORT GROUP

STATE HIGHWAY LOCATION REFERENCE

COUNTY: CHARLES
DISTRICT: 5
DATE: 12/31/04

ROUTE NUMBER: US 301 CONTINUED
INVENTORY DIRECTION: NORTH
ROUTE NAME: CRAIN HWY

STATE SYSTEM	FUNCTIONAL CLASS	MEDIAN TYPE	ACCESS CONTROL	NHS	MILEPOINT	MILEPOINT DESCRIPTION	MARKED LANES	SURFACE WIDTH/TYPE*	AADT
STATE PRIMARY	R RUR OPA	NONE (UNDIV)	NONE	NHS	00.320	SPEED LIMIT 50 MPH	2	24J	17,486
					01.000	MILE MARKER 1.0			
					01.280	STRUC #CHIZ301 POTOMAC RIVER			
					01.620				
					01.620	SPEED LIMIT 40 MPH			
					02.020	MILE MARKER 2.0			
		POSITIVE BARRIER			02.080		5	72J	
					02.170	TOLL PLAZA (4 S/B TOLL LANES)			
					02.170	END TOLL MAINTENANCE			
					02.170	BEGIN STATE MAINTENANCE			
					02.230		4	48J	
					02.310		4	48I	
		UNPROTECTED			02.440				
					02.470	SPEED LIMIT 55 MPH			
					03.000	MILE MARKER 3.0			
					03.810				
					03.810 MD257	ROCK POINT RD			20,725
					04.010	MILE MARKER 4.0			
					05.000	MILE MARKER 5.0			
					05.760				
					05.760 MD234	BUDDS CREEK RD			22,525
					05.970	MILE MARKER 6.0			
					06.970	MILE MARKER 7.0			
					07.940	MILE MARKER 8.0			
					08.940	MILE MARKER 9.0			
					09.900 CO185	BEL ALTON NEWTOWN RD			
					09.910	MILE MARKER 10.0			
					10.910	MILE MARKER 11.0			
					11.460 CO198	FAIRGROUND RD			
					11.900	MILE MARKER 12.0			
					12.900	MILE MARKER 13.0			
		URB OPA			13.110				
					13.110 CO182	ST MARYS AVE			26,875
					13.110 CO481	OLD STAGE COACH RD			
		U			13.730				

*A,B = UNIMPROVED; C = GRADED & DRAINED; D,E = SOIL, GRAVEL, STONE; F,G = LOW TYPE BITUMINOUS
H,I = HIGH TYPE BITUMINOUS; J = CONCRETE; K = BRICK; L = BLOCK

STATE HIGHWAY ADMINISTRATION OF MARYLAND
HIGHWAY INFORMATION SERVICES DIVISION
DATA SUPPORT GROUP

STATE HIGHWAY LOCATION REFERENCE

COUNTY: CHARLES
DISTRICT: 5
DATE: 12/31/04

ROUTE NUMBER: US 301 CONTINUED
INVENTORY DIRECTION: NORTH
ROUTE NAME: CRAIN HWY

STATE SYSTEM	FUNCTIONAL CLASS	MEDIAN TYPE	ACCESS CONTROL	NHS	MILEPOINT	MILEPOINT DESCRIPTION	MARKED LANES	SURFACE WIDTH/TYPE*	AADT
STATE PRIMARY	U URB OPA	UNPROTECTED	NONE	NHS	13.730	IN CORP LMTS LA PLATA	4	481	26,875
					13.900	MILE MARKER 14.0			
					14.390	SPEED LIMIT 50 MPH			
					14.810				33,950
					14.810 MD 6	CHARLES ST			
					14.880	MILE MARKER 15.0			
					15.540				33,599
					15.540 MD225	HAWTHORNE RD			
					15.540 MU160	HAWTHORNE DR			
					15.620	SPEED LIMIT 50 MPH			
	R				15.800	OUT CORP LMTS LA PLATA			
					15.840	MILE MARKER 16.0			
					15.950	SPEED LIMIT 55 MPH			
	U				16.000	IN CORP LMTS LA PLATA			
	R				16.090	OUT CORP LMTS LA PLATA			
					16.630 CO9001	ROSEWICK RD EXT (PROP)			
		POSITIVE BARRIER			16.720				
					16.830	MILE MARKER 17.0			
		UNPROTECTED			16.900				
		POSITIVE BARRIER			17.170				
		UNPROTECTED			17.330				
					17.400 CO117	MITCHELL RD			
	RUR OPA				17.620				
					17.640				45,775
					17.640 CO471	WASHIINGTON AVE			
		POSITIVE BARRIER			17.770				
					17.790	MILE MARKER 18.0			
		UNPROTECTED			17.900				
					18.440	ATR STATION #0005 (CABINET SB/L)			
					18.810	MILE MARKER 19.0			
		POSITIVE BARRIER			19.260				
	URB OPA				19.380				
		UNPROTECTED			19.400				
					19.550				42,499
					19.550 MD227	MARSHALL CORNER RD			

*A,B = UNIMPROVED; C = GRADED & DRAINED; D,E = SOIL, GRAVEL, STONE; F,G = LOW TYPE BITUMINOUS
H,I = HIGH TYPE BITUMINOUS; J = CONCRETE; K = BRICK; L = BLOCK

STATE HIGHWAY ADMINISTRATION OF MARYLAND
HIGHWAY INFORMATION SERVICES DIVISION
DATA SUPPORT GROUP

STATE HIGHWAY LOCATION REFERENCE

COUNTY: CHARLES
DISTRICT: 5
DATE: 12/31/04

ROUTE NUMBER: US 301 CONTINUED
INVENTORY DIRECTION: NORTH
ROUTE NAME: CRAIN HWY

STATE SYSTEM	FUNCTIONAL CLASS	MEDIAN TYPE	ACCESS CONTROL	NHS	MILEPOINT	MILEPOINT DESCRIPTION	MARKED LANES	SURFACE WIDTH/TYPE*	AADT
STATE PRIMARY	R URB OPA	UNPROTECTED	NONE	NHS	19.790	MILE MARKER 20.0	4	481	42,499
					20.080	R/R #DOD 312 455 T			
					20.730	MILE MARKER 21.0			
					20.770				35,225
					20.770 MD925A	BILLINGSLEY RD			
					20.770 CO 47	BILLINGSLEY RD			
		CURBED			21.450	SPEED LIMIT 45 MPH			
					21.560				
					21.670		6	721	
					22.000				47,925
					22.000 CO345	SMALLWOOD DR			
					22.580 CO810	ST PATRICKS DR			
					23.310		7	841	57,925
					23.310 MD228	BERRY RD			
					23.310 MD 5BU	LEONARDTOWN RD			
					23.590		6	721	
					24.460 CO 57	ACTON LA			
					25.740 US301C	SUB STATION RD			
					25.750	MILE MARKER 26.0			
					26.040 MD 5K	NO NAME			
					26.040 CO9002	WESTERN PKWY EXT (PROP)			
					26.140				71,075
					26.140	MD 5 SB/L			
					26.260 MD 5	MATTAWOMAN BEANTOWN RD			
					26.270	STRUC #16058 MATTAWOMAN CREEK			
					26.270	PRINCE GEORGES CO/L			

ROUTE NUMBER: US 301C
INVENTORY DIRECTION: EAST
ROUTE NAME: SUB STATION RD

STATE SYSTEM	FUNCTIONAL CLASS	MEDIAN TYPE	ACCESS CONTROL	NHS	MILEPOINT	MILEPOINT DESCRIPTION	MARKED LANES	SURFACE WIDTH/TYPE*	AADT
STATE SECONDARY	R URB MINOR ART	CURBED	NONE	NOT NHS	00.000		2	661	4,790
		NONE (UNDIV)			00.000 US301	CRAIN HWY			
					00.020		2	501	

*A,B = UNIMPROVED; C = GRADED & DRAINED; D,E = SOIL, GRAVEL, STONE; F,G = LOW TYPE BITUMINOUS
H,I = HIGH TYPE BITUMINOUS; J = CONCRETE; K = BRICK; L = BLOCK

STATE HIGHWAY ADMINISTRATION OF MARYLAND
HIGHWAY INFORMATION SERVICES DIVISION
DATA SUPPORT GROUP


STATE HIGHWAY LOCATION REFERENCE

COUNTY: CHARLES
DISTRICT: 5
DATE: 12/31/04

ROUTE NUMBER: US 301C CONTINUED
INVENTORY DIRECTION: EAST
ROUTE NAME: SUB STATION RD

STATE SYSTEM	FUNCTIONAL CLASS	MEDIAN TYPE	ACCESS CONTROL	NHS	MILEPOINT	MILEPOINT DESCRIPTION	MARKED LANES	SURFACE WIDTH/TYPE*	AADT
STATE SECONDARY	R URB MINOR ART	NONE (UNDIV)	NONE	NOT NHS	00.030 CO 64	OLD WASHINGTON RD	2	501	4,790
					00.030 CO 62	SUB STATION RD (AHEAD)			

*A,B = UNIMPROVED; C = GRADED & DRAINED; D,E = SOIL, GRAVEL, STONE; F,G = LOW TYPE BITUMINOUS
H,I = HIGH TYPE BITUMINOUS; J = CONCRETE; K = BRICK; L = BLOCK



2004

Calendar Year

HIGHWAY LOCATION REFERENCE

Data as of December 31, 2004

DORCHESTER

COUNTY

SHA DISTRICT #1

D








ROUTE ALERT LIST

DORCHESTER COUNTY

None .



MARYLAND STATE HIGHWAY ADMINISTRATION
HIGHWAY INFORMATION SERVICES DIVISION
STATE MAINTAINED HIGHWAYS ON THE NATIONAL HIGHWAY SYSTEM
AS OF DECEMBER 31, 2004

COUNTY: DORCHESTER

ROUTE	BEG DESCRIPTION	END DESCRIPTION	NHS TYPE
US 50	0.000 TALBOT CO/L	16.900 WICOMICO CO/L	NHS SYSTEM



STATE HIGHWAY ADMINISTRATION OF MARYLAND
HIGHWAY INFORMATION SERVICES DIVISION
DATA SUPPORT GROUP

STATE HIGHWAY LOCATION REFERENCE

COUNTY: DORCHESTER

DISTRICT: 1

DATE: 12/31/04

ROUTE NUMBER: MD 14
INVENTORY DIRECTION: EAST
ROUTE NAME: SECRETARY RD

STATE SYSTEM	FUNCTIONAL CLASS	MEDIAN TYPE	ACCESS CONTROL	NHS	MILEPOINT	MILEPOINT DESCRIPTION	MARKED LANES	SURFACE WIDTH/TYPE*	AADT
STATE SECONDARY	R	RUR MINOR COLL	NONE	NOT NHS	00.000		2	24I	1,850
					00.000 MD 16	MT HOLLY RD			
					00.135	SPEED LIMIT 50 MPH			
					00.570	SPEED LIMIT 40 MPH			
					01.040	SPEED LIMIT 30 MPH			
					01.170		2	22I	
					01.420		2	30J	
					01.450	STRUC #9016 WARWICK RIVER			
	U				01.490		2	28I	
NAME: MAIN ST					01.490	IN CORP LMTS SECRETARY			
					01.540		2	22I	
	R				01.540 MUI20	MAIN ST			
NAME: SECRETARY EAST					02.010		2	34I	
NEW MARKET RD					02.010	OUT CORP LMTS SECRETARY			
					02.060		2	22I	
					02.155	SPEED LIMIT 40 MPH			
					02.927	SPEED LIMIT 25 MPH			
NAME: ACADEMY RD	U				03.020	IN CORP LMTS EAST NEW MARKET			
					03.210		2	26I	
		RUR MAJ COLL			03.240				
NAME: RAILROAD AVE					03.240 MD 16	MAIN ST			
					03.260		2	22I	
					03.410		2	21I	
					03.620		2	20I	
					03.720		2	22I	2,450
NAME: EAST NEW MARKET RHODESDALE					03.720 MD392	EAST NEW MARKET BYPASS			
					03.740	R/R #MDDE 529 812 W			
					03.890	OUT CORP LMTS EAST NEW MARKET			
					03.900		2	24I	
					03.930	SPEED LIMIT 50 MPH			
					06.370 MD331	E NEW MARKET RHODESDALE RD (AHEAD)			
					08.410		2	22I	1,450
NAME: RHODESDALE ELDORADO RD					08.410 MD331	EAST NEW MARKET RHODESDALE RD			

*A,B = UNIMPROVED; C = GRADED & DRAINED; D,E = SOIL, GRAVEL, STONE; F,G = LOW TYPE BITUMINOUS
H,I = HIGH TYPE BITUMINOUS; J = CONCRETE; K = BRICK; L = BLOCK

STATE HIGHWAY ADMINISTRATION OF MARYLAND
HIGHWAY INFORMATION SERVICES DIVISION
DATA SUPPORT GROUP

STATE HIGHWAY LOCATION REFERENCE

COUNTY: DORCHESTER

DISTRICT: 1

DATE: 12/31/04

ROUTE NUMBER: MD 14 CONTINUED
INVENTORY DIRECTION: EAST
ROUTE NAME: RHODESDALE ELDORADO RD

STATE SYSTEM	FUNCTIONAL CLASS	MEDIAN TYPE	ACCESS CONTROL	NHS	MILEPOINT	MILEPOINT DESCRIPTION	MARKED LANES	SURFACE WIDTH/TYPE*	AADT
STATE SECONDARY	R	RUR MAJ COLL	NONE	NOT NHS	08.420	R/R #DPL 529 802 R	2	22I	1,450
					08.470 CO296	PALMERS MILL RD			
					08.506	SPEED LIMIT 40 MPH			
					10.170				1,850
					10.170 CO267	KELLY RD			
					10.640	SPEED LIMIT 30 MPH			
	U				10.730	IN CORP LMTS BROOKVIEW			
					10.820 CO260	INDIAN TOWN RD			
	R				10.850	OUT CORP LMTS BROOKVIEW			
					10.900	STRUC #9001 MARSHY HOPE CREEK			
					10.940		2	24I	
	U				11.230	IN CORP LMTS ELDORADO			
					11.510 MD313	ELDORADO RD/SHARPTOWN RD			

ROUTE NUMBER: MD 16
INVENTORY DIRECTION: NORTH
ROUTE NAME: TAYLORS ISLAND RD

STATE SYSTEM	FUNCTIONAL CLASS	MEDIAN TYPE	ACCESS CONTROL	NHS	MILEPOINT	MILEPOINT DESCRIPTION	MARKED LANES	SURFACE WIDTH/TYPE*	AADT
STATE SECONDARY	R	RUR MINOR COLL	NONE	NOT NHS	00.000		2	20I	675
					00.000 CO108	HOOPERS NECK RD (BACK)			
					00.000	SIGN: BEGIN STATE MAINTENANCE			
					00.270	STRUC #9004 SLAUGHTER CREEK			
					00.360		2	22I	
					00.580	SPEED LIMIT 50 MPH			
					00.880	SPEED LIMIT 50 MPH			
	RUR MAJ COLL				01.220				
					01.220 CO 97	SMITHVILLE RD			
					02.500	STRUC #9003 PARSONS CREEK			
					02.520		2	24I	
					04.170				950
					04.170 CO 96	INDIAN TRAIL ACRES RD			
					05.200				2,475
					05.200 CO 94	WHITE MARSH RD			
	U				09.290	IN CORP LMTS CHURCH CREEK			

*A,B = UNIMPROVED; C = GRADED & DRAINED; D,E = SOIL, GRAVEL, STONE; F,G = LOW TYPE BITUMINOUS
H,I = HIGH TYPE BITUMINOUS; J = CONCRETE; K = BRICK; L = BLOCK

STATE HIGHWAY ADMINISTRATION OF MARYLAND
HIGHWAY INFORMATION SERVICES DIVISION
DATA SUPPORT GROUP

STATE HIGHWAY LOCATION REFERENCE

COUNTY: DORCHESTER
DISTRICT: 1
DATE: 12/31/04

ROUTE NUMBER: MD 16 CONTINUED
INVENTORY DIRECTION: NORTH
ROUTE NAME: TAYLORS ISLAND RD

STATE SYSTEM	FUNCTIONAL CLASS	MEDIAN TYPE	ACCESS CONTROL	NHS	MILEPOINT	MILEPOINT DESCRIPTION	MARKED LANES	SURFACE WIDTH/TYP*	AADT
STATE SECONDARY	U RUR MAJ COLL	NONE (UNDIV)	NONE	NOT NHS	09.460	SPEED LIMIT 30 MPH	2	241	2,475
	RUR MINOR ART				09.560				3,875
					09.560 MD335	GOLDEN HILL RD			
					09.580		2	221	
	R				10.120	OUT CORP LMTS CHURCH CREEK			
					10.250		2	241	
					10.550	SPEED LIMIT 50 MPH			
					13.440	SPEED LIMIT 40 MPH			
	U URB OPA				13.670				6,675
					13.670	IN CORP LMTS CAMBRIDGE			
					13.670 MU100	BAYLY RD			
		PAINTED			14.010				
		CENTER TLA (UNDIV)			14.040				
					14.130 MU455	EGYPT RD			
					14.130 MU305	CHESAPEAKE ST			
		NONE (UNDIV)			14.600				6,875
					14.600 MD341	RACE ST			
					14.600 MU903	MAPLE DAM RD			
		PAINTED			14.650				
		NONE (UNDIV)			14.730				
					14.860	SPEED LIMIT 50 MPH			
					15.300 MU1370	STONE BOUNDARY RD			
	R				15.620	OUT CORP LMTS CAMBRIDGE			
					15.800				5,075
					15.800 CO175	WOODS RD			
					16.450	R/R #MDDE 532 076 A			
		CENTER TLA (UNDIV)			16.620				
		NONE (UNDIV)			16.830				
					16.900 US 50	OCEAN GATEWAY			
	RUR MINOR ART	UNPROTECTED			19.560		2	281	10,475
					19.560 US 50	OCEAN GATEWAY			
		NONE (UNDIV)			19.600		2	241	
					19.670	SPEED LIMIT 50 MPH			
					20.440 CO220	CHATEAU RD			

*A,B = UNIMPROVED; C = GRADED & DRAINED; D,E = SOIL, GRAVEL, STONE; F,G = LOW TYPE BITUMINOUS
H,I = HIGH TYPE BITUMINOUS; J = CONCRETE; K = BRICK; L = BLOCK

STATE HIGHWAY ADMINISTRATION OF MARYLAND
HIGHWAY INFORMATION SERVICES DIVISION
DATA SUPPORT GROUP

STATE HIGHWAY LOCATION REFERENCE

COUNTY: DORCHESTER
DISTRICT: I
DATE: 12/31/04

ROUTE NUMBER: MD 16 CONTINUED
INVENTORY DIRECTION: NORTH
ROUTE NAME: MT HOLLY RD

STATE SYSTEM	FUNCTIONAL CLASS	MEDIAN TYPE	ACCESS CONTROL	NHS	MILEPOINT	MILEPOINT DESCRIPTION	MARKED LANES	SURFACE WIDTH/TYPE*	AADT
STATE SECONDARY	R	RUR MINOR ART	NONE	NOT NHS	23.520		2	24I	7,475
		RUR LOCAL	CURBED		23.520 MD 14	SECRETARY RD			
					24.410		2	30I	1,975
					24.410 MD392	EAST NEW MARKET BYPASS			
		NONE (UNDIV)			24.440		2	22I	
					24.450	SPEED LIMIT 40 MPH			
NAME: MAIN ST	U				24.720 CO243	CREAMERY RD			
					24.800	IN CORP LMTS EAST NEW MARKET			
					24.820	SPEED LIMIT 25 MPH			
		RUR MAJ COLL			24.890		2	20I	
					24.890 MU 1	EAST NEW MARKET RD			
					24.954	SPEED LIMIT 25 MPH			
					25.170		2	28I	
					25.170 MD 14	RAILROAD AVE			
NAME: EAST NEW MARKET ELLWOOD RD	R				25.230		2	22I	
					25.340	SPEED LIMIT 35 MPH			
					25.340	OUT CORP LMTS EAST NEW MARKET			
					25.990	SPEED LIMIT 45 MPH			
					26.804	SPEED LIMIT 35 MPH			
					27.000	SPEED LIMIT 30 MPH			
					27.310	STRUC #9002 CABIN CREEK			
					27.370				1,775
					27.370 CO315	CABIN CREEK HURLOCK RD			
					27.450	SPEED LIMIT 35 MPH			
					27.620	SPEED LIMIT 45 MPH			
					28.420		2	24I	
					28.420	SPEED LIMIT 50 MPH			
					29.150 CO329	CABIN CREEK RD			
					29.150 MD331	EAST NEW MARKET ELLWOOD RD (AHEAD)			
					32.630	CAROLINE CO/L			

*A,B = UNIMPROVED; C = GRADED & DRAINED; D,E = SOIL, GRAVEL, STONE; F,G = LOW TYPE BITUMINOUS
H,I = HIGH TYPE BITUMINOUS; J = CONCRETE; K = BRICK; L = BLOCK

STATE HIGHWAY ADMINISTRATION OF MARYLAND
HIGHWAY INFORMATION SERVICES DIVISION
DATA SUPPORT GROUP

STATE HIGHWAY LOCATION REFERENCE

COUNTY: DORCHESTER
DISTRICT: I
DATE: 12/31/04

ROUTE NUMBER: MD 307
INVENTORY DIRECTION: NORTH
ROUTE NAME: BROAD ST

STATE SYSTEM	FUNCTIONAL CLASS	MEDIAN TYPE	ACCESS CONTROL	NHS	MILEPOINT	MILEPOINT DESCRIPTION	MARKED LANES	SURFACE WIDTH/TYPE*	AADT
STATE SECONDARY	U RUR MINOR ART	NONE (UNDIV)	NONE	NOT NHS	00.000		2	36I	4,050
					00.000 MU220	OAK ST (BACK)			
					00.000 MD331	ACADEMY ST/N MAIN ST			
					00.070	SPEED LIMIT 30 MPH			
					00.170		2	38I	
					00.170 MU260	RAILROAD AVE			
					00.180	R/R #MDDE 529 856 W			
					00.240		2	24I	
NAME: WILLIAMSBURG RD	R				00.370	OUT CORP LMTS HURLOCK			
					00.380	SPEED LIMIT 40 MPH			
					00.600	SPEED LIMIT 50 MPH			
					02.500 CO344	WILLIAMSBURG CHURCH RD			
					02.520				3,750
					02.520 CO296	PALMERS MILL RD			
					03.560	STRUC #9053 SKINNERS RUN			
					05.120	CAROLINE CO/L			

ROUTE NUMBER: MD 313
INVENTORY DIRECTION: NORTH
ROUTE NAME: SHARPTOWN RD

STATE SYSTEM	FUNCTIONAL CLASS	MEDIAN TYPE	ACCESS CONTROL	NIIS	MILEPOINT	MILEPOINT DESCRIPTION	MARKED LANES	SURFACE WIDTH/TYPE*	AADT
STATE SECONDARY	R RUR MAJ COLL	NONE (UNDIV)	NONE	NOT NHS	00.000		2	22J	2,450
					00.000	WICOMICO CO/L			
					00.000	STRUC #22045 NANTICOKE RIVER			
					00.160		2	22I	
					00.290		2	24I	
					00.340	SPEED LIMIT 50 MPH			
					00.590 CO269	GALESTOWN NEWHART MILL RD			
					01.920				2,050
					01.920 CO272	WHEATLEY CHURCH RD			
					04.640		2	22I	
U					04.860	IN CORP LMTS ELDORADO			
					04.940				1,650

*A,B = UNIMPROVED; C = GRADED & DRAINED; D,E = SOIL, GRAVEL, STONE; F,G = LOW TYPE BITUMINOUS
H,I = HIGH TYPE BITUMINOUS; J = CONCRETE; K = BRICK; L = BLOCK

STATE HIGHWAY ADMINISTRATION OF MARYLAND
HIGHWAY INFORMATION SERVICES DIVISION
DATA SUPPORT GROUP

STATE HIGHWAY LOCATION REFERENCE

COUNTY: DORCHESTER
DISTRICT: 1
DATE: 12/31/04

ROUTE NUMBER: MD 313 CONTINUED
INVENTORY DIRECTION: NORTH
ROUTE NAME: ELDORADO RD

STATE SYSTEM	FUNCTIONAL CLASS	MEDIAN TYPE	ACCESS CONTROL	NHS	MILEPOINT	MILEPOINT DESCRIPTION	MARKED LANES	SURFACE WIDTH/TYPE*	AADT
STATE SECONDARY	U RUR MAJ COLL	NONE (UNDIV)	NONE	NOT NHS	04.940 MD 14	RHODESDALE ELDORADO RD	2	22I	1,650
	R				05.050	SPEED LIMIT 50 MPH			
					05.110	OUT CORP LMTS ELDORADO			
					07.500				1,450
					07.500 CO283	WESLEY RD			
					08.440				1,750
					08.440 MD392	FINCHVILLE RELIANCE RD			
					11.620	CAROLINE CO/L			

ROUTE NUMBER: MD 318
INVENTORY DIRECTION: EAST
ROUTE NAME: PRESTON RD

STATE SYSTEM	FUNCTIONAL CLASS	MEDIAN TYPE	ACCESS CONTROL	NHS	MILEPOINT	MILEPOINT DESCRIPTION	MARKED LANES	SURFACE WIDTH/TYPE*	AADT
STATE SECONDARY	R RUR MINOR ART	NONE (UNDIV)	NONE	NOT NHS	00.000		2	24I	6,675
					00.000 MD331	PRESTON RD			
					00.170	SPEED LIMIT 50 MPH			
					00.370 MD817B	LANGRELL RD			
					00.370	CAROLINE CO/L			

ROUTE NUMBER: MD 331
INVENTORY DIRECTION: NORTH
ROUTE NAME: RHODESDALE VIENNA RD

STATE SYSTEM	FUNCTIONAL CLASS	MEDIAN TYPE	ACCESS CONTROL	NHS	MILEPOINT	MILEPOINT DESCRIPTION	MARKED LANES	SURFACE WIDTH/TYPE*	AADT
STATE SECONDARY	R RUR MINOR COLL	PAINTED	NONE	NOT NHS	00.000		2	22I	2,150
					00.000 CO511	RHODESDALE VIENNA RD (BACK)			
					00.000 RP 50- 6	RAMP 6 FR US50EB TO MD331SB/CO511			
					00.010 RP 50- 4	RAMP 4 FR MD 331 NB TO RAMP 5 (TO US 50)			
	RUR MINOR ART				00.070 RP 50- 5	RAMP 5 FR MD 331 SB TO US 50 EB			
					00.110				
					00.110 US 50	OCEAN GATEWAY			
					00.110	STRUC #9023			
					00.170 RP 50- 7	RAMP 7 FR US 50 WB TO MD 331 SB			
		NONE (UNDIV)			00.190				

*A,B = UNIMPROVED; C = GRADED & DRAINED; D,E = SOIL, GRAVEL, STONE; F,G = LOW TYPE BITUMINOUS
H,I = HIGH TYPE BITUMINOUS; J = CONCRETE; K = BRICK; L = BLOCK

STATE HIGHWAY ADMINISTRATION OF MARYLAND
HIGHWAY INFORMATION SERVICES DIVISION
DATA SUPPORT GROUP

STATE HIGHWAY LOCATION REFERENCE

COUNTY: DORCHESTER
DISTRICT: 1
DATE: 12/31/04

ROUTE NUMBER: MD 331 CONTINUED
INVENTORY DIRECTION: NORTH
ROUTE NAME: RHODESDALE VIENNA RD

STATE SYSTEM	FUNCTIONAL CLASS	MEDIAN TYPE	ACCESS CONTROL	NHS	MILEPOINT	MILEPOINT DESCRIPTION	MARKED LANES	SURFACE WIDTH/TYPE*	AADT
STATE SECONDARY	R	RUR MINOR ART	PAINTED	NONE	NOT NIIS				
					00.230		2	221	2,150
					00.230	RP 50- 2 RAMP 2 FR RAMP 7 (FR US 50) TO MD 331 NB			
					00.240	RP 50- 1 RAMP 1 FR MD 331 NB TO RAMP 8 (TO US 50)			
					00.280	RP 50- 8 RAMP 8 FR MD 331 SB TO US 50 WB			
		NONE (UNDIV)			00.360				
					00.360	CO260 INDIAN TOWN RD			
		UNPROTECTED			00.410				
		NONE (UNDIV)			00.460		2	241	
					00.535	SPEED LIMIT 50 MPH			
					01.960	CO266 CHICONE RD			
					02.730	MD819 REIDS GROVE RD			
					02.870				2,050
					02.870	CO236 MAIDEN FOREST RD			
					02.900	MD819 NO NAME			
					05.920		2	221	2,850
NAME: EAST NEW MARKET RHODESDALE					05.920	MD 14 RHODESDALE ELDORADO RD			
					06.680				2,950
					06.680	CO313 CORKRAN CEMETERY RD			
NAME: SHILOH CHURCH HURLOCK RD					07.960		2	241	3,750
					07.960	MD 14 EAST NEW MARKET RHODESDALE RD			
					10.084	SPEED LIMIT 40 MPH			
					10.150	IN CORP LMTS HURLOCK			
					10.440		2	221	
					10.527	SPEED LIMIT 30 MPH			
NAME: S MAIN ST					10.540	MU115 JACKSON ST			
					10.750		2	361	
					10.910		2	231	2,750
					10.910	MU111 PINE ST			
					10.910	MD392 DELAWARE AVE			
					10.990	SPEED LIMIT 25 MPH			
					11.280		2	241	
NAME: N MAIN ST					11.280	R/R #MDDE 532 059 J			
					11.290	MU240 POPLAR ST			

*A,B = UNIMPROVED; C = GRADED & DRAINED; D,E = SOIL, GRAVEL, STONE; F,G = LOW TYPE BITUMINOUS
H,I = HIGH TYPE BITUMINOUS; J = CONCRETE; K = BRICK; L = BLOCK

STATE HIGHWAY ADMINISTRATION OF MARYLAND
HIGHWAY INFORMATION SERVICES DIVISION
DATA SUPPORT GROUP

STATE HIGHWAY LOCATION REFERENCE

COUNTY: DORCHESTER
DISTRICT: I
DATE: 12/31/04

ROUTE NUMBER: MD 331 CONTINUED
INVENTORY DIRECTION: NORTH
ROUTE NAME: N MAIN ST

STATE SYSTEM	FUNCTIONAL CLASS	MEDIAN TYPE	ACCESS CONTROL	NHS	MILEPOINT	MILEPOINT DESCRIPTION	MARKED LANES	SURFACE WIDTH/TYPE*	AADT
STATE SECONDARY	U RUR MINOR ART	NONE (UNDIV)	NONE	NOT NHS	11.290 MUI25	LEGION DR	2	241	2,750
					11.370		2	321	
					11.370 MD307	BROAD ST			
					11.370 MUI40	N MAIN ST			
					11.410	SPEED LIMIT 30 MPH			
					11.560		2	271	
					11.670		2	221	
					11.930	SPEED LIMIT 40 MPH			
					11.940		2	241	
					11.940	OUT CORP LMTS HURLOCK			
					12.178	SPEED LIMIT 50 MPH			
					13.820				4,450
					13.820 MD 16	EAST NEW MARKET ELLWOOD RD			
					14.620				3,950
					15.900	STRUC #9017 GRAVEL RUN			
					16.970	R/R #MDDE 529 870 S			
					17.120		2	471	
					17.140		2	241	10,775
					17.140 MD318	PRESTON RD			
					17.180 MD331B	SEAMAN RD			
					17.300	STRUC #5014 HUNTINGTON CREEK			
					17.300	CAROLINE CO/L			

ROUTE NUMBER: MD 331B
INVENTORY DIRECTION: NORTH
ROUTE NAME: SEAMAN RD

STATE SYSTEM	FUNCTIONAL CLASS	MEDIAN TYPE	ACCESS CONTROL	NHS	MILEPOINT	MILEPOINT DESCRIPTION	MARKED LANES	SURFACE WIDTH/TYPE*	AADT
STATE SECONDARY	R RUR LOCAL	NONE (UNDIV)	NONE	NOT NHS	00.000		2	241	0
					00.000 MD331	PRESTON RD			
					00.060 MD817B	LANGRELL RD (CAROLINE CO)			
					00.060	CAROLINE CO/L			

*A,B = UNIMPROVED; C = GRADED & DRAINED; D,E = SOIL, GRAVEL, STONE; F,G = LOW TYPE BITUMINOUS
H,I = HIGH TYPE BITUMINOUS; J = CONCRETE; K = BRICK; L = BLOCK

STATE HIGHWAY ADMINISTRATION OF MARYLAND
HIGHWAY INFORMATION SERVICES DIVISION
DATA SUPPORT GROUP

STATE HIGHWAY LOCATION REFERENCE

COUNTY: DORCHESTER
DISTRICT: 1
DATE: 12/31/04

ROUTE NUMBER: MD 335
INVENTORY DIRECTION: NORTH
ROUTE NAME: HOOPER ISLAND RD

STATE SYSTEM	FUNCTIONAL CLASS	MEDIAN TYPE	ACCESS CONTROL	NHS	MILEPOINT	MILEPOINT DESCRIPTION	MARKED LANES	SURFACE WIDTH/TYPE*	AADT
STATE SECONDARY	R RUR MAJ COLL	NONE (UNDIV)	NONE	NOT NHS	00.000		2	24I	825
					00.000	CO114 HOOPER ISLAND RD (BACK)			
					00.000	SPEED LIMIT 30 MPH			
					00.000	SIGN: BEGIN STATE MAINTENANCE			
					00.090		2	24J	
					00.180	STRUC #9014 FISHING CREEK			
					00.250		2	24I	
					00.330		2	22I	
					00.470	SPEED LIMIT 50 MPH			
					04.410	STRUC #9013 HONGA RIVER			
					04.510	CO 97 SMITHVILLE RD			
					04.800	STRUC #9012 HONGA RIVER			
					06.090	STRUC #9011 WALLACE CREEK			
	RUR MINOR ART				06.560		2	21I	1,325
NAME: GOLDEN HILL RD					06.560	MD336 LAKESVILLE RD			
					08.695	SPEED LIMIT 50 MPH			
					11.320		2	24I	
					11.410		2	30J	
					11.420	STRUC #9010 BLACKWATER RIVER			
					11.440		2	22I	
					12.480				1,625
					12.480	CO111 KEY WALLACE DR			
					14.050		2	24I	
					14.420		2	22I	
					14.550		2	24I	
					14.820	STRUC #9018 BIRCH DAM CREEK			
					15.070		2	22I	
					16.030	SPEED LIMIT 30 MPH			
	U				16.050	IN CORP LMTS CHURCH CREEK			
		CURBED			16.340		2	44I	
					16.360	MD 16 TAYLORS ISLAND RD/CHURCH CREEK RD			
					16.360	CO 81 WHITE HAVEN DR (AHEAD)			

*A,B = UNIMPROVED; C = GRADED & DRAINED; D,E = SOIL, GRAVEL, STONE; F,G = LOW TYPE BITUMINOUS
H,I = HIGH TYPE BITUMINOUS; J = CONCRETE; K = BRICK; L = BLOCK

STATE HIGHWAY ADMINISTRATION OF MARYLAND
HIGHWAY INFORMATION SERVICES DIVISION
DATA SUPPORT GROUP

STATE HIGHWAY LOCATION REFERENCE

COUNTY: DORCHESTER

DISTRICT: 1

DATE: 12/31/04

ROUTE NUMBER: MD 336
INVENTORY DIRECTION: EAST
ROUTE NAME: LAKESVILLE RD

STATE SYSTEM	FUNCTIONAL CLASS	MEDIAN TYPE	ACCESS CONTROL	NHS	MILEPOINT	MILEPOINT DESCRIPTION	MARKED LANES	SURFACE WIDTH/TYPE*	AADT
STATE SECONDARY	R	RUR MAJ COLL	NONE	NOT NHS	00.000		2	20I	1,025
					00.000 MD335	GOLDEN HILL RD			
					00.070	SPEED LIMIT 50 MPH			
					02.380				625
					02.380 CO134	BLACKWATER RD			
					04.870 CO137	ANDREWS RD			
					04.870 CO138	LAKESVILLE CRAPO RD (AHEAD)			
					04.870	SIGN: END STATE MAINTENANCE			

ROUTE NUMBER: MD 341
INVENTORY DIRECTION: NORTH
ROUTE NAME: RACE ST

STATE SYSTEM	FUNCTIONAL CLASS	MEDIAN TYPE	ACCESS CONTROL	NHS	MILEPOINT	MILEPOINT DESCRIPTION	MARKED LANES	SURFACE WIDTH/TYPE*	AADT
STATE SECONDARY	U	URB MINOR ART	NONE	NOT NHS	00.000		2	24I	4,225
					00.000 MU903	MAPLE DAM RD (BACK)			
					00.000 MD 16	CHURCH CREEK RD			
					00.090	SPEED LIMIT 35 MPH			
					00.770	SPEED LIMIT 30 MPH			
					01.000				4,925
					01.000 MU 90	BAYLY AVE			
					01.000 MU100	BAYLY RD			
					01.090	SPEED LIMIT 25 MPH			
					01.250 MD343	WASHINGTON ST			
					01.250 MUI110	RACE ST (AHEAD)			

ROUTE NUMBER: MD 343
INVENTORY DIRECTION: EAST
ROUTE NAME: HUDSON RD

STATE SYSTEM	FUNCTIONAL CLASS	MEDIAN TYPE	ACCESS CONTROL	NHS	MILEPOINT	MILEPOINT DESCRIPTION	MARKED LANES	SURFACE WIDTH/TYPE*	AADT
STATE SECONDARY	R	RUR MAJ COLL	NONE	NOT NHS	00.000		2	24I	1,925
					00.000 CO389	HUDSON RD (BACK)			
					00.000	SPEED LIMIT 45 MPH			
					00.000	SIGN: BEGIN STATE MAINTENANCE			

*A,B = UNIMPROVED; C = GRADED & DRAINED; D,E = SOIL, GRAVEL, STONE; F,G = LOW TYPE BITUMINOUS
H,I = HIGH TYPE BITUMINOUS; J = CONCRETE; K = BRICK; L = BLOCK

STATE HIGHWAY ADMINISTRATION OF MARYLAND
HIGHWAY INFORMATION SERVICES DIVISION
DATA SUPPORT GROUP

STATE HIGHWAY LOCATION REFERENCE

COUNTY: DORCHESTER
DISTRICT: 1
DATE: 12/31/04

ROUTE NUMBER: MD 343 CONTINUED
INVENTORY DIRECTION: EAST
ROUTE NAME: HUDSON RD

STATE SYSTEM	FUNCTIONAL CLASS	MEDIAN TYPE	ACCESS CONTROL	NHS	MILEPOINT	MILEPOINT DESCRIPTION	MARKED LANES	SURFACE WIDTH/TYPE*	AADT
STATE SECONDARY	R	RUR MAJ COLL	NONE	NOT NHS	01.690	SPEED LIMIT 40 MPH	2	241	1,925
					02.570				3,725
					02.570	CO 22 BAR NECK RD			
					02.580	SPEED LIMIT 45 MPH			
					03.700		2	221	
					03.760	SPEED LIMIT 50 MPH			
		RUR MINOR ART			04.180				
					06.850		2	241	
					08.952		3	361	
					08.976		2	361	
					09.013		2	241	
		URB OPA			09.070				
					09.400	SPEED LIMIT 40 MPH			
					09.430				7,825
					09.430	IN CORP LMNTS CAMBRIDGE			
					09.430	MU840 LEONARDS LA			
					09.510	SPEED LIMIT 30 MPH			
					09.720		2	221	
					09.790	MU900 MACES LA			
					09.950		2	301	
					09.950	MU690 HIGH ST			
					10.020	SPEED LIMIT 25 MPH			
					10.370		2	281	11,525
					10.370	MU1110 RACE ST			
					10.370	MD341 RACE ST			
					11.000	R/R #MDDE 532 081 W			
					11.030	MD343A NO NAME			
					11.120	SPEED LIMIT 30 MPH			
					11.240		2	381	
					11.270	MD343B WASHINGTON ST			
					11.290	US 50 SUNBURST HWY			

*A,B = UNIMPROVED; C = GRADED & DRAINED; D,E = SOIL, GRAVEL, STONE; F,G = LOW TYPE BITUMINOUS
H,I = HIGH TYPE BITUMINOUS; J = CONCRETE; K = BRICK; L = BLOCK

STATE HIGHWAY ADMINISTRATION OF MARYLAND
HIGHWAY INFORMATION SERVICES DIVISION
DATA SUPPORT GROUP

STATE HIGHWAY LOCATION REFERENCE

COUNTY: DORCHESTER
DISTRICT: 1
DATE: 12/31/04

ROUTE NUMBER: MD 343A
INVENTORY DIRECTION: EAST
ROUTE NAME: NO NAME

STATE SYSTEM	FUNCTIONAL CLASS	MEDIAN TYPE	ACCESS CONTROL	NHS	MILEPOINT	MILEPOINT DESCRIPTION	MARKED LANES	SURFACE WIDTH/TYPE*	AADT
STATE SECONDARY	U URB LOCAL	NONE (UNDIV)	NONE	NOT NHS	00.000		1	20I	199
					00.000	ROAD END			
					00.030		2	28I	
					00.170 MD343	WASHINGTON ST			

ROUTE NUMBER: MD 343B
INVENTORY DIRECTION: EAST
ROUTE NAME: WASHINGTON ST

STATE SYSTEM	FUNCTIONAL CLASS	MEDIAN TYPE	ACCESS CONTROL	NHS	MILEPOINT	MILEPOINT DESCRIPTION	MARKED LANES	SURFACE WIDTH/TYPE*	AADT
STATE SECONDARY	U URB LOCAL	NONE (UNDIV)	NONE	NOT NHS	00.000		2	28I	99
					00.000 MD343	WASHINGTON ST			
					00.090	CUL DE SAC			

ROUTE NUMBER: MD 392
INVENTORY DIRECTION: EAST
ROUTE NAME: EAST NEW MARKET BYPASS

STATE SYSTEM	FUNCTIONAL CLASS	MEDIAN TYPE	ACCESS CONTROL	NHS	MILEPOINT	MILEPOINT DESCRIPTION	MARKED LANES	SURFACE WIDTH/TYPE*	AADT
STATE SECONDARY	R RUR MINOR ART	NONE (UNDIV)	NONE	NOT NHS	00.000		2	24I	5,775
					00.000 MD 16	MT HOLLY RD			
					00.090	SPEED LIMIT 50 MPH			
					00.420 CO539	LINKWOOD RD			
	U				00.420 MU I	EAST NEW MARKET RD			
					00.720	IN CORP LMETS EAST NEW MARKET			
					01.080				5,675
	R				01.080 MD 14	EAST NEW MARKET RIODESDALE RD			
					01.190	OUT CORP LMETS EAST NEW MARKET			
					02.690				4,275
	U				02.690 CO305	SHILOH CAMP RD			
					03.580	IN CORP LMETS HURLOCK			
					04.360 MD392A	POPLAR ST			
					04.370	SPEED LIMIT 40 MPH			
					04.440	R/R #MDDE 529 807 A			
					04.570	SPEED LIMIT 30 MPH			

*A,B = UNIMPROVED; C = GRADED & DRAINED; D,E = SOIL, GRAVEL, STONE; F,G = LOW TYPE BITUMINOUS
H,I = HIGH TYPE BITUMINOUS; J = CONCRETE; K = BRICK; L = BLOCK

STATE HIGHWAY ADMINISTRATION OF MARYLAND
HIGHWAY INFORMATION SERVICES DIVISION
DATA SUPPORT GROUP

STATE HIGHWAY LOCATION REFERENCE

COUNTY: DORCHESTER
DISTRICT: I
DATE: 12/31/04

ROUTE NUMBER: MD 392 CONTINUED
INVENTORY DIRECTION: EAST
ROUTE NAME: DELAWARE AVE

STATE SYSTEM	FUNCTIONAL CLASS	MEDIAN TYPE	ACCESS CONTROL	NHS	MILEPOINT	MILEPOINT DESCRIPTION	MARKED LANES	SURFACE WIDTH/TYPE*	AADT
STATE SECONDARY	U RUR MINOR ART	NONE (UNDIV)	NONE	NOT NHS	04.980		2	241	5,775
					04.980 MD331	S MAIN ST			
					04.980 MU111	PINE ST			
					05.300 MU305	TRAVERS AVE			
					05.360	OUT CORP LMTS HURLOCK			
					05.710	SPEED LIMIT 40 MPH			
					05.910	SPEED LIMIT 50 MPH			
					06.210 CO301	MEDFORD RD			
					07.150				3,575
					07.150 CO296	PALMERS MILL RD			
					07.330	STRUC #9015 MARSHY HOPE CREEK			
					09.990		2	221	3,175
					09.990 MD313	ELDORADO RD			
					13.510				4,075
					13.510 MD577	RELIANCE RD (CAROLINE CO)			
					13.540 CO271	GALESTOWN RELIANCE RD			
					13.540	DELAWARE ST/L			

ROUTE NUMBER: MD 392A
INVENTORY DIRECTION: EAST
ROUTE NAME: POPLAR ST

STATE SYSTEM	FUNCTIONAL CLASS	MEDIAN TYPE	ACCESS CONTROL	NHS	MILEPOINT	MILEPOINT DESCRIPTION	MARKED LANES	SURFACE WIDTH/TYPE*	AADT
STATE SECONDARY	U RUR MINOR COLL	NONE (UNDIV)	NONE	NOT NHS	00.000		2	241	2,350
					00.000 MD392	EAST NEW MARKET BYPASS			
					00.080 MU240	POPLAR ST (AHEAD)			

ROUTE NUMBER: MD 750
INVENTORY DIRECTION: EAST
ROUTE NAME: NO NAME

STATE SYSTEM	FUNCTIONAL CLASS	MEDIAN TYPE	ACCESS CONTROL	NHS	MILEPOINT	MILEPOINT DESCRIPTION	MARKED LANES	SURFACE WIDTH/TYPE*	AADT
STATE SECONDARY	R URB LOCAL	NONE (UNDIV)	NONE	NOT NHS	00.000		2	221	1,492
					00.000 CO168	BUCKTOWN RD (BACK)			

*A,B = UNIMPROVED; C = GRADED & DRAINED; D,E = SOIL, GRAVEL, STONE; F,G = LOW TYPE BITUMINOUS
H,I = HIGH TYPE BITUMINOUS; J = CONCRETE; K = BRICK; L = BLOCK

STATE HIGHWAY ADMINISTRATION OF MARYLAND
HIGHWAY INFORMATION SERVICES DIVISION
DATA SUPPORT GROUP

STATE HIGHWAY LOCATION REFERENCE

COUNTY: DORCHESTER
DISTRICT: I
DATE: 12/31/04

ROUTE NUMBER: MD 750 CONTINUED
INVENTORY DIRECTION: EAST
ROUTE NAME: NO NAME

STATE SYSTEM	FUNCTIONAL CLASS	MEDIAN TYPE	ACCESS CONTROL	NHS	MILEPOINT	MILEPOINT DESCRIPTION	MARKED LANES	SURFACE WIDTH/TYPE*	AADT
STATE SECONDARY	R URB LOCAL	NONE (UNDIV)	NONE	NOT NHS	00.000 US 50	OCEAN GATEWAY	2	22I	1,492
		CURBED			00.050	SPEED LIMIT 40 MPH			
					00.850		2	30I	
					00.870 US 50	OCEAN GATEWAY			

ROUTE NUMBER: MD 795
INVENTORY DIRECTION: EAST
ROUTE NAME: MARYLAND AVE

STATE SYSTEM	FUNCTIONAL CLASS	MEDIAN TYPE	ACCESS CONTROL	NHS	MILEPOINT	MILEPOINT DESCRIPTION	MARKED LANES	SURFACE WIDTH/TYPE*	AADT
STATE SECONDARY	U URB MINOR ART	NONE (UNDIV)	NONE	NOT NHS	00.000		2	26J	11,450
					00.000 MU905	MARKET ST (BACK)			
					00.040	STRUC #9008 CAMBRIDGE CREEK			
					00.070 MU910	MARYLAND AVE (AHEAD)			

ROUTE NUMBER: MD 819
INVENTORY DIRECTION: SOUTH
ROUTE NAME: REIDS GROVE RD

STATE SYSTEM	FUNCTIONAL CLASS	MEDIAN TYPE	ACCESS CONTROL	NHS	MILEPOINT	MILEPOINT DESCRIPTION	MARKED LANES	SURFACE WIDTH/TYPE*	AADT
STATE SECONDARY	R RUR LOCAL	NONE (UNDIV)	NONE	NOT NHS	00.000		1	14I	99
					00.000 MD331	RHODESDALE VIENNA RD			
					00.030		2	18I	
					00.190 MD331	RHODESDALE VIENNA RD			

ROUTE NUMBER: US 50
INVENTORY DIRECTION: EAST
ROUTE NAME: SUNBURST HWY

STATE SYSTEM	FUNCTIONAL CLASS	MEDIAN TYPE	ACCESS CONTROL	NHS	MILEPOINT	MILEPOINT DESCRIPTION	MARKED LANES	SURFACE WIDTH/TYPE*	AADT
STATE PRIMARY	U RUR OPA	POSITIVE BARRIER	NONE	NHS	00.000		4	48J	28,925
					00.000	TALBOT CO/L			
					00.000	STRUC #9021 CHOPTANK RIVER			
					00.000	IN CORP LMTS CAMBRIDGE			
					00.500	SPEED LIMIT 45 MPH			

*A,B = UNIMPROVED; C = GRADED & DRAINED; D,E = SOIL, GRAVEL, STONE; F,G = LOW TYPE BITUMINOUS
H,I = HIGH TYPE BITUMINOUS; J = CONCRETE; K = BRICK; L = BLOCK

STATE HIGHWAY ADMINISTRATION OF MARYLAND
HIGHWAY INFORMATION SERVICES DIVISION
DATA SUPPORT GROUP

STATE HIGHWAY LOCATION REFERENCE

COUNTY: DORCHESTER
DISTRICT: 1
DATE: 12/31/04

ROUTE NUMBER: US 50 CONTINUED
INVENTORY DIRECTION: EAST
ROUTE NAME: SUNBURST HWY

STATE SYSTEM	FUNCTIONAL CLASS	MEDIAN TYPE	ACCESS CONTROL	NHS	MILEPOINT	MILEPOINT DESCRIPTION	MARKED LANES	SURFACE WIDTH/TYPE*	AADT
STATE PRIMARY	U URB OPA	POSITIVE BARRIER	NONE	NHS	00.610		4	561	28,925
					00.660				
					00.690	SPEED LIMIT 35 MPH			
					00.710		4	481	
		CURBED			00.760		5	601	
					00.830	MILE MARKER 80.0			
					00.840		6	721	
					00.840 MU910	MARYLAND A VE			
					00.990 MU1200	ROSELYN AVE			
					01.160 MU240	CEDAR ST			
					01.380 MU391	CRUSADER RD #2			
					01.550				36,525
					01.550 MD343	WASHINGTON ST			
					01.720				35,725
					01.720 MU1550	WOODS RD			
					01.720 CO175	WOODS RD			
					01.720	OUT CORP LMTS CAMBRIDGE			
					01.730	MILE MARKER 81.0			
					01.830	SPEED LIMIT 45 MPH			
					01.890		5	601	
					01.900		6	721	
					02.290				34,725
					02.290 MD 16	CHURCH CREEK RD			
					02.380	SPEED LIMIT 45 MPH			
					02.520		5	601	
					02.700		4	481	
					02.700 MD750	NO NAME			
					02.700 CO168	BUCKTOWN RD			
					02.710				
					02.800	SPEED LIMIT 50 MPH			
					02.820	MILE MARKER 82.0			
					03.500 MD750	NO NAME			
					03.620 CO382	AIREYS RD			
					03.810 CO476	BACKWOODS DR			

NAME: OCEAN GATEWAY

R

RUR OPA

UNPROTECTED

*A,B = UNIMPROVED; C = GRADED & DRAINED; D,E = SOIL, GRAVEL, STONE; F,G = LOW TYPE BITUMINOUS
H,I = HIGH TYPE BITUMINOUS; J = CONCRETE; K = BRICK; L = BLOCK

STATE HIGHWAY ADMINISTRATION OF MARYLAND
HIGHWAY INFORMATION SERVICES DIVISION
DATA SUPPORT GROUP

STATE HIGHWAY LOCATION REFERENCE

COUNTY: DORCHESTER

DISTRICT: 1

DATE: 12/31/04

ROUTE NUMBER: US 50 CONTINUED
INVENTORY DIRECTION: EAST
ROUTE NAME: OCEAN GATEWAY

STATE SYSTEM	FUNCTIONAL CLASS	MEDIAN TYPE	ACCESS CONTROL	NHS	MILEPOINT	MILEPOINT DESCRIPTION	MARKED LANES	SURFACE WIDTH/TYPE*	AADT
STATE PRIMARY	R RUR OPA	UNPROTECTED	NONE	NHS	03.827	MILE MARKER 83.0	4	481	34,725
					03.910	SPEED LIMIT 55 MPH			
					04.180 CO212	BONNIE BROOK RD			
					04.590 CO216	WHITE HALL RD			
					04.793	MILE MARKER 84.0			
		CURBED			04.800				
					04.950				21,625
					04.950 MD 16	MT HOLLY RD			
		UNPROTECTED			05.040				
					05.163	SPEED LIMIT 55 MPH			
					05.823	MILE MARKER 85.0			
					06.060 CO201	CHATEAU RD			
					06.717	MILE MARKER 86.0			
					07.090 CO422	HICKSBURG RD			
					07.820	MILE MARKER 87.0			
		CURBED			08.510				19,481
					08.510 CO539	LINKWOOD RD			
					08.520	R/R #MDDE 532 064 F			
		UNPROTECTED			08.670				
					08.887	MILE MARKER 88.0			
					09.570 CO185	PERCY MAY RD			
					09.850	MILE MARKER 89.0			
					10.450	STRUC #9020 CHICAMACOMICO RIVER			
					10.490 CO196	SALEM RD			
					10.820	MILE MARKER 90.0			
					11.510 CO178	MIDDLETOWN BRANCH RD			
					11.820	MILE MARKER 91.0			
					12.810	MILE MARKER 92.0			
					12.870	STRUC #9006 BIG MILL POND			
					12.870	STRUC #9019 BIG MILL POND			
					12.950	ATR STATION #0016 (CABINET WB/L)			
		POSITIVE BARRIER			14.800				
					14.840	MILE MARKER 94.0			
		CURBED			14.850				
		POSITIVE BARRIER			14.880				

*A,B = UNIMPROVED; C = GRADED & DRAINED; D,E = SOIL, GRAVEL, STONE; F,G = LOW TYPE BITUMINOUS
H,I = HIGH TYPE BITUMINOUS; J = CONCRETE; K = BRICK; L = BLOCK

STATE HIGHWAY ADMINISTRATION OF MARYLAND
HIGHWAY INFORMATION SERVICES DIVISION
DATA SUPPORT GROUP

STATE HIGHWAY LOCATION REFERENCE

COUNTY: DORCHESTER


DISTRICT: I

DATE: 12/31/04

ROUTE NUMBER: US 50 CONTINUED
INVENTORY DIRECTION: EAST
ROUTE NAME: OCEAN GATEWAY

STATE SYSTEM	FUNCTIONAL CLASS	MEDIAN TYPE	ACCESS CONTROL	NHS	MILEPOINT	MILEPOINT DESCRIPTION	MARKED LANES	SURFACE WIDTH/TYPE*	AADT
STATE PRIMARY	R RUR OPA	CURBED	FULL	NHS	14.970		4	48I	20,125
		UNPROTECTED			14.970	CO510			
					15.090	OLD OCEAN GATEWAY			
					15.680	RP 50- 6			
					15.800	RP 50- 8			
					15.810	MILE MARKER 95.0			
					16.010	RP 50- 7			
					16.010	RP 50- 5			
					16.080				19,325
					16.080	MD331			
					16.080	RHODESDALE VIENNA RD			
					16.100	STRUC #9023			
		POSITIVE BARRIER			16.100	R/R BALTO & EASTERN			
					16.420				
					16.640		4	48J	
					16.720	MILE MARKER 96.0			
					16.900	STRUC #9022 NANTICOKE RIVER			
					16.900	WICOMICO CO/L			

*A,B = UNIMPROVED; C = GRADED & DRAINED; D,E = SOIL, GRAVEL, STONE; F,G = LOW TYPE BITUMINOUS
H,I = HIGH TYPE BITUMINOUS; J = CONCRETE; K = BRICK; L = BLOCK



2004

Calendar Year

HIGHWAY LOCATION REFERENCE

Data as of December 31, 2004

FREDERICK

COUNTY

SHA DISTRICT #7

F



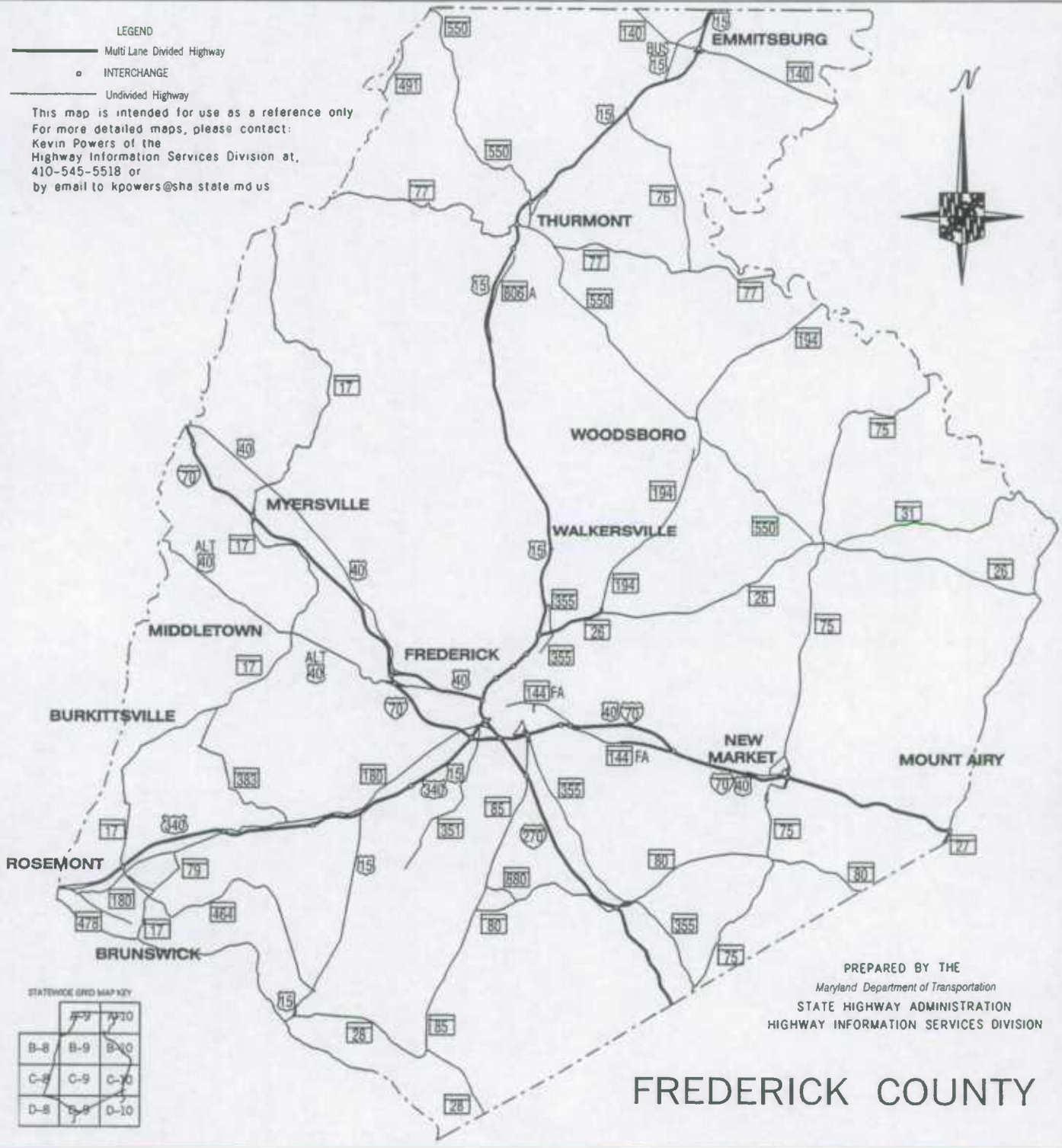
LEGEND

— Multi Lane Divided Highway

o INTERCHANGE


— Undivided Highway

This map is intended for use as a reference only
 For more detailed maps, please contact:
 Kevin Powers of the
 Highway Information Services Division at,
 410-545-5518 or
 by email to kpowers@sha.state.md.us



PREPARED BY THE
 Maryland Department of Transportation
 STATE HIGHWAY ADMINISTRATION
 HIGHWAY INFORMATION SERVICES DIVISION

FREDERICK COUNTY



ROUTE ALERT LIST

FREDERICK COUNTY

Note: Entire county re-inventoried. Check all routes for mileage change.


- MD 904-G, Road now blocked by barricade (dirt mound) length changed from 0.11 miles to 0.012 miles.
- MD 871-F, portion of road east of MD 180 blocked by building, length changed from 0.16 miles to 0.11 miles.
- MD 870-G, This was previously a portion of Exit 56, Ramp 2 from Is 70 to MD 144 FA. The portion of the ramp from MU 82, Bowmans Farm Rd, to MD 144 FA is two way, functions as a mainline, and was therefore renumbered as a state route.



MARYLAND STATE HIGHWAY ADMINISTRATION
HIGHWAY INFORMATION SERVICES DIVISION
STATE MAINTAINED HIGHWAYS ON THE NATIONAL HIGHWAY SYSTEM
AS OF DECEMBER 31, 2004

COUNTY: FREDERICK

ROUTE	BEG DESCRIPTION		END DESCRIPTION		NHS TYPE
IS 70	0.000	WASHINGTON CO/L	29.370	CARROLL CO/L	NHS SYSTEM
IS 270	0.000	MONTGOMERY CO/L	10.090 IS 70	EISENHOWER MEMORIAL HWY	NHS SYSTEM
MD 140	0.000	CARROLL CO/L	4.610 US 15	CATOCTIN MOUNTAIN HWY	NHS SYSTEM
MD 180	0.000 US 340	JEFFERSON PIKE/JEFFERSON NAT PIKE	0.420 MD 478	KNOXVILLE RD	PUBLIC TRANSIT
MD 478	0.000 MD 180	JEFFERSON PIKE	1.880 MU 350	W POTOMAC ST (AHEAD)	PUBLIC TRANSIT
US 15	0.000	BEGIN STRUCTURE IN VIRGINIA	11.930 US 40	FREDERICK FREEWAY (AHEAD)	NHS SYSTEM
US 15	12.630 US 40	FREDERICK FRWY/W PATRICK ST (BACK)	37.850	PENNSYLVANIA ST/L	NHS SYSTEM
US 40	13.170 US 15	FREDERICK FREEWAY (BACK)	14.520 IS 70	EISENHOWER MEMORIAL HWY	NHS SYSTEM
US 340	0.000	WASHINGTON CO/L	10.030 US 15	JEFFERSON NATIONAL PIKE (AHEAD)	NHS SYSTEM



STATE HIGHWAY ADMINISTRATION OF MARYLAND
HIGHWAY INFORMATION SERVICES DIVISION
DATA SUPPORT GROUP

PAGE: 1

STATE HIGHWAY LOCATION REFERENCE

COUNTY: FREDERICK
DISTRICT: 7
DATE: 12/31/04

ROUTE NUMBER: IS 70
INVENTORY DIRECTION: EAST
ROUTE NAME: EISENHOWER MEMORIAL HWY

STATE SYSTEM	FUNCTIONAL CLASS	MEDIAN TYPE	ACCESS CONTROL	NHS	MILEPOINT	MILEPOINT DESCRIPTION	MARKED LANES	SURFACE WIDTH/TYPE*	AADT
STATE PRIMARY	R	RUR INTERSTATE	POSITIVE BARRIER	FULL	NHS	00.000	6	72I	67,550
						00.000			
						WASHINGTON CO/L			
						STRUC #10132 APPALACHIAN TRAIL			
						00.020			
						00.400			
						00.500	5	60I	
						00.710			
						INTERSTATE MILE MARKER 39.0			
						01.590 CO248			
						MONUMENT RD			
						01.590			
						STRUC #10133			
						01.690			
						TRAVEL ADVISORY SIGN			
						01.700			
						INTERSTATE MILE MARKER 40.0			
						02.160			
						UNPROTECTED			
						02.440 CO251			
						MT TABOR RD			
						02.440			
						STRUC #10134			
						02.700			
						INTERSTATE MILE MARKER 41.0			
						03.290			
						03.290	4	48I	
						STRUC #10135 GRINDSTONE RUN			
						03.360 RP 70- 8			
						RAMP 8 FR MD 17 SB TO IS 70 WB			
						03.410 RP 70- 6			
						RAMP 6 FR IS 70 EB TO MD 17 SB			
						03.450			
						IN CORP LMTS MYERSVILLE			
						03.590			67,975
						03.590 MD 17			
						MYERSVILLE MIDDLETOWN RD			
						03.590			
						STRUC #10136			
						03.590			
						EXIT #42			
						03.690			
						INTERSTATE MILE MARKER 42.0			
						03.730			
						OUT CORP LMTS MYERSVILLE			
						03.760 RP 70- 2			
						RAMP 2 FR IS 70 WB TO MD 17 NB			
						03.900 RP 70- 4			
						RAMP 4 FR MD 17 NB TO IS 70 EB			
						04.190			
						STRUC #10130 CATOCTIN CREEK			
						04.360			
						SPEED LIMIT 65 MPH			
						04.500	5	60I	
						04.690			
						INTERSTATE MILE MARKER 43.0			
						05.200	4	48I	
						05.550 CO136			
						HARMONY RD			
						05.550			
						STRUC #10129			
						05.700			
						INTERSTATE MILE MARKER 44.0			

*A,B = UNIMPROVED; C = GRADED & DRAINED; D,E = SOIL, GRAVEL, STONE; F,G = LOW TYPE BITUMINOUS
H,I = HIGH TYPE BITUMINOUS; J = CONCRETE; K = BRICK; L = BLOCK

STATE HIGHWAY ADMINISTRATION OF MARYLAND
HIGHWAY INFORMATION SERVICES DIVISION
DATA SUPPORT GROUP

STATE HIGHWAY LOCATION REFERENCE

COUNTY: FREDERICK
DISTRICT: 7
DATE: 12/31/04

ROUTE NUMBER: IS 70 CONTINUED
INVENTORY DIRECTION: EAST
ROUTE NAME: EISENHOWER MEMORIAL HWY

STATE SYSTEM	FUNCTIONAL CLASS	MEDIAN TYPE	ACCESS CONTROL	NHS	MILEPOINT	MILEPOINT DESCRIPTION	MARKED LANES	SURFACE WIDTH/TYPE*	AADT
STATE PRIMARY	R	RUR INTERSTATE	UNPROTECTED	FULL	NHS				
					05.860		5	60I	67,975
					06.150	ATR STATION #0021 (CABINET EB/L)			
					06.700	INTERSTATE MILE MARKER 45.0			
					07.710	INTERSTATE MILE MARKER 46.0			
					07.770	CO139 HOLLOW RD			
					07.770	STRUC #10127			
					08.650		6	72I	
					08.680	INTERSTATE MILE MARKER 47.0			
					08.820		5	60I	
		URB INTERSTATE			08.870				
					08.870	CO237 RIDGE RD			
					08.870	STRUC #10155			
					09.161				
		POSITIVE BARRIER			09.319				
					09.710	INTERSTATE MILE MARKER 48.0			
					09.990	RP 70- 5 RAMP 5 FR IS 70 SB TO US 40 EB			
					10.100	RP 70- 2 RAMP 2 FR US 40 WB TO IS 70 NB			
					10.460				54,850
					10.460	RP 70- 5 RAMP 5 FR IS 70 SB TO US 40 EB			
					10.460	STRUC #10145			
					10.460	EXIT #48			
		UNPROTECTED			10.470				
					10.710	INTERSTATE MILE MARKER 49.0			
					10.740				67,850
					10.740	US 40AL OLD NATIONAL PIKE			
					10.740	STRUC #10131			
					10.740	EXIT #49			
					11.010	RP 70- 6 RAMP 6 FR US 40AL EB TO IS 70 SB			
					11.040	RP 70- 4 RAMP 4 FR IS 70 NB TO US 40AL EB			
					11.570		4	48I	
					11.630	CO226 MT PHILLIP RD			
					11.630	STRUC #10126			
					11.690	INTERSTATE MILE MARKER 50.0			
					12.710	INTERSTATE MILE MARKER 51.0			
					12.830	SPEED LIMIT 55 MPH			

*A,B = UNIMPROVED; C = GRADED & DRAINED; D,E = SOIL, GRAVEL, STONE; F,G = LOW TYPE BITUMINOUS
H,I = HIGH TYPE BITUMINOUS; J = CONCRETE; K = BRICK; L = BLOCK

STATE HIGHWAY ADMINISTRATION OF MARYLAND
HIGHWAY INFORMATION SERVICES DIVISION
DATA SUPPORT GROUP

PAGE: 3

STATE HIGHWAY LOCATION REFERENCE

COUNTY: FREDERICK

DISTRICT: 7

DATE: 12/31/04

ROUTE NUMBER: IS 70 CONTINUED
INVENTORY DIRECTION: EAST
ROUTE NAME: EISENHOWER MEMORIAL HWY

STATE SYSTEM	FUNCTIONAL CLASS	MEDIAN TYPE	ACCESS CONTROL	NHS	MILEPOINT	MILEPOINT DESCRIPTION	MARKED LANES	SURFACE WIDTH/TYPE*	AADT
STATE PRIMARY	R URB INTERSTATE	UNPROTECTED	FULL	NHS	13.080	VARIABLE MESSAGE SIGN #720 (NB/L)	4	481	67,850
					13.390 MD180	JEFFERSON PIKE			
					13.390	STRUC #10144			
					13.450 RP 70- 6	RAMP 6 FR IS 70 EB TO RAMP 7 (TO US 15)			
					13.490 RP 70- 8	RAMP 8 FR RAMP 7 (TO US 15) TO IS 70 WB			
					13.670 RP 70- 7	RAMP 7 FR IS 70 WB TO US 15 SB			
					13.670	STRUC #10142			
					13.760				79,750
					13.760 US 15	JEFFERSON NATIONAL PIKE			
					13.760	STRUC #10141			
					13.760	EXIT #52			
					13.800 RP 70- 3	RAMP 3 FR IS 70 EB TO US 15 NB			
					13.960 MD180	BALLENGER CREEK PIKE			
					13.960	STRUC #10128			
					13.970	IN CORP LMTS FREDERICK			
					14.040 RP 70- 7	RAMP 7 FR IS 70 WB TO US 15 SB			
					14.120 RP 70- 4	RAMP 4 FR US 15 NB TO IS 70 EB			
					14.460 RP 70- 5	RAMP 5 FR US 40 SB TO IS 70 EB			
					14.460	STRUC #10138			
					14.460 RP 70- 6	RAMP 6 FR IS 70 EB TO IS 270 SB			
		POSITIVE BARRIER			14.480		6	721	
					14.580 RP 70- 7	RAMP 7 IS 70 WB TO IS 270 SB			
					14.600 RP 70- 5	RAMP 5 FR US 40 SB TO IS 70 EB			
					14.630		5	601	
					14.650				76,650
					14.650 US 40	FREDERICK FREEWAY			
					14.650 IS270	EISENHOWER MEMORIAL HWY			
					14.650	STRUC #10103			
					14.650	STRUC #10137			
					14.650	EXIT #53			
					14.680 RP 70- 1	RAMP 1 FR IS 270 NB TO IS 70 WB			
					14.682	INTERSTATE MILE MARKER 53.0			
					14.740 RP 70- 1	RAMP 1 FR IS 270 NB TO IS 70 WB			
					14.740	STRUC #10122			

NAME: BALTO
NATIONAL PIKE

*A,B = UNIMPROVED; C = GRADED & DRAINED; D,E = SOIL, GRAVEL, STONE; F,G = LOW TYPE BITUMINOUS
H,I = HIGH TYPE BITUMINOUS; J = CONCRETE; K = BRICK; L = BLOCK

STATE HIGHWAY ADMINISTRATION OF MARYLAND
HIGHWAY INFORMATION SERVICES DIVISION
DATA SUPPORT GROUP

STATE HIGHWAY LOCATION REFERENCE

COUNTY: FREDERICK

DISTRICT: 7

DATE: 12/31/04

ROUTE NUMBER: IS 70 CONTINUED
INVENTORY DIRECTION: EAST
ROUTE NAME: BALTO NATIONAL PIKE

STATE SYSTEM	FUNCTIONAL CLASS	MEDIAN TYPE	ACCESS CONTROL	NHS	MILEPOINT	MILEPOINT DESCRIPTION	MARKED LANES	SURFACE WIDTH/TYPE*	AADT
STATE PRIMARY	U URB INTERSTATE	POSITIVE BARRIER	FULL	NHS	14.864		6	721	76,650
	R				14.864 RP 70- 2	RAMP 2 FR IS 70 WB TO US 40 NB			
					14.960	OUT CORP LMTS FREDERICK			
					14.960 RP 70- 4	RAMP 4 FR RAMP 1 (FR IS 270) TO IS 70 EB			
					14.970 CO324	NEW DESIGN RD			
					14.970	STRUC #10104			
		UNPROTECTED			15.255				
					15.255 RP 70- 6	RAMP 6 FR IS 70 EB TO MD 355 SB			
					15.340		4	481	
					15.340 RP 70- 8	RAMP 8 FR STADIUM DR TO IS 70 WB			
					15.400 RP 70- 7	RAMP 7 FR IS 70 WB TO STADIUM DR			
					15.400 RP 70- 5	RAMP 5 FR MD 355 SB TO IS 70 EB			
					15.480				72,650
					15.480 MD355	URBANA PIKE			
					15.480	STRUC #10105			
					15.480	EXIT #54			
	U				16.050	IN CORP LMTS FREDERICK			
					16.360				67,050
					16.360 MU1405	E SOUTH ST			
					16.360	STRUC #10106			
					16.360	EXIT #55			
					16.420 RP 70- 3	RAMP 3 FR IS 70 EB TO SOUTH ST			
					16.450 RP 70- 1	RAMP 1 FR MONOCACY BLVD TO IS 70 WB			
	R				16.470	OUT CORP LMTS FREDERICK			
					16.550 RP 70- 2	RAMP 2 FR IS 70 WB TO MONOCACY BLVD			
					16.570 RP 70- 4	RAMP 4 FR SOUTH ST TO IS 70 EB			
					16.890 MD144FA	E PATRICK ST			
					16.890	STRUC #10107			
					16.890	EXIT #56			
					16.980	INTERSTATE MILE MARKER 56.0			
					17.040		6	721	
					17.170 RP 70- 6	RAMP 6 FR IS 70 EB TO MD 144FA			
					17.190 RP 70- 2	RAMP 2 FR IS 70 WB TO MD 144FA NB			
					17.290				61,838

*A,B = UNIMPROVED; C = GRADED & DRAINED; D,E = SOIL, GRAVEL, STONE; F,G = LOW TYPE BITUMINOUS
H,I = HIGH TYPE BITUMINOUS; J = CONCRETE; K = BRICK; L = BLOCK

STATE HIGHWAY ADMINISTRATION OF MARYLAND
HIGHWAY INFORMATION SERVICES DIVISION
DATA SUPPORT GROUP

PAGE: 5

STATE HIGHWAY LOCATION REFERENCE

COUNTY: FREDERICK

DISTRICT: 7

DATE: 12/31/04

ROUTE NUMBER: IS 70 CONTINUED
INVENTORY DIRECTION: EAST
ROUTE NAME: BALTO NATIONAL PIKE

STATE SYSTEM	FUNCTIONAL CLASS	MEDIAN TYPE	ACCESS CONTROL	NHS	MILEPOINT	MILEPOINT DESCRIPTION	MARKED LANES	SURFACE WIDTH/TYPE*	AADT
STATE PRIMARY	R URB INTERSTATE	UNPROTECTED	FULL	NHS	17.290 RP 70- 5	RAMP 5 FR MD 144FA TO IS 70 EB	6	721	61,838
					17.750	SPEED LIMIT 65 MPH			
					17.850	STRUC #10183 MONOCACY RIVER			
					17.940	INTERSTATE MILE MARKER 57.0			
					18.030	ATR STATION #0067 (CABINET EB/L)			
					18.070 CO414	LINGANORE RD			
					18.070	STRUC #10184			
					18.300	STRUC #10185P LONG BRANCH			
					18.850 CO1475	SPRING RIDGE PKWY			
					18.850	STRUC #10186			
					18.880	INTERSTATE MILE MARKER 58.0			
					19.550 CO852	QUINN RD			
					19.550	STRUC #10187			
					20.020	INTERSTATE MILE MARKER 59.0			
					20.200 RP 70- 7	RAMP 7 FR IS 70 WB TO MD 144FA			
					20.240 RP 70- 7	RAMP 7 FR IS 70 WB TO MD 144FA			
					20.250 CO1317	OLD NATIONAL PIKE			
					20.250	STRUC #10188			
					20.250	EXIT #59			
					20.560				60,850
					20.560 RP 70- 4	RAMP 4 FR MD 144FA TO IS 70 EB			
					21.150	INTERSTATE MILE MARKER 60.0			
					21.860 CO365	MUSSETTER RD			
					21.860	STRUC #10157			
					22.150	INTERSTATE MILE MARKER 61.0			
					23.150	INTERSTATE MILE MARKER 62.0			
					23.690 RP 70- 8	RAMP 8 FR MD 75 SB TO IS 70 WB			
					23.720 RP 70- 6	RAMP 6 FR IS 70 EB TO MD 75 SB			
					23.890	STRUC #10175C DAVIS CREEK			
					23.960				67,450
					23.960 MD 75	GREEN VALLEY RD			
					23.960	STRUC #10156			
					23.960	EXIT #62			
					24.160	INTERSTATE MILE MARKER 63.0			
					24.210 RP 70- 4	RAMP 4 FR MD 75 NB TO IS 70 EB			

*A,B = UNIMPROVED; C = GRADED & DRAINED; D,E = SOIL, GRAVEL, STONE; F,G = LOW TYPE BITUMINOUS
H,I = HIGH TYPE BITUMINOUS; J = CONCRETE; K = BRICK; L = BLOCK

PAGE: 5

STATE HIGHWAY ADMINISTRATION OF MARYLAND
HIGHWAY INFORMATION SERVICES DIVISION
DATA SUPPORT GROUP

STATE HIGHWAY LOCATION REFERENCE

COUNTY: FREDERICK

DISTRICT: 7

DATE: 12/31/04

ROUTE NUMBER: IS 70 CONTINUED

INVENTORY DIRECTION: EAST

ROUTE NAME: BALTO NATIONAL PIKE

STATE SYSTEM	FUNCTIONAL CLASS	MEDIAN TYPE	ACCESS CONTROL	NHS	MILEPOINT	MILEPOINT DESCRIPTION	MARKED LANES	SURFACE WIDTH/TYPE*	AADT
STATE PRIMARY	R URB INTERSTATE	UNPROTECTED	FULL	NHS	24.220 RP 70- 2	RAMP 2 FR IS 70 WB TO MD 75 NB	6	72I	67,450
					24.800	STRUC #10021 BUSH CREEK			
					25.150	INTERSTATE MILE MARKER 64.0			
					26.170	INTERSTATE MILE MARKER 65.0			
	RUR INTERSTATE				26.230				
					26.230 CO397	BARTHOLOWS RD			
					26.230	STRUC #10160			
					26.910				
					27.160	INTERSTATE MILE MARKER 66.0			
					27.640 CO401	BILL MOXLEY RD			
					27.640	STRUC #10161			
					27.730	STRUC #10039 OVER R/R TRACKS			
					28.170	INTERSTATE MILE MARKER 67.0			
					29.160 RP 70- 6	RAMP 6 FR IS 70 EB TO MD 27 SB			
					29.280 RP 70- 5	RAMP 5 FR MD 27 SB TO IS 70 EB			
					29.280 RP 70- 8	RAMP 8 FR MD 27 SB TO IS 70 WB			
					29.370	CARROLL CO/L			

ROUTE NUMBER: IS 270

INVENTORY DIRECTION: NORTH

ROUTE NAME: EISENHOWER MEMORIAL HWY

STATE SYSTEM	FUNCTIONAL CLASS	MEDIAN TYPE	ACCESS CONTROL	NHS	MILEPOINT	MILEPOINT DESCRIPTION	MARKED LANES	SURFACE WIDTH/TYPE*	AADT
STATE PRIMARY	R RUR INTERSTATE	UNPROTECTED	FULL	NHS	00.000		4	48I	84,025
					00.000	MONTGOMERY CO/L			
					00.280	INTERSTATE MILE MARKER 23.0			
					00.300	SPEED LIMIT 65 MPH			
					01.180 CO353	DOCTOR PERRY RD			
					01.180	STRUC #10080			
					01.300	INTERSTATE MILE MARKER 24.0			
					02.050	STRUC #10174 BENNETT CREEK			
					02.260	STRUC #10079 BENNETT CREEK			
					02.300	INTERSTATE MILE MARKER 25.0			
					03.300	INTERSTATE MILE MARKER 26.0			
					03.390 RP270- 6	RAMP 6 FR MD 80 EB TO IS 270 SB			

*A,B = UNIMPROVED; C = GRADED & DRAINED; D,E = SOIL, GRAVEL, STONE; F,G = LOW TYPE BITUMINOUS
H,I = HIGH TYPE BITUMINOUS; J = CONCRETE; K = BRICK; L = BLOCK

STATE HIGHWAY ADMINISTRATION OF MARYLAND
HIGHWAY INFORMATION SERVICES DIVISION
DATA SUPPORT GROUP

STATE HIGHWAY LOCATION REFERENCE

COUNTY: FREDERICK
DISTRICT: 7
DATE: 12/31/04

ROUTE NUMBER: IS 270 CONTINUED
INVENTORY DIRECTION: NORTH
ROUTE NAME: EISENHOWER MEMORIAL HWY

STATE SYSTEM	FUNCTIONAL CLASS	MEDIAN TYPE	ACCESS CONTROL	NHS	MILEPOINT	MILEPOINT DESCRIPTION	MARKED LANES	SURFACE WIDTH/TYPE*	AADT
STATE PRIMARY	R RUR INTERSTATE	UNPROTECTED	FULL	NHS	03.470 RP270- 5	RAMP 5 FR IS 270 SB TO MD 80 EB	4	48I	84,025
					03.520				73,075
					03.520 MD 80	FINGERBOARD RD			
					03.520	STRUC #10078			
					03.520	EXIT #26			
					03.560 RP270- 1	RAMP 1 FR IS 270 NB TO MD 80 WB			
					03.650 RP270- 2	RAMP 2 FR MD 80 WB TO IS 70 NB			
					04.310	INTERSTATE MILE MARKER 27.0			
					04.960 CO332	PARK MILLS RD			
					04.960	STRUC #10077			
					05.320	INTERSTATE MILE MARKER 28.0			
					06.320	INTERSTATE MILE MARKER 29.0			
					06.480 CO359	BAKER VALLEY RD			
					06.480	STRUC #10076			
		POSITIVE BARRIER			07.080				
					07.330	STRUC #10075 MONOCACY RIVER			
					07.330	INTERSTATE MILE MARKER 30.0			
	URB INTERSTATE				07.390				
					07.650	R/R #CSX 140 446 S			
					07.650	STRUC #10074			
		UNPROTECTED			07.870				
					08.140	SPEED LIMIT 55 MPH			
					08.340	INTERSTATE MILE MARKER 31.0			
					08.410 RP270- 6	RAMP 6 FR MD 85 EB TO IS 270 SB			
					08.460 RP270- 4	RAMP 4 FR IS 270 NB TO MD 85 EB			
					08.510 RP270- 5	RAMP 5 FR IS 270 SB TO MD 85 EB			
					08.650				97,350
					08.650 MD 85	BUCKEYSTOWN PIKE			
					08.650	STRUC #10073			
					08.650	EXIT #31			
					08.760 RP270- 1	RAMP 1 FR IS 270 NB TO MD 85 WB			
					08.830 RP270- 8	RAMP 8 FR IS 270 SB TO MD 85 WB			
					08.870 RP270- 2	RAMP 2 FR MD 85 WB TO IS 270 NB			
					09.310	INTERSTATE MILE MARKER 32.0			
					09.410 RP 70- 1	RAMP 1 FR IS 270 NB TO IS 70 WB			

*A,B = UNIMPROVED; C = GRADED & DRAINED; D,E = SOIL, GRAVEL, STONE; F,G = LOW TYPE BITUMINOUS
H,I = HIGH TYPE BITUMINOUS; J = CONCRETE; K = BRICK; L = BLOCK

STATE HIGHWAY ADMINISTRATION OF MARYLAND
HIGHWAY INFORMATION SERVICES DIVISION
DATA SUPPORT GROUP

STATE HIGHWAY LOCATION REFERENCE

COUNTY: FREDERICK
DISTRICT: 7
DATE: 12/31/04

ROUTE NUMBER: IS 270 CONTINUED
INVENTORY DIRECTION: NORTH
ROUTE NAME: EISENHOWER MEMORIAL IIWY

STATE SYSTEM	FUNCTIONAL CLASS	MEDIAN TYPE	ACCESS CONTROL	NHS	MILEPOINT	MILEPOINT DESCRIPTION	MARKED LANES	SURFACE WIDTH/TYPE*	AADT
STATE PRIMARY	R URB INTERSTATE	UNPROTECTED	FULL	NHS	09.580		5	601	97,350
	U				09.680 CO324	NEW DESIGN RD			
					09.680	STRUC #10110			
					09.690	IN CORP LMTS FREDERICK			
					09.760		4	481	
					09.760 RP 70- 6	RAMP 6 FR IS 70 EB TO IS 270 SB			
					10.000	IS 70 (EB/L)			
					10.000	STRUC #10103			
					10.000	EXIT #32			
					10.090 IS 70	BALTO NATIONAL PIKE			
					10.090	STRUC #10137			
					10.090 US 40	FREDERICK FREEWAY			

ROUTE NUMBER: MD 15C
INVENTORY DIRECTION: EAST
ROUTE NAME: NO NAME

STATE SYSTEM	FUNCTIONAL CLASS	MEDIAN TYPE	ACCESS CONTROL	NHS	MILEPOINT	MILEPOINT DESCRIPTION	MARKED LANES	SURFACE WIDTH/TYPE*	AADT
STATE SECONDARY	U URB LOCAL	NONE (UNDIV)	PARTIAL	NOT NHS	00.000		2	321	999
	R				00.000 MU373	TIPPIN DR (BACK)			
					00.020 RP 15- 8	RAMP 8 FR US 15 SB TO MD 15C			
					00.020 RP 15- 6	RAMP 6 FR MD 15C TO US 15 SB			
					00.020	OUT CORP LMTS THURMONT			
					00.050 US 15	CATOCTIN MOUNTAIN HWY			
					00.050	STRUC #10181			
					00.080		2	291	
					00.080 RP 15- 3	RAMP 3 FR MD 15C EB TO RAMP 2 (TO US 15)			
					00.080 RP 15- 4	RAMP 4 FR US 15 NB TO US 15C EB			
					00.100 RP 15- 2	RAMP 2 FR MD 15C WB TO US 15 NB			
					00.120 MU183	FREDERICK RD			
					00.120 MU371	THURMONT BLVD (AHEAD)			

*A,B = UNIMPROVED; C = GRADED & DRAINED; D,E = SOIL, GRAVEL, STONE; F,G = LOW TYPE BITUMINOUS
H,I = HIGH TYPE BITUMINOUS; J = CONCRETE; K = BRICK; L = BLOCK

STATE HIGHWAY ADMINISTRATION OF MARYLAND
HIGHWAY INFORMATION SERVICES DIVISION
DATA SUPPORT GROUP

STATE HIGHWAY LOCATION REFERENCE

COUNTY: FREDERICK
DISTRICT: 7
DATE: 12/31/04

ROUTE NUMBER: MD 15D
INVENTORY DIRECTION: NORTH
ROUTE NAME: SANDY SPRING LA EXT

STATE SYSTEM	FUNCTIONAL CLASS	MEDIAN TYPE	ACCESS CONTROL	NHS	MILEPOINT	MILEPOINT DESCRIPTION	MARKED LANES	SURFACE WIDTH/TYPE*	AADT
STATE SECONDARY	U URB LOCAL	NONE (UNDIV)	NONE	NOT NHS	00.000		2	20I	99
					00.000 US 15	CATOCTIN MOUNTAIN HWY			
					00.010		2	19G	
					00.040	ROAD END			

ROUTE NUMBER: MD 17
INVENTORY DIRECTION: NORTH
ROUTE NAME: S POTOMAC ST

STATE SYSTEM	FUNCTIONAL CLASS	MEDIAN TYPE	ACCESS CONTROL	NHS	MILEPOINT	MILEPOINT DESCRIPTION	MARKED LANES	SURFACE WIDTH/TYPE*	AADT
STATE SECONDARY	R URB MINOR ART	NONE (UNDIV)	NONE	NOT NHS	00.000		2	26I	4,925
					00.000	STRUC #10024 POTOMAC RIVER			
					00.000	SPEED LIMIT 30 MPH			
					00.140	VIRGINIA ST/L			
	U				00.170	IN CORP LMNTS BRUNSWICK			
					00.360	R/R #CSX 141 362 A			
					00.390 MU380	WALNUT ST			
					00.430 MU370	VIRGINIA AVE			
					00.460 MU350	W POTOMAC ST			
		CURBED			00.500		2	32J	
		ROUNDAABOUT			00.540		2	40J	
					00.540	BEGIN ROUNDAABOUT			
					00.550				7,025
					00.550 MU320	MARYLAND AVE			
					00.550	BRUNSWICK ROUNDAABOUT			
		CURBED			00.560		2	32J	
					00.560	END ROUNDAABOUT			
		NONE (UNDIV)			00.580		2	24I	
					00.580 MD 17A	PETERSVILLE RD			
					00.600	SPEED LIMIT 30 MPH			
					00.760	SPEED LIMIT 40 MPH			
					01.450	OUT CORP LMNTS BRUNSWICK			
					01.450	IN CORP LMNTS ROSEMONT			
					01.450 MD 79	PETERSVILLE RD			

NAME: PETERSVILLE RD

NAME: BURKITTSTVILLE RD

*A,B = UNIMPROVED; C = GRADED & DRAINED; D,E = SOIL, GRAVEL, STONE; F,G = LOW TYPE BITUMINOUS
H,I = HIGH TYPE BITUMINOUS; J = CONCRETE; K = BRICK; L = BLOCK

STATE HIGHWAY ADMINISTRATION OF MARYLAND
HIGHWAY INFORMATION SERVICES DIVISION
DATA SUPPORT GROUP

STATE HIGHWAY LOCATION REFERENCE

COUNTY: FREDERICK
DISTRICT: 7
DATE: 12/31/04

ROUTE NUMBER: MD 17 CONTINUED
INVENTORY DIRECTION: NORTH
ROUTE NAME: BURKITTSVILLE RD

STATE SYSTEM	FUNCTIONAL CLASS	MEDIAN TYPE	ACCESS CONTROL	NHS	MILEPOINT	MILEPOINT DESCRIPTION	MARKED LANES	SURFACE WIDTH/TYPE*	AADT
STATE SECONDARY	U URB MINOR ART	NONE (UNDIV)	NONE	NOT NHS	01.450 MD464	SOUDER RD	2	24I	7,025
	R				01.770	SPEED LIMIT 50 MPH			
					01.800	OUT CORP LMTS ROSEMONT			
					02.340 MD871G	ROSEMONT DR			
		PAINTED			02.450				
		NONE (UNDIV)			02.486				
		CURBED			02.520		2	28I	
		ROUNDAABOUT			02.540		2	40I	
					02.540	BEGIN ROUNDAABOUT			
					02.550 MD180	JEFFERSON PIKE			
					02.550	ROUNDAABOUT			
		CURBED			02.560		2	28I	
					02.560	END ROUNDAABOUT			
		PAINTED			02.580		2	24I	
		NONE (UNDIV)			02.610		2	26I	
					02.610 RP340- 4	RAMP 4 FR MD 17 NB TO US 340 EB			
					02.630 RP340- 6	RAMP 6 FR US 340 EB TO MD 17 SB			
					02.660 RP340- 3	RAMP 3 FR RAMP 6 (FR US 340) TO MD 17 NB			
					02.670 RP340- 5	RAMP 5 FR MD 17 SB TO RAMP 4 (TO US 340)			
	RUR MAJ COLL				02.700				2,425
					02.700 US340	JEFFERSON NATIONAL PIKE			
					02.700	STRUC #10114			
					02.700	EXIT #2			
					02.750 RP340- 1	RAMP 1 FR MD 17 NB TO RAMP 8 (TO US 340)			
					02.760 RP340- 7	RAMP 7 FR RAMP 2 (FR US 340) TO MD 17 SB			
					02.780		2	24I	
					02.780 RP340- 8	RAMP 8 FR MD 17 SB TO US 340 WB			
					02.810 RP340- 2	RAMP 2 FR US 340 WB TO MD 17 NB			
					03.210		2	20I	
					06.150	SPEED LIMIT 40 MPH			
NAME: POTOMAC ST	U				06.440	IN CORP LMTS BURKITTSVILLE			
					06.650	SPEED LIMIT 25 MPH			
					06.830		2	22K	

*A,B = UNIMPROVED; C = GRADED & DRAINED; D,E = SOIL, GRAVEL, STONE; F,G = LOW TYPE BITUMINOUS
H,I = HIGH TYPE BITUMINOUS; J = CONCRETE; K = BRICK; L = BLOCK

STATE HIGHWAY ADMINISTRATION OF MARYLAND
HIGHWAY INFORMATION SERVICES DIVISION
DATA SUPPORT GROUP

STATE HIGHWAY LOCATION REFERENCE

COUNTY: FREDERICK
DISTRICT: 7
DATE: 12/31/04

ROUTE NUMBER: MD 17 CONTINUED
INVENTORY DIRECTION: NORTH
ROUTE NAME: POTOMAC ST

STATE SYSTEM	FUNCTIONAL CLASS	MEDIAN TYPE	ACCESS CONTROL	NHS	MILEPOINT	MILEPOINT DESCRIPTION	MARKED LANES	SURFACE WIDTH/TYPE*	AADT
STATE SECONDARY	U RUR MAJ COLL	NONE (UNDIV)	NONE	NOT NHS	06.850 MU 50	E&W MAIN ST	2	22K	2,425
					06.880		2	22I	
					06.950	SPEED LIMIT 55 MPH			
					07.100	STRUC #10023			
NAME: BURKITTSVILLE MIDDLETOWN RD	R				07.400	OUT CORP LMTS BURKITTSVILLE			
					07.510		2	24I	
					08.160				1,725
					08.160 CO258	PICNIC WOODS RD			
					09.470				5,225
					09.470 MD383	BROAD RUN JEFFERSON RD			
					10.600	STRUC #10019 MIDDLE CREEK			
					11.620	STRUC #10018 CATOCTIN CREEK			
					12.124	SPEED LIMIT 40 MPH			
NAME: S CHURCH ST	U URB MINOR ART				12.300				
					12.300	IN CORP LMTS MIDDLETOWN			
					12.330	SPEED LIMIT 25 MPH			
					12.380 MU 70	S JEFFERSON ST			
					12.380 CO209	OLD MIDDLETOWN RD			
					12.453	SPEED LIMIT 30 MPH			
					12.620		2	22I	
					12.930		2	25I	
NAME: N CHURCH ST					12.960				3,261
					12.960 US 40AL	E MAIN ST			
					13.030		2	22I	
NAME: MYERSVILLE MIDDLETOWN RD	R RUR MAJ COLL				13.200	OUT CORP LMTS MIDDLETOWN			
					13.200				
					13.230	SPEED LIMIT 40 MPH			
					14.010	ATR STATION #0003 (CABINET NB/L)			
					15.940	STRUC #10177 LITTLE CATOCTIN CREEK			
					17.530				5,125
					17.530 CO245	OLD HAGERSTOWN RD			
					17.650	STRUC #10176 CATOCTIN CREEK			
					17.880		2	24I	
		CURBED			18.080		4	50I	

*A,B = UNIMPROVED; C = GRADED & DRAINED; D,E = SOIL, GRAVEL, STONE; F,G = LOW TYPE BITUMINOUS
H,I = HIGH TYPE BITUMINOUS; J = CONCRETE; K = BRICK; L = BLOCK

STATE HIGHWAY ADMINISTRATION OF MARYLAND
HIGHWAY INFORMATION SERVICES DIVISION
DATA SUPPORT GROUP

STATE HIGHWAY LOCATION REFERENCE

COUNTY: FREDERICK
DISTRICT: 7
DATE: 12/31/04

ROUTE NUMBER: MD 17 CONTINUED
INVENTORY DIRECTION: NORTH
ROUTE NAME: MYERSVILLE MIDDLETOWN RD

STATE SYSTEM	FUNCTIONAL CLASS	MEDIAN TYPE	ACCESS CONTROL	NHS	MILEPOINT	MILEPOINT DESCRIPTION	MARKED LANES	SURFACE WIDTH/TYPE*	AADT
STATE SECONDARY	U RUR MAJ COLL	CURBED	NONE	NOT NHS	18.120 RP 70- 4	RAMP 4 FR MD 17 NB TO IS 70 EB	4	501	5,125
					18.120	IN CORP LMTS MYERSVILLE			
					18.170 RP 70- 6	RAMP 6 FR IS 70 EB TO MD 17 SB			
					18.200 RP 70- 3	RAMP 3 FR RAMP 6 (FR IS 70) TO MD 17 NB			
					18.200 RP 70- 5	RAMP 5 FR MD 17 SB TO RAMP 4 (TO IS 70)			
					18.250				8,325
					18.250 IS 70	EISENHOWER MEMORIAL HWY			
					18.250	STRUC #10136			
					18.250	EXIT #42			
					18.310 RP 70- 1	RAMP 1 FR MD 17 NB TO RAMP 8 (TO IS 70)			
					18.310 RP 70- 7	RAMP 7 FR RAMP 2 (FR IS 70) TO MD 17 SB			
					18.340 RP 70- 2	RAMP 2 FR IS 70 WB TO MD 17 NB			
					18.370 RP 70- 8	RAMP 8 FR MD 17 SB TO IS 70 WB			
		PAINTED			18.420		2	501	
		NONE (UNDIV)			18.430		2	241	
					18.430	SPEED LIMIT 30 MPH			
					18.470		2	331	
					18.540		2	221	
NAME: WOLFVILLE RD					19.020 MU 60	MAIN ST			
					19.100	SPEED LIMIT 40 MPH			
	R				19.240	OUT CORP LMTS MYERSVILLE			
					19.300		2	201	
					19.300	STRUC #10164 LITTLE CATOCTIN CREEK			
					19.450				2,625
					19.450 US 40	BALTO NATIONAL PIKE			
					19.580		2	221	
					20.350	STRUC #10071 MIDDLE CREEK			
					21.090	STRUC #10070 MIDDLE CREEK			
					22.980		2	201	
					22.980	STRUC #10069 MIDDLE CREEK			
					24.200	STRUC #10068 MIDDLE CREEK			
					24.230		2	221	
					24.780	STRUC #10067 MIDDLE CREEK			
					25.360	SPEED LIMIT 30 MPH			

*A,B = UNIMPROVED; C = GRADED & DRAINED; D,E = SOIL, GRAVEL, STONE; F,G = LOW TYPE BITUMINOUS
H,I = HIGH TYPE BITUMINOUS; J = CONCRETE; K = BRICK; L = BLOCK

STATE HIGHWAY ADMINISTRATION OF MARYLAND
HIGHWAY INFORMATION SERVICES DIVISION
DATA SUPPORT GROUP

PAGE: 13

STATE HIGHWAY LOCATION REFERENCE

COUNTY: FREDERICK
DISTRICT: 7
DATE: 12/31/04

ROUTE NUMBER: MD 17 CONTINUED
INVENTORY DIRECTION: NORTH
ROUTE NAME: WOLFSVILLE RD

STATE SYSTEM	FUNCTIONAL CLASS	MEDIAN TYPE	ACCESS CONTROL	NIIS	MILEPOINT	MILEPOINT DESCRIPTION	MARKED LANES	SURFACE WIDTH/TYPE*	AADT
STATE SECONDARY	R RUR MAJ COLL	NONE (UNDIV)	NONE	NOT NHS	25.960		2	24I	2,625
					25.960 CO692	PLEASANT WALK RD			
					25.970 CO 16	STOTTLEMEYER RD			
					26.140		2	20I	
					26.200	SPEED LIMIT 40 MPH			
					26.350		2	24I	
					26.370	STRUC #10066 DRY RUN			
					26.670		2	20I	
					29.490	WASHINGTON CO/L			
					29.490 CO322	WOLFSVILLE RD (AHEAD)			

ROUTE NUMBER: MD 17A
INVENTORY DIRECTION: NORTH
ROUTE NAME: PETERSVILLE RD

STATE SYSTEM	FUNCTIONAL CLASS	MEDIAN TYPE	ACCESS CONTROL	NHS	MILEPOINT	MILEPOINT DESCRIPTION	MARKED LANES	SURFACE WIDTH/TYPE*	AADT
STATE SECONDARY	U URB LOCAL	NONE (UNDIV)	NONE	NOT NIIS	00.000		2	20I	0
					00.000	ROAD END			
					00.030 MD 17	PETERSVILLE RD			

ROUTE NUMBER: MD 26
INVENTORY DIRECTION: EAST
ROUTE NAME: LIBERTY RD

STATE SYSTEM	FUNCTIONAL CLASS	MEDIAN TYPE	ACCESS CONTROL	NHS	MILEPOINT	MILEPOINT DESCRIPTION	MARKED LANES	SURFACE WIDTH/TYPE*	AADT
STATE SECONDARY	R URB FRWY EXPWY	UNPROTECTED	PARTIAL	NOT NIIS	00.000		4	48I	30,675
					00.000 US 15	CATOCTIN MOUNTAIN HWY			
					00.000	EXIT #9			
					00.110 US 15	CATOCTIN MOUNTAIN HWY			
					00.110	STRUC #10097			
					00.130	SPEED LIMIT 55 MPH			
					00.210	R/R #MDOT 535 032 K			
					00.540 MD355	WORMANS MILL RD			
					00.770	MD 850K (SB/L)			
	URB OPA		NONE		00.830		5	60I	30,975

*A,B = UNIMPROVED; C = GRADED & DRAINED; D,E = SOIL, GRAVEL, STONE; F,G = LOW TYPE BITUMINOUS
H,I = HIGH TYPE BITUMINOUS; J = CONCRETE; K = BRICK; L = BLOCK

STATE HIGHWAY ADMINISTRATION OF MARYLAND
HIGHWAY INFORMATION SERVICES DIVISION
DATA SUPPORT GROUP

STATE HIGHWAY LOCATION REFERENCE

COUNTY: FREDERICK
DISTRICT: 7
DATE: 12/31/04

ROUTE NUMBER: MD 26 CONTINUED
INVENTORY DIRECTION: EAST
ROUTE NAME: LIBERTY RD

STATE SYSTEM	FUNCTIONAL CLASS	MEDIAN TYPE	ACCESS CONTROL	NHS	MILEPOINT	MILEPOINT DESCRIPTION	MARKED LANES	SURFACE WIDTH/TYPER*	AADT
STATE SECONDARY	R URB OPA	UNPROTECTED	NONE	NOT NHS	00.830 MD850K	N MARKET ST	5	60I	30,975
					01.090 CO1217	TRADING LA			
					01.370	SPEED LIMIT 50 MPH			
					01.440				
		POSITIVE BARRIER			01.840		4	48I	
					02.000	STRUC #10025 MONOCACY RIVER			
		NONE (UNDIV)			02.200		2	24I	10,175
					02.200 MD194	WOODSBORO PIKE			
					02.230		3	24I	
					02.300		2	24I	
					02.860	STRUC #10026 ISRAEL CREEK			
	RUR MINOR ART				03.030				
					03.900	SPEED LIMIT 35 MPH			
					04.820 CO445	OLD LIBERTY RD			
					04.860	SPEED LIMIT 55 MPH			
					05.370 CO457	WATER ST RD			
					05.370 CO1459	OLD ANNAPOLIS RD			
					06.960				8,875
					06.960 CO411	CHESTNUT GROVE RD			
					08.373	SPEED LIMIT 40 MPH			
					08.830	SPEED LIMIT 30 MPH			
					09.030 CO487	SOUTH ST			
					09.150 CO430	DAYSVILLE RD			
					09.350				9,475
					09.350 MD550	WOODSBORO RD			
					09.690 MD 75	CHURCH ST			
					10.110				5,475
					10.110 MD 31	NEW WINDSOR RD			
					10.290	SPEED LIMIT 55 MPH			
					10.450	STRUC #10027 DOLLYHYDE CREEK			
					12.470 CO440	UNIONVILLE RD			
					12.730	STRUC #10167 N FORK LINGANORE CRK			
					12.770				5,075
					12.770 CO468	CLEMSONVILLE RD			
					12.950	STRUC #10168 N FORK LINGANORE CRK			

*A,B = UNIMPROVED; C = GRADED & DRAINED; D,E = SOIL, GRAVEL, STONE; F,G = LOW TYPE BITUMINOUS
H,I = HIGH TYPE BITUMINOUS; J = CONCRETE; K = BRICK; L = BLOCK

STATE HIGHWAY ADMINISTRATION OF MARYLAND
HIGHWAY INFORMATION SERVICES DIVISION
DATA SUPPORT GROUP

STATE HIGHWAY LOCATION REFERENCE

COUNTY: FREDERICK
DISTRICT: 7
DATE: 12/31/04

ROUTE NUMBER: MD 26 CONTINUED
INVENTORY DIRECTION: EAST
ROUTE NAME: LIBERTY RD

STATE SYSTEM	FUNCTIONAL CLASS	MEDIAN TYPE	ACCESS CONTROL	NHS	MILEPOINT	MILEPOINT DESCRIPTION	MARKED LANES	SURFACE WIDTH/TYPE*	AADT
STATE SECONDARY	R RUR MINOR ART	NONE (UNDIV)	NONE	NOT NHS	14.030	STRUC #10028 N FORK LINGANORE CRK	2	241	5,075
					14.410 CO440	UNIONVILLE RD			
					16.560	CARROLL CO/L			

ROUTE NUMBER: MD 27
INVENTORY DIRECTION: NORTH
ROUTE NAME: RIDGE RD

STATE SYSTEM	FUNCTIONAL CLASS	MEDIAN TYPE	ACCESS CONTROL	NHS	MILEPOINT	MILEPOINT DESCRIPTION	MARKED LANES	SURFACE WIDTH/TYPE*	AADT
STATE SECONDARY	R URB OPA	NONE (UNDIV)	NONE	NOT NHS	00.000		2	221	18,850
					00.000	MONTGOMERY CO/L			
					00.000 CO402	PENN SHOP RD			
		PAINTED			00.050		3	371	
		CURBED			00.080		3	401	
					00.140		4	481	
					00.140 MD144A	FREDERICK RD			
					00.200	SPEED LIMIT 50 MPH			
		UNPROTECTED			00.220				
					00.280	CARROLL CO/L			

ROUTE NUMBER: MD 28
INVENTORY DIRECTION: EAST
ROUTE NAME: CLAY ST

STATE SYSTEM	FUNCTIONAL CLASS	MEDIAN TYPE	ACCESS CONTROL	NHS	MILEPOINT	MILEPOINT DESCRIPTION	MARKED LANES	SURFACE WIDTH/TYPE*	AADT
STATE SECONDARY	R RUR MINOR ART	NONE (UNDIV)	NONE	NOT NHS	00.000		2	301	6,275
					00.000 US 15	CATOCTIN MOUNTAIN HWY			
					00.020		2	241	
					00.050 CO294	BALLENGER CREEK PIKE			
					00.050	SPEED LIMIT 30 MPH			
					00.800	R/R #CSX 140 461 U - 2			
NAME: TUSCARORA RD					00.820 CO300	ROCK HALL RD			
					00.850	SPEED LIMIT 40 MPH			
					01.050	STRUC #10016 TUSCARORA CREEK			
					01.360	SPEED LIMIT 50 MPH			

*A,B = UNIMPROVED; C = GRADED & DRAINED; D,E = SOIL, GRAVEL, STONE; F,G = LOW TYPE BITUMINOUS
H,I = HIGH TYPE BITUMINOUS; J = CONCRETE; K = BRICK; L = BLOCK

STATE HIGHWAY ADMINISTRATION OF MARYLAND
HIGHWAY INFORMATION SERVICES DIVISION
DATA SUPPORT GROUP

STATE HIGHWAY LOCATION REFERENCE

COUNTY: FREDERICK
DISTRICT: 7
DATE: 12/31/04

ROUTE NUMBER: MD 28 CONTINUED
INVENTORY DIRECTION: EAST
ROUTE NAME: TUSCARORA RD

STATE SYSTEM	FUNCTIONAL CLASS	MEDIAN TYPE	ACCESS CONTROL	NHS	MILEPOINT	MILEPOINT DESCRIPTION	MARKED LANES	SURFACE WIDTH/TYPE*	AADT
STATE SECONDARY	R RUR MINOR ART	NONE (UNDIV)	NONE	NOT NIIS	01.400	STRUC #10015 TUSCARORA CREEK	2	241	6,275
					02.570				3,375
					02.570 CO728	PLEASANTVIEW RD			
					02.880	STRUC #10014 TUSCARORA CREEK			
					03.860 CO324	NEW DESIGN RD			
					04.050	SPEED LIMIT 35 MPH			
					04.730				6,875
NAME: DICKERSON RD					04.730 MD 85	BUCKEYSTOWN PIKE			
					04.780	SPEED LIMIT 50 MPH			
					06.210 CO332	PARK MILLS RD			
					06.520	STRUC #10029 MONOCACY RIVER			
					07.500	MONTGOMERY CO/L			

ROUTE NUMBER: MD 31
INVENTORY DIRECTION: EAST
ROUTE NAME: NEW WINDSOR RD

STATE SYSTEM	FUNCTIONAL CLASS	MEDIAN TYPE	ACCESS CONTROL	NHS	MILEPOINT	MILEPOINT DESCRIPTION	MARKED LANES	SURFACE WIDTH/TYPE*	AADT
STATE SECONDARY	R RUR MINOR ART	NONE (UNDIV)	NONE	NOT NHS	00.000		2	241	3,475
					00.000 MD 26	LIBERTY RD			
					00.000 CO1938	LIBERTY VILLAGE WAY (BACK)			
					00.150	SPEED LIMIT 50 MPH			
					01.940		2	221	
					03.130				2,825
					03.130 CO468	CLEMSONVILLE RD			
					03.190		2	201	
					05.080	SPEED LIMIT 40 MPH			
					06.600	STRUC #6008 SAMS CREEK			
					06.600	CARROLL CO/L			

ROUTE NUMBER: MD 75
INVENTORY DIRECTION: NORTH
ROUTE NAME: GREEN VALLEY RD

STATE SYSTEM	FUNCTIONAL CLASS	MEDIAN TYPE	ACCESS CONTROL	NHS	MILEPOINT	MILEPOINT DESCRIPTION	MARKED LANES	SURFACE WIDTH/TYPE*	AADT
--------------	------------------	-------------	----------------	-----	-----------	-----------------------	--------------	---------------------	------

*A,B = UNIMPROVED; C = GRADED & DRAINED; D,E = SOIL, GRAVEL, STONE; F,G = LOW TYPE BITUMINOUS
H,I = HIGH TYPE BITUMINOUS; J = CONCRETE; K = BRICK; L = BLOCK

STATE HIGHWAY ADMINISTRATION OF MARYLAND
HIGHWAY INFORMATION SERVICES DIVISION
DATA SUPPORT GROUP

PAGE: 17

STATE HIGHWAY LOCATION REFERENCE

COUNTY: FREDERICK
DISTRICT: 7
DATE: 12/31/04

ROUTE NUMBER: MD 75 CONTINUED
INVENTORY DIRECTION: NORTH
ROUTE NAME: GREEN VALLEY RD

STATE SYSTEM	FUNCTIONAL CLASS	MEDIAN TYPE	ACCESS CONTROL	NHS	MILEPOINT	MILEPOINT DESCRIPTION	MARKED LANES	SURFACE WIDTH/TYPE*	AADT
STATE SECONDARY	R RUR MAJ COLL	NONE (UNDIV)	NONE	NOT NHS	00.000		2	20I	8,575
					00.000 MD355	URBANA PIKE			
					00.050	SPEED LIMIT 40 MPH			
					00.500 CO385	LEWISDALE RD			
					01.620	STRUC #10047 BENNETTS CREEK			
					01.710	STRUC #10046 STILLHOUSE BRANCH			
		PAINTED			02.750		2	24I	
		NONE (UNDIV)			02.860				
					02.910		2	20I	
		PAINTED			02.960		2	24I	
		NONE (UNDIV)			03.220		2	20I	
	URB MINOR ART				03.370				
					04.400	STRUC #10045 FAHRNEY BRANCH			
					04.830 MD 80	FINGERBOARD RD (AHEAD)			
					04.960		2	22I	6,575
					04.960 MD 80	FINGERBOARD RD (BACK)			
					05.100	SPEED LIMIT 50 MPH			
					06.290	SPEED LIMIT 30 MPH			
					06.690		2	20I	
					06.690	STRUC #10044 BUSH CREEK			
					06.870	R/R #CSX 140 433 R			
					07.020	SPEED LIMIT 40 MPH			
					07.340		2	24I	
		CURBED			07.340 MD 75FB	NO NAME			
					07.780		3	44I	
					07.780 MD877B	EAST BALDWIN RD			
					07.820		4	48I	
					07.900	SPEED LIMIT 55 MPH			
					07.930 RP 70- 4	RAMP 4 FR MD 75 NB TO IS 70 EB			
					07.990 RP 70- 6	RAMP 6 FR IS 70 EB TO MD 75 SB			
					08.020 RP 70- 3	RAMP 3 FR RAMP 6 (FR IS70) TO MD 75 NB			
					08.020 RP 70- 5	RAMP 5 FR MD 75 SB TO RAMP 4 (TO IS 70)			
					08.120				9,975
					08.120 IS 70	BALTO NATIONAL PIKE			
					08.120	STRUC #10156			

*A,B = UNIMPROVED; C = GRADED & DRAINED; D,E = SOIL, GRAVEL, STONE; F,G = LOW TYPE BITUMINOUS
H,I = HIGH TYPE BITUMINOUS; J = CONCRETE; K = BRICK; L = BLOCK

STATE HIGHWAY ADMINISTRATION OF MARYLAND
HIGHWAY INFORMATION SERVICES DIVISION
DATA SUPPORT GROUP

STATE HIGHWAY LOCATION REFERENCE

COUNTY: FREDERICK
DISTRICT: 7
DATE: 12/31/04

ROUTE NUMBER: MD 75 CONTINUED
INVENTORY DIRECTION: NORTH
ROUTE NAME: GREEN VALLEY RD

STATE SYSTEM	FUNCTIONAL CLASS	MEDIAN TYPE	ACCESS CONTROL	NHS	MILEPOINT	MILEPOINT DESCRIPTION	MARKED LANES	SURFACE WIDTH/TYPE*	AADT
STATE SECONDARY	R URB MINOR ART	CURBED	NONE	NOT NHS	08.120	EXIT #62	4	48I	9,975
					08.220 RP 70- 1	RAMP 1 FR MD 75 NB TO RAMP 8 (TO IS 70)			
					08.220 RP 70- 7	RAMP 7 FR RAMP 2 (FR IS 70) TO MD 75 SB			
					08.250 RP 70- 2	RAMP 2 FR IS 70 WB TO MD 75 NB			
					08.300 RP 70- 8	RAMP 8 FR MD 75 SB TO IS 70 WB			
					08.360 MD144FB	OLD NATIONAL PIKE			
					08.360 CO1317	OLD NATIONAL PIKE			
		NONE (UNDIV)			08.530		2	24I	
	RUR MAJ COLL				08.800				
					08.800 MD874D	OLD NEW MARKET RD			
					09.080 MD874B	NO NAME			
					09.710 MD874C	OLD NEW LONDON RD			
					10.830	STRUC #10152 BENS BRANCH			
					10.900				4,675
					10.900 CO417	LIME PLANT RD			
					11.020 MD874C	OLD NEW LONDON RD			
					11.370 MD874	DRUMMINE RD			
					11.870 MD874	DRUMMINE RD			
					11.970 CO1459	OLD ANNAPOLIS RD			
					12.070 MD 75FC	NO NAME			
					12.800	STRUC #10042 LINGANORE CREEK			
					14.240	SPEED LIMIT 40 MPH			
					14.750				
NAME: WALNUT ST					15.080 CO1635	JONES RD	2	20I	
					15.310	SPEED LIMIT 30 MPH			
					15.590				3,675
NAME: CHURCH ST					15.590 MD 26	LIBERTY RD			
					15.840	SPEED LIMIT 50 MPH			
					16.000				
NAME: GREEN VALLEY RD					17.750 CO466	COPPERMINE RD	2	22I	
					17.770	SPEED LIMIT 40 MPH			
					18.383	SPEED LIMIT 30 MPH			
					19.290 CO510	KEYMAR RD			
					19.380	SPEED LIMIT 40 MPH			

*A,B = UNIMPROVED; C = GRADED & DRAINED; D,E = SOIL, GRAVEL, STONE; F,G = LOW TYPE BITUMINOUS
H,I = HIGH TYPE BITUMINOUS; J = CONCRETE; K = BRICK; L = BLOCK

STATE HIGHWAY ADMINISTRATION OF MARYLAND
HIGHWAY INFORMATION SERVICES DIVISION
DATA SUPPORT GROUP

PAGE: 19

STATE HIGHWAY LOCATION REFERENCE

COUNTY: FREDERICK

DISTRICT: 7

DATE: 12/31/04

ROUTE NUMBER: MD 75 CONTINUED

INVENTORY DIRECTION: NORTH

ROUTE NAME: GREEN VALLEY RD

STATE SYSTEM	FUNCTIONAL CLASS	MEDIAN TYPE	ACCESS CONTROL	NHS	MILEPOINT	MILEPOINT DESCRIPTION	MARKED LANES	SURFACE WIDTH/TYPE*	AADT
STATE SECONDARY	R RUR MAJ COLL	NONE (UNDIV)	NONE	NOT NHS	20.660	STRUC #X10053 BEAVER DAM CREEK	2	22I	3,675
					20.960				2,325
					20.960 CO489	DOTTERER RD			
					22.544	STRUC # 10172 HAINES BRANCH			
					22.590 CO468	CLEMSONVILLE RD			
					23.100	STRUC #6012 SAMS CREEK			
					23.100	CARROLL CO/L			

ROUTE NUMBER: MD 75FB

INVENTORY DIRECTION: NORTH

ROUTE NAME: NO NAME

STATE SYSTEM	FUNCTIONAL CLASS	MEDIAN TYPE	ACCESS CONTROL	NHS	MILEPOINT	MILEPOINT DESCRIPTION	MARKED LANES	SURFACE WIDTH/TYPE*	AADT
STATE SECONDARY	R URB LOCAL	NONE (UNDIV)	NONE	NOT NHS	00.000		2	22H	0
					00.000 MD 75	GREEN VALLEY RD			
					00.120	CUL DE SAC			

ROUTE NUMBER: MD 75FC

INVENTORY DIRECTION: EAST

ROUTE NAME: NO NAME

STATE SYSTEM	FUNCTIONAL CLASS	MEDIAN TYPE	ACCESS CONTROL	NHS	MILEPOINT	MILEPOINT DESCRIPTION	MARKED LANES	SURFACE WIDTH/TYPE*	AADT
STATE SECONDARY	R RUR LOCAL	NONE (UNDIV)	NONE	NOT NHS	00.000		2	10H	0
					00.000 MD 75	GREEN VALLEY RD			
					00.020	ROAD END			

ROUTE NUMBER: MD 76

INVENTORY DIRECTION: NORTH

ROUTE NAME: MOTTERS STATION RD

STATE SYSTEM	FUNCTIONAL CLASS	MEDIAN TYPE	ACCESS CONTROL	NHS	MILEPOINT	MILEPOINT DESCRIPTION	MARKED LANES	SURFACE WIDTH/TYPE*	AADT
STATE SECONDARY	R RUR LOCAL	NONE (UNDIV)	NONE	NOT NHS	00.000		2	20I	775
					00.000 CO543	LONGS MILL RD (BACK)			
					00.000 MD 77	ROCKY RIDGE RD			
					00.060	ROCKY RIDGE V.F.D.			

*A,B = UNIMPROVED; C = GRADED & DRAINED; D,E = SOIL, GRAVEL, STONE; F,G = LOW TYPE BITUMINOUS
H,I = HIGH TYPE BITUMINOUS; J = CONCRETE; K = BRICK; L = BLOCK

STATE HIGHWAY ADMINISTRATION OF MARYLAND
HIGHWAY INFORMATION SERVICES DIVISION
DATA SUPPORT GROUP

STATE HIGHWAY LOCATION REFERENCE

COUNTY: FREDERICK
DISTRICT: 7
DATE: 12/31/04

ROUTE NUMBER: MD 76 CONTINUED
INVENTORY DIRECTION: NORTH
ROUTE NAME: MOTTERS STATION RD

STATE SYSTEM	FUNCTIONAL CLASS	MEDIAN TYPE	ACCESS CONTROL	NHS	MILEPOINT	MILEPOINT DESCRIPTION	MARKED LANES	SURFACE WIDTH/TYPE*	AADT
STATE SECONDARY	R RUR LOCAL	NONE (UNDIV)	NONE	NOT NHS	00.090	SPEED LIMIT 30 MPH	2	201	775
					00.180	R/R #MMID 831 753 A			
					00.180	STRUC #10048			
					00.260	SPEED LIMIT 50 MPH			
					03.310		2	181	
					03.350		2	201	
					04.260				1,075
					04.260 CO 64	OLD FREDERICK RD			
					05.590		2	241	
					05.690 US 15	CATOCTIN MOUNTAIN HWY			
					05.690 CO 1257	ST ANTHONYS RD (AHEAD)			

ROUTE NUMBER: MD 77
INVENTORY DIRECTION: EAST
ROUTE NAME: FOXVILLE RD

STATE SYSTEM	FUNCTIONAL CLASS	MEDIAN TYPE	ACCESS CONTROL	NHS	MILEPOINT	MILEPOINT DESCRIPTION	MARKED LANES	SURFACE WIDTH/TYPE*	AADT
STATE SECONDARY	R RUR MAJ COLL	NONE (UNDIV)	NONE	NOT NHS	00.000		2	201	3,025
					00.000	WASHINGTON CO/L			
					00.060		2	241	
					00.570				3,225
					00.570 CO 17	QUIRAUK SCHOOL RD			
					00.650	SPEED LIMIT 50 MPH			
					01.630		2	221	
					01.630 CO 12	FOXVILLE DEERFIELD RD			
					01.630 CO 16	STOTTEMYER RD			
					02.720	STRUC #10049 HUNTING CREEK			
					02.810	SPEED LIMIT 35 MPH			
					04.240		2	201	
					05.280	STRUC #10050 HUNTING CREEK			
					06.430				4,725
					06.430 CO 89	PRYOR RD			
					06.460	SPEED LIMIT 30 MPH			
					06.680				
					06.680	IN CORP LMTS THURMONT			

U URB MINOR ART

NAME: W MAIN ST

*A,B = UNIMPROVED; C = GRADED & DRAINED; D,E = SOIL, GRAVEL, STONE; F,G = LOW TYPE BITUMINOUS
H,I = HIGH TYPE BITUMINOUS; J = CONCRETE; K = BRICK; L = BLOCK

STATE HIGHWAY ADMINISTRATION OF MARYLAND
HIGHWAY INFORMATION SERVICES DIVISION
DATA SUPPORT GROUP

STATE HIGHWAY LOCATION REFERENCE

COUNTY: FREDERICK

DISTRICT: 7

DATE: 12/31/04

ROUTE NUMBER: MD 77 CONTINUED
INVENTORY DIRECTION: EAST
ROUTE NAME: W MAIN ST

STATE SYSTEM	FUNCTIONAL CLASS	MEDIAN TYPE	ACCESS CONTROL	NIIS	MILEPOINT	MILEPOINT DESCRIPTION	MARKED LANES	SURFACE WIDTH/TYPE*	AADT
STATE SECONDARY	U URB MINOR ART	NONE (UNDIV)	NONE	NOT NHS	06.790		2	241	4,725
					06.790	STRUC #10052 HUNTING CREEK			
					06.910 RP 15- 6	RAMP 6 FR MD 77 EB TO RAMP 7 (TO US 15)			
					06.920 RP 15- 7	RAMP 7 FR MD 77 WB TO US 15 SB			
					06.920 RP 15- 8	RAMP 8 FR US 15 SB TO MD 77 WB			
					06.940 RP 15- 5	RAMP 5 FR RAMP 8 (FR US 15) TO MD 77 EB			
					07.010	SPEED LIMIT 25 MPH			
					07.080				9,125
					07.080 US 15	CATOCTIN MOUNTAIN HWY			
					07.080	STRUC #10109			
					07.080	STRUC #10179			
		CURBED			07.170		2	571	
					07.180 RP 15- 1	RAMP 1 FR US 15 NB TO MD 77 WB			
					07.200 RP 15- 3	RAMP 3 FR MD 77 EB TO RAMP 2 (TO US 15)			
					07.200 RP 15- 4	RAMP 4 FR RAMP 1 (FR US 15) TO MD 77 EB			
					07.220 RP 15- 2	RAMP 2 FR MD 77 WB TO US 15 NB			
		NONE (UNDIV)			07.230		2	361	
					07.260		2	301	
					07.370	SPEED LIMIT 25 MPH			
NAME: E MAIN ST					07.450 MD550	CHURCH ST			
					07.450 MU400	WATER ST			
					07.920		2	331	
					08.080		2	441	
					08.080	SPEED LIMIT 30 MPH			
					08.440		2	201	3,225
NAME: ROCKY RIDGE RD					08.440 MD550	JIMTOWN RD			
	R				08.570	OUT CORP LMTS TIURMONT			
					08.578	SPEED LIMIT 40 MPH			
					09.080	SPEED LIMIT 30 MPH			
					09.270		2	241	
	RUR MAJ COLL				09.530		2	201	
					09.530	R/R #MMID 831 763 F			
					09.670	SPEED LIMIT 50 MPH			

*A,B = UNIMPROVED; C = GRADED & DRAINED; D,E = SOIL, GRAVEL, STONE; F,G = LOW TYPE BITUMINOUS
H,I = HIGH TYPE BITUMINOUS; J = CONCRETE; K = BRICK; L = BLOCK

STATE HIGHWAY ADMINISTRATION OF MARYLAND
HIGHWAY INFORMATION SERVICES DIVISION
DATA SUPPORT GROUP

STATE HIGHWAY LOCATION REFERENCE

COUNTY: FREDERICK

DISTRICT: 7

DATE: 12/31/04

ROUTE NUMBER: MD 77 CONTINUED

INVENTORY DIRECTION: EAST

ROUTE NAME: ROCKY RIDGE RD

STATE SYSTEM	FUNCTIONAL CLASS	MEDIAN TYPE	ACCESS CONTROL	NHS	MILEPOINT	MILEPOINT DESCRIPTION	MARKED LANES	SURFACE WIDTH/TYPE*	AADT
STATE SECONDARY	R RUR MAJ COLL	NONE (UNDIV)	NONE	NOT NHS	10.570	STRUC #10053 OWENS CREEK	2	201	3,225
					10.900				2,025
					10.900 CO 64	OLD FREDERICK RD			
					12.340	R/R #MMID 831 755 N			
					12.340	STRUC #10054 BEAVER BRANCH			
					12.469	R/R CROSSING			
					12.710	SPEED LIMIT 30 MPH			
					12.970		2	221	1,525
					12.970 CO543	LONGS MILL RD			
					12.970 MD 76	MOTTERS STATION RD			
					13.152	SPEED LIMIT 50 MPH			
					14.490	STRUC #10055 MONOCACY RIVER			
					15.270	SPEED LIMIT 40 MPH			
					15.600	SPEED LIMIT 30 MPH			
					15.790	STRUC #10056 DOUBLE PIPE CREEK			
					15.790	CARROLL CO/L			

ROUTE NUMBER: MD 79

INVENTORY DIRECTION: NORTH

ROUTE NAME: PETERSVILLE RD

STATE SYSTEM	FUNCTIONAL CLASS	MEDIAN TYPE	ACCESS CONTROL	NHS	MILEPOINT	MILEPOINT DESCRIPTION	MARKED LANES	SURFACE WIDTH/TYPE*	AADT
STATE SECONDARY	U URB COLL	NONE (UNDIV)	NONE	NOT NHS	00.000		2	241	3,450
					00.000 MD 17	BURKITTSVILLE RD			
					00.000 MD464	SOUDER RD			
					00.000	CORP LIMITS OF ROSEMONT			
					00.030	SPEED LIMIT 30 MPH			
					00.150		2	201	
					00.240 MD871G	ROSEMONT DR			
					00.830	SPEED LIMIT 40 MPH			
	R RUR MINOR COLL				00.850				
					00.850	STRUC #10058 LITTLE CATOCTIN CREEK			
					00.850	OUT CORP LMTS ROSEMONT			
					01.810 MD180	JEFFERSON PIKE			
					01.810 CO642	SECOND ST (AHEAD)			

*A,B = UNIMPROVED; C = GRADED & DRAINED; D,E = SOIL, GRAVEL, STONE; F,G = LOW TYPE BITUMINOUS
H,I = HIGH TYPE BITUMINOUS; J = CONCRETE; K = BRICK; L = BLOCK

STATE HIGHWAY ADMINISTRATION OF MARYLAND
HIGHWAY INFORMATION SERVICES DIVISION
DATA SUPPORT GROUP

STATE HIGHWAY LOCATION REFERENCE

COUNTY: FREDERICK

DISTRICT: 7

DATE: 12/31/04

ROUTE NUMBER: MD 80
INVENTORY DIRECTION: EAST
ROUTE NAME: FINGERBOARD RD

STATE SYSTEM	FUNCTIONAL CLASS	MEDIAN TYPE	ACCESS CONTROL	NIIS	MILEPOINT	MILEPOINT DESCRIPTION	MARKED LANES	SURFACE WIDTH/TYPE*	AADT
STATE SECONDARY	R URB MINOR ART	NONE (UNDIV)	NONE	NOT NIIS	00.000		2	241	3,575
					00.000 MD 85	BUCKEYSTOWN PIKE			
					00.080	SPEED LIMIT 50 MPH			
					01.320 MD880	MICHAELS MILL RD			
	RUR MAJ COLL				01.340				
					01.400	STRUC #10059 MONOCACY RIVER			
					01.490	SPEED LIMIT 40 MPH			
					01.630		2	201	
					01.820 CO344	FLINT HILL RD			
					03.370				6,575
					03.370 CO332	PARK MILLS RD			
					04.086		2	211	
					04.169		2	241	
					04.290		2	211	
					04.650		2	241	
					04.650 CO349	THURSTON RD			
					04.750		2	201	
					04.860 RP270- 6	RAMP 6 FR MD 80 EB TO IS 270 SB			
					04.890 RP270- 7	RAMP 7 FR MD 80 WB TO RAMP 6 (TO IS 270)			
					04.890 RP270- 8	RAMP 8 FR RAMP 5 (FR IS 270) TO MD 80 WB			
					04.930 RP270- 5	RAMP 5 FR IS 270 SB TO MD 80 EB			
					04.980				17,375
					04.980 IS270	EISENHOWER MEMORIAL HWY			
					04.980	STRUC #10078			
					04.980	EXIT #26			
					05.000		3	361	
					05.020 RP270- 1	RAMP 1 FR IS 270 NB TO MD 80 WB			
	CURBED				05.050				
					05.050 RP270- 4	RAMP 4 FR RAMP 1 (FR IS 270) TO MD 80 EB			
					05.050 RP270- 3	RAMP 3 FR MD 80 EB TO RAMP 2 (TO IS 270)			
					05.070 RP270- 2	RAMP 2 FR MD 80 WB TO IS 70 NB			
					05.130 MD 80B	SERVICE RD			

*A,B = UNIMPROVED; C = GRADED & DRAINED; D,E = SOIL, GRAVEL, STONE; F,G = LOW TYPE BITUMINOUS
H,I = HIGH TYPE BITUMINOUS; J = CONCRETE; K = BRICK; L = BLOCK

STATE HIGHWAY ADMINISTRATION OF MARYLAND
HIGHWAY INFORMATION SERVICES DIVISION
DATA SUPPORT GROUP

STATE HIGHWAY LOCATION REFERENCE

COUNTY: FREDERICK
DISTRICT: 7
DATE: 12/31/04

ROUTE NUMBER: MD 80 CONTINUED
INVENTORY DIRECTION: EAST
ROUTE NAME: FINGERBOARD RD

STATE SYSTEM	FUNCTIONAL CLASS	MEDIAN TYPE	ACCESS CONTROL	NHS	MILEPOINT	MILEPOINT DESCRIPTION	MARKED LANES	SURFACE WIDTH/TYPE*	AADT
STATE SECONDARY	R RUR MAJ COLL	CURBED	NONE	NOT NHS	05.230				
		ROUNDABOUT			05.350		4	48I	17,375
					05.350		2	80I	
					05.380	MD 80C			
					05.380	BEGIN ROUNDABOUT			
		CURBED			05.400	SUGARLOAF PKWY			
					05.400	ROUNDABOUT	4	48I	
		PAINTED			05.450	END ROUNDABOUT			
		NONE (UNDIV)			05.520		3	36I	
					05.520	MD355	2	24I	13,975
					05.620	URBANA PIKE			
					05.620		2	22I	
					06.135	SPEED LIMIT 40 MPH			
					06.230	SPEED LIMIT 50 MPH	2	24I	
		PAINTED			06.245				
		NONE (UNDIV)			06.355				
		PAINTED			06.432				
		NONE (UNDIV)			06.570		2	22I	
					07.330				
					07.330	CO368			7,775
					10.090	HJAMSVILLE RD	3	30I	
	URB MINOR ART				10.160		2	32I	15,975
					10.160	MD 75			
					10.230	GREEN VALLEY RD			
					10.290		2	24I	
					10.290	MD 75			9,575
					10.310	GREEN VALLEY RD			
		PAINTED			10.430	SPEED LIMIT 40 MPH			
		NONE (UNDIV)			10.480				
		PAINTED			10.530				
		NONE (UNDIV)			10.582				
					10.990		2	34I	
		PAINTED			11.020		2	28I	
					11.060		2	24I	
		NONE (UNDIV)			11.090				

*A,B = UNIMPROVED; C = GRADED & DRAINED; D,E = SOIL, GRAVEL, STONE; F,G = LOW TYPE BITUMINOUS
H,I = HIGH TYPE BITUMINOUS; J = CONCRETE; K = BRICK; L = BLOCK

STATE HIGHWAY ADMINISTRATION OF MARYLAND
HIGHWAY INFORMATION SERVICES DIVISION
DATA SUPPORT GROUP

STATE HIGHWAY LOCATION REFERENCE

COUNTY: FREDERICK
DISTRICT: 7
DATE: 12/31/04

ROUTE NUMBER: MD 80 CONTINUED
INVENTORY DIRECTION: EAST
ROUTE NAME: FINGERBOARD RD

STATE SYSTEM	FUNCTIONAL CLASS	MEDIAN TYPE	ACCESS CONTROL	NHS	MILEPOINT	MILEPOINT DESCRIPTION	MARKED LANES	SURFACE WIDTH/TYPE*	AADT
STATE SECONDARY	R URB MINOR ART	PAINTED NONE (UNDIV)	NONE	NOT NHS	11.161		2	241	9,575
					11.252				
					11.290		2	341	
					11.308		2	241	
					11.400		2	221	
					12.380				8,875
					12.380	CO397 BARTHOLOWS RD			
					12.390	SPEED LIMIT 30 MPH			
					12.606	SPEED LIMIT 35 MPH			
					13.160	CO400 CLARKSBURG RD			
					13.240	CO402 PENN SHOP RD			
					13.370	MONTGOMERY CO/L			

ROUTE NUMBER: MD 80A
INVENTORY DIRECTION: WEST
ROUTE NAME: OLD MD 80

STATE SYSTEM	FUNCTIONAL CLASS	MEDIAN TYPE	ACCESS CONTROL	NHS	MILEPOINT	MILEPOINT DESCRIPTION	MARKED LANES	SURFACE WIDTH/TYPE*	AADT
STATE SECONDARY	R RUR LOCAL	NONE (UNDIV)	NONE	NOT NHS	00.000		2	201	99
					00.000	MD355 URBANA PIKE			
					00.150	MD 80B SERVICE RD			
					00.197	ROAD END			

ROUTE NUMBER: MD 80B
INVENTORY DIRECTION: NORTH
ROUTE NAME: SERVICE RD

STATE SYSTEM	FUNCTIONAL CLASS	MEDIAN TYPE	ACCESS CONTROL	NHS	MILEPOINT	MILEPOINT DESCRIPTION	MARKED LANES	SURFACE WIDTH/TYPE*	AADT
STATE SECONDARY	R RUR LOCAL	NONE (UNDIV)	NONE	NOT NHS	00.000		2	241	99
					00.000	MD 80 FINGERBOARD RD			
					00.050	MD 80A OLD MD 80			

*A,B = UNIMPROVED; C = GRADED & DRAINED; D,E = SOIL, GRAVEL, STONE; F,G = LOW TYPE BITUMINOUS
H,I = HIGH TYPE BITUMINOUS; J = CONCRETE; K = BRICK; L = BLOCK

STATE HIGHWAY ADMINISTRATION OF MARYLAND
HIGHWAY INFORMATION SERVICES DIVISION
DATA SUPPORT GROUP

STATE HIGHWAY LOCATION REFERENCE

COUNTY: FREDERICK

DISTRICT: 7

DATE: 12/31/04

ROUTE NUMBER: MD 80C
INVENTORY DIRECTION: NORTH
ROUTE NAME: SUGARLOAF PKWY

STATE SYSTEM	FUNCTIONAL CLASS	MEDIAN TYPE	ACCESS CONTROL	NHS	MILEPOINT	MILEPOINT DESCRIPTION	MARKED LANES	SURFACE WIDTH/TYPE*	AADT
STATE SECONDARY	R RUR LOCAL	CURBED	NONE	NOT NHS	00.000		3	36I	99
					00.000 MD 80	FINGERBOARD RD			
					00.000	ROUNDAABOUT			
					00.020		4	48I	
					00.078 MD355	URBANA PIKE			
					00.078 CO1852	SUGARLOAF PKWY (AHEAD)			

ROUTE NUMBER: MD 85
INVENTORY DIRECTION: NORTH
ROUTE NAME: BUCKEYSTOWN PIKE

STATE SYSTEM	FUNCTIONAL CLASS	MEDIAN TYPE	ACCESS CONTROL	NHS	MILEPOINT	MILEPOINT DESCRIPTION	MARKED LANES	SURFACE WIDTH/TYPE*	AADT
STATE SECONDARY	R RUR MAJ COLL	NONE (UNDIV)	NONE	NOT NHS	00.000		2	22I	5,750
					00.000 MD 28	DICKERSON RD			
					00.100		2	20I	
					00.150	SPEED LIMIT 50 MPH			
					01.500				4,450
					01.500 CO326	GREENFIELD RD			
					02.520 CO857	OLAND RD			
					03.950 CO295	ADAMSTOWN RD			
					04.570				7,050
					04.570 MD 80	FINGERBOARD RD			
					04.650	SPEED LIMIT 40 MPH			
					04.920	SPEED LIMIT 30 MPH			
					05.110		2	22I	
					05.370				
					05.370 MD880	MICHAELS MILL RD			
					05.400		2	20I	
					05.400	STRUC #10013 ROCKY FOUNTAIN RUN			
					05.770	SPEED LIMIT 40 MPH			
		PAINTED			06.000		2	24I	
		NONE (UNDIV)			06.180		2	20I	
					06.880	R/R #CSX 140 450 G			
					07.030		2	24I	
					07.250				15,950

*A,B = UNIMPROVED; C = GRADED & DRAINED; D,E = SOIL, GRAVEL, STONE; F,G = LOW TYPE BITUMINOUS
H,I = HIGH TYPE BITUMINOUS; J = CONCRETE; K = BRICK; L = BLOCK

STATE HIGHWAY ADMINISTRATION OF MARYLAND
HIGHWAY INFORMATION SERVICES DIVISION
DATA SUPPORT GROUP

STATE HIGHWAY LOCATION REFERENCE

COUNTY: FREDERICK

DISTRICT: 7

DATE: 12/31/04

ROUTE NUMBER: MD 85 CONTINUED

INVENTORY DIRECTION: NORTH

ROUTE NAME: BUCKEYSTOWN PIKE

STATE SYSTEM	FUNCTIONAL CLASS	MEDIAN TYPE	ACCESS CONTROL	NHS	MILEPOINT	MILEPOINT DESCRIPTION	MARKED LANES	SURFACE WIDTH/TYPE*	AADT
STATE SECONDARY	R URB MINOR ART	NONE (UNDIV)	NONE	NOT NHS	07.250 CO978	ENGLISH MUFFIN WAY	2	241	15,950
					07.760	STRUC #10012 BALLENGER CREEK			
					07.780	SPEED LIMIT 40 MPH			
		PAINTED			07.890				
					08.169		3	361	
		NONE (UNDIV)			08.200				
		PAINTED			08.280				
		NONE (UNDIV)			08.350		4	481	
		CURBED			08.470		5	601	
					08.630		4	481	44,075
					08.630 CO1179	CRESTWOOD BLVD			
		NONE (UNDIV)			08.710				
		PAINTED			08.810				
					08.860 RP270- 6	RAMP 6 FR MD 85 EB TO IS 270 SB			
		NONE (UNDIV)			08.890		3	361	
					08.890 RP270- 7	RAMP 7 FR MD 85 WB TO RAMP 6 (TO IS 270)			
					08.930 RP270- 8	RAMP 8 FR IS 270 SB TO MD 85 WB			
					08.950 RP270- 5	RAMP 5 FR IS 270 SB TO MD 85 EB			
					09.060				25,250
					09.060 IS270	EISENHOWER MEMORIAL HWY			
					09.060	STRUC #10073			
					09.060	EXIT #31			
					09.160 RP270- 1	RAMP 1 FR IS 270 NB TO MD 85 WB			
					09.200 RP270- 4	RAMP 4 FR IS 270 NB TO MD 85 EB			
		CURBED			09.220		4	481	
					09.220 RP270- 3	RAMP 3 FR MD 85 EB TO RAMP 2 (TO IS 270)			
					09.240 RP270- 2	RAMP 2 FR MD 85 WB TO IS 270 NB			
					09.380		5	601	
					09.420		4	481	
					09.450		5	481	
					09.470		4	481	
		CENTER TLA (UNDIV)			09.550				
		CURBED			09.640				
		NONE (UNDIV)			09.720				

*A,B = UNIMPROVED; C = GRADED & DRAINED; D,E = SOIL, GRAVEL, STONE; F,G = LOW TYPE BITUMINOUS
H,I = HIGH TYPE BITUMINOUS; J = CONCRETE; K = BRICK; L = BLOCK

STATE HIGHWAY ADMINISTRATION OF MARYLAND
HIGHWAY INFORMATION SERVICES DIVISION
DATA SUPPORT GROUP

STATE HIGHWAY LOCATION REFERENCE

COUNTY: FREDERICK
DISTRICT: 7
DATE: 12/31/04

ROUTE NUMBER: MD 85 CONTINUED
INVENTORY DIRECTION: NORTH
ROUTE NAME: BUCKEYSTOWN PIKE

STATE SYSTEM	FUNCTIONAL CLASS	MEDIAN TYPE	ACCESS CONTROL	NHS	MILEPOINT	MILEPOINT DESCRIPTION	MARKED LANES	SURFACE WIDTH/TYPE*	AADT
STATE SECONDARY	R URB MINOR ART	UNPROTECTED	NONE	NOT NHS	10.180				
					10.220 MD355	URBANA PIKE	3	50I	25,250

ROUTE NUMBER: MD 140
INVENTORY DIRECTION: NORTH
ROUTE NAME: TANEYTOWN PIKE

STATE SYSTEM	FUNCTIONAL CLASS	MEDIAN TYPE	ACCESS CONTROL	NHS	MILEPOINT	MILEPOINT DESCRIPTION	MARKED LANES	SURFACE WIDTH/TYPE*	AADT
STATE PRIMARY	R RUR OPA	NONE (UNDIV)	NONE	NHS	00.000		2	20I	5,625
					00.000	CARROLL CO/L			
					00.000	STRUC #10065 MONOCACY RIVER			
					00.170				4,625
					00.170 CO 53	BRIDGEPORT RD			
					00.260	SPEED LIMIT 50 MPH			
					00.630		2	22I	
					00.730	STRUC #10064 CATTAIL BRANCH			
					02.320				5,125
					02.320 CO 47	BOLLINGER SCHOOL RD			
					03.640	STRUC #10063 MIDDLE CREEK			
					04.300		2	24I	
					04.300	IN CORP LMTS EMMITSBURG			
					04.360 MD904G	NO NAME			
					04.420				8,625
					04.420 MD904H	EMMIT GARDENS DR			
					04.420 CO 43	HARNEY RD			
					04.610				
					04.610 US 15	CATOCTIN MOUNTAIN HWY			
					04.610	STRUC #10153			
					04.698	SPEED LIMIT 25 MPH			
					04.770 MD904F	EMMIT GARDENS DR			
					04.800	SPEED LIMIT 25MPH			
					04.880		2	20I	
					04.880	STRUC #10062 FLAT RUN			
					05.040		2	24I	
					05.310				8,725

*A,B = UNIMPROVED; C = GRADED & DRAINED; D,E = SOIL, GRAVEL, STONE; F,G = LOW TYPE BITUMINOUS
H,I = HIGH TYPE BITUMINOUS; J = CONCRETE; K = BRICK; L = BLOCK

STATE HIGHWAY ADMINISTRATION OF MARYLAND
HIGHWAY INFORMATION SERVICES DIVISION
DATA SUPPORT GROUP

PAGE: 29

STATE HIGHWAY LOCATION REFERENCE

COUNTY: FREDERICK

DISTRICT: 7

DATE: 12/31/04

ROUTE NUMBER: MD 140 CONTINUED
INVENTORY DIRECTION: NORTH
ROUTE NAME: W MAIN ST

STATE SYSTEM	FUNCTIONAL CLASS	MEDIAN TYPE	ACCESS CONTROL	NHS	MILEPOINT	MILEPOINT DESCRIPTION	MARKED LANES	SURFACE WIDTH/TYPE*	AADT
STATE SECONDARY	U RUR MINOR ART	NONE (UNDIV)	NONE	NOT NHS	05.310 US 15BU	N SETON A VE	2	24I	8,725
					05.610 MU 60	FRAILEY RD			
					05.630		2	22I	
					05.800	SPEED LIMIT 40 MPH			
NAME: WAYNESBORO RD	R				05.830	OUT CORP LMTS EMMITSBURG			
					05.882		2	20I	
					06.180 CO 39	TRACT RD			
					06.220		2	22I	
					06.220	SPEED LIMIT 50 MPH			
					06.940		2	24I	
					06.940 CO 38	MOUNTAIN VIEW RD			
					06.990	PENNSYLVANIA ST/L			

ROUTE NUMBER: MD 144A
INVENTORY DIRECTION: EAST
ROUTE NAME: FREDERICK RD

STATE SYSTEM	FUNCTIONAL CLASS	MEDIAN TYPE	ACCESS CONTROL	NHS	MILEPOINT	MILEPOINT DESCRIPTION	MARKED LANES	SURFACE WIDTH/TYPE*	AADT
STATE SECONDARY	R RUR LOCAL	NONE (UNDIV)	NONE	NOT NHS	00.000		2	34I	3,950
					00.000 CO914	MILL BOTTOM RD (BACK)			
					00.000 MD 27	RIDGE RD			
					00.020		2	24I	
					00.070	CARROLL CO/L			

ROUTE NUMBER: MD 144FA
INVENTORY DIRECTION: WEST
ROUTE NAME: OLD NATIONAL PIKE

STATE SYSTEM	FUNCTIONAL CLASS	MEDIAN TYPE	ACCESS CONTROL	NHS	MILEPOINT	MILEPOINT DESCRIPTION	MARKED LANES	SURFACE WIDTH/TYPE*	AADT
STATE SECONDARY	R URB MINOR ART	UNPROTECTED	PARTIAL	NOT NHS	00.000		2	32I	14,450
					00.000 RP 70- 4	RAMP 4 FR MD 144FA TO IS 70 EB			
					00.036		3	40I	
					00.120 CO1317	OLD NATIONAL PIKE			
					00.200		4	48I	
					00.200 RP 70- 7	RAMP 7 FR IS 70 WB TO MD 144FA			

*A,B = UNIMPROVED; C = GRADED & DRAINED; D,E = SOIL, GRAVEL, STONE; F,G = LOW TYPE BITUMINOUS
H,I = HIGH TYPE BITUMINOUS; J = CONCRETE; K = BRICK; L = BLOCK

PAGE: 29

STATE HIGHWAY ADMINISTRATION OF MARYLAND
HIGHWAY INFORMATION SERVICES DIVISION
DATA SUPPORT GROUP

STATE HIGHWAY LOCATION REFERENCE

COUNTY: FREDERICK

DISTRICT: 7

DATE: 12/31/04

ROUTE NUMBER: MD 144FA CONTINUED

INVENTORY DIRECTION: WEST

ROUTE NAME: OLD NATIONAL PIKE

STATE SYSTEM	FUNCTIONAL CLASS	MEDIAN TYPE	ACCESS CONTROL	NHS	MILEPOINT	MILEPOINT DESCRIPTION	MARKED LANES	SURFACE WIDTH/TYPE*	AADT
STATE SECONDARY	R URB MINOR ART	UNPROTECTED	PARTIAL	NOT NHS	00.200	EXIT #59	4	481	14,450
					00.340	SPEED LIMIT 55 MPH			
					00.470	CO1338 BALTIMORE RD			
					01.340	STRUC #10022 LONG BRANCH			
					01.550		3	481	
		PAINTED			01.700		2	241	
		NONE (UNDIV)			01.756				
		PAINTED			01.788				
		NONE (UNDIV)			01.902				
		PAINTED			01.983				
		NONE (UNDIV)			02.030		2	121	
		PAINTED			02.069		2	241	
		NONE (UNDIV)			02.180				
					02.300	STRUC #10038 MONOCACY RIVER			
		PAINTED			02.510				
		NONE (UNDIV)			02.623		2	121	
		PAINTED			02.711		2	241	
		NONE (UNDIV)			02.889				
	URB OPA		NONE		02.960				13,025
					02.960	RP 70- 5 RAMP 5 FR MD 144FA TO IS 70 EB			
					02.960	RP 70- 6 RAMP 6 FR IS 70 EB TO MD 144FA			
					02.960	CO381 QUINN ORCHARD RD			
					03.010	SPEED LIMIT 40 MPH			
					03.100	RP 70- 3 RAMP 3 FR RAMP 6 (FR IS 70) TO MD 144FA			
					03.310		2	221	
NAME: E PATRICK ST					03.340	IS 70 BALTO NATIONAL PIKE			
					03.340	STRUC #10107			
					03.340	EXIT #56			
					03.410	SPEED LIMIT 30 MPH			
					03.450		4	481	
					03.450	MD870G NO NAME			
					03.470	MU 65 BAILES LA			
					03.550	EAST FREDERICK ELEMENTARY SCHOOL			
	U				03.660	IN CORP LMTS FREDERICK			

*A,B = UNIMPROVED; C = GRADED & DRAINED; D,E = SOIL, GRAVEL, STONE; F,G = LOW TYPE BITUMINOUS
H,I = HIGH TYPE BITUMINOUS; J = CONCRETE; K = BRICK; L = BLOCK

STATE HIGHWAY ADMINISTRATION OF MARYLAND
HIGHWAY INFORMATION SERVICES DIVISION
DATA SUPPORT GROUP

STATE HIGHWAY LOCATION REFERENCE

COUNTY: FREDERICK
DISTRICT: 7
DATE: 12/31/04

ROUTE NUMBER: MD 144FA CONTINUED
INVENTORY DIRECTION: WEST
ROUTE NAME: E PATRICK ST

STATE SYSTEM	FUNCTIONAL CLASS	MEDIAN TYPE	ACCESS CONTROL	NHS	MILEPOINT	MILEPOINT DESCRIPTION	MARKED LANES	SURFACE WIDTH/TYPE*	AADT
STATE SECONDARY	U URB OPA	NONE (UNDIV)	NONE	NOT NHS	03.980		2	40f	13,025
					03.980 MU1000	MONROE AVE			
					04.000		2	36f	
					04.050				12,625
					04.050 MU660	FRANKLIN ST			
					04.070		2	40f	
					04.480		2	36f	
					04.480	STRUC #10037 CARROLL CREEK			
					04.710 MU570	EAST ST			
					04.710 MD475	EAST ST			
					04.840 MU260	CARROLL ST			
					04.910 MU920	MAXWELL AVE			
					05.010				8,425
NAME: W PATRICK ST					05.010 MD355	N MARKET ST			
					05.080 MU470	N&S COURT ST			
					05.200		2	26f	
					05.230	STRUC #10036 CARROLL CREEK			
					05.250		2	36f	
					05.250 MU120	N&S BENTZ ST			
					05.420 MU520	DEGRANGE ST			
					05.420 MU390	COLLEGE AVE			
					05.570 MU1625	W PATRICK ST (AHEAD)			
					05.570 MU760	N&S JEFFERSON ST			

ROUTE NUMBER: MD 144FB
INVENTORY DIRECTION: EAST
ROUTE NAME: MAIN ST

STATE SYSTEM	FUNCTIONAL CLASS	MEDIAN TYPE	ACCESS CONTROL	NHS	MILEPOINT	MILEPOINT DESCRIPTION	MARKED LANES	SURFACE WIDTH/TYPE*	AADT
STATE SECONDARY	U URB COLL	NONE (UNDIV)	NONE	NOT NHS	00.000		2	22f	8,425
					00.000 CO1317	OLD NATIONAL PIKE (BACK)			
					00.000	IN CORP LMTS NEW MARKET			
					00.150	SPEED LIMIT 30 MPH			
					00.530 MU8060	3RD ALLEY			
					00.750 MD874D	PROSPECT ST			

*A,B = UNIMPROVED; C = GRADED & DRAINED; D,E = SOIL, GRAVEL, STONE; F,G = LOW TYPE BITUMINOUS
H,I = HIGH TYPE BITUMINOUS; J = CONCRETE; K = BRICK; L = BLOCK

STATE HIGHWAY ADMINISTRATION OF MARYLAND
HIGHWAY INFORMATION SERVICES DIVISION
DATA SUPPORT GROUP

STATE HIGHWAY LOCATION REFERENCE

COUNTY: FREDERICK
DISTRICT: 7
DATE: 12/31/04

ROUTE NUMBER: MD 144FB CONTINUED
INVENTORY DIRECTION: EAST
ROUTE NAME: MAIN ST

STATE SYSTEM	FUNCTIONAL CLASS	MEDIAN TYPE	ACCESS CONTROL	NHS	MILEPOINT	MILEPOINT DESCRIPTION	MARKED LANES	SURFACE WIDTH/TYPE*	AADT
STATE SECONDARY	U URB COLL	NONE (UNDIV)	NONE	NOT NHS	00.910	SPEED LIMIT 40 MPH	2	221	8,425
NAME: OLD NATIONAL PIKE	R				01.110	OUT CORP LMTS NEW MARKET			
		CURBED			01.310		2	261	
					01.410 MD 75	GREEN VALLEY RD			
					01.410 CO1317	OLD NATIONAL PIKE (AHEAD)			

ROUTE NUMBER: MD 180
INVENTORY DIRECTION: EAST
ROUTE NAME: JEFFERSON PIKE

STATE SYSTEM	FUNCTIONAL CLASS	MEDIAN TYPE	ACCESS CONTROL	NHS	MILEPOINT	MILEPOINT DESCRIPTION	MARKED LANES	SURFACE WIDTH/TYPE*	AADT
STATE SECONDARY	R URB MINOR ART	UNPROTECTED	NONE	NHS	00.000		2	341	1,450
					00.000 US340	JEFFERSON NATIONAL PIKE			
					00.120 US340	JEFFERSON NATIONAL PIKE			
					00.120	STRUC #10051			
		NONE (UNDIV)			00.150	SPEED LIMIT 30 MPH			
					00.160		2	221	
	URB LOCAL			NOT NHS	00.160	MD 180 (WB/L)			
					00.420				
					00.420 MD478	KNOXVILLE RD			
					00.460	STRUC #10178 BR OF POTOMAC RIVER			
					00.690	SPEED LIMIT 40 MPH			
					00.790		3	331	
					00.920		2	221	
					01.100	SPEED LIMIT 50 MPH			
					02.020 MD871F	NO NAME			
		CURBED			02.090		2	281	
		NONE (UNDIV)			02.110		2	221	
					02.110	BEGIN ROUNDABOUT			
		ROUNDABOUT			02.120		2	401	1,350
					02.120 MD 17	BURKITTSVILLE RD			
					02.120	ROUNDABOUT			
					02.130		2	281	
					02.130	END ROUNDABOUT			

*A,B = UNIMPROVED; C = GRADED & DRAINED; D,E = SOIL, GRAVEL, STONE; F,G = LOW TYPE BITUMINOUS
H,I = HIGH TYPE BITUMINOUS; J = CONCRETE; K = BRICK; L = BLOCK

STATE HIGHWAY ADMINISTRATION OF MARYLAND
HIGHWAY INFORMATION SERVICES DIVISION
DATA SUPPORT GROUP

PAGE: 33

STATE HIGHWAY LOCATION REFERENCE

COUNTY: FREDERICK

DISTRICT: 7

DATE: 12/31/04

ROUTE NUMBER: MD 180 CONTINUED

INVENTORY DIRECTION: EAST

ROUTE NAME: JEFFERSON PIKE

STATE SYSTEM	FUNCTIONAL CLASS	MEDIAN TYPE	ACCESS CONTROL	NHS	MILEPOINT	MILEPOINT DESCRIPTION	MARKED LANES	SURFACE WIDTH/TYPE*	AADT
STATE SECONDARY	R	URB LOCAL	NONE	NOT NHS	02.150		2	28I	1,350
		NONE (UNDIV)			02.170		2	22I	
		RUR LOCAL			02.500				
					02.500	STRUC #10081 LITTLE CATOCTIN CREEK			
					03.260	SPEED LIMIT 40 MPH			
		RUR MINOR COLL			03.810				3,250
					03.810 MD 79	PETERSVILLE RD			
					03.880	SPEED LIMIT 50 MPH			
					05.270		2	24I	
					05.290	SPEED LIMIT 40 MPH			
					05.350 RP340- 6	RAMP 6 FR US 340 EB TO MD 180 SB			
					05.390 RP340- 4	RAMP 4 FR MD 180 NB TO US 340 EB			
					05.410 RP340- 3	RAMP 3 FR RAMP 6 (FR US 340) TO MD 180			
					05.420 RP340- 5	RAMP 5 FR MD 180 TO RAMP 4 (TO US 340)			
					05.470				5,050
					05.470 US340	JEFFERSON NATIONAL PIKE			
					05.470	STRUC #10118			
					05.470	EXIT #4			
					05.510 RP340- 1	RAMP 1 FR MD 180 TO RAMP 8 (TO US 340)			
					05.520 RP340- 7	RAMP 7 FR RAMP 2 (FR US 340) TO MD 180			
					05.540 RP340- 8	RAMP 8 FR MD 180 SB TO US 340 WB			
					05.550 RP340- 2	RAMP 2 FR US 340 WB TO MD 180 NB			
					05.600 MD872	NO NAME			
					05.730		2	22I	
					05.900		3	33I	
					06.000		2	22I	
					06.150	STRUC #10082 CATOCTIN CREEK			
		URB COLL			06.180				
					06.470 CO285	GENE HEMP RD			
					06.970		2	24I	
					07.050		2	22I	
					07.670 MD383	BROAD RUN JEFFERSON RD			
					07.920	SPEED LIMIT 30 MPH			
		URB MINOR ART			08.150				
					08.150 CO209	OLD MIDDLETOWN RD			

*A,B = UNIMPROVED; C = GRADED & DRAINED; D,E = SOIL, GRAVEL, STONE; F,G = LOW TYPE BITUMINOUS
H,I = HIGH TYPE BITUMINOUS; J = CONCRETE; K = BRICK; L = BLOCK

PAGE: 33

STATE HIGHWAY ADMINISTRATION OF MARYLAND
HIGHWAY INFORMATION SERVICES DIVISION
DATA SUPPORT GROUP

STATE HIGHWAY LOCATION REFERENCE

COUNTY: FREDERICK
DISTRICT: 7
DATE: 12/31/04

ROUTE NUMBER: MD 180 CONTINUED
INVENTORY DIRECTION: EAST
ROUTE NAME: JEFFERSON PIKE

STATE SYSTEM	FUNCTIONAL CLASS	MEDIAN TYPE	ACCESS CONTROL	NHS	MILEPOINT	MILEPOINT DESCRIPTION	MARKED LANES	SURFACE WIDTH/TYPER*	AADT
STATE SECONDARY	R URB COLL	NONE (UNDIV)	NONE	NOT NHS	08.460				
					08.460 CO281	LANDER RD	2	221	5,050
					08.790	SPEED LIMIT 40 MPH			
					09.090	SPEED LIMIT 50 MPH			
					11.720	SPEED LIMIT 45 MPH			
					11.750				
					11.750 CO229	MT ZION RD	2	241	4,250
					12.260	STRUC #10083 BALLENGER CREEK			
					14.000 IS 70	EISENHOWER MEMORIAL HWY			
					14.000	STRUC #10144			
					14.310 CO227	BUTTERFLY LA			
					14.360 MD180B	HIMES AVE			
					14.360 RP 15- 8	RAMP 8 FR RAMP 5 (FR US 15) TO MD 180 WB			
					14.380 RP 15- 5	RAMP 5 FR RAMP 9 (FR US 15) TO MD 180 EB			
					14.490				29,875
					14.490 US 15	JEFFERSON NATIONAL PIKE			
					14.490	STRUC #10149			
					14.490 RP 15- 9	RAMP 9 FR US 15 SB TO US 15 SB			
					14.550 RP 15- 1	RAMP 1 FR US 15 NB TO MD 180 WB			
					14.570 RP 15- 4	RAMP 4 FR RAMP 1 (FR US 15) TO MD 180 EB			
					14.620 RP 15- 3	RAMP 3 FR MD 180 EB TO US 15 NB			
					14.630 RP 15- 2	RAMP 2 FR MD 180 WB TO RAMP 3 (TO US 15)			
					14.720 RP 70- 7	RAMP 7 FR IS 70 WB TO US 15 SB			
					14.720	STRUC #10140			
					14.760 IS 70	EISENHOWER MEMORIAL HWY			
					14.760	STRUC #10128			
					14.810 RP 70- 4	RAMP 4 FR US 15 NB TO IS 70 EB			
					14.810	STRUC #10190			
					14.887 RP 70- 5	RAMP 5 FR MD 180 SB TO RAMP 4 (TO IS 70)			
					14.950 RP 70- 1	RAMP 1 FR MD 180 NB TO RAMP 5 (TO IS 70)			
					14.950 MD351	BALLENGER CREEK PIKE			

NAME: BALLENGER
CREEK PIKE

*A,B = UNIMPROVED; C = GRADED & DRAINED; D,E = SOIL, GRAVEL, STONE; F,G = LOW TYPE BITUMINOUS
H,I = HIGH TYPE BITUMINOUS; J = CONCRETE; K = BRICK; L = BLOCK

STATE HIGHWAY ADMINISTRATION OF MARYLAND
HIGHWAY INFORMATION SERVICES DIVISION
DATA SUPPORT GROUP

STATE HIGHWAY LOCATION REFERENCE

COUNTY: FREDERICK

DISTRICT: 7

DATE: 12/31/04

ROUTE NUMBER: MD 180B
INVENTORY DIRECTION: SOUTH
ROUTE NAME: HIMES AVE

STATE SYSTEM	FUNCTIONAL CLASS	MEDIAN TYPE	ACCESS CONTROL	NHS	MILEPOINT	MILEPOINT DESCRIPTION	MARKED LANES	SURFACE WIDTH/TYPE*	AADT
STATE SECONDARY	R URB LOCAL	NONE (UNDIV)	NONE	NOT NHS	00.800		4	44I	4,240
					00.800 MU729	HIMES AVE (BACK)			
					00.830 RP 15- 7	RAMP 7 FR MD 180B TO RAMP 9 (TO US 15)			
					00.960		3	36I	
					00.980 RP 15- 8	RAMP 8 FR RAMP 5 (FR US 15) TO MD 180 WB			
					00.980 MD180	JEFFERSON PIKE			

ROUTE NUMBER: MD 194
INVENTORY DIRECTION: NORTH
ROUTE NAME: WOODSBORO PIKE

STATE SYSTEM	FUNCTIONAL CLASS	MEDIAN TYPE	ACCESS CONTROL	NHS	MILEPOINT	MILEPOINT DESCRIPTION	MARKED LANES	SURFACE WIDTH/TYPE*	AADT
STATE SECONDARY	R URB OPA	POSITIVE BARRIER	NONE	NOT NHS	00.000		4	48I	24,375
		PAINTED			00.000 MD 26	LIBERTY RD			
		NONE (UNDIV)			00.200				
					00.250		2	24I	
		PAINTED			00.330	SPEED LIMIT 50 MPH			
		NONE (UNDIV)			01.180				
					01.269				
			PARTIAL		01.540 MU 32	FREDERICK ST			
					01.640				
	U	PAINTED			01.660	IN CORP LMTS WALKERSVILLE			
					01.780				
		NONE (UNDIV)			01.920 MU122	NICODEMUS RD			
					02.168				
		PAINTED			02.260 MU 19	WEST CRUM RD			
		NONE (UNDIV)			02.360				
		PAINTED			02.496				
					02.560				
		NONE (UNDIV)			02.560 MU 32	FREDERICK ST			
		PAINTED	NONE		02.652				
					02.720				
		NONE (UNDIV)			02.757				
					02.830		3	26I	

*A,B = UNIMPROVED; C = GRADED & DRAINED; D,E = SOIL, GRAVEL, STONE; F,G = LOW TYPE BITUMINOUS
H,I = HIGH TYPE BITUMINOUS; J = CONCRETE; K = BRICK; L = BLOCK

STATE HIGHWAY ADMINISTRATION OF MARYLAND
HIGHWAY INFORMATION SERVICES DIVISION
DATA SUPPORT GROUP

STATE HIGHWAY LOCATION REFERENCE

COUNTY: FREDERICK
DISTRICT: 7
DATE: 12/31/04

ROUTE NUMBER: MD 194 CONTINUED
INVENTORY DIRECTION: NORTH
ROUTE NAME: WOODSBORO PIKE

STATE SYSTEM	FUNCTIONAL CLASS	MEDIAN TYPE	ACCESS CONTROL	NHS	MILEPOINT	MILEPOINT DESCRIPTION	MARKED LANES	SURFACE WIDTH/TYPE*	AADT
STATE SECONDARY	U	URB OPA	NONE (UNDIV)	NONE	NOT NHS		3	341	24,375
	R				02.920		2	241	
		RUR MINOR ART			03.020	OUT CORP LMITS WALKERSVILLE			
					03.420				
					03.420	CO461 DEVILBISS BRIDGE RD			
					03.420	CO430 DAYSVILLE RD			
					03.440	SPEED LIMIT 55 MPH			
					05.070	CO476 GLADE RD			
					05.450	SPEED LIMIT 50 MPH			
		PAINTED			05.460				
		NONE (UNDIV)			05.620				
		PAINTED			05.650				
	U				05.650	MD194A MAIN ST			
		NONE (UNDIV)			05.740	IN CORP LMITS WOODSBORO			
	R				05.770				
					06.440	OUT CORP LMITS WOODSBORO			
					06.460	MD550 WOODSBORO RD			
					06.460	MU 42 LIBERTY RD			
	U				06.500	IN CORP LMITS WOODSBORO			
	R				06.770	OUT CORP LMITS WOODSBORO			
					06.840	CO466 COPPERMINE RD			
		PAINTED			06.882				
		NONE (UNDIV)			06.990				
		PAINTED			07.010				
					07.010	MD550 WOODSBORO CREAGERSTOWN RD			8,475
		NONE (UNDIV)			07.120	SPEED LIMIT 55 MPH			
					07.140				
					07.430	CO526 LEGORE BRIDGE RD			
					08.720	CO474 CASII SMITH RD			
					08.770	SPEED LIMIT 35 MPH			
					08.950	NEW MIDWAY V.F.D.			
					09.006	R/R CROSSING			
					09.290	CO519 LEGORE RD			
					09.709	SPEED LIMIT 55 MPH			
					10.530	SPEED LIMIT 40 MPH			

*A,B = UNIMPROVED; C = GRADED & DRAINED; D,E = SOIL, GRAVEL, STONE; F,G = LOW TYPE BITUMINOUS
H,I = HIGH TYPE BITUMINOUS; J = CONCRETE; K = BRICK; L = BLOCK

STATE HIGHWAY ADMINISTRATION OF MARYLAND
HIGHWAY INFORMATION SERVICES DIVISION
DATA SUPPORT GROUP

PAGE: 37

STATE HIGHWAY LOCATION REFERENCE

COUNTY: FREDERICK

DISTRICT: 7

DATE: 12/31/04

ROUTE NUMBER: MD 194 CONTINUED

INVENTORY DIRECTION: NORTH

ROUTE NAME: WOODSBORO PIKE

STATE SYSTEM	FUNCTIONAL CLASS	MEDIAN TYPE	ACCESS CONTROL	NHS	MILEPOINT	MILEPOINT DESCRIPTION	MARKED LANES	SURFACE WIDTH/TYPE*	AADT
STATE SECONDARY	R RUR MINOR ART	NONE (UNDIV)	NONE	NOT NHS	11.090 COS11	GOOD INTENT RD	2	241	8,475
					11.110	SPEED LIMIT 55 MPH			
					11.830				4,375
					11.830 COS29	NICHOLSON RD			
					12.340 COS10	KEYMAR RD			
					12.410	STRUC #10072 LITTLE PIPE CREEK			
					12.410	CARROLL CO/L			

ROUTE NUMBER: MD 194A

INVENTORY DIRECTION: NORTH

ROUTE NAME: MAIN ST

STATE SYSTEM	FUNCTIONAL CLASS	MEDIAN TYPE	ACCESS CONTROL	NHS	MILEPOINT	MILEPOINT DESCRIPTION	MARKED LANES	SURFACE WIDTH/TYPE*	AADT
STATE SECONDARY	R RUR MAJ COLL	NONE (UNDIV)	NONE	NOT NHS	00.000		2	241	2,475
					00.000 MD194	WOODSBORO PIKE			
					00.050 MD194B	NO NAME			
	U				00.100	SPEED LIMIT 25 MPH			
					00.100	IN CORP LMTS WOODSBORO			
	R				00.340	OUT CORP LMTS WOODSBORO			
					00.400	IN CORP LMTS WOODSBORO			
					00.400 MU 37	MAIN ST (AHEAD)			
	U				01.150				2,275
					01.150 MU 37	MAIN ST (BACK)			
	R				01.240	OUT CORP LMTS WOODSBORO			
					01.280 MD550	WOODSBORO CREAGERSTOWN RD			

ROUTE NUMBER: MD 194B

INVENTORY DIRECTION: SOUTH

ROUTE NAME: NO NAME

STATE SYSTEM	FUNCTIONAL CLASS	MEDIAN TYPE	ACCESS CONTROL	NHS	MILEPOINT	MILEPOINT DESCRIPTION	MARKED LANES	SURFACE WIDTH/TYPE*	AADT
STATE SECONDARY	R RUR LOCAL	NONE (UNDIV)	NONE	NOT NHS	00.000		1	121	99
					00.000 MD194A	MAIN ST			
					00.030		2	241	
					00.090	ROAD END			

*A,B = UNIMPROVED; C = GRADED & DRAINED; D,E = SOIL, GRAVEL, STONE; F,G = LOW TYPE BITUMINOUS
H,I = HIGH TYPE BITUMINOUS; J = CONCRETE; K = BRICK; L = BLOCK

PAGE: 37

STATE HIGHWAY ADMINISTRATION OF MARYLAND
HIGHWAY INFORMATION SERVICES DIVISION
DATA SUPPORT GROUP

STATE HIGHWAY LOCATION REFERENCE

COUNTY: FREDERICK

DISTRICT: 7

DATE: 12/31/04

ROUTE NUMBER: MD 351
INVENTORY DIRECTION: NORTH
ROUTE NAME: BALLENGER CREEK PIKE

STATE SYSTEM	FUNCTIONAL CLASS	MEDIAN TYPE	ACCESS CONTROL	NHS	MILEPOINT	MILEPOINT DESCRIPTION	MARKED LANES	SURFACE WIDTH/TYPE*	AADT
STATE SECONDARY	R RUR MINOR COLL	NONE (UNDIV)	NONE	NOT NHS	06.770		2	20I	3,325
					06.770 CO294	BALLENGER CREEK PIKE (BACK)			
					06.810	SPEED LIMIT 40 MPH			
					07.730		2	22I	2,725
	URB COLL				08.750		2	20I	29,875
		PAINTED			08.750 CO292	ELMER DERR RD			
					09.190		2	24I	
					09.220 CO1956	LAMBERT DR			
					09.220 CO294	BALLENGER CREEK PIKE (AHEAD)			
		NONE (UNDIV)			10.018		2	22I	
					10.018 CO1355	CORPORATE DR			
					10.018 CO294	BALLENGER CREEK PIKE (BACK)			
					10.098		2	20I	
					10.470		2	24I	
		PAINTED			10.583		3	36I	
		NONE (UNDIV)			10.623				
					10.693				
					10.733 CO1179	CRESTWOOD BLVD			
					10.803		2	36I	
		PAINTED			10.865				
					10.993		3	36I	
					11.013 MD180	BALLENGER CREEK PIKE (AHEAD)			
					11.013 MU1627	BALLENGER CNTR DR			
					11.013 RP 70- 1	RAMP 1 FR MD 180 NB TO RAMP 5 (TO IS 70)			

ROUTE NUMBER: MD 355
INVENTORY DIRECTION: NORTH
ROUTE NAME: URBANA PIKE

STATE SYSTEM	FUNCTIONAL CLASS	MEDIAN TYPE	ACCESS CONTROL	NIIS	MILEPOINT	MILEPOINT DESCRIPTION	MARKED LANES	SURFACE WIDTH/TYPE*	AADT
STATE SECONDARY	R RUR MAJ COLL	NONE (UNDIV)	NONE	NOT NHS	00.000		2	24I	8,550
					00.000	MONTGOMERY CO/L			
					00.010	SPEED LIMIT 30 MPH			

*A,B = UNIMPROVED; C = GRADED & DRAINED; D,E = SOIL, GRAVEL, STONE; F,G = LOW TYPE BITUMINOUS
H,I = HIGH TYPE BITUMINOUS; J = CONCRETE; K = BRICK; L = BLOCK

STATE HIGHWAY ADMINISTRATION OF MARYLAND
 HIGHWAY INFORMATION SERVICES DIVISION
 DATA SUPPORT GROUP

STATE HIGHWAY LOCATION REFERENCE

COUNTY: FREDERICK
 DISTRICT: 7
 DATE: 12/31/04

ROUTE NUMBER: MD 355 CONTINUED
 INVENTORY DIRECTION: NORTH
 ROUTE NAME: URBANA PIKE

STATE SYSTEM	FUNCTIONAL CLASS	MEDIAN TYPE	ACCESS CONTROL	NHS	MILEPOINT	MILEPOINT DESCRIPTION	MARKED LANES	SURFACE WIDTH/TYPE*	AADT
STATE SECONDARY	R RUR MAJ COLL	NONE (UNDIV)	NONE	NOT NHS	00.120		2	221	8,550
					00.240				7,675
					00.240 MD 75	GREEN VALLEY RD			
					00.480	SPEED LIMIT 40 MPH			
					00.600		2	211	
					00.660		2	241	
					00.990	SPEED LIMIT 50 MPH			
					02.280				8,375
					02.280 CO357	BIG WOODS RD			
					02.500	STRUC #10086 BENNETTS CREEK			
					02.670	SPEED LIMIT 40 MPH			
		PAINTED			02.890				
					03.020	CAMPUS DR (ENT TO URBANA HIGH SCHOOL)			
		NONE (UNDIV)			03.160				
					03.260	SPEED LIMIT 30 MPH			
					03.560				10,375
					03.560 MD 80	FINGERBOARD RD			
		CURBED			03.620				
		PAINTED			03.680				
					03.680 MD 80C	SUGARLOAF PKWY			
		NONE (UNDIV)			03.717		2	221	
					03.760		2	241	
					03.760 MD 80A	OLD MD 80			
					04.160	SPEED LIMIT 40 MPH			
					04.660	SPEED LIMIT 50 MPH			
					05.250 CO332	PARK MILLS RD			
					05.510		2	281	
					05.620		2	241	
					07.060				18,575
					07.060 CO361	BALL RD			
					07.550	STRUC #10085 MONACACY RIVER			
	URB MINOR ART				07.590				
					07.670 MD355A	NO NAME			
					07.730	R/R #CSX 140 443 W			

*A,B = UNIMPROVED; C = GRADED & DRAINED; D,E = SOIL, GRAVEL, STONE; F,G = LOW TYPE BITUMINOUS
 H,I = HIGH TYPE BITUMINOUS; J = CONCRETE; K = BRICK; L = BLOCK

STATE HIGHWAY ADMINISTRATION OF MARYLAND
HIGHWAY INFORMATION SERVICES DIVISION
DATA SUPPORT GROUP

STATE HIGHWAY LOCATION REFERENCE

COUNTY: FREDERICK
DISTRICT: 7
DATE: 12/31/04

ROUTE NUMBER: MD 355 CONTINUED
INVENTORY DIRECTION: NORTH
ROUTE NAME: URBANA PIKE

STATE SYSTEM	FUNCTIONAL CLASS	MEDIAN TYPE	ACCESS CONTROL	NIIS	MILEPOINT	MILEPOINT DESCRIPTION	MARKED LANES	SURFACE WIDTH/TYPE*	AADT
STATE SECONDARY	R URB MINOR ART	NONE (UNDIV)	NONE	NOT NHS	07.730	STRUC #10084	2	241	18,575
		CURBED			08.330		3	361	
		NONE (UNDIV)			08.400		4	481	
					08.840				
					08.910 CO1678	LOWES LA			
		CURBED			08.940	SPEED LIMIT 40 MPH			
					09.640				
					09.840		4	521	
					09.840 MD 85	BUCKEYSTOWN PIKE			
					09.890 RP 70- 4	RAMP 4 FR MD 355 NB TO RAMP 5 (TO IS 70)			
					09.890 RP 70- 6	RAMP 6 FR IS 70 EB TO MD 355 SB			
					09.900 RP 70- 5	RAMP 5 FR MD 355 SB TO IS 70 EB			
	U				09.940				17,975
					09.940	IN CORP LMTS FREDERICK			
					09.940 IS 70	BALTO NATIONAL PIKE			
					09.940	STRUC #10105			
					09.940	EXIT #54			
					09.960		3	361	
		PAINTED			10.110				
NAME: S MARKET ST					10.110 MU1525	WALSER DR			
					10.189		2	361	
					10.210	SPEED LIMIT 25 MPH			
		NONE (UNDIV)			10.274		2	241	
					10.313	SPEED LIMIT 25 MPH			
MUNICIPAL					10.320				
					10.320	END STATE MAINTENANCE			
					10.320	BEGIN MUNICIPAL MAINTENANCE			
					10.330				
					10.380		2	341	
					10.380 MU 15	STADIUM DR			
					10.400				
					10.490		2	261	
					10.510 MU860	MADISON ST			
					10.520		2	341	

*A,B = UNIMPROVED; C = GRADED & DRAINED; D,E = SOIL, GRAVEL, STONE; F,G = LOW TYPE BITUMINOUS
H,I = HIGH TYPE BITUMINOUS; J = CONCRETE; K = BRICK; L = BLOCK

STATE HIGHWAY ADMINISTRATION OF MARYLAND
HIGHWAY INFORMATION SERVICES DIVISION
DATA SUPPORT GROUP

STATE HIGHWAY LOCATION REFERENCE

COUNTY: FREDERICK

DISTRICT: 7

DATE: 12/31/04

ROUTE NUMBER: MD 355 CONTINUED
INVENTORY DIRECTION: NORTH
ROUTE NAME: S MARKET ST

STATE SYSTEM	FUNCTIONAL CLASS	MEDIAN TYPE	ACCESS CONTROL	NHS	MILEPOINT	MILEPOINT DESCRIPTION	MARKED LANES	SURFACE WIDTH/TYPE*	AADT
MUNICIPAL	U URB MINOR ART	NONE (UNDIV)	NONE	NOT NHS	10.710		2	341	11,475
					10.710 MU1401	E SOUTH ST			
					10.710 MU1400	W SOUTH ST			
					10.860				
					10.860	STRUC #FF006 CARROLL CREEK			
					10.950				
NAME: N MARKET ST					10.950 MD144FA	W PATRICK ST			
					11.030 MU370	W CHURCH ST			
					11.030 MU360	E CHURCH ST			
					11.120 MU9020	2ND ST E&W			
					11.290 MU9040	4TH ST E&W			
					11.507		1	121	
					11.550				
					11.550 MU9071	W 7TH ST			
					11.550 MU9070	E 7TH ST			
					11.743				
					11.780		2	381	
					11.780 MU9090	9TH ST E&W			
					12.090				
					12.090 MU9130	13TH ST E&W			
					12.210 MU9140	E 14TH ST			
					12.290 MU9150	E 15TH ST			
					12.370		2	351	
					12.470				
					12.500				12,375
STATE SECONDARY					12.500 MU570	EAST ST			
					12.550		2	241	
					12.550	END MUNICIPAL MAINTENANCE			
					12.550	BEGIN STATE MAINTENANCE			
					12.550	R/R CROSSING			
					12.580	SPEED LIMIT 40 MPH			
					12.650		2	261	
		PAINTED			12.720		2	241	
		NONE (UNDIV)			12.810				
					12.810 MU1329	SCHIFFERSTADT BLVD			

*A,B = UNIMPROVED; C = GRADED & DRAINED; D,E = SOIL, GRAVEL, STONE; F,G = LOW TYPE BITUMINOUS
11,1 = HIGH TYPE BITUMINOUS; J = CONCRETE; K = BRICK; L = BLOCK

STATE HIGHWAY LOCATION REFERENCE

COUNTY: FREDERICK

DISTRICT: 7

DATE: 12/31/04

ROUTE NUMBER: MD 355 CONTINUED
INVENTORY DIRECTION: NORTH
ROUTE NAME: N MARKET ST

STATE SYSTEM	FUNCTIONAL CLASS	MEDIAN TYPE	ACCESS CONTROL	NHS	MILEPOINT	MILEPOINT DESCRIPTION	MARKED LANES	SURFACE WIDTH/TYPE*	AADT
STATE SECONDARY	U	URB MINOR ART	CENTER TLA (UNDIV)	NONE	12.860		2	24I	12,375
	R		NONE (UNDIV)	NOT NHS	12.910				
		URB COLL			12.910	OUT CORP LMITS FREDERICK			
NAME: ROUTZAHN WAY					13.230		2	26I	
					13.230	MD850K N MARKET ST			
					13.260		2	24I	
		CENTER TLA (UNDIV)			13.280				
NAME: WORMANS MILL RD		NONE (UNDIV)			13.330		2	26I	2,175
					13.330	MD 26 LIBERTY RD			
					13.426	SPEED LIMIT 40 MPH			
					13.947	R/R CROSSING			
					13.950		2	22I	
					14.198		2	30I	
					14.210	US 15 CATOCTIN MOUNTAIN HWY			

ROUTE NUMBER: MD 355A
INVENTORY DIRECTION: NORTH
ROUTE NAME: NO NAME

STATE SYSTEM	FUNCTIONAL CLASS	MEDIAN TYPE	ACCESS CONTROL	NHS	MILEPOINT	MILEPOINT DESCRIPTION	MARKED LANES	SURFACE WIDTH/TYPE*	AADT
STATE SECONDARY	R	URB LOCAL	NONE (UNDIV)	NONE	00.000		2	24I	99
					00.000	MD355 URBANA PIKE			
					00.010		2	14D&E	
					00.050	ROAD END			

ROUTE NUMBER: MD 383
INVENTORY DIRECTION: NORTH
ROUTE NAME: BROAD RUN JEFFERSON RD

STATE SYSTEM	FUNCTIONAL CLASS	MEDIAN TYPE	ACCESS CONTROL	NHS	MILEPOINT	MILEPOINT DESCRIPTION	MARKED LANES	SURFACE WIDTH/TYPE*	AADT
STATE SECONDARY	R	URB COLL	NONE (UNDIV)	NONE	00.000		2	20I	1,950
					00.000	MD180 JEFFERSON PIKE			
		RUR MINOR COLL			00.124	SPEED LIMIT 50 MPH			
					01.500				
					01.520	STRUC #10087 CATOCTIN CREEK			

*A,B = UNIMPROVED; C = GRADED & DRAINED; D,E = SOIL, GRAVEL, STONE; F,G = LOW TYPE BITUMINOUS
H,I = HIGH TYPE BITUMINOUS; J = CONCRETE; K = BRICK; L = BLOCK

STATE HIGHWAY ADMINISTRATION OF MARYLAND
HIGHWAY INFORMATION SERVICES DIVISION
DATA SUPPORT GROUP

STATE HIGHWAY LOCATION REFERENCE

COUNTY: FREDERICK
DISTRICT: 7
DATE: 12/31/04

ROUTE NUMBER: MD 383 CONTINUED
INVENTORY DIRECTION: NORTH
ROUTE NAME: BROAD RUN JEFFERSON RD

STATE SYSTEM	FUNCTIONAL CLASS	MEDIAN TYPE	ACCESS CONTROL	NHS	MILEPOINT	MILEPOINT DESCRIPTION	MARKED LANES	SURFACE WIDTH/TYPE*	AADT
STATE SECONDARY	R RUR LOCAL	NONE (UNDIV)	NONE	NOT NHS	02.360		2	201	1,950
					02.360 CO267	GAPLAND RD			
					02.940	SPEED LIMIT 40 MPH			
					03.940	SPEED LIMIT 30 MPH			
					04.150				550
					04.150 CO258	PICNIC WOODS RD			
					04.560	SPEED LIMIT 45 MPH			
					05.480 MD 17	BURKITTSVILLE MIDDLETOWN RD			
					05.480 CO1156	SCHNEIDER DR (AHEAD)			

ROUTE NUMBER: MD 464
INVENTORY DIRECTION: EAST
ROUTE NAME: SOUDER RD

STATE SYSTEM	FUNCTIONAL CLASS	MEDIAN TYPE	ACCESS CONTROL	NHS	MILEPOINT	MILEPOINT DESCRIPTION	MARKED LANES	SURFACE WIDTH/TYPE*	AADT
STATE SECONDARY	R URB MINOR ART	NONE (UNDIV)	NONE	NOT NHS	00.000		2	241	10,250
					00.000 MD 17	BURKITTSVILLE RD			
					00.000 MD 79	PETERSVILLE RD			
					00.030	SPEED LIMIT 30 MPH			
					00.070		2	201	
	RUR MAJ COLL				00.220				
					00.730		2	281	
					00.800		2	201	
					01.030		2	241	
					01.030 MU9092	NINTH AVE			
					01.130	SPEED LIMIT 40 MPH			
					01.430	IN CORP LMTS BRUNSWICK			
					01.440	OUT CORP LMTS BRUNSWICK			
		PAINTED			01.506		2	201	
		NONE (UNDIV)			01.630		2	241	
					02.160	STRUC #10090 LITTLE CATOCTIN CREEK			
					02.190	SPEED LIMIT 50 MPH			
					02.780				4,450
					02.780 CO279	OLIVE SCHOOL RD			

NAME: POINT OF ROCKS RD

U
R

*A,B = UNIMPROVED; C = GRADED & DRAINED; D,E = SOIL, GRAVEL, STONE; F,G = LOW TYPE BITUMINOUS
H,I = HIGH TYPE BITUMINOUS; J = CONCRETE; K = BRICK; L = BLOCK

STATE HIGHWAY LOCATION REFERENCE

COUNTY: FREDERICK

DISTRICT: 7

DATE: 12/31/04

ROUTE NUMBER: MD 464 CONTINUED

INVENTORY DIRECTION: EAST

ROUTE NAME: POINT OF ROCKS RD

STATE SYSTEM	FUNCTIONAL CLASS	MEDIAN TYPE	ACCESS CONTROL	NHS	MILEPOINT	MILEPOINT DESCRIPTION	MARKED LANES	SURFACE WIDTH/TYPE*	AADT
STATE SECONDARY	R RUR MAJ COLL	NONE (UNDIV)	NONE	NOT NHS	03.170	STRUC #10091 CATOCTIN CREEK	2	241	4,450
					04.750				3,750
	RUR MINOR COLL				04.750 CO281	LANDER RD			
					07.980				
					07.980 US 15	CATOCTIN MOUNTAIN HWY			
					08.100 CO294	BALLENGER CREEK PIKE			

ROUTE NUMBER: MD 475

INVENTORY DIRECTION: SOUTH

ROUTE NAME: EAST ST

STATE SYSTEM	FUNCTIONAL CLASS	MEDIAN TYPE	ACCESS CONTROL	NHS	MILEPOINT	MILEPOINT DESCRIPTION	MARKED LANES	SURFACE WIDTH/TYPE*	AADT
STATE SECONDARY	U URB MINOR ART	NONE (UNDIV)	NONE	NOT NHS	00.000		3	361	12,625
					00.000 MU570	EAST ST (BACK)			
		CURBED			00.000 MD144FA	E PATRICK ST			
					00.050		4	481	
		NONE (UNDIV)			00.080	STRUC # 0192 CARROLL CREEK			
		PAINTED			00.120				
					00.200				
					00.260 MUI401	E SOUTH ST			

ROUTE NUMBER: MD 478

INVENTORY DIRECTION: EAST

ROUTE NAME: KNOXVILLE RD

STATE SYSTEM	FUNCTIONAL CLASS	MEDIAN TYPE	ACCESS CONTROL	NHS	MILEPOINT	MILEPOINT DESCRIPTION	MARKED LANES	SURFACE WIDTH/TYPE*	AADT
STATE SECONDARY	R URB MINOR ART	NONE (UNDIV)	NONE	NHS	00.000		2	241	3,125
					00.000 MD180	JEFFERSON PIKE			
					00.040	SPEED LIMIT 25 MPH			
					00.230	STRUC #10088 POTOMAC RIVER			
	U				00.370	SPEED LIMIT 40 MPH			
					01.470	IN CORP LMTS BRUNSWICK			
					01.640	SPEED LIMIT 30 MPH			
					01.780	STRUC #10089 POTOMAC RIVER			
					01.820		2	281	

*A,B = UNIMPROVED; C = GRADED & DRAINED; D,E = SOIL, GRAVEL, STONE; F,G = LOW TYPE BITUMINOUS
H,I = HIGH TYPE BITUMINOUS; J = CONCRETE; K = BRICK; L = BLOCK

STATE HIGHWAY ADMINISTRATION OF MARYLAND
HIGHWAY INFORMATION SERVICES DIVISION
DATA SUPPORT GROUP

STATE HIGHWAY LOCATION REFERENCE

COUNTY: FREDERICK

DISTRICT: 7

DATE: 12/31/04

ROUTE NUMBER: MD 478 CONTINUED

INVENTORY DIRECTION: EAST

ROUTE NAME: KNOXVILLE RD

STATE SYSTEM	FUNCTIONAL CLASS	MEDIAN TYPE	ACCESS CONTROL	NHS	MILEPOINT	MILEPOINT DESCRIPTION	MARKED LANES	SURFACE WIDTH/TYPE*	AADT
STATE SECONDARY	U URB MINOR ART	NONE (UNDIV)	NONE	NHS	01.826	SPEED LIMIT 25 MPH	2	28I	3,125
					01.880 MU350	W POTOMAC ST (AHEAD)			

ROUTE NUMBER: MD 491

INVENTORY DIRECTION: NORTH

ROUTE NAME: RAVEN ROCK RD

STATE SYSTEM	FUNCTIONAL CLASS	MEDIAN TYPE	ACCESS CONTROL	NHS	MILEPOINT	MILEPOINT DESCRIPTION	MARKED LANES	SURFACE WIDTH/TYPE*	AADT
STATE SECONDARY	R RUR MAJ COLL	NONE (UNDIV)	NONE	NOT NHS	00.000		2	20I	2,450
					00.000	WASHINGTON CO/L			
					00.010	SPEED LIMIT 40 MPH			
					01.710 CO 7	FORT RITCHIE RD			
					01.710	WASHINGTON CO/L			

ROUTE NUMBER: MD 550

INVENTORY DIRECTION: NORTH

ROUTE NAME: WOODSBORO RD

STATE SYSTEM	FUNCTIONAL CLASS	MEDIAN TYPE	ACCESS CONTROL	NHS	MILEPOINT	MILEPOINT DESCRIPTION	MARKED LANES	SURFACE WIDTH/TYPE*	AADT
STATE SECONDARY	R RUR MAJ COLL	NONE (UNDIV)	NONE	NOT NHS	00.000		2	24I	2,825
					00.000 CO486	MILL ST (BACK)			
					00.000 MD 26	LIBERTY RD			
					00.210	SPEED LIMIT 50 MPH			
					01.390	STRUC #10096 CABBAGE RUN			
					04.140				3,325
					04.140 CO462	HOFFMAN SEACHRIST RD			
					04.270	STRUC #10095 ISRAEL CREEK			
					04.770	STRUC #10094 ISRAEL CREEK			
					04.790	SPEED LIMIT 30 MPH			
					04.970		2	22I	
					05.010 MU 42	LIBERTY RD			
					05.010 MD194	WOODSBORO PIKE (AHEAD)			
					05.010	TRAFFIC SIGNAL			
					05.010	BEGIN X-REF WITH MD 194			
					05.560		2	24I	3,725

*A,B = UNIMPROVED; C = GRADED & DRAINED; D,E = SOIL, GRAVEL, STONE; F,G = LOW TYPE BITUMINOUS
H,I = HIGH TYPE BITUMINOUS; J = CONCRETE; K = BRICK; L = BLOCK

STATE HIGHWAY ADMINISTRATION OF MARYLAND
HIGHWAY INFORMATION SERVICES DIVISION
DATA SUPPORT GROUP

STATE HIGHWAY LOCATION REFERENCE

COUNTY: FREDERICK

DISTRICT: 7

DATE: 12/31/04

ROUTE NUMBER: MD 550 CONTINUED
INVENTORY DIRECTION: NORTH
ROUTE NAME: WOODSBORO CREAGERSTOWN RD

STATE SYSTEM	FUNCTIONAL CLASS	MEDIAN TYPE	ACCESS CONTROL	NHS	MILEPOINT	MILEPOINT DESCRIPTION	MARKED LANES	SURFACE WIDTH/TYPE*	AADT
STATE SECONDARY	R RUR MAJ COLL	NONE (UNDIV)	NONE	NOT NHS	05.560 MD194	WOODSBORO PIKE (BACK)	2	241	3,725
					05.560	END X-REF WITH MD 194			
					05.610 MD194A	MAIN ST			
					05.640	SPEED LIMIT 40 MPH			
					05.730	R/R CROSSING			
					05.850 MU 41	CREAGERSTOWN RD			
					05.920		2	221	
					05.940	SPEED LIMIT 50 MPH			
					06.590		2	241	
					08.240	STRUC #10093 MONOCACY RIVER			
					08.890		2	221	
					09.130	SPEED LIMIT 30 MPH			
NAME: CREAGERSTOWN RD					09.260 CO479	OLD FREDERICK RD			
					09.460 CO543	LONGS MILL RD			
					09.720 CO 64	OLD FREDERICK RD			
					09.820	SPEED LIMIT 50 MPH			
					11.390	SPEED LIMIT 35 MPH			
					11.670		2	241	3,225
NAME: JIMTOWN RD					11.670 CO548	HESSONG BRIDGE RD			
					11.670 CO556	MOSER RD			
	URB MINOR ART				12.391				
	U				12.810		2	221	
					12.810	IN CORP LMTS THURMONT			
	R				12.860	OUT CORP LMTS THURMONT			
	U				12.880	IN CORP LMTS THURMONT			
					12.920 MD 77	ROCKY RIDGE RD			
					13.910		2	261	10,925
NAME: CHURCH ST					13.910 MD 77	E MAIN ST			
					13.910 MU400	WATER ST			
					13.970	SPEED LIMIT 25 MPH			
					14.080	R/R #MMID 831 769 W			
					14.080	STRUC OV MMID R/R			
					14.090		2	321	
					14.260 MU 20	ALTAMONT AVE			

*A,B = UNIMPROVED; C = GRADED & DRAINED; D,E = SOIL, GRAVEL, STONE; F,G = LOW TYPE BITUMINOUS
H,I = HIGH TYPE BITUMINOUS; J = CONCRETE; K = BRICK; L = BLOCK

STATE HIGHWAY ADMINISTRATION OF MARYLAND
HIGHWAY INFORMATION SERVICES DIVISION
DATA SUPPORT GROUP

STATE HIGHWAY LOCATION REFERENCE

COUNTY: FREDERICK
DISTRICT: 7
DATE: 12/31/04

ROUTE NUMBER: MD 550 CONTINUED
INVENTORY DIRECTION: NORTH
ROUTE NAME: CHURCH ST

STATE SYSTEM	FUNCTIONAL CLASS	MEDIAN TYPE	ACCESS CONTROL	NHS	MILEPOINT	MILEPOINT DESCRIPTION	MARKED LANES	SURFACE WIDTH/TYPE*	AADT
STATE SECONDARY	U	URB MINOR ART	NONE	NOT NHS	14.270 MD806R	EMMITSBURG RD	2	32I	10,925
					14.620	SPEED LIMIT 35 MPH			
					14.630 RP 15- 8	RAMP 8 FR US 15 SB TO MD 550 NB			
					14.640 RP 15- 6	RAMP 6 FR MD 550 SB TO US 15 SB			
					14.670		2	24I	
					14.670 RP 15- 5	RAMP 5 FR RAMP 8 (FR US 15) TO MD 550 SB			
					14.670 RP 15- 7	RAMP 7 FR MD 550 NB TO RAMP 6 (TO US 15)			
					14.710				7,225
					14.710 US 15	CATOCTIN MOUNTAIN HWY			
					14.710	STRUC #10154			
					14.720	US 15 (SB/L) CATOCTIN MOUNTAIN HWY			
					14.720	STRUC #10169			
					14.750 RP 15- 3	RAMP 3 FR MD 550 SB TO RAMP 2 (TO US 15)			
					14.750 RP 15- 1	RAMP 1 FR RAMP 4 (FR US 15) TO MD 550 NB			
					14.790 RP 15- 4	RAMP 4 FR US 15 NB TO MD 550 SB			
					14.800		2	30I	
					14.800 RP 15- 2	RAMP 2 FR MD 550 NB TO US 15 NB			
					14.830	OUT CORP LMTS THURMONT			
					14.890		2	20I	
					14.920		2	22I	
					15.180	SPEED LIMIT 40 MPH			
		RUR MAJ COLL			15.530				
					15.530	STRUC #10061 OWENS CREEK			
					16.220	R/R #MMID 831 776 G			
					16.390	R/R #MMID 831 778 V			
					17.590 CO 26	EYLLERS VALLEY FLINT RD			
					18.870		2	20I	
					18.870 CO 12	FOXVILLE DEERFIELD RD			
					19.220		2	22I	
					19.910		2	20I	
					19.970	STRUC #10171 MIDDLE CREEK			
					20.520	SPEED LIMIT 30 MPH			
		URB MINOR ART			20.750				

*A,B = UNIMPROVED; C = GRADED & DRAINED; D,E = SOIL, GRAVEL, STONE; F,G = LOW TYPE BITUMINOUS
H,I = HIGH TYPE BITUMINOUS; J = CONCRETE; K = BRICK; L = BLOCK

STATE HIGHWAY ADMINISTRATION OF MARYLAND
HIGHWAY INFORMATION SERVICES DIVISION
DATA SUPPORT GROUP

STATE HIGHWAY LOCATION REFERENCE

COUNTY: FREDERICK
DISTRICT: 7
DATE: 12/31/04

ROUTE NUMBER: MD 550 CONTINUED
INVENTORY DIRECTION: NORTH
ROUTE NAME: SABILLASVILLE RD

STATE SYSTEM	FUNCTIONAL CLASS	MEDIAN TYPE	ACCESS CONTROL	NHS	MILEPOINT	MILEPOINT DESCRIPTION	MARKED LANES	SURFACE WIDTH/TYPE*	AADT
STATE SECONDARY	R URB MINOR ART	NONE (UNDIV)	NONE	NOT NHS	21.010		2	20I	2,025
					21.010 CO 7	FORT RITCHIE RD			
					21.120		2	22I	
					21.130	SPEED LIMIT 40 MPH			
					21.220	STRUC #10060 FRIENDS CREEK			
					21.420	R/R #MMID 831 791 J			
					22.310	SPEED LIMIT 30 MPH			
					22.340				3,050
					22.340 CO 2	ROWLAND HILL RD			
					22.420	WASHINGTON CO/L			

ROUTE NUMBER: MD 806A
INVENTORY DIRECTION: NORTH
ROUTE NAME: CATOCTIN FURNACE RD

STATE SYSTEM	FUNCTIONAL CLASS	MEDIAN TYPE	ACCESS CONTROL	NHS	MILEPOINT	MILEPOINT DESCRIPTION	MARKED LANES	SURFACE WIDTH/TYPE*	AADT
STATE SECONDARY	R URB LOCAL	NONE (UNDIV)	NONE	NOT NHS	00.000		2	24I	1,075
					00.000 CO1235	AUBURN RD (BACK)			
					00.000 US 15	CATOCTIN MOUNTAIN HWY			
					00.290	SPEED LIMIT 40 MPH			
					00.840	STRUC #10007 LITTLE HUNTING CREEK			
					02.310 US 15G	BLUE MOUNTAIN RD			
					02.720	STRUC #10006 HIGH RUN			
					03.040 MU183	FREDERICK RD (AHEAD)			

ROUTE NUMBER: MD 806I
INVENTORY DIRECTION: NORTH
ROUTE NAME: NO NAME

STATE SYSTEM	FUNCTIONAL CLASS	MEDIAN TYPE	ACCESS CONTROL	NHS	MILEPOINT	MILEPOINT DESCRIPTION	MARKED LANES	SURFACE WIDTH/TYPE*	AADT
STATE SECONDARY	R URB LOCAL	NONE (UNDIV)	NONE	NOT NHS	00.000		2	20I	199
					00.000 US 15	CATOCTIN MOUNTAIN HWY			
					00.210		2	36I	
	RUR LOCAL				00.300		2	20G	
					00.530	ROAD END			

*A,B = UNIMPROVED; C = GRADED & DRAINED; D,E = SOIL, GRAVEL, STONE; F,G = LOW TYPE BITUMINOUS
H,I = HIGH TYPE BITUMINOUS; J = CONCRETE; K = BRICK; L = BLOCK

STATE HIGHWAY ADMINISTRATION OF MARYLAND
HIGHWAY INFORMATION SERVICES DIVISION
DATA SUPPORT GROUP

PAGE: 49

STATE HIGHWAY LOCATION REFERENCE

COUNTY: FREDERICK

DISTRICT: 7

DATE: 12/31/04

ROUTE NUMBER: MD 806L
INVENTORY DIRECTION: SOUTH
ROUTE NAME: NO NAME

STATE SYSTEM	FUNCTIONAL CLASS	MEDIAN TYPE	ACCESS CONTROL	NHS	MILEPOINT	MILEPOINT DESCRIPTION	MARKED LANES	SURFACE WIDTH/TYPE*	AADT
STATE SECONDARY	R RUR LOCAL	NONE (UNDIV)	NONE	NOT NHS	00.000		2	20I	0
					00.000 CO291	BASFORD RD			
					00.248		2	18I	
					01.110	ROAD END			

ROUTE NUMBER: MD 806N
INVENTORY DIRECTION: NORTH
ROUTE NAME: NO NAME

STATE SYSTEM	FUNCTIONAL CLASS	MEDIAN TYPE	ACCESS CONTROL	NHS	MILEPOINT	MILEPOINT DESCRIPTION	MARKED LANES	SURFACE WIDTH/TYPE*	AADT
STATE SECONDARY	U URB LOCAL	NONE (UNDIV)	NONE	NOT NHS	00.000		2	20I	0
					00.000 MU714	HAYWARD RD			
					00.560	CUL DE SAC			

ROUTE NUMBER: MD 806O
INVENTORY DIRECTION: NORTH
ROUTE NAME: NO NAME

STATE SYSTEM	FUNCTIONAL CLASS	MEDIAN TYPE	ACCESS CONTROL	NHS	MILEPOINT	MILEPOINT DESCRIPTION	MARKED LANES	SURFACE WIDTH/TYPE*	AADT
STATE SECONDARY	R RUR LOCAL	NONE (UNDIV)	NONE	NOT NHS	00.000		2	22I	0
					00.000 CO 73	LOHR RD			
					00.040	ROAD END			

ROUTE NUMBER: MD 806R
INVENTORY DIRECTION: NORTH
ROUTE NAME: EMMITSBURG RD

STATE SYSTEM	FUNCTIONAL CLASS	MEDIAN TYPE	ACCESS CONTROL	NHS	MILEPOINT	MILEPOINT DESCRIPTION	MARKED LANES	SURFACE WIDTH/TYPE*	AADT
STATE SECONDARY	U URB LOCAL	NONE (UNDIV)	NONE	NOT NHS	00.000		2	22I	1,575
					00.000 MD550	CHURCH ST			
					00.190	SPEED LIMIT 30 MPH			
	R				00.550	OUT CORP LMTS THURMONT			
					00.700	NAME CHANGE AT 90 DEGREE BEND			
					00.960	STRUC #10173 OWENS CREEK			

*A,B = UNIMPROVED; C = GRADED & DRAINED; D,E = SOIL, GRAVEL, STONE; F,G = LOW TYPE BITUMINOUS
H,I = HIGH TYPE BITUMINOUS; J = CONCRETE; K = BRICK; L = BLOCK

STATE HIGHWAY LOCATION REFERENCE

COUNTY: FREDERICK
DISTRICT: 7
DATE: 12/31/04

ROUTE NUMBER: MD 806R CONTINUED
INVENTORY DIRECTION: NORTH
ROUTE NAME: ALBERT STAUB RD

STATE SYSTEM	FUNCTIONAL CLASS	MEDIAN TYPE	ACCESS CONTROL	NHS	MILEPOINT	MILEPOINT DESCRIPTION	MARKED LANES	SURFACE WIDTH/TYPE*	AADT
STATE SECONDARY	R URB LOCAL	NONE (UNDIV)	NONE	NOT NHS	01.010 CO585	RODDY CREEK RD	2	22I	1,575

ROUTE NUMBER: MD 814
INVENTORY DIRECTION: NORTH
ROUTE NAME: NO NAME

STATE SYSTEM	FUNCTIONAL CLASS	MEDIAN TYPE	ACCESS CONTROL	NHS	MILEPOINT	MILEPOINT DESCRIPTION	MARKED LANES	SURFACE WIDTH/TYPE*	AADT
STATE SECONDARY	R RUR LOCAL	NONE (UNDIV)	NONE	NOT NHS	00.000		2	16H	99
					00.000	ROAD END			
					00.250		2	12G	
					00.290	ROAD END			

ROUTE NUMBER: MD 850D
INVENTORY DIRECTION: EAST
ROUTE NAME: OLD MD 26

STATE SYSTEM	FUNCTIONAL CLASS	MEDIAN TYPE	ACCESS CONTROL	NHS	MILEPOINT	MILEPOINT DESCRIPTION	MARKED LANES	SURFACE WIDTH/TYPE*	AADT
STATE SECONDARY	R RUR LOCAL	NONE (UNDIV)	NONE	NOT NHS	00.000		2	18J	99
					00.000	ROAD END			
					00.110	CARROLL CO/L			

ROUTE NUMBER: MD 850K
INVENTORY DIRECTION: EAST
ROUTE NAME: N MARKET ST

STATE SYSTEM	FUNCTIONAL CLASS	MEDIAN TYPE	ACCESS CONTROL	NHS	MILEPOINT	MILEPOINT DESCRIPTION	MARKED LANES	SURFACE WIDTH/TYPE*	AADT
STATE SECONDARY	U URB MINOR ART	NONE (UNDIV)	NONE	NOT NHS	00.000		2	32I	10,525
					00.000 MD355	ROUTZAHN WAY			
					00.060		2	24I	
					00.070		2	32I	
					00.180		2	24I	
		CURBED			00.220		2	30I	
					00.230	SPEED LIMIT 40 MPH			
					00.310 MD 26	LIBERTY RD			

*A,B = UNIMPROVED; C = GRADED & DRAINED; D,E = SOIL, GRAVEL, STONE; F,G = LOW TYPE BITUMINOUS
H,I = HIGH TYPE BITUMINOUS; J = CONCRETE; K = BRICK; L = BLOCK

STATE HIGHWAY ADMINISTRATION OF MARYLAND
HIGHWAY INFORMATION SERVICES DIVISION
DATA SUPPORT GROUP

PAGE: 51

STATE HIGHWAY LOCATION REFERENCE

COUNTY: FREDERICK
DISTRICT: 7
DATE: 12/31/04

ROUTE NUMBER: MD 870G
INVENTORY DIRECTION: WEST
ROUTE NAME: NO NAME

STATE SYSTEM	FUNCTIONAL CLASS	MEDIAN TYPE	ACCESS CONTROL	NHS	MILEPOINT	MILEPOINT DESCRIPTION	MARKED LANES	SURFACE WIDTH/TYPE*	AADT
STATE SECONDARY	R URB LOCAL	NONE (UNDIV)	NONE	NOT NHS	00.000		1	12I	99
					00.000 RP 70- 2	RAMP 2 FR IS 70 WB TO MD 144FA NB (BACK)			
					00.000 MU 82	BOWMANS FARM RD			
					00.012		2	24I	
					00.160		1	12I	
					00.200 MD144FA	E PATRICK ST			

ROUTE NUMBER: MD 871F
INVENTORY DIRECTION: WEST
ROUTE NAME: NO NAME

STATE SYSTEM	FUNCTIONAL CLASS	MEDIAN TYPE	ACCESS CONTROL	NHS	MILEPOINT	MILEPOINT DESCRIPTION	MARKED LANES	SURFACE WIDTH/TYPE*	AADT
STATE SECONDARY	R URB LOCAL	NONE (UNDIV)	NONE	NOT NHS	00.000		2	16H	99
					00.000 MD180	JEFFERSON PIKE			
					00.110	ROAD END			

ROUTE NUMBER: MD 871G
INVENTORY DIRECTION: NORTH
ROUTE NAME: ROSEMONT DR

STATE SYSTEM	FUNCTIONAL CLASS	MEDIAN TYPE	ACCESS CONTROL	NHS	MILEPOINT	MILEPOINT DESCRIPTION	MARKED LANES	SURFACE WIDTH/TYPE*	AADT
STATE SECONDARY	U URB LOCAL	NONE (UNDIV)	NONE	NOT NHS	00.000		2	20I	299
					00.000 MD 79	PETERSVILLE RD			
					00.010	SPEED LIMIT 30 MPH			
	R				00.420	OUT CORP LMTS ROSEMONT			
					00.940 MD 17	BURKITTSVILLE RD			

ROUTE NUMBER: MD 872
INVENTORY DIRECTION: NORTH
ROUTE NAME: NO NAME

STATE SYSTEM	FUNCTIONAL CLASS	MEDIAN TYPE	ACCESS CONTROL	NHS	MILEPOINT	MILEPOINT DESCRIPTION	MARKED LANES	SURFACE WIDTH/TYPE*	AADT
STATE SECONDARY	R RUR LOCAL	NONE (UNDIV)	NONE	NOT NHS	00.000		2	12F	99
					00.000 MD180	JEFFERSON PIKE			
					00.060		2	12H	

*A,B = UNIMPROVED; C = GRADED & DRAINED; D,E = SOIL, GRAVEL, STONE; F,G = LOW TYPE BITUMINOUS
H,I = HIGH TYPE BITUMINOUS; J = CONCRETE; K = BRICK; L = BLOCK

STATE HIGHWAY LOCATION REFERENCE

COUNTY: FREDERICK
DISTRICT: 7
DATE: 12/31/04

ROUTE NUMBER: MD 872 CONTINUED
INVENTORY DIRECTION: NORTH
ROUTE NAME: NO NAME

STATE SYSTEM	FUNCTIONAL CLASS	MEDIAN TYPE	ACCESS CONTROL	NHS	MILEPOINT	MILEPOINT DESCRIPTION	MARKED LANES	SURFACE WIDTH/TYPE*	AADT
STATE SECONDARY	R RUR LOCAL	NONE (UNDIV)	NONE	NOT NHS	00.160		2	12D&E	99
					00.330	ROAD END			

ROUTE NUMBER: MD 873
INVENTORY DIRECTION: NORTH
ROUTE NAME: NO NAME

STATE SYSTEM	FUNCTIONAL CLASS	MEDIAN TYPE	ACCESS CONTROL	NHS	MILEPOINT	MILEPOINT DESCRIPTION	MARKED LANES	SURFACE WIDTH/TYPE*	AADT
STATE SECONDARY	R RUR LOCAL	NONE (UNDIV)	NONE	NOT NHS	00.000		2	20G	99
					00.000 US 15BU	N SETON AVE			
					00.080		2	16G	
					00.370	ROAD END			

ROUTE NUMBER: MD 874
INVENTORY DIRECTION: NORTH
ROUTE NAME: DRUMMINE RD

STATE SYSTEM	FUNCTIONAL CLASS	MEDIAN TYPE	ACCESS CONTROL	NHS	MILEPOINT	MILEPOINT DESCRIPTION	MARKED LANES	SURFACE WIDTH/TYPE*	AADT
STATE SECONDARY	R RUR LOCAL	NONE (UNDIV)	NONE	NOT NHS	00.000		2	15I	99
					00.000 MD 75	GREEN VALLEY RD			
					00.030	SPEED LIMIT 30 MPH			
					00.560 MD 75	GREEN VALLEY RD			

ROUTE NUMBER: MD 874B
INVENTORY DIRECTION: NORTH
ROUTE NAME: NO NAME

STATE SYSTEM	FUNCTIONAL CLASS	MEDIAN TYPE	ACCESS CONTROL	NHS	MILEPOINT	MILEPOINT DESCRIPTION	MARKED LANES	SURFACE WIDTH/TYPE*	AADT
STATE SECONDARY	R RUR LOCAL	NONE (UNDIV)	NONE	NOT NHS	00.000		2	16I	99
					00.000	ROAD END			
					00.060		2	12I	
					00.080 MD 75	GREEN VALLEY RD			

*A,B = UNIMPROVED; C = GRADED & DRAINED; D,E = SOIL, GRAVEL, STONE; F,G = LOW TYPE BITUMINOUS
H,I = HIGH TYPE BITUMINOUS; J = CONCRETE; K = BRICK; L = BLOCK

STATE HIGHWAY ADMINISTRATION OF MARYLAND
HIGHWAY INFORMATION SERVICES DIVISION
DATA SUPPORT GROUP

STATE HIGHWAY LOCATION REFERENCE

COUNTY: FREDERICK
DISTRICT: 7
DATE: 12/31/04

ROUTE NUMBER: MD 874C
INVENTORY DIRECTION: NORTH
ROUTE NAME: OLD NEW LONDON RD

STATE SYSTEM	FUNCTIONAL CLASS	MEDIAN TYPE	ACCESS CONTROL	NHS	MILEPOINT	MILEPOINT DESCRIPTION	MARKED LANES	SURFACE WIDTH/TYPE*	AADT
STATE SECONDARY	R RUR LOCAL	NONE (UNDIV)	NONE	NOT NIIS	00.000		2	20I	1,368
					00.000 MD 75	GREEN VALLEY RD			
					00.040 MD874E	NO NAME			
					00.060	SPEED LIMIT 40 MPH			
					01.040	SPEED LIMIT 30 MPH			
					01.390	STRUC #10043 BENS BRANCH			
					01.560 MD 75	GREEN VALLEY RD			

ROUTE NUMBER: MD 874D
INVENTORY DIRECTION: NORTH
ROUTE NAME: PROSPECT ST

STATE SYSTEM	FUNCTIONAL CLASS	MEDIAN TYPE	ACCESS CONTROL	NHS	MILEPOINT	MILEPOINT DESCRIPTION	MARKED LANES	SURFACE WIDTH/TYPE*	AADT
STATE SECONDARY	U URB LOCAL	NONE (UNDIV)	NONE	NOT NIIS	00.000		2	20I	99
					00.000 MU8120	EIGHTH ALLEY (BACK)			
					00.000 MD144FB	MAIN ST			
					00.030	SPEED LIMIT 30 MPH			
					00.070 MU8010	NORTH ALLEY			
					00.080		2	22I	
					00.080	OUT CORP LMTS NEW MARKET			
					00.145		2	24I	
					00.270		2	20I	
					00.270	SPEED LIMIT 40 MPH			
					00.405		2	24I	
					00.520		2	22I	
					00.660		2	24I	
					00.800 MD 75	GREEN VALLEY RD			

NAME: OLD NEW MARKET RD

R

ROUTE NUMBER: MD 874E
INVENTORY DIRECTION: NORTH
ROUTE NAME: NO NAME

STATE SYSTEM	FUNCTIONAL CLASS	MEDIAN TYPE	ACCESS CONTROL	NIIS	MILEPOINT	MILEPOINT DESCRIPTION	MARKED LANES	SURFACE WIDTH/TYPE*	AADT
STATE SECONDARY	R RUR LOCAL	NONE (UNDIV)	NONE	NOT NIIS	00.000		2	16H	0
					00.000	ROAD END			

*A,B = UNIMPROVED; C = GRADED & DRAINED; D,E = SOIL, GRAVEL, STONE; F,G = LOW TYPE BITUMINOUS
H,I = HIGH TYPE BITUMINOUS; J = CONCRETE; K = BRICK; L = BLOCK

STATE HIGHWAY LOCATION REFERENCE

COUNTY: FREDERICK

DISTRICT: 7

DATE: 12/31/04

ROUTE NUMBER: MD 874E CONTINUED

INVENTORY DIRECTION: NORTH

ROUTE NAME: NO NAME

STATE SYSTEM	FUNCTIONAL CLASS	MEDIAN TYPE	ACCESS CONTROL	NHS	MILEPOINT	MILEPOINT DESCRIPTION	MARKED LANES	SURFACE WIDTH/TYPE*	AADT
STATE SECONDARY	R RUR LOCAL	NONE (UNDIV)	NONE	NOT NHS	00.140 MD874C	OLD NEW LONDON RD	2	16H	0

ROUTE NUMBER: MD 877B

INVENTORY DIRECTION: EAST

ROUTE NAME: EAST BALDWIN RD

STATE SYSTEM	FUNCTIONAL CLASS	MEDIAN TYPE	ACCESS CONTROL	NHS	MILEPOINT	MILEPOINT DESCRIPTION	MARKED LANES	SURFACE WIDTH/TYPE*	AADT
STATE SECONDARY	R URB LOCAL	NONE (UNDIV)	NONE	NOT NHS	00.000		2	24I	0
					00.000 MD 75	GREEN VALLEY RD			
					00.600	ROAD END			

ROUTE NUMBER: MD 880

INVENTORY DIRECTION: EAST

ROUTE NAME: MICHAELS MILL RD

STATE SYSTEM	FUNCTIONAL CLASS	MEDIAN TYPE	ACCESS CONTROL	NHS	MILEPOINT	MILEPOINT DESCRIPTION	MARKED LANES	SURFACE WIDTH/TYPE*	AADT
STATE SECONDARY	R URB LOCAL	NONE (UNDIV)	NONE	NOT NHS	00.000		2	18H	433
					00.000 CO308	MANOR WOODS RD (BACK)			
					00.000 MD 85	BUCKEYSTOWN PIKE			
					00.060	SPEED LIMIT 30 MPH			
					00.840		2	16I	
					00.880		2	18I	
					01.010		2	22I	
					01.170 MD 80	FINGERBOARD RD			

ROUTE NUMBER: MD 904F

INVENTORY DIRECTION: EAST

ROUTE NAME: EMMIT GARDENS DR

STATE SYSTEM	FUNCTIONAL CLASS	MEDIAN TYPE	ACCESS CONTROL	NHS	MILEPOINT	MILEPOINT DESCRIPTION	MARKED LANES	SURFACE WIDTH/TYPE*	AADT
STATE SECONDARY	U RUR LOCAL	CURBED	NONE	NOT NHS	00.000		2	36I	3,012
					00.000 MU 85	SILO HILL RD (BACK)			
					00.000 MD140	E MAIN ST			
		NONE (UNDIV)			00.030		2	35I	
					00.030 MD904I	EMMIT GARDENS RD			

*A,B = UNIMPROVED; C = GRADED & DRAINED; D,E = SOIL, GRAVEL, STONE; F,G = LOW TYPE BITUMINOUS
II,I = HIGH TYPE BITUMINOUS; J = CONCRETE; K = BRICK; L = BLOCK

STATE HIGHWAY ADMINISTRATION OF MARYLAND
HIGHWAY INFORMATION SERVICES DIVISION
DATA SUPPORT GROUP

STATE HIGHWAY LOCATION REFERENCE

COUNTY: FREDERICK
DISTRICT: 7
DATE: 12/31/04

ROUTE NUMBER: MD 904F CONTINUED
INVENTORY DIRECTION: EAST
ROUTE NAME: EMMIT GARDENS DR

STATE SYSTEM	FUNCTIONAL CLASS	MEDIAN TYPE	ACCESS CONTROL	NHS	MILEPOINT	MILEPOINT DESCRIPTION	MARKED LANES	SURFACE WIDTH/TYPE*	AADT
STATE SECONDARY	U RUR LOCAL	PAINTED CURBED	NONE	NOT NHS	00.080		2	30I	3,012
					00.130				
					00.160		2	40I	
					00.190 US 15	CATOCTIN MOUNTAIN HWY			

ROUTE NUMBER: MD 904G
INVENTORY DIRECTION: EAST
ROUTE NAME: NO NAME

STATE SYSTEM	FUNCTIONAL CLASS	MEDIAN TYPE	ACCESS CONTROL	NHS	MILEPOINT	MILEPOINT DESCRIPTION	MARKED LANES	SURFACE WIDTH/TYPE*	AADT
STATE SECONDARY	R RUR LOCAL	NONE (UNDIV)	NONE	NOT NHS	00.000		2	20I	0
					00.000	ROAD END			
					00.012 MD140	TANEYTOWN PIKE			

ROUTE NUMBER: MD 904H
INVENTORY DIRECTION: EAST
ROUTE NAME: EMMIT GARDENS DR

STATE SYSTEM	FUNCTIONAL CLASS	MEDIAN TYPE	ACCESS CONTROL	NHS	MILEPOINT	MILEPOINT DESCRIPTION	MARKED LANES	SURFACE WIDTH/TYPE*	AADT
STATE SECONDARY	U RUR LOCAL	UNPROTECTED	NONE	NOT NHS	00.000		2	30I	199
		PAINTED			00.000 US 15	CATOCTIN MOUNTAIN HWY			
		NONE (UNDIV)			00.070		2	34I	
	R				00.110				
					00.160	OUT CORP LMTS EMMITSBURG			
					00.210 MD140	E MAIN ST			
					00.210 CO 43	HARNEY RD (AHEAD)			

ROUTE NUMBER: MD 904I
INVENTORY DIRECTION: EAST
ROUTE NAME: EMMIT GARDENS DR

STATE SYSTEM	FUNCTIONAL CLASS	MEDIAN TYPE	ACCESS CONTROL	NHS	MILEPOINT	MILEPOINT DESCRIPTION	MARKED LANES	SURFACE WIDTH/TYPE*	AADT
STATE SECONDARY	U RUR LOCAL	NONE (UNDIV)	NONE	NOT NHS	00.000		2	20I	99
					00.000 MU9010	FIRST AVE			
					00.040 MD904F	EMMIT GARDENS DR			

*A,B = UNIMPROVED; C = GRADED & DRAINED; D,E = SOIL, GRAVEL, STONE; F,G = LOW TYPE BITUMINOUS
H,I = HIGH TYPE BITUMINOUS; J = CONCRETE; K = BRICK; L = BLOCK

STATE HIGHWAY LOCATION REFERENCE

COUNTY: FREDERICK
DISTRICT: 7
DATE: 12/31/04

ROUTE NUMBER: US 15
INVENTORY DIRECTION: NORTH
ROUTE NAME: CATOCTIN MOUNTAIN HWY

STATE SYSTEM	FUNCTIONAL CLASS	MEDIAN TYPE	ACCESS CONTROL	NHS	MILEPOINT	MILEPOINT DESCRIPTION	MARKED LANES	SURFACE WIDTH/TYPE*	AADT
STATE SECONDARY	R RUR OPA	NONE (UNDIV)	PARTIAL	NHS	00.000		2	24J	17,850
					00.000	BEGIN BRIDGE IN VIRGINIA			
					00.030	VIRGINIA ST/L			
					00.160	STRUC #10017 POTOMAC RIVER			
					00.300	R/R #CSX 140 529 F			
					00.320		2	24I	
					00.370				17,150
					00.370 MD 28	CLAY ST			
		PAINTED			00.420				
		NONE (UNDIV)			00.520				
					00.560	SPEED LIMIT 55 MPH			
					01.000	MILE MARKER 1.0			
					01.400				15,380
					01.400 MD464	POINT OF ROCKS RD			
					02.000	MILE MARKER 2.0			
					03.010	MILE MARKER 3.0			
					03.460 CO291	BASFORD RD			
					04.000	MILE MARKER 4.0			
					04.620	ATR STATION #0068 (CABINET SB/L)			
					05.020	MILE MARKER 5.0			
					05.250				16,250
					05.250 CO287	MOUNTVILLE RD			
					06.000	MILE MARKER 6.0			
					06.570 CO292	ELMER DERR RD			
					06.570	STRUC #10139			
		PAINTED			06.670		2	28I	
		UNPROTECTED			06.740		2	30I	
					06.800		2	32I	
		POSITIVE BARRIER			06.890		2	40I	
	URB FRWY EXPWY				06.960				
					06.960 US340	JEFFERSON NATIONAL PIKE			
					06.960	STRUC #10121			
					07.010	MILE MARKER 7.0			
STATE PRIMARY		UNPROTECTED	FULL		07.220		4	48I	49,750

*A,B = UNIMPROVED; C = GRADED & DRAINED; D,E = SOIL, GRAVEL, STONE; F,G = LOW TYPE BITUMINOUS
H,I = HIGH TYPE BITUMINOUS; J = CONCRETE; K = BRICK; L = BLOCK

STATE HIGHWAY ADMINISTRATION OF MARYLAND
HIGHWAY INFORMATION SERVICES DIVISION
DATA SUPPORT GROUP

STATE HIGHWAY LOCATION REFERENCE

COUNTY: FREDERICK
DISTRICT: 7
DATE: 12/31/04

ROUTE NUMBER: US 15 CONTINUED
INVENTORY DIRECTION: NORTH
ROUTE NAME: JEFFERSON NATIONAL PIKE

STATE SYSTEM	FUNCTIONAL CLASS	MEDIAN TYPE	ACCESS CONTROL	NHS	MILEPOINT	MILEPOINT DESCRIPTION	MARKED LANES	SURFACE WIDTH/TYPE*	AADT
STATE PRIMARY	R URB FRWY EXPWY	UNPROTECTED	FULL	NHS	07.220 US340	JEFFERSON NATIONAL PIKE	4	481	49,750
					07.574	SPEED LIMIT 65 MPH			
					07.620 CO322	ELMER RD			
					07.940	MILE MARKER 13.0			
					08.500 RP 15- 8	RAMP 8 FR MT ZION RD SB TO US 15 WB			
					08.690 RP 15- 6	RAMP 6 FR US 15 EB TO MT ZION RD SB			
					08.840				55,450
					08.840 CO229	MT ZION RD			
					08.840	STRUC #10150			
					08.940	MILE MARKER 14.0			
					09.020 RP 15- 2	RAMP 2 FR US 15 WB TO MT ZION RD NB			
					09.040 RP 15- 4	RAMP 4 FR MT ZION RD NB TO US 15 EB			
					09.350	STRUC #10151 BALLENGER CREEK			
					09.940	MILE MARKER 15.0			
					10.630	SPEED LIMIT 55 MPH			
					10.940 RP 70- 4	RAMP 4 FR US 15 NB TO IS 70 EB			
					11.070 RP 70- 7	RAMP 7 FR IS 70 WB TO US 15 SB			
					11.260 RP 70- 3	RAMP 3 FR IS 70 EB TO US 15 NB			
					11.300				27,850
					11.300 IS 70	EISENHOWER MEMORIAL HWY			
					11.300	STRUC #10141			
					11.300	EXIT #10			
					11.390 RP 70- 7	RAMP 7 FR IS 70 WB TO US 15 SB			
					11.390	STRUC #10143			
					11.450 RP 15- 9	RAMP 9 FR US 15 SB TO US 15 SB			
					11.470 RP 15- 3	RAMP 3 FR MD 180 EB TO US 15 NB			
					11.540				41,950
					11.540 MD180	JEFFERSON PIKE			
					11.540	STRUC #10149			
					11.540	EXIT #11			
					11.560 RP 15- 1	RAMP 1 FR US 15 NB TO MD 180 WB			
					11.627	SPEED LIMIT 40 MPH			
					11.750	IN CORP LMTS FREDERICK			
					11.770 RP 15- 6	RAMP 6 FR US 15 NB TO RAMP 7 (TO IS 70)			
					11.800				

U POSITIVE BARRIER

*A,B = UNIMPROVED; C = GRADED & DRAINED; D,E = SOIL, GRAVEL, STONE; F,G = LOW TYPE BITUMINOUS
H,I = HIGH TYPE BITUMINOUS; J = CONCRETE; K = BRICK; L = BLOCK

STATE HIGHWAY LOCATION REFERENCE

COUNTY: FREDERICK
DISTRICT: 7
DATE: 12/31/04

ROUTE NUMBER: US 15 CONTINUED
INVENTORY DIRECTION: NORTH
ROUTE NAME: JEFFERSON NATIONAL PIKE

STATE SYSTEM	FUNCTIONAL CLASS	MEDIAN TYPE	ACCESS CONTROL	NHS	MILEPOINT	MILEPOINT DESCRIPTION	MARKED LANES	SURFACE WIDTH/TYPE*	AADT
STATE PRIMARY	U URB FRWY EXPWY	POSITIVE BARRIER PAINTED	FULL	NHS	11.800 RP 15-9	RAMP 9 FR US 15 SB TO US 15 SB	4	48I	41,950
					11.870				
					11.870 RP 15-5	RAMP 5 FR RAMP 8 TO US 15 NB			
					11.880 RP 15-7	RAMP 7 FR US 15 SB TO US 40 EB			
		NONE (UNDIV)			11.905		4	48J	
					11.930 US 15B	S JEFFERSON ST			
					11.930	STRUC #10102			
					11.930	EXIT #12			
					11.930 US 40	FREDERICK FREEWAY			
					11.930 RP 15-10	RAMP 10 FR US 15 NB TO US 40 NB			
					11.930	BEGIN X-REF W/US 40			
		UNPROTECTED			12.630		4	48I	94,450
					12.630 US 40	FREDERICK FREEWAY			
					12.630 MU1625	W PATRICK ST			
					12.630	STRUC #10101			
					12.630	EXIT #13			
					12.630	END X-REF W/US 40			
					12.690 RP 15-7	RAMP 7 FR US 40 WB TO US 15 SB			
					12.700 RP 15-1	RAMP 1 FR US 15 NB TO W PATRICK ST WB			
					12.790 RP 15-8	RAMP 8 FR US 15 SB TO US 40 WB			
					12.830 RP 15-2	RAMP 2 FR W PATRICK ST WB TO US 15 NB			
					12.960	MILE MARKER 13.0			
					13.250 RP 15-8	RAMP 8 FR ROSEMONT AVE TO US 15 SB			
					13.270	STRUC #10020 CARROLL CREEK			
					13.350 RP 15-7	RAMP 7 FR US 15 SB TO ROSEMONT AVE			
					13.400				86,650
					13.400 MU1310	ROSEMONT AVE			
					13.400	STRUC #10100			
					13.400	EXIT #14			
					13.470 RP 15-3	RAMP 3 FR US 15 NB TO ROSEMONT AVE			
					13.580 RP 15-4	RAMP 4 FR ROSEMONT AVE TO US 15 NB			
					13.910				78,850
					13.910 MU9071	W 7TH ST			

NAME: FREDERICK
FREEWAY

*A,B = UNIMPROVED; C = GRADED & DRAINED; D,E = SOIL, GRAVEL, STONE; F,G = LOW TYPE BITUMINOUS
H,I = HIGH TYPE BITUMINOUS; J = CONCRETE; K = BRICK; L = BLOCK

STATE HIGHWAY ADMINISTRATION OF MARYLAND
HIGHWAY INFORMATION SERVICES DIVISION
DATA SUPPORT GROUP

STATE HIGHWAY LOCATION REFERENCE

COUNTY: FREDERICK
DISTRICT: 7
DATE: 12/31/04

ROUTE NUMBER: US 15 CONTINUED
INVENTORY DIRECTION: NORTH
ROUTE NAME: FREDERICK FREEWAY

STATE SYSTEM	FUNCTIONAL CLASS	MEDIAN TYPE	ACCESS CONTROL	NHS	MILEPOINT	MILEPOINT DESCRIPTION	MARKED LANES	SURFACE WIDTH/TYPE*	AADT
STATE PRIMARY	U URB FRWY EXPWY	UNPROTECTED	FULL	NHS	13.910	STRUC #10099	4	481	78,850
					13.910	EXIT #14A			
					13.970	RP 15- 1 RAMP 1 FR W 7TH ST TO US 15 SB			
					13.970	RP 15- 3 RAMP 3 FR US 15 NB TO W 7TH ST			
					14.120	RP 15- 2 RAMP 2 FR US 15 SB TO W 7TH ST			
					14.140	RP 15- 4 RAMP 4 FR W 7TH ST TO US 15 NB			
					14.370	SPEED LIMIT 55 MPH			
					14.400	RP 15- 8 RAMP 8 FR OPPOSSUMTOWN PIKE TO US 15 SB			
					14.560	RP 15- 7 RAMP 7 FR US 15 SB TO OPPOSSUMTOWN PIKE			
					14.600				70,150
					14.600	MU1020 MOTTER AVE			
					14.600	MU1118 OPPOSSUMTOWN PIKE			
					14.600	STRUC #10098			
					14.600	EXIT #15			
					14.650	RP 15- 3 RAMP 3 FR US 15 NB TO MOTTER AVE			
					14.790	RP 15- 4 RAMP 4 FR MOTTER AVE TO US 15 NB			
					14.990	MD 26 (WB/L)			
					14.990	MILE MARKER 15.0			
					15.140				39,250
					15.140	MD 26 LIBERTY RD			
					15.140	EXIT #16			
					15.290	MD 26 LIBERTY RD (WB/L)			
					15.290	STRUC #10097			
					15.980	MILE MARKER 16.0			
			PARTIAL		16.180				43,013
					16.180	MU714 HAYWARD RD			
					16.180	MD355 WORMANS MILL RD			
					16.530	MU1465 TRADING LA			
					16.720	ATR STATION #0030 (CABINET SB/L)			
					16.730				
					16.730	OUT CORP LMTS FREDERICK			
					16.750	STRUC #10010 TUSCARORA CREEK			
					16.750	STRUC #10159 TUSCARORA CREEK			

NAME: CATOCTIN MOUNTAIN HWY

R RUR OPA

*A,B = UNIMPROVED; C = GRADED & DRAINED; D,E = SOIL, GRAVEL, STONE; F,G = LOW TYPE BITUMINOUS
H,I = HIGH TYPE BITUMINOUS; J = CONCRETE; K = BRICK; L = BLOCK

STATE HIGHWAY ADMINISTRATION OF MARYLAND
HIGHWAY INFORMATION SERVICES DIVISION
DATA SUPPORT GROUP

STATE HIGHWAY LOCATION REFERENCE

COUNTY: FREDERICK
DISTRICT: 7
DATE: 12/31/04

ROUTE NUMBER: US 15 CONTINUED
INVENTORY DIRECTION: NORTH
ROUTE NAME: CATOCTIN MOUNTAIN HWY

STATE SYSTEM	FUNCTIONAL CLASS	MEDIAN TYPE	ACCESS CONTROL	NHS	MILEPOINT	MILEPOINT DESCRIPTION	MARKED LANES	SURFACE WIDTH/TYPE*	AADT
STATE PRIMARY	R RUR OPA	UNPROTECTED	PARTIAL	NHS	16.790 MD8061	NO NAME	4	481	43,013
					16.950	MILE MARKER 17.0			
					16.986				
					17.920	MILE MARKER 18.0			
					18.020 US 15A	BIGGS FORD RD			
					18.330 CO721	SUNDAYS LA			
					18.930	MILE MARKER 19.0			
					19.500 CO479	OLD FREDERICK RD			
					19.830 CO461	DEVILBISS BRIDGE RD			
					19.920	MILE MARKER 20.0			
					20.920	MILE MARKER 21.0			
					21.920 CO160	POWELL RD			
					21.930	MILE MARKER 22.0			
					21.990	STRUC #10111 FISHING CREEK			
					21.990	STRUC #10158 FISHING CREEK			
					22.740				32,450
					22.740 CO1235	AUBURN RD			
					22.915	MILE MARKER 23.0			
					23.890	MILE MARKER 24.0			
					24.640				31,550
					24.640 MD806A	CATOCTIN FURNACE RD			
					24.890	MILE MARKER 25.0			
					25.510	STRUC #10009 LITTLE HUNTING CREEK			
					25.590	STRUC #10182 PEDESTRIAN WALKWAY			
					25.870	MILE MARKER 26.0			
					26.860	MILE MARKER 27.0			
					26.980				
					26.980 US 15G	BLUE MOUNTAIN RD			
					27.038				
					27.530 RP 15-6	RAMP 6 FR MD 15C TO US 15 SB			
					27.590 RP 15-4	RAMP 4 FR US 15 NB TO US 15C EB			
					27.780	MILE MARKER 28.0			
					27.830 MD 15C	NO NAME			
					27.830	STRUC #10181			
					27.910	IN CORP LMTS THURMONT			

URB FRWY EXPWY

U

*A,B = UNIMPROVED; C = GRADED & DRAINED; D,E = SOIL, GRAVEL, STONE; F,G = LOW TYPE BITUMINOUS
H,I = HIGH TYPE BITUMINOUS; J = CONCRETE; K = BRICK; L = BLOCK

STATE HIGHWAY ADMINISTRATION OF MARYLAND
HIGHWAY INFORMATION SERVICES DIVISION
DATA SUPPORT GROUP

STATE HIGHWAY LOCATION REFERENCE

COUNTY: FREDERICK
DISTRICT: 7
DATE: 12/31/04

ROUTE NUMBER: US 15 CONTINUED
INVENTORY DIRECTION: NORTH
ROUTE NAME: CATOCTIN MOUNTAIN HWY

STATE SYSTEM	FUNCTIONAL CLASS	MEDIAN TYPE	ACCESS CONTROL	NHS	MILEPOINT	MILEPOINT DESCRIPTION	MARKED LANES	SURFACE WIDTH/TYPE*	AADT
STATE PRIMARY	U URB FRWY EXPWY	UNPROTECTED	PARTIAL	NHS	27.980 RP 15- 8	RAMP 8 FR US 15 SB TO MD 15C	4	481	31,550
					28.180 RP 15- 2	RAMP 2 FR MD 15C WB TO US 15 NB			
					28.350 RP 15- 7	RAMP 7 FR MD 77 WB TO US 15 SB			
					28.540 RP 15- 8	RAMP 8 FR US 15 SB TO MD 77 WB			
					28.600				28,050
					28.600 MD 77	ROCKY RIDGE RD			
					28.600	STRUC #10109 HUNTING CREEK			
					28.600	STRUC #10179 HUNTING CREEK			
					28.690 RP 15- 1	RAMP 1 FR US 15 NB TO MD 77 WB			
					28.760 RP 15- 2	RAMP 2 FR MD 77 WB TO US 15 NB			
					28.842	MILE MARKER 29.0			
					29.060 MD 15D	SANDY SPRING LA EXT			
					29.160	STRUC #10108			
					29.220 RP 15- 6	RAMP 6 FR MD 550 SB TO US 15 SB			
					29.220 RP 15- 4	RAMP 4 FR US 15 NB TO MD 550 SB			
					29.420				26,050
					29.420 MD550	CHURCH ST			
					29.420	STRUC #10169			
					29.420	STRUC #10154			
					29.540	OUT CORP LMTS THURMONT			
					29.710 RP 15- 8	RAMP 8 FR US 15 SB TO MD 550 NB			
					29.770 RP 15- 2	RAMP 2 FR MD 550 NB TO US 15 NB			
					29.830	MILE MARKER 30.0			
					30.020	STRUC #10004 OWENS CREEK			
					30.060				
					30.060 CO585	RODDY CREEK RD			
					30.109				
					30.830	MILE MARKER 31.0			
					31.160	STRUC #10170 OWENS CREEK			
					31.160	STRUC #10003 OWENS CREEK			
					31.750	MILE MARKER 32.0			
					32.730	MILE MARKER 33.0			
					33.530				19,650
					33.530 MD 76	MOTTERS STATION RD			
					33.790	MILE MARKER 34.0			

*A,B = UNIMPROVED; C = GRADED & DRAINED; D,E = SOIL, GRAVEL, STONE; F,G = LOW TYPE BITUMINOUS
H,I = HIGH TYPE BITUMINOUS; J = CONCRETE; K = BRICK; L = BLOCK

STATE HIGHWAY LOCATION REFERENCE

COUNTY: FREDERICK
DISTRICT: 7
DATE: 12/31/04

ROUTE NUMBER: US 15 CONTINUED
INVENTORY DIRECTION: NORTH
ROUTE NAME: CATOCTIN MOUNTAIN HWY

STATE SYSTEM	FUNCTIONAL CLASS	MEDIAN TYPE	ACCESS CONTROL	NHS	MILEPOINT	MILEPOINT DESCRIPTION	MARKED LANES	SURFACE WIDTH/TYPE*	AADT
STATE PRIMARY	R RUR OPA	UNPROTECTED	PARTIAL	NHS	34.800	MILE MARKER 35.0	4	48I	19,650
					35.020				16,150
					35.020 CO 64	OLD FREDERICK RD			
					35.020 US 15BU	S SETON AVE			
					35.670	STRUC #10124 TOMS CREEK			
					35.670	STRUC #10165 TOMS CREEK			
					35.800	MILE MARKER 36.0			
	U				36.120	IN CORP LMTS EMMITSBURG			
	R				36.200	OUT CORP LMTS EMMITSBURG			
	U				36.360	IN CORP LMTS EMMITSBURG			
					36.400	STRUC #10125 FLAT RUN			
					36.400	STRUC #10166 FLAT RUN			
					36.490 MD904H	EMMIT GARDENS DR			
					36.500 MD904F	EMMIT GARDENS DR			
					36.560	MD 904F (WB/L) EMMIT GARDENS DR			
					36.580	MD 904H (WB/L) EMMIT GARDENS DR			
					36.600				13,950
					36.600 MD140	TANEYTOWN PIKE			
					36.600	STRUC #10153			
	R				36.680	OUT CORP LMTS EMMITSBURG			
					36.800	MILE MARKER 37.0			
					37.380				16,450
					37.380 US 15BU	N SETON AVE			
					37.780	MILE MARKER 38.0			
					37.850	PENNSYLVANIA ST/L			

ROUTE NUMBER: US 15A
INVENTORY DIRECTION: EAST
ROUTE NAME: BIGGS FORD RD

STATE SYSTEM	FUNCTIONAL CLASS	MEDIAN TYPE	ACCESS CONTROL	NHS	MILEPOINT	MILEPOINT DESCRIPTION	MARKED LANES	SURFACE WIDTH/TYPE*	AADT
STATE SECONDARY	R RUR MINOR COLL	NONE (UNDIV)	NONE	NOT NHS	00.000		2	20I	3,850
					00.000 US 15	CATOCTIN MOUNTAIN HWY			
					00.040 CO475	BIGGS FORD RD (AHEAD)			

*A,B = UNIMPROVED; C = GRADED & DRAINED; D,E = SOIL, GRAVEL, STONE; F,G = LOW TYPE BITUMINOUS
H,I = HIGH TYPE BITUMINOUS; J = CONCRETE; K = BRICK; L = BLOCK

STATE HIGHWAY ADMINISTRATION OF MARYLAND
HIGHWAY INFORMATION SERVICES DIVISION
DATA SUPPORT GROUP

STATE HIGHWAY LOCATION REFERENCE

COUNTY: FREDERICK
DISTRICT: 7
DATE: 12/31/04

ROUTE NUMBER: US 15B
INVENTORY DIRECTION: NORTH
ROUTE NAME: S JEFFERSON ST

STATE SYSTEM	FUNCTIONAL CLASS	MEDIAN TYPE	ACCESS CONTROL	NHS	MILEPOINT	MILEPOINT DESCRIPTION	MARKED LANES	SURFACE WIDTH/TYPE*	AADT
STATE SECONDARY	U URB OPA	NONE (UNDIV)	FULL	NOT NHS	00.000		4	48J	13,125
					00.000	US 40			
					00.000	US 15			
					00.000	STRUC #10102			
					00.000	EXIT #5			
		CURBED			00.019		4	48I	
					00.074				
					00.074	RP 15- 1			
					00.074	RP 15- 3			
						RAMP 1 FR RAMP 4 TO US 15B(NBL)			
						RAMP 3 FR US 15B TO RAMP 2 (TO US 40/15)			
					00.130	RP 15- 4			
						RAMP 4 FR US 40 NB TO US 15B NB			
					00.130	RP 15- 2			
						RAMP 2 FR US 15B TO US 40/US 15 NB			
		NONE (UNDIV)			00.150	SPEED LIMIT 25 MPH			
					00.170				
					00.190	MU760			
						S JEFFERSON ST (AHEAD)			

ROUTE NUMBER: US 15BU
INVENTORY DIRECTION: NORTH
ROUTE NAME: S SETON AVE

STATE SYSTEM	FUNCTIONAL CLASS	MEDIAN TYPE	ACCESS CONTROL	NHS	MILEPOINT	MILEPOINT DESCRIPTION	MARKED LANES	SURFACE WIDTH/TYPE*	AADT
STATE SECONDARY	R RUR MAJ COLL	NONE (UNDIV)	NONE	NOT NHS	00.000		2	24I	8,050
					00.000	CO 64			
					00.000	US 15			
					00.140		2	20I	
					00.166	SPEED LIMIT 40 MPH			
					00.230	STRUC #10002 TOMS CREEK			
	U				00.730	IN CORP LMTS EMMITSBURG			
					00.770	SPEED LIMIT 25 MPH			
					01.000		2	26I	
					01.170		2	22I	
	RUR MINOR COLL				01.210				4,250
NAME: N SETON AVE					01.210	MD140			
						W MAIN ST			
					01.250		2	34I	
					01.290		2	32I	

*A,B = UNIMPROVED; C = GRADED & DRAINED; D,E = SOIL, GRAVEL, STONE; F,G = LOW TYPE BITUMINOUS
H,I = HIGH TYPE BITUMINOUS; J = CONCRETE; K = BRICK; L = BLOCK

STATE HIGHWAY ADMINISTRATION OF MARYLAND
HIGHWAY INFORMATION SERVICES DIVISION
DATA SUPPORT GROUP

STATE HIGHWAY LOCATION REFERENCE

COUNTY: FREDERICK

DISTRICT: 7

DATE: 12/31/04

ROUTE NUMBER: US 15BU CONTINUED

INVENTORY DIRECTION: NORTH

ROUTE NAME: N SETON AVE

STATE SYSTEM	FUNCTIONAL CLASS	MEDIAN TYPE	ACCESS CONTROL	NHS	MILEPOINT	MILEPOINT DESCRIPTION	MARKED LANES	SURFACE WIDTH/TYPE*	AADT
STATE SECONDARY	U RUR MINOR COLL	NONE (UNDIV)	NONE	NOT NHS	01.390		2	281	4,250
	R				01.440		2	201	
					01.590	STRUC #10001 FLAT RUN			
					01.590	OUT CORP LMTS EMMITSBURG			
					01.620	SPEED LIMIT 40 MPH			
		CURBED			02.160		2	241	
					02.310		2	401	
					02.310 MD873	NO NAME			
					02.340 US 15	CATOCTIN MOUNTAIN HWY			
					02.340 CO 42	WELTY RD (AHEAD)			

ROUTE NUMBER: US 15G

INVENTORY DIRECTION: EAST

ROUTE NAME: BLUE MOUNTAIN RD

STATE SYSTEM	FUNCTIONAL CLASS	MEDIAN TYPE	ACCESS CONTROL	NHS	MILEPOINT	MILEPOINT DESCRIPTION	MARKED LANES	SURFACE WIDTH/TYPE*	AADT
STATE SECONDARY	R URB LOCAL	NONE (UNDIV)	NONE	NOT NHS	00.000		2	241	99
					00.000 CO 89	PRYOR RD (BACK)			
					00.000 US 15	CATOCTIN MOUNTAIN HWY			
					00.140 MD806A	CATOCTIN FURNACE RD			
					00.140 CO555	BLUE MOUNTAIN RD (AHEAD)			

ROUTE NUMBER: US 40

INVENTORY DIRECTION: EAST

ROUTE NAME: BALTO NATIONAL PIKE

STATE SYSTEM	FUNCTIONAL CLASS	MEDIAN TYPE	ACCESS CONTROL	NHS	MILEPOINT	MILEPOINT DESCRIPTION	MARKED LANES	SURFACE WIDTH/TYPE*	AADT
STATE SECONDARY	R RUR MAJ COLL	NONE (UNDIV)	NONE	NOT NHS	00.000		2	241	6,175
					00.000	WASHINGTON CO/L			
					00.146	SPEED LIMIT 50 MPH			
					00.610				5,575
					00.610 CO692	PLEASANT WALK RD			
					02.940	STRUC #10030 LITTLE CATOCTIN CREEK			
					03.110 MD 17	WOLFVILLE RD			
					03.230	STRUC #10031 MIDDLE CREEK			

*A,B = UNIMPROVED; C = GRADED & DRAINED; D,E = SOIL, GRAVEL, STONE; F,G = LOW TYPE BITUMINOUS
H,I = HIGH TYPE BITUMINOUS; J = CONCRETE; K = BRICK; L = BLOCK

STATE HIGHWAY ADMINISTRATION OF MARYLAND
HIGHWAY INFORMATION SERVICES DIVISION
DATA SUPPORT GROUP

STATE HIGHWAY LOCATION REFERENCE

COUNTY: FREDERICK
DISTRICT: 7
DATE: 12/31/04

ROUTE NUMBER: US 40 CONTINUED
INVENTORY DIRECTION: EAST
ROUTE NAME: BALTO NATIONAL PIKE

STATE SYSTEM	FUNCTIONAL CLASS	MEDIAN TYPE	ACCESS CONTROL	NHS	MILEPOINT	MILEPOINT DESCRIPTION	MARKED LANES	SURFACE WIDTH/TYPE*	AADT
STATE SECONDARY	R	RUR MAJ COLL	NONE	NOT NHS	05.120	STRUC #10032 LITTLE CATOCTIN CREEK	2	241	5,575
		URB MINOR ART			06.350	STRUC #10033 HAWBOTTOM BRANCH			
					08.050				
					08.050	CO143 SHOOKSTOWN RD			
					08.120	CO237 RIDGE RD			
					08.800				7,775
					08.800	CO 97 GAMBRILL PARK RD			
		UNPROTECTED			10.100				
		POSITIVE BARRIER			10.240				
					10.360	RP 70- 2 RAMP 2 FR US 40 WB TO IS 70 NB			
					10.360	STRUC #10146			
					10.480	RP 70- 2 RAMP 2 FR US 40 WB TO IS 70 NB			
					10.490		3	361	23,175
					10.490	RP 70- 5 RAMP 5 FR IS 70 SB TO US 40 EB			
					10.490	EXIT #48			
					10.660		4	481	
					10.660	STRUC #10148 MEDIAN CROSSOVER			
					11.070	STRUC #10034 ROCK CREEK			
		UNPROTECTED			11.190				
NAME: W PATRICK ST	U				11.220	IN CORP LMTS FREDERICK			
					11.400	MU1115 OLD CAMP RD			
	R	CURBED			11.670				
					11.670	US 40 AL (WB/L)			
					11.670	OUT CORP LMTS FREDERICK			
		UNPROTECTED			11.730				
					11.730	MU1545 WAVERLEY DR			
	U				11.770	IN CORP LMTS FREDERICK			
		URB OPA			11.780		5	601	49,775
					11.780	US 40AL OLD NATIONAL PIKE			
					11.816	STRUC #10035 ROCK CREEK			
					11.828	SPEED LIMIT 45 MPH			
					11.920		6	721	
					12.150	MU925 MCCAIN DR			
					12.280	MU1575 WILLOWDALE DR			
		CURBED			12.810				

*A,B = UNIMPROVED; C = GRADED & DRAINED; D,E = SOIL, GRAVEL, STONE; F,G = LOW TYPE BITUMINOUS
H,I = HIGH TYPE BITUMINOUS; J = CONCRETE; K = BRICK; L = BLOCK

STATE HIGHWAY ADMINISTRATION OF MARYLAND
HIGHWAY INFORMATION SERVICES DIVISION
DATA SUPPORT GROUP

STATE HIGHWAY LOCATION REFERENCE

COUNTY: FREDERICK

DISTRICT: 7

DATE: 12/31/04

ROUTE NUMBER: US 40 CONTINUED
INVENTORY DIRECTION: EAST
ROUTE NAME: W PATRICK ST

STATE SYSTEM	FUNCTIONAL CLASS	MEDIAN TYPE	ACCESS CONTROL	NHS	MILEPOINT	MILEPOINT DESCRIPTION	MARKED LANES	SURFACE WIDTH/TYPE*	AADT
STATE SECONDARY	U URB OPA	POSITIVE BARRIER	NONE	NOT NHS	12.970		5	601	49,775
					12.970	MU 90			
					13.030	RP 15- 6			
					13.060	RP 15- 8			
					13.100	RP 15- 7			
					13.130	RP 15- 5			
STATE PRIMARY	URB FRWY EXPWY	UNPROTECTED	FULL	NHS	13.170		4	481	105,675
NAME: FREDERICK FREEWAY					13.170	MU1625			
					13.170	US 15			
					13.170	FREDERICK FREEWAY (BACK)			
					13.170	EXIT #6			
					13.230				
		POSITIVE BARRIER			13.230	RP 15- 5			
					13.340				
					13.340	RP 15- 6			
					13.350	RP 15- 4			
					13.750	RP 15- 8			
					13.790	RP 15- 2			
					13.855	RP 15- 7			
					13.900				87,875
					13.900	US 15			
					13.900	US 15B			
					13.900	JEFFERSON NATIONAL PIKE			
					13.900	S JEFFERSON ST			
					13.900	STRUC #10102			
					13.900	EXIT #5			
					13.900	RP 15-10			
					13.947	RP 15-10			
					14.060	RP 15- 4			
					14.215	RP 70- 5			
					14.310	RP 70- 2			
		UNPROTECTED			14.387				
					14.510	RP 70- 7			
					14.520				
					14.520	EXIT #53			
					14.520	IS 70			
					14.520	BALTO NATIONAL PIKE			
					14.520	STRUC #10137			
					14.520	IS270			
					14.520	EISENHOWER MEMORIAL HWY (AHEAD)			

*A,B = UNIMPROVED; C = GRADED & DRAINED; D,E = SOIL, GRAVEL, STONE; F,G = LOW TYPE BITUMINOUS
H,I = HIGH TYPE BITUMINOUS; J = CONCRETE; K = BRICK; L = BLOCK

STATE HIGHWAY ADMINISTRATION OF MARYLAND
HIGHWAY INFORMATION SERVICES DIVISION
DATA SUPPORT GROUP

STATE HIGHWAY LOCATION REFERENCE

COUNTY: FREDERICK
DISTRICT: 7
DATE: 12/31/04

ROUTE NUMBER: US 40 CONTINUED
INVENTORY DIRECTION: EAST
ROUTE NAME: FREDERICK FREEWAY

STATE SYSTEM	FUNCTIONAL CLASS	MEDIAN TYPE	ACCESS CONTROL	NHS	MILEPOINT	MILEPOINT DESCRIPTION	MARKED LANES	SURFACE WIDTH/TYPE*	AADT
STATE PRIMARY	U URB FRWY EXPWY	UNPROTECTED	FULL	NHS	14.520	BEG X-REF WITH 70	4	481	87,875
					29.240	CARROLL CO/L (IS 70)			

ROUTE NUMBER: US 40AL
INVENTORY DIRECTION: EAST
ROUTE NAME: OLD NATIONAL PIKE

STATE SYSTEM	FUNCTIONAL CLASS	MEDIAN TYPE	ACCESS CONTROL	NHS	MILEPOINT	MILEPOINT DESCRIPTION	MARKED LANES	SURFACE WIDTH/TYPE*	AADT
STATE SECONDARY	R RUR MINOR ART	NONE (UNDIV)	NONE	NOT NHS	00.000		2	381	5,275
					00.000	WASHINGTON CO/L			
					00.030		2	241	
					01.110 CO259	FOX GAP RD			
					01.140	SPEED LIMIT 50 MPH			
					02.080				9,775
					02.080 CO726	BOLIVAR RD			
					02.708	SPEED LIMIT 40 MPH			
					03.290	STRUC #10283XO CATOCTIN CREEK			
					04.000 CO257	MARKER RD			
					04.050	STRUC #10040 CATOCTIN CREEK			
	URB OPA				04.080				
					04.080 CO245	OLD HAGERSTOWN RD			
					04.180	SPEED LIMIT 35 MPH			
					04.420		2	221	
NAME: W MAIN ST	U				04.480	IN CORP LMTS MIDDLETOWN			
					04.530		2	241	
					04.580	SPEED LIMIT 25 MPH			
					04.653	SPEED LIMIT 30 MPH			
					05.130				12,475
NAME: E MAIN ST					05.130 MD 17	N CHURCH ST			
		CENTER TLA (UNDIV)			05.530				
		NONE (UNDIV)			05.610				
					06.140	SPEED LIMIT 45 MPH			
					06.296	SPEED LIMIT 45 MPH			
NAME: OLD NATIONAL PIKE	R				06.320	OUT CORP LMTS MIDDLETOWN			

*A,B = UNIMPROVED; C = GRADED & DRAINED; D,E = SOIL, GRAVEL, STONE; F,G = LOW TYPE BITUMINOUS
H,I = HIGH TYPE BITUMINOUS; J = CONCRETE; K = BRICK; L = BLOCK

STATE HIGHWAY ADMINISTRATION OF MARYLAND
HIGHWAY INFORMATION SERVICES DIVISION
DATA SUPPORT GROUP

STATE HIGHWAY LOCATION REFERENCE

COUNTY: FREDERICK

DISTRICT: 7

DATE: 12/31/04

ROUTE NUMBER: US 40AL CONTINUED

INVENTORY DIRECTION: EAST

ROUTE NAME: OLD NATIONAL PIKE

STATE SYSTEM	FUNCTIONAL CLASS	MEDIAN TYPE	ACCESS CONTROL	NHS	MILEPOINT	MILEPOINT DESCRIPTION	MARKED LANES	SURFACE WIDTH/TYPE*	AADT
STATE SECONDARY	R URB OPA	CENTER TLA (UNDIV)	NONE	NOT NHS	06.680		2	22I	12,475
		NONE (UNDIV)			06.760		2	30I	
					06.800		2	24I	
		PAINTED			07.260				
		NONE (UNDIV)			07.355				
					07.450		3	36I	
					07.680	SPEED LIMIT 35 MPH			
					07.840				20,075
					07.840	CO237 RIDGE RD			
					07.870		2	24I	
					07.870	CO725 MARYLAND AVE			
		PAINTED			07.934		2	25I	
		NONE (UNDIV)			08.020		2	24I	
		PAINTED			08.340		3	36I	
		NONE (UNDIV)			08.442				
		CENTER TLA (UNDIV)			08.490				
					08.700	SPEED LIMIT 40 MPH			
		CURBED			08.810		4	48I	
					08.850	RP 70- 6 RAMP 6 FR US 40AL EB TO IS 70 SB			
					08.920	RP 70- 7 RAMP 7 FR US 40AL WB TO RAMP 6 (TO IS70)			
					08.960				13,475
					08.960	IS 70 EISENHOWER MEMORIAL HWY			
					08.960	STRUC #10131			
					08.960	EXIT #49			
					09.060	RP 70- 4 RAMP 4 FR IS 70 NB TO US 40AL EB			
		PAINTED			09.108		2	27I	
		NONE (UNDIV)			09.190		2	24I	
		CENTER TLA (UNDIV)			09.250				
					09.270	SPEED LIMIT 40 MPH			
		NONE (UNDIV)			09.730				
					09.920	MU1115 OLD CAMP RD			
					10.030	CO226 MT PHILLIP RD			
		UNPROTECTED			10.180		2	34I	
					10.290		2	26I	

*A,B = UNIMPROVED; C = GRADED & DRAINED; D,E = SOIL, GRAVEL, STONE; F,G = LOW TYPE BITUMINOUS
H,I = HIGH TYPE BITUMINOUS; J = CONCRETE; K = BRICK; L = BLOCK

STATE HIGHWAY ADMINISTRATION OF MARYLAND
HIGHWAY INFORMATION SERVICES DIVISION
DATA SUPPORT GROUP

STATE HIGHWAY LOCATION REFERENCE

COUNTY: FREDERICK
DISTRICT: 7
DATE: 12/31/04

ROUTE NUMBER: US 40AL CONTINUED
INVENTORY DIRECTION: EAST
ROUTE NAME: OLD NATIONAL PIKE

STATE SYSTEM	FUNCTIONAL CLASS	MEDIAN TYPE	ACCESS CONTROL	NIIS	MILEPOINT	MILEPOINT DESCRIPTION	MARKED LANES	SURFACE WIDTH/TYPE*	AADT
STATE SECONDARY	R URB OPA	UNPROTECTED	NONE	NOT NHS	10.330 US 40	W PATRICK ST	2	261	13,475

ROUTE NUMBER: US 340
INVENTORY DIRECTION: EAST
ROUTE NAME: JEFFERSON PIKE

STATE SYSTEM	FUNCTIONAL CLASS	MEDIAN TYPE	ACCESS CONTROL	NIIS	MILEPOINT	MILEPOINT DESCRIPTION	MARKED LANES	SURFACE WIDTH/TYPE*	AADT
STATE PRIMARY	R RUR OPA	POSITIVE BARRIER	FULL	NHS	00.000		4	481	24,455
					00.000	WASHINGTON CO/L			
					00.260				23,475
					00.260 MD180	JEFFERSON PIKE			
					00.330 MD180	JEFFERSON PIKE (WB/L)			
					00.330	STRUC #10051			
					00.530 CO1637	MOUNTAIN RD SOUTH			
					00.530	STRUC #10113			
					01.069	MILE MARKER 3.0			
					01.770	MILE MARKER 4.0			
					02.000 RP340- 6	RAMP 6 FR US 340 EB TO MD 17 SB			
					02.000 RP340- 8	RAMP 8 FR MD 17 SB TO US 340 WB			
		UNPROTECTED			02.120				26,575
					02.120 MD 17	BURKITTSVILLE RD			
					02.120	STRUC #10114			
					02.120	EXIT #2			
					02.250 RP340- 4	RAMP 4 FR MD 17 NB TO US 340 EB			
					02.310 RP340- 2	RAMP 2 FR US 340 WB TO MD 17 NB			
					02.480	STRUC #10115 LITTLE CATOCTIN CREEK			
					02.610	SPEED LIMIT 65 MPH			
					02.750	MILE MARKER 5.0			
					03.690 CO270	CATHOLIC CHURCH RD			
					03.690	STRUC #10116			
					03.740	MILE MARKER 6.0			
					04.530 CO272	ST MARKS RD			
					04.530	STRUC #10117			
					04.750	MILE MARKER 7.0			

*A,B = UNIMPROVED; C = GRADED & DRAINED; D,E = SOIL, GRAVEL, STONE; F,G = LOW TYPE BITUMINOUS
H,I = HIGH TYPE BITUMINOUS; J = CONCRETE; K = BRICK; L = BLOCK

STATE HIGHWAY ADMINISTRATION OF MARYLAND
HIGHWAY INFORMATION SERVICES DIVISION
DATA SUPPORT GROUP

STATE HIGHWAY LOCATION REFERENCE

COUNTY: FREDERICK
DISTRICT: 7
DATE: 12/31/04

ROUTE NUMBER: US 340 CONTINUED
INVENTORY DIRECTION: EAST
ROUTE NAME: JEFFERSON NATIONAL PIKE

STATE SYSTEM	FUNCTIONAL CLASS	MEDIAN TYPE	ACCESS CONTROL	NHS	MILEPOINT	MILEPOINT DESCRIPTION	MARKED LANES	SURFACE WIDTH/TYPE*	AADT
STATE PRIMARY	R RUR OPA	UNPROTECTED	FULL	NHS	05.270 RP340- 6	RAMP 6 FR US 340 EB TO MD 180 SB	4	48I	26,575
					05.390 RP340- 8	RAMP 8 FR MD 180 SB TO US 340 WB			
					05.500				29,975
					05.500 MD180	JEFFERSON PIKE			
					05.500	STRUC #10118			
					05.500	EXIT #4			
					05.690 RP340- 4	RAMP 4 FR MD 180 NB TO US 340 EB			
					05.740	MILE MARKER 8.0			
					05.770 RP340- 2	RAMP 2 FR US 340 WB TO MD 180 NB			
					06.130	STRUC #10112 CATOCTIN CREEK			
					06.400 CO285	GENE HEMP RD			
					06.740	MILE MARKER 9.0			
					07.360 CO284	HORINE RD			
					07.360	STRUC #10119			
					07.740	MILE MARKER 10.0			
					08.130 RP340- 8	RAMP 8 FR LANDER RD SB TO US 340 WB			
					08.160 RP340- 6	RAMP 6 FR US 340 EB TO LANDER RD SB			
	URB FRWY EXPWY				08.300				34,075
					08.300 CO281	LANDER RD			
					08.300	STRUC #10120			
					08.300	EXIT #8			
					08.450				
					08.450 RP340- 2	RAMP 2 FR US 340 WB TO LANDER RD NB			
					08.450 RP340- 4	RAMP 4 FR LANDER RD NB TO US 340 EB			
					08.740	MILE MARKER 11.0			
		POSITIVE BARRIER			09.330				
					09.830 US 15	CATOCTIN MOUNTAIN HWY			
					09.830	STRUC #10121			
					10.030 US 15	JEFFERSON NATIONAL PIKE			

*A,B = UNIMPROVED; C = GRADED & DRAINED; D,E = SOIL, GRAVEL, STONE; F,G = LOW TYPE BITUMINOUS
H,I = HIGH TYPE BITUMINOUS; J = CONCRETE; K = BRICK; L = BLOCK

2004

Calendar Year

HIGHWAY LOCATION REFERENCE


Data as of December 31, 2004

GARRETT

COUNTY

SHA DISTRICT #6

G





ROUTE ALERT LIST

GARRETT COUNTY


None.



MARYLAND STATE HIGHWAY ADMINISTRATION
HIGHWAY INFORMATION SERVICES DIVISION
STATE MAINTAINED HIGHWAYS ON THE NATIONAL HIGHWAY SYSTEM
AS OF DECEMBER 31, 2004

COUNTY: GARRETT

ROUTE	BEG DESCRIPTION	END DESCRIPTION	NHS TYPE
IS 68	0.000	WEST VIRGINIA ST/L 31.780	ALLEGANY CO/L NHS SYSTEM
US 219	0.000	WEST VIRGINIA ST/L 37.420	IS 68 NATIONAL FREEWAY NHS SYSTEM
US 219	45.860	IS 68 NATIONAL FREEWAY 48.400	PENNSYLVANIA ST/L NHS SYSTEM



STATE HIGHWAY ADMINISTRATION OF MARYLAND
HIGHWAY INFORMATION SERVICES DIVISION
DATA SUPPORT GROUP

PAGE: 1

STATE HIGHWAY LOCATION REFERENCE

COUNTY: GARRETT

DISTRICT: 6

DATE: 12/31/04

ROUTE NUMBER: IS 68
INVENTORY DIRECTION: EAST
ROUTE NAME: NATIONAL FREEWAY

STATE SYSTEM	FUNCTIONAL CLASS	MEDIAN TYPE	ACCESS CONTROL	NHS	MILEPOINT	MILEPOINT DESCRIPTION	MARKED LANES	SURFACE WIDTH/TYPE*	AADT
STATE PRIMARY	R	RUR INTERSTATE	POSITIVE BARRIER	FULL	NHS	00.000	5	60I	11,050
						00.000			
						00.180			
			UNPROTECTED			00.250			
						00.660 CO353			
						00.660			
						01.000			
						01.090	4	48I	
						01.270			
			POSITIVE BARRIER			01.490			
						01.917	5	60I	
						02.000			
						02.170 CO355			
						02.170			
			UNPROTECTED			02.430			
			POSITIVE BARRIER			02.740			
						03.010			
						03.240 RP 68- 8			
						03.590 RP 68- 6			
						03.720	4	48I	
						03.720			
						03.830			12,050
						03.830 MD 42			
						03.830			
						03.830			
						03.960 RP 68- 2			
						03.990 RP 68- 4			
						04.020 MU110			
						04.040			
						04.160 MD742			
						04.160			
						04.580	4	48J	
						04.600 CO446			
						04.640			
						04.700	4	48I	

*A,B = UNIMPROVED; C = GRADED & DRAINED; D,E = SOIL, GRAVEL, STONE; F,G = LOW TYPE BITUMINOUS
H,I = HIGH TYPE BITUMINOUS; J = CONCRETE; K = BRICK; L = BLOCK

PAGE: 1

STATE HIGHWAY ADMINISTRATION OF MARYLAND
HIGHWAY INFORMATION SERVICES DIVISION
DATA SUPPORT GROUP

STATE HIGHWAY LOCATION REFERENCE

COUNTY: GARRETT
DISTRICT: 6
DATE: 12/31/04

ROUTE NUMBER: IS 68 CONTINUED
INVENTORY DIRECTION: EAST
ROUTE NAME: NATIONAL FREEWAY

STATE SYSTEM	FUNCTIONAL CLASS	MEDIAN TYPE	ACCESS CONTROL	NHS	MILEPOINT	MILEPOINT DESCRIPTION	MARKED LANES	SURFACE WIDTH/TYPE*	AADT
STATE PRIMARY	U R	RUR INTERSTATE	POSITIVE BARRIER	FULL	NIIS				
					04.810		5	601	12,050
					04.820	OUT CORP LMTS FRIENDSVILLE			
					04.900	MILE MARKER 5.0			
		UNPROTECTED			05.100				
		POSITIVE BARRIER			05.350				
		UNPROTECTED			05.730				
		POSITIVE BARRIER			05.869				
					06.060	MILE MARKER 6.0			
					07.095	MILE MARKER 7.0			
					08.104	MILE MARKER 8.0			
					08.640	CO 40 OLD MORGANTOWN RD EAST			
					08.640	STRUC #11048			
		UNPROTECTED			08.760		4	481	
		POSITIVE BARRIER			08.902				
					09.110				
		UNPROTECTED			09.110	MILE MARKER 9.0			
		POSITIVE BARRIER			09.489				
					09.539				
		UNPROTECTED			09.820		5	601	
		POSITIVE BARRIER			09.874				
					10.116	MILE MARKER 10.0			
					10.208				
		UNPROTECTED			10.580	CO 42 PIGS EAR RD			
					10.580	STRUC #11047			
					10.717				
					11.120	MILE MARKER 11.0			
					11.860		4	481	
					12.111	MILE MARKER 12.0			
					12.150		5	601	
					13.130	MILE MARKER 13.0			
					13.300	RP 68-6 RAMP 6 FR IS 68 EB TO US 219 SB			
					13.400		6	721	
					13.480	RP 68-8 RAMP 8 FR US 40 SB TO IS 68 WB			
					13.750	RP 68-7 RAMP 7 FR IS 68 WB TO US 40 SB			
					13.760	RP 68-5 RAMP 5 FR US 219 SB TO IS 68 EB			

*A,B = UNIMPROVED; C = GRADED & DRAINED; D,E = SOIL, GRAVEL, STONE; F,G = LOW TYPE BITUMINOUS
H,I = HIGH TYPE BITUMINOUS; J = CONCRETE; K = BRICK; L = BLOCK

STATE HIGHWAY ADMINISTRATION OF MARYLAND
HIGHWAY INFORMATION SERVICES DIVISION
DATA SUPPORT GROUP

STATE HIGHWAY LOCATION REFERENCE

COUNTY: GARRETT

DISTRICT: 6

DATE: 12/31/04

ROUTE NUMBER: IS 68 CONTINUED

INVENTORY DIRECTION: EAST

ROUTE NAME: NATIONAL FREEWAY

STATE SYSTEM	FUNCTIONAL CLASS	MEDIAN TYPE	ACCESS CONTROL	NHS	MILEPOINT	MILEPOINT DESCRIPTION	MARKED LANES	SURFACE WIDTH/TYPE*	AADT
STATE PRIMARY	R	RUR INTERSTATE	UNPROTECTED	FULL	NHS				
					13.820		6	721	13,950
					13.820	US 40			
					13.820	US219			
					13.820	STRUC #11049			
					13.820	EXIT #14			
					13.890	RP 68- 1			
					13.930	RP 68- 3			
					14.097		5	601	
					14.120	INTERSTATE MILE MARKER 14.0			
					14.210	RP 68- 4			
					14.360	RP 68- 2			
					14.570		4	481	
		POSITIVE BARRIER			14.730				
					15.150		5	601	
		UNPROTECTED			15.150	MILE MARKER 15.0			
					15.440				
					15.740		6	721	
					15.788		5	601	
					16.180	MILE MARKER 16.0			
					16.890	CO182			
					16.890	AMISH RD			
					16.890	STRUC #11052			
					17.170	INTERSTATE MILE MARKER 17.0			
		POSITIVE BARRIER			17.260				
		UNPROTECTED			17.465				
		POSITIVE BARRIER			17.730				
		UNPROTECTED			17.960				
					18.170	MILE MARKER 18.0			
					18.214		4	481	
		POSITIVE BARRIER			18.468				
					18.470	STRUC #11051 BIG SHADE RUN			
					18.590	CO187			
					18.590	SHADE HOLLOW RD			
					18.590	STRUC #11050			
		UNPROTECTED			18.675				
					18.713		5	601	
					18.860	RP 68- 6			
						RAMP 6 FR IS 68 EB TO MD 495 SB			

*A,B = UNIMPROVED; C = GRADED & DRAINED; D,E = SOIL, GRAVEL, STONE; F,G = LOW TYPE BITUMINOUS
H,I = HIGH TYPE BITUMINOUS; J = CONCRETE; K = BRICK; L = BLOCK

STATE HIGHWAY ADMINISTRATION OF MARYLAND
HIGHWAY INFORMATION SERVICES DIVISION
DATA SUPPORT GROUP

STATE HIGHWAY LOCATION REFERENCE

COUNTY: GARRETT
DISTRICT: 6
DATE: 12/31/04

ROUTE NUMBER: IS 68 CONTINUED
INVENTORY DIRECTION: EAST
ROUTE NAME: NATIONAL FREEWAY

STATE SYSTEM	FUNCTIONAL CLASS	MEDIAN TYPE	ACCESS CONTROL	NHS	MILEPOINT	MILEPOINT DESCRIPTION	MARKED LANES	SURFACE WIDTH/TYP*	AADT	
STATE PRIMARY	R	RUR INTERSTATE	UNPROTECTED	FULL	NHS	18.910 RP 68- 8	RAMP 8 FR MD 495 SB TO IS 68 WB	5	60I	13,950
						19.017		6	72I	
						19.148		5	60I	
						19.190	MILE MARKER 19.0			
						19.200				18,550
						19.200 MD495	BITTINGER RD			
						19.200	STRUC #11019			
						19.200	EXIT #19			
	U					19.430	IN CORP LMTS GRANTSVILLE			
						19.470 RP 68- 2	RAMP 2 FR IS 68 WB TO MD 495 NB			
	R					19.470 RP 68- 4	RAMP 4 FR MD 495 NB TO IS 68 EB			
						19.800	OUT CORP LMTS GRANTSVILLE			
			POSITIVE BARRIER			20.120		4	48I	
						20.170	MILE MARKER 20.0			
						20.280	STRUC #11053 CASSELMAN RIVER			
						20.450		5	60I	
			UNPROTECTED			20.575				
			POSITIVE BARRIER			21.065				
						21.180	MILE MARKER 21			
						21.410 CO219	NEW GERMANY RD			
						21.410	STRUC #11032			
			UNPROTECTED			21.500				
						21.870 RP 68- 8	RAMP 8 FR US 219 SB TO IS 68 WB			
						22.020 RP 68- 6	RAMP 6 FR IS 68 EB TO US 219J SB			
						22.170	MILE MARKER 22.0			
			POSITIVE BARRIER			22.220				
						22.260				20,150
						22.260 US219J	CHESTNUT RIDGE RD			
						22.260 US219	CHESTNUT RIDGE RD			
						22.260	STRUC #11055			
						22.260	EXIT #22			
			UNPROTECTED			22.320				
						22.380		4	48I	
						22.620		5	60I	
						22.620 RP 68- 4	RAMP 4 FR US 219J NB TO IS 68 EB			

*A,B = UNIMPROVED; C = GRADED & DRAINED; D,E = SOIL, GRAVEL, STONE; F,G = LOW TYPE BITUMINOUS
H,I = HIGH TYPE BITUMINOUS; J = CONCRETE; K = BRICK; L = BLOCK

STATE HIGHWAY ADMINISTRATION OF MARYLAND
HIGHWAY INFORMATION SERVICES DIVISION
DATA SUPPORT GROUP

PAGE: 5

STATE HIGHWAY LOCATION REFERENCE

COUNTY: GARRETT

DISTRICT: 6

DATE: 12/31/04

ROUTE NUMBER: IS 68 CONTINUED

INVENTORY DIRECTION: EAST

ROUTE NAME: NATIONAL FREEWAY

STATE SYSTEM	FUNCTIONAL CLASS	MEDIAN TYPE	ACCESS CONTROL	NHS	MILEPOINT	MILEPOINT DESCRIPTION	MARKED LANES	SURFACE WIDTH/TYPE*	AADT
STATE PRIMARY	R RUR INTERSTATE	UNPROTECTED	FULL	NHS	22.820		6	72I	20,150
					22.840 RP 68- 2	RAMP 2 FR IS 68 WB TO US 219 NB			
					23.180	MILE MARKER 23.0			
					23.450		5	60I	
					23.720 RP 68- 6	RAMP 6 FR IS 68 EB TO L NEW GERMANY RD			
					23.720 RP 68- 8	RAMP 8 FR L NEW GERMANY RD TO IS 68			
		POSITIVE BARRIER			23.877				
					23.980		4	60I	17,550
					23.980 CO214	LOWER NEW GERMANY RD			
					23.980	STRUC #11041			
		UNPROTECTED			23.980	EXIT #24			
					24.081				
					24.180	MILE MARKER 24.0			
					24.290 RP 68- 2	RAMP 2 FR IS 68 WB TO L NEW GERMANY RD			
					24.350 RP 68- 4	RAMP 4 FR L NEW GERMANY RD TO IS 68 EB			
		POSITIVE BARRIER			24.670				
					24.702		5	60I	
		UNPROTECTED			24.847		4	48I	
		POSITIVE BARRIER			24.890				
		UNPROTECTED			25.180				
					25.180	MILE MARKER 25.0			
					25.300		5	60I	
		POSITIVE BARRIER			25.440				
		UNPROTECTED			25.750				
		POSITIVE BARRIER			25.830				
					25.940				
					25.960 CO208	GREEN LANTERN RD	6	72I	
					25.960	STRUC #11044			
		UNPROTECTED			26.114				
					26.190		5	72I	
					26.210	MILE MARKER 26.0			
					26.260		5	60I	
		POSITIVE BARRIER			26.380		4	48I	

*A,B = UNIMPROVED; C = GRADED & DRAINED; D,E = SOIL, GRAVEL, STONE; F,G = LOW TYPE BITUMINOUS
H,I = HIGH TYPE BITUMINOUS; J = CONCRETE; K = BRICK; L = BLOCK

PAGE: 5

STATE HIGHWAY LOCATION REFERENCE

COUNTY: GARRETT
DISTRICT: 6
DATE: 12/31/04

ROUTE NUMBER: IS 68 CONTINUED
INVENTORY DIRECTION: EAST
ROUTE NAME: NATIONAL FREEWAY

STATE SYSTEM	FUNCTIONAL CLASS	MEDIAN TYPE	ACCESS CONTROL	NHS	MILEPOINT	MILEPOINT DESCRIPTION	MARKED LANES	SURFACE WIDTH/TYPE*	AADT
STATE PRIMARY	R RUR INTERSTATE	UNPROTECTED	FULL	NHS	26.530		4	481	17,550
		POSITIVE BARRIER			26.900				
		UNPROTECTED			27.180		5	601	
					27.220	MILE MARKER 27.0			
					27.930	MD948B OLD FROSTBURG RD			
					27.930	STRUC #11043			
					28.034		5	661	
					28.060		5	601	
					28.230	MILE MARKER 28.0			
		POSITIVE BARRIER			28.380		4	481	
					28.810				
					29.210	RP 68- 1 RAMP 1 FR MD 546F NB TO IS 68 WB			
					29.420	RP 68- 6 RAMP 6 FR IS 68 EB TO MD 546 SB			
					29.490	MILE MARKER 29.0			
					29.780				17,274
					29.780	MD546 FINZEL RD			
					29.780	STRUC #11012			
					29.780	EXIT #29			
					29.820	ATR STATION #0044 (CABINET EB/L)			
					30.000	RP 68- 2 RAMP 2 FR IS 68 WB TO MD 546 NB			
					30.140		5	601	
					30.140	RP 68- 4 RAMP 4 FR MD 546 NB TO IS 68 EB			
					30.440	MILE MARKER 30.0			
					30.500		6	721	
					30.720		5	601	
					31.470	MILE MARKER 31.0			
					31.780	ALLEGANY CO/L			

ROUTE NUMBER: MD 38
INVENTORY DIRECTION: NORTH
ROUTE NAME: KITZMILLER RD

STATE SYSTEM	FUNCTIONAL CLASS	MEDIAN TYPE	ACCESS CONTROL	NIIS	MILEPOINT	MILEPOINT DESCRIPTION	MARKED LANES	SURFACE WIDTH/TYPE*	AADT
STATE SECONDARY	R RUR MAJ COLL	NONE (UNDIV)	NONE	NOT NHS	00.000		2	25J	1,225
					00.000	WEST VIRGINIA ST/L			

*A,B = UNIMPROVED; C = GRADED & DRAINED; D,E = SOIL, GRAVEL, STONE; F,G = LOW TYPE BITUMINOUS
H,I = HIGH TYPE BITUMINOUS; J = CONCRETE; K = BRICK; L = BLOCK

STATE HIGHWAY ADMINISTRATION OF MARYLAND
HIGHWAY INFORMATION SERVICES DIVISION
DATA SUPPORT GROUP

STATE HIGHWAY LOCATION REFERENCE

COUNTY: GARRETT
DISTRICT: 6
DATE: 12/31/04

ROUTE NUMBER: MD 38 CONTINUED
INVENTORY DIRECTION: NORTH
ROUTE NAME: KITZMILLER RD

STATE SYSTEM	FUNCTIONAL CLASS	MEDIAN TYPE	ACCESS CONTROL	NHS	MILEPOINT	MILEPOINT DESCRIPTION	MARKED LANES	SURFACE WIDTH/TYPE*	AADT
STATE SECONDARY	R RUR MAJ COLL	NONE (UNDIV)	NONE	NOT NHS	00.030	STRUC #11001 POTOMAC RIVER	2	25J	1,225
	U				00.060		2	24I	
					00.060	IN CORP LMTS KITZMILLER			
					00.110 MU 60	E&W MAIN ST			
					00.300		2	20I	
					00.380		2	22I	
					00.450	SPEED LIMIT 45 MPH			
	R				00.550	OUT CORP LMTS KITZMILLER			
					03.070				1,325
					03.070 CO248	VINDEX RD			
					05.540		2	24I	
					05.540 MD 38B	NO NAME			
					05.660 MD 38A	NO NAME			
					05.670 MD135	MARYLAND HWY			

ROUTE NUMBER: MD 38A
INVENTORY DIRECTION: NORTH
ROUTE NAME: NO NAME

STATE SYSTEM	FUNCTIONAL CLASS	MEDIAN TYPE	ACCESS CONTROL	NHS	MILEPOINT	MILEPOINT DESCRIPTION	MARKED LANES	SURFACE WIDTH/TYPE*	AADT
STATE SECONDARY	R RUR LOCAL	NONE (UNDIV)	NONE	NOT NHS	00.000		1	26I	0
					00.000 MD 38	KITZMILLER RD			
					00.010 MD135	MARYLAND HWY			

ROUTE NUMBER: MD 38B
INVENTORY DIRECTION: SOUTH
ROUTE NAME: NO NAME

STATE SYSTEM	FUNCTIONAL CLASS	MEDIAN TYPE	ACCESS CONTROL	NHS	MILEPOINT	MILEPOINT DESCRIPTION	MARKED LANES	SURFACE WIDTH/TYPE*	AADT
STATE SECONDARY	R RUR LOCAL	NONE (UNDIV)	NONE	NOT NHS	00.000		1	16I	0
					00.000 MD135	MARYLAND HWY			
					00.190 MD 38	KITZMILLER RD			

*A,B = UNIMPROVED; C = GRADED & DRAINED; D,E = SOIL, GRAVEL, STONE; F,G = LOW TYPE BITUMINOUS
H,I = HIGH TYPE BITUMINOUS; J = CONCRETE; K = BRICK; L = BLOCK

STATE HIGHWAY ADMINISTRATION OF MARYLAND
HIGHWAY INFORMATION SERVICES DIVISION
DATA SUPPORT GROUP

STATE HIGHWAY LOCATION REFERENCE

COUNTY: GARRETT

DISTRICT: 6

DATE: 12/31/04

ROUTE NUMBER: MD 39
INVENTORY DIRECTION: EAST
ROUTE NAME: HUTTON RD

STATE SYSTEM	FUNCTIONAL CLASS	MEDIAN TYPE	ACCESS CONTROL	NHS	MILEPOINT	MILEPOINT DESCRIPTION	MARKED LANES	SURFACE WIDTH/TYPE*	AADT
STATE SECONDARY	R	RUR MINOR ART	NONE	NOT NHS	00.000		2	24I	3,925
					00.000	WEST VIRGINIA ST/L			
					00.100	SPEED LIMIT 30 MPH			
					00.450	MD827A NO NAME			
					00.600	SPEED LIMIT 50 MPH			
					01.990	MD 39A NO NAME			
					02.350	STRUC #11002 YOUGHIOGHENY RIVER			
					04.920				6,225
					04.920	CO 86 OLD CRELLIN RD			
					04.940	SPEED LIMIT 35 MPH			
NAME: OAK ST		U			05.650	IN CORP LMTS OAKLAND			
					05.990		2	20I	
					06.030	STRUC #11003 L YOUGHIOGHENY RIVER			
					06.070		2	30I	
					06.080	SPEED LIMIT 25 MPH			
					06.110		2	37I	
					06.150		2	26I	
					06.170	R/R #CSX 144 850 N			
					06.170	STRUC #11004			
					06.190		2	33I	
					06.220	US219 THIRD ST/OAK ST			

ROUTE NUMBER: MD 39A
INVENTORY DIRECTION: NORTH
ROUTE NAME: NO NAME

STATE SYSTEM	FUNCTIONAL CLASS	MEDIAN TYPE	ACCESS CONTROL	NHS	MILEPOINT	MILEPOINT DESCRIPTION	MARKED LANES	SURFACE WIDTH/TYPE*	AADT
STATE SECONDARY	R	RUR LOCAL	NONE	NOT NHS	00.000		2	I2D&E	0
					00.000	MD827C NO NAME			
					00.010	MD 39 HUTTON RD			

*A,B = UNIMPROVED; C = GRADED & DRAINED; D,E = SOIL, GRAVEL, STONE; F,G = LOW TYPE BITUMINOUS
H,I = HIGH TYPE BITUMINOUS; J = CONCRETE; K = BRICK; L = BLOCK

STATE HIGHWAY ADMINISTRATION OF MARYLAND
HIGHWAY INFORMATION SERVICES DIVISION
DATA SUPPORT GROUP

STATE HIGHWAY LOCATION REFERENCE

COUNTY: GARRETT

DISTRICT: 6

DATE: 12/31/04

ROUTE NUMBER: MD 42
INVENTORY DIRECTION: NORTH
ROUTE NAME: FRIENDSVILLE RD

STATE SYSTEM	FUNCTIONAL CLASS	MEDIAN TYPE	ACCESS CONTROL	NHS	MILEPOINT	MILEPOINT DESCRIPTION	MARKED LANES	SURFACE WIDTH/TYPE*	AADT
STATE SECONDARY	R	RUR MINOR ART	NONE	NOT NHS	00.000		2	50I	3,125
					00.000 US219	GARRETT HWY			
					00.020		2	27I	
					00.060		2	24I	
					00.340	SPEED LIMIT 45 MPH			
					01.240				3,225
					01.240 CO342	HOYES RD			
					05.680		2	30I	
					05.695		3	36I	
					05.727		2	28I	
					05.798		3	36I	
					06.277		3	28I	
					06.310		2	26I	
					06.330		2	24I	
					06.820	SPEED LIMIT 25 MPH			
	U				06.970	IN CORP LMTS FRIENDSVILLE			
					07.270 MD742	FIRST AVE			
					07.280	SPEED LIMIT 40 MPH			
					07.380	STRUC #11054 YOUGHIOGHENY RIVER			
					07.400 MU110	WATER ST			
					07.460 RP 68- 6	RAMP 6 FR IS 68 EB TO MD 42 SB			
					07.570 RP 68- 3	RAMP 3 FR RAMP 6 (FR IS 68) TO MD 42 NB			
					07.590 RP 68- 4	RAMP 4 FR MD 42 NB TO IS 68 EB			
		RUR MAJ COLL			07.670				3,025
					07.670 IS 68	NATIONAL FREEWAY			
					07.670	STRUC #11039			
					07.670	EXIT #4			
					07.800	OUT CORP LMTS FRIENDSVILLE			
	R				07.830 MD742	MAPLE ST			
					07.830 RP 68- 8	RAMP 8 FR MD 42 SB TO IS 68 WB			
					08.010	SPEED LIMIT 50 MPH			
					08.270		2	23I	
					08.420 MD828	NO NAME			
					09.210 MD 42A	NO NAME			
					09.330		2	22I	

*A,B = UNIMPROVED; C = GRADED & DRAINED; D,E = SOIL, GRAVEL, STONE; F,G = LOW TYPE BITUMINOUS
H,I = HIGH TYPE BITUMINOUS; J = CONCRETE; K = BRICK; L = BLOCK

STATE HIGHWAY ADMINISTRATION OF MARYLAND
HIGHWAY INFORMATION SERVICES DIVISION
DATA SUPPORT GROUP

STATE HIGHWAY LOCATION REFERENCE

COUNTY: GARRETT

DISTRICT: 6

DATE: 12/31/04

ROUTE NUMBER: MD 42 CONTINUED
INVENTORY DIRECTION: NORTH
ROUTE NAME: FRIENDSVILLE RD

STATE SYSTEM	FUNCTIONAL CLASS	MEDIAN TYPE	ACCESS CONTROL	NHS	MILEPOINT	MILEPOINT DESCRIPTION	MARKED LANES	SURFACE WIDTH/TYPE*	AADT
STATE SECONDARY	R RUR MAJ COLL	NONE (UNDIV)	NONE	NOT NHS	09.410 CO355	BLOOMING ROSE RD	2	221	3,025
					10.230	STRUC #11010 BUFFALO RUN			
					10.740				1,225
					10.740 CO 13	FEARER RD			
					11.640		2	201	
					13.610	STRUC #11009 GLADE RUN			
					15.060	PENNSYLVANIA ST/L			

ROUTE NUMBER: MD 42A
INVENTORY DIRECTION: EAST
ROUTE NAME: NO NAME

STATE SYSTEM	FUNCTIONAL CLASS	MEDIAN TYPE	ACCESS CONTROL	NHS	MILEPOINT	MILEPOINT DESCRIPTION	MARKED LANES	SURFACE WIDTH/TYPE*	AADT
STATE SECONDARY	R RUR LOCAL	NONE (UNDIV)	NONE	NOT NHS	00.000		2	201	0
					00.000 MD828A	NO NAME			
					00.020 MD 42	FRIENDSVILLE RD			

ROUTE NUMBER: MD 135
INVENTORY DIRECTION: EAST
ROUTE NAME: MARYLAND HWY

STATE SYSTEM	FUNCTIONAL CLASS	MEDIAN TYPE	ACCESS CONTROL	NHS	MILEPOINT	MILEPOINT DESCRIPTION	MARKED LANES	SURFACE WIDTH/TYPE*	AADT
STATE SECONDARY	U RUR MINOR ART	NONE (UNDIV)	PARTIAL	NOT NHS	00.000		2	241	10,875
					00.000 US219	GARRETT HWY/OAK ST			
	R				00.000 MD219	NINTH ST			
					00.040	OUT CORP LMNTS OAKLAND			
					00.080	SPEED LIMIT 40 MPH			
		UNPROTECTED			00.100 MD825B	OAKLAND DR			
					00.200		3	341	
		NONE (UNDIV)			00.350 MD826A	WEBER RD			
	U				00.490		2	241	
					00.600	IN CORP LMNTS MOUNTAIN LAKE PARK			
					00.950				11,275
			NONE		00.950 MD825B	G ST			
					01.350				

*A,B = UNIMPROVED; C = GRADED & DRAINED; D,E = SOIL, GRAVEL, STONE; F,G = LOW TYPE BITUMINOUS
H,I = HIGH TYPE BITUMINOUS; J = CONCRETE; K = BRICK; L = BLOCK

STATE HIGHWAY ADMINISTRATION OF MARYLAND
HIGHWAY INFORMATION SERVICES DIVISION
DATA SUPPORT GROUP

STATE HIGHWAY LOCATION REFERENCE

COUNTY: GARRETT
DISTRICT: 6
DATE: 12/31/04

ROUTE NUMBER: MD 135 CONTINUED
INVENTORY DIRECTION: EAST
ROUTE NAME: MARYLAND HWY

STATE SYSTEM	FUNCTIONAL CLASS	MEDIAN TYPE	ACCESS CONTROL	NHS	MILEPOINT	MILEPOINT DESCRIPTION	MARKED LANES	SURFACE WIDTH/TYPE*	AADT
STATE SECONDARY	U RUR MINOR ART	NONE (UNDIV)	NONE	NOT NHS	01.350	STRUC #11014 L YOUGHIOGHENY RIVER	2	24I	11,275
					01.470				6,875
					01.470 MD560	PAUL ST			
	R				01.750	STRUC #11036 L YOUGHIOGHENY RIVER			
					01.770	OUT CORP LMTS MOUNTAIN LAKE PARK			
					01.770	SPEED LIMIT 50 MPH			
	U				04.280 CO 84	BROADFORD RD			
					04.480	IN CORP LMTS DEER PARK			
					04.770		2	22I	4,575
					04.770 CO131	SAND FLAT RD			
	R				04.770 CO462	MAIN ST			
					05.060	OUT CORP LMTS DEER PARK			
					07.380				2,875
					07.380 MD495	SWANTON RD			
					07.470 MD495A	SWANTAMONT RD			
					08.130	R/R #CSX 144 843 D			
					08.130	STRUC #11016			
					08.170		2	24I	
					10.700		3	36I	
					10.960		2	24I	
					10.960 MD 38B	NO NAME			
			PARTIAL		11.070				3,675
					11.070 MD 38	KITZMILLER RD			
					11.090 MD 38A	NO NAME			
			NONE		12.480				
					12.480 MD135C	NO NAME			
					12.550 MD825C	NO NAME			
					13.130 CO245	SWANTON RD			
					13.260		2	22I	
	URB OPA				21.020				
					21.020	SPEED LIMIT 30 MPH			
					21.200 OP115	SELDOM SEEN RD			
					21.470		2	21I	
					21.570	R/R #CSX 144 839 N			

*A,B = UNIMPROVED; C = GRADED & DRAINED; D,E = SOIL, GRAVEL, STONE; F,G = LOW TYPE BITUMINOUS
H,I = HIGH TYPE BITUMINOUS; J = CONCRETE; K = BRICK; L = BLOCK

STATE HIGHWAY ADMINISTRATION OF MARYLAND
HIGHWAY INFORMATION SERVICES DIVISION
DATA SUPPORT GROUP

STATE HIGHWAY LOCATION REFERENCE

COUNTY: GARRETT

DISTRICT: 6

DATE: 12/31/04

ROUTE NUMBER: MD 135 CONTINUED

INVENTORY DIRECTION: EAST

ROUTE NAME: BLOOMINGTON RD

STATE SYSTEM	FUNCTIONAL CLASS	MEDIAN TYPE	ACCESS CONTROL	NHS	MILEPOINT	MILEPOINT DESCRIPTION	MARKED LANES	SURFACE WIDTH/TYPE*	AADT
STATE SECONDARY	R URB OPA	NONE (UNDIV)	NONE	NOT NHS	21.570	STRUC #11017	2	211	3,675
					21.670 CO233	SAVAGE RIVER RD			
					21.780	STRUC #11018 SAVAGE RIVER			
					21.810	R/R #CSX 870 646 R			
					21.870	ALLEGANY CO/L			

ROUTE NUMBER: MD 135C

INVENTORY DIRECTION: NORTH

ROUTE NAME: NO NAME

STATE SYSTEM	FUNCTIONAL CLASS	MEDIAN TYPE	ACCESS CONTROL	NHS	MILEPOINT	MILEPOINT DESCRIPTION	MARKED LANES	SURFACE WIDTH/TYPE*	AADT
STATE SECONDARY	R RUR LOCAL	NONE (UNDIV)	NONE	NOT NHS	00.000		2	201	0
					00.000 MD135	MARYLAND HWY			
					00.030 MD825C	NO NAME			

ROUTE NUMBER: MD 219

INVENTORY DIRECTION: NORTH

ROUTE NAME: NINTH ST

STATE SYSTEM	FUNCTIONAL CLASS	MEDIAN TYPE	ACCESS CONTROL	NIIS	MILEPOINT	MILEPOINT DESCRIPTION	MARKED LANES	SURFACE WIDTH/TYPE*	AADT
STATE SECONDARY	U RUR OPA	NONE (UNDIV)	NONE	NOT NIIS	00.000		2	241	1,176
					00.000 US219	GARRETT HWY/OAK ST			
					00.000 MD135	MARYLAND HWY			
					00.050	SPEED LIMIT 25 MPH			
MUNICIPAL					00.160				
					00.160	END STATE MAINTENANCE			
					00.160	BEGIN MUNICIPAL MAINTENANCE			
					00.220 MU240	HIGH ST			
					00.220 US219UL	US 219UL (PROPOSED)(AHEAD)			

ROUTE NUMBER: MD 495

INVENTORY DIRECTION: NORTH

ROUTE NAME: SWANTON RD

STATE SYSTEM	FUNCTIONAL CLASS	MEDIAN TYPE	ACCESS CONTROL	NHS	MILEPOINT	MILEPOINT DESCRIPTION	MARKED LANES	SURFACE WIDTH/TYPE*	AADT
--------------	------------------	-------------	----------------	-----	-----------	-----------------------	--------------	---------------------	------

*A,B = UNIMPROVED; C = GRADED & DRAINED; D,E = SOIL, GRAVEL, STONE; F,G = LOW TYPE BITUMINOUS
H,I = HIGH TYPE BITUMINOUS; J = CONCRETE; K = BRICK; L = BLOCK

STATE HIGHWAY ADMINISTRATION OF MARYLAND
HIGHWAY INFORMATION SERVICES DIVISION
DATA SUPPORT GROUP

STATE HIGHWAY LOCATION REFERENCE

COUNTY: GARRETT

DISTRICT: 6

DATE: 12/31/04

ROUTE NUMBER: MD 495 CONTINUED
INVENTORY DIRECTION: NORTH
ROUTE NAME: SWANTON RD

STATE SYSTEM	FUNCTIONAL CLASS	MEDIAN TYPE	ACCESS CONTROL	NHS	MILEPOINT	MILEPOINT DESCRIPTION	MARKED LANES	SURFACE WIDTH/TYPE*	AADT
STATE SECONDARY	R	RUR MAJ COLL	NONE	NOT NHS	00.000		2	221	2,225
					00.000 MD135	MARYLAND HWY			
					00.120	SPEED LIMIT 50 MPH			
					00.140 MD495A	SWANTAMONT RD			
					00.230		2	241	
					02.740	STRUC #11034 CRABTREE CREEK			
					02.900		2	221	
					02.900	SPEED LIMIT 35 MPH			
					03.180		3	341	
					03.260		2	241	
					03.260 CO245	SWANTON RD			
					03.280	STRUC #11033 CRABTREE CREEK			
					03.340		2	221	
					03.760	SPEED LIMIT 50 MPH			
					09.060 CO163	GLENDALE RD			
					09.730				2,825
					09.730 CO258	DRY RUN RD			
					10.760 CO219	NEW GERMANY RD			
					13.690 CO148	ROCK LODGE RD			
					14.350	SPEED LIMIT 30 MPH			
					14.810	SPEED LIMIT 50 MPH			
					20.550	STRUC #11025 CASSELMAN RIVER			
					22.030	STRUC #11068X0 BIG SHADE RUN			
					22.070	SPEED LIMIT 40 MPH			
					22.410		2	301	
					22.610		2	221	
					22.610 RP 68- 6	RAMP 6 FR IS 68 EB TO MD 495 SB			
					22.610 RP 68- 4	RAMP 4 FR MD 495 NB TO IS 68 EB			
					22.660 RP 68- 3	RAMP 3 FR RAMP 6 (FR IS 68) TO MD 495 NB			
					22.660 RP 68- 5	RAMP 5 FR MD 495 SB TO RAMP 4 (TO IS 68)			
					22.720 IS 68	NATIONAL FREEWAY			
					22.720	STRUC #11019			
					22.720	EXIT #19			

NAME: BITTINGER RD

*A,B = UNIMPROVED; C = GRADED & DRAINED; D,E = SOIL, GRAVEL, STONE; F,G = LOW TYPE BITUMINOUS
H,I = HIGH TYPE BITUMINOUS; J = CONCRETE; K = BRICK; L = BLOCK

STATE HIGHWAY ADMINISTRATION OF MARYLAND
HIGHWAY INFORMATION SERVICES DIVISION
DATA SUPPORT GROUP

STATE HIGHWAY LOCATION REFERENCE

COUNTY: GARRETT
DISTRICT: 6
DATE: 12/31/04

ROUTE NUMBER: MD 495 CONTINUED
INVENTORY DIRECTION: NORTH
ROUTE NAME: BITTINGER RD

STATE SYSTEM	FUNCTIONAL CLASS	MEDIAN TYPE	ACCESS CONTROL	NHS	MILEPOINT	MILEPOINT DESCRIPTION	MARKED LANES	SURFACE WIDTH/TYPE*	AADT
STATE SECONDARY	R RUR MAJ COLL	NONE (UNDIV)	NONE	NOT NHS	22.790 RP 68- 1	RAMP 1 FR MD 495 NB TO RAMP 8 (TO IS 68)	2	221	2,825
					22.790 RP 68- 7	RAMP 7 FR RAMP 2 (FR IS 68) TO MD 495 SB			
					22.820 RP 68- 2	RAMP 2 FR IS 68 WB TO MD 495 NB			
					22.820 RP 68- 8	RAMP 8 FR MD 495 SB TO IS 68 WB			
NAME: S YODER ST	U				22.850	IN CORP LMITS GRANTSVILLE			
					22.950		2	241	
					22.980		2	301	
					23.020 US 40AL	MAIN ST			
					23.020 MU150	YODER ST (AHEAD)			

ROUTE NUMBER: MD 495A
INVENTORY DIRECTION: EAST
ROUTE NAME: SWANTAMONT RD

STATE SYSTEM	FUNCTIONAL CLASS	MEDIAN TYPE	ACCESS CONTROL	NHS	MILEPOINT	MILEPOINT DESCRIPTION	MARKED LANES	SURFACE WIDTH/TYPE*	AADT
STATE SECONDARY	R RUR LOCAL	NONE (UNDIV)	NONE	NOT NHS	00.000		2	161	0
					00.000 MD135	MARYLAND HWY			
					00.120		2	201	
					00.160 MD495	SWANTON RD			

ROUTE NUMBER: MD 546
INVENTORY DIRECTION: NORTH
ROUTE NAME: FINZEL RD

STATE SYSTEM	FUNCTIONAL CLASS	MEDIAN TYPE	ACCESS CONTROL	NHS	MILEPOINT	MILEPOINT DESCRIPTION	MARKED LANES	SURFACE WIDTH/TYPE*	AADT
STATE SECONDARY	R RUR MINOR COLL	NONE (UNDIV)	NONE	NOT NHS	00.000		3	361	1,725
					00.000 CO204	BEALL SCHOOL RD (BACK)			
					00.020 RP 68- 6	RAMP 6 FR IS 68 EB TO MD 546 SB			
					00.020 RP 68- 4	RAMP 4 FR MD 546 NB TO IS 68 EB			
	RUR MAJ COLL				00.090				
					00.090 IS 68	NATIONAL FREEWAY			
					00.090	STRUC #11012			
					00.090	EXIT #29			
					00.170 MD546F	NO NAME			

*A,B = UNIMPROVED; C = GRADED & DRAINED; D,E = SOIL, GRAVEL, STONE; F,G = LOW TYPE BITUMINOUS
H,I = HIGH TYPE BITUMINOUS; J = CONCRETE; K = BRICK; L = BLOCK

STATE HIGHWAY ADMINISTRATION OF MARYLAND
HIGHWAY INFORMATION SERVICES DIVISION
DATA SUPPORT GROUP

STATE HIGHWAY LOCATION REFERENCE

COUNTY: GARRETT

DISTRICT: 6

DATE: 12/31/04

ROUTE NUMBER: MD 546 CONTINUED

INVENTORY DIRECTION: NORTH

ROUTE NAME: FINZEL RD

STATE SYSTEM	FUNCTIONAL CLASS	MEDIAN TYPE	ACCESS CONTROL	NHS	MILEPOINT	MILEPOINT DESCRIPTION	MARKED LANES	SURFACE WIDTH/TYPE*	AADT
STATE SECONDARY	R RUR MAJ COLL	NONE (UNDIV)	NONE	NOT NHS	00.170 RP 68- 7	RAMP 7 FR RAMP 2 (FR IS68) TO MD 546 SB	3	36I	1,725
					00.190 RP 68- 2	RAMP 2 FR IS 68 WB TO MD 546 NB			
					00.200 RP 68- 8	RAMP 8 FR MD 546 SB TO MD 546F WB			
					00.240 US 40AL	NATIONAL PIKE			
					00.240	STRUC #11005			
					00.610 MD946	FINZEL RD			
					00.740		2	22I	
					00.780	SPEED LIMIT 50 MPH			
					01.950	SPEED LIMIT 40 MPH			
					02.210	SPEED LIMIT 30 MPH			
					02.790				1,225
					02.790 CO197	WEST FINZEL RD			
					03.140	SPEED LIMIT 50 MPH			
					03.410	PENNSYLVANIA ST/L			

ROUTE NUMBER: MD 546F

INVENTORY DIRECTION: NORTH

ROUTE NAME: ACCESS RD

STATE SYSTEM	FUNCTIONAL CLASS	MEDIAN TYPE	ACCESS CONTROL	NHS	MILEPOINT	MILEPOINT DESCRIPTION	MARKED LANES	SURFACE WIDTH/TYPE*	AADT
STATE SECONDARY	R RUR LOCAL	CURBED	NONE	NOT NHS	00.000		2	45I	199
		NONE (UNDIV)			00.000 MD546	FINZEL RD			
					00.030		2	24I	
					00.030 RP 68- 8	RAMP 8 FR MD 546 SB TO MD 546F WB			
					00.410 RP 68- 1	RAMP 1 FR MD 546F NB TO IS 68 WB			
					00.430 US 40AL	NATIONAL PIKE			
					00.430 CO202	PINEY RUN RD (AHEAD)			

ROUTE NUMBER: MD 560

INVENTORY DIRECTION: NORTH

ROUTE NAME: GORMAN RD

STATE SYSTEM	FUNCTIONAL CLASS	MEDIAN TYPE	ACCESS CONTROL	NHS	MILEPOINT	MILEPOINT DESCRIPTION	MARKED LANES	SURFACE WIDTH/TYPE*	AADT
STATE SECONDARY	R RUR MAJ COLL	NONE (UNDIV)	NONE	NOT NHS	00.000		3	40I	2,250
					00.000 US 50	GEORGE WASHINGTON HWY			

*A,B = UNIMPROVED; C = GRADED & DRAINED; D,E = SOIL, GRAVEL, STONE; F,G = LOW TYPE BITUMINOUS
H,I = HIGH TYPE BITUMINOUS; J = CONCRETE; K = BRICK; L = BLOCK

STATE HIGHWAY ADMINISTRATION OF MARYLAND
HIGHWAY INFORMATION SERVICES DIVISION
DATA SUPPORT GROUP

STATE HIGHWAY LOCATION REFERENCE

COUNTY: GARRETT

DISTRICT: 6

DATE: 12/31/04

ROUTE NUMBER: MD 560 CONTINUED
INVENTORY DIRECTION: NORTH
ROUTE NAME: GORMAN RD

STATE SYSTEM	FUNCTIONAL CLASS	MEDIAN TYPE	ACCESS CONTROL	NHS	MILEPOINT	MILEPOINT DESCRIPTION	MARKED LANES	SURFACE WIDTH/TYPE*	AADT
STATE SECONDARY	R	RUR MAJ COLL	NONE	NOT NHS	00.030		2	40I	2,250
					00.100		2	22I	
					00.140	SPEED LIMIT 40 MPH			
					00.360	STRUC #11029 NYDEGGER RUN			
					00.740	SPEED LIMIT 50 MPH			
					01.710		2	24I	
					02.000		2	22I	
					02.330	STRUC #11028 GLADE RUN			
					02.850	STRUC #11027 GLADE RUN			
					07.020				3,850
					07.020	CO139 BETHLEHEM RD			
					08.750	SPEED LIMIT 30 MPH			
					08.810	IN CORP LMITS LOCH LYNN HEIGHTS			
					08.980	MU 30 ARGYLE ST			
					09.140		2	23I	
					09.140	MU220 THIRD AVE			
					09.260		3	34I	
					09.260	OUT CORP LMITS LOCH LYNN HEIGHTS			
					09.260	IN CORP LMITS MOUNTAIN LAKE PARK			
					09.280	R/R #CSX 144 847 F			
					09.320	MD135 MARYLAND HWY			

ROUTE NUMBER: MD 669
INVENTORY DIRECTION: NORTH
ROUTE NAME: SPRINGS RD

STATE SYSTEM	FUNCTIONAL CLASS	MEDIAN TYPE	ACCESS CONTROL	NIIS	MILEPOINT	MILEPOINT DESCRIPTION	MARKED LANES	SURFACE WIDTH/TYPE*	AADT
STATE SECONDARY	U	RUR MAJ COLL	NONE	NOT NHS	00.000		2	20I	2,125
					00.000	US 40AL MAIN ST			
					00.010	SPEED LIMIT 30 MPH			
					00.060		2	22I	
					00.340	SPEED LIMIT 50 MPH			
					00.450	OUT CORP LMITS GRANTSVILLE			
					01.690	PENNSYLVANIA ST/L			

*A,B = UNIMPROVED; C = GRADED & DRAINED; D,E = SOIL, GRAVEL, STONE; F,G = LOW TYPE BITUMINOUS
H,I = HIGH TYPE BITUMINOUS; J = CONCRETE; K = BRICK; L = BLOCK

STATE HIGHWAY ADMINISTRATION OF MARYLAND
HIGHWAY INFORMATION SERVICES DIVISION
DATA SUPPORT GROUP

STATE HIGHWAY LOCATION REFERENCE

COUNTY: GARRETT

DISTRICT: 6

DATE: 12/31/04

ROUTE NUMBER: MD 733
INVENTORY DIRECTION: NORTH
ROUTE NAME: NO NAME

STATE SYSTEM	FUNCTIONAL CLASS	MEDIAN TYPE	ACCESS CONTROL	NHS	MILEPOINT	MILEPOINT DESCRIPTION	MARKED LANES	SURFACE WIDTH/TYPE*	AADT
STATE SECONDARY	R RUR LOCAL	NONE (UNDIV)	NONE	NOT NHS	00.000		1	12D&E	0
					00.000 US 40AL	NATIONAL PIKE			
					00.050	ROAD END			

ROUTE NUMBER: MD 733A
INVENTORY DIRECTION: WEST
ROUTE NAME: NO NAME

STATE SYSTEM	FUNCTIONAL CLASS	MEDIAN TYPE	ACCESS CONTROL	NHS	MILEPOINT	MILEPOINT DESCRIPTION	MARKED LANES	SURFACE WIDTH/TYPE*	AADT
STATE SECONDARY	R RUR LOCAL	NONE (UNDIV)	NONE	NOT NHS	00.000		2	16I	0
					00.000 US 40AL	NATIONAL PIKE			
					00.100	STRUC #11008 SAVAGE RIVER			
					00.140	ROAD END			

ROUTE NUMBER: MD 742
INVENTORY DIRECTION: NORTH
ROUTE NAME: FIRST AVE

STATE SYSTEM	FUNCTIONAL CLASS	MEDIAN TYPE	ACCESS CONTROL	NHS	MILEPOINT	MILEPOINT DESCRIPTION	MARKED LANES	SURFACE WIDTH/TYPE*	AADT
STATE SECONDARY	U RUR MINOR COLL	NONE (UNDIV)	NONE	NOT NHS	00.000		2	24I	1,550
					00.000 MD 42	FRIENDSVILLE RD			
					00.040	SPEED LIMIT 25 MPH			
					00.170 IS 68	NATIONAL FREEWAY			
					00.170	STRUC #11040			
					00.380 MU 30	MAPLE ST			
					00.450		2	30I	
					00.480	STRUC #11011 YOUGHIOGHENY RIVER			
					00.510		2	24I	
					00.550	SPEED LIMIT 30 MPH			
					00.720 RP 68- 2	RAMP 2 FR IS 68 WB TO MD 742 NB			
					00.870	OUT CORP LMTS FRIENDSVILLE			
					00.930 RP 68- 8	RAMP 8 FR MD 42 SB TO IS 68 WB			
					00.930 MD 42	FRIENDSVILLE RD			

NAME: MAPLE ST

R

*A,B = UNIMPROVED; C = GRADED & DRAINED; D,E = SOIL, GRAVEL, STONE; F,G = LOW TYPE BITUMINOUS
H,I = HIGH TYPE BITUMINOUS; J = CONCRETE; K = BRICK; L = BLOCK

STATE HIGHWAY ADMINISTRATION OF MARYLAND
HIGHWAY INFORMATION SERVICES DIVISION
DATA SUPPORT GROUP

STATE HIGHWAY LOCATION REFERENCE

COUNTY: GARRETT
DISTRICT: 6
DATE: 12/31/04

ROUTE NUMBER: MD 825B
INVENTORY DIRECTION: EAST
ROUTE NAME: OAKLAND DR

STATE SYSTEM	FUNCTIONAL CLASS	MEDIAN TYPE	ACCESS CONTROL	NHS	MILEPOINT	MILEPOINT DESCRIPTION	MARKED LANES	SURFACE WIDTH/TYPE*	AADT
STATE SECONDARY	R RUR LOCAL	NONE (UNDIV)	NONE	NOT NHS	00.000		2	201	799
					00.000 MD135	MARYLAND HWY			
					00.060	SPEED LIMIT 30 MPH			
					00.240 MD826A	WEBER RD			
					00.320		2	221	
	U RUR MINOR COLL				00.620	IN CORP LMNTS MOUNTAIN LAKE PARK			
					00.830				
					00.830 MU 64	DEER PARK AVE			
					00.940 MD135	MARYLAND HWY			
					00.940 MU 90	G ST (AHEAD)			

ROUTE NUMBER: MD 825C
INVENTORY DIRECTION: SOUTH
ROUTE NAME: NO NAME

STATE SYSTEM	FUNCTIONAL CLASS	MEDIAN TYPE	ACCESS CONTROL	NHS	MILEPOINT	MILEPOINT DESCRIPTION	MARKED LANES	SURFACE WIDTH/TYPE*	AADT
STATE SECONDARY	R RUR LOCAL	NONE (UNDIV)	NONE	NOT NHS	00.000		2	20D&E	99
					00.000 MD135	MARYLAND HWY			
					00.030		2	161	
					00.110 MD135C	NO NAME			
					00.240	ROAD END			

ROUTE NUMBER: MD 826A
INVENTORY DIRECTION: NORTH
ROUTE NAME: SHA DR

STATE SYSTEM	FUNCTIONAL CLASS	MEDIAN TYPE	ACCESS CONTROL	NHS	MILEPOINT	MILEPOINT DESCRIPTION	MARKED LANES	SURFACE WIDTH/TYPE*	AADT
STATE SECONDARY	R RUR LOCAL	NONE (UNDIV)	NONE	NOT NHS	00.000		2	261	399
					00.000	ROAD END			
					00.050		2	221	
					00.140 US219A	WEBER RD			
					00.220	SPEED LIMIT 40 MPH			
					00.320		2	321	
					00.440 MD135	MARYLAND HWY			
					00.560 MD825B	OAKLAND DR			

*A,B = UNIMPROVED; C = GRADED & DRAINED; D,E = SOIL, GRAVEL, STONE; F,G = LOW TYPE BITUMINOUS
H,I = HIGH TYPE BITUMINOUS; J = CONCRETE; K = BRICK; L = BLOCK

STATE HIGHWAY ADMINISTRATION OF MARYLAND
HIGHWAY INFORMATION SERVICES DIVISION
DATA SUPPORT GROUP

STATE HIGHWAY LOCATION REFERENCE

COUNTY: GARRETT
DISTRICT: 6
DATE: 12/31/04

ROUTE NUMBER: MD 826B
INVENTORY DIRECTION: NORTH
ROUTE NAME: LUMBER CITY RD

STATE SYSTEM	FUNCTIONAL CLASS	MEDIAN TYPE	ACCESS CONTROL	NHS	MILEPOINT	MILEPOINT DESCRIPTION	MARKED LANES	SURFACE WIDTH/TYPE*	AADT
STATE SECONDARY	R RUR LOCAL	NONE (UNDIV)	NONE	NOT NHS	00.000		2	20I	0
					00.000 US219A	WEBER RD (BACK)			
					00.000 US219	GARRETT HWY			
					00.150	ROAD END			

ROUTE NUMBER: MD 826C
INVENTORY DIRECTION: NORTH
ROUTE NAME: NO NAME

STATE SYSTEM	FUNCTIONAL CLASS	MEDIAN TYPE	ACCESS CONTROL	NHS	MILEPOINT	MILEPOINT DESCRIPTION	MARKED LANES	SURFACE WIDTH/TYPE*	AADT
STATE SECONDARY	R RUR LOCAL	NONE (UNDIV)	NONE	NOT NHS	00.000		2	16H	99
					00.000	ROAD END			
					00.020 US219B	NO NAME			
					00.070		2	10F	
					00.160 US219	GARRETT HWY			

ROUTE NUMBER: MD 826D
INVENTORY DIRECTION: NORTH
ROUTE NAME: NO NAME

STATE SYSTEM	FUNCTIONAL CLASS	MEDIAN TYPE	ACCESS CONTROL	NHS	MILEPOINT	MILEPOINT DESCRIPTION	MARKED LANES	SURFACE WIDTH/TYPE*	AADT
STATE SECONDARY	R RUR LOCAL	NONE (UNDIV)	NONE	NOT NHS	00.000		2	17I	99
					00.000	ROAD END			
					00.030		2	12G	
					00.050 US219	GARRETT HWY			

ROUTE NUMBER: MD 826E
INVENTORY DIRECTION: SOUTH
ROUTE NAME: ACCIDENT GARAGE RD

STATE SYSTEM	FUNCTIONAL CLASS	MEDIAN TYPE	ACCESS CONTROL	NHS	MILEPOINT	MILEPOINT DESCRIPTION	MARKED LANES	SURFACE WIDTH/TYPE*	AADT
STATE SECONDARY	R RUR LOCAL	NONE (UNDIV)	NONE	NOT NHS	00.000		2	18I	99
					00.000 US219	GARRETT HWY			
					00.350	ROAD END			

*A,B = UNIMPROVED; C = GRADED & DRAINED; D,E = SOIL, GRAVEL, STONE; F,G = LOW TYPE BITUMINOUS
H,I = HIGH TYPE BITUMINOUS; J = CONCRETE; K = BRICK; L = BLOCK

STATE HIGHWAY ADMINISTRATION OF MARYLAND
HIGHWAY INFORMATION SERVICES DIVISION
DATA SUPPORT GROUP

STATE HIGHWAY LOCATION REFERENCE

COUNTY: GARRETT
DISTRICT: 6
DATE: 12/31/04

ROUTE NUMBER: MD 826G
INVENTORY DIRECTION: NORTH
ROUTE NAME: NO NAME

STATE SYSTEM	FUNCTIONAL CLASS	MEDIAN TYPE	ACCESS CONTROL	NHS	MILEPOINT	MILEPOINT DESCRIPTION	MARKED LANES	SURFACE WIDTH/TYPE*	AADT
STATE SECONDARY	R RUR LOCAL	NONE (UNDIV)	NONE	NOT NHS	00.000		2	141	99
					00.000	ROAD END			
					00.010	US219C NO NAME			
					00.030		2	14G	
					00.220	ROAD END			

ROUTE NUMBER: MD 826H
INVENTORY DIRECTION: SOUTH
ROUTE NAME: NO NAME

STATE SYSTEM	FUNCTIONAL CLASS	MEDIAN TYPE	ACCESS CONTROL	NHS	MILEPOINT	MILEPOINT DESCRIPTION	MARKED LANES	SURFACE WIDTH/TYPE*	AADT
STATE SECONDARY	R RUR LOCAL	NONE (UNDIV)	NONE	NOT NHS	00.000		2	251	99
					00.000	US 40 NATIONAL PIKE			
					00.080		2	201	
					00.130		2	12D&E	
					00.190	ROAD END			

ROUTE NUMBER: MD 826J
INVENTORY DIRECTION: NORTH
ROUTE NAME: STOCKYARD RD

STATE SYSTEM	FUNCTIONAL CLASS	MEDIAN TYPE	ACCESS CONTROL	NHS	MILEPOINT	MILEPOINT DESCRIPTION	MARKED LANES	SURFACE WIDTH/TYPE*	AADT
STATE SECONDARY	R RUR LOCAL	NONE (UNDIV)	NONE	NOT NHS	00.000		2	201	99
					00.000	ROAD END			
					00.010	US219D STOCKYARD RD			
					00.570	US219E STOCKYARD RD			
					00.600	ROAD END			

ROUTE NUMBER: MD 826K
INVENTORY DIRECTION: EAST
ROUTE NAME: NO NAME

STATE SYSTEM	FUNCTIONAL CLASS	MEDIAN TYPE	ACCESS CONTROL	NHS	MILEPOINT	MILEPOINT DESCRIPTION	MARKED LANES	SURFACE WIDTH/TYPE*	AADT
STATE SECONDARY	R RUR LOCAL	NONE (UNDIV)	NONE	NOT NHS	00.000		2	201	99

*A,B = UNIMPROVED; C = GRADED & DRAINED; D,E = SOIL, GRAVEL, STONE; F,G = LOW TYPE BITUMINOUS
H,I = HIGH TYPE BITUMINOUS; J = CONCRETE; K = BRICK; L = BLOCK

STATE HIGHWAY ADMINISTRATION OF MARYLAND
HIGHWAY INFORMATION SERVICES DIVISION
DATA SUPPORT GROUP

STATE HIGHWAY LOCATION REFERENCE

COUNTY: GARRETT

DISTRICT: 6

DATE: 12/31/04

ROUTE NUMBER: MD 826K CONTINUED

INVENTORY DIRECTION: EAST

ROUTE NAME: NO NAME

STATE SYSTEM	FUNCTIONAL CLASS	MEDIAN TYPE	ACCESS CONTROL	NHS	MILEPOINT	MILEPOINT DESCRIPTION	MARKED LANES	SURFACE WIDTH/TYPE*	AADT
STATE SECONDARY	R RUR LOCAL	NONE (UNDIV)	NONE	NOT NHS	00.000	ROAD END	2	20I	99
					00.010 US219F	NO NAME			
					00.050	ROAD END			

ROUTE NUMBER: MD 826L

INVENTORY DIRECTION: EAST

ROUTE NAME: RYLAND CT

STATE SYSTEM	FUNCTIONAL CLASS	MEDIAN TYPE	ACCESS CONTROL	NHS	MILEPOINT	MILEPOINT DESCRIPTION	MARKED LANES	SURFACE WIDTH/TYPE*	AADT
STATE SECONDARY	R RUR LOCAL	NONE (UNDIV)	NONE	NOT NHS	00.000		2	20I	99
					00.000	ROAD END			
					00.120 US219G	RYLAND CT			
					00.190	ROAD END			

ROUTE NUMBER: MD 826M

INVENTORY DIRECTION: EAST

ROUTE NAME: RABBIT HOLLOW RD

STATE SYSTEM	FUNCTIONAL CLASS	MEDIAN TYPE	ACCESS CONTROL	NHS	MILEPOINT	MILEPOINT DESCRIPTION	MARKED LANES	SURFACE WIDTH/TYPE*	AADT
STATE SECONDARY	R RUR LOCAL	NONE (UNDIV)	NONE	NOT NHS	00.000		2	18H	99
					00.000 US219	GARRETT HWY			
					00.040		2	20H	
					00.170	SPEED LIMIT 25 MPH			
					00.310		2	18H	
					00.510 CO180	RABBIT HOLLOW RD (AHEAD)			

ROUTE NUMBER: MD 826N

INVENTORY DIRECTION: NORTH

ROUTE NAME: NO NAME

STATE SYSTEM	FUNCTIONAL CLASS	MEDIAN TYPE	ACCESS CONTROL	NHS	MILEPOINT	MILEPOINT DESCRIPTION	MARKED LANES	SURFACE WIDTH/TYPE*	AADT
STATE SECONDARY	R RUR LOCAL	NONE (UNDIV)	NONE	NOT NHS	00.000		2	20I	99
					00.000	ROAD END			
					00.110 CO358	COLLIER RD			
					00.180		2	14H	

*A,B = UNIMPROVED; C = GRADED & DRAINED; D,E = SOIL, GRAVEL, STONE; F,G = LOW TYPE BITUMINOUS
H,I = HIGH TYPE BITUMINOUS; J = CONCRETE; K = BRICK; L = BLOCK

STATE HIGHWAY LOCATION REFERENCE

COUNTY: GARRETT

DISTRICT: 6

DATE: 12/31/04

ROUTE NUMBER: MD 826N CONTINUED
INVENTORY DIRECTION: NORTH
ROUTE NAME: NO NAME

STATE SYSTEM	FUNCTIONAL CLASS	MEDIAN TYPE	ACCESS CONTROL	NHS	MILEPOINT	MILEPOINT DESCRIPTION	MARKED LANES	SURFACE WIDTH/TYPE*	AADT
STATE SECONDARY	R RUR LOCAL	NONE (UNDIV)	NONE	NOT NHS	00.280	ROAD END	2	14H	99

ROUTE NUMBER: MD 826P
INVENTORY DIRECTION: NORTH
ROUTE NAME: NO NAME

STATE SYSTEM	FUNCTIONAL CLASS	MEDIAN TYPE	ACCESS CONTROL	NHS	MILEPOINT	MILEPOINT DESCRIPTION	MARKED LANES	SURFACE WIDTH/TYPE*	AADT
STATE SECONDARY	R RUR LOCAL	NONE (UNDIV)	NONE	NOT NHS	00.000		2	18I	99
					00.000 US219	GARRETT HWY			
					00.170 US219	GARRETT HWY			

ROUTE NUMBER: MD 827A
INVENTORY DIRECTION: NORTH
ROUTE NAME: NO NAME

STATE SYSTEM	FUNCTIONAL CLASS	MEDIAN TYPE	ACCESS CONTROL	NHS	MILEPOINT	MILEPOINT DESCRIPTION	MARKED LANES	SURFACE WIDTH/TYPE*	AADT
STATE SECONDARY	R RUR LOCAL	NONE (UNDIV)	NONE	NOT NHS	00.000		2	12D&E	99
					00.000	ROAD END			
					00.030 MD 39	HUTTON RD			

ROUTE NUMBER: MD 827C
INVENTORY DIRECTION: NORTH
ROUTE NAME: NO NAME

STATE SYSTEM	FUNCTIONAL CLASS	MEDIAN TYPE	ACCESS CONTROL	NHS	MILEPOINT	MILEPOINT DESCRIPTION	MARKED LANES	SURFACE WIDTH/TYPE*	AADT
STATE SECONDARY	R RUR LOCAL	NONE (UNDIV)	NONE	NOT NHS	00.000		2	22H	99
					00.000	ROAD END			
					00.040 MD 39A	NO NAME			
					00.050	ROAD END			

ROUTE NUMBER: MD 828
INVENTORY DIRECTION: SOUTH
ROUTE NAME: NO NAME

STATE SYSTEM	FUNCTIONAL CLASS	MEDIAN TYPE	ACCESS CONTROL	NHS	MILEPOINT	MILEPOINT DESCRIPTION	MARKED LANES	SURFACE WIDTH/TYPE*	AADT
STATE SECONDARY	R RUR LOCAL	NONE (UNDIV)	NONE	NOT NHS	00.000		2	18I	99

*A,B = UNIMPROVED; C = GRADED & DRAINED; D,E = SOIL, GRAVEL, STONE; F,G = LOW TYPE BITUMINOUS
H,I = HIGH TYPE BITUMINOUS; J = CONCRETE; K = BRICK; L = BLOCK

STATE HIGHWAY ADMINISTRATION OF MARYLAND
HIGHWAY INFORMATION SERVICES DIVISION
DATA SUPPORT GROUP

STATE HIGHWAY LOCATION REFERENCE

COUNTY: GARRETT

DISTRICT: 6

DATE: 12/31/04

ROUTE NUMBER: MD 828 CONTINUED

INVENTORY DIRECTION: SOUTH

ROUTE NAME: NO NAME

STATE SYSTEM	FUNCTIONAL CLASS	MEDIAN TYPE	ACCESS CONTROL	NHS	MILEPOINT	MILEPOINT DESCRIPTION	MARKED LANES	SURFACE WIDTH/TYPE*	AADT
STATE SECONDARY	R RUR LOCAL	NONE (UNDIV)	NONE	NOT NHS	00.000 MD 42	FRIENDSVILLE RD	2	18I	99
					00.130	ROAD END			

ROUTE NUMBER: MD 828A

INVENTORY DIRECTION: EAST

ROUTE NAME: NO NAME

STATE SYSTEM	FUNCTIONAL CLASS	MEDIAN TYPE	ACCESS CONTROL	NHS	MILEPOINT	MILEPOINT DESCRIPTION	MARKED LANES	SURFACE WIDTH/TYPE*	AADT
STATE SECONDARY	R RUR LOCAL	NONE (UNDIV)	NONE	NOT NHS	00.000		2	18I	99
					00.000	ROAD END			
					00.040		2	16I	
					00.040 MD 42A	NO NAME			
					00.090		2	26I	
					00.120	ROAD END			

ROUTE NUMBER: MD 946

INVENTORY DIRECTION: SOUTH

ROUTE NAME: FINZEL RD

STATE SYSTEM	FUNCTIONAL CLASS	MEDIAN TYPE	ACCESS CONTROL	NHS	MILEPOINT	MILEPOINT DESCRIPTION	MARKED LANES	SURFACE WIDTH/TYPE*	AADT
STATE SECONDARY	R RUR MAJ COLL	NONE (UNDIV)	NONE	NOT NHS	00.000		2	21I	1,150
					00.000 US 40AL	NATIONAL PIKE			
					00.150 US 40AL	NATIONAL PIKE			
					00.150	STRUC #11026			
					00.190	SPEED LIMIT 50 MPH			
					00.610 MD546	FINZEL RD			

ROUTE NUMBER: MD 948B

INVENTORY DIRECTION: SOUTH

ROUTE NAME: OLD FROSTBURG RD

STATE SYSTEM	FUNCTIONAL CLASS	MEDIAN TYPE	ACCESS CONTROL	NHS	MILEPOINT	MILEPOINT DESCRIPTION	MARKED LANES	SURFACE WIDTH/TYPE*	AADT
STATE SECONDARY	R RUR LOCAL	NONE (UNDIV)	NONE	NOT NHS	00.190		2	20G	199
					00.190 CO205	OLD FROSTBURG RD (BACK)			
					00.310 IS 68	NATIONAL FREEWAY			

*A,B = UNIMPROVED; C = GRADED & DRAINED; D,E = SOIL, GRAVEL, STONE; F,G = LOW TYPE BITUMINOUS
H,I = HIGH TYPE BITUMINOUS; J = CONCRETE; K = BRICK; L = BLOCK

STATE HIGHWAY ADMINISTRATION OF MARYLAND
HIGHWAY INFORMATION SERVICES DIVISION
DATA SUPPORT GROUP

STATE HIGHWAY LOCATION REFERENCE

COUNTY: GARRETT
DISTRICT: 6
DATE: 12/31/04

ROUTE NUMBER: MD 948B CONTINUED
INVENTORY DIRECTION: SOUTH
ROUTE NAME: OLD FROSTBURG RD

STATE SYSTEM	FUNCTIONAL CLASS	MEDIAN TYPE	ACCESS CONTROL	NHS	MILEPOINT	MILEPOINT DESCRIPTION	MARKED LANES	SURFACE WIDTH/TYPE*	AADT
STATE SECONDARY	R RUR LOCAL	NONE (UNDIV)	NONE	NOT NHS	00.310	STRUC #11043	2	20G	199
					00.430 CO205	OLD FROSTBURG RD (AHEAD)			

ROUTE NUMBER: MD 948H
INVENTORY DIRECTION: EAST
ROUTE NAME: DIESEL SCHOOL RD

STATE SYSTEM	FUNCTIONAL CLASS	MEDIAN TYPE	ACCESS CONTROL	NHS	MILEPOINT	MILEPOINT DESCRIPTION	MARKED LANES	SURFACE WIDTH/TYPE*	AADT
STATE SECONDARY	R RUR LOCAL	NONE (UNDIV)	NONE	NOT NHS	00.000		2	20I	199
					00.000 US219	GARRETT HWY			
					00.620	ROAD END			

ROUTE NUMBER: MD 948K
INVENTORY DIRECTION: EAST
ROUTE NAME: NO NAME

STATE SYSTEM	FUNCTIONAL CLASS	MEDIAN TYPE	ACCESS CONTROL	NHS	MILEPOINT	MILEPOINT DESCRIPTION	MARKED LANES	SURFACE WIDTH/TYPE*	AADT
STATE SECONDARY	R RUR LOCAL	NONE (UNDIV)	NONE	NOT NHS	00.000		2	14D&E	199
					00.000	ROAD END			
					00.300		2	12D&E	
					00.400 CO 42	PIGS EAR RD			

ROUTE NUMBER: US 40
INVENTORY DIRECTION: EAST
ROUTE NAME: NATIONAL PIKE

STATE SYSTEM	FUNCTIONAL CLASS	MEDIAN TYPE	ACCESS CONTROL	NHS	MILEPOINT	MILEPOINT DESCRIPTION	MARKED LANES	SURFACE WIDTH/TYPE*	AADT
STATE PRIMARY	R RUR OPA	NONE (UNDIV)	NONE	NOT NHS	00.000		3	35I	3,250
					00.000	PENNSYLVANIA ST/L			
					00.050		3	36I	
					00.050 CO 42	PIGS EAR RD			
					00.090		2	24I	
					00.100	SPEED LIMIT 55 MPH			
					00.360		3	36I	
					00.785		3	30I	

*A,B = UNIMPROVED; C = GRADED & DRAINED; D,E = SOIL, GRAVEL, STONE; F,G = LOW TYPE BITUMINOUS
H,I = HIGH TYPE BITUMINOUS; J = CONCRETE; K = BRICK; L = BLOCK

STATE HIGHWAY ADMINISTRATION OF MARYLAND
 HIGHWAY INFORMATION SERVICES DIVISION
 DATA SUPPORT GROUP

STATE HIGHWAY LOCATION REFERENCE

COUNTY: GARRETT

DISTRICT: 6

DATE: 12/31/04

ROUTE NUMBER: US 40 CONTINUED
 INVENTORY DIRECTION: EAST
 ROUTE NAME: NATIONAL PIKE

STATE SYSTEM	FUNCTIONAL CLASS	MEDIAN TYPE	ACCESS CONTROL	NHS	MILEPOINT	MILEPOINT DESCRIPTION	MARKED LANES	SURFACE WIDTH/TYPE*	AADT
STATE PRIMARY	R RUR OPA	NONE (UNDIV)	NONE	NOT NHS	00.800		2	241	3,250
					01.460		3	361	
					01.620		2	361	
					01.645		2	241	
					02.200		3	361	
					02.240		2	241	
					02.270		3	361	
					02.378		2	301	
					02.420		2	241	
					03.140		3	361	
					03.190		4	481	3,450
					03.190	CO409 WINDING RIDGE RD			
					03.250	MD826H NO NAME			
					03.380		3	361	
					03.410		2	241	5,650
					03.410	US 40AL NATIONAL PIKE			
					03.420		2	301	
					03.480	RP 68- 8 RAMP 8 FR US 40 SB TO IS 68 WB			
					03.570	RP 68- 2 RAMP 2 FR IS 68 WB TO US 40 NB			
					03.610		2	241	
					03.610	RP 68- 7 RAMP 7 FR IS 68 WB TO US 40 SB			
					03.690	RP 68- 1 RAMP 1 FR US 40 NB TO IS 68 WB			
					03.740	US219 GARRETT HWY			
					03.740	STRUC #11049			
					03.740	EXIT #14			
					03.740	IS 68 NATIONAL FREEWAY			
					03.740	SEE IS 68			
					21.700	ALLEGANY CO/L			
					21.700	SEE IS 68			

ROUTE NUMBER: US 40AL
 INVENTORY DIRECTION: EAST
 ROUTE NAME: NATIONAL PIKE

STATE SYSTEM	FUNCTIONAL CLASS	MEDIAN TYPE	ACCESS CONTROL	NHS	MILEPOINT	MILEPOINT DESCRIPTION	MARKED LANES	SURFACE WIDTH/TYPE*	AADT
--------------	------------------	-------------	----------------	-----	-----------	-----------------------	--------------	---------------------	------

*A,B = UNIMPROVED; C = GRADED & DRAINED; D,E = SOIL, GRAVEL, STONE; F,G = LOW TYPE BITUMINOUS
 H,I = HIGH TYPE BITUMINOUS; J = CONCRETE; K = BRICK; L = BLOCK

STATE HIGHWAY ADMINISTRATION OF MARYLAND
HIGHWAY INFORMATION SERVICES DIVISION
DATA SUPPORT GROUP

STATE HIGHWAY LOCATION REFERENCE

COUNTY: GARRETT

DISTRICT: 6

DATE: 12/31/04

ROUTE NUMBER: US 40AL CONTINUED

INVENTORY DIRECTION: EAST

ROUTE NAME: NATIONAL PIKE

STATE SYSTEM	FUNCTIONAL CLASS	MEDIAN TYPE	ACCESS CONTROL	NHS	MILEPOINT	MILEPOINT DESCRIPTION	MARKED LANES	SURFACE WIDTH/TYPE*	AADT
STATE SECONDARY	R	RUR MAJ COLL	NONE	NOT NHS	00.000		2	36I	1,950
					00.000 US 40	NATIONAL PIKE			
					00.080		2	22I	
					00.150	SPEED LIMIT 50 MPH			
					00.940		2	24I	
					03.070	STRUC #11095XO SPIKER RUN			
					04.530 MD733	NO NAME			
					04.590	STRUC #11002XO SHADE RUN			
					04.680	STRUC #11006 BIG SHADE RUN			
					05.100	SPEED LIMIT 30 MPH			
	U				05.230		2	26I	
NAME: MAIN ST					05.230	IN CORP LMTS GRANTSVILLE			
					05.300				3,350
					05.300 MD669	SPRINGS RD			
					05.590		2	24I	4,650
					05.590 MD495	S YODER ST			
					05.980		2	26I	
					06.060		2	22I	
NAME: NATIONAL PIKE	R				06.090	OUT CORP LMTS GRANTSVILLE			
					06.100	SPEED LIMIT 50 MPH			
					06.410	STRUC #11007 CASSELMAN RIVER			
					08.280	SPEED LIMIT 40 MPH			
					08.710		2	24I	1,950
					08.710 US219	CHESTNUT RIDGE RD			
					09.040	SPEED LIMIT 50 MPH			
					10.370				2,050
					10.370 CO214	LOWER NEW GERMANY RD			
					15.790				3,325
					15.790 MD546F	ACCESS RD			
					16.060		3	36I	
					16.220 MD546	FINZEL RD			
					16.220	STRUC #11005			
					16.400 MD946	FINZEL RD			
					16.400	STRUC #11026			
					16.470 MD946	FINZEL RD			

*A,B = UNIMPROVED; C = GRADED & DRAINED; D,E = SOIL, GRAVEL, STONE; F,G = LOW TYPE BITUMINOUS
H,I = HIGH TYPE BITUMINOUS; J = CONCRETE; K = BRICK; L = BLOCK

STATE HIGHWAY ADMINISTRATION OF MARYLAND
HIGHWAY INFORMATION SERVICES DIVISION
DATA SUPPORT GROUP

PAGE: 27

STATE HIGHWAY LOCATION REFERENCE

COUNTY: GARRETT

DISTRICT: 6

DATE: 12/31/04

ROUTE NUMBER: US 40AL CONTINUED

INVENTORY DIRECTION: EAST

ROUTE NAME: NATIONAL PIKE

STATE SYSTEM	FUNCTIONAL CLASS	MEDIAN TYPE	ACCESS CONTROL	NHS	MILEPOINT	MILEPOINT DESCRIPTION	MARKED LANES	SURFACE WIDTH/TYPE*	AADT
STATE SECONDARY	R RUR MAJ COLL	NONE (UNDIV)	NONE	NOT NHS	16.480		2	24I	3,325
					16.620 MD733A	NO NAME			
					17.040		3	36I	
					17.170		2	24I	
					18.180	ALLEGANY CO/L			

ROUTE NUMBER: US 50

INVENTORY DIRECTION: EAST

ROUTE NAME: GEORGE WASHINGTON HWY

STATE SYSTEM	FUNCTIONAL CLASS	MEDIAN TYPE	ACCESS CONTROL	NHS	MILEPOINT	MILEPOINT DESCRIPTION	MARKED LANES	SURFACE WIDTH/TYPE*	AADT
STATE SECONDARY	R RUR MINOR ART	NONE (UNDIV)	NONE	NOT NHS	00.000		2	24I	1,025
					00.000	WEST VIRGINIA ST/L			
					00.070	SPEED LIMIT 50 MPH			
					02.080				1,925
					02.080 US219	GARRETT HWY			
					03.490		2	20I	
					04.520				1,825
					04.520 CO111	TABLE ROCK RD			
					04.800		2	24I	
					06.610		2	20I	
					07.630		2	28I	
					08.560	SPEED LIMIT 30 MPH			
					09.100 MD560	GORMAN RD			
					09.110	R/R #CSX 832 571 S			
					09.130	STRUC #11013 POTOMAC RIVER			
					09.170	WEST VIRGINIA ST/L			

ROUTE NUMBER: US 219

INVENTORY DIRECTION: NORTH

ROUTE NAME: GARRETT HWY

STATE SYSTEM	FUNCTIONAL CLASS	MEDIAN TYPE	ACCESS CONTROL	NHS	MILEPOINT	MILEPOINT DESCRIPTION	MARKED LANES	SURFACE WIDTH/TYPE*	AADT
STATE SECONDARY	R RUR MINOR ART	NONE (UNDIV)	NONE	NHS	00.000		2	22I	1,675
					00.000	WEST VIRGINIA ST/L			

*A,B = UNIMPROVED; C = GRADED & DRAINED; D,E = SOIL, GRAVEL, STONE; F,G = LOW TYPE BITUMINOUS
H,I = HIGH TYPE BITUMINOUS; J = CONCRETE; K = BRICK; L = BLOCK

PAGE: 27

STATE HIGHWAY ADMINISTRATION OF MARYLAND
HIGHWAY INFORMATION SERVICES DIVISION
DATA SUPPORT GROUP

STATE HIGHWAY LOCATION REFERENCE

COUNTY: GARRETT
DISTRICT: 6
DATE: 12/31/04

ROUTE NUMBER: US 219 CONTINUED
INVENTORY DIRECTION: NORTH
ROUTE NAME: GARRETT HWY

STATE SYSTEM	FUNCTIONAL CLASS	MEDIAN TYPE	ACCESS CONTROL	NHS	MILEPOINT	MILEPOINT DESCRIPTION	MARKED LANES	SURFACE WIDTH/TYPE*	AADT
STATE SECONDARY	R RUR MINOR ART	NONE (UNDIV)	NONE	NHS	01.570		2	22I	1,975
					01.570 CO108	CASH VALLEY RD			
					01.730		2	24I	
					01.730	STRUC #11024 YOUGHIOGHENY RIVER			
					03.010		2	22I	2,975
					03.010 US 50	GEORGE WASHINGTON HWY			
					04.680 CO 99	BEN DEWITT RD			
					04.800		2	24I	
					06.500		2	22I	
					06.500	STRUC #11023 CHERRY CREEK			
					06.950		2	24I	
					09.200 MD826D	NO NAME			
					09.300				6,675
					09.300 CO 94	MONTE VISTA RD			
					09.410 US219B	NO NAME			
					09.550 MD826C	NO NAME			
			PARTIAL		10.300				
					10.300	STRUC #11035 YOUGHIOGHENY RIVER			
					10.320	R/R #CSX 144 848 M			
					10.360	SPEED LIMIT 40 MPH			
					10.560 US219A	WEBER RD			
					10.560 MD826B	LUMBER CITY RD			
					10.840	IN CORP LMITS OAKLAND			
			NONE		10.930				15,675
					10.930 MD135	MARYLAND HWY			
					10.930 MD219	NINTH ST			
					11.000	SPEED LIMIT 35 MPH			
					11.080 MU160	EIGHTH ST			
					11.250	SPEED LIMIT 25 MPH			
STATE PRIMARY	RUR MAJ COLL				11.470				15,175
NAME: THIRD ST					11.470 MD 39	OAK ST			
					11.500				
					11.600 MU220	E GREEN ST			
					11.960 MU280	E MEMORIAL DR			
					11.970	SPEED LIMIT 35 MPH			

*A,B = UNIMPROVED; C = GRADED & DRAINED; D,E = SOIL, GRAVEL, STONE; F,G = LOW TYPE BITUMINOUS
H,I = HIGH TYPE BITUMINOUS; J = CONCRETE; K = BRICK; L = BLOCK

STATE HIGHWAY ADMINISTRATION OF MARYLAND
HIGHWAY INFORMATION SERVICES DIVISION
DATA SUPPORT GROUP

STATE HIGHWAY LOCATION REFERENCE

COUNTY: GARRETT
DISTRICT: 6
DATE: 12/31/04

ROUTE NUMBER: US 219 CONTINUED
INVENTORY DIRECTION: NORTH
ROUTE NAME: THIRD ST

STATE SYSTEM	FUNCTIONAL CLASS	MEDIAN TYPE	ACCESS CONTROL	NHS	MILEPOINT	MILEPOINT DESCRIPTION	MARKED LANES	SURFACE WIDTH/TYPE*	AADT
STATE PRIMARY	U	RUR MAJ COLL	NONE	NHS	12.300	SPEED LIMIT 40 MPH	2	24I	15,175
NAME: GARRETT HWY									
		RUR OPA			12.950 MU200	N FOURTH ST			
					13.094	SPEED LIMIT 50 MPH			
					13.170				
					13.170 US219UL	US 219 UL (PROPOSED)			
					13.380				
	R				13.500	OUT CORP LMTS OAKLAND			
					15.100				8,075
					15.100 CO 72	KINGS RUN RD			
					16.840		3	34I	
					17.700				9,375
					17.700 CO131	SAND FLAT RD			
					17.770		2	24I	
					18.490 CO 68	MAYHEW INN RD			
					19.363	SPEED LIMIT 45 MPH			
		CENTER TLA (UNDIV)			19.480				
					19.560				10,675
					19.560 CO163	GLENDALE RD			
		NONE (UNDIV)			19.650	STRUC #11019XO DEEP CREEK LAKE			
					19.860				
			PARTIAL		22.000				
					22.000	STRUC #11021 DEEP CREEK LAKE			
					22.100	ATR STATION #0035 (CABINET SB/L)			
					22.230 CO343	DEEP CREEK DR			
					22.230 CO148	ROCK LODGE RD			
					22.340	SPEED LIMIT 50 MPH			
					24.340 CO170	MOSSER RD			
					24.340 CO455	DEEP CREEK DR			
					24.720		3	36I	
					24.820 CO 54	SANG RUN RD			
					25.120 CO343	DEEP CREEK DR			
					25.440		2	24I	
					25.840		2	36I	
			NONE		25.880		3	36I	4,975
					25.880 MD 42	FRIENDSVILLE RD			

*A,B = UNIMPROVED; C = GRADED & DRAINED; D,E = SOIL, GRAVEL, STONE; F,G = LOW TYPE BITUMINOUS
H,I = HIGH TYPE BITUMINOUS; J = CONCRETE; K = BRICK; L = BLOCK

STATE HIGHWAY ADMINISTRATION OF MARYLAND
HIGHWAY INFORMATION SERVICES DIVISION
DATA SUPPORT GROUP

STATE HIGHWAY LOCATION REFERENCE

COUNTY: GARRETT
DISTRICT: 6
DATE: 12/31/04

ROUTE NUMBER: US 219 CONTINUED
INVENTORY DIRECTION: NORTH
ROUTE NAME: GARRETT HWY

STATE SYSTEM	FUNCTIONAL CLASS	MEDIAN TYPE	ACCESS CONTROL	NHS	MILEPOINT	MILEPOINT DESCRIPTION	MARKED LANES	SURFACE WIDTH/TYPE*	AADT
STATE PRIMARY	R RUR OPA	NONE (UNDIV)	NONE	NHS	26.350		2	241	4,975
					27.010		2	221	
					27.520	STRUC #11050XO ROCKLICK CREEK			
					28.270		2	241	
					28.890 MD826P	NO NAME			
					29.040 MD826P	NO NAME			
					29.110	STRUC #11020 BEAR CREEK			
					29.370	STRUC #11051XO BEAR CREEK			
					29.480	STRUC #11030 BEAR CREEK			
					30.030	SPEED LIMIT 40 MPH			
NAME: SOUTH MAIN ST U					30.460	IN CORP LMTS ACCIDENT			
					30.520	SPEED LIMIT 25 MPH			
					30.600		2	221	
NAME: NORTH MAIN ST					30.890 CO360	ACCIDENT BITTINGER RD			
					31.070		2	241	
					31.080	SPEED LIMIT 40 MPH			
NAME: GARRETT HWY R					31.270	OUT CORP LMTS ACCIDENT			
					31.550	SPEED LIMIT 55 MPH			
					31.610		3	361	
					32.070 US219C	NO NAME			
					32.590		2	241	
					32.790				4,175
					32.790 CO277	BEAR CREEK RD			
					32.850	STRUC #11037 BEAR CREEK			
					32.860 CO179	FISH HATCHERY RD			
					32.930		3	361	
					33.730 MD826E	ACCIDENT GARAGE RD			
					35.080 MD826M	RABBIT HOLLOW RD			
					35.630 US219G	RYLAND CT			
					35.900 US219F	NO NAME			
					36.140 US219D	STOCKYARD RD			
					36.180		4	481	
					36.390		3	361	
					36.680		2	241	
					36.680 US219E	STOCKYARD RD			

*A,B = UNIMPROVED; C = GRADED & DRAINED; D,E = SOIL, GRAVEL, STONE; F,G = LOW TYPE BITUMINOUS
H,I = HIGH TYPE BITUMINOUS; J = CONCRETE; K = BRICK; L = BLOCK

STATE HIGHWAY ADMINISTRATION OF MARYLAND
HIGHWAY INFORMATION SERVICES DIVISION
DATA SUPPORT GROUP

STATE HIGHWAY LOCATION REFERENCE

COUNTY: GARRETT

DISTRICT: 6

DATE: 12/31/04

ROUTE NUMBER: US 219 CONTINUED

INVENTORY DIRECTION: NORTH

ROUTE NAME: GARRETT HWY

STATE SYSTEM	FUNCTIONAL CLASS	MEDIAN TYPE	ACCESS CONTROL	NHS	MILEPOINT	MILEPOINT DESCRIPTION	MARKED LANES	SURFACE WIDTH/TYPE*	AADT
STATE PRIMARY	R RUR OPA	NONE (UNDIV)	NONE	NHS	36.950 MD948H	DIESEL SCHOOL RD	2	241	4,175
					37.040 RP 68- 4	RAMP 4 FR US 219 NB TO IS 68 EB			
					37.090 RP 68- 6	RAMP 6 FR IS 68 EB TO US 219 SB			
					37.330 RP 68- 3	RAMP 3 FR IS 68 EB TO US 219 NB			
					37.370 RP 68- 5	RAMP 5 FR US 219 SB TO IS 68 EB			
					37.420 IS 68	NATIONAL FREEWAY			
					37.420	STRUC #11049			
					37.420	EXIT #14			
					37.420 US 40	NATIONAL PIKE (AHEAD)			
STATE SECONDARY					45.860		2	361	4,075
NAME: CHESTNUT RIDGE RD					45.860 US219J	CHESTNUT RIDGE RD (BACK)			
					45.860 IS 68	NATIONAL FREEWAY			
					45.860	STRUC #11055			
					45.860	EXIT #22			
					45.910 RP 68- 1	RAMP 1 FR US 219 NB TO RAMP 8 (TO IS 68)			
					45.910 RP 68- 2	RAMP 2 FR IS 68 WB TO US 219 NB			
					45.960 RP 68- 8	RAMP 8 FR US 219 SB TO IS 68 WB			
					46.000		2	241	
					46.330 US 40AL	NATIONAL PIKE			
					46.430	SPEED LIMIT 40 MPH			
					47.330	SPEED LIMIT 55 MPH			
					48.400	PENNSYLVANIA ST/L			

ROUTE NUMBER: US 219A

INVENTORY DIRECTION: EAST

ROUTE NAME: WEBER RD

STATE SYSTEM	FUNCTIONAL CLASS	MEDIAN TYPE	ACCESS CONTROL	NHS	MILEPOINT	MILEPOINT DESCRIPTION	MARKED LANES	SURFACE WIDTH/TYPE*	AADT
STATE SECONDARY	R RUR LOCAL	NONE (UNDIV)	NONE	NOT NHS	00.000		2	221	0
					00.000 MD826B	LUMBER CITY RD (BACK)			
					00.000 US219	GARRETT HWY			
					00.100 MD826A	WEBER RD/SHA DR			

*A,B = UNIMPROVED; C = GRADED & DRAINED; D,E = SOIL, GRAVEL, STONE; F,G = LOW TYPE BITUMINOUS
H,I = HIGH TYPE BITUMINOUS; J = CONCRETE; K = BRICK; L = BLOCK

STATE HIGHWAY ADMINISTRATION OF MARYLAND
 HIGHWAY INFORMATION SERVICES DIVISION
 DATA SUPPORT GROUP

STATE HIGHWAY LOCATION REFERENCE

COUNTY: GARRETT

DISTRICT: 6

DATE: 12/31/04

ROUTE NUMBER: US 219B
 INVENTORY DIRECTION: EAST
 ROUTE NAME: NO NAME

STATE SYSTEM	FUNCTIONAL CLASS	MEDIAN TYPE	ACCESS CONTROL	NHS	MILEPOINT	MILEPOINT DESCRIPTION	MARKED LANES	SURFACE WIDTH/TYPE*	AADT
STATE SECONDARY	R RUR LOCAL	NONE (UNDIV)	NONE	NOT NHS	00.000		2	12I	0
					00.000 MD826C	NO NAME			
					00.010 US219	GARRETT HWY			

ROUTE NUMBER: US 219C
 INVENTORY DIRECTION: EAST
 ROUTE NAME: NO NAME

STATE SYSTEM	FUNCTIONAL CLASS	MEDIAN TYPE	ACCESS CONTROL	NHS	MILEPOINT	MILEPOINT DESCRIPTION	MARKED LANES	SURFACE WIDTH/TYPE*	AADT
STATE SECONDARY	R RUR LOCAL	NONE (UNDIV)	NONE	NOT NHS	00.000		2	16I	0
					00.000 MD826G	NO NAME			
					00.010 US219	GARRETT HWY			

ROUTE NUMBER: US 219D
 INVENTORY DIRECTION: NORTH
 ROUTE NAME: STOCKYARD RD

STATE SYSTEM	FUNCTIONAL CLASS	MEDIAN TYPE	ACCESS CONTROL	NHS	MILEPOINT	MILEPOINT DESCRIPTION	MARKED LANES	SURFACE WIDTH/TYPE*	AADT
STATE SECONDARY	R RUR LOCAL	NONE (UNDIV)	NONE	NOT NHS	00.000		2	20I	0
					00.000 US219	GARRETT HWY			
					00.010 MD826J	STOCKYARD RD			

ROUTE NUMBER: US 219E
 INVENTORY DIRECTION: NORTH
 ROUTE NAME: STOCKYARD RD

STATE SYSTEM	FUNCTIONAL CLASS	MEDIAN TYPE	ACCESS CONTROL	NHS	MILEPOINT	MILEPOINT DESCRIPTION	MARKED LANES	SURFACE WIDTH/TYPE*	AADT
STATE SECONDARY	R RUR LOCAL	NONE (UNDIV)	NONE	NOT NHS	00.000		2	20I	0
					00.000 US219	GARRETT HWY			
					00.010 MD826J	STOCKYARD RD			

ROUTE NUMBER: US 219F
 INVENTORY DIRECTION: NORTH
 ROUTE NAME: NO NAME

STATE SYSTEM	FUNCTIONAL CLASS	MEDIAN TYPE	ACCESS CONTROL	NHS	MILEPOINT	MILEPOINT DESCRIPTION	MARKED LANES	SURFACE WIDTH/TYPE*	AADT
STATE SECONDARY	R RUR LOCAL	NONE (UNDIV)	NONE	NOT NHS	00.000		2	20I	0
					00.000 US219	GARRETT HWY			
					00.010 MD826J	STOCKYARD RD			

*A,B = UNIMPROVED; C = GRADED & DRAINED; D,E = SOIL, GRAVEL, STONE; F,G = LOW TYPE BITUMINOUS
 H,I = HIGH TYPE BITUMINOUS; J = CONCRETE; K = BRICK; L = BLOCK

STATE HIGHWAY ADMINISTRATION OF MARYLAND
HIGHWAY INFORMATION SERVICES DIVISION
DATA SUPPORT GROUP

PAGE: 33

STATE HIGHWAY LOCATION REFERENCE

COUNTY: GARRETT

DISTRICT: 6

DATE: 12/31/04

ROUTE NUMBER: US 219F CONTINUED

INVENTORY DIRECTION: NORTH

ROUTE NAME: NO NAME

STATE SYSTEM	FUNCTIONAL CLASS	MEDIAN TYPE	ACCESS CONTROL	NHS	MILEPOINT	MILEPOINT DESCRIPTION	MARKED LANES	SURFACE WIDTH/TYPE*	AADT
STATE SECONDARY	R RUR LOCAL	NONE (UNDIV)	NONE	NOT NHS	00.000		2	181	0
					00.000 MD826K	NO NAME			
					00.020 US219	GARRETT HWY			

ROUTE NUMBER: US 219G

INVENTORY DIRECTION: NORTH

ROUTE NAME: RYLAND CT

STATE SYSTEM	FUNCTIONAL CLASS	MEDIAN TYPE	ACCESS CONTROL	NHS	MILEPOINT	MILEPOINT DESCRIPTION	MARKED LANES	SURFACE WIDTH/TYPE*	AADT
STATE SECONDARY	R RUR LOCAL	NONE (UNDIV)	NONE	NOT NHS	00.000		2	201	0
					00.000 US219	GARRETT HWY			
					00.040 MD826L	NO NAME			

ROUTE NUMBER: US 219J

INVENTORY DIRECTION: NORTH

ROUTE NAME: CHESTNUT RIDGE RD

STATE SYSTEM	FUNCTIONAL CLASS	MEDIAN TYPE	ACCESS CONTROL	NHS	MILEPOINT	MILEPOINT DESCRIPTION	MARKED LANES	SURFACE WIDTH/TYPE*	AADT
STATE SECONDARY	R RUR MAJ COLL	NONE (UNDIV)	NONE	NOT NIIS	00.000		2	201	1,399
					00.000 CO216	CIESTNUT RIDGE RD (BACK)			
					00.060		2	361	
					00.060 RP 68- 4	RAMP 4 FR US 219J NB TO IS 68 EB			
					00.080 RP 68- 6	RAMP 6 FR IS 68 EB TO US 219J SB			
					00.080 RP 68- 5	RAMP 5 FR US 219J TO RAMP 4 (TO IS 68)			
					00.140 IS 68	NATIONAL FREEWAY			
					00.140	STRUC #11055			
					00.140	EXIT #22			
					00.140 US219	CHESTNUT RIDGE RD (AHEAD)			

ROUTE NUMBER: US 219UL

INVENTORY DIRECTION: NORTH

ROUTE NAME: US 219 UL (PROPOSED)

STATE SYSTEM	FUNCTIONAL CLASS	MEDIAN TYPE	ACCESS CONTROL	NIIS	MILEPOINT	MILEPOINT DESCRIPTION	MARKED LANES	SURFACE WIDTH/TYPE*	AADT
STATE PRIMARY	U RUR OPA	UNPROTECTED	NONE	NOT NIIS	00.220		4	481	16,000

*A,B = UNIMPROVED; C = GRADED & DRAINED; D,E = SOIL, GRAVEL, STONE; F,G = LOW TYPE BITUMINOUS
H,I = HIGH TYPE BITUMINOUS; J = CONCRETE; K = BRICK; L = BLOCK

PAGE: 33

STATE HIGHWAY ADMINISTRATION OF MARYLAND
HIGHWAY INFORMATION SERVICES DIVISION
DATA SUPPORT GROUP

STATE HIGHWAY LOCATION REFERENCE

COUNTY: GARRETT
DISTRICT: 6
DATE: 12/31/04

ROUTE NUMBER: US 219UL CONTINUED
INVENTORY DIRECTION: NORTH
ROUTE NAME: US 219 UL (PROPOSED)

STATE SYSTEM	FUNCTIONAL CLASS	MEDIAN TYPE	ACCESS CONTROL	NHS	MILEPOINT	MILEPOINT DESCRIPTION	MARKED LANES	SURFACE WIDTH/TYPE*	AADT
STATE PRIMARY	U RUR OPA	UNPROTECTED	NONE	NOT NHS	00.220 MD219	MAIN ST (BACK)	4	48I	16,000
					00.220 MU240	HIGH ST			
					02.400 US219	GARRETT HWY			

*A,B = UNIMPROVED; C = GRADED & DRAINED; D,E = SOIL, GRAVEL, STONE; F,G = LOW TYPE BITUMINOUS
H,I = HIGH TYPE BITUMINOUS; J = CONCRETE; K = BRICK; L = BLOCK

