State of Maryland

2003

Calendar Year

HIGHWAY LOCATION REFERENCE

Data as of December 31, 2003

VOLUME 1

ALLEGANY Co. Thru GARRETT Co.

Published by:
Maryland Department of Transportation
State Highway Administration
Highway Information Services Division

STATE HIGHWAY LOCATION REFERENCE

Introduction

The State Highway Administration's (SHA) Highway Location Reference (HLR) uniquely identifies roadway locations by using milepoints. It also provides the most commonly requested data elements of the state roadway network.

As new programs are proposed and implemented to deal with complex problems, highway data keyed to a common reference system facilitate useful comparisons to highway characteristics, government and administrative jurisdictions, geographic locations, program expenditures, traffic, services, etc. A common HLR system provides detail and the comparison of data necessary for planning, developing programs, and managing the highway activities.

SHA personnel frequently utilize the Visidata system to collect and analyze roadway data. This HLR provides physical and administrative information about the section of highway being viewed, and relates to Visidata using the highway inventory route number and milepoint.

The Highway Information Services Division (HISD) records changes to the state highway system during the calendar year, and annually updates its database with this information. The HLR is based on highway conditions as of December 31, 2003.

The Two-Volume HLR is available on the HISD Intranet web site, and is accessible by typing in the browser's Address Bar http://170.93.28.35/hisd/databasemanagement/hlr.asp. It is not currently available on the SHA Internet site.

GENERAL INFORMATION

The HLR is arranged sequentially by county and by route number. Included are all State maintained highways and service roads.

Milepoints for concurrent posted routes are included under each pertinent route number.

The State Highway System is aggregated into primary and secondary routes by rural and urban designation.

Highways may be listed as undivided, divided or CTL (center turn lane) and by full, partial, or no control of access.

Milepoints are established for junctions of all state highways, functionally classified roads, interchange ramps, bridge structures, railroad crossings, traffic counts, exit numbers, interstate mile markers, speed limit signs, and geographical boundaries.

The total marked lanes are listed including the traveled-way surface widths. Surface type codes are explained at the bottom of each page.

The maps included in this reference are provided for quick reference. If further detail is needed, please contact Kevin Powers of this office at 410-545-5518 or by email at kpowers@sha.state.md.us.

The Average Annual Daily Traffic (AADT) information provided is for calendar year 2003.

For your information and use, we have included a "**Route Alert List**." This list of routes describes at a glance the additions, deletions and major changes to state routes that occurred during the 2003 calendar year.

Couplets

Some Maryland numbered routes are composed of, or have sections that are, two separate routes carrying traffic in opposite directions. These roads can have different names and different lengths. In order to better represent this data they have been coded as couplets. The data for the couplet in the main inventory direction is included in the main body of data; while the opposite direction, the reverse-inventory direction, is presented following the main body of data. Because these separate routes are usually different lengths, the mile points for the reverse-inventory section of a couplet begin at the end of the inventoried route. Mile points for the reverse inventory direction are referred to as reverse mile points. As the routes are different, there is no correlation between the mile points.

Couplet Description:
Typically a section of road with a State Route Number assigned, which consists of separate one way streets, in cities or towns where city blocks separate the non-cardinal from the cardinal roadways. An example of a couplet is MD 404-BU in Caroline County, providing a business route through Denton, where Franklin St is the eastbound section of MD 404-BU and Gay St is the westbound section of MD 404-BU.

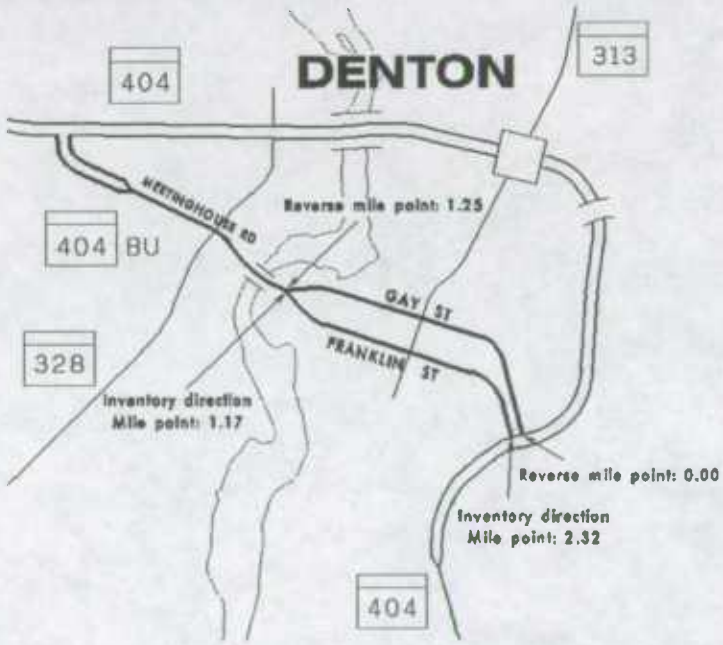

This HLR represents only a portion of the data included in the Highway Information System. Additional data may be obtained by directing your request to Mr. Michael R. Baxter at 410-545-5511.

Restriction of Liability:

The information in this document is provided as a public service by SHA. SHA makes no claims, promises or guarantees about the accuracy, completeness, or adequacy of the contents of these documents and expressly disclaims liability for any errors and omissions in the contents of these documents.

All route, traffic, and travel data in this document are developed to support internal uses, primarily transportation planning. Any and all data are provided "as is" with the understanding that no warranty of any kind, whether implied, expressed or statutory, is given with respect to the contents of this document. Any and all conclusions or products derived from the data are the sole responsibility of the user.

Ownership

Information presented in this document is considered public information and may be distributed or copied.

2003

Calendar Year

HIGHWAY LOCATION REFERENCE

Data as of December 31, 2003

ALLEGANY COUNTY

SHA DISTRICT #6

A

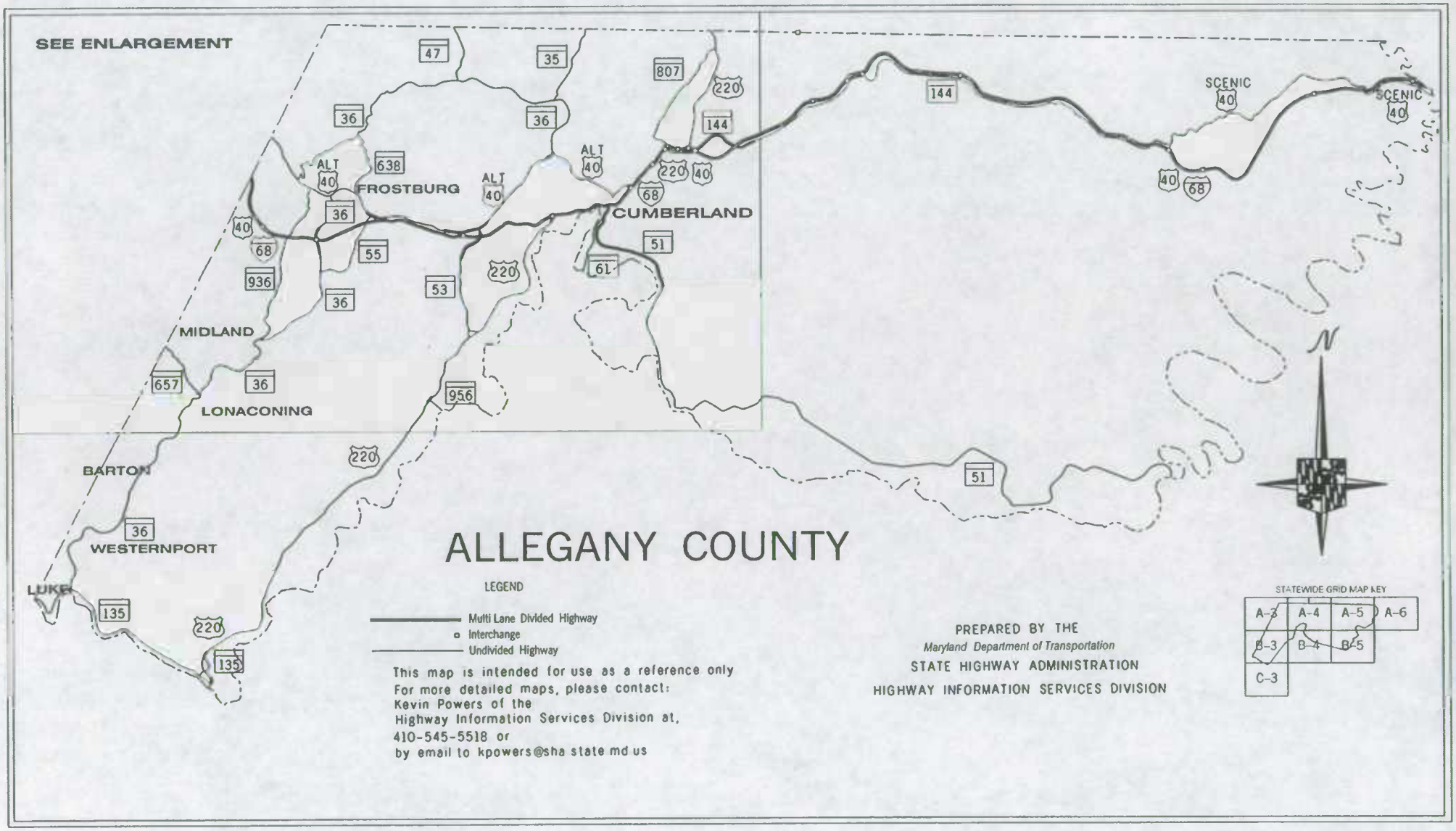
SEE ENLARGEMENT
47
35
807
220
36
36
144
ALT
40
638
ALT
40
ALT
40
FROSTBURG
220
40
68
CUMBERLAND
36
40
68
55
51
936
220
61
53
36
MIDLAND
657
36
956
LONACONING
220
BARTON
36
WESTERNPORT
LUKE
135
220
135
144
SCENIC
40
SCENIC
40
40
68
51
N
ALLEGANY COUNTY
LEGEND
Multi Lane Divided Highway
Interchange
Undivided Highway
This map is intended for use as a reference only
For more detailed maps, please contact:
Kevin Powers of the
Highway Information Services Division at,
410-545-5518 or
by email to kpowers@sha state md us
PREPARED BY THE
Maryland Department of Transportation
STATE HIGHWAY ADMINISTRATION
HIGHWAY INFORMATION SERVICES DIVISION
STATEWIDE GRID MAP KEY
A-3
A-4
A-5
A-6
B-3
B-4
B-5
C-3

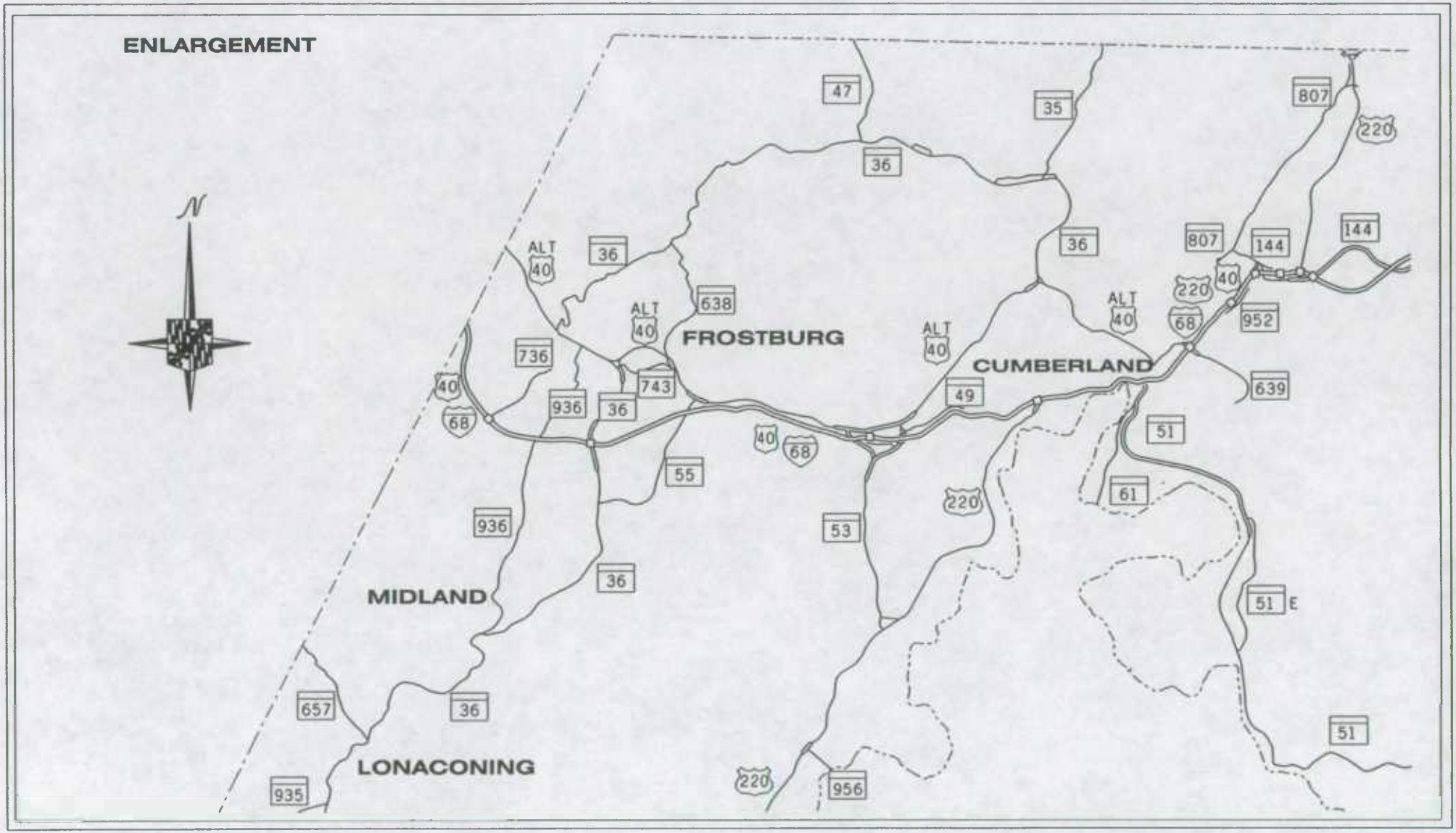
ENLARGEMENT
N
FROSTBURG
CUMBERLAND
MIDLAND
LONACONING
47
35
807
220
36
807
144
144
ALT
40
36
36
638
ALT
40
ALT
40
ALT
40
220
40
68
952
736
743
40
68
936
36
49
639
40
68
51
55
61
220
936
53
36
51 E
657
36
51
935
220
956

ROUTE ALERT LIST

ALLEGANY COUNTY

None.

MARYLAND STATE HIGHWAY ADMINISTRATION
HIGHWAY INFORMATION SERVICES DIVISION
STATE MAINTAINED HIGHWAYS ON THE NATIONAL HIGHWAY SYSTEM
AS OF DECEMBER 31, 2003

COUNTY: ALLEGANY

ROUTE		BEG DESCRIPTION			END DESCRIPTION			NHS TYPE
IS 68	0.000		GARRETT CO/L	40.270		WASHINGTON CO/L		NHS SYSTEM
MD 53	0.190	IS 68	NATIONAL FREEWAY	3.330	US 220	MCMULLEN HWY		NHS SYSTEM
US 220	0.000		BEGIN STRUCTURE IN WEST VIRGINIA	14.030	MD 53	WINCHESTER RD		NHS SYSTEM
US 220	23.580	IS 68	NATIONAL FREEWAY	27.350		PENNSYLVANIA ST/L		NHS SYSTEM

STATE HIGHWAY ADMINISTRATION OF MARYLAND
HIGHWAY INFORMATION SERVICES DIVISION
DATA SUPPORT GROUP

STATE HIGHWAY LOCATION REFERENCE

COUNTY: ALLEGANY
DISTRICT: 6
DATE: 12/31/03

ROUTE NUMBER: IS 68
INVENTORY DIRECTION: EAST
ROUTE NAME: NATIONAL FREEWAY

STATE SYSTEM		FUNCTIONAL CLASS	MEDIAN TYPE	ACCESS CONTROL	NHS	MILEPOINT		MILEPOINT DESCRIPTION	MARKED LANES	SURFACE WIDTH/TYPE*	AADT
STATE PRIMARY	R	RUR INTERSTATE	POSITIVE BARRIER	FULL	NHS	00.000			5	60I	16,687
						00.000		GARRETT CO/L			
						00.000	US 40	NATIONAL FREEWAY (AHEAD)			
						00.150		SPEED LIMIT 65 MPH/TRUCKS 45 MPH			
						00.680		INTERSTATE MILE MARKER 32.0			
		URB INTERSTATE				01.230					
						01.230	RP 68- 8	RAMP 8 FR MD 736 SB TO IS 68 WB			
						01.270	RP 68- 6	RAMP 6 FR IS 68 EB TO MIDLOTHIAN RD SB			
						01.540					17,675
						01.540	CO 94	MIDLOTHIAN RD			
						01.540	MD736	MIDLOTHIAN RD			
						01.540		STRUC #1114			
						01.540		EXIT #33			
						01.680		INTERSTATE MILE MARKER 33.0			
						01.730	RP 68- 2	RAMP 2 FR IS 68 WB TO MD 736 NB			
						01.770	RP 68- 4	RAMP 4 FR MIDLOTHIAN RD NB TO IS 68 EB			
						02.200			4	48I	
						02.200		STRUC #1118 GEORGES CREEK			
						02.370	MD936	UPPER GEORGES CREEK RD			
						02.370		STRUC #1113			
						02.530			5	60I	
						02.710		INTERSTATE MILE MARKER 34.0			
						02.980	RP 68- 8	RAMP 8 FR MD 36 SB TO IS 68 WB			
						03.020	RP 68- 6	RAMP 6 FR IS 68 EB TO MD 36 SB			
						03.210			4	54I	
						03.230			4	48I	22,475
						03.230	MD 36	NEW GEORGES CREEK RD			
						03.230		STRUC #1116			
						03.230		EXIT #34			
						03.280			5	60I	
			UNPROTECTED			03.540					
						03.540	RP 68- 4	RAMP 4 FR MD 36 NB TO IS 68 EB			
						03.570	RP 68- 2	RAMP 2 FR IS 68 WB TO MD 36 NB			
						03.710		INTERSTATE MILE MARKER 35.0			
						04.670		INTERSTATE MILE MARKER 36.0			

*A,B = UNIMPROVED; C = GRADED & DRAINED; D,E = SOIL,GRAVEL,STONE; F,G = LOW TYPE BITUMINOUS
H,I = HIGH TYPE BITUMINOUS; J = CONCRETE; K= BRICK; L = BLOCK

STATE HIGHWAY ADMINISTRATION OF MARYLAND
HIGHWAY INFORMATION SERVICES DIVISION
DATA SUPPORT GROUP

STATE HIGHWAY LOCATION REFERENCE

COUNTY: ALLEGANY
DISTRICT: 6
DATE: 12/31/03

ROUTE NUMBER: IS 68 CONTINUED
INVENTORY DIRECTION: EAST
ROUTE NAME: NATIONAL FREEWAY

STATE SYSTEM	FUNCTIONAL CLASS	MEDIAN TYPE	ACCESS CONTROL	NHS	MILEPOINT		MILEPOINT DESCRIPTION	MARKED LANES	SURFACE WIDTH/TYPE*	AADT
STATE PRIMARY	R URB INTERSTATE	UNPROTECTED	FULL	NHS	04.760	MD 55	VALE SUMMIT RD	5	60I	22,475
					04.760		STRUC #1115			
		POSITIVE BARRIER			04.830					
					05.680		INTERSTATE MILE MARKER 37.0			
					06.680		INTERSTATE MILE MARKER 38.0			
					07.310		VARIABLE MESSAGE SIGN #601 (EB/L)			
					07.420			4	48I	33,275
					07.420	MD 53	WINCHESTER RD			
					07.420		STRUC #1117			
					07.420		EXIT #39			
					07.460	RP 68- 1	RAMP 1 FR US 40AL NB TO IS 68 WB			
					07.700		INTERSTATE MILE MARKER 39.0			
					07.720	RP 68- 4	RAMP 4 FR MD 53 NB TO IS 68 EB			
					07.740	RP 68- 2	RAMP 2 FR IS 68 WB TO US 40AL NB			
		CURBED			08.000					
					08.000	RP 68- 6	RAMP 6 FR IS 68 EB TO MD 658 SB			
					08.060	RP 68- 7	RAMP 7 FR IS 68 WB TO MD 658 SB			
					08.060		SPEED LIMIT 55 MPH/TRUCKS 45 MPH			
					08.150					43,475
					08.150	MD658	VOCKE RD			
					08.150		STRUC #1106			
					08.150		EXIT #40			
		POSITIVE BARRIER			08.320			5	60I	
					08.320	RP 68- 4	RAMP 4 FR MD 658 NB TO IS 68 EB			
					08.700		INTERSTATE MILE MARKER 40.0			
	U				09.230		IN CORP LMTS CUMBERLAND			
					09.270			6	74I	
					09.420			5	60I	
	R				09.620		OUT CORP LMTS CUMBERLAND			
					09.760	RP 68- 2	RAMP 2 FR IS 68 WB TO BRADDOCK RD			
					09.760		EXIT #41			
					09.760		INTERSTATE MILE MARKER 41.0			
					09.880		VARIABLE MESSAGE SIGN #602 (EB/L)			
	U				10.000		IN CORP LMTS CUMBERLAND			
					10.140	RP 68- 6	RAMP 6 FR IS 68 EB TO US 220 SB			
					10.400	RP 68- 8	RAMP 8 FR GREENE ST SB TO IS 68 WB			

*A,B = UNIMPROVED; C = GRADED & DRAINED; D,E = SOIL,GRAVEL,STONE; F,G = LOW TYPE BITUMINOUS
H,I = HIGH TYPE BITUMINOUS; J = CONCRETE; K= BRICK; L = BLOCK

STATE HIGHWAY ADMINISTRATION OF MARYLAND
HIGHWAY INFORMATION SERVICES DIVISION
DATA SUPPORT GROUP

STATE HIGHWAY LOCATION REFERENCE

COUNTY: ALLEGANY
DISTRICT: 6
DATE: 12/31/03

ROUTE NUMBER: IS 68 CONTINUED
INVENTORY DIRECTION: EAST
ROUTE NAME: NATIONAL FREEWAY

STATE SYSTEM	FUNCTIONAL CLASS	MEDIAN TYPE	ACCESS CONTROL	NHS	MILEPOINT		MILEPOINT DESCRIPTION	MARKED LANES	SURFACE WIDTH/TYPE*	AADT
STATE PRIMARY	U URB INTERSTATE	POSITIVE BARRIER	FULL	NHS	10.480		SPEED LIMIT 50 MPH/TRUCKS 40 MPH	5	60I	43,475
					10.540					52,575
					10.540	US220	MCMULLEN HWY			
					10.540	MU1570	GREENE ST			
					10.540		STRUC #1105			
					10.540		EXIT #42			
					10.640	MU1315	FLETCHER DR			
					10.640		STRUC #1104			
					10.690		INTERSTATE MILE MARKER 42.0			
					10.810	RP 68- 2	RAMP 2 FR IS 68 WB TO GREENE ST NB			
					10.830	RP 68- 4	RAMP 4 FR US 220 NB TO IS 68 EB			
					11.080	MU2710	PATTERSON AVE			
					11.080		STRUC #1103			
					11.110		SPEED LIMIT 40 MPH			
					11.390		R/R #CSX 144 695 L			
					11.430	MU1880	KELLY BLVD			
					11.430		STRUC #1102			
					11.530	RP 68- 1	RAMP 1 FR LEE ST NB TO IS 68 WB			
					11.550	RP 68- 4	RAMP 4 FR KELLY BLVD NB TO IS 68 EB			
					11.650	RP 68- 3	RAMP 3 FR IS 68 EB TO JOHNSON ST NB			
					11.660	RP 68- 2	RAMP 2 FR IS 68 WB TO BEALL ST NB			
					11.690			6	84I	
					11.710	RP 68- 5	RAMP 5 FR JOHNSON ST SB TO IS 68 EB			
					11.720		INTERSTATE MILE MARKER 43.0			
					11.750			6	72J	
					11.810	MU185I	JOHNSON ST			
					11.810		STRUC #1096			
					11.810		EXIT #43A			
					11.900	MU435	BRIDGE ST			
					11.970			4	54J	
					11.970		STRUC OV WILLIS CREEK			
					11.990		R/R #CSX 832 214 P			
					12.040	RP 68- 8	RAMP 8 FR HARRISON ST TO IS 68 WB			
					12.050	RP 68- 7	RAMP 7 FR IS 68 WB TO HOWARD ST			
					12.080	RP 68- 6	RAMP 6 FR IS 68 EB TO WINSTON ST			
					12.100					37,775

*A,B = UNIMPROVED; C = GRADED & DRAINED; D,E = SOIL,GRAVEL,STONE; F,G = LOW TYPE BITUMINOUS
H,I = HIGH TYPE BITUMINOUS; J = CONCRETE; K= BRICK; L = BLOCK

STATE HIGHWAY LOCATION REFERENCE

COUNTY: ALLEGANY
DISTRICT: 6
DATE: 12/31/03

ROUTE NUMBER: IS 68 CONTINUED
INVENTORY DIRECTION: EAST
ROUTE NAME: NATIONAL FREEWAY

STATE SYSTEM		FUNCTIONAL CLASS	MEDIAN TYPE	ACCESS CONTROL	NHS	MILEPOINT		MILEPOINT DESCRIPTION	MARKED LANES	SURFACE WIDTH/TYPE*	AADT
STATE PRIMARY	U	URB INTERSTATE	POSITIVE BARRIER	FULL	NHS	12.100	MU2370	S MECHANIC ST	4	54J	37,775
						12.100		EXIT #43B			
						12.120	RP 68- 5	RAMP 5 FR IS 68 EB TO QUEEN CITY DR			
						12.120		EXIT #43C			
						12.160	RP 68- 7	RAMP 7 FR IS 68 WB TO HOWARD ST			
						12.220	MU680	CENTRE ST N&S			
						12.270	MU2915	QUEEN CITY DR			
						12.300			4	48J	
						12.300	RP 68- 2	RAMP 2 FR IS 68 WB TO HARRISON ST			
						12.300	RP 68- 4	RAMP 4 FR MD 51 NB TO IS 68 EB			
						12.380	MU2690	PARK ST			
						12.410	MU6880	ALLEY #88			
						12.430	RP 68- 8	RAMP 8 FR MARYLAND AVE TO IS 68 WB			
						12.430	RP 68- 6	RAMP 6 FR IS 68 EB TO MARYLAND AVE			
						12.440					28,675
						12.440		EXIT #43D			
						12.460			5	60I	
						12.460	RP 68- 4	RAMP 4 FR MARYLAND AVE TO IS 68 EB			
						12.510	RP 68- 2	RAMP 2 FR IS 68 WB TO MARYLAND AVE			
						12.580		SPEED LIMIT 55 MPH			
						12.710		INTERSTATE MILE MARKER 44.0			
						12.840	MU2280	MARION ST			
						12.840		STRUC #1095			
						12.870		STRUC #1094 PEDESTRIAN WALKWAY			
						12.880	RP 68- 6	RAMP 6 FR IS 68 EB TO MD 639 SB			
						12.880	RP 68- 8	RAMP 8 FR US 40AL SB TO IS 68 WB			
						12.890			4	48I	
						13.070					32,775
						13.070	MD639	WILLOWBROOK RD			
						13.070	US 40AL	BALTIMORE AVE			
						13.070		STRUC #1093			
						13.070		EXIT #44			
						13.230	RP 68- 2	RAMP 2 FR IS 68 WB TO US 40AL NB			
			UNPROTECTED			13.280					
						13.300	RP 68- 4	RAMP 4 FR MD 639 NB TO IS 68 EB			
	R					13.650		OUT CORP LMTS CUMBERLAND			

*A,B = UNIMPROVED; C = GRADED & DRAINED; D,E = SOIL,GRAVEL,STONE; F,G = LOW TYPE BITUMINOUS
H,I = HIGH TYPE BITUMINOUS; J = CONCRETE; K= BRICK; L = BLOCK

STATE HIGHWAY ADMINISTRATION OF MARYLAND
HIGHWAY INFORMATION SERVICES DIVISION
DATA SUPPORT GROUP

STATE HIGHWAY LOCATION REFERENCE

COUNTY: ALLEGANY
DISTRICT: 6
DATE: 12/31/03

ROUTE NUMBER: IS 68 CONTINUED
INVENTORY DIRECTION: EAST
ROUTE NAME: NATIONAL FREEWAY

STATE SYSTEM		FUNCTIONAL CLASS	MEDIAN TYPE	ACCESS CONTROL	NHS	MILEPOINT		MILEPOINT DESCRIPTION	MARKED LANES	SURFACE WIDTH/TYPE*	AADT
STATE PRIMARY	R	URB INTERSTATE	UNPROTECTED	FULL	NHS	13.710		INTERSTATE MILE MARKER 45.0	4	48I	32,775
						13.790	RP 68- 8	RAMP 8 FR MD 952 SB TO IS 68 WB			
						13.930	RP 68- 7	RAMP 7 FR IS 68 WB TO MD 952 SB			
						13.930	RP 68- 6	RAMP 6 FR IS 68 EB TO MD 952 SB			
						13.960	RP 68- 4	RAMP 4 FR MD 952 NB TO IS 68 EB			
						13.990					28,375
						13.990	MD952	HILLCREST DR			
						13.990		STRUC #1081			
						13.990		EXIT #45			
						14.140		ATR STATION #0070 (CABINET EB/L)			
						14.150		VARIABLE MESSAGE SIGN #603 (WB/L)			
			POSITIVE BARRIER			14.400					
						14.450	RP 68- 7	RAMP 7 FR MD 144 NB TO IS 68 WB			
						14.640	RP 68- 4	RAMP 4 FR IS 68 WB TO MD 144 NB			
						14.690					28,875
						14.690	MD144	CHRISTIE RD			
						14.690		STRUC #1099			
						14.690		EXIT #46			
						14.760		STRUC #1005 BR OF EVITTS CREEK			
						14.770		INTERSTATE MILE MARKER 46.0			
						14.900	RP 68- 3	RAMP 3 FR IS 68 EB TO MD 144 NB			
						14.900		STRUC #1030 EVITTS CREEK			
						14.970	RP 68- 8	RAMP 8 FR US 220 SB TO IS 68 WB			
						15.210		SPEED LIMIT 65 MPH			
		RUR INTERSTATE				15.260					
						15.260	US220	NO NAME			
						15.260		STRUC #1168			
						15.280	RP 68- 1	RAMP 1 FR MD 144 NB TO IS 68 WB			
						15.390					18,875
						15.390	MD144	ALI GHAN RD/NATIONAL PIKE			
						15.390		STRUC #1157			
						15.390		EXIT #47			
						15.760	RP 68- 5	RAMP 5 FR MD 144 SB TO IS 68 EB			
						15.760	RP 68- 7	RAMP 7 FR IS 68 WB TO MD 144 SB			
						15.810		INTERSTATE MILE MARKER 47.0			
						15.820			5	60I	

*A,B = UNIMPROVED; C = GRADED & DRAINED; D,E = SOIL,GRAVEL,STONE; F,G = LOW TYPE BITUMINOUS
H,I = HIGH TYPE BITUMINOUS; J = CONCRETE; K= BRICK; L = BLOCK

STATE HIGHWAY LOCATION REFERENCE

COUNTY: ALLEGANY
DISTRICT: 6
DATE: 12/31/03

ROUTE NUMBER: IS 68 CONTINUED
INVENTORY DIRECTION: EAST
ROUTE NAME: NATIONAL FREEWAY

STATE SYSTEM		FUNCTIONAL CLASS	MEDIAN TYPE	ACCESS CONTROL	NHS	MILEPOINT		MILEPOINT DESCRIPTION	MARKED LANES	SURFACE WIDTH/TYPE*	AADT
STATE PRIMARY	R	RUR INTERSTATE	POSITIVE BARRIER	FULL	NHS	15.930	MD948AF	JEFFRIES RD	5	60I	18,875
						15.930		STRUC #I155			
						16.790		STRUC #I154 LICK RUN			
						16.820	MD144	NATIONAL PIKE			
						16.830		INTERSTATE MILE MARKER 48.0			
						17.290			4	48I	
						17.560		STRUC #I152 ELK LICK RUN			
						17.690			5	60I	
						17.790		INTERSTATE MILE MARKER 49.0			
						18.180	MD948AE	ROCKY GAP RD			
						18.180		STRUC #I151			
						18.790		INTERSTATE MILE MARKER 50.0			
						19.090	RP 68- 6	RAMP 6 FR IS 68 EB TO MD 948AD SB			
						19.140	RP 68- 8	RAMP 8 FR MD 948AD SB TO IS 68 WB			
			UNPROTECTED			19.480					17,675
						19.480	MD948AD	PLEASANT VALLEY RD			
						19.480		STRUC #I150			
						19.480		EXIT #50			
			POSITIVE BARRIER			19.680					
						19.680	RP 68- 2	RAMP 2 FR IS 68 WB TO MD 948AD NB			
						19.690	RP 68- 4	RAMP 4 FR MD 948AD NB TO IS 68 EB			
						19.790		INTERSTATE MILE MARKER 51.0			
						20.410	RP 68- 7	RAMP 7 FR MD 948C TO IS 68 WB			
						20.720	MD144	NATIONAL PIKE			
						20.720		STRUC #I147			
						20.720		EXIT #52			
						20.810			4	48I	
						20.810		INTERSTATE MILE MARKER 52.0			
						20.930			5	60I	
						21.020	RP 68- 5	RAMP 5 FR IS 68 EB TO MD 144			
						21.180					17,175
						21.180	MD144	NATIONAL PIKE			
						21.180		STRUC #I146			
						21.810		INTERSTATE MILE MARKER 53.0			
						22.100	CO502	STREET RD			
						22.100		STRUC #I145			

*A,B = UNIMPROVED; C = GRADED & DRAINED; D,E = SOIL,GRAVEL,STONE; F,G = LOW TYPE BITUMINOUS
H,I = HIGH TYPE BITUMINOUS; J = CONCRETE; K= BRICK; L = BLOCK

STATE HIGHWAY ADMINISTRATION OF MARYLAND
HIGHWAY INFORMATION SERVICES DIVISION
DATA SUPPORT GROUP

STATE HIGHWAY LOCATION REFERENCE

COUNTY: ALLEGANY
DISTRICT: 6
DATE: 12/31/03

ROUTE NUMBER: IS 68 CONTINUED
INVENTORY DIRECTION: EAST
ROUTE NAME: NATIONAL FREEWAY

STATE SYSTEM		FUNCTIONAL CLASS	MEDIAN TYPE	ACCESS CONTROL	NHS	MILEPOINT		MILEPOINT DESCRIPTION	MARKED LANES	SURFACE WIDTH/TYPE*	AADT
STATE PRIMARY	R	RUR INTERSTATE	POSITIVE BARRIER	FULL	NHS	22.810		INTERSTATE MILE MARKER 54.0	5	60I	17,175
						23.650		STRUC #1160 TRIB FLINSTONE CREEK			
						23.810		INTERSTATE MILE MARKER 55.0			
						24.140			4	48I	
						24.170					17,940
						24.170	RP 68- 7	RAMP 7 FR MD 948AM TO IS 68 WB			
						24.170	RP 68- 6	RAMP 6 FR IS 68 EB TO MD 144 SB			
						24.170		EXIT #56			
						24.360		STRUC #1146			
						24.410	RP 68- 5	RAMP 5 FR IS 68 WB TO MD 948AM			
						24.570	RP 68- 4	RAMP 4 FR MD 144 NB TO IS 68 EB			
						24.600	MD948AO	BLACK VALLEY RD			
						24.600		STRUC #1077			
						24.810		INTERSTATE MILE MARKER 56.0			
						25.590	CO507	DRY RIDGE RD			
						25.590		STRUC #1140			
						25.750		INTERSTATE MILE MARKER 57.0			
						25.830		STRUC #1141 TOWN CREEK			
						26.000			5	60I	
						26.820		INTERSTATE MILE MARKER 58.0			
						26.910		STRUC #1143 (PVT RD)			
						27.810		INTERSTATE MILE MARKER 59.0			
						27.940	CO558	OLD CUMBERLAND RD			
						27.940		STRUC #1144			
						28.770		INTERSTATE MILE MARKER 60.0			
						29.000			4	48I	
						29.160		ATR STATION #0033 (CABINET EB/L)			
						29.770		INTERSTATE MILE MARKER 61.0			
						30.550	MD144	OLD NATIONAL PIKE			
						30.550		STRUC #1138			
						30.670		STRUC #1089 LITTLE PINE LICK HOLLOW			
						30.770		INTERSTATE MILE MARKER 62.0			
						30.840	RP 68- 6	RAMP 6 FR IS 68 EB TO US 40SC SB			
						30.900	RP 68- 8	RAMP 8 FR US 40SC SB TO IS 68 WB			
						31.120	RP 68- 5	RAMP 5 FR US 40SC SB TO IS 68 EB			
						31.140					14,775

*A,B = UNIMPROVED; C = GRADED & DRAINED; D,E = SOIL,GRAVEL,STONE; F,G = LOW TYPE BITUMINOUS
H,I = HIGH TYPE BITUMINOUS; J = CONCRETE; K= BRICK; L = BLOCK

STATE HIGHWAY ADMINISTRATION OF MARYLAND
HIGHWAY INFORMATION SERVICES DIVISION
DATA SUPPORT GROUP

STATE HIGHWAY LOCATION REFERENCE

COUNTY: ALLEGANY
DISTRICT: 6
DATE: 12/31/03

ROUTE NUMBER: IS 68 CONTINUED
INVENTORY DIRECTION: EAST
ROUTE NAME: NATIONAL FREEWAY

STATE SYSTEM		FUNCTIONAL CLASS	MEDIAN TYPE	ACCESS CONTROL	NHS	MILEPOINT		MILEPOINT DESCRIPTION	MARKED LANES	SURFACE WIDTH/TYPE*	AADT
STATE PRIMARY	R	RUR INTERSTATE	POSITIVE BARRIER	FULL	NHS	31.140	US 40SC	NATIONAL PIKE	4	48I	14,775
						31.140		STRUC #1133			
						31.140		EXIT #62			
						31.220		STRUC #1087 FIFTEEN MILE CREEK			
						31.370	RP 68- 2	RAMP 2 FR IS 68 WB TO US 40SC NB			
						31.770		INTERSTATE MILE MARKER 63.0			
						32.010	RP 68- 8	RAMP 8 FR MD 948AL SB TO IS 68 WB			
						32.170	RP 68- 6	RAMP 6 FR IS 68 EB TO MD 948AL SB			
						32.330	RP 68- 7	RAMP 7 FR IS 68 WB TO MD 948AL SB			
						32.410					17,075
						32.410	MD948AL	MV SMITH RD			
						32.410		STRUC #1130			
						32.410		EXIT #64			
						32.670	RP 68- 4	RAMP 4 FR MD 948AL NB TO IS 68 EB			
						32.770		INTERSTATE MILE MARKER 64.0			
						33.490	CO573	CAT POINT RD			
						33.490	CO745	MOUNTAIN RD			
						33.490		STRUC #1101			
						33.730			4	60I	
						33.730		INTERSTATE MILE MARKER 65.0			
						34.090			5	60I	
						34.780		INTERSTATE MILE MARKER 66.0			
						35.780		INTERSTATE MILE MARKER 67.0			
						36.700	RP 68- 6	RAMP 6 FR IS 68 EB TO ORLEANS RD SB			
						36.780		INTERSTATE MILE MARKER 68.0			
						36.830	RP 68- 8	RAMP 8 FR ORLEANS RD SB TO IS 68 WB			
						36.940					14,375
						36.940	CO660	ORLEANS RD			
						36.940		STRUC #1100			
						36.940		EXIT #68			
						37.090	RP 68- 4	RAMP 4 FR ORLEANS RD NB TO IS 68 EB			
						37.170	RP 68- 2	RAMP 2 FR IS 68 WB TO ORLEANS RD NB			
			UNPROTECTED			37.260					
						37.750		INTERSTATE MILE MARKER 69.0			
						38.180		STRUC #1050 SNIB HOLLOW RUN			
						38.270			4	48I	

*A,B = UNIMPROVED; C = GRADED & DRAINED; D,E = SOIL,GRAVEL,STONE; F,G = LOW TYPE BITUMINOUS
H,I = HIGH TYPE BITUMINOUS; J = CONCRETE; K= BRICK; L = BLOCK

STATE HIGHWAY LOCATION REFERENCE

COUNTY: ALLEGANY
DISTRICT: 6
DATE: 12/31/03

ROUTE NUMBER: IS 68 CONTINUED
INVENTORY DIRECTION: EAST
ROUTE NAME: NATIONAL FREEWAY

STATE SYSTEM		FUNCTIONAL CLASS	MEDIAN TYPE	ACCESS CONTROL	NHS	MILEPOINT		MILEPOINT DESCRIPTION	MARKED LANES	SURFACE WIDTH/TYPE*	AADT
STATE PRIMARY	R	RUR INTERSTATE	UNPROTECTED	FULL	NHS	38.400	US 40SC	NATIONAL PIKE	4	48I	14,375
						38.400		STRUC #1129			
						38.710		STRUC #1038 SNIB HOLLOW RUN			
						38.780		INTERSTATE MILE MARKER 70.0			
						39.020		STRUC #1039 SNIB HOLLOW RUN			
						39.530	RP 68- 8	RAMP 8 FR MD 948Y SB TO IS 68 WB			
						39.630		STRUC #1040 SNIB HOLLOW RUN			
						39.660	RP 68- 6	RAMP 6 FR IS 68 EB TO MD 948Y SB			
						39.750		INTERSTATE MILE MARKER 71.0			
						39.860					20,375
						39.860	MD948Y	HIGH GERMANY RD			
						39.860		STRUC #1128			
						39.860		EXIT #72			
						40.170	RP 68- 4	RAMP 4 FR MD 948Y NB TO IS 68 EB			
						40.170	RP 68- 2	RAMP 2 FR IS 68 WB TO MD 948Y NB			
						40.270	US 40	NATIONAL FREEWAY			
						40.270		STRUC #2147 SIDELING HILL CREEK			
						40.270		WASHINGTON CO/L			

ROUTE NUMBER: MD 35
INVENTORY DIRECTION: NORTH
ROUTE NAME: ELLERSLIE RD

STATE SYSTEM		FUNCTIONAL CLASS	MEDIAN TYPE	ACCESS CONTROL	NHS	MILEPOINT		MILEPOINT DESCRIPTION	MARKED LANES	SURFACE WIDTH/TYPE*	AADT
STATE SECONDARY	R	URB OPA	NONE (UNDIV)	NONE	NOT NHS	00.000			2	24I	5,350
						00.000	MD 36	MT SAVAGE RD			
						00.030			2	22I	
						00.030	MD831C	KREIGBAUM RD			
						00.070		SPEED LIMIT 25 MPH			
						00.220		SPEED LIMIT 35 MPH			
						00.500		SPEED LIMIT 50 MPH			
						01.640		SPEED LIMIT 30 MPH			
						01.870					4,050
						01.870	CO434	HOPKINS ST			
						02.200		STRUC #1068 WILLS CREEK			
						02.370		PENNSYLVANIA ST/L			

*A,B = UNIMPROVED; C = GRADED & DRAINED; D,E = SOIL,GRAVEL,STONE; F,G = LOW TYPE BITUMINOUS
H,I = HIGH TYPE BITUMINOUS; J = CONCRETE; K= BRICK; L = BLOCK

STATE HIGHWAY ADMINISTRATION OF MARYLAND
HIGHWAY INFORMATION SERVICES DIVISION
DATA SUPPORT GROUP

STATE HIGHWAY LOCATION REFERENCE

COUNTY: ALLEGANY
DISTRICT: 6
DATE: 12/31/03

ROUTE NUMBER: MD 36
INVENTORY DIRECTION: NORTH
ROUTE NAME: NEW GEORGES CREEK RD

STATE SYSTEM		FUNCTIONAL CLASS	MEDIAN TYPE	ACCESS CONTROL	NHS	MILEPOINT		MILEPOINT DESCRIPTION	MARKED LANES	SURFACE WIDTH/TYPE*	AADT
STATE SECONDARY	U	URB OPA	NONE (UNDIV)	NONE	NOT NHS	00.000			2	30J	5,675
						00.000		WEST VIRGINIA ST/L			
						00.020		STRUC #1023 POTOMAC RIVER			
			CURBED			00.060			2	24I	
						00.060	MD135	CHURCH ST			
						00.060		SPEED LIMIT 30 MPH			
			NONE (UNDIV)			00.090			2	48I	
						00.130			2	28I	
						00.220			2	22I	
						00.350		SPEED LIMIT 50 MPH			
						00.500	MU510	WAVERLY ST			
						00.500		STRUC #1122			
	R					00.970		OUT CORP LMTS WESTERNPORT			
						01.340		STRUC #1121 GEORGES CREEK			
		RUR MINOR ART				01.360					
						01.420		R/R #CSX 870 653 B			
						01.440					5,475
						01.440	MD937	MAIN ST			
						01.710			2	24I	
						02.060			3	36I	
						02.370			2	24I	
						03.870	MD939	NO NAME			
						04.070			3	36I	7,875
						04.070	MD935	LOWER GEORGES CREEK RD			
						04.080		STRUC #1124 GEORGES CREEK			
						04.290		STRUC #1125 MOORES RUN			
	U					04.330		IN CORP LMTS BARTON			
						04.370	MU187	POTOMAC ST			
						04.370		STRUC #1120			
	R					04.420		OUT CORP LMTS BARTON			
						05.820			2	24I	
						05.980	MD935A	NO NAME			
						06.160			3	36I	
						06.760		STRUC #1126 GEORGES CREEK			
						06.820		R/R #CSX 870 655 P			

*A,B = UNIMPROVED; C = GRADED & DRAINED; D,E = SOIL,GRAVEL,STONE; F,G = LOW TYPE BITUMINOUS
H,I = HIGH TYPE BITUMINOUS; J = CONCRETE; K= BRICK; L = BLOCK

STATE HIGHWAY ADMINISTRATION OF MARYLAND
HIGHWAY INFORMATION SERVICES DIVISION
DATA SUPPORT GROUP

STATE HIGHWAY LOCATION REFERENCE

COUNTY: ALLEGANY
DISTRICT: 6
DATE: 12/31/03

ROUTE NUMBER: MD 36 CONTINUED
INVENTORY DIRECTION: NORTH
ROUTE NAME: LOWER GEORGES CREEK RD

STATE SYSTEM		FUNCTIONAL CLASS	MEDIAN TYPE	ACCESS CONTROL	NHS	MILEPOINT		MILEPOINT DESCRIPTION	MARKED LANES	SURFACE WIDTH/TYPE*	AADT
STATE SECONDARY	R	RUR MINOR ART	NONE (UNDIV)	NONE	NOT NHS	06.850	MD935	LOWER GEORGES CREEK RD	3	36I	7,875
						06.860		SPEED LIMIT 40 MPH			
						06.920			2	22I	
						07.330		SPEED LIMIT 25 MPH			
						07.350			2	24I	
NAME: W MAIN ST	U					07.910		IN CORP LMTS LONACONING			
						07.990			2	40I	
						08.030			2	30I	8,398
NAME: E MAIN ST						08.030	MD657	DOUGLAS AVE			
						08.080		STRUC #1166 KOONTZ RUN			
						08.290			2	24I	
						08.320			2	30I	
						08.490			2	20I	
NAME: LOWER GEORGES CREEK RD	R					08.530		OUT CORP LMTS LONACONING			
						08.550		STRUC #1014 GEORGES CREEK			
						08.610		SPEED LIMIT 35 MPH			
						08.760			2	25I	
						09.000			2	20I	
						09.000		R/R #CSX 832 551 F			
						09.230		ATR STATION #0001 (CABINET SB/L)			
						09.240		STRUC #1013 GEORGES CREEK			
						09.550	CO692	OLD CONEY CEMETERY RD			
						10.030		STRUC #1012 GEORGES CREEK			
						10.330			2	24I	
						10.330		STRUC #1011 ELK LICK RUN			
NAME: MAIN ST	U					10.730		IN CORP LMTS MIDLAND			
						10.760		SPEED LIMIT 25 MPH			
						11.060	MU 50	CHURCH ST			
						11.060		STRUC #1127 NEFF RUN			
NAME: NEW GEORGES CREEK RD	R					11.320		SPEED LIMIT 40 MPH			
						11.320		OUT CORP LMTS MIDLAND			
						11.480					8,875
						11.480	CO 80	PARADISE ST			
						11.530		SPEED LIMIT 50 MPH			
						11.570		STRUC #1054 NEFF RUN			

*A,B = UNIMPROVED; C = GRADED & DRAINED; D,E = SOIL,GRAVEL,STONE; F,G = LOW TYPE BITUMINOUS
H,I = HIGH TYPE BITUMINOUS; J = CONCRETE; K= BRICK; L = BLOCK

STATE HIGHWAY LOCATION REFERENCE

COUNTY: ALLEGANY
DISTRICT: 6
DATE: 12/31/03

ROUTE NUMBER: MD 36 CONTINUED
INVENTORY DIRECTION: NORTH
ROUTE NAME: NEW GEORGES CREEK RD

STATE SYSTEM		FUNCTIONAL CLASS	MEDIAN TYPE	ACCESS CONTROL	NHS	MILEPOINT		MILEPOINT DESCRIPTION	MARKED LANES	SURFACE WIDTH/TYPE*	AADT
STATE SECONDARY	R	RUR MINOR ART	NONE (UNDIV)	NONE	NOT NHS	11.880			2	24I	10,075
						11.880	CO 86	OCEAN HILL RD			
						14.140					7,375
						14.140	CO681	CABIN RUN RD			
						14.140	MD 55	VALE SUMMIT RD			
			UNPROTECTED			14.630			4	48I	
						14.920	RP 68- 6	RAMP 6 FR IS 68 EB TO MD 36 SB			
						14.920	RP 68- 4	RAMP 4 FR MD 36 NB TO IS 68 EB			
						14.980	RP 68- 5	RAMP 5 FR MD 36 SB TO RAMP 4 (TO IS 68)			
						14.980	RP 68- 3	RAMP 3 FR RAMP 6 (FR IS 68) TO MD 36 NB			
			CURBED			15.000					
		URB OPA				15.050					9,075
						15.050	IS 68	NATIONAL FREEWAY			
						15.050		STRUC #1116			
						15.050		EXIT #34			
			UNPROTECTED			15.110					
						15.110	RP 68- 7	RAMP 7 FR RAMP 2 (FR IS 68) TO MD 36 SB			
						15.110	RP 68- 1	RAMP 1 FR MD 36 NB TO RAMP 8 (TO IS 68)			
						15.180	RP 68- 8	RAMP 8 FR MD 36 SB TO IS 68 WB			
						15.180	RP 68- 2	RAMP 2 FR IS 68 WB TO MD 36 NB			
						15.290	CO846	CHERRY LA			
			NONE (UNDIV)			15.480			2	24I	
						15.950		SPEED LIMIT 40 MPH			
						16.090	MU535	VILLAGE PKWY			
	U					16.140		IN CORP LMTS FROSTBURG			
			UNPROTECTED			16.150					
	R					16.270			3	36I	
						16.270		OUT CORP LMTS FROSTBURG			
						16.440	MD743	OLD NATIONAL PIKE			
			POSITIVE BARRIER			16.460			4	48I	
						16.530	US 40AL	NATIONAL PIKE/MAIN ST (AHEAD)			
	U	URB MINOR ART	NONE (UNDIV)			17.600			2	22I	1,775
NAME: N WATER ST						17.600	MU560	S WATER ST (BACK)			
						17.600	US 40AL	MAIN ST			
NAME: MT SAVAGE RD	R					17.950		OUT CORP LMTS FROSTBURG			

*A,B = UNIMPROVED; C = GRADED & DRAINED; D,E = SOIL,GRAVEL,STONE; F,G = LOW TYPE BITUMINOUS
H,I = HIGH TYPE BITUMINOUS; J = CONCRETE; K= BRICK; L = BLOCK

STATE HIGHWAY ADMINISTRATION OF MARYLAND
HIGHWAY INFORMATION SERVICES DIVISION
DATA SUPPORT GROUP

STATE HIGHWAY LOCATION REFERENCE

COUNTY: ALLEGANY
DISTRICT: 6
DATE: 12/31/03

ROUTE NUMBER: MD 36 CONTINUED
INVENTORY DIRECTION: NORTH
ROUTE NAME: MT SAVAGE RD

STATE SYSTEM		FUNCTIONAL CLASS	MEDIAN TYPE	ACCESS CONTROL	NHS	MILEPOINT		MILEPOINT DESCRIPTION	MARKED LANES	SURFACE WIDTH/TYPE*	AADT
STATE SECONDARY	R	URB MINOR ART	NONE (UNDIV)	NONE	NOT NHS	18.000		SPEED LIMIT 30 MPH	2	22I	1,775
						18.390		R/R #CSX 832 260 R			
						19.550		SPEED LIMIT 40 MPH			
						20.030		STRUC #1069 JENNINGS RUN			
						20.170		SPEED LIMIT 35 MPH			
						20.360					2,775
						20.360	MD638	PARKERSBURG RD			
						20.420		STRUC #1009 JENNINGS RUN			
						20.680					3,275
						20.680	CO185	SLABTOWN RD			
						21.730		SPEED LIMIT 25 MPH			
						21.750			2	20I	
						22.120		R/R #CSX 832 258 P			
						22.230		STRUC #1008 JENNINGS RUN			
						22.460			2	22I	
						22.510		STRUC #1007 JENNINGS RUN			
						22.670		SPEED LIMIT 30 MPH			
		RUR MAJ COLL				22.960					
						22.960		STRUC #1006 JENNINGS RUN			
						23.800		SPEED LIMIT 40 MPH			
						23.920			2	24I	
						24.260		STRUC #1080 PEDESTRIAN WALKWAY			
						24.300		STRUC #1078 NORTH BRANCH			
						24.340					4,775
						24.340	MD 47	BARRELVILLE RD			
						24.430		SPEED LIMIT 50 MPH			
						24.760	MD 36B	NO NAME			
						25.160	MD831D	PORTER TOWN RD			
						25.510	MD831D	PORTER TOWN RD			
		URB MINOR ART				26.640					5,075
						26.640	MD831C	KREIGBAUM RD			
		URB OPA				27.340					9,575
						27.340	MD 35	ELLERSLIE RD			
						27.460		STRUC #1004 JENNINGS RUN			
						27.510	MD831C	KREIGBAUM RD			
						27.510	CO658	CASH VALLEY RD			

*A,B = UNIMPROVED; C = GRADED & DRAINED; D,E = SOIL,GRAVEL,STONE; F,G = LOW TYPE BITUMINOUS
H,I = HIGH TYPE BITUMINOUS; J = CONCRETE; K= BRICK; L = BLOCK

STATE HIGHWAY LOCATION REFERENCE

COUNTY: ALLEGANY
DISTRICT: 6
DATE: 12/31/03

ROUTE NUMBER: MD 36 CONTINUED
INVENTORY DIRECTION: NORTH
ROUTE NAME: MT SAVAGE RD

STATE SYSTEM		FUNCTIONAL CLASS	MEDIAN TYPE	ACCESS CONTROL	NHS	MILEPOINT		MILEPOINT DESCRIPTION	MARKED LANES	SURFACE WIDTH/TYPE*	AADT
STATE SECONDARY	R	URB OPA	NONE (UNDIV)	NONE	NOT NHS	28.400	MD 36C	HOMEWOOD ST	2	24I	9,575
						29.050					11,475
						29.050	MD831A	DAKOTA AVE			
						29.210		SPEED LIMIT 30 MPH			
			CURBED			29.340			3	48I	
						29.400		STRUC #1001 BRADDOCK RUN			
						29.410			2	48I	
						29.430	US 40AL	NATIONAL HWY			

ROUTE NUMBER: MD 36B
INVENTORY DIRECTION: NORTH
ROUTE NAME: NO NAME

STATE SYSTEM		FUNCTIONAL CLASS	MEDIAN TYPE	ACCESS CONTROL	NHS	MILEPOINT		MILEPOINT DESCRIPTION	MARKED LANES	SURFACE WIDTH/TYPE*	AADT
STATE SECONDARY	R	RUR LOCAL	NONE (UNDIV)	NONE	NOT NHS	00.000			2	22I	0
						00.000	MD 36	MT SAVAGE RD			
						00.030		ROAD END			

ROUTE NUMBER: MD 36C
INVENTORY DIRECTION: NORTH
ROUTE NAME: HOMEWOOD ST

STATE SYSTEM		FUNCTIONAL CLASS	MEDIAN TYPE	ACCESS CONTROL	NHS	MILEPOINT		MILEPOINT DESCRIPTION	MARKED LANES	SURFACE WIDTH/TYPE*	AADT
STATE SECONDARY	R	URB LOCAL	NONE (UNDIV)	NONE	NOT NHS	00.000			2	26I	0
						00.000	MD 36	MT SAVAGE RD			
						00.030	MD831B	OLD MOUNT SAVAGE RD			

ROUTE NUMBER: MD 47
INVENTORY DIRECTION: NORTH
ROUTE NAME: BARRELVILLE RD

STATE SYSTEM		FUNCTIONAL CLASS	MEDIAN TYPE	ACCESS CONTROL	NHS	MILEPOINT		MILEPOINT DESCRIPTION	MARKED LANES	SURFACE WIDTH/TYPE*	AADT
STATE SECONDARY	R	RUR MAJ COLL	NONE (UNDIV)	NONE	NOT NHS	00.000			2	26I	2,525
						00.000	MD 36	MT SAVAGE RD			
						00.040			2	20I	
						00.040	MD831F	NO NAME			

*A,B = UNIMPROVED; C = GRADED & DRAINED; D,E = SOIL,GRAVEL,STONE; F,G = LOW TYPE BITUMINOUS
H,I = HIGH TYPE BITUMINOUS; J = CONCRETE; K= BRICK; L = BLOCK

STATE HIGHWAY LOCATION REFERENCE

COUNTY: ALLEGANY
DISTRICT: 6
DATE: 12/31/03

ROUTE NUMBER: MD 47 CONTINUED
INVENTORY DIRECTION: NORTH
ROUTE NAME: BARRELVILLE RD

STATE SYSTEM		FUNCTIONAL CLASS	MEDIAN TYPE	ACCESS CONTROL	NHS	MILEPOINT		MILEPOINT DESCRIPTION	MARKED LANES	SURFACE WIDTH/TYPE*	AADT
STATE SECONDARY	R	RUR MAJ COLL	NONE (UNDIV)	NONE	NOT NHS	00.100		SPEED LIMIT 30 MPH	2	20I	2,525
						00.230		STRUC #1043 NORTH BRANCH			
						00.770		SPEED LIMIT 35 MPH			
						00.930		STRUC #1042 NORTH BRANCH			
						01.610		STRUC #1070 NORTH BRANCH			
						01.700		PENNSYLVANIA ST/L			

ROUTE NUMBER: MD 49
INVENTORY DIRECTION: EAST
ROUTE NAME: BRADDOCK RD

STATE SYSTEM		FUNCTIONAL CLASS	MEDIAN TYPE	ACCESS CONTROL	NHS	MILEPOINT		MILEPOINT DESCRIPTION	MARKED LANES	SURFACE WIDTH/TYPE*	AADT
STATE SECONDARY	R	URB COLL	NONE (UNDIV)	NONE	NOT NHS	00.000			2	24I	5,925
						00.000	MD658	VOCKE RD			
						00.000	RP 68- 2	RAMP 2 FR RAMP 7 (FR IS 68) TO MD 658			
						00.050		SPEED LIMIT 30 MPH			
						00.440		SPEED LIMIT 40 MPH			
						01.020	MU410	BRADDOCK RD (AHEAD)			

ROUTE NUMBER: MD 51
INVENTORY DIRECTION: EAST
ROUTE NAME: INDUSTRIAL BLVD

STATE SYSTEM		FUNCTIONAL CLASS	MEDIAN TYPE	ACCESS CONTROL	NHS	MILEPOINT		MILEPOINT DESCRIPTION	MARKED LANES	SURFACE WIDTH/TYPE*	AADT
STATE SECONDARY	U	URB OPA	CURBED	NONE	NOT NHS	00.000			4	48I	21,325
						00.000	MU2370	S MECHANIC ST (BACK)			
						00.000	RP 68- 4	RAMP 4 FR MD 51 NB TO IS 68 EB			
						00.000		EXIT #43B			
						00.080			5	58I	
						00.080	MD 51A	S CENTRE ST			
						00.210	MD 61	CANAL PKWY			
						00.330		SPEED LIMIT 45 MPH			
						00.440	MD 61	CANAL PKWY			
						00.480		R/R #CSX 144 682 K			
						00.480		STRUC #1092			
			UNPROTECTED			00.730					

*A,B = UNIMPROVED; C = GRADED & DRAINED; D,E = SOIL,GRAVEL,STONE; F,G = LOW TYPE BITUMINOUS
H,I = HIGH TYPE BITUMINOUS; J = CONCRETE; K= BRICK; L = BLOCK

STATE HIGHWAY LOCATION REFERENCE

COUNTY: ALLEGANY
DISTRICT: 6
DATE: 12/31/03

ROUTE NUMBER: MD 51 CONTINUED
INVENTORY DIRECTION: EAST
ROUTE NAME: INDUSTRIAL BLVD

STATE SYSTEM		FUNCTIONAL CLASS	MEDIAN TYPE	ACCESS CONTROL	NHS	MILEPOINT		MILEPOINT DESCRIPTION	MARKED LANES	SURFACE WIDTH/TYPE*	AADT
STATE SECONDARY	U	URB OPA	CURBED	NONE	NOT NHS	00.900			6	68I	21,325
						00.900	MU3210	W SECOND ST			
						00.960		SPEED LIMIT 30 MPH			
						01.140			6	80I	
						01.240	MU3690	VIRGINIA AVE			
						01.280			4	44I	
						01.460			4	48I	
						01.600			4	58I	
						01.690	MU3790	WEMPE DR			
						01.790			4	48I	
						01.850		SPEED LIMIT 45 MPH			
						01.890	MU320	BLACKISTON AVE			
						02.540					12,225
NAME: OLDTOWN RD						02.540	MU2630	OLDTOWN RD			
	R					02.600		OUT CORP LMTS CUMBERLAND			
						02.610		SPEED LIMIT 55 MPH			
						02.740		STRUC #1044 EVITTS CREEK			
						02.860					11,225
						02.860	MD 51B	MESSICK RD			
						02.860	MD 51D	EVITTS CREEK DR			
			UNPROTECTED			03.110			3	48I	
						03.250			3	38I	
						03.460	MD 51E	UHL HWY			
			NONE (UNDIV)			03.750			2	24I	
						04.310	MD 51F	BLUE VALLEY RD			
						04.970	CO512	MEXICO FARMS RD			
		RUR MINOR ART				05.630					5,125
						05.630	CO518	PITTSBURGH PLATE GLASS RD			
						05.630	MD 51E	UHL HWY			
						05.740		SPEED LIMIT 50 MPH			
						05.890			2	22I	
						06.160					4,125
						06.160	CO488	MOORES HOLLOW RD			
						06.860			2	24I	
						08.200			2	22I	
						08.410	CO493	BRICE HOLLOW RD			

*A,B = UNIMPROVED; C = GRADED & DRAINED; D,E = SOIL,GRAVEL,STONE; F,G = LOW TYPE BITUMINOUS
H,I = HIGH TYPE BITUMINOUS; J = CONCRETE; K= BRICK; L = BLOCK

STATE HIGHWAY LOCATION REFERENCE

COUNTY: ALLEGANY
DISTRICT: 6
DATE: 12/31/03

ROUTE NUMBER: MD 51 CONTINUED
INVENTORY DIRECTION: EAST
ROUTE NAME: OLDTOWN RD

STATE SYSTEM		FUNCTIONAL CLASS	MEDIAN TYPE	ACCESS CONTROL	NHS	MILEPOINT		MILEPOINT DESCRIPTION	MARKED LANES	SURFACE WIDTH/TYPE*	AADT
STATE SECONDARY	R	RUR MINOR ART	NONE (UNDIV)	NONE	NOT NHS	11.480		STRUC #01166X0 MILL RUN	2	221	4,125
		RUR MAJ COLL				14.310					
						14.310	CO775	OLDTOWN CEMETERY RD			
						14.720	CO530	BEAR HILL RD			
						15.050					3,725
						15.050	CO548	WAGNER RD			
						17.900		STRUC #1046 SAWPIT RUN			
						19.330		STRUC #1047 TOWN CREEK			
						19.710	CO539	GREEN RIDGE RD			
						22.980	CO616	DAVID THOMAS RD			
						24.070					1,925
						24.070	CO610	MALCOLM RD			
						24.890		STRUC #1048 C&O CANAL			
						25.280		SPEED LIMIT 35 MPH			
						25.480		STRUC #1049 POTOMAC RIVER			
						25.530		WEST VIRGINIA ST/L			

ROUTE NUMBER: MD 51A
INVENTORY DIRECTION: NORTH
ROUTE NAME: S CENTRE ST

STATE SYSTEM		FUNCTIONAL CLASS	MEDIAN TYPE	ACCESS CONTROL	NHS	MILEPOINT		MILEPOINT DESCRIPTION	MARKED LANES	SURFACE WIDTH/TYPE*	AADT
STATE SECONDARY	U	URB MINOR ART	NONE (UNDIV)	NONE	NOT NHS	00.000			3	341	4,225
						00.000	MD 51	INDUSTRIAL BLVD			
						00.040	MU680	CENTRE ST N&S (AHEAD)			

ROUTE NUMBER: MD 51B
INVENTORY DIRECTION: NORTH
ROUTE NAME: MESSICK RD

STATE SYSTEM		FUNCTIONAL CLASS	MEDIAN TYPE	ACCESS CONTROL	NHS	MILEPOINT		MILEPOINT DESCRIPTION	MARKED LANES	SURFACE WIDTH/TYPE*	AADT
STATE SECONDARY	R	URB MINOR ART	NONE (UNDIV)	NONE	NOT NHS	00.000			2	221	2,975
						00.000	MD 51D	EVITTS CREEK DR (BACK)			
						00.000	MD 51	OLDTOWN RD			
						00.030	CO486	MESSICK RD (AHEAD)			

*A,B = UNIMPROVED; C = GRADED & DRAINED; D,E = SOIL,GRAVEL,STONE; F,G = LOW TYPE BITUMINOUS
H,I = HIGH TYPE BITUMINOUS; J = CONCRETE; K= BRICK; L = BLOCK

STATE HIGHWAY LOCATION REFERENCE

COUNTY: ALLEGANY
DISTRICT: 6
DATE: 12/31/03

ROUTE NUMBER: MD 51C
INVENTORY DIRECTION: SOUTH
ROUTE NAME: STARLITE DR

STATE SYSTEM		FUNCTIONAL CLASS	MEDIAN TYPE	ACCESS CONTROL	NHS	MILEPOINT		MILEPOINT DESCRIPTION	MARKED LANES	SURFACE WIDTH/TYPE*	AADT
STATE SECONDARY	R	URB LOCAL	NONE (UNDIV)	NONE	NOT NHS	00.000			2	24I	99
						00.000	CO486	MESSICK RD			
		RUR LOCAL				00.110					
						00.270		ROAD END			

ROUTE NUMBER: MD 51D
INVENTORY DIRECTION: SOUTH
ROUTE NAME: EVITTS CREEK DR

STATE SYSTEM		FUNCTIONAL CLASS	MEDIAN TYPE	ACCESS CONTROL	NHS	MILEPOINT		MILEPOINT DESCRIPTION	MARKED LANES	SURFACE WIDTH/TYPE*	AADT
STATE SECONDARY	R	URB LOCAL	NONE (UNDIV)	NONE	NOT NHS	00.000			2	22I	99
						00.000	MD 51B	MESSICK RD (BACK)			
						00.000	MD 51	OLDTOWN RD			
						00.180		CUL DE SAC			

ROUTE NUMBER: MD 51E
INVENTORY DIRECTION: SOUTH
ROUTE NAME: UHL HWY

STATE SYSTEM		FUNCTIONAL CLASS	MEDIAN TYPE	ACCESS CONTROL	NHS	MILEPOINT		MILEPOINT DESCRIPTION	MARKED LANES	SURFACE WIDTH/TYPE*	AADT
STATE SECONDARY	R	URB COLL	NONE (UNDIV)	NONE	NOT NHS	00.000			2	24I	1,325
						00.000	MD 51	OLDTOWN RD			
						00.080			2	22I	
						00.300		SPEED LIMIT 30 MPH			
						00.430		SPEED LIMIT 40 MPH			
						01.160			2	24I	
						01.250			2	22I	
						02.160			2	24I	
						02.240	MD 51	OLDTOWN RD			
						02.240	CO518	PITTSBURGH PLATE GLASS RD (AHEAD)			

ROUTE NUMBER: MD 51F
INVENTORY DIRECTION: NORTH
ROUTE NAME: BLUE VALLEY RD

STATE SYSTEM		FUNCTIONAL CLASS	MEDIAN TYPE	ACCESS CONTROL	NHS	MILEPOINT		MILEPOINT DESCRIPTION	MARKED LANES	SURFACE WIDTH/TYPE*	AADT

*A,B = UNIMPROVED; C = GRADED & DRAINED; D,E = SOIL,GRAVEL,STONE; F,G = LOW TYPE BITUMINOUS
H,I = HIGH TYPE BITUMINOUS; J = CONCRETE; K= BRICK; L = BLOCK

STATE HIGHWAY LOCATION REFERENCE

COUNTY: ALLEGANY
DISTRICT: 6
DATE: 12/31/03

ROUTE NUMBER: MD 51F CONTINUED
INVENTORY DIRECTION: NORTH
ROUTE NAME: BLUE VALLEY RD

STATE SYSTEM		FUNCTIONAL CLASS	MEDIAN TYPE	ACCESS CONTROL	NHS	MILEPOINT		MILEPOINT DESCRIPTION	MARKED LANES	SURFACE WIDTH/TYPE*	AADT
STATE SECONDARY	R	URB LOCAL	NONE (UNDIV)	NONE	NOT NHS	00.230			2	24I	99
						00.230	CO819	BLUE VALLEY RD (BACK)			
						00.330	MD 51	OLDTOWN RD			

ROUTE NUMBER: MD 53
INVENTORY DIRECTION: SOUTH
ROUTE NAME: WINCHESTER RD

STATE SYSTEM		FUNCTIONAL CLASS	MEDIAN TYPE	ACCESS CONTROL	NHS	MILEPOINT		MILEPOINT DESCRIPTION	MARKED LANES	SURFACE WIDTH/TYPE*	AADT
STATE SECONDARY	R	URB OPA	CURBED	NONE	NOT NHS	00.000			4	52I	16,825
						00.000	US 40AL	NATIONAL PIKE			
						00.070	MD949A	NO NAME			
						00.090		SPEED LIMIT 40 MPH			
						00.190	IS 68	NATIONAL FREEWAY			
						00.190		STRUC #1117			
						00.190		EXIT #39			
						00.240	RP 68- 5	RAMP 5 FR MD 53 SB TO RAMP 4 (TO IS 68)			
						00.270	RP 68- 4	RAMP 4 FR MD 53 NB TO IS 68 EB			
STATE PRIMARY						00.630			4	48I	19,825
						00.630	MD658	VOCKE RD			
			UNPROTECTED			00.710					
			NONE (UNDIV)			00.990			2	50I	
						01.090			2	24I	
						02.010	MD951	VINE ST			
						02.180					15,025
						02.180	MD951	VINE ST			
						02.500		STRUC #1051 WARRIOR RUN			
						02.780		SPEED LIMIT 30 MPH			
						03.010			2	26I	
						03.010		STRUC #1052 WARRIOR RUN			
						03.120			2	28I	
						03.120	MD636	WARRIOR DR			
						03.240			I	28I	
						03.330	US220	MCMULLEN HWY			

*A,B = UNIMPROVED; C = GRADED & DRAINED; D,E = SOIL,GRAVEL,STONE; F,G = LOW TYPE BITUMINOUS
H,I = HIGH TYPE BITUMINOUS; J = CONCRETE; K= BRICK; L = BLOCK

STATE HIGHWAY LOCATION REFERENCE

COUNTY: ALLEGANY
DISTRICT: 6
DATE: 12/31/03

ROUTE NUMBER: MD 55
INVENTORY DIRECTION: EAST
ROUTE NAME: VALE SUMMIT RD

STATE SYSTEM		FUNCTIONAL CLASS	MEDIAN TYPE	ACCESS CONTROL	NHS	MILEPOINT		MILEPOINT DESCRIPTION	MARKED LANES	SURFACE WIDTH/TYPE*	AADT
STATE SECONDARY	R	RUR MAJ COLL	NONE (UNDIV)	NONE	NOT NHS	00.000			2	24I	2,825
						00.000	CO681	CABIN RUN RD (BACK)			
						00.000	MD 36	NEW GEORGES CREEK RD			
						00.370		SPEED LIMIT 45 MPH			
						00.960		SPEED LIMIT 50 MPH			
						02.020		STRUC #1053 BRADDOCK RUN			
		URB MINOR ART				02.280					
						02.280	IS 68	NATIONAL FREEWAY			
						02.280		STRUC #1115			
						02.480					2,925
						02.480	CO139	CLARYSVILLE RD			
						02.530	US 40AL	NATIONAL PIKE			

ROUTE NUMBER: MD 61
INVENTORY DIRECTION: NORTH
ROUTE NAME: CANAL PKWY

STATE SYSTEM		FUNCTIONAL CLASS	MEDIAN TYPE	ACCESS CONTROL	NHS	MILEPOINT		MILEPOINT DESCRIPTION	MARKED LANES	SURFACE WIDTH/TYPE*	AADT
STATE SECONDARY	U	URB MINOR ART	NONE (UNDIV)	NONE	NOT NHS	00.000			2	24J	11,150
						00.000		WEST VIRGINIA ST/L			
						00.030		STRUC #1065 POTOMAC RIVER			
						00.030		SPEED LIMIT 40 MPH			
						00.080			2	24I	
						00.130		STRUC # 1172 C&O CANAL			
			UNPROTECTED			00.230					
						00.350	MD 61B	RIVER AVE			
						00.350	MD 61A	NO NAME			
			NONE (UNDIV)			00.780					
						01.660		R/R SPUR			
			POSITIVE BARRIER			01.670			2	27I	
						01.710	MD 51	INDUSTRIAL BLVD			
						01.710		STRUC #1092			
						01.720			2	30I	
						01.940	MD 51	INDUSTRIAL BLVD			

*A,B = UNIMPROVED; C = GRADED & DRAINED; D,E = SOIL,GRAVEL,STONE; F,G = LOW TYPE BITUMINOUS
H,I = HIGH TYPE BITUMINOUS; J = CONCRETE; K= BRICK; L = BLOCK

STATE HIGHWAY ADMINISTRATION OF MARYLAND
HIGHWAY INFORMATION SERVICES DIVISION
DATA SUPPORT GROUP

STATE HIGHWAY LOCATION REFERENCE

COUNTY: ALLEGANY
DISTRICT: 6
DATE: 12/31/03

ROUTE NUMBER: MD 61A
INVENTORY DIRECTION: SOUTH
ROUTE NAME: NO NAME

STATE SYSTEM		FUNCTIONAL CLASS	MEDIAN TYPE	ACCESS CONTROL	NHS	MILEPOINT		MILEPOINT DESCRIPTION	MARKED LANES	SURFACE WIDTH/TYPE*	AADT
STATE SECONDARY	U	URB LOCAL	NONE (UNDIV)	NONE	NOT NHS	00.000			2	36I	84
						00.000	MD 61B	RIVER AVE (BACK)			
						00.000	MD 6I	CANAL PKWY			
						00.020		SPEED LIMIT 30 MPH			
						00.070			2	26I	99
						00.140		ROAD END			

ROUTE NUMBER: MD 61B
INVENTORY DIRECTION: SOUTH
ROUTE NAME: RIVER AVE

STATE SYSTEM		FUNCTIONAL CLASS	MEDIAN TYPE	ACCESS CONTROL	NHS	MILEPOINT		MILEPOINT DESCRIPTION	MARKED LANES	SURFACE WIDTH/TYPE*	AADT
STATE SECONDARY	U	URB MINOR ART	NONE (UNDIV)	NONE	NOT NHS	00.130			2	24I	7,250
						00.130	MU3040	RIVER AVE (BACK)			
						00.160			3	36I	
						00.210	MD 6I	CANAL PKWY			
						00.210	MD 61A	NO NAME (AHEAD)			

ROUTE NUMBER: MD 135
INVENTORY DIRECTION: EAST
ROUTE NAME: PRATT ST

STATE SYSTEM		FUNCTIONAL CLASS	MEDIAN TYPE	ACCESS CONTROL	NHS	MILEPOINT		MILEPOINT DESCRIPTION	MARKED LANES	SURFACE WIDTH/TYPE*	AADT
STATE SECONDARY	U	URB OPA	NONE (UNDIV)	NONE	NOT NHS	00.000			2	20I	4,325
						00.000		GARRETT CO/L			
						00.000		SPEED LIMIT 30 MPH			
						00.060					8,025
						00.060	MD135D	NO NAME			
						00.320			2	27I	
						00.550			2	20I	
						00.740		SPEED LIMIT 25 MPH			
						00.770			2	28I	
						01.020			2	40I	
	R					01.190			2	24I	
						01.190		OUT CORP LMTS LUKE			
NAME: CHURCH ST	U					01.510		IN CORP LMTS WESTERNPORT			

*A,B = UNIMPROVED; C = GRADED & DRAINED; D,E = SOIL,GRAVEL,STONE; F,G = LOW TYPE BITUMINOUS
H,I = HIGH TYPE BITUMINOUS; J = CONCRETE; K= BRICK; L = BLOCK

STATE HIGHWAY LOCATION REFERENCE

COUNTY: ALLEGANY
DISTRICT: 6
DATE: 12/31/03

ROUTE NUMBER: MD 135 CONTINUED
INVENTORY DIRECTION: EAST
ROUTE NAME: CHURCH ST

STATE SYSTEM	FUNCTIONAL CLASS	MEDIAN TYPE	ACCESS CONTROL	NHS	MILEPOINT		MILEPOINT DESCRIPTION	MARKED LANES	SURFACE WIDTH/TYPE*	AADT
STATE SECONDARY	U URB OPA	NONE (UNDIV)	NONE	NOT NHS	01.630		SPEED LIMIT 25 MPH	2	24I	8,025
		UNPROTECTED			01.650					
		CURBED			01.750					
		NONE (UNDIV)			01.810					9,225
					01.810	MD 36	NEW GEORGES CREEK RD			
		PAINTED			01.840					
					01.840		STRUC #1082 GEORGES CREEK			
		NONE (UNDIV)			01.870					
		CURBED			01.880			2	26I	
					01.880		R/R #CSX 832 524 J			
					01.880	MD937	MAIN ST			
		NONE (UNDIV)			01.910			2	55I	
					01.980			2	30I	
					02.120			2	24I	
					02.390		SPEED LIMIT 35 MPH			
					02.420			2	26I	
	R RUR MINOR ART				02.430					
NAME: MCCOOLE WESTERNPORT RD					02.430		OUT CORP LMTS WESTERNPORT			
					02.580			2	24I	
					02.810		SPEED LIMIT 50 MPH			
	URB OPA				05.080					
					06.580		SPEED LIMIT 30 MPH			
	URB LOCAL				06.670					7,425
					06.670	MD135A	NO NAME			
					07.020	MD135B	NO NAME			
					07.090	US220	MCMULLEN HWY			
					07.090		STRUC #1060			
					07.130	CO710	GOLDEN CROSS ST			

ROUTE NUMBER: MD 135A
INVENTORY DIRECTION: NORTH
ROUTE NAME: NO NAME

STATE SYSTEM	FUNCTIONAL CLASS	MEDIAN TYPE	ACCESS CONTROL	NHS	MILEPOINT	MILEPOINT DESCRIPTION	MARKED LANES	SURFACE WIDTH/TYPE*	AADT
STATE SECONDARY	R URB OPA	UNPROTECTED	NONE	NOT NHS	00.000		2	36I	2,575

*A,B = UNIMPROVED; C = GRADED & DRAINED; D,E = SOIL,GRAVEL,STONE; F,G = LOW TYPE BITUMINOUS
H,I = HIGH TYPE BITUMINOUS; J = CONCRETE; K= BRICK; L = BLOCK

STATE HIGHWAY ADMINISTRATION OF MARYLAND
HIGHWAY INFORMATION SERVICES DIVISION
DATA SUPPORT GROUP

STATE HIGHWAY LOCATION REFERENCE

COUNTY: ALLEGANY
DISTRICT: 6
DATE: 12/31/03

ROUTE NUMBER: MD 135A CONTINUED
INVENTORY DIRECTION: NORTH
ROUTE NAME: NO NAME

STATE SYSTEM	FUNCTIONAL CLASS	MEDIAN TYPE	ACCESS CONTROL	NHS	MILEPOINT		MILEPOINT DESCRIPTION	MARKED LANES	SURFACE WIDTH/TYPE*	AADT
STATE SECONDARY	R URB OPA	UNPROTECTED	NONE	NOT NHS	00.000	MD135	MCCOOLE WESTERNPORT RD	2	36I	2,575
		NONE (UNDIV)			00.040			2	24I	
					00.100		SPEED LIMIT 40 MPH			
					00.230	US220	MCMULLEN HWY			
					00.230		STRUC #1059			
					00.740			2	30I	
					00.780	US220	MCMULLEN HWY			

ROUTE NUMBER: MD 135B
INVENTORY DIRECTION: NORTH
ROUTE NAME: NO NAME

STATE SYSTEM	FUNCTIONAL CLASS	MEDIAN TYPE	ACCESS CONTROL	NHS	MILEPOINT		MILEPOINT DESCRIPTION	MARKED LANES	SURFACE WIDTH/TYPE*	AADT
STATE SECONDARY	R URB LOCAL	NONE (UNDIV)	NONE	NOT NHS	00.000			2	27I	1,899
					00.000	MD135	MCCOOLE WESTERNPORT RD			
					00.060			2	26I	
					00.110	US220	MCMULLEN HWY			

ROUTE NUMBER: MD 135D
INVENTORY DIRECTION: EAST
ROUTE NAME: NO NAME

STATE SYSTEM	FUNCTIONAL CLASS	MEDIAN TYPE	ACCESS CONTROL	NHS	MILEPOINT		MILEPOINT DESCRIPTION	MARKED LANES	SURFACE WIDTH/TYPE*	AADT
STATE SECONDARY	U URB LOCAL	NONE (UNDIV)	NONE	NOT NHS	00.000			2	32I	99
					00.000	MD135	PRATT ST			
					00.020		STRUC #1134 POTOMAC RIVER			
					00.020		WEST VIRGINIA ST/L			

ROUTE NUMBER: MD 144
INVENTORY DIRECTION: EAST
ROUTE NAME: NAVES CROSSROAD

STATE SYSTEM	FUNCTIONAL CLASS	MEDIAN TYPE	ACCESS CONTROL	NHS	MILEPOINT		MILEPOINT DESCRIPTION	MARKED LANES	SURFACE WIDTH/TYPE*	AADT
STATE SECONDARY	R URB MINOR ART	NONE (UNDIV)	NONE	NOT NHS	00.000			2	34I	7,450
					00.000	MD807	BEDFORD RD			
					00.070			2	24I	

*A,B = UNIMPROVED; C = GRADED & DRAINED; D,E = SOIL,GRAVEL,STONE; F,G = LOW TYPE BITUMINOUS
H,I = HIGH TYPE BITUMINOUS; J = CONCRETE; K= BRICK; L = BLOCK

STATE HIGHWAY LOCATION REFERENCE

COUNTY: ALLEGANY
DISTRICT: 6
DATE: 12/31/03

ROUTE NUMBER: MD 144 CONTINUED
INVENTORY DIRECTION: EAST
ROUTE NAME: NAVES CROSSROAD

STATE SYSTEM		FUNCTIONAL CLASS	MEDIAN TYPE	ACCESS CONTROL	NHS	MILEPOINT		MILEPOINT DESCRIPTION	MARKED LANES	SURFACE WIDTH/TYPE*	AADT
STATE SECONDARY	R	URB MINOR ART	NONE (UNDIV)	NONE	NOT NHS	00.130	CO437	SHADES LA	2	24I	7,450
						00.150		SPEED LIMIT 40 MPH			
						00.380	RP 68- 6	RAMP 6 FR MD 144 SB TO RAMP 7 (TO IS 68)			
						00.460	RP 68- 7	RAMP 7 FR MD 144 NB TO IS 68 WB			
						00.470	RP 68- 4	RAMP 4 FR IS 68 WB TO MD 144 NB			
NAME: CHRISTIE RD						00.570	MD807A	NAVES CROSSROAD			
						00.660	IS 68	NATIONAL FREEWAY			
						00.660		STRUC #1099			
						00.660		EXIT #46			
		URB COLL				00.690					
NAME: ALI GHAN RD						00.690	CO469	CHRISTIE RD			
						00.750			2	20I	
						00.830			2	24I	
						00.830	US 40AB	NO NAME			
						00.850		STRUC #1190X EVITTS CREEK			
						00.910		STRUC #1091 EVITTS CREEK			
						00.990	RP 68- 3	RAMP 3 FR IS 68 EB TO MD 144 NB			
			UNPROTECTED			01.100			2	20I	
		RUR MINOR COLL				01.260					
						01.260	US220	NO NAME			
						01.370	RP 68- 4	RAMP 4 FR MD 144 NB TO RAMP 5 (TO IS 68)			
						01.390	RP 68- 5	RAMP 5 FR MD 144 SB TO IS 68 EB			
			CURBED			01.400			2	24J	
						01.420					1,150
NAME: NATIONAL PIKE						01.420	IS 68	NATIONAL FREEWAY			
						01.420		STRUC #1157			
						01.420		EXIT #47			
						01.440			2	24I	
						01.500	RP 68- 7	RAMP 7 FR IS 68 WB TO MD 144 SB			
						01.500	RP 68- 1	RAMP 1 FR MD 144 NB TO IS 68 WB			
						01.620			4	48I	
						01.620	RP 68- 2	RAMP 2 FR RAMP 5 (FR IS 68) TO MD 144 NB			
						01.960		SPEED LIMIT 50 MPH			
						02.880	IS 68	NATIONAL FREEWAY			

*A,B = UNIMPROVED; C = GRADED & DRAINED; D,E = SOIL,GRAVEL,STONE; F,G = LOW TYPE BITUMINOUS
H,I = HIGH TYPE BITUMINOUS; J = CONCRETE; K= BRICK; L = BLOCK

STATE HIGHWAY ADMINISTRATION OF MARYLAND
HIGHWAY INFORMATION SERVICES DIVISION
DATA SUPPORT GROUP

STATE HIGHWAY LOCATION REFERENCE

COUNTY: ALLEGANY
DISTRICT: 6
DATE: 12/31/03

ROUTE NUMBER: MD 144 CONTINUED
INVENTORY DIRECTION: EAST
ROUTE NAME: NATIONAL PIKE

STATE SYSTEM		FUNCTIONAL CLASS	MEDIAN TYPE	ACCESS CONTROL	NHS	MILEPOINT		MILEPOINT DESCRIPTION	MARKED LANES	SURFACE WIDTH/TYPE*	AADT
STATE SECONDARY	R	RUR MINOR COLL	CURBED	NONE	NOT NHS	02.880		STRUC #1154	4	48I	1,150
						03.270			2	24I	
						03.500		STRUC #1086 ELK LICK CREEK			
			UNPROTECTED			03.510					
			NONE (UNDIV)			03.550					
						04.300	MD948AE	ROCKY GAP RD			
						04.460		STRUC #1148 ELK LICK RUN			
						05.590	MD948AD	PLEASANT VALLEY RD			
						06.860	IS 68	NATIONAL FREEWAY			
						06.860		STRUC #1147			
						06.860		EXIT #52			
						06.970	MD948C	NO NAME			
						07.340	IS 68	NATIONAL FREEWAY			
						07.340		STRUC #1146			
						07.470	RP 68- 5	RAMP 5 FR IS 68 EB TO MD 144			
						07.480			3	36I	
						08.680			2	24I	
						09.140	MD948M	W WILSON RD			
						09.360		STRUC #1161 TRIB OF FLINTSTONE CR			
						10.010		STRUC #1163 TRIB OF FLINTSTONE CR			
						10.170		SPEED LIMIT 35 MPH			
						10.680			2	22I	
						10.680		SPEED LIMIT 25 MPH			
		RUR MAJ COLL				10.770					
						10.770	RP 68- 6	RAMP 6 FR IS 68 EB TO MD 144 SB			
						10.770	RP 68- 4	RAMP 4 FR MD 144 NB TO IS 68 EB			
						10.770		EXIT #56			
		RUR LOCAL				10.970					
NAME: OLD NATIONAL PIKE						10.970	MD948AO	BLACK VALLEY RD			
						10.970	CO848	MURLEYS BRANCH RD			
						11.030		STRUC #1033 FLINTSTONE CREEK			
						11.470			2	24I	
						11.560	CO742	TOWN CREEK RD			
						11.870	US 40AF	NO NAME			
						11.980		SPEED LIMIT 50 MPH			

*A,B = UNIMPROVED; C = GRADED & DRAINED; D,E = SOIL,GRAVEL,STONE; F,G = LOW TYPE BITUMINOUS
H,I = HIGH TYPE BITUMINOUS; J = CONCRETE; K= BRICK; L = BLOCK

STATE HIGHWAY LOCATION REFERENCE

COUNTY: ALLEGANY
DISTRICT: 6
DATE: 12/31/03

ROUTE NUMBER: MD 144 CONTINUED
INVENTORY DIRECTION: EAST
ROUTE NAME: OLD NATIONAL PIKE

STATE SYSTEM		FUNCTIONAL CLASS	MEDIAN TYPE	ACCESS CONTROL	NHS	MILEPOINT		MILEPOINT DESCRIPTION	MARKED LANES	SURFACE WIDTH/TYPE*	AADT
STATE SECONDARY	R	RUR LOCAL	NONE (UNDIV)	NONE	NOT NHS	12.240		STRUC #1034 TOWN CREEK	2	241	1,150
						12.310			3	361	
						13.520			2	241	
						13.720	MD144AE	GILPIN RD			
						13.760			2	221	
						14.330		SPEED LIMIT 40 MPH			
						15.580		STRUC #1033X0 PRATT HOLLOW			
						16.260		STRUC #1032X0 PRATT HOLLOW			
						16.660		STRUC #1139 PRATT HOLLOW			
						16.940	IS 68	NATIONAL FREEWAY			
						16.940		STRUC #1138			
						17.040		STRUC #1131 PINE LICK HOLLOW			
						17.550	US 40SC	OLD NATIONAL PIKE			

ROUTE NUMBER: MD 144AE
INVENTORY DIRECTION: EAST
ROUTE NAME: GILPIN RD

STATE SYSTEM		FUNCTIONAL CLASS	MEDIAN TYPE	ACCESS CONTROL	NHS	MILEPOINT		MILEPOINT DESCRIPTION	MARKED LANES	SURFACE WIDTH/TYPE*	AADT
STATE SECONDARY	R	RUR LOCAL	NONE (UNDIV)	NONE	NOT NHS	00.000			2	22H	299
						00.000	CO742	TOWN CREEK RD			
						00.320	US 40AF	NO NAME			
						00.700		STRUC #1035 TOWN CREEK			
						02.510			2	211	
						02.530	MD144	OLD NATIONAL PIKE			

ROUTE NUMBER: MD 144AL
INVENTORY DIRECTION: EAST
ROUTE NAME: NO NAME

STATE SYSTEM		FUNCTIONAL CLASS	MEDIAN TYPE	ACCESS CONTROL	NHS	MILEPOINT		MILEPOINT DESCRIPTION	MARKED LANES	SURFACE WIDTH/TYPE*	AADT
STATE SECONDARY	R	RUR LOCAL	NONE (UNDIV)	NONE	NOT NHS	00.000			2	201	99
						00.000		ROAD END			
						00.080	US 40SC	NATIONAL PIKE			

*A,B = UNIMPROVED; C = GRADED & DRAINED; D,E = SOIL,GRAVEL,STONE; F,G = LOW TYPE BITUMINOUS
H,I = HIGH TYPE BITUMINOUS; J = CONCRETE; K= BRICK; L = BLOCK

STATE HIGHWAY ADMINISTRATION OF MARYLAND
HIGHWAY INFORMATION SERVICES DIVISION
DATA SUPPORT GROUP

STATE HIGHWAY LOCATION REFERENCE

COUNTY: ALLEGANY
DISTRICT: 6
DATE: 12/31/03

ROUTE NUMBER: MD 636
INVENTORY DIRECTION: EAST
ROUTE NAME: WARRIOR DR

STATE SYSTEM	FUNCTIONAL CLASS	MEDIAN TYPE	ACCESS CONTROL	NHS	MILEPOINT		MILEPOINT DESCRIPTION	MARKED LANES	SURFACE WIDTH/TYPE*	AADT
STATE SECONDARY	R URB LOCAL	NONE (UNDIV)	NONE	NOT NHS	00.000			2	24I	8,249
					00.000	MD 53	WINCHESTER RD			
					00.020		STRUC #1072 WARRIOR RUN			
					00.270		STRUC #1061 WARRIOR RUN			
					00.280	US220	MCMULLEN HWY			

ROUTE NUMBER: MD 638
INVENTORY DIRECTION: NORTH
ROUTE NAME: PARKERSBURG RD

STATE SYSTEM	FUNCTIONAL CLASS	MEDIAN TYPE	ACCESS CONTROL	NHS	MILEPOINT		MILEPOINT DESCRIPTION	MARKED LANES	SURFACE WIDTH/TYPE*	AADT
STATE SECONDARY	R URB COLL	NONE (UNDIV)	NONE	NOT NHS	00.000			2	18I	2,450
					00.000	MD743	OLD NATIONAL PIKE			
					00.060		SPEED LIMIT 30 MPH			
					00.070			2	22I	
					00.210	US 40AL	NATIONAL PIKE			
					00.380			2	18I	
					00.420					1,550
					00.420	CO700	PORTER RD			
					00.620			2	20I	
					01.930		R/R #CSX 832 246 V			
					02.340	MD 36	MT SAVAGE RD			

ROUTE NUMBER: MD 639
INVENTORY DIRECTION: EAST
ROUTE NAME: WILLOWBROOK RD

STATE SYSTEM	FUNCTIONAL CLASS	MEDIAN TYPE	ACCESS CONTROL	NHS	MILEPOINT		MILEPOINT DESCRIPTION	MARKED LANES	SURFACE WIDTH/TYPE*	AADT
STATE SECONDARY	U URB MINOR ART	CURBED	NONE	NOT NHS	00.000			2	54I	8,550
					00.000	US 40AL	BALTIMORE AVE (BACK)			
					00.000	IS 68	NATIONAL FREEWAY			
					00.000		STRUC #1093			
					00.000		EXIT #44			
					00.040	RP 68- 5	RAMP 5 FR MD 639 SB TO RAMP 4 (TO IS 68)			
					00.040	RP 68- 3	RAMP 3 FR RAMP 6 (FR IS 68) TO MD 639 NB			

*A,B = UNIMPROVED; C = GRADED & DRAINED; D,E = SOIL,GRAVEL,STONE; F,G = LOW TYPE BITUMINOUS
H,I = HIGH TYPE BITUMINOUS; J = CONCRETE; K= BRICK; L = BLOCK

STATE HIGHWAY LOCATION REFERENCE

COUNTY: ALLEGANY
DISTRICT: 6
DATE: 12/31/03

ROUTE NUMBER: MD 639 CONTINUED
INVENTORY DIRECTION: EAST
ROUTE NAME: WILLOWBROOK RD

STATE SYSTEM		FUNCTIONAL CLASS	MEDIAN TYPE	ACCESS CONTROL	NHS	MILEPOINT		MILEPOINT DESCRIPTION	MARKED LANES	SURFACE WIDTH/TYPE*	AADT
STATE SECONDARY	U	URB MINOR ART	CURBED	NONE	NOT NHS	00.060	RP 68- 4	RAMP 4 FR MD 639 NB TO IS 68 EB	2	54I	8,550
						00.060	RP 68- 6	RAMP 6 FR IS 68 EB TO MD 639 SB			
			NONE (UNDIV)			00.080			2	58I	
						00.100		SPEED LIMIT 25 MPH			
						00.150			2	24I	
						00.150	MU2790	PINE AVE			
						00.280		SPEED LIMIT 35 MPH			
	R					00.430		OUT CORP LMTS CUMBERLAND			
						00.460		SPEED LIMIT 45 MPH			
						00.560	MD639B	COUNTRY CLUB RD			
						01.010	MD639A	NO NAME			
						01.450	CO440	WILLIAMS RD			

ROUTE NUMBER: MD 639A
INVENTORY DIRECTION: NORTH
ROUTE NAME: NO NAME

STATE SYSTEM		FUNCTIONAL CLASS	MEDIAN TYPE	ACCESS CONTROL	NHS	MILEPOINT		MILEPOINT DESCRIPTION	MARKED LANES	SURFACE WIDTH/TYPE*	AADT
STATE SECONDARY	U	URB LOCAL	NONE (UNDIV)	NONE	NOT NHS	00.000			3	40I	99
						00.000	MD639	WILLOWBROOK RD			
						00.050			2	40I	
						00.110			2	30I	
						00.150	MD639A	NO NAME			
						00.260	MD639A	NO NAME			

ROUTE NUMBER: MD 639B
INVENTORY DIRECTION: NORTH
ROUTE NAME: COUNTRY CLUB RD

STATE SYSTEM		FUNCTIONAL CLASS	MEDIAN TYPE	ACCESS CONTROL	NHS	MILEPOINT		MILEPOINT DESCRIPTION	MARKED LANES	SURFACE WIDTH/TYPE*	AADT
STATE SECONDARY	R	URB COLL	NONE (UNDIV)	NONE	NOT NHS	00.000			2	24I	999
						00.000	MD639	WILLOWBROOK RD			
						00.060	CO471	COUNTRY CLUB RD (AHEAD)			

*A,B = UNIMPROVED; C = GRADED & DRAINED; D,E = SOIL,GRAVEL,STONE; F,G = LOW TYPE BITUMINOUS
H,I = HIGH TYPE BITUMINOUS; J = CONCRETE; K= BRICK; L = BLOCK

STATE HIGHWAY LOCATION REFERENCE

COUNTY: ALLEGANY
DISTRICT: 6
DATE: 12/31/03

ROUTE NUMBER: MD 657
INVENTORY DIRECTION: NORTH
ROUTE NAME: DOUGLAS AVE

STATE SYSTEM		FUNCTIONAL CLASS	MEDIAN TYPE	ACCESS CONTROL	NHS	MILEPOINT		MILEPOINT DESCRIPTION	MARKED LANES	SURFACE WIDTH/TYPE*	AADT
MUNICIPAL	U	RUR MAJ COLL	NONE (UNDIV)	NONE	NOT NHS	00.000			2	30I	625
						00.000	MD 36	E MAIN ST			
						00.040			2	24I	
						00.040		SPEED LIMIT 15 MPH			
STATE SECONDARY	R					00.290			2	19I	
NAME: SKIDS HILL RD						00.290		END MUNICIPAL MAINTENANCE			
						00.290		BEGIN STATE MAINTENANCE			
						00.290		OUT CORP LMTS LONACONING			
						00.350			2	15I	
						00.400		SPEED LIMIT 25 MPH			
						00.680			2	18I	
						01.820		GARRETT CO/L			

ROUTE NUMBER: MD 658
INVENTORY DIRECTION: NORTH
ROUTE NAME: VOCKE RD

STATE SYSTEM		FUNCTIONAL CLASS	MEDIAN TYPE	ACCESS CONTROL	NHS	MILEPOINT		MILEPOINT DESCRIPTION	MARKED LANES	SURFACE WIDTH/TYPE*	AADT
STATE PRIMARY	R	URB OPA	CURBED	NONE	NOT NHS	00.000			5	57I	14,750
						00.000	MD 53	WINCHESTER RD			
						00.020		SPEED LIMIT 40 MPH			
						00.270			5	58I	
						00.400	MD949	W BRADDOCK RD			
						00.440	RP 68- 4	RAMP 4 FR MD 658 NB TO IS 68 EB			
						00.480	RP 68- 6	RAMP 6 FR IS 68 EB TO MD 658 SB			
						00.510	RP 68- 5	RAMP 5 FR MD 658 SB TO RAMP 4 (TO IS 68)			
						00.510	RP 68- 3	RAMP 3 FR RAMP 6 (FR IS 68) TO MD 658 NB			
						00.530			4	48I	
STATE SECONDARY						00.560					
						00.560	IS 68	NATIONAL FREEWAY			
						00.560		STRUC #1106			
						00.560		EXIT #40			
						00.590	RP 68- 7	RAMP 7 FR IS 68 WB TO MD 658 SB			
						00.630	RP 68- 2	RAMP 2 FR RAMP 7 (FR IS 68) TO MD 658			
						00.630	MD 49	BRADDOCK RD			

*A,B = UNIMPROVED; C = GRADED & DRAINED; D,E = SOIL,GRAVEL,STONE; F,G = LOW TYPE BITUMINOUS
H,I = HIGH TYPE BITUMINOUS; J = CONCRETE; K= BRICK; L = BLOCK

STATE HIGHWAY LOCATION REFERENCE

COUNTY: ALLEGANY
DISTRICT: 6
DATE: 12/31/03

ROUTE NUMBER: MD 658 CONTINUED
INVENTORY DIRECTION: NORTH
ROUTE NAME: VOCKE RD

STATE SYSTEM		FUNCTIONAL CLASS	MEDIAN TYPE	ACCESS CONTROL	NHS	MILEPOINT		MILEPOINT DESCRIPTION	MARKED LANES	SURFACE WIDTH/TYPE*	AADT
STATE SECONDARY	R	URB OPA	NONE (UNDIV)	NONE	NOT NHS	00.660			4	481	14,750
						00.670		STRUC #1063 BRADDOCK RUN			
						00.680			3	361	
						00.840	US 40AL	NATIONAL PIKE/NATIONAL HWY			

ROUTE NUMBER: MD 736
INVENTORY DIRECTION: SOUTH
ROUTE NAME: BRADDOCK RD

STATE SYSTEM		FUNCTIONAL CLASS	MEDIAN TYPE	ACCESS CONTROL	NHS	MILEPOINT		MILEPOINT DESCRIPTION	MARKED LANES	SURFACE WIDTH/TYPE*	AADT
STATE SECONDARY	U	URB MINOR ART	NONE (UNDIV)	NONE	NOT NHS	00.000			2	251	3,950
						00.000	MU120	BOWERY ST (BACK)			
						00.000	MU442	PARK AVE #2			
						00.120			2	241	
						00.450		STRUC #1173 SAND SPRING RUN			
						00.580		SPEED LIMIT 40 MPH			
						00.990		SPEED LIMIT 40 MPH			
						01.010			2	361	
NAME: MIDLOTHIAN RD						01.140	RP 68- 2	RAMP 2 FR IS 68 WB TO MD 736 NB			
						01.160	RP 68- 8	RAMP 8 FR MD 736 SB TO IS 68 WB			
	R					01.170		OUT CORP LMTS FROSTBURG			
						01.210	RP 68- 7	RAMP 7 FR RAMP 2 (FR IS 68) TO MD 736 SB			
						01.210	RP 68- 1	RAMP 1 FR MD 736 NB TO RAMP 8 (TO IS 68)			
						01.270	IS 68	NATIONAL FREEWAY			
						01.270		STRUC #1114			
						01.270		EXIT #33			
						01.270	CO 94	MIDLOTHIAN RD (AHEAD)			

ROUTE NUMBER: MD 743
INVENTORY DIRECTION: EAST
ROUTE NAME: OLD NATIONAL PIKE

STATE SYSTEM		FUNCTIONAL CLASS	MEDIAN TYPE	ACCESS CONTROL	NHS	MILEPOINT		MILEPOINT DESCRIPTION	MARKED LANES	SURFACE WIDTH/TYPE*	AADT
STATE SECONDARY	R	URB LOCAL	NONE (UNDIV)	NONE	NOT NHS	00.000			2	501	5,102
						00.000	MD 36	NEW GEORGES CREEK RD			

*A,B = UNIMPROVED; C = GRADED & DRAINED; D,E = SOIL,GRAVEL,STONE; F,G = LOW TYPE BITUMINOUS
H,I = HIGH TYPE BITUMINOUS; J = CONCRETE; K= BRICK; L = BLOCK

STATE HIGHWAY LOCATION REFERENCE

COUNTY: ALLEGANY
DISTRICT: 6
DATE: 12/31/03

ROUTE NUMBER: MD 743 CONTINUED
INVENTORY DIRECTION: EAST
ROUTE NAME: OLD NATIONAL PIKE

STATE SYSTEM		FUNCTIONAL CLASS	MEDIAN TYPE	ACCESS CONTROL	NHS	MILEPOINT		MILEPOINT DESCRIPTION	MARKED LANES	SURFACE WIDTH/TYPE*	AADT
STATE SECONDARY	R	URB LOCAL	NONE (UNDIV)	NONE	NOT NHS	00.050			2	22I	5,102
						00.310		SPEED LIMIT 25 MPH			
		URB COLL				00.890					
						00.890	CO123	WASHINGTON HOLLOW RD			
		URB LOCAL				00.900					
						00.900	MD638	PARKERSBURG RD			
						01.000	US 40AL	NATIONAL PIKE			

ROUTE NUMBER: MD 807
INVENTORY DIRECTION: NORTH
ROUTE NAME: BEDFORD RD

STATE SYSTEM		FUNCTIONAL CLASS	MEDIAN TYPE	ACCESS CONTROL	NHS	MILEPOINT		MILEPOINT DESCRIPTION	MARKED LANES	SURFACE WIDTH/TYPE*	AADT
STATE SECONDARY	R	URB MINOR ART	POSITIVE BARRIER	NONE	NOT NHS	00.000			3	56J	5,425
						00.000	MU1412	FREDERICK ST (BACK)			
						00.000	MU270	BEDFORD ST (BACK)			
						00.000		OUT CORP LIMITS OF CUMBERLAND			
			NONE (UNDIV)			00.150			2	22I	
						00.150		MD 807 (SB/L) BELFORD RD			
STATE PRIMARY						00.320			2	34I	5,625
						00.320	MD144	NAVES CROSSROAD			
						00.360			2	36I	
						00.410		SPEED LIMIT 40 MPH			
						00.510			2	22I	
						00.710			2	20I	
						00.870			2	22I	
						02.660		STRUC #1056 PEA VINE RUN			
		RUR MAJ COLL				02.670					1,625
						02.670	CO447	PEA VINE RUN RD			
						03.380			2	24I	
						03.410	MD807B	BEDFORD RD			
						03.520	US220	NO NAME			
						03.520	MD807E	SMOUSES MILL RD (AHEAD)			

*A,B = UNIMPROVED; C = GRADED & DRAINED; D,E = SOIL,GRAVEL,STONE; F,G = LOW TYPE BITUMINOUS
H,I = HIGH TYPE BITUMINOUS; J = CONCRETE; K= BRICK; L = BLOCK

STATE HIGHWAY LOCATION REFERENCE

COUNTY: ALLEGANY
DISTRICT: 6
DATE: 12/31/03

ROUTE NUMBER: MD 807A
INVENTORY DIRECTION: EAST
ROUTE NAME: NAVES CROSS RD

STATE SYSTEM		FUNCTIONAL CLASS	MEDIAN TYPE	ACCESS CONTROL	NHS	MILEPOINT		MILEPOINT DESCRIPTION	MARKED LANES	SURFACE WIDTH/TYPE*	AADT
STATE SECONDARY	R	URB LOCAL	NONE (UNDIV)	NONE	NOT NHS	00.000			2	24I	99
						00.000	MD144	CHRISTIE RD/NAVES CROSS RD			
						00.040			2	30I	
						00.100	CO454	MASON RD			

ROUTE NUMBER: MD 807B
INVENTORY DIRECTION: NORTH
ROUTE NAME: BEDFORD RD

STATE SYSTEM		FUNCTIONAL CLASS	MEDIAN TYPE	ACCESS CONTROL	NHS	MILEPOINT		MILEPOINT DESCRIPTION	MARKED LANES	SURFACE WIDTH/TYPE*	AADT
STATE SECONDARY	R	RUR LOCAL	NONE (UNDIV)	NONE	NOT NHS	00.000			2	22I	99
						00.000	MD807	BEDFORD RD			
						00.380		CUL DE SAC			

ROUTE NUMBER: MD 807C
INVENTORY DIRECTION: SOUTH
ROUTE NAME: NO NAME

STATE SYSTEM		FUNCTIONAL CLASS	MEDIAN TYPE	ACCESS CONTROL	NHS	MILEPOINT		MILEPOINT DESCRIPTION	MARKED LANES	SURFACE WIDTH/TYPE*	AADT
STATE SECONDARY	R	RUR LOCAL	NONE (UNDIV)	NONE	NOT NHS	00.000			2	20I	99
						00.000	US220	BEDFORD RD			
						00.100		CUL DE SAC			

ROUTE NUMBER: MD 807D
INVENTORY DIRECTION: NORTH
ROUTE NAME: PINE RIDGE RD

STATE SYSTEM		FUNCTIONAL CLASS	MEDIAN TYPE	ACCESS CONTROL	NHS	MILEPOINT		MILEPOINT DESCRIPTION	MARKED LANES	SURFACE WIDTH/TYPE*	AADT
STATE SECONDARY	R	RUR LOCAL	NONE (UNDIV)	NONE	NOT NHS	00.000			2	24I	99
						00.000	US220	BEDFORD RD			
						00.230	CO459	PINE RIDGE RD (AHEAD)			

*A,B = UNIMPROVED; C = GRADED & DRAINED; D,E = SOIL,GRAVEL,STONE; F,G = LOW TYPE BITUMINOUS
H,I = HIGH TYPE BITUMINOUS; J = CONCRETE; K= BRICK; L = BLOCK

STATE HIGHWAY ADMINISTRATION OF MARYLAND
HIGHWAY INFORMATION SERVICES DIVISION
DATA SUPPORT GROUP

STATE HIGHWAY LOCATION REFERENCE

COUNTY: ALLEGANY
DISTRICT: 6
DATE: 12/31/03

ROUTE NUMBER: MD 807E
INVENTORY DIRECTION: NORTH
ROUTE NAME: SMOUSES MILL RD

STATE SYSTEM	FUNCTIONAL CLASS	MEDIAN TYPE	ACCESS CONTROL	NHS	MILEPOINT		MILEPOINT DESCRIPTION	MARKED LANES	SURFACE WIDTH/TYPE*	AADT
STATE SECONDARY	R RUR LOCAL	NONE (UNDIV)	NONE	NOT NHS	00.810			2	22I	99
					00.810	CO737	SMOUSES MILL RD (BACK)			
					00.880	US220	NO NAME			
					00.880	MD807	BEDFORD RD (AHEAD)			

ROUTE NUMBER: MD 830A
INVENTORY DIRECTION: SOUTH
ROUTE NAME: NO NAME

STATE SYSTEM	FUNCTIONAL CLASS	MEDIAN TYPE	ACCESS CONTROL	NHS	MILEPOINT		MILEPOINT DESCRIPTION	MARKED LANES	SURFACE WIDTH/TYPE*	AADT
STATE SECONDARY	R RUR LOCAL	NONE (UNDIV)	NONE	NOT NHS	00.000			2	14D&E	99
					00.000	US220	MCMULLEN HWY			
					00.020		ROAD END			

ROUTE NUMBER: MD 830B
INVENTORY DIRECTION: NORTH
ROUTE NAME: NO NAME

STATE SYSTEM	FUNCTIONAL CLASS	MEDIAN TYPE	ACCESS CONTROL	NHS	MILEPOINT		MILEPOINT DESCRIPTION	MARKED LANES	SURFACE WIDTH/TYPE*	AADT
STATE SECONDARY	R RUR LOCAL	NONE (UNDIV)	NONE	NOT NHS	00.000			2	15I	99
					00.000	US220	MCMULLEN HWY			
					00.010			2	15D&E	
					00.020			2	14J	
					00.040		ROAD END			

ROUTE NUMBER: MD 831A
INVENTORY DIRECTION: NORTH
ROUTE NAME: OLD MT SAVAGE RD

STATE SYSTEM	FUNCTIONAL CLASS	MEDIAN TYPE	ACCESS CONTROL	NHS	MILEPOINT		MILEPOINT DESCRIPTION	MARKED LANES	SURFACE WIDTH/TYPE*	AADT
STATE SECONDARY	R URB LOCAL	NONE (UNDIV)	NONE	NOT NHS	00.000			2	24I	599
					00.000	US 40AL	NATIONAL HWY			
					00.030			2	20I	
					00.050		SPEED LIMIT 30 MPH			
					00.060		STRUC #1002 BRADDOCK RUN			
					00.170		R/R #CSX 832 238 D			

*A,B = UNIMPROVED; C = GRADED & DRAINED; D,E = SOIL,GRAVEL,STONE; F,G = LOW TYPE BITUMINOUS
H,I = HIGH TYPE BITUMINOUS; J = CONCRETE; K= BRICK; L = BLOCK

STATE HIGHWAY LOCATION REFERENCE

COUNTY: ALLEGANY
DISTRICT: 6
DATE: 12/31/03

ROUTE NUMBER: MD 831A CONTINUED
INVENTORY DIRECTION: NORTH
ROUTE NAME: DAKOTA AVE

STATE SYSTEM		FUNCTIONAL CLASS	MEDIAN TYPE	ACCESS CONTROL	NHS	MILEPOINT		MILEPOINT DESCRIPTION	MARKED LANES	SURFACE WIDTH/TYPE*	AADT
STATE SECONDARY	R	URB LOCAL	NONE (UNDIV)	NONE	NOT NHS	00.460			2	30I	599
						00.460	MD831I	DAKOTA AVE			
						00.480	MD 36	MT SAVAGE RD			

ROUTE NUMBER: MD 831B
INVENTORY DIRECTION: NORTH
ROUTE NAME: OLD MOUNT SAVAGE RD

STATE SYSTEM		FUNCTIONAL CLASS	MEDIAN TYPE	ACCESS CONTROL	NHS	MILEPOINT		MILEPOINT DESCRIPTION	MARKED LANES	SURFACE WIDTH/TYPE*	AADT
STATE SECONDARY	R	URB LOCAL	NONE (UNDIV)	NONE	NOT NHS	00.000			2	16H	99
						00.000		ROAD END			
						00.030			2	22H	
						00.030	MD 36C	HOMEWOOD ST			
						00.080			2	16H	
						00.110		ROAD END			

ROUTE NUMBER: MD 831C
INVENTORY DIRECTION: NORTH
ROUTE NAME: KREIGBAUM RD

STATE SYSTEM		FUNCTIONAL CLASS	MEDIAN TYPE	ACCESS CONTROL	NHS	MILEPOINT		MILEPOINT DESCRIPTION	MARKED LANES	SURFACE WIDTH/TYPE*	AADT
STATE SECONDARY	R	URB LOCAL	NONE (UNDIV)	NONE	NOT NHS	00.000			2	20I	699
						00.000	MD 36	MT SAVAGE RD			
						00.010	MD831H	NO NAME			
						00.030		SPEED LIMIT 25 MPH			
						00.720	MD 35	ELLERSLIE RD			
						00.860		STRUC #1003 JENNINGS RUN			
						00.900	MD 36	MT SAVAGE RD			
						00.900	CO658	CASH VALLEY DR (AHEAD)			

ROUTE NUMBER: MD 831D
INVENTORY DIRECTION: NORTH
ROUTE NAME: PORTER TOWN RD

STATE SYSTEM		FUNCTIONAL CLASS	MEDIAN TYPE	ACCESS CONTROL	NHS	MILEPOINT		MILEPOINT DESCRIPTION	MARKED LANES	SURFACE WIDTH/TYPE*	AADT
STATE SECONDARY	R	RUR LOCAL	NONE (UNDIV)	NONE	NOT NHS	00.000			2	22I	199

*A,B = UNIMPROVED; C = GRADED & DRAINED; D,E = SOIL,GRAVEL,STONE; F,G = LOW TYPE BITUMINOUS
H,I = HIGH TYPE BITUMINOUS; J = CONCRETE; K= BRICK; L = BLOCK

STATE HIGHWAY LOCATION REFERENCE

COUNTY: ALLEGANY
DISTRICT: 6
DATE: 12/31/03

ROUTE NUMBER: MD 831D CONTINUED
INVENTORY DIRECTION: NORTH
ROUTE NAME: PORTER TOWN RD

STATE SYSTEM		FUNCTIONAL CLASS	MEDIAN TYPE	ACCESS CONTROL	NHS	MILEPOINT		MILEPOINT DESCRIPTION	MARKED LANES	SURFACE WIDTH/TYPE*	AADT
STATE SECONDARY	R	RUR LOCAL	NONE (UNDIV)	NONE	NOT NHS	00.000	MD 36	MT SAVAGE RD	2	22I	199
						00.080		SPEED LIMIT 35 MPH			
						00.370	MD 36	MT SAVAGE RD			

ROUTE NUMBER: MD 831F
INVENTORY DIRECTION: EAST
ROUTE NAME: NO NAME

STATE SYSTEM		FUNCTIONAL CLASS	MEDIAN TYPE	ACCESS CONTROL	NHS	MILEPOINT		MILEPOINT DESCRIPTION	MARKED LANES	SURFACE WIDTH/TYPE*	AADT
STATE SECONDARY	R	RUR LOCAL	NONE (UNDIV)	NONE	NOT NHS	00.000			2	22I	99
						00.000		ROAD END			
						00.040	MD 47	BARRELVILLE RD			

ROUTE NUMBER: MD 831G
INVENTORY DIRECTION: NORTH
ROUTE NAME: CABOOSE RD

STATE SYSTEM		FUNCTIONAL CLASS	MEDIAN TYPE	ACCESS CONTROL	NHS	MILEPOINT		MILEPOINT DESCRIPTION	MARKED LANES	SURFACE WIDTH/TYPE*	AADT
STATE SECONDARY	R	URB LOCAL	NONE (UNDIV)	NONE	NOT NHS	00.000			2	10I	0
						00.000		ROAD END			
						00.120	MD936	UPPER GEORGES CREEK RD			

ROUTE NUMBER: MD 831H
INVENTORY DIRECTION: WEST
ROUTE NAME: NO NAME

STATE SYSTEM		FUNCTIONAL CLASS	MEDIAN TYPE	ACCESS CONTROL	NHS	MILEPOINT		MILEPOINT DESCRIPTION	MARKED LANES	SURFACE WIDTH/TYPE*	AADT
STATE SECONDARY	R	URB LOCAL	NONE (UNDIV)	NONE	NOT NHS	00.000			2	20I	0
						00.000	MD831C	KREIGBAUM RD			
						00.070		ROAD END			

ROUTE NUMBER: MD 831I
INVENTORY DIRECTION: NORTH
ROUTE NAME: DAKOTA AVE

STATE SYSTEM	FUNCTIONAL CLASS	MEDIAN TYPE	ACCESS CONTROL	NHS	MILEPOINT	MILEPOINT DESCRIPTION	MARKED LANES	SURFACE WIDTH/TYPE*	AADT

*A,B = UNIMPROVED; C = GRADED & DRAINED; D,E = SOIL,GRAVEL,STONE; F,G = LOW TYPE BITUMINOUS
H,I = HIGH TYPE BITUMINOUS; J = CONCRETE; K= BRICK; L = BLOCK

STATE HIGHWAY LOCATION REFERENCE

COUNTY: ALLEGANY
DISTRICT: 6
DATE: 12/31/03

ROUTE NUMBER: MD 831I CONTINUED
INVENTORY DIRECTION: NORTH
ROUTE NAME: DAKOTA AVE

STATE SYSTEM		FUNCTIONAL CLASS	MEDIAN TYPE	ACCESS CONTROL	NHS	MILEPOINT		MILEPOINT DESCRIPTION	MARKED LANES	SURFACE WIDTH/TYPE*	AADT
STATE SECONDARY	R	URB LOCAL	NONE (UNDIV)	NONE	NOT NHS	00.000			2	21I	0
						00.000	MD831A	OLD MT SAVAGE RD/DAKOTA AVE			
						00.040		ROAD END			

ROUTE NUMBER: MD 935
INVENTORY DIRECTION: NORTH
ROUTE NAME: LOWER GEORGES CREEK RD

STATE SYSTEM		FUNCTIONAL CLASS	MEDIAN TYPE	ACCESS CONTROL	NHS	MILEPOINT		MILEPOINT DESCRIPTION	MARKED LANES	SURFACE WIDTH/TYPE*	AADT
STATE SECONDARY	R	RUR MINOR COLL	NONE (UNDIV)	NONE	NOT NHS	00.000			2	30I	1,875
						00.000	CO881	MILLER RD (BACK)			
						00.000	MD 36	NEW GEORGES CREEK RD			
						00.040			2	20I	
						00.170		SPEED LIMIT 25 MPH			
NAME: LEGISLATIVE RD	U					00.280		STRUC #1020 MOORES RUN			
						00.280		IN CORP LMTS BARTON			
						00.450			2	28I	
						00.530			2	22I	
						00.540		STRUC #1019 GEORGES CREEK			
						00.640			2	25I	
						00.780		R/R #CSX 832 538 S			
						00.840			2	26I	
						00.950			2	20I	
						00.950		STRUC #1018 BUTCHER RUN			
						01.020			2	25I	
						01.250		SPEED LIMIT 40 MPH			
NAME: LOWER GEORGES CREEK RD	R					01.410		OUT CORP LMTS BARTON			
						01.650			2	20I	
						01.800		STRUC #1017 GEORGES CREEK			
						02.040	MD935A	NO NAME			
						02.210		SPEED LIMIT 25 MPH			
						02.300		STRUC #1016 GEORGES CREEK			
						02.760			2	22I	
						02.970			2	40I	
						02.990	MD 36	LOWER GEORGES CREEK RD			

*A,B = UNIMPROVED; C = GRADED & DRAINED; D,E = SOIL,GRAVEL,STONE; F,G = LOW TYPE BITUMINOUS
H,I = HIGH TYPE BITUMINOUS; J = CONCRETE; K= BRICK; L = BLOCK

STATE HIGHWAY LOCATION REFERENCE

COUNTY: ALLEGANY
DISTRICT: 6
DATE: 12/31/03

ROUTE NUMBER: MD 935A
INVENTORY DIRECTION: EAST
ROUTE NAME: NO NAME

STATE SYSTEM		FUNCTIONAL CLASS	MEDIAN TYPE	ACCESS CONTROL	NHS	MILEPOINT		MILEPOINT DESCRIPTION	MARKED LANES	SURFACE WIDTH/TYPE*	AADT
STATE SECONDARY	R	RUR LOCAL	NONE (UNDIV)	NONE	NOT NHS	00.000			2	20I	3,299
						00.000	MD935	LOWER GEORGES CREEK RD			
						00.100	MD 36	NEW GEORGES CREEK RD			

ROUTE NUMBER: MD 936
INVENTORY DIRECTION: NORTH
ROUTE NAME: UPPER GEORGES CREEK RD

STATE SYSTEM		FUNCTIONAL CLASS	MEDIAN TYPE	ACCESS CONTROL	NHS	MILEPOINT		MILEPOINT DESCRIPTION	MARKED LANES	SURFACE WIDTH/TYPE*	AADT
STATE SECONDARY	U	RUR MAJ COLL	NONE (UNDIV)	NONE	NOT NHS	00.000			2	20I	1,825
						00.000	MU 50	CHURCH ST			
	R					00.110		OUT CORP LMTS MIDLAND			
						00.180		SPEED LIMIT 50 MPH			
						00.210			2	22I	
						00.330			2	25I	
						00.570			2	22I	
		URB COLL				00.970					
						00.970	CO 70	KLONDIKE RD			
						02.540	CO681	CABIN RUN RD			
						02.560		SPEED LIMIT 35 MPH			
						02.810					2,025
						02.810	CO 74	SHAFT RD			
						03.200			2	24I	
						03.320	IS 68	NATIONAL FREEWAY			
						03.320		STRUC #1113			
						03.500	MD831G	CABOOSE RD			
						03.520			2	22I	
						03.780	CO699	WELSH HILL RD			
						03.780	CO846	CHERRY LA			
						04.300		SPEED LIMIT 25 MPH			
NAME: GRANT ST	U					04.650		IN CORP LMTS FROSTBURG			
						04.750			2	21I	
						04.810			2	27I	
						05.040	US 40AL	MAIN ST			

*A,B = UNIMPROVED; C = GRADED & DRAINED; D,E = SOIL,GRAVEL,STONE; F,G = LOW TYPE BITUMINOUS
H,I = HIGH TYPE BITUMINOUS; J = CONCRETE; K= BRICK; L = BLOCK

STATE HIGHWAY LOCATION REFERENCE

COUNTY: ALLEGANY
DISTRICT: 6
DATE: 12/31/03

ROUTE NUMBER: MD 937
INVENTORY DIRECTION: NORTH
ROUTE NAME: MAIN ST

STATE SYSTEM	FUNCTIONAL CLASS	MEDIAN TYPE	ACCESS CONTROL	NHS	MILEPOINT		MILEPOINT DESCRIPTION	MARKED LANES	SURFACE WIDTH/TYPE*	AADT
MUNICIPAL	U URB LOCAL	NONE (UNDIV)	NONE	NOT NHS	00.000			2	28I	3,555
					00.000	MD135	CHURCH ST			
					00.000		BEGIN MUNICIPAL MAINTENANCE			
					00.040		SPEED LIMIT 25 MPH			
					00.200			2	22I	
					00.280			2	20I	
					00.360			2	24I	
					00.360		STRUC #1022 GEORGES CREEK			
					00.460			2	22I	
					00.650			2	20I	
					01.010					
STATE SECONDARY	R RUR LOCAL				01.070					
					01.070		OUT CORP LMTS WESTERNPORT			
					01.070		END MUNICIPAL MAINTENANCE			
					01.070		BEGIN STATE MAINTENANCE			
					01.530	MD 36	NEW GEORGES CREEK RD			

ROUTE NUMBER: MD 939
INVENTORY DIRECTION: NORTH
ROUTE NAME: NO NAME

STATE SYSTEM	FUNCTIONAL CLASS	MEDIAN TYPE	ACCESS CONTROL	NHS	MILEPOINT		MILEPOINT DESCRIPTION	MARKED LANES	SURFACE WIDTH/TYPE*	AADT
STATE SECONDARY	R RUR LOCAL	NONE (UNDIV)	NONE	NOT NHS	00.000			2	24I	99
					00.000	MD 36	NEW GEORGES CREEK RD			
					00.010		ROAD END			

ROUTE NUMBER: MD 942
INVENTORY DIRECTION: NORTH
ROUTE NAME: BRIDGE ST

STATE SYSTEM	FUNCTIONAL CLASS	MEDIAN TYPE	ACCESS CONTROL	NHS	MILEPOINT		MILEPOINT DESCRIPTION	MARKED LANES	SURFACE WIDTH/TYPE*	AADT
STATE SECONDARY	U URB MINOR ART	NONE (UNDIV)	NONE	NOT NHS	00.000			2	28I	999
					00.000		WEST VIRGINIA ST/L			
					00.030		STRUC #1066 POTOMAC RIVER			
					00.060	MU435	BRIDGE ST (AHEAD)			

*A,B = UNIMPROVED; C = GRADED & DRAINED; D,E = SOIL,GRAVEL,STONE; F,G = LOW TYPE BITUMINOUS
H,I = HIGH TYPE BITUMINOUS; J = CONCRETE; K= BRICK; L = BLOCK

STATE HIGHWAY ADMINISTRATION OF MARYLAND
HIGHWAY INFORMATION SERVICES DIVISION
DATA SUPPORT GROUP

STATE HIGHWAY LOCATION REFERENCE

COUNTY: ALLEGANY
DISTRICT: 6
DATE: 12/31/03

ROUTE NUMBER: MD 948AD
INVENTORY DIRECTION: NORTH
ROUTE NAME: PLEASANT VALLEY RD

STATE SYSTEM		FUNCTIONAL CLASS	MEDIAN TYPE	ACCESS CONTROL	NHS	MILEPOINT		MILEPOINT DESCRIPTION	MARKED LANES	SURFACE WIDTH/TYPE*	AADT
STATE SECONDARY	R	RUR MINOR COLL	NONE (UNDIV)	NONE	NOT NHS	00.000			2	221	999
						00.000	MD144	NATIONAL PIKE			
						00.030	RP 68- 4	RAMP 4 FR MD 948AD NB TO IS 68 EB			
						00.030	RP 68- 6	RAMP 6 FR IS 68 EB TO MD 948AD SB			
						00.070	IS 68	NATIONAL FREEWAY			
						00.070		STRUC #1150			
						00.070		EXIT #50			
						00.130			3	361	
						00.140	RP 68- 2	RAMP 2 FR IS 68 WB TO MD 948AD NB			
						00.140	RP 68- 8	RAMP 8 FR MD 948AD SB TO IS 68 WB			
						00.200	CO481	PLEASANT VALLEY RD			

ROUTE NUMBER: MD 948AE
INVENTORY DIRECTION: SOUTH
ROUTE NAME: ROCKY GAP RD

STATE SYSTEM		FUNCTIONAL CLASS	MEDIAN TYPE	ACCESS CONTROL	NHS	MILEPOINT		MILEPOINT DESCRIPTION	MARKED LANES	SURFACE WIDTH/TYPE*	AADT
STATE SECONDARY	R	RUR LOCAL	NONE (UNDIV)	NONE	NOT NHS	02.420			2	201	99
						02.420	CO457	ROCKY GAP RD (BACK)			
						02.560	IS 68	NATIONAL FREEWAY			
						02.560		STRUC #1151			
						02.600	MD144	NATIONAL PIKE			

ROUTE NUMBER: MD 948AF
INVENTORY DIRECTION: NORTH
ROUTE NAME: JEFFRIES RD

STATE SYSTEM		FUNCTIONAL CLASS	MEDIAN TYPE	ACCESS CONTROL	NHS	MILEPOINT		MILEPOINT DESCRIPTION	MARKED LANES	SURFACE WIDTH/TYPE*	AADT
STATE SECONDARY	R	RUR LOCAL	NONE (UNDIV)	NONE	NOT NHS	00.620			2	221	204
						00.620	CO472	JEFFERIES RD (BACK)			
						00.750	IS 68	NATIONAL FREEWAY			
						00.750		STRUC #1155			
						00.910	CO472	JEFFRIES RD (AHEAD)			

*A,B = UNIMPROVED; C = GRADED & DRAINED; D,E = SOIL,GRAVEL,STONE; F,G = LOW TYPE BITUMINOUS
H,I = HIGH TYPE BITUMINOUS; J = CONCRETE; K= BRICK; L = BLOCK

STATE HIGHWAY ADMINISTRATION OF MARYLAND
HIGHWAY INFORMATION SERVICES DIVISION
DATA SUPPORT GROUP

STATE HIGHWAY LOCATION REFERENCE

COUNTY: ALLEGANY
DISTRICT: 6
DATE: 12/31/03

ROUTE NUMBER: MD 948AL
INVENTORY DIRECTION: SOUTH
ROUTE NAME: MV SMITH RD

STATE SYSTEM		FUNCTIONAL CLASS	MEDIAN TYPE	ACCESS CONTROL	NHS	MILEPOINT		MILEPOINT DESCRIPTION	MARKED LANES	SURFACE WIDTH/TYPE*	AADT
STATE SECONDARY	R	RUR MINOR COLL	NONE (UNDIV)	NONE	NOT NHS	01.530			2	24I	175
						01.530	CO570	M V SMITH RD (BACK)			
						01.580		SPEED LIMIT 40 MPH			
						01.650	RP 68- 8	RAMP 8 FR MD 948AL SB TO IS 68 WB			
						01.660	RP 68- 7	RAMP 7 FR IS 68 WB TO MD 948AL SB			
		RUR LOCAL				01.800					
						01.800	IS 68	NATIONAL FREEWAY			
						01.800		STRUC #1130			
						01.800		EXIT #64			
						01.860	RP 68- 6	RAMP 6 FR IS 68 EB TO MD 948AL SB			
						01.860	RP 68- 4	RAMP 4 FR MD 948AL NB TO IS 68 EB			
						01.900			2	20I	
						02.000			2	34I	
						02.020	CO570	M V SMITH RD (AHEAD)			

ROUTE NUMBER: MD 948AM
INVENTORY DIRECTION: WEST
ROUTE NAME: FLINTSTONE DR

STATE SYSTEM		FUNCTIONAL CLASS	MEDIAN TYPE	ACCESS CONTROL	NHS	MILEPOINT		MILEPOINT DESCRIPTION	MARKED LANES	SURFACE WIDTH/TYPE*	AADT
STATE SECONDARY	R	RUR MAJ COLL	NONE (UNDIV)	NONE	NOT NHS	00.000			2	22I	99
						00.000	CO740	BLACK VALLEY RD (BACK)			
						00.000	MD948AO	BLACK VALLEY RD			
						00.250	RP 68- 5	RAMP 5 FR IS 68 WB TO MD 948AM			
						00.250		EXIT #56			
		RUR LOCAL				00.260					
						00.260	RP 68- 7	RAMP 7 FR MD 948AM TO IS 68 WB			
						00.610		ROAD END			

ROUTE NUMBER: MD 948AO
INVENTORY DIRECTION: SOUTH
ROUTE NAME: BLACK VALLEY RD

STATE SYSTEM		FUNCTIONAL CLASS	MEDIAN TYPE	ACCESS CONTROL	NHS	MILEPOINT		MILEPOINT DESCRIPTION	MARKED LANES	SURFACE WIDTH/TYPE*	AADT
STATE SECONDARY	R	RUR MAJ COLL	NONE (UNDIV)	NONE	NOT NHS	00.000			2	20I	1,675
						00.000	CO740	BLACK VALLEY RD			

*A,B = UNIMPROVED; C = GRADED & DRAINED; D,E = SOIL,GRAVEL,STONE; F,G = LOW TYPE BITUMINOUS
H,I = HIGH TYPE BITUMINOUS; J = CONCRETE; K= BRICK; L = BLOCK

STATE HIGHWAY ADMINISTRATION OF MARYLAND
HIGHWAY INFORMATION SERVICES DIVISION
DATA SUPPORT GROUP

STATE HIGHWAY LOCATION REFERENCE

COUNTY: ALLEGANY
DISTRICT: 6
DATE: 12/31/03

ROUTE NUMBER: MD 948AO CONTINUED
INVENTORY DIRECTION: SOUTH
ROUTE NAME: BLACK VALLEY RD

STATE SYSTEM		FUNCTIONAL CLASS	MEDIAN TYPE	ACCESS CONTROL	NHS	MILEPOINT		MILEPOINT DESCRIPTION	MARKED LANES	SURFACE WIDTH/TYPE*	AADT
STATE SECONDARY	R	RUR MAJ COLL	NONE (UNDIV)	NONE	NOT NHS	00.000	MD948AM	FLINTSTONE DR	2	20I	1,675
						00.190			2	24I	
						00.190	IS 68	NATIONAL FREEWAY			
						00.190		STRUC #1077			
						00.310	MD144	OLD NATIONAL PIKE			
						00.310	CO848	MURLEYS BRANCH RD (AHEAD)			

ROUTE NUMBER: MD 948C
INVENTORY DIRECTION: NORTH
ROUTE NAME: NO NAME

STATE SYSTEM		FUNCTIONAL CLASS	MEDIAN TYPE	ACCESS CONTROL	NHS	MILEPOINT		MILEPOINT DESCRIPTION	MARKED LANES	SURFACE WIDTH/TYPE*	AADT
STATE SECONDARY	R	RUR LOCAL	NONE (UNDIV)	NONE	NOT NHS	00.000			2	26I	99
						00.000	MD144	NATIONAL PIKE			
						00.020			2	22I	
						00.020	RP 68- 7	RAMP 7 FR MD 948C TO IS 68 WB			
						00.150			2	14I	
						00.170			2	12D&E	
						00.390		ROAD END			

ROUTE NUMBER: MD 948M
INVENTORY DIRECTION: WEST
ROUTE NAME: W WILSON RD

STATE SYSTEM		FUNCTIONAL CLASS	MEDIAN TYPE	ACCESS CONTROL	NHS	MILEPOINT		MILEPOINT DESCRIPTION	MARKED LANES	SURFACE WIDTH/TYPE*	AADT
STATE SECONDARY	R	RUR LOCAL	NONE (UNDIV)	NONE	NOT NHS	00.000			2	22I	99
						00.000	MD144	NATIONAL PIKE			
						00.070			2	22H	
						00.370			2	28H	
						00.440	CO501	WEST WILSON RD (AHEAD)			

ROUTE NUMBER: MD 948Y
INVENTORY DIRECTION: NORTH
ROUTE NAME: HIGH GERMANY RD

STATE SYSTEM	FUNCTIONAL CLASS	MEDIAN TYPE	ACCESS CONTROL	NHS	MILEPOINT	MILEPOINT DESCRIPTION	MARKED LANES	SURFACE WIDTH/TYPE*	AADT

*A,B = UNIMPROVED; C = GRADED & DRAINED; D,E = SOIL,GRAVEL,STONE; F,G = LOW TYPE BITUMINOUS
H,I = HIGH TYPE BITUMINOUS; J = CONCRETE; K= BRICK; L = BLOCK

STATE HIGHWAY LOCATION REFERENCE

COUNTY: ALLEGANY
DISTRICT: 6
DATE: 12/31/03

ROUTE NUMBER: MD 948Y CONTINUED
INVENTORY DIRECTION: NORTH
ROUTE NAME: HIGH GERMANY RD

STATE SYSTEM		FUNCTIONAL CLASS	MEDIAN TYPE	ACCESS CONTROL	NHS	MILEPOINT		MILEPOINT DESCRIPTION	MARKED LANES	SURFACE WIDTH/TYPE*	AADT
STATE SECONDARY	R	RUR LOCAL	NONE (UNDIV)	NONE	NOT NHS	00.000			2	24I	99
						00.000	US 40SC	NATIONAL PIKE			
						00.030	RP 68- 6	RAMP 6 FR IS 68 EB TO MD 948Y SB			
						00.030	RP 68- 4	RAMP 4 FR MD 948Y NB TO IS 68 EB			
						00.070	IS 68	NATIONAL FREEWAY			
						00.070		STRUC #1128			
						00.070		EXIT #72			
						00.110	RP 68- 2	RAMP 2 FR IS 68 WB TO MD 948Y NB			
						00.290	RP 68- 8	RAMP 8 FR MD 948Y SB TO IS 68 WB			
						00.370		STRUC #W0011 SIDELING HILL CREEK			
						00.370		WASHINGTON CO/L			

ROUTE NUMBER: MD 949
INVENTORY DIRECTION: NORTH
ROUTE NAME: W BRADDOCK RD

STATE SYSTEM		FUNCTIONAL CLASS	MEDIAN TYPE	ACCESS CONTROL	NHS	MILEPOINT		MILEPOINT DESCRIPTION	MARKED LANES	SURFACE WIDTH/TYPE*	AADT
STATE SECONDARY	R	URB LOCAL	NONE (UNDIV)	NONE	NOT NHS	00.000			2	24I	99
						00.000	MD658	VOCKE RD			
						00.050		SPEED LIMIT 30 MPH			
						00.560		ROAD END			

ROUTE NUMBER: MD 949A
INVENTORY DIRECTION: EAST
ROUTE NAME: NO NAME

STATE SYSTEM		FUNCTIONAL CLASS	MEDIAN TYPE	ACCESS CONTROL	NHS	MILEPOINT		MILEPOINT DESCRIPTION	MARKED LANES	SURFACE WIDTH/TYPE*	AADT
STATE SECONDARY	R	URB LOCAL	NONE (UNDIV)	NONE	NOT NHS	00.000			2	26I	0
						00.000	MD 53	WINCHESTER RD			
						00.050			2	24I	
						00.120		ROAD END			

*A,B = UNIMPROVED; C = GRADED & DRAINED; D,E = SOIL,GRAVEL,STONE; F,G = LOW TYPE BITUMINOUS
H,I = HIGH TYPE BITUMINOUS; J = CONCRETE; K= BRICK; L = BLOCK

STATE HIGHWAY LOCATION REFERENCE

COUNTY: ALLEGANY
DISTRICT: 6
DATE: 12/31/03

ROUTE NUMBER: MD 951
INVENTORY DIRECTION: NORTH
ROUTE NAME: VINE ST

STATE SYSTEM		FUNCTIONAL CLASS	MEDIAN TYPE	ACCESS CONTROL	NHS	MILEPOINT		MILEPOINT DESCRIPTION	MARKED LANES	SURFACE WIDTH/TYPE*	AADT
STATE SECONDARY	R	URB LOCAL	NONE (UNDIV)	NONE	NOT NHS	00.000			2	18I	352
						00.000	MD 53	WINCHESTER RD			
						00.020			2	20I	
						00.230	MD 53	WINCHESTER RD			

ROUTE NUMBER: MD 952
INVENTORY DIRECTION: NORTH
ROUTE NAME: HILLCREST DR

STATE SYSTEM		FUNCTIONAL CLASS	MEDIAN TYPE	ACCESS CONTROL	NHS	MILEPOINT		MILEPOINT DESCRIPTION	MARKED LANES	SURFACE WIDTH/TYPE*	AADT
STATE SECONDARY	R	URB LOCAL	NONE (UNDIV)	NONE	NOT NHS	00.000			2	24I	99
						00.000	RP 68- 7	RAMP 7 FR IS 68 WB TO MD 952 SB			
						00.000	RP 68- 8	RAMP 8 FR MD 952 SB TO IS 68 WB			
						00.070			2	20I	
						00.120			2	22J	
						00.140	IS 68	NATIONAL FREEWAY			
						00.140		STRUC #1081			
						00.140		EXIT #45			
						00.160			2	20I	
						00.170	MD952A	RANNELLS RD			
						00.220	RP 68- 4	RAMP 4 FR MD 952 NB TO IS 68 EB			
						00.220	RP 68- 6	RAMP 6 FR IS 68 EB TO MD 952 SB			
						00.310	OP176	NO NAME (AHEAD)			

ROUTE NUMBER: MD 952A
INVENTORY DIRECTION: EAST
ROUTE NAME: RANNELLS RD

STATE SYSTEM		FUNCTIONAL CLASS	MEDIAN TYPE	ACCESS CONTROL	NHS	MILEPOINT		MILEPOINT DESCRIPTION	MARKED LANES	SURFACE WIDTH/TYPE*	AADT
STATE SECONDARY	R	URB LOCAL	NONE (UNDIV)	NONE	NOT NHS	00.000			2	20I	99
						00.000	MD952	HILLCREST DR			
						00.080			2	16I	
						00.110			2	20I	
						00.180			2	10I	
						00.370		ROAD END			

*A,B = UNIMPROVED; C = GRADED & DRAINED; D,E = SOIL,GRAVEL,STONE; F,G = LOW TYPE BITUMINOUS
H,I = HIGH TYPE BITUMINOUS; J = CONCRETE; K= BRICK; L = BLOCK

STATE HIGHWAY LOCATION REFERENCE

COUNTY: ALLEGANY
DISTRICT: 6
DATE: 12/31/03

ROUTE NUMBER: MD 956
INVENTORY DIRECTION: EAST
ROUTE NAME: NO NAME

STATE SYSTEM		FUNCTIONAL CLASS	MEDIAN TYPE	ACCESS CONTROL	NHS	MILEPOINT		MILEPOINT DESCRIPTION	MARKED LANES	SURFACE WIDTH/TYPE*	AADT
STATE SECONDARY	R	RUR MAJ COLL	NONE (UNDIV)	NONE	NOT NHS	00.000			2	30I	6,350
						00.000	US220	MCMULLEN HWY			
						00.020			2	24I	
						00.190		SPEED LIMIT 35 MPH			
						00.290		R/R #CSX 144 711 T			
						00.300		R/R #CSX 832 496 H			
						00.300		STRUC #1097			
						00.480		STRUC #1098 POTOMAC RIVER			
						00.480		WEST VIRGINIA ST/L			
						00.530		END BRIDGE			

ROUTE NUMBER: US 40AB
INVENTORY DIRECTION: NORTH
ROUTE NAME: NO NAME

STATE SYSTEM		FUNCTIONAL CLASS	MEDIAN TYPE	ACCESS CONTROL	NHS	MILEPOINT		MILEPOINT DESCRIPTION	MARKED LANES	SURFACE WIDTH/TYPE*	AADT
STATE SECONDARY	R	URB LOCAL	NONE (UNDIV)	NONE	NOT NHS	00.000			2	26I	0
						00.000	MDI44	ALI GHAN RD			
						00.030			2	30I	
						00.040		ROAD END			

ROUTE NUMBER: US 40AF
INVENTORY DIRECTION: NORTH
ROUTE NAME: NO NAME

STATE SYSTEM		FUNCTIONAL CLASS	MEDIAN TYPE	ACCESS CONTROL	NHS	MILEPOINT		MILEPOINT DESCRIPTION	MARKED LANES	SURFACE WIDTH/TYPE*	AADT
STATE SECONDARY	R	RUR LOCAL	NONE (UNDIV)	NONE	NOT NHS	00.000			2	22H	0
						00.000	MDI44AE	GILPIN RD			
						00.020	MDI44	OLD NATIONAL PIKE			

ROUTE NUMBER: US 40AL
INVENTORY DIRECTION: EAST
ROUTE NAME: NATIONAL HWY

STATE SYSTEM		FUNCTIONAL CLASS	MEDIAN TYPE	ACCESS CONTROL	NHS	MILEPOINT		MILEPOINT DESCRIPTION	MARKED LANES	SURFACE WIDTH/TYPE*	AADT
STATE SECONDARY	U	RUR MAJ COLL	NONE (UNDIV)	NONE	NOT NHS	00.000			2	24I	3,250

*A,B = UNIMPROVED; C = GRADED & DRAINED; D,E = SOIL,GRAVEL,STONE; F,G = LOW TYPE BITUMINOUS
H,I = HIGH TYPE BITUMINOUS; J = CONCRETE; K= BRICK; L = BLOCK

STATE HIGHWAY ADMINISTRATION OF MARYLAND
HIGHWAY INFORMATION SERVICES DIVISION
DATA SUPPORT GROUP

STATE HIGHWAY LOCATION REFERENCE

COUNTY: ALLEGANY
DISTRICT: 6
DATE: 12/31/03

ROUTE NUMBER: US 40AL CONTINUED
INVENTORY DIRECTION: EAST
ROUTE NAME: NATIONAL HWY

STATE SYSTEM	FUNCTIONAL CLASS	MEDIAN TYPE	ACCESS CONTROL	NHS	MILEPOINT		MILEPOINT DESCRIPTION	MARKED LANES	SURFACE WIDTH/TYPE*	AADT
STATE SECONDARY	U RUR MAJ COLL	NONE (UNDIV)	NONE	NOT NHS	00.000		GARRETT CO/L	2	24I	3,250
					00.000		IN CORP LMTS FROSTBURG			
					00.230		SPEED LIMIT 40 MPH			
	URB MINOR ART				00.420					
NAME: MAIN ST					00.730		SPEED LIMIT 25 MPH			
					00.960			2	22I	
					01.450			2	20I	
					01.480					13,950
					01.480	MD 36	N WATER ST			
					01.480	MU560	S WATER ST			
					01.530			2	22I	
					01.690			2	46I	
					01.720	MU180	CENTER ST			
					01.800			2	24I	
					01.800	MU120	BOWERY ST			
					01.950	MD936	GRANT ST			
					02.410			2	36I	
					02.490		MD 36 (SB/L)			
	R URB OPA				02.550			3	36I	10,350
NAME: NATIONAL PIKE					02.550	MD 36	NEW GEORGES CREEK RD			
					02.550		OUT CORP LMTS FROSTBURG			
					02.730		SPEED LIMIT 45 MPH			
		CENTER TLA (UNDIV)			03.100			2	24I	
		NONE (UNDIV)			03.330			2	28I	
					03.410	MD638	PARKERSBURG RD			
					03.640		STRUC #1024 PORTER RUN			
					03.680	MD743	OLD NATIONAL PIKE			
					03.770		SPEED LIMIT 50 MPH			
					03.970			4	40I	
		CURBED			04.040			4	52I	
					04.200		STRUC #1025 BRADDOCK RUN			
					04.220					14,032
					04.220	MD 55	VALE SUMMIT RD			
		UNPROTECTED			04.400			4	48I	
		NONE (UNDIV)			04.540			3	44I	
					04.830			2	24I	

*A,B = UNIMPROVED; C = GRADED & DRAINED; D,E = SOIL,GRAVEL,STONE; F,G = LOW TYPE BITUMINOUS
H,I = HIGH TYPE BITUMINOUS; J = CONCRETE; K= BRICK; L = BLOCK

STATE HIGHWAY LOCATION REFERENCE

COUNTY: ALLEGANY
DISTRICT: 6
DATE: 12/31/03

ROUTE NUMBER: US 40AL CONTINUED
INVENTORY DIRECTION: EAST
ROUTE NAME: NATIONAL PIKE

STATE SYSTEM	FUNCTIONAL CLASS	MEDIAN TYPE	ACCESS CONTROL	NHS	MILEPOINT		MILEPOINT DESCRIPTION	MARKED LANES	SURFACE WIDTH/TYPE*	AADT
STATE SECONDARY	R URB OPA	NONE (UNDIV)	NONE	NOT NHS	04.850		ATR STATION #0026 (CABINET WB/L)	2	24I	14,032
					05.590			3	36I	
					05.930			2	24I	
					06.270		SPEED LIMIT 40 MPH			
		UNPROTECTED			06.340			3	39I	
		CENTER TLA (UNDIV)			06.430			4	52I	
					06.620					16,050
					06.620	MD 53	WINCHESTER RD			
					06.700		STRUC #1026 BRADDOCK RUN			
		CURBED			06.850					
					06.960	RP 68- 1	RAMP 1 FR US 40AL NB TO IS 68 WB			
					06.970	RP 68- 6	RAMP 6 FR US 40AL TO RAMP 1 (TO IS 68)			
					06.970	RP 68- 3	RAMP 3 FR RAMP 2 (FR IS 68) TO US 40AL			
					06.990	RP 68- 2	RAMP 2 FR IS 68 WB TO US 40AL NB			
		CENTER TLA (UNDIV)			07.020					
NAME: NATIONAL HWY					07.460	MD658	VOCKE RD			
		UNPROTECTED			07.590			2	40I	
		NONE (UNDIV)			07.760			2	36I	
					08.970	CO354	LONG DR			
					09.060			2	42I	13,450
					09.060	CO843	OLD CASII VALLEY RD			
					09.200		STRUC #1027 BRADDOCK RUN			
					09.370			2	28I	
					10.180		SPEED LIMIT 30 MPII			
					10.480	MD831A	OLD MT SAVAGE RD			
		CURBED			10.490			4	48I	
					10.630		R/R #CSX 832 237 W			
		NONE (UNDIV)			10.640			2	28I	
					10.640	MD 36	MT SAVAGE RD			
					11.480		STRUC #1028 WILLS CREEK			
MUNICIPAL	U				11.530					
NAME: MECHANIC ST					11.530		IN CORP LMTS CUMBERLAND			
					11.530		END STATE MAINTENANCE			
					11.700					
NAME: HENDERSON AVE					11.780	MU2370	N MECHANIC ST			
					11.800			2	28J	

*A,B = UNIMPROVED; C = GRADED & DRAINED; D,E = SOIL,GRAVEL,STONE; F,G = LOW TYPE BITUMINOUS
H,I = HIGH TYPE BITUMINOUS; J = CONCRETE; K= BRICK; L = BLOCK

STATE HIGHWAY ADMINISTRATION OF MARYLAND
HIGHWAY INFORMATION SERVICES DIVISION
DATA SUPPORT GROUP

STATE HIGHWAY LOCATION REFERENCE

COUNTY: ALLEGANY
DISTRICT: 6
DATE: 12/31/03

ROUTE NUMBER: US 40AL CONTINUED
INVENTORY DIRECTION: EAST
ROUTE NAME: HENDERSON AVE

STATE SYSTEM	FUNCTIONAL CLASS	MEDIAN TYPE	ACCESS CONTROL	NHS	MILEPOINT		MILEPOINT DESCRIPTION	MARKED LANES	SURFACE WIDTH/TYPE*	AADT
MUNICIPAL	U URB OPA	NONE (UNDIV)	NONE	NOT NHS	11.930		R/R #CSX 145 054 H	2	28J	13,450
					11.960	MU1390	FRANKLIN ST			
					11.960		STRUC #AC002			
					11.970			2	28I	
					12.020					
					12.020		SPEED LIMIT 25 MPH			
					12.070	MU2720	PEAR ST			
					12.190					
					12.190	MU3630	VALLEY ST			
					12.220					
					12.400					
					12.420					
					12.680	MU270	BEDFORD ST			
					12.680	MU1412	FREDERICK ST			
					12.680		STRUC #AC001			
		POSITIVE BARRIER			12.830			4	56I	
NAME: FRONT ST					12.830		US 40AL (WB/L) HENDERSON AVE			
					12.900			4	58I	
NAME: BALTIMORE AVE					12.900	MU252	BALTIMORE ST #2			
					12.910	MU2690	PARK ST			
		NONE (UNDIV)			12.950			2	30I	
					12.950		US 40AL (WB/L) HENDERSON AVE			
					13.030			2	28I	
					13.270					
					13.440					
					13.440	MU2280	MARION ST			
STATE SECONDARY					13.510					
					13.510	MU3270	SHADES LA			
					13.510		END MUNICIPAL MAINTENANCE			
					13.510		BEGIN STATE MAINTENANCE			
		CURBED			13.550			4	64I	
					13.560	RP 68- 8	RAMP 8 FR US 40AL SB TO IS 68 WB			
					13.560	RP 68- 2	RAMP 2 FR IS 68 WB TO US 40AL NB			
					13.580	RP 68- 7	RAMP 7 FR RAMP 2 (FR IS 68) TO US 40AL			
					13.580	RP 68- 1	RAMP 1 FR US 40AL TO RAMP 8 (TO IS 68)			
					13.620	IS 68	NATIONAL FREEWAY			

*A,B = UNIMPROVED; C = GRADED & DRAINED; D,E = SOIL,GRAVEL,STONE; F,G = LOW TYPE BITUMINOUS
H,I = HIGH TYPE BITUMINOUS; J = CONCRETE; K= BRICK; L = BLOCK

STATE HIGHWAY LOCATION REFERENCE

COUNTY: ALLEGANY
DISTRICT: 6
DATE: 12/31/03

ROUTE NUMBER: US 40AL CONTINUED
INVENTORY DIRECTION: EAST
ROUTE NAME: BALTIMORE AVE

STATE SYSTEM		FUNCTIONAL CLASS	MEDIAN TYPE	ACCESS CONTROL	NHS	MILEPOINT		MILEPOINT DESCRIPTION	MARKED LANES	SURFACE WIDTH/TYPE*	AADT
STATE SECONDARY	U	URB OPA	CURBED	NONE	NOT NHS	13.620		STRUC #1093	4	64I	13,450
						13.620		EXIT #44			
						13.620	MD639	WILLOWBROOK RD (AHEAD)			

ROUTE NUMBER: US 40SC
INVENTORY DIRECTION: EAST
ROUTE NAME: NATIONAL PIKE

STATE SYSTEM		FUNCTIONAL CLASS	MEDIAN TYPE	ACCESS CONTROL	NHS	MILEPOINT		MILEPOINT DESCRIPTION	MARKED LANES	SURFACE WIDTH/TYPE*	AADT
STATE SECONDARY	R	RUR MINOR COLL	NONE (UNDIV)	NONE	NOT NHS	00.000			2	22I	450
						00.000	CO567	FIFTEEN MILE CREEK RD (BACK)			
						00.060	RP 68- 6	RAMP 6 FR IS 68 EB TO US 40SC SB			
						00.070	RP 68- 5	RAMP 5 FR US 40SC SB TO IS 68 EB			
						00.180	IS 68	NATIONAL FREEWAY			
						00.180		STRUC #1133			
						00.180		EXIT #62			
						00.230	RP 68- 8	RAMP 8 FR US 40SC SB TO IS 68 WB			
						00.230	RP 68- 2	RAMP 2 FR IS 68 WB TO US 40SC NB			
						00.270	MD144	OLD NATIONAL PIKE			
						00.370		STRUC #1036 FIFTEEN MILE CREEK			
						01.220			3	33I	
						01.500			2	30I	
						01.620			2	22H	
						01.760	CO570	M V SMITH RD			
						01.800	CO575	GREEN RIDGE RD			
						01.890		SPEED LIMIT 50 MPH			
						03.600			2	22I	
		RUR MAJ COLL				05.770					
						05.770	CO660	ORLEANS RD			
		RUR LOCAL				05.860					
						05.860	CO584	N ORLEANS RD			
						06.340		STRUC #1037 SNIB HOLLOW RUN			
						06.770		STRUC# 1175			
						06.920			2	24I	
						07.260	IS 68	NATIONAL FREEWAY			
						07.260		STRUC #1129			

*A,B = UNIMPROVED; C = GRADED & DRAINED; D,E = SOIL,GRAVEL,STONE; F,G = LOW TYPE BITUMINOUS
H,I = HIGH TYPE BITUMINOUS; J = CONCRETE; K= BRICK; L = BLOCK

STATE HIGHWAY LOCATION REFERENCE

COUNTY: ALLEGANY
DISTRICT: 6
DATE: 12/31/03

ROUTE NUMBER: US 40SC CONTINUED
INVENTORY DIRECTION: EAST
ROUTE NAME: NATIONAL PIKE

STATE SYSTEM		FUNCTIONAL CLASS	MEDIAN TYPE	ACCESS CONTROL	NHS	MILEPOINT		MILEPOINT DESCRIPTION	MARKED LANES	SURFACE WIDTH/TYPE*	AADT
STATE SECONDARY	R	RUR LOCAL	NONE (UNDIV)	NONE	NOT NHS	08.000		STRUC #1039 SNIB HOLLOW RUN	2	24I	450
						08.200	MD144AL	NO NAME			
						08.560		STRUC #1040 SNIB HOLLOW RUN			
						08.780	MD948Y	HIGH GERMANY RD			
						09.140		SPEED LIMIT 40 MPH			
						09.330			2	22I	
						09.500		STRUC #1064 SIDELING HILL CREEK			
						09.500		WASHINGTON CO/L			

ROUTE NUMBER: US 220
INVENTORY DIRECTION: NORTH
ROUTE NAME: MCMULLEN HWY

STATE SYSTEM		FUNCTIONAL CLASS	MEDIAN TYPE	ACCESS CONTROL	NHS	MILEPOINT		MILEPOINT DESCRIPTION	MARKED LANES	SURFACE WIDTH/TYPE*	AADT
STATE PRIMARY	R	URB OPA	NONE (UNDIV)	NONE	NHS	00.000			2	28I	7,750
						00.000		BEGIN BRIDGE IN WEST VIRGINIA			
						00.280		SPEED LIMIT 30 MPH			
						00.290		STRUC #1060 POTOMAC RIVER			
						00.290		WEST VIRGINIA ST/L			
						00.290		ALLEGANY CO/L			
						00.380		R/R #CSX 832 521 N			
						00.410	MD135	MCCOOLE WESTERNPORT RD			
			UNPROTECTED			00.470			2	24I	7,550
						00.470	MD135B	NO NAME			
			NONE (UNDIV)			00.600			3	36I	
						00.630		SPEED LIMIT 40 MPH			
						00.900	MD135A	NO NAME			
						00.900		STRUC #1059			
						01.080			2	48I	
						01.210			3	36I	
			UNPROTECTED			01.350			3	40I	
						01.350	MD135A	NO NAME			
		RUR OPA	NONE (UNDIV)			01.430			3	36I	
						01.450		SPEED LIMIT 50 MPH			
						01.720			2	24I	
						01.730		STRUC #1167 N POTOMAC RIVER			

*A,B = UNIMPROVED; C = GRADED & DRAINED; D,E = SOIL,GRAVEL,STONE; F,G = LOW TYPE BITUMINOUS
H,I = HIGH TYPE BITUMINOUS; J = CONCRETE; K= BRICK; L = BLOCK

STATE HIGHWAY ADMINISTRATION OF MARYLAND
HIGHWAY INFORMATION SERVICES DIVISION
DATA SUPPORT GROUP

STATE HIGHWAY LOCATION REFERENCE

COUNTY: ALLEGANY
DISTRICT: 6
DATE: 12/31/03

ROUTE NUMBER: US 220 CONTINUED
INVENTORY DIRECTION: NORTH
ROUTE NAME: MCMULLEN HWY

STATE SYSTEM		FUNCTIONAL CLASS	MEDIAN TYPE	ACCESS CONTROL	NHS	MILEPOINT		MILEPOINT DESCRIPTION	MARKED LANES	SURFACE WIDTH/TYPE*	AADT
STATE PRIMARY	R	RUR OPA	NONE (UNDIV)	NONE	NHS	03.180	MD830A	NO NAME	2	24I	7,550
						04.390		STRUC #1062 DEEP HOLLOW CREEK			
						04.640		STRUC #1076 TOMS HOLLOW CREEK			
						04.920			3	36I	
						05.980			2	24I	
						06.600		STRUC #1075 MILL RUN			
						07.610		STRUC #1074 MILL RUN			
						07.870		STRUC #1009X0 MILL RUN			
						08.510	MD830B	NO NAME			
						08.640		STRUC #1058 MILL RUN			
						09.070					9,850
						09.070	CO811	CONDA WAY			
			CURBED			11.700			3	36I	
						11.780					17,450
						11.780	MD956	NO NAME			
			NONE (UNDIV)			11.890			2	24I	
						12.060		SPEED LIMIT 40 MPH			
		URB OPA				12.220					
						13.780		SPEED LIMIT 30 MPH			
STATE SECONDARY					NOT NHS	14.030					12,050
						14.030	MD 53	WINCHESTER RD			
						14.160			2	32I	
						14.260			2	36I	
						14.330			2	32I	
						14.330	MD636	WARRIOR DR			
						14.410			2	24I	
						14.490		STRUC #1057 WARRIOR RUN			
						14.570		SPEED LIMIT 40 MPH			
			CENTER TLA (UNDIV)			15.120					
			NONE (UNDIV)			15.450					
						15.660			2	29I	
						15.740			2	30I	
						16.060			2	24I	
						16.130			2	30I	
						16.330			2	24I	
						16.890			2	30I	

*A,B = UNIMPROVED; C = GRADED & DRAINED; D,E = SOIL,GRAVEL,STONE; F,G = LOW TYPE BITUMINOUS
H,I = HIGH TYPE BITUMINOUS; J = CONCRETE; K= BRICK; L = BLOCK

STATE HIGHWAY ADMINISTRATION OF MARYLAND
HIGHWAY INFORMATION SERVICES DIVISION
DATA SUPPORT GROUP

STATE HIGHWAY LOCATION REFERENCE

COUNTY: ALLEGANY
DISTRICT: 6
DATE: 12/31/03

ROUTE NUMBER: US 220 CONTINUED
INVENTORY DIRECTION: NORTH
ROUTE NAME: MCMULLEN HWY

STATE SYSTEM		FUNCTIONAL CLASS	MEDIAN TYPE	ACCESS CONTROL	NHS	MILEPOINT		MILEPOINT DESCRIPTION	MARKED LANES	SURFACE WIDTH/TYPE*	AADT
STATE SECONDARY	R	URB OPA	NONE (UNDIV)	NONE	NOT NHS	17.020			2	24I	12,050
						17.190			2	30I	
						17.560					13,950
						17.560	CO304	MILNOR AVE			
						18.150			2	24I	
MUNICIPAL	U					18.370			2	33I	
						18.370		IN CORP LMTS CUMBERLAND			
						18.370		END STATE MAINTENANCE			
						18.370		BEGIN MUNICIPAL MAINTENANCE			
						18.380		SPEED LIMIT 35 MPH			
						18.480			3	43I	
			CURBED			18.610			3	40I	
						18.700	RP 68- 6	RAMP 6 FR IS 68 EB TO US 220 SB			
						18.720			3	63J	
						18.720	RP 68- 3	RAMP 3 FR RAMP 6 (FR IS 68) TO US 220 NB			
						18.720	RP 68- 4	RAMP 4 FR US 220 NB TO IS 68 EB			
						18.750			2	45J	
						18.860		END MUNICIPAL MAINTENANCE			
						18.860		BEGIN STATE MAINTENANCE			
						18.860	MU1570	GREENE ST (BACK)			
						18.860		EXIT #42			
						18.860		STRUC #1105			
						18.860	IS 68	NATIONAL FREEWAY (AHEAD)			
STATE PRIMARY	R	URB FRWY EXPWY	NONE (UNDIV)	PARTIAL	NHS	23.580			2	24I	4,850
NAME: NO NAME						23.580	MD144	ALI GHAN RD			
						23.620	IS 68	NATIONAL FREEWAY			
						23.620		STRUC #1168			
						23.860		SPEED LIMIT 55 MPH			
						23.930	RP 68- 8	RAMP 8 FR US 220 SB TO IS 68 WB			
						24.290		STRUC #1169 EVITTS CREEK			
				FULL		24.440					
						24.440	CO454	MASON RD			
						24.440		STRUC #1170			
						24.500			3	36I	
						24.850			4	48I	

*A,B = UNIMPROVED; C = GRADED & DRAINED; D,E = SOIL,GRAVEL,STONE; F,G = LOW TYPE BITUMINOUS
H,I = HIGH TYPE BITUMINOUS; J = CONCRETE; K= BRICK; L = BLOCK

STATE HIGHWAY LOCATION REFERENCE

COUNTY: ALLEGANY
DISTRICT: 6
DATE: 12/31/03

ROUTE NUMBER: US 220 CONTINUED
INVENTORY DIRECTION: NORTH
ROUTE NAME: NO NAME

STATE SYSTEM		FUNCTIONAL CLASS	MEDIAN TYPE	ACCESS CONTROL	NHS	MILEPOINT		MILEPOINT DESCRIPTION	MARKED LANES	SURFACE WIDTH/TYPE*	AADT
STATE PRIMARY	R	URB FRWY EXPWY	NONE (UNDIV)	FULL	NHS	25.070			2	24I	4,850
		RUR MINOR ART				25.210					
						25.210	CO455	BEALLS MILL RD			
						25.210		STRUC #1171			
						25.480			3	36I	
						26.220			2	24I	
			PAINTED			26.380					
				PARTIAL		26.590					
						26.720					3,450
						26.720	MD807	BEDFORD RD			
						26.720	MD807E	SMOUSES MILL RD			
			NONE (UNDIV)			26.990					
						27.200	MD807D	PINE RIDGE RD			
						27.280	MD807C	NO NAME			
						27.350		PENNSYLVANIA ST/L			

*A,B = UNIMPROVED; C = GRADED & DRAINED; D,E = SOIL,GRAVEL,STONE; F,G = LOW TYPE BITUMINOUS
H,I = HIGH TYPE BITUMINOUS; J = CONCRETE; K= BRICK; L = BLOCK

2003

Calendar Year

HIGHWAY LOCATION REFERENCE

Data as of December 31, 2003

ANNE ARUNDEL COUNTY

SHA DISTRICT #5

AA

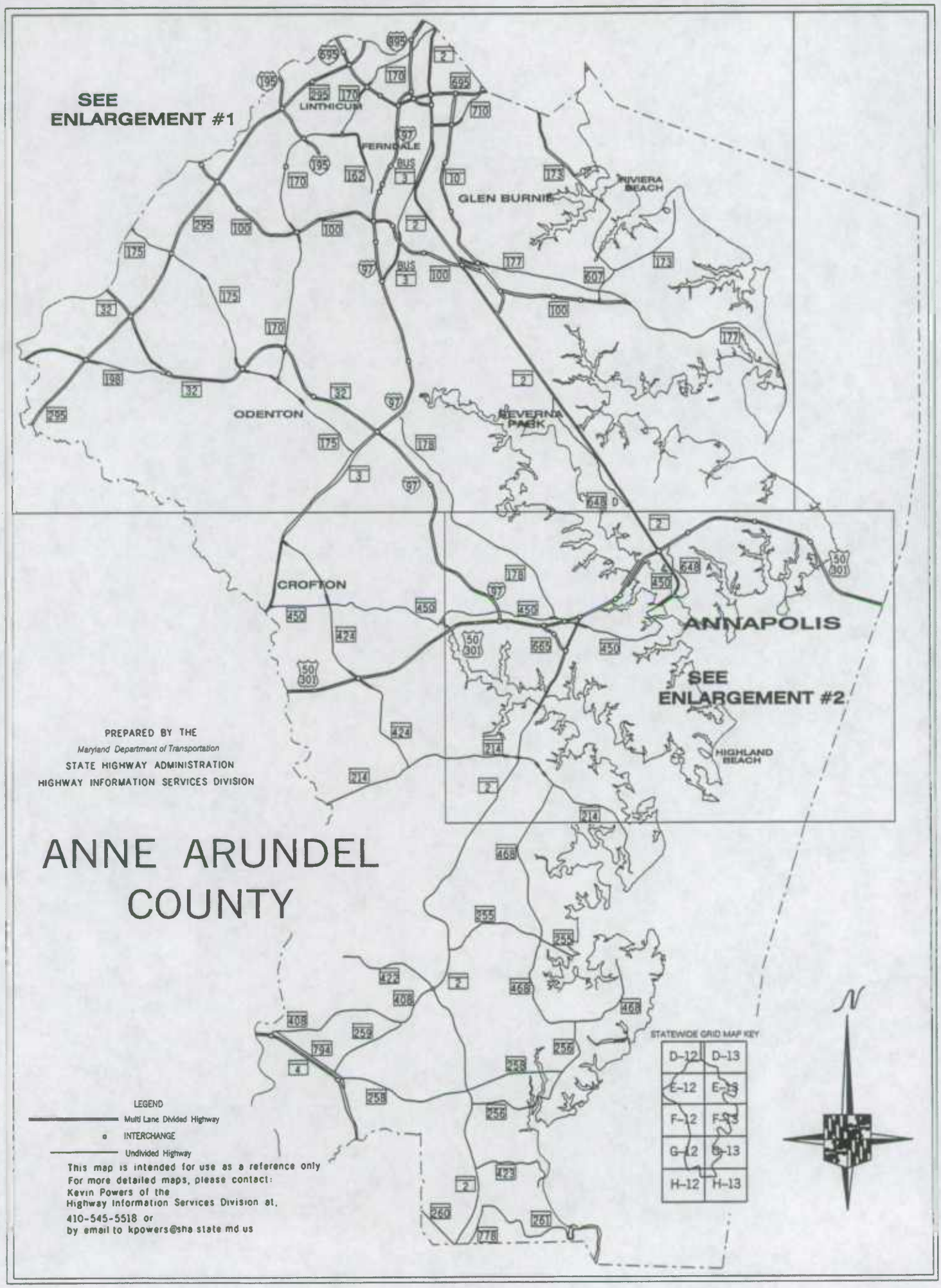
SEE ENLARGEMENT #1
LINTHICUM
FERNDALE
GLEN BURNIE
RIVIERA BEACH
ODENTON
SEVERNA PARK
CROFTON
ANNAPOLIS
SEE ENLARGEMENT #2
HIGHLAND BEACH
PREPARED BY THE
Maryland Department of Transportation
STATE HIGHWAY ADMINISTRATION
HIGHWAY INFORMATION SERVICES DIVISION
ANNE ARUNDEL COUNTY
LEGEND
Multi Lane Divided Highway
INTERCHANGE
Undivided Highway
This map is intended for use as a reference only
For more detailed maps, please contact:
Kevin Powers of the
Highway Information Services Division at,
410-545-5518 or
by email to kpowers@sha state md us
STATEWIDE GRID MAP KEY
D-12
D-13
E-12
E-13
F-12
F-13
G-12
G-13
H-12
H-13
N

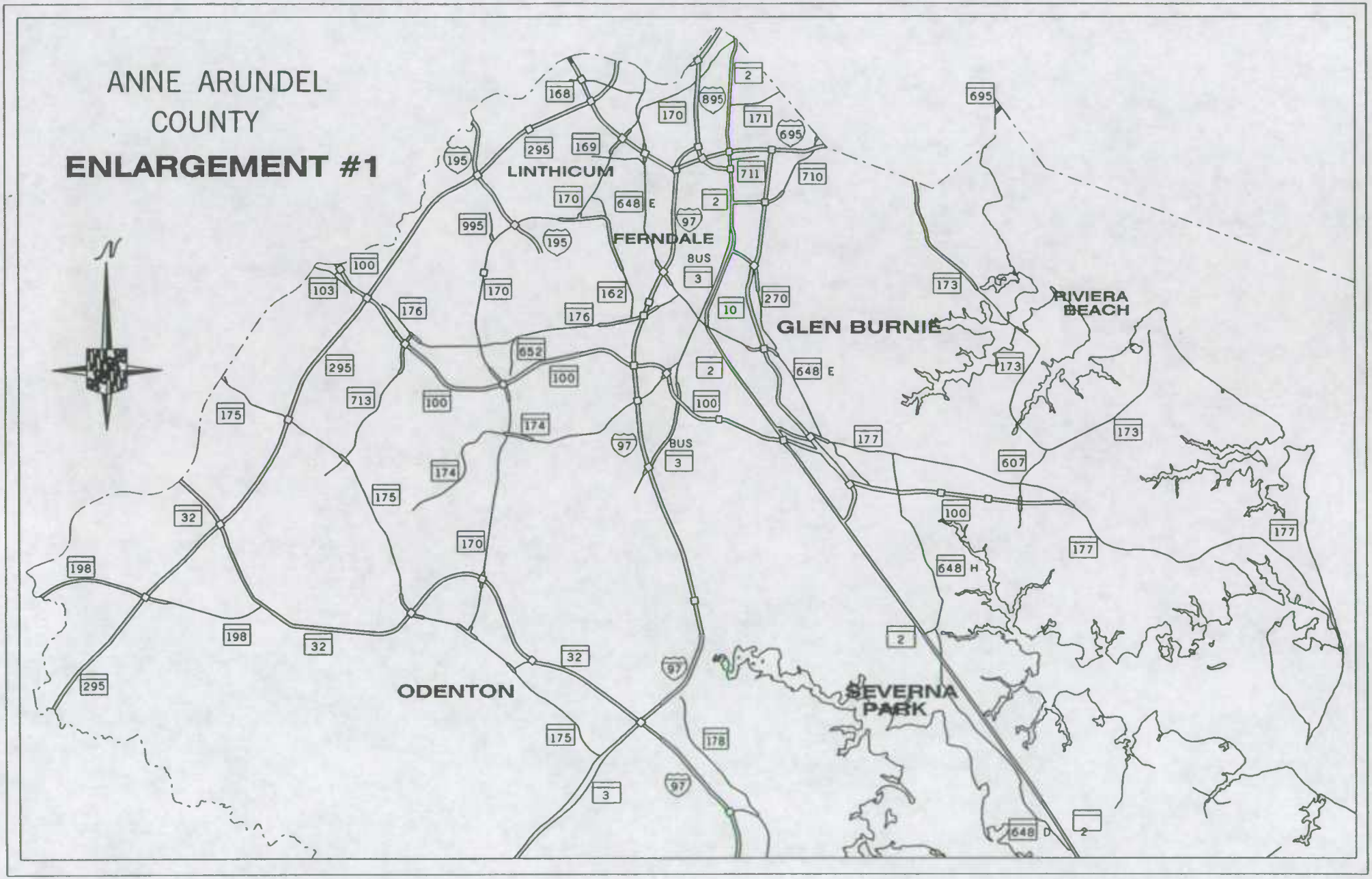
ANNE ARUNDEL
COUNTY
ENLARGEMENT #1
N
LINTHICUM
FERNDALE
GLEN BURNIE
RIVIERA BEACH
ODENTON
SEVERNA PARK
BUS
168
295
169
170
895
2
171
695
711
710
648 E
97
195
995
100
103
176
162
10
270
173
652
713
175
174
177
607
32
198
178
3
648 H
648 D

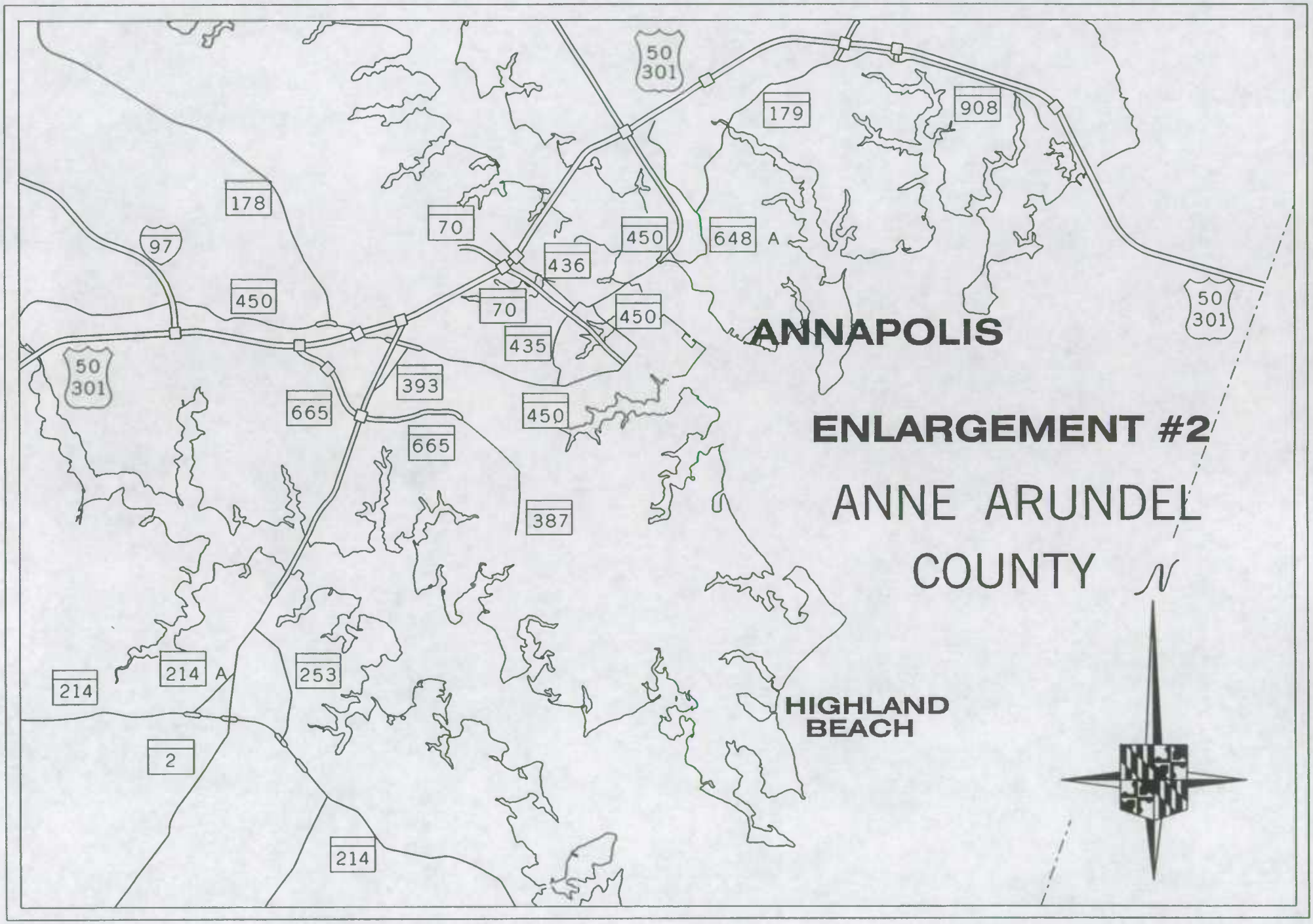
50
301
179
908
178
70
97
450
648
A
436
450
70
450
435
50
301
ANNAPOLIS
50
301
393
665
450
665
ENLARGEMENT #2
387
ANNE ARUNDEL
COUNTY
N
214
214
A
253
HIGHLAND
BEACH
2
214

ROUTE ALERT LIST

ANNE ARUNDEL COUNTY

Note: Entire county re-inventoried in 2003. Check all routes for mileage change.

MD 32-AI, inventory deleted due to gate.
MD 214-B, built under SHA contract #AA5305170.
MD 214-C, built under SHA contract #AA5305170.
MD 216-A, mileage change due to barricade.
MD 648-A, mileage change due to barricade.
MD 677, Odenton Road. Transferred to Anne Arundel County maintenance.
MD 713-F, Arundel Mills Blvd. Mileage corrected from 0.36 miles to 0.25 miles.
MD 997-E, Stevenson Rd. This was a section of CO 1337, Stevenson Road (mile points 0.90 to 1.06). Relocated under SHA contract AA 132-502-572.

07/08/2004

MARYLAND STATE HIGHWAY ADMINISTRATION
HIGHWAY INFORMATION SERVICES DIVISION
STATE MAINTAINED HIGHWAYS ON THE NATIONAL HIGHWAY SYSTEM
AS OF DECEMBER 31, 2003

COUNTY: ANNE ARUNDEL

ROUTE		BEG DESCRIPTION			END DESCRIPTION			NHS TYPE
IS 97	0.000	IS 595	JOHN HANSON HWY	17.620	IS 895 A	HARBOR TUNNEL THRUWAY (AHEAD)	NHS SYSTEM
IS 195	0.000	SR 30	METROPOLITAN BLVD (BACK)	2.560		BALTIMORE CO/L	NHS SYSTEM
IS 595	0.000		PRINCE GEORGES CO/L	10.620	US 50	JOHN HANSON HWY (AHEAD)	NHS SYSTEM
IS 695	0.000	MD 695	BALTO BELTWAY (BACK)	2.920		BALTIMORE CO/L	NHS SYSTEM
IS 895	0.000		BALTIMORE CO/L	0.800		BALTO CITY LINE	NHS SYSTEM
IS 895 A	0.000	IS 97	NO NAME (BACK)	0.710	IS 895 B	HARBOR TUNNEL THRUWAY	NHS SYSTEM
IS 895 B	1.310	IS 895 A	HARBOR TUNNEL THRUWAY	2.670	IS 895	HARBOR TUNNEL THRUWAY	NHS SYSTEM
MD 2	23.870	US 50	JOHN HANSON HWY (BACK)	32.270	MD 10	ARUNDEL EXPWY	NHS SYSTEM
MD 3	0.000		PRINCE GEORGES CO/L	7.110	IS 97	NO NAME	NHS SYSTEM
MD 4	0.000		CALVERT CO/L	4.770		PRINCE GEORGES CO/L	NHS SYSTEM
MD 10	0.000	MD 2	GOV RITCHIE HWY	0.810	MD 100	NO NAME (AHEAD)	NHS SYSTEM
MD 10	1.290	MD 100	NO NAME (BACK)	7.170	MD 695	BALTO BELTWAY	NHS SYSTEM
MD 32	0.000	IS 97	NO NAME	9.210	GV 714	MAPES RD (AHEAD)	NHS SYSTEM
MD 32	10.070	GV 714	SAVAGE RD (BACK)	11.460		HOWARD CO/L	NHS SYSTEM
MD 100	0.000		HOWARD CO/L	10.920	MD 10	ARUNDEL EXPWY	NHS SYSTEM
MD 162	0.000	MD 176	DORSEY RD	2.310	MD 170	AVIATION BLVD/CAMP MEADE RD	AIRPORT
MD 170	0.000	MD 175	ANNAPOLIS RD	0.960	MD 32	NO NAME	PUBLIC TRANSIT
MD 170	5.180	MD 176	DORSEY RD	8.650	MD 162	AVIATION BLVD	AIRPORT
MD 176	4.730	MD 162	AVIATION BLVD	4.990	IS 97	NO NAME	AIRPORT
MD 295	6.200		BEGIN STATE MAINTENANCE	15.100		BALTIMORE CO/L	NHS SYSTEM
MD 648 E	3.910		ENT TO LIGHT RAIL	4.290	IS 97	NO NAME	PUBLIC TRANSIT
MD 695	0.000		BALTO CITY LINE	2.480	IS 695	BALTO BELTWAY (AHEAD)	NHS SYSTEM
US 50	10.620	IS 595	JOHN HANSON HWY (BACK)	19.880		QUEEN ANNES CO/L	NHS SYSTEM

STATE HIGHWAY ADMINISTRATION OF MARYLAND
HIGHWAY INFORMATION SERVICES DIVISION
DATA SUPPORT GROUP

STATE HIGHWAY LOCATION REFERENCE

COUNTY: ANNE ARUNDEL
DISTRICT: 5
DATE: 12/31/03

ROUTE NUMBER: IS 97
INVENTORY DIRECTION: NORTH
ROUTE NAME: NO NAME

STATE SYSTEM		FUNCTIONAL CLASS	MEDIAN TYPE	ACCESS CONTROL	NHS	MILEPOINT		MILEPOINT DESCRIPTION	MARKED LANES	SURFACE WIDTH/TYPE*	AADT
STATE PRIMARY	R	URB INTERSTATE	POSITIVE BARRIER	FULL	NHS	00.000			4	481	82,175
						00.000	RP595-11	RAMP 11 FR IS 595 WB TO IS 595 WB			
						00.000	RP595-10	RAMP 10 FR IS 595 EB TO IS 595 EB			
						00.120	IS595	JOHN HANSON HWY			
						00.120		STRUC #2160			
						00.120		EXIT #1			
						00.120	RP595-11	RAMP 11 FR IS 595 WB TO IS 595 WB			
						00.280	RP 97- 3	RAMP 3 FR IS 595 EB TO IS 97 NB			
						00.280		STRUC #2158			
						00.370	RP 97- 8	RAMP 8 FR IS 97 SB TO IS 595 WB			
						00.380	RP 97- 3	RAMP 3 FR IS 595 EB TO IS 97 NB			
		RUR INTERSTATE				00.480					
						00.480	MD450	DEFENSE HWY			
						00.480		STRUC #2157			
						00.660		SPEED LIMIT 65 MPH			
						01.160		INTERSTATE MILE MARKER 1.0			
						01.190	CO2619	CROWNSVILLE RD			
						01.190		STRUC #2156			
						02.160		STRUC #2155 BACON RIDGE BR			
						02.170		INTERSTATE MILE MARKER 2.0			
						02.600	CO2620	HAWKINS RD			
						02.600		STRUC #2154			
						03.150		INTERSTATE MILE MARKER 3.0			
						03.450	SR 31	FARM RD			
						03.450		STRUC #2153			
						03.750		STRUC #2152 BACON RIDGE BRANCH			
						03.810		STRUC #2151 BACON RIDGE BRANCH			
						04.150		INTERSTATE MILE MARKER 4.0			
						05.110		INTERSTATE MILE MARKER 5.0			
		URB INTERSTATE				05.190					101,975
						05.190	RP 97- 5	RAMP 5 FR IS 97 SB TO RAMP 2 (TO MD 178)			
						05.190		STRUC #2150			
						05.190		EXIT #5			
						05.600	RP 97- 5	RAMP 5 FR IS 97 SB TO RAMP 2 (TO MD 178)			
						05.640	RP 97- 2	RAMP 2 FR MD 178 WB TO IS 97 NB			

*A,B = UNIMPROVED; C = GRADED & DRAINED; D,E = SOIL,GRAVEL,STONE; F,G = LOW TYPE BITUMINOUS
H,I = HIGH TYPE BITUMINOUS; J = CONCRETE; K= BRICK; L = BLOCK

STATE HIGHWAY LOCATION REFERENCE

COUNTY: ANNE ARUNDEL
DISTRICT: 5
DATE: 12/31/03

ROUTE NUMBER: IS 97 CONTINUED
INVENTORY DIRECTION: NORTH
ROUTE NAME: NO NAME

STATE SYSTEM		FUNCTIONAL CLASS	MEDIAN TYPE	ACCESS CONTROL	NHS	MILEPOINT		MILEPOINT DESCRIPTION	MARKED LANES	SURFACE WIDTH/TYPE*	AADT
STATE PRIMARY	R	URB INTERSTATE	POSITIVE BARRIER	FULL	NHS	05.710	CO1219	WATERBURY RD	4	48I	101,975
						05.710		STRUC #2149			
						06.510	CO1207	MILLERSVILLE RD			
						06.510		STRUC #2148			
						06.560		MD 32 (SB/L)			
						06.710	MD 32	NO NAME			
						06.710		EXIT #7			
						07.100	MD 32	NO NAME			
						07.100		STRUC #2147			
						07.120		INTERSTATE MILE MARKER 7.0			
						07.440	MD 3	ROBERT CRAIN HWY			
						07.440		STRUC #2146			
						07.870			5	60I	104,775
						07.870	MD 3	ROBERT CRAIN HWY			
						07.940	MD997D	SERVICE RD			
						07.940		STRUC #2142			
						08.110		INTERSTATE MILE MARKER 8.0			
						08.140		MD 3 (SB/L)			
						08.650			6	72J	
						08.680		STRUC #2076 SEVERN RUN			
						09.240	RP 97- 6	RAMP 6 FR MD 3C EB TO IS 97 SB			
						09.280	RP 97- 4	RAMP 4 FR IS 97 NB TO VETERANS HWY			
						09.590	RP 97- 5	RAMP 5 FR IS 97 SB TO MD 3C EB			
						09.670					107,375
						09.670	MD 3C	BENFIELD BLVD			
						09.670		STRUC #2141			
						09.670		EXIT #10			
						09.930	RP 97- 8	RAMP 8 FR IS 97 SB TO MD 3C WB			
						09.980	RP 97- 2	RAMP 2 FR MD 3C WB TO IS 97 NB			
						10.840	MD 3D	BRIGHTVIEW DR			
						10.840		STRUC #2140			
						11.470	RP 97- 4	RAMP 4 FR IS 97 NB TO VETERANS HWY			
						11.660	RP 97- 6	RAMP 6 FR MD 3BU EB TO IS 97 SB			
						12.100					116,775
						12.100	MD 3BU	NEW CUT RD/CRAIN HWY			
						12.100		STRUC #2065			

*A,B = UNIMPROVED; C = GRADED & DRAINED; D,E = SOIL,GRAVEL,STONE; F,G = LOW TYPE BITUMINOUS
H,I = HIGH TYPE BITUMINOUS; J = CONCRETE; K= BRICK; L = BLOCK

STATE HIGHWAY ADMINISTRATION OF MARYLAND
HIGHWAY INFORMATION SERVICES DIVISION
DATA SUPPORT GROUP

STATE HIGHWAY LOCATION REFERENCE

COUNTY: ANNE ARUNDEL
DISTRICT: 5
DATE: 12/31/03

ROUTE NUMBER: IS 97 CONTINUED
INVENTORY DIRECTION: NORTH
ROUTE NAME: NO NAME

STATE SYSTEM		FUNCTIONAL CLASS	MEDIAN TYPE	ACCESS CONTROL	NHS	MILEPOINT		MILEPOINT DESCRIPTION	MARKED LANES	SURFACE WIDTH/TYPE*	AADT
STATE PRIMARY	R	URB INTERSTATE	POSITIVE BARRIER	FULL	NHS	12.100		EXIT #12	6	72J	116,775
						12.140	RP 97- 7	RAMP 7 FR MD 3BU WB TO IS 97 SB			
						12.350	RP 97- 8	RAMP 8 FR IS 97 SB TO MD 3BU WB			
						12.380	RP 97- 2	RAMP 2 FR MD 3BU WB TO IS 97 NB			
						13.040	RP 97- 6	RAMP 6 FR MD 174 EB TO IS 97 SB			
						13.040	RP 97- 4	RAMP 4 FR IS 97 NB TO MD 174 EB			
						13.220	RP 97- 5	RAMP 5 FR IS 97 SB TO MD 174 EB			
						13.240	RP 97- 3	RAMP 3 FR MD 174 EB TO IS 97 NB			
						13.290					115,475
						13.290	MD174	QUARTERFIELD RD			
						13.290		STRUC #2063			
						13.290		EXIT #13			
						13.490	RP 97- 1	RAMP 1 FR IS 97 NB TO MD 100 WB			
						13.540	RP 97- 6	RAMP 6 FR MD 100 EB TO IS 97 SB			
						13.780	RP 97- 3	RAMP 3 FR RAMP 6 (FR MD 100) TO IS 97 NB			
						13.810	RP 97- 3	RAMP 3 FR RAMP 6 (FR MD 100) TO IS 97 NB			
						13.810	RP 97- 5	RAMP 5 FR IS 97 SB TO MD 100 EB			
						13.810		STRUC #2198			
						13.840					112,275
						13.840	MD100	NO NAME			
						13.840		STRUC #2194			
						13.840		EXIT #14			
						13.900	RP 97- 7	RAMP 7 FR MD 100 WB TO IS 97 SB			
						13.980	RP 97- 1	RAMP 1 FR IS 97 NB TO MD 100 WB			
						13.980		STRUC #2197			
						14.070	RP 97- 2	RAMP 2 FR MD 100 WB TO IS 97 NB			
						14.220		INTERSTATE MILE MARKER 16.0			
						14.360	RP 97- 5	RAMP 5 FR IS 97 SB TO MD 100 EB			
						14.420	CO605	STEWART AVE			
						14.420		STRUC #2062			
						14.580	RP 97- 6	RAMP 6 FR MD 176 EB TO IS 97 SB			
						14.660	RP 97- 4	RAMP 4 FR IS 97 NB TO MD 176 EB			
						14.800					98,175
						14.800	MD176	DORSEY RD			
						14.800		STRUC #2061			

*A,B = UNIMPROVED; C = GRADED & DRAINED; D,E = SOIL,GRAVEL,STONE; F,G = LOW TYPE BITUMINOUS
H,I = HIGH TYPE BITUMINOUS; J = CONCRETE; K= BRICK; L = BLOCK

STATE HIGHWAY ADMINISTRATION OF MARYLAND
HIGHWAY INFORMATION SERVICES DIVISION
DATA SUPPORT GROUP

STATE HIGHWAY LOCATION REFERENCE

COUNTY: ANNE ARUNDEL
DISTRICT: 5
DATE: 12/31/03

ROUTE NUMBER: IS 97 CONTINUED
INVENTORY DIRECTION: NORTH
ROUTE NAME: NO NAME

STATE SYSTEM		FUNCTIONAL CLASS	MEDIAN TYPE	ACCESS CONTROL	NHS	MILEPOINT		MILEPOINT DESCRIPTION	MARKED LANES	SURFACE WIDTH/TYPE*	AADT
STATE PRIMARY	R	URB INTERSTATE	POSITIVE BARRIER	FULL	NHS	14.800		EXIT #15	6	72J	98,175
						14.840	RP 97- 9	RAMP 9 FR MD 162A TO IS 97 SB			
						14.960	RP 97- 1	RAMP 1 FR IS 97 NB TO MD 176 WB			
						15.140	RP 97- 2	RAMP 2 FR MD 176 WB TO IS 97 NB			
						15.290	RP 97- 8	RAMP 8 FR IS 97 SB TO MD 162A			
						15.580			6	72I	106,075
						15.580	MD648E	BALTO ANNAPOLIS BLVD			
						15.580		STRUC #2060			
						15.580		EXIT #16			
						15.650	RP 97- 1	RAMP 1 FR IS 97 NB TO MD 648E WB			
						15.680	RP 97- 7	RAMP 7 FR MD 648E WB TO IS 97 SB			
						15.751	RP 97- 2	RAMP 2 FR MD 648E WB TO IS 97 NB			
						15.787	RP 97- 8	RAMP 8 FR IS 97 SB TO MD 648E WB			
						15.810			5	72I	
						15.850			6	72I	
						15.970			5	60J	
						16.210		INTERSTATE MILE MARKER 18.0			
						16.210		VARIABLE MESSAGE SIGN #508 (NB/L)			
						16.250	CO242	WELLHAM AVE			
						16.250		STRUC #2059			
						16.860			6	72J	
						17.050			5	60J	19,650
						17.050	RP 97- 1	RAMP 1 FR IS 97 NB TO IS 695 WB			
						17.090	CO273	FURNACE BRANCH RD			
						17.090		STRUC #2058			
						17.240			3	36J	
						17.240	RP 97- 6	RAMP 6 FR IS 695 EB TO IS 97 SB			
						17.319	RP 97- 4	RAMP 4 FR IS 97 NB TO IS 695 EB			
						17.320			4	48I	
						17.340	RP 97- 1	RAMP 1 FR IS 97 NB TO IS 695 WB			
						17.340		STRUC #2136			
						17.350			3	36I	
						17.460	IS695	BALTO BELTWAY			
						17.460		STRUC #2004			
						17.460		EXIT #17			
						17.490	RP 97- 7	RAMP 7 FR IS 695 WB TO IS 97 SB			

*A,B = UNIMPROVED; C = GRADED & DRAINED; D,E = SOIL,GRAVEL,STONE; F,G = LOW TYPE BITUMINOUS
H,I = HIGH TYPE BITUMINOUS; J = CONCRETE; K= BRICK; L = BLOCK

STATE HIGHWAY ADMINISTRATION OF MARYLAND
HIGHWAY INFORMATION SERVICES DIVISION
DATA SUPPORT GROUP

STATE HIGHWAY LOCATION REFERENCE

COUNTY: ANNE ARUNDEL
DISTRICT: 5
DATE: 12/31/03

ROUTE NUMBER: IS 97 CONTINUED
INVENTORY DIRECTION: NORTH
ROUTE NAME: NO NAME

STATE SYSTEM		FUNCTIONAL CLASS	MEDIAN TYPE	ACCESS CONTROL	NHS	MILEPOINT		MILEPOINT DESCRIPTION	MARKED LANES	SURFACE WIDTH/TYPE*	AADT
STATE PRIMARY	R	URB INTERSTATE	POSITIVE BARRIER	FULL	NHS	17.490		STRUC #2134	3	36I	19,650
						17.500	RP 97- 7	RAMP 7 FR IS 695 WB TO IS 97 SB			
						17.620	IS895A	HARBOR TUNNEL THRUWAY (AHEAD)			

ROUTE NUMBER: IS 195
INVENTORY DIRECTION: NORTH
ROUTE NAME: METROPOLITAN BLVD

STATE SYSTEM		FUNCTIONAL CLASS	MEDIAN TYPE	ACCESS CONTROL	NHS	MILEPOINT		MILEPOINT DESCRIPTION	MARKED LANES	SURFACE WIDTH/TYPE*	AADT
STATE PRIMARY	R	URB INTERSTATE	CURBED	FULL	NHS	00.000			4	48I	38,775
						00.000	SR 30	METROPOLITAN BLVD (BACK)			
						00.000		RAMP FR ELM RD			
						00.000	SR 30	METROPOLITAN BLVD (BACK)			
						00.130			4	52I	
						00.210			4	56I	
						00.255		STRUC #AAMA18001 (BWI)			
						00.340			4	48I	
						00.360	RP195- 6	RAMP 6 FR MD 170 EB TO IS 195 SB			
						00.360	RP195- 4	RAMP 4 FR IS 195 NB TO MD 170 EB			
						00.470	RP195- 3	RAMP 3 FR MD 170 EB TO IS 195 NB			
						00.480	RP195- 5	RAMP 5 FR IS 195 SB TO MD 170 EB			
						00.540					67,275
						00.540	MD170	AVIATION BLVD			
						00.540		STRUC #2025			
						00.540		EXIT #1			
						00.550			5	60I	
						00.690	RP195- 8	RAMP 8 FR IS 195 SB TO MD 170 WB			
						00.710	RP195- 2	RAMP 2 FR MD 170 WB TO IS 195 NB			
						00.740		HIKE & BIKE TRAIL			
						00.740		STRUC #2230			
			POSITIVE BARRIER			00.820					
						00.940		SPEED LIMIT 60 MPH			
			UNPROTECTED			00.960					
						01.040			5	60J	
						01.040	RP195- 4	RAMP 4 FR IS 195 NB TO MD 295 EB			
						01.070	RP195- 7	RAMP 7 FR MD 295 WB TO IS 195 SB			

*A,B = UNIMPROVED; C = GRADED & DRAINED; D,E = SOIL,GRAVEL,STONE; F,G = LOW TYPE BITUMINOUS
H,I = HIGH TYPE BITUMINOUS; J = CONCRETE; K= BRICK; L = BLOCK

STATE HIGHWAY LOCATION REFERENCE

COUNTY: ANNE ARUNDEL
DISTRICT: 5
DATE: 12/31/03

ROUTE NUMBER: IS 195 CONTINUED
INVENTORY DIRECTION: NORTH
ROUTE NAME: METROPOLITAN BLVD

STATE SYSTEM		FUNCTIONAL CLASS	MEDIAN TYPE	ACCESS CONTROL	NHS	MILEPOINT		MILEPOINT DESCRIPTION	MARKED LANES	SURFACE WIDTH/TYPE*	AADT
STATE PRIMARY	R	URB INTERSTATE	UNPROTECTED	FULL	NHS	01.370	RP195- 7	RAMP 7 FR MD 295 WB TO IS 195 SB	5	60J	67,275
						01.370		STRUC #2131			
						01.540	RP195- 3	RAMP 3 FR MD 295 EB TO IS 195 NB			
						01.540	RP195- 5	RAMP 5 FR IS 195 SB TO MD 295 EB			
						01.610					38,287
						01.610	MD295	BALTIMORE WASHINGTON PKWY			
						01.610		STRUC #2130			
						01.610		EXIT #2			
						01.710	RP195- 1	RAMP 1 FR IS 195 NB TO MD 295 WB			
						01.830			4	48J	
						01.880	RP195- 8	RAMP 8 FR IS 195 SB TO MD 295 WB			
						02.060	RP195- 2	RAMP 2 FR MD 295 WB TO IS 295 NB			
						02.200		ATR STATION #0066 (CABINET NB/L)			
						02.360	CO 2	FURNACE AVE			
						02.560		STRUC #2129 PATAPSCO RIVER			
						02.560		BALTIMORE CO/L			

ROUTE NUMBER: IS 595
INVENTORY DIRECTION: EAST
ROUTE NAME: JOHN HANSON HWY

STATE SYSTEM		FUNCTIONAL CLASS	MEDIAN TYPE	ACCESS CONTROL	NHS	MILEPOINT		MILEPOINT DESCRIPTION	MARKED LANES	SURFACE WIDTH/TYPE*	AADT
STATE PRIMARY	R	RUR INTERSTATE	POSITIVE BARRIER	FULL	NHS	00.000			6	76I	81,361
						00.000		PRINCE GEORGES CO/L			
						00.000		STRUC #2026 PATUXENT RIVER			
						00.523		INTERSTATE MILE MARKER 15.0			
						00.800	CO2714	PATUXENT RIVER RD			
						00.800		STRUC #2027			
						00.814		ATR STATION #0024			
						01.750	RP595- 6	RAMP 6 FR IS 595 EB TO MD 424 SB			
						02.150					80,250
						02.150	RP595- 4	RAMP 4 FR MD 424 NB TO IS 595 EB			
						02.150	MD424	DAVIDSONVILLE RD			
						02.150		STRUC #2028			
						02.150		EXIT #16			
						02.150	RP595- 8	RAMP 8 FR MD 424 SB TO IS 595 WB			

*A,B = UNIMPROVED; C = GRADED & DRAINED; D,E = SOIL,GRAVEL,STONE; F,G = LOW TYPE BITUMINOUS
H,I = HIGH TYPE BITUMINOUS; J = CONCRETE; K= BRICK; L = BLOCK

STATE HIGHWAY ADMINISTRATION OF MARYLAND
HIGHWAY INFORMATION SERVICES DIVISION
DATA SUPPORT GROUP

STATE HIGHWAY LOCATION REFERENCE

COUNTY: ANNE ARUNDEL
DISTRICT: 5
DATE: 12/31/03

ROUTE NUMBER: IS 595 CONTINUED
INVENTORY DIRECTION: EAST
ROUTE NAME: JOHN HANSON HWY

STATE SYSTEM		FUNCTIONAL CLASS	MEDIAN TYPE	ACCESS CONTROL	NHS	MILEPOINT		MILEPOINT DESCRIPTION	MARKED LANES	SURFACE WIDTH/TYPE*	AADT
STATE PRIMARY	R	RUR INTERSTATE	POSITIVE BARRIER	FULL	NHS	02.530	RP595- 2	RAMP 2 FR IS 595 WB TO MD 424 NB	6	76I	80,250
						02.620		INTERSTATE MILE MARKER 17.0			
						02.780		SPEED LIMIT 65 MPH			
						03.340			6	74I	
						03.340	CO2712	RUTLAND RD			
						03.340		STRUC #2029			
						03.537		VARIABLE MESSAGE SIGN #517			
						03.621		INTERSTATE MILE MARKER 18.0			
						04.560		INTERSTATE MILE MARKER 19.0			
						04.810			6	76I	
		URB INTERSTATE				05.260					
						05.260		STRUC #2030 SOUTH RIVER			
						05.510			6	72I	
						05.61I		INTERSTATE MILE MARKER 20.0			
						06.200	CO2815	SOUTH HAVEN RD			
						06.200		STRUC #2031			
						06.360	RP 97- 3	RAMP 3 FR IS 595 EB TO IS 97 NB			
						06.590	RP 97- 8	RAMP 8 FR IS 97 TO IS 595			
						06.730	RP 97- 3	RAMP 3 FR IS 595 EB TO IS 97 NB			
						06.730		STRUC #2159			
						06.770	RP595-10	RAMP 10 FR IS 595 EB TO IS 595 EB			
						06.900	RP595-11	RAMP 11 FR IS 595 WB TO IS 595 WB			
						06.930					143,775
						06.930	IS 97	NO NAME			
						06.930		STRUC #2160			
						06.930		EXIT #21			
						07.570		INTERSTATE MILE MARKER 22.0			
						07.670	RP595-10	RAMP 10 FR IS 595 EB TO IS 595 EB			
						07.720	RP595- 7	RAMP 7 FR IS 595 WB TO MD 665 SB			
						07.720		STRUC #2161			
						07.800		SPEED LIMIT 55 MPH			
						07.990					117,275
						07.990		MD 665 (WB/L)			
						07.990		STRUC #2162			
						08.000	RP595- 7	RAMP 7 FR IS 595 WB TO MD 665 SB			
						08.180	RP595-11	RAMP 11 FR IS 595 WB TO IS 595 WB			

*A,B = UNIMPROVED; C = GRADED & DRAINED; D,E = SOIL,GRAVEL,STONE; F,G = LOW TYPE BITUMINOUS
H,I = HIGH TYPE BITUMINOUS; J = CONCRETE; K= BRICK; L = BLOCK

STATE HIGHWAY ADMINISTRATION OF MARYLAND
HIGHWAY INFORMATION SERVICES DIVISION
DATA SUPPORT GROUP

STATE HIGHWAY LOCATION REFERENCE

COUNTY: ANNE ARUNDEL
DISTRICT: 5
DATE: 12/31/03

ROUTE NUMBER: IS 595 CONTINUED
INVENTORY DIRECTION: EAST
ROUTE NAME: JOHN HANSON HWY

STATE SYSTEM		FUNCTIONAL CLASS	MEDIAN TYPE	ACCESS CONTROL	NHS	MILEPOINT		MILEPOINT DESCRIPTION	MARKED LANES	SURFACE WIDTH/TYPE*	AADT
STATE PRIMARY	R	URB INTERSTATE	POSITIVE BARRIER	FULL	NHS	08.280	RP595- 9	RAMP 9 FR MD 665 WB TO IS 595 EB	6	72I	117,275
						08.450	RP595- 8	RAMP 8 FR MD 450 SB TO IS 595 WB			
						08.550	RP595- 7	RAMP 7 FR IS 595 WB TO MD 450 SB			
						08.570		INTERSTATE MILE MARKER 23.0			
						08.650					93,275
						08.650	MD450	WEST ST			
						08.650		STRUC #2032			
						08.650		EXIT #22			
						08.750	RP595- 3	RAMP 3 FR IS 595 EB TO MD 450 NB			
						08.850	RP595- 4	RAMP 4 FR MD 450 NB TO IS 595 EB			
						08.930	RP595- 7	RAMP 7 FR JENNIFER RD WB TO IS 595 SB			
						09.100		MD 2 (SB/L)			
						09.100	RP595- 9	RAMP 9 FR IS 595 WB TO MD 2 SB			
						09.100		STRUC #2033			
						09.100		EXIT #23			
						09.260					117,275
						09.260	MD 2	GOVERNOR RITCHIE HWY			
						09.400	RP595- 9	RAMP 9 FR IS 595 WB TO MD 2 SB			
						09.590		INTERSTATE MILE MARKER 24.0			
						09.650	CO2800	ADMIRAL DR			
						09.650		STRUC #2034			
						09.700		STRUC #2035 WEEMS CREEK			
						10.040	RP595- 1	RAMP 1 FR MD 70 NB TO IS 595 WB			
						10.100	RP595- 3	RAMP 3 FR IS 595 EB TO MD 70 NB			
						10.280	RP595- 7	RAMP 7 FR IS 595 WB TO MD 70 SB			
						10.370					124,875
						10.370	MD 70	ROWE BLVD			
						10.370		STRUC #2036			
						10.370		EXIT #24			
						10.480	MD436	RIDGELY AVE			
						10.480		STRUC #2037			
						10.510	RP595- 2	RAMP 2 FR IS 595 WB TO MD 70 NB			
						10.620	RP595- 4	RAMP 4 FR MD 70 NB TO US 50/IS 595 EB			
						10.620	US 50	JOHN HANSON HWY (AHEAD)			

*A,B = UNIMPROVED; C = GRADED & DRAINED; D,E = SOIL,GRAVEL,STONE; F,G = LOW TYPE BITUMINOUS
H,I = HIGH TYPE BITUMINOUS; J = CONCRETE; K= BRICK; L = BLOCK

STATE HIGHWAY ADMINISTRATION OF MARYLAND
HIGHWAY INFORMATION SERVICES DIVISION
DATA SUPPORT GROUP

STATE HIGHWAY LOCATION REFERENCE

COUNTY: ANNE ARUNDEL
DISTRICT: 5
DATE: 12/31/03

ROUTE NUMBER: IS 695
INVENTORY DIRECTION: NORTH
ROUTE NAME: BALTO BELTWAY

STATE SYSTEM		FUNCTIONAL CLASS	MEDIAN TYPE	ACCESS CONTROL	NHS	MILEPOINT		MILEPOINT DESCRIPTION	MARKED LANES	SURFACE WIDTH/TYPE*	AADT
STATE PRIMARY	R	URB INTERSTATE	POSITIVE BARRIER	FULL	NHS	00.000			5	60J	90,025
						00.000	MD695	BALTO BELTWAY (BACK)			
						00.000	RP 97- 7	RAMP 7 FR IS 695 WB TO IS 97 SB			
						00.000	RP 97- 4	RAMP 4 FR IS 97 NB TO IS 695 EB			
						00.130			5	48J	
						00.130	IS 97	NO NAME			
						00.130		STRUC #2004			
						00.130		EXIT #4			
						00.150			4	48J	
						00.310	RP 97- 6	RAMP 6 FR IS 695 EB TO IS 97 SB			
						00.310	RP 97- 1	RAMP 1 FR IS 97 NB TO IS 695 WB			
						00.310		STRUC #2135			
						00.440	RP695- 2	RAMP 2 FR IS 695 WB TO MD 648E NB			
						00.530			6	72J	
						00.580					133,425
						00.580	RP 97- 1	RAMP 1 FR IS 97 NB TO IS 695 WB			
						00.620	RP695- 4	RAMP 4 FR MD 648E NB TO IS 695 EB			
			UNPROTECTED			00.760			7	84I	129,525
						00.760	MD648E	BALTO ANNAPOLIS BLVD			
						00.760		STRUC #2057			
						00.760		EXIT #5			
						00.770	RP 97- 6	RAMP 6 FR IS 695 EB TO IS 97 SB			
						00.770	RP695- I	RAMP 1 FR MD 648E NB TO IS 695 WB			
						00.850	RP695- 6	RAMP 6 FR IS 695 EB TO MD 648E SB			
						00.850		SPEED LIMIT 55 MPH			
						01.150	RP695- I	RAMP 1 FR MD 170 NB TO IS 695 WB			
						01.200	RP695- 3	RAMP 3 FR IS 695 EB TO MD 170 NB			
						01.240					143,128
						01.240	MD170	CAMP MEADE RD			
						01.240		STRUC #2092			
						01.240		EXIT #6			
						01.280		R/R #B&A 845 059 A			
			POSITIVE BARRIER			01.310			6	72I	
						01.330	RP695- 8	RAMP 8 FR MD 170 SB TO IS 695 WB			
						01.410	RP695- 6	RAMP 6 FR IS 695 EB TO MD 170 SB			
						01.500		ATR STATION #0075			

*A,B = UNIMPROVED; C = GRADED & DRAINED; D,E = SOIL,GRAVEL,STONE; F,G = LOW TYPE BITUMINOUS
H,I = HIGH TYPE BITUMINOUS; J = CONCRETE; K= BRICK; L = BLOCK

STATE HIGHWAY LOCATION REFERENCE

COUNTY: ANNE ARUNDEL
DISTRICT: 5
DATE: 12/31/03

ROUTE NUMBER: IS 695 CONTINUED
INVENTORY DIRECTION: NORTH
ROUTE NAME: BALTO BELTWAY

STATE SYSTEM		FUNCTIONAL CLASS	MEDIAN TYPE	ACCESS CONTROL	NHS	MILEPOINT		MILEPOINT DESCRIPTION	MARKED LANES	SURFACE WIDTH/TYPE*	AADT
STATE PRIMARY	R	URB INTERSTATE	POSITIVE BARRIER	FULL	NHS	01.880	RP695- 2	RAMP 2 FR IS 695 WB TO MD 295 NB	6	72I	143,128
						01.880	RP695- 4	RAMP 4 FR MD 295 NB TO IS 695 EB			
						01.990	RP695- 1	RAMP 1 FR MD 295 NB TO IS 695 WB			
						02.020	RP695- 3	RAMP 3 FR IS 695 EB TO MD 295 NB			
						02.060					132,825
						02.060	MD295	BALTIMORE WASHINGTON PKWY			
						02.060		STRUC #2003			
						02.060		STRUC #2099			
						02.060		EXIT #7			
						02.100	RP695- 7	RAMP 7 FR IS 695 WB TO MD 295 SB			
						02.120	RP695- 5	RAMP 5 FR MD 295 SB TO IS 695 EB			
						02.220	RP695- 6	RAMP 6 FR IS 695 EB TO MD 295 SB			
						02.220	RP695- 8	RAMP 8 FR MD 295 SB TO IS 695 WB			
						02.340		STRUC #2138 TRIB OF PATAPSCO RIVER			
						02.440	MD168	NURSERY RD			
						02.440		STRUC #2002			
						02.440		EXIT #8			
						02.470	RP695- 1	RAMP 1 FR IS 695 NB TO MD 969A WB			
						02.580	RP695- 7	RAMP 7 FR HAMMONDS FERRY RD TO IS 695 SB			
						02.620	RP695- 2	RAMP 2 FR MD 969A WB TO IS 695 NB			
						02.750	RP695- 8	RAMP 8 FR IS 695 SB TO HAMMONDS FERRY RD			
						02.750		VARIABLE MESSAGE SIGN #501			
						02.850					131,525
						02.850	CO 17	HAMMONDS FERRY RD			
						02.920		STRUC #2001 PATAPSCO RIVER			
						02.920		BALTIMORE CO/L			

ROUTE NUMBER: IS 895
INVENTORY DIRECTION: NORTH
ROUTE NAME: HARBOR TUNNEL THRUWAY

STATE SYSTEM		FUNCTIONAL CLASS	MEDIAN TYPE	ACCESS CONTROL	NHS	MILEPOINT	MILEPOINT DESCRIPTION	MARKED LANES	SURFACE WIDTH/TYPE*	AADT
STATE PRIMARY	R	URB INTERSTATE	POSITIVE BARRIER	FULL	NHS	00.000		4	48J	31,450
						00.000	BALTIMORE CO/L			
						00.000	STRUC #BY059 PATAPSCO RIVER			

*A,B = UNIMPROVED; C = GRADED & DRAINED; D,E = SOIL,GRAVEL,STONE; F,G = LOW TYPE BITUMINOUS
H,I = HIGH TYPE BITUMINOUS; J = CONCRETE; K= BRICK; L = BLOCK

STATE HIGHWAY ADMINISTRATION OF MARYLAND
HIGHWAY INFORMATION SERVICES DIVISION
DATA SUPPORT GROUP

STATE HIGHWAY LOCATION REFERENCE

COUNTY: ANNE ARUNDEL
DISTRICT: 5
DATE: 12/31/03

ROUTE NUMBER: IS 895 CONTINUED
INVENTORY DIRECTION: NORTH
ROUTE NAME: HARBOR TUNNEL THRUWAY

STATE SYSTEM		FUNCTIONAL CLASS	MEDIAN TYPE	ACCESS CONTROL	NHS	MILEPOINT		MILEPOINT DESCRIPTION	MARKED LANES	SURFACE WIDTH/TYPE*	AADT
STATE PRIMARY	R	URB INTERSTATE	POSITIVE BARRIER	FULL	NHS	00.000		TOLL MAINTENANCE	4	48J	31,450
						00.080			4	48I	
						00.150		IS 895B (SB/L)			
						00.150		STRUC #AAY060			
						00.150		EXIT #6			
						00.192		INTERSTATE MILE MARKER 6.0			
						00.330					55,350
						00.340	IS895B	HARBOR TUNNEL THRUWAY (NB/L)			
						00.580		IS 895B (SB/L)			
						00.590		SPEED LIMIT 50 MPH			
						00.800		BALTO CITY LINE			

ROUTE NUMBER: IS 895A
INVENTORY DIRECTION: NORTH
ROUTE NAME: HARBOR TUNNEL THRUWAY

STATE SYSTEM		FUNCTIONAL CLASS	MEDIAN TYPE	ACCESS CONTROL	NHS	MILEPOINT		MILEPOINT DESCRIPTION	MARKED LANES	SURFACE WIDTH/TYPE*	AADT
STATE SECONDARY	R	URB FRWY EXPWY	UNPROTECTED	FULL	NHS	00.000			3	38I	19,650
						00.000	IS 97	NO NAME (BACK)			
						00.000		TOLL MAINTENANCE			
						00.030			2	26I	
			POSITIVE BARRIER			00.210			2	24I	
						00.210	RP895B- 2	RAMP 2 FR IS 895A TO RAMP I (TO MD 695)			
						00.360	IS895B	HARBOR TUNNEL THRUWAY			
						00.360		STRUC #AAY045			
						00.710	IS895B	HARBOR TUNNEL THRUWAY			
						00.710		EXIT #6A			

ROUTE NUMBER: IS 895B
INVENTORY DIRECTION: NORTH
ROUTE NAME: HARBOR TUNNEL THRUWAY

STATE SYSTEM		FUNCTIONAL CLASS	MEDIAN TYPE	ACCESS CONTROL	NHS	MILEPOINT		MILEPOINT DESCRIPTION	MARKED LANES	SURFACE WIDTH/TYPE*	AADT
STATE SECONDARY	R	URB FRWY EXPWY	POSITIVE BARRIER	FULL	NOT NHS	00.000			2	33I	22,450
						00.000	MD 2	GOV RITCHIE HWY			

*A,B = UNIMPROVED; C = GRADED & DRAINED; D,E = SOIL,GRAVEL,STONE; F,G = LOW TYPE BITUMINOUS
H,I = HIGH TYPE BITUMINOUS; J = CONCRETE; K= BRICK; L = BLOCK

STATE HIGHWAY LOCATION REFERENCE

COUNTY: ANNE ARUNDEL
DISTRICT: 5
DATE: 12/31/03

ROUTE NUMBER: IS 895B CONTINUED
INVENTORY DIRECTION: NORTH
ROUTE NAME: HARBOR TUNNEL THRUWAY

STATE SYSTEM		FUNCTIONAL CLASS	MEDIAN TYPE	ACCESS CONTROL	NHS	MILEPOINT		MILEPOINT DESCRIPTION	MARKED LANES	SURFACE WIDTH/TYPE*	AADT
STATE SECONDARY	R	URB FRWY EXPWY	POSITIVE BARRIER	FULL	NOT NHS	00.000		TOLL MAINTENANCE	2	33I	22,450
						00.000		EXIT #6B			
						00.030			2	28I	
						00.090		SPEED LIMIT 35 MPH			
						00.220			2	30I	
						00.230		BEGIN BRIDGE			
						00.250	MD 2	GOV RITCHIE HWY			
						00.250		STRUC #2118			
						00.260			2	48I	
						00.270		END BRIDGE			
						00.302		SPEED LIMIT 55 MPH			
			UNPROTECTED			00.320			4	48I	
						00.420		STRUC #2120 CABIN BRANCH			
						00.540	RP895B- 6	RAMP 6 FR MD 695 EB TO IS 895B SB			
						00.800					5,250
						00.800	MD695	BALTO BELTWAY			
						00.800		STRUC #2121			
						00.800		EXIT #3B			
						00.850	RP895B- 1	RAMP 1 FR IS 895B NB TO MD 695 WB			
						00.960	RP895B- 2	RAMP 2 FR IS 895A TO RAMP 1 (TO MD 695)			
						00.960		STRUC #2225			
						00.980		SPEED LIMIT 50 MPH			
						00.990	IS895A	HARBOR TUNNEL THRUWAY			
						00.990		STRUC #AAY045			
						00.990		EXIT #6A			
						01.210		IS 895A (SB/L)			
						01.307		MILE MARKER 1.0			
					NHS	01.310					23,950
						01.310	IS895A	HARBOR TUNNEL THRUWAY			
						01.430	CO164	HAMMONDS LA			
						01.430		STRUC #AAY049			
						02.160		BEGIN BRIDGE			
						02.180	MD170	BELLE GROVE RD			
						02.180		STRUC #AAY056			
						02.200		END BRIDGE			

*A,B = UNIMPROVED; C = GRADED & DRAINED; D,E = SOIL,GRAVEL,STONE; F,G = LOW TYPE BITUMINOUS
H,I = HIGH TYPE BITUMINOUS; J = CONCRETE; K= BRICK; L = BLOCK

STATE HIGHWAY LOCATION REFERENCE

COUNTY: ANNE ARUNDEL
DISTRICT: 5
DATE: 12/31/03

ROUTE NUMBER: IS 895B CONTINUED
INVENTORY DIRECTION: NORTH
ROUTE NAME: HARBOR TUNNEL THRUWAY

STATE SYSTEM		FUNCTIONAL CLASS	MEDIAN TYPE	ACCESS CONTROL	NHS	MILEPOINT		MILEPOINT DESCRIPTION	MARKED LANES	SURFACE WIDTH/TYPE*	AADT
STATE SECONDARY	R	URB FRWY EXPWY	POSITIVE BARRIER	FULL	NHS	02.300			3	48I	23,950
						02.313		MILE MARKER 2.0			
						02.360			2	48I	
						02.560			2	24I	
						02.670	IS895	HARBOR TUNNEL THRUWAY			
						02.670		STRUC #AAY060 (SB/L)			
						02.670		EXIT #6			

ROUTE NUMBER: MD 2
INVENTORY DIRECTION: NORTH
ROUTE NAME: SOLOMONS ISLAND RD

STATE SYSTEM		FUNCTIONAL CLASS	MEDIAN TYPE	ACCESS CONTROL	NHS	MILEPOINT		MILEPOINT DESCRIPTION	MARKED LANES	SURFACE WIDTH/TYPE*	AADT
STATE PRIMARY	R	RUR MAJ COLL	NONE (UNDIV)	NONE	NOT NHS	00.000			2	34I	10,650
						00.000		CALVERT CO/L			
						00.050			2	24I	
						00.220		SPEED LIMIT 50 MPH			
						01.220	CO3518	SANSBURY RD			
						02.040	MD 2AB	NO NAME			
						02.220	MD778N	OLD SOLOMONS ISLAND RD			
						02.310					14,450
						02.310	MD423	FAIRHAVEN RD			
						02.310	CO3535	JEWELL RD			
						03.860	MD778G	OLD SOLOMONS ISLAND RD			
						04.020	MD778G	OLD SOLOMONS ISLAND RD			
						04.070	MD778F	OLD SOLOMONS ISLAND RD			
						04.290	MD256	DEALE RD			
						04.550	MD778F	OLD SOLOMONS ISLAND RD			
			PAINTED			04.630			2	48I	
						04.670			2	24I	
						04.720					12,450
						04.720	MD258	BAY FRONT RD			
			NONE (UNDIV)			04.820					
						04.970	MD778M	OLD SOLOMONS ISLAND RD			
						05.050		ENT TO ST JAMES PARISH EPISCOPAL CHURCH			

*A,B = UNIMPROVED; C = GRADED & DRAINED; D,E = SOIL,GRAVEL,STONE; F,G = LOW TYPE BITUMINOUS
H,I = HIGH TYPE BITUMINOUS; J = CONCRETE; K= BRICK; L = BLOCK

STATE HIGHWAY LOCATION REFERENCE

COUNTY: ANNE ARUNDEL
DISTRICT: 5
DATE: 12/31/03

ROUTE NUMBER: MD 2 CONTINUED
INVENTORY DIRECTION: NORTH
ROUTE NAME: SOLOMONS ISLAND RD

STATE SYSTEM		FUNCTIONAL CLASS	MEDIAN TYPE	ACCESS CONTROL	NHS	MILEPOINT		MILEPOINT DESCRIPTION	MARKED LANES	SURFACE WIDTH/TYPE*	AADT
STATE PRIMARY	R	RUR MAJ COLL	NONE (UNDIV)	NONE	NOT NHS	05.860			2	24I	13,250
						05.860	CO3342	NUTWELL RD			
						06.050	MD778J	OLD SOLOMONS ISLAND RD			
						07.270		SPEED LIMIT 40 MPH			
						07.370		FLASHING YELLOW - HIB			
						07.630	MD778Q	OLD SOLOMONS ISLAND RD			
						07.780		FLASHING YELLOW - IIIB			
						07.830	MD778E	OLD SOLOMONS ISLAND RD			
						08.020			2	32I	
			CURBED			08.050			2	40I	
						08.050		BEGIN ROUNDABOUT			
		RUR MINOR ART				08.060					17,550
						08.060	MD422	BAYARD RD			
						08.060	MD408	MT ZION RD			
						08.060		LOTHIAN ROUNDABOUT			
			NONE (UNDIV)			08.070			2	32I	
						08.070		END ROUNDABOUT			
						08.100			2	24I	
						08.470		SPEED LIMIT 50 MPH			
						09.170		BETHEL LA			
						09.360	MD255	OWENSVILLE RD			
						09.960	MD778D	OLD SOLOMONS ISLAND RD			
						10.090	MD778D	OLD SOLOMONS ISLAND RD			
						11.070	CO3550	HARWOOD RD			
			PAINTED			11.100			2	22I	
			NONE (UNDIV)			11.390			2	24I	
			PAINTED			13.060					
			NONE (UNDIV)			13.120					
						13.120	CO3322	MILL SWAMP RD			
			PAINTED			13.214					
			NONE (UNDIV)			13.240					
			PAINTED			13.330					19,350
						13.330	CO2735	BIRDSVILLE RD			
			NONE (UNDIV)			13.400					
						14.210	CO4915	OLD BIRDSVILLE RD			
			PAINTED			15.100					

*A,B = UNIMPROVED; C = GRADED & DRAINED; D,E = SOIL,GRAVEL,STONE; F,G = LOW TYPE BITUMINOUS
H,I = HIGH TYPE BITUMINOUS; J = CONCRETE; K= BRICK; L = BLOCK

STATE HIGHWAY LOCATION REFERENCE

COUNTY: ANNE ARUNDEL
DISTRICT: 5
DATE: 12/31/03

ROUTE NUMBER: MD 2 CONTINUED
INVENTORY DIRECTION: NORTH
ROUTE NAME: SOLOMONS ISLAND RD

STATE SYSTEM		FUNCTIONAL CLASS	MEDIAN TYPE	ACCESS CONTROL	NHS	MILEPOINT		MILEPOINT DESCRIPTION	MARKED LANES	SURFACE WIDTH/TYPE*	AADT
STATE PRIMARY	R	RUR MINOR ART	NONE (UNDIV)	NONE	NOT NHS	15.164			2	24I	19,350
			PAINTED			15.275					
			NONE (UNDIV)			15.312					
						15.580		COLONY CROSSING (PVT)			
			CURBED			16.090			4	48I	
		URB OPA				16.190					30,450
						16.190	MD214	CENTRAL AVE			
						16.270		SPEED LIMIT 40 MPH			
						16.600	MD214B	NO NAME			
						16.680	MD214A	PIKE RIDGE RD			
						16.800	CO3044	STEWART DR			
						16.890			5	60I	
						16.949			6	72I	
						17.210					54,150
						17.210	MD253	MAYO RD			
						17.500	MD214C	NO NAME			
			UNPROTECTED			17.543					
						17.543	OP980	WAREHOUSE CREEK LA			
			CURBED			17.590					
						17.680			5	60I	
						17.680	MD553A	SOUTH RIVER RD			
						17.787			4	48I	
						17.810		SPEED LIMIT 50 MPH			
			POSITIVE BARRIER			17.850					
						18.070		STRUC #2010 SOUTH RIVER			
						18.300	MD553C	SOUTH RIVER RD			
			CURBED			18.320					
						18.490	MD553B	SOUTH RIVER RD			
						19.370			6	80I	
						19.370	CO4155	ADMIRAL COCHRANE RD			
						19.490	RP665- 6	RAMP 6 FR RAMP 3 (FR MD 665 EB) TO MD 2			
						19.550	RP665- 3	RAMP 3 FR MD 665 EB TO MD 2 NB			
						19.550	MD665E	GRAND OAK DR			
						19.600	RP665- 4	RAMP 4 FR MD 2 NB TO MD 665 EB			
						19.630	RP665- 5	RAMP 5 FR MD 2 SB TO MD 665 EB			

*A,B = UNIMPROVED; C = GRADED & DRAINED; D,E = SOIL,GRAVEL,STONE; F,G = LOW TYPE BITUMINOUS
H,I = HIGH TYPE BITUMINOUS; J = CONCRETE; K= BRICK; L = BLOCK

STATE HIGHWAY LOCATION REFERENCE

COUNTY: ANNE ARUNDEL
DISTRICT: 5
DATE: 12/31/03

ROUTE NUMBER: MD 2 CONTINUED
INVENTORY DIRECTION: NORTH
ROUTE NAME: SOLOMONS ISLAND RD

STATE SYSTEM	FUNCTIONAL CLASS	MEDIAN TYPE	ACCESS CONTROL	NHS	MILEPOINT		MILEPOINT DESCRIPTION	MARKED LANES	SURFACE WIDTH/TYPE*	AADT
STATE PRIMARY	R URB OPA	CURBED	NONE	NOT NHS	19.680			6	80I	27,550
					19.680	MD665	ARIS T ALLEN BLVD			
					19.680		STRUC #2165			
					19.720	RP665- 1	RAMP 1 FR MD 2 NB TO MD 665 WB			
					19.750	RP665- 8	RAMP 8 FR MD 2 SB TO MD 665 WB			
					19.800			5	80I	
					19.800	RP665- 2	RAMP 2 FR MD 665 WB TO MD 2 NB			
					19.970			5	60I	
					19.970	MD393	OLD SOLOMONS ISLAND RD			
					20.020		SPEED LIMIT 40 MPH			
			PARTIAL		20.190			4	48I	
					20.190	CO2836	FOREST DR			
					20.190	MU1165	FOREST DR			
					20.540					22,650
					20.540	MD450	WEST ST			
		UNPROTECTED			20.680					
					20.850		IS 595 (WB/L)			
					20.850	RP595- 9	RAMP 9 FR IS 595 WB TO MD 2 SB			
					20.850		STRUC #2033			
					20.850		EXIT #23			
					20.850	IS595	JOHN HANSON HWY			
		POSITIVE BARRIER	NONE	NHS	23.870			3	39I	47,350
NAME: GOV RITCHIE HWY					23.870	US 50	JOHN HANSON HWY			
					23.870	MD450	GOV RITCHIE HWY (BACK)			
					23.870		STRUC #2100			
					23.870		STRUC #2101			
					23.870		EXIT #27			
					23.880	RP 50- 5	RAMP 5 FR MD 2 SB TO MD 450 EB			
					23.890	RP 50- 7	RAMP 7 FR US 50 WB TO MD 2 SB			
					23.930			3	43I	
					23.960	RP 50- 8	RAMP 8 FR MD 2 SB TO US 50 WB			
					24.030			4	54I	
		UNPROTECTED			24.080			3	40I	
					24.080	RP 50- 2	RAMP 2 FR US 50 WB TO MD 2 NB			
					24.230			4	48I	

*A,B = UNIMPROVED; C = GRADED & DRAINED; D,E = SOIL,GRAVEL,STONE; F,G = LOW TYPE BITUMINOUS
H,I = HIGH TYPE BITUMINOUS; J = CONCRETE; K= BRICK; L = BLOCK

STATE HIGHWAY ADMINISTRATION OF MARYLAND
HIGHWAY INFORMATION SERVICES DIVISION
DATA SUPPDRT GRDUP

STATE HIGHWAY LOCATION REFERENCE

CDUNTY: ANNE ARUNDEL
DISTRICT: 5
DATE: 12/31/03

ROUTE NUMBER: MD 2 CDNTINUED
INVENTORY DIRECTION: NDRTII
RDUTE NAME: GDV RITCHIE HWY

STATE SYSTEM	FUNCTIDNAL CLASS	MEDIAN TYPE	ACCESS CDNTRDL	NHS	MILEPDINT		MILEPOINT DESCRIPTIDN	MARKED LANES	SURFACE WIDTH/TYPE*	AADT
STATE PRIMARY	R URB DPA	UNPRDTECTED	NDNE	NHS	24.270	MD648F	BALTD ANNAPOLIS BLVD	4	48I	47,350
					24.290		SPEED LIMIT 50 MPH			
					24.730	CD4643	BALTD ANNAPOLIS BLVD			
					24.810			5	62I	
					24.900			6	76I	
					24.950			6	68I	
					25.120	CO259I	ARNDLD RD			
					25.260			5	58I	
					25.440			4	48I	
					25.440	MD648D	BALTO ANNAPOLIS BLVD			
					25.690	CD544I	JDYCE LA E			
					26.560			5	60I	
					26.680			6	72I	
		POSITIVE BARRIER			26.970					60,018
					26.970	CD2420	COLLEGE PKWY			
		CURBED			27.250					
		UNPRDTECTED			27.280					
					27.450		ATR STATIDN #0042 (CABINET SB/L)			
					27.490					48,050
					27.490	CD2334	JDNES STATIDN RD			
					27.660			4	48I	
		CURBED			28.520			6	72I	
					28.850		STRUC #2224			
					28.910					55,650
					28.910	CD2272	MCKINSEY RD			
					29.000		SPEED LIMIT 45 MPH			
					29.068		CROSSOVER			
					29.260	CD232I	ARUNDEL BEACH RD			
					29.390					55,950
					29.390	MD648D	BALTD ANNAPDLIS BLVD			
					29.440	CD2209	RDBINSON RD			
					29.910	MD648H	BALTD ANNAPOLIS BLVD			
		UNPRDTECTED			29.980			4	48I	
					30.070		SPEED LIMIT 50 MPII			
					31.000	CD204I	MAGOTHY BRIDGE RD			
					31.000	CD2099	EARLEIGH HEIGHTS RD W			

*A,B = UNIMPROVED; C = GRADED & DRAINED; D,E = SOIL,GRAVEL,STONE; F,G = LOW TYPE BITUMINOUS
H,I = HIGH TYPE BITUMINDUS; J = CONCRETE; K= BRICK; L = BLOCK

STATE HIGHWAY LOCATION REFERENCE

COUNTY: ANNE ARUNDEL
DISTRICT: 5
DATE: 12/31/03

ROUTE NUMBER: MD 2 CONTINUED
INVENTORY DIRECTION: NORTH
ROUTE NAME: GOV RITCHIE HWY

STATE SYSTEM	FUNCTIONAL CLASS	MEDIAN TYPE	ACCESS CONTROL	NHS	MILEPOINT		MILEPOINT DESCRIPTION	MARKED LANES	SURFACE WIDTH/TYPE*	AADT
STATE PRIMARY	R URB OPA	UNPROTECTED	NONE	NHS	31.630	CO2085	HAMBURG ST	4	48I	55,950
					31.850					46,550
					31.850	CO5404	EAST WEST BLVD			
					31.850	CO2069	PASADENA RD			
STATE SECONDARY				NOT NHS	32.270					21,850
					32.270	MD 10	ARUNDEL EXPWY			
					32.820		SPEED LIMIT 45 MPH			
					32.930			6	80I	
					33.270					32,950
					33.270	CO4505	JUMPERS HOLE RD			
					33.630			5	64I	
					33.640	CO1399	KELLINGTON DR			
					33.740	RP100- 1	RAMP 1 FR MD 2 NB TO MD 100 WB			
					33.780			4	48I	
					33.780	RP100- 6	RAMP 6 FR MD 100 EB TO MD 2 SB			
		POSITIVE BARRIER			33.860			5	64I	
					33.860	RP100- 3	RAMP 3 FR MD 100 EB TO MD 2 NB			
					33.960	RP100- 5	RAMP 5 FR MD 2 SB TO MD 100 EB			
					33.980					25,893
					33.980	MD100	NO NAME			
					33.980		STRUC #2082			
					33.980		EXIT #16			
					34.100	RP100- 7	RAMP 7 FR MD 100 WB TO MD 2 SB			
		CURBED			34.120			5	60I	
					34.120	MD177	MOUNTAIN RD			
					34.220	RP100- 8	RAMP 8 FR MD 2 SB TO MD 100 WB			
					34.300			6	72I	
					34.300		TRAFFIC SIGNAL			
					34.300		CROSSOVER			
		UNPROTECTED			34.500			5	60I	
					34.500	CO780	MARLEY STATION RD			
					34.530		ATR STATION #0018 (CABINET NB/L)			
					34.670			4	48I	22,450
					34.670	CO787	PHELPS AVE			
					34.800		STRUC #2007 MARLEY CREEK			
					34.850		STRUC #2128 MARLEY CREEK			

*A,B = UNIMPROVED; C = GRADED & DRAINED; D,E = SOIL,GRAVEL,STONE; F,G = LOW TYPE BITUMINOUS
H,I = HIGH TYPE BITUMINOUS; J = CONCRETE; K= BRICK; L = BLOCK

STATE HIGHWAY ADMINISTRATION OF MARYLAND
HIGHWAY INFORMATION SERVICES DIVISION
DATA SUPPORT GROUP

STATE HIGHWAY LOCATION REFERENCE

COUNTY: ANNE ARUNDEL
DISTRICT: 5
DATE: 12/31/03

ROUTE NUMBER: MD 2 CONTINUED
INVENTORY DIRECTION: NORTH
ROUTE NAME: GOV RITCHIE HWY

STATE SYSTEM	FUNCTIONAL CLASS	MEDIAN TYPE	ACCESS CONTROL	NHS	MILEPOINT		MILEPOINT DESCRIPTION	MARKED LANES	SURFACE WIDTH/TYPE*	AADT
STATE SECONDARY	R URB OPA	UNPROTECTED	NONE	NOT NHS	35.590			4	48I	32,175
					35.590	CO711	FITZALLEN RD			
					35.590	CO698	AQUAHART RD			
					35.980	CO643	5TH AVE SW& SE			
					36.330					29,550
					36.330	MD648E	BALTO ANNAPOLIS BLVD			
					36.570	CO665	NEW JERSEY AVE NE			
					37.290					31,750
					37.290	CO512	8TH AVE NE			
					37.750					29,250
					37.750	MD270	FURNACE BRANCH RD			
					37.840		STRUC #2006 SAWMILL CREEK			
					38.120			5	58I	
					38.190	MD 3BU	CRAIN HWY			
		CURBED			38.260			6	68I	41,450
					38.260	CO286	WELLHAM AVE			
					38.260	CO4920	HOLSUM WAY			
					38.320			6	72I	
					38.320	OP292	VERNON AVE			
					38.320	CO292	VERNON AVE			
					38.440			5	72I	
					38.590			6	72I	46,250
					38.590	CO3866	WEST ORDNANCE RD			
					38.590	MD710	EAST ORDNANCE RD			
					38.660			6	68I	
					38.950	IS895B	HARBOR TUNNEL THRUWAY (NB/L)			
					38.950		EXIT #6B			
					38.990		IS 895B HARBOR TUNNEL THRUWAY(SB/L)			
					39.170	IS895B	HARBOR TUNNEL THRUWAY			
					39.170		STRUC #2118			
					39.250	RP695- 5	RAMP 5 FR MD 2 SB TO MD 695 EB			
					39.280			6	76I	
					39.290			6	68I	
					39.340	MD711	ARUNDEL CORP RD			
					39.370		STRUC #2095 CABIN BRANCH			

*A,B = UNIMPROVED; C = GRADED & DRAINED; D,E = SOIL,GRAVEL,STONE; F,G = LOW TYPE BITUMINOUS
H,I = HIGH TYPE BITUMINOUS; J = CONCRETE; K= BRICK; L = BLOCK

STATE HIGHWAY LOCATION REFERENCE

COUNTY: ANNE ARUNDEL
DISTRICT: 5
DATE: 12/31/03

ROUTE NUMBER: MD 2 CONTINUED
INVENTORY DIRECTION: NORTH
ROUTE NAME: GOV RITCHIE HWY

STATE SYSTEM		FUNCTIONAL CLASS	MEDIAN TYPE	ACCESS CONTROL	NHS	MILEPOINT		MILEPOINT DESCRIPTION	MARKED LANES	SURFACE WIDTH/TYPE*	AADT
STATE SECONDARY	R	URB OPA	CURBED	NONE	NOT NHS	39.396			5	68I	46,250
						39.460					44,250
						39.460	MD695	BALTO BELTWAY			
						39.460		STRUC #2093			
						39.460		EXIT #3A			
						39.540	RP695- 9	RAMP 9 FR RAMP 1 (FR MD 10) TO MD 2 NB			
						39.540	RP695- 8	RAMP 8 FR MD 2 SB TO MD 695 WB			
						39.590		SPEED LIMIT 35 MPH			
						39.620			6	64I	
						39.692			5	68I	
						39.780			4	48I	
						40.010			4	50I	
						40.110					37,650
						40.110	CO164	HAMMONDS LA			
						40.280					27,050
						40.280	MD171	CHURCH ST			
						40.440	CO374	15TH AVE			
						40.560	CO371	13TH AVE			
						40.740	CO398	10TH AVE			
						40.800	CO358	TOWNSEND AVE			
						41.400	MD170	BELLE GROVE RD			
						41.400		BALTO CITY LINE			

ROUTE NUMBER: MD 2AB
INVENTORY DIRECTION: EAST
ROUTE NAME: NO NAME

STATE SYSTEM		FUNCTIONAL CLASS	MEDIAN TYPE	ACCESS CONTROL	NHS	MILEPOINT		MILEPOINT DESCRIPTION	MARKED LANES	SURFACE WIDTH/TYPE*	AADT
STATE SECONDARY	R	RUR LOCAL	NONE (UNDIV)	NONE	NOT NHS	00.000			2	12G	0
						00.000	MD778N	OLD SOLOMONS ISLAND RD			
						00.040	MD 2	SOLOMONS ISLAND RD			

*A,B = UNIMPROVED; C = GRADED & DRAINED; D,E = SOIL,GRAVEL,STONE; F,G = LOW TYPE BITUMINOUS
H,I = HIGH TYPE BITUMINOUS; J = CONCRETE; K= BRICK; L = BLOCK

STATE HIGHWAY ADMINISTRATION OF MARYLAND
HIGHWAY INFORMATION SERVICES DIVISION
DATA SUPPORT GROUP

STATE HIGHWAY LOCATION REFERENCE

COUNTY: ANNE ARUNDEL
DISTRICT: 5
DATE: 12/31/03

ROUTE NUMBER: MD 3
INVENTORY DIRECTION: NORTH
ROUTE NAME: ROBERT CRAIN HWY

STATE SYSTEM	FUNCTIONAL CLASS	MEDIAN TYPE	ACCESS CONTROL	NHS	MILEPOINT		MILEPOINT DESCRIPTION	MARKED LANES	SURFACE WIDTH/TYPE*	AADT
STATE PRIMARY	R URB OPA	POSITIVE BARRIER	NONE	NHS	00.000			6	72I	75,275
					00.000		PRINCE GEORGES CO/L			
					00.000		STRUC #16053 PATUXENT RIVER			
		UNPROTECTED			00.069					
					00.220					69,975
					00.220	MD450	DEFENSE HWY			
		POSITIVE BARRIER			00.470					
					00.470		MILE MARKER 3.0			
					00.530		SPEED LIMIT 50 MPH			
		UNPROTECTED			00.790					
		POSITIVE BARRIER			00.950					
					01.110	CO2650	CLUBHOUSE GATE RD			
		UNPROTECTED			01.420					
					01.420		MILE MARKER 4.0			
		POSITIVE BARRIER			01.520					
					01.520	CO2649	CRAWFORD BLVD			
		UNPROTECTED			01.760					
					01.760		CEDAR GROVE RD (PVT)			
					02.180					67,675
					02.180	MD424	DAVIDSONVILLE RD			
					02.180	CO2633	CONWAY RD			
		POSITIVE BARRIER			02.500					
		UNPROTECTED			02.553					
					02.780		QUEEN MITCHELL RD (PVT)			
					03.120					63,375
					03.120	CO4458	JOHNS HOPKINS RD			
					03.120	CO2632	EVERGREEN RD			
					03.200			5	72I	
					03.310			6	72I	
					03.897			5	72I	
					03.944			6	72I	
					03.960	CO1041	WAUGH CHAPEL RD			
					03.960	CO2637	REIDEL RD			
					04.390			4	48I	
					04.390	CO2624	ST STEPHENS CHURCH RD			
					04.520		SPEED LIMIT 45 MPH			

*A,B = UNIMPROVED; C = GRADED & DRAINED; D,E = SOIL,GRAVEL,STONE; F,G = LOW TYPE BITUMINOUS
H,I = HIGH TYPE BITUMINOUS; J = CONCRETE; K= BRICK; L = BLOCK

STATE HIGHWAY LOCATION REFERENCE

COUNTY: ANNE ARUNDEL
DISTRICT: 5
DATE: 12/31/03

ROUTE NUMBER: MD 3 CONTINUED
INVENTORY DIRECTION: NORTH
ROUTE NAME: ROBERT CRAIN HWY

STATE SYSTEM		FUNCTIONAL CLASS	MEDIAN TYPE	ACCESS CONTROL	NHS	MILEPOINT		MILEPOINT DESCRIPTION	MARKED LANES	SURFACE WIDTH/TYPE*	AADT
STATE PRIMARY	R	URB OPA	UNPROTECTED	NONE	NHS	05.555			5	60I	63,375
						05.568			4	48I	
						05.590			5	60I	
						05.650			4	48I	65,275
						05.650	MD175	ANNAPOLIS RD			
						05.650	CO1207	MILLERSVILLE RD			
						05.760		SPEED LIMIT 50 MPH			
						06.020	RP 3- 6	RAMP 6 FR MD 32 EB TO MD 3 SB			
						06.020	RP 3- 4	RAMP 4 FR MD 3 NB TO MD 32 EB			
						06.340	RP 3- 3	RAMP 3 FR MD 32 EB TO MD 3 NB			
						06.410					56,875
						06.410	MD 32	NO NAME			
						06.410		STRUC #2096			
						06.410		STRUC #2097			
						06.460	RP 3- 7	RAMP 7 FR MD 32 WB TO MD 3 SB			
						06.480	RP 3- I	RAMP I FR MD 3 NB TO MD 32 WB			
						06.660	IS 97	NO NAME			
						06.660		STRUC #2146			
						06.750	RP 3- 2	RAMP 2 FR MD 3 WB TO MD 997D NB			
						06.750	RP 3- 8	RAMP 8 FR MD 3 SB TO MD 32 WB			
						06.870	MD997D	SERVICE RD			
						06.870		STRUC #2143			
						06.990	CO5460	JABEZ RUN			
						07.110	IS 97	NO NAME (AHEAD)			
						07.110		EXIT #7			

ROUTE NUMBER: MD 3BU
INVENTORY DIRECTION: NORTH
ROUTE NAME: NEW CUT RD

STATE SYSTEM		FUNCTIONAL CLASS	MEDIAN TYPE	ACCESS CONTROL	NHS	MILEPOINT		MILEPOINT DESCRIPTION	MARKED LANES	SURFACE WIDTH/TYPE*	AADT
STATE SECONDARY	R	URB MINOR ART	CENTER TLA (UNDIV)	NONE	NOT NHS	00.000			2	24I	30,875
						00.000	CO1344	NEW CUT RD (BACK)			
						00.007		SPEED LIMIT 40 MPH			
						00.110			4	48I	
						00.330	MD997E	STEVENSON RD			

*A,B = UNIMPROVED; C = GRADED & DRAINED; D,E = SOIL,GRAVEL,STONE; F,G = LOW TYPE BITUMINOUS
H,I = HIGH TYPE BITUMINOUS; J = CONCRETE; K= BRICK; L = BLOCK

STATE HIGHWAY LOCATION REFERENCE

COUNTY: ANNE ARUNDEL
DISTRICT: 5
DATE: 12/31/03

ROUTE NUMBER: MD 3BU CONTINUED
INVENTORY DIRECTION: NORTH
ROUTE NAME: NEW CUT RD

STATE SYSTEM		FUNCTIONAL CLASS	MEDIAN TYPE	ACCESS CONTROL	NHS	MILEPOINT		MILEPOINT DESCRIPTION	MARKED LANES	SURFACE WIDTH/TYPE*	AADT
STATE SECONDARY	R	URB MINOR ART	CURBED	NONE	NOT NHS	00.390			4	48I	30,875
						00.440	RP 97- 8	RAMP 8 FR IS 97 SB TO MD 3BU WB			
						00.440	RP 97- 6	RAMP 6 FR MD 3BU EB TO IS 97 SB			
						00.480	RP 97- 5	RAMP 5 FR RAMP 8 (FR IS97 SB) TO MD 3BU			
						00.520	RP 97- 7	RAMP 7 FR MD 3BU WB TO IS 97 SB			
NAME: CRAIN HWY						00.540	IS 97	NO NAME			
						00.540		STRUC #2065			
						00.540		EXIT #12			
						00.560	RP 97- 1	RAMP 1 FR MD 3BU NB TO VETERANS HWY			
						00.620	RP 97- 3	RAMP 3 FR MD 3BU TO RAMP 2 (TO IS97 NB)			
						00.620	CO5461	VETERANS HWY			
						00.620		TRAFFIC SIGNAL			
						00.670			5	64I	
						00.670	RP 97- 2	RAMP 2 FR MD 3BU WB TO IS 97 NB			
			POSITIVE BARRIER			00.800			5	60I	
						00.900			6	72I	
			CURBED			00.980					
			POSITIVE BARRIER			01.210					
						01.210	CO904	PIIIRNE RD E/W			
						01.360			5	60I	
			CURBED			01.630			6	72I	
						01.630	CO873	MAYO RD			
			POSITIVE BARRIER			01.670			5	60I	20,875
						01.670	CO1371	HOSPITAL DR			
						01.820			4	48I	
						01.850	MDI00	NO NAME			
						01.850		STRUC #2084			
			UNPROTECTED			01.930			5	60I	22,275
						01.930	CO858	OAK MANOR DR			
						02.120			4	48I	
			CURBED			02.180					
			CENTER TLA (UNDIV)			02.210					
						02.210		SPEED LIMIT 35 MPH			
						02.440	CO606	TIIELMA AVE			

*A,B = UNIMPROVED; C = GRADED & DRAINED; D,E = SOIL,GRAVEL,STONE; F,G = LOW TYPE BITUMINOUS
H,I = HIGH TYPE BITUMINOUS; J = CONCRETE; K= BRICK; L = BLOCK

STATE HIGHWAY LOCATION REFERENCE

COUNTY: ANNE ARUNDEL
DISTRICT: 5
DATE: 12/31/03

ROUTE NUMBER: MD 3BU CONTINUED
INVENTORY DIRECTION: NORTH
ROUTE NAME: CRAIN HWY

STATE SYSTEM		FUNCTIONAL CLASS	MEDIAN TYPE	ACCESS CONTROL	NHS	MILEPOINT		MILEPOINT DESCRIPTION	MARKED LANES	SURFACE WIDTH/TYPE*	AADT
STATE SECONDARY	R	URB MINOR ART	CENTER TLA (UNDIV)	NONE	NOT NHS	02.440	CO698	AQUAHART RD	4	48I	22,275
						02.530					22,675
						02.530	MD174	QUARTERFIELD RD			
						02.680	CO618	ROOSEVELT AVE			
						02.743			3	48I	
						02.800			2	32I	18,375
						02.800	CO643	5TH AVE SW& SE			
			NONE (UNDIV)			02.930			2	40I	
						02.972		SPEED LIMIT 30 MPH			
			CENTER TLA (UNDIV)			03.000			2	30I	
						03.190	CO639	1ST AVE SW & SE			
			NONE (UNDIV)			03.260			2	24I	
		URB COLL	CENTER TLA (UNDIV)			03.340					14,675
						03.340	MD648E	BALTO ANNAPOLIS BLVD			
						03.420	CO652	MARYLAND AVE NW			
						03.420	OP5496	MARYLAND AVE			
						03.500			2	22I	
			NONE (UNDIV)			03.570			2	40I	
						03.630			2	22I	
						04.200					17,275
						04.200	CO512	8TH AVE NE			
						04.200	CO3616	8TH AVE NW			
						04.480			2	23I	
			CENTER TLA (UNDIV)			04.580			2	20I	
			NONE (UNDIV)			04.670			2	24I	17,375
						04.670	MD270	FURNACE BRANCH RD			
						04.730		STRUC #2064 SAWMILL CREEK			
						04.740			2	30I	
						04.820			3	38I	
						04.910			3	36I	
						04.910	CO273	FURNACE BRANCH RD			
						05.050			2	32I	
						05.080	MD 2	GOV RITCHIE HWY			

*A,B = UNIMPROVED; C = GRADED & DRAINED; D,E = SOIL,GRAVEL,STONE; F,G = LOW TYPE BITUMINOUS
H,I = HIGH TYPE BITUMINOUS; J = CONCRETE; K= BRICK; L = BLOCK

STATE HIGHWAY ADMINISTRATION OF MARYLAND
HIGHWAY INFORMATION SERVICES DIVISION
DATA SUPPORT GROUP

STATE HIGHWAY LOCATION REFERENCE

COUNTY: ANNE ARUNDEL
DISTRICT: 5
DATE: 12/31/03

ROUTE NUMBER: MD 3C
INVENTORY DIRECTION: EAST
ROUTE NAME: BENFIELD BLVD

STATE SYSTEM		FUNCTIONAL CLASS	MEDIAN TYPE	ACCESS CONTROL	NHS	MILEPOINT		MILEPOINT DESCRIPTION	MARKED LANES	SURFACE WIDTH/TYPE*	AADT
STATE SECONDARY	R	URB COLL	PAINTED	NONE	NOT NHS	00.140			2	24I	10,175
						00.140	CO1476	BENFIELD BLVD (BACK)			
						00.140	CO5459	NAJOLES RD			
			CENTER TLA (UNDIV)			00.190			3	12I	
			CURBED			00.250			3	36I	
						00.250	RP 97- 6	RAMP 6 FR MD 3C EB TO IS 97 SB			
						00.290	RP 97- 8	RAMP 8 FR IS 97 SB TO MD 3C WB			
						00.320			5	60I	
						00.320	RP 97- 5	RAMP 5 FR IS 97 SB TO MD 3C EB			
		URB OPA				00.390					17,975
						00.390	IS 97	NO NAME			
						00.390		STRUC #2141			
						00.390		EXIT #10			
						00.450			4	48I	
						00.450	RP 97- 3	RAMP 3 FR MD 3C TO RAMP 2 (TO IS 97 NB)			
						00.470	RP 97- 2	RAMP 2 FR MD 3C WB TO IS 97 NB			
						00.580	CO5461	VETERANS HWY			
						00.690	CO1476	BENFIELD BLVD (AHEAD)			

ROUTE NUMBER: MD 3D
INVENTORY DIRECTION: EAST
ROUTE NAME: BRIGHTVIEW DR

STATE SYSTEM		FUNCTIONAL CLASS	MEDIAN TYPE	ACCESS CONTROL	NHS	MILEPOINT		MILEPOINT DESCRIPTION	MARKED LANES	SURFACE WIDTH/TYPE*	AADT
STATE SECONDARY	R	URB LOCAL	NONE (UNDIV)	NONE	NOT NHS	00.000			2	24I	3,350
						00.000	CO5458	GROVER RD			
						00.063		SPEED LIMIT 30 MPH			
						00.160	IS 97	NO NAME			
						00.160		STRUC #2140			
						00.260	CO5461	VETERANS HWY			
						00.260	CO1418	BRIGHTVIEW DR (AHEAD)			

*A,B = UNIMPROVED; C = GRADED & DRAINED; D,E = SOIL,GRAVEL,STONE; F,G = LOW TYPE BITUMINOUS
H,I = HIGH TYPE BITUMINOUS; J = CONCRETE; K= BRICK; L = BLOCK

STATE HIGHWAY LOCATION REFERENCE

COUNTY: ANNE ARUNDEL
DISTRICT: 5
DATE: 12/31/03

ROUTE NUMBER: MD 4
INVENTORY DIRECTION: NORTH
ROUTE NAME: SOUTHERN MD BLVD

STATE SYSTEM		FUNCTIONAL CLASS	MEDIAN TYPE	ACCESS CONTROL	NHS	MILEPOINT		MILEPOINT DESCRIPTION	MARKED LANES	SURFACE WIDTH/TYPE*	AADT
STATE PRIMARY	R	RUR OPA	UNPROTECTED	PARTIAL	NHS	00.000			4	48I	50,850
						00.000		CALVERT CO/L			
						00.000		STRUC #4017 LYONS CREEK			
						00.110		SPEED LIMIT 55 MPH			
						00.110	RP 4- 5	RAMP 5 FR MD 4 SB TO MD 260 EB			
			POSITIVE BARRIER			00.380					
						00.580	MD980C	FISHERS STATION RD			
			UNPROTECTED			01.560					
						01.560	MD794	SOUTHERN MD BLVD			
						01.740	RP 4- 6	RAMP 6 FR MD 258 EB TO MD 4 SB			
						01.900					54,150
						01.900	MD258	BAY FRONT RD			
						01.900		STRUC #2078			
						02.090	RP 4- 2	RAMP 2 FR MD 794 WB TO MD 4 NB			
						02.180	RP 4- 5	RAMP 5 FR MD 4 SB TO MD 258 EB			
						03.340	MD980E	PLUMMER LA			
				NONE		03.620					
				PARTIAL		04.100					
						04.100	RP 4- 4	RAMP 4 FR MD 980A NB TO MD 4 EB			
						04.310	MD980A	SERVICE RD			
						04.310	MD408	MT ZION RD			
						04.310		STRUC #2220			
						04.560	RP 4- 1	RAMP 1 FR MD 408 NB TO MD 4 WB			
						04.620	RP 4- 6	RAMP 6 FR MD 4 EB TO MD 980A SB			
						04.770		STRUC #16011 PATUXENT RIVER			
						04.770		STRUC #16095 PATUXENT RIVER			
						04.770		PRINCE GEORGES CO/L			

ROUTE NUMBER: MD 10
INVENTORY DIRECTION: NORTH
ROUTE NAME: ARUNDEL EXPWY

STATE SYSTEM		FUNCTIONAL CLASS	MEDIAN TYPE	ACCESS CONTROL	NHS	MILEPOINT		MILEPOINT DESCRIPTION	MARKED LANES	SURFACE WIDTH/TYPE*	AADT
STATE PRIMARY	R	URB FRWY EXPWY	UNPROTECTED	FULL	NHS	00.000			3	40I	28,675
						00.000	MD 2	GOV RITCHIE HWY			
			POSITIVE BARRIER			00.090			4	48I	

*A,B = UNIMPROVED; C = GRADED & DRAINED; D,E = SOIL,GRAVEL,STONE; F,G = LOW TYPE BITUMINOUS
H,I = HIGH TYPE BITUMINOUS; J = CONCRETE; K= BRICK; L = BLOCK

STATE HIGHWAY LOCATION REFERENCE

COUNTY: ANNE ARUNDEL
DISTRICT: 5
DATE: 12/31/03

ROUTE NUMBER: MD 10 CONTINUED
INVENTORY DIRECTION: NORTH
ROUTE NAME: ARUNDEL EXPWY

STATE SYSTEM		FUNCTIONAL CLASS	MEDIAN TYPE	ACCESS CONTROL	NHS	MILEPOINT		MILEPOINT DESCRIPTION	MARKED LANES	SURFACE WIDTH/TYPE*	AADT
STATE PRIMARY	R	URB FRWY EXPWY	POSITIVE BARRIER	FULL	NHS	00.270		STRUC #2176 BR OF LAKE WATERFORD	4	48I	28,675
						00.480		SPEED LIMIT 55 MPH			
						00.560	MD100	NO NAME			
						00.560		STRUC #2175			
						00.810	MD100	NO NAME (AHEAD)			
			UNPROTECTED			01.290					39,175
						01.290	MD100	NO NAME (BACK)			
						01.480	CO4505	JUMPERS HOLE RD			
						01.480		STRUC #2174			
						01.560	MD100	NO NAME			
						01.560		STRUC #2173			
						01.710					49,875
						01.710	MD177	MOUNTAIN RD			
						01.710		STRUC #2172			
						02.170	RP 10- 8	RAMP 8 FR MD 10 SB TO MD 177 WB			
						02.190			5	60I	
						02.190	RP 10- 2	RAMP 2 FR MD 177 WB TO MD 10 NB			
			POSITIVE BARRIER			02.420			6	72I	
						02.630	CO780	MARLEY STATION RD			
						02.630		STRUC #2171			
						02.880		STRUC #2170 MARLEY CREEK			
						03.160		STRUC #2169 MARLEY CREEK			
						03.320	RP 10- 4	RAMP 4 FR MD 10 NB TO MD 648E EB			
						03.380	RP 10- 6	RAMP 6 FR MD 648E EB TO MD 10 SB			
			UNPROTECTED			03.440					
						03.560	RP 10- 1	RAMP 1 FR MD 10 NB TO MD 648E WB			
						03.600					56,775
						03.600	MD648E	BALTO ANNAPOLIS BLVD			
						03.600		STRUC #2116			
						03.630	RP 10- 5	RAMP 5 FR MD 10 SB TO MD 648E EB			
						03.880	RP 10- 8	RAMP 8 FR MD 10 SB TO MD 648E WB			
						03.900	RP 10- 2	RAMP 2 FR MD 648E WB TO MD 10 NB			
						04.400	CO3806	N THOMPSON AVE			
						04.400		STRUC #2115			
						04.670	RP 10- 4	RAMP 4 FR MD 10 NB TO MD 270 EB			
						04.820	RP 10- 6	RAMP 6 FR MD 270 EB TO MD 10 SB			

*A,B = UNIMPROVED; C = GRADED & DRAINED; D,E = SOIL,GRAVEL,STONE; F,G = LOW TYPE BITUMINOUS
H,I = HIGH TYPE BITUMINOUS; J = CONCRETE; K= BRICK; L = BLOCK

STATE HIGHWAY LOCATION REFERENCE

COUNTY: ANNE ARUNDEL
DISTRICT: 5
DATE: 12/31/03

ROUTE NUMBER: MD 10 CONTINUED
INVENTORY DIRECTION: NORTH
ROUTE NAME: ARUNDEL EXPWY

STATE SYSTEM	FUNCTIONAL CLASS	MEDIAN TYPE	ACCESS CONTROL	NHS	MILEPOINT		MILEPOINT DESCRIPTION	MARKED LANES	SURFACE WIDTH/TYPE*	AADT
STATE PRIMARY	R URB FRWY EXPWY	UNPROTECTED	FULL	NHS	04.860		STRUC #2108	6	72I	56,775
					04.970	RP 10- 3	RAMP 3 FR MD 270 EB TO MD 10 NB			
					05.030					55,375
					05.030	MD270	FURNACE BRANCH RD			
					05.030		STRUC #2122			
					05.340	RP 10- 8	RAMP 8 FR MD 10 SB TO MD 270 WB			
					05.340	RP 10- 2	RAMP 2 FR MD 270 WB TO MD 10 NB			
					05.390		STRUC #2109 FURNACE CREEK			
					05.660		DOVER RD (ENT TO LANDFILL)			
					05.660		STRUC #2110			
					05.830	RP 10- 4	RAMP 4 FR MD 10 NB TO MD 710 EB			
					05.870	RP 10- 6	RAMP 6 FR MD 710 EB TO MD 10 SB			
					05.970			5	60I	
					06.090	RP 10- 3	RAMP 3 FR MD 710 EB TO MD 10 NB			
					06.200					54,675
					06.200	MD710	EAST ORDNANCE RD			
					06.200		STRUC #2112			
					06.200	RP 10- 5	RAMP 5 FR MD 10 SB TO MD 710 EB			
					06.256		STRUC #2108 OVER BACK CREEK			
					06.410	RP 10- 2	RAMP 2 FR MD 710 WB TO MD 10 NB			
					06.420	RP 10- 8	RAMP 8 FR MD 10 SB TO MD 710 WB			
					06.630			6	72I	
		POSITIVE BARRIER			06.690			3	40I	
					06.690	RP 10- 6	RAMP 6 FR MD 695 EB TO MD 10 SB			
					06.900	RP 10- 4	RAMP 4 FR MD 10 NB TO MD 695 EB			
					07.170	RP 10- 1	RAMP 1 FR MD 10 NB TO MD 695 WB			
					07.170	MD695	BALTO BELTWAY			
					07.170		STRUC #AAZ010 & #AAZ009			
					07.170		EXIT #7			
					07.170	RP 10- 7	RAMP 7 FR MD 695 WB TO MD 10 SB			

ROUTE NUMBER: MD 32
INVENTORY DIRECTION: NORTH
ROUTE NAME: NO NAME

STATE SYSTEM	FUNCTIONAL CLASS	MEDIAN TYPE	ACCESS CONTROL	NHS	MILEPOINT	MILEPOINT DESCRIPTION	MARKED LANES	SURFACE WIDTH/TYPE*	AADT

*A,B = UNIMPROVED; C = GRADED & DRAINED; D,E = SOIL,GRAVEL,STONE; F,G = LOW TYPE BITUMINOUS
H,I = HIGH TYPE BITUMINOUS; J = CONCRETE; K= BRICK; L = BLOCK

STATE HIGHWAY ADMINISTRATION OF MARYLAND
HIGHWAY INFORMATION SERVICES DIVISION
DATA SUPPORT GROUP

STATE HIGHWAY LOCATION REFERENCE

COUNTY: ANNE ARUNDEL
DISTRICT: 5
DATE: 12/31/03

ROUTE NUMBER: MD 32 CONTINUED
INVENTORY DIRECTION: NORTH
ROUTE NAME: NO NAME

STATE SYSTEM	FUNCTIONAL CLASS	MEDIAN TYPE	ACCESS CONTROL	NHS	MILEPOINT		MILEPOINT DESCRIPTION	MARKED LANES	SURFACE WIDTH/TYPE*	AADT
STATE PRIMARY	R URB FRWY EXPWY	POSITIVE BARRIER	FULL	NHS	00.000			4	48I	41,225
					00.000	IS 97	NO NAME (BACK)			
					00.000		EXIT #7			
					00.260	RP 3- 4	RAMP 4 FR MD 3 NB TO MD 32 EB			
					00.360		SPEED LIMIT 55 MPH			
					00.420	IS 97	NO NAME			
					00.420		STRUC #2147			
					00.660	RP 3- I	RAMP 1 FR MD 3 NB TO MD 32 WB			
					00.660	RP 3- 3	RAMP 3 FR MD 32 EB TO MD 3 NB			
					00.680	MD 3	ROBERT CRAIN HWY			
					00.680		STRUC #2097			
					00.680		STRUC #2144 (SB/L OUT OF SIGIIT)			
					00.770		MD 3 (SB/L)			
					00.770		STRUC #2096			
					00.770		STRUC #2145 (SB/L OUT OF SIGHT)			
		UNPROTECTED			00.800					
					00.800	RP 3- 7	RAMP 7 FR MD 32 WB TO MD 3 SB			
					01.080	RP 3- 6	RAMP 6 FR MD 32 EB TO MD 3 SB			
					01.170	RP 3- 8	RAMP 8 FR MD 3 SB TO MD 32 WB			
					01.890	CO1332	GAMBRILLS RD			
					01.890		STRUC #2202			
					02.350	MD 32AA	NO NAME			
					02.440	RP 32- 4	RAMP 4 FR BURNS CROSSING RD TO MD 32 EB			
					02.640	RP 32- 8	RAMP 8 FR MD 32AA TO MD 32 WB			
					02.680	RP 32- 6	RAMP 6 FR MD 32 EB TO BURNS CROSSING RD			
					02.830					39,225
					02.830	MD 32AA	SAPPINGTON STATION RD			
					02.830		STRUC #2203			
					03.810		STRUC #2151 BACON RIDGE BRANCH			
					04.140	RP 32- 2	RAMP 2 FR MD 32 WB TO MD 170 NB			
					04.170		STRUC #2204 PICTURE FRAME BRANCH			
					04.320	RP 32- 4	RAMP 4 FR MD 170 NB TO MD 32 EB			
					04.540					40,625
					04.540	MD170	TELEGRAPH RD			
					04.540		STRUC #2205			

*A,B = UNIMPROVED; C = GRADED & DRAINED; D,E = SOIL,GRAVEL,STONE; F,G = LOW TYPE BITUMINOUS
H,I = HIGH TYPE BITUMINOUS; J = CONCRETE; K= BRICK; L = BLOCK

STATE HIGHWAY LOCATION REFERENCE

COUNTY: ANNE ARUNDEL
DISTRICT: 5
DATE: 12/31/03

ROUTE NUMBER: MD 32 CONTINUED
INVENTORY DIRECTION: NORTH
ROUTE NAME: NO NAME

STATE SYSTEM		FUNCTIONAL CLASS	MEDIAN TYPE	ACCESS CONTROL	NHS	MILEPOINT		MILEPOINT DESCRIPTION	MARKED LANES	SURFACE WIDTH/TYPE*	AADT
STATE PRIMARY	R	URB FRWY EXPWY	UNPROTECTED	FULL	NHS	04.860	RP 32- 8	RAMP 8 FR MD 170 SB TO MD 32 WB	4	48I	40,625
						04.890	RP 32- 6	RAMP 6 FR MD 32 EB TO MD 170 SB			
						04.950		STRUC #2206 AMTRAK R/R			
						05.290		STRUC #2207 TOWN CENTER BLVD			
						05.710	RP 32- 2	RAMP 2 FR MD 32 WB TO MD 175 NB			
						06.050	RP 32- 1	RAMP 1 FR MD 175 NB TO MD 32 WB			
						06.080					47,425
NAME: SAVAGE RD						06.080	MD175	ANNAPOLIS RD			
						06.080		STRUC #2209			
						06.110	RP 32- 5	RAMP 5 FR MD 175 SB TO MD 32 EB			
						06.390	RP 32- 8	RAMP 8 FR MD 175 SB TO MD 32 WB			
						06.420	RP 32- 6	RAMP 6 FR MD 32 EB TO MD 175 SB			
						06.440		STRUC #2212 PEPPER RD			
						07.350		STRUC #2213 ROGUE HARBOR BRANCH			
						08.167	RP 32- 4	RAMP 4 FR MD 32 NB TO MD 198 EB			
						08.167	RP 32- 6	RAMP 6 FR MD 198 EB TO MD 32 SB			
NAME: MAPES RD						08.390		STRUC #2214			
						08.390	MD198	LAUREL FT MEADE RD			
						08.478	RP 32- 8	RAMP 8 FR MD 32 SB TO MD 198 WB			
						08.600	RP 32- 2	RAMP 2 FR MD 198 WB TO MD 32 NB			
		URB OPA		PARTIAL		08.630					
						08.830					53,825
						09.052	RP 32- 4	RAMP 4 FR MD 32 NB TO SAMFORD RD EB			
						09.100		SPEED LIMIT 45 MPH			
			POSITIVE BARRIER			09.120					
						09.210		END STATE MAINTENANCE			
						09.210		BEGIN US GOVT MAINTENANCE			
						09.210	GV714	MAPES RD (AHEAD)			
						09.210	GV 69	SAMFORD RD			
			CURBED			10.070					
NAME: SAVAGE RD						10.070		END US GOVT MAINTENANCE			
						10.070		BEGIN STATE MAINTENANCE			
						10.070	GV714	MAPES RD (BACK)			
		URB FRWY EXPWY				10.180					
						10.290	RP295- 2	RAMP 2 FR MD 32 WB TO MD 295 NB			
						10.330	RP295- 3	RAMP 3 FR MD 32 EB TO MD 295 NB			

*A,B = UNIMPROVED; C = GRADED & DRAINED; D,E = SOIL,GRAVEL,STONE; F,G = LOW TYPE BITUMINOUS
H,I = HIGH TYPE BITUMINOUS; J = CONCRETE; K= BRICK; L = BLOCK

STATE HIGHWAY ADMINISTRATION DF MARYLAND
HIGHWAY INFDRMATION SERVICES DIVISION
DATA SUPPDRT GROUP

STATE HIGHWAY LOCATIDN REFERENCE

COUNTY: ANNE ARUNDEL
DISTRICT: 5
DATE: 12/31/03

RDUTE NUMBER: MD 32 CDNTINUED
INVENTORY DIRECTION: NORTH
RDUTE NAME: SAVAGE RD

STATE SYSTEM		FUNCTIDNAL CLASS	MEDIAN TYPE	ACCESS CDNTRDL	NHS	MILEPOINT		MILEPDINT DESCRIPTIDN	MARKED LANES	SURFACE WIDTH/TYPE*	AADT
STATE PRIMARY	R	URB FRWY EXPWY	CURBED	PARTIAL	NHS	10.390	RP295- 1	RAMP 1 FR MD 295 NB TD MD 32 WB	4	48I	53,825
						10.410					61,225
						10.410	MD295	BALTIMDRE WASHINGTDN PKWY			
						10.410		STRUC #2215			
						10.440		SPEED LIMIT 55 MPH			
						10.450	RP295- 5	RAMP 5 FR MD 295 SB TD MD 32 EB			
			POSITIVE BARRIER			10.500					
						10.500	RP295- 7	RAMP 7 FR MD 32 WB TD MD 295 SB			
						10.720	RP295- 6	RAMP 6 FR MD 32 EB TO MD 295 SB			
						10.790	RP295- 8	RAMP 8 FR MD 295 SB TD MD 32 WB			
			UNPROTECTED			10.830			5	60I	
						10.880		STRUC #2102 DDRSEY RUN			
						11.030	RP 32- 2	RAMP 2 FR MD 32 WB TD GUILFDRD RD			
						11.190	RP 32- 4	RAMP 4 FR GUILFORD RD TD MD 32 EB			
						11.460		STRUC #13115			
						11.460		HDWARD CD/L			

ROUTE NUMBER: MD 32AA
INVENTORY DIRECTIDN: NDRTH
RDUTE NAME: ND NAME

STATE SYSTEM `		FUNCTIDNAL CLASS	MEDIAN TYPE	ACCESS CDNTRDL	NHS	MILEPOINT		MILEPOINT DESCRIPTIDN	MARKED LANES	SURFACE WIDTH/TYPE*	AADT
STATE SECDNDARY	R	URB LOCAL	NDNE (UNDIV)	PARTIAL	NDT NHS	00.000			1	14I	10,150
						00.000	MD 32	NO NAME			
			PDSITIVE BARRIER			00.240			2	24I	
						00.240	RP 32- 8	RAMP 8 FR MD 32AA TD MD 32 WB			
			NONE (UNDIV)			00.380					
		URB CDLL	CENTER TLA (UNDIV)			00.440					
NAME: SAPPINGTON STATION RD						00.440	CD1176	BURNS CROSSING RD			
						00.490	CD6108	SAPPINGTDN DR			
						00.590	MD 32	NO NAME			
						00.590		STRUC #2203			
			NDNE (UNDIV)			00.700			3	33I	
						00.775			2	30I	
						00.900			3	34I	

*A,B = UNIMPROVED; C = GRADED & DRAINED; D,E = SOIL,GRAVEL,STONE; F,G = LOW TYPE BITUMINOUS
H,I = HIGH TYPE BITUMINOUS; J = CONCRETE; K= BRICK; L = BLOCK

STATE HIGHWAY LOCATION REFERENCE

COUNTY: ANNE ARUNDEL
DISTRICT: 5
DATE: 12/31/03

ROUTE NUMBER: MD 32AA CONTINUED
INVENTORY DIRECTION: NORTH
ROUTE NAME: SAPPINGTON STATION RD

STATE SYSTEM	FUNCTIONAL CLASS	MEDIAN TYPE	ACCESS CONTROL	NHS	MILEPOINT		MILEPOINT DESCRIPTION	MARKED LANES	SURFACE WIDTH/TYPE*	AADT
STATE SECONDARY	R URB COLL	NONE (UNDIV)	PARTIAL	NOT NHS	01.000	MD175	ANNAPOLIS RD	3	34I	10,150
					01.000	CO4645	ODENTON RD (AHEAD)			

ROUTE NUMBER: MD 32AH
INVENTORY DIRECTION: EAST
ROUTE NAME: LODIGIANI AVE

STATE SYSTEM	FUNCTIONAL CLASS	MEDIAN TYPE	ACCESS CONTROL	NHS	MILEPOINT		MILEPOINT DESCRIPTION	MARKED LANES	SURFACE WIDTH/TYPE*	AADT
STATE SECONDARY	R URB LOCAL	NONE (UNDIV)	NONE	NOT NHS	00.000			2	20I	99
					00.000	CO1332	GAMBRILLS RD			
					00.040		ROAD END			

ROUTE NUMBER: MD 70
INVENTORY DIRECTION: NORTH
ROUTE NAME: ROWE BLVD

STATE SYSTEM	FUNCTIONAL CLASS	MEDIAN TYPE	ACCESS CONTROL	NHS	MILEPOINT		MILEPOINT DESCRIPTION	MARKED LANES	SURFACE WIDTH/TYPE*	AADT
MUNICIPAL	U URB COLL	CURBED	NONE	NOT NHS	00.000			4	42I	40,925
					00.000	MD450	COLLEGE AVE			
					00.040		SPEED LIMIT 25 MPH			
					00.080					
					00.125					
	URB MINOR ART				00.150					
					00.150	MU460	CALVERT ST			
					00.170					
					00.240					
					00.240	MU2730	ROWE BLVD			
					00.250		SPEED LIMIT 40 MPH			
STATE SECONDARY			PARTIAL		00.270			3	48I	
					00.270		END MUNICIPAL MAINTENANCE			
					00.270		BEGIN STATE MAINTENANCE			
					00.370		STRUC #2043 COLLEGE CREEK			
					00.460			4	48I	
					00.790	MD435	TAYLOR AVE			
					00.970	MU1100	FARRAGUT RD			
					00.970	MU2090	MELVIN AVE			

*A,B = UNIMPROVED; C = GRADED & DRAINED; D,E = SOIL,GRAVEL,STONE; F,G = LOW TYPE BITUMINOUS
H,I = HIGH TYPE BITUMINOUS; J = CONCRETE; K= BRICK; L = BLOCK

STATE HIGHWAY LOCATION REFERENCE

COUNTY: ANNE ARUNDEL
DISTRICT: 5
DATE: 12/31/03

ROUTE NUMBER: MD 70 CONTINUED
INVENTORY DIRECTION: NORTH
ROUTE NAME: ROWE BLVD

STATE SYSTEM	FUNCTIONAL CLASS	MEDIAN TYPE	ACCESS CONTROL	NHS	MILEPOINT		MILEPOINT DESCRIPTION	MARKED LANES	SURFACE WIDTH/TYPE*	AADT
STATE SECONDARY	U URB MINOR ART	CURBED	PARTIAL	NOT NHS	01.040		SPEED LIMIT 45 MPH	4	48I	40,925
					01.110			4	52I	
	R				01.240		STRUC #2042 WEEMS CREEK			
					01.240		OUT CORP LMTS ANNAPOLIS			
					01.290	CO2789	KIRKLEY RD			
					01.310			3	48I	
					01.340			3	36I	
					01.340	RP595- 6	RAMP 6 FR RAMP 2 (FR IS595 EB) TO MD 70			
					01.420	RP595- 4	RAMP 4 FR MD 70 NB TO US 50/IS 595 EB			
					01.510	RP595- 5	RAMP 5 FR MD 70 TO RAMP 4 (TO IS595 EB)			
					01.538			4	36I	
					01.590	RP595- 3	RAMP 3 FR IS 595 EB TO MD 70 NB			
					01.610					23,975
					01.610	IS595	JOHN HANSON HWY			
					01.610		STRUC #2036			
					01.610		EXIT #24			
					01.700	RP595- 7	RAMP 7 FR IS 595 WB TO MD 70 SB			
					01.720	RP595- 2	RAMP 2 FR IS 595 WB TO MD 70 NB			
					01.750			4	48I	
					01.750	RP595- 1	RAMP 1 FR MD 70 NB TO IS 595 WB			
					01.800		SPEED LIMIT 35 MPH			
					01.880	RP595- 8	RAMP 8 FR MD 70 TO RAMP 1 (TO IS595 WB)			
NAME: BESTGATE RD					02.040	MD 70B	TIDEWATER COLONY DR			
					02.040	MD 70C	N BESTGATE RD			
		CENTER TLA (UNDIV)			02.180					
					02.180	MD 70A	N LAWRENCE AVE			
					02.310	CO2774	BESTGATE RD (AHEAD)			

ROUTE NUMBER: MD 70A
INVENTORY DIRECTION: NORTH
ROUTE NAME: N LAWRENCE AVE

STATE SYSTEM	FUNCTIONAL CLASS	MEDIAN TYPE	ACCESS CONTROL	NHS	MILEPOINT	MILEPOINT DESCRIPTION	MARKED LANES	SURFACE WIDTH/TYPE*	AADT
STATE SECONDARY	R URB LOCAL	NONE (UNDIV)	NONE	NOT NHS	00.000		2	3II	99

*A,B = UNIMPROVED; C = GRADED & DRAINED; D,E = SOIL,GRAVEL,STONE; F,G = LOW TYPE BITUMINOUS
H,I = HIGH TYPE BITUMINOUS; J = CONCRETE; K= BRICK; L = BLOCK

STATE HIGHWAY LOCATION REFERENCE

COUNTY: ANNE ARUNDEL
DISTRICT: 5
DATE: 12/31/03

ROUTE NUMBER: MD 70A CONTINUED
INVENTORY DIRECTION: NORTH
ROUTE NAME: N LAWRENCE AVE

STATE SYSTEM	FUNCTIONAL CLASS	MEDIAN TYPE	ACCESS CONTROL	NHS	MILEPOINT		MILEPOINT DESCRIPTION	MARKED LANES	SURFACE WIDTH/TYPE*	AADT
STATE SECONDARY	R URB LOCAL	NONE (UNDIV)	NONE	NOT NHS	00.000	MD 70	BESTGATE RD	2	31I	99
					00.150	OP879	N LAWRENCE AVE			

ROUTE NUMBER: MD 70B
INVENTORY DIRECTION: SOUTH
ROUTE NAME: TIDEWATER COLONY DR

STATE SYSTEM	FUNCTIONAL CLASS	MEDIAN TYPE	ACCESS CONTROL	NHS	MILEPOINT		MILEPOINT DESCRIPTION	MARKED LANES	SURFACE WIDTH/TYPE*	AADT
STATE SECONDARY	R URB LOCAL	NONE (UNDIV)	NONE	NOT NHS	00.000			2	36I	99
					00.000	MD 70	BESTGATE RD			
					00.000	MD 70C	N BESTGATE RD (BACK)			
					00.021		SPEED LIMIT 25 MPH			
					00.090	CO2796	TIDEWATER COLONY DR (AHEAD)			

ROUTE NUMBER: MD 70C
INVENTORY DIRECTION: EAST
ROUTE NAME: N BESTGATE RD

STATE SYSTEM	FUNCTIONAL CLASS	MEDIAN TYPE	ACCESS CONTROL	NHS	MILEPOINT		MILEPOINT DESCRIPTION	MARKED LANES	SURFACE WIDTH/TYPE*	AADT
STATE SECONDARY	R URB COLL	NONE (UNDIV)	NONE	NOT NHS	00.000			2	24I	4,610
					00.000	MD 70B	COLONY DR (BACK)			
					00.000	MD 70	BESTGATE RD			
		CENTER TLA (UNDIV)			00.031					
					00.031		SPEED LIMIT 30 MPH			
					00.080	CO5463	N BESTGATE RD (AHEAD)			

ROUTE NUMBER: MD 100
INVENTORY DIRECTION: EAST
ROUTE NAME: NO NAME

STATE SYSTEM	FUNCTIONAL CLASS	MEDIAN TYPE	ACCESS CONTROL	NHS	MILEPOINT		MILEPOINT DESCRIPTION	MARKED LANES	SURFACE WIDTH/TYPE*	AADT
STATE PRIMARY	R URB FRWY EXPWY	POSITIVE BARRIER	FULL	NHS	00.000			4	48I	75,825
					00.000		HOWARD CO/L			
					00.000		STRUC #2178 DEEP RUN			
					00.050	RP100- 3	RAMP 3 FR MD 100 EB TO MD 100M NB			
					00.050	RP100- 1	RAMP 1 FR MD 100M NB TO MD 100 WB			

*A,B = UNIMPROVED; C = GRADED & DRAINED; D,E = SOIL,GRAVEL,STONE; F,G = LOW TYPE BITUMINOUS
H,I = HIGH TYPE BITUMINOUS; J = CONCRETE; K= BRICK; L = BLOCK

STATE HIGHWAY LOCATION REFERENCE

COUNTY: ANNE ARUNDEL
DISTRICT: 5
DATE: 12/31/03

ROUTE NUMBER: MD 100 CONTINUED
INVENTORY DIRECTION: EAST
ROUTE NAME: NO NAME

STATE SYSTEM	FUNCTIONAL CLASS	MEDIAN TYPE	ACCESS CONTROL	NHS	MILEPOINT		MILEPOINT DESCRIPTION	MARKED LANES	SURFACE WIDTH/TYPE*	AADT
STATE PRIMARY	R URB FRWY EXPWY	POSITIVE BARRIER	FULL	NHS	00.180	MD100M	COCA COLA DR	4	48I	75,825
					00.180		STRUC #2179			
					00.180		EXIT #8			
		UNPROTECTED			00.243					
					00.360	RP100- 2	RAMP 2 FR MD 100 WB TO MD 100M NB			
					00.430	RP100- 5	RAMP 5 FR MD 100M SB TO MD 100 EB			
					00.630	RP295- 8	RAMP 8 FR MD 295 SB TO MD 100 WB			
		POSITIVE BARRIER			00.650					
					00.680	RP295- 9	RAMP 9 FR MD 100 EB TO MD 100 EB			
					00.820	RP295- 7	RAMP 7 FR MD 100 WB TO MD 295 SB			
					00.880					81,125
					00.880	MD295	BALTIMORE WASHINGTON PKWY			
					00.880		STRUC #2180			
					00.880		EXIT #9			
					00.940	RP295- 1	RAMP 1 FR MD 295 NB TO MD 100 WB			
					01.110	RP295- 2	RAMP 2 FR MD 100 WB TO MD 295 NB			
					01.140	MD100N	WRIGHT RD			
					01.140		STRUC #2181			
		UNPROTECTED			01.270					
					01.300		SPEED LIMIT 55 MPH			
					01.330		STRUC #2182 PINEY RUN			
					01.400	RP295- 9	RAMP 9 FR MD 100 EB TO MD 100 EB			
					01.630	RP100- 1	RAMP 1 FR MD 713 NB TO MD 100 WB			
					01.710	RP100- 6	RAMP 6 FR MD 100 EB TO MD 713 SB			
					01.920					69,525
					01.920	MD713	RIDGE RD			
					01.920		STRUC #2183			
					01.920		EXIT #10			
					01.960	RP100- 3	RAMP 3 FR MD 100 EB TO MD 713 NB			
					02.190	RP100- 7	RAMP 7 FR MD 100 WB TO MD 713 SB			
					02.240	RP100- 5	RAMP 5 FR MD 713 SB TO MD 100 EB			
					02.830	MD100P	HARMANS RD			
					02.830		STRUC #2185			
					03.080		STRUC #2186 STONY RUN			
					03.370		STRUC #2187 AMTRAK			

*A,B = UNIMPROVED; C = GRADED & DRAINED; D,E = SOIL,GRAVEL,STONE; F,G = LOW TYPE BITUMINOUS
H,I = HIGH TYPE BITUMINOUS; J = CONCRETE; K= BRICK; L = BLOCK

STATE HIGHWAY LOCATION REFERENCE

COUNTY: ANNE ARUNDEL
DISTRICT: 5
DATE: 12/31/03

ROUTE NUMBER: MD 100 CONTINUED
INVENTORY DIRECTION: EAST
ROUTE NAME: NO NAME

STATE SYSTEM	FUNCTIONAL CLASS	MEDIAN TYPE	ACCESS CONTROL	NHS	MILEPOINT		MILEPOINT DESCRIPTION	MARKED LANES	SURFACE WIDTH/TYPE*	AADT
STATE PRIMARY	R URB FRWY EXPWY	UNPROTECTED	FULL	NHS	03.370		RAILROAD CROSSING AMTRAK - 3 SETS TRACKS	4	48I	69,525
					03.640	RP100- 3	RAMP 3 FR MD 100 EB TO MD 170 NB			
					03.640	RP100- 1	RAMP 1 FR MD 170 NB TO MD 100 WB			
					03.920					73,425
					03.920	MD170	TELEGRAPH RD			
					03.920		STRUC #2189			
					03.920		EXIT #11			
					03.920	RP100- 3	RAMP 3 FR MD 100 EB TO MD 170 NB			
					03.920	RP100- 1	RAMP 1 FR MD 170 NB TO MD 100 WB			
					03.920	RP100- 5	RAMP 5 FR MD 170 SB TO MD 100 EB			
					03.920	RP100- 7	RAMP 7 FR MD 100 WB TO MD 170 SB			
					04.220	RP100- 5	RAMP 5 FR MD 170 SB TO MD 100 EB			
					04.310	RP100- 7	RAMP 7 FR MD 100 WB TO MD 170 SB			
					04.420			5	60I	
					04.570	MD100Q	QUEENSTOWN RD			
					04.570		STRUC #2190			
					04.740			6	72I	
					05.030	MD100R	WB&A RD			
					05.030		STRUC #2191			
		POSITIVE BARRIER			05.700			5	60I	
					05.910		STRUC #2192 SAWMILL CREEK			
		UNPROTECTED			05.940			4	48I	
					05.950	RP 97- 1	RAMP 1 FR IS 97 NB TO MD 100 WB			
					05.990	RP 97- 6	RAMP 6 FR MD 100 EB TO IS 97 SB			
					06.210	RP 97- 5	RAMP 5 FR IS 97 SB TO MD 100 EB			
					06.210		STRUC #2193			
		POSITIVE BARRIER			06.310					
					06.310	RP 97- 7	RAMP 7 FR MD 100 WB TO IS 97 SB			
					06.430					73,489
					06.430	IS 97	NO NAME			
					06.430		STRUC #2194			
					06.430		EXIT #13			
					06.560			5	60I	
					06.560	RP 97- 5	RAMP 5 FR IS 97 SB TO MD 100 EB			
					06.560	RP 97- 1	RAMP 1 FR IS 97 NB TO MD 100 WB			

*A,B = UNIMPROVED; C = GRADED & DRAINED; D,E = SOIL,GRAVEL,STONE; F,G = LOW TYPE BITUMINOUS
H,I = HIGH TYPE BITUMINOUS; J = CONCRETE; K= BRICK; L = BLOCK

STATE HIGHWAY ADMINISTRATION OF MARYLAND
HIGHWAY INFORMATION SERVICES DIVISION
DATA SUPPORT GROUP

STATE HIGHWAY LOCATION REFERENCE

COUNTY: ANNE ARUNDEL
DISTRICT: 5
DATE: 12/31/03

ROUTE NUMBER: MD 100 CONTINUED
INVENTORY DIRECTION: EAST
ROUTE NAME: NO NAME

STATE SYSTEM		FUNCTIONAL CLASS	MEDIAN TYPE	ACCESS CONTROL	NHS	MILEPOINT		MILEPOINT DESCRIPTION	MARKED LANES	SURFACE WIDTH/TYPE*	AADT
STATE PRIMARY	R	URB FRWY EXPWY	POSITIVE BARRIER	FULL	NHS	06.560		STRUC #2195	5	601	73,489
						06.690	RP 97- 2	RAMP 2 FR MD 100 WB TO IS 97 NB			
						06.790	RP 97- 4	RAMP 4 FR RAMP 1 (FR IS97 NB) TO MD 100			
						06.930			4	481	
						07.020	MD174	QUARTERFIELD RD			
						07.020		STRUC #2083			
						07.020		EXIT #14			
			UNPROTECTED			07.170					
						07.170	RP100- 6	RAMP 6 FR MD 174 EB TO MD 100 SB			
						07.170	RP100- 4	RAMP 4 FR MD 100 NB TO MD 174 EB			
						07.560	MD 3BU	CRAIN HWY			
						07.560		STRUC #2084			
						07.930		ATR STATION #0038 (CABINET EB/L)			
						08.230	RP100- 6	RAMP 6 FR MD 100 EB TO OAKWOOD RD SB			
						08.230	RP100- 8	RAMP 8 FR OAKWOOD RD SB TO MD 100 WB			
						08.380					78,125
						08.380	CO694	OAKWOOD RD			
						08.380		STRUC #2085			
						08.380		EXIT #15			
						08.530	RP100- 4	RAMP 4 FR OAKWOOD RD NB TO MD 100 EB			
						08.530	RP100- 2	RAMP 2 FR MD 100 WB TO OAKWOOD RD NB			
						08.800		STRUC #2086 MARLEY CREEK			
						09.230	RP100- 8	RAMP 8 FR MD 2 SB TO MD 100 WB			
						09.260		PEDESTRIAN WALKWAY FOR B & A TRAIL			
			POSITIVE BARRIER			09.370			5	601	
						09.400	RP100- 6	RAMP 6 FR MD 100 EB TO MD 2 SB			
						09.510	RP100- 7	RAMP 7 FR MD 100 WB TO MD 2 SB			
						09.570	RP100- 5	RAMP 5 FR MD 2 SB TO MD 100 EB			
						09.590					27,225
						09.590	MD 2	GOV RITCHIE HWY			
						09.590		STRUC #2082			
						09.590		EXIT #16			
						09.670			4	481	

*A,B = UNIMPROVED; C = GRADED & DRAINED; D,E = SOIL,GRAVEL,STONE; F,G = LOW TYPE BITUMINOUS
H,I = HIGH TYPE BITUMINOUS; J = CONCRETE; K= BRICK; L = BLOCK

STATE HIGHWAY LOCATION REFERENCE

COUNTY: ANNE ARUNDEL
DISTRICT: 5
DATE: 12/31/03

ROUTE NUMBER: MD 100 CONTINUED
INVENTORY DIRECTION: EAST
ROUTE NAME: NO NAME

STATE SYSTEM		FUNCTIONAL CLASS	MEDIAN TYPE	ACCESS CONTROL	NHS	MILEPOINT		MILEPOINT DESCRIPTION	MARKED LANES	SURFACE WIDTH/TYPE*	AADT
STATE PRIMARY	R	URB FRWY EXPWY	POSITIVE BARRIER	FULL	NHS	09.670	RP100- 1	RAMP 1 FR MD 2 NB TO MD 100 WB	4	48I	27,225
						09.720	RP100- 3	RAMP 3 FR MD 100 EB TO MD 2 NB			
						09.750	RP100- 1	RAMP 1 FR MD 2 NB TO MD 100 WB			
						09.750		STRUC #2080			
						09.910	RP100- 4	RAMP 4 FR RAMP 1 (FR MD 2 NB) TO MD 100			
						10.180	MD 10	ARUNDEL EXPWY (SB/L)			
						10.180		STRUC #2173			
						10.260	CO4505	JUMPERS HOLE RD			
						10.260		STRUC #2103			
STATE SECONDARY						10.450			6	72I	
						10.450	MD 10	ARUNDEL EXPWY			
						10.530			8	96I	
						10.530		MD 10 (SB/L)			
					NOT NHS	10.920			4	48I	
						10.920	MD 10	ARUNDEL EXPWY			
						11.150	MD 10	ARUNDEL EXPWY			
						11.150		STRUC #2175			
						11.900	MD648H	WATERFORD RD			
						11.900		STRUC #2104			
						11.900		STRUC #2105			
			UNPROTECTED			11.970					
						12.370	RP100- 6	RAMP 6 FR MD 100 EB TO CATHERINE AVE SB			
						12.390	RP100- 8	RAMP 8 FR CATHERINE AVE SB TO MD 100 WB			
						12.610	CO1607	CATHERINE AVE			
						12.610		STRUC #2106			
						12.610		EXIT #19			
						13.240	RP100- 8	RAMP 8 FR EDWIN RAYNOR BLVD TO MD 100 WB			
						13.440	RP100- 3	RAMP 3 FR MD 100 EB TO EDWIN RAYNOR BLVD			
						13.450	CO2043	EDWIN RAYNOR BLVD			
						13.450		STRUC #2098			
						13.450		EXIT #20			
				PARTIAL		13.990					
						13.990	MD607	MAGOTHY BRIDGE RD			

*A,B = UNIMPROVED; C = GRADED & DRAINED; D,E = SOIL,GRAVEL,STONE; F,G = LOW TYPE BITUMINOUS
H,I = HIGH TYPE BITUMINOUS; J = CONCRETE; K= BRICK; L = BLOCK

STATE HIGHWAY LOCATION REFERENCE

COUNTY: ANNE ARUNDEL
DISTRICT: 5
DATE: 12/31/03

ROUTE NUMBER: MD 100 CONTINUED
INVENTORY DIRECTION: EAST
ROUTE NAME: NO NAME

STATE SYSTEM		FUNCTIONAL CLASS	MEDIAN TYPE	ACCESS CONTROL	NHS	MILEPOINT		MILEPOINT DESCRIPTION	MARKED LANES	SURFACE WIDTH/TYPE*	AADT
STATE SECONDARY	R	URB FRWY EXPWY	UNPROTECTED	PARTIAL	NOT NHS	14.290	CO2028	MAGOTHY BEACH RD	4	48I	27,225
						14.610			3	36I	
						14.870	MD177	MOUNTAIN RD			

ROUTE NUMBER: MD 100M
INVENTORY DIRECTION: NORTH
ROUTE NAME: COCA COLA DR

STATE SYSTEM		FUNCTIONAL CLASS	MEDIAN TYPE	ACCESS CONTROL	NHS	MILEPOINT		MILEPOINT DESCRIPTION	MARKED LANES	SURFACE WIDTH/TYPE*	AADT
STATE SECONDARY	R	URB LOCAL	NONE (UNDIV)	NONE	NOT NHS	00.000			4	50I	12,918
						00.000	MD103	DORSEY RD/PARKWAY DR SOUTH			
			PAINTED			00.050			4	48I	
						00.070	RP100- 4	RAMP 4 FR MD 100M TO RAMP 5 (TO MD 100)			
						00.070	RP100- 6	RAMP 6 FR RAMP 3(FR MD100 EB) TO MD 100M			
						00.090	RP100- 5	RAMP 5 FR MD 100M SB TO MD 100 EB			
						00.090	RP100- 3	RAMP 3 FR MD 100 EB TO MD 100M NB			
						00.130					9,784
						00.130	MD100	NO NAME			
						00.130		STRUC #2179			
						00.130		EXIT #8			
						00.170	RP100- 7	RAMP 7 FR RAMP 2(FR MD100 WB) TO MD 100M			
						00.170	RP100- 1	RAMP 1 FR MD 100M NB TO MD 100 WB			
						00.180	RP100- 2	RAMP 2 FR MD 100 WB TO MD 100M NB			
						00.190	RP100- 8	RAMP 8 FR MD 100M TO RAMP 1(TO MD100 WB)			
			NONE (UNDIV)			00.210			4	50I	
						00.340		STRUC #2170 DEEP RUN			
						00.340		HOWARD CO/L			

ROUTE NUMBER: MD 100N
INVENTORY DIRECTION: SOUTH
ROUTE NAME: WRIGHT RD

STATE SYSTEM		FUNCTIONAL CLASS	MEDIAN TYPE	ACCESS CONTROL	NHS	MILEPOINT	MILEPOINT DESCRIPTION	MARKED LANES	SURFACE WIDTH/TYPE*	AADT
STATE SECONDARY	R	URB COLL	NONE (UNDIV)	NONE	NOT NHS	00.000		2	24I	775

*A,B = UNIMPROVED; C = GRADED & DRAINED; D,E = SOIL,GRAVEL,STONE; F,G = LOW TYPE BITUMINOUS
H,I = HIGH TYPE BITUMINOUS; J = CONCRETE; K= BRICK; L = BLOCK

STATE HIGHWAY LOCATION REFERENCE

COUNTY: ANNE ARUNDEL
DISTRICT: 5
DATE: 12/31/03

ROUTE NUMBER: MD 100N CONTINUED
INVENTORY DIRECTION: SOUTH
ROUTE NAME: WRIGHT RD

STATE SYSTEM		FUNCTIONAL CLASS	MEDIAN TYPE	ACCESS CONTROL	NHS	MILEPOINT		MILEPOINT DESCRIPTION	MARKED LANES	SURFACE WIDTH/TYPE*	AADT
STATE SECONDARY	R	URB COLL	NONE (UNDIV)	NONE	NOT NHS	00.000	MD176	DORSEY RD	2	24I	775
						00.050	MD100	NO NAME			
						00.050		STRUC #2181			
						00.050	RP295- 9	RAMP 9 FR MD 100 EB TO MD 100 EB			
						00.050	RP295- 4	RAMP 4 FR MD 295 NB TO RAMP 9 (TO MD100)			
						00.170	MD100O	OLD SECTION WRIGHT RD			
						00.200	CO94I	WRIGHT RD (AHEAD)			

ROUTE NUMBER: MD 100O
INVENTORY DIRECTION: NORTH
ROUTE NAME: OLD SECTION WRIGHT RD

STATE SYSTEM		FUNCTIONAL CLASS	MEDIAN TYPE	ACCESS CONTROL	NHS	MILEPOINT		MILEPOINT DESCRIPTION	MARKED LANES	SURFACE WIDTH/TYPE*	AADT
STATE SECONDARY	R	URB LOCAL	NONE (UNDIV)	NONE	NOT NHS	00.000			2	20I	99
						00.000	MD100N	WRIGHT RD			
						00.020			2	18I	
						00.040	CO5557	OLD SECTION WRIGHT RD (AHEAD)			

ROUTE NUMBER: MD 100P
INVENTORY DIRECTION: NORTH
ROUTE NAME: HARMANS RD

STATE SYSTEM		FUNCTIONAL CLASS	MEDIAN TYPE	ACCESS CONTROL	NHS	MILEPOINT		MILEPOINT DESCRIPTION	MARKED LANES	SURFACE WIDTH/TYPE*	AADT
STATE SECONDARY	R	URB COLL	NONE (UNDIV)	NONE	NOT NHS	00.990			2	22I	4,480
						00.990	CO928	HARMANS RD (BACK)			
						01.100	MD100	NO NAME			
						01.100		STRUC #2185			
						01.250	CO928	HARMANS RD (AHEAD)			

ROUTE NUMBER: MD 100Q
INVENTORY DIRECTION: EAST
ROUTE NAME: QUEENSTOWN RD

STATE SYSTEM		FUNCTIONAL CLASS	MEDIAN TYPE	ACCESS CONTROL	NHS	MILEPOINT		MILEPOINT DESCRIPTION	MARKED LANES	SURFACE WIDTH/TYPE*	AADT
STATE SECONDARY	R	URB LOCAL	NONE (UNDIV)	NONE	NOT NHS	00.290			2	24I	1,450

*A,B = UNIMPROVED; C = GRADED & DRAINED; D,E = SOIL,GRAVEL,STONE; F,G = LOW TYPE BITUMINOUS
H,I = HIGH TYPE BITUMINOUS; J = CONCRETE; K= BRICK; L = BLOCK

STATE HIGHWAY LOCATION REFERENCE

COUNTY: ANNE ARUNDEL
OISTRICT: 5
OATE: 12/31/03

ROUTE NUMBER: MD 100Q CONTINUED
INVENTORY OIRECTION: EAST
ROUTE NAME: QUEENSTOWN RD

STATE SYSTEM		FUNCTIONAL CLASS	MEDIAN TYPE	ACCESS CONTROL	NHS	MILEPOINT		MILEPOINT OESCRIPTION	MARKED LANES	SURFACE WIOTH/TYPE*	AADT
STATE SECONOARY	R	URB LOCAL	NONE (UNOIV)	NONE	NOT NIIS	00.290	CO908	QUEENSTOWN RD (BACK)	2	24I	1,450
						00.400	MOI00	NO NAME			
						00.400		STRUC #2190			
						00.550	CO908	QUEENSTOWN RD (AHEAD)			

ROUTE NUMBER: MD 100R
INVENTORY OIRECTION: SOUTH
ROUTE NAME: WB&A RD

STATE SYSTEM		FUNCTIONAL CLASS	MEOIAN TYPE	ACCESS CONTROL	NHS	MILEPOINT		MILEPOINT DESCRIPTION	MARKEO LANES	SURFACE WIOTH/TYPE*	AADT
STATE SECONDARY	R	URB COLL	NONE (UNOIV)	NONE	NOT NHS	00.400			2	24I	890
						00.400	CO910	WB&A RD (BACK)			
						00.530	MOI00	NO NAME			
						00.530		STRUC #219I			
						00.670	CO910	WB&A RD (AHEAO)			

ROUTE NUMBER: MD 100S
INVENTORY DIRECTION: EAST
ROUTE NAME: WIEKER RD

STATE SYSTEM		FUNCTIONAL CLASS	MEDIAN TYPE	ACCESS CONTROL	NHS	MILEPOINT		MILEPOINT DESCRIPTION	MARKED LANES	SURFACE WIDTH/TYPE*	AAOT
STATE SECONOARY	R	URB LOCAL	NONE (UNOIV)	NONE	NOT NHS	00.000			2	22I	99
						00.000	MDI70	TELEGRAPH RD			
						00.120	MOI00T	SANDY FARM RD			
						00.160	COI157	WIEKER RD (AIIEAO)			

ROUTE NUMBER: MO 100T
INVENTORY DIRECTION: NORTH
ROUTE NAME: SANDY FARM RD

STATE SYSTEM		FUNCTIONAL CLASS	MEOIAN TYPE	ACCESS CONTROL	NHS	MILEPOINT		MILEPOINT OESCRIPTION	MARKED LANES	SURFACE WIOTH/TYPE*	AAOT
STATE SECONOARY	R	URB LOCAL	NONE (UNOIV)	NONE	NOT NHS	00.000			2	22I	99
						00.000	MOI00S	WEIKER RO			
						00.360			2	14I	
						00.600		ROAO END			

*A,B = UNIMPROVEO; C = GRAOED & DRAINED; O,E = SOIL,GRAVEL,STONE; F,G = LOW TYPE BITUMINOUS
H,I = HIGH TYPE BITUMINOUS; J = CONCRETE; K= BRICK; L = BLOCK

STATE HIGHWAY LOCATION REFERENCE

COUNTY: ANNE ARUNDEL
DISTRICT: 5
DATE: 12/31/03

ROUTE NUMBER: MD 100U
INVENTORY DIRECTION: SOUTH
ROUTE NAME: OTIS DR

STATE SYSTEM		FUNCTIONAL CLASS	MEDIAN TYPE	ACCESS CONTROL	NHS	MILEPOINT		MILEPOINT DESCRIPTION	MARKED LANES	SURFACE WIDTH/TYPE*	AADT
STATE SECONDARY	R	URB LOCAL	NONE (UNDIV)	NONE	NOT NHS	00.520			2	24I	99
						00.520	CO919	OTIS DR (BACK)			
						00.670		ROAD END			

ROUTE NUMBER: MD 103
INVENTORY DIRECTION: NORTH
ROUTE NAME: PARKWAY DR SOUTH

STATE SYSTEM		FUNCTIONAL CLASS	MEDIAN TYPE	ACCESS CONTROL	NHS	MILEPOINT		MILEPOINT DESCRIPTION	MARKED LANES	SURFACE WIDTH/TYPE*	AADT
STATE SECONDARY	R	URB LOCAL	NONE (UNDIV)	NONE	NOT NHS	00.000			2	50I	6,550
						00.000	CO6004	PARKWAY DR SOUTH (BACK)			
						00.200	CO5768	RACE RD			
						00.240			2	24I	
						00.270		SPEED LIMIT 25 MPH			
		URB COLL				00.320					
						00.320	CO940	FAULKNER RD			
						00.360			2	38I	
						00.390			2	26I	
						00.420			2	38I	
						00.460			2	24I	
NAME: DORSEY RD						00.460	MD100M	COCA COLA DR			
						00.510			2	36I	
						00.570			2	24I	
						00.590	CO954	FOREST AVE			
						00.670		STRUC #2049 DEEP RUN			
						00.750			2	30I	
						00.750	CO578	OCONNER RD			
						00.830		R/R #CSX 140 885 B			
						00.830		HOWARD CO/L			

ROUTE NUMBER: MD 162
INVENTORY DIRECTION: NORTH
ROUTE NAME: AVIATION BLVD

STATE SYSTEM		FUNCTIONAL CLASS	MEDIAN TYPE	ACCESS CONTROL	NHS	MILEPOINT	MILEPOINT DESCRIPTION	MARKED LANES	SURFACE WIDTH/TYPE*	AADT
STATE SECONDARY	R	URB MINOR ART	CURBED	NONE	NHS	00.000		4	48I	22,675

*A,B = UNIMPROVED; C = GRADED & DRAINED; D,E = SOIL,GRAVEL,STONE; F,G = LOW TYPE BITUMINOUS
H,I = HIGH TYPE BITUMINOUS; J = CONCRETE; K= BRICK; L = BLOCK

STATE HIGHWAY LOCATION REFERENCE

COUNTY: ANNE ARUNDEL
DISTRICT: 5
DATE: 12/31/03

ROUTE NUMBER: MD 162 CONTINUED
INVENTORY DIRECTION: NORTH
ROUTE NAME: AVIATION BLVD

STATE SYSTEM		FUNCTIONAL CLASS	MEDIAN TYPE	ACCESS CONTROL	NHS	MILEPOINT		MILEPOINT DESCRIPTION	MARKED LANES	SURFACE WIDTH/TYPE*	AADT
STATE SECONDARY	R	URB MINOR ART	CURBED	NONE	NHS	00.000	CO605	STEWART AVE (BACK)	4	48I	22,675
						00.000	MD176	DORSEY RD			
						00.040			5	60I	
						00.140		SPEED LIMIT 50 MPH			
						00.320	MD162A	CROMWELL PARK DR			
						00.420					21,575
						00.425	CO5899	HOLLINS FERRY RD			
						00.583			4	48I	
						01.580	CO554	FERNDALE RD			
		URB COLL				01.830					
						01.830	MD762	ANDOVER RD			
						01.930		SPEED LIMIT 45 MPH			
						02.000		STRUC #2137 BR OF STONY RUN			
						02.310	MD170	CAMP MEADE RD			

ROUTE NUMBER: MD 162A
INVENTORY DIRECTION: NORTH
ROUTE NAME: CROMWELL PARK DR

STATE SYSTEM		FUNCTIONAL CLASS	MEDIAN TYPE	ACCESS CONTROL	NHS	MILEPOINT		MILEPOINT DESCRIPTION	MARKED LANES	SURFACE WIDTH/TYPE*	AADT
STATE SECONDARY	R	URB LOCAL	CURBED	NONE	NOT NHS	00.000			3	36I	9,711
						00.000	MD162	AVIATION BLVD			
						00.080			4	48I	
						00.140	RP 97- 9	RAMP 9 FR MD 162A TO IS 97 SB			
						00.160	RP 97- 5	RAMP 5 FR MD 162A TO RAMP 9 (TO IS97 SB)			
						00.160	RP 97- 8	RAMP 8 FR IS 97 SB TO MD 162A			
						00.200	RP 97-10	RAMP 10 FR RAMP 8 (FR IS97 SB) TO MD162A			
						00.200	CO6228	CROMWELL PARK DR (AHEAD)			

ROUTE NUMBER: MD 168
INVENTORY DIRECTION: EAST
ROUTE NAME: NURSERY RD

STATE SYSTEM		FUNCTIONAL CLASS	MEDIAN TYPE	ACCESS CONTROL	NHS	MILEPOINT	MILEPOINT DESCRIPTION	MARKED LANES	SURFACE WIDTH/TYPE*	AADT
STATE SECONDARY	R	URB MINOR ART	NONE (UNDIV)	NONE	NOT NHS	00.000		2	24I	14,075

*A,B = UNIMPROVED; C = GRADED & DRAINED; D,E = SOIL,GRAVEL,STONE; F,G = LOW TYPE BITUMINOUS
H,I = HIGH TYPE BITUMINOUS; J = CONCRETE; K= BRICK; L = BLOCK

STATE HIGHWAY LOCATION REFERENCE

COUNTY: ANNE ARUNDEL
DISTRICT: 5
DATE: 12/31/03

ROUTE NUMBER: MD 168 CONTINUED
INVENTORY DIRECTION: EAST
ROUTE NAME: NURSERY RD

STATE SYSTEM	FUNCTIONAL CLASS	MEDIAN TYPE	ACCESS CONTROL	NHS	MILEPOINT		MILEPOINT DESCRIPTION	MARKED LANES	SURFACE WIDTH/TYPE*	AADT
STATE SECONDARY	R URB MINOR ART	NONE (UNDIV)	NONE	NOT NHS	00.000	CO 6	W NURSERY RD (BACK)	2	24I	14,075
					00.000	CO 17	HAMMONDS FERRY RD			
					00.080		SPEED LIMIT 30 MPH			
		CENTER TLA (UNDIV)			00.110			2	32I	
					00.210	IS695	BALTO BELTWAY			
					00.210		STRUC #2002			
					00.210		EXIT #8			
					00.260	MD969A	FAIRVIEW AVE			
					00.340	CO113	RAYNOR AVE			
		NONE (UNDIV)			00.410			2	24I	
					00.700	MD295	BALTIMORE WASHINGTON PKWY			
					00.700		STRUC #2012			
					00.770	MD969	ELEANOR DR			
					00.840	CO106	SARAH AVE			
					00.910			2	22I	
					01.280	MD648E	BALTO ANNAPOLIS BLVD			

ROUTE NUMBER: MD 169
INVENTORY DIRECTION: EAST
ROUTE NAME: W MAPLE RD

STATE SYSTEM	FUNCTIONAL CLASS	MEDIAN TYPE	ACCESS CONTROL	NHS	MILEPOINT		MILEPOINT DESCRIPTION	MARKED LANES	SURFACE WIDTH/TYPE*	AADT
STATE SECONDARY	R URB COLL	NONE (UNDIV)	NONE	NOT NHS	00.000			2	25I	5,750
					00.000	CO 17	HAMMONDS FERRY RD			
					00.041		SPEED LIMIT 30 MPH			
					00.270			2	24I	
					00.320			2	36I	5,650
NAME: E MAPLE RD					00.320	MD170	CAMP MEADE RD			
					00.360			2	22I	
					00.970	MD648E	BALTO ANNAPOLIS BLVD			

ROUTE NUMBER: MD 170
INVENTORY DIRECTION: NORTH
ROUTE NAME: TELEGRAPH RD

STATE SYSTEM	FUNCTIONAL CLASS	MEDIAN TYPE	ACCESS CONTROL	NHS	MILEPOINT	MILEPOINT DESCRIPTION	MARKED LANES	SURFACE WIDTH/TYPE*	AADT

*A,B = UNIMPROVED; C = GRADED & DRAINED; D,E = SOIL,GRAVEL,STONE; F,G = LOW TYPE BITUMINOUS
H,I = HIGH TYPE BITUMINOUS; J = CONCRETE; K= BRICK; L = BLOCK

STATE HIGHWAY ADMINISTRATION OF MARYLAND
HIGHWAY INFORMATION SERVICES DIVISION
DATA SUPPORT GROUP

STATE HIGHWAY LOCATION REFERENCE

COUNTY: ANNE ARUNDEL
DISTRICT: 5
DATE: 12/31/03

ROUTE NUMBER: MD 170 CONTINUED
INVENTORY DIRECTION: NORTH
ROUTE NAME: TELEGRAPH RD

STATE SYSTEM		FUNCTIONAL CLASS	MEDIAN TYPE	ACCESS CONTROL	NHS	MILEPOINT		MILEPOINT DESCRIPTION	MARKED LANES	SURFACE WIDTH/TYPE*	AADT
STATE SECONDARY	R	URB MINOR ART	CURBED	NONE	NHS	00.000			4	48I	15,050
						00.000	CO5496	PINEY ORCHARD PKWY (BACK)			
						00.000	MD175	ANNAPOLIS RD			
						00.110			3	48I	
			NONE (UNDIV)			00.160			2	22I	
						00.310			2	24I	
						00.370		SPEED LIMIT 40 MPH			
			PAINTED			00.540			3	36I	
						00.572			4	48I	
			CURBED			00.600					
						00.680		SPEED LIMIT 50 MPH			
						00.790			4	72I	
						00.860	RP 32- 4	RAMP 4 FR MD 170 NB TO MD 32 EB			
						00.870	RP 32- 6	RAMP 6 FR MD 32 EB TO MD 170 SB			
						00.900			3	52I	
						00.900	RP 32- 5	RAMP 5 FR MD 170 TO RAMP 4 (TO MD 32 EB)			
						00.900	RP 32- 3	RAMP 3 FR RAMP 6 (FR MD 32 EB) TO MD 170			
		URB OPA			NOT NHS	00.960					21,650
						00.960	MD 32	NO NAME			
						00.960		STRUC #2205			
						01.010			3	38I	
						01.010	RP 32- 7	RAMP 7 FR RAMP 2 (FR MD 32 WB) TO MD 170			
						01.010	RP 32- 1	RAMP 1 FR MD 170 TO RAMP 8 (TO MD 32 WB)			
						01.030	RP 32- 2	RAMP 2 FR MD 32 WB TO MD 170 NB			
						01.050	RP 32- 8	RAMP 8 FR MD 170 SB TO MD 32 WB			
			NONE (UNDIV)			01.090			2	24I	
						01.150	CO1129	OLD MILL RD			
						01.200		STRUC #2044 SEVERN RUN			
						02.040	CO1137	EVERGREEN RD			
						02.040	OP1137	EVERGREEN RD			
						02.150	CO1141	MARYLAND AVE			
						02.210	CO1144	WASHINGTON AVE			
						03.400			3	36I	
						03.520			2	36I	24,450

*A,B = UNIMPROVED; C = GRADED & DRAINED; D,E = SOIL,GRAVEL,STONE; F,G = LOW TYPE BITUMINOUS
H,I = HIGH TYPE BITUMINOUS; J = CONCRETE; K= BRICK; L = BLOCK

STATE HIGHWAY LOCATION REFERENCE

COUNTY: ANNE ARUNDEL
DISTRICT: 5
DATE: 12/31/03

ROUTE NUMBER: MD 170 CONTINUED
INVENTORY DIRECTION: NORTH
ROUTE NAME: TELEGRAPH RD

STATE SYSTEM	FUNCTIONAL CLASS	MEDIAN TYPE	ACCESS CONTROL	NHS	MILEPOINT		MILEPOINT DESCRIPTION	MARKED LANES	SURFACE WIDTH/TYPE*	AADT
STATE SECONDARY	R URB OPA	NONE (UNDIV)	NONE	NOT NHS	03.520	MD174	DONALDSON AVE	2	36I	24,450
					03.620			2	24I	
		UNPROTECTED			03.970			3	36I	
					04.020			4	48I	
					04.120	MD100S	WIEKER RD			
					04.280	RP100- 4	RAMP 4 FR MD 170 TO RAMP 5 (TO MD100 EB)			
					04.320	RP100- 6	RAMP 6 FR RAMP 3 (FR MD100 EB) TO MD 170			
					04.390	RP100- 1	RAMP 1 FR MD 170 NB TO MD 100 WB			
					04.410					24,150
					04.410	MD100	NO NAME			
					04.410		STRUC #2189			
					04.410		EXIT #11			
					04.410	RP100- 5	RAMP 5 FR MD 170 SB TO MD 100 EB			
					04.410	RP100- 3	RAMP 3 FR MD 100 EB TO MD 170 NB			
					04.410	RP100- 7	RAMP 7 FR MD 100 WB TO MD 170 SB			
					04.510	RP100- 2	RAMP 2 FR RAMP 7 (FR MD100 WB) TO MD 170			
					04.520	RP100- 8	RAMP 8 FR MD 170 TO RAMP 1 (TO MD100 WB)			
		PAINTED			04.710					
		NONE (UNDIV)			04.770					
				NHS	05.180					18,150
NAME: AVIATION BLVD					05.180	MD176	DORSEY RD			
					05.280			4	44I	
					05.430	MD170A	MD 170 SPUR			
					06.170		SPEED LIMIT 40 MPH			
					06.430	RP170- 4	RAMP 4 FR MD 170 NB TO STONEY RUN RD EB			
					06.460	RP170- 5	RAMP 5 FR MD 170 SB TO RAMP 4			
					06.460	RP170- 9	RAMP 9 FR RAMP 3 TO MD 170 SB			
					06.500	RP170- 3	RAMP 3 FR STONEY RUN RD EB TO MD 170 NB			
					06.560					32,550
					06.560	CO573	STONEY RUN RD			
					06.560		STRUC #AA5012			
					07.050			4	48I	
					07.050	MD995	AMTRAK WAY			

*A,B = UNIMPROVED; C = GRADED & DRAINED; D,E = SOIL,GRAVEL,STONE; F,G = LOW TYPE BITUMINOUS
H,I = HIGH TYPE BITUMINOUS; J = CONCRETE; K= BRICK; L = BLOCK

STATE HIGHWAY ADMINISTRATION OF MARYLAND
HIGHWAY INFORMATION SERVICES DIVISION
DATA SUPPORT GROUP

STATE HIGHWAY LOCATION REFERENCE

COUNTY: ANNE ARUNDEL
DISTRICT: 5
DATE: 12/31/03

ROUTE NUMBER: MD 170 CONTINUED
INVENTORY DIRECTION: NORTH
ROUTE NAME: AVIATION BLVD

STATE SYSTEM	FUNCTIONAL CLASS	MEDIAN TYPE	ACCESS CONTROL	NHS	MILEPOINT		MILEPOINT DESCRIPTION	MARKED LANES	SURFACE WIDTH/TYPE*	AADT
STATE SECONDARY	R URB OPA	NONE (UNDIV)	NONE	NHS	07.100		PEDESTRIAN WALKWAY	4	48I	32,550
					07.270			4	44I	
					07.350		STRUC #2047 STONEY RUN			
					07.350	RP195- 8	RAMP 8 FR IS 195 SB TO MD 170 WB			
					07.360			4	48I	
					07.360	RP195- 6	RAMP 6 FR MD 170 EB TO IS 195 SB			
					07.400	RP195- 7	RAMP 7 FR MD 170 TO RAMP 6 (TO IS195 SB)			
					07.450	RP195- 5	RAMP 5 FR IS 195 SB TO MD 170 EB			
		PAINTED			07.490					28,650
					07.490	IS195	METROPOLITAN BLVD			
					07.490		STRUC #2025			
					07.490		EXIT #1			
					07.550	RP195- 3	RAMP 3 FR MD 170 EB TO IS 195 NB			
					07.570	RP195- 1	RAMP 1 FR RAMP 4 (FR IS195) TO MD 170 WB			
					07.610	RP195- 4	RAMP 4 FR IS 195 NB TO MD 170 EB			
		NONE (UNDIV)			07.630					
					07.650	RP195- 2	RAMP 2 FR MD 170 WB TO IS 195 NB			
					07.690		SPEED LIMIT 45 MPH			
					07.700		HIKE & BIKE TRAIL			
					07.700		STRUC #2232			
		CURBED			07.770			4	44I	
					07.900			4	48I	24,050
					07.900	SR 9	ELM RD			
					07.920		THRU INT GRADE			
					08.310			4	52I	
					08.520			4	48I	
		PAINTED		NOT NHS	08.650			2	48I	
NAME: CAMP MEADE RD					08.650	MD162	AVIATION BLVD			
					08.700			2	36I	
		CENTER TLA (UNDIV)			08.730			2	24I	
					08.730		THRU INT GRADE			
					08.786		SPEED LIMIT 40 MPH			
					09.090					11,250
					09.090	CO 10	ANDOVER RD			
					09.090	MD762	ANDOVER RD			

*A,B = UNIMPROVED; C = GRADED & DRAINED; D,E = SOIL,GRAVEL,STONE; F,G = LOW TYPE BITUMINOUS
H,I = HIGH TYPE BITUMINOUS; J = CONCRETE; K= BRICK; L = BLOCK

STATE HIGHWAY LOCATION REFERENCE

COUNTY: ANNE ARUNDEL
DISTRICT: 5
DATE: 12/31/03

ROUTE NUMBER: MD 170 CONTINUED
INVENTORY DIRECTION: NORTH
ROUTE NAME: CAMP MEADE RD

STATE SYSTEM	FUNCTIONAL CLASS	MEDIAN TYPE	ACCESS CONTROL	NHS	MILEPOINT		MILEPOINT DESCRIPTION	MARKED LANES	SURFACE WIDTH/TYPE*	AADT
STATE SECONDARY	R URB OPA	PAINTED	NONE	NOT NHS	09.160			2	24I	11,250
					09.200		SPEED LIMIT 30 MPH			
		NONE (UNDIV)			09.220					
					09.420		THRU INT GRADE			
					09.670			2	34I	
					09.710			2	24I	
					09.800		SPEED LIMIT 30 MPH			
					09.850					11,950
					09.850	MD169	W MAPLE RD/E MAPLE RD			
		CURBED			09.960			4	48I	
					10.070	RP695- 6	RAMP 6 FR IS 695 EB TO MD 170 SB			
					10.210	RP695- 3	RAMP 3 FR IS 695 EB TO MD 170 NB			
	URB MINOR ART				10.260					12,250
					10.260	IS695	BALTO BELTWAY			
					10.260		STRUC #2092			
					10.260		EXIT #6			
					10.330	RP695- 1	RAMP 1 FR MD 170 NB TO IS 695 WB			
					10.420	RP695- 8	RAMP 8 FR MD 170 SB TO IS 695 WB			
					10.450		SPEED LIMIT 40 MPH			
		NONE (UNDIV)			10.470					
					10.560			3	50I	
					10.680			2	50I	12,650
NAME: BELLE GROVE RD					10.680	MD648E	BALTO ANNAPOLIS BLVD			
					10.800			2	24I	
					11.980	IS895B	HARBOR TUNNEL THRUWAY			
					11.980		STRUC #AAY056			
					12.070					6,950
					12.070	CO398	10TH AVE			
					12.590			2	26I	
					12.720	CO387	MARSHALL RD			
					12.820			2	29I	
					12.940			3	38I	
					12.940	OP 90	ALLEY			
					12.950	CO407	WEST MEADOW RD			
					12.980	MD 2	GOV RITCHIE HWY			
					12.980		BALTO CITY LINE			

*A,B = UNIMPROVED; C = GRADED & DRAINED; D,E = SOIL,GRAVEL,STONE; F,G = LOW TYPE BITUMINOUS
H,I = HIGH TYPE BITUMINOUS; J = CONCRETE; K= BRICK; L = BLOCK

STATE HIGHWAY LOCATION REFERENCE

COUNTY: ANNE ARUNDEL
DISTRICT: 5
DATE: 12/31/03

ROUTE NUMBER: MD 170A
INVENTORY DIRECTION: NORTH
ROUTE NAME: MD 170 SPUR

STATE SYSTEM		FUNCTIONAL CLASS	MEDIAN TYPE	ACCESS CONTROL	NHS	MILEPOINT		MILEPOINT DESCRIPTION	MARKED LANES	SURFACE WIDTH/TYPE*	AADT
STATE SECONDARY	R	URB LOCAL	NONE (UNDIV)	NONE	NOT NHS	00.000			1	12I	0
						00.000	MD176	DORSEY RD			
						00.020			1	15I	
						00.290	MD170	AVIATION BLVD			

ROUTE NUMBER: MD 171
INVENTORY DIRECTION: EAST
ROUTE NAME: CHURCH ST

STATE SYSTEM		FUNCTIONAL CLASS	MEDIAN TYPE	ACCESS CONTROL	NHS	MILEPOINT		MILEPOINT DESCRIPTION	MARKED LANES	SURFACE WIDTH/TYPE*	AADT
STATE SECONDARY	R	URB MINOR ART	NONE (UNDIV)	NONE	NOT NHS	00.000			2	43I	11,675
						00.000	MD 2	GOV RITCHIE HWY			
						00.040			2	33I	
						00.075		SPEED LIMIT 30 MPH			
						00.120			2	28I	
						00.180	CO323	FRANKLIN ST			
						00.250	CO325	PHILLIPS ST			
						00.560					9,675
						00.560	CO336	BALLMAN AVE			
						00.560	CO337	MATTHEWS AVE			
						00.610			2	24I	
						00.860	CO338	SIXTH ST			
						00.930		BALTO CITY LINE			

ROUTE NUMBER: MD 172
INVENTORY DIRECTION: NORTH
ROUTE NAME: ARUNDEL COVE AVE

STATE SYSTEM		FUNCTIONAL CLASS	MEDIAN TYPE	ACCESS CONTROL	NHS	MILEPOINT		MILEPOINT DESCRIPTION	MARKED LANES	SURFACE WIDTH/TYPE*	AADT
STATE SECONDARY	R	URB LOCAL	NONE (UNDIV)	NONE	NOT NHS	00.000			2	16I	199
						00.000		ROAD END			
						00.050		BALTO CITY LINE			

*A,B = UNIMPROVED; C = GRADED & DRAINED; D,E = SOIL,GRAVEL,STONE; F,G = LOW TYPE BITUMINOUS
H,I = HIGH TYPE BITUMINOUS; J = CONCRETE; K= BRICK; L = BLOCK

STATE HIGHWAY LOCATION REFERENCE

COUNTY: ANNE ARUNDEL
DISTRICT: 5
DATE: 12/31/03

ROUTE NUMBER: MD 173
INVENTORY DIRECTION: NORTH
ROUTE NAME: FORT SMALLWOOD RD

STATE SYSTEM		FUNCTIONAL CLASS	MEDIAN TYPE	ACCESS CONTROL	NHS	MILEPOINT		MILEPOINT DESCRIPTION	MARKED LANES	SURFACE WIDTH/TYPE*	AADT
STATE SECONDARY	R	URB MINOR ART	NONE (UNDIV)	NONE	NOT NHS	00.000			2	24I	975
						00.000		ROAD END			
						00.210		SPEED LIMIT 35 MPH			
						00.310	CO1785	CREMEN RD			
						00.320		SPEED LIMIT 45 MPH			
						01.240	CO1802	COLONY RD			
						01.310		SPEED LIMIT 50 MPH			
						01.320					11,575
						01.320	CO1809	BAYSIDE BEACH RD			
						02.540		SPEED LIMIT 40 MPH			
						02.700	CO5071	WHITES COVE RD			
						02.880	CO5975	MIDDLEBURY DR			
			PAINTED			02.960					
			NONE (UNDIV)			02.980					
		URB OPA	UNPROTECTED			03.000					8,875
						03.000	MD607	HOG NECK RD			
			NONE (UNDIV)			03.040			2	36I	
						03.130			2	24I	
						03.190			2	22I	
						03.680		STRUC #2046 ROCK CREEK			
						03.800			2	24I	
						03.860	MD173A	OLD SECTION OF MD 173			
						03.910			4	48I	
						03.910	CO2043	EDWIN RAYNOR BLVD			
			CENTER TLA (UNDIV)			04.000					
						04.100			3	36I	
						04.241			3	24I	
						04.260			2	22I	
						04.350	CO1696	FARMVIEW RD			
						04.510	CO4609	ELIZABETHS LANDING WAY			
			NONE (UNDIV)			04.650			2	24I	
			CENTER TLA (UNDIV)			04.834					
			NONE (UNDIV)			05.090					
						05.180			2	44I	19,775
						05.180	CO1710	BAR HARBOR RD			
						05.180	CO1729	RIVIERA DR			

*A,B = UNIMPROVED; C = GRADED & DRAINED; D,E = SOIL,GRAVEL,STONE; F,G = LOW TYPE BITUMINOUS
H,I = HIGH TYPE BITUMINOUS; J = CONCRETE; K= BRICK; L = BLOCK

STATE HIGHWAY LOCATION REFERENCE

COUNTY: ANNE ARUNDEL
DISTRICT: 5
DATE: 12/31/03

ROUTE NUMBER: MD 173 CONTINUED
INVENTORY DIRECTION: NORTH
ROUTE NAME: FORT SMALLWOOD RD

STATE SYSTEM	FUNCTIONAL CLASS	MEDIAN TYPE	ACCESS CONTROL	NHS	MILEPOINT		MILEPOINT DESCRIPTION	MARKED LANES	SURFACE WIDTH/TYPE*	AADT
STATE SECONDARY	R URB OPA	NONE (UNDIV)	NONE	NOT NHS	05.210		SPEED LIMIT 35 MPH	2	44I	19,775
		PAINTED			05.230			2	24I	
		NONE (UNDIV)			05.280					
		CENTER TLA (UNDIV)			05.320			2	22I	
					05.470	CO1734	CARROLL RD			
					05.503		SPEED LIMIT 35 MPH			
					05.620		ATR STATION #0020 (CABINET SB/L)			
		NONE (UNDIV)			05.710			2	24I	
					05.820		STRUC #2045 STONEY CREEK			
					05.900			2	26I	
					05.960			2	32I	
		CENTER TLA (UNDIV)			05.980			3	34I	
					05.980	MD642	GREENLAND BEACH RD			
					06.110			4	44I	
					06.290	CO1547	HILLTOP RD			
		NONE (UNDIV)			06.610			4	48I	
					06.670		SPEED LIMIT 50 MPH			
		CURBED			06.680					
					06.700		STRUC #2125 COX CREEK			
					07.610					24,875
					07.610	CO1546	SOLLEY RD			
					08.100	CO4237	MARLEY NECK BLVD			
					08.620			5	62I	
					08.920		BALTO CITY LINE			

ROUTE NUMBER: MD 173A
INVENTORY DIRECTION: NORTH
ROUTE NAME: OLD SECTION OF MD 173

STATE SYSTEM	FUNCTIONAL CLASS	MEDIAN TYPE	ACCESS CONTROL	NHS	MILEPOINT		MILEPOINT DESCRIPTION	MARKED LANES	SURFACE WIDTH/TYPE*	AADT
STATE SECONDARY	R URB LOCAL	NONE (UNDIV)	NONE	NOT NHS	00.000			3	36I	0
					00.000	MD173	FORT SMALLWOOD RD			
					00.030			2	24I	
					00.140	CO1695	ROCK HILL RD			

*A,B = UNIMPROVED; C = GRADED & DRAINED; D,E = SOIL,GRAVEL,STONE; F,G = LOW TYPE BITUMINOUS
H,I = HIGH TYPE BITUMINOUS; J = CONCRETE; K= BRICK; L = BLOCK

STATE HIGHWAY ADMINISTRATION OF MARYLAND
HIGHWAY INFORMATION SERVICES DIVISION
DATA SUPPORT GROUP

STATE HIGHWAY LOCATION REFERENCE

COUNTY: ANNE ARUNDEL
DISTRICT: 5
DATE: 12/31/03

ROUTE NUMBER: MD 174
INVENTORY DIRECTION: EAST
ROUTE NAME: REECE RD

STATE SYSTEM	FUNCTIONAL CLASS	MEDIAN TYPE	ACCESS CONTROL	NHS	MILEPOINT		MILEPOINT DESCRIPTION	MARKED LANES	SURFACE WIDTH/TYPE*	AADT
STATE SECONDARY	R URB MINOR ART	NONE (UNDIV)	NONE	NOT NHS	00.000			2	24I	10,075
					00.000	GV174	REECE RD (BACK)			
					00.040		SPEED LIMIT 35 MPH			
					00.260		SPEED LIMIT 45 MPH			
					01.400	CO3722	NEW DISNEY RD			
					01.640					16,675
					01.640	CO935	SEVERN RD			
					01.680		SPEED LIMIT 35 MPH			
					01.770		R/R #ATK 529 606 J			
					01.770		STRUC #2075			
					02.100	CO4250	OLD CAMP MEADE RD			
		CURBED			02.400			4	48I	
					02.480					20,475
NAME: DONALDSON AVE					02.480	MD170	TELEGRAPH RD			
					02.530		SPEED LIMIT 45 MPH			
		NONE (UNDIV)			02.690			3	48I	
					02.760			3	36I	
					02.870			2	24I	
					03.200	CO910	WB&A RD			
					03.670	CO4015	WALNUT GROVE RD			
		PAINTED			04.060			2	36I	
		NONE (UNDIV)			04.170			3	36I	
NAME: QUARTERFIELD RD					04.170	CO907	QUARTERFIELD RD			
		PAINTED			04.216					
		NONE (UNDIV)			04.280			4	48I	
					04.603		SPEED LIMIT 35 MPH			
					04.660			3	36I	
					04.770			2	24I	
					04.810	RP 97- 6	RAMP 6 FR MD 174 EB TO IS 97 SB			
					04.830	RP 97- 7	RAMP 7 FR MD 174 TO RAMP 6 (TO IS97 SB)			
					04.830	RP 97- 8	RAMP 8 FR RAMP 5 (FR IS97 SB) TO MD 174			
					04.850	RP 97- 5	RAMP 5 FR IS 97 SB TO MD 174 EB			
					04.940					9,275
					04.940	IS 97	NO NAME			

*A,B = UNIMPROVED; C = GRADED & DRAINED; D,E = SOIL,GRAVEL,STONE; F,G = LOW TYPE BITUMINOUS
H,I = HIGH TYPE BITUMINOUS; J = CONCRETE; K= BRICK; L = BLOCK

STATE HIGHWAY LOCATION REFERENCE

COUNTY: ANNE ARUNDEL
DISTRICT: 5
DATE: 12/31/03

ROUTE NUMBER: MD 174 CONTINUED
INVENTORY DIRECTION: EAST
ROUTE NAME: QUARTERFIELD RD

STATE SYSTEM		FUNCTIONAL CLASS	MEDIAN TYPE	ACCESS CONTROL	NHS	MILEPOINT		MILEPOINT DESCRIPTION	MARKED LANES	SURFACE WIDTH/TYPE*	AADT
STATE SECONDARY	R	URB MINOR ART	NONE (UNDIV)	NONE	NOT NHS	04.940		STRUC #2063	2	24I	9,275
						04.940		EXIT #13			
						04.990	RP 97- 3	RAMP 3 FR MD 174 EB TO IS 97 NB			
						05.010	RP 97- 2	RAMP 2 FR MD 174 TO RAMP 3 (TO IS97 NB)			
						05.010	RP 97- 1	RAMP 1 FR RAMP 4 (FR IS97 NB) TO MD 174			
						05.030	RP 97- 4	RAMP 4 FR IS 97 NB TO MD 174 EB			
						05.180	MD779	OLD QUARTERFIELD RD			
			CENTER TLA (UNDIV)			05.240			4	48I	
			NONE (UNDIV)			05.320			4	54I	
						05.380			4	48I	
						05.380	CO86I	OLD STAGE RD			
			CURBED			05.550			4	54I	
						05.580	RP100- 6	RAMP 6 FR MD 174 EB TO MD 100 SB			
						05.630	MD100	NO NAME			
						05.630		STRUC #2083			
						05.630		EXIT #14			
						05.660			3	36I	
						05.660	RP100- 4	RAMP 4 FR MD 100 TO MD 174			
			PAINTED			05.680			2	32I	
			NONE (UNDIV)			05.730					
						05.780			2	35I	
						05.780	CO606	THELMA AVE			
						05.870			3	40I	
			CURBED			05.920			3	46I	
						05.940	MD 3BU	CRAIN HWY			

ROUTE NUMBER: MD 175
INVENTORY DIRECTION: NORTH
ROUTE NAME: ANNAPOLIS RD

STATE SYSTEM		FUNCTIONAL CLASS	MEDIAN TYPE	ACCESS CONTROL	NHS	MILEPOINT		MILEPOINT DESCRIPTION	MARKED LANES	SURFACE WIDTH/TYPE*	AADT
STATE SECONDARY	R	URB MINOR ART	NONE (UNDIV)	NONE	NOT NHS	00.000			2	40I	9,225
						00.000	CO1207	MILLERSVILLE RD (BACK)			
						00.000	MD 3	ROBERT CRAIN HWY			
						00.040			2	48I	

*A,B = UNIMPROVED; C = GRADED & DRAINED; D,E = SOIL,GRAVEL,STONE; F,G = LOW TYPE BITUMINOUS
H,I = HIGH TYPE BITUMINOUS; J = CONCRETE; K= BRICK; L = BLOCK

STATE HIGHWAY LOCATION REFERENCE

COUNTY: ANNE ARUNDEL
DISTRICT: 5
DATE: 12/31/03

ROUTE NUMBER: MD 175 CONTINUED
INVENTORY DIRECTION: NORTH
ROUTE NAME: ANNAPOLIS RD

STATE SYSTEM		FUNCTIONAL CLASS	MEDIAN TYPE	ACCESS CONTROL	NHS	MILEPOINT		MILEPOINT DESCRIPTION	MARKED LANES	SURFACE WIDTH/TYPE*	AADT
STATE SECONDARY	R	URB MINOR ART	NONE (UNDIV)	NONE	NOT NHS	00.064			3	48I	9,225
						00.130			3	22I	
						00.130		MD 3 (SB/L)			
						00.230			2	22I	
						00.310	CO1204	MCKNEW RD			
						00.760	CO1199	CALIFORNIA TERR			
						00.800	CO1201	HOLLADAY ST			
						00.995		SPEED LIMIT 40 MPH			
						01.150	CO1332	GAMBRILLS RD			
						01.260	CO1071	DAIRY FARM RD			
						01.720	CO1193	SECOND ST			
			UNPROTECTED			02.160			4	48I	
			CURBED			02.230					
			UNPROTECTED			02.280					
						02.280	MD 32AA	SAPPINGTON STATION RD			
						02.280	CO4645	ODENTON RD			
			NONE (UNDIV)			02.450					
			CURBED			03.110					
						03.200		R/R #CR 529 603 N			
						03.270			4	56I	22,325
						03.270	MD170	TELEGRAPH RD			
						03.270	CO5496	PINEY ORCHARD PKWY			
			CENTER TLA (UNDIV)			03.350			4	48I	
						03.640		R/R #CR 529 600 T			
						03.640		STRUC #2048			
			NONE (UNDIV)			03.790			4	64I	
						03.860			4	48I	
						04.190	RP 32- 6	RAMP 6 FR MD 32 TO MD 175			
			PAINTED			04.240					
						04.240	RP 32- 3	RAMP 3 FR RAMP 6 TO MD 175			
						04.240	RP 32- 4	RAMP 4 FR MD 175 TO RAMP 5 (TO MD 32 EB)			
						04.280	RP 32- 5	RAMP 5 FR MD 175 TO MD 32			
			UNPROTECTED			04.330					
						04.330	MD 32	SAVAGE RD			
						04.330		STRUC #2209			

*A,B = UNIMPROVED; C = GRADED & DRAINED; D,E = SOIL,GRAVEL,STONE; F,G = LOW TYPE BITUMINOUS
H,I = HIGH TYPE BITUMINOUS; J = CONCRETE; K= BRICK; L = BLOCK

STATE HIGHWAY ADMINISTRATION OF MARYLAND
HIGHWAY INFORMATION SERVICES DIVISION
DATA SUPPORT GROUP

STATE HIGHWAY LOCATION REFERENCE

COUNTY: ANNE ARUNDEL
DISTRICT: 5
DATE: 12/31/03

ROUTE NUMBER: MD 175 CONTINUED
INVENTORY DIRECTION: NORTH
ROUTE NAME: ANNAPOLIS RD

STATE SYSTEM	FUNCTIONAL CLASS	MEDIAN TYPE	ACCESS CONTROL	NHS	MILEPOINT		MILEPOINT DESCRIPTION	MARKED LANES	SURFACE WIDTH/TYPE*	AADT
STATE SECONDARY	R URB MINOR ART	PAINTED	NONE	NOT NHS	04.400			4	48I	22,325
					04.400	RP 32- 1	RAMP 1 FR MD 175 NB TO MD 32 WB			
					04.470	RP 32- 7	RAMP 7 FR RAMP 2 (FR MD32 WB) TO MD 175			
					04.560	RP 32- 2	RAMP 2 FR MD 32 WB TO MD 175 NB			
					04.560	RP 32- 8	RAMP 8 FR MD 175 SB TO MD 32 WB			
		CENTER TLA (UNDIV)			04.644					
					05.630			5	60I	
					05.760			4	48I	
		NONE (UNDIV)			05.930					
					05.930	GV174	REECE RD			
					05.980			3	48I	
					06.040			2	22I	
					06.960			2	24I	
					07.050			4	48I	
		CURBED			07.130					
					07.270					29,925
					07.270	MD713	RIDGE RD/ROCKENBACH RD			
		PAINTED			07.410			3	48I	
					07.440		SPEED LIMIT 45 MPH			
		NONE (UNDIV)			07.500			2	22I	
					08.080			2	24I	
					08.190			2	40I	
					08.190	MD175AA	MAX BLOB PARK RD			
					08.240	RP295- 8	RAMP 8 FR MD 295 SB TO MD 175 WB			
					08.240	RP295- 6	RAMP 6 FR MD 175 EB TO MD 295 SB			
					08.360	RP295- 7	RAMP 7 FR MD 175 WB TO MD 295 SB			
					08.380	RP295- 5	RAMP 5 FR MD 295 SB TO MD 175 EB			
					08.420			2	24I	22,225
NAME: JESSUP RD					08.420	MD295	BALTIMORE WASHINGTON PKWY			
					08.420		STRUC #2023			
					08.460	RP295- 3	RAMP 3 FR MD 175 EB TO MD 295 NB			
					08.460	RP295- 1	RAMP 1 FR MD 295 NB TO MD 175 WB			
					08.530	RP295- 2	RAMP 2 FR MD 175 WB TO MD 295 NB			
					08.570	RP295- 4	RAMP 4 FR MD 295 NB TO MD 175 EB			
					08.630			2	22I	

*A,B = UNIMPROVED; C = GRADED & DRAINED; D,E = SOIL,GRAVEL,STONE; F,G = LOW TYPE BITUMINOUS
H,I = HIGH TYPE BITUMINOUS; J = CONCRETE; K= BRICK; L = BLOCK

STATE HIGHWAY LOCATION REFERENCE

COUNTY: ANNE ARUNDEL
DISTRICT: 5
DATE: 12/31/03

ROUTE NUMBER: MD 175 CONTINUED
INVENTORY DIRECTION: NORTH
ROUTE NAME: JESSUP RD

STATE SYSTEM		FUNCTIONAL CLASS	MEDIAN TYPE	ACCESS CONTROL	NHS	MILEPOINT		MILEPOINT DESCRIPTION	MARKED LANES	SURFACE WIDTH/TYPE*	AADT
STATE SECONDARY	R	URB MINOR ART	NONE (UNDIV)	NONE	NOT NHS	08.630	CO5768	RACE RD	2	22I	22,225
						08.640		SPEED LIMIT 35 MPH			
						08.890	CO957	BROCK BRIDGE RD			
						09.130			2	24I	
						09.290			2	26I	
						09.330	CO955	WIGLEY AVE			
						09.670			2	24I	
						09.670	MD723	OLD JESSUP RD			
						09.720		SPEED LIMIT 40 MPH			
						09.820		R/R #CSX 140 887 P			
						09.820		STRUC #13043			
						09.820		HOWARD CO/L			

ROUTE NUMBER: MD 175AA
INVENTORY DIRECTION: NORTH
ROUTE NAME: MAX BLOB PARK RD

STATE SYSTEM		FUNCTIONAL CLASS	MEDIAN TYPE	ACCESS CONTROL	NHS	MILEPOINT		MILEPOINT DESCRIPTION	MARKED LANES	SURFACE WIDTH/TYPE*	AADT
STATE SECONDARY	R	URB LOCAL	NONE (UNDIV)	NONE	NOT NHS	00.000			2	34I	0
						00.000	MD917	MAX BLOB PARK RD			
						00.020	MD175	ANNAPOLIS RD			

ROUTE NUMBER: MD 176
INVENTORY DIRECTION: EAST
ROUTE NAME: DORSEY RD

STATE SYSTEM		FUNCTIONAL CLASS	MEDIAN TYPE	ACCESS CONTROL	NHS	MILEPOINT		MILEPOINT DESCRIPTION	MARKED LANES	SURFACE WIDTH/TYPE*	AADT
STATE SECONDARY	R	URB LOCAL	NONE (UNDIV)	NONE	NOT NHS	00.000			2	40I	2,425
						00.000	OP5522	DORSEY RD (BACK)			
		URB COLL				00.090			2	24I	
						00.090	MD100N	WRIGHT RD			
						00.270		STRUC #2050 PINEY RUN			
						00.860					14,425
						00.860	MD713	RIDGE RD			
						00.860	CO5769	RIDGE RD			
			PAINTED			00.940			4	48I	

*A,B = UNIMPROVED; C = GRADED & DRAINED; D,E = SOIL,GRAVEL,STONE; F,G = LOW TYPE BITUMINOUS
H,I = HIGH TYPE BITUMINOUS; J = CONCRETE; K= BRICK; L = BLOCK

STATE HIGHWAY ADMINISTRATION OF MARYLAND
HIGHWAY INFORMATION SERVICES DIVISION
DATA SUPPORT GROUP

STATE HIGHWAY LOCATION REFERENCE

COUNTY: ANNE ARUNDEL
DISTRICT: 5
DATE: 12/31/03

ROUTE NUMBER: MD 176 CONTINUED
INVENTORY DIRECTION: EAST
ROUTE NAME: DORSEY RD

STATE SYSTEM		FUNCTIONAL CLASS	MEDIAN TYPE	ACCESS CONTROL	NHS	MILEPOINT		MILEPOINT DESCRIPTION	MARKED LANES	SURFACE WIDTH/TYPE*	AADT
STATE SECONDARY	R	URB COLL	PAINTED	NONE	NOT NHS	01.040	MD713D	RIDGE RD	4	48I	14,425
						01.140		SPEED LIMIT 45 MPH			
			NONE (UNDIV)			01.400			4	50I	
						01.460	CO4620	SANDALWOOD CT			
						01.730	CO928	HARMANS RD			
						01.810		STRUC #2167 STONEY RUN			
						01.930		RAILROAD CROSSING R/R #ATK 529 605 6			
						01.930		STRUC #2051			
			PAINTED			02.010			4	48I	
						02.010	MD645D	OLD DORSEY RD			
		URB MINOR ART	CENTER TLA (UNDIV)			02.070					17,625
						02.070	MD170	TELEGRAPH RD/AVIATION BLVD			
						02.150		SPEED LIMIT 50 MPH			
						02.200	MD170A	MD 170 SPUR			
			PAINTED			02.560					
						02.710	MD652	OLD TELEGRAPH RD			
			CENTER TLA (UNDIV)			02.980					
			PAINTED			03.520					
			CENTER TLA (UNDIV)			03.600					
						03.600	CO910	WB&A RD			
			PAINTED			03.830					
			NONE (UNDIV)			03.980					
			UNPROTECTED			04.100					
						04.240		SPEED LIMIT 40 MPH			
			PAINTED			04.580			5	60I	
						04.580	CO602	ZACHARY LA			
			CURBED		NHS	04.730			4	48I	24,725
						04.730	MD162	AVIATION BLVD			
						04.730	CO605	STEWART AVE			
						04.870	RP 97- 6	RAMP 6 FR MD 176 EB TO IS 97 SB			
						04.900			5	60I	
						04.900	RP 97- 7	RAMP 7 FR MD 176 TO RAMP 6 (TO IS97 SB)			
					NOT NHS	04.990					22,825
						04.990	IS 97	NO NAME			
						04.990		STRUC #2061			

*A,B = UNIMPROVED; C = GRADED & DRAINED; D,E = SOIL,GRAVEL,STONE; F,G = LOW TYPE BITUMINOUS
H,I = HIGH TYPE BITUMINOUS; J = CONCRETE; K= BRICK; L = BLOCK

STATE HIGHWAY LOCATION REFERENCE

COUNTY: ANNE ARUNDEL
DISTRICT: 5
DATE: 12/31/03

ROUTE NUMBER: MD 176 CONTINUED
INVENTORY DIRECTION: EAST
ROUTE NAME: DORSEY RD

STATE SYSTEM		FUNCTIONAL CLASS	MEDIAN TYPE	ACCESS CONTROL	NHS	MILEPOINT		MILEPOINT DESCRIPTION	MARKED LANES	SURFACE WIDTH/TYPE*	AADT
STATE SECONDARY	R	URB MINOR ART	CURBED	NONE	NOT NHS	04.990		EXIT #15	5	60I	22,825
						05.070	RP 97- 4	RAMP 4 FR IS 97 NB TO MD 176 EB			
						05.150	RP 97- 1	RAMP 1 FR IS 97 NB TO MD 176 WB			
						05.210			4	48I	
						05.210	RP 97- 3	RAMP 3 FR MD 176 TO RAMP 2 (TO IS97 NB)			
						05.220		SPEED LIMIT 35 MPH			
						05.260	RP 97- 2	RAMP 2 FR MD 176 WB TO IS 97 NB			
			PAINTED			05.450					
			NONE (UNDIV)			05.510			4	50I	
						05.560			2	24I	
						05.680	MD648E	BALTO ANNAPOLIS BLVD			
						05.680	CO3616	8TH AVE NW (AHEAD)			

ROUTE NUMBER: MD 176B
INVENTORY DIRECTION: EAST
ROUTE NAME: WRIGHT RD

STATE SYSTEM		FUNCTIONAL CLASS	MEDIAN TYPE	ACCESS CONTROL	NHS	MILEPOINT		MILEPOINT DESCRIPTION	MARKED LANES	SURFACE WIDTH/TYPE*	AADT
STATE SECONDARY	R	URB COLL	NONE (UNDIV)	NONE	NOT NHS	00.000			2	30I	775
						00.000	CO5768	RACE RD			
						00.130	MD295	BALTO WASHINGTON PKWY			
						00.130		STRUC #2184			
						00.230	CO941	WRIGHT RD			

ROUTE NUMBER: MD 177
INVENTORY DIRECTION: EAST
ROUTE NAME: MOUNTAIN RD

STATE SYSTEM		FUNCTIONAL CLASS	MEDIAN TYPE	ACCESS CONTROL	NHS	MILEPOINT		MILEPOINT DESCRIPTION	MARKED LANES	SURFACE WIDTH/TYPE*	AADT
STATE SECONDARY	R	URB MINOR ART	CURBED	NONE	NOT NHS	00.000			4	56I	25,150
						00.000	MD 2	GOV RITCHIE HWY			
						00.040			5	60I	
						00.086			4	72I	
						00.128			6	72I	
						00.130		SPEED LIMIT 40 MPH			

*A,B = UNIMPROVED; C = GRADED & DRAINED; D,E = SOIL,GRAVEL,STONE; F,G = LOW TYPE BITUMINOUS
H,I = HIGH TYPE BITUMINOUS; J = CONCRETE; K= BRICK; L = BLOCK

STATE HIGHWAY LOCATION REFERENCE

COUNTY: ANNE ARUNDEL
DISTRICT: 5
DATE: 12/31/03

ROUTE NUMBER: MD 177 CONTINUED
INVENTORY DIRECTION: EAST
ROUTE NAME: MOUNTAIN RD

STATE SYSTEM		FUNCTIONAL CLASS	MEDIAN TYPE	ACCESS CONTROL	NHS	MILEPOINT		MILEPOINT DESCRIPTION	MARKED LANES	SURFACE WIDTH/TYPE*	AADT
STATE SECONDARY	R	URB MINOR ART	CURBED	NONE	NOT NHS	00.330			5	60I	25,150
						00.410	RP 10- 8	RAMP 8 FR MD 10 SB TO MD 177 WB			
						00.450			4	48I	
						00.450	RP 10- 5	RAMP 5 FR RAMP 8 (FR MD 10) TO MD 177 EB			
						00.600	MD 10	ARUNDEL EXPWY			
						00.600		STRUC #2172			
						00.680	RP 10- 3	RAMP 3 FR MD 177 EB TO RAMP 2 (TO MD 10)			
						00.700	RP 10- 2	RAMP 2 FR MD 177 WB TO MD 10 NB			
						00.800	MD648E	BALTO ANNAPOLIS BLVD			
			NONE (UNDIV)			00.880			3	36I	
						00.940	MD915A	LONG HILL RD			
						01.057			2	36I	
			CENTER TLA (UNDIV)			01.080			2	22I	
						01.530	CO1545	CALDWELL RD			
						01.970					17,250
						01.970	CO1546	SOLLEY RD			
						01.970	MD648II	WATERFORD RD			
						02.720			2	11I	
			UNPROTECTED			02.770			2	22I	
						02.770	OP478	OUTING AVE			
			NONE (UNDIV)			02.890			2	40I	14,750
						02.890	CO1607	CATHERINE AVE			
						02.960			2	30I	
						03.110			2	34I	
			CENTER TLA (UNDIV)			03.200			2	22I	
						03.390			2	28I	
						03.550			2	22I	
						03.590			2	28I	
			CURBED			03.670			2	30I	
						03.684			2	44I	
			PAINTED			03.730			2	24I	
						03.730	CO2043	EDWIN RAYNOR BLVD			
			NONE (UNDIV)			03.800					
			CENTER TLA (UNDIV)			04.110			2	11I	
						04.220	MD607	HOG NECK RD			

*A,B = UNIMPROVED; C = GRADED & DRAINED; D,E = SOIL,GRAVEL,STONE; F,G = LOW TYPE BITUMINOUS
H,I = HIGH TYPE BITUMINOUS; J = CONCRETE; K= BRICK; L = BLOCK

STATE HIGHWAY LOCATION REFERENCE

COUNTY: ANNE ARUNDEL
DISTRICT: 5
DATE: 12/31/03

ROUTE NUMBER: MD 177 CONTINUED
INVENTORY DIRECTION: EAST
ROUTE NAME: MOUNTAIN RD

STATE SYSTEM		FUNCTIONAL CLASS	MEDIAN TYPE	ACCESS CONTROL	NHS	MILEPOINT		MILEPOINT DESCRIPTION	MARKED LANES	SURFACE WIDTH/TYPE*	AADT
STATE SECONDARY	R	URB MINOR ART	CENTER TLA (UNDIV)	NONE	NOT NHS	04.290			2	22I	14,750
						04.530			2	11I	
						04.530	CO2028	MAGOTHY BEACH RD			
						04.560			2	22I	
			NONE (UNDIV)			04.880			2	24I	
			CURBED			04.980					
		URB OPA	PAINTED			05.070					29,350
						05.070	MD100	NO NAME			
						05.190		MD 100 (EB/L)			
			CENTER TLA (UNDIV)			05.206			2	22I	
						05.330	MD990	NO NAME			
						05.770	CO2009	WOODS RD			
						06.130	CO1986	LAKE SHORE DR			
						06.520	CO1975	NORTH SHORE RD			
						06.680					21,350
						06.680	CO1884	BODKIN RD			
			NONE (UNDIV)			06.850			2	24I	
						07.670	CO1896	FOREST GLEN DR			
						07.670	CO1952	HICKORY POINT RD			
						07.800	CO1919	LONG POINT RD			
			PAINTED			08.060			2	22I	
			NONE (UNDIV)			08.188			2	24I	
			PAINTED			08.235					
			NONE (UNDIV)			08.290					
		URB MINOR ART				08.890					1,450
						08.890	CO1908	PINEHURST RD			
						09.570	CO5513	BLUE WATERS FARM RD			
						10.240		SPEED LIMIT 30 MPH			
						10.920		ROAD END @ GIBSON ISLAND			

ROUTE NUMBER: MD 178
INVENTORY DIRECTION: NORTH
ROUTE NAME: GENERALS HWY

STATE SYSTEM		FUNCTIONAL CLASS	MEDIAN TYPE	ACCESS CONTROL	NHS	MILEPOINT	MILEPOINT DESCRIPTION	MARKED LANES	SURFACE WIDTH/TYPE*	AADT
STATE SECONDARY	R	URB MINOR ART	NONE (UNDIV)	NONE	NOT NHS	00.000		4	48I	22,075

*A,B = UNIMPROVED; C = GRADED & DRAINED; D,E = SOIL,GRAVEL,STONE; F,G = LOW TYPE BITUMINOUS
H,I = HIGH TYPE BITUMINOUS; J = CONCRETE; K= BRICK; L = BLOCK

STATE HIGHWAY LOCATION REFERENCE

COUNTY: ANNE ARUNDEL
DISTRICT: 5
DATE: 12/31/03

ROUTE NUMBER: MD 178 CONTINUED
INVENTORY DIRECTION: NORTH
ROUTE NAME: GENERALS HWY

STATE SYSTEM		FUNCTIONAL CLASS	MEDIAN TYPE	ACCESS CONTROL	NHS	MILEPOINT		MILEPOINT DESCRIPTION	MARKED LANES	SURFACE WIDTH/TYPE*	AADT
STATE SECONDARY	R	URB MINOR ART	NONE (UNDIV)	NONE	NOT NHS	00.000	MD450	DEFENSE HWY	4	48I	22,075
						00.070		SPEED LIMIT 35 MPH			
			CURBED			00.340					23,275
						00.340	CO2774	BESTGATE RD			
						00.340	CO5824	HOUSLEY RD			
			CENTER TLA (UNDIV)			00.410			2	24I	
						00.692		SPEED LIMIT 40 MPH			
			NONE (UNDIV)			00.880					
			CENTER TLA (UNDIV)			01.000					
						01.000	CO2755	EPPING FOREST RD			
			NONE (UNDIV)			01.150					
						01.200		SPEED LIMIT 45 MPH			
			PAINTED			01.400					
			CENTER TLA (UNDIV)			01.500					
			PAINTED			01.540					
			NONE (UNDIV)			01.600			2	26I	
						01.790			2	24I	
						02.080	CO2752	OLD GENERALS HWY			
						02.560	MD798	OLD GENERALS HWY			
						02.600		SPEED LIMIT 50 MPH			
						03.840		SPEED LIMIT 40 MPH			
			CENTER TLA (UNDIV)			04.200					
						04.200	CO2619	CROWNSVILLE RD			
			NONE (UNDIV)			04.900					
						04.900	CO2618	FAIRFIELD LOOP RD			
			CENTER TLA (UNDIV)			05.050					
						05.090					21,775
						05.090	CO1328	HERALD HARBOR RD			
						05.240	CO1330	PAUL BIRCH DR			
			PAINTED			05.350			3	36I	13,675
						05.350	RP 97- 2	RAMP 2 FR MD 178 WB TO IS 97 NB			
						05.350		EXIT #5			
			NONE (UNDIV)			05.390			2	24I	
						06.420					8,975
						06.420	CO1221	BALTIMORE HILL RD			
						06.420	CO1222	SUNRISE BEACH RD			

*A,B = UNIMPROVED; C = GRADED & DRAINED; D,E = SOIL,GRAVEL,STONE; F,G = LOW TYPE BITUMINOUS
H,I = HIGH TYPE BITUMINOUS; J = CONCRETE; K= BRICK; L = BLOCK

STATE HIGHWAY LOCATION REFERENCE

COUNTY: ANNE ARUNDEL
DISTRICT: 5
DATE: 12/31/03

ROUTE NUMBER: MD 178 CONTINUED
INVENTORY DIRECTION: NORTH
ROUTE NAME: GENERALS HWY

STATE SYSTEM	FUNCTIONAL CLASS	MEDIAN TYPE	ACCESS CONTROL	NHS	MILEPOINT		MILEPOINT DESCRIPTION	MARKED LANES	SURFACE WIDTH/TYPE*	AADT
STATE SECONDARY	R URB MINOR ART	NONE (UNDIV)	NONE	NOT NHS	07.120	CO1207	MILLERSVILLE RD	2	24I	8,975
					07.860			2	36I	
					07.860	MD178A	GENERALS HWY			
					07.940			3	36I	
					08.017			4	48I	
					08.060	CO5461	VETERANS HWY			

ROUTE NUMBER: MD 178A
INVENTORY DIRECTION: NORTH
ROUTE NAME: GENERALS HWY

STATE SYSTEM	FUNCTIONAL CLASS	MEDIAN TYPE	ACCESS CONTROL	NHS	MILEPOINT		MILEPOINT DESCRIPTION	MARKED LANES	SURFACE WIDTH/TYPE*	AADT
STATE SECONDARY	R URB LOCAL	NONE (UNDIV)	NONE	NOT NHS	00.000			1	12I	5,499
					00.000	MD178	GENERALS HWY			
					00.030			2	24I	
					00.240			1	12I	
					00.280	CO5461	VETERANS HWY			

ROUTE NUMBER: MD 179
INVENTORY DIRECTION: EAST
ROUTE NAME: ST MARGARETS RD

STATE SYSTEM	FUNCTIONAL CLASS	MEDIAN TYPE	ACCESS CONTROL	NHS	MILEPOINT		MILEPOINT DESCRIPTION	MARKED LANES	SURFACE WIDTH/TYPE*	AADT
STATE SECONDARY	R URB COLL	NONE (UNDIV)	NONE	NOT NHS	00.000			2	32I	3,925
					00.000	MD648A	BALTO ANNAPOLIS BLVD			
					00.030			2	22I	
					00.070		SPEED LIMIT 40 MPH			
					00.210			2	21I	
					01.010		STRUC #2052 MILL CREEK			
					01.630	CO5466	OLD MILL BOTTOM RD S			
					01.670	CO2519	PLEASANT PLAINS RD			
					02.280			2	24I	
		CURBED			02.350					
					02.350	MD931L	HOLLY DR			
					02.420	MD908A	BUSCHS FRONTAGE RD			
					02.420	MD908C	WHITEHALL RD			

*A,B = UNIMPROVED; C = GRADED & DRAINED; D,E = SOIL,GRAVEL,STONE; F,G = LOW TYPE BITUMINOUS
H,I = HIGH TYPE BITUMINOUS; J = CONCRETE; K= BRICK; L = BLOCK

STATE HIGHWAY LOCATION REFERENCE

COUNTY: ANNE ARUNDEL
DISTRICT: 5
DATE: 12/31/03

ROUTE NUMBER: MD 179 CONTINUED
INVENTORY DIRECTION: EAST
ROUTE NAME: ST MARGARETS RD

STATE SYSTEM		FUNCTIONAL CLASS	MEDIAN TYPE	ACCESS CONTROL	NHS	MILEPOINT		MILEPOINT DESCRIPTION	MARKED LANES	SURFACE WIDTH/TYPE*	AADT
STATE SECONDARY	R	URB COLL	CURBED	NONE	NOT NHS	02.520	RP 50- 3	RAMP 3 FR US 50 EB TO MD 179 NB	2	24I	3,925
		URB MINOR ART				02.580					
NAME: CAPE ST CLAIRE RD						02.580	US 50	BLUE STAR MEMORIAL HWY			
						02.580		STRUC #2200			
						02.580		EXIT #29			
						02.650			2	38I	
						02.650	RP 50- 7	RAMP 7 FR RAMP 2 (FR US50WB) TO MD 179			
						02.650	RP 50- 1	RAMP 1 FR MD 179 TO RAMP 8 (TO US 50 WB)			
						02.700	RP 50- 8	RAMP 8 FR MD 179 SB TO US 50 WB			
						02.700	RP 50- 2	RAMP 2 FR US 50 WB TO MD 179 NB			
						02.710			3	36I	
			NONE (UNDIV)			02.830			4	48I	
						02.830	MD931Q	COLLEGE PKWY			
						02.878		SPEED LIMIT 35 MPH			
						02.940			2	24I	
						03.050		SPEED LIMIT 30 MPH			
						03.110			2	22I	
						03.110	MD931U	WOODLAND CIR			
						03.160	CO2488	CAPE ST CLAIRE RD (AHEAD)			

ROUTE NUMBER: MD 198
INVENTORY DIRECTION: EAST
ROUTE NAME: LAUREL FT MEADE RD

STATE SYSTEM		FUNCTIONAL CLASS	MEDIAN TYPE	ACCESS CONTROL	NHS	MILEPOINT		MILEPOINT DESCRIPTION	MARKED LANES	SURFACE WIDTH/TYPE*	AADT
STATE SECONDARY	R	URB OPA	POSITIVE BARRIER	NONE	NOT NHS	00.000			6	72I	43,225
						00.000		PRINCE GEORGES CO/L			
						00.000		STRUC # 16078 PATUXENT RIVER			
						00.150			4	44I	
						00.260		SPEED LIMIT 40 MPH			
						00.580	CO4912	BROCK BRIDGE RD			
						00.830	CO975	OLD LINE AVE			
						00.940	OP324	ETHEL DR			
			UNPROTECTED			01.110					

*A,B = UNIMPROVED; C = GRADED & DRAINED; D,E = SOIL,GRAVEL,STONE; F,G = LOW TYPE BITUMINOUS
H,I = HIGH TYPE BITUMINOUS; J = CONCRETE; K= BRICK; L = BLOCK

STATE HIGHWAY LOCATION REFERENCE

COUNTY: ANNE ARUNDEL
DISTRICT: 5
DATE: 12/31/03

ROUTE NUMBER: MD 198 CONTINUED
INVENTORY DIRECTION: EAST
ROUTE NAME: LAUREL FT MEADE RD

STATE SYSTEM		FUNCTIONAL CLASS	MEDIAN TYPE	ACCESS CONTROL	NHS	MILEPOINT		MILEPOINT DESCRIPTION	MARKED LANES	SURFACE WIDTH/TYPE*	AADT
STATE SECONDARY	R	URB OPA	UNPROTECTED	NONE	NOT NHS	01.120	CO994	OLD ANNAPOLIS RD	4	44I	43,225
						01.171		SPEED LIMIT 40 MPH			
						01.450			6	72I	
						01.690			4	60I	
						01.830	RP295- 6	RAMP 6 FR MD 198 EB TO MD 295 SB			
			POSITIVE BARRIER			01.850			4	48I	
						01.850	RP295- 8	RAMP 8 FR MD 295 SB TO MD 198 WB			
						01.870	RP295- 5	RAMP 5 FR RAMP 8 (FR MD 295) TO MD 198			
						01.870	RP295- 7	RAMP 7 FR MD 198 WB TO MD 295 SB			
						01.930	MD295	BALTIMORE WASHINGTON PKWY			
						01.930		STRUC #AAFH03			
			UNPROTECTED			01.938					28,625
						02.000	RP295- 3	RAMP 3 FR MD 198 EB TO MD 295 NB			
						02.070	RP295- 1	RAMP I FR MD 295 NB TO MD 198 WB			
						02.230	RP295- 4	RAMP 4 FR MD 295 NB TO MD 198 EB			
						02.230	RP295- 2	RAMP 2 FR MD 198 WB TO MD 295 NB			
						02.330			2	48I	
			NONE (UNDIV)			02.430			2	24I	
						02.670		SPEED LIMIT 50 MPH			
						02.910	MD216B	OLD PORTLAND RD			
						03.050		WELCHS CT (SPUR TO MD 216C)			
						03.640		SPEED LIMIT 40 MPH			
			CURBED			04.213			4	48I	
						04.417			3	48I	
						04.490			2	48I	
						04.514	RP 32- 6	RAMP 6 FR MD 198 EB TO MD 32 SB			
						04.514	RP 32- 8	RAMP 8 FR MD 32 SB TO MD 198 WB			
			NONE (UNDIV)			04.535			3	36I	
						04.590	MD 32	MAPES RD			
						04.590		STRUC #2214			
			CURBED			04.636			2	48I	
						04.656	RP 32- 2	RAMP 2 FR MD 198 WB TO MD 32 NB			
						04.656	RP 32- 4	RAMP 4 FR MD 32 NB TO MD 198 EB			
						04.667			4	48I	
						04.942		MAPES RD (AHEAD)			

*A,B = UNIMPROVED; C = GRADED & DRAINED; D,E = SOIL,GRAVEL,STONE; F,G = LOW TYPE BITUMINOUS
H,I = HIGH TYPE BITUMINOUS; J = CONCRETE; K= BRICK; L = BLOCK

STATE HIGHWAY ADMINISTRATION OF MARYLAND
HIGHWAY INFORMATION SERVICES DIVISION
DATA SUPPORT GROUP

STATE HIGHWAY LOCATION REFERENCE

COUNTY: ANNE ARUNDEL
DISTRICT: 5
DATE: 12/31/03

ROUTE NUMBER: MD 214
INVENTORY DIRECTION: EAST
ROUTE NAME: CENTRAL AVE

STATE SYSTEM		FUNCTIONAL CLASS	MEDIAN TYPE	ACCESS CONTROL	NHS	MILEPOINT		MILEPOINT DESCRIPTION	MARKED LANES	SURFACE WIDTH/TYPE*	AADT
STATE SECONDARY	R	RUR MINOR ART	NONE (UNDIV)	NONE	NOT NHS	00.000			2	24I	12,125
						00.000		PRINCE GEORGES CO/L			
						00.000		STRUC #2054 PATUXENT RIVER			
						00.680	CO2714	PATUXENT RIVER RD			
						01.800		SPEED LIMIT 40 MPH			
						02.280			2	22I	
						02.660					17,125
						02.660	MD424	DAVIDSONVILLE RD			
						02.660	CO2735	BIRDSVILLE RD			
						03.260		SPEED LIMIT 45 MPH			
		URB OPA				03.370					
						03.710					16,625
						03.710	CO2749	RIVA RD			
						03.826		SPEED LIMIT 50 MPH			
						04.580			2	24I	
						04.870		STRUC OV BEARDS CREEK (CBC)			
						05.630	MD214A	PIKE RIDGE RD			
						05.720		SPEED LIMIT 45 MPH			
			PAINTED			05.850			3	36I	
						05.910			4	48I	
			CURBED			05.960					
						06.040					27,625
						06.040	MD 2	SOLOMONS ISLAND RD			
			NONE (UNDIV)			06.320			4	60I	
						06.370			4	48I	
			PAINTED			06.550					
			NONE (UNDIV)			06.608					
						06.630	MD253	MAYO RD			
			PAINTED			06.688					
			NONE (UNDIV)			06.777					
			PAINTED			06.821					
			NONE (UNDIV)			06.946					
			PAINTED			06.980					
						06.980	OP5493	GALEWOOD DR			
			NONE (UNDIV)			07.080			2	26I	

*A,B = UNIMPROVED; C = GRADED & DRAINED; D,E = SOIL,GRAVEL,STONE; F,G = LOW TYPE BITUMINOUS
H,I = HIGH TYPE BITUMINOUS; J = CONCRETE; K= BRICK; L = BLOCK

STATE HIGHWAY LOCATION REFERENCE

COUNTY: ANNE ARUNDEL
DISTRICT: 5
DATE: 12/31/03

ROUTE NUMBER: MD 214 CONTINUED
INVENTORY DIRECTION: EAST
ROUTE NAME: CENTRAL AVE

STATE SYSTEM		FUNCTIONAL CLASS	MEDIAN TYPE	ACCESS CONTROL	NHS	MILEPOINT		MILEPOINT DESCRIPTION	MARKED LANES	SURFACE WIDTH/TYPE*	AADT
STATE SECONDARY	R	URB OPA	NONE (UNDIV)	NONE	NOT NHS	07.400			2	26I	19,425
						07.400	MD468	MUDDY CREEK RD			
						07.600		SPEED LIMIT 40 MPH			
						07.950	CO3157	LOCH HAVEN DR			
						08.330	OP993	OAK LA			
						09.200	CO3195	8TH AVE			
						09.270	CO3219	RIVER RD			
						09.430			2	24I	
						09.670	CO3233	TURKEY POINT RD			
						09.810		SPEED LIMIT 30 MPH			
		URB COLL				10.170					3,625
						10.170	CO3278	TRITON BEACH RD			
						10.970			2	22I	
NAME: BEVERLY AVE						10.970	CO3289	MAYO AVE			
						11.130	CO3293	CADLE AVE			
						11.190	CO3294	LINDEN AVE			
						11.250	CO3295	LAKEVIEW AVE			
						11.320	CO3296	POPLAR AVE			
		URB LOCAL				11.410					
NAME: GRANDE VIEW AVE						11.410	CO3299	BEVERLY AVE			
						11.540		ROAD END - GATE			

ROUTE NUMBER: MD 214A
INVENTORY DIRECTION: EAST
ROUTE NAME: PIKE RIDGE RD

STATE SYSTEM		FUNCTIONAL CLASS	MEDIAN TYPE	ACCESS CONTROL	NHS	MILEPOINT		MILEPOINT DESCRIPTION	MARKED LANES	SURFACE WIDTH/TYPE*	AADT
STATE SECONDARY	R	URB COLL	NONE (UNDIV)	NONE	NOT NHS	00.000			2	24I	3,525
						00.000	MD214	CENTRAL AVE			
						00.090		SPEED LIMIT 40 MPH			
						00.540	MD214B	NO NAME			
						00.580			2	38I	
						00.640	MD 2	SOLOMONS ISLAND RD			

*A,B = UNIMPROVED; C = GRADED & DRAINED; D,E = SOIL,GRAVEL,STONE; F,G = LOW TYPE BITUMINOUS
H,I = HIGH TYPE BITUMINOUS; J = CONCRETE; K= BRICK; L = BLOCK

STATE HIGHWAY LOCATION REFERENCE

COUNTY: ANNE ARUNDEL
DISTRICT: 5
DATE: 12/31/03

ROUTE NUMBER: MD 214B
INVENTORY DIRECTION: EAST
ROUTE NAME: NO NAME

STATE SYSTEM		FUNCTIONAL CLASS	MEDIAN TYPE	ACCESS CONTROL	NHS	MILEPOINT		MILEPOINT DESCRIPTION	MARKED LANES	SURFACE WIDTH/TYPE*	AADT
STATE SECONDARY	R	URB LOCAL	NONE (UNDIV)	NONE	NOT NHS	00.000			2	24I	0
						00.000	MD214A	PIKE RIDGE RD			
						00.064	MD 2	SOLOMONS ISLAND RD			

ROUTE NUMBER: MD 214C
INVENTORY DIRECTION: WEST
ROUTE NAME: NO NAME

STATE SYSTEM		FUNCTIONAL CLASS	MEDIAN TYPE	ACCESS CONTROL	NHS	MILEPOINT		MILEPOINT DESCRIPTION	MARKED LANES	SURFACE WIDTH/TYPE*	AADT
STATE SECONDARY	R	URB LOCAL	NONE (UNDIV)	NONE	NOT NHS	00.000			2	24I	99
						00.000	MD 2	SOLOMONS ISLAND RD			
						00.041		SPEED LIMIT 25 MPH			

ROUTE NUMBER: MD 216A
INVENTORY DIRECTION: WEST
ROUTE NAME: NO NAME

STATE SYSTEM		FUNCTIONAL CLASS	MEDIAN TYPE	ACCESS CONTROL	NHS	MILEPOINT		MILEPOINT DESCRIPTION	MARKED LANES	SURFACE WIDTH/TYPE*	AADT
STATE SECONDARY	R	URB LOCAL	NONE (UNDIV)	NONE	NOT NHS	00.000			2	24I	99
NAME: OLD CAMP MEADE RD						00.130		ROAD END			

ROUTE NUMBER: MD 216B
INVENTORY DIRECTION: EAST
ROUTE NAME: OLD PORTLAND RD

STATE SYSTEM		FUNCTIONAL CLASS	MEDIAN TYPE	ACCESS CONTROL	NHS	MILEPOINT		MILEPOINT DESCRIPTION	MARKED LANES	SURFACE WIDTH/TYPE*	AADT
STATE SECONDARY	R	URB LOCAL	NONE (UNDIV)	NONE	NOT NHS	00.000			2	20G	99
						00.000		ROAD END			
						00.030			2	21I	
						00.610			2	50I	
						00.650	MD198	LAUREL FT MEADE RD			

*A,B = UNIMPROVED; C = GRADED & DRAINED; D,E = SOIL,GRAVEL,STONE; F,G = LOW TYPE BITUMINOUS
H,I = HIGH TYPE BITUMINOUS; J = CONCRETE; K= BRICK; L = BLOCK

STATE HIGHWAY LOCATION REFERENCE

COUNTY: ANNE ARUNDEL
DISTRICT: 5
DATE: 12/31/03

ROUTE NUMBER: MD 216C
INVENTORY DIRECTION: EAST
ROUTE NAME: NO NAME

STATE SYSTEM		FUNCTIONAL CLASS	MEDIAN TYPE	ACCESS CONTROL	NHS	MILEPOINT		MILEPOINT DESCRIPTION	MARKED LANES	SURFACE WIDTH/TYPE*	AADT
STATE SECONDARY	R	URB LOCAL	NONE (UNDIV)	NONE	NOT NHS	00.000			2	9D&E	0
						00.000		ROAD END			
						00.070			2	9F	
						00.110			2	16G	
						00.110		WELCHS CT (SPUR TO MD 198)			
						00.130		ROAD END			

ROUTE NUMBER: MD 253
INVENTORY DIRECTION: NORTH
ROUTE NAME: MAYO RD

STATE SYSTEM		FUNCTIONAL CLASS	MEDIAN TYPE	ACCESS CONTROL	NHS	MILEPOINT		MILEPOINT DESCRIPTION	MARKED LANES	SURFACE WIDTH/TYPE*	AADT
STATE SECONDARY	R	URB MINOR ART	NONE (UNDIV)	NONE	NOT NHS	00.000			2	34I	17,525
						00.000	MD214	CENTRAL AVE			
						00.020			2	24I	
						00.212		SPEED LIMIT 30 MPH			
						00.500			2	30I	
						00.500	CO3096	LONDONTOWN RD			
						00.540			2	24I	
						00.545	CO3090	BAY RIDGE RD			
						00.630	CO3094	BLUE RIDGE RD			
						00.770	CO3091	RIDGEVILLE RD			
						00.810	CO3089	POTOMAC RD			
						01.070	CO3072	WASHINGTON RD			
			CENTER TLA (UNDIV)			01.280			2	48I	
			NONE (UNDIV)			01.308					
						01.340	MD 2	SOLOMONS ISLAND RD			

ROUTE NUMBER: MD 255
INVENTORY DIRECTION: EAST
ROUTE NAME: OWENSVILLE RD

STATE SYSTEM		FUNCTIONAL CLASS	MEDIAN TYPE	ACCESS CONTROL	NHS	MILEPOINT		MILEPOINT DESCRIPTION	MARKED LANES	SURFACE WIDTH/TYPE*	AADT
STATE SECONDARY	R	RUR MAJ COLL	CURBED	NONE	NOT NHS	00.000			2	28I	2,525
						00.000	MD 2	SOLOMONS ISLAND RD			
			NONE (UNDIV)			00.010			2	20I	

*A,B = UNIMPROVED; C = GRADED & DRAINED; D,E = SOIL,GRAVEL,STONE; F,G = LOW TYPE BITUMINOUS
H,I = HIGH TYPE BITUMINOUS; J = CONCRETE; K= BRICK; L = BLOCK

STATE HIGHWAY LOCATION REFERENCE

COUNTY: ANNE ARUNDEL
DISTRICT: 5
DATE: 12/31/03

ROUTE NUMBER: MD 255 CONTINUED
INVENTORY DIRECTION: EAST
ROUTE NAME: OWENSVILLE RD

STATE SYSTEM		FUNCTIONAL CLASS	MEDIAN TYPE	ACCESS CONTROL	NHS	MILEPOINT		MILEPOINT DESCRIPTION	MARKED LANES	SURFACE WIDTH/TYPE*	AADT
STATE SECONDARY	R	RUR MAJ COLL	NONE (UNDIV)	NONE	NOT NHS	00.040		SPEED LIMIT 40 MPH	2	20I	2,525
						00.420		SPEED LIMIT 30 MPH			
						00.990		SPEED LIMIT 45 MPH			
		URB COLL				03.150					3,425
NAME: GALESVILLE RD						03.150	MD468	MUDDY CREEK RD			
						03.260		SPEED LIMIT 30 MPH			
NAME: MAIN ST						04.210	CO3332	MAIN ST (AHEAD)			

ROUTE NUMBER: MD 256
INVENTORY DIRECTION: EAST
ROUTE NAME: DEALE RD

STATE SYSTEM		FUNCTIONAL CLASS	MEDIAN TYPE	ACCESS CONTROL	NHS	MILEPOINT		MILEPOINT DESCRIPTION	MARKED LANES	SURFACE WIDTH/TYPE*	AADT
STATE SECONDARY	R	RUR MINOR COLL	NONE (UNDIV)	NONE	NOT NHS	00.000			2	24I	3,325
						00.000	MD 2	SOLOMONS ISLAND RD			
						00.020		SPEED LIMIT 45 MPH			
						00.200			2	20I	
						01.640		SPEED LIMIT 30 MPH			
						01.810		STRUC #2126 TRACEYS CREEK			
		URB COLL				01.860					
						02.220	CO3495	ROCKHOLD CREEK RD			
						02.250		STRUC #2127 ROCKHOLD CREEK			
		URB MINOR ART				02.580			2	22I	
						02.580	CO3477	MASONS BEACH RD			
NAME: DEALE CHURCHTON RD						02.760		SPEED LIMIT 40 MPH			
		RUR MINOR ART				03.510			2	20I	9,025
						03.510	MD258	BAY FRONT RD			
						03.610			2	22I	
						03.610	CO3451	DEALE BEACH RD			
						04.420		SPEED LIMIT 40 MPH			
						04.470	CO3414	FRANKLIN MANOR RD			
						05.030		OFFER LA			
						05.280	MD468	MUDDY CREEK RD			

*A,B = UNIMPROVED; C = GRADED & DRAINED; D,E = SOIL,GRAVEL,STONE; F,G = LOW TYPE BITUMINOUS
H,I = HIGH TYPE BITUMINOUS; J = CONCRETE; K= BRICK; L = BLOCK

STATE HIGHWAY LOCATION REFERENCE

COUNTY: ANNE ARUNDEL
DISTRICT: 5
DATE: 12/31/03

ROUTE NUMBER: MD 258
INVENTORY DIRECTION: EAST
ROUTE NAME: BAY FRONT RD

STATE SYSTEM		FUNCTIONAL CLASS	MEDIAN TYPE	ACCESS CONTROL	NHS	MILEPOINT		MILEPOINT DESCRIPTION	MARKED LANES	SURFACE WIDTH/TYPE*	AADT
STATE SECONDARY	R	RUR LOCAL	NONE (UNDIV)	NONE	NOT NHS	00.000			2	48I	9,225
						00.000	RP 4- 5	RAMP 5 FR MD 4 SB TO MD 258 EB			
						00.050			2	24I	
						00.170	RP 4- 6	RAMP 6 FR MD 258 EB TO MD 4 SB			
		RUR MINOR ART				00.210					
						00.210	MD 4	SOUTHERN MARYLAND BLVD			
						00.210		STRUC #2078			
						00.290	MD794	SOUTHERN MD BLVD			
						00.410		SPEED LIMIT 50 MPH			
						02.830	MD796A	NO NAME			
						03.100	MD796A	NO NAME			
						04.140		STRUC #X0249 LYONS CREEK			
			PAINTED			04.160			4	48I	
			NONE (UNDIV)			04.220					
						04.260					9,725
						04.260	MD 2	SOLOMONS ISLAND RD			
			PAINTED			04.320					
			NONE (UNDIV)			04.350			2	24I	
						05.330		STRUC #2087 TRACEYS CREEK			
						06.290	CO3495	ROCKHOLD CREEK RD			
						06.510		STRUC #2079 ROCKHOLD CREEK			
						07.130	MD256	DEALE CHURCHTON RD			

ROUTE NUMBER: MD 259
INVENTORY DIRECTION: NORTH
ROUTE NAME: GREENOCK RD

STATE SYSTEM		FUNCTIONAL CLASS	MEDIAN TYPE	ACCESS CONTROL	NHS	MILEPOINT		MILEPOINT DESCRIPTION	MARKED LANES	SURFACE WIDTH/TYPE*	AADT
STATE SECONDARY	R	RUR MINOR ART	NONE (UNDIV)	NONE	NOT NHS	00.000			2	20I	1,950
						00.000	MD794	SOUTHERN MD BLVD			
						00.050		SPEED LIMIT 45 MPH			
						02.670	MD408	MT ZION RD			

*A,B = UNIMPROVED; C = GRADED & DRAINED; D,E = SOIL,GRAVEL,STONE; F,G = LOW TYPE BITUMINOUS
H,I = HIGH TYPE BITUMINOUS; J = CONCRETE; K= BRICK; L = BLOCK

STATE HIGHWAY ADMINISTRATION OF MARYLAND
HIGHWAY INFORMATION SERVICES DIVISION
DATA SUPPORT GROUP

STATE HIGHWAY LOCATION REFERENCE

COUNTY: ANNE ARUNDEL
DISTRICT: 5
DATE: 12/31/03

ROUTE NUMBER: MD 260
INVENTORY DIRECTION: EAST
ROUTE NAME: CHESAPEAKE BEACH RD

STATE SYSTEM		FUNCTIONAL CLASS	MEDIAN TYPE	ACCESS CONTROL	NHS	MILEPOINT		MILEPOINT DESCRIPTION	MARKED LANES	SURFACE WIDTH/TYPE*	AADT
STATE SECONDARY	R	RUR MINOR ART	NONE (UNDIV)	NONE	NOT NHS	00.000			2	24I	15,050
						00.000		CALVERT CO/L			
						00.000	MD260	CHESAPEAKE BEACH RD (BACK)			
						00.270	CO3518	SANSBURY RD			
						01.270			2	50I	
						01.380		CALVERT CO/L			
						01.380	MD260	CHESAPEAKE BEACH RD (AHEAD)			

ROUTE NUMBER: MD 261
INVENTORY DIRECTION: NORTH
ROUTE NAME: WALNUT AVE

STATE SYSTEM		FUNCTIONAL CLASS	MEDIAN TYPE	ACCESS CONTROL	NHS	MILEPOINT		MILEPOINT DESCRIPTION	MARKED LANES	SURFACE WIDTH/TYPE*	AADT
STATE SECONDARY	R	URB COLL	NONE (UNDIV)	NONE	NOT NHS	00.000			2	20I	3,450
						00.000		CALVERT CO/L			
						00.040			2	18I	
						01.270			2	20I	
						01.311		SPEED LIMIT 30 MPH			
						01.730			2	22I	
		RUR MINOR COLL				01.930					
NAME: LAKE SHORE DR						02.160		SPEED LIMIT 40 MPH			
						04.000					3,550
NAME: FRIENDSHIP RD						04.000	CO3512	FAIRHAVEN RD			
						05.210		SPEED LIMIT 30 MPH			
						05.410	MD778	OLD SOLOMONS ISLAND RD			

ROUTE NUMBER: MD 270
INVENTORY DIRECTION: NORTH
ROUTE NAME: FURNACE BRANCH RD

STATE SYSTEM		FUNCTIONAL CLASS	MEDIAN TYPE	ACCESS CONTROL	NHS	MILEPOINT		MILEPOINT DESCRIPTION	MARKED LANES	SURFACE WIDTH/TYPE*	AADT
STATE SECONDARY	R	URB MINOR ART	CURBED	NONE	NOT NHS	00.000			2	34I	8,825
						00.000	MD648G	BALTO ANNAPOLIS BLVD (BACK)			
						00.000	MD648E	BALTO ANNAPOLIS BLVD			
			UNPROTECTED			00.020			2	44I	
			NONE (UNDIV)			00.050			2	38I	

*A,B = UNIMPROVED; C = GRADED & DRAINED; D,E = SOIL,GRAVEL,STONE; F,G = LOW TYPE BITUMINOUS
H,I = HIGH TYPE BITUMINOUS; J = CONCRETE; K= BRICK; L = BLOCK

STATE HIGHWAY LOCATION REFERENCE

COUNTY: ANNE ARUNDEL
DISTRICT: 5
DATE: 12/31/03

ROUTE NUMBER: MD 270 CONTINUED
INVENTORY DIRECTION: NORTH
ROUTE NAME: FURNACE BRANCH RD

STATE SYSTEM		FUNCTIONAL CLASS	MEDIAN TYPE	ACCESS CONTROL	NHS	MILEPOINT		MILEPOINT DESCRIPTION	MARKED LANES	SURFACE WIDTH/TYPE*	AADT
STATE SECONDARY	R	URB MINOR ART	NONE (UNDIV)	NONE	NOT NHS	00.050		SPEED LIMIT 30 MPH	2	38I	8,825
						00.080			2	24I	
						00.720	CO3804	E STIEMLY AVE			
						00.980			2	32I	
						01.050	CO3806	N THOMPSON AVE			
			CURBED			01.090			3	48I	
						01.180			4	52I	
						01.230	CO443	POINT PLEASANT RD			
						01.330			4	48I	
						01.330	RP 10- 4	RAMP 4 FR MD 10 NB TO MD 270 EB			
						01.390	RP 10- 2	RAMP 2 FR MD 270 WB TO MD 10 NB			
						01.410	RP 10- 3	RAMP 3 FR MD 270 EB TO MD 10 NB			
						01.560					19,125
						01.560	MD 10	ARUNDEL EXPWY			
						01.560		STRUC #2122			
						01.620	RP 10- 7	RAMP 7 FR MD 270 TO RAMP 6 (TO MD 10 SB)			
						01.620	RP 10- 5	RAMP 5 FR RAMP 8 (FR MD10 SB) TO MD 270			
						01.670	RP 10- 6	RAMP 6 FR MD 270 EB TO MD 10 SB			
						01.680	RP 10- 8	RAMP 8 FR MD 10 SB TO MD 270 WB			
			CENTER TLA (UNDIV)			01.750			4	52I	
						01.750	CO504	LANGLEY RD			
						01.860	CO465I	N LANGLEY RD			
						01.860	CO3800	STEWART LA NE			
			CURBED			02.021			4	66I	
			NONE (UNDIV)			02.090			4	50I	
						02.090	MD 2	GOV RITCHIE HWY			
						02.160	MD 3BU	CRAIN HWY			

ROUTE NUMBER: MD 295
INVENTORY DIRECTION: NORTH
ROUTE NAME: BALTIMORE WASHINGTON PKWY

STATE SYSTEM		FUNCTIONAL CLASS	MEDIAN TYPE	ACCESS CONTROL	NHS	MILEPOINT	MILEPOINT DESCRIPTION	MARKED LANES	SURFACE WIDTH/TYPE*	AADT
NATIONAL PARK SERVICE	R	URB FRWY EXPWY	UNPROTECTED	FULL	NHS	00.000		4	48I	91,850

*A,B = UNIMPROVED; C = GRADED & DRAINED; D,E = SOIL,GRAVEL,STONE; F,G = LOW TYPE BITUMINOUS
H,I = HIGH TYPE BITUMINOUS; J = CONCRETE; K= BRICK; L = BLOCK

STATE HIGHWAY LOCATION REFERENCE

COUNTY: ANNE ARUNDEL
DISTRICT: 5
DATE: 12/31/03

ROUTE NUMBER: MD 295 CONTINUED
INVENTORY DIRECTION: NORTH
ROUTE NAME: BALTIMORE WASHINGTON PKWY

STATE SYSTEM		FUNCTIONAL CLASS	MEDIAN TYPE	ACCESS CONTROL	NHS	MILEPOINT		MILEPOINT DESCRIPTION	MARKED LANES	SURFACE WIDTH/TYPE*	AADT
NATIONAL PARK SERVICE	R	URB FRWY EXPWY	UNPROTECTED	FULL	NHS	00.000		PRINCE GEORGES CO/L	4	48I	91,850
						00.000		STRUC #P FH01 PATUXENT RIVER			
			POSITIVE BARRIER			00.990					
						02.131					
						02.200					
						02.200	RP295- 4	RAMP 4 FR MD 295 NB TO MD 198 EB			
						02.200	RP295- 6	RAMP 6 FR MD 198 EB TO MD 295 SB			
						02.400					
						02.400	RP295- 3	RAMP 3 FR MD 198 EB TO MD 295 NB			
						02.500					85,525
						02.500	MD198	LAUREL FT MEADE RD			
						02.500		STRUC #AAFH03			
						02.610					
						02.610	RP295- 1	RAMP 1 FR MD 295 NB TO MD 198 WB			
						02.650	RP295- 8	RAMP 8 FR MD 295 SB TO MD 198 WB			
						02.800					
						02.800	RP295- 2	RAMP 2 FR MD 198 WB TO MD 295 NB			
						02.889					
						02.970		SPEED LIMIT 55 MPH			
						03.470					
						03.500		STRUC #AAFH01 LITTLE PATUXENT RIVER			
			UNPROTECTED			03.540					
						03.763					
						03.810	RP295- 4	RAMP 4 FR MD 295 NB TO MD 32 EB			
						03.870					
						03.870	RP295- 6	RAMP 6 FR MD 32 EB TO MD 295 SB			
						04.200					
						04.200	RP295- 3	RAMP 3 FR MD 32 EB TO MD 295 NB			
						04.230					
						04.230	RP295- 5	RAMP 5 FR MD 295 SB TO MD 32 EB			
						04.250					83,925
						04.250	MD 32	SAVAGE RD			
						04.250		STRUC #2215			
						04.320					
						04.320	RP295- 1	RAMP 1 FR MD 295 NB TO MD 32 WB			

*A,B = UNIMPROVED; C = GRADED & DRAINED; D,E = SOIL,GRAVEL,STONE; F,G = LOW TYPE BITUMINOUS
H,I = HIGH TYPE BITUMINOUS; J = CONCRETE; K= BRICK; L = BLOCK

STATE HIGHWAY LOCATION REFERENCE

COUNTY: ANNE ARUNDEL
DISTRICT: 5
DATE: 12/31/03

ROUTE NUMBER: MD 295 CONTINUED
INVENTORY DIRECTION: NORTH
ROUTE NAME: BALTIMORE WASHINGTON PKWY

STATE SYSTEM		FUNCTIONAL CLASS	MEDIAN TYPE	ACCESS CONTROL	NHS	MILEPOINT		MILEPOINT DESCRIPTION	MARKED LANES	SURFACE WIDTH/TYPE*	AADT
NATIONAL PARK SERVICE	R	URB FRWY EXPWY	UNPROTECTED	FULL	NHS	04.320	RP295- 7	RAMP 7 FR MD 32 WB TO MD 295 SB	4	48I	83,925
						04.480					
						04.480	RP295- 2	RAMP 2 FR MD 32 WB TO MD 295 NB			
						04.563					
						04.590					
						04.590	RP295- 8	RAMP 8 FR MD 295 SB TO MD 32 WB			
						04.680					
						04.680	RP295- 5	RAMP 5 FR MD 295 SB TO NSA ENT			
						04.680		STRUC OVER MD 295 (FED MAINT)			
			POSITIVE BARRIER			04.840					
						04.900					
						04.900	RP295- 2	RAMP 2 FR NSA ENT TO MD 295 NB			
						04.970					
						04.970	RP295- 5	RAMP 5 FR MD 295 SB TO NSA ENT			
						04.990					
						05.010					
			UNPROTECTED			05.990					
			POSITIVE BARRIER			06.187					
STATE PRIMARY						06.200					
						06.200		END US GOVT MAINTENANCE			
						06.200		BEGIN STATE MAINTENANCE			
						06.260	RP295- 6	RAMP 6 FR MD 175 EB TO MD 295 SB			
						06.260	RP295- 4	RAMP 4 FR MD 295 NB TO MD 175 EB			
						06.410	RP295- 3	RAMP 3 FR MD 175 EB TO MD 295 NB			
						06.430	RP295- 5	RAMP 5 FR MD 295 SB TO MD 175 EB			
						06.450					92,275
						06.450	MD175	JESSUP RD			
						06.450		STRUC #2023			
						06.480	RP295- 7	RAMP 7 FR MD 175 WB TO MD 295 SB			
						06.500	RP295- 1	RAMP 1 FR MD 295 NB TO MD 175 WB			
						06.670	RP295- 8	RAMP 8 FR MD 295 SB TO MD 175 WB			
						06.700	RP295- 2	RAMP 2 FR MD 175 WB TO MD 295 NB			
						06.790			5	60I	
						07.272			6	72I	
						07.304			5	60I	

*A,B = UNIMPROVED; C = GRADED & DRAINED; D,E = SOIL,GRAVEL,STONE; F,G = LOW TYPE BITUMINOUS
H,I = HIGH TYPE BITUMINOUS; J = CONCRETE; K= BRICK; L = BLOCK

STATE HIGHWAY LOCATION REFERENCE

COUNTY: ANNE ARUNDEL
DISTRICT: 5
DATE: 12/31/03

ROUTE NUMBER: MD 295 CONTINUED
INVENTORY DIRECTION: NORTH
ROUTE NAME: BALTIMORE WASHINGTON PKWY

STATE SYSTEM		FUNCTIONAL CLASS	MEDIAN TYPE	ACCESS CONTROL	NHS	MILEPOINT		MILEPOINT DESCRIPTION	MARKED LANES	SURFACE WIDTH/TYPE*	AADT
STATE PRIMARY	R	URB FRWY EXPWY	POSITIVE BARRIER	FULL	NHS	07.460			6	721	92,275
						07.460	RP295- 1	RAMP 1 FR MD 295 NB TO MD 713F WB			
						07.460	RP295- 7	RAMP 7 FR MD 713F WB TO MD 295 SB			
						07.690	MD713F	ARUNDEL MILLS BLVD			
						07.690		STRUC #2222			
						07.920	RP295- 3	RAMP 3 FR MD 713F EB TO MD 295 NB			
						07.920	RP295- 5	RAMP 5 FR MD 295 SB TO MD 713F EB			
						08.088			5	601	
						08.240	MD176B	WRIGHT RD			
						08.240		STRUC #2184			
						08.270		ATR STATION #0025 (CABINET NB/L)			
						08.580			4	481	
						08.580	RP295- 4	RAMP 4 FR MD 295 NB TO RAMP 9 (TO MD100)			
			UNPROTECTED			08.610					
						08.610	RP295- 6	RAMP 6 FR RAMP 9 TO MD 295			
						08.890	RP295- 3	RAMP 3 FR RAMP 9 (FR MD100) TO MD 295 NB			
						08.890	RP295- 5	RAMP 5 FR MD 295 SB TO RAMP 9 (TO MD100)			
						08.950					84,825
						08.950	MD100	NO NAME			
						08.950		STRUC #2180			
						08.950		EXIT #9			
						08.950	RP295- 9	RAMP 9 FR MD 100 EB TO MD 100 EB			
						09.000	RP295- 1	RAMP 1 FR MD 295 NB TO MD 100 WB			
						09.000	RP295- 7	RAMP 7 FR MD 100 WB TO MD 295 SB			
						09.230	RP295- 2	RAMP 2 FR MD 100 WB TO MD 295 NB			
			POSITIVE BARRIER			09.280					
						09.280	RP295- 8	RAMP 8 FR MD 295 SB TO MD 100 WB			
			UNPROTECTED			09.303					
						09.960		STRUC #2021 PINEY RUN			
						10.370		VARIABLE MESSAGE SIGN #506 (NB/L)			
						10.390	CO575	HANOVER RD			
						10.390		STRUC #2020			
			POSITIVE BARRIER			10.630					
						11.390	CO582	RIDGE RD			

*A,B = UNIMPROVED; C = GRADED & DRAINED; D,E = SOIL,GRAVEL,STONE; F,G = LOW TYPE BITUMINOUS
H,I = HIGH TYPE BITUMINOUS; J = CONCRETE; K= BRICK; L = BLOCK

STATE HIGHWAY LOCATION REFERENCE

COUNTY: ANNE ARUNDEL
DISTRICT: 5
DATE: 12/31/03

ROUTE NUMBER: MD 295 CONTINUED
INVENTORY DIRECTION: NORTH
ROUTE NAME: BALTIMORE WASHINGTON PKWY

STATE SYSTEM	FUNCTIONAL CLASS	MEDIAN TYPE	ACCESS CONTROL	NHS	MILEPOINT		MILEPOINT DESCRIPTION	MARKED LANES	SURFACE WIDTH/TYPE*	AADT
STATE PRIMARY	R URB FRWY EXPWY	POSITIVE BARRIER	FULL	NHS	11.390		STRUC #2019	4	48I	84,825
					11.390		STRUC #2218			
					11.510	RP195- 6	RAMP 6 FR MD 295 TO RAMP 7 (TO IS195 SB)			
					11.520	RP195- 8	RAMP 8 FR IS 195 SB TO MD 295 WB			
					11.710		R/R #ATK 529 607 R			
					11.710		STRUC #2018 STONEY RUN			
					11.790	RP195- 5	RAMP 5 FR IS 195 SB TO MD 295 EB			
					11.850					92,325
					11.850	IS195	METROPOLITAN BLVD			
					11.850		STRUC #2130			
					11.850		EXIT #2			
					11.900	RP195- 3	RAMP 3 FR MD 295 EB TO IS 195 NB			
					11.930	RP195- 1	RAMP 1 FR IS 195 NB TO MD 295 WB			
					12.060	RP195- 7	RAMP 7 FR MD 295 WB TO IS 195 SB			
					12.060		STRUC #2016			
					12.210	RP195- 2	RAMP 2 FR MD 295 WB TO IS 295 NB			
					12.260	CO 8	WINTERSON RD			
					12.260		STRUC #2015			
					12.260		STRUC #2221			
					12.291	RP195- 4	RAMP 4 FR IS 195 NB TO MD 295 EB			
					12.300	RP195- 7	RAMP 7 FR MD 295 WB TO IS 195 SB			
					12.860	RP295- 6	RAMP 6 FR MD 295 EB TO W NURSERY RD SB			
					12.860	RP295- 8	RAMP 8 FR W NURSERY RD SB TO MD 295 WB			
					13.060					87,625
					13.060	CO 6	W NURSERY RD			
					13.060		STRUC #2014			
					13.060		STRUC #2217			
					13.250	RP295- 4	RAMP 4 FR W NURSERY RD NB TO MD 295 EB			
					13.350	RP295- 2	RAMP 2 FR MD 295 WB TO W NURSERY RD NB			
		UNPROTECTED			13.560					
					13.840			5	60I	
					13.930	CO 17	HAMMONDS FERRY RD			
					13.930		STRUC #2013			

*A,B = UNIMPROVED; C = GRADED & DRAINED; D,E = SOIL,GRAVEL,STONE; F,G = LOW TYPE BITUMINOUS
H,I = HIGH TYPE BITUMINOUS; J = CONCRETE; K= BRICK; L = BLOCK

STATE HIGHWAY LOCATION REFERENCE

COUNTY: ANNE ARUNDEL
DISTRICT: 5
DATE: 12/31/03

ROUTE NUMBER: MD 295 CONTINUED
INVENTORY DIRECTION: NORTH
ROUTE NAME: BALTIMORE WASHINGTON PKWY

STATE SYSTEM		FUNCTIONAL CLASS	MEDIAN TYPE	ACCESS CONTROL	NHS	MILEPOINT		MILEPOINT DESCRIPTION	MARKED LANES	SURFACE WIDTH/TYPE*	AADT
STATE PRIMARY	R	URB FRWY EXPWY	UNPROTECTED	FULL	NHS	13.930		STRUC #2216	5	60I	87,625
						14.070	RP695- 4	RAMP 4 FR MD 295 NB TO IS 695 EB			
						14.070	RP695- 6	RAMP 6 FR IS 695 EB TO MD 295 SB			
						14.170	RP695- 5	RAMP 5 FR MD 295 SB TO IS 695 EB			
						14.170	RP695- 3	RAMP 3 FR IS 695 EB TO MD 295 NB			
						14.230					84,125
						14.230	IS695	BALTO BELTWAY			
						14.230		STRUC #2099			
						14.230		EXIT #7			
						14.230		STRUC #2003			
						14.280	RP695- 1	RAMP 1 FR MD 295 NB TO IS 695 WB			
						14.280	RP695- 7	RAMP 7 FR IS 695 WB TO MD 295 SB			
						14.380			6	72I	
						14.380	RP695- 8	RAMP 8 FR MD 295 SB TO IS 695 WB			
						14.380	RP695- 2	RAMP 2 FR IS 695 WB TO MD 295 NB			
						14.610		VARIABLE MESSAGE SIGN #507 (NB/L)			
						14.640	MD168	NURSERY RD			
						14.640		STRUC #2012			
						14.640		STRUC #2219			
						15.100		STRUC #2011 PATAPSCO RIVER			
						15.100		BALTIMORE CO/L			

ROUTE NUMBER: MD 387
INVENTORY DIRECTION: NORTH
ROUTE NAME: SPA RD

STATE SYSTEM		FUNCTIONAL CLASS	MEDIAN TYPE	ACCESS CONTROL	NHS	MILEPOINT		MILEPOINT DESCRIPTION	MARKED LANES	SURFACE WIDTH/TYPE*	AADT
STATE SECONDARY	R	URB COLL	NONE (UNDIV)	NONE	NOT NHS	00.000			2	20I	6,225
						00.000	CO2869	FERRY POINT RD (BACK)			
						00.050		SPEED LIMIT 40 MPH			
						00.090	MU1585	HUNT MEADOW DR			
						00.111		SPEED LIMIT 40 MPH			
						00.520			2	34I	
						00.520	MD788A	OLD FOREST DR			
MUNICIPAL	U					00.570					
						00.570		IN CORP LMTS ANNAPOLIS			

*A,B = UNIMPROVED; C = GRADED & DRAINED; D,E = SOIL,GRAVEL,STONE; F,G = LOW TYPE BITUMINOUS
H,I = HIGH TYPE BITUMINOUS; J = CONCRETE; K= BRICK; L = BLOCK

STATE HIGHWAY LOCATION REFERENCE

COUNTY: ANNE ARUNDEL
DISTRICT: 5
DATE: 12/31/03

ROUTE NUMBER: MD 387 CONTINUED
INVENTORY DIRECTION: NORTH
ROUTE NAME: SPA RD

STATE SYSTEM	FUNCTIONAL CLASS	MEDIAN TYPE	ACCESS CONTROL	NHS	MILEPOINT		MILEPOINT DESCRIPTION	MARKED LANES	SURFACE WIDTH/TYPE*	AADT
MUNICIPAL	U URB COLL	NONE (UNDIV)	NONE	NOT NHS	00.570		END STATE MAINTENANCE	2	34I	6,225
					00.570		BEGIN MUNICIPAL MAINTENANCE			
					00.614					
					00.660			2	30I	
					00.660	CO5464	FOREST DR			
					00.730			2	42I	
					00.807					
	URB OPA				00.870			2	23I	
					00.870	MU1500	HILLTOP LA			
					00.890					
					00.922			4	48I	
					00.940					
					00.970			2	23I	
		CENTER TLA (UNDIV)			00.984			2	24I	
					01.020					
					01.100					
					01.121					
					01.160					
					01.210			2	22I	
					01.230		STRUC #AAA 01 SPA CREEK			
					01.290					
		NONE (UNDIV)			01.350			2	24I	
					01.390			2	30I	
					01.478					
					01.510					
					01.600					
		CURBED			01.650			3	44I	
					01.680	MD450	WEST ST			
					01.680		WESTGATE CIR ROUNDABOUT			
					01.680	MD435	TAYLOR AVE (AHEAD)			

ROUTE NUMBER: MD 393
INVENTORY DIRECTION: NORTH
ROUTE NAME: OLD SOLOMONS ISLAND RD

STATE SYSTEM	FUNCTIONAL CLASS	MEDIAN TYPE	ACCESS CONTROL	NHS	MILEPOINT	MILEPOINT DESCRIPTION	MARKED LANES	SURFACE WIDTH/TYPE*	AADT

*A,B = UNIMPROVED; C = GRADED & DRAINED; D,E = SOIL,GRAVEL,STONE; F,G = LOW TYPE BITUMINOUS
H,I = HIGH TYPE BITUMINOUS; J = CONCRETE; K= BRICK; L = BLOCK

STATE HIGHWAY LOCATION REFERENCE

COUNTY: ANNE ARUNDEL
DISTRICT: 5
DATE: 12/31/03

ROUTE NUMBER: MD 393 CONTINUED
INVENTORY DIRECTION: NORTH
ROUTE NAME: OLD SOLOMONS ISLAND RD

STATE SYSTEM	FUNCTIONAL CLASS	MEDIAN TYPE	ACCESS CONTROL	NHS	MILEPOINT		MILEPOINT DESCRIPTION	MARKED LANES	SURFACE WIDTH/TYPE*	AADT
STATE SECONDARY	R URB LOCAL	NONE (UNDIV)	NONE	NOT NHS	00.000			2	30I	6,550
					00.000	MD 2	SOLOMONS ISLAND RD			
					00.030			2	22I	
					00.080		SPEED LIMIT 30 MPH			
	U				00.150		IN CORP LMTS ANNAPOLIS			
					00.260			3	33I	
					00.260	MU1165	FOREST DR			
					00.450			2	22I	
		CURBED			00.610			2	36I	
					00.630	MD450	WEST ST			

ROUTE NUMBER: MD 408
INVENTORY DIRECTION: EAST
ROUTE NAME: MT ZION RD

STATE SYSTEM	FUNCTIONAL CLASS	MEDIAN TYPE	ACCESS CONTROL	NHS	MILEPOINT		MILEPOINT DESCRIPTION	MARKED LANES	SURFACE WIDTH/TYPE*	AADT
STATE SECONDARY	R URB MINOR ART	NONE (UNDIV)	NONE	NOT NHS	00.000			2	24I	11,225
					00.000	MD980A	BUSCHS FRONTAGE RD (BACK)			
					00.000	MD 4	SOUTHERN MD BLVD			
					00.000		STRUC #2220			
					00.030		SPEED LIMIT 30 MPH			
					00.050	RP 4- I	RAMP I FR MD 408 NB TO MD 4 WB			
					00.070	RP 4- 8	RAMP 8 FR MD 408 SB TO RAMP I (TO MD 4)			
					00.100	MD408B	NO NAME			
					00.150	MD794	SOUTHERN MD BLVD			
					00.270			2	22I	
					00.290		SPEED LIMIT 40 MPH			
					00.560			2	26I	
					00.620					5,025
					00.620	CO3549	SANDS RD			
					00.660			2	22I	
	RUR MAJ COLL				01.740					
					01.780			2	25I	
					01.920			2	24I	
					02.250			2	22I	

*A,B = UNIMPROVED; C = GRADED & DRAINED; D,E = SOIL,GRAVEL,STONE; F,G = LOW TYPE BITUMINOUS
H,I = HIGH TYPE BITUMINOUS; J = CONCRETE; K= BRICK; L = BLOCK

STATE HIGHWAY LOCATION REFERENCE

COUNTY: ANNE ARUNDEL
DISTRICT: 5
DATE: 12/31/03

ROUTE NUMBER: MD 408 CONTINUED
INVENTORY DIRECTION: EAST
ROUTE NAME: MT ZION RD

STATE SYSTEM		FUNCTIONAL CLASS	MEDIAN TYPE	ACCESS CONTROL	NHS	MILEPOINT		MILEPOINT DESCRIPTION	MARKED LANES	SURFACE WIDTH/TYPE*	AADT
STATE SECONDARY	R	RUR MAJ COLL	NONE (UNDIV)	NONE	NOT NHS	02.450			2	24I	5,025
						02.520			2	22I	
						02.750			2	24I	
						03.310			2	22I	
						03.440			2	24I	
		RUR MINOR ART				04.190					6,525
						04.190	MD259	GREENOCK RD			
						04.270			2	22I	
						04.360			2	24I	
						05.580			2	36I	
			ROUNDABOUT			05.610			2	40I	
						05.610		BEGIN ROUNDABOUT			
						05.620	MD 2	SOLOMONS ISLAND RD			
						05.620	MD422	BAYARD RD			
						05.620		LOTHIAN ROUNDABOUT			

ROUTE NUMBER: MD 408A
INVENTORY DIRECTION: WEST
ROUTE NAME: PATUXENT RIVER WETLAND PK ENT

STATE SYSTEM		FUNCTIONAL CLASS	MEDIAN TYPE	ACCESS CONTROL	NHS	MILEPOINT		MILEPOINT DESCRIPTION	MARKED LANES	SURFACE WIDTH/TYPE*	AADT
STATE SECONDARY	R	URB LOCAL	NONE (UNDIV)	NONE	NOT NHS	00.000			2	24I	99
						00.000	MD408B	NO NAME			
						00.420		CUL DE SAC			

ROUTE NUMBER: MD 408B
INVENTORY DIRECTION: NORTH
ROUTE NAME: NO NAME

STATE SYSTEM		FUNCTIONAL CLASS	MEDIAN TYPE	ACCESS CONTROL	NHS	MILEPOINT		MILEPOINT DESCRIPTION	MARKED LANES	SURFACE WIDTH/TYPE*	AADT
STATE SECONDARY	R	URB LOCAL	NONE (UNDIV)	NONE	NOT NHS	00.000			2	34I	99
						00.000	MD408	MT ZION RD			
						00.020	MD408A	PATUXENT RIVER WETLAND PARK ENT			
						00.050		ROAD END			

*A,B = UNIMPROVED; C = GRADED & DRAINED; D,E = SOIL,GRAVEL,STONE; F,G = LOW TYPE BITUMINOUS
H,I = HIGH TYPE BITUMINOUS; J = CONCRETE; K= BRICK; L = BLOCK

STATE HIGHWAY ADMINISTRATION OF MARYLAND
HIGHWAY INFORMATION SERVICES DIVISION
DATA SUPPORT GROUP

STATE HIGHWAY LOCATION REFERENCE

COUNTY: ANNE ARUNDEL
DISTRICT: 5
DATE: 12/31/03

ROUTE NUMBER: MD 422
INVENTORY DIRECTION: EAST
ROUTE NAME: BAYARD RD

STATE SYSTEM		FUNCTIONAL CLASS	MEDIAN TYPE	ACCESS CONTROL	NHS	MILEPOINT		MILEPOINT DESCRIPTION	MARKED LANES	SURFACE WIDTH/TYPE*	AADT
STATE SECONDARY	R	RUR MINOR COLL	NONE (UNDIV)	NONE	NOT NHS	00.000			2	22I	1,425
						00.000	CO3554	BAYARD RD (BACK)			
						00.010		SPEED LIMIT 40 MPH			
						00.110			2	24I	
						01.910					1,725
						01.910	CO3553	POLLING HOUSE RD S			
						02.910			2	22I	
			ROUNDABOUT			03.030			2	40I	
						03.030		BEGIN ROUNDABOUT			
						03.040	MD 2	SOLOMONS ISLAND RD			
						03.040	MD408	MT ZION RD			
						03.040		LOTHIAN ROUNDABOUT			

ROUTE NUMBER: MD 423
INVENTORY DIRECTION: EAST
ROUTE NAME: FAIRHAVEN RD

STATE SYSTEM		FUNCTIONAL CLASS	MEDIAN TYPE	ACCESS CONTROL	NHS	MILEPOINT		MILEPOINT DESCRIPTION	MARKED LANES	SURFACE WIDTH/TYPE*	AADT
STATE SECONDARY	R	RUR MINOR COLL	NONE (UNDIV)	NONE	NOT NHS	00.000			2	24I	1,425
						00.000	CO3535	JEWELL RD (BACK)			
						00.000	MD 2	SOLOMONS ISLAND RD			
						00.180			2	20I	
						00.332		SPEED LIMIT 40 MPH			
						01.780			2	22I	
						01.870			2	20I	
						01.870	CO3501	TOWN POINT RD			
						01.920		SPEED LIMIT 30 MPH			
						02.440		STRUC #2068 HERRING BAY			
						02.790	CO3512	FAIRHAVEN RD (AHEAD)			

ROUTE NUMBER: MD 424
INVENTORY DIRECTION: NORTH
ROUTE NAME: DAVIDSONVILLE RD

STATE SYSTEM		FUNCTIONAL CLASS	MEDIAN TYPE	ACCESS CONTROL	NHS	MILEPOINT	MILEPOINT DESCRIPTION	MARKED LANES	SURFACE WIDTH/TYPE*	AADT
STATE SECONDARY	R	RUR MINOR ART	NONE (UNDIV)	NONE	NOT NHS	00.000		2	24I	17,325

*A,B = UNIMPROVED; C = GRADED & DRAINED; D,E = SOIL,GRAVEL,STONE; F,G = LOW TYPE BITUMINOUS
H,I = HIGH TYPE BITUMINOUS; J = CONCRETE; K= BRICK; L = BLOCK

STATE HIGHWAY LOCATION REFERENCE

COUNTY: ANNE ARUNDEL
DISTRICT: 5
DATE: 12/31/03

ROUTE NUMBER: MD 424 CONTINUED
INVENTORY DIRECTION: NORTH
ROUTE NAME: DAVIDSONVILLE RD

STATE SYSTEM		FUNCTIONAL CLASS	MEDIAN TYPE	ACCESS CONTROL	NHS	MILEPOINT		MILEPOINT DESCRIPTION	MARKED LANES	SURFACE WIDTH/TYPE*	AADT
STATE SECONDARY	R	RUR MINOR ART	NONE (UNDIV)	NONE	NOT NHS	00.000	CO2735	BIRDSVILLE RD (BACK)	2	24I	17,325
						00.000	MD214	CENTRAL AVE			
						00.070		SPEED LIMIT 35 MPH			
						00.880		SPEED LIMIT 45 MPH			
						01.450			2	22I	
						01.900	CO2715	GOVERNOR BRIDGE RD			
						02.340			2	24I	
				PARTIAL		02.510					
						02.510	MD909	MD 424 SERVICE RD			
						02.510	CO2712	RUTLAND RD			
						02.570			2	32I	
						02.670			2	40I	
						02.720			3	48I	
			UNPROTECTED			02.890			4	48I	
						03.050	RP595- 6	RAMP 6 FR IS 595 EB TO MD 424 SB			
						03.190	RP595- 3	RAMP 3 FR RAMP 6 (FR IS595) TO MD 424 NB			
						03.200	RP595- 4	RAMP 4 FR MD 424 NB TO IS 595 EB			
						03.270	RP595- 5	RAMP 5 FR MD 424 TO RAMP 4 (TO IS595 EB)			
						03.320					13,825
						03.320	IS595	JOHN HANSON HWY			
						03.320		STRUC #2028			
						03.320		EXIT #16			
						03.320	RP595- 8	RAMP 8 FR MD 424 SB TO IS 595 WB			
						03.390	RP595- 1	RAMP 1 FR MD 424 NB TO RAMP 8 (TO IS595)			
						03.440	RP595- 8	RAMP 8 FR MD 424 TO IS 595			
						03.440	RP595- 7	RAMP 7 FR RAMP 2 (FR IS595 WB) TO MD 424			
						03.470	RP595- 2	RAMP 2 FR IS 595 WB TO MD 424 NB			
				NONE		03.560					
						03.560	CO2713	ROSSBACK RD			
			NONE (UNDIV)			03.674			2	24I	
						03.784		SPEED LIMIT 45 MPH			
			PAINTED			05.256					
			NONE (UNDIV)			05.427					
		URB OPA				05.850					17,425

*A,B = UNIMPROVED; C = GRADED & DRAINED; D,E = SOIL,GRAVEL,STONE; F,G = LOW TYPE BITUMINOUS
H,I = HIGH TYPE BITUMINOUS; J = CONCRETE; K= BRICK; L = BLOCK

STATE HIGHWAY LOCATION REFERENCE

COUNTY: ANNE ARUNDEL
DISTRICT: 5
DATE: 12/31/03

ROUTE NUMBER: MD 424 CONTINUED
INVENTORY DIRECTION: NORTH
ROUTE NAME: DAVIDSONVILLE RD

STATE SYSTEM		FUNCTIONAL CLASS	MEDIAN TYPE	ACCESS CONTROL	NHS	MILEPOINT		MILEPOINT DESCRIPTION	MARKED LANES	SURFACE WIDTH/TYPE*	AADT
STATE SECONDARY	R	URB OPA	NONE (UNDIV)	NONE	NOT NHS	05.850	MD450	DEFENSE HWY	2	24I	17,425
			CENTER TLA (UNDIV)			05.890					
						05.891		SPEED LIMIT 35 MPH			
			NONE (UNDIV)			06.350			2	22I	
						06.350	CO4093	LAYTON ST			
						06.465		VARIABLE MESSAGE SIGN			
						06.500		SPEED LIMIT 45 MPH			
						07.075			2	23I	
						07.230	CO2697	FARRELL ST			
						07.350			3	36I	23,925
						07.350	CO2637	REIDEL RD			
						07.450			3	48I	
						07.500			4	48I	
						07.680		SPEED LIMIT 35 MPH			
						07.800	CO2639	DUKE OF KENT DR			
						08.240	MD 3	ROBERT CRAIN HWY			
						08.240	CO2633	CONWAY RD (AHEAD)			

ROUTE NUMBER: MD 435
INVENTORY DIRECTION: NORTH
ROUTE NAME: TAYLOR AVE

STATE SYSTEM		FUNCTIONAL CLASS	MEDIAN TYPE	ACCESS CONTROL	NHS	MILEPOINT		MILEPOINT DESCRIPTION	MARKED LANES	SURFACE WIDTH/TYPE*	AADT
MUNICIPAL	U	URB MINOR ART	CURBED	NONE	NOT NHS	00.000			3	48I	12,575
						00.000	MD387	SPA RD (BACK)			
						00.000	MD450	WEST ST			
						00.000		WESTGATE CIR ROUNDABOUT			
			NONE (UNDIV)			00.010			2	36I	
						00.060			2	24I	
						00.095		SPEED LIMIT 30 MPH			
						00.120			2	30I	
						00.190					
						00.190		SPEED LIMIT 15 MPH			
						00.250			2	26I	
STATE SECONDARY						00.310					
						00.310		END MUNICIPAL MAINTENANCE			

*A,B = UNIMPROVED; C = GRADED & DRAINED; D,E = SOIL,GRAVEL,STONE; F,G = LOW TYPE BITUMINOUS
H,I = HIGH TYPE BITUMINOUS; J = CONCRETE; K= BRICK; L = BLOCK

STATE HIGHWAY LOCATION REFERENCE

COUNTY: ANNE ARUNDEL
DISTRICT: 5
DATE: 12/31/03

ROUTE NUMBER: MD 435 CONTINUED
INVENTORY DIRECTION: NORTH
ROUTE NAME: TAYLOR AVE

STATE SYSTEM		FUNCTIONAL CLASS	MEDIAN TYPE	ACCESS CONTROL	NHS	MILEPOINT		MILEPOINT DESCRIPTION	MARKED LANES	SURFACE WIDTH/TYPE*	AADT
STATE SECONDARY	U	URB MINOR ART	NONE (UNDIV)	NONE	NOT NHS	00.310		BEGIN STATE MAINTENANCE	2	26I	12,575
						00.330			2	24I	
						00.330	MU520	CEDAR PARK RD			
						00.360		SPEED LIMIT 30 MPH			
			CENTER TLA (UNDIV)			00.540					
		URB COLL	NONE (UNDIV)			00.810			2	40I	
						00.810	MD 70	ROWE BLVD			
						00.920			2	30I	
						00.920	MD436	RIDGELY AVE			
						00.990			3	30I	
NAME: ANNAPOLIS ST						00.990	MU120	ANNAPOLIS ST			
						01.050			2	24I	
						01.160	MD450	KING GEORGE ST			

ROUTE NUMBER: MD 436
INVENTORY DIRECTION: NORTH
ROUTE NAME: RIDGELY AVE

STATE SYSTEM		FUNCTIONAL CLASS	MEDIAN TYPE	ACCESS CONTROL	NHS	MILEPOINT		MILEPOINT DESCRIPTION	MARKED LANES	SURFACE WIDTH/TYPE*	AADT
STATE SECONDARY	U	URB COLL	NONE (UNDIV)	NONE	NOT NHS	00.000			2	24I	4,875
						00.000	MD435	TAYLOR AVE			
						00.029		SPEED LIMIT 30 MPH			
						00.110			2	32I	
						00.200			2	24I	
						00.200	MU2090	MELVIN AVE			
	R					00.470		STRUC #2081 WEEMS CREEK			
						00.470		OUT CORP LMTS ANNAPOLIS			
						00.650		SPEED LIMIT 35 MPH			
						00.720	MD783	RIVERVIEW AVE			
						00.780	RP595- 4	RAMP 4 FR MD 70 NB TO US 50/IS 595 EB			
						00.820	IS595	JOHN HANSON HWY			
						00.820		STRUC #2037			
						00.840			2	22I	
						00.840	RP595- 2	RAMP 2 FR IS 595 WB TO MD 70 NB			
						00.970	MD784	ACORN DR			
						01.140	CO2776	RIDGELY AVE (AHEAD)			

*A,B = UNIMPROVED; C = GRADED & DRAINED; D,E = SOIL,GRAVEL,STONE; F,G = LOW TYPE BITUMINOUS
H,I = HIGH TYPE BITUMINOUS; J = CONCRETE; K= BRICK; L = BLOCK

STATE HIGHWAY ADMINISTRATION OF MARYLAND
HIGHWAY INFORMATION SERVICES DIVISION
DATA SUPPORT GROUP

STATE HIGHWAY LOCATION REFERENCE

COUNTY: ANNE ARUNDEL
DISTRICT: 5
DATE: 12/31/03

ROUTE NUMBER: MD 450
INVENTORY DIRECTION: EAST
ROUTE NAME: DEFENSE HWY

STATE SYSTEM		FUNCTIONAL CLASS	MEDIAN TYPE	ACCESS CONTROL	NHS	MILEPOINT		MILEPOINT DESCRIPTION	MARKED LANES	SURFACE WIDTH/TYPE*	AADT
STATE SECONDARY	R	URB COLL	NONE (UNDIV)	NONE	NOT NHS	00.000		SEE MD 3	2	22I	4,875
						00.000		PRINCE GEORGES CO/L			
		URB MINOR ART	UNPROTECTED			00.220			5	60I	21,050
						00.220	MD 3	ROBERT CRAIN HWY (BACK)			
						00.300			4	48I	
						00.310		SPEED LIMIT 40 MPH			
			CENTER TLA (UNDIV)			00.330					
						00.550			2	24I	
			NONE (UNDIV)			00.750			2	26I	
						00.940	CO2682	TARRYTOWN AVE			
						01.900			2	35I	
						01.980			2	44I	7,150
						01.980	MD424	DAVIDSONVILLE RD			
						02.060			2	24I	
						02.080		SPEED LIMIT 45 MPH			
		RUR MAJ COLL				03.850					
						04.830		STRUC #2073 NORTH RIVER			
						04.840					8,950
						04.840	CO2624	ST STEPHENS CHURCH RD			
						04.880	CO2712	RUTLAND RD			
						05.770		STRUC #2072 BACON RIDGE BRANCH			
						06.920		SPEED LIMIT 40 MPH			
						07.160	CO2815	SOUTH HAVEN RD			
						07.160	CO2619	CROWNSVILLE RD			
						07.190			2	30I	
						07.220			2	24I	
		URB MINOR ART				07.530					
						07.530	IS 97	NO NAME			
						07.530		STRUC #2157			
						07.600		STRUC #2030X0 TRIB BROAD CREEK			
						07.870		STRUC #2031X0 TRIB BROAD CREEK			
			PAINTED			08.000			2	22I	
			NONE (UNDIV)			08.060					
			PAINTED			08.080					
						08.100		STRUC #2033X0 BROAD CREEK			

*A,B = UNIMPROVED; C = GRADED & DRAINED; D,E = SOIL,GRAVEL,STONE; F,G = LOW TYPE BITUMINOUS
H,I = HIGH TYPE BITUMINOUS; J = CONCRETE; K= BRICK; L = BLOCK

STATE HIGHWAY LOCATION REFERENCE

COUNTY: ANNE ARUNDEL
DISTRICT: 5
DATE: 12/31/03

ROUTE NUMBER: MD 450 CONTINUED
INVENTORY DIRECTION: EAST
ROUTE NAME: DEFENSE HWY

STATE SYSTEM		FUNCTIONAL CLASS	MEDIAN TYPE	ACCESS CONTROL	NHS	MILEPOINT		MILEPOINT DESCRIPTION	MARKED LANES	SURFACE WIDTH/TYPE*	AADT
STATE SECONDARY	R	URB MINOR ART	NONE (UNDIV)	NONE	NOT NHS	08.110			2	24I	8,950
						08.480		SPEED LIMIT 35 MPH			
						08.740			2	46I	
			CURBED			08.780			2	24I	
			NONE (UNDIV)			08.830			3	36I	
			CURBED			08.901					
			NONE (UNDIV)			08.945					
			CENTER TLA (UNDIV)			08.970			4	48I	
						08.970		ENT TO SHA DISTRICT #5 OFFICE			
						09.160			3	36I	
			NONE (UNDIV)			09.270			4	48I	38,250
						09.270	MD178	GENERALS HWY			
			CENTER TLA (UNDIV)			09.379					
						09.420	RP595- 8	RAMP 8 FR MD 450 SB TO IS 595 WB			
		URB OPA				09.440					
NAME: WEST ST						09.440	CO2801	JENNIFER RD			
						09.440	RP595- 1	RAMP 1 FR MD 450 TO RAMP 8 (TO IS595 WB)			
						09.440	RP595- 2	RAMP 2 FR RAMP 7 (FR IS595 WB) TO MD 450			
						09.450	RP595- 7	RAMP 7 FR IS 595 WB TO MD 450 SB			
			UNPROTECTED			09.540					
						09.560	IS595	JOHN HANSON HWY			
						09.560		STRUC #2032			
						09.600	RP595- 3	RAMP 3 FR IS 595 EB TO MD 450 NB			
			CENTER TLA (UNDIV)			09.640					
						09.730					29,950
						09.730	RP595- 5	RAMP 5 FR MD 450 TO RAMP 4 (TO IS595 EB)			
						09.730	CO2749	RIVA RD			
						09.730	RP595- 6	RAMP 6 FR RAMP 3 (FR IS595 EB) TO MD 450			
						09.740	RP595- 4	RAMP 4 FR MD 450 NB TO IS 595 EB			
						09.770		SPEED LIMIT 35 MPH			
						09.860	OP5595	HOLLY AVE			
			CURBED			09.930			4	56I	
						09.970			4	60I	31,550
						09.970	MD 2	SOLOMONS ISLAND RD			

*A,B = UNIMPROVED; C = GRADED & DRAINED; D,E = SOIL,GRAVEL,STONE; F,G = LOW TYPE BITUMINOUS
H,I = HIGH TYPE BITUMINOUS; J = CONCRETE; K= BRICK; L = BLOCK

STATE HIGHWAY LOCATION REFERENCE

COUNTY: ANNE ARUNDEL
DISTRICT: 5
DATE: 12/31/03

ROUTE NUMBER: MD 450 CONTINUED
INVENTORY DIRECTION: EAST
ROUTE NAME: WEST ST

STATE SYSTEM	FUNCTIONAL CLASS	MEDIAN TYPE	ACCESS CONTROL	NHS	MILEPOINT		MILEPOINT DESCRIPTION	MARKED LANES	SURFACE WIDTH/TYPE*	AADT
STATE SECONDARY	R URB OPA	CURBED	NONE	NOT NHS	10.040		SPEED LIMIT 30 MPH	4	60I	31,550
	U				10.080		IN CORP LMTS ANNAPOLIS			
					10.140	MD393	OLD SOLOMONS ISLAND RD			
		NONE (UNDIV)			10.210			4	53I	
					10.280			4	48I	
					10.330	MU1460	HICKS AVE			
		CENTER TLA (UNDIV)			10.630					
					10.700	MU650	CHINQUAPIN ROUND RD			
					10.770	MU 60	ADMIRAL DR			
		NONE (UNDIV)			10.820					
		CENTER TLA (UNDIV)			11.030			2	26I	
					11.070	MU2980	N SOUTHWOOD AVE			
					11.330	MU1300	GLEN AVE			
					11.330		SPEED LIMIT 25 MPH			
					11.390	MU1800	N LINDEN AVE			
		NONE (UNDIV)			11.420			2	28I	
					11.580	MU350	BREWER AVE			
		CURBED			11.690			4	48I	
		ROUNDABOUT			11.730			2	60I	
					11.730		BEGIN ROUNDABOUT			
MUNICIPAL					11.740					12,450
					11.740	MD435	TAYLOR AVE			
					11.740		END STATE MAINTENANCE			
					11.740		BEGIN MUNICIPAL MAINTENANCE			
					11.740	MD387	SPA RD			
					11.740		WESTGATE CIR ROUNDABOUT			
		CURBED			11.750			4	48I	
					11.750		END ROUNDABOUT			
					11.780			3	48I	
		NONE (UNDIV)			11.820			2	32I	
					11.890					
					11.910					
					11.956					
					11.970					
					11.996					
					12.090			2	35I	

*A,B = UNIMPROVED; C = GRADED & DRAINED; D,E = SOIL,GRAVEL,STONE; F,G = LOW TYPE BITUMINOUS
H,I = HIGH TYPE BITUMINOUS; J = CONCRETE; K= BRICK; L = BLOCK

STATE HIGHWAY LOCATION REFERENCE

COUNTY: ANNE ARUNDEL
DISTRICT: 5
DATE: 12/31/03

ROUTE NUMBER: MD 450 CONTINUED
INVENTORY DIRECTION: EAST
ROUTE NAME: WEST ST

STATE SYSTEM	FUNCTIONAL CLASS	MEDIAN TYPE	ACCESS CONTROL	NHS	MILEPOINT		MILEPOINT DESCRIPTION	MARKED LANES	SURFACE WIDTH/TYPE*	AADT
MUNICIPAL	U URB OPA	NONE (UNDIV)	NONE	NOT NHS	12.147			2	35I	12,450
					12.170			2	42I	
					12.190					
					12.203					
					12.260			2	33I	
					12.260	MU460	CALVERT ST			
					12.390			2	37I	
					12.431					
					12.460			2	26I	11,050
NAME: CHURCH CIR					12.460	MU1920	MAIN ST			
					12.500			2	36I	
					12.560			2	40I	
NAME: COLLEGE AVE					12.560	MD 70	ROWE BLVD			
					12.620			2	27I	
					12.620	MU2290	NORTH ST			
					12.663					
					12.780			2	35I	
NAME: KING GEORGE ST					12.780	MU1710	KING GEORGE ST			
STATE SECONDARY					13.060					
					13.060		END MUNICIPAL MAINTENANCE			
					13.060		BEGIN STATE MAINTENANCE			
					13.080			2	30I	
					13.120		STRUC #2071 COLLEGE CREEK			
					13.190			2	27I	
					13.200		SPEED LIMIT 30 MPH			
					13.320			2	32I	
					13.420			2	38I	17,550
					13.420	MD435	ANNAPOLIS ST			
					13.680			2	30I	
					13.770		SPEED LIMIT 40 MPH			
					13.820			2	24J	
	R				14.090		STRUC #2070 SEVERN RIVER			
					14.090		OUT CORP LMTS ANNAPOLIS			
					14.360	MD648AB	NO NAME			
		UNPROTECTED			14.370			2	36I	
					14.400			3	36I	

*A,B = UNIMPROVED; C = GRADED & DRAINED; D,E = SOIL,GRAVEL,STONE; F,G = LOW TYPE BITUMINOUS
H,I = HIGH TYPE BITUMINOUS; J = CONCRETE; K= BRICK; L = BLOCK

STATE HIGHWAY LOCATION REFERENCE

COUNTY: ANNE ARUNDEL
DISTRICT: 5
DATE: 12/31/03

ROUTE NUMBER: MD 450 CONTINUED
INVENTORY DIRECTION: EAST
ROUTE NAME: GOV RITCHIE HWY

STATE SYSTEM		FUNCTIONAL CLASS	MEDIAN TYPE	ACCESS CONTROL	NHS	MILEPOINT		MILEPOINT DESCRIPTION	MARKED LANES	SURFACE WIDTH/TYPE*	AADT
STATE SECONDARY	R	URB OPA	UNPROTECTED	NONE	NOT NHS	14.400	MD648A	BALTO ANNAPOLIS BLVD	3	36I	17,550
						14.540			4	48I	
						14.550		SPEED LIMIT 50 MPH			
						15.020	OP768	BRICE LA			
						15.510			3	36I	
						15.510	CO5254	BOULTERS WAY			
						15.570	RP 50- 4	RAMP 4 FR MD 450 NB TO MD 2 EB			
			NONE (UNDIV)			15.640			1	15I	
						15.640	RP 50- 6	RAMP 6 FR US 50 EB TO MD 450 SB			
						15.640	RP 50- 5	RAMP 5 FR MD 2 SB TO MD 450 EB			
						15.710			1	12I	
						15.810			2	36I	
						15.810	RP 50- 3	RAMP 3 FR RAMP 6 (FR US50 EB) TO MD 450			
						15.830	US 50	JOHN HANSON HWY/BLUE STAR MEM HWY			
						15.830		STRUC #2100			
						15.830		STRUC #2101			
						15.830		EXIT #27			
						15.830	MD 2	GOV RITCHIE HWY (AHEAD)			

ROUTE NUMBER: MD 468
INVENTORY DIRECTION: NORTH
ROUTE NAME: SHADYSIDE RD

STATE SYSTEM		FUNCTIONAL CLASS	MEDIAN TYPE	ACCESS CONTROL	NHS	MILEPOINT		MILEPOINT DESCRIPTION	MARKED LANES	SURFACE WIDTH/TYPE*	AADT
STATE SECONDARY	R	URB COLL	NONE (UNDIV)	NONE	NOT NHS	00.000			2	24I	10,075
						00.000	CO3377	W SHADYSIDE RD (BACK)			
						00.000	CO4653	SHADYSIDE RD			
						00.050		SPEED LIMIT 30 MPH			
						00.090	CO3372	STEAMBOAT RD			
		URB MINOR ART				00.720					
						00.890	CO3396	CEDARHURST RD			
						01.150	CO3409	COLUMBIA BEACH RD			
						01.180		SPEED LIMIT 45 MPH			
		RUR MAJ COLL				02.830					11,975

*A,B = UNIMPROVED; C = GRADED & DRAINED; D,E = SOIL,GRAVEL,STONE; F,G = LOW TYPE BITUMINOUS
H,I = HIGH TYPE BITUMINOUS; J = CONCRETE; K= BRICK; L = BLOCK

STATE HIGHWAY LOCATION REFERENCE

COUNTY: ANNE ARUNDEL
DISTRICT: 5
DATE: 12/31/03

ROUTE NUMBER: MD 468 CONTINUED
INVENTORY DIRECTION: NORTH
ROUTE NAME: MUDDY CREEK RD

STATE SYSTEM		FUNCTIONAL CLASS	MEDIAN TYPE	ACCESS CONTROL	NHS	MILEPOINT		MILEPOINT DESCRIPTION	MARKED LANES	SURFACE WIDTH/TYPE*	AADT
STATE SECONDARY	R	RUR MAJ COLL	NONE (UNDIV)	NONE	NOT NHS	02.830	MD256	DEALE CHURCHTON RD	2	24I	11,975
						02.950	CO3345	CHALK POINT RD			
						03.550	CO3344	SWAMP CIRCLE RD			
						03.810					12,475
						03.920		SPEED LIMIT 45 MPH			
						04.600	CO3520	OLD SUDLEY RD			
						06.230					11,475
						06.230	MD255	OWENSVILLE RD/GALESVILLE RD			
						07.030		SPEED LIMIT 50 MPH			
						08.790					9,875
						08.790	CO3322	MILL SWAMP RD			
						08.790	CO3323	OLD MILL SWAMP RD			
						09.660	MD468B	MD 468 SPUR			
						10.240	CO3I53	SOUTH RIVER CLUBHOUSE RD			
						11.190	MD2I4	CENTRAL AVE			

ROUTE NUMBER: MD 468B
INVENTORY DIRECTION: EAST
ROUTE NAME: MD 468 SPUR

STATE SYSTEM		FUNCTIONAL CLASS	MEDIAN TYPE	ACCESS CONTROL	NHS	MILEPOINT		MILEPOINT DESCRIPTION	MARKED LANES	SURFACE WIDTH/TYPE*	AADT
STATE SECONDARY	R	RUR LOCAL	NONE (UNDIV)	NONE	NOT NHS	00.000			2	18G	0
						00.000	MD468	MUDDY CREEK RD			
						00.010		ROAD END (BARRICADE)			

ROUTE NUMBER: MD 553A
INVENTORY DIRECTION: NORTH
ROUTE NAME: SOUTH RIVER RD S

STATE SYSTEM		FUNCTIONAL CLASS	MEDIAN TYPE	ACCESS CONTROL	NHS	MILEPOINT		MILEPOINT DESCRIPTION	MARKED LANES	SURFACE WIDTH/TYPE*	AADT
STATE SECONDARY	R	URB LOCAL	NONE (UNDIV)	NONE	NOT NHS	00.000			2	24I	99
						00.000	MD 2	SOLOMONS ISLAND RD			
						00.180			2	18H	
						00.280		ROAD END			

*A,B = UNIMPROVED; C = GRADED & DRAINED; D,E = SOIL,GRAVEL,STONE; F,G = LOW TYPE BITUMINOUS
H,I = HIGH TYPE BITUMINOUS; J = CONCRETE; K= BRICK; L = BLOCK

STATE HIGHWAY LOCATION REFERENCE

COUNTY: ANNE ARUNDEL
DISTRICT: 5
DATE: 12/31/03

ROUTE NUMBER: MD 553B
INVENTORY DIRECTION: NORTH
ROUTE NAME: SOUTH RIVER RD

STATE SYSTEM		FUNCTIONAL CLASS	MEDIAN TYPE	ACCESS CONTROL	NHS	MILEPOINT		MILEPOINT DESCRIPTION	MARKED LANES	SURFACE WIDTH/TYPE*	AADT
STATE SECONDARY	R	URB LOCAL	NONE (UNDIV)	NONE	NOT NHS	00.000			2	14I	99
						00.000		ROAD END			
						00.020			2	20I	
						00.047			2	24I	
						00.090	MD553C	SOUTH RIVER RD			
						00.240			2	30I	
						00.270	MD 2	SOLOMONS ISLAND RD			

ROUTE NUMBER: MD 553C
INVENTORY DIRECTION: NORTH
ROUTE NAME: SOUTH RIVER RD

STATE SYSTEM		FUNCTIONAL CLASS	MEDIAN TYPE	ACCESS CONTROL	NHS	MILEPOINT		MILEPOINT DESCRIPTION	MARKED LANES	SURFACE WIDTH/TYPE*	AADT
STATE SECONDARY	R	URB LOCAL	NONE (UNDIV)	NONE	NOT NHS	00.000			2	23I	99
						00.000	MD553B	SOUTH RIVER RD			
						00.100	MD 2	SOLOMONS ISLAND RD			
						00.100		STRUC #2010			
						00.120			2	24I	
						00.250		ROAD END			

ROUTE NUMBER: MD 607
INVENTORY DIRECTION: NORTH
ROUTE NAME: MAGOTHY BRIDGE RD

STATE SYSTEM		FUNCTIONAL CLASS	MEDIAN TYPE	ACCESS CONTROL	NHS	MILEPOINT		MILEPOINT DESCRIPTION	MARKED LANES	SURFACE WIDTH/TYPE*	AADT
STATE SECONDARY	R	URB MINOR ART	NONE (UNDIV)	NONE	NOT NHS	00.000			2	24I	19,475
						00.000	CO204I	MAGOTHY BRIDGE RD (BACK)			
						00.000	CO2009	WOODS RD			
			CURBED			00.300					
		URB OPA				00.440					
						00.440	MD100	NO NAME			
			NONE (UNDIV)			00.590					
						00.600		SPEED LIMIT 40 MPH			
						00.780			2	26I	
NAME: HOG NECK RD						00.780	MD177	MOUNTAIN RD			
						01.363			3	36I	

*A,B = UNIMPROVED; C = GRADED & DRAINED; D,E = SOIL,GRAVEL,STONE; F,G = LOW TYPE BITUMINOUS
H,I = HIGH TYPE BITUMINOUS; J = CONCRETE; K= BRICK; L = BLOCK

STATE HIGHWAY LOCATION REFERENCE

COUNTY: ANNE ARUNDEL
DISTRICT: 5
DATE: 12/31/03

ROUTE NUMBER: MD 607 CONTINUED
INVENTORY DIRECTION: NORTH
ROUTE NAME: HOG NECK RD

STATE SYSTEM		FUNCTIONAL CLASS	MEDIAN TYPE	ACCESS CONTROL	NHS	MILEPOINT		MILEPOINT DESCRIPTION	MARKED LANES	SURFACE WIDTH/TYPE*	AADT
STATE SECONDARY	R	URB OPA	NONE (UNDIV)	NONE	NOT NHS	01.470			2	24I	19,475
						01.530			2	30I	
						01.540	MD173	FORT SMALLWDOD RD			

ROUTE NUMBER: MD 642
INVENTORY DIRECTION: EAST
ROUTE NAME: GREENLAND BEACH RD

STATE SYSTEM		FUNCTIONAL CLASS	MEDIAN TYPE	ACCESS CONTROL	NHS	MILEPOINT		MILEPOINT DESCRIPTION	MARKED LANES	SURFACE WIDTH/TYPE*	AADT
STATE SECONDARY	R	URB LOCAL	NONE (UNDIV)	NONE	NOT NHS	00.000			1	15I	99
						00.000	MD173	FORT SMALLWOOD RD			
						00.030			2	30I	
						00.050			2	38I	
						00.080	CO1577	GREENLAND BEACH RD			

ROUTE NUMBER: MD 645B
INVENTORY DIRECTION: EAST
ROUTE NAME: OLD DORSEY RD

STATE SYSTEM		FUNCTIONAL CLASS	MEDIAN TYPE	ACCESS CONTROL	NHS	MILEPOINT		MILEPOINT DESCRIPTION	MARKED LANES	SURFACE WIDTH/TYPE*	AADT
STATE SECONDARY	R	URB LOCAL	NONE (UNDIV)	NONE	NOT NHS	00.000			2	16J	99
						00.000		ROAD END			
						00.010			2	30H	
						00.060			2	22H	
						00.080	MD645D	OLD DORSEY RD			
						00.100			2	16G	
						00.120		ROAD END (BARRICADE)			

ROUTE NUMBER: MD 645D
INVENTORY DIRECTION: NORTH
ROUTE NAME: OLD DORSEY RD

STATE SYSTEM		FUNCTIONAL CLASS	MEDIAN TYPE	ACCESS CONTROL	NHS	MILEPOINT		MILEPOINT DESCRIPTION	MARKED LANES	SURFACE WIDTH/TYPE*	AADT
STATE SECONDARY	R	URB LOCAL	NONE (UNDIV)	NONE	NOT NHS	00.000			2	40I	0
						00.000	MD645B	OLD DORSEY RD			
						00.030	MD176	DORSEY RD			

*A,B = UNIMPROVED; C = GRADED & DRAINED; D,E = SOIL,GRAVEL,STONE; F,G = LOW TYPE BITUMINOUS
H,I = HIGH TYPE BITUMINOUS; J = CONCRETE; K= BRICK; L = BLOCK

STATE HIGHWAY ADMINISTRATION OF MARYLAND
HIGHWAY INFORMATION SERVICES DIVISION
DATA SUPPORT GROUP

STATE HIGHWAY LOCATION REFERENCE

COUNTY: ANNE ARUNDEL
DISTRICT: 5
DATE: 12/31/03

ROUTE NUMBER: **MD 648A**
INVENTORY DIRECTION: NORTH
ROUTE NAME: BALTO ANNAPOLIS BLVD

STATE SYSTEM	FUNCTIONAL CLASS	MEDIAN TYPE	ACCESS CONTROL	NHS	MILEPOINT		MILEPOINT DESCRIPTION	MARKED LANES	SURFACE WIDTH/TYPE*	AADT
STATE SECONDARY	R URB COLL	NONE (UNDIV)	NONE	NOT NHS	00.000			2	28I	9,575
					00.000	MD450	GOV RICHIE HWY/BALTO ANNAPOLIS BLVD			
					00.020			2	24I	
					00.060			2	22I	
					00.060	MD648AB	NO NAME			
					00.110		SPEED LIMIT 30 MPH			
					00.440			2	40I	
					00.460	MD672	GREENBURY POINT RD			
					00.490			2	22I	
					00.540		SPEED LIMIT 35 MPH			
	URB LOCAL				00.880					
					00.880	MD179	ST MARGARETS RD			
					00.960		SPEED LIMIT 40 MPH			
					02.087		ROAD END			

ROUTE NUMBER: **MD 648AA**
INVENTORY DIRECTION: NORTH
ROUTE NAME: ASBURY DR

STATE SYSTEM	FUNCTIONAL CLASS	MEDIAN TYPE	ACCESS CONTROL	NHS	MILEPOINT		MILEPOINT DESCRIPTION	MARKED LANES	SURFACE WIDTH/TYPE*	AADT
STATE SECONDARY	R URB LOCAL	NONE (UNDIV)	NONE	NOT NHS	00.000			3	36I	99
					00.000	CO5625	LEELYN DR			
					00.080			2	24I	
					00.140		SPEED LIMIT 30 MPH			
					00.190	CO5006	JAMAR DR			
					00.480	MD648H	BALTO ANNAPOLIS BLVD			

ROUTE NUMBER: **MD 648AB**
INVENTORY DIRECTION: WEST
ROUTE NAME: NO NAME

STATE SYSTEM	FUNCTIONAL CLASS	MEDIAN TYPE	ACCESS CONTROL	NHS	MILEPOINT		MILEPOINT DESCRIPTION	MARKED LANES	SURFACE WIDTH/TYPE*	AADT
STATE SECONDARY	R URB LOCAL	NONE (UNDIV)	NONE	NOT NHS	00.000			2	26I	99
					00.000	MD648A	BALTO ANNAPOLIS BLVD			

*A,B = UNIMPROVED; C = GRADED & DRAINED; D,E = SOIL,GRAVEL,STONE; F,G = LOW TYPE BITUMINOUS
H,I = HIGH TYPE BITUMINOUS; J = CONCRETE; K= BRICK; L = BLOCK

STATE HIGHWAY LOCATION REFERENCE

COUNTY: ANNE ARUNDEL
DISTRICT: 5
DATE: 12/31/03

ROUTE NUMBER: MD 648AB CONTINUED
INVENTORY DIRECTION: WEST
ROUTE NAME: NO NAME

STATE SYSTEM		FUNCTIONAL CLASS	MEDIAN TYPE	ACCESS CONTROL	NHS	MILEPOINT		MILEPOINT DESCRIPTION	MARKED LANES	SURFACE WIDTH/TYPE*	AADT
STATE SECONDARY	R	URB LOCAL	NONE (UNDIV)	NONE	NOT NHS	00.070	MD450	KING GEORGE ST	2	26I	99
						00.070		STRUC #2070 SEVERN RIVER			
						00.100		ROAD END			

ROUTE NUMBER: MD 648D
INVENTORY DIRECTION: NORTH
ROUTE NAME: BALTO ANNAPOLIS BLVD

STATE SYSTEM		FUNCTIONAL CLASS	MEDIAN TYPE	ACCESS CONTROL	NHS	MILEPOINT		MILEPOINT DESCRIPTION	MARKED LANES	SURFACE WIDTH/TYPE*	AADT
STATE SECONDARY	R	URB LOCAL	NONE (UNDIV)	NONE	NOT NHS	00.000			2	22I	7,625
						00.000	MD 2	GOV RITCHIE HWY			
						00.100		SPEED LIMIT 40 MPH			
						01.780		SPEED LIMIT 35 MPH			
		URB COLL				01.850			2	30I	
						01.970			2	22I	
						02.150			2	24I	7,325
						02.150	CO2334	JONES STATION RD			
						03.300			3	36I	
			PAINTED			03.340			2	24I	
						03.350		SPEED LIMIT 30 MPH			
			NONE (UNDIV)			03.430					
						03.490	CO3641	EVERGREEN RD			
						03.560			2	36I	
						03.610					8,425
						03.610	CO2272	MCKINSEY RD			
						03.610	CO2231	RIGGS AVE			
						03.650			2	24I	
						04.120			3	41I	
						04.180	MD 2	GOV RITCHIE HWY			

ROUTE NUMBER: MD 648E
INVENTORY DIRECTION: NORTH
ROUTE NAME: BALTO ANNAPOLIS BLVD

STATE SYSTEM		FUNCTIONAL CLASS	MEDIAN TYPE	ACCESS CONTROL	NHS	MILEPOINT		MILEPOINT DESCRIPTION	MARKED LANES	SURFACE WIDTH/TYPE*	AADT
STATE SECONDARY	R	URB MINOR ART	PAINTED	NONE	NOT NHS	00.000			3	42I	12,875

*A,B = UNIMPROVED; C = GRADED & DRAINED; D,E = SOIL,GRAVEL,STONE; F,G = LOW TYPE BITUMINOUS
H,I = HIGH TYPE BITUMINOUS; J = CONCRETE; K= BRICK; L = BLOCK

STATE HIGHWAY ADMINISTRATION OF MARYLAND
HIGHWAY INFORMATION SERVICES DIVISION
DATA SUPPORT GROUP

STATE HIGHWAY LOCATION REFERENCE

COUNTY: ANNE ARUNDEL
DISTRICT: 5
DATE: 12/31/03

ROUTE NUMBER: MD 648E CONTINUED
INVENTORY DIRECTION: NORTH
ROUTE NAME: BALTO ANNAPOLIS BLVD

STATE SYSTEM		FUNCTIONAL CLASS	MEDIAN TYPE	ACCESS CONTROL	NHS	MILEPOINT		MILEPOINT DESCRIPTION	MARKED LANES	SURFACE WIDTH/TYPE*	AADT
STATE SECONDARY	R	URB MINOR ART	PAINTED	NONE	NOT NHS	00.000	MD177	MOUNTAIN RD	3	42I	12,875
						00.030		SPEED LIMIT 30 MPH			
			CENTER TLA (UNDIV)			00.133			2	24I	
						00.370		SPEED LIMIT 30 MPH			
			NONE (UNDIV)			00.720					
			UNPROTECTED			01.010					
						01.070					17,875
						01.070	CO780	MARLEY STATION RD			
						01.070	CO4237	MARLEY NECK BLVD			
			CENTER TLA (UNDIV)			01.140			2	12I	
						01.140	CO572I	DAVIS RD			
						01.142	CO760	QUEEN ANNE RD			
			PAINTED			01.203			2	24I	
			NONE (UNDIV)			01.262					
			PAINTED			01.360					
			CENTER TLA (UNDIV)			01.380					
			PAINTED			01.510			4	48I	
						01.660		STRUC #2074 MARLEY CREEK			
			CURBED			01.710			4	52I	
						01.770			4	48I	16,375
						01.770	MD648G	BALTO ANNAPOLIS BLVD			
						01.770	MD270	FURNACE BRANCH RD			
						01.820	RP 10- 2	RAMP 2 FR MD 648E WB TO MD 10 NB			
						01.850	RP 10- 4	RAMP 4 FR MD 10 NB TO MD 648E EB			
						01.900	RP 10- 3	RAMP 3 FR MD 648E EB TO RAMP 2 (TO MD10)			
						01.900		SPEED LIMIT 35 MPH			
						01.990					12,075
						01.990	MD 10	ARUNDEL EXPWY			
						01.990		STRUC #2116			
						01.990	RP 10- 1	RAMP 1 FR MD 10 NB TO MD 648E WB			
						01.990	RP 10- 5	RAMP 5 FR MD 10 SB TO MD 648E EB			
						01.990	RP 10- 1	RAMP 1 FR MD 10 NB TO MD 648E WB			
						02.050	RP 10- 5	RAMP 5 FR MD 10 SB TO MD 648E EB			
						02.080	RP 10- 7	RAMP 7 FR MD 648E TO RAMP 6 (TO MD 10)			
						02.080	RP 10- 8	RAMP 8 FR MD 10 SB TO MD 648E WB			

*A,B = UNIMPROVED; C = GRADED & DRAINED; D,E = SOIL,GRAVEL,STONE; F,G = LOW TYPE BITUMINOUS
H,I = HIGH TYPE BITUMINOUS; J = CONCRETE; K= BRICK; L = BLOCK

STATE HIGHWAY LOCATION REFERENCE

COUNTY: ANNE ARUNDEL
DISTRICT: 5
DATE: 12/31/03

ROUTE NUMBER: MD 648E CONTINUED
INVENTORY DIRECTION: NORTH
ROUTE NAME: BALTO ANNAPOLIS BLVD

STATE SYSTEM	FUNCTIONAL CLASS	MEDIAN TYPE	ACCESS CONTROL	NHS	MILEPOINT		MILEPOINT DESCRIPTION	MARKED LANES	SURFACE WIDTH/TYPE*	AADT
STATE SECONDARY	R URB MINOR ART	CURBED	NONE	NOT NHS	02.130	RP 10- 6	RAMP 6 FR MD 648E EB TO MD 10 SB	4	48I	12,075
					02.180		SPEED LIMIT 30 MPH			
		CENTER TLA (UNDIV)			02.200					
					02.200	CO731	PILLSBURY PL			
		NONE (UNDIV)			02.280			2	60I	
					02.340			2	46I	
					02.340	CO4269	GLEN OAK AVE			
					02.450			2	22I	
					02.450	CO706	AMBERLY RD			
		CENTER TLA (UNDIV)			02.660			2	24I	
		NONE (UNDIV)			02.810			2	22I	
					02.970			2	24I	
		CURBED			03.070			3	36I	18,475
					03.070	MD 2	GOV RITCHIE HWY			
					03.110			4	36I	
					03.150			4	48I	
		NONE (UNDIV)			03.230					
					03.290	MD 3BU	CRAIN HWY			
					03.380			3	36I	
					03.420			2	36I	
					03.640			2	48I	
					03.730			4	48I	
					03.810					17,375
					03.810	MD176	DORSEY RD			
					03.810	CO3616	8TH AVE NW			
					03.820		SPEED LIMIT 40 MPH			
		CURBED			04.100					
					04.170	RP 97- 2	RAMP 2 FR MD 648E WB TO IS 97 NB			
					04.210	RP 97- 3	RAMP 3 FR MD 648E EB TO RAMP 2 (IS97 NB)			
					04.210	RP 97- 4	RAMP 4 FR RAMP 1 (FR IS97 NB) TO MD 648E			
					04.260	RP 97- 1	RAMP 1 FR IS 97 NB TO MD 648E WB			
				NOT NHS	04.290					16,975
					04.290	IS 97	NO NAME			
					04.290		STRUC #2060			
					04.290		EXIT #16			

*A,B = UNIMPROVED; C = GRADED & DRAINED; D,E = SOIL,GRAVEL,STONE; F,G = LOW TYPE BITUMINOUS
H,I = HIGH TYPE BITUMINOUS; J = CONCRETE; K= BRICK; L = BLOCK

STATE HIGHWAY LOCATION REFERENCE

COUNTY: ANNE ARUNDEL
DISTRICT: 5
DATE: 12/31/03

ROUTE NUMBER: MD 648E CONTINUED
INVENTORY DIRECTION: NORTH
ROUTE NAME: BALTO ANNAPOLIS BLVD

STATE SYSTEM	FUNCTIONAL CLASS	MEDIAN TYPE	ACCESS CONTROL	NHS	MILEPOINT		MILEPOINT DESCRIPTION	MARKED LANES	SURFACE WIDTH/TYPE*	AADT
STATE SECONDARY	R URB MINOR ART	CURBED	NONE	NOT NHS	04.310	RP 97- 7	RAMP 7 FR MD 648E WB TO IS 97 SB	4	48I	16,975
					04.360	RP 97- 5	RAMP 5 FR RAMP 8 (FR IS97 SB) TO MD 648E			
					04.360	RP 97- 6	RAMP 6 FR MD 648E TO RAMP 7 (TO IS97 SB)			
					04.380		SPEED LIMIT 30 MPH			
					04.400	RP 97- 8	RAMP 8 FR IS 97 SB TO MD 648E WB			
		CENTER TLA (UNDIV)			04.430			2	24I	
		NONE (UNDIV)			04.517					
					04.580	CO199	BROADVIEW BLVD			
					04.810	CO554	FERNDALE RD			
					04.940			2	25I	
					04.940	CO242	WELLHAM AVE			
					05.100			2	24I	16,075
					05.100	CO198	ORCHARD RD			
					05.100	CO562	HOLLINS FERRY RD			
					05.340	CO218	2ND AVE N			
					05.420			2	34I	
					05.500			2	24I	
					05.680		SPEED LIMIT 40 MPH			
					05.880			3	44I	
					05.880	CO9006	W ORDNANCE RD RELOC			
					05.957			4	44I	
		CURBED			06.260			4	48I	22,475
					06.260	MD169	W MAPLE RD			
					06.300	RP695- 4	RAMP 4 FR MD 648E NB TO IS 695 EB			
					06.330	RP695- 6	RAMP 6 FR IS 695 EB TO MD 648E SB			
					06.350	RP695- 3	RAMP 3 FR RAMP 6 (FR IS 695) TO MD 648E			
					06.350	RP695- 5	RAMP 5 FR MD 648E TO RAMP 4 (TO IS695)			
					06.430					17,275
					06.430	IS695	BALTO BELTWAY			
					06.430		STRUC #2057			
					06.430		EXIT #5			
					06.430	RP 97- 6	RAMP 6 FR IS 695 EB TO IS 97 SB			
					06.430	RP695- 1	RAMP 1 FR MD 648E NB TO IS 695 WB			
					06.520	RP695- 1	RAMP 1 FR MD 648E NB TO IS 695 WB			
					06.530	RP695- 8	RAMP 8 FR MD 648E TO RAMP 1 (TO IS695)			

*A,B = UNIMPROVED; C = GRADED & DRAINED; D,E = SOIL,GRAVEL,STONE; F,G = LOW TYPE BITUMINOUS
H,I = HIGH TYPE BITUMINOUS; J = CONCRETE; K= BRICK; L = BLOCK

STATE HIGHWAY LOCATION REFERENCE

COUNTY: ANNE ARUNDEL
DISTRICT: 5
DATE: 12/31/03

ROUTE NUMBER: MD 648E CONTINUED
INVENTORY DIRECTION: NORTH
ROUTE NAME: BALTO ANNAPOLIS BLVD

STATE SYSTEM		FUNCTIONAL CLASS	MEDIAN TYPE	ACCESS CONTROL	NHS	MILEPOINT		MILEPOINT DESCRIPTION	MARKED LANES	SURFACE WIDTH/TYPE*	AADT
STATE SECONDARY	R	URB MINOR ART	CURBED	NONE	NOT NHS	06.540	RP695- 7	RAMP 7 FR RAMP 2 (FR IS695) TO MD 648E	4	48I	17,275
						06.560	RP695- 2	RAMP 2 FR IS 695 WB TO MD 648E NB			
			NONE (UNDIV)			06.650			4	44I	
						06.660	CO164	HAMMONDS LA			
						06.750			2	24I	
						06.930		SPEED LIMIT 30 MPH			
						06.950			4	40I	
						07.050			2	24I	13,375
						07.050	MD170	BELLE GROVE RD			
						07.160		R/R #B&A 845 060 U			
						07.530					13,075
						07.530	MD168	NURSERY RD			
						07.610		SPEED LIMIT 40 MPH			
						07.830		STRUC #2056 PATAPSCO RIVER			
						07.830		BALTIMORE CO/L			

ROUTE NUMBER: MD 648F
INVENTORY DIRECTION: NORTH
ROUTE NAME: BALTO ANNAPOLIS BLVD

STATE SYSTEM		FUNCTIONAL CLASS	MEDIAN TYPE	ACCESS CONTROL	NHS	MILEPOINT		MILEPOINT DESCRIPTION	MARKED LANES	SURFACE WIDTH/TYPE*	AADT
STATE SECONDARY	R	URB LOCAL	NONE (UNDIV)	NONE	NOT NHS	00.000			2	22I	1,050
						00.000	US 50	BLUE STAR MEMORIAL HWY			
						00.040		SPEED LIMIT 30 MPH			
						00.420			2	24I	
			CURBED			00.560			2	36I	
						00.610	MD 2	GOV RITCHIE HWY			

ROUTE NUMBER: MD 648G
INVENTORY DIRECTION: NORTH
ROUTE NAME: BALTO ANNAPOLIS BLVD

STATE SYSTEM		FUNCTIONAL CLASS	MEDIAN TYPE	ACCESS CONTROL	NHS	MILEPOINT		MILEPOINT DESCRIPTION	MARKED LANES	SURFACE WIDTH/TYPE*	AADT
STATE SECONDARY	R	URB LOCAL	NONE (UNDIV)	NONE	NOT NHS	00.000			2	24I	0
						00.000	MD270	FURNACE BRANCH RD (BACK)			
						00.000	MD648E	BALTO ANNAPOLIS BLVD			

*A,B = UNIMPROVED; C = GRADED & DRAINED; D,E = SOIL,GRAVEL,STONE; F,G = LOW TYPE BITUMINOUS
H,I = HIGH TYPE BITUMINOUS; J = CONCRETE; K= BRICK; L = BLOCK

STATE HIGHWAY LOCATION REFERENCE

COUNTY: ANNE ARUNDEL
DISTRICT: 5
DATE: 12/31/03

ROUTE NUMBER: MD 648G CONTINUED
INVENTORY DIRECTION: NORTH
ROUTE NAME: BALTO ANNAPOLIS BLVD

STATE SYSTEM		FUNCTIONAL CLASS	MEDIAN TYPE	ACCESS CONTROL	NHS	MILEPOINT		MILEPOINT DESCRIPTION	MARKED LANES	SURFACE WIDTH/TYPE*	AADT
STATE SECONDARY	R	URB LOCAL	NONE (UNDIV)	NONE	NOT NHS	00.050			2	24II	0
						00.050	MD648I	MCGIVNEY WAY			
						00.100			2	28G	
						00.130		ROAD END			

ROUTE NUMBER: MD 648H
INVENTORY DIRECTION: NORTH
ROUTE NAME: BALTO ANNAPOLIS BLVD

STATE SYSTEM		FUNCTIONAL CLASS	MEDIAN TYPE	ACCESS CONTROL	NHS	MILEPOINT		MILEPOINT DESCRIPTION	MARKED LANES	SURFACE WIDTH/TYPE*	AADT
STATE SECONDARY	R	URB MINOR ART	NONE (UNDIV)	NONE	NOT NHS	00.000			2	24I	16,025
						00.000	MD 2	GOV RITCHIE HWY			
						00.060		SPEED LIMIT 40 MPH			
						00.110		STRUC #2188 CATTAIL CREEK			
						00.220	MD648AA	ASBURY DR			
						00.290			2	36I	
						00.329			2	24I	
						00.460	CO4880	WILETT DR			
						00.480	CO2146	HILLS RD			
						00.670	CO2131	LOWER MAGOTHY BEACH RD			
			PAINTED			00.711					
			NONE (UNDIV)			00.818					
						01.100	CO2126	RIVERDALE RD			
						01.280	CO5200	OLD MAGOTHY BRIDGE RD			
						01.380					5,425
						01.380	CO2041	MAGOTHY BRIDGE RD			
						01.980	CO2069	PASADENA RD			
						01.980	CO1607	CATHERINE AVE			
NAME: WATERFORD RD						02.390	MD915	BALTO ANNAPOLIS BLVD			
						02.770	MD100	NO NAME (EB/L)			
						02.770		STRUC #2104			
						02.810		MD 100 (WB/L)			
						02.810		STRUC #2105			
			CENTER TLA (UNDIV)			02.876					
			NONE (UNDIV)			03.070					
						03.390			2	30I	

*A,B = UNIMPROVED; C = GRADED & DRAINED; D,E = SOIL,GRAVEL,STONE; F,G = LOW TYPE BITUMINOUS
H,I = HIGH TYPE BITUMINOUS; J = CONCRETE; K= BRICK; L = BLOCK

STATE HIGHWAY LOCATION REFERENCE

COUNTY: ANNE ARUNDEL
DISTRICT: 5
DATE: 12/31/03

ROUTE NUMBER: MD 648II CONTINUED
INVENTORY DIRECTION: NORTH
ROUTE NAME: WATERFORD RD

STATE SYSTEM		FUNCTIONAL CLASS	MEDIAN TYPE	ACCESS CONTROL	NHS	MILEPOINT		MILEPOINT DESCRIPTION	MARKED LANES	SURFACE WIDTH/TYPE*	AADT
STATE SECONDARY	R	URB MINOR ART	NONE (UNDIV)	NONE	NOT NHS	03.450			2	40I	5,425
						03.490	MD177	MOUNTAIN RD			
						03.490	CO1546	SOLLEY RD (AHEAD)			

ROUTE NUMBER: MD 648I
INVENTORY DIRECTION: EAST
ROUTE NAME: MCGIVNEY WAY

STATE SYSTEM		FUNCTIONAL CLASS	MEDIAN TYPE	ACCESS CONTROL	NHS	MILEPOINT		MILEPOINT DESCRIPTION	MARKED LANES	SURFACE WIDTH/TYPE*	AADT
STATE SECONDARY	R	URB LOCAL	NONE (UNDIV)	NONE	NOT NHS	00.000			2	26I	0
						00.000	MD648G	BALTO ANNAPOLIS BLVD			
						00.130		ROAD END			

ROUTE NUMBER: MD 652
INVENTORY DIRECTION: NORTH
ROUTE NAME: OLD TELEGRAPH RD

STATE SYSTEM		FUNCTIONAL CLASS	MEDIAN TYPE	ACCESS CONTROL	NHS	MILEPOINT		MILEPOINT DESCRIPTION	MARKED LANES	SURFACE WIDTH/TYPE*	AADT
STATE SECONDARY	R	URB LOCAL	NONE (UNDIV)	NONE	NOT NHS	00.000			2	24I	4,850
						00.000		CUL DE SAC			
						00.660			2	44I	
						00.690	MD176	DORSEY RD			

ROUTE NUMBER: MD 665
INVENTORY DIRECTION: EAST
ROUTE NAME: ARIS T ALLEN BLVD

STATE SYSTEM		FUNCTIONAL CLASS	MEDIAN TYPE	ACCESS CONTROL	NHS	MILEPOINT		MILEPOINT DESCRIPTION	MARKED LANES	SURFACE WIDTH/TYPE*	AADT
STATE PRIMARY	R	URB FRWY EXPWY	POSITIVE BARRIER	FULL	NOT NHS	00.000			4	48I	65,325
						00.000	RP595-10	RAMP 10 FR IS 595 EB TO IS 595 EB			
						00.000	RP595-11	RAMP 11 FR IS 595 WB TO IS 595 WB			
						00.000		EXIT #22			
						00.210		SPEED LIMIT 50 MPH			
						00.270	RP595- 7	RAMP 7 FR IS 595 WB TO MD 665 SB			
						00.270		STRUC #2161			
						00.500	RP595- 7	RAMP 7 FR IS 595 WB TO MD 665 SB			

*A,B = UNIMPROVED; C = GRADED & DRAINED; D,E = SOIL,GRAVEL,STONE; F,G = LOW TYPE BITUMINOUS
H,I = HIGH TYPE BITUMINOUS; J = CONCRETE; K= BRICK; L = BLOCK

STATE HIGHWAY ADMINISTRATION OF MARYLAND
HIGHWAY INFORMATION SERVICES DIVISION
DATA SUPPORT GROUP

STATE HIGHWAY LOCATION REFERENCE

COUNTY: ANNE ARUNDEL
DISTRICT: 5
DATE: 12/31/03

ROUTE NUMBER: MD 665 CONTINUED
INVENTORY DIRECTION: EAST
ROUTE NAME: ARIS T ALLEN BLVD

STATE SYSTEM	FUNCTIONAL CLASS	MEDIAN TYPE	ACCESS CONTROL	NHS	MILEPOINT		MILEPOINT DESCRIPTION	MARKED LANES	SURFACE WIDTH/TYPE*	AADT
STATE PRIMARY	R URB FRWY EXPWY	POSITIVE BARRIER	FULL	NOT NHS	00.520		STRUC #2162 (WB/L OUT OF SIGHT)	4	481	65,325
		CURBED			00.680					
					00.750	RP595- 9	RAMP 9 FR MD 665 WB TO IS 595 EB			
					00.770	RP665- 3	RAMP 3 FR MD 665 EB TO RIVA RD NB			
					00.830	RP665- 8	RAMP 8 FR RIVA RD SB TO MD 665 WB			
					00.930	CO2749	RIVA RD			
					00.930		STRUC #2164			
			PARTIAL		01.060					
					01.060	RP665- 7	RAMP 7 FR MD 665 WB TO RIVA RD SB			
					01.080	RP665- 4	RAMP 4 FR RIVA RD NB TO MD 665 EB			
					01.140		SPEED LIMIT 55 MPH			
					01.340	RP665- 3	RAMP 3 FR MD 665 EB TO MD 2 NB			
					01.440	RP665- 8	RAMP 8 FR MD 2 SB TO MD 665 WB			
		UNPROTECTED			01.500					
					01.520	RP665- 5	RAMP 5 FR MD 2 SB TO MD 665 EB			
STATE SECONDARY					01.560					
					01.560	MD 2	SOLOMONS ISLAND RD			
					01.560		STRUC #2165			
					01.630	RP665- 1	RAMP 1 FR MD 2 NB TO MD 665 WB			
					01.680	RP665- 4	RAMP 4 FR MD 2 NB TO MD 665 EB			
					01.768			4	521	
					01.768	RP665- 2	RAMP 2 FR MD 665 WB TO MD 2 NB			
					01.780		SPEED LIMIT 50 MPH			
					01.850		STRUC #2199 CHURCH CREEK			
	U				01.950	MD665A	VINEYARD RD			
					01.950		IN CORP LMTS ANNAPOLIS			
					02.030	MD665B	NO NAME			
		CURBED			02.430			5	641	
					02.450		SPEED LIMIT 40 MPH			
					02.550	MD665C	CHINQUAPIN ROUND RD			
		NONE (UNDIV)			02.620			5	601	
					02.680	CO5464	FOREST DR (AHEAD)			

*A,B = UNIMPROVED; C = GRADED & DRAINED; D,E = SOIL,GRAVEL,STONE; F,G = LOW TYPE BITUMINOUS
H,I = HIGH TYPE BITUMINOUS; J = CONCRETE; K= BRICK; L = BLOCK

STATE HIGHWAY LOCATION REFERENCE

COUNTY: ANNE ARUNDEL
DISTRICT: 5
DATE: 12/31/03

ROUTE NUMBER: MD 665A
INVENTORY DIRECTION: SOUTH
ROUTE NAME: VINEYARD RD

STATE SYSTEM		FUNCTIONAL CLASS	MEDIAN TYPE	ACCESS CONTROL	NHS	MILEPOINT		MILEPOINT DESCRIPTION	MARKED LANES	SURFACE WIDTH/TYPE*	AADT
STATE SECONDARY	R	URB LOCAL	NONE (UNDIV)	NONE	NOT NHS	00.000			2	28I	99
						00.000	MD665	ARIS T ALLEN BLVD			
						00.050	OP97I	VINEYARD RD (AHEAD)			

ROUTE NUMBER: MD 665B
INVENTORY DIRECTION: NORTH
ROUTE NAME: NO NAME

STATE SYSTEM		FUNCTIONAL CLASS	MEDIAN TYPE	ACCESS CONTROL	NHS	MILEPOINT		MILEPOINT DESCRIPTION	MARKED LANES	SURFACE WIDTH/TYPE*	AADT
STATE SECONDARY	U	URB LOCAL	NONE (UNDIV)	NONE	NOT NHS	00.000			2	28I	99
						00.000	MD665	ARIS T ALLEN BLVD			
						00.070	OP5173	NO NAME			

ROUTE NUMBER: MD 665C
INVENTORY DIRECTION: NORTH
ROUTE NAME: CHINQUAPIN ROUND RD

STATE SYSTEM		FUNCTIONAL CLASS	MEDIAN TYPE	ACCESS CONTROL	NHS	MILEPOINT		MILEPOINT DESCRIPTION	MARKED LANES	SURFACE WIDTH/TYPE*	AADT
STATE SECONDARY	U	URB MINOR ART	CURBED	NONE	NOT NHS	00.000			4	48I	20,275
						00.000	MD665	ARIS T ALLEN BLVD			
		URB COLL	CENTER TLA (UNDIV)			00.090			2	30I	
						00.090	MU1070	FAIRFAX RD			
						00.140	MU650	CHINQUAPIN ROUND RD (AHEAD)			

ROUTE NUMBER: MD 665E
INVENTORY DIRECTION: NORTH
ROUTE NAME: GRAND OAK DR

STATE SYSTEM		FUNCTIONAL CLASS	MEDIAN TYPE	ACCESS CONTROL	NHS	MILEPOINT		MILEPOINT DESCRIPTION	MARKED LANES	SURFACE WIDTH/TYPE*	AADT
STATE SECONDARY	R	URB LOCAL	NONE (UNDIV)	NONE	NOT NHS	00.000			2	30I	1,061
						00.000	CO285I	WILELINOR DR			
						00.060	MD665F	PYTHIAN DR			
						00.090	MD 2	SOLOMONS ISLAND RD			
						00.090	RP665- 3	RAMP 3 FR MD 665 EB TO MD 2 NB			

*A,B = UNIMPROVED; C = GRADED & DRAINED; D,E = SOIL,GRAVEL,STONE; F,G = LOW TYPE BITUMINOUS
H,I = HIGH TYPE BITUMINOUS; J = CONCRETE; K= BRICK; L = BLOCK

STATE HIGHWAY ADMINISTRATION OF MARYLAND
HIGHWAY INFORMATION SERVICES DIVISION
DATA SUPPORT GROUP

STATE HIGHWAY LOCATION REFERENCE

COUNTY: ANNE ARUNDEL
DISTRICT: 5
DATE: 12/31/03

ROUTE NUMBER: MD 665F
INVENTORY DIRECTION: NORTH
ROUTE NAME: PYTHIAN DR

STATE SYSTEM		FUNCTIONAL CLASS	MEDIAN TYPE	ACCESS CONTROL	NHS	MILEPOINT		MILEPOINT DESCRIPTION	MARKED LANES	SURFACE WIDTH/TYPE*	AADT
STATE SECONDARY	R	URB LOCAL	NONE (UNDIV)	NONE	NOT NHS	00.000			2	30I	99
						00.000	MD665E	GRAND OAK DR			
						00.040			2	20I	
						00.070			2	16I	
						00.190		ROAD END			

ROUTE NUMBER: MD 672
INVENTORY DIRECTION: EAST
ROUTE NAME: GREENBURY POINT RD

STATE SYSTEM		FUNCTIONAL CLASS	MEDIAN TYPE	ACCESS CONTROL	NHS	MILEPOINT		MILEPOINT DESCRIPTION	MARKED LANES	SURFACE WIDTH/TYPE*	AADT
STATE SECONDARY	R	URB COLL	NONE (UNDIV)	NONE	NOT NHS	00.000			2	28I	8,199
						00.000	MD648A	BALTO ANNAPOLIS BLVD (BACK)			
						00.050			2	22I	
						00.190	GV 49	GREENBURY POINT RD (AHEAD)			

ROUTE NUMBER: MD 695
INVENTORY DIRECTION: NORTH
ROUTE NAME: BALTO BELTWAY

STATE SYSTEM		FUNCTIONAL CLASS	MEDIAN TYPE	ACCESS CONTROL	NHS	MILEPOINT		MILEPOINT DESCRIPTION	MARKED LANES	SURFACE WIDTH/TYPE*	AADT
STATE PRIMARY	R	URB FRWY EXPWY	POSITIVE BARRIER	FULL	NHS	00.000			4	48J	42,025
						00.000		BALTO CITY LINE			
						00.000		STRUC #BCZ001 CURTIS CREEK			
						00.160		R/R #CSX 141 350 F			
						00.160	MD710	EAST ORDNANCE RD			
			UNPROTECTED			00.210			4	48I	
						00.440	RP 10- 4	RAMP 4 FR MD 10 NB TO MD 695 EB			
						00.440	RP 10- 2	RAMP 2 FR MD 695 TO RAMP 1 (TO MD 695)			
						00.760					68,425
						00.760		END TOLL MAINTENANCE			
						00.760		BEGIN STATE MAINTENANCE			
						00.760	MD 10	ARUNDEL EXPWY			
						00.760		STRUC #AAZ010			
						00.760		EXIT #2			

*A,B = UNIMPROVED; C = GRADED & DRAINED; D,E = SOIL,GRAVEL,STONE; F,G = LOW TYPE BITUMINOUS
H,I = HIGH TYPE BITUMINOUS; J = CONCRETE; K= BRICK; L = BLOCK

STATE HIGHWAY LOCATION REFERENCE

COUNTY: ANNE ARUNDEL
DISTRICT: 5
DATE: 12/31/03

ROUTE NUMBER: MD 695 CONTINUED
INVENTORY DIRECTION: NORTH
ROUTE NAME: BALTO BELTWAY

STATE SYSTEM		FUNCTIONAL CLASS	MEDIAN TYPE	ACCESS CONTROL	NHS	MILEPOINT		MILEPOINT DESCRIPTION	MARKED LANES	SURFACE WIDTH/TYPE*	AADT
STATE PRIMARY	R	URB FRWY EXPWY	UNPROTECTED	FULL	NHS	00.760	RP 10- 1	RAMP 1 FR MD 10 NB TO MD 695 WB	4	48I	68,425
						00.830		INTERSTATE MILE MARKER 1.0			
						00.910	RP 10- 7	RAMP 7 FR MD 695 WB TO MD 10 SB			
						00.930		MD 10 (SB/L)			
						00.930		STRUC #AAZ009			
						00.930	RP 10- 7	RAMP 7 FR MD 695 WB TO MD 10 SB			
			POSITIVE BARRIER			01.200					
						01.200		STRUC #2166 CABIN BRANCH			
						01.290	RP 10- 6	RAMP 6 FR MD 695 EB TO MD 10 SB			
						01.490			5	48I	
						01.490	RP 10- 1	RAMP 1 FR MD 10 NB TO MD 695 WB			
						01.630	RP695- 3	RAMP 3 FR MD 695 EB TO MD 711 NB			
						01.670			5	60I	90,025
						01.670	MD 2	GOV RITCHIE HWY			
						01.670		STRUC #2093			
						01.670		EXIT #3A			
						01.772			6	72I	
						01.900	RP695- 8	RAMP 8 FR MD 2 SB TO MD 695 WB			
						01.910	RP695- 5	RAMP 5 FR MD 2 SB TO MD 695 EB			
						01.950			5	60I	
						02.070		VARIABLE MESSAGE SIGN #509 (SB/L)			
						02.120	RP895B- 1	RAMP 1 FR IS 895B NB TO MD 695 WB			
						02.170	IS895B	HARBOR TUNNEL THRUWAY			
						02.170		STRUC #2121			
						02.170		EXIT #3B			
						02.290	RP895B- 6	RAMP 6 FR MD 695 EB TO IS 895B SB			
						02.480	RP 97- 4	RAMP 4 FR IS 97 NB TO IS 695 EB			
						02.480	RP 97- 7	RAMP 7 FR IS 695 WB TO IS 97 SB			
						02.480		EXIT #4			
						02.480	IS695	BALTO BELTWAY (AHEAD)			

ROUTE NUMBER: MD 710
INVENTORY DIRECTION: EAST
ROUTE NAME: EAST ORDNANCE RD

STATE SYSTEM	FUNCTIONAL CLASS	MEDIAN TYPE	ACCESS CONTROL	NHS	MILEPOINT	MILEPOINT DESCRIPTION	MARKED LANES	SURFACE WIDTH/TYPE*	AADT

*A,B = UNIMPROVED; C = GRADED & DRAINED; D,E = SOIL,GRAVEL,STONE; F,G = LOW TYPE BITUMINOUS
H,I = HIGH TYPE BITUMINOUS; J = CONCRETE; K= BRICK; L = BLOCK

STATE HIGHWAY ADMINISTRATION OF MARYLAND
HIGHWAY INFORMATION SERVICES DIVISION
DATA SUPPORT GROUP

STATE HIGHWAY LOCATION REFERENCE

COUNTY: ANNE ARUNDEL
DISTRICT: 5
DATE: 12/31/03

ROUTE NUMBER: MD 710 CONTINUED
INVENTORY DIRECTION: EAST
ROUTE NAME: EAST ORDNANCE RD

STATE SYSTEM		FUNCTIONAL CLASS	MEDIAN TYPE	ACCESS CONTROL	NHS	MILEPOINT		MILEPOINT DESCRIPTION	MARKED LANES	SURFACE WIDTH/TYPE*	AADT
STATE SECONDARY	R	URB MINOR ART	CURBED	NONE	NOT NHS	00.000			3	37I	25,650
						00.000	CO3866	WEST ORDNANCE RD (BACK)			
						00.000	MD 2	GOV RITCHIE HWY			
						00.080			4	50I	
						00.109			3	50I	
						00.165			4	50I	
						00.190		SPEED LIMIT 40 MPH			
						00.250			4	48I	
						00.250	CO5483	CHESAPEAKE CENTRE DR			
						00.330	RP 10- 6	RAMP 6 FR MD 710 EB TO MD 10 SB			
						00.350	RP 10- 8	RAMP 8 FR MD 10 SB TO MD 710 WB			
						00.430	RP 10- 7	RAMP 7 FR MD 710 TO RAMP 6 (TO MD 10 SB)			
						00.480	RP 10- 5	RAMP 5 FR MD 10 SB TO MD 710 EB			
						00.510		STRUC #2113 FURNACE CREEK			
						00.540		SPEED LIMIT 45 MPH			
						00.560					35,650
						00.560	MD 10	ARUNDEL EXPWY			
						00.560		STRUC #2112			
						00.560	RP 10- 5	RAMP 5 FR MD 10 SB TO MD 710 EB			
						00.600	RP 10- 3	RAMP 3 FR MD 710 EB TO MD 10 NB			
						00.690	RP 10- 1	RAMP 1 FR RAMP 4 (FR MD 10 NB) TO MD 710			
						00.710	RP 10- 4	RAMP 4 FR MD 10 NB TO MD 710 EB			
						00.760	RP 10- 2	RAMP 2 FR MD 710 WB TO MD 10 NB			
						00.870					15,150
						00.870	CO3700	BAYMEADOW DR			
						00.920		STRUC #2114 FURNACE CREEK			
			NONE (UNDIV)			01.100			3	36I	
						01.220			2	26I	
						01.580			3	38I	
						01.780			3	36I	
						01.960			2	40I	
						01.980	MD695	BALTO BELTWAY			
						01.980		R/R #CSX 140 363 D			
						01.980		STRUC #BCZ001			
						01.990			4	62I	

*A,B = UNIMPROVED; C = GRADED & DRAINED; D,E = SOIL,GRAVEL,STONE; F,G = LOW TYPE BITUMINOUS
H,I = HIGH TYPE BITUMINOUS; J = CONCRETE; K= BRICK; L = BLOCK

STATE HIGHWAY LOCATION REFERENCE

COUNTY: ANNE ARUNDEL
DISTRICT: 5
DATE: 12/31/03

ROUTE NUMBER: MD 710 CONTINUED
INVENTORY DIRECTION: EAST
ROUTE NAME: EAST ORDNANCE RD

STATE SYSTEM		FUNCTIONAL CLASS	MEDIAN TYPE	ACCESS CONTROL	NIIS	MILEPOINT		MILEPOINT DESCRIPTION	MARKED LANES	SURFACE WIDTH/TYPE*	AADT
STATE SECONDARY	R	URB MINOR ART	CURBED	NONE	NOT NIIS	02.100			4	60J	15,150
						02.130			2	40J	
						02.160	MD173	PENNINGTON AVE			
						02.160		BALTO CITY LINE			

ROUTE NUMBER: MD 711
INVENTORY DIRECTION: EAST
ROUTE NAME: ARUNDEL CORP RD

STATE SYSTEM		FUNCTIONAL CLASS	MEDIAN TYPE	ACCESS CONTROL	NIIS	MILEPOINT		MILEPOINT DESCRIPTION	MARKED LANES	SURFACE WIDTH/TYPE*	AADT
STATE SECONDARY	R	URB LOCAL	CURBED	NONE	NOT NHS	00.000			2	32I	1,175
						00.000	MD 2	GOV RITCHIE HWY			
			NONE (UNDIV)			00.030			2	24I	
						00.050	RP695- 3	RAMP 3 FR MD 695 EB TO MD 711 NB			
						00.100	RP695- 6	RAMP 6 FR RAMP 3 (FR MD695 EB) TO MD 711			
						00.120		SPEED LIMIT 30 MPH			
						00.510	CO315	ARUNDEL CORP RD			

ROUTE NUMBER: MD 713
INVENTORY DIRECTION: NORTH
ROUTE NAME: ROCKENBACH RD

STATE SYSTEM		FUNCTIONAL CLASS	MEDIAN TYPE	ACCESS CONTROL	NHS	MILEPOINT		MILEPOINT DESCRIPTION	MARKED LANES	SURFACE WIDTH/TYPE*	AADT
STATE SECONDARY	R	URB MINOR ART	PAINTED	NONE	NOT NHS	00.000			4	48I	8,575
						00.000		BEGIN STATE MAINTENANCE			
						00.090		SPEED LIMIT 40 MPH			
			NONE (UNDIV)			00.490			3	53I	15,975
NAME: RIDGE RD						00.490	MD175	ANNAPOLIS RD			
						00.520			3	41I	
						00.550			2	36I	
						00.590		SPEED LIMIT 45 MPH			
						00.610			2	22I	
						01.350	CO3730	BASTILLE PL			
						01.500	CO935	SEVERN RD			
			CURBED			02.210			2	48I	

*A,B = UNIMPROVED; C = GRADED & DRAINED; D,E = SOIL,GRAVEL,STONE; F,G = LOW TYPE BITUMINOUS
H,I = HIGH TYPE BITUMINOUS; J = CONCRETE; K= BRICK; L = BLOCK

STATE HIGHWAY LOCATION REFERENCE

COUNTY: ANNE ARUNDEL
DISTRICT: 5
DATE: 12/31/03

ROUTE NUMBER: MD 713 CONTINUED
INVENTORY DIRECTION: NORTH
ROUTE NAME: RIDGE RD

STATE SYSTEM		FUNCTIONAL CLASS	MEDIAN TYPE	ACCESS CONTROL	NHS	MILEPOINT		MILEPOINT DESCRIPTION	MARKED LANES	SURFACE WIDTH/TYPE*	AADT
STATE SECONDARY	R	URB MINOR ART	CURBED	NONE	NOT NHS	02.240			4	48I	15,975
						02.240	MD713A	CLARK RD			
						02.260		SPEED LIMIT 40 MPH			
			POSITIVE BARRIER			02.370			3	36I	
						02.370	MD713B	RIDGE CHAPEL RD			
			UNPROTECTED			02.480			5	60I	
NAME: ARUNDEL MILLS BLVD						02.480	OP5503	ARUNDEL WAY			
						02.640	RP100- 4	RAMP 4 FR MD 713 TO RAMP 5 (TO MD100 EB)			
			POSITIVE BARRIER			02.660					
						02.660	RP100- 5	RAMP 5 FR MD 713 SB TO MD 100 EB			
						02.660	OP5504	BASS PRO DR			
						02.750	RP100- 3	RAMP 3 FR MD 100 EB TO MD 713 NB			
						02.780			4	48I	
						02.800	RP100- 6	RAMP 6 FR MD 100 EB TO MD 713 SB			
						02.860					15,775
NAME: RIDGE RD						02.860	MD100	NO NAME			
						02.860		STRUC #2183			
						02.860		EXIT #10			
			UNPROTECTED			02.900					
						02.900	RP100- 1	RAMP 1 FR MD 713 NB TO MD 100 WB			
						02.900	RP100- 7	RAMP 7 FR MD 100 WB TO MD 713 SB			
						02.920	RP100- 2	RAMP 2 FR RAMP 7 (FR MD100 WB) TO MD 713			
						02.920	RP100- 8	RAMP 8 FR MD 713 TO RAMP 1 (TO MD100 WB)			
						03.050	MD176	DORSEY RD			
						03.050	CO5769	RIDGE RD (AHEAD)			

ROUTE NUMBER: MD 713A
INVENTORY DIRECTION: WEST
ROUTE NAME: CLARK RD

STATE SYSTEM		FUNCTIONAL CLASS	MEDIAN TYPE	ACCESS CONTROL	NHS	MILEPOINT		MILEPOINT DESCRIPTION	MARKED LANES	SURFACE WIDTH/TYPE*	AADT
STATE SECONDARY	R	URB LOCAL	NONE (UNDIV)	NONE	NOT NHS	00.000			2	24I	2,890
						00.000	MD713	RIDGE RD			
						00.040		SPEED LIMIT 35 MPH			

*A,B = UNIMPROVED; C = GRADED & DRAINED; D,E = SOIL,GRAVEL,STONE; F,G = LOW TYPE BITUMINOUS
H,I = HIGH TYPE BITUMINOUS; J = CONCRETE; K= BRICK; L = BLOCK

STATE HIGHWAY LOCATION REFERENCE

COUNTY: ANNE ARUNDEL
DISTRICT: 5
DATE: 12/31/03

ROUTE NUMBER: MD 713A CONTINUED
INVENTORY DIRECTION: WEST
ROUTE NAME: CLARK RD

STATE SYSTEM	FUNCTIONAL CLASS	MEDIAN TYPE	ACCESS CONTROL	NHS	MILEPOINT		MILEPOINT DESCRIPTION	MARKED LANES	SURFACE WIDTH/TYPE*	AADT
STATE SECONDARY	R URB LOCAL	NONE (UNDIV)	NONE	NOT NHS	00.050	CO938	CLARK RD (AHEAD)	2	24I	2,890

ROUTE NUMBER: MD 713B
INVENTORY DIRECTION: SOUTH
ROUTE NAME: RIDGE CHAPEL RD

STATE SYSTEM	FUNCTIONAL CLASS	MEDIAN TYPE	ACCESS CONTROL	NHS	MILEPOINT		MILEPOINT DESCRIPTION	MARKED LANES	SURFACE WIDTH/TYPE*	AADT
STATE SECONDARY	R URB LOCAL	NONE (UNDIV)	NONE	NOT NHS	00.000			2	24I	2,890
					00.000	MD713	RIDGE RD			
					00.030		SPEED LIMIT 35 MPH			
					00.130	MD713C	TEAGUE RD			
					00.260	CO931	RIDGE CHAPEL RD (AHEAD)			

ROUTE NUMBER: MD 713C
INVENTORY DIRECTION: NORTH
ROUTE NAME: TEAGUE RD

STATE SYSTEM	FUNCTIONAL CLASS	MEDIAN TYPE	ACCESS CONTROL	NHS	MILEPOINT		MILEPOINT DESCRIPTION	MARKED LANES	SURFACE WIDTH/TYPE*	AADT
STATE SECONDARY	R URB LOCAL	NONE (UNDIV)	NONE	NOT NHS	00.000			2	24I	2,890
					00.000	MD713B	RIDGE CHAPEL RD			
					00.060			2	22I	
					00.270		CUL DE SAC			

ROUTE NUMBER: MD 713D
INVENTORY DIRECTION: NORTH
ROUTE NAME: RIDGE RD

STATE SYSTEM	FUNCTIONAL CLASS	MEDIAN TYPE	ACCESS CONTROL	NHS	MILEPOINT		MILEPOINT DESCRIPTION	MARKED LANES	SURFACE WIDTH/TYPE*	AADT
STATE SECONDARY	R URB LOCAL	NONE (UNDIV)	NONE	NOT NHS	00.000			2	52I	2,890
					00.000		ROAD END WITH BARRICADE			
					00.080			2	40I	
					00.120			2	38I	
					00.150	MD176	DORSEY RD			

*A,B = UNIMPROVED; C = GRADED & DRAINED; D,E = SOIL,GRAVEL,STONE; F,G = LOW TYPE BITUMINOUS
H,I = HIGH TYPE BITUMINOUS; J = CONCRETE; K= BRICK; L = BLOCK

STATE HIGHWAY ADMINISTRATION OF MARYLAND
HIGHWAY INFORMATION SERVICES DIVISION
DATA SUPPORT GROUP

STATE HIGHWAY LOCATION REFERENCE

COUNTY: ANNE ARUNDEL
DISTRICT: 5
DATE: 12/31/03

ROUTE NUMBER: MD 713E
INVENTORY DIRECTION: NORTH
ROUTE NAME: RIDGE RD

STATE SYSTEM		FUNCTIONAL CLASS	MEDIAN TYPE	ACCESS CONTROL	NHS	MILEPOINT		MILEPOINT DESCRIPTION	MARKED LANES	SURFACE WIDTH/TYPE*	AADT
STATE SECONDARY	R	URB LOCAL	NONE (UNDIV)	NONE	NOT NHS	00.160			4	50I	2,350
						00.160	CO582	RIDGE RD (BACK)			
		URB MINOR ART				00.250			2	24I	975
						00.250	CO5769	RIDGE RD			
						00.330	CO582	RIDGE RD (AHEAD)			

ROUTE NUMBER: MD 713F
INVENTORY DIRECTION: SOUTH
ROUTE NAME: ARUNDEL MILLS BLVD

STATE SYSTEM		FUNCTIONAL CLASS	MEDIAN TYPE	ACCESS CONTROL	NHS	MILEPOINT		MILEPOINT DESCRIPTION	MARKED LANES	SURFACE WIDTH/TYPE*	AADT
STATE SECONDARY	R	URB LOCAL	CURBED	NONE	NOT NHS	01.400			4	48I	9,999
						01.400	CO6203	ARUNDEL MILLS BLVD (BACK)			
						01.490	RP295- 2	RAMP 2 FR MD 713F TO RAMP 3(TO MD295 NB)			
						01.490	RP295- 4	RAMP 4 FR RAMP 1(FR MD295 NB) TO MD 713F			
			ROUNDABOUT			01.510			2	68I	
						01.520		ROUNDABOUT			
						01.520	RP295- 3	RAMP 3 FR MD 713F EB TO MD 295 NB			
						01.520	RP295- 1	RAMP 1 FR MD 295 NB TO MD 713F WB			
			NONE (UNDIV)			01.530			4	48I	
						01.580	MD295	BALTIMORE WASHINGTON PKWY			
						01.580		STRUC #2222			
			ROUNDABOUT			01.620			2	68I	
						01.630		ROUNDABOUT			
						01.630	RP295- 5	RAMP 5 FR MD 295 SB TO MD 713F EB			
						01.630	RP295- 7	RAMP 7 FR MD 713F WB TO MD 295 SB			
						01.650		END ROUNDABOUT			

ROUTE NUMBER: MD 723
INVENTORY DIRECTION: EAST
ROUTE NAME: OLD JESSUP RD

STATE SYSTEM		FUNCTIONAL CLASS	MEDIAN TYPE	ACCESS CONTROL	NHS	MILEPOINT		MILEPOINT DESCRIPTION	MARKED LANES	SURFACE WIDTH/TYPE*	AADT
STATE SECONDARY	R	URB LOCAL	NONE (UNDIV)	NONE	NOT NHS	00.000			2	30I	299
						00.000	MD175	JESSUP RD			

*A,B = UNIMPROVED; C = GRADED & DRAINED; D,E = SOIL,GRAVEL,STONE; F,G = LOW TYPE BITUMINOUS
H,I = HIGH TYPE BITUMINOUS; J = CONCRETE; K= BRICK; L = BLOCK

STATE HIGHWAY LOCATION REFERENCE

COUNTY: ANNE ARUNDEL
DISTRICT: 5
DATE: 12/31/03

ROUTE NUMBER: MD 723 CONTINUED
INVENTORY DIRECTION: EAST
ROUTE NAME: OLD JESSUP RD

STATE SYSTEM		FUNCTIONAL CLASS	MEDIAN TYPE	ACCESS CONTROL	NHS	MILEPOINT		MILEPOINT DESCRIPTION	MARKED LANES	SURFACE WIDTH/TYPE*	AADT
STATE SECONDARY	R	URB LOCAL	NONE (UNDIV)	NONE	NOT NHS	00.040		SPEED LIMIT 25 MPH	2	30I	299
						00.150			2	38I	
						00.180		ROAD END			

ROUTE NUMBER: MD 732R
INVENTORY DIRECTION: SOUTH
ROUTE NAME: DORSEY RUN RD

STATE SYSTEM		FUNCTIONAL CLASS	MEDIAN TYPE	ACCESS CONTROL	NHS	MILEPOINT		MILEPOINT DESCRIPTION	MARKED LANES	SURFACE WIDTH/TYPE*	AADT
STATE SECONDARY	R	URB LOCAL	NONE (UNDIV)	NONE	NOT NHS	00.000			2	24I	11,350
						00.000	CO4912	BROCK BRIDGE RD			
						00.240		SPEED LIMIT 40 MPH			
						00.300			2	24J	
						00.310	CO4912	BROCK BRIDGE RD			
						00.320		STRUC #HO 191			
						00.320		HOWARD CO/L			

ROUTE NUMBER: MD 762
INVENTORY DIRECTION: NORTH
ROUTE NAME: ANDOVER RD

STATE SYSTEM		FUNCTIONAL CLASS	MEDIAN TYPE	ACCESS CONTROL	NHS	MILEPOINT		MILEPOINT DESCRIPTION	MARKED LANES	SURFACE WIDTH/TYPE*	AADT
STATE SECONDARY	R	URB MINOR ART	NONE (UNDIV)	NONE	NOT NHS	00.000			2	48I	10,450
						00.000	MD162	AVIATION BLVD			
						00.040			2	24I	
						00.040	CO212	POPLAR AVE			
						00.090		SPEED LIMIT 40 MPH			
						00.330	CO199	BROADVIEW BLVD			
						00.340		STRUC #2208 CABIN BRANCH			
						00.380		LIGHT RAIL			
						00.530	MD170	CAMP MEADE RD			
						00.530	CO 10	ANDOVER RD (AHEAD)			

*A,B = UNIMPROVED; C = GRADED & DRAINED; D,E = SOIL,GRAVEL,STONE; F,G = LOW TYPE BITUMINOUS
H,I = HIGH TYPE BITUMINOUS; J = CONCRETE; K= BRICK; L = BLOCK

STATE HIGHWAY ADMINISTRATION OF MARYLAND
HIGHWAY INFORMATION SERVICES DIVISION
DATA SUPPORT GROUP

STATE HIGHWAY LOCATION REFERENCE

COUNTY: ANNE ARUNDEL
DISTRICT: 5
DATE: 12/31/03

ROUTE NUMBER: MD 778
INVENTORY DIRECTION: NORTH
ROUTE NAME: OLD SOLOMONS ISLAND RD

STATE SYSTEM		FUNCTIONAL CLASS	MEDIAN TYPE	ACCESS CONTROL	NHS	MILEPOINT		MILEPOINT DESCRIPTION	MARKED LANES	SURFACE WIDTH/TYPE*	AADT
STATE SECONDARY	R	RUR LOCAL	NONE (UNDIV)	NONE	NOT NHS	00.000			2	20I	575
						00.000		CALVERT CO/L			
						01.000		SPEED LIMIT 30 MPH			
						01.160	MD261	FRIENDSHIP RD			

ROUTE NUMBER: MD 778D
INVENTORY DIRECTION: NORTH
ROUTE NAME: OLD SOLOMONS ISLAND RD

STATE SYSTEM		FUNCTIONAL CLASS	MEDIAN TYPE	ACCESS CONTROL	NHS	MILEPOINT		MILEPOINT DESCRIPTION	MARKED LANES	SURFACE WIDTH/TYPE*	AADT
STATE SECONDARY	R	RUR LOCAL	NONE (UNDIV)	NONE	NOT NHS	00.000			2	12D&E	0
						00.000	MD 2	SOLOMONS ISLAND RD			
						00.050			2	12F	
						00.120			2	18G	
						00.170	MD 2	SOLOMONS ISLAND RD			

ROUTE NUMBER: MD 778E
INVENTORY DIRECTION: NORTH
ROUTE NAME: OLD SOLOMONS ISLAND RD

STATE SYSTEM		FUNCTIONAL CLASS	MEDIAN TYPE	ACCESS CONTROL	NHS	MILEPOINT		MILEPOINT DESCRIPTION	MARKED LANES	SURFACE WIDTH/TYPE*	AADT
STATE SECONDARY	R	RUR LOCAL	NONE (UNDIV)	NONE	NOT NHS	00.000			2	20G	0
						00.000		ROAD END			
						00.020	MD778Q	OLD SOLOMONS ISLAND RD			
						00.160			2	18G	
						00.240	MD 2	SOLOMONS ISLAND RD			

ROUTE NUMBER: MD 778F
INVENTORY DIRECTION: NORTH
ROUTE NAME: OLD SOLOMONS ISLAND RD

STATE SYSTEM		FUNCTIONAL CLASS	MEDIAN TYPE	ACCESS CONTROL	NHS	MILEPOINT		MILEPOINT DESCRIPTION	MARKED LANES	SURFACE WIDTH/TYPE*	AADT
STATE SECONDARY	R	RUR LOCAL	NONE (UNDIV)	NONE	NOT NHS	00.000			2	20G	99
						00.000	MD 2	SOLOMONS ISLAND RD			
						00.030			2	18G	
						00.030		SPEED LIMIT 25 MPH			

*A,B = UNIMPROVED; C = GRADED & DRAINED; D,E = SOIL,GRAVEL,STONE; F,G = LOW TYPE BITUMINOUS
H,I = HIGH TYPE BITUMINOUS; J = CONCRETE; K= BRICK; L = BLOCK

STATE HIGHWAY LOCATION REFERENCE

COUNTY: ANNE ARUNDEL
DISTRICT: 5
DATE: 12/31/03

ROUTE NUMBER: MD 778F CONTINUED
INVENTORY DIRECTION: NORTH
ROUTE NAME: OLD SOLOMONS ISLAND RD

STATE SYSTEM		FUNCTIONAL CLASS	MEDIAN TYPE	ACCESS CONTROL	NHS	MILEPOINT		MILEPOINT DESCRIPTION	MARKED LANES	SURFACE WIDTH/TYPE*	AADT
STATE SECONDARY	R	RUR LOCAL	NONE (UNDIV)	NONE	NOT NHS	00.250			2	18H	99
						00.460			2	24H	
						00.480	MD 2	SOLOMONS ISLAND RD			

ROUTE NUMBER: MD 778G
INVENTORY DIRECTION: NORTH
ROUTE NAME: OLD SOLOMONS ISLAND RD

STATE SYSTEM		FUNCTIONAL CLASS	MEDIAN TYPE	ACCESS CONTROL	NHS	MILEPOINT		MILEPOINT DESCRIPTION	MARKED LANES	SURFACE WIDTH/TYPE*	AADT
STATE SECONDARY	R	RUR LOCAL	NONE (UNDIV)	NONE	NOT NHS	00.000			2	20F	0
						00.000	MD 2	SOLOMONS ISLAND RD			
						00.030			2	14G	
						00.170			2	20D&E	
						00.200	MD 2	SOLOMONS ISLAND RD			

ROUTE NUMBER: MD 778I
INVENTORY DIRECTION: NORTH
ROUTE NAME: OLD SOLOMONS ISLAND RD

STATE SYSTEM		FUNCTIONAL CLASS	MEDIAN TYPE	ACCESS CONTROL	NHS	MILEPOINT		MILEPOINT DESCRIPTION	MARKED LANES	SURFACE WIDTH/TYPE*	AADT
STATE SECONDARY	R	RUR LOCAL	NONE (UNDIV)	NONE	NOT NHS	00.000			2	10F	0
						00.000		ROAD END			
						00.020			2	16F	
						00.080	CO3340	OWENSVILLE SUDLEY RD			

ROUTE NUMBER: MD 778J
INVENTORY DIRECTION: NORTH
ROUTE NAME: OLD SOLOMONS ISLAND RD

STATE SYSTEM		FUNCTIONAL CLASS	MEDIAN TYPE	ACCESS CONTROL	NHS	MILEPOINT		MILEPOINT DESCRIPTION	MARKED LANES	SURFACE WIDTH/TYPE*	AADT
STATE SECONDARY	R	RUR LOCAL	NONE (UNDIV)	NONE	NOT NHS	00.000			2	18H	99
						00.000	MD 2	SOLOMONS ISLAND RD			
						00.040			2	16H	
						00.260			2	18H	
						00.550			2	20H	
						00.600			2	16H	

*A,B = UNIMPROVED; C = GRADED & DRAINED; D,E = SOIL,GRAVEL,STONE; F,G = LOW TYPE BITUMINOUS
H,I = HIGH TYPE BITUMINOUS; J = CONCRETE; K= BRICK; L = BLOCK

STATE HIGHWAY LOCATION REFERENCE

COUNTY: ANNE ARUNDEL
DISTRICT: 5
DATE: 12/31/03

ROUTE NUMBER: MD 778J CONTINUED
INVENTORY DIRECTION: NORTH
ROUTE NAME: OLD SOLOMONS ISLAND RD

STATE SYSTEM		FUNCTIONAL CLASS	MEDIAN TYPE	ACCESS CONTROL	NHS	MILEPOINT		MILEPOINT DESCRIPTION	MARKED LANES	SURFACE WIDTH/TYPE*	AADT
STATE SECONDARY	R	RUR LOCAL	NONE (UNDIV)	NONE	NOT NHS	00.780			2	16G	99
						00.820		SPEED LIMIT 25 MPH			
						00.950		ROAD END			

ROUTE NUMBER: MD 778L
INVENTORY DIRECTION: NORTH
ROUTE NAME: OLD SOLOMONS ISLAND RD

STATE SYSTEM		FUNCTIONAL CLASS	MEDIAN TYPE	ACCESS CONTROL	NHS	MILEPOINT		MILEPOINT DESCRIPTION	MARKED LANES	SURFACE WIDTH/TYPE*	AADT
STATE SECONDARY	R	RUR LOCAL	NONE (UNDIV)	NONE	NOT NHS	00.000			2	8F	0
						00.000		ROAD END			
						00.090	OP1176	PORTLAND MANOR FARM RD			

ROUTE NUMBER: MD 778M
INVENTORY DIRECTION: NORTH
ROUTE NAME: OLD SOLOMONS ISLAND RD

STATE SYSTEM		FUNCTIONAL CLASS	MEDIAN TYPE	ACCESS CONTROL	NHS	MILEPOINT		MILEPOINT DESCRIPTION	MARKED LANES	SURFACE WIDTH/TYPE*	AADT
STATE SECONDARY	R	RUR LOCAL	NONE (UNDIV)	NONE	NOT NHS	00.000			2	10F	0
						00.000		ROAD END			
						00.030			2	16D&E	
						00.050	MD 2	SOLOMONS ISLAND RD			

ROUTE NUMBER: MD 778N
INVENTORY DIRECTION: NORTH
ROUTE NAME: OLD SOLOMONS ISLAND RD

STATE SYSTEM		FUNCTIONAL CLASS	MEDIAN TYPE	ACCESS CONTROL	NHS	MILEPOINT		MILEPOINT DESCRIPTION	MARKED LANES	SURFACE WIDTH/TYPE*	AADT
STATE SECONDARY	R	RUR LOCAL	NONE (UNDIV)	NONE	NOT NHS	00.000			2	16G	0
						00.000	MD 2AB	NO NAME			
						00.160			2	14D&E	
						00.180	MD 2	SOLOMONS ISLAND RD			

*A,B = UNIMPROVED; C = GRADED & DRAINED; D,E = SOIL,GRAVEL,STONE; F,G = LOW TYPE BITUMINOUS
H,I = HIGH TYPE BITUMINOUS; J = CONCRETE; K= BRICK; L = BLOCK

STATE HIGHWAY LOCATION REFERENCE

COUNTY: ANNE ARUNDEL
DISTRICT: 5
DATE: 12/31/03

ROUTE NUMBER: MD 778Q
INVENTORY DIRECTION: EAST
ROUTE NAME: OLD SOLOMONS ISLAND RD

STATE SYSTEM		FUNCTIONAL CLASS	MEDIAN TYPE	ACCESS CONTROL	NHS	MILEPOINT		MILEPOINT DESCRIPTION	MARKED LANES	SURFACE WIDTH/TYPE*	AADT
STATE SECONDARY	R	RUR LOCAL	NONE (UNDIV)	NONE	NOT NHS	00.000			2	20G	0
						00.000	MD778E	OLD SOLOMONS ISLAND RD			
						00.020	MD 2	SOLOMONS ISLAND RD			

ROUTE NUMBER: MD 779
INVENTORY DIRECTION: EAST
ROUTE NAME: OLD QUARTERFIELD RD

STATE SYSTEM		FUNCTIONAL CLASS	MEDIAN TYPE	ACCESS CONTROL	NHS	MILEPOINT		MILEPOINT DESCRIPTION	MARKED LANES	SURFACE WIDTH/TYPE*	AADT
STATE SECONDARY	R	URB LOCAL	NONE (UNDIV)	NONE	NOT NHS	00.000			2	10J	299
						00.000		ROAD END			
						00.060			2	22G	
						00.150	MD174	QUARTERFIELD RD			

ROUTE NUMBER: MD 783
INVENTORY DIRECTION: NORTH
ROUTE NAME: RIVERVIEW AVE

STATE SYSTEM		FUNCTIONAL CLASS	MEDIAN TYPE	ACCESS CONTROL	NHS	MILEPOINT		MILEPOINT DESCRIPTION	MARKED LANES	SURFACE WIDTH/TYPE*	AADT
STATE SECONDARY	R	URB LOCAL	NONE (UNDIV)	NONE	NOT NHS	00.000			2	22I	399
						00.000	MD436	RIDGELY AVE			
						00.030		SPEED LIMIT 30 MPH			
						00.230	CO5462	RIVERVIEW AVE			

ROUTE NUMBER: MD 784
INVENTORY DIRECTION: EAST
ROUTE NAME: ACORN DR

STATE SYSTEM		FUNCTIONAL CLASS	MEDIAN TYPE	ACCESS CONTROL	NHS	MILEPOINT		MILEPOINT DESCRIPTION	MARKED LANES	SURFACE WIDTH/TYPE*	AADT
STATE SECONDARY	R	URB LOCAL	NONE (UNDIV)	NONE	NOT NHS	00.000			2	24I	399
						00.000	MD436	RIDGELY AVE			
						00.030		SPEED LIMIT 25 MPH			
NAME: PAFEL RD						00.180	MD785	ACORN DR			
						00.240		ROAD END			

*A,B = UNIMPROVED; C = GRADED & DRAINED; D,E = SOIL,GRAVEL,STONE; F,G = LOW TYPE BITUMINOUS
H,I = HIGH TYPE BITUMINOUS; J = CONCRETE; K= BRICK; L = BLOCK

STATE HIGHWAY ADMINISTRATION OF MARYLAND
HIGHWAY INFORMATION SERVICES DIVISION
DATA SUPPORT GROUP

STATE HIGHWAY LOCATION REFERENCE

COUNTY: ANNE ARUNDEL
DISTRICT: 5
DATE: 12/31/03

ROUTE NUMBER: MD 785
INVENTORY DIRECTION: NORTH
ROUTE NAME: ACORN DR

STATE SYSTEM		FUNCTIONAL CLASS	MEDIAN TYPE	ACCESS CONTROL	NHS	MILEPOINT		MILEPOINT DESCRIPTION	MARKED LANES	SURFACE WIDTH/TYPE*	AADT
STATE SECONDARY	R	URB LOCAL	NONE (UNDIV)	NONE	NOT NHS	00.000			2	32I	99
						00.000	MD784	ACORN DR/PAFEL RD			
						00.040		SPEED LIMIT 25 MPH			
						00.060			2	26I	
						00.100			2	24I	
						00.140			2	20I	
						00.290		CUL DE SAC			

ROUTE NUMBER: MD 788A
INVENTORY DIRECTION: EAST
ROUTE NAME: OLD FOREST DR

STATE SYSTEM		FUNCTIONAL CLASS	MEDIAN TYPE	ACCESS CONTROL	NHS	MILEPOINT		MILEPOINT DESCRIPTION	MARKED LANES	SURFACE WIDTH/TYPE*	AADT
STATE SECONDARY	R	URB LOCAL	NONE (UNDIV)	NONE	NOT NHS	00.000			2	20I	199
						00.000	MD387	SPA RD			
						00.130			2	22I	
						00.170			2	35I	
	U					00.190		IN CORP LMTS ANNAPOLIS			
						00.200	CO5464	FOREST DR			

ROUTE NUMBER: MD 794
INVENTORY DIRECTION: NORTH
ROUTE NAME: SOUTHERN MD BLVD

STATE SYSTEM		FUNCTIONAL CLASS	MEDIAN TYPE	ACCESS CONTROL	NHS	MILEPOINT		MILEPOINT DESCRIPTION	MARKED LANES	SURFACE WIDTH/TYPE*	AADT
STATE SECONDARY	R	RUR LOCAL	NONE (UNDIV)	NONE	NOT NHS	00.000			1	16I	2,150
						00.000	MD 4	SOUTHERN MD BLVD			
		RUR MINOR ART				00.340			2	28I	
						00.340	MD258	BAY FRONT RD			
						00.430			2	36I	
						00.430	RP 4- 2	RAMP 2 FR MD 794 WB TO MD 4 NB			
						00.470	MD796	NO NAME			
		URB LOCAL				00.500					
						00.500	MD259	GREENOCK RD			
						00.580			2	22I	
						00.700		SPEED LIMIT 40 MPH			

*A,B = UNIMPROVED; C = GRADED & DRAINED; D,E = SOIL,GRAVEL,STONE; F,G = LOW TYPE BITUMINOUS
H,I = HIGH TYPE BITUMINOUS; J = CONCRETE; K= BRICK; L = BLOCK

STATE HIGHWAY LOCATION REFERENCE

COUNTY: ANNE ARUNDEL
DISTRICT: 5
DATE: 12/31/03

ROUTE NUMBER: MD 794 CONTINUED
INVENTORY DIRECTION: NORTH
ROUTE NAME: SOUTHERN MD BLVD

STATE SYSTEM		FUNCTIONAL CLASS	MEDIAN TYPE	ACCESS CONTROL	NHS	MILEPOINT		MILEPOINT DESCRIPTION	MARKED LANES	SURFACE WIDTH/TYPE*	AADT
STATE SECONDARY	R	URB LOCAL	NONE (UNDIV)	NONE	NOT NHS	00.720		STRUC # 02027	2	22I	2,150
						01.920	CO3549	SANDS RD			
						01.990		STRUC #2067 GALLOWAY CREEK			
			CENTER TLA (UNDIV)			02.380			2	24I	
			NONE (UNDIV)			02.500			3	34I	
						02.550		SPEED LIMIT 30 MPH			
						02.650			2	24I	
						02.750	MD408	MT ZION RD			

ROUTE NUMBER: MD 796
INVENTORY DIRECTION: EAST
ROUTE NAME: NO NAME

STATE SYSTEM		FUNCTIONAL CLASS	MEDIAN TYPE	ACCESS CONTROL	NHS	MILEPOINT		MILEPOINT DESCRIPTION	MARKED LANES	SURFACE WIDTH/TYPE*	AADT
STATE SECONDARY	R	RUR LOCAL	NONE (UNDIV)	NONE	NOT NHS	00.000			2	12G	0
						00.000	MD794	SOUTHERN MD BLVD			
						00.020			2	10D&E	
						00.050		ROAD END			

ROUTE NUMBER: MD 796A
INVENTORY DIRECTION: EAST
ROUTE NAME: NO NAME

STATE SYSTEM		FUNCTIONAL CLASS	MEDIAN TYPE	ACCESS CONTROL	NHS	MILEPOINT		MILEPOINT DESCRIPTION	MARKED LANES	SURFACE WIDTH/TYPE*	AADT
STATE SECONDARY	R	RUR LOCAL	NONE (UNDIV)	NONE	NOT NHS	00.000			2	20G	99
						00.000	MD258	BAY FRONT RD			
						00.050			2	16G	
						00.290	MD258	BAY FRONT RD			

ROUTE NUMBER: MD 797
INVENTORY DIRECTION: EAST
ROUTE NAME: STATE CIR

STATE SYSTEM		FUNCTIONAL CLASS	MEDIAN TYPE	ACCESS CONTROL	NHS	MILEPOINT		MILEPOINT DESCRIPTION	MARKED LANES	SURFACE WIDTH/TYPE*	AADT
STATE SECONDARY	U	URB LOCAL	NONE (UNDIV)	NONE	NOT NHS	00.000			1	24K	199
						00.000	MD797	STATE CIR (BACK)			

*A,B = UNIMPROVED; C = GRADED & DRAINED; D,E = SOIL,GRAVEL,STONE; F,G = LOW TYPE BITUMINOUS
H,I = HIGH TYPE BITUMINOUS; J = CONCRETE; K= BRICK; L = BLOCK

STATE HIGHWAY LOCATION REFERENCE

COUNTY: ANNE ARUNDEL
DISTRICT: 5
DATE: 12/31/03

ROUTE NUMBER: MD 797 CONTINUED
INVENTORY DIRECTION: EAST
ROUTE NAME: STATE CIR

STATE SYSTEM	FUNCTIONAL CLASS	MEDIAN TYPE	ACCESS CONTROL	NHS	MILEPOINT		MILEPOINT DESCRIPTION	MARKED LANES	SURFACE WIDTH/TYPE*	AADT
STATE SECONDARY	U URB LOCAL	NONE (UNDIV)	NONE	NOT NHS	00.270	MD797	STATE CIR (AHEAD)	1	24K	199

ROUTE NUMBER: MD 798
INVENTORY DIRECTION: NORTH
ROUTE NAME: OLD GENERALS HWY

STATE SYSTEM	FUNCTIONAL CLASS	MEDIAN TYPE	ACCESS CONTROL	NHS	MILEPOINT		MILEPOINT DESCRIPTION	MARKED LANES	SURFACE WIDTH/TYPE*	AADT
STATE SECONDARY	R URB COLL	NONE (UNDIV)	NONE	NOT NHS	00.000			2	20I	1,550
					00.000	CO2752	OLD GENERALS HWY (BACK)			
					00.000	CO2753	SHERWOOD FOREST RD			
					00.010		SPEED LIMIT 30 MPH			
					00.190	CO1322	RIVER RD			
					00.310			3	30I	
					00.340	MD178	GENERALS HWY			

ROUTE NUMBER: MD 908A
INVENTORY DIRECTION: NORTH
ROUTE NAME: BUSCHS FRONTAGE RD

STATE SYSTEM	FUNCTIONAL CLASS	MEDIAN TYPE	ACCESS CONTROL	NHS	MILEPOINT		MILEPOINT DESCRIPTION	MARKED LANES	SURFACE WIDTH/TYPE*	AADT
STATE SECONDARY	R URB LOCAL	NONE (UNDIV)	NONE	NOT NHS	00.000			1	14I	4,250
					00.000	US 50	BLUE STAR MEMORIAL HWY			
					00.060			1	12I	
					00.100		SPEED LIMIT 40 MPH			
					00.110			2	24I	
					00.390	RP 50- 5	RAMP 5 FR MD 908A SB TO US 50 EB			
					00.550	MD179	ST MARGARETS RD			
					00.550	MD908C	WHITEHALL RD (AHEAD)			

ROUTE NUMBER: MD 908B
INVENTORY DIRECTION: EAST
ROUTE NAME: EAST COLLEGE PKWY

STATE SYSTEM	FUNCTIONAL CLASS	MEDIAN TYPE	ACCESS CONTROL	NHS	MILEPOINT		MILEPOINT DESCRIPTION	MARKED LANES	SURFACE WIDTH/TYPE*	AADT
STATE SECONDARY	R URB LOCAL	NONE (UNDIV)	NONE	NOT NHS	00.000			2	32I	6,550
					00.000	MD931R	EAST COLLEGE PKWY			

*A,B = UNIMPROVED; C = GRADED & DRAINED; D,E = SOIL,GRAVEL,STONE; F,G = LOW TYPE BITUMINOUS
H,I = HIGH TYPE BITUMINOUS; J = CONCRETE; K= BRICK; L = BLOCK

STATE HIGHWAY LOCATION REFERENCE

COUNTY: ANNE ARUNDEL
DISTRICT: 5
DATE: 12/31/03

ROUTE NUMBER: MD 908B CONTINUED
INVENTORY DIRECTION: EAST
ROUTE NAME: EAST COLLEGE PKWY

STATE SYSTEM		FUNCTIONAL CLASS	MEDIAN TYPE	ACCESS CONTROL	NHS	MILEPOINT		MILEPOINT DESCRIPTION	MARKED LANES	SURFACE WIDTH/TYPE*	AADT
STATE SECONDARY	R	URB LOCAL	NONE (UNDIV)	NONE	NOT NHS	00.120			2	28I	6,550
						00.190			2	20I	
						00.580		SPEED LIMIT 40 MPH			
						01.620			2	24I	
						01.920	RP 50- 8	RAMP 8 FR MD 908B TO RAMP 9 (TO US50 WB)			
						02.090	MD908D	OCEANIC DR			

ROUTE NUMBER: MD 908C
INVENTORY DIRECTION: EAST
ROUTE NAME: WHITEHALL RD

STATE SYSTEM		FUNCTIONAL CLASS	MEDIAN TYPE	ACCESS CONTROL	NHS	MILEPOINT		MILEPOINT DESCRIPTION	MARKED LANES	SURFACE WIDTH/TYPE*	AADT
STATE SECONDARY	R	URB LOCAL	NONE (UNDIV)	NONE	NOT NHS	00.000			2	24I	4,550
						00.000	MD908A	BUSCHS FRONTAGE RD (BACK)			
						00.000	MD179	ST MARGARETS RD			
						00.030		SPEED LIMIT 40 MPH			
						00.230			2	22I	
						00.340			2	32I	
						00.460			2	22I	
			PAINTED			00.530			2	24I	
			NONE (UNDIV)			00.634					
						00.660	RP 50- 6	RAMP 6 FR US 50 EB TO MD 908C SB			
						00.660		EXIT #30			
						00.670	RP 50- 5	RAMP 5 FR RAMP 6 (FR US50) TO MD 908C			
						00.680	RP 50- 3	RAMP 3 FR MD 908C TO RAMP 4 (TO US50)			
						00.690	RP 50- 4	RAMP 4 FR MD 908C NB TO US 50 EB			
						00.720			2	26I	
						01.080			2	20I	
						01.430			2	35I	
						01.610			2	20I	
NAME: SKIDMORE DR						01.610	CO2504	WHITEHALL RD			
						01.610		EXIT #31			
						01.650		SPEED LIMIT 30 MPH			
						02.330			2	24I	
						02.410	MD931Y	HOLLYBEACH FARM RD			

*A,B = UNIMPROVED; C = GRADED & DRAINED; D,E = SOIL,GRAVEL,STONE; F,G = LOW TYPE BITUMINOUS
H,I = HIGH TYPE BITUMINOUS; J = CONCRETE; K= BRICK; L = BLOCK

STATE HIGHWAY ADMINISTRATION OF MARYLAND
HIGHWAY INFORMATION SERVICES DIVISION
DATA SUPPORT GROUP

STATE HIGHWAY LOCATION REFERENCE

COUNTY: ANNE ARUNDEL
DISTRICT: 5
DATE: 12/31/03

ROUTE NUMBER: MD 908C CONTINUED
INVENTORY DIRECTION: EAST
ROUTE NAME: SKIDMORE DR

STATE SYSTEM	FUNCTIONAL CLASS	MEDIAN TYPE	ACCESS CONTROL	NHS	MILEPOINT		MILEPOINT DESCRIPTION	MARKED LANES	SURFACE WIDTH/TYPE*	AADT
STATE SECONDARY	R URB LOCAL	NONE (UNDIV)	NONE	NOT NHS	02.500	MD908D	OCEANIC DR	2	241	4,550
					02.520		SPUR TO MD 908D			

ROUTE NUMBER: MD 908D
INVENTORY DIRECTION: NORTH
ROUTE NAME: OCEANIC DR

STATE SYSTEM	FUNCTIONAL CLASS	MEDIAN TYPE	ACCESS CONTROL	NHS	MILEPOINT		MILEPOINT DESCRIPTION	MARKED LANES	SURFACE WIDTH/TYPE*	AADT
STATE SECONDARY	R URB LOCAL	NONE (UNDIV)	NONE	NOT NHS	00.000			2	241	1,450
					00.000	MD908C	SKIDMORE DR			
					00.040			2	361	
					00.070	RP 50- 6	RAMP 6 FR US 50 EB TO MD 908D SB			
					00.080			3	361	
					00.080	RP 50- 4	RAMP 4 FR MD 908D TO RAMP 5 (TO US50 EB)			
					00.130			4	481	
					00.130	RP 50- 5	RAMP 5 FR MD 908D SB TO US 50 EB			
					00.130	RP 50- 5	RAMP 5 FR MD 908D SB TO US 50 EB			
					00.170	US 50	BLUE STAR MEMORIAL HWY			
					00.170		STRUC #2111			
					00.170		EXIT #32			
					00.190	RP 50- 9	RAMP 9 FR US 50 WB TO US 50 WB			
					00.220	RP 50- 1	RAMP 1 FR MD 908D TO RAMP 9 (TO US50 WB)			
					00.240	RP 50- 7	RAMP 7 FR RAMP 9 (FR US50 WB) TO MD 908D			
					00.320			3	361	
					00.320	RP 50- 2	RAMP 2 FR RAMP 7 (FR US50 WB) TO MD 908D			
					00.370			2	241	
					00.410	MD908B	EAST COLLEGE PKWY			

ROUTE NUMBER: MD 909
INVENTORY DIRECTION: NORTH
ROUTE NAME: MD 424 SERVICE RD

STATE SYSTEM	FUNCTIONAL CLASS	MEDIAN TYPE	ACCESS CONTROL	NHS	MILEPOINT	MILEPOINT DESCRIPTION	MARKED LANES	SURFACE WIDTH/TYPE*	AADT
STATE SECONDARY	R RUR LOCAL	NONE (UNDIV)	NONE	NOT NHS	00.000		2	241	0

*A,B = UNIMPROVED; C = GRADED & DRAINED; D,E = SOIL,GRAVEL,STONE; F,G = LOW TYPE BITUMINOUS
H,I = HIGH TYPE BITUMINOUS; J = CONCRETE; K= BRICK; L = BLOCK

STATE HIGHWAY LOCATION REFERENCE

COUNTY: ANNE ARUNDEL
DISTRICT: 5
DATE: 12/31/03

ROUTE NUMBER: MD 909 CONTINUED
INVENTORY DIRECTION: NORTH
ROUTE NAME: MD 424 SERVICE RD

STATE SYSTEM		FUNCTIONAL CLASS	MEDIAN TYPE	ACCESS CONTROL	NHS	MILEPOINT		MILEPOINT DESCRIPTION	MARKED LANES	SURFACE WIDTH/TYPE*	AADT
STATE SECONDARY	R	RUR LOCAL	NONE (UNDIV)	NONE	NOT NHS	00.000	CO2712	RUTLAND RD (BACK)	2	24I	0
						00.000	MD424	DAVIDSONVILLE RD			
						00.040			2	20I	
						00.210			2	18I	
						00.800		ROAD END			

ROUTE NUMBER: MD 915
INVENTORY DIRECTION: NORTH
ROUTE NAME: BALTO ANNAPOLIS BLVD

STATE SYSTEM		FUNCTIONAL CLASS	MEDIAN TYPE	ACCESS CONTROL	NHS	MILEPOINT		MILEPOINT DESCRIPTION	MARKED LANES	SURFACE WIDTH/TYPE*	AADT
STATE SECONDARY	R	URB LOCAL	NONE (UNDIV)	NONE	NOT NHS	00.000			2	22I	599
						00.000	MD648H	WATERFORD RD			
						00.035		SPEED LIMIT 30 MPH			
						00.470	MD915H	EMBER DR			

ROUTE NUMBER: MD 915A
INVENTORY DIRECTION: NORTH
ROUTE NAME: LONG HILL RD

STATE SYSTEM		FUNCTIONAL CLASS	MEDIAN TYPE	ACCESS CONTROL	NHS	MILEPOINT		MILEPOINT DESCRIPTION	MARKED LANES	SURFACE WIDTH/TYPE*	AADT
STATE SECONDARY	R	URB LOCAL	NONE (UNDIV)	NONE	NOT NHS	00.000			2	22I	525
						00.000		ROAD END			
						00.130		SPEED LIMIT 30 MPH			
						00.890	MD177	MOUNTAIN RD			

ROUTE NUMBER: MD 915H
INVENTORY DIRECTION: WEST
ROUTE NAME: EMBER DR

STATE SYSTEM		FUNCTIONAL CLASS	MEDIAN TYPE	ACCESS CONTROL	NHS	MILEPOINT		MILEPOINT DESCRIPTION	MARKED LANES	SURFACE WIDTH/TYPE*	AADT
STATE SECONDARY	R	URB LOCAL	NONE (UNDIV)	NONE	NOT NHS	00.000			2	24I	99
						00.000	MD915	BALTO ANNAPOLIS BLVD			
						00.470		ROAD END			

*A,B = UNIMPROVED; C = GRADED & DRAINED; D,E = SOIL,GRAVEL,STONE; F,G = LOW TYPE BITUMINOUS
H,I = HIGH TYPE BITUMINOUS; J = CONCRETE; K= BRICK; L = BLOCK

STATE HIGHWAY ADMINISTRATION OF MARYLAND
HIGHWAY INFORMATION SERVICES DIVISION
DATA SUPPORT GROUP

STATE HIGHWAY LOCATION REFERENCE

COUNTY: ANNE ARUNDEL
DISTRICT: 5
DATE: 12/31/03

ROUTE NUMBER: MD 917
INVENTORY DIRECTION: NORTH
ROUTE NAME: MAX BLOB PARK RD

STATE SYSTEM		FUNCTIONAL CLASS	MEDIAN TYPE	ACCESS CONTROL	NHS	MILEPOINT		MILEPOINT DESCRIPTION	MARKED LANES	SURFACE WIDTH/TYPE*	AADT
STATE SECONDARY	R	URB LOCAL	NONE (UNDIV)	NONE	NOT NHS	00.000			2	22I	99
						00.000	MD175AA	MAX BLOB PARK RD			
						00.020			2	32I	
						00.060			2	24I	
						00.090	OP317	MAX BLOB PARK RD			

ROUTE NUMBER: MD 931L
INVENTORY DIRECTION: SOUTH
ROUTE NAME: HOLLY DR

STATE SYSTEM		FUNCTIONAL CLASS	MEDIAN TYPE	ACCESS CONTROL	NHS	MILEPOINT		MILEPOINT DESCRIPTION	MARKED LANES	SURFACE WIDTH/TYPE*	AADT
STATE SECONDARY	R	URB LOCAL	NONE (UNDIV)	NONE	NOT NHS	00.000			2	26I	99
						00.000	MD179	ST MARGARETS RD			
						00.031		SPEED LIMIT 30 MPH			
						00.040			2	24I	
						00.110	CO2509	HOLLY DR			

ROUTE NUMBER: MD 931Q
INVENTORY DIRECTION: EAST
ROUTE NAME: COLLEGE PKWY

STATE SYSTEM		FUNCTIONAL CLASS	MEDIAN TYPE	ACCESS CONTROL	NHS	MILEPOINT		MILEPOINT DESCRIPTION	MARKED LANES	SURFACE WIDTH/TYPE*	AADT
STATE SECONDARY	R	URB MINOR ART	NONE (UNDIV)	NONE	NOT NHS	04.590			2	24I	30,075
						04.590	CO2420	COLLEGE PKWY (BACK)			
						04.709					11,040
						04.720			3	36I	
						04.820			2	24I	
						04.820	MD179	CAPE ST CLAIRE RD			
						04.940			2	44I	
						04.970	MD931R	EAST COLLEGE PKWY			

ROUTE NUMBER: MD 931R
INVENTORY DIRECTION: NORTH
ROUTE NAME: EAST COLLEGE PKWY

STATE SYSTEM	FUNCTIONAL CLASS	MEDIAN TYPE	ACCESS CONTROL	NHS	MILEPOINT	MILEPOINT DESCRIPTION	MARKED LANES	SURFACE WIDTH/TYPE*	AADT

*A,B = UNIMPROVED; C = GRADED & DRAINED; D,E = SOIL,GRAVEL,STONE; F,G = LOW TYPE BITUMINOUS
H,I = HIGH TYPE BITUMINOUS; J = CONCRETE; K= BRICK; L = BLOCK

STATE HIGHWAY LOCATION REFERENCE

COUNTY: ANNE ARUNDEL
DISTRICT: 5
DATE: 12/31/03

ROUTE NUMBER: MD 931R CONTINUED
INVENTORY DIRECTION: NORTH
ROUTE NAME: EAST COLLEGE PKWY

STATE SYSTEM		FUNCTIONAL CLASS	MEDIAN TYPE	ACCESS CONTROL	NHS	MILEPOINT		MILEPOINT DESCRIPTION	MARKED LANES	SURFACE WIDTH/TYPE*	AADT
STATE SECONDARY	R	URB LOCAL	NONE (UNDIV)	NONE	NOT NHS	00.000			2	38I	99
						00.000	MD908B	EAST COLLEGE PKWY			
						00.030			3	38I	
						00.080			2	24I	
						00.150	MD931Q	COLLEGE PKWY			

ROUTE NUMBER: MD 931U
INVENTORY DIRECTION: EAST
ROUTE NAME: WOODLAND CIR

STATE SYSTEM		FUNCTIONAL CLASS	MEDIAN TYPE	ACCESS CONTROL	NHS	MILEPOINT		MILEPOINT DESCRIPTION	MARKED LANES	SURFACE WIDTH/TYPE*	AADT
STATE SECONDARY	R	URB LOCAL	NONE (UNDIV)	NONE	NOT NHS	00.370			2	20I	99
						00.370	CO2487	WOODLAND CIR (BACK)			
						00.380	MD179	CAPE ST CLAIRE RD			

ROUTE NUMBER: MD 931Y
INVENTORY DIRECTION: SOUTH
ROUTE NAME: HOLLYBEACH FARM RD

STATE SYSTEM		FUNCTIONAL CLASS	MEDIAN TYPE	ACCESS CONTROL	NHS	MILEPOINT		MILEPOINT DESCRIPTION	MARKED LANES	SURFACE WIDTH/TYPE*	AADT
STATE SECONDARY	R	URB LOCAL	NONE (UNDIV)	NONE	NOT NHS	00.000			2	14I	99
						00.000	MD908C	SKIDMORE DR			
						00.040	OP748	HOLLYBEACH FARM RD (AHEAD)			

ROUTE NUMBER: MD 969
INVENTORY DIRECTION: NORTH
ROUTE NAME: ELEANOR DR

STATE SYSTEM		FUNCTIONAL CLASS	MEDIAN TYPE	ACCESS CONTROL	NHS	MILEPOINT		MILEPOINT DESCRIPTION	MARKED LANES	SURFACE WIDTH/TYPE*	AADT
STATE SECONDARY	R	URB LOCAL	NONE (UNDIV)	NONE	NOT NHS	00.000			2	10D&E	0
						00.000	MD168	NURSERY RD			
						00.080		ROAD END			

*A,B = UNIMPROVED; C = GRADED & DRAINED; D,E = SOIL,GRAVEL,STONE; F,G = LOW TYPE BITUMINOUS
H,I = HIGH TYPE BITUMINOUS; J = CONCRETE; K= BRICK; L = BLOCK

STATE HIGHWAY LOCATION REFERENCE

COUNTY: ANNE ARUNDEL
DISTRICT: 5
DATE: 12/31/03

ROUTE NUMBER: MD 969A
INVENTORY DIRECTION: NORTH
ROUTE NAME: FAIRVIEW AVE

STATE SYSTEM		FUNCTIONAL CLASS	MEDIAN TYPE	ACCESS CONTROL	NHS	MILEPOINT		MILEPOINT DESCRIPTION	MARKED LANES	SURFACE WIDTH/TYPE*	AADT
STATE SECONDARY	R	URB LOCAL	CURBED	NONE	NOT NHS	00.000			4	48I	1,799
						00.000	MD168	NURSERY RD			
						00.050			3	36I	
						00.050	RP695- 1	RAMP 1 FR IS 695 NB TO MD 969A WB			
			NONE (UNDIV)			00.090			2	42I	
						00.090	RP695- 4	RAMP 4 FR RAMP 1(FR IS695 NB) TO MD 969A			
						00.090	RP695- 2	RAMP 2 FR MD 969A WB TO IS 695 NB			
						00.110	CO116	FAIRVIEW AVE (AHEAD)			

ROUTE NUMBER: MD 980A
INVENTORY DIRECTION: SOUTH
ROUTE NAME: MD 4 SERVICE RD

STATE SYSTEM		FUNCTIONAL CLASS	MEDIAN TYPE	ACCESS CONTROL	NHS	MILEPOINT		MILEPOINT DESCRIPTION	MARKED LANES	SURFACE WIDTH/TYPE*	AADT
STATE SECONDARY	R	RUR LOCAL	PAINTED	NONE	NOT NHS	00.000			2	24I	0
						00.000	MD408	MT ZION RD (BACK)			
						00.000	MD 4	SOUTHERN MARYLAND BLVD			
						00.000		STRUC #2220			
			NONE (UNDIV)			00.010					
			PAINTED			00.050					
						00.050	RP 4- 6	RAMP 6 FR MD 4 EB TO MD 980A SB			
						00.050	RP 4- 4	RAMP 4 FR MD 980A NB TO MD 4 EB			
						00.110		SPEED LIMIT 30 MPH			
			NONE (UNDIV)			00.120					
						00.350			2	20I	
						00.680			2	22I	
						01.070	MD980E	PLUMMER LA			

ROUTE NUMBER: MD 980B
INVENTORY DIRECTION: SOUTH
ROUTE NAME: MD 4 SERVICE RD

STATE SYSTEM		FUNCTIONAL CLASS	MEDIAN TYPE	ACCESS CONTROL	NHS	MILEPOINT		MILEPOINT DESCRIPTION	MARKED LANES	SURFACE WIDTH/TYPE*	AADT
STATE SECONDARY	R	RUR LOCAL	NONE (UNDIV)	NONE	NOT NHS	00.000			2	26H	0
						00.000	CO3547	WRIGHTON RD			

*A,B = UNIMPROVED; C = GRADED & DRAINED; D,E = SOIL,GRAVEL,STONE; F,G = LOW TYPE BITUMINOUS
H,I = HIGH TYPE BITUMINOUS; J = CONCRETE; K= BRICK; L = BLOCK

STATE HIGHWAY LOCATION REFERENCE

COUNTY: ANNE ARUNDEL
DISTRICT: 5
DATE: 12/31/03

ROUTE NUMBER: **MD 980B** CONTINUED
INVENTORY DIRECTION: SOUTH
ROUTE NAME: MD 4 SERVICE RD

STATE SYSTEM		FUNCTIONAL CLASS	MEDIAN TYPE	ACCESS CONTROL	NHS	MILEPOINT		MILEPOINT DESCRIPTION	MARKED LANES	SURFACE WIDTH/TYPE*	AADT
STATE SECONDARY	R	RUR LOCAL	NONE (UNDIV)	NONE	NOT NHS	00.040		SPEED LIMIT 40 MPH	2	26H	0
						00.140			2	20H	
						01.680			2	20I	
						01.790			2	18I	
						01.930			2	18G	
NAME: SOUTHERN MOST RD						02.050		ROAD END - BARRICADE			

ROUTE NUMBER: **MD 980C**
INVENTORY DIRECTION: NORTH
ROUTE NAME: FISHERS STATION RD

STATE SYSTEM		FUNCTIONAL CLASS	MEDIAN TYPE	ACCESS CONTROL	NHS	MILEPOINT		MILEPOINT DESCRIPTION	MARKED LANES	SURFACE WIDTH/TYPE*	AADT
STATE SECONDARY	R	RUR LOCAL	NONE (UNDIV)	NONE	NOT NHS	00.000			2	20G	99
						00.000	CO3540	FISHERS STATION RD (BACK)			
						00.470			1	16G	
						00.520	MD 4	SOUTHERN MARYLAND BLVD			

ROUTE NUMBER: **MD 980E**
INVENTORY DIRECTION: SOUTH
ROUTE NAME: PLUMMER LA

STATE SYSTEM		FUNCTIONAL CLASS	MEDIAN TYPE	ACCESS CONTROL	NHS	MILEPOINT		MILEPOINT DESCRIPTION	MARKED LANES	SURFACE WIDTH/TYPE*	AADT
STATE SECONDARY	R	RUR LOCAL	NONE (UNDIV)	NONE	NOT NHS	00.000			1	20I	99
						00.000	MD 4	SOUTHERN MARYLAND BLVD			
						00.040			2	28I	
						00.050	MD980A	MD 4 SERVICE RD			
						00.070		SPEED LIMIT 40 MPH			
						00.130	CO3548	PLUMMER LA (AHEAD)			

ROUTE NUMBER: **MD 990**
INVENTORY DIRECTION: NORTH
ROUTE NAME: NO NAME

STATE SYSTEM		FUNCTIONAL CLASS	MEDIAN TYPE	ACCESS CONTROL	NHS	MILEPOINT		MILEPOINT DESCRIPTION	MARKED LANES	SURFACE WIDTH/TYPE*	AADT
STATE SECONDARY	R	URB LOCAL	NONE (UNDIV)	NONE	NOT NHS	00.000			2	14I	99

*A,B = UNIMPROVED; C = GRADED & DRAINED; D,E = SOIL,GRAVEL,STONE; F,G = LOW TYPE BITUMINOUS
H,I = HIGH TYPE BITUMINOUS; J = CONCRETE; K= BRICK; L = BLOCK

STATE HIGHWAY LOCATION REFERENCE

COUNTY: ANNE ARUNDEL
DISTRICT: 5
DATE: 12/31/03

ROUTE NUMBER: MD 990 CONTINUED
INVENTORY DIRECTION: NORTH
ROUTE NAME: NO NAME

STATE SYSTEM		FUNCTIONAL CLASS	MEDIAN TYPE	ACCESS CONTROL	NHS	MILEPOINT		MILEPOINT DESCRIPTION	MARKED LANES	SURFACE WIDTH/TYPE*	AADT
STATE SECONDARY	R	URB LOCAL	NONE (UNDIV)	NONE	NOT NHS	00.000	MD177	MOUNTAIN RD	2	141	99
						00.010		ROAD END (GATE)			

ROUTE NUMBER: MD 995
INVENTORY DIRECTION: NORTH
ROUTE NAME: AMTRAK WAY

STATE SYSTEM		FUNCTIONAL CLASS	MEDIAN TYPE	ACCESS CONTROL	NHS	MILEPOINT		MILEPOINT DESCRIPTION	MARKED LANES	SURFACE WIDTH/TYPE*	AADT
STATE SECONDARY	R	URB LOCAL	CURBED	NONE	NOT NHS	00.000			4	481	499
						00.000	MD170	AVIATION BLVD			
						00.050			2	241	
			NONE (UNDIV)			00.100					
						00.170		SPEED LIMIT 35 MPH			
						00.450		SPEED LIMIT 10 MPH			
						00.500		ROAD END			

ROUTE NUMBER: MD 997D
INVENTORY DIRECTION: NORTH
ROUTE NAME: SERVICE RD

STATE SYSTEM		FUNCTIONAL CLASS	MEDIAN TYPE	ACCESS CONTROL	NHS	MILEPOINT		MILEPOINT DESCRIPTION	MARKED LANES	SURFACE WIDTH/TYPE*	AADT
STATE SECONDARY	R	URB LOCAL	UNPROTECTED	NONE	NOT NHS	00.000			2	261	99
						00.000	RP 3- 2	RAMP 2 FR MD 3 WB TO MD 997D NB			
						00.010		SPEED LIMIT 45 MPH			
			NONE (UNDIV)			00.100					
						00.200	CO5461	VETERANS HWY			
						00.240	IS 97	NO NAME			
						00.240		STRUC #2142			
						00.270	MD 3	ROBERT CRAIN HWY			
						00.270		STRUC #2143			
						00.290	CO5460	JABEZ RUN			

*A,B = UNIMPROVED; C = GRADED & DRAINED; D,E = SOIL,GRAVEL,STONE; F,G = LOW TYPE BITUMINOUS
H,I = HIGH TYPE BITUMINOUS; J = CONCRETE; K= BRICK; L = BLOCK

STATE HIGHWAY LOCATION REFERENCE

COUNTY: ANNE ARUNDEL
DISTRICT: 5
DATE: 12/31/03

ROUTE NUMBER: MD 997E
INVENTORY DIRECTION: EAST
ROUTE NAME: STEVENSON RD

STATE SYSTEM		FUNCTIONAL CLASS	MEDIAN TYPE	ACCESS CONTROL	NHS	MILEPOINT		MILEPOINT DESCRIPTION	MARKED LANES	SURFACE WIDTH/TYPE*	AADT
STATE SECONDARY	R	URB COLL	NONE (UNDIV)	NONE	NOT NHS	00.900			2	46I	4,458
						00.900	CO1337	STEVENSON RD (BACK)			
						00.910			2	24I	
			CURBED			01.020					
						01.060	MD 3BU	NEW CUT RD			

ROUTE NUMBER: US 50
INVENTORY DIRECTION: EAST
ROUTE NAME: JOHN HANSON HWY

STATE SYSTEM		FUNCTIONAL CLASS	MEDIAN TYPE	ACCESS CONTROL	NHS	MILEPOINT		MILEPOINT DESCRIPTION	MARKED LANES	SURFACE WIDTH/TYPE*	AADT
STATE SECONDARY	R	URB COLL	CURBED	NONE	NOT NHS	00.000		SEE IS 595	2	24I	4,458
						00.000		PRINCE GEORGES CO/L			
STATE PRIMARY		URB FRWY EXPWY	POSITIVE BARRIER	FULL	NHS	10.620			6	72I	124,875
						10.620	IS595	JOHN HANSON HWY (BACK)			
						10.620	RP595- 4	RAMP 4 FR MD 70 NB TO US 50/IS 595 EB			
						11.090			6	72J	
						11.360		STRUC #2038 SEVERN RIVER			
						11.640			6	72I	
						12.020	RP 50- 6	RAMP 6 FR US 50 EB TO MD 450 SB			
						12.020	RP 50- 8	RAMP 8 FR MD 2 SB TO US 50 WB			
						12.080		SPEED LIMIT 55 MPH			
						12.140	CO5254	BOULTERS WAY			
						12.210		STRUC #2039			
						12.210	RP 50- 7	RAMP 7 FR US 50 WB TO MD 2 SB			
						12.280					99,375
NAME: BLUE STAR MEMORIAL HWY						12.280	MD 2	GOV RITCHIE HWY			
						12.280		STRUC #2100			
						12.280	MD450	GOV RITCHIE HWY			
						12.280		STRUC #2101			
						12.280		EXIT #27			
						12.420	RP 50- 2	RAMP 2 FR US 50 WB TO MD 2 NB			
						12.510		MILE MARKER 27.0			
						12.580	MD648F	BALTO ANNAPOLIS BLVD			
						13.080	RP 50- 8	RAMP 8 FR BAY DALE DR SB TO US 50 WB			

*A,B = UNIMPROVED; C = GRADED & DRAINED; D,E = SOIL,GRAVEL,STONE; F,G = LOW TYPE BITUMINOUS
H,I = HIGH TYPE BITUMINOUS; J = CONCRETE; K= BRICK; L = BLOCK

STATE HIGHWAY ADMINISTRATION OF MARYLAND
HIGHWAY INFORMATION SERVICES DIVISION
DATA SUPPORT GROUP

STATE HIGHWAY LOCATION REFERENCE

COUNTY: ANNE ARUNDEL
DISTRICT: 5
DATE: 12/31/03

ROUTE NUMBER: US 50 CONTINUED
INVENTORY DIRECTION: EAST
ROUTE NAME: BLUE STAR MEMORIAL HWY

STATE SYSTEM	FUNCTIONAL CLASS	MEDIAN TYPE	ACCESS CONTROL	NHS	MILEPOINT		MILEPOINT DESCRIPTION	MARKED LANES	SURFACE WIDTH/TYPE*	AADT
STATE PRIMARY	R URB FRWY EXPWY	POSITIVE BARRIER	FULL	NHS	13.230			6	721	67,875
					13.230	CO4427	BAY DALE DR			
					13.230		STRUC #2201			
					13.230		EXIT #28			
					13.370	RP 50- 3	RAMP 3 FR US 50 EB TO FERGUSON RD NB			
					13.390	RP 50- 2	RAMP 2 FR US 50 WB TO BAY DALE DR NB			
					13.510	RP 50- 5	RAMP 5 FR FERGUSON RD SB TO US 50 EB			
					14.200	MD908A	BUSCHS FRONTAGE RD			
					14.440		MILE MARKER 29.0			
					14.580	RP 50- 8	RAMP 8 FR MD 179 SB TO US 50 WB			
					14.640	RP 50- 5	RAMP 5 FR MD 908A SB TO US 50 EB			
					14.760					63,275
					14.760	MD179	ST MARGARETS RD/CAPE ST CLAIRE RD			
					14.760		STRUC #2200			
					14.760		EXIT #29			
					14.850	RP 50- 3	RAMP 3 FR US 50 EB TO MD 179 NB			
					15.020	RP 50- 2	RAMP 2 FR US 50 WB TO MD 179 NB			
					15.270	RP 50- 6	RAMP 6 FR US 50 EB TO MD 908C SB			
					15.270		EXIT #30 WHITEHALL RD			
					15.360	RP 50- 4	RAMP 4 FR MD 908C NB TO US 50 EB			
					15.420		MILE MARKER 30.0			
					16.250		EXIT #31 WHITEHALL RD			
					16.470		MILE MARKER 31.0			
		UNPROTECTED			16.720					
					16.720	RP 50- 9	RAMP 9 FR US 50 WB TO US 50 WB			
					16.740	RP 50- 6	RAMP 6 FR US 50 EB TO MD 908D SB			
		POSITIVE BARRIER			17.040			7	961	
					17.040	RP 50- 5	RAMP 5 FR MD 908D SB TO US 50 EB			
					17.050					68,530
					17.050		END STATE MAINTENANCE			
					17.050		BEGIN TOLL MAINTENANCE			
					17.050	MD908D	OCEANIC DR			
					17.050		STRUC #2111			
					17.050		EXIT #32			
					17.140			7	1201	
					17.150	RP 50- 9	RAMP 9 FR US 50 WB TO US 50 WB			

*A,B = UNIMPROVED; C = GRADED & DRAINED; D,E = SOIL,GRAVEL,STONE; F,G = LOW TYPE BITUMINOUS
H,I = HIGH TYPE BITUMINOUS; J = CONCRETE; K= BRICK; L = BLOCK

STATE HIGHWAY LOCATION REFERENCE

COUNTY: ANNE ARUNDEL
DISTRICT: 5
DATE: 12/31/03

ROUTE NUMBER: US 50 CONTINUED
INVENTORY DIRECTION: EAST
ROUTE NAME: BLUE STAR MEMORIAL HWY

STATE SYSTEM		FUNCTIONAL CLASS	MEDIAN TYPE	ACCESS CONTROL	NHS	MILEPOINT	MILEPOINT DESCRIPTION	MARKED LANES	SURFACE WIDTH/TYPE*	AADT
STATE PRIMARY	R	URB FRWY EXPWY	POSITIVE BARRIER	FULL	NHS	17.220		6	120J	68,530
						17.340	TOLL PLAZA (11 E/B TOLL LANES)			
			UNPROTECTED			17.390		6	120I	
			POSITIVE BARRIER			17.440		5	60I	
						17.460	SPEED LIMIT 50 MPH			
						17.470	MILE MARKER 32.0			
						17.710		5	62J	
						18.460	MILE MARKER 33.0			
						19.470	MILE MARKER 34.0			
						19.880	STRUC #AAZ050 CHESAPEAKE BAY			
						19.880	QUEEN ANNES CO/L			

*A,B = UNIMPROVED; C = GRADED & DRAINED; D,E = SOIL,GRAVEL,STONE; F,G = LOW TYPE BITUMINOUS
H,I = HIGH TYPE BITUMINOUS; J = CONCRETE; K= BRICK; L = BLOCK

2003

Calendar Year

HIGHWAY LOCATION REFERENCE

Data as of December 31, 2003

BALTIMORE COUNTY

SHA DISTRICT #4

B

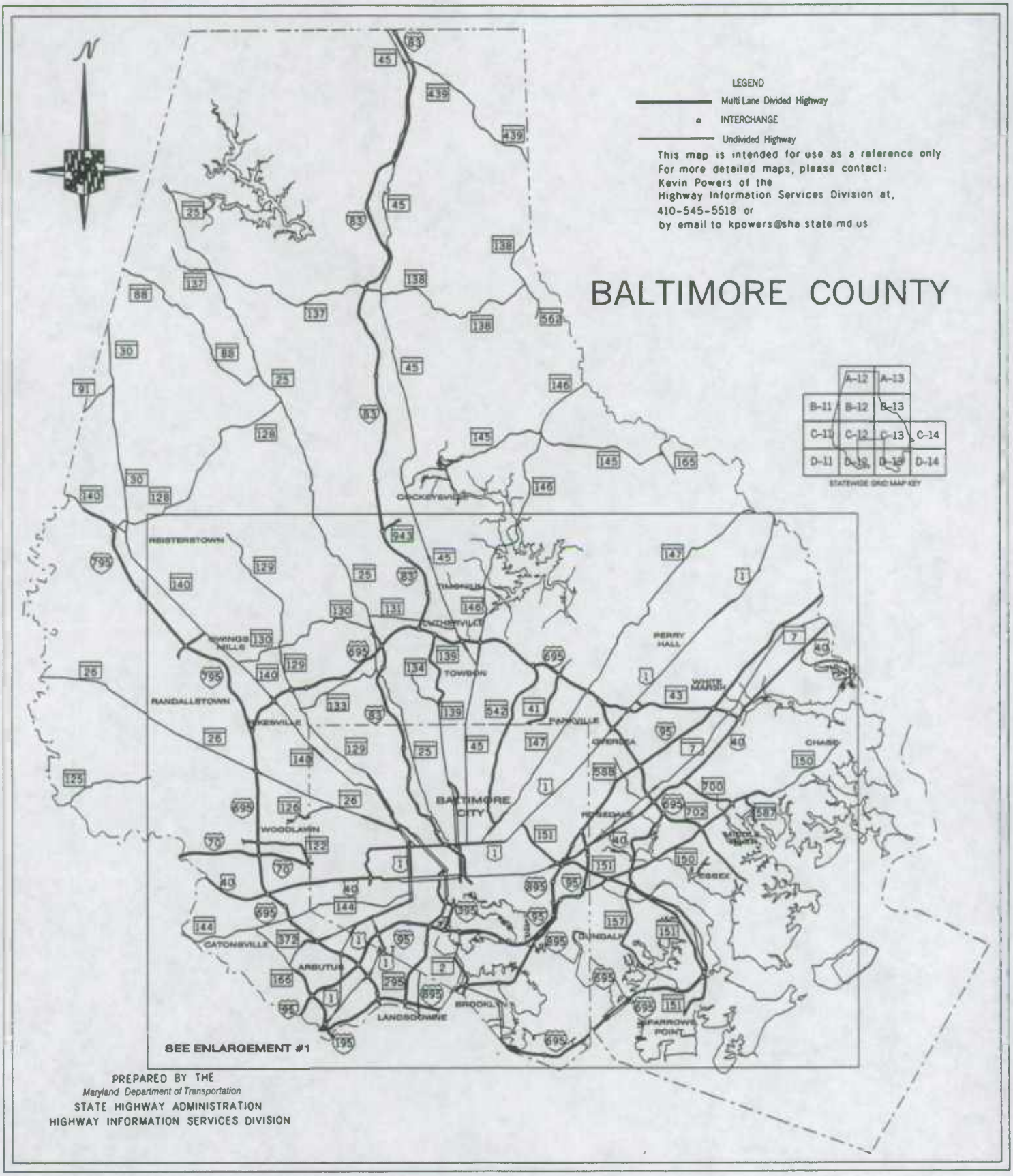

PREPARED BY THE
Maryland Department of Transportation
STATE HIGHWAY ADMINISTRATION
HIGHWAY INFORMATION SERVICES DIVISION

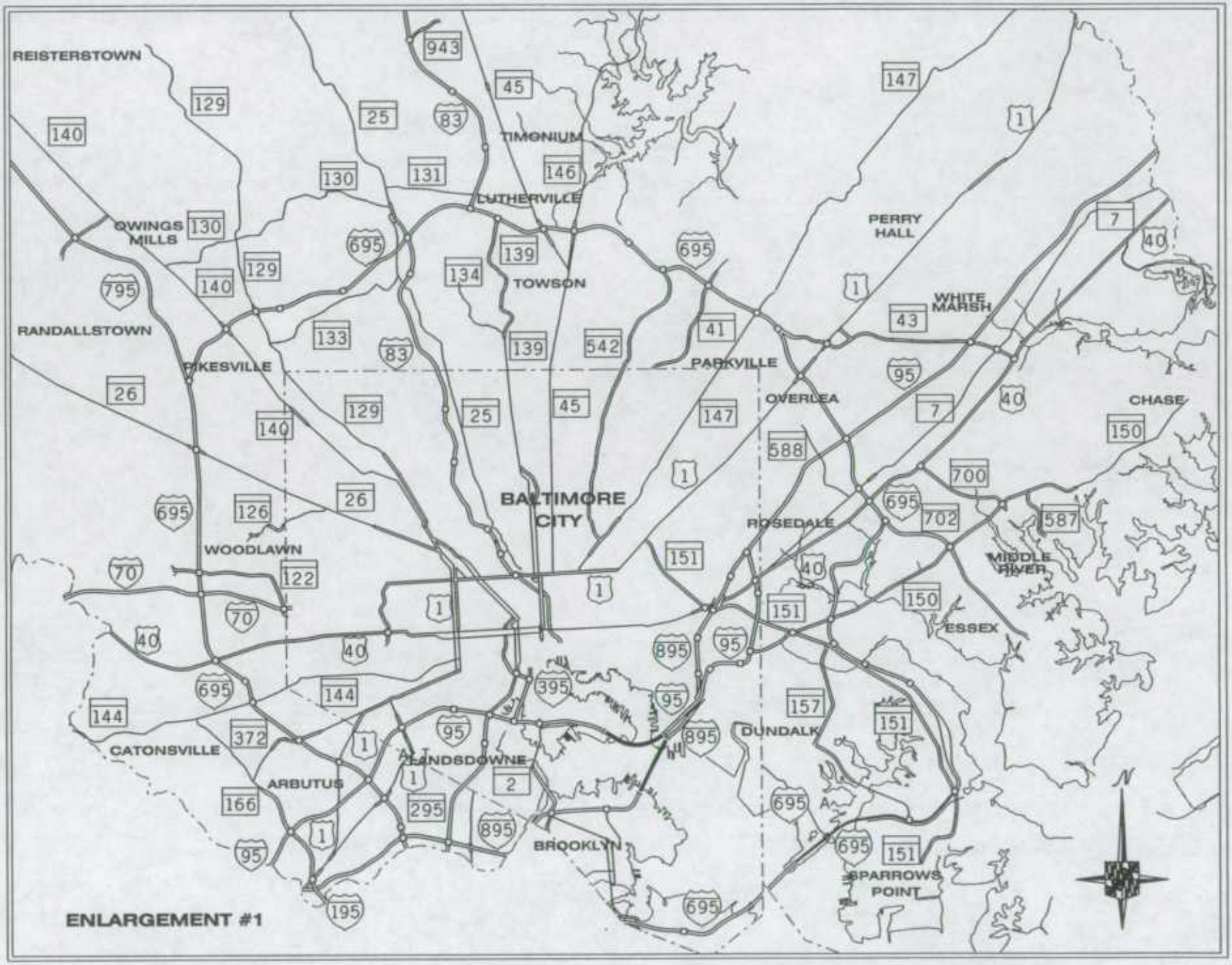
REISTERSTOWN
QWINGS MILLS
RANDALLSTOWN
PIKESVILLE
WOODLAWN
CATONSVILLE
ARBUTUS
LANDSDOWNE
BROOKLYN
BALTIMORE CITY
TOWSON
LUTHERVILLE
TIMONIUM
PARKVILLE
OVERLEA
ROSEDALE
DUNDALK
SPARROWS POINT
ESSEX
MIDDLE RIVER
CHASE
WHITE MARSH
PERRY HALL
N
ENLARGEMENT #1

ROUTE ALERT LIST

BALTIMORE COUNTY

None

MARYLAND STATE HIGHWAY ADMINISTRATION
HIGHWAY INFORMATION SERVICES DIVISION
STATE MAINTAINED HIGHWAYS ON THE NATIONAL HIGHWAY SYSTEM
AS OF DECEMBER 31, 2003

COUNTY: BALTIMORE

ROUTE		BEG DESCRIPTION		END DESCRIPTION		NHS TYPE
IS 70	0.000		HOWARD CO/L	4.700		BALTO CITY LINE	NHS SYSTEM
IS 83	0.000		BALTO CITY LINE	27.800		PENNSYLVANIA ST/L	NHS SYSTEM
IS 95	0.000		HOWARD CO/L	3.620		SOUTHWEST BALTO CITY LINE	NHS SYSTEM
IS 95	14.910		NORTHEAST BALTO CITY LINE	26.470		HARFORD CO/L	NHS SYSTEM
IS 195	0.000		ANNE ARUNDEL CO/L	2.150	MD 166	METROPOLITAN BLVD (AHEAD)	NHS SYSTEM
IS 695	0.000		ANNE ARUNDEL CO/L	17.340	IS 83	BALTO BELTWAY (AHEAD)	NHS SYSTEM
IS 695	18.860	IS 83	BALTO BELTWAY (BACK)	29.170	MD 695	BALTO BELTWAY	NHS SYSTEM
IS 795	0.000	IS 695	BALTO BELTWAY	8.990	MD 140	WESTMINSTER PIKE	NHS SYSTEM
IS 895	0.000		HOWARD CO/L	4.610		ANNE ARUNDEL CO/L	NHS SYSTEM
MD 30	0.000	MD 140	WESTMINSTER PIKE/REISTERSTOWN RD	7.400		CARROLL CO/L	NHS SYSTEM
MD 140	0.000		BALTO CITY LINE	1.930	IS 695	BALTO BELTWAY	PUBLIC TRANSIT
MD 140	4.960	CO 2251	PAINTERS MILL RD	5.260		RAMPS TO AND FROM MD 940	PUBLIC TRANSIT
MD 140	10.360	IS 795	NORTHWEST EXPRESSWAY	12.470		CARROLL CO/L	NHS SYSTEM
MD 151	6.120		RAMPS TO AND FROM MD 685	7.580		BALTO CITY LINE	RAIL/TRUCK TERMINAL
MD 295	0.000		ANNE ARUNDEL CO/L	1.420		BALTO CITY LINE	NHS SYSTEM
MD 695	0.000	IS 695	BALTO BELTWAY (BACK)	13.660		BALTO CITY LINE	NHS SYSTEM
MD 695 A	0.000		BALTO CITY LINE	1.930	RP 695 1	RAMP 1 FR MD 695 TO MD 695 A	NHS SYSTEM
MD 940	0.000	CO 6779	RED RUN BLVD	1.440	RP 140 4	RAMP 4 FR MD 940 TO MD 140	PUBLIC TRANSIT
US 1	17.000	IS 695	BALTO BELTWAY	26.520		HARFORD CO/L	NHS SYSTEM
US 40	2.440	IS 695	BALTO BELTWAY	3.980		SOUTHWEST BALTO CITY LINE	NHS SYSTEM

STATE HIGHWAY ADMINISTRATION OF MARYLAND
HIGHWAY INFORMATION SERVICES DIVISION
DATA SUPPORT GROUP

STATE HIGHWAY LOCATION REFERENCE

COUNTY: BALTIMORE
DISTRICT: 4
DATE: 12/31/03

ROUTE NUMBER: IS 70
INVENTORY DIRECTION: EAST
ROUTE NAME: NO NAME

STATE SYSTEM		FUNCTIONAL CLASS	MEDIAN TYPE	ACCESS CONTROL	NHS	MILEPOINT		MILEPOINT DESCRIPTION	MARKED LANES	SURFACE WIDTH/TYPE*	AADT
STATE PRIMARY	R	URB INTERSTATE	POSITIVE BARRIER	FULL	NHS	00.000			6	72J	93,975
						00.000		HOWARD CO/L			
						00.000		STRUC #3229 PATAPSCO RIVER			
						00.120		INTERSTATE MILE MARKER 89.0			
						00.200			6	72I	
						00.460		STRUC #3228 FOREST & PARKS RD			
						00.770		INTERSTATE MILE MARKER 90.0			
						01.640		ATR STATION #0053 (CABINET WB/L)			
						01.770		INTERSTATE MILE MARKER 91.0			
						01.880		SPEED LIMIT 65 MPH			
			UNPROTECTED			01.970			4	48I	
						02.130	RP 70- 6	RAMP 6 FR IS 70 WB TO IS 695 SB			
			CURBED			02.210					
			UNPROTECTED			02.270			2	24I	23,875
						02.270	RP 70- 8	RAMP 8 FR IS 695 SB TO IS 70 WB			
						02.350	CO2000	ROLLING RD			
						02.350		STRUC #3227			
			POSITIVE BARRIER			02.390			4	48J	
						02.490			4	40I	
						02.790		INTERSTATE MILE MARKER 92.0			
						02.890	IS695	BALTO BELTWAY			
						02.890		STRUC #3127			
						02.890	RP 70- 1	RAMP 1 FR IS 695 TO RAMP 8 (TO IS 70 WB)			
						02.890	RP 70- 5	RAMP 5 FR IS 695 TO RAMP 4 (TO IS 70 EB)			
						02.890		STRUC #3128			
						02.890	RP 70- 3	RAMP 3 FR RAMP 6 (FR IS 70 EB) TO IS 695			
						02.890	RP 70- 7	RAMP 7 FR RAMP 2 (FR IS 70 WB) TO IS 695			
						02.890		STRUC #3129			
						02.890		EXIT #91			
						02.930			4	48I	
						02.940		SPEED LIMIT 55 MPH			
						03.420	CO2501	WOODLAWN DR			
						03.420		STRUC #3240			
						03.450			6	72I	
						03.450	RP 70- 4	RAMP 4 FR IS 695 NB TO IS 70 EB			

*A,B = UNIMPROVED; C = GRADED & DRAINED; D,E = SOIL,GRAVEL,STONE; F,G = LOW TYPE BITUMINOUS
H,I = HIGH TYPE BITUMINOUS; J = CONCRETE; K= BRICK; L = BLOCK

STATE HIGHWAY LOCATION REFERENCE

COUNTY: BALTIMORE
DISTRICT: 4
DATE: 12/31/03

ROUTE NUMBER: IS 70 CONTINUED
INVENTORY DIRECTION: EAST
ROUTE NAME: NO NAME

STATE SYSTEM		FUNCTIONAL CLASS	MEDIAN TYPE	ACCESS CONTROL	NHS	MILEPOINT		MILEPOINT DESCRIPTION	MARKED LANES	SURFACE WIDTH/TYPE*	AADT
STATE PRIMARY	R	URB INTERSTATE	POSITIVE BARRIER	FULL	NHS	03.530			7	84I	23,875
						03.530	RP 70- 2	RAMP 2 FR IS 70 WB TO IS 695 NB			
						03.590			5	84I	
						03.790		INTERSTATE MILE MARKER 93.0			
						04.070			4	48I	
						04.070	RP 70- 8	RAMP 8 FR INGLESIDE AVE TO IS 70 WB			
						04.080		SPEED LIMIT 40 MPH			
						04.250			3	36I	
						04.400					14,575
						04.400	CO2621	INGLESIDE AVE			
						04.400		STRUC #3239			
						04.560	RP 70- 5	RAMP 5 FR MD 122 SB TO IS 70 EB			
						04.640	RP 70- 8	RAMP 8 FR IS 70 WB TO MD 122 SB			
						04.660			4	48I	11,075
						04.660	MD122	SECURITY BLVD			
						04.660		STRUC #3241			
						04.660		EXIT #94			
						04.700	RP 70- 3	RAMP 3 FR IS 70 EB TO MD 122 NB			
						04.700		BALTO CITY LINE			

ROUTE NUMBER: IS 83
INVENTORY DIRECTION: NORTH
ROUTE NAME: JONES FALLS EXPWY

STATE SYSTEM		FUNCTIONAL CLASS	MEDIAN TYPE	ACCESS CONTROL	NHS	MILEPOINT		MILEPOINT DESCRIPTION	MARKED LANES	SURFACE WIDTH/TYPE*	AADT
STATE PRIMARY	R	URB INTERSTATE	POSITIVE BARRIER	FULL	NHS	00.000			6	72I	109,235
						00.000		BALTO CITY LINE			
						00.000		BEGIN STATE MAINTENANCE			
			UNPROTECTED			00.100			7	84I	
						00.200		SPEED LIMIT 55 MPH			
						00.340		INTERSTATE MILE MARKER 10.0			
						00.770			6	72I	
						01.040	CO1496	OLD PIMLICO RD			
						01.040		STRUC #3078			
						01.080		ATR STATION #0076 (CABINET NB/L)			
						01.300			7	84I	

*A,B = UNIMPROVED; C = GRADED & DRAINED; D,E = SOIL,GRAVEL,STONE; F,G = LOW TYPE BITUMINOUS
H,I = HIGH TYPE BITUMINOUS; J = CONCRETE; K= BRICK; L = BLOCK

STATE HIGHWAY ADMINISTRATION OF MARYLAND
HIGHWAY INFORMATION SERVICES DIVISION
DATA SUPPORT GROUP

STATE HIGHWAY LOCATION REFERENCE

COUNTY: BALTIMORE
DISTRICT: 4
DATE: 12/31/03

ROUTE NUMBER: IS 83 CONTINUED
INVENTORY DIRECTION: NORTH
ROUTE NAME: JONES FALLS EXPWY

STATE SYSTEM		FUNCTIONAL CLASS	MEDIAN TYPE	ACCESS CONTROL	NHS	MILEPOINT		MILEPOINT DESCRIPTION	MARKED LANES	SURFACE WIDTH/TYPE*	AADT
STATE PRIMARY	R	URB INTERSTATE	UNPROTECTED	FULL	NHS	01.330		INTERSTATE MILE MARKER 11.0	7	84I	109,235
						01.960		STRUC #3051 JONES FALLS			
						01.990	MD 25	FALLS RD			
						02.050	RP 83- 4	RAMP 4 FR IS 83 NB TO RUXTON RD EB			
						02.100			6	72I	
						02.100	RP 83- 6	RAMP 6 FR RUXTON RD EB TO IS 83 SB			
						02.270					94,550
						02.270	CO1474	RUXTON RD			
						02.270		STRUC #3082			
						02.270		EXIT #12			
						02.360		INTERSTATE MILE MARKER 12.0			
						02.580			5	60I	
						02.580	RP 83- 7	RAMP 7 FR IS 83/IS 695 WB TO IS 83 SB			
						02.730			4	48I	
						02.730	RP 83- 4	RAMP 4 FR IS 83 NB TO IS 83/IS 695 EB			
						02.930	RP 83- 5	RAMP 5 FR IS 83 SB TO IS 695 EB			
						03.010	RP 83- 3	RAMP 3 FR IS 83/IS 695 EB TO IS 83 NB			
			POSITIVE BARRIER			03.040			6	72I	184,175
NAME: BALTO BELTWAY						03.040	IS695	BALTO BELTWAY			
						03.040	MD 25A	JONES FALLS EXPWY			
						03.040		STRUC #3154			
						03.040		EXIT #13			
						03.080	RP 83- 3	RAMP 3 FR IS 83/IS 695 EB TO IS 83 NB			
						03.120	RP 83- 1	RAMP 1 FR MD 25A NB TO IS 695 WB			
						03.240			8	96I	
						03.240	RP 83- 4	RAMP 4 FR IS 83 NB TO IS 83/IS 695 EB			
						03.300	CO7032	JOPPA RD			
						03.300		STRUC #3156			
						03.330		INTERSTATE MILE MARKER 13.0			
						03.410			10	120I	224,475
						03.410	RP 83- 7	RAMP 7 FR IS 83/IS 695 WB TO IS 83 SB			
						03.650		ATR STATION #0031 (CABINET INNER LOOP)			
						04.090	CO1117	THORNTON RD			
						04.090		STRUC #3157			
						04.110		INTERSTATE MILE MARKER 14.0			

*A,B = UNIMPROVED; C = GRADED & DRAINED; D,E = SOIL,GRAVEL,STONE; F,G = LOW TYPE BITUMINOUS
H,I = HIGH TYPE BITUMINOUS; J = CONCRETE; K= BRICK; L = BLOCK

STATE HIGHWAY ADMINISTRATION OF MARYLAND
HIGHWAY INFORMATION SERVICES DIVISION
DATA SUPPORT GROUP

STATE HIGHWAY LOCATION REFERENCE

COUNTY: BALTIMORE
DISTRICT: 4
DATE: 12/31/03

ROUTE NUMBER: IS 83 CONTINUED
INVENTORY DIRECTION: NORTH
ROUTE NAME: BALTO BELTWAY

STATE SYSTEM		FUNCTIONAL CLASS	MEDIAN TYPE	ACCESS CONTROL	NHS	MILEPOINT		MILEPOINT DESCRIPTION	MARKED LANES	SURFACE WIDTH/TYPE*	AADT
STATE PRIMARY	R	URB INTERSTATE	POSITIVE BARRIER	FULL	NHS	04.360			6	72I	176,525
						04.360	RP 83- 3	RAMP 3 FR IS 83/IS 695 EB TO IS 83 NB			
						04.360		IS 83 (SB/L)			
						04.560			4	48I	154,375
NAME: HARRISBURG EXPWY						04.560	IS695	BALTO BELTWAY			
						04.560	RP 83- 3	RAMP 3 FR IS 83/IS 695 EB TO IS 83 NB			
						04.560		STRUC #3158			
						04.560		EXIT #14			
						04.660	RP 83- 5	RAMP 5 FR IS 83 SB TO IS 695 EB			
						04.660		STRUC #3203			
						04.750			7	84I	
						04.750	RP 83- 2	RAMP 2 FR IS 695 WB TO IS 83 NB			
						04.840		IS 83 (SB/L) TO IS 83/IS 695			
						04.840	RP 83- 5	RAMP 5 FR IS 83 SB TO IS 695 EB			
						04.880			6	72I	
						04.880	MD131	SEMINARY AVE			
						04.880		STRUC #3076			
						05.070		SPEED LIMIT 60 MPII			
						05.200		ATR STATION #0052 (CABINET SB/L)			
						05.290		INTERSTATE MILE MARKER 15.0			
						05.700	RP 83- 6	RAMP 6 FR TIMONIUM RD EB TO IS 83 SB			
						05.730	RP 83- 4	RAMP 4 FR IS 83 NB TO TIMONIUM RD EB			
						05.820	RP 83- 3	RAMP 3 FR TIMONIUM RD EB TO IS 83 NB			
						05.900					125,250
						05.900	CO810	TIMONIUM RD			
						05.900		STRUC #3064			
						05.900		EXIT #16			
						05.950	RP 83- 7	RAMP 7 FR TIMONIUM RD WB TO IS 83 SB			
						05.990	RP 83- 1	RAMP 1 FR IS 83 NB TO GREENSPRING DR WB			
						06.050	RP 83- 8	RAMP 8 FR IS 83 SB TO TIMONIUM RD WB			
						06.100	RP 83- 2	RAMP 2 FR GREENSPRING DR WB TO IS 83 NB			
						06.270		INTERSTATE MILE MARKER 16.0			
						06.610		SPEED LIMIT 60 MPII			
						06.670		STRUC #3063 ZINKS RD			

*A,B = UNIMPROVED; C = GRADED & DRAINED; D,E = SOIL,GRAVEL,STONE; F,G = LOW TYPE BITUMINOUS
H,I = HIGH TYPE BITUMINOUS; J = CONCRETE; K= BRICK; L = BLOCK

STATE HIGHWAY ADMINISTRATION OF MARYLAND
HIGHWAY INFORMATION SERVICES DIVISION
DATA SUPPORT GROUP

STATE HIGHWAY LOCATION REFERENCE

COUNTY: BALTIMORE
DISTRICT: 4
DATE: 12/31/03

ROUTE NUMBER: IS 83 CONTINUED
INVENTORY DIRECTION: NORTH
ROUTE NAME: HARRISBURG EXPWY

STATE SYSTEM		FUNCTIONAL CLASS	MEDIAN TYPE	ACCESS CONTROL	NHS	MILEPOINT		MILEPOINT DESCRIPTION	MARKED LANES	SURFACE WIDTH/TYPE*	AADT
STATE PRIMARY	R	URB INTERSTATE	POSITIVE BARRIER	FULL	NHS	07.000	RP 83- 6	RAMP 6 FR PADONIA RD EB TO IS 83 SB	6	72I	125,250
						07.100	RP 83- 4	RAMP 4 FR IS 83 NB TO PADONIA RD EB			
						07.320					96,750
						07.320	CO773	PADONIA RD			
						07.320		STRUC #3062			
						07.320		EXIT #17			
						07.440	RP 83- 7	RAMP 7 FR PADONIA RD WB TO IS 83 SB			
						07.440	RP 83- 2	RAMP 2 FR PADONIA RD WB TO IS 83 NB			
						07.580	RP 83- 8	RAMP 8 FR IS 83 SB TO PADONIA RD WB			
						08.200	RP 83- 7	RAMP 7 FR MD 943 WB TO IS 83 SB			
						08.240		INTERSTATE MILE MARKER 18.0			
						08.530	RP 83- 4	RAMP 4 FR IS 83 NB TO MD 943 EB			
						08.710		SPEED LIMIT 65 MPH			
						08.740					79,350
						08.740	RP 83- 7	RAMP 7 FR MD 943 WB TO IS 83 SB			
						08.740		STRUC #3357			
						08.740		EXIT #18			
						09.050		STRUC #3061 BEAVERDAM RUN			
						09.170		INTERSTATE MILE MARKER 19.0			
						09.540		TRAVEL ADVISORY			
						09.570	CO434	BEAVER DAM RD			
						09.570		STRUC #3060			
						09.630		VARIABLE MESSAGE SIGN #421			
						09.980		STRUC #3059 OREGON BRANCH			
						10.100			5	60I	
						10.220	RP 83- 6	RAMP 6 FR SHAWAN RD EB TO IS 83 SB			
						10.240	RP 83- 4	RAMP 4 FR IS 83 NB TO SHAWAN RD EB			
						10.420	RP 83- 3	RAMP 3 FR SHAWAN RD EB TO IS 83 NB			
						10.420	RP 83- 5	RAMP 5 FR IS 83 SB TO SHAWAN RD EB			
		RUR INTERSTATE				10.480			6	72I	56,154
						10.480	CO438	SHAWAN RD			
						10.480		STRUC #3293 & #3058			
						10.480		EXIT #20			
						10.480		SPEED LIMIT 65 MPH			
						10.540	RP 83- I	RAMP I FR IS 83 NB TO SHAWAN RD WB			
						10.540	RP 83- 7	RAMP 7 FR SHAWAN RD WB TO IS 83 SB			

*A,B = UNIMPROVED; C = GRADED & DRAINED; D,E = SOIL,GRAVEL,STONE; F,G = LOW TYPE BITUMINOUS
H,I = HIGH TYPE BITUMINOUS; J = CONCRETE; K= BRICK; L = BLOCK

STATE HIGHWAY LOCATION REFERENCE

COUNTY: BALTIMORE
DISTRICT: 4
DATE: 12/31/03

ROUTE NUMBER: IS 83 CONTINUED
INVENTORY DIRECTION: NORTH
ROUTE NAME: HARRISBURG EXPWY

STATE SYSTEM		FUNCTIONAL CLASS	MEDIAN TYPE	ACCESS CONTROL	NHS	MILEPOINT		MILEPOINT DESCRIPTION	MARKED LANES	SURFACE WIDTH/TYPE*	AADT
STATE PRIMARY	R	RUR INTERSTATE	POSITIVE BARRIER	FULL	NHS	10.730	RP 83- 8	RAMP 8 FR IS 83 TO SB SHAWAN RD WB	6	72I	56,154
						10.740			5	60I	
						10.740	RP 83- 2	RAMP 2 FR SHAWAN RD WB TO IS 83 NB			
						11.010			4	48I	
						11.080		INTERSTATE MILE MARKER 21.0			
			UNPROTECTED			11.550					
						11.550		STRUC #3057 WESTERN RUN			
						12.270		TRAVEL ADVISORY SIGN			
						12.280		ATR STATION #0027 (CABINET SB/L)			
			POSITIVE BARRIER			12.350					
						12.360	CO201	THORNTON MILL RD			
						12.360		STRUC #3056			
						12.990		INTERSTATE MILE MARKER 23.0			
						13.260	CO208	QUAKER BOTTOM#1 RD			
						13.260		STRUC #3055			
						13.960		INTERSTATE MILE MARKER 24.0			
						14.070	RP 83- 4	RAMP 4 FR IS 83 NB TO BELFAST RD EB			
						14.210	RP 83- 3	RAMP 3 FR BELFAST RD EB TO IS 83 NB			
						14.270					58,450
						14.270	CO197	BELFAST RD			
						14.270		STRUC #3054			
						14.270		EXIT #24			
						14.330	RP 83- 7	RAMP 7 FR BELFAST RD WB TO IS 83 SB			
						14.480	RP 83- 8	RAMP 8 FR IS 83 SB TO BELFAST RD WB			
						14.710		ATR CABINET			
						14.780		STRUC #3053 BUFFALO CREEK			
						15.230		INTERSTATE MILE MARKER 25.0			
			UNPROTECTED			15.360					
						15.360	CO219	COLD BOTTOM RD			
						15.360		STRUC #3052			
			POSITIVE BARRIER			16.160					
						16.160		INTERSTATE MILE MARKER 26.0			
						17.240	RP 83- 4	RAMP 4 FR IS 83 NB TO MD 137 EB			
						17.300	RP 83- 6	RAMP 6 FR MD 137 EB TO IS 83 SB			
						17.560					54,350
						17.560	MD137	MT CARMEL RD			

*A,B = UNIMPROVED; C = GRADED & DRAINED; D,E = SOIL,GRAVEL,STONE; F,G = LOW TYPE BITUMINOUS
H,I = HIGH TYPE BITUMINOUS; J = CONCRETE; K= BRICK; L = BLOCK

STATE HIGHWAY ADMINISTRATION OF MARYLAND
HIGHWAY INFORMATION SERVICES DIVISION
DATA SUPPORT GROUP

STATE HIGHWAY LOCATION REFERENCE

COUNTY: BALTIMORE
DISTRICT: 4
DATE: 12/31/03

ROUTE NUMBER: IS 83 CONTINUED
INVENTORY DIRECTION: NORTH
ROUTE NAME: HARRISBURG EXPWY

STATE SYSTEM		FUNCTIONAL CLASS	MEDIAN TYPE	ACCESS CONTROL	NHS	MILEPOINT		MILEPOINT DESCRIPTION	MARKED LANES	SURFACE WIDTH/TYPE*	AADT
STATE PRIMARY	R	RUR INTERSTATE	POSITIVE BARRIER	FULL	NHS	17.560		STRUC #3050	4	48I	54,350
						17.560		EXIT #27			
						17.710	RP 83- 2	RAMP 2 FR MD 137 WB TO IS 83 NB			
						17.730	RP 83- 8	RAMP 8 FR IS 83 SB TO MD 137 WB			
						18.200		INTERSTATE MILE MARKER 28.0			
						18.640	CO6122	BUNKER HILL RD			
						18.640		STRUC #3049			
						19.190		INTERSTATE MILE MARKER 29.0			
						19.480		STRUC #3215 GUNPOWDER RIVER			
			UNPROTECTED			19.510			4	50I	
						20.180		INTERSTATE MILE MARKER 30.0			
						20.670	RP 83- 4	RAMP 4 FR IS 83 NB TO MIDDLETOWN RD EB			
						20.740	RP 83- 6	RAMP 6 FR MIDDLETOWN RD EB TO IS 83 SB			
						20.910					45,450
						20.910	CO 70	MIDDLETOWN RD			
						20.910		STRUC #3214			
						20.910		EXIT #31			
						21.190	RP 83- 2	RAMP 2 FR MIDDLETOWN RD WB TO IS 83 NB			
						21.230		INTERSTATE MILE MARKER 31.0			
						21.290	RP 83- 8	RAMP 8 FR IS 83 SB TO MIDDLETOWN RD WB			
						21.820		STRUC #3213 OWL BRANCH			
						21.940	CO 71	DAIRY RD			
						21.940		STRUC #3212			
						22.240		INTERSTATE MILE MARKER 32.0			
						22.380		STRUC #3211 LITTLE FALLS			
						22.560	RP 83- 6	RAMP 6 FR IS 83 EB TO MD 45 SB			
						22.820	RP 83- 8	RAMP 8 FR MD 45 SB TO IS 83 WB			
						22.930					45,250
						22.930	MD 45	YORK RD			
						22.930		STRUC #3210			
						22.930		EXIT #33			
						23.100	RP 83- 4	RAMP 4 FR MD 45 NB TO IS 83 EB			
						23.320	RP 83- 2	RAMP 2 FR IS 83 WB TO MD 45 NB			
						23.320		INTERSTATE MILE MARKER 33.0			

*A,B = UNIMPROVED; C = GRADED & DRAINED; D,E = SOIL,GRAVEL,STONE; F,G = LOW TYPE BITUMINOUS
H,I = HIGH TYPE BITUMINOUS; J = CONCRETE; K= BRICK; L = BLOCK

STATE HIGHWAY LOCATION REFERENCE

COUNTY: BALTIMORE
DISTRICT: 4
DATE: 12/31/03

ROUTE NUMBER: IS 83 CONTINUED
INVENTORY DIRECTION: NORTH
ROUTE NAME: HARRISBURG EXPWY

STATE SYSTEM		FUNCTIONAL CLASS	MEDIAN TYPE	ACCESS CONTROL	NHS	MILEPOINT		MILEPOINT DESCRIPTION	MARKED LANES	SURFACE WIDTH/TYPE*	AADT
STATE PRIMARY	R	RUR INTERSTATE	UNPROTECTED	FULL	NHS	24.320		INTERSTATE MILE MARKER 34.0	4	50I	45,250
		URB INTERSTATE				25.000					
						25.000	CO 84	DOWNES RD			
						25.000		STRUC #3209			
						25.300		INTERSTATE MILE MARKER 35.0			
						26.160	RP 83- 6	RAMP 6 FR MD 439 EB TO IS 83 SB			
						26.270		INTERSTATE MILE MARKER 36.0			
						26.490	RP 83- 5	RAMP 5 FR IS 83 SB TO MD 439 EB			
						26.520					37,550
						26.520	MD439	OLD YORK RD			
						26.520		STRUC #3208			
						26.520		EXIT #36			
						26.550	RP 83- 1	RAMP 1 FR IS 83 NB TO MD 439 WB			
						26.840	RP 83- 2	RAMP 2 FR MD 439 WB TO IS 83 NB			
						27.580	RP 83- 3	RAMP 3 FR FREELAND RD EB TO IS 83 NB			
						27.650			4	48I	37,950
						27.650	CO 44	FREELAND RD			
						27.650		STRUC #3207			
						27.650		EXIT #37			
						27.750	RP 83- 8	RAMP 8 FR IS 83 SB TO FREELAND RD WB			
						27.800		INTERSTATE MILE MARKER 37.0			
						27.800		PENNSYLVANIA ST/L			

ROUTE NUMBER: IS 95
INVENTORY DIRECTION: NORTH
ROUTE NAME: NO NAME

STATE SYSTEM		FUNCTIONAL CLASS	MEDIAN TYPE	ACCESS CONTROL	NHS	MILEPOINT		MILEPOINT DESCRIPTION	MARKED LANES	SURFACE WIDTH/TYPE*	AADT
STATE PRIMARY	R	URB INTERSTATE	UNPROTECTED	FULL	NHS	00.000			8	96I	180,285
						00.000		HOWARD CO/L			
						00.000		STRUC #3243 PATAPSCO RIVER			
						00.150		ATR STATION #0051 (CABINET SB/L)			
						00.440	RP 95- 4	RAMP 4 FR IS 95 NB TO IS 195 EB			
						00.580	RP 95- 6	RAMP 6 FR IS 195 EB TO IS 95 SB			
						00.690	RP 95- 3	RAMP 3 FR IS 195 EB TO IS 95 NB			
						00.800	RP 95- 1	RAMP 1 FR RAMP 4 (FR IS 95 NB) TO IS 195			

*A,B = UNIMPROVED; C = GRADED & DRAINED; D,E = SOIL,GRAVEL,STONE; F,G = LOW TYPE BITUMINOUS
H,I = HIGH TYPE BITUMINOUS; J = CONCRETE; K= BRICK; L = BLOCK

STATE HIGHWAY ADMINISTRATION OF MARYLAND
HIGHWAY INFORMATION SERVICES DIVISION
DATA SUPPORT GROUP

STATE HIGHWAY LOCATION REFERENCE

COUNTY: BALTIMORE
DISTRICT: 4
DATE: 12/31/03

ROUTE NUMBER: IS 95 CONTINUED
INVENTORY DIRECTION: NORTH
ROUTE NAME: NO NAME

STATE SYSTEM		FUNCTIONAL CLASS	MEDIAN TYPE	ACCESS CONTROL	NHS	MILEPOINT		MILEPOINT DESCRIPTION	MARKED LANES	SURFACE WIDTH/TYPE*	AADT
STATE PRIMARY	R	URB INTERSTATE	UNPROTECTED	FULL	NHS	00.810			8	961	168,375
						00.810	IS195	METROPOLITAN BLVD			
						00.810		STRUC #3253			
						00.810		EXIT #47			
						00.810	RP 95- 7	RAMP 7 FR IS 195 WB TO IS 95 SB			
						00.850	RP 95- 7	RAMP 7 FR IS 195 WB TO IS 95 SB			
						00.940	CO3118	SELFORD RD			
						00.940		STRUC #3254			
						00.970		INTERSTATE MILE MARKER 47.0			
						00.980	RP 95- 2	RAMP 2 FR IS 195 WB TO IS 95 NB			
						01.010	RP 95- 8	RAMP 8 FR IS 95 SB TO IS 195 WB			
						01.160		VARIABLE MESSAGE SIGN #404 (NB/L)			
						01.460		ATR STATION #0071 (CABINET NB/L)			
						01.570	CO3090	OAKLAND RD			
						01.570		STRUC #3265			
						01.710		STRUC #3264 HERBERT RUN			
						01.780	CO3060	CARVILLE AVE			
						01.790	CO3059	OREGON AVE			
						01.790		STRUC #3263			
						01.880		STRUC #3262 HERBERT RUN			
						01.930	US 1	SOUTHWESTERN BLVD			
						01.930		STRUC #3261			
						01.970		R/R #ATK 529 535 P			
						01.990	CO3150	POTOMAC AVE			
			POSITIVE BARRIER			02.260					
						02.460	CO3071	SULPHUR SPRING RD			
						02.460		STRUC #3260			
						02.460	RP 95- 6	RAMP 6 FR IS 695 EB TO IS 95 SB			
						02.460	RP 95- 4	RAMP 4 FR IS 95 NB TO IS 695 EB			
						02.610	RP 95- 3	RAMP 3 FR IS 695 TO RAMP 2 (TO IS 95 NB)			
						02.610		STRUC #3200			
						02.660	RP 95- 3	RAMP 3 FR IS 695 TO RAMP 2 (TO IS 95 NB)			
						02.680	RP 95- 5	RAMP 5 FR IS 95 SB TO RAMP 4 (TO IS 695)			
						02.680		STRUC #3197			
						02.780					186,343
						02.780	IS695	BALTO BELTWAY			

*A,B = UNIMPROVED; C = GRADED & DRAINED; D,E = SOIL,GRAVEL,STONE; F,G = LOW TYPE BITUMINOUS
H,I = HIGH TYPE BITUMINOUS; J = CONCRETE; K= BRICK; L = BLOCK

STATE HIGHWAY LOCATION REFERENCE

COUNTY: BALTIMORE
DISTRICT: 4
DATE: 12/31/03

ROUTE NUMBER: IS 95 CONTINUED
INVENTORY DIRECTION: NORTH
ROUTE NAME: NO NAME

STATE SYSTEM		FUNCTIONAL CLASS	MEDIAN TYPE	ACCESS CONTROL	NHS	MILEPOINT		MILEPOINT DESCRIPTION	MARKED LANES	SURFACE WIDTH/TYPE*	AADT
STATE PRIMARY	R	URB INTERSTATE	POSITIVE BARRIER	FULL	NHS	02.780		STRUC #3199	8	96I	186,343
						02.780		STRUC #3202			
						02.780		EXIT #49			
						02.830	RP 95- 5	RAMP 5 FR IS 95 SB TO RAMP 4 (TO IS 695)			
						02.830	RP 95- 7	RAMP 7 FR IS 695 WB TO IS 95 SB			
						02.830	RP 95- 1	RAMP 1 FR IS 95 NB TO RAMP 8 (TO IS 695)			
						03.000	RP 95- 1	RAMP 1 FR IS 95 NB TO RAMP 8 (TO IS 695)			
						03.000		STRUC #3198			
						03.210		VARIABLE MESSAGE SIGN #402 (NB/L)			
						03.210	RP 95- 2	RAMP 2 FR IS 695 WB TO IS 95 NB			
						03.250	RP 95- 8	RAMP 8 FR IS 95 SB TO IS 695 WB			
						03.310		STRUC #3259			
						03.339		SPEED LIMIT 55 MPH			
						03.374		ATR STATION #0079 (CABINET NB/L)			
						03.620		SOUTHWEST BALTO CITY LINE			
						03.620		END STATE MAINTENANCE			
						03.620		BEGIN BALTO CITY (TOLL) MAINTENANCE			
						03.620	IS 95	FORT MCHENRY TUNNEL (AHEAD)			
						14.910			10	120I	151,175
NAME: J F K MEMORIAL HWY						14.910		NORTHEAST BALTO CITY LINE			
						14.910		END BALTO CITY (TOLL) MAINTENANCE			
						14.910	IS 95	FORT MCHENRY TUNNEL (BACK)			
						15.500			8	96I	
						15.580	CO4417	CHESACO AVE			
						15.580		STRUC #BX617			
						15.610		VARIABLE MESSAGE SIGN #818 (SB/L)			
						15.810		VARIABLE MESSAGE SIGN #840 (NB/L)			
						15.870		INTERSTATE MILE MARKER 62.0			
						16.360			7	84I	
						16.480	CO4356	HAZELWOOD AVE			
						16.480		STRUC #BX626			
						16.870		INTERSTATE MILE MARKER 63.0			
						16.890		ATR STATION #0047 (CABINET NB/L)			
						16.970	MD588	KENWOOD AVE			
						16.970		STRUC #BX631			

*A,B = UNIMPROVED; C = GRADED & DRAINED; D,E = SOIL,GRAVEL,STONE; F,G = LOW TYPE BITUMINOUS
H,I = HIGH TYPE BITUMINOUS; J = CONCRETE; K= BRICK; L = BLOCK

STATE HIGHWAY ADMINISTRATION OF MARYLAND
HIGHWAY INFORMATION SERVICES DIVISION
DATA SUPPORT GROUP

STATE HIGHWAY LOCATION REFERENCE

COUNTY: BALTIMORE
DISTRICT: 4
DATE: 12/31/03

ROUTE NUMBER: IS 95 CONTINUED
INVENTORY DIRECTION: NORTH
ROUTE NAME: J F K MEMORIAL HWY

STATE SYSTEM		FUNCTIONAL CLASS	MEDIAN TYPE	ACCESS CONTROL	NHS	MILEPOINT		MILEPOINT DESCRIPTION	MARKED LANES	SURFACE WIDTH/TYPE*	AADT
STATE PRIMARY	R	URB INTERSTATE	POSITIVE BARRIER	FULL	NHS	16.990		VARIABLE MESSAGE SIGN #812 (SB/L)	7	84I	151,175
			UNPROTECTED			17.080					
						17.140			6	72I	
			POSITIVE BARRIER			17.270					
						17.270	RP 95- 8	RAMP 8 FR IS 695 SB TO IS 95 WB			
						17.270		BEGIN SHA OWNERSHIP			
						17.300	RP 95- 6	RAMP 6 FR IS 95 EB TO IS 695 SB			
						17.420		IS 95 (SB/L)			
						17.420		STRUC #3184			
						17.450	RP 95- 1	RAMP 1 FR IS 695 NB TO IS 95 WB			
						17.460	RP 95- 3	RAMP 3 FR IS 95 EB TO IS 695 NB			
						17.580		IS 695 (WB/L)			
						17.580		STRUC #3181 & #3186			
						17.630		STRUC #3185 & #3180 STEMMERS RUN			
						17.690					157,675
						17.690	IS695	BALTO BELTWAY			
						17.690		STRUC #3182 & #3187			
						17.690		EXIT #64			
						17.810	RP 95- 5	RAMP 5 FR IS 695 SB TO IS 95 EB			
						17.840	RP 95- 7	RAMP 7 FR IS 95 WB TO IS 695 SB			
						17.870		IS 95 (SB/L)			
						17.870		STRUC #3183			
						17.890		INTERSTATE MILE MARKER 64.0			
						17.900			7	84I	
						18.010	RP 95- 2	RAMP 2 FR IS 95 WB TO IS 695 NB			
						18.020	RP 95- 4	RAMP 4 FR IS 695 NB TO IS 95 EB			
						18.020		END SHA OWNERSHIP			
						18.310	CO4458	ROSSVILLE BLVD			
						18.310		STRUC #BX644			
						18.470		SPEED LIMIT 55 MPH			
						18.710		VARIABLE MESSAGE SIGN #823 (SB/L)			
						18.760	CO4189	KING AVE			
						18.760		STRUC #BX649			
						18.890		INTERSTATE MILE MARKER 65.0			
						18.940			8	96I	
						19.360		VARIABLE MESSAGE SIGN #813 (SB/L)			

*A,B = UNIMPROVED; C = GRADED & DRAINED; D,E = SOIL,GRAVEL,STONE; F,G = LOW TYPE BITUMINOUS
H,I = HIGH TYPE BITUMINOUS; J = CONCRETE; K= BRICK; L = BLOCK

STATE HIGHWAY LOCATION REFERENCE

COUNTY: BALTIMORE
DISTRICT: 4
DATE: 12/31/03

ROUTE NUMBER: IS 95 CONTINUED
INVENTORY DIRECTION: NORTH
ROUTE NAME: J F K MEMORIAL HWY

STATE SYSTEM		FUNCTIONAL CLASS	MEDIAN TYPE	ACCESS CONTROL	NHS	MILEPOINT		MILEPOINT DESCRIPTION	MARKED LANES	SURFACE WIDTH/TYPE*	AADT
STATE PRIMARY	R	URB INTERSTATE	POSITIVE BARRIER	FULL	NHS	19.900		INTERSTATE MILE MARKER 66.0	8	96I	157,675
						20.250	CO6880	CAMPBELL BLVD			
						20.250		STRUC #BX664			
						20.470		STRUC #BX666 WHITE MARSH RUN			
						20.570	RP 95- 6	RAMP 6 FR MD 43 EB TO IS 95 SB			
						20.610	RP 95- 4	RAMP 4 FR IS 95 NB TO MD 43 EB			
						20.770	RP 95- 5	RAMP 5 FR IS 95 SB TO MD 43 EB			
						20.860	RP 95- 3	RAMP 3 FR MD 43 EB TO IS 95 NB			
						20.890		INTERSTATE MILE MARKER 67.0			
						20.910					171,975
						20.910	MD 43	WIIITE MARSH BLVD			
						20.910		STRUC #BX670			
						20.910		EXIT #67			
						20.910		SPEED LIMIT 65 MPH			
						20.950	RP 95- 7	RAMP 7 FR MD 43 WB TO IS 95 SB			
						21.000	RP 95- 1	RAMP 1 FR IS 95 NB TO MD 43 WB			
						21.170	RP 95- 8	RAMP 8 FR IS 95 SB FR MD 43 WB			
						21.190	RP 95- 2	RAMP 2 FR MD 43 WB TO IS 95 NB			
						21.550		STRUC #BX677			
						21.740	CO4033	COWENTON AVE			
						21.740		STRUC #BX679			
						21.900		INTERSTATE MILE MARKER 68.0			
			UNPROTECTED			22.120					
						22.440	CO4021	JOPPA RD			
						22.440		STRUC #BX685			
			POSITIVE BARRIER			22.680					
			UNPROTECTED			23.130					
						23.600		VARIABLE MESSAGE SIGN #814 (NB/L)			
						23.630	CO6112	NEW FORGE RD			
						23.630		STRUC #BX697			
						23.760		STRUC #BX699 GUNPOWDER FALLS			
			POSITIVE BARRIER			23.890					
		RUR INTERSTATE				24.230					
						24.230		STRUC #BX703 BIG GUNPOWDER FALLS			
			UNPROTECTED			24.590					
						24.610	CO3940	RAPHEL RD			

*A,B = UNIMPROVED; C = GRADED & DRAINED; D,E = SOIL,GRAVEL,STONE; F,G = LOW TYPE BITUMINOUS
H,I = HIGH TYPE BITUMINOUS; J = CONCRETE; K= BRICK; L = BLOCK

STATE HIGHWAY LOCATION REFERENCE

COUNTY: BALTIMORE
DISTRICT: 4
DATE: 12/31/03

ROUTE NUMBER: IS 95 CONTINUED
INVENTORY DIRECTION: NORTH
ROUTE NAME: J F K MEMORIAL HWY

STATE SYSTEM		FUNCTIONAL CLASS	MEDIAN TYPE	ACCESS CONTROL	NHS	MILEPOINT		MILEPOINT DESCRIPTION	MARKED LANES	SURFACE WIDTH/TYPE*	AADT
STATE PRIMARY	R	RUR INTERSTATE	UNPROTECTED	FULL	NHS	24.610		STRUC #BX707	8	96I	171,975
						24.910		INTERSTATE MILE MARKER 71.0			
			POSITIVE BARRIER			25.050					
						25.640	CO3927	BRADSHAW RD			
						25.640		STRUC #BX717			
						25.910		INTERSTATE MILE MARKER 72.0			
						26.470		STRUC #BX726 LITTLE GUNPOWDER FALLS			
						26.470		HARFORD CO/L			

ROUTE NUMBER: IS 195
INVENTORY DIRECTION: NORTH
ROUTE NAME: METROPOLITAN BLVD

STATE SYSTEM		FUNCTIONAL CLASS	MEDIAN TYPE	ACCESS CONTROL	NHS	MILEPOINT		MILEPOINT DESCRIPTION	MARKED LANES	SURFACE WIDTH/TYPE*	AADT
STATE PRIMARY	R	URB INTERSTATE	POSITIVE BARRIER	FULL	NHS	00.000			4	80J	38,287
						00.000		ANNE ARUNDEL CO/L			
						00.000		STRUC #2129 PATAPSCO RIVER			
			UNPROTECTED			00.200			4	48J	
						00.380	IS895	HARBOR TUNNEL THRUWAY			
						00.380		STRUC #3341			
						00.410	RP895- 7	RAMP 7 FR IS 895 WB TO US 1 SB			
						00.550	RP195- 7	RAMP 7 FR US 1 WB TO IS 195 SB			
						00.580					40,750
						00.580	US 1	WASHINGTON BLVD			
						00.580		STRUC #3342			
						00.580		EXIT #3			
						00.580	RP195- 7	RAMP 7 FR US 1 WB TO IS 195 SB			
						00.600			4	48I	
						00.670	RP195- 1	RAMP 1 FR IS 195 NB TO US 1 WB			
						00.840		R/R #CSX 140 877 J			
						00.840		STRUC #3279			
						00.860	RP195- 8	RAMP 8 FR IS 195 SB TO US 1 WB			
						00.910	RP195- 2	RAMP 2 FR US 1 WB TO IS 195 NB			
						01.020		SPEED LIMIT 60 MPH			
						01.100		INTERSTATE MILE MARKER 4.0			

*A,B = UNIMPROVED; C = GRADED & DRAINED; D,E = SOIL,GRAVEL,STONE; F,G = LOW TYPE BITUMINOUS
H,I = HIGH TYPE BITUMINOUS; J = CONCRETE; K= BRICK; L = BLOCK

STATE HIGHWAY LOCATION REFERENCE

COUNTY: BALTIMORE
DISTRICT: 4
DATE: 12/31/03

ROUTE NUMBER: IS 195 CONTINUED
INVENTORY DIRECTION: NORTH
ROUTE NAME: METROPOLITAN BLVD

STATE SYSTEM	FUNCTIONAL CLASS	MEDIAN TYPE	ACCESS CONTROL	NHS	MILEPOINT		MILEPOINT DESCRIPTION	MARKED LANES	SURFACE WIDTH/TYPE*	AADT
STATE PRIMARY	R URB INTERSTATE	UNPROTECTED	FULL	NHS	01.120	CO3091	CEDAR AVE	4	48I	40,750
					01.120		STRUC #3280			
					01.360	RP 95- 4	RAMP 4 FR IS 95 NB TO IS 195 EB			
		POSITIVE BARRIER			01.400					
					01.400	CO3100	FRANCIS AVE			
					01.400		STRUC #3266			
					01.470	RP 95- 2	RAMP 2 FR IS 195 WB TO IS 95 NB			
					01.600	RP 95- 1	RAMP 1 FR RAMP 4 (FR IS 95 NB) TO IS 195			
					01.600		STRUC #3256			
					01.740	RP 95- 7	RAMP 7 FR IS 195 WB TO IS 95 SB			
					01.750			4	48J	33,550
					01.750	IS 95	NO NAME			
					01.750		STRUC #3253			
					01.750		EXIT #4			
					01.750	RP 95- 3	RAMP 3 FR IS 195 EB TO IS 95 NB			
					01.750	RP 95- 7	RAMP 7 FR IS 195 WB TO IS 95 SB			
					01.790	RP 95- 1	RAMP 1 FR RAMP 4 (FR IS 95 NB) TO IS 195			
					01.860	RP 95- 5	RAMP 5 FR RAMP 8 (FR IS 95) TO IS 195 EB			
					01.870	RP 95- 5	RAMP 5 FR RAMP 8 (FR IS 95) TO IS 195 EB			
					01.870		STRUC #3255			
					01.950	RP 95- 6	RAMP 6 FR IS 195 EB TO IS 95 SB			
					02.110	RP 95- 8	RAMP 8 FR IS 95 SB TO IS 195 WB			
					02.150		SPEED LIMIT 50 MPH			
					02.150	MD166	METROPOLITAN BLVD (AHEAD)			

ROUTE NUMBER: IS 695
INVENTORY DIRECTION: NORTH
ROUTE NAME: BALTO BELTWAY

STATE SYSTEM	FUNCTIONAL CLASS	MEDIAN TYPE	ACCESS CONTROL	NHS	MILEPOINT		MILEPOINT DESCRIPTION	MARKED LANES	SURFACE WIDTH/TYPE*	AADT
STATE PRIMARY	R URB INTERSTATE	POSITIVE BARRIER	FULL	NHS	00.000			6	72I	131,525
					00.000		ANNE ARUNDEL CO/L			
					00.000		STRUC #2001 PATAPSCO RIVER			
					00.160	RP695- 5	RAMP 5 FR IS 695 SB TO IS 895 EB			
					00.180		SPEED LIMIT 55 MPH			
					00.210					125,180

*A,B = UNIMPROVED; C = GRADED & DRAINED; D,E = SOIL,GRAVEL,STONE; F,G = LOW TYPE BITUMINOUS
H,I = HIGH TYPE BITUMINOUS; J = CONCRETE; K= BRICK; L = BLOCK

STATE HIGHWAY ADMINISTRATION OF MARYLAND
HIGHWAY INFORMATION SERVICES DIVISION
DATA SUPPORT GROUP

STATE HIGHWAY LOCATION REFERENCE

COUNTY: BALTIMORE
DISTRICT: 4
DATE: 12/31/03

ROUTE NUMBER: IS 695 CONTINUED
INVENTORY DIRECTION: NORTH
ROUTE NAME: BALTO BELTWAY

STATE SYSTEM		FUNCTIONAL CLASS	MEDIAN TYPE	ACCESS CONTROL	NHS	MILEPOINT		MILEPOINT DESCRIPTION	MARKED LANES	SURFACE WIDTH/TYPE*	AADT
STATE PRIMARY	R	URB INTERSTATE	POSITIVE BARRIER	FULL	NHS	00.210	IS895	HARBOR TUNNEL THRUWAY	6	721	125,180
						00.210		STRUC #BY037			
						00.210		EXIT #8A			
						00.210	RP695- 5	RAMP 5 FR IS 695 SB TO IS 895 EB			
						00.290	RP695- 6	RAMP 6 FR HOLLINS FERRY RD TO IS 695 SB			
						00.310	RP695- 2	RAMP 2 FR IS 895 WB TO IS 695 NB			
						00.380	RP695- 5	RAMP 5 FR IS 695 SB TO HOLLINS FERRY RD			
						00.440	CO3239	HOLLINS FERRY RD			
						00.440		STRUC #3110			
						00.440		EXIT #9			
						00.500	RP695- 1	RAMP 1 FR IS 695 NB TO HOLLINS FERRY RD			
						00.560	RP695- 2	RAMP 2 FR HOLLINS FERRY RD TO IS 695 NB			
						00.590		ATR STATION #0077 (CABINET OUTER LOOP)			
						00.640		R/R #CSX 140 874 N			
						00.640		STRUC #3111			
						00.950	RP695- 2	RAMP 2 FR IS 695 WB TO US 1AL			
						00.990	RP695- 4	RAMP 4 FR US 1AL NB TO IS 695 EB			
						01.080			7	841	
						01.080	RP695- 1	RAMP 1 FR US 1AL NB TO IS 695 WB			
						01.130					130,225
						01.130	US 1AL	WASHINGTON BLVD			
						01.130		STRUC #3112			
						01.130		EXIT #10			
						01.130		VARIABLE MESSAGE SIGN #403 (SB/L)			
						01.330			6	721	
						01.330	RP 95- 4	RAMP 4 FR IS 95 NB TO IS 695 EB			
						01.420	RP 95- 2	RAMP 2 FR IS 695 WB TO IS 95 NB			
						01.440			5	601	
						01.530	RP 95- 3	RAMP 3 FR IS 695 TO RAMP 2 (TO IS 95 NB)			
						01.530		STRUC #3195			
						01.590	IS 95	NO NAME			
						01.590		STRUC #3202			
						01.590		EXIT #11			

*A,B = UNIMPROVED; C = GRADED & DRAINED; D,E = SOIL,GRAVEL,STONE; F,G = LOW TYPE BITUMINOUS
H,I = HIGH TYPE BITUMINOUS; J = CONCRETE; K= BRICK; L = BLOCK

STATE HIGHWAY LOCATION REFERENCE

COUNTY: BALTIMORE
DISTRICT: 4
DATE: 12/31/03

ROUTE NUMBER: IS 695 CONTINUED
INVENTORY DIRECTION: NORTH
ROUTE NAME: BALTO BELTWAY

STATE SYSTEM		FUNCTIONAL CLASS	MEDIAN TYPE	ACCESS CONTROL	NHS	MILEPOINT		MILEPOINT DESCRIPTION	MARKED LANES	SURFACE WIDTH/TYPE*	AADT
STATE PRIMARY	R	URB INTERSTATE	POSITIVE BARRIER	FULL	NHS	01.700	RP 95- 5	RAMP 5 FR IS 95 SB TO RAMP 4 (TO IS 695)	5	60I	130,225
						01.700		STRUC #3201			
						01.720					150,025
						01.720		IS 95 (SB/L)			
						01.720		STRUC #3199			
						01.780	RP 95- 7	RAMP 7 FR IS 695 WB TO IS 95 SB			
						02.090	RP 95- 8	RAMP 8 FR IS 95 SB TO IS 695 WB			
						02.160	RP 95- 6	RAMP 6 FR IS 695 EB TO IS 95 SB			
						02.180	CO3022	BENSON AVE			
						02.180		STRUC #3113			
						02.310			6	72I	
						02.330		R/R #ATK 529 618 D			
						02.360					165,125
						02.360	US 1	SOUTHWESTERN BLVD			
						02.360		STRUC #3114			
						02.360		EXIT #12A			
						02.400	CO3000	LEEDS AVE			
						02.430			7	84I	
						02.430	RP695- 6	RAMP 6 FR IS 695 EB TO US 1 SB			
						02.580	RP695- 8	RAMP 8 FR LEEDS AVE TO IS 695 WB			
						02.790	CO3004	WESTLAND BLVD			
						02.790		STRUC #3118			
						03.150	RP695- 6	RAMP 6 FR MD 372 EB TO IS 695 EB			
						03.170	RP695- 4	RAMP 4 FR IS 695 NB TO MD 372 EB			
						03.280	RP695- 5	RAMP 5 FR IS 695 EB TO MD 372 WB			
						03.320					176,900
						03.320	MD372	WILKENS AVE			
						03.320		STRUC #3119			
						03.320		EXIT #12B			
						03.360	RP695- 1	RAMP 1 FR IS 695 WB TO MD 372 WB			
						03.500	RP695- 2	RAMP 2 FR MD 372 TO IS 695 WB			
						04.060		VARIABLE MESSAGE SIGN #401 (SB/L)			
						04.380	RP695- 4	RAMP 4 FR IS 695 NB TO MD 144			
						04.380	RP695- 6	RAMP 6 FR MD 144 TO IS 695 SB			
						04.560	MD144	FREDERICK RD			
						04.560		STRUC #3121			

*A,B = UNIMPROVED; C = GRADED & DRAINED; D,E = SOIL,GRAVEL,STONE; F,G = LOW TYPE BITUMINOUS
H,I = HIGH TYPE BITUMINOUS; J = CONCRETE; K= BRICK; L = BLOCK

STATE HIGHWAY ADMINISTRATION OF MARYLAND
HIGHWAY INFORMATION SERVICES DIVISION
DATA SUPPORT GROUP

STATE HIGHWAY LOCATION REFERENCE

COUNTY: BALTIMORE
DISTRICT: 4
DATE: 12/31/03

ROUTE NUMBER: IS 695 CONTINUED
INVENTORY DIRECTION: NORTH
ROUTE NAME: BALTO BELTWAY

STATE SYSTEM		FUNCTIONAL CLASS	MEDIAN TYPE	ACCESS CONTROL	NHS	MILEPOINT		MILEPOINT DESCRIPTION	MARKED LANES	SURFACE WIDTH/TYPE*	AADT
STATE PRIMARY	R	URB INTERSTATE	POSITIVE BARRIER	FULL	NHS	04.560		EXIT #13	7	84I	176,900
						04.680	RP695- 2	RAMP 2 FR MD 144 TO IS 695 NB			
						04.710	RP695- 8	RAMP 8 FR IS 695 SB TO MD 144			
						04.860	RP695- 4	RAMP 4 FR IS 695 NB TO EDMONDSON AVE			
						05.040					175,005
						05.040	CO2600	EDMONDSON AVE			
						05.040		STRUC #3122			
						05.040		EXIT #14			
						05.080	RP695- 7	RAMP 7 FR EDMONDSON AVE TO IS 695 SB			
						05.190	RP695- 8	RAMP 8 FR IS 695 SB TO EDMONDSON AVE			
						05.210	RP695- 2	RAMP 2 FR EDMONDSON AVE TO IS 695 NB			
						05.280		ATR STATION #0032 (CABINET OUTER LOOP)			
						05.300	CO2621	INGLESIDE AVE			
						05.300		STRUC #3123			
						05.620	RP695- 4	RAMP 4 FR IS 695 NB TO US 40 EB			
						05.620	RP695- 6	RAMP 6 FR US 40 EB TO IS 695 SB			
						05.730	RP695- 3	RAMP 3 FR US 40 EB TO IS 695 NB			
						05.740	RP695- 5	RAMP 5 FR IS 695 SB TO US 40 EB			
						05.790					186,375
						05.790	US 40	BALTO NATIONAL PIKE			
						05.790		STRUC #3124			
						05.790		EXIT #15			
						05.840	RP695- 7	RAMP 7 FR US 40 WB TO IS 695 SB			
						05.840	RP695- 1	RAMP 1 FR IS 695 NB TO US 40 WB			
						05.970	RP695- 8	RAMP 8 FR IS 695 SB TO US 40 WB			
						06.010	RP695- 2	RAMP 2 FR US 40 WB TO IS 695 NB			
						06.290			6	72I	
						06.600	CO2500	CROSBY RD			
						06.600		STRUC #3125			
						06.780	RP 70- 4	RAMP 4 FR IS 695 NB TO IS 70 EB			
						06.790		STRUC #3126 DEAD RUN			
						06.800	RP 70- 6	RAMP 6 FR IS 70 WB TO IS 695 SB			
						07.130		STRUC #3130			

*A,B = UNIMPROVED; C = GRADED & DRAINED; D,E = SOIL,GRAVEL,STONE; F,G = LOW TYPE BITUMINOUS
H,I = HIGH TYPE BITUMINOUS; J = CONCRETE; K= BRICK; L = BLOCK

STATE HIGHWAY LOCATION REFERENCE

COUNTY: BALTIMORE
DISTRICT: 4
DATE: 12/31/03

ROUTE NUMBER: IS 695 CONTINUED
INVENTORY DIRECTION: NORTH
ROUTE NAME: BALTO BELTWAY

STATE SYSTEM		FUNCTIONAL CLASS	MEDIAN TYPE	ACCESS CONTROL	NHS	MILEPOINT		MILEPOINT DESCRIPTION	MARKED LANES	SURFACE WIDTH/TYPE*	AADT
STATE PRIMARY	R	URB INTERSTATE	POSITIVE BARRIER	FULL	NHS	07.200			6	72I	224,775
						07.200	IS 70	NO NAME			
						07.200		STRUC #3127			
						07.200	RP 70- 1	RAMP 1 FR IS 695 TO RAMP 8 (TO IS 70 WB)			
						07.200	RP 70- 5	RAMP 5 FR IS 695 TO RAMP 4 (TO IS 70 EB)			
						07.200		STRUC #3128			
						07.200	RP 70- 3	RAMP 3 FR RAMP 6 (FR IS 70 EB) TO IS 695			
						07.200	RP 70- 7	RAMP 7 FR RAMP 2 (FR IS 70 WB) TO IS 695			
						07.200		STRUC #3129			
						07.200		EXIT #16			
						07.260	RP695- 4	RAMP 4 FR IS 695 NB TO MD 122 EB			
						07.300	RP695- 6	RAMP 6 FR MD 122 EB TO IS 695 SB			
						07.590	RP 70- 8	RAMP 8 FR IS 695 SB TO IS 70 WB			
						07.620	RP 70- 2	RAMP 2 FR IS 70 WB TO IS 695 NB			
						07.660					219,425
						07.660	MD122	SECURITY BLVD			
						07.660		STRUC #3134			
						07.660		EXIT #17			
						07.700			7	84I	
						07.890	RP695- 2	RAMP 2 FR MD 122 WB TO IS 695 NB			
						07.890	RP695- 8	RAMP 8 FR IS 695 SB TO MD 122 WB			
						07.970			8	96I	
						08.020		STRUC #3136 DEAD RUN			
						08.320	CO2356	DOGWOOD RD			
						08.320		STRUC #3137			
						08.450		VARIABLE MESSAGE SIGN #405			
						09.090	CO1900	WINDSOR MILL RD			
						09.090		STRUC #3138			
						09.110		VARIABLE MESSAGE SIGN #407			
						09.940	RP695- 6	RAMP 6 FR MD 26 EB TO IS 695 SB			
						09.990	RP695- 4	RAMP 4 FR IS 695 NB TO MD 26 EB			
						10.160	RP695- 3	RAMP 3 FR MD 26 EB TO IS 695 NB			
						10.160	RP695- 5	RAMP 5 FR IS 695 SB TO MD 26 EB			
						10.200					189,444
						10.200	MD 26	LIBERTY RD			

*A,B = UNIMPROVED; C = GRADED & DRAINED; D,E = SOIL,GRAVEL,STONE; F,G = LOW TYPE BITUMINOUS
H,I = HIGH TYPE BITUMINOUS; J = CONCRETE; K= BRICK; L = BLOCK

STATE HIGHWAY ADMINISTRATION OF MARYLAND
HIGHWAY INFORMATION SERVICES DIVISION
DATA SUPPORT GROUP

STATE HIGHWAY LOCATION REFERENCE

COUNTY: BALTIMORE
DISTRICT: 4
DATE: 12/31/03

ROUTE NUMBER: IS 695 CONTINUED
INVENTORY DIRECTION: NORTH
ROUTE NAME: BALTO BELTWAY

STATE SYSTEM		FUNCTIONAL CLASS	MEDIAN TYPE	ACCESS CONTROL	NHS	MILEPOINT		MILEPOINT DESCRIPTION	MARKED LANES	SURFACE WIDTH/TYPE*	AADT
STATE PRIMARY	R	URB INTERSTATE	POSITIVE BARRIER	FULL	NHS	10.200		STRUC #3139	8	96I	189,444
						10.200		EXIT #18			
						10.250	RP695- 1	RAMP 1 FR IS 695 NB TO MD 26 WB			
						10.280	RP695- 7	RAMP 7 FR MD 26 WB TO IS 695 SB			
						10.430	RP695- 8	RAMP 8 FR IS 695 SB TO MD 26 WB			
						10.510	RP695- 2	RAMP 2 FR MD 26 WB TO IS 695 NB			
						10.880			7	84I	
						10.940	CO1800	MILFORD MILL RD			
						10.940		STRUC #3140			
						10.970		ATR STATION #0078 (CABINET OUTER LOOP)			
						11.250		STRUC #3141			
						11.360	RP695- 6	RAMP 6 FR IS 795 EB TO IS 695 SB			
						11.400			6	72I	
						11.490	RP695- 1	RAMP 1 FR IS 695 NB TO IS 795 WB			
						11.620	CO1700	OLD COURT RD			
						11.620		STRUC #3142			
						11.850		STRUC #3143 BALTO METRO			
						11.890	RP695- 3	RAMP 3 FR IS 795 EB TO IS 695 NB			
						11.890		IS 795 (SB/L)			
						11.890		STRUC #3308			
						12.000			7	84I	182,825
						12.000	IS795	NORTHWEST EXPRESSWAY			
						12.000		STRUC #3310			
						12.000	RP695- 1	RAMP 1 FR IS 695 NB TO IS 795 WB			
						12.000		EXIT #19			
						12.120		STRUC #3144 GWYNNS FALLS			
						12.180		R/R #CSX 831 653 V			
						12.180		STRUC #3145			
						12.220	RP695- 8	RAMP 8 FR IS 695 SB TO IS 795 WB			
						12.320			8	96I	
						12.320	RP695- 3	RAMP 3 FR IS 795 EB TO IS 695 NB			
						12.700	RP695- 6	RAMP 6 FR IS 695 EB TO MD 140 SB			
						12.770	RP695- 8	RAMP 8 FR MD 140 SB TO IS 695 WB			
						12.970					193,075
						12.970	MD140	REISTERSTOWN RD			

*A,B = UNIMPROVED; C = GRADED & DRAINED; D,E = SOIL,GRAVEL,STONE; F,G = LOW TYPE BITUMINOUS
H,I = HIGH TYPE BITUMINOUS; J = CONCRETE; K= BRICK; L = BLOCK

STATE HIGHWAY LOCATION REFERENCE

COUNTY: BALTIMORE
DISTRICT: 4
DATE: 12/31/03

ROUTE NUMBER: IS 695 CONTINUED
INVENTORY DIRECTION: NORTH
ROUTE NAME: BALTO BELTWAY

STATE SYSTEM		FUNCTIONAL CLASS	MEDIAN TYPE	ACCESS CONTROL	NHS	MILEPOINT		MILEPOINT DESCRIPTION	MARKED LANES	SURFACE WIDTH/TYPE*	AADT
STATE PRIMARY	R	URB INTERSTATE	POSITIVE BARRIER	FULL	NHS	12.970		STRUC #3146	8	96I	193,075
						12.970		EXIT #20			
						13.120	RP695- 4	RAMP 4 FR MD 140 NB TO IS 695 EB			
						13.140	RP695- 2	RAMP 2 FR IS 695 WB TO MD 140 NB			
						13.480	RP695- 6	RAMP 6 FR IS 695 EB TO MD 129 SB			
						13.490	RP695- 8	RAMP 8 FR MD 129 SB TO IS 695 WB			
						13.710					171,050
						13.710	MD129	PARK HEIGHTS AVE			
						13.710		STRUC #3147			
						13.710		EXIT #21			
						13.930		TRAVEL ADVISORY SIGN			
						14.010		VARIABLE MESSAGE SIGN #408			
						14.200					188,950
						14.200	CO1600	STEVENSON RD			
						14.200		STRUC #3148			
						14.200		EXIT #21			
						14.490	RP695- 4	RAMP 4 FR STEVENSON RD NB TO IS 695 EB			
						14.500	RP695- 2	RAMP 2 FR IS 695 WB TO STEVENSON RD NB			
						15.310	RP695- 8	RAMP 8 FR GREENSPRING AVE TO IS 695 WB			
						15.560	RP695- 7	RAMP 7 FR IS 695 WB TO GREENSPRING AVE			
						15.610					184,175
						15.610	CO722	GREENSPRING AVE			
						15.610		STRUC #3149			
						15.610		EXIT #22			
						15.690	RP695- 3	RAMP 3 FR IS 695 EB TO GREENSPRING AVE			
						15.830	RP695- 4	RAMP 4 FR GREENSPRING AVE TO IS 695 EB			
						16.260		STRUC #3150 SLAUGHTERHOUSE BRANCH			
						16.380			7	84I	
						16.770		ATR STATION #0050 (CABINET INNER LOOP)			
						16.980	MD 25	FALLS RD			
						16.980		STRUC #3151			
						17.050	RP 83- 6	RAMP 6 FR IS 695 TO RAMP 7 (TO IS 83 SB)			

*A,B = UNIMPROVED; C = GRADED & DRAINED; D,E = SOIL,GRAVEL,STONE; F,G = LOW TYPE BITUMINOUS
H,I = HIGH TYPE BITUMINOUS; J = CONCRETE; K= BRICK; L = BLOCK

STATE HIGHWAY ADMINISTRATION OF MARYLAND
HIGHWAY INFORMATION SERVICES DIVISION
DATA SUPPORT GROUP

STATE HIGHWAY LOCATION REFERENCE

COUNTY: BALTIMORE
DISTRICT: 4
DATE: 12/31/03

ROUTE NUMBER: IS 695 CONTINUED
INVENTORY DIRECTION: NORTH
ROUTE NAME: BALTO BELTWAY

STATE SYSTEM		FUNCTIONAL CLASS	MEDIAN TYPE	ACCESS CONTROL	NHS	MILEPOINT		MILEPOINT DESCRIPTION	MARKED LANES	SURFACE WIDTH/TYPE*	AADT
STATE PRIMARY	R	URB INTERSTATE	POSITIVE BARRIER	FULL	NHS	17.070	RP 83- 8	RAMP 8 FR MD 25A SB TO IS 695 WB	7	841	184,175
						17.170		STRUC #3153 JONES FALLS			
						17.200	RP 83- 7	RAMP 7 FR IS 83/IS 695 WB TO IS 83 SB			
						17.260	RP 83- 5	RAMP 5 FR IS 83 SB TO IS 695 EB			
						17.340	IS 83	BALTO BELTWAY (AHEAD)			
						17.340	MD 25A	JONES FALLS EXPWY			
						17.340		STRUC #3154			
						17.340		EXIT #23			
						18.860			6	721	176,525
						18.860	IS 83	HARRISBURG EXPWY (BACK)			
						18.860	RP 83- 3	RAMP 3 FR IS 83/IS 695 EB TO IS 83 NB			
						18.860		STRUC #3158			
						18.860		EXIT #24			
						18.980	RP 83- 5	RAMP 5 FR IS 83 SB TO IS 695 EB			
						18.980		STRUC #3203			
						19.040	RP695- 3	RAMP 3 FR IS 695 EB TO MD 139 NB			
						19.060		R/R LIGHT RAIL			
						19.060		STRUC #3159			
						19.110	RP 83- 2	RAMP 2 FR IS 695 WB TO IS 83 NB			
						19.290	RP695- 8	RAMP 8 FR MD 139 SB TO IS 695 WB			
						19.320			7	841	
						19.320	RP 83- 5	RAMP 5 FR IS 83 SB TO IS 695 EB			
						19.480					156,825
						19.480	MD139	CHARLES ST			
						19.480		STRUC #3160			
						19.480		EXIT #25			
						19.500	RP695- 1	RAMP 1 FR MD 139 NB TO IS 695 WB			
						19.680	RP695- 2	RAMP 2 FR IS 695 WB TO MD 139 NB			
						19.680	RP695- 4	RAMP 4 FR MD 139 NB TO IS 695 EB			
						19.960			6	721	
						20.300	RP695- 6	RAMP 6 FR IS 695 EB TO MD 45A			
						20.310	RP695- 8	RAMP 8 FR MD 45 SB TO IS 695 WB			
						20.450	RP695- 7	RAMP 7 FR IS 695 WB TO MD 45 SB			
						20.460	RP695- 5	RAMP 5 FR MD 45A TO IS 695 EB			
						20.500					155,125
						20.500	MD 45	YORK RD			

*A,B = UNIMPROVED; C = GRADED & DRAINED; D,E = SOIL,GRAVEL,STONE; F,G = LOW TYPE BITUMINOUS
H,I = HIGH TYPE BITUMINOUS; J = CONCRETE; K= BRICK; L = BLOCK

STATE HIGHWAY LOCATION REFERENCE

COUNTY: BALTIMORE
DISTRICT: 4
DATE: 12/31/03

ROUTE NUMBER: IS 695 CONTINUED
INVENTORY DIRECTION: NORTH
ROUTE NAME: BALTO BELTWAY

STATE SYSTEM		FUNCTIONAL CLASS	MEDIAN TYPE	ACCESS CONTROL	NHS	MILEPOINT		MILEPOINT DESCRIPTION	MARKED LANES	SURFACE WIDTH/TYPE*	AADT
STATE PRIMARY	R	URB INTERSTATE	POSITIVE BARRIER	FULL	NHS	20.500		STRUC #3161	6	721	155,125
						20.500		EXIT #26			
						20.520	RP695- 1	RAMP 1 FR MD 45 NB TO IS 695 WB			
						20.630	RP695- 3	RAMP 3 FR IS 695 EB TO MD 45 NB			
						20.660	RP695- 2	RAMP 2 FR IS 695 WB TO MD 45 NB			
						20.840	RP695- 4	RAMP 4 FR MD 45 NB TO IS 695 EB			
						20.920	RP695- 1	RAMP 1 FR MD 146 NB TO IS 695 WB			
						20.960	RP695- 6	RAMP 6 FR IS 695 EB TO MD 146 SB			
						21.070	RP695- 7	RAMP 7 FR IS 695 WB TO MD 146 SB			
						21.125					159,425
						21.125		STRUC #3162			
						21.125		EXIT #27			
						21.125	MD146	DULANEY VALLEY RD			
						21.150	RP695- 3	RAMP 3 FR IS 695 EB TO MD 146 NB			
						21.290	RP695- 2	RAMP 2 FR IS 695 WB TO HAMPTON LA			
						21.320	RP695- 5	RAMP 5 FR MD 146 SB TO IS 695 EB			
						22.170	RP695- 8	RAMP 8 FR PROVIDENCE RD SB TO IS 695 WB			
						22.340	RP695- 7	RAMP 7 FR IS 695 WB TO PROVIDENCE RD SB			
						22.380					158,543
						22.380	CO3334	PROVIDENCE RD			
						22.380		STRUC #3163			
						22.380		EXIT #28			
						22.410	RP695- 3	RAMP 3 FR IS 695 EB TO PROVIDENCE RD NB			
						22.560		VARIABLE MESSAGE SIGN #409			
						22.580	RP695- 4	RAMP 4 FR PROVIDENCE RD NB TO IS 695 EB			
						22.710		ATR STATION #0054 (CABINET OUTER LOOP)			
						22.900	RP695- 8	RAMP 8 FR IS 695 SB TO CROMWELL BRDG RD			
						22.930	RP695- 1	RAMP 1 FR CROMWELL BRDG RD TO IS 695 WB			
						23.050	RP695- 6	RAMP 6 FR CROMWELL BRDG RD TO IS 695 SB			
						23.090	RP695- 7	RAMP 7 FR IS 695 WB TO CROMWELL BRDG RD			
						23.120	CO3353	CROMWELL BRIDGE RD			
						23.120		STRUC #3164			

*A,B = UNIMPROVED; C = GRADED & DRAINED; D,E = SOIL,GRAVEL,STONE; F,G = LOW TYPE BITUMINOUS
H,I = HIGH TYPE BITUMINOUS; J = CONCRETE; K= BRICK; L = BLOCK

STATE HIGHWAY ADMINISTRATION OF MARYLAND
HIGHWAY INFORMATION SERVICES DIVISION
DATA SUPPORT GROUP

STATE HIGHWAY LOCATION REFERENCE

COUNTY: BALTIMORE
DISTRICT: 4
DATE: 12/31/03

ROUTE NUMBER: IS 695 CONTINUED
INVENTORY DIRECTION: NORTH
ROUTE NAME: BALTO BELTWAY

STATE SYSTEM		FUNCTIONAL CLASS	MEDIAN TYPE	ACCESS CONTROL	NHS	MILEPOINT		MILEPOINT DESCRIPTION	MARKED LANES	SURFACE WIDTH/TYPE*	AADT
STATE PRIMARY	R	URB INTERSTATE	POSITIVE BARRIER	FULL	NHS	23.120		EXIT #29A	6	72I	158,543
						23.210	RP695- 5	RAMP 5 FR IS 695 SB TO MD 542 EB			
						23.290					148,000
						23.290	MD542	LOCH RAVEN BLVD			
						23.290		STRUC #3165			
						23.290		EXIT #29B			
						23.410	RP695- 4	RAMP 4 FR MD 542 NB TO IS 695 EB			
						24.010	CO1400	JOPPA RD			
						24.010		STRUC #3166			
						24.120	RP695- 6	RAMP 6 FR IS 695 EB TO MD 41 SB			
						24.160	RP695- 8	RAMP 8 FR MD 41 SB TO IS 695 WB			
						24.310	RP695- 7	RAMP 7 FR IS 695 WB TO MD 41 SB			
						24.310	RP695- 5	RAMP 5 FR MD 41 SB TO IS 695 EB			
						24.350					155,000
						24.350	MD 41	PERRING PKWY			
						24.350		STRUC #3167			
						24.350		EXIT #30			
						24.390	RP695- 1	RAMP 1 FR MD 41 NB TO IS 695 WB			
						24.390	RP695- 3	RAMP 3 FR IS 695 EB TO MD 41 NB			
						24.550	RP695- 2	RAMP 2 FR IS 695 WB TO MD 41 NB			
						24.550	RP695- 4	RAMP 4 FR MD 41 NB TO IS 695 EB			
						24.750	CO3600	OLD HARFORD RD			
						24.750		STRUC #3168			
						25.310	RP695- 8	RAMP 8 FR MD 147 SB TO IS 695 WB			
						25.310	RP695- 6	RAMP 6 FR IS 695 EB TO MD 147 SB			
						25.420	RP695- 7	RAMP 7 FR IS 695 WB TO MD 147 SB			
						25.430	RP695- 5	RAMP 5 FR MD 147 SB TO IS 695 EB			
						25.490					158,800
						25.490	MD147	HARFORD RD			
						25.490		STRUC #3170			
						25.490		EXIT #31			
						25.530	RP695- 1	RAMP 1 FR MD 147 NB TO IS 695 WB			
						25.550	RP695- 3	RAMP 3 FR IS 695 EB TO MD 147 NB			
						25.650	RP695- 2	RAMP 2 FR IS 695 WB TO MD 147 NB			
						25.930	CO3739	AVONDALE RD			
						25.930		STRUC #3173			

*A,B = UNIMPROVED; C = GRADED & DRAINED; D,E = SOIL,GRAVEL,STONE; F,G = LOW TYPE BITUMINOUS
H,I = HIGH TYPE BITUMINOUS; J = CONCRETE; K= BRICK; L = BLOCK

STATE HIGHWAY LOCATION REFERENCE

COUNTY: BALTIMORE
DISTRICT: 4
DATE: 12/31/03

ROUTE NUMBER: IS 695 CONTINUED
INVENTORY DIRECTION: NORTH
ROUTE NAME: BALTO BELTWAY

STATE SYSTEM		FUNCTIONAL CLASS	MEDIAN TYPE	ACCESS CONTROL	NHS	MILEPOINT		MILEPOINT DESCRIPTION	MARKED LANES	SURFACE WIDTH/TYPE*	AADT
STATE PRIMARY	R	URB INTERSTATE	POSITIVE BARRIER	FULL	NHS	25.954	MD 43	WHITE MARSH BLVD	6	72I	158,800
						25.954		EXIT #31C			
						26.000					119,050
						26.140	MD 43	WHITE MARSH BLVD			
						26.140		STRUC #3347			
						26.140	RP695- 4	RAMP 4 FR MD 147 NB TO IS 695 EB			
						26.330	CO3482	PUTTY HILL AVE			
						26.330		STRUC #3174			
						26.777	RP695- 8	RAMP 8 FR US 1 SB TO IS 695 WB			
						26.777	RP695- 6	RAMP 6 FR IS 695 EB TO US 1 SB			
						27.050	RP695- 5	RAMP 5 FR US 1 SB TO IS 695 EB			
						27.060	RP695- 7	RAMP 7 FR IS 695 WB TO US 1 SB			
						27.120					134,475
						27.120	US 1	BELAIR RD			
						27.120		STRUC #3175			
						27.120		EXIT #32			
						27.180	RP695- 1	RAMP 1 FR US 1 NB TO IS 695 WB			
						27.180	RP695- 3	RAMP 3 FR IS 695 EB TO US 1 NB			
						27.340		VARIABLE MESSAGE SIGN #411 (NB/L)			
						27.380	RP695- 2	RAMP 2 FR IS 695 WB TO US 1 NB			
						27.410	RP695- 4	RAMP 4 FR US 1 NB TO IS 695 EB			
						27.710		ATR STATION #0034 (CABINET OUTER LOOP)			
						27.732			5	60I	
						27.880	CO4457	LILLIAN HOLT DR			
						27.880		STRUC #3176			
						28.230	RP 95- 2	RAMP 2 FR IS 95 WB TO IS 695 NB			
						28.370	RP 95- 8	RAMP 8 FR IS 695 SB TO IS 95 WB			
						28.520		IS 695 (WB/L)			
						28.520		STRUC #3177			
						28.550			4	48I	
						28.550	RP 95- 5	RAMP 5 FR IS 695 SB TO IS 95 EB			
						28.670	IS 95	J F K MEMORIAL HWY			
						28.670		STRUC #3182			
						28.670		EXIT #33			
						28.670	RP 95- 3	RAMP 3 FR IS 95 EB TO IS 695 NB			

*A,B = UNIMPROVED; C = GRADED & DRAINED; D,E = SOIL,GRAVEL,STONE; F,G = LOW TYPE BITUMINOUS
H,I = HIGH TYPE BITUMINOUS; J = CONCRETE; K= BRICK; L = BLOCK

STATE HIGHWAY LOCATION REFERENCE

COUNTY: BALTIMORE
DISTRICT: 4
DATE: 12/31/03

ROUTE NUMBER: IS 695 CONTINUED
INVENTORY DIRECTION: NORTH
ROUTE NAME: BALTO BELTWAY

STATE SYSTEM		FUNCTIONAL CLASS	MEDIAN TYPE	ACCESS CONTROL	NHS	MILEPOINT		MILEPOINT DESCRIPTION	MARKED LANES	SURFACE WIDTH/TYPE*	AADT
STATE PRIMARY	R	URB INTERSTATE	POSITIVE BARRIER	FULL	NHS	28.780		IS 95 (SB/L)	4	48I	134,475
						28.780		STRUC #3187			
						28.880		STRUC #3188			
						28.950	RP 95- 1	RAMP 1 FR IS 695 NB TO IS 95 WB			
						28.970	RP 95- 7	RAMP 7 FR IS 95 WB TO IS 695 SB			
						28.970		IS 695 (WB/L)			
						28.970		STRUC #3189			
						28.990	RP 95- 4	RAMP 4 FR IS 695 NB TO IS 95 EB			
						29.170	RP 95- 6	RAMP 6 FR IS 95 EB TO IS 695 SB			
						29.170	MD695	BALTO BELTWAY (AHEAD)			

ROUTE NUMBER: IS 795
INVENTORY DIRECTION: NORTH
ROUTE NAME: NORTHWEST EXPRESSWAY

STATE SYSTEM		FUNCTIONAL CLASS	MEDIAN TYPE	ACCESS CONTROL	NHS	MILEPOINT		MILEPOINT DESCRIPTION	MARKED LANES	SURFACE WIDTH/TYPE*	AADT
STATE PRIMARY	R	URB INTERSTATE	POSITIVE BARRIER	FULL	NHS	00.000			4	48J	123,075
						00.000	IS695	BALTO BELTWAY			
						00.000	RP695- 1	RAMP 1 FR IS 695 NB TO IS 795 WB			
						00.000	RP695- 3	RAMP 3 FR IS 795 EB TO IS 695 NB			
						00.000		STRUC #3308			
						00.000		STRUC #3310			
						00.000		EXIT #19			
						00.200	RP695- 8	RAMP 8 FR IS 695 SB TO IS 795 WB			
						00.200	RP695- 6	RAMP 6 FR IS 795 EB TO IS 695 SB			
						00.320		STRUC #3314 GWYNNS FALLS			
						00.440			6	72J	
						00.440		INTERSTATE MILE MARKER 1.0			
						00.510		SPEED LIMIT 60 MPH			
						00.710		STRUC #3315			
						00.880		ATR STATION #0073 (CABINET SB/L)			
						00.930	CO7113	MT WILSON LA			
						00.930		STRUC #3307			
						00.980		ATR STATION #0072 (CABINET NB/L)			
						01.450		INTERSTATE MILE MARKER 2.0			
						01.550	CO2250	MC DONOGH RD			

*A,B = UNIMPROVED; C = GRADED & DRAINED; D,E = SOIL,GRAVEL,STONE; F,G = LOW TYPE BITUMINOUS
H,I = HIGH TYPE BITUMINOUS; J = CONCRETE; K= BRICK; L = BLOCK

STATE HIGHWAY LOCATION REFERENCE

COUNTY: BALTIMORE
DISTRICT: 4
DATE: 12/31/03

ROUTE NUMBER: IS 795 CONTINUED
INVENTORY DIRECTION: NORTH
ROUTE NAME: NORTHWEST EXPRESSWAY

STATE SYSTEM		FUNCTIONAL CLASS	MEDIAN TYPE	ACCESS CONTROL	NHS	MILEPOINT		MILEPOINT DESCRIPTION	MARKED LANES	SURFACE WIDTH/TYPE*	AADT
STATE PRIMARY	R	URB INTERSTATE	POSITIVE BARRIER	FULL	NHS	01.550		STRUC #3316	6	72J	123,075
						02.370		STRUC #3317			
						02.440		INTERSTATE MILE MARKER 3.0			
						02.590		STRUC #3318 GWYNNS FALLS			
						02.840			5	60J	
						02.920		STRUC #3322 GWYNNS FALLS			
						03.090	RP795- 4	RAMP 4 FR IS 795 NB TO MD 940 EB			
						03.130		STRUC #3319 RED RUN			
						03.170	CO2251	PAINTERS MILL RD			
						03.310	RP795-10	RAMP 10 FR RAMP 9 TO IS 795 NB			
						03.310		STRUC #3360			
						03.450		INTERSTATE MILE MARKER 4.0			
			UNPROTECTED			03.490			4	48J	67,750
						03.560	RP795- 7	RAMP 7 FR MD 940 WB TO IS 795 SB			
						03.650	RP795-10	RAMP 10 FR RAMP 9 TO IS 795 NB			
						03.930	MD940	OWINGS MILLS BLVD			
						03.930		STRUC #3323			
						03.930	RP795- 3	RAMP 3 FR MD 940 EB TO IS 795 NB			
						03.930		EXIT #4			
						03.950			4	48I	
						04.040	RP795- 1	RAMP 1 FR RAMP 4 (FR IS795) TO MD 940 EB			
						04.040		STRUC #3330			
						04.060	RP795- 7	RAMP 7 FR MD 940 WB TO IS 795 SB			
						04.060		STRUC #3327			
						04.450	RP795- 2	RAMP 2 FR RAMP 7 (FR MD940) TO IS 795 NB			
						04.450	RP795- 9	RAMP 9 FR IS 795 TO RAMP 10 (TO IS 795)			
						04.450		INTERSTATE MILE MARKER 5.0			
						05.170	CO562	PLEASANT HILL RD			
						05.170		STRUC #3332			
						05.460		INTERSTATE MILE MARKER 6.0			
						05.970	CO8101	CHURCH RD			
						05.970		STRUC #3333			
						06.300	RP795- 4	RAMP 4 FR IS 795 NB TO FRANKLIN BLVD			
						06.300	RP795- 6	RAMP 6 FR FRANKLIN BLVD TO IS 795 SB			
						06.500		INTERSTATE MILE MARKER 7.0			

*A,B = UNIMPROVED; C = GRADED & DRAINED; D,E = SOIL,GRAVEL,STONE; F,G = LOW TYPE BITUMINOUS
H,I = HIGH TYPE BITUMINOUS; J = CONCRETE; K= BRICK; L = BLOCK

STATE HIGHWAY LOCATION REFERENCE

COUNTY: BALTIMORE
DISTRICT: 4
DATE: 12/31/03

ROUTE NUMBER: IS 795 CONTINUED
INVENTORY DIRECTION: NORTH
ROUTE NAME: NORTHWEST EXPRESSWAY

STATE SYSTEM		FUNCTIONAL CLASS	MEDIAN TYPE	ACCESS CONTROL	NHS	MILEPOINT		MILEPOINT DESCRIPTION	MARKED LANES	SURFACE WIDTH/TYPE*	AADT
STATE PRIMARY	R	URB INTERSTATE	UNPROTECTED	FULL	NHS	06.550			4	48I	53,675
						06.550	CO678I	FRANKLIN BLVD			
						06.550		STRUC #3334			
						06.550		EXIT #7			
						06.580	RP795- 7	RAMP 7 FR FRANKLIN BLVD TO IS 795 WB			
						06.600	RP795- I	RAMP I FR IS 795 NB TO FRANKLIN BLVD			
						06.890	RP795- 2	RAMP 2 FR FRANKLIN BLVD TO IS 795 NB			
						06.960	RP795- 8	RAMP 8 FR IS 795 SB TO NICODEMUS RD			
						07.360		TRAVEL ADVISORY SIGN			
						07.400	CO503	BERRYMANS LA			
						07.400		STRUC #3335			
						07.480		INTERSTATE MILE MARKER 8.0			
						07.950	CO504	STOCKSDALE AVE			
						07.950		STRUC #3336			
						08.340	CO499	COCKEYS MILL RD			
						08.340		STRUC #3337			
						08.470		INTERSTATE MILE MARKER 9.0			
						08.610	RP795- I	RAMP I FR IS 795 NB TO MD 140 WB			
						08.660	RP795- 6	RAMP 6 FR MD 140 EB TO IS 795 SB			
			NONE (UNDIV)			08.850					
						08.880	RP795- I	RAMP I FR IS 795 NB TO MD 140 WB			
						08.880		STRUC #3338			
						08.990	MD140	WESTMINSTER PIKE			
						08.990		EXIT #9			
						08.990	MD795	NO NAME (AHEAD)			

ROUTE NUMBER: IS 895
INVENTORY DIRECTION: NORTH
ROUTE NAME: HARBOR TUNNEL THRUWAY

STATE SYSTEM		FUNCTIONAL CLASS	MEDIAN TYPE	ACCESS CONTROL	NHS	MILEPOINT		MILEPOINT DESCRIPTION	MARKED LANES	SURFACE WIDTH/TYPE*	AADT
STATE PRIMARY	R	URB FRWY EXPWY	UNPROTECTED	FULL	NHS	00.000			4	48J	13,175
						00.000		HOWARD CO/L			
						00.000		STRUC #HOY014 PATAPSCO RIVER			
						00.000		TOLL MAINTENANCE			
						00.020	US 1	WASHINGTON BLVD			

*A,B = UNIMPROVED; C = GRADED & DRAINED; D,E = SOIL,GRAVEL,STONE; F,G = LOW TYPE BITUMINOUS
H,I = HIGH TYPE BITUMINOUS; J = CONCRETE; K= BRICK; L = BLOCK

STATE HIGHWAY LOCATION REFERENCE

COUNTY: BALTIMORE
DISTRICT: 4
DATE: 12/31/03

ROUTE NUMBER: IS 895 CONTINUED
INVENTORY DIRECTION: NORTH
ROUTE NAME: HARBOR TUNNEL THRUWAY

STATE SYSTEM		FUNCTIONAL CLASS	MEDIAN TYPE	ACCESS CONTROL	NHS	MILEPOINT		MILEPOINT DESCRIPTION	MARKED LANES	SURFACE WIDTH/TYPE*	AADT
STATE PRIMARY	R	URB FRWY EXPWY	UNPROTECTED	FULL	NHS	00.230	RP895- 4	RAMP 4 FR US 1 NB TO IS 895 EB	4	48J	13,175
						00.290			4	48I	14,950
						00.290	IS195	METROPOLITAN BLVD			
						00.290		STRUC #3341			
						00.320		SPEED LIMIT 55 MPH			
						00.330	RP895- 7	RAMP 7 FR IS 895 WB TO US 1 SB			
						00.590		STRUC #BY018 CALVERT ACCESS RD			
						00.740		R/R #ATK 529 538 K			
						00.740		STRUC #BY020			
						00.790		INTERSTATE MILE MARKER 2.0			
						00.900		STRUC #BY021 HERBERT RUN			
						01.290		STRUC #BY026			
						01.820		INTERSTATE MILE MARKER 3.0			
						02.170	CO6274	TRANSWAY RD			
						02.170	OP254	TRANSWAY RD			
						02.170		STRUC #BY036			
		URB INTERSTATE				02.410					18,050
						02.410	IS695	BALTO BELTWAY			
						02.410		STRUC #BY037			
						02.410		EXIT #3			
						02.440	RP695- 5	RAMP 5 FR IS 695 SB TO IS 895 EB			
						02.530		SPEED LIMIT 55 MPH			
						02.580	RP695- 2	RAMP 2 FR IS 895 WB TO IS 695 NB			
						02.710	CO3200	HAMMONDS FERRY RD			
						02.710		STRUC #BY040			
						02.860		INTERSTATE MILE MARKER 4.0			
						03.350					31,450
						03.350	RP895- 7	RAMP 7 FR IS 895 WB TO MD 295 SB			
						03.350	MD295	BALTIMORE WASHINGTON PKWY			
						03.350		STRUC #BY046			
						03.350		EXIT #4			
						03.570	RP895- 4	RAMP 4 FR MD 295 NB TO IS 895 EB			
						03.810	MD648E	OLD ANNAPOLIS RD			
						03.810		STRUC #BY051			
						03.880		INTERSTATE MILE MARKER 5.0			
			POSITIVE BARRIER			03.940					

*A,B = UNIMPROVED; C = GRADED & DRAINED; D,E = SOIL,GRAVEL,STONE; F,G = LOW TYPE BITUMINOUS
H,I = HIGH TYPE BITUMINOUS; J = CONCRETE; K= BRICK; L = BLOCK

STATE HIGHWAY LOCATION REFERENCE

COUNTY: BALTIMORE
DISTRICT: 4
DATE: 12/31/03

ROUTE NUMBER: IS 895 CONTINUED
INVENTORY DIRECTION: NORTH
ROUTE NAME: HARBOR TUNNEL THRUWAY

STATE SYSTEM		FUNCTIONAL CLASS	MEDIAN TYPE	ACCESS CONTROL	NHS	MILEPOINT		MILEPOINT DESCRIPTION	MARKED LANES	SURFACE WIDTH/TYPE*	AADT
STATE PRIMARY	R	URB INTERSTATE	POSITIVE BARRIER	FULL	NHS	04.130		STRUC #BY054 B&A R/R	4	48I	31,450
						04.250			4	48J	
						04.610		STRUC #BY059 PATAPSCO RIVER			
						04.610		ANNE ARUNDEL CO/L			

ROUTE NUMBER: MD 7
INVENTORY DIRECTION: EAST
ROUTE NAME: PHILADELPHIA RD

STATE SYSTEM		FUNCTIONAL CLASS	MEDIAN TYPE	ACCESS CONTROL	NHS	MILEPOINT		MILEPOINT DESCRIPTION	MARKED LANES	SURFACE WIDTH/TYPE*	AADT
STATE SECONDARY	R	URB MINOR ART	NONE (UNDIV)	NONE	NOT NHS	00.000			2	36I	10,575
						00.000	US 40	PULASKI HWY			
						00.040			2	24I	
						00.040	MD 7BA	OLD PHILADELPHIA RD			
						00.140		SPEED LIMIT 30 MPH			
						00.660	CO5082	HAMILTON AVE			
						00.660	CO5081	ROSEDALE AVE			
						00.890		STRUC #3017 REDHOUSE CREEK			
						00.950	CO9004	CHESACO AVE EXT			
						00.950	CO5069	CHESACO AVE			
						01.930					12,575
						01.970	CO4384	CHAPEL HILL DR			
						02.250			4	48I	28,975
						02.250	CO4453	GOLDEN RING RD			
						02.250	MD588	GOLDEN RING RD			
						02.290		SPEED LIMIT 35 MPH			
			CENTER TLA (UNDIV)			02.430					
						02.430	RP695- 8	RAMP 8 FR MD 695 SB TO MD 7 WB			
						02.430	RP695- 6	RAMP 6 FR MD 7 EB TO MD 695 SB			
						02.480	RP695- 5	RAMP 5 FR RAMP 8 (FR MD 695) TO MD 7 EB			
						02.480	RP695- 7	RAMP 7 FR MD 7 WB TO RAMP 6 (TO MD 695)			
						02.520					37,075
						02.520	MD695	BALTO BELTWAY			
						02.520		STRUC #3190			
						02.520		EXIT #34			

*A,B = UNIMPROVED; C = GRADED & DRAINED; D,E = SOIL,GRAVEL,STONE; F,G = LOW TYPE BITUMINOUS
H,I = HIGH TYPE BITUMINOUS; J = CONCRETE; K= BRICK; L = BLOCK

STATE HIGHWAY LOCATION REFERENCE

COUNTY: BALTIMORE
DISTRICT: 4
DATE: 12/31/03

ROUTE NUMBER: MD 7 CONTINUED
INVENTORY DIRECTION: EAST
ROUTE NAME: PHILADELPHIA RD

STATE SYSTEM	FUNCTIONAL CLASS	MEDIAN TYPE	ACCESS CONTROL	NHS	MILEPOINT		MILEPOINT DESCRIPTION	MARKED LANES	SURFACE WIDTH/TYPE*	AADT
STATE SECONDARY	R URB MINOR ART	CENTER TLA (UNDIV)	NONE	NOT NHS	02.590	RP695- 1	RAMP 1 FR MD 695 NB TO MD 7 WB	4	48I	37,075
		CURBED			02.630					
					02.630	RP695- 2	RAMP 2 FR MD 7 WB TO MD 695 NB			
					02.630	RP695- 4	RAMP 4 FR RAMP 1 (FR MD 695) TO MD 7 EB			
					02.630		ENT TO GOLDEN RING CENTER			
					02.900		STRUC #3016 STEMMERS RUN			
		UNPROTECTED			02.930					15,775
					02.930	CO4458	ROSSVILLE BLVD			
		NONE (UNDIV)			03.000					
					03.090			2	22I	
					03.290	CO4464	MAYFLOWER RD			
					03.750		SPEED LIMIT 40 MPH			
					04.370	OP6370	LITANY LA			
		CENTER TLA (UNDIV)			04.470					
					04.580	CO4189	KING AVE			
					04.720	CO4465	MIDDLE RIVER RD			
		NONE (UNDIV)			05.030					
					05.580			2	65I	
		CURBED			05.710			4	48I	
					05.710	OP6907	CAMPBELL BLVD			
					05.710	CO6880	CAMPBELL BLVD			
		CENTER TLA (UNDIV)			05.747					
					06.040		STRUC #3015 WHITE MARSH RUN			
		NONE (UNDIV)			06.430					
					06.430	MD 7J	INDUSTRIAL PARK RD			
					06.547			2	24I	
					06.620	MD 43	WHITE MARSH BLVD			
					06.620		STRUC #3218			
					06.660	RP 43- 1	RAMP 1 FR MD 7 NB TO MD 43 WB			
					06.740			2	22I	
					06.740	RP 43- 8	RAMP 8 FR MD 7 SB TO RAMP 1 (TO MD 43)			
					07.140		STRUC #3014 HONEYGO RUN			
					07.210			2	24I	
					07.210	CO4095	EBENEZER RD			
					07.210	CO4033	COWENTON AVE			

*A,B = UNIMPROVED; C = GRADED & DRAINED; D,E = SOIL,GRAVEL,STONE; F,G = LOW TYPE BITUMINOUS
H,I = HIGH TYPE BITUMINOUS; J = CONCRETE; K= BRICK; L = BLOCK

STATE HIGHWAY LOCATION REFERENCE

COUNTY: BALTIMORE
DISTRICT: 4
DATE: 12/31/03

ROUTE NUMBER: MD 7 CONTINUED
INVENTORY DIRECTION: EAST
ROUTE NAME: PHILADELPHIA RD

STATE SYSTEM		FUNCTIONAL CLASS	MEDIAN TYPE	ACCESS CONTROL	NHS	MILEPOINT		MILEPOINT DESCRIPTION	MARKED LANES	SURFACE WIDTH/TYPE*	AADT
STATE SECONDARY	R	URB MINOR ART	NONE (UNDIV)	NONE	NOT NHS	07.870			2	24I	12,175
						07.870	CO4021	JOPPA RD			
			CENTER TLA (UNDIV)			08.630					
			NONE (UNDIV)			08.830					
						09.160	CO6112	NEW FORGE RD			
						09.370	CO3952	ALLENDER RD			
						09.480		STRUC #3295			
						09.770		STRUC #3013 BIG GUNPOWDER FALLS			
						09.780			2	22I	
						10.040	CO3940	RAPHEL RD			
						10.660	CO3938	PFEFFERS RD			
						11.320					7,175
						11.320	CO3927	BRADSHAW RD			
						11.510		STRUC #3012 LITTLE GUNPOWDER FALLS			
						11.510		HARFORD CO/L			

ROUTE NUMBER: MD 7BA
INVENTORY DIRECTION: NORTH
ROUTE NAME: OLD PHILADELPHIA RD

STATE SYSTEM		FUNCTIONAL CLASS	MEDIAN TYPE	ACCESS CONTROL	NHS	MILEPOINT		MILEPOINT DESCRIPTION	MARKED LANES	SURFACE WIDTH/TYPE*	AADT
STATE SECONDARY	R	URB LOCAL	NONE (UNDIV)	NONE	NOT NHS	00.000			2	20I	0
						00.000	MD 7	PHILADELPHIA RD			
						00.040			2	24I	
						00.070			1	14I	
						00.130			1	16I	
						00.180	US 40	PULASKI HWY			

ROUTE NUMBER: MD 7J
INVENTORY DIRECTION: EAST
ROUTE NAME: INDUSTRIAL PARK RD

STATE SYSTEM		FUNCTIONAL CLASS	MEDIAN TYPE	ACCESS CONTROL	NHS	MILEPOINT		MILEPOINT DESCRIPTION	MARKED LANES	SURFACE WIDTH/TYPE*	AADT
STATE SECONDARY	R	URB LOCAL	NONE (UNDIV)	NONE	NOT NHS	00.000			2	24I	99
						00.000	MD 7	PHILADELPHIA RD			
						00.120	RP 43- 3	RAMP 3 FR MD 43 EB TO MD 7J (TO MD 7)			

*A,B = UNIMPROVED; C = GRADED & DRAINED; D,E = SOIL,GRAVEL,STONE; F,G = LOW TYPE BITUMINOUS
H,I = HIGH TYPE BITUMINOUS; J = CONCRETE; K= BRICK; L = BLOCK

STATE HIGHWAY LOCATION REFERENCE

COUNTY: BALTIMORE
DISTRICT: 4
DATE: 12/31/03

ROUTE NUMBER: MD 7J CONTINUED
INVENTORY DIRECTION: EAST
ROUTE NAME: INDUSTRIAL PARK RD

STATE SYSTEM		FUNCTIONAL CLASS	MEDIAN TYPE	ACCESS CONTROL	NHS	MILEPOINT		MILEPOINT DESCRIPTION	MARKED LANES	SURFACE WIDTH/TYPE*	AADT
STATE SECONDARY	R	URB LOCAL	NONE (UNDIV)	NONE	NOT NHS	00.140	RP 43- 6	RAMP 6 FR RAMP 3 (FR MD 43) TO MD 7J SB	2	24I	99

ROUTE NUMBER: MD 25
INVENTORY DIRECTION: NORTH
ROUTE NAME: FALLS RD

STATE SYSTEM		FUNCTIONAL CLASS	MEDIAN TYPE	ACCESS CONTROL	NHS	MILEPOINT		MILEPOINT DESCRIPTION	MARKED LANES	SURFACE WIDTH/TYPE*	AADT
STATE SECONDARY	R	URB MINOR ART	NONE (UNDIV)	NONE	NOT NHS	00.000			2	29I	13,850
						00.000		BALTO CITY LINE			
						00.030			2	28I	
						00.080			2	44I	13,950
						00.080	CO1460	LAKE AVE			
						00.090		SPEED LIMIT 30 MPH			
						00.140			2	27I	
						00.140	MD746A	OLD FALLS RD			
						00.250		STRUC #3029 JONES FALLS			
						00.350			2	24I	
						00.350	CO7116	OLD FALLS RD			
						01.130					11,950
						01.130	CO1496	OLD PIMLICO RD			
						01.880		STRUC #3028 JONES FALLS			
						02.080	IS 83	JONES FALLS EXPWY			
						02.080		STRUC #3051			
						02.200			2	30I	
						02.220		STRUC #3027 JONES FALLS			
						02.280			2	24I	10,450
						02.280	MD133	OLD COURT RD			
						02.280	CO1474	RUXTON RD			
						02.400		SPEED LIMIT 40 MPH			
						02.720			2	30I	
						02.820	IS695	BALTO BELTWAY			
						02.820		STRUC #3151			
						03.250			2	24I	
						03.280		STRUC #3026 JONES FALLS			
						03.570			2	34I	

*A,B = UNIMPROVED; C = GRADED & DRAINED; D,E = SOIL,GRAVEL,STONE; F,G = LOW TYPE BITUMINOUS
H,I = HIGH TYPE BITUMINOUS; J = CONCRETE; K= BRICK; L = BLOCK

STATE HIGHWAY ADMINISTRATION OF MARYLAND
HIGHWAY INFORMATION SERVICES DIVISION
DATA SUPPORT GROUP

STATE HIGHWAY LOCATION REFERENCE

COUNTY: BALTIMORE
DISTRICT: 4
DATE: 12/31/03

ROUTE NUMBER: MD 25 CONTINUED
INVENTORY DIRECTION: NORTH
ROUTE NAME: FALLS RD

STATE SYSTEM		FUNCTIONAL CLASS	MEDIAN TYPE	ACCESS CONTROL	NHS	MILEPOINT		MILEPOINT DESCRIPTION	MARKED LANES	SURFACE WIDTH/TYPE*	AADT
STATE SECONDARY	R	URB MINOR ART	CURBED	PARTIAL	NOT NHS	03.610			4	48I	29,650
						03.610	CO7032	JOPPA RD			
						03.610	MD 25A	JONES FALLS EXPWY			
						03.710		STRUC #3025 DEEP RUN			
				NONE		03.760			4	44I	20,650
						03.760	MD130	GREENSPRING VALLEY RD			
			UNPROTECTED			03.830			3	35I	
			NONE (UNDIV)			03.880			2	24I	
						04.060			2	40I	
						04.160			2	36I	11,950
						04.160	MD131	SEMINARY AVE			
						04.210			2	22I	
						05.800			2	36I	
						05.940			2	22I	4,850
						05.940	CO773	PADONIA RD			
						05.940	CO756	BROADWAY RD			
		RUR MAJ COLL				06.670					
						06.670		STRUC #3024 BEAVERDAM RUN			
						08.250			2	24I	
						09.530	CO437	KNOX AVE			
						09.800					8,450
						09.800	CO441	TUFTON AVE			
						09.800	CO438	SHAWAN RD			
						11.300	CO192	MILLER RD			
						12.270		STRUC #3023 WESTERN RUN			
						12.380			2	22I	
						12.790					7,950
						12.790	MD128	BUTLER RD			
						13.440		STRUC #3022 BLACKROCK RUN			
						13.990	MD 88	BLACKROCK RD			
						15.730		STRUC #X03344 BLACKROCK RUN			
						16.080					2,850
						16.780		STRUC #3020 BLACKROCK RUN			
						18.240					4,650
						18.240	MD137	MT CARMEL RD			
						19.600		STRUC #3019 GEORGES RUN			

*A,B = UNIMPROVED; C = GRADED & DRAINED; D,E = SOIL,GRAVEL,STONE; F,G = LOW TYPE BITUMINOUS
H,I = HIGH TYPE BITUMINOUS; J = CONCRETE; K= BRICK; L = BLOCK

STATE HIGHWAY LOCATION REFERENCE

COUNTY: BALTIMORE
DISTRICT: 4
DATE: 12/31/03

ROUTE NUMBER: MD 25 CONTINUED
INVENTORY DIRECTION: NORTH
ROUTE NAME: FALLS RD

STATE SYSTEM		FUNCTIONAL CLASS	MEDIAN TYPE	ACCESS CONTROL	NHS	MILEPOINT		MILEPOINT DESCRIPTION	MARKED LANES	SURFACE WIDTH/TYPE*	AADT
STATE SECONDARY	R	RUR MAJ COLL	NONE (UNDIV)	NONE	NOT NHS	19.700	CO 3	GUNPOWDER RD	2	22I	4,650
						21.830	CO 23	BECKLEYSVILLE RD			
						21.830	CO 12	FALLS RD (AHEAD)			

ROUTE NUMBER: MD 25A
INVENTORY DIRECTION: NORTH
ROUTE NAME: JONES FALLS EXPWY

STATE SYSTEM		FUNCTIONAL CLASS	MEDIAN TYPE	ACCESS CONTROL	NHS	MILEPOINT		MILEPOINT DESCRIPTION	MARKED LANES	SURFACE WIDTH/TYPE*	AADT
STATE SECONDARY	R	URB FRWY EXPWY	UNPROTECTED	FULL	NOT NHS	00.000			4	48I	35,250
						00.000	IS 83	JONES FALLS EXPWY (BACK)			
						00.000	IS695	BALTO BELTWAY			
						00.000		STRUC #3154			
						00.000		EXIT #13			
						00.060	RP 83- 1	RAMP 1 FR MD 25A NB TO IS 695 WB			
						00.090	RP 83- 8	RAMP 8 FR MD 25A SB TO IS 695 WB			
						00.110	RP 83- 7	RAMP 7 FR IS 83/IS 695 WB TO IS 83 SB			
						00.110		STRUC #3155			
						00.270	RP 83- 2	RAMP 2 FR RAMP 7 FR IS83/IS695 TO MD25A			
						00.370		SPEED LIMIT 40 MPH			
						00.580	MD 25	FALLS RD			
						00.580	CO7032	JOPPA RD			

ROUTE NUMBER: MD 26
INVENTORY DIRECTION: EAST
ROUTE NAME: LIBERTY RD

STATE SYSTEM		FUNCTIONAL CLASS	MEDIAN TYPE	ACCESS CONTROL	NHS	MILEPOINT		MILEPOINT DESCRIPTION	MARKED LANES	SURFACE WIDTH/TYPE*	AADT
STATE SECONDARY	R	RUR MINOR ART	NONE (UNDIV)	NONE	NOT NHS	00.000			2	24I	21,125
						00.000		CARROLL CO/L			
						00.000		STRUC #6002 LIBERTY RESERVOIR			
						00.910		SPEED LIMIT 40 MPH			
						00.970			2	34I	
						01.060			2	24I	
						01.060	CO521	WARDS CHAPEL RD			

*A,B = UNIMPROVED; C = GRADED & DRAINED; D,E = SOIL,GRAVEL,STONE; F,G = LOW TYPE BITUMINOUS
H,I = HIGH TYPE BITUMINOUS; J = CONCRETE; K= BRICK; L = BLOCK

STATE HIGHWAY LOCATION REFERENCE

COUNTY: BALTIMORE
DISTRICT: 4
DATE: 12/31/03

ROUTE NUMBER: **MD 26** CONTINUED
INVENTORY DIRECTION: EAST
ROUTE NAME: LIBERTY RD

STATE SYSTEM		FUNCTIONAL CLASS	MEDIAN TYPE	ACCESS CONTROL	NHS	MILEPOINT		MILEPOINT DESCRIPTION	MARKED LANES	SURFACE WIDTH/TYPE*	AADT
STATE SECONDARY	R	RUR MINOR ART	UNPROTECTED	NONE	NOT NHS	02.040			2	24I	21,125
		URB OPA				02.150					11,625
			NONE (UNDIV)			02.240					
						03.190			2	40I	
						03.270			4	44I	
						03.330	CO515	DEER PARK RD			
						03.360					32,025
						03.520	CO533	MARRIOTTSVILLE RD			
						03.710	CO2310	TIVERTON RD			
			CENTER TLA (UNDIV)			03.990			4	48I	
			NONE (UNDIV)			04.200			4	44I	
			PAINTED			04.280			4	46I	
			NONE (UNDIV)			04.500			4	44I	
						04.680	CO2349	CHAPMAN RD			
						04.690	CO2350	CHAPMAN RD			
			CENTER TLA (UNDIV)			04.800			4	46I	
						05.060	CO2301	OFFUTT RD			
						05.070	CO2300	OFFUTT RD			
						05.300					32,125
						05.300	CO2097	GREENS LA			
						05.300	CO2250	MC DONOGH RD			
						05.510	CO7940	GREEN CONE DR			
						05.940	CO2229	BRENBROOK DR			
						06.300					43,325
						06.300	CO1700	OLD COURT RD			
						06.359		SPEED LIMIT 35 MPH			
						06.590	CO2100	COURTLEIGH DR			
						07.080					56,925
						07.080	CO2000	ROLLING RD			
			CURBED			07.210					
			CENTER TLA (UNDIV)			07.230					
						07.500					55,825
						07.500	CO1800	MILFORD MILL RD			
						07.970	CO2022	WASHINGTON AVE			
			CURBED			08.080			4	48I	
						08.120			4	54I	

*A,B = UNIMPROVED; C = GRADED & DRAINED; D,E = SOIL,GRAVEL,STONE; F,G = LOW TYPE BITUMINOUS
H,I = HIGH TYPE BITUMINOUS; J = CONCRETE; K= BRICK; L = BLOCK

STATE HIGHWAY LOCATION REFERENCE

COUNTY: BALTIMORE
DISTRICT: 4
DATE: 12/31/03

ROUTE NUMBER: MD 26 CONTINUED
INVENTORY DIRECTION: EAST
ROUTE NAME: LIBERTY RD

STATE SYSTEM	FUNCTIONAL CLASS	MEDIAN TYPE	ACCESS CONTROL	NHS	MILEPOINT		MILEPOINT DESCRIPTION	MARKED LANES	SURFACE WIDTH/TYPE*	AADT
STATE SECONDARY	R URB OPA	CURBED	NONE	NOT NHS	08.120	RP695- 8	RAMP 8 FR IS 695 SB TO MD 26 WB	4	54I	55,825
					08.120	RP695- 6	RAMP 6 FR MD 26 EB TO IS 695 SB			
					08.190	RP695- 7	RAMP 7 FR MD 26 WB TO IS 695 SB			
					08.230	RP695- 5	RAMP 5 FR IS 695 SB TO MD 26 EB			
					08.270					52,425
					08.270	IS695	BALTO BELTWAY			
					08.270		STRUC #3139			
					08.270		EXIT #18			
					08.290	RP695- 1	RAMP 1 FR IS 695 NB TO MD 26 WB			
					08.330	RP695- 3	RAMP 3 FR MD 26 EB TO IS 695 NB			
					08.390	RP695- 4	RAMP 4 FR IS 695 NB TO MD 26 EB			
					08.400	RP695- 2	RAMP 2 FR MD 26 WB TO IS 695 NB			
		CENTER TLA (UNDIV)			08.450			4	46I	
					08.750		STRUC #3021 GWYNNS FALLS			
					08.890					42,025
					08.890	CO1901	ESSEX RD			
					09.310	CO1902	ST LUKES LA			
					09.390		STRUC #3030 GWYNNS FALLS			
					09.430	CO1852	CAMPFIELD RD			
					09.620					39,525
					09.620	CO1861	PATTERSON AVE			
					10.310	CO1903	FLANNERY LA			
					10.310		BALTO CITY LINE			

ROUTE NUMBER: MD 30
INVENTORY DIRECTION: NORTH
ROUTE NAME: HANOVER PIKE

STATE SYSTEM	FUNCTIONAL CLASS	MEDIAN TYPE	ACCESS CONTROL	NHS	MILEPOINT		MILEPOINT DESCRIPTION	MARKED LANES	SURFACE WIDTH/TYPE*	AADT
STATE SECONDARY	R URB OPA	NONE (UNDIV)	NONE	NHS	00.000			2	40I	8,675
					00.000	MD140	WESTMINSTER PIKE			
					00.130		SPEED LIMIT 30 MPH			
					00.310			2	30I	
STATE PRIMARY					00.390			3	30I	18,475
					00.390	MD128	BUTLER RD			
					00.390	MD795	NO NAME			

*A,B = UNIMPROVED; C = GRADED & DRAINED; D,E = SOIL,GRAVEL,STONE; F,G = LOW TYPE BITUMINOUS
H,I = HIGH TYPE BITUMINOUS; J = CONCRETE; K= BRICK; L = BLOCK

STATE HIGHWAY LOCATION REFERENCE

COUNTY: BALTIMORE
DISTRICT: 4
DATE: 12/31/03

ROUTE NUMBER: MD 30 CONTINUED
INVENTORY DIRECTION: NORTH
ROUTE NAME: HANOVER PIKE

STATE SYSTEM		FUNCTIONAL CLASS	MEDIAN TYPE	ACCESS CONTROL	NHS	MILEPOINT		MILEPOINT DESCRIPTION	MARKED LANES	SURFACE WIDTH/TYPE*	AADT
STATE PRIMARY	R	URB OPA	NONE (UNDIV)	NONE	NHS	00.430		SPEED LIMIT 50 MPH	3	30I	18,475
						00.537			2	24I	
						01.010		R/R #CSX 831 665 P			
						01.010		STRUC #3031			
						01.650					16,475
						02.010		SPEED LIMIT 40 MPH			
						02.920		SPEED LIMIT 50 MPH			
						04.680		SPEED LIMIT 40 MPH			
						05.080			2	40I	
		RUR OPA				05.200					19,375
						05.200	MD 91	EMORY RD			
						05.300			2	24I	
						05.610		SPEED LIMIT 50 MPH			
						06.280	CO173	BORTNER RD			
						06.280	CO174	DOVER RD			
						06.550	CO169	ARCADIA AVE			
						07.400		CARROLL CO/L			

ROUTE NUMBER: MD 41
INVENTORY DIRECTION: NORTH
ROUTE NAME: PERRING PKWY

STATE SYSTEM		FUNCTIONAL CLASS	MEDIAN TYPE	ACCESS CONTROL	NHS	MILEPOINT		MILEPOINT DESCRIPTION	MARKED LANES	SURFACE WIDTH/TYPE*	AADT
STATE SECONDARY	R	URB FRWY EXPWY	CURBED	PARTIAL	NOT NHS	00.000			6	72I	31,375
						00.000		BALTO CITY LINE			
						00.140	CO3413	HILLSWAY AVE			
						00.140	CO6123	MCCLEAN BLVD			
						00.140		STRUC #3219 HERRING RUN			
			UNPROTECTED			00.260					
						00.260		SPEED LIMIT 45 MPH			
			CURBED			00.460					
						00.590	CO3429	OAKLEIGH RD			
			UNPROTECTED			00.720					
			CURBED			00.860			5	60I	
						00.950		STRUC #3221 HERRING RUN			
			UNPROTECTED			01.040			4	48I	33,875

*A,B = UNIMPROVED; C = GRADED & DRAINED; D,E = SOIL,GRAVEL,STONE; F,G = LOW TYPE BITUMINOUS
H,I = HIGH TYPE BITUMINOUS; J = CONCRETE; K= BRICK; L = BLOCK

STATE HIGHWAY LOCATION REFERENCE

COUNTY: BALTIMORE
DISTRICT: 4
DATE: 12/31/03

ROUTE NUMBER: MD 41 CONTINUED
INVENTORY DIRECTION: NORTH
ROUTE NAME: PERRING PKWY

STATE SYSTEM		FUNCTIONAL CLASS	MEDIAN TYPE	ACCESS CONTROL	NHS	MILEPOINT		MILEPOINT DESCRIPTION	MARKED LANES	SURFACE WIDTH/TYPE*	AADT
STATE SECONDARY	R	URB FRWY EXPWY	UNPROTECTED	PARTIAL	NOT NHS	01.040	CO3481	TAYLOR AVE	4	48I	33,875
						01.440		STRUC #3222 HERRING RUN			
			CURBED			01.590					
						01.720	CO3482	PUTTY HILL AVE			
			UNPROTECTED			01.830					
			CURBED			02.010					
						02.060	RP695- 4	RAMP 4 FR MD 41 NB TO IS 695 EB			
						02.080	RP695- 6	RAMP 6 FR IS 695 EB TO MD 41 SB			
						02.240	RP695- 3	RAMP 3 FR IS 695 EB TO MD 41 NB			
						02.240	RP695- 5	RAMP 5 FR MD 41 SB TO IS 695 EB			
						02.270					36,775
						02.270	IS695	BALTO BELTWAY			
						02.270		STRUC #3167			
						02.270		EXIT #30			
						02.320	RP695- 1	RAMP 1 FR MD 41 NB TO IS 695 WB			
						02.330	RP695- 7	RAMP 7 FR IS 695 WB TO MD 41 SB			
						02.410	RP695- 2	RAMP 2 FR IS 695 WB TO MD 41 NB			
						02.470	RP695- 8	RAMP 8 FR MD 41 SB TO IS 695 WB			
		URB MINOR ART				02.500					
						02.500	CO1400	JOPPA RD			
			NONE (UNDIV)	NONE		02.590			3	36I	
						02.590	CO3527	SATYR HILL RD			
						02.630		SPEED LIMIT 40 MPH			
						02.820			2	24I	
						02.970	CO3534	WALTHAM WOODS RD			

ROUTE NUMBER: MD 43
INVENTORY DIRECTION: EAST
ROUTE NAME: WHITE MARSH BLVD

STATE SYSTEM		FUNCTIONAL CLASS	MEDIAN TYPE	ACCESS CONTROL	NHS	MILEPOINT		MILEPOINT DESCRIPTION	MARKED LANES	SURFACE WIDTH/TYPE*	AADT
STATE SECONDARY	R	URB FRWY EXPWY	UNPROTECTED	PARTIAL	NOT NHS	00.000			3	39I	35,925
						00.000	IS695	BALTO BELTWAY			
						00.000		EXIT #31C			
						00.050		SPEED LIMIT 45 MPH			
						00.170	IS695	BALTO BELTWAY			

*A,B = UNIMPROVED; C = GRADED & DRAINED; D,E = SOIL,GRAVEL,STONE; F,G = LOW TYPE BITUMINOUS
H,I = HIGH TYPE BITUMINOUS; J = CONCRETE; K= BRICK; L = BLOCK

STATE HIGHWAY ADMINISTRATION OF MARYLAND
HIGHWAY INFORMATION SERVICES DIVISION
DATA SUPPORT GROUP

STATE HIGHWAY LOCATION REFERENCE

COUNTY: BALTIMORE
DISTRICT: 4
DATE: 12/31/03

ROUTE NUMBER: MD 43 CONTINUED
INVENTORY DIRECTION: EAST
ROUTE NAME: WHITE MARSH BLVD

STATE SYSTEM	FUNCTIONAL CLASS	MEDIAN TYPE	ACCESS CONTROL	NHS	MILEPOINT		MILEPOINT DESCRIPTION	MARKED LANES	SURFACE WIDTH/TYPE*	AADT
STATE SECONDARY	R URB FRWY EXPWY	UNPROTECTED	PARTIAL	NOT NHS	00.170		STRUC #3347	3	39I	35,925
		CURBED			00.220					
					00.350			3	48I	
					00.350		SPEED LIMIT 50 MPH			
					00.490			4	48I	
					00.640					38,425
					00.640	CO6158	WALTHER BLVD			
					00.800		SPEED LIMIT 55 MPH			
					01.000	RP 43- 8	RAMP 8 FR RAMP 5 (FR US 1) TO MD 43 WB			
		UNPROTECTED			01.020					
					01.020	RP 43- 5	RAMP 5 FR US 1 SB TO MD 43 EB			
					01.020	RP 43- 6	RAMP 6 FR MD 43 EB TO US 1 SB			
					01.060	RP 43- 7	RAMP 7 FR MD 43 WB TO RAMP 6 (TO US 1)			
					01.140					32,625
					01.140	US 1	BELAIR RD			
					01.140		STRUC #3344			
					01.400		SPEED LIMIT 50 MPH			
					01.610		STRUC #3345 WHITE MARSH RUN			
					01.660	RP 43- 1	RAMP 1 FR RAMP 8 (FR US 1) TO MD 43 WB			
					01.690	RP 43- 4	RAMP 4 FR US 1 NB TO MD 43 EB			
					01.690	RP 43- 3	RAMP 3 FR MD 43 EB TO US 1 NB			
					01.710	RP 43- 2	RAMP 2 FR MD 43 WB TO RAMP 3 (TO US 1)			
					02.960					26,225
					02.960	CO6198	PERRY HALL BLVD			
					03.150		STRUC #3346 WHITE MARSH RUN			
		CURBED			03.540					
					03.610					56,425
					03.610	CO6539	HONEYGO BLVD			
					03.730		STRUC #3304			
		UNPROTECTED			03.740					
					03.880	RP 95- 6	RAMP 6 FR MD 43 EB TO IS 95 SB			
					03.900			4	48J	
					03.900	RP 95- 8	RAMP 8 FR IS 95 SB FR MD 43 WB			
					04.100	RP 95- 5	RAMP 5 FR IS 95 SB TO MD 43 EB			

*A,B = UNIMPROVED; C = GRADED & DRAINED; D,E = SOIL,GRAVEL,STONE; F,G = LOW TYPE BITUMINOUS
H,I = HIGH TYPE BITUMINOUS; J = CONCRETE; K= BRICK; L = BLOCK

STATE HIGHWAY LOCATION REFERENCE

COUNTY: BALTIMORE
DISTRICT: 4
DATE: 12/31/03

ROUTE NUMBER: MD 43 CONTINUED
INVENTORY DIRECTION: EAST
ROUTE NAME: WHITE MARSH BLVD

STATE SYSTEM		FUNCTIONAL CLASS	MEDIAN TYPE	ACCESS CONTROL	NHS	MILEPOINT		MILEPOINT DESCRIPTION	MARKED LANES	SURFACE WIDTH/TYPE*	AADT
STATE SECONDARY	R	URB FRWY EXPWY	UNPROTECTED	PARTIAL	NOT NHS	04.140	RP 95- 7	RAMP 7 FR MD 43 WB TO IS 95 SB	4	48J	56,425
						04.190					26,325
						04.190	IS 95	J F K MEMORIAL HWY			
						04.190		STRUC #B X670			
						04.190		EXIT #67			
						04.220			4	48I	
						04.240	RP 95- 3	RAMP 3 FR MD 43 EB TO IS 95 NB			
						04.310	RP 95- I	RAMP I FR IS 95 NB TO MD 43 WB			
						04.470	RP 95- 4	RAMP 4 FR IS 95 NB TO MD 43 EB			
						04.480	RP 95- 2	RAMP 2 FR MD 43 WB TO IS 95 NB			
						04.760	MD 7	PHILADELPHIA RD			
						04.760		STRUC #3218			
						04.780	RP 43- 3	RAMP 3 FR MD 43 EB TO MD 7J (TO MD 7)			
						04.830	RP 43- I	RAMP I FR MD 7 NB TO MD 43 WB			
			POSITIVE BARRIER			04.917			2	36I	
						05.040			2	24I	
						05.040	RP 40- 2	RAMP 2 FR US 40 WB TO MD 43 NB			
						05.070		R/R #CSX 140 820 II			
						05.070		STRUC #3217			
		URB LOCAL				05.150					
						05.150	US 40	PULASKI HWY			
						05.150		STRUC #3216			
						05.240			2	30I	
			CURBED			05.420			3	46I	
						05.450	US 40	PULASKI HWY			

ROUTE NUMBER: MD 45
INVENTORY DIRECTION: NORTH
ROUTE NAME: YORK RD

STATE SYSTEM		FUNCTIONAL CLASS	MEDIAN TYPE	ACCESS CONTROL	NHS	MILEPOINT		MILEPOINT DESCRIPTION	MARKED LANES	SURFACE WIDTH/TYPE*	AADT
STATE SECONDARY	R	URB OPA	NONE (UNDIV)	NONE	NOT NHS	00.000			2	24I	27,025
						00.000		BALTO CITY LINE			
						00.010		SPEED LIMIT 35 MPH			
						00.120			4	45I	
						00.450	CO1300	REGESTER AVE			

*A,B = UNIMPROVED; C = GRADED & DRAINED; D,E = SOIL,GRAVEL,STONE; F,G = LOW TYPE BITUMINOUS
H,I = HIGH TYPE BITUMINOUS; J = CONCRETE; K= BRICK; L = BLOCK

STATE HIGHWAY LOCATION REFERENCE

COUNTY: BALTIMORE
DISTRICT: 4
DATE: 12/31/03

ROUTE NUMBER: MD 45 CONTINUED
INVENTORY DIRECTION: NORTH
ROUTE NAME: YORK RD

STATE SYSTEM	FUNCTIONAL CLASS	MEDIAN TYPE	ACCESS CONTROL	NHS	MILEPOINT		MILEPOINT DESCRIPTION	MARKED LANES	SURFACE WIDTH/TYPE*	AADT
STATE SECONDARY	R URB OPA	PAINTED	NONE	NOT NHS	00.730			4	44I	27,025
					00.850					34,525
					00.850	CO1200	STEVENSON LA			
		NONE (UNDIV)			00.910			4	45I	
		UNPROTECTED			01.550			4	48I	
		CURBED			01.660			4	50I	26,425
					01.660	CO1207	BURKE AVE			
		NONE (UNDIV)			01.730			4	45I	
					01.860	CO1354	TOWSONTOWN BLVD			
		CURBED			02.060			4	48I	
		ROUNDABOUT			02.110			2	68I	
					02.110		BEGIN ROUNDABOUT			
					02.130	CO1400	JOPPA RD			
					02.130		TOWSON ROUNDABOUT			
					02.140	CO1364	ALLEGHENY AVE			
					02.150	MD146	DULANEY VALLEY RD			
	URB LOCAL	CENTER TLA (UNDIV)			02.170			2	28I	
					02.170		END ROUNDABOUT			
		NONE (UNDIV)			02.210			4	40I	
					02.280		SPEED LIMIT 40 MPH			
	URB COLL				02.300			4	48I	
					02.300	CO1172	WASHINGTON AVE			
	URB OPA				02.590					
					02.590	CO1153	BOSLEY AVE			
		CURBED			02.790					
					02.820					59,025
					02.820	CO1164	FAIRMOUNT AVE			
					02.900			4	54I	
					02.930	RP695- 4	RAMP 4 FR MD 45 NB TO IS 695 EB			
					02.990	RP695- 3	RAMP 3 FR IS 695 EB TO MD 45 NB			
					03.050	MD 45A	WEST RD			
					03.130					47,425
					03.130	IS695	BALTO BELTWAY			
					03.130		STRUC #3161			
					03.130		EXIT #26			
					03.180	RP695- 7	RAMP 7 FR IS 695 WB TO MD 45 SB			

*A,B = UNIMPROVED; C = GRADED & DRAINED; D,E = SOIL,GRAVEL,STONE; F,G = LOW TYPE BITUMINOUS
H,I = HIGH TYPE BITUMINOUS; J = CONCRETE; K= BRICK; L = BLOCK

STATE HIGHWAY LOCATION REFERENCE

COUNTY: BALTIMORE
DISTRICT: 4
DATE: 12/31/03

ROUTE NUMBER: MD 45 CONTINUED
INVENTORY DIRECTION: NORTH
ROUTE NAME: YORK RD

STATE SYSTEM	FUNCTIONAL CLASS	MEDIAN TYPE	ACCESS CONTROL	NHS	MILEPOINT		MILEPOINT DESCRIPTION	MARKED LANES	SURFACE WIDTH/TYPE*	AADT
STATE SECONDARY	R URB OPA	CURBED	NONE	NOT NHS	03.180	RP695- 1	RAMP 1 FR MD 45 NB TO IS 695 WB	4	54I	47,425
					03.240	RP695- 8	RAMP 8 FR MD 45 SB TO IS 695 WB			
					03.280	RP695- 2	RAMP 2 FR IS 695 WB TO MD 45 NB			
		CENTER TLA (UNDIV)			03.310			4	47I	
					03.380	CO1048	OTHORIDGE RD			
					03.410			4	44I	
		PAINTED			03.570					
					03.670					39,725
					03.670	MD131	SEMINARY AVE			
					03.670	CO995	SEMINARY AVE			
		NONE (UNDIV)			03.710			4	48I	
					03.800	CO976	CROFTLEY RD			
					03.920	CO1054	BELLONA AVE			
					04.400	CO866	RIDGELY RD			
		CENTER TLA (UNDIV)			04.490					
					04.630	CO928	AYLESBURY RD			
		PAINTED			05.120			4	56I	
					05.160			4	48I	35,025
					05.160	CO810	TIMONIUM RD			
		CENTER TLA (UNDIV)			05.240					
		CURBED			06.190			4	52I	
					06.280					27,297
					06.280	CO773	PADONIA RD			
		CENTER TLA (UNDIV)			06.380			4	48I	
					06.790	CO415	CRANBROOK RD			
					06.790	CO799	CHURCH LA			
					07.170		SPEED LIMIT 40 MPH			
					07.500		STRUC #3362 BEAVER DAM RUN			
					07.520		ATR STATION #0013 (CABINET SB/L)			
		NONE (UNDIV)			07.530			4	44I	
					07.660			4	49I	31,625
					07.660	CO360	WARREN RD			
		CENTER TLA (UNDIV)			07.770			4	46I	
					07.890			4	42I	
					08.040			4	46I	
					08.080		SPEED LIMIT 35 MPH			

*A,B = UNIMPROVED; C = GRADED & DRAINED; D,E = SOIL,GRAVEL,STONE; F,G = LOW TYPE BITUMINOUS
H,I = HIGH TYPE BITUMINOUS; J = CONCRETE; K= BRICK; L = BLOCK

STATE HIGHWAY ADMINISTRATION OF MARYLAND
HIGHWAY INFORMATION SERVICES DIVISION
DATA SUPPORT GROUP

STATE HIGHWAY LOCATION REFERENCE

COUNTY: BALTIMORE
DISTRICT: 4
DATE: 12/31/03

ROUTE NUMBER: MD 45 CONTINUED
INVENTORY DIRECTION: NORTH
ROUTE NAME: YORK RD

STATE SYSTEM		FUNCTIONAL CLASS	MEDIAN TYPE	ACCESS CONTROL	NHS	MILEPOINT		MILEPOINT DESCRIPTION	MARKED LANES	SURFACE WIDTH/TYPE*	AADT
STATE SECONDARY	R	URB OPA	CENTER TLA (UNDIV)	NONE	NOT NHS	08.140			4	44I	31,625
						08.140	MD 45B	COCKEYSVILLE RD			
						08.220		SPEED LIMIT 40 MPH			
						08.230	MD 45D	SHERWOOD RD			
						08.320	MD 45C	RAILROAD AVE			
						08.430		STRUC #3043 BEAVER DAM RUN			
						08.500	MD 45E	BEAVER RUN LA			
			CURBED			08.750			4	48I	
			CENTER TLA (UNDIV)			08.890					29,825
						08.890	MD145	ASHLAND RD			
			NONE (UNDIV)			09.120			3	36I	
						09.190			3	24I	
		URB MINOR ART				09.210			2	24I	17,825
						09.210	CO438	SHAWAN RD			
						09.220			3	24I	
						09.280			2	24I	
						09.550	CO429	MCCORMICK RD			
						09.640		STRUC #3042 WESTERN RUN			
			CENTER TLA (UNDIV)			10.460			3	36I	
						10.550		SPEED LIMIT 45 MPH			
			UNPROTECTED			10.890			3	38I	
						10.890	CO6411	LOVETON CIR			
			CENTER TLA (UNDIV)			10.990			2	24I	
						11.180			3	39I	
			NONE (UNDIV)			11.500			3	36I	
						11.600			3	40I	
		RUR MAJ COLL				11.640			2	24I	
		URB MINOR ART				11.800					
						12.350	CO239	SPARKS RD			
		RUR MAJ COLL				12.370					
						12.410		STRUC #3041 PINEY CREEK			
						12.550	CO214	LOWER GLENCOE RD			
						12.720					6,925
						12.720	CO197	BELFAST RD			
						14.820					6,425
						15.690		SPEED LIMIT 35 MPH			

*A,B = UNIMPROVED; C = GRADED & DRAINED; D,E = SOIL,GRAVEL,STONE; F,G = LOW TYPE BITUMINOUS
H,I = HIGH TYPE BITUMINOUS; J = CONCRETE; K= BRICK; L = BLOCK

STATE HIGHWAY LOCATION REFERENCE

COUNTY: BALTIMORE
DISTRICT: 4
DATE: 12/31/03

ROUTE NUMBER: MD 45 CONTINUED
INVENTORY DIRECTION: NORTH
ROUTE NAME: YORK RD

STATE SYSTEM		FUNCTIONAL CLASS	MEDIAN TYPE	ACCESS CONTROL	NHS	MILEPOINT		MILEPOINT DESCRIPTION	MARKED LANES	SURFACE WIDTH/TYPE*	AADT
STATE SECONDARY	R	RUR MINOR ART	NONE (UNDIV)	NONE	NOT NHS	16.100			2	24I	6,425
						16.100	MD138	MONKTON RD			
		RUR MAJ COLL				16.200					4,025
						16.200	MD137	MT CARMEL RD			
						16.440		SPEED LIMIT 40 MPH			
			PAINTED			16.610					
			NONE (UNDIV)			16.970					
						17.070		SPEED LIMIT 45 MPH			
						17.950		STRUC #3048 GUNPOWDER FALLS			
						18.600	CO 88	WISEBURG RD			
						18.740		SPEED LIMIT 35 MPH			
						18.930	CO 70	MIDDLETOWN RD			
						19.840		STRUC #3047 LITTLE FALLS			
						19.910		STRUC #3046 BIKE TRAIL			
						20.050		STRUC #3301 LITTLE GUNPOWDER FALLS			
						20.110	CO8013	YORK RD			
						20.460	CO 82	STABLERSVILLE RD			
						20.500		SPEED LIMIT 40 MPH			
			PAINTED			20.926					
			NONE (UNDIV)			20.980					
						20.980	RP 83- 6	RAMP 6 FR IS 83 EB TO MD 45 SB			
						20.980	CO 83	STABLERS CHURCH RD			
						21.040	RP 83- 4	RAMP 4 FR MD 45 NB TO IS 83 EB			
						21.100			2	24J	
						21.120					3,625
						21.120	IS 83	HARRISBURG EXPWY			
						21.120		STRUC #3210			
						21.120		EXIT #33			
						21.170			2	24I	
			PAINTED			21.235					
						21.235	RP 83- 1	RAMP 1 FR MD 45 NB TO RAMP 8 (TO IS 83)			
						21.321			2	36I	
						21.321	RP 83- 8	RAMP 8 FR MD 45 SB TO IS 83 WB			
						21.360			2	24I	
						21.360	RP 83- 2	RAMP 2 FR IS 83 WB TO MD 45 NB			

*A,B = UNIMPROVED; C = GRADED & DRAINED; D,E = SOIL,GRAVEL,STONE; F,G = LOW TYPE BITUMINOUS
H,I = HIGH TYPE BITUMINOUS; J = CONCRETE; K= BRICK; L = BLOCK

STATE HIGHWAY ADMINISTRATION OF MARYLAND
HIGHWAY INFORMATION SERVICES DIVISION
DATA SUPPORT GROUP

STATE HIGHWAY LOCATION REFERENCE

COUNTY: BALTIMORE
DISTRICT: 4
DATE: 12/31/03

ROUTE NUMBER: MD 45 CONTINUED
INVENTORY DIRECTION: NORTH
ROUTE NAME: YORK RD

STATE SYSTEM		FUNCTIONAL CLASS	MEDIAN TYPE	ACCESS CONTROL	NHS	MILEPOINT		MILEPOINT DESCRIPTION	MARKED LANES	SURFACE WIDTH/TYPE*	AADT
STATE SECONDARY	R	RUR MAJ COLL	NONE (UNDIV)	NONE	NOT NHS	21.399			2	24I	3,625
		URB MINOR ART				22.310					
						23.090					2,825
						23.300	CO 60	BENTLEY RD			
						23.320		SPEED LIMIT 50 MPH			
						23.640	CO 59	BEE TREE RD			
			CURBED			24.540			4	48I	
						24.580					9,325
						24.580	MD439	OLD YORK RD			
			NONE (UNDIV)			24.710			2	24I	
						24.990		SPEED LIMIT 35 MPH			
						25.170			2	26I	
						25.320			2	24I	
						25.420			2	26I	
						25.480			2	28I	
						25.580			2	26I	
						25.600					8,525
						25.600	CO 44	FREELAND RD			
						25.830		PENNSYLVANIA ST/L			

ROUTE NUMBER: MD 45A
INVENTORY DIRECTION: SOUTH
ROUTE NAME: WEST RD

STATE SYSTEM		FUNCTIONAL CLASS	MEDIAN TYPE	ACCESS CONTROL	NHS	MILEPOINT		MILEPOINT DESCRIPTION	MARKED LANES	SURFACE WIDTH/TYPE*	AADT
STATE SECONDARY	R	URB COLL	NONE (UNDIV)	NONE	NOT NHS	00.000			2	48I	20,475
						00.000	MD 45	YORK RD			
						00.110	RP695- 5	RAMP 5 FR MD 45A TO IS 695 EB			
						00.110	RP695- 6	RAMP 6 FR IS 695 EB TO MD 45A			
						00.110		EXIT #26			
						00.110	CO1149	WEST RD (AHEAD)			

*A,B = UNIMPROVED; C = GRADED & DRAINED; D,E = SOIL,GRAVEL,STONE; F,G = LOW TYPE BITUMINOUS
H,I = HIGH TYPE BITUMINOUS; J = CONCRETE; K= BRICK; L = BLOCK

STATE HIGHWAY LOCATION REFERENCE

COUNTY: BALTIMORE
DISTRICT: 4
DATE: 12/31/03

ROUTE NUMBER: MD 45B
INVENTORY DIRECTION: EAST
ROUTE NAME: COCKEYSVILLE RD

STATE SYSTEM	FUNCTIONAL CLASS	MEDIAN TYPE	ACCESS CONTROL	NHS	MILEPOINT	MILEPOINT DESCRIPTION	MARKED LANES	SURFACE WIDTH/TYPE*	AADT
STATE SECONDARY	R URB COLL	NONE (UNDIV)	NONE	NOT NHS	00.550		2	26I	3,775
					00.550 CO422	COCKEYSVILLE RD (BACK)			
					00.600 MD 45	YORK RD			

ROUTE NUMBER: MD 45C
INVENTORY DIRECTION: NORTH
ROUTE NAME: RAILROAD AVE

STATE SYSTEM	FUNCTIONAL CLASS	MEDIAN TYPE	ACCESS CONTROL	NHS	MILEPOINT	MILEPOINT DESCRIPTION	MARKED LANES	SURFACE WIDTH/TYPE*	AADT
STATE SECONDARY	R URB LOCAL	NONE (UNDIV)	NONE	NOT NHS	00.130		2	31I	99
					00.130 CO424	RAILROAD AVE (BACK)			
					00.160 MD 45	YORK RD			

ROUTE NUMBER: MD 45D
INVENTORY DIRECTION: WEST
ROUTE NAME: SHERWOOD RD

STATE SYSTEM	FUNCTIONAL CLASS	MEDIAN TYPE	ACCESS CONTROL	NHS	MILEPOINT	MILEPOINT DESCRIPTION	MARKED LANES	SURFACE WIDTH/TYPE*	AADT
STATE SECONDARY	R URB LOCAL	NONE (UNDIV)	NONE	NOT NHS	01.680		2	24I	2,834
					01.680 CO365	CEDAR KNOLL RD			
					01.730 MD 45	YORK RD			

ROUTE NUMBER: MD 45E
INVENTORY DIRECTION: EAST
ROUTE NAME: BEAVER RUN LA

STATE SYSTEM	FUNCTIONAL CLASS	MEDIAN TYPE	ACCESS CONTROL	NHS	MILEPOINT	MILEPOINT DESCRIPTION	MARKED LANES	SURFACE WIDTH/TYPE*	AADT
STATE SECONDARY	R URB LOCAL	NONE (UNDIV)	NONE	NOT NHS	00.000		2	16I	473
					00.000 MD 45	YORK RD			
					00.030 OP 31	BEAVER RUN LA (AHEAD)			

ROUTE NUMBER: MD 88
INVENTORY DIRECTION: EAST
ROUTE NAME: BLACKROCK RD

STATE SYSTEM	FUNCTIONAL CLASS	MEDIAN TYPE	ACCESS CONTROL	NHS	MILEPOINT	MILEPOINT DESCRIPTION	MARKED LANES	SURFACE WIDTH/TYPE*	AADT

*A,B = UNIMPROVED; C = GRADED & DRAINED; D,E = SOIL,GRAVEL,STONE; F,G = LOW TYPE BITUMINOUS
H,I = HIGH TYPE BITUMINOUS; J = CONCRETE; K= BRICK; L = BLOCK

STATE HIGHWAY LOCATION REFERENCE

COUNTY: BALTIMORE
DISTRICT: 4
DATE: 12/31/03

ROUTE NUMBER: MD 88 CONTINUED
INVENTORY DIRECTION: EAST
ROUTE NAME: BLACKROCK RD

STATE SYSTEM		FUNCTIONAL CLASS	MEDIAN TYPE	ACCESS CONTROL	NHS	MILEPOINT		MILEPOINT DESCRIPTION	MARKED LANES	SURFACE WIDTH/TYPE*	AADT
STATE SECONDARY	R	RUR MAJ COLL	NONE (UNDIV)	NONE	NOT NHS	00.000			2	22I	4,750
						00.000		CARROLL CO/L			
						00.060		SPEED LIMIT 40 MPH			
						02.140	CO162	TRENTON RD			
						03.220		SPEED LIMIT 45 MPH			
						06.900		STRUC #3045 INDIAN RUN			
						06.950	MD 25	FALLS RD			

ROUTE NUMBER: MD 91
INVENTORY DIRECTION: NORTH
ROUTE NAME: EMORY RD

STATE SYSTEM		FUNCTIONAL CLASS	MEDIAN TYPE	ACCESS CONTROL	NHS	MILEPOINT		MILEPOINT DESCRIPTION	MARKED LANES	SURFACE WIDTH/TYPE*	AADT
STATE SECONDARY	R	RUR MAJ COLL	NONE (UNDIV)	NONE	NOT NHS	00.000			2	22I	5,975
						00.000		CARROLL CO/L			
						00.080		SPEED LIMIT 45 MPH			
						00.580		SPEED LIMIT 35 MPH			
						01.420	MD 30	HANOVER PIKE			

ROUTE NUMBER: MD 122
INVENTORY DIRECTION: EAST
ROUTE NAME: SECURITY BLVD

STATE SYSTEM		FUNCTIONAL CLASS	MEDIAN TYPE	ACCESS CONTROL	NHS	MILEPOINT		MILEPOINT DESCRIPTION	MARKED LANES	SURFACE WIDTH/TYPE*	AADT
STATE SECONDARY	R	URB MINOR ART	CURBED	NONE	NOT NHS	00.000			5	60I	56,975
						00.000	CO2400	SECURITY BLVD (BACK)			
						00.000	CO2000	ROLLING RD			
						00.150			6	72I	
						00.190		SPEED LIMIT 35 MPH			
						00.360			5	60I	
						00.410			4	48I	
						00.410	RP695- 8	RAMP 8 FR IS 695 SB TO MD 122 WB			
						00.430	RP695- 6	RAMP 6 FR MD 122 EB TO IS 695 SB			
						00.470	RP695- 5	RAMP 5 FR RAMP 8 (FR IS695) TO MD 122 EB			
						00.510	RP695- 7	RAMP 7 FR MD 122 WB TO RAMP 6 (TO IS695)			

*A,B = UNIMPROVED; C = GRADED & DRAINED; D,E = SOIL,GRAVEL,STONE; F,G = LOW TYPE BITUMINOUS
H,I = HIGH TYPE BITUMINOUS; J = CONCRETE; K= BRICK; L = BLOCK

STATE HIGHWAY LOCATION REFERENCE

COUNTY: BALTIMORE
DISTRICT: 4
DATE: 12/31/03

ROUTE NUMBER: MD 122 CONTINUED
INVENTORY DIRECTION: EAST
ROUTE NAME: SECURITY BLVD

STATE SYSTEM		FUNCTIONAL CLASS	MEDIAN TYPE	ACCESS CONTROL	NHS	MILEPOINT		MILEPOINT DESCRIPTION	MARKED LANES	SURFACE WIDTH/TYPE*	AADT
STATE SECONDARY	R	URB MINOR ART	CURBED	NONE	NOT NHS	00.550	RP695- 7	RAMP 7 FR MD 122 WB TO RAMP 6 (TO IS695)	4	48I	56,975
						00.550		STRUC #3133			
						00.580					36,075
						00.580	IS695	BALTO BELTWAY			
						00.580		STRUC #3134			
						00.580		EXIT #17			
						00.610	RP695- 1	RAMP 1 FR RAMP 4 (FR IS695) TO MD 122 WB			
						00.610		STRUC #3135			
						00.630	RP695- 1	RAMP 1 FR RAMP 4 (FR IS695) TO MD 122 WB			
						00.670	RP695- 3	RAMP 3 FR MD 122 EB TO RAMP 2 (TO IS695)			
						00.700			5	60I	
						00.700	RP695- 4	RAMP 4 FR IS 695 NB TO MD 122 EB			
						00.720	RP695- 2	RAMP 2 FR MD 122 WB TO IS 695 NB			
						00.790			6	72I	
						01.090			5	60I	
						01.090	CO250I	WOODLAWN DR			
						01.130		STRUC #3343 BRANCH OF DEAD RUN			
						01.380	CO2475	GWYNN OAK AVE			
						01.410		SPEED LIMIT 35 MPII			
			POSITIVE BARRIER			01.510					
			CURBED			01.540					
			UNPROTECTED			01.630			6	72I	
			CURBED			01.650					
			UNPROTECTED			02.030					
						02.070	CO2454	COLONIAL RD			
						02.070	CO2452	KERNAN DR			
			CURBED			02.490			5	60I	
						02.590			4	48I	28,875
						02.590	CO2622	FOREST PARK AVE			
						02.590	CO2621	INGLESIDE AVE			
						02.700			5	60I	
						02.700	RP 70- 2	RAMP 2 FR IS 70 WB TO MD 122 NB			
						02.730	RP 70- 8	RAMP 8 FR IS 70 WB TO MD 122 SB			
						02.780					22,075

*A,B = UNIMPROVED; C = GRADED & DRAINED; D,E = SOIL,GRAVEL,STONE; F,G = LOW TYPE BITUMINOUS
H,I = HIGH TYPE BITUMINOUS; J = CONCRETE; K= BRICK; L = BLOCK

STATE HIGHWAY LOCATION REFERENCE

COUNTY: BALTIMORE
DISTRICT: 4
DATE: 12/31/03

ROUTE NUMBER: MD 122 CONTINUED
INVENTORY DIRECTION: EAST
ROUTE NAME: SECURITY BLVD

STATE SYSTEM		FUNCTIONAL CLASS	MEDIAN TYPE	ACCESS CONTROL	NHS	MILEPOINT		MILEPOINT DESCRIPTION	MARKED LANES	SURFACE WIDTH/TYPE*	AADT
STATE SECONDARY	R	URB MINOR ART	CURBED	NONE	NOT NHS	02.780	IS 70	NO NAME	5	60I	22,075
						02.780		STRUC #3241			
						02.780		EXIT #94			
						02.790			4	48I	
						02.800	RP 70- 3	RAMP 3 FR IS 70 EB TO MD 122 NB			
						02.840	RP 70- 5	RAMP 5 FR MD 122 SB TO IS 70 EB			
						02.860			3	36I	
			NONE (UNDIV)			02.910			2	36I	
NAME: COOKS LA						02.910	RP 70- 1	RAMP 1 FR MD 122 NB TO RAMP 4 (TO IS 70)			
						02.910	CO2537	FOREST PARK AVE			
						02.940	RP 70- 4	RAMP 4 FR MD 122 NB TO IS 70 EB			
						02.960		BALTO CITY LINE			

ROUTE NUMBER: MD 125
INVENTORY DIRECTION: EAST
ROUTE NAME: OLD COURT RD

STATE SYSTEM		FUNCTIONAL CLASS	MEDIAN TYPE	ACCESS CONTROL	NHS	MILEPOINT		MILEPOINT DESCRIPTION	MARKED LANES	SURFACE WIDTH/TYPE*	AADT
STATE SECONDARY	R	RUR MAJ COLL	NONE (UNDIV)	NONE	NOT NHS	00.000			2	24J	4,550
						00.000		HOWARD CO/L			
						00.000		STRUC #3065 PATAPSCO RIVER			
						00.100			2	22I	
						00.130		SPEED LIMIT 30 MPH			
						01.700		SPEED LIMIT 40 MPH			
						02.140	CO534	GRANITE RD			
						02.790	CO2356	DOGWOOD RD			
						03.280		STRUC #3066 BRICE RUN			
						03.500	CO1700	OLD COURT RD (AHEAD)			

ROUTE NUMBER: MD 128
INVENTORY DIRECTION: EAST
ROUTE NAME: BUTLER RD

STATE SYSTEM		FUNCTIONAL CLASS	MEDIAN TYPE	ACCESS CONTROL	NHS	MILEPOINT		MILEPOINT DESCRIPTION	MARKED LANES	SURFACE WIDTH/TYPE*	AADT
STATE SECONDARY	R	URB OPA	NONE (UNDIV)	NONE	NOT NHS	00.000			3	36I	15,250

*A,B = UNIMPROVED; C = GRADED & DRAINED; D,E = SOIL,GRAVEL,STONE; F,G = LOW TYPE BITUMINOUS
H,I = HIGH TYPE BITUMINOUS; J = CONCRETE; K= BRICK; L = BLOCK

STATE HIGHWAY LOCATION REFERENCE

COUNTY: BALTIMORE
DISTRICT: 4
DATE: 12/31/03

ROUTE NUMBER: MD 128 CONTINUED
INVENTORY DIRECTION: EAST
ROUTE NAME: BUTLER RD

STATE SYSTEM		FUNCTIONAL CLASS	MEDIAN TYPE	ACCESS CONTROL	NHS	MILEPOINT		MILEPOINT DESCRIPTION	MARKED LANES	SURFACE WIDTH/TYPE*	AADT
STATE SECONDARY	R	URB OPA	NONE (UNDIV)	NONE	NOT NHS	00.000	MD795	NO NAME (BACK)	3	36I	15,250
						00.000	MD 30	HANOVER PIKE			
						00.060			2	34I	
						00.080		SPEED LIMIT 30 MPH			
						00.350	CO462	SACRED HEART LA			
						00.480		R/R #CSX 831 664 II			
						00.480		STRUC #3071			
						00.530			2	24I	
						00.700	CO453	CENTRAL AVE			
		RUR MINOR ART				00.880					
						00.950					2,850
						00.960		SPEED LIMIT 40 MPH			
			UNPROTECTED			01.150					
		RUR MAJ COLL	NONE (UNDIV)			01.270			2	22I	
						01.270	CO443	WORTHINGTON AVE			
						01.350		SPEED LIMIT 30 MPH			
						02.640		SPEED LIMIT 45 MPH			
						03.050		STRUC #3070 SLADE RUN			
						04.620		STRUC #3069 MCGILL RUN			
						05.240	CO174	DOVER RD			
						05.260		STRUC #3068 PINEY RUN			
						07.450		SPEED LIMIT 30 MPH			
						07.620	MD 25	FALLS RD			

ROUTE NUMBER: MD 129
INVENTORY DIRECTION: NORTH
ROUTE NAME: PARK HEIGHTS AVE

STATE SYSTEM		FUNCTIONAL CLASS	MEDIAN TYPE	ACCESS CONTROL	NHS	MILEPOINT		MILEPOINT DESCRIPTION	MARKED LANES	SURFACE WIDTH/TYPE*	AADT
STATE SECONDARY	R	URB MINOR ART	NONE (UNDIV)	NONE	NOT NHS	00.000			3	33I	20,475
						00.000	CO1577	SLADE AVE			
						00.000		BALTO CITY LINE			
						00.070		SPEED LIMIT 35 MPH			
						00.090			2	24I	
						00.470			3	33I	
			PAINTED			00.560			2	24I	

*A,B = UNIMPROVED; C = GRADED & DRAINED; D,E = SOIL,GRAVEL,STONE; F,G = LOW TYPE BITUMINOUS
H,I = HIGH TYPE BITUMINOUS; J = CONCRETE; K= BRICK; L = BLOCK

STATE HIGHWAY ADMINISTRATION OF MARYLAND
HIGHWAY INFORMATION SERVICES DIVISION
DATA SUPPORT GROUP

STATE HIGHWAY LOCATION REFERENCE

COUNTY: BALTIMORE
DISTRICT: 4
DATE: 12/31/03

ROUTE NUMBER: MD 129 CONTINUED
INVENTORY DIRECTION: NORTH
ROUTE NAME: PARK HEIGHTS AVE

STATE SYSTEM		FUNCTIONAL CLASS	MEDIAN TYPE	ACCESS CONTROL	NHS	MILEPOINT		MILEPOINT DESCRIPTION	MARKED LANES	SURFACE WIDTH/TYPE*	AADT
STATE SECONDARY	R	URB MINOR ART	CURBED	NONE	NOT NHS	00.590			2	24I	20,475
						00.620			2	38I	
						00.670			2	52I	19,075
						00.670	MD133	OLD COURT RD			
						00.670	CO1700	OLD COURT RD			
			NONE (UNDIV)			00.710			2	48I	
						00.740		SPEED LIMIT 40 MPH			
						00.860			2	30I	
			UNPROTECTED			00.910			2	32I	
			CURBED			01.300			4	48I	
						01.350	RP695- 6	RAMP 6 FR IS 695 EB TO MD 129 SB			
						01.370	MD129A	RADIO TOWER DR			
						01.370	RP695- 3	RAMP 3 FR RAMP 6 (FR IS695) TO MD 129 NB			
						01.410					9,475
						01.410	IS695	BALTO BELTWAY			
						01.410		STRUC #3147			
						01.410		EXIT #21			
						01.470			3	46I	
						01.470	RP695- 1	RAMP 1 FR MD 129 NB TO RAMP 8 (TO IS695)			
						01.480	RP695- 8	RAMP 8 FR MD 129 SB TO IS 695 WB			
			NONE (UNDIV)			01.630			2	24I	
						01.630	CO1691	HOOKS LA			
						01.650		SPEED LIMIT 35 MPH			
						02.710		STRUC #3073 JONES FALLS			
		URB COLL				02.980					1,175
						02.980	MD130	GREENSPRING VALLEY RD			
						03.330		SPEED LIMIT 40 MPH			
						04.790		STRUC #3072 NORTH BRANCH			
						05.000	CO721	CAVES RD			
						05.130			2	20I	
						05.890		SPEED LIMIT 35 MPH			
						06.010			2	20H	
						06.760			2	20I	
						07.420		SPEED LIMIT 40 MPH			
						07.990	CO446	GARRISON FOREST RD			

*A,B = UNIMPROVED; C = GRADED & DRAINED; D,E = SOIL,GRAVEL,STONE; F,G = LOW TYPE BITUMINOUS
H,I = HIGH TYPE BITUMINOUS; J = CONCRETE; K= BRICK; L = BLOCK

STATE HIGHWAY LOCATION REFERENCE

COUNTY: BALTIMORE
DISTRICT: 4
DATE: 12/31/03

ROUTE NUMBER: MD 129A
INVENTORY DIRECTION: EAST
ROUTE NAME: RADIO TOWER DR

STATE SYSTEM		FUNCTIONAL CLASS	MEDIAN TYPE	ACCESS CONTROL	NHS	MILEPOINT		MILEPOINT DESCRIPTION	MARKED LANES	SURFACE WIDTH/TYPE*	AADT
STATE SECONDARY	R	URB LOCAL	NONE (UNDIV)	NONE	NOT NHS	00.000			2	24I	0
						00.000	MD129	PARK HEIGHTS AVE			
						00.000	RP695- 3	RAMP 3 FR RAMP 6 (FR IS695) TO MD 129 NB			
						00.050		SPEED LIMIT 40 MPH			
						00.460			2	30I	
						00.480	CO1600	STEVENSON RD			
						00.480	RP695- 4	RAMP 4 FR STEVENSON RD NB TO IS 695 EB			

ROUTE NUMBER: MD 130
INVENTORY DIRECTION: EAST
ROUTE NAME: GREENSPRING VALLEY RD

STATE SYSTEM		FUNCTIONAL CLASS	MEDIAN TYPE	ACCESS CONTROL	NHS	MILEPOINT		MILEPOINT DESCRIPTION	MARKED LANES	SURFACE WIDTH/TYPE*	AADT
STATE SECONDARY	R	URB MINOR ART	NONE (UNDIV)	NONE	NOT NHS	00.000			2	24I	9,375
						00.000	MD140	REISTERSTOWN RD			
						00.040			2	20I	
						00.060		SPEED LIMIT 30 MPH			
						00.310	CO446	GARRISON FOREST RD			
						00.460	CO1674	CRADDOCK LA			
						00.880			2	24I	
						01.740					5,675
						01.740	MD129	PARK HEIGHTS AVE			
						01.760			2	20I	
						01.800		SPEED LIMIT 35 MPH			
						02.250			2	24I	
						02.650					5,975
						02.650	CO1600	STEVENSON RD			
						02.810			2	20I	
						03.240		STRUC #3074 NORTH BRANCH			
						04.410					12,675
						04.410	CO722	GREENSPRING AVE			
						04.650			2	22I	
						05.450			2	36I	
						05.500			3	36I	

*A,B = UNIMPROVED; C = GRADED & DRAINED; D,E = SOIL,GRAVEL,STONE; F,G = LOW TYPE BITUMINOUS
H,I = HIGH TYPE BITUMINOUS; J = CONCRETE; K= BRICK; L = BLOCK

STATE HIGHWAY ADMINISTRATION OF MARYLAND
HIGHWAY INFORMATION SERVICES DIVISION
DATA SUPPORT GROUP

STATE HIGHWAY LOCATION REFERENCE

COUNTY: BALTIMORE
DISTRICT: 4
DATE: 12/31/03

ROUTE NUMBER: MD 130 CONTINUED
INVENTORY DIRECTION: EAST
ROUTE NAME: GREENSPRING VALLEY RD

STATE SYSTEM		FUNCTIONAL CLASS	MEDIAN TYPE	ACCESS CONTROL	NHS	MILEPOINT		MILEPOINT DESCRIPTION	MARKED LANES	SURFACE WIDTH/TYPE*	AADT
STATE SECONDARY	R	URB MINOR ART	NONE (UNDIV)	NONE	NOT NHS	05.570	MD 25	FALLS RD	3	36I	12,675

ROUTE NUMBER: MD 131
INVENTORY DIRECTION: EAST
ROUTE NAME: SEMINARY AVE

STATE SYSTEM		FUNCTIONAL CLASS	MEDIAN TYPE	ACCESS CONTROL	NHS	MILEPOINT		MILEPOINT DESCRIPTION	MARKED LANES	SURFACE WIDTH/TYPE*	AADT
STATE SECONDARY	R	URB MINOR ART	NONE (UNDIV)	NONE	NOT NHS	00.000			2	20I	12,550
						00.000	MD 25	FALLS RD			
			UNPROTECTED			00.230			2	24I	
						00.320					9,750
						00.320	CO770	MAYS CHAPEL RD			
			NONE (UNDIV)			00.390					
						00.450		SPEED LIMIT 40 MPH			
						00.720			2	20I	
			CENTER TLA (UNDIV)			00.930			2	24I	
						01.010		STRUC #3302 ROLAND RUN			
						01.280					11,650
						01.280	CO1117	THORNTON RD			
						01.320		SPEED LIMIT 35 MPH			
			NONE (UNDIV)			01.340					
						01.500			2	22I	
						01.620			2	24I	
						01.620	CO1097	JAMIESON RD			
						01.710					12,150
						01.860	IS 83	HARRISBURG EXPWY			
						01.860		STRUC #3076			
						02.000	CO6061	SEMINARY W AVE			
						02.010		SPEED LIMIT 30 MPH			
						02.070			2	20I	
						02.180			2	38I	
						02.186		STRUC #3358			
						02.230		MTA LIGHT RAIL			
						02.250			2	22I	11,150
						02.730	CO1054	BELLONA AVE			
						03.060	MD 45	YORK RD			

*A,B = UNIMPROVED; C = GRADED & DRAINED; D,E = SOIL,GRAVEL,STONE; F,G = LOW TYPE BITUMINOUS
H,I = HIGH TYPE BITUMINOUS; J = CONCRETE; K= BRICK; L = BLOCK

STATE HIGHWAY LOCATION REFERENCE

COUNTY: BALTIMORE
DISTRICT: 4
DATE: 12/31/03

ROUTE NUMBER: MD 131 CONTINUED
INVENTORY DIRECTION: EAST
ROUTE NAME: SEMINARY AVE

STATE SYSTEM		FUNCTIONAL CLASS	MEDIAN TYPE	ACCESS CONTROL	NHS	MILEPOINT		MILEPOINT DESCRIPTION	MARKED LANES	SURFACE WIDTH/TYPE*	AADT
STATE SECONDARY	R	URB MINOR ART	NONE (UNDIV)	NONE	NOT NHS	03.060	CO995	SEMINARY AVE (AHEAD)	2	22I	11,150

ROUTE NUMBER: MD 133
INVENTORY DIRECTION: EAST
ROUTE NAME: OLD COURT RD

STATE SYSTEM		FUNCTIONAL CLASS	MEDIAN TYPE	ACCESS CONTROL	NHS	MILEPOINT		MILEPOINT DESCRIPTION	MARKED LANES	SURFACE WIDTH/TYPE*	AADT
STATE SECONDARY	R	URB MINOR ART	CURBED	NONE	NOT NHS	00.000			4	48I	9,550
						00.000	CO1700	OLD COURT RD (BACK)			
						00.000	MD129	PARK HEIGHTS AVE			
						00.070			3	54I	
						00.070	CO1600	STEVENSON RD			
			NONE (UNDIV)			00.100			2	22I	
						00.130		SPEED LIMIT 35 MPH			
						00.330	CO1576	SEVEN MILE LA			
						01.980					8,050
						01.980	CO722	GREENSPRING AVE			
						02.920			2	30I	
						02.970			2	45I	
						03.120			2	22I	
						03.200		STRUC #3077C SLAUGHTERHOUSE BRANCH			
						03.260			2	20I	
						03.310	MD 25	FALLS RD			
						03.310	CO1474	RUXTON RD (AHEAD)			

ROUTE NUMBER: MD 134
INVENTORY DIRECTION: NORTH
ROUTE NAME: BELLONA AVE

STATE SYSTEM		FUNCTIONAL CLASS	MEDIAN TYPE	ACCESS CONTROL	NHS	MILEPOINT		MILEPOINT DESCRIPTION	MARKED LANES	SURFACE WIDTH/TYPE*	AADT
STATE SECONDARY	R	URB COLL	NONE (UNDIV)	NONE	NOT NHS	00.000			2	24I	5,650
						00.000	CO1336	BELLONA AVE (BACK)			
						00.000	MD139	CHARLES ST			
						00.250		SPEED LIMIT 35 MPH			
						01.480	CO1421	MALVERN AVE			

*A,B = UNIMPROVED; C = GRADED & DRAINED; D,E = SOIL,GRAVEL,STONE; F,G = LOW TYPE BITUMINOUS
H,I = HIGH TYPE BITUMINOUS; J = CONCRETE; K= BRICK; L = BLOCK

STATE HIGHWAY LOCATION REFERENCE

COUNTY: BALTIMORE
DISTRICT: 4
DATE: 12/31/03

ROUTE NUMBER: MD 134 CONTINUED
INVENTORY DIRECTION: NORTH
ROUTE NAME: BELLONA AVE

STATE SYSTEM		FUNCTIONAL CLASS	MEDIAN TYPE	ACCESS CONTROL	NHS	MILEPOINT		MILEPOINT DESCRIPTION	MARKED LANES	SURFACE WIDTH/TYPE*	AADT
STATE SECONDARY	R	URB COLL	NONE (UNDIV)	NONE	NOT NHS	01.630	CO1474	RUXTON RD	2	24I	5,650
						01.630	CO1142	BELLONA AVE (AHEAD)			

ROUTE NUMBER: MD 137
INVENTORY DIRECTION: EAST
ROUTE NAME: MT CARMEL RD

STATE SYSTEM		FUNCTIONAL CLASS	MEDIAN TYPE	ACCESS CONTROL	NHS	MILEPOINT		MILEPOINT DESCRIPTION	MARKED LANES	SURFACE WIDTH/TYPE*	AADT
STATE SECONDARY	R	RUR MINOR ART	NONE (UNDIV)	NONE	NOT NHS	00.000			2	22I	3,325
						00.000	CO 3	GUNPOWDER RD			
						00.000	CO 24	MT CARMEL RD			
						00.070		SPEED LIMIT 35 MPH			
						00.240		STRUC #3080 PEGGYS RUN			
						01.870					5,625
						01.870	MD 25	FALLS RD			
						01.970		SPEED LIMIT 40 MPH			
						03.510	CO151	YEOHO RD			
						04.090	CO221	PRETTYBOY DAM RD			
						07.730			2	24I	
						07.810	RP 83- 8	RAMP 8 FR IS 83 SB TO MD 137 WB			
						07.830	RP 83- 5	RAMP 5 FR RAMP 8 (FR IS 83) TO MD 137 EB			
						07.870	RP 83- 6	RAMP 6 FR MD 137 EB TO IS 83 SB			
						07.890	RP 83- 7	RAMP 7 FR MD 137 WB TO RAMP 6 (TO IS 83)			
						07.910		SPEED LIMIT 35 MPH			
						07.940					11,025
						07.940	IS 83	HARRISBURG EXPWY			
						07.940		STRUC #3050			
						07.940		EXIT #27			
			CENTER TLA (UNDIV)			07.990					
						07.990	RP 83- 3	RAMP 3 FR MD 137 EB TO RAMP 2 (TO IS 83)			
						08.010	RP 83- 2	RAMP 2 FR MD 137 WB TO IS 83 NB			
						08.050	MD889	NO NAME			
						08.050	RP 83- 1	RAMP 1 FR RAMP 4 (FR IS 83) TO MD 137 WB			
						08.070	RP 83- 4	RAMP 4 FR IS 83 NB TO MD 137 EB			

*A,B = UNIMPROVED; C = GRADED & DRAINED; D,E = SOIL,GRAVEL,STONE; F,G = LOW TYPE BITUMINOUS
H,I = HIGH TYPE BITUMINOUS; J = CONCRETE; K= BRICK; L = BLOCK

STATE HIGHWAY LOCATION REFERENCE

COUNTY: BALTIMORE
DISTRICT: 4
DATE: 12/31/03

ROUTE NUMBER: MD 137 CONTINUED
INVENTORY DIRECTION: EAST
ROUTE NAME: MT CARMEL RD

STATE SYSTEM		FUNCTIONAL CLASS	MEDIAN TYPE	ACCESS CONTROL	NHS	MILEPOINT		MILEPOINT DESCRIPTION	MARKED LANES	SURFACE WIDTH/TYPE*	AADT
STATE SECONDARY	R	RUR MINOR ART	NONE (UNDIV)	NONE	NOT NHS	08.220			2	22I	11,025
						08.460			2	20I	
						08.500	MD 45	YORK RD			

ROUTE NUMBER: MD 138
INVENTORY DIRECTION: EAST
ROUTE NAME: MONKTON RD

STATE SYSTEM		FUNCTIONAL CLASS	MEDIAN TYPE	ACCESS CONTROL	NHS	MILEPOINT		MILEPOINT DESCRIPTION	MARKED LANES	SURFACE WIDTH/TYPE*	AADT
STATE SECONDARY	R	RUR MINOR ART	NONE (UNDIV)	NONE	NOT NHS	00.000			2	24I	5,650
						00.000	MD 45	YORK RD			
						00.090		SPEED LIMIT 35 MPH			
						00.660					4,550
						00.800		SPEED LIMIT 45 MPH			
						02.800		SPEED LIMIT 25 MPH			
						02.860		STRUC #B0014 GUNPOWDER FALLS			
						03.000			2	2II	
NAME: SHEPPERD RD						03.270	CO229	MONKTON RD			
						03.280		SPEED LIMIT 30 MPH			
						03.730		SPEED LIMIT 40 MPH			
						05.020					1,550
						06.120					2,650
NAME: TROYER RD						06.120	MD562	TROYER RD			
						06.300		SPEED LIMIT 50 MPH			
						07.120	CO132	MC COMAS RD			
						08.300					2,625
						08.300	CO 95	HUNTERS MILL RD			
						08.310		HARFORD CO/L			

ROUTE NUMBER: MD 139
INVENTORY DIRECTION: NORTH
ROUTE NAME: CHARLES ST

STATE SYSTEM		FUNCTIONAL CLASS	MEDIAN TYPE	ACCESS CONTROL	NHS	MILEPOINT		MILEPOINT DESCRIPTION	MARKED LANES	SURFACE WIDTH/TYPE*	AADT
STATE SECONDARY	R	URB OPA	NONE (UNDIV)	NONE	NOT NHS	00.000			4	54I	22,050
						00.000		BALTO CITY LINE			

*A,B = UNIMPROVED; C = GRADED & DRAINED; D,E = SOIL,GRAVEL,STONE; F,G = LOW TYPE BITUMINOUS
H,I = HIGH TYPE BITUMINOUS; J = CONCRETE; K= BRICK; L = BLOCK

STATE HIGHWAY ADMINISTRATION OF MARYLAND
HIGHWAY INFORMATION SERVICES DIVISION
DATA SUPPORT GROUP

STATE HIGHWAY LOCATION REFERENCE

COUNTY: BALTIMORE
DISTRICT: 4
DATE: 12/31/03

ROUTE NUMBER: MD 139 CONTINUED
INVENTORY DIRECTION: NORTH
ROUTE NAME: CHARLES ST

STATE SYSTEM	FUNCTIONAL CLASS	MEDIAN TYPE	ACCESS CONTROL	NHS	MILEPOINT		MILEPOINT DESCRIPTION	MARKED LANES	SURFACE WIDTH/TYPE*	AADT
STATE SECONDARY	R URB OPA	NONE (UNDIV)	NONE	NOT NHS	00.350			4	54I	23,650
					00.350	CO1200	STEVENSON LA			
		CURBED			00.720			4	48I	
					00.720	MD134	BELLONA AVE			
					00.720	CO1336	BELLONA AVE			
					01.650	CO1421	MALVERN AVE			
					01.810					39,550
					01.810	CO1354	TOWSONTOWN BLVD			
					01.850		SPEED LIMIT 40 MPH			
					01.860		STRUC #3102 TOWSON RUN			
					02.130	CO1387	CHESTNUT AVE			
					02.260	CO1426	NORTH WIND RD			
					02.440	CO1409	BOYCE AVE			
					03.028			5	60I	
					03.100	CO7032	JOPPA RD			
					03.100		STRUC #3079			
					03.167			4	48I	
					03.240					52,650
					03.240	CO1142	BELLONA AVE			
					03.240	CO1150	KENILWORTH DR			
					03.380	RP695- 9	RAMP 9 FR RAMP 3 TO MD 139 SB			
					03.380	RP695- 4	RAMP 4 FR MD 139 NB TO IS 695 EB			
					03.430			4	54I	
					03.430	RP695- 3	RAMP 3 FR IS 695 EB TO MD 139 NB			
					03.430	RP695- 5	RAMP 5 FR MD 139 SB TO RAMP 4 (TO IS695)			
			PARTIAL		03.480					
					03.480	IS695	BALTO BELTWAY			
					03.480		STRUC #3160			
					03.480		EXIT #25			
					03.520	RP695- 1	RAMP 1 FR MD 139 NB TO IS 695 WB			
		ROUNDABOUT	NONE		03.550			2	36I	
					03.550		BEGIN ROUNDABOUT			
					03.560	RP695- 8	RAMP 8 FR MD 139 SB TO IS 695 WB			
					03.560	RP695- 2	RAMP 2 FR IS 695 WB TO MD 139 NB			
					03.560		LUTHERVILLE ROUNDABOUT			

*A,B = UNIMPROVED; C = GRADED & DRAINED; D,E = SOIL,GRAVEL,STONE; F,G = LOW TYPE BITUMINOUS
H,I = HIGH TYPE BITUMINOUS; J = CONCRETE; K= BRICK; L = BLOCK

STATE HIGHWAY LOCATION REFERENCE

COUNTY: BALTIMORE
DISTRICT: 4
DATE: 12/31/03

ROUTE NUMBER: MD 140
INVENTORY DIRECTION: NORTH
ROUTE NAME: REISTERSTOWN RD

STATE SYSTEM	FUNCTIONAL CLASS	MEDIAN TYPE	ACCESS CONTROL	NHS	MILEPOINT		MILEPOINT DESCRIPTION	MARKED LANES	SURFACE WIDTH/TYPE*	AADT
STATE SECONDARY	R URB OPA	NONE (UNDIV)	NONE	NHS	00.000			4	48I	30,275
					00.000		BALTO CITY LINE			
					00.090	CO1576	SEVEN MILE LA			
					00.190	CO6865	OLD MILFORD MILL RD			
					00.530	CO1577	SLADE AVE			
					00.530	CO1800	MILFORD MILL RD			
					00.880			4	44I	
					01.000	CO1708	SUDBROOK LA E			
					01.000	CO1707	SUDBROOK LA			
		CENTER TLA (UNDIV)			01.250			4	40I	
					01.360					29,275
					01.360	CO1700	OLD COURT RD			
					01.520					39,675
		CURBED			01.770			4	48I	
					01.855	RP695- 6	RAMP 6 FR IS 695 EB TO MD 140 SB			
					01.855	RP695- 4	RAMP 4 FR MD 140 NB TO IS 695 EB			
		NONE (UNDIV)			01.901			4	60I	
				NOT NHS	01.930			4	60J	49,075
					01.930	RP695- 3	RAMP 3 FR RAMP 6 (FR IS695) TO MD 140 NB			
					01.930	RP695- 5	RAMP 5 FR MD 140 SB TO RAMP 4(TO IS695)			
					01.930		STRUC #3146			
					01.930		EXIT #20			
					01.930	IS695	BALTO BELTWAY			
					01.930	RP695- 1	RAMP 1 FR MD 140 NB TO RAMP 8 (TO IS695)			
					01.930	RP695- 7	RAMP 7 FR RAMP 2 (FR IS695) TO MD 140 SB			
					01.950			4	60I	
		CURBED			01.967			4	48I	
					02.000			5	60I	
					02.000	RP695- 8	RAMP 8 FR MD 140 SB TO IS 695 WB			
					02.000	RP695- 2	RAMP 2 FR IS 695 WB TO MD 140 NB			
		CENTER TLA (UNDIV)			02.140			4	48I	
					02.140	CO1691	HOOKS LA			
					02.360			4	40I	

*A,B = UNIMPROVED; C = GRADED & DRAINED; D,E = SOIL,GRAVEL,STONE; F,G = LOW TYPE BITUMINOUS
H,I = HIGH TYPE BITUMINOUS; J = CONCRETE; K= BRICK; L = BLOCK

STATE HIGHWAY ADMINISTRATION OF MARYLAND
HIGHWAY INFORMATION SERVICES DIVISION
DATA SUPPORT GROUP

STATE HIGHWAY LOCATION REFERENCE

COUNTY: BALTIMORE
DISTRICT: 4
DATE: 12/31/03

ROUTE NUMBER: MD 140 CONTINUED
INVENTORY DIRECTION: NORTH
ROUTE NAME: REISTERSTOWN RD

STATE SYSTEM	FUNCTIONAL CLASS	MEDIAN TYPE	ACCESS CONTROL	NHS	MILEPOINT		MILEPOINT DESCRIPTION	MARKED LANES	SURFACE WIDTH/TYPE*	AADT
STATE SECONDARY	R URB OPA	CENTER TLA (UNDIV)	NONE	NOT NHS	02.490			4	48I	49,075
					02.580		SPEED LIMIT 40 MPH			
		NONE (UNDIV)			02.640			4	40I	
					02.730			4	60I	
		CENTER TLA (UNDIV)			02.800			4	52I	
		CURBED			03.020			4	44I	
		CENTER TLA (UNDIV)			03.150					33,175
					03.150	CO1674	CRADDOCK LA			
					03.150	CO2250	MC DONOGH RD			
		NONE (UNDIV)			03.590			4	40I	
		CENTER TLA (UNDIV)			03.760					36,875
					03.760	MD130	GREENSPRING VALLEY RD			
					04.770			4	48I	
					04.830	CO720	ST THOMAS LA			
				NHS	04.960					32,775
					04.960	CO2251	PAINTERS MILL RD			
		CURBED			05.150					
					05.260	RP140- 4	RAMP 4 FR MD 940 NB TO MD 140 EB			
					05.260	RP140- 5	RAMP 5 FR MD 140 SB TO MD 940 EB			
		PAINTED			05.310					
					05.350	CO7297	OWINGS MILLS BLVD			
					05.350		STRUC #B0419			
					05.360			4	44I	
					05.410		R/R #CSX 831 657 X			
		CENTER TLA (UNDIV)			05.470			4	40I	
					05.470		R/R #CSX 831 658 E			
					05.560		STRUC #3084 GWYNNS FALLS			
					05.980			4	48I	
		NONE (UNDIV)			06.270			4	44I	
					06.340			4	40I	
					06.360	CO562	PLEASANT HILL RD			
					06.530			4	44I	
		CENTER TLA (UNDIV)			06.720					
					06.790	CO587	GWYNNBROOK AVE			
					06.790	CO9020	PLEASANT HILL RD EXT			
					07.180	CO611	HIGH FALCON RD			

*A,B = UNIMPROVED; C = GRADED & DRAINED; D,E = SOIL,GRAVEL,STONE; F,G = LOW TYPE BITUMINOUS
H,I = HIGH TYPE BITUMINOUS; J = CONCRETE; K= BRICK; L = BLOCK

STATE HIGHWAY LOCATION REFERENCE

COUNTY: BALTIMORE
DISTRICT: 4
DATE: 12/31/03

ROUTE NUMBER: MD 140 CONTINUED
INVENTORY DIRECTION: NORTH
ROUTE NAME: REISTERSTOWN RD

STATE SYSTEM	FUNCTIONAL CLASS	MEDIAN TYPE	ACCESS CONTROL	NHS	MILEPOINT		MILEPOINT DESCRIPTION	MARKED LANES	SURFACE WIDTH/TYPE*	AADT
STATE SECONDARY	R URB OPA	CENTER TLA (UNDIV)	NONE	NOT NHS	07.460	CO502	NICODEMUS RD	4	44I	32,775
					07.620	CO645	CHERRY VALLEY RD			
					07.620	CO602	HAMMERSHIRE RD			
					08.080					18,675
					08.080	CO627	E CHERRY HILL RD			
					08.080	CO6781	FRANKLIN BLVD			
		PAINTED			08.510			4	48I	
		NONE (UNDIV)			08.590			4	40I	
		CENTER TLA (UNDIV)			08.750			4	44I	
NAME: MAIN ST					08.830	CO503	BERRYMANS LA			
					08.880	CO675	CHARTLEY DR			
		PAINTED			08.970			2	30I	
		NONE (UNDIV)			09.030			2	39I	
					09.100		SPEED LIMIT 30 MPH			
					09.230	CO684	GLYNDON DR			
					09.360		SPEED LIMIT 25 MPH			
		CENTER TLA (UNDIV)			09.490			2	26I	
					09.730	CO498	CHATSWORTH AVE			
		CURBED			09.880			2	24I	
		NONE (UNDIV)			09.930			2	44I	
NAME: WESTMINSTER PIKE					09.930	MD 30	HANOVER PIKE			
					09.980			2	24I	
					10.100		SPEED LIMIT 40 MPH			
		UNPROTECTED			10.230			2	42I	
STATE PRIMARY	RUR OPA	CURBED		NHS	10.360			3	38I	52,975
					10.360	IS795	NORTHWEST EXPRESSWAY			
					10.360	MD795	NO NAME			
					10.360		EXIT #9			
					10.433			3	24I	
					10.450			2	24I	
		POSITIVE BARRIER			10.500			3	42I	
					10.550	RP795- 1	RAMP 1 FR IS 795 NB TO MD 140 WB			
					10.550	RP795- 6	RAMP 6 FR MD 140 EB TO IS 795 SB			
					10.550		STRUC #3339			
					10.590			3	40I	

*A,B = UNIMPROVED; C = GRADED & DRAINED; D,E = SOIL,GRAVEL,STONE; F,G = LOW TYPE BITUMINOUS
H,I = HIGH TYPE BITUMINOUS; J = CONCRETE; K= BRICK; L = BLOCK

STATE HIGHWAY ADMINISTRATION OF MARYLAND
HIGHWAY INFORMATION SERVICES DIVISION
DATA SUPPORT GROUP

STATE HIGHWAY LOCATION REFERENCE

COUNTY: BALTIMORE
DISTRICT: 4
DATE: 12/31/03

ROUTE NUMBER: MD 140 CONTINUED
INVENTORY DIRECTION: NORTH
ROUTE NAME: WESTMINSTER PIKE

STATE SYSTEM		FUNCTIONAL CLASS	MEDIAN TYPE	ACCESS CONTROL	NHS	MILEPOINT		MILEPOINT DESCRIPTION	MARKED LANES	SURFACE WIDTH/TYPE*	AADT
STATE PRIMARY	R	RUR OPA	POSITIVE BARRIER	NONE	NHS	10.710			4	54I	52,975
						10.710	RP795- 1	RAMP 1 FR IS 795 NB TO MD 140 WB			
						10.850	RP795- 6	RAMP 6 FR MD 140 EB TO IS 795 SB			
						10.920			4	48I	
						10.980			4	51I	
						11.070			4	48I	
						11.390					51,575
						11.550		SPEED LIMIT 55 MPH			
			NONE (UNDIV)			11.600					
			CENTER TLA (UNDIV)			11.661					
						11.720			5	56I	
						12.280		ATR STATION #0007 (CABINET NB/L)			
			UNPROTECTED			12.290			4	44I	
			NONE (UNDIV)			12.420			4	52I	
						12.470		STRUC #3083 PATAPSCO RIVER			
						12.470		CARROLL CO/L			

ROUTE NUMBER: MD 144
INVENTORY DIRECTION: EAST
ROUTE NAME: FREDERICK RD

STATE SYSTEM		FUNCTIONAL CLASS	MEDIAN TYPE	ACCESS CONTROL	NHS	MILEPOINT		MILEPOINT DESCRIPTION	MARKED LANES	SURFACE WIDTH/TYPE*	AADT
STATE SECONDARY	R	URB MINOR ART	NONE (UNDIV)	NONE	NOT NHS	00.000			2	28I	9,950
						00.000		HOWARD CO/L			
						00.000		STRUC #3086 PATAPSCO RIVER			
						00.030			2	36I	
						00.070	CO2929	WESTCHESTER AVE			
						00.110			2	42I	
						00.130		SPEED LIMIT 40 MPH			
						00.310			2	24I	
						00.380			2	30I	
						00.560			3	36I	
						00.950	CO2900	OLD FREDERICK RD			
						00.960	CO6639	OLD FREDERICK RD			
						01.120			2	24I	
						01.380	CO2933	OELLA AVE			

*A,B = UNIMPROVED; C = GRADED & DRAINED; D,E = SOIL,GRAVEL,STONE; F,G = LOW TYPE BITUMINOUS
H,I = HIGH TYPE BITUMINOUS; J = CONCRETE; K= BRICK; L = BLOCK

STATE HIGHWAY LOCATION REFERENCE

COUNTY: BALTIMORE
DISTRICT: 4
DATE: 12/31/03

ROUTE NUMBER: MD 144 CONTINUED
INVENTORY DIRECTION: EAST
ROUTE NAME: FREDERICK RD

STATE SYSTEM		FUNCTIONAL CLASS	MEDIAN TYPE	ACCESS CONTROL	NHS	MILEPOINT		MILEPOINT DESCRIPTION	MARKED LANES	SURFACE WIDTH/TYPE*	AADT
STATE SECONDARY	R	URB MINOR ART	UNPROTECTED	NONE	NOT NHS	01.660			2	24I	9,950
						01.770	CO2936	THISTLE RD			
			NONE (UNDIV)			01.840					
						02.060		SPEED LIMIT 35 MPH			
						02.180			2	40I	
		URB OPA				02.270			2	36I	21,950
						02.270	CO2000	ROLLING RD			
						02.330			2	24I	
						02.750			2	36I	
						02.850					13,250
						02.850	MD166	ROLLING RD			
						02.910		SPEED LIMIT 30 MPH			
						03.300		SPEED LIMIT 25 MPH			
						03.350			2	44I	
						03.470	CO2700	WINTERS LA			
						03.670					25,250
						03.670	CO2621	INGLESIDE AVE			
						03.670	CO2784	BLOOMSBURY AVE			
						03.850			2	24I	
						03.880		SPEED LIMIT 30 MPH			
			PAINTED			03.980			2	40I	
						04.040	RP695- 6	RAMP 6 FR MD 144 TO IS 695 SB			
						04.040	RP695- 8	RAMP 8 FR IS 695 SB TO MD 144			
						04.070					18,950
						04.070	IS695	BALTO BELTWAY			
						04.070		STRUC #3121			
						04.070		EXIT #13			
						04.100	RP695- 3	RAMP 3 FR MD 144 EB TO RAMP 2 (TO IS695)			
						04.110	RP695- 2	RAMP 2 FR MD 144 TO IS 695 NB			
			NONE (UNDIV)			04.140			2	44I	
						04.140	RP695- 4	RAMP 4 FR IS 695 NB TO MD 144			
						04.350	CO2604	N PROSPECT AVE			
						04.480					12,850
						04.840		BALTO CITY LINE			

*A,B = UNIMPROVED; C = GRADED & DRAINED; D,E = SOIL,GRAVEL,STONE; F,G = LOW TYPE BITUMINOUS
H,I = HIGH TYPE BITUMINOUS; J = CONCRETE; K= BRICK; L = BLOCK

STATE HIGHWAY LOCATION REFERENCE

COUNTY: BALTIMORE
DISTRICT: 4
DATE: 12/31/03

ROUTE NUMBER: MD 145
INVENTORY DIRECTION: EAST
ROUTE NAME: ASHLAND RD

STATE SYSTEM		FUNCTIONAL CLASS	MEDIAN TYPE	ACCESS CONTROL	NHS	MILEPOINT		MILEPOINT DESCRIPTION	MARKED LANES	SURFACE WIDTH/TYPE*	AADT
STATE SECONDARY	R	URB OPA	NONE (UNDIV)	NONE	NOT NHS	00.000			2	40I	13,025
						00.000	MD 45	YORK RD			
						00.040		SPEED LIMIT 40 MPH			
						00.070			2	22I	
						00.120			2	20I	
						00.210			2	22I	
						00.260		STRUC #BC 6501 WESTERN RUN			
						00.350			2	20I	
						00.410			2	24I	
						00.490			2	20I	
			CENTER TLA (UNDIV)			00.660			3	36I	
			NONE (UNDIV)			00.910			2	24I	
NAME: PAPER MILL RD						01.770		STRUC # 3376 LOCH RAVEN RESERVOIR			
						02.100			2	20I	
		RUR MINOR ART				02.340					
						02.690		STRUC #3087 GREENE BRANCH			
						03.420					12,925
						03.720		STRUC #3088 GREENE BRANCH			
						04.760	CO251	OLD YORK RD			
			UNPROTECTED			05.400			2	24I	
			NONE (UNDIV)			05.460			3	36I	
		URB MINOR ART				05.570			2	22I	
NAME: SWEET AIR RD						05.570	MD146	JARRETTSVILLE PIKE			
						05.680		SPEED LIMIT 35 MPH			
						06.930					6,725
						06.930	CO258	MANOR RD			
						07.080		SPEED LIMIT 40 MPH			
						08.470					5,925
		RUR MAJ COLL				09.450					
						10.340	MD165	BALDWIN MILL RD			

ROUTE NUMBER: MD 146
INVENTORY DIRECTION: NORTH
ROUTE NAME: DULANEY VALLEY RD

STATE SYSTEM	FUNCTIONAL CLASS	MEDIAN TYPE	ACCESS CONTROL	NHS	MILEPOINT	MILEPOINT DESCRIPTION	MARKED LANES	SURFACE WIDTH/TYPE*	AADT

*A,B = UNIMPROVED; C = GRADED & DRAINED; D,E = SOIL,GRAVEL,STONE; F,G = LOW TYPE BITUMINOUS
H,I = HIGH TYPE BITUMINOUS; J = CONCRETE; K= BRICK; L = BLOCK

STATE HIGHWAY LOCATION REFERENCE

COUNTY: BALTIMORE
DISTRICT: 4
DATE: 12/31/03

ROUTE NUMBER: MD 146 CONTINUED
INVENTORY DIRECTION: NORTH
ROUTE NAME: DULANEY VALLEY RD

STATE SYSTEM		FUNCTIONAL CLASS	MEDIAN TYPE	ACCESS CONTROL	NHS	MILEPOINT		MILEPOINT DESCRIPTION	MARKED LANES	SURFACE WIDTH/TYPE*	AADT
STATE SECONDARY	R	URB OPA	CURBED	NONE	NOT NHS	00.000			4	48I	32,725
						00.000	MD 45	YORK RD			
						00.000		TOWSON ROUNDABOUT			
						00.050	CO1165	INVESTMENT PL			
						00.150		SPEED LIMIT 30 MPH			
						00.290			5	60I	
						00.290	CO1164	FAIRMOUNT AVE			
						00.430		SPEED LIMIT 40 MPH			
						00.490			4	48I	
						00.630	RP695- 4	RAMP 4 FR MD 146 NB TO RAMP 5 (TO IS695)			
			PAINTED			00.650					
						00.670	RP695- 5	RAMP 5 FR MD 146 SB TO IS 695 EB			
						00.690	RP695- 6	RAMP 6 FR IS 695 EB TO MD 146 SB			
						00.750	RP695- 3	RAMP 3 FR IS 695 EB TO MD 146 NB			
						00.780					25,525
						00.780	IS695	BALTO BELTWAY			
						00.780		STRUC #3162			
						00.780		EXIT #27			
						00.830	RP695- 7	RAMP 7 FR IS 695 WB TO MD 146 SB			
			NONE (UNDIV)			00.850					
						00.850	CO999	HAMPTON LA			
						00.850	RP695- 1	RAMP 1 FR MD 146 NB TO IS 695 WB			
						00.890	RP695- 8	RAMP 8 FR MD 146 SB TO RAMP 1 (TO IS695)			
			CENTER TLA (UNDIV)			00.950			4	46I	
						00.950	CO958	CHARMUTH RD			
						01.150			4	56I	
						01.590					18,825
						01.590	CO995	SEMINARY AVE			
						01.670		STRUC #3303 LONG QUARTER BRANCH			
						01.700	CO811	POT SPRING RD			
			NONE (UNDIV)			01.820			2	24I	
						02.310	CO866	RIDGELY RD			
						03.310					20,825
						03.310	CO810	TIMONIUM RD			
						04.270	MU4535	OLD BOSLEY RD (BALTO CITY)			

*A,B = UNIMPROVED; C = GRADED & DRAINED; D,E = SOIL,GRAVEL,STONE; F,G = LOW TYPE BITUMINOUS
H,I = HIGH TYPE BITUMINOUS; J = CONCRETE; K= BRICK; L = BLOCK

STATE HIGHWAY LOCATION REFERENCE

COUNTY: BALTIMORE
DISTRICT: 4
DATE: 12/31/03

ROUTE NUMBER: MD 146 CONTINUED
INVENTORY DIRECTION: NORTH
ROUTE NAME: DULANEY VALLEY RD

STATE SYSTEM		FUNCTIONAL CLASS	MEDIAN TYPE	ACCESS CONTROL	NHS	MILEPOINT		MILEPOINT DESCRIPTION	MARKED LANES	SURFACE WIDTH/TYPE*	AADT
STATE SECONDARY	R	URB OPA	NONE (UNDIV)	NONE	NOT NHS	04.760		STRUC #3298 LOCH RAVEN RESERVOIR	2	24I	20,825
			UNPROTECTED			04.940					
						04.990					13,225
NAME: JARRETTSVILLE PIKE						04.990	MU4540	DULANEY VALLEY RD (BALTO CITY)			
			NONE (UNDIV)			05.060					
						05.250		SPEED LIMIT 40 MPH			
						06.020			2	20I	
						06.820	CO330	BLENHEIM RD			
						07.430		STRUC #03417X0 OVERSHOT RUN			
						07.930			2	24I	
						08.090			2	20I	18,925
						08.090	CO6615	MERRYMANS MILL RD			
			CENTER TLA (UNDIV)			09.050			2	28I	
						09.060		SPEED LIMIT 30 MPH			
		RUR MINOR ART	NONE (UNDIV)			09.240			2	24I	15,525
						09.240	MD145	PAPER MILL RD/SWEET AIR RD			
						09.340			2	22I	
						09.800		SPEED LIMIT 50 MPH			
						10.630					13,850
						10.630	CO258	MANOR RD			
						11.670		STRUC #3089 LITTLE GUNPOWDER FALLS			
						11.670		HARFORD CO/L			

ROUTE NUMBER: MD 147
INVENTORY DIRECTION: NORTH
ROUTE NAME: HARFORD RD

STATE SYSTEM		FUNCTIONAL CLASS	MEDIAN TYPE	ACCESS CONTROL	NHS	MILEPOINT		MILEPOINT DESCRIPTION	MARKED LANES	SURFACE WIDTH/TYPE*	AADT
STATE SECONDARY	R	URB OPA	NONE (UNDIV)	NONE	NOT NHS	00.000			3	48I	23,125
						00.000		BALTO CITY LINE			
						00.040			2	46I	
						00.160					24,150
						00.160	CO348I	TAYLOR AVE			
						00.170		SPEED LIMIT 25 MPH			
						00.350		SPEED LIMIT 30 MPH			

*A,B = UNIMPROVED; C = GRADED & DRAINED; D,E = SOIL,GRAVEL,STONE; F,G = LOW TYPE BITUMINOUS
H,I = HIGH TYPE BITUMINOUS; J = CONCRETE; K= BRICK; L = BLOCK

STATE HIGHWAY LOCATION REFERENCE

COUNTY: BALTIMORE
DISTRICT: 4
DATE: 12/31/03

ROUTE NUMBER: MD 147 CONTINUED
INVENTORY DIRECTION: NORTH
ROUTE NAME: HARFORD RD

STATE SYSTEM		FUNCTIONAL CLASS	MEDIAN TYPE	ACCESS CONTROL	NHS	MILEPOINT		MILEPOINT DESCRIPTION	MARKED LANES	SURFACE WIDTH/TYPE*	AADT
STATE SECONDARY	R	URB OPA	NONE (UNDIV)	NONE	NOT NHS	00.460	CO3737	OAK FOREST DR	2	46I	24,150
						00.590	CO3670	WOODSIDE AVE			
						00.590	CO3669	EMERALD RD			
						00.770	CO3634	ACTON RD			
						00.930			4	60I	
						00.960					26,625
						00.960	CO3482	PUTTY HILL AVE			
						01.020			3	46I	
						01.240			4	60I	
						01.260	RP695- 6	RAMP 6 FR IS 695 EB TO MD 147 SB			
						01.260	RP695- 4	RAMP 4 FR MD 147 NB TO IS 695 EB			
						01.300	RP695- 5	RAMP 5 FR MD 147 SB TO IS 695 EB			
						01.320	RP695- 3	RAMP 3 FR IS 695 EB TO MD 147 NB			
						01.370					35,425
						01.370	IS695	BALTO BELTWAY			
						01.370		STRUC #3170			
						01.370		EXIT #31			
						01.420	RP695- 1	RAMP 1 FR MD 147 NB TO IS 695 WB			
						01.420	RP695- 7	RAMP 7 FR IS 695 WB TO MD 147 SB			
						01.470	RP695- 2	RAMP 2 FR IS 695 WB TO MD 147 NB			
						01.480	RP695- 8	RAMP 8 FR MD 147 SB TO IS 695 WB			
						01.500			4	46I	
			CENTER TLA (UNDIV)			01.680			4	44I	
						01.820	CO3560	FIFTH AVE			
		URB MINOR ART				01.960			4	40I	13,425
						01.960	CO1400	JOPPA RD			
			UNPROTECTED			02.100			3	36I	
			NONE (UNDIV)			02.290					
						02.370			2	24I	
						02.440	CO901I	PROCTOR LA EXT			
						02.460	CO3769	ALVERTA AVE			
						02.990	CO3796	SUPERIOR AVE			
						03.020			2	48I	
						03.100	CO3785	NORTH WIND RD			
						03.140			2	32I	
						03.190	CO3807	CUB HILL RD			

*A,B = UNIMPROVED; C = GRADED & DRAINED; D,E = SOIL,GRAVEL,STONE; F,G = LOW TYPE BITUMINOUS
H,I = HIGH TYPE BITUMINOUS; J = CONCRETE; K= BRICK; L = BLOCK

STATE HIGHWAY LOCATION REFERENCE

COUNTY: BALTIMORE
DISTRICT: 4
DATE: 12/31/03

ROUTE NUMBER: MD 147 CONTINUED
INVENTORY DIRECTION: NORTH
ROUTE NAME: HARFORD RD

STATE SYSTEM		FUNCTIONAL CLASS	MEDIAN TYPE	ACCESS CONTROL	NHS	MILEPOINT		MILEPOINT DESCRIPTION	MARKED LANES	SURFACE WIDTH/TYPE*	AADT
STATE SECONDARY	R	URB MINOR ART	NONE (UNDIV)	NONE	NOT NHS	03.220		SPEED LIMIT 35 MPH	2	32I	13,425
						03.320			2	20I	
		RUR MAJ COLL				04.210					
						04.210		STRUC #3094 BIG GUNPOWDER FALLS			
						04.240	CO3883	NOTCH CLIFF RD			
						04.410					7,525
						05.690					5,525
						05.690	CO289	LONG GREEN PIKE			
						05.850		SPEED LIMIT 50 MPH			
						06.620		STRUC #3093 LONG GREEN CREEK			
						06.960		STRUC #3092 LONG GREEN CREEK			
						07.280		STRUC #3091 HAYSTACKS BRANCH			
		URB MINOR ART				08.290			2	22I	
						08.290	CO6933	GLENARM RD EAST			
						08.290	CO3900	MT VISTA RD			
						08.300		SPEED LIMIT 45 MPH			
						09.120			2	40I	
		RUR MAJ COLL				09.220			2	48I	9,425
						09.220	CO3898	SUNSHINE AVE			
						09.220	CO290	FORK RD			
						09.260			2	22I	
						09.300		SPEED LIMIT 40 MPH			
						10.690		STRUC #3090 LITTLE GUNPOWDER FALLS			
						10.690		HARFORD CO/L			

ROUTE NUMBER: MD 150
INVENTORY DIRECTION: EAST
ROUTE NAME: EASTERN BLVD

STATE SYSTEM		FUNCTIONAL CLASS	MEDIAN TYPE	ACCESS CONTROL	NHS	MILEPOINT		MILEPOINT DESCRIPTION	MARKED LANES	SURFACE WIDTH/TYPE*	AADT
STATE SECONDARY	R	URB OPA	CURBED	NONE	NOT NHS	00.000			4	50I	35,175
						00.000		BALTO CITY LINE			
						00.020		SPEED LIMIT 35 MPH			
						00.600	RP150- 6	RAMP 6 FR MD 151 EB TO MD 150 SB			
						00.680	RP150- 4	RAMP 4 FR MD 150 NB TO MD 151 EB			
						00.700	RP150- 5	RAMP 5 FR MD 150 SB TO MD 151 EB			

*A,B = UNIMPROVED; C = GRADED & DRAINED; D,E = SOIL,GRAVEL,STONE; F,G = LOW TYPE BITUMINOUS
H,I = HIGH TYPE BITUMINOUS; J = CONCRETE; K= BRICK; L = BLOCK

STATE HIGHWAY LOCATION REFERENCE

COUNTY: BALTIMORE
DISTRICT: 4
DATE: 12/31/03

ROUTE NUMBER: MD 150 CONTINUED
INVENTORY DIRECTION: EAST
ROUTE NAME: EASTERN BLVD

STATE SYSTEM	FUNCTIONAL CLASS	MEDIAN TYPE	ACCESS CONTROL	NHS	MILEPOINT		MILEPOINT DESCRIPTION	MARKED LANES	SURFACE WIDTH/TYPE*	AADT
STATE SECONDARY	R URB OPA	CURBED	NONE	NOT NHS	00.750	RP150- 3	RAMP 3 FR MD 151 EB TO MD 150 NB	4	50I	35,175
					00.780					33,275
					00.780	MD151	NORTH POINT BLVD			
					00.780		STRUC #3098			
					00.810	RP150- 7	RAMP 7 FR MD 151 WB TO MD 150 SB			
					00.860			4	62I	
					00.870	RP150- 1	RAMP 1 FR MD 150 NB TO MD 151 WB			
					00.910	RP150- 8	RAMP 8 FR MD 150 SB TO MD 151 WB			
					00.970	RP150- 2	RAMP 2 FR MD 151 WB TO MD 150 NB			
					01.000			4	44I	
		UNPROTECTED			01.090			4	48I	
		PAINTED			01.130					
					01.230	CO5132	ROLLING MILL RD			
		CURBED			01.350					
					01.360		SPEED LIMIT 45 MPH			
					01.450		R/R #CR 530 541 P			
					01.460	RP695- 8	RAMP 8 FR MD 695 SB TO MD 150 WB			
					01.550	RP695- 5	RAMP 5 FR MD 695 SB TO MD 150 EB			
					01.580	RP695- 7	RAMP 7 FR MD 150 WB TO MD 695 SB			
					01.590					33,375
					01.590	MD695	BALTO BELTWAY			
					01.590	RP695- 1	RAMP 1 FR MD 157 NB TO MD 695 WB			
					01.590		STRUC #3226			
					01.590		EXIT #38			
					01.620	RP695- 3	RAMP 3 FR MD 150 EB TO RAMP 1 (TO MD695)			
					01.700			5	58I	
					01.750	RP695- 2	RAMP 2 FR MD 150 WB TO RAMP 1 (TO MD695)			
					01.960	RP695- 4	RAMP 4 FR MD 695 NB TO MD 150 EB			
					02.190			4	60I	
					02.260			4	52J	
					02.410		STRUC #3097 BACK RIVER			
					02.550			4	64I	
					02.620		SPEED LIMIT 30 MPH			
					03.020					30,775
					03.020	CO5033	MACE AVE			

*A,B = UNIMPROVED; C = GRADED & DRAINED; D,E = SOIL,GRAVEL,STONE; F,G = LOW TYPE BITUMINOUS
H,I = HIGH TYPE BITUMINOUS; J = CONCRETE; K= BRICK; L = BLOCK

STATE HIGHWAY ADMINISTRATION OF MARYLAND
HIGHWAY INFORMATION SERVICES DIVISION
DATA SUPPORT GROUP

STATE HIGHWAY LOCATION REFERENCE

COUNTY: BALTIMORE
DISTRICT: 4
DATE: 12/31/03

ROUTE NUMBER: MD 150 CONTINUED
INVENTORY DIRECTION: EAST
ROUTE NAME: EASTERN BLVD

STATE SYSTEM	FUNCTIONAL CLASS	MEDIAN TYPE	ACCESS CONTROL	NHS	MILEPOINT		MILEPOINT DESCRIPTION	MARKED LANES	SURFACE WIDTH/TYPE*	AADT
STATE SECONDARY	R URB OPA	CURBED	NONE	NOT NHS	03.880	CO4774	N MARLYN AVE	4	64I	30,775
					03.880	CO4775	S MARLYN AVE			
		UNPROTECTED			03.920			4	48I	
					03.920	CO4758	OLD EASTERN AVE			
		CURBED			04.090			6	60I	
					04.250		SPEED LIMIT 35 MPH			
					04.330	RP702- 8	RAMP 8 FR MD 702 SB TO MD 150 WB			
					04.440			5	60I	
					04.440	RP702- 5	RAMP 5 FR MD 702 SB TO MD 150 EB			
					04.500					35,275
					04.500	MD702	SOUTHEAST BLVD			
					04.500		STRUC #3245			
					04.500	RP702- 5	RAMP 5 FR MD 702 SB TO MD 150 EB			
					04.500	RP702- 3	RAMP 3 FR MD 150 EB TO MD 702 NB			
					04.550			4	60I	
					04.550	RP702- 3	RAMP 3 FR MD 150 EB TO MD 702 NB			
					04.660			4	48I	
					04.660	CO4728	STEMMERS RUN RD			
					04.660	RP702- 2	RAMP 2 FR MD 150 WB TO MD 702 NB			
					05.420	CO4758	OLD EASTERN AVE			
					05.470		STRUC #3096 MIDDLE RIVER			
					05.650	CO4582	KINGSTON RD			
					05.760			4	54I	
					05.760	RP150- 8	RAMP 8 FR MD 700 SB TO MD 150 WB			
					05.810		SPEED LIMIT 45 MPH			
					05.860	RP150- 5	RAMP 5 FR MD 700 SB TO MD 150 EB			
					05.910					36,475
					05.910	MD700	MARTIN BLVD			
					05.910		STRUC #3095			
					05.940	RP150- 3	RAMP 3 FR MD 150 EB TO MD 700 NB			
					05.970	RP150- 1	RAMP 1 FR MD 700 NB TO MD 150 WB			
					06.080	RP150- 2	RAMP 2 FR MD 150 WB TO MD 700 NB			
		UNPROTECTED			06.090			4	48I	
		CURBED			06.390			4	50I	
					06.460	MD587	WILSON POINT RD			
		UNPROTECTED			06.600			4	48I	

*A,B = UNIMPROVED; C = GRADED & DRAINED; D,E = SOIL,GRAVEL,STONE; F,G = LOW TYPE BITUMINOUS
H,I = HIGH TYPE BITUMINOUS; J = CONCRETE; K= BRICK; L = BLOCK

STATE HIGHWAY LOCATION REFERENCE

COUNTY: BALTIMORE
DISTRICT: 4
DATE: 12/31/03

ROUTE NUMBER: MD 150 CONTINUED
INVENTORY DIRECTION: EAST
ROUTE NAME: EASTERN BLVD

STATE SYSTEM		FUNCTIONAL CLASS	MEDIAN TYPE	ACCESS CONTROL	NHS	MILEPOINT		MILEPOINT DESCRIPTION	MARKED LANES	SURFACE WIDTH/TYPE*	AADT
STATE SECONDARY	R	URB OPA	UNPROTECTED	NONE	NOT NHS	07.490			4	46I	36,475
						07.490		SPEED LIMIT 40 MPH			
			NONE (UNDIV)			07.630			4	41I	
						07.750			4	45I	
						07.850			4	41I	
						07.950			2	22I	
		URB MINOR ART				07.990					
NAME: EASTERN AVE						07.990	CO4610	CARROLL ISLAND RD			
						08.430					10,075
						08.430	CO4600	BOWLEYS QUARTERS RD			
						08.580	CO4158	EARLS RD			
						09.120		R/R #ATK 530 719 L			
						09.120		STRUC #PC00 68			
						10.580	CO4096	GRACES QUARTERS RD			
						10.580	CO4114	EASTERN AVE (AHEAD)			

ROUTE NUMBER: MD 151
INVENTORY DIRECTION: NORTH
ROUTE NAME: SPARROWS POINT BLVD

STATE SYSTEM		FUNCTIONAL CLASS	MEDIAN TYPE	ACCESS CONTROL	NHS	MILEPOINT		MILEPOINT DESCRIPTION	MARKED LANES	SURFACE WIDTH/TYPE*	AADT
STATE SECONDARY	R	URB MINOR ART	UNPROTECTED	NONE	NOT NHS	00.000			4	48I	7,850
						00.000		BEGIN STATE MAINT @ SPARROWS POINT			
						00.130	OP524	TIN MILL RD			
						00.510		R/R #PBR 858 251 S			
						00.530	MD151B	WHARF RD			
						00.530		STRUC #3099			
						00.550			4	56I	
						00.580	RP151- 3	RAMP 3 FR MD 151 EB TO MD 151B NB			
						00.610	RP151- 8	RAMP 8 FR MD 151B SB TO MD 151 WB			
						00.700			4	48I	
						00.700	RP151- 2	RAMP 2 FR MD 151 WB TO MD 151B NB			
						00.700	RP151- 4	RAMP 4 FR MD 151B NB TO MD 151 EB			
NAME: NORTH POINT BLVD						00.880	MD151A	NO NAME			
						00.940					10,950

*A,B = UNIMPROVED; C = GRADED & DRAINED; D,E = SOIL,GRAVEL,STONE; F,G = LOW TYPE BITUMINOUS
H,I = HIGH TYPE BITUMINOUS; J = CONCRETE; K= BRICK; L = BLOCK

STATE HIGHWAY LOCATION REFERENCE

COUNTY: BALTIMORE
DISTRICT: 4
DATE: 12/31/03

ROUTE NUMBER: MD 151 CONTINUED
INVENTORY DIRECTION: NORTH
ROUTE NAME: NORTH POINT BLVD

STATE SYSTEM		FUNCTIONAL CLASS	MEDIAN TYPE	ACCESS CONTROL	NHS	MILEPOINT		MILEPOINT DESCRIPTION	MARKED LANES	SURFACE WIDTH/TYPE*	AADT
STATE SECONDARY	R	URB MINOR ART	UNPROTECTED	NONE	NOT NHS	00.940	CO8017	SPARROWS POINT RD	4	48I	10,950
						01.090		SPEED LIMIT 40 MPH			
						01.470	CO5632	DELMAR AVE			
						01.720	MD158	BETHLEHEM BLVD			
						01.820	RP695- 2	RAMP 2 FR MD 151 WB TO MD 695 NB			
						01.870	RP695- 3	RAMP 3 FR MD 151 EB TO MD 695 NB			
						01.890					18,250
						01.890	MD695	BALTO BELTWAY			
						01.890		STRUC #3294			
						01.890		EXIT #42			
						01.930	RP695- 5	RAMP 5 FR MD 695 SB TO MD 151 EB			
						02.010	CO5527	MORSE LA			
						02.010	RP695- 8	RAMP 8 FR MD 695 SB TO MD 151 WB			
						02.070		R/R #CR 530 556 E			
			CURBED			02.690					
						02.710					15,450
						02.710	CO5560	WISE AVE			
			UNPROTECTED			02.780					
						03.080		SPEED LIMIT 45 MPH			
						04.230	CO5820	COVE RD			
						04.230	CO8007	NORTH POINT RD			
						04.360	CO5514	ROSEBANK AVE			
						04.380		SPEED LIMIT 55 MPH			
						04.570	CO5505	CHARLESMONT RD			
						04.870	CO5510	TRAPPE RD			
			POSITIVE BARRIER			05.100					
						05.110	CO5494	NORRIS LA			
						05.250	MD695	BALTO BELTWAY			
						05.250		STRUC #3272			
						05.250		EXIT #40			
						05.430	RP695- 2	RAMP 2 FR MD 151 WB TO MD 695 NB			
						05.500	RP695- 1	RAMP 1 FR MD 695 NB TO MD 151 WB			
						05.570	RP695- 6	RAMP 6 FR MD 151 EB TO MD 695 SB			
						05.740	RP695- 5	RAMP 5 FR MD 695 SB TO MD 151 EB			
		URB OPA				05.910					
						05.910	MD695	BALTO BELTWAY			

*A,B = UNIMPROVED; C = GRADED & DRAINED; D,E = SOIL,GRAVEL,STONE; F,G = LOW TYPE BITUMINOUS
H,I = HIGH TYPE BITUMINOUS; J = CONCRETE; K= BRICK; L = BLOCK

STATE HIGHWAY LOCATION REFERENCE

COUNTY: BALTIMORE
DISTRICT: 4
DATE: 12/31/03

ROUTE NUMBER: MD 151 CONTINUED
INVENTORY DIRECTION: NORTH
ROUTE NAME: NORTH POINT BLVD

STATE SYSTEM	FUNCTIONAL CLASS	MEDIAN TYPE	ACCESS CONTROL	NHS	MILEPOINT		MILEPOINT DESCRIPTION	MARKED LANES	SURFACE WIDTH/TYPE*	AADT
STATE SECONDARY	R URB OPA	POSITIVE BARRIER	NONE	NOT NHS	05.910		STRUC #3223	4	48I	15,450
		UNPROTECTED			05.970					
					06.040	RP151- 4	RAMP 4 FR RAMP 1 (FR MD695) TO MD 151 EB			
					06.100			6	72I	
					06.100	RP151- 1	RAMP 1 FR RAMP 1 (FR MD695) TO MD 151 WB			
				NHS	06.120					23,650
					06.120	RP695- 1	RAMP 1 FR MD 157 NB TO MD 695 WB			
					06.120	RP695- 6	RAMP 6 FR MD 695 EB TO MD 157 SB			
					06.120		STRUC #3242			
					06.230	RP151- 6	RAMP 6 FR MD151 EB TO RAMP 6(TO MD157)			
					06.230	RP151- 8	RAMP 8 FR RAMP 6 (FR MD695) TO MD 151 WB			
					06.270		SPEED LIMIT 50 MPH			
					06.360			4	48I	
					06.500					26,050
					06.710	RP150- 2	RAMP 2 FR MD 151 WB TO MD 150 NB			
					06.740	RP150- 4	RAMP 4 FR MD 150 NB TO MD 151 EB			
					06.790	RP150- 1	RAMP 1 FR MD 150 NB TO MD 151 WB			
					06.830	RP150- 3	RAMP 3 FR MD 151 EB TO MD 150 NB			
					06.850					25,050
					06.850	MD150	EASTERN BLVD			
					06.850		STRUC #3098			
					06.880	RP150- 7	RAMP 7 FR MD 151 WB TO MD 150 SB			
					06.920	RP150- 5	RAMP 5 FR MD 150 SB TO MD 151 EB			
					07.000	RP150- 8	RAMP 8 FR MD 150 SB TO MD 151 WB			
					07.050	RP150- 6	RAMP 6 FR MD 151 EB TO MD 150 SB			
					07.060	CO5156	CONLEY ST			
					07.280	CO5148	BALTIMORE ST			
		CURBED			07.460					
					07.460		R/R #CTN 847 966 A			
					07.570	CO5132	ROLLING MILL RD			
					07.570	MU1200	KANE ST			
					07.580		BALTO CITY LINE			

*A,B = UNIMPROVED; C = GRADED & DRAINED; D,E = SOIL,GRAVEL,STONE; F,G = LOW TYPE BITUMINOUS
H,I = HIGH TYPE BITUMINOUS; J = CONCRETE; K= BRICK; L = BLOCK

STATE HIGHWAY ADMINISTRATION OF MARYLAND
HIGHWAY INFORMATION SERVICES DIVISION
DATA SUPPORT GROUP

STATE HIGHWAY LOCATION REFERENCE

COUNTY: BALTIMORE
DISTRICT: 4
DATE: 12/31/03

ROUTE NUMBER: **MD 151A**
INVENTORY DIRECTION: NORTH
ROUTE NAME: NO NAME

STATE SYSTEM		FUNCTIONAL CLASS	MEDIAN TYPE	ACCESS CONTROL	NHS	MILEPOINT		MILEPOINT DESCRIPTION	MARKED LANES	SURFACE WIDTH/TYPE*	AADT
STATE SECONDARY	R	URB LOCAL	NONE (UNDIV)	NONE	NOT NHS	00.000			1	20I	0
						00.000	MD151	SPARROWS POINT BLVD			
						00.070	CO8017	SPARROWS POINT RD (AHEAD)			

ROUTE NUMBER: **MD 151B**
INVENTORY DIRECTION: SOUTH
ROUTE NAME: WHARF RD

STATE SYSTEM		FUNCTIONAL CLASS	MEDIAN TYPE	ACCESS CONTROL	NHS	MILEPOINT		MILEPOINT DESCRIPTION	MARKED LANES	SURFACE WIDTH/TYPE*	AADT
STATE SECONDARY	R	URB MINOR ART	NONE (UNDIV)	NONE	NOT NHS	00.000			2	24I	3,975
						00.000	MD158	BETHLEHEM BLVD			
			CURBED			00.110			4	50I	
						00.120		STRUC #3351 ENT TO WAREHOUSE			
			POSITIVE BARRIER			00.170			3	48I	
						00.210	RP151-7	RAMP 7 FR MD 151B WB TO MD 151B SB			
						00.240	RP151-7	RAMP 7 FR MD 151B WB TO MD 151B SB			
						00.300	RP151-8	RAMP 8 FR MD 151B SB TO MD 151 WB			
		URB LOCAL				00.320			3	38I	
						00.320	RP151-2	RAMP 2 FR MD 151 WB TO MD 151B NB			
						00.400	RP151-8	RAMP 8 FR MD 151B SB TO MD 151 WB			
						00.400		STRUC #3350			
						00.470	MD151	SPARROWS POINT BLVD			
						00.470		STRUC #3099			
			UNPROTECTED			00.500			2	24I	
			NONE (UNDIV)			00.540			2	20I	
						00.540	RP151-3	RAMP 3 FR MD 151 EB TO MD 151B NB			
						00.540	RP151-5	RAMP 5 FR MD 151B SB TO RAMP 4			
						00.560	RP151-4	RAMP 4 FR MD 151B NB TO MD 151 EB			

ROUTE NUMBER: **MD 157**
INVENTORY DIRECTION: NORTH
ROUTE NAME: PENINSULA EXPWY

STATE SYSTEM		FUNCTIONAL CLASS	MEDIAN TYPE	ACCESS CONTROL	NHS	MILEPOINT		MILEPOINT DESCRIPTION	MARKED LANES	SURFACE WIDTH/TYPE*	AADT
STATE SECONDARY	R	URB LOCAL	CURBED	NONE	NOT NHS	00.000			4	48I	8,450
						00.000	MD158	BETHLEHEM BLVD			

*A,B = UNIMPROVED; C = GRADED & DRAINED; D,E = SOIL,GRAVEL,STONE; F,G = LOW TYPE BITUMINOUS
H,I = HIGH TYPE BITUMINOUS; J = CONCRETE; K= BRICK; L = BLOCK

STATE HIGHWAY LOCATION REFERENCE

COUNTY: BALTIMORE
DISTRICT: 4
DATE: 12/31/03

ROUTE NUMBER: MD 157 CONTINUED
INVENTORY DIRECTION: NORTH
ROUTE NAME: PENINSULA EXPWY

STATE SYSTEM		FUNCTIONAL CLASS	MEDIAN TYPE	ACCESS CONTROL	NHS	MILEPOINT		MILEPOINT DESCRIPTION	MARKED LANES	SURFACE WIDTH/TYPE*	AADT
STATE SECONDARY	R	URB LOCAL	CURBED	NONE	NOT NHS	00.060	MD695	BALTO BELTWAY	4	48I	8,450
						00.060		STRUC #B Z437			
						00.060		EXIT #43			
			UNPROTECTED			00.160					
						00.170	RP695- 9	RAMP 9 FR MD 695 WB TO MD 695 WB			
						00.170		STRUC #3349			
		URB MINOR ART				00.180					
						00.220	RP695- 7	RAMP 7 FR MD 157 NB TO RAMP 9 (TO MD695)			
						00.240	RP695- 5	RAMP 5 FR RAMP 9 (FR MD695) TO MD 157 SB			
						00.360	RP695- 8	RAMP 8 FR RAMP 9 (FR MD695) TO MD 157 NB			
						00.390	RP695- 6	RAMP 6 FR MD 157 SB TO RAMP 9 (TO MD695)			
			NONE (UNDIV)			00.440			4	50I	
						00.510		SPEED LIMIT 45 MPH			
						01.390		STRUC #3365 BEAR CREEK			
						01.490			4	48I	
						01.550			4	50I	
			UNPROTECTED			01.650			4	52I	
						01.720			4	48I	
						02.150		R/R #CSX 140 314G			
						02.150		STRUC #B0119			
			CURBED			02.730			4	68I	28,050
NAME: MERRITT BLVD						02.730	CO5460	MERRITT BLVD			
						02.730	CO5380	MERRITT AVE			
						03.420			4	48I	
		URB OPA				03.490					44,750
						03.490	CO5212	HOLABIRD AVE			
						03.490	CO5560	WISE AVE			
						03.540			4	68I	
						03.540	CO5500	TRAPPE RD			
			UNPROTECTED			03.610			4	48I	
						03.640			5	60I	
						03.720			6	72I	
						04.130			4	60I	
						04.220			4	48I	

*A,B = UNIMPROVED; C = GRADED & DRAINED; D,E = SOIL,GRAVEL,STONE; F,G = LOW TYPE BITUMINOUS
H,I = HIGH TYPE BITUMINOUS; J = CONCRETE; K= BRICK; L = BLOCK

STATE HIGHWAY LOCATION REFERENCE

COUNTY: BALTIMORE
DISTRICT: 4
DATE: 12/31/03

ROUTE NUMBER: MD 157 CONTINUED
INVENTORY DIRECTION: NORTH
ROUTE NAME: MERRITT BLVD

STATE SYSTEM		FUNCTIONAL CLASS	MEDIAN TYPE	ACCESS CONTROL	NHS	MILEPOINT		MILEPOINT DESCRIPTION	MARKED LANES	SURFACE WIDTH/TYPE*	AADT
STATE SECONDARY	R	URB OPA	UNPROTECTED	NONE	NOT NHS	04.260			4	48I	46,350
						04.260	CO5185	GERMAN HILL RD			
						04.480		STRUC #B0329 BREAD & CHEESE CREEK			
						04.790	CO8007	NORTH POINT RD			
						04.790	RP695- 1	RAMP 1 FR MD 157 NB TO MD 695 WB			
						04.790	RP695- 6	RAMP 6 FR MD 695 EB TO MD 157 SB			
						04.790		EXIT #39			

ROUTE NUMBER: MD 158
INVENTORY DIRECTION: EAST
ROUTE NAME: BETHLEHEM BLVD

STATE SYSTEM		FUNCTIONAL CLASS	MEDIAN TYPE	ACCESS CONTROL	NHS	MILEPOINT		MILEPOINT DESCRIPTION	MARKED LANES	SURFACE WIDTH/TYPE*	AADT
STATE SECONDARY	R	URB MINOR ART	NONE (UNDIV)	NONE	NOT NHS	00.000			2	24I	12,950
						00.000	OP524	TIN MILL RD (BACK)			
						00.040		SPEED LIMIT 40 MPH			
						00.770		STRUC #3367			
			UNPROTECTED			00.880			3	39I	
						00.930	RP695- 1	RAMP 1 FR MD 695 NB TO MD 158 WB			
			CURBED			00.950					
						00.950	RP695- 4	RAMP 4 FR MD 695 NB TO MD 158 EB			
						01.070			4	52I	
						01.070	MD157	PENINSULA EXPWY			
						01.200	RP695- 3	RAMP 3 FR MD 158 EB TO MD 695 NB			
						01.340			2	26I	
						01.520	MD151B	WHARF RD			
			NONE (UNDIV)			01.930					
						01.990		STRUC #3368 P & R R/R			
			CURBED			02.030					
						02.210	MD151	NORTH POINT BLVD			
			NONE (UNDIV)			02.320			2	24I	
						02.350	CO5677	NORTH POINT RD			

*A,B = UNIMPROVED; C = GRADED & DRAINED; D,E = SOIL,GRAVEL,STONE; F,G = LOW TYPE BITUMINOUS
H,I = HIGH TYPE BITUMINOUS; J = CONCRETE; K= BRICK; L = BLOCK

STATE HIGHWAY LOCATION REFERENCE

COUNTY: BALTIMORE
DISTRICT: 4
DATE: 12/31/03

ROUTE NUMBER: MD 165
INVENTORY DIRECTION: NORTH
ROUTE NAME: BALDWIN MILL RD

STATE SYSTEM		FUNCTIONAL CLASS	MEDIAN TYPE	ACCESS CONTROL	NHS	MILEPOINT		MILEPOINT DESCRIPTION	MARKED LANES	SURFACE WIDTH/TYPE*	AADT
STATE SECONDARY	R	RUR MAJ COLL	NONE (UNDIV)	NONE	NOT NHS	00.000			2	20I	6,450
						00.000	CO291	BALDWIN MILL RD (BACK)			
						00.140		SPEED LIMIT 40 MPH			
						00.830					8,350
						00.830	MD145	SWEET AIR RD			
						01.400		STRUC #3100 LITTLE GUNPOWDER FALLS			
						01.400		HARFORD CO/L			

ROUTE NUMBER: MD 166
INVENTORY DIRECTION: NORTH
ROUTE NAME: METROPOLITAN BLVD

STATE SYSTEM		FUNCTIONAL CLASS	MEDIAN TYPE	ACCESS CONTROL	NHS	MILEPOINT		MILEPOINT DESCRIPTION	MARKED LANES	SURFACE WIDTH/TYPE*	AADT
STATE SECONDARY	R	URB OPA	UNPROTECTED	FULL	NOT NHS	00.000			4	48I	33,550
						00.000	IS195	METROPOLITAN BLVD (BACK)			
						00.000		SPEED LIMIT 50 MPH			
						00.040	RP166- 5	RAMP 5 FR UMBC BLVD SB TO MD 166 EB			
						00.070	CO3118	SELFORD RD			
						00.070		STRUC #3292			
						00.260	RP166- 2	RAMP 2 FR MD 166 WB TO UMBC BLVD NB			
						00.360			2	29I	26,275
						00.360	RP166- 5	RAMP 5 FR UMBC BLVD SB TO MD 166 EB			
						00.360		STRUC #3291			
						00.630			3	36I	
						00.630	RP166- 7	RAMP 7 FR MD 166 WB TO MD 166 SB			
						00.640	RP166- 7	RAMP 7 FR MD 166 WB TO MD 166 SB			
			CENTER TLA (UNDIV)	NONE		00.680			2	24I	
			NONE (UNDIV)			00.950					19,575
NAME: ROLLING RD						00.950	MD372	WILKENS AVE			
						00.990		SPEED LIMIT 30 MPH			
						01.320			2	40I	
						01.370			3	40I	
						01.470			4	48I	
						01.470	CO2791	VALLEY RD			
						01.610			3	40I	

*A,B = UNIMPROVED; C = GRADED & DRAINED; D,E = SOIL,GRAVEL,STONE; F,G = LOW TYPE BITUMINOUS
H,I = HIGH TYPE BITUMINOUS; J = CONCRETE; K= BRICK; L = BLOCK

STATE HIGHWAY LOCATION REFERENCE

COUNTY: BALTIMORE
DISTRICT: 4
DATE: 12/31/03

ROUTE NUMBER: MD 166 CONTINUED
INVENTORY DIRECTION: NORTH
ROUTE NAME: ROLLING RD

STATE SYSTEM		FUNCTIONAL CLASS	MEDIAN TYPE	ACCESS CONTROL	NHS	MILEPOINT		MILEPOINT DESCRIPTION	MARKED LANES	SURFACE WIDTH/TYPE*	AADT
STATE SECONDARY	R	URB OPA	NONE (UNDIV)	NONE	NOT NHS	01.740			2	40I	18,275
						01.740	CO2784	BLOOMSBURY AVE			
						01.990			2	24I	
						02.590	CO2850	HILTON AVE			
						02.710	MD144	FREDERICK RD			

ROUTE NUMBER: MD 295
INVENTORY DIRECTION: NORTH
ROUTE NAME: BALTIMORE WASHINGTON PKWY

STATE SYSTEM		FUNCTIONAL CLASS	MEDIAN TYPE	ACCESS CONTROL	NHS	MILEPOINT		MILEPOINT DESCRIPTION	MARKED LANES	SURFACE WIDTH/TYPE*	AADT
STATE PRIMARY	R	URB FRWY EXPWY	UNPROTECTED	FULL	NHS	00.000			6	72I	84,125
						00.000		ANNE ARUNDEL CO/L			
						00.000		STRUC #2011 PATAPSCO RIVER			
						00.130	RP895- 4	RAMP 4 FR MD 295 NB TO IS 895 EB			
						00.200					70,450
						00.200	IS895	HARBOR TUNNEL THRUWAY			
						00.200		STRUC #BY046			
						00.300	RP895- 7	RAMP 7 FR IS 895 WB TO MD 295 SB			
						00.470		SPEED LIMIT 55 MPH			
						00.660		STRUC # 3300 PEDESTRIAN WALKWAY			
			POSITIVE BARRIER			00.900					
						01.100	CO328I	DAISY AVE			
						01.100		STRUC #3018			
						01.420		BALTO CITY LINE			

ROUTE NUMBER: MD 372
INVENTORY DIRECTION: EAST
ROUTE NAME: WILKENS AVE

STATE SYSTEM		FUNCTIONAL CLASS	MEDIAN TYPE	ACCESS CONTROL	NHS	MILEPOINT		MILEPOINT DESCRIPTION	MARKED LANES	SURFACE WIDTH/TYPE*	AADT
STATE SECONDARY	R	URB MINOR ART	NONE (UNDIV)	NONE	NOT NHS	00.000			2	24I	6,975
						00.000	MD166	ROLLING RD			
						00.090		SPEED LIMIT 40 MPH			
			ROUNDABOUT			00.520			2	38I	
						00.520		BEGIN ROUNDABOUT			

*A,B = UNIMPROVED; C = GRADED & DRAINED; D,E = SOIL,GRAVEL,STONE; F,G = LOW TYPE BITUMINOUS
H,I = HIGH TYPE BITUMINOUS; J = CONCRETE; K= BRICK; L = BLOCK

STATE HIGHWAY LOCATION REFERENCE

COUNTY: BALTIMORE
DISTRICT: 4
DATE: 12/31/03

ROUTE NUMBER: MD 372 CONTINUED
INVENTORY DIRECTION: EAST
ROUTE NAME: WILKENS AVE

STATE SYSTEM		FUNCTIONAL CLASS	MEDIAN TYPE	ACCESS CONTROL	NHS	MILEPOINT		MILEPOINT DESCRIPTION	MARKED LANES	SURFACE WIDTH/TYPE*	AADT
STATE SECONDARY	R	URB MINOR ART	ROUNDABOUT	NONE	NOT NHS	00.540	SR 40	HILLTOP RD	2	38I	6,975
						00.540	CO2790	HILLTOP RD			
						00.540		UMBC ROUNDABOUT			
			NONE (UNDIV)			00.550			2	24I	
						00.550		END ROUNDABOUT			
			UNPROTECTED			00.710			2	28I	
			CURBED			00.750			4	48I	
						00.910					23,275
						00.910	CO2791	VALLEY RD			
						01.220	RP695- 6	RAMP 6 FR MD 372 EB TO IS 695 EB			
						01.340	RP695- 5	RAMP 5 FR IS 695 EB TO MD 372 WB			
						01.340	RP695- 7	RAMP 7 FR MD 372 WB TO RAMP 6 (TO IS695)			
						01.360			6	72I	
						01.360	RP695- 8	RAMP 8 FR RAMP 5 (FR IS695) TO MD 372 EB			
						01.410					24,875
						01.410	IS695	BALTO BELTWAY			
						01.410		STRUC #3119			
						01.410		EXIT #12B			
						01.440	RP695- 1	RAMP 1 FR IS 695 NB TO MD 372 WB			
						01.470	RP695-10	RAMP 10 FR RAMP 1 (FR IS695) TO MD 372			
						01.480	RP695- 4	RAMP 4 FR IS 695 NB TO MD 372 EB			
						01.490	RP695- 3	RAMP 3 FR MD 372 EB TO RAMP 2 (TO IS695)			
						01.500			4	48I	
						01.500	RP695- 2	RAMP 2 FR MD 372 WB TO IS 695 NB			
						01.500		SPEED LIMIT 35 MPH			
						01.810	CO2976	MAIDEN CHOICE LA			
						01.820		SPEED LIMIT 30 MPH			
			PAINTED			01.940			3	42I	21,775
						01.980	CO2983	COLLEGE AVE			
						02.010			3	39I	
			NONE (UNDIV)			02.090			2	48I	
						02.320	CO2992	BEECHFIELD AVE			
						02.430	CO3000	LEEDS AVE			
						02.470		BALTO CITY LINE			

*A,B = UNIMPROVED; C = GRADED & DRAINED; D,E = SOIL,GRAVEL,STONE; F,G = LOW TYPE BITUMINOUS
H,I = HIGH TYPE BITUMINOUS; J = CONCRETE; K= BRICK; L = BLOCK

STATE HIGHWAY LOCATION REFERENCE

COUNTY: BALTIMORE
DISTRICT: 4
DATE: 12/31/03

ROUTE NUMBER: MD 439
INVENTORY DIRECTION: EAST
ROUTE NAME: OLD YORK RD

STATE SYSTEM		FUNCTIONAL CLASS	MEDIAN TYPE	ACCESS CONTROL	NHS	MILEPOINT		MILEPOINT DESCRIPTION	MARKED LANES	SURFACE WIDTH/TYPE*	AADT
STATE SECONDARY	R	URB MINOR ART	CURBED	NONE	NOT NHS	00.000			2	34I	6,775
						00.000	MD 45	YORK RD			
			NONE (UNDIV)			00.030			2	24I	
						00.110	RP 83- 6	RAMP 6 FR MD 439 EB TO IS 83 SB			
						00.120	RP 83- 7	RAMP 7 FR MD 439 WB TO RAMP 6 (TO IS 83)			
						00.130	RP 83- 5	RAMP 5 FR IS 83 SB TO MD 439 EB			
						00.215			2	24J	
						00.234		STRUC #3208			
						00.240	IS 83	HARRISBURG EXPWY			
						00.240		EXIT #36			
						00.260			2	24I	
		RUR MAJ COLL				00.330					
						00.330	RP 83- 1	RAMP 1 FR IS 83 NB TO MD 439 WB			
						00.360	RP 83- 3	RAMP 3 FR MD 439 EB TO RAMP 2 (TO IS 83)			
						00.410	RP 83- 2	RAMP 2 FR MD 439 WB TO IS 83 NB			
						00.440			2	22I	
						00.520		SPEED LIMIT 50 MPH			
						00.690			2	22H	
						00.870	CO117	LENTZ RD			
						02.830			2	24I	
						03.020					4,350
						03.080			2	26I	
						04.060			2	24I	
						04.220	CO 96	GRAYSTONE RD			
						05.560	CO 99	GARRETT RD			
						05.970		HARFORD CO/L			

ROUTE NUMBER: MD 542
INVENTORY DIRECTION: NORTH
ROUTE NAME: LOCH RAVEN BLVD

STATE SYSTEM		FUNCTIONAL CLASS	MEDIAN TYPE	ACCESS CONTROL	NHS	MILEPOINT		MILEPOINT DESCRIPTION	MARKED LANES	SURFACE WIDTH/TYPE*	AADT
STATE SECONDARY	R	URB OPA	CURBED	NONE	NOT NHS	00.000			4	48I	26,975
						00.000		BALTO CITY LINE			

*A,B = UNIMPROVED; C = GRADED & DRAINED; D,E = SOIL,GRAVEL,STONE; F,G = LOW TYPE BITUMINOUS
H,I = HIGH TYPE BITUMINOUS; J = CONCRETE; K= BRICK; L = BLOCK

STATE HIGHWAY LOCATION REFERENCE

COUNTY: BALTIMORE
DISTRICT: 4
DATE: 12/31/03

ROUTE NUMBER: MD 542 CONTINUED
INVENTORY DIRECTION: NORTH
ROUTE NAME: LOCH RAVEN BLVD

STATE SYSTEM		FUNCTIONAL CLASS	MEDIAN TYPE	ACCESS CONTROL	NHS	MILEPOINT		MILEPOINT DESCRIPTION	MARKED LANES	SURFACE WIDTH/TYPE*	AADT
STATE SECONDARY	R	URB OPA	CURBED	NONE	NOT NHS	00.050			5	60I	26,975
						00.110			4	48I	
						00.180	CO1300	REGESTER AVE			
						00.240			5	58I	37,375
						00.240	CO3398	HILLEN RD			
						00.410	CO3385	GLENDALE RD			
						00.600		SPEED LIMIT 40 MPH			
						00.730			6	68I	
						00.730	CO3333	GOUCHER BLVD			
						00.980			4	48I	19,975
						00.980	CO3481	TAYLOR AVE			
						01.260	CO3472	GLEN KEITH BLVD			
						01.390	CO3467	LOCH NESS RD			
						01.750					19,775
						01.750	CO3482	PUTTY HILL AVE			
						02.180			4	48J	37,875
						02.180	CO1400	JOPPA RD			
						02.280			5	60J	
						02.360	RP695- 4	RAMP 4 FR MD 542 NB TO IS 695 EB			
						02.420	RP695- 5	RAMP 5 FR IS 695 SB TO MD 542 EB			
						02.440			4	48J	
						02.500	IS695	BALTO BELTWAY			
						02.500		STRUC #3165			
						02.500		EXIT #29B			
						02.620	CO3353	CROMWELL BRIDGE RD			
						02.620	RP695- 1	RAMP 1 FR CROMWELL BRDG RD TO IS 695 WB			
						02.620	RP695- 7	RAMP 7 FR IS 695 WB TO CROMWELL BRDG RD			

ROUTE NUMBER: MD 562
INVENTORY DIRECTION: NORTH
ROUTE NAME: OLD YORK RD

STATE SYSTEM		FUNCTIONAL CLASS	MEDIAN TYPE	ACCESS CONTROL	NHS	MILEPOINT		MILEPOINT DESCRIPTION	MARKED LANES	SURFACE WIDTH/TYPE*	AADT
STATE SECONDARY	R	RUR MAJ COLL	NONE (UNDIV)	NONE	NOT NHS	00.000			2	22I	1,825
						00.000	CO251	OLD YORK RD (BACK)			

*A,B = UNIMPROVED; C = GRADED & DRAINED; D,E = SOIL,GRAVEL,STONE; F,G = LOW TYPE BITUMINOUS
H,I = HIGH TYPE BITUMINOUS; J = CONCRETE; K= BRICK; L = BLOCK

STATE HIGHWAY LOCATION REFERENCE

COUNTY: BALTIMORE
DISTRICT: 4
DATE: 12/31/03

ROUTE NUMBER: MD 562 CONTINUED
INVENTORY DIRECTION: NORTH
ROUTE NAME: TROYER RD

STATE SYSTEM		FUNCTIONAL CLASS	MEDIAN TYPE	ACCESS CONTROL	NHS	MILEPOINT		MILEPOINT DESCRIPTION	MARKED LANES	SURFACE WIDTH/TYPE*	AADT
STATE SECONDARY	R	RUR MAJ COLL	NONE (UNDIV)	NONE	NOT NHS	01.390	MD138	SHEPPERD RD/TROYER RD	2	22I	1,825

ROUTE NUMBER: MD 587
INVENTORY DIRECTION: NORTH
ROUTE NAME: WILSON POINT RD

STATE SYSTEM		FUNCTIONAL CLASS	MEDIAN TYPE	ACCESS CONTROL	NHS	MILEPOINT		MILEPOINT DESCRIPTION	MARKED LANES	SURFACE WIDTH/TYPE*	AADT
STATE SECONDARY	R	URB COLL	CURBED	NONE	NOT NHS	00.000			3	48I	6,575
						00.000	CO6795	WILSON POINT RD (BACK)			
						00.100		SPEED LIMIT 35 MPH			
			UNPROTECTED			00.550			4	48I	
			CURBED			01.010					
						01.140	MD150	EASTERN BLVD			

ROUTE NUMBER: MD 588
INVENTORY DIRECTION: NORTH
ROUTE NAME: GOLDEN RING RD

STATE SYSTEM		FUNCTIONAL CLASS	MEDIAN TYPE	ACCESS CONTROL	NHS	MILEPOINT		MILEPOINT DESCRIPTION	MARKED LANES	SURFACE WIDTH/TYPE*	AADT
STATE SECONDARY	R	URB MINOR ART	NONE (UNDIV)	NONE	NOT NHS	00.000			2	24I	12,175
						00.000	CO4453	GOLDEN RING RD (BACK)			
						00.000	MD 7	PHILADELPHIA RD			
						00.300		SPEED LIMIT 30 MPH			
						00.550			3	30I	
						00.580			2	40I	
NAME: KENWOOD AVE						00.580	CO4357	GOLDEN RING RD			
						00.690			2	36I	
						00.690	CO4394	WEYBURN RD			
						00.780			2	24I	
						01.190	IS 95	J F K MEMORIAL HWY			
						01.190		STRUC #B X631			
						01.750			2	42I	
						01.830			2	36I	8,075
						01.830	CO4457	LILLIAN HOLT DR			
						01.940		END STATE MAINTENANCE			
						01.940	CO4280	KENWOOD AVE (AHEAD)			

*A,B = UNIMPROVED; C = GRADED & DRAINED; D,E = SOIL,GRAVEL,STONE; F,G = LOW TYPE BITUMINOUS
H,I = HIGH TYPE BITUMINOUS; J = CONCRETE; K= BRICK; L = BLOCK

STATE HIGHWAY LOCATION REFERENCE

COUNTY: BALTIMORE
DISTRICT: 4
DATE: 12/31/03

ROUTE NUMBER: MD 648E
INVENTORY DIRECTION: NORTH
ROUTE NAME: OLD ANNAPOLIS RD

STATE SYSTEM		FUNCTIONAL CLASS	MEDIAN TYPE	ACCESS CONTROL	NHS	MILEPOINT		MILEPOINT DESCRIPTION	MARKED LANES	SURFACE WIDTH/TYPE*	AADT
STATE SECONDARY	R	URB MINOR ART	NONE (UNDIV)	NONE	NOT NHS	00.000			2	24I	13,075
						00.000		ANNE ARUNDEL CO/L			
						00.000		STRUC #2056 PATAPSCO RIVER			
						00.110		SPEED LIMIT 40 MPH			
						00.150			2	40I	
						00.360		SPEED LIMIT 30 MPH			
						00.380	IS895	HARBOR TUNNEL THRUWAY			
						00.380		STRUC #BY051			
						00.900			2	36I	
			CENTER TLA (UNDIV)			00.960			2	14I	
						01.370					11,650
						01.370	CO3281	DAISY AVE			
						01.500		BALTO CITY LINE			

ROUTE NUMBER: MD 695
INVENTORY DIRECTION: NORTH
ROUTE NAME: BALTO BELTWAY

STATE SYSTEM		FUNCTIONAL CLASS	MEDIAN TYPE	ACCESS CONTROL	NHS	MILEPOINT		MILEPOINT DESCRIPTION	MARKED LANES	SURFACE WIDTH/TYPE*	AADT
STATE PRIMARY	R	URB FRWY EXPWY	POSITIVE BARRIER	FULL	NHS	00.000			5	60I	117,325
						00.000	IS695	BALTO BELTWAY (BACK)			
						00.000	RP 95- 6	RAMP 6 FR IS 95 EB TO IS 695 SB			
						00.000		EXIT #33			
						00.280			6	72I	
						00.400	RP695- 2	RAMP 2 FR MD 7 WB TO MD 695 NB			
						00.560	RP695- 8	RAMP 8 FR MD 695 SB TO MD 7 WB			
						00.660	RP695- 1	RAMP I FR MD 695 NB TO MD 7 WB			
						00.690			5	60I	102,825
						00.690	MD 7	PHILADELPHIA RD			
						00.690		STRUC #3190			
						00.690		EXIT #34			
						00.800	RP695- 6	RAMP 6 FR MD 7 EB TO MD 695 SB			
						00.850	RP695- 2	RAMP 2 FR US 40 WB TO MD 695 NB			
						00.890	RP695- 8	RAMP 8 FR MD 695 SB TO GOLDEN RING RD			

*A,B = UNIMPROVED; C = GRADED & DRAINED; D,E = SOIL,GRAVEL,STONE; F,G = LOW TYPE BITUMINOUS
H,I = HIGH TYPE BITUMINOUS; J = CONCRETE; K= BRICK; L = BLOCK

STATE HIGHWAY LOCATION REFERENCE

COUNTY: BALTIMORE
DISTRICT: 4
DATE: 12/31/03

ROUTE NUMBER: MD 695 CONTINUED
INVENTORY DIRECTION: NORTH
ROUTE NAME: BALTO BELTWAY

STATE SYSTEM		FUNCTIONAL CLASS	MEDIAN TYPE	ACCESS CONTROL	NHS	MILEPOINT		MILEPOINT DESCRIPTION	MARKED LANES	SURFACE WIDTH/TYPE*	AADT
STATE PRIMARY	R	URB FRWY EXPWY	POSITIVE BARRIER	FULL	NHS	00.970	RP695- 1	RAMP 1 FR MD 695 NB TO US 40 WB	5	60I	102,825
						00.990	RP695- 7	RAMP 7 FR GOLDEN RING RD TO MD 695 SB			
						01.030					108,625
						01.030	US 40	PULASKI HWY			
						01.030		STRUC #3191			
						01.030		EXIT #35			
						01.060	RP695- 5	RAMP 5 FR MD 695 SB TO US 40 EB			
						01.060	RP695- 3	RAMP 3 FR US 40 EB TO MD 695 NB			
						01.130	RP695- 6	RAMP 6 FR US 40 EB TO MD 695 SB			
						01.140		R/R #CSX 140 827 F			
						01.140		STRUC #3250			
						01.280	RP695- 4	RAMP 4 FR MD 695 NB TO US 40 EB			
						01.360	CO4542	KELSO DR			
						01.360		STRUC #3251			
						01.380			4	49I	76,825
						01.380	MD702	SOUTHEAST BLVD			
						01.380		EXIT #36			
						01.590		R/R #ATK 530 744 U			
						01.590		STRUC #3284 & #3283			
						01.690	RP695- 4	RAMP 4 FR MD 695 NB TO MD 702 EB			
						01.790	RP695- 7	RAMP 7 FR MD 702 WB TO MD 695 SB			
						01.810	RP695- 7	RAMP 7 FR MD 702 WB TO MD 695 SB			
						01.830		SPEED LIMIT 55 MPH			
						01.900	MD702	SOUTHEAST BLVD			
						01.900		STRUC #3282			
						01.990			4	48I	
						02.210		STRUC #3281 NORTHEAST CREEK			
						02.500		R/R #ATK 530 743 M			
						02.500		STRUC #3276			
						02.890		MILE MARKER 38.0			
						03.220	CO5069	CHESACO AVE			
						03.220		STRUC #3257			
						03.410		R/R #ATK 530 741 Y			
						03.410		STRUC #3238			
						03.410	CO5061	PHILADELPHIA AVE			

*A,B = UNIMPROVED; C = GRADED & DRAINED; D,E = SOIL,GRAVEL,STONE; F,G = LOW TYPE BITUMINOUS
H,I = HIGH TYPE BITUMINOUS; J = CONCRETE; K= BRICK; L = BLOCK

STATE HIGHWAY LOCATION REFERENCE

COUNTY: BALTIMORE
DISTRICT: 4
DATE: 12/31/03

ROUTE NUMBER: MD 695 CONTINUED
INVENTORY DIRECTION: NORTH
ROUTE NAME: BALTO BELTWAY

STATE SYSTEM		FUNCTIONAL CLASS	MEDIAN TYPE	ACCESS CONTROL	NHS	MILEPOINT		MILEPOINT DESCRIPTION	MARKED LANES	SURFACE WIDTH/TYPE*	AADT
STATE PRIMARY	R	URB FRWY EXPWY	POSITIVE BARRIER	FULL	NHS	03.770	RP695- 1	RAMP 1 FR MD 157 NB TO MD 695 WB	4	48I	76,825
			UNPROTECTED			03.790					
						03.850	CO5135	DIAMOND POINT RD			
						03.850		STRUC #3258			
						03.860	RP695- 8	RAMP 8 FR MD 695 SB TO MD 150 WB			
						04.120	RP695- 7	RAMP 7 FR MD 150 WB TO MD 695 SB			
						04.160					41,325
						04.160	MD150	EASTERN BLVD			
						04.160		STRUC #3226			
						04.160		EXIT #38			
						04.250	RP695- 5	RAMP 5 FR MD 695 SB TO MD 150 EB			
						04.280	RP695- 6	RAMP 6 FR MD 695 EB TO MD 157 SB			
						04.520	RP695- 1	RAMP 1 FR MD 157 NB TO MD 695 WB			
						04.520		STRUC #3225			
						04.520		EXIT #39			
						04.600		R/R #CR 530 545 S			
						04.600		R/R #CR 530 544 K			
						04.600		STRUC #3224			
						04.620	RP695- 4	RAMP 4 FR MD 695 NB TO MD 150 EB			
						04.780	MD151	NORTH POINT BLVD (WB/L)			
						04.780		STRUC #3223			
						04.810	RP695- 5	RAMP 5 FR MD 695 SB TO MD 151 EB			
						04.910	RP695- 2	RAMP 2 FR MD 151 WB TO MD 695 NB			
						05.480					32,615
						05.480	MD151	NORTH POINT BLVD (WB/L)			
						05.480		STRUC #3272			
						05.480		EXIT #40			
						05.480	RP695- 6	RAMP 6 FR MD 151 EB TO MD 695 SB			
						05.640	RP695- 1	RAMP 1 FR MD 695 NB TO MD 151 WB			
						05.860	CO5510	TRAPPE RD			
						05.860		STRUC #3247			
						05.860		ATR STATION #0074 (CABINET OUTER LOOP)			
						06.180	RP695- 2	RAMP 2 FR COVE RD WB TO MD 695 NB			
						06.200	RP695- 8	RAMP 8 FR MD 695 SB TO COVE RD WB			
						06.510					31,925

*A,B = UNIMPROVED; C = GRADED & DRAINED; D,E = SOIL,GRAVEL,STONE; F,G = LOW TYPE BITUMINOUS
H,I = HIGH TYPE BITUMINOUS; J = CONCRETE; K= BRICK; L = BLOCK

STATE HIGHWAY LOCATION REFERENCE

COUNTY: BALTIMORE
DISTRICT: 4
DATE: 12/31/03

ROUTE NUMBER: MD 695 CONTINUED
INVENTORY DIRECTION: NORTH
ROUTE NAME: BALTO BELTWAY

STATE SYSTEM	FUNCTIONAL CLASS	MEDIAN TYPE	ACCESS CONTROL	NHS	MILEPOINT		MILEPOINT DESCRIPTION	MARKED LANES	SURFACE WIDTH/TYPE*	AADT
STATE PRIMARY	R URB FRWY EXPWY	UNPROTECTED	FULL	NHS	06.510	CO5820	COVE RD	4	481	31,925
					06.510		STRUC #3248			
					06.510		EXIT #41			
					06.830	RP695- 4	RAMP 4 FR MD 695 NB TO COVE RD EB			
					06.880	RP695- 6	RAMP 6 FR COVE RD EB TO MD 695 SB			
					07.170	CO5524	BEACHWOOD RD			
					07.170		STRUC #3244			
					08.520		MILE MARKER 43.0			
					08.610		R/R #CR 530 554 R			
					08.620		R/R #CR 530 553 J			
					08.620		STRUC #3290			
		POSITIVE BARRIER			08.660					
					08.660	CO5527	MORSE LA			
					08.770	RP695- 2	RAMP 2 FR MD 151 WB TO MD 695 NB			
					08.990					32,825
					08.990	MD151	NORTH POINT BLVD			
					08.990		STRUC #3370			
					08.990		EXIT #42			
					09.020	RP695- 5	RAMP 5 FR MD 695 SB TO MD 151 EB			
					09.240		END STATE MAINTENANCE			
					09.240		BEGIN TOLL MAINTENANCE			
					09.270		R/R #CSX 140 827 F			
					09.270		STRUC #BZ 439			
					09.520		MILE MARKER 44.0			
					09.800	RP695- 3	RAMP 3 FR MD 158 EB TO MD 695 NB			
					09.890	RP695- 9	RAMP 9 FR MD 695 WB TO MD 695 WB			
					10.170					24,025
					10.170	MD157	PENINSULA EXPWY			
					10.170		STRUC #BZ448			
					10.170		EXIT #43			
					10.430	RP695- 4	RAMP 4 FR MD 695 NB TO MD 158 EB			
					10.520		MILE MARKER 45.0			
					10.670	RP695- 9	RAMP 9 FR MD 695 WB TO MD 695 WB			
					11.530		STRUC #BZ462 BEAR CREEK			
					11.530		MILE MARKER 46.0			
					11.930	OP5248	MAIN ST			

*A,B = UNIMPROVED; C = GRADED & DRAINED; D,E = SOIL,GRAVEL,STONE; F,G = LOW TYPE BITUMINOUS
H,I = HIGH TYPE BITUMINOUS; J = CONCRETE; K= BRICK; L = BLOCK

STATE HIGHWAY LOCATION REFERENCE

COUNTY: BALTIMORE
DISTRICT: 4
DATE: 12/31/03

ROUTE NUMBER: MD 695 CONTINUED
INVENTORY DIRECTION: NORTH
ROUTE NAME: BALTO BELTWAY

STATE SYSTEM		FUNCTIONAL CLASS	MEDIAN TYPE	ACCESS CONTROL	NHS	MILEPOINT		MILEPOINT DESCRIPTION	MARKED LANES	SURFACE WIDTH/TYPE*	AADT
STATE PRIMARY	R	URB FRWY EXPWY	POSITIVE BARRIER	FULL	NHS	11.940			4	48I	31,928
						11.940	RP695- 1	RAMP 1 FR MD 695 NB TO MD 695A WB			
						11.940		EXIT #44			
						11.950			4	72I	
						12.070	RP695- 6	RAMP 6 FR MD 695A EB TO MD 695 SB			
						12.090	RP695- 1	RAMP 1 FR MD 695 NB TO MD 695A WB			
						12.240		BEGIN TOLL PLAZA (12 LANES)			
						12.350		TOLL BOOTHS (12)			
						12.510			4	48I	
						12.520	MD695C	AUTHORITY DR			
						12.520		MILE MARKER 47.0			
						12.700		VARIABLE MESSAGE SIGN #817 (SB/L)			
						12.790	MD695C	AUTHORITY DR			
						13.550		MILE MARKER 48.0			
						13.660		STRUC #BCZ472 PATAPSCO RIVER			
						13.660		BALTO CITY LINE			

ROUTE NUMBER: MD 695A
INVENTORY DIRECTION: SOUTH
ROUTE NAME: BROENING HWY

STATE SYSTEM		FUNCTIONAL CLASS	MEDIAN TYPE	ACCESS CONTROL	NHS	MILEPOINT		MILEPOINT DESCRIPTION	MARKED LANES	SURFACE WIDTH/TYPE*	AADT
STATE SECONDARY	R	URB OPA	NONE (UNDIV)	NONE	NHS	00.000			4	50J	12,550
						00.000		BALTO CITY LINE			
						00.300			2	40I	8,375
						00.380			2	30J	
						00.510		NORFOLK SOUTHERN R/R			
						00.510		STRUC #3305			
			CURBED			00.550					
						00.590	MD695B	BELCLARE RD			
			NONE (UNDIV)			00.640			2	24I	
						00.640		SPEED LIMIT 35 MPH			
						01.260		END STATE MAINTENANCE			
						01.260		BEGIN TOLL MAINTENANCE			
						01.340		SPEED LIMIT 40 MPH			
						01.900	MD695C	AUTHORITY DR			

*A,B = UNIMPROVED; C = GRADED & DRAINED; D,E = SOIL,GRAVEL,STONE; F,G = LOW TYPE BITUMINOUS
H,I = HIGH TYPE BITUMINOUS; J = CONCRETE; K= BRICK; L = BLOCK

STATE HIGHWAY LOCATION REFERENCE

COUNTY: BALTIMORE
DISTRICT: 4
DATE: 12/31/03

ROUTE NUMBER: MD 695A CONTINUED
INVENTORY DIRECTION: SOUTH
ROUTE NAME: BROENING HWY

STATE SYSTEM		FUNCTIONAL CLASS	MEDIAN TYPE	ACCESS CONTROL	NHS	MILEPOINT		MILEPOINT DESCRIPTION	MARKED LANES	SURFACE WIDTH/TYPE*	AADT
STATE SECONDARY	R	URB OPA	NONE (UNDIV)	NONE	NHS	01.930	RP695- 1	RAMP 1 FR MD 695 NB TO MD 695A WB	2	24I	8,375
						01.930	RP695- 6	RAMP 6 FR MD 695A EB TO MD 695 SB			
						01.930		EXIT #44			

ROUTE NUMBER: MD 695B
INVENTORY DIRECTION: WEST
ROUTE NAME: BELCLARE RD

STATE SYSTEM		FUNCTIONAL CLASS	MEDIAN TYPE	ACCESS CONTROL	NHS	MILEPOINT		MILEPOINT DESCRIPTION	MARKED LANES	SURFACE WIDTH/TYPE*	AADT
STATE SECONDARY	R	URB COLL	NONE (UNDIV)	NONE	NOT NHS	00.000			2	33I	5,550
						00.000	MD695A	BROENING HWY			
						00.100	CO5237	DUNDALK AVE			
						00.100	CO5284	BELCLARE RD (AHEAD)			

ROUTE NUMBER: MD 695C
INVENTORY DIRECTION: SOUTH
ROUTE NAME: AUTHORITY DR

STATE SYSTEM		FUNCTIONAL CLASS	MEDIAN TYPE	ACCESS CONTROL	NHS	MILEPOINT		MILEPOINT DESCRIPTION	MARKED LANES	SURFACE WIDTH/TYPE*	AADT
STATE SECONDARY	R	URB LOCAL	NONE (UNDIV)	NONE	NOT NHS	00.000			2	24I	9,000
						00.000	MD695A	BROENING HWY			
						00.000		TOLL MAINTENANCE			
						00.160		SPEED LIMIT 25 MPH			
						00.360		SPEED LIMIT 15 MPH			
						00.470			2	26I	
						00.930			2	24I	
						00.970	MD695	BALTO BELTWAY			
						00.970		STRUC #BCZ472			
						00.980			1	20I	
						01.170			1	16I	
						01.230	MD695	BALTO BELTWAY			

*A,B = UNIMPROVED; C = GRADED & DRAINED; D,E = SOIL,GRAVEL,STONE; F,G = LOW TYPE BITUMINOUS
H,I = HIGH TYPE BITUMINOUS; J = CONCRETE; K= BRICK; L = BLOCK

STATE HIGHWAY LOCATION REFERENCE

COUNTY: BALTIMORE
DISTRICT: 4
DATE: 12/31/03

ROUTE NUMBER: MD 700
INVENTORY DIRECTION: NORTH
ROUTE NAME: MARTIN BLVD

STATE SYSTEM		FUNCTIONAL CLASS	MEDIAN TYPE	ACCESS CONTROL	NHS	MILEPOINT		MILEPOINT DESCRIPTION	MARKED LANES	SURFACE WIDTH/TYPE*	AADT
STATE SECONDARY	R	URB LOCAL	CURBED	NONE	NOT NHS	00.000			4	60I	27,050
						00.000	CO6216	CHESAPEAKE PARK PLAZA (BACK)			
						00.040	RP150- 5	RAMP 5 FR MD 700 SB TO MD 150 EB			
						00.050	RP150- 3	RAMP 3 FR MD 150 EB TO MD 700 NB			
		URB MINOR ART				00.070					
						00.070	MD150	EASTERN BLVD			
						00.070		STRUC #3095			
						00.110	RP150- 1	RAMP 1 FR MD 700 NB TO MD 150 WB			
						00.140	RP150- 8	RAMP 8 FR MD 700 SB TO MD 150 WB			
						00.150	RP150- 2	RAMP 2 FR MD 150 WB TO MD 700 NB			
						00.170		STRUC # 9004 OVER R/R			
			UNPROTECTED			00.180			4	48I	
						00.260		SPEED LIMIT 35 MPH			
						00.480	CO4465	MIDDLE RIVER RD			
						00.610		SPEED LIMIT 50 MPH			
						01.210	CO4500	COMPASS RD			
						01.750	CO4542	KELSO DR			
			NONE (UNDIV)	PARTIAL		01.820			1	15I	
						01.820	RP 40- 6	RAMP 6 FR US 40 EB TO MD 700 SB			
						01.830	RP 40- 4	RAMP 4 FR MD 700 NB TO US 40 EB			
						01.970	US 40	PULASKI HWY			
						01.970		STRUC #3106			
						01.970	RP 40- 1	RAMP 1 FR MD 700 NB TO US 40 WB			

ROUTE NUMBER: MD 702
INVENTORY DIRECTION: EAST
ROUTE NAME: SOUTHEAST BLVD

STATE SYSTEM		FUNCTIONAL CLASS	MEDIAN TYPE	ACCESS CONTROL	NHS	MILEPOINT		MILEPOINT DESCRIPTION	MARKED LANES	SURFACE WIDTH/TYPE*	AADT
STATE SECONDARY	R	URB FRWY EXPWY	UNPROTECTED	FULL	NOT NHS	00.000			3	48I	51,675
						00.000	MD695	BALTO BELTWAY			
						00.000		EXIT #36			
						00.200		R/R #ATK 530 745 B			
						00.200		STRUC #3267			
						00.220	RP695- 7	RAMP 7 FR MD 702 WB TO MD 695 SB			
						00.250			4	48I	

*A,B = UNIMPROVED; C = GRADED & DRAINED; D,E = SOIL,GRAVEL,STONE; F,G = LOW TYPE BITUMINOUS
H,I = HIGH TYPE BITUMINOUS; J = CONCRETE; K= BRICK; L = BLOCK

STATE HIGHWAY LOCATION REFERENCE

COUNTY: BALTIMORE
DISTRICT: 4
DATE: 12/31/03

ROUTE NUMBER: MD 702 CONTINUED
INVENTORY DIRECTION: EAST
ROUTE NAME: SOUTHEAST BLVD

STATE SYSTEM		FUNCTIONAL CLASS	MEDIAN TYPE	ACCESS CONTROL	NHS	MILEPOINT		MILEPOINT DESCRIPTION	MARKED LANES	SURFACE WIDTH/TYPE*	AADT
STATE SECONDARY	R	URB FRWY EXPWY	UNPROTECTED	FULL	NOT NHS	00.320		SPEED LIMIT 55 MPH	4	481	51,675
						00.390		STRUC #3271 NORTHEAST CREEK			
						00.490		STRUC #3282			
						00.490	MD695	BALTO BELTWAY			
						00.520		STRUC #3268			
						00.730	RP695- 4	RAMP 4 FR MD 695 NB TO MD 702 EB			
						00.780	CO5033	MACE AVE			
						00.780		STRUC #3246			
						00.800	RP695- 7	RAMP 7 FR MD 702 WB TO MD 695 SB			
						01.310	CO4774	N MARLYN AVE			
						01.310		STRUC #3277			
						01.360	RP702- 2	RAMP 2 FR MD 150 WB TO MD 702 NB			
						01.380	RP702- 8	RAMP 8 FR MD 702 SB TO MD 150 WB			
						01.650	RP702- 3	RAMP 3 FR MD 150 EB TO MD 702 NB			
						01.670	RP702- 5	RAMP 5 FR MD 702 SB TO MD 150 EB			
						01.700					28,150
						01.700	MD150	EASTERN BLVD			
						01.700		STRUC #3245			
			CURBED			01.860					
						02.010	CO4758	OLD EASTERN AVE			
				PARTIAL		02.030			6	761	
						02.060		SPEED LIMIT 40 MPH			
						02.380		STRUC #3340 CBC			
						02.800		STRUC #3205 PEDESTRIAN WALKWAY			
						03.040			4	481	
						03.060	CO4789	MIDDLEBOROUGH RD			
						03.380	CO4779	HYDE PARK RD			
						03.970	CO4917	TURKEY POINT RD			
						04.130	CO4967	BACK RIVER NECK RD			

ROUTE NUMBER: MD 746A
INVENTORY DIRECTION: NORTH
ROUTE NAME: OLD FALLS RD

STATE SYSTEM		FUNCTIONAL CLASS	MEDIAN TYPE	ACCESS CONTROL	NHS	MILEPOINT	MILEPOINT DESCRIPTION	MARKED LANES	SURFACE WIDTH/TYPE*	AADT
STATE SECONDARY	R	URB LOCAL	NONE (UNDIV)	NONE	NOT NHS	00.000		2	201	199

*A,B = UNIMPROVED; C = GRADED & DRAINED; D,E = SOIL,GRAVEL,STONE; F,G = LOW TYPE BITUMINOUS
H,I = HIGH TYPE BITUMINOUS; J = CONCRETE; K= BRICK; L = BLOCK

STATE HIGHWAY LOCATION REFERENCE

COUNTY: BALTIMORE
DISTRICT: 4
DATE: 12/31/03

ROUTE NUMBER: MD 746A CONTINUED
INVENTORY DIRECTION: NORTH
ROUTE NAME: OLD FALLS RD

STATE SYSTEM		FUNCTIONAL CLASS	MEDIAN TYPE	ACCESS CONTROL	NHS	MILEPOINT		MILEPOINT DESCRIPTION	MARKED LANES	SURFACE WIDTH/TYPE*	AADT
STATE SECONDARY	R	URB LOCAL	NONE (UNDIV)	NONE	NOT NHS	00.000	MD 25	FALLS RD	2	20I	199
						00.040			2	24I	
						00.090		STRUC #3107 JONES FALLS			
						00.130		ROAD END			

ROUTE NUMBER: MD 795
INVENTORY DIRECTION: EAST
ROUTE NAME: NO NAME

STATE SYSTEM		FUNCTIONAL CLASS	MEDIAN TYPE	ACCESS CONTROL	NHS	MILEPOINT		MILEPOINT DESCRIPTION	MARKED LANES	SURFACE WIDTH/TYPE*	AADT
STATE PRIMARY	R	URB FRWY EXPWY	NONE (UNDIV)	NONE	NOT NHS	00.000			4	55I	22,350
						00.000	IS795	NORTHWEST EXPRESSWAY (BACK)			
						00.000	MD140	WESTMINSTER PIKE			
						00.000		EXIT #9			
				FULL		00.250			4	39I	
						00.470	MD 30	HANOVER PIKE			
						00.470	MD128	BUTLER RD (AHEAD)			

ROUTE NUMBER: MD 889
INVENTORY DIRECTION: EAST
ROUTE NAME: NO NAME

STATE SYSTEM		FUNCTIONAL CLASS	MEDIAN TYPE	ACCESS CONTROL	NHS	MILEPOINT		MILEPOINT DESCRIPTION	MARKED LANES	SURFACE WIDTH/TYPE*	AADT
STATE SECONDARY	R	RUR LOCAL	NONE (UNDIV)	NONE	NOT NHS	00.000			2	18I	199
						00.000		ROAD END			
						00.070			2	24I	
						00.100	MD137	MT CARMEL RD			

ROUTE NUMBER: MD 940
INVENTORY DIRECTION: NORTH
ROUTE NAME: OWINGS MILLS BLVD

STATE SYSTEM		FUNCTIONAL CLASS	MEDIAN TYPE	ACCESS CONTROL	NHS	MILEPOINT		MILEPOINT DESCRIPTION	MARKED LANES	SURFACE WIDTH/TYPE*	AADT
STATE SECONDARY	R	URB MINOR ART	CURBED	NONE	NHS	00.000			5	60I	43,550
						00.000	CO7708	OWINGS MILLS BLVD (BACK)			
						00.000	CO6779	RED RUN BLVD			

*A,B = UNIMPROVED; C = GRADED & DRAINED; D,E = SOIL,GRAVEL,STONE; F,G = LOW TYPE BITUMINOUS
H,I = HIGH TYPE BITUMINOUS; J = CONCRETE; K= BRICK; L = BLOCK

STATE HIGHWAY LOCATION REFERENCE

COUNTY: BALTIMORE
DISTRICT: 4
DATE: 12/31/03

ROUTE NUMBER: MD 940 CONTINUED
INVENTORY DIRECTION: NORTH
ROUTE NAME: OWINGS MILLS BLVD

STATE SYSTEM		FUNCTIONAL CLASS	MEDIAN TYPE	ACCESS CONTROL	NHS	MILEPOINT		MILEPOINT DESCRIPTION	MARKED LANES	SURFACE WIDTH/TYPE*	AADT
STATE SECONDARY	R	URB MINOR ART	CURBED	NONE	NHS	00.040			5	72I	43,550
						00.070			3	72I	
						00.090	RP795-11	RAMP 11 FR RAMP 1 TO MILL RUN CIR			
						00.200			4	52I	
						00.200	RP795- 6	RAMP 6 FR MD 940 EB TO RAMP 7 (TO IS795)			
						00.270	RP795- 1	RAMP 1 FR RAMP 4 (FR IS795) TO MD 940 EB			
						00.400		SPEED LIMIT 40 MPH			
			POSITIVE BARRIER			00.510					
						00.530	RP795- 7	RAMP 7 FR MD 940 WB TO IS 795 SB			
						00.530		STRUC #3325			
						00.650	RP795- 5	RAMP 5 FR RAMP 9 (FR IS795) TO MD 940 EB			
						00.670	RP795- 9	RAMP 9 FR IS 795 TO RAMP 10 (TO IS 795)			
						00.670		STRUC #3324			
						00.700	IS795	NORTHWEST EXPRESSWAY			
						00.700		STRUC #3323			
						00.700		EXIT #4			
						00.780	RP795- 3	RAMP 3 FR MD 940 EB TO IS 795 NB			
						00.850	RP795- 1	RAMP 1 FR RAMP 4 (FR IS795) TO MD 940 EB			
						00.850		STRUC #3326			
			CURBED			00.870					
						00.990	RP795- 7	RAMP 7 FR MD 940 WB TO IS 795 SB			
						01.070	RP795- 4	RAMP 4 FR IS 795 NB TO MD 940 EB			
						01.090			5	65I	
						01.220	CO2254	S DOLFIELD RD			
						01.260			4	52J	
						01.270		STRUC #3331 GWYNNS FALLS			
						01.330	CO2253	GWYNNS MILL CT			
						01.440	RP140- 4	RAMP 4 FR MD 940 NB TO MD 140 EB			
						01.440	RP140- 5	RAMP 5 FR MD 140 SB TO MD 940 EB			
						01.480	CO7297	OWINGS MILLS BLVD (AHEAD)			

*A,B = UNIMPROVED; C = GRADED & DRAINED; D,E = SOIL,GRAVEL,STONE; F,G = LOW TYPE BITUMINOUS
H,I = HIGH TYPE BITUMINOUS; J = CONCRETE; K= BRICK; L = BLOCK

STATE HIGHWAY LOCATION REFERENCE

COUNTY: BALTIMORE
DISTRICT: 4
DATE: 12/31/03

ROUTE NUMBER: MD 943
INVENTORY DIRECTION: EAST
ROUTE NAME: WARREN RD

STATE SYSTEM		FUNCTIONAL CLASS	MEDIAN TYPE	ACCESS CONTROL	NHS	MILEPOINT		MILEPOINT DESCRIPTION	MARKED LANES	SURFACE WIDTH/TYPE*	AADT
STATE SECONDARY	R	URB MINOR ART	POSITIVE BARRIER	NONE	NOT NHS	00.000			4	48I	29,675
						00.000	RP 83- 7	RAMP 7 FR MD 943 WB TO IS 83 SB			
						00.000	RP 83- 4	RAMP 4 FR IS 83 NB TO MD 943 EB			
						00.180		SPEED LIMIT 45 MPH			
						00.280		STRUC #3356 GOODWIN RUN			
						00.590	CO434	BEAVER DAM RD			
						00.590	CO360	WARREN RD (AHEAD)			

ROUTE NUMBER: MD 993B
INVENTORY DIRECTION: NORTH
ROUTE NAME: NO NAME

STATE SYSTEM		FUNCTIONAL CLASS	MEDIAN TYPE	ACCESS CONTROL	NHS	MILEPOINT		MILEPOINT DESCRIPTION	MARKED LANES	SURFACE WIDTH/TYPE*	AADT
STATE SECONDARY	R	URB LOCAL	NONE (UNDIV)	NONE	NOT NHS	00.000			2	24I	99
						00.000	US 1AL	WASHINGTON BLVD			
						00.120	US 1AL	WASHINGTON BLVD			

ROUTE NUMBER: US 1
INVENTORY DIRECTION: NORTH
ROUTE NAME: WASHINGTON BLVD

STATE SYSTEM		FUNCTIONAL CLASS	MEDIAN TYPE	ACCESS CONTROL	NHS	MILEPOINT		MILEPOINT DESCRIPTION	MARKED LANES	SURFACE WIDTH/TYPE*	AADT
STATE SECONDARY	R	URB OPA	POSITIVE BARRIER	NONE	NOT NHS	00.000			4	48I	26,425
						00.000		HOWARD CO/L			
						00.000		STRUC #3010 PATAPSCO RIVER			
						00.050	IS895	HARBOR TUNNEL THRUWAY			
						00.050		STRUC #HOY014			
			CURBED			00.100					
						00.100	RP895- 7	RAMP 7 FR IS 895 WB TO US 1 SB			
						00.100		STRUC #HOY012			
						00.160	CO7109	SOUTH ST			
						00.220	RP195- 8	RAMP 8 FR IS 195 SB TO US 1 WB			
						00.230			4	54I	
						00.230	RP195- 6	RAMP 6 FR US 1 EB FR RAMP 7 (TO IS 195)			
						00.310					23,425
						00.310	IS195	METROPOLITAN BLVD			

*A,B = UNIMPROVED; C = GRADED & DRAINED; D,E = SOIL,GRAVEL,STONE; F,G = LOW TYPE BITUMINOUS
H,I = HIGH TYPE BITUMINOUS; J = CONCRETE; K= BRICK; L = BLOCK

STATE HIGHWAY LOCATION REFERENCE

COUNTY: BALTIMORE
DISTRICT: 4
DATE: 12/31/03

ROUTE NUMBER: US 1 CONTINUED
INVENTORY DIRECTION: NORTH
ROUTE NAME: WASHINGTON BLVD

STATE SYSTEM	FUNCTIONAL CLASS	MEDIAN TYPE	ACCESS CONTROL	NHS	MILEPOINT		MILEPOINT DESCRIPTION	MARKED LANES	SURFACE WIDTH/TYPE*	AADT
STATE SECONDARY	R URB OPA	CURBED	NONE	NOT NHS	00.310		STRUC #3342	4	541	23,425
					00.310		EXIT #3			
					00.310	RP195- 7	RAMP 7 FR US 1 WB TO IS 195 SB			
					00.320	RP195- 7	RAMP 7 FR US 1 WB TO IS 195 SB			
					00.410	RP195- 1	RAMP 1 FR IS 195 NB TO US 1 WB			
					00.450	RP195- 4	RAMP 4 FR RAMP 1 (FR IS 195) TO US 1 EB			
					00.460	RP195- 3	RAMP 3 FR US 1 EB TO RAMP 2 (TO IS 195)			
					00.530	RP195- 2	RAMP 2 FR US 1 WB TO IS 195 NB			
		CENTER TLA (UNDIV)			00.540					
		PAINTED			00.600					
					00.730		SPEED LIMIT 40 MPH			
		NONE (UNDIV)			00.740			4	441	
					00.830		STRUC #3008			
					00.850	CO3119	CLARK BLVD			
		POSITIVE BARRIER			00.890			4	641	11,925
NAME: SOUTHWESTERN BLVD					00.890	US 1AL	WASHINGTON BLVD			
					00.960		SPEED LIMIT 50 MPH			
					01.140	US 1AL	WASHINGTON BLVD			
					01.140		STRUC #3011			
		CENTER TLA (UNDIV)			01.230			2	241	
					01.240		STRUC #3007 HERBERT RUN			
					01.740	CO3100	FRANCIS AVE			
					01.740		STRUC #3006			
		CURBED			01.790			4	441	
					01.830	CO6101	TOM DAY BLVD			
		CENTER TLA (UNDIV)			01.960			3	401	
					02.050	IS 95	NO NAME			
					02.050		STRUC #3261			
					02.070			4	481	
					02.380	CO3071	SULPHUR SPRING RD			
					02.380		STRUC #3005			
					02.750	RP695- 6	RAMP 6 FR IS 695 EB TO US 1 SB			
					02.930					7,525
					02.930	IS695	BALTO BELTWAY			
					02.930		STRUC #3114			

*A,B = UNIMPROVED; C = GRADED & DRAINED; D,E = SOIL,GRAVEL,STONE; F,G = LOW TYPE BITUMINOUS
H,I = HIGH TYPE BITUMINOUS; J = CONCRETE; K= BRICK; L = BLOCK

STATE HIGHWAY LOCATION REFERENCE

COUNTY: BALTIMORE
DISTRICT: 4
DATE: 12/31/03

ROUTE NUMBER: US 1 CONTINUED
INVENTORY DIRECTION: NORTH
ROUTE NAME: SOUTHWESTERN BLVD

STATE SYSTEM	FUNCTIONAL CLASS	MEDIAN TYPE	ACCESS CONTROL	NHS	MILEPOINT		MILEPOINT DESCRIPTION	MARKED LANES	SURFACE WIDTH/TYPE*	AADT
STATE SECONDARY	R URB OPA	CENTER TLA (UNDIV)	NONE	NOT NHS	02.930		EXIT #12A	4	48I	7,525
					03.290		SPEED LIMIT 45 MPH			
					03.340	CO3013	KNECHT AVE			
		CURBED			03.650			4	64I	
					03.720	US 1	SOUTHWESTERN BLVD			
					03.720		SOUTHWEST BALTO CITY LINE			
					03.720		END STATE MAINTENANCE			
					03.720		BEGIN BALTO CITY MAINTENANCE			
		NONE (UNDIV)			15.690			4	63I	21,275
NAME: BELAIR RD					15.690		NORTHEAST BALTO CITY LINE			
					15.690		END BALTO CITY MAINTENANCE			
					15.690		BEGIN STATE MAINTENANCE			
					15.690	US 1	BELAIR RD			
					15.760					29,225
					15.760	CO4233	NORTHERN PKWY			
					15.770		SPEED LIMIT 35 MPH			
					15.830			4	41I	
					15.890	CO4237	WILLOW AVE			
					16.180					40,925
					16.180	CO3481	TAYLOR AVE			
					16.250	CO4248	FULLERTON AVE			
		CENTER TLA (UNDIV)			16.630			4	48I	
		PAINTED			16.730			4	44I	
					16.770		STRUC #3004 STEMMERS RUN			
					16.830		SPEED LIMIT 40 MPH			
		CURBED			16.840			4	48I	
					16.860	RP695- 4	RAMP 4 FR US 1 NB TO IS 695 EB			
					16.860	RP695- 6	RAMP 6 FR IS 695 EB TO US 1 SB			
					16.940	RP695- 5	RAMP 5 FR US 1 SB TO IS 695 EB			
					16.960	RP695- 3	RAMP 3 FR IS 695 EB TO US 1 NB			
				NHS	17.000					48,025
					17.000	IS695	BALTO BELTWAY			
					17.000		STRUC #3175			
					17.000		EXIT #32			
					17.060	RP695- 7	RAMP 7 FR IS 695 WB TO US 1 SB			
					17.060	RP695- 1	RAMP 1 FR US 1 NB TO IS 695 WB			

*A,B = UNIMPROVED; C = GRADED & DRAINED; D,E = SOIL,GRAVEL,STONE; F,G = LOW TYPE BITUMINOUS
H,I = HIGH TYPE BITUMINOUS; J = CONCRETE; K= BRICK; L = BLOCK

STATE HIGHWAY ADMINISTRATION OF MARYLAND
HIGHWAY INFORMATION SERVICES DIVISION
DATA SUPPORT GROUP

STATE HIGHWAY LOCATION REFERENCE

COUNTY: BALTIMORE
DISTRICT: 4
DATE: 12/31/03

ROUTE NUMBER: US 1 CONTINUED
INVENTORY DIRECTION: NORTH
ROUTE NAME: BELAIR RD

STATE SYSTEM	FUNCTIONAL CLASS	MEDIAN TYPE	ACCESS CONTROL	NHS	MILEPOINT		MILEPOINT DESCRIPTION	MARKED LANES	SURFACE WIDTH/TYPE*	AADT
STATE SECONDARY	R URB OPA	CURBED	NONE	NHS	17.140	RP695- 8	RAMP 8 FR US 1 SB TO IS 695 WB	4	48I	48,025
					17.160	RP695- 2	RAMP 2 FR IS 695 WB TO US 1 NB			
					17.190	CO4207	FITCH AVE			
					17.220			6	72I	
					17.410	CO4458	ROSSVILLE BLVD			
		CENTER TLA (UNDIV)			17.480					
		CURBED			17.650					34,825
					17.650	CO4200	RIDGE RD			
					17.750			4	60I	
					17.850	MD 43	WHITE MARSH BLVD			
					17.850		STRUC #3344			
					17.900			4	48I	
					17.950	RP 43- 6	RAMP 6 FR MD 43 EB TO US 1 SB			
					17.980	RP 43- 5	RAMP 5 FR US 1 SB TO MD 43 EB			
		NONE (UNDIV)			18.010					
					18.090		STRUC #3287 WHITE MARSH RUN			
					18.190	RP 43- 4	RAMP 4 FR US 1 NB TO MD 43 EB			
					18.240	RP 43- 9	RAMP 9 FR RAMP 3 (FR MD 43) TO US 1 SB			
					18.270	RP 43- 3	RAMP 3 FR MD 43 EB TO US 1 NB			
		CENTER TLA (UNDIV)			18.560			4	40I	
					19.050					29,425
					19.050	CO4090	SILVER SPRING RD			
					19.690			4	48I	34,725
					19.690	CO1400	JOPPA RD			
					19.690	CO4076	EBENEZER RD			
					19.830	CO4021	JOPPA RD			
					20.040	CO7489	FARMSIDE DR			
					20.730	CO4012	KLAUSMIER RD			
					21.010	CO4036	CHAPEL RD			
					21.410	CO3975	FORGE RD			
		UNPROTECTED			21.600					
		NONE (UNDIV)			21.860					
		UNPROTECTED			22.100					
		CURBED			22.190					
	RUR OPA				22.460					
					22.460		STRUC #3003 BIG GUNPOWDER FALLS			

*A,B = UNIMPROVED; C = GRADED & DRAINED; D,E = SOIL,GRAVEL,STONE; F,G = LOW TYPE BITUMINOUS
H,I = HIGH TYPE BITUMINOUS; J = CONCRETE; K= BRICK; L = BLOCK

STATE HIGHWAY LOCATION REFERENCE

COUNTY: BALTIMORE
DISTRICT: 4
DATE: 12/31/03

ROUTE NUMBER: US 1 CONTINUED
INVENTORY DIRECTION: NORTH
ROUTE NAME: BELAIR RD

STATE SYSTEM		FUNCTIONAL CLASS	MEDIAN TYPE	ACCESS CONTROL	NHS	MILEPOINT		MILEPOINT DESCRIPTION	MARKED LANES	SURFACE WIDTH/TYPE*	AADT
STATE SECONDARY	R	RUR OPA	CURBED	NONE	NHS	22.610		SPEED LIMIT 50 MPH	4	48I	34,725
			UNPROTECTED			23.150					
			NONE (UNDIV)			23.280			4	43I	
		URB OPA				23.370					21,825
						23.370	CO3900	MT VISTA RD			
						23.830		STRUC #03478X0 BROAD RUN			
						24.040		SPEED LIMIT 40 MPH			
						24.280			4	46I	
						24.490	CO3918	JERUSALEM RD			
		RUR OPA				24.590					19,925
						24.590	CO3927	BRADSHAW RD			
						24.590	CO3898	SUNSHINE AVE			
						25.060			4	43I	
						25.060		SPEED LIMIT 50 MPH			
						26.520		STRUC #3001 LITTLE GUNPOWDER FALLS			
						26.520		HARFORD CO/L			

ROUTE NUMBER: US 1AL
INVENTORY DIRECTION: NORTH
ROUTE NAME: WASHINGTON BLVD

STATE SYSTEM		FUNCTIONAL CLASS	MEDIAN TYPE	ACCESS CONTROL	NHS	MILEPOINT		MILEPOINT DESCRIPTION	MARKED LANES	SURFACE WIDTH/TYPE*	AADT
STATE SECONDARY	R	URB OPA	CURBED	NONE	NOT NHS	00.000			4	48I	17,425
						00.000	US 1	WASHINGTON BLVD/SOUTHWESTERN BLVD			
						00.040		US 1 (WB/L) SOUTHWESTERN BLVD			
						00.110		SPEED LIMIT 40 MPH			
			NONE (UNDIV)			00.130			4	50I	
						00.230	US 1	SOUTHWESTERN BLVD			
						00.270		STRUC #3011 HERBERT RUN			
						00.270		R/R #ATK 529 536 W			
						00.650	CO3139	SELMA AVE			
						00.650	CO3140	HALETHORPE FARMS RD			
						01.160	CO3167	RIDGE AVE			
			UNPROTECTED			01.360			4	48I	
						01.440			4	48J	

*A,B = UNIMPROVED; C = GRADED & DRAINED; D,E = SOIL,GRAVEL,STONE; F,G = LOW TYPE BITUMINOUS
H,I = HIGH TYPE BITUMINOUS; J = CONCRETE; K= BRICK; L = BLOCK

STATE HIGHWAY LOCATION REFERENCE

COUNTY: BALTIMORE
DISTRICT: 4
DATE: 12/31/03

ROUTE NUMBER: US 1AL CONTINUED
INVENTORY DIRECTION: NORTH
ROUTE NAME: WASHINGTON BLVD

STATE SYSTEM	FUNCTIONAL CLASS	MEDIAN TYPE	ACCESS CONTROL	NHS	MILEPOINT		MILEPOINT DESCRIPTION	MARKED LANES	SURFACE WIDTH/TYPE*	AADT
STATE SECONDARY	R URB OPA	CURBED	NONE	NOT NHS	01.470			4	48J	17,425
					01.520			4	58I	
					01.520	CO3071	SULPHUR SPRING RD			
					01.590			4	48I	
					01.590	RP695- 4	RAMP 4 FR US 1AL NB TO IS 695 EB			
					01.630			5	58I	
					01.630	RP695- 5	RAMP 5 FR US 1AL SB TO RAMP 4 (TO IS695)			
					01.680					23,625
					01.680	IS695	BALTO BELTWAY			
					01.680		STRUC #3112			
					01.680		EXIT #10			
					01.720	RP695- 1	RAMP 1 FR US 1AL NB TO IS 695 WB			
					01.740	RP695- 8	RAMP 8 FR US 1AL SB TO RAMP 1 (TO IS695)			
					01.740	RP695- 2	RAMP 2 FR IS 695 WB TO US 1AL			
		UNPROTECTED			01.840			5	56I	
		NONE (UNDIV)			01.860			4	44I	
					02.180	MD993B	NO NAME			
					02.280	MD993B	NO NAME			
					02.340					15,825
					02.340	CO3227	LANSDOWNE RD			
NAME: CATON AVE					02.562	OP7012	MICHELLE CT			
		CURBED			02.680			4	50J	
					02.680	MU1281	WASHINGTON BLVD (BALTO CITY)			
					02.680	CO3200	HAMMONDS FERRY RD			
					02.690		SPEED LIMIT 30 MPH			
					02.700		BALTO CITY LINE			

ROUTE NUMBER: US 40
INVENTORY DIRECTION: EAST
ROUTE NAME: BALTO NATIONAL PIKE

STATE SYSTEM	FUNCTIONAL CLASS	MEDIAN TYPE	ACCESS CONTROL	NHS	MILEPOINT	MILEPOINT DESCRIPTION	MARKED LANES	SURFACE WIDTH/TYPE*	AADT
STATE SECONDARY	R URB OPA	POSITIVE BARRIER	NONE	NOT NHS	00.000		4	48I	42,250
					00.000	HOWARD CO/L			
					00.000	STRUC #3109 PATAPSCO RIVER			

*A,B = UNIMPROVED; C = GRADED & DRAINED; D,E = SOIL,GRAVEL,STONE; F,G = LOW TYPE BITUMINOUS
H,I = HIGH TYPE BITUMINOUS; J = CONCRETE; K= BRICK; L = BLOCK

STATE HIGHWAY LOCATION REFERENCE

COUNTY: BALTIMORE
DISTRICT: 4
DATE: 12/31/03

ROUTE NUMBER: US 40 CONTINUED
INVENTORY DIRECTION: EAST
ROUTE NAME: BALTO NATIONAL PIKE

STATE SYSTEM		FUNCTIONAL CLASS	MEDIAN TYPE	ACCESS CONTROL	NHS	MILEPOINT		MILEPOINT DESCRIPTION	MARKED LANES	SURFACE WIDTH/TYPE*	AADT
STATE SECONDARY	R	URB OPA	POSITIVE BARRIER	NONE	NOT NHS	00.350		SPEED LIMIT 45 MPH	4	48I	42,250
			UNPROTECTED			00.640			4	72I	
						00.710			6	72I	
			CURBED			01.290					
						01.470	CO2677	GEIPE RD			
						01.600					53,075
						01.600	CO2000	ROLLING RD			
			UNPROTECTED			01.710					
			CURBED			01.790					
			UNPROTECTED			01.880					
						02.160	CO2700	WINTERS LA			
						02.270	RP695- 6	RAMP 6 FR US 40 EB TO IS 695 SB			
						02.280	RP695- 8	RAMP 8 FR IS 695 SB TO US 40 WB			
						02.380	RP695- 7	RAMP 7 FR US 40 WB TO IS 695 SB			
						02.390	RP695- 5	RAMP 5 FR IS 695 SB TO US 40 EB			
						02.420		ENT TO SHA RADIO SHOP			
STATE PRIMARY					NHS	02.440					54,975
						02.440	IS695	BALTO BELTWAY			
						02.440		STRUC #3174			
						02.440		EXIT #15			
						02.480	RP695- 1	RAMP 1 FR IS 695 NB TO US 40 WB			
						02.490	RP695- 3	RAMP 3 FR US 40 EB TO IS 695 NB			
			POSITIVE BARRIER			02.570					
						02.570	RP695- 2	RAMP 2 FR US 40 WB TO IS 695 NB			
						02.600	RP695- 4	RAMP 4 FR IS 695 NB TO US 40 EB			
			CURBED			02.700					
						02.700	CO2619	KENT AVE			
			UNPROTECTED			02.850			6	76I	
						02.850	CO2621	INGLESIDE AVE			
						03.220	CO2511	JOHNNYCAKE RD			
						03.450					30,975
						03.450	CO2544	ST AGNES LA			
						03.690			6	86I	
						03.830			6	72I	
						03.980	US 40	BALTO NATIONAL PIKE			
						03.980		SOUTHWEST BALTO CITY LINE			

*A,B = UNIMPROVED; C = GRADED & DRAINED; D,E = SOIL,GRAVEL,STONE; F,G = LOW TYPE BITUMINOUS
H,I = HIGH TYPE BITUMINOUS; J = CONCRETE; K= BRICK; L = BLOCK

STATE HIGHWAY ADMINISTRATION OF MARYLAND
HIGHWAY INFORMATION SERVICES DIVISION
DATA SUPPORT GROUP

STATE HIGHWAY LOCATION REFERENCE

COUNTY: BALTIMORE
DISTRICT: 4
DATE: 12/31/03

ROUTE NUMBER: US 40 CONTINUED
INVENTORY DIRECTION: EAST
ROUTE NAME: BALTO NATIONAL PIKE

STATE SYSTEM	FUNCTIONAL CLASS	MEDIAN TYPE	ACCESS CONTROL	NHS	MILEPOINT		MILEPOINT DESCRIPTION	MARKED LANES	SURFACE WIDTH/TYPE*	AADT
STATE PRIMARY	R URB OPA	UNPROTECTED	NONE	NHS	03.980		END STATE MAINTENANCE	6	72I	30,975
					03.980		BEGIN BALTO CITY MAINTENANCE			
STATE SECONDARY		CURBED		NOT NHS	14.030			6	68I	49,675
NAME: PULASKI HWY					14.030		NORTHEAST BALTO CITY LINE			
					14.030		END BALTO CITY MAINTENANCE			
					14.030		BEGIN STATE MAINTENANCE			
					14.030	US 40	PULASKI HWY			
		POSITIVE BARRIER			14.090			4	48J	
					14.090	MD 7BA	OLD PHILADELPHIA RD			
					14.090		SPEED LIMIT 45 MPH			
					14.270			4	48I	37,175
					14.270	MD 7	PHILADELPHIA RD			
					14.380			4	48J	
					14.540			4	48I	
					14.920		STRUC #3040 REDHOUSE CREEK			
					14.930	CO5081	ROSEDALE AVE			
					15.030			4	48J	
					15.200			4	48I	
					15.200	CO5069	CHESACO AVE			
					15.260		SPEED LIMIT 50 MPH			
					15.350	CO5045	WHITE AVE			
					16.200		ENT TO SHA GOLDEN RING SHOP			
					16.670	RP695- 6	RAMP 6 FR US 40 EB TO MD 695 SB			
					16.673		SHA SALT DOME			
					16.700	CO4453	GOLDEN RING RD			
					16.760	RP695- 5	RAMP 5 FR MD 695 SB TO US 40 EB			
					16.780					56,775
					16.780	MD695	BALTO BELTWAY			
					16.780		STRUC #3191			
					16.780		EXIT #35			
					16.810	RP695- 1	RAMP 1 FR MD 695 NB TO US 40 WB			
					16.810	RP695- 3	RAMP 3 FR US 40 EB TO MD 695 NB			
					16.870			5	60I	
					16.870	RP695- 4	RAMP 4 FR MD 695 NB TO US 40 EB			
					16.890	RP695- 2	RAMP 2 FR US 40 WB TO MD 695 NB			
					17.010			6	72I	

*A,B = UNIMPROVED; C = GRADED & DRAINED; D,E = SOIL,GRAVEL,STONE; F,G = LOW TYPE BITUMINOUS
H,I = HIGH TYPE BITUMINOUS; J = CONCRETE; K= BRICK; L = BLOCK

STATE HIGHWAY LOCATION REFERENCE

COUNTY: BALTIMORE
DISTRICT: 4
DATE: 12/31/03

ROUTE NUMBER: US 40 CONTINUED
INVENTORY DIRECTION: EAST
ROUTE NAME: PULASKI HWY

STATE SYSTEM		FUNCTIONAL CLASS	MEDIAN TYPE	ACCESS CONTROL	NHS	MILEPOINT		MILEPOINT DESCRIPTION	MARKED LANES	SURFACE WIDTH/TYPE*	AADT
STATE SECONDARY	R	URB OPA	POSITIVE BARRIER	NONE	NOT NHS	17.170		STRUC #3039 STEMMERS RUN	6	72I	56,775
						17.290					50,175
						17.290	CO4458	ROSSVILLE BLVD			
						17.660		STRUC #3038			
						17.680			5	60I	
						17.850			4	48I	
						17.870	RP 40- 1	RAMP 1 FR MD 700 NB TO US 40 WB			
						17.960	RP 40- 6	RAMP 6 FR US 40 EB TO MD 700 SB			
						18.070	RP 40- 7	RAMP 7 FR US 40 WB TO RAMP 6 (TO MD 700)			
						18.110					37,375
						18.110	MD700	MARTIN BLVD			
						18.110	RP 40- 1	RAMP 1 FR MD 700 NB TO US 40 WB			
						18.110		STRUC #3106			
						18.240	RP 40- 4	RAMP 4 FR MD 700 NB TO US 40 EB			
						18.260		VARIABLE MESSAGE SIGN #414 (WB/L)			
						18.420		SPEED LIMIT 55 MPH			
						18.570		ATR STATION #0057 (CABINET EB/L)			
						18.950			4	48J	
						19.130			4	48I	32,875
						19.130	CO4465	MIDDLE RIVER RD			
						19.280		SPEED LIMIT 50 MPH			
						19.670			4	48J	
						19.840			4	42I	32,175
						19.840	CO9002	CAMPBELL BLVD EXT			
						20.020			4	48I	
						20.320		STRUC #3037 WHITE MARSH RUN			
						20.850	MD 43	WHITE MARSH BLVD			
						20.990					40,275
						20.990	MD 43	WHITE MARSH BLVD			
						20.990		STRUC #3216			
						21.290	RP 40- 2	RAMP 2 FR US 40 WB TO MD 43 NB			
						21.350		STRUC #3036 HONEYGO RUN			
						21.390			4	48J	
						21.500			4	48I	
						21.500	CO4095	EBENEZER RD			

*A,B = UNIMPROVED; C = GRADED & DRAINED; D,E = SOIL,GRAVEL,STONE; F,G = LOW TYPE BITUMINOUS
H,I = HIGH TYPE BITUMINOUS; J = CONCRETE; K= BRICK; L = BLOCK

STATE HIGHWAY ADMINISTRATION OF MARYLAND
HIGHWAY INFORMATION SERVICES DIVISION
DATA SUPPORT GROUP

STATE HIGHWAY LOCATION REFERENCE

COUNTY: BALTIMORE
DISTRICT: 4
DATE: 12/31/03

ROUTE NUMBER: US 40 CONTINUED
INVENTORY DIRECTION: EAST
ROUTE NAME: PULASKI HWY

STATE SYSTEM		FUNCTIONAL CLASS	MEDIAN TYPE	ACCESS CONTROL	NHS	MILEPOINT		MILEPOINT DESCRIPTION	MARKED LANES	SURFACE WIDTH/TYPE*	AADT
STATE SECONDARY	R	URB OPA	POSITIVE BARRIER	NONE	NOT NHS	23.060			4	48J	40,275
						23.230			4	48I	27,275
						23.230	CO3952	ALLENDER RD			
						24.330		STRUC #3035 GUNPOWDER FALLS			
						25.570		STRUC #3034 LITTLE GUNPOWDER FALLS			
						25.570		HARFORD CO/L			

*A,B = UNIMPROVED; C = GRADED & DRAINED; D,E = SOIL,GRAVEL,STONE; F,G = LOW TYPE BITUMINOUS
H,I = HIGH TYPE BITUMINOUS; J = CONCRETE; K= BRICK; L = BLOCK

2003

Calendar Year

HIGHWAY LOCATION REFERENCE

Data as of December 31, 2003

CALVERT COUNTY

SHA DISTRICT #5

C

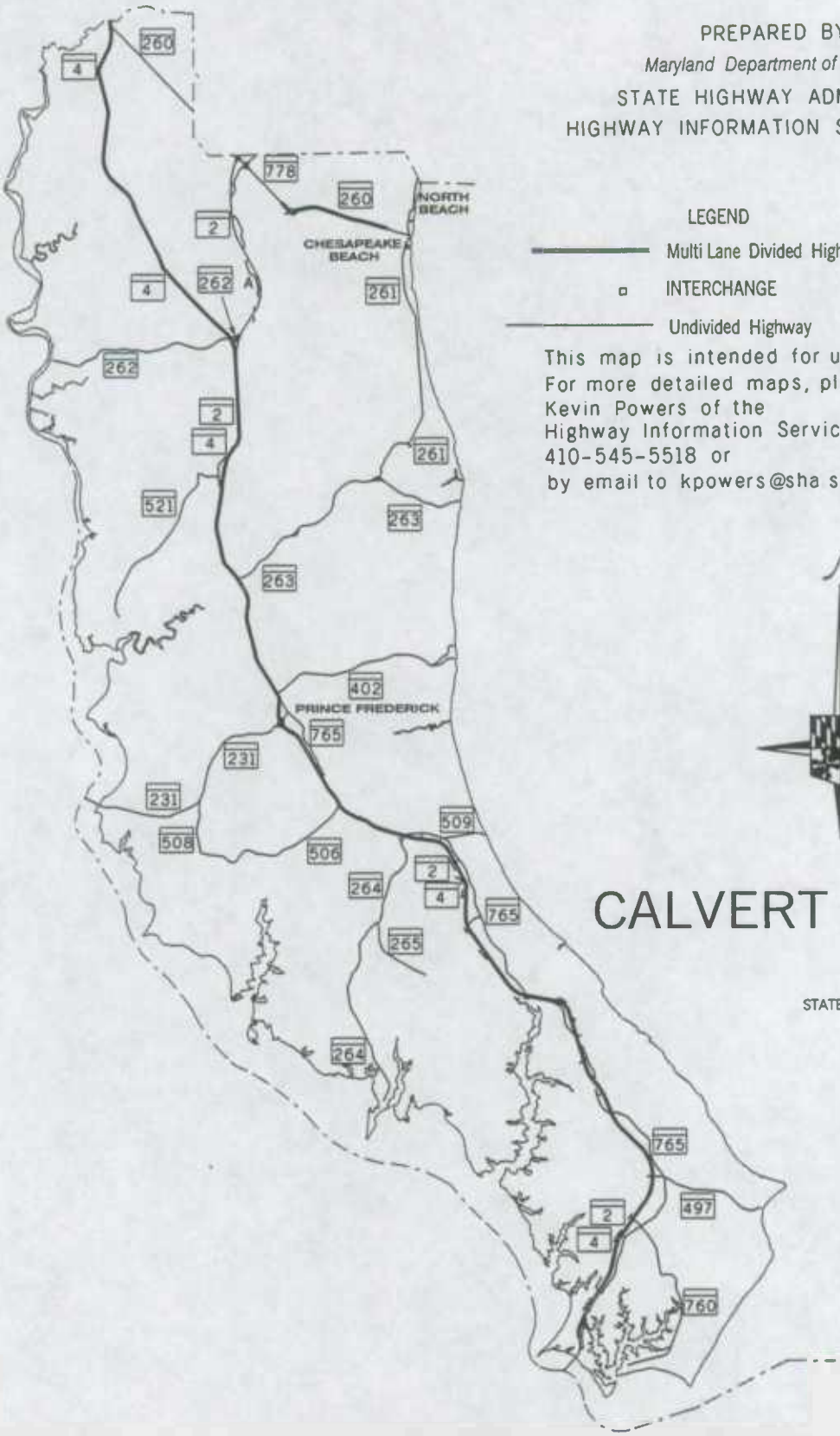

PREPARED BY THE

Maryland Department of Transportation

STATE HIGHWAY ADMINISTRATION

HIGHWAY INFORMATION SERVICES DIVISION

LEGEND

Multi Lane Divided Highway

INTERCHANGE

Undivided Highway

This map is intended for use as a reference only.
For more detailed maps, please contact:
Kevin Powers of the
Highway Information Services Division at,
410-545-5518 or
by email to kpowers@sha.state.md.us

N

CALVERT COUNTY

STATEWIDE GRID MAP KEY

G–12	
H–12	H–13
I–12	I–13
J–12	J–13
	K–13

ROUTE ALERT LIST

CALVERT COUNTY

MD 262, Lower Marlboro Rd. Inventory shortened due to directional crossover at MD 4.

MD 262-A, Lower Marlboro Rd. This route was previously part of MD 262 from milepoints 4.26 to 4.48. It was made into a separate inventory due to a directional crossover at MD 4.

MD 260, Chesapeake Beach Rd. Inventory shortened due to interchange construction at MD 4 under contract CA3975170.

MD 260-A, inventory deleted; now ramp 2 at MD 4/MD 260 interchange.

MARYLAND STATE HIGHWAY ADMINISTRATION
HIGHWAY INFORMATION SERVICES DIVISION
STATE MAINTAINED HIGHWAYS ON THE NATIONAL HIGHWAY SYSTEM
AS OF DECEMBER 31, 2003

COUNTY: CALVERT

ROUTE		BEG DESCRIPTION			END DESCRIPTION			NHS TYPE
MD 2	0.170	MD 4	SOLOMONS ISLAND RD	27.570	MD 4	SOUTHERN MD BLVD		NHS SYSTEM
MD 4	0.000		ST MARYS CO/L	0.710	MD 2	SOLOMONS ISLAND RD (AHEAD)		NHS SYSTEM
MD 4	28.110	MD 2	SOLOMONS ISLAND RD (BACK)	36.430		ANNE ARUNDEL CO/L		NHS SYSTEM
MD 231	0.000		CHARLES CO/L	5.560	MD 2	SOLOMONS ISLAND RD		NHS SYSTEM

STATE HIGHWAY ADMINISTRATION OF MARYLAND
HIGHWAY INFORMATION SERVICES DIVISION
DATA SUPPORT GROUP

STATE HIGHWAY LOCATION REFERENCE

COUNTY: CALVERT
DISTRICT: 5
DATE: 12/31/03

ROUTE NUMBER: MD 2
INVENTORY DIRECTION: NORTH
ROUTE NAME: SOLOMONS ISLAND RD S

STATE SYSTEM		FUNCTIONAL CLASS	MEDIAN TYPE	ACCESS CONTROL	NHS	MILEPOINT		MILEPOINT DESCRIPTION	MARKED LANES	SURFACE WIDTH/TYPE*	AADT
STATE SECONDARY	R	URB MINOR ART	NONE (UNDIV)	NONE	NOT NHS	00.000			2	24I	6,575
						00.000	CO1090	SOLOMONS ISLAND RD S (BACK)			
						00.000	MD 2G	NO NAME			
						00.130			I	40I	
NAME: SOLOMONS ISLAND RD						00.130	MD765R	SOLOMONS ISLAND RD S			
STATE PRIMARY		URB OPA	UNPROTECTED		NHS	00.170			4	48I	24,647
						00.170	MD 4	SOLOMONS ISLAND RD			
						00.220		SPEED LIMIT 45 MPH			
						00.920	MD 2W	CRESTON LA			
						01.110	MD765Y	PATUXENT POINT PKWY			
						01.150		SPEED LIMIT 55 MPH			
						01.430	MD 2V	DOWELL RD			
						01.430	MD 2AC	MONTECELLO DR			
						02.580		ATR STATION #0065 (CABINET SB/L)			
		RUR OPA				02.830					27,175
						02.830	MD 2U	COSTER MILLBRIDGE RD			
						03.260					21,975
						03.260	MD 2Y	MYSTIC LA			
						03.260	MD760	ROUSBY HALL RD			
						04.360					23,575
						04.360	MD497	COVE POINT RD			
						04.820	MD 2Q	NO NAME			
						06.120	MD765Q	PARDOE RD/H G TRUEMAN RD			
						06.600	MD765Q	PARDOE RD			
						07.000	MD765P	NURSERY RD			
						07.430	MD 2P	WHITE SANDS DR/NURSERY RD			
		URB OPA				08.000					
						08.000	MD765N	SAW MILL RD			
						08.000	MD 2N	NO NAME			
						08.390	MD 2M	NO NAME			
						08.840	MD765M	FLAG POND PKWY			
						08.840	MD765N	SAW MILL RD			
		RUR OPA				09.300					
				PARTIAL		09.650					24,775
						09.650	MD 2A	NO NAME			

*A,B = UNIMPROVED; C = GRADED & DRAINED; D,E = SOIL,GRAVEL,STONE; F,G = LOW TYPE BITUMINOUS
H,I = HIGH TYPE BITUMINOUS; J = CONCRETE; K= BRICK; L = BLOCK

STATE HIGHWAY LOCATION REFERENCE

COUNTY: CALVERT
DISTRICT: 5
DATE: 12/31/03

ROUTE NUMBER: MD 2 CONTINUED
INVENTORY DIRECTION: NORTH
ROUTE NAME: SOLOMONS ISLAND RD

STATE SYSTEM	FUNCTIONAL CLASS	MEDIAN TYPE	ACCESS CONTROL	NHS	MILEPOINT		MILEPOINT DESCRIPTION	MARKED LANES	SURFACE WIDTH/TYPE*	AADT
STATE PRIMARY	R RUR OPA	UNPROTECTED	PARTIAL	NHS	09.650	MD765	ST LEONARD RD	4	48I	24,775
					10.030	MD 2L	PARRAN RD			
					10.850	MD 2H	NO NAME			
					11.740	MD765J	CALVERT BEACH RD			
					11.740	MD765S	BALL RD			
					12.380	MD 2K	LANCASTER DR			
					12.780	MD 2O	DAVID GRAY RD			
					13.220	MD 2J	WESTERN SHORES BLVD			
					13.220	MD 2I	NO NAME			
					13.820					27,475
					13.820	MD765B	NO NAME			
					14.240	MD765O	PARKERS CREEK RD			
					14.620		MD 765 (SB/L) ST LEONARD RD			
			NONE		14.640					35,975
					14.640	MD264	BROOMES ISLAND RD			
					14.660	MD765	ST LEONARD RD			
					16.280					37,275
					16.280	MD506	SIXES RD			
					17.010					37,575
					17.010	MD765A	MAIN ST			
		CURBED			18.120					
					18.140		SPEED LIMIT 45 MPH			
					18.570					47,475
					18.570	MD231	HALLOWING POINT RD/CHURCH ST			
		UNPROTECTED			18.630					
					19.120	MD765A	MAIN ST			
					19.270					44,075
					19.270	CO244	W DARES BEACH RD			
					19.270	MD402	DARES BEACH RD			
					19.630			4	46I	
					19.647			4	48I	
					20.200	CO 45	STOAKLEY RD			
					20.300		SPEED LIMIT 55 MPH			
		POSITIVE BARRIER			20.617					
		UNPROTECTED			20.865					
		POSITIVE BARRIER			21.670					

*A,B = UNIMPROVED; C = GRADED & DRAINED; D,E = SOIL,GRAVEL,STONE; F,G = LOW TYPE BITUMINOUS
H,I = HIGH TYPE BITUMINOUS; J = CONCRETE; K= BRICK; L = BLOCK

STATE HIGHWAY ADMINISTRATION OF MARYLAND
HIGHWAY INFORMATION SERVICES DIVISION
DATA SUPPORT GROUP

STATE HIGHWAY LOCATION REFERENCE

COUNTY: CALVERT
DISTRICT: 5
DATE: 12/31/03

ROUTE NUMBER: MD 2 CONTINUED
INVENTORY DIRECTION: NORTH
ROUTE NAME: SOLOMONS ISLAND RD

STATE SYSTEM		FUNCTIONAL CLASS	MEDIAN TYPE	ACCESS CONTROL	NHS	MILEPOINT		MILEPOINT DESCRIPTION	MARKED LANES	SURFACE WIDTH/TYPE*	AADT
STATE PRIMARY	R	RUR OPA	UNPROTECTED	NONE	NHS	21.890			4	48I	44,075
			POSITIVE BARRIER			21.968					
			UNPROTECTED			22.040					36,075
						22.040	MD263	PLUM POINT RD			
						22.130		STRUC #4002 HUNTING CREEK			
						22.130		STRUC #4003 HUNTING CREEK			
						22.470			4	46I	
						23.190	CO 41	BOWIE SHOP RD			
						23.510			4	48I	
						23.562			4	46I	
						24.150			4	48I	
						24.280					37,275
						24.280	MD524	OLD TOWN RD			
						24.960	MD524	OLD TOWN RD			
		URB OPA				26.020					
		RUR OPA				27.140					
						27.140	CO 2	CHERRY HILL RD			
		RUR MAJ COLL			NOT NHS	27.570			2	28I	12,975
						27.570	MD 4	SOUTHERN MD BLVD			
			NONE (UNDIV)			27.630			2	24I	
						27.630	MD765G	NO NAME			
						27.670		SPEED LIMIT 50 MPH			
						27.820	MD262A	LOWER MARLBORO RD			
						28.330	MD765F	NO NAME			
						28.460	MD765E	KENT RD			
						28.800	MD765D	WAYSIDE DR			
						29.640	MD765D	WAYSIDE DR			
		URB MINOR ART				29.950					
						29.950	CO250	SKINNERS TURN RD			
						29.950	MD765I	MT HARMONY LA			
						30.530					11,575
						30.530	CO133	MT HARMONY RD			
						30.740	MD765I	MT HARMONY LA			
						31.160	MD765H	NO NAME			
						31.390	MD778	OLD SOLOMONS ISLAND RD			
						31.890		STRUC #04021XO HALL CREEK			

*A,B = UNIMPROVED; C = GRADED & DRAINED; D,E = SOIL,GRAVEL,STONE; F,G = LOW TYPE BITUMINOUS
H,I = HIGH TYPE BITUMINOUS; J = CONCRETE; K= BRICK; L = BLOCK

STATE HIGHWAY LOCATION REFERENCE

COUNTY: CALVERT
DISTRICT: 5
DATE: 12/31/03

ROUTE NUMBER: MD 2 CONTINUED
INVENTORY DIRECTION: NORTH
ROUTE NAME: SOLOMONS ISLAND RD

STATE SYSTEM		FUNCTIONAL CLASS	MEDIAN TYPE	ACCESS CONTROL	NHS	MILEPOINT		MILEPOINT DESCRIPTION	MARKED LANES	SURFACE WIDTH/TYPE*	AADT
STATE PRIMARY	R	URB MINOR ART	NONE (UNDIV)	NONE	NOT NHS	31.950			3	39I	11,575
						32.010			4	60I	
						32.050					10,650
						32.050	MD260	CHESAPEAKE BEACH RD			
						32.100			2	56I	
						32.120		ANNE ARUNDEL CO/L			

ROUTE NUMBER: MD 2A
INVENTORY DIRECTION: NORTH
ROUTE NAME: NO NAME

STATE SYSTEM		FUNCTIONAL CLASS	MEDIAN TYPE	ACCESS CONTROL	NHS	MILEPOINT		MILEPOINT DESCRIPTION	MARKED LANES	SURFACE WIDTH/TYPE*	AADT
STATE SECONDARY	R	RUR LOCAL	NONE (UNDIV)	NONE	NOT NHS	00.000			2	10I	0
						00.000		ROAD END			
						00.130	MD 2	SOLOMONS ISLAND RD			
						00.130	MD765	ST LEONARD RD (AHEAD)			

ROUTE NUMBER: MD 2AC
INVENTORY DIRECTION: NORTH
ROUTE NAME: MONTICELLO DR

STATE SYSTEM		FUNCTIONAL CLASS	MEDIAN TYPE	ACCESS CONTROL	NHS	MILEPOINT		MILEPOINT DESCRIPTION	MARKED LANES	SURFACE WIDTH/TYPE*	AADT
STATE SECONDARY	R	URB LOCAL	NONE (UNDIV)	NONE	NOT NHS	00.000			2	20I	126
						00.000	MD 2	SOLOMONS ISLAND RD			
						00.390		CUL DE SAC			

ROUTE NUMBER: MD 2B
INVENTORY DIRECTION: EAST
ROUTE NAME: NO NAME

STATE SYSTEM		FUNCTIONAL CLASS	MEDIAN TYPE	ACCESS CONTROL	NHS	MILEPOINT		MILEPOINT DESCRIPTION	MARKED LANES	SURFACE WIDTH/TYPE*	AADT
STATE SECONDARY	R	RUR LOCAL	NONE (UNDIV)	NONE	NOT NHS	00.000			2	20I	0
						00.000		ROAD END			
						00.020	MD 2H	NO NAME			
						00.290		ROAD END			

*A,B = UNIMPROVED; C = GRADED & DRAINED; D,E = SOIL,GRAVEL,STONE; F,G = LOW TYPE BITUMINOUS
H,I = HIGH TYPE BITUMINOUS; J = CONCRETE; K= BRICK; L = BLOCK

STATE HIGHWAY ADMINISTRATION OF MARYLAND
HIGHWAY INFORMATION SERVICES DIVISION
DATA SUPPORT GROUP

STATE HIGHWAY LOCATION REFERENCE

COUNTY: CALVERT
DISTRICT: 5
DATE: 12/31/03

ROUTE NUMBER: MD 2C
INVENTORY DIRECTION: NORTH
ROUTE NAME: HENRY CT

STATE SYSTEM	FUNCTIONAL CLASS	MEDIAN TYPE	ACCESS CONTROL	NHS	MILEPOINT		MILEPOINT DESCRIPTION	MARKED LANES	SURFACE WIDTH/TYPE*	AADT
STATE SECONDARY	R RUR LOCAL	NONE (UNDIV)	NONE	NOT NHS	00.000			2	20I	0
					00.000	MD 2K	LANCASTER DR			
					00.140		ROAD END			

ROUTE NUMBER: MD 2D
INVENTORY DIRECTION: NORTH
ROUTE NAME: DAVID GRAY RD

STATE SYSTEM	FUNCTIONAL CLASS	MEDIAN TYPE	ACCESS CONTROL	NHS	MILEPOINT		MILEPOINT DESCRIPTION	MARKED LANES	SURFACE WIDTH/TYPE*	AADT
STATE SECONDARY	R RUR LOCAL	NONE (UNDIV)	NONE	NOT NHS	00.000			2	20I	0
					00.000		ROAD END			
NAME: KINGSBERRY CT					00.070	MD 2O	DAVID GRAY RD			
					00.180		ROAD END			

ROUTE NUMBER: MD 2E
INVENTORY DIRECTION: NORTH
ROUTE NAME: NO NAME

STATE SYSTEM	FUNCTIONAL CLASS	MEDIAN TYPE	ACCESS CONTROL	NHS	MILEPOINT		MILEPOINT DESCRIPTION	MARKED LANES	SURFACE WIDTH/TYPE*	AADT
STATE SECONDARY	R RUR LOCAL	NONE (UNDIV)	NONE	NOT NHS	00.000			2	20I	0
					00.000		ROAD END			
					00.120	MD 2I	NO NAME			
					00.250		ROAD END			

ROUTE NUMBER: MD 2F
INVENTORY DIRECTION: NORTH
ROUTE NAME: NO NAME

STATE SYSTEM	FUNCTIONAL CLASS	MEDIAN TYPE	ACCESS CONTROL	NHS	MILEPOINT		MILEPOINT DESCRIPTION	MARKED LANES	SURFACE WIDTH/TYPE*	AADT
STATE SECONDARY	R RUR LOCAL	NONE (UNDIV)	NONE	NOT NHS	00.000			2	20I	0
					00.000		ROAD END			
					00.080			2	34I	
					00.140	MD765S	BALL RD			

*A,B = UNIMPROVED; C = GRADED & DRAINED; D,E = SOIL,GRAVEL,STONE; F,G = LOW TYPE BITUMINOUS
H,I = HIGH TYPE BITUMINOUS; J = CONCRETE; K= BRICK; L = BLOCK

STATE HIGHWAY LOCATION REFERENCE

COUNTY: CALVERT
DISTRICT: 5
DATE: 12/31/03

ROUTE NUMBER: MD 2G
INVENTORY DIRECTION: EAST
ROUTE NAME: NO NAME

STATE SYSTEM		FUNCTIONAL CLASS	MEDIAN TYPE	ACCESS CONTROL	NHS	MILEPOINT		MILEPOINT DESCRIPTION	MARKED LANES	SURFACE WIDTH/TYPE*	AADT
STATE SECONDARY	R	URB LOCAL	NONE (UNDIV)	NONE	NOT NHS	00.000			1	28I	0
						00.000	MD 4	SOLOMONS ISLAND RD			
						00.030	CO1090	SOLOMONS ISLAND RD S			
						00.030	MD 2	SOLOMONS ISLAND RD S			

ROUTE NUMBER: MD 2H
INVENTORY DIRECTION: WEST
ROUTE NAME: NO NAME

STATE SYSTEM		FUNCTIONAL CLASS	MEDIAN TYPE	ACCESS CONTROL	NHS	MILEPOINT		MILEPOINT DESCRIPTION	MARKED LANES	SURFACE WIDTH/TYPE*	AADT
STATE SECONDARY	R	RUR LOCAL	NONE (UNDIV)	NONE	NOT NHS	00.000			2	20I	0
						00.000	MD 2	SOLOMONS ISLAND RD			
						00.030	MD 2B	NO NAME			

ROUTE NUMBER: MD 2I
INVENTORY DIRECTION: WEST
ROUTE NAME: NO NAME

STATE SYSTEM		FUNCTIONAL CLASS	MEDIAN TYPE	ACCESS CONTROL	NHS	MILEPOINT		MILEPOINT DESCRIPTION	MARKED LANES	SURFACE WIDTH/TYPE*	AADT
STATE SECONDARY	R	RUR LOCAL	NONE (UNDIV)	NONE	NOT NHS	00.000			2	24I	0
						00.000	MD 2J	WESTERN SHORES BLVD (BACK)			
						00.000	MD 2	SOLOMONS ISLAND RD			
						00.030	MD 2E	NO NAME			

ROUTE NUMBER: MD 2J
INVENTORY DIRECTION: EAST
ROUTE NAME: WESTERN SHORES BLVD

STATE SYSTEM		FUNCTIONAL CLASS	MEDIAN TYPE	ACCESS CONTROL	NHS	MILEPOINT		MILEPOINT DESCRIPTION	MARKED LANES	SURFACE WIDTH/TYPE*	AADT
STATE SECONDARY	R	URB LOCAL	NONE (UNDIV)	NONE	NOT NHS	00.000			2	24I	99
						00.000	MD 2I	NO NAME (BACK)			
						00.000	MD 2	SOLOMONS ISLAND RD			
						00.130	MD765	ST LEONARD RD			

*A,B = UNIMPROVED; C = GRADED & DRAINED; D,E = SOIL,GRAVEL,STONE; F,G = LOW TYPE BITUMINOUS
H,I = HIGH TYPE BITUMINOUS; J = CONCRETE; K= BRICK; L = BLOCK

STATE HIGHWAY ADMINISTRATION OF MARYLAND
HIGHWAY INFORMATION SERVICES DIVISION
DATA SUPPORT GROUP

STATE HIGHWAY LOCATION REFERENCE

COUNTY: CALVERT
DISTRICT: 5
DATE: 12/31/03

ROUTE NUMBER: MD 2K
INVENTORY DIRECTION: WEST
ROUTE NAME: LANCASTER DR

STATE SYSTEM		FUNCTIONAL CLASS	MEDIAN TYPE	ACCESS CONTROL	NHS	MILEPOINT		MILEPOINT DESCRIPTION	MARKED LANES	SURFACE WIDTH/TYPE*	AADT
STATE SECONDARY	R	RUR LOCAL	NONE (UNDIV)	NONE	NOT NHS	00.000			2	42I	99
						00.000	MD 2	SOLOMONS ISLAND RD			
						00.030	MD 2C	HENRY CT			

ROUTE NUMBER: MD 2L
INVENTORY DIRECTION: EAST
ROUTE NAME: PARRAN RD

STATE SYSTEM		FUNCTIONAL CLASS	MEDIAN TYPE	ACCESS CONTROL	NHS	MILEPOINT		MILEPOINT DESCRIPTION	MARKED LANES	SURFACE WIDTH/TYPE*	AADT
STATE SECONDARY	R	RUR MINOR COLL	NONE (UNDIV)	NONE	NOT NHS	01.680			2	24I	2,475
						01.680	CO 67	PARRAN RD (BACK)			
						01.680		STRUC #C0010 ST LEONARD CREEK			
						01.790	MD 2	SOLOMONS ISLAND RD			

ROUTE NUMBER: MD 2M
INVENTORY DIRECTION: SOUTH
ROUTE NAME: NO NAME

STATE SYSTEM		FUNCTIONAL CLASS	MEDIAN TYPE	ACCESS CONTROL	NHS	MILEPOINT		MILEPOINT DESCRIPTION	MARKED LANES	SURFACE WIDTH/TYPE*	AADT
STATE SECONDARY	R	URB LOCAL	NONE (UNDIV)	NONE	NOT NHS	00.000			2	34I	0
						00.000	MD 2	SOLOMONS ISLAND RD			
						00.040			2	22I	
						00.100		ROAD END			

ROUTE NUMBER: MD 2N
INVENTORY DIRECTION: EAST
ROUTE NAME: NO NAME

STATE SYSTEM		FUNCTIONAL CLASS	MEDIAN TYPE	ACCESS CONTROL	NHS	MILEPOINT		MILEPOINT DESCRIPTION	MARKED LANES	SURFACE WIDTH/TYPE*	AADT
STATE SECONDARY	R	RUR LOCAL	NONE (UNDIV)	NONE	NOT NHS	00.000			2	26I	0
						00.000	MD765N	SAW MILL RD (BACK)			
						00.000	MD 2	SOLOMONS ISLAND RD			
						00.080			2	24I	
						00.110		ROAD END			

*A,B = UNIMPROVED; C = GRADED & DRAINED; D,E = SOIL,GRAVEL,STONE; F,G = LOW TYPE BITUMINOUS
H,I = HIGH TYPE BITUMINOUS; J = CONCRETE; K= BRICK; L = BLOCK

STATE HIGHWAY LOCATION REFERENCE

COUNTY: CALVERT
DISTRICT: 5
DATE: 12/31/03

ROUTE NUMBER: MD 2O
INVENTORY DIRECTION: WEST
ROUTE NAME: DAVID GRAY RD

STATE SYSTEM		FUNCTIONAL CLASS	MEDIAN TYPE	ACCESS CONTROL	NHS	MILEPOINT		MILEPOINT DESCRIPTION	MARKED LANES	SURFACE WIDTH/TYPE*	AADT
STATE SECONDARY	R	RUR LOCAL	NONE (UNDIV)	NONE	NOT NHS	00.000			2	24I	0
						00.000	MD 2	SOLOMONS ISLAND RD			
						00.040	MD 2D	DAVID GRAY RD/KINGSBERRY CT			

ROUTE NUMBER: MD 2P
INVENTORY DIRECTION: WEST
ROUTE NAME: WHITE SANDS DR

STATE SYSTEM		FUNCTIONAL CLASS	MEDIAN TYPE	ACCESS CONTROL	NHS	MILEPOINT		MILEPOINT DESCRIPTION	MARKED LANES	SURFACE WIDTH/TYPE*	AADT
STATE SECONDARY	R	RUR LOCAL	NONE (UNDIV)	NONE	NOT NHS	00.000			2	24I	330
						00.000	MD765P	NURSERY RD			
		URB COLL				00.040			2	22I	3,852
						00.040	MD 2	SOLOMONS ISLAND RD			
						00.120			2	20I	
						00.140		SPEED LIMIT 25 MPH			
						00.180	CO670	WHITE SANDS DR (AHEAD)			

ROUTE NUMBER: MD 2Q
INVENTORY DIRECTION: WEST
ROUTE NAME: NO NAME

STATE SYSTEM		FUNCTIONAL CLASS	MEDIAN TYPE	ACCESS CONTROL	NHS	MILEPOINT		MILEPOINT DESCRIPTION	MARKED LANES	SURFACE WIDTH/TYPE*	AADT
STATE SECONDARY	R	RUR LOCAL	NONE (UNDIV)	NONE	NOT NHS	00.000			2	24I	0
						00.000	MD765Q	H G TRUEMAN RD			
						00.060	MD 2	SOLOMONS ISLAND RD			

ROUTE NUMBER: MD 2S
INVENTORY DIRECTION: NORTH
ROUTE NAME: NO NAME

STATE SYSTEM		FUNCTIONAL CLASS	MEDIAN TYPE	ACCESS CONTROL	NHS	MILEPOINT		MILEPOINT DESCRIPTION	MARKED LANES	SURFACE WIDTH/TYPE*	AADT
STATE SECONDARY	R	RUR LOCAL	NONE (UNDIV)	NONE	NOT NHS	00.000			2	20I	0
						00.000		ROAD END			
						00.050	MD 2Y	MYSTIC LA			
						00.150		ROAD END			

*A,B = UNIMPROVED; C = GRADED & DRAINED; D,E = SOIL,GRAVEL,STONE; F,G = LOW TYPE BITUMINOUS
H,I = HIGH TYPE BITUMINOUS; J = CONCRETE; K= BRICK; L = BLOCK

STATE HIGHWAY ADMINISTRATION OF MARYLAND
HIGHWAY INFORMATION SERVICES DIVISION
DATA SUPPORT GROUP

STATE HIGHWAY LOCATION REFERENCE

COUNTY: CALVERT
DISTRICT: 5
DATE: 12/31/03

ROUTE NUMBER: MD 2T
INVENTORY DIRECTION: SOUTH
ROUTE NAME: COSTER RD

STATE SYSTEM		FUNCTIONAL CLASS	MEDIAN TYPE	ACCESS CONTROL	NHS	MILEPOINT		MILEPOINT DESCRIPTION	MARKED LANES	SURFACE WIDTH/TYPE*	AADT
STATE SECONDARY	R	RUR LOCAL	NONE (UNDIV)	NONE	NOT NHS	00.000			2	22I	99
						00.000	MD 2Z	MILLBRIDGE RD (BACK)			
						00.000	MD 2U	COSTER MILLBRIDGE RD			
						00.010		SPEED LIMIT 30 MPH			
						00.280	CO121	COSTER RD (AHEAD)			

ROUTE NUMBER: MD 2U
INVENTORY DIRECTION: WEST
ROUTE NAME: COSTER MILLBRIDGE RD

STATE SYSTEM		FUNCTIONAL CLASS	MEDIAN TYPE	ACCESS CONTROL	NHS	MILEPOINT		MILEPOINT DESCRIPTION	MARKED LANES	SURFACE WIDTH/TYPE*	AADT
STATE SECONDARY	R	URB LOCAL	NONE (UNDIV)	NONE	NOT NHS	00.000			2	24I	4,038
						00.000	MD765Q	H G TRUEMAN RD			
						00.110	MD 2	SOLOMONS ISLAND RD			
						00.140	MD 2T	COSTER RD			
						00.140	MD 2Z	MILLBRIDGE RD			

ROUTE NUMBER: MD 2V
INVENTORY DIRECTION: NORTH
ROUTE NAME: DOWELL RD

STATE SYSTEM		FUNCTIONAL CLASS	MEDIAN TYPE	ACCESS CONTROL	NHS	MILEPOINT		MILEPOINT DESCRIPTION	MARKED LANES	SURFACE WIDTH/TYPE*	AADT
STATE SECONDARY	R	URB COLL	CURBED	NONE	NOT NHS	00.000			2	26I	2,712
						00.000	CO110	DOWELL RD (BACK)			
						00.000	MD765R	SOLOMONS ISLAND RD			
						00.000	MD765Q	H G TRUEMAN RD			
						00.030	MD 2	SOLOMONS ISLAND RD			

ROUTE NUMBER: MD 2W
INVENTORY DIRECTION: WEST
ROUTE NAME: CRESTON LA

STATE SYSTEM		FUNCTIONAL CLASS	MEDIAN TYPE	ACCESS CONTROL	NHS	MILEPOINT		MILEPOINT DESCRIPTION	MARKED LANES	SURFACE WIDTH/TYPE*	AADT
STATE SECONDARY	R	URB LOCAL	NONE (UNDIV)	NONE	NOT NHS	00.000			2	24I	0
						00.000	MD 2	SOLOMONS ISLAND RD			
						00.030	MD765X	CRESTON LA			

*A,B = UNIMPROVED; C = GRADED & DRAINED; D,E = SOIL,GRAVEL,STONE; F,G = LOW TYPE BITUMINOUS
H,I = HIGH TYPE BITUMINOUS; J = CONCRETE; K= BRICK; L = BLOCK

STATE HIGHWAY LOCATION REFERENCE

COUNTY: CALVERT
DISTRICT: 5
DATE: 12/31/03

ROUTE NUMBER: MD 2X
INVENTORY DIRECTION: WEST
ROUTE NAME: NEWTOWN RD

STATE SYSTEM		FUNCTIONAL CLASS	MEDIAN TYPE	ACCESS CONTROL	NHS	MILEPOINT		MILEPOINT DESCRIPTION	MARKED LANES	SURFACE WIDTH/TYPE*	AADT
STATE SECONDARY	R	URB LOCAL	NONE (UNDIV)	NONE	NOT NHS	00.500			2	24I	99
						00.500	CO 76	NEWTOWN RD (BACK)			
						00.530	MD765R	SOLOMONS ISLAND RD S			

ROUTE NUMBER: MD 2Y
INVENTORY DIRECTION: NORTH
ROUTE NAME: MYSTIC LA

STATE SYSTEM		FUNCTIONAL CLASS	MEDIAN TYPE	ACCESS CONTROL	NHS	MILEPOINT		MILEPOINT DESCRIPTION	MARKED LANES	SURFACE WIDTH/TYPE*	AADT
STATE SECONDARY	R	RUR LOCAL	NONE (UNDIV)	NONE	NOT NHS	00.000			2	48I	7,980
						00.000	MD 2	SOLOMONS ISLAND RD			
						00.020	MD 2S	NO NAME			

ROUTE NUMBER: MD 2Z
INVENTORY DIRECTION: SOUTH
ROUTE NAME: MILLBRIDGE RD

STATE SYSTEM		FUNCTIONAL CLASS	MEDIAN TYPE	ACCESS CONTROL	NHS	MILEPOINT		MILEPOINT DESCRIPTION	MARKED LANES	SURFACE WIDTH/TYPE*	AADT
STATE SECONDARY	R	RUR LOCAL	NONE (UNDIV)	NONE	NOT NHS	01.830			2	22I	99
						01.830	CO 73	MILLBRIDGE RD (BACK)			
						01.940	MD 2U	COSTER MILLBRIDGE RD			
						01.940	MD 2T	COSTER RD (AHEAD)			

ROUTE NUMBER: MD 4
INVENTORY DIRECTION: NORTH
ROUTE NAME: SOLOMONS ISLAND RD

STATE SYSTEM		FUNCTIONAL CLASS	MEDIAN TYPE	ACCESS CONTROL	NHS	MILEPOINT		MILEPOINT DESCRIPTION	MARKED LANES	SURFACE WIDTH/TYPE*	AADT
STATE PRIMARY	R	URB FRWY EXPWY	NONE (UNDIV)	PARTIAL	NHS	00.000			2	24J	24,647
						00.000		ST MARYS CO/L			
						00.000		STRUC #4019 PATUXENT RIVER			
						00.490			2	24I	
						00.500		SPEED LIMIT 45 MPH			
						00.540	MD 2G	NO NAME			
						00.670			2	36I	

*A,B = UNIMPROVED; C = GRADED & DRAINED; D,E = SOIL,GRAVEL,STONE; F,G = LOW TYPE BITUMINOUS
H,I = HIGH TYPE BITUMINOUS; J = CONCRETE; K= BRICK; L = BLOCK

STATE HIGHWAY LOCATION REFERENCE

COUNTY: CALVERT
DISTRICT: 5
DATE: 12/31/03

ROUTE NUMBER: MD 4 CONTINUED
INVENTORY DIRECTION: NORTH
ROUTE NAME: SOLOMONS ISLAND RD

STATE SYSTEM		FUNCTIONAL CLASS	MEDIAN TYPE	ACCESS CONTROL	NHS	MILEPOINT		MILEPOINT DESCRIPTION	MARKED LANES	SURFACE WIDTH/TYPE*	AADT
STATE PRIMARY	R	URB FRWY EXPWY	NONE (UNDIV)	PARTIAL	NHS	00.710	MD 2	SOLOMONS ISLAND RD (AHEAD)	2	36I	24,647
		RUR OPA	UNPROTECTED	NONE		28.110			4	48I	33,550
NAME: SOUTHERN MD BLVD						28.110	MD 2	SOLOMONS ISLAND RD (BACK)			
						28.300	MD262	LOWER MARLBORO RD			
						28.300	MD262A	LOWER MARLBORO RD			
						28.360		SPEED LIMIT 55 MPH			
		URB OPA				30.050					
						30.050	CO250	SKINNERS TURN RD			
						30.860	CO 6	CHANEYVILLE RD			
						31.890					36,350
						31.890	CO133	MT HARMONY RD			
						32.340		STRUC #4018 HALL CREEK			
						32.720		SPEED LIMIT 45 MPH			
						33.720		SPEED LIMIT 55 MPH			
		RUR OPA				34.400					
						34.400	CO 3	BRICKHOUSE RD			
						36.183	RP 4- 4	RAMP 4 FR MD 4 NB TO MD 260 EB			
						36.300					50,850
						36.308	RP 4- 5	RAMP 5 FR MD 4 SB TO MD 260 EB			
						36.371	RP 4- 2	RAMP 2 FR MD 260 WB TO MD 4 NB			
						36.430		STRUC #4017 LYONS CREEK			
						36.430		ANNE ARUNDEL CO/L			

ROUTE NUMBER: MD 231
INVENTORY DIRECTION: EAST
ROUTE NAME: HALLOWING POINT RD

STATE SYSTEM		FUNCTIONAL CLASS	MEDIAN TYPE	ACCESS CONTROL	NHS	MILEPOINT		MILEPOINT DESCRIPTION	MARKED LANES	SURFACE WIDTH/TYPE*	AADT
STATE SECONDARY	R	RUR OPA	NONE (UNDIV)	NONE	NHS	00.000			2	24J	10,750
						00.000		CHARLES CO/L			
						00.000		STRUC #4008 PATUXENT RIVER			
						00.320			2	22I	
						00.410	MD752	NO NAME			
						01.530	CO 54	SIXES RD			
						02.700					18,150

*A,B = UNIMPROVED; C = GRADED & DRAINED; D,E = SOIL,GRAVEL,STONE; F,G = LOW TYPE BITUMINOUS
H,I = HIGH TYPE BITUMINOUS; J = CONCRETE; K= BRICK; L = BLOCK

STATE HIGHWAY LOCATION REFERENCE

COUNTY: CALVERT
DISTRICT: 5
DATE: 12/31/03

ROUTE NUMBER: MD 231 CONTINUED
INVENTORY DIRECTION: EAST
ROUTE NAME: HALLOWING POINT RD

STATE SYSTEM		FUNCTIONAL CLASS	MEDIAN TYPE	ACCESS CONTROL	NHS	MILEPOINT		MILEPOINT DESCRIPTION	MARKED LANES	SURFACE WIDTH/TYPE*	AADT
STATE SECONDARY	R	RUR OPA	NONE (UNDIV)	NONE	NHS	02.700	MD508	ADELINA RD	2	22I	18,150
						02.840		SPEED LIMIT 50 MPH			
						05.320			2	24I	
						05.380	CO1040	PRINCE FREDERICK BLVD			
						05.420		SPEED LIMIT 30 MPH			
						05.490			2	42I	
		RUR MINOR COLL	CURBED		NOT NHS	05.560			2	56I	
NAME: CHURCH ST						05.560	MD 2	SOLOMONS ISLAND RD			
			NONE (UNDIV)			05.600			3	48I	
						05.660			2	23I	
						05.870	MD765A	MAIN ST			

ROUTE NUMBER: MD 260
INVENTORY DIRECTION: EAST
ROUTE NAME: CHESAPEAKE BEACH RD

STATE SYSTEM		FUNCTIONAL CLASS	MEDIAN TYPE	ACCESS CONTROL	NHS	MILEPOINT		MILEPOINT DESCRIPTION	MARKED LANES	SURFACE WIDTH/TYPE*	AADT
STATE SECONDARY	R	RUR MINOR ART	NONE (UNDIV)	NONE	NOT NHS	00.000			2	24I	15,050
						00.000	RP 4-5	RAMP 5 FR MD 4 SB TO MD 260 EB			
						00.000	RP 4-2	RAMP 2 FR MD 260 WB TO MD 4 NB			
						00.000	RP 4-4	RAMP 4 FR MD 4 NB TO MD 260 EB			
						00.270		SPEED LIMIT 50 MPH			
		URB OPA				01.249					
						01.249	CO 3	BRICKHOUSE RD			
						01.249	CO249	JEWELL RD			
						01.709		STRUC #4007XO BRANCH OF HALL CREEK			
						02.518	MD260	CHESAPEAKE BEACH RD (AHEAD)			
						02.518		ANNE ARUNDEL CO/L			
						03.898			4	48I	
						03.898		ANNE ARUNDEL CO/L			
						03.898	MD260	CHESAPEAKE BEACH RD (BACK)			
						03.962	MD 2	SOLOMONS ISLAND RD			
						04.021			3	48I	
						04.043			2	48I	
						04.060		SPEED LIMIT 40 MPH			
						04.120			2	24I	

*A,B = UNIMPROVED; C = GRADED & DRAINED; D,E = SOIL,GRAVEL,STONE; F,G = LOW TYPE BITUMINOUS
H,I = HIGH TYPE BITUMINOUS; J = CONCRETE; K= BRICK; L = BLOCK

STATE HIGHWAY ADMINISTRATION OF MARYLAND
HIGHWAY INFORMATION SERVICES DIVISION
DATA SUPPORT GROUP

STATE HIGHWAY LOCATION REFERENCE

COUNTY: CALVERT
DISTRICT: 5
DATE: 12/31/03

ROUTE NUMBER: MD 260 CONTINUED
INVENTORY DIRECTION: EAST
ROUTE NAME: CHESAPEAKE BEACH RD

STATE SYSTEM	FUNCTIONAL CLASS	MEDIAN TYPE	ACCESS CONTROL	NHS	MILEPOINT		MILEPOINT DESCRIPTION	MARKED LANES	SURFACE WIDTH/TYPE*	AADT
STATE SECONDARY	R URB OPA	NONE (UNDIV)	NONE	NOT NHS	04.223	MD778	OLD SOLOMONS ISLAND RD	2	24I	15,050
					04.537		SPEED LIMIT 50 MPH			
					04.570		STRUC #4009 HALL CREEK			
					05.523	RP260- 2	RAMP 2 FR MD 260 WB TO MD 260 NB			
					05.610	RP260- 8	RAMP 8 FR MD 260 SB TO MD 260D WB			
					05.610	RP260- 7	RAMP 7 FR RAMP 2 (FR MD 260) TO MD 260			
					05.680	MD260D	MT HARMONY RD			
					05.680		STRUC #4022			
					05.789	RP260- 3	RAMP 3 FR MD 260D EB TO MD 260 NB			
					05.869			1	15I	13,650
					05.869	MD260D	MT HARMONY RD			
					05.869	RP260- 2	RAMP 2 FR MD 260 WB TO MD 260 NB			
		UNPROTECTED			05.889			3	40I	
					06.045			4	48I	
					06.237	CO 16	BOYDS TURN RD			
		POSITIVE BARRIER			06.262			4	46I	
					06.750		SPEED LIMIT 30 MPII			
		UNPROTECTED			07.546					
	U				07.560		IN CORP LMTS CHESAPEAKE BEACH			
					07.652			4	48I	
					07.939			3	48I	
					08.055			4	48I	
		NONE (UNDIV)			08.101			2	24I	
		CENTER TLA (UNDIV)			08.136			2	26I	
		UNPROTECTED			08.180			3	48I	
					08.230			2	36I	
		CENTER TLA (UNDIV)			08.242			2	26I	
					08.422	MU 40	D ST #2			
		NONE (UNDIV)			08.460			2	24I	
		CENTER TLA (UNDIV)			08.500			2	26I	
					08.511	MD261	BAYSIDE RD			

*A,B = UNIMPROVED; C = GRADED & DRAINED; D,E = SOIL,GRAVEL,STONE; F,G = LOW TYPE BITUMINOUS
H,I = HIGH TYPE BITUMINOUS; J = CONCRETE; K= BRICK; L = BLOCK

STATE HIGHWAY LOCATION REFERENCE

COUNTY: CALVERT
DISTRICT: 5
DATE: 12/31/03

ROUTE NUMBER: MD 260D
INVENTORY DIRECTION: EAST
ROUTE NAME: MT HARMONY RD

STATE SYSTEM		FUNCTIONAL CLASS	MEDIAN TYPE	ACCESS CONTROL	NHS	MILEPOINT		MILEPOINT DESCRIPTION	MARKED LANES	SURFACE WIDTH/TYPE*	AADT
STATE SECONDARY	R	URB COLL	NONE (UNDIV)	NONE	NOT NHS	00.000			2	22I	7,980
						00.000	CO133	MT HARMONY RD (BACK)			
						00.000	RP260- 8	RAMP 8 FR MD 260 SB TO MD 260D WB			
						00.020	RP260- 5	RAMP 5 FR RAMP 8 (FR MD 260) TO MD 260D			
						00.070	MD260	CHESAPEAKE BEACH RD			
						00.070		STRUC #4022			
						00.150			2	24I	
						00.150	RP260- 3	RAMP 3 FR MD 260D EB TO MD 260 NB			
						00.210	RP260- 2	RAMP 2 FR MD 260 WB TO MD 260 NB			
						00.210	MD260	CHESAPEAKE BEACH RD			

ROUTE NUMBER: MD 261
INVENTORY DIRECTION: NORTH
ROUTE NAME: WILLOWS RD

STATE SYSTEM		FUNCTIONAL CLASS	MEDIAN TYPE	ACCESS CONTROL	NHS	MILEPOINT		MILEPOINT DESCRIPTION	MARKED LANES	SURFACE WIDTH/TYPE*	AADT
STATE SECONDARY	R	RUR MAJ COLL	NONE (UNDIV)	NONE	NOT NHS	00.000			2	24I	6,525
						00.000	MD263	PLUM POINT RD			
						00.060		SPEED LIMIT 40 MPH			
						00.860	CO615	BRISTOL DR			
		URB MINOR ART				01.080					
						01.220					15,225
						01.220	MD764	BREEZY POINT RD			
		RUR MAJ COLL				01.460					
		URB MINOR ART				03.210					
NAME: BAYSIDE RD	U					04.160		IN CORP LMTS CHESAPEAKE BEACH			
						04.970		SPEED LIMIT 30 MPH			
						05.330	MU9655	15TH ST #2			
						05.770		STRUC #4011 FISHING CREEK			
			CENTER TLA (UNDIV)			05.840					
			NONE (UNDIV)			06.010					
		URB COLL				06.070					9,425
						06.070	MD260	CHESAPEAKE BEACH RD			
MUNICIPAL						06.610			2	22I	
NAME: CHESAPEAKE AVE						06.610		OUT CORP LMTS CHESAPEAKE BEACH			

*A,B = UNIMPROVED; C = GRADED & DRAINED; D,E = SOIL,GRAVEL,STONE; F,G = LOW TYPE BITUMINOUS
H,I = HIGH TYPE BITUMINOUS; J = CONCRETE; K= BRICK; L = BLOCK

STATE HIGHWAY LOCATION REFERENCE

COUNTY: CALVERT
DISTRICT: 5
DATE: 12/31/03

ROUTE NUMBER: MD 261 CONTINUED
INVENTORY DIRECTION: NORTH
ROUTE NAME: CHESAPEAKE AVE

STATE SYSTEM		FUNCTIONAL CLASS	MEDIAN TYPE	ACCESS CONTROL	NHS	MILEPOINT		MILEPOINT DESCRIPTION	MARKED LANES	SURFACE WIDTH/TYPE*	AADT
MUNICIPAL	U	URB COLL	NONE (UNDIV)	NONE	NOT NHS	06.610		IN CORP LMTS NORTH BEACH	2	22I	9,425
						06.650		SPEED LIMIT 25 MPH			
						06.830					
						06.930					3,450
						07.030					
						07.090			2	24I	
						07.240			2	20I	
NAME: BAY AVE						07.450		OUT CORP LMTS NORTH BEACH			
						07.450		ANNE ARUNDEL CO/L			

ROUTE NUMBER: MD 262
INVENTORY DIRECTION: EAST
ROUTE NAME: LOWER MARLBORO RD

STATE SYSTEM		FUNCTIONAL CLASS	MEDIAN TYPE	ACCESS CONTROL	NHS	MILEPOINT		MILEPOINT DESCRIPTION	MARKED LANES	SURFACE WIDTH/TYPE*	AADT
STATE SECONDARY	R	RUR MINOR COLL	NONE (UNDIV)	NONE	NOT NHS	00.000			2	20I	4,150
						00.000	CO944	LOWER MARLBORO RD (BACK)			
						00.000	CO 6	CHANEYVILLE RD			
						00.010		SPEED LIMIT 35 MPH			
						00.310		SPEED LIMIT 40 MPH			
		URB COLL				01.740					
						02.170		STRUC #4014 CHEW CREEK			
						03.370	CO 10	HUNTINGTOWN RD			
						04.180			2	24I	
						04.260	MD 4	SOUTHERN MD BLVD			
						04.260	MD262A	LOWER MARLBORO RD (AHEAD)			

ROUTE NUMBER: MD 262A
INVENTORY DIRECTION: EAST
ROUTE NAME: LOWER MARLBORO RD

STATE SYSTEM		FUNCTIONAL CLASS	MEDIAN TYPE	ACCESS CONTROL	NHS	MILEPOINT		MILEPOINT DESCRIPTION	MARKED LANES	SURFACE WIDTH/TYPE*	AADT
STATE SECONDARY	R	RUR LOCAL	NONE (UNDIV)	NONE	NOT NHS	00.000			2	20I	4,150
						00.000	MD262	LOWER MARLBORO RD (BACK)			
						00.000	MD 4	SOUTHERN MD BLVD			
						00.148	MD765G	NO NAME			

*A,B = UNIMPROVED; C = GRADED & DRAINED; D,E = SOIL,GRAVEL,STONE; F,G = LOW TYPE BITUMINOUS
H,I = HIGH TYPE BITUMINOUS; J = CONCRETE; K= BRICK; L = BLOCK

STATE HIGHWAY LOCATION REFERENCE

COUNTY: CALVERT
DISTRICT: 5
DATE: 12/31/03

ROUTE NUMBER: MD 262A CONTINUED
INVENTORY DIRECTION: EAST
ROUTE NAME: LOWER MARLBORO RD

STATE SYSTEM		FUNCTIONAL CLASS	MEDIAN TYPE	ACCESS CONTROL	NHS	MILEPOINT		MILEPOINT DESCRIPTION	MARKED LANES	SURFACE WIDTH/TYPE*	AADT
STATE SECONDARY	R	RUR LOCAL	NONE (UNDIV)	NONE	NOT NHS	00.169			2	28I	4,150
						00.211	MD 2	SOLOMONS ISLAND RD			

ROUTE NUMBER: MD 263
INVENTORY DIRECTION: EAST
ROUTE NAME: PLUM POINT RD

STATE SYSTEM		FUNCTIONAL CLASS	MEDIAN TYPE	ACCESS CONTROL	NHS	MILEPOINT		MILEPOINT DESCRIPTION	MARKED LANES	SURFACE WIDTH/TYPE*	AADT
STATE SECONDARY	R	RUR MAJ COLL	NONE (UNDIV)	NONE	NOT NHS	00.000			2	24I	7,425
						00.000	MD 2	SOLOMONS ISLAND RD			
						00.050		STRUC #4015 HUNTING CREEK			
						00.130		SPEED LIMIT 50 MPH			
						01.640	MD76I	OLD PLUM POINT RD			
						01.810	MD76I	OLD PLUM POINT RD			
						01.880					6,225
						01.880	CO 33	COX RD			
						02.360	CO 35	EMMANUEL CHURCH RD			
						04.070	CO 34	STINNETT RD			
		RUR MINOR COLL				04.090			2	20I	725
						04.090	MD26I	WILLOWS RD			
						04.160		SPEED LIMIT 40 MPH			
		URB COLL				04.340					
						05.620		STRUC #4016 PLUM POINT CREEK			
						05.680	CO 36	WILSON RD			
		URB LOCAL				06.040					
						06.170		ROAD END			

ROUTE NUMBER: MD 264
INVENTORY DIRECTION: NORTH
ROUTE NAME: BROOMES ISLAND RD

STATE SYSTEM		FUNCTIONAL CLASS	MEDIAN TYPE	ACCESS CONTROL	NHS	MILEPOINT		MILEPOINT DESCRIPTION	MARKED LANES	SURFACE WIDTH/TYPE*	AADT
STATE SECONDARY	R	RUR LOCAL	NONE (UNDIV)	NONE	NOT NHS	00.000			2	22I	550
						00.000	CO260	OYSTER HOUSE RD			
						00.010		SPEED LIMIT 40 MPH			
		RUR MINOR COLL				00.570			2	24I	

*A,B = UNIMPROVED; C = GRADED & DRAINED; D,E = SOIL,GRAVEL,STONE; F,G = LOW TYPE BITUMINOUS
H,I = HIGH TYPE BITUMINOUS; J = CONCRETE; K= BRICK; L = BLOCK

STATE HIGHWAY LOCATION REFERENCE

COUNTY: CALVERT
DISTRICT: 5
DATE: 12/31/03

ROUTE NUMBER: MD 264 CONTINUED
INVENTORY DIRECTION: NORTH
ROUTE NAME: BROOMES ISLAND RD

STATE SYSTEM		FUNCTIONAL CLASS	MEDIAN TYPE	ACCESS CONTROL	NHS	MILEPOINT		MILEPOINT DESCRIPTION	MARKED LANES	SURFACE WIDTH/TYPE*	AADT
STATE SECONDARY	R	RUR MINOR COLL	NONE (UNDIV)	NONE	NOT NHS	00.590		SPEED LIMIT 45 MPH	2	241	550
		RUR MAJ COLL				02.670			2	221	4,850
						02.670	CO 64	ROSS RD			
						04.420					7,450
						04.420	MD265	MACKALL RD			
						06.400			2	241	
						06.500	MD264A	YOES CORNER LA			
						06.660	MD 2	SOLOMONS ISLAND RD			

ROUTE NUMBER: MD 264A
INVENTORY DIRECTION: NORTH
ROUTE NAME: YOES CORNER LA

STATE SYSTEM		FUNCTIONAL CLASS	MEDIAN TYPE	ACCESS CONTROL	NHS	MILEPOINT		MILEPOINT DESCRIPTION	MARKED LANES	SURFACE WIDTH/TYPE*	AADT
STATE SECONDARY	R	RUR LOCAL	NONE (UNDIV)	NONE	NOT NHS	00.000			2	221	99
						00.000	MD264	BROOMES ISLAND RD			
						00.190		CUL DE SAC			

ROUTE NUMBER: MD 265
INVENTORY DIRECTION: NORTH
ROUTE NAME: MACKALL RD

STATE SYSTEM		FUNCTIONAL CLASS	MEDIAN TYPE	ACCESS CONTROL	NHS	MILEPOINT		MILEPOINT DESCRIPTION	MARKED LANES	SURFACE WIDTH/TYPE*	AADT
STATE SECONDARY	R	RUR MINOR COLL	NONE (UNDIV)	NONE	NOT NHS	00.000			2	221	3,575
						00.000	CO209	MACKALL RD (BACK)			
						00.033			2	361	
						00.154			2	221	
						00.580	CO 64	ROSS RD			
						01.600		SPEED LIMIT 35 MPH			
						01.750	MD264	BROOMES ISLAND RD			

ROUTE NUMBER: MD 402
INVENTORY DIRECTION: EAST
ROUTE NAME: DARES BEACH RD

STATE SYSTEM		FUNCTIONAL CLASS	MEDIAN TYPE	ACCESS CONTROL	NHS	MILEPOINT		MILEPOINT DESCRIPTION	MARKED LANES	SURFACE WIDTH/TYPE*	AADT

*A,B = UNIMPROVED; C = GRADED & DRAINED; D,E = SOIL,GRAVEL,STONE; F,G = LOW TYPE BITUMINOUS
H,I = HIGH TYPE BITUMINOUS; J = CONCRETE; K= BRICK; L = BLOCK

STATE HIGHWAY LOCATION REFERENCE

COUNTY: CALVERT
DISTRICT: 5
DATE: 12/31/03

ROUTE NUMBER: MD 402 CONTINUED
INVENTORY DIRECTION: EAST
ROUTE NAME: DARES BEACH RD

STATE SYSTEM		FUNCTIONAL CLASS	MEDIAN TYPE	ACCESS CONTROL	NHS	MILEPOINT		MILEPOINT DESCRIPTION	MARKED LANES	SURFACE WIDTH/TYPE*	AADT
STATE SECONDARY	R	RUR MAJ COLL	NONE (UNDIV)	NONE	NOT NHS	00.000			3	46I	8,825
						00.000	CO244	W DARES BEACH RD (BACK)			
						00.000	MD 2	SOLOMONS ISLAND RD			
						00.050			2	46I	
						00.080			2	24I	
						00.260					6,325
			CENTER TLA (UNDIV)			00.280					
						00.290		SPEED LIMIT 40 MPH			
			NONE (UNDIV)			00.900					
						01.570		SPEED LIMIT 50 MPH			
		RUR MINOR COLL				02.880					
						02.880	CO 36	WILSON RD			
		RUR LOCAL				03.860					
NAME: BRANCH ST						03.860	MD768	DARES WHARF RD			
						03.870		SPEED LIMIT 40 MPH			
						04.270		SPEED LIMIT 25 MPH			
						04.330	CO197	CHESAPEAKE AVE			

ROUTE NUMBER: MD 497
INVENTORY DIRECTION: EAST
ROUTE NAME: COVE POINT RD

STATE SYSTEM		FUNCTIONAL CLASS	MEDIAN TYPE	ACCESS CONTROL	NHS	MILEPOINT		MILEPOINT DESCRIPTION	MARKED LANES	SURFACE WIDTH/TYPE*	AADT
STATE SECONDARY	R	URB COLL	NONE (UNDIV)	NONE	NOT NHS	00.000			2	24I	5,925
						00.000	MD 2	SOLOMONS ISLAND RD			
						00.090		SPEED LIMIT 30 MPH			
						00.250			2	32I	
						00.250	MD765Q	H G TRUEMAN RD			
						00.270			2	20I	
						00.300		SPEED LIMIT 45 MPH			
						01.300	CO 75	LITTLE COVE POINT RD			
						01.540		SPEED LIMIT 40 MPH			
						02.190			2	22I	
						02.610			2	20I	
						02.610		SPEED LIMIT 30 MPH			
						02.680	CO118	LIGHTHOUSE BLVD (AHEAD)			

*A,B = UNIMPROVED; C = GRADED & DRAINED; D,E = SOIL,GRAVEL,STONE; F,G = LOW TYPE BITUMINOUS
H,I = HIGH TYPE BITUMINOUS; J = CONCRETE; K= BRICK; L = BLOCK

STATE HIGHWAY ADMINISTRATION OF MARYLAND
HIGHWAY INFORMATION SERVICES DIVISION
DATA SUPPORT GROUP

STATE HIGHWAY LOCATION REFERENCE

COUNTY: CALVERT
DISTRICT: 5
DATE: 12/31/03

ROUTE NUMBER: MD 506
INVENTORY DIRECTION: EAST
ROUTE NAME: SIXES RD

STATE SYSTEM		FUNCTIONAL CLASS	MEDIAN TYPE	ACCESS CONTROL	NHS	MILEPOINT		MILEPOINT DESCRIPTION	MARKED LANES	SURFACE WIDTH/TYPE*	AADT
STATE SECONDARY	R	RUR MAJ COLL	NONE (UNDIV)	NONE	NOT NHS	00.000			2	20I	1,625
						00.000	CO 54	SIXES RD (BACK)			
						00.000	MD508	ADELINA RD			
						00.000	CO 57	ADELINA RD			
						00.040		SPEED LIMIT 30 MPH			
						01.770		STRUC #4023 BATTLE CREEK			
						01.990		SPEED LIMIT 50 MPH			
						02.060			2	22I	
						03.010			2	23I	
						03.790	MD 2	SOLOMONS ISLAND RD			

ROUTE NUMBER: MD 508
INVENTORY DIRECTION: NORTH
ROUTE NAME: ADELINA RD

STATE SYSTEM		FUNCTIONAL CLASS	MEDIAN TYPE	ACCESS CONTROL	NHS	MILEPOINT		MILEPOINT DESCRIPTION	MARKED LANES	SURFACE WIDTH/TYPE*	AADT
STATE SECONDARY	R	RUR MINOR COLL	NONE (UNDIV)	NONE	NOT NHS	00.000			2	22I	2,750
						00.000	CO 57	ADELINA RD (BACK)			
						00.000	MD506	SIXES RD			
						00.000	CO 54	SIXES RD			
						00.030		SPEED LIMIT 30 MPH			
						00.320		SPEED LIMIT 50 MPH			
						01.200	MD231	HOLLOWING POINT RD			

ROUTE NUMBER: MD 509
INVENTORY DIRECTION: EAST
ROUTE NAME: GOVERNOR RUN RD

STATE SYSTEM		FUNCTIONAL CLASS	MEDIAN TYPE	ACCESS CONTROL	NHS	MILEPOINT		MILEPOINT DESCRIPTION	MARKED LANES	SURFACE WIDTH/TYPE*	AADT
STATE SECONDARY	R	URB LOCAL	NONE (UNDIV)	NONE	NOT NHS	00.000			2	20I	850
						00.000	MD765	ST LEONARD RD			
						00.700		SPEED LIMIT 30 MPH			
						00.790		STRUC #4020 GOVERNOR RUN			
						00.950		ROAD END			

*A,B = UNIMPROVED; C = GRADED & DRAINED; D,E = SOIL,GRAVEL,STONE; F,G = LOW TYPE BITUMINOUS
H,I = HIGH TYPE BITUMINOUS; J = CONCRETE; K= BRICK; L = BLOCK

STATE HIGHWAY LOCATION REFERENCE

COUNTY: CALVERT
DISTRICT: 5
DATE: 12/31/03

ROUTE NUMBER: MD 521
INVENTORY DIRECTION: NORTH
ROUTE NAME: HUNTING CREEK RD

STATE SYSTEM		FUNCTIONAL CLASS	MEDIAN TYPE	ACCESS CONTROL	NHS	MILEPOINT		MILEPOINT DESCRIPTION	MARKED LANES	SURFACE WIDTH/TYPE*	AADT
STATE SECONDARY	R	RUR MINOR COLL	NONE (UNDIV)	NONE	NOT NHS	00.000			2	18I	1,950
						00.000	CO 42	LOWERY RD			
						00.000	CO253	SOPER RD			
		RUR LOCAL				02.240					
						02.240	CO 42	LOWERY RD			
						03.220		SPEED LIMIT 30 MPH			
						03.750			2	20I	
		RUR MINOR COLL				03.950					4,350
						03.950	CO 10	HUNTINGTOWN RD			
						04.430	MD524	OLD TOWN RD			

ROUTE NUMBER: MD 524
INVENTORY DIRECTION: NORTH
ROUTE NAME: OLD TOWN RD

STATE SYSTEM		FUNCTIONAL CLASS	MEDIAN TYPE	ACCESS CONTROL	NHS	MILEPOINT		MILEPOINT DESCRIPTION	MARKED LANES	SURFACE WIDTH/TYPE*	AADT
STATE SECONDARY	R	RUR MINOR COLL	NONE (UNDIV)	NONE	NOT NHS	00.000			2	22I	7,775
						00.000	MD 2	SOLOMONS ISLAND RD			
						00.110		SPEED LIMIT 30 MPH			
		RUR LOCAL				00.220					
						00.220	MD521	HUNTING CREEK RD			
						00.760	MD 2	SOLOMONS ISLAND RD			

ROUTE NUMBER: MD 752
INVENTORY DIRECTION: NORTH
ROUTE NAME: NO NAME

STATE SYSTEM		FUNCTIONAL CLASS	MEDIAN TYPE	ACCESS CONTROL	NHS	MILEPOINT		MILEPOINT DESCRIPTION	MARKED LANES	SURFACE WIDTH/TYPE*	AADT
STATE SECONDARY	R	RUR LOCAL	NONE (UNDIV)	NONE	NOT NHS	00.000			2	20I	99
						00.000		ROAD END			
						00.110			2	23I	
						00.150	MD231	HOLLOWING POINT RD			

*A,B = UNIMPROVED; C = GRADED & DRAINED; D,E = SOIL,GRAVEL,STONE; F,G = LOW TYPE BITUMINOUS
H,I = HIGH TYPE BITUMINOUS; J = CONCRETE; K= BRICK; L = BLOCK

STATE HIGHWAY ADMINISTRATION OF MARYLAND
HIGHWAY INFORMATION SERVICES DIVISION
DATA SUPPORT GROUP

STATE HIGHWAY LOCATION REFERENCE

COUNTY: CALVERT
DISTRICT: 5
DATE: 12/31/03

ROUTE NUMBER: MD 760
INVENTORY DIRECTION: NORTH
ROUTE NAME: ROUSBY HALL RD

STATE SYSTEM		FUNCTIONAL CLASS	MEDIAN TYPE	ACCESS CONTROL	NHS	MILEPOINT		MILEPOINT DESCRIPTION	MARKED LANES	SURFACE WIDTH/TYPE*	AADT
STATE SECONDARY	R	URB LOCAL	NONE (UNDIV)	NONE	NOT NHS	00.000			2	24I	11,025
						00.000	CO342	ROUSBY RD			
						00.110		SPEED LIMIT 50 MPH			
		URB MINOR ART				00.470					
						03.240		ENTRANCE TO PATUXENT HIGH SCHOOL			
						03.290		SPEED LIMIT 40 MPH			
						04.390			2	22I	
						04.420			2	24I	
						04.420	MD765Q	H G TRUEMAN RD			
						04.650	MD 2	SOLOMONS ISLAND RD			

ROUTE NUMBER: MD 761
INVENTORY DIRECTION: EAST
ROUTE NAME: OLD PLUM POINT RD

STATE SYSTEM		FUNCTIONAL CLASS	MEDIAN TYPE	ACCESS CONTROL	NHS	MILEPOINT		MILEPOINT DESCRIPTION	MARKED LANES	SURFACE WIDTH/TYPE*	AADT
STATE SECONDARY	R	RUR LOCAL	NONE (UNDIV)	NONE	NOT NHS	00.000			2	24H	99
						00.000	MD263	PLUM POINT RD			
						00.030			2	15G	
						00.230	MD263	PLUM POINT RD			

ROUTE NUMBER: MD 764
INVENTORY DIRECTION: EAST
ROUTE NAME: BREEZY POINT RD

STATE SYSTEM		FUNCTIONAL CLASS	MEDIAN TYPE	ACCESS CONTROL	NHS	MILEPOINT		MILEPOINT DESCRIPTION	MARKED LANES	SURFACE WIDTH/TYPE*	AADT
STATE SECONDARY	R	URB LOCAL	NONE (UNDIV)	NONE	NOT NHS	00.000			2	24I	199
						00.000	MD261	WILLOWS RD			
						00.090	MD764A	OLD WILLOWS RD			

ROUTE NUMBER: MD 764A
INVENTORY DIRECTION: NORTH
ROUTE NAME: OLD WILLOWS RD

STATE SYSTEM		FUNCTIONAL CLASS	MEDIAN TYPE	ACCESS CONTROL	NHS	MILEPOINT		MILEPOINT DESCRIPTION	MARKED LANES	SURFACE WIDTH/TYPE*	AADT
STATE SECONDARY	R	URB LOCAL	NONE (UNDIV)	NONE	NOT NHS	00.000			2	20I	199

*A,B = UNIMPROVED; C = GRADED & DRAINED; D,E = SOIL,GRAVEL,STONE; F,G = LOW TYPE BITUMINOUS
H,I = HIGH TYPE BITUMINOUS; J = CONCRETE; K= BRICK; L = BLOCK

STATE HIGHWAY LOCATION REFERENCE

COUNTY: CALVERT
DISTRICT: 5
DATE: 12/31/03

ROUTE NUMBER: MD 764A CONTINUED
INVENTORY DIRECTION: NORTH
ROUTE NAME: OLD WILLOWS RD

STATE SYSTEM		FUNCTIONAL CLASS	MEDIAN TYPE	ACCESS CONTROL	NHS	MILEPOINT		MILEPOINT DESCRIPTION	MARKED LANES	SURFACE WIDTH/TYPE*	AADT
STATE SECONDARY	R	URB LOCAL	NONE (UNDIV)	NONE	NOT NHS	00.000	MD764	BREEZY POINT RD (AHEAD)	2	20I	199
						00.060		ROAD END			

ROUTE NUMBER: MD 765
INVENTORY DIRECTION: NORTH
ROUTE NAME: ST LEONARD RD

STATE SYSTEM		FUNCTIONAL CLASS	MEDIAN TYPE	ACCESS CONTROL	NHS	MILEPOINT		MILEPOINT DESCRIPTION	MARKED LANES	SURFACE WIDTH/TYPE*	AADT
STATE SECONDARY	R	RUR LOCAL	NONE (UNDIV)	NONE	NOT NHS	00.000			2	24I	3,075
						00.000	MD 2A	NO NAME (BACK)			
						00.000	MD 2	SOLOMONS ISLAND RD			
						00.110		SPEED LIMIT 45 MPH			
						00.130			2	22I	
						01.640		SPEED LIMIT 30 MPH			
		URB LOCAL				02.130					
						02.130	MD765J	CALVERT BEACH RD			
						02.650		SPEED LIMIT 50 MPH			
		RUR LOCAL				03.490					
						03.490	MD 2J	WESTERN SHORES BLVD			
						04.120	MD509	GOVERNOR RUN RD			
						04.180	MD765B	NO NAME			
						04.620	MD765O	PARKERS CREEK RD			
			CURBED			05.020			2	40I	
						05.070	MD 2	SOLOMONS ISLAND RD			

ROUTE NUMBER: MD 765A
INVENTORY DIRECTION: NORTH
ROUTE NAME: MAIN ST

STATE SYSTEM		FUNCTIONAL CLASS	MEDIAN TYPE	ACCESS CONTROL	NHS	MILEPOINT		MILEPOINT DESCRIPTION	MARKED LANES	SURFACE WIDTH/TYPE*	AADT
STATE SECONDARY	R	RUR MINOR COLL	NONE (UNDIV)	NONE	NOT NHS	00.000			2	24I	4,025
						00.000	MD 2	SOLOMONS ISLAND RD			
						00.100		SPEED LIMIT 40 MPH			
						00.160			2	22I	
						00.490			2	24I	
						00.700		SPEED LIMIT 30 MPH			

*A,B = UNIMPROVED; C = GRADED & DRAINED; D,E = SOIL,GRAVEL,STONE; F,G = LOW TYPE BITUMINOUS
H,I = HIGH TYPE BITUMINOUS; J = CONCRETE; K= BRICK; L = BLOCK

STATE HIGHWAY LOCATION REFERENCE

COUNTY: CALVERT
DISTRICT: 5
DATE: 12/31/03

ROUTE NUMBER: MD 765A CONTINUED
INVENTORY DIRECTION: NORTH
ROUTE NAME: MAIN ST

STATE SYSTEM		FUNCTIONAL CLASS	MEDIAN TYPE	ACCESS CONTROL	NHS	MILEPOINT		MILEPOINT DESCRIPTION	MARKED LANES	SURFACE WIDTH/TYPE*	AADT
STATE SECONDARY	R	RUR MINOR COLL	NONE (UNDIV)	NONE	NOT NHS	00.760			2	20I	4,025
						00.870			2	22I	
						01.320			2	23I	
						01.390			2	22I	
						01.510			2	41I	
						01.640			2	33I	
						01.660			2	24I	
						01.780	MD231	CHURCH ST			
						01.830			2	23I	
						01.840		SPEED LIMIT 35 MPH			
						02.000			2	24I	
			CURBED			02.130			2	38I	
						02.150	MD 2	SOLOMONS ISLAND RD			

ROUTE NUMBER: MD 765B
INVENTORY DIRECTION: NORTH
ROUTE NAME: NO NAME

STATE SYSTEM		FUNCTIONAL CLASS	MEDIAN TYPE	ACCESS CONTROL	NHS	MILEPOINT		MILEPOINT DESCRIPTION	MARKED LANES	SURFACE WIDTH/TYPE*	AADT
STATE SECONDARY	R	RUR LOCAL	NONE (UNDIV)	NONE	NOT NHS	00.000			2	24I	99
						00.000	MD 2	SOLOMONS ISLAND RD			
						00.130	MD765	ST LEONARD RD			

ROUTE NUMBER: MD 765C
INVENTORY DIRECTION: NORTH
ROUTE NAME: HURRY LA

STATE SYSTEM		FUNCTIONAL CLASS	MEDIAN TYPE	ACCESS CONTROL	NHS	MILEPOINT		MILEPOINT DESCRIPTION	MARKED LANES	SURFACE WIDTH/TYPE*	AADT
STATE SECONDARY	R	RUR LOCAL	NONE (UNDIV)	NONE	NOT NHS	00.000			2	16G	99
						00.000	CO 68	PARKERS CREEK RD			
						00.050		ROAD END			

*A,B = UNIMPROVED; C = GRADED & DRAINED; D,E = SOIL,GRAVEL,STONE; F,G = LOW TYPE BITUMINOUS
H,I = HIGH TYPE BITUMINOUS; J = CONCRETE; K= BRICK; L = BLOCK

STATE HIGHWAY LOCATION REFERENCE

COUNTY: CALVERT
DISTRICT: 5
DATE: 12/31/03

ROUTE NUMBER: MD 765D
INVENTORY DIRECTION: NORTH
ROUTE NAME: WAYSIDE DR

STATE SYSTEM		FUNCTIONAL CLASS	MEDIAN TYPE	ACCESS CONTROL	NHS	MILEPOINT		MILEPOINT DESCRIPTION	MARKED LANES	SURFACE WIDTH/TYPE*	AADT
STATE SECONDARY	R	RUR LOCAL	NONE (UNDIV)	NONE	NOT NHS	00.000			2	18H	99
						00.000	MD 2	SOLOMONS ISLAND RD			
						00.900	MD 2	SOLOMONS ISLAND RD			

ROUTE NUMBER: MD 765E
INVENTORY DIRECTION: NORTH
ROUTE NAME: KENT RD

STATE SYSTEM		FUNCTIONAL CLASS	MEDIAN TYPE	ACCESS CONTROL	NHS	MILEPOINT		MILEPOINT DESCRIPTION	MARKED LANES	SURFACE WIDTH/TYPE*	AADT
STATE SECONDARY	R	RUR LOCAL	NONE (UNDIV)	NONE	NOT NHS	00.000			2	18H	99
						00.000	MD 2	SOLOMONS ISLAND RD			
						00.150		ROAD END			

ROUTE NUMBER: MD 765F
INVENTORY DIRECTION: NORTH
ROUTE NAME: NO NAME

STATE SYSTEM		FUNCTIONAL CLASS	MEDIAN TYPE	ACCESS CONTROL	NHS	MILEPOINT		MILEPOINT DESCRIPTION	MARKED LANES	SURFACE WIDTH/TYPE*	AADT
STATE SECONDARY	R	RUR LOCAL	NONE (UNDIV)	NONE	NOT NHS	00.000			2	18I	99
						00.000	CO 23	DALRYMPLE RD			
						00.100	MD 2	SOLOMONS ISLAND RD			

ROUTE NUMBER: MD 765G
INVENTORY DIRECTION: NORTH
ROUTE NAME: NO NAME

STATE SYSTEM		FUNCTIONAL CLASS	MEDIAN TYPE	ACCESS CONTROL	NHS	MILEPOINT		MILEPOINT DESCRIPTION	MARKED LANES	SURFACE WIDTH/TYPE*	AADT
STATE SECONDARY	R	RUR LOCAL	NONE (UNDIV)	NONE	NOT NHS	00.000			2	20H	99
						00.000	MD 2	SOLOMONS ISLAND RD			
						00.020			2	18H	
						00.160			2	24I	
						00.180	MD262A	LOWER MARLBORO RD			

*A,B = UNIMPROVED; C = GRADED & DRAINED; D,E = SOIL,GRAVEL,STONE; F,G = LOW TYPE BITUMINOUS
H,I = HIGH TYPE BITUMINOUS; J = CONCRETE; K= BRICK; L = BLOCK

STATE HIGHWAY ADMINISTRATION OF MARYLAND
HIGHWAY INFORMATION SERVICES DIVISION
DATA SUPPORT GROUP

STATE HIGHWAY LOCATION REFERENCE

COUNTY: CALVERT
DISTRICT: 5
DATE: 12/31/03

ROUTE NUMBER: MD 765H
INVENTORY DIRECTION: NORTH
ROUTE NAME: NO NAME

STATE SYSTEM	FUNCTIONAL CLASS	MEDIAN TYPE	ACCESS CONTROL	NHS	MILEPOINT		MILEPOINT DESCRIPTION	MARKED LANES	SURFACE WIDTH/TYPE*	AADT
STATE SECONDARY	R URB LOCAL	NONE (UNDIV)	NONE	NOT NHS	00.000			2	18I	99
					00.000	MD 2	SOLOMONS ISLAND RD			
					00.280	MD778	OLD SOLOMONS ISLAND RD			

ROUTE NUMBER: MD 765I
INVENTORY DIRECTION: NORTH
ROUTE NAME: MT HARMONY LA

STATE SYSTEM	FUNCTIONAL CLASS	MEDIAN TYPE	ACCESS CONTROL	NHS	MILEPOINT		MILEPOINT DESCRIPTION	MARKED LANES	SURFACE WIDTH/TYPE*	AADT
STATE SECONDARY	R URB LOCAL	NONE (UNDIV)	NONE	NOT NHS	00.000			2	20H	299
					00.000	CO250	SKINNERS TURN RD (BACK)			
					00.000	MD 2	SOLOMONS ISLAND RD			
					00.570	CO133	MT HARMONY RD			
					00.600		SPEED LIMIT 35 MPH			
					00.870	MD 2	SOLOMONS ISLAND RD			

ROUTE NUMBER: MD 765J
INVENTORY DIRECTION: EAST
ROUTE NAME: CALVERT BEACH RD

STATE SYSTEM	FUNCTIONAL CLASS	MEDIAN TYPE	ACCESS CONTROL	NHS	MILEPOINT		MILEPOINT DESCRIPTION	MARKED LANES	SURFACE WIDTH/TYPE*	AADT
STATE SECONDARY	R URB COLL	NONE (UNDIV)	NONE	NOT NHS	00.000			2	24I	4,875
					00.000	MD765S	BALL RD (BACK)			
					00.000	MD 2	SOLOMONS ISLAND RD			
					00.040		SPEED LIMIT 30 MPH			
					00.370	MD765	ST LEONARD RD			
					00.480	CO 70	CALVERT BEACH RD (AHEAD)			

ROUTE NUMBER: MD 765K
INVENTORY DIRECTION: WEST
ROUTE NAME: FLAG POND PKWY

STATE SYSTEM	FUNCTIONAL CLASS	MEDIAN TYPE	ACCESS CONTROL	NHS	MILEPOINT		MILEPOINT DESCRIPTION	MARKED LANES	SURFACE WIDTH/TYPE*	AADT
STATE SECONDARY	R URB LOCAL	NONE (UNDIV)	NONE	NOT NHS	00.520			2	20I	0
					00.520	OP649	FLAG POND PKWY (BACK)			
					00.650	MD765M	FLAG POND PKWY			

*A,B = UNIMPROVED; C = GRADED & DRAINED; D,E = SOIL,GRAVEL,STONE; F,G = LOW TYPE BITUMINOUS
H,I = HIGH TYPE BITUMINOUS; J = CONCRETE; K= BRICK; L = BLOCK

STATE HIGHWAY LOCATION REFERENCE

COUNTY: CALVERT
DISTRICT: 5
DATE: 12/31/03

ROUTE NUMBER: MD 765K CONTINUED
INVENTORY DIRECTION: WEST
ROUTE NAME: FLAG POND PKWY

STATE SYSTEM	FUNCTIONAL CLASS	MEDIAN TYPE	ACCESS CONTROL	NHS	MILEPOINT	MILEPOINT DESCRIPTION	MARKED LANES	SURFACE WIDTH/TYPE*	AADT
STATE SECONDARY	R URB LOCAL	NONE (UNDIV)	NONE	NOT NHS	00.760	ROAD END	2	20I	0

ROUTE NUMBER: MD 765M
INVENTORY DIRECTION: SOUTH
ROUTE NAME: FLAG POND PKWY

STATE SYSTEM	FUNCTIONAL CLASS	MEDIAN TYPE	ACCESS CONTROL	NHS	MILEPOINT	MILEPOINT DESCRIPTION	MARKED LANES	SURFACE WIDTH/TYPE*	AADT
STATE SECONDARY	R URB LOCAL	NONE (UNDIV)	NONE	NOT NHS	00.000		2	44I	0
					00.000 MD765K	FLAG POND PKWY			
					00.030 MD 2	SOLOMONS ISLAND RD			
					00.030 MD765N	SAW MILL RD (AHEAD)			

ROUTE NUMBER: MD 765N
INVENTORY DIRECTION: SOUTH
ROUTE NAME: SAW MILL RD

STATE SYSTEM	FUNCTIONAL CLASS	MEDIAN TYPE	ACCESS CONTROL	NHS	MILEPOINT	MILEPOINT DESCRIPTION	MARKED LANES	SURFACE WIDTH/TYPE*	AADT
STATE SECONDARY	R URB LOCAL	NONE (UNDIV)	NONE	NOT NHS	00.000		2	22I	0
					00.000 MD765M	FLAG POND PKWY (BACK)			
					00.000 MD 2	SOLOMONS ISLAND RD			
					00.070 MD765T	NO NAME			
					00.110	SPEED LIMIT 30 MPH			
					00.840 MD765U	NO NAME			
					00.890 MD 2	SOLOMONS ISLAND RD			
					00.890 MD 2N	NO NAME (AHEAD)			

ROUTE NUMBER: MD 765O
INVENTORY DIRECTION: NORTH
ROUTE NAME: PARKERS CREEK RD

STATE SYSTEM	FUNCTIONAL CLASS	MEDIAN TYPE	ACCESS CONTROL	NHS	MILEPOINT	MILEPOINT DESCRIPTION	MARKED LANES	SURFACE WIDTH/TYPE*	AADT
STATE SECONDARY	R RUR LOCAL	NONE (UNDIV)	NONE	NOT NHS	00.000		2	24I	99
					00.000 MD 2	SOLOMONS ISLAND RD			
					00.140 MD765	ST LEONARD RD			

*A,B = UNIMPROVED; C = GRADED & DRAINED; D,E = SOIL,GRAVEL,STONE; F,G = LOW TYPE BITUMINOUS
H,I = HIGH TYPE BITUMINOUS; J = CONCRETE; K= BRICK; L = BLOCK

STATE HIGHWAY LOCATION REFERENCE

COUNTY: CALVERT
DISTRICT: 5
DATE: 12/31/03

ROUTE NUMBER: MD 765P
INVENTORY DIRECTION: NORTH
ROUTE NAME: NURSERY RD

STATE SYSTEM		FUNCTIONAL CLASS	MEDIAN TYPE	ACCESS CONTROL	NHS	MILEPOINT		MILEPOINT DESCRIPTION	MARKED LANES	SURFACE WIDTH/TYPE*	AADT
STATE SECONDARY	R	RUR LOCAL	NONE (UNDIV)	NONE	NOT NHS	00.000			2	22I	0
						00.000	MD 2	SOLOMONS ISLAND RD			
						00.020		SPEED LIMIT 40 MPH			
						00.050	MD765V	NURSERY CT			
						00.310			2	23I	
						00.470	MD 2P	WHITE SANDS DR			
						00.760		ROAD END (BARRICADE)			

ROUTE NUMBER: MD 765Q
INVENTORY DIRECTION: NORTH
ROUTE NAME: H G TRUEMAN RD

STATE SYSTEM		FUNCTIONAL CLASS	MEDIAN TYPE	ACCESS CONTROL	NHS	MILEPOINT		MILEPOINT DESCRIPTION	MARKED LANES	SURFACE WIDTH/TYPE*	AADT
STATE SECONDARY	R	URB LOCAL	NONE (UNDIV)	NONE	NOT NHS	00.000			2	22I	9,150
						00.000	MD765R	SOLOMONS ISLAND RD S (BACK)			
						00.000	MD 2V	DOWELL RD			
						00.000	CO110	DOWELL RD			
						00.080		SPEED LIMIT 40 MPH			
						00.650		SPEED LIMIT 50 MPH			
						00.710			2	24I	
						01.280		SPEED LIMIT 40 MPH			
						01.410	MD 2U	COSTER MILLBRIDGE RD			
						01.840					4,550
						01.840	MD760	ROUSBY HALL RD			
						02.310		SPEED LIMIT 50 MPH			
		RUR LOCAL				03.230					
						03.230	MD497	COVE POINT RD			
						03.790	MD 2Q	NO NAME			
						03.940			2	22I	
						04.000			2	24I	
						05.230			2	22I	
						05.250					775
NAME: PARDOE RD						05.250	MD 2	SOLOMONS ISLAND RD			
		RUR MINOR COLL				05.540					
						05.540	CO112	SOLLERS WHARF RD			
						05.790			2	24I	

*A,B = UNIMPROVED; C = GRADED & DRAINED; D,E = SOIL,GRAVEL,STONE; F,G = LOW TYPE BITUMINOUS
H,I = HIGH TYPE BITUMINOUS; J = CONCRETE; K= BRICK; L = BLOCK

STATE HIGHWAY LOCATION REFERENCE

COUNTY: CALVERT
DISTRICT: 5
DATE: 12/31/03

ROUTE NUMBER: MD 765Q CONTINUED
INVENTORY DIRECTION: NORTH
ROUTE NAME: PARDOE RD

STATE SYSTEM		FUNCTIONAL CLASS	MEDIAN TYPE	ACCESS CONTROL	NHS	MILEPOINT		MILEPOINT DESCRIPTION	MARKED LANES	SURFACE WIDTH/TYPE*	AADT
STATE SECONDARY	R	RUR MINOR COLL	NONE (UNDIV)	NONE	NOT NHS	05.790	MD765W	NO NAME	2	24I	775
						05.910	MD 2	SOLOMONS ISLAND RD			

ROUTE NUMBER: MD 765R
INVENTORY DIRECTION: NORTH
ROUTE NAME: SOLOMONS ISLAND RD S

STATE SYSTEM		FUNCTIONAL CLASS	MEDIAN TYPE	ACCESS CONTROL	NHS	MILEPOINT		MILEPOINT DESCRIPTION	MARKED LANES	SURFACE WIDTH/TYPE*	AADT
STATE SECONDARY	R	URB LOCAL	NONE (UNDIV)	NONE	NOT NHS	00.000			2	24I	7,150
						00.000	MD 2	SOLOMONS ISLAND RD			
						00.060			2	36I	
						00.350			2	22I	
						00.400			2	36I	
						00.580			2	22I	
						00.770	MD 2X	NEWTOWN RD			
						00.880			3	36I	
			CENTER TLA (UNDIV)			00.980			2	24I	
			NONE (UNDIV)			01.150			2	22I	
						01.270	MD 2V	DOWELL RD			
						01.270	CO110	DOWELL RD			
						01.270	MD765Q	H G TRUEMAN RD			

ROUTE NUMBER: MD 765S
INVENTORY DIRECTION: EAST
ROUTE NAME: BALL RD

STATE SYSTEM		FUNCTIONAL CLASS	MEDIAN TYPE	ACCESS CONTROL	NHS	MILEPOINT		MILEPOINT DESCRIPTION	MARKED LANES	SURFACE WIDTH/TYPE*	AADT
STATE SECONDARY	R	RUR LOCAL	NONE (UNDIV)	NONE	NOT NHS	02.220			2	24I	99
						02.220	CO117	BALL RD (BACK)			
						02.230	MD 2F	NO NAME			
						02.310	MD 2	SOLOMONS ISLAND RD			
						02.310	MD765J	CALVERT BEACH RD (AHEAD)			

*A,B = UNIMPROVED; C = GRADED & DRAINED; D,E = SOIL,GRAVEL,STONE; F,G = LOW TYPE BITUMINOUS
H,I = HIGH TYPE BITUMINOUS; J = CONCRETE; K= BRICK; L = BLOCK

STATE HIGHWAY ADMINISTRATION OF MARYLAND
HIGHWAY INFORMATION SERVICES DIVISION
DATA SUPPORT GROUP

STATE HIGHWAY LOCATION REFERENCE

COUNTY: CALVERT
DISTRICT: 5
DATE: 12/31/03

ROUTE NUMBER: MD 765T
INVENTORY DIRECTION: NORTH
ROUTE NAME: NO NAME

STATE SYSTEM		FUNCTIONAL CLASS	MEDIAN TYPE	ACCESS CONTROL	NHS	MILEPOINT		MILEPOINT DESCRIPTION	MARKED LANES	SURFACE WIDTH/TYPE*	AADT
STATE SECONDARY	R	URB LOCAL	NONE (UNDIV)	NONE	NOT NHS	00.000			2	30I	0
						00.000	MD765N	SAW MILL RD			
						00.020			2	24I	
						00.180		ROAD END			

ROUTE NUMBER: MD 765U
INVENTORY DIRECTION: SOUTH
ROUTE NAME: NO NAME

STATE SYSTEM		FUNCTIONAL CLASS	MEDIAN TYPE	ACCESS CONTROL	NHS	MILEPOINT		MILEPOINT DESCRIPTION	MARKED LANES	SURFACE WIDTH/TYPE*	AADT
STATE SECONDARY	R	URB LOCAL	NONE (UNDIV)	NONE	NOT NHS	00.000			2	36I	0
						00.000	MD765N	SAW MILL RD			
						00.020			3	34I	
						00.110		CUL DE SAC			

ROUTE NUMBER: MD 765V
INVENTORY DIRECTION: SOUTH
ROUTE NAME: NURSERY CT

STATE SYSTEM		FUNCTIONAL CLASS	MEDIAN TYPE	ACCESS CONTROL	NHS	MILEPOINT		MILEPOINT DESCRIPTION	MARKED LANES	SURFACE WIDTH/TYPE*	AADT
STATE SECONDARY	R	RUR LOCAL	NONE (UNDIV)	NONE	NOT NHS	00.000			2	39I	0
						00.000	MD765P	NURSERY RD			
						00.030			2	23I	
						00.070		ROAD END			

ROUTE NUMBER: MD 765W
INVENTORY DIRECTION: NORTH
ROUTE NAME: NO NAME

STATE SYSTEM		FUNCTIONAL CLASS	MEDIAN TYPE	ACCESS CONTROL	NHS	MILEPOINT		MILEPOINT DESCRIPTION	MARKED LANES	SURFACE WIDTH/TYPE*	AADT
STATE SECONDARY	R	RUR LOCAL	NONE (UNDIV)	NONE	NOT NHS	00.000			2	22I	0
						00.000	MD765Q	PARDOE RD			
						00.200		ROAD END			

*A,B = UNIMPROVED; C = GRADED & DRAINED; D,E = SOIL,GRAVEL,STONE; F,G = LOW TYPE BITUMINOUS
H,I = HIGH TYPE BITUMINOUS; J = CONCRETE; K= BRICK; L = BLOCK

STATE HIGHWAY LOCATION REFERENCE

COUNTY: CALVERT
DISTRICT: 5
DATE: 12/31/03

ROUTE NUMBER: MD 765X
INVENTORY DIRECTION: SOUTH
ROUTE NAME: CRESTON LA

STATE SYSTEM		FUNCTIONAL CLASS	MEDIAN TYPE	ACCESS CONTROL	NHS	MILEPOINT		MILEPOINT DESCRIPTION	MARKED LANES	SURFACE WIDTH/TYPE*	AADT
STATE SECONDARY	R	URB LOCAL	NONE (UNDIV)	NONE	NOT NHS	00.000			2	20I	0
						00.000	MD765Y	PATUXENT POINT PKWY			
						00.030		SPEED LIMIT 30 MPH			
						00.190	MD 2W	CRESTON LA			
						00.270		ROAD END			

ROUTE NUMBER: MD 765Y
INVENTORY DIRECTION: WEST
ROUTE NAME: PATUXENT POINT PKWY

STATE SYSTEM		FUNCTIONAL CLASS	MEDIAN TYPE	ACCESS CONTROL	NHS	MILEPOINT		MILEPOINT DESCRIPTION	MARKED LANES	SURFACE WIDTH/TYPE*	AADT
STATE SECONDARY	R	URB LOCAL	CURBED	NONE	NOT NHS	00.000			2	50I	2,177
						00.000	MD 2	SOLOMONS ISLAND RD			
						00.030	MD765X	CRESTON LA			
			NONE (UNDIV)			00.050			2	20I	
NAME: SWAGGERS POINT RD						00.120	CO229	SWAGGERS POINT RD (AHEAD)			

ROUTE NUMBER: MD 768
INVENTORY DIRECTION: EAST
ROUTE NAME: DARES WHARF RD

STATE SYSTEM		FUNCTIONAL CLASS	MEDIAN TYPE	ACCESS CONTROL	NHS	MILEPOINT		MILEPOINT DESCRIPTION	MARKED LANES	SURFACE WIDTH/TYPE*	AADT
STATE SECONDARY	R	RUR LOCAL	NONE (UNDIV)	NONE	NOT NHS	00.000			2	34I	750
						00.000	MD402	DARES BEACH RD/BRANCH ST			
						00.050		SPEED LIMIT 30 MPH			
						00.080			2	22I	
						00.390			2	16I	
						00.450		SPEED LIMIT 25 MPH			
						00.570		SPEED LIMIT 20 MPH			
						00.590			2	20I	
NAME: VIRGINIA ST						00.680	CO197	CHESAPEAKE AVE			

*A,B = UNIMPROVED; C = GRADED & DRAINED; D,E = SOIL,GRAVEL,STONE; F,G = LOW TYPE BITUMINOUS
H,I = HIGH TYPE BITUMINOUS; J = CONCRETE; K= BRICK; L = BLOCK

STATE HIGHWAY ADMINISTRATION OF MARYLAND
HIGHWAY INFORMATION SERVICES DIVISION
DATA SUPPORT GROUP

STATE HIGHWAY LOCATION REFERENCE

COUNTY: CALVERT
DISTRICT: 5
DATE: 12/31/03

ROUTE NUMBER: MD 778
INVENTORY DIRECTION: NORTH
ROUTE NAME: OLD SOLOMONS ISLAND RD

STATE SYSTEM		FUNCTIONAL CLASS	MEDIAN TYPE	ACCESS CONTROL	NHS	MILEPOINT		MILEPOINT DESCRIPTION	MARKED LANES	SURFACE WIDTH/TYPE*	AADT
STATE SECONDARY	R	URB LOCAL	NONE (UNDIV)	NONE	NOT NHS	00.000			2	24I	575
						00.000	MD 2	SOLOMONS ISLAND RD			
						00.030	MD765H	NO NAME			
						00.050			2	18I	
						00.070		SPEED LIMIT 30 MPH			
						00.380			2	20I	
						00.470		STRUC #4028 HALL CREEK			
						00.590			2	34I	
						00.610	MD260	CHESAPEAKE BEACH RD			
						00.690			2	18I	
						00.960		ANNE ARUNDEL CO/L			

*A,B = UNIMPROVED; C = GRADED & DRAINED; D,E = SOIL,GRAVEL,STONE; F,G = LOW TYPE BITUMINOUS
H,I = HIGH TYPE BITUMINOUS; J = CONCRETE; K= BRICK; L = BLOCK

2003

Calendar Year

HIGHWAY LOCATION REFERENCE

Data as of December 31, 2003

CAROLINE COUNTY

SHA DISTRICT #2

CO

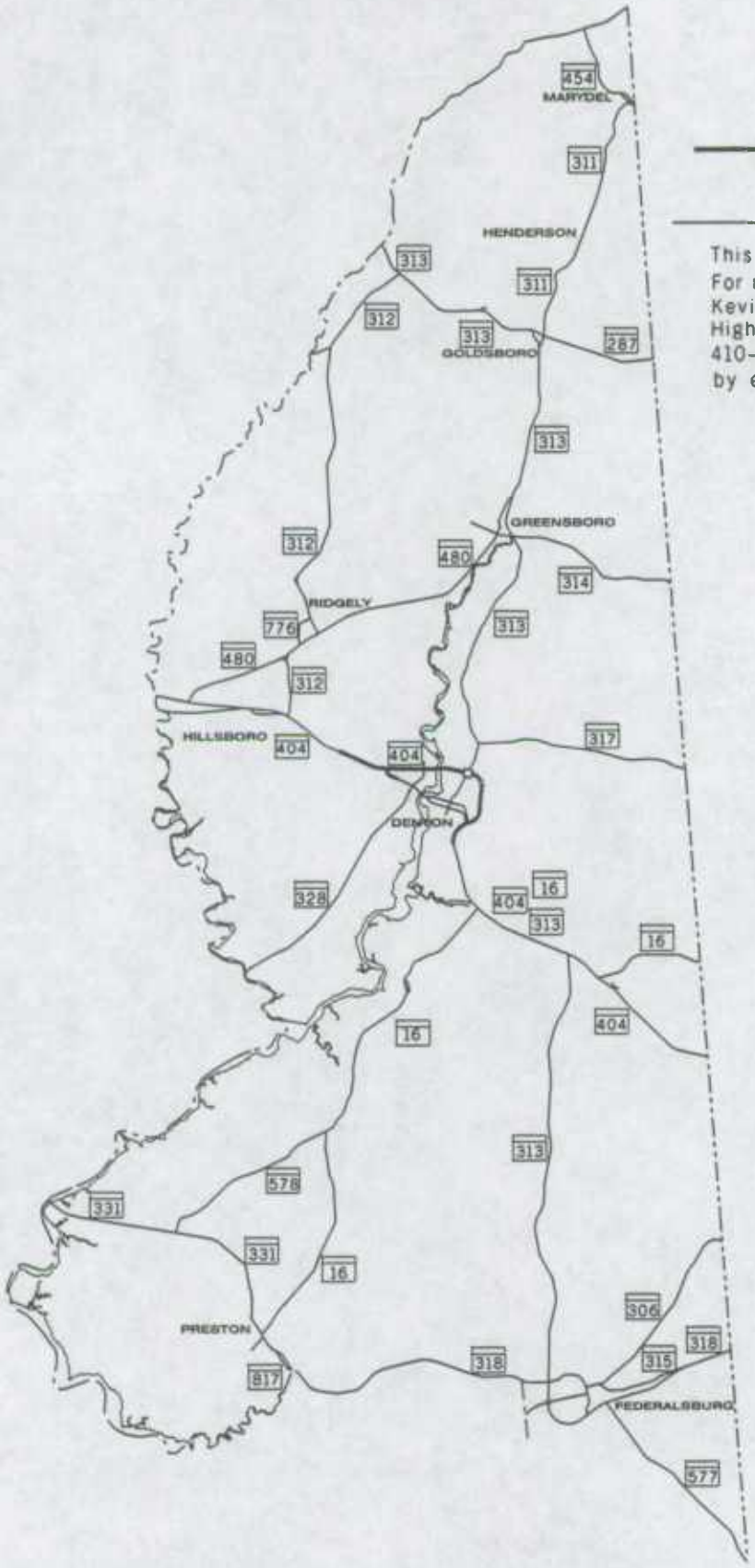

LEGEND

Multi Lane Divided Highway

INTERCHANGE

Undivided Highway

This map is intended for use as a reference only
For more detailed maps, please contact:
Kevin Powers of the
Highway Information Services Division at,
410-545-5518 or
by email to kpowers@sha.state.md.us

N

CAROLINE COUNTY

PREPARED BY THE

Maryland Department of Transportation

STATE HIGHWAY ADMINISTRATION

HIGHWAY INFORMATION SERVICES DIVISION

STATEWIDE GRID MAP KEY

E-15	E-16
F-15	F-16
G-15	G-16
H-15	H-16

ROUTE ALERT LIST

CAROLINE COUNTY

MD 404-F, No Name. Transferred to the Town of Denton.

COUPLETS

MD 404-BU, Franklin St, is now coded as a couplet from mile point 1.17 to 2.32. The reverse inventory route is Gay St from reverse mile point 0.00 to 1.25.

MARYLAND STATE HIGHWAY ADMINISTRATION
HIGHWAY INFORMATION SERVICES DIVISION
STATE MAINTAINED HIGHWAYS ON THE NATIONAL HIGHWAY SYSTEM
AS OF DECEMBER 31, 2003

COUNTY: CAROLINE

ROUTE	BEG DESCRIPTION		END DESCRIPTION		NHS TYPE
MD 404	0.000	QUEEN ANNES CO/L	17.370	DELAWARE ST/L	NHS SYSTEM

STATE HIGHWAY ADMINISTRATION OF MARYLAND
HIGHWAY INFORMATION SERVICES DIVISION
DATA SUPPORT GROUP

STATE HIGHWAY LOCATION REFERENCE

COUNTY: CAROLINE
DISTRICT: 2
DATE: 12/31/03

ROUTE NUMBER: MD 16
INVENTORY DIRECTION: NORTH
ROUTE NAME: HARMONY RD

STATE SYSTEM	FUNCTIONAL CLASS	MEDIAN TYPE	ACCESS CONTROL	NHS	MILEPOINT		MILEPOINT DESCRIPTION	MARKED LANES	SURFACE WIDTH/TYPE*	AADT
					00.000		DORCHESTER CO/L			
					00.000		SEE MD 331			
STATE SECONDARY	U RUR MAJ COLL	NONE (UNDIV)	NONE	NOT NHS	01.100			2	25I	1,625
					01.100	MD331	MAIN ST			
					01.130		SPEED LIMIT 30 MPH			
					01.140			2	22I	
	R				01.280		OUT CORP LMTS PRESTON			
					01.290		SPEED LIMIT 50 MPH			
					02.350		SPEED LIMIT 30 MPH			
					02.830		SPEED LIMIT 50 MPH			
					04.090					1,925
					04.090	CO166	GROVE RD			
					05.020	CO459	AUCTION RD			
					05.870		SPEED LIMIT 40 MPH			
					06.030		SPEED LIMIT 30 MPH			
					06.220					3,625
					06.220	MD578	BETHLEHEM RD			
					06.390		SPEED LIMIT 40 MPH			
					06.530		SPEED LIMIT 50 MPH			
					06.710		STRUC #5010 FOWLING CREEK			
					09.290					4,025
					09.290	CO163	AMERICAN CORNER RD			
					10.150	MD 16A	BEAUCHAMP BRANCH RD			
					10.430	MD617	NO NAME			
					10.440		STRUC #5001 LAKE WILLISTON			
					12.760	MD404	SHORE HWY (AHEAD)			
					15.930					2,625
NAME: GREENWOOD RD					15.930	MD404	SHORE HWY (BACK)			
					16.850					2,225
					16.850	CO125	SUBSTATION RD			
					18.430		DELAWARE ST/L			

*A,B = UNIMPROVED; C = GRADED & DRAINED; D,E = SOIL,GRAVEL,STONE; F,G = LOW TYPE BITUMINOUS
H,I = HIGH TYPE BITUMINOUS; J = CONCRETE; K= BRICK; L = BLOCK

STATE HIGHWAY ADMINISTRATION OF MARYLAND
HIGHWAY INFORMATION SERVICES DIVISION
DATA SUPPORT GROUP

STATE HIGHWAY LOCATION REFERENCE

COUNTY: CAROLINE
DISTRICT: 2
DATE: 12/31/03

ROUTE NUMBER: MD 16A
INVENTORY DIRECTION: EAST
ROUTE NAME: BEAUCHAMP BRANCH RD

STATE SYSTEM		FUNCTIONAL CLASS	MEDIAN TYPE	ACCESS CONTROL	NHS	MILEPOINT		MILEPOINT DESCRIPTION	MARKED LANES	SURFACE WIDTH/TYPE*	AADT
STATE SECONDARY	R	RUR LOCAL	NONE (UNDIV)	NONE	NOT NHS	00.000			2	24I	1,499
						00.000	MD 16	HARMONY RD			
						00.040	MD617	NO NAME			

ROUTE NUMBER: MD 287
INVENTORY DIRECTION: EAST
ROUTE NAME: OLD LINE RD

STATE SYSTEM		FUNCTIONAL CLASS	MEDIAN TYPE	ACCESS CONTROL	NHS	MILEPOINT		MILEPOINT DESCRIPTION	MARKED LANES	SURFACE WIDTH/TYPE*	AADT
STATE SECONDARY	U	RUR MAJ COLL	NONE (UNDIV)	NONE	NOT NHS	00.000			2	20I	2,050
						00.000	MD313	GOLDSBORO RD			
						00.000		IN CORP LIMITS OF GOLDSBORO			
						00.060			2	24I	
						00.290			2	22I	2,150
						00.290	MD311	MAIN ST			
						00.330		SPEED LIMIT 30 MPH			
	R					00.380		OUT CORP LMTS GOLDSBORO			
						00.440		SPEED LIMIT 40 MPH			
						00.590		SPEED LIMIT 50 MPH			
NAME: SANDTOWN RD						01.830		STRUC #5002 CHOPTANK RIVER			
						02.880		DELAWARE ST/L			

ROUTE NUMBER: MD 302
INVENTORY DIRECTION: EAST
ROUTE NAME: BARCLAY RD

STATE SYSTEM		FUNCTIONAL CLASS	MEDIAN TYPE	ACCESS CONTROL	NHS	MILEPOINT		MILEPOINT DESCRIPTION	MARKED LANES	SURFACE WIDTH/TYPE*	AADT
STATE SECONDARY	R	RUR MAJ COLL	NONE (UNDIV)	NONE	NOT NHS	00.000			2	22I	3,475
						00.000		QUEEN ANNES CO/L			
						00.080					3,950
						00.080	CO390	WOODYARD RD (QA CO)			
						00.960		SPEED LIMIT 40 MPH			
						01.150		SPEED LIMIT 30 MPH			
	U					01.200		IN CORP LMTS TEMPLEVILLE			
						01.450					1,150
						01.450	MD454	CROWN STONE RD			

*A,B = UNIMPROVED; C = GRADED & DRAINED; D,E = SOIL,GRAVEL,STONE; F,G = LOW TYPE BITUMINOUS
H,I = HIGH TYPE BITUMINOUS; J = CONCRETE; K= BRICK; L = BLOCK

STATE HIGHWAY LOCATION REFERENCE

COUNTY: CAROLINE
DISTRICT: 2
DATE: 12/31/03

ROUTE NUMBER: MD 302 CONTINUED
INVENTORY DIRECTION: EAST
ROUTE NAME: BARCLAY RD

STATE SYSTEM		FUNCTIONAL CLASS	MEDIAN TYPE	ACCESS CONTROL	NHS	MILEPOINT		MILEPOINT DESCRIPTION	MARKED LANES	SURFACE WIDTH/TYPE*	AADT
STATE SECONDARY	R	RUR MAJ COLL	NONE (UNDIV)	NONE	NOT NHS	01.640		OUT CORP LMTS TEMPLEVILLE	2	22I	1,150
						01.670		SPEED LIMIT 40 MPH			
						01.810		SPEED LIMIT 50 MPH			
						01.900		STRUC #5021 BEAVER DAM DITCH			
						02.560		DELAWARE ST/L			

ROUTE NUMBER: MD 304
INVENTORY DIRECTION: EAST
ROUTE NAME: BRIDGETOWN RD

STATE SYSTEM		FUNCTIONAL CLASS	MEDIAN TYPE	ACCESS CONTROL	NHS	MILEPOINT		MILEPOINT DESCRIPTION	MARKED LANES	SURFACE WIDTH/TYPE*	AADT
STATE SECONDARY	R	RUR MAJ COLL	NONE (UNDIV)	NONE	NOT NHS	00.000			2	20I	3,225
						00.000		QUEEN ANNES CO/L			
						00.000		STRUC #5018 MASON BRANCH			
						00.020		SPEED LIMIT 30 MPH			
						00.420			2	22I	
						00.480	MD312	OAKLAND RD			
						00.480	CO 37	BRIDGETOWN RD (AHEAD)			

ROUTE NUMBER: MD 306
INVENTORY DIRECTION: EAST
ROUTE NAME: HOUSTON BRANCH RD

STATE SYSTEM		FUNCTIONAL CLASS	MEDIAN TYPE	ACCESS CONTROL	NHS	MILEPOINT		MILEPOINT DESCRIPTION	MARKED LANES	SURFACE WIDTH/TYPE*	AADT
STATE SECONDARY	R	RUR MINOR COLL	NONE (UNDIV)	NONE	NOT NHS	00.000			2	22I	1,725
						00.000	MU 82	E CENTRAL AVE (BACK)			
						00.000		OUT CORP LMTS FEDERALSBURG			
						00.160		SPEED LIMIT 30 MPH			
						00.690		SPEED LIMIT 50 MPH			
						01.170					525
						01.170	CO22I	LIBERTY CHURCH RD			
						03.110		STRUC #5031 HOUSTON BRANCH			
						04.130		DELAWARE ST/L			

*A,B = UNIMPROVED; C = GRADED & DRAINED; D,E = SOIL,GRAVEL,STONE; F,G = LOW TYPE BITUMINOUS
H,I = HIGH TYPE BITUMINOUS; J = CONCRETE; K= BRICK; L = BLOCK

STATE HIGHWAY ADMINISTRATION OF MARYLAND
HIGHWAY INFORMATION SERVICES DIVISION
DATA SUPPORT GROUP

STATE HIGHWAY LOCATION REFERENCE

COUNTY: CAROLINE
DISTRICT: 2
DATE: 12/31/03

ROUTE NUMBER: MD 307
INVENTORY DIRECTION: NORTH
ROUTE NAME: WILLIAMSBURG RD

STATE SYSTEM		FUNCTIONAL CLASS	MEDIAN TYPE	ACCESS CONTROL	NHS	MILEPOINT		MILEPOINT DESCRIPTION	MARKED LANES	SURFACE WIDTH/TYPE*	AADT
STATE SECONDARY	R	RUR MINOR ART	NONE (UNDIV)	NONE	NOT NHS	00.000			2	24I	3,575
						00.000		DORCHESTER CO/L			
						00.220		SPEED LIMIT 40 MPH			
						00.240					4,025
						00.240		SPUR TO MEAD RD			
			ROUNDABOUT			00.510			2	36I	
						00.510		BEGIN ROUNDABOUT			
		RUR MAJ COLL				00.530					1,525
						00.530	MD313	FEDERALSBURG HWY			
						00.530		FEDERALSBURG ROUNDABOUT			
			NONE (UNDIV)			00.550			2	27I	
						00.550		END ROUNDABOUT			
						00.620		SPEED LIMIT 25 MPH			
	U					00.900		IN CORP LIMITS OF FEDERALSBURG			
						00.930	MU 5	ACADEMY AVE (AHEAD)			

ROUTE NUMBER: MD 308
INVENTORY DIRECTION: NORTH
ROUTE NAME: MAIN ST

STATE SYSTEM		FUNCTIONAL CLASS	MEDIAN TYPE	ACCESS CONTROL	NHS	MILEPOINT		MILEPOINT DESCRIPTION	MARKED LANES	SURFACE WIDTH/TYPE*	AADT
STATE SECONDARY	U	RUR MAJ COLL	NONE (UNDIV)	NONE	NOT NHS	00.000			2	24I	2,275
						00.000	MD313	FEDERALSBURG HWY			
						00.090		SPEED LIMIT 30 MPH			
						00.120	MU182	MAIN ST (AHEAD)			

ROUTE NUMBER: MD 311
INVENTORY DIRECTION: NORTH
ROUTE NAME: MAIN ST

STATE SYSTEM		FUNCTIONAL CLASS	MEDIAN TYPE	ACCESS CONTROL	NHS	MILEPOINT		MILEPOINT DESCRIPTION	MARKED LANES	SURFACE WIDTH/TYPE*	AADT
STATE SECONDARY	U	RUR MINOR ART	NONE (UNDIV)	NONE	NOT NHS	00.000			2	24I	3,175
						00.000	MD313	OLD TOWN RD			
						00.110		SPEED LIMIT 30 MPH			
						00.270	MD287	OLD LINE RD			
	R					00.610		OUT CORP LMTS GOLDSBORO			

*A,B = UNIMPROVED; C = GRADED & DRAINED; D,E = SOIL,GRAVEL,STONE; F,G = LOW TYPE BITUMINOUS
H,I = HIGH TYPE BITUMINOUS; J = CONCRETE; K= BRICK; L = BLOCK

STATE HIGHWAY LOCATION REFERENCE

COUNTY: CAROLINE
DISTRICT: 2
DATE: 12/31/03

ROUTE NUMBER: MD 311 CONTINUED
INVENTORY DIRECTION: NORTH
ROUTE NAME: MAIN ST

STATE SYSTEM		FUNCTIONAL CLASS	MEDIAN TYPE	ACCESS CONTROL	NHS	MILEPOINT		MILEPOINT DESCRIPTION	MARKED LANES	SURFACE WIDTH/TYPE*	AADT
STATE SECONDARY	R	RUR MINOR ART	NONE (UNDIV)	NONE	NOT NHS	00.650		SPEED LIMIT 40 MPH	2	24I	3,175
						00.730		SPEED LIMIT 50 MPH			
NAME: HENDERSON RD						01.740		STRUC #5004 BROADWAY BRANCH			
	U					02.880		IN CORP LMTS HENDERSON			
						02.880		SPEED LIMIT 30 MPH			
						03.130					2,975
						03.130	CO 18	BEE TREE RD			
						03.350		SPEED LIMIT 50 MPH			
	R					03.390		OUT CORP LMTS HENDERSON			
						04.170		STRUC #5025 COLDSPRING BRANCH			
						05.770		SPEED LIMIT 40 MPH			
	U					05.890		IN CORP LMTS MARYDEL			
						05.920		SPEED LIMIT 30 MPH			
NAME: HALLTOWN RD						06.060	MD821	MAIN ST			
						06.110	MD454	HALLTOWN RD/CROWN STONE RD			

ROUTE NUMBER: MD 312
INVENTORY DIRECTION: NORTH
ROUTE NAME: DOWNES STATION RD

STATE SYSTEM		FUNCTIONAL CLASS	MEDIAN TYPE	ACCESS CONTROL	NHS	MILEPOINT		MILEPOINT DESCRIPTION	MARKED LANES	SURFACE WIDTH/TYPE*	AADT
STATE SECONDARY	R	RUR MAJ COLL	NONE (UNDIV)	NONE	NOT NHS	00.000			2	24I	1,625
						00.000	MD404	SHORE HWY			
						00.060		SPEED LIMIT 50 MPH			
						00.080			2	22I	
						01.400			2	24I	
						01.400	MD312A	NO NAME			
						01.420	MD480	RIDGELY RD (AHEAD)			
	U					02.300			2	28I	2,825
NAME: CENTRAL AVE						02.300	MD480	RIDGELY RD (BACK)			
						02.300		IN CORP LMTS RIDGELY			
						02.300	MU 34	CENTRAL AVE			
						02.360			2	26I	
						02.640			2	24I	
						02.710			2	20I	
						02.710	MD776	W RAILROAD ST			

*A,B = UNIMPROVED; C = GRADED & DRAINED; D,E = SOIL,GRAVEL,STONE; F,G = LOW TYPE BITUMINOUS
H,I = HIGH TYPE BITUMINOUS; J = CONCRETE; K= BRICK; L = BLOCK

STATE HIGHWAY LOCATION REFERENCE

COUNTY: CAROLINE
DISTRICT: 2
DATE: 12/31/03

ROUTE NUMBER: MD 312 CONTINUED
INVENTORY DIRECTION: NORTH
ROUTE NAME: CENTRAL AVE

STATE SYSTEM	FUNCTIONAL CLASS	MEDIAN TYPE	ACCESS CONTROL	NHS	MILEPOINT	MILEPOINT DESCRIPTION	MARKED LANES	SURFACE WIDTH/TYPE*	AADT
STATE SECONDARY	U RUR MAJ COLL	NONE (UNDIV)	NONE	NOT NHS	02.730	R/R CROSSING	2	20I	2,825
					02.790	SPEED LIMIT 30 MPH			
					03.090		2	22I	
NAME: OAKLAND RD	R				03.260	OUT CORP LMTS RIDGELY			
					03.280	SPEED LIMIT 50 MPH			
					03.580 MD776A	NO NAME			
					03.660 MD776A	NO NAME			
					05.890				1,325
					05.890 CO 64	SPARKS RD			
					06.750 CO 58	MARBLEHEAD RD			
					08.730	SPEED LIMIT 40 MPH			
					08.870	SPEED LIMIT 30 MPH			
					09.090				2,125
					09.090 CO 37	BRIDGETOWN RD			
					09.090 MD304	BRIDGETOWN RD			
					09.220	SPEED LIMIT 40 MPH			
					09.370	SPEED LIMIT 50 MPH			
					11.380		2	26I	
					11.410 MD313	GOLDSBORO RD			

ROUTE NUMBER: MD 312A
INVENTORY DIRECTION: EAST
ROUTE NAME: NO NAME

STATE SYSTEM	FUNCTIONAL CLASS	MEDIAN TYPE	ACCESS CONTROL	NHS	MILEPOINT	MILEPOINT DESCRIPTION	MARKED LANES	SURFACE WIDTH/TYPE*	AADT
STATE SECONDARY	R RUR LOCAL	NONE (UNDIV)	NONE	NOT NHS	00.000		1	24I	999
					00.000 MD312	DOWNES STATION RD			
					00.040 MD480	RIDGELY RD			

ROUTE NUMBER: MD 313
INVENTORY DIRECTION: NORTH
ROUTE NAME: RELIANCE RD

STATE SYSTEM	FUNCTIONAL CLASS	MEDIAN TYPE	ACCESS CONTROL	NHS	MILEPOINT	MILEPOINT DESCRIPTION	MARKED LANES	SURFACE WIDTH/TYPE*	AADT
STATE SECONDARY	R RUR MINOR ART	NONE (UNDIV)	NONE	NOT NHS	00.000		2	22I	5,075
					00.000	DORCHESTER CO/L			

*A,B = UNIMPROVED; C = GRADED & DRAINED; D,E = SOIL,GRAVEL,STONE; F,G = LOW TYPE BITUMINOUS
H,I = HIGH TYPE BITUMINOUS; J = CONCRETE; K= BRICK; L = BLOCK

STATE HIGHWAY ADMINISTRATION OF MARYLAND
HIGHWAY INFORMATION SERVICES DIVISION
DATA SUPPORT GROUP

STATE HIGHWAY LOCATION REFERENCE

COUNTY: CAROLINE
DISTRICT: 2
DATE: 12/31/03

ROUTE NUMBER: MD 313 CONTINUED
INVENTORY DIRECTION: NORTH
ROUTE NAME: RELIANCE RD

STATE SYSTEM	FUNCTIONAL CLASS	MEDIAN TYPE	ACCESS CONTROL	NHS	MILEPOINT		MILEPOINT DESCRIPTION	MARKED LANES	SURFACE WIDTH/TYPE*	AADT
STATE SECONDARY	R RUR MINOR ART	NONE (UNDIV)	NONE	NOT NHS	00.000	MD577	RELIANCE RD	2	22I	5,075
					00.080		SPEED LIMIT 35 MPH			
	U		PARTIAL		01.200			2	24I	8,375
NAME: FEDERALSBURG HWY					01.200	MD318	FEDERALSBURG HWY			
					01.200	MU245	RELIANCE AVE			
					01.200		IN CORP LMTS FEDERALSBURG			
					01.270		SPEED LIMIT 50 MPH			
					01.480		STRUC #5022 MARSHYHOPE CREEK			
					01.710					5,775
					01.710	MD308	MAIN ST			
	R				02.180		OUT CORP LMTS FEDERALSBURG			
					02.660		R/R #MDDE 532 048 W			
		ROUNDABOUT			02.910			2	36I	
					02.910		BEGIN ROUNDABOUT			
					02.930	MD307	WILLIAMSBURG RD			
					02.930		FEDERALSBURG ROUNDABOUT			
	U	NONE (UNDIV)			02.950			2	24I	
					02.950		IN CORP LMTS FEDERALSBURG			
					02.950		END ROUNDABOUT			
					03.390					4,975
					03.390	MD318	PRESTON RD			
					03.390	MD315	BLOOMINGDALE AVE			
	R				03.690		OUT CORP LMTS FEDERALSBURG			
					04.280	CO157	LAUREL GROVE RD			
			NONE		04.590					
					04.590		STRUC #5009 FAULKNER BRANCH			
					05.290					3,675
					05.290	CO394	OLD DENTON RD			
					05.290	CO182	THREE BRIDGES RD			
					06.900					3,775
					06.900	CO459	AUCTION RD			
					09.280	CO155	POSSUM HILL RD			
					10.820					3,375
					10.820	CO153	DION RD			
					13.290	MD404	SHORE HWY (AHEAD)			

*A,B = UNIMPROVED; C = GRADED & DRAINED; D,E = SOIL,GRAVEL,STONE; F,G = LOW TYPE BITUMINOUS
H,I = HIGH TYPE BITUMINOUS; J = CONCRETE; K= BRICK; L = BLOCK

STATE HIGHWAY LOCATION REFERENCE

COUNTY: CAROLINE
DISTRICT: 2
DATE: 12/31/03

ROUTE NUMBER: MD 313 CONTINUED
INVENTORY DIRECTION: NORTH
ROUTE NAME: GREENSBORO RD

STATE SYSTEM		FUNCTIONAL CLASS	MEDIAN TYPE	ACCESS CONTROL	NHS	MILEPOINT		MILEPOINT DESCRIPTION	MARKED LANES	SURFACE WIDTH/TYPE*	AADT
STATE SECONDARY	R	RUR MINOR ART	CENTER TLA (UNDIV)	NONE	NOT NHS	19.160			2	24I	11,475
						19.160	MD404	SHORE HWY (BACK)			
						19.160	MD619	SIXTH ST			
						19.160		STRUC #5027			
						19.200	RP404- 7	RAMP 7 FR RAMP 2 (FR MD404) TO MD 313 SB			
						19.200	RP404- 1	RAMP 1 FR MD 313 NB TO RAMP 8 (TO MD404)			
						19.210	RP404- 8	RAMP 8 FR MD 313 SB TO MD 404 WB			
			NONE (UNDIV)			19.240			2	22I	
						19.240	RP404- 2	RAMP 2 FR MD 404 WB TO MD 313 NB			
						19.310		SPEED LIMIT 40 MPH			
						19.930					7,675
						19.930	MD317	BURRSVILLE RD			
						20.020		SPEED LIMIT 50 MPH			
						20.430		STRUC #5007 CHAPEL BRANCH			
						22.750		STRUC #5006 SPRING BRANCH			
						24.090	CO 65	KNIFE BOX RD			
						24.550		SPEED LIMIT 40 MPH			
						24.680		STRUC OV TUBMILL BRANCH			
						24.740		SPEED LIMIT 30 MPH			
	U					24.850		IN CORP LMTS GREENSBORO			
						25.080	MD314	SUNSET AVE/WHITELEYSBURG RD			
						25.090			2	24I	
	R					25.170		OUT CORP LMTS GREENSBORO			
						25.240		SPEED LIMIT 40 MPH			
						25.400		STRUC #5005 CHOPTANK RIVER			
						25.460		SPEED LIMIT 50 MPH			
						25.960					5,775
						25.960	MD480	MAIN ST			
						26.010			2	22I	
						27.210					1,975
						27.210	CO 54	RED BRIDGES RD			
						28.670	CO 37	BRIDGETOWN RD			
						28.790		SPEED LIMIT 40 MPH			
						28.910		SPEED LIMIT 30 MPH			
NAME: OLD TOWN RD	U					29.200		IN CORP LMTS GOLDSBORO			

*A,B = UNIMPROVED; C = GRADED & DRAINED; D,E = SOIL,GRAVEL,STONE; F,G = LOW TYPE BITUMINOUS
H,I = HIGH TYPE BITUMINOUS; J = CONCRETE; K= BRICK; L = BLOCK

STATE HIGHWAY LOCATION REFERENCE

COUNTY: CAROLINE
DISTRICT: 2
DATE: 12/31/03

ROUTE NUMBER: MD 313 CONTINUED
INVENTORY DIRECTION: NORTH
ROUTE NAME: OLD TOWN RD

STATE SYSTEM		FUNCTIONAL CLASS	MEDIAN TYPE	ACCESS CONTROL	NHS	MILEPOINT		MILEPOINT DESCRIPTION	MARKED LANES	SURFACE WIDTH/TYPE*	AADT
STATE SECONDARY	U	RUR LOCAL	NONE (UNDIV)	NONE	NOT NHS	29.470			2	24I	1,975
						29.470	MD311	MAIN ST			
						29.510			2	22I	
						29.540		SPEED LIMIT 25 MPH			
						29.880			2	28I	
	R	RUR MAJ COLL				29.900			2	22I	3,675
NAME: GOLDSBORO RD						29.900	MD287	OLD LINE RD			
						29.900		OUT CORP LMTS GOLDSBORO			
						30.050		SPEED LIMIT 40 MPH			
						30.200		SPEED LIMIT 50 MPH			
						31.200					3,575
						31.200	MD820	CASTLE HALL RD			
						33.350					2,525
						33.350	MD312	OAKLAND RD			
						34.150		STRUC #5003 LONG MARSH DITCH			
						34.150		QUEEN ANNES CO/L			

ROUTE NUMBER: MD 314
INVENTORY DIRECTION: EAST
ROUTE NAME: SUNSET AVE

STATE SYSTEM		FUNCTIONAL CLASS	MEDIAN TYPE	ACCESS CONTROL	NHS	MILEPOINT		MILEPOINT DESCRIPTION	MARKED LANES	SURFACE WIDTH/TYPE*	AADT
STATE SECONDARY	U	RUR MAJ COLL	NONE (UNDIV)	NONE	NOT NHS	00.000			2	24I	3,150
						00.000	MU215	SUNSET AVE (BACK)			
						00.020		SPEED LIMIT 25 MPH			
						00.660	MD480	MAIN ST			
						00.920			2	30I	
						00.980		STRUC #5011 CHOPTANK RIVER			
						01.020					3,650
NAME: WHITELEYSBURG RD						01.020	MD313	GREENSBORO RD			
						01.040			2	22I	
						01.040	MU 35	BOYCE MILL RD			
						01.120		SPEED LIMIT 30 MPH			
	R					01.250		OUT CORP LMTS GREENSBORO			
						01.340		SPEED LIMIT 40 MPH			

*A,B = UNIMPROVED; C = GRADED & DRAINED; D,E = SOIL,GRAVEL,STONE; F,G = LOW TYPE BITUMINOUS
H,I = HIGH TYPE BITUMINOUS; J = CONCRETE; K= BRICK; L = BLOCK

STATE HIGHWAY LOCATION REFERENCE

COUNTY: CAROLINE
DISTRICT: 2
DATE: 12/31/03

ROUTE NUMBER: MD 314 CONTINUED
INVENTORY DIRECTION: EAST
ROUTE NAME: WHITELEYSBURG RD

STATE SYSTEM	FUNCTIONAL CLASS	MEDIAN TYPE	ACCESS CONTROL	NHS	MILEPOINT		MILEPOINT DESCRIPTION	MARKED LANES	SURFACE WIDTH/TYPE*	AADT
STATE SECONDARY	R RUR MAJ COLL	NONE (UNDIV)	NONE	NOT NHS	01.530		SPEED LIMIT 50 MPH	2	22I	3,650
					03.050					1,550
					03.050	CO 63	KIBLER RD			
					04.830	MD314A	BURNITE MILL RD			
					04.930		DELAWARE ST/L			

ROUTE NUMBER: MD 314A
INVENTORY DIRECTION: NORTH
ROUTE NAME: BURNITE MILL RD

STATE SYSTEM	FUNCTIONAL CLASS	MEDIAN TYPE	ACCESS CONTROL	NHS	MILEPOINT		MILEPOINT DESCRIPTION	MARKED LANES	SURFACE WIDTH/TYPE*	AADT
STATE SECONDARY	R RUR LOCAL	NONE (UNDIV)	NONE	NOT NHS	00.000			2	22I	999
					00.000	MD314	WHITELEYSBURG RD			
					00.100		DELAWARE ST/L			

ROUTE NUMBER: MD 315
INVENTORY DIRECTION: EAST
ROUTE NAME: BLOOMINGDALE AVE

STATE SYSTEM	FUNCTIONAL CLASS	MEDIAN TYPE	ACCESS CONTROL	NHS	MILEPOINT		MILEPOINT DESCRIPTION	MARKED LANES	SURFACE WIDTH/TYPE*	AADT
STATE SECONDARY	U RUR MAJ COLL	NONE (UNDIV)	NONE	NOT NHS	00.000			2	33I	5,675
					00.000	MD318	PRESTON RD (BACK)			
					00.000	MD313	FEDERALSBURG HWY			
					00.020			2	24I	
					00.050		SPEED LIMIT 30 MPH			
MUNICIPAL					00.400			2	36I	
					00.400	MU270	UNIVERSITY AVE			
					00.400		END STATE MAINTENANCE			
					00.400		BEGIN MUNICIPAL MAINTENANCE			
					00.420		SPEED LIMIT 25 MPH			
					00.460					
					00.580			2	30I	
					00.720			2	22I	
NAME: MAIN ST					00.720	MU120	DENTON RD			
					00.940			2	34I	
					00.990			2	24I	

*A,B = UNIMPROVED; C = GRADED & DRAINED; D,E = SOIL,GRAVEL,STONE; F,G = LOW TYPE BITUMINOUS
H,I = HIGH TYPE BITUMINOUS; J = CONCRETE; K= BRICK; L = BLOCK

STATE HIGHWAY ADMINISTRATION OF MARYLAND
HIGHWAY INFORMATION SERVICES DIVISION
DATA SUPPORT GROUP

STATE HIGHWAY LOCATION REFERENCE

COUNTY: CAROLINE
DISTRICT: 2
DATE: 12/31/03

ROUTE NUMBER: MD 315 CONTINUED
INVENTORY DIRECTION: EAST
ROUTE NAME: E CENTRAL AVE

STATE SYSTEM		FUNCTIONAL CLASS	MEDIAN TYPE	ACCESS CONTROL	NHS	MILEPOINT		MILEPOINT DESCRIPTION	MARKED LANES	SURFACE WIDTH/TYPE*	AADT
MUNICIPAL	U	RUR MAJ COLL	NONE (UNDIV)	NONE	NOT NHS	01.030	MU 81	W CENTRAL AVE	2	24I	5,675
						01.030	MU182	MAIN ST #2			
						01.060			2	22I	
						01.090			2	24I	
						01.110					
						01.110		STRUC #5030 MARSHYHOPE CREEK			
						01.200					
		RUR MINOR COLL				01.220					
						01.220	MU245	RELIANCE AVE			
		RUR LOCAL				01.340			2	30I	1,375
NAME: LIBERTY RD						01.340	MU 82	E CENTRAL AVE			
						01.430			2	25I	
						01.510					
						01.540			2	22I	
						01.630			2	38I	
						01.650					
						01.670			2	22I	
STATE SECONDARY	R					01.710					
						01.710		END MUNICIPAL MAINTENANCE			
						01.710		BEGIN STATE MAINTENANCE			
						01.710		OUT CORP LMTS FEDERALSBURG			
						01.810		SPEED LIMIT 30 MPH			
						02.710					775
						02.710	CO222	WRIGHT RD			
						02.730		STRUC #5024 TANYARD BRANCH			
						03.100			2	20I	
						03.100	MD315A	NO NAME			
						03.130	MD318	BRIDGEVILLE RD			

ROUTE NUMBER: MD 315A
INVENTORY DIRECTION: NORTH
ROUTE NAME: NO NAME

STATE SYSTEM		FUNCTIONAL CLASS	MEDIAN TYPE	ACCESS CONTROL	NHS	MILEPOINT		MILEPOINT DESCRIPTION	MARKED LANES	SURFACE WIDTH/TYPE*	AADT
STATE SECONDARY	R	RUR LOCAL	NONE (UNDIV)	NONE	NOT NHS	00.000			1	12I	1,699
						00.000	MD318	BRIDGEVILLE RD			

*A,B = UNIMPROVED; C = GRADED & DRAINED; D,E = SOIL,GRAVEL,STONE; F,G = LOW TYPE BITUMINOUS
H,I = HIGH TYPE BITUMINOUS; J = CONCRETE; K= BRICK; L = BLOCK

STATE HIGHWAY LOCATION REFERENCE

COUNTY: CAROLINE
DISTRICT: 2
DATE: 12/31/03

ROUTE NUMBER: MD 315A CONTINUED
INVENTORY DIRECTION: NORTH
ROUTE NAME: NO NAME

STATE SYSTEM	FUNCTIONAL CLASS	MEDIAN TYPE	ACCESS CONTROL	NHS	MILEPOINT		MILEPOINT DESCRIPTION	MARKED LANES	SURFACE WIDTH/TYPE*	AADT
STATE SECONDARY	R RUR LOCAL	NONE (UNDIV)	NONE	NOT NHS	00.030			2	22I	1,699
					00.160	MD315	LIBERTY RD			

ROUTE NUMBER: MD 317
INVENTORY DIRECTION: EAST
ROUTE NAME: BURRSVILLE RD

STATE SYSTEM	FUNCTIONAL CLASS	MEDIAN TYPE	ACCESS CONTROL	NHS	MILEPOINT		MILEPOINT DESCRIPTION	MARKED LANES	SURFACE WIDTH/TYPE*	AADT
STATE SECONDARY	R RUR MAJ COLL	NONE (UNDIV)	NONE	NOT NHS	00.000			2	24I	3,525
					00.000	MD313	GREENSBORO RD			
					00.110		SPEED LIMIT 50 MPH			
					04.670					3,225
					04.670	CO 65	KNIFE BOX RD			
					04.780		DELAWARE ST/L			

ROUTE NUMBER: MD 318
INVENTORY DIRECTION: EAST
ROUTE NAME: PRESTON RD

STATE SYSTEM	FUNCTIONAL CLASS	MEDIAN TYPE	ACCESS CONTROL	NHS	MILEPOINT		MILEPOINT DESCRIPTION	MARKED LANES	SURFACE WIDTH/TYPE*	AADT
STATE SECONDARY	R RUR MINOR ART	NONE (UNDIV)	NONE	NOT NHS	00.000			2	24I	5,475
					00.000		DORCHESTER CO/L			
					00.000	MD817B	LANGRELL RD			
					00.720	CO344	WILLIAMSBURG CHURCH RD (DOR CO)			
					01.690					5,575
					01.690	CO163	AMERICAN CORNER RD			
					02.360		SPEED LIMIT 50 MPH			
					05.630			2	34I	
					05.680	MD315	BLOOMINGDALE RD			
					05.680	MD313	FEDERALSBURG HWY (AHEAD)			
	U				07.870			2	24I	3,375
NAME: FEDERALSBURG HWY					07.870	MD313	FEDERALSBURG HWY (BACK)			
					07.870	MU245	RELIANCE AVE			
					07.950		SPEED LIMIT 50 MPH			
					08.180		R/R #MDDE 532 042 F			

*A,B = UNIMPROVED; C = GRADED & DRAINED; D,E = SOIL,GRAVEL,STONE; F,G = LOW TYPE BITUMINOUS
H,I = HIGH TYPE BITUMINOUS; J = CONCRETE; K= BRICK; L = BLOCK

STATE HIGHWAY ADMINISTRATION OF MARYLAND
HIGHWAY INFORMATION SERVICES DIVISION
DATA SUPPORT GROUP

STATE HIGHWAY LOCATION REFERENCE

COUNTY: CAROLINE
DISTRICT: 2
DATE: 12/31/03

ROUTE NUMBER: MD 318 CONTINUED
INVENTORY DIRECTION: EAST
ROUTE NAME: FEDERALSBURG HWY

STATE SYSTEM		FUNCTIONAL CLASS	MEDIAN TYPE	ACCESS CONTROL	NHS	MILEPOINT		MILEPOINT DESCRIPTION	MARKED LANES	SURFACE WIDTH/TYPE*	AADT
STATE SECONDARY	R	RUR MINOR ART	NONE (UNDIV)	NONE	NOT NHS	08.310		OUT CORP LMTS FEDERALSBURG	2	24I	3,375
						09.540					3,575
NAME: BRIDGEVILLE RD						09.540	MD315	LIBERTY RD			
						09.690	MD315A	NO NAME			
						10.950		DELAWARE ST/L			

ROUTE NUMBER: MD 324
INVENTORY DIRECTION: NORTH
ROUTE NAME: MAPLE AVE

STATE SYSTEM		FUNCTIONAL CLASS	MEDIAN TYPE	ACCESS CONTROL	NHS	MILEPOINT		MILEPOINT DESCRIPTION	MARKED LANES	SURFACE WIDTH/TYPE*	AADT
STATE SECONDARY	U	RUR MINOR COLL	NONE (UNDIV)	NONE	NOT NHS	00.000			2	24I	1,675
						00.000	CO229	CHOPTANK RD (BACK)			
						00.000		IN CORP LIMITS OF PRESTON			
						00.040		SPEED LIMIT 25 MPH			
						00.180		R/R #MDDE 529 874 V			
						00.190			2	28I	
						00.400	MD331	MAIN ST			

ROUTE NUMBER: MD 328
INVENTORY DIRECTION: EAST
ROUTE NAME: NEW BRIDGE RD

STATE SYSTEM		FUNCTIONAL CLASS	MEDIAN TYPE	ACCESS CONTROL	NHS	MILEPOINT		MILEPOINT DESCRIPTION	MARKED LANES	SURFACE WIDTH/TYPE*	AADT
STATE SECONDARY	R	RUR MINOR ART	NONE (UNDIV)	NONE	NOT NHS	00.000			2	24I	5,975
						00.000		TALBOT CO/L			
						00.000		STRUC #5012 TUCKAHOE CREEK			
						01.200					6,225
						01.200	CO 88	TUCKAHOE RD			
						04.110		SPEED LIMIT 50 MPH			
						05.780	MD404BU	MEETING HOUSE RD			
						06.240			2	30I	
		RUR MINOR COLL				06.270					
						06.270	MD404	SHORE HWY			
						06.300			2	24I	
						06.350	CO 45	RIVER RD (AHEAD)			

*A,B = UNIMPROVED; C = GRADED & DRAINED; D,E = SOIL,GRAVEL,STONE; F,G = LOW TYPE BITUMINOUS
H,I = HIGH TYPE BITUMINOUS; J = CONCRETE; K= BRICK; L = BLOCK

STATE HIGHWAY LOCATION REFERENCE

COUNTY: CAROLINE
DISTRICT: 2
DATE: 12/31/03

ROUTE NUMBER: MD 331
INVENTORY DIRECTION: NORTH
ROUTE NAME: PRESTON RD

STATE SYSTEM		FUNCTIONAL CLASS	MEDIAN TYPE	ACCESS CONTROL	NHS	MILEPOINT		MILEPOINT DESCRIPTION	MARKED LANES	SURFACE WIDTH/TYPE*	AADT
STATE SECONDARY	R	RUR MINOR ART	NONE (UNDIV)	NONE	NOT NHS	00.000			2	24I	10,725
						00.000		DORCHESTER CO/L			
						00.000		STRUC #5014 HUNTING CREEK			
						00.060	MD817A	LINCHESTER RD			
NAME: MAIN ST	U					00.470		IN CORP LMTS PRESTON			
						00.480	MD817A	LINCHESTER RD			
						00.500		SPEED LIMIT 30 MPH			
						00.560	MD331A	LINCHESTER RD			
						00.770		SPEED LIMIT 25 MPH			
						00.830			2	28I	
						00.970			2	30I	
						01.030			2	33I	
						01.030	MD324	MAPLE AVE			
						01.100			2	26I	10,325
						01.100	MD 16	HARMONY RD			
						01.230			2	24I	
						01.450		SPEED LIMIT 30 MPH			
NAME: DOVER BRIDGE RD	R					01.660		OUT CORP LMTS PRESTON			
						01.670		SPEED LIMIT 40 MPH			
						02.040		SPEED LIMIT 50 MPH			
						03.130					9,125
						03.130	CO187	TANYARD RD			
						04.400		SPEED LIMIT 30 MPH			
						04.510					12,675
						04.510	MD578	BETHLEHEM RD			
						04.670		SPEED LIMIT 50 MPH			
						07.480		STRUC #20023 CHOPTANK RIVER			
						07.480		TALBOT CO/L			

ROUTE NUMBER: MD 331A
INVENTORY DIRECTION: EAST
ROUTE NAME: LINCHESTER RD

STATE SYSTEM	FUNCTIONAL CLASS	MEDIAN TYPE	ACCESS CONTROL	NHS	MILEPOINT	MILEPOINT DESCRIPTION	MARKED LANES	SURFACE WIDTH/TYPE*	AADT

*A,B = UNIMPROVED; C = GRADED & DRAINED; D,E = SOIL,GRAVEL,STONE; F,G = LOW TYPE BITUMINOUS
H,I = HIGH TYPE BITUMINOUS; J = CONCRETE; K= BRICK; L = BLOCK

STATE HIGHWAY LOCATION REFERENCE

COUNTY: CAROLINE
DISTRICT: 2
DATE: 12/31/03

ROUTE NUMBER: MD 331A CONTINUED
INVENTORY DIRECTION: EAST
ROUTE NAME: LINCHESTER RD

STATE SYSTEM	FUNCTIONAL CLASS	MEDIAN TYPE	ACCESS CONTROL	NHS	MILEPOINT		MILEPOINT DESCRIPTION	MARKED LANES	SURFACE WIDTH/TYPE*	AADT
STATE SECONDARY	U RUR LOCAL	NONE (UNDIV)	NONE	NOT NHS	00.000			1	15I	999
					00.000	MD331	MAIN ST			
					00.040			2	20I	
					00.080	MD817A	LINCHESTER RD			

ROUTE NUMBER: MD 404
INVENTORY DIRECTION: EAST
ROUTE NAME: SHORE HWY

STATE SYSTEM	FUNCTIONAL CLASS	MEDIAN TYPE	ACCESS CONTROL	NHS	MILEPOINT		MILEPOINT DESCRIPTION	MARKED LANES	SURFACE WIDTH/TYPE*	AADT
STATE PRIMARY	R RUR OPA	NONE (UNDIV)	NONE	NHS	00.000			2	24I	17,317
					00.000		QUEEN ANNES CO/L			
					00.000		STRUC #5015 TUCKAHOE CREEK			
					00.730	MD480	RIDGELY RD			
					00.730	CO 93	RIDGELY RD			
					00.870		SPEED LIMIT 55 MPH			
					01.900					12,650
					01.900	MD404AL	HILLSBORO RD			
					02.190	MD485	SAATHOFF RD			
					02.220		MILE MARKER 9.0			
					02.720		MILE MARKER 10.0			
					02.730	MD485	SAATHOFF RD			
					03.010					15,150
					03.010	MD312	DOWNES STATION RD			
					03.720		MILE MARKER 11.0			
					04.120	CO 96	THAWLEY RD			
					04.370	CO 59	HOLLY RD			
		UNPROTECTED			04.470					
					04.520			3	36I	
					04.630			4	48I	
					04.700		MILE MARKER 12.0			
			PARTIAL		05.600					17,250
					05.600	MD404BU	MEETING HOUSE RD			
					05.710		MILE MARKER 13.0			
					06.200		MILE MARKER 13.5			
		POSITIVE BARRIER			06.440					

*A,B = UNIMPROVED; C = GRADED & DRAINED; D,E = SOIL,GRAVEL,STONE; F,G = LOW TYPE BITUMINOUS
H,I = HIGH TYPE BITUMINOUS; J = CONCRETE; K= BRICK; L = BLOCK

STATE HIGHWAY LOCATION REFERENCE

COUNTY: CAROLINE
DISTRICT: 2
DATE: 12/31/03

ROUTE NUMBER: MD 404 CONTINUED
INVENTORY DIRECTION: EAST
ROUTE NAME: SHORE HWY

STATE SYSTEM	FUNCTIONAL CLASS	MEDIAN TYPE	ACCESS CONTROL	NHS	MILEPOINT		MILEPOINT DESCRIPTION	MARKED LANES	SURFACE WIDTH/TYPE*	AADT
STATE PRIMARY	R RUR OPA	POSITIVE BARRIER	PARTIAL	NHS	06.440	MD328	NEW BRIDGE RD	4	48I	17,250
					06.620		MILE MARKER 14.0			
					06.730		STRUC #5026 CHOPTANK RIVER			
		UNPROTECTED			06.950					
					07.210	RP404- 6	RAMP 6 FR MD 404 EB TO MD 619 SB			
					07.260	RP404- 8	RAMP 8 FR MD 313 SB TO MD 404 WB			
			FULL		07.430					13,550
					07.430	MD313	FEDERALSBURG HWY			
					07.430	MD619	SIXTH ST			
					07.430		STRUC #5027			
					07.620	RP404- 4	RAMP 4 FR MD 619 NB TO MD 404 EB			
	U				07.640		IN CORP LMTS DENTON			
					07.640	RP404- 2	RAMP 2 FR MD 404 WB TO MD 313 NB			
					07.690		MILE MARKER 15.0			
					07.820	MU 35	CAMP RD			
					07.820		STRUC #5028			
					08.190		MILE MARKER 15.5			
					08.370	MU170	MARKET ST			
					08.370		STRUC #5029			
					08.690		MILE MARKER 16.0			
			PARTIAL		08.830					15,350
					08.830	MD404BU	FRANKLIN ST			
					08.830	MD404BU	MD 404 BU WB GAY ST			
					08.890		SPEED LIMIT 40 MPH			
					09.220	MD619B	LEGION RD			
					09.380			2	24I	
		NONE (UNDIV)			09.500					
	R		NONE		09.560					
					09.560	CO236	SHARP RD			
					09.560		OUT CORP LMTS DENTON			
					09.970		SPEED LIMIT 50 MPH			
					10.770		STRUC #5008 WATTS CREEK			
					11.020					11,750
					11.020	MD 16	HARMONY RD			
					11.260	CO115	SENNETT RD			
					11.300		SPEED LIMIT 55 MPH			

*A,B = UNIMPROVED; C = GRADED & DRAINED; D,E = SOIL,GRAVEL,STONE; F,G = LOW TYPE BITUMINOUS
H,I = HIGH TYPE BITUMINOUS; J = CONCRETE; K= BRICK; L = BLOCK

STATE HIGHWAY LOCATION REFERENCE

COUNTY: CAROLINE
DISTRICT: 2
DATE: 12/31/03

ROUTE NUMBER: MD 404 CONTINUED
INVENTORY DIRECTION: EAST
ROUTE NAME: SHORE HWY

STATE SYSTEM		FUNCTIONAL CLASS	MEDIAN TYPE	ACCESS CONTROL	NHS	MILEPOINT		MILEPOINT DESCRIPTION	MARKED LANES	SURFACE WIDTH/TYPE*	AADT
STATE PRIMARY	R	RUR OPA	NONE (UNDIV)	NONE	NHS	13.300			2	24I	8,150
						13.300	MD313	GREENSBORO RD			
						14.190	MD 16	GREENWOOD RD			
						14.590	MD404C	LIDEN SCHOOL RD			
						16.910	CO133	NOBLE RD			
						17.370		DELAWARE ST/L			

ROUTE NUMBER: MD 404AL
INVENTORY DIRECTION: EAST
ROUTE NAME: HILLSBORO RD

STATE SYSTEM		FUNCTIONAL CLASS	MEDIAN TYPE	ACCESS CONTROL	NHS	MILEPOINT		MILEPOINT DESCRIPTION	MARKED LANES	SURFACE WIDTH/TYPE*	AADT
STATE SECONDARY	R	RUR MINOR COLL	NONE (UNDIV)	NONE	NOT NHS	00.000			2	20I	1,550
						00.000		TALBOT CO/L			
						00.000		STRUC #5017 TUCKAHOE CREEK			
	U					00.010			2	22I	
						00.010		IN CORP LMTS HILLSBORO			
						00.080		SPEED LIMIT 25 MPH			
						00.180			2	41I	
						00.220			2	26I	
						00.390	CO 88	TUCKAHOE RD			
	R	RUR LOCAL				00.470					
						00.470	CO 93	RIDGELY RD			
						00.470		OUT CORP LMTS HILLSBORO			
						00.510			2	22I	
						00.560		SPEED LIMIT 30 MPH			
						01.740	MD404	SHORE HWY			

ROUTE NUMBER: MD 404BU
INVENTORY DIRECTION: EAST
ROUTE NAME: MEETING HOUSE RD

STATE SYSTEM		FUNCTIONAL CLASS	MEDIAN TYPE	ACCESS CONTROL	NHS	MILEPOINT		MILEPOINT DESCRIPTION	MARKED LANES	SURFACE WIDTH/TYPE*	AADT
STATE SECONDARY	R	RUR MAJ COLL	CURBED	NONE	NOT NHS	00.000			2	32I	3,475
						00.000	MD404	SHORE HWY			
						00.180			3	40I	

*A,B = UNIMPROVED; C = GRADED & DRAINED; D,E = SOIL,GRAVEL,STONE; F,G = LOW TYPE BITUMINOUS
H,I = HIGH TYPE BITUMINOUS; J = CONCRETE; K= BRICK; L = BLOCK

STATE HIGHWAY LOCATION REFERENCE

COUNTY: CAROLINE
DISTRICT: 2
DATE: 12/31/03

ROUTE NUMBER: MD 404BU CONTINUED
INVENTORY DIRECTION: EAST
ROUTE NAME: MEETING HOUSE RD

STATE SYSTEM		FUNCTIONAL CLASS	MEDIAN TYPE	ACCESS CONTROL	NHS	MILEPOINT		MILEPOINT DESCRIPTION	MARKED LANES	SURFACE WIDTH/TYPE*	AADT
STATE SECONDARY	R	RUR MAJ COLL	CURBED	NONE	NOT NHS	00.260			2	40I	3,475
			UNPROTECTED			00.350			2	24I	
			NONE (UNDIV)			00.390					
						00.600		SPEED LIMIT 35 MPH			
			UNPROTECTED			00.670			2	34I	
						00.760	MD328	NEW BRIDGE RD			
			NONE (UNDIV)			00.850			2	24I	
						00.990	CO465	RIVER LANDING RD			
	U					01.050		IN CORP LMTS DENTON			
						01.050		STRUC #5016 CHOPTANK RIVER			
						01.170			2	25I	
NAME: FRANKLIN ST						01.170		BEGIN COUPLET			
						01.170	MU170	MARKET ST			
						01.170	MD404BU	MD 404 BU WB GAY ST			
						01.200		SPEED LIMIT 25 MPH			
						01.330			2	24I	
						01.410	MU9020	SECOND ST			
						01.600	MU9050	5TH AVE			
						01.720	MD619	SIXTH ST			
						01.960			2	26I	
						02.070			2	16I	
						02.100		SPEED LIMIT 40 MPH			
						02.320	MD404	SHORE HWY			
						02.320		END COUPLET			

ROUTE NUMBER: MD 404BU COUPLET
INVENTORY DIRECTION: WEST
ROUTE NAME: MD 404 BU WB GAY ST

STATE SYSTEM		FUNCTIONAL CLASS	MEDIAN TYPE	ACCESS CONTROL	NHS	MILEPOINT		MILEPOINT DESCRIPTION	MARKED LANES	SURFACE WIDTH/TYPE*	AADT
STATE SECONDARY	U	RUR MAJ COLL	NONE (UNDIV)	NONE	NOT NHS	00.000			1	16I	1,738
						00.000		BEGIN COUPLET			
						00.000	MD404	SHORE HWY			
						00.320	MU170	MARKET ST			
						00.450			2	22I	
						00.450	MU120	GAY ST			

*A,B = UNIMPROVED; C = GRADED & DRAINED; D,E = SOIL,GRAVEL,STONE; F,G = LOW TYPE BITUMINOUS
H,I = HIGH TYPE BITUMINOUS; J = CONCRETE; K= BRICK; L = BLOCK

STATE HIGHWAY ADMINISTRATION OF MARYLAND
HIGHWAY INFORMATION SERVICES DIVISION
DATA SUPPORT GROUP

STATE HIGHWAY LOCATION REFERENCE

COUNTY: CAROLINE
DISTRICT: 2
DATE: 12/31/03

ROUTE NUMBER: MD 404BU COUPLET CONTINUED
INVENTORY DIRECTION: WEST
ROUTE NAME: MD 404 BU WB GAY ST

STATE SYSTEM		FUNCTIONAL CLASS	MEDIAN TYPE	ACCESS CONTROL	NHS	MILEPOINT		MILEPOINT DESCRIPTION	MARKED LANES	SURFACE WIDTH/TYPE*	AADT
STATE SECONDARY	U	RUR MAJ COLL	NONE (UNDIV)	NONE	NOT NHS	00.470	OP 73	NO NAME	2	22I	1,738
						00.520	MU9080	8TH ST			
						00.610	MU9070	7TH ST			
						00.660			2	30I	
						00.690			2	23I	
						00.690	MD619	SIXTH ST			
						00.820	MU9052	5TH ST			
						00.890	MU9040	4TH ST			
						00.950			1	16I	
						00.950	MU9030	3RD ST			
						01.010			1	15I	
						01.010	MU9020	SECOND ST			
						01.090			1	30I	
						01.090	MU9010	1ST ST			
						01.190	MU231	NO NAME			
						01.210		35 MPH			
						01.250	MD404BU	FRANKLIN ST			
						01.250	MU170	MARKET ST			
						01.250		END COUPLET			

ROUTE NUMBER: MD 404C
INVENTORY DIRECTION: NORTH
ROUTE NAME: LIDEN SCHOOL RD

STATE SYSTEM		FUNCTIONAL CLASS	MEDIAN TYPE	ACCESS CONTROL	NHS	MILEPOINT		MILEPOINT DESCRIPTION	MARKED LANES	SURFACE WIDTH/TYPE*	AADT
STATE SECONDARY	R	RUR LOCAL	NONE (UNDIV)	NONE	NOT NHS	00.000			2	24G	0
						00.000	MD404	SHORE HWY			
						00.030	MD404D	PATTEN RD/LIDEN SCHOOL RD			

ROUTE NUMBER: MD 404D
INVENTORY DIRECTION: EAST
ROUTE NAME: PATTEN RD

STATE SYSTEM		FUNCTIONAL CLASS	MEDIAN TYPE	ACCESS CONTROL	NHS	MILEPOINT		MILEPOINT DESCRIPTION	MARKED LANES	SURFACE WIDTH/TYPE*	AADT
STATE SECONDARY	R	RUR LOCAL	NONE (UNDIV)	NONE	NOT NHS	00.000			2	22G	199
						00.000	CO128	PATTEN RD (BACK)			

*A,B = UNIMPROVED; C = GRADED & DRAINED; D,E = SOIL,GRAVEL,STONE; F,G = LOW TYPE BITUMINOUS
H,I = HIGH TYPE BITUMINOUS; J = CONCRETE; K= BRICK; L = BLOCK

STATE HIGHWAY LOCATION REFERENCE

COUNTY: CAROLINE
DISTRICT: 2
DATE: 12/31/03

ROUTE NUMBER: MD 404D CONTINUED
INVENTORY DIRECTION: EAST
ROUTE NAME: LIDEN SCHOOL RD

STATE SYSTEM		FUNCTIONAL CLASS	MEDIAN TYPE	ACCESS CONTROL	NHS	MILEPOINT		MILEPOINT DESCRIPTION	MARKED LANES	SURFACE WIDTH/TYPE*	AADT
STATE SECONDARY	R	RUR LOCAL	NONE (UNDIV)	NONE	NOT NHS	00.020			2	20G	199
						00.090	MD404C	LIDEN SCHOOL RD			
						00.220	CO127	LIDEN SCHOOL RD (AHEAD)			

ROUTE NUMBER: MD 454
INVENTORY DIRECTION: NORTH
ROUTE NAME: HALLTOWN RD

STATE SYSTEM		FUNCTIONAL CLASS	MEDIAN TYPE	ACCESS CONTROL	NHS	MILEPOINT		MILEPOINT DESCRIPTION	MARKED LANES	SURFACE WIDTH/TYPE*	AADT
STATE SECONDARY	U	RUR MINOR ART	NONE (UNDIV)	NONE	NOT NHS	00.000			2	24I	5,050
						00.000		DELAWARE ST/L			
						00.030			2	22I	
						00.030	MD821	MAIN ST			
						00.040		SPEED LIMIT 30 MPH			
		RUR MAJ COLL				00.110					3,750
NAME: CROWN STONE RD						00.110	MD31I	HALLTOWN RD			
	R					00.240		OUT CORP LMTS MARYDEL			
						00.360	MD821	MAIN ST			
						00.420		SPEED LIMIT 40 MPH			
						00.580		SPEED LIMIT 50 MPH			
						01.870		SPEED LIMIT 40 MPH			
						02.020		SPEED LIMIT 30 MPH			
	U					02.170		IN CORP LMTS TEMPLEVILLE			
						02.210	MD302	BARCLAY RD			

ROUTE NUMBER: MD 480
INVENTORY DIRECTION: EAST
ROUTE NAME: RIDGELY RD

STATE SYSTEM		FUNCTIONAL CLASS	MEDIAN TYPE	ACCESS CONTROL	NHS	MILEPOINT		MILEPOINT DESCRIPTION	MARKED LANES	SURFACE WIDTH/TYPE*	AADT
STATE SECONDARY	R	RUR MAJ COLL	NONE (UNDIV)	NONE	NOT NHS	00.000			2	22I	5,250
						00.000	CO 93	RIDGELY RD (BACK)			
						00.000	MD404	SHORE HWY			
						00.130	CO 77	EVELAND RD			
						00.160		SPEED LIMIT 50 MPH			

*A,B = UNIMPROVED; C = GRADED & DRAINED; D,E = SOIL,GRAVEL,STONE; F,G = LOW TYPE BITUMINOUS
H,I = HIGH TYPE BITUMINOUS; J = CONCRETE; K= BRICK; L = BLOCK

STATE HIGHWAY ADMINISTRATION OF MARYLAND
HIGHWAY INFORMATION SERVICES DIVISION
DATA SUPPORT GROUP

STATE HIGHWAY LOCATION REFERENCE

COUNTY: CAROLINE
DISTRICT: 2
DATE: 12/31/03

ROUTE NUMBER: MD 480 CONTINUED
INVENTORY DIRECTION: EAST
ROUTE NAME: RIDGELY RD

STATE SYSTEM		FUNCTIONAL CLASS	MEDIAN TYPE	ACCESS CONTROL	NHS	MILEPOINT		MILEPOINT DESCRIPTION	MARKED LANES	SURFACE WIDTH/TYPE*	AADT
STATE SECONDARY	R	RUR MAJ COLL	NONE (UNDIV)	NONE	NOT NHS	02.240			2	22I	4,850
						02.240	CO 75	CROUSE MILL RD			
						02.500					5,750
						02.500	MD312	DOWNES STATION RD			
						02.540	MD312A	NO NAME			
						02.740		SPEED LIMIT 40 MPH			
NAME: SIXTH ST						02.900	MD776	SUNSET BLVD			
						02.930		SPEED LIMIT 30 MPH			
	U					03.370		IN CORP LMTS RIDGELY			
						03.380			2	28I	3,950
						03.380	MD312	CENTRAL AVE			
						03.380	MU 34	CENTRAL AVE			
						03.420			2	22I	
						03.640		SPEED LIMIT 40 MPH			
						03.820		SPEED LIMIT 50 MPH			
NAME: RIDGELY RD	R					03.870		OUT CORP LMTS RIDGELY			
						04.630	CO 45	RIVER RD			
						05.700	CO 59	HOLLY RD			
						06.330		STRUC #5019 FORGE BRANCH			
						07.730		SPEED LIMIT 35 MPH			
	U					07.920		IN CORP LMTS GREENSBORO			
						07.930		SPEED LIMIT 25 MPH			
						08.030			2	24I	
						08.090			2	28I	
						08.170			2	36I	
		RUR MINOR COLL				08.210					3,150
NAME: MAIN ST						08.210	MD314	SUNSET AVE			
						08.240			2	34I	
						08.340			2	24I	
						08.390			2	22I	
						08.390	MU 45	CEDAR LA			
						08.640			2	24I	
						08.770		SPEED LIMIT 30 MPH			
NAME: RIDGELY RD	R					08.820		OUT CORP LMTS GREENSBORO			
						08.910			2	22I	
						09.080	MD313	GREENSBORO RD			

*A,B = UNIMPROVED; C = GRADED & DRAINED; D,E = SOIL,GRAVEL,STONE; F,G = LOW TYPE BITUMINOUS
H,I = HIGH TYPE BITUMINOUS; J = CONCRETE; K= BRICK; L = BLOCK

STATE HIGHWAY LOCATION REFERENCE

COUNTY: CAROLINE
DISTRICT: 2
DATE: 12/31/03

ROUTE NUMBER: MD 485
INVENTORY DIRECTION: EAST
ROUTE NAME: SAATHOFF RD

STATE SYSTEM		FUNCTIONAL CLASS	MEDIAN TYPE	ACCESS CONTROL	NHS	MILEPOINT		MILEPOINT DESCRIPTION	MARKED LANES	SURFACE WIDTH/TYPE*	AADT
STATE SECONDARY	R	RUR LOCAL	NONE (UNDIV)	NONE	NOT NHS	00.000			2	22I	76
						00.000	MD404	SHORE HWY			
						00.590	MD485A	SHADY OAK LA			
						00.650	MD404	SHORE HWY			

ROUTE NUMBER: MD 485A
INVENTORY DIRECTION: EAST
ROUTE NAME: SHADY OAK LA

STATE SYSTEM		FUNCTIONAL CLASS	MEDIAN TYPE	ACCESS CONTROL	NHS	MILEPOINT		MILEPOINT DESCRIPTION	MARKED LANES	SURFACE WIDTH/TYPE*	AADT
STATE SECONDARY	R	RUR LOCAL	NONE (UNDIV)	NONE	NOT NHS	00.000			2	21J	0
						00.000	MD485	SAATHOFF RD			
						00.150		ROAD END			

ROUTE NUMBER: MD 577
INVENTORY DIRECTION: NORTH
ROUTE NAME: RELIANCE RD

STATE SYSTEM		FUNCTIONAL CLASS	MEDIAN TYPE	ACCESS CONTROL	NHS	MILEPOINT		MILEPOINT DESCRIPTION	MARKED LANES	SURFACE WIDTH/TYPE*	AADT
STATE SECONDARY	R	RUR MINOR ART	NONE (UNDIV)	NONE	NOT NHS	00.000			2	22I	4,025
						00.000		DORCHESTER CO/L			
						00.000	MD392	FINCHVILLE RELIANCE RD (DOR CO)			
						00.110		SPEED LIMIT 50 MPH			
						03.700	MD313	RELIANCE RD			

ROUTE NUMBER: MD 578
INVENTORY DIRECTION: EAST
ROUTE NAME: BETHLEHEM RD

STATE SYSTEM		FUNCTIONAL CLASS	MEDIAN TYPE	ACCESS CONTROL	NHS	MILEPOINT		MILEPOINT DESCRIPTION	MARKED LANES	SURFACE WIDTH/TYPE*	AADT
STATE SECONDARY	R	RUR MAJ COLL	NONE (UNDIV)	NONE	NOT NHS	00.000			2	22I	2,925
						00.000	MD331	DOVER BRIDGE RD			
						00.130			2	24I	
						00.150		SPEED LIMIT 50 MPH			
						02.060		STRUC #5020 HOG CREEK			

*A,B = UNIMPROVED; C = GRADED & DRAINED; D,E = SOIL,GRAVEL,STONE; F,G = LOW TYPE BITUMINOUS
H,I = HIGH TYPE BITUMINOUS; J = CONCRETE; K= BRICK; L = BLOCK

STATE HIGHWAY LOCATION REFERENCE

COUNTY: CAROLINE
DISTRICT: 2
DATE: 12/31/03

ROUTE NUMBER: MD 578 CONTINUED
INVENTORY DIRECTION: EAST
ROUTE NAME: BETHLEHEM RD

STATE SYSTEM		FUNCTIONAL CLASS	MEDIAN TYPE	ACCESS CONTROL	NHS	MILEPOINT		MILEPOINT DESCRIPTION	MARKED LANES	SURFACE WIDTH/TYPE*	AADT
STATE SECONDARY	R	RUR MAJ COLL	NONE (UNDIV)	NONE	NOT NHS	02.250			2	24I	2,325
						02.250	CO172	BELL CREEK RD			
						03.820		SPEED LIMIT 40 MPH			
						03.960		SPEED LIMIT 30 MPH			
						04.100			2	22I	
						04.240	MD 16	HARMONY RD			

ROUTE NUMBER: MD 617
INVENTORY DIRECTION: NORTH
ROUTE NAME: NO NAME

STATE SYSTEM		FUNCTIONAL CLASS	MEDIAN TYPE	ACCESS CONTROL	NHS	MILEPOINT		MILEPOINT DESCRIPTION	MARKED LANES	SURFACE WIDTH/TYPE*	AADT
STATE SECONDARY	R	RUR LOCAL	NONE (UNDIV)	NONE	NOT NHS	00.000			2	22I	199
						00.000		ROAD END			
						00.050	MD 16A	BEAUCHAMP BRANCH RD			
						00.350	MD 16	HARMONY RD			

ROUTE NUMBER: MD 619
INVENTORY DIRECTION: NORTH
ROUTE NAME: SIXTH ST

STATE SYSTEM		FUNCTIONAL CLASS	MEDIAN TYPE	ACCESS CONTROL	NHS	MILEPOINT		MILEPOINT DESCRIPTION	MARKED LANES	SURFACE WIDTH/TYPE*	AADT
STATE SECONDARY	U	RUR MAJ COLL	NONE (UNDIV)	NONE	NOT NHS	00.000			2	27I	7,375
						00.000	MU9050	5TH AVE			
						00.190	MD404BU	FRANKLIN ST (EB/L)			
						00.230		SPEED LIMIT 25 MPH			
						00.250	MU170	MARKET ST			
						00.330	MD404BU	MD 404 BU WB GAY ST			
						00.670			2	22I	
			UNPROTECTED			00.950			2	24I	
	R					01.020	RP404- 4	RAMP 4 FR MD 619 NB TO MD 404 EB			
						01.020	RP404- 6	RAMP 6 FR MD 404 EB TO MD 619 SB			
						01.020		OUT CORP LMTS DENTON			
						01.040	RP404- 5	RAMP 5 FR MD 619 SB TO RAMP 4 (TO MD404)			
						01.040	RP404- 3	RAMP 3 FR RAMP 6 (FR MD404) TO MD 619 NB			

*A,B = UNIMPROVED; C = GRADED & DRAINED; D,E = SOIL,GRAVEL,STONE; F,G = LOW TYPE BITUMINOUS
H,I = HIGH TYPE BITUMINOUS; J = CONCRETE; K= BRICK; L = BLOCK

STATE HIGHWAY LOCATION REFERENCE

COUNTY: CAROLINE
DISTRICT: 2
DATE: 12/31/03

ROUTE NUMBER: MD 619 CONTINUED
INVENTORY DIRECTION: NORTH
ROUTE NAME: SIXTH ST

STATE SYSTEM		FUNCTIONAL CLASS	MEDIAN TYPE	ACCESS CONTROL	NHS	MILEPOINT		MILEPOINT DESCRIPTION	MARKED LANES	SURFACE WIDTH/TYPE*	AADT
STATE SECONDARY	R	RUR MAJ COLL	UNPROTECTED	NONE	NOT NHS	01.090	MD404	SHORE HWY	2	24I	7,375
						01.090		STRUC #5027			
						01.090	MD313	GREENSBORO RD (AHEAD)			

ROUTE NUMBER: MD 619B
INVENTORY DIRECTION: EAST
ROUTE NAME: LEGION RD

STATE SYSTEM		FUNCTIONAL CLASS	MEDIAN TYPE	ACCESS CONTROL	NHS	MILEPOINT		MILEPOINT DESCRIPTION	MARKED LANES	SURFACE WIDTH/TYPE*	AADT
STATE SECONDARY	U	RUR MAJ COLL	NONE (UNDIV)	NONE	NOT NHS	00.000			2	36I	3,273
						00.000	MU9050	5TH AVE			
						00.030			2	48I	
						00.080			2	36I	
						00.110	MD404	SHORE HWY			

ROUTE NUMBER: MD 776
INVENTORY DIRECTION: NORTH
ROUTE NAME: SUNSET BLVD

STATE SYSTEM		FUNCTIONAL CLASS	MEDIAN TYPE	ACCESS CONTROL	NHS	MILEPOINT		MILEPOINT DESCRIPTION	MARKED LANES	SURFACE WIDTH/TYPE*	AADT
STATE SECONDARY	R	RUR MINOR COLL	NONE (UNDIV)	NONE	NOT NHS	00.000			2	24I	1,975
						00.000	MD480	RIDGELY RD			
	U					00.050			2	22I	
						00.050		IN CORP LMTS RIDGELY			
						00.070		SPEED LIMIT 30 MPH			
NAME: W RAILROAD ST						00.490	MU 33	COW BARN RD			
						00.530		SPEED LIMIT 25 MPH			
						00.770	MD312	CENTRAL AVE			

ROUTE NUMBER: MD 776A
INVENTORY DIRECTION: NORTH
ROUTE NAME: NO NAME

STATE SYSTEM		FUNCTIONAL CLASS	MEDIAN TYPE	ACCESS CONTROL	NHS	MILEPOINT		MILEPOINT DESCRIPTION	MARKED LANES	SURFACE WIDTH/TYPE*	AADT
STATE SECONDARY	R	RUR LOCAL	NONE (UNDIV)	NONE	NOT NHS	00.000			2	20I	99
						00.000	MD312	OAKLAND RD			

*A,B = UNIMPROVED; C = GRADED & DRAINED; D,E = SOIL,GRAVEL,STONE; F,G = LOW TYPE BITUMINOUS
H,I = HIGH TYPE BITUMINOUS; J = CONCRETE; K= BRICK; L = BLOCK

STATE HIGHWAY LOCATION REFERENCE

COUNTY: CAROLINE
DISTRICT: 2
DATE: 12/31/03

ROUTE NUMBER: MD 776A CONTINUED
INVENTORY DIRECTION: NORTH
ROUTE NAME: NO NAME

STATE SYSTEM		FUNCTIONAL CLASS	MEDIAN TYPE	ACCESS CONTROL	NHS	MILEPOINT		MILEPOINT DESCRIPTION	MARKED LANES	SURFACE WIDTH/TYPE*	AADT
STATE SECONDARY	R	RUR LOCAL	NONE (UNDIV)	NONE	NOT NHS	00.090	MD312	OAKLAND RD	2	20I	99

ROUTE NUMBER: MD 817A
INVENTORY DIRECTION: NORTH
ROUTE NAME: LINCHESTER RD

STATE SYSTEM		FUNCTIONAL CLASS	MEDIAN TYPE	ACCESS CONTROL	NHS	MILEPOINT		MILEPOINT DESCRIPTION	MARKED LANES	SURFACE WIDTH/TYPE*	AADT
STATE SECONDARY	R	RUR LOCAL	NONE (UNDIV)	NONE	NOT NHS	00.000			2	26I	399
						00.000	MD331	PRESTON RD			
						00.060		SPEED LIMIT 30 MPH			
						00.100			2	22I	
						00.220			2	20I	
	U					00.430			2	24I	
						00.430		IN CORP LMTS PRESTON			
						00.430	MD331A	NO NAME			
						00.460	MD331	MAIN ST			

ROUTE NUMBER: MD 817B
INVENTORY DIRECTION: NORTH
ROUTE NAME: LANGRELL RD

STATE SYSTEM		FUNCTIONAL CLASS	MEDIAN TYPE	ACCESS CONTROL	NHS	MILEPOINT		MILEPOINT DESCRIPTION	MARKED LANES	SURFACE WIDTH/TYPE*	AADT
STATE SECONDARY	R	RUR LOCAL	NONE (UNDIV)	NONE	NOT NHS	00.000			1	12I	299
						00.000	MD318	PRESTON RD			
						00.030			2	20I	
						00.390			2	19G	
						00.390	MD331B	SEAMAN RD (DOR CO)			
						00.520		ROAD END			

ROUTE NUMBER: MD 820
INVENTORY DIRECTION: EAST
ROUTE NAME: CASTLE HALL RD

STATE SYSTEM		FUNCTIONAL CLASS	MEDIAN TYPE	ACCESS CONTROL	NHS	MILEPOINT		MILEPOINT DESCRIPTION	MARKED LANES	SURFACE WIDTH/TYPE*	AADT
STATE SECONDARY	R	RUR LOCAL	NONE (UNDIV)	NONE	NOT NHS	00.000			2	18I	99
						00.000	MD313	GOLDSBORO RD			

*A,B = UNIMPROVED; C = GRADED & DRAINED; D,E = SOIL,GRAVEL,STONE; F,G = LOW TYPE BITUMINOUS
H,I = HIGH TYPE BITUMINOUS; J = CONCRETE; K= BRICK; L = BLOCK

STATE HIGHWAY LOCATION REFERENCE

COUNTY: CAROLINE
DISTRICT: 2
DATE: 12/31/03

ROUTE NUMBER: MD 820 CONTINUED
INVENTORY DIRECTION: EAST
ROUTE NAME: CASTLE HALL RD

STATE SYSTEM		FUNCTIONAL CLASS	MEDIAN TYPE	ACCESS CONTROL	NHS	MILEPOINT		MILEPOINT DESCRIPTION	MARKED LANES	SURFACE WIDTH/TYPE*	AADT
STATE SECONDARY	R	RUR LOCAL	NONE (UNDIV)	NONE	NOT NHS	00.070			2	14F	99
						00.130		ROAD END			

ROUTE NUMBER: MD 821
INVENTORY DIRECTION: EAST
ROUTE NAME: MAIN ST

STATE SYSTEM		FUNCTIONAL CLASS	MEDIAN TYPE	ACCESS CONTROL	NHS	MILEPOINT		MILEPOINT DESCRIPTION	MARKED LANES	SURFACE WIDTH/TYPE*	AADT
STATE SECONDARY	R	RUR LOCAL	NONE (UNDIV)	NONE	NOT NHS	00.000			2	24I	99
						00.000	MD454	CROWN STONE RD			
						00.020		SPEED LIMIT 25 MPH			
	U					00.090		IN CORP LMTS MARYDEL			
						00.260			2	36I	
						00.260	MD311	HENDERSON RD/HALLTOWN RD			
						00.350			2	20I	
						00.400	MD454	HALLTOWN RD			

*A,B = UNIMPROVED; C = GRADED & DRAINED; D,E = SOIL,GRAVEL,STONE; F,G = LOW TYPE BITUMINOUS
H,I = HIGH TYPE BITUMINOUS; J = CONCRETE; K= BRICK; L = BLOCK

2003

Calendar Year

HIGHWAY LOCATION REFERENCE

Data as of December 31, 2003

CARROLL COUNTY

SHA DISTRICT #7

CL

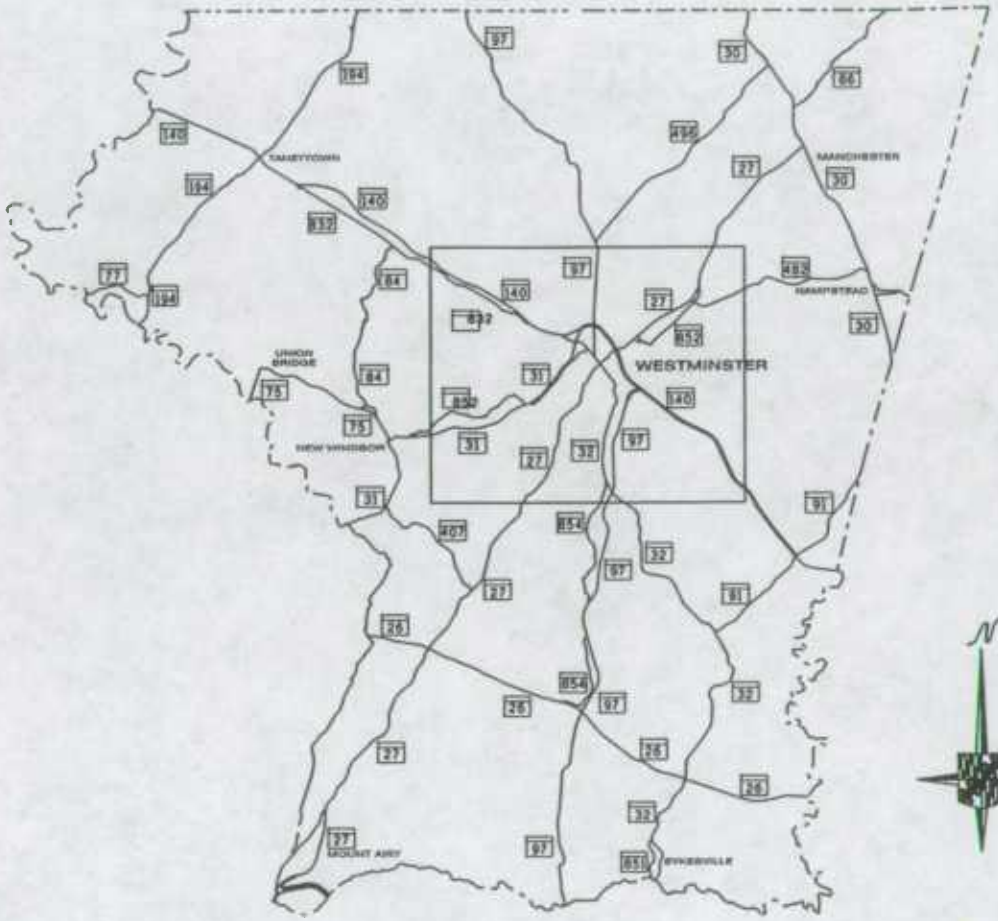

WESTMINSTER

CARROLL COUNTY

PREPARED BY THE
Maryland Department of Transportation
STATE HIGHWAY ADMINISTRATION
HIGHWAY INFORMATION SERVICES DIVISION

LEGEND

Multi Lane Divided Highway

INTERCHANGE

Undivided Highway

This map is intended for use as a reference only.
For more detailed maps, please contact:
Kevin Powers of the
Highway Information Services Division at,
410-545-5518 or
by email to kpowers@sha.state.md.us

STATEWIDE GRID MAP KEY

A-10	A-11	A-12
B-10	B-11	B-12
C-10	C-11	

ROUTE ALERT LIST

CARROLL COUNTY

None

MARYLAND STATE HIGHWAY ADMINISTRATION
HIGHWAY INFORMATION SERVICES DIVISION
STATE MAINTAINED HIGHWAYS ON THE NATIONAL HIGHWAY SYSTEM
AS OF DECEMBER 31, 2003

COUNTY: CARROLL

ROUTE	BEG	BEG DESCRIPTION	END	END DESCRIPTION	NHS TYPE
IS 70	0.000	FREDERICK CO/L	1.610	HOWARD CO/L	NHS SYSTEM
MD 30	0.000	BALTIMORE CO/L	11.120	PENNSYLVANIA ST/L	NHS SYSTEM
MD 140	0.000	BALTIMORE CO/L	24.930	FREDERICK CO/L	NHS SYSTEM

STATE HIGHWAY ADMINISTRATION OF MARYLAND
HIGHWAY INFORMATION SERVICES DIVISION
DATA SUPPORT GROUP

STATE HIGHWAY LOCATION REFERENCE

COUNTY: CARROLL
DISTRICT: 7
DATE: 12/31/03

ROUTE NUMBER: IS 70
INVENTORY DIRECTION: EAST
ROUTE NAME: BALTO NATIONAL PIKE

STATE SYSTEM		FUNCTIONAL CLASS	MEDIAN TYPE	ACCESS CONTROL	NHS	MILEPOINT		MILEPOINT DESCRIPTION	MARKED LANES	SURFACE WIDTH/TYPE*	AADT
STATE PRIMARY	R	URB INTERSTATE	UNPROTECTED	FULL	NHS	00.000			6	721	65,475
						00.000		FREDERICK CO/L			
						00.000	US 40	BALTO NATIONAL PIKE			
						00.030					62,175
						00.030	MD 27	RIDGE RD			
						00.030		STRUC #6011			
						00.030		EXIT #68			
						00.140	RP 70- 4	RAMP 4 FR MD 27 NB TO IS 70 EB			
						00.170	RP 70- 1	RAMP 1 FR MD 27 NB TO IS 70 WB			
						00.390	RP 70- 2	RAMP 2 FR IS 70 WB TO MD 27 NB			
						00.680		SPEED LIMIT 65 MPH			
						00.820		INTERSTATE MILE MARKER 69.0			
			POSITIVE BARRIER			00.900					
			UNPROTECTED			01.330					
						01.610		HOWARD CO/L			
						01.610	US 40	BALTO NATIONAL PIKE			

ROUTE NUMBER: MD 26
INVENTORY DIRECTION: EAST
ROUTE NAME: LIBERTY RD

STATE SYSTEM `		FUNCTIONAL CLASS	MEDIAN TYPE	ACCESS CONTROL	NHS	MILEPOINT		MILEPOINT DESCRIPTION	MARKED LANES	SURFACE WIDTH/TYPE*	AADT
STATE SECONDARY	R	RUR MINOR ART	NONE (UNDIV)	NONE	NOT NHS	00.000			2	241	6,375
						00.000		FREDERICK CO/L			
						00.230		SPEED LIMIT 50 MPH			
						01.560		SPEED LIMIT 45 MPH			
						01.760					12,575
						01.760	MD 27	RIDGE RD			
						01.850		SPEED LIMIT 55 MPH			
						03.290	MD850E	NO NAME			
			PAINTED			03.510					
						03.556			3	361	
			NONE (UNDIV)			03.580					
						03.620	CO555	SALEM BOTTOM RD			
						03.620	CO565	WOODBINE RD			
			PAINTED			03.697			2	241	

*A,B = UNIMPROVED; C = GRADED & DRAINED; D,E = SOIL,GRAVEL,STONE; F,G = LOW TYPE BITUMINOUS
H,I = HIGH TYPE BITUMINOUS; J = CONCRETE; K= BRICK; L = BLOCK

STATE HIGHWAY LOCATION REFERENCE

COUNTY: CARROLL
DISTRICT: 7
DATE: 12/31/03

ROUTE NUMBER: MD 26 CONTINUED
INVENTORY DIRECTION: EAST
ROUTE NAME: LIBERTY RD

STATE SYSTEM		FUNCTIONAL CLASS	MEDIAN TYPE	ACCESS CONTROL	NHS	MILEPOINT		MILEPOINT DESCRIPTION	MARKED LANES	SURFACE WIDTH/TYPE*	AADT
STATE SECONDARY	R	RUR MINOR ART	NONE (UNDIV)	NONE	NOT NHS	03.816			2	24I	12,575
						04.240			3	36I	
						04.610			2	24I	
						04.960	MD 26A	NO NAME			
				PARTIAL		05.500					
						06.390	RP 26- 6	RAMP 6 FR MD 26 EB TO MD 97 SB			
						06.480					25,675
						06.480	MD 97	OLD WASHINGTON RD/NEW WASHINGTON RD			
						06.480		STRUC #6054			
						06.560	RP 26- 2	RAMP 2 FR MD 26 WB TO MD 97 NB			
						06.570		SPEED LIMIT 50 MPH			
				NONE		07.190					
						07.190	CO545	KLEE MILL RD S			
			PAINTED			07.817					
			NONE (UNDIV)			07.900					
			PAINTED			08.024					
			NONE (UNDIV)			08.114					
		URB OPA		PARTIAL		08.610					
			PAINTED			08.831			2	32I	
						08.870			3	36I	
						08.952			4	48I	
			NONE (UNDIV)			09.004					
						09.060	OP1282	PINEY RIDGE PKWY			
			PAINTED			09.107					
						09.120			3	48I	
						09.120		SPEED LIMIT 45 MPH			
			CENTER TLA (UNDIV)	NONE		09.240			4	48I	
						09.480	CO1375	JOHNSVILLE RD			
			CURBED			09.970					
						10.060					31,375
						10.060	MD 32	SYKESVILLE RD			
			CENTER TLA (UNDIV)			10.160					
						11.110					21,125
						11.110	CO705	OKLAHOMA RD			
						11.110	CO741	RIDGE RD			

*A,B = UNIMPROVED; C = GRADED & DRAINED; D,E = SOIL,GRAVEL,STONE; F,G = LOW TYPE BITUMINOUS
H,I = HIGH TYPE BITUMINOUS; J = CONCRETE; K= BRICK; L = BLOCK

STATE HIGHWAY ADMINISTRATION OF MARYLAND
HIGHWAY INFORMATION SERVICES DIVISION
DATA SUPPORT GROUP

STATE HIGHWAY LOCATION REFERENCE

COUNTY: CARROLL
DISTRICT: 7
DATE: 12/31/03

ROUTE NUMBER: MD 26 CONTINUED
INVENTORY DIRECTION: EAST
ROUTE NAME: LIBERTY RD

STATE SYSTEM		FUNCTIONAL CLASS	MEDIAN TYPE	ACCESS CONTROL	NHS	MILEPOINT		MILEPOINT DESCRIPTION	MARKED LANES	SURFACE WIDTH/TYPE*	AADT
STATE SECONDARY	R	URB OPA	NONE (UNDIV)	NONE	NOT NHS	11.800			2	24I	21,125
						11.960			3	36I	
						12.000		SPEED LIMIT 50 MPH			
						12.020			2	24I	
		RUR MINOR ART				12.610					
						12.610		STRUC #6001 LIBERTY RESERVOIR			
						13.160	CO721	OAKLAND MILL RD			
						13.650		STRUC #6002 LIBERTY RESERVOIR			
						13.650		BALTIMORE CO/L			

ROUTE NUMBER: MD 26A
INVENTORY DIRECTION: EAST
ROUTE NAME: NO NAME

STATE SYSTEM		FUNCTIONAL CLASS	MEDIAN TYPE	ACCESS CONTROL	NHS	MILEPOINT		MILEPOINT DESCRIPTION	MARKED LANES	SURFACE WIDTH/TYPE*	AADT
STATE SECONDARY	R	RUR LOCAL	NONE (UNDIV)	NONE	NOT NHS	00.000			2	12G	0
						00.000	MD 26	LIBERTY RD			
						00.020	MD850I	NO NAME			

ROUTE NUMBER: MD 27
INVENTORY DIRECTION: NORTH
ROUTE NAME: RIDGE RD

STATE SYSTEM		FUNCTIONAL CLASS	MEDIAN TYPE	ACCESS CONTROL	NHS	MILEPOINT		MILEPOINT DESCRIPTION	MARKED LANES	SURFACE WIDTH/TYPE*	AADT
STATE SECONDARY	R	RUR MINOR ART	UNPROTECTED	NONE	NOT NHS	00.000			4	48I	18,275
						00.000		FREDERICK CO/L			
						00.010	RP 70- 6	RAMP 6 FR IS 70 EB TO MD 27 SB			
						00.010	RP 70- 4	RAMP 4 FR MD 27 NB TO IS 70 EB			
			POSITIVE BARRIER			00.050					
						00.070	RP 70- 3	RAMP 3 FR RAMP 6 (FR IS 70) TO MD 27 NB			
						00.140	RP 70- 5	RAMP 5 FR MD 27 SB TO IS 70 EB			
		URB OPA		PARTIAL		00.270					26,150
						00.270	IS 70	BALTO NATIONAL PIKE			
						00.270		STRUC #6011			
						00.270		EXIT #68			
	U					00.290		IN CORP LMTS MT AIRY			

*A,B = UNIMPROVED; C = GRADED & DRAINED; D,E = SOIL,GRAVEL,STONE; F,G = LOW TYPE BITUMINOUS
H,I = HIGH TYPE BITUMINOUS; J = CONCRETE; K= BRICK; L = BLOCK

STATE HIGHWAY LOCATION REFERENCE

COUNTY: CARROLL
DISTRICT: 7
DATE: 12/31/03

ROUTE NUMBER: MD 27 CONTINUED
INVENTORY DIRECTION: NORTH
ROUTE NAME: RIDGE RD

STATE SYSTEM	FUNCTIONAL CLASS	MEDIAN TYPE	ACCESS CONTROL	NHS	MILEPOINT		MILEPOINT DESCRIPTION	MARKED LANES	SURFACE WIDTH/TYPE*	AADT
STATE SECONDARY	U URB OPA	POSITIVE BARRIER	PARTIAL	NOT NHS	00.370	RP 70- 8	RAMP 8 FR MD 27 SB TO IS 70 WB	4	48I	26,150
		UNPROTECTED			00.420					
					00.420	RP 70- 1	RAMP 1 FR MD 27 NB TO IS 70 WB			
					00.490	MU215	S MAIN ST			
					00.490	RP 70- 7	RAMP 7 FR RAMP 2 (FR IS 70) TO MD 27 SB			
					00.550	RP 70- 2	RAMP 2 FR IS 70 WB TO MD 27 NB			
		CURBED			00.740					20,050
					00.740	MU306	E RIDGEVILLE BLVD			
		UNPROTECTED			00.840					
		PAINTED			00.910					
		NONE (UNDIV)			00.960			3	36I	
					01.070		SPEED LIMIT 50 MPH			
					01.520			2	24I	
	R				01.950		OUT CORP LMTS MT AIRY			
					02.320	CO585	WATERSVILLE RD W			
					02.320	CO1310	WATERSVILLE RD			
	U				02.380		IN CORP LMTS MT AIRY			
	R RUR MINOR ART				02.650					
					02.650		OUT CORP LMTS MT AIRY			
			NONE		03.150					16,950
					03.150	MD808A	N MAIN ST			
					03.190			2	23I	
					04.510	CO574	GILLIS FALLS RD			
					04.530	CO580	HARRISVILLE RD			
					07.080					13,750
					07.080	CO570	GILLIS RD			
					08.220	CO569	BRADDOCK RD			
					08.230		SPEED LIMIT 40 MPH			
					08.670			2	34I	
					08.710			2	36I	13,950
					08.710	MD 26	LIBERTY RD			
					08.770			2	22I	
					09.520	CO269	SAMS CREEK RD			
					10.790	MD407	MARSTON RD			
					10.900		SPEED LIMIT 50 MPH			
					12.470		STRUC #6021 MORGAN RUN			

*A,B = UNIMPROVED; C = GRADED & DRAINED; D,E = SOIL,GRAVEL,STONE; F,G = LOW TYPE BITUMINOUS
H,I = HIGH TYPE BITUMINOUS; J = CONCRETE; K= BRICK; L = BLOCK

STATE HIGHWAY ADMINISTRATION OF MARYLAND
HIGHWAY INFORMATION SERVICES DIVISION
DATA SUPPORT GROUP

STATE HIGHWAY LOCATION REFERENCE

COUNTY: CARROLL
DISTRICT: 7
DATE: 12/31/03

ROUTE NUMBER: MD 27 CONTINUED
INVENTORY DIRECTION: NORTH
ROUTE NAME: RIDGE RD

STATE SYSTEM		FUNCTIONAL CLASS	MEDIAN TYPE	ACCESS CONTROL	NHS	MILEPOINT		MILEPOINT DESCRIPTION	MARKED LANES	SURFACE WIDTH/TYPE*	AADT
STATE SECONDARY	R	RUR MINOR ART	NONE (UNDIV)	NONE	NOT NHS	13.250	CO279	DENNINGS RD	2	221	13,950
						13.660	CO285	NICODEMUS RD			
						14.520	CO289	STONE CHAPEL RD			
						14.870			2	231	
						15.070			2	221	
		URB OPA				15.820					8,550
						15.820	CO302	KATE WAGNER RD			
						15.820	CO299	CHAPEL RD			
						16.280			2	241	
						16.770	MD808B	SPRING MILLS RD			
						16.810			2	221	
						17.170		R/R #MMID 831 701 H			
						17.170		STRUC #6003			
						17.210		STRUC #6067 OVER LITTLE PIPE CREEK			
						17.490		SPEED LIMIT 40 MPH			
						17.500		STRUC #06096X0 LITTLE PIPE CREEK			
						17.730					9,650
						17.730	CO383	BOND ST			
						17.840		SPEED LIMIT 30 MPH			
						17.960			2	251	
						18.050			2	311	
NAME: LIBERTY ST	U					18.220		IN CORP LMTS WESTMINSTER			
						18.230		SPEED LIMIT 25 MPH			
						18.240			2	301	
						18.350			2	241	
						18.380	MU210	GREEN ST E&W			
						18.430			2	381	
						18.470			2	201	13,850
NAME: RAILROAD AVE						18.470	MU330	W MAIN ST/E MAIN ST			
			CENTER TLA (UNDIV)			18.520			2	301	
						18.610	MU110	EMERALD HILL LA			
						18.670		SPEED LIMIT 30 MPH			
NAME: MANCHESTER RD	R					18.690		OUT CORP LMTS WESTMINSTER			
			NONE (UNDIV)			18.730			2	241	
						18.860		SPEED LIMIT 40 MPH			
						18.920			2	251	

*A,B = UNIMPROVED; C = GRADED & DRAINED; D,E = SOIL,GRAVEL,STONE; F,G = LOW TYPE BITUMINOUS
H,I = HIGH TYPE BITUMINOUS; J = CONCRETE; K= BRICK; L = BLOCK

STATE HIGHWAY LOCATION REFERENCE

COUNTY: CARROLL
DISTRICT: 7
DATE: 12/31/03

ROUTE NUMBER: MD 27 CONTINUED
INVENTORY DIRECTION: NORTH
ROUTE NAME: MANCHESTER RD

STATE SYSTEM	FUNCTIONAL CLASS	MEDIAN TYPE	ACCESS CONTROL	NHS	MILEPOINT		MILEPOINT DESCRIPTION	MARKED LANES	SURFACE WIDTH/TYPE*	AADT
STATE SECONDARY	R URB OPA	NONE (UNDIV)	NONE	NOT NHS	18.980	RP140- 6	RAMP 6 FR MD 27 EB TO MD 140 SB	2	25I	13,850
					19.010	RP140- 7	RAMP 7 FR MD 27 WB TO RAMP 6 (TO MD 140)			
					19.020	RP140- 8	RAMP 8 FR RAMP 5 (FR MD 140) TO MD 27 WB			
					19.030	RP140- 5	RAMP 5 FR MD 140 SB TO MD 27 EB			
					19.070			2	24I	22,050
					19.070	MD140	BALTIMORE BLVD			
					19.070		STRUC #6032			
					19.170	RP140- 3	RAMP 3 FR MD 27 EB TO MD 140 NB			
					19.190	RP140- 2	RAMP 2 FR MD 27 TO RAMP 3 (TO MD 140 NB)			
					19.200	RP140- 1	RAMP 1 FR RAMP 4 NB TO MD 27 WB			
					19.210	RP140- 4	RAMP 4 FR MD 140 NB TO MD 27 EB			
					19.220			3	48I	
					19.390			2	24I	
					19.580	CO394	HAHN RD			
		UNPROTECTED			19.690					
			PARTIAL		19.720					
					19.720		R/R #MMID 831 693 T			
					19.720		STRUC #6048			
					19.800		STRUC #6052 WEST BRANCH			
					19.840	MD852G	OLD MANCHESTER RD			
		NONE (UNDIV)			20.000					
					20.080		SPEED LIMIT 55 MPH			
					20.360		STRUC #6053 CRANBERRY BRANCH			
					21.120	MD852J	MARTIN DR			
					21.670					11,150
					21.670	MD482	HAMPSTEAD MEXICO RD			
					22.100	MD852G	OLD MANCHESTER RD			
	RUR MINOR ART				22.310					
					22.310	MD 27A	RANDOM RIDGE RD			
					22.860	CO1133	OLD MANCHESTER RD			
					23.270	MD852A	NO NAME			
					23.340	MD 27B	NO NAME			
					23.700	CO142	SULLIVAN RD			
			NONE		24.970					9,450

*A,B = UNIMPROVED; C = GRADED & DRAINED; D,E = SOIL,GRAVEL,STONE; F,G = LOW TYPE BITUMINOUS
H,I = HIGH TYPE BITUMINOUS; J = CONCRETE; K= BRICK; L = BLOCK

STATE HIGHWAY LOCATION REFERENCE

COUNTY: CARROLL
DISTRICT: 7
DATE: 12/31/03

ROUTE NUMBER: MD 27 CONTINUED
INVENTORY DIRECTION: NORTH
ROUTE NAME: MANCHESTER RD

STATE SYSTEM		FUNCTIONAL CLASS	MEDIAN TYPE	ACCESS CONTROL	NHS	MILEPOINT		MILEPOINT DESCRIPTION	MARKED LANES	SURFACE WIDTH/TYPE*	AADT
STATE SECONDARY	R	RUR MINOR ART	NONE (UNDIV)	NONE	NOT NHS	24.970	CO133	ALBERT RILL RD	2	24I	9,450
						26.260	MD852C	MANCHESTER RD			
						26.360	MD 27C	NO NAME			
						26.610	MD 27D	NO NAME			
						26.740	MD 27E	NO NAME			
	U	URB OPA				26.920					
						26.920		IN CORP LMTS MANCHESTER			
						27.040		SPEED LIMIT 30 MPH			
	R					27.140		OUT CORP LMTS MANCHESTER			
	U					27.190		IN CORP LMTS MANCHESTER			
						27.270	MD 30	MAIN ST			

ROUTE NUMBER: MD 27A
INVENTORY DIRECTION: EAST
ROUTE NAME: RANDOM RIDGE RD

STATE SYSTEM		FUNCTIONAL CLASS	MEDIAN TYPE	ACCESS CONTROL	NHS	MILEPOINT		MILEPOINT DESCRIPTION	MARKED LANES	SURFACE WIDTH/TYPE*	AADT
STATE SECONDARY	R	RUR LOCAL	NONE (UNDIV)	NONE	NOT NHS	00.000			2	14G	0
						00.000	MD852F	NO NAME			
		URB LOCAL				00.030			2	20I	
						00.030	MD 27	MANCHESTER RD			
		RUR LOCAL				00.080					
						00.090			2	10D&E	
						00.150		ROAD END			

ROUTE NUMBER: MD 27B
INVENTORY DIRECTION: EAST
ROUTE NAME: NO NAME

STATE SYSTEM		FUNCTIONAL CLASS	MEDIAN TYPE	ACCESS CONTROL	NHS	MILEPOINT		MILEPOINT DESCRIPTION	MARKED LANES	SURFACE WIDTH/TYPE*	AADT
STATE SECONDARY	R	RUR LOCAL	NONE (UNDIV)	NONE	NOT NHS	00.000			2	2II	0
						00.000	MD852B	NO NAME			
						00.010	MD 27	MANCHESTER RD			

*A,B = UNIMPROVED; C = GRADED & DRAINED; D,E = SOIL,GRAVEL,STONE; F,G = LOW TYPE BITUMINOUS
H,I = HIGH TYPE BITUMINOUS; J = CONCRETE; K= BRICK; L = BLOCK

STATE HIGHWAY LOCATION REFERENCE

COUNTY: CARROLL
DISTRICT: 7
DATE: 12/31/03

ROUTE NUMBER: MD 27C
INVENTORY DIRECTION: EAST
ROUTE NAME: NO NAME

STATE SYSTEM	FUNCTIONAL CLASS	MEDIAN TYPE	ACCESS CONTROL	NHS	MILEPOINT	MILEPOINT DESCRIPTION	MARKED LANES	SURFACE WIDTH/TYPE*	AADT
STATE SECONDARY	R RUR LOCAL	NONE (UNDIV)	NONE	NOT NHS	00.000		2	18I	0
					00.000 MD 27	MANCHESTER RD			
					00.010 MD852C	MANCHESTER RD			

ROUTE NUMBER: MD 27D
INVENTORY DIRECTION: EAST
ROUTE NAME: NO NAME

STATE SYSTEM	FUNCTIONAL CLASS	MEDIAN TYPE	ACCESS CONTROL	NHS	MILEPOINT	MILEPOINT DESCRIPTION	MARKED LANES	SURFACE WIDTH/TYPE*	AADT
STATE SECONDARY	R RUR LOCAL	NONE (UNDIV)	NONE	NOT NHS	00.000		2	20G	0
					00.000 MD 27	MANCHESTER RD			
					00.020 MD852C	MANCHESTER RD			

ROUTE NUMBER: MD 27E
INVENTORY DIRECTION: EAST
ROUTE NAME: NO NAME

STATE SYSTEM	FUNCTIONAL CLASS	MEDIAN TYPE	ACCESS CONTROL	NHS	MILEPOINT	MILEPOINT DESCRIPTION	MARKED LANES	SURFACE WIDTH/TYPE*	AADT
STATE SECONDARY	R RUR LOCAL	NONE (UNDIV)	NONE	NOT NHS	00.000		2	20H	0
					00.000 MD 27	MANCHESTER RD			
					00.020 MD852C	MANCHESTER RD			

ROUTE NUMBER: MD 30
INVENTORY DIRECTION: NORTH
ROUTE NAME: HANOVER PIKE

STATE SYSTEM	FUNCTIONAL CLASS	MEDIAN TYPE	ACCESS CONTROL	NHS	MILEPOINT	MILEPOINT DESCRIPTION	MARKED LANES	SURFACE WIDTH/TYPE*	AADT
STATE PRIMARY	R URB OPA	NONE (UNDIV)	NONE	NIIS	00.000		2	24I	19,375
					00.000	BALTIMORE CO/L			
					00.040	SPEED LIMIT 50 MPH			
					00.680				21,175
					00.680 CO431	TRENTON MILL RD			
					01.220	SPEED LIMIT 30 MPH			
					01.280	R/R #CSX 832 018 II			
NAME: S MAIN ST	U				01.300	IN CORP LMTS HAMPSTEAD			
	R				01.470	OUT CORP LMTS HAMPSTEAD			

*A,B = UNIMPROVED; C = GRADED & DRAINED; D,E = SOIL,GRAVEL,STONE; F,G = LOW TYPE BITUMINOUS
H,I = HIGH TYPE BITUMINOUS; J = CONCRETE; K= BRICK; L = BLOCK

STATE HIGHWAY LOCATION REFERENCE

COUNTY: CARROLL
DISTRICT: 7
DATE: 12/31/03

ROUTE NUMBER: MD 30 CONTINUED
INVENTORY DIRECTION: NORTH
ROUTE NAME: S MAIN ST

STATE SYSTEM	FUNCTIONAL CLASS	MEDIAN TYPE	ACCESS CONTROL	NHS	MILEPOINT		MILEPOINT DESCRIPTION	MARKED LANES	SURFACE WIDTH/TYPE*	AADT
STATE PRIMARY	U URB OPA	NONE (UNDIV)	NONE	NHS	01.520		IN CORP LMTS HAMPSTEAD	2	24I	21,175
					01.910	MU 55	HOUCKSVILLE RD			
					01.910	MD 88	LOWER BECKLEYSVILLE RD			
					02.270					23,925
NAME: N MAIN ST					02.270	MD833	OLD BLACKROCK RD			
					02.530	MU 10	UPPER BECKLEYSVILLE RD			
					02.690					18,925
					02.690	MD482	HAMPSTEAD MEXICO RD			
					02.690	MU 20	FAIRMOUNT RD			
					02.970		R/R #CSX 832 025 T			
					03.270		SPEED LIMIT 40 MPH			
NAME: HANOVER PIKE	R				03.610		OUT CORP LMTS HAMPSTEAD			
					03.860					19,225
					03.860	CO158	GREENMOUNT CHURCH RD			
					04.130		SPEED LIMIT 40 MPH			
		UNPROTECTED			04.320					
		NONE (UNDIV)			04.590					
					05.180	CO150	CAPE HORN RD N			
					05.240		SPEED LIMIT 45 MPH			
					05.690	CO178	MAPLE GROVE RD			
					05.940		SPEED LIMIT 30 MPH			
NAME: S MAIN ST	U				06.010		IN CORP LMTS MANCHESTER			
					06.250	MU 90	HIGH ST			
					06.450	MU230	YORK ST			
					06.680					17,725
					06.680	MD 27	MANCHESTER RD			
					06.870		SPEED LIMIT 40 MPH			
NAME: HANOVER PIKE	R				06.890		OUT CORP LMTS MANCHESTER			
					07.140		SPEED LIMIT 50 MPH			
					07.500					18,025
					07.500	MU 71	FRIDINGER MILL RD			
	U				07.710		IN CORP LMTS MANCHESTER			
					07.860					14,625
					07.860	MD 86	LINEBORO RD			
	R RUR OPA				07.980					
					07.980		OUT CORP LMTS MANCHESTER			

*A,B = UNIMPROVED; C = GRADED & DRAINED; D,E = SOIL,GRAVEL,STONE; F,G = LOW TYPE BITUMINOUS
H,I = HIGH TYPE BITUMINOUS; J = CONCRETE; K= BRICK; L = BLOCK

STATE HIGHWAY LOCATION REFERENCE

COUNTY: CARROLL
DISTRICT: 7
DATE: 12/31/03

ROUTE NUMBER: MD 30 CONTINUED
INVENTORY DIRECTION: NORTH
ROUTE NAME: HANOVER PIKE

STATE SYSTEM		FUNCTIONAL CLASS	MEDIAN TYPE	ACCESS CONTROL	NHS	MILEPOINT		MILEPOINT DESCRIPTION	MARKED LANES	SURFACE WIDTH/TYPE*	AADT
STATE PRIMARY	R	RUR OPA	NONE (UNDIV)	NONE	NHS	08.260		SPEED LIMIT 40 MPH	2	24I	14,625
			PAINTED			09.182					
						09.310					13,925
						09.310	MD496	BACHMANS VALLEY RD			
			NONE (UNDIV)			09.416					
						09.430		SPEED LIMIT 50 MPH			
						09.940	CO1283	DEEP RUN RD E			
						11.120		PENNSYLVANIA ST/L			

ROUTE NUMBER: MD 31
INVENTORY DIRECTION: EAST
ROUTE NAME: NEW WINDSOR RD

STATE SYSTEM		FUNCTIONAL CLASS	MEDIAN TYPE	ACCESS CONTROL	NHS	MILEPOINT		MILEPOINT DESCRIPTION	MARKED LANES	SURFACE WIDTH/TYPE*	AADT
STATE SECONDARY	R	RUR MINOR ART	NONE (UNDIV)	NONE	NOT NHS	00.000			2	20I	2,750
						00.000		FREDERICK CO/L			
						00.000		STRUC #6008 SAMS CREEK			
						00.030		SPEED LIMIT 50 MPH			
						01.220					4,950
						01.220	MD407	MARSTON RD			
						02.330		SPEED LIMIT 40 MPH			
						02.880		STRUC #6007 LITTLE PIPE CREEK			
NAME: HIGH ST	U					02.930		IN CORP LMTS NEW WINDSOR			
						02.940		SPEED LIMIT 30 MPH			
						02.960		R/R #MMID 831 717 E			
						02.970			2	24I	
						03.030			2	21I	
						03.060			2	22I	
						03.170			2	24I	
						03.220			2	22I	
						03.310					5,750
NAME: MAIN ST						03.310	MD 75	UNION BRIDGE RD			
						03.520			2	28I	
NAME: NEW WINDSOR RD						03.730		SPEED LIMIT 40 MPH			
						03.810			2	24I	

*A,B = UNIMPROVED; C = GRADED & DRAINED; D,E = SOIL,GRAVEL,STONE; F,G = LOW TYPE BITUMINOUS
H,I = HIGH TYPE BITUMINOUS; J = CONCRETE; K= BRICK; L = BLOCK

STATE HIGHWAY LOCATION REFERENCE

COUNTY: CARROLL
DISTRICT: 7
DATE: 12/31/03

ROUTE NUMBER: MD 31 CONTINUED
INVENTORY DIRECTION: EAST
ROUTE NAME: NEW WINDSOR RD

STATE SYSTEM		FUNCTIONAL CLASS	MEDIAN TYPE	ACCESS CONTROL	NHS	MILEPOINT		MILEPOINT DESCRIPTION	MARKED LANES	SURFACE WIDTH/TYPE*	AADT
STATE SECONDARY	R	RUR MINOR ART	NONE (UNDIV)	NONE	NOT NHS	04.080	MD852	OLD NEW WINDSOR PIKE	2	24I	5,750
						04.080		OUT CORP LMTS NEW WINDSOR			
						04.110		SPEED LIMIT 55 MPH			
						05.750		STRUC #6057 TURKEYFOOT RUN			
						06.120					8,050
						06.120	CO287	MEDFORD RD			
						07.300		STRUC #6046 LITTLE PIPE CREEK			
						07.320	MD852	OLD NEW WINDSOR PIKE			
		URB OPA				07.660					
						07.660	MD852K	STONE CHAPEL RD			
	U					09.020		IN CORP LMTS WESTMINSTER			
						09.250		SPEED LIMIT 45 MPH			
			PAINTED			09.474					
			NONE (UNDIV)			09.562					
						09.600	MU540	UNIONTOWN RD			
			PAINTED			09.660					
			NONE (UNDIV)			09.730					
						09.750					12,350
						09.750	MU330	W MAIN ST			
			CURBED			10.080					
						10.160	MD140	TANEYTOWN PIKE			

ROUTE NUMBER: MD 32
INVENTORY DIRECTION: NORTH
ROUTE NAME: SYKESVILLE RD

STATE SYSTEM		FUNCTIONAL CLASS	MEDIAN TYPE	ACCESS CONTROL	NHS	MILEPOINT		MILEPOINT DESCRIPTION	MARKED LANES	SURFACE WIDTH/TYPE*	AADT
STATE SECONDARY	U	URB OPA	NONE (UNDIV)	PARTIAL	NOT NHS	00.000			2	24I	21,075
						00.000		HOWARD CO/L			
						00.000		STRUC #13046 PATAPSCO RIVER			
						00.020		R/R #CSX 140 413 E			
						00.470	MU245	RAINCLIFFE RD			
						00.470	MU247	SANDOSKY RD			
						00.610		ADVANCE WARNING BEACON			
	R					00.800		OUT CORP LMTS SYKESVILLE			
	U					00.940		IN CORP LMTS SYKESVILLE			

*A,B = UNIMPROVED; C = GRADED & DRAINED; D,E = SOIL,GRAVEL,STONE; F,G = LOW TYPE BITUMINOUS
H,I = HIGH TYPE BITUMINOUS; J = CONCRETE; K= BRICK; L = BLOCK

STATE HIGHWAY LOCATION REFERENCE

COUNTY: CARROLL
DISTRICT: 7
DATE: 12/31/03

ROUTE NUMBER: MD 32 CONTINUED
INVENTORY DIRECTION: NORTH
ROUTE NAME: SYKESVILLE RD

STATE SYSTEM	FUNCTIONAL CLASS	MEDIAN TYPE	ACCESS CONTROL	NHS	MILEPOINT		MILEPOINT DESCRIPTION	MARKED LANES	SURFACE WIDTH/TYPE*	AADT
STATE SECONDARY	U URB OPA	NONE (UNDIV)	PARTIAL	NOT NHS	01.030	MU113	COOPER DR	2	24I	21,075
	R				01.150		OUT CORP LMTS SYKESVILLE			
					01.330					27,875
					01.330	MD851	SPRINGFIELD AVE			
			NONE		01.460					
					01.460	MD 32A	NO NAME			
					01.560		STRUC #6009 PINEY RUN			
					01.600		SPEED LIMIT 50 MPH			
					02.590	MD851A	NO NAME			
					03.040		SPEED LIMIT 40 MPH			
					03.190			4	48I	
		CURBED			03.320					
					03.370					14,775
					03.370	MD 26	LIBERTY RD			
		NONE (UNDIV)			03.420					
		CURBED			03.680			3	36I	
		UNPROTECTED			03.800					
		NONE (UNDIV)			03.860					
		UNPROTECTED			03.910			2	33I	
					04.070			2	22I	
		NONE (UNDIV)			04.190					
					04.230	CO704	BENNETT RD			
		UNPROTECTED			04.260			2	25I	
					04.670		SPEED LIMIT 50 MPH			
		NONE (UNDIV)			04.700			2	22I	
					04.940	CO640	PINE KNOB RD			
					05.840		STRUC #6049 PATAPSCO RIVER			
					06.290		SPEED LIMIT 40 MPH			
					07.900		SPEED LIMIT 35 MPH			
					08.330			2	20I	
	URB MINOR ART				08.370					9,275
					08.370	MD 91	GAMBER RD			
					08.710			2	22I	
					09.040		SPEED LIMIT 40 MPH			
					09.570	CO545	KLEE MILL RD			
					09.710		SPEED LIMIT 40 MPH			

*A,B = UNIMPROVED; C = GRADED & DRAINED; D,E = SOIL,GRAVEL,STONE; F,G = LOW TYPE BITUMINOUS
H,I = HIGH TYPE BITUMINOUS; J = CONCRETE; K= BRICK; L = BLOCK

STATE HIGHWAY LOCATION REFERENCE

COUNTY: CARROLL
DISTRICT: 7
DATE: 12/31/03

ROUTE NUMBER: MD 32 CONTINUED
INVENTORY DIRECTION: NORTH
ROUTE NAME: SYKESVILLE RD

STATE SYSTEM		FUNCTIONAL CLASS	MEDIAN TYPE	ACCESS CONTROL	NHS	MILEPOINT		MILEPOINT DESCRIPTION	MARKED LANES	SURFACE WIDTH/TYPE*	AADT
STATE SECONDARY	R	URB MINOR ART	NONE (UNDIV)	NONE	NOT NHS	09.910			2	231	9,275
		RUR MAJ COLL				11.070					
						12.840					11,675
						12.840	CO538	DEER PARK RD			
						13.740	MD904	NELSON RD			
		URB MINOR ART				13.850					14,175
						13.850	MD 97	NEW WASHINGTON RD			
						13.890			2	291	
						14.090			2	351	
						14.240	MD854B	OLD WASHINGTON RD			
						14.710			2	291	
			PAINTED			14.863			2	241	
			NONE (UNDIV)			14.930					
						14.980	CO302	KATE WAGNER RD			
						15.240			3	361	
						15.360			3	401	
						15.420		SPEED LIMIT 35 MPH			
						15.530	CO327	HOOK RD			
						15.550			2	301	
						16.240		SPEED LIMIT 30 MPH			
						16.410			2	221	
NAME: WASHINGTON RD						16.730		IN CORP LMTS WESTMINSTER			
						16.730		END STATE MAINTENANCE			
						16.730	MU555	WASHINGTON RD (AHEAD)			

ROUTE NUMBER: MD 32A
INVENTORY DIRECTION: WEST
ROUTE NAME: NO NAME

STATE SYSTEM		FUNCTIONAL CLASS	MEDIAN TYPE	ACCESS CONTROL	NHS	MILEPOINT		MILEPOINT DESCRIPTION	MARKED LANES	SURFACE WIDTH/TYPE*	AADT
STATE SECONDARY	R	URB LOCAL	NONE (UNDIV)	NONE	NOT NHS	00.000			1	131	0
						00.000	MD 32	SYKESVILLE RD			
						00.160	MD851	SPRINGFIELD AVE			

*A,B = UNIMPROVED; C = GRADED & DRAINED; D,E = SOIL,GRAVEL,STONE; F,G = LOW TYPE BITUMINOUS
H,I = HIGH TYPE BITUMINOUS; J = CONCRETE; K= BRICK; L = BLOCK

STATE HIGHWAY LOCATION REFERENCE

COUNTY: CARROLL
DISTRICT: 7
DATE: 12/31/03

ROUTE NUMBER: MD 75
INVENTORY DIRECTION: NORTH
ROUTE NAME: GREEN VALLEY RD

STATE SYSTEM		FUNCTIONAL CLASS	MEDIAN TYPE	ACCESS CONTROL	NHS	MILEPOINT		MILEPOINT DESCRIPTION	MARKED LANES	SURFACE WIDTH/TYPE*	AADT
STATE SECONDARY	R	RUR MAJ COLL	NONE (UNDIV)	NONE	NOT NHS	00.000			2	21I	2,250
						00.000		FREDERICK CO/L			
						00.000		STRUC #6012 SAMS CREEK			
						00.050		STRUC #6065 MILL RUN			
NAME: S MAIN ST	U					00.260		IN CORP LMTS UNION BRIDGE			
						00.280		SPEED LIMIT 30 MPH			
						00.310			2	20I	
						00.350			2	22I	
						00.510			2	27I	5,750
						00.510	MU110	LOCUST ST E&W			
						00.600			2	31I	
						00.650			2	32I	
						00.750			2	24I	
NAME: N MAIN ST						00.760		R/R #MMID 831 725 W			
						00.790			2	23I	
						00.910		STRUC #6013 LITTLE PIPE CREEK			
						00.980			2	24I	4,350
NAME: GREEN VALLEY RD						00.980	MU118	MAIN ST			
						01.140		SPEED LIMIT 55 MPH			
	R					01.570		OUT CORP LMTS UNION BRIDGE			
						01.930	MD 75A	NO NAME			
						02.270	CO1553	SHEPHERDS MILL RD			
						02.560	MD800D	NO NAME			
						03.960	MD800D	NO NAME			
						04.170	MD800B	NO NAME			
						04.610					6,050
						04.610	MD 84	CLEAR RIDGE RD			
						04.670		SPEED LIMIT 40 MPH			
						04.680		STRUC #6051 LITTLE PIPE CREEK			
						05.180		SPEED LIMIT 30 MPH			
NAME: UNION BRIDGE RD	U					05.340		IN CORP LMTS NEW WINDSOR			
						05.430	MD 31	MAIN ST			

*A,B = UNIMPROVED; C = GRADED & DRAINED; D,E = SOIL,GRAVEL,STONE; F,G = LOW TYPE BITUMINOUS
H,I = HIGH TYPE BITUMINOUS; J = CONCRETE; K= BRICK; L = BLOCK

STATE HIGHWAY LOCATION REFERENCE

COUNTY: CARROLL
DISTRICT: 7
DATE: 12/31/03

ROUTE NUMBER: MD 75A
INVENTORY DIRECTION: NORTH
ROUTE NAME: NO NAME

STATE SYSTEM		FUNCTIONAL CLASS	MEDIAN TYPE	ACCESS CONTROL	NHS	MILEPOINT		MILEPOINT DESCRIPTION	MARKED LANES	SURFACE WIDTH/TYPE*	AADT
STATE SECONDARY	R	RUR LOCAL	NONE (UNDIV)	NONE	NOT NHS	00.000			2	10H	0
						00.000	MD 75	GREEN VALLEY RD			
						00.020	MD800F	NO NAME			

ROUTE NUMBER: MD 77
INVENTORY DIRECTION: EAST
ROUTE NAME: MIDDLEBURG RD

STATE SYSTEM		FUNCTIONAL CLASS	MEDIAN TYPE	ACCESS CONTROL	NHS	MILEPOINT		MILEPOINT DESCRIPTION	MARKED LANES	SURFACE WIDTH/TYPE*	AADT
STATE SECONDARY	R	RUR MAJ COLL	NONE (UNDIV)	NONE	NOT NHS	00.000			2	33I	1,450
						00.000		FREDERICK CO/L			
						00.000		STRUC #10056 DOUBLE PIPE CREEK			
						00.030	CO1311	KEYSVILLE RD S			
						00.040		SPEED LIMIT 30 MPH			
						00.120			2	2II	
						00.140		R/R #MMID 831 745 H			
						00.220			2	22I	
						00.240		SPEED LIMIT 40 MPH			
						00.410		STRUC #6015 BIG PIPE CREEK			
						00.990					1,625
						00.990	CO 18	NAYLORS MILL RD			
						01.930	MD194	FRANCIS SCOTT KEY HWY			
						01.930	CO214	MIDDLEBURG RD (AHEAD)			

ROUTE NUMBER: MD 84
INVENTORY DIRECTION: NORTH
ROUTE NAME: CLEAR RIDGE RD

STATE SYSTEM		FUNCTIONAL CLASS	MEDIAN TYPE	ACCESS CONTROL	NHS	MILEPOINT		MILEPOINT DESCRIPTION	MARKED LANES	SURFACE WIDTH/TYPE*	AADT
STATE SECONDARY	R	RUR MINOR COLL	NONE (UNDIV)	NONE	NOT NHS	00.000			2	20I	1,625
						00.000	MD 75	GREEN VALLEY RD			
						00.040	MD800A	NO NAME			
						00.440			2	2II	
						00.440	MD800B	NO NAME			
						00.510		SPEED LIMIT 50 MPH			
						00.730		STRUC #6017 ROOP BRANCH			

*A,B = UNIMPROVED; C = GRADED & DRAINED; D,E = SOIL,GRAVEL,STONE; F,G = LOW TYPE BITUMINOUS
H,I = HIGH TYPE BITUMINOUS; J = CONCRETE; K= BRICK; L = BLOCK

STATE HIGHWAY LOCATION REFERENCE

COUNTY: CARROLL
DISTRICT: 7
DATE: 12/31/03

ROUTE NUMBER: MD 84 CONTINUED
INVENTORY DIRECTION: NORTH
ROUTE NAME: CLEAR RIDGE RD

STATE SYSTEM		FUNCTIONAL CLASS	MEDIAN TYPE	ACCESS CONTROL	NHS	MILEPOINT		MILEPOINT DESCRIPTION	MARKED LANES	SURFACE WIDTH/TYPE*	AADT
STATE SECONDARY	R	RUR MINOR COLL	NONE (UNDIV)	NONE	NOT NHS	02.010		SPEED LIMIT 40 MPH	2	21I	1,625
						02.930		SPEED LIMIT 25 MPH			
		RUR MAJ COLL				03.040			2	22I	
NAME: UNIONTOWN RD						03.040	CO214	MIDDLEBURG RD			
						03.110			2	20I	
NAME: TREVANION RD						03.110	CO247	UNIONTOWN RD			
						03.300			2	22I	
						03.360		SPEED LIMIT 40 MPH			
		RUR LOCAL				03.750			2	21I	925
NAME: BAUST CHURCH RD						03.750	CO 34	TREVANION RD			
						04.510		STRUC #6016 MEADOW BRANCH			
						05.530			2	22I	
						05.750	MD832	OLD TANEYTOWN RD			

ROUTE NUMBER: MD 86
INVENTORY DIRECTION: NORTH
ROUTE NAME: LINEBORO RD

STATE SYSTEM		FUNCTIONAL CLASS	MEDIAN TYPE	ACCESS CONTROL	NHS	MILEPOINT		MILEPOINT DESCRIPTION	MARKED LANES	SURFACE WIDTH/TYPE*	AADT
STATE SECONDARY	U	URB MINOR ART	NONE (UNDIV)	NONE	NOT NHS	00.000			2	22I	3,625
						00.000	MD 30	HANOVER PIKE			
						00.110		SPEED LIMIT 45 MPH			
	R	RUR MAJ COLL				00.260					
						00.260		OUT CORP LMTS MANCHESTER			
						02.260		STRUC #6059 GUNPOWDER FALLS			
						02.580			2	24I	
						02.960	CO210	WATER TANK RD			
						03.030		STRUC #6019 GUNPOWDER FALLS			
						03.300		SPEED LIMIT 30 MPH			
						03.460			2	20I	3,325
						03.460	CO893	S CHURCH ST			
						03.460	CO892	N CHURCH ST			
						03.760		STRUC #6018 GUNPOWDER FALLS			
						03.820		R/R #CSX 832 059 M			
						04.000		PENNSYLVANIA ST/L			

*A,B = UNIMPROVED; C = GRADED & DRAINED; D,E = SOIL,GRAVEL,STONE; F,G = LOW TYPE BITUMINOUS
H,I = HIGH TYPE BITUMINOUS; J = CONCRETE; K= BRICK; L = BLOCK

STATE HIGHWAY ADMINISTRATION OF MARYLAND
HIGHWAY INFORMATION SERVICES DIVISION
DATA SUPPORT GROUP

STATE HIGHWAY LOCATION REFERENCE

COUNTY: CARROLL
DISTRICT: 7
DATE: 12/31/03

ROUTE NUMBER: MD 88
INVENTORY DIRECTION: EAST
ROUTE NAME: LOWER BECKLEYSVILLE RD

STATE SYSTEM		FUNCTIONAL CLASS	MEDIAN TYPE	ACCESS CONTROL	NHS	MILEPOINT		MILEPOINT DESCRIPTION	MARKED LANES	SURFACE WIDTH/TYPE*	AADT
STATE SECONDARY	U	URB OPA	NONE (UNDIV)	NONE	NOT NHS	00.000			3	36I	4,325
						00.000	MU 55	HOUCKSVILLE RD (BACK)			
						00.000	MD 30	S MAIN ST			
						00.040		SPEED LIMIT 40 MPH			
						00.050		OUT CORP LMTS HAMPSTEAD			
	R					00.110			2	24I	
	U					00.410		IN CORP LMTS HAMPSTEAD			
			CURBED			00.656					
		URB MINOR ART	NONE (UNDIV)			00.680					4,750
NAME: BLACKROCK RD						00.680	CO430	LOWER BECKLEYSVILLE RD			
						00.685	MD833	OLD BLACKROCK RD			
	R					00.700		OUT CORP LMTS HAMPSTEAD			
						01.060		BALTIMORE CO/L			

ROUTE NUMBER: MD 91
INVENTORY DIRECTION: NORTH
ROUTE NAME: GAMBER RD

STATE SYSTEM		FUNCTIONAL CLASS	MEDIAN TYPE	ACCESS CONTROL	NHS	MILEPOINT		MILEPOINT DESCRIPTION	MARKED LANES	SURFACE WIDTH/TYPE*	AADT
STATE SECONDARY	R	URB OPA	NONE (UNDIV)	NONE	NOT NHS	00.000			2	24I	11,875
						00.000	MD 32	SYKESVILLE RD			
						00.060		SPEED LIMIT 45 MPH			
						00.390		SPEED LIMIT 55 MPH			
						00.960	MD879	OLD GAMBER RD			
						00.980		STRUC #6014 MIDDLE RUN			
						01.460	CO538	DEER PARK RD			
						01.580	MD 91A	NO NAME			
						01.680	MD879B	OLD GAMBER RD			
						02.170	MD879B	OLD GAMBER RD			
						02.240	MD879C	NO NAME			
						02.450		STRUC #6060 BEAVER RUN			
						02.860	MD879D	NO NAME			
		URB MINOR ART		PARTIAL		03.210					5,975
NAME: EMORY RD						03.210	MD140	BALTIMORE BLVD			
						03.740	MD879D	NO NAME			

*A,B = UNIMPROVED; C = GRADED & DRAINED; D,E = SOIL,GRAVEL,STONE; F,G = LOW TYPE BITUMINOUS
H,I = HIGH TYPE BITUMINOUS; J = CONCRETE; K= BRICK; L = BLOCK

STATE HIGHWAY LOCATION REFERENCE

COUNTY: CARROLL
DISTRICT: 7
DATE: 12/31/03

ROUTE NUMBER: MD 91 CONTINUED
INVENTORY DIRECTION: NORTH
ROUTE NAME: EMORY RD

STATE SYSTEM		FUNCTIONAL CLASS	MEDIAN TYPE	ACCESS CONTROL	NHS	MILEPOINT		MILEPOINT DESCRIPTION	MARKED LANES	SURFACE WIDTH/TYPE*	AADT
STATE SECONDARY	R	RUR MAJ COLL	NONE (UNDIV)	PARTIAL	NOT NHS	03.780			2	24I	5,975
						03.780		STRUC #6020 PATAPSCO RIVER			
						03.860		R/R #CSX 831 669 S			
						03.860		STRUC #6047			
				NONE		03.870					
						04.000	MD879E	NO NAME			
						04.560		SPEED LIMIT 45 MPH			
						05.320	CO479	LAWNDALE RD			
						06.440		BALTIMORE CO/L			

ROUTE NUMBER: MD 91A
INVENTORY DIRECTION: EAST
ROUTE NAME: NO NAME

STATE SYSTEM		FUNCTIONAL CLASS	MEDIAN TYPE	ACCESS CONTROL	NHS	MILEPOINT		MILEPOINT DESCRIPTION	MARKED LANES	SURFACE WIDTH/TYPE*	AADT
STATE SECONDARY	R	URB LOCAL	NONE (UNDIV)	NONE	NOT NHS	00.000			2	18I	0
						00.000	MD879A	NO NAME			
						00.010	MD 91	GAMBER RD			

ROUTE NUMBER: MD 97
INVENTORY DIRECTION: NORTH
ROUTE NAME: OLD WASHINGTON RD

STATE SYSTEM		FUNCTIONAL CLASS	MEDIAN TYPE	ACCESS CONTROL	NHS	MILEPOINT		MILEPOINT DESCRIPTION	MARKED LANES	SURFACE WIDTH/TYPE*	AADT
STATE SECONDARY	R	RUR MAJ COLL	NONE (UNDIV)	NONE	NOT NHS	00.000			2	20I	8,875
						00.000		HOWARD CO/L			
						00.000		STRUC #6029 PATAPSCO RIVER			
						00.020	CO603	HOODS MILL RD			
						00.030		R/R #CSX 140 416 A			
						00.160			2	24I	
						00.160		SPEED LIMIT 35 MPH			
						00.237			2	20I	
						00.620	CO603	HOODS MILL RD			
						00.660		SPEED LIMIT 40 MPH			
						01.910		SPEED LIMIT 50 MPH			
						01.940			2	24I	

*A,B = UNIMPROVED; C = GRADED & DRAINED; D,E = SOIL,GRAVEL,STONE; F,G = LOW TYPE BITUMINOUS
H,I = HIGH TYPE BITUMINOUS; J = CONCRETE; K= BRICK; L = BLOCK

STATE HIGHWAY LOCATION REFERENCE

COUNTY: CARROLL
DISTRICT: 7
DATE: 12/31/03

ROUTE NUMBER: MD 97 CONTINUED
INVENTORY DIRECTION: NORTH
ROUTE NAME: OLD WASHINGTON RD

STATE SYSTEM		FUNCTIONAL CLASS	MEDIAN TYPE	ACCESS CONTROL	NHS	MILEPOINT		MILEPOINT DESCRIPTION	MARKED LANES	SURFACE WIDTH/TYPE*	AADT
STATE SECONDARY	R	RUR MAJ COLL	NONE (UNDIV)	NONE	NOT NHS	02.080		STRUC #6028 TUCKERS BRANCH	2	24I	8,875
						02.660	CO675	OBRECHT RD			
						03.010		SPEED LIMIT 40 MPH			
						03.100		STRUC #6064 PINEY BRANCH			
						03.220			2	21I	
						03.690		SPEED LIMIT 35 MPH			
						03.920					9,775
						03.920	CO614	STREAKER RD			
						03.950			2	20I	
						04.140		SPEED LIMIT 40 MPH			
						04.380			2	24I	
						04.520		STRUC #6045 PINEY RUN			
						04.610			2	20I	
						05.340			2	24I	
				PARTIAL		05.520					
						05.520	MD850H	OLD LIBERTY RD WEST			
						05.630	RP 26- 6	RAMP 6 FR MD 26 EB TO MD 97 SB			
						05.680	RP 26- 5	RAMP 5 FR MD 97 TO RAMP 6 (TO MD 26 EB)			
		RUR MINOR ART				05.710					14,775
NAME: NEW WASHINGTON RD						05.710	MD 26	LIBERTY RD			
						05.710		STRUC #6054			
						05.740	RP 26- 7	RAMP 7 FR RAMP 2 (FR MD 26) TO MD 97 SB			
						05.770	RP 26- 2	RAMP 2 FR MD 26 WB TO MD 97 NB			
						05.920		SPEED LIMIT 55 MPH			
						06.380		STRUC #6101X LITTLE MORGAN RUN			
						07.630					14,475
						07.630	CO629	BARTHOLOW RD			
						09.290		STRUC #6050 MORGAN RUN			
						10.150					13,875
						10.150	CO285	NICODEMUS RD			
			UNPROTECTED			12.190			3	36I	
		URB OPA				12.430			2	24I	22,875
						12.430	MD 32	SYKESVILLE RD			
			NONE (UNDIV)			12.610					

*A,B = UNIMPROVED; C = GRADED & DRAINED; D,E = SOIL,GRAVEL,STONE; F,G = LOW TYPE BITUMINOUS
H,I = HIGH TYPE BITUMINOUS; J = CONCRETE; K= BRICK; L = BLOCK

STATE HIGHWAY LOCATION REFERENCE

COUNTY: CARROLL
DISTRICT: 7
DATE: 12/31/03

ROUTE NUMBER: MD 97 CONTINUED
INVENTORY DIRECTION: NORTH
ROUTE NAME: NEW WASHINGTON RD

STATE SYSTEM		FUNCTIONAL CLASS	MEDIAN TYPE	ACCESS CONTROL	NHS	MILEPOINT		MILEPOINT DESCRIPTION	MARKED LANES	SURFACE WIDTH/TYPE*	AADT
STATE SECONDARY	R	URB OPA	UNPROTECTED	PARTIAL	NOT NHS	13.780			2	24I	22,875
						13.900	CO327	HOOK RD			
			NONE (UNDIV)			13.980					
						15.010		SPEED LIMIT 40 MPH			
			UNPROTECTED	NONE		15.090			4	48I	
			CURBED			15.240					30,475
NAME: MALCOLM DR						15.240	CO348	E MAIN ST			
						15.240	CO505	OLD WESTMINSTER PIKE			
						15.380			5	60I	
						15.490			4	48I	
	U					15.530		IN CORP LMTS WESTMINSTER			
						15.580			4	53I	
						15.610	MD140	BALTIMORE BLVD (AHEAD)			
	R		NONE (UNDIV)			17.930			2	24I	24,875
NAME: LITTLESTOWN PIKE						17.930	MD140	COLLEGE VIEW BLVD (BACK)			
						17.930	MU434	PENNSYLVANIA AVE (BACK)			
						17.930		STRUC #6041			
	U					18.060		IN CORP LMTS WESTMINSTER			
						18.100	RP140- 1	RAMP 1 FR MD 97 NB TO MD 140 WB			
						18.100	RP140- 7	RAMP 7 FR RAMP 2 (FR MD 140) TO MD 97 NB			
	R					18.180			3	36I	
						18.180	RP140- 2	RAMP 2 FR MD 140 WB TO MD 97 NB			
						18.180		OUT CORP LMTS WESTMINSTER			
	U					18.410		IN CORP LMTS WESTMINSTER			
						18.480			2	24I	
						18.480	MU358	MEADOW BRANCH RD			
						18.500		SPEED LIMIT 50 MPH			
			UNPROTECTED			19.300					
	R		CENTER TLA (UNDIV)			19.420					19,975
						19.420	CO1327	OLD MEADOW BRANCH RD			
						19.420		OUT CORP LMTS WESTMINSTER			
			UNPROTECTED			19.570					
			NONE (UNDIV)			19.840					
		RUR MINOR ART				19.920					
						20.330					15,675

*A,B = UNIMPROVED; C = GRADED & DRAINED; D,E = SOIL,GRAVEL,STONE; F,G = LOW TYPE BITUMINOUS
H,I = HIGH TYPE BITUMINOUS; J = CONCRETE; K= BRICK; L = BLOCK

STATE HIGHWAY LOCATION REFERENCE

COUNTY: CARROLL
DISTRICT: 7
DATE: 12/31/03

ROUTE NUMBER: MD 97 CONTINUED
INVENTORY DIRECTION: NORTH
ROUTE NAME: LITTLESTOWN PIKE

STATE SYSTEM		FUNCTIONAL CLASS	MEDIAN TYPE	ACCESS CONTROL	NHS	MILEPOINT		MILEPOINT DESCRIPTION	MARKED LANES	SURFACE WIDTH/TYPE*	AADT
STATE SECONDARY	R	RUR MINOR ART	NONE (UNDIV)	NONE	NOT NHS	20.330	MD496	BACHMANS VALLEY RD	2	24I	15,675
						21.280	CO 55	STONE RD			
						22.660		SPEED LIMIT 40 MPH			
						23.460			2	25I	
						23.550			2	24I	
						23.630		STRUC #6068XO BIG PIPE CREEK			
						23.680		STRUC #6031 BIG PIPE CREEK			
						23.740					10,175
						23.740	CO 95	OLD HANOVER RD			
						23.750		SPEED LIMIT 35 MPH			
						24.200		SPEED LIMIT 45 MPH			
						24.390		STRUC #6003XO BIG PIPE CREEK			
						25.080		SPEED LIMIT 35 MPH			
						25.530	CO 65	MAYBERRY RD			
						25.960		SPEED LIMIT 50 MPH			
						26.000		STRUC #6030 SILVER RUN			
						27.670					7,575
						27.670	CO 53	BLACKS SCHOOLHOUSE RD			
						27.750		SPEED LIMIT 50 MPH			
						28.310		PENNSYLVANIA ST/L			

ROUTE NUMBER: MD 140
INVENTORY DIRECTION: NORTH
ROUTE NAME: BALTIMORE BLVD

STATE SYSTEM		FUNCTIONAL CLASS	MEDIAN TYPE	ACCESS CONTROL	NHS	MILEPOINT		MILEPOINT DESCRIPTION	MARKED LANES	SURFACE WIDTH/TYPE*	AADT
STATE PRIMARY	R	URB OPA	NONE (UNDIV)	NONE	NHS	00.000			4	48I	51,575
						00.000		BALTIMORE CO/L			
						00.000		STRUC #3083 PATAPSCO RIVER			
			UNPROTECTED			00.060			4	44I	
						00.130		SPEED LIMIT 50 MPH			
			CENTER TLA (UNDIV)			00.250					44,950
						00.250	CO490	OLD WESTMINSTER PIKE			
						01.150			2	22I	
						01.150	MD879D	NO NAME			
			CURBED			01.350			4	48I	43,550

*A,B = UNIMPROVED; C = GRADED & DRAINED; D,E = SOIL,GRAVEL,STONE; F,G = LOW TYPE BITUMINOUS
H,I = HIGH TYPE BITUMINOUS; J = CONCRETE; K= BRICK; L = BLOCK

STATE HIGHWAY LOCATION REFERENCE

COUNTY: CARROLL
DISTRICT: 7
DATE: 12/31/03

ROUTE NUMBER: MD 140 CONTINUED
INVENTORY DIRECTION: NORTH
ROUTE NAME: BALTIMORE BLVD

STATE SYSTEM	FUNCTIONAL CLASS	MEDIAN TYPE	ACCESS CONTROL	NHS	MILEPOINT		MILEPOINT DESCRIPTION	MARKED LANES	SURFACE WIDTH/TYPE*	AADT
STATE PRIMARY	R URB OPA	CURBED	NONE	NHS	01.350	MD 91	GAMBER RD/EMORY RD	4	48I	43,550
					01.440			4	52I	
		UNPROTECTED			01.570			4	48I	
					01.740		SPEED LIMIT 55 MPH			
					04.000	CO474	SANDYMOUNT RD			
					05.040	CO466	BETHEL RD			
					05.450					43,350
					05.450	CO467	REESE RD			
					06.600		SPEED LIMIT 50 MPH			
					07.160	CO507	LEIDY RD			
		CURBED			07.440			5	60I	
		UNPROTECTED			07.480			6	72I	
		CURBED			07.550					
					07.590	MU347	MARKET ST			
					07.660		SPEED LIMIT 45 MPH			
	U				07.810		IN CORP LMTS WESTMINSTER			
					08.000					51,050
					08.000	MD 97	MALCOLM DR			
	R				08.190		OUT CORP LMTS WESTMINSTER			
					08.370	CO402	GORSUCH RD N			
					08.730	MU173	CRANBERRY RD S			
					08.730	CO1402	RALPH ST			
	U				08.810		IN CORP LMTS WESTMINSTER			
					08.930	MU 75	CENTER ST			
					09.130	RP140- 6	RAMP 6 FR MD 27 EB TO MD 140 SB			
					09.160	RP140- 4	RAMP 4 FR MD 140 NB TO MD 27 EB			
					09.240	RP140- 3	RAMP 3 FR MD 27 EB TO MD 140 NB			
					09.250	RP140- 5	RAMP 5 FR MD 140 SB TO MD 27 EB			
	R				09.340		OUT CORP LMTS WESTMINSTER			
					09.360					46,550
					09.360	MD 27	MANCHESTER RD			
					09.380		STRUC #6032 WEST BRANCH			
					09.400		R/R #MMID 831 695 G			
					09.490			7	84I	
					09.620			6	72I	
					09.620	MU651	ENGLAR RD			

*A,B = UNIMPROVED; C = GRADED & DRAINED; D,E = SOIL,GRAVEL,STONE; F,G = LOW TYPE BITUMINOUS
H,I = HIGH TYPE BITUMINOUS; J = CONCRETE; K= BRICK; L = BLOCK

STATE HIGHWAY LOCATION REFERENCE

COUNTY: CARROLL
DISTRICT: 7
DATE: 12/31/03

ROUTE NUMBER: MD 140 CONTINUED
INVENTORY DIRECTION: NORTH
ROUTE NAME: BALTIMORE BLVD

STATE SYSTEM		FUNCTIONAL CLASS	MEDIAN TYPE	ACCESS CONTROL	NHS	MILEPOINT		MILEPOINT DESCRIPTION	MARKED LANES	SURFACE WIDTH/TYPE*	AADT
STATE PRIMARY	R	URB OPA	CURBED	NONE	NHS	09.620	CO368	ENGLAR RD	6	72I	46,550
	U					09.720		IN CORP LMTS WESTMINSTER			
	R					09.810		OUT CORP LMTS WESTMINSTER			
			UNPROTECTED	PARTIAL		10.040			4	48I	
NAME: COLLEGE VIEW BLVD						10.040	MU488	SULLIVAN RD			
						10.040	CO142	SULLIVAN RD			
						10.210	RP140- 2	RAMP 2 FR MD 140 WB TO MD 97 NB			
						10.280	RP140- 1	RAMP 1 FR MD 97 NB TO MD 140 WB			
						10.320	MU434	PENNSYLVANIA AVE			
						10.320	MD 97	LITTLESTOWN PIKE			
						10.320		STRUC #6041			
				NONE		10.350			3	36I	
						10.370	RP140- 5	RAMP 5 FR PENNA AVE SB TO MD140 EB			
						10.520	RP140- 6	RAMP 6 FR MD 140 EB TO PENNA AVE SB			
	U			PARTIAL		10.540					
						10.540		IN CORP LMTS WESTMINSTER			
						10.670	MD 31	NEW WINDSOR RD			
			NONE (UNDIV)			10.800					
NAME: TANEYTOWN PIKE						10.850		SPEED LIMIT 50 MPH			
			UNPROTECTED			10.920					
						11.060					16,650
						11.060	MU624	WMC DR			
			NONE (UNDIV)			11.140			2	24I	
			UNPROTECTED			11.610					
	R					11.740		OUT CORP LMTS WESTMINSTER			
						11.770	CO257	MEADOW BRANCH RD			
						11.770	MU470	ROYER RD			
						11.820		SPEED LIMIT 55 MPH			
			NONE (UNDIV)			11.850					
						12.170		STRUC #6027 BIG PIPE CREEK			
						12.340					15,250
						12.340	MD832	OLD TANEYTOWN RD			
		RUR OPA				14.190					12,550
						14.190	CO 75	PLEASANT VALLEY RD			
						15.030	CO 73	RICHARDSON RD			

*A,B = UNIMPROVED; C = GRADED & DRAINED; D,E = SOIL,GRAVEL,STONE; F,G = LOW TYPE BITUMINOUS
H,I = HIGH TYPE BITUMINOUS; J = CONCRETE; K= BRICK; L = BLOCK

STATE HIGHWAY LOCATION REFERENCE

COUNTY: CARROLL
DISTRICT: 7
DATE: 12/31/03

ROUTE NUMBER: MD 140 CONTINUED
INVENTORY DIRECTION: NORTH
ROUTE NAME: TANEYTOWN PIKE

STATE SYSTEM		FUNCTIONAL CLASS	MEDIAN TYPE	ACCESS CONTROL	NHS	MILEPOINT		MILEPOINT DESCRIPTION	MARKED LANES	SURFACE WIDTH/TYPE*	AADT
STATE PRIMARY	R	RUR OPA	NONE (UNDIV)	PARTIAL	NHS	15.030		STRUC #6044	2	24I	12,550
						17.050	CO 65	MAYBERRY RD			
						18.180		STRUC #6055 BEAR BRANCH			
						19.140		STRUC #6056 BIG PIPE CREEK			
			UNPROTECTED			19.930			2	28I	
			ROUNDABOUT			20.010			2	32I	
						20.010		BEGIN ROUNDABOUT			
		URB OPA		NONE		20.050					14,250
NAME: E BALTIMORE ST						20.050	MD832	OLD TANEYTOWN RD			
						20.050	CO1101	ANTRIM BLVD			
						20.050		TANEYTOWN ROUNDABOUT			
			UNPROTECTED			20.070			2	24I	
						20.070		END ROUNDABOUT			
	U					20.110		IN CORP LMTS TANEYTOWN			
						20.180		SPEED LIMIT 30 MPH			
			NONE (UNDIV)			20.240			2	22I	
						20.410			2	24I	
						21.020	MU8100	OAK DR			
						21.070	MU120	FRANKLIN ST			
						21.180	MU210	TREVANION RD			
						21.300		R/R #MMID 534 983 H			
						21.360	MU150	MIDDLE ST			
						21.480					5,450
NAME: W BALTIMORE ST						21.480	MD194	FREDERICK ST/YORK ST			
						21.790			2	28I	
						21.820			2	21I	
						21.870	CO 4	HARNEY RD			
						21.930		SPEED LIMIT 40 MPH			
NAME: TANEYTOWN PIKE	R					21.940		OUT CORP LMTS TANEYTOWN			
	U					22.020		IN CORP LMTS TANEYTOWN			
	R	RUR OPA				22.120					
						22.120		OUT CORP LMTS TANEYTOWN			
						22.270		SPEED LIMIT 50 MPH			
						22.650			2	22I	
						22.790		STRUC #6024 PINEY CREEK			

*A,B = UNIMPROVED; C = GRADED & DRAINED; D,E = SOIL,GRAVEL,STONE; F,G = LOW TYPE BITUMINOUS
H,I = HIGH TYPE BITUMINOUS; J = CONCRETE; K= BRICK; L = BLOCK

STATE HIGHWAY LOCATION REFERENCE

COUNTY: CARROLL
DISTRICT: 7
DATE: 12/31/03

ROUTE NUMBER: MD 140 CONTINUED
INVENTORY DIRECTION: NORTH
ROUTE NAME: TANEYTOWN PIKE

STATE SYSTEM		FUNCTIONAL CLASS	MEDIAN TYPE	ACCESS CONTROL	NHS	MILEPOINT		MILEPOINT DESCRIPTION	MARKED LANES	SURFACE WIDTH/TYPE*	AADT
STATE PRIMARY	R	RUR OPA	NONE (UNDIV)	NONE	NHS	22.960			2	24I	5,450
						23.090	CO 6	BAPTIST RD			
						24.400	CO 9	BULL FROG RD			
						24.930		STRUC #10065 MONOCACY RIVER			
						24.930		FREDERICK CO/L			

ROUTE NUMBER: MD 144A
INVENTORY DIRECTION: EAST
ROUTE NAME: FREDERICK RD

STATE SYSTEM		FUNCTIONAL CLASS	MEDIAN TYPE	ACCESS CONTROL	NHS	MILEPOINT		MILEPOINT DESCRIPTION	MARKED LANES	SURFACE WIDTH/TYPE*	AADT
STATE SECONDARY	R	URB LOCAL	NONE (UNDIV)	NONE	NOT NHS	00.000			2	24I	3,875
						00.000		FREDERICK CO/L			
						00.040		SPEED LIMIT 50 MPH			
						00.690					2,275
						00.690	CO593	BENNETT BRANCH RD			
						01.830		HOWARD CO/L			

ROUTE NUMBER: MD 194
INVENTORY DIRECTION: NORTH
ROUTE NAME: FRANCIS SCOTT KEY HWY

STATE SYSTEM		FUNCTIONAL CLASS	MEDIAN TYPE	ACCESS CONTROL	NHS	MILEPOINT		MILEPOINT DESCRIPTION	MARKED LANES	SURFACE WIDTH/TYPE*	AADT
STATE SECONDARY	R	RUR MINOR ART	NONE (UNDIV)	NONE	NOT NHS	00.000			2	24I	4,425
						00.000		FREDERICK CO/L			
						00.000		STRUC #10072 LITTLE PIPE CREEK			
						00.470		SPEED LIMIT 35 MPH			
						00.490			2	22I	
						00.690		R/R #MMID 831 741 F			
						00.830			2	24I	
						00.920			2	22I	4,825
						00.920	MD 77	MIDDLEBURG RD			
						00.920	CO214	MIDDLEBURG RD			
						01.060		SPEED LIMIT 50 MPH			
						01.400			2	24I	
						01.560		STRUC #6035 BIG PIPE CREEK			

*A,B = UNIMPROVED; C = GRADED & DRAINED; D,E = SOIL,GRAVEL,STONE; F,G = LOW TYPE BITUMINOUS
H,I = HIGH TYPE BITUMINOUS; J = CONCRETE; K= BRICK; L = BLOCK

STATE HIGHWAY LOCATION REFERENCE

COUNTY: CARROLL
DISTRICT: 7
DATE: 12/31/03

ROUTE NUMBER: MD 194 CONTINUED
INVENTORY DIRECTION: NORTH
ROUTE NAME: FRANCIS SCOTT KEY HWY

STATE SYSTEM		FUNCTIONAL CLASS	MEDIAN TYPE	ACCESS CONTROL	NHS	MILEPOINT		MILEPOINT DESCRIPTION	MARKED LANES	SURFACE WIDTH/TYPE*	AADT
STATE SECONDARY	R	RUR MINOR ART	NONE (UNDIV)	NONE	NOT NHS	01.580			2	22I	4,825
						01.670	CO 12	KEYSVILLE BRUCEVILLE RD			
						04.440					7,525
						04.440	CO 19	KEYSVILLE RD			
						05.440		SPEED LIMIT 40 MPH			
NAME: FREDERICK ST	U					05.550		IN CORP LMTS TANEYTOWN			
		URB OPA				05.650					
						05.650		STRUC #6062 PINEY CREEK			
						05.890			2	24I	
						05.950		SPEED LIMIT 30 MPH			
						05.980		STRUC #6061 PINEY CREEK			
						06.110			2	22I	
						06.250					5,725
NAME: YORK ST						06.250	MD140	E BALTIMORE ST/W BALTIMORE ST			
						06.390	MU190	ROBERTS MILL RD			
	R	RUR MINOR ART				06.620					
NAME: FRANCIS SCOTT KEY HWY						06.620		OUT CORP LMTS TANEYTOWN			
						06.680			2	24I	
						06.720		SPEED LIMIT 55 MPH			
						07.380	MD194D	NO NAME			
						08.960	MD194C	NO NAME			
						09.080	MD194F	NO NAME			
						09.300					5,125
						09.300	CO 50	KUMP STATION RD			
						10.220	CO 54	STONE RD N			
						10.330		STRUC #6033 PINEY CREEK			
						10.940	MD194E	NO NAME			
						11.460		PENNSYLVANIA ST/L			

ROUTE NUMBER: MD 194C
INVENTORY DIRECTION: EAST
ROUTE NAME: NO NAME

STATE SYSTEM		FUNCTIONAL CLASS	MEDIAN TYPE	ACCESS CONTROL	NHS	MILEPOINT	MILEPOINT DESCRIPTION	MARKED LANES	SURFACE WIDTH/TYPE*	AADT
STATE SECONDARY	R	RUR LOCAL	NONE (UNDIV)	NONE	NOT NHS	00.000		2	8A&B	0

*A,B = UNIMPROVED; C = GRADED & DRAINED; D,E = SOIL,GRAVEL,STONE; F,G = LOW TYPE BITUMINOUS
H,I = HIGH TYPE BITUMINOUS; J = CONCRETE; K= BRICK; L = BLOCK

STATE HIGHWAY LOCATION REFERENCE

COUNTY: CARROLL
DISTRICT: 7
DATE: 12/31/03

ROUTE NUMBER: MD 194C CONTINUED
INVENTORY DIRECTION: EAST
ROUTE NAME: NO NAME

STATE SYSTEM		FUNCTIONAL CLASS	MEDIAN TYPE	ACCESS CONTROL	NHS	MILEPOINT		MILEPOINT DESCRIPTION	MARKED LANES	SURFACE WIDTH/TYPE*	AADT
STATE SECONDARY	R	RUR LOCAL	NONE (UNDIV)	NONE	NOT NHS	00.000	MD194	FRANCIS SCOTT KEY HWY	2	8A&B	0
						00.030	MD853D	NO NAME			

ROUTE NUMBER: MD 194D
INVENTORY DIRECTION: EAST
ROUTE NAME: NO NAME

STATE SYSTEM		FUNCTIONAL CLASS	MEDIAN TYPE	ACCESS CONTROL	NHS	MILEPOINT		MILEPOINT DESCRIPTION	MARKED LANES	SURFACE WIDTH/TYPE*	AADT
STATE SECONDARY	R	URB LOCAL	NONE (UNDIV)	NONE	NOT NHS	00.000			2	10F	0
						00.000	MD194	FRANCIS SCOTT KEY HWY			
						00.020	MD853E	NO NAME			

ROUTE NUMBER: MD 194E
INVENTORY DIRECTION: EAST
ROUTE NAME: NO NAME

STATE SYSTEM		FUNCTIONAL CLASS	MEDIAN TYPE	ACCESS CONTROL	NHS	MILEPOINT		MILEPOINT DESCRIPTION	MARKED LANES	SURFACE WIDTH/TYPE*	AADT
STATE SECONDARY	R	RUR LOCAL	NONE (UNDIV)	NONE	NOT NHS	00.000			2	12D&E	0
						00.000	MD853A	NO NAME			
						00.020	MD194	FRANCIS SCOTT KEY HWY			

ROUTE NUMBER: MD 194F
INVENTORY DIRECTION: EAST
ROUTE NAME: NO NAME

STATE SYSTEM		FUNCTIONAL CLASS	MEDIAN TYPE	ACCESS CONTROL	NHS	MILEPOINT		MILEPOINT DESCRIPTION	MARKED LANES	SURFACE WIDTH/TYPE*	AADT
STATE SECONDARY	R	RUR LOCAL	NONE (UNDIV)	NONE	NOT NHS	00.000			2	8D&E	0
						00.000	MD194	FRANCIS SCOTT KEY HWY			
						00.020	MD853D	NO NAME			

ROUTE NUMBER: MD 407
INVENTORY DIRECTION: EAST
ROUTE NAME: MARSTON RD

STATE SYSTEM		FUNCTIONAL CLASS	MEDIAN TYPE	ACCESS CONTROL	NHS	MILEPOINT		MILEPOINT DESCRIPTION	MARKED LANES	SURFACE WIDTH/TYPE*	AADT
STATE SECONDARY	R	RUR MAJ COLL	NONE (UNDIV)	NONE	NOT NHS	00.000			2	221	3,575

*A,B = UNIMPROVED; C = GRADED & DRAINED; D,E = SOIL,GRAVEL,STONE; F,G = LOW TYPE BITUMINOUS
H,I = HIGH TYPE BITUMINOUS; J = CONCRETE; K= BRICK; L = BLOCK

STATE HIGHWAY LOCATION REFERENCE

COUNTY: CARROLL
DISTRICT: 7
DATE: 12/31/03

ROUTE NUMBER: MD 407 CONTINUED
INVENTORY DIRECTION: EAST
ROUTE NAME: MARSTON RD

STATE SYSTEM		FUNCTIONAL CLASS	MEDIAN TYPE	ACCESS CONTROL	NHS	MILEPOINT		MILEPOINT DESCRIPTION	MARKED LANES	SURFACE WIDTH/TYPE*	AADT
STATE SECONDARY	R	RUR MAJ COLL	NONE (UNDIV)	NONE	NOT NHS	00.000	MD 31	NEW WINDSOR RD	2	22I	3,575
						00.070		SPEED LIMIT 50 MPH			
						00.530		SPEED LIMIT 30 MPH			
						01.020		SPEED LIMIT 40 MPH			
						01.360		SPEED LIMIT 50 MPH			
						01.730	CO283	BOWERSOX RD			
						03.810	MD 27	RIDGE RD			

ROUTE NUMBER: MD 482
INVENTORY DIRECTION: EAST
ROUTE NAME: HAMPSTEAD MEXICO RD

STATE SYSTEM		FUNCTIONAL CLASS	MEDIAN TYPE	ACCESS CONTROL	NHS	MILEPOINT		MILEPOINT DESCRIPTION	MARKED LANES	SURFACE WIDTH/TYPE*	AADT
STATE SECONDARY	R	URB OPA	NONE (UNDIV)	NONE	NOT NHS	00.000			2	24I	9,125
						00.000	MD 27	MANCHESTER RD			
						00.110	MD852G	OLD MANCHESTER RD			
						00.190		SPEED LIMIT 50 MPH			
		RUR MINOR ART				00.550					
						00.550	CO450	LEISTERS CHURCH RD			
						00.550	MD849	LEISTERS CHURCH RD			
						00.740			2	20I	
						01.270		STRUC #6084XO ASPEN RUN			
						02.430	CO402	GORSUCH RD N			
						02.520	CO150	CAPE HORN RD N			
						03.040			2	22I	
						03.420			2	20I	
						03.820		STRUC #6036 EAST BRANCH			
		URB OPA				03.900					9,625
						03.900	CO156	BRODBECK RD			
						03.960		SPEED LIMIT 50 MPH			
	U					04.620		IN CORP LMTS HAMPSTEAD			
						04.700		SPEED LIMIT 40 MPH			
						04.870			2	24I	
						05.240			2	35I	
						05.260			3	35I	
						05.260		R/R #CSX 832 024 L			

*A,B = UNIMPROVED; C = GRADED & DRAINED; D,E = SOIL,GRAVEL,STONE; F,G = LOW TYPE BITUMINOUS
H,I = HIGH TYPE BITUMINOUS; J = CONCRETE; K= BRICK; L = BLOCK

STATE HIGHWAY LOCATION REFERENCE

COUNTY: CARROLL
DISTRICT: 7
DATE: 12/31/03

ROUTE NUMBER: MD 482 CONTINUED
INVENTORY DIRECTION: EAST
ROUTE NAME: HAMPSTEAD MEXICO RD

STATE SYSTEM	FUNCTIONAL CLASS	MEDIAN TYPE	ACCESS CONTROL	NHS	MILEPOINT		MILEPOINT DESCRIPTION	MARKED LANES	SURFACE WIDTH/TYPE*	AADT
STATE SECONDARY	U URB OPA	NONE (UNDIV)	NONE	NOT NHS	05.260		STRUC #6037	3	35I	9,625
					05.360			2	24I	
					05.360	MD482A	FIRST ST			
					05.410	MD 30	N MAIN ST			
					05.410	MU 20	FAIRMOUNT RD (AHEAD)			

ROUTE NUMBER: MD 482A
INVENTORY DIRECTION: EAST
ROUTE NAME: FIRST ST

STATE SYSTEM	FUNCTIONAL CLASS	MEDIAN TYPE	ACCESS CONTROL	NHS	MILEPOINT		MILEPOINT DESCRIPTION	MARKED LANES	SURFACE WIDTH/TYPE*	AADT
STATE SECONDARY	U URB LOCAL	NONE (UNDIV)	NONE	NOT NHS	00.000			2	30I	99
					00.000	MD482	HAMPSTEAD MEXICO RD			
					00.040	MU 31	FIRST ST			

ROUTE NUMBER: MD 496
INVENTORY DIRECTION: EAST
ROUTE NAME: BACHMANS VALLEY RD

STATE SYSTEM	FUNCTIONAL CLASS	MEDIAN TYPE	ACCESS CONTROL	NHS	MILEPOINT		MILEPOINT DESCRIPTION	MARKED LANES	SURFACE WIDTH/TYPE*	AADT
STATE SECONDARY	R RUR MAJ COLL	NONE (UNDIV)	NONE	NOT NHS	00.000			2	20I	3,825
					00.000	MD 97	LITTLESTOWN PIKE			
					00.070		SPEED LIMIT 50 MPH			
					00.760		STRUC #6040 BEAR BRANCH			
					01.880	CO107	JOHN OWINGS RD			
					03.030		STRUC #6039 BIG PIPE CREEK			
					03.060					2,525
					03.060	CO144	OLD BACHMANS VALLEY RD			
					03.710		STRUC #6038 BIG PIPE CREEK			
					03.800	CO112	BIXLER CHURCH RD			
					07.139			2	24I	
					07.230	MD 30	HANOVER PIKE			

*A,B = UNIMPROVED; C = GRADED & DRAINED; D,E = SOIL,GRAVEL,STONE; F,G = LOW TYPE BITUMINOUS
H,I = HIGH TYPE BITUMINOUS; J = CONCRETE; K= BRICK; L = BLOCK

STATE HIGHWAY LOCATION REFERENCE

COUNTY: CARROLL
DISTRICT: 7
DATE: 12/31/03

ROUTE NUMBER: MD 668
INVENTORY DIRECTION: NORTH
ROUTE NAME: BOSWELLS DR

STATE SYSTEM	FUNCTIONAL CLASS	MEDIAN TYPE	ACCESS CONTROL	NHS	MILEPOINT	MILEPOINT DESCRIPTION	MARKED LANES	SURFACE WIDTH/TYPE*	AADT
STATE SECONDARY	R RUR LOCAL	NONE (UNDIV)	NONE	NOT NHS	00.000		2	16F	0
					00.000 CO119	HARVEY YINGLING RD			
					00.150	ROAD END			

ROUTE NUMBER: MD 800A
INVENTORY DIRECTION: EAST
ROUTE NAME: NO NAME

STATE SYSTEM	FUNCTIONAL CLASS	MEDIAN TYPE	ACCESS CONTROL	NHS	MILEPOINT	MILEPOINT DESCRIPTION	MARKED LANES	SURFACE WIDTH/TYPE*	AADT
STATE SECONDARY	R RUR LOCAL	NONE (UNDIV)	NONE	NOT NHS	00.000		2	20I	0
					00.000 MD 84	CLEAR RIDGE RD			
					00.050	ROAD END			

ROUTE NUMBER: MD 800B
INVENTORY DIRECTION: NORTH
ROUTE NAME: NO NAME

STATE SYSTEM	FUNCTIONAL CLASS	MEDIAN TYPE	ACCESS CONTROL	NHS	MILEPOINT	MILEPOINT DESCRIPTION	MARKED LANES	SURFACE WIDTH/TYPE*	AADT
STATE SECONDARY	R RUR LOCAL	NONE (UNDIV)	NONE	NOT NHS	00.000		2	20I	199
					00.000 MD 75	GREEN VALLEY RD			
					00.200 MD 84	CLEAR RIDGE RD			

ROUTE NUMBER: MD 800C
INVENTORY DIRECTION: EAST
ROUTE NAME: NO NAME

STATE SYSTEM	FUNCTIONAL CLASS	MEDIAN TYPE	ACCESS CONTROL	NHS	MILEPOINT	MILEPOINT DESCRIPTION	MARKED LANES	SURFACE WIDTH/TYPE*	AADT
STATE SECONDARY	R RUR LOCAL	NONE (UNDIV)	NONE	NOT NHS	00.000		2	15J	0
					00.000	ROAD END			
					00.070	ROAD END			

ROUTE NUMBER: MD 800D
INVENTORY DIRECTION: EAST
ROUTE NAME: NO NAME

STATE SYSTEM	FUNCTIONAL CLASS	MEDIAN TYPE	ACCESS CONTROL	NHS	MILEPOINT	MILEPOINT DESCRIPTION	MARKED LANES	SURFACE WIDTH/TYPE*	AADT

*A,B = UNIMPROVED; C = GRADED & DRAINED; D,E = SOIL,GRAVEL,STONE; F,G = LOW TYPE BITUMINOUS
H,I = HIGH TYPE BITUMINOUS; J = CONCRETE; K= BRICK; L = BLOCK

STATE HIGHWAY LOCATION REFERENCE

COUNTY: CARROLL
DISTRICT: 7
DATE: 12/31/03

ROUTE NUMBER: MD 800D CONTINUED
INVENTORY DIRECTION: EAST
ROUTE NAME: NO NAME

STATE SYSTEM		FUNCTIONAL CLASS	MEDIAN TYPE	ACCESS CONTROL	NHS	MILEPOINT		MILEPOINT DESCRIPTION	MARKED LANES	SURFACE WIDTH/TYPE*	AADT
STATE SECONDARY	R	RUR LOCAL	NONE (UNDIV)	NONE	NOT NHS	00.000			2	20I	99
						00.000	MD 75	GREEN VALLEY RD			
						00.040		SPEED LIMIT 30 MPH			
						00.230		STRUC #6035XO WOLF PIT BRANCH			
						01.570	MD 75	GREEN VALLEY RD			

ROUTE NUMBER: MD 800E
INVENTORY DIRECTION: EAST
ROUTE NAME: NO NAME

STATE SYSTEM		FUNCTIONAL CLASS	MEDIAN TYPE	ACCESS CONTROL	NHS	MILEPOINT		MILEPOINT DESCRIPTION	MARKED LANES	SURFACE WIDTH/TYPE*	AADT
STATE SECONDARY	R	RUR LOCAL	NONE (UNDIV)	NONE	NOT NHS	00.000			2	20H	0
						00.000	CO228	STEM RD			
						00.030		ROAD END			

ROUTE NUMBER: MD 800F
INVENTORY DIRECTION: EAST
ROUTE NAME: NO NAME

STATE SYSTEM		FUNCTIONAL CLASS	MEDIAN TYPE	ACCESS CONTROL	NHS	MILEPOINT		MILEPOINT DESCRIPTION	MARKED LANES	SURFACE WIDTH/TYPE*	AADT
STATE SECONDARY	R	RUR LOCAL	NONE (UNDIV)	NONE	NOT NHS	00.000			2	10J	0
						00.000		ROAD END			
						00.020	MD 75A	NO NAME			
						00.040		ROAD END			

ROUTE NUMBER: MD 808A
INVENTORY DIRECTION: NORTH
ROUTE NAME: S MAIN ST

STATE SYSTEM		FUNCTIONAL CLASS	MEDIAN TYPE	ACCESS CONTROL	NHS	MILEPOINT		MILEPOINT DESCRIPTION	MARKED LANES	SURFACE WIDTH/TYPE*	AADT
STATE SECONDARY	U	URB MINOR ART	NONE (UNDIV)	NONE	NOT NHS	00.290			2	30I	10,175
						00.290	MU215	S MAIN ST (BACK)			
						00.290	MU270	W RIDGEVILLE BLVD (FRED CO)			
						00.380		SPEED LIMIT 30 MPH			
			PAINTED			00.400					
			NONE (UNDIV)			00.430					

*A,B = UNIMPROVED; C = GRADED & DRAINED; D,E = SOIL,GRAVEL,STONE; F,G = LOW TYPE BITUMINOUS
H,I = HIGH TYPE BITUMINOUS; J = CONCRETE; K= BRICK; L = BLOCK

STATE HIGHWAY LOCATION REFERENCE

COUNTY: CARROLL
DISTRICT: 7
DATE: 12/31/03

ROUTE NUMBER: MD 808A CONTINUED
INVENTORY DIRECTION: NORTH
ROUTE NAME: S MAIN ST

STATE SYSTEM	FUNCTIONAL CLASS	MEDIAN TYPE	ACCESS CONTROL	NHS	MILEPOINT		MILEPOINT DESCRIPTION	MARKED LANES	SURFACE WIDTH/TYPE*	AADT
STATE SECONDARY	U URB MINOR ART	NONE (UNDIV)	NONE	NOT NHS	00.480			2	24I	10,175
					01.060	MU260	PARADISE AVE			
					01.120		SPEED LIMIT 25 MPH			
					01.250			2	36I	
NAME: N MAIN ST					01.370	MU290	PROSPECT RD			
					01.390			2	27I	
					01.430			2	24I	
					01.810	MU360	WATERSVILLE RD			
					02.000		SPEED LIMIT 30 MPH			
	R				02.140		OUT CORP LMTS MT AIRY			
	U				02.480		IN CORP LMTS MOUNT AIRY			
	R				02.530		OUT CORP LMTS MOUNT AIRY			
					02.630	MD 27	RIDGE RD			

ROUTE NUMBER: MD 808B
INVENTORY DIRECTION: EAST
ROUTE NAME: SPRING MILLS RD

STATE SYSTEM	FUNCTIONAL CLASS	MEDIAN TYPE	ACCESS CONTROL	NHS	MILEPOINT		MILEPOINT DESCRIPTION	MARKED LANES	SURFACE WIDTH/TYPE*	AADT
STATE SECONDARY	R URB LOCAL	NONE (UNDIV)	NONE	NOT NHS	00.000			2	16J	0
					00.000		ROAD END			
					00.060			2	16G	
					00.150			2	18G	
					00.230	MD 27	RIDGE RD			

ROUTE NUMBER: MD 832
INVENTORY DIRECTION: EAST
ROUTE NAME: OLD TANEYTOWN RD

STATE SYSTEM	FUNCTIONAL CLASS	MEDIAN TYPE	ACCESS CONTROL	NHS	MILEPOINT		MILEPOINT DESCRIPTION	MARKED LANES	SURFACE WIDTH/TYPE*	AADT
STATE SECONDARY	R RUR LOCAL	CURBED	NONE	NOT NHS	00.000			2	30I	1,825
					00.000	MD140	E BALTIMORE ST			
					00.000	CO1101	ANTRIM BLVD			
					00.000		TANEYTOWN ROUNDABOUT			
					00.010		END ROUNDABOUT			
		NONE (UNDIV)			00.030			2	24I	

*A,B = UNIMPROVED; C = GRADED & DRAINED; D,E = SOIL,GRAVEL,STONE; F,G = LOW TYPE BITUMINOUS
H,I = HIGH TYPE BITUMINOUS; J = CONCRETE; K= BRICK; L = BLOCK

STATE HIGHWAY LOCATION REFERENCE

COUNTY: CARROLL
DISTRICT: 7
DATE: 12/31/03

ROUTE NUMBER: MD 832 CONTINUED
INVENTORY DIRECTION: EAST
ROUTE NAME: OLD TANEYTOWN RD

STATE SYSTEM		FUNCTIONAL CLASS	MEDIAN TYPE	ACCESS CONTROL	NHS	MILEPOINT		MILEPOINT DESCRIPTION	MARKED LANES	SURFACE WIDTH/TYPE*	AADT
STATE SECONDARY	R	RUR LOCAL	NONE (UNDIV)	NONE	NOT NHS	00.070		SPEED LIMIT 30 MPH	2	24I	1,825
						00.130			2	21I	
						00.270		SPEED LIMIT 40 MPH			
						01.020		STRUC #6025 BIG PIPE CREEK			
						01.030			2	20I	
						01.670		STRUC #6026 BEAR BRANCH			
		RUR MINOR COLL				02.810					
						02.810	CO 65	MAYBERRY RD			
		RUR LOCAL				02.870					
						02.870	CO 33	CLEARVIEW RD			
						03.130					1,025
						03.130	MD 84	BAUST CHURCH RD			
						03.630		SPEED LIMIT 30 MPH			
						03.860			2	22I	
						03.930			2	21I	
						04.180		SPEED LIMIT 40 MPH			
						05.520		SPEED LIMIT 30 MPH			
						05.660			2	28I	
		URB LOCAL				05.770					
						05.770	CO 75	PLEASANT VALLEY RD			
						05.770	CO249	FRIZZELLBURG RD			
						05.800			2	22I	
						05.860			2	21I	
						06.070		SPEED LIMIT 35 MPH			
						07.230			2	22I	
						07.670	MD140	TANEYTOWN PIKE			

ROUTE NUMBER: MD 833
INVENTORY DIRECTION: WEST
ROUTE NAME: OLD BLACKROCK RD

STATE SYSTEM		FUNCTIONAL CLASS	MEDIAN TYPE	ACCESS CONTROL	NHS	MILEPOINT		MILEPOINT DESCRIPTION	MARKED LANES	SURFACE WIDTH/TYPE*	AADT
STATE SECONDARY	R	URB LOCAL	ROUNDABOUT	NONE	NOT NHS	00.000			2	32I	2,051
						00.000	MD 88	BLACKROCK RD			
						00.000	CO430	LOWER BECKLEYSVILLE RD			
			CURBED			00.015			2	24I	

*A,B = UNIMPROVED; C = GRADED & DRAINED; D,E = SOIL,GRAVEL,STONE; F,G = LOW TYPE BITUMINOUS
H,I = HIGH TYPE BITUMINOUS; J = CONCRETE; K= BRICK; L = BLOCK

STATE HIGHWAY LOCATION REFERENCE

COUNTY: CARROLL
DISTRICT: 7
DATE: 12/31/03

ROUTE NUMBER: MD 833 CONTINUED
INVENTORY DIRECTION: WEST
ROUTE NAME: OLD BLACKROCK RD

STATE SYSTEM		FUNCTIONAL CLASS	MEDIAN TYPE	ACCESS CONTROL	NHS	MILEPOINT		MILEPOINT DESCRIPTION	MARKED LANES	SURFACE WIDTH/TYPE*	AADT
STATE SECONDARY	R	URB LOCAL	NONE (UNDIV)	NONE	NOT NHS	00.030			2	28I	2,051
						00.090		SPEED LIMIT 30 MPH			
		RUR LOCAL				00.190					
		URB LOCAL				00.700					
						00.730			2	20I	
	U					00.770			1	20I	
						00.770		IN CORP LMTS HAMPSTEAD			
						00.810			2	22I	
						00.840	MD 30	N MAIN ST			

ROUTE NUMBER: MD 849
INVENTORY DIRECTION: EAST
ROUTE NAME: LEISTERS CHURCH RD

STATE SYSTEM		FUNCTIONAL CLASS	MEDIAN TYPE	ACCESS CONTROL	NHS	MILEPOINT		MILEPOINT DESCRIPTION	MARKED LANES	SURFACE WIDTH/TYPE*	AADT
STATE SECONDARY	R	URB LOCAL	NONE (UNDIV)	NONE	NOT NHS	00.000			2	20I	199
						00.000	MD852G	OLD MANCHESTER RD			
						00.040		SPEED LIMIT 30 MPH			
						00.280			2	24I	
						00.360	MD482	HAMPSTEAD MEXICO RD			
						00.360	CO450	LEISTERS CHURCH RD (AHEAD)			

ROUTE NUMBER: MD 850C
INVENTORY DIRECTION: NORTH
ROUTE NAME: NO NAME

STATE SYSTEM		FUNCTIONAL CLASS	MEDIAN TYPE	ACCESS CONTROL	NHS	MILEPOINT		MILEPOINT DESCRIPTION	MARKED LANES	SURFACE WIDTH/TYPE*	AADT
STATE SECONDARY	R	RUR LOCAL	NONE (UNDIV)	NONE	NOT NHS	00.000			2	18J	0
						00.000		ROAD END			
						00.170			2	18G	
						00.180		STRUC #6042 TALBOT BRANCH			
						00.260		SPEED LIMIT 30 MPH			
						00.770		ROAD END			

*A,B = UNIMPROVED; C = GRADED & DRAINED; D,E = SOIL,GRAVEL,STONE; F,G = LOW TYPE BITUMINOUS
H,I = HIGH TYPE BITUMINOUS; J = CONCRETE; K= BRICK; L = BLOCK

STATE HIGHWAY LOCATION REFERENCE

COUNTY: CARROLL
DISTRICT: 7
DATE: 12/31/03

ROUTE NUMBER: MD 850D
INVENTORY DIRECTION: EAST
ROUTE NAME: NO NAME

STATE SYSTEM		FUNCTIONAL CLASS	MEDIAN TYPE	ACCESS CONTROL	NHS	MILEPOINT		MILEPOINT DESCRIPTION	MARKED LANES	SURFACE WIDTH/TYPE*	AADT
STATE SECONDARY	R	RUR LOCAL	NONE (UNDIV)	NONE	NOT NHS	00.190			2	20G	199
						00.190	OP1275	NO NAME (BACK)			
						00.190	CO274	ROOP RD			
						00.290		ROAD END			

ROUTE NUMBER: MD 850E
INVENTORY DIRECTION: EAST
ROUTE NAME: NO NAME

STATE SYSTEM		FUNCTIONAL CLASS	MEDIAN TYPE	ACCESS CONTROL	NHS	MILEPOINT		MILEPOINT DESCRIPTION	MARKED LANES	SURFACE WIDTH/TYPE*	AADT
STATE SECONDARY	R	RUR LOCAL	NONE (UNDIV)	NONE	NOT NHS	00.000			2	20J	0
						00.000		ROAD END			
						00.040			2	20I	
						00.070		SPEED LIMIT 30 MPH			
						00.780	MD 26	LIBERTY RD			

ROUTE NUMBER: MD 850H
INVENTORY DIRECTION: EAST
ROUTE NAME: OLD LIBERTY RD WEST

STATE SYSTEM		FUNCTIONAL CLASS	MEDIAN TYPE	ACCESS CONTROL	NHS	MILEPOINT		MILEPOINT DESCRIPTION	MARKED LANES	SURFACE WIDTH/TYPE*	AADT
STATE SECONDARY	R	RUR LOCAL	NONE (UNDIV)	NONE	NOT NHS	00.000			2	20J	0
						00.000		ROAD END			
						00.090			2	20I	
						00.150			2	20G	
						00.150		SPEED LIMIT 40 MPH			
						01.010			2	20I	
						01.070	MD 97	OLD WASHINGTON RD			
						01.720			2	14H	
						01.770		ROAD END			

ROUTE NUMBER: MD 850I
INVENTORY DIRECTION: EAST
ROUTE NAME: NO NAME

STATE SYSTEM	FUNCTIONAL CLASS	MEDIAN TYPE	ACCESS CONTROL	NHS	MILEPOINT	MILEPOINT DESCRIPTION	MARKED LANES	SURFACE WIDTH/TYPE*	AADT

*A,B = UNIMPROVED; C = GRADED & DRAINED; D,E = SOIL,GRAVEL,STONE; F,G = LOW TYPE BITUMINOUS
H,I = HIGH TYPE BITUMINOUS; J = CONCRETE; K= BRICK; L = BLOCK

STATE HIGHWAY LOCATION REFERENCE

COUNTY: CARROLL
DISTRICT: 7
DATE: 12/31/03

ROUTE NUMBER: MD 850I CONTINUED
INVENTORY DIRECTION: EAST
ROUTE NAME: NO NAME

STATE SYSTEM	FUNCTIONAL CLASS	MEDIAN TYPE	ACCESS CONTROL	NHS	MILEPOINT		MILEPOINT DESCRIPTION	MARKED LANES	SURFACE WIDTH/TYPE*	AADT
STATE SECONDARY	R RUR LOCAL	NONE (UNDIV)	NONE	NOT NHS	00.000			2	12D&E	0
					00.000		ROAD END			
					00.070	MD 26A	NO NAME			
					00.090		ROAD END			

ROUTE NUMBER: MD 850J
INVENTORY DIRECTION: EAST
ROUTE NAME: NO NAME

STATE SYSTEM	FUNCTIONAL CLASS	MEDIAN TYPE	ACCESS CONTROL	NHS	MILEPOINT		MILEPOINT DESCRIPTION	MARKED LANES	SURFACE WIDTH/TYPE*	AADT
STATE SECONDARY	R RUR LOCAL	NONE (UNDIV)	NONE	NOT NHS	00.000			2	24I	0
					00.000		ROAD END			
					00.060			2	20I	
					00.170	CO555	SALEM BOTTOM RD			
					00.200		SPEED LIMIT 40 MPH			
					01.210			2	20J	
					01.240		ROAD END			

ROUTE NUMBER: MD 851
INVENTORY DIRECTION: NORTH
ROUTE NAME: MAIN ST

STATE SYSTEM	FUNCTIONAL CLASS	MEDIAN TYPE	ACCESS CONTROL	NHS	MILEPOINT		MILEPOINT DESCRIPTION	MARKED LANES	SURFACE WIDTH/TYPE*	AADT
STATE SECONDARY	U URB COLL	NONE (UNDIV)	NONE	NOT NHS	00.000			2	25I	1,450
					00.000		HOWARD CO/L			
					00.000		STRUC #13018 PATAPSCO RIVER			
					00.020		CSX R/R			
					00.060			2	28I	
					00.060		SPEED LIMIT 25 MPH			
					00.060		CSX R/R			
					00.100			2	42I	
					00.100	MU247	SANDOSKY RD			
					00.170			2	27I	
					00.200			2	26I	
					00.330			2	28I	
NAME: SPRINGFIELD AVE					00.330	MU270	SPOUT HILL RD			

*A,B = UNIMPROVED; C = GRADED & DRAINED; D,E = SOIL,GRAVEL,STONE; F,G = LOW TYPE BITUMINOUS
H,I = HIGH TYPE BITUMINOUS; J = CONCRETE; K= BRICK; L = BLOCK

STATE HIGHWAY LOCATION REFERENCE

COUNTY: CARROLL
DISTRICT: 7
DATE: 12/31/03

ROUTE NUMBER: MD 851 CONTINUED
INVENTORY DIRECTION: NORTH
ROUTE NAME: SPRINGFIELD AVE

STATE SYSTEM	FUNCTIONAL CLASS	MEDIAN TYPE	ACCESS CONTROL	NHS	MILEPOINT	MILEPOINT DESCRIPTION	MARKED LANES	SURFACE WIDTH/TYPE*	AADT
STATE SECONDARY	U URB COLL	NONE (UNDIV)	NONE	NOT NHS	00.450	SPEED LIMIT 30 MPH	2	28I	1,450
					00.490		2	24I	
	URB LOCAL				00.750				
					00.750 MU113	COOPER DR			
	R				00.780	OUT CORP LMTS SYKESVILLE			
					01.180 MD 32A	NO NAME			
					01.230 MD 32	SYKESVILLE RD			

ROUTE NUMBER: MD 851A
INVENTORY DIRECTION: NORTH
ROUTE NAME: NO NAME

STATE SYSTEM	FUNCTIONAL CLASS	MEDIAN TYPE	ACCESS CONTROL	NHS	MILEPOINT	MILEPOINT DESCRIPTION	MARKED LANES	SURFACE WIDTH/TYPE*	AADT
STATE SECONDARY	R URB LOCAL	NONE (UNDIV)	NONE	NOT NHS	00.000		2	20G	0
					00.000	ROAD END			
					00.050 MD 32	SYKESVILLE RD			

ROUTE NUMBER: MD 851B
INVENTORY DIRECTION: NORTH
ROUTE NAME: NO NAME

STATE SYSTEM	FUNCTIONAL CLASS	MEDIAN TYPE	ACCESS CONTROL	NHS	MILEPOINT	MILEPOINT DESCRIPTION	MARKED LANES	SURFACE WIDTH/TYPE*	AADT
STATE SECONDARY	R URB LOCAL	NONE (UNDIV)	NONE	NOT NHS	00.000		2	20G	0
					00.000	ROAD END			
					00.040	ROAD END			

ROUTE NUMBER: MD 851C
INVENTORY DIRECTION: NORTH
ROUTE NAME: NO NAME

STATE SYSTEM	FUNCTIONAL CLASS	MEDIAN TYPE	ACCESS CONTROL	NHS	MILEPOINT	MILEPOINT DESCRIPTION	MARKED LANES	SURFACE WIDTH/TYPE*	AADT
STATE SECONDARY	R URB LOCAL	NONE (UNDIV)	NONE	NOT NHS	00.000		2	22H	199
					00.000	ROAD END			
					00.130 MU278	THIRD AVE			

*A,B = UNIMPROVED; C = GRADED & DRAINED; D,E = SOIL,GRAVEL,STONE; F,G = LOW TYPE BITUMINOUS
H,I = HIGH TYPE BITUMINOUS; J = CONCRETE; K= BRICK; L = BLOCK

STATE HIGHWAY LOCATION REFERENCE

COUNTY: CARROLL
DISTRICT: 7
DATE: 12/31/03

ROUTE NUMBER: **MD 852**
INVENTORY DIRECTION: EAST
ROUTE NAME: OLD NEW WINDSOR PIKE

STATE SYSTEM		FUNCTIONAL CLASS	MEDIAN TYPE	ACCESS CONTROL	NHS	MILEPOINT		MILEPOINT DESCRIPTION	MARKED LANES	SURFACE WIDTH/TYPE*	AADT
STATE SECONDARY	R	RUR LOCAL	NONE (UNDIV)	NONE	NOT NHS	00.000			2	21I	599
						00.000	MD 31	NEW WINDSOR RD			
						00.070			2	20I	
						00.070	MD852M	NO NAME			
						00.170		SPEED LIMIT 40 MPH			
						03.170		STRUC #6006 LITTLE PIPE CREEK			
						03.720	MD 31	NEW WINDSOR RD			

ROUTE NUMBER: **MD 852A**
INVENTORY DIRECTION: NORTH
ROUTE NAME: NO NAME

STATE SYSTEM		FUNCTIONAL CLASS	MEDIAN TYPE	ACCESS CONTROL	NHS	MILEPOINT		MILEPOINT DESCRIPTION	MARKED LANES	SURFACE WIDTH/TYPE*	AADT
STATE SECONDARY	R	RUR LOCAL	NONE (UNDIV)	NONE	NOT NHS	00.000			2	12I	0
						00.000		ROAD END			
						00.060			2	16I	
						00.070	MD 27	MANCHESTER RD			

ROUTE NUMBER: **MD 852B**
INVENTORY DIRECTION: NORTH
ROUTE NAME: NO NAME

STATE SYSTEM		FUNCTIONAL CLASS	MEDIAN TYPE	ACCESS CONTROL	NHS	MILEPOINT		MILEPOINT DESCRIPTION	MARKED LANES	SURFACE WIDTH/TYPE*	AADT
STATE SECONDARY	R	RUR LOCAL	NONE (UNDIV)	NONE	NOT NHS	00.000			2	16H	0
						00.000		ROAD END			
						00.040	MD 27B	NO NAME			
						00.070		ROAD END			

ROUTE NUMBER: **MD 852C**
INVENTORY DIRECTION: NORTH
ROUTE NAME: MANCHESTER RD

STATE SYSTEM		FUNCTIONAL CLASS	MEDIAN TYPE	ACCESS CONTROL	NHS	MILEPOINT		MILEPOINT DESCRIPTION	MARKED LANES	SURFACE WIDTH/TYPE*	AADT
STATE SECONDARY	R	RUR LOCAL	NONE (UNDIV)	NONE	NOT NHS	00.000			2	14G	0
						00.000	MD 27	MANCHESTER RD			
						00.110			2	18H	

*A,B = UNIMPROVED; C = GRADED & DRAINED; D,E = SOIL,GRAVEL,STONE; F,G = LOW TYPE BITUMINOUS
H,I = HIGH TYPE BITUMINOUS; J = CONCRETE; K= BRICK; L = BLOCK

STATE HIGHWAY LOCATION REFERENCE

COUNTY: CARROLL
DISTRICT: 7
DATE: 12/31/03

ROUTE NUMBER: MD 852C CONTINUED
INVENTORY DIRECTION: NORTH
ROUTE NAME: MANCHESTER RD

STATE SYSTEM		FUNCTIONAL CLASS	MEDIAN TYPE	ACCESS CONTROL	NHS	MILEPOINT		MILEPOINT DESCRIPTION	MARKED LANES	SURFACE WIDTH/TYPE*	AADT
STATE SECONDARY	R	RUR LOCAL	NONE (UNDIV)	NONE	NOT NHS	00.110	MD 27C	NO NAME	2	18H	0
						00.360	MD 27D	NO NAME			
						00.480			2	16G	
						00.480	MD 27E	NO NAME			
						00.570		ROAD END			

ROUTE NUMBER: MD 852F
INVENTORY DIRECTION: NORTH
ROUTE NAME: NO NAME

STATE SYSTEM		FUNCTIONAL CLASS	MEDIAN TYPE	ACCESS CONTROL	NHS	MILEPOINT		MILEPOINT DESCRIPTION	MARKED LANES	SURFACE WIDTH/TYPE*	AADT
STATE SECONDARY	R	RUR LOCAL	NONE (UNDIV)	NONE	NOT NHS	00.000			2	18G	0
						00.000		ROAD END			
						00.120	MD 27A	RANDOM RIDGE RD			
						00.200		ROAD END			

ROUTE NUMBER: MD 852G
INVENTORY DIRECTION: NORTH
ROUTE NAME: OLD MANCHESTER RD

STATE SYSTEM		FUNCTIONAL CLASS	MEDIAN TYPE	ACCESS CONTROL	NHS	MILEPOINT		MILEPOINT DESCRIPTION	MARKED LANES	SURFACE WIDTH/TYPE*	AADT
STATE SECONDARY	R	URB LOCAL	NONE (UNDIV)	NONE	NOT NHS	00.000			2	22I	199
						00.000	MD 27	MANCHESTER RD			
						00.040		SPEED LIMIT 30 MPH			
						00.060			2	20I	
						00.220	MD852H	CRANBERRY RD N			
						00.340		STRUC #6004 CRANBERRY BRANCH			
						02.210	MD482	HAMPSTEAD MEXICO RD			
						02.310	MD849	LEISTERS CHURCH RD			
						02.700	MD 27	MANCHESTER RD			

ROUTE NUMBER: MD 852H
INVENTORY DIRECTION: EAST
ROUTE NAME: NO NAME

STATE SYSTEM	FUNCTIONAL CLASS	MEDIAN TYPE	ACCESS CONTROL	NHS	MILEPOINT	MILEPOINT DESCRIPTION	MARKED LANES	SURFACE WIDTH/TYPE*	AADT

*A,B = UNIMPROVED; C = GRADED & DRAINED; D,E = SOIL,GRAVEL,STONE; F,G = LOW TYPE BITUMINOUS
H,I = HIGH TYPE BITUMINOUS; J = CONCRETE; K= BRICK; L = BLOCK

STATE HIGHWAY LOCATION REFERENCE

COUNTY: CARROLL
DISTRICT: 7
DATE: 12/31/03

ROUTE NUMBER: MD 852H CONTINUED
INVENTORY DIRECTION: EAST
ROUTE NAME: NO NAME

STATE SYSTEM	FUNCTIONAL CLASS	MEDIAN TYPE	ACCESS CONTROL	NHS	MILEPOINT		MILEPOINT DESCRIPTION	MARKED LANES	SURFACE WIDTH/TYPE*	AADT
STATE SECONDARY	R URB LOCAL	NONE (UNDIV)	NONE	NOT NHS	00.000			2	18H	0
					00.000		ROAD END			
					00.170			2	20H	
NAME: CRANBERRY RD N					00.190		R/R #MDOT 831 692 L			
					00.220		STRUC #6005 WEST BRANCH			
					00.240	MD852G	OLD MANCHESTER RD			

ROUTE NUMBER: MD 852I
INVENTORY DIRECTION: EAST
ROUTE NAME: NO NAME

STATE SYSTEM	FUNCTIONAL CLASS	MEDIAN TYPE	ACCESS CONTROL	NHS	MILEPOINT		MILEPOINT DESCRIPTION	MARKED LANES	SURFACE WIDTH/TYPE*	AADT
STATE SECONDARY	R URB LOCAL	NONE (UNDIV)	NONE	NOT NHS	00.000			2	24I	0
					00.000	CO394	HAHN RD			
					00.090		ROAD END			

ROUTE NUMBER: MD 852J
INVENTORY DIRECTION: NORTH
ROUTE NAME: MARTIN DR

STATE SYSTEM	FUNCTIONAL CLASS	MEDIAN TYPE	ACCESS CONTROL	NHS	MILEPOINT		MILEPOINT DESCRIPTION	MARKED LANES	SURFACE WIDTH/TYPE*	AADT
STATE SECONDARY	R URB LOCAL	NONE (UNDIV)	NONE	NOT NHS	00.000			2	18G	0
					00.000	MD 27	MANCHESTER RD			
					00.460		ROAD END			

ROUTE NUMBER: MD 852K
INVENTORY DIRECTION: EAST
ROUTE NAME: STONE CHAPEL RD

STATE SYSTEM	FUNCTIONAL CLASS	MEDIAN TYPE	ACCESS CONTROL	NHS	MILEPOINT		MILEPOINT DESCRIPTION	MARKED LANES	SURFACE WIDTH/TYPE*	AADT
STATE SECONDARY	R URB COLL	NONE (UNDIV)	NONE	NOT NHS	00.000			2	30I	3,425
					00.000	MD 31	NEW WINDSOR RD			
	URB LOCAL				00.020			2	22I	
NAME: NEW WINDSOR RD					00.020	CO289	STONE CHAPEL RD			
					00.060		SPEED LIMIT 40 MPH			

*A,B = UNIMPROVED; C = GRADED & DRAINED; D,E = SOIL,GRAVEL,STONE; F,G = LOW TYPE BITUMINOUS
H,I = HIGH TYPE BITUMINOUS; J = CONCRETE; K= BRICK; L = BLOCK

STATE HIGHWAY LOCATION REFERENCE

COUNTY: CARROLL
DISTRICT: 7
DATE: 12/31/03

ROUTE NUMBER: MD 852K CONTINUED
INVENTORY DIRECTION: EAST
ROUTE NAME: NEW WINDSOR RD

STATE SYSTEM		FUNCTIONAL CLASS	MEDIAN TYPE	ACCESS CONTROL	NHS	MILEPOINT		MILEPOINT DESCRIPTION	MARKED LANES	SURFACE WIDTH/TYPE*	AADT
STATE SECONDARY	R	URB LOCAL	NONE (UNDIV)	NONE	NOT NHS	01.330			2	20I	3,425
	U					01.390		IN CORP LMTS WESTMINSTER			
MUNICIPAL						01.570					
						01.570		END STATE MAINTENANCE			
						01.570		BEGIN MUNICIPAL MAINTENANCE			
						01.600		SPEED LIMIT 30 MPH			
						01.820			2	24I	
						01.980					
						01.980		SPEED LIMIT 25 MPH			
						02.030			2	25I	
						02.080			2	30I	
		URB MINOR ART				02.110					
						02.120	MU210	W GREEN ST			
						02.190	MU540	UNIONTOWN RD			

ROUTE NUMBER: MD 852M
INVENTORY DIRECTION: EAST
ROUTE NAME: NO NAME

STATE SYSTEM		FUNCTIONAL CLASS	MEDIAN TYPE	ACCESS CONTROL	NHS	MILEPOINT		MILEPOINT DESCRIPTION	MARKED LANES	SURFACE WIDTH/TYPE*	AADT
STATE SECONDARY	U	RUR LOCAL	NONE (UNDIV)	NONE	NOT NHS	00.000			2	18G	0
						00.000		ROAD END			
						00.200	MD852	OLD NEW WINDSOR PIKE			

ROUTE NUMBER: MD 853A
INVENTORY DIRECTION: NORTH
ROUTE NAME: NO NAME

STATE SYSTEM		FUNCTIONAL CLASS	MEDIAN TYPE	ACCESS CONTROL	NHS	MILEPOINT		MILEPOINT DESCRIPTION	MARKED LANES	SURFACE WIDTH/TYPE*	AADT
STATE SECONDARY	R	RUR LOCAL	NONE (UNDIV)	NONE	NOT NHS	00.000			2	16J	0
						00.000		ROAD END			
						00.030	MD194E	NO NAME			
						00.120		ROAD END			

*A,B = UNIMPROVED; C = GRADED & DRAINED; D,E = SOIL,GRAVEL,STONE; F,G = LOW TYPE BITUMINOUS
H,I = HIGH TYPE BITUMINOUS; J = CONCRETE; K= BRICK; L = BLOCK

STATE HIGHWAY LOCATION REFERENCE

COUNTY: CARROLL
DISTRICT: 7
DATE: 12/31/03

ROUTE NUMBER: MD 853C
INVENTORY DIRECTION: NORTH
ROUTE NAME: NO NAME

STATE SYSTEM		FUNCTIONAL CLASS	MEDIAN TYPE	ACCESS CONTROL	NHS	MILEPOINT		MILEPOINT DESCRIPTION	MARKED LANES	SURFACE WIDTH/TYPE*	AADT
STATE SECONDARY	R	RUR LOCAL	NONE (UNDIV)	NONE	NOT NHS	00.000			2	18J	0
						00.000		ROAD END			
						00.080	CO 54	STONE RD N			

ROUTE NUMBER: MD 853D
INVENTORY DIRECTION: NORTH
ROUTE NAME: NO NAME

STATE SYSTEM		FUNCTIONAL CLASS	MEDIAN TYPE	ACCESS CONTROL	NHS	MILEPOINT		MILEPOINT DESCRIPTION	MARKED LANES	SURFACE WIDTH/TYPE*	AADT
STATE SECONDARY	R	RUR LOCAL	NONE (UNDIV)	NONE	NOT NHS	00.000			2	16J	0
						00.000		ROAD END			
						00.100	MD194C	NO NAME			
						00.220	MD194F	NO NAME			
						00.360		ROAD END			

ROUTE NUMBER: MD 853E
INVENTORY DIRECTION: NORTH
ROUTE NAME: NO NAME

STATE SYSTEM		FUNCTIONAL CLASS	MEDIAN TYPE	ACCESS CONTROL	NHS	MILEPOINT		MILEPOINT DESCRIPTION	MARKED LANES	SURFACE WIDTH/TYPE*	AADT
STATE SECONDARY	R	URB LOCAL	NONE (UNDIV)	NONE	NOT NHS	00.000			2	16J	0
						00.000		ROAD END			
						00.050			2	18G	
						00.050	MD194D	NO NAME			
						00.300			2	22G	
		RUR LOCAL				00.320					
						00.360			2	18G	
						00.700			2	22G	
						00.750	CO 57	BROWN RD			

ROUTE NUMBER: MD 854A
INVENTORY DIRECTION: NORTH
ROUTE NAME: OLD WASHINGTON RD

STATE SYSTEM		FUNCTIONAL CLASS	MEDIAN TYPE	ACCESS CONTROL	NHS	MILEPOINT		MILEPOINT DESCRIPTION	MARKED LANES	SURFACE WIDTH/TYPE*	AADT
STATE SECONDARY	R	RUR LOCAL	NONE (UNDIV)	NONE	NOT NHS	00.000			2	22G	647

*A,B = UNIMPROVED; C = GRADED & DRAINED; D,E = SOIL,GRAVEL,STONE; F,G = LOW TYPE BITUMINOUS
H,I = HIGH TYPE BITUMINOUS; J = CONCRETE; K= BRICK; L = BLOCK

STATE HIGHWAY LOCATION REFERENCE

COUNTY: CARROLL
DISTRICT: 7
DATE: 12/31/03

ROUTE NUMBER: MD 854A CONTINUED
INVENTORY DIRECTION: NORTH
ROUTE NAME: OLD WASHINGTON RD

STATE SYSTEM		FUNCTIONAL CLASS	MEDIAN TYPE	ACCESS CONTROL	NHS	MILEPOINT		MILEPOINT DESCRIPTION	MARKED LANES	SURFACE WIDTH/TYPE*	AADT
STATE SECONDARY	R	RUR LOCAL	NONE (UNDIV)	NONE	NOT NHS	00.000	CO553	BUSHEY RD	2	22G	647
						00.030		SPEED LIMIT 30 MPH			
						00.540			2	20G	
						01.050		STRUC #6063 LITTLE MORGAN RUN			
						02.500			2	12H	
						02.540			2	12G	
						02.640		ROAD END			

ROUTE NUMBER: MD 854B
INVENTORY DIRECTION: NORTH
ROUTE NAME: OLD WASHINGTON RD

STATE SYSTEM		FUNCTIONAL CLASS	MEDIAN TYPE	ACCESS CONTROL	NHS	MILEPOINT		MILEPOINT DESCRIPTION	MARKED LANES	SURFACE WIDTH/TYPE*	AADT
STATE SECONDARY	R	RUR LOCAL	NONE (UNDIV)	NONE	NOT NHS	00.000			2	15H	2,075
						00.000	CO549	MULLER RD			
						00.030		SPEED LIMIT 30 MPH			
						00.300		STRUC #6043 MORGAN RUN			
						01.370			2	16H	
						01.370	CO285	NICODEMUS RD			
						01.400		SPEED LIMIT 40 MPH			
						01.450			2	20H	
		RUR MINOR COLL				02.420					
						02.420	CO555	SALEM BOTTOM RD			
		URB COLL				03.600					
						03.900			2	29I	
			CURBED			03.920			2	52I	
						03.930	MD 32	SYKESVILLE RD			

ROUTE NUMBER: MD 879
INVENTORY DIRECTION: EAST
ROUTE NAME: OLD GAMBER RD

STATE SYSTEM		FUNCTIONAL CLASS	MEDIAN TYPE	ACCESS CONTROL	NHS	MILEPOINT		MILEPOINT DESCRIPTION	MARKED LANES	SURFACE WIDTH/TYPE*	AADT
STATE SECONDARY	R	URB LOCAL	NONE (UNDIV)	NONE	NOT NHS	00.000			2	22I	0
						00.000		ROAD END			
						00.170			2	34I	

*A,B = UNIMPROVED; C = GRADED & DRAINED; D,E = SOIL,GRAVEL,STONE; F,G = LOW TYPE BITUMINOUS
H,I = HIGH TYPE BITUMINOUS; J = CONCRETE; K= BRICK; L = BLOCK

STATE HIGHWAY LOCATION REFERENCE

COUNTY: CARROLL
DISTRICT: 7
DATE: 12/31/03

ROUTE NUMBER: MD 879 CONTINUED
INVENTORY DIRECTION: EAST
ROUTE NAME: OLD GAMBER RD

STATE SYSTEM	FUNCTIONAL CLASS	MEDIAN TYPE	ACCESS CONTROL	NHS	MILEPOINT		MILEPOINT DESCRIPTION	MARKED LANES	SURFACE WIDTH/TYPE*	AADT
STATE SECONDARY	R URB LOCAL	NONE (UNDIV)	NONE	NOT NHS	00.200	MD 91	GAMBER RD	2	34I	0

ROUTE NUMBER: MD 879A
INVENTORY DIRECTION: EAST
ROUTE NAME: NO NAME

STATE SYSTEM	FUNCTIONAL CLASS	MEDIAN TYPE	ACCESS CONTROL	NHS	MILEPOINT		MILEPOINT DESCRIPTION	MARKED LANES	SURFACE WIDTH/TYPE*	AADT
STATE SECONDARY	R URB LOCAL	NONE (UNDIV)	NONE	NOT NHS	00.000			2	20I	0
					00.000		ROAD END			
					00.020	MD 91A	NO NAME			
					00.040			2	15J	
					00.110		ROAD END			

ROUTE NUMBER: MD 879B
INVENTORY DIRECTION: NORTH
ROUTE NAME: OLD GAMBER RD

STATE SYSTEM	FUNCTIONAL CLASS	MEDIAN TYPE	ACCESS CONTROL	NHS	MILEPOINT		MILEPOINT DESCRIPTION	MARKED LANES	SURFACE WIDTH/TYPE*	AADT
STATE SECONDARY	R URB LOCAL	NONE (UNDIV)	NONE	NOT NHS	00.000			2	21I	99
					00.000	MD 91	GAMBER RD			
					00.020		SPEED LIMIT 30 MPH			
					00.580	MD 91	GAMBER RD			

ROUTE NUMBER: MD 879C
INVENTORY DIRECTION: EAST
ROUTE NAME: NO NAME

STATE SYSTEM	FUNCTIONAL CLASS	MEDIAN TYPE	ACCESS CONTROL	NHS	MILEPOINT		MILEPOINT DESCRIPTION	MARKED LANES	SURFACE WIDTH/TYPE*	AADT
STATE SECONDARY	R RUR LOCAL	NONE (UNDIV)	NONE	NOT NHS	00.000			2	20I	0
					00.000	MD 91	GAMBER RD			
					00.060		ROAD END			

*A,B = UNIMPROVED; C = GRADED & DRAINED; D,E = SOIL,GRAVEL,STONE; F,G = LOW TYPE BITUMINOUS
H,I = HIGH TYPE BITUMINOUS; J = CONCRETE; K= BRICK; L = BLOCK

STATE HIGHWAY LOCATION REFERENCE

COUNTY: CARROLL
DISTRICT: 7
DATE: 12/31/03

ROUTE NUMBER: **MD 879D**
INVENTORY DIRECTION: NORTH
ROUTE NAME: NO NAME

STATE SYSTEM		FUNCTIONAL CLASS	MEDIAN TYPE	ACCESS CONTROL	NHS	MILEPOINT		MILEPOINT DESCRIPTION	MARKED LANES	SURFACE WIDTH/TYPE*	AADT
STATE SECONDARY	R	URB LOCAL	NONE (UNDIV)	NONE	NOT NHS	00.000			2	20I	3,089
						00.000	MD 91	GAMBER RD			
						00.060		SPEED LIMIT 30 MPH			
						00.300			2	24I	
						00.340	MD140	BALTIMORE BLVD			
						00.360			2	20I	
						00.870			2	24I	
						00.910	MD 91	EMORY RD			

ROUTE NUMBER: **MD 879E**
INVENTORY DIRECTION: EAST
ROUTE NAME: NO NAME

STATE SYSTEM		FUNCTIONAL CLASS	MEDIAN TYPE	ACCESS CONTROL	NHS	MILEPOINT		MILEPOINT DESCRIPTION	MARKED LANES	SURFACE WIDTH/TYPE*	AADT
STATE SECONDARY	R	RUR LOCAL	NONE (UNDIV)	NONE	NOT NHS	00.000			2	20I	0
						00.000		ROAD END			
						00.150	MD 91	EMORY RD			

ROUTE NUMBER: **MD 904**
INVENTORY DIRECTION: NORTH
ROUTE NAME: NELSON RD

STATE SYSTEM		FUNCTIONAL CLASS	MEDIAN TYPE	ACCESS CONTROL	NHS	MILEPOINT		MILEPOINT DESCRIPTION	MARKED LANES	SURFACE WIDTH/TYPE*	AADT
STATE SECONDARY	R	URB LOCAL	NONE (UNDIV)	NONE	NOT NHS	00.000			2	19I	0
						00.000	MD 32	SYKESVILLE RD			
						00.580		ROAD END			

ROUTE NUMBER: **MD 904A**
INVENTORY DIRECTION: NORTH
ROUTE NAME: BEN ROSE LA

STATE SYSTEM		FUNCTIONAL CLASS	MEDIAN TYPE	ACCESS CONTROL	NHS	MILEPOINT		MILEPOINT DESCRIPTION	MARKED LANES	SURFACE WIDTH/TYPE*	AADT
STATE SECONDARY	R	RUR LOCAL	NONE (UNDIV)	NONE	NOT NHS	00.000			2	18I	0
						00.000	CO619	JIM BOWERS RD			
						00.660		ROAD END			

*A,B = UNIMPROVED; C = GRADED & DRAINED; D,E = SOIL,GRAVEL,STONE; F,G = LOW TYPE BITUMINOUS
H,I = HIGH TYPE BITUMINOUS; J = CONCRETE; K= BRICK; L = BLOCK

STATE HIGHWAY ADMINISTRATION OF MARYLAND
HIGHWAY INFORMATION SERVICES DIVISION
DATA SUPPORT GROUP

STATE HIGHWAY LOCATION REFERENCE

COUNTY: CARROLL
DISTRICT: 7
DATE: 12/31/03

ROUTE NUMBER: MD 904D
INVENTORY DIRECTION: NORTH
ROUTE NAME: RUNNYMEDE RD

STATE SYSTEM		FUNCTIONAL CLASS	MEDIAN TYPE	ACCESS CONTROL	NHS	MILEPOINT		MILEPOINT DESCRIPTION	MARKED LANES	SURFACE WIDTH/TYPE*	AADT
STATE SECONDARY	R	RUR LOCAL	NONE (UNDIV)	NONE	NOT NHS	00.000			2	18I	0
						00.000	CO 62	BEAR RUN RD			
						00.630		ROAD END			

*A,B = UNIMPROVED; C = GRADED & DRAINED; D,E = SOIL,GRAVEL,STONE; F,G = LOW TYPE BITUMINOUS
H,I = HIGH TYPE BITUMINOUS; J = CONCRETE; K= BRICK; L = BLOCK

2003

Calendar Year

HIGHWAY LOCATION REFERENCE

Data as of December 31, 2003

CECIL

COUNTY

SHA DISTRICT #2

CE

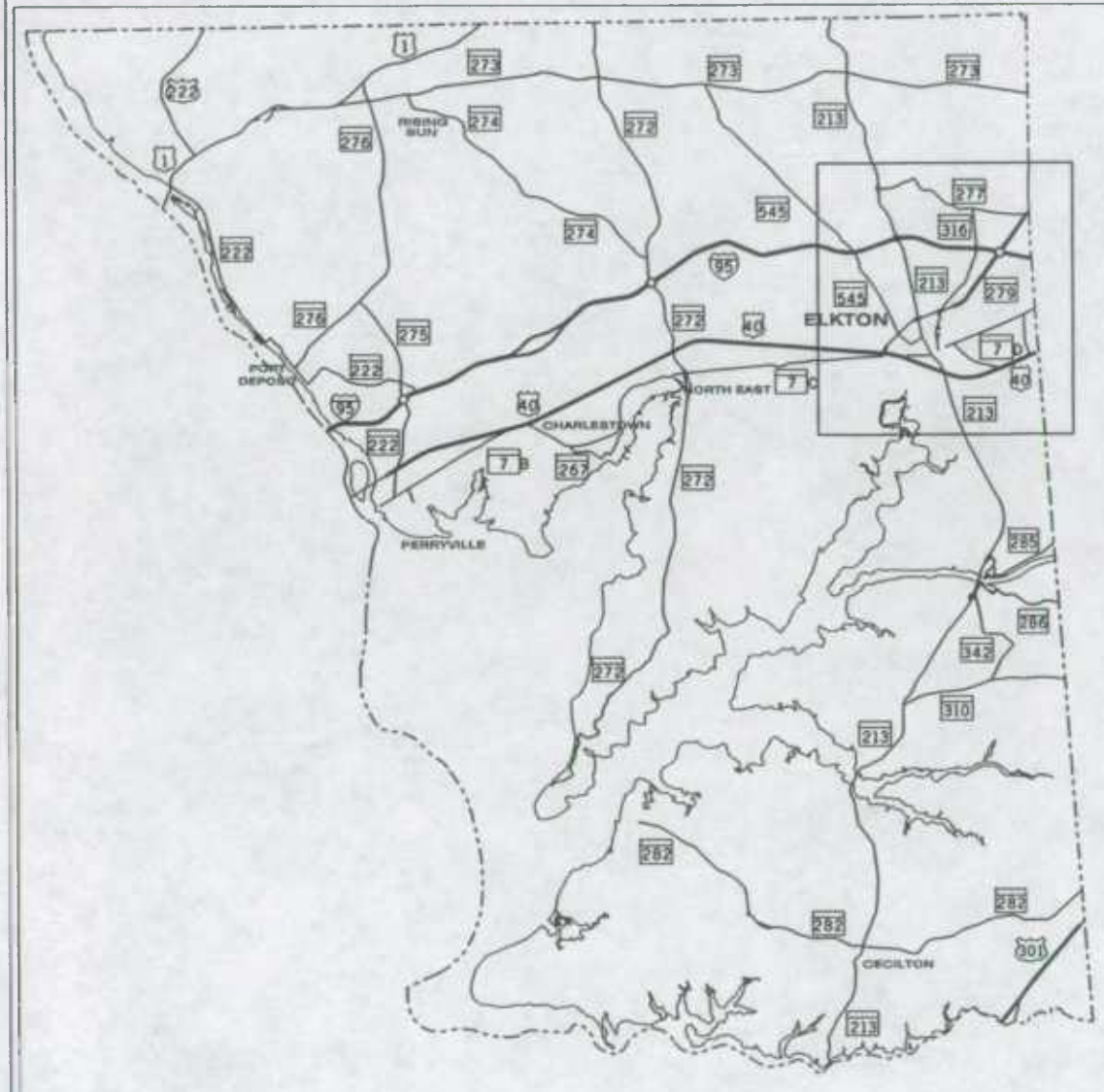

STATEWIDE GRID MAP KEY

A-14	A-15	A-16
B-14	B-15	B-16
	C-15	C-16

ELKTON

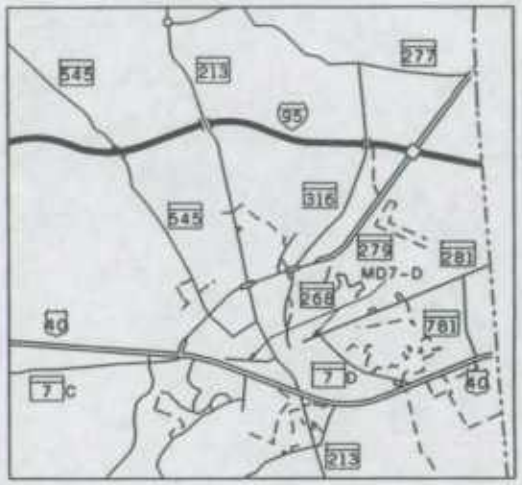

CECIL COUNTY

LEGEND

Multi Lane Divided Highway

INTERCHANGE

Undivided Highway

This map is intended for use as a reference only
For more detailed maps, please contact:
Kevin Powers of the
Highway Information Services Division at,
410-545-5518 or
by email to kpowers@sha state md us

PREPARED BY THE

Maryland Department of Transportation

STATE HIGHWAY ADMINISTRATION

HIGHWAY INFORMATION SERVICES DIVISION

ROUTE ALERT LIST

CECIL COUNTY

MD 7-D, from MD 213 to South Street (mile points: 0.66 to 1.06), is now transferred to Elkton municipal maintenance. Because only a portion is transferred, HISD will retain the "MD 7-D" route designation for this section, but it will be indicated as municipally maintained.

MARYLAND STATE HIGHWAY ADMINISTRATION
HIGHWAY INFORMATION SERVICES DIVISION
STATE MAINTAINED HIGHWAYS ON THE NATIONAL HIGHWAY SYSTEM
AS OF DECEMBER 31, 2003

COUNTY: CECIL

ROUTE		BEG DESCRIPTION		END DESCRIPTION		NHS TYPE
IS 95	0.000		HARFORD CO/L	18.500	DELAWARE ST/L	NHS SYSTEM
US 1	0.000		HARFORD CO/L	9.230	PENNSYLVANIA ST/L	NHS SYSTEM
US 222	0.000	US 1	CONOWINGO RD	3.610	PENNSYLVANIA ST/L	NHS SYSTEM
US 301	0.000		KENT CO/L	3.140	DELAWARE ST/L	NHS SYSTEM

STATE HIGHWAY ADMINISTRATION OF MARYLAND
HIGHWAY INFORMATION SERVICES DIVISION
DATA SUPPORT GROUP

STATE HIGHWAY LOCATION REFERENCE

COUNTY: CECIL
DISTRICT: 2
DATE: 12/31/03

ROUTE NUMBER: IS 95
INVENTORY DIRECTION: NORTH
ROUTE NAME: J F K MEMORIAL HWY

STATE SYSTEM		FUNCTIONAL CLASS	MEDIAN TYPE	ACCESS CONTROL	NHS	MILEPOINT		MILEPOINT DESCRIPTION	MARKED LANES	SURFACE WIDTH/TYPE*	AADT
STATE PRIMARY	R	RUR INTERSTATE	POSITIVE BARRIER	FULL	NHS	00.000			6	80J	81,314
						00.000		HARFORD CO/L			
						00.000		STRUC #11 X907 SUSQUEHANNA RIVER			
						00.000		TOLL MAINTENANCE			
						00.500		R/R #CR 517 638 F			
						00.550			6	72I	
						00.960		INTERSTATE MILE MARKER 92.0			
						00.970		SPEED LIMIT 50 MPH			
		URB INTERSTATE				01.450					
						01.450	CO890	FRENCHTOWN RD			
						01.450		STRUC #CEX925			
						01.680			9	135I	
						01.680		SPEED LIMIT 30 MPH			
						01.820			6	135J	
						01.960		TOLL PLAZA (12 N/B TOLL LANES)			
						01.970			6	135I	
						02.100			6	72I	
	U					02.120		IN CORP LMTS PERRYVILLE			
	R					02.400					73,625
						02.400	MD222	PERRYVILLE RD/BAINBRIDGE RD			
						02.400		STRUC #CEX934			
						02.400		EXIT #93			
						02.400		OUT CORP LMTS PERRYVILLE			
						02.450	RP 95- 6	RAMP 6 FR IS 95 EB TO MD 222 SB			
						02.480	RP 95- 8	RAMP 8 FR MD 222 SB TO IS 95 WB			
		RUR INTERSTATE				02.750					
						02.750	MD824A	BLYTHEDALE RD			
						02.750		STRUC #CEX938			
						02.770	RP 95- 7	RAMP 7 FR IS 95 WB TO MD 222 SB			
						02.870	RP 95- 4	RAMP 4 FR MD 222 NB TO IS 95 EB			
						02.960		INTERSTATE MILE MARKER 94.0			
						03.200		SPEED LIMIT 65 MPH			
						04.000		INTERSTATE MILE MARKER 95.0			
						04.220	CO101	WINCH RD			
						04.220		STRUC #CEX952			
						04.540		STRUC #CEX954 PRINCIPIO CREEK			

*A,B = UNIMPROVED; C = GRADED & DRAINED; D,E = SOIL,GRAVEL,STONE; F,G = LOW TYPE BITUMINOUS
H,I = HIGH TYPE BITUMINOUS; J = CONCRETE; K= BRICK; L = BLOCK

STATE HIGHWAY ADMINISTRATION OF MARYLAND
HIGHWAY INFORMATION SERVICES DIVISION
DATA SUPPORT GROUP

STATE HIGHWAY LOCATION REFERENCE

COUNTY: CECIL
DISTRICT: 2
DATE: 12/31/03

ROUTE NUMBER: IS 95 CONTINUED
INVENTORY DIRECTION: NORTH
ROUTE NAME: J F K MEMORIAL HWY

STATE SYSTEM		FUNCTIONAL CLASS	MEDIAN TYPE	ACCESS CONTROL	NHS	MILEPOINT		MILEPOINT DESCRIPTION	MARKED LANES	SURFACE WIDTH/TYPE*	AADT
STATE PRIMARY	R	RUR INTERSTATE	POSITIVE BARRIER	FULL	NHS	04.900		VARIABLE MESSAGE SIGN-NO NUMBER	6	72I	73,625
						04.910	CO 87	BELVIDERE RD			
						04.910		STRUC #CEX960			
						05.010		INTERSTATE MILE MARKER 96.0			
						05.210		SERVICE AREA ENTRANCE			
						05.500		SERVICE AREA EXIT			
						05.770		CHESAPEAKE SERVICE AREA			
						05.980		INTERSTATE MILE MARKER 97.0			
						06.170		SERVICE AREA EXIT			
						06.180		SERVICE AREA ENTRANCE			
						06.870	CO 79	RED TOAD RD			
						06.870		STRUC #CEX979			
						06.970		INTERSTATE MILE MARKER 98.0			
						07.280		VARIABLE MESSAGE SIGN #835			
			UNPROTECTED			07.640					
						07.890		STRUC #CEX990 STONY RUN CREEK			
						07.980		INTERSTATE MILE MARKER 99.0			
		URB INTERSTATE				08.140					
						08.140		STRUC #CEX992 STONY RUN CREEK			
			POSITIVE BARRIER			08.330					
						08.440	RP 95- 9	RAMP 9 FR IS 95 SB TO IS 95 SB			
						08.640	RP 95- 6	RAMP 6 FR IS 95 EB TO MD 272 SB			
						08.990		INTERSTATE MILE MARKER 100.0			
						09.000					73,325
						09.000	MD272	NORTHEAST RD			
						09.000		STRUC #CEXA00			
						09.000		EXIT #100			
						09.440	RP 95- 4	RAMP 4 FR MD 272 NB TO IS 95 EB			
						09.500	RP 95- 9	RAMP 9 FR IS 95 SB TO IS 95 SB			
		RUR INTERSTATE				09.590					
						09.590		STRUC #CEXA06 NORTH EAST CREEK			
						09.980		INTERSTATE MILE MARKER 101.0			
						10.080	CO160	BOUCHELLE RD			
						10.080		STRUC #CEXA11			
						10.530		STRUC #CEXA15 LITTLE NORTH EAST CREEK			

*A,B = UNIMPROVED; C = GRADED & DRAINED; D,E = SOIL,GRAVEL,STONE; F,G = LOW TYPE BITUMINOUS
H,I = HIGH TYPE BITUMINOUS; J = CONCRETE; K= BRICK; L = BLOCK

STATE HIGHWAY ADMINISTRATION OF MARYLAND
HIGHWAY INFORMATION SERVICES DIVISION
DATA SUPPORT GROUP

STATE HIGHWAY LOCATION REFERENCE

COUNTY: CECIL
DISTRICT: 2
DATE: 12/31/03

ROUTE NUMBER: IS 95 CONTINUED
INVENTORY DIRECTION: NORTH
ROUTE NAME: J F K MEMORIAL HWY

STATE SYSTEM		FUNCTIONAL CLASS	MEDIAN TYPE	ACCESS CONTROL	NHS	MILEPOINT		MILEPOINT DESCRIPTION	MARKED LANES	SURFACE WIDTH/TYPE*	AADT
STATE PRIMARY	R	RUR INTERSTATE	POSITIVE BARRIER	FULL	NHS	11.020		INTERSTATE MILE MARKER 102.0	6	72I	73,325
						11.740	CO410	UNION CHURCH RD			
						11.740		STRUC #CEXA27			
						12.000		INTERSTATE MILE MARKER 103.0			
						12.230		VARIABLE MESSAGE SIGN #836			
						12.550		STRUC #CEXA34 LAUREL RUN			
						12.810	CO523	DEAVER RD			
						12.810		STRUC #CEXA38			
						13.000		INTERSTATE MILE MARKER 104.0			
						13.750		R/R #CSX 140 779 T			
						13.750		STRUC #CEXA47			
						14.030		INTERSTATE MILE MARKER 105.0			
						14.180	MD545	BLUE BALL RD			
						14.180		STRUC #CEXA51 LITTLE ELK CREEK			
						14.660		STRUC #CEXA55 GRAVELLY RUN			
						15.040		INTERSTATE MILE MARKER 106.0			
						15.150		VARIABLE MESSAGE SIGN #837			
						15.250	MD213	SINGERLY RD			
						15.250		STRUC #CEXA62			
						15.400		STRUC #CEXA63 DOGWOOD RUN			
						15.920		INTERSTATE MILE MARKER 107.0			
						16.620		STRUC #CEXA78 BIG ELK CREEK			
						16.830		INTERSTATE MILE MARKER 108.0			
		URB INTERSTATE				17.160					
						17.160	MD316	APPLETON RD			
						17.160		STRUC #CEXA83			
						17.380	RP 95- 8	RAMP 8 FR MD 279 SB TO IS 95 WB			
						17.440	RP 95- 6	RAMP 6 FR IS 95 EB TO MD 279 SB			
						17.450	RP 95- 9	RAMP 9 FR IS 95 NB TO IS 95 NB			
						17.590	RP 95-10	RAMP 10 FR IS 95 SB TO IS 95 SB			
						17.720					61,825
						17.720	MD279	ELKTON NEWARK RD			
						17.720		STRUC #CEXA89			
						17.720		EXIT #109			
						17.800		INTERSTATE MILE MARKER 109.0			
						17.840	RP 95- 9	RAMP 9 FR IS 95 NB TO IS 95 NB			

*A,B = UNIMPROVED; C = GRADED & DRAINED; D,E = SOIL,GRAVEL,STONE; F,G = LOW TYPE BITUMINOUS
H,I = HIGH TYPE BITUMINOUS; J = CONCRETE; K= BRICK; L = BLOCK

STATE HIGHWAY LOCATION REFERENCE

COUNTY: CECIL
DISTRICT: 2
DATE: 12/31/03

ROUTE NUMBER: IS 95 CONTINUED
INVENTORY DIRECTION: NORTH
ROUTE NAME: J F K MEMORIAL HWY

STATE SYSTEM		FUNCTIONAL CLASS	MEDIAN TYPE	ACCESS CONTROL	NHS	MILEPOINT		MILEPOINT DESCRIPTION	MARKED LANES	SURFACE WIDTH/TYPE*	AADT
STATE PRIMARY	R	URB INTERSTATE	POSITIVE BARRIER	FULL	NHS	17.910	RP 95- 4	RAMP 4 FR MD 279 NB TO IS 95 EB	6	72I	61,825
						17.920	RP 95-10	RAMP 10 FR IS 95 SB TO IS 95 SB			
						17.940	RP 95- 2	RAMP 2 FR IS 95 WB TO MD 279 NB			
						17.990		R/R #ATK 530 764 F			
						17.990		STRUC #CEXA92			
						18.370		SPEED LIMIT 55 MPH			
						18.500		DELAWARE ST/L			

ROUTE NUMBER: MD 7B
INVENTORY DIRECTION: NORTH
ROUTE NAME: BROAD ST

STATE SYSTEM		FUNCTIONAL CLASS	MEDIAN TYPE	ACCESS CONTROL	NHS	MILEPOINT		MILEPOINT DESCRIPTION	MARKED LANES	SURFACE WIDTH/TYPE*	AADT
MUNICIPAL	U	URB COLL	NONE (UNDIV)	NONE	NOT NHS	00.000			2	28I	5,375
						00.000		ENT PERRY POINT VETERANS HOSPITAL			
						00.060					
						00.060	OP637	ROUNDHOUSE DR			
						00.100		SPEED LIMIT 25 MPH			
						00.130			2	40I	
						00.150					
						00.220					
						00.220	MU260	SUSQUEHANNA AVE			
						00.230			2	30I	
						00.287		RAILROAD CROSSING			
						00.310		R/R #CR 517 633 W			
						00.350			2	32I	
STATE SECONDARY		URB MINOR ART				00.450					1,975
NAME: PHILADELPHIA RD						00.450	MD222	AIKEN AVE			
						00.450		END MUNICIPAL MAINTENANCE			
						00.450		BEGIN STATE MAINTENANCE			
						00.540		SPEED LIMIT 30 MPH			
						00.700			2	22I	
						00.710		STRUC #7006 MILL CREEK			
						00.800		SPEED LIMIT 50 MPH			
						00.840			2	24I	

*A,B = UNIMPROVED; C = GRADED & DRAINED; D,E = SOIL,GRAVEL,STONE; F,G = LOW TYPE BITUMINOUS
H,I = HIGH TYPE BITUMINOUS; J = CONCRETE; K= BRICK; L = BLOCK

STATE HIGHWAY ADMINISTRATION OF MARYLAND
HIGHWAY INFORMATION SERVICES DIVISION
DATA SUPPORT GROUP

STATE HIGHWAY LOCATION REFERENCE

COUNTY: CECIL
DISTRICT: 2
DATE: 12/31/03

ROUTE NUMBER: MD 7B CONTINUED
INVENTORY DIRECTION: NORTH
ROUTE NAME: PHILADELPHIA RD

STATE SYSTEM		FUNCTIONAL CLASS	MEDIAN TYPE	ACCESS CONTROL	NHS	MILEPOINT		MILEPOINT DESCRIPTION	MARKED LANES	SURFACE WIDTH/TYPE*	AADT
STATE SECONDARY	U	URB MINOR ART	NONE (UNDIV)	NONE	NOT NHS	00.840	MD327	FIRESTONE RD	2	24I	1,975
						01.089	CO1011	COUDON BLVD			
	R	RUR MAJ COLL				01.190			2	22I	
						01.190		OUT CORP LMTS PERRYVILLE			
						02.690	CO102	JACKSON STATION RD			
						02.920		STRUC #7007 PRINCIPIO CREEK			
						02.940		STRUC #7066 PRINCIPIO CREEK			
						03.560	US 40	PULASKI HWY			

ROUTE NUMBER: MD 7C
INVENTORY DIRECTION: NORTH
ROUTE NAME: PHILADELPHIA RD

STATE SYSTEM		FUNCTIONAL CLASS	MEDIAN TYPE	ACCESS CONTROL	NHS	MILEPOINT		MILEPOINT DESCRIPTION	MARKED LANES	SURFACE WIDTH/TYPE*	AADT
STATE SECONDARY	R	RUR MAJ COLL	NONE (UNDIV)	NONE	NOT NHS	00.000			2	22I	1,775
						00.000	US 40	PULASKI HWY			
						00.060		SPEED LIMIT 50 MPH			
		URB MINOR ART				01.230					1,875
						01.230	MD267	BALTIMORE ST			
						01.260		SPEED LIMIT 40 MPH			
	U					01.270		IN CORP LMTS CHARLESTOWN			
	R					02.360		OUT CORP LMTS CHARLESTOWN			
						02.550	MD267	BLADEN ST			
						03.180		STRUC #7065 BROAD CREEK			
						04.310		STRUC #7008 STONY RUN			
						04.380		SPEED LIMIT 25 MPH			
						04.410		R/R #ATK 530 731 T			
	U					04.550			2	21I	
NAME: CECIL AVE						04.550		IN CORP LMTS NORTH EAST			
						04.600		STRUC #7009 NORTH EAST CREEK			
						04.810			2	20I	
						04.870			2	33I	
						04.870		MD 272 (SB/L) MAIN ST			
						04.940			2	20I	4,875
						04.940	MD272	MAULDIN ST			
	R					05.100			2	22I	

*A,B = UNIMPROVED; C = GRADED & DRAINED; D,E = SOIL,GRAVEL,STONE; F,G = LOW TYPE BITUMINOUS
H,I = HIGH TYPE BITUMINOUS; J = CONCRETE; K= BRICK; L = BLOCK

STATE HIGHWAY LOCATION REFERENCE

COUNTY: CECIL
DISTRICT: 2
DATE: 12/31/03

ROUTE NUMBER: MD 7C CONTINUED
INVENTORY DIRECTION: NORTH
ROUTE NAME: PHILADELPHIA RD

STATE SYSTEM		FUNCTIONAL CLASS	MEDIAN TYPE	ACCESS CONTROL	NHS	MILEPOINT		MILEPOINT DESCRIPTION	MARKED LANES	SURFACE WIDTH/TYPE*	AADT
STATE SECONDARY	R	URB MINOR ART	NONE (UNDIV)	NONE	NOT NHS	05.100		OUT CORP LMTS NORTH EAST	2	22I	4,875
						05.230			2	21I	
						05.230	CO167	MECHANICS VALLEY RD			
						05.320		SPEED LIMIT 40 MPH			
		RUR MAJ COLL				05.440					
						07.280		R/R #ATK 530 736 C			
						07.280		STRUC #7010			
						07.350	MD 7H	NO NAME			
		URB MINOR ART				07.890					
						07.890		STRUC #7011 MILL CREEK			
						09.300	CO204	OLD ELK NECK RD			
						09.650			2	22I	
						09.690			3	36I	
						09.730	US 40	PULASKI HWY			
						09.730	MD279	ELKTON NEWARK RD (AHEAD)			

ROUTE NUMBER: MD 7D
INVENTORY DIRECTION: EAST
ROUTE NAME: W MAIN ST

STATE SYSTEM		FUNCTIONAL CLASS	MEDIAN TYPE	ACCESS CONTROL	NHS	MILEPOINT		MILEPOINT DESCRIPTION	MARKED LANES	SURFACE WIDTH/TYPE*	AADT
STATE SECONDARY	U	URB LOCAL	NONE (UNDIV)	NONE	NOT NHS	00.000			2	40I	3,875
						00.000		ROAD END			
						00.050			2	26I	
						00.100			2	36I	
						00.120		SPEED LIMIT 25 MPH			
						00.270			2	42I	
		URB MINOR ART				00.330			2	38I	
						00.330	MU360	LANDING LA			
						00.480			2	41I	
MUNICIPAL						00.660			2	24I	7,375
						00.660	MD213	AUGUSTINE HERMAN HWY/BRIDGE ST			
						00.660		BEGIN ELKTON MUNICIPAL MAINT.			
						00.660		END STATE MAINT.			
						00.800					
						00.860			2	26I	

*A,B = UNIMPROVED; C = GRADED & DRAINED; D,E = SOIL,GRAVEL,STONE; F,G = LOW TYPE BITUMINOUS
H,I = HIGH TYPE BITUMINOUS; J = CONCRETE; K= BRICK; L = BLOCK

STATE HIGHWAY LOCATION REFERENCE

COUNTY: CECIL
DISTRICT: 2
DATE: 12/31/03

ROUTE NUMBER: MD 7D CONTINUED
INVENTORY DIRECTION: EAST
ROUTE NAME: E MAIN ST

STATE SYSTEM		FUNCTIONAL CLASS	MEDIAN TYPE	ACCESS CONTROL	NHS	MILEPOINT		MILEPOINT DESCRIPTION	MARKED LANES	SURFACE WIDTH/TYPE*	AADT
MUNICIPAL	U	URB MINOR ART	NONE (UNDIV)	NONE	NOT NHS	00.860	MD268	NORTH ST	2	26I	7,375
						00.910			1	16I	
						01.010			1	18I	
STATE SECONDARY						01.060			2	22I	
						01.060		END ELKTON MUNICIPAL MAINT.			
						01.060		BEGIN STATE MAINT.			
						01.220	MU370	LOCUST LA			
						01.260			2	30I	
NAME: DELAWARE AVE						01.260	MD281	E MAIN ST			
						01.310			2	24I	
						01.310	MU320	HOWARD ST #2			
						01.380		STRUC #7012 BIG ELK CREEK			
	R					01.610		OUT CORP LMTS ELKTON			
						01.680		SPEED LIMIT 35 MPH			
	U					01.880		IN CORP LIMITS OF ELKTON			
						01.890	MU575	WHITE HALL RD			
	R					01.910		OUT CORP LIMITS OF ELKTON			
						02.380			2	22I	
						02.460	MD 7E	NO NAME			
						02.510	US 40	PULASKI HWY			

ROUTE NUMBER: MD 7E
INVENTORY DIRECTION: NORTH
ROUTE NAME: NO NAME

STATE SYSTEM		FUNCTIONAL CLASS	MEDIAN TYPE	ACCESS CONTROL	NHS	MILEPOINT		MILEPOINT DESCRIPTION	MARKED LANES	SURFACE WIDTH/TYPE*	AADT
STATE SECONDARY	R	URB LOCAL	NONE (UNDIV)	NONE	NOT NHS	00.000			1	12I	0
						00.000	US 40	PULASKI HWY			
						00.090	MD 7D	DELAWARE AVE			

ROUTE NUMBER: MD 7H
INVENTORY DIRECTION: NORTH
ROUTE NAME: NO NAME

STATE SYSTEM		FUNCTIONAL CLASS	MEDIAN TYPE	ACCESS CONTROL	NHS	MILEPOINT		MILEPOINT DESCRIPTION	MARKED LANES	SURFACE WIDTH/TYPE*	AADT
STATE SECONDARY	R	URB LOCAL	NONE (UNDIV)	NONE	NOT NHS	00.000			2	20I	199

*A,B = UNIMPROVED; C = GRADED & DRAINED; D,E = SOIL,GRAVEL,STONE; F,G = LOW TYPE BITUMINOUS
H,I = HIGH TYPE BITUMINOUS; J = CONCRETE; K= BRICK; L = BLOCK

STATE HIGHWAY LOCATION REFERENCE

COUNTY: CECIL
DISTRICT: 2
DATE: 12/31/03

ROUTE NUMBER: MD 7II CONTINUED
INVENTORY DIRECTION: NORTH
ROUTE NAME: NO NAME

STATE SYSTEM	FUNCTIONAL CLASS	MEDIAN TYPE	ACCESS CONTROL	NHS	MILEPOINT		MILEPOINT DESCRIPTION	MARKED LANES	SURFACE WIDTH/TYPE*	AADT
STATE SECONDARY	R URB LOCAL	NONE (UNDIV)	NONE	NOT NHS	00.000	MD 7C	PHILADELPHIA RD	2	20I	199
					00.120		ROAD END			

ROUTE NUMBER: MD 213
INVENTORY DIRECTION: NORTH
ROUTE NAME: AUGUSTINE HERMAN HWY

STATE SYSTEM	FUNCTIONAL CLASS	MEDIAN TYPE	ACCESS CONTROL	NHS	MILEPOINT		MILEPOINT DESCRIPTION	MARKED LANES	SURFACE WIDTH/TYPE*	AADT
STATE PRIMARY	R RUR MINOR ART	NONE (UNDIV)	NONE	NOT NHS	00.000			2	24I	5,366
					00.000		KENT CO/L			
					00.000		STRUC #14006 SASSAFRAS RIVER			
					00.180		SPEED LIMIT 30 MPH			
					00.430		SPEED LIMIT 40 MPH			
					00.580		SPEED LIMIT 55 MPH			
					01.030					4,950
					01.030	CO305	SANDY BOTTOM RD			
					02.440		SPEED LIMIT 40 MPH			
NAME: S BOHEMIA AVE	U				02.510		IN CORP LMTS CECILTON			
					02.640		SPEED LIMIT 30 MPH			
					02.760			2	30I	
					03.040					5,850
NAME: N BOHEMIA AVE					03.040	MD282	MAIN ST			
					03.080			2	26I	
					03.170			2	24I	
					03.470		SPEED LIMIT 40 MPH			
NAME: AUGUSTINE HERMAN HWY	R				03.570		OUT CORP LMTS CECILTON			
					03.670		SPEED LIMIT 55 MPH			
					07.010	CO295	GLEBE RD			
					07.190		STRUC #7025 BOHEMIA RIVER			
					09.490					10,409
					09.490	CO29I	TOWN POINT RD			
					09.490	MD310	CAYOTS CORNER RD			
					10.000		ATR STATION #0058 (CABINET NB/L)			
					10.940		SPEED LIMIT 50 MPH			
					11.590	CO283	BASIL AVE			

*A,B = UNIMPROVED; C = GRADED & DRAINED; D,E = SOIL,GRAVEL,STONE; F,G = LOW TYPE BITUMINOUS
H,I = HIGH TYPE BITUMINOUS; J = CONCRETE; K= BRICK; L = BLOCK

STATE HIGHWAY LOCATION REFERENCE

COUNTY: CECIL
DISTRICT: 2
DATE: 12/31/03

ROUTE NUMBER: MD 213 CONTINUED
INVENTORY DIRECTION: NORTH
ROUTE NAME: AUGUSTINE HERMAN HWY

STATE SYSTEM		FUNCTIONAL CLASS	MEDIAN TYPE	ACCESS CONTROL	NHS	MILEPOINT		MILEPOINT DESCRIPTION	MARKED LANES	SURFACE WIDTH/TYPE*	AADT
STATE PRIMARY	R	RUR MINOR ART	NONE (UNDIV)	NONE	NOT NHS	11.820	CO284	RANDALIA RD	2	24I	10,409
						12.470	MD537C	NO NAME			
						12.470	MD213A	NO NAME			
	U					12.530					14,350
						12.530		IN CORP LMTS CHESAPEAKE CITY			
						12.530		MD 213A (WB/L)			
						12.530		MD 537C (WB/L)			
						12.580			2	25J	
						12.610	MD537D	NO NAME			
						12.790	MU9040	FOURTH ST			
						12.860	MU9030	3RD ST			
						13.000		STRUC #CECE01 C&D CANAL			
						13.110	MU 20	BANK ST			
						13.130	MU7010	PIG ALLEY			
						13.150	MU 30	BIDDLE ST			
	R					13.170		OUT CORP LMTS CHESAPEAKE CITY			
						13.330			2	24I	
			UNPROTECTED			13.470			2	26I	
						13.580	MD285	LOCK ST			
						13.710		SPEED LIMIT 50 MPH			
			NONE (UNDIV)			13.720			2	24I	
						13.750		STRUC #7024 LONG CREEK			
						13.860	CO279	SPEARS HILL RD			
						14.950	CO276	ELK FOREST RD			
						15.660			2	34I	
						15.770	CO269	W WILLIAMS RD			
						15.940			2	24I	
						16.180		STRUC #7023 PERCH CREEK			
		URB OPA				17.030					
						17.030	CO267	FRENCHTOWN RD			
						17.586			2	34I	
						17.670					13,750
						17.670	CO211	WHITE HALL RD			
						17.730			2	24I	
						17.750			2	34I	
						17.850			2	24I	

*A,B = UNIMPROVED; C = GRADED & DRAINED; D,E = SOIL,GRAVEL,STONE; F,G = LOW TYPE BITUMINOUS
H,I = HIGH TYPE BITUMINOUS; J = CONCRETE; K= BRICK; L = BLOCK

STATE HIGHWAY LOCATION REFERENCE

COUNTY: CECIL
DISTRICT: 2
DATE: 12/31/03

ROUTE NUMBER: MD 213 CONTINUED
INVENTORY DIRECTION: NORTH
ROUTE NAME: AUGUSTINE HERMAN HWY

STATE SYSTEM		FUNCTIONAL CLASS	MEDIAN TYPE	ACCESS CONTROL	NHS	MILEPOINT		MILEPOINT DESCRIPTION	MARKED LANES	SURFACE WIDTH/TYPE*	AADT
STATE PRIMARY	R	URB OPA	NONE (UNDIV)	NONE	NOT NHS	17.850		SPEED LIMIT 35 MPH	2	24I	13,750
						18.130					15,950
						18.130	CO259	WALTER BOULDEN ST			
			UNPROTECTED			18.140			2	25I	
						18.170			2	24I	
						18.220			2	21I	
	U					18.320			2	22I	20,950
						18.320		IN CORP LMTS ELKTON			
						18.320	US 40	PULASKI HWY			
			CENTER TLA (UNDIV)			18.400			2	28I	
			NONE (UNDIV)			18.740			2	20I	
						18.750		STRUC #7052 ELK CREEK			
						18.790	MU320	HOWARD ST #2			
						18.850			2	42I	17,150
NAME: BRIDGE ST						18.850	MD 7D	W MAIN ST			
						18.930		SPEED LIMIT 25 MPH			
						19.010			2	44I	
						19.010	MU300	HIGH ST E & W			
			UNPROTECTED			19.060			2	22J	
			NONE (UNDIV)			19.110			2	24J	
						19.190		R/R #ATK 530 759 J			
						19.190		STRUC #7051			
						19.320			2	24I	13,350
						19.320	MD545	ELKTON BLVD			
						19.350		SPEED LIMIT 30 MPH			
						19.710			2	43I	
STATE SECONDARY						19.760			2	24I	8,550
						19.760	MD279	ELKTON NEWARK RD			
						20.030		SPEED LIMIT 40 MPH			
NAME: SINGERLY RD	R					20.340		OUT CORP LMTS ELKTON			
						20.360	CO187	DOGWOOD RD			
						20.490		SPEED LIMIT 55 MPH			
		RUR MINOR ART				20.610					
						21.210					9,350
						21.210	CO192	RICKETTS MILL RD			
						21.420		SPEED LIMIT 45 MPH			

*A,B = UNIMPROVED; C = GRADED & DRAINED; D,E = SOIL,GRAVEL,STONE; F,G = LOW TYPE BITUMINOUS
H,I = HIGH TYPE BITUMINOUS; J = CONCRETE; K= BRICK; L = BLOCK

STATE HIGHWAY LOCATION REFERENCE

COUNTY: CECIL
DISTRICT: 2
DATE: 12/31/03

ROUTE NUMBER: MD 213 CONTINUED
INVENTORY DIRECTION: NORTH
ROUTE NAME: SINGERLY RD

STATE SYSTEM		FUNCTIONAL CLASS	MEDIAN TYPE	ACCESS CONTROL	NHS	MILEPOINT		MILEPOINT DESCRIPTION	MARKED LANES	SURFACE WIDTH/TYPE*	AADT
STATE SECONDARY	R	RUR MINOR ART	NONE (UNDIV)	NONE	NOT NHS	21.720	IS 95	J F K MEMORIAL HWY	2	24I	9,350
						21.720		STRUC #CEXA62			
						21.870	OP158	MARS AVE			
						21.880		R/R #CSX 140 776 X			
						21.880		STRUC #7050			
						22.040					5,450
						22.040	CO194	JOHNSTOWN RD			
		URB OPA				22.450					
						22.520		SPEED LIMIT 40 MPH			
						22.820		SPEED LIMIT 25 MPH			
			ROUNDABOUT			23.000			2	32I	
						23.000		BEGIN ROUNDABOUT			
						23.030	CO162	LEEDS RD			
						23.030		LEEDS ROUNDABOUT			
						23.030	CO181	ELK MILLS RD			
			NONE (UNDIV)			23.050			2	24I	
						23.050		END ROUNDABOUT			
						23.130		SPEED LIMIT 45 MPH			
						23.380	CO623	CHERRY HILL RD			
		RUR MINOR ART				23.390					
						25.560		SPEED LIMIT 30 MPH			
		RUR MAJ COLL				25.940			2	22I	4,050
						25.940	MD273	TELEGRAPH RD			
						26.110		SPEED LIMIT 45 MPH			
						27.480		PENNSYLVANIA ST/L			

ROUTE NUMBER: MD 213A
INVENTORY DIRECTION: EAST
ROUTE NAME: NO NAME

STATE SYSTEM		FUNCTIONAL CLASS	MEDIAN TYPE	ACCESS CONTROL	NHS	MILEPOINT		MILEPOINT DESCRIPTION	MARKED LANES	SURFACE WIDTH/TYPE*	AADT
STATE SECONDARY	R	RUR LOCAL	CURBED	NONE	NOT NHS	00.000			2	41I	99
						00.000	MD537D	NO NAME			
			UNPROTECTED			00.030			2	34I	
						00.050	MD213	AUGUSTINE HERMAN HWY			

*A,B = UNIMPROVED; C = GRADED & DRAINED; D,E = SOIL,GRAVEL,STONE; F,G = LOW TYPE BITUMINOUS
H,I = HIGH TYPE BITUMINOUS; J = CONCRETE; K= BRICK; L = BLOCK

STATE HIGHWAY LOCATION REFERENCE

COUNTY: CECIL
DISTRICT: 2
DATE: 12/31/03

ROUTE NUMBER: MD 222
INVENTORY DIRECTION: NORTH
ROUTE NAME: AIKEN AVE

STATE SYSTEM		FUNCTIONAL CLASS	MEDIAN TYPE	ACCESS CONTROL	NHS	MILEPOINT		MILEPOINT DESCRIPTION	MARKED LANES	SURFACE WIDTH/TYPE*	AADT
STATE SECONDARY	U	URB MINOR ART	NONE (UNDIV)	NONE	NOT NHS	00.000			2	26I	8,675
						00.000	MD 7B	PHILADELPHIA RD			
						00.020			2	24I	
						00.050			2	27I	
						00.050		SPEED LIMIT 30 MPH			
						00.090	MU230	OTSEGO ST			
			PAINTED			00.530			2	24I	
			NONE (UNDIV)			00.586			2	27I	
		URB OPA				00.670			2	50I	14,975
NAME: PERRYVILLE RD						00.670	US 40	PULASKI HWY			
						00.780		SPEED LIMIT 40 MPH			
			CENTER TLA (UNDIV)			00.810			2	28I	
						00.990		R/R #CSX 140 791 A			
						00.990		STRUC #7028			
	R					01.320		OUT CORP LMTS PERRYVILLE			
			NONE (UNDIV)			01.990			2	26I	
						02.020	MD824A	RESERVOIR RD			
						02.030			2	32I	
				PARTIAL		02.080			2	24I	
						02.080	RP 95- 4	RAMP 4 FR MD 222 NB TO IS 95 EB			
						02.170	RP 95- 5	RAMP 5 FR MD 222 SB TO RAMP 4 (TO IS 95)			
						02.220	MD222C	NO NAME			
						02.290	RP 95- 6	RAMP 6 FR IS 95 EB TO MD 222 SB			
						02.400					3,075
NAME: BAINBRIDGE RD						02.400	IS 95	J F K MEMORIAL HWY			
						02.400		STRUC #CEX934			
						02.400		EXIT #93			
	U					02.420		IN CORP LMTS PERRYVILLE			
			UNPROTECTED			02.470					
						02.530	RP 95- 1	RAMP 1 FR MD 222 NB TO RAMP 8 (TO IS 95)			
						02.590	RP 95- 8	RAMP 8 FR MD 222 SB TO IS 95 WB			
						02.590	RP 95- 7	RAMP 7 FR IS 95 WB TO MD 222 SB			
						02.590	MD222A	NO NAME			
						02.640	RP 95- 2	RAMP 2 FR RAMP 7 (FR IS 95) TO MD 222 NB			

*A,B = UNIMPROVED; C = GRADED & DRAINED; D,E = SOIL,GRAVEL,STONE; F,G = LOW TYPE BITUMINOUS
H,I = HIGH TYPE BITUMINOUS; J = CONCRETE; K= BRICK; L = BLOCK

STATE HIGHWAY LOCATION REFERENCE

COUNTY: CECIL
DISTRICT: 2
DATE: 12/31/03

ROUTE NUMBER: MD 222 CONTINUED
INVENTORY DIRECTION: NORTH
ROUTE NAME: BAINBRIDGE RD

STATE SYSTEM		FUNCTIONAL CLASS	MEDIAN TYPE	ACCESS CONTROL	NHS	MILEPOINT		MILEPOINT DESCRIPTION	MARKED LANES	SURFACE WIDTH/TYPE*	AADT
STATE SECONDARY	R	URB OPA	UNPROTECTED	PARTIAL	NOT NHS	02.770		OUT CORP LMTS PERRYVILLE	2	24I	3,075
	U					02.810		IN CORP LMTS PERRYVILLE			
		URB MINOR ART	NONE (UNDIV)	NONE		02.850			2	23I	
						02.850	MD824A	BLYTHE DALE RD			
						02.850	MD275	PERRYLAWN DR			
	R					02.870		OUT CORP LMTS PERRYVILLE			
						02.890		SPEED LIMIT 45 MPH			
						03.250	CO105	RED BARN RD			
		RUR MAJ COLL				03.430					
						03.430	CO109	COKESBURY RD			
						04.370		STRUC # 7064 HAPPY VALLEY BRANCH			
						04.750			2	36I	
						04.750		SPEED LIMIT 35 MPH			
						04.810			3	36I	
NAME: S MAIN ST	U					05.270		IN CORP LMTS PORT DEPOSIT			
						05.420			2	36I	
						05.420		SPEED LIMIT 25 MPH			
						05.480			2	26I	
						05.530			2	22I	
						05.600			2	27I	
						05.850			2	24I	
		RUR MINOR ART				05.900			2	27I	2,775
NAME: N MAIN ST						05.900	MD276	CENTER ST			
						06.200			2	22I	
						06.720			2	20I	
						06.720	CO713	GRANITE AVE			
						06.740		STRUC #7027 ROCK RUN			
						06.810		R/R #CR 517 645 R			
						06.830		SPEED LIMIT 50 MPH			
						06.850			2	22I	
	R					07.080			2	20I	
NAME: SUSQUEHANNA RIVER RD						07.080		OUT CORP LMTS PORT DEPOSIT			
						10.480		STRUC #7026 OCTORARO CREEK			
						11.180			2	23I	
						11.360	US 1	CONOWINGO RD			

*A,B = UNIMPROVED; C = GRADED & DRAINED; D,E = SOIL,GRAVEL,STONE; F,G = LOW TYPE BITUMINOUS
H,I = HIGH TYPE BITUMINOUS; J = CONCRETE; K= BRICK; L = BLOCK

STATE HIGHWAY LOCATION REFERENCE

COUNTY: CECIL
DISTRICT: 2
DATE: 12/31/03

ROUTE NUMBER: MD 222A
INVENTORY DIRECTION: WEST
ROUTE NAME: NO NAME

STATE SYSTEM		FUNCTIONAL CLASS	MEDIAN TYPE	ACCESS CONTROL	NHS	MILEPOINT		MILEPOINT DESCRIPTION	MARKED LANES	SURFACE WIDTH/TYPE*	AADT
STATE SECONDARY	U	URB LOCAL	CURBED	NONE	NOT NHS	00.000			4	52I	545
						00.000	MD222	BAINBRIDGE RD			
						00.000		TOLL MAINTENANCE			
						00.000	RP 95- 8	RAMP 8 FR MD 222 SB TO IS 95 WB			
						00.000	RP 95- 7	RAMP 7 FR IS 95 WB TO MD 222 SB			
						00.080	MD222B	TURNPIKE DR			
						00.090		ROAD END			

ROUTE NUMBER: MD 222B
INVENTORY DIRECTION: SOUTH
ROUTE NAME: TURNPIKE DR

STATE SYSTEM		FUNCTIONAL CLASS	MEDIAN TYPE	ACCESS CONTROL	NHS	MILEPOINT		MILEPOINT DESCRIPTION	MARKED LANES	SURFACE WIDTH/TYPE*	AADT
STATE SECONDARY	U	URB LOCAL	NONE (UNDIV)	NONE	NOT NHS	00.000			2	24I	213
						00.000	MD222A	NO NAME			
						00.000		TOLL MAINTENANCE			
	R					00.270		OUT CORP LMTS PERRYVILLE			
						00.400			2	28I	
						00.440			2	30I	
						00.700		SPEED LIMIT 25 MPH			
						00.850			1	12I	
						00.890		WIM TRUCK LANE			

ROUTE NUMBER: MD 222C
INVENTORY DIRECTION: WEST
ROUTE NAME: NO NAME

STATE SYSTEM		FUNCTIONAL CLASS	MEDIAN TYPE	ACCESS CONTROL	NHS	MILEPOINT		MILEPOINT DESCRIPTION	MARKED LANES	SURFACE WIDTH/TYPE*	AADT
STATE SECONDARY	R	URB LOCAL	NONE (UNDIV)	NONE	NOT NHS	00.000			2	20I	213
						00.000	MD222	PERRYVILLE RD			
						00.000		TOLL MAINTENANCE			
	U					00.060		IN CORP LMTS PERRYVILLE			
						00.230			2	28I	
						00.480		ENT TO MAINTENANCE SHOP			

*A,B = UNIMPROVED; C = GRADED & DRAINED; D,E = SOIL,GRAVEL,STONE; F,G = LOW TYPE BITUMINOUS
H,I = HIGH TYPE BITUMINOUS; J = CONCRETE; K= BRICK; L = BLOCK

STATE HIGHWAY LOCATION REFERENCE

COUNTY: CECIL
DISTRICT: 2
DATE: 12/31/03

ROUTE NUMBER: MD 267
INVENTORY DIRECTION: EAST
ROUTE NAME: BALTIMORE ST

STATE SYSTEM		FUNCTIONAL CLASS	MEDIAN TYPE	ACCESS CONTROL	NHS	MILEPOINT		MILEPOINT DESCRIPTION	MARKED LANES	SURFACE WIDTH/TYPE*	AADT
STATE SECONDARY	R	URB COLL	NONE (UNDIV)	NONE	NOT NHS	00.000			2	24I	1,875
						00.000	MD 7C	PHILADELPHIA RD			
						00.060		R/R #ATK 530 729 S			
						00.060		STRUC #7029			
						00.140		SPEED LIMIT 40 MPH			
	U					00.190		IN CORP LMTS CHARLESTOWN			
						00.440			2	22I	
						00.440	CO117	CARPENTERS POINT RD			
						00.450		SPEED LIMIT 30 MPH			
NAME: CECIL ST						00.930		STRUC #7030 BRANCH OF NORTHEAST RIVER			
NAME: BLADEN ST						01.490		SPEED LIMIT 40 MPH			
	R					01.560		OUT CORP LMTS CHARLESTOWN			
						01.780		R/R #ATK 530 730 L			
						01.780		STRUC #7031			
						01.900	MD 7C	PHILADELPHIA RD			

ROUTE NUMBER: MD 268
INVENTORY DIRECTION: NORTH
ROUTE NAME: NORTH ST

STATE SYSTEM		FUNCTIONAL CLASS	MEDIAN TYPE	ACCESS CONTROL	NHS	MILEPOINT		MILEPOINT DESCRIPTION	MARKED LANES	SURFACE WIDTH/TYPE*	AADT
STATE SECONDARY	U	URB MINOR ART	NONE (UNDIV)	NONE	NOT NHS	00.000			2	42I	6,325
						00.000	MD 7D	MAIN ST E & W			
						00.110	MU300	HIGH ST E & W			
						00.230			2	43I	
						00.300	MD727	OLD NORTH RD			
						00.310			2	30I	
						00.410			2	30J	
						00.420	MU7272	OLD NORTH RD			
						00.440		R/R #ATK 530 762 S			
						00.440		STRUC #7049			
						00.450	MU7270	OLD NORTH RD			
						00.460			2	30I	
						00.550			2	39I	
						00.560	MD727A	OLD NORTH RD			

*A,B = UNIMPROVED; C = GRADED & DRAINED; D,E = SOIL,GRAVEL,STONE; F,G = LOW TYPE BITUMINOUS
H,I = HIGH TYPE BITUMINOUS; J = CONCRETE; K= BRICK; L = BLOCK

STATE HIGHWAY LOCATION REFERENCE

COUNTY: CECIL
DISTRICT: 2
DATE: 12/31/03

ROUTE NUMBER: MD 268 CONTINUED
INVENTORY DIRECTION: NORTH
ROUTE NAME: NORTH ST

STATE SYSTEM		FUNCTIONAL CLASS	MEDIAN TYPE	ACCESS CONTROL	NHS	MILEPOINT		MILEPOINT DESCRIPTION	MARKED LANES	SURFACE WIDTH/TYPE*	AADT
STATE SECONDARY	U	URB MINOR ART	NONE (UNDIV)	NONE	NOT NHS	00.640		SPEED LIMIT 25 MPH	2	39I	6,325
						00.760			2	31I	
						00.820			2	48I	
			CURBED			00.920			3	51I	
						00.950	MD279	ELKTON NEWARK RD			

ROUTE NUMBER: MD 272
INVENTORY DIRECTION: NORTH
ROUTE NAME: TURKEY POINT RD

STATE SYSTEM		FUNCTIONAL CLASS	MEDIAN TYPE	ACCESS CONTROL	NHS	MILEPOINT		MILEPOINT DESCRIPTION	MARKED LANES	SURFACE WIDTH/TYPE*	AADT
STATE SECONDARY	R	RUR MINOR COLL	NONE (UNDIV)	NONE	NOT NHS	00.000			2	20I	1,425
						00.020		SPEED LIMIT 30 MPH			
						00.960		SPEED LIMIT 35 MPH			
		RUR MAJ COLL				02.380					
						02.690		SPEED LIMIT 40 MPH			
		RUR MINOR ART				05.370					
						05.370	CO205	ELK RIVER LA			
						05.710			2	24I	
						05.730		SPEED LIMIT 50 MPH			
						06.550					3,825
						06.550	CO203	RED POINT RD			
						08.550		STRUC #7038 NORTH EAST RIVER			
						10.020	CO200	SHADY BEACH RD			
		URB OPA				10.450					
						10.650		SPEED LIMIT 30 MPH			
			POSITIVE BARRIER			10.840			3	40I	
						10.940			3	43I	15,825
						10.940	CO196	IRISHTOWN RD			
NAME: MAULDIN AVE	U					10.950		IN CORP LMTS NORTH EAST			
						11.000			4	43I	
						11.190		STRUC #7062 NORTH EAST CREEK			
						11.220			3	48I	
						11.350			3	42I	
						11.400	MU240	WALLACE AVE			
						11.550	MU170	ENT TO PARKING LOT			

*A,B = UNIMPROVED; C = GRADED & DRAINED; D,E = SOIL,GRAVEL,STONE; F,G = LOW TYPE BITUMINOUS
H,I = HIGH TYPE BITUMINOUS; J = CONCRETE; K= BRICK; L = BLOCK

STATE HIGHWAY LOCATION REFERENCE

COUNTY: CECIL
DISTRICT: 2
DATE: 12/31/03

ROUTE NUMBER: MD 272 CONTINUED
INVENTORY DIRECTION: NORTH
ROUTE NAME: MAULDIN AVE

STATE SYSTEM	FUNCTIONAL CLASS	MEDIAN TYPE	ACCESS CONTROL	NHS	MILEPOINT		MILEPOINT DESCRIPTION	MARKED LANES	SURFACE WIDTH/TYPE*	AADT
STATE SECONDARY	U URB OPA	POSITIVE BARRIER	NONE	NOT NHS	11.600			3	461	14,625
					11.600	MD 7C	CECIL AVE			
					11.700		STRUC #7063 NORTH EAST CREEK			
					11.700		STRUC #7037 NORTH EAST CREEK (SB/L)			
					11.740			2	341	
		NONE (UNDIV)			11.800			2	241	
					11.880		SPEED LIMIT 40 MPH			
					11.900		R/R #ATK 530 732 A			
					11.900		STRUC #7036			
	R				11.950		OUT CORP LMTS NORTH EAST			
					11.980			2	261	
					12.170			4	481	
					12.220			3	361	20,425
NAME: NORTHEAST RD					12.220	US 40	PULASKI HWY			
					12.300			2	361	
					12.300		SPEED LIMIT 50 MPH			
					12.350			2	241	
					12.750			2	281	
					12.920		R/R #CSX 140 784 P			
					12.920		STRUC #7035			
					12.950			2	241	
					13.440			4	481	
		CURBED			13.600					
					13.600	RP 95- 4	RAMP 4 FR MD 272 NB TO IS 95 EB			
					13.770	RP 95- 6	RAMP 6 FR IS 95 EB TO MD 272 SB			
					13.830	RP 95- 5	RAMP 5 FR MD 272 SB TO RAMP 4 (TO IS 95)			
					13.830	RP 95- 3	RAMP 3 FR RAMP 6 (FR IS 95) TO MD 272 NB			
					13.990					19,725
					13.990	IS 95	J F K MEMORIAL HWY			
					13.990		STRUC #CEXA00			
					13.990		EXIT #100			
					14.010	RP 95- 9	RAMP 9 FR IS 95 SB TO IS 95 SB			
					14.050	RP 95- 7	RAMP 7 FR RAMP 9 (FR IS 95) TO MD 272 SB			
					14.070	RP 95- 1	RAMP 1 FR MD 272 NB TO RAMP 9 (TO IS 95)			

*A,B = UNIMPROVED; C = GRADED & DRAINED; D,E = SOIL,GRAVEL,STONE; F,G = LOW TYPE BITUMINOUS
H,I = HIGH TYPE BITUMINOUS; J = CONCRETE; K= BRICK; L = BLOCK

STATE HIGHWAY LOCATION REFERENCE

COUNTY: CECIL
DISTRICT: 2
DATE: 12/31/03

ROUTE NUMBER: MD 272 CONTINUED
INVENTORY DIRECTION: NORTH
ROUTE NAME: NORTHEAST RD

STATE SYSTEM		FUNCTIONAL CLASS	MEDIAN TYPE	ACCESS CONTROL	NHS	MILEPOINT		MILEPOINT DESCRIPTION	MARKED LANES	SURFACE WIDTH/TYPE*	AADT
STATE SECONDARY	R	URB OPA	CURBED	NONE	NOT NHS	14.230	RP 95- 8	RAMP 8 FR MD 272 SB TO IS 95 WB	4	48I	19,725
						14.310	RP 95- 2	RAMP 2 FR RAMP 9 (FR IS 95) TO MD 272 NB			
			NONE (UNDIV)			14.520			2	24I	
						14.600					10,125
						14.600	MD274	JOSEPH BIGGS MEMORIAL HWY			
		RUR MINOR ART				15.020					
						15.220		STRUC #7034 NORTH EAST CREEK			
						17.280					8,925
						17.280	CO 64	ENGLAND CREAMERY RD			
			PAINTED			18.180					
			NONE (UNDIV)			18.500					
			UNPROTECTED			19.260					
						19.320			2	36I	
		RUR MAJ COLL				19.350					6,925
NAME: CHROME RD						19.350	MD273	TELEGRAPH RD			
						19.390			2	24I	
			NONE (UNDIV)			19.440					
			UNPROTECTED			20.580			3	24I	
						20.670		PENNSYLVANIA ST/L			

ROUTE NUMBER: MD 273
INVENTORY DIRECTION: EAST
ROUTE NAME: RISING SUN RD

STATE SYSTEM		FUNCTIONAL CLASS	MEDIAN TYPE	ACCESS CONTROL	NHS	MILEPOINT		MILEPOINT DESCRIPTION	MARKED LANES	SURFACE WIDTH/TYPE*	AADT
STATE SECONDARY	R	RUR MINOR ART	NONE (UNDIV)	NONE	NOT NHS	00.000			2	24I	7,425
						00.000	US 1	RISING SUN BYPASS			
						00.060	MD273A	RISING SUN RD			
						00.170		SPEED LIMIT 40 MPH			
			ROUNDABOUT			00.644					
						00.660	MD276	JACOB TOME MEMORIAL HWY			
			NONE (UNDIV)			00.680					
NAME: MAIN ST	U					01.154		IN CORP LMTS RISING SUN			
						01.180		SPEED LIMIT 30 MPH			
						01.260			2	30I	

*A,B = UNIMPROVED; C = GRADED & DRAINED; D,E = SOIL,GRAVEL,STONE; F,G = LOW TYPE BITUMINOUS
H,I = HIGH TYPE BITUMINOUS; J = CONCRETE; K= BRICK; L = BLOCK

STATE HIGHWAY ADMINISTRATION OF MARYLAND
HIGHWAY INFORMATION SERVICES DIVISION
DATA SUPPORT GROUP

STATE HIGHWAY LOCATION REFERENCE

COUNTY: CECIL
DISTRICT: 2
DATE: 12/31/03

ROUTE NUMBER: MD 273 CONTINUED
INVENTORY DIRECTION: EAST
ROUTE NAME: MAIN ST

STATE SYSTEM		FUNCTIONAL CLASS	MEDIAN TYPE	ACCESS CONTROL	NHS	MILEPOINT		MILEPOINT DESCRIPTION	MARKED LANES	SURFACE WIDTH/TYPE*	AADT
STATE SECONDARY	U	RUR MINOR ART	NONE (UNDIV)	NONE	NOT NHS	01.500			2	28I	7,425
						01.500	MU 70	MOUNT ST			
						01.600			2	24I	
						01.600	MD274	S QUEEN ST			
						01.660			2	28I	
						01.840			2	36I	
						01.870		R/R #CECO 531 814 K (ABANDONED)			
						02.060			2	23I	
						02.060		SPEED LIMIT 30 MPH			
	R					02.120		OUT CORP LMTS RISING SUN			
						02.340		SPEED LIMIT 40 MPH			
						03.360			2	24I	
NAME: TELEGRAPH RD						03.390		SPEED LIMIT 50 MPH			
						03.430	CO 49	HALF MILE TURN			
						04.980		STRUC #7040 NORTH EAST CREEK			
			UNPROTECTED			06.090			2	36I	
						06.160					9,125
						06.160	MD272	NORTHEAST RD/CHROME RD			
			NONE (UNDIV)			06.250			2	24I	
						07.970		STRUC #7041 LITTLE NORTH EAST CREEK			
						08.720					10,725
						08.720	CO 90	BLUE BALL RD			
						11.190		STRUC #7042 LITTLE ELK CREEK			
						12.220					10,325
						12.220	MD213	SINGERLY RD			
						12.870		STRUC #CE9000002 DUPONTS BRIDGE			
						13.910		STRUC #CE9001002 DUPONTS BRIDGE			
						14.440		STRUC #7044 BIG ELK CREEK			
						14.870		STRUC #CE9002002 DUPONTS BRIDGE			
						15.150					10,425
						15.150	CO144	APPLETON RD			
						15.870	CO145	LITTLE EGYPT RD			
						16.540		SPEED LIMIT 40 MPH			
						16.580		DELAWARE ST/L			

*A,B = UNIMPROVED; C = GRADED & DRAINED; D,E = SOIL,GRAVEL,STONE; F,G = LOW TYPE BITUMINOUS
H,I = HIGH TYPE BITUMINOUS; J = CONCRETE; K= BRICK; L = BLOCK

STATE HIGHWAY LOCATION REFERENCE

COUNTY: CECIL
DISTRICT: 2
DATE: 12/31/03

ROUTE NUMBER: MD 273A
INVENTORY DIRECTION: EAST
ROUTE NAME: RISING SUN RD

STATE SYSTEM		FUNCTIONAL CLASS	MEDIAN TYPE	ACCESS CONTROL	NHS	MILEPOINT		MILEPOINT DESCRIPTION	MARKED LANES	SURFACE WIDTH/TYPE*	AADT
STATE SECONDARY	R	RUR LOCAL	NONE (UNDIV)	NONE	NOT NHS	00.000			1	12I	6,400
						00.000	US 1	MOUNTAIN RD			
						00.070			2	24I	
						00.220	MD273	RISING SUN RD			

ROUTE NUMBER: MD 274
INVENTORY DIRECTION: EAST
ROUTE NAME: S QUEEN ST

STATE SYSTEM		FUNCTIONAL CLASS	MEDIAN TYPE	ACCESS CONTROL	NHS	MILEPOINT		MILEPOINT DESCRIPTION	MARKED LANES	SURFACE WIDTH/TYPE*	AADT
STATE SECONDARY	U	RUR MAJ COLL	NONE (UNDIV)	NONE	NOT NHS	00.000			2	43I	5,075
						00.000	MD273	MAIN ST			
						00.050			2	30I	
						00.090		SPEED LIMIT 25 MPH			
						00.230			2	24I	
NAME: JOSEPH BIGGS MEMORIAL HWY	R					00.270		OUT CORP LMTS RISING SUN			
						00.300		SPEED LIMIT 40 MPH			
	U					00.470		IN CORP LMTS RISING SUN			
	R					00.490		OUT CORP LMTS RISING SUN			
						01.650		SPEED LIMIT 50 MPH			
						02.310	CO 52	BARNES CORNER RD			
						03.320	MD274A	CALVERT RD			
						03.320	MD274B	EBENEZER CHURCH RD			
						03.770					9,475
						03.770	CO 67	PRINCIPIO RD			
		URB MINOR ART				06.930					
						06.930	CO 76	THEODORE RD			
						07.350	MD272	NORTHEAST RD			

ROUTE NUMBER: MD 274A
INVENTORY DIRECTION: NORTH
ROUTE NAME: CALVERT RD

STATE SYSTEM		FUNCTIONAL CLASS	MEDIAN TYPE	ACCESS CONTROL	NHS	MILEPOINT		MILEPOINT DESCRIPTION	MARKED LANES	SURFACE WIDTH/TYPE*	AADT
STATE SECONDARY	R	RUR LOCAL	NONE (UNDIV)	NONE	NOT NHS	00.000			2	32I	999

*A,B = UNIMPROVED; C = GRADED & DRAINED; D,E = SOIL,GRAVEL,STONE; F,G = LOW TYPE BITUMINOUS
H,I = HIGH TYPE BITUMINOUS; J = CONCRETE; K= BRICK; L = BLOCK

STATE HIGHWAY LOCATION REFERENCE

COUNTY: CECIL
DISTRICT: 2
DATE: 12/31/03

ROUTE NUMBER: MD 274A **CONTINUED**
INVENTORY DIRECTION: NORTH
ROUTE NAME: CALVERT RD

STATE SYSTEM		FUNCTIONAL CLASS	MEDIAN TYPE	ACCESS CONTROL	NHS	MILEPOINT		MILEPOINT DESCRIPTION	MARKED LANES	SURFACE WIDTH/TYPE*	AADT
STATE SECONDARY	R	RUR LOCAL	NONE (UNDIV)	NONE	NOT NHS	00.000	MD274B	EBENEZER CHURCH RD (BACK)	2	32I	999
						00.000	MD274	JOSEPH BIGGS MEMORIAL HWY			
						00.030			2	18I	
						00.050			2	22H	
						00.120		ROAD END			

ROUTE NUMBER: MD 274B
INVENTORY DIRECTION: NORTH
ROUTE NAME: EBENEZER CHURCH RD

STATE SYSTEM		FUNCTIONAL CLASS	MEDIAN TYPE	ACCESS CONTROL	NHS	MILEPOINT		MILEPOINT DESCRIPTION	MARKED LANES	SURFACE WIDTH/TYPE*	AADT
STATE SECONDARY	R	RUR LOCAL	NONE (UNDIV)	NONE	NOT NHS	00.000			2	22I	1,999
						00.000	CO 92	EBENEZER CHURCH RD (BACK)			
						00.470			2	26I	
						00.560	MD274	JOSEPH BIGGS MEMORIAL HWY			
						00.560	MD274A	CALVERT RD (AHEAD)			

ROUTE NUMBER: MD 275
INVENTORY DIRECTION: NORTH
ROUTE NAME: PERRYLAWN DR

STATE SYSTEM		FUNCTIONAL CLASS	MEDIAN TYPE	ACCESS CONTROL	NHS	MILEPOINT		MILEPOINT DESCRIPTION	MARKED LANES	SURFACE WIDTH/TYPE*	AADT
STATE SECONDARY	U	URB OPA	NONE (UNDIV)	PARTIAL	NOT NHS	00.000			2	24I	10,175
						00.000	MD222	BAINBRIDGE RD			
						00.000	MD824A	BLYTHE DALE RD			
						00.080		SPEED LIMIT 40 MPH			
	R					00.100		OUT CORP LMTS PERRYVILLE			
						02.220	MD276	JACOB TOME MEMORIAL HWY			

ROUTE NUMBER: MD 276
INVENTORY DIRECTION: NORTH
ROUTE NAME: CENTER ST

STATE SYSTEM		FUNCTIONAL CLASS	MEDIAN TYPE	ACCESS CONTROL	NHS	MILEPOINT		MILEPOINT DESCRIPTION	MARKED LANES	SURFACE WIDTH/TYPE*	AADT
STATE SECONDARY	U	RUR MINOR ART	NONE (UNDIV)	NONE	NOT NHS	00.000			2	24I	1,275
						00.000	MD222	N&S MAIN ST			

*A,B = UNIMPROVED; C = GRADED & DRAINED; D,E = SOIL,GRAVEL,STONE; F,G = LOW TYPE BITUMINOUS
H,I = HIGH TYPE BITUMINOUS; J = CONCRETE; K= BRICK; L = BLOCK

STATE HIGHWAY LOCATION REFERENCE

COUNTY: CECIL
DISTRICT: 2
DATE: 12/31/03

ROUTE NUMBER: MD 276 CONTINUED
INVENTORY DIRECTION: NORTH
ROUTE NAME: CENTER ST

STATE SYSTEM		FUNCTIONAL CLASS	MEDIAN TYPE	ACCESS CONTROL	NHS	MILEPOINT		MILEPOINT DESCRIPTION	MARKED LANES	SURFACE WIDTH/TYPE*	AADT
STATE SECONDARY	U	RUR MINOR ART	NONE (UNDIV)	NONE	NOT NHS	00.120		SPEED LIMIT 50 MPH	2	24I	1,275
NAME: JACOB TOME MEMORIAL HWY	R					00.230		OUT CORP LMTS PORT DEPOSIT			
		URB OPA				02.000					
						02.250					8,175
						02.250	MD275	PERRYLAWN DR			
						03.110	CO555	CAMP MEETING GROUND RD			
		RUR MINOR ART				03.270					8,075
						03.270	CO 50	HOPEWELL RD			
						05.820	CO 52	BARNES CORNER RD			
						05.820	CO715	LIBERTY GROVE RD			
			ROUNDABOUT			07.360					
						07.360	MD273	RISING SUN RD			
			NONE (UNDIV)			07.385					
						07.390		SPEED LIMIT 45 MPH			
						07.850	US 1	RISING SUN BYPASS			

ROUTE NUMBER: MD 277
INVENTORY DIRECTION: EAST
ROUTE NAME: ELK MILLS RD

STATE SYSTEM		FUNCTIONAL CLASS	MEDIAN TYPE	ACCESS CONTROL	NHS	MILEPOINT		MILEPOINT DESCRIPTION	MARKED LANES	SURFACE WIDTH/TYPE*	AADT
STATE SECONDARY	R	URB LOCAL	NONE (UNDIV)	NONE	NOT NHS	00.000			2	20I	3,175
						00.000	CO181	ELK MILLS RD (BACK)			
						00.450		R/R #CSX 140 774 J			
						00.700		SPEED LIMIT 30 MPH			
						00.720		STRUC #7045 BIG ELK CREEK			
						00.920			2	22I	
						01.080			2	24I	
		URB COLL				01.190					
NAME: FLETCHWOOD RD						01.190	MD316	APPLETON RD			
						01.190	CO144	APPLETON RD			
						02.510	MD279	ELKTON NEWARK RD			

*A,B = UNIMPROVED; C = GRADED & DRAINED; D,E = SOIL,GRAVEL,STONE; F,G = LOW TYPE BITUMINOUS
H,I = HIGH TYPE BITUMINOUS; J = CONCRETE; K= BRICK; L = BLOCK

STATE HIGHWAY ADMINISTRATION OF MARYLAND
HIGHWAY INFORMATION SERVICES DIVISION
DATA SUPPORT GROUP

STATE HIGHWAY LOCATION REFERENCE

COUNTY: CECIL
DISTRICT: 2
DATE: 12/31/03

ROUTE NUMBER: MD 279
INVENTORY DIRECTION: NORTH
ROUTE NAME: ELKTON NEWARK RD

STATE SYSTEM		FUNCTIONAL CLASS	MEDIAN TYPE	ACCESS CONTROL	NHS	MILEPOINT		MILEPOINT DESCRIPTION	MARKED LANES	SURFACE WIDTH/TYPE*	AADT
STATE SECONDARY	R	URB OPA	CURBED	PARTIAL	NOT NHS	00.000			4	48I	12,575
						00.000	MD 7C	PHILADELPHIA RD (BACK)			
						00.000	US 40	PULASKI HWY			
			UNPROTECTED			00.040					
						00.150		SPEED LIMIT 50 MPH			
			NONE (UNDIV)			00.170			2	24I	
	U					00.410		IN CORP LMTS ELKTON			
						00.410		STRUC #7043 LITTLE ELK CREEK			
						00.600					9,375
						00.600	MD545	BLUE BALL RD			
						00.970		SPEED LIMIT 40 MPH			
			UNPROTECTED			01.100			3	50I	
STATE PRIMARY			CURBED			01.180			3	43I	14,675
						01.180	MD213	BRIDGE ST			
			NONE (UNDIV)			01.230			4	44I	
	R		CURBED			01.700			4	54I	
						01.700	MD268	NORTH ST			
						01.700		OUT CORP LMTS ELKTON			
						01.740		STRUC #7048 BIG ELK CREEK			
		URB FRWY EXPWY				01.800					14,075
						01.800	MD316	APPLETON RD			
			NONE (UNDIV)			01.830			4	52I	
						01.950		STRUC #7022 BIG ELK CREEK			
			UNPROTECTED			02.000			4	48I	
						02.000		SPEED LIMIT 50 MPH			
						02.640		STRUC #7039 BIG ELK CREEK			
	U					03.110		IN CORP LMTS ELKTON			
	R					03.160		OUT CORP LMTS ELKTON			
	U					03.370		IN CORP LMTS ELKTON			
	R					03.420		OUT CORP LMTS ELKTON			
						03.560	RP 95- 6	RAMP 6 FR IS 95 EB TO MD 279 SB			
						03.610	RP 95- 4	RAMP 4 FR MD 279 NB TO IS 95 EB			
						03.710	RP 95- 5	RAMP 5 FR MD 279 SB TO RAMP 9 (TO IS 95)			
						03.740	RP 95- 3	RAMP 3 FR RAMP 9 (FR IS 95) TO MD 279 NB			
						03.800	RP 95- 9	RAMP 9 FR IS 95 NB TO IS 95 NB			

*A,B = UNIMPROVED; C = GRADED & DRAINED; D,E = SOIL,GRAVEL,STONE; F,G = LOW TYPE BITUMINOUS
H,I = HIGH TYPE BITUMINOUS; J = CONCRETE; K= BRICK; L = BLOCK

STATE HIGHWAY LOCATION REFERENCE

COUNTY: CECIL
DISTRICT: 2
DATE: 12/31/03

ROUTE NUMBER: MD 279 CONTINUED
INVENTORY DIRECTION: NORTH
ROUTE NAME: ELKTON NEWARK RD

STATE SYSTEM		FUNCTIONAL CLASS	MEDIAN TYPE	ACCESS CONTROL	NHS	MILEPOINT		MILEPOINT DESCRIPTION	MARKED LANES	SURFACE WIDTH/TYPE*	AADT
STATE SECONDARY	R	URB FRWY EXPWY	UNPROTECTED	PARTIAL	NOT NHS	03.810			4	48I	20,875
						03.810	IS 95	J F K MEMORIAL HWY			
						03.810		STRUC #CEXA89			
						03.810		EXIT #109			
						03.820	RP 95-10	RAMP 10 FR IS 95 SB TO IS 95 SB			
						03.840	RP 95- 7	RAMP 7 FR RAMP 10 (FR IS95) TO MD 279 SB			
						03.890	RP 95- 1	RAMP 1 FR MD 279 NB TO RAMP 10 (TO IS95)			
						04.050	RP 95- 2	RAMP 2 FR IS 95 WB TO MD 279 NB			
						04.080	RP 95- 8	RAMP 8 FR MD 279 SB TO IS 95 WB			
		URB OPA		NONE		04.220					
						04.910	MD277	FLETCHWOOD RD			
						04.950		DELAWARE ST/L			

ROUTE NUMBER: MD 281
INVENTORY DIRECTION: EAST
ROUTE NAME: E MAIN ST

STATE SYSTEM		FUNCTIONAL CLASS	MEDIAN TYPE	ACCESS CONTROL	NHS	MILEPOINT		MILEPOINT DESCRIPTION	MARKED LANES	SURFACE WIDTH/TYPE*	AADT
STATE SECONDARY	U	URB MINOR ART	NONE (UNDIV)	NONE	NOT NHS	00.000			2	42I	5,950
						00.000	MD 7D	DELAWARE AVE/E MAIN ST			
						00.020			2	34I	
						00.050		SPEED LIMIT 25 MPH			
						00.240			2	24I	
NAME: RED HILL RD	R					00.390		STRUC #7060 BIG ELK CREEK			
						00.390		OUT CORP LMTS ELKTON			
						00.460		SPEED LIMIT 40 MPH			
						00.630		SPEED LIMIT 50 MPH			
						01.780	MD78I	DELANCY RD			
						02.120		DELAWARE ST/L			

ROUTE NUMBER: MD 282
INVENTORY DIRECTION: EAST
ROUTE NAME: CRYSTAL BEACH RD

STATE SYSTEM	FUNCTIONAL CLASS	MEDIAN TYPE	ACCESS CONTROL	NHS	MILEPOINT	MILEPOINT DESCRIPTION	MARKED LANES	SURFACE WIDTH/TYPE*	AADT

*A,B = UNIMPROVED; C = GRADED & DRAINED; D,E = SOIL,GRAVEL,STONE; F,G = LOW TYPE BITUMINOUS
H,I = HIGH TYPE BITUMINOUS; J = CONCRETE; K= BRICK; L = BLOCK

STATE HIGHWAY LOCATION REFERENCE

COUNTY: CECIL
DISTRICT: 2
DATE: 12/31/03

ROUTE NUMBER: MD 282 CONTINUED
INVENTORY DIRECTION: EAST
ROUTE NAME: CRYSTAL BEACH RD

STATE SYSTEM		FUNCTIONAL CLASS	MEDIAN TYPE	ACCESS CONTROL	NHS	MILEPOINT		MILEPOINT DESCRIPTION	MARKED LANES	SURFACE WIDTH/TYPE*	AADT
STATE SECONDARY	R	RUR LOCAL	NONE (UNDIV)	NONE	NOT NHS	00.000			2	24I	2,450
						00.000	CO314	WHITE CRYSTAL BEACH RD			
		RUR MAJ COLL				00.140					
						00.250		SPEED LIMIT 50 MPH			
						03.210	CO295	GLEBE RD			
						03.790		SPEED LIMIT 30 MPH			
						04.080		SPEED LIMIT 50 MPH			
			UNPROTECTED			04.190					
						04.300	CO566	GROVE NECK RD SPUR B			
			NONE (UNDIV)			04.420					
						06.200		SPEED LIMIT 25 MPH			
	U					06.270			2	22I	
NAME: MAIN ST						06.270		IN CORP LMTS CECILTON			
						06.700			2	24I	
						06.700	MD213	S & N BOHEMIA AVE			
						07.140		SPEED LIMIT 50 MPH			
NAME: CECILTON WARWICK RD	R					07.200		OUT CORP LMTS CECILTON			
						11.440	CO327	SASSAFRAS RD			
						11.700		SPEED LIMIT 30 MPH			
						12.100	CO435	WATER ST			
						12.260			2	22I	
						12.300		SPEED LIMIT 40 MPH			
						12.430		DELAWARE ST/L			

ROUTE NUMBER: MD 284
INVENTORY DIRECTION: NORTH
ROUTE NAME: HEMPHILL ST

STATE SYSTEM		FUNCTIONAL CLASS	MEDIAN TYPE	ACCESS CONTROL	NHS	MILEPOINT		MILEPOINT DESCRIPTION	MARKED LANES	SURFACE WIDTH/TYPE*	AADT
STATE SECONDARY	U	RUR MAJ COLL	NONE (UNDIV)	NONE	NOT NHS	00.000			2	20I	1,699
						00.000	MD285	BIDDLE ST			
						00.040		SPEED LIMIT 25 MPH			
	R					00.220		OUT CORP LMTS CHESAPEAKE CITY			
						00.250	MD285	LOCK ST/HEMPHILL ST			

*A,B = UNIMPROVED; C = GRADED & DRAINED; D,E = SOIL,GRAVEL,STONE; F,G = LOW TYPE BITUMINOUS
H,I = HIGH TYPE BITUMINOUS; J = CONCRETE; K= BRICK; L = BLOCK

STATE HIGHWAY LOCATION REFERENCE

COUNTY: CECIL
DISTRICT: 2
DATE: 12/31/03

ROUTE NUMBER: MD 285
INVENTORY DIRECTION: EAST
ROUTE NAME: LOCK ST

STATE SYSTEM		FUNCTIONAL CLASS	MEDIAN TYPE	ACCESS CONTROL	NHS	MILEPOINT		MILEPOINT DESCRIPTION	MARKED LANES	SURFACE WIDTH/TYPE*	AADT
STATE SECONDARY	R	RUR MAJ COLL	CURBED	NONE	NOT NHS	00.000			2	30I	1,075
						00.000	MD213	AUGUSTINE HERMAN HWY			
			NONE (UNDIV)			00.030			2	26I	
						00.150			2	22I	
NAME: HEMPHILL ST						00.230		SPEED LIMIT 25 MPH			
		RUR LOCAL				00.290					
NAME: LOCK ST						00.290	MD284	HEMPHILL ST			
						00.330			2	20I	
	U					00.350		IN CORP LMTS CHESAPEAKE CITY			
						00.440			2	32I	
						00.570			2	34I	
NAME: BIDDLE ST						00.570	MD537B	LOCK ST			
		RUR MAJ COLL				00.760			2	32I	
						00.760	MD284	HEMPHILL ST			
						00.850			2	38I	
						01.010			2	18I	
	R					01.260		OUT CORP LMTS CHESAPEAKE CITY			
						01.340		SPEED LIMIT 40 MPH			
						02.430		DELAWARE ST/L			

ROUTE NUMBER: MD 286
INVENTORY DIRECTION: EAST
ROUTE NAME: 2ND ST

STATE SYSTEM		FUNCTIONAL CLASS	MEDIAN TYPE	ACCESS CONTROL	NHS	MILEPOINT		MILEPOINT DESCRIPTION	MARKED LANES	SURFACE WIDTH/TYPE*	AADT
STATE SECONDARY	U	RUR MINOR COLL	NONE (UNDIV)	NONE	NOT NHS	00.000			2	30I	1,750
						00.000	MD537C	NO NAME			
						00.050			2	20I	
						00.170			2	18I	
NAME: BETHEL RD	R					00.320		OUT CORP LMTS CHESAPEAKE CITY			
	U					00.410		STRUC #7053 BACK CREEK			
						00.460		IN CORP LMTS CHESAPEAKE CITY			
	R					00.490		OUT CORP LMTS CHESAPEAKE CITY			
						00.540		SPEED LIMIT 40 MPH			
						01.840			2	20I	
						01.840	CO317	OLD TELEGRAPH RD			

*A,B = UNIMPROVED; C = GRADED & DRAINED; D,E = SOIL,GRAVEL,STONE; F,G = LOW TYPE BITUMINOUS
H,I = HIGH TYPE BITUMINOUS; J = CONCRETE; K= BRICK; L = BLOCK

STATE HIGHWAY ADMINISTRATION OF MARYLAND
HIGHWAY INFORMATION SERVICES DIVISION
DATA SUPPORT GROUP

STATE HIGHWAY LOCATION REFERENCE

COUNTY: CECIL
DISTRICT: 2
DATE: 12/31/03

ROUTE NUMBER: MD 286 CONTINUED
INVENTORY DIRECTION: EAST
ROUTE NAME: BETHEL RD

STATE SYSTEM		FUNCTIONAL CLASS	MEDIAN TYPE	ACCESS CONTROL	NHS	MILEPOINT		MILEPOINT DESCRIPTION	MARKED LANES	SURFACE WIDTH/TYPE*	AADT
STATE SECONDARY	R	RUR MINOR COLL	NONE (UNDIV)	NONE	NOT NHS	02.090		DELAWARE ST/L	2	20I	1,750

ROUTE NUMBER: MD 299
INVENTORY DIRECTION: NORTH
ROUTE NAME: MASSEY SASSAFRAS RD

STATE SYSTEM		FUNCTIONAL CLASS	MEDIAN TYPE	ACCESS CONTROL	NHS	MILEPOINT		MILEPOINT DESCRIPTION	MARKED LANES	SURFACE WIDTH/TYPE*	AADT
STATE SECONDARY	R	RUR MINOR COLL	NONE (UNDIV)	NONE	NOT NHS	00.000			2	22I	1,025
						00.000		KENT CO/L			
						00.000		STRUC #14016 SASSAFRAS RIVER			
						00.490	US301	BLUE STAR MEMORIAL HWY			
						00.490	CO327	SASSAFRAS RD (AHEAD)			

ROUTE NUMBER: MD 310
INVENTORY DIRECTION: EAST
ROUTE NAME: CAYOTS CORNER RD

STATE SYSTEM		FUNCTIONAL CLASS	MEDIAN TYPE	ACCESS CONTROL	NHS	MILEPOINT		MILEPOINT DESCRIPTION	MARKED LANES	SURFACE WIDTH/TYPE*	AADT
STATE SECONDARY	R	RUR MINOR COLL	NONE (UNDIV)	NONE	NOT NHS	00.000			2	20I	1,350
						00.000	CO291	TOWN POINT RD (BACK)			
						00.000	MD213	AUGUSTINE HERMAN HWY			
						00.070		SPEED LIMIT 40 MPH			
						02.160	MD342	ST AUGUSTINE RD			
						02.190			2	24I	
						03.870			2	22I	
						03.870	CO317	OLD TELEGRAPH RD			
						03.960		DELAWARE ST/L			

ROUTE NUMBER: MD 316
INVENTORY DIRECTION: NORTH
ROUTE NAME: APPLETON RD

STATE SYSTEM		FUNCTIONAL CLASS	MEDIAN TYPE	ACCESS CONTROL	NHS	MILEPOINT		MILEPOINT DESCRIPTION	MARKED LANES	SURFACE WIDTH/TYPE*	AADT
STATE SECONDARY	R	URB MINOR ART	NONE (UNDIV)	NONE	NOT NHS	00.000			2	22I	3,750
						00.000	MD279	ELKTON NEWARK RD			
						00.040		SPEED LIMIT 30 MPH			

*A,B = UNIMPROVED; C = GRADED & DRAINED; D,E = SOIL,GRAVEL,STONE; F,G = LOW TYPE BITUMINOUS
H,I = HIGH TYPE BITUMINOUS; J = CONCRETE; K= BRICK; L = BLOCK

STATE HIGHWAY LOCATION REFERENCE

COUNTY: CECIL
DISTRICT: 2
DATE: 12/31/03

ROUTE NUMBER: MD 316 CONTINUED
INVENTORY DIRECTION: NORTH
ROUTE NAME: APPLETON RD

STATE SYSTEM		FUNCTIONAL CLASS	MEDIAN TYPE	ACCESS CONTROL	NHS	MILEPOINT		MILEPOINT DESCRIPTION	MARKED LANES	SURFACE WIDTH/TYPE*	AADT
STATE SECONDARY	R	URB MINOR ART	NONE (UNDIV)	NONE	NOT NHS	00.240		STRUC #7047 BIG ELK CREEK	2	22I	3,750
						00.560		STRUC #7046 BIG ELK CREEK			
						01.060					4,350
						01.060	CO588	BELLE HILL RD			
						01.130		SPEED LIMIT 40 MPH			
						01.570			2	24I	
						01.700	IS 95	J F K MEMORIAL HWY			
						01.700		STRUC #CEXA83			
						01.860			2	22I	
			UNPROTECTED			02.070			2	24I	
			NONE (UNDIV)			02.320			2	22I	
						02.670	MD277	FLETCHWOOD RD/ELK MILLS RD			
						02.670	CO144	APPLETON RD (AHEAD)			

ROUTE NUMBER: MD 327
INVENTORY DIRECTION: EAST
ROUTE NAME: FIRESTONE RD

STATE SYSTEM		FUNCTIONAL CLASS	MEDIAN TYPE	ACCESS CONTROL	NHS	MILEPOINT		MILEPOINT DESCRIPTION	MARKED LANES	SURFACE WIDTH/TYPE*	AADT
STATE SECONDARY	U	URB LOCAL	NONE (UNDIV)	NONE	NOT NHS	00.000			2	22I	499
						00.000	MD 7B	PHILADELPHIA RD			
						00.170		R/R #ATK 530 723 B			
						00.170		STRUC #7059			
						00.200		R/R #ATK 530 169 M			
						00.360	MU240	MARION TAPP PKWY			

ROUTE NUMBER: MD 342
INVENTORY DIRECTION: NORTH
ROUTE NAME: ST AUGUSTINE RD

STATE SYSTEM		FUNCTIONAL CLASS	MEDIAN TYPE	ACCESS CONTROL	NHS	MILEPOINT		MILEPOINT DESCRIPTION	MARKED LANES	SURFACE WIDTH/TYPE*	AADT
STATE SECONDARY	R	RUR LOCAL	NONE (UNDIV)	NONE	NOT NHS	00.000			2	20I	499
						00.000	MD310	CAYOTS CORNER RD			
						01.960		SPEED LIMIT 35 MPH			
	U					02.690		IN CORP LMTS CHESAPEAKE CITY			
						02.740	MD537D	NO NAME			

*A,B = UNIMPROVED; C = GRADED & DRAINED; D,E = SOIL,GRAVEL,STONE; F,G = LOW TYPE BITUMINOUS
H,I = HIGH TYPE BITUMINOUS; J = CONCRETE; K= BRICK; L = BLOCK

STATE HIGHWAY LOCATION REFERENCE

COUNTY: CECIL
DISTRICT: 2
DATE: 12/31/03

ROUTE NUMBER: MD 342 CONTINUED
INVENTORY DIRECTION: NORTH
ROUTE NAME: ST AUGUSTINE RD

STATE SYSTEM		FUNCTIONAL CLASS	MEDIAN TYPE	ACCESS CONTROL	NHS	MILEPOINT		MILEPOINT DESCRIPTION	MARKED LANES	SURFACE WIDTH/TYPE*	AADT
STATE SECONDARY	U	RUR LOCAL	NONE (UNDIV)	NONE	NOT NHS	02.820	MD537C	NO NAME	2	20I	499

ROUTE NUMBER: MD 537B
INVENTORY DIRECTION: NORTH
ROUTE NAME: LOCK ST

STATE SYSTEM		FUNCTIONAL CLASS	MEDIAN TYPE	ACCESS CONTROL	NHS	MILEPOINT		MILEPOINT DESCRIPTION	MARKED LANES	SURFACE WIDTH/TYPE*	AADT
STATE SECONDARY	U	RUR LOCAL	NONE (UNDIV)	NONE	NOT NHS	00.000			2	34I	499
						00.000		CANAL RD (PVT)			
						00.060	MD285	LOCK ST/BIDDLE ST			

ROUTE NUMBER: MD 537C
INVENTORY DIRECTION: NORTH
ROUTE NAME: NO NAME

STATE SYSTEM		FUNCTIONAL CLASS	MEDIAN TYPE	ACCESS CONTROL	NHS	MILEPOINT		MILEPOINT DESCRIPTION	MARKED LANES	SURFACE WIDTH/TYPE*	AADT
STATE SECONDARY	R	RUR LOCAL	CURBED	NONE	NOT NHS	00.000			2	33I	2,875
						00.000	MD213	AUGUSTINE HERMAN HWY			
						00.040			2	37I	
	U		NONE (UNDIV)			00.080			2	24I	
						00.080		IN CORP LMTS CHESAPEAKE CITY			
		RUR MINOR COLL				00.150					
						00.150	MD537D	NO NAME			
						00.220	MD342	ST AUGUSTINE RD			
						00.230		SPEED LIMIT 25 MPH			
						00.240			2	20I	
						00.310			2	24I	
						00.330			2	28I	
		RUR LOCAL				00.450					799
						00.450	MD286	2ND ST			
						00.490		ROAD END			

*A,B = UNIMPROVED; C = GRADED & DRAINED; D,E = SOIL,GRAVEL,STONE; F,G = LOW TYPE BITUMINOUS
H,I = HIGH TYPE BITUMINOUS; J = CONCRETE; K= BRICK; L = BLOCK

STATE HIGHWAY LOCATION REFERENCE

COUNTY: CECIL
DISTRICT: 2
DATE: 12/31/03

ROUTE NUMBER: MD 537D
INVENTORY DIRECTION: NORTH
ROUTE NAME: NO NAME

STATE SYSTEM		FUNCTIONAL CLASS	MEDIAN TYPE	ACCESS CONTROL	NHS	MILEPOINT		MILEPOINT DESCRIPTION	MARKED LANES	SURFACE WIDTH/TYPE*	AADT
STATE SECONDARY	R	RUR LOCAL	NONE (UNDIV)	NONE	NOT NHS	00.000			2	20I	1,213
						00.000	CO283	BASIL AVE (BACK)			
	U					00.060		IN CORP LMTS CHESAPEAKE CITY			
		RUR MINOR COLL				00.090					
						00.090	MD213A	NO NAME			
						00.160			2	24I	
						00.190	MD213	AUGUSTINE HERMAN HWY			
						00.190		STRUC (US GOVT)			
		RUR LOCAL				00.210					
						00.210	MD537C	NO NAME			
						00.250	MD342	ST AUGUSTINE RD			

ROUTE NUMBER: MD 545
INVENTORY DIRECTION: NORTH
ROUTE NAME: ELKTON BLVD

STATE SYSTEM		FUNCTIONAL CLASS	MEDIAN TYPE	ACCESS CONTROL	NHS	MILEPOINT		MILEPOINT DESCRIPTION	MARKED LANES	SURFACE WIDTH/TYPE*	AADT
STATE SECONDARY	U	URB MINOR ART	NONE (UNDIV)	NONE	NOT NHS	00.000			2	24I	5,650
						00.000	MD213	BRIDGE ST			
						00.090		SPEED LIMIT 40 MPH			
						00.710					4,950
NAME: BLUE BALL RD						00.710	MD279	ELKTON NEWARK RD			
						00.880			2	22I	
	R					00.980		OUT CORP LMTS ELKTON			
		RUR MAJ COLL				01.170					
						01.300	CO187	DOGWOOD RD			
						02.060		STRUC #07115X0 GRAVELLY RUN			
						02.920	IS 95	J F K MEMORIAL HWY			
						02.920		STRUC #CEXA51			
						02.950		STRUC #7055 LITTLE ELK CREEK			
						03.190		R/R #CSX 140 778 L			
						03.220		SPEED LIMIT 30 MPH			
		URB MINOR ART				03.790					
						04.000	CO162	LEEDS RD			
						04.180		SPEED LIMIT 40 MPH			
		RUR MAJ COLL				05.710					

*A,B = UNIMPROVED; C = GRADED & DRAINED; D,E = SOIL,GRAVEL,STONE; F,G = LOW TYPE BITUMINOUS
H,I = HIGH TYPE BITUMINOUS; J = CONCRETE; K= BRICK; L = BLOCK

STATE HIGHWAY ADMINISTRATION OF MARYLAND
HIGHWAY INFORMATION SERVICES DIVISION
DATA SUPPORT GROUP

STATE HIGHWAY LOCATION REFERENCE

COUNTY: CECIL
DISTRICT: 2
DATE: 12/31/03

ROUTE NUMBER: MD 545 CONTINUED
INVENTORY DIRECTION: NORTH
ROUTE NAME: BLUE BALL RD

STATE SYSTEM	FUNCTIONAL CLASS	MEDIAN TYPE	ACCESS CONTROL	NHS	MILEPOINT		MILEPOINT DESCRIPTION	MARKED LANES	SURFACE WIDTH/TYPE*	AADT
STATE SECONDARY	R RUR MAJ COLL	NONE (UNDIV)	NONE	NOT NHS	05.710	CO410	UNION CHURCH RD	2	221	4,950
					05.920	CO 90	BLUE BALL RD (AHEAD)			

ROUTE NUMBER: MD 591A
INVENTORY DIRECTION: EAST
ROUTE NAME: COLORA RD

STATE SYSTEM	FUNCTIONAL CLASS	MEDIAN TYPE	ACCESS CONTROL	NHS	MILEPOINT		MILEPOINT DESCRIPTION	MARKED LANES	SURFACE WIDTH/TYPE*	AADT
STATE SECONDARY	R RUR LOCAL	NONE (UNDIV)	NONE	NOT NHS	00.000			2	161	199
					00.000	US 1	CONOWINGO RD			
					00.130			2	18G	
					00.280		ROAD END			

ROUTE NUMBER: MD 591B
INVENTORY DIRECTION: NORTH
ROUTE NAME: PORTERS BRIDGE RD

STATE SYSTEM	FUNCTIONAL CLASS	MEDIAN TYPE	ACCESS CONTROL	NHS	MILEPOINT		MILEPOINT DESCRIPTION	MARKED LANES	SURFACE WIDTH/TYPE*	AADT
STATE SECONDARY	R RUR LOCAL	NONE (UNDIV)	NONE	NOT NHS	00.000			2	161	199
					00.000		ROAD END			
					00.050		STRUC #7058 LOVE RUN			
					00.060			2	201	
					00.100		SPEED LIMIT 30 MPH			
					00.800	US 1	CONOWINGO RD			

ROUTE NUMBER: MD 727
INVENTORY DIRECTION: NORTH
ROUTE NAME: OLD NORTH RD

STATE SYSTEM	FUNCTIONAL CLASS	MEDIAN TYPE	ACCESS CONTROL	NHS	MILEPOINT		MILEPOINT DESCRIPTION	MARKED LANES	SURFACE WIDTH/TYPE*	AADT
STATE SECONDARY	U URB LOCAL	NONE (UNDIV)	NONE	NOT NHS	00.000			2	241	199
					00.000	MD268	NORTH ST			
					00.020			2	301	
					00.120	MU7272	OLD NORTH RD (AHEAD)			

*A,B = UNIMPROVED; C = GRADED & DRAINED; D,E = SOIL,GRAVEL,STONE; F,G = LOW TYPE BITUMINOUS
H,I = HIGH TYPE BITUMINOUS; J = CONCRETE; K= BRICK; L = BLOCK

STATE HIGHWAY LOCATION REFERENCE

COUNTY: CECIL
DISTRICT: 2
DATE: 12/31/03

ROUTE NUMBER: MD 727A
INVENTORY DIRECTION: SOUTH
ROUTE NAME: OLD NORTH RD

STATE SYSTEM		FUNCTIONAL CLASS	MEDIAN TYPE	ACCESS CONTROL	NHS	MILEPOINT		MILEPOINT DESCRIPTION	MARKED LANES	SURFACE WIDTH/TYPE*	AADT
STATE SECONDARY	U	URB LOCAL	NONE (UNDIV)	NONE	NOT NHS	00.000			2	241	199
						00.000	MD268	NORTH ST			
						00.030			2	151	
						00.060			2	221	
						00.090	MU7270	OLD NORTH RD (AHEAD)			

ROUTE NUMBER: MD 781
INVENTORY DIRECTION: SOUTH
ROUTE NAME: DELANCY RD

STATE SYSTEM		FUNCTIONAL CLASS	MEDIAN TYPE	ACCESS CONTROL	NHS	MILEPOINT		MILEPOINT DESCRIPTION	MARKED LANES	SURFACE WIDTH/TYPE*	AADT
STATE SECONDARY	R	URB COLL	NONE (UNDIV)	NONE	NOT NHS	00.000			2	241	7,350
						00.000	MD281	RED HILL RD			
						00.050		SPEED LIMIT 35 MPH			
	U					00.510		IN CORP LMTS ELKTON			
	R					00.540		OUT CORP LMTS ELKTON			
	U					00.610		IN CORP LMTS ELKTON			
						00.678			2	361	
						00.866			2	261	
						00.928			2	361	
						01.010	US 40	PULASKI HWY			

ROUTE NUMBER: MD 824A
INVENTORY DIRECTION: NORTH
ROUTE NAME: RESERVOIR RD

STATE SYSTEM		FUNCTIONAL CLASS	MEDIAN TYPE	ACCESS CONTROL	NHS	MILEPOINT		MILEPOINT DESCRIPTION	MARKED LANES	SURFACE WIDTH/TYPE*	AADT
STATE SECONDARY	R	URB LOCAL	NONE (UNDIV)	NONE	NOT NHS	00.000			2	361	1,775
						00.000	MD222	PERRYVILLE RD			
						00.020			2	221	
NAME: BLYTHE DALE RD						00.030		SPEED LIMIT 35 MPH			
		URB COLL				00.550					
						00.550	CO102	JACKSON STATION RD			
						00.610	IS 95	J F K MEMORIAL HWY			
						00.610		STRUC #CEX938			
						00.610	RP 95- 7	RAMP 7 FR IS 95 WB TO MD 222 SB			

*A,B = UNIMPROVED; C = GRADED & DRAINED; D,E = SOIL,GRAVEL,STONE; F,G = LOW TYPE BITUMINOUS
H,I = HIGH TYPE BITUMINOUS; J = CONCRETE; K= BRICK; L = BLOCK

STATE HIGHWAY LOCATION REFERENCE

COUNTY: CECIL
DISTRICT: 2
DATE: 12/31/03

ROUTE NUMBER: MD 824A CONTINUED
INVENTORY DIRECTION: NORTH
ROUTE NAME: BLYTHE DALE RD

STATE SYSTEM	FUNCTIONAL CLASS	MEDIAN TYPE	ACCESS CONTROL	NHS	MILEPOINT	MILEPOINT DESCRIPTION	MARKED LANES	SURFACE WIDTH/TYPE*	AADT
STATE SECONDARY	U URB COLL	NONE (UNDIV)	NONE	NOT NHS	01.000	IN CORP LMTS PERRYVILLE	2	22I	1,775
					01.060 MD275	PERRYLAWN DR			
					01.060 MD222	BAINBRIDGE RD			

ROUTE NUMBER: MD 896
INVENTORY DIRECTION: NORTH
ROUTE NAME: MECHANICSVILLE RD

STATE SYSTEM	FUNCTIONAL CLASS	MEDIAN TYPE	ACCESS CONTROL	NHS	MILEPOINT	MILEPOINT DESCRIPTION	MARKED LANES	SURFACE WIDTH/TYPE*	AADT
STATE SECONDARY	R URB MINOR ART	NONE (UNDIV)	NONE	NOT NHS	00.000		2	20I	11,625
					00.000	DELAWARE ST/L			
					00.130 CO145	LITTLE EGYPT RD			
					00.210	PENNSYLVANIA ST/L			

ROUTE NUMBER: US 1
INVENTORY DIRECTION: NORTH
ROUTE NAME: CONOWINGO RD

STATE SYSTEM	FUNCTIONAL CLASS	MEDIAN TYPE	ACCESS CONTROL	NHS	MILEPOINT	MILEPOINT DESCRIPTION	MARKED LANES	SURFACE WIDTH/TYPE*	AADT
STATE PRIMARY	R RUR OPA	NONE (UNDIV)	NONE	NHS	00.000		2	28J	8,925
					00.000	HARFORD CO/L			
					00.000	STRUC #12001 SUSQUEHANNA RIVER			
					00.000	SPEED LIMIT 45 MPH			
					00.450		2	26I	
					00.450 MD222	SUSQUEHANNA RIVER RD			
					00.470	R/R #CR 517 649 T			
					00.470	STRUC #7005			
					00.530		3	36I	
					00.750	SPEED LIMIT 40 MPH			
					01.060		2	24I	
					01.430				11,025
					01.430 US222	ROCK SPRINGS RD			
					02.700	STRUC #7004 OCTORARO CREEK			
					03.040 MD591A	COLORA RD			
					03.580	STRUC #7003 OCTORARO CREEK			
					04.100 MD591B	PORTERS BRIDGE RD			

*A,B = UNIMPROVED; C = GRADED & DRAINED; D,E = SOIL,GRAVEL,STONE; F,G = LOW TYPE BITUMINOUS
H,I = HIGH TYPE BITUMINOUS; J = CONCRETE; K= BRICK; L = BLOCK

STATE HIGHWAY LOCATION REFERENCE

COUNTY: CECIL
DISTRICT: 2
DATE: 12/31/03

ROUTE NUMBER: US 1 CONTINUED
INVENTORY DIRECTION: NORTH
ROUTE NAME: CONOWINGO RD

STATE SYSTEM	FUNCTIONAL CLASS	MEDIAN TYPE	ACCESS CONTROL	NHS	MILEPOINT	MILEPOINT DESCRIPTION	MARKED LANES	SURFACE WIDTH/TYPE*	AADT
STATE PRIMARY	R RUR OPA	NONE (UNDIV)	PARTIAL	NHS	05.200		2	24I	11,025
					05.200 MD273A	RISING SUN RD			
					05.410				4,125
NAME: RISING SUN BYPASS					05.410 MD273	RISING SUN RD			
					05.420		2	25I	
					05.560	SPEED LIMIT 50 MPH			
					06.100				7,625
					06.100 MD276	JACOB TOME MEMORIAL HWY			
					06.450	STRUC #7002 STONE RUN			
					07.140 CO402	MOUNT ST			
					07.550	STRUC #7001 STONE RUN			
					09.230	PENNSYLVANIA ST/L			

ROUTE NUMBER: US 40
INVENTORY DIRECTION: EAST
ROUTE NAME: PULASKI HWY

STATE SYSTEM	FUNCTIONAL CLASS	MEDIAN TYPE	ACCESS CONTROL	NHS	MILEPOINT	MILEPOINT DESCRIPTION	MARKED LANES	SURFACE WIDTH/TYPE*	AADT
STATE SECONDARY	R URB OPA	NONE (UNDIV)	NONE	NOT NHS	00.000		4	48J	28,508
					00.000	HARFORD CO/L			
					00.000	STRUC #H Z040 SUSQUEHANNA RIVER			
		POSITIVE BARRIER			00.140		5	60J	
					00.150	SPEED LIMIT 45 MPH			
	U	NONE (UNDIV)			00.580		4	48J	
					00.580	IN CORP LMTS PERRYVILLE			
					00.630	R/R #CR 530 166 S			
					00.660 OP637	ROUNDHOUSE DR			
					00.710 MU116	FRENCHTOWN RD			
					00.780	R/R #CR 517 635 K			
					00.870		4	48I	
					00.870	R/R #CSX 141 517 P			
		UNPROTECTED			00.890		7	110J	
		POSITIVE BARRIER			00.990		7	109J	
					00.990	TOLL PLAZA (4 E/B TOLL LANES)			
					01.070		4	60J	

*A,B = UNIMPROVED; C = GRADED & DRAINED; D,E = SOIL,GRAVEL,STONE; F,G = LOW TYPE BITUMINOUS
H,I = HIGH TYPE BITUMINOUS; J = CONCRETE; K= BRICK; L = BLOCK

STATE HIGHWAY LOCATION REFERENCE

COUNTY: CECIL
DISTRICT: 2
DATE: 12/31/03

ROUTE NUMBER: US 40 CONTINUED
INVENTORY DIRECTION: EAST
ROUTE NAME: PULASKI HWY

STATE SYSTEM		FUNCTIONAL CLASS	MEDIAN TYPE	ACCESS CONTROL	NHS	MILEPOINT		MILEPOINT DESCRIPTION	MARKED LANES	SURFACE WIDTH/TYPE*	AADT
STATE SECONDARY	U	URB OPA	POSITIVE BARRIER	NONE	NOT NHS	01.140			5	60J	28,508
			UNPROTECTED			01.160			4	48I	
			CURBED			01.180					20,850
						01.180		END TOLL MAINTENANCE			
						01.180		BEGIN STATE MAINTENANCE			
						01.180	MD222	PERRYVILLE RD			
			UNPROTECTED			01.270					
						01.270		SPEED LIMIT 55 MPH			
			CURBED			01.280					
			UNPROTECTED			01.335					
						01.399	CO1011	COUDON BLVD			
	R					01.730		OUT CORP LMTS PERRYVILLE			
						02.010		STRUC #7013 OVER MILL CREEK			
						02.030	CO114	MILL CREEK LA			
	U					02.510		IN CORP LMTS PERRYVILLE			
	R					02.750		OUT CORP LMTS PERRYVILLE			
		RUR MINOR ART				03.150					
						03.150	CO102	JACKSON STATION RD			
						03.420		STRUC #7014 PRINCIPIO CREEK			
						03.950	MD 7B	PHILADELPHIA RD			
						04.420	MD 7C	PHILADELPHIA RD			
						07.350	CO 79	RED TOAD RD			
		URB OPA				07.550					
						07.930		STRUC #7015 STONY RUN			
						08.300					26,150
						08.300	MD272	NORTHEAST RD/MAULDIN AVE			
						08.840		STRUC #7016 BIG NORTH EAST CREEK			
						08.950		STRUC #7017 LITTLE NORTH EAST CREEK			
		RUR MINOR ART				09.190					
						09.190	CO167	MECHANICS VALLEY RD			
						09.250	CO1004	MONTGOMERY DR			
						13.020	CO204	OLD ELK NECK RD			
						13.020	CO425	NOTTINGHAM RD			
		URB OPA				13.400					32,750
						13.400	MD 7C	PHILADELPHIA RD			
						13.400	MD279	ELKTON NEWARK RD			

*A,B = UNIMPROVED; C = GRADED & DRAINED; D,E = SOIL,GRAVEL,STONE; F,G = LOW TYPE BITUMINOUS
H,I = HIGH TYPE BITUMINOUS; J = CONCRETE; K= BRICK; L = BLOCK

STATE HIGHWAY LOCATION REFERENCE

COUNTY: CECIL
DISTRICT: 2
DATE: 12/31/03

ROUTE NUMBER: US 40 CONTINUED
INVENTORY DIRECTION: EAST
ROUTE NAME: PULASKI HWY

STATE SYSTEM	FUNCTIONAL CLASS	MEDIAN TYPE	ACCESS CONTROL	NHS	MILEPOINT		MILEPOINT DESCRIPTION	MARKED LANES	SURFACE WIDTH/TYPE*	AADT
STATE SECONDARY	R URB OPA	UNPROTECTED	NONE	NOT NHS	13.470		SPEED LIMIT 45 MPH	4	48I	32,750
	U				13.590		IN CORP LMTS ELKTON			
					13.590		STRUC #7018 LITTLE ELK CREEK			
					13.710		R/R #CR 530 706 D			
					13.710		STRUC #7019			
		CURBED			13.790					
		UNPROTECTED			13.970					
					14.200	MU360	LANDING LA			
					14.540		STRUC #7021 BIG ELK CREEK			
					14.880					30,450
					14.880	MD213	AUGUSTINE HERMAN HWY			
					15.020		SPEED LIMIT 45 MPH			
					15.320	MU575	WHITE HALL RD			
					15.320	CO211	WHITE HALL RD			
	R				15.710		OUT CORP LMTS ELKTON			
					16.220					28,050
					16.220	MD 7D	DELAWARE AVE			
					16.270	MD 7E	NO NAME			
					16.430		SPEED LIMIT 55 MPH			
	U				17.030		IN CORP LMTS ELKTON			
					17.050	MD781	DELANCY RD			
					17.280		DELAWARE ST/L			

ROUTE NUMBER: US 222
INVENTORY DIRECTION: NORTH
ROUTE NAME: ROCK SPRINGS RD

STATE SYSTEM	FUNCTIONAL CLASS	MEDIAN TYPE	ACCESS CONTROL	NHS	MILEPOINT		MILEPOINT DESCRIPTION	MARKED LANES	SURFACE WIDTH/TYPE*	AADT
STATE SECONDARY	R RUR OPA	NONE (UNDIV)	NONE	NHS	00.000			2	24I	6,075
					00.000	US 1	CONOWINGO RD			
					00.030			2	23I	
					00.050		SPEED LIMIT 35 MPH			
					00.500		SPEED LIMIT 50 MPH			
					01.670					4,075
					01.670	CO560	OLD CONOWINGO RD			
					03.610		PENNSYLVANIA ST/L			

*A,B = UNIMPROVED; C = GRADED & DRAINED; D,E = SOIL,GRAVEL,STONE; F,G = LOW TYPE BITUMINOUS
H,I = HIGH TYPE BITUMINOUS; J = CONCRETE; K= BRICK; L = BLOCK

STATE HIGHWAY ADMINISTRATION OF MARYLAND
HIGHWAY INFORMATION SERVICES DIVISION
DATA SUPPORT GROUP

STATE HIGHWAY LOCATION REFERENCE

COUNTY: CECIL
DISTRICT: 2
DATE: 12/31/03

ROUTE NUMBER: US 301
INVENTORY DIRECTION: NORTH
ROUTE NAME: BLUE STAR MEMORIAL HWY

STATE SYSTEM		FUNCTIONAL CLASS	MEDIAN TYPE	ACCESS CONTROL	NHS	MILEPOINT		MILEPOINT DESCRIPTION	MARKED LANES	SURFACE WIDTH/TYPE*	AADT
STATE PRIMARY	R	RUR OPA	UNPROTECTED	PARTIAL	NHS	00.000			4	48I	9,975
						00.000		KENT CO/L			
						00.000		STRUC #I4004 SASSAFRAS RIVER			
						00.630					11,575
						00.630	MD299	MASSEY SASSAFRAS RD			
						00.630	CO327	SASSAFRAS RD			
						00.890		SPEED LIMIT 55 MPH			
						01.670		MILE MARKER I22.0			
						02.670		MILE MARKER I23.0			
						02.770			2	27I	
			NONE (UNDIV)			03.070			2	24I	
						03.I40		DELAWARE ST/L			

*A,B = UNIMPROVED; C = GRADED & DRAINED; D,E = SOIL,GRAVEL,STONE; F,G = LOW TYPE BITUMINOUS
H,I = HIGH TYPE BITUMINOUS; J = CONCRETE; K= BRICK; L = BLOCK

2003

Calendar Year

HIGHWAY LOCATION REFERENCE

Data as of December 31, 2003

CHARLES COUNTY

SHA DISTRICT #5

CH

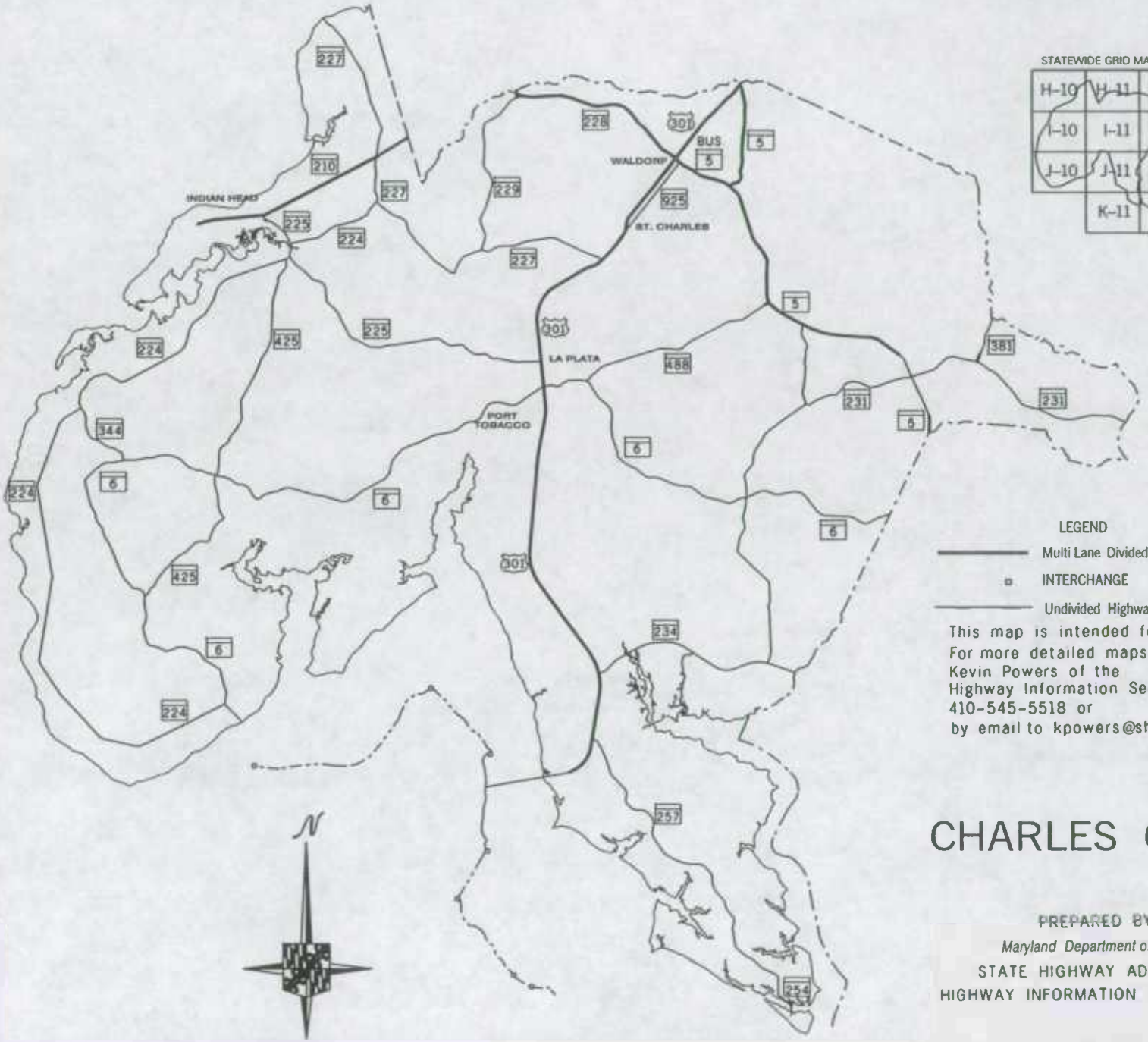

STATEWIDE GRID MAP KEY

H-10	H-11	H-12
I-10	I-11	I-12
J-10	J-11	J-12
	K-11	K-12

LEGEND

Multi Lane Divided Highway

INTERCHANGE

Undivided Highway

This map is intended for use as a reference only
For more detailed maps, please contact:
Kevin Powers of the
Highway Information Services Division at,
410-545-5518 or
by email to kpowers@sha.state.md.us

CHARLES COUNTY

PREPARED BY THE

Maryland Department of Transportation

STATE HIGHWAY ADMINISTRATION

HIGHWAY INFORMATION SERVICES DIVISION

ROUTE ALERT LIST

CHARLES COUNTY

None.

MARYLAND STATE HIGHWAY ADMINISTRATION
HIGHWAY INFORMATION SERVICES DIVISION
STATE MAINTAINED HIGHWAYS ON THE NATIONAL HIGHWAY SYSTEM
AS OF DECEMBER 31, 2003

COUNTY: CHARLES

ROUTE		BEG DESCRIPTION			END DESCRIPTION			NHS TYPE
MD 5	0.000			ST MARYS CO/L	13.650	US 301	CRAIN HWY	NHS SYSTEM
MD 5 BU	0.000	MD	5	MATTAWOMAN-BEANTOWN RD	1.800	US 301	CRAIN HWY	NHS SYSTEM
MD 228	0.000			PRINCE GEORGES CO/L	5.510	US 301	CRAIN HWY	NHS SYSTEM
MD 231	3.400	MD	5	LEONARDTOWN RD	10.520		CALVERT CO/L	NHS SYSTEM
US 301	0.000			VIRGINIA ST/L	26.270		PRINCE GEORGES CO/L	NHS SYSTEM

STATE HIGHWAY ADMINISTRATION OF MARYLAND
HIGHWAY INFORMATION SERVICES DIVISION
DATA SUPPORT GROUP

STATE HIGHWAY LOCATION REFERENCE

COUNTY: CHARLES
DISTRICT: 5
DATE: 12/31/03

ROUTE NUMBER: MD 5
INVENTORY DIRECTION: NORTH
ROUTE NAME: LEONARDTOWN RD

STATE SYSTEM	FUNCTIONAL CLASS	MEDIAN TYPE	ACCESS CONTROL	NHS	MILEPOINT		MILEPOINT DESCRIPTION	MARKED LANES	SURFACE WIDTH/TYPE*	AADT
STATE PRIMARY	R RUR OPA	UNPROTECTED	NONE	NHS	00.000			4	48I	35,375
					00.000		ST MARYS CO/L			
					00.060		SPEED LIMIT 55 MPH			
					00.520		SPEED LIMIT 50 MPH			
		NONE (UNDIV)			00.540					
		CENTER TLA (UNDIV)			00.800					
		NONE (UNDIV)			01.000					
					01.190		SPEED LIMIT 40 MPH			
					01.340			4	40I	
					01.760					38,625
					01.760	MD231	PRINCE FREDERICK RD			
					02.180			4	44I	
					02.360			4	48I	
					02.360		SPEED LIMIT 55 MPH			
		UNPROTECTED			02.400					
					02.940	CO 73	GALLANT GREEN RD			
					04.730	OP257	TED BOWLING RD			
					05.530					42,775
					05.530	CO1148	OLIVERS SHOP RD			
		POSITIVE BARRIER			06.140					
					06.180		STRUC #8003 ZEKIAH SWAMP			
					06.280		STRUC #8002 ZEKIAH SWAMP			
		UNPROTECTED			06.320					
					06.720	MD488	LA PLATA RD			
					07.400	CO 47	BILLINGSLEY RD			
		CENTER TLA (UNDIV)			08.150					
					08.150		SPEED LIMIT 45 MPH			
		UNPROTECTED			09.200					
					09.200		SPEED LIMIT 55 MPH			
	URB OPA				10.300					
					10.300		STRUC #8023 ZEKIAH SWAMP			
STATE SECONDARY		CURBED			10.440					36,225
NAME: MATTAWOMAN BEANTOWN RD					10.440	MD 5BU	LEONARDTOWN RD			
					10.440	CO623	ST CHARLES PKWY			
					10.630		SPEED LIMIT 45 MPH			

*A,B = UNIMPROVED; C = GRADED & DRAINED; D,E = SOIL,GRAVEL,STONE; F,G = LOW TYPE BITUMINOUS
H,I = HIGH TYPE BITUMINOUS; J = CONCRETE; K= BRICK; L = BLOCK

STATE HIGHWAY LOCATION REFERENCE

COUNTY: CHARLES
DISTRICT: 5
DATE: 12/31/03

ROUTE NUMBER: MD 5 CONTINUED
INVENTORY DIRECTION: NORTH
ROUTE NAME: MATTAWOMAN BEANTOWN RD

STATE SYSTEM	FUNCTIONAL CLASS	MEDIAN TYPE	ACCESS CONTROL	NHS	MILEPOINT		MILEPOINT DESCRIPTION	MARKED LANES	SURFACE WIDTH/TYPE*	AADT
STATE SECONDARY	R URB OPA	CURBED	NONE	NHS	10.710		STRUC #8041 JORDAN SWAMP	4	48I	36,225
					10.890	CO1120	POPLAR HILL RD			
					11.660		SPEED LIMIT 45 MPH			
					12.780	MD 5S	SHLAGEL RD			
					13.370			5	60I	
					13.370	MD 5K	NO NAME			
					13.460		R/R #CR 532 296 V			
		NONE (UNDIV)			13.560			2	24I	
					13.650	US301	CRAIN HWY			
					13.650		SEE US 301			

ROUTE NUMBER: MD 5BU
INVENTORY DIRECTION: NORTH
ROUTE NAME: LEONARDTOWN RD

STATE SYSTEM	FUNCTIONAL CLASS	MEDIAN TYPE	ACCESS CONTROL	NHS	MILEPOINT		MILEPOINT DESCRIPTION	MARKED LANES	SURFACE WIDTH/TYPE*	AADT
STATE PRIMARY	R URB OPA	UNPROTECTED	NONE	NHS	00.000			4	48I	23,875
					00.000	MD 5	MATTAWOMAN BEANTOWN RD			
					00.000	CO623	ST CHARLES PKWY			
					00.090		SPEED LIMIT 45 MPH			
					00.300		ATR STATION #0023 (CABINET SB/L)			
					00.530		SPEED LIMIT 35 MPH			
		CENTER TLA (UNDIV)			00.590					
					00.670			4	44I	
					01.020			4	48I	
					01.020	CO644	POST OFFICE RD			
					01.510		R/R #CR 532 250 G			
					01.630			4	44I	
					01.630	MD925	OLD WASHINGTON RD			
					01.630	CO 64	OLD WASHINGTON RD			
		CURBED			01.730			4	48I	
					01.800	US301	CRAIN HWY			
					01.800	MD228	BERRY RD (AHEAD)			

*A,B = UNIMPROVED; C = GRADED & DRAINED; D,E = SOIL,GRAVEL,STONE; F,G = LOW TYPE BITUMINOUS
H,I = HIGH TYPE BITUMINOUS; J = CONCRETE; K= BRICK; L = BLOCK

STATE HIGHWAY ADMINISTRATION OF MARYLAND
HIGHWAY INFORMATION SERVICES DIVISION
DATA SUPPORT GROUP

STATE HIGHWAY LOCATION REFERENCE

COUNTY: CHARLES
DISTRICT: 5
DATE: 12/31/03

ROUTE NUMBER: **MD 5K**
INVENTORY DIRECTION: NORTH
ROUTE NAME: NO NAME

STATE SYSTEM		FUNCTIONAL CLASS	MEDIAN TYPE	ACCESS CONTROL	NHS	MILEPOINT		MILEPOINT DESCRIPTION	MARKED LANES	SURFACE WIDTH/TYPE*	AADT
STATE SECONDARY	R	URB OPA	CURBED	NONE	NOT NHS	00.000			3	36I	6,820
						00.000	MD 5	MATTAWOMAN BEANTOWN RD			
			NONE (UNDIV)			00.020			4	48I	
						00.080		R/R #CR 532 296 V			
						00.200	US30I	CRAIN HWY			

ROUTE NUMBER: **MD 5S**
INVENTORY DIRECTION: EAST
ROUTE NAME: SHLAGEL RD

STATE SYSTEM		FUNCTIONAL CLASS	MEDIAN TYPE	ACCESS CONTROL	NHS	MILEPOINT		MILEPOINT DESCRIPTION	MARKED LANES	SURFACE WIDTH/TYPE*	AADT
STATE SECONDARY	R	URB LOCAL	NONE (UNDIV)	NONE	NOT NHS	00.000			2	24I	0
						00.000	MD 5	MATTAWOMAN BEANTOWN RD			
						00.220	CO 61	SHLAGEL RD			

ROUTE NUMBER: **MD 6**
INVENTORY DIRECTION: EAST
ROUTE NAME: PORT TOBACCO RD

STATE SYSTEM		FUNCTIONAL CLASS	MEDIAN TYPE	ACCESS CONTROL	NHS	MILEPOINT		MILEPOINT DESCRIPTION	MARKED LANES	SURFACE WIDTH/TYPE*	AADT
STATE SECONDARY	R	RUR LOCAL	NONE (UNDIV)	NONE	NOT NHS	00.000			2	16I	2,525
						00.000		ROAD END			
		RUR MINOR COLL				00.730			2	18I	
						00.730	MD224	RIVERSIDE RD			
						00.790		SPEED LIMIT 50 MPH			
						02.710			2	20I	
						03.740			2	18I	
						04.120			2	20I	
		RUR MAJ COLL				04.160					
						04.160	CO164	MARYLAND POINT RD			
						04.270		STRUC #80I5 NANJEMOY CREEK			
						04.480			2	22I	
		RUR LOCAL				05.670					
						05.670	MD425	IRONSIDES RD			
						07.100	CO157	BAPTIST CHURCH RD			
						07.100	CO479	LIVERPOOL POINT RD			

*A,B = UNIMPROVED; C = GRADED & DRAINED; D,E = SOIL,GRAVEL,STONE; F,G = LOW TYPE BITUMINOUS
H,I = HIGH TYPE BITUMINOUS; J = CONCRETE; K= BRICK; L = BLOCK

STATE HIGHWAY LOCATION REFERENCE

COUNTY: CHARLES
DISTRICT: 5
DATE: 12/31/03

ROUTE NUMBER: MD 6 CONTINUED
INVENTORY DIRECTION: EAST
ROUTE NAME: PORT TOBACCO RD

STATE SYSTEM		FUNCTIONAL CLASS	MEDIAN TYPE	ACCESS CONTROL	NHS	MILEPOINT		MILEPOINT DESCRIPTION	MARKED LANES	SURFACE WIDTH/TYPE*	AADT
STATE SECONDARY	R	RUR LOCAL	NONE (UNDIV)	NONE	NOT NHS	09.640	CO1141	GREENLEEK HILL RD	2	22I	2,525
		RUR MINOR COLL				10.950					
						10.950	MD344	CHICAMUXEN RD			
						11.210			2	20I	
						13.510		SPEED LIMIT 35 MPH			
		RUR MAJ COLL				13.880					3,225
						13.880	MD425	MASON SPRINGS RD			
						14.080		SPEED LIMIT 50 MPH			
						15.710		STRUC #8013 WARDS RUN			
						15.960			2	24I	
						17.540		STRUC #8012X WARDS RUN			
						18.420		STRUC #8011 MILL RUN			
						19.460	CO176	BLOSSOM POINT RD			
						21.300	CO133	POORHOUSE RD			
						22.260		STRUC #8010 HOGHOLE RUN			
						22.640	CO477	ROSE HILL RD			
						22.660		STRUC #8009 PORT TOBACCO CREEK			
	U					22.720		IN CORP LMTS PORT TOBACCO			
	R					22.810		OUT CORP LMTS PORT TOBACCO			
						22.950					9,925
						22.950	CO180	CHAPEL POINT RD			
						23.310		STRUC #8008 PORT TOBACCO CREEK			
						23.370	CO475	VALLEY RD			
	U	URB MINOR ART				24.580					
						24.580		IN CORP LMTS LA PLATA			
						24.650		SPEED LIMIT 40 MPH			
						24.760	MU267	QUAILWOOD PKWY			
						24.880			3	36I	
						24.880		SPEED LIMIT 30 MPH			
						24.940			4	48I	
		URB OPA				25.210			3	44I	19,425
NAME: CHARLES ST						25.210	US301	CRAIN HWY			
						25.300	MU 31	BALTIMORE ST #2			
						25.330			3	34I	
						25.440			3	33I	
						25.470			2	22I	

*A,B = UNIMPROVED; C = GRADED & DRAINED; D,E = SOIL,GRAVEL,STONE; F,G = LOW TYPE BITUMINOUS
H,I = HIGH TYPE BITUMINOUS; J = CONCRETE; K= BRICK; L = BLOCK

STATE HIGHWAY ADMINISTRATION OF MARYLAND
HIGHWAY INFORMATION SERVICES DIVISION
DATA SUPPORT GROUP

STATE HIGHWAY LOCATION REFERENCE

COUNTY: CHARLES
DISTRICT: 5
DATE: 12/31/03

ROUTE NUMBER: MD 6 CONTINUED
INVENTORY DIRECTION: EAST
ROUTE NAME: CHARLES ST

STATE SYSTEM		FUNCTIONAL CLASS	MEDIAN TYPE	ACCESS CONTROL	NHS	MILEPOINT		MILEPOINT DESCRIPTION	MARKED LANES	SURFACE WIDTH/TYPE*	AADT
STATE SECONDARY	U	URB OPA	NONE (UNDIV)	NONE	NOT NHS	25.470	CO471	WASHINGTON AVE	2	22I	19,425
			PAINTED			25.540			2	32I	
						25.610		R/R #CR 532 259 T			
						25.700			2	24I	
						25.960		SPEED LIMIT 40 MPH			
			NONE (UNDIV)			26.090					
		URB MINOR ART				26.540					10,925
						26.540	MD488	LA PLATA RD			
						26.600		SPEED LIMIT 45 MPH			
	R					26.620		OUT CORP LMTS LA PLATA			
		RUR MAJ COLL				27.890					
						29.000	CO185	BEL ALTON NEWTOWN RD			
						29.180		SPEED LIMIT 50 MPH			
						30.090		STRUC #8007 ZEKIAH SWAMP RUN			
						30.180		STRUC #8006 ZEKIAH SWAMP RUN			
						30.220		STRUC #8005 ZEKIAH SWAMP RUN			
						31.360			2	22I	
						32.110					5,925
						32.110	CO107	PENNS HILL RD			
						32.160		SPEED LIMIT 50 MPH			
						33.200			2	24I	
						33.250					5,225
						33.250	CO1121	TRINITY CHURCH RD			
						33.250	CO1148	OLIVERS SHOP RD			
						34.340		STRUC # 8050 OVER WHEATLEY RUN			
						34.890		STRUC #8004 GILBERT SWAMP RUN			
						35.790					5,450
						35.790	CO122	DUBOIS RD			
						37.830		ST MARYS CO/L			

ROUTE NUMBER: MD 210
INVENTORY DIRECTION: NORTH
ROUTE NAME: INDIAN HEAD HWY

STATE SYSTEM		FUNCTIONAL CLASS	MEDIAN TYPE	ACCESS CONTROL	NHS	MILEPOINT	MILEPOINT DESCRIPTION	MARKED LANES	SURFACE WIDTH/TYPE*	AADT
STATE SECONDARY	R	URB MINOR ART	CURBED	NONE	NOT NHS	00.000		4	48I	13,350

*A,B = UNIMPROVED; C = GRADED & DRAINED; D,E = SOIL,GRAVEL,STONE; F,G = LOW TYPE BITUMINOUS
H,I = HIGH TYPE BITUMINOUS; J = CONCRETE; K= BRICK; L = BLOCK

STATE HIGHWAY LOCATION REFERENCE

COUNTY: CHARLES
DISTRICT: 5
DATE: 12/31/03

ROUTE NUMBER: MD 210 CONTINUED
INVENTORY DIRECTION: NORTH
ROUTE NAME: INDIAN HEAD HWY

STATE SYSTEM		FUNCTIONAL CLASS	MEDIAN TYPE	ACCESS CONTROL	NHS	MILEPOINT		MILEPOINT DESCRIPTION	MARKED LANES	SURFACE WIDTH/TYPE*	AADT
STATE SECONDARY	R	URB MINOR ART	CURBED	NONE	NOT NHS	00.000		ROAD END	4	48I	13,350
	U					00.030		IN CORP LMTS INDIAN HEAD			
						00.100		SPEED LIMIT 30 MPH			
						00.530		SPEED LIMIT 40 MPH			
						01.020		MILE MARKER 1.0			
			POSITIVE BARRIER			01.370					
			CURBED			01.650					
	R					01.710		OUT CORP LMTS INDIAN HEAD			
		URB OPA				02.010					13,450
						02.010	MD225	HAWTHORNE RD			
			POSITIVE BARRIER			02.150					
			UNPROTECTED			02.420					
						02.440		SPEED LIMIT 50 MPH			
						02.980		MILE MARKER 3.0			
						03.960		MILE MARKER 4.0			
						04.300		SPEED LIMIT 40 MPH			
						04.950		MILE MARKER 5.0			
			CURBED			04.980					
						05.220			5	60I	14,550
						05.220	CO 46	METROPOLITAN CHURCH RD			
						05.520			6	76I	
						05.740			5	62I	27,675
						05.740	MD227	MARSHALL HALL RD/LIVINGSTON RD			
						05.860		SPEED LIMIT 50 MPH			
						05.970		MILE MARKER 6.0			
			UNPROTECTED			06.120					
						06.200			5	60I	
						06.234			4	48I	
						06.880		PRINCE GEORGES CO/L			

ROUTE NUMBER: MD 224
INVENTORY DIRECTION: NORTH
ROUTE NAME: RIVERSIDE RD

STATE SYSTEM		FUNCTIONAL CLASS	MEDIAN TYPE	ACCESS CONTROL	NHS	MILEPOINT	MILEPOINT DESCRIPTION	MARKED LANES	SURFACE WIDTH/TYPE*	AADT
STATE SECONDARY	R	RUR LOCAL	NONE (UNDIV)	NONE	NOT NHS	00.000		2	20I	325

*A,B = UNIMPROVED; C = GRADED & DRAINED; D,E = SOIL,GRAVEL,STONE; F,G = LOW TYPE BITUMINOUS
H,I = HIGH TYPE BITUMINOUS; J = CONCRETE; K= BRICK; L = BLOCK

STATE HIGHWAY LOCATION REFERENCE

COUNTY: CHARLES
DISTRICT: 5
DATE: 12/31/03

ROUTE NUMBER: MD 224 CONTINUED
INVENTORY DIRECTION: NORTH
ROUTE NAME: RIVERSIDE RD

STATE SYSTEM		FUNCTIONAL CLASS	MEDIAN TYPE	ACCESS CONTROL	NHS	MILEPOINT		MILEPOINT DESCRIPTION	MARKED LANES	SURFACE WIDTH/TYPE*	AADT
STATE SECONDARY	R	RUR LOCAL	NONE (UNDIV)	NONE	NOT NHS	00.000	MD 6	PORT TOBACCO RD	2	20I	325
						00.130		SPEED LIMIT 50 MPH			
						02.640			2	16I	
						03.540	CO164	MARYLAND POINT RD			
						04.540		STRUC #8020 THOMAS CUT			
						05.350		STRUC #8019 THOMAS CUT			
						10.100			2	18I	1,425
						10.100	CO479	LIVERPOOL POINT RD			
						12.110			2	20I	
		RUR MAJ COLL				14.820					2,625
NAME: CHICAMUXEN RD						14.820	MD344	CHICAMUXEN RD			
						15.850		STRUC #8018 REEDER RUN			
						16.730			2	22I	
						19.480	CO150	SWEETMAN RD			
						21.140					6,625
						21.140	CO152	MATTAWOMAN CREEK RD			
						21.560		STRUC #8016 MATTAWOMAN CREEK			
						23.220	MD425	MASON SPRINGS RD			
						23.360	MD225	HAWTHORNE RD (AHEAD)			
						23.760					5,625
NAME: LIVINGSTON RD						23.760	MD225	HAWTHORNE RD (BACK)			
						23.830			2	20I	
						24.170		R/R #DOD 312 466 F			
						24.770		SPEED LIMIT 40 MPH			
						26.700	MD227	LIVINGSTON RD/POMFRET RD			

ROUTE NUMBER: MD 225
INVENTORY DIRECTION: EAST
ROUTE NAME: HAWTHORNE RD

STATE SYSTEM		FUNCTIONAL CLASS	MEDIAN TYPE	ACCESS CONTROL	NHS	MILEPOINT		MILEPOINT DESCRIPTION	MARKED LANES	SURFACE WIDTH/TYPE*	AADT
STATE SECONDARY	R	URB OPA	CURBED	NONE	NOT NHS	00.000			3	50I	9,425
						00.000	MD210	INDIAN HEAD HWY			
			NONE (UNDIV)			00.040			2	24I	
						00.060		SPEED LIMIT 35 MPH			
		RUR MINOR ART				00.310					

*A,B = UNIMPROVED; C = GRADED & DRAINED; D,E = SOIL,GRAVEL,STONE; F,G = LOW TYPE BITUMINOUS
H,I = HIGH TYPE BITUMINOUS; J = CONCRETE; K= BRICK; L = BLOCK

STATE HIGHWAY LOCATION REFERENCE

COUNTY: CHARLES
DISTRICT: 5
DATE: 12/31/03

ROUTE NUMBER: MD 225 CONTINUED
INVENTORY DIRECTION: EAST
ROUTE NAME: HAWTHORNE RD

STATE SYSTEM		FUNCTIONAL CLASS	MEDIAN TYPE	ACCESS CONTROL	NHS	MILEPOINT		MILEPOINT DESCRIPTION	MARKED LANES	SURFACE WIDTH/TYPE*	AADT
STATE SECONDARY	R	RUR MINOR ART	NONE (UNDIV)	NONE	NOT NHS	00.630		SPEED LIMIT 50 MPH	2	24I	9,425
						00.880		R/R #DOD 312 468 U			
						01.210		STRUC #8021 MATTAWOMAN CREEK			
						01.230					12,725
						01.230	MD224	LIVINGSTON RD			
						01.310		STRUC #8022 MATTAWOMAN CREEK			
						01.560			4	48I	
						01.610			3	36I	
						01.630	MD224	CHICAMUXEN RD			
						01.690			2	24I	
						03.510		STRUC #8024 MATTAWOMAN CREEK			
						07.370	CO477	ROSE HILL RD			
						07.370	CO137	MARSHALLS CORNER RD			
						08.710		STRUC #8049 PORT TOBACCO CREEK			
						08.740		STRUC #8025 PORT TOBACCO CREEK			
						08.780		STRUC #8017 PORT TOBACCO CREEK			
		URB OPA				09.730					
						09.730	CO1152	QUAILWOOD PKWY			
						09.780		SPEED LIMIT 40 MPH			
	U					10.130		IN CORP LMTS LA PLATA			
						10.510			3	36I	
						10.590	US301	CRAIN HWY			
						10.590	MU160	HAWTHORNE DR (AHEAD)			

ROUTE NUMBER: MD 227
INVENTORY DIRECTION: EAST
ROUTE NAME: MARSHALL HALL RD

STATE SYSTEM		FUNCTIONAL CLASS	MEDIAN TYPE	ACCESS CONTROL	NHS	MILEPOINT		MILEPOINT DESCRIPTION	MARKED LANES	SURFACE WIDTH/TYPE*	AADT
STATE SECONDARY	R	RUR LOCAL	NONE (UNDIV)	NONE	NOT NHS	00.000			2	20I	5,750
						00.000		ROAD END			
		RUR MINOR COLL				00.220			2	24I	
						00.500		SPEED LIMIT 50 MPH			
		RUR MAJ COLL				02.180					
						02.180	CO 4	FENWICK RD			
						02.220		STRUC #8026 MILL SWAMP			

*A,B = UNIMPROVED; C = GRADED & DRAINED; D,E = SOIL,GRAVEL,STONE; F,G = LOW TYPE BITUMINOUS
H,I = HIGH TYPE BITUMINOUS; J = CONCRETE; K= BRICK; L = BLOCK

STATE HIGHWAY ADMINISTRATION OF MARYLAND
HIGHWAY INFORMATION SERVICES DIVISION
DATA SUPPORT GROUP

STATE HIGHWAY LOCATION REFERENCE

COUNTY: CHARLES
DISTRICT: 5
DATE: 12/31/03

ROUTE NUMBER: MD 227 CONTINUED
INVENTORY DIRECTION: EAST
ROUTE NAME: MARSHALL HALL RD

STATE SYSTEM		FUNCTIONAL CLASS	MEDIAN TYPE	ACCESS CONTROL	NHS	MILEPOINT		MILEPOINT DESCRIPTION	MARKED LANES	SURFACE WIDTH/TYPE*	AADT
STATE SECONDARY	R	RUR MAJ COLL	NONE (UNDIV)	NONE	NOT NHS	02.500		STRUC #8027 MILL SWAMP	2	24I	5,750
		URB MINOR ART				02.640					
						04.380			4	44I	
						04.440			4	48I	
						04.510					4,950
NAME: LIVINGSTON RD						04.510	MD210	INDIAN HEAD HWY			
						04.540			4	58I	
						04.590			2	24I	
						04.590		SPEED LIMIT 40 MPH			
						04.740			2	20I	
						04.740	CO 47	BILLINGSLEY RD			
		RUR MAJ COLL				05.240					
						05.840			2	24I	3,350
NAME: POMFRET RD						05.840	MD224	LIVINGSTON RD			
						06.500			2	26I	
						06.680			2	20I	
						07.130		STRUC #8028 MATTAWOMAN CREEK			
						07.550		R/R #DOD 312 461 W			
						07.700					3,150
						07.700	CO139	PHILLIPS RD			
						08.050					5,550
						08.050	CO267	BRIERWOOD RD			
NAME: MARSHALL CORNER RD						09.040	CO137	MARSHALLS CORNER RD			
						10.100			2	22I	
						10.160					6,150
						10.160	MD229	BENSVILLE RD			
						12.170					6,450
						12.170	CO 50	MIDDLETOWN RD			
		URB MINOR ART				12.810					
						12.810		STRUC #8029 PAGES SWAMP			
						13.850			2	30I	
						13.960	US301	CRAIN HWY			

*A,B = UNIMPROVED; C = GRADED & DRAINED; D,E = SOIL,GRAVEL,STONE; F,G = LOW TYPE BITUMINOUS
H,I = HIGH TYPE BITUMINOUS; J = CONCRETE; K= BRICK; L = BLOCK

STATE HIGHWAY LOCATION REFERENCE

COUNTY: CHARLES
DISTRICT: 5
DATE: 12/31/03

ROUTE NUMBER: MD 228
INVENTORY DIRECTION: EAST
ROUTE NAME: BERRY RD

STATE SYSTEM		FUNCTIONAL CLASS	MEDIAN TYPE	ACCESS CONTROL	NHS	MILEPOINT		MILEPOINT DESCRIPTION	MARKED LANES	SURFACE WIDTH/TYPE*	AADT
STATE PRIMARY	R	URB OPA	UNPROTECTED	NONE	NHS	00.000			4	48I	35,975
						00.000		PRINCE GEORGES CO/L			
						00.000		STRUC #8051 MATTAWOMAN CREEK			
						00.170	MD229	BENSVILLE RD			
						00.450		SPEED LIMIT 50 MPH			
						01.180		STRUC #8030 PINEY BRANCH			
						01.950		SHARPERSVILLE RD (SB/L)			
						02.490					40,175
						02.490	CO 50	MIDDLETOWN RD			
						02.890		SPEED LIMIT 50 MPH			
						04.760		SPEED LIMIT 45 MPH			
						05.070	CO873	WESTERN PKWY			
			CURBED			05.120					
						05.210		SPEED LIMIT 35 MPH			
						05.510	US301	CRAIN HWY			
						05.510	MD 5BU	LEONARDTOWN RD (AHEAD)			

ROUTE NUMBER: MD 229
INVENTORY DIRECTION: NORTH
ROUTE NAME: BENSVILLE RD

STATE SYSTEM		FUNCTIONAL CLASS	MEDIAN TYPE	ACCESS CONTROL	NHS	MILEPOINT		MILEPOINT DESCRIPTION	MARKED LANES	SURFACE WIDTH/TYPE*	AADT
STATE SECONDARY	R	RUR MAJ COLL	NONE (UNDIV)	NONE	NOT NHS	00.000			2	22I	3,350
						00.000	MD227	MARSHALL CORNER RD			
						00.090		SPEED LIMIT 40 MPH			
						00.200			2	20I	
						00.540		R/R #DOD 312 458 N			
						00.600		STRUC #8031 OLD WOMANS RUN			
		URB MINOR ART				01.600					
						01.600	CO 47	BILLINGSLEY RD			
						02.250			2	24I	
						03.520			2	20I	
						04.890		SPEED LIMIT 40 MPH			
						05.100			2	24I	
						05.150			2	48I	
						05.250	MD228	BERRY RD			

*A,B = UNIMPROVED; C = GRADED & DRAINED; D,E = SOIL,GRAVEL,STONE; F,G = LOW TYPE BITUMINOUS
H,I = HIGH TYPE BITUMINOUS; J = CONCRETE; K= BRICK; L = BLOCK

STATE HIGHWAY ADMINISTRATION OF MARYLAND
HIGHWAY INFORMATION SERVICES DIVISION
DATA SUPPORT GROUP

STATE HIGHWAY LOCATION REFERENCE

COUNTY: CHARLES
DISTRICT: 5
DATE: 12/31/03

ROUTE NUMBER: MD 231
INVENTORY DIRECTION: EAST
ROUTE NAME: BURNT STORE RD

STATE SYSTEM		FUNCTIONAL CLASS	MEDIAN TYPE	ACCESS CONTROL	NHS	MILEPOINT		MILEPOINT DESCRIPTION	MARKED LANES	SURFACE WIDTH/TYPE*	AADT
STATE SECONDARY	R	RUR MINOR COLL	NONE (UNDIV)	NONE	NOT NHS	00.000			2	20I	2,525
						00.000	CO1148	OLIVERS SHOP RD			
						00.040		SPEED LIMIT 50 MPH			
						02.190			2	24I	
						02.280			2	20I	
						02.340		STRUC #8032 GILBERT CREEK			
						02.920		SPEED LIMIT 40 MPH			
		RUR OPA			NHS	03.400					14,725
NAME: PRINCE FREDERICK RD						03.400	MD 5	LEONARDTOWN RD			
						03.480			2	22I	
						03.800		SPEED LIMIT 50 MPH			
						05.540					10,750
						05.540	MD381	BRANDYWINE RD			
						10.520		STRUC #4008 PATUXENT RIVER			
						10.520		CALVERT CO/L			

ROUTE NUMBER: MD 234
INVENTORY DIRECTION: EAST
ROUTE NAME: BUDDS CREEK RD

STATE SYSTEM		FUNCTIONAL CLASS	MEDIAN TYPE	ACCESS CONTROL	NHS	MILEPOINT		MILEPOINT DESCRIPTION	MARKED LANES	SURFACE WIDTH/TYPE*	AADT
STATE SECONDARY	R	RUR MINOR ART	NONE (UNDIV)	NONE	NOT NHS	00.000			2	24I	6,650
						00.000	US301	CRAIN HWY			
						00.190		R/R #CR 532 276 J			
						00.190		STRUC #8044			
						01.000		STRUC #8037 ALLENS FRESH RUN			
						01.280		STRUC #8036 ALLENS FRESH RUN			
						01.590					5,275
						01.590	CO107	PENNS HILL RD			
						01.670		SPEED LIMIT 55 MPH			
						03.120		STRUC #8047 GILBERT SWAMP RUN			
						05.500					6,250
						05.500	CO1121	TRINITY CHURCH RD			
						06.170	CO1687	MARSH CT			

*A,B = UNIMPROVED; C = GRADED & DRAINED; D,E = SOIL,GRAVEL,STONE; F,G = LOW TYPE BITUMINOUS
H,I = HIGH TYPE BITUMINOUS; J = CONCRETE; K= BRICK; L = BLOCK

STATE HIGHWAY LOCATION REFERENCE

COUNTY: CHARLES
DISTRICT: 5
DATE: 12/31/03

ROUTE NUMBER: MD 234 CONTINUED
INVENTORY DIRECTION: EAST
ROUTE NAME: BUDDS CREEK RD

STATE SYSTEM		FUNCTIONAL CLASS	MEDIAN TYPE	ACCESS CONTROL	NHS	MILEPOINT		MILEPOINT DESCRIPTION	MARKED LANES	SURFACE WIDTH/TYPE*	AADT
STATE SECONDARY	R	RUR MINOR ART	NONE (UNDIV)	NONE	NOT NHS	06.360		STRUC #18014 BUDDS CREEK	2	24I	6,250
						06.360		ST MARYS CO/L			

ROUTE NUMBER: MD 254
INVENTORY DIRECTION: NORTH
ROUTE NAME: COBB ISLAND RD

STATE SYSTEM		FUNCTIONAL CLASS	MEDIAN TYPE	ACCESS CONTROL	NHS	MILEPOINT		MILEPOINT DESCRIPTION	MARKED LANES	SURFACE WIDTH/TYPE*	AADT
STATE SECONDARY	R	RUR MINOR COLL	UNPROTECTED	NONE	NOT NHS	00.000			2	24I	2,775
						00.000	CO216	COBB ISLAND RD (BACK)			
			NONE (UNDIV)			00.030			2	22I	
						00.050		SPEED LIMIT 30 MPH			
						00.160		STRUC #8038 NEALE SOUND			
						00.380		SPEED LIMIT 40 MPH			
						00.910		SPEED LIMIT 50 MPH			
						01.250	MD257	ROCK POINT RD			

ROUTE NUMBER: MD 257
INVENTORY DIRECTION: NORTH
ROUTE NAME: ROCK POINT RD

STATE SYSTEM		FUNCTIONAL CLASS	MEDIAN TYPE	ACCESS CONTROL	NHS	MILEPOINT		MILEPOINT DESCRIPTION	MARKED LANES	SURFACE WIDTH/TYPE*	AADT
STATE SECONDARY	R	RUR MAJ COLL	NONE (UNDIV)	NONE	NOT NHS	00.000			2	22I	3,675
						00.000	MD254	COBB ISLAND RD			
						03.390					3,575
						03.390	CO239	BOARMAN RD			
						03.810					3,475
						03.940		SPEED LIMIT 50 MPH			
						07.430		STRUC #8001 PICCOWAXEN CREEK			
						07.470					6,675
						07.470	CO206	MORGANTOWN RD			
						09.280		SPEED LIMIT 35 MPH			
						09.670		R/R #CR 532 281 F			
						09.670		STRUC #8048			
						09.750	US301	CRAIN HWY			

*A,B = UNIMPROVED; C = GRADED & DRAINED; D,E = SOIL,GRAVEL,STONE; F,G = LOW TYPE BITUMINOUS
H,I = HIGH TYPE BITUMINOUS; J = CONCRETE; K= BRICK; L = BLOCK

STATE HIGHWAY ADMINISTRATION OF MARYLAND
HIGHWAY INFORMATION SERVICES DIVISION
DATA SUPPORT GROUP

STATE HIGHWAY LOCATION REFERENCE

COUNTY: CHARLES
DISTRICT: 5
DATE: 12/31/03

ROUTE NUMBER: MD 344
INVENTORY DIRECTION: EAST
ROUTE NAME: CHICAMUXEN RD

STATE SYSTEM		FUNCTIONAL CLASS	MEDIAN TYPE	ACCESS CONTROL	NHS	MILEPOINT		MILEPOINT DESCRIPTION	MARKED LANES	SURFACE WIDTH/TYPE*	AADT
STATE SECONDARY	R	RUR MINOR COLL	NONE (UNDIV)	NONE	NOT NHS	00.000			2	20I	1,025
						00.000	MD224	CHICAMUXEN RD			
						00.210		SPEED LIMIT 50 MPH			
						02.160	MD 6	PORT TOBACCO RD			

ROUTE NUMBER: MD 381
INVENTORY DIRECTION: NORTH
ROUTE NAME: BRANDYWINE RD

STATE SYSTEM		FUNCTIONAL CLASS	MEDIAN TYPE	ACCESS CONTROL	NHS	MILEPOINT		MILEPOINT DESCRIPTION	MARKED LANES	SURFACE WIDTH/TYPE*	AADT
STATE SECONDARY	R	RUR MAJ COLL	CURBED	NONE	NOT NHS	00.000			2	32I	5,675
						00.000	MD231	PRINCE FREDERICK RD			
			UNPROTECTED			00.030			2	30I	
			NONE (UNDIV)			00.060			2	24I	
						00.090		SPEED LIMIT 50 MPH			
						01.380		STRUC #16060 SWANSON CREEK			
						01.380		PRINCE GEORGES CO/L			

ROUTE NUMBER: MD 382F
INVENTORY DIRECTION: EAST
ROUTE NAME: NO NAME

STATE SYSTEM		FUNCTIONAL CLASS	MEDIAN TYPE	ACCESS CONTROL	NHS	MILEPOINT		MILEPOINT DESCRIPTION	MARKED LANES	SURFACE WIDTH/TYPE*	AADT
STATE SECONDARY	R	RUR LOCAL	NONE (UNDIV)	NONE	NOT NHS	00.000			2	20I	0
						00.000		ROAD END			
						00.100		SPUR TO POPLAR HILL RD			
						00.110		ROAD END			

ROUTE NUMBER: MD 425
INVENTORY DIRECTION: NORTH
ROUTE NAME: IRONSIDES RD

STATE SYSTEM		FUNCTIONAL CLASS	MEDIAN TYPE	ACCESS CONTROL	NHS	MILEPOINT		MILEPOINT DESCRIPTION	MARKED LANES	SURFACE WIDTH/TYPE*	AADT
STATE SECONDARY	R	RUR MAJ COLL	NONE (UNDIV)	NONE	NOT NHS	00.000			2	22I	2,375
						00.000	MD 6	PORT TOBACCO RD			
						00.050		SPEED LIMIT 50 MPH			

*A,B = UNIMPROVED; C = GRADED & DRAINED; D,E = SOIL,GRAVEL,STONE; F,G = LOW TYPE BITUMINOUS
H,I = HIGH TYPE BITUMINOUS; J = CONCRETE; K= BRICK; L = BLOCK

STATE HIGHWAY LOCATION REFERENCE

COUNTY: CHARLES
DISTRICT: 5
DATE: 12/31/03

ROUTE NUMBER: MD 425 CONTINUED
INVENTORY DIRECTION: NORTH
ROUTE NAME: IRONSIDES RD

STATE SYSTEM		FUNCTIONAL CLASS	MEDIAN TYPE	ACCESS CONTROL	NHS	MILEPOINT		MILEPOINT DESCRIPTION	MARKED LANES	SURFACE WIDTH/TYPE*	AADT
STATE SECONDARY	R	RUR MAJ COLL	NONE (UNDIV)	NONE	NOT NHS	00.080			2	20I	2,375
						01.430		SPEED LIMIT 40 MPH			
						01.860	CO157	BAPTIST CHURCH RD			
						02.800			2	22I	
						02.820		STRUC #8043 HILLTOP FORK			
						02.850			2	20I	
						04.810			2	22I	
NAME: MASON SPRINGS RD						04.810	MD 6	PORT TOBACCO RD			
						05.900		STRUC #8042 JANE BERRYS RUN			
						06.990		SPEED LIMIT 50 MPH			
						08.460		SPEED LIMIT 40 MPH			
						08.660					2,875
						08.660	CO1298	BICKNELL RD			
						08.660	CO133	POORHOUSE RD			
						11.720			2	24I	
						11.770	MD224	CHICAMUXEN RD			

ROUTE NUMBER: MD 488
INVENTORY DIRECTION: EAST
ROUTE NAME: LA PLATA RD

STATE SYSTEM		FUNCTIONAL CLASS	MEDIAN TYPE	ACCESS CONTROL	NHS	MILEPOINT		MILEPOINT DESCRIPTION	MARKED LANES	SURFACE WIDTH/TYPE*	AADT
STATE SECONDARY	U	URB OPA	NONE (UNDIV)	NONE	NOT NHS	00.000			2	22I	6,775
						00.000	MD 6	CHARLES ST			
						00.120		SPEED LIMIT 40 MPH			
	R					00.560	CO110	RADIO STATION RD			
						00.560		OUT CORP LMTS LA PLATA			
	U					00.970		IN CORP LMTS LA PLATA			
		RUR MINOR ART				01.070					
						01.140		SPEED LIMIT 50 MPH			
	R					01.230			2	24I	
						01.230		OUT CORP LMTS LA PLATA			
						01.990		STRUC #8046 KERRICK SWAMP			
						05.090		STRUC #8045 PINEY BRANCH			
			CURBED			05.960			2	30I	

*A,B = UNIMPROVED; C = GRADED & DRAINED; D,E = SOIL,GRAVEL,STONE; F,G = LOW TYPE BITUMINOUS
H,I = HIGH TYPE BITUMINOUS; J = CONCRETE; K= BRICK; L = BLOCK

STATE HIGHWAY ADMINISTRATION OF MARYLAND
HIGHWAY INFORMATION SERVICES DIVISION
DATA SUPPORT GROUP

STATE HIGHWAY LOCATION REFERENCE

COUNTY: CHARLES
DISTRICT: 5
DATE: 12/31/03

ROUTE NUMBER: MD 488 CONTINUED
INVENTORY DIRECTION: EAST
ROUTE NAME: LA PLATA RD

STATE SYSTEM		FUNCTIONAL CLASS	MEDIAN TYPE	ACCESS CONTROL	NHS	MILEPOINT		MILEPOINT DESCRIPTION	MARKED LANES	SURFACE WIDTH/TYPE*	AADT
STATE SECONDARY	R	RUR MINOR ART	CURBED	NONE	NOT NHS	06.010	MD 5	LEONARDTOWN RD	2	30I	6,775

ROUTE NUMBER: MD 925
INVENTORY DIRECTION: NORTH
ROUTE NAME: OLD WASHINGTON RD

STATE SYSTEM		FUNCTIONAL CLASS	MEDIAN TYPE	ACCESS CONTROL	NHS	MILEPOINT		MILEPOINT DESCRIPTION	MARKED LANES	SURFACE WIDTH/TYPE*	AADT
STATE SECONDARY	R	URB MINOR ART	NONE (UNDIV)	NONE	NOT NHS	00.000			2	32I	12,175
						00.000	MD925A	BILLINGSLEY RD			
						00.000	CO 47	BILLINGSLEY RD			
						00.040			2	22I	
						00.070		SPEED LIMIT 35 MPH			
						01.190	CO345	SMALLWOOD DR			
			CENTER TLA (UNDIV)			01.250			2	12I	
			NONE (UNDIV)			01.410			2	24I	
			CENTER TLA (UNDIV)			01.750			2	22I	
						01.846			2	18I	
						01.990			2	21I	
						02.250			2	30I	
						02.310			2	24I	
						02.490	MD 5BU	LEONARDTOWN RD			
						02.490	CO 64	OLD WASHINGTON RD (AHEAD)			

ROUTE NUMBER: MD 925A
INVENTORY DIRECTION: NORTH
ROUTE NAME: BILLINGSLEY RD

STATE SYSTEM		FUNCTIONAL CLASS	MEDIAN TYPE	ACCESS CONTROL	NHS	MILEPOINT		MILEPOINT DESCRIPTION	MARKED LANES	SURFACE WIDTH/TYPE*	AADT
STATE SECONDARY	R	URB MINOR ART	CURBED	NONE	NOT NHS	04.820			3	36I	12,175
						04.820	MD925	OLD WASHINGTON RD			
						04.820	CO 47	BILLINGSLEY RD (BACK)			
						04.870	US301	CRAIN HWY			
						04.870	CO 47	BILLINGSLEY RD (AHEAD)			

*A,B = UNIMPROVED; C = GRADED & DRAINED; D,E = SOIL,GRAVEL,STONE; F,G = LOW TYPE BITUMINOUS
H,I = HIGH TYPE BITUMINOUS; J = CONCRETE; K= BRICK; L = BLOCK

STATE HIGHWAY LOCATION REFERENCE

COUNTY: CHARLES
DISTRICT: 5
DATE: 12/31/03

ROUTE NUMBER: US 301
INVENTORY DIRECTION: NORTH
ROUTE NAME: CRAIN HWY

STATE SYSTEM		FUNCTIONAL CLASS	MEDIAN TYPE	ACCESS CONTROL	NHS	MILEPOINT		MILEPOINT DESCRIPTION	MARKED LANES	SURFACE WIDTH/TYPE*	AADT
STATE PRIMARY	R	RUR OPA	NONE (UNDIV)	NONE	NHS	00.000			2	24J	16,643
						00.000		VIRGINIA ST/L			
						00.320		SPEED LIMIT 50 MPH			
						01.000		MILE MARKER 1.0			
						01.280		STRUC #CHZ301 POTOMAC RIVER			
						01.620		SPEED LIMIT 40 MPH			
						02.020		MILE MARKER 2.0			
			POSITIVE BARRIER			02.080			5	72J	
						02.170		TOLL PLAZA (4 S/B TOLL LANES)			
						02.170		END TOLL MAINTENANCE			
						02.170		BEGIN STATE MAINTENANCE			
						02.230			4	48J	
						02.310			4	48I	
			UNPROTECTED			02.440					
						02.470		SPEED LIMIT 55 MPH			
						03.000		MILE MARKER 3.0			
						03.810					20,050
						03.810	MD257	ROCK POINT RD			
						03.950		SPEED LIMIT 55 MPH			
						04.010		MILE MARKER 4.0			
						05.000		MILE MARKER 5.0			
						05.760					21,850
						05.760	MD234	BUDDS CREEK RD			
						05.970		MILE MARKER 6.0			
						06.970		MILE MARKER 7.0			
						07.940		MILE MARKER 8.0			
						08.940		MILE MARKER 9.0			
						09.900	CO185	BEL ALTON NEWTOWN RD			
						09.910		MILE MARKER 10.0			
						10.910		MILE MARKER 11.0			
						11.460	CO198	FAIRGROUND RD			
						11.900		MILE MARKER 12.0			
						12.900		MILE MARKER 13.0			
		URB OPA				13.110					25,375
						13.110	CO481	OLD STAGE COACH RD			
	U					13.730		IN CORP LMTS LA PLATA			

*A,B = UNIMPROVED; C = GRADED & DRAINED; D,E = SOIL,GRAVEL,STONE; F,G = LOW TYPE BITUMINOUS
H,I = HIGH TYPE BITUMINOUS; J = CONCRETE; K= BRICK; L = BLOCK

STATE HIGHWAY ADMINISTRATION OF MARYLAND
HIGHWAY INFORMATION SERVICES DIVISION
DATA SUPPORT GROUP

STATE HIGHWAY LOCATION REFERENCE

COUNTY: CHARLES
DISTRICT: 5
DATE: 12/31/03

ROUTE NUMBER: US 301 CONTINUED
INVENTORY DIRECTION: NORTH
ROUTE NAME: CRAIN HWY

STATE SYSTEM		FUNCTIONAL CLASS	MEDIAN TYPE	ACCESS CONTROL	NHS	MILEPOINT		MILEPOINT DESCRIPTION	MARKED LANES	SURFACE WIDTH/TYPE*	AADT
STATE PRIMARY	U	URB OPA	UNPROTECTED	NONE	NHS	13.900		MILE MARKER 14.0	4	48I	25,375
						14.390		SPEED LIMIT 50 MPH			
						14.810					33,575
						14.810	MD 6	CHARLES ST			
						14.880		MILE MARKER 15.0			
						15.540	MD225	HAWTHORNE RD			
						15.540	MU160	HAWTHORNE DR			
						15.620		SPEED LIMIT 50 MPH			
	R					15.800		OUT CORP LMTS LA PLATA			
						15.840		MILE MARKER 16.0			
						15.950		SPEED LIMIT 55 MPH			
	U					16.000		IN CORP LMTS LA PLATA			
	R					16.090		OUT CORP LMTS LA PLATA			
			POSITIVE BARRIER			16.720					
						16.830		MILE MARKER 17.0			
			UNPROTECTED			16.900					
			POSITIVE BARRIER			17.170					
			UNPROTECTED			17.330					
		RUR OPA				17.620					
						17.640					42,475
						17.640	CO471	WASHINGTON AVE			
			POSITIVE BARRIER			17.770					
						17.790		MILE MARKER 18.0			
			UNPROTECTED			17.900					
						18.440		ATR STATION #0005 (CABINET SB/L)			
						18.810		MILE MARKER 19.0			
			POSITIVE BARRIER			19.260					
		URB OPA				19.380					
			UNPROTECTED			19.400					
						19.550	MD227	MARSHALL CORNER RD			
						19.790		MILE MARKER 20.0			
						20.080		R/R #DOD 312 455 T			
						20.730		MILE MARKER 21.0			
						20.770					34,850
						20.770	MD925A	BILLINGSLEY RD			
						20.770	CO 47	BILLINGSLEY RD			

*A,B = UNIMPROVED; C = GRADED & DRAINED; D,E = SOIL,GRAVEL,STONE; F,G = LOW TYPE BITUMINOUS
H,I = HIGH TYPE BITUMINOUS; J = CONCRETE; K= BRICK; L = BLOCK

STATE HIGHWAY LOCATION REFERENCE

COUNTY: CHARLES
DISTRICT: 5
DATE: 12/31/03

ROUTE NUMBER: US 301 CONTINUED
INVENTORY DIRECTION: NORTH
ROUTE NAME: CRAIN HWY

STATE SYSTEM		FUNCTIONAL CLASS	MEDIAN TYPE	ACCESS CONTROL	NHS	MILEPOINT		MILEPOINT DESCRIPTION	MARKED LANES	SURFACE WIDTH/TYPE*	AADT
STATE PRIMARY	R	URB OPA	UNPROTECTED	NONE	NHS	21.450		SPEED LIMIT 45 MPH	4	48I	34,850
			CURBED			21.560					
						21.670			6	72I	
						22.000					47,450
						22.000	CO345	SMALLWOOD DR			
						22.580	CO810	ST PATRICKS DR			
						23.310			7	84I	57,350
						23.310	MD228	BERRY RD			
						23.310	MD 5BU	LEONARDTOWN RD			
						23.590			6	72I	
						24.500		SPEED LIMIT 45 MPH			
						25.740	US301C	SUB STATION RD			
						25.750		MILE MARKER 26.0			
						26.040	MD 5K	NO NAME			
						26.260					81,325
						26.260	MD 5	MATTAWOMAN BEANTOWN RD			
						26.270		STRUC #16058 MATTAWOMAN CREEK			
						26.270		PRINCE GEORGES CO/L			

ROUTE NUMBER: US 301C
INVENTORY DIRECTION: EAST
ROUTE NAME: SUB STATION RD

STATE SYSTEM		FUNCTIONAL CLASS	MEDIAN TYPE	ACCESS CONTROL	NHS	MILEPOINT		MILEPOINT DESCRIPTION	MARKED LANES	SURFACE WIDTH/TYPE*	AADT
STATE SECONDARY	R	URB MINOR ART	CURBED	NONE	NOT NHS	00.000			2	66I	4,790
						00.000	US301	CRAIN HWY			
			NONE (UNDIV)			00.020			2	50I	
						00.030	CO 64	OLD WASHINGTON RD			

*A,B = UNIMPROVED; C = GRADED & DRAINED; D,E = SOIL,GRAVEL,STONE; F,G = LOW TYPE BITUMINOUS
H,I = HIGH TYPE BITUMINOUS; J = CONCRETE; K= BRICK; L = BLOCK

2003

Calendar Year

HIGHWAY LOCATION REFERENCE

Data as of December 31, 2003

DORCHESTER COUNTY

SHA DISTRICT #1

D

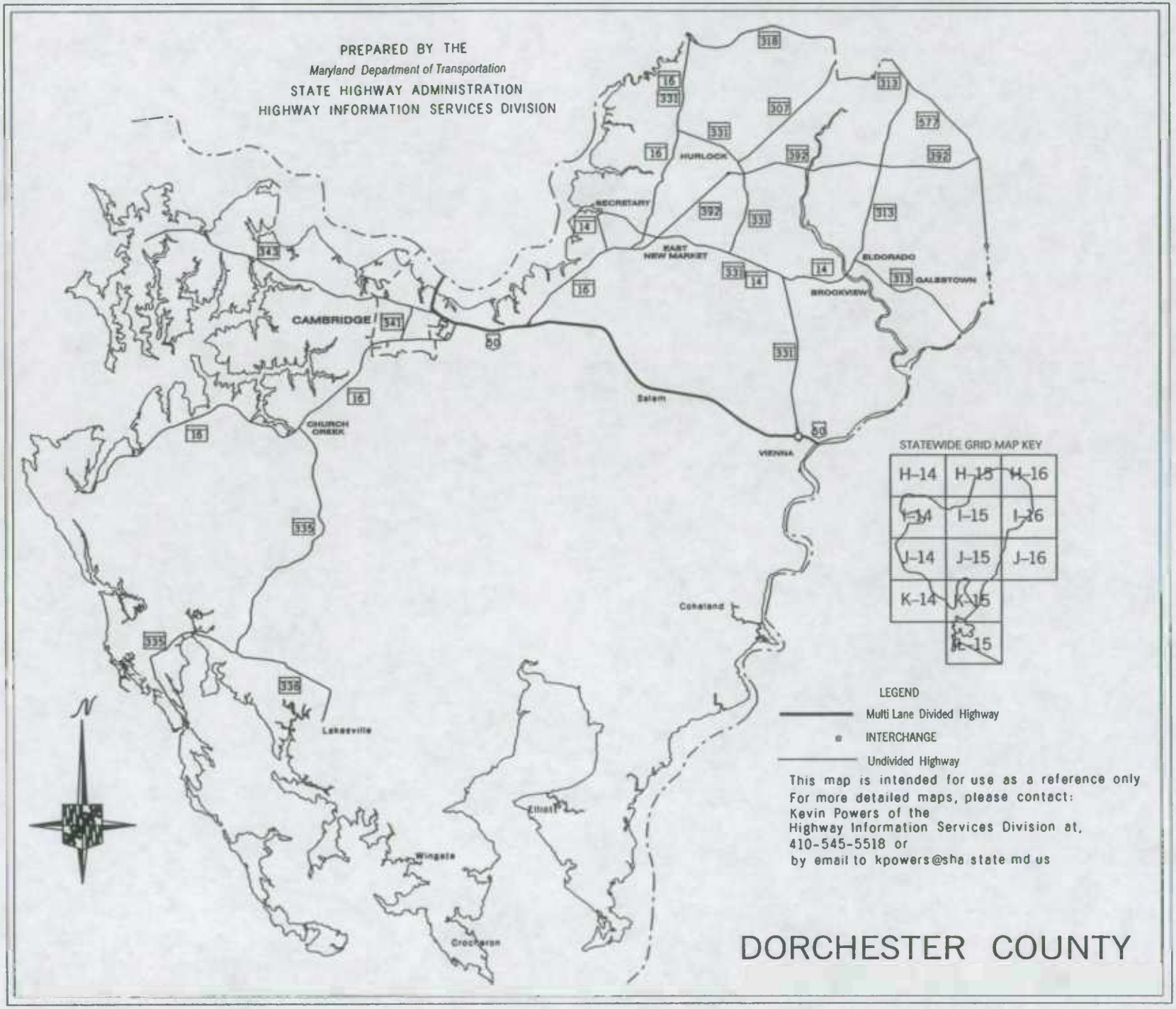
PREPARED BY THE
Maryland Department of Transportation
STATE HIGHWAY ADMINISTRATION
HIGHWAY INFORMATION SERVICES DIVISION
CAMBRIDGE
HURLOCK
SECRETARY
EAST NEW MARKET
ELDORADO
BROOKVIEW
GALESTOWN
Salem
VIENNA
CHURCH CREEK
Cokesland
Lakesville
Elliott
Wingate
Crocheron
STATEWIDE GRID MAP KEY
H-14
H-15
H-16
I-14
I-15
I-16
J-14
J-15
J-16
K-14
K-15
L-15
LEGEND
Multi Lane Divided Highway
INTERCHANGE
Undivided Highway
This map is intended for use as a reference only
For more detailed maps, please contact:
Kevin Powers of the
Highway Information Services Division at,
410-545-5518 or
by email to kpowers@sha state md us
DORCHESTER COUNTY

ROUTE ALERT LIST

DORCHESTER COUNTY

Note: Entire county re-inventoried. Check all routes for mileage change.

US 50 Ocean Gateway, Access control from MP 14.97 to 16.9 has been updated from no access control to full access control.

MARYLAND STATE HIGHWAY ADMINISTRATION
HIGHWAY INFORMATION SERVICES DIVISION
STATE MAINTAINED HIGHWAYS ON THE NATIONAL HIGHWAY SYSTEM
AS OF DECEMBER 31, 2003

COUNTY: DORCHESTER

ROUTE	BEG	BEG DESCRIPTION	END	END DESCRIPTION	NHS TYPE
US 50	0.000	TALBOT CO/L	16.900	WICOMICO CO/L	NHS SYSTEM

STATE HIGHWAY ADMINISTRATION OF MARYLAND
HIGHWAY INFORMATION SERVICES DIVISION
DATA SUPPORT GROUP

STATE HIGHWAY LOCATION REFERENCE

COUNTY: DORCHESTER
DISTRICT: 1
DATE: 12/31/03

ROUTE NUMBER: MD 14
INVENTORY DIRECTION: EAST
ROUTE NAME: SECRETARY RD

STATE SYSTEM		FUNCTIONAL CLASS	MEDIAN TYPE	ACCESS CONTROL	NHS	MILEPOINT		MILEPOINT DESCRIPTION	MARKED LANES	SURFACE WIDTH/TYPE*	AADT
STATE SECONDARY	R	RUR MINOR COLL	NONE (UNDIV)	NONE	NOT NHS	00.000			2	24I	1,775
						00.000	MD 16	MT HOLLY RD			
						00.150		SPEED LIMIT 50 MPH			
						00.570		SPEED LIMIT 40 MPH			
						01.040		SPEED LIMIT 30 MPH			
						01.170			2	22I	
						01.450		STRUC #9016 WARWICK RIVER			
	U					01.490			2	28I	
NAME: MAIN ST						01.490		IN CORP LMTS SECRETARY			
						01.540			2	22I	
						01.540	MU120	MAIN ST			
	R					02.010			2	34I	
NAME: SECRETARY EAST NEW MARKET RD						02.010		OUT CORP LMTS SECRETARY			
						02.060			2	22I	
						02.140		SPEED LIMIT 40 MPH			
						02.910		SPEED LIMIT 25 MPH			
NAME: ACADEMY RD	U					03.020		IN CORP LMTS EAST NEW MARKET			
						03.210			2	26I	
		RUR MAJ COLL				03.240					
NAME: RAILROAD AVE						03.240	MD 16	MAIN ST			
						03.260			2	22I	
						03.410			2	21I	
						03.620			2	19I	
						03.720			2	22I	2,375
NAME: EAST NEW MARKET RHODESDALE						03.720	MD392	EAST NEW MARKET BYPASS			
						03.740		R/R #MDDE 529 812 W			
	R					03.890		OUT CORP LMTS EAST NEW MARKET			
						03.900			2	24I	
						03.930		SPEED LIMIT 50 MPH			
						06.370	MD331	E NEW MARKET RHODESDALE RD (AHEAD)			
						08.410			2	22I	1,375
NAME: RHODESDALE ELDORADO RD						08.410	MD331	E NEW MARKET RHODESDALE RD (BACK)			
						08.420		R/R #DPL 529 802 R			
						08.470	CO296	PALMERS MILL RD			

*A,B = UNIMPROVED; C = GRADED & DRAINED; D,E = SOIL,GRAVEL,STONE; F,G = LOW TYPE BITUMINOUS
H,I = HIGH TYPE BITUMINOUS; J = CONCRETE; K= BRICK; L = BLOCK

STATE HIGHWAY LOCATION REFERENCE

COUNTY: DORCHESTER
DISTRICT: 1
DATE: 12/31/03

ROUTE NUMBER: MD 14 CONTINUED
INVENTORY DIRECTION: EAST
ROUTE NAME: RHODESDALE ELDORADO RD

STATE SYSTEM		FUNCTIONAL CLASS	MEDIAN TYPE	ACCESS CONTROL	NHS	MILEPOINT		MILEPOINT DESCRIPTION	MARKED LANES	SURFACE WIDTH/TYPE*	AADT
STATE SECONDARY	R	RUR MAJ COLL	NONE (UNDIV)	NONE	NOT NHS	08.500		SPEED LIMIT 40 MPH	2	22I	1,375
						10.170					1,775
						10.170	CO267	KELLY RD			
						10.640		SPEED LIMIT 30 MPH			
	U					10.730		IN CORP LMTS BROOKVIEW			
						10.820	CO260	INDIANTOWN RD			
	R					10.850		OUT CORP LMTS.BROOKVIEW			
						10.900		STRUC #9001 MARSHY HOPE CREEK			
						10.940			2	24I	
	U					11.230		IN CORP LMTS ELDORADO			
						11.510	MD313	ELDORADO RD/SHARPTOWN RD			

ROUTE NUMBER: MD 16
INVENTORY DIRECTION: NORTH
ROUTE NAME: TAYLORS ISLAND RD

STATE SYSTEM		FUNCTIONAL CLASS	MEDIAN TYPE	ACCESS CONTROL	NHS	MILEPOINT		MILEPOINT DESCRIPTION	MARKED LANES	SURFACE WIDTH/TYPE*	AADT
STATE SECONDARY	R	RUR MAJ COLL	NONE (UNDIV)	NONE	NOT NHS	00.000			2	20I	825
						00.000	CO108	HOOPERS NECK RD (BACK)			
						00.270		STRUC #9004 SLAUGHTER CREEK			
						00.360			2	22I	
						00.880		SPEED LIMIT 50 MPH			
						01.220	CO 97	SMITHVILLE RD			
						02.500		STRUC #9003 PARSONS CREEK			
						02.520			2	24I	
						04.170					875
						04.170	CO 96	INDIAN TRAIL ACRES			
						05.200					2,225
						05.200	CO 94	WHITE MARSH RD			
	U					09.290		IN CORP LMTS CHURCH CREEK			
						09.460		SPEED LIMIT 30 MPH			
		RUR MINOR ART				09.560					3,425
NAME: CHURCH CREEK RD						09.560	MD335	GOLDEN HILL RD			
						09.580			2	22I	
	R					10.120		OUT CORP LMTS CHURCH CREEK			

*A,B = UNIMPROVED; C = GRADED & DRAINED; D,E = SOIL,GRAVEL,STONE; F,G = LOW TYPE BITUMINOUS
H,I = HIGH TYPE BITUMINOUS; J = CONCRETE; K= BRICK; L = BLOCK

STATE HIGHWAY ADMINISTRATION OF MARYLAND
HIGHWAY INFORMATION SERVICES DIVISION
DATA SUPPORT GROUP

STATE HIGHWAY LOCATION REFERENCE

COUNTY: DORCHESTER
DISTRICT: 1
DATE: 12/31/03

ROUTE NUMBER: MD 16 CONTINUED
INVENTORY DIRECTION: NORTH
ROUTE NAME: CHURCH CREEK RD

STATE SYSTEM		FUNCTIONAL CLASS	MEDIAN TYPE	ACCESS CONTROL	NHS	MILEPOINT		MILEPOINT DESCRIPTION	MARKED LANES	SURFACE WIDTH/TYPE*	AADT
STATE SECONDARY	R	RUR MINOR ART	NONE (UNDIV)	NONE	NOT NHS	10.250			2	241	3,425
						10.550		SPEED LIMIT 50 MPH			
	U	URB OPA				13.670					7,725
						13.670		IN CORP LMTS CAMBRIDGE			
						13.670	MU100	BAYLY RD			
			UNPROTECTED			14.010					
			CENTER TLA (UNDIV)			14.040					
						14.130	MU455	EGYPT RD			
			UNPROTECTED			14.600					8,725
						14.600	MD341	RACE ST			
						14.600	MU903	MAPLE DAM RD			
			NONE (UNDIV)			14.730					
						14.860		SPEED LIMIT 50 MPH			
						15.300	MU1370	STONE BOUNDARY RD			
	R					15.620		OUT CORP LMTS CAMBRIDGE			
						15.800					4,525
						15.800	CO175	WOODS RD			
						16.450		R/R #MDDE 532 076 A			
			UNPROTECTED			16.620					
			CENTER TLA (UNDIV)			16.720					
			NONE (UNDIV)			16.850					
						16.900	US 50	OCEAN GATEWAY (AHEAD)			
		RUR MINOR ART	UNPROTECTED			19.560			2	281	9,025
NAME: MT HOLLY RD						19.560	US 50	OCEAN GATEWAY (BACK)			
			NONE (UNDIV)			19.600			2	241	
						19.670		SPEED LIMIT 50 MPH			
						20.440	CO220	CHATEAU RD			
						23.520					6,625
						23.520	MD 14	SECRETARY RD			
		RUR LOCAL	CURBED			24.410			2	301	1,425
						24.410	MD392	EAST NEW MARKET BYPASS			
			NONE (UNDIV)			24.440			2	221	
						24.450		SPEED LIMIT 40 MPH			
						24.720	CO243	CREAMERY RD			
NAME: MAIN ST	U					24.800		IN CORP LMTS EAST NEW MARKET			
						24.820		SPEED LIMIT 25 MPH			

*A,B = UNIMPROVED; C = GRADED & DRAINED; D,E = SOIL,GRAVEL,STONE; F,G = LOW TYPE BITUMINOUS
H,I = HIGH TYPE BITUMINOUS; J = CONCRETE; K= BRICK; L = BLOCK

STATE HIGHWAY LOCATION REFERENCE

COUNTY: DORCHESTER
DISTRICT: I
DATE: 12/31/03

ROUTE NUMBER: MD 16 CONTINUED
INVENTORY DIRECTION: NORTH
ROUTE NAME: MAIN ST

STATE SYSTEM	FUNCTIONAL CLASS	MEDIAN TYPE	ACCESS CONTROL	NHS	MILEPOINT		MILEPOINT DESCRIPTION	MARKED LANES	SURFACE WIDTH/TYPE*	AADT
STATE SECONDARY	U RUR MAJ COLL	NONE (UNDIV)	NONE	NOT NHS	24.890			2	20I	1,425
					24.890	MU 1	EAST NEW MARKET RD			
					25.170			2	28I	1,725
					25.170	MD 14	ACADEMY RD/RAILROAD AVE			
					25.230			2	22I	
NAME: EAST NEW MARKET ELLWOOD RD	R				25.340		SPEED LIMIT 35 MPH			
					25.340		OUT CORP LMTS EAST NEW MARKET			
					25.990		SPEED LIMIT 45 MPH			
					27.000		SPEED LIMIT 35 MPH			
					27.310		STRUC #9002 CABIN CREEK			
					27.370					2,325
					27.370	CO315	CABIN CREEK HURLOCK RD			
					28.420			2	24I	
					28.420		SPEED LIMIT 50 MPH			
					29.150	MD331	EAST NEW MARKET ELLWOOD RD (AHEAD)			
					32.630		CAROLINE CO/L			

ROUTE NUMBER: MD 307
INVENTORY DIRECTION: NORTH
ROUTE NAME: BROAD ST

STATE SYSTEM	FUNCTIONAL CLASS	MEDIAN TYPE	ACCESS CONTROL	NHS	MILEPOINT		MILEPOINT DESCRIPTION	MARKED LANES	SURFACE WIDTH/TYPE*	AADT
STATE SECONDARY	U RUR MINOR ART	NONE (UNDIV)	NONE	NOT NHS	00.000			2	36I	3,875
					00.000	MD331	ACADEMY ST/N MAIN ST			
					00.170			2	38I	
					00.180		R/R #MDDE 529 856 W			
					00.240			2	24I	
NAME: WILLIAMSBURG RD	R				00.370		OUT CORP LMTS HURLOCK			
					00.380		SPEED LIMIT 40 MPH			
					00.620		SPEED LIMIT 50 MPH			
					02.520					3,575
					02.520	CO296	PALMERS MILL RD			
					03.560		STRUC #9053 SKINNERS RUN			
					05.120		CAROLINE CO/L			

*A,B = UNIMPROVED; C = GRADED & DRAINED; D,E = SOIL,GRAVEL,STONE; F,G = LOW TYPE BITUMINOUS
H,I = HIGH TYPE BITUMINOUS; J = CONCRETE; K= BRICK; L = BLOCK

STATE HIGHWAY LOCATION REFERENCE

COUNTY: DORCHESTER
DISTRICT: 1
DATE: 12/31/03

ROUTE NUMBER: MD 313
INVENTORY DIRECTION: NORTH
ROUTE NAME: SHARPTOWN RD

STATE SYSTEM		FUNCTIONAL CLASS	MEDIAN TYPE	ACCESS CONTROL	NHS	MILEPOINT		MILEPOINT DESCRIPTION	MARKED LANES	SURFACE WIDTH/TYPE*	AADT
STATE SECONDARY	R	RUR MAJ COLL	NONE (UNDIV)	NONE	NOT NHS	00.000			2	22J	2,375
						00.000		WICOMICO CO/L			
						00.000		STRUC #22045 NANTICOKE RIVER			
						00.160			2	22I	
						00.290			2	24I	
						00.340		SPEED LIMIT 50 MPH			
						00.590	CO269	GALESTOWN NEWHART MILL RD			
						01.920					1,975
						01.920	CO272	WHEATLEY CHURCH RD			
						04.640			2	22I	
	U					04.860		IN CORP LMTS ELDORADO			
						04.940					1,575
NAME: ELDORADO RD						04.940	MD 14	RHODESDALE ELDORADO RD			
						05.050		SPEED LIMIT 50 MPH			
	R					05.110		OUT CORP LMTS ELDORADO			
						07.500					1,375
						07.500	CO283	WESLEY RD			
						08.440					1,675
						08.440	MD392	HARRISON FERRY RD			
						11.620		CAROLINE CO/L			

ROUTE NUMBER: MD 318
INVENTORY DIRECTION: EAST
ROUTE NAME: PRESTON RD

STATE SYSTEM		FUNCTIONAL CLASS	MEDIAN TYPE	ACCESS CONTROL	NHS	MILEPOINT		MILEPOINT DESCRIPTION	MARKED LANES	SURFACE WIDTH/TYPE*	AADT
STATE SECONDARY	R	RUR MINOR ART	NONE (UNDIV)	NONE	NOT NHS	00.000			2	24I	6,525
						00.000	MD331	E NEW MARKET ELLWOOD RD/PRESTON RD			
						00.170		SPEED LIMIT 50 MPH			
						00.370		MD 817B LANGRALL RD (CAROLINE CO)			
						00.370		CAROLINE CO/L			

*A,B = UNIMPROVED; C = GRADED & DRAINED; D,E = SOIL,GRAVEL,STONE; F,G = LOW TYPE BITUMINOUS
H,I = HIGH TYPE BITUMINOUS; J = CONCRETE; K= BRICK; L = BLOCK

STATE HIGHWAY LOCATION REFERENCE

COUNTY: DORCHESTER
DISTRICT: 1
DATE: 12/31/03

ROUTE NUMBER: MD 331
INVENTORY DIRECTION: NORTH
ROUTE NAME: RHODESDALE VIENNA RD

STATE SYSTEM		FUNCTIONAL CLASS	MEDIAN TYPE	ACCESS CONTROL	NHS	MILEPOINT		MILEPOINT DESCRIPTION	MARKED LANES	SURFACE WIDTH/TYPE*	AADT
STATE SECONDARY	R	RUR MAJ COLL	UNPROTECTED	NONE	NOT NHS	00.000			2	22I	2,075
						00.000	CO511	RHODESDALE VIENNA RD (BACK)			
						00.000	RP 50- 6	RAMP 6 FR US 50 EB TO MD 331 SB			
						00.010	RP 50- 4	RAMP 4 FR MD 331 NB TO RAMP 5 (TO US 50)			
						00.070	RP 50- 5	RAMP 5 FR MD 331 SB TO US 50 EB			
		RUR MINOR ART				00.110					
						00.110	US 50	OCEAN GATEWAY			
						00.110		STRUC #9023			
						00.170	RP 50- 7	RAMP 7 FR US 50 WB TO MD 331 SB			
						00.230	RP 50- 2	RAMP 2 FR RAMP 7 (FR US 50) TO MD 331 NB			
						00.240	RP 50- 1	RAMP 1 FR MD 331 NB TO RAMP 8 (TO US 50)			
						00.280	RP 50- 8	RAMP 8 FR MD 331 SB TO US 50 WB			
						00.360	CO260	INDIANTOWN RD			
			NONE (UNDIV)			00.460			2	24I	
						00.520			2	22I	
						00.520		SPEED LIMIT 50 MPH			
						01.960	CO266	CHICONE RD			
						02.730	MD819	REIDS GROVE RD			
						02.870					1,975
						02.870	CO236	MAIDEN FOREST RD			
						02.900	MD819	NO NAME			
						05.920					2,675
NAME: EAST NEW MARKET RHODESDALE						05.920	MD 14	RHODESDALE ELDORADO RD			
						06.680					2,775
						06.680	CO313	CORKRAN CEMETERY RD			
						07.960			2	24I	3,575
NAME: SHILOH CHURCH HURLOCK RD						07.960	MD 14	EAST NEW MARKET RHODESDALE RD			
						10.060		SPEED LIMIT 40 MPH			
	U					10.150		IN CORP LMTS HURLOCK			
						10.440			2	22I	
						10.510		SPEED LIMIT 30 MPH			
						10.750			2	36I	
						10.910			2	23I	2,575

*A,B = UNIMPROVED; C = GRADED & DRAINED; D,E = SOIL,GRAVEL,STONE; F,G = LOW TYPE BITUMINOUS
H,I = HIGH TYPE BITUMINOUS; J = CONCRETE; K= BRICK; L = BLOCK

STATE HIGHWAY ADMINISTRATION OF MARYLAND
HIGHWAY INFORMATION SERVICES DIVISION
DATA SUPPORT GROUP

STATE HIGHWAY LOCATION REFERENCE

COUNTY: DORCHESTER
DISTRICT: 1
DATE: 12/31/03

ROUTE NUMBER: MD 331 CONTINUED
INVENTORY DIRECTION: NORTH
ROUTE NAME: S MAIN ST

STATE SYSTEM		FUNCTIONAL CLASS	MEDIAN TYPE	ACCESS CONTROL	NHS	MILEPOINT		MILEPOINT DESCRIPTION	MARKED LANES	SURFACE WIDTH/TYPE*	AADT
STATE SECONDARY	U	RUR MINOR ART	NONE (UNDIV)	NONE	NOT NHS	10.910	MU111	PINE ST	2	23I	2,575
						10.910	MD392	DELAWARE AVE			
						10.990		SPEED LIMIT 25 MPH			
						11.280			2	32I	
						11.280		R/R #MDDE 532 059 J			
NAME: N MAIN ST						11.290	MU240	POPLAR ST			
						11.290	MU125	LEGION DR			
NAME: ACADEMY ST						11.370	MD307	BROAD ST			
						11.370	MU140	N MAIN ST			
						11.410		SPEED LIMIT 30 MPH			
						11.560			2	27I	
						11.670			2	22I	
						11.930		SPEED LIMIT 40 MPH			
	R					11.940			2	24I	
NAME: WADDELLS CORNER RD						11.940		OUT CORP LMTS HURLOCK			
						12.160		SPEED LIMIT 50 MPH			
						13.820					4,275
NAME: EAST NEW MARKET ELLWOOD RD						13.820	MD 16	EAST NEW MARKET ELLWOOD RD			
						14.620					3,775
						15.900		STRUC #9017 GRAVEL RUN			
						16.970		R/R #MDDE 529 870 S			
						17.120			2	47I	
						17.140			2	24I	10,725
NAME: PRESTON RD						17.140	MD318	PRESTON RD			
						17.180	MD331B	SEAMAN RD			
						17.300		STRUC #5014 HUNTINGTON CREEK			
						17.300		CAROLINE CO/L			

ROUTE NUMBER: MD 331B
INVENTORY DIRECTION: NORTH
ROUTE NAME: SEAMAN RD

STATE SYSTEM		FUNCTIONAL CLASS	MEDIAN TYPE	ACCESS CONTROL	NHS	MILEPOINT		MILEPOINT DESCRIPTION	MARKED LANES	SURFACE WIDTH/TYPE*	AADT
STATE SECONDARY	R	RUR LOCAL	NONE (UNDIV)	NONE	NOT NHS	00.000			2	24I	0
						00.000	MD331	PRESTON RD			

*A,B = UNIMPROVED; C = GRADED & DRAINED; D,E = SOIL,GRAVEL,STONE; F,G = LOW TYPE BITUMINOUS
H,I = HIGH TYPE BITUMINOUS; J = CONCRETE; K= BRICK; L = BLOCK

STATE HIGHWAY LOCATION REFERENCE

COUNTY: DORCHESTER
DISTRICT: 1
DATE: 12/31/03

ROUTE NUMBER: MD 331B CONTINUED
INVENTORY DIRECTION: NORTH
ROUTE NAME: SEAMAN RD

STATE SYSTEM		FUNCTIONAL CLASS	MEDIAN TYPE	ACCESS CONTROL	NHS	MILEPOINT		MILEPOINT DESCRIPTION	MARKED LANES	SURFACE WIDTH/TYPE*	AADT
STATE SECONDARY	R	RUR LOCAL	NONE (UNDIV)	NONE	NOT NHS	00.060	MD817B	LANGRELL RD (CAROLINE CO)	2	24I	0
						00.060		CAROLINE CO/L			

ROUTE NUMBER: MD 335
INVENTORY DIRECTION: NORTH
ROUTE NAME: HOOPER ISLAND RD

STATE SYSTEM		FUNCTIONAL CLASS	MEDIAN TYPE	ACCESS CONTROL	NHS	MILEPOINT		MILEPOINT DESCRIPTION	MARKED LANES	SURFACE WIDTH/TYPE*	AADT
STATE SECONDARY	R	RUR MAJ COLL	NONE (UNDIV)	NONE	NOT NHS	00.000			2	24I	750
						00.000	CO114	HOOPER ISLAND RD (BACK)			
						00.180		STRUC #9014 FISHING CREEK			
						00.330			2	22I	
						00.470		SPEED LIMIT 50 MPH			
						04.410		STRUC #9013 HONGA RIVER			
						04.510	CO 97	SMITHVILLE RD			
						04.800		STRUC #9012 HONGA RIVER			
						06.090		STRUC #9011 WALLACE CREEK			
		RUR MINOR ART				06.560			2	21I	1,250
NAME: GOLDEN HILL RD						06.560	MD336	LAKESVILLE RD			
						11.320			2	22I	
						11.420		STRUC #9010 BLACKWATER RIVER			
						12.480					1,550
						12.480	CO111	KEY WALLACE DR			
						14.050			2	24I	
						14.420			2	22I	
						14.550			2	24I	
						14.820		STRUC #9018 BIRCH DAM CREEK			
						15.100			2	22I	
						16.030		SPEED LIMIT 30 MPH			
	U					16.050		IN CORP LMTS CHURCH CREEK			
			CURBED			16.340			2	44I	
						16.360	MD 16	TAYLORS ISLAND RD/CHURCH CREEK RD			

*A,B = UNIMPROVED; C = GRADED & DRAINED; D,E = SOIL,GRAVEL,STONE; F,G = LOW TYPE BITUMINOUS
H,I = HIGH TYPE BITUMINOUS; J = CONCRETE; K= BRICK; L = BLOCK

STATE HIGHWAY ADMINISTRATION OF MARYLAND
HIGHWAY INFORMATION SERVICES DIVISION
DATA SUPPORT GROUP

STATE HIGHWAY LOCATION REFERENCE

COUNTY: DORCHESTER
DISTRICT: 1
DATE: 12/31/03

ROUTE NUMBER: MD 336
INVENTORY DIRECTION: EAST
ROUTE NAME: LAKESVILLE RD

STATE SYSTEM		FUNCTIONAL CLASS	MEDIAN TYPE	ACCESS CONTROL	NHS	MILEPOINT		MILEPOINT DESCRIPTION	MARKED LANES	SURFACE WIDTH/TYPE*	AADT
STATE SECONDARY	R	RUR MAJ COLL	NONE (UNDIV)	NONE	NOT NHS	00.000			2	20I	950
						00.000	MD335	GOLDEN HILL RD/HOOPER ISLAND RD			
						00.070		SPEED LIMIT 50 MPH			
						02.380					550
						02.380	CO134	BLACKWATER RD			
						04.870	CO137	ANDREWS RD			
						04.870	CO138	LAKESVILLE CRAPO RD (AHEAD)			

ROUTE NUMBER: MD 341
INVENTORY DIRECTION: NORTH
ROUTE NAME: RACE ST

STATE SYSTEM		FUNCTIONAL CLASS	MEDIAN TYPE	ACCESS CONTROL	NHS	MILEPOINT		MILEPOINT DESCRIPTION	MARKED LANES	SURFACE WIDTH/TYPE*	AADT
STATE SECONDARY	U	URB MINOR ART	NONE (UNDIV)	NONE	NOT NHS	00.000			2	24I	4,150
						00.000	MU903	MAPLE DAM RD (BACK)			
						00.000	MD 16	CHURCH CREEK RD			
						00.090		SPEED LIMIT 35 MPH			
						00.770		SPEED LIMIT 30 MPH			
						01.000					4,850
						01.000	MU 90	BAYLY AVE			
						01.000	MU100	BAYLY RD			
						01.090		SPEED LIMIT 25 MPH			
						01.210			2	36I	
						01.250	MD343	WASHINGTON ST			
						01.250	MU1110	RACE ST (AHEAD)			

ROUTE NUMBER: MD 343
INVENTORY DIRECTION: EAST
ROUTE NAME: HUDSON RD

STATE SYSTEM		FUNCTIONAL CLASS	MEDIAN TYPE	ACCESS CONTROL	NHS	MILEPOINT		MILEPOINT DESCRIPTION	MARKED LANES	SURFACE WIDTH/TYPE*	AADT
STATE SECONDARY	R	RUR MAJ COLL	NONE (UNDIV)	NONE	NOT NHS	00.000			2	24I	1,850
						00.000	CO389	HUDSON RD (BACK)			
		RUR MINOR ART				01.630					
						01.690		SPEED LIMIT 40 MPH			
						02.570					3,650

*A,B = UNIMPROVED; C = GRADED & DRAINED; D,E = SOIL,GRAVEL,STONE; F,G = LOW TYPE BITUMINOUS
H,I = HIGH TYPE BITUMINOUS; J = CONCRETE; K= BRICK; L = BLOCK

STATE HIGHWAY LOCATION REFERENCE

COUNTY: DORCHESTER
DISTRICT: I
DATE: 12/31/03

ROUTE NUMBER: MD 343 CONTINUED
INVENTORY DIRECTION: EAST
ROUTE NAME: HUDSON RD

STATE SYSTEM		FUNCTIONAL CLASS	MEDIAN TYPE	ACCESS CONTROL	NHS	MILEPOINT		MILEPOINT DESCRIPTION	MARKED LANES	SURFACE WIDTH/TYPE*	AADT
STATE SECONDARY	R	RUR MINOR ART	NONE (UNDIV)	NONE	NOT NHS	02.570	CO 22	BAR NECK RD	2	24I	3,650
						02.580		SPEED LIMIT 45 MPH			
						03.700			2	22I	
						03.790		SPEED LIMIT 50 MPH			
						06.850			2	24I	
		URB OPA				09.070					
						09.400		SPEED LIMIT 40 MPH			
	U					09.430					7,750
NAME: WASHINGTON ST						09.430		IN CORP LMTS CAMBRIDGE			
						09.430	MU840	LEONARDS LA			
						09.630		SPEED LIMIT 30 MPH			
						09.720			2	22I	
						09.790	MU900	MACES LA			
						09.950			2	30I	
						09.950	MU690	HIGH ST			
						09.980		SPEED LIMIT 25 MPH			
						10.370			2	28I	11,350
						10.370	MU1110	RACE ST			
						10.370	MD341	RACE ST			
						11.000		R/R #MDDE 532 081 W			
						11.030	MD343A	NO NAME			
						11.120		SPEED LIMIT 30 MPH			
						11.240			2	38I	
						11.270	MD343B	WASHINGTON ST			
						11.290	US 50	SUNBURST HWY			

ROUTE NUMBER: MD 343A
INVENTORY DIRECTION: EAST
ROUTE NAME: NO NAME

STATE SYSTEM		FUNCTIONAL CLASS	MEDIAN TYPE	ACCESS CONTROL	NHS	MILEPOINT		MILEPOINT DESCRIPTION	MARKED LANES	SURFACE WIDTH/TYPE*	AADT
STATE SECONDARY	U	URB LOCAL	NONE (UNDIV)	NONE	NOT NHS	00.000			1	20I	199
						00.000		ROAD END			
						00.030			2	28I	
						00.170	MD343	WASHINGTON ST			

*A,B = UNIMPROVED; C = GRADED & DRAINED; D,E = SOIL,GRAVEL,STONE; F,G = LOW TYPE BITUMINOUS
H,I = HIGH TYPE BITUMINOUS; J = CONCRETE; K= BRICK; L = BLOCK

STATE HIGHWAY ADMINISTRATION OF MARYLAND
HIGHWAY INFORMATION SERVICES DIVISION
DATA SUPPORT GROUP

STATE HIGHWAY LOCATION REFERENCE

COUNTY: DORCHESTER
DISTRICT: 1
DATE: 12/31/03

ROUTE NUMBER: MD 343B
INVENTORY DIRECTION: EAST
ROUTE NAME: WASHINGTON ST

STATE SYSTEM		FUNCTIONAL CLASS	MEDIAN TYPE	ACCESS CONTROL	NHS	MILEPOINT		MILEPOINT DESCRIPTION	MARKED LANES	SURFACE WIDTH/TYPE*	AADT
STATE SECONDARY	U	URB LOCAL	NONE (UNDIV)	NONE	NOT NHS	00.000			2	28I	99
						00.000	MD343	WASHINGTON ST			
						00.090		CUL DE SAC			

ROUTE NUMBER: MD 392
INVENTORY DIRECTION: EAST
ROUTE NAME: EAST NEW MARKET BYPASS

STATE SYSTEM		FUNCTIONAL CLASS	MEDIAN TYPE	ACCESS CONTROL	NHS	MILEPOINT		MILEPOINT DESCRIPTION	MARKED LANES	SURFACE WIDTH/TYPE*	AADT
STATE SECONDARY	R	RUR MINOR ART	NONE (UNDIV)	NONE	NOT NHS	00.000			2	24I	5,925
						00.000	MD 16	MT HOLLY RD			
						00.090		SPEED LIMIT 50 MPH			
						00.420	MU 1	EAST NEW MARKET RD			
	U					00.720		IN CORP LMTS EAST NEW MARKET			
						01.080					5,625
						01.080	MD 14	EAST NEW MARKET RHODESDALE RD			
	R					01.190		OUT CORP LMTS EAST NEW MARKET			
						02.690					4,525
						02.690	CO305	SHILOH CAMP RD			
	U					03.580		IN CORP LMTS HURLOCK			
						04.360	MD392A	POPLAR ST			
						04.370		SPEED LIMIT 40 MPH			
						04.440		R/R #MDDE 529 807 A			
						04.580		SPEED LIMIT 30 MPH			
						04.980					6,125
NAME: DELAWARE AVE						04.980	MD331	S MAIN ST			
						04.980	MU111	PINE ST			
						05.300	MU305	TRAVERS AVE			
NAME: HARRISON FERRY RD	R					05.360		OUT CORP LMTS HURLOCK			
						05.710		SPEED LIMIT 40 MPH			
						05.910		SPEED LIMIT 50 MPH			
						06.210	CO301	MEDFORD RD			
						07.150					3,425
						07.150	CO296	PALMERS MILL RD			
						07.330		STRUC #9015 MARSHY HOPE CREEK			

*A,B = UNIMPROVED; C = GRADED & DRAINED; D,E = SOIL,GRAVEL,STONE; F,G = LOW TYPE BITUMINOUS
H,I = HIGH TYPE BITUMINOUS; J = CONCRETE; K= BRICK; L = BLOCK

STATE HIGHWAY LOCATION REFERENCE

COUNTY: DORCHESTER
DISTRICT: 1
DATE: 12/31/03

ROUTE NUMBER: MD 392 CONTINUED
INVENTORY DIRECTION: EAST
ROUTE NAME: FINCHVILLE RELIANCE RD

STATE SYSTEM	FUNCTIONAL CLASS	MEDIAN TYPE	ACCESS CONTROL	NHS	MILEPOINT		MILEPOINT DESCRIPTION	MARKED LANES	SURFACE WIDTH/TYPE*	AADT
STATE SECONDARY	R RUR MINOR ART	NONE (UNDIV)	NONE	NOT NHS	09.990			2	221	3,125
					09.990	MD313	ELDORADO RD			
					13.510					3,625
					13.510	MD577	RELIANCE RD (CAROLINE CO)			
					13.540	CO271	GALESTOWN RELIANCE RD			
					13.540		DELAWARE ST/L			

ROUTE NUMBER: MD 392A
INVENTORY DIRECTION: EAST
ROUTE NAME: POPLAR ST

STATE SYSTEM	FUNCTIONAL CLASS	MEDIAN TYPE	ACCESS CONTROL	NHS	MILEPOINT		MILEPOINT DESCRIPTION	MARKED LANES	SURFACE WIDTH/TYPE*	AADT
STATE SECONDARY	U RUR MINOR COLL	NONE (UNDIV)	NONE	NOT NHS	00.000			2	241	2,275
					00.000	MD392	EAST NEW MARKET BYPASS			
					00.080	MU240	POPLAR ST (AHEAD)			

ROUTE NUMBER: MD 750
INVENTORY DIRECTION: EAST
ROUTE NAME: NO NAME

STATE SYSTEM	FUNCTIONAL CLASS	MEDIAN TYPE	ACCESS CONTROL	NHS	MILEPOINT		MILEPOINT DESCRIPTION	MARKED LANES	SURFACE WIDTH/TYPE*	AADT
STATE SECONDARY	R URB LOCAL	NONE (UNDIV)	NONE	NOT NHS	00.000			2	221	1,492
					00.000	CO168	BUCKTOWN RD (BACK)			
					00.000	US 50	OCEAN GATEWAY			
					00.050		SPEED LIMIT 40 MPH			
		CURBED			00.850			2	301	
					00.870	US 50	OCEAN GATEWAY			

ROUTE NUMBER: MD 795
INVENTORY DIRECTION: EAST
ROUTE NAME: MARYLAND AVE

STATE SYSTEM	FUNCTIONAL CLASS	MEDIAN TYPE	ACCESS CONTROL	NHS	MILEPOINT		MILEPOINT DESCRIPTION	MARKED LANES	SURFACE WIDTH/TYPE*	AADT
STATE SECONDARY	U URB MINOR ART	NONE (UNDIV)	NONE	NOT NHS	00.000			2	26J	11,275
					00.000	MU905	MARKET ST (BACK)			
					00.040		STRUC #9008 CAMBRIDGE CREEK			

*A,B = UNIMPROVED; C = GRADED & DRAINED; D,E = SOIL,GRAVEL,STONE; F,G = LOW TYPE BITUMINOUS
H,I = HIGH TYPE BITUMINOUS; J = CONCRETE; K= BRICK; L = BLOCK

STATE HIGHWAY LOCATION REFERENCE

COUNTY: DORCHESTER
DISTRICT: 1
DATE: 12/31/03

ROUTE NUMBER: MD 795 CONTINUED
INVENTORY DIRECTION: EAST
ROUTE NAME: MARYLAND AVE

STATE SYSTEM		FUNCTIONAL CLASS	MEDIAN TYPE	ACCESS CONTROL	NHS	MILEPOINT		MILEPOINT DESCRIPTION	MARKED LANES	SURFACE WIDTH/TYPE*	AADT
STATE SECONDARY	U	URB MINOR ART	NONE (UNDIV)	NONE	NOT NHS	00.070	MU910	MARYLAND AVE (AHEAD)	2	26J	11,275

ROUTE NUMBER: MD 819
INVENTORY DIRECTION: SOUTH
ROUTE NAME: REIDS GROVE RD

STATE SYSTEM		FUNCTIONAL CLASS	MEDIAN TYPE	ACCESS CONTROL	NHS	MILEPOINT		MILEPOINT DESCRIPTION	MARKED LANES	SURFACE WIDTH/TYPE*	AADT
STATE SECONDARY	R	RUR LOCAL	NONE (UNDIV)	NONE	NOT NHS	00.000			1	14I	99
						00.000	MD331	RHODESDALE VIENNA RD			
						00.030			2	18I	
						00.190	MD331	RHODESDALE VIENNA RD			

ROUTE NUMBER: US 50
INVENTORY DIRECTION: EAST
ROUTE NAME: SUNBURST HWY

STATE SYSTEM		FUNCTIONAL CLASS	MEDIAN TYPE	ACCESS CONTROL	NHS	MILEPOINT		MILEPOINT DESCRIPTION	MARKED LANES	SURFACE WIDTH/TYPE*	AADT
STATE PRIMARY	U	RUR OPA	POSITIVE BARRIER	NONE	NHS	00.000			4	48J	28,050
						00.000		TALBOT CO/L			
						00.000		STRUC #9021 CHOPTANK RIVER			
						00.000		IN CORP LMTS CAMBRIDGE			
						00.500		SPEED LIMIT 45 MPH			
		URB OPA				00.610			4	56I	
						00.690		SPEED LIMIT 35 MPH			
						00.710			4	48I	
			CURBED			00.760			5	60I	
						00.830		MILE MARKER 80.0			
						00.840			6	72I	
						00.840	MU910	MARYLAND AVE			
						00.990	MU1200	ROSELYN AVE			
						01.160	MU240	CEDAR ST			
						01.550					36,150
						01.550	MD343	WASHINGTON ST			
	R		UNPROTECTED			01.720					35,350
NAME: OCEAN GATEWAY						01.720	MU1550	WOODS RD			

*A,B = UNIMPROVED; C = GRADED & DRAINED; D,E = SOIL,GRAVEL,STONE; F,G = LOW TYPE BITUMINOUS
H,I = HIGH TYPE BITUMINOUS; J = CONCRETE; K= BRICK; L = BLOCK

STATE HIGHWAY LOCATION REFERENCE

COUNTY: DORCHESTER
DISTRICT: 1
DATE: 12/31/03

ROUTE NUMBER: US 50 CONTINUED
INVENTORY DIRECTION: EAST
ROUTE NAME: OCEAN GATEWAY

STATE SYSTEM		FUNCTIONAL CLASS	MEDIAN TYPE	ACCESS CONTROL	NHS	MILEPOINT		MILEPOINT DESCRIPTION	MARKED LANES	SURFACE WIDTH/TYPE*	AADT
STATE PRIMARY	R	URB OPA	UNPROTECTED	NONE	NHS	01.720	CO175	WOODS RD	6	72I	35,350
						01.720		OUT CORP LMTS CAMBRIDGE			
						01.730		MILE MARKER 81.0			
						01.810			5	60I	
						01.890			4	48I	
			CURBED			02.230			6	72I	
						02.290					33,650
						02.290	MD 16	CHURCH CREEK RD			
						02.380		SPEED LIMIT 45 MPH			
		RUR OPA				02.700					
						02.700	MD750	NO NAME			
						02.700	CO168	BUCKTOWN RD			
			UNPROTECTED			02.800			4	48I	
						02.800		SPEED LIMIT 50 MPH			
						02.880		MILE MARKER 82.0			
						03.500	MD750	NO NAME			
						03.620	CO382	AIREYS RD			
						03.820		MILE MARKER 83.0			
						03.910		SPEED LIMIT 55 MPH			
						04.800		MILE MARKER 84.0			
			CURBED			04.950					20,950
						04.950	MD 16	MT HOLLY RD			
			UNPROTECTED			05.040					
						05.820		MILE MARKER 85.0			
						06.910		MILE MARKER 86.0			
						07.820		MILE MARKER 87.0			
			CURBED			08.510					19,237
						08.510	CO539	LINKWOOD RD			
						08.520		R/R #MDDE 532 064 F			
			UNPROTECTED			08.670					
						08.830		MILE MARKER 88.0			
						09.850		MILE MARKER 89.0			
						10.450		STRUC #9020 CHICAMACOMICO RIVER			
						10.820		MILE MARKER 90.0			
						11.820		MILE MARKER 91.0			
						12.820		MILE MARKER 92.0			

*A,B = UNIMPROVED; C = GRADED & DRAINED; D,E = SOIL,GRAVEL,STONE; F,G = LOW TYPE BITUMINOUS
H,I = HIGH TYPE BITUMINOUS; J = CONCRETE; K= BRICK; L = BLOCK

STATE HIGHWAY LOCATION REFERENCE

COUNTY: DORCHESTER
DISTRICT: 1
DATE: 12/31/03

ROUTE NUMBER: US 50 CONTINUED
INVENTORY DIRECTION: EAST
ROUTE NAME: OCEAN GATEWAY

STATE SYSTEM		FUNCTIONAL CLASS	MEDIAN TYPE	ACCESS CONTROL	NHS	MILEPOINT		MILEPOINT DESCRIPTION	MARKED LANES	SURFACE WIDTH/TYPE*	AADT
STATE PRIMARY	R	RUR OPA	UNPROTECTED	NONE	NHS	12.870		STRUC #9006 BIG MILL POND	4	481	19,237
						12.870		STRUC #9019 BIG MILL POND			
						12.950		ATR STATION #0016 (CABINET WB/L)			
						13.820		MILE MARKER 93.0			
			POSITIVE BARRIER			14.800					
						14.850		MILE MARKER 94.0			
			CURBED	FULL		14.970					19,550
						14.970	CO510	OLD OCEAN GATEWAY			
			UNPROTECTED			15.090					
						15.680	RP 50- 6	RAMP 6 FR US 50 EB TO MD 331 SB			
						15.800	RP 50- 8	RAMP 8 FR MD 331 SB TO US 50 WB			
						15.810		MILE MARKER 95.0			
						16.010	RP 50- 7	RAMP 7 FR US 50 WB TO MD 331 SB			
						16.010	RP 50- 5	RAMP 5 FR MD 331 SB TO US 50 EB			
						16.080					18,750
						16.080	MD331	RHODESDALE VIENNA RD			
						16.080		STRUC #9023			
						16.100		R/R BALTO & EASTERN			
						16.220			4	601	
			POSITIVE BARRIER			16.420			4	481	
						16.640			4	48J	
						16.720		MILE MARKER 96.0			
						16.900		STRUC #9022 NANTICOKE RIVER			
						16.900		WICOMICO CO/L			

*A,B = UNIMPROVED; C = GRADED & DRAINED; D,E = SOIL,GRAVEL,STONE; F,G = LOW TYPE BITUMINOUS
H,I = HIGH TYPE BITUMINOUS; J = CONCRETE; K= BRICK; L = BLOCK

2003

Calendar Year

HIGHWAY LOCATION REFERENCE

Data as of December 31, 2003

FREDERICK COUNTY

SHA DISTRICT #7

F

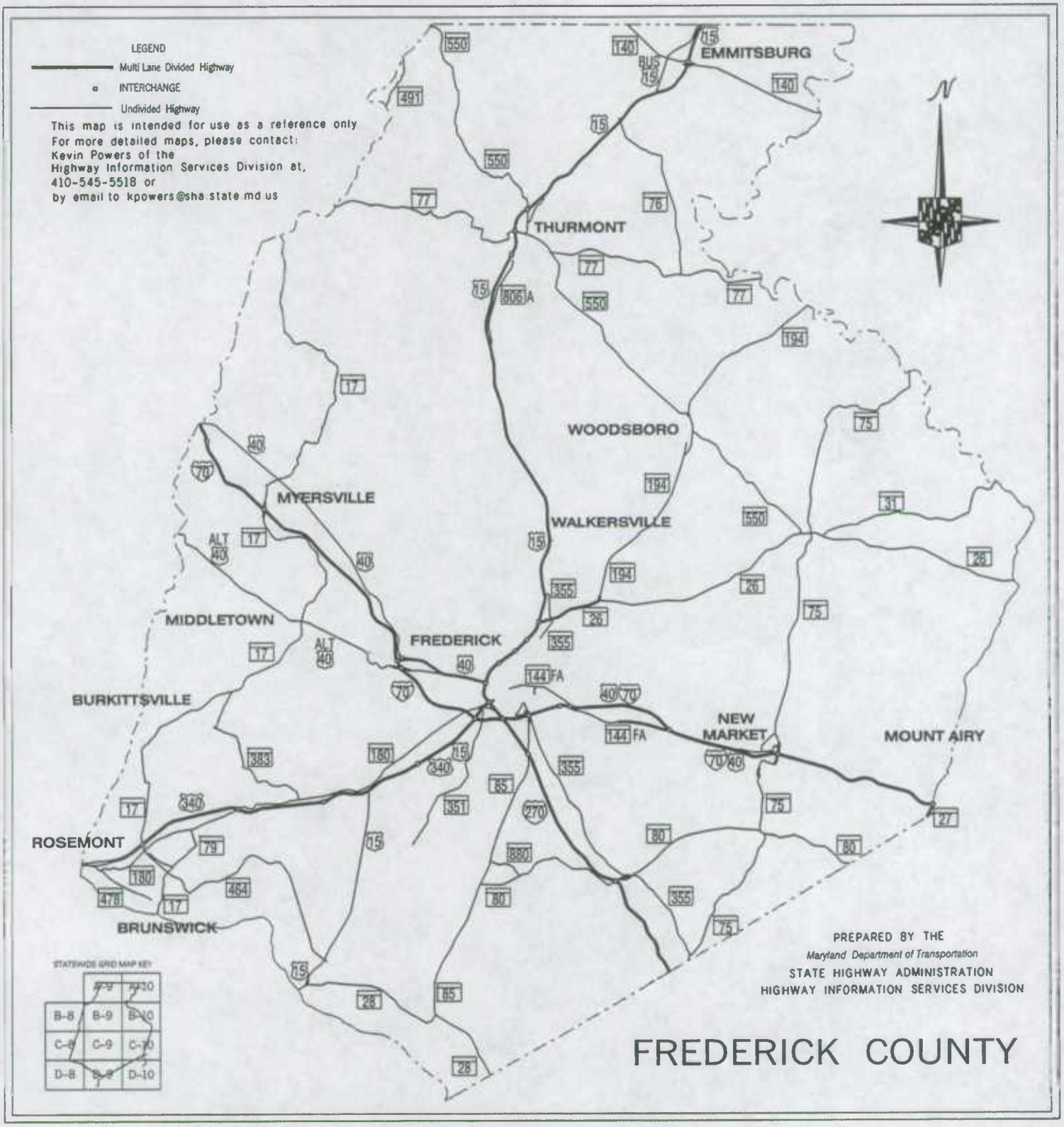
LEGEND
Multi Lane Divided Highway
INTERCHANGE
Undivided Highway
This map is intended for use as a reference only
For more detailed maps, please contact:
Kevin Powers of the
Highway Information Services Division at,
410-545-5518 or
by email to kpowers@sha state md us
EMMITSBURG
THURMONT
WOODSBORO
MYERSVILLE
WALKERSVILLE
MIDDLETOWN
FREDERICK
BURKITTSVILLE
NEW MARKET
MOUNT AIRY
ROSEMONT
BRUNSWICK
PREPARED BY THE
Maryland Department of Transportation
STATE HIGHWAY ADMINISTRATION
HIGHWAY INFORMATION SERVICES DIVISION
FREDERICK COUNTY

ROUTE ALERT LIST

FREDERICK COUNTY

MD 870-F, Bowman's Farm Road. From the ramp from I-70 to MD 144-FA to the end of state maintenance has been transferred to the City of Frederick, and is now part of Frederick Municipal Route 0082.

MD 351, Ballenger Creek Pike. This route is re-established; to date, only the portion from Lambert Drive to Corporate Drive has been transferred to Frederick County.

MARYLAND STATE HIGHWAY ADMINISTRATION
HIGHWAY INFORMATION SERVICES DIVISION
STATE MAINTAINED HIGHWAYS ON THE NATIONAL HIGHWAY SYSTEM
AS OF DECEMBER 31, 2003

COUNTY: FREDERICK

ROUTE		BEG DESCRIPTION			END DESCRIPTION			NHS TYPE
IS 70	0.000		WASHINGTON CO/L	29.370			CARROLL CO/L	NHS SYSTEM
IS 270	0.000		MONTGOMERY CO/L	10.090	IS	70	EISENHOWER MEMORIAL HWY	NHS SYSTEM
MD 140	0.000		CARROLL CO/L	4.610	US	15	CATOCTIN MOUNTAIN HWY	NHS SYSTEM
MD 180	0.000	US 340	JEFFERSON PIKE/JEFFERSON NAT PIKE	0.420	MD	478	KNOXVILLE RD	PUBLIC TRANSIT
MD 478	0.000	MD 180	JEFFERSON PIKE	1.880	MU	350	W POTOMAC ST (AHEAD)	PUBLIC TRANSIT
US 15	0.000		BEGIN STRUCTURE IN VIRGINIA	11.930	US	40	FREDERICK FREEWAY (AHEAD)	NHS SYSTEM
US 15	12.630	US 40	FREDERICK FRWY/W PATRICK ST (BACK)	37.850			PENNSYLVANIA ST/L	NHS SYSTEM
US 40	13.170	US 15	FREDERICK FREEWAY (BACK)	14.520	IS	70	EISENHOWER MEMORIAL HWY	NHS SYSTEM
US 340	0.000		WASHINGTON CO/L	10.030	US	15	JEFFERSON NATIONAL PIKE (AHEAD)	NHS SYSTEM

STATE HIGHWAY ADMINISTRATION OF MARYLAND
HIGHWAY INFORMATION SERVICES DIVISION
DATA SUPPORT GROUP

STATE HIGHWAY LOCATION REFERENCE

COUNTY: FREDERICK
DISTRICT: 7
DATE: 12/31/03

ROUTE NUMBER: IS 70
INVENTORY DIRECTION: EAST
ROUTE NAME: EISENHOWER MEMORIAL HWY

STATE SYSTEM		FUNCTIONAL CLASS	MEDIAN TYPE	ACCESS CONTROL	NHS	MILEPOINT		MILEPOINT DESCRIPTION	MARKED LANES	SURFACE WIDTH/TYPE*	AADT
STATE PRIMARY	R	RUR INTERSTATE	POSITIVE BARRIER	FULL	NHS	00.000			6	72I	65,575
						00.000		WASHINGTON CO/L			
						00.020		STRUC #10132 APPALACHIAN TRAIL			
						00.500			5	60I	
						00.710		INTERSTATE MILE MARKER 39.0			
						01.590	CO248	MONUMENT RD			
						01.590		STRUC #10133			
						01.690		TRAVEL ADVISORY SIGN			
						01.700		INTERSTATE MILE MARKER 40.0			
						02.440	CO251	MT TABOR RD			
						02.440		STRUC #10134			
						02.700		INTERSTATE MILE MARKER 41.0			
						03.290			4	48I	
						03.290		STRUC #10135 GRINDSTONE RUN			
						03.360	RP 70- 8	RAMP 8 FR MD 17 SB TO IS 70 WB			
						03.410	RP 70- 6	RAMP 6 FR IS 70 EB TO MD 17 SB			
	U					03.450		IN CORP LMTS MYERSVILLE			
						03.590					53,475
						03.590	MD 17	MYERSVILLE MIDDLETOWN RD			
						03.590		STRUC #10136			
						03.590		EXIT #42			
						03.690		INTERSTATE MILE MARKER 42.0			
	R					03.730		OUT CORP LMTS MYERSVILLE			
						03.760	RP 70- 2	RAMP 2 FR IS 70 WB TO MD 17 NB			
						03.900	RP 70- 4	RAMP 4 FR MD 17 NB TO IS 70 EB			
						04.190		STRUC #10130 CATOCTIN CREEK			
						04.360		SPEED LIMIT 65 MPH			
						04.500			5	60I	
						04.690		INTERSTATE MILE MARKER 43.0			
						05.200			4	48I	
						05.550	CO136	HARMONY RD			
						05.550		STRUC #10129			
						05.700		INTERSTATE MILE MARKER 44.0			
						05.860			5	60I	
						06.150		ATR STATION #0021 (CABINET EB/L)			
						06.700		INTERSTATE MILE MARKER 45.0			

*A,B = UNIMPROVED; C = GRADED & DRAINED; D,E = SOIL,GRAVEL,STONE; F,G = LOW TYPE BITUMINOUS
H,I = HIGH TYPE BITUMINOUS; J = CONCRETE; K= BRICK; L = BLOCK

STATE HIGHWAY ADMINISTRATION OF MARYLAND
HIGHWAY INFORMATION SERVICES DIVISION
DATA SUPPORT GROUP

STATE HIGHWAY LOCATION REFERENCE

COUNTY: FREDERICK
DISTRICT: 7
DATE: 12/31/03

ROUTE NUMBER: IS 70 CONTINUED
INVENTORY DIRECTION: EAST
ROUTE NAME: EISENHOWER MEMORIAL HWY

STATE SYSTEM		FUNCTIONAL CLASS	MEDIAN TYPE	ACCESS CONTROL	NHS	MILEPOINT		MILEPOINT DESCRIPTION	MARKED LANES	SURFACE WIDTH/TYPE*	AADT
STATE PRIMARY	R	RUR INTERSTATE	POSITIVE BARRIER	FULL	NHS	07.710		INTERSTATE MILE MARKER 46.0	5	60I	53,475
						07.770	CO139	HOLLOW RD			
						07.770		STRUC #10127			
						08.650			6	72I	
						08.680		INTERSTATE MILE MARKER 47.0			
						08.820			5	60I	
		URB INTERSTATE				08.870					
						08.870	CO237	RIDGE RD			
						08.870		STRUC #10155			
						09.710		INTERSTATE MILE MARKER 48.0			
						09.990	RP 70- 5	RAMP 5 FR IS 70 SB TO US 40 EB			
						10.100	RP 70- 2	RAMP 2 FR US 40 WB TO IS 70 NB			
						10.460					54,275
						10.460	RP 70- 5	RAMP 5 FR IS 70 SB TO US 40 EB			
						10.460		STRUC #10145			
						10.460		EXIT #48			
						10.710		INTERSTATE MILE MARKER 49.0			
			UNPROTECTED			10.740					67,175
						10.740	US 40AL	OLD NATIONAL PIKE			
						10.740		STRUC #10131			
						10.740		EXIT #49			
						11.010	RP 70- 6	RAMP 6 FR US 40AL EB TO IS 70 SB			
						11.040	RP 70- 4	RAMP 4 FR IS 70 NB TO US 40AL EB			
						11.570			4	48I	
						11.630	CO226	MT PIIILLIP RD			
						11.630		STRUC #10126			
						11.690		INTERSTATE MILE MARKER 50.0			
						12.710		INTERSTATE MILE MARKER 51.0			
						12.830		SPEED LIMIT 55 MPII			
						13.080		VARIABLE MESSAGE SIGN #720 (NB/L)			
						13.390	MD180	JEFFERSON PIKE			
						13.390		STRUC #10144			
						13.450	RP 70- 6	RAMP 6 FR IS 70 EB TO RAMP 7 (TO US 15)			
						13.490	RP 70- 8	RAMP 8 FR RAMP 7 (TO US 15) TO IS 70 WB			
						13.670	RP 70- 7	RAMP 7 FR IS 70 WB TO US 15 SB			
						13.670		STRUC #10142			

*A,B = UNIMPROVED; C = GRADED & DRAINED; D,E = SOIL,GRAVEL,STONE; F,G = LOW TYPE BITUMINOUS
H,I = HIGH TYPE BITUMINOUS; J = CONCRETE; K= BRICK; L = BLOCK

STATE HIGHWAY ADMINISTRATION OF MARYLAND
HIGHWAY INFORMATION SERVICES DIVISION
DATA SUPPORT GROUP

STATE HIGHWAY LOCATION REFERENCE

COUNTY: FREDERICK
DISTRICT: 7
DATE: 12/31/03

ROUTE NUMBER: IS 70 CONTINUED
INVENTORY DIRECTION: EAST
ROUTE NAME: EISENHOWER MEMORIAL HWY

STATE SYSTEM		FUNCTIONAL CLASS	MEDIAN TYPE	ACCESS CONTROL	NHS	MILEPOINT		MILEPOINT DESCRIPTION	MARKED LANES	SURFACE WIDTH/TYPE*	AADT
STATE PRIMARY	R	URB INTERSTATE	UNPROTECTED	FULL	NHS	13.760			4	48I	78,875
						13.760	US 15	JEFFERSON NATIONAL PIKE			
						13.760		STRUC #10141			
						13.760		EXIT #52			
						13.800	RP 70- 3	RAMP 3 FR IS 70 EB TO US 15 NB			
						13.960	MD180	BALLENGER CREEK PIKE			
						13.960		STRUC #10128			
	U					13.970		IN CORP LMTS FREDERICK			
						14.040	RP 70- 7	RAMP 7 FR IS 70 WB TO US 15 SB			
						14.120	RP 70- 4	RAMP 4 FR US 15 NB TO IS 70 EB			
						14.460	RP 70- 5	RAMP 5 FR US 40 SB TO IS 70 EB			
						14.460		STRUC #10138			
						14.460	RP 70- 6	RAMP 6 FR IS 70 EB TO IS 270 SB			
			POSITIVE BARRIER			14.480			7	84I	
						14.580	RP 70- 7	RAMP 7 IS 70 WB TO IS 270 SB			
						14.600	RP 70- 5	RAMP 5 FR US 40 SB TO IS 70 EB			
						14.630			5	60I	
						14.650					75,875
NAME: BALTO NATIONAL PIKE						14.650	US 40	BALTO NATIONAL PIKE			
						14.650	IS270	EISENHOWER MEMORIAL HWY			
						14.650		STRUC #10103			
						14.650		STRUC #10137			
						14.650		EXIT #53			
						14.680	RP 70- I	RAMP I FR IS 270 NB TO IS 70 WB			
						14.682		INTERSTATE MILE MARKER 53.0			
						14.740	RP 70- I	RAMP I FR IS 270 NB TO IS 70 WB			
						14.740		STRUC #10122			
						14.864			6	72I	
						14.864	RP 70- 2	RAMP 2 FR IS 70 WB TO US 40 NB			
	R		UNPROTECTED			14.960					
						14.960		OUT CORP LMTS FREDERICK			
						14.960	RP 70- 4	RAMP 4 FR RAMP I (FR IS 270) TO IS 70 EB			
						14.970	CO324	NEW DESIGN RD			
						14.970		STRUC #10104			
						15.255	RP 70- 6	RAMP 6 FR IS 70 EB TO MD 355 SB			

*A,B = UNIMPROVED; C = GRADED & DRAINED; D,E = SOIL,GRAVEL,STONE; F,G = LOW TYPE BITUMINOUS
H,I = HIGH TYPE BITUMINOUS; J = CONCRETE; K= BRICK; L = BLOCK

STATE HIGHWAY LOCATION REFERENCE

COUNTY: FREDERICK
DISTRICT: 7
DATE: 12/31/03

ROUTE NUMBER: IS 70 CONTINUED
INVENTORY DIRECTION: EAST
ROUTE NAME: BALTO NATIONAL PIKE

STATE SYSTEM		FUNCTIONAL CLASS	MEDIAN TYPE	ACCESS CONTROL	NHS	MILEPOINT		MILEPOINT DESCRIPTION	MARKED LANES	SURFACE WIDTH/TYPE*	AADT
STATE PRIMARY	R	URB INTERSTATE	UNPROTECTED	FULL	NHS	15.340			4	481	75,875
						15.340	RP 70- 8	RAMP 8 FR STADIUM DR TO IS 70 WB			
						15.400	RP 70- 7	RAMP 7 FR IS 70 WB TO STADIUM DR			
						15.400	RP 70- 5	RAMP 5 FR MD 355 SB TO IS 70 EB			
						15.480					71,875
						15.480	MD355	URBANA PIKE			
						15.480		STRUC #10105			
						15.480		EXIT #54			
	U					16.050		IN CORP LMTS FREDERICK			
						16.360					66,375
						16.360	MU1405	E SOUTH ST			
						16.360		STRUC #10106			
						16.360		EXIT #55			
						16.420	RP 70- 3	RAMP 3 FR IS 70 EB TO SOUTH ST			
						16.450	RP 70- 1	RAMP 1 FR MONOCACY BLVD TO IS 70 WB			
	R					16.470		OUT CORP LMTS FREDERICK			
						16.550	RP 70- 2	RAMP 2 FR IS 70 WB TO MONOCACY BLVD			
						16.570	RP 70- 4	RAMP 4 FR SOUTH ST TO IS 70 EB			
						16.890	MD144FA	E PATRICK ST/OLD NATIONAL PIKE			
						16.890		STRUC #10107			
						16.890		EXIT #56			
						16.980		INTERSTATE MILE MARKER 56.0			
						17.040			6	721	
						17.170	RP 70- 6	RAMP 6 FR IS 70 EB TO MD 144FA			
						17.190	RP 70- 2	RAMP 2 FR IS 70 WB TO MD 144FA NB			
						17.290					61,490
						17.290	RP 70- 5	RAMP 5 FR MD 144FA TO IS 70 EB			
						17.750		SPEED LIMIT 65 MPH			
						17.850		STRUC #10183 MONOCACY RIVER			
						17.940		INTERSTATE MILE MARKER 57.0			
						18.030		ATR STATION #0067 (CABINET EB/L)			
						18.070	CO414	LINGANORE RD			
						18.070		STRUC #10184			
						18.300		STRUC #10185P LONG BRANCH			
						18.850	CO1475	SPRING RIDGE PKWY			

*A,B = UNIMPROVED; C = GRADED & DRAINED; D,E = SOIL,GRAVEL,STONE; F,G = LOW TYPE BITUMINOUS
H,I = HIGH TYPE BITUMINOUS; J = CONCRETE; K= BRICK; L = BLOCK

STATE HIGHWAY ADMINISTRATION OF MARYLAND
HIGHWAY INFORMATION SERVICES DIVISION
DATA SUPPORT GROUP

STATE HIGHWAY LOCATION REFERENCE

COUNTY: FREDERICK
DISTRICT: 7
DATE: 12/31/03

ROUTE NUMBER: IS 70 CONTINUED
INVENTORY DIRECTION: EAST
ROUTE NAME: BALTO NATIONAL PIKE

STATE SYSTEM		FUNCTIONAL CLASS	MEDIAN TYPE	ACCESS CONTROL	NHS	MILEPOINT		MILEPOINT DESCRIPTION	MARKED LANES	SURFACE WIDTH/TYPE*	AADT
STATE PRIMARY	R	URB INTERSTATE	UNPROTECTED	FULL	NHS	18.850		STRUC #10186	6	72I	61,490
						18.880		INTERSTATE MILE MARKER 58.0			
						19.550	CO852	QUINN RD			
						19.550		STRUC #10187			
						20.020		INTERSTATE MILE MARKER 59.0			
						20.200	RP 70- 7	RAMP 7 FR IS 70 WB TO MD 144FA			
						20.240	RP 70- 7	RAMP 7 FR IS 70 WB TO MD 144FA			
						20.250	CO1317	OLD NATIONAL PIKE			
						20.250		STRUC #10188			
						20.250		EXIT #59			
						20.560					60,175
						20.560	RP 70- 4	RAMP 4 FR MD 144FA TO IS 70 EB			
						21.150		INTERSTATE MILE MARKER 60.0			
						21.860	CO365	MUSSETTER RD			
						21.860		STRUC #10157			
						22.150		INTERSTATE MILE MARKER 61.0			
						23.150		INTERSTATE MILE MARKER 62.0			
						23.690	RP 70- 8	RAMP 8 FR MD 75 SB TO IS 70 WB			
						23.720	RP 70- 6	RAMP 6 FR IS 70 EB TO MD 75 SB			
						23.890		STRUC #10175C DAVIS CREEK			
						23.960					65,475
						23.960	MD 75	GREEN VALLEY RD			
						23.960		STRUC #10156			
						23.960		EXIT #62			
						24.160		INTERSTATE MILE MARKER 63.0			
						24.210	RP 70- 4	RAMP 4 FR MD 75 NB TO IS 70 EB			
						24.220	RP 70- 2	RAMP 2 FR IS 70 WB TO MD 75 NB			
						24.800		STRUC #10021 BUSH CREEK			
						25.150		INTERSTATE MILE MARKER 64.0			
						26.170		INTERSTATE MILE MARKER 65.0			
		RUR INTERSTATE				26.230					
						26.230	CO397	BARTHOLOWS RD			
						26.230		STRUC #10160			
						27.160		INTERSTATE MILE MARKER 66.0			
						27.640	CO401	BILL MOXLEY RD			
						27.640		STRUC #10161			

*A,B = UNIMPROVED; C = GRADED & DRAINED; D,E = SOIL,GRAVEL,STONE; F,G = LOW TYPE BITUMINOUS
H,I = HIGH TYPE BITUMINOUS; J = CONCRETE; K= BRICK; L = BLOCK

STATE HIGHWAY LOCATION REFERENCE

COUNTY: FREDERICK
DISTRICT: 7
DATE: 12/31/03

ROUTE NUMBER: IS 70 CONTINUED
INVENTORY DIRECTION: EAST
ROUTE NAME: BALTO NATIONAL PIKE

STATE SYSTEM	FUNCTIONAL CLASS	MEDIAN TYPE	ACCESS CONTROL	NHS	MILEPOINT		MILEPOINT DESCRIPTION	MARKED LANES	SURFACE WIDTH/TYPE*	AADT
STATE PRIMARY	R RUR INTERSTATE	UNPROTECTED	FULL	NHS	27.730		STRUC #10039	6	72I	65,475
					28.170		INTERSTATE MILE MARKER 67.0			
					29.160	RP 70- 6	RAMP 6 FR IS 70 EB TO MD 27 SB			
					29.270	RP 70- 8	RAMP 8 FR MD 27 SB TO IS 70 WB			
					29.280	RP 70- 5	RAMP 5 FR MD 27 SB TO IS 70 EB			
					29.370		CARROLL CO/L			

ROUTE NUMBER: IS 270
INVENTORY DIRECTION: NORTH
ROUTE NAME: EISENHOWER MEMORIAL HWY

STATE SYSTEM	FUNCTIONAL CLASS	MEDIAN TYPE	ACCESS CONTROL	NHS	MILEPOINT		MILEPOINT DESCRIPTION	MARKED LANES	SURFACE WIDTH/TYPE*	AADT
STATE PRIMARY	R RUR INTERSTATE	UNPROTECTED	FULL	NHS	00.000			4	48I	81,550
					00.000		MONTGOMERY CO/L			
					00.280		INTERSTATE MILE MARKER 23.0			
					00.300		SPEED LIMIT 65 MPH			
					01.180	CO353	DOCTOR PERRY RD			
					01.180		STRUC #10080			
					01.300		INTERSTATE MILE MARKER 24.0			
					02.050		STRUC #10174 BENNETT CREEK			
					02.260		STRUC #10079 BENNETT CREEK			
					02.300		INTERSTATE MILE MARKER 25.0			
					03.300		INTERSTATE MILE MARKER 26.0			
					03.390	RP270- 6	RAMP 6 FR MD 80 EB TO IS 270 SB			
					03.470	RP270- 5	RAMP 5 FR IS 270 SB TO MD 80 EB			
					03.520					66,475
					03.520	MD 80	FINGERBOARD RD			
					03.520		STRUC #10078			
					03.520		EXIT #26			
					03.560	RP270- 1	RAMP 1 FR IS 270 NB TO MD 80 WB			
					03.650	RP270- 2	RAMP 2 FR MD 80 WB TO IS 70 NB			
					04.310		INTERSTATE MILE MARKER 27.0			
					04.960	CO332	PARK MILLS RD			
					04.960		STRUC #10077			
					05.320		INTERSTATE MILE MARKER 28.0			
					06.320		INTERSTATE MILE MARKER 29.0			

*A,B = UNIMPROVED; C = GRADED & DRAINED; D,E = SOIL,GRAVEL,STONE; F,G = LOW TYPE BITUMINOUS
H,I = HIGH TYPE BITUMINOUS; J = CONCRETE; K= BRICK; L = BLOCK

STATE HIGHWAY ADMINISTRATION OF MARYLAND
HIGHWAY INFORMATION SERVICES DIVISION
DATA SUPPORT GROUP

STATE HIGHWAY LOCATION REFERENCE

COUNTY: FREDERICK
DISTRICT: 7
DATE: 12/31/03

ROUTE NUMBER: IS 270 CONTINUED
INVENTORY DIRECTION: NORTH
ROUTE NAME: EISENHOWER MEMORIAL HWY

STATE SYSTEM		FUNCTIONAL CLASS	MEDIAN TYPE	ACCESS CONTROL	NHS	MILEPOINT		MILEPOINT DESCRIPTION	MARKED LANES	SURFACE WIDTH/TYPE*	AADT
STATE PRIMARY	R	RUR INTERSTATE	UNPROTECTED	FULL	NHS	06.480	CO359	BAKER VALLEY RD	4	48I	66,475
						06.480		STRUC #10076			
			POSITIVE BARRIER			07.080					
						07.330		STRUC #10075 MONOCACY RIVER			
						07.330		INTERSTATE MILE MARKER 30.0			
		URB INTERSTATE				07.390					
						07.650		R/R #CSX 140 446 S			
						07.650		STRUC #10074			
			UNPROTECTED			07.870					
						08.140		SPEED LIMIT 55 MPH			
						08.340		INTERSTATE MILE MARKER 31.0			
						08.410	RP270- 6	RAMP 6 FR MD 85 EB TO IS 270 SB			
						08.460	RP270- 4	RAMP 4 FR IS 270 NB TO MD 85 EB			
						08.510	RP270- 5	RAMP 5 FR IS 270 SB TO MD 85 EB			
						08.650					96,375
						08.650	MD 85	BUCKEYSTOWN PIKE			
						08.650		STRUC #10073			
						08.650		EXIT #31			
						08.760	RP270- 1	RAMP 1 FR IS 270 NB TO MD 85 WB			
						08.830	RP270- 8	RAMP 8 FR IS 270 SB TO MD 85 WB			
						08.870	RP270- 2	RAMP 2 FR MD 85 WB TO IS 270 NB			
						09.310		INTERSTATE MILE MARKER 32.0			
						09.410	RP 70- 1	RAMP 1 FR IS 270 NB TO IS 70 WB			
						09.580			5	60I	
						09.680	CO324	NEW DESIGN RD			
						09.680		STRUC #10110			
	U					09.690		IN CORP LMTS FREDERICK			
						09.760			4	48I	
						09.760	RP 70- 6	RAMP 6 FR IS 70 EB TO IS 270 SB			
						10.000		IS 70 (EB/L)			
						10.000		STRUC #10103			
						10.000		EXIT #32			
						10.090	IS 70	EISENHOWER MEMORIAL HWY			
						10.090		STRUC #10137			
						10.090	US 40	FREDERICK FREEWAY (AHEAD)			

*A,B = UNIMPROVED; C = GRADED & DRAINED; D,E = SOIL,GRAVEL,STONE; F,G = LOW TYPE BITUMINOUS
H,I = HIGH TYPE BITUMINOUS; J = CONCRETE; K= BRICK; L = BLOCK

STATE HIGHWAY LOCATION REFERENCE

COUNTY: FREDERICK
DISTRICT: 7
DATE: 12/31/03

ROUTE NUMBER: MD 15C
INVENTORY DIRECTION: EAST
ROUTE NAME: NO NAME

STATE SYSTEM	FUNCTIONAL CLASS	MEDIAN TYPE	ACCESS CONTROL	NHS	MILEPOINT		MILEPOINT DESCRIPTION	MARKED LANES	SURFACE WIDTH/TYPE*	AADT
STATE SECONDARY	U URB LOCAL	NONE (UNDIV)	PARTIAL	NOT NHS	00.000			2	32I	999
					00.000	MU373	TIPPIN DR (BACK)			
	R				00.020	RP 15- 8	RAMP 8 FR US 15 SB TO MD 15C WB			
					00.020	RP 15- 6	RAMP 6 FR MD 15C EB TO US 15 SB			
					00.020		OUT CORP LMTS THURMONT			
					00.050	US 15	CATOCTIN MOUNTAIN HWY			
					00.050		STRUC #10181			
					00.080			2	29I	
					00.080	RP 15- 3	RAMP 3 FR MD 15C EB TO RAMP 2 (TO US 15)			
					00.080	RP 15- 4	RAMP 4 FR US 15 NB TO US 15C EB			
					00.100	RP 15- 2	RAMP 2 FR MD 15C WB TO US 15 NB			
					00.120	MU183	FREDERICK RD			

ROUTE NUMBER: MD 15D
INVENTORY DIRECTION: NORTH
ROUTE NAME: SANDY SPRING LA EXT

STATE SYSTEM	FUNCTIONAL CLASS	MEDIAN TYPE	ACCESS CONTROL	NHS	MILEPOINT		MILEPOINT DESCRIPTION	MARKED LANES	SURFACE WIDTH/TYPE*	AADT
STATE SECONDARY	U URB LOCAL	NONE (UNDIV)	NONE	NOT NHS	00.000			2	20I	99
					00.000	US 15	CATOCTIN MOUNTAIN HWY			
					00.010			2	19G	
					00.040		ROAD END			

ROUTE NUMBER: MD 17
INVENTORY DIRECTION: NORTH
ROUTE NAME: S POTOMAC ST

STATE SYSTEM	FUNCTIONAL CLASS	MEDIAN TYPE	ACCESS CONTROL	NHS	MILEPOINT		MILEPOINT DESCRIPTION	MARKED LANES	SURFACE WIDTH/TYPE*	AADT
STATE SECONDARY	R URB MINOR ART	NONE (UNDIV)	NONE	NOT NHS	00.000			2	26I	4,850
					00.000		STRUC #10024 POTOMAC RIVER			
					00.000		SPEED LIMIT 30 MPH			
					00.140		VIRGINIA ST/L			
	U				00.170		IN CORP LMTS BRUNSWICK			
					00.360		R/R #CSX 141 362 A			
					00.390	MU380	WALNUT ST			

*A,B = UNIMPROVED; C = GRADED & DRAINED; D,E = SOIL,GRAVEL,STONE; F,G = LOW TYPE BITUMINOUS
H,I = HIGH TYPE BITUMINOUS; J = CONCRETE; K= BRICK; L = BLOCK

STATE HIGHWAY LOCATION REFERENCE

COUNTY: FREDERICK
DISTRICT: 7
DATE: 12/31/03

ROUTE NUMBER: MD 17 CONTINUED
INVENTORY DIRECTION: NORTH
ROUTE NAME: S POTOMAC ST

STATE SYSTEM	FUNCTIONAL CLASS	MEDIAN TYPE	ACCESS CONTROL	NHS	MILEPOINT		MILEPOINT DESCRIPTION	MARKED LANES	SURFACE WIDTH/TYPE*	AADT
STATE SECONDARY	U URB MINOR ART	NONE (UNDIV)	NONE	NOT NHS	00.430	MU370	VIRGINIA AVE	2	26I	4,850
					00.460	MU350	W POTOMAC ST			
		CURBED			00.500			2	32J	
		ROUNDABOUT			00.540			2	40J	
					00.540		BEGIN ROUNDABOUT			
					00.550					6,950
					00.550	MU320	MARYLAND AVE			
					00.550		BRUNSWICK ROUNDABOUT			
		CURBED			00.560			2	32J	
					00.560		END ROUNDABOUT			
		NONE (UNDIV)			00.580			2	24I	
NAME: PETERSVILLE RD					00.580	MD 17A	PETERSVILLE RD			
					00.760		SPEED LIMIT 40 MPH			
					01.450			3	36I	
NAME: BURKITTSVILLE RD					01.450		OUT CORP LMTS BRUNSWICK			
					01.450		IN CORP LMTS ROSEMONT			
					01.450	MD 79	PETERSVILLE RD			
					01.450	MD464	SOUDER RD			
					01.490			2	24I	
					01.770		SPEED LIMIT 50 MPH			
	R				01.800		OUT CORP LMTS ROSEMONT			
					02.340	MD871G	ROSEMONT DR			
		UNPROTECTED			02.450					
		CURBED			02.520			2	28I	
		ROUNDABOUT			02.540			2	40I	
					02.540		BEGIN ROUNDABOUT			
					02.550	MD180	JEFFERSON PIKE			
					02.550		ROUNDABOUT			
		CURBED			02.560			2	28I	
					02.560		END ROUNDABOUT			
		UNPROTECTED			02.580			2	24I	
		NONE (UNDIV)			02.610			2	26I	
					02.610	RP340- 4	RAMP 4 FR MD 17 NB TO US 340 EB			
					02.630	RP340- 6	RAMP 6 FR US 340 EB TO MD 17 SB			
					02.660	RP340- 3	RAMP 3 FR RAMP 6 (FR US 340) TO MD 17 NB			

*A,B = UNIMPROVED; C = GRADED & DRAINED; D,E = SOIL,GRAVEL,STONE; F,G = LOW TYPE BITUMINOUS
H,I = HIGH TYPE BITUMINOUS; J = CONCRETE; K= BRICK; L = BLOCK

STATE HIGHWAY LOCATION REFERENCE

COUNTY: FREDERICK
DISTRICT: 7
DATE: 12/31/03

ROUTE NUMBER: MD 17 CONTINUED
INVENTORY DIRECTION: NORTH
ROUTE NAME: BURKITTSVILLE RD

STATE SYSTEM		FUNCTIONAL CLASS	MEDIAN TYPE	ACCESS CONTROL	NHS	MILEPOINT		MILEPOINT DESCRIPTION	MARKED LANES	SURFACE WIDTH/TYPE*	AADT
STATE SECONDARY	R	URB MINOR ART	NONE (UNDIV)	NONE	NOT NHS	02.670	RP340- 5	RAMP 5 FR MD 17 SB TO RAMP 4 (TO US 340)	2	26I	6,950
		RUR MAJ COLL				02.700					2,350
						02.700	US340	JEFFERSON NATIONAL PIKE			
						02.700		STRUC #10114			
						02.700		EXIT #2			
						02.750	RP340- 1	RAMP 1 FR MD 17 NB TO RAMP 8 (TO US 340)			
						02.760	RP340- 7	RAMP 7 FR RAMP 2 (FR US 340) TO MD 17 SB			
						02.780			2	24I	
						02.780	RP340- 8	RAMP 8 FR MD 17 SB TO US 340 WB			
						02.810	RP340- 2	RAMP 2 FR US 340 WB TO MD 17 NB			
						03.210			2	20I	
						06.150		SPEED LIMIT 40 MPH			
NAME: POTOMAC ST	U					06.440		IN CORP LMTS BURKITTSVILLE			
						06.650		SPEED LIMIT 25 MPH			
						06.830			2	22K	
						06.850	MU 50	E&W MAIN ST			
						06.940			2	22I	
						06.950		SPEED LIMIT 55 MPH			
						07.100		STRUC #10023			
NAME: BURKITTSVILLE MIDDLETOWN RD	R					07.400		OUT CORP LMTS BURKITTSVILLE			
						07.510			2	24I	
						08.160					1,650
						08.160	CO258	PICNIC WOODS RD			
						09.470					5,150
						09.470	MD383	BROAD RUN JEFFERSON RD			
						10.600		STRUC #10019 MIDDLE CREEK			
						11.620		STRUC #10018 CATOCTIN CREEK			
	U	URB MINOR ART				12.300					
NAME: S CHURCH ST						12.300		IN CORP LMTS MIDDLETOWN			
						12.330		SPEED LIMIT 25 MPH			
						12.380	MU 70	S JEFFERSON ST			
						12.380	CO209	OLD MIDDLETOWN RD			
						12.620			2	22I	
						12.930			2	25I	

*A,B = UNIMPROVED; C = GRADED & DRAINED; D,E = SOIL,GRAVEL,STONE; F,G = LOW TYPE BITUMINOUS
H,I = HIGH TYPE BITUMINOUS; J = CONCRETE; K= BRICK; L = BLOCK

STATE HIGHWAY ADMINISTRATION OF MARYLAND
HIGHWAY INFORMATION SERVICES DIVISION
DATA SUPPORT GROUP

STATE HIGHWAY LOCATION REFERENCE

COUNTY: FREDERICK
DISTRICT: 7
DATE: 12/31/03

ROUTE NUMBER: MD 17 CONTINUED
INVENTORY DIRECTION: NORTH
ROUTE NAME: N CHURCH ST

STATE SYSTEM		FUNCTIONAL CLASS	MEDIAN TYPE	ACCESS CONTROL	NHS	MILEPOINT		MILEPOINT DESCRIPTION	MARKED LANES	SURFACE WIDTH/TYPE*	AADT
STATE SECONDARY	U	URB MINOR ART	NONE (UNDIV)	NONE	NOT NHS	12.960			2	251	3,303
						12.960	US 40AL	E&W MAIN ST			
						13.030			2	221	
	R	RUR MAJ COLL				13.200					
NAME: MYERSVILLE MIDDLETOWN RD						13.200		OUT CORP LMTS MIDDLETOWN			
						13.230		SPEED LIMIT 40 MPH			
						14.010		ATR STATION #0003 (CABINET NB/L)			
						15.940		STRUC #10177 LITTLE CATOCTIN CREEK			
						17.530					4,950
						17.530	CO245	OLD HAGERSTOWN RD			
						17.650		STRUC #10176 CATOCTIN CREEK			
						17.880			2	241	
			CURBED			18.080			4	501	
	U					18.120	RP 70- 4	RAMP 4 FR MD 17 NB TO IS 70 EB			
						18.120		IN CORP LMTS MYERSVILLE			
						18.170	RP 70- 6	RAMP 6 FR IS 70 EB TO MD 17 SB			
						18.200	RP 70- 3	RAMP 3 FR RAMP 6 (FR IS 70) TO MD 17 NB			
						18.200	RP 70- 5	RAMP 5 FR MD 17 SB TO RAMP 4 (TO IS 70)			
						18.250					8,050
						18.250	IS 70	EISENHOWER MEMORIAL HWY			
						18.250		STRUC #10136			
						18.250		EXIT #42			
						18.310	RP 70- 1	RAMP 1 FR MD 17 NB TO RAMP 8 (TO IS 70)			
						18.310	RP 70- 7	RAMP 7 FR RAMP 2 (FR IS 70) TO MD 17 SB			
						18.340	RP 70- 2	RAMP 2 FR IS 70 WB TO MD 17 NB			
						18.370	RP 70- 8	RAMP 8 FR MD 17 SB TO IS 70 WB			
			UNPROTECTED			18.420			2	501	
						18.430		SPEED LIMIT 30 MPH			
			NONE (UNDIV)			18.470			2	331	
						18.540			2	221	
NAME: WOLFSVILLE RD						19.100		SPEED LIMIT 40 MPH			
	R					19.240		OUT CORP LMTS MYERSVILLE			
						19.300			2	201	
						19.300		STRUC #10164 LITTLE CATOCTIN CREEK			
						19.450					2,550

*A,B = UNIMPROVED; C = GRADED & DRAINED; D,E = SOIL,GRAVEL,STONE; F,G = LOW TYPE BITUMINOUS
H,I = HIGH TYPE BITUMINOUS; J = CONCRETE; K= BRICK; L = BLOCK

STATE HIGHWAY LOCATION REFERENCE

COUNTY: FREDERICK
DISTRICT: 7
DATE: 12/31/03

ROUTE NUMBER: MD 17 CONTINUED
INVENTORY DIRECTION: NORTH
ROUTE NAME: WOLFSVILLE RD

STATE SYSTEM		FUNCTIONAL CLASS	MEDIAN TYPE	ACCESS CONTROL	NHS	MILEPOINT		MILEPOINT DESCRIPTION	MARKED LANES	SURFACE WIDTH/TYPE*	AADT
STATE SECONDARY	R	RUR MAJ COLL	NONE (UNDIV)	NONE	NOT NHS	19.450	US 40	BALTO NATIONAL PIKE	2	20I	2,550
						19.580			2	22I	
						20.350		STRUC #10071 MIDDLE CREEK			
						21.090		STRUC #10070 MIDDLE CREEK			
						22.980			2	20I	
						22.980		STRUC #10069 MIDDLE CREEK			
						24.200		STRUC #10068 MIDDLE CREEK			
						24.230			2	22I	
						24.780		STRUC #10067 MIDDLE CREEK			
						25.360		SPEED LIMIT 30 MPH			
						25.960			2	24I	
						25.960	CO692	PLEASANT WALK RD			
						25.970	CO 16	STOTTLEMEYER RD			
						26.140			2	20I	
						26.200		SPEED LIMIT 40 MPH			
						26.350			2	24I	
						26.370		STRUC #10066 DRY RUN			
						26.670			2	20I	
						29.490		WASHINGTON CO/L			
						29.490	CO322	WOLFSVILLE RD (AHEAD)			

ROUTE NUMBER: MD 17A
INVENTORY DIRECTION: NORTH
ROUTE NAME: PETERSVILLE RD

STATE SYSTEM		FUNCTIONAL CLASS	MEDIAN TYPE	ACCESS CONTROL	NHS	MILEPOINT		MILEPOINT DESCRIPTION	MARKED LANES	SURFACE WIDTH/TYPE*	AADT
STATE SECONDARY	U	URB LOCAL	NONE (UNDIV)	NONE	NOT NHS	00.000			2	20I	0
						00.000		ROAD END			
						00.030	MD 17	PETERSVILLE RD			

ROUTE NUMBER: MD 26
INVENTORY DIRECTION: EAST
ROUTE NAME: LIBERTY RD

STATE SYSTEM		FUNCTIONAL CLASS	MEDIAN TYPE	ACCESS CONTROL	NHS	MILEPOINT		MILEPOINT DESCRIPTION	MARKED LANES	SURFACE WIDTH/TYPE*	AADT
STATE SECONDARY	R	URB FRWY EXPWY	UNPROTECTED	PARTIAL	NOT NHS	00.000			4	48I	32,625

*A,B = UNIMPROVED; C = GRADED & DRAINED; D,E = SOIL,GRAVEL,STONE; F,G = LOW TYPE BITUMINOUS
H,I = HIGH TYPE BITUMINOUS; J = CONCRETE; K= BRICK; L = BLOCK

STATE HIGHWAY ADMINISTRATION OF MARYLAND
HIGHWAY INFORMATION SERVICES DIVISION
DATA SUPPORT GROUP

STATE HIGHWAY LOCATION REFERENCE

COUNTY: FREDERICK
DISTRICT: 7
DATE: 12/31/03

ROUTE NUMBER: MD 26 CONTINUED
INVENTORY DIRECTION: EAST
ROUTE NAME: LIBERTY RD

STATE SYSTEM		FUNCTIONAL CLASS	MEDIAN TYPE	ACCESS CONTROL	NHS	MILEPOINT		MILEPOINT DESCRIPTION	MARKED LANES	SURFACE WIDTH/TYPE*	AADT
STATE SECONDARY	R	URB FRWY EXPWY	UNPROTECTED	PARTIAL	NOT NHS	00.000	US 15	CATOCTIN MOUNTAIN HWY	4	481	32,625
						00.000		EXIT #9			
						00.110	US 15	CATOCTIN MOUNTAIN HWY			
						00.110		STRUC #10097			
						00.130		SPEED LIMIT 55 MPH			
						00.210		R/R #MDOT 535 032 K			
						00.540	MD355	ROUTZAHN WAY/WORMANS MILL RD			
						00.770		MD 850K (SB/L)			
		URB OPA		NONE		00.830			5	601	32,525
						00.830	MD850K	N MARKET ST			
						01.090	CO1217	TRADING LA			
						01.370		SPEED LIMIT 50 MPH			
						01.440			4	481	
			POSITIVE BARRIER			01.840					
						02.000		STRUC #10025 MONOCACY RIVER			
			NONE (UNDIV)			02.200			2	241	10,325
						02.200	MD194	WOODSBORO PIKE			
						02.860		STRUC #10026 ISRAEL CREEK			
		RUR MINOR ART				03.030					
						03.900		SPEED LIMIT 35 MPH			
						04.820	CO445	OLD LIBERTY RD			
						04.860		SPEED LIMIT 55 MPH			
						05.370	CO457	WATER ST RD			
						05.370	CO1459	OLD ANNAPOLIS RD			
						06.960					9,425
						06.960	CO411	CHESTNUT GROVE RD			
						08.830		SPEED LIMIT 30 MPH			
						09.030	CO487	SOUTH ST			
						09.150	CO430	DAYSVILLE RD			
						09.350					10,525
						09.350	MD550	WOODSBORO RD			
						09.690	MD 75	WALNUT ST/CHURCH ST			
						10.110					5,625
						10.110	MD 31	NEW WINDSOR RD			
						10.290		SPEED LIMIT 55 MPH			
						10.450		STRUC #10027 DOLLYHYDE CREEK			

*A,B = UNIMPROVED; C = GRADED & DRAINED; D,E = SOIL,GRAVEL,STONE; F,G = LOW TYPE BITUMINOUS
H,I = HIGH TYPE BITUMINOUS; J = CONCRETE; K= BRICK; L = BLOCK

STATE HIGHWAY LOCATION REFERENCE

COUNTY: FREDERICK
DISTRICT: 7
DATE: 12/31/03

ROUTE NUMBER: MD 26 CONTINUED
INVENTORY DIRECTION: EAST
ROUTE NAME: LIBERTY RD

STATE SYSTEM		FUNCTIONAL CLASS	MEDIAN TYPE	ACCESS CONTROL	NHS	MILEPOINT		MILEPOINT DESCRIPTION	MARKED LANES	SURFACE WIDTH/TYPE*	AADT
STATE SECONDARY	R	RUR MINOR ART	NONE (UNDIV)	NONE	NOT NHS	12.470	CO440	UNIONVILLE RD	2	24I	5,625
						12.730		STRUC #10167 N FORK LINGANORE CRK			
						12.770					5,225
						12.770	CO468	CLEMSONVILLE RD			
						12.950		STRUC #10168 N FORK LINGANORE CRK			
						14.030		STRUC #10028 N FORK LINGANORE CRK			
						14.410	CO440	UNIONVILLE RD			
						16.560		CARROLL CO/L			

ROUTE NUMBER: MD 27
INVENTORY DIRECTION: NORTH
ROUTE NAME: RIDGE RD

STATE SYSTEM		FUNCTIONAL CLASS	MEDIAN TYPE	ACCESS CONTROL	NHS	MILEPOINT		MILEPOINT DESCRIPTION	MARKED LANES	SURFACE WIDTH/TYPE*	AADT
STATE SECONDARY	R	URB OPA	NONE (UNDIV)	NONE	NOT NHS	00.000			2	22I	18,275
						00.000		MONTGOMERY CO/L			
						00.000	CO402	PENN SHOP RD			
			UNPROTECTED			00.050			2	25I	
			CURBED			00.080			3	40I	
						00.140			4	48I	
						00.140	MD144A	FREDERICK RD			
						00.200		SPEED LIMIT 50 MPH			
			UNPROTECTED			00.220					
						00.280		CARROLL CO/L			

ROUTE NUMBER: MD 28
INVENTORY DIRECTION: EAST
ROUTE NAME: CLAY ST

STATE SYSTEM		FUNCTIONAL CLASS	MEDIAN TYPE	ACCESS CONTROL	NHS	MILEPOINT		MILEPOINT DESCRIPTION	MARKED LANES	SURFACE WIDTH/TYPE*	AADT
STATE SECONDARY	R	RUR MINOR ART	NONE (UNDIV)	NONE	NOT NHS	00.000			2	30I	6,125
						00.000	US 15	CATOCTIN MOUNTAIN HWY			
						00.020			2	24I	
						00.050	CO294	BALLENGER CREEK PIKE			
						00.050		SPEED LIMIT 30 MPH			
						00.800		R/R #CSX 140 461 U			

*A,B = UNIMPROVED; C = GRADED & DRAINED; D,E = SOIL,GRAVEL,STONE; F,G = LOW TYPE BITUMINOUS
H,I = HIGH TYPE BITUMINOUS; J = CONCRETE; K= BRICK; L = BLOCK

STATE HIGHWAY LOCATION REFERENCE

COUNTY: FREDERICK
DISTRICT: 7
DATE: 12/31/03

ROUTE NUMBER: MD 28 CONTINUED
INVENTORY DIRECTION: EAST
ROUTE NAME: TUSCARORA RD

STATE SYSTEM		FUNCTIONAL CLASS	MEDIAN TYPE	ACCESS CONTROL	NHS	MILEPOINT		MILEPOINT DESCRIPTION	MARKED LANES	SURFACE WIDTH/TYPE*	AADT
STATE SECONDARY	R	RUR MINOR ART	NONE (UNDIV)	NONE	NOT NHS	00.850		SPEED LIMIT 40 MPH	2	24I	6,125
						01.050		STRUC #10016 TUSCARORA CREEK			
						01.360		SPEED LIMIT 50 MPH			
						01.400		STRUC #10015 TUSCARORA CREEK			
						02.570					3,525
						02.570	CO728	PLEASANTVIEW RD			
						02.880		STRUC #10014 TUSCARORA CREEK			
						03.860	CO324	NEW DESIGN RD			
						04.050		SPEED LIMIT 35 MPH			
						04.730					6,625
NAME: DICKERSON RD						04.730	MD 85	BUCKEYSTOWN PIKE			
						04.780		SPEED LIMIT 50 MPH			
						06.210	CO332	PARK MILLS RD			
						06.520		STRUC #10029 MONOCACY RIVER			
						07.500		MONTGOMERY CO/L			

ROUTE NUMBER: MD 31
INVENTORY DIRECTION: EAST
ROUTE NAME: NEW WINDSOR RD

STATE SYSTEM		FUNCTIONAL CLASS	MEDIAN TYPE	ACCESS CONTROL	NHS	MILEPOINT		MILEPOINT DESCRIPTION	MARKED LANES	SURFACE WIDTH/TYPE*	AADT
STATE SECONDARY	R	RUR MINOR ART	NONE (UNDIV)	NONE	NOT NHS	00.000			2	24I	3,225
						00.000	MD 26	LIBERTY RD			
						00.150		SPEED LIMIT 50 MPH			
						01.940			2	22I	
						03.130					2,750
						03.130	CO468	CLEMSONVILLE RD			
						03.190			2	20I	
						05.080		SPEED LIMIT 40 MPH			
						06.600		STRUC #6008 SAMS CREEK			
						06.600		CARROLL CO/L			

*A,B = UNIMPROVED; C = GRADED & DRAINED; D,E = SOIL,GRAVEL,STONE; F,G = LOW TYPE BITUMINOUS
H,I = HIGH TYPE BITUMINOUS; J = CONCRETE; K= BRICK; L = BLOCK

STATE HIGHWAY ADMINISTRATION OF MARYLAND
HIGHWAY INFORMATION SERVICES DIVISION
DATA SUPPORT GROUP

STATE HIGHWAY LOCATION REFERENCE

COUNTY: FREDERICK
DISTRICT: 7
DATE: 12/31/03

ROUTE NUMBER: MD 75
INVENTORY DIRECTION: NORTH
ROUTE NAME: GREEN VALLEY RD

STATE SYSTEM		FUNCTIONAL CLASS	MEDIAN TYPE	ACCESS CONTROL	NHS	MILEPOINT		MILEPOINT DESCRIPTION	MARKED LANES	SURFACE WIDTH/TYPE*	AADT
STATE SECONDARY	R	RUR MAJ COLL	NONE (UNDIV)	NONE	NOT NHS	00.000			2	20I	7,925
						00.000	MD355	URBANA PIKE			
						00.050		SPEED LIMIT 40 MPH			
						00.500	CO385	LEWISDALE RD			
						01.620		STRUC #10047 BENNETTS CREEK			
						01.710		STRUC #10046 STILLHOUSE BRANCH			
			UNPROTECTED			02.750			2	24I	
			NONE (UNDIV)			02.910			2	20I	
			UNPROTECTED			02.960			2	24I	
			NONE (UNDIV)			03.220			2	20I	
		URB MINOR ART				03.370					
						04.400		STRUC #10045 FAHRNEY BRANCH			
						04.830	MD 80	FINGERBOARD RD (AHEAD)			
						04.960			2	22I	5,925
						04.960	MD 80	FINGERBOARD RD (BACK)			
						05.100		SPEED LIMIT 50 MPH			
						06.290		SPEED LIMIT 30 MPH			
						06.350		ENT TO CEMTERY			
						06.690			2	20I	
						06.690		STRUC #10044 BUSH CREEK			
						06.870		R/R #CSX 140 433 R			
						07.020		SPEED LIMIT 40 MPH			
						07.340			2	24I	
NAME: BALDWIN RD						07.340	MD 75FB	NO NAME			
			CURBED			07.780			3	44I	
NAME: GREEN VALLEY RD						07.780	MD877B	EAST BALDWIN RD			
						07.820			4	48I	
						07.900		SPEED LIMIT 55 MPH			
						07.930	RP 70- 4	RAMP 4 FR MD 75 NB TO IS 70 EB			
						07.990	RP 70- 6	RAMP 6 FR IS 70 EB TO MD 75 SB			
						08.020	RP 70- 3	RAMP 3 FR RAMP 6 (FR IS70) TO MD 75 NB			
						08.020	RP 70- 5	RAMP 5 FR MD 75 SB TO RAMP 4 (TO IS 70)			
						08.120					9,925
						08.120	IS 70	BALTO NATIONAL PIKE			
						08.120		STRUC #10156			

*A,B = UNIMPROVED; C = GRADED & DRAINED; D,E = SOIL,GRAVEL,STONE; F,G = LOW TYPE BITUMINOUS
H,I = HIGH TYPE BITUMINOUS; J = CONCRETE; K= BRICK; L = BLOCK

STATE HIGHWAY ADMINISTRATION OF MARYLAND
HIGHWAY INFORMATION SERVICES DIVISION
DATA SUPPORT GROUP

STATE HIGHWAY LOCATION REFERENCE

COUNTY: FREDERICK
DISTRICT: 7
DATE: 12/31/03

ROUTE NUMBER: MD 75 CONTINUED
INVENTORY DIRECTION: NORTH
ROUTE NAME: GREEN VALLEY RD

STATE SYSTEM		FUNCTIONAL CLASS	MEDIAN TYPE	ACCESS CONTROL	NHS	MILEPOINT		MILEPOINT DESCRIPTION	MARKED LANES	SURFACE WIDTH/TYPE*	AADT
STATE SECONDARY	R	URB MINOR ART	CURBED	NONE	NOT NHS	08.120		EXIT #62	4	481	9,925
						08.220	RP 70- 1	RAMP 1 FR MD 75 NB TO RAMP 8 (TO IS 70)			
						08.220	RP 70- 7	RAMP 7 FR RAMP 2 (FR IS 70) TO MD 75 SB			
						08.250	RP 70- 2	RAMP 2 FR IS 70 WB TO MD 75 NB			
						08.300	RP 70- 8	RAMP 8 FR MD 75 SB TO IS 70 WB			
						08.360	MD144FB	OLD NATIONAL PIKE			
						08.360	CO1317	OLD NATIONAL PIKE			
			NONE (UNDIV)			08.530			2	241	
		RUR MAJ COLL				08.800					
						08.800	MD874D	OLD NEW MARKET RD			
						09.080	MD874B	NO NAME			
						09.710	MD874C	OLD NEW LONDON RD			
						10.830		STRUC #10152 BENS BRANCH			
						10.900					4,425
						10.900	CO417	LIME PLANT RD			
						11.020	MD874C	OLD NEW LONDON RD			
						11.370	MD874	DRUMMINE RD			
						11.870	MD874	DRUMMINE RD			
						11.970	CO1459	OLD ANNAPOLIS RD			
						12.070	MD 75FC	NO NAME			
						12.800		STRUC #10042 LINGANORE CREEK			
						14.240		SPEED LIMIT 40 MPH			
						14.750			2	201	
NAME: WALNUT ST						15.310		SPEED LIMIT 30 MPH			
						15.590					5,125
NAME: CHURCH ST						15.590	MD 26	LIBERTY RD			
						15.840		SPEED LIMIT 50 MPH			
						16.000			2	221	
NAME: GREEN VALLEY RD						17.750	CO466	COPPERMINE RD			
						17.770		SPEED LIMIT 40 MPH			
						18.510		SPEED LIMIT 30 MPH			
						19.290	CO510	KEYMAR RD			
						19.380		SPEED LIMIT 40 MPH			
						19.450		CHURCH & CEMETERY			
						20.660		STRUC #X10053 BEAVER DAM CREEK			

*A,B = UNIMPROVED; C = GRADED & DRAINED; D,E = SOIL,GRAVEL,STONE; F,G = LOW TYPE BITUMINOUS
H,I = HIGH TYPE BITUMINOUS; J = CONCRETE; K= BRICK; L = BLOCK

STATE HIGHWAY LOCATION REFERENCE

COUNTY: FREDERICK
DISTRICT: 7
DATE: 12/31/03

ROUTE NUMBER: MD 75 CONTINUED
INVENTORY DIRECTION: NORTH
ROUTE NAME: GREEN VALLEY RD

STATE SYSTEM		FUNCTIONAL CLASS	MEDIAN TYPE	ACCESS CONTROL	NHS	MILEPOINT		MILEPOINT DESCRIPTION	MARKED LANES	SURFACE WIDTH/TYPE*	AADT
STATE SECONDARY	R	RUR MAJ COLL	NONE (UNDIV)	NONE	NOT NHS	20.960			2	22I	2,250
						20.960	CO489	DOTTERER RD			
						22.544		STRUC # 10172 HAINES BRANCH			
						22.590	CO468	CLEMSONVILLE RD			
						23.100		STRUC #6012 SAMS CREEK			
						23.100		CARROLL CO/L			

ROUTE NUMBER: MD 75FB
INVENTORY DIRECTION: NORTH
ROUTE NAME: NO NAME

STATE SYSTEM		FUNCTIONAL CLASS	MEDIAN TYPE	ACCESS CONTROL	NHS	MILEPOINT		MILEPOINT DESCRIPTION	MARKED LANES	SURFACE WIDTH/TYPE*	AADT
STATE SECONDARY	R	URB LOCAL	NONE (UNDIV)	NONE	NOT NHS	00.000			2	22H	0
						00.000	MD 75	GREEN VALLEY RD/BALDWIN RD			
						00.120		CUL DE SAC			

ROUTE NUMBER: MD 75FC
INVENTORY DIRECTION: EAST
ROUTE NAME: NO NAME

STATE SYSTEM		FUNCTIONAL CLASS	MEDIAN TYPE	ACCESS CONTROL	NHS	MILEPOINT		MILEPOINT DESCRIPTION	MARKED LANES	SURFACE WIDTH/TYPE*	AADT
STATE SECONDARY	R	RUR LOCAL	NONE (UNDIV)	NONE	NOT NHS	00.000			2	10H	0
						00.000	MD 75	GREEN VALLEY RD			
						00.020		ROAD END			

ROUTE NUMBER: MD 76
INVENTORY DIRECTION: NORTH
ROUTE NAME: MOTTERS STATION RD

STATE SYSTEM		FUNCTIONAL CLASS	MEDIAN TYPE	ACCESS CONTROL	NHS	MILEPOINT		MILEPOINT DESCRIPTION	MARKED LANES	SURFACE WIDTH/TYPE*	AADT
STATE SECONDARY	R	RUR LOCAL	NONE (UNDIV)	NONE	NOT NHS	00.000			2	20I	625
						00.000	CO543	LONGS MILL RD (BACK)			
						00.000	MD 77	ROCKY RIDGE RD			
						00.060		ROCKY RIDGE V.F.D.			
						00.090		SPEED LIMIT 30 MPH			
						00.180		R/R #MMID 831 753 A			

*A,B = UNIMPROVED; C = GRADED & DRAINED; D,E = SOIL,GRAVEL,STONE; F,G = LOW TYPE BITUMINOUS
H,I = HIGH TYPE BITUMINOUS; J = CONCRETE; K= BRICK; L = BLOCK

STATE HIGHWAY ADMINISTRATION OF MARYLAND
HIGHWAY INFORMATION SERVICES DIVISION
DATA SUPPORT GROUP

STATE HIGHWAY LOCATION REFERENCE

COUNTY: FREDERICK
DISTRICT: 7
DATE: 12/31/03

ROUTE NUMBER: MD 76 CONTINUED
INVENTORY DIRECTION: NORTH
ROUTE NAME: MOTTERS STATION RD

STATE SYSTEM		FUNCTIONAL CLASS	MEDIAN TYPE	ACCESS CONTROL	NHS	MILEPOINT		MILEPOINT DESCRIPTION	MARKED LANES	SURFACE WIDTH/TYPE*	AADT
STATE SECONDARY	R	RUR LOCAL	NONE (UNDIV)	NONE	NOT NHS	00.180		STRUC #10048	2	20I	625
						00.260		SPEED LIMIT 50 MPH			
						03.310			2	18I	
						03.350			2	20I	
						04.260					1,125
						04.260	CO 64	OLD FREDERICK RD			
						05.590			2	24I	
						05.690	US 15	CATOCTIN MOUNTAIN HWY			

ROUTE NUMBER: MD 77
INVENTORY DIRECTION: EAST
ROUTE NAME: FOXVILLE RD

STATE SYSTEM		FUNCTIONAL CLASS	MEDIAN TYPE	ACCESS CONTROL	NHS	MILEPOINT		MILEPOINT DESCRIPTION	MARKED LANES	SURFACE WIDTH/TYPE*	AADT
STATE SECONDARY	R	RUR MAJ COLL	NONE (UNDIV)	NONE	NOT NHS	00.000			2	20I	2,950
						00.000		WASHINGTON CO/L			
						00.060			2	24I	
						00.570					3,150
						00.570	CO 17	QUIRAUK SCHOOL RD			
						00.650		SPEED LIMIT 50 MPH			
						01.630			2	22I	
						01.630	CO 12	FOXVILLE DEERFIELD RD			
						01.630	CO 16	STOTTLEMYER RD			
						02.720		STRUC #10049 HUNTING CREEK			
						02.810		SPEED LIMIT 35 MPH			
						04.240			2	20I	
						05.280		STRUC #10050 HUNTING CREEK			
						06.430					4,550
						06.430	CO 89	PRYOR RD			
						06.460		SPEED LIMIT 30 MPH			
	U	URB MINOR ART				06.680					
NAME: W MAIN ST						06.680		IN CORP LMTS THURMONT			
						06.790			2	24I	
						06.790		STRUC #10052 HUNTING CREEK			
						06.910	RP 15- 6	RAMP 6 FR MD 77 EB TO RAMP 7 (TO US 15)			

*A,B = UNIMPROVED; C = GRADED & DRAINED; D,E = SOIL,GRAVEL,STONE; F,G = LOW TYPE BITUMINOUS
H,I = HIGH TYPE BITUMINOUS; J = CONCRETE; K= BRICK; L = BLOCK

STATE HIGHWAY LOCATION REFERENCE

COUNTY: FREDERICK
DISTRICT: 7
DATE: 12/31/03

ROUTE NUMBER: MD 77 CONTINUED
INVENTORY DIRECTION: EAST
ROUTE NAME: W MAIN ST

STATE SYSTEM		FUNCTIONAL CLASS	MEDIAN TYPE	ACCESS CONTROL	NHS	MILEPOINT		MILEPOINT DESCRIPTION	MARKED LANES	SURFACE WIDTH/TYPE*	AADT
STATE SECONDARY	U	URB MINOR ART	NONE (UNDIV)	NONE	NOT NHS	06.920	RP 15- 7	RAMP 7 FR MD 77 WB TO US 15 SB	2	24I	4,550
						06.920	RP 15- 8	RAMP 8 FR US 15 SB TO MD 77 WB			
						06.940	RP 15- 5	RAMP 5 FR RAMP 8 (FR US 15) TO MD 77 EB			
						07.010		SPEED LIMIT 25 MPH			
						07.080					9,050
						07.080	US 15	CATOCTIN MOUNTAIN HWY			
						07.080		STRUC #10109			
						07.080		STRUC #10179			
			CURBED			07.170			2	57I	
						07.180	RP 15- 1	RAMP 1 FR US 15 NB TO MD 77 WB			
						07.200	RP 15- 3	RAMP 3 FR MD 77 EB TO RAMP 2 (TO US 15)			
						07.200	RP 15- 4	RAMP 4 FR RAMP 1 (FR US 15) TO MD 77 EB			
						07.220	RP 15- 2	RAMP 2 FR MD 77 WB TO US 15 NB			
			NONE (UNDIV)			07.230			2	36I	
						07.310		SPEED LIMIT 25 MPII			
NAME: E MAIN ST						07.450	MD550	CHURCII ST			
						07.450	MU400	WATER ST			
						07.680			2	30I	
						07.920			2	33I	
						08.080			2	44I	
						08.080		SPEED LIMIT 30 MPH			
						08.440			2	20I	3,150
NAME: ROCKY RIDGE RD						08.440	MD550	JIMTOWN RD			
						08.530		SPEED LIMIT 40 MPH			
	R					08.570		OUT CORP LMTS THURMONT			
						09.080		SPEED LIMIT 30 MPH			
						09.270			2	24I	
						09.430		CHURCH			
		RUR MAJ COLL				09.530			2	20I	
						09.530		R/R #MMID 831 763 F			
						09.670		SPEED LIMIT 50 MPH			
						10.570		STRUC #10053 OWENS CREEK			
						10.900					1,950
						10.900	CO 64	OLD FREDERICK RD			

*A,B = UNIMPROVED; C = GRADED & DRAINED; D,E = SOIL,GRAVEL,STONE; F,G = LOW TYPE BITUMINOUS
H,I = HIGH TYPE BITUMINOUS; J = CONCRETE; K= BRICK; L = BLOCK

STATE HIGHWAY LOCATION REFERENCE

COUNTY: FREDERICK
DISTRICT: 7
DATE: 12/31/03

ROUTE NUMBER: MD 77 CONTINUED
INVENTORY DIRECTION: EAST
ROUTE NAME: ROCKY RIDGE RD

STATE SYSTEM		FUNCTIONAL CLASS	MEDIAN TYPE	ACCESS CONTROL	NHS	MILEPOINT		MILEPOINT DESCRIPTION	MARKED LANES	SURFACE WIDTH/TYPE*	AADT
STATE SECONDARY	R	RUR MAJ COLL	NONE (UNDIV)	NONE	NOT NHS	12.340		R/R #MMID 831 755 N	2	20I	1,950
						12.340		STRUC #10054 BEAVER BRANCH			
						12.710		SPEED LIMIT 30 MPH			
						12.970			2	22I	1,450
						12.970	CO543	LONGS MILL RD			
						12.970	MD 76	MOTTERS STATION RD			
						14.490		STRUC #10055 MONOCACY RIVER			
						15.270		SPEED LIMIT 40 MPH			
						15.600		SPEED LIMIT 30 MPH			
						15.790		STRUC #10056 DOUBLE PIPE CREEK			
						15.790		CARROLL CO/L			

ROUTE NUMBER: MD 79
INVENTORY DIRECTION: NORTH
ROUTE NAME: PETERSVILLE RD

STATE SYSTEM		FUNCTIONAL CLASS	MEDIAN TYPE	ACCESS CONTROL	NHS	MILEPOINT		MILEPOINT DESCRIPTION	MARKED LANES	SURFACE WIDTH/TYPE*	AADT
STATE SECONDARY	U	URB COLL	NONE (UNDIV)	NONE	NOT NHS	00.000			2	24I	3,375
						00.000	MD 17	BURKITTSVILLE RD/PETERSVILLE RD			
						00.000	MD464	SOUDER RD			
						00.000		CORP LIMITS OF ROSEMONT			
						00.030		SPEED LIMIT 30 MPH			
						00.150			2	20I	
						00.240	MD871G	ROSEMONT DR			
						00.830		SPEED LIMIT 40 MPH			
	R	RUR MINOR COLL				00.850					
						00.850		STRUC #10058 LITTLE CATOCTIN CREEK			
						00.850		OUT CORP LMTS ROSEMONT			
						01.810	MD180	JEFFERSON PIKE			

ROUTE NUMBER: MD 80
INVENTORY DIRECTION: EAST
ROUTE NAME: FINGERBOARD RD

STATE SYSTEM		FUNCTIONAL CLASS	MEDIAN TYPE	ACCESS CONTROL	NHS	MILEPOINT		MILEPOINT DESCRIPTION	MARKED LANES	SURFACE WIDTH/TYPE*	AADT
STATE SECONDARY	R	URB MINOR ART	NONE (UNDIV)	NONE	NOT NHS	00.000			2	24I	3,425

*A,B = UNIMPROVED; C = GRADED & DRAINED; D,E = SOIL,GRAVEL,STONE; F,G = LOW TYPE BITUMINOUS
H,I = HIGH TYPE BITUMINOUS; J = CONCRETE; K= BRICK; L = BLOCK

STATE HIGHWAY LOCATION REFERENCE

COUNTY: FREDERICK
DISTRICT: 7
DATE: 12/31/03

ROUTE NUMBER: MD 80 CONTINUED
INVENTORY DIRECTION: EAST
ROUTE NAME: FINGERBOARD RD

STATE SYSTEM		FUNCTIONAL CLASS	MEDIAN TYPE	ACCESS CONTROL	NHS	MILEPOINT		MILEPOINT DESCRIPTION	MARKED LANES	SURFACE WIDTH/TYPE*	AADT
STATE SECONDARY	R	URB MINOR ART	NONE (UNDIV)	NONE	NOT NHS	00.000	MD 85	BUCKEYSTOWN PIKE	2	24I	3,425
						00.080		SPEED LIMIT 50 MPH			
						01.320	MD880	MICHAELS MILL RD			
		RUR MAJ COLL				01.340					
						01.400		STRUC #10059 MONOCACY RIVER			
						01.490		SPEED LIMIT 40 MPH			
						01.630			2	20I	
						01.820	CO344	FLINT HILL RD			
						03.370					6,325
						03.370	CO332	PARK MILLS RD			
						03.880			2	21I	
						04.169			2	24I	
						04.290			2	21I	
						04.450			2	24I	
						04.650	CO349	THURSTON RD			
						04.750			2	20I	
						04.860	RP270- 6	RAMP 6 FR MD 80 EB TO IS 270 SB			
						04.890	RP270- 7	RAMP 7 FR MD 80 WB TO RAMP 6 (TO IS 270)			
						04.890	RP270- 8	RAMP 8 FR RAMP 5 (FR IS 270) TO MD 80 WB			
						04.930	RP270- 5	RAMP 5 FR IS 270 SB TO MD 80 EB			
						04.980					12,325
						04.980	IS270	EISENHOWER MEMORIAL HWY			
						04.980		STRUC #10078			
						04.980		EXIT #26			
			UNPROTECTED			05.000			3	34I	
						05.020	RP270- 1	RAMP 1 FR IS 270 NB TO MD 80 WB			
			CURBED			05.050			4	48I	
						05.050	RP270- 4	RAMP 4 FR RAMP 1 (FR IS 270) TO MD 80 EB			
						05.050	RP270- 2	RAMP 2 FR MD 80 WB TO IS 70 NB			
						05.070	RP270- 3	RAMP 3 FR MD 80 EB TO RAMP 2 (TO IS 270)			
						05.130	MD 80B	SERVICE RD			
						05.290			5	60I	
						05.320			4	48I	
			ROUNDABOUT			05.350			2	80I	

*A,B = UNIMPROVED; C = GRADED & DRAINED; D,E = SOIL,GRAVEL,STONE; F,G = LOW TYPE BITUMINOUS
H,I = HIGH TYPE BITUMINOUS; J = CONCRETE; K= BRICK; L = BLOCK

STATE HIGHWAY LOCATION REFERENCE

COUNTY: FREDERICK
DISTRICT: 7
DATE: 12/31/03

ROUTE NUMBER: MD 80 CONTINUED
INVENTORY DIRECTION: EAST
ROUTE NAME: FINGERBOARD RD

STATE SYSTEM		FUNCTIONAL CLASS	MEDIAN TYPE	ACCESS CONTROL	NHS	MILEPOINT		MILEPOINT DESCRIPTION	MARKED LANES	SURFACE WIDTH/TYPE*	AADT
STATE SECONDARY	R	RUR MAJ COLL	ROUNDABOUT	NONE	NOT NHS	05.350		BEGIN ROUNDABOUT	2	80I	12,325
						05.380	MD 80C	SUGARLOAF PKWY			
						05.380		ROUNDABOUT			
			CURBED			05.400			4	48I	
						05.400		END ROUNDABOUT			
			UNPROTECTED			05.480			2	24I	
			NONE (UNDIV)			05.520					10,625
						05.520	MD355	URBANA PIKE			
						05.620			2	22I	
						05.620		SPEED LIMIT 40 MPH			
						06.230		SPEED LIMIT 50 MPH			
						07.330					7,825
						07.330	CO368	IJAMSVILLE RD			
						10.090			3	30I	
		URB MINOR ART				10.160					14,725
						10.160	MD 75	GREEN VALLEY RD			
			UNPROTECTED			10.230			2	24I	
						10.290					9,625
						10.290	MD 75	GREEN VALLEY RD			
						10.310		SPEED LIMIT 40 MPH			
			NONE (UNDIV)			10.600			2	22I	
			UNPROTECTED			11.020			2	24I	
			NONE (UNDIV)			11.250			2	30I	
						11.400			2	22I	
						12.380					8,525
						12.380	CO397	BARTHOLOWS RD			
						12.390		SPEED LIMIT 30 MPH			
						13.160	CO400	CLARKSBURG RD			
						13.240	CO402	PENN SHOP RD			
						13.370		MONTGOMERY CO/L			

ROUTE NUMBER: MD 80A
INVENTORY DIRECTION: WEST
ROUTE NAME: OLD MD 80

STATE SYSTEM	FUNCTIONAL CLASS	MEDIAN TYPE	ACCESS CONTROL	NHS	MILEPOINT	MILEPOINT DESCRIPTION	MARKED LANES	SURFACE WIDTH/TYPE*	AADT

*A,B = UNIMPROVED; C = GRADED & DRAINED; D,E = SOIL,GRAVEL,STONE; F,G = LOW TYPE BITUMINOUS
H,I = HIGH TYPE BITUMINOUS; J = CONCRETE; K= BRICK; L = BLOCK

STATE HIGHWAY LOCATION REFERENCE

COUNTY: FREDERICK
DISTRICT: 7
DATE: 12/31/03

ROUTE NUMBER: MD 80A CONTINUED
INVENTORY DIRECTION: WEST
ROUTE NAME: OLD MD 80

STATE SYSTEM	FUNCTIONAL CLASS	MEDIAN TYPE	ACCESS CONTROL	NHS	MILEPOINT		MILEPOINT DESCRIPTION	MARKED LANES	SURFACE WIDTH/TYPE*	AADT
STATE SECONDARY	R RUR LOCAL	NONE (UNDIV)	NONE	NOT NHS	00.000			2	20I	99
					00.000	MD355	URBANA PIKE			
					00.150	MD 80B	SERVICE RD			
					00.197		ROAD END			

ROUTE NUMBER: MD 80B
INVENTORY DIRECTION: NORTH
ROUTE NAME: SERVICE RD

STATE SYSTEM	FUNCTIONAL CLASS	MEDIAN TYPE	ACCESS CONTROL	NHS	MILEPOINT		MILEPOINT DESCRIPTION	MARKED LANES	SURFACE WIDTH/TYPE*	AADT
STATE SECONDARY	R RUR LOCAL	NONE (UNDIV)	NONE	NOT NHS	00.000			2	24I	99
					00.000	MD 80	FINGERBOARD RD			
					00.050		STOP SIGN			
					00.050	MD 80A	OLD MD 80			

ROUTE NUMBER: MD 80C
INVENTORY DIRECTION: NORTH
ROUTE NAME: SUGARLOAF PKWY

STATE SYSTEM	FUNCTIONAL CLASS	MEDIAN TYPE	ACCESS CONTROL	NHS	MILEPOINT		MILEPOINT DESCRIPTION	MARKED LANES	SURFACE WIDTH/TYPE*	AADT
STATE SECONDARY	R RUR LOCAL	CURBED	NONE	NOT NHS	00.000			3	36I	99
					00.000	MD 80	FINGERBOARD RD			
					00.000		ROUNDABOUT			
					00.020			4	48I	
					00.078	MD355	URBANA PIKE			

ROUTE NUMBER: MD 85
INVENTORY DIRECTION: NORTH
ROUTE NAME: BUCKEYSTOWN PIKE

STATE SYSTEM	FUNCTIONAL CLASS	MEDIAN TYPE	ACCESS CONTROL	NHS	MILEPOINT		MILEPOINT DESCRIPTION	MARKED LANES	SURFACE WIDTH/TYPE*	AADT
STATE SECONDARY	R RUR MAJ COLL	NONE (UNDIV)	NONE	NOT NHS	00.000			2	22I	5,575
					00.000	MD 28	TUSCARORA RD/DICKERSON RD			
					00.100			2	20I	
					00.150		SPEED LIMIT 50 MPH			
					01.500					4,275

*A,B = UNIMPROVED; C = GRADED & DRAINED; D,E = SOIL,GRAVEL,STONE; F,G = LOW TYPE BITUMINOUS
H,I = HIGH TYPE BITUMINOUS; J = CONCRETE; K= BRICK; L = BLOCK

STATE HIGHWAY ADMINISTRATION OF MARYLAND
HIGHWAY INFORMATION SERVICES DIVISION
DATA SUPPORT GROUP

STATE HIGHWAY LOCATION REFERENCE

COUNTY: FREDERICK
DISTRICT: 7
DATE: 12/31/03

ROUTE NUMBER: MD 85 CONTINUED
INVENTORY DIRECTION: NORTH
ROUTE NAME: BUCKEYSTOWN PIKE

STATE SYSTEM		FUNCTIONAL CLASS	MEDIAN TYPE	ACCESS CONTROL	NHS	MILEPOINT		MILEPOINT DESCRIPTION	MARKED LANES	SURFACE WIDTH/TYPE*	AADT
STATE SECONDARY	R	RUR MAJ COLL	NONE (UNDIV)	NONE	NOT NHS	01.500	CO326	GREENFIELD RD	2	20I	4,275
						02.520	CO857	OLAND RD			
						03.950	CO295	ADAMSTOWN RD			
						04.570					6,775
						04.570	MD 80	FINGERBOARD RD			
						04.650		SPEED LIMIT 40 MPH			
						04.920		SPEED LIMIT 30 MPH			
						05.110			2	22I	
						05.160		CHURCH			
		URB MINOR ART				05.370					
						05.370	MD880	MICHAELS MILL RD			
						05.400			2	20I	
						05.400		STRUC #10013 ROCKY FOUNTAIN RUN			
						05.770		SPEED LIMIT 40 MPH			
			UNPROTECTED			06.000			2	24I	
			NONE (UNDIV)			06.180			2	20I	
						06.880		R/R #CSX 140 450 G			
						06.970		SPEED LIMIT 45 MPH			
						07.030			2	24I	
						07.250					15,775
						07.250	CO978	ENGLISH MUFFIN WAY			
						07.760		STRUC #10012 BALLENGER CREEK			
						07.780		SPEED LIMIT 40 MPH			
			PAINTED			07.890					
						08.169			3	36I	
			NONE (UNDIV)			08.200					
			PAINTED			08.280					
			NONE (UNDIV)			08.350					
			PAINTED			08.400					
			NONE (UNDIV)			08.420			4	48I	
			CURBED			08.470			5	60I	
						08.630			4	48I	43,975
						08.630	CO1179	CRESTWOOD BLVD			
			NONE (UNDIV)			08.710					
			PAINTED			08.810					
						08.860	RP270- 6	RAMP 6 FR MD 85 EB TO IS 270 SB			

*A,B = UNIMPROVED; C = GRADED & DRAINED; D,E = SOIL,GRAVEL,STONE; F,G = LOW TYPE BITUMINOUS
H,I = HIGH TYPE BITUMINOUS; J = CONCRETE; K= BRICK; L = BLOCK

STATE HIGHWAY LOCATION REFERENCE

COUNTY: FREDERICK
DISTRICT: 7
DATE: 12/31/03

ROUTE NUMBER: MD 85 CONTINUED
INVENTORY DIRECTION: NORTH
ROUTE NAME: BUCKEYSTOWN PIKE

STATE SYSTEM		FUNCTIONAL CLASS	MEDIAN TYPE	ACCESS CONTROL	NHS	MILEPOINT		MILEPOINT DESCRIPTION	MARKED LANES	SURFACE WIDTH/TYPE*	AADT
STATE SECONDARY	R	URB MINOR ART	PAINTED	NONE	NOT NHS	08.890	RP270- 7	RAMP 7 FR MD 85 WB TO RAMP 6 (TO IS 270)	4	48I	43,975
			NONE (UNDIV)			08.930			3	48I	
						08.930	RP270- 8	RAMP 8 FR IS 270 SB TO MD 85 WB			
						08.950	RP270- 5	RAMP 5 FR IS 270 SB TO MD 85 EB			
						09.060					24,975
						09.060	IS270	EISENHOWER MEMORIAL HWY			
						09.060		STRUC #10073			
						09.060		EXIT #31			
						09.160	RP270- 1	RAMP 1 FR IS 270 NB TO MD 85 WB			
						09.200	RP270- 4	RAMP 4 FR IS 270 NB TO MD 85 EB			
			CURBED			09.220			4	48I	
						09.220	RP270- 3	RAMP 3 FR MD 85 EB TO RAMP 2 (TO IS 270)			
						09.240	RP270- 2	RAMP 2 FR MD 85 WB TO IS 270 NB			
			CENTER TLA (UNDIV)			09.550					
			NONE (UNDIV)			09.640					
			UNPROTECTED			10.180			3	50I	
						10.220	MD355	URBANA PIKE			

ROUTE NUMBER: MD 140
INVENTORY DIRECTION: NORTH
ROUTE NAME: TANEYTOWN PIKE

STATE SYSTEM		FUNCTIONAL CLASS	MEDIAN TYPE	ACCESS CONTROL	NHS	MILEPOINT		MILEPOINT DESCRIPTION	MARKED LANES	SURFACE WIDTH/TYPE*	AADT
STATE PRIMARY	R	RUR OPA	NONE (UNDIV)	NONE	NHS	00.000			2	20I	5,450
						00.000		CARROLL CO/L			
						00.000		STRUC #10065 MONOCACY RIVER			
						00.170					4,450
						00.170	CO 53	BRIDGEPORT RD			
						00.260		SPEED LIMIT 50 MPH			
						00.630			2	22I	
						00.730		STRUC #10064 CATTAIL BRANCH			
						02.320					4,950
						02.320	CO 47	BOLLINGER SCHOOL RD			
						03.640		STRUC #10063 MIDDLE CREEK			
	U					04.300			2	24I	

*A,B = UNIMPROVED; C = GRADED & DRAINED; D,E = SOIL,GRAVEL,STONE; F,G = LOW TYPE BITUMINOUS
H,I = HIGH TYPE BITUMINOUS; J = CONCRETE; K= BRICK; L = BLOCK

STATE HIGHWAY LOCATION REFERENCE

COUNTY: FREDERICK
DISTRICT: 7
DATE: 12/31/03

ROUTE NUMBER: MD 140 CONTINUED
INVENTORY DIRECTION: NORTH
ROUTE NAME: TANEYTOWN PIKE

STATE SYSTEM		FUNCTIONAL CLASS	MEDIAN TYPE	ACCESS CONTROL	NHS	MILEPOINT		MILEPOINT DESCRIPTION	MARKED LANES	SURFACE WIDTH/TYPE*	AADT
STATE PRIMARY	U	RUR OPA	NONE (UNDIV)	NONE	NHS	04.300		IN CORP LMTS EMMITSBURG	2	24I	4,950
						04.360	MD904G	NO NAME			
						04.420					8,350
NAME: E MAIN ST						04.420	MD904H	EMMIT GARDENS DR			
						04.420	CO 43	HARNEY RD			
						04.530		SPEED LIMIT 40 MPH			
STATE SECONDARY		RUR MINOR ART			NOT NHS	04.610					
						04.610	US 15	CATOCTIN MOUNTAIN HWY			
						04.610		STRUC #10153			
						04.770	MD904F	EMMIT GARDENS DR			
						04.800		SPEED LIMIT 25 MPH			
						04.880			2	20I	
						04.880		STRUC #10062 FLAT RUN			
						05.040			2	24I	
						05.310					8,450
NAME: W MAIN ST						05.310	US 15BU	N&S SETON AVE			
						05.610	MU 60	FRAILEY RD			
						05.630			2	22I	
						05.800		SPEED LIMIT 40 MPH			
NAME: WAYNESBORO RD	R					05.830		OUT CORP LMTS EMMITSBURG			
						05.882			2	20I	
						06.180	CO 39	TRACT RD			
						06.220			2	22I	
						06.220		SPEED LIMIT 50 MPH			
						06.940			2	24I	
						06.940	CO 38	MOUNTAIN VIEW RD			
						06.990		PENNSYLVANIA ST/L			

ROUTE NUMBER: MD 144A
INVENTORY DIRECTION: EAST
ROUTE NAME: FREDERICK RD

STATE SYSTEM		FUNCTIONAL CLASS	MEDIAN TYPE	ACCESS CONTROL	NHS	MILEPOINT		MILEPOINT DESCRIPTION	MARKED LANES	SURFACE WIDTH/TYPE*	AADT
STATE SECONDARY	R	RUR LOCAL	NONE (UNDIV)	NONE	NOT NHS	00.000			2	44I	3,875
						00.000	MD 27	RIDGE RD			

*A,B = UNIMPROVED; C = GRADED & DRAINED; D,E = SOIL,GRAVEL,STONE; F,G = LOW TYPE BITUMINOUS
H,I = HIGH TYPE BITUMINOUS; J = CONCRETE; K= BRICK; L = BLOCK

STATE HIGHWAY LOCATION REFERENCE

COUNTY: FREDERICK
DISTRICT: 7
DATE: 12/31/03

ROUTE NUMBER: MD 144A CONTINUED
INVENTORY DIRECTION: EAST
ROUTE NAME: FREDERICK RD

STATE SYSTEM		FUNCTIONAL CLASS	MEDIAN TYPE	ACCESS CONTROL	NHS	MILEPOINT		MILEPOINT DESCRIPTION	MARKED LANES	SURFACE WIDTH/TYPE*	AADT
STATE SECONDARY	R	RUR LOCAL	NONE (UNDIV)	NONE	NOT NHS	00.020			2	24I	3,875
						00.070		CARROLL CO/L			

ROUTE NUMBER: MD 144FA
INVENTORY DIRECTION: WEST
ROUTE NAME: OLD NATIONAL PIKE

STATE SYSTEM		FUNCTIONAL CLASS	MEDIAN TYPE	ACCESS CONTROL	NHS	MILEPOINT		MILEPOINT DESCRIPTION	MARKED LANES	SURFACE WIDTH/TYPE*	AADT
STATE SECONDARY	R	URB MINOR ART	UNPROTECTED	PARTIAL	NOT NHS	00.000			3	40I	14,275
						00.000	RP 70- 4	RAMP 4 FR MD 144FA TO IS 70 EB			
						00.120	CO1317	OLD NATIONAL PIKE			
						00.200			4	48I	
						00.200	RP 70- 7	RAMP 7 FR IS 70 WB TO MD 144FA			
						00.200		EXIT #59			
						00.340		SPEED LIMIT 55 MPH			
						00.470	CO1338	BALTIMORE RD			
						01.340		STRUC #10022 LONG BRANCH			
						01.550			3	48I	
						01.700			2	24I	
			NONE (UNDIV)			02.180					
						02.300		STRUC #10038 MONOCACY RIVER			
			UNPROTECTED			02.510					
		URB OPA		NONE		02.960					12,850
						02.960	RP 70- 5	RAMP 5 FR MD 144FA TO IS 70 EB			
						02.960	RP 70- 6	RAMP 6 FR IS 70 EB TO MD 144FA			
						02.960	CO381	QUINN ORCHARD RD			
						03.010		SPEED LIMIT 40 MPH			
			NONE (UNDIV)			03.100					
						03.100	RP 70- 3	RAMP 3 FR RAMP 6 (FR IS 70) TO MD 144FA			
						03.310			2	22I	
NAME: E PATRICK ST						03.340	IS 70	BALTO NATIONAL PIKE			
						03.340		STRUC #10107			
						03.340		EXIT #56			
						03.410		SPEED LIMIT 30 MPH			
						03.450			4	48I	

*A,B = UNIMPROVED; C = GRADED & DRAINED; D,E = SOIL,GRAVEL,STONE; F,G = LOW TYPE BITUMINOUS
H,I = HIGH TYPE BITUMINOUS; J = CONCRETE; K= BRICK; L = BLOCK

STATE HIGHWAY LOCATION REFERENCE

COUNTY: FREDERICK
DISTRICT: 7
DATE: 12/31/03

ROUTE NUMBER: MD 144FA CONTINUED
INVENTORY DIRECTION: WEST
ROUTE NAME: E PATRICK ST

STATE SYSTEM	FUNCTIONAL CLASS	MEDIAN TYPE	ACCESS CONTROL	NHS	MILEPOINT		MILEPOINT DESCRIPTION	MARKED LANES	SURFACE WIDTH/TYPE*	AADT
STATE SECONDARY	R URB OPA	NONE (UNDIV)	NONE	NOT NHS	03.450	RP 70- 2	RAMP 2 FR IS 70 WB TO MD 144FA NB	4	48I	12,850
					03.470	MU 65	BAILES LA			
					03.550		EAST FREDERICK ELEMENTARY SCHOOL			
	U				03.660		IN CORP LMTS FREDERICK			
					03.730			3	36I	
					03.790			2	48I	
					03.900			2	30I	
					03.980			2	40I	
					03.980	MU1000	MONROE AVE			
					04.050					12,450
					04.050	MU660	FRANKLIN ST			
					04.480			2	36I	
					04.480		STRUC #10037 CARROLL CREEK			
					04.710	MU570	EAST ST			
					04.710	MD475	EAST ST			
					04.800		FREDERICK P.O.			
					04.840	MU260	CARROLL ST			
					04.910	MU920	MAXWELL AVE			
					05.010					8,350
NAME: W PATRICK ST					05.010	MD355	N MARKET ST			
					05.080	MU470	N&S COURT ST			
					05.200			2	26I	
					05.230		STRUC #10036 CARROLL CREEK			
					05.250			2	36I	
					05.250	MU120	N&S BENTZ ST			
					05.420	MU520	DEGRANGE ST			
					05.420	MU390	COLLEGE AVE			
					05.570	MU1625	W PATRICK ST (AHEAD)			
					05.570	MU760	N&S JEFFERSON ST			

ROUTE NUMBER: MD 144FB
INVENTORY DIRECTION: EAST
ROUTE NAME: MAIN ST

STATE SYSTEM	FUNCTIONAL CLASS	MEDIAN TYPE	ACCESS CONTROL	NHS	MILEPOINT	MILEPOINT DESCRIPTION	MARKED LANES	SURFACE WIDTH/TYPE*	AADT
STATE SECONDARY	U URB COLL	NONE (UNDIV)	NONE	NOT NHS	00.000		2	22I	8,350

*A,B = UNIMPROVED; C = GRADED & DRAINED; D,E = SOIL,GRAVEL,STONE; F,G = LOW TYPE BITUMINOUS
H,I = HIGH TYPE BITUMINOUS; J = CONCRETE; K= BRICK; L = BLOCK

STATE HIGHWAY LOCATION REFERENCE

COUNTY: FREDERICK
DISTRICT: 7
DATE: 12/31/03

ROUTE NUMBER: MD 144FB CONTINUED
INVENTORY DIRECTION: EAST
ROUTE NAME: MAIN ST

STATE SYSTEM		FUNCTIONAL CLASS	MEDIAN TYPE	ACCESS CONTROL	NHS	MILEPOINT		MILEPOINT DESCRIPTION	MARKED LANES	SURFACE WIDTH/TYPE*	AADT
STATE SECONDARY	U	URB COLL	NONE (UNDIV)	NONE	NOT NHS	00.000	CO1317	OLD NATIONAL PIKE (BACK)	2	22I	8,350
						00.000		IN CORP LMTS NEW MARKET			
						00.150		SPEED LIMIT 30 MPH			
						00.530	MU8060	3RD ALLEY			
						00.750	MD874D	PROSPECT ST			
						00.910		SPEED LIMIT 40 MPH			
NAME: OLD NATIONAL PIKE	R					01.110		OUT CORP LMTS NEW MARKET			
			CURBED			01.310			2	26I	
						01.410	MD 75	GREEN VALLEY RD			
						01.410	CO1317	OLD NATIONAL PIKE (AHEAD)			

ROUTE NUMBER: MD 180
INVENTORY DIRECTION: EAST
ROUTE NAME: JEFFERSON PIKE

STATE SYSTEM		FUNCTIONAL CLASS	MEDIAN TYPE	ACCESS CONTROL	NHS	MILEPOINT		MILEPOINT DESCRIPTION	MARKED LANES	SURFACE WIDTH/TYPE*	AADT
STATE SECONDARY	R	URB MINOR ART	UNPROTECTED	NONE	NHS	00.000			2	34I	1,375
						00.000	US340	JEFFERSON PIKE/JEFFERSON NAT PIKE			
						00.120	US340	JEFFERSON NATIONAL PIKE			
						00.120		STRUC #10051			
						00.150		SPEED LIMIT 30 MPH			
			NONE (UNDIV)			00.160			2	22I	
						00.160		MD 180 (WB/L)			
		URB LOCAL			NOT NHS	00.420					
						00.420	MD478	KNOXVILLE RD			
						00.460		STRUC #10178 BR OF POTOMAC RIVER			
						00.690		SPEED LIMIT 40 MPH			
						00.790			3	33I	
						00.920			2	22I	
						01.100		SPEED LIMIT 50 MPH			
						02.020	MD871F	NO NAME			
			CURBED			02.090			2	28I	
			NONE (UNDIV)			02.110			2	22I	
						02.110		BEGIN ROUNDABOUT			
			ROUNDABOUT			02.120			2	40I	1,275

*A,B = UNIMPROVED; C = GRADED & DRAINED; D,E = SOIL,GRAVEL,STONE; F,G = LOW TYPE BITUMINOUS
H,I = HIGH TYPE BITUMINOUS; J = CONCRETE; K= BRICK; L = BLOCK

STATE HIGHWAY ADMINISTRATION OF MARYLAND
HIGHWAY INFORMATION SERVICES DIVISION
DATA SUPPORT GROUP

STATE HIGHWAY LOCATION REFERENCE

COUNTY: FREDERICK
DISTRICT: 7
DATE: 12/31/03

ROUTE NUMBER: MD 180 CONTINUED
INVENTORY DIRECTION: EAST
ROUTE NAME: JEFFERSON PIKE

STATE SYSTEM		FUNCTIONAL CLASS	MEDIAN TYPE	ACCESS CONTROL	NHS	MILEPOINT		MILEPOINT DESCRIPTION	MARKED LANES	SURFACE WIDTH/TYPE*	AADT
STATE SECONDARY	R	URB LOCAL	ROUNDABOUT	NONE	NOT NHS	02.120	MD 17	BURKITTSVILLE RD	2	40I	1,275
						02.120		ROUNDABOUT			
						02.130			2	28I	
						02.130		END ROUNDABOUT			
			UNPROTECTED			02.150					
			NONE (UNDIV)			02.170			2	22I	
		RUR LOCAL				02.500					
						02.500		STRUC #10081 LITTLE CATOCTIN CREEK			
						03.260		SPEED LIMIT 40 MPH			
		RUR MINOR COLL				03.810					3,075
						03.810	MD 79	PETERSVILLE RD			
						03.880		SPEED LIMIT 50 MPH			
						05.270			2	24I	
						05.290		SPEED LIMIT 40 MPH			
						05.350	RP340- 6	RAMP 6 FR US 340 EB TO MD 180 SB			
						05.390	RP340- 4	RAMP 4 FR MD 180 NB TO US 340 EB			
						05.410	RP340- 3	RAMP 3 FR RAMP 6 (FR US 340) TO MD 180			
						05.420	RP340- 5	RAMP 5 FR MD 180 TO RAMP 4 (TO US 340)			
						05.470	US340	JEFFERSON NATIONAL PIKE			
						05.470		STRUC #10118			
						05.470		EXIT #4			
						05.510	RP340- 1	RAMP 1 FR MD 180 TO RAMP 8 (TO US 340)			
						05.520	RP340- 7	RAMP 7 FR RAMP 2 (FR US 340) TO MD 180			
						05.540	RP340- 8	RAMP 8 FR MD 180 SB TO US 340 WB			
						05.550	RP340- 2	RAMP 2 FR US 340 WB TO MD 180 NB			
						05.600	MD872	NO NAME			
						05.730			2	22I	
						05.900			3	33I	
						06.000			2	22I	
						06.150		STRUC #10082 CATOCTIN CREEK			
		URB COLL				06.180					
						06.470	CO285	GENE HEMP RD			
						06.970			2	24I	
						07.050			2	22I	
						07.670					4,975
						07.670	MD383	BROAD RUN JEFFERSON RD			

*A,B = UNIMPROVED; C = GRADED & DRAINED; D,E = SOIL,GRAVEL,STONE; F,G = LOW TYPE BITUMINOUS
H,I = HIGH TYPE BITUMINOUS; J = CONCRETE; K= BRICK; L = BLOCK

STATE HIGHWAY LOCATION REFERENCE

COUNTY: FREDERICK
DISTRICT: 7
DATE: 12/31/03

ROUTE NUMBER: MD 180 CONTINUED
INVENTORY DIRECTION: EAST
ROUTE NAME: JEFFERSON PIKE

STATE SYSTEM		FUNCTIONAL CLASS	MEDIAN TYPE	ACCESS CONTROL	NHS	MILEPOINT		MILEPOINT DESCRIPTION	MARKED LANES	SURFACE WIDTH/TYPE*	AADT
STATE SECONDARY	R	URB COLL	NONE (UNDIV)	NONE	NOT NHS	07.710		ATHLETIC FIELD	2	22I	4,975
						07.920		SPEED LIMIT 30 MPH			
		URB MINOR ART				08.150					
						08.150	CO209	OLD MIDDLETOWN RD			
		URB COLL				08.460					
						08.790		SPEED LIMIT 40 MPH			
						09.090		SPEED LIMIT 50 MPH			
						11.720		SPEED LIMIT 45 MPH			
						11.750			2	24I	4,175
						11.750	CO229	MT ZION RD			
						12.260		STRUC #10083 BALLENGER CREEK			
						14.000	IS 70	EISENHOWER MEMORIAL HWY			
						14.000		STRUC #10144			
						14.310			3	36I	
						14.310	CO227	BUTTERFLY LA			
						14.360	MD180B	HIMES AVE			
						14.360	RP 15- 8	RAMP 8 FR RAMP 5 (FR US I5) TO MD 180 WB			
						14.380	RP 15- 5	RAMP 5 FR RAMP 9 (FR US I5) TO MD I80 EB			
						14.460			2	24I	
						14.490					24,475
						14.490	US I5	JEFFERSON NATIONAL PIKE			
						14.490		STRUC #10149			
						14.490	RP 15- 9	RAMP 9 FR US 15 SB TO US 15 SB			
						14.550	RP 15- 1	RAMP 1 FR US 15 NB TO MD 180 WB			
						14.570	RP 15- 4	RAMP 4 FR RAMP 1 (FR US 15) TO MD 180 EB			
						14.620	RP 15- 3	RAMP 3 FR MD 180 EB TO US 15 NB			
			PAINTED			14.630			3	36I	
						14.630	RP 15- 2	RAMP 2 FR MD 180 WB TO RAMP 3 (TO US 15)			
			NONE (UNDIV)			14.710			2	20I	
NAME: BALLENGER CREEK PIKE						14.720	RP 70- 7	RAMP 7 FR IS 70 WB TO US I5 SB			
						14.720		STRUC #10140			
						14.740			2	24I	
						14.760	IS 70	EISENHOWER MEMORIAL HWY			

*A,B = UNIMPROVED; C = GRADED & DRAINED; D,E = SOIL,GRAVEL,STONE; F,G = LOW TYPE BITUMINOUS
H,I = HIGH TYPE BITUMINOUS; J = CONCRETE; K= BRICK; L = BLOCK

STATE HIGHWAY LOCATION REFERENCE

COUNTY: FREDERICK
DISTRICT: 7
DATE: 12/31/03

ROUTE NUMBER: MD 180 CONTINUED
INVENTORY DIRECTION: EAST
ROUTE NAME: BALLENGER CREEK PIKE

STATE SYSTEM	FUNCTIONAL CLASS	MEDIAN TYPE	ACCESS CONTROL	NHS	MILEPOINT		MILEPOINT DESCRIPTION	MARKED LANES	SURFACE WIDTH/TYPE*	AADT
STATE SECONDARY	R URB COLL	NONE (UNDIV)	NONE	NOT NHS	14.760		STRUC #10128	2	24I	24,475
					14.810	RP 70- 4	RAMP 4 FR US 15 NB TO IS 70 EB			
					14.810		STRUC #10190			
					14.900	RP 70- 5	RAMP 5 FR MD 180 SB TO RAMP 4 (TO IS 70)			
					14.950	RP 70- 1	RAMP 1 FR MD 180 NB TO RAMP 5 (TO IS 70)			
					14.950	MD351	BALLENGER CREEK PIKE (AHEAD)			

ROUTE NUMBER: MD 180B
INVENTORY DIRECTION: SOUTH
ROUTE NAME: HIMES AVE

STATE SYSTEM	FUNCTIONAL CLASS	MEDIAN TYPE	ACCESS CONTROL	NHS	MILEPOINT		MILEPOINT DESCRIPTION	MARKED LANES	SURFACE WIDTH/TYPE*	AADT
STATE SECONDARY	R URB LOCAL	NONE (UNDIV)	NONE	NOT NHS	00.800			4	44I	4,240
					00.800	MU729	HIMES AVE (BACK)			
					00.830	RP 15- 7	RAMP 7 FR MD 180B TO RAMP 9 (TO US 15)			
					00.960			3	36I	
					00.980	RP 15- 8	RAMP 8 FR RAMP 5 (FR US 15) TO MD 180 WB			
					00.980	MD180	JEFFERSON PIKE			

ROUTE NUMBER: MD 194
INVENTORY DIRECTION: NORTH
ROUTE NAME: WOODSBORO PIKE

STATE SYSTEM	FUNCTIONAL CLASS	MEDIAN TYPE	ACCESS CONTROL	NHS	MILEPOINT		MILEPOINT DESCRIPTION	MARKED LANES	SURFACE WIDTH/TYPE*	AADT
STATE SECONDARY	R URB OPA	POSITIVE BARRIER	NONE	NOT NHS	00.000			4	48I	23,425
					00.000	MD 26	LIBERTY RD			
		UNPROTECTED			00.200					
		NONE (UNDIV)			00.250			2	24I	
					00.330		SPEED LIMIT 50 MPH			
		UNPROTECTED			01.180					
					01.540	MU 32	FREDERICK ST			
		NONE (UNDIV)	PARTIAL		01.640					
	U				01.660		IN CORP LMTS WALKERSVILLE			
		UNPROTECTED			01.780					

*A,B = UNIMPROVED; C = GRADED & DRAINED; D,E = SOIL,GRAVEL,STONE; F,G = LOW TYPE BITUMINOUS
H,I = HIGH TYPE BITUMINOUS; J = CONCRETE; K= BRICK; L = BLOCK

STATE HIGHWAY LOCATION REFERENCE

COUNTY: FREDERICK
DISTRICT: 7
DATE: 12/31/03

ROUTE NUMBER: MD 194 CONTINUED
INVENTORY DIRECTION: NORTH
ROUTE NAME: WOODSBORO PIKE

STATE SYSTEM		FUNCTIONAL CLASS	MEDIAN TYPE	ACCESS CONTROL	NHS	MILEPOINT		MILEPOINT DESCRIPTION	MARKED LANES	SURFACE WIDTH/TYPE*	AADT
STATE SECONDARY	U	URB OPA	UNPROTECTED	PARTIAL	NOT NHS	01.920	MU122	NICODEMUS RD	2	24I	23,425
						02.260	MU 19	WEST CRUM RD			
						02.560	MU 32	FREDERICK ST			
				NONE		02.720			3	36I	
			NONE (UNDIV)			02.920			3	34I	
	R					03.020			2	24I	
						03.020		OUT CORP LMTS WALKERSVILLE			
		RUR MINOR ART				03.420					
						03.420	CO461	DEVILBISS BRIDGE RD			
						03.420	CO430	DAYSVILLE RD			
						03.440		SPEED LIMIT 55 MPH			
						05.070	CO476	GLADE RD			
						05.450		SPEED LIMIT 50 MPH			
			UNPROTECTED			05.460					
						05.650	MD194A	MAIN ST			
			NONE (UNDIV)			05.770					
	U					06.240		IN CORP LMTS WOODSBORO			
	R					06.440		OUT CORP LMTS WOODSBORO			
						06.460	MD550	WOODSBORO RD			
						06.460	MU 42	LIBERTY RD			
	U					06.500		IN CORP LMTS WOODSBORO			
	R					06.770		OUT CORP LMTS WOODSBORO			
			UNPROTECTED			06.790					
						06.840	CO466	COPPERMINE RD			
						07.010					8,025
						07.010	MD550	WOODSBORO CREAGERSTOWN RD			
						07.120		SPEED LIMIT 55 MPH			
			NONE (UNDIV)			07.140					
						07.430	CO526	LEGORE BRIDGE RD			
						08.720	CO474	CASH SMITH RD			
						08.770		SPEED LIMIT 35 MPH			
						08.950		NEW MIDWAY V.F.D.			
						09.290	CO519	LEGORE RD			
						09.600		SPEED LIMIT 55 MPH			
						10.530		SPEED LIMIT 40 MPH			
						11.090	CO511	GOOD INTENT RD			

*A,B = UNIMPROVED; C = GRADED & DRAINED; D,E = SOIL,GRAVEL,STONE; F,G = LOW TYPE BITUMINOUS
H,I = HIGH TYPE BITUMINOUS; J = CONCRETE; K= BRICK; L = BLOCK

STATE HIGHWAY ADMINISTRATION OF MARYLAND
HIGHWAY INFORMATION SERVICES DIVISION
DATA SUPPORT GROUP

STATE HIGHWAY LOCATION REFERENCE

COUNTY: FREDERICK
DISTRICT: 7
DATE: 12/31/03

ROUTE NUMBER: MD 194 CONTINUED
INVENTORY DIRECTION: NORTH
ROUTE NAME: WOODSBORO PIKE

STATE SYSTEM		FUNCTIONAL CLASS	MEDIAN TYPE	ACCESS CONTROL	NHS	MILEPOINT		MILEPOINT DESCRIPTION	MARKED LANES	SURFACE WIDTH/TYPE*	AADT
STATE SECONDARY	R	RUR MINOR ART	NONE (UNDIV)	NONE	NOT NHS	11.110		SPEED LIMIT 55 MPH	2	24I	8,025
						11.830					4,425
						11.830	CO529	NICHOLSON RD			
						12.340	CO510	KEYMAR RD			
						12.410		STRUC #10072 LITTLE PIPE CREEK			
						12.410		CARROLL CO/L			

ROUTE NUMBER: MD 194A
INVENTORY DIRECTION: NORTH
ROUTE NAME: MAIN ST

STATE SYSTEM		FUNCTIONAL CLASS	MEDIAN TYPE	ACCESS CONTROL	NHS	MILEPOINT		MILEPOINT DESCRIPTION	MARKED LANES	SURFACE WIDTH/TYPE*	AADT
STATE SECONDARY	R	RUR MAJ COLL	NONE (UNDIV)	NONE	NOT NHS	00.000			2	24I	2,525
						00.000	MD194	WOODSBORO PIKE			
						00.050	MD194B	NO NAME			
						00.100		SPEED LIMIT 25 MPH			
						00.400		IN CORP LMTS WOODSBORO			
						00.400	MU 37	MAIN ST (AHEAD)			
						01.150					2,825
						01.150	MU 37	MAIN ST (BACK)			
						01.150		OUT CORP LMTS WOODSBORO			
						01.280	MD550	WOODSBORO CREAGERSTOWN RD			

ROUTE NUMBER: MD 194B
INVENTORY DIRECTION: SOUTH
ROUTE NAME: NO NAME

STATE SYSTEM		FUNCTIONAL CLASS	MEDIAN TYPE	ACCESS CONTROL	NHS	MILEPOINT		MILEPOINT DESCRIPTION	MARKED LANES	SURFACE WIDTH/TYPE*	AADT
STATE SECONDARY	R	RUR LOCAL	NONE (UNDIV)	NONE	NOT NHS	00.000			1	12I	99
						00.000	MD194A	MAIN ST			
						00.030			2	24I	
						00.090		ROAD END			

*A,B = UNIMPROVED; C = GRADED & DRAINED; D,E = SOIL,GRAVEL,STONE; F,G = LOW TYPE BITUMINOUS
H,I = HIGH TYPE BITUMINOUS; J = CONCRETE; K= BRICK; L = BLOCK

STATE HIGHWAY LOCATION REFERENCE

COUNTY: FREDERICK
DISTRICT: 7
DATE: 12/31/03

ROUTE NUMBER: MD 351
INVENTORY DIRECTION: NORTH
ROUTE NAME: BALLENGER CREEK PIKE

STATE SYSTEM		FUNCTIONAL CLASS	MEDIAN TYPE	ACCESS CONTROL	NHS	MILEPOINT		MILEPOINT DESCRIPTION	MARKED LANES	SURFACE WIDTH/TYPE*	AADT
STATE SECONDARY	R	RUR MINOR COLL	NONE (UNDIV)	NONE	NOT NHS	06.770			2	20I	3,250
						06.770	CO294	BALLENGER CREEK PIKE (BACK)			
						07.730			2	22I	2,650
		URB COLL				08.750			2	20I	24,475
						08.750	CO292	ELMER DERR RD			
			PAINTED			09.190			2	24I	
						09.220	CO1956	LAMBERT DR			
						09.220	CO294	BALLENGER CREEK PIKE (AHEAD)			
			NONE (UNDIV)			10.018			2	22I	
						10.018	CO1355	CORPORATE DR			
						10.018	CO294	BALLENGER CREEK PIKE (BACK)			
						10.098			2	20I	
						10.470			2	24I	
						10.583			3	36I	
			PAINTED			10.623					
			NONE (UNDIV)			10.693					
						10.733	CO1179	CRESTWOOD BLVD			
						10.803			2	36I	
			PAINTED			10.865					
						10.993			3	36I	
						11.013	MD180	BALLENGER CREEK PIKE (AHEAD)			
						11.013	MU1627	BALLENGER CNTR DR			
						11.013	RP 70- 1	RAMP 1 FR MD 180 NB TO RAMP 5 (TO IS 70)			

ROUTE NUMBER: MD 355
INVENTORY DIRECTION: NORTH
ROUTE NAME: URBANA PIKE

STATE SYSTEM		FUNCTIONAL CLASS	MEDIAN TYPE	ACCESS CONTROL	NHS	MILEPOINT		MILEPOINT DESCRIPTION	MARKED LANES	SURFACE WIDTH/TYPE*	AADT
STATE SECONDARY	R	RUR MAJ COLL	NONE (UNDIV)	NONE	NOT NHS	00.000			2	24I	8,275
						00.000		MONTGOMERY CO/L			
						00.010		SPEED LIMIT 30 MPH			
						00.120			2	22I	
						00.240					7,425
						00.240	MD 75	GREEN VALLEY RD			

*A,B = UNIMPROVED; C = GRADED & DRAINED; D,E = SOIL,GRAVEL,STONE; F,G = LOW TYPE BITUMINOUS
H,I = HIGH TYPE BITUMINOUS; J = CONCRETE; K= BRICK; L = BLOCK

STATE HIGHWAY ADMINISTRATION OF MARYLAND
HIGHWAY INFORMATION SERVICES DIVISION
DATA SUPPORT GROUP

STATE HIGHWAY LOCATION REFERENCE

COUNTY: FREDERICK
DISTRICT: 7
DATE: 12/31/03

ROUTE NUMBER: MD 355 CONTINUED
INVENTORY DIRECTION: NORTH
ROUTE NAME: URBANA PIKE

STATE SYSTEM		FUNCTIONAL CLASS	MEDIAN TYPE	ACCESS CONTROL	NHS	MILEPOINT		MILEPOINT DESCRIPTION	MARKED LANES	SURFACE WIDTH/TYPE*	AADT
STATE SECONDARY	R	RUR MAJ COLL	NONE (UNDIV)	NONE	NOT NHS	00.480		SPEED LIMIT 40 MPH	2	221	7,425
						00.600			2	211	
						00.690			2	241	
						00.990		SPEED LIMIT 50 MPH			
						02.280					8,125
						02.280	CO357	BIG WOODS RD			
						02.500		STRUC #10086 BENNETTS CREEK			
						02.670		SPEED LIMIT 40 MPH			
			UNPROTECTED			02.890					
						03.020		CAMPUS DR (ENT TO URBANA HIGH SCHOOL)			
			NONE (UNDIV)			03.160					
						03.260		SPEED LIMIT 30 MPH			
						03.560					8,925
						03.560	MD 80	FINGERBOARD RD			
			CURBED			03.620					
			UNPROTECTED			03.680					
						03.680	MD 80C	SUGARLOAF PKWY			
			NONE (UNDIV)			03.717			2	221	
						03.760			2	241	
						03.760	MD 80A	OLD MD 80			
						04.160		SPEED LIMIT 40 MPH			
						04.660		SPEED LIMIT 50 MPH			
						05.250	CO332	PARK MILLS RD			
						05.510			2	281	
						05.620			2	241	
						07.060					18,725
						07.060	CO361	BALL RD			
						07.550		STRUC #10085 MONACACY RIVER			
		URB MINOR ART				07.590					
						07.670	MD355A	NO NAME			
						07.730		R/R #CSX 140 443 W			
						07.730		STRUC #10084			
						08.330			3	361	
			CURBED			08.400			4	481	
			NONE (UNDIV)			08.840					

*A,B = UNIMPROVED; C = GRADED & DRAINED; D,E = SOIL,GRAVEL,STONE; F,G = LOW TYPE BITUMINOUS
H,I = HIGH TYPE BITUMINOUS; J = CONCRETE; K= BRICK; L = BLOCK

STATE HIGHWAY LOCATION REFERENCE

COUNTY: FREDERICK
DISTRICT: 7
DATE: 12/31/03

ROUTE NUMBER: MD 355 CONTINUED
INVENTORY DIRECTION: NORTH
ROUTE NAME: URBANA PIKE

STATE SYSTEM		FUNCTIONAL CLASS	MEDIAN TYPE	ACCESS CONTROL	NHS	MILEPOINT		MILEPOINT DESCRIPTION	MARKED LANES	SURFACE WIDTH/TYPE*	AADT
STATE SECONDARY	R	URB MINOR ART	NONE (UNDIV)	NONE	NOT NHS	08.910	CO1678	LOWES LA	4	48I	18,725
						08.940		SPEED LIMIT 40 MPH			
			CURBED			09.840			4	52I	
						09.840	MD 85	BUCKEYSTOWN PIKE			
						09.890	RP 70- 4	RAMP 4 FR MD 355 NB TO RAMP 5 (TO IS 70)			
						09.890	RP 70- 6	RAMP 6 FR IS 70 EB TO MD 355 SB			
						09.900	RP 70- 5	RAMP 5 FR MD 355 SB TO IS 70 EB			
	U					09.940					18,525
						09.940		IN CORP LMTS FREDERICK			
						09.940	IS 70	BALTO NATIONAL PIKE			
						09.940		STRUC #10105			
						09.940		EXIT #54			
						10.000			4	48I	
			UNPROTECTED			10.080			3	36I	
			NONE (UNDIV)			10.120					
						10.150			2	24I	
NAME: S MARKET ST						10.210		SPEED LIMIT 25 MPH			
MUNICIPAL						10.320					
						10.320		END STATE MAINTENANCE			
						10.320		BEGIN MUNICIPAL MAINTENANCE			
						10.330					
						10.380			2	34I	
						10.400					
						10.490			2	26I	
						10.510	MU860	MADISON ST			
						10.520			2	34I	
						10.710					15,725
						10.710	MU1400	E&W SOUTH ST			
						10.860					
						10.860		STRUC #FF006 CARROLL CREEK			
						10.950					
NAME: N MARKET ST						10.950	MD144FA	E&W PATRICK ST			
						11.030	MU370	W CHURCH ST			
						11.030	MU360	E CHURCH ST			
						11.120	MU9020	2ND ST E&W			

*A,B = UNIMPROVED; C = GRADED & DRAINED; D,E = SOIL,GRAVEL,STONE; F,G = LOW TYPE BITUMINOUS
H,I = HIGH TYPE BITUMINOUS; J = CONCRETE; K= BRICK; L = BLOCK

STATE HIGHWAY ADMINISTRATION OF MARYLAND
HIGHWAY INFORMATION SERVICES DIVISION
DATA SUPPORT GROUP

STATE HIGHWAY LOCATION REFERENCE

COUNTY: FREDERICK
DISTRICT: 7
DATE: 12/31/03

ROUTE NUMBER: MD 355 CONTINUED
INVENTORY DIRECTION: NORTH
ROUTE NAME: N MARKET ST

STATE SYSTEM	FUNCTIONAL CLASS	MEDIAN TYPE	ACCESS CONTROL	NHS	MILEPOINT		MILEPOINT DESCRIPTION	MARKED LANES	SURFACE WIDTH/TYPE*	AADT
MUNICIPAL	U URB MINOR ART	NONE (UNDIV)	NONE	NOT NHS	11.290	MU9040	4TH ST E&W	2	341	15,725
					11.550			2	381	
					11.550	MU9070	7TH ST E&W			
					11.780					
					11.780	MU9090	9TH ST E&W			
					12.090					
					12.090	MU9130	13TH ST E&W			
					12.210	MU9140	E 14TH ST			
					12.290	MU9150	E 15TH ST			
					12.370			2	351	
					12.470					
					12.500					10,825
					12.500	MU570	EAST ST			
STATE SECONDARY					12.550			2	241	
					12.550		END MUNICIPAL MAINTENANCE			
					12.550		BEGIN STATE MAINTENANCE			
					12.580		SPEED LIMIT 40 MPH			
					12.650			2	261	
		UNPROTECTED			12.720			2	241	
		CENTER TLA (UNDIV)			12.810					
					12.810	MU1329	SCHIFFERSTADT BLVD			
		UNPROTECTED			12.860					
	R				12.910		OUT CORP LMTS FREDERICK			
		NONE (UNDIV)			12.990					
	URB COLL				13.230			2	261	
NAME: ROUTZAHN WAY					13.230	MD850K	N MARKET ST			
		CENTER TLA (UNDIV)			13.260			2	241	
		NONE (UNDIV)			13.330			2	261	2,625
NAME: WORMANS MILL RD					13.330	MD 26	LIBERTY RD			
					13.390			2	221	
					14.130			2	301	
					14.210	US 15	CATOCTIN MOUNTAIN HWY			

*A,B = UNIMPROVED; C = GRADED & DRAINED; D,E = SOIL,GRAVEL,STONE; F,G = LOW TYPE BITUMINOUS
H,I = HIGH TYPE BITUMINOUS; J = CONCRETE; K= BRICK; L = BLOCK

STATE HIGHWAY LOCATION REFERENCE

COUNTY: FREDERICK
DISTRICT: 7
DATE: 12/31/03

ROUTE NUMBER: MD 355A
INVENTORY DIRECTION: NORTH
ROUTE NAME: NO NAME

STATE SYSTEM		FUNCTIONAL CLASS	MEDIAN TYPE	ACCESS CONTROL	NHS	MILEPOINT		MILEPOINT DESCRIPTION	MARKED LANES	SURFACE WIDTH/TYPE*	AADT
STATE SECONDARY	R	URB LOCAL	NONE (UNDIV)	NONE	NOT NHS	00.000			2	24I	99
						00.000	MD355	URBANA PIKE			
						00.010			2	14D&E	
						00.050		ROAD END			

ROUTE NUMBER: MD 383
INVENTORY DIRECTION: NORTH
ROUTE NAME: BROAD RUN JEFFERSON RD

STATE SYSTEM		FUNCTIONAL CLASS	MEDIAN TYPE	ACCESS CONTROL	NHS	MILEPOINT		MILEPOINT DESCRIPTION	MARKED LANES	SURFACE WIDTH/TYPE*	AADT
STATE SECONDARY	R	URB COLL	NONE (UNDIV)	NONE	NOT NHS	00.000			2	20I	1,875
						00.000	MD180	JEFFERSON PIKE			
						00.060		SPEED LIMIT 50 MPH			
		RUR MINOR COLL				01.500					
						01.520		STRUC #10087 CATOCTIN CREEK			
		RUR LOCAL				02.360					
						02.360	CO267	GAPLAND RD			
						02.940		SPEED LIMIT 40 MPH			
						03.940		SPEED LIMIT 30 MPH			
						04.150					475
						04.150	CO258	PICNIC WOODS RD			
						04.560		SPEED LIMIT 45 MPH			
						05.480	MD 17	BURKITTSVILLE MIDDLETOWN RD			

ROUTE NUMBER: MD 464
INVENTORY DIRECTION: EAST
ROUTE NAME: SOUDER RD

STATE SYSTEM		FUNCTIONAL CLASS	MEDIAN TYPE	ACCESS CONTROL	NHS	MILEPOINT		MILEPOINT DESCRIPTION	MARKED LANES	SURFACE WIDTH/TYPE*	AADT
STATE SECONDARY	R	URB MINOR ART	NONE (UNDIV)	NONE	NOT NHS	00.000			2	24I	10,075
						00.000	MD 17	BURKITTSVILLE RD			
						00.000	MD 79	PETERSVILLE RD			
						00.030		SPEED LIMIT 30 MPH			
						00.070			2	20I	
		RUR MAJ COLL				00.220					
						00.730			2	28I	

*A,B = UNIMPROVED; C = GRADED & DRAINED; D,E = SOIL,GRAVEL,STONE; F,G = LOW TYPE BITUMINOUS
H,I = HIGH TYPE BITUMINOUS; J = CONCRETE; K= BRICK; L = BLOCK

STATE HIGHWAY LOCATION REFERENCE

COUNTY: FREDERICK
DISTRICT: 7
DATE: 12/31/03

ROUTE NUMBER: MD 464 CONTINUED
INVENTORY DIRECTION: EAST
ROUTE NAME: SOUDER RD

STATE SYSTEM		FUNCTIONAL CLASS	MEDIAN TYPE	ACCESS CONTROL	NHS	MILEPOINT		MILEPOINT DESCRIPTION	MARKED LANES	SURFACE WIDTH/TYPE*	AADT
STATE SECONDARY	R	RUR MAJ COLL	NONE (UNDIV)	NONE	NOT NHS	00.800			2	20I	10,075
						01.030			2	24I	
NAME: POINT OF ROCKS RD						01.030	MU9092	NINTH AVE			
						01.130		SPEED LIMIT 40 MPH			
						02.160		STRUC #10090 LITTLE CATOCTIN CREEK			
						02.190		SPEED LIMIT 50 MPH			
						02.780					4,275
						02.780	CO279	OLIVE SCHOOL RD			
						03.170		STRUC #10091 CATOCTIN CREEK			
						04.750					3,575
						04.750	CO281	LANDER RD			
		RUR MINOR COLL				07.980					
						07.980	US 15	CATOCTIN MOUNTAIN HWY			
						08.100	CO294	BALLENGER CREEK PIKE			

ROUTE NUMBER: MD 475
INVENTORY DIRECTION: SOUTH
ROUTE NAME: EAST ST

STATE SYSTEM		FUNCTIONAL CLASS	MEDIAN TYPE	ACCESS CONTROL	NHS	MILEPOINT		MILEPOINT DESCRIPTION	MARKED LANES	SURFACE WIDTH/TYPE*	AADT
STATE SECONDARY	U	URB MINOR ART	NONE (UNDIV)	NONE	NOT NHS	00.000			3	36I	12,625
						00.000	MU570	EAST ST (BACK)			
						00.000	MD144FA	E PATRICK ST			
			CURBED			00.050			4	48I	
						00.080		STRUC # 0192 CARROLL CREEK			
			NONE (UNDIV)			00.120					
			UNPROTECTED			00.200					
						00.260	MU1400	E SOUTH ST			

ROUTE NUMBER: MD 478
INVENTORY DIRECTION: EAST
ROUTE NAME: KNOXVILLE RD

STATE SYSTEM		FUNCTIONAL CLASS	MEDIAN TYPE	ACCESS CONTROL	NHS	MILEPOINT		MILEPOINT DESCRIPTION	MARKED LANES	SURFACE WIDTH/TYPE*	AADT
STATE SECONDARY	R	URB MINOR ART	NONE (UNDIV)	NONE	NHS	00.000			2	24I	3,050

*A,B = UNIMPROVED; C = GRADED & DRAINED; D,E = SOIL,GRAVEL,STONE; F,G = LOW TYPE BITUMINOUS
H,I = HIGH TYPE BITUMINOUS; J = CONCRETE; K= BRICK; L = BLOCK

STATE HIGHWAY LOCATION REFERENCE

COUNTY: FREDERICK
DISTRICT: 7
DATE: 12/31/03

ROUTE NUMBER: MD 478 CONTINUED
INVENTORY DIRECTION: EAST
ROUTE NAME: KNOXVILLE RD

STATE SYSTEM		FUNCTIONAL CLASS	MEDIAN TYPE	ACCESS CONTROL	NHS	MILEPOINT		MILEPOINT DESCRIPTION	MARKED LANES	SURFACE WIDTH/TYPE*	AADT
STATE SECONDARY	R	URB MINOR ART	NONE (UNDIV)	NONE	NHS	00.000	MD180	JEFFERSON PIKE	2	24I	3,050
						00.040		SPEED LIMIT 25 MPH			
						00.230		STRUC #10088 POTOMAC RIVER			
						00.370		SPEED LIMIT 40 MPH			
	U					01.470		IN CORP LMTS BRUNSWICK			
						01.640		SPEED LIMIT 30 MPH			
						01.780		STRUC #10089 POTOMAC RIVER			
						01.820			2	28I	
						01.880	MU350	W POTOMAC ST (AHEAD)			

ROUTE NUMBER: MD 491
INVENTORY DIRECTION: NORTH
ROUTE NAME: RAVEN ROCK RD

STATE SYSTEM		FUNCTIONAL CLASS	MEDIAN TYPE	ACCESS CONTROL	NHS	MILEPOINT		MILEPOINT DESCRIPTION	MARKED LANES	SURFACE WIDTH/TYPE*	AADT
STATE SECONDARY	R	RUR MAJ COLL	NONE (UNDIV)	NONE	NOT NHS	00.000			2	20I	2,375
						00.000		WASHINGTON CO/L			
						00.010		SPEED LIMIT 40 MPH			
						01.710	CO 7	FORT RITCHIE RD			
						01.710		WASHINGTON CO/L			

ROUTE NUMBER: MD 550
INVENTORY DIRECTION: NORTH
ROUTE NAME: WOODSBORO RD

STATE SYSTEM		FUNCTIONAL CLASS	MEDIAN TYPE	ACCESS CONTROL	NHS	MILEPOINT		MILEPOINT DESCRIPTION	MARKED LANES	SURFACE WIDTH/TYPE*	AADT
STATE SECONDARY	R	RUR MAJ COLL	NONE (UNDIV)	NONE	NOT NHS	00.000			2	24I	2,750
						00.000	MD 26	LIBERTY RD			
						00.210		SPEED LIMIT 50 MPH			
						01.390		STRUC #10096 CABBAGE RUN			
						04.140					3,250
						04.140	CO462	HOFFMAN SEACHRIST RD			
						04.270		STRUC #10095 ISRAEL CREEK			
						04.770		STRUC #10094 ISRAEL CREEK			
						04.790		SPEED LIMIT 30 MPH			
						04.970			2	22I	

*A,B = UNIMPROVED; C = GRADED & DRAINED; D,E = SOIL,GRAVEL,STONE; F,G = LOW TYPE BITUMINOUS
H,I = HIGH TYPE BITUMINOUS; J = CONCRETE; K= BRICK; L = BLOCK

STATE HIGHWAY ADMINISTRATION OF MARYLAND
HIGHWAY INFORMATION SERVICES DIVISION
DATA SUPPORT GROUP

STATE HIGHWAY LOCATION REFERENCE

COUNTY: FREDERICK
DISTRICT: 7
DATE: 12/31/03

ROUTE NUMBER: MD 550 CONTINUED
INVENTORY DIRECTION: NORTH
ROUTE NAME: WOODSBORO RD

STATE SYSTEM		FUNCTIONAL CLASS	MEDIAN TYPE	ACCESS CONTROL	NHS	MILEPOINT		MILEPOINT DESCRIPTION	MARKED LANES	SURFACE WIDTH/TYPE*	AADT
STATE SECONDARY	R	RUR MAJ COLL	NONE (UNDIV)	NONE	NOT NHS	05.010	MU 42	LIBERTY RD	2	22I	3,250
						05.010	MD194	WOODSBORO PIKE (AHEAD)			
						05.560			2	24I	3,550
NAME: WOODSBORO CREAGERSTOWN RD						05.560	MD194	WOODSBORO PIKE (BACK)			
						05.610	MD194A	MAIN ST			
						05.640		SPEED LIMIT 40 MPH			
						05.850	MU 41	CREAGERSTOWN RD			
						05.920			2	22I	
						05.940		SPEED LIMIT 50 MPH			
						06.590			2	24I	
						08.240		STRUC #10093 MONOCACY RIVER			
						08.890			2	22I	
						09.130		SPEED LIMIT 30 MPH			
NAME: CREAGERSTOWN RD						09.260	CO479	OLD FREDERICK RD			
						09.460	CO543	LONGS MILL RD			
						09.720	CO 64	OLD FREDERICK RD			
						09.820		SPEED LIMIT 50 MPH			
						11.390		SPEED LIMIT 35 MPH			
						11.670			2	24I	3,150
NAME: JIMTOWN RD						11.670	CO556	MOSER RD			
		URB MINOR ART				12.460					
	U					12.810			2	22I	
						12.810		IN CORP LMTS THURMONT			
	R					12.860		OUT CORP LMTS THURMONT			
	U					12.880		IN CORP LMTS THURMONT			
						12.920	MD 77	ROCKY RIDGE RD/E MAIN ST (AHEAD)			
						13.910			2	26I	10,750
NAME: CHURCH ST						13.910	MD 77	E MAIN ST (BACK)			
						13.970		SPEED LIMIT 25 MPH			
						14.080		R/R #MMID 831 769 W			
						14.080		STRUC OV MMID R/R			
						14.090			2	32I	
						14.260	MU 20	ALTAMONT AVE			
						14.270	MD806R	EMMITSBURG RD			
						14.610			2	24I	

*A,B = UNIMPROVED; C = GRADED & DRAINED; D,E = SOIL,GRAVEL,STONE; F,G = LOW TYPE BITUMINOUS
H,I = HIGH TYPE BITUMINOUS; J = CONCRETE; K= BRICK; L = BLOCK

STATE HIGHWAY LOCATION REFERENCE

COUNTY: FREDERICK
DISTRICT: 7
DATE: 12/31/03

ROUTE NUMBER: MD 550 CONTINUED
INVENTORY DIRECTION: NORTH
ROUTE NAME: CHURCH ST

STATE SYSTEM		FUNCTIONAL CLASS	MEDIAN TYPE	ACCESS CONTROL	NHS	MILEPOINT		MILEPOINT DESCRIPTION	MARKED LANES	SURFACE WIDTH/TYPE*	AADT
STATE SECONDARY	U	URB MINOR ART	NONE (UNDIV)	NONE	NOT NHS	14.620		SPEED LIMIT 35 MPH	2	24I	10,750
						14.630	RP 15- 8	RAMP 8 FR US 15 SB TO MD 550 WB			
						14.640	RP 15- 6	RAMP 6 FR RAMP 8 (FR US 15) TO MD 550 SB			
						14.670	RP 15- 5	RAMP 5 FR RAMP 8 (FR US 15) TO MD 550 EB			
						14.670	RP 15- 7	RAMP 7 FR MD 550 WB TO RAMP 6 (TO US 15)			
						14.710					7,150
						14.710	US 15	CATOCTIN MOUNTAIN HWY			
						14.710		STRUC #10154			
						14.720		US 15 (SB/L) CATOCTIN MOUNTAIN HWY			
						14.720		STRUC #10169			
						14.750	RP 15- 3	RAMP 3 FR MD 550 EB TO RAMP 2 (TO US 15)			
						14.750	RP 15- 1	RAMP 1 FR RAMP 4 (FR US 15) TO MD 550 WB			
						14.790	RP 15- 4	RAMP 4 FR US 15 NB TO MD 550 EB			
						14.800			2	30I	
						14.800	RP 15- 2	RAMP 2 FR MD 550 WB TO US 15 NB			
NAME: SABILLASVILLE RD	R					14.830		OUT CORP LMTS THURMONT			
						14.890			2	20I	
						14.920			2	22I	
						15.180		SPEED LIMIT 40 MPH			
		RUR MAJ COLL				15.530					
						15.530		STRUC #10061 OWENS CREEK			
						16.220		R/R #MMID 831 776 G			
						16.390		R/R #MMID 831 778 V			
						17.590	CO 26	EYLERS VALLEY FLINT RD			
						18.870			2	20I	
						18.870	CO 12	FOXVILLE DEERFIELD RD			
						19.220			2	22I	
						19.910			2	20I	
						19.970		STRUC #10171 MIDDLE CREEK			
						20.520		SPEED LIMIT 30 MPH			
		URB MINOR ART				20.750					
						21.010					1,950
						21.010	CO 7	FORT RITCHIE RD			

*A,B = UNIMPROVED; C = GRADED & DRAINED; D,E = SOIL,GRAVEL,STONE; F,G = LOW TYPE BITUMINOUS
H,I = HIGH TYPE BITUMINOUS; J = CONCRETE; K= BRICK; L = BLOCK

STATE HIGHWAY LOCATION REFERENCE

COUNTY: FREDERICK
DISTRICT: 7
DATE: 12/31/03

ROUTE NUMBER: MD 550 CONTINUED
INVENTORY DIRECTION: NORTH
ROUTE NAME: SABILLASVILLE RD

STATE SYSTEM		FUNCTIONAL CLASS	MEDIAN TYPE	ACCESS CONTROL	NHS	MILEPOINT		MILEPOINT DESCRIPTION	MARKED LANES	SURFACE WIDTH/TYPE*	AADT
STATE SECONDARY	R	URB MINOR ART	NONE (UNDIV)	NONE	NOT NHS	21.120			2	22I	1,950
						21.130		SPEED LIMIT 40 MPH			
						21.220		STRUC #10060 FRIENDS CREEK			
						21.420		R/R #MMID 831 791 J			
						22.310		SPEED LIMIT 30 MPH			
						22.340					2,975
						22.340	CO 2	ROWLAND HILL RD			
						22.420		WASHINGTON CO/L			

ROUTE NUMBER: MD 806A
INVENTORY DIRECTION: NORTH
ROUTE NAME: CATOCTIN FURNACE RD

STATE SYSTEM		FUNCTIONAL CLASS	MEDIAN TYPE	ACCESS CONTROL	NHS	MILEPOINT		MILEPOINT DESCRIPTION	MARKED LANES	SURFACE WIDTH/TYPE*	AADT
STATE SECONDARY	R	URB LOCAL	NONE (UNDIV)	NONE	NOT NHS	00.000			2	24I	1,525
						00.000	US 15	CATOCTIN MOUNTAIN HWY			
						00.290		SPEED LIMIT 40 MPH			
						00.840		STRUC #10007 LITTLE HUNTING CREEK			
						02.310	US 15G	BLUE MOUNTAIN RD			
						02.720		STRUC #10006 HIGH RUN			
						03.040	MU183	FREDERICK RD (AHEAD)			

ROUTE NUMBER: MD 806I
INVENTORY DIRECTION: NORTH
ROUTE NAME: NO NAME

STATE SYSTEM		FUNCTIONAL CLASS	MEDIAN TYPE	ACCESS CONTROL	NHS	MILEPOINT		MILEPOINT DESCRIPTION	MARKED LANES	SURFACE WIDTH/TYPE*	AADT
STATE SECONDARY	R	URB LOCAL	NONE (UNDIV)	NONE	NOT NHS	00.000			2	20I	199
						00.000	US 15	CATOCTIN MOUNTAIN HWY			
						00.210			2	36I	
		RUR LOCAL				00.300			2	20G	
						00.530		ROAD END			

*A,B = UNIMPROVED; C = GRADED & DRAINED; D,E = SOIL,GRAVEL,STONE; F,G = LOW TYPE BITUMINOUS
H,I = HIGH TYPE BITUMINOUS; J = CONCRETE; K= BRICK; L = BLOCK

STATE HIGHWAY LOCATION REFERENCE

COUNTY: FREDERICK
DISTRICT: 7
DATE: 12/31/03

ROUTE NUMBER: MD 806L
INVENTORY DIRECTION: SOUTH
ROUTE NAME: NO NAME

STATE SYSTEM		FUNCTIONAL CLASS	MEDIAN TYPE	ACCESS CONTROL	NHS	MILEPOINT		MILEPOINT DESCRIPTION	MARKED LANES	SURFACE WIDTH/TYPE*	AADT
STATE SECONDARY	R	RUR LOCAL	NONE (UNDIV)	NONE	NOT NHS	00.000			2	20H	0
						00.000	CO291	BASFORD RD			
						00.248			2	18H	
						01.110		ROAD END			

ROUTE NUMBER: MD 806N
INVENTORY DIRECTION: NORTH
ROUTE NAME: NO NAME

STATE SYSTEM		FUNCTIONAL CLASS	MEDIAN TYPE	ACCESS CONTROL	NHS	MILEPOINT		MILEPOINT DESCRIPTION	MARKED LANES	SURFACE WIDTH/TYPE*	AADT
STATE SECONDARY	U	URB LOCAL	NONE (UNDIV)	NONE	NOT NHS	00.000			2	20I	0
						00.000	MU714	HAYWARD RD			
						00.560		CUL DE SAC			

ROUTE NUMBER: MD 806O
INVENTORY DIRECTION: NORTH
ROUTE NAME: NO NAME

STATE SYSTEM		FUNCTIONAL CLASS	MEDIAN TYPE	ACCESS CONTROL	NHS	MILEPOINT		MILEPOINT DESCRIPTION	MARKED LANES	SURFACE WIDTH/TYPE*	AADT
STATE SECONDARY	R	RUR LOCAL	NONE (UNDIV)	NONE	NOT NHS	00.000			2	22I	0
						00.000	CO 73	LOHR RD			
						00.040		ROAD END			

ROUTE NUMBER: MD 806R
INVENTORY DIRECTION: NORTH
ROUTE NAME: EMMITSBURG RD

STATE SYSTEM		FUNCTIONAL CLASS	MEDIAN TYPE	ACCESS CONTROL	NHS	MILEPOINT		MILEPOINT DESCRIPTION	MARKED LANES	SURFACE WIDTH/TYPE*	AADT
STATE SECONDARY	U	URB LOCAL	NONE (UNDIV)	NONE	NOT NHS	00.000			2	22I	1,725
						00.000	MD550	CHURCH ST			
						00.190		SPEED LIMIT 30 MPH			
	R					00.550		OUT CORP LMTS THURMONT			
NAME: ALBERT STAUB RD						00.960		STRUC #10173 OWENS CREEK			
						01.010	CO585	RODDY CREEK RD			

*A,B = UNIMPROVED; C = GRADED & DRAINED; D,E = SOIL,GRAVEL,STONE; F,G = LOW TYPE BITUMINOUS
H,I = HIGH TYPE BITUMINOUS; J = CONCRETE; K= BRICK; L = BLOCK

STATE HIGHWAY ADMINISTRATION OF MARYLAND
HIGHWAY INFORMATION SERVICES DIVISION
DATA SUPPORT GROUP

STATE HIGHWAY LOCATION REFERENCE

COUNTY: FREDERICK
DISTRICT: 7
DATE: 12/31/03

ROUTE NUMBER: MD 814
INVENTORY DIRECTION: NORTH
ROUTE NAME: NO NAME

STATE SYSTEM		FUNCTIONAL CLASS	MEDIAN TYPE	ACCESS CONTROL	NHS	MILEPOINT		MILEPOINT DESCRIPTION	MARKED LANES	SURFACE WIDTH/TYPE*	AADT
STATE SECONDARY	R	RUR LOCAL	NONE (UNDIV)	NONE	NOT NHS	00.000			2	16H	99
						00.000		ROAD END			
						00.250			2	12G	
						00.290		ROAD END			

ROUTE NUMBER: MD 850D
INVENTORY DIRECTION: EAST
ROUTE NAME: NO NAME

STATE SYSTEM		FUNCTIONAL CLASS	MEDIAN TYPE	ACCESS CONTROL	NHS	MILEPOINT		MILEPOINT DESCRIPTION	MARKED LANES	SURFACE WIDTH/TYPE*	AADT
STATE SECONDARY	R	RUR LOCAL	NONE (UNDIV)	NONE	NOT NHS	00.000			2	18J	99
						00.000		ROAD END			
						00.110		CARROLL CO/L			

ROUTE NUMBER: MD 850K
INVENTORY DIRECTION: EAST
ROUTE NAME: N MARKET ST

STATE SYSTEM		FUNCTIONAL CLASS	MEDIAN TYPE	ACCESS CONTROL	NHS	MILEPOINT		MILEPOINT DESCRIPTION	MARKED LANES	SURFACE WIDTH/TYPE*	AADT
STATE SECONDARY	U	URB MINOR ART	NONE (UNDIV)	NONE	NOT NHS	00.000			2	32I	10,350
						00.000	MD355	N MARKET ST/ROUTZAHN WAY			
						00.060			2	24I	
			CURBED			00.220			2	30I	
						00.230		SPEED LIMIT 40 MPH			
						00.310	MD 26	LIBERTY RD			

ROUTE NUMBER: MD 871F
INVENTORY DIRECTION: NORTH
ROUTE NAME: NO NAME

STATE SYSTEM		FUNCTIONAL CLASS	MEDIAN TYPE	ACCESS CONTROL	NHS	MILEPOINT		MILEPOINT DESCRIPTION	MARKED LANES	SURFACE WIDTH/TYPE*	AADT
STATE SECONDARY	R	URB LOCAL	NONE (UNDIV)	NONE	NOT NHS	00.000			2	16H	99
						00.000		ROAD END			
						00.030			2	8H	
						00.050			2	18H	
						00.050	MD180	JEFFERSON PIKE			

*A,B = UNIMPROVED; C = GRADED & DRAINED; D,E = SOIL,GRAVEL,STONE; F,G = LOW TYPE BITUMINOUS
H,I = HIGH TYPE BITUMINOUS; J = CONCRETE; K= BRICK; L = BLOCK

STATE HIGHWAY LOCATION REFERENCE

COUNTY: FREDERICK
DISTRICT: 7
DATE: 12/31/03

ROUTE NUMBER: MD 871F CONTINUED
INVENTORY DIRECTION: NORTH
ROUTE NAME: NO NAME

STATE SYSTEM		FUNCTIONAL CLASS	MEDIAN TYPE	ACCESS CONTROL	NHS	MILEPOINT		MILEPOINT DESCRIPTION	MARKED LANES	SURFACE WIDTH/TYPE*	AADT
STATE SECONDARY	R	URB LOCAL	NONE (UNDIV)	NONE	NOT NHS	00.110			2	16F	99
						00.160		ROAD END			

ROUTE NUMBER: MD 871G
INVENTORY DIRECTION: NORTH
ROUTE NAME: ROSEMONT DR

STATE SYSTEM		FUNCTIONAL CLASS	MEDIAN TYPE	ACCESS CONTROL	NHS	MILEPOINT		MILEPOINT DESCRIPTION	MARKED LANES	SURFACE WIDTH/TYPE*	AADT
STATE SECONDARY	U	URB LOCAL	NONE (UNDIV)	NONE	NOT NHS	00.000			2	20I	299
						00.000	MD 79	PETERSVILLE RD			
						00.010		SPEED LIMIT 30 MPH			
	R					00.420		OUT CORP LMTS ROSEMONT			
						00.940	MD 17	BURKITTSVILLE RD			

ROUTE NUMBER: MD 872
INVENTORY DIRECTION: NORTH
ROUTE NAME: NO NAME

STATE SYSTEM		FUNCTIONAL CLASS	MEDIAN TYPE	ACCESS CONTROL	NHS	MILEPOINT		MILEPOINT DESCRIPTION	MARKED LANES	SURFACE WIDTH/TYPE*	AADT
STATE SECONDARY	R	RUR LOCAL	NONE (UNDIV)	NONE	NOT NIIS	00.000			2	12F	99
						00.000	MD180	JEFFERSON PIKE			
						00.060			2	12D&E	
						00.160			2	12F	
						00.200			2	12D&E	
						00.330		ROAD END			

ROUTE NUMBER: MD 873
INVENTORY DIRECTION: NORTH
ROUTE NAME: NO NAME

STATE SYSTEM		FUNCTIONAL CLASS	MEDIAN TYPE	ACCESS CONTROL	NHS	MILEPOINT		MILEPOINT DESCRIPTION	MARKED LANES	SURFACE WIDTH/TYPE*	AADT
STATE SECONDARY	R	RUR LOCAL	NONE (UNDIV)	NONE	NOT NHS	00.000			2	20G	99
						00.000	US 15BU	N SETON AVE			
						00.080			2	16G	
						00.370		ROAD END			

*A,B = UNIMPROVED; C = GRADED & DRAINED; D,E = SOIL,GRAVEL,STONE; F,G = LOW TYPE BITUMINOUS
H,I = HIGH TYPE BITUMINOUS; J = CONCRETE; K= BRICK; L = BLOCK

STATE HIGHWAY ADMINISTRATION OF MARYLAND
HIGHWAY INFORMATION SERVICES DIVISION
DATA SUPPORT GROUP

STATE HIGHWAY LOCATION REFERENCE

COUNTY: FREDERICK
DISTRICT: 7
DATE: 12/31/03

ROUTE NUMBER: MD 874
INVENTORY DIRECTION: NORTH
ROUTE NAME: DRUMMINE RD

STATE SYSTEM		FUNCTIONAL CLASS	MEDIAN TYPE	ACCESS CONTROL	NHS	MILEPOINT		MILEPOINT DESCRIPTION	MARKED LANES	SURFACE WIDTH/TYPE*	AADT
STATE SECONDARY	R	RUR LOCAL	NONE (UNDIV)	NONE	NOT NHS	00.000			2	15G	99
						00.000	MD 75	GREEN VALLEY RD			
						00.030			2	15J	
						00.510			2	15I	
						00.560	MD 75	GREEN VALLEY RD			

ROUTE NUMBER: MD 874B
INVENTORY DIRECTION: NORTH
ROUTE NAME: NO NAME

STATE SYSTEM		FUNCTIONAL CLASS	MEDIAN TYPE	ACCESS CONTROL	NHS	MILEPOINT		MILEPOINT DESCRIPTION	MARKED LANES	SURFACE WIDTH/TYPE*	AADT
STATE SECONDARY	R	RUR LOCAL	NONE (UNDIV)	NONE	NOT NHS	00.000			2	16H	99
						00.000		ROAD END			
						00.060			2	12D&E	
						00.080	MD 75	GREEN VALLEY RD			

ROUTE NUMBER: MD 874C
INVENTORY DIRECTION: NORTH
ROUTE NAME: OLD NEW LONDON RD

STATE SYSTEM		FUNCTIONAL CLASS	MEDIAN TYPE	ACCESS CONTROL	NHS	MILEPOINT		MILEPOINT DESCRIPTION	MARKED LANES	SURFACE WIDTH/TYPE*	AADT
STATE SECONDARY	R	RUR LOCAL	NONE (UNDIV)	NONE	NOT NHS	00.000			2	20I	1,368
						00.000	MD 75	GREEN VALLEY RD			
						00.040	MD874E	NO NAME			
						00.060		SPEED LIMIT 40 MPH			
						01.040		SPEED LIMIT 30 MPH			
						01.390			2	24I	
						01.390		STRUC #10043 BENS BRANCH			
						01.510			2	20I	
						01.560	MD 75	GREEN VALLEY RD			

ROUTE NUMBER: MD 874D
INVENTORY DIRECTION: NORTH
ROUTE NAME: PROSPECT ST

STATE SYSTEM		FUNCTIONAL CLASS	MEDIAN TYPE	ACCESS CONTROL	NHS	MILEPOINT		MILEPOINT DESCRIPTION	MARKED LANES	SURFACE WIDTH/TYPE*	AADT

*A,B = UNIMPROVED; C = GRADED & DRAINED; D,E = SOIL,GRAVEL,STONE; F,G = LOW TYPE BITUMINOUS
H,I = HIGH TYPE BITUMINOUS; J = CONCRETE; K= BRICK; L = BLOCK

STATE HIGHWAY LOCATION REFERENCE

COUNTY: FREDERICK
DISTRICT: 7
DATE: 12/31/03

ROUTE NUMBER: MD 874D CONTINUED
INVENTORY DIRECTION: NORTH
ROUTE NAME: PROSPECT ST

STATE SYSTEM	FUNCTIONAL CLASS	MEDIAN TYPE	ACCESS CONTROL	NHS	MILEPOINT		MILEPOINT DESCRIPTION	MARKED LANES	SURFACE WIDTH/TYPE*	AADT
STATE SECONDARY	U URB LOCAL	NONE (UNDIV)	NONE	NOT NHS	00.000			2	20G	99
					00.000	MD144FB	MAIN ST			
					00.030		SPEED LIMIT 30 MPH			
NAME: OLD NEW MARKET RD	R				00.080		OUT CORP LMTS NEW MARKET			
					00.270		SPEED LIMIT 40 MPH			
					00.660			2	24I	
					00.800	MD 75	GREEN VALLEY RD			

ROUTE NUMBER: MD 874E
INVENTORY DIRECTION: NORTH
ROUTE NAME: NO NAME

STATE SYSTEM	FUNCTIONAL CLASS	MEDIAN TYPE	ACCESS CONTROL	NHS	MILEPOINT		MILEPOINT DESCRIPTION	MARKED LANES	SURFACE WIDTH/TYPE*	AADT
STATE SECONDARY	R RUR LOCAL	NONE (UNDIV)	NONE	NOT NHS	00.000			2	16H	0
					00.000		ROAD END			
					00.140	MD874C	OLD NEW LONDON RD			

ROUTE NUMBER: MD 877B
INVENTORY DIRECTION: EAST
ROUTE NAME: EAST BALDWIN RD

STATE SYSTEM	FUNCTIONAL CLASS	MEDIAN TYPE	ACCESS CONTROL	NHS	MILEPOINT		MILEPOINT DESCRIPTION	MARKED LANES	SURFACE WIDTH/TYPE*	AADT
STATE SECONDARY	R URB LOCAL	NONE (UNDIV)	NONE	NOT NHS	00.000			2	24I	0
					00.000	MD 75	GREEN VALLEY RD/BALDWIN RD			
					00.600		ROAD END			

ROUTE NUMBER: MD 880
INVENTORY DIRECTION: EAST
ROUTE NAME: MICHAELS MILL RD

STATE SYSTEM	FUNCTIONAL CLASS	MEDIAN TYPE	ACCESS CONTROL	NHS	MILEPOINT		MILEPOINT DESCRIPTION	MARKED LANES	SURFACE WIDTH/TYPE*	AADT
STATE SECONDARY	R URB LOCAL	NONE (UNDIV)	NONE	NOT NHS	00.000			2	18G	433
					00.000	MD 85	BUCKEYSTOWN PIKE			
					00.060		SPEED LIMIT 30 MPH			
					00.840			2	16I	

*A,B = UNIMPROVED; C = GRADED & DRAINED; D,E = SOIL,GRAVEL,STONE; F,G = LOW TYPE BITUMINOUS
H,I = HIGH TYPE BITUMINOUS; J = CONCRETE; K= BRICK; L = BLOCK

STATE HIGHWAY LOCATION REFERENCE

COUNTY: FREDERICK
DISTRICT: 7
DATE: 12/31/03

ROUTE NUMBER: MD 880 CONTINUED
INVENTORY DIRECTION: EAST
ROUTE NAME: MICHAELS MILL RD

STATE SYSTEM		FUNCTIONAL CLASS	MEDIAN TYPE	ACCESS CONTROL	NHS	MILEPOINT		MILEPOINT DESCRIPTION	MARKED LANES	SURFACE WIDTH/TYPE*	AADT
STATE SECONDARY	R	URB LOCAL	NONE (UNDIV)	NONE	NOT NHS	00.880			2	18I	433
						01.010			2	22I	
						01.170	MD 80	FINGERBOARD RD			

ROUTE NUMBER: MD 904F
INVENTORY DIRECTION: EAST
ROUTE NAME: EMMIT GARDENS DR

STATE SYSTEM		FUNCTIONAL CLASS	MEDIAN TYPE	ACCESS CONTROL	NHS	MILEPOINT		MILEPOINT DESCRIPTION	MARKED LANES	SURFACE WIDTH/TYPE*	AADT
STATE SECONDARY	U	RUR LOCAL	CURBED	NONE	NOT NHS	00.000			2	36I	3,012
						00.000	MD140	E MAIN ST			
			NONE (UNDIV)			00.030			2	35I	
						00.030	MD904I	EMMIT GARDENS RD			
			UNPROTECTED			00.080			2	30I	
			CURBED			00.130					
						00.160			2	40I	
						00.190	US 15	CATOCTIN MOUNTAIN HWY			

ROUTE NUMBER: MD 904G
INVENTORY DIRECTION: EAST
ROUTE NAME: NO NAME

STATE SYSTEM		FUNCTIONAL CLASS	MEDIAN TYPE	ACCESS CONTROL	NHS	MILEPOINT		MILEPOINT DESCRIPTION	MARKED LANES	SURFACE WIDTH/TYPE*	AADT
STATE SECONDARY	R	RUR LOCAL	NONE (UNDIV)	NONE	NOT NHS	00.000			2	16I	0
						00.000		ROAD END			
						00.030			2	20I	
						00.110	MD140	TANEYTOWN PIKE			

ROUTE NUMBER: MD 904H
INVENTORY DIRECTION: EAST
ROUTE NAME: EMMIT GARDENS DR

STATE SYSTEM		FUNCTIONAL CLASS	MEDIAN TYPE	ACCESS CONTROL	NHS	MILEPOINT		MILEPOINT DESCRIPTION	MARKED LANES	SURFACE WIDTH/TYPE*	AADT
STATE SECONDARY	U	RUR LOCAL	UNPROTECTED	NONE	NOT NHS	00.000			2	30I	199
						00.000	US 15	CATOCTIN MOUNTAIN HWY			
						00.070			2	34I	

*A,B = UNIMPROVED; C = GRADED & DRAINED; D,E = SOIL,GRAVEL,STONE; F,G = LOW TYPE BITUMINOUS
H,I = HIGH TYPE BITUMINOUS; J = CONCRETE; K= BRICK; L = BLOCK

STATE HIGHWAY LOCATION REFERENCE

COUNTY: FREDERICK
DISTRICT: 7
DATE: 12/31/03

ROUTE NUMBER: MD 904H CONTINUED
INVENTORY DIRECTION: EAST
ROUTE NAME: EMMIT GARDENS DR

STATE SYSTEM		FUNCTIONAL CLASS	MEDIAN TYPE	ACCESS CONTROL	NHS	MILEPOINT		MILEPOINT DESCRIPTION	MARKED LANES	SURFACE WIDTH/TYPE*	AADT
STATE SECONDARY	U	RUR LOCAL	NONE (UNDIV)	NONE	NOT NHS	00.110			2	34I	199
	R					00.160		OUT CORP LMTS EMMITSBURG			
						00.210	MD140	E MAIN ST			
						00.210	CO 43	HARNEY RD (AHEAD)			

ROUTE NUMBER: MD 904I
INVENTORY DIRECTION: EAST
ROUTE NAME: EMMIT GARDENS DR

STATE SYSTEM		FUNCTIONAL CLASS	MEDIAN TYPE	ACCESS CONTROL	NHS	MILEPOINT		MILEPOINT DESCRIPTION	MARKED LANES	SURFACE WIDTH/TYPE*	AADT
STATE SECONDARY	U	RUR LOCAL	NONE (UNDIV)	NONE	NOT NHS	00.000			2	20I	99
						00.000	MU9010	FIRST AVE			
						00.040	MD904F	EMMIT GARDENS DR			

ROUTE NUMBER: US 15
INVENTORY DIRECTION: NORTH
ROUTE NAME: CATOCTIN MOUNTAIN HWY

STATE SYSTEM		FUNCTIONAL CLASS	MEDIAN TYPE	ACCESS CONTROL	NHS	MILEPOINT		MILEPOINT DESCRIPTION	MARKED LANES	SURFACE WIDTH/TYPE*	AADT
STATE SECONDARY	R	RUR OPA	NONE (UNDIV)	PARTIAL	NHS	00.000			2	24J	17,275
						00.000		BEGIN BRIDGE IN VIRGINIA			
						00.030		VIRGINIA ST/L			
						00.160		STRUC #10017 POTOMAC RIVER			
						00.280	OP 21	NO NAME			
						00.300		R/R #CSX 140 529 F			
						00.320			2	24I	
						00.370					16,575
						00.370	MD 28	CLAY ST			
			UNPROTECTED			00.420					
			NONE (UNDIV)			00.520					
						00.560		SPEED LIMIT 55 MPH			
						01.000		MILE MARKER 1.0			
						01.400					14,733
						01.400	MD464	POINT OF ROCKS RD			
						02.000		MILE MARKER 2.0			
						03.010		MILE MARKER 3.0			

*A,B = UNIMPROVED; C = GRADED & DRAINED; D,E = SOIL,GRAVEL,STONE; F,G = LOW TYPE BITUMINOUS
H,I = HIGH TYPE BITUMINOUS; J = CONCRETE; K= BRICK; L = BLOCK

STATE HIGHWAY ADMINISTRATION OF MARYLAND
HIGHWAY INFORMATION SERVICES DIVISION
DATA SUPPORT GROUP

STATE HIGHWAY LOCATION REFERENCE

COUNTY: FREDERICK
DISTRICT: 7
DATE: 12/31/03

ROUTE NUMBER: US 15 CONTINUED
INVENTORY DIRECTION: NORTH
ROUTE NAME: CATOCTIN MOUNTAIN HWY

STATE SYSTEM		FUNCTIONAL CLASS	MEDIAN TYPE	ACCESS CONTROL	NHS	MILEPOINT		MILEPOINT DESCRIPTION	MARKED LANES	SURFACE WIDTH/TYPE*	AADT
STATE SECONDARY	R	RUR OPA	NONE (UNDIV)	PARTIAL	NHS	03.460	CO291	BASFORD RD	2	241	14,733
						04.000		MILE MARKER 4.0			
						04.620		ATR STATION #0068 (CABINET SB/L)			
						05.020		MILE MARKER 5.0			
						05.250					15,775
						05.250	CO287	MOUNTVILLE RD			
						06.000		MILE MARKER 6.0			
						06.570	CO292	ELMER DERR RD			
						06.570		STRUC #10139			
			PAINTED			06.670			2	281	
			UNPROTECTED			06.740			2	301	
						06.800			2	321	
			POSITIVE BARRIER			06.890			2	401	
		URB FRWY EXPWY				06.960					
						06.960	US340	JEFFERSON NATIONAL PIKE			
						06.960		STRUC #10121			
						07.010		MILE MARKER 7.0			
STATE PRIMARY			UNPROTECTED	FULL		07.220			4	481	49,175
NAME: JEFFERSON NATIONAL PIKE						07.220	US340	JEFFERSON NATIONAL PIKE			
						07.220		SPEED LIMIT 65 MPH			
						07.620	CO322	ELMER RD			
						07.940		MILE MARKER 13.0			
						08.600	RP 15- 8	RAMP 8 FR MT ZION RD SB TO US 15 WB			
						08.690	RP 15- 6	RAMP 6 FR US 15 EB TO MT ZION RD SB			
						08.840					54,875
						08.840	CO229	MT ZION RD			
						08.840		STRUC #10150			
						08.940		MILE MARKER 14.0			
						09.020	RP 15- 2	RAMP 2 FR US 15 WB TO MT ZION RD NB			
						09.040	RP 15- 4	RAMP 4 FR MT ZION RD NB TO US 15 EB			
						09.350		STRUC #10151 BALLENGER CREEK			
						09.940		MILE MARKER 15.0			
						10.940	RP 70- 4	RAMP 4 FR US 15 NB TO IS 70 EB			
						11.070	RP 70- 7	RAMP 7 FR IS 70 WB TO US 15 SB			
						11.260	RP 70- 3	RAMP 3 FR IS 70 EB TO US 15 NB			

*A,B = UNIMPROVED; C = GRADED & DRAINED; D,E = SOIL,GRAVEL,STONE; F,G = LOW TYPE BITUMINOUS
H,I = HIGH TYPE BITUMINOUS; J = CONCRETE; K= BRICK; L = BLOCK

STATE HIGHWAY LOCATION REFERENCE

COUNTY: FREDERICK
DISTRICT: 7
DATE: 12/31/03

ROUTE NUMBER: US 15 CONTINUED
INVENTORY DIRECTION: NORTH
ROUTE NAME: JEFFERSON NATIONAL PIKE

STATE SYSTEM		FUNCTIONAL CLASS	MEDIAN TYPE	ACCESS CONTROL	NHS	MILEPOINT		MILEPOINT DESCRIPTION	MARKED LANES	SURFACE WIDTH/TYPE*	AADT
STATE PRIMARY	R	URB FRWY EXPWY	UNPROTECTED	FULL	NHS	11.300			4	48I	27,475
						11.300	IS 70	EISENHOWER MEMORIAL HWY			
						11.300		STRUC #10141			
						11.300		EXIT #10			
						11.390	RP 70- 7	RAMP 7 FR IS 70 WB TO US 15 SB			
						11.390		STRUC #10143			
						11.450	RP 15- 9	RAMP 9 FR US 15 SB TO US 15 SB			
						11.470	RP 15- 3	RAMP 3 FR MD 180 EB TO US 15 NB			
						11.540					41,475
						11.540	MD180	JEFFERSON PIKE			
						11.540		STRUC #10149			
						11.540		EXIT #11			
						11.560	RP 15- 1	RAMP 1 FR US 15 NB TO MD 180 WB			
						11.650		SPEED LIMIT 40 MPH			
	U					11.750		IN CORP LMTS FREDERICK			
						11.790	RP 15- 6	RAMP 6 FR US 15 NB TO RAMP 9 (FR US 40)			
			CURBED			11.800					
						11.800	RP 15- 9	RAMP 9 FR US 15 SB TO US 15 SB			
						11.880	RP 15- 7	RAMP 7 FR US 15 SB TO US 40 EB			
						11.890	RP 15- 5	RAMP 5 FR US 40 SB TO US 15 SB			
NAME: FREDERICK FREEWAY						11.930	US 15B	S JEFFERSON ST			
						11.930		STRUC #10102			
						11.930		EXIT #12			
						11.930	US 40	FREDERICK FREEWAY (AHEAD)			
			UNPROTECTED			12.630					93,475
						12.630	US 40	FREDERICK FRWY/W PATRICK ST (BACK)			
						12.630	MU1625	W PATRICK ST			
						12.630		STRUC #10101			
						12.630		EXIT #13			
						12.690	RP 15- 7	RAMP 7 FR US 40 WB TO US 15 SB			
						12.700	RP 15- 1	RAMP 1 FR US 15 NB TO W PATRICK ST WB			
						12.790	RP 15- 8	RAMP 8 FR US 15 SB TO US 40 WB			
						12.830	RP 15- 2	RAMP 2 FR W PATRICK ST WB TO US 15 NB			
						12.960		MILE MARKER 13.0			

*A,B = UNIMPROVED; C = GRADED & DRAINED; D,E = SOIL,GRAVEL,STONE; F,G = LOW TYPE BITUMINOUS
H,I = HIGH TYPE BITUMINOUS; J = CONCRETE; K= BRICK; L = BLOCK

STATE HIGHWAY LOCATION REFERENCE

COUNTY: FREDERICK
DISTRICT: 7
DATE: 12/31/03

ROUTE NUMBER: US 15 CONTINUED
INVENTORY DIRECTION: NORTH
ROUTE NAME: FREDERICK FREEWAY

STATE SYSTEM	FUNCTIONAL CLASS	MEDIAN TYPE	ACCESS CONTROL	NHS	MILEPOINT		MILEPOINT DESCRIPTION	MARKED LANES	SURFACE WIDTH/TYPE*	AADT
STATE PRIMARY	U URB FRWY EXPWY	UNPROTECTED	FULL	NHS	13.250	RP 15- 8	RAMP 8 FR ROSEMONT AVE TO US 15 SB	4	48I	93,475
					13.270		STRUC #10020 CARROLL CREEK			
					13.350	RP 15- 7	RAMP 7 FR US 15 SB TO ROSEMONT AVE			
					13.400					85,775
					13.400	MU1310	ROSEMONT AVE			
					13.400		STRUC #10100			
					13.400		EXIT #14			
					13.470	RP 15- 3	RAMP 3 FR US 15 NB TO ROSEMONT AVE			
					13.580	RP 15- 4	RAMP 4 FR ROSEMONT AVE TO US 15 NB			
					13.910					77,975
					13.910	MU9070	W 7TH ST			
					13.910		STRUC #10099			
					13.910		EXIT #14A			
					13.970	RP 15- 1	RAMP 1 FR W 7TH ST TO US 15 SB			
					13.970	RP 15- 3	RAMP 3 FR US 15 NB TO W 7TH ST			
					14.120	RP 15- 2	RAMP 2 FR US 15 SB TO W 7TH ST			
					14.140	RP 15- 4	RAMP 4 FR W 7TH ST TO US 15 NB			
					14.370		SPEED LIMIT 55 MPH			
					14.400	RP 15- 8	RAMP 8 FR OPPOSSUMTOWN PIKE TO US 15 SB			
					14.560	RP 15- 7	RAMP 7 FR US 15 SB TO OPPOSSUMTOWN PIKE			
					14.600					69,375
					14.600	MU1020	MOTTER AVE			
					14.600	MU1118	OPPOSSUMTOWN PIKE			
					14.600		STRUC #10098			
					14.600		EXIT #15			
					14.650	RP 15- 3	RAMP 3 FR US 15 NB TO MOTTER AVE			
					14.790	RP 15- 4	RAMP 4 FR MOTTER AVE TO US 15 NB			
					14.990		MD 26 (WB/L)			
					14.990		MILE MARKER 15.0			
					15.140					38,775
NAME: CATOCTIN MOUNTAIN HWY					15.140	MD 26	LIBERTY RD			
					15.140		EXIT #16			
					15.290	MD 26	LIBERTY RD (WB/L)			
					15.290		STRUC #10097			

*A,B = UNIMPROVED; C = GRADED & DRAINED; D,E = SOIL,GRAVEL,STONE; F,G = LOW TYPE BITUMINOUS
H,I = HIGH TYPE BITUMINOUS; J = CONCRETE; K= BRICK; L = BLOCK

STATE HIGHWAY LOCATION REFERENCE

COUNTY: FREDERICK
DISTRICT: 7
DATE: 12/31/03

ROUTE NUMBER: US 15 CONTINUED
INVENTORY DIRECTION: NORTH
ROUTE NAME: CATOCTIN MOUNTAIN HWY

STATE SYSTEM	FUNCTIONAL CLASS	MEDIAN TYPE	ACCESS CONTROL	NHS	MILEPOINT		MILEPOINT DESCRIPTION	MARKED LANES	SURFACE WIDTH/TYPE*	AADT
STATE PRIMARY	U URB FRWY EXPWY	UNPROTECTED	FULL	NHS	15.980		MILE MARKER 16.0	4	48I	38,775
			PARTIAL		16.180					42,071
					16.180	MU714	HAYWARD RD			
					16.180	MD355	URBANA PIKE			
					16.530	MU1465	TRADING LA			
					16.720		ATR STATION #0030 (CABINET SB/L)			
	R RUR OPA				16.730					
					16.730		OUT CORP LMTS FREDERICK			
					16.750		STRUC #10010 TUSCARORA CREEK			
					16.750		STRUC #10159 TUSCARORA CREEK			
					16.790	MD806I	NO NAME			
					16.950		MILE MARKER 17.0			
					17.920		MILE MARKER 18.0			
					18.020	US 15A	BIGGS FORD RD			
					18.330	CO721	SUNDAYS LA			
					18.930		MILE MARKER 19.0			
					19.500	CO479	OLD FREDERICK RD			
					19.830	CO461	DEVILBISS BRIDGE RD			
					19.920		MILE MARKER 20.0			
					20.920		MILE MARKER 21.0			
					21.920	CO160	POWELL RD			
					21.930		MILE MARKER 22.0			
					21.990		STRUC #10111 FISHING CREEK			
					21.990		STRUC #10158 FISHING CREEK			
					22.740					31,475
					22.740	CO1235	AUBURN RD			
					23.890		MILE MARKER 24.0			
					24.640					30,575
					24.640	MD806A	CATOCTIN FURNACE RD			
					24.890		MILE MARKER 25.0			
					25.510		STRUC #10009 LITTLE HUNTING CREEK			
					25.590		STRUC #10182 PEDESTRIAN WALKWAY			
					25.870		MILE MARKER 26.0			
					26.860		MILE MARKER 27.0			
	URB FRWY EXPWY				26.980					
					26.980	US 15G	BLUE MOUNTAIN RD			

*A,B = UNIMPROVED; C = GRADED & DRAINED; D,E = SOIL,GRAVEL,STONE; F,G = LOW TYPE BITUMINOUS
H,I = HIGH TYPE BITUMINOUS; J = CONCRETE; K= BRICK; L = BLOCK

STATE HIGHWAY ADMINISTRATION OF MARYLAND
HIGHWAY INFORMATION SERVICES DIVISION
DATA SUPPORT GROUP

STATE HIGHWAY LOCATION REFERENCE

COUNTY: FREDERICK
DISTRICT: 7
DATE: 12/31/03

ROUTE NUMBER: US 15 CONTINUED
INVENTORY DIRECTION: NORTH
ROUTE NAME: CATOCTIN MOUNTAIN HWY

STATE SYSTEM		FUNCTIONAL CLASS	MEDIAN TYPE	ACCESS CONTROL	NHS	MILEPOINT		MILEPOINT DESCRIPTION	MARKED LANES	SURFACE WIDTH/TYPE*	AADT
STATE PRIMARY	R	URB FRWY EXPWY	UNPROTECTED	PARTIAL	NHS	27.530	RP 15- 6	RAMP 6 FR MD 15C EB TO US 15 SB	4	48I	30,575
						27.590	RP 15- 4	RAMP 4 FR US 15 NB TO US 15C EB			
						27.780		MILE MARKER 28.0			
						27.830	MD 15C	NO NAME			
						27.830		STRUC #10181			
	U					27.910		IN CORP LMTS THURMONT			
						27.980	RP 15- 8	RAMP 8 FR US 15 SB TO MD 15C WB			
						28.180	RP 15- 2	RAMP 2 FR MD 15C WB TO US 15 NB			
						28.350	RP 15- 7	RAMP 7 FR MD 77 WB TO US 15 SB			
						28.540	RP 15- 8	RAMP 8 FR US 15 SB TO MD 77 WB			
						28.600					27,675
						28.600	MD 77	ROCKY RIDGE RD			
						28.600		STRUC #10109 HUNTING CREEK			
						28.600		STRUC #10179 HUNTING CREEK			
						28.690	RP 15- 1	RAMP 1 FR US 15 NB TO MD 77 WB			
						28.760	RP 15- 2	RAMP 2 FR MD 77 WB TO US 15 NB			
						29.060	MD 15D	SANDY SPRING LA EXT			
						29.160		STRUC #10108			
						29.220	RP 15- 6	RAMP 6 FR RAMP 8 (FR US 15) TO MD 550 SB			
						29.220	RP 15- 4	RAMP 4 FR US 15 NB TO MD 550 EB			
						29.420					25,775
						29.420	MD550	CHURCH ST			
						29.420		STRUC #10169			
						29.420		STRUC #10154			
	R					29.540		OUT CORP LMTS THURMONT			
						29.710	RP 15- 8	RAMP 8 FR US 15 SB TO MD 550 WB			
						29.770	RP 15- 2	RAMP 2 FR MD 550 WB TO US 15 NB			
						29.830		MILE MARKER 30.0			
						30.020		STRUC #10004 OWENS CREEK			
		RUR OPA				30.060					
						30.060	CO585	RODDY CREEK RD			
						30.830		MILE MARKER 31.0			
						31.160		STRUC #10170 OWENS CREEK			
						31.160		STRUC #10003 OWENS CREEK			
						31.750		MILE MARKER 32.0			

*A,B = UNIMPROVED; C = GRADED & DRAINED; D,E = SOIL,GRAVEL,STONE; F,G = LOW TYPE BITUMINOUS
H,I = HIGH TYPE BITUMINOUS; J = CONCRETE; K= BRICK; L = BLOCK

STATE HIGHWAY LOCATION REFERENCE

COUNTY: FREDERICK
DISTRICT: 7
DATE: 12/31/03

ROUTE NUMBER: US 15 CONTINUED
INVENTORY DIRECTION: NORTH
ROUTE NAME: CATOCTIN MOUNTAIN HWY

STATE SYSTEM		FUNCTIONAL CLASS	MEDIAN TYPE	ACCESS CONTROL	NHS	MILEPOINT		MILEPOINT DESCRIPTION	MARKED LANES	SURFACE WIDTH/TYPE*	AADT
STATE PRIMARY	R	RUR OPA	UNPROTECTED	PARTIAL	NHS	32.730		MILE MARKER 33.0	4	48I	25,775
						33.530					19,075
						33.530	MD 76	MOTTERS STATION RD			
						33.790		MILE MARKER 34.0			
						34.800		MILE MARKER 35.0			
						35.020					15,675
						35.020	CO 64	OLD FREDERICK RD			
						35.020	US 15BU	S SETON AVE			
						35.670		STRUC #10124 TOMS CREEK			
						35.670		STRUC #10165 TOMS CREEK			
						35.800		MILE MARKER 36.0			
	U					36.120		IN CORP LMTS EMMITSBURG			
	R					36.200		OUT CORP LMTS EMMITSBURG			
	U					36.360		IN CORP LMTS EMMITSBURG			
						36.400		STRUC #10125 FLAT RUN			
						36.400		STRUC #10166 FLAT RUN			
						36.490	MD904H	EMMIT GARDENS DR			
						36.500	MD904F	EMMIT GARDENS DR			
						36.560		MD 904F (WB/L) EMMIT GARDENS DR			
						36.580		MD 904H (WB/L) EMMIT GARDENS DR			
						36.600					13,475
						36.600	MD140	TANEYTOWN PIKE			
						36.600		STRUC #10153			
	R					36.680		OUT CORP LMTS EMMITSBURG			
						36.800		MILE MARKER 37.0			
						37.380					15,875
						37.380	US 15BU	N SETON AVE			
						37.780		MILE MARKER 38.0			
						37.850		PENNSYLVANIA ST/L			

ROUTE NUMBER: US 15A
INVENTORY DIRECTION: EAST
ROUTE NAME: BIGGS FORD RD

STATE SYSTEM		FUNCTIONAL CLASS	MEDIAN TYPE	ACCESS CONTROL	NHS	MILEPOINT	MILEPOINT DESCRIPTION	MARKED LANES	SURFACE WIDTH/TYPE*	AADT
STATE SECONDARY	R	RUR MINOR COLL	NONE (UNDIV)	NONE	NOT NHS	00.000		2	20I	3,675

*A,B = UNIMPROVED; C = GRADED & DRAINED; D,E = SOIL,GRAVEL,STONE; F,G = LOW TYPE BITUMINOUS
H,I = HIGH TYPE BITUMINOUS; J = CONCRETE; K= BRICK; L = BLOCK

STATE HIGHWAY LOCATION REFERENCE

COUNTY: FREDERICK
DISTRICT: 7
DATE: 12/31/03

ROUTE NUMBER: US 15A CONTINUED
INVENTORY DIRECTION: EAST
ROUTE NAME: BIGGS FORD RD

STATE SYSTEM	FUNCTIONAL CLASS	MEDIAN TYPE	ACCESS CONTROL	NHS	MILEPOINT		MILEPOINT DESCRIPTION	MARKED LANES	SURFACE WIDTH/TYPE*	AADT
STATE SECONDARY	R RUR MINOR COLL	NONE (UNDIV)	NONE	NOT NHS	00.000	US 15	CATOCTIN MOUNTAIN HWY	2	201	3,675
					00.040	CO475	BIGGS FORD RD (AHEAD)			

ROUTE NUMBER: US 15B
INVENTORY DIRECTION: NORTH
ROUTE NAME: S JEFFERSON ST

STATE SYSTEM	FUNCTIONAL CLASS	MEDIAN TYPE	ACCESS CONTROL	NHS	MILEPOINT		MILEPOINT DESCRIPTION	MARKED LANES	SURFACE WIDTH/TYPE*	AADT
STATE SECONDARY	U URB OPA	CURBED	FULL	NOT NHS	00.000			4	481	12,950
					00.000	US 40	FREDERICK FREEWAY			
					00.000	US 15	JEFFERSON NATIONAL PIKE			
					00.000		STRUC #10102			
					00.000		EXIT #5			
					00.050	RP 15- 1	RAMP 1 FR US 40/US 15 NB TO US 15B			
					00.080	RP 15- 3	RAMP 3 FR US 15B TO RAMP 2 (TO US 40/15)			
					00.130	RP 15- 4	RAMP 4 FR US 40 NB TO US 15B			
					00.130	RP 15- 2	RAMP 2 FR US 15B TO US 40/US 15 NB			
					00.150		SPEED LIMIT 25 MPH			
		UNPROTECTED			00.170					
					00.190	MU760	S JEFFERSON ST (AHEAD)			

ROUTE NUMBER: US 15BU
INVENTORY DIRECTION: NORTH
ROUTE NAME: S SETON AVE

STATE SYSTEM	FUNCTIONAL CLASS	MEDIAN TYPE	ACCESS CONTROL	NHS	MILEPOINT		MILEPOINT DESCRIPTION	MARKED LANES	SURFACE WIDTH/TYPE*	AADT
STATE SECONDARY	R RUR MAJ COLL	NONE (UNDIV)	NONE	NOT NHS	00.000			2	241	7,775
					00.000	CO 64	OLD FREDERICK RD (BACK)			
					00.000	US 15	CATOCTIN MOUNTAIN HWY			
					00.140			2	201	
					00.150		SPEED LIMIT 40 MPH			
					00.230		STRUC #10002 TOMS CREEK			
	U				00.730		IN CORP LMTS EMMITSBURG			
					00.770		SPEED LIMIT 25 MPH			
					01.000			2	261	

*A,B = UNIMPROVED; C = GRADED & DRAINED; D,E = SOIL,GRAVEL,STONE; F,G = LOW TYPE BITUMINOUS
H,I = HIGH TYPE BITUMINOUS; J = CONCRETE; K= BRICK; L = BLOCK

STATE HIGHWAY LOCATION REFERENCE

COUNTY: FREDERICK
DISTRICT: 7
DATE: 12/31/03

ROUTE NUMBER: US 15BU CONTINUED
INVENTORY DIRECTION: NORTH
ROUTE NAME: S SETON AVE

STATE SYSTEM		FUNCTIONAL CLASS	MEDIAN TYPE	ACCESS CONTROL	NHS	MILEPOINT		MILEPOINT DESCRIPTION	MARKED LANES	SURFACE WIDTH/TYPE*	AADT
STATE SECONDARY	U	RUR MAJ COLL	NONE (UNDIV)	NONE	NOT NHS	01.170			2	22I	7,775
		RUR MINOR COLL				01.210					4,075
NAME: N SETON AVE						01.210	MD140	MAIN ST E & W			
						01.250			2	34I	
						01.290			2	32I	
						01.390			2	28I	
						01.440			2	20I	
	R					01.590		STRUC #10001 FLAT RUN			
						01.590		OUT CORP LMTS EMMITSBURG			
						01.620		SPEED LIMIT 40 MPH			
						02.160			2	24I	
			CURBED			02.310			2	40I	
						02.310	MD873	NO NAME			
						02.340	US 15	CATOCTIN MOUNTAIN HWY			

ROUTE NUMBER: US 15G
INVENTORY DIRECTION: EAST
ROUTE NAME: BLUE MOUNTAIN RD

STATE SYSTEM		FUNCTIONAL CLASS	MEDIAN TYPE	ACCESS CONTROL	NHS	MILEPOINT		MILEPOINT DESCRIPTION	MARKED LANES	SURFACE WIDTH/TYPE*	AADT
STATE SECONDARY	R	URB LOCAL	NONE (UNDIV)	NONE	NOT NHS	00.000			2	24I	99
						00.000	US 15	CATOCTIN MOUNTAIN HWY			
						00.060			2	22I	
						00.140	MD806A	CATOCTIN FURNACE RD			

ROUTE NUMBER: US 40
INVENTORY DIRECTION: EAST
ROUTE NAME: BALTO NATIONAL PIKE

STATE SYSTEM		FUNCTIONAL CLASS	MEDIAN TYPE	ACCESS CONTROL	NHS	MILEPOINT		MILEPOINT DESCRIPTION	MARKED LANES	SURFACE WIDTH/TYPE*	AADT
STATE SECONDARY	R	RUR MAJ COLL	NONE (UNDIV)	NONE	NOT NHS	00.000			2	24I	6,725
						00.000		WASHINGTON CO/L			
						00.080		SPEED LIMIT 50 MPH			
						00.610					4,825
						00.610	CO692	PLEASANT WALK RD			
						02.940		STRUC #10030 LITTLE CATOCTIN CREEK			

*A,B = UNIMPROVED; C = GRADED & DRAINED; D,E = SOIL,GRAVEL,STONE; F,G = LOW TYPE BITUMINOUS
H,I = HIGH TYPE BITUMINOUS; J = CONCRETE; K= BRICK; L = BLOCK

STATE HIGHWAY LOCATION REFERENCE

COUNTY: FREDERICK
DISTRICT: 7
DATE: 12/31/03

ROUTE NUMBER: US 40 CONTINUED
INVENTORY DIRECTION: EAST
ROUTE NAME: BALTO NATIONAL PIKE

STATE SYSTEM		FUNCTIONAL CLASS	MEDIAN TYPE	ACCESS CONTROL	NHS	MILEPOINT		MILEPOINT DESCRIPTION	MARKED LANES	SURFACE WIDTH/TYPE*	AADT
STATE SECONDARY	R	RUR MAJ COLL	NONE (UNDIV)	NONE	NOT NHS	03.110			2	24I	4,725
						03.110	MD 17	WOLFSVILLE RD			
						03.230		STRUC #10031 MIDDLE CREEK			
						05.120		STRUC #10032 LITTLE CATOCTIN CREEK			
						06.350		STRUC #10033 HAWBOTTOM BRANCH			
		URB MINOR ART				08.050					
						08.050	CO143	SHOOKSTOWN RD			
						08.120	CO237	RIDGE RD			
						08.800					6,825
						08.800	CO 97	GAMBRILL PARK RD			
			UNPROTECTED			10.100					
			POSITIVE BARRIER			10.240					
						10.360	RP 70- 2	RAMP 2 FR US 40 WB TO IS 70 NB			
						10.360		STRUC #10146			
						10.480	RP 70- 2	RAMP 2 FR US 40 WB TO IS 70 NB			
						10.490			3	36I	25,525
						10.490	RP 70- 5	RAMP 5 FR IS 70 SB TO US 40 EB			
						10.490		EXIT #48			
						10.660			4	48I	
						10.660		STRUC #10148 MEDIAN CROSSOVER			
						11.070		STRUC #10034 ROCK CREEK			
			UNPROTECTED			11.190					
NAME: W PATRICK ST	U					11.220		IN CORP LMTS FREDERICK			
						11.400	MU1115	OLD CAMP RD			
						11.660			5	60I	
	R					11.670		US 40 AL (WB/L)			
						11.670		OUT CORP LMTS FREDERICK			
						11.730			4	48I	
						11.730	MU1545	WAVERLEY DR			
	U					11.770		IN CORP LMTS FREDERICK			
		URB OPA				11.780			5	60I	50,325
						11.780	US 40AL	OLD NATIONAL PIKE			
						11.810		SPEED LIMIT 45 MPH			
						11.840		STRUC #10035 ROCK CREEK			
						11.920			6	72I	
						12.150	MU925	MCCAIN DR			

*A,B = UNIMPROVED; C = GRADED & DRAINED; D,E = SOIL,GRAVEL,STONE; F,G = LOW TYPE BITUMINOUS
H,I = HIGH TYPE BITUMINOUS; J = CONCRETE; K= BRICK; L = BLOCK

STATE HIGHWAY LOCATION REFERENCE

COUNTY: FREDERICK
DISTRICT: 7
DATE: 12/31/03

ROUTE NUMBER: US 40 CONTINUED
INVENTORY DIRECTION: EAST
ROUTE NAME: W PATRICK ST

STATE SYSTEM	FUNCTIONAL CLASS	MEDIAN TYPE	ACCESS CONTROL	NHS	MILEPOINT		MILEPOINT DESCRIPTION	MARKED LANES	SURFACE WIDTH/TYPE*	AADT
STATE SECONDARY	U URB OPA	UNPROTECTED	NONE	NOT NHS	12.280	MU1575	WILLOWDALE DR	6	72I	50,325
		CURBED			12.810					
		POSITIVE BARRIER			12.970			5	60I	
					12.970	MU 90	BAUGHMANS LA			
					13.030	RP 15- 6	RAMP 6 FR US 40 EB TO US 40/15 SB			
					13.060	RP 15- 8	RAMP 8 FR US 15 SB TO US 40 WB			
					13.100	RP 15- 7	RAMP 7 FR US 40 WB TO US 15 SB			
					13.130	RP 15- 5	RAMP 5 FR US 40/15 SB TO US 40 EB			
STATE PRIMARY	URB FRWY EXPWY	UNPROTECTED	FULL	NHS	13.170			4	48I	107,825
NAME: FREDERICK FREEWAY					13.170	MU1625	W PATRICK ST			
					13.170	US 15	FREDERICK FREEWAY (BACK)			
					13.170		EXIT #6			
					13.230	RP 15- 5	RAMP 5 FR US 40/15 SB TO US 40 EB			
					13.340	RP 15- 6	RAMP 6 FR US 40 EB TO US 40/15 SB			
					13.350	RP 15- 4	RAMP 4 FR US 40 NB TO W PATRICK ST EB			
		POSITIVE BARRIER			13.690					
					13.730	RP 15- 8	RAMP 8 FR US 40/15 TO RAMP 9 (TO US 15)			
		UNPROTECTED			13.790					
					13.790	RP 15- 2	RAMP 2 FR US 15B TO US 40/US 15 NB			
					13.850	RP 15- 7	RAMP 7 FR US 15 SB TO US 40 EB			
					13.860	RP 15- 1	RAMP 1 FR US 40/US 15 NB TO US 15B			
					13.900					91,825
					13.900	US 15	FREDERICK FREEWAY			
					13.900	US 15B	S JEFFERSON ST			
					13.900		STRUC #10102			
					13.900		EXIT #5			
					13.940	RP 15- 5	RAMP 5 FR US 40 SB TO US 15 SB			
					14.060	RP 15- 4	RAMP 4 FR US 40 NB TO US 15B			
					14.170	RP 15- 9	RAMP 9 FR US 40 SB TO RAMP 7 (TO US 15)			
					14.310	RP 70- 2	RAMP 2 FR IS 70 WB TO US 40 NB			
					14.320	RP 70- 5	RAMP 5 FR US 40 SB TO IS 70 EB			
					14.510	RP 70- 7	RAMP 7 IS 70 WB TO IS 270 SB			
					14.520		EXIT #53			
					14.520	IS 70	EISENHOWER MEMORIAL HWY			
					14.520		STRUC #10137			

*A,B = UNIMPROVED; C = GRADED & DRAINED; D,E = SOIL,GRAVEL,STONE; F,G = LOW TYPE BITUMINOUS
H,I = HIGH TYPE BITUMINOUS; J = CONCRETE; K= BRICK; L = BLOCK

STATE HIGHWAY LOCATION REFERENCE

COUNTY: FREDERICK
DISTRICT: 7
DATE: 12/31/03

ROUTE NUMBER: US 40 CONTINUED
INVENTORY DIRECTION: EAST
ROUTE NAME: FREDERICK FREEWAY

STATE SYSTEM	FUNCTIONAL CLASS	MEDIAN TYPE	ACCESS CONTROL	NHS	MILEPOINT		MILEPOINT DESCRIPTION	MARKED LANES	SURFACE WIDTH/TYPE*	AADT
STATE PRIMARY	U URB FRWY EXPWY	UNPROTECTED	FULL	NHS	14.520	IS270	EISENHOWER MEMORIAL HWY (AHEAD)	4	48I	91,825
					14.520		SEE IS 70			
					29.240		CARROLL CO/L (SEE IS 70)			

ROUTE NUMBER: US 40AL
INVENTORY DIRECTION: EAST
ROUTE NAME: OLD NATIONAL PIKE

STATE SYSTEM	FUNCTIONAL CLASS	MEDIAN TYPE	ACCESS CONTROL	NHS	MILEPOINT		MILEPOINT DESCRIPTION	MARKED LANES	SURFACE WIDTH/TYPE*	AADT
STATE SECONDARY	R RUR MINOR ART	NONE (UNDIV)	NONE	NOT NHS	00.000			2	38I	5,525
					00.000		WASHINGTON CO/L			
					00.030			2	24I	
					01.110	CO259	FOX GAP RD			
					01.140		SPEED LIMIT 40 MPH			
					02.080					9,925
					02.080	CO726	BOLIVAR RD			
					03.290		STRUC #10283XO CATOCTIN CREEK			
					04.000	CO257	MARKER RD			
					04.050		STRUC #10040 CATOCTIN CREEK			
	URB OPA				04.080					
					04.080	CO245	OLD HAGERSTOWN RD			
					04.420			2	22I	
NAME: W MAIN ST	U				04.480		IN CORP LMTS MIDDLETOWN			
					04.530			2	24I	
					04.580		SPEED LIMIT 25 MPH			
					05.130					12,525
NAME: E MAIN ST					05.130	MD 17	N&S CHURCH ST			
		UNPROTECTED			05.450			2	22I	
		NONE (UNDIV)			05.610			2	24I	
					05.780		SPEED LIMIT 35 MPH			
					06.140		SPEED LIMIT 45 MPH			
NAME: OLD NATIONAL PIKE	R				06.320		OUT CORP LMTS MIDDLETOWN			
		CENTER TLA (UNDIV)			06.680			2	22I	
		NONE (UNDIV)			06.760			2	30I	
					06.800			2	24I	

*A,B = UNIMPROVED; C = GRADED & DRAINED; D,E = SOIL,GRAVEL,STONE; F,G = LOW TYPE BITUMINOUS
H,I = HIGH TYPE BITUMINOUS; J = CONCRETE; K= BRICK; L = BLOCK

STATE HIGHWAY LOCATION REFERENCE

COUNTY: FREDERICK
DISTRICT: 7
DATE: 12/31/03

ROUTE NUMBER: US 40AL CONTINUED
INVENTORY DIRECTION: EAST
ROUTE NAME: OLD NATIONAL PIKE

STATE SYSTEM	FUNCTIONAL CLASS	MEDIAN TYPE	ACCESS CONTROL	NHS	MILEPOINT		MILEPOINT DESCRIPTION	MARKED LANES	SURFACE WIDTH/TYPE*	AADT
STATE SECONDARY	R URB OPA	UNPROTECTED	NONE	NOT NHS	07.260			2	24I	12,525
		NONE (UNDIV)			07.450			3	36I	
					07.680		SPEED LIMIT 35 MPH			
					07.840					19,925
					07.840	CO237	RIDGE RD			
					07.870	CO725	MARYLAND AVE			
					08.020			2	24I	
		CENTER TLA (UNDIV)			08.340			3	36I	
					08.700		SPEED LIMIT 40 MPH			
		CURBED			08.810			4	48I	
					08.850	RP 70- 6	RAMP 6 FR US 40AL EB TO IS 70 SB			
					08.920	RP 70- 7	RAMP 7 FR US 40AL WB TO RAMP 6 (TO IS70)			
					08.960					12,425
					08.960	IS 70	EISENHOWER MEMORIAL HWY			
					08.960		STRUC #10131			
					08.960		EXIT #49			
					09.060	RP 70- 4	RAMP 4 FR IS 70 NB TO US 40AL EB			
		NONE (UNDIV)			09.190			2	24I	
		CENTER TLA (UNDIV)			09.250					
					09.270		SPEED LIMIT 40 MPH			
		NONE (UNDIV)			09.760					
					09.920	MUI115	OLD CAMP RD			
					10.030	CO226	MT PHILLIP RD			
		UNPROTECTED			10.180			2	34I	
					10.290			2	26I	
					10.330	US 40	W PATRICK ST			

ROUTE NUMBER: US 340
INVENTORY DIRECTION: EAST
ROUTE NAME: JEFFERSON PIKE

STATE SYSTEM	FUNCTIONAL CLASS	MEDIAN TYPE	ACCESS CONTROL	NHS	MILEPOINT	MILEPOINT DESCRIPTION	MARKED LANES	SURFACE WIDTH/TYPE*	AADT
STATE PRIMARY	R RUR OPA	POSITIVE BARRIER	FULL	NHS	00.000		4	48I	22,731
					00.000	WASHINGTON CO/L			
					00.260				20,725

*A,B = UNIMPROVED; C = GRADED & DRAINED; D,E = SOIL,GRAVEL,STONE; F,G = LOW TYPE BITUMINOUS
H,I = HIGH TYPE BITUMINOUS; J = CONCRETE; K= BRICK; L = BLOCK

STATE HIGHWAY ADMINISTRATION OF MARYLAND
HIGHWAY INFORMATION SERVICES DIVISION
DATA SUPPORT GROUP

STATE HIGHWAY LOCATION REFERENCE

COUNTY: FREDERICK
DISTRICT: 7
DATE: 12/31/03

ROUTE NUMBER: US 340 CONTINUED
INVENTORY DIRECTION: EAST
ROUTE NAME: JEFFERSON NATIONAL PIKE

STATE SYSTEM		FUNCTIONAL CLASS	MEDIAN TYPE	ACCESS CONTROL	NHS	MILEPOINT		MILEPOINT DESCRIPTION	MARKED LANES	SURFACE WIDTH/TYPE*	AADT
STATE PRIMARY	R	RUR OPA	POSITIVE BARRIER	FULL	NHS	00.260	MD180	JEFFERSON PIKE	4	48I	20,725
						00.330	MD180	JEFFERSON PIKE (WB/L)			
						00.330		STRUC #10051			
						00.530	CO1637	MOUNTAIN RD SOUTH			
						00.530		STRUC #10113			
						01.770		MILE MARKER 4.0			
						02.000	RP340- 6	RAMP 6 FR US 340 EB TO MD 17 SB			
						02.000	RP340- 8	RAMP 8 FR MD 17 SB TO US 340 WB			
			UNPROTECTED			02.120					24,525
						02.120	MD 17	BURKITTSVILLE RD			
						02.120		STRUC #10114			
						02.120		EXIT #2			
						02.250	RP340- 4	RAMP 4 FR MD 17 NB TO US 340 EB			
						02.310	RP340- 2	RAMP 2 FR US 340 WB TO MD 17 NB			
						02.480		STRUC #10115 LITTLE CATOCTIN CREEK			
						02.610		SPEED LIMIT 65 MPH			
						02.750		MILE MARKER 5.0			
						03.690	CO270	CATHOLIC CHURCH RD			
						03.690		STRUC #10116			
						03.740		MILE MARKER 6.0			
						04.530	CO272	ST MARKS RD			
						04.530		STRUC #10117			
						04.750		MILE MARKER 7.0			
						05.270	RP340- 6	RAMP 6 FR US 340 EB TO MD 180 SB			
						05.390	RP340- 8	RAMP 8 FR MD 180 SB TO US 340 WB			
						05.500					27,325
						05.500	MD180	JEFFERSON PIKE			
						05.500		STRUC #10118			
						05.500		EXIT #4			
						05.690	RP340- 4	RAMP 4 FR MD 180 NB TO US 340 EB			
						05.740		MILE MARKER 8.0			
						05.770	RP340- 2	RAMP 2 FR US 340 WB TO MD 180 NB			
						06.130		STRUC #10112 CATOCTIN CREEK			
						06.400	CO285	GENE HEMP RD			
						06.740		MILE MARKER 9.0			
		URB FRWY EXPWY				07.360					

*A,B = UNIMPROVED; C = GRADED & DRAINED; D,E = SOIL,GRAVEL,STONE; F,G = LOW TYPE BITUMINOUS
H,I = HIGH TYPE BITUMINOUS; J = CONCRETE; K= BRICK; L = BLOCK

STATE HIGHWAY LOCATION REFERENCE

COUNTY: FREDERICK
DISTRICT: 7
DATE: 12/31/03

ROUTE NUMBER: US 340 CONTINUED
INVENTORY DIRECTION: EAST
ROUTE NAME: JEFFERSON NATIONAL PIKE

STATE SYSTEM		FUNCTIONAL CLASS	MEDIAN TYPE	ACCESS CONTROL	NHS	MILEPOINT		MILEPOINT DESCRIPTION	MARKED LANES	SURFACE WIDTH/TYPE*	AADT
STATE PRIMARY	R	URB FRWY EXPWY	UNPROTECTED	FULL	NHS	07.360	CO284	HORINE RD	4	48I	27,325
						07.360		STRUC #10119			
						07.740		MILE MARKER 10.0			
						08.130	RP340- 8	RAMP 8 FR LANDER RD SB TO US 340 WB			
						08.160	RP340- 6	RAMP 6 FR US 340 EB TO LANDER RD SB			
						08.300					31,225
						08.300	CO281	LANDER RD			
						08.300		STRUC #10120			
						08.300		EXIT #8			
						08.450	RP340- 2	RAMP 2 FR US 340 WB TO LANDER RD NB			
						08.450	RP340- 4	RAMP 4 FR LANDER RD NB TO US 340 EB			
						08.740		MILE MARKER 11.0			
			POSITIVE BARRIER			09.330					
						09.830	US 15	CATOCTIN MOUNTAIN HWY			
						09.830		STRUC #10121			
						10.030	US 15	JEFFERSON NATIONAL PIKE (AHEAD)			

*A,B = UNIMPROVED; C = GRADED & DRAINED; D,E = SOIL,GRAVEL,STONE; F,G = LOW TYPE BITUMINOUS
H,I = HIGH TYPE BITUMINOUS; J = CONCRETE; K= BRICK; L = BLOCK

2003

Calendar Year

HIGHWAY LOCATION REFERENCE

Data as of December 31, 2003

GARRETT COUNTY

SHA DISTRICT #6

G

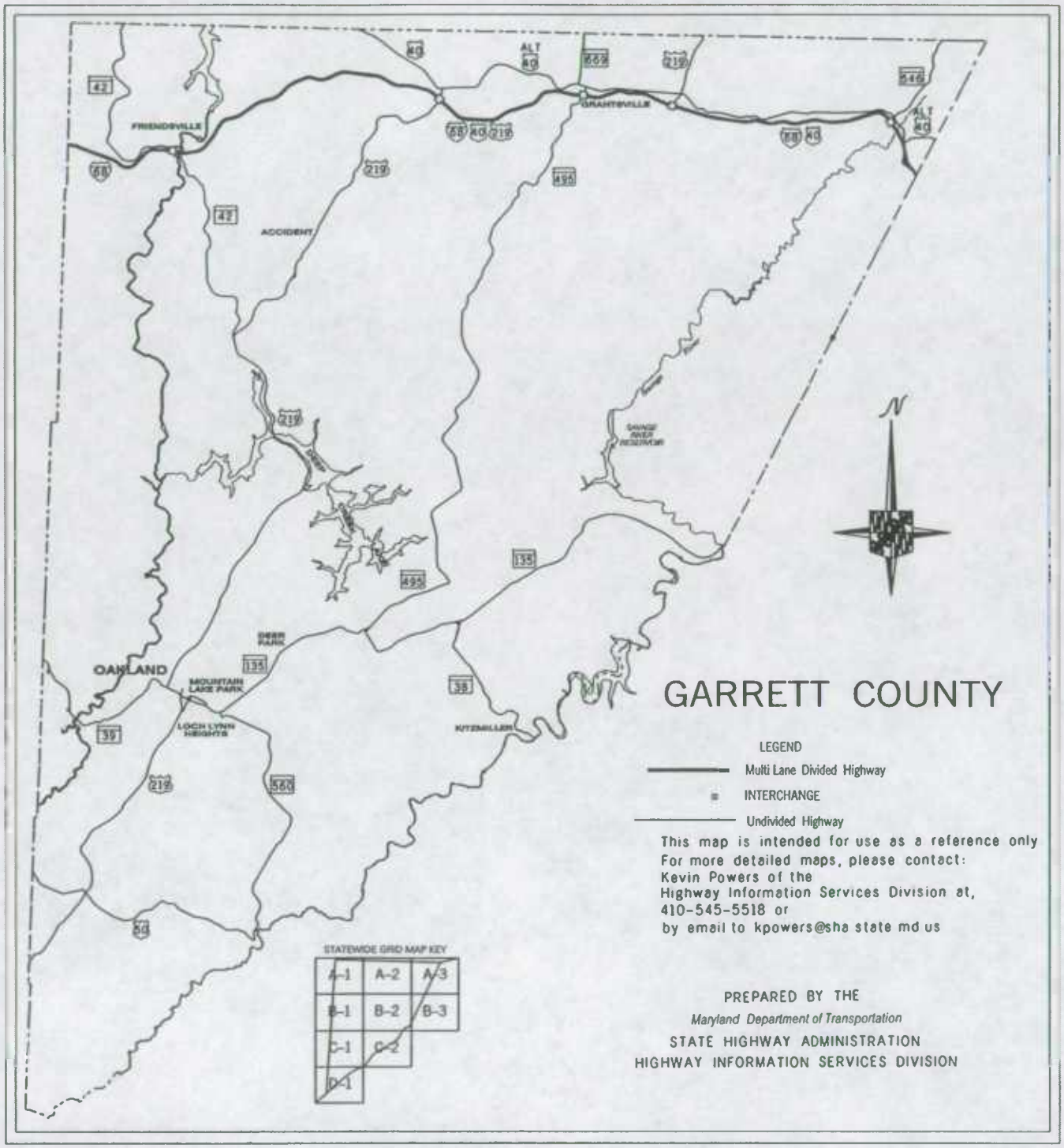
GARRETT COUNTY
LEGEND
Multi Lane Divided Highway
INTERCHANGE
Undivided Highway
This map is intended for use as a reference only
For more detailed maps, please contact:
Kevin Powers of the
Highway Information Services Division at,
410-545-5518 or
by email to kpowers@sha state md us
PREPARED BY THE
Maryland Department of Transportation
STATE HIGHWAY ADMINISTRATION
HIGHWAY INFORMATION SERVICES DIVISION
STATEWIDE GRID MAP KEY
A-1
A-2
A-3
B-1
B-2
B-3
C-1
C-2
D-1
FRIENDSVILLE
GRANTSVILLE
ACCIDENT
OAKLAND
MOUNTAIN LAKE PARK
LOCH LYNN HEIGHTS
KITZMILLER
N

ROUTE ALERT LIST

GARRETT COUNTY

None

MARYLAND STATE HIGHWAY ADMINISTRATION
HIGHWAY INFORMATION SERVICES DIVISION
STATE MAINTAINED HIGHWAYS ON THE NATIONAL HIGHWAY SYSTEM
AS OF DECEMBER 31, 2003

COUNTY: GARRETT

ROUTE	BEG DESCRIPTION		END DESCRIPTION		NHS TYPE
IS 68	0.000	WEST VIRGINIA ST/L	31.780	ALLEGANY CO/L	NHS SYSTEM
US 219	0.000	WEST VIRGINIA ST/L	37.420	IS 68 NATIONAL FREEWAY	NHS SYSTEM
US 219	45.860	IS 68 NATIONAL FREEWAY	48.400	PENNSYLVANIA ST/L	NHS SYSTEM

STATE HIGHWAY ADMINISTRATION OF MARYLAND
HIGHWAY INFORMATION SERVICES DIVISION
DATA SUPPORT GROUP

STATE HIGHWAY LOCATION REFERENCE

COUNTY: GARRETT
DISTRICT: 6
DATE: 12/31/03

ROUTE NUMBER: IS 68
INVENTORY DIRECTION: EAST
ROUTE NAME: NATIONAL FREEWAY

STATE SYSTEM		FUNCTIONAL CLASS	MEDIAN TYPE	ACCESS CONTROL	NHS	MILEPOINT		MILEPOINT DESCRIPTION	MARKED LANES	SURFACE WIDTH/TYPE*	AADT
STATE PRIMARY	R	RUR INTERSTATE	POSITIVE BARRIER	FULL	NHS	00.000			5	60I	10,675
						00.000		WEST VIRGINIA ST/L			
						00.180		SPEED LIMIT 65 MPH			
			UNPROTECTED			00.250					
						00.660	CO353	SAND SPRING RD			
						00.660		STRUC #11046			
						01.000		INTERSTATE MILE MARKER 1.0			
						01.090			4	48I	
						01.270		STRUC #11045 BUFFALO RUN			
			POSITIVE BARRIER			01.490					
						01.710			5	60I	
						02.000		INTERSTATE MILE MARKER 2.0			
						02.170	CO355	BLOOMING ROSE RD			
						02.170		STRUC #11042			
			UNPROTECTED			02.430					
			POSITIVE BARRIER			02.740					
						03.010		INTERSTATE MILE MARKER 3.0			
						03.240	RP 68- 8	RAMP 8 FR MD 42 SB TO IS 68 WB			
						03.590	RP 68- 6	RAMP 6 FR IS 68 EB TO MD 42 SB			
	U					03.720			4	48I	
						03.720		IN CORP LMTS FRIENDSVILLE			
						03.830					11,675
						03.830	MD 42	FRIENDSVILLE RD			
						03.830		STRUC #11039			
						03.830		EXIT #4			
						03.960	RP 68- 2	RAMP 2 FR IS 68 WB TO MD 742 NB			
						03.990	RP 68- 4	RAMP 4 FR MD 42 NB TO IS 68 EB			
						04.020	MU110	WATER ST			
						04.040		STRUC #11015 YOUGHIOGHENY RIVER			
						04.100		INTERSTATE MILE MARKER 4.0			
						04.160	MD742	FIRST AVE			
						04.160		STRUC #11040			
						04.600	CO446	MAPLE ST			
						04.640		STRUC #11038 BEAR CREEK			
						04.810			5	60I	
	R					04.820		OUT CORP LMTS FRIENDSVILLE			

*A,B = UNIMPROVED; C = GRADED & DRAINED; D,E = SOIL,GRAVEL,STONE; F,G = LOW TYPE BITUMINOUS
H,I = HIGH TYPE BITUMINOUS; J = CONCRETE; K= BRICK; L = BLOCK

STATE HIGHWAY LOCATION REFERENCE

COUNTY: GARRETT
DISTRICT: 6
DATE: 12/31/03

ROUTE NUMBER: IS 68 CONTINUED
INVENTORY DIRECTION: EAST
ROUTE NAME: NATIONAL FREEWAY

STATE SYSTEM		FUNCTIONAL CLASS	MEDIAN TYPE	ACCESS CONTROL	NHS	MILEPOINT		MILEPOINT DESCRIPTION	MARKED LANES	SURFACE WIDTH/TYPE*	AADT
STATE PRIMARY	R	RUR INTERSTATE	POSITIVE BARRIER	FULL	NHS	04.900		INTERSTATE MILE MARKER 5.0	5	60I	11,675
						06.060		INTERSTATE MILE MARKER 6.0			
						07.060		INTERSTATE MILE MARKER 7.0			
						08.080		INTERSTATE MILE MARKER 8.0			
						08.640	CO 40	OLD MORGANTOWN RD EAST			
						08.640		STRUC #11048			
						08.760			4	48I	
						09.110		INTERSTATE MILE MARKER 9.0			
						09.820			5	60I	
						10.090		INTERSTATE MILE MARKER 10.0			
						10.580	CO 42	PIGS EAR RD			
						10.580		STRUC #11047			
			UNPROTECTED			10.600					
						11.090		INTERSTATE MILE MARKER 11.0			
						11.860			4	48I	
						12.080		INTERSTATE MILE MARKER 12.0			
						12.150			5	60I	
						13.130		INTERSTATE MILE MARKER 13.0			
						13.300	RP 68- 6	RAMP 6 FR IS 68 EB TO US 219 SB			
						13.400			6	72I	
						13.480	RP 68- 8	RAMP 8 FR US 40 SB TO IS 68 WB			
						13.750	RP 68- 7	RAMP 7 FR IS 68 WB TO US 40 SB			
						13.760	RP 68- 5	RAMP 5 FR US 219 SB TO IS 68 EB			
						13.820					13,475
						13.820	US 40	NATIONAL PIKE			
						13.820	US219	GARRETT HWY			
						13.820		STRUC #11049			
						13.820		EXIT #14			
						13.890	RP 68- 1	RAMP 1 FR US 40 NB TO IS 68 WB			
						13.930	RP 68- 3	RAMP 3 FR IS 68 EB TO US 219 NB			
						14.120		INTERSTATE MILE MARKER 14.0			
						14.210	RP 68- 4	RAMP 4 FR US 219 NB TO IS 68 EB			
						14.360	RP 68- 2	RAMP 2 FR IS 68 WB TO US 40 NB			
						14.470			4	48I	
			POSITIVE BARRIER			14.730					
						15.150			5	60I	

*A,B = UNIMPROVED; C = GRADED & DRAINED; D,E = SOIL,GRAVEL,STONE; F,G = LOW TYPE BITUMINOUS
H,I = HIGH TYPE BITUMINOUS; J = CONCRETE; K= BRICK; L = BLOCK

STATE HIGHWAY ADMINISTRATION OF MARYLAND
HIGHWAY INFORMATION SERVICES DIVISION
DATA SUPPORT GROUP

STATE HIGHWAY LOCATION REFERENCE

COUNTY: GARRETT
DISTRICT: 6
DATE: 12/31/03

ROUTE NUMBER: IS 68 CONTINUED
INVENTORY DIRECTION: EAST
ROUTE NAME: NATIONAL FREEWAY

STATE SYSTEM		FUNCTIONAL CLASS	MEDIAN TYPE	ACCESS CONTROL	NHS	MILEPOINT		MILEPOINT DESCRIPTION	MARKED LANES	SURFACE WIDTH/TYPE*	AADT
STATE PRIMARY	R	RUR INTERSTATE	POSITIVE BARRIER	FULL	NHS	15.150		INTERSTATE MILE MARKER 15.0	5	60I	13,475
			UNPROTECTED			15.440					
						16.180		INTERSTATE MILE MARKER 16.0			
						16.890	CO182	AMISH RD			
						16.890		STRUC #11052			
						17.170		INTERSTATE MILE MARKER 17.0			
			POSITIVE BARRIER			17.260					
			UNPROTECTED			18.170					
						18.170		INTERSTATE MILE MARKER 18.0			
						18.260			4	48I	
						18.470		STRUC #11051 BIG SHADE RUN			
						18.590	CO187	SHADE HOLLOW RD			
						18.590		STRUC #11050			
						18.740			6	72I	
						18.860	RP 68- 6	RAMP 6 FR IS 68 EB TO MD 495 SB			
						18.910	RP 68- 8	RAMP 8 FR MD 495 SB TO IS 68 WB			
						19.190		INTERSTATE MILE MARKER 19.0			
						19.200					17,975
						19.200	MD495	BITTINGER RD			
						19.200		STRUC #11019			
						19.200		EXIT #19			
						19.250			5	60I	
	U					19.430		IN CORP LMTS GRANTSVILLE			
						19.470	RP 68- 2	RAMP 2 FR IS 68 WB TO MD 495 NB			
						19.470	RP 68- 4	RAMP 4 FR MD 495 NB TO IS 68 EB			
	R					19.800		OUT CORP LMTS GRANTSVILLE			
						20.120			4	48I	
						20.170		INTERSTATE MILE MARKER 20.0			
						20.280		STRUC #11053 CASSELMAN RIVER			
						20.450			5	60I	
			POSITIVE BARRIER			21.100					
						21.180		INTERSTATE MILE MARKER 21.0			
			UNPROTECTED			21.410					
						21.410	CO219	NEW GERMANY RD			
						21.410		STRUC #11032			
						21.870	RP 68- 8	RAMP 8 FR US 219 SB TO IS 68 WB			

*A,B = UNIMPROVED; C = GRADED & DRAINED; D,E = SOIL,GRAVEL,STONE; F,G = LOW TYPE BITUMINOUS
H,I = HIGH TYPE BITUMINOUS; J = CONCRETE; K= BRICK; L = BLOCK

STATE HIGHWAY LOCATION REFERENCE

COUNTY: GARRETT
DISTRICT: 6
DATE: 12/31/03

ROUTE NUMBER: IS 68 CONTINUED
INVENTORY DIRECTION: EAST
ROUTE NAME: NATIONAL FREEWAY

STATE SYSTEM		FUNCTIONAL CLASS	MEDIAN TYPE	ACCESS CONTROL	NHS	MILEPOINT		MILEPOINT DESCRIPTION	MARKED LANES	SURFACE WIDTH/TYPE*	AADT
STATE PRIMARY	R	RUR INTERSTATE	UNPROTECTED	FULL	NHS	22.020	RP 68- 6	RAMP 6 FR IS 68 EB TO US 219J SB	5	60I	17,975
						22.170		INTERSTATE MILE MARKER 22.0			
						22.260					19,475
						22.260	US219J	CHESTNUT RIDGE RD			
						22.260	US219	CHESTNUT RIDGE RD			
						22.260		STRUC #11055			
						22.260		EXIT #22			
						22.350			4	48I	
						22.620			6	72I	
						22.620	RP 68- 4	RAMP 4 FR US 219J NB TO IS 68 EB			
						22.840	RP 68- 2	RAMP 2 FR IS 68 WB TO US 219 NB			
						23.180		INTERSTATE MILE MARKER 23.0			
						23.720	RP 68- 6	RAMP 6 FR IS 68 EB TO L NEW GERMANY RD			
						23.720	RP 68- 8	RAMP 8 FR L NEW GERMANY RD TO IS 68			
						23.830			5	60I	
						23.980					16,975
						23.980	CO214	LOWER NEW GERMANY RD			
						23.980		STRUC #11041			
						23.980		EXIT #24			
						24.180		INTERSTATE MILE MARKER 24.0			
						24.290	RP 68- 2	RAMP 2 FR IS 68 WB TO L NEW GERMANY RD			
						24.350	RP 68- 4	RAMP 4 FR L NEW GERMANY RD TO IS 68 EB			
			POSITIVE BARRIER			24.680					
						24.890			4	48I	
						25.180		INTERSTATE MILE MARKER 25.0			
			UNPROTECTED			25.230					
						25.300			5	60I	
			POSITIVE BARRIER			25.440					
			UNPROTECTED			25.750					
			POSITIVE BARRIER			25.830			6	72I	
						25.960	CO208	GREEN LANTERN RD			
						25.960		STRUC #11044			
						26.210		INTERSTATE MILE MARKER 26.0			
						26.380			4	48I	

*A,B = UNIMPROVED; C = GRADED & DRAINED; D,E = SOIL,GRAVEL,STONE; F,G = LOW TYPE BITUMINOUS
H,I = HIGH TYPE BITUMINOUS; J = CONCRETE; K= BRICK; L = BLOCK

STATE HIGHWAY ADMINISTRATION OF MARYLAND
HIGHWAY INFORMATION SERVICES DIVISION
DATA SUPPORT GROUP

STATE HIGHWAY LOCATION REFERENCE

COUNTY: GARRETT
DISTRICT: 6
DATE: 12/31/03

ROUTE NUMBER: IS 68 CONTINUED
INVENTORY DIRECTION: EAST
ROUTE NAME: NATIONAL FREEWAY

STATE SYSTEM		FUNCTIONAL CLASS	MEDIAN TYPE	ACCESS CONTROL	NHS	MILEPOINT		MILEPOINT DESCRIPTION	MARKED LANES	SURFACE WIDTH/TYPE*	AADT
STATE PRIMARY	R	RUR INTERSTATE	UNPROTECTED	FULL	NHS	26.530			4	48I	16,975
			POSITIVE BARRIER			26.900					
			UNPROTECTED			27.180			5	60I	
						27.220		INTERSTATE MILE MARKER 27.0			
						27.720			6	72I	
						27.930	MD948B	OLD FROSTBURG RD			
						27.930		STRUC #11043			
						28.060			5	60I	
						28.230		INTERSTATE MILE MARKER 28.0			
						28.460			4	48I	
			POSITIVE BARRIER			28.810					
						29.210	RP 68- 1	RAMP 1 FR MD 546F NB TO IS 68 WB			
						29.420	RP 68- 6	RAMP 6 FR IS 68 EB TO MD 546 SB			
						29.490		INTERSTATE MILE MARKER 29.0			
						29.780					16,687
						29.780	MD546	FINZEL RD			
						29.780		STRUC #11012			
						29.780		EXIT #29			
						29.820		ATR STATION #0044 (CABINET EB/L)			
						30.000	RP 68- 2	RAMP 2 FR IS 68 WB TO MD 546 NB			
						30.140	RP 68- 4	RAMP 4 FR MD 546 NB TO IS 68 EB			
						30.210			5	60I	
						30.440		INTERSTATE MILE MARKER 30.0			
						31.470		INTERSTATE MILE MARKER 31.0			
						31.780		ALLEGANY CO/L			

ROUTE NUMBER: MD 38
INVENTORY DIRECTION: NORTH
ROUTE NAME: KITZMILLER RD

STATE SYSTEM		FUNCTIONAL CLASS	MEDIAN TYPE	ACCESS CONTROL	NHS	MILEPOINT		MILEPOINT DESCRIPTION	MARKED LANES	SURFACE WIDTH/TYPE*	AADT
STATE SECONDARY	R	RUR MAJ COLL	NONE (UNDIV)	NONE	NOT NHS	00.000			2	25J	1,150
						00.000		WEST VIRGINIA ST/L			
						00.030		STRUC #11001 POTOMAC RIVER			
	U					00.060			2	24I	
						00.060		IN CORP LMTS KITZMILLER			

*A,B = UNIMPROVED; C = GRADED & DRAINED; D,E = SOIL,GRAVEL,STONE; F,G = LOW TYPE BITUMINOUS
H,I = HIGH TYPE BITUMINOUS; J = CONCRETE; K= BRICK; L = BLOCK

STATE HIGHWAY LOCATION REFERENCE

COUNTY: GARRETT
DISTRICT: 6
DATE: 12/31/03

ROUTE NUMBER: MD 38 CONTINUED
INVENTORY DIRECTION: NORTH
ROUTE NAME: KITZMILLER RD

STATE SYSTEM		FUNCTIONAL CLASS	MEDIAN TYPE	ACCESS CONTROL	NHS	MILEPOINT		MILEPOINT DESCRIPTION	MARKED LANES	SURFACE WIDTH/TYPE*	AADT
STATE SECONDARY	U	RUR MAJ COLL	NONE (UNDIV)	NONE	NOT NHS	00.110	MU 60	E&W MAIN ST	2	24I	1,150
						00.300			2	20I	
						00.380			2	22I	
						00.450		SPEED LIMIT 45 MPH			
	R					00.550		OUT CORP LMTS KITZMILLER			
						03.070					1,250
						03.070	CO248	VINDEX RD			
						05.540			2	24I	
						05.540	MD 38B	NO NAME			
						05.660	MD 38A	NO NAME			
						05.670	MDI35	MARYLAND HWY			

ROUTE NUMBER: MD 38A
INVENTORY DIRECTION: NORTH
ROUTE NAME: NO NAME

STATE SYSTEM		FUNCTIONAL CLASS	MEDIAN TYPE	ACCESS CONTROL	NHS	MILEPOINT		MILEPOINT DESCRIPTION	MARKED LANES	SURFACE WIDTH/TYPE*	AADT
STATE SECONDARY	R	RUR LOCAL	NONE (UNDIV)	NONE	NOT NHS	00.000			1	26I	0
						00.000	MD 38	KITZMILLER RD			
						00.010	MDI35	MARYLAND HWY			

ROUTE NUMBER: MD 38B
INVENTORY DIRECTION: SOUTH
ROUTE NAME: NO NAME

STATE SYSTEM		FUNCTIONAL CLASS	MEDIAN TYPE	ACCESS CONTROL	NHS	MILEPOINT		MILEPOINT DESCRIPTION	MARKED LANES	SURFACE WIDTH/TYPE*	AADT
STATE SECONDARY	R	RUR LOCAL	NONE (UNDIV)	NONE	NOT NHS	00.000			1	16I	0
						00.000	MDI35	MARYLAND HWY			
						00.190	MD 38	KITZMILLER RD			

ROUTE NUMBER: MD 39
INVENTORY DIRECTION: EAST
ROUTE NAME: HUTTON RD

STATE SYSTEM		FUNCTIONAL CLASS	MEDIAN TYPE	ACCESS CONTROL	NHS	MILEPOINT		MILEPOINT DESCRIPTION	MARKED LANES	SURFACE WIDTH/TYPE*	AADT
STATE SECONDARY	R	RUR MINOR ART	NONE (UNDIV)	NONE	NOT NHS	00.000			2	24I	3,750

*A,B = UNIMPROVED; C = GRADED & DRAINED; D,E = SOIL,GRAVEL,STONE; F,G = LOW TYPE BITUMINOUS
H,I = HIGH TYPE BITUMINOUS; J = CONCRETE; K= BRICK; L = BLOCK

STATE HIGHWAY ADMINISTRATION OF MARYLAND
HIGHWAY INFORMATION SERVICES DIVISION
DATA SUPPORT GROUP

STATE HIGHWAY LOCATION REFERENCE

COUNTY: GARRETT
DISTRICT: 6
DATE: 12/31/03

ROUTE NUMBER: MD 39 CONTINUED
INVENTORY DIRECTION: EAST
ROUTE NAME: HUTTON RD

STATE SYSTEM		FUNCTIONAL CLASS	MEDIAN TYPE	ACCESS CONTROL	NHS	MILEPOINT		MILEPOINT DESCRIPTION	MARKED LANES	SURFACE WIDTH/TYPE*	AADT
STATE SECONDARY	R	RUR MINOR ART	NONE (UNDIV)	NONE	NOT NHS	00.000		WEST VIRGINIA ST/L	2	24I	3,750
						00.100		SPEED LIMIT 30 MPH			
						00.450	MD827A	NO NAME			
						00.600		SPEED LIMIT 50 MPH			
						01.990	MD 39A	NO NAME			
						02.350		STRUC #I 1002 YOUGHIOGHENY RIVER			
						04.920					6,050
						04.920	CO 86	OLD CRELLIN RD			
						04.940		SPEED LIMIT 35 MPH			
NAME: OAK ST	U					05.650		IN CORP LMTS OAKLAND			
						05.990			2	20I	
						06.030		STRUC #I 1003 L YOUGHIOGHENY RIVER			
						06.070			2	30I	
						06.080		SPEED LIMIT 25 MPH			
						06.110			2	37I	
						06.150			2	26I	
						06.170		R/R #CSX 144 850 N			
						06.170		STRUC #I 1004			
						06.190			2	33I	
						06.220	US219	THIRD ST/OAK ST			

ROUTE NUMBER: MD 39A
INVENTORY DIRECTION: NORTH
ROUTE NAME: NO NAME

STATE SYSTEM		FUNCTIONAL CLASS	MEDIAN TYPE	ACCESS CONTROL	NHS	MILEPOINT		MILEPOINT DESCRIPTION	MARKED LANES	SURFACE WIDTH/TYPE*	AADT
STATE SECONDARY	R	RUR LOCAL	NONE (UNDIV)	NONE	NOT NHS	00.000			2	12D&E	0
						00.000	MD827C	NO NAME			
						00.010	MD 39	HUTTON RD			

ROUTE NUMBER: MD 42
INVENTORY DIRECTION: NORTH
ROUTE NAME: FRIENDSVILLE RD

STATE SYSTEM		FUNCTIONAL CLASS	MEDIAN TYPE	ACCESS CONTROL	NHS	MILEPOINT		MILEPOINT DESCRIPTION	MARKED LANES	SURFACE WIDTH/TYPE*	AADT
STATE SECONDARY	R	RUR MINOR ART	NONE (UNDIV)	NONE	NOT NHS	00.000			2	50I	3,050

*A,B = UNIMPROVED; C = GRADED & DRAINED; D,E = SOIL,GRAVEL,STONE; F,G = LOW TYPE BITUMINOUS
H,I = HIGH TYPE BITUMINOUS; J = CONCRETE; K= BRICK; L = BLOCK

STATE HIGHWAY LOCATION REFERENCE

COUNTY: GARRETT
DISTRICT: 6
DATE: 12/31/03

ROUTE NUMBER: MD 42 CONTINUED
INVENTORY DIRECTION: NORTH
ROUTE NAME: FRIENDSVILLE RD

STATE SYSTEM		FUNCTIONAL CLASS	MEDIAN TYPE	ACCESS CONTROL	NHS	MILEPOINT		MILEPOINT DESCRIPTION	MARKED LANES	SURFACE WIDTH/TYPE*	AADT
STATE SECONDARY	R	RUR MINOR ART	NONE (UNDIV)	NONE	NOT NHS	00.000	US219	GARRETT HWY	2	50I	3,050
						00.020			2	27I	
						00.060			2	24I	
						00.340		SPEED LIMIT 45 MPH			
						01.240					3,150
						01.240	CO342	HOYES RD			
						06.820		SPEED LIMIT 25 MPH			
	U					06.970		IN CORP LMTS FRIENDSVILLE			
						07.270	MD742	FIRST AVE			
						07.280		SPEED LIMIT 40 MPH			
						07.380		STRUC #11054 YOUGHIOGHENY RIVER			
						07.400	MU110	WATER ST			
						07.460	RP 68- 6	RAMP 6 FR IS 68 EB TO MD 42 SB			
						07.570	RP 68- 3	RAMP 3 FR RAMP 6 (FR IS 68) TO MD 42 NB			
						07.590	RP 68- 4	RAMP 4 FR MD 42 NB TO IS 68 EB			
		RUR MAJ COLL				07.670					2,950
						07.670	IS 68	NATIONAL FREEWAY			
						07.670		STRUC #11039			
						07.670		EXIT #4			
	R					07.800		OUT CORP LMTS FRIENDSVILLE			
						07.830	MD742	MAPLE ST			
						07.830	RP 68- 8	RAMP 8 FR MD 42 SB TO IS 68 WB			
						08.010		SPEED LIMIT 50 MPH			
						08.270			2	23I	
						08.420	MD828	NO NAME			
						09.210	MD 42A	NO NAME			
						09.330			2	22I	
						09.410	CO355	BLOOMING ROSE RD			
						10.230		STRUC #11010 BUFFALO RUN			
						10.740					1,150
						10.740	CO 13	FEARER RD			
						11.640			2	20I	
						13.610		STRUC #11009 GLADE RUN			
						15.060		PENNSYLVANIA ST/L			

*A,B = UNIMPROVED; C = GRADED & DRAINED; D,E = SOIL,GRAVEL,STONE; F,G = LOW TYPE BITUMINOUS
H,I = HIGH TYPE BITUMINOUS; J = CONCRETE; K= BRICK; L = BLOCK

STATE HIGHWAY ADMINISTRATION OF MARYLAND
HIGHWAY INFORMATION SERVICES DIVISION
DATA SUPPORT GROUP

STATE HIGHWAY LOCATION REFERENCE

COUNTY: GARRETT
DISTRICT: 6
DATE: 12/31/03

ROUTE NUMBER: MD 42A
INVENTORY DIRECTION: EAST
ROUTE NAME: NO NAME

STATE SYSTEM		FUNCTIONAL CLASS	MEDIAN TYPE	ACCESS CONTROL	NHS	MILEPOINT		MILEPOINT DESCRIPTION	MARKED LANES	SURFACE WIDTH/TYPE*	AADT
STATE SECONDARY	R	RUR LOCAL	NONE (UNDIV)	NONE	NOT NHS	00.000			2	20I	0
						00.000	MD828A	NO NAME			
						00.020	MD 42	FRIENDSVILLE RD			

ROUTE NUMBER: MD 135
INVENTORY DIRECTION: EAST
ROUTE NAME: MARYLAND HWY

STATE SYSTEM		FUNCTIONAL CLASS	MEDIAN TYPE	ACCESS CONTROL	NHS	MILEPOINT		MILEPOINT DESCRIPTION	MARKED LANES	SURFACE WIDTH/TYPE*	AADT
STATE SECONDARY	U	RUR MINOR ART	NONE (UNDIV)	PARTIAL	NOT NHS	00.000			2	24I	10,825
						00.000	US219	GARRETT HWY/OAK ST			
						00.000	MD219	NINTH ST			
	R					00.040		OUT CORP LMTS OAKLAND			
						00.080		SPEED LIMIT 40 MPH			
						00.100	MD825B	OAKLAND DR			
			UNPROTECTED			00.200			3	34I	
						00.350	MD826A	WEBER RD			
			NONE (UNDIV)			00.490			2	24I	
	U					00.600		IN CORP LMTS MOUNTAIN LAKE PARK			
						00.950					12,125
						00.950	MD825B	G ST			
				NONE		01.350					
						01.350		STRUC #11014 L YOUGHIOGHENY RIVER			
						01.470					7,825
						01.470	MD560	PAUL ST			
						01.750		STRUC #11036 L YOUGHIOGHENY RIVER			
	R					01.770		OUT CORP LMTS MOUNTAIN LAKE PARK			
						01.770		SPEED LIMIT 50 MPH			
						04.280	CO 84	BROADFORD RD			
	U					04.480		IN CORP LMTS DEER PARK			
						04.770			2	22I	4,925
						04.770	CO131	SAND FLAT RD			
						04.770	CO462	MAIN ST			
	R					05.060		OUT CORP LMTS DEER PARK			
						07.380					3,625
						07.380	MD495	SWANTON RD			

*A,B = UNIMPROVED; C = GRADED & DRAINED; D,E = SOIL,GRAVEL,STONE; F,G = LOW TYPE BITUMINOUS
H,I = HIGH TYPE BITUMINOUS; J = CONCRETE; K= BRICK; L = BLOCK

STATE HIGHWAY LOCATION REFERENCE

COUNTY: GARRETT
DISTRICT: 6
DATE: 12/31/03

ROUTE NUMBER: MD 135 CONTINUED
INVENTORY DIRECTION: EAST
ROUTE NAME: MARYLAND HWY

STATE SYSTEM		FUNCTIONAL CLASS	MEDIAN TYPE	ACCESS CONTROL	NHS	MILEPOINT		MILEPOINT DESCRIPTION	MARKED LANES	SURFACE WIDTH/TYPE*	AADT
STATE SECONDARY	R	RUR MINOR ART	NONE (UNDIV)	NONE	NOT NHS	07.470	MD495A	SWANTAMONT RD	2	22I	3,625
						08.130		R/R #CSX 144 843 D			
						08.130		STRUC #11016			
						08.170			2	24I	
						10.700			3	36I	
						10.960			2	24I	
						10.960	MD 38B	NO NAME			
				PARTIAL		11.070					4,325
						11.070	MD 38	KITZMILLER RD			
						11.090	MD 38A	NO NAME			
				NONE		12.480					
						12.480	MD135C	NO NAME			
						12.550	MD825C	NO NAME			
						13.130	CO245	SWANTON HILL RD			
						13.260			2	22I	
		URB OPA				21.020					
						21.020		SPEED LIMIT 30 MPH			
						21.470			2	21I	
NAME: BLOOMINGTON RD						21.570		R/R #CSX 144 839 N			
						21.570		STRUC #11017			
						21.670	CO233	SAVAGE RIVER RD			
						21.780		STRUC #11018 SAVAGE RIVER			
						21.810		R/R #CSX 870 646 R			
						21.870		ALLEGANY CO/L			

ROUTE NUMBER: MD 135C
INVENTORY DIRECTION: NORTH
ROUTE NAME: NO NAME

STATE SYSTEM		FUNCTIONAL CLASS	MEDIAN TYPE	ACCESS CONTROL	NHS	MILEPOINT		MILEPOINT DESCRIPTION	MARKED LANES	SURFACE WIDTH/TYPE*	AADT
STATE SECONDARY	R	RUR LOCAL	NONE (UNDIV)	NONE	NOT NHS	00.000			2	20I	0
						00.000	MD135	MARYLAND HWY			
						00.030	MD825C	NO NAME			

*A,B = UNIMPROVED; C = GRADED & DRAINED; D,E = SOIL,GRAVEL,STONE; F,G = LOW TYPE BITUMINOUS
H,I = HIGH TYPE BITUMINOUS; J = CONCRETE; K= BRICK; L = BLOCK

STATE HIGHWAY ADMINISTRATION OF MARYLAND
HIGHWAY INFORMATION SERVICES DIVISION
DATA SUPPORT GROUP

STATE HIGHWAY LOCATION REFERENCE

COUNTY: GARRETT
DISTRICT: 6
DATE: 12/31/03

ROUTE NUMBER: MD 219
INVENTORY DIRECTION: NORTH
ROUTE NAME: NINTH ST

STATE SYSTEM		FUNCTIONAL CLASS	MEDIAN TYPE	ACCESS CONTROL	NHS	MILEPOINT		MILEPOINT DESCRIPTION	MARKED LANES	SURFACE WIDTH/TYPE*	AADT
STATE SECONDARY	U	RUR LOCAL	NONE (UNDIV)	NONE	NOT NHS	00.000			2	241	1,176
						00.000	US219	GARRETT HWY/OAK ST			
						00.000	MD135	MARYLAND HWY			
						00.050		SPEED LIMIT 25 MPH			
MUNICIPAL						00.160					
						00.160		END STATE MAINTENANCE			
						00.160		BEGIN MUNICIPAL MAINTENANCE			
						00.220	MU240	HIGH ST			

ROUTE NUMBER: MD 495
INVENTORY DIRECTION: NORTH
ROUTE NAME: SWANTON RD

STATE SYSTEM		FUNCTIONAL CLASS	MEDIAN TYPE	ACCESS CONTROL	NHS	MILEPOINT		MILEPOINT DESCRIPTION	MARKED LANES	SURFACE WIDTH/TYPE*	AADT
STATE SECONDARY	R	RUR MAJ COLL	NONE (UNDIV)	NONE	NOT NHS	00.000			2	221	2,150
						00.000	MD135	MARYLAND HWY			
						00.120		SPEED LIMIT 50 MPH			
						00.140	MD495A	SWANTAMONT RD			
						00.230			2	241	
						02.740		STRUC #11034 CRABTREE CREEK			
						02.900			2	221	
						02.900		SPEED LIMIT 35 MPH			
						03.180			3	341	
						03.260			2	241	
NAME: BITTINGER RD						03.260	CO245	SWANTON HILL RD			
						03.280		STRUC #11033 CRABTREE CREEK			
						03.340			2	221	
						03.760		SPEED LIMIT 50 MPH			
						09.060	CO163	GLENDALE RD			
						09.730					2,750
						09.730	CO258	DRY RUN RD			
						10.760	CO219	NEW GERMANY RD			
						13.690	CO148	ROCK LODGE RD			
						14.350		SPEED LIMIT 30 MPH			
						14.810		SPEED LIMIT 50 MPH			
						20.550		STRUC #11025 CASSELMAN RIVER			

*A,B = UNIMPROVED; C = GRADED & DRAINED; D,E = SOIL,GRAVEL,STONE; F,G = LOW TYPE BITUMINOUS
H,I = HIGH TYPE BITUMINOUS; J = CONCRETE; K= BRICK; L = BLOCK

STATE HIGHWAY LOCATION REFERENCE

COUNTY: GARRETT
DISTRICT: 6
DATE: 12/31/03

ROUTE NUMBER: MD 495 CONTINUED
INVENTORY DIRECTION: NORTH
ROUTE NAME: BITTINGER RD

STATE SYSTEM		FUNCTIONAL CLASS	MEDIAN TYPE	ACCESS CONTROL	NHS	MILEPOINT		MILEPOINT DESCRIPTION	MARKED LANES	SURFACE WIDTH/TYPE*	AADT
STATE SECONDARY	R	RUR MAJ COLL	NONE (UNDIV)	NONE	NOT NHS	22.030		STRUC #11068X0 BIG SHADE RUN	2	22I	2,750
						22.070		SPEED LIMIT 40 MPH			
						22.410			2	30I	
						22.610			2	22I	
						22.610	RP 68- 6	RAMP 6 FR IS 68 EB TO MD 495 SB			
						22.610	RP 68- 4	RAMP 4 FR MD 495 NB TO IS 68 EB			
						22.660	RP 68- 3	RAMP 3 FR RAMP 6 (FR IS 68) TO MD 495 NB			
						22.660	RP 68- 5	RAMP 5 FR MD 495 SB TO RAMP 4 (TO IS 68)			
						22.720	IS 68	NATIONAL FREEWAY			
						22.720		STRUC #11019			
						22.720		EXIT #19			
						22.790	RP 68- 1	RAMP 1 FR MD 495 NB TO RAMP 8 (TO IS 68)			
						22.790	RP 68- 7	RAMP 7 FR RAMP 2 (FR IS 68) TO MD 495 SB			
						22.820	RP 68- 2	RAMP 2 FR IS 68 WB TO MD 495 NB			
						22.820	RP 68- 8	RAMP 8 FR MD 495 SB TO IS 68 WB			
NAME: S YODER ST		U				22.850		IN CORP LMTS GRANTSVILLE			
						22.950			2	24I	
						22.980			2	30I	
						23.020	US 40AL	MAIN ST			

ROUTE NUMBER: MD 495A
INVENTORY DIRECTION: EAST
ROUTE NAME: SWANTAMONT RD

STATE SYSTEM		FUNCTIONAL CLASS	MEDIAN TYPE	ACCESS CONTROL	NHS	MILEPOINT		MILEPOINT DESCRIPTION	MARKED LANES	SURFACE WIDTH/TYPE*	AADT
STATE SECONDARY	R	RUR LOCAL	NONE (UNDIV)	NONE	NOT NHS	00.000			2	16I	0
						00.000	MD135	MARYLAND HWY			
						00.120			2	20I	
						00.160	MD495	SWANTON RD			

*A,B = UNIMPROVED; C = GRADED & DRAINED; D,E = SOIL,GRAVEL,STONE; F,G = LOW TYPE BITUMINOUS
H,I = HIGH TYPE BITUMINOUS; J = CONCRETE; K= BRICK; L = BLOCK

STATE HIGHWAY ADMINISTRATION OF MARYLAND
HIGHWAY INFORMATION SERVICES DIVISION
DATA SUPPORT GROUP

STATE HIGHWAY LOCATION REFERENCE

COUNTY: GARRETT
DISTRICT: 6
DATE: 12/31/03

ROUTE NUMBER: MD 546
INVENTORY DIRECTION: NORTH
ROUTE NAME: FINZEL RD

STATE SYSTEM		FUNCTIONAL CLASS	MEDIAN TYPE	ACCESS CONTROL	NHS	MILEPOINT		MILEPOINT DESCRIPTION	MARKED LANES	SURFACE WIDTH/TYPE*	AADT
STATE SECONDARY	R	RUR MINOR COLL	NONE (UNDIV)	NONE	NOT NHS	00.000			3	36I	1,650
						00.000	CO204	BEALL SCHOOL RD (BACK)			
						00.020	RP 68- 6	RAMP 6 FR IS 68 EB TO MD 546 SB			
						00.020	RP 68- 4	RAMP 4 FR MD 546 NB TO IS 68 EB			
		RUR MAJ COLL				00.090					
						00.090	IS 68	NATIONAL FREEWAY			
						00.090		STRUC #11012			
						00.090		EXIT #29			
						00.170	MD546F	NO NAME			
						00.170	RP 68- 7	RAMP 7 FR RAMP 2 (FR IS68) TO MD 546 SB			
						00.190	RP 68- 2	RAMP 2 FR IS 68 WB TO MD 546 NB			
						00.200	RP 68- 8	RAMP 8 FR MD 546 SB TO MD 546F WB			
						00.240	US 40AL	NATIONAL PIKE			
						00.240		STRUC #11005			
						00.610	MD946	FINZEL RD			
						00.740			2	22I	
						00.780		SPEED LIMIT 50 MPH			
						01.950		SPEED LIMIT 40 MPH			
						02.210		SPEED LIMIT 30 MPH			
						02.790					1,150
						02.790	CO197	WEST FINZEL RD			
						03.140		SPEED LIMIT 50 MPH			
						03.410		PENNSYLVANIA ST/L			

ROUTE NUMBER: MD 546F
INVENTORY DIRECTION: NORTH
ROUTE NAME: ACCESS RD

STATE SYSTEM		FUNCTIONAL CLASS	MEDIAN TYPE	ACCESS CONTROL	NHS	MILEPOINT		MILEPOINT DESCRIPTION	MARKED LANES	SURFACE WIDTH/TYPE*	AADT
STATE SECONDARY	R	RUR LOCAL	CURBED	NONE	NOT NHS	00.000			2	45I	199
						00.000	MD546	FINZEL RD			
			NONE (UNDIV)			00.030			2	24I	
						00.030	RP 68- 8	RAMP 8 FR MD 546 SB TO MD 546F WB			
						00.410	RP 68- 1	RAMP 1 FR MD 546F NB TO IS 68 WB			
						00.430	US 40AL	NATIONAL PIKE			

*A,B = UNIMPROVED; C = GRADED & DRAINED; D,E = SOIL,GRAVEL,STONE; F,G = LOW TYPE BITUMINOUS
H,I = HIGH TYPE BITUMINOUS; J = CONCRETE; K= BRICK; L = BLOCK

STATE HIGHWAY LOCATION REFERENCE

COUNTY: GARRETT
DISTRICT: 6
DATE: 12/31/03

ROUTE NUMBER: MD 560
INVENTORY DIRECTION: NORTH
ROUTE NAME: GORMAN RD

STATE SYSTEM		FUNCTIONAL CLASS	MEDIAN TYPE	ACCESS CONTROL	NHS	MILEPOINT		MILEPOINT DESCRIPTION	MARKED LANES	SURFACE WIDTH/TYPE*	AADT
STATE SECONDARY	R	RUR MAJ COLL	NONE (UNDIV)	NONE	NOT NHS	00.000			3	40I	2,175
						00.000	US 50	GEORGE WASHINGTON HWY			
						00.030			2	40I	
						00.100			2	22I	
						00.140		SPEED LIMIT 40 MPH			
						00.360		STRUC #11029 NYDEGGER RUN			
						00.740		SPEED LIMIT 50 MPH			
						01.710			2	24I	
						02.000			2	22I	
						02.330		STRUC #11028 GLADE RUN			
						02.850		STRUC #11027 GLADE RUN			
						07.020					3,675
						07.020	CO139	BETHLEHEM RD			
						08.750		SPEED LIMIT 30 MPH			
NAME: LOTHIAN ST	U					08.810		IN CORP LMTS LOCH LYNN HEIGHTS			
						09.140			2	23I	
						09.260			3	34I	
NAME: PAUL ST						09.260		OUT CORP LMTS LOCH LYNN HEIGHTS			
						09.260		IN CORP LMTS MOUNTAIN LAKE PARK			
						09.280		R/R #CSX 144 847 F			
						09.320	MD135	MARYLAND HWY			

ROUTE NUMBER: MD 669
INVENTORY DIRECTION: NORTH
ROUTE NAME: SPRINGS RD

STATE SYSTEM		FUNCTIONAL CLASS	MEDIAN TYPE	ACCESS CONTROL	NHS	MILEPOINT		MILEPOINT DESCRIPTION	MARKED LANES	SURFACE WIDTH/TYPE*	AADT
STATE SECONDARY	U	RUR MAJ COLL	NONE (UNDIV)	NONE	NOT NHS	00.000			2	20I	2,050
						00.000	US 40AL	MAIN ST			
						00.010		SPEED LIMIT 30 MPH			
						00.060			2	22I	
						00.340		SPEED LIMIT 50 MPH			
	R					00.450		OUT CORP LMTS GRANTSVILLE			
						01.690		PENNSYLVANIA ST/L			

*A,B = UNIMPROVED; C = GRADED & DRAINED; D,E = SOIL,GRAVEL,STONE; F,G = LOW TYPE BITUMINOUS
H,I = HIGH TYPE BITUMINOUS; J = CONCRETE; K= BRICK; L = BLOCK

STATE HIGHWAY ADMINISTRATION OF MARYLAND
HIGHWAY INFORMATION SERVICES DIVISION
DATA SUPPORT GROUP

STATE HIGHWAY LOCATION REFERENCE

COUNTY: GARRETT
DISTRICT: 6
DATE: 12/31/03

ROUTE NUMBER: MD 733
INVENTORY DIRECTION: NORTH
ROUTE NAME: NO NAME

STATE SYSTEM		FUNCTIONAL CLASS	MEDIAN TYPE	ACCESS CONTROL	NHS	MILEPOINT		MILEPOINT DESCRIPTION	MARKED LANES	SURFACE WIDTH/TYPE*	AADT
STATE SECONDARY	R	RUR LOCAL	NONE (UNDIV)	NONE	NOT NHS	00.000			1	12D&E	0
						00.000	US 40AL	NATIONAL PIKE			
						00.050		ROAD END			

ROUTE NUMBER: MD 733A
INVENTORY DIRECTION: WEST
ROUTE NAME: NO NAME

STATE SYSTEM		FUNCTIONAL CLASS	MEDIAN TYPE	ACCESS CONTROL	NHS	MILEPOINT		MILEPOINT DESCRIPTION	MARKED LANES	SURFACE WIDTH/TYPE*	AADT
STATE SECONDARY	R	RUR LOCAL	NONE (UNDIV)	NONE	NOT NHS	00.000			2	16I	0
						00.000	US 40AL	NATIONAL PIKE			
						00.100		STRUC #11008 SAVAGE RIVER			
						00.140		ROAD END			

ROUTE NUMBER: MD 742
INVENTORY DIRECTION: NORTH
ROUTE NAME: FIRST AVE

STATE SYSTEM		FUNCTIONAL CLASS	MEDIAN TYPE	ACCESS CONTROL	NHS	MILEPOINT		MILEPOINT DESCRIPTION	MARKED LANES	SURFACE WIDTH/TYPE*	AADT
STATE SECONDARY	U	RUR MINOR COLL	NONE (UNDIV)	NONE	NOT NHS	00.000			2	24I	1,475
						00.000	MD 42	FRIENDSVILLE RD			
						00.040		SPEED LIMIT 25 MPH			
						00.170	IS 68	NATIONAL FREEWAY			
						00.170		STRUC #11040			
NAME: MAPLE ST						00.380	MU 30	MAPLE ST			
						00.450			2	30I	
						00.480		STRUC #11011 YOUGHIOGHENY RIVER			
						00.510			2	24I	
						00.550		SPEED LIMIT 30 MPH			
						00.720	RP 68- 2	RAMP 2 FR IS 68 WB TO MD 742 NB			
	R					00.870		OUT CORP LMTS FRIENDSVILLE			
						00.930	RP 68- 8	RAMP 8 FR MD 42 SB TO IS 68 WB			
						00.930	MD 42	FRIENDSVILLE RD			

*A,B = UNIMPROVED; C = GRADED & DRAINED; D,E = SOIL,GRAVEL,STONE; F,G = LOW TYPE BITUMINOUS
H,I = HIGH TYPE BITUMINOUS; J = CONCRETE; K= BRICK; L = BLOCK

STATE HIGHWAY LOCATION REFERENCE

COUNTY: GARRETT
DISTRICT: 6
DATE: 12/31/03

ROUTE NUMBER: MD 825B
INVENTORY DIRECTION: EAST
ROUTE NAME: OAKLAND DR

STATE SYSTEM		FUNCTIONAL CLASS	MEDIAN TYPE	ACCESS CONTROL	NHS	MILEPOINT		MILEPOINT DESCRIPTION	MARKED LANES	SURFACE WIDTH/TYPE*	AADT
STATE SECONDARY	R	RUR LOCAL	NONE (UNDIV)	NONE	NOT NHS	00.000			2	20I	799
						00.000	MD135	MARYLAND HWY			
						00.060		SPEED LIMIT 30 MPH			
						00.240	MD826A	WEBER RD			
						00.320			2	22I	
	U					00.340		IN CORP LMTS MOUNTAIN LAKE PARK			
		RUR MINOR COLL				00.830					
NAME: G ST						00.830	MU 64	DEER PARK AVE			
						00.940	MD135	MARYLAND HWY			

ROUTE NUMBER: MD 825C
INVENTORY DIRECTION: SOUTH
ROUTE NAME: NO NAME

STATE SYSTEM		FUNCTIONAL CLASS	MEDIAN TYPE	ACCESS CONTROL	NHS	MILEPOINT		MILEPOINT DESCRIPTION	MARKED LANES	SURFACE WIDTH/TYPE*	AADT
STATE SECONDARY	R	RUR LOCAL	NONE (UNDIV)	NONE	NOT NHS	00.000			2	20D&E	99
						00.000	MD135	MARYLAND HWY			
						00.030			2	16I	
						00.110	MD135C	NO NAME			
						00.240		ROAD END			

ROUTE NUMBER: MD 826A
INVENTORY DIRECTION: NORTH
ROUTE NAME: SHA DR

STATE SYSTEM		FUNCTIONAL CLASS	MEDIAN TYPE	ACCESS CONTROL	NHS	MILEPOINT		MILEPOINT DESCRIPTION	MARKED LANES	SURFACE WIDTH/TYPE*	AADT
STATE SECONDARY	R	RUR LOCAL	NONE (UNDIV)	NONE	NOT NHS	00.000			2	26I	399
						00.000		ROAD END			
						00.050			2	22I	
NAME: WEBER RD						00.140	US219A	WEBER RD			
						00.220		SPEED LIMIT 40 MPH			
						00.320			2	32I	
						00.440	MD135	MARYLAND HWY			
						00.560	MD825B	OAKLAND DR			

*A,B = UNIMPROVED; C = GRADED & DRAINED; D,E = SOIL,GRAVEL,STONE; F,G = LOW TYPE BITUMINOUS
H,I = HIGH TYPE BITUMINOUS; J = CONCRETE; K= BRICK; L = BLOCK

STATE HIGHWAY ADMINISTRATION OF MARYLAND
HIGHWAY INFORMATION SERVICES DIVISION
DATA SUPPORT GROUP

STATE HIGHWAY LOCATION REFERENCE

COUNTY: GARRETT
DISTRICT: 6
DATE: 12/31/03

ROUTE NUMBER: MD 826B
INVENTORY DIRECTION: NORTH
ROUTE NAME: LUMBER CITY RD

STATE SYSTEM		FUNCTIONAL CLASS	MEDIAN TYPE	ACCESS CONTROL	NHS	MILEPOINT		MILEPOINT DESCRIPTION	MARKED LANES	SURFACE WIDTH/TYPE*	AADT
STATE SECONDARY	R	RUR LOCAL	NONE (UNDIV)	NONE	NOT NHS	00.000			2	20I	0
						00.000	US219A	WEBER RD (BACK)			
						00.000	US219	GARRETT HWY			
						00.150		ROAD END			

ROUTE NUMBER: MD 826C
INVENTORY DIRECTION: NORTH
ROUTE NAME: NO NAME

STATE SYSTEM		FUNCTIONAL CLASS	MEDIAN TYPE	ACCESS CONTROL	NHS	MILEPOINT		MILEPOINT DESCRIPTION	MARKED LANES	SURFACE WIDTH/TYPE*	AADT
STATE SECONDARY	R	RUR LOCAL	NONE (UNDIV)	NONE	NOT NHS	00.000			2	16H	99
						00.000		ROAD END			
						00.020	US219B	NO NAME			
						00.070			2	10F	
						00.160	US219	GARRETT HWY			

ROUTE NUMBER: MD 826D
INVENTORY DIRECTION: NORTH
ROUTE NAME: NO NAME

STATE SYSTEM		FUNCTIONAL CLASS	MEDIAN TYPE	ACCESS CONTROL	NHS	MILEPOINT		MILEPOINT DESCRIPTION	MARKED LANES	SURFACE WIDTH/TYPE*	AADT
STATE SECONDARY	R	RUR LOCAL	NONE (UNDIV)	NONE	NOT NHS	00.000			2	17I	99
						00.000		ROAD END			
						00.030			2	12G	
						00.050	US219	GARRETT HWY			

ROUTE NUMBER: MD 826E
INVENTORY DIRECTION: SOUTH
ROUTE NAME: ACCIDENT GARAGE RD

STATE SYSTEM		FUNCTIONAL CLASS	MEDIAN TYPE	ACCESS CONTROL	NHS	MILEPOINT		MILEPOINT DESCRIPTION	MARKED LANES	SURFACE WIDTH/TYPE*	AADT
STATE SECONDARY	R	RUR LOCAL	NONE (UNDIV)	NONE	NOT NHS	00.000			2	18I	99
						00.000	US219	GARRETT HWY			
						00.350		ROAD END			

*A,B = UNIMPROVED; C = GRADED & DRAINED; D,E = SOIL,GRAVEL,STONE; F,G = LOW TYPE BITUMINOUS
H,I = HIGH TYPE BITUMINOUS; J = CONCRETE; K= BRICK; L = BLOCK

STATE HIGHWAY LOCATION REFERENCE

COUNTY: GARRETT
DISTRICT: 6
DATE: 12/31/03

ROUTE NUMBER: MD 826G
INVENTORY DIRECTION: NORTH
ROUTE NAME: NO NAME

STATE SYSTEM		FUNCTIONAL CLASS	MEDIAN TYPE	ACCESS CONTROL	NHS	MILEPOINT		MILEPOINT DESCRIPTION	MARKED LANES	SURFACE WIDTH/TYPE*	AADT
STATE SECONDARY	R	RUR LOCAL	NONE (UNDIV)	NONE	NOT NHS	00.000			2	14I	99
						00.000		ROAD END			
						00.010	US219C	NO NAME			
						00.030			2	14G	
						00.220		ROAD END			

ROUTE NUMBER: MD 826H
INVENTORY DIRECTION: SOUTH
ROUTE NAME: NO NAME

STATE SYSTEM		FUNCTIONAL CLASS	MEDIAN TYPE	ACCESS CONTROL	NHS	MILEPOINT		MILEPOINT DESCRIPTION	MARKED LANES	SURFACE WIDTH/TYPE*	AADT
STATE SECONDARY	R	RUR LOCAL	NONE (UNDIV)	NONE	NOT NHS	00.000			2	25I	99
						00.000	US 40	NATIONAL PIKE			
						00.080			2	20I	
						00.130			2	12D&E	
						00.190		ROAD END			

ROUTE NUMBER: MD 826J
INVENTORY DIRECTION: NORTH
ROUTE NAME: STOCKYARD RD

STATE SYSTEM		FUNCTIONAL CLASS	MEDIAN TYPE	ACCESS CONTROL	NHS	MILEPOINT		MILEPOINT DESCRIPTION	MARKED LANES	SURFACE WIDTH/TYPE*	AADT
STATE SECONDARY	R	RUR LOCAL	NONE (UNDIV)	NONE	NOT NHS	00.000			2	20I	99
						00.000		ROAD END			
						00.010	US219D	STOCKYARD RD			
						00.570	US219E	STOCKYARD RD			
						00.600		ROAD END			

ROUTE NUMBER: MD 826K
INVENTORY DIRECTION: EAST
ROUTE NAME: NO NAME

STATE SYSTEM		FUNCTIONAL CLASS	MEDIAN TYPE	ACCESS CONTROL	NHS	MILEPOINT		MILEPOINT DESCRIPTION	MARKED LANES	SURFACE WIDTH/TYPE*	AADT
STATE SECONDARY	R	RUR LOCAL	NONE (UNDIV)	NONE	NOT NHS	00.000			2	20I	99
						00.000		ROAD END			
						00.010	US219F	NO NAME			

*A,B = UNIMPROVED; C = GRADED & DRAINED; D,E = SOIL,GRAVEL,STONE; F,G = LOW TYPE BITUMINOUS
H,I = HIGH TYPE BITUMINOUS; J = CONCRETE; K= BRICK; L = BLOCK

STATE HIGHWAY ADMINISTRATION OF MARYLAND
HIGHWAY INFORMATION SERVICES DIVISION
DATA SUPPORT GROUP

STATE HIGHWAY LOCATION REFERENCE

COUNTY: GARRETT
DISTRICT: 6
DATE: 12/31/03

ROUTE NUMBER: **MD 826K** **CONTINUED**
INVENTORY DIRECTION: EAST
ROUTE NAME: NO NAME

STATE SYSTEM	FUNCTIONAL CLASS	MEDIAN TYPE	ACCESS CONTROL	NHS	MILEPOINT	MILEPOINT DESCRIPTION	MARKED LANES	SURFACE WIDTH/TYPE*	AADT
STATE SECONDARY	R RUR LOCAL	NONE (UNDIV)	NONE	NOT NHS	00.050	ROAD END	2	20I	99

ROUTE NUMBER: **MD 826L**
INVENTORY DIRECTION: EAST
ROUTE NAME: RYLAND CT

STATE SYSTEM	FUNCTIONAL CLASS	MEDIAN TYPE	ACCESS CONTROL	NHS	MILEPOINT	MILEPOINT DESCRIPTION	MARKED LANES	SURFACE WIDTH/TYPE*	AADT
STATE SECONDARY	R RUR LOCAL	NONE (UNDIV)	NONE	NOT NHS	00.000		2	20I	99
					00.000	ROAD END			
					00.120 US219G	RYLAND CT			
					00.190	ROAD END			

ROUTE NUMBER: **MD 826M**
INVENTORY DIRECTION: EAST
ROUTE NAME: RABBIT HOLLOW RD

STATE SYSTEM	FUNCTIONAL CLASS	MEDIAN TYPE	ACCESS CONTROL	NHS	MILEPOINT	MILEPOINT DESCRIPTION	MARKED LANES	SURFACE WIDTH/TYPE*	AADT
STATE SECONDARY	R RUR LOCAL	NONE (UNDIV)	NONE	NOT NHS	00.000		2	18H	99
					00.000 US219	GARRETT HWY			
					00.040		2	20H	
					00.170	SPEED LIMIT 25 MPH			
					00.310		2	18H	
					00.510 CO180	RABBIT HOLLOW RD (AHEAD)			

ROUTE NUMBER: **MD 826N**
INVENTORY DIRECTION: NORTH
ROUTE NAME: NO NAME

STATE SYSTEM	FUNCTIONAL CLASS	MEDIAN TYPE	ACCESS CONTROL	NHS	MILEPOINT	MILEPOINT DESCRIPTION	MARKED LANES	SURFACE WIDTH/TYPE*	AADT
STATE SECONDARY	R RUR LOCAL	NONE (UNDIV)	NONE	NOT NHS	00.000		2	20I	99
					00.000	ROAD END			
					00.110 CO358	COLLIER RD			
					00.180		2	14H	
					00.280	ROAD END			

*A,B = UNIMPROVED; C = GRADED & DRAINED; D,E = SOIL,GRAVEL,STONE; F,G = LOW TYPE BITUMINOUS
H,I = HIGH TYPE BITUMINOUS; J = CONCRETE; K= BRICK; L = BLOCK

STATE HIGHWAY LOCATION REFERENCE

COUNTY: GARRETT
DISTRICT: 6
DATE: 12/31/03

ROUTE NUMBER: MD 826P
INVENTORY DIRECTION: NORTH
ROUTE NAME: NO NAME

STATE SYSTEM		FUNCTIONAL CLASS	MEDIAN TYPE	ACCESS CONTROL	NHS	MILEPOINT		MILEPOINT DESCRIPTION	MARKED LANES	SURFACE WIDTH/TYPE*	AADT
STATE SECONDARY	R	RUR LOCAL	NONE (UNDIV)	NONE	NOT NHS	00.000			2	18I	99
						00.000	US219	GARRETT HWY			
						00.170	US219	GARRETT HWY			

ROUTE NUMBER: MD 827A
INVENTORY DIRECTION: NORTH
ROUTE NAME: NO NAME

STATE SYSTEM		FUNCTIONAL CLASS	MEDIAN TYPE	ACCESS CONTROL	NHS	MILEPOINT		MILEPOINT DESCRIPTION	MARKED LANES	SURFACE WIDTH/TYPE*	AADT
STATE SECONDARY	R	RUR LOCAL	NONE (UNDIV)	NONE	NOT NHS	00.000			2	12D&E	99
						00.000		ROAD END			
						00.030	MD 39	HUTTON RD			

ROUTE NUMBER: MD 827C
INVENTORY DIRECTION: NORTH
ROUTE NAME: NO NAME

STATE SYSTEM		FUNCTIONAL CLASS	MEDIAN TYPE	ACCESS CONTROL	NHS	MILEPOINT		MILEPOINT DESCRIPTION	MARKED LANES	SURFACE WIDTH/TYPE*	AADT
STATE SECONDARY	R	RUR LOCAL	NONE (UNDIV)	NONE	NOT NHS	00.000			2	22H	99
						00.000		ROAD END			
						00.040	MD 39A	NO NAME			
						00.050		ROAD END			

ROUTE NUMBER: MD 828
INVENTORY DIRECTION: SOUTH
ROUTE NAME: NO NAME

STATE SYSTEM		FUNCTIONAL CLASS	MEDIAN TYPE	ACCESS CONTROL	NHS	MILEPOINT		MILEPOINT DESCRIPTION	MARKED LANES	SURFACE WIDTH/TYPE*	AADT
STATE SECONDARY	R	RUR LOCAL	NONE (UNDIV)	NONE	NOT NHS	00.000			2	18I	99
						00.000	MD 42	FRIENDSVILLE RD			
						00.130		ROAD END			

*A,B = UNIMPROVED; C = GRADED & DRAINED; D,E = SOIL,GRAVEL,STONE; F,G = LOW TYPE BITUMINOUS
H,I = HIGH TYPE BITUMINOUS; J = CONCRETE; K= BRICK; L = BLOCK

STATE HIGHWAY ADMINISTRATION OF MARYLAND
HIGHWAY INFORMATION SERVICES DIVISION
DATA SUPPORT GROUP

STATE HIGHWAY LOCATION REFERENCE

COUNTY: GARRETT
DISTRICT: 6
DATE: 12/31/03

ROUTE NUMBER: MD 828A
INVENTORY DIRECTION: EAST
ROUTE NAME: NO NAME

STATE SYSTEM	FUNCTIONAL CLASS	MEDIAN TYPE	ACCESS CONTROL	NHS	MILEPOINT		MILEPOINT DESCRIPTION	MARKED LANES	SURFACE WIDTH/TYPE*	AADT
STATE SECONDARY	R RUR LOCAL	NONE (UNDIV)	NONE	NOT NHS	00.000			2	18I	99
					00.000		ROAD END			
					00.040			2	16I	
					00.040	MD 42A	NO NAME			
					00.090			2	26I	
					00.120		ROAD END			

ROUTE NUMBER: MD 946
INVENTORY DIRECTION: SOUTH
ROUTE NAME: FINZEL RD

STATE SYSTEM	FUNCTIONAL CLASS	MEDIAN TYPE	ACCESS CONTROL	NHS	MILEPOINT		MILEPOINT DESCRIPTION	MARKED LANES	SURFACE WIDTH/TYPE*	AADT
STATE SECONDARY	R RUR MAJ COLL	NONE (UNDIV)	NONE	NOT NHS	00.000			2	21I	1,075
					00.000	US 40AL	NATIONAL PIKE			
					00.150	US 40AL	NATIONAL PIKE			
					00.150		STRUC #11026			
					00.190		SPEED LIMIT 50 MPH			
					00.610	MD546	FINZEL RD			

ROUTE NUMBER: MD 948B
INVENTORY DIRECTION: SOUTH
ROUTE NAME: OLD FROSTBURG RD

STATE SYSTEM	FUNCTIONAL CLASS	MEDIAN TYPE	ACCESS CONTROL	NHS	MILEPOINT		MILEPOINT DESCRIPTION	MARKED LANES	SURFACE WIDTH/TYPE*	AADT
STATE SECONDARY	R RUR LOCAL	NONE (UNDIV)	NONE	NOT NHS	00.190			2	20G	199
					00.190	CO205	OLD FROSTBURG RD (BACK)			
					00.310	IS 68	NATIONAL FREEWAY			
					00.310		STRUC #11043			
					00.430	CO205	OLD FROSTBURG RD (AHEAD)			

ROUTE NUMBER: MD 948H
INVENTORY DIRECTION: EAST
ROUTE NAME: DIESEL SCHOOL RD

STATE SYSTEM	FUNCTIONAL CLASS	MEDIAN TYPE	ACCESS CONTROL	NHS	MILEPOINT		MILEPOINT DESCRIPTION	MARKED LANES	SURFACE WIDTH/TYPE*	AADT
STATE SECONDARY	R RUR LOCAL	NONE (UNDIV)	NONE	NOT NHS	00.000			2	20I	199

*A,B = UNIMPROVED; C = GRADED & DRAINED; D,E = SOIL,GRAVEL,STONE; F,G = LOW TYPE BITUMINOUS
H,I = HIGH TYPE BITUMINOUS; J = CONCRETE; K= BRICK; L = BLOCK

STATE HIGHWAY LOCATION REFERENCE

COUNTY: GARRETT
DISTRICT: 6
DATE: 12/31/03

ROUTE NUMBER: MD 948H CONTINUED
INVENTORY DIRECTION: EAST
ROUTE NAME: DIESEL SCHOOL RD

STATE SYSTEM		FUNCTIONAL CLASS	MEDIAN TYPE	ACCESS CONTROL	NHS	MILEPOINT		MILEPOINT DESCRIPTION	MARKED LANES	SURFACE WIDTH/TYPE*	AADT
STATE SECONDARY	R	RUR LOCAL	NONE (UNDIV)	NONE	NOT NHS	00.000	US219	GARRETT HWY	2	20I	199
						00.620		ROAD END			

ROUTE NUMBER: MD 948K
INVENTORY DIRECTION: EAST
ROUTE NAME: NO NAME

STATE SYSTEM		FUNCTIONAL CLASS	MEDIAN TYPE	ACCESS CONTROL	NHS	MILEPOINT		MILEPOINT DESCRIPTION	MARKED LANES	SURFACE WIDTH/TYPE*	AADT
STATE SECONDARY	R	RUR LOCAL	NONE (UNDIV)	NONE	NOT NHS	00.000			2	14D&E	199
						00.000		ROAD END			
						00.300			2	12D&E	
						00.400	CO 42	PIGS EAR RD			

ROUTE NUMBER: US 40
INVENTORY DIRECTION: EAST
ROUTE NAME: NATIONAL PIKE

STATE SYSTEM		FUNCTIONAL CLASS	MEDIAN TYPE	ACCESS CONTROL	NHS	MILEPOINT		MILEPOINT DESCRIPTION	MARKED LANES	SURFACE WIDTH/TYPE*	AADT
STATE PRIMARY	R	RUR OPA	NONE (UNDIV)	NONE	NOT NHS	00.000			3	35I	3,075
						00.000		PENNSYLVANIA ST/L			
						00.050			2	24I	
						00.050	CO 42	PIGS EAR RD			
						00.100		SPEED LIMIT 50 MPH			
						00.360			3	36I	
						00.800			2	24I	
						01.460			3	36I	
						01.620			2	36I	
						01.670			2	24I	
						02.270			3	36I	
						02.420			2	24I	
						03.190					3,275
						03.190	CO409	WINDING RIDGE RD			
						03.250	MD826H	NO NAME			
						03.410					5,475
						03.410	US 40AL	NATIONAL PIKE			
						03.480	RP 68- 8	RAMP 8 FR US 40 SB TO IS 68 WB			

*A,B = UNIMPROVED; C = GRADED & DRAINED; D,E = SOIL,GRAVEL,STONE; F,G = LOW TYPE BITUMINOUS
H,I = HIGH TYPE BITUMINOUS; J = CONCRETE; K= BRICK; L = BLOCK

STATE HIGHWAY LOCATION REFERENCE

COUNTY: GARRETT
DISTRICT: 6
DATE: 12/31/03

ROUTE NUMBER: US 40 CONTINUED
INVENTORY DIRECTION: EAST
ROUTE NAME: NATIONAL PIKE

STATE SYSTEM		FUNCTIONAL CLASS	MEDIAN TYPE	ACCESS CONTROL	NHS	MILEPOINT		MILEPOINT DESCRIPTION	MARKED LANES	SURFACE WIDTH/TYPE*	AADT
STATE PRIMARY	R	RUR OPA	NONE (UNDIV)	NONE	NOT NHS	03.570	RP 68- 2	RAMP 2 FR IS 68 WB TO US 40 NB	2	241	5,475
						03.610	RP 68- 7	RAMP 7 FR IS 68 WB TO US 40 SB			
						03.690	RP 68- 1	RAMP 1 FR US 40 NB TO IS 68 WB			
						03.740	US219	GARRETT HWY			
						03.740		STRUC #11049			
						03.740		EXIT #14			
						03.740	IS 68	NATIONAL FREEWAY			
						03.740		SEE IS 68			
						21.700		ALLEGANY CO/L (SEE IS 68)			

ROUTE NUMBER: US 40AL
INVENTORY DIRECTION: EAST
ROUTE NAME: NATIONAL PIKE

STATE SYSTEM		FUNCTIONAL CLASS	MEDIAN TYPE	ACCESS CONTROL	NHS	MILEPOINT		MILEPOINT DESCRIPTION	MARKED LANES	SURFACE WIDTH/TYPE*	AADT
STATE SECONDARY	R	RUR MAJ COLL	NONE (UNDIV)	NONE	NOT NHS	00.000			2	361	1,875
						00.000	US 40	NATIONAL PIKE			
						00.080			2	221	
						00.150		SPEED LIMIT 50 MPH			
						00.940			2	241	
						03.070		STRUC #11095XO SPIKER RUN			
						04.530	MD733	NO NAME			
						04.590		STRUC #11002XO SHADE RUN			
						04.680		STRUC #11006 BIG SHADE RUN			
						05.100		SPEED LIMIT 30 MPH			
	U					05.230			2	261	
NAME: MAIN ST						05.230		IN CORP LMTS GRANTSVILLE			
						05.300					3,175
						05.300	MD669	SPRINGS RD			
						05.590			2	241	4,475
						05.590	MD495	S YODER ST			
						05.980			2	261	
						06.060			2	221	
NAME: NATIONAL PIKE	R					06.090		OUT CORP LMTS GRANTSVILLE			
						06.100		SPEED LIMIT 50 MPH			
						06.410		STRUC #11007 CASSELMAN RIVER			

*A,B = UNIMPROVED; C = GRADED & DRAINED; D,E = SOIL,GRAVEL,STONE; F,G = LOW TYPE BITUMINOUS
H,I = HIGH TYPE BITUMINOUS; J = CONCRETE; K= BRICK; L = BLOCK

STATE HIGHWAY LOCATION REFERENCE

COUNTY: GARRETT
DISTRICT: 6
DATE: 12/31/03

ROUTE NUMBER: US 40AL CONTINUED
INVENTORY DIRECTION: EAST
ROUTE NAME: NATIONAL PIKE

STATE SYSTEM		FUNCTIONAL CLASS	MEDIAN TYPE	ACCESS CONTROL	NHS	MILEPOINT		MILEPOINT DESCRIPTION	MARKED LANES	SURFACE WIDTH/TYPE*	AADT
STATE SECONDARY	R	RUR MAJ COLL	NONE (UNDIV)	NONE	NOT NHS	08.280		SPEED LIMIT 40 MPH	2	22I	4,475
						08.710			2	24I	1,875
						08.710	US219	CHESTNUT RIDGE RD			
						09.040		SPEED LIMIT 50 MPH			
						10.370					1,975
						10.370	CO214	LOWER NEW GERMANY RD			
						15.790					3,250
						15.790	MD546F	ACCESS RD			
						16.060			3	36I	
						16.220	MD546	FINZEL RD			
						16.220		STRUC #11005			
						16.400	MD946	FINZEL RD			
						16.400		STRUC #11026			
						16.470	MD946	FINZEL RD			
						16.480			2	24I	
						16.620	MD733A	NO NAME			
						17.040			3	36I	
						17.170			2	24I	
						18.180		ALLEGANY CO/L			

ROUTE NUMBER: US 50
INVENTORY DIRECTION: EAST
ROUTE NAME: GEORGE WASHINGTON HWY

STATE SYSTEM		FUNCTIONAL CLASS	MEDIAN TYPE	ACCESS CONTROL	NHS	MILEPOINT		MILEPOINT DESCRIPTION	MARKED LANES	SURFACE WIDTH/TYPE*	AADT
STATE SECONDARY	R	RUR MINOR ART	NONE (UNDIV)	NONE	NOT NHS	00.000			2	24I	950
						00.000		WEST VIRGINIA ST/L			
						00.070		SPEED LIMIT 50 MPH			
						02.080					1,850
						02.080	US219	GARRETT HWY			
						03.490			2	20I	
						04.520					1,750
						04.520	CO111	TABLE ROCK RD			
						04.800			2	24I	
						06.610			2	20I	
						07.630			2	28I	

*A,B = UNIMPROVED; C = GRADED & DRAINED; D,E = SOIL,GRAVEL,STONE; F,G = LOW TYPE BITUMINOUS
H,I = HIGH TYPE BITUMINOUS; J = CONCRETE; K= BRICK; L = BLOCK

STATE HIGHWAY ADMINISTRATION OF MARYLAND
HIGHWAY INFORMATION SERVICES DIVISION
DATA SUPPORT GROUP

STATE HIGHWAY LOCATION REFERENCE

COUNTY: GARRETT
DISTRICT: 6
DATE: 12/31/03

ROUTE NUMBER: US 50 CONTINUED
INVENTORY DIRECTION: EAST
ROUTE NAME: GEORGE WASHINGTON HWY

STATE SYSTEM		FUNCTIONAL CLASS	MEDIAN TYPE	ACCESS CONTROL	NHS	MILEPOINT		MILEPOINT DESCRIPTION	MARKED LANES	SURFACE WIDTH/TYPE*	AADT
STATE SECONDARY	R	RUR MINOR ART	NONE (UNDIV)	NONE	NOT NHS	08.560		SPEED LIMIT 30 MPH	2	28I	1,750
						09.100	MD560	GORMAN RD			
						09.110		R/R #CSX 832 571 S			
						09.130		STRUC #11013 POTOMAC RIVER			
						09.170		WEST VIRGINIA ST/L			

ROUTE NUMBER: US 219
INVENTORY DIRECTION: NORTH
ROUTE NAME: GARRETT HWY

STATE SYSTEM		FUNCTIONAL CLASS	MEDIAN TYPE	ACCESS CONTROL	NHS	MILEPOINT		MILEPOINT DESCRIPTION	MARKED LANES	SURFACE WIDTH/TYPE*	AADT
STATE SECONDARY	R	RUR MINOR ART	NONE (UNDIV)	NONE	NHS	00.000			2	22I	1,825
						00.000		WEST VIRGINIA ST/L			
						01.570					2,125
						01.570	CO108	CASH VALLEY RD			
						01.730		STRUC #11024 YOUGHIOGHENY RIVER			
						03.010					3,325
						03.010	US 50	GEORGE WASHINGTON HWY			
						04.680	CO 99	BEN DEWITT RD			
						06.500		STRUC #11023 CHERRY CREEK			
						06.950			2	24I	
						09.200	MD826D	NO NAME			
						09.300					7,325
						09.300	CO 94	MONTE VISTA RD			
						09.410	US219B	NO NAME			
						09.550	MD826C	NO NAME			
				PARTIAL		10.300					
						10.300		STRUC #11035 YOUGHIOGHENY RIVER			
						10.320		R/R #CSX 144 848 M			
						10.360		SPEED LIMIT 40 MPH			
						10.560	US219A	WEBER RD			
						10.560	MD826B	LUMBER CITY RD			
		U				10.840		IN CORP LMTS OAKLAND			
				NONE		10.930					15,525
NAME: OAK ST						10.930	MD135	MARYLAND HWY			
						10.930	MD219	NINTH ST			

*A,B = UNIMPROVED; C = GRADED & DRAINED; D,E = SOIL,GRAVEL,STONE; F,G = LOW TYPE BITUMINOUS
H,I = HIGH TYPE BITUMINOUS; J = CONCRETE; K= BRICK; L = BLOCK

STATE HIGHWAY LOCATION REFERENCE

COUNTY: GARRETT
DISTRICT: 6
DATE: 12/31/03

ROUTE NUMBER: US 219 CONTINUED
INVENTORY DIRECTION: NORTH
ROUTE NAME: OAK ST

STATE SYSTEM		FUNCTIONAL CLASS	MEDIAN TYPE	ACCESS CONTROL	NHS	MILEPOINT		MILEPOINT DESCRIPTION	MARKED LANES	SURFACE WIDTH/TYPE*	AADT
STATE SECONDARY	U	RUR MINOR ART	NONE (UNDIV)	NONE	NHS	11.000		SPEED LIMIT 35 MPH	2	24I	15,525
						11.080	MU160	EIGHTH ST			
						11.250		SPEED LIMIT 25 MPH			
STATE PRIMARY		RUR OPA				11.470					
NAME: THIRD ST						11.470	MD 39	OAK ST			
						11.600	MU220	E GREEN ST			
						11.960	MU280	E MEMORIAL DR			
						11.970		SPEED LIMIT 35 MPH			
						12.300		SPEED LIMIT 40 MPH			
NAME: GARRETT HWY						13.094		SPEED LIMIT 50 MPH			
	R					13.500		OUT CORP LMTS OAKLAND			
						15.100					7,825
						15.100	CO 72	KINGS RUN RD			
						16.840			3	34I	
						17.700					9,025
						17.700	CO131	SAND FLAT RD			
						17.770			2	24I	
						18.490	CO 68	MAYHEW INN RD			
						19.350		SPEED LIMIT 45 MPH			
			CENTER TLA (UNDIV)			19.480					
						19.560					10,600
						19.560	CO163	GLENDALE RD			
						19.650		STRUC #11019XO DEEP CREEK LAKE			
			NONE (UNDIV)			19.860					
				PARTIAL		22.000					
						22.000		STRUC #11021 DEEP CREEK LAKE			
						22.100		ATR STATION #0035 (CABINET SB/L)			
						22.230	CO343	DEEP CREEK DR			
						22.230	CO148	ROCK LODGE RD			
						22.340		SPEED LIMIT 50 MPH			
						24.340	CO170	MOSSER RD			
						24.340	CO455	DEEP CREEK DR			
						24.720			3	36I	
						24.820	CO 54	SANG RUN RD			
						25.120	CO343	DEEP CREEK DR			
						25.440			2	24I	

*A,B = UNIMPROVED; C = GRADED & DRAINED; D,E = SOIL,GRAVEL,STONE; F,G = LOW TYPE BITUMINOUS
H,I = HIGH TYPE BITUMINOUS; J = CONCRETE; K= BRICK; L = BLOCK

STATE HIGHWAY ADMINISTRATION OF MARYLAND
HIGHWAY INFORMATION SERVICES DIVISION
DATA SUPPORT GROUP

STATE HIGHWAY LOCATION REFERENCE

COUNTY: GARRETT
DISTRICT: 6
DATE: 12/31/03

ROUTE NUMBER: US 219 CONTINUED
INVENTORY DIRECTION: NORTH
ROUTE NAME: GARRETT HWY

STATE SYSTEM		FUNCTIONAL CLASS	MEDIAN TYPE	ACCESS CONTROL	NHS	MILEPOINT		MILEPOINT DESCRIPTION	MARKED LANES	SURFACE WIDTH/TYPE*	AADT
STATE PRIMARY	R	RUR OPA	NONE (UNDIV)	PARTIAL	NIIS	25.840			2	36I	10,600
				NONE		25.880			3	36I	4,425
						25.880	MD 42	FRIENDSVILLE RD			
						26.350			2	24I	
						27.010			2	22I	
						27.520		STRUC #11050XO ROCKLICK CREEK			
						28.270			2	24I	
						28.890	MD826P	NO NAME			
						29.040	MD826P	NO NAME			
						29.110		STRUC #11020 BEAR CREEK			
						29.370		STRUC #11051XO BEAR CREEK			
						29.480		STRUC #11030 BEAR CREEK			
						30.030		SPEED LIMIT 40 MPH			
NAME: SOUTH MAIN ST	U					30.460		IN CORP LMTS ACCIDENT			
						30.520		SPEED LIMIT 25 MPH			
						30.600			2	22I	
NAME: NORTH MAIN ST						30.890	CO360	ACCIDENT BITTINGER RD			
						31.070			2	24I	
						31.080		SPEED LIMIT 40 MPH			
NAME: GARRETT HWY	R					31.270		OUT CORP LMTS ACCIDENT			
						31.550		SPEED LIMIT 55 MPH			
						31.610			3	36I	
						32.070	US219C	NO NAME			
						32.590			2	24I	
						32.790					3,725
						32.790	CO277	BEAR CREEK RD			
						32.850		STRUC #11037 BEAR CREEK			
						32.860	CO179	FISH HATCHERY RD			
						32.930			3	36I	
						33.730	MD826E	ACCIDENT GARAGE RD			
						35.080	MD826M	RABBIT HOLLOW RD			
						35.630	US219G	RYLAND CT			
						35.900	US219F	NO NAME			
						36.140	US219D	STOCKYARD RD			
						36.180			4	48I	
						36.390			3	36I	

*A,B = UNIMPROVED; C = GRADED & DRAINED; D,E = SOIL,GRAVEL,STONE; F,G = LOW TYPE BITUMINOUS
H,I = HIGH TYPE BITUMINOUS; J = CONCRETE; K= BRICK; L = BLOCK

STATE HIGHWAY LOCATION REFERENCE

COUNTY: GARRETT
DISTRICT: 6
DATE: 12/31/03

ROUTE NUMBER: US 219 CONTINUED
INVENTORY DIRECTION: NORTH
ROUTE NAME: GARRETT HWY

STATE SYSTEM		FUNCTIONAL CLASS	MEDIAN TYPE	ACCESS CONTROL	NHS	MILEPOINT		MILEPOINT DESCRIPTION	MARKED LANES	SURFACE WIDTH/TYPE*	AADT
STATE PRIMARY	R	RUR OPA	NONE (UNDIV)	NONE	NHS	36.680			2	24I	3,725
						36.680	US219E	STOCKYARD RD			
						36.950	MD948H	DIESEL SCHOOL RD			
						37.040	RP 68- 4	RAMP 4 FR US 219 NB TO IS 68 EB			
						37.090	RP 68- 6	RAMP 6 FR IS 68 EB TO US 219 SB			
						37.330	RP 68- 3	RAMP 3 FR IS 68 EB TO US 219 NB			
						37.370	RP 68- 5	RAMP 5 FR US 219 SB TO IS 68 EB			
						37.420	IS 68	NATIONAL FREEWAY			
						37.420		STRUC #I1049			
						37.420		EXIT #I4			
						37.420	US 40	NATIONAL PIKE (AHEAD)			
STATE SECONDARY						45.860			2	36I	4,125
NAME: CHESTNUT RIDGE RD						45.860	US219J	CHESTNUT RIDGE RD (BACK)			
						45.860	IS 68	NATIONAL FREEWAY			
						45.860		STRUC #I1055			
						45.860		EXIT #22			
						45.910	RP 68- 1	RAMP 1 FR US 219 NB TO RAMP 8 (TO IS 68)			
						45.910	RP 68- 2	RAMP 2 FR IS 68 WB TO US 219 NB			
						45.960	RP 68- 8	RAMP 8 FR US 219 SB TO IS 68 WB			
						46.000			2	24I	
						46.330	US 40AL	NATIONAL PIKE			
						46.430		SPEED LIMIT 40 MPH			
						47.330		SPEED LIMIT 55 MPH			
						48.400		PENNSYLVANIA ST/L			

ROUTE NUMBER: US 219A
INVENTORY DIRECTION: EAST
ROUTE NAME: WEBER RD

STATE SYSTEM		FUNCTIONAL CLASS	MEDIAN TYPE	ACCESS CONTROL	NHS	MILEPOINT		MILEPOINT DESCRIPTION	MARKED LANES	SURFACE WIDTH/TYPE*	AADT
STATE SECONDARY	R	RUR LOCAL	NONE (UNDIV)	NONE	NOT NHS	00.000			2	22I	0
						00.000	MD826B	LUMBER CITY RD (BACK)			
						00.000	US219	GARRETT HWY			
						00.100	MD826A	WEBER RD/SHA DR			

*A,B = UNIMPROVED; C = GRADED & DRAINED; D,E = SOIL,GRAVEL,STONE; F,G = LOW TYPE BITUMINOUS
H,I = HIGH TYPE BITUMINOUS; J = CONCRETE; K= BRICK; L = BLOCK

STATE HIGHWAY ADMINISTRATION OF MARYLAND
HIGHWAY INFORMATION SERVICES DIVISION
DATA SUPPORT GROUP

STATE HIGHWAY LOCATION REFERENCE

COUNTY: GARRETT
DISTRICT: 6
DATE: 12/31/03

ROUTE NUMBER: US 219B
INVENTORY DIRECTION: EAST
ROUTE NAME: NO NAME

STATE SYSTEM		FUNCTIONAL CLASS	MEDIAN TYPE	ACCESS CONTROL	NHS	MILEPOINT		MILEPOINT DESCRIPTION	MARKED LANES	SURFACE WIDTH/TYPE*	AADT
STATE SECONDARY	R	RUR LOCAL	NONE (UNDIV)	NONE	NOT NHS	00.000			2	12I	0
						00.000	MD826C	NO NAME			
						00.010	US219	GARRETT HWY			

ROUTE NUMBER: US 219C
INVENTORY DIRECTION: EAST
ROUTE NAME: NO NAME

STATE SYSTEM		FUNCTIONAL CLASS	MEDIAN TYPE	ACCESS CONTROL	NHS	MILEPOINT		MILEPOINT DESCRIPTION	MARKED LANES	SURFACE WIDTH/TYPE*	AADT
STATE SECONDARY	R	RUR LOCAL	NONE (UNDIV)	NONE	NOT NHS	00.000			2	16I	0
						00.000	MD826G	NO NAME			
						00.010	US219	GARRETT HWY			

ROUTE NUMBER: US 219D
INVENTORY DIRECTION: NORTH
ROUTE NAME: STOCKYARD RD

STATE SYSTEM		FUNCTIONAL CLASS	MEDIAN TYPE	ACCESS CONTROL	NHS	MILEPOINT		MILEPOINT DESCRIPTION	MARKED LANES	SURFACE WIDTH/TYPE*	AADT
STATE SECONDARY	R	RUR LOCAL	NONE (UNDIV)	NONE	NOT NHS	00.000			2	20I	0
						00.000	US219	GARRETT HWY			
						00.010	MD826J	STOCKYARD RD			

ROUTE NUMBER: US 219E
INVENTORY DIRECTION: NORTH
ROUTE NAME: STOCKYARD RD

STATE SYSTEM		FUNCTIONAL CLASS	MEDIAN TYPE	ACCESS CONTROL	NHS	MILEPOINT		MILEPOINT DESCRIPTION	MARKED LANES	SURFACE WIDTH/TYPE*	AADT
STATE SECONDARY	R	RUR LOCAL	NONE (UNDIV)	NONE	NOT NHS	00.000			2	20I	0
						00.000	US219	GARRETT HWY			
						00.010	MD826J	STOCKYARD RD			

ROUTE NUMBER: US 219F
INVENTORY DIRECTION: NORTH
ROUTE NAME: NO NAME

STATE SYSTEM	FUNCTIONAL CLASS	MEDIAN TYPE	ACCESS CONTROL	NHS	MILEPOINT	MILEPOINT DESCRIPTION	MARKED LANES	SURFACE WIDTH/TYPE*	AADT

*A,B = UNIMPROVED; C = GRADED & DRAINED; D,E = SOIL,GRAVEL,STONE; F,G = LOW TYPE BITUMINOUS
H,I = HIGH TYPE BITUMINOUS; J = CONCRETE; K= BRICK; L = BLOCK

STATE HIGHWAY LOCATION REFERENCE

COUNTY: GARRETT
DISTRICT: 6
DATE: 12/31/03

ROUTE NUMBER: US 219F CONTINUED
INVENTORY DIRECTION: NORTH
ROUTE NAME: NO NAME

STATE SYSTEM		FUNCTIONAL CLASS	MEDIAN TYPE	ACCESS CONTROL	NHS	MILEPOINT		MILEPOINT DESCRIPTION	MARKED LANES	SURFACE WIDTH/TYPE*	AADT
STATE SECONDARY	R	RUR LOCAL	NONE (UNDIV)	NONE	NOT NHS	00.000			2	18I	0
						00.000	MD826K	NO NAME			
						00.020	US219	GARRETT HWY			

ROUTE NUMBER: US 219G
INVENTORY DIRECTION: NORTH
ROUTE NAME: RYLAND CT

STATE SYSTEM		FUNCTIONAL CLASS	MEDIAN TYPE	ACCESS CONTROL	NHS	MILEPOINT		MILEPOINT DESCRIPTION	MARKED LANES	SURFACE WIDTH/TYPE*	AADT
STATE SECONDARY	R	RUR LOCAL	NONE (UNDIV)	NONE	NOT NHS	00.000			2	20I	0
						00.000	US219	GARRETT HWY			
						00.040	MD826L	NO NAME			

ROUTE NUMBER: US 219J
INVENTORY DIRECTION: NORTH
ROUTE NAME: CHESTNUT RIDGE RD

STATE SYSTEM		FUNCTIONAL CLASS	MEDIAN TYPE	ACCESS CONTROL	NHS	MILEPOINT		MILEPOINT DESCRIPTION	MARKED LANES	SURFACE WIDTH/TYPE*	AADT
STATE SECONDARY	R	RUR MAJ COLL	NONE (UNDIV)	NONE	NOT NHS	00.000			2	20I	1,399
						00.000	CO216	CHESTNUT RIDGE RD (BACK)			
						00.060			2	36I	
						00.060	RP 68- 4	RAMP 4 FR US 219J NB TO IS 68 EB			
						00.080	RP 68- 6	RAMP 6 FR IS 68 EB TO US 219J SB			
						00.080	RP 68- 5	RAMP 5 FR US 219J TO RAMP 4 (TO IS 68)			
						00.140	IS 68	NATIONAL FREEWAY			
						00.140		STRUC #11055			
						00.140		EXIT #22			
						00.140	US219	CHESTNUT RIDGE RD (AHEAD)			

*A,B = UNIMPROVED; C = GRADED & DRAINED; D,E = SOIL,GRAVEL,STONE; F,G = LOW TYPE BITUMINOUS
H,I = HIGH TYPE BITUMINOUS; J = CONCRETE; K= BRICK; L = BLOCK