

# State of Maryland



# 2000

Calendar Year

## HIGHWAY LOCATION REFERENCE

Data as of December 31, 2000

### VOLUME 2

### HARFORD Co. Thru WORCESTER Co.

Including Baltimore City




Published by:

Maryland Department of Transportation

State Highway Administration

Highway Information Services Division



## STATE HIGHWAY LOCATION REFERENCE

### Introduction


The State Highway Administration's Highway Location Reference uniquely identifies roadway locations by using milepoints. It also provides the most commonly requested data elements of the state roadway network.

As new programs are proposed and implemented to deal with complex problems, highway data keyed to a common reference system facilitate useful comparisons to highway characteristics, government and administrative jurisdictions, geographic locations, program expenditures, traffic, services, etc. A common Highway Location Reference system provides detail and the comparison of data necessary for planning, developing programs, and managing the highway activities.

SHA personnel frequently utilize the Videolog system to collect and analyze roadway data. This Location Reference provides physical and administrative information about the section of highway being viewed, and relates to the Videolog using the highway inventory route number and milepoint.

The Highway Information Services Division records changes occurring to the state highway system during the calendar year, and annually updates its database with this information. This reference is based on highway conditions as of December 31, 2000.

The reference file is available on the HISD Intranet web site, and is accessible by typing in the browser's Address Bar <http://170.93.28.35/hisd/products.asp>. It is also available on the Internet by typing in the browser's Address Bar <http://www.sha.state.md.us/oppe/hlr.htm>.



## GENERAL INFORMATION

This highway reference is arranged sequentially by county and by route number. Included are all State maintained highways and service roads.

Milepoints for concurrent posted routes are included under each pertinent route number.

The State Highway System is aggregated into primary and secondary routes by rural and urban designation.

Highways may be listed as undivided, divided or CTL (center turn lane) and by full, partial, or no control of access.


Milepoints are established for junctions of all State highways, functionally classified roads, Interchange Ramps, bridge structures, railroad crossings, traffic counts, exit numbers, Interstate mile markers, speed limit signs, and geographical boundaries.

The total marked lanes are listed including the traveled-way surface widths. Surface type codes are explained at the bottom of each page.

The maps included in this reference are provided for quick reference. If further detail is needed, please contact the Highway Mapping Team at 410-545-8747 or by email at [maps@sha.state.md.us](mailto:maps@sha.state.md.us).

The average annual daily traffic is for the year 2000.

For your information and use, we have included a "Route Alert List." This list of routes describes at a glance the additions, changes and deletions to state routes that occurred during the 2000 calendar year.



This reference represents only a portion of the data included in the Highway Information System. Additional data may be obtained by directing your request to the Highway Information Services Division at 410-545-5511.

The information in this document is provided as a public service by the Maryland State Highway Administration (MSHA).

**Restriction of Liability:**

SHA makes no claims, promises or guarantees about the accuracy, completeness, or adequacy of the contents of these documents and expressly disclaims liability for any errors and omissions in the contents of these documents.

All route, traffic, and travel data being made available by MSHA in this document are developed to support internal uses, primarily transportation planning. Any and all data are provided "as is" with the understanding that no warranty of any kind, whether implied, expressed or statutory, is given with respect to the contents of this document. Any and all conclusions or products derived from the data are the sole responsibility of the user.

**Ownership**

Information presented in this document is considered public information and may be distributed or copied.





**2000**

Calendar Year

**HIGHWAY LOCATION REFERENCE**

Data as of December 31, 2000


**HARFORD**

**COUNTY**

**SHA DISTRICT #4**

**H**





PENNSYLVANIA

CECIL COUNTY

BALTIMORE COUNTY

# HARFORD COUNTY HIGHWAY LOCATION REFERENCE MAP

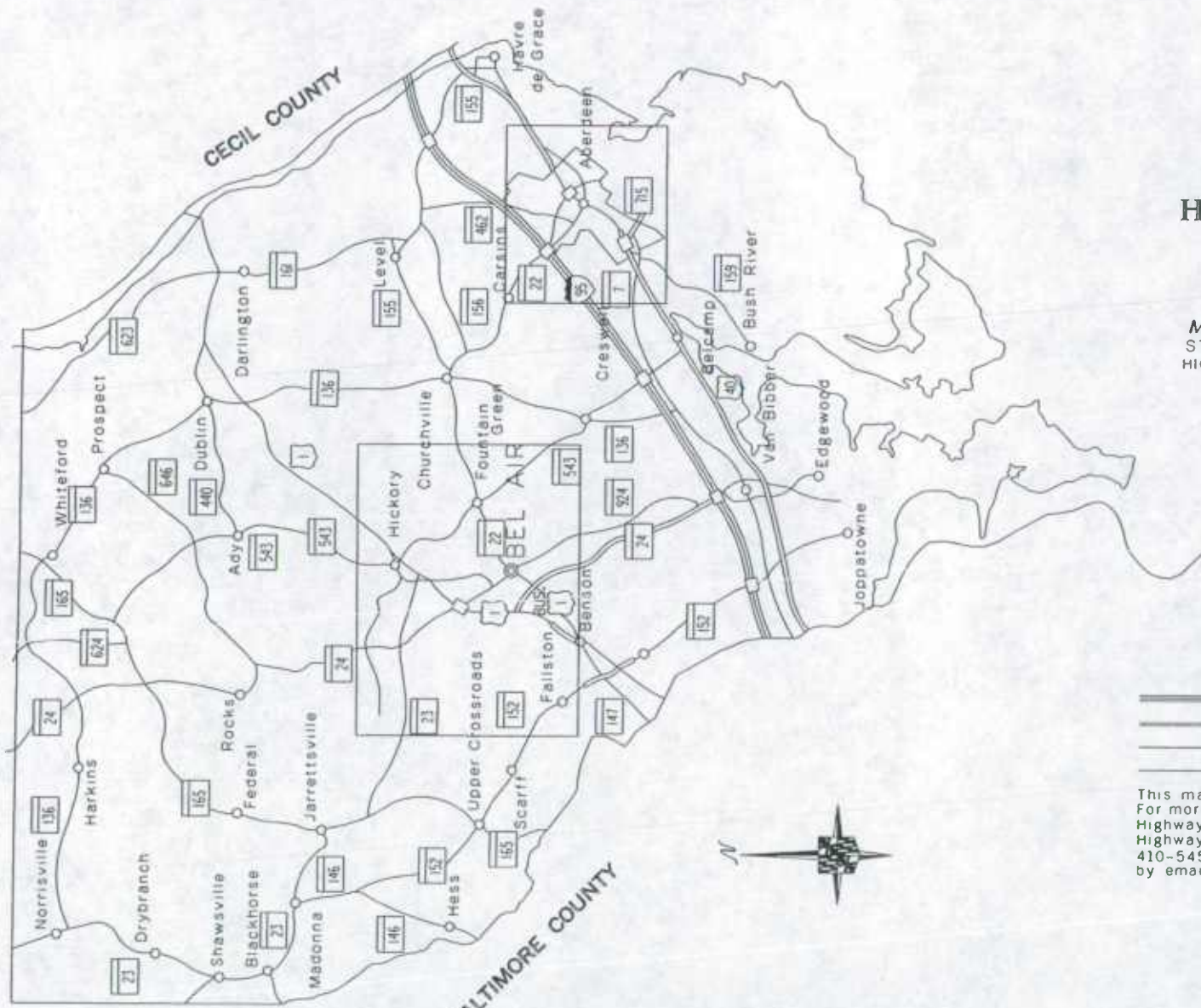
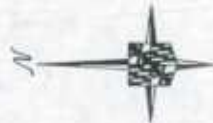
2000


PREPARED BY THE  
*Maryland Department of Transportation*  
STATE HIGHWAY ADMINISTRATION  
HIGHWAY INFORMATION SERVICES DIVISION

0 4 MILES

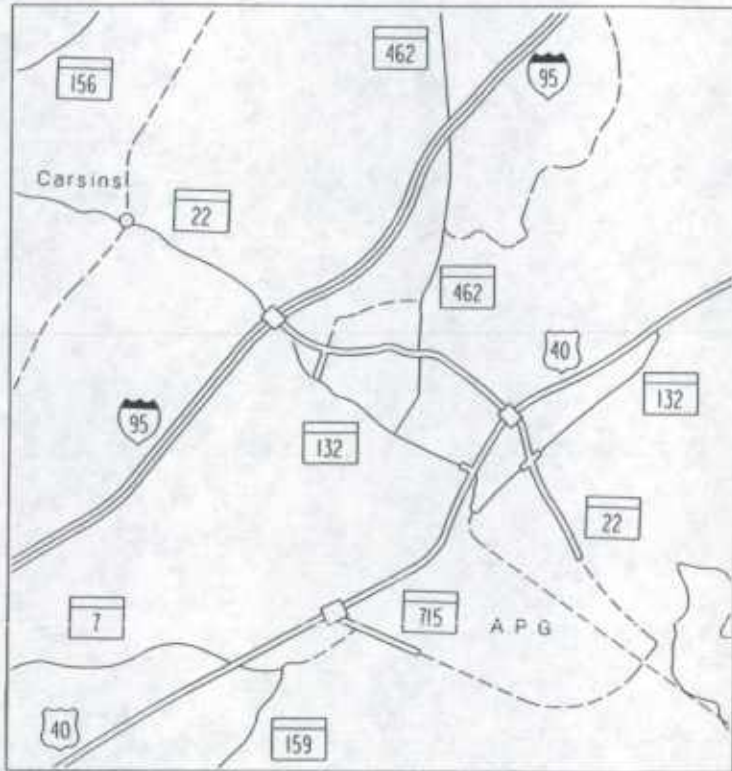
- LEGEND**
-  Multi Lane Divided Highway  
Access Fully Controlled
  -  Multi Lane Divided Highway
  -  Undivided Highway
  -  Local Highway

This map is intended for use as a reference only.  
For more detailed maps, please contact:  
Highway Information Services Division,  
Highway Mapping Team at:  
410-545-8747 or  
by email to [maps@sha.state.md.us](mailto:maps@sha.state.md.us)

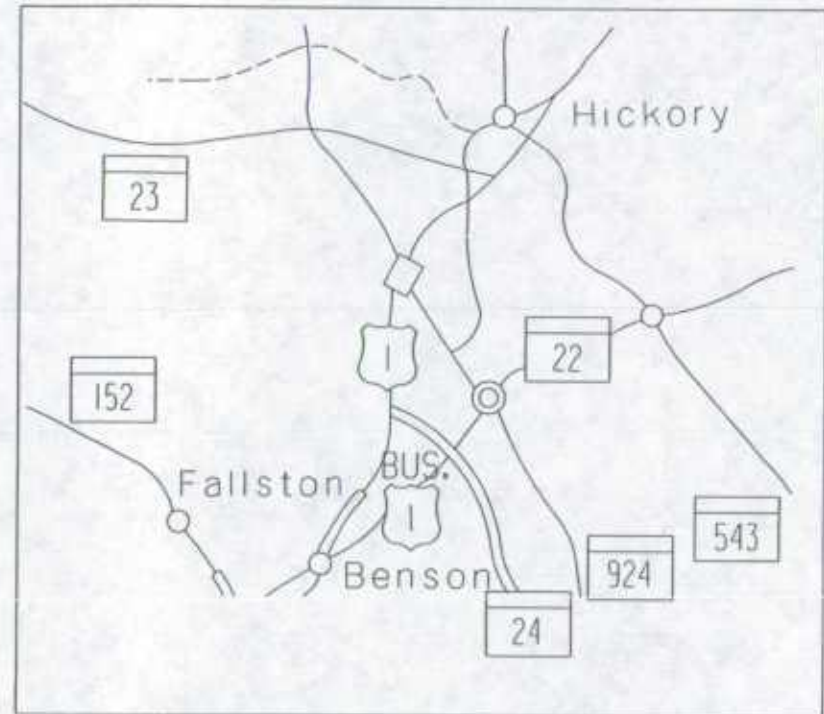




ABERDEEN




BEL AIR



HARFORD COUNTY  
ENLARGEMENT  
HIGHWAY LOCATION  
REFERENCE MAP

2000


PREPARED BY THE  
Maryland Department of Transportation  
STATE HIGHWAY ADMINISTRATION  
HIGHWAY INFORMATION SERVICES DIVISION



ROUTE ALERT LIST

HARFORD COUNTY

- US 1 - Relocated, new section between mp. 6.84-8.61, mileage shortened -.14 mi.
- US 1 BU - Road extension, new section was part of US 1, mileage extended + 1.69 mi.
- MD 7 - New roundabout, mp. 10.19
- MD 23 - Reconstructed, extended at US 1, mileage extended +.12 mi.
- MD 23 A - Extended at US 1, mileage extended +.15 mi.
- MD 23 B - New, was part of MD 23, +.16 mi.
- MD 24 - New roundabout at MD 165, mp. 21.04
- MD 165 - New roundabout at MD 24, mp. 13.73






MARYLAND STATE HIGHWAY ADMINISTRATION  
HIGHWAY INFORMATION SERVICES DIVISION  
STATE MAINTAINED HIGHWAYS ON THE NATIONAL HIGHWAY SYSTEM  
AS OF DECEMBER 31, 2000

HARFORD COUNTY

ROUTE	BEGIN MILEPOINT	BEGIN DESCRIPTION	END MILEPOINT	END DESCRIPTION
US 1	0.00	BALTIMORE CO/L	19.98	CECIL CO/L
MD 22	9.82	IS 95 J F K MEMORIAL HWY	13.04	GV 22 HARFORD BLVD (AHEAD)
MD 24	1.70	MD 755 EDGEWOOD RD	10.01	US 1 BELAIR BYPASS (AHEAD)
IS 95	0.00	BALTIMORE CO/L	18.39	CECIL CO/L
MD 755	0.02	GATE RD	1.56	MD 24 EMMORTON RD



STATE HIGHWAY ADMINISTRATION OF MARYLAND  
HIGHWAY INFORMATION SERVICES DIVISION  
DATA SUPPORT GROUP

PAGE..... 1

STATE HIGHWAY LOCATION REFERENCE

ROUTE NUMBER.....US 1  
INVENTORY DIRECTION....NORTH  
NAME: BELAIR RD

COUNTY-HARFORD  
SHA DISTRICT.....4  
DATE.....12/31/2000

SYSTEM	FUNCTIONAL CLASS	HWY TYPE	ACCESS CONTRL	MILEPOINT	MILEPOINT DESCRIPTION	MARKED LANES	SURFACE WIDTH/TYPE*	AADT						
SECONDARY R	RUR-OTHER PRIN ART	UNDIVIDED	NONE	0.00	BALTIMORE CO/L	4	44I	17,525						
				0.00	STRUC #3001 LITTLE GUNPOWDER RIVER									
		DIVIDED	MD 152	MOUNTAIN RD	1.20	4	48I	26,725						
					1.35									
					1.42									
		UNDIVIDED	CO 257	WHITAKER MILL RD	1.43	4	44I							
					1.61									
		DIVIDED	FULL	MD 147	HARFORD RD	2.35	4	50I	19,250					
						2.59								
		PRIMARY	URB-OTHER PRIN ART	UNDIVIDED	FULL	2.67	MD 147 HARFORD RD	4	48I					
						2.67	US 1BU BELAIR RD							
						2.74	SPEED LIMIT 50 MPH							
						2.85								
						3.24	STRUC #12065 WINTERS RUN							
						3.59								
3.63	CO1996					N TOLLGATE RD	4.07				3	36I		
4.11														
DIVIDED	MD 24					(VIETNAM VETERANS MEMORIAL HWY)	4.11				3	44I	33,350	
							4.34							
UNDIVIDED	CO1580					VALE RD	4.61				4	48I		
							4.72							
NAME: BELAIR BYPASS											5.28	3	36I	17,925
											5.35			
											5.35			
		5.82	RP100104 RAMP 4 FR US 1 TO MD 924											
		5.87	RP100106 RAMP 6 FR MD 24 TO US 1											
		6.15	MD 24 ROCK SPRING AVE											
		6.15	MD 924 ROCK SPRING AVE											
		6.15	STRUC #12015											
		6.18	RP100101 RAMP 1 FR US 1 TO MD 924											
		6.34	RP100108 RAMP 8 FR US 1 TO MD 24											
NAME: HICKORY BYPASS				6.40	2	24I								
				6.55										
				6.55				RP100102 RAMP 2 FR MD 924 TO US 1						
				6.91				MD 23A WATER TOWER WAY						
				6.91				MD 23A	WATER TOWER WAY					
				6.94										
				7.03				US 1BU	CONOWINGO RD	7.03	3	36I		
				7.12										
				NONE							7.12	4	48I	
											7.25			

\* A,B = UNIMPROVED; C = GRADED & DRAINED; D,E = SOIL, GRAVEL, STONE; F,G = LOW TYPE BITUMINOUS;  
H,I = HIGH TYPE BITUMINOUS; J = CONCRETE; K = BRICK; L = BLOCK

STATE HIGHWAY ADMINISTRATION OF MARYLAND  
HIGHWAY INFORMATION SERVICES DIVISION  
DATA SUPPORT GROUP

STATE HIGHWAY LOCATION REFERENCE

ROUTE NUMBER.....US 1 CONTINUED  
INVENTORY DIRECTION....NORTH  
NAME: HICKORY BYPASS

COUNTY-HARFORD  
SHA DISTRICT.....4  
DATE.....12/31/2000

SYSTEM	FUNCTIONAL CLASS	HWY TYPE	ACCESS	MILEPOINT	MILEPOINT	DESCRIPTION	MARKED LANES	SURFACE WIDTH/TYPE*	AADT
PRIMARY R	URB-OTHER PRIN ART	DIVIDED	NONE	7.52	MD 23	EAST/WEST HWY	4	48I	17,925
	RUR-OTHER PRIN ART			8.10	MD 543	FOUNTAIN GREEN RD			8,750
				8.38					
				8.61	US 1BU	CONOWINGO RD	2	24I	
NAME: CONOWINGO RD				8.61					
		UNDIVIDED		8.77					
				12.06		STRUC #12002 DEER CREEK			
				14.14	MD 136	WHITEFORD RD/PRIESTFORD RD			8,250
				16.20	MD 440	DUBLIN RD			9,650
				17.84	MD 161	MAIN ST			
				18.02	MD 623	CASTLETON RD			8,300
				18.34			3	36I	
				19.21		SPEED LIMIT 45 MPH			
				19.35			4	48I	
				19.40			3	36I	
				19.48			3	39I	
				19.62			2	20J	
				19.85			2	28J	
				19.98		STRUC #12001 SUSQUEHANNA RIVER			
				19.98		CECIL CO/L			

\*\*\*\*\*

ROUTE NUMBER.....US 1BU  
INVENTORY DIRECTION....NORTH  
NAME: BELAIR RD

SECONDARY R	RUR-MINOR ARTERIAL	DIVIDED	NONE	0.00	MD 147	HARFORD RD (BACK)	4	48I	21,948
				0.00	US 1	BELAIR RD/BELAIR BYPASS			
		UNDIVIDED		0.04			4	43I	
		CTL		0.13		SPEED LIMIT 45 MPH	2	24I	
				0.45		ATR STATION #0011			
				0.87		STRUC #12004 WINTERS RUN			
	URB-OTHER PRIN ART			0.88					
				1.56			4	44I	
				1.60		IN CORP LMTS BEL AIR			
				1.62		SPEED LIMIT 35 MPH			
		DIVIDED		1.75	CO 226	S TOLLGATE RD	4	48I	27,925
				1.75	CO1996	N TOLLGATE RD			
				1.98	MD 24	VIETNAM VETERANS MEMORIAL HWY			
		CTL		2.15	MU 465	KELLY AVE			
NAME: BALTIMORE PIKE				2.15					

\* A,B = UNIMPROVED; C = GRADED & DRAINED; D,E = SOIL, GRAVEL, STONE; F,G = LOW TYPE BITUMINOUS;  
H,I = HIGH TYPE BITUMINOUS; J = CONCRETE; K = BRICK; L = BLOCK

STATE HIGHWAY ADMINISTRATION OF MARYLAND  
HIGHWAY INFORMATION SERVICES DIVISION  
DATA SUPPORT GROUP

PAGE..... 3

STATE HIGHWAY LOCATION REFERENCE

ROUTE NUMBER.....US 1BU CONTINUED  
INVENTORY DIRECTION...NORTH  
NAME: BALTIMORE PIKE

COUNTY-HARFORD  
SHA DISTRICT.....4  
DATE.....12/31/2000

SYSTEM	FUNCTIONAL CLASS	HWY TYPE	ACCESS CONTRL	MILEPOINT	MILEPOINT	DESCRIPTION	MARKED LANES	SURFACE WIDTH/TYPE*	AADT
SECONDARY U	URB-OTHER PRIN ART	CTL	NONE	2.41	MU 20	ARCHER ST	4	48I	27,925
		UNDIVIDED		2.48		MD 22 (WB/L) S HAYS ST	3	40I	
				2.58		US 1BU & MD 924 SB/L (BOND ST)	3	44I	
				2.65	MD 22	FULFORD AVE			
				2.65	MD 924	S MAIN ST (AHEAD)			
	URB-MINOR ARTERIAL			3.22	MD 924	N MAIN ST (BACK)	3	46I	10,725
NAME: W BROADWAY				3.22					
				3.22	MU 80	W BROADWAY			
				3.30			2	28I	
NAME: HICKORY AVE				3.57	MU 385	N HICKORY AVE	3	36I	
				3.57					
				3.66		SPEED LIMIT 35 MPH			
				3.68			2	30I	
				3.88			2	36I	
	R			3.94	CO1036	MOORES MILL RD	2	24I	
NAME: CONOWINGO RD				3.94					
				3.94	MU 595	MOORES MILL RD			
				3.94		OUT CORP LMTS BEL AIR			
				4.06		SPEED LIMIT 40 MPH			
		DIVIDED		4.87					
PRIMARY		CTL		5.32	US 1	HICKORY BYPASS			25,750
				5.38		SPEED LIMIT 40 MPH			
				5.42	MD 23B	GRANARY RD			
				5.47					26,525
		UNDIVIDED		5.59	MD 23	EAST/WEST HWY			
				5.68					
				5.81	CO 617	E JARRETTSVILLE RD			
		DIVIDED		6.29			2	22I	
	RUR-MINOR ARTERIAL			6.39	MD 543	ADY RD/FOUNTAIN GREEN RD			
		UNDIVIDED		6.50			2	24I	
				6.90	US 1	CONOWINGO RD/HICKORY BYPASS			

\*\*\*\*\*

ROUTE NUMBER.....MD 7  
INVENTORY DIRECTION...EAST  
NAME: PHILADELPHIA RD

SECONDARY R	URB-MINOR ARTERIAL	UNDIVIDED	NONE	0.00		BALTIMORE CO/L	2	22I	6,275
				0.00		STRUC #3012 LITTLE GUNPOWDER FALLS			
				0.06	CO 508	JOPPA FARM RD			
				0.40		SPEED LIMIT 40 MPH			

\* A,B = UNIMPROVED; C = GRADED & DRAINED; D,E = SOIL, GRAVEL, STONE; F,G = LOW TYPE BITUMINOUS;  
H,I = HIGH TYPE BITUMINOUS; J = CONCRETE; K = BRICK; L = BLOCK

PAGE..... 3

STATE HIGHWAY ADMINISTRATION OF MARYLAND  
HIGHWAY INFORMATION SERVICES DIVISION  
DATA SUPPORT GROUP

PAGE..... 4

STATE HIGHWAY LOCATION REFERENCE

ROUTE NUMBER.....MD 7 CONTINUED  
INVENTORY DIRECTION....EAST  
NAME: PHILADELPHIA RD

COUNTY-HARFORD  
SHA DISTRICT.....4  
DATE.....12/31/2000

SYSTEM	FUNCTIONAL CLASS	HWY TYPE	ACCESS CONTRL	MILEPOINT	MILEPOINT	DESCRIPTION	MARKED LANES	SURFACE WIDTH/TYPE*	AADT
SECONDARY R	URB-MINOR ARTERIAL	UNDIVIDED	NONE	1.28	CO 505	JOPPA RD	2	22I	6,275
				2.05	MD 152	MOUNTAIN RD	2	24I	6,975
				3.53			2	36I	
				3.66			2	24I	
				3.70		STRUC #12011 WINTERS RUN			
				3.95			2	38I	
				4.03	CO1988	EDGEWOOD RD			11,475
				4.08			2	20I	
				4.45			2	38I	
				4.52	MD 24	VIETNAM VETERANS MEMORIAL HWY			
		CTL		4.60			2	24I	
		DIVIDED		4.70			2	20I	
		UNDIVIDED		5.02			2	22I	
				5.26		STRUC #12081 HAHA BRANCH			
				6.03			2	30I	
				6.16	CO1044	ABINGDON RD			
				6.20			2	20I	
				6.29			2	22I	
				7.02		SPEED LIMIT 45 MPH			
	RUR-MAJOR COLLECTOR			7.11		STRUC #12010 BYNUM RUN			
				7.28	MD 136	CALVARY RD			10,575
				7.56		STRUC #12009 JAMES RUN			
				7.90			2	36I	
		DIVIDED		7.93					
				8.00			4	48I	
				8.25	MD 543	RIVERSIDE PKWY/CRESWELL RD			11,075
				8.46			3	48I	
				8.53			2	40I	
		UNDIVIDED		8.58			2	30I	
				8.95			2	20I	
				9.87			2	22I	
				10.18			2	36I	
		UNDIVIDED		10.20			2	22I	
NAME: OLD PHILADELPHIA RD				10.31		STRUC #12008 GRAYS RUN			
				10.44			2	24I	
				10.46	CO1957	STEPNEY RD S			
				10.98		R/R #CSX 140 805 F			
				10.98		STRUC #12007			
				11.25			2	36I	
				11.32	US 40	S PHILADELPHIA BLVD			
				11.32	MD 159	OLD PHILADELPHIA RD (AHEAD)			

\* A,B = UNIMPROVED; C = GRADED & DRAINED; D,E = SOIL, GRAVEL, STONE; F,G = LOW TYPE BITUMINOUS;  
H,I = HIGH TYPE BITUMINOUS; J = CONCRETE; K = BRICK; L = BLOCK

STATE HIGHWAY ADMINISTRATION OF MARYLAND  
HIGHWAY INFORMATION SERVICES DIVISION  
DATA SUPPORT GROUP

STATE HIGHWAY LOCATION REFERENCE

ROUTE NUMBER.....MD 7A  
INVENTORY DIRECTION....NORTH  
NAME: REVOLUTION ST

COUNTY-HARFORD  
SHA DISTRICT.....4  
DATE.....12/31/2000

SYSTEM	FUNCTIONAL CLASS	HWY TYPE	ACCESS CONTRL	MILEPOINT	MILEPOINT DESCRIPTION	MARKED LANES	SURFACE WIDTH/TYPE*	AADT
SECONDARY R	URB-MINOR ARTERIAL	DIVIDED	NONE	0.00 US 40	PULASKI HWY	3	48I	10,975
		UNDIVIDED		0.03		2	24I	
				0.12	R/R #ATK 530 698 V			
				0.12	STRUC #12073			
		CTL		0.22				
	U			0.52	IN CORP LMTS HAVRE DE GRACE			
				0.54		2	30I	
				0.74	SPEED LIMIT 35 MPH	2	24I	
				0.90 MU 420	LEWIS LA			
				0.93	R/R #CR 530 740 S			
		UNDIVIDED		1.02 MU 110	BLOOMSBURY AVE	2	42I	
				1.16 MU 380	JUNIATA ST	2	35I	
				1.46 MD 490	S UNION AVE	2	40I	
NAME: S UNION AVE				1.46				
				1.49	SPEED LIMIT 25 MPH			
NAME: N UNION AVE				1.74 MU 220	CONGRESS AVE			
				1.83 MU 560	PENNINGTON AVE			
				2.03		4	38I	
				2.07		3	52I	
				2.10	R/R #ATK 530 705 D			
				2.12 MU 690	WATER ST	2	38I	
NAME: OTSEGO ST				2.12				
				2.21		2	37I	
				2.40 MU 380	JUNIATA ST			
				2.61		2	24I	
				2.66 US 40	PULASKI HWY			
				2.66 MD 155	OHIO ST			

\*\*\*\*\*

ROUTE NUMBER.....MD 22  
INVENTORY DIRECTION....EAST  
NAME: FULFORD AVE

SECONDARY U	URB-OTHER PRIN ART	DIVIDED	NONE	0.00 US 1BU	BALTIMORE PIKE (BACK)	5	68I	27,675
				0.00 MD 924	S MAIN ST			
				0.04		5	60I	
				0.06	SPEED LIMIT 30 MPH			
				0.12 MU 550	MAITLAND ST	5	78I	
				0.25		4	69I	
				0.30		5	62I	
	R			0.35	OUT CORP LMTS BEL AIR			

\* A,B = UNIMPROVED; C = GRADED & DRAINED; D,E = SOIL, GRAVEL, STONE; F,G = LOW TYPE BITUMINOUS;  
H,I = HIGH TYPE BITUMINOUS; J = CONCRETE; K = BRICK; L = BLOCK

STATE HIGHWAY ADMINISTRATION OF MARYLAND  
HIGHWAY INFORMATION SERVICES DIVISION  
DATA SUPPORT GROUP

STATE HIGHWAY LOCATION REFERENCE

ROUTE NUMBER.....MD 22 CONTINUED  
INVENTORY DIRECTION...EAST  
NAME: FULFORD AVE

COUNTY-HARFORD  
SHA DISTRICT.....4  
DATE.....12/31/2000

SYSTEM ....STATE....	FUNCTIONAL CLASS	HWY TYPE	ACCESS CONTRL	MILEPOINT	MILEPOINT DESCRIPTION	MARKED LANES	SURFACE WIDTH/TYPE*	AADT				
SECONDARY R NAME: CHURCHVILLE RD	URB-OTHER PRIN ART	DIVIDED	NONE	0.38	MU 700	SHAMROCK RD	4	52I	27,675			
				1.06		STRUC #12012 BYNUM RUN						
				1.23	CO1218	BRIERHILL DR						
				1.45	CO1036	MOORES MILL RD						
				1.53		SPEED LIMIT 45 MPH						
				2.05	MD 543	FOUNTAIN GREEN RD					18,875	
				2.16						2	52I	
				2.24		SPEED LIMIT 40 MPH				2	24I	
				2.36	UNDIVIDED							
				3.36	DIVIDED							
				3.46	CO 205	PROSPECT MILL RD						
				3.59	CO1056	SHUCKS RD				3	36I	23,975
				3.64						2	24I	
				3.70	UNDIVIDED							
				3.75		SPEED LIMIT 45 MPH						
				4.10	DIVIDED							
				4.29	CTL							
				4.50	UNDIVIDED							
				4.61	CO1055	RHINEFORTE DR						22,275
				5.02		SPEED LIMIT 40 MPH						
5.28	DIVIDED											
5.50	MD 136	PRIESTFORD RD/CALVARY RD			3	36I						
5.54	MD 155	LEVEL RD					16,075					
5.62	UNDIVIDED				2	24I						
6.32	MD 156	ALDINO RD					13,375					
6.54		SPEED LIMIT 50 MPH										
8.00		SPEED LIMIT 40 MPH										
8.47	CO 332	CARSINS RUN RD										
9.35	CTL											
9.55	UNDIVIDED											
9.59	RP 9508	RAMP 8 FR MD 22 TO IS 95										
9.67	RP 9502	RAMP 2 FR IS 95 TO MD 22										
9.70	RP 9501	RAMP 1 FR MD 22 TO RAMP 8										
9.82	IS 95	J F K MEMORIAL HWY					21,275					
9.82												
9.82		STRUC #H X849										
9.82		EXIT #85										
9.88	DIVIDED				3	36I						
9.96	RP 9505	RAMP 5 FR MD 22 TO RAMP 4			4	48I						
9.99	RP 9503	RAMP 3 FR RAMP 6 TO MD 22										
10.01	RP 9506	RAMP 6 FR IS 95 TO MD 22										
10.01	RP 9504	RAMP 4 FR MD 22 TO IS 95										

\* A,B = UNIMPROVED; C = GRADED & DRAINED; D,E = SOIL, GRAVEL, STONE; F,G = LOW TYPE BITUMINOUS;  
H,I = HIGH TYPE BITUMINOUS; J = CONCRETE; K = BRICK; L = BLOCK



STATE HIGHWAY ADMINISTRATION OF MARYLAND  
HIGHWAY INFORMATION SERVICES DIVISION  
DATA SUPPORT GROUP

PAGE..... 7

STATE HIGHWAY LOCATION REFERENCE

ROUTE NUMBER.....MD 22 CONTINUED  
INVENTORY DIRECTION...EAST  
NAME: ABERDEEN THRUWAY

COUNTY-HARFORD  
SHA DISTRICT.....4  
DATE.....12/31/2000

SYSTEM ....STATE....	FUNCTIONAL CLASS	HWY TYPE	ACCESS CONTRL	MILEPOINT	MILEPOINT DESCRIPTION	MARKED LANES	SURFACE WIDTH/TYPE*	AADT
SECONDARY U	URB-FRWY/EXPWY	DIVIDED	PART	10.06	IN CORP LMTS ABERDEEN	4	48I	21,275
				10.30	MU 150 BEARDS HILL RD			
				10.30	MD 132A BEARDS HILL RD			
				10.84				
				11.01	MD 462 PARADISE RD	4	50I	
				11.10	SPEED LIMIT 50 MPH	4	48I	25,175
				11.43	MU 960 MT ROYAL AVE			
				11.78	R/R #CSX 140 803 S			
				11.78	STRUC #12068			
				11.80	RP104002 RAMP 2 FR US 40 TO MD 22			
				11.81	RP104008 RAMP 8 FR MD 22 TO US 40			
				11.81	RP104007 RAMP 7 FR US 40 TO MD 22			
				11.84	US 40 N PHILADELPHIA BLVD			16,775
				11.84	STRUC #12035			
				11.87	RP104005 RAMP 5 FR MD 22 TO US 40			
				11.88	RP104004 RAMP 4 FR MD 22 TO US 40			
				11.88	RP104006 RAMP 6 FR US 40 TO MD 22			
				11.90	R/R #ATK 530 696 G			
				11.90	STRUC #12005			
				12.23	MD 132E N POST RD			
				12.23	MU1130 POST RD			
R	URB-OTHER PRIN ART			12.85	OUT CORP LMTS ABERDEEN			
				12.91	CO 680 E BEL AIR AVE			
				13.02	GV 22 HARFORD BLVD (AHEAD)			

\*\*\*\*\*

ROUTE NUMBER.....MD 23  
INVENTORY DIRECTION...WEST  
NAME: EAST-WEST HWY

SECONDARY R	URB-OTHER PRIN ART	UNDIVIDED	PART	0.00	US 1 HICKORY BYPASS	2	24I	5,425
				0.05	SPEED LIMIT 40 MPH			
				0.22	US 1BU CONOWINGO RD			
				0.28	SPEED LIMIT 45 MPH			
				0.37	MD 23A EAST-WEST HWY			
				0.49	SPEED LIMIT 55 MPH			
				2.00	MD 24 ROCK SPRING AVE/ROCKS RD			10,200
				2.78	CO 225 GRAFTON SHOP RD			11,075
RUR-MINOR ARTERIAL				4.00	CO 60 HIGH POINT RD			8,625
				4.84	CO 62 PHILLIPS MILL RD			
				4.84	STRUC #12063			

\* A,B = UNIMPROVED; C = GRADED & DRAINED; D,E = SOIL, GRAVEL, STONE; F,G = LOW TYPE BITUMINOUS;  
H,I = HIGH TYPE BITUMINOUS; J = CONCRETE; K = BRICK; L = BLOCK

PAGE..... 7

STATE HIGHWAY ADMINISTRATION OF MARYLAND  
HIGHWAY INFORMATION SERVICES DIVISION  
DATA SUPPORT GROUP

STATE HIGHWAY LOCATION REFERENCE

ROUTE NUMBER.....MD 23 CONTINUED  
INVENTORY DIRECTION...WEST  
NAME: EAST-WEST HWY

COUNTY-HARFORD  
SHA DISTRICT.....4  
DATE.....12/31/2000

SYSTEM	FUNCTIONAL CLASS	HWY TYPE	ACCESS	MILEPOINT	MILEPOINT	DESCRIPTION	MARKED LANES	SURFACE WIDTH/TYP*	AADT
SECONDARY R	RUR-MINOR ARTERIAL	UNDIVIDED	PART	5.78	CO 66	MORSE RD	2	24I	8,625
				5.78		STRUC #12064			
				6.81	MD 165	BALDWIN MILL RD (AHEAD)			
			NONE	8.09	CO 617	W JARRETTSVILLE RD (BACK)	2	37I	12,150
NAME: NORRISVILLE RD				8.09					
				8.09	MD 165	BALDWIN MILL RD / FEDERAL HILL RD			
				8.16			2	36I	
				8.26			2	24I	
				8.37			2	22I	
				8.56		SPEED LIMIT 40 MPH			
				8.60			2	36I	
				8.70			2	22I	
				8.99		SPEED LIMIT 50 MPH			
				9.56	CO 33	SALEM CHURCH RD			10,850
				10.06		SPEED LIMIT 40 MPH			
				10.44	MD 146	JARRETTSVILLE PIKE	2	36I	8,350
				10.44	CO 22	MADONNA RD			
				10.52			2	22I	
				11.50		SPEED LIMIT 50 MPH			
				12.59			2	24I	
	RUR-MAJOR COLLECTOR			12.66	MD 138	TROYER RD			7,350
				13.49		SPEED LIMIT 40 MPH			
				13.88	MD 439	OLD YORK RD	2	22I	3,250
				14.04	CO 393	BRADENBAUGH RD			
				14.12		SPEED LIMIT 50 MPH			
				16.55	CO 12	HARFORD CREAMERY RD			2,950
				16.70		STRUC #12014 DEER CREEK			
				18.58	MD 136	HARKINS RD			2,450
				18.66		SPEED LIMIT 40 MPH			
				19.10		SPEED LIMIT 50 MPH			
				20.58		PENNSYLVANIA ST/L			

\*\*\*\*\*

ROUTE NUMBER.....MD 23A  
INVENTORY DIRECTION...SOUTH  
NAME: WATER TOWER WAY

SECONDARY R	URB-LOCAL	UNDIVIDED	NONE	0.00	MD 23	EAST/WEST HWY	2	24I	
				0.16	MD 23B	GRANARY RD			
				0.28	CO 912	BYNUM RD			
		DIVIDED		0.38					

\* A,B = UNIMPROVED; C = GRADED & DRAINED; D,E = SOIL, GRAVEL, STONE; F,G = LOW TYPE BITUMINOUS;  
H,I = HIGH TYPE BITUMINOUS; J = CONCRETE; K = BRICK; L = BLOCK

STATE HIGHWAY ADMINISTRATION OF MARYLAND  
HIGHWAY INFORMATION SERVICES DIVISION  
DATA SUPPORT GROUP

STATE HIGHWAY LOCATION REFERENCE

ROUTE NUMBER.....MD 23A CONTINUED  
INVENTORY DIRECTION...SOUTH  
NAME: WATER TOWER WAY

COUNTY-HARFORD  
SHA DISTRICT.....4  
DATE.....12/31/2000

SYSTEM	FUNCTIONAL CLASS	HWY TYPE	ACCESS CONTRL	MILEPOINT	MILEPOINT DESCRIPTION	MARKED LANES	SURFACE WIDTH/TYPE*	AADT
SECONDARY R	URB-LOCAL	DIVIDED	NONE	0.53 US 1	HICKORY BYPASS/BELAIR BYPASS	2	24I	

\*\*\*\*\*

ROUTE NUMBER.....MD 23B  
INVENTORY DIRECTION...EAST  
NAME: GRANARY RD

SECONDARY R	URB-LOCAL	UNDIVIDED	PART	0.00 MD 23A	WATER TOWER WAY	2	24I	
				0.11		3	36I	
				0.16 US 1BU	CONOWINGO RD			

\*\*\*\*\*

ROUTE NUMBER.....MD 24  
INVENTORY DIRECTION...NORTH  
NAME: EMMORTON RD

SECONDARY R	URB-OTHER PRIN ART	UNDIVIDED	PART	0.00	ENT EDGEWOOD ARSENAL	2	24I	15,425
				0.04	R/R #ATK 530 695 A			
				0.04	STRUC #12071			
				0.13	SPEED LIMIT 50 MPH			
				0.51 CO 507	TRIMBLE RD			
				1.09 CO 512	HANSON RD			
		DIVIDED		1.46		4	48I	
				1.70 MD 755	EDGEWOOD RD			23,225
NAME: VIETNAM VETERANS MEMORIAL HWY				2.05 US 40	PULASKI HWY			
				2.05	STRUC #12062			
				2.15	STRUC #12042 WINTERS RUN			
				2.36 MD 24D	OTTER CREEK RAMP			
				2.56	R/R #CSX 140 810 C			
				2.56	STRUC #12070			
				2.86 MD 7	PHILADELPHIA RD			39,925
				3.31 CO1988	EDGEWOOD RD			
				3.40 RP 9504	RAMP 4 FR MD 24 TO IS 95			
				3.43 RP 9506	RAMP 6 FR IS 95 TO MD 24			
				3.50 RP 9505	RAMP 5 FR MD 24 TO RAMP 4			
				3.50 RP 9509	RAMP 9 FR RAMP 6 TO MD 24			
				3.59 RP 9503	RAMP 3 FR IS 95 TO MD 24			
PRIMARY	URB-FRWY/EXPWY			3.65 IS 95	J F K MEMORIAL HWY			64,875
				3.65	STRUC #HX 765			
				3.65	EXIT #77			

\* A,B = UNIMPROVED; C = GRADED & DRAINED; D,E = SOIL, GRAVEL, STONE; F,G = LOW TYPE BITUMINOUS;  
H,I = HIGH TYPE BITUMINOUS; J = CONCRETE; K = BRICK; L = BLOCK

STATE HIGHWAY ADMINISTRATION OF MARYLAND  
HIGHWAY INFORMATION SERVICES DIVISION  
DATA SUPPORT GROUP

STATE HIGHWAY LOCATION REFERENCE

ROUTE NUMBER.....MD 24 CONTINUED  
INVENTORY DIRECTION...NORTH  
NAME: VIETNAM VETERANS MEMORIAL HWY

COUNTY-HARFORD  
SHA DISTRICT.....4  
DATE.....12/31/2000

SYSTEM	STATE	FUNCTIONAL CLASS	HWY TYPE	ACCESS CONTRL	MILEPOINT	MILEPOINT	DESCRIPTION	MARKED LANES	SURFACE WIDTH/TYPE*	AADT
PRIMARY	R	URB-FRWY/EXPWY	DIVIDED	PART	3.75	RP 9501	RAMP 1 FR MD 24 TO IS 95	4	48I	64,875
					3.76	RP 9507	RAMP 7 FR RAMP 2 TO MD 24			
					3.87	RP 9502	RAMP 2 FR IS 95 TO MD 24			
					3.94	RP 9508	RAMP 8 FR MD 24 TO IS 95			
					4.23	MD 924	EMMORTON RD			37,564
					4.23	CO1552	TOLLGATE RD			
					4.65		SPEED LIMIT 55 MPH			
					4.67		ATR STATION #0064			
					5.25	CO 246	SINGER RD			41,075
					6.27	CO 216	WHEEL RD			43,900
					6.61	CO1666	BEL AIR SOUTH PKWY			
					6.93	CO 247	PLUMTREE RD			
					7.50		STRUC #12088P PLUMTREE RUN			
					7.79		STRUC #12087P PLUMTREE RUN			
					7.83	CO 248	W RING FACTORY RD			
					8.62		SPEED LIMIT 40 MPH			
U					8.73		STRUC #12086P PLUMTREE RUN			
					8.75		IN CORP LMTS BEL AIR			
					9.12		SPUR FR US 1 BU			
					9.14	US 1BU	BELAIR RD			24,800
					9.16		SPUR FR US 1 BU			
					9.16		SPUR TO US 1 BU			
					9.33	MU 60	BOULTON ST			
R					9.53		OUT CORP LMTS BEL AIR			
					9.57		STRUC #12085P PEDESTRIAN WALKWAY			
					9.67			2	24I	
			UNDIVIDED		9.81					
					10.01	US 1	BELAIR BYPASS (AHEAD)			
SECONDARY		URB-OTHER PRIN ART	DIVIDED	NONE	11.55	US 1	BELAIR BYPASS (BACK)	3	36I	29,075
NAME: ROCK SPRING AVE					11.55					
					11.55	MD 924	ROCK SPRING AVE			
					11.55		STRUC #12015			
					11.61	RP100105	RAMP 5 FR RAMP 8 TO MD 24			
					11.65	RP100108	RAMP 8 FR US 1 TO MD 24			
					11.70	RP100107	RAMP 7 FR MD 24 TO RAMP 6			
					11.73			3	37I	
					11.76	RP100106	RAMP 6 FR MD 24 TO US 1			
			CTL		11.81	CO 224	RED PUMP RD	4	48I	19,625
					11.81	CO 912	BYNUM RD			
			DIVIDED		11.92					
			UNDIVIDED		12.15			3	36I	
					12.42			2	24I	

\* A,B = UNIMPROVED; C = GRADED & DRAINED; D,E = SOIL, GRAVEL, STONE; F,G = LOW TYPE BITUMINOUS;  
H,I = HIGH TYPE BITUMINOUS; J = CONCRETE; K = BRICK; L = BLOCK

STATE HIGHWAY ADMINISTRATION OF MARYLAND  
HIGHWAY INFORMATION SERVICES DIVISION  
DATA SUPPORT GROUP

PAGE..... 11

STATE HIGHWAY LOCATION REFERENCE

ROUTE NUMBER.....MD 24 CONTINUED  
INVENTORY DIRECTION....NORTH  
NAME: ROCKS RD

COUNTY-HARFORD  
SHA DISTRICT.....4  
DATE.....12/31/2000

SYSTEM	FUNCTIONAL CLASS	HWY TYPE	ACCESS CONTRL	MILEPOINT	MILEPOINT	DESCRIPTION	MARKED LANES	SURFACE WIDTH/TYPE*	AADT
SECONDARY R	URB-MINOR ARTERIAL	UNDIVIDED	NONE	13.35	MD 23	EAST-WEST HWY	2	24I	3,250
				13.40		SPEED LIMIT 45 MPH			
				13.75		SPEED LIMIT 30 MPH			
				13.83			2	26I	
				13.92			2	36I	
	RUR-MAJOR COLLECTOR			13.98	CO 617	JARRETTSVILLE RD E&W			
				14.07			2	26I	
				14.24			2	20I	
				14.27		SPEED LIMIT 40 MPH			
				16.44		STRUC #12018 STIRRUP RUN			
				17.18		SPEED LIMIT 25 MPH			
				17.41	CO 120	CHERRY HILL RD			3,050
				18.18		STRUC #12017 KELLOGG BRANCH			
				18.84	CO 82	ST CLAIR BRIDGE RD			
				18.87		STRUC #12016 DEER CREEK			
				18.89			2	22I	
				18.92		SPEED LIMIT 40 MPH			
				19.24		STRUC #12078P			
				20.01		STRUC # 12080P			
				21.03		BEGIN ROUNDABOUT	2	32I	
				21.04	MD 165	FEDERAL HILL RD / PYLESVILLE RD			
				21.04		ROUNDABOUT			
		UNDIVIDED		21.05		END ROUNDABOUT	2	22I	1,950
				21.14		SPEED LIMIT 50 MPH			
				22.95	MD 136	HARKINS RD/WHITEFORD RD	2	20I	
	RUR-MINOR COLLECTOR			23.48	CO 106	CONSTITUTION RD			900
				25.17		PENNSYLVANIA ST/L			

\*\*\*\*\*

ROUTE NUMBER.....MD 24D  
INVENTORY DIRECTION....NORTH  
NAME: OTTER CREEK RAMP

SECONDARY R	URB-LOCAL	DIVIDED	NONE	0.00	US 40	PULASKI HWY	4	48I	
				0.23	MD 24	VIETNAM VETERANS MEMORIAL HWY			

\* A,B = UNIMPROVED; C = GRADED & DRAINED; D,E = SOIL, GRAVEL, STONE; F,G = LOW TYPE BITUMINOUS;  
H,I = HIGH TYPE BITUMINOUS; J = CONCRETE; K = BRICK; L = BLOCK

STATE HIGHWAY LOCATION REFERENCE

ROUTE NUMBER.....US 40  
INVENTORY DIRECTION....EAST  
NAME: PULASKI HWY

COUNTY-HARFORD  
SHA DISTRICT.....4  
DATE.....12/31/2000

SYSTEM ....STATE....	FUNCTIONAL CLASS	HWY TYPE	ACCESS CONTRL	MILEPOINT	MILEPOINT DESCRIPTION	MARKED LANES	SURFACE WIDTH/TYPE*	AADT
SECONDARY R	URB-OTHER PRIN ART	DIVIDED	NONE	0.00	BALTIMORE CO/L	4	48I	23,375
				0.00	STRUC #3034 LITTLE GUNPOWDER FALLS			
				0.04		4	48J	
				0.17	CO 508 JOPPA FARM RD	4	48I	23,075
				0.30	SPEED LIMIT 55 MPH			
				1.13	CO 505 JOPPA RD			
				2.01				
				2.12	MD 152 MOUNTAIN RD/MAGNOLIA RD	6	72I	24,675
				2.31		4	60I	
				2.44		4	48I	
				3.62		4	48J	
				3.79	MD 755 EDGEWOOD RD	4	48I	19,975
				3.79	CO1988 EDGEWOOD RD			
				4.02	MD 24 VIETNAM VETERANS MEMORIAL HWY			
				4.02	STRUC #12062			
				4.12	STRUC #12028 WINTERS RUN			
				4.36	MD 24D OTTER CREEK RAMP			
				4.43	STRUC #12027 WINTERS RUN BRANCH			
				6.35	CO1044 ABINGDON RD			
	RUR-MINOR ARTERIAL			7.24	ATR STATION #0012			
				7.26	STRUC #12026 BUSH RIVER			
				8.39	MD 543 RIVERSIDE PKWY			
				8.39	STRUC #12082			
				8.51	MD 543 RIVERSIDE PKWY			24,575
				9.47	STRUC #12025 CHURCH CREEK			
				9.93	CO 426 SPESUTIA RD			
	URB-OTHER PRIN ART			10.71	MD 7 OLD PHILADELPHIA RD			30,875
				10.71	MD 159 OLD PHILADELPHIA RD			
				11.03	IN CORP LMTS ABERDEEN			
				11.03	STRUC #12024 CRANBERRY RUN			
				11.26	MD 715 (WB/L)			
				11.39	RP104006 RAMP 6 FR US 40 TO MD 715			
				11.40	MD 715 ACCESS RD			
				11.52	MD 715 ACCESS RD			
				11.52	STRUC #12023			
				11.57	RP104002 RAMP 2 FR US 40 TO OP 1660			
				11.66	RP104004 RAMP 4 FR MD 715 TO US 40			
				12.22	SPEED LIMIT 40 MPH			
				12.40	MU1050 OLD PHILADELPHIA RD			
				12.64	SPEED LIMIT 30 MPH			
				12.93		4	48J	
				13.10	MD 132 W BELAIR AVE	4	48I	22,775
				13.10				

\* A,B = UNIMPROVED; C = GRADED & DRAINED; D,E = SOIL, GRAVEL, STONE; F,G = LOW TYPE BITUMINOUS;  
H,I = HIGH TYPE BITUMINOUS; J = CONCRETE; K = BRICK; L = BLOCK

STATE HIGHWAY ADMINISTRATION OF MARYLAND  
HIGHWAY INFORMATION SERVICES DIVISION  
DATA SUPPORT GROUP

PAGE..... 13

STATE HIGHWAY LOCATION REFERENCE

ROUTE NUMBER.....US 40 CONTINUED  
INVENTORY DIRECTION...EAST  
NAME: N PHILADELPHIA BLVD

COUNTY-HARFORD  
SHA DISTRICT.....4  
DATE.....12/31/2000

SYSTEM	FUNCTIONAL CLASS	HWY TYPE	ACCESS CONTRL	MILEPOINT	MILEPOINT DESCRIPTION	MARKED LANES	SURFACE WIDTH/TYPE*	AADT
SECONDARY U	URB-OTHER PRIN ART	DIVIDED	NONE	13.43	RP104001 RAMP 1 FR RAMP 8 TO US 40	4	48I	22,775
				13.44	RP104008 RAMP 8 FR MD 22 TO US 40			
				13.44	RP104006 RAMP 6 FR US 40 TO MD 22			
				13.44	RP104007 RAMP 7 FR US 40 TO MD 22			
				13.45	RP104003 RAMP 3 FR US 40 TO RAMP 7			
				13.49	RP104005 RAMP 5 FR MD 22 TO US 40			
				13.58	STRUC #12069 SWAN CREEK			
				13.61	MD 22 ABERDEEN THRUWAY			27,375
				13.61	STRUC #12035			
				13.77	RP104002 RAMP 2 FR US 40 TO MD 22			
				13.81	RP104004 RAMP 4 FR MD 22 TO US 40			
				13.94	SPEED LIMIT 55 MPH			
R	RUR-MINOR ARTERIAL			13.95	MU 157 BEARDS HILL RD			
				13.95	OUT CORP LMTS ABERDEEN			
NAME: PULASKI HWY				14.60	STRUC #12022 SWAN CREEK			
				14.76	CO 394 ROBIN HOOD RD			
	URB-OTHER PRIN ART			14.86	MD 132B OAKINGTON RD			
				15.84				
				16.12		4	48J	
				16.30	MD 7A POST RD	4	48I	
U				16.81	IN CORP LMTS HAVRE DE GRACE			
				17.17	MU 420 LEWIS LA			
				17.50		4	48J	
				17.68	MD 155 OHIO ST	4	48I	25,006
				17.68	MD 7A OTSEGO ST			
				17.79	MU 510 ONTARIO ST			
				17.79	MU 511 ONTARIO ST			
				17.87		4	50I	
				17.89	END STATE MAINTENANCE			
				17.89	BEGIN TOLL MAINTENANCE			
				17.89	SPEED LIMIT 45 MPH			
		UNDIVIDED		17.99				
				18.02	MD 763 SUPERIOR ST			
				18.24	STRUC #H Z040 SUSQUEHANNA RIVER			
				18.61	CECIL CO/L			

\* A,B = UNIMPROVED; C = GRADED & DRAINED; D,E = SOIL, GRAVEL, STONE; F,G = LOW TYPE BITUMINOUS;  
H,I = HIGH TYPE BITUMINOUS; J = CONCRETE; K = BRICK; L = BLOCK

STATE HIGHWAY ADMINISTRATION OF MARYLAND  
HIGHWAY INFORMATION SERVICES DIVISION  
DATA SUPPORT GROUP

PAGE..... 14

STATE HIGHWAY LOCATION REFERENCE

ROUTE NUMBER.....IS 95  
INVENTORY DIRECTION...NORTH  
NAME: J F K MEMORIAL HWY

COUNTY-HARFORD  
SHA DISTRICT.....4  
DATE.....12/31/2000

SYSTEM	FUNCTIONAL CLASS	HWY TYPE	ACCESS CONTRL	MILEPOINT	MILEPOINT DESCRIPTION	MARKED LANES	SURFACE WIDTH/TYPE*	AADT
PRIMARY	RUR-INTERSTATE	DIVIDED	FULL	0.00	BALTIMORE CO/L	8	96I	139,575
				0.00	STRUC #BX726 LITTLE GUNPOWDER FALLS			
				0.00	TOLL MAINTENANCE			
				0.44	INTERSTATE MILE MARKER 73.0			
				0.82	CO 260 OLD JOPPA RD			
				0.82	STRUC #HX734			
				1.25	RP 9503 RAMP 3 FR IS 95 TO MD 152			
				1.31	RP 9501 RAMP 1 FR MD 152 TO IS 95			
				1.45	INTERSTATE MILE MARKER 74.0			
				1.59	CO1329 OLD MOUNTAIN RD S			
				1.59	STRUC #HX742			
				1.70	MD 152 MOUNTAIN RD			114,250
				1.70	STRUC #HX743			
				1.70	EXIT #74			
				1.90	RP 9502 RAMP 2 FR IS 95 TO MD 152			
				1.94	RP 9505 RAMP 5 FR MD 152 TO IS 95			
				2.32	SPEED LIMIT 65 MPH			
				2.42	INTERSTATE MILE MARKER 75.0			
				2.46	CO 283 CLAYTON RD			
				2.46	STRUC #HX751			
	URB-INTERSTATE			3.28				
				3.29	STRUC #HX758 WINTERS RUN			
				3.43	INTERSTATE MILE MARKER 76.0			
				3.60		6	72I	
				3.64	RP 9508 RAMP 8 FR MD 24 TO IS 95			
				3.64	RP 9506 RAMP 6 FR IS 95 TO MD 24			
				3.94	RP 9507 RAMP 7 FROM IS 95 TO MD 24			
				4.03	MD 24 VIETNAM VETERANS MEMORIAL HWY			96,450
				4.03	EXIT #77			
				4.03	STRUC #HX765			
				4.09	RP 9501 RAMP 1 FR MD 24 TO IS 95			
				4.09	RP 9503 RAMP 3 FR IS 95 TO MD 24			
				4.36	RP 9502 RAMP 2 FR IS 95 TO MD 24			
				4.45	RP 9504 RAMP 4 FR MD 24 TO IS 95			
				4.45	INTERSTATE MILE MARKER 77.0			
				5.43	INTERSTATE MILE MARKER 78.0			
				5.46	CO1044 ABINGDON RD			
				5.46	STRUC #HX780			
				6.32	INTERSTATE MILE MARKER 79.0			
	RUR-INTERSTATE			6.61				
				6.62	STRUC #HX793 BYNUM RUN			
				6.81	MD 136 CALVARY RD			

\* A,B = UNIMPROVED; C = GRADED & DRAINED; D,E = SOIL, GRAVEL, STONE; F,G = LOW TYPE BITUMINOUS;  
H,I = HIGH TYPE BITUMINOUS; J = CONCRETE; K = BRICK; L = BLOCK



STATE HIGHWAY ADMINISTRATION OF MARYLAND  
HIGHWAY INFORMATION SERVICES DIVISION  
DATA SUPPORT GROUP

PAGE..... 15

STATE HIGHWAY LOCATION REFERENCE

ROUTE NUMBER.....IS 95 CONTINUED  
INVENTORY DIRECTION....NORTH  
NAME: J F K MEMORIAL HWY

COUNTY-HARFORD  
SHA DISTRICT.....4  
DATE.....12/31/2000

SYSTEM	FUNCTIONAL CLASS	HWY TYPE	ACCESS CONTRL	MILEPOINT	MILEPOINT DESCRIPTION	MARKED LANES	SURFACE WIDTH/TYPE*	AADT
PRIMARY	R	RUR-INTERSTATE	DIVIDED FULL	6.81	STRUC #HX796	6	72I	96,450
				7.10	STRUC #HX799 JAMES RUN			
				7.24	INTERSTATE MILE MARKER 80.0			
				7.29	RP 9501 RAMP 1 FR IS 95 TO MD 543			
				7.42	RP 9507 RAMP 7 FR MD 543 TO IS 95			
				7.74	MD 543 CRESWELL RD			79,350
				7.74	STRUC #12077			
				7.74	EXIT #80			
				8.08	RP 9505 RAMP 5 FR IS 95 TO MD 543			
				8.08	RP 9503 RAMP 3 FR MD 543 TO IS 95			
				8.24	INTERSTATE MILE MARKER 81.0			
				8.75	IS 95M IS 95 SERVICE AREA			
				8.78	IS 95N IS 95 SERVICE AREA			
				9.24	INTERSTATE MILE MARKER 82.0			
				9.62	IS 95M IS 95 SERVICE AREA			
				9.65	IS 95N IS 95 SERVICE AREA			
				10.26	INTERSTATE MILE MARKER 83.0			
				10.93	CO 330 STEPNEY RD			
				10.93	STRUC #HX837			
				11.28	INTERSTATE MILE MARKER 84.0			
				11.81	RP 9508 RAMP 8 FR MD 22 TO IS 95			
				11.85	RP 9506 RAMP 6 FR IS 95 TO MD 22			
				12.17	MD 22 CHURCHVILLE RD/ABERDEEN THRUWAY			70,650
				12.17	STRUC #HX849			
				12.17	EXIT #85			
				12.28	INTERSTATE MILE MARKER 85.0			
				12.35	IN CORP LMTS ABERDEEN			
				12.44	RP 9502 RAMP 2 FR IS 95 TO MD 22			
				12.47	RP 9504 RAMP 4 FR MD 22 TO IS 95			
				12.69	OUT CORP LMTS ABERDEEN			
				12.90	STRUC #HX856 CARSINS RUN			
				13.17	CO 392 MAXA RD			
				13.17	STRUC #HX859			
				13.29	INTERSTATE MILE MARKER 86.0			
				13.59	STRUC #HX863 SWAN CREEK			
				14.16	MD 462 PARADISE RD			
				14.16	STRUC #HX866			
				14.28	INTERSTATE MILE MARKER 87.0			
				15.10	CO 411 CHAPEL RD			
				15.10	STRUC #HX878			
				15.30	INTERSTATE MILE MARKER 88.0			
				15.69	CO1065 EARLTON RD			

\* A,B = UNIMPROVED; C = GRADED & DRAINED; D,E = SOIL, GRAVEL, STONE; F,G = LOW TYPE BITUMINOUS;  
H,I = HIGH TYPE BITUMINOUS; J = CONCRETE; K = BRICK; L = BLOCK

PAGE..... 15

STATE HIGHWAY ADMINISTRATION OF MARYLAND  
HIGHWAY INFORMATION SERVICES DIVISION  
DATA SUPPORT GROUP

STATE HIGHWAY LOCATION REFERENCE

ROUTE NUMBER.....IS 95 CONTINUED  
INVENTORY DIRECTION...NORTH  
NAME: J F K MEMORIAL HWY

COUNTY-HARFORD  
SHA DISTRICT.....4  
DATE.....12/31/2000

SYSTEM	FUNCTIONAL CLASS	HWY TYPE	ACCESS CONTRL	MILEPOINT	MILEPOINT DESCRIPTION	MARKED LANES	SURFACE WIDTH/TYPE*	AADT
PRIMARY	R	RUR-INTERSTATE	DIVIDED FULL	15.69	STRUC #HX881	6	72I	70,650
				16.10	RP 9508 RAMP 8 FR MD 155 TO IS 95			
				16.16	RP 9506 RAMP 6 FR IS 95 TO MD 155			
				16.30	INTERSTATE MILE MARKER 89.0			
				16.51	MD 155 LEVEL RD			79,121
				16.51	STRUC #HX890			
				16.51	EXIT #89			
				16.86	RP 9504 RAMP 4 FR MD 155 TO IS 95			
				16.89	RP 9502 RAMP 2 FR IS 95 TO MD 155			
				16.98	CO 180 LAPIDUM RD			
				16.98	STRUC #HX894			
				17.32	INTERSTATE MILE MARKER 90.0			
				17.97		6	80J	
				18.31	INTERSTATE MILE MARKER 91.0			
				18.39	STRUC #HX907 SUSQUEHANNA RIVER			
				18.39	CECIL CO/L			

\*\*\*\*\*

ROUTE NUMBER.....IS 95M  
INVENTORY DIRECTION...EAST  
NAME: IS 95 SERVICE AREA

SECONDARY	R	RUR-LOCAL	UNDIVIDED NONE	0.00	IS 95 J F K MEMORIAL HWY	1	15I	
				0.00	TOLL MAINTENANCE			
				0.30		2	24I	
				0.41		2	36I	
				0.46		2	20I	
				0.53		2	18I	
				0.61		1	15I	
				0.86	IS 95 J F K MEMORIAL HWY			

\*\*\*\*\*

ROUTE NUMBER.....IS 95N  
INVENTORY DIRECTION...EAST  
NAME: IS 95 SERVICE AREA

SECONDARY	R	RUR-LOCAL	UNDIVIDED NONE	0.00	IS 95 J F K MEMORIAL HWY	2	15I	
				0.00	TOLL MAINTENANCE			
				0.18		2	16I	
				0.35		2	24I	

\* A,B = UNIMPROVED; C = GRADED & DRAINED; D,E = SOIL, GRAVEL, STONE; F,G = LOW TYPE BITUMINOUS;  
H,I = HIGH TYPE BITUMINOUS; J = CONCRETE; K = BRICK; L = BLOCK

STATE HIGHWAY ADMINISTRATION OF MARYLAND  
HIGHWAY INFORMATION SERVICES DIVISION  
DATA SUPPORT GROUP

PAGE..... 17

STATE HIGHWAY LOCATION REFERENCE

ROUTE NUMBER.....IS 95N CONTINUED  
INVENTORY DIRECTION...EAST  
NAME: IS 95 SERVICE AREA

COUNTY-HARFORD  
SHA DISTRICT.....4  
DATE.....12/31/2000

SYSTEM	FUNCTIONAL CLASS	HWY TYPE	ACCESS CONTRL	MILEPOINT	MILEPOINT DESCRIPTION	MARKED LANES	SURFACE WIDTH/TYPE*	AADT
SECONDARY R	RUR-LOCAL	UNDIVIDED	NONE	0.55		2	15I	
				0.77		1	14I	
				0.86	IS 95 J F K MEMORIAL HWY			

\*\*\*\*\*

ROUTE NUMBER.....MD 132  
INVENTORY DIRECTION...EAST  
NAME: W BELAIR AVE

SECONDARY R	URB-LOCAL	UNDIVIDED	NONE	0.00		2	27I	12,275
U				0.03	RP 9509			
				0.03				
				0.09				
				0.10		2	24I	
	URB-MINOR ARTERIAL			0.40	MD 132A			
				0.42	MU 250			
				0.75		2	30I	
				1.16	MD 462			
				1.47	MU 960			
				1.48		2	42I	
				1.71	MU1080			
		DIVIDED		1.80		2	54I	
		UNDIVIDED		1.82	US 40	3	45I	4,875
				1.85		2	29I	
				1.92		2	29J	
				2.01				
				2.09		2	29I	
				2.15	MU1000			
				2.15	GV 1			

\*\*\*\*\*

ROUTE NUMBER.....MD 132A  
INVENTORY DIRECTION...NORTH  
NAME: BEARDS HILL RD

SECONDARY U	URB-MINOR ARTERIAL	DIVIDED	NONE	0.00	MD 132	3	40I	8,575
				0.04		5	58I	
				0.06				
				0.24	MD 22			
				0.24	MU 150			

\* A,B = UNIMPROVED; C = GRADED & DRAINED; D,E = SOIL, GRAVEL, STONE; F,G = LOW TYPE BITUMINOUS;  
H,I = HIGH TYPE BITUMINOUS; J = CONCRETE; K = BRICK; L = BLOCK

STATE HIGHWAY ADMINISTRATION OF MARYLAND  
HIGHWAY INFORMATION SERVICES DIVISION  
DATA SUPPORT GROUP

PAGE..... 18

STATE HIGHWAY LOCATION REFERENCE

ROUTE NUMBER.....MD 132B  
INVENTORY DIRECTION....NORTH  
NAME: N POST RD

COUNTY-HARFORD  
SHA DISTRICT.....4  
DATE.....12/31/2000

SYSTEM	FUNCTIONAL CLASS	HWY TYPE	ACCESS	CONTRL	MILEPOINT	MILEPOINT DESCRIPTION	MARKED LANES	SURFACE WIDTH/TYPE*	AADT
SECONDARY U	URB-COLLECTOR	DIVIDED	NONE		0.00 MU1130	POST RD (BACK)	2	36I	4,375
		UNDIVIDED			0.00 MD 22	ABERDEEN THRUWAY			
					0.04		2	28I	
					0.14		2	36I	
					0.21		2	29I	
					0.33		2	22I	
					0.37	SPEED LIMIT 40 MPH			
					0.50	OUT CORP LMTS ABERDEEN			
R	RUR-MINOR COLLECTOR				0.91	SPEED LIMIT 35 MPH			
					1.10	STRUC #12013 SWAN CREEK			
NAME: OAKINGTON RD					1.34 CO1064	OAKINGTON RD			
					1.40	R/R #ATK 530 697 N			
					1.40	STRUC #12061			
					1.43 US 40	PULASKI HWY			

\*\*\*\*\*

ROUTE NUMBER.....MD 136  
INVENTORY DIRECTION....NORTH  
NAME: CALVARY RD

SECONDARY R	RUR-MAJOR COLLECTOR	UNDIVIDED	NONE		0.00 MD 7	PHILADELPHIA RD	2	21I	4,700
					0.33 IS 95	J F K MEMORIAL HWY			
					0.33	STRUC #H X796			
					0.44	SPEED LIMIT 45 MPH			
					2.22		2	24I	
					2.39 MD 543	CRESWELL RD/FOUNTAIN GREEN RD			
					2.49		2	21I	
					3.64				
					3.99	STRUC #12034 JAMES RUN			
					4.37 CO 221	SNAKE LA			
					4.52	SPEED LIMIT 40 MPH			
	RUR-MINOR ARTERIAL				6.14		3	36I	
NAME: PRIESTFORD RD					6.19 MD 22	CHURCHVILLE RD	3	35I	
					6.19				
					6.22		2	24I	
					7.71	SPEED LIMIT 45 MPH			
					7.87 CO 219	COOL BRANCH RD			
					9.17	STRUC #12033 DEER CREEK	2	21I	
					11.68		2	39I	
NAME: WHITEFORD RD					11.81 US 1	CONOWINGO RD			
					11.81				

\* A,B = UNIMPROVED; C = GRADED & DRAINED; D,E = SOIL, GRAVEL, STONE; F,G = LOW TYPE BITUMINOUS;  
H,I = HIGH TYPE BITUMINOUS; J = CONCRETE; K = BRICK; L = BLOCK

PAGE..... 18

STATE HIGHWAY ADMINISTRATION OF MARYLAND  
HIGHWAY INFORMATION SERVICES DIVISION  
DATA SUPPORT GROUP

STATE HIGHWAY LOCATION REFERENCE

ROUTE NUMBER.....MD 136 CONTINUED  
INVENTORY DIRECTION....NORTH  
NAME: WHITEFORD RD

COUNTY-HARFORD  
SHA DISTRICT.....4  
DATE.....12/31/2000

SYSTEM	FUNCTIONAL CLASS	HWY TYPE	ACCESS CONTRL	MILEPOINT	MILEPOINT DESCRIPTION	MARKED LANES	SURFACE WIDTH/TYPE*	AADT
SECONDARY R	RUR-MINOR ARTERIAL	UNDIVIDED	NONE	11.84		2	24I	7,650
				11.89	SPEED LIMIT 40 MPH			
				12.41	SPEED LIMIT 30 MPH			
				12.61		2	34I	
				12.67		2	24I	
				12.72		2	38I	
				12.81	MD 440 DUBLIN RD			6,950
				12.86		2	24I	
				13.05	SPEED LIMIT 40 MPH			
				13.56	SPEED LIMIT 50 MPH			
				14.26	CO 143 SCARBORO RD			6,750
				14.89	STRUC #12032 BROAD CREEK			
				16.24	CO 118 PROSPECT RD			6,950
				16.24	MD 646 PROSPECT RD			
				17.92		3	36I	
				18.46		4	48I	
				18.57	SPEED LIMIT 30 MPH			
	RUR-MAJOR COLLECTOR			18.89	CO1770 MAIN ST			
				19.16	MD 165 PYLESVILLE RD	2	24I	1,150
				19.23	SPEED LIMIT 35 MPH			
				19.63	SPEED LIMIT 50 MPH			
				21.64	MD 624 GRACETON RD	2	22I	
				21.74	SPEED LIMIT 40 MPH			
				23.75	MD 24 ROCKS RD			1,850
				23.75				
				23.83	SPEED LIMIT 50 MPH			
				24.30	STRUC #12031 FALLING BRANCH			
				26.39	STRUC #12030 BIG BRANCH			
				26.43	CO 18 TELEGRAPH RD			1,650
				28.32	CO 19 CAREA RD			
				29.04	STRUC #12029 ISLAND BRANCH			
				30.04	MD 23 NORRISVILLE RD			

\*\*\*\*\*

ROUTE NUMBER.....MD 138  
INVENTORY DIRECTION....EAST  
NAME: TROYER RD

SECONDARY R	RUR-MINOR ARTERIAL	UNDIVIDED	NONE	0.00	BALTIMORE CO/L	2	22I	2,075
				0.12	SPEED LIMIT 50 MPH			
				0.89		2	30I	

\* A,B = UNIMPROVED; C = GRADED & DRAINED; D,E = SOIL, GRAVEL, STONE; F,G = LOW TYPE BITUMINOUS;  
H,I = HIGH TYPE BITUMINOUS; J = CONCRETE; K = BRICK; L = BLOCK

STATE HIGHWAY ADMINISTRATION OF MARYLAND  
HIGHWAY INFORMATION SERVICES DIVISION  
DATA SUPPORT GROUP

PAGE..... 20

STATE HIGHWAY LOCATION REFERENCE

ROUTE NUMBER.....MD 138 CONTINUED  
INVENTORY DIRECTION...EAST  
NAME: TROYER RD

COUNTY-HARFORD  
SHA DISTRICT.....4  
DATE.....12/31/2000

SYSTEM	FUNCTIONAL CLASS	HWY TYPE	ACCESS CONTRL	MILEPOINT	MILEPOINT DESCRIPTION	MARKED LANES	SURFACE WIDTH/TYPE*	AADT
SECONDARY R	RUR-MINOR ARTERIAL	UNDIVIDED	NONE	0.93 MD 23	NORRISVILLE RD	2	30I	2,075

\*\*\*\*\*

ROUTE NUMBER.....MD 146  
INVENTORY DIRECTION...NORTH  
NAME: JARRETTSVILLE PIKE

SECONDARY R	RUR-MINOR ARTERIAL	UNDIVIDED	NONE	0.00	BALTIMORE CO/L	2	24I	13,425
				0.00	STRUC #3089 LITTLE GUNPOWDER FALLS			
				0.11	SPEED LIMIT 50 MPH			
				0.81	CO 48 HESS RD			
		DIVIDED		3.35		2	20I	
				3.46	MD 152 FALLSTON RD			9,150
		UNDIVIDED		3.57		2	24I	
				5.09		3	35I	
				5.14	MD 23 NORRISVILLE RD			
				5.14	CO 22 MADONNA RD (AHEAD)			

\*\*\*\*\*

ROUTE NUMBER.....MD 147  
INVENTORY DIRECTION...NORTH  
NAME: HARFORD RD

SECONDARY R	RUR-MAJOR COLLECTOR	UNDIVIDED	NONE	0.00	BALTIMORE CO/L	2	22I	9,425
				0.00	STRUC #3090 LITTLE GUNPOWDER FALLS			
				0.06	SPEED LIMIT 50 MPH			
				0.72	CO 274 RECKORD RD			10,325
		DIVIDED		1.73		2	24I	
				1.87	MD 152 MOUNTAIN RD/FALLSTON RD			15,525
		UNDIVIDED		2.10				
				2.24	SPEED LIMIT 40 MPH			
				2.90				
				2.96	US 1 BELAIR RD/BELAIR BYPASS	4	42I	
				2.96	US 1BU BELAIR RD (AHEAD)			

\* A,B = UNIMPROVED; C = GRADED & DRAINED; D,E = SOIL, GRAVEL, STONE; F,G = LOW TYPE BITUMINOUS;  
H,I = HIGH TYPE BITUMINOUS; J = CONCRETE; K = BRICK; L = BLOCK

STATE HIGHWAY ADMINISTRATION OF MARYLAND  
HIGHWAY INFORMATION SERVICES DIVISION  
DATA SUPPORT GROUP

PAGE..... 21

STATE HIGHWAY LOCATION REFERENCE

ROUTE NUMBER.....MD 152  
INVENTORY DIRECTION....NORTH  
NAME: MAGNOLIA RD

COUNTY-HARFORD  
SHA DISTRICT.....4  
DATE.....12/31/2000

SYSTEM	FUNCTIONAL CLASS	HWY TYPE	ACCESS CONTRL	MILEPOINT	MILEPOINT DESCRIPTION	MARKED LANES	SURFACE WIDTH/TYPE*	AADT
SECONDARY R	URB-MINOR ARTERIAL	UNDIVIDED	NONE	0.00	ROAD END	2	28I	350
				0.08	SPEED LIMIT 45 MPH			
				0.11		2	32I	
				0.18	STRUC #12037 AMTRAK R/R			
				0.39		2	24I	
				0.98	CO 507 TRIMBLE RD			11,875
				1.58	CO 512 HANSON RD			
		DIVIDED		2.16				
				2.24		4	48I	
				2.38	US 40 PULASKI HWY			28,000
NAME: MOUNTAIN RD				2.38				
	URB-OTHER PRIN ART			2.42				
				2.54	SPEED LIMIT 50 MPH			
				2.63	R/R #CSX 140 814 E			
				2.63	STRUC #12036			
				2.97	MD 7 PHILADELPHIA RD			
				3.11	RP 9504 RAMP 4 FR MD 152 TO RAMP 5			
				3.19	RP 9506 RAMP 6 FR RAMP 3 TO MD 152			
				3.24	RP 9503 RAMP 3 FR IS 95 TO MD 152			
				3.24	RP 9505 RAMP 5 FR MD 152 TO IS 95			
	RUR-MINOR ARTERIAL		PART	3.30	IS 95 J F K MEMORIAL HWY			
				3.30	STRUC #H X743			
				3.30	EXIT #74			
				3.37	RP 9501 RAMP 1 FR MD 152 TO IS 95			
				3.37	RP 9507 RAMP 7 FR RAMP 2 TO MD 152			
				3.41	RP 9502 RAMP 2 FR IS 95 TO MD 152			
				3.42	RP 9508 RAMP 8 FR MD 152 TO RAMP 1			
				3.55	MD 152B JAYCEE DR			
		UNDIVIDED	NONE	3.75		2	24I	
				5.24	CO 246 SINGER RD			27,025
				5.41	OP1622 JERUSALEM RD			
				6.19	CO 260 OLD JOPPA RD			
				6.92	SPEED LIMIT 45 MPH			
		DIVIDED		7.31				
				7.39		4	48I	
				7.55	US 1 BELAIR RD			18,800
			PART	8.03	MD 147 HARFORD RD			23,425
NAME: FALLSTON RD				8.03				
				8.46		2	24I	
		UNDIVIDED		8.61				
				8.68	SPEED LIMIT 50 MPH			
	URB-OTHER PRIN ART		NONE	9.79	CO 742 OLD FALLSTON RD			23,225

\* A,B = UNIMPROVED; C = GRADED & DRAINED; D,E = SOIL, GRAVEL, STONE; F,G = LOW TYPE BITUMINOUS;  
H,I = HIGH TYPE BITUMINOUS; J = CONCRETE; K = BRICK; L = BLOCK

STATE HIGHWAY ADMINISTRATION OF MARYLAND  
HIGHWAY INFORMATION SERVICES DIVISION  
DATA SUPPORT GROUP

PAGE..... 22

STATE HIGHWAY LOCATION REFERENCE

ROUTE NUMBER.....MD 152 CONTINUED  
INVENTORY DIRECTION...NORTH  
NAME: FALLSTON RD

COUNTY-HARFORD  
SHA DISTRICT.....4  
DATE.....12/31/2000

SYSTEM	FUNCTIONAL CLASS	HWY TYPE	ACCESS CONTRL	MILEPOINT	MILEPOINT	DESCRIPTION	MARKED LANES	SURFACE WIDTH/TYPE*	AADT
SECONDARY R	URB-OTHER PRIN ART	UNDIVIDED	NONE	9.79	CO 214	CARRS MILL RD	2	24I	23,225
				10.56	CO 272	FRIENDSHIP RD			22,225
	RUR-MINOR ARTERIAL			11.69	CO 56	PLEASANTVILLE RD			16,725
				13.35	MD 165	BALDWIN MILL RD			4,725
				14.88	CO 48	HESS RD			
				17.30	MD 152A	NO NAME			
				17.34	MD 146	JARRETTSVILLE PIKE			

\*\*\*\*\*

ROUTE NUMBER.....MD 152A  
INVENTORY DIRECTION...NORTH  
NAME: NO NAME

SECONDARY R	RUR-LOCAL	UNDIVIDED	NONE	0.00	MD 152	FALLSTON RD	2	22I	
				0.09		ROAD END			

\*\*\*\*\*

ROUTE NUMBER.....MD 152B  
INVENTORY DIRECTION...SOUTH  
NAME: JAYCEE DR

SECONDARY R	RUR-LOCAL	UNDIVIDED	NONE	0.00	MD 152	MOUNTAIN RD	2	44I	
				0.00		TOLL MAINTENANCE			
				0.04			2	30I	
				0.06		SPEED LIMIT 30 MPH			
				0.12			2	36I	
				0.22	OP 223	JAYCEE DR (AHEAD)			

\*\*\*\*\*

ROUTE NUMBER.....MD 155  
INVENTORY DIRECTION...EAST  
NAME: LEVEL RD

SECONDARY R	RUR-MINOR ARTERIAL	UNDIVIDED	NONE	0.00	MD 22	CHURCHVILLE RD	2	29I	7,875
				0.04			2	22I	
				0.11		SPEED LIMIT 40 MPH			
				0.48			2	24I	
				0.61		SPEED LIMIT 50 MPH			
				3.62	CO 354	HOPKINS RD			

\* A,B = UNIMPROVED; C = GRADED & DRAINED; D,E = SOIL, GRAVEL, STONE; F,G = LOW TYPE BITUMINOUS;  
H,I = HIGH TYPE BITUMINOUS; J = CONCRETE; K = BRICK; L = BLOCK

PAGE..... 22



STATE HIGHWAY ADMINISTRATION OF MARYLAND  
HIGHWAY INFORMATION SERVICES DIVISION  
DATA SUPPORT GROUP

STATE HIGHWAY LOCATION REFERENCE

ROUTE NUMBER.....MD 155 CONTINUED  
INVENTORY DIRECTION....EAST  
NAME: LEVEL RD

COUNTY-HARFORD  
SHA DISTRICT.....4  
DATE.....12/31/2000

SYSTEM	FUNCTIONAL CLASS	HWY TYPE	ACCESS CONTRL	MILEPOINT	MILEPOINT	DESCRIPTION	MARKED LANES	SURFACE WIDTH/TYPE*	AADT
SECONDARY R	RUR-MINOR ARTERIAL	UNDIVIDED	PART	3.68			2	24I	7,875
			NONE	3.78	MD 161	DARLINGTON RD			
			PART	4.47	MD 156	ALDINO RD			12,075
				4.80	MD 462	PARADISE RD			10,075
				5.93	CO1065	EARLTON RD			10,875
				6.24	RP 9502	RAMP 2 FR IS 95 TO MD 155			
				6.26	RP 9508	RAMP 8 FR MD 155 TO IS 95			
				6.38	RP 9507	RAMP 7 FR RAMP 2 TO MD 155			
				6.43	RP 9501	RAMP 1 FR MD 155 TO RAMP 8			
			NONE	6.57					15,175
				6.58	IS 95	J F K MEMORIAL HWY			
				6.58		STRUC #H X890			
				6.58		EXIT #89			
				6.69	RP 9503	RAMP 3 FR RAMP 6 TO MD 155			
				6.76	RP 9505	RAMP 5 FR MD 155 TO RAMP 4			
				6.84	RP 9506	RAMP 6 FR IS 95 TO MD 155			
				6.90	RP 9504	RAMP 4 FR MD 155 TO IS 95			
				7.45		SPEED LIMIT 35 MPH			
				7.80			2	34I	
	URB-OTHER PRIN ART			7.94			4	48I	
	U			8.21		IN CORP LMTS HAVRE DE GRACE			
NAME: SUPERIOR ST				8.21					
				8.71		R/R #CSX 140 792 G			
				8.76	MD 763	SUPERIOR ST	2	36I	
NAME: OHIO ST				8.76					
				8.84		SPEED LIMIT 30 MPH			
				9.03	MU 510	ONTARIO ST			
				9.12	MD 7A	OTSEGO ST			
				9.12	US 40	PULASKI HWY			

\*\*\*\*\*

ROUTE NUMBER.....MD 156  
INVENTORY DIRECTION....EAST  
NAME: ALDINO RD

SECONDARY R	RUR-LOCAL	DIVIDED	NONE	0.00	MD 22	CHURCHVILLE RD	2	28I	1,375
		UNDIVIDED		0.03			2	24I	
				0.08			2	20I	
				0.13		SPEED LIMIT 35 MPH			
				0.86		SPEED LIMIT 40 MPH			
				1.14			2	24I	

\* A,B = UNIMPROVED; C = GRADED & DRAINED; D,E = SOIL, GRAVEL, STONE; F,G = LOW TYPE BITUMINOUS;  
H,I = HIGH TYPE BITUMINOUS; J = CONCRETE; K = BRICK; L = BLOCK

STATE HIGHWAY ADMINISTRATION OF MARYLAND  
HIGHWAY INFORMATION SERVICES DIVISION  
DATA SUPPORT GROUP

PAGE..... 24

STATE HIGHWAY LOCATION REFERENCE

ROUTE NUMBER.....MD 156 CONTINUED  
INVENTORY DIRECTION...EAST  
NAME: ALDINO RD

COUNTY-HARFORD  
SHA DISTRICT.....4  
DATE.....12/31/2000

SYSTEM	FUNCTIONAL CLASS	HWY TYPE	ACCESS CONTRL	MILEPOINT	MILEPOINT DESCRIPTION	MARKED LANES	SURFACE WIDTH/TYPE*	AADT
SECONDARY R	RUR-LOCAL	UNDIVIDED	NONE	1.40		2	20I	1,375
	RUR-MINOR COLLECTOR			2.52	CO 332 CARSINS RUN RD			
	RUR-LOCAL			2.61	CO 967 HOPEWELL RD			
				3.19	CO 415 W CHAPEL RD			1,075
				3.38	STRUC #12038 SWAN CREEK			
				3.92	MD 155 CHURCHVILLE RD			

\*\*\*\*\*

ROUTE NUMBER.....MD 159  
INVENTORY DIRECTION...NORTH  
NAME: PERRYMAN RD

SECONDARY R	RUR-LOCAL	UNDIVIDED	NONE	0.00		2	21I	5,375
				0.22	ROAD END			
				0.50	SPEED LIMIT 30 MPH			
	RUR-MINOR COLLECTOR			0.55	SPEED LIMIT 50 MPH			
	RUR-MAJOR COLLECTOR			1.96	CO 443 CANNING HOUSE RD			
				2.30	SPEED LIMIT 30 MPH			
				3.04		2	24I	
				3.09	MD 159A NO NAME	2	30I	
				3.12		2	52I	
	RUR-MINOR COLLECTOR			3.22	CO 426 SPESUTIA RD	2	24I	
				3.28	SPEED LIMIT 45 MPH			
		CTL		3.40		2	22I	
		UNDIVIDED		3.65		2	24I	
				4.34		2	26I	
	URB-COLLECTOR			4.39	MU1050 OLD PHILADELPHIA RD	2	24I	
NAME: OLD PHILADELPHIA RD				4.39				
				4.46	SPEED LIMIT 35 MPH			
	RUR-MAJOR COLLECTOR			4.51	STRUC #12039 CRANBERRY RUN			
				4.69		2	36I	
				4.73	US 40 S PHILADELPHIA BLVD			
				4.73	MD 7 OLD PHILADELPHIA RD (AHEAD)			

\*\*\*\*\*

ROUTE NUMBER.....MD 159A  
INVENTORY DIRECTION...NORTH  
NAME: NO NAME

SECONDARY R	RUR-LOCAL	UNDIVIDED	NONE	0.00	MD 159	PERRYMAN RD	2	24I
-------------	-----------	-----------	------	------	--------	-------------	---	-----

\* A,B = UNIMPROVED; C = GRADED & DRAINED; D,E = SOIL, GRAVEL, STONE; F,G = LOW TYPE BITUMINOUS;  
H,I = HIGH TYPE BITUMINOUS; J = CONCRETE; K = BRICK; L = BLOCK

PAGE..... 24

STATE HIGHWAY ADMINISTRATION OF MARYLAND  
HIGHWAY INFORMATION SERVICES DIVISION  
DATA SUPPORT GROUP

STATE HIGHWAY LOCATION REFERENCE

ROUTE NUMBER.....MD 159A CONTINUED  
INVENTORY DIRECTION....NORTH  
NAME: NO NAME

COUNTY-HARFORD  
SHA DISTRICT.....4  
DATE.....12/31/2000

SYSTEM	FUNCTIONAL CLASS	HWY TYPE	ACCESS CONTRL	MILEPOINT	MILEPOINT DESCRIPTION	MARKED LANES	SURFACE WIDTH/TYPE*	AADT
SECONDARY R	RUR-LOCAL	UNDIVIDED	NONE	0.05	ROAD END	2	24I	

\*\*\*\*\*

ROUTE NUMBER.....MD 161  
INVENTORY DIRECTION....NORTH  
NAME: DARLINGTON RD

SECONDARY R	RUR-MAJOR COLLECTOR	UNDIVIDED	NONE	0.00	MD 155	LEVEL RD	2	25I	5,400
				0.05			2	22I	
				0.12		SPEED LIMIT 40 MPH			
				2.29			2	20I	
				2.86			2	22I	
				3.06		STRUC #12040 DEER CREEK			
				4.18		SPEED LIMIT 30 MPH			
				4.35					
				4.38	CO 167	TRAPPE CHURCH RD	2	20I	4,250
NAME: MAIN ST				4.38					
				4.71	CO 166	SHURESVILLE RD			
				5.17	MD 623	CASTLETON RD			
				5.35			2	24I	
				5.38	US 1	CONOWINGO RD			

\*\*\*\*\*

ROUTE NUMBER.....MD 165  
INVENTORY DIRECTION....NORTH  
NAME: BALDWIN MILL RD

SECONDARY R	RUR-MAJOR COLLECTOR	UNDIVIDED	NONE	0.00		BALTIMORE CO/L	2	22I	8,525
				0.00		STRUC #3100 LITTLE GUNPOWDER FALLS			
				2.12			2	44I	
				2.19	MD 152	FALLSTON RD			8,425
				2.26			2	22I	
				2.29		SPEED LIMIT 40 MPH			
				3.16		STRUC #12046 WEST BRANCH			
				3.22		STRUC #12045 WEST BRANCH			
				3.24	CO 45	CHARLES ST			8,325
	RUR-MINOR ARTERIAL			5.52	MD 23	EAST-WEST HWY			11,225
				6.24		SPEED LIMIT 30 MPH	2	23I	
				6.70			2	36I	
				6.80	MD 23	NORRISVILLE RD			10,150
NAME: FEDERAL HILL RD				6.80					

\* A,B = UNIMPROVED; C = GRADED & DRAINED; D,E = SOIL, GRAVEL, STONE; F,G = LOW TYPE BITUMINOUS;  
H,I = HIGH TYPE BITUMINOUS; J = CONCRETE; K = BRICK; L = BLOCK

STATE HIGHWAY ADMINISTRATION OF MARYLAND  
HIGHWAY INFORMATION SERVICES DIVISION  
DATA SUPPORT GROUP

STATE HIGHWAY LOCATION REFERENCE

ROUTE NUMBER.....MD 165 CONTINUED  
INVENTORY DIRECTION...NORTH  
NAME: FEDERAL HILL RD

COUNTY-HARFORD  
SHA DISTRICT.....4  
DATE.....12/31/2000

SYSTEM	FUNCTIONAL CLASS	HWY TYPE	ACCESS CONTRL	MILEPOINT	MILEPOINT	DESCRIPTION	MARKED LANES	SURFACE WIDTH/TYP*	AADT
SECONDARY R	RUR-MINOR ARTERIAL	UNDIVIDED	NONE	6.80	CO 617	W JARRETTSVILLE RD	2	36I	10,150
				6.86			2	22I	
				7.20		SPEED LIMIT 45 MPH			
				9.85		SPEED LIMIT 50 MPH			
				11.36	CO 82	ST CLAIR BRIDGE RD			6,050
				11.38		STRUC #12044 DEER CREEK			
				11.62	CO 93	FAWN GROVE RD			
				11.84		STRUC #12043 DEER CREEK			
				13.72			2	32I	
NAME: PYLESVILLE RD				13.73		ROUNDABOUT			
		UNDIVIDED		13.73	MD 24	ROCKS RD			
				13.74			2	22I	
				13.85		SPEED LIMIT 40 MPH			
				13.97			2	23I	
				14.10		STRUC #121590XO PED XING			
				14.25			2	24I	
				14.60		SPEED LIMIT 50 MPH			
				14.94	MD 624	GRACETON RD			5,550
			PART	15.75	MD 543	ADY RD			7,500
				15.90		STRUC #12016XO JACKS HOLE			
				16.15		STRUC #12041 BROAD CREEK			
				18.23	MD 136	WHITEFORD RD			9,225
				18.81	CO 107	DOOLEY RD			
				18.98		PENNSYLVANIA ST/L			

ROUTE NUMBER.....MD 439  
INVENTORY DIRECTION...EAST  
NAME: OLD YORK RD

SECONDARY R	RUR-MAJOR COLLECTOR	UNDIVIDED	NONE	0.00		BALTIMORE CO/L	2	24I	3,650
				0.09		SPEED LIMIT 50 MPH			
				1.22	MD 23	NORRISVILLE RD			

ROUTE NUMBER.....MD 440  
INVENTORY DIRECTION...EAST  
NAME: DUBLIN RD

SECONDARY R	RUR-MINOR COLLECTOR	UNDIVIDED	NONE	0.00	MD 543	ADY RD	2	22I	1,650
-------------	---------------------	-----------	------	------	--------	--------	---	-----	-------

\* A,B = UNIMPROVED; C = GRADED & DRAINED; D,E = SOIL, GRAVEL, STONE; F,G = LOW TYPE BITUMINOUS;  
H,I = HIGH TYPE BITUMINOUS; J = CONCRETE; K = BRICK; L = BLOCK

STATE HIGHWAY ADMINISTRATION OF MARYLAND  
HIGHWAY INFORMATION SERVICES DIVISION  
DATA SUPPORT GROUP

PAGE..... 27

STATE HIGHWAY LOCATION REFERENCE

ROUTE NUMBER.....MD 440 CONTINUED  
INVENTORY DIRECTION...EAST  
NAME: DUBLIN RD

COUNTY-HARFORD  
SHA DISTRICT.....4  
DATE.....12/31/2000

SYSTEM	FUNCTIONAL CLASS	HWY TYPE	ACCESS CONTRL	MILEPOINT	MILEPOINT DESCRIPTION	MARKED LANES	SURFACE WIDTH/TYPE*	AADT
SECONDARY R	RUR-MINOR COLLECTOR	UNDIVIDED	NONE	0.33	SPEED LIMIT 40 MPH	2	22I	1,650
				1.72	SPEED LIMIT 35 MPH			
				2.84	SPEED LIMIT 40 MPH			
				3.82		2	26I	
				3.85	MD 136 WHITEFORD RD			2,750
				3.88		2	22I	
				4.29	SPEED LIMIT 30 MPH			
				5.65	US 1 CONOWINGO RD			

\*\*\*\*\*

ROUTE NUMBER.....MD 462  
INVENTORY DIRECTION...NORTH  
NAME: PARADISE RD

SECONDARY U	URB-MINOR ARTERIAL	UNDIVIDED	NONE	0.00	MD 132 W BELAIR AVE	2	36I	2,675
				0.06	SPEED LIMIT 30 MPH			
				0.65	MD 22 ABERDEEN THRUWAY			5,975
				1.02	MU 150 BEARDS HILL RD			
				1.22	SPEED LIMIT 40 MPH	2	24I	
				1.31	STRUC #12047 CARSINS RUN			
				1.49	STRUC #12048 SWAN CREEK			
R	RUR-MAJOR COLLECTOR			1.62	OUT CORP LMTS ABERDEEN			5,875
				1.71	SPEED LIMIT 50 MPH			
				2.10	STRUC #12074 SWAN CREEK			
				2.37	IS 95 J F K MEMORIAL HWY			5,175
				2.37	STRUC #H X866			
				2.97	CO 411 CHAPEL RD			4,175
				4.15	MD 155 LEVEL RD			

\*\*\*\*\*

ROUTE NUMBER.....MD 490  
INVENTORY DIRECTION...NORTH  
NAME: S UNION AVE

SECONDARY U	URB-LOCAL	UNDIVIDED	NONE	0.00	MU 190 COMMERCE ST	2	40I	1,499
				0.04	SPEED LIMIT 25 MPH			
	URB-COLLECTOR			0.05	MU 330 GILES ST			1,899
				0.31	MD 7A REVOLUTION ST/S UNION AVE			

\* A,B = UNIMPROVED; C = GRADED & DRAINED; D,E = SOIL, GRAVEL, STONE; F,G = LOW TYPE BITUMINOUS;  
H,I = HIGH TYPE BITUMINOUS; J = CONCRETE; K = BRICK; L = BLOCK

STATE HIGHWAY ADMINISTRATION OF MARYLAND  
HIGHWAY INFORMATION SERVICES DIVISION  
DATA SUPPORT GROUP

PAGE..... 28

STATE HIGHWAY LOCATION REFERENCE

ROUTE NUMBER.....MD 543  
INVENTORY DIRECTION....NORTH  
NAME: RIVERSIDE PKWY

COUNTY-HARFORD  
SHA DISTRICT.....4  
DATE.....12/31/2000

SYSTEM	FUNCTIONAL CLASS	HWY TYPE	ACCESS CONTRL	MILEPOINT	MILEPOINT	DESCRIPTION	MARKED LANES	SURFACE WIDTH/TYPE*	AADT
SECONDARY R	URB-COLLECTOR	DIVIDED	NONE	0.00	US 40	PULASKI HWY	3	40I	17,450
		UNDIVIDED		0.05			3	36I	
				0.08			3	42I	
				0.19			2	26I	
				0.30	US 40	PULASKI HWY			
				0.30		STRUC #12082			
				0.48			2	24I	
				0.78		SPEED LIMIT 40 MPH			
		DIVIDED		1.14			3	36I	
				1.23			4	48I	
	RUR-MAJOR COLLECTOR			1.47	MD 7	PHILADELPHIA RD			19,000
NAME: CRESWELL RD				1.47					
				1.56	RP 9502	RAMP 2 FR MD 543 TO RAMP 3			
				1.58	RP 9504	RAMP 4 FR RAMP 1 TO MD 543			
				1.61	RP 9501	RAMP 1 FR IS 95 TO MD 543			
				1.61	RP 9503	RAMP 3 FR MD 543 TO IS 95			
				1.63		SPEED LIMIT 45 MPH			
				1.70	IS 95	J F K MEMORIAL HWY			
				1.70		STRUC # H-X805			
				1.70		EXIT #80			
				1.79	RP 9507	RAMP 7 FR MD 543 TO IS 95			
				1.79	RP 9505	RAMP 5 FR IS 95 TO MD 543			
				1.82	RP 9508	RAMP 8 FR RAMP 5 TO MD 543			
				1.84	RP 9506	RAMP 6 FR MD 543 TO RAMP 7			
				1.99			3	36I	
		UNDIVIDED		2.10					
				2.16	CO1738	CRESWELL RD			
				2.21			2	24I	
				2.40		STRUC #12051 JAMES RUN			
				3.63	MD 136	CALVARY RD			14,200
NAME: FOUNTAIN GREEN RD				3.63					
				3.93		STRUC #12050 BYNUM RUN			
				5.12		SPEED LIMIT 40 MPH			
	URB-MINOR ARTERIAL			5.23	CO 216	WHEEL RD			17,625
		CTL		6.05			2	22I	
		DIVIDED		7.37	MD 22	CHURCHVILLE RD			12,725
		UNDIVIDED		7.61			2	24I	
				7.65		SPEED LIMIT 45 MPH			
		CTL		8.80					
		UNDIVIDED		9.10					
				9.44	CO 205	PROSPECT MILL RD			14,125
				9.65	CO2318	SADDELEBACK WAY			

\* A,B = UNIMPROVED; C = GRADED & DRAINED; D,E = SOIL, GRAVEL, STONE; F,G = LOW TYPE BITUMINOUS;  
H,I = HIGH TYPE BITUMINOUS; J = CONCRETE; K = BRICK; L = BLOCK

STATE HIGHWAY ADMINISTRATION OF MARYLAND  
HIGHWAY INFORMATION SERVICES DIVISION  
DATA SUPPORT GROUP

STATE HIGHWAY LOCATION REFERENCE

ROUTE NUMBER.....MD 543 CONTINUED  
INVENTORY DIRECTION...NORTH  
NAME: ADY RD

COUNTY-HARFORD  
SHA DISTRICT.....4  
DATE.....12/31/2000

SYSTEM	FUNCTIONAL CLASS	HWY TYPE	ACCESS CONTRL	MILEPOINT	MILEPOINT DESCRIPTION	MARKED LANES	SURFACE WIDTH/TYPE*	AADT
SECONDARY R	URB-MINOR ARTERIAL	DIVIDED	NONE	9.79		2	24I	14,125
				10.17	US 1 HICKORY BYPASS			
NAME: ADY RD				10.17				
		CTL		10.25				
	RUR-MAJOR COLLECTOR	DIVIDED		10.43	US 1BU CONOWINGO RD			9,050
				10.49	SPEED LIMIT 40 MPH			
		UNDIVIDED		10.56		2	22I	
				11.29	SPEED LIMIT 50 MPH			
				13.50				6,150
				13.52	STRUC #12049 DEER CREEK			
				14.99	MD 440 DUBLIN RD			5,650
				15.92	CO 444 EMORY CHURCH RD			4,650
				15.92	MD 646 PROSPECT RD			
				17.79				4,450
				18.68	SPEED LIMIT 40 MPH			
				18.98		2	24I	
				19.08	MD 165 PYLESVILLE RD			

\*\*\*\*\*

ROUTE NUMBER.....MD 623  
INVENTORY DIRECTION...NORTH  
NAME: CASTLETON RD

SECONDARY R	RUR-MINOR COLLECTOR	UNDIVIDED	NONE	0.00	MD 161 MAIN ST	2	20I	1,575
				0.19	US 1 CONOWINGO RD			
				0.29		2	18I	
				1.29	SPEED LIMIT 35 MPH			
				2.22	STRUC #12053 PEDDLER RUN			
				3.14	CO 149 CASTLETON RD	2	22I	975
NAME: FLINTVILLE RD				3.14				
				3.19	SPEED LIMIT 40 MPH			
				4.63	STRUC #12052 BROAD CREEK			
				6.18	CO 136 DEEP RUN RD			
				7.26	PENNSYLVANIA ST/L			

\* A,B = UNIMPROVED; C = GRADED & DRAINED; D,E = SOIL, GRAVEL, STONE; F,G = LOW TYPE BITUMINOUS;  
H,I = HIGH TYPE BITUMINOUS; J = CONCRETE; K = BRICK; L = BLOCK

STATE HIGHWAY ADMINISTRATION OF MARYLAND  
HIGHWAY INFORMATION SERVICES DIVISION  
DATA SUPPORT GROUP

STATE HIGHWAY LOCATION REFERENCE

ROUTE NUMBER.....MD 624  
INVENTORY DIRECTION...NORTH  
NAME: GRACETON RD

COUNTY-HARFORD  
SHA DISTRICT.....4  
DATE.....12/31/2000

SYSTEM	FUNCTIONAL CLASS	HWY TYPE	ACCESS CONTRL	MILEPOINT	MILEPOINT DESCRIPTION	MARKED LANES	SURFACE WIDTH/TYPE*	AADT
SECONDARY R	RUR-LOCAL	UNDIVIDED	NONE	0.00 MD 165	PYLESVILLE RD	2	22I	3,375
				0.11	SPEED LIMIT 45 MPH			
				0.34	STRUC #12055 JACKS HOLE			
				1.15	STRUC #12054 BROAD CREEK			
	RUR-MAJOR COLLECTOR			2.73 MD 136	WHITEFORD RD			
				3.02	PENNSYLVANIA ST/L			

\*\*\*\*\*

ROUTE NUMBER.....MD 646  
INVENTORY DIRECTION...NORTH  
NAME: PROSPECT RD

SECONDARY R	RUR-MINOR COLLECTOR	UNDIVIDED	NONE	0.00 CO 444	EMORY CHURCH RD (BACK)	2	21I	975
				0.00 MD 543	ADY RD			
				0.06	SPEED LIMIT 50 MPH			
				0.77	STRUC #12057 BROAD CREEK			
				1.72	STRUC #12056 BROAD CREEK			
				3.31 MD 136	WHITEFORD RD			
				3.31 CO 118	PROSPECT RD (AHEAD)			

\*\*\*\*\*

ROUTE NUMBER.....MD 715  
INVENTORY DIRECTION...EAST  
NAME: ACCESS RD

SECONDARY U	URB-MINOR ARTERIAL	DIVIDED	PART	0.00 US 40	S PHILADELPHIA BLVD	3	46I	6,875
		UNDIVIDED		0.10		2	30I	
				0.18		2	24I	
				0.20	SPEED LIMIT 45 MPH			
		DIVIDED		0.24				
				0.27 US 40	S PHILADELPHIA BLVD			
				0.27	STRUC #12023			
				0.37 RP104005	RAMP 5 FR MD 715 TO RAMP 4			
				0.41 RP104004	RAMP 4 FR MD 715 TO US 40	4	48I	
				0.45 RP104006	RAMP 6 FR US 40 TO MD 715			
				0.51 MU1050	OLD PHILADELPHIA RD			
				0.78	R/R #ATK 530 692 E			
				0.78	STRUC #12058			
	R			1.17	OUT CORP LMTS ABERDEEN			
				1.19 GV 61	MARYLAND BLVD (AHEAD)			

\* A,B = UNIMPROVED; C = GRADED & DRAINED; D,E = SOIL, GRAVEL, STONE; F,G = LOW TYPE BITUMINOUS;  
H,I = HIGH TYPE BITUMINOUS; J = CONCRETE; K = BRICK; L = BLOCK



STATE HIGHWAY ADMINISTRATION OF MARYLAND  
HIGHWAY INFORMATION SERVICES DIVISION  
DATA SUPPORT GROUP

STATE HIGHWAY LOCATION REFERENCE

ROUTE NUMBER.....MD 755  
INVENTORY DIRECTION...NORTH  
NAME: EDGEWOOD RD

COUNTY-HARFORD  
SHA DISTRICT.....4  
DATE.....12/31/2000

SYSTEM	FUNCTIONAL CLASS	HWY TYPE	ACCESS CONTRL	MILEPOINT	MILEPOINT DESCRIPTION	MARKED LANES	SURFACE WIDTH/TYPE*	AADT
SECONDARY R	URB-MINOR ARTERIAL	UNDIVIDED	NONE	0.00	ROAD END @ A.P.G.	2	30I	16,125
				0.12	R/R #ATK 530 689 W			
				0.12	STRUC #12059			
				0.22	SPEED LIMIT 35 MPH			
		CTL		0.26		2	24I	6,025
				0.55	CO 522 WILLOUGHBY BEACH RD			
				0.95	CO 512 HANSON RD			
				0.97	SPEED LIMIT 40 MPH			
		UNDIVIDED		1.56	MD 24 EMMORTON RD	3	36I	16,125
				1.60		4	42I	
				1.79	US 40 PULASKI HWY			
				1.79	CO1988 EDGEWOOD RD (AHEAD)			

\*\*\*\*\*

ROUTE NUMBER.....MD 763  
INVENTORY DIRECTION...EAST  
NAME: SUPERIOR ST

SECONDARY U	URB-MINOR ARTERIAL	UNDIVIDED	NONE	0.00	MD 155 SUPERIOR ST (BACK)	2	40I	5,099
				0.00	MD 155 OHIO ST			
				0.07	SPEED LIMIT 30 MPH			
				0.22	US 40 PULASKI HWY			
				0.22	STRUC #H Z040			
				0.28	MU 380 JUNIATA ST			

\*\*\*\*\*

ROUTE NUMBER.....MD 924  
INVENTORY DIRECTION...NORTH  
NAME: EMMORTON RD

SECONDARY R	URB-COLLECTOR	UNDIVIDED	NONE	0.00	CO1552 TOLLGATE RD (BACK)	3	36I	17,775
				0.00	MD 24 VIETNAM VETERANS MEMORIAL HWY			
				0.12		4	48I	
				0.25		3	36I	
				0.27	SPEED LIMIT 40 MPH			
				0.41		2	24I	
				1.00	CO 246 SINGER RD			
				1.00	CO1044 ABINGDON RD			
		CTL		2.23				
				2.28	CO 216 WHEEL RD			

\* A,B = UNIMPROVED; C = GRADED & DRAINED; D,E = SOIL, GRAVEL, STONE; F,G = LOW TYPE BITUMINOUS;  
H,I = HIGH TYPE BITUMINOUS; J = CONCRETE; K = BRICK; L = BLOCK

STATE HIGHWAY ADMINISTRATION OF MARYLAND  
HIGHWAY INFORMATION SERVICES DIVISION  
DATA SUPPORT GROUP

STATE HIGHWAY LOCATION REFERENCE

ROUTE NUMBER.....MD 924 CONTINUED  
INVENTORY DIRECTION....NORTH  
NAME: EMMORTON RD

COUNTY-HARFORD  
SHA DISTRICT.....4  
DATE.....12/31/2000

SYSTEM	FUNCTIONAL CLASS	HWY TYPE	ACCESS	MILEPOINT	MILEPOINT DESCRIPTION	MARKED LANES	SURFACE WIDTH/TYPE*	AADT
SECONDARY R	URB-COLLECTOR	CTL	NONE	2.62	OP 369 BEL AIR SOUTH PKWY	2	24I	17,775
	URB-MINOR ARTERIAL			2.62	CO 244 LAUREL BUSH RD			
		UNDIVIDED		2.95	CO 247 PLUMTREE RD			
				3.16				
				4.12	CO 248 W RING FACTORY RD			
				4.12	CO1649 E RING FACTORY RD			
		CTL		4.75				
				4.81	ENT TO WAKE FOREST ELEM SCHOOL			16,575
NAME: S MAIN ST				4.81				
				4.81	CO 241 E MACPHAIL RD			
				5.03	SPEED LIMIT 30 MPH			
				5.19	IN CORP LMTS BEL AIR			
U		DIVIDED		5.20	MD 924 (SB/L) BOND ST	3	56I	
				5.23		5	70I	
				5.36		6	76I	
				5.45	US 1BU BALTIMORE PIKE	4	46I	
				5.45	MD 22 FULFORD AVE			
				5.51	MD 22 (WB/L) CHURCHVILLE RD	4	58I	
				5.54	SPEED LIMIT 25 MPH			
				5.61		5	58I	
NAME: N MAIN ST				5.69	MU 630 PENNSYLVANIA AVE			
				5.78		4	54I	
		UNDIVIDED		5.95	MD 924 (SB/L) BOND ST	3	46I	
				6.02	US 1BU W BROADWAY	2	34I	
				6.02	MU 80 W BROADWAY			
				6.09		2	40I	
				6.19	MU 580 MAULSBY AVE			
NAME: ROCK SPRING AVE				6.19				
R				6.57	MU 595 MOORES MILL RD			
				6.57	CO1580 VALE RD			
				6.57	OUT CORP LMTS BEL AIR			
				7.00		2	38I	
				7.13	RP100104 RAMP 4 FR US 1 TO MD 924			
				7.17	RP100102 RAMP 2 FR MD 924 TO US 1	2	24I	
				7.22	RP100103 RAMP 3 FR MD 924 TO RAMP 2			
				7.29	RP100101 RAMP 1 FR US 1 TO MD 924			
				7.34	US 1 BELAIR BYPASS			
				7.34	STRUC #12015			
				7.34	MD 24 ROCK SPRING AVE (AHEAD)			

\* A,B = UNIMPROVED; C = GRADED & DRAINED; D,E = SOIL, GRAVEL, STONE; F,G = LOW TYPE BITUMINOUS;  
H,I = HIGH TYPE BITUMINOUS; J = CONCRETE; K = BRICK; L = BLOCK

**2000**

Calendar Year

**HIGHWAY LOCATION REFERENCE**

Data as of December 31, 2000


**HOWARD**

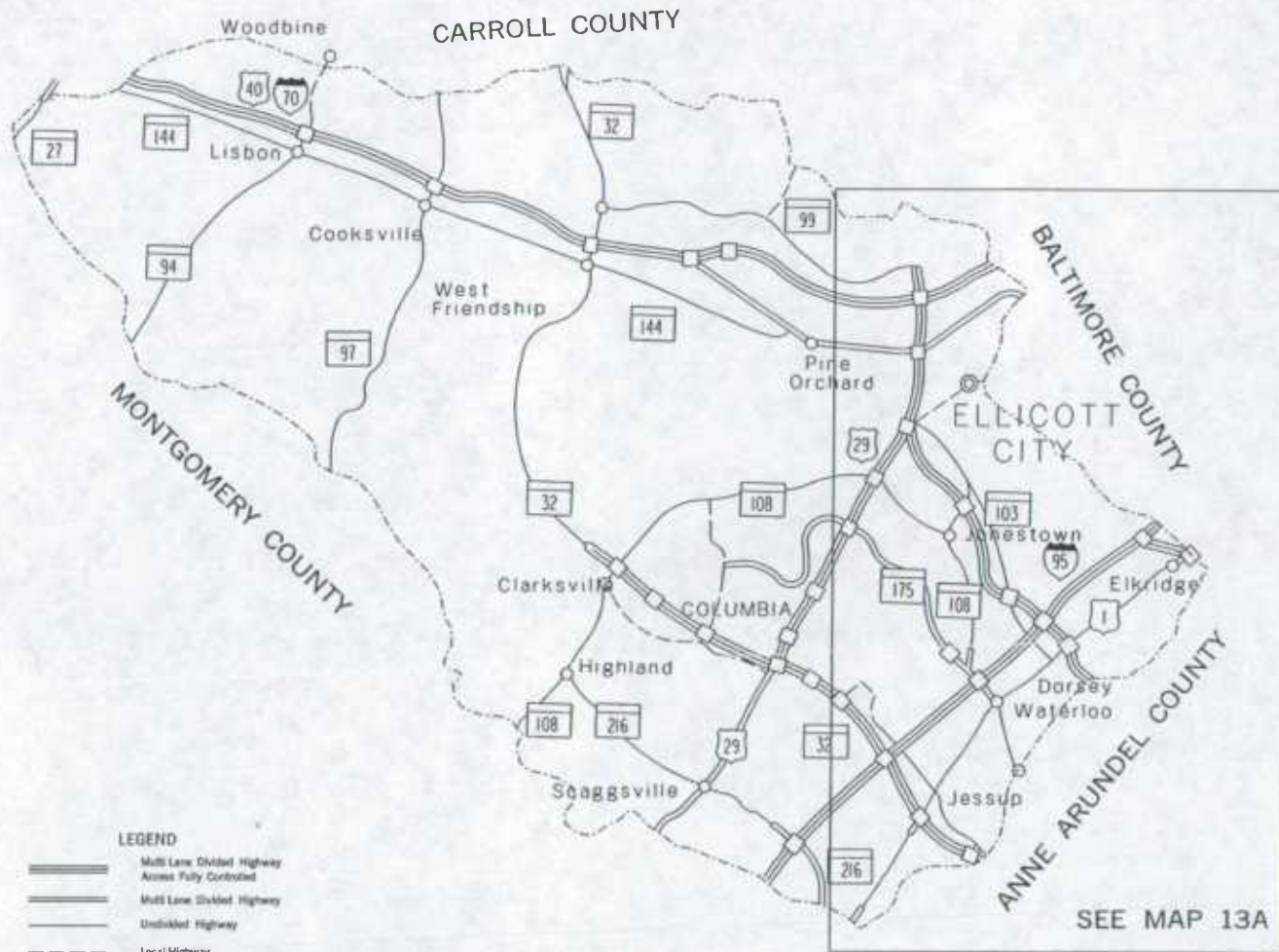
**COUNTY**

SHA DISTRICT #7





**HO**

---





**LEGEND**

-  Multi-Lane Divided Highway  
Access Fully Controlled
-  Multi-Lane Divided Highway
-  Undivided Highway
-  Local Highway


This map is intended for use as a reference only.  
 For more detailed maps, please contact:  
 Highway Information Services Division,  
 Highway Mapping Team at:  
 410-545-8747 or  
 by email to [maps@sha.state.md.us](mailto:maps@sha.state.md.us)

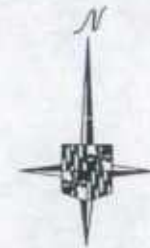
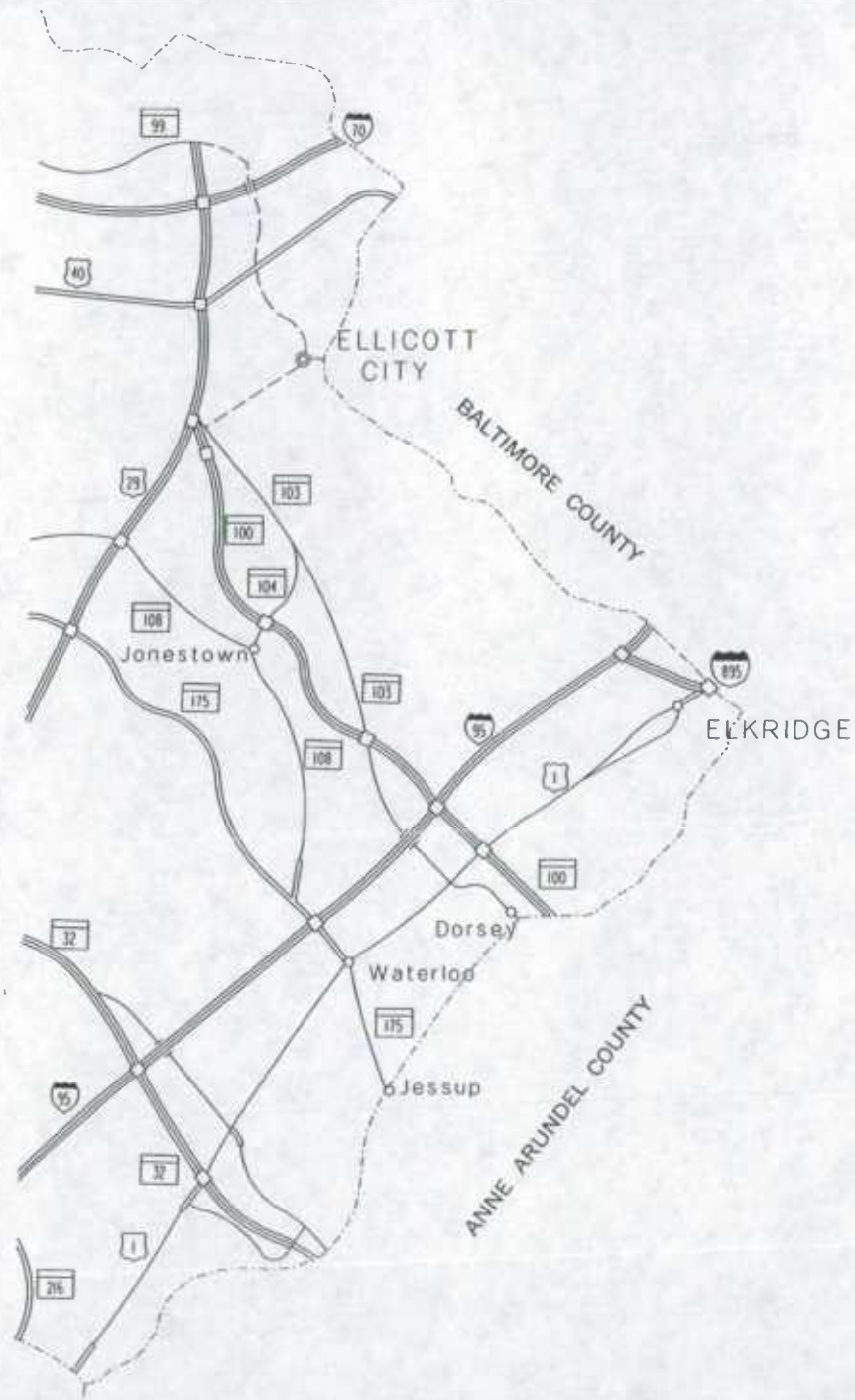
**HOWARD COUNTY  
 HIGHWAY LOCATION  
 REFERENCE MAP  
 2000**

PREPARED BY THE  
 Maryland Department of Transportation  
 STATE HIGHWAY ADMINISTRATION  
 HIGHWAY INFORMATION SERVICES DIVISION

0 4 MILES








HOWARD COUNTY  
 ENLARGEMENT  
 HIGHWAY LOCATION  
 REFERENCE MAP  
 2000

PREPARED BY THE  
 Maryland Department of Transportation  
 STATE HIGHWAY ADMINISTRATION  
 HIGHWAY INFORMATION SERVICES DIVISION






ROUTE ALERT LIST

HOWARD COUNTY


MD 732 R - New, road transfer from County to State, +.56 mi.



MARYLAND STATE HIGHWAY ADMINISTRATION  
HIGHWAY INFORMATION SERVICES DIVISION  
STATE MAINTAINED HIGHWAYS ON THE NATIONAL HIGHWAY SYSTEM  
AS OF DECEMBER 31, 2000

HOWARD COUNTY

ROUTE	BEGIN MILEPOINT	BEGIN DESCRIPTION	END MILEPOINT	END DESCRIPTION
US 29	0.00	MONTGOMERY CO/L	13.17	IS 70 NO NAME
MD 32	0.00	ANNE ARUNDEL CO/L	19.52	IS 70 NO NAME
IS 70	0.00	CARROLL CO/L	19.47	BALTIMORE CO/L
IS 95	0.00	PRINCE GEORGES CO/L	11.59	BALTIMORE CO/L
MD 100	0.00	US 29 COLUMBIA PIKE	7.51	ANNE ARUNDEL CO/L
MD 103	0.51	CO 2292 DOUGLAS LEGUM DR	1.17	US 1 WASHINGTON BLVD
MD 732 R	0.28	CO 1667 HENKELS LA	0.39	MD 32 PATUXENT PKWY
IS 895	0.00	IS 95 NO NAME	1.02	BALTIMORE CO/L



STATE HIGHWAY ADMINISTRATION OF MARYLAND  
HIGHWAY INFORMATION SERVICES DIVISION  
DATA SUPPORT GROUP

PAGE..... 1

STATE HIGHWAY LOCATION REFERENCE

ROUTE NUMBER.....US 1  
INVENTORY DIRECTION....NORTH  
NAME: WASHINGTON BLVD

COUNTY-HOWARD  
SHA DISTRICT.....7  
DATE.....12/31/2000

SYSTEM ....STATE....	FUNCTIONAL CLASS	HWY TYPE	ACCESS CONTRL	MILEPOINT	MILEPOINT DESCRIPTION	MARKED LANES	SURFACE WIDTH/TYPE*	AADT
SECONDARY R	URB-OTHER PRIN ART	DIVIDED	NONE	0.00	PRINCE GEORGES CO/L	6	74I	31,800
				0.00	STRUC #16001 PATUXENT RIVER			
				0.00	STRUC #16002 PATUXENT RIVER			
				0.06	STRUC #13035 ENT TO LAUREL RACETRAC			
				0.08	SPEED LIMIT 35 MPH			
				0.32		6	72I	
		UNDIVIDED		0.58		4	48I	
		DIVIDED		0.74				
				0.97	CO 112 WHISKEY BOTTOM RD			32,225
		UNDIVIDED		1.07				
				1.08	SPEED LIMIT 50 MPH			
				1.57	STRUC #13009 HAMMOND BRANCH			
		DIVIDED		1.69				
				2.16	CO 416 GORMAN RD			
				2.31				
				2.47	STRUC #13007 LITTLE PATUXENT RIVER	4	50I	
				2.49				
				2.66	RP203204 RAMP 4 FR US 1 TO COLLECTOR B			
				2.69	RP203206 RAMP 6 FR COLLECTOR B TO US 1			
				2.79	RP203203 RAMP 3 FR COLLECTOR B TO US 1			
				2.81	RP203205 RAMP 5 FR US 1 TO COLLECTOR B			
				2.82	RP203210 COLLECTOR B			
				2.82	STRUC #13110			
				2.85	MD 32 PATUXENT PKWY			31,750
				2.85	STRUC #13108			
				2.88	RP203209 COLLECTOR A			
				2.88	STRUC #13109			
				2.89	RP203201 RAMP 1 FR US 1 TO COLLECTOR A			
				2.92	RP203207 RAMP 7 FR COLLECTOR A TO US 1			
				3.00	STRUC #13006			
				3.06	RP203208 RAMP 8 FR US 1 TO COLLECTOR A			
				3.15	RP203202 RAMP 2 FR COLLECTOR A TO US 1			
		CTL		3.26	CO1910 GUILFORD RD			16,925
		DIVIDED		3.32				
		UNDIVIDED		3.54				
				3.70	R/R #CSX 140 227 D			
				3.70	STRUC #13099			
		DIVIDED		3.73				
		UNDIVIDED		3.99				
				4.36	STRUC #13005 DORSEY RUN			
		CTL		4.50				

\* A,B = UNIMPROVED; C = GRADED & DRAINED; D,E = SOIL, GRAVEL, STONE; F,G = LOW TYPE BITUMINOUS;  
H,I = HIGH TYPE BITUMINOUS; J = CONCRETE; K = BRICK; L = BLOCK

PAGE..... 1

STATE HIGHWAY ADMINISTRATION OF MARYLAND  
HIGHWAY INFORMATION SERVICES DIVISION  
DATA SUPPORT GROUP

PAGE..... 2

STATE HIGHWAY LOCATION REFERENCE

ROUTE NUMBER.....US 1 CONTINUED  
INVENTORY DIRECTION....NORTH  
NAME: WASHINGTON BLVD

COUNTY-HOWARD  
SHA DISTRICT.....7  
DATE.....12/31/2000

SYSTEM ....STATE....	FUNCTIONAL CLASS	HWY TYPE	ACCESS CONTRL	MILEPOINT	MILEPOINT DESCRIPTION	MARKED LANES	SURFACE WIDTH/TYPE*	AADT
SECONDARY R	URB-OTHER PRIN ART	CTL	NONE	5.06	SPEED LIMIT 45 MPH	4	48I	16,925
				5.35	STRUC #13004 DORSEY RUN			
		DIVIDED		5.39	MD 958P CRESTMOUNT RD	4	48J	22,525
				5.51				
				5.60	MD 175 WATERLOO RD			31,525
		CTL		5.67		4	59I	
		DIVIDED		5.71		4	48I	
				6.04				
				6.15	SPEED LIMIT 50 MPH			
		UNDIVED		6.16	STRUC #13003 DEEP RUN			
		DIVIDED		6.18				
				6.82				
				7.05	MD 103 MEADOW RIDGE RD/DORSEY RD			
		UNDIVED		7.18				
		DIVIDED		7.24				
				7.35	RP210004 RAMP 4 FR US 1 TO MD 100			
				7.42	RP210005 RAMP 5 FR US 1 TO RAMP 4			
				7.43	RP210006 RAMP 6 FR MD 100 TO US 1			
				7.51	RP210003 RAMP 3 FR MD 100 TO US 1			
				7.56	MD 100 NO NAME			25,625
				7.56	STRUC #13118			
				7.56	EXIT #6			
				7.59	RP210001 RAMP 1 FR US 1 TO MD 100			
				7.68	RP210007 RAMP 7 FR RAMP 2 TO US 1			
				7.70	RP210008 RAMP 8 FR US 1 TO MD 100	5	60I	
				7.71	RP210002 RAMP 2 FR MD 100 TO US 1			
		UNDIVED		7.84		4	48I	
				8.00	STRUC #13002 BEALMEAR BRANCH			
		CTL		8.43				
				8.50	SPEED LIMIT 45 MPH			
				8.89	CO 187 HUNT CLUB RD			25,825
				8.93	CO 559 S HANOVER RD			
		UNDIVED		9.06				
				9.16	CO1732 OLD WASHINGTON RD			23,150
		DIVIDED		9.52				
				9.61	CO 136 MONTGOMERY RD			
				9.61	MD 103A MONTGOMERY RD			
		CTL		9.70				
		UNDIVED		9.94				
				10.10	SPEED LIMIT 40 MPH			
		CTL		10.40				
		UNDIVED		10.71	R/R #CSX 140 881 Y			

\* A,B = UNIMPROVED; C = GRADED & DRAINED; D,E = SOIL, GRAVEL, STONE; F,G = LOW TYPE BITUMINOUS;  
H,I = HIGH TYPE BITUMINOUS; J = CONCRETE; K = BRICK; L = BLOCK

PAGE..... 2

STATE HIGHWAY ADMINISTRATION OF MARYLAND  
HIGHWAY INFORMATION SERVICES DIVISION  
DATA SUPPORT GROUP

STATE HIGHWAY LOCATION REFERENCE

ROUTE NUMBER.....US 1 CONTINUED  
INVENTORY DIRECTION....NORTH  
NAME: WASHINGTON BLVD

COUNTY-HOWARD  
SHA DISTRICT.....7  
DATE.....12/31/2000

SYSTEM	FUNCTIONAL CLASS	HWY TYPE	ACCESS CONTRL	MILEPOINT	MILEPOINT DESCRIPTION	MARKED LANES	SURFACE WIDTH/TYPE*	AADT
SECONDARY R	URB-OTHER PRIN ART	DIVIDED	NONE	10.74		4	48I	23,150
				10.79	CO 158 LEVERING AVE			
				10.86	RP 89507 RAMP 7 FR IS 895 TO US 1			
				10.89	RP 89504 RAMP 4 FR US 1 TO IS 895			
				11.01	STRUC #3010 PATAPSCO RIVER			
				11.01	BALTIMORE CO/L			

\*\*\*\*\*

ROUTE NUMBER.....MD 27  
INVENTORY DIRECTION....NORTH  
NAME: RIDGE RD

SECONDARY R	RUR-MINOR ARTERIAL	UNDIVIDED	NONE	0.00	MONTGOMERY CO/L	2	21I	18,575
				0.18	SPEED LIMIT 50 MPH			
				1.21	CO 3 PENN SHOP RD			
				1.23	FREDERICK CO/L			

\*\*\*\*\*

ROUTE NUMBER.....US 29  
INVENTORY DIRECTION....NORTH  
NAME: COLUMBIA PIKE

PRIMARY R	URB-FRWY/EXPWY	DIVIDED	PART	0.00	MONTGOMERY CO/L	4	48J	38,475
				0.00	STRUC #15034 PATUXENT RIVER			
				0.00	STRUC #15035 PATUXENT RIVER			
				0.05		4	48I	
				0.21	SPEED LIMIT 55 MPH			
				0.69	MILE MARKER 13.0			
				1.38	MD 216 SCAGGSVILLE RD			40,075
				1.69	MILE MARKER 14.0			
				2.11	STRUC #13014 HAMMOND BRANCH			
				2.52	CO 109 JOHNS HOPKINS RD	5	60I	
				2.70	MILE MARKER 15.0			
				3.26	STRUC #13013 MIDDLE PATUXENT RIVER			
				3.67	MILE MARKER 16.0			
				3.90	RP203206 RAMP 6 FR MD 32 TO US 29			
				3.97	RP203204 RAMP 4 FR US 29 TO MD 32			
				4.26	RP203205 RAMP 5 FR US 29 TO MD 32			
				4.26	RP203203 RAMP 3 FR MD 32 TO US 29			
				4.31	MD 32 PATUXENT PKWY			50,475

\* A,B = UNIMPROVED; C = GRADED & DRAINED; D,E = SOIL, GRAVEL, STONE; F,G = LOW TYPE BITUMINOUS;  
H,I = HIGH TYPE BITUMINOUS; J = CONCRETE; K = BRICK; L = BLOCK

STATE HIGHWAY ADMINISTRATION OF MARYLAND  
HIGHWAY INFORMATION SERVICES DIVISION  
DATA SUPPORT GROUP

STATE HIGHWAY LOCATION REFERENCE

ROUTE NUMBER.....US 29 CONTINUED  
INVENTORY DIRECTION....NORTH  
NAME: COLUMBIA PIKE

COUNTY-HOWARD  
SHA DISTRICT.....7  
DATE.....12/31/2000

SYSTEM	FUNCTIONAL CLASS	HWY TYPE	ACCESS CONTRL	MILEPOINT	MILEPOINT DESCRIPTION	MARKED LANES	SURFACE WIDTH/TYPE*	AADT	
PRIMARY	R	URB-FRWY/EXPWY	DIVIDED	PART	4.31	STRUC #13101	5	60I	50,475
					4.31	EXIT # 16			
					4.36	RP203201 RAMP 1 FR US 29 TO MD 32			
					4.36	RP203207 RAMP 7 FR MD 32 TO US 29			
					4.63	MILE MARKER 17.0			
					4.69	RP203202 RAMP 2 FR MD 32 TO US 29	6	72I	
					4.69	RP203208 RAMP 8 FR US 29 TO MD 32			
					4.96	CO 412 SENECA DR			
					4.96	STRUC #13131			
					4.96	EXIT # 17			
					4.97	RP102907 RAMP 7 FR CO 412 TO US 29			
					5.05	RP102908 RAMP 8 FR US 29 TO MD 412			
					5.21		5	60I	
					5.63	RP102901 RAMP 1 FR US 29 TO CO 1161			
					5.70	RP102906 RAMP 6 FR CO 1161 TO US 29	5	60J	
					5.88	RP102905 RAMP 5 FR US 29 TO CO 1161			
					5.90	RP102903 RAMP 3 FR CO 1161 TO US 29			
					5.95	CO1161 BROKEN LAND PKWY			60,009
					5.95	STRUC #13129			
					5.95	EXIT # 18			
					6.02	RP102907 RAMP 7 FR CO 1161 TO US 29			
					6.08	RP102901 RAMP 1 FR US 29 TO CO 1161			
					6.08	STRUC #13128			
					6.09	RP102902 RAMP 2 FR CO 1161 TO US 29			
					6.12	STRUC #13012 PATUXENT RIVER	4	48J	
					6.33	MD 986K SOUTH ENTRANCE RD			
					6.53	MD 986L SOUTH ENTRANCE RD			
					6.60	ATR STATION #0029 (CHART)			
					6.61	STRUC #HO0133 PEDESTRIAN WALKWAY			
					6.61	MILE MARKER 19.0			
					7.19		5	60J	
					7.38	RP102906 RAMP 6 FR MD 175 TO US 29			
					7.41		6	72I	
					7.47	RP102904 RAMP 4 FR US 29 TO MD 175			
					7.69	RP102903 RAMP 3 FR MD 175 TO US 29			
					7.70	RP102905 RAMP 5 FR US 29 TO MD 175			
					7.74	MD 175 PATUXENT PKWY			74,175
					7.74	STRUC #13086			
					7.74	MILE MARKER 20.0			
					7.74	EXIT # 20			
					7.79	RP102907 RAMP 7 FR MD 175 TO US 29			
					7.79	RP102901 RAMP 1 FR US 29 TO MD 175			

\* A,B = UNIMPROVED; C = GRADED & DRAINED; D,E = SOIL, GRAVEL, STONE; F,G = LOW TYPE BITUMINOUS;  
H,I = HIGH TYPE BITUMINOUS; J = CONCRETE; K = BRICK; L = BLOCK



STATE HIGHWAY ADMINISTRATION OF MARYLAND  
HIGHWAY INFORMATION SERVICES DIVISION  
DATA SUPPORT GROUP

PAGE..... 5

STATE HIGHWAY LOCATION REFERENCE

ROUTE NUMBER.....US 29 CONTINUED  
INVENTORY DIRECTION....NORTH  
NAME: COLUMBIA PIKE

COUNTY-HOWARD  
SHA DISTRICT.....7  
DATE.....12/31/2000

SYSTEM	FUNCTIONAL CLASS	HWY TYPE	ACCESS CONTRL	MILEPOINT	MILEPOINT DESCRIPTION	MARKED LANES	SURFACE WIDTH/TYPE*	AADT
PRIMARY	R	URB-FRWY/EXPWY	DIVIDED	PART	7.94 RP102902 RAMP 2 FR MD 175 TO US 29	6	72I	74,175
					8.10 RP102908 RAMP 8 FR US 29 TO MD 175			
					8.49			
					8.58 RP102904 RAMP 4 FR US 29 TO MD 108	6	72J	
					8.58 RP102906 RAMP 6 FR MD 108 TO US 29			
					8.60 MILE MARKER 21.0			
					8.75 RP102905 RAMP 5 FR US 29 TO MD 108			
					8.81 RP102903 RAMP 3 FR MD 108 TO US 29			
			FULL		8.85 MD 108 CLARKSVILLE PIKE/OLD ANNAPOLIS RD			87,875
					8.85 STRUC #13111			
					8.85 EXIT # 21			
					8.87 RP102907 RAMP 7 FR MD 108 TO US 29			
					8.96 RP102901 RAMP 1 FR US 29 TO MD 108			
					8.99	6	72I	
					9.04 RP102908 RAMP 8 FR US 29 TO MD 108			
					9.11 RP102902 RAMP 2 FR MD 108 TO US 29			
					9.61 RP102907 RAMP 7 FR MD 100 TO US 29			
					9.69 RP102904 RAMP 4 FR US 29 TO MD 100			
					9.93 RP102907 RAMP 7 FR MD 100 TO US 29			
					9.93 STRUC #13119			
					10.05 MD 100 NO NAME			100,875
					10.05 STRUC #13121			
					10.05 EXIT # 22			
					10.12 RP102907 RAMP 7 FR MD 103 TO US 29			
					10.16 MD 100 (WB/L)			
					10.24 MD 100 NO NAME			
					10.29 MD 103 MONTGOMERY RD/ST JOHNS LA			
					10.29 STRUC #13122			
					10.54	6	72J	
					10.55 RP102908 RAMP 8 FR US 29 TO MD 103			
					10.68 RP102902 RAMP 2 FR MD 103 TO US 29			
					10.75 MILE MARKER 23.0			
					11.19	5	60J	
					11.28 CO 278 FREDERICK RD			
					11.28 STRUC #13010			
					11.34 RP102907 RAMP 7 FR US 40 TO US 29			
					11.36 RP102904 RAMP 4 FR US 29 TO US 40			
					11.53 RP102907 RAMP 7 FR US 40 TO US 29			
					11.53 STRUC #13008			
					11.55	6	72J	
					11.75 RP102903 RAMP 3 FR US 40 TO US 29			
					11.75 MILE MARKER 24.0			

\* A,B = UNIMPROVED; C = GRADED & DRAINED; D,E = SOIL, GRAVEL, STONE; F,G = LOW TYPE BITUMINOUS;  
H,I = HIGH TYPE BITUMINOUS; J = CONCRETE; K = BRICK; L = BLOCK

STATE HIGHWAY ADMINISTRATION OF MARYLAND  
HIGHWAY INFORMATION SERVICES DIVISION  
DATA SUPPORT GROUP

STATE HIGHWAY LOCATION REFERENCE

ROUTE NUMBER.....US 29 CONTINUED  
INVENTORY DIRECTION....NORTH  
NAME: COLUMBIA PIKE

COUNTY-HOWARD  
SHA DISTRICT.....7  
DATE.....12/31/2000

SYSTEM	STATE	FUNCTIONAL CLASS	HWY TYPE	ACCESS CONTRL	MILEPOINT	MILEPOINT DESCRIPTION	MARKED LANES	SURFACE WIDTH/TYPE*	AADT
PRIMARY	R	URB-FRWY/EXPWY	DIVIDED	FULL	11.77	RP102905 RAMP 5 FR US 29 TO US 40	6	72J	100,875
					11.82	US 40 BALTO NATIONAL PIKE			70,975
					11.82	STRUC #13011			
					11.82	EXIT # 24			
					11.90	RP102901 RAMP 1 FR US 29 TO US 40			
					11.93	RP102908 RAMP 8 FR US 29 TO US 40			
					12.17	RP102902 RAMP 2 FR US 40 TO US 29			
					12.50		4	48J	
					12.64	RP 7007 RAMP 7 FR IS 70 TO US 29			
					12.76	RP 7006 RAMP 6 FR IS 70 TO US 29			
					12.77	RP 7004 RAMP 4 FR US 29 TO IS 70			
					12.77	MILE MARKER 25.0			
					12.93	RP 7007 RAMP 7 FR IS 70 TO US 29			
					12.93	STRUC #13028			
					13.10	RP 7005 RAMP 5 FR US 29 TO IS 70			
SECONDARY					13.13	RP 7003 RAMP 3 FR IS 70 TO US 29			
					13.17	IS 70 NO NAME			19,175
					13.17	STRUC #13048			
					13.17	EXIT # 25			
					13.22	RP 7001 RAMP 1 FR US 29 TO IS 70			
					13.36	RP 7008 RAMP 8 FR US 29 TO IS 70			
					13.48	RP 7002 RAMP 2 FR IS 70 TO US 29	4	48I	
					13.61	MD 99 OLD FREDERICK RD			
					13.61	CO1312 ROGERS AVE			

\*\*\*\*\*

ROUTE NUMBER.....MD 32  
INVENTORY DIRECTION....NORTH  
NAME: PATUXENT PKWY

PRIMARY	R	URB-FRWY/EXPWY	DIVIDED	FULL	0.00	ANNE ARUNDEL CO/L	4	48I	53,300
					0.00	STRUC #13115			
					0.05	RP203201 RAMP 1 FR MD 32 TO CO 2891			
					0.32	MD 732R DORSEY RUN RD			59,450
					0.32	STRUC # HO190			
					0.33	RP203206 RAMP 6 FR CO 2891 TO MD 32			
					0.58	RP203203 RAMP 3 FR CO 2891 TO MD 32			
					0.66	RP203205 RAMP 5 FR MD 32 TO CO 2891			
					1.05	RP203210 COLLECTOR B			
					1.05	RP203209 COLLECTOR A			
					1.50	US 1 WASHINGTON BLVD			70,900

\* A,B = UNIMPROVED; C = GRADED & DRAINED; D,E = SOIL, GRAVEL, STONE; F,G = LOW TYPE BITUMINOUS;  
H, I = HIGH TYPE BITUMINOUS; J = CONCRETE; K = BRICK; L = BLOCK

STATE HIGHWAY ADMINISTRATION OF MARYLAND  
HIGHWAY INFORMATION SERVICES DIVISION  
DATA SUPPORT GROUP

PAGE..... 7

STATE HIGHWAY LOCATION REFERENCE

ROUTE NUMBER.....MD 32 CONTINUED  
INVENTORY DIRECTION....NORTH  
NAME: PATUXENT PKWY

COUNTY-HOWARD  
SHA DISTRICT.....7  
DATE.....12/31/2000

SYSTEM	FUNCTIONAL CLASS	HWY TYPE	ACCESS CONTRL	MILEPOINT	MILEPOINT DESCRIPTION	MARKED LANES	SURFACE WIDTH/TYPE*	AADT	
PRIMARY	R	URB-FRWY/EXPWY	DIVIDED	FULL	1.50	STRUC #13108	4	48I	70,900
					1.92	RP203210 COLLECTOR B			
					2.00	RP203209 COLLECTOR A			
					2.40	CO 194 VOLLMERHAUSEN RD			
					2.40	STRUC #13080			
					2.43	SPEED LIMIT 55 MPH			
					2.61		4	48J	
					2.72	RP 9502 RAMP 2 FR MD 32 TO IS 95			
					2.78	RP 9504 RAMP 4 FR IS 95 TO MD 32			
					3.05	RP 9507 RAMP 7 FR MD 32 TO IS 95			
					3.08	IS 95 NO NAME			78,829
					3.08	STRUC #13068			
					3.08	STRUC #13070			
					3.08	EXIT #38			
					3.08	RP 9503 RAMP 3 FR MD 32 TO IS 95			
					3.08	RP 9501 RAMP 1 FR IS 95 TO MD 32			
					3.10	RP 9501 RAMP 1 FR IS 95 TO MD 32			
					3.24	IS 95 (SB/L)			
					3.24	STRUC #13069			
					3.24	STRUC #13071			
					3.24	RP 9505 RAMP 5 FR IS 95 TO MD 32			
					3.24	RP 9507 RAMP 7 FR MD 32 TO IS 95			
					3.24	RP 9505 RAMP 5 FR IS 95 TO MD 32			
					3.24	RP 9503 RAMP 3 FR MD 32 TO IS 95			
					3.27	RP 9503 RAMP 3 FR MD 32 TO IS 95	5	60J	
					3.56	RP 9508 RAMP 8 FR IS 95 TO MD 32			
					3.72	RP 9506 RAMP 6 FR MD 32 TO IS 95			
					3.85		5	60I	
					3.94		6	72I	
					3.99	ATR STATION #0069 (CHART)			
					4.08	CO1834 GUILFORD RD			
					4.08	STRUC #13100			
					4.62	RP203204 RAMP 4 FR CO 1161 TO MD 32			
					4.65	RP203202 RAMP 2 FR MD 32 TO CO 1161			
					4.83	RP203203 RAMP 3 FR MD 32 TO CO 1161			
					4.87	CO1161 BROKEN LAND PKWY			
					4.87	STRUC #13103			
					4.96	RP203205 RAMP 5 FR CO 1161 TO MD 32	5	60I	
					5.08	RP203206 RAMP 6 FR MD 32 TO CO 1161			
					5.08	RP203208 RAMP 8 FR CO 1161 TO MD 32			
					5.19	STRUC #13105 LITTLE PATUXENT RIVER			
					5.19	STRUC #13106 LITTLE PATUXENT RIVER			

\* A,B = UNIMPROVED; C = GRADED & DRAINED; D,E = SOIL, GRAVEL, STONE; F,G = LOW TYPE BITUMINOUS;  
H,I = HIGH TYPE BITUMINOUS; J = CONCRETE; K = BRICK; L = BLOCK

PAGE..... 7

STATE HIGHWAY ADMINISTRATION OF MARYLAND  
HIGHWAY INFORMATION SERVICES DIVISION  
DATA SUPPORT GROUP

PAGE..... 8

STATE HIGHWAY LOCATION REFERENCE

ROUTE NUMBER.....MD 32 CONTINUED  
INVENTORY DIRECTION....NORTH  
NAME: PATUXENT PKWY

COUNTY-HOWARD  
SHA DISTRICT.....7  
DATE.....12/31/2000

SYSTEM	FUNCTIONAL CLASS	HWY TYPE	ACCESS CONTRL	MILEPOINT	MILEPOINT DESCRIPTION	MARKED LANES	SURFACE WIDTH/TYPE*	AADT
PRIMARY	R	URB-FRWY/EXPWY	DIVIDED	FULL	5.38 RP203201 RAMP 1 FR CO 1470 TO MD 32	5	60I	78,829
					5.38 RP203203 RAMP 3 FR MD 32 TO CO 78			
					5.42 CO1470 SHAKER DR			77,350
					5.42 STRUC #13102			
					5.45 RP203205 RAMP 5 FR CO 78 TO MD 32			
					5.47 RP203207 RAMP 7 FR MD 32 TO CO 1470			
					5.59	4	48I	
					5.86 RP203202 RAMP 2 FR MD 32 TO US 29			
					5.95 RP203204 RAMP 4 FR US 29 TO MD 32			
					6.25 RP203203 RAMP 3 FR MD 32 TO US 29			
					6.27 RP203201 RAMP 1 FR US 29 TO MD 32			
					6.30 US 29 COLUMBIA PIKE			54,525
					6.30 STRUC #13101			
					6.35 RP203207 RAMP 7 FR MD 32 TO US 29			
					6.35 RP203205 RAMP 5 FR US 29 TO MD 32			
					6.67 RP203208 RAMP 8 FR US 29 TO MD 32			
					6.72 RP203206 RAMP 6 FR MD 32 TO US 29			
					7.19 STRUC #13114 MIDDLE PATUXENT RIVER			
					7.35 RP203202 RAMP 2 FR MD 32 TO CO 82			
					7.37 RP203204 RAMP 4 FR CO 93 TO MD 32			
					7.49 CO 82 CEDAR LA			41,625
					7.49 STRUC #13135			
					7.49 EXIT #17			
					7.83 RP203208 RAMP 8 FR CO 82 TO MD 32			
					7.83 RP203206 RAMP 6 FR MD 32 TO CO 93			
					9.11 RP203202 RAMP 2 FR MD 32 TO CO 2892			
					9.13 RP203204 RAMP 4 FR CO 2892 TO MD 32			
					9.24 MD 732V GREAT STAR DR			37,525
					9.24 STRUC # HO192			
					9.24 EXIT #19			
					9.57 STRUC #13134 CRICKET CREEK			
					10.21 RP203204 RAMP 4 FR MD 108 TO MD 32			
					10.23 RP203202 RAMP 2 FR MD 32 TO MD 108			
	RUR-OTHER PRIN ART		PART		10.45 MD 108 CLARKSVILLE PIKE			20,600
NAME: SYKESVILLE RD					10.45			
					10.45 STRUC #13133			
					10.45 EXIT #20			
					10.62 RP203208 RAMP 8 FR MD 108 TO MD 32	3	36I	
					10.68 RP203206 RAMP 6 FR MD 32 TO MD 108	2	24I	
		UNDIVIDED			10.99			
			NONE		12.94			
					14.23 ENT TO SHA DAYTON SHOP			

\* A,B = UNIMPROVED; C = GRADED & DRAINED; D,E = SOIL, GRAVEL, STONE; F,G = LOW TYPE BITUMINOUS;  
H,I = HIGH TYPE BITUMINOUS; J = CONCRETE; K = BRICK; L = BLOCK

PAGE..... 8

STATE HIGHWAY ADMINISTRATION OF MARYLAND  
HIGHWAY INFORMATION SERVICES DIVISION  
DATA SUPPORT GROUP

PAGE..... 9

STATE HIGHWAY LOCATION REFERENCE

ROUTE NUMBER.....MD 32 CONTINUED  
INVENTORY DIRECTION....NORTH  
NAME: SYKESVILLE RD

COUNTY-HOWARD  
SHA DISTRICT.....7  
DATE.....12/31/2000

SYSTEM	FUNCTIONAL CLASS	HWY TYPE	ACCESS CONTRL	MILEPOINT	MILEPOINT DESCRIPTION	MARKED LANES	SURFACE WIDTH/TYPE*	AADT
PRIMARY	RUR-OTHER PRIN ART	UNDIVIDED	NONE	15.35	CO 49 TRIADELPHIA RD	2	24I	20,600
				15.35	STRUC #13045			
				15.71	CO 558 TEN OAKS RD			
				15.93	CO 44 BURNTWOODS RD			
				17.03	STRUC #13023 PATUXENT RIVER			
				17.90	STRUC #13022 MIDDLE PATUXENT RIVER			
				18.26	STRUC #13021 TERRAPIN BRANCH RIVER			
		DIVIDED		18.96		4	48I	
				19.08	MD 144A FREDERICK RD			
				19.22	RP 7004 RAMP 4 FR MD 32 TO IS 70			
				19.25	RP 7006 RAMP 6 FR IS 70 TO MD 32			
				19.36	RP 7005 RAMP 5 FR MD 32 TO RAMP 4			
				19.36	RP 7003 RAMP 3 FR RAMP 6 TO MD 32			
				19.42	STRUC #13098 TERRAPIN BRANCH RIVER			
SECONDARY	RUR-MINOR ARTERIAL			19.52	IS 70 NO NAME			23,875
				19.52	STRUC #13031			
				19.52	EXIT #80			
				19.66	RP 7001 RAMP 1 FR MD 32 TO RAMP 8			
				19.66	RP 7007 RAMP 7 FR RAMP 2 TO MD 32			
				19.73	RP 7002 RAMP 2 FR IS 70 TO MD 32			
				19.73	RP 7008 RAMP 8 FR MD 32 TO IS 70			
				19.80		5	60I	
				19.84		4	36I	
		UNDIVIDED		19.95		3	36I	
				20.34	CO 37 OLD FREDERICK RD			
				20.34	MD 99 OLD FREDERICK RD			
				20.44		2	24I	
				20.81	MD 32B NO NAME			
				20.98	MD 851H NO NAME			
				22.46	STRUC #13019 PATAPSCO RIVER			
				22.95	MD 851F DEER HILL RD			
				23.02	SPEED LIMIT 50 MPH			
				23.32	MD 851 NO NAME			23,175
				23.60	STRUC #13046 PATAPSCO RIVER			
				23.60	CARROLL CO/L			

\* A,B = UNIMPROVED; C = GRADED & DRAINED; D,E = SOIL, GRAVEL, STONE; F,G = LOW TYPE BITUMINOUS;  
H,I = HIGH TYPE BITUMINOUS; J = CONCRETE; K = BRICK; L = BLOCK

STATE HIGHWAY ADMINISTRATION OF MARYLAND  
HIGHWAY INFORMATION SERVICES DIVISION  
DATA SUPPORT GROUP

PAGE..... 10

STATE HIGHWAY LOCATION REFERENCE

ROUTE NUMBER.....MD 32B  
INVENTORY DIRECTION....EAST  
NAME: NO NAME

COUNTY-HOWARD  
SHA DISTRICT.....7  
DATE.....12/31/2000

SYSTEM	FUNCTIONAL CLASS	HWY TYPE	ACCESS	CONTRL	MILEPOINT	MILEPOINT DESCRIPTION	MARKED LANES	SURFACE WIDTH/TYPE*	AADT
SECONDARY R	RUR-LOCAL	UNDIVIDED	NONE	0.00	MD 32	SYKESVILLE RD	2	20I	
				0.02	MD 851H	NO NAME			

\*\*\*\*\*

ROUTE NUMBER.....US 40  
INVENTORY DIRECTION....EAST  
NAME: BALTO NATIONAL PIKE

				0.00		CARROLL CO/L			
				0.00		SEE IS 70 (AHEAD)			
SECONDARY	RUR-OTHER PRIN ART	DIVIDED	PART	12.77	IS 70	NO NAME	4	48I	13,475
				12.77		EXIT #82			
				13.02		SPEED LIMIT 55 MPH			
	URB-OTHER PRIN ART			13.62	CO 70	MARRIOTTSVILLE RD			14,216
				15.13		SPEED LIMIT 45 MPH			
				15.14		ATR STATION #0014			
		NONE		15.36	MD 144A	FREDERICK RD			22,500
				15.93	CO 278	FREDERICK RD			
				16.17	CO1063	BETHANY LA			39,700
				16.17	CO 75	CENTENNIAL LA			
				16.56		STRUC #13032 LITTLE PATUXENT RIVER			
				17.34			5	60I	
				17.51			6	72I	
				18.05	CO 272	ST JOHNS LA			
				18.11			5	60I	
				18.21	RP102908	RAMP 8 FR US 29 TO US 40			
				18.26	RP102905	RAMP 5 FR US 29 TO US 40			
				18.33	US 29	COLUMBIA PIKE			
				18.33		STRUC #13011			
				18.38	RP102903	RAMP 3 FR US 40 TO US 29	4	48I	52,250
				18.38	RP102901	RAMP 1 FR US 29 TO US 40			
				18.46	RP102907	RAMP 7 FR US 40 TO US 29			
				18.46		STRUC #13033			
				18.49	RP102902	RAMP 2 FR US 40 TO US 29			
				18.52	RP102907	RAMP 7 FR US 40 TO US 29			
				18.61	CO 46	RIDGE RD			
				18.66			5	60I	
				18.81	RP102904	RAMP 4 FR US 29 TO US 40	6	72I	
				19.00	CO1312	ROGERS AVE			38,850
				19.28	MD 984	NO NAME			
				19.44			4	48I	

\* A,B = UNIMPROVED; C = GRADED & DRAINED; D,E = SOIL, GRAVEL, STONE; F,G = LOW TYPE BITUMINOUS;  
H,I = HIGH TYPE BITUMINOUS; J = CONCRETE; K = BRICK; L = BLOCK

PAGE..... 10

STATE HIGHWAY ADMINISTRATION OF MARYLAND  
HIGHWAY INFORMATION SERVICES DIVISION  
DATA SUPPORT GROUP

PAGE..... 11

STATE HIGHWAY LOCATION REFERENCE

ROUTE NUMBER.....US 40 CONTINUED  
INVENTORY DIRECTION...EAST  
NAME: BALTO NATIONAL PIKE

COUNTY-HOWARD  
SHA DISTRICT.....7  
DATE.....12/31/2000

SYSTEM	FUNCTIONAL CLASS	HWY TYPE	ACCESS CONTRL	MILEPOINT	MILEPOINT DESCRIPTION	MARKED LANES	SURFACE WIDTH/TYPE*	AADT
SECONDARY R	URB-OTHER PRIN ART	DIVIDED	NONE	20.58 SR 2	PARK RD	4	48I	38,850
				20.58	STRUC #13034			
				21.08	STRUC #3109 PATAPSCO RIVER			
				21.08	BALTIMORE CO/L			

\*\*\*\*\*

ROUTE NUMBER.....IS 70  
INVENTORY DIRECTION...EAST  
NAME: NO NAME

PRIMARY R	RUR-INTERSTATE	DIVIDED	FULL	0.00	CARROLL CO/L	6	72I	58,275
				0.26	INTERSTATE MILE MARKER 70.0			
				1.01 CO1594	W WATERSVILLE RD			
				1.01	STRUC #13084			
				1.28	INTERSTATE MILE MARKER 71.0			
				2.30	INTERSTATE MILE MARKER 72.0			
				2.54 CO 7	WATERSVILLE RD			
				2.54	STRUC #13083			
				3.32	INTERSTATE MILE MARKER 73.0			
				3.49 RP 7006	RAMP 6 FR IS 70 TO MD 94			
				3.52 RP 7008	RAMP 8 FR MD 94 TO IS 70			
				3.81 MD 94	WOODBINE RD			57,075
				3.81	STRUC #13094			
				3.81	EXIT #73			
				4.11 RP 7004	RAMP 4 FR MD 94 TO IS 70			
				4.13 RP 7002	RAMP 2 FR IS 70 TO MD 94			
				4.33	INTERSTATE MILE MARKER 74.0			
				4.60	SPEED LIMIT 65 MPH			
				5.08 CO 30	MORGAN STATION RD			
				5.08	STRUC #13082			
				5.35	INTERSTATE MILE MARKER 75.0			
				6.37	INTERSTATE MILE MARKER 76.0			
				6.68 RP 7006	RAMP 6 FR IS 70 TO MD 97			
				6.70 RP 7008	RAMP 8 FR MD 97 TO IS 70			
				6.98 MD 97	HOODS MILL RD			54,859
				6.98	STRUC #13030			
				6.98	EXIT #76			
				7.27 RP 7004	RAMP 4 FR MD 97 TO IS 70			
				7.27 RP 7002	RAMP 2 FR IS 70 TO MD 97			
				7.39	INTERSTATE MILE MARKER 77.0			
				8.40	INTERSTATE MILE MARKER 78.0			

\* A,B = UNIMPROVED; C = GRADED & DRAINED; D,E = SOIL, GRAVEL, STONE; F,G = LOW TYPE BITUMINOUS;  
H,I = HIGH TYPE BITUMINOUS; J = CONCRETE; K = BRICK; L = BLOCK

PAGE..... 11

STATE HIGHWAY ADMINISTRATION OF MARYLAND  
HIGHWAY INFORMATION SERVICES DIVISION  
DATA SUPPORT GROUP

PAGE..... 12

STATE HIGHWAY LOCATION REFERENCE

ROUTE NUMBER.....IS 70 CONTINUED  
INVENTORY DIRECTION....EAST  
NAME: NO NAME

COUNTY-HOWARD  
SHA DISTRICT.....7  
DATE.....12/31/2000

SYSTEM	FUNCTIONAL CLASS	HWY TYPE	ACCESS CONTRL	MILEPOINT	MILEPOINT DESCRIPTION	MARKED LANES	SURFACE WIDTH/TYPE*	AADT
PRIMARY	RUR-INTERSTATE	DIVIDED	FULL	8.92	MARYLAND STATE POLICE WEIGH STATION 6		72I	54,859
				9.25	MARYLAND STATE POLICE WEIGH STATION			
				9.42	INTERSTATE MILE MARKER 79.0			
				9.80	ATR STATION #0046			
				10.31	RP 7008 RAMP 8 FR MD 32 TO IS 70			
				10.36	RP 7006 RAMP 6 FR IS 70 TO MD 32			
				10.43	INTERSTATE MILE MARKER 80.0			
				10.65	MD 32 SYKESVILLE RD			64,775
				10.65	STRUC #13031			
				10.65	EXIT #80			
				10.94	RP 7004 RAMP 4 FR MD 32 TO IS 70			
				10.96	RP 7002 RAMP 2 FR IS 70 TO MD 32			
				11.45	INTERSTATE MILE MARKER 81.0			
				11.84	CO 67 SAND HILL RD			
				11.84	STRUC #13081			
				12.16	US 40 (WB/L)	5	60I	
				12.28		4	48I	
				12.46	INTERSTATE MILE MARKER 82.0			
				12.77	US 40 BALTO NATIONAL PIKE			55,975
				12.77	EXIT #82			
				13.00	US 40 (WB/L)			
				13.00	STRUC #13055			
				13.12	STRUC #13054 TRANS-CON GAS LINE			
				13.48	INTERSTATE MILE MARKER 83.0			
	URB-INTERSTATE			13.59	CO 70 MARRIOTTVILLE RD			68,975
				13.59	STRUC #13053			
				13.59	EXIT #83			
				13.86	RP 7002 RAMP 2 FR IS 70 TO CO 70			
				13.91	RP 7004 RAMP 4 FR CO 70 TO IS 70			
				14.50	INTERSTATE MILE MARKER 84.0			
				15.51	INTERSTATE MILE MARKER 85.0			
				16.07	CO1063 BETHANY LA			
				16.07	STRUC #13052			
				16.53	INTERSTATE MILE MARKER 86.0			
				16.87	CO 272 ST JOHNS LA			
				16.87	STRUC #13040			
				17.39	RP 7008 RAMP 8 FR US 29 TO IS 70			
				17.40	RP 7006 RAMP 6 FR IS 70 TO US 29			
				17.55	INTERSTATE MILE MARKER 87.0			
				17.62	RP 7005 RAMP 5 FR US 29 TO IS 70			
				17.68	US 29 COLUMBIA PIKE			
				17.68	STRUC #13048			

\* A,B = UNIMPROVED; C = GRADED & DRAINED; D,E = SOIL, GRAVEL, STONE; F,G = LOW TYPE BITUMINOUS;  
H,I = HIGH TYPE BITUMINOUS; J = CONCRETE; K = BRICK; L = BLOCK



STATE HIGHWAY ADMINISTRATION OF MARYLAND  
HIGHWAY INFORMATION SERVICES DIVISION  
DATA SUPPORT GROUP

PAGE..... 13

STATE HIGHWAY LOCATION REFERENCE

ROUTE NUMBER.....IS 70 CONTINUED  
INVENTORY DIRECTION....EAST  
NAME: NO NAME

COUNTY-HOWARD  
SHA DISTRICT.....7  
DATE.....12/31/2000

SYSTEM	FUNCTIONAL CLASS	HWY TYPE	ACCESS CONTRL	MILEPOINT	MILEPOINT DESCRIPTION	MARKED LANES	SURFACE WIDTH/TYPE*	AADT
PRIMARY	R	URB-INTERSTATE	DIVIDED FULL	17.68	EXIT #87	4	48I	68,975
				17.70				85,375
				17.72	RP 7001 RAMP 1 FR US 29 TO IS 70			
				17.73	RP 7003 RAMP 3 FR IS 70 TO US 29			
				17.91	RP 7007 RAMP 7 FR IS 70 TO US 29			
				17.91	STRUC #13020			
				17.99	RP 7002 RAMP 2 FR IS 70 TO US 29			
				18.08	RP 7004 RAMP 4 FR US 29 TO IS 70			
				18.11	RP 7007 RAMP 7 FR IS 70 TO US 29			
				18.16		6	72I	
				18.44	CO1312 ROGERS AVE			
				18.44	STRUC #13001			
				18.56	INTERSTATE MILE MARKER 88.0			
				19.47	STRUC #3229 PATAPSCO RIVER			
				19.47	BALTIMORE CO/L			

\*\*\*\*\*

ROUTE NUMBER.....MD 94  
INVENTORY DIRECTION....NORTH  
NAME: WOODBINE RD

SECONDARY	R	RUR-MAJOR COLLECTOR	UNDIVIDED NONE	0.00	MONTGOMERY CO/L	2	22I	2,325
				0.00	STRUC #13047 PATUXENT RIVER			
				0.10		2	20I	
				0.12	SPEED LIMIT 45 MPH			
				0.37		2	22I	
				1.03	STRUC #13036 CABIN BRANCH			
				2.77	CO 11 FLORENCE RD			3,900
				4.41		2	20I	
				5.25		2	24I	
				5.40				
				5.45	MD 144A FREDERICK RD			6,700
				5.45	LISBON ROUNDABOUT			
			UNDIVIDED	5.46				
				5.57	RP 7004 RAMP 4 FR MD 94 TO IS 70			
			DIVIDED	5.65				
				5.67	RP 7006 RAMP 6 FR IS 70 TO MD 94			
				5.70	RP 7003 RAMP 3 FR RAMP 6 TO MD 94			
				5.70	RP 7005 RAMP 5 FR MD 94 TO RAMP 4			
			UNDIVIDED	5.82				
				5.85	IS 70 NO NAME			7,175

\* A,B = UNIMPROVED; C = GRADED & DRAINED; D,E = SOIL, GRAVEL, STONE; F,G = LOW TYPE BITUMINOUS;  
H,I = HIGH TYPE BITUMINOUS; J = CONCRETE; K = BRICK; L = BLOCK

PAGE..... 13

STATE HIGHWAY ADMINISTRATION OF MARYLAND  
HIGHWAY INFORMATION SERVICES DIVISION  
DATA SUPPORT GROUP

PAGE..... 14

STATE HIGHWAY LOCATION REFERENCE

ROUTE NUMBER.....MD 94 CONTINUED  
INVENTORY DIRECTION....NORTH  
NAME: WOODBINE RD

COUNTY-HOWARD  
SHA DISTRICT.....7  
DATE.....12/31/2000

SYSTEM ...STATE...	FUNCTIONAL CLASS	HWY TYPE	ACCESS CONTRL	MILEPOINT	MILEPOINT DESCRIPTION	MARKED LANES	SURFACE WIDTH/TYPE*	AADT
SECONDARY R	RUR-MAJOR COLLECTOR	UNDIVIDED	NONE	5.85	STRUC #13094	2	24I	7,175
				5.85	EXIT #73			
		DIVIDED		5.91				
				6.01	RP 7001 RAMP 1 FR MD 94 TO RAMP 8			
				6.01	RP 7007 RAMP 7 FR RAMP 2 TO MD 94			
				6.04	RP 7002 RAMP 2 FR IS 70 TO MD 94			
		UNDIVIDED		6.05				
				6.10	RP 7008 RAMP 8 FR MD 94 TO IS 70			
				6.19		2	30I	
				6.25	CO 9 OLD FREDERICK RD			
				6.25	LISBON NORTH ROUNDABOUT			
				6.25	CO 279 WOODBINE RD (AHEAD)			

\*\*\*\*\*

ROUTE NUMBER.....IS 95  
INVENTORY DIRECTION....NORTH  
NAME: NO NAME

PRIMARY R	URB-INTERSTATE	DIVIDED	FULL	0.00	PRINCE GEORGES CO/L	8	96J	191,975
				0.00	STRUC #16197 PATUXENT RIVER			
				0.00	STRUC #16197 PATUXENT RIVER			
				0.50	CO 275 STANSFIELD RD	8	96I	
				0.50	STRUC #13077			
				0.56	INTERSTATE MILE MARKER 35.0			
				0.61	RP 9506 RAMP 6 FR MD 216 TO IS 95			
				0.63	RP 9504 RAMP 4 FR IS 95 TO MD 216			
				1.05	RP 9503 RAMP 3 FR MD 216 TO IS 95			
				1.10	RP 9505 RAMP 5 FR IS 95 TO MD 216			
				1.16	MD 216 SCAGGSVILLE RD			195,475
				1.16	STRUC #13076			
				1.16	EXIT #35			
				1.22	RP 9501 RAMP 1 FR IS 95 TO MD 216			
				1.26	RP 9507 RAMP 7 FR MD 216 TO IS 95			
				1.56	RP 9508 RAMP 8 FR IS 95 TO MD 216			
				1.56	INTERSTATE MILE MARKER 36.0			
				1.64	RP 9502 RAMP 2 FR MD 216 TO IS 95			
				2.12	IS 95K ENT TO REST AREA			
				2.12	CO 416 GORMAN RD			
				2.12	STRUC #13074			
				2.31	IS 95I EXIT FR REST AREA			
				2.56	INTERSTATE MILE MARKER 37.0			

\* A,B = UNIMPROVED; C = GRADED & DRAINED; D,E = SOIL, GRAVEL, STONE; F,G = LOW TYPE BITUMINOUS;  
H,I = HIGH TYPE BITUMINOUS; J = CONCRETE; K = BRICK; L = BLOCK

PAGE..... 14

STATE HIGHWAY ADMINISTRATION OF MARYLAND  
HIGHWAY INFORMATION SERVICES DIVISION  
DATA SUPPORT GROUP

PAGE..... 15

STATE HIGHWAY LOCATION REFERENCE

ROUTE NUMBER.....IS 95 CONTINUED  
INVENTORY DIRECTION....NORTH  
NAME: NO NAME

COUNTY-HOWARD  
SHA DISTRICT.....7  
DATE.....12/31/2000

SYSTEM	FUNCTIONAL CLASS	HWY TYPE	ACCESS	CONTRL	MILEPOINT	MILEPOINT DESCRIPTION	MARKED LANES	SURFACE WIDTH/TYPE*	AADT
PRIMARY	R	URB-INTERSTATE	DIVIDED	FULL	2.58	IS 95K EXIT FR REST AREA	8	96I	195,475
					2.67	IS 95I ENT TO REST AREA			
					2.85	STRUC #13056 MIDDLE PATUXENT RIVER			
					3.20	SPEED LIMIT 65 MPH			
					3.37	CO 194 VOLLMERHAUSEN RD			
					3.37	STRUC #13124			
					3.37	STRUC #13073			
					3.57	INTERSTATE MILE MARKER 38.0			
					3.62	STRUC #13072 LITTLE PATUXENT RIVER			
					3.64	RP 9506 RAMP 6 FR MD 32 TO IS 95			
					3.70	RP 9504 RAMP 4 FR IS 95 TO MD 32			
					3.77	RP 9507 RAMP 7 FR MD 32 TO IS 95			
					3.94	MD 32 (SB/L)			194,075
					3.94	STRUC #13070			
					3.94	STRUC #13071			
					3.94	RP 9503 RAMP 3 FR MD 32 TO IS 95			
					3.95	RP 9505 RAMP 5 FR IS 95 TO MD 32			
					4.06	RP 9501 RAMP 1 FR IS 95 TO MD 32			
					4.08	MD 32 PATUXENT PKWY			
					4.08	STRUC #13068			
					4.08	STRUC #13069			
					4.08	EXIT #38			
					4.08	RP 9507 RAMP 7 FR MD 32 TO IS 95			
					4.08	RP 9501 RAMP 1 FR IS 95 TO MD 32			
					4.22	CO1910 GUILFORD RD			
					4.22	STRUC #13066			
					4.22	STRUC #13067			
					4.25	RP 9503 RAMP 3 FR MD 32 TO IS 95			
					4.25	RP 9508 RAMP 8 FR IS 95 TO MD 32			
					4.44	RP 9502 RAMP 2 FR MD 32 TO IS 95			
					4.55	INTERSTATE MILE MARKER 39.0			
					4.97	STRUC #13064			
					4.98		8	96J	
					4.99		8	96I	
					5.54	INTERSTATE MILE MARKER 40.0			
					5.99	RP 9504 RAMP 4 FR IS 95 TO MD 175			
					6.11	RP 9506 RAMP 6 FR MD 175 TO IS 95			
					6.39	MD 175 WATERLOO RD			188,440
					6.39	STRUC #13061			
					6.39	EXIT #41			
					6.43	RP 9507 RAMP 7 FR MD 175 TO IS 95			
					6.45	RP 9503 RAMP 3 FR MD 175 TO IS 95			

\* A,B = UNIMPROVED; C = GRADED & DRAINED; D,E = SOIL, GRAVEL, STONE; F,G = LOW TYPE BITUMINOUS;  
H,I = HIGH TYPE BITUMINOUS; J = CONCRETE; K = BRICK; L = BLOCK

STATE HIGHWAY ADMINISTRATION OF MARYLAND  
HIGHWAY INFORMATION SERVICES DIVISION  
DATA SUPPORT GROUP

PAGE..... 16

STATE HIGHWAY LOCATION REFERENCE

ROUTE NUMBER.....IS 95 CONTINUED  
INVENTORY DIRECTION...NORTH  
NAME: NO NAME

COUNTY-HOWARD  
SHA DISTRICT.....7  
DATE.....12/31/2000

SYSTEM	FUNCTIONAL CLASS	HWY TYPE	ACCESS CONTRL	MILEPOINT	MILEPOINT DESCRIPTION	MARKED LANES	SURFACE WIDTH/TYPE*	AADT	
PRIMARY	R	URB-INTERSTATE	DIVIDED	FULL	6.49	STRUC #13061	8	96I	188,440
					6.56	INTERSTATE MILE MARKER 41.0			
					6.75	RP 9502 RAMP 2 FR MD 175 TO IS 95			
					6.84	RP 9508 RAMP 8 FR IS 95 TO MD 175			
					7.10	STRUC #X13013 DEEP RUN			
					7.18	STRUC #X13013 DEEP RUN			
					7.57	INTERSTATE MILE MARKER 42.0			
					7.67	ATR STATION #0039 (CHART)			
					7.77	MD 103 MEADOW RIDGE RD			
					7.77	STRUC #13050			
					7.89	RP 9504 RAMP 4 FR IS 95 TO MD 100			
					7.91	RP 9507 RAMP 7 FR MD 100 TO IS 95			
					8.23	RP 9503 RAMP 3 FR MD 100 TO IS 95			
					8.27	MD 100 NO NAME			192,575
					8.27	STRUC #13049			
					8.27	EXIT #43			
					8.29	RP 9505 RAMP 5 FR IS 95 TO MD 100			
					8.32	RP 9501 RAMP 1 FR IS 95 TO MD 100			
					8.43	RP 9507 RAMP 7 FR MD 100 TO IS 95			
					8.43	STRUC #13057			
					8.58	INTERSTATE MILE MARKER 43.0			
					8.61	RP 9508 RAMP 8 FR IS 95 TO MD 100	8	96J	
					8.73	RP 9502 RAMP 2 FR RAMP 7 TO IS 95			
					9.59	INTERSTATE MILE MARKER 44.0			
					9.62	VARIABLE MESSAGE SIGN #705 (NB/L)			
					10.09	CO 136 MONTGOMERY RD			
					10.09	STRUC #13051			
					10.60	INTERSTATE MILE MARKER 45.0			
					10.93	IS 895 (SB/L)			
					11.16	IS 895 HARBOR TUNNEL THRUWAY			
					11.16	EXIT #46			
					11.35	IS 895 (SB/L)			
					11.35	STRUC #HOY004			
					11.59	STRUC #3243 PATAPSCO RIVER			
					11.59	BALTIMORE CO/L			

\* A,B = UNIMPROVED; C = GRADED & DRAINED; D,E = SOIL, GRAVEL, STONE; F,G = LOW TYPE BITUMINOUS;  
H,I = HIGH TYPE BITUMINOUS; J = CONCRETE; K = BRICK; L = BLOCK

STATE HIGHWAY ADMINISTRATION OF MARYLAND  
HIGHWAY INFORMATION SERVICES DIVISION  
DATA SUPPORT GROUP

PAGE..... 17

STATE HIGHWAY LOCATION REFERENCE

ROUTE NUMBER.....IS 95I  
INVENTORY DIRECTION....SOUTH  
NAME: SERVICE RD

COUNTY-HOWARD  
SHA DISTRICT.....7  
DATE.....12/31/2000

SYSTEM ....STATE....	FUNCTIONAL CLASS	HWY TYPE	ACCESS CONTRL	MILEPOINT	.....	MILEPOINT DESCRIPTION	MARKED LANES	SURFACE WIDTH/TYPE*	AADT
SECONDARY R	URB-LOCAL	UNDIVIDED	NONE	0.00	IS 95	NO NAME	1	12J	
				0.08			1	20J	
				0.12			1	20I	
				0.18	IS 95J	NO NAME			
				0.23			1	22I	
				0.44			1	20I	
				0.61	IS 95J	NO NAME			
				0.75			1	20J	
				0.82			1	12J	
				0.90	IS 95	NO NAME			

\*\*\*\*\*

ROUTE NUMBER.....IS 95J  
INVENTORY DIRECTION....NORTH  
NAME: NO NAME

SECONDARY R	URB-LOCAL	UNDIVIDED	NONE	0.00	IS 95I	NO NAME	1	21I	
		DIVIDED		0.05			2	40I	
		UNDIVIDED		0.16			1	24I	
				0.22			1	30I	
				0.29			1	28I	
				0.35	IS 95I	NO NAME			

\*\*\*\*\*

ROUTE NUMBER.....IS 95K  
INVENTORY DIRECTION....NORTH  
NAME: NO NAME

SECONDARY R	URB-LOCAL	UNDIVIDED	NONE	0.00	IS 95	NO NAME	1	12J	
				0.04			1	20J	
				0.10			1	20I	
				0.14	IS 95L	NO NAME			
				0.35			1	26I	
				0.39			1	22I	
				0.45			1	24I	
				0.56	IS 95L	NO NAME			
				0.59			1	20J	
				0.62			1	12J	
				0.73	IS 95	NO NAME			

\* A,B = UNIMPROVED; C = GRADED & DRAINED; D,E = SOIL, GRAVEL, STONE; F,G = LOW TYPE BITUMINOUS;  
H,I = HIGH TYPE BITUMINOUS; J = CONCRETE; K = BRICK; L = BLOCK

STATE HIGHWAY ADMINISTRATION OF MARYLAND  
HIGHWAY INFORMATION SERVICES DIVISION  
DATA SUPPORT GROUP

PAGE..... 18

STATE HIGHWAY LOCATION REFERENCE

ROUTE NUMBER.....IS 95L  
INVENTORY DIRECTION...NORTH  
NAME: NO NAME

COUNTY-HOWARD  
SHA DISTRICT.....7  
DATE.....12/31/2000

SYSTEM	FUNCTIONAL CLASS	HWY TYPE	ACCESS CONTRL	MILEPOINT	MILEPOINT DESCRIPTION	MARKED LANES	SURFACE WIDTH/TYPE*	AADT
SECONDARY R	URB-LOCAL	UNDIVIDED	NONE	0.00 IS 95K	NO NAME	1	20I	
				0.18 IS 95K	NO NAME			

\*\*\*\*\*

ROUTE NUMBER.....MD 97  
INVENTORY DIRECTION...NORTH  
NAME: ROXBURY MILLS RD

SECONDARY R	RUR-MINOR ARTERIAL	UNDIVIDED	NONE	0.00	MONTGOMERY CO/L	2	22I	14,875
				0.00	STRUC #13038 PATUXENT RIVER			
				0.06	SPEED LIMIT 50 MPH			
				1.31	STRUC #13037 CATTAIL CREEK			
				3.54 CO 44	BURNTWOODS RD			
				3.99	SPEED LIMIT 45 MPH			
		DIVIDED		4.57		2	24I	
		UNDIVIDED		4.94		2	22I	
				5.22	SPEED LIMIT 50 MPH			
				6.36 MD 144A	FREDERICK RD			17,275
		DIVIDED		6.49		4	48I	
NAME: HOODS MILL RD				6.64 RP 7004	RAMP 4 FR MD 97 TO IS 70			
				6.64 RP 7006	RAMP 6 FR IS 70 TO MD 97			
	RUR-MAJOR COLLECTOR			6.81 IS 70	NO NAME			12,575
				6.81	STRUC #13030			
				6.81	EXIT #76			
				7.01 RP 7002	RAMP 2 FR IS 70 TO MD 97			
				7.01 RP 7008	RAMP 8 FR MD 97 TO IS 70			
		UNDIVIDED		7.10		2	24I	
				7.19		2	22I	
				7.46 CO 37	OLD FREDERICK RD			
				7.58 CO 9	OLD FREDERICK RD			9,175
				7.68	SPEED LIMIT 40 MPH			
				7.97	SPEED LIMIT 35 MPH			
				8.74	STRUC #6029 PATAPSCO RIVER			
				8.74	CARROLL CO/L			

\* A,B = UNIMPROVED; C = GRADED & DRAINED; D,E = SOIL, GRAVEL, STONE; F,G = LOW TYPE BITUMINOUS;  
H,I = HIGH TYPE BITUMINOUS; J = CONCRETE; K = BRICK; L = BLOCK

STATE HIGHWAY ADMINISTRATION OF MARYLAND  
HIGHWAY INFORMATION SERVICES DIVISION  
DATA SUPPORT GROUP

PAGE..... 19

STATE HIGHWAY LOCATION REFERENCE

ROUTE NUMBER.....MD 99  
INVENTORY DIRECTION....EAST  
NAME: OLD FREDERICK RD

COUNTY-HOWARD  
SHA DISTRICT.....7  
DATE.....12/31/2000

SYSTEM	FUNCTIONAL CLASS	HWY TYPE	ACCESS CONTRL	MILEPOINT	MILEPOINT DESCRIPTION	MARKED LANES	SURFACE WIDTH/TYPE*	AADT
SECONDARY R	RUR-MAJOR COLLECTOR	UNDIVIDED	NONE	0.00 CO 37	OLD FREDERICK RD (BACK)	2	24I	3,675
				0.00 MD 32	SYKESVILLE RD			
				0.06 MD 851J	BUTTERFLY CT	2	22I	
				0.26	SPEED LIMIT 50 MPH			
		DIVIDED		0.71		2	24I	
		UNDIVIDED		0.95		2	22I	
		DIVIDED		1.94		2	24I	
		UNDIVIDED		2.16		2	22I	
				2.87 CO 70	MARRIOTTSVILLE RD			5,075
		DIVIDED		3.46		2	24I	
				3.62		2	27I	
		UNDIVIDED		3.66		2	22I	
	URB-MINOR ARTERIAL			3.72 CO 270	WOODSTOCK RD			
		DIVIDED		3.89		2	24I	
				3.97	STRUC #13095P DAVIS BRANCH			
		UNDIVIDED		4.12				
		DIVIDED		4.22				
		UNDIVIDED		4.64				
				4.80	SPEED LIMIT 40 MPH			
				5.77 CO1063	BETHANY LA			13,275
				6.36		2	22I	
				6.56 CO 272	ST JOHNS LA			
				7.47		2	24I	
				7.57 US 29	COLUMBIA PIKE			
				7.57 CO1312	ROGERS AVE (AHEAD)			

\*\*\*\*\*

ROUTE NUMBER.....MD 100  
INVENTORY DIRECTION....EAST  
NAME: NO NAME

PRIMARY	R	URB-FRWY/EXPWY	DIVIDED FULL	0.00 US 29	COLUMBIA PIKE	2	28I	45,275
				0.19 US 29	COLUMBIA PIKE			
				0.19	STRUC #13121			
				0.29 RP102907	RAMP 7 FR MD 100 TO US 29			
				0.29	STRUC #13120			
				0.32		2	32I	
				0.40 RP102907	RAMP 7 FR MD 100 TO US 29			
				0.45 RP102904	RAMP 4 FR US 29 TO MD 100			
				0.49		4	48I	
				0.68 MD 100J	LONG GATE PKWY			43,999

\* A,B = UNIMPROVED; C = GRADED & DRAINED; D,E = SOIL, GRAVEL, STONE; F,G = LOW TYPE BITUMINOUS;  
H,I = HIGH TYPE BITUMINOUS; J = CONCRETE; K = BRICK; L = BLOCK

PAGE..... 19

STATE HIGHWAY ADMINISTRATION OF MARYLAND  
HIGHWAY INFORMATION SERVICES DIVISION  
DATA SUPPORT GROUP

PAGE..... 20

STATE HIGHWAY LOCATION REFERENCE

ROUTE NUMBER.....MD 100 CONTINUED  
INVENTORY DIRECTION....EAST  
NAME: NO NAME

COUNTY-HOWARD  
SHA DISTRICT.....7  
DATE.....12/31/2000

SYSTEM	FUNCTIONAL CLASS	HWY TYPE	ACCESS CONTRL	MILEPOINT	MILEPOINT DESCRIPTION	MARKED LANES	SURFACE WIDTH/TYPE*	AADT
PRIMARY	R	URB-FRWY/EXPWY	DIVIDED FULL	0.68	STRUC #13138	4	48I	43,999
				0.74	RP210003 RAMP 3 FR MD 100 TO MD 100 J			
				0.87	RP210002 RAMP 2 FR MD 100 TO MD 100 J			
				0.89	RP210005 RAMP 5 FR MD 100 J TO MD 100			
				0.93	STRUC #13140 RED HILL BRANCH			
				0.98		5	60I	
				1.17		6	72I	
				1.28	STRUC #13141 RED HILL BRANCH			
				1.35	RP210008 RAMP 8 FR MD 100 V TO MD 100			
				1.36	RP210006 RAMP 6 FR MD 100 TO MD 100V			
				1.54	MD 100V EXECUTIVE PARK DR			
				1.54	STRUC #13147			
				1.55	EXIT #1B			
				1.69	RP210007 RAMP 7 FR MD 100 TO MD 100V			
				1.98	RP210006 RAMP 6 FR MD 100 TO CO 2194			
				1.99	EXIT #1C			
				2.01	RP210005 RAMP 5 FR CO 2194 TO MD 100			
				2.10	RP210008 RAMP 8 FR MD 104 TO MD 100			
				2.35	RP210006 RAMP 6 FR MD 100 TO MD 108			
				2.44	RP210005 RAMP 5 FR MD 108 TO MD 100			
				2.45	MD 104 WATERLOO RD			41,425
				2.45	STRUC #13148			
				2.45	EXIT#2			
				2.68	RP210002 RAMP 2 FR MD 104 TO MD 100			
				3.28	STRUC #13130			
				3.42	RP210006 RAMP 6 FR MD 100 TO MD 100 W			
				3.46	RP210008 RAMP 8 FR MD 100W TO MD 100			
				3.56	STRUC #13041			
				3.65	MD 100W SNOWDEN RIVER PKWY			42,925
				3.65	STRUC #13144			
				3.65	EXIT #3			
				3.81	RP210005 RAMP 5 FR MD 100W TO MD 100			
				3.88	RP210002 RAMP 2 FR MD 100 TO MD 100 W			
				3.89	CO2190 OLD MONTGOMERY RD			
				3.89	STRUC #13145			
				4.14	SPEED LIMIT 55 MPH			
				4.19	STRUC #13037			
				4.27	RP210008 RAMP 8 FR MD 103 TO MD 100			
				4.29	RP210006 RAMP 6 FR MD 100 TO MD 103			
				4.51	MD 103 MEADOW RIDGE RD			45,525
				4.51	STRUC #13146			
				4.51	EXIT #4			

\* A,B = UNIMPROVED; C = GRADED & DRAINED; D,E = SOIL, GRAVEL, STONE; F,G = LOW TYPE BITUMINOUS;  
H,I = HIGH TYPE BITUMINOUS; J = CONCRETE; K = BRICK; L = BLOCK



STATE HIGHWAY ADMINISTRATION OF MARYLAND  
HIGHWAY INFORMATION SERVICES DIVISION  
DATA SUPPORT GROUP

PAGE..... 21

STATE HIGHWAY LOCATION REFERENCE

ROUTE NUMBER.....MD 100 CONTINUED  
INVENTORY DIRECTION....EAST  
NAME: NO NAME

COUNTY-HOWARD  
SHA DISTRICT.....7  
DATE.....12/31/2000

SYSTEM ....STATE....	FUNCTIONAL CLASS	HWY TYPE	ACCESS CONTRL	MILEPOINT	MILEPOINT DESCRIPTION	MARKED LANES	SURFACE WIDTH/TYPE*	AADT
PRIMARY	R	URB-FRWY/EXPWY	DIVIDED	FULL	4.64 RP210002 RAMP 2 FR MD 100 TO MD 103	6	72I	45,525
					4.66 RP210005 RAMP 5 FR MD 103 TO MD 100			
					4.67 STRUC #13038			
					5.07	5	60I	
					5.25	4	48I	
					5.34 RP 9506 RAMP 6 FR MD 100 TO RAMP 7			
					5.34 RP 9508 RAMP 8 FR IS 95 TO MD 100			
					5.55 RP 9507 RAMP 7 FR MD 100 TO IS 95			
					5.55 STRUC #13058			
					5.63 RP 9505 RAMP 5 FR IS 95 TO MD 100			
					5.68 IS 95 NO NAME			66,850
					5.68 RP 9505 RAMP 5 FR IS 95 TO MD 100			
					5.68 STRUC #13049			
					5.68 EXIT #43			
					5.74 RP 9503 RAMP 3 FR MD 100 TO IS 95			
					5.74 RP 9501 RAMP 1 FR IS 95 TO MD 100			
					5.98 RP 9507 RAMP 7 FR MD 100 TO IS 95			
					6.06 RP 9504 RAMP 4 FR IS 95 TO MD 100	4	72I	
					6.26 RP210006 RAMP 6 FR MD 100 TO US 1			
					6.32 RP210008 RAMP 8 FR US 1 TO MD 100	4	60I	
					6.47 US 1 WASHINGTON BLVD			60,350
					6.47 STRUC #13118			
					6.47 EXIT #6			
					6.51 RP210003 RAMP 3 FR MD 100 TO US 1	4	46I	
					6.51 RP210001 RAMP 1 FR US 1 TO MD 100			
					6.75 RP210004 RAMP 4 FR US 1 TO MD 100			
					6.79 RP210002 RAMP 2 FR MD 100 TO US 1			
					6.95 RP210006 RAMP 6 FR MD 100 TO MD 100 L			
					6.98 RP210008 RAMP 8 FR MD 100 L TO MD 100			
					7.06 SPEED LIMIT 55 MPH			
					7.12 MD 100L DORSEY MARC STATION ACCESS RD			
					7.12 STRUC #13150			
					7.12 EXIT #7			
					7.24 RP210004 RAMP 4 FR MD 100 L TO MD 100			
					7.24 RP210002 RAMP 2 FR MD 100 TP MD 100 L			
					7.27 STRUC #13149 MARC R/R			
					7.51 STRUC #2178 DEEP RUN			
					7.51 ANNE ARUNDEL CO/L			

\* A,B = UNIMPROVED; C = GRADED & DRAINED; D,E = SOIL, GRAVEL, STONE; F,G = LOW TYPE BITUMINOUS;  
H,I = HIGH TYPE BITUMINOUS; J = CONCRETE; K = BRICK; L = BLOCK

STATE HIGHWAY LOCATION REFERENCE

ROUTE NUMBER.....MD 100J  
INVENTORY DIRECTION...SOUTH  
NAME: LONG GATE PKWY

COUNTY-HOWARD  
SHA DISTRICT.....7  
DATE.....12/31/2000

SYSTEM	FUNCTIONAL CLASS	HWY TYPE	ACCESS	CONTRL	MILEPOINT	MILEPOINT DESCRIPTION	MARKED LANES	SURFACE WIDTH/TYPE*	AADT
SECONDARY R	URB-MINOR ARTERIAL	DIVIDED	NONE		0.19 CO2650	LONG GATE PKWY (BACK)	4	48I	999
					0.27 RP210002	RAMP 2 FR MD 100 TO MD 100 J			
					0.28 RP210007	RAMP 7 FR MD 100 TO MD 100 J			
	URB-LOCAL				0.32 MD 100	NO NAME			
					0.32	STRUC #13138			
					0.40 RP210003	RAMP 3 FR MD 100 TO MD 100 J			
					0.43 RP210006	RAMP 6 FR MD 100 TO MD 100 J			
					0.43 RP210005	RAMP 5 FR MD 100 J TO MD 100			
					0.43 MD 100K	MEADOWBROOK LA			

\*\*\*\*\*

ROUTE NUMBER.....MD 100K  
INVENTORY DIRECTION...NORTH  
NAME: MEADOWBROOK LA

SECONDARY R	URB-LOCAL	UNDIVIDED	NONE		0.00 MD 100J	LONG GATE PKWY	2	24I	
					0.00 RP210006	RAMP 6 FR MD 100 TO MD 100 J			
					0.00 RP210005	RAMP 5 FR MD 100 J TO MD 100			
					0.09	ENT TO PARK & RIDE			
					0.19	SPEED LIMIT 30 MPH			
					1.03 CO 40	SYBERT DR			

\*\*\*\*\*

ROUTE NUMBER.....MD 100L  
INVENTORY DIRECTION...NORTH  
NAME: DORSEY MARC STATION ACCESS RD

SECONDARY R	URB-LOCAL	UNDIVIDED	NONE		0.00	ENT TO DORSEY MARC STATION	2	24I	
					0.01 RP210004	RAMP 4 FR MD 100 L TO MD 100			
					0.01 RP210006	RAMP 6 FR MD 100 TO MD 100 L			
					0.04 MD 100	NO NAME			
					0.04	STRUC #13150			
					0.04	EXIT #7			
					0.06 RP210002	RAMP 2 FR MD 100 TO MD 100 L			
					0.06 RP210008	RAMP 8 FR MD 100 L TO MD 100			

\* A,B = UNIMPROVED; C = GRADED & DRAINED; D,E = SOIL, GRAVEL, STONE; F,G = LOW TYPE BITUMINOUS;  
H,I = HIGH TYPE BITUMINOUS; J = CONCRETE; K = BRICK; L = BLOCK

STATE HIGHWAY ADMINISTRATION OF MARYLAND  
HIGHWAY INFORMATION SERVICES DIVISION  
DATA SUPPORT GROUP

STATE HIGHWAY LOCATION REFERENCE

ROUTE NUMBER.....MD 100M  
INVENTORY DIRECTION...NORTH  
NAME: COCA COLA DR

COUNTY-HOWARD  
SHA DISTRICT.....7  
DATE.....12/31/2000

SYSTEM	FUNCTIONAL CLASS	HWY TYPE	ACCESS CONTRL	MILEPOINT	MILEPOINT DESCRIPTION	MARKED LANES	SURFACE WIDTH/TYPE*	AADT
SECONDARY R	URB-LOCAL	UNDIVIDED	NONE	0.00	ANNE ARUNDEL CO/L	4	48I	
				0.00	STRUC #2170			
				0.04	MARC R/R #155014M			
		DIVIDED		0.09				
				0.14	CO2506 PARK CIR			

\*\*\*\*\*

ROUTE NUMBER.....MD 100V  
INVENTORY DIRECTION...SOUTH  
NAME: EXECUTIVE PARK DR

SECONDARY R	URB-LOCAL	UNDIVIDED	PART	0.00	RP210007 RAMP 7 FR MD 100 TO MD 100V	2	24I	
				0.00	RP210008 RAMP 8 FR MD 100 TO MD 100V			
				0.02	MD 100 NO NAME			
				0.02	STRUC #13147			
				0.04	RP210006 RAMP 6 FR MD 100 TO MD 100 V			
				0.04	CO2194 EXECUTIVE PARK DR (AHEAD)			

\*\*\*\*\*

ROUTE NUMBER.....MD 100W  
INVENTORY DIRECTION...NORTH  
NAME: SNOWDEN RIVER PKWY

SECONDARY R	URB-MINOR ARTERIAL	DIVIDED	NONE	4.00	CO1140 SNOWDEN RIVER PKWY (BACK)	3	38I	999
				4.00	MD 108 WATERLOO RD			
				4.08	RP210005 RAMP 5 FR MD 100 W TO MD 100			
				4.15	RP210006 RAMP 6 FR MD 100 TO MD 100 W	2	24I	
		UNDIVIDED		4.18				
				4.24	MD 100 NO NAME			
				4.24	STRUC #13144			
				4.24	EXIT #3			
				4.27		2	28I	
				4.28	SNOWDEN RIVER ROUNDABOUT			
				4.28	RP210002 RAMP 2 FR MD 100 TO MD 100 W			
				4.28	RP210008 RAMP 8 FR MD 100 W TO MD 100			
				4.29	END ROUNDABOUT			

\* A,B = UNIMPROVED; C = GRADED & DRAINED; D,E = SOIL, GRAVEL, STONE; F,G = LOW TYPE BITUMINOUS;  
H,I = HIGH TYPE BITUMINOUS; J = CONCRETE; K = BRICK; L = BLOCK

STATE HIGHWAY ADMINISTRATION OF MARYLAND  
HIGHWAY INFORMATION SERVICES DIVISION  
DATA SUPPORT GROUP

STATE HIGHWAY LOCATION REFERENCE

ROUTE NUMBER.....MD 103  
INVENTORY DIRECTION....NORTH  
NAME: DORSEY RD

COUNTY-HOWARD  
SHA DISTRICT.....7  
DATE.....12/31/2000

SYSTEM	FUNCTIONAL CLASS	HWY TYPE	ACCESS CONTRL	MILEPOINT	MILEPOINT DESCRIPTION	MARKED LANES	SURFACE WIDTH/TYPE*	AADT
SECONDARY R	URB-COLLECTOR	UNDIVIDED	NONE	0.00	ANNE ARUNDEL CO/L	2	30I	7,925
				0.00	R/R #CSX 140 885 B			
				0.09		2	26I	
				0.16		2	24I	
				0.28	STRUC #13041 DEEP RUN			
				0.32	SPEED LIMIT 40 MPH			
		DIVIDED		0.65				
				0.73	MD 176C BINDER LA			
				0.78		3	36I	
		UNDIVIDED		0.88		4	50I	
				1.03		4	48I	
				1.07		3	50I	
	URB-MINOR ARTERIAL			1.17	US 1 WASHINGTON BLVD	2	20I	15,525
NAME: MEADOW RIDGE RD				1.17				
				1.20		3	32I	
				1.25		2	24I	
				1.55		2	36I	
				1.67		2	20I	
				1.88	IS 95 NO NAME			
				1.88	STRUC #13050			
				2.19	CO 134 MAYFIELD AVE			
				3.03		2	30I	
				3.08		2	24I	
				3.15	RP210006 RAMP 6 FR MD 100 TO MD 103			
				3.15	RP210005 RAMP 5 FR MD 103 TO MD 100			
				3.17		2	32I	
				3.18	MEADOW RIDGE SOUTH ROUNDABOUT			
				3.18	RP210004 RAMP 4 FR MD 103 TO MD 100			
				3.18	RP210003 RAMP 3 FR MD 100 TO MD 103			
		UNDIVIDED		3.20		2	26J	
				3.23	MD 100 NO NAME			
				3.23	STRUC #13146			
				3.26		2	32I	
				3.27	MEADOW RIDGE NORTH ROUNDABOUT			
				3.27	RP210001 RAMP 1 FR MD 103 TO MD 100			
				3.27	RP210007 RAMP 7 FR MD 100 TO MD 103			
		UNDIVIDED		3.28		2	20I	
				3.30	RP210002 RAMP 2 FR MD 100 TO MD 103			
				3.30	RP210008 RAMP 8 FR MD 103 TO MD 100			
				3.54		5	60I	
				3.62	CO 136 MONTGOMERY RD			14,050
NAME: MONTGOMERY RD				3.62				

\* A,B = UNIMPROVED; C = GRADED & DRAINED; D,E = SOIL, GRAVEL, STONE; F,G = LOW TYPE BITUMINOUS;  
H,I = HIGH TYPE BITUMINOUS; J = CONCRETE; K = BRICK; L = BLOCK

STATE HIGHWAY ADMINISTRATION OF MARYLAND  
HIGHWAY INFORMATION SERVICES DIVISION  
DATA SUPPORT GROUP

STATE HIGHWAY LOCATION REFERENCE

ROUTE NUMBER.....MD 103 CONTINUED  
INVENTORY DIRECTION...NORTH  
NAME: MONTGOMERY RD

COUNTY-HOWARD  
SHA DISTRICT.....7  
DATE.....12/31/2000

SYSTEM	FUNCTIONAL CLASS	HWY TYPE	ACCESS CONTRL	MILEPOINT	MILEPOINT DESCRIPTION	MARKED LANES	SURFACE WIDTH/TYPE*	AADT
SECONDARY R	URB-MINOR ARTERIAL	UNDIVIDED	NONE	3.62	CO2483 BRIGHTFIELD RD	5	60I	14,050
				3.68		2	24I	
		DIVIDED		4.64	CO 273 ILCHESTER RD			
		UNDIVIDED		5.13		2	48I	
		DIVIDED		5.25		2	24I	
		UNDIVIDED		5.42	MD 104 WATERLOO RD	3	36I	26,450
		UNDIVIDED		5.49	MD 103C NO NAME	2	24I	
		CTL		6.09				
				6.33				
				6.71		3	36I	
		DIVIDED		6.76	CO2650 LONG GATE PKWY			
		UNDIVIDED		6.88		4	48I	
				7.07				
				7.16		4	45I	
				7.19		4	48I	
				7.24	CO1821 OLD COLUMBIA PIKE			21,200
				7.26	RP102902 RAMP 2 FR MD 103 TO US 29	4	46I	
				7.28	RP102903 RAMP 3 FR MD 103 TO RAMP 2			
				7.31	US 29 COLUMBIA PIKE			
				7.31				
				7.31	STRUC #13122			
				7.37	RP102908 RAMP 8 FR US 29 TO MD 103	2	22I	
				7.37	RP102907 RAMP 7 FR MD 103 TO US 29			
				7.39	RP102906 RAMP 6 FR MD 103 TO RAMP 7			
				7.41	SPEED LIMIT 30 MPH			
				7.46	CO 272 ST JOHNS LA (AHEAD)			

URB-COLLECTOR  
NAME: ST JOHNS LA

\*\*\*\*\*

ROUTE NUMBER.....MD 103A  
INVENTORY DIRECTION...NORTH  
NAME: MONTGOMERY RD

SECONDARY R	URB-LOCAL	UNDIVIDED	NONE	0.00	CO1732 OLD WASHINGTON RD	2	20I	1,799
				0.11	US 1 WASHINGTON BLVD			
				0.11	CO 136 MONTGOMERY RD (AHEAD)			

\* A,B = UNIMPROVED; C = GRADED & DRAINED; D,E = SOIL, GRAVEL, STONE; F,G = LOW TYPE BITUMINOUS;  
H,I = HIGH TYPE BITUMINOUS; J = CONCRETE; K = BRICK; L = BLOCK

STATE HIGHWAY ADMINISTRATION OF MARYLAND  
HIGHWAY INFORMATION SERVICES DIVISION  
DATA SUPPORT GROUP

STATE HIGHWAY LOCATION REFERENCE

ROUTE NUMBER.....MD 103C  
INVENTORY DIRECTION...EAST  
NAME: NO NAME

COUNTY-HOWARD  
SHA DISTRICT.....7  
DATE.....12/31/2000

SYSTEM	FUNCTIONAL CLASS	HWY TYPE	ACCESS CONTRL	MILEPOINT	MILEPOINT DESCRIPTION	MARKED LANES	SURFACE WIDTH/TYPE*	AADT
SECONDARY R	URB-LOCAL	UNDIVIDED	NONE	0.00 MD 103	MONTGOMERY RD	2	25I	
				0.07		1	25I	
				0.09 MD 104	WATERLOO RD			

\*\*\*\*\*

ROUTE NUMBER.....MD 104  
INVENTORY DIRECTION...NORTH  
NAME: WATERLOO RD

SECONDARY R	URB-MINOR ARTERIAL	UNDIVIDED	NONE	0.00 MD 108	OLD ANNAPOLIS RD/WATERLOO RD	2	24I	8,475
				0.12 MD 100	NO NAME			
				0.12	STRUC # 13148			
				0.15		4	48I	
				0.16	WATERLOO ROUNDABOUT			
				0.16 RP210002	RAMP 2 FR MD 100 TO MD 104			
				0.16 RP210008	RAMP 8 FR MD 104 TO MD 100			
		UNDIVIDED		0.18				
				0.25		2	24I	
				1.07		2	30I	
				1.10 MD 103C	NO NAME			
				1.11		3	36I	
				1.14 MD 103	MONTGOMERY RD			

\*\*\*\*\*

ROUTE NUMBER.....MD 108  
INVENTORY DIRECTION...EAST  
NAME: CLARKSVILLE PIKE

SECONDARY R	RUR-MINOR ARTERIAL	UNDIVIDED	NONE	0.00	MONTGOMERY CO/L	2	20I	13,475
				0.00	STRUC #15008 PATUXENT RIVER			
				0.84 CO 85	HALL SHOP RD	2	22I	10,725
				1.29		2	36I	
				1.42		2	22I	
				1.53 MD 216	SCAGGSVILLE RD			10,500
				1.58	SPEED LIMIT 35 MPH			
				2.04	SPEED LIMIT 45 MPH			
				2.23		2	20I	
				2.57		2	22I	
				2.61		2	20I	
				3.32	SPEED LIMIT 35 MPH	2	25I	

\* A,B = UNIMPROVED; C = GRADED & DRAINED; D,E = SOIL, GRAVEL, STONE; F,G = LOW TYPE BITUMINOUS;  
H,I = HIGH TYPE BITUMINOUS; J = CONCRETE; K = BRICK; L = BLOCK

STATE HIGHWAY ADMINISTRATION OF MARYLAND  
HIGHWAY INFORMATION SERVICES DIVISION  
DATA SUPPORT GROUP

STATE HIGHWAY LOCATION REFERENCE

ROUTE NUMBER.....MD 108 CONTINUED  
INVENTORY DIRECTION...EAST  
NAME: CLARKSVILLE PIKE

COUNTY-HOWARD  
SHA DISTRICT.....7  
DATE.....12/31/2000

SYSTEM ....STATE....	FUNCTIONAL CLASS	HWY TYPE	ACCESS CONTRL	MILEPOINT	MILEPOINT DESCRIPTION	MARKED LANES	SURFACE WIDTH/TYPE*	AADT
SECONDARY R	RUR-MINOR ARTERIAL	DIVIDED	NONE	3.35		2	25I	10,500
				3.45	CO2964 GUILFORD RD			13,900
		CTL		3.52		2	24I	
				3.65	CO 558 TEN OAKS RD			16,575
		DIVIDED		3.68		4	48I	
				3.69	RP203204 RAMP 4 FR MD 108 TO MD 32			
				3.69	RP203206 RAMP 6 FR MD 32 TO MD 108			
	URB-MINOR ARTERIAL			3.74	MD 32 SYKESVILLE RD/PATUXENT PKWY			17,600
				3.74	STRUC #13133			
				3.74	EXIT #20			
				3.78	RP203202 RAMP 2 FR MD 32 TO MD 108			
				3.78	RP203208 RAMP 8 FR MD 108 TO MD 32			
		UNDIVIDED		3.85		3	48I	
				3.92		2	36I	
		CTL		3.98		2	24I	
		UNDIVIDED		4.22		2	20I	
				4.23	SPEED LIMIT 45 MPH			
				4.49	CO 80 SHEPPARD LA			
		DIVIDED		4.55		2	24I	
		UNDIVIDED		4.75		2	20I	
		DIVIDED		5.02				
		UNDIVIDED		5.22				
				5.45		2	22I	
				5.76	STRUC #13017 MIDDLE PATUXENT RIVER			
				5.98		2	20I	
		DIVIDED		6.15		2	24I	
		UNDIVIDED		6.30		2	20I	
		DIVIDED		6.42				
		UNDIVIDED		6.67				
		DIVIDED		6.71				
				6.80	CO 744 HARPERS FARM RD			34,350
				6.80	CO1065 HOMEWOOD RD			
		UNDIVIDED		6.88				
				7.78	CO 517 ELIOTS OAK RD			
				8.46	CO 75 CENTENNIAL LA			
				8.91		2	23I	
				8.98	CO 866 TEN MILLS RD			
				8.98	ENT TO CENTENNIAL PARK			
				9.28		2	24I	
		DIVIDED		9.38		2	36I	
				9.43		3	48I	
				9.62		4	48I	

\* A,B = UNIMPROVED; C = GRADED & DRAINED; D,E = SOIL, GRAVEL, STONE; F,G = LOW TYPE BITUMINOUS;  
H,I = HIGH TYPE BITUMINOUS; J = CONCRETE; K = BRICK; L = BLOCK

STATE HIGHWAY ADMINISTRATION OF MARYLAND  
HIGHWAY INFORMATION SERVICES DIVISION  
DATA SUPPORT GROUP

PAGE..... 28

STATE HIGHWAY LOCATION REFERENCE

ROUTE NUMBER.....MD 108 CONTINUED  
INVENTORY DIRECTION...EAST  
NAME: CLARKSVILLE PIKE

COUNTY-HOWARD  
SHA DISTRICT.....7  
DATE.....12/31/2000

SYSTEM ...STATE...	FUNCTIONAL CLASS	HWY TYPE	ACCESS CONTRL	MILEPOINT	MILEPOINT DESCRIPTION	MARKED LANES	SURFACE WIDTH/TYPE*	AADT
SECONDARY R	URB-MINOR ARTERIAL	DIVIDED	NONE	9.65	STRUC #13016 PATUXENT RIVER	4	48I	34,350
				9.80	CO1575 COLUMBIA RD			
				9.97	RP102906 RAMP 6 FR MD 108 TO US 29			
				10.05	RP102908 RAMP 8 FR US 29 TO MD 108			
				10.11	RP102905 RAMP 5 FR US 29 TO MD 108			
				10.16	RP102907 RAMP 7 FR MD 108 TO US 29			
				10.20	US 29 COLUMBIA PIKE			23,550
NAME: OLD ANNAPOLIS RD				10.20				
				10.20	STRUC #13111			
				10.23	RP102903 RAMP 3 FR MD 108 TO US 29			
				10.26	RP102901 RAMP 1 FR US 29 TO MD 108			
				10.39	RP102904 RAMP 4 FR US 29 TO MD 108			
				10.44	RP102902 RAMP 2 FR MD 108 TO US 29			
				10.56	MD 108H PRESBYTERIAN CIR			
				10.71		3	36I	
				10.82		2	24I	
				10.85	CO 798 THUNDER HILL RD			
				10.87	SPEED LIMIT 40 MPH			
		UNDIVIDED		11.01		2	22I	
		DIVIDED		11.08		2	24I	
				11.79	CO 977 PHELPS LUCK DR			13,450
				11.79	CO2192 CENTRE PARK DR			
		UNDIVIDED		12.23	MD 108A THOMAS WILLIAMS WAY	4	48I	
				12.23	RP210006 RAMP 6 FR MD 100 TO MD 108			
				12.24	RP210004 RAMP 4 FR MD 108 TO MD 100			
				12.26	RP210005 RAMP 5 FR MD 108 TO MD 100			
				12.30	MD 981 TRICROSS DR			
NAME: WATERLOO RD		DIVIDED		12.35	MD 104 WATERLOO RD	2	24I	
				12.43	MD 981 TRICROSS DR			
				12.45				11,650
		CTL		12.85				
		UNDIVIDED		12.96		2	22I	
				13.07		3	36I	
				13.17		4	48I	
		DIVIDED		13.29	MD 100W SNOWDEN RIVER PKWY			
				13.29	CO1140 SNOWDEN RIVER PKWY			
				13.41		3	36I	
				13.60	CO2190 OLD MONTGOMERY RD	2	22I	
		UNDIVIDED		13.71				
				14.31	CO 134 MAYFIELD AVE			
		DIVIDED		14.48		2	30I	

\* A,B = UNIMPROVED; C = GRADED & DRAINED; D,E = SOIL, GRAVEL, STONE; F,G = LOW TYPE BITUMINOUS;  
H,I = HIGH TYPE BITUMINOUS; J = CONCRETE; K = BRICK; L = BLOCK



STATE HIGHWAY ADMINISTRATION OF MARYLAND  
HIGHWAY INFORMATION SERVICES DIVISION  
DATA SUPPORT GROUP

STATE HIGHWAY LOCATION REFERENCE

ROUTE NUMBER.....MD 108 CONTINUED  
INVENTORY DIRECTION....EAST  
NAME: WATERLOO RD

COUNTY-HOWARD  
SHA DISTRICT.....7  
DATE.....12/31/2000

SYSTEM	FUNCTIONAL CLASS	HWY TYPE	ACCESS	MILEPOINT	MILEPOINT DESCRIPTION	MARKED LANES	SURFACE WIDTH/TYPE*	AADT
SECONDARY R	URB-MINOR ARTERIAL	UNDIVIDED	NONE	14.57	CO1911 OLD WATERLOO RD	2	24I	26,925
				14.76		3	36I	
		DIVIDED		14.80		3	48I	
				14.88		4	48I	
		UNDIVIDED		14.94				
				15.11		5	60I	
				15.24	MD 175 PATUXENT PKWY			

ROUTE NUMBER.....MD 108A  
INVENTORY DIRECTION....EAST  
NAME: THOMAS WILLIAMS WAY

SECONDARY R	URB-LOCAL	UNDIVIDED	NONE	0.00	MD 108 OLD ANNAPOLIS RD	2	10I	
				0.03		2	19I	
				0.14	MD 981 TRICROSS DR			

ROUTE NUMBER.....MD 108H  
INVENTORY DIRECTION....SOUTH  
NAME: PRESBYTERIAN CIR

SECONDARY R	URB-LOCAL	UNDIVIDED	NONE	0.00	MD 108 OLD ANNAPOLIS RD	2	22I	
				0.09		2	26I	
				0.18		2	22I	
				0.22	ROAD END			

ROUTE NUMBER.....MD 144A  
INVENTORY DIRECTION....EAST  
NAME: FREDERICK RD

SECONDARY R	RUR-LOCAL	UNDIVIDED	NONE	0.00	CO 5 CARROLL CO/L	2	24I	2,075
	RUR-MINOR COLLECTOR			0.54	MD 144HC LONG CORNER RD			
				0.54	TWIN ARCH RD			
				0.88		2	22I	
				1.14	SPEED LIMIT 50 MPH			
				1.96	SPEED LIMIT 40 MPH			
				2.54	CO 7 W WATERVILLE RD			3,775

\* A, B = UNIMPROVED; C = GRADED & DRAINED; D, E = SOIL, GRAVEL, STONE; F, G = LOW TYPE BITUMINOUS;  
H, I = HIGH TYPE BITUMINOUS; J = CONCRETE; K = BRICK; L = BLOCK

STATE HIGHWAY ADMINISTRATION OF MARYLAND  
HIGHWAY INFORMATION SERVICES DIVISION  
DATA SUPPORT GROUP

STATE HIGHWAY LOCATION REFERENCE

ROUTE NUMBER.....MD 144A CONTINUED  
INVENTORY DIRECTION...EAST  
NAME: FREDERICK RD

COUNTY-HOWARD  
SHA DISTRICT.....7  
DATE.....12/31/2000

SYSTEM ....STATE....	FUNCTIONAL CLASS	HWY TYPE	ACCESS CONTRL	MILEPOINT	MILEPOINT DESCRIPTION	MARKED LANES	SURFACE WIDTH/TYPE*	AADT
SECONDARY R	RUR-MINOR COLLECTOR	UNDIVIDED	NONE	3.22	SPEED LIMIT 45 MPH	2	22I	3,775
				3.83		2	24I	
				3.84	MD 94 WOODBINE RD			4,975
		UNDIVIDED		3.84	LISBON ROUNDABOUT			
				3.85	SPEED LIMIT 35 MPH	2	22I	
				4.37	SPEED LIMIT 50 MPH			
	RUR-MAJOR COLLECTOR			4.62	CO 24 DAISY RD			4,175
				6.98	MD 97 ROXBURY MILLS RD			3,275
				9.29	STRUC #13112P MIDDLE PATUXENT RIVER			
				9.48	STRUC #X13066 MIDDLE PATUXENT RIVER			
				10.74	STRUC #13085 TERRAPIN BRANCH			
				10.79	MD 32 SYKESVILLE RD			
				10.90	SPEED LIMIT 40 MPH			
		DIVIDED		12.75	CO 49 TRIADELPHIA RD	2	24I	6,275
				13.56				
				13.62	CO 70 MARRIOTTSTVILLE RD			
				13.62	OP1111 LANCELOT CROSS			
		UNDIVIDED		13.71				7,075
	URB-MINOR ARTERIAL			14.15	CO 79 FOLLY QUARTER RD			
				14.30				
				15.25		3	34I	
				15.30	US 40 BALTO NATIONAL PIKE			

\*\*\*\*\*

ROUTE NUMBER.....MD 144HB  
INVENTORY DIRECTION...EAST  
NAME: TWIN ARCH RD

SECONDARY R	RUR-LOCAL	UNDIVIDED	NONE	0.00	CARROLL CO/L	2	20I	99
				0.00	STRUC OV S BRANCH PATAPSCO RIVER			
				0.12	CO 6 TWIN ARCH RD			

\*\*\*\*\*

ROUTE NUMBER.....MD 144HC  
INVENTORY DIRECTION...NORTH  
NAME: TWIN ARCH RD

SECONDARY R	RUR-LOCAL	UNDIVIDED	NONE	0.00	CO 5 LONG CORNER RD (BACK)	2	20I	
				0.00	MD 144A FREDERICK RD			
				0.04	ROAD END			

\* A,B = UNIMPROVED; C = GRADED & DRAINED; D,E = SOIL, GRAVEL, STONE; F,G = LOW TYPE BITUMINOUS;  
H,I = HIGH TYPE BITUMINOUS; J = CONCRETE; K = BRICK; L = BLOCK

STATE HIGHWAY ADMINISTRATION OF MARYLAND  
HIGHWAY INFORMATION SERVICES DIVISION  
DATA SUPPORT GROUP

PAGE..... 31

STATE HIGHWAY LOCATION REFERENCE

ROUTE NUMBER.....MD 175  
INVENTORY DIRECTION....NORTH  
NAME: WATERLOO RD

COUNTY-HOWARD  
SHA DISTRICT.....7  
DATE.....12/31/2000

SYSTEM ....STATE....	FUNCTIONAL CLASS	HWY TYPE	ACCESS CONTRL	MILEPOINT	MILEPOINT DESCRIPTION	MARKED LANES	SURFACE WIDTH/TYPE*	AADT
SECONDARY R	URB-MINOR ARTERIAL	UNDIVIDED	NONE	0.00	ANNE ARUNDEL CO/L	2	28I	21,150
				0.00	STRUC #13043			
				0.00	R/R #CSX 140 887 P			
		CTL		0.16		2	24I	
				0.25	CO 121 DORSEY RUN RD			19,325
				0.56	SPEED LIMIT 40 MPH			
		UNDIVIDED		0.62		4	48I	
		DIVIDED		1.13		5	60I	
				1.25		6	72J	
	URB-FRWY/EXPWY		PART	1.38		6	72I	
				1.54	US 1 WASHINGTON BLVD			47,025
				1.61		6	72I	
				1.64	SPEED LIMIT 50 MPH			
				1.65		5	60I	
				1.67		4	48I	
				1.72	RP 9504 RAMP 4 FR IS 95 TO MD 175			
				1.78	RP 9502 RAMP 2 FR MD 175 TO IS 95			
				1.91	RP 9501 RAMP 1 FR RAMP 4 TO MD 175			
				1.97	RP 9503 RAMP 3 FR MD 175 TO IS 95			
				1.98	RP 9501 RAMP 1 FR RAMP 4 TO MD 175			
				2.03	IS 95 NO NAME			59,550
				2.03	RP 9503 RAMP 3 FR MD 175 TO IS 95			
				2.03	RP 9507 RAMP 7 FR MD 175 TO IS 95			
				2.03	STRUC #13061			
				2.03	EXIT #41			
				2.06		5	60I	
				2.07	RP 9505 RAMP 5 FR RAMP 8 TO MD 175			
				2.10	RP 9507 RAMP 7 FR MD 175 TO IS 95			
				2.15	RP 9505 RAMP 5 FR RAMP 8 TO MD 175			
				2.23	RP 9506 RAMP 6 FR MD 175 TO IS 95			
				2.37		6	72I	
				2.43	RP 9508 RAMP 8 FR IS 95 TO MD 175	7	84I	
				2.65		8	96I	
				2.71	MD 108 WATERLOO RD	6	72I	44,650
NAME: PATUXENT PKWY				2.71				
				3.20	MD 175HC MD 175 SPUR			
				3.21	CO2035 RAMP C			
				3.21	CO2036 RAMP G			
				3.21	STRUC #13092			
				3.53	MD 175HC MD 175 SPUR			
				3.55	CO1140 SNOWDEN RIVER PKWY			
				3.55	OP 932 SNOWDEN RIVER PKWY			

\* A,B = UNIMPROVED; C = GRADED & DRAINED; D,E = SOIL, GRAVEL, STONE; F,G = LOW TYPE BITUMINOUS;  
H,I = HIGH TYPE BITUMINOUS; J = CONCRETE; K = BRICK; L = BLOCK

STATE HIGHWAY ADMINISTRATION OF MARYLAND  
HIGHWAY INFORMATION SERVICES DIVISION  
DATA SUPPORT GROUP

STATE HIGHWAY LOCATION REFERENCE

ROUTE NUMBER.....MD 175 CONTINUED  
INVENTORY DIRECTION....NORTH  
NAME: PATUXENT PKWY

COUNTY-HOWARD  
SHA DISTRICT.....7  
DATE.....12/31/2000

SYSTEM	FUNCTIONAL CLASS	HWY TYPE	ACCESS CONTRL	MILEPOINT	MILEPOINT DESCRIPTION	MARKED LANES	SURFACE WIDTH/TYPE*	AADT
SECONDARY R	URB-FRWY/EXPWY	DIVIDED	PART	4.18	CO1317 DOBBIN RD	6	72I	44,650
				4.32		4	48I	
				4.76	STRUC #13091 PEDESTRIAN WALKWAY			
				5.10	CO 991 TAMAR DR			
				6.08	STRUC #13090 PEDESTRIAN WALKWAY			
				6.18	CO 798 THUNDER HILL RD			
				6.43	RP102904 RAMP 4 FR US 29 TO MD 175			
				6.43	RP102902 RAMP 2 FR MD 175 TO US 29			
				6.71	RP102903 RAMP 3 FR MD 175 TO US 29			
				6.72	RP102901 RAMP 1 FR US 29 TO MD 175			
	URB-MINOR ARTERIAL			6.77	US 29 COLUMBIA PIKE			47,550
				6.77	STRUC #13086			
				6.81	RP102905 RAMP 5 FR US 29 TO MD 175			
				6.82	RP102907 RAMP 7 FR MD 175 TO US 29			
				7.04	STRUC #13087 LITTLE PATUXENT RIVER			
				7.04	STRUC #13079 LITTLE PATUXENT RIVER			
				7.09	RP102908 RAMP 8 FR US 29 TO MD 175			
				7.13		5	60I	
				7.18	RP102906 RAMP 6 FR MD 175 TO US 29			
				7.19	CO 794 LITTLE PATUXENT PKWY (AHEAD)			

\*\*\*\*\*

ROUTE NUMBER.....MD 175HC  
INVENTORY DIRECTION....SOUTH  
NAME: MD 175 SPUR

SECONDARY R	URB-LOCAL	UNDIVIDED	NONE	0.00	MD 175 PATUXENT PKWY	1	15I	
				0.33	STRUC #13092			
				0.34	MD 175 PATUXENT PKWY (AHEAD)			

\*\*\*\*\*

ROUTE NUMBER.....MD 176C  
INVENTORY DIRECTION....NORTH  
NAME: BINDER LA

SECONDARY R	URB-LOCAL	UNDIVIDED	NONE	0.00	MD 103 DORSEY RD	2	26I	
				0.04		3	36I	
				0.08		4	48I	
				0.15	ROAD END			

\* A,B = UNIMPROVED; C = GRADED & DRAINED; D,E = SOIL, GRAVEL, STONE; F,G = LOW TYPE BITUMINOUS;  
H,I = HIGH TYPE BITUMINOUS; J = CONCRETE; K = BRICK; L = BLOCK

STATE HIGHWAY ADMINISTRATION OF MARYLAND  
HIGHWAY INFORMATION SERVICES DIVISION  
DATA SUPPORT GROUP

PAGE..... 33

STATE HIGHWAY LOCATION REFERENCE

ROUTE NUMBER.....MD 216  
INVENTORY DIRECTION...NORTH  
NAME: SCAGGSVILLE RD

COUNTY-HOWARD  
SHA DISTRICT.....7  
DATE.....12/31/2000

SYSTEM ....STATE....	FUNCTIONAL CLASS	HWY TYPE	ACCESS CONTRL	MILEPOINT	MILEPOINT DESCRIPTION	MARKED LANES	SURFACE WIDTH/TYPE*	AADT
SECONDARY R	URB-MINOR ARTERIAL	DIVIDED	PART	0.00	PRINCE GEORGES CO/L	4	48I	21,825
				0.00	STRUC #13044 PATUXENT RIVER			
				0.12	SPEED LIMIT 40 MPH			
		UNDIVIDED		0.19		2	24I	
		DIVIDED		0.48				
				0.58				
				0.64	CO 114 ALL SAINTS RD	3	36I	
				0.81	SPEED LIMIT 55 MPH			
				0.86		4	48I	
				1.11	RP 9504 RAMP 4 FR IS 95 TO MD 216			
				1.14	RP 9502 RAMP 2 FR MD 216 TO IS 95			
				1.45	RP 9503 RAMP 3 FR MD 216 TO IS 95			
				1.51	RP 9501 RAMP 1 FR IS 95 TO MD 216			
				1.56	IS 95 NO NAME			16,925
				1.56	STRUC #13076			
				1.56	EXIT #35			
				1.60	RP 9505 RAMP 5 FR IS 95 TO MD 216			
				1.66	RP 9507 RAMP 7 FR MD 216 TO IS 95			
				2.01	RP 9506 RAMP 6 FR MD 216 TO IS 95			
				2.04	RP 9508 RAMP 8 FR IS 95 TO MD 216			
		UNDIVIDED		2.36		2	24I	
				2.68	END STATE MAINTENANCE			
				2.68	CO 91 LEISHEAR RD (AHEAD)			
			NONE	3.02	CO 91 LEISHEAR RD (BACK)			9,625
				3.02	MD 983A OLD SCAGGSVILLE RD			
				3.02	BEGIN STATE MAINTENANCE			
				3.06		2	22I	
				3.11	SPEED LIMIT 40 MPH			
		DIVIDED		4.31		2	24I	
	RUR-MAJOR COLLECTOR			4.41	US 29 COLUMBIA PIKE			8,525
				4.51	MD 216D NO NAME			
		UNDIVIDED		4.63				
				4.71	SPEED LIMIT 45 MPH			
				4.74		2	20I	
				5.66	CO 88 LIME KILN RD			5,100
				6.20	CO 93 PINDELL SCHOOL RD			
				7.29	CO 86 BROWN BRIDGE RD			
				7.88	CO 85 HALL SHOP RD			
				8.05	SPEED LIMIT 35 MPH			
				8.44	MD 108 CLARKSVILLE PIKE			

\* A,B = UNIMPROVED; C = GRADED & DRAINED; D,E = SOIL, GRAVEL, STONE; F,G = LOW TYPE BITUMINOUS;  
H,I = HIGH TYPE BITUMINOUS; J = CONCRETE; K = BRICK; L = BLOCK

STATE HIGHWAY ADMINISTRATION OF MARYLAND  
HIGHWAY INFORMATION SERVICES DIVISION  
DATA SUPPORT GROUP

STATE HIGHWAY LOCATION REFERENCE

ROUTE NUMBER.....MD 216D  
INVENTORY DIRECTION...EAST  
NAME: MD 216 SPUR

COUNTY-HOWARD  
SHA DISTRICT.....7  
DATE.....12/31/2000

SYSTEM	FUNCTIONAL CLASS	HWY TYPE	ACCESS	MILEPOINT	MILEPOINT DESCRIPTION	MARKED LANES	SURFACE WIDTH/TYPE*	AADT
SECONDARY R	RUR-LOCAL	DIVIDED	NONE	0.00 MD 216	SCAGGSVILLE RD	2	44I	
		CTL		0.03		2	22I	
		UNDIVIDED		0.04		2	24I	
				0.07	ROAD END			

\*\*\*\*\*

ROUTE NUMBER.....MD 432  
INVENTORY DIRECTION...EAST  
NAME: GLEN OAK LA

SECONDARY R	URB-LOCAL	UNDIVIDED	NONE	0.00 CO 128	OAKLAND MILLS RD (BACK)	2	30I	399
				0.00 CO1910	GUILFORD RD			
				0.03	SPEED LIMIT 25 MPH			
				0.13		2	34I	
				0.16		2	28I	
				0.25	CUL DE SAC			

\*\*\*\*\*

ROUTE NUMBER.....MD 732R  
INVENTORY DIRECTION...NORTH  
NAME: DORSEY RUN RD

SECONDARY R	URB-LOCAL	UNDIVIDED	NONE	0.00	ANNE ARUNDEL CO/L	2	24J	12,275
				0.00	STRUC #13125			
				0.02		2	24I	
				0.27 RP203208	RAMP 8 FR RAMP 5 TO CO 2891			
				0.28 RP203205	RAMP 5 FROM MD 32 TO CO 2891			
				0.29 RP203206	RAMP 6 FR CO 2891 TO MD 32			
				0.33 RP203207	RAMP 7 FR CO 2891 TO RAMP 6			
				0.37		2	24J	
	URB-COLLECTOR			0.39 MD 32	PATUXENT PKWY			
				0.39	STRUC #13123			
				0.41		2	24I	
		DIVIDED		0.45 RP203203	RAMP 3 FROM CO 2891 TO MD 32			
				0.45 RP203201	RAMP 1 FROM MD 32 TO CO 2891			
				0.46 RP203202	RAMP 2 FR CO 2891 TO RAMP 3			
				0.46 RP203204	RAMP 4 FR RAMP 1 TO CO 2891			
				0.56 CO1910	GUILFORD RD			

\* A,B = UNIMPROVED; C = GRADED & DRAINED; D,E = SOIL, GRAVEL, STONE; F,G = LOW TYPE BITUMINOUS;  
H,I = HIGH TYPE BITUMINOUS; J = CONCRETE; K = BRICK; L = BLOCK

STATE HIGHWAY ADMINISTRATION OF MARYLAND  
HIGHWAY INFORMATION SERVICES DIVISION  
DATA SUPPORT GROUP

PAGE..... 35

STATE HIGHWAY LOCATION REFERENCE

ROUTE NUMBER.....MD 732V  
INVENTORY DIRECTION....SOUTH  
NAME: GREAT STAR DR

COUNTY-HOWARD  
SHA DISTRICT.....7  
DATE.....12/31/2000

SYSTEM ....STATE....	FUNCTIONAL CLASS	HWY TYPE	ACCESS CONTRL	MILEPOINT	MILEPOINT DESCRIPTION	MARKED LANES	SURFACE WIDTH/TYPE*	AADT
SECONDARY R	URB-LOCAL	UNDIVIDED	NONE	1.33	CO2892 GREAT STAR DR (BACK)	2	38I	
				1.36	RP203202 RAMP 2 FR MD 32 TO CO 2892	2	20I	
	RUR-LOCAL			1.39	MD 32 PATUXENT PKWY			
				1.39	STRUC #13137			
				1.39	EXIT #19			
	URB-LOCAL			1.43	RP203204 RAMP 4 FR CO 2892 TO MD 32	2	38I	
				1.45	CO2892 GREAT STAR DR (AHEAD)			

\*\*\*\*\*

ROUTE NUMBER.....MD 851  
INVENTORY DIRECTION....NORTH  
NAME: NO NAME

SECONDARY R	RUR-MINOR COLLECTOR	UNDIVIDED	NONE	0.00	MD 32 SYKESVILLE RD	2	20I	1,625
				0.06	SPEED LIMIT 25 MPH			
				0.42	STRUC #13018 PATAPSCO RIVER			
				0.42	CARROLL CO/L			

\*\*\*\*\*

ROUTE NUMBER.....MD 851D  
INVENTORY DIRECTION....NORTH  
NAME: NO NAME

SECONDARY R	RUR-LOCAL	UNDIVIDED	NONE	0.00	ROAD END	2	20I	99
				0.09	CO1820 NO NAME			
				0.12		2	20G	
				0.15	ROAD END			

\*\*\*\*\*

ROUTE NUMBER.....MD 851F  
INVENTORY DIRECTION....EAST  
NAME: DEER HILL RD

SECONDARY R	RUR-LOCAL	UNDIVIDED	NONE	0.00	MD 32 SYKESVILLE RD	2	22I	99
				0.15	ROAD END			

\* A,B = UNIMPROVED; C = GRADED & DRAINED; D,E = SOIL, GRAVEL, STONE; F,G = LOW TYPE BITUMINOUS;  
H,I = HIGH TYPE BITUMINOUS; J = CONCRETE; K = BRICK; L = BLOCK

STATE HIGHWAY ADMINISTRATION OF MARYLAND  
HIGHWAY INFORMATION SERVICES DIVISION  
DATA SUPPORT GROUP

STATE HIGHWAY LOCATION REFERENCE

ROUTE NUMBER.....MD 851H  
INVENTORY DIRECTION...NORTH  
NAME: NO NAME

COUNTY-HOWARD  
SHA DISTRICT.....7  
DATE.....12/31/2000

SYSTEM	FUNCTIONAL CLASS	HWY TYPE	ACCESS CONTRL	MILEPOINT	MILEPOINT DESCRIPTION	MARKED LANES	SURFACE WIDTH/TYPE*	AADT
SECONDARY R	RUR-LOCAL	UNDIVIDED	NONE	0.00	ROAD END	2	20I	99
				0.04 MD 32B	NO NAME	2	24I	
				0.19		2	18I	
				0.21 MD 32	SYKESVILLE RD			

\*\*\*\*\*

ROUTE NUMBER.....MD 851J  
INVENTORY DIRECTION...NORTH  
NAME: BUTTERFLY CT

SECONDARY R	RUR-LOCAL	UNDIVIDED	NONE	0.00	ROAD END	2	18H	99
				0.09		2	18I	
				0.11 MD 99	OLD FREDERICK RD	2	20H	
				0.28	ROAD END			

\*\*\*\*\*

ROUTE NUMBER.....IS 895  
INVENTORY DIRECTION...NORTH  
NAME: HARBOR TUNNEL THRUWAY

PRIMARY R	URB-FRWY/EXPWY	DIVIDED	FULL	0.00 IS 95	NO NAME	3	39J	10,975
				0.00	EXIT #46			
				0.00	TOLL MAINTENANCE			
				0.13	IS 95 (SB/L)			
				0.13	STRUC #HOY004			
				0.33	SPEED LIMIT 55 MPH	4	48J	
				0.60	STRUC #HOY007			
				0.73	INTERSTATE MILE MARKER 1.0			
				0.95 RP 89507	RAMP 7 FR IS 895 TO US 1			
				1.02	STRUC #HOY014 PATAPSCO RIVER			
				1.02	BALTIMORE CO/L			

\*\*\*\*\*

ROUTE NUMBER.....MD 958P  
INVENTORY DIRECTION...NORTH  
NAME: CRESTMOUNT RD

SECONDARY R	URB-LOCAL	UNDIVIDED	NONE	0.00 US 1	WASHINGTON BLVD	2	24I	
				0.10		2	30I	

\* A,B = UNIMPROVED; C = GRADED & DRAINED; D,E = SOIL, GRAVEL, STONE; F,G = LOW TYPE BITUMINOUS;  
H,I = HIGH TYPE BITUMINOUS; J = CONCRETE; K = BRICK; L = BLOCK



STATE HIGHWAY ADMINISTRATION OF MARYLAND  
HIGHWAY INFORMATION SERVICES DIVISION  
DATA SUPPORT GROUP

STATE HIGHWAY LOCATION REFERENCE

ROUTE NUMBER.....MD 958P CONTINUED  
INVENTORY DIRECTION...NORTH  
NAME: CRESTMOUNT RD

COUNTY-HOWARD  
SHA DISTRICT.....7  
DATE.....12/31/2000

SYSTEM	FUNCTIONAL CLASS	HWY TYPE	ACCESS CONTRL	MILEPOINT	MILEPOINT DESCRIPTION	MARKED LANES	SURFACE WIDTH/TYPE*	AADT
SECONDARY R	URB-LOCAL	UNDIVIDED	NONE	0.21	ROAD END	2	30I	

\*\*\*\*\*

ROUTE NUMBER.....MD 981  
INVENTORY DIRECTION...NORTH  
NAME: TRICROSS DR

SECONDARY R	URB-LOCAL	UNDIVIDED	NONE	0.00	MD 108 WATERLOO RD	2	18I	699
				0.06	MD 108A THOMAS WILLIAMS WAY			
				0.11	MD 108 OLD ANNAPOLIS RD			

\*\*\*\*\*

ROUTE NUMBER.....MD 983  
INVENTORY DIRECTION...NORTH  
NAME: OLD SCAGGSVILLE RD

SECONDARY R	URB-LOCAL	UNDIVIDED	NONE	0.00	ROAD END	2	22I	499
				0.03		2	25I	
				0.09		2	24I	
				0.14	CO 114 ALL SAINTS RD			
				0.18	SPEED LIMIT 30 MPH			
				1.02		2	32I	
				1.07	CO2775 OLD SCAGGSVILLE RD (AHEAD)			

\*\*\*\*\*

ROUTE NUMBER.....MD 983A  
INVENTORY DIRECTION...NORTH  
NAME: OLD SCAGGSVILLE RD

SECONDARY R	URB-LOCAL	UNDIVIDED	NONE	0.00	CUL DE SAC	2	28I	199
				0.11		2	24I	
				0.71	CO 91 LEISHEAR RD			
				0.71	MD 216 SCAGGSVILLE RD (AHEAD)			

\* A,B = UNIMPROVED; C = GRADED & DRAINED; D,E = SOIL, GRAVEL, STONE; F,G = LOW TYPE BITUMINOUS;  
H,I = HIGH TYPE BITUMINOUS; J = CONCRETE; K = BRICK; L = BLOCK

STATE HIGHWAY ADMINISTRATION OF MARYLAND  
HIGHWAY INFORMATION SERVICES DIVISION  
DATA SUPPORT GROUP

PAGE..... 38

STATE HIGHWAY LOCATION REFERENCE

ROUTE NUMBER.....MD 984  
INVENTORY DIRECTION...EAST  
NAME: NO NAME

COUNTY-HOWARD  
SHA DISTRICT.....7  
DATE.....12/31/2000

SYSTEM	FUNCTIONAL CLASS	HWY TYPE	ACCESS CONTRL	MILEPOINT	MILEPOINT DESCRIPTION	MARKED LANES	SURFACE WIDTH/TYPE*	AADT
SECONDARY R	RUR-LOCAL	UNDIVIDED	NONE	0.00 US 40	BALTO NATIONAL PIKE	2	20I	
				0.22 CO 285	NORMANDY DR			

\*\*\*\*\*

ROUTE NUMBER.....MD 985  
INVENTORY DIRECTION...EAST  
NAME: OLD FREDERICK RD

SECONDARY R	URB-LOCAL	UNDIVIDED	NONE	0.00	ROAD END	2	18G	199
				0.11	SPEED LIMIT 30 MPH	2	19I	
				0.55 CO1312	ROGERS AVE			

\*\*\*\*\*

ROUTE NUMBER.....MD 985A  
INVENTORY DIRECTION...EAST  
NAME: OLD FREDERICK RD

SECONDARY R	URB-COLLECTOR	UNDIVIDED	NONE	0.00 CO1312	ROGERS AVE	2	24I	999
				0.07	SPEED LIMIT 25 MPH	2	20I	
	URB-LOCAL			0.13 CO 271	OLD FREDERICK RD	2	24G	199
NAME: ROGERS AVE				0.13				
				0.27		2	27G	
				0.30	ROAD END			

\*\*\*\*\*

ROUTE NUMBER.....MD 986K  
INVENTORY DIRECTION...EAST  
NAME: SOUTH ENTRANCE RD

SECONDARY R	URB-LOCAL	UNDIVIDED	NONE	0.26 CO 510	SOUTH ENTRANCE RD (BACK)	1	14I	
				0.36 US 29	COLUMBIA PIKE			

\*\*\*\*\*

ROUTE NUMBER.....MD 986L  
INVENTORY DIRECTION...WEST  
NAME: SOUTH ENTRANCE RD

SECONDARY R	URB-LOCAL	DIVIDED	NONE	0.00 US 29	COLUMBIA PIKE	2	30I	
-------------	-----------	---------	------	------------	---------------	---	-----	--

\* A, B = UNIMPROVED; C = GRADED & DRAINED; D, E = SOIL, GRAVEL, STONE; F, G = LOW TYPE BITUMINOUS;  
H, I = HIGH TYPE BITUMINOUS; J = CONCRETE; K = BRICK; L = BLOCK

PAGE..... 38

STATE HIGHWAY ADMINISTRATION OF MARYLAND  
HIGHWAY INFORMATION SERVICES DIVISION  
DATA SUPPORT GROUP

PAGE..... 39


STATE HIGHWAY LOCATION REFERENCE

ROUTE NUMBER.....MD 986L CONTINUED  
INVENTORY DIRECTION...WEST  
NAME: SOUTH ENTRANCE RD

COUNTY-HOWARD  
SHA DISTRICT.....7  
DATE.....12/31/2000

SYSTEM	FUNCTIONAL CLASS	HWY TYPE	ACCESS CONTRL	MILEPOINT	MILEPOINT DESCRIPTION	MARKED LANES	SURFACE WIDTH/TYPE*	AADT
SECONDARY R	URB-LOCAL	UNDIVIDED	NONE	0.05 0.07	CO2602 SOUTH ENTRANCE RD (AHEAD)	2	24I	

\* A,B = UNIMPROVED; C = GRADED & DRAINED; D,E = SOIL, GRAVEL, STONE; F,G = LOW TYPE BITUMINOUS;  
H,I = HIGH TYPE BITUMINOUS; J = CONCRETE; K = BRICK; L = BLOCK



**2000**

Calendar Year

**HIGHWAY LOCATION REFERENCE**


Data as of December 31, 2000


**KENT**

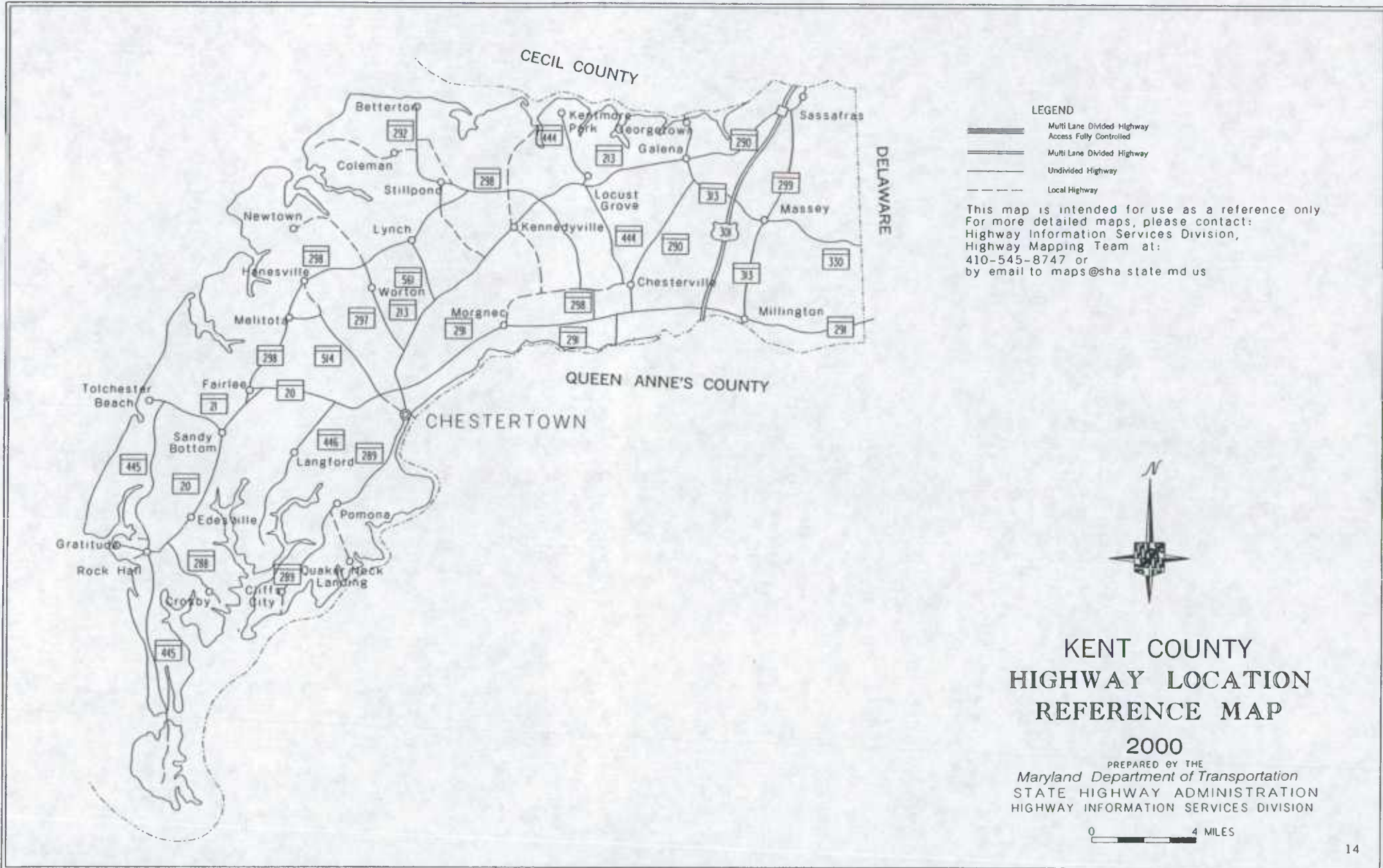
**COUNTY**

SHA DISTRICT #2

**K**







- LEGEND**
- Multi Lane Divided Highway  
Access Fully Controlled
  - Multi Lane Divided Highway
  - Undivided Highway
  - Local Highway


This map is intended for use as a reference only  
 For more detailed maps, please contact:  
 Highway Information Services Division,  
 Highway Mapping Team at:  
 410-545-8747 or  
 by email to [maps@sha.state.md.us](mailto:maps@sha.state.md.us)



**KENT COUNTY  
 HIGHWAY LOCATION  
 REFERENCE MAP**

**2000**  
 PREPARED BY THE  
 Maryland Department of Transportation  
 STATE HIGHWAY ADMINISTRATION  
 HIGHWAY INFORMATION SERVICES DIVISION







ROUTE ALERT LIST

KENT COUNTY

MD 313 - Shortened, now ends at US 301, -2.53 mi.

MD 313 A - New, was part of MD 313, +2.53 mi.


Note: Entire county re-inventoried in 2000. Check all routes for mileage change.



MARYLAND STATE HIGHWAY ADMINISTRATION  
HIGHWAY INFORMATION SERVICES DIVISION  
STATE MAINTAINED HIGHWAYS ON THE NATIONAL HIGHWAY SYSTEM  
AS OF DECEMBER 31, 2000

KENT COUNTY

ROUTE	BEGIN MILEPOINT	BEGIN DESCRIPTION	END MILEPOINT	END DESCRIPTION
US 301	0.00	QUEEN ANNES CO/L	8.79	CECIL CO/L



STATE HIGHWAY ADMINISTRATION OF MARYLAND  
HIGHWAY INFORMATION SERVICES DIVISION  
DATA SUPPORT GROUP

STATE HIGHWAY LOCATION REFERENCE

ROUTE NUMBER.....MD 20  
INVENTORY DIRECTION....EAST  
NAME: ROCK HALL AVE

COUNTY-KENT  
SHA DISTRICT.....2  
DATE.....12/31/2000

SYSTEM	FUNCTIONAL CLASS	HWY TYPE	ACCESS CONTRL	MILEPOINT	MILEPOINT DESCRIPTION	MARKED LANES	SURFACE WIDTH/TYPE*	AADT
SECONDARY U	RUR-MAJOR COLLECTOR	UNDIVIDED	NONE	0.00 CO 155	ROCK HALL AVE (BACK)	2	22I	4,275
				0.00 MU 17	BEACH RD			
				0.20	SPEED LIMIT 30 MPH			
	RUR-MINOR ARTERIAL			1.38 MD 445	N&S MAIN ST			
				1.40		2	24I	
	R	DIVIDED		1.84	OUT CORP LMETS ROCK HALL	2	26I	
NAME: ROCK HALL RD				1.84				
				1.88 MD 674	SHARP ST			
				1.89	SPUR FR MD 674			
		UNDIVIDED		1.99		2	24I	
				2.03 MD 288	CROSBY RD			
				2.12	SPEED LIMIT 40 MPH			
				3.56	SPEED LIMIT 50 MPH			
				5.40	STRUC #14001 SHIPYARD CREEK	2	22I	
				6.60 MD 21	TOLCHESTER BEACH RD			4,575
				6.60 CO 79	SANDY BOTTOM RD			
				7.85 MD 298B	NO NAME			
				7.93 MD 298	FAIRLEE RD			3,975
NAME: CHESTERTOWN RD				8.70 CO 310	OLD FAIRLEE RD			
				11.60 MD 446	BROAD NECK RD			7,175
				12.45	STRUC #14002 EAST FORK			
				13.14	SPEED LIMIT 40 MPH			
				13.55 MD 514	FLATLAND RD			
				13.59		2	34I	
	U			13.61	IN CORP LMETS CHESTERTOWN			
				13.61	STRUC #14003 RADCLIFF CREEK			
NAME: HIGH ST				13.63	R/R #MDDE 526 455 L			
				13.74 MD 291	MORGNEC RD			
				13.74 MU 150	HIGH ST (AHEAD)			

\*\*\*\*\*

ROUTE NUMBER.....MD 21  
INVENTORY DIRECTION...EAST  
NAME: TOLCHESTER BEACH RD

SECONDARY R	RUR-MINOR COLLECTOR	UNDIVIDED	NONE	0.00 CO 359	TOLCHESTER BEACH RD (BACK)	2	23I	675
				0.00 MD 445	TOLCHESTER RD			
				0.05	SPEED LIMIT 50 MPH			
				2.42 MD 20	ROCK HALL RD			
				2.42 CO 79	SANDY BOTTOM RD (AHEAD)			

\* A,B = UNIMPROVED; C = GRADED & DRAINED; D,E = SOIL, GRAVEL, STONE; F,G = LOW TYPE BITUMINOUS;  
H,I = HIGH TYPE BITUMINOUS; J = CONCRETE; K = BRICK; L = BLOCK

STATE HIGHWAY ADMINISTRATION OF MARYLAND  
HIGHWAY INFORMATION SERVICES DIVISION  
DATA SUPPORT GROUP

PAGE..... 2

STATE HIGHWAY LOCATION REFERENCE

ROUTE NUMBER.....MD 213  
INVENTORY DIRECTION....NORTH  
NAME: MAPLE AVE

COUNTY-KENT  
SHA DISTRICT.....2  
DATE.....12/31/2000

SYSTEM	FUNCTIONAL CLASS	HWY TYPE	ACCESS CONTRL	MILEPOINT	MILEPOINT DESCRIPTION	MARKED LANES	SURFACE WIDTH/TYPE*	AADT
SECONDARY R	RUR-MINOR ARTERIAL	UNDIVIDED	NONE	0.00	QUEEN ANNES CO/L	2	24J	12,250
	U			0.00	STRUC #14027 CHESTER RIVER			
				0.14	IN CORP LMTS CHESTERTOWN	2	20I	
				0.19		2	25I	
				0.26		2	36I	
				0.37	MD 289 CROSS ST			22,600
NAME: WASHINGTON AVE				0.43	MU 340 SPRING AVE			
				0.59	SPEED LIMIT 25 MPH			
				0.74	MU 40 CAMPUS AVE			
		CTL		0.99		2	27I	
				1.06	SPEED LIMIT 30 MPH			
				1.32	MD 291 MORGNEC RD			14,725
				1.37		2	22I	
	R			1.78	OUT CORP LMTS CHESTERTOWN			
NAME: AUGUSTINE HERMAN HWY				1.78				
		UNDIVIDED		1.94		2	24I	
				2.04	SPEED LIMIT 45 MPH			
		DIVIDED		2.45				
		UNDIVIDED		2.55	MD 297 WORTON RD	2	36I	5,625
				2.62	SPEED LIMIT 55 MPH	2	24I	
				4.20	MD 855A NO NAME			
				4.76	MD 561 HASSENGERS CORNER RD			4,400
				6.36	STRUC #14008 MORGAN CREEK			
				7.37	CO 395 STILL POND RD			3,725
				8.24	SPEED LIMIT 40 MPH			
				8.65	SPEED LIMIT 30 MPH			
				8.94	R/R #MDDE 526 438 V			
				9.09	SPEED LIMIT 40 MPH			
				9.23	SPEED LIMIT 55 MPH			
				10.08	MD 855 NO NAME			
				10.13	MD 855 NO NAME			
				10.31	MD 298 LAMBS MEADOW RD/BROWNTOWN RD			5,200
				11.90	MD 449 SHALLCROSS WHARF RD			
				11.97	MD 444A NO NAME			
				11.99	MD 444 KENTMORE PARK RD/LOCUST GROVE RD			4,750
				13.31	CO 31 VANSANTS CORNER RD			
				14.21	STRUC #14007 WOODLAND CREEK			
				15.75	SPEED LIMIT 40 MPH			
	U			15.87	IN CORP LMTS GALENA			
NAME: W CROSS ST				15.87				
				15.88	SPEED LIMIT 25 MPH			
				15.94		2	38I	

\* A,B = UNIMPROVED; C = GRADED & DRAINED; D,E = SOIL, GRAVEL, STONE; F,G = LOW TYPE BITUMINOUS;  
H,I = HIGH TYPE BITUMINOUS; J = CONCRETE; K = BRICK; L = BLOCK

STATE HIGHWAY ADMINISTRATION OF MARYLAND  
HIGHWAY INFORMATION SERVICES DIVISION  
DATA SUPPORT GROUP

PAGE..... 3

STATE HIGHWAY LOCATION REFERENCE

ROUTE NUMBER.....MD 213 CONTINUED  
INVENTORY DIRECTION...NORTH  
NAME: N MAIN ST

COUNTY-KENT  
SHA DISTRICT.....2  
DATE.....12/31/2000

SYSTEM	FUNCTIONAL CLASS	HWY TYPE	ACCESS CONTRL	MILEPOINT	MILEPOINT DESCRIPTION	MARKED LANES	SURFACE WIDTH/TYPE*	AADT
PRIMARY	U	RUR-MINOR ARTERIAL	UNDIVIDED NONE	16.12	MD 290 E CROSS ST	2	38I	6,050
				16.12	MD 313A S MAIN ST			
				16.18		2	33I	
				16.41		2	24I	
	R			16.61	OUT CORP LMTS GALENA			
				16.61				
				16.66	SPEED LIMIT 35 MPH			
				16.82	SPEED LIMIT 45 MPH			
				17.30	ATR STATION #0015			
				17.38	CO 50 GEORGETOWN CEMETERY RD			5,176
				17.40	SPEED LIMIT 30 MPH			
				17.61		2	26I	
				17.73		2	27I	
				17.87	STRUC #14006 SASSAFRAS RIVER			
				17.87	CECIL CO/L			

ROUTE NUMBER.....MD 288  
INVENTORY DIRECTION...EAST  
NAME: CROSBY RD

SECONDARY	R	RUR-LOCAL	UNDIVIDED NONE	0.00	MD 20 ROCK HALL RD	2	20I	775
				0.04	SPEED LIMIT 40 MPH			
				1.50	SPEED LIMIT 50 MPH			
				2.22	SPEED LIMIT 30 MPH			
				2.59	CO 108 PINEY NECK RD			675
				2.93		2	18I	
				3.33	ROAD END			

ROUTE NUMBER.....MD 289  
INVENTORY DIRECTION...NORTH  
NAME: QUAKER NECK RD

SECONDARY	R	RUR-MINOR COLLECTOR	UNDIVIDED NONE	0.00	CO 92 CLIFFS CITY RD (BACK)	2	20I	375
				0.57	SPEED LIMIT 50 MPH			
				3.91	CO 396 QUAKER NECK LANDING RD	2	22I	1,275
				4.12	SPEED LIMIT 30 MPH			
		RUR-MAJOR COLLECTOR		4.32	CO 80 POMONA RD			
				4.51	SPEED LIMIT 50 MPH			

\* A,B = UNIMPROVED; C = GRADED & DRAINED; D,E = SOIL, GRAVEL, STONE; F,G = LOW TYPE BITUMINOUS;  
H,I = HIGH TYPE BITUMINOUS; J = CONCRETE; K = BRICK; L = BLOCK

PAGE..... 3

STATE HIGHWAY ADMINISTRATION OF MARYLAND  
HIGHWAY INFORMATION SERVICES DIVISION  
DATA SUPPORT GROUP

PAGE..... 4

STATE HIGHWAY LOCATION REFERENCE

ROUTE NUMBER.....MD 289 CONTINUED  
INVENTORY DIRECTION...NORTH  
NAME: QUAKER NECK RD

COUNTY-KENT  
SHA DISTRICT.....2  
DATE.....12/31/2000

SYSTEM	FUNCTIONAL CLASS	HWY TYPE	ACCESS	CONTRL	MILEPOINT	MILEPOINT DESCRIPTION	MARKED LANES	SURFACE WIDTH/TYPE*	AADT
SECONDARY R	RUR-MAJOR COLLECTOR	UNDIVIDED	NONE		6.53	CO 397 WILKINS LA	2	22I	3,375
					6.56	SPEED LIMIT 40 MPH			
					8.01	STRUC #14009 RADCLIFF CREEK			
					8.31	IN CORP LMTS CHESTERTOWN			
					8.38	SPEED LIMIT 25 MPH			
					8.40		2	24I	
					8.44		2	28I	
					8.57		2	35I	
					8.61	MU 50 CANNON ST	2	41I	
					8.61				
					8.68	MU 150 HIGH ST			
					8.72		2	35I	
					8.83	MD 213 MAPLE AVE			

\*\*\*\*\*

ROUTE NUMBER.....MD 290  
INVENTORY DIRECTION...NORTH  
NAME: CRUMPTON RD

SECONDARY R	RUR-MINOR COLLECTOR	UNDIVIDED	NONE		0.00	QUEEN ANNES CO/L	2	22I	2,350
					0.00	STRUC #14013 CHESTER RIVER			
					0.15	SPEED LIMIT 50 MPH			
					1.11	MD 291 RIVER RD (AHEAD)			
					1.78	MD 291 RIVER RD (BACK)	2	20I	1,150
					2.76	MD 444 LOCUST GROVE RD			
					5.54	R/R #MDDE 526 433 L			
					5.88		2	22I	
					6.98		2	24I	
					7.24	MD 313A MASSEY GALENA RD			
					7.96	MD 313A S MAIN ST (BACK)	3	31I	1,950
					7.96				
					7.96	MD 213 N MAIN ST/W CROSS ST			
					8.03		2	36I	
					8.05		2	24I	
					8.16	SPEED LIMIT 40 MPH			
					8.21	OUT CORP LMTS GALENA			
					8.21				
					8.46	SPEED LIMIT 50 MPH			
					8.56	STRUC #14012 MILL CREEK			
					10.13	STRUC #14011 SWANTOWN CREEK			
					11.81	STRUC #14010 JACOBS CREEK			

\* A,B = UNIMPROVED; C = GRADED & DRAINED; D,E = SOIL, GRAVEL, STONE; F,G = LOW TYPE BITUMINOUS;  
H,I = HIGH TYPE BITUMINOUS; J = CONCRETE; K = BRICK; L = BLOCK

PAGE..... 4



STATE HIGHWAY ADMINISTRATION OF MARYLAND  
HIGHWAY INFORMATION SERVICES DIVISION  
DATA SUPPORT GROUP

STATE HIGHWAY LOCATION REFERENCE

ROUTE NUMBER.....MD 290 CONTINUED  
INVENTORY DIRECTION...NORTH  
NAME: GALENA SASSAFRAS RD

COUNTY-KENT  
SHA DISTRICT.....2  
DATE.....12/31/2000

SYSTEM ...STATE...	FUNCTIONAL CLASS	HWY TYPE	ACCESS CONTRL	MILEPOINT	MILEPOINT DESCRIPTION	MARKED LANES	SURFACE WIDTH/TYPE*	AADT
SECONDARY R	RUR-MAJOR COLLECTOR	UNDIVDED	NONE	11.94	RP130106 RAMP 6 FR MD 290 TO US 301	2	24I	1,950
				11.99	RP130108 RAMP 8 FR US 301 TO MD 290			
	RUR-MINOR COLLECTOR			12.04	US 301 BLUE STAR MEMORIAL HWY			
				12.04	STRUC #14005			
				12.09	RP130104 RAMP 4 FR US 301 TO MD 290			
				12.15	RP130102 RAMP 2 FR MD 290 TO US 301			
				12.40	MD 299 GALENA SASSAFRAS RD			

\*\*\*\*\*

ROUTE NUMBER.....MD 291  
INVENTORY DIRECTION...EAST  
NAME: MORGNEC RD

SECONDARY U	RUR-MINOR ARTERIAL	DIVDED	NONE	0.00	MD 20 HIGH ST	2	35I	18,500
		UNDIVDED		0.00	MU 150 HIGH ST			
				0.04		2	26I	
				0.09	SPEED LIMIT 40 MPH			
				0.38	R/R #MDDE 526 447 U			
		DIVDED		0.47		2	28I	
				0.55		2	34I	
	RUR-MAJOR COLLECTOR			0.60	MD 213 WASHINGTON AVE			5,300
				0.62		2	36I	
				0.67		2	24I	
				0.68	SPEED LIMIT 30 MPH			
		UNDIVDED		0.73		2	25I	
R				1.01	OUT CORP LMTS CHESTERTOWN			
				1.01	SPEED LIMIT 45 MPH			
				1.48	SPEED LIMIT 55 MPH			
				1.71	ENT TO SHA DISTRICT #2 OFFICE			
				2.43	STRUC #14022 MORGAN CREEK			
				5.04	CO 18 MORGNEC RD			3,050
NAME: RIVER RD				5.04				
				8.15	MD 298 CHERRY LA			3,225
				9.15	MD 290 CRUMPTON RD	2	24I	
				9.82	MD 290 CHESTERVILLE RD	2	22I	2,050
				12.36	STRUC #14014 MILLS BRANCH			
				12.40		2	36I	
				12.42	MD 701A EDGE RD			
				12.42	ROUNDAABOUT			
		UNDIVDED		12.43		2	22I	
				12.55	US 301 BLUE STAR MEMORIAL HWY			1,250

\* A,B = UNIMPROVED; C = GRADED & DRAINED; D,E = SOIL, GRAVEL, STONE; F,G = LOW TYPE BITUMINOUS;  
H,I = HIGH TYPE BITUMINOUS; J = CONCRETE; K = BRICK; L = BLOCK

STATE HIGHWAY ADMINISTRATION OF MARYLAND  
HIGHWAY INFORMATION SERVICES DIVISION  
DATA SUPPORT GROUP

STATE HIGHWAY LOCATION REFERENCE

ROUTE NUMBER.....MD 291 CONTINUED  
INVENTORY DIRECTION....EAST  
NAME: RIVER RD

COUNTY-KENT  
SHA DISTRICT.....2  
DATE.....12/31/2000

SYSTEM	FUNCTIONAL CLASS	HWY TYPE	ACCESS	CONTRL MILEPOINT	MILEPOINT DESCRIPTION	MARKED LANES	SURFACE WIDTH/TYPE*	AADT
SECONDARY R	RUR-MAJOR COLLECTOR	UNDIVIDED	NONE	12.55	STRUC # 14030	2	22I	1,250
				12.55	EXIT #112			
				12.62				
				12.63	MD 701 HOWARD JOHNSON RD	2	36I	
				12.63	ROUNDAABOUT			
		UNDIVIDED		12.64		2	24I	
				12.68	SPEED LIMIT 50 MPH			
				13.42	SPEED LIMIT 25 MPH	2	22I	
U				13.64	IN CORP LMITS MILLINGTON			
NAME: CYPRESS ST				13.64				
				13.82		2	26I	
				14.08	MD 313 SASSAFRAS ST	2	39I	1,650
				14.13	R/R #MDDE 526 419 R			
R				14.29	OUT CORP LMITS MILLINGTON	2	24I	
NAME: CYPRESS RD				14.29				
				14.32	STRUC #14015 CYPRESS BRANCH			
				14.58	SPEED LIMIT 50 MPH			
				15.47	CO 26 BIG STONE RD			1,850
				18.57	DELAWARE ST/L			

\*\*\*\*\*

ROUTE NUMBER.....MD 292  
INVENTORY DIRECTION....NORTH  
NAME: STILL POND RD

SECONDARY R	RUR-MAJOR COLLECTOR	UNDIVIDED	NONE	0.00	CO 395 STILL POND RD (BACK)	2	22I	1,425
				0.00	MD 298 LAMBS MEADOW RD			
				0.57	SPEED LIMIT 25 MPH			
				0.93	MD 566 STILLPOND HARMONY RD	2	21I	
				1.04		2	24I	
				1.34	SPEED LIMIT 35 MPH			
				1.58	SPEED LIMIT 50 MPH			
				1.76	MD 864 BESSICKS CORNER RD	2	22I	
				1.86	MD 864 BESSICKS CORNER RD			
				3.80	SPEED LIMIT 40 MPH			
				3.96	SPEED LIMIT 25 MPH			
U	RUR-MINOR COLLECTOR			4.04	IN CORP LMITS BETTERTON	2	20I	
NAME: MAIN ST				4.04				
				4.28		2	22I	
				4.47		2	20I	
	RUR-LOCAL			4.56				

\* A, B = UNIMPROVED; C = GRADED & DRAINED; D, E = SOIL, GRAVEL, STONE; F, G = LOW TYPE BITUMINOUS;  
H, I = HIGH TYPE BITUMINOUS; J = CONCRETE; K = BRICK; L = BLOCK

STATE HIGHWAY ADMINISTRATION OF MARYLAND  
HIGHWAY INFORMATION SERVICES DIVISION  
DATA SUPPORT GROUP

STATE HIGHWAY LOCATION REFERENCE

ROUTE NUMBER.....MD 292 CONTINUED  
INVENTORY DIRECTION....NORTH  
NAME: MAIN ST

COUNTY-KENT  
SHA DISTRICT.....2  
DATE.....12/31/2000

SYSTEM	FUNCTIONAL CLASS	HWY TYPE	ACCESS CONTRL	MILEPOINT	MILEPOINT DESCRIPTION	MARKED LANES	SURFACE WIDTH/TYPE*	AADT
SECONDARY U	RUR-LOCAL	UNDIVIDED	NONE	4.61	ROAD END	2	20I	1,425

\*\*\*\*\*

ROUTE NUMBER.....MD 297  
INVENTORY DIRECTION....NORTH  
NAME: WORTON RD

SECONDARY R	RUR-MAJOR COLLECTOR	UNDIVIDED	NONE	0.00	MD 213	AUGUSTINE HERMAN HWY	2	22I	2,775
				0.04			2	20I	
				0.12		SPEED LIMIT 50 MPH			
				1.60			2	21I	
				2.11		SPEED LIMIT 40 MPH			
				2.20			2	22I	
				2.47		SPEED LIMIT 30 MPH			
				2.85		R/R #MDDE 526 442 K			
				3.59	MD 298	LAMBS MEADOW RD			
				3.59	CO 393	SMITHVILLE RD (AHEAD)			

\*\*\*\*\*

ROUTE NUMBER.....MD 298  
INVENTORY DIRECTION....EAST  
NAME: FAIRLEE RD

SECONDARY R	RUR-MAJOR COLLECTOR	UNDIVIDED	NONE	0.00	MD 20	ROCK HALL RD	2	24I	2,625
				0.02	MD 298B	NO NAME			
				0.37		SPEED LIMIT 25 MPH			
				0.83		SPEED LIMIT 30 MPH			
				1.25			2	22I	
				1.35		SPEED LIMIT 50 MPH			
				3.66	CO 65	HANDY POINT RD			
				3.66	MD 514	MELITOTA RD			
				4.90	CO 64	HANESVILLE RD			2,525
				4.90					
				6.55		SPEED LIMIT 30 MPH			
				7.39	MD 297	WORTON RD			2,125
				7.39	CO 393	SMITHVILLE RD			
				7.60		SPEED LIMIT 50 MPH			
				9.43	MD 561	HASSENGERS CORNER RD			3,125
				9.45	MD 856	OLD LYNCH RD			
				9.53	MD 856	OLD LYNCH RD			

\* A,B = UNIMPROVED; C = GRADED & DRAINED; D,E = SOIL, GRAVEL, STONE; F,G = LOW TYPE BITUMINOUS;  
H,I = HIGH TYPE BITUMINOUS; J = CONCRETE; K = BRICK; L = BLOCK

STATE HIGHWAY ADMINISTRATION OF MARYLAND  
HIGHWAY INFORMATION SERVICES DIVISION  
DATA SUPPORT GROUP

STATE HIGHWAY LOCATION REFERENCE

ROUTE NUMBER.....MD 298 CONTINUED  
INVENTORY DIRECTION...EAST  
NAME: LAMBS MEADOW RD

COUNTY-KENT  
SHA DISTRICT.....2  
DATE.....12/31/2000

SYSTEM	FUNCTIONAL CLASS	HWY TYPE	ACCESS CONTRL	MILEPOINT	MILEPOINT	DESCRIPTION	MARKED LANES	SURFACE WIDTH/TYPE*	AADT
SECONDARY R	RUR-MAJOR COLLECTOR	UNDIVIDED	NONE	10.99	MD 292	STILL POND RD	2	21I	1,625
				10.99	CO 395	STILL POND RD			
				12.31	MD 566	STILLPOND HARMONY RD			2,325
				13.61	CO 42	TURNERS CREEK RD			2,200
	RUR-MINOR COLLECTOR			14.91	MD 213	AUGUSTINE HERMAN HWY	2	24I	
NAME:	BROWNTOWN RD			14.91					
				15.00			2	20I	
				15.90		R/R #MDDE 526 437 N			
NAME:	OLD MORGNEC RD			18.58	CO 18	MORGNEC RD			
NAME:	CHERRY LA			18.95	CO 307	MORGNEC RD			
				20.14	MD 291	RIVER RD			

\*\*\*\*\*

ROUTE NUMBER.....MD 298B  
INVENTORY DIRECTION...NORTH  
NAME: NO NAME

SECONDARY R	RUR-LOCAL	UNDIVIDED	NONE	0.00	MD 298	FAIRLEE RD	1	16I	
				0.08	MD 20	ROCK HALL RD			

\*\*\*\*\*

ROUTE NUMBER.....MD 299  
INVENTORY DIRECTION...NORTH  
NAME: MASSEY RD

SECONDARY R	RUR-MINOR COLLECTOR	UNDIVIDED	NONE	0.00	MD 330	MASSEY DELAWARE LINE RD	2	23I	650
				0.00	MD 313	MILLINGTON MASSEY RD			
				0.03			2	22I	
				0.04		R/R #MDDE 526 428 P			
				0.10		SPEED LIMIT 50 MPH			
				2.94		STRUC #14018 JACOBS CREEK			
				4.21	MD 290	GALENA SASSAFRAS RD			550
NAME:	GALENA SASSAFRAS RD			4.21					
				4.39		SPEED LIMIT 30 MPH			
				4.72		STRUC #14017 HERRING BRANCH			
				4.85	CO 1	SASSAFRAS CALDWELL RD			
				5.18		STRUC #14016 SASSAFRAS RIVER			
				5.18		CECIL CO/L			

\* A,B = UNIMPROVED; C = GRADED & DRAINED; D,E = SOIL, GRAVEL, STONE; F,G = LOW TYPE BITUMINOUS;  
H,I = HIGH TYPE BITUMINOUS; J = CONCRETE; K = BRICK; L = BLOCK

STATE HIGHWAY ADMINISTRATION OF MARYLAND  
HIGHWAY INFORMATION SERVICES DIVISION  
DATA SUPPORT GROUP

PAGE..... 9

STATE HIGHWAY LOCATION REFERENCE

ROUTE NUMBER.....US 301  
INVENTORY DIRECTION...NORTH  
NAME: BLUE STAR MEMORIAL HWY

COUNTY-KENT  
SHA DISTRICT.....2  
DATE.....12/31/2000

SYSTEM	FUNCTIONAL CLASS	HWY TYPE	ACCESS CONTRL	MILEPOINT	MILEPOINT DESCRIPTION	MARKED LANES	SURFACE WIDTH/TYPE*	AADT
PRIMARY	R	RUR-OTHER PRIN ART	DIVIDED PART	0.00	QUEEN ANNES CO/L	4	48I	10,475
				0.00	STRUC #17014 CHESTER RIVER			
				0.19	MD 291 RIVER RD			9,875
				0.19	STRUC # 14030			
				0.19	EXIT #112			
				0.22	RP130104 RAMP 4 FR US 301 TO MD 701			
				0.28	RP130106 RAMP 6 FR MD 701 A TO US 301			
				0.29	RP130102 RAMP 2 FR MD 701 TO US 301			
				0.30	SPEED LIMIT 55 MPH			
				0.36	RP130108 RAMP 8 FR US 301 TO MD 701 A			
				0.49	MILE MARKER 112.0			
				0.89	CO 226 CHESTERVILLE BRIDGE RD			10,575
				1.48	MILE MARKER 113.0			
				2.47	MILE MARKER 114.0			
				3.48	MILE MARKER 115.0			
				3.62	R/R #MDDE 526 431 X			
				4.18	MD 313 MASSEY GALENA RD			8,675
				4.18	MD 313A MASSEY GALENA RD			
				4.47	MILE MARKER 116.0			
				5.46	MILE MARKER 117.0			
				6.42	MARYLAND STATE POLICE WEIGH STATION			
				6.45	MILE MARKER 118.0			
				7.44	MILE MARKER 119.0			
				7.51	RP130104 RAMP 4 FR US 301 TO MD 290			
				7.56	RP130106 RAMP 6 FR MD 290 TO US 301			
				7.80	MD 290 GALENA SASSAFRAS RD			
				7.80	STRUC #14005			
				8.04	RP130102 RAMP 2 FR MD 290 TO US 301			
				8.06	RP130108 RAMP 8 FR US 301 TO MD 290			
				8.41	MILE MARKER 120.0			
				8.79	STRUC #14004 SASSAFRAS RIVER			
				8.79	CECIL CO/L			

\*\*\*\*\*

ROUTE NUMBER.....MD 313  
INVENTORY DIRECTION...NORTH  
NAME: SASSAFRAS ST

SECONDARY	U	RUR-MAJOR COLLECTOR	UNDIVIDED	NONE	0.00	QUEEN ANNES CO/L	2	24I	2,650
					0.00	STRUC #17030 CHESTER RIVER			
					0.03	SPEED LIMIT 25 MPH			

\* A,B = UNIMPROVED; C = GRADED & DRAINED; D,E = SOIL, GRAVEL, STONE; F,G = LOW TYPE BITUMINOUS;  
H,I = HIGH TYPE BITUMINOUS; J = CONCRETE; K = BRICK; L = BLOCK

STATE HIGHWAY LOCATION REFERENCE

ROUTE NUMBER.....MD 313 CONTINUED  
INVENTORY DIRECTION....NORTH  
NAME: SASSAFRAS ST

COUNTY-KENT  
SHA DISTRICT.....2  
DATE.....12/31/2000

SYSTEM	FUNCTIONAL CLASS	HWY TYPE	ACCESS	CONTRL	MILEPOINT	MILEPOINT DESCRIPTION	MARKED LANES	SURFACE WIDTH/TYPE*	AADT
SECONDARY U	RUR-MAJOR COLLECTOR	UNDIVED	NONE		0.07		2	32I	2,650
					0.17	MD 291 CYPRESS ST	2	37I	2,350
					0.33		2	27I	
	R				0.39	CO 380 MILLINGTON RD	2	22I	
NAME: MILLINGTON MASSEY RD					0.39				
					0.39	OUT CORP LMTS MILLINGTON			
					0.55	SPEED LIMIT 50 MPH			
					3.61	SPEED LIMIT 25 MPH			
					3.88	MD 330 MASSEY DELAWARE LINE RD			1,450
NAME: MASSEY GALENA RD					3.88				
					3.88	MD 299 MASSEY RD			
					4.00	SPEED LIMIT 40 MPH			
					4.16	SPEED LIMIT 50 MPH			
					4.62	R/R #MDDE 526 430 R			
					5.33	US 301 BLUE STAR MEMORIAL HWY			

\*\*\*\*\*

ROUTE NUMBER.....MD 313A  
INVENTORY DIRECTION....NORTH  
NAME: MASSEY GALENA RD

PRIMARY R	RUR-MINOR ARTERIAL	UNDIVED	NONE		0.00	US 301 BLUE STAR MEMORIAL HWY	2	24I	2,250
					1.81	MD 290 CHESTERVILLE RD			3,550
					2.07	SPEED LIMIT 40 MPH			
	U				2.26	IN CORP LMTS GALENA			
NAME: S MAIN ST					2.26				
					2.30	SPEED LIMIT 25 MPH			
					2.33		2	40I	
					2.53	MD 290 E CROSS ST			
					2.53	MD 213 W CROSS ST/N MAIN ST			

\*\*\*\*\*

ROUTE NUMBER.....MD 330  
INVENTORY DIRECTION....EAST  
NAME: MASSEY DELAWARE LINE RD

SECONDARY R	RUR-MINOR COLLECTOR	UNDIVED	NONE		0.00	MD 299 MASSEY RD	2	21I	1,375
					0.00	MD 313 MASSEY GALENA RD			
					0.06	R/R #MDDE 526 424 M	2	24I	
					0.10	SPEED LIMIT 40 MPH			

\* A,B = UNIMPROVED; C = GRADED & DRAINED; D,E = SOIL, GRAVEL, STONE; F,G = LOW TYPE BITUMINOUS;  
H,I = HIGH TYPE BITUMINOUS; J = CONCRETE; K = BRICK; L = BLOCK

STATE HIGHWAY ADMINISTRATION OF MARYLAND  
HIGHWAY INFORMATION SERVICES DIVISION  
DATA SUPPORT GROUP

PAGE..... 11

STATE HIGHWAY LOCATION REFERENCE

ROUTE NUMBER.....MD 330 CONTINUED  
INVENTORY DIRECTION...EAST  
NAME: MASSEY DELAWARE LINE RD

COUNTY-KENT  
SHA DISTRICT.....2  
DATE.....12/31/2000

SYSTEM	FUNCTIONAL CLASS	HWY TYPE	ACCESS CONTRL	MILEPOINT	MILEPOINT DESCRIPTION	MARKED LANES	SURFACE WIDTH/TYPE*	AADT
SECONDARY R	RUR-MINOR COLLECTOR	UNDIVIDED	NONE	0.23	SPEED LIMIT 50 MPH	2	24I	1,375
				3.72	DELAWARE ST/L			

\*\*\*\*\*

ROUTE NUMBER.....MD 444  
INVENTORY DIRECTION...NORTH  
NAME: LOCUST GROVE RD

SECONDARY R	RUR-LOCAL	UNDIVIDED	NONE	0.00	CO 226 CHESTERVILLE BRIDGE RD (BACK)	2	20I	550
				0.00	MD 290 CHESTERVILLE RD			
				0.11	SPEED LIMIT 50 MPH			
				2.67	R/R #MDDE 526 435 A			
	RUR-MINOR COLLECTOR			4.20	MD 213 AUGUSTINE HERMAN HWY			
NAME: KENTMORE PARK RD				4.20				
				4.22	MD 444A NO NAME			
				4.29	MD 449 SHALLCROSS WHARF RD			
				4.77		2	18I	
				6.52	SPEED LIMIT 40 MPH			
	RUR-LOCAL			6.96				
				7.29	CO 130 BELCHESTER RD (AHEAD)			

\*\*\*\*\*

ROUTE NUMBER.....MD 444A  
INVENTORY DIRECTION...SOUTH  
NAME: NO NAME

SECONDARY R	RUR-LOCAL	UNDIVIDED	NONE	0.00	MD 444 KENTMORE PARK RD	2	18I	50
				0.01	MD 213 AUGUSTINE HERMAN HWY			

\*\*\*\*\*

ROUTE NUMBER.....MD 445  
INVENTORY DIRECTION...NORTH  
NAME: EASTERN NECK RD

SECONDARY R	RUR-MAJOR COLLECTOR	UNDIVIDED	NONE	0.00	CO 115 EASTERN NECK RD (BACK)	2	19I	2,775
				0.45	SPEED LIMIT 50 MPH			
				4.49		2	20I	
				5.33	SPEED LIMIT 25 MPH			
NAME: S MAIN ST				5.44	MU 21 BOUNDARY AVE			

\* A,B = UNIMPROVED; C = GRADED & DRAINED; D,E = SOIL, GRAVEL, STONE; F,G = LOW TYPE BITUMINOUS;  
H,I = HIGH TYPE BITUMINOUS; J = CONCRETE; K = BRICK; L = BLOCK

STATE HIGHWAY ADMINISTRATION OF MARYLAND  
HIGHWAY INFORMATION SERVICES DIVISION  
DATA SUPPORT GROUP

STATE HIGHWAY LOCATION REFERENCE

ROUTE NUMBER.....MD 445 CONTINUED  
INVENTORY DIRECTION...NORTH  
NAME: S MAIN ST

COUNTY-KENT  
SHA DISTRICT.....2  
DATE.....12/31/2000

SYSTEM	FUNCTIONAL CLASS	HWY TYPE	ACCESS CONTRL	MILEPOINT	MILEPOINT DESCRIPTION	MARKED LANES	SURFACE WIDTH/TYPE*	AADT
SECONDARY U	RUR-MAJOR COLLECTOR	UNDIVIDED	NONE	5.47	IN CORP LMETS ROCK HALL	2	20I	2,775
				5.53		2	24I	
				5.82		2	31I	
NAME: N MAIN ST				5.87	MU 188 SHARP ST E&W			
	RUR-MINOR COLLECTOR			6.01	MD 20 ROCK HALL AVE			1,175
				6.02		2	20I	
R				6.50	OUT CORP LMETS ROCK HALL			
NAME: TOLCHESTER RD				6.50				
				6.79	SPEED LIMIT 50 MPH			
				7.96	CO 102 LOVERS LA			775
				9.04	STRUC #14020 SWAN CREEK			
				9.36	STRUC #14019 SWAN CREEK			
				11.96	MD 21 TOLCHESTER BEACH RD			
				11.96	CO 359 TOLCHESTER BEACH RD			

\*\*\*\*\*

ROUTE NUMBER.....MD 446  
INVENTORY DIRECTION...NORTH  
NAME: BROAD NECK RD

SECONDARY R	RUR-MINOR COLLECTOR	UNDIVIDED	NONE	0.00	CO 96 BROAD NECK RD (BACK)	2	20I	775
				0.00	CO 146 LANGFORD BAY RD			
				0.01	SPEED LIMIT 30 MPH			
				2.42	SPEED LIMIT 50 MPH			
				3.67	CO 233 RICAUDS BRANCH RD			
				3.67	CO 388 LANGFORD RD			
				5.23	STRUC #14021 MILL POND			
				6.03	MD 20 CHESTERTOWN RD			

\*\*\*\*\*

ROUTE NUMBER.....MD 449  
INVENTORY DIRECTION...EAST  
NAME: SHALLCROSS WHARF RD

SECONDARY R	RUR-LOCAL	UNDIVIDED	NONE	0.00	MD 213 AUGUSTINE HERMAN HWY	2	22I	
				0.07	MD 444 KENTMORE PARK RD			

\* A,B = UNIMPROVED; C = GRADED & DRAINED; D,E = SOIL, GRAVEL, STONE; F,G = LOW TYPE BITUMINOUS;  
H,I = HIGH TYPE BITUMINOUS; J = CONCRETE; K = BRICK; L = BLOCK



STATE HIGHWAY ADMINISTRATION OF MARYLAND  
HIGHWAY INFORMATION SERVICES DIVISION  
DATA SUPPORT GROUP

STATE HIGHWAY LOCATION REFERENCE

ROUTE NUMBER.....MD 514  
INVENTORY DIRECTION...NORTH  
NAME: FLATLAND RD

COUNTY-KENT  
SHA DISTRICT.....2  
DATE.....12/31/2000

SYSTEM	FUNCTIONAL CLASS	HWY TYPE	ACCESS	CONTRL	MILEPOINT	MILEPOINT DESCRIPTION	MARKED LANES	SURFACE WIDTH/TYPE*	AADT
SECONDARY R	RUR-MAJOR COLLECTOR	UNDIVIDED	NONE		0.00 MD 20	CHESTERTOWN RD	2	24I	3,950
U					0.01	IN CORP LMTS CHESTERTOWN			
					0.05	SPEED LIMIT 30 MPH			
R					0.51	OUT CORP LMTS CHESTERTOWN			
					0.56	SPEED LIMIT 50 MPH			
					3.59 CO 66	PORTERS GROVE RD			
					3.76 CO 64	HANESVILLE RD			1,625
NAME: MELITOTA RD					3.76				
					4.89 MD 298	FAIRLEE RD			
					4.89 CO 65	HANDY POINT RD (AHEAD)			

\*\*\*\*\*

ROUTE NUMBER.....MD 561  
INVENTORY DIRECTION...NORTH  
NAME: HASSENGERS CORNER RD

SECONDARY R	RUR-LOCAL	UNDIVIDED	NONE		0.00 MD 213	AUGUSTINE HERMAN HWY	2	22I	1,925
					0.18	SPEED LIMIT 50 MPH			
					2.06	SPEED LIMIT 30 MPH			
					2.23	R/R #MDDE 526 441 D			
					2.48 MD 298	LAMBS MEADOW RD			

\*\*\*\*\*

ROUTE NUMBER.....MD 566  
INVENTORY DIRECTION...EAST  
NAME: STILLPOND HARMONY RD

SECONDARY R	RUR-MAJOR COLLECTOR	UNDIVIDED	NONE		0.00 MD 292	STILL POND RD	2	20I	875
					0.02	SPEED LIMIT 25 MPH			
					0.19	SPEED LIMIT 50 MPH	2	21I	
					1.19 MD 298	LAMBS MEADOW RD			

\*\*\*\*\*

ROUTE NUMBER.....MD 674  
INVENTORY DIRECTION...EAST  
NAME: E SHARP ST

SECONDARY U	RUR-MAJOR COLLECTOR	UNDIVIDED	NONE		0.91 MU 188	E SHARP ST (BACK)	2	20I	1,499
					0.91	STRUC #14023 GRAYS INN CREEK			

\* A,B = UNIMPROVED; C = GRADED & DRAINED; D,E = SOIL, GRAVEL, STONE; F,G = LOW TYPE BITUMINOUS;  
H,I = HIGH TYPE BITUMINOUS; J = CONCRETE; K = BRICK; L = BLOCK

STATE HIGHWAY ADMINISTRATION OF MARYLAND  
HIGHWAY INFORMATION SERVICES DIVISION  
DATA SUPPORT GROUP

STATE HIGHWAY LOCATION REFERENCE

ROUTE NUMBER.....MD 674 CONTINUED  
INVENTORY DIRECTION...EAST  
NAME: E SHARP ST

COUNTY-KENT  
SHA DISTRICT.....2  
DATE.....12/31/2000

SYSTEM	FUNCTIONAL CLASS	HWY TYPE	ACCESS	MILEPOINT	MILEPOINT DESCRIPTION	MARKED LANES	SURFACE WIDTH/TYPE*	AADT
SECONDARY U	RUR-MAJOR COLLECTOR	UNDIVIDED	NONE	0.98	SPEED LIMIT 30 MPH	2	20I	1,499
R				0.99	OUT CORP LMTS ROCK HALL			
				1.08				
				1.16 MD 20	ROCK HALL RD	2	26I	

\*\*\*\*\*

ROUTE NUMBER.....MD 701  
INVENTORY DIRECTION...NORTH  
NAME: HOWARD JOHNSON RD

SECONDARY R	RUR-LOCAL		NONE	0.00 MD 291	RIVER RD	2	36I	
				0.00	ROUNDAABOUT			
		UNDIVIDED		0.02		2	24I	
				0.12 RP130104	RAMP 4 FR US 301 TO MD 701			
				0.13 RP130102	RAMP 2 FR MD 701 TO US 301			

\*\*\*\*\*

ROUTE NUMBER.....MD 701A  
INVENTORY DIRECTION...NORTH  
NAME: EDGE RD

SECONDARY R	RUR-LOCAL		NONE	0.00 CO 308	EDGE RD (BACK)	2	36I	
				0.00 MD 291	RIVER RD			
		UNDIVIDED		0.00	ROUNDAABOUT			
				0.01		2	24I	
				0.13 RP130106	RAMP 6 FR MD 701 A TO US 301			
				0.14 RP130108	RAMP 8 FR US 301 TO MD 701 A			

\*\*\*\*\*

ROUTE NUMBER.....MD 855  
INVENTORY DIRECTION...EAST  
NAME: NO NAME

SECONDARY R	RUR-LOCAL	UNDIVIDED	NONE	0.00 MD 213	AUGUSTINE HERMAN HWY	2	13H	99
				0.06 MD 213	AUGUSTINE HERMAN HWY			

\* A,B = UNIMPROVED; C = GRADED & DRAINED; D,E = SOIL, GRAVEL, STONE; F,G = LOW TYPE BITUMINOUS;  
H,I = HIGH TYPE BITUMINOUS; J = CONCRETE; K = BRICK; L = BLOCK

STATE HIGHWAY ADMINISTRATION OF MARYLAND  
HIGHWAY INFORMATION SERVICES DIVISION  
DATA SUPPORT GROUP

STATE HIGHWAY LOCATION REFERENCE

ROUTE NUMBER.....MD 855A  
INVENTORY DIRECTION....NORTH  
NAME: NO NAME

COUNTY-KENT  
SHA DISTRICT.....2  
DATE.....12/31/2000

SYSTEM	FUNCTIONAL CLASS	HWY TYPE	ACCESS CONTRL	MILEPOINT	MILEPOINT DESCRIPTION	MARKED LANES	SURFACE WIDTH/TYPE*	AADT
SECONDARY R	RUR-LOCAL	UNDIVIDED	NONE	0.00 MD 213	AUGUSTINE HERMAN HWY	2	15G	25
				0.07	ROAD END			

\*\*\*\*\*

ROUTE NUMBER.....MD 856  
INVENTORY DIRECTION....NORTH  
NAME: OLD LYNCH RD

SECONDARY R	RUR-LOCAL	UNDIVIDED	NONE	0.00 MD 298	LAMBS MEADOW RD	1	9J	99
				0.10 MD 298	LAMBS MEADOW RD			

\*\*\*\*\*

ROUTE NUMBER.....MD 864  
INVENTORY DIRECTION....NORTH  
NAME: BESSICKS CORNER RD

SECONDARY R	RUR-LOCAL	UNDIVIDED	NONE	0.00 MD 292	STILL POND RD	2	21G	99
				0.04		2	53F	
				0.08		2	23F	
				0.11 MD 292	STILL POND RD			

\* A,B = UNIMPROVED; C = GRADED & DRAINED; D,E = SOIL, GRAVEL, STONE; F,G = LOW TYPE BITUMINOUS;  
H,I = HIGH TYPE BITUMINOUS; J = CONCRETE; K = BRICK; L = BLOCK



**2000**

Calendar Year

**HIGHWAY LOCATION REFERENCE**

Data as of December 31, 2000

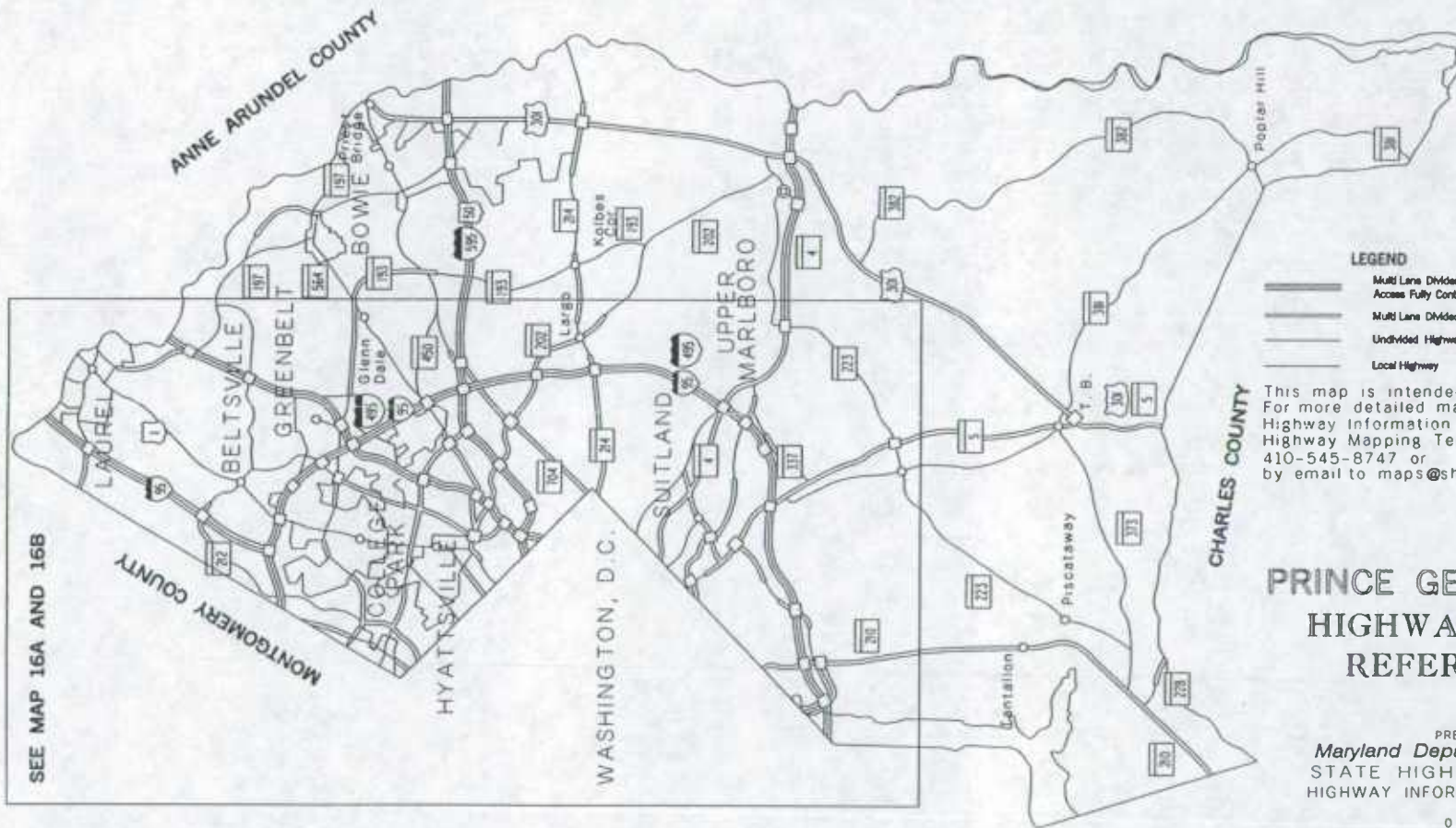
**PRINCE GEORGE'S  
COUNTY**

SHA DISTRICT #3

**PG**





—





SEE MAP 16A AND 16B

**LEGEND**

-  Multi Lane Divided Highway  
Access Fully Controlled
-  Multi Lane Divided Highway
-  Undivided Highway
-  Local Highway

This map is intended for use as a reference only.  
For more detailed maps, please contact:  
Highway Information Services Division,  
Highway Mapping Team at:  
410-545-8747 or  
by email to [maps@sha.state.md.us](mailto:maps@sha.state.md.us)

## PRINCE GEORGE'S COUNTY HIGHWAY LOCATION REFERENCE MAP

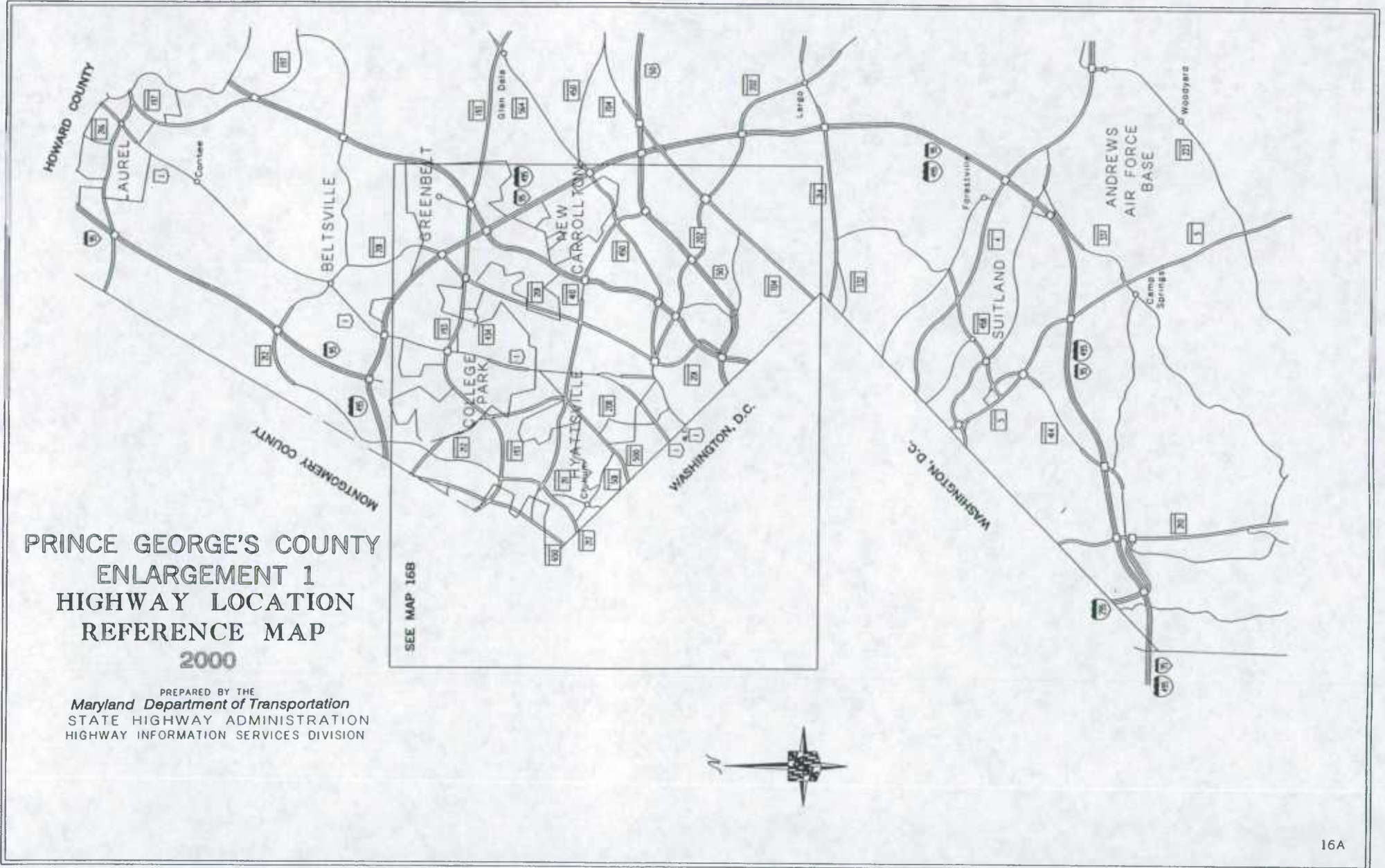
2000

PREPARED BY THE  
*Maryland Department of Transportation*  
STATE HIGHWAY ADMINISTRATION  
HIGHWAY INFORMATION SERVICES DIVISION

0 4 MILES





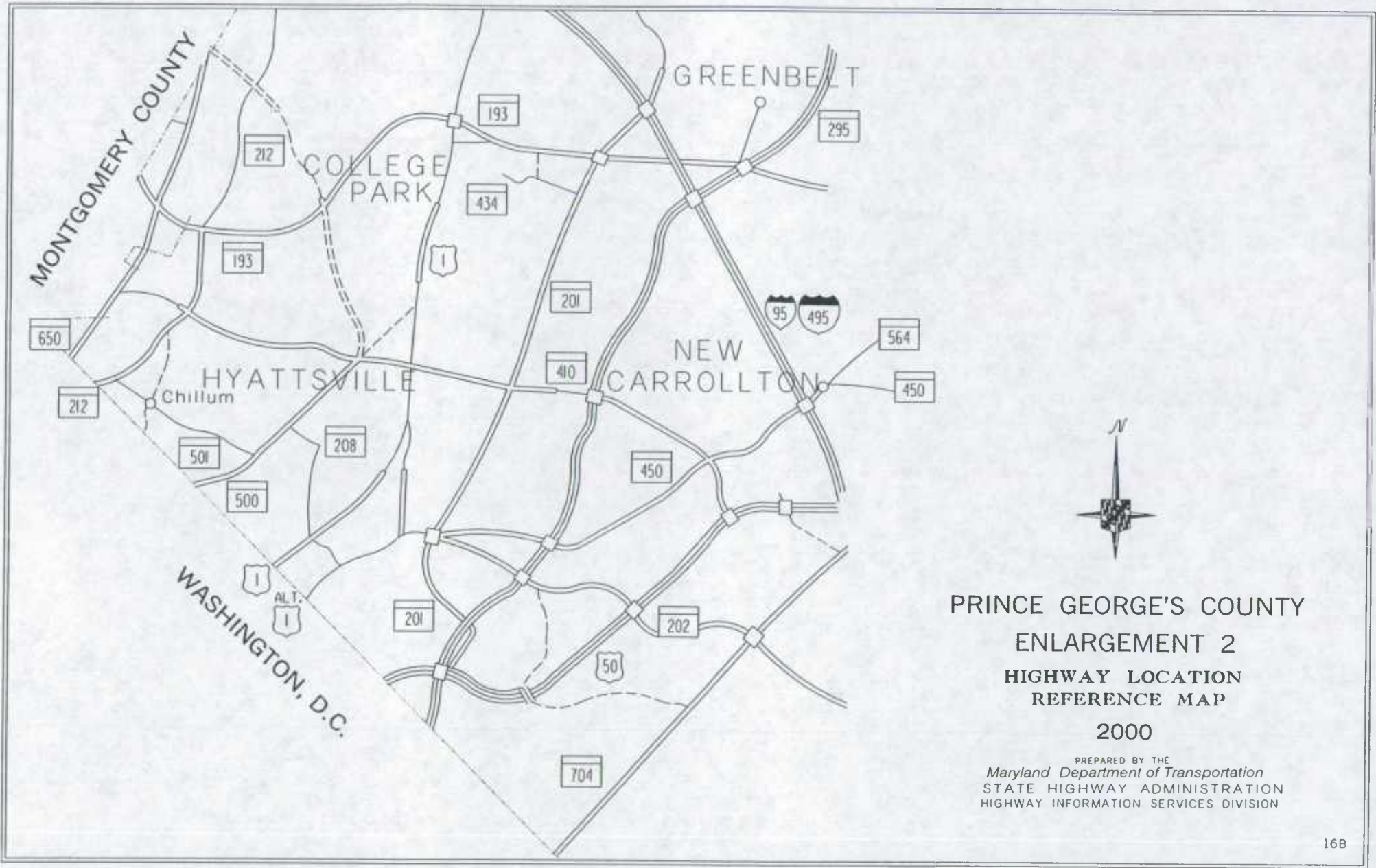


PRINCE GEORGE'S COUNTY  
 ENLARGEMENT 1  
 HIGHWAY LOCATION  
 REFERENCE MAP  
 2000

PREPARED BY THE  
 Maryland Department of Transportation  
 STATE HIGHWAY ADMINISTRATION  
 HIGHWAY INFORMATION SERVICES DIVISION








PRINCE GEORGE'S COUNTY  
 ENLARGEMENT 2  
 HIGHWAY LOCATION  
 REFERENCE MAP  
 2000


PREPARED BY THE  
 Maryland Department of Transportation  
 STATE HIGHWAY ADMINISTRATION  
 HIGHWAY INFORMATION SERVICES DIVISION



ROUTE ALERT LIST

PRINCE GEORGE'S COUNTY


- MD 202 C - Milepoint changes due to extension of Co 3465
- MD 228 - Relocated, mileage extended +.02 mi.
- MD 450 - Partially relocated, mileage extended +.05 mi.
- MD 450 A - New, was part of MD 450, +.20 mi.
- MD 704 - Partially relocated, mileage shortened -.22 mi.
- MD 704 A - New, was part of MD 704, +.15 mi.



MARYLAND STATE HIGHWAY ADMINISTRATION  
HIGHWAY INFORMATION SERVICES DIVISION  
STATE MAINTAINED HIGHWAYS ON THE NATIONAL HIGHWAY SYSTEM  
AS OF DECEMBER 31, 2000

PRINCE GEORGE'S COUNTY

ROUTE	BEGIN MILEPOINT	BEGIN DESCRIPTION	END MILEPOINT	END DESCRIPTION
US 1	4.32	CO 3642 PAINT BRANCH PKWY	6.43	IS 95 CAPITAL BELTWAY
US 1	10.14	CO 2737 MUIRKIRK MEADOWS DR	13.58	MD 198 (WB/L) TALBOTT AVE
MD 3	0.00	IS 595 JOHN HANSON HWY	2.48	ANNE ARUNDEL CO/L
MD 4	0.00	ANNE ARUNDEL CO/L	14.29	WASH DC LINE
MD 5	2.55	US 301 CRAIN HWY (BACK)	15.27	WASH DC LINE
US 50	0.00	WASH DC LINE	5.04	IS 595 JOHN HANSON HWY (AHEAD)
US 50 PA	0.00	CO 4231 GARDEN CITY DR (BACK)	0.08	US 50 JOHN HANSON HWY
IS 95	0.00	VIRGINIA ST/L	34.10	HOWARD CO/L
IS 95 X	0.00	ENT PARK & RIDE	0.96	IS 95 NO NAME
MD 197	1.65	IS 595 JOHN HANSON HWY	11.84	MD 295 BALTIMORE WASHINGTON PKWY
MD 198	1.20	IS 95 NO NAME	3.57	SPUR FR US 1
MD 201	0.00	WASH DC LINE	0.68	RAMP 8 FR MD 201 TO MD 459
MD 201	4.76	CO 3642 PAINT BRANCH PKWY	7.17	IS 95 CAPITAL BELTWAY
MD 202	11.95	CO 1210 OLD LANDOVER RD	12.31	US 50 JOHN HANSON HWY
MD 210	2.90	MD 228 BERRY RD	13.15	IS 95 CAPITAL BELTWAY
MD 214	0.96	ENT METRO STATION	3.67	IS 95 CAPITAL BELTWAY
MD 228	0.00	MD 210 INDIAN HEAD HWY	1.37	CHARLES CO/L
IS 295	0.00	IS 95 CAPITAL BELTWAY	0.80	WASH DC LINE
US 301	0.00	CHARLES CO/L	24.01	IS 595 JOHN HANSON HWY
MD 337	3.34	GV 119 SUITLAND PKWY (BACK)	3.41	MD 4 PENNSYLVANIA AVE
MD 458	0.00	MD 5 BRANCH AVE	2.28	MD 4 PENNSYLVANIA AVE
MD 459	0.00	CO 3668 COLUMBIA PARK RD (BACK)	0.02	US 50 JOHN HANSON HWY
IS 495	0.00	MONTGOMERY CO/L	1.75	IS 95 CAPITAL BELTWAY (AHEAD)
IS 595	0.00	US 50 JOHN HANSON HWY (BACK)	9.35	ANNE ARUNDEL CO/L
MD 950	0.28	CO 4231 GARDEN CITY DR (BACK)	0.50	RP 95 9 RAMP 9 FR IS 595 TO MD 950





STATE HIGHWAY ADMINISTRATION OF MARYLAND  
HIGHWAY INFORMATION SERVICES DIVISION  
DATA SUPPORT GROUP

PAGE..... 1

STATE HIGHWAY LOCATION REFERENCE

ROUTE NUMBER.....US 1  
INVENTORY DIRECTION...NORTH  
NAME: RHODE ISLAND AVE

COUNTY-PRINCE GEORGES  
SHA DISTRICT.....3  
DATE.....12/31/2000

SYSTEM	FUNCTIONAL CLASS	HWY TYPE	ACCESS CONTRL	MILEPOINT	MILEPOINT DESCRIPTION	MARKED LANES	SURFACE WIDTH/TYPE*	AADT
SECONDARY U	URB-OTHER PRIN ART	DIVIDED	NONE	0.00	WASH DC LINE	4	48I	20,550
				0.01	SPEED LIMIT 25 MPH			
				0.16	MU 150 PERRY ST			
				0.16	MU9340 34TH ST			
				0.39	OUT CORP LMTS MT RAINIER			
				0.39	IN CORP LMTS BRENTWOOD			
				0.48	MD 208 38TH ST			22,600
				0.66	SPEED LIMIT 35 MPH			
				0.85	OUT CORP LMTS BRENTWOOD			
				0.85	IN CORP LMTS NORTH BRENTWOOD			
				1.14	OUT CORP LMTS NORTH BRENTWOOD			
				1.14	IN CORP LMTS HYATTSVILLE			
				1.14	STRUC #16005 NORTHWEST BRANCH			
				1.42	MU 91 CRITTENDEN ST			
				1.56	SPEED LIMIT 25 MPH			
		UNDIVIDED		1.58		4	50I	
				1.70	MU 121 FARRAGUT ST #1	4	45I	
				1.70				
				1.82	US 1A1 BALTIMORE AVE			29,850
				1.84		4	50I	
		CTL		1.97	MU 180 JEFFERSON ST	4	40I	
				2.40	OUT CORP LMTS HYATTSVILLE			
				2.40	IN CORP LMTS RIVERDALE PARK			
				2.40	SPEED LIMIT 30 MPH			
				2.51	MU 180 QUEENSBURY RD			
				2.59	OUT CORP LMTS RIVERDALE PARK			
				2.61	MD 410 EAST WEST HWY			26,450
				2.82	STRUC #16282 NORTHEAST BRANCH			
				3.10	IN CORP LMTS COLLEGE PARK			
				3.20	MU 30 AMHERST RD			32,500
				3.20	MU 105 QUEENS CHAPEL RD			
		DIVIDED		3.52		4	48I	
				3.66	MU 561 HARTWICK RD			
				3.83		4	52I	
				4.20		4	48I	
				4.32	CO3642 PAINT BRANCH PKWY	4	52I	
				4.32	SR 69 CAMPUS DR			
				4.38	STRUC #16004 PAINT BRANCH			
				4.41	MU 700 LAKELAND RD			
		CTL		4.48		4	40I	
				5.03	MD 430 GREENBELT RD			53,025

\* A,B = UNIMPROVED; C = GRADED & DRAINED; D,E = SOIL, GRAVEL, STONE; F,G = LOW TYPE BITUMINOUS;  
H,I = HIGH TYPE BITUMINOUS; J = CONCRETE; K = BRICK; L = BLOCK

STATE HIGHWAY ADMINISTRATION OF MARYLAND  
HIGHWAY INFORMATION SERVICES DIVISION  
DATA SUPPORT GROUP

STATE HIGHWAY LOCATION REFERENCE

ROUTE NUMBER.....US 1 CONTINUED  
INVENTORY DIRECTION....NORTH  
NAME: BALTIMORE AVE

COUNTY-PRINCE GEORGES  
SHA DISTRICT.....3  
DATE.....12/31/2000

SYSTEM	FUNCTIONAL CLASS	HWY TYPE	ACCESS	CONTRL	MILEPOINT	MILEPOINT DESCRIPTION	MARKED LANES	SURFACE WIDTH/TYPE*	AADT
SECONDARY U	URB-OTHER PRIN ART	CTL	NONE		5.15	RP100106 RAMP 6 FR MD 193 TO US 1	4	40I	53,025
					5.18		4	44I	
					5.24	MD 193 UNIVERSITY BLVD			54,650
					5.24	STRUC #16003			
					5.30	RP100101 RAMP 1 FR US 1 TO MD 193			
					5.32	RP100108 RAMP 8 FR US 1 TO MD 193			
					5.34	RP100102 RAMP 2 FR MD 193 TO US 1			
					5.39	SPEED LIMIT 40 MPH			
		DIVIDED			6.08				
					6.15	CO 14 CHERRY HILL RD			
R					6.27	RP 9506 RAMP 6 FR RAMP 10 TO US 1	4	52I	
					6.27	OUT CORP LMTS COLLEGE PARK			
					6.30	RP 9504 RAMP 4 FR US 1 TO RAMP 10			
					6.37	RP 9503 RAMP 3 FR RAMP 10 TO US 1			
					6.38	RP 9505 RAMP 5 FR US 1 TO RAMP 10			
					6.42	RP 9510 COLLECTOR B			
					6.43	IS 95 CAPITAL BELTWAY			31,900
					6.43	STRUC #16134			
					6.43	EXIT #25			
					6.49	RP 9501 RAMP 1 FR US 1 TO IS 95			
					6.53	RP 9509 RAMP 9 FR US 1 TO RAMP 1			
					6.53	RP 9507 RAMP 7 FR IS 95 TO US 1			
					6.56	RP 9508 RAMP 8 FR US 1 TO IS 95			
		UNDIVIDED			6.64		4	46I	
		DIVIDED			7.11	CO 20 SUNNYSIDE AVE	4	48I	
					7.37	CO 19 MONTGOMERY RD			
					7.42	CO1291 RHODE ISLAND AVE			
		CTL			8.00	MD 212 POWDER MILL RD			35,525
					8.25	STRUC #16252			
					8.78	SPEED LIMIT 45 MPH			
		DIVIDED			8.83				
					8.84	STRUC #16252			
					9.25	SPEED LIMIT 50 MPH			
		CTL			9.27				
		UNDIVIDED			9.87		4	46I	
					10.14	CO2737 MUIRKIRK MEADOWS DR			42,350
					10.28	CO 21 MUIRKIRK RD			
					10.28	STRUC #P0102			
		CTL			11.35		4	40I	
					11.63	CO 6 CONTEE RD			39,900
					11.64	SPEED LIMIT 40 MPH			
		UNDIVIDED			11.67		4	46I	

\* A,B = UNIMPROVED; C = GRADED & DRAINED; D,E = SOIL, GRAVEL, STONE; F,G = LOW TYPE BITUMINOUS;  
H,I = HIGH TYPE BITUMINOUS; J = CONCRETE; K = BRICK; L = BLOCK

STATE HIGHWAY ADMINISTRATION OF MARYLAND  
HIGHWAY INFORMATION SERVICES DIVISION  
DATA SUPPORT GROUP

STATE HIGHWAY LOCATION REFERENCE

ROUTE NUMBER.....US 1 CONTINUED  
INVENTORY DIRECTION...NORTH  
NAME: BALTIMORE AVE

COUNTY-PRINCE GEORGES  
SHA DISTRICT.....3  
DATE.....12/31/2000

SYSTEM ....STATE....	FUNCTIONAL CLASS	HWY TYPE	ACCESS CONTRL	MILEPOINT	MILEPOINT DESCRIPTION	MARKED LANES	SURFACE WIDTH/TYPE*	AADT
SECONDARY R	URB-OTHER PRIN ART	CTL	NONE	11.92		5	60I	39,900
U		DIVIDED		12.72	IN CORP LMTS LAUREL	6	72I	
R				12.79	OUT CORP LMTS LAUREL			
				12.79	STRUC #16217 BEAR BRANCH			
				12.85	CO 7 CHERRY LA			46,425
				12.85	MU 83 CHERRY LA			
				12.87	SPEED LIMIT 35 MPH			
				12.91		5	56I	
				12.98		4	48I	
				13.14	MU 145 DOMER AVE	5	76I	
NAME: SECOND ST				13.14				
				13.22		6	76I	
				13.26		6	80I	
				13.38	STRUC #16023XL			
U				13.40	IN CORP LMTS LAUREL	7	80I	
				13.47		6	64I	
				13.49	MD 198 GORMAN AVE/FORT MEADE RD			
				13.58	MD 198 (WB/L) TALBOTT AVE			31,800
				13.72		7	72I	
				13.81	MU 260 MONTGOMERY ST			
				13.99	MD 979 MAIN ST			
				14.04		5	56I	
				14.12	STRUC #16001 PATUXENT RIVER			
				14.12	STRUC #16002 PATUXENT RIVER			
				14.12	HOWARD CO/L			

\*\*\*\*\*

ROUTE NUMBER.....US 1A1  
INVENTORY DIRECTION...NORTH  
NAME: BLADENSBURG RD

SECONDARY U	URB-MINOR ARTERIAL	CTL	NONE	0.00	WASH DC LINE	4	52I	15,600
				0.05	SPEED LIMIT 30 MPH			
				0.47	MD 208 38TH AVE			23,350
		DIVIDED		0.82		4	48I	
				0.93	OUT CORP LMTS COTTAGE CITY			
				0.93	IN CORP LMTS BLADENSBURG			
				0.98	STRUC #16008 ANACOSTIA RIVER			
				1.01		3	53I	
				1.03	MD 450 ANNAPOLIS RD			11,500
				1.16		4	58I	

\* A,B = UNIMPROVED; C = GRADED & DRAINED; D,E = SOIL, GRAVEL, STONE; F,G = LOW TYPE BITUMINOUS;  
H,I = HIGH TYPE BITUMINOUS; J = CONCRETE; K = BRICK; L = BLOCK

STATE HIGHWAY ADMINISTRATION OF MARYLAND  
HIGHWAY INFORMATION SERVICES DIVISION  
DATA SUPPORT GROUP

STATE HIGHWAY LOCATION REFERENCE

ROUTE NUMBER.....US 1A1 CONTINUED  
INVENTORY DIRECTION....NORTH  
NAME: BALTIMORE AVE

COUNTY-PRINCE GEORGES  
SHA DISTRICT.....3  
DATE.....12/31/2000

SYSTEM	FUNCTIONAL CLASS	HWY TYPE	ACCESS CONTRL	MILEPOINT	MILEPOINT DESCRIPTION	MARKED LANES	SURFACE WIDTH/TYPE*	AADT
SECONDARY U	URB-MINOR ARTERIAL	DIVIDED	NONE	1.20		4	56I	11,500
				1.39	MU 100 TANGLEWOOD DR			
				1.39				
				1.44	STRUC #16255 NORTHEAST BRANCH			
				1.48	OUT CORP LMTS BLADENSBURG			
				1.48	IN CORP LMTS HYATTSVILLE			
				1.48	STRUC #16007 ANACOSTIA RIVER			
		UNDIVIDED		1.55	SPEED LIMIT 25 MPH	2	36I	
				1.63	MU 90 CRITTENDEN ST			
				1.85	R/R #CSX 140 254 A			
				1.88	MU 102 DECATUR ST #2			
				1.90		2	26I	
				1.98	R/R #CSX 140 906 S	2	26J	
				1.98	STRUC #16006			
				2.06		2	38I	
				2.09	US 1 BALTIMORE AVE			

\*\*\*\*\*

ROUTE NUMBER.....MD 3  
INVENTORY DIRECTION....NORTH  
NAME: CRAIN HWY

PRIMARY R	URB-OTHER PRIN ART	DIVIDED	FULL	0.00	US 301 CRAIN HWY (BACK)	4	48I	54,050
				0.00	IS 595 JOHN HANSON HWY			
				0.00	STRUC #16234			
				0.00	EXIT #13			
				0.02	RP 59510 COLLECTOR B			
				0.02	STRUC #16236			
				0.05	RP 59507 RAMP 7 FR RAMP 10 TO MD 3			
				0.05	RP200309 RAMP 9 FR MD 3 TO RAMP 4			
				0.28		5	60I	
				0.34	RP 59508 RAMP 8 FR MD 3 TO IS 595			
				0.42	RP 59503 RAMP 3 FR RAMP 6 TO MD 3			
				0.55	MD 3E BELAIR DR			
				0.55	STRUC #16240			
				0.61	RP200306 RAMP 6 FR MD 3E TO MD 3	4	48I	
				0.77	RP200302 RAMP 2 FR MD 3E TO MD 3			
		NONE		0.84	RP200308 RAMP 8 FR MD 3 TO MD 3E			
				0.95	MILE MARKER 1.0			
				0.99	SPEED LIMIT 50 MPH			
				1.32	MD 976 COLUMBIAN WAY			

\* A,B = UNIMPROVED; C = GRADED & DRAINED; D,E = SOIL, GRAVEL, STONE; F,G = LOW TYPE BITUMINOUS;  
H,I = HIGH TYPE BITUMINOUS; J = CONCRETE; K = BRICK; L = BLOCK

STATE HIGHWAY ADMINISTRATION OF MARYLAND  
HIGHWAY INFORMATION SERVICES DIVISION  
DATA SUPPORT GROUP

PAGE..... 5

STATE HIGHWAY LOCATION REFERENCE

ROUTE NUMBER.....MD 3 CONTINUED  
INVENTORY DIRECTION...NORTH  
NAME: CRAIN HWY

COUNTY-PRINCE GEORGES  
SHA DISTRICT.....3  
DATE.....12/31/2000

SYSTEM	STATE	FUNCTIONAL CLASS	HWY TYPE	ACCESS CONTRL	MILEPOINT	MILEPOINT DESCRIPTION	MARKED LANES	SURFACE WIDTH/TYPE*	AADT
PRIMARY	R	URB-OTHER PRIN ART	DIVIDED	NONE	1.60 MD 976	COLUMBIAN WAY	4	48I	54,050
					1.85	STRUC #16283 WHITE MARSH BRANCH			
					1.89		6	72I	
					1.95	MILE MARKER 2.0			
					2.20 MD 450	ANNAPOLIS RD			61,975
					2.48	STRUC #16053 PATUXENT RIVER			
					2.48	ANNE ARUNDEL CO/L			

\*\*\*\*\*

ROUTE NUMBER.....MD 3E  
INVENTORY DIRECTION...EAST  
NAME: BELAIR DR

SECONDARY	U	URB-MINOR ARTERIAL	UNDIVIDED	NONE	2.15 MU 120	BELAIR DR (BACK)	2	36I	2,890
					2.15 MU1130	KENDALE LA			
			DIVIDED		2.19		3	36I	
					2.29 RP200308	RAMP 8 FR MD 3 TO MD 3E	4	48I	
					2.29 RP200306	RAMP 6 FR MD 3E TO MD 3			
					2.39 RP200307	RAMP 7 FR MD 3E TO RAMP 6			
		URB-LOCAL			2.41 MD 3	CRAIN HWY			
					2.41	STRUC #16240			
					2.47 RP200303	RAMP 3 FR MD 3E TO RAMP 2	5	60I	
					2.47 RP200301	RAMP 1 FR RAMP 4 TO MD 3E			
					2.54		4	48I	
					2.58 RP200304	RAMP 4 FR RAMP 1 TO MD 3E	6	72I	
					2.58 RP200302	RAMP 2 FR MD 3E TO MD 3			
					2.69 MU2555	SCIENCE DR			
					2.69 MU1785	MELFORD BLVD (AHEAD)			

\*\*\*\*\*

ROUTE NUMBER.....MD 3F  
INVENTORY DIRECTION...EAST  
NAME: GOVERNOR BRIDGE RD

SECONDARY	R	RUR-LOCAL	UNDIVIDED	NONE	0.00 US 301	CRAIN HWY	2	36I	
					0.05		2	40I	
					0.29 CO 72	GOVERNOR BRIDGE RD (AHEAD)			

\* A,B = UNIMPROVED; C = GRADED & DRAINED; D,E = SOIL, GRAVEL, STONE; F,G = LOW TYPE BITUMINOUS;  
H,I = HIGH TYPE BITUMINOUS; J = CONCRETE; K = BRICK; L = BLOCK

STATE HIGHWAY ADMINISTRATION OF MARYLAND  
HIGHWAY INFORMATION SERVICES DIVISION  
DATA SUPPORT GROUP

PAGE..... 6

STATE HIGHWAY LOCATION REFERENCE

ROUTE NUMBER.....MD 4  
INVENTORY DIRECTION...NORTH  
NAME: PENNSYLVANIA AVE

COUNTY-PRINCE GEORGES  
SHA DISTRICT.....3  
DATE.....12/31/2000

SYSTEM ...STATE....	FUNCTIONAL CLASS	HWY TYPE	ACCESS CONTRL	MILEPOINT	MILEPOINT DESCRIPTION	MARKED LANES	SURFACE WIDTH/TYPE*	AADT
PRIMARY	R	URB-FRWY/EXPWY	DIVIDED	FULL	0.00 ANNE ARUNDEL CO/L	4	48I	44,750
					0.00 STRUC #16011 PATUXENT RIVER			
					0.00 STRUC #16095 PATUXENT RIVER			
				0.08 MD 4PA	MARLBORO PIKE			45,228
				0.26 RP200404	RAMP 4 FR MD 726 TO MD 4			
				0.52 MD 726	GREEN LANDING RD			
				0.52	STRUC #16096			
				0.54	ATR STATION #0006			
				1.20 RP130102	RAMP 2 FR MD 4 TO US 301			
				1.29 RP130104	RAMP 4 FR US 301 TO MD 4			
				1.34 RP130101	RAMP 1 FR US 301 TO MD 4			
				1.39 RP130103	RAMP 3 FR MD 4 TO US 301			
				1.43 US 301	CRAIN HWY			42,925
				1.43	STRUC #16097			
				1.47 RP130107	RAMP 7 FR MD 4 TO US 301			
				1.51 RP130105	RAMP 5 FR US 301 TO MD 4			
				1.55 RP130108	RAMP 8 FR US 301 TO MD 4			
				1.63 RP130106	RAMP 6 FR MD 4 TO US 301			
				1.64	R/R #CR 529 575 M			
				1.64	STRUC #16098			
				1.71	STRUC #16108 MARLBORO RACETRACK RD			
				1.85 RP200402	RAMP 2 FR MD 4 TO MD 717			
				1.91 RP200405	RAMP 5 FR MD 717 TO MD 4			
				2.08 MD 717	WATER ST			
				2.08	STRUC #16099			
				2.18 RP200408	RAMP 8 FR MD 717 TO MD 4			
				2.19 RP200406	RAMP 6 FR MD 4 TO MD 717			
				2.26	STRUC #16100 WESTERN BRANCH			
				2.34	SPEED LIMIT 55 MPH			
				2.92 CO1212	OLD CRAIN HWY			
				2.92	STRUC #16101			
				3.06 RP200408	RAMP 8 FR CO 1212 TO MD 4			
				3.19 RP200406	RAMP 6 FR MD 4 TO CO 1212			
				3.40 MD 980D	RITCHIE MARLBORO RD			
				3.44	MD 980D (NB/L) RITCHIE MARLBORO RD			
				3.60 MD 980D	RITCHIE MARLBORO RD			39,700
				3.60	STRUC #16102			
				3.63 RP200403	RAMP 3 FR MD 4 TO MD 980-D			
				3.84 RP200408	RAMP 8 FR MD 980-D TO MD 4			
				6.07 RP200404	RAMP 4 FR MD 223 TO MD 4			
				6.10 RP200402	RAMP 2 FR MD 4 TO MD 223			
				6.29 RP200401	RAMP 1 FR MD 213 TO MD 4			

\* A,B = UNIMPROVED; C = GRADED & DRAINED; D,E = SOIL, GRAVEL, STONE; F,G = LOW TYPE BITUMINOUS;  
H,I = HIGH TYPE BITUMINOUS; J = CONCRETE; K = BRICK; L = BLOCK

STATE HIGHWAY ADMINISTRATION OF MARYLAND  
HIGHWAY INFORMATION SERVICES DIVISION  
DATA SUPPORT GROUP

STATE HIGHWAY LOCATION REFERENCE

ROUTE NUMBER.....MD 4 CONTINUED  
INVENTORY DIRECTION...NORTH  
NAME: PENNSYLVANIA AVE

COUNTY-PRINCE GEORGES  
SHA DISTRICT.....3  
DATE.....12/31/2000

SYSTEM ....STATE....	FUNCTIONAL CLASS	HWY TYPE	ACCESS CONTRL	MILEPOINT	MILEPOINT DESCRIPTION	MARKED LANES	SURFACE WIDTH/TYPE*	AADT
PRIMARY	R	URB-FRWY/EXPWY	DIVIDED	FULL	6.31 MD 223	4	48I	53,050
				6.31	WOODYARD RD STRUC #16181			
				6.42	RP200406 RAMP 6 FR MD 4 TO MD 223			
				6.57	RP200408 RAMP 8 FR MD 223 TO MD 4			
				7.39		6	72I	
			PART	7.68	MD 4PB DOWER HOUSE RD			59,125
				7.68	CO 92 DOWER HOUSE RD			
				8.27		5	60I	
				8.43	MD 337 SUITLAND PKWY			45,950
				9.07	CO4461 OLD MARLBORO PIKE			
				9.07	CO 91 WESTPHALIA RD			
				9.15	RP 9502 RAMP 2 FR MD 4 TO IS 95	4	48I	
				9.16	RP 9504 RAMP 4 FR IS 95 TO MD 4			
				9.32	RP 9503 RAMP 3 FR MD 4 TO IS 95			
				9.34	RP 9501 RAMP 1 FR IS 95 TO MD 4			
				9.37	IS 95 CAPITAL BELTWAY			34,925
				9.37	STRUC #16159			
				9.37	EXIT #11			
				9.41	RP 9507 RAMP 7 FR MD 4 TO IS 95			
				9.43	RP 9505 RAMP 5 FR IS 95 TO MD 4			
				9.53	RP 9508 RAMP 8 FR IS 95 TO MD 4			
				9.66	RP 9506 RAMP 6 FR MD 4 TO IS 95			
				9.79	CO 483 FORESTVILLE RD			35,225
				10.78	CO 85 WALTERS LA			
				11.92	MD 458 SILVER HILL RD			26,750
				12.60	CO2828 BROOKS DR			
				13.05	CO 309 QUARTER AVE			
				13.52	CO3640 SHADYSIDE AVE			24,125
				13.52	CO 32 ALTON ST			
				14.29	WASH DC LINE			

\*\*\*\*\*

ROUTE NUMBER.....MD 4PA  
INVENTORY DIRECTION...WEST  
NAME: MARLBORO PIKE

SECONDARY	R	URB-LOCAL	UNDIVIDED	NONE	0.00 MD 4	1	20I	
					0.04	1	16I	
					0.36	1	11I	
					0.42	2	22I	
				0.51	MD 726 GREEN LANDING RD			

\* A,B = UNIMPROVED; C = GRADED & DRAINED; D,E = SOIL, GRAVEL, STONE; F,G = LOW TYPE BITUMINOUS;  
H,I = HIGH TYPE BITUMINOUS; J = CONCRETE; K = BRICK; L = BLOCK

STATE HIGHWAY ADMINISTRATION OF MARYLAND  
HIGHWAY INFORMATION SERVICES DIVISION  
DATA SUPPORT GROUP

PAGE..... 8

STATE HIGHWAY LOCATION REFERENCE

ROUTE NUMBER.....MD 4PB  
INVENTORY DIRECTION...NORTH  
NAME: DOWER HOUSE RD

COUNTY-PRINCE GEORGES  
SHA DISTRICT.....3  
DATE.....12/31/2000

SYSTEM	FUNCTIONAL CLASS	HWY TYPE	ACCESS	CONTRL	MILEPOINT	MILEPOINT DESCRIPTION	MARKED LANES	SURFACE WIDTH/TYPE*	AADT
SECONDARY R	URB-LOCAL	UNDIVIDED	NONE		0.00 CO 92	DOWER HOUSE RD (BACK)	3	36I	
					0.00 MD 4	PENNSYLVANIA AVE			
					0.03 CO5672	PENNA AVE ACCESS RD			

\*\*\*\*\*

ROUTE NUMBER.....MD 5  
INVENTORY DIRECTION...NORTH  
NAME: BRANCH AVE

					0.00	CHARLES CO/L			
					0.00	SEE US 301			
PRIMARY	RUR-OTHER PRIN ART	DIVIDED	PART		2.55 US 301	CRAIN HWY (BACK)	4	48I	48,200
					2.61	SPEED LIMIT 55 MPH			
					2.68 US 301	CRAIN HWY			
	URB-FRWY/EXPWY				2.68	STRUC #16056			
					3.06 MD 373	ACCOKEEK RD			49,025
					3.12 CO 599	BRANDYWINE RD			
					5.19	STRUC #16013 PISCATAWAY CREEK			
					6.37		5	60I	
					6.55 CO 130	SURRATTS RD			47,525
					6.65	STRUC #16182 PISCATAWAY CREEK			
					6.76		4	48I	
					7.28		6	72I	
					7.54 RP200501	RAMP 1 FR MD 5 TO MD 223			
					7.61 RP200507	RAMP 7 FR MD 223 TO MD 5			
					7.85 MD 223	WOODYARD RD			62,925
					7.85	STRUC #16249			
					7.85 RP200501	RAMP 1 FR MD 5 TO MD 223			
					7.85 RP200507	RAMP 7 FR MD 223 TO MD 5			
					7.85 RP200503	RAMP 3 FR MD 223 TO MD 5			
					7.85 RP200505	RAMP 5 FR MD 5 TO MD 223			
					8.17 RP200503	RAMP 3 FR MD 223 TO MD 5			
					8.17 RP200505	RAMP 5 FR MD 5 TO MD 223			
					8.35 MD 967D	SERVICE RD			
					8.53 MD 5M	MALCOLM RD			
					8.69 RP200507	RAMP 7 FR CO 2525 TO MD 5			
					8.79 RP200501	RAMP 1 FR MD 5 TO CO 2525			
					9.02 MD 5L	COVENTRY WAY			80,000
					9.02	STRUC #16257			
					9.02	EXIT #9			
					9.27 RP200503	RAMP 3 FR CO 2525 TO MD 5			

\* A,B = UNIMPROVED; C = GRADED & DRAINED; D,E = SOIL, GRAVEL, STONE; F,G = LOW TYPE BITUMINOUS;  
H,I = HIGH TYPE BITUMINOUS; J = CONCRETE; K = BRICK; L = BLOCK



STATE HIGHWAY ADMINISTRATION OF MARYLAND  
HIGHWAY INFORMATION SERVICES DIVISION  
DATA SUPPORT GROUP

PAGE..... 9

STATE HIGHWAY LOCATION REFERENCE

ROUTE NUMBER.....MD 5 CONTINUED  
INVENTORY DIRECTION....NORTH  
NAME: BRANCH AVE

COUNTY-PRINCE GEORGES  
SHA DISTRICT.....3  
DATE.....12/31/2000

SYSTEM ....STATE....	FUNCTIONAL CLASS	HWY TYPE	ACCESS CONTRL	MILEPOINT	MILEPOINT DESCRIPTION	MARKED LANES	SURFACE WIDTH/TYPE*	AADT
PRIMARY	R	URB-FRWY/EXPWY	DIVIDED	PART	9.33 RP200505 RAMP 5 FR MD 5 TO CO 2525	6	72I	80,000
					9.33 RP200509 RAMP 9 FR CO 558 TO MD 5			
					9.48 MD 5N NO NAME			
					10.26 RP200504 RAMP 4 FR MD 5 TO MD 337			
					10.27 RP200507 RAMP 7 FR CO 126 TO MD 5			
					10.68 MD 337 ALLENTOWN RD			88,650
					10.68 CO 126 ALLENTOWN RD			
					10.68 STRUC #16253			
					10.68 RP200501 RAMP 1 FR RAMP 4 TO MD 337			
					10.68 RP200505 RAMP 5 FR MD 5 TO MD 337			
					10.99 RP200503 RAMP 3 FR MD 337 TO MD 5			
					11.10 RP200505 RAMP 5 FR MD 5 TO MD 337	5	60I	
					11.61 CO1011 MANCHESTER DRIVE (PROPOSED)			
					11.61 STRUCTURE #16254			
					11.69 RP 9504 RAMP 4 FR MD 5 TO IS 95			
					11.78 RP 9506 RAMP 6 FR IS 95 TO MD 5			
					11.79 RP 9503 RAMP 3 FR IS 95 TO MD 5			
					11.93 RP 9505 RAMP 5 FR MD 5 TO IS 95			
					11.95 IS 95 CAPITAL BELTWAY			50,525
					11.95 STRUC #16164			
					11.95 EXIT #7			
					12.00 RP 9501 RAMP 1 FR MD 5 TO IS 95			
					12.06 RP 9507 RAMP 7 FR IS 95 TO MD 5			
					12.13 CO 127 AUTH RD	6	72I	
					12.17 RP 9508 RAMP 8 FR MD 5 TO IS 95			
					12.46 MD 967C SIMPSON RD			
					12.73 MD 967A OLD BRANCH AVE			
					12.73 CO2606 BEECH RD			
					12.81	4	48I	
					13.10 MD 967B OLD BRANCH AVE			
					13.19 RP200502 RAMP 2 FR MD 5 TO MD 414			
					13.24 RP200504 RAMP 4 FR MD 414 TO MD 5			
					13.40 RP200503 RAMP 3 FR MD 5 TO MD 414			
					13.44 RP200501 RAMP 1 FR MD 414 TO MD 5			
					13.47 MD 414 ST BARNABAS RD			42,825
					13.47 STRUC #16193			
					13.57 RP200507 RAMP 7 FR MD 5 TO MD 414			
					13.66 SPEED LIMIT 35 MPH			
					14.03 MD 458 SILVER HILL RD			
					14.03 CO5466 IVERSON ST			
					14.08			55,400
					14.37 MD 414 BONITA ST			

\* A,B = UNIMPROVED; C = GRADED & DRAINED; D,E = SOIL, GRAVEL, STONE; F,G = LOW TYPE BITUMINOUS;  
H,I = HIGH TYPE BITUMINOUS; J = CONCRETE; K = BRICK; L = BLOCK

PAGE..... 9

STATE HIGHWAY ADMINISTRATION OF MARYLAND  
HIGHWAY INFORMATION SERVICES DIVISION  
DATA SUPPORT GROUP

PAGE..... 10

STATE HIGHWAY LOCATION REFERENCE

ROUTE NUMBER.....MD 5 CONTINUED  
INVENTORY DIRECTION...NORTH  
NAME: BRANCH AVE

COUNTY-PRINCE GEORGES  
SHA DISTRICT.....3  
DATE.....12/31/2000

SYSTEM	STATE	FUNCTIONAL CLASS	HWY TYPE	ACCESS CONTRL	MILEPOINT	MILEPOINT DESCRIPTION	MARKED LANES	SURFACE WIDTH/TYPE*	AADT
PRIMARY	R	URB-FRWY/EXPWY	DIVIDED	PART	14.56	SPEED LIMIT 30 MPH	4	48I	55,400
		URB-OTHER PRIN ART		NONE	14.71				
					14.75	MD 637 NAYLOR RD			
					14.78	MD 637A NO NAME			
			UNDIVIDED		14.90				
					14.98	METRO STRUCTURE			
					15.01	RP200506 RAMP 6 FR GV 119 TO MD 5	3	38I	
					15.04	RP200504 RAMP 4 FR MD 5 TO RAMP 5			
					15.05	RP200505 RAMP 5 FR MD 5 TO MD 119			
					15.07	GV 119 SUTLAND PKWY			
					15.07	STRUC #P GZ03			
					15.09		2	34I	
					15.10	RP200501 RAMP 1 FR MD 5 TO GV 119			
					15.10	RP200502 RAMP 2 FR GV 119 TO MD 5			
					15.27	WASH DC LINE			

\*\*\*\*\*

ROUTE NUMBER.....MD 5L  
INVENTORY DIRECTION...WEST  
NAME: COVENTRY WAY

SECONDARY	R	URB-LOCAL	DIVIDED	NONE	0.00	CO 558 OLD ALEXANDRIA FERRY RD	4	48I	8,300
					0.03				15,850
					0.10	RP200504 RAMP 4 FR RAMP 1 TO CO 2525			
					0.12	RP200503 RAMP 3 FR CO 2525 TO MD 5			
					0.12	RP200501 RAMP 1 FR MD 5 TO CO 2525			
					0.13	MD 5 BRANCH AVE			
					0.13	STRUC #16257			
					0.13	EXIT # 9			
					0.14	RP200505 RAMP 5 FR MD 5 TO CO 2525			
					0.14	RP200507 RAMP 7 FR CO 2525 TO MD 5			
					0.17	RP200508 RAMP 8 FR RAMP 7 TO CO 2525			
					0.17	RP200506 RAMP 6 FR CO 2525 TO RAMP 7			
			CTL		0.21	MD 967D BRANCH AVE SERVICE RD			
					0.23	CO2525 COVENTRY WAY (AHEAD)			
			DIVIDED		0.34		3	44I	8,440
					0.35		2	36I	
			UNDIVIDED		0.39		1	16I	
					0.43	MD 5 BRANCH AVE			

\* A,B = UNIMPROVED; C = GRADED & DRAINED; D,E = SOIL, GRAVEL, STONE; F,G = LOW TYPE BITUMINOUS;  
H,I = HIGH TYPE BITUMINOUS; J = CONCRETE; K = BRICK; L = BLOCK

STATE HIGHWAY ADMINISTRATION OF MARYLAND  
HIGHWAY INFORMATION SERVICES DIVISION  
DATA SUPPORT GROUP

STATE HIGHWAY LOCATION REFERENCE

ROUTE NUMBER.....MD 5N  
INVENTORY DIRECTION....SOUTH  
NAME: NO NAME

COUNTY-PRINCE GEORGES  
SHA DISTRICT.....3  
DATE.....12/31/2000

SYSTEM	FUNCTIONAL CLASS	HWY TYPE	ACCESS CONTRL	MILEPOINT	MILEPOINT DESCRIPTION	MARKED LANES	SURFACE WIDTH/TYPE*	AADT
SECONDARY R	URB-LOCAL	UNDIVIDED	NONE	0.00 MD 5	BRANCH AVE	2	30I	8,440
				0.14 CO3675	OLD BRANCH AVE			
				0.14 CO 96	KIRBY RD (AHEAD)			

\*\*\*\*\*

ROUTE NUMBER.....US 50  
INVENTORY DIRECTION....EAST  
NAME: JOHN HANSON HWY

PRIMARY R	URB-FRWY/EXPWY	DIVIDED	FULL	0.00	WASH DC LINE	6	72I	119,425
				0.17		4	48I	
				0.18	MD 295 (SB/L)			
				0.20 MD 295	BALTIMORE WASHINGTON PKWY			
				0.33 MD 295	BALTIMORE WASHINGTON PKWY			
				0.33	STRUC #16118			
				0.38 RP105006	RAMP 6 FR US 50 TO MD 201			
				0.41 RP105007	RAMP 7 FR US 50 TO MD 201			
				0.45 RP105005	RAMP 5 FR MD 201 TO US 50			
				0.50 MD 201	KENILWORTH AVE			77,850
				0.50 RP229502	RAMP 2 FR MD 201 TO MD 295			
				0.50	STRUC #16027			
				0.55 RP105009	RAMP 9 FR MD 459 TO US 50			
				0.58 RP105003	RAMP 3 FR US 50 TO MD 201			
				0.61 RP105010	RAMP 10 FR US 50 TO MD 459			
				0.69 RP105004	RAMP 4 FR MD 201 TO US 50			
				0.80	SPEED LIMIT 55 MPH			
				1.00	MILE MARKER 1.0			
				1.01	R/R #CSX 140 266 U			
				1.01	STRUC #16107			
				1.24 RP105003	RAMP 3 FR US 50 TO MD 459			
				1.32 RP105008	RAMP 8 FR MD 459 TO US 50			
U				1.37	IN CORP LMTS CHEVERLY			
				1.45 MD 459	COLUMBIA PARK RD			71,372
				1.45	STRUC #16117			
R				1.75	OUT CORP LMTS CHEVERLY			
				2.05	ATR STATION #0061 (CHART)			
				2.41 RP105006	RAMP 6 FR US 50 TO MD 202			
				2.52 RP105008	RAMP 8 FR MD 202 TO US 50			
				2.58 RP105005	RAMP 5 FR RAMP 8 TO US 50			
				2.69 RP105005	RAMP 5 FR RAMP 8 TO US 50			
				2.69 RP105006	RAMP 6 FR US 50 TO MD 202			

\* A,B = UNIMPROVED; C = GRADED & DRAINED; D,E = SOIL, GRAVEL, STONE; F,G = LOW TYPE BITUMINOUS;  
H,I = HIGH TYPE BITUMINOUS; J = CONCRETE; K = BRICK; L = BLOCK

STATE HIGHWAY ADMINISTRATION OF MARYLAND  
HIGHWAY INFORMATION SERVICES DIVISION  
DATA SUPPORT GROUP

STATE HIGHWAY LOCATION REFERENCE

ROUTE NUMBER.....US 50 CONTINUED  
INVENTORY DIRECTION...EAST  
NAME: JOHN HANSON HWY

COUNTY-PRINCE GEORGES  
SHA DISTRICT.....3  
DATE.....12/31/2000

SYSTEM	FUNCTIONAL CLASS	HWY TYPE	ACCESS CONTRL	MILEPOINT	MILEPOINT DESCRIPTION	MARKED LANES	SURFACE WIDTH/TYPE*	AADT
PRIMARY	R	URB-FRWY/EXPWY	DIVIDED FULL	2.69	STRUC #16106	4	48I	71,372
				2.80	MD 202 LARGO RD			56,850
				2.80	STRUC #16105			
				2.83	RP105001 RAMP 1 FR MD 202 TO US 50			
				2.90	RP105003 RAMP 3 FR US 50 TO MD 202			
				2.90	RP105002 RAMP 2 FR US 50 TO MD 202			
	U			3.55	IN CORP LMTS LANDOVER HILLS			
				3.58		6	72I	
	R			3.73	OUT CORP LMTS LANDOVER HILLS			
				3.77	RP105006 RAMP 6 FR US 50 TO MD 410			
				3.91	RP105008 RAMP 8 FR MD 410 TO US 50			
				4.10	MD 410 VETERANS PKWY			84,150
				4.10	STRUC #16115			
				4.10	EXIT #5			
				4.25	RP105002 RAMP 2 FR US 50 TO MD 410			
				4.25	RP105004 RAMP 4 FR MD 410 TO US 50			
				4.31	R/R #ATK 529 590 P			
				4.31	STRUC #16114			
				4.35	RP105008 RAMP 8 FR US 50PA TO US 50			
				4.52	US 50PA ARDWICK ARDMORE RD			
				4.52	STRUC #16113			
				4.65	CO2428 PENNSY DR			
				4.65	STRUC #16244			
				4.67	RP105005 RAMP 5 FR US 50PA TO US 50			
				4.71	RP105002 RAMP 2 FR US 50 TO CO 4231			
				4.99		7	84I	
				5.04	RP 9503 RAMP 3 FR US 50 TO IS 95			
				5.04	IS 595 JOHN HANSON HWY (AHEAD)			
				14.39	ANNE ARUNDEL CO/L			

\*\*\*\*\*

ROUTE NUMBER.....US 50PA  
INVENTORY DIRECTION...SOUTH  
NAME: ARDWICK ARDMORE RD

SECONDARY	R	URB-COLLECTOR	UNDIVIDED NONE	0.00	CO4231 GARDEN CITY DR (BACK)	3	36I	7,875
				0.04	RP105008 RAMP 8 FR US 50PA TO US 50			
				0.08	US 50 JOHN HANSON HWY			
				0.08	STRUC #16113			
				0.13	RP105005 RAMP 5 FR US 50PA TO US 50	2	24I	
				0.21	CO2428 PENNSY DR			

\* A,B = UNIMPROVED; C = GRADED & DRAINED; D,E = SOIL, GRAVEL, STONE; F,G = LOW TYPE BITUMINOUS;  
H,I = HIGH TYPE BITUMINOUS; J = CONCRETE; K = BRICK; L = BLOCK

STATE HIGHWAY ADMINISTRATION OF MARYLAND  
HIGHWAY INFORMATION SERVICES DIVISION  
DATA SUPPORT GROUP

PAGE..... 13

STATE HIGHWAY LOCATION REFERENCE

ROUTE NUMBER.....US 50PA CONTINUED  
INVENTORY DIRECTION....SOUTH  
NAME: ARDWICK ARDMORE RD

COUNTY-PRINCE GEORGES  
SHA DISTRICT.....3  
DATE.....12/31/2000

SYSTEM	FUNCTIONAL CLASS	HWY TYPE	ACCESS CONTRL	MILEPOINT	MILEPOINT DESCRIPTION	MARKED LANES	SURFACE WIDTH/TYPE*	AADT
SECONDARY R	URB-COLLECTOR	UNDIVIDED	NONE	0.21 CO 65	ARDWICK ARDMORE RD (AHEAD)	2	24I	7,875

\*\*\*\*\*

ROUTE NUMBER.....IS 95  
INVENTORY DIRECTION....NORTH  
NAME: CAPITAL BELTWAY

PRIMARY R	URB-INTERSTATE	DIVIDED FULL		0.00	VIRGINIA ST/L	6	72I	197,775
				0.01	SPEED LIMIT 55 MPH			
				0.49	STRUC #16173 POTOMAC RIVER			
				1.33	RP 9508 RAMP 8 FR IS 295 TO IS 95			
				1.35	RP 9503 RAMP 3 FR IS 95 TO RAMP 2			
				1.61	RP 9505 RAMP 5 FR IS 295 TO IS 95	7	84I	
				1.63	RP 9505 RAMP 5 FR IS 295 TO IS 95			
				1.63	STRUC #16172			
				1.72	IS 295 ANACOSTIA FREEWAY			148,475
				1.72	RP 9507 RAMP 7 FR IS 295 TO MD 210			
				1.72	RP 9501 RAMP 1 FR MD 210 TO IS 295			
				1.72	STRUC #16218			
				1.72	EXIT #2			
				1.78	RP 9503 RAMP 3 FR IS 95 TO RAMP 2			
				1.78	STRUC #16171			
				2.00	RP 9502 RAMP 2 FR IS 95 TO IS 295			
				2.33		8	96I	
				2.51	GV 130 BALD EAGLE RD			
				2.51	STRUC #16170			
				2.54	RP 9508 RAMP 8 FR MD 210 TO IS 95			
				2.55	RP 9506 RAMP 6 FR IS 95 TO CO 114			
				2.69	RP 9505 RAMP 5 FR MD 210 TO IS 95			
				2.74	RP 9507 RAMP 7 FR IS 95 TO MD 210			
				2.77	MD 210 INDIAN HEAD HWY			130,375
				2.77	STRUC #16169			
				2.77	EXIT #3			
				2.79	RP 9503 RAMP 3 FR IS 95 TO MD 210			
				2.85	RP 9501 RAMP 1 FR MD 210 TO IS 95			
				2.92	INTERSTATE MILE MARKER 3.0			
				2.99	RP 9502 RAMP 2 FR IS 95 TO MD 210			
				3.00	RP 9504 RAMP 4 FR RAMP 1 TO IS 95			
				3.25	CO1203 LIVINGSTON RD			
				3.25	STRUC #16168			
				3.92	INTERSTATE MILE MARKER 4.0			

\* A,B = UNIMPROVED; C = GRADED & DRAINED; D,E = SOIL, GRAVEL, STONE; F,G = LOW TYPE BITUMINOUS;  
H,I = HIGH TYPE BITUMINOUS; J = CONCRETE; K = BRICK; L = BLOCK

STATE HIGHWAY ADMINISTRATION OF MARYLAND  
HIGHWAY INFORMATION SERVICES DIVISION  
DATA SUPPORT GROUP

PAGE..... 14

STATE HIGHWAY LOCATION REFERENCE

ROUTE NUMBER.....IS 95 CONTINUED  
INVENTORY DIRECTION...NORTH  
NAME: CAPITAL BELTWAY

COUNTY-PRINCE GEORGES  
SHA DISTRICT.....3  
DATE.....12/31/2000

SYSTEM	STATE	FUNCTIONAL CLASS	HWY TYPE	ACCESS CONTRL	MILEPOINT	MILEPOINT DESCRIPTION	MARKED LANES	SURFACE WIDTH/TYPE*	AADT
PRIMARY	R	URB-INTERSTATE	DIVIDED	FULL	4.01	RP 9506 RAMP 6 FR IS 95 TO MD 414	8	96I	130,375
					4.15	RP 9508 RAMP 8 FR MD 414 TO IS 95			
					4.21	RP 9505 RAMP 5 FR MD 414 TO IS 95			
					4.28	RP 9507 RAMP 7 FR IS 95 TO MD 414			
					4.33	MD 414 ST BARNABAS RD			134,385
					4.33	STRUC #16167			
					4.33	EXIT #4			
					4.37	RP 9503 RAMP 3 FR IS 95 TO MD 414			
					4.50	RP 9501 RAMP 1 FR MD 414 TO IS 95			
					4.53	RP 9504 RAMP 4 FR MD 414 TO IS 95			
					4.75	RP 9502 RAMP 2 FR IS 95 TO MD 414			
					4.92	INTERSTATE MILE MARKER 5.0			
					5.67	ATR STATION #0049			
					5.68	CO 123 TEMPLE HILL RD			
					5.68	STRUC #16166			
					5.88	INTERSTATE MILE MARKER 6.0			
					6.63	STRUC #16165 HENSON CREEK			
					6.98	RP 9506 RAMP 6 FR IS 95 TO MD 5			
					7.04	RP 9508 RAMP 8 FR MD 5 TO IS 95			
					7.18	RP 9507 RAMP 7 FR IS 95 TO MD 5			
					7.20	RP 9505 RAMP 5 FR MD 5 TO IS 95			
					7.30	MD 5 BRANCH AVE			157,475
					7.30	STRUC #16164			
					7.30	EXIT #7			
					7.36	RP 9501 RAMP 1 FR MD 5 TO IS 95			
					7.44	RP 9503 RAMP 3 FR IS 95 TO MD 5			
					7.54	RP 9502 RAMP 2 FR IS 95 TO CO 127			
					7.64	RP 9504 RAMP 4 FR MD 5 TO IS 95			
					7.86	INTERSTATE MILE MARKER 8.0			
					8.22	CO 127 AUTH RD			
					8.22	STRUC #16163			
					8.25	VARIABLE MESSAGE SIGN #318 (SB/L)			
					8.75	RP 9506 RAMP 6 FR IS 95 TO MD 337			
					8.79	RP 9508 RAMP 8 FR CO 81 TO IS 95			
U					8.83	IN CORP LMTS MORNINGSIDE			
					8.85	INTERSTATE MILE MARKER 9.0			
					9.07	CO 81 SUITLAND RD			
					9.07	STRUC #16162			
					9.07	EXIT #9			
					9.66	RP 9507 RAMP 7 FR IS 95 TO CO 483			
					9.68	INTERSTATE MILE MARKER 10			
R					9.69	CO 483 FORESTVILLE RD			166,975

\* A,B = UNIMPROVED; C = GRADED & DRAINED; D,E = SOIL, GRAVEL, STONE; F,G = LOW TYPE BITUMINOUS;  
H,I = HIGH TYPE BITUMINOUS; J = CONCRETE; K = BRICK; L = BLOCK

STATE HIGHWAY ADMINISTRATION OF MARYLAND  
HIGHWAY INFORMATION SERVICES DIVISION  
DATA SUPPORT GROUP

PAGE..... 15

STATE HIGHWAY LOCATION REFERENCE

ROUTE NUMBER.....IS 95 CONTINUED  
INVENTORY DIRECTION...NORTH  
NAME: CAPITAL BELTWAY

COUNTY-PRINCE GEORGES  
SHA DISTRICT.....3  
DATE.....12/31/2000

SYSTEM	STATE	FUNCTIONAL CLASS	HWY TYPE	ACCESS	CONTRL	MILEPOINT	MILEPOINT DESCRIPTION	MARKED LANES	SURFACE WIDTH/TYPE*	AADT
PRIMARY	R	URB-INTERSTATE	DIVIDED	FULL		9.69	STRUC #16161	8	96I	166,975
						9.69	OUT CORP LMTS MORNINGSIDE			
						9.83	RP 9504 RAMP 4 FR MD 337 TO IS 95			
						9.99	GV 119 SUITLAND PKWY			
						9.99	STRUC #16160			
						10.50	RP 9504 RAMP 4 FR IS 95 TO MD 4			
						10.53	RP 9506 RAMP 6 FR MD 4 TO IS 95			
						10.70	RP 9505 RAMP 5 FR IS 95 TO MD 4			
						10.75	RP 9503 RAMP 3 FR MD 4 TO IS 95			
						10.78	MD 4 PENNSYLVANIA AVE			170,891
						10.78	STRUC #16159			
						10.78	EXIT #11			
						10.81	RP 9507 RAMP 7 FR MD 4 TO IS 95			
						10.82	RP 9501 RAMP 1 FR IS 95 TO MD 4			
						10.87	INTERSTATE MILE MARKER 11.0			
						10.95	RP 9508 RAMP 8 FR IS 95 TO MD 4			
						11.02	RP 9502 RAMP 2 FR MD 4 TO IS 95			
						11.82	INTERSTATE MILE MARKER 12.0			
						12.20	CO 89 DARCY RD			
						12.20	STRUC #16158			
						12.77	INTERSTATE MILE MARKER 13.0			
						13.14	CO 974 RITCHIE MARLBORO RD			
						13.14	STRUC #16157			
						13.76	ATR STATION #0043 (CHART)			
						13.86	INTERSTATE MILE MARKER 14.0			
						14.53	STRUC #16156 SOUTHWEST BRANCH			
						14.56	RP 9504 RAMP 4 FR IS 95 TO MD 214			
						14.56	RP 9506 RAMP 6 FR MD 214 TO IS 95			
						14.72	RP 9505 RAMP 5 FR IS 95 TO MD 214			
						14.73	RP 9503 RAMP 3 FR MD 214 TO IS 95			
						14.78	MD 214 CENTRAL AVE			184,175
						14.78	STRUC #16153			
						14.78	EXIT #15			
						14.83	RP 9507 RAMP 7 FR MD 214 TO IS 95			
						14.84	RP 9501 RAMP 1 FR IS 95 TO MD 214			
						14.86	INTERSTATE MILE MARKER 15.0			
						15.00	RP 9508 RAMP 8 FR IS 95 TO MD 214			
						15.01	RP 9502 RAMP 2 FR MD 214 TO IS 95			
						15.60	RP 9504 RAMP 4 FR IS 95 TO MD 202 F			
						15.69	RP 9506 RAMP 6 FR ARENA DR TO IS 95			
						15.79	INTERSTATE MILE MARKER 16.0			
						15.83	STRUC #16177			

\* A,B = UNIMPROVED; C = GRADED & DRAINED; D,E = SOIL, GRAVEL, STONE; F,G = LOW TYPE BITUMINOUS;  
H,I = HIGH TYPE BITUMINOUS; J = CONCRETE; K = BRICK; L = BLOCK

STATE HIGHWAY ADMINISTRATION OF MARYLAND  
HIGHWAY INFORMATION SERVICES DIVISION  
DATA SUPPORT GROUP

PAGE..... 16

STATE HIGHWAY LOCATION REFERENCE

ROUTE NUMBER.....IS 95 CONTINUED  
INVENTORY DIRECTION...NORTH  
NAME: CAPITAL BELTWAY

COUNTY-PRINCE GEORGES  
SHA DISTRICT.....3  
DATE.....12/31/2000

SYSTEM	FUNCTIONAL CLASS	HWY TYPE	ACCESS CONTRL	MILEPOINT	MILEPOINT DESCRIPTION	MARKED LANES	SURFACE WIDTH/TYPE*	AADT
PRIMARY	R	URB-INTERSTATE	DIVIDED FULL	15.83	EXIT #16	8	96I	184,175
				16.00	RP 9508 RAMP 8 FR IS 95 TO ARENA DR			
				16.11	RP 9502 RAMP 2 FR MD 202 F TO IS 95			
				16.31	RP 9504 RAMP 4 FR IS 95 TO MD 202			
				16.33	RP 9506 RAMP 6 FR MD 202 TO IS 95			
				16.51	RP 9503 RAMP 3 FR MD 202 TO IS 95			
				16.51	RP 9505 RAMP 5 FR IS 95 TO MD 202			
				16.56	MD 202 LARGO RD			186,125
				16.56	STRUC #16150			
				16.56	EXIT #17			
				16.61	RP 9501 RAMP 1 FR IS 95 TO MD 202			
				16.67	INTERSTATE MILE MARKER 17.0			
				16.75	RP 9508 RAMP 8 FR IS 95 TO MD 202			
				16.79	RP 9502 RAMP 2 FR MD 202 TO IS 95			
	U			17.33	IN CORP LMTS GLENARDEN			
				17.49	MU 140 GLENARDEN PKWY			
				17.49	STRUC #16149			
	R			17.64	OUT CORP LMTS GLENARDEN			
				17.80	INTERSTATE MILE MARKER 18.0			
				17.90	CO 65 ARDWICK ARDMORE RD			
				17.90	STRUC #16148			
				18.11	MD 704 MARTIN LUTHER KING JR HWY			
				18.11	STRUC #16147			
				18.22	RP 9507 RAMP 7 FR IS 595 TO IS 95			
				18.30	RP 9504 RAMP 4 FR IS 95 TO IS 595			
				18.46	RP 9503 RAMP 3 FR US 50 TO IS 95			
				18.46	STRUC #16225			
				18.49	RP 9505 RAMP 5 FR IS 95 TO IS 595			
				18.49	STRUC #16223			
				18.54	IS 595 JOHN HANSON HWY			196,325
				18.54	STRUC #16146			
				18.54	EXIT #19			
				18.58	RP 9501 RAMP 1 FR IS 95 TO IS 595			
				18.66	RP 9507 RAMP 7 FR IS 595 TO IS 95			
				18.66	STRUC #16227			
				18.78	RP 9508 RAMP 8 FR IS 95 TO IS 595			
				18.82	INTERSTATE MILE MARKER 19.0			
				19.00	RP 9503 RAMP 3 FR US 50 TO IS 95			
				19.04	RP 9505 RAMP 5 FR IS 95 TO IS 595			
				19.05	RP 9509 RAMP 9 FR IS 595 TO MD 950			
				19.05	STRUC #16226			
				19.41	R/R #ATK 529 591 W			

\* A,B = UNIMPROVED; C = GRADED & DRAINED; D,E = SOIL, GRAVEL, STONE; F,G = LOW TYPE BITUMINOUS;  
H,I = HIGH TYPE BITUMINOUS; J = CONCRETE; K = BRICK; L = BLOCK



STATE HIGHWAY ADMINISTRATION OF MARYLAND  
HIGHWAY INFORMATION SERVICES DIVISION  
DATA SUPPORT GROUP

PAGE..... 17

STATE HIGHWAY LOCATION REFERENCE

ROUTE NUMBER.....IS 95 CONTINUED  
INVENTORY DIRECTION...NORTH  
NAME: CAPITAL BELTWAY

COUNTY-PRINCE GEORGES  
SHA DISTRICT.....3  
DATE.....12/31/2000

SYSTEM	STATE	FUNCTIONAL CLASS	HWY TYPE	ACCESS CONTRL	MILEPOINT	MILEPOINT DESCRIPTION	MARKED LANES	SURFACE WIDTH/TYPE*	AADT
PRIMARY	R	URB-INTERSTATE	DIVIDED	FULL	19.41	STRUC #16145	8	96I	196,325
					19.51	RP 9504 RAMP 4 FR IS 95 TO MD 450			
					19.59	MD 450 ANNAPOLIS RD			202,975
					19.59	STRUC #16144			
					19.59	EXIT #20			
					19.63	RP 9507 RAMP 7 FR MD 450 TO IS 95			
					19.68	RP 9501 RAMP 1 FR IS 95 TO MD 450			
	U				19.82	RP 9502 RAMP 2 FR MD 450 TO IS 95			
					19.82	RP 9508 RAMP 8 FR IS 95 TO MD 450			
					19.82	INTERSTATE MILE MARKER 20.0			
					19.82	IN CORP LMTS NEW CARROLLTON			
					20.02	VARIABLE MESSAGE SIGN #321 (NB/L)			
	R				20.15	OUT CORP LMTS NEW CARROLLTON			
					20.84	INTERSTATE MILE MARKER 21.0			
					20.93	ATR STATION #0055 (CHART)			
					20.97	CO 42 GOOD LUCK RD			
					20.97	STRUC #16143			
	U				21.74	IN CORP LMTS GREENBELT			
					21.82	INTERSTATE MILE MARKER 22.0			
					21.88	RP 9506 RAMP 6 FR MD 295 TO IS 95			
					21.89	RP 9504 RAMP 4 FR IS 95 TO MD 295			
					22.05	RP 9505 RAMP 5 FR IS 95 TO MD 295			
					22.09	RP 9503 RAMP 3 FR MD 295 TO IS 95			
					22.12	MD 295 BALTIMORE WASHINGTON PKWY			234,775
					22.12	STRUC #16142			
					22.12	EXIT #22			
					22.15	RP 9507 RAMP 7 FR MD 295 TO IS 95			
					22.18	RP 9501 RAMP 1 FR IS 95 TO MD 295			
					22.34	RP 9508 RAMP 8 FR IS 95 TO MD 295			
					22.34	RP 9502 RAMP 2 FR MD 295 TO IS 95			
					22.46	MD 193 GREENBELT RD			
					22.46	STRUC #16141			
					22.76	INTERSTATE MILE MARKER 23.0			
					22.79	RP 9504 RAMP 4 FR MD 201 TO IS 95			
					22.79	RP 9502 RAMP 2 FR IS 95 TO MD 201			
					23.01	RP 9501 RAMP 1 FR MD 201 TO IS 95			
					23.04	MD 201 KENILWORTH AVE			242,975
					23.04	STRUC #16140			
					23.04	EXIT #23			
					23.08	RP 9505 RAMP 5 FR MD 201 TO IS 95			
					23.28	RP 9506 RAMP 6 FR IS 95 TO MD 201			
					23.28	RP 9508 RAMP 8 FR MD 201 TO IS 95			

\* A,B = UNIMPROVED; C = GRADED & DRAINED; D,E = SOIL, GRAVEL, STONE; F,G = LOW TYPE BITUMINOUS;  
H,I = HIGH TYPE BITUMINOUS; J = CONCRETE; K = BRICK; L = BLOCK

STATE HIGHWAY ADMINISTRATION OF MARYLAND  
HIGHWAY INFORMATION SERVICES DIVISION  
DATA SUPPORT GROUP

STATE HIGHWAY LOCATION REFERENCE

ROUTE NUMBER.....IS 95 CONTINUED  
INVENTORY DIRECTION...NORTH  
NAME: CAPITAL BELTWAY

COUNTY-PRINCE GEORGES  
SHA DISTRICT.....3  
DATE.....12/31/2000

SYSTEM	STATE	FUNCTIONAL CLASS	HWY TYPE	ACCESS	CONTRL	MILEPOINT	MILEPOINT	DESCRIPTION	MARKED LANES	SURFACE WIDTH/TYPE*	AADT
PRIMARY	U	URB-INTERSTATE	DIVIDED	FULL		23.36		STRUC #16138 INDIAN CREEK	8	96I	242,975
						23.63	MU 40	CHERRYWOOD LA			
						23.75		INTERSTATE MILE MARKER 24.0			
						23.78		STRUC #16137 INDIAN CREEK			
						23.84					210,675
	R					23.92		OUT CORP LMTS GREENBELT			
						24.16		STRUC #16136 CSX R/R			
						24.25		EXIT #24			
	U					24.41		IN CORP LMTS COLLEGE PARK			
						24.68		INTERSTATE MILE MARKER 25.0			
						24.85	CO1291	RHODE ISLAND AVE			
						24.85		STRUC #16135			
						24.95	RP 9507	RAMP 7 FR IS 95 TO US 1			
						24.96	RP 9510	COLLECTOR B			
						25.14	RP 9501	RAMP 1 FR US 1 TO IS 95			
	R					25.19	US 1	BALTIMORE AVE			201,075
						25.19		STRUC #16134			
						25.19		EXIT #25			
						25.19		OUT CORP LMTS COLLEGE PARK			
						25.24			9	108I	
						25.45	RP 9508	RAMP 8 FR US 1 TO IS 95			
						25.49			10	120I	
						25.75			11	132I	
						25.96	IS 495	CAPITAL BELTWAY	8	96I	
						25.96	CO 14	CHERRY HILL RD			
						25.96		STRUC #16132			
						25.96		STRUC #16175			
						26.11	IS 495	CAPITAL BELTWAY	5	60I	179,575
NAME: NO NAME						26.11					
						26.11		STRUC #16176			
						26.11		EXIT #27			
						26.31	RP 9507	RAMP 7 FR IS 95 TO IS 95X			
						26.63	RP 9507	RAMP 7 FR IS 95 TO IS 95X			
						26.71	IS 95X	NO NAME			
						26.78	IS 95X	NO NAME	9	108I	
						26.94			8	96I	
						27.09	CO 14	CHERRY HILL RD			
						27.09		STRUC #16044			
						27.70		INTERSTATE MILE MARKER 28.0			
						28.03	RP 9506	RAMP 6 FR MD 212 TO IS 95			
						28.03		VARIABLE MESSAGE SIGN #319 (SB/L)			
						28.11	RP 9509	COLLECTOR D			

\* A,B = UNIMPROVED; C = GRADED & DRAINED; D,E = SOIL, GRAVEL, STONE; F,G = LOW TYPE BITUMINOUS;  
H,I = HIGH TYPE BITUMINOUS; J = CONCRETE; K = BRICK; L = BLOCK

STATE HIGHWAY ADMINISTRATION OF MARYLAND  
HIGHWAY INFORMATION SERVICES DIVISION  
DATA SUPPORT GROUP

PAGE..... 19

STATE HIGHWAY LOCATION REFERENCE

ROUTE NUMBER.....IS 95 CONTINUED  
INVENTORY DIRECTION....NORTH  
NAME: NO NAME

COUNTY-PRINCE GEORGES  
SHA DISTRICT.....3  
DATE.....12/31/2000

SYSTEM	FUNCTIONAL CLASS	HWY TYPE	ACCESS CONTRL	MILEPOINT	MILEPOINT DESCRIPTION	MARKED LANES	SURFACE WIDTH/TYPE*	AADT
PRIMARY	R	URB-INTERSTATE	DIVIDED FULL	28.30	STRUC #16040 LITTLE PAINT BRANCH	8	96I	179,575
				28.33	RP 9505 RAMP 5 FR IS 95 TO MD 212			
				28.54	MD 212 POWDER MILL RD			147,425
				28.54	STRUC #16205			
				28.54	EXIT #29			
				28.55	RP 9507 RAMP 7 FR MD 212 TO IS 95			
				28.77	STRUC #16204 LITTLE PAINT BRANCH			
				28.81	RP 9508 RAMP 8 FR IS 95 TO MD 212			
				29.20	RP 9509 COLLECTOR D			
				29.40	CO 2 OLD GUNPOWDER RD			
				29.40	STRUC #16203			
				29.70	INTERSTATE MILE MARKER 30.0			
				29.92	STRUC #16194 INDIAN CREEK			
				30.58	INTERSTATE MILE MARKER 31.0			
				31.59	CO 8 VAN DUSEN RD			
				31.59	STRUC #16195			
				31.69	INTERSTATE MILE MARKER 32.0			
				31.79	RP 9507 RAMP 7 FR MD 198 TO IS 95			
				32.16	RP 9504 RAMP 4 FR IS 95 TO MD 198			
				32.27	RP 9506 RAMP 6 FR MD 198 TO IS 95			
				32.38	RP 9507 RAMP 7 FR MD 198 TO IS 95			
				32.38	STRUC #16202			
				32.49	RP 9509 COLLECTOR D			
				32.70	MD 198 SANDY SPRING RD			191,975
				32.70	STRUC #16200			
				32.70	EXIT #33			
				32.70	RP 9505 RAMP 5 FR IS 95 TO MD 198			
U				32.79	IN CORP LMTS LAUREL			
				32.97	RP 9508 RAMP 8 FR IS 95 TO MD 198			
				33.43	RP 9509 COLLECTOR D			
				33.58	VARIABLE MESSAGE SIGN #320 (SB/L)			
				33.67	INTERSTATE MILE MARKER 34.0			
R				33.69	OUT CORP LMTS LAUREL			
				33.77	CO 3 BROOKLYN BRIDGE RD			
				33.77	STRUC #16199			
				34.10	STRUC #16197 PATUXENT RIVER			
				34.10	HOWARD CO/L			

\* A,B = UNIMPROVED; C = GRADED & DRAINED; D,E = SOIL, GRAVEL, STONE; F,G = LOW TYPE BITUMINOUS;  
H,I = HIGH TYPE BITUMINOUS; J = CONCRETE; K = BRICK; L = BLOCK

STATE HIGHWAY ADMINISTRATION OF MARYLAND  
HIGHWAY INFORMATION SERVICES DIVISION  
DATA SUPPORT GROUP

STATE HIGHWAY LOCATION REFERENCE

ROUTE NUMBER.....IS 95X  
INVENTORY DIRECTION...NORTH  
NAME: NO NAME

COUNTY-PRINCE GEORGES  
SHA DISTRICT.....3  
DATE.....12/31/2000

SYSTEM	FUNCTIONAL CLASS	HWY TYPE	ACCESS CONTRL	MILEPOINT	MILEPOINT	DESCRIPTION	MARKED LANES	SURFACE WIDTH/TYPE*	AADT
PRIMARY	R	URB-INTERSTATE	DIVIDED	FULL	0.00	ENT PARK & RIDE	2	27I	975
					0.00	RP 9506 RAMP 6 FR RAMP 3 TO IS 95X			
					0.00	RP 9504 RAMP 4 FR IS 95X TO RAMP 10			
					0.10	RP 9503 RAMP 3 FR IS 495 TO IS 95X			
					0.10	STRUC #16121			
					0.15	RP 9505 RAMP 5 FR IS 95X TO IS 495	3	36I	
					0.15	RP 9503 RAMP 3 FR IS 495 TO IS 95X			
					0.25	IS 495 CAPITAL BELTWAY	3	48J	
					0.25	STRUC #16122			
					0.28	IS 495 CAPITAL BELTWAY			
					0.28	STRUC #16126			
					0.39	IS 495 (WB/L)			
					0.39	STRUC #16123			
					0.39	STRUC #16127			
					0.41		3	36I	
					0.44	RP 9507 RAMP 7 FR IS 95 TO IS 95X			
					0.52	IS 95 NO NAME (SB/L)			
					0.52	STRUC #16176			
					0.60	RP 9507 RAMP 7 FR IS 95 TO IS 95X			
					0.60	STRUC #16129			
					0.83	RP 9508 RAMP 8 FR IS 95 TO IS 95X			
					0.96	IS 95 NO NAME			
					0.96	EXIT #27			

\*\*\*\*\*

ROUTE NUMBER.....MD 193  
INVENTORY DIRECTION...EAST  
NAME: UNIVERSITY BLVD

SECONDARY	R	URB-OTHER PRIN ART	DIVIDED	NONE	0.00	MONTGOMERY CO/L	6	68I	33,975
					0.01	SPEED LIMIT 35 MPH			
					0.33	MD 650 NEW HAMPSHIRE AVE			32,975
					0.81		5	60I	
					0.91	MD 212 RIGGS RD			31,175
					0.94		6	68I	
					1.35	CO 680 23RD AVE			
					1.53		5	58I	
					1.63	CO1147 WEST PARK DR	4	48I	26,775
					1.69	SPEED LIMIT 40 MPH			
					1.74	STRUC #16018 NORTHWEST BRANCH			
					2.11	MD 193B CAMPUS DR			

\* A,B = UNIMPROVED; C = GRADED & DRAINED; D,E = SOIL, GRAVEL, STONE; F,G = LOW TYPE BITUMINOUS;  
H,I = HIGH TYPE BITUMINOUS; J = CONCRETE; K = BRICK; L = BLOCK

STATE HIGHWAY ADMINISTRATION OF MARYLAND  
HIGHWAY INFORMATION SERVICES DIVISION  
DATA SUPPORT GROUP

STATE HIGHWAY LOCATION REFERENCE

ROUTE NUMBER.....MD 193 CONTINUED  
INVENTORY DIRECTION....EAST  
NAME: UNIVERSITY BLVD

COUNTY-PRINCE GEORGES  
SHA DISTRICT.....3  
DATE.....12/31/2000

SYSTEM ....STATE....	FUNCTIONAL CLASS	HWY TYPE	ACCESS CONTRL	MILEPOINT	MILEPOINT DESCRIPTION	MARKED LANES	SURFACE WIDTH/TYPE*	AADT
SECONDARY U	URB-OTHER PRIN ART	DIVIDED	NONE	2.17	IN CORP LMTS COLLEGE PARK	4	48I	26,775
				2.22	CO 232 ADELPHI RD			28,775
				2.48	SPEED LIMIT 45 MPH			
R				3.17	OUT CORP LMTS COLLEGE PARK			
				3.44	CO 230 METZEROTT RD			41,275
				3.82	STRUC #16256 PAINT BRANCH			
				3.89	SPEED LIMIT 40 MPH			
U				3.94	IN CORP LMTS COLLEGE PARK			
				3.94	STRUC #16019 PAINT BRANCH			
				3.99	RP100106 RAMP 6 FR MD 193 TO US 1			
				4.00	RP100108 RAMP 8 FR US 1 TO MD 193			
				4.09	US 1 BALTIMORE AVE			41,675
				4.09	STRUC #16003			
				4.12	RP100101 RAMP 1 FR US 1 TO MD 193			
				4.17	MD 193C NO NAME			
				4.20	RP100102 RAMP 2 FR MD 193 TO US 1			
				4.23	MD 193D NO NAME	5	58I	
				4.44	CO1291 RHODE ISLAND AVE			
				4.62	MD 430 GREENBELT RD	6	68I	
NAME: GREENBELT RD				4.62				
				4.74	OUT CORP LMTS COLLEGE PARK			
				4.74	IN CORP LMTS BERWYN HEIGHTS			
				4.74	R/R #CSX 140 901 H			
				4.74	STRUC #16070			
				4.90	STRUC #16071 INDIAN CREEK			
				5.18	MU 600 60TH AVE			
				5.18	MU 40 CHERRYWOOD LA			
				5.64	OUT CORP LMTS BERWYN HEIGHTS			
				5.64	IN CORP LMTS GREENBELT			
				5.76	RP220106 RAMP 6 FR MD 193 TO RAMP 7			
				5.79	RP220108 RAMP 8 FR RAMP 5 TO MD 193			
				5.80	RP220107 RAMP 7 FR MD 193 TO MD 201			
				5.80	RP220105 RAMP 5 FR MD 201 TO MD 193			
				5.83	MD 201 KENILWORTH AVE			45,975
				5.83	STRUC #16222			
				5.86	RP220101 RAMP 1 FR MD 201 TO MD 193			
				5.87	RP220104 RAMP 4 FR RAMP 1 TO MD 193			
				5.93	RP220103 RAMP 3 FR MD 193 TO RAMP 2	7	86I	
				5.93	SPEED LIMIT 45 MPH			
				5.98	RP220102 RAMP 2 FR MD 193 TO MD 201			
				6.11				
				6.31	RP 9510 RAMP 10 FR MD 193 TO RAMP 8	6	72I	

\* A,B = UNIMPROVED; C = GRADED & DRAINED; D,E = SOIL, GRAVEL, STONE; F,G = LOW TYPE BITUMINOUS;  
H,I = HIGH TYPE BITUMINOUS; J = CONCRETE; K = BRICK; L = BLOCK

STATE HIGHWAY ADMINISTRATION OF MARYLAND  
HIGHWAY INFORMATION SERVICES DIVISION  
DATA SUPPORT GROUP

PAGE..... 22

STATE HIGHWAY LOCATION REFERENCE

ROUTE NUMBER.....MD 193 CONTINUED  
INVENTORY DIRECTION....EAST  
NAME: GREENBELT RD

COUNTY-PRINCE GEORGES  
SHA DISTRICT.....3  
DATE.....12/31/2000

SYSTEM	FUNCTIONAL CLASS	HWY TYPE	ACCESS CONTRL	MILEPOINT	MILEPOINT DESCRIPTION	MARKED LANES	SURFACE WIDTH/TYPE*	AADT
SECONDARY U	URB-OTHER PRIN ART	DIVIDED	NONE	6.41 IS 95	CAPITAL BELTWAY	6	72I	45,075
				6.41	STRUC #16141			
				6.71 MD 968	ENT NAT GUARD ARMORY			
				6.74 MD 193AD	NO NAME			
				6.82 MD 193A	SOUTH WAY			
				6.85 MD 193AA	NO NAME			
				6.88 MD 295	BALTIMORE WASHINGTON PKWY			32,775
				6.88	STRUC #P FH09			
				6.97 RP 9509	RAMP 9 FR RAMP 4 TO MD 193			
				7.15 RP229501	RAMP 1 FR MD 295 TO MD 193			
				7.15 RP229502	RAMP 2 FR MD 193 TO MD 295			
				7.25 MU 205	HANOVER PKWY			
				7.83		5	60I	
R				8.05	OUT CORP LMNTS GREENBELT			
				8.21		4	48I	
				8.31 CO 28	CIPRIANO RD			
				9.40 CO 42	GOOD LUCK RD			
				10.40 MD 564	LANHAM SEVERN RD			23,275
NAME: GLENN DALE BLVD				10.40				
				10.50	R/R #ATK 903 350 M			
				10.50	STRUC #16239			
				10.54	SPEED LIMIT 50 MPH			
				10.63	STRUC #16238 FOLLY BRANCH			
				11.04 CO 56	PROSPECT HILL RD			16,175
NAME: ENTERPRISE RD	URB-MINOR ARTERIAL			12.74 MD 450	ANNAPOLIS RD			12,875
				12.74				
		UNDIVIDED		12.92		2	44I	
				12.97		2	24I	
				13.57 MD 953	GLENN DALE RD			19,275
		DIVIDED		13.71		2	28I	
				13.92 IS 595	JOHN HANSON HWY			
				13.92	STRUC #16089			
				13.98 MD 974	SONDBERG LA			
		UNDIVIDED		14.16		2	24I	
				15.59		3	46I	
				15.69 CO 64	LOTTSFORD RD			
				15.73		2	24I	
				16.57		2	36I	
				16.79	SPEED LIMIT 40 MPH			
				16.80		2	24I	
				16.87		3	36I	
		DIVIDED		17.14		4	48I	

\* A,B = UNIMPROVED; C = GRADED & DRAINED; D,E = SOIL, GRAVEL, STONE; F,G = LOW TYPE BITUMINOUS;  
H,I = HIGH TYPE BITUMINOUS; J = CONCRETE; K = BRICK; L = BLOCK

STATE HIGHWAY ADMINISTRATION OF MARYLAND  
HIGHWAY INFORMATION SERVICES DIVISION  
DATA SUPPORT GROUP

STATE HIGHWAY LOCATION REFERENCE

ROUTE NUMBER.....MD 193 CONTINUED  
INVENTORY DIRECTION....EAST  
NAME: ENTERPRISE RD

COUNTY-PRINCE GEORGES  
SHA DISTRICT.....3  
DATE.....12/31/2000

SYSTEM	FUNCTIONAL CLASS	HWY TYPE	ACCESS CONTRL	MILEPOINT	MILEPOINT DESCRIPTION	MARKED LANES	SURFACE WIDTH/TYPE*	AADT
SECONDARY R	URB-MINOR ARTERIAL	DIVIDED	NONE	17.26	STRUC #16075 NORTHEAST BRANCH	4	48I	19,275
				17.31 MD 214	CENTRAL AVE	4	54I	11,775
NAME: WATKINS PARK DR				17.31				
				17.44		4	64I	
				17.51		4	48I	
				17.53	SPEED LIMIT 35 MPH			
		UNDIVIDED		17.89		2	24I	
				18.36		2	20I	
				19.10 CO 101	OAK GROVE RD			8,175
				19.42				
				19.45 MD 202	LARGO RD	2	34I	

\*\*\*\*\*

ROUTE NUMBER.....MD 193A  
INVENTORY DIRECTION....EAST  
NAME: SOUTH WAY

SECONDARY U	URB-COLLECTOR	DIVIDED	NONE	0.00 MD 193	GREENBELT RD	3	40I	7,699
				0.04 MD 193AD	NO NAME			
				0.06 MD 193AA	NO NAME	4	48I	
				0.15 RP229508	RAMP 8 FR MD 295 TO MD 193 A			
				0.15 RP229507	RAMP 7 FR MD 193 A TO MD 295			
				0.22	SPEED LIMIT 30 MPH			
				0.23 MU 470	SOUTH WAY (AHEAD)			

\*\*\*\*\*

ROUTE NUMBER.....MD 193AA  
INVENTORY DIRECTION....NORTH  
NAME: NO NAME

SECONDARY U	URB-LOCAL	UNDIVIDED	NONE	0.00 MD 193	GREENBELT RD	1	20I	
				0.06 MD 193A	SOUTH WAY			

\*\*\*\*\*

ROUTE NUMBER.....MD 193AD  
INVENTORY DIRECTION....SOUTH  
NAME: NO NAME

SECONDARY U	URB-LOCAL	UNDIVIDED	NONE	0.00 MD 193A	SOUTH WAY	1	20I	
-------------	-----------	-----------	------	--------------	-----------	---	-----	--

\* A,B = UNIMPROVED; C = GRADED & DRAINED; D,E = SOIL, GRAVEL, STONE; F,G = LOW TYPE BITUMINOUS;  
H,I = HIGH TYPE BITUMINOUS; J = CONCRETE; K = BRICK; L = BLOCK

STATE HIGHWAY ADMINISTRATION OF MARYLAND  
HIGHWAY INFORMATION SERVICES DIVISION  
DATA SUPPORT GROUP

STATE HIGHWAY LOCATION REFERENCE

ROUTE NUMBER.....MD 193AD CONTINUED  
INVENTORY DIRECTION....SOUTH  
NAME: NO NAME

COUNTY-PRINCE GEORGES  
SHA DISTRICT.....3  
DATE.....12/31/2000

SYSTEM	FUNCTIONAL CLASS	HWY TYPE	ACCESS CONTRL	MILEPOINT	MILEPOINT DESCRIPTION	MARKED LANES	SURFACE WIDTH/TYPE*	AADT
SECONDARY U	URB-LOCAL	UNDIVIDED	NONE	0.09 MD 193	GREENBELT RD	1	20I	

\*\*\*\*\*

ROUTE NUMBER.....MD 193B  
INVENTORY DIRECTION....EAST  
NAME: CAMPUS DR

SECONDARY R	URB-LOCAL	DIVIDED	NONE	0.00 MD 193	UNIVERSITY BLVD	4	48I	
				0.11 CO 232	ADELPHI RD			
				0.11 SR 69	CAMPUS DR (AHEAD)			

\*\*\*\*\*

ROUTE NUMBER.....MD 193C  
INVENTORY DIRECTION....SOUTH  
NAME: NO NAME

SECONDARY U	URB-LOCAL	UNDIVIDED	NONE	0.00 MD 193	UNIVERSITY BLVD	2	30I	999
				0.09		2	34I	
				0.17 MD 193E	NO NAME	2	28I	
				0.20 MD 430	GREENBELT RD			

\*\*\*\*\*

ROUTE NUMBER.....MD 193D  
INVENTORY DIRECTION....NORTH  
NAME: NO NAME

SECONDARY U	URB-LOCAL	UNDIVIDED	NONE	0.00 MD 430	GREENBELT RD	2	27I	999
				0.14		2	36I	
				0.17 MD 193	UNIVERSITY BLVD			

\*\*\*\*\*

ROUTE NUMBER.....MD 193E  
INVENTORY DIRECTION....SOUTH  
NAME: NO NAME

SECONDARY U	URB-LOCAL	UNDIVIDED	NONE	0.00 MD 193C	NO NAME	2	27I	999
				0.03 MD 430	GREENBELT RD			

\* A,B = UNIMPROVED; C = GRADED & DRAINED; D,E = SOIL, GRAVEL, STONE; F,G = LOW TYPE BITUMINOUS;  
H,I = HIGH TYPE BITUMINOUS; J = CONCRETE; K = BRICK; L = BLOCK



STATE HIGHWAY ADMINISTRATION OF MARYLAND  
HIGHWAY INFORMATION SERVICES DIVISION  
DATA SUPPORT GROUP

PAGE..... 25

STATE HIGHWAY LOCATION REFERENCE

ROUTE NUMBER.....MD 197  
INVENTORY DIRECTION...NORTH  
NAME: COLLINGTON RD

COUNTY-PRINCE GEORGES  
SHA DISTRICT.....3  
DATE.....12/31/2000

SYSTEM ....STATE....	FUNCTIONAL CLASS	HWY TYPE	ACCESS CONTRL	MILEPOINT	MILEPOINT DESCRIPTION	MARKED LANES	SURFACE WIDTH/TYPE*	AADT
SECONDARY U	URB-OTHER PRIN ART	DIVIDED	NONE	0.00	US 301	4	48I	16,500
R				0.23	CRAIN HWY			
				0.23	OUT CORP LMTS BOWIE			
				0.33	SPEED LIMIT 45 MPH			
U				0.43	CO 73	5	60I	
				0.43	MITCHELLVILLE RD	6	80I	
				0.72	IN CORP LMTS BOWIE	6	72I	
				1.36	RP 59506	5	60I	
				1.38	RAMP 6 FR IS 595 TO MD 197			
				1.53	RP 59504			
				1.53	RAMP 4 FROM MD 197 TO IS 595			
				1.60	RP 59503			
				1.60	RAMP 3 FR RAMP 6 TO MD 197			
				1.65	RP 59505			
				1.65	RAMP 5 FR MD 197 TO IS 595			
				1.65	IS 595			32,750
				1.65	JOHN HANSON HWY			
				1.65	RP 59505			
				1.65	RAMP 5 FR MD 197 TO IS 595			
				1.65	RP 59501			
				1.65	RAMP 1 FR MD 197 TO IS 595			
				1.65	STRUC #16086			
				1.65	EXIT #11			
				1.69	RP 59501			
				1.78	RAMP 1 FR MD 197 TO IS 595			
				1.78	RP 59507	4	48I	
				1.80	RAMP 7 FR RAMP 2 TO MD 197			
				1.80	RP 59502			
				1.80	RAMP 2 FR IS 595 TO MD 197			
				1.81	RP 59508			
				1.81	RAMP 8 FR MD 197 TO IS 595			
				1.90	MU1140			
				1.97	KENHILL DR			
				2.05	UNDIVIDED	3	40I	
				2.08	DIVIDED	2	24I	
				2.26	UNDIVIDED			
				2.29				
				2.37	DIVIDED			
				2.52	UNDIVIDED			
				2.89	MU3010			
				3.02	TULIP GROVE RD	3	36I	
				3.08	MD 450	4	48I	
NAME: LAUREL BOWIE RD		CTL		3.08	ANNAPOLIS RD			27,625
				3.87	MU1880			
				4.03	MILLSTREAM DR			
				4.03	CO 415			
				4.52	OLD CHAPEL RD			
				4.52	MU3220			
				5.00	WHITEHALL DR			
		DIVIDED		5.17				
				5.38	SPEED LIMIT 45 MPH			
				5.39	STRUC #16021 HORSEPEN BRANCH			
R				5.39	OUT CORP LMTS BOWIE			
				5.76	CO 49			
				6.21	RACE TRACK RD			35,125
				6.21	MD 197C			
				6.40	JERICO PARK RD			
				6.40	STRUC #16214			
				6.66	STRUC #16269 BR OF PATUXENT RIVER			

\* A,B = UNIMPROVED; C = GRADED & DRAINED; D,E = SOIL, GRAVEL, STONE; F,G = LOW TYPE BITUMINOUS;  
H,I = HIGH TYPE BITUMINOUS; J = CONCRETE; K = BRICK; L = BLOCK

STATE HIGHWAY ADMINISTRATION OF MARYLAND  
HIGHWAY INFORMATION SERVICES DIVISION  
DATA SUPPORT GROUP

STATE HIGHWAY LOCATION REFERENCE

ROUTE NUMBER.....MD 197 CONTINUED  
INVENTORY DIRECTION....NORTH  
NAME: LAUREL BOWIE RD

COUNTY-PRINCE GEORGES  
SHA DISTRICT.....3  
DATE.....12/31/2000

SYSTEM	FUNCTIONAL CLASS	HWY TYPE	ACCESS CONTRL	MILEPOINT	MILEPOINT DESCRIPTION	MARKED LANES	SURFACE WIDTH/TYPE*	AADT
SECONDARY R	URB-OTHER PRIN ART	UNDIVIDED	NONE	6.72		2	24I	35,125
		DIVIDED		7.77				
		UNDIVIDED		7.92	CO5199 OLD LAUREL BOWIE RD			
				7.96				
				11.53		3	36I	
				11.63	RP229504 RAMP 4 FR MD 295 TO MD 197			
				11.68		4	48I	
				11.72	RP229502 RAMP 2 FR MD 197 TO MD 295			
				11.73	RP229503 RAMP 3 FR MD 197 TO RAMP 2			
				11.84	MD 295 BALTIMORE WASHINGTON PKWY			48,400
				11.84	STRUC #P FH06			
				11.93	RP229507 RAMP 7 FR MD 197 TO RAMP 6			
				11.95	RP229506 RAMP 6 FR MD 197 TO MD 295			
				12.08	SPEED LIMIT 40 MPH			
		DIVIDED		12.09	RP229508 RAMP 8 FR MD 295 TO MD 197			
				12.12	STRUC #16208 PATUXENT RIVER			
				12.28	CO 21 MUIRKIRK RD			
				12.38		5	60I	
				12.71	CO 70 MONTPELIER DR	4	48I	
				12.74	STRUC #16207 PATUXENT RIVER			
				12.79		5	60I	
				13.07	CO 6 CONTEE RD	4	48I	29,750
				13.17		5	60I	
				13.65	STRUC #16206 CROW BRANCH			
				13.89	CO 7 CHERRY LA			
				14.45	IN CORP LMTS LAUREL	4	60I	
				14.45	STRUC #16209 BEAR BRANCH			
				14.50		3	36I	
				14.64	MD 198 FORT MEADE RD			

\*\*\*\*\*

ROUTE NUMBER.....MD 197C  
INVENTORY DIRECTION....SOUTH  
NAME: JERICHO PARK RD

SECONDARY R	URB-COLLECTOR	DIVIDED	NONE	0.00	CO4457 JERICHO PARK RD	4	44I	4,690
				0.09	MD 197 LAUREL BOWIE RD			

\* A,B = UNIMPROVED; C = GRADED & DRAINED; D,E = SOIL, GRAVEL, STONE; F,G = LOW TYPE BITUMINOUS;  
H,I = HIGH TYPE BITUMINOUS; J = CONCRETE; K = BRICK; L = BLOCK

STATE HIGHWAY ADMINISTRATION OF MARYLAND  
HIGHWAY INFORMATION SERVICES DIVISION  
DATA SUPPORT GROUP

PAGE..... 27

STATE HIGHWAY LOCATION REFERENCE

ROUTE NUMBER.....MD 198  
INVENTORY DIRECTION....EAST  
NAME: SANDY SPRING RD

COUNTY-PRINCE GEORGES  
SHA DISTRICT.....3  
DATE.....12/31/2000

SYSTEM ....STATE....	FUNCTIONAL CLASS	HWY TYPE	ACCESS CONTRL	MILEPOINT	MILEPOINT DESCRIPTION	MARKED LANES	SURFACE WIDTH/TYPE*	AADT
SECONDARY R	URB-OTHER PRIN ART	DIVIDED	NONE	0.00	MONTGOMERY CO/L	4	48I	42,600
				0.04	SPEED LIMIT 45 MPH			
				0.24	CO 2 OLD GUNPOWDER RD			
				0.24	CO 1 BOND MILL RD			
				0.37		5	60I	
		PART		0.44				
				0.75	RP 9506 RAMP 6 FR MD 198 TO IS 95			
				0.82		4	48I	
				0.92	RP 9508 RAMP 8 FR IS 95 TO MD 198			
				1.04	RP 9505 RAMP 5 FR IS 95 TO MD 198			
				1.20	IS 95 NO NAME			27,850
				1.20	RP 9505 RAMP 5 FR IS 95 TO MD 198			
				1.20	STRUC #16200			
				1.20	EXIT #33			
				1.25	RP 9503 RAMP 3 FR MD 198 TO RAMP 9			
	U			1.31	RP 9501 RAMP 1 FR RAMP 9 TO MD 198			
				1.46	IN CORP LMTS LAUREL			
				1.46	RP 9507 RAMP 7 FR MD 198 TO IS 95			
				1.46	STRUC #16201			
	R			1.65	OUT CORP LMTS LAUREL			
				1.70	RP 9504 RAMP 4 FR IS 95 TO MD 198	5	60I	
	U		NONE	1.96	IN CORP LMTS LAUREL			
				1.97	RP 9507 RAMP 7 FR MD 198 TO IS 95			
				2.11		7	84I	
				2.20		6	76I	
				2.23	MU 415 VAN DUSEN RD			
				2.29	SPEED LIMIT 35 MPH			
	R			2.40	OUT CORP LMTS LAUREL			
	U			2.72	IN CORP LMTS LAUREL			
				2.81	MU9090 NINTH ST			
NAME: GORMAN AVE				2.81				
				2.82	SPEED LIMIT 30 MPH			
				2.97		6	70I	
				3.01		5	60I	
				3.05	MD 216 SEVENTH ST			41,125
				3.13	MU9050 FIFTH ST	6	64I	
				3.24	MU9040 FOURTH ST	6	66I	
				3.40		5	54I	
				3.46	US 1 (SB/L) WASHINGTON BLVD	4	64I	
NAME: FORT MEADE RD				3.53	US 1 SECOND ST	4	52I	
				3.53				
				3.57		5	62I	

\* A,B = UNIMPROVED; C = GRADED & DRAINED; D,E = SOIL, GRAVEL, STONE; F,G = LOW TYPE BITUMINOUS;  
H,I = HIGH TYPE BITUMINOUS; J = CONCRETE; K = BRICK; L = BLOCK

STATE HIGHWAY ADMINISTRATION OF MARYLAND  
HIGHWAY INFORMATION SERVICES DIVISION  
DATA SUPPORT GROUP

STATE HIGHWAY LOCATION REFERENCE

ROUTE NUMBER.....MD 198 CONTINUED  
INVENTORY DIRECTION....EAST  
NAME: FORT MEADE RD

COUNTY-PRINCE GEORGES  
SHA DISTRICT.....3  
DATE.....12/31/2000

SYSTEM	FUNCTIONAL CLASS	HWY TYPE	ACCESS CONTRL	MILEPOINT	MILEPOINT DESCRIPTION	MARKED LANES	SURFACE WIDTH/TYPE*	AADT
SECONDARY U	URB-OTHER PRIN ART	DIVIDED	NONE	3.64	SPEED LIMIT 45 MPH	5	62I	41,125
				3.65		6	76J	
				3.67	R/R #CSX 140 894 A			
				3.67	STRUC #16077			
				3.69		6	76I	
				3.93 MD 197	LAUREL BOWIE RD			
				4.31	STRUC #16078 PATUXENT RIVER			
				4.31	ANNE ARUNDEL CO/L			
				4.31	OUT CORP LMTS LAUREL			

\*\*\*\*\*

ROUTE NUMBER.....MD 201  
INVENTORY DIRECTION....NORTH  
NAME: KENILWORTH AVE

PRIMARY R	URB-FRWY/EXPWY	DIVIDED	FULL	0.00	WASH DC LINE	6	68I	126,675
				0.15 RP220102	RAMP 2 FR MD 965 TO MD 201			
				0.15	SPEED LIMIT 35 MPH			
				0.17 RP220105	RAMP 5 FR MD 201 TO MD 965A			
				0.31	STRUC #16028			
				0.33	STRUC #16028 BEAVERDAM CREEK			
				0.34	R/R #ATK 529 588 N			
				0.36		5	60I	
				0.38 RP105006	RAMP 6 FR US 50 TO MD 201			
				0.38 RP105004	RAMP 4 FR MD 201 TO US 50			
				0.38 RP229502	RAMP 2 FR MD 201 TO MD 295			
				0.45 RP105005	RAMP 5 FR MD 201 TO US 50			
				0.46 RP105003	RAMP 3 FR US 50 TO MD 201			
SECONDARY	URB-OTHER PRIN ART			0.49 US 50	JOHN HANSON HWY			32,075
				0.49	STRUC #16027			
				0.51		4	48I	
				0.53 RP229505	RAMP 5 FR MD 295 TO MD 201			
				0.53 RP105007	RAMP 7 FR US 50 TO MD 201			
				0.59 RP105001	RAMP 1 FR MD 201 TO MD 459			
				0.59 RP229502	RAMP 2 FR MD 201 TO MD 295			
				0.59	STRUC #P FH16			
				0.68 RP105008	RAMP 8 FR MD 201 TO MD 459			
				0.82 MD 459	KENILWORTH AVE			
				0.94	R/R #CSX 140 265 M			
				0.94	STRUC #16026			
			NONE	1.12 MD 295	BALTIMORE WASHINGTON PKWY			30,175

\* A,B = UNIMPROVED; C = GRADED & DRAINED; D,E = SOIL, GRAVEL, STONE; F,G = LOW TYPE BITUMINOUS;  
H,I = HIGH TYPE BITUMINOUS; J = CONCRETE; K = BRICK; L = BLOCK

STATE HIGHWAY ADMINISTRATION OF MARYLAND  
HIGHWAY INFORMATION SERVICES DIVISION  
DATA SUPPORT GROUP

PAGE..... 29

STATE HIGHWAY LOCATION REFERENCE

ROUTE NUMBER.....MD 201 CONTINUED  
INVENTORY DIRECTION....NORTH  
NAME: KENILWORTH AVE

COUNTY-PRINCE GEORGES  
SHA DISTRICT.....3  
DATE.....12/31/2000

SYSTEM	FUNCTIONAL CLASS	HWY TYPE	ACCESS CONTRL	MILEPOINT	MILEPOINT DESCRIPTION	MARKED LANES	SURFACE WIDTH/TYPE*	AADT
SECONDARY R	URB-OTHER PRIN ART	DIVIDED	NONE	1.12	STRUC #P FH14	4	48I	30,175
				1.24	RP229508 RAMP 8 FR MD 201 TO MD 295			
				1.30	MD 769D 52ND AVE			
				1.36	MD 769C 52ND AVE	6	68I	
				1.66		5	60I	
U				1.88	IN CORP LMTS BLADENSBURG			
				1.94	MD 201A NO NAME			
				2.03	RP220106 RAMP 6 FR MD 450 TO MD 201	4	48I	
				2.07	RP220105 RAMP 5 FR MD 210 TO MD 450			
				2.12	MD 450 ANNAPOLIS RD			26,375
				2.12	STRUC #16025			
				2.23	MD 769C 48TH ST			
				2.40		5	60I	
				2.43	OUT CORP LMTS BLADENSBURG			
				2.43	IN CORP LMTS EDMONSTON			
				2.67	MU 20 BUCHANAN ST			
				2.87	MU 40 DECATUR ST			42,425
				2.87	CO 601 DECATUR ST			
R				3.01	OUT CORP LMTS EDMONSTON			
U				3.11	IN CORP LMTS RIVERDALE PARK			
				3.16		4	48I	
				3.39		6	68I	
				3.80	MU 227 RIVERDALE RD			
				3.83	STRUC #16024 NORTHEAST BRANCH			
	URB-FRWY/EXPWY			3.90	MD 410 EAST WEST HWY			31,175
				3.92		5	58I	
				4.12		5	60I	
				4.38	CO5409 RIVER RD			
			PART	4.57				
				4.68	STRUC #16023 BRIER DITCH	4	48I	
				4.76	OUT CORP LMTS RIVERDALE PARK			
				4.76	CO 42 GOOD LUCK RD			
				4.76	CO3642 PAINT BRANCH PKWY			
				4.76	IN CORP LMTS GREENBELT			
				4.78	STRUC #16022 BRIER DITCH			
				4.82	SPEED LIMIT 40 MPH			
				5.16	SPEED LIMIT 50 MPH			
R				6.00	OUT CORP LMTS GREENBELT			
				6.13	MU 105 PONTIAC ST	6	72I	30,575
U				6.39	IN CORP LMTS GREENBELT			
				6.42	RP220101 RAMP 1 FR MD 201 TO MD 193			
				6.43	RP220107 RAMP 7 FR MD 193 TO MD 201			

\* A,B = UNIMPROVED; C = GRADED & DRAINED; D,E = SOIL, GRAVEL, STONE; F,G = LOW TYPE BITUMINOUS;  
H,I = HIGH TYPE BITUMINOUS; J = CONCRETE; K = BRICK; L = BLOCK

STATE HIGHWAY ADMINISTRATION OF MARYLAND  
HIGHWAY INFORMATION SERVICES DIVISION  
DATA SUPPORT GROUP

STATE HIGHWAY LOCATION REFERENCE

ROUTE NUMBER.....MD 201 CONTINUED  
INVENTORY DIRECTION...NORTH  
NAME: KENILWORTH AVE

COUNTY-PRINCE GEORGES  
SHA DISTRICT.....3  
DATE.....12/31/2000

SYSTEM	FUNCTIONAL CLASS	HWY TYPE	ACCESS CONTRL	MILEPOINT	MILEPOINT	DESCRIPTION	MARKED LANES	SURFACE WIDTH/TYPE*	AADT
SECONDARY U	URB-FRWY/EXPWY	DIVIDED	PART	6.64	MD 193	GREENBELT RD	6	72I	47,675
				6.64		STRUC #16222			
				6.81	RP220102	RAMP 2 FR MD 193 TO MD 201			
				6.83	RP220105	RAMP 5 FR MD 201 TO MD 193			
				6.88			5	60I	
				6.92	RP 9504	RAMP 4 FR MD 201 TO IS 95			
				6.93	RP 9506	RAMP 6 FR IS 95 TO MD 201	4	48I	
				7.02	RP 9503	RAMP 3 FR RAMP 6 TO MD 201			
				7.13	RP 9505	RAMP 5 FR MD 201 TO IS 95			
	URB-MINOR ARTERIAL			7.17	IS 95	CAPITAL BELTWAY			33,475
				7.17		STRUC #16140			
				7.17		EXIT #23			
				7.20	RP 9501	RAMP 1 FR MD 201 TO IS 95			
				7.31	RP 9507	RAMP 7 FR RAMP 2 TO MD 201			
				7.37	RP 9502	RAMP 2 FR IS 95 TO MD 201			
				7.37	RP 9508	RAMP 8 FR MD 201 TO IS 95			
				7.40		STRUC #16139			
			NONE	7.45	MU 70	CRESCENT DR			
				7.45		ENT TO SHA DISTRICT #3 OFFICE			
				7.58		SPEED LIMIT 40 MPH			
				7.70			3	36I	
R		UNDIVIDED		7.86	MU 40	CHERRYWOOD LA	2	24I	
NAME: EDMONSTON AVE				7.86					
				7.86		OUT CORP LMTS GREENBELT			
				8.27		STRUC #16111 BEAVER DAM CREEK			
				8.80	CO 20	SUNNYSIDE AVE			22,275
				9.40	MD 212	POWDER MILL RD			
				9.40	GV 6	POWDER MILL RD			
				9.40	CO 38	EDMONSTON AVE (AHEAD)			

\*\*\*\*\*

ROUTE NUMBER.....MD 201A  
INVENTORY DIRECTION...NORTH  
NAME: NO NAME

SECONDARY U	URB-LOCAL	DIVIDED	NONE	0.00	MD 201	KENILWORTH AVE	2	40I	
				0.08	MD 769C	QUINCY ST/48TH ST			

\* A,B = UNIMPROVED; C = GRADED & DRAINED; D,E = SOIL, GRAVEL, STONE; F,G = LOW TYPE BITUMINOUS;  
H,I = HIGH TYPE BITUMINOUS; J = CONCRETE; K = BRICK; L = BLOCK

STATE HIGHWAY ADMINISTRATION OF MARYLAND  
HIGHWAY INFORMATION SERVICES DIVISION  
DATA SUPPORT GROUP

STATE HIGHWAY LOCATION REFERENCE

ROUTE NUMBER.....MD 202  
INVENTORY DIRECTION....NORTH  
NAME: LARGO RD

COUNTY-PRINCE GEORGES  
SHA DISTRICT.....3  
DATE.....12/31/2000

SYSTEM	FUNCTIONAL CLASS	HWY TYPE	ACCESS CONTRL	MILEPOINT	MILEPOINT DESCRIPTION	MARKED LANES	SURFACE WIDTH/TYPE*	AADT
SECONDARY R	URB-OTHER PRIN ART	UNDIVIDED	NONE	0.00 MD 725	MARLBORO PIKE	5	56I	17,525
				0.03	STRUC #16032 COLLINGTON BRANCH			
				0.08		3	36I	
				0.14	SPEED LIMIT 40 MPH			
				0.51		2	24I	
				1.01	SPEED LIMIT 50 MPH			
		DIVIDED		2.93 CO1955	TOWN FARM RD			20,325
				3.78		4	48I	
				4.35 MD 193	WATKINS PARK DR			21,050
				5.14	STRUC #16031 WESTERN BRANCH			
				5.37 CO 97	WHITE HOUSE RD			57,000
				7.01 CO4638	CAMPUS WAY SOUTH			
				7.27 MD 977F	NO NAME	5	60I	
				7.36 RP220206	RAMP 6 FR MD 214 TO MD 202			
				7.58 RP220203	RAMP 3 FR MD 214 TO MD 202			
				7.58 RP220205	RAMP 5 FR MD 202 TO MD 214			
				7.65 MD 214	CENTRAL AVE			62,325
				7.65	STRUC #16241			
				7.76 RP220201	RAMP 1 FR MD 202 TO MD 214	6	72I	
				7.85 RP220208	RAMP 8 FR MD 202 TO MD 214			
				7.91 RP220202	RAMP 2 FR MD 214 TO MD 202			
				8.05		4	48I	
				8.74 CO 64	LOTTSFORD RD			
				8.77		5	60I	
				9.16		4	48I	
				9.32 RP 9504	RAMP 4 FR IS 95 TO MD 202			
				9.35 RP 9502	RAMP 2 FR MD 202 TO IS 95			
				9.42 RP 9509	RAMP 9 FR MD 202 TO RAMP 2			
				9.46 RP 9503	RAMP 3 FR MD 202 TO IS 95			
				9.51 RP 9501	RAMP 1 FR IS 95 TO MD 202			
				9.55 IS 95	CAPITAL BELTWAY			55,750
				9.55	STRUC #16150			
				9.55	EXIT #17			
				9.61 RP 9505	RAMP 5 FR IS 95 TO MD 202			
				9.66 RP 9507	RAMP 7 FR MD 202 TO RAMP 6			
				9.72 RP 9508	RAMP 8 FR IS 95 TO MD 202	5	60I	
				9.75 RP 9506	RAMP 6 FR MD 202 TO IS 95			
				10.02 CO 76	BRIGHTSEAT RD	6	72I	31,800
				10.02 MD 202E	BRIGHTSEAT RD			
				10.10	SPEED LIMIT 40 MPH			
				10.32 CO1483	BARLOWE RD			
				10.36	STRUC #16198 CATTAIL BRANCH			

\* A,B = UNIMPROVED; C = GRADED & DRAINED; D,E = SOIL, GRAVEL, STONE; F,G = LOW TYPE BITUMINOUS;  
H,I = HIGH TYPE BITUMINOUS; J = CONCRETE; K = BRICK; L = BLOCK

STATE HIGHWAY ADMINISTRATION OF MARYLAND  
HIGHWAY INFORMATION SERVICES DIVISION  
DATA SUPPORT GROUP

PAGE..... 32

STATE HIGHWAY LOCATION REFERENCE

ROUTE NUMBER.....MD 202 CONTINUED  
INVENTORY DIRECTION....NORTH  
NAME: LARGO RD

COUNTY-PRINCE GEORGES  
SHA DISTRICT.....3  
DATE.....12/31/2000

SYSTEM	FUNCTIONAL CLASS	HWY TYPE	ACCESS CONTRL	MILEPOINT	MILEPOINT DESCRIPTION	MARKED LANES	SURFACE WIDTH/TYPE*	AADT
SECONDARY R	URB-OTHER PRIN ART	DIVIDED	NONE	10.85	RP220204 RAMP 4 FR MD 704 TO MD 202	6	72I	31,800
				10.86	RP220202 RAMP 2 FR MD 202 TO MD 704			
				10.91	RP220203 RAMP 3 FR MD 202 TO MD 704			
				10.93	RP220201 RAMP 1 FR MD 704 TO MD 202			
				10.97	MD 704 MARTIN LUTHER KING JR HWY			44,825
				10.97	STRUC #16030			
				11.02	RP220205 RAMP 5 FR MD 704 TO MD 202			
				11.03	RP220207 RAMP 7 FR MD 202 TO MD 704			
				11.11	RP220206 RAMP 6 FR MD 202 TO MD 704			
				11.13	RP220208 RAMP 8 FR MD 704 TO MD 202			
				11.17	SPEED LIMIT 35 MPH			
				11.25	MD 977H PROSPECT ST			
				11.55	CO3361 KENT VILLAGE DR			
				11.67	CO 804 75TH AVE			45,400
				11.95	CO1210 OLD LANDOVER RD			
				12.07	STRUC #16119 BEAVER DAM CREEK			
				12.17		5	60I	
				12.23	R/R #ATK 529 589 V			
				12.23	STRUC #16029			
				12.27	RP105003 RAMP 3 FR US 50 TO MD 202	4	48I	
				12.31	US 50 JOHN HANSON HWY			39,400
				12.31	STRUC #16105			
				12.37	RP105006 RAMP 6 FR US 50 TO MD 202			
				12.38	RP105001 RAMP 1 FR MD 202 TO US 50			
				12.40	RP105004 RAMP 4 FR MD 202 TO RAMP 5			
				12.42	RP105007 RAMP 7 FR RAMP 2 TO MD 202			
U				12.46	IN CORP LIMITS OF CHEVERLY	5	60I	
				12.47	RP105002 RAMP 2 FR US 50 TO MD 202			
				12.48	RP105008 RAMP 8 FR MD 202 TO US 50			
				12.59	MU 205 KILMER ST	6	68I	
				12.62	OUT CORP LMTS CHEVERLY			
R				13.28	MU 59 CHEVERLY AVE			37,350
				13.37	MD 202B NO NAME			
				13.42	MD 295 BALTIMORE WASHINGTON PKWY			26,450
				13.42	STRUC #P FH13			
				13.47	RP229507 RAMP 7 FR MD 202 TO MD 295	6	64I	
				13.47	RP229508 RAMP 8 FR MD 295 TO MD 202			
				13.60	CO 258 57TH AVE			
				13.92	MD 450 ANNAPOLIS RD			

\* A,B = UNIMPROVED; C = GRADED & DRAINED; D,E = SOIL, GRAVEL, STONE; F,G = LOW TYPE BITUMINOUS;  
H,I = HIGH TYPE BITUMINOUS; J = CONCRETE; K = BRICK; L = BLOCK



STATE HIGHWAY ADMINISTRATION OF MARYLAND  
HIGHWAY INFORMATION SERVICES DIVISION  
DATA SUPPORT GROUP

STATE HIGHWAY LOCATION REFERENCE

ROUTE NUMBER.....MD 202B  
INVENTORY DIRECTION....SOUTH  
NAME: NO NAME

COUNTY-PRINCE GEORGES  
SHA DISTRICT.....3  
DATE.....12/31/2000

SYSTEM	FUNCTIONAL CLASS	HWY TYPE	ACCESS CONTRL	MILEPOINT	MILEPOINT DESCRIPTION	MARKED LANES	SURFACE WIDTH/TYPE*	AADT
SECONDARY U	URB-LOCAL	DIVIDED	NONE	0.00 MD 202	LARGO RD	2	36I	8,399
				0.09		2	32I	
		UNDIVIDED		0.13 RP229503	RAMP 3 FR MD 202 B TO RAMP 2			
				0.14 RP229502	RAMP 2 FR MD 202 B TO MD 295	2	28I	
				0.15 RP229501	RAMP 1 FR RAMP 4 TO MD 202 B			
				0.16 RP229504	RAMP 4 FR MD 295 TO MD 202 B			
				0.16	OUT CORP LMTS CHEVERLY			
				0.16 CO4853	MERCY LA (AHEAD)			

\*\*\*\*\*

ROUTE NUMBER.....MD 202C  
INVENTORY DIRECTION....NORTH  
NAME: HARRY S TRUMAN DR

SECONDARY R	URB-COLLECTOR	DIVIDED	NONE	1.73 CO3465	HARRY S TRUMAN DR (BACK)	4	60I	3,930
				1.81 RP220207	RAMP 7 FR RAMP 6 TO MD 202 C			
		UNDIVIDED		1.83		3	36I	
				1.87 RP220209	RAMP 9 FR RAMP 7 TO MD 202 C			
	URB-LOCAL			1.92 MD 214	CENTRAL AVE			
				1.92	STRUC #16242			
				2.01		4	44I	
				2.03 OP4762	HARRY S TRUMAN DR (AHEAD)			

\*\*\*\*\*

ROUTE NUMBER.....MD 202D  
INVENTORY DIRECTION....WEST  
NAME: SHERIFF RD

SECONDARY R	URB-MINOR ARTERIAL	UNDIVIDED	NONE	0.00 MD 202E	BRIGHTSEAT RD	2	24I	15,690
				0.04		3	36I	
				0.09	STRUC #16258 CATTAIL BRANCH			
				0.11 CO 75	SHERIFF RD (AHEAD)			

\*\*\*\*\*

ROUTE NUMBER.....MD 202E  
INVENTORY DIRECTION....SOUTH  
NAME: BRIGHTSEAT RD

SECONDARY R	URB-MINOR ARTERIAL	UNDIVIDED	NONE	1.49 CO 76	BRIGHTSEAT RD (BACK)	5	96I	24,075
-------------	--------------------	-----------	------	------------	----------------------	---	-----	--------

\* A,B = UNIMPROVED; C = GRADED & DRAINED; D,E = SOIL, GRAVEL, STONE; F,G = LOW TYPE BITUMINOUS;  
H,I = HIGH TYPE BITUMINOUS; J = CONCRETE; K = BRICK; L = BLOCK

STATE HIGHWAY ADMINISTRATION OF MARYLAND  
HIGHWAY INFORMATION SERVICES DIVISION  
DATA SUPPORT GROUP

STATE HIGHWAY LOCATION REFERENCE

ROUTE NUMBER.....MD 202E CONTINUED  
INVENTORY DIRECTION....SOUTH  
NAME: BRIGHTSEAT RD

COUNTY-PRINCE GEORGES  
SHA DISTRICT.....3  
DATE.....12/31/2000

SYSTEM	FUNCTIONAL CLASS	HWY TYPE	ACCESS CONTRL	MILEPOINT	MILEPOINT DESCRIPTION	MARKED LANES	SURFACE WIDTH/TYPE*	AADT
SECONDARY R	URB-MINOR ARTERIAL	UNDIVIDED	NONE	1.49 MD 202	LARGO RD	5	96I	24,075
				1.55		6	96I	
				1.61		8	96I	
	URB-LOCAL			1.74 MD 202D	SHERIFF RD	3	48I	10,240
				1.78 CO 76	BRIGHTSEAT RD (AHEAD)			

\*\*\*\*\*

ROUTE NUMBER.....MD 202F  
INVENTORY DIRECTION....WEST  
NAME: ARENA DR

SECONDARY R	URB-LOCAL	UNDIVIDED	NONE	0.86 CO5342	ARENA DR (BACK)	4	52I	
				0.86 RP 9504	RAMP 4 FR IS 95 TO MD 202 F			
				0.89 RP 9502	RAMP 2 FR MD 202 F TO IS 95			
				0.89 RP 9501	RAMP 1 FR RAMP 4 TO MD 202 F			
				0.96 IS 95	CAPITAL BELTWAY			
				0.96	STRUC #16177			
				1.04 RP 9506	RAMP 6 FR MD 202 F TO IS 95	6	72I	
				1.04 RP 9508	RAMP 8 FR IS 95 TO MD 202 F			
				1.13 CO 76	BRIGHTSEAT RD			

\*\*\*\*\*

ROUTE NUMBER.....MD 208  
INVENTORY DIRECTION....NORTH  
NAME: 38TH AVE

SECONDARY U	URB-COLLECTOR	UNDIVIDED	NONE	0.00 US 1AL	BLADENSBURG RD	2	36I	11,800
				0.04	SPEED LIMIT 30 MPH			
				0.20		2	40I	
				0.22	OUT CORP LMTS COTTAGE CITY			
NAME: 38TH ST				0.22				
				0.22	IN CORP LMTS BRENTWOOD			
				0.22	R/R #CSX 140 909 M			
				0.22	STRUC #16033			
				0.28		2	38I	
				0.33		2	34I	
		DIVIDED		0.37		2	36I	
MUNICIPAL		UNDIVIDED		0.40 US 1	RHODE ISLAND AVE			6,525
				0.40	END STATE MAINTENANCE			
				0.40	BEGIN MUNICIPAL MAINTENANCE			

\* A,B = UNIMPROVED; C = GRADED & DRAINED; D,E = SOIL, GRAVEL, STONE; F,G = LOW TYPE BITUMINOUS;  
H,I = HIGH TYPE BITUMINOUS; J = CONCRETE; K = BRICK; L = BLOCK

STATE HIGHWAY ADMINISTRATION OF MARYLAND  
HIGHWAY INFORMATION SERVICES DIVISION  
DATA SUPPORT GROUP

STATE HIGHWAY LOCATION REFERENCE

ROUTE NUMBER.....MD 208 CONTINUED  
INVENTORY DIRECTION...NORTH  
NAME: 38TH ST

COUNTY-PRINCE GEORGES  
SHA DISTRICT.....3  
DATE.....12/31/2000

SYSTEM ....STATE....	FUNCTIONAL CLASS	HWY TYPE	ACCESS CONTRL	MILEPOINT	MILEPOINT DESCRIPTION	MARKED LANES	SURFACE WIDTH/TYPE*	AADT
MUNICIPAL U	URB-COLLECTOR	UNDIVIDED	NONE	0.42 MU 31	BUNKER HILL RD #1	2	36I	6,525
				0.46	SPEED LIMIT 25 MPH			
				0.55		2	30I	
				0.97		2	27I	
				1.05		2	26I	
SECONDARY				1.11	OUT CORP LMTS BRENTWOOD			
				1.11	IN CORP LMTS HYATTSVILLE			
				1.11	END MUNICIPAL MAINTENANCE			
				1.11	BEGIN STATE MAINTENANCE			
				1.11	STRUC #16034 NORTHWEST BRANCH			
	URB-MINOR ARTERIAL			1.41 MU 180	JEFFERSON ST	2	41I	16,400
NAME: HAMILTON ST				1.41				
				1.41 MU 151	HAMILTON ST #1			
				1.50	SPEED LIMIT 30 MPH			
				1.60		2	22I	
				1.71		4	74I	
		DIVIDED		1.76		4	58I	
				1.86 MD 500	QUEENS CHAPEL RD			
				1.86 CO1204	HAMILTON ST (AHEAD)			

\*\*\*\*\*

ROUTE NUMBER.....MD 210  
INVENTORY DIRECTION...NORTH  
NAME: INDIAN HEAD HWY

SECONDARY R	RUR-MINOR ARTERIAL	DIVIDED	PART	0.00	CHARLES CO/L	4	48I	28,750
				0.32 MD 810A	LIVINGSTON RD			41,975
				0.48	SPEED LIMIT 55 MPH			
				1.48 MD 810E	PINE DR			
				2.23 MD 810G	PINE LA			
				2.75 MD 810I	MANNING RD EAST			
				2.75 MD 810H	MANNING RD WEST			
PRIMARY	RUR-OTHER PRIN ART			2.90 MD 228	BERRY RD			
				3.00		5	60I	
				3.29		6	72I	
				3.39 MD 810J	LIVINGSTON RD			48,375
				3.39 MD 373	LIVINGSTON RD			
				4.76 CO 154	FARMINGTON RD			
	URB-FRWY/EXPWY			5.81	STRUC #16037 PISCATAWAY CREEK			
				5.81	STRUC #16215 PISCATAWAY CREEK			
				6.81 CO 118	OLD FORT RD			42,975

\* A,B = UNIMPROVED; C = GRADED & DRAINED; D,E = SOIL, GRAVEL, STONE; F,G = LOW TYPE BITUMINOUS;  
H,I = HIGH TYPE BITUMINOUS; J = CONCRETE; K = BRICK; L = BLOCK

STATE HIGHWAY ADMINISTRATION OF MARYLAND  
HIGHWAY INFORMATION SERVICES DIVISION  
DATA SUPPORT GROUP

PAGE..... 36

STATE HIGHWAY LOCATION REFERENCE

ROUTE NUMBER.....MD 210 CONTINUED  
INVENTORY DIRECTION...NORTH  
NAME: INDIAN HEAD HWY

COUNTY-PRINCE GEORGES  
SHA DISTRICT.....3  
DATE.....12/31/2000

SYSTEM	FUNCTIONAL CLASS	HWY TYPE	ACCESS CONTRL	MILEPOINT	MILEPOINT DESCRIPTION	MARKED LANES	SURFACE WIDTH/TYPE*	AADT	
PRIMARY	R	URB-FRWY/EXPWY	DIVIDED	PART	7.70 CO1202	LIVINGSTON RD	6	72I	42,975
					8.90 CO 416	FORT WASHINGTON RD			58,921
					9.51	ATR STATION #0056			
					9.82 CO 118	OLD FORT RD			
					10.33	SPEED LIMIT 45 MPH			
					10.54 CO3645	PALMER RD			
					10.62	STRUC #16036 HENSON CREEK			
					11.22	STRUC #16035 CAREY BRANCH			
					11.54 CO 582	KERBY HILL RD			
					11.54 CO1203	LIVINGSTON RD			
					12.54 RP 9501	RAMP 1 FR MD 210 TO IS 295			25,975
					12.60 RP 9507	RAMP 7 FR IS 295 TO MD 210	4	48I	
					12.63	STRUC #16245 OVER CAREY BRANCH			
					12.78	SPEED LIMIT 35 MPH			
					12.87 RP 9501	RAMP 1 FR MD 210 TO IS 295			
					12.87	STRUC #16221			
					13.02 MD 414	OXON HILL RD			
					13.02 CO 114	OXON HILL RD			
					13.05		6	72I	
					13.06 RP 9505	RAMP 5 FR MD 210 TO IS 95			
					13.10 RP 9503	RAMP 3 FR IS 95 TO MD 210			
SECONDARY	URB-MINOR ARTERIAL		NONE		13.15 IS 95	CAPITAL BELTWAY			23,475
					13.15	STRUC #16169			
					13.15	EXIT #3			
					13.18 RP 9507	RAMP 7 FR IS 95 TO MD 210			
					13.20 RP 9501	RAMP 1 FR MD 210 TO IS 95			
					13.25 RP 9509	RAMP 9 FR MD 210 TO RAMP 8			
					13.33 RP 9508	RAMP 8 FR MD 210 TO IS 95			
					13.33 RP 9502	RAMP 2 FR IS 95 TO MD 210			
	U				13.36	IN CORP LMTS FOREST HEIGHTS	5	60I	
					13.45		4	60I	
					13.56		4	48I	
					13.97 CO1203	LIVINGSTON RD	5	58I	30,275
	R				14.00	OUT CORP LMTS FOREST HEIGHTS			
					14.21		5	60I	
					14.39	WASH DC LINE			

\* A,B = UNIMPROVED; C = GRADED & DRAINED; D,E = SOIL, GRAVEL, STONE; F,G = LOW TYPE BITUMINOUS;  
H,I = HIGH TYPE BITUMINOUS; J = CONCRETE; K = BRICK; L = BLOCK

STATE HIGHWAY ADMINISTRATION OF MARYLAND  
HIGHWAY INFORMATION SERVICES DIVISION  
DATA SUPPORT GROUP

PAGE..... 37

STATE HIGHWAY LOCATION REFERENCE

ROUTE NUMBER.....MD 210A  
INVENTORY DIRECTION...NORTH  
NAME: SERVICE RD A

COUNTY-PRINCE GEORGES  
SHA DISTRICT.....3  
DATE.....12/31/2000

SYSTEM	FUNCTIONAL CLASS	HWY TYPE	ACCESS CONTRL	MILEPOINT	MILEPOINT DESCRIPTION	MARKED LANES	SURFACE WIDTH/TYPE*	AADT
SECONDARY R	URB-LOCAL	UNDIVIDED	NONE	0.00	CO 582 KERBY HILL RD	2	16H	
				0.02		2	18H	
				0.14		2	19I	
				0.26	ROAD END			

\*\*\*\*\*

ROUTE NUMBER.....MD 210B  
INVENTORY DIRECTION...NORTH  
NAME: SERVICE RD B

SECONDARY R	RUR-LOCAL	UNDIVIDED	NONE	0.00	ROAD END	2	22I	
				0.31		2	30I	
				0.38		2	28I	
				0.49	STRUC #16035 CAREY BRANCH			
				0.51	CO3976 BARRETT RD			
				0.55	ROAD END			

\*\*\*\*\*

ROUTE NUMBER.....MD 210C  
INVENTORY DIRECTION...SOUTH  
NAME: SERVICE RD C

SECONDARY R	RUR-LOCAL	UNDIVIDED	NONE	0.00	CO 118 OLD FORT RD	2	24H	
				0.03	ROAD END			

\*\*\*\*\*

ROUTE NUMBER.....MD 210D  
INVENTORY DIRECTION...NORTH  
NAME: SERVICE RD D

SECONDARY R	URB-LOCAL	UNDIVIDED	NONE	0.00	ROAD END	2	20I	
				0.10		2	21I	
				0.19		2	20I	
				0.47	CO 416 FORT WASHINGTON RD	2	24I	
				0.63	ROAD END			

\* A,B = UNIMPROVED; C = GRADED & DRAINED; D,E = SOIL, GRAVEL, STONE; F,G = LOW TYPE BITUMINOUS;  
H,I = HIGH TYPE BITUMINOUS; J = CONCRETE; K = BRICK; L = BLOCK

STATE HIGHWAY ADMINISTRATION OF MARYLAND  
HIGHWAY INFORMATION SERVICES DIVISION  
DATA SUPPORT GROUP

STATE HIGHWAY LOCATION REFERENCE

ROUTE NUMBER.....MD 210E  
INVENTORY DIRECTION...NORTH  
NAME: SERVICE RD E

COUNTY-PRINCE GEORGES  
SHA DISTRICT.....3  
DATE.....12/31/2000

SYSTEM	FUNCTIONAL CLASS	HWY TYPE	ACCESS CONTRL	MILEPOINT	MILEPOINT DESCRIPTION	MARKED LANES	SURFACE WIDTH/TYPE*	AADT
SECONDARY R	RUR-LOCAL	UNDIVIDED	NONE	0.00	CO1202 LIVINGSTON RD	2	24I	
				0.07	SPEED LIMIT 35 MPH			
				0.08		2	18I	
				0.51		2	26I	
				0.67		2	20I	
				0.71		2	18I	
				1.14		2	24I	
				1.20	CO 416 FORT WASHINGTON RD			
				1.26	ROAD END (BARRICADE)			

\*\*\*\*\*

ROUTE NUMBER.....MD 210F  
INVENTORY DIRECTION...NORTH  
NAME: SERVICE RD F

SECONDARY R	URB-LOCAL	UNDIVIDED	NONE	0.00	CO 118 OLD FORT RD	2	24I	
				0.05		2	20I	
				0.15	ROAD END			

\*\*\*\*\*

ROUTE NUMBER.....MD 210I  
INVENTORY DIRECTION...NORTH  
NAME: OLD PALMER RD

SECONDARY R	RUR-LOCAL	UNDIVIDED	NONE	0.00	ROAD END	2	24I	2,760
				0.28	CO 118 OLD FORT RD			
				0.32	SPEED LIMIT 30 MPH			
				0.46		2	22I	
				0.57		2	24I	
				0.67		2	22I	
				0.71	CO 121 OLD PALMER RD (AHEAD)			

\*\*\*\*\*

ROUTE NUMBER.....MD 210J  
INVENTORY DIRECTION...NORTH  
NAME: SERVICE RD

SECONDARY R	RUR-LOCAL	UNDIVIDED	NONE	0.00	CHARLES CO/L	2	24I	
				0.38	MD 810A LIVINGSTON RD			

\* A, B = UNIMPROVED; C = GRADED & DRAINED; D, E = SOIL, GRAVEL, STONE; F, G = LOW TYPE BITUMINOUS;  
H, I = HIGH TYPE BITUMINOUS; J = CONCRETE; K = BRICK; L = BLOCK

STATE HIGHWAY ADMINISTRATION OF MARYLAND  
HIGHWAY INFORMATION SERVICES DIVISION  
DATA SUPPORT GROUP

STATE HIGHWAY LOCATION REFERENCE

ROUTE NUMBER.....MD 210K  
INVENTORY DIRECTION...NORTH  
NAME: BEECH LA

COUNTY-PRINCE GEORGES  
SHA DISTRICT.....3  
DATE.....12/31/2000

SYSTEM	FUNCTIONAL CLASS	HWY TYPE	ACCESS CONTRL	MILEPOINT	MILEPOINT DESCRIPTION	MARKED LANES	SURFACE WIDTH/TYPE*	AADT
SECONDARY R	RUR-LOCAL	UNDIVIDED	NONE	0.00	MD 810A LIVINGSTON RD	2	24I	
				0.36		2	25I	
				0.39	MD 810B SPRING GROVE DR	2	26I	
				0.47	MD 810C DALE LA			
				0.54	MD 810D MAPLE LA	2	31I	
				0.59		2	30I	
				0.66		2	24I	
				1.19	MD 810E PINE DR			
				1.34	SPEED LIMIT 25 MPH			
				1.85	ROAD END			

\*\*\*\*\*

ROUTE NUMBER.....MD 210L  
INVENTORY DIRECTION...NORTH  
NAME: BERETTA DR

SECONDARY R	RUR-LOCAL	UNDIVIDED	NONE	0.00	ROAD END	2	20I	
				0.09		2	24I	
				0.20	MD 810E PINE DR			

\*\*\*\*\*

ROUTE NUMBER.....MD 210M  
INVENTORY DIRECTION...NORTH  
NAME: HOLLY RD

SECONDARY R	RUR-LOCAL	UNDIVIDED	NONE	0.10	OP5164 HOLLY RD (BACK)	2	28I	
				0.16		2	24I	
				0.25	MD 810F HOLLY WAY (AHEAD)			

\*\*\*\*\*

ROUTE NUMBER.....MD 210N  
INVENTORY DIRECTION...NORTH  
NAME: SERVICE RD

SECONDARY R	RUR-LOCAL	UNDIVIDED	NONE	0.00	MD 810G PINE LA	2	24I	
				0.07	SPEED LIMIT 30 MPH			
				0.55	MD 810H MANNING RD WEST			

\* A, B = UNIMPROVED; C = GRADED & DRAINED; D, E = SOIL, GRAVEL, STONE; F, G = LOW TYPE BITUMINOUS;  
H, I = HIGH TYPE BITUMINOUS; J = CONCRETE; K = BRICK; L = BLOCK

STATE HIGHWAY LOCATION REFERENCE

ROUTE NUMBER.....MD 210P  
INVENTORY DIRECTION...NORTH  
NAME: SERVICE RD

COUNTY-PRINCE GEORGES  
SHA DISTRICT.....3  
DATE.....12/31/2000

SYSTEM	FUNCTIONAL CLASS	HWY TYPE	ACCESS CONTRL	MILEPOINT	MILEPOINT DESCRIPTION	MARKED LANES	SURFACE WIDTH/TYPE*	AADT
SECONDARY R	RUR-LOCAL	UNDIVIDED	NONE	0.00 MD 373	LIVINGSTON RD	2	24I	
				0.10	SPEED LIMIT 35 MPH			
				0.56	ROAD END			

\*\*\*\*\*

ROUTE NUMBER.....MD 210R  
INVENTORY DIRECTION...NORTH  
NAME: HICKORY KNOLL RD

SECONDARY R	RUR-LOCAL	UNDIVIDED	NONE	0.00 MD 810K	BRYAN POINT RD	2	28I	
				0.03		2	24I	
				0.15	SPEED LIMIT 35 MPH			
				0.45		2	23I	
				0.47		2	26I	
				0.48 OP5160	WHISTLING WOOD CT			

\*\*\*\*\*

ROUTE NUMBER.....MD 210S  
INVENTORY DIRECTION...NORTH  
NAME: BIDDLE RD

SECONDARY R	RUR-LOCAL	UNDIVIDED	NONE	0.00 MD 810J	LIVINGSTON RD	2	33I	
				0.05 MD 810K	BRYAN POINT RD			
				0.05 CO 228	BRYAN POINT RD			

\*\*\*\*\*

ROUTE NUMBER.....MD 210T  
INVENTORY DIRECTION...SOUTH  
NAME: SERVICE RD

SECONDARY R	RUR-LOCAL	UNDIVIDED	NONE	0.00 CO 154	FARMINGTON RD	2	24I	
				0.34	ROAD END			

\* A,B = UNIMPROVED; C = GRADED & DRAINED; D,E = SOIL, GRAVEL, STONE; F,G = LOW TYPE BITUMINOUS;  
H,I = HIGH TYPE BITUMINOUS; J = CONCRETE; K = BRICK; L = BLOCK



STATE HIGHWAY ADMINISTRATION OF MARYLAND  
HIGHWAY INFORMATION SERVICES DIVISION  
DATA SUPPORT GROUP

PAGE..... 41

STATE HIGHWAY LOCATION REFERENCE

ROUTE NUMBER.....MD 212  
INVENTORY DIRECTION....NORTH  
NAME: RIGGS RD

COUNTY-PRINCE GEORGES  
SHA DISTRICT.....3  
DATE.....12/31/2000

SYSTEM ....STATE....	FUNCTIONAL CLASS	HWY TYPE	ACCESS CONTRL	MILEPOINT	MILEPOINT DESCRIPTION	MARKED LANES	SURFACE WIDTH/TYPE*	AADT			
SECONDARY R	URB-MINOR ARTERIAL	UNDIVIDED	NONE	0.00	WASH DC LINE	5	75J	27,900			
				DIVIDED	0.06		6	68I			
				0.18	CO 449	CHILLUM RD			22,400		
				0.18	MD 501	CHILLUM RD					
				0.27		SPEED LIMIT 35 MPH					
				0.93	CO5778	SARGENT RD			32,050		
				1.18		STRUC #16043 SLIGO CREEK					
				1.26	MD 410	EAST WEST HWY			35,900		
				1.79	CO1654	DREXEL ST			53,950		
				1.94			4	46I			
				2.07			3	34I			
				UNDIVIDED		2.09	MD 193	UNIVERSITY BLVD	3	50I	25,300
						2.15		SPEED LIMIT 30 MPH			
						2.17			2	30I	
						2.24			2	34I	
						2.40			2	38I	
						2.50			2	40I	
						2.63			2	30I	
						2.67	CO1668	MERRIMAC DR			
						2.73			2	22I	
						2.82		STRUC #16042 NORTHWEST BRANCH			
				2.99			2	26I			
				3.15			2	24I			
				3.33			2	26I			
				3.60	CO 230	METZEROTT RD					
				3.63			2	45I			
				3.71			2	34I			
				3.83	CO 105	ADELPHI RD			16,825		
				3.83	CO 232	ADELPHI RD					
				3.86			2	26I			
				4.18			2	24I			
				4.85	IS 495	CAPITAL BELTWAY					
				4.85		STRUC #16120					
		5.36			2	30I					
		5.41	CO1786	POWDER MILL RD			29,400				
		5.41									
		5.45			2	43I					
		5.51		SPEED LIMIT 40 MPH	3	38I					
		5.77			2	22I					
		6.22		STRUC #16041 PAINT BRANCH							
		6.80			4	48I					
		6.87	CO 14	CHERRY HILL RD							

\* A,B = UNIMPROVED; C = GRADED & DRAINED; D,E = SOIL, GRAVEL, STONE; F,G = LOW TYPE BITUMINOUS;  
H,I = HIGH TYPE BITUMINOUS; J = CONCRETE; K = BRICK; L = BLOCK

STATE HIGHWAY ADMINISTRATION OF MARYLAND  
HIGHWAY INFORMATION SERVICES DIVISION  
DATA SUPPORT GROUP

STATE HIGHWAY LOCATION REFERENCE

ROUTE NUMBER.....MD 212 CONTINUED  
INVENTORY DIRECTION...NORTH  
NAME: POWDER MILL RD

COUNTY-PRINCE GEORGES  
SHA DISTRICT.....3  
DATE.....12/31/2000

SYSTEM	FUNCTIONAL CLASS	HWY TYPE	ACCESS CONTRL	MILEPOINT	MILEPOINT	DESCRIPTION	MARKED LANES	SURFACE WIDTH/TYPE*	AADT
SECONDARY R	URB-MINOR ARTERIAL	UNDIVIDED	NONE	6.99			4	44I	29,400
				7.31			4	42I	
				7.38			4	72I	
		DIVIDED		7.50			4	54I	
				7.64	CO3523	BELTSVILLE DR			
				7.73	RP 9506	RAMP 6 FR MD 212 TO IS 95	4	52I	
				7.85	RP 9508	RAMP 8 FR IS 95 TO MD 212	4	56I	
				7.90	RP 9505	RAMP 5 FR IS 95 TO MD 212			
				7.91		STRUC #16211 PAINT BRANCH			
				8.05	RP 9507	RAMP 7 FR MD 212 TO IS 95			
				8.08	IS 95	NO NAME			
				8.08		STRUC #16205			
				8.08		EXIT #29			
				8.12	RP 9509	COLLECTOR D			
				8.13	RP 9503	RAMP 3 FR MD 212 TO RAMP 9			
				8.22	RP 9501	RAMP 1 FR RAMP 9 TO MD 212			
				8.32	RP 9502	RAMP 2 FR MD 212 TO RAMP 9			
				8.33	RP 9504	RAMP 4 FR RAMP 9 TO MD 212			
		UNDIVIDED		8.37		SPEED LIMIT 30 MPH	3	40I	
				8.51	CO 2	OLD GUNPOWDER RD	2	40I	
				8.51	CO4160	34TH PL			
				8.63			2	24I	
				8.93			2	22I	
				9.90			2	30I	
				9.98	US 1	BALTIMORE AVE			
				10.06		R/R #CSX 140 898 C			
				10.06		STRUC #16039			
				10.20	MD 694	AGRICULTURAL FARM RD			
				10.27		STRUC #16038 INDIAN CREEK			
				10.48	MD 201	EDMONSTON AVE			
				10.48	CO 38	EDMONSTON AVE			
				10.48	GV 6	POWDER MILL RD (AHEAD)			

\*\*\*\*\*

ROUTE NUMBER.....MD 214  
INVENTORY DIRECTION...EAST  
NAME: E CAPITOL ST

SECONDARY U	URB-OTHER PRIN ART	DIVIDED	NONE	0.00		WASH DC LINE	5	60I	25,625
R				0.05		OUT CORP LMTS CAPITOL HEIGHTS			
				0.08		STRUC #16191			

\* A,B = UNIMPROVED; C = GRADED & DRAINED; D,E = SOIL, GRAVEL, STONE; F,G = LOW TYPE BITUMINOUS;  
H,I = HIGH TYPE BITUMINOUS; J = CONCRETE; K = BRICK; L = BLOCK

STATE HIGHWAY ADMINISTRATION OF MARYLAND  
HIGHWAY INFORMATION SERVICES DIVISION  
DATA SUPPORT GROUP

STATE HIGHWAY LOCATION REFERENCE

ROUTE NUMBER.....MD 214 CONTINUED  
INVENTORY DIRECTION....EAST  
NAME: E CAPITOL ST

COUNTY-PRINCE GEORGES  
SHA DISTRICT.....3  
DATE.....12/31/2000

SYSTEM	FUNCTIONAL CLASS	HWY TYPE	ACCESS CONTRL	MILEPOINT	MILEPOINT DESCRIPTION	MARKED LANES	SURFACE WIDTH/TYPE*	AADT
SECONDARY R	URB-OTHER PRIN ART	DIVIDED	NONE	0.09		6	72I	25,625
				0.20	SPEED LIMIT 30 MPH			
				0.33	CO1205 MARYLAND PARK DR			32,750
				0.80	MD 332 CENTRAL AVE			69,050
NAME: CENTRAL AVE				0.80				
				0.87	CO 366 ADDISON RD			
				1.17	STRUC #16025			
				1.58	SPEED LIMIT 40 MPH			
				2.02	CO 360 HILL RD			
				2.02	CO2451 SHADY GLEN DR			
				2.80	CO 87 RITCHIE RD			
				3.47	RP 9508 RAMP 8 FR IS 95 TO MD 214			
				3.47	RP 9506 RAMP 6 FR MD 214 TO IS 95			
				3.62	RP 9505 RAMP 5 FR IS 95 TO MD 214			
				3.64	RP 9507 RAMP 7 FR MD 214 TO IS 95			
				3.67	IS 95 CAPITAL BELTWAY			68,550
				3.67	STRUC #16153			
				3.67	EXIT #15			
				3.73	RP 9501 RAMP 1 FR IS 95 TO MD 214			
				3.73	RP 9503 RAMP 3 FR MD 214 TO IS 95			
				3.79	STRUC #16152 SOUTHWEST BRANCH			
				3.90	RP 9502 RAMP 2 FR MD 214 TO IS 95			
				3.91	RP 9504 RAMP 4 FR IS 95 TO MD 214			
				4.02	SPEED LIMIT 50 MPH			
				4.13	MD 202C HARRY S TRUMAN DR			
				4.13	STRUC #16242			
				4.20	RP220206 RAMP 6 FR MD 214 TO MD 202			
				4.38	RP220208 RAMP 8 FR MD 202 TO MD 214			
				4.53	RP220205 RAMP 5 FR MD 202 TO MD 214			
				4.61	MD 202 LARGO RD			43,750
				4.61	STRUC #16241			
				4.65	RP220203 RAMP 3 FR MD 214 TO MD 202			
				4.67	RP220201 RAMP 1 FR MD 202 TO MD 214			
				4.77	MD 977F NO NAME			
				4.93	RP220202 RAMP 2 FR MD 214 TO MD 202			
				5.35		5	60I	
				5.76		6	72I	
				6.02		5	60I	
				6.29	STRUC #16046 WESTERN BRANCH			
				6.63		6	72I	
				6.66	STRUC #16047 NORTHEAST BRANCH			
				6.77	MD 193 ENTERPRISE RD/WATKINS PARK RD			27,625

\* A,B = UNIMPROVED; C = GRADED & DRAINED; D,E = SOIL, GRAVEL, STONE; F,G = LOW TYPE BITUMINOUS;  
H,I = HIGH TYPE BITUMINOUS; J = CONCRETE; K = BRICK; L = BLOCK

STATE HIGHWAY ADMINISTRATION OF MARYLAND  
HIGHWAY INFORMATION SERVICES DIVISION  
DATA SUPPORT GROUP

PAGE..... 44

STATE HIGHWAY LOCATION REFERENCE

ROUTE NUMBER.....MD 214 CONTINUED  
INVENTORY DIRECTION...EAST  
NAME: CENTRAL AVE

COUNTY-PRINCE GEORGES  
SHA DISTRICT.....3  
DATE.....12/31/2000

SYSTEM	FUNCTIONAL CLASS	HWY TYPE	ACCESS	CONTRL	MILEPOINT	MILEPOINT DESCRIPTION	MARKED LANES	SURFACE WIDTH/TYPE*	AADT
SECONDARY R	URB-OTHER PRIN ART	DIVIDED	NONE		6.92		4	48I	27,625
					8.64	CO 59 CHURCH RD			22,350
U					8.69	IN CORP LMTS BOWIE			
			PART		9.20				
R					9.48	MD 978C DEVONWOOD DR			
					9.48	OUT CORP LMTS BOWIE			
					9.87	R/R #CR 529 571 K			
					9.92	STRUC #16045			
					10.06	MD 978A HALL RD			
					10.47	MD 978B OLD MD 214			
					10.58	RP130108 RAMP 8 FR US 301 TO MD 214			
					10.65	RP130105 RAMP 5 FR US 301 TO MD 214			
	RUR-MINOR ARTERIAL				10.70	US 301 (SB/L)			
					10.70	STRUC #16103			
					10.73	RP130103 RAMP 3 FR MD 214 TO US 301			
					10.82	RP130107 RAMP 7 FR MD 214 TO US 301			
					10.85	US 301 CRAIN HWY			10,625
					10.85	STRUC #16104			
					10.90	RP130101 RAMP 1 FR US 301 TO MD 214			
					11.01	RP130102 RAMP 2 FR MD 214 TO US 301			
			NONE		11.15	MD 978B (WB/L)	2	48I	
					11.19	MD 978B OLD MD 214			
		UNDIVIDED			11.29		2	24I	
					12.84	STRUC #16049			
					12.92				11,575
					13.43	STRUC #2054 PATUXENT RIVER			
					13.43	ANNE ARUNDEL CO/L			

\*\*\*\*\*

ROUTE NUMBER.....MD 216  
INVENTORY DIRECTION...NORTH  
NAME: SEVENTH ST

MUNICIPAL U	URB-COLLECTOR	UNDIVIDED	NONE		0.00	MD 198 GORMAN AVE	2	44I	5,199
					0.00	BEGIN MUNICIPAL MAINTENANCE			
					0.07		2	33I	
					0.11	MD 198 (WB/L) TALBOTT AVE	2	24I	
					0.14		2	36I	
					0.18		2	30I	
					0.35	MU 260 MONTGOMERY ST	2	36I	
					0.42		2	48I	

\* A, B = UNIMPROVED; C = GRADED & DRAINED; D, E = SOIL, GRAVEL, STONE; F, G = LOW TYPE BITUMINOUS;  
H, I = HIGH TYPE BITUMINOUS; J = CONCRETE; K = BRICK; L = BLOCK

PAGE..... 44

STATE HIGHWAY ADMINISTRATION OF MARYLAND  
HIGHWAY INFORMATION SERVICES DIVISION  
DATA SUPPORT GROUP

STATE HIGHWAY LOCATION REFERENCE

ROUTE NUMBER.....MD 216 CONTINUED  
INVENTORY DIRECTION...NORTH  
NAME: SEVENTH ST

COUNTY-PRINCE GEORGES  
SHA DISTRICT.....3  
DATE.....12/31/2000

SYSTEM	FUNCTIONAL CLASS	HWY TYPE	ACCESS CONTRL	MILEPOINT	MILEPOINT DESCRIPTION	MARKED LANES	SURFACE WIDTH/TYPE*	AADT
MUNICIPAL U	URB-COLLECTOR	UNDIVIDED	NONE	0.46	SPEED LIMIT 25 MPH	2	48I	5,199
		DIVIDED	PART	0.49		4	44I	
SECONDARY	URB-MINOR ARTERIAL			0.52	MU 230 MAIN ST	3	37I	
				0.52	END MUNICIPAL MAINTENANCE			
				0.52	BEGIN STATE MAINTENANCE			
				0.57	SPEED LIMIT 40 MPH			
				0.59		4	52I	
				0.62	STRUC #13044 PATUXENT RIVER			
				0.62	HOWARD CO/L			

\*\*\*\*\*

ROUTE NUMBER.....MD 218  
INVENTORY DIRECTION...EAST  
NAME: SUITLAND RD

SECONDARY R	URB-MINOR ARTERIAL	UNDIVIDED	NONE	0.00	WASH DC LINE	2	36I	10,200
				0.01	SPEED LIMIT 30 MPH			
				0.15	STRUC #16050 OXON RUN			
				0.77		2	24I	
		CTL		0.85				
				1.23	CO3640 SHADYSIDE AVE			20,925
				1.43		2	34I	
		DIVIDED		1.56				
				1.62		4	48I	
				1.64	MD 458 SILVER HILL RD			
				1.64	CO 81 SUITLAND RD (AHEAD)			

\*\*\*\*\*

ROUTE NUMBER.....MD 223  
INVENTORY DIRECTION...NORTH  
NAME: FLORAL PARK RD

SECONDARY R	URB-OTHER PRIN ART	UNDIVIDED	NONE	0.00	CO1202 LIVINGSTON RD	2	22I	5,700
				0.04	SPEED LIMIT 30 MPH			
				0.63	CO 225 FLORAL PARK RD	2	24I	
NAME: PISCATAWAY RD				0.63				
				0.71	MD 223A NO NAME			
				0.81	STRUC #16052 PISCATAWAY CREEK			
				1.00	SPEED LIMIT 40 MPH			
				4.75	CO 120 STEED RD			

\* A,B = UNIMPROVED; C = GRADED & DRAINED; D,E = SOIL, GRAVEL, STONE; F,G = LOW TYPE BITUMINOUS;  
H,I = HIGH TYPE BITUMINOUS; J = CONCRETE; K = BRICK; L = BLOCK

STATE HIGHWAY ADMINISTRATION OF MARYLAND  
HIGHWAY INFORMATION SERVICES DIVISION  
DATA SUPPORT GROUP

STATE HIGHWAY LOCATION REFERENCE

ROUTE NUMBER.....MD 223 CONTINUED  
INVENTORY DIRECTION....NORTH  
NAME: PISCATAWAY RD

COUNTY-PRINCE GEORGES  
SHA DISTRICT.....3  
DATE.....12/31/2000

SYSTEM	FUNCTIONAL CLASS	HWY TYPE	ACCESS CONTRL	MILEPOINT	MILEPOINT DESCRIPTION	MARKED LANES	SURFACE WIDTH/TYPE*	AADT
SECONDARY R	URB-OTHER PRIN ART	UNDIVIDED	NONE	5.26	CO 123 TEMPLE HILL RD	2	24I	14,700
				6.26		4	44I	
				6.27	SPEED LIMIT 35 MPH			
				6.70	CO 599 BRANDYWINE RD			31,650
				6.70	CO3675 OLD BRANCH AVE			
		DIVIDED		7.10		4	48I	
				7.37	RP200508 RAMP 8 FR RAMP 5 TO MD 223			
				7.40	RP200506 RAMP 6 FR MD 223 TO RAMP 7			
				7.45	MD 5 BRANCH AVE			18,025
NAME: WOODYARD RD				7.45				
				7.45	STRUC #16249			
				7.45	RP200501 RAMP 1 FR MD 5 TO MD 223			
				7.45	RP200503 RAMP 3 FR MD 223 TO MD 5			
				7.45	RP200505 RAMP 5 FR MD 5 TO MD 223			
				7.45	RP200507 RAMP 7 FR MD 223 TO MD 5			
				7.53	RP200504 RAMP 4 FR RAMP 1 TO MD 223			
				7.53	RP200502 RAMP 2 FR MD 223 TO RAMP 3			
		UNDIVIDED		7.75		3	52I	
				7.77	SPEED LIMIT 40 MPH			
				7.81		2	24I	
				8.56	CO 557 DANGERFIELD RD	2	40I	
				8.56	CO 558 OLD ALEXANDRIA FERRY RD			
				8.66		2	24I	
				10.07	STRUC #16051 PISCATAWAY CREEK			
				10.12	CO 131 ROSARYVILLE RD	2	32I	16,300
				10.17	SPEED LIMIT 35 MPH			
				10.20		2	24I	
				10.80	CO 92 DOWER HOUSE RD			16,925
				10.82	SPEED LIMIT 40 MPH			
				11.78		2	49I	
				11.87		2	24I	
		DIVIDED		12.13		4	48I	
				12.24	CO3050 MARLBORO PIKE			
				12.36	RP200406 RAMP 6 FR MD 4 TO MD 223			
				12.39	RP200404 RAMP 4 FR MD 223 TO MD 4			
				12.41	RP200403 RAMP 3 FR RAMP 6 TO MD 223			
				12.41	RP200405 RAMP 5 FR MD 223 TO RAMP 4			
	URB-COLLECTOR			12.48	MD 4 PENNSYLVANIA AVE			
				12.48	STRUC #16181			
				12.51	RP200401 RAMP 1 FR MD 213 TO MD 4			
				12.57	RP200402 RAMP 2 FR MD 4 TO MD 223			
	URB-LOCAL			12.59	CO4024 OLD MARLBORO PIKE			
NAME: MELWOOD RD				12.59				

\* A,B = UNIMPROVED; C = GRADED & DRAINED; D,E = SOIL, GRAVEL, STONE; F,G = LOW TYPE BITUMINOUS;  
H,I = HIGH TYPE BITUMINOUS; J = CONCRETE; K = BRICK; L = BLOCK

STATE HIGHWAY ADMINISTRATION OF MARYLAND  
HIGHWAY INFORMATION SERVICES DIVISION  
DATA SUPPORT GROUP

PAGE..... 47

STATE HIGHWAY LOCATION REFERENCE

ROUTE NUMBER.....MD 223 CONTINUED  
INVENTORY DIRECTION....NORTH  
NAME: MELWOOD RD

COUNTY-PRINCE GEORGES  
SHA DISTRICT.....3  
DATE.....12/31/2000

SYSTEM ....STATE....	FUNCTIONAL CLASS	HWY TYPE	ACCESS CONTRL	MILEPOINT	MILEPOINT DESCRIPTION	MARKED LANES	SURFACE WIDTH/TYPE*	AADT
SECONDARY R	URB-LOCAL	DIVIDED	NONE	12.59	RP200409 RAMP 9 FR MD 223 TO RAMP 8	4	48I	16,925
				12.61	RP200408 RAMP 8 FR MD 223 TO MD 4			
				12.62		2	32I	
				12.65	CO 79 MELWOOD RD (AHEAD)			

\*\*\*\*\*

ROUTE NUMBER.....MD 223A  
INVENTORY DIRECTION....NORTH  
NAME: NO NAME

SECONDARY R	URB-LOCAL	UNDIVIDED	NONE	0.00	MD 223 PISCATAWAY RD	2	20H	
				0.10	ROAD END			

\*\*\*\*\*

ROUTE NUMBER.....MD 228  
INVENTORY DIRECTION....EAST  
NAME: BERRY RD

PRIMARY R	RUR-OTHER PRIN ART	DIVIDED	NONE	0.00	MD 210 INDIAN HEAD HWY	5	60I	29,675
				0.17		4	48I	
				0.54	MD 810I MANNING RD EAST			
				1.30	MD 228A BEALLE HILL RD			
				1.37	STRUC #8051 MATTAWOMAN CREEK			
				1.37	CHARLES CO/L			

\*\*\*\*\*

ROUTE NUMBER.....MD 228A  
INVENTORY DIRECTION....SOUTH  
NAME: BEALLE HILL RD

SECONDARY R	RUR-MAJOR COLLECTOR	UNDIVIDED	NONE	0.86	CO 157 BEALLE HILL RD (BACK)	2	25I	12,530
				1.02	MD 228 BERRY RD			

\* A,B = UNIMPROVED; C = GRADED & DRAINED; D,E = SOIL, GRAVEL, STONE; F,G = LOW TYPE BITUMINOUS;  
H,I = HIGH TYPE BITUMINOUS; J = CONCRETE; K = BRICK; L = BLOCK

STATE HIGHWAY ADMINISTRATION OF MARYLAND  
HIGHWAY INFORMATION SERVICES DIVISION  
DATA SUPPORT GROUP

STATE HIGHWAY LOCATION REFERENCE

ROUTE NUMBER.....IS 295  
INVENTORY DIRECTION...NORTH  
NAME: ANACOSTIA FREEWAY

COUNTY-PRINCE GEORGES  
SHA DISTRICT.....3  
DATE.....12/31/2000

SYSTEM	FUNCTIONAL CLASS	HWY TYPE	ACCESS CONTRL	MILEPOINT	MILEPOINT	DESCRIPTION	MARKED LANES	SURFACE WIDTH/TYPE*	AADT
PRIMARY	R	URB-INTERSTATE	DIVIDED FULL	0.00	IS 95	CAPITAL BELTWAY	4	48I	73,775
				0.00		STRUC #16218			
				0.00	RP 9501	RAMP 1 FR MD 210 TO IS 295			
				0.00	RP 9507	RAMP 7 FR IS 295 TO MD 210			
				0.00		EXIT #2			
				0.20	RP 9505	RAMP 5 FR IS 295 TO IS 95			
				0.22			3	36I	
				0.35	RP 9508	RAMP 8 FR IS 295 TO IS 95			
				0.36	RP 9502	RAMP 2 FR IS 95 TO IS 295	5	60I	
				0.55			4	48I	
				0.80		WASH DC LINE			

\*\*\*\*\*

ROUTE NUMBER.....MD 295  
INVENTORY DIRECTION...NORTH  
NAME: BALTIMORE WASHINGTON PKWY

FEDERAL	R	URB-FRWY/EXPWY	DIVIDED FULL	0.00	US 50	JOHN HANSON HWY	4	48I	106,000
				0.00		BEGIN US GOVT MAINTENANCE			
				0.11		SPEED LIMIT 45 MPH			
				0.14	US 50	JOHN HANSON HWY			
				0.14		STRUC #16118			
				0.31	RP229505	RAMP 5 FR MD 295 TO MD 201			
				0.31		STRUC #P FH17			
				0.46	RP229505	RAMP 5 FR MD 295 TO MD 201			
				0.50	RP229502	RAMP 2 FR MD 201 TO MD 295			
				0.55			6	72I	
				0.67		R/R #CSX 140 264 F			
				0.67		STRUC #P FH15			
				0.73	RP229508	RAMP 8 FR MD 201 TO MD 295			
				0.79	MD 201	KENILWORTH AVE			
				0.79		STRUC #P FH14			
				1.46	RP229504	RAMP 4 FR MD 295 TO MD 202 B			
	U			1.47		IN CORP LMTS CHEVERLY			
				1.60	RP229502	RAMP 2 FR MD 202 B TO MD 295			
	R			1.65	MD 202	LARGO RD			102,650
				1.65		STRUC #P FH13			
				1.65		OUT CORP LMTS CHEVERLY			
				1.69	RP229507	RAMP 7 FR MD 202 TO MD 295			
				1.71			5	60I	
				1.76	RP229504	RAMP 4 FR MD 295 TO MD 450			

\* A,B = UNIMPROVED; C = GRADED & DRAINED; D,E = SOIL, GRAVEL, STONE; F,G = LOW TYPE BITUMINOUS;  
H,I = HIGH TYPE BITUMINOUS; J = CONCRETE; K = BRICK; L = BLOCK



STATE HIGHWAY ADMINISTRATION OF MARYLAND  
HIGHWAY INFORMATION SERVICES DIVISION  
DATA SUPPORT GROUP

PAGE..... 49

STATE HIGHWAY LOCATION REFERENCE

ROUTE NUMBER.....MD 295 CONTINUED  
INVENTORY DIRECTION....NORTH  
NAME: BALTIMORE WASHINGTON PKWY

COUNTY-PRINCE GEORGES  
SHA DISTRICT.....3  
DATE.....12/31/2000

SYSTEM	STATE	FUNCTIONAL CLASS	HWY TYPE	ACCESS CONTRL	MILEPOINT	MILEPOINT DESCRIPTION	MARKED LANES	SURFACE WIDTH/TYPE*	AADT
FEDERAL	R	URB-FRWY/EXPWY	DIVIDED	FULL	1.81	RP229508 RAMP 8 FR MD 295 TO MD 202	5	60I	102,650
					1.97	MD 450 ANNAPOLIS RD			102,850
					1.97	STRUC #P FH12			
					1.98	RP229507 RAMP 7 FR MD 450 TO MD 295			
					2.13	RP229502 RAMP 2 FR MD 450 TO MD 295			
					2.14	RP229508 RAMP 8 FR MD 295 TO MD 450			
					2.22		4	48I	
					2.33	SPEED LIMIT 55 MPH			
					3.51	RP229504 RAMP 4 FR MD 295 TO CO 302			
					3.53	RP229506 RAMP 6 FR CO 302 TO MD 295			
					3.63	CO 302 RIVERDALE RD			91,250
					3.63	STRUC #P FH11			
					3.63	STRUC #P FH18			
					3.73	RP229502 RAMP 2 FR CO 302 TO MD 295			
					3.75	RP229508 RAMP 8 FR MD 295 TO CO 302			
					4.49	CO 42 GOOD LUCK RD			
					4.49	STRUC #P FH10			
					4.50	IN CORP LMTS GREENBELT			
					5.73	RP 9506 RAMP 6 FR MD 295 TO IS 95			
					5.76	RP 9508 RAMP 8 FR IS 95 TO MD 295			
					5.93	RP 9505 RAMP 5 FR IS 95 TO MD 295			
					5.94	RP 9507 RAMP 7 FR MD 295 TO IS 95			
					5.99	IS 95 CAPITAL BELTWAY			88,750
					5.99	STRUC #16142			
					5.99	EXIT #22			
					6.04	RP 9503 RAMP 3 FR MD 295 TO IS 95			
					6.04	RP 9501 RAMP 1 FR IS 95 TO MD 295			
					6.22	RP 9502 RAMP 2 FR MD 295 TO IS 95			
					6.23	RP 9504 RAMP 4 FR IS 95 TO MD 295			
					6.36	MD 193 GREENBELT RD			75,650
					6.36	STRUC #P FH09			
					6.39	RP229507 RAMP 7 FR MD 193 A TO MD 295			
					6.53	RP229501 RAMP 1 FR MD 295 TO MD 193			
					6.54	RP229508 RAMP 8 FR MD 295 TO MD 193 A			
					6.65	RP229502 RAMP 2 FR MD 193 TO MD 295			
					7.54	RP229504 RAMP 4 FR MD 295 TO GV 1			
					7.56	OUT CORP LMTS GREENBELT			
					7.65	GV 1 BALWASH RD			
					7.65	STRUC #P FH02			
					7.76	RP229502 RAMP 2 FR GV 1 TO MD 295			
					8.65	CO 27 BEAVER DAM RD			
					8.65	STRUC #P FH08			

\* A,B = UNIMPROVED; C = GRADED & DRAINED; D,E = SOIL, GRAVEL, STONE; F,G = LOW TYPE BITUMINOUS;  
H,I = HIGH TYPE BITUMINOUS; J = CONCRETE; K = BRICK; L = BLOCK

STATE HIGHWAY ADMINISTRATION OF MARYLAND  
HIGHWAY INFORMATION SERVICES DIVISION  
DATA SUPPORT GROUP

PAGE..... 50

STATE HIGHWAY LOCATION REFERENCE

ROUTE NUMBER.....MD 295 CONTINUED  
INVENTORY DIRECTION...NORTH  
NAME: BALTIMORE WASHINGTON PKWY

COUNTY-PRINCE GEORGES  
SHA DISTRICT.....3  
DATE.....12/31/2000

SYSTEM	STATE	FUNCTIONAL CLASS	HWY TYPE	ACCESS CONTRL	MILEPOINT	MILEPOINT DESCRIPTION	MARKED LANES	SURFACE WIDTH/TYPE*	AADT
FEDERAL	R	URB-FRWY/EXPWY	DIVIDED	FULL	9.45	RP229504 RAMP 4 FR MD 295 TO GV 6	4	48I	75,650
					9.46	RP229506 RAMP 6 FR GV 6 TO MD 295			
					9.65	GV 6 POWDER MILL RD			89,850
					9.65	STRUC #P FH07			
					9.86	RP229508 RAMP 8 FR MD 295 TO GV 6			
					9.88	RP229502 RAMP 2 FR GV 6 TO MD 295			
					11.24	RP229504 RAMP 4 FR MD 295 TO MD 197			
					11.32	RP229506 RAMP 6 FR MD 197 TO MD 295			
					11.51	MD 197 LAUREL BOWIE RD			77,550
					11.51	STRUC #P FH06			
					11.63	RP229502 RAMP 2 FR MD 197 TO MD 295			
					11.79	RP229508 RAMP 8 FR MD 295 TO MD 197			
					12.36	STRUC #P FH01 PATUXENT RIVER			
					12.36	ANNE ARUNDEL CO/L			

\*\*\*\*\*

ROUTE NUMBER.....US 301  
INVENTORY DIRECTION...NORTH  
NAME: CRAIN HWY

PRIMARY	R	RUR-OTHER PRIN ART	DIVIDED	NONE	0.00	CHARLES CO/L	7	86I	83,150
					0.00	STRUC #16058 MATTAWOMAN CREEK			
					0.42	CO 185 CEDARVILLE RD	6	76I	
					0.66	STRUC #16057 TIMOTHY BRANCH			
					1.98		6	72I	
					2.01	SPEED LIMIT 55 MPH			
					2.15		5	60I	
					2.46	MILE MARKER 29.0			
					2.55	MD 5 BRANCH AVE	3	48I	29,150
					2.60		4	48I	
					2.63	MD 5 BRANCH AVE			
					2.63	STRUC #16056			
					2.93	CO 599 BRANDYWINE RD			
					2.93	MD 381 BRANDYWINE RD			
					3.42	MILE MARKER 30.0			
					4.42	MILE MARKER 31.0			
					5.43	MILE MARKER 32.0			
					6.13	CO 167 CHERRY TREE CROSSING RD			
		URB-OTHER PRIN ART			6.81				
					7.42	MILE MARKER 34.0			
					8.06	MD 976A NO NAME			

\* A,B = UNIMPROVED; C = GRADED & DRAINED; D,E = SOIL, GRAVEL, STONE; F,G = LOW TYPE BITUMINOUS;  
H,I = HIGH TYPE BITUMINOUS; J = CONCRETE; K = BRICK; L = BLOCK

STATE HIGHWAY ADMINISTRATION OF MARYLAND  
HIGHWAY INFORMATION SERVICES DIVISION  
DATA SUPPORT GROUP

PAGE..... 51

STATE HIGHWAY LOCATION REFERENCE

ROUTE NUMBER.....US 301 CONTINUED  
INVENTORY DIRECTION....NORTH  
NAME: CRAIN HWY

COUNTY-PRINCE GEORGES  
SHA DISTRICT.....3  
DATE.....12/31/2000

SYSTEM	FUNCTIONAL CLASS	HWY TYPE	ACCESS CONTRL	MILEPOINT	MILEPOINT DESCRIPTION	MARKED LANES	SURFACE WIDTH/TYPE*	AADT	
PRIMARY	R	URB-OTHER PRIN ART	DIVIDED	NONE	8.13 CO 131	ROSARYVILLE RD	4	48I	29,150
					9.43	MILE MARKER 36.0			
					10.11	STRUC #16055 CHARLES BRANCH			
					10.22 CO 137	S OSBORNE RD			
					10.35 MD 382	CROOM RD			31,100
					10.43	MILE MARKER 37.0			
					11.10 CO1212	OLD CRAIN HWY			
					11.43	MILE MARKER 38.0			
					13.45	R/R #CR 529 576 U			
					13.73	STRUC #16054 WESTERN BRANCH			
					13.85 MD 976C	NO NAME			
					13.94 RP130106	RAMP 6 FR MD 4 TO US 301			
					13.95 RP130104	RAMP 4 FR US 301 TO MD 4			
					13.97 RP130105	RAMP 5 FR US 301 TO MD 4			
					14.04 RP130103	RAMP 3 FR MD 4 TO US 301			
					14.10 MD 4	PENNSYLVANIA AVE			32,025
					14.10	STRUC #16097			
					14.15 RP130107	RAMP 7 FR MD 4 TO US 301			
					14.17 RP130101	RAMP 1 FR US 301 TO MD 4			
					14.24 RP130108	RAMP 8 FR US 301 TO MD 4			
					14.26 RP130102	RAMP 2 FR MD 4 TO US 301			
					14.43	MILE MARKER 41.0			
					14.81 MD 725	MARLBORO PIKE			
		RUR-OTHER PRIN ART			17.35 CO 103	LEELAND RD S			
					17.43	MILE MARKER 44.0			
					19.02 CO1914	QUEEN ANNE RD			59,125
					19.57 MD 976B	NO NAME			
					19.95 MD 978B	OLD MD 214			
					20.05 RP130105	RAMP 5 FR US 301 TO MD 214			
					20.07 RP130103	RAMP 3 FR MD 214 TO US 301			
					20.09 MD 214	CENTRAL AVE			49,600
					20.09	STRUC #16103			
					20.09	STRUC #16104			
					20.10 RP130107	RAMP 7 FR MD 214 TO US 301			
					20.13 RP130101	RAMP 1 FR US 301 TO MD 214			
					20.18 RP130108	RAMP 8 FR US 301 TO MD 214			
					20.28 RP130102	RAMP 2 FR MD 214 TO US 301			
					20.43	MILE MARKER 47.0			
					20.82 MU2170	POINTER RIDGE DR			
					21.31 CO 73	MITCHELLVILLE RD			55,350
					22.23		5	60I	
					22.80	SPEED LIMIT 50 MPH			

\* A,B = UNIMPROVED; C = GRADED & DRAINED; D,E = SOIL, GRAVEL, STONE; F,G = LOW TYPE BITUMINOUS;  
H,I = HIGH TYPE BITUMINOUS; J = CONCRETE; K = BRICK; L = BLOCK

STATE HIGHWAY ADMINISTRATION OF MARYLAND  
HIGHWAY INFORMATION SERVICES DIVISION  
DATA SUPPORT GROUP

PAGE..... 52

STATE HIGHWAY LOCATION REFERENCE

ROUTE NUMBER.....US 301 CONTINUED  
INVENTORY DIRECTION....NORTH  
NAME: CRAIN HWY

COUNTY-PRINCE GEORGES  
SHA DISTRICT.....3  
DATE.....12/31/2000

SYSTEM	STATE	FUNCTIONAL CLASS	HWY TYPE	ACCESS CONTRL	MILEPOINT	MILEPOINT DESCRIPTION	MARKED LANES	SURFACE WIDTH/TYPE*	AADT
PRIMARY	R	RUR-OTHER PRIN ART	DIVIDED	NONE	22.96		5	72I	55,350
					23.15	MD 197 COLLINGTON RD			
					23.36		5	60I	
					23.55	MD 3F GOVERNOR BRIDGE RD	4	48I	
					23.66	RP 59504 RAMP 4 FR US 301 TO IS 595			
					23.76	RP 59506 RAMP 6 FR IS 595 TO US 301			
					23.92	RP 59503 RAMP 3 FR RAMP 6 TO MD 3			
					23.92	STRUC #16229			
					23.93	RP 59505 RAMP 5 FR US 301 TO IS 595			
					24.01	IS 595 JOHN HANSON HWY			
					24.01	STRUC #16234			
					24.01	EXIT #13			
					24.01	MD 3 CRAIN HWY (AHEAD)			
					25.28	ANNE ARUNDEL CO/L			

NAME: JOHN HANSON HWY

ROUTE NUMBER.....MD 320  
INVENTORY DIRECTION....NORTH  
NAME: PINEY BRANCH RD

SECONDARY	R	URB-MINOR ARTERIAL	DIVIDED	NONE	0.00	MONTGOMERY CO/L	4	48I	37,550
					0.11	STRUC #16065 NORTHWEST BRANCH	3	39I	
					0.16	MD 650 NEW HAMPSHIRE AVE			

ROUTE NUMBER.....MD 332  
INVENTORY DIRECTION....EAST  
NAME: CENTRAL AVE

SECONDARY	U	URB-MINOR ARTERIAL	UNDIVIDED	NONE	0.00	WASH DC LINE	2	22I	8,875
					0.08	SPEED LIMIT 25 MPH			
					0.16	CO 828 LARCHMONT AVE			
					0.16	CO4610 CHAMBER AVE			
					0.28	MU 70 CAPITOL HEIGHTS BLVD			
					0.28	CO 393 CAPITOL HEIGHTS BLVD			
	R				0.56	OUT CORP LMNTS CAPITOL HEIGHTS			9,175
					0.96		2	24I	
					1.04		2	20I	
					1.07	MD 214 CENTRAL AVE/E CAPITOL ST			

\* A,B = UNIMPROVED; C = GRADED & DRAINED; D,E = SOIL, GRAVEL, STONE; F,G = LOW TYPE BITUMINOUS;  
H,I = HIGH TYPE BITUMINOUS; J = CONCRETE; K = BRICK; L = BLOCK

STATE HIGHWAY ADMINISTRATION OF MARYLAND  
HIGHWAY INFORMATION SERVICES DIVISION  
DATA SUPPORT GROUP

PAGE..... 53

STATE HIGHWAY LOCATION REFERENCE

ROUTE NUMBER.....MD 337  
INVENTORY DIRECTION....NORTH  
NAME: ALLENTOWN RD

COUNTY-PRINCE GEORGES  
SHA DISTRICT.....3  
DATE.....12/31/2000

SYSTEM ....STATE....	FUNCTIONAL CLASS	HWY TYPE	ACCESS CONTRL	MILEPOINT	MILEPOINT DESCRIPTION	MARKED LANES	SURFACE WIDTH/TYPE*	AADT
SECONDARY R	URB-MINOR ARTERIAL	DIVIDED	NONE	0.00	CO 126 ALLENTOWN RD (BACK)	5	72I	28,525
				0.00	MD 5 BRANCH AVE			
				0.00	STRUC #16253			
				0.00	RP200505 RAMP 5 FR MD 5 TO MD 337			
				0.00	RP200501 RAMP 1 FR RAMP 4 TO MD 337			
				0.03	RP200503 RAMP 3 FR MD 337 TO MD 5	5	60I	
				0.04	RP200504 RAMP 4 FR MD 5 TO MD 337			
				0.05	RP200502 RAMP 2 FR MD 337 TO RAMP 3			
		CTL		0.14		4	50I	
				0.21	SPEED LIMIT 40 MPH			
		DIVIDED		0.78	CO 127 AUTH RD	4	48I	
				0.84		5	62I	
U				1.40	IN CORP LMTS MORNINGSIDE			
R				1.46	RP 9506 RAMP 6 FR IS 95 TO MD 337			
				1.46	OUT CORP LMTS MORNINGSIDE			
U				1.57	IN CORP LMTS MORNINGSIDE			
				1.61	CO 81 SUITLAND RD	4	51I	25,950
				1.76		4	50I	
				1.84	SPEED LIMIT 50 MPH			
R				2.20	RP 9504 RAMP 4 FR MD 377 TO IS 95	4	52I	
				2.20	CO 483 FORESTVILLE RD			
				2.20	OUT CORP LMTS MORNINGSIDE			
				2.23	RP 9509 RAMP 9 FR MD 337 TO RAMP 4			
		UNDIVIDED		2.52		2	20I	
				2.63		1	20I	
				2.64	SPEED LIMIT 30MPH			
				2.65	END STATE MAINTENANCE			
				2.65	GV 124 ALLENTOWN RD (AHEAD)			
NAME: SUITLAND PKWY				2.84	GV 124 ALLENTOWN RD (BACK)			
	URB-OTHER PRIN ART	DIVIDED		2.84	GV 119 SUITLAND PKWY (AHEAD)			
				3.34	GV 119 SUITLAND PKWY (BACK)	4	56I	20,550
				3.34	RP811904 RAMP 4 FR RAMP 2 TO GV 119			
				3.34	BEGIN STATE MAINTENANCE			
				3.41	MD 4 PENNSYLVANIA AVE			

ROUTE NUMBER.....MD 373  
INVENTORY DIRECTION....EAST  
NAME: LIVINGSTON RD

SECONDARY R RUR-MAJOR COLLECTOR UNDIVED NONE 0.00 MD 810J LIVINGSTON RD (BACK) 3 30I 5,400

\* A,B = UNIMPROVED; C = GRADED & DRAINED; D,E = SOIL, GRAVEL, STONE; F,G = LOW TYPE BITUMINOUS;  
H,I = HIGH TYPE BITUMINOUS; J = CONCRETE; K = BRICK; L = BLOCK

PAGE..... 53

STATE HIGHWAY ADMINISTRATION OF MARYLAND  
HIGHWAY INFORMATION SERVICES DIVISION  
DATA SUPPORT GROUP

STATE HIGHWAY LOCATION REFERENCE

ROUTE NUMBER.....MD 373 CONTINUED  
INVENTORY DIRECTION...EAST  
NAME: LIVINGSTON RD

COUNTY-PRINCE GEORGES  
SHA DISTRICT.....3  
DATE.....12/31/2000

SYSTEM	FUNCTIONAL CLASS	HWY TYPE	ACCESS CONTRL	MILEPOINT	MILEPOINT DESCRIPTION	MARKED LANES	SURFACE WIDTH/TYPE*	AADT
SECONDARY R	RUR-MAJOR COLLECTOR	UNDIVED	NONE	0.00 MD 210	INDIAN HEAD HWY	3	30I	5,400
				0.06 MD 210P	SERVICE RD	4	44I	
				0.17		2	24I	
				0.42	SPEED LIMIT 40 MPH			
				0.85 CO1202	LIVINGSTON RD			
NAME: ACCOKEEK RD				0.85				
				1.03 CO 157	BEALLE HILL RD	2	22I	
				1.09 CO 626	BEALLE HILL RD	2	20I	
				1.14		2	23I	
				2.12 CO 160	SHARPERVILLE RD			2,850
				2.25 CO 724	BERRY RD	2	22I	
				5.46		2	24I	
				8.07		3	33I	
				8.09 MD 5	BRANCH AVE			
				8.11		2	30I	
				8.18 MD 631	OLD BRANDYWINE RD			
				8.18 CO 599	BRANDYWINE RD			

\*\*\*\*\*

ROUTE NUMBER.....MD 381  
INVENTORY DIRECTION...NORTH  
NAME: BRANDYWINE RD

SECONDARY R	RUR-MAJOR COLLECTOR	UNDIVED	NONE	0.00	CHARLES CO/L	2	24I	5,375
				0.00	STRUC #16060 SWANSON CREEK			
				0.14	R/R #CR 530 632 V			
				0.14	STRUC #16112			
				1.70		2	44I	
				1.83	SPEED LIMIT 50 MPH	2	24I	
				2.27 CO 194	DR BOWEN RD			4,625
				5.18 MD 382	CROOM RD			3,725
				7.66 CO4855	HORSEHEAD RD			
				7.70 CO 191	HORSEHEAD RD			
				8.06	SPEED LIMIT 40 MPH			
				8.46 CO 189	BADEN WESTWOOD RD			8,500
				9.16 CO 185	CEDARVILLE RD			
				9.89	SPEED LIMIT 50 MPH			
				12.28		2	38I	
				12.32		2	24I	
				12.88	SPEED LIMIT 30 MPH			
				13.06	R/R #CR 532 285 H	2	26I	

\* A,B = UNIMPROVED; C = GRADED & DRAINED; D,E = SOIL, GRAVEL, STONE; F,G = LOW TYPE BITUMINOUS;  
H,I = HIGH TYPE BITUMINOUS; J = CONCRETE; K = BRICK; L = BLOCK

STATE HIGHWAY ADMINISTRATION OF MARYLAND  
HIGHWAY INFORMATION SERVICES DIVISION  
DATA SUPPORT GROUP

PAGE..... 55

STATE HIGHWAY LOCATION REFERENCE

ROUTE NUMBER.....MD 381 CONTINUED  
INVENTORY DIRECTION....NORTH  
NAME: BRANDYWINE RD

COUNTY-PRINCE GEORGES  
SHA DISTRICT.....3  
DATE.....12/31/2000

SYSTEM	FUNCTIONAL CLASS	HWY TYPE	ACCESS CONTRL	MILEPOINT	MILEPOINT DESCRIPTION	MARKED LANES	SURFACE WIDTH/TYPE*	AADT
SECONDARY R	RUR-MAJOR COLLECTOR	UNDIVIDED	NONE	13.14		2	24I	8,500
				13.28	R/R #CR 532 294 G			
				13.68	SPEED LIMIT 40 MPH			
		DIVIDED		14.49		2	30I	
				14.53	US 301 CRAIN HWY			
				14.53	CO 599 BRANDYWINE RD (AHEAD)			

\*\*\*\*\*

ROUTE NUMBER.....MD 382  
INVENTORY DIRECTION....NORTH  
NAME: CROOM RD

SECONDARY R	RUR-MAJOR COLLECTOR	UNDIVIDED	NONE	0.00	CHARLES CO/L	2	18I	375
				0.00	STRUC #X16043 COUNTY LINE CREEK			
				0.06	SPEED LIMIT 30 MPH			
				0.65	MD 381 BRANDYWINE RD	2	24I	1,375
				0.70	SPEED LIMIT 35 MPH			
				1.85		2	30I	
				1.98	STRUC #16064 BLACK SWAMP CREEK			
				2.08		2	24I	
				3.05	CO 189 BADEN WESTWOOD RD			3,175
				4.28	STRUC #16259 FULL MILL BRANCH			
				4.30	STRUC #16021X FULL MILL BRANCH			
				6.42	STRUC #16063 ROCK BRANCH			
				6.45	SPEED LIMIT 40 MPH			
				7.71	CO 229 NAYLOR BADEN RD			
				7.99	SPEED LIMIT 30 MPH			
				8.30	CO3852 CANDY HILL RD			
				8.94	SPEED LIMIT 40 MPH			
				9.63	STRUC #16062 MATTAPONI CREEK			
				11.07		2	26I	
				11.21		2	30I	
				11.31	SPEED LIMIT 30 MPH			
				11.33		2	24I	
	URB-MINOR ARTERIAL			11.58				
				11.69		2	28I	
				12.03		2	26I	
				12.37	SPEED LIMIT 40 MPH			
				12.39		2	24I	
				13.88	R/R #CR 529 583 E			
				14.08	STRUC #16061 CHARLES BRANCH			

\* A,B = UNIMPROVED; C = GRADED & DRAINED; D,E = SOIL, GRAVEL, STONE; F,G = LOW TYPE BITUMINOUS;  
H,I = HIGH TYPE BITUMINOUS; J = CONCRETE; K = BRICK; L = BLOCK

STATE HIGHWAY ADMINISTRATION OF MARYLAND  
HIGHWAY INFORMATION SERVICES DIVISION  
DATA SUPPORT GROUP

STATE HIGHWAY LOCATION REFERENCE

ROUTE NUMBER.....MD 382 CONTINUED  
INVENTORY DIRECTION....NORTH  
NAME: CROOM RD

COUNTY-PRINCE GEORGES  
SHA DISTRICT.....3  
DATE.....12/31/2000

SYSTEM	FUNCTIONAL CLASS	HWY TYPE	ACCESS CONTRL	MILEPOINT	MILEPOINT DESCRIPTION	MARKED LANES	SURFACE WIDTH/TYPE*	AADT
SECONDARY R	URB-MINOR ARTERIAL	UNDIVIDED	NONE	15.34 US 301	CRAIN HWY	2	24I	3,175

\*\*\*\*\*

ROUTE NUMBER.....MD 410  
INVENTORY DIRECTION....EAST  
NAME: EAST WEST HWY

SECONDARY R	URB-OTHER PRIN ART	DIVIDED	NONE	0.00	MONTGOMERY CO/L	5	58I	22,725
		CTL		0.00 MD 650	NEW HAMPSHIRE AVE	4	48I	
				0.11	SPEED LIMIT 30 MPH			
		DIVIDED		0.36 CO 894	LINDEN AVE			19,500
		UNDIVIDED		0.38		4	40I	
				0.63	STRUC #16067 SLIGO CREEK			
				0.64		4	44I	
		DIVIDED		0.77		6	72I	
				0.83		5	60I	43,825
				0.86 MD 212	RIGGS RD			
				1.04 CO1599	AGER RD	4	48I	
				1.13	SPEED LIMIT 40 MPH			
				1.30 CO 680	23RD AVE			20,300
				1.54	STRUC #16068 NORTHWEST BRANCH			
				1.89		6	72I	
U				2.34	IN CORP LIMITS HYATTVILLE	4	48I	
				2.34 MD 410A	BELCREST RD			
				2.34 CO5678	BELCREST RD			
				2.52	SPEED LIMIT 35 MPH			
R				2.65 MD 500	QUEENS CHAPEL RD	6	68I	46,425
				2.65 CO 232	ADELPHI RD			
				2.65	OUT CORP LMTS HYATTSVILLE			
				2.76 MU9420	42ND AVE			
				3.03		5	58I	
U				3.17 US 1	BALTIMORE AVE	4	54I	43,800
				3.17	IN CORP LMTS RIVERDALE PARK			
				3.41	R/R #CSX 140 904 D			
				3.41	STRUC #16187			
				3.73 MU 280	TAYLOR RD			
				3.83	STRUC #16192 NORTHEAST BRANCH			
				3.96	STRUC #16188 ANACOSTIA RIVER			
				4.25 MD 201	KENILWORTH AVE	6	78I	38,750
R				4.37 CO 317	58TH AVE			
NAME: RIVERDALE RD				4.37				

\* A,B = UNIMPROVED; C = GRADED & DRAINED; D,E = SOIL, GRAVEL, STONE; F,G = LOW TYPE BITUMINOUS;  
H,I = HIGH TYPE BITUMINOUS; J = CONCRETE; K = BRICK; L = BLOCK



STATE HIGHWAY ADMINISTRATION OF MARYLAND  
HIGHWAY INFORMATION SERVICES DIVISION  
DATA SUPPORT GROUP

STATE HIGHWAY LOCATION REFERENCE

ROUTE NUMBER.....MD 410 CONTINUED  
INVENTORY DIRECTION....EAST  
NAME: RIVERDALE RD

COUNTY-PRINCE GEORGES  
SHA DISTRICT.....3  
DATE.....12/31/2000

SYSTEM	FUNCTIONAL CLASS	HWY TYPE	ACCESS CONTRL	MILEPOINT	MILEPOINT DESCRIPTION	MARKED LANES	SURFACE WIDTH/TYPE*	AADT
SECONDARY R	URB-OTHER PRIN ART	DIVIDED CTL	NONE	4.37	OUT CORP LMTS RIVERDALE PARK	6	78I	38,750
				4.59		4	44I	
				4.66	SPEED LIMIT 30 MPH			
				5.02	RP229508 RAMP 8 FR MD 295 TO CO 302			
				5.02	RP229506 RAMP 6 FR CO 302 TO MD 295			
				5.02	CO 302 RIVERDALE RD (AHEAD)			
		DIVIDED		5.37	CO 302 RIVERDALE RD (BACK)	3	36I	20,850
NAME: VETERANS PKWY				5.37				
				5.39		4	48I	
				5.46	SPEED LIMIT 45 MPH			
				6.52	MD 450 ANNAPOLIS RD			
				6.66	SPEED LIMIT 40 MPH			
				6.95	RP105008 RAMP 8 FR MD 410 TO US 50			
				7.05	RP105002 RAMP 2 FR US 50 TO MD 410			
				7.09	RP105007 RAMP 7 FR RAMP 2 TO MD 410			
				7.09	RP105001 RAMP 1 FR MD 410 TO RAMP 8			
	URB-COLLECTOR			7.15	US 50 JOHN HANSON HWY			
				7.15	STRUC #16115			
				7.15	EXIT #5			
				7.20	RP105005 RAMP 5 FR MD 410 TO RAMP 4			
				7.20	RP105003 RAMP 3 FR RAMP 6 TO MD 410			
				7.25	RP105004 RAMP 4 FR MD 410 TO US 50			
				7.28	RP105006 RAMP 6 FR US 50 TO MD 410			
				7.32	STRUC #16246 METRO			
				7.58		3	48I	
				7.61	CO2428 PENNSY DR			

\*\*\*\*\*

ROUTE NUMBER.....MD 410A  
INVENTORY DIRECTION....NORTH  
NAME: BELCREST RD

SECONDARY U	URB-COLLECTOR	DIVIDED	NONE	0.00	MU 370 QUEENSBURY RD (BACK)	4	54I	1,099
				0.00	MD 500 QUEENS CHAPEL RD			
				0.06		4	48I	
R				0.17	OUT CORP LMTS HYATTSVILLE	4	54I	
				0.21	SPEED LIMIT 30 MPH			
				0.25	MD 410 EAST WEST HWY			
				0.25	CO5678 BELCREST RD (AHEAD)			

\* A,B = UNIMPROVED; C = GRADED & DRAINED; D,E = SOIL, GRAVEL, STONE; F,G = LOW TYPE BITUMINOUS;  
H,I = HIGH TYPE BITUMINOUS; J = CONCRETE; K = BRICK; L = BLOCK

STATE HIGHWAY ADMINISTRATION OF MARYLAND  
HIGHWAY INFORMATION SERVICES DIVISION  
DATA SUPPORT GROUP

PAGE..... 58

STATE HIGHWAY LOCATION REFERENCE

ROUTE NUMBER.....MD 414  
INVENTORY DIRECTION....EAST  
NAME: OXON HILL RD

COUNTY-PRINCE GEORGES  
SHA DISTRICT.....3  
DATE.....12/31/2000

SYSTEM	FUNCTIONAL CLASS	HWY TYPE	ACCESS CONTRL	MILEPOINT	MILEPOINT DESCRIPTION	MARKED LANES	SURFACE WIDTH/TYPE*	AADT
SECONDARY R	URB-OTHER PRIN ART	DIVIDED	NONE	0.00	CO 114 OXON HILL RD (BACK)	5	60I	29,150
		UNDIVIDED		0.00	MD 210 INDIAN HEAD HWY			
				0.08		6	68I	
				0.12	RP 9504 RAMP 4 FR RAMP 1 TO IS 95			
				0.12	STRUC #16220			
		CTL		0.15		4	48I	
				0.23	SPEED LIMIT 30 MPH			
				0.45		4	48J	
				0.51	CO1203 LIVINGSTON RD			28,325
				0.55		4	48I	
				0.70	SPEED LIMIT 40 MPH			
				0.71		5	60I	
		DIVIDED		1.26		4	54I	
NAME: ST BARNABAS RD				1.30	CO5200 JOHN HANSON LA			
				1.37	RP 9510 RAMP 10 FR RAMP 6 TO MD 414			
				1.40	RP 9506 RAMP 6 FR IS 95 TO MD 414			
				1.50	RP 9505 RAMP 5 FR MD 414 TO IS 95			
				1.55	RP 9504 RAMP 4 FR MD 414 TO IS 95			
				1.60	RP 9503 RAMP 3 FR IS 95 TO MD 414			
				1.65	IS 95 CAPITAL BELTWAY			45,650
				1.65	STRUC #16167			
				1.65	EXIT #4			
				1.70	RP 9507 RAMP 7 FR IS 95 TO MD 414			
				1.81	RP 9508 RAMP 8 FR MD 414 TO IS 95			
				1.82	RP 9501 RAMP 1 FR MD 414 TO IS 95			
				1.87	RP 9509 RAMP 9 FR RAMP 2 TO MD 414			
				1.88	RP 9502 RAMP 2 FR IS 95 TO MD 414			
		CTL		2.04		4	44I	
				2.29	CO 110 WHEELER RD			
				3.19	CO 123 TEMPLE HILL RD	4	48I	37,325
		DIVIDED		3.46		6	76I	
				3.64	CO2655 STAMP RD			
				3.68	SPEED LIMIT 35 MPH			
				3.84		5	64I	
				3.90	RP200504 RAMP 4 FR MD 414 TO MD 5			
				3.93	RP200506 RAMP 6 FR RAMP3 TO MD 414	4	54I	
				3.93	RP200505 RAMP 5 FR MD 414 TO RAMP 4			
				3.97	RP200503 RAMP 3 FR MD 5 TO MD 414			
				4.04	MD 5 BRANCH AVE			28,950
				4.04	STRUC #16193			
				4.07	RP200501 RAMP 1 FR MD 414 TO MD 5			
				4.12	RP200508 RAMP 8 FR MD 414 TO RAMP 1			

\* A,B = UNIMPROVED; C = GRADED & DRAINED; D,E = SOIL, GRAVEL, STONE; F,G = LOW TYPE BITUMINOUS;  
H,I = HIGH TYPE BITUMINOUS; J = CONCRETE; K = BRICK; L = BLOCK

STATE HIGHWAY ADMINISTRATION OF MARYLAND  
HIGHWAY INFORMATION SERVICES DIVISION  
DATA SUPPORT GROUP

PAGE..... 59

STATE HIGHWAY LOCATION REFERENCE

ROUTE NUMBER.....MD 414 CONTINUED  
INVENTORY DIRECTION....EAST  
NAME: ST BARNABAS RD

COUNTY-PRINCE GEORGES  
SHA DISTRICT.....3  
DATE.....12/31/2000

SYSTEM	FUNCTIONAL CLASS	HWY TYPE	ACCESS CONTRL	MILEPOINT	MILEPOINT DESCRIPTION	MARKED LANES	SURFACE WIDTH/TYPE*	AADT
SECONDARY R	URB-OTHER PRIN ART	DIVIDED	NONE	4.15	RP200507 RAMP 7 FR MD 5 TO MD 414	4	54I	28,950
				4.19	RP200502 RAMP 2 FR MD 5 TO MD 414			
				4.28	MD 967A BEDFORD WAY			
				4.52		3	39I	
	URB-COLLECTOR			4.62	MD 458 SILVER HILL RD	3	54I	12,425
NAME: OLD SILVER HILL RD				4.62				
		UNDIVIDED		4.67		4	48I	
				4.73		2	32I	
				4.89		2	48I	
				4.97		2	26I	
NAME: BONITA ST				5.08	CO1197 BONITA ST			
				5.08	MD 414A OLD SILVER HILL RD			
				5.11	MD 5 BRANCH AVE			

\*\*\*\*\*

ROUTE NUMBER.....MD 414A  
INVENTORY DIRECTION....NORTH  
NAME: OLD SILVER HILL RD

SECONDARY R	URB-LOCAL	UNDIVIDED	NONE	0.00	MD 414 ST BARNABAS RD/BONITA ST	2	32G	
				0.03	SPEED LIMIT 30 MPH			
				0.07	CO1196 ANDOVER PL			

\*\*\*\*\*

ROUTE NUMBER.....MD 430  
INVENTORY DIRECTION....EAST  
NAME: GREENBELT RD

SECONDARY U	URB-OTHER PRIN ART	UNDIVIDED	NONE	0.00	US 1 BALTIMORE AVE	3	46I	17,375
				0.03		4	72I	
				0.08	SPEED LIMIT 40 MPH			
				0.09	MD 193C NO NAME			
				0.12	MD 193E NO NAME			
				0.12	MD 193D NO NAME			
				0.13		4	54I	
				0.24		6	64I	
				0.32	CO1291 RHODE ISLAND AVE	4	48I	
				0.37		1	24I	
				0.49	MD 193 UNIVERSITY BLVD/GREENBELT RD			

\* A,B = UNIMPROVED; C = GRADED & DRAINED; D,E = SOIL, GRAVEL, STONE; F,G = LOW TYPE BITUMINOUS;  
H,I = HIGH TYPE BITUMINOUS; J = CONCRETE; K = BRICK; L = BLOCK

PAGE..... 59

STATE HIGHWAY ADMINISTRATION OF MARYLAND  
HIGHWAY INFORMATION SERVICES DIVISION  
DATA SUPPORT GROUP

STATE HIGHWAY LOCATION REFERENCE

ROUTE NUMBER.....MD 450  
INVENTORY DIRECTION....EAST  
NAME: ANNAPOLIS RD

COUNTY-PRINCE GEORGES  
SHA DISTRICT.....3  
DATE.....12/31/2000

SYSTEM	FUNCTIONAL CLASS	HWY TYPE	ACCESS	MILEPOINT	MILEPOINT DESCRIPTION	MARKED LANES	SURFACE WIDTH/TYPE*	AADT
SECONDARY U	URB-MINOR ARTERIAL	DIVIDED CTL	NONE	0.00	US 1AL BLADENSBURG RD/BALTIMORE AVE	3	42I	31,275
				0.11		4	50I	
				0.16	SPEED LIMIT 30 MPH			
				0.19	R/R #CSX 140 258 C	4	48I	
				0.21	RP220105 RAMP 5 FR MD 210 TO MD 450			
				0.21	RP220106 RAMP 6 FR MD 450 TO MD 201			
	URB-OTHER PRIN ART			0.27	MD 201 KENILWORTH AVE			27,275
				0.27	STRUC #16025			
				0.33	MD 769C 48TH ST			
				0.42	MD 769B EDMONSTON RD			
R	URB-MINOR ARTERIAL	DIVIDED		0.93	MD 202 LARGO RD	5	68I	22,275
				0.93	OUT CORP LMTS BLADENSBURG			
				1.02		6	68I	
				1.14	SPEED LIMIT 35 MPH			
				1.31	MU 570 57TH AVE			
				1.31	CO 258 57TH AVE			
				1.39		4	48I	
				1.44	RP229506 RAMP 6 FR MD 450 TO MD 295			
				1.44	RP229508 RAMP 8 FR MD 295 TO MD 450			
				1.47	RP229505 RAMP 5 FR RAMP 8 TO MD 450			
				1.47	RP229506 RAMP 6 FR MD 450 TO RAMP 7			
				1.49	RP229507 RAMP 7 FR MD 450 TO MD 295			
				1.52	MD 295 BALTIMORE WASHINGTON PKWY			33,975
				1.52	STRUC #P FH12			
				1.59	RP229503 RAMP 3 FR MD 450 TO RAMP 2			
				1.61	RP229501 RAMP 1 FR RAMP 4 TO MD 450			
				1.63	RP229502 RAMP 2 FR MD 450 TO MD 295			
				1.64	RP229504 RAMP 4 FR MD 295 TO MD 450			
				1.69		6	72I	
				2.20	CO 332 COOPER LA			
				2.94	MU9720 72ND AVE			
				3.44	MD 410 VETERANS PKWY			42,575
				3.83	CO3247 HARKINS RD			
				4.22	CO 302 RIVERDALE RD			
U				4.23	IN CORP LMTS NEW CARROLLTON	7	84I	
				4.44	MU 853 85TH AVE	6	72I	
R				4.50	OUT CORP LMTS NEW CARROLLTON			
				4.53	RP 9508 RAMP 8 FR IS 95 TO MD 450			
				4.57	RP 9505 RAMP 5 FR RAMP 8 TO MD 450			
				4.58	RP 9506 RAMP 6 FR MD 450 TO RAMP 7			
				4.60	RP 9507 RAMP 7 FR MD 450 TO IS 95			
				4.65	IS 95 CAPITAL BELTWAY			32,999

\* A,B = UNIMPROVED; C = GRADED & DRAINED; D,E = SOIL, GRAVEL, STONE; F,G = LOW TYPE BITUMINOUS;  
H,I = HIGH TYPE BITUMINOUS; J = CONCRETE; K = BRICK; L = BLOCK

STATE HIGHWAY ADMINISTRATION OF MARYLAND  
HIGHWAY INFORMATION SERVICES DIVISION  
DATA SUPPORT GROUP

PAGE..... 61

STATE HIGHWAY LOCATION REFERENCE

ROUTE NUMBER.....MD 450 CONTINUED  
INVENTORY DIRECTION....EAST  
NAME: ANNAPOLIS RD

COUNTY-PRINCE GEORGES  
SHA DISTRICT.....3  
DATE.....12/31/2000

SYSTEM ....STATE....	FUNCTIONAL CLASS	HWY TYPE	ACCESS CONTRL	MILEPOINT	MILEPOINT DESCRIPTION	MARKED LANES	SURFACE WIDTH/TYPE*	AADT
SECONDARY R	URB-MINOR ARTERIAL	DIVIDED	NONE	4.65	STRUC #16144	6	72I	32,999
				4.65	EXIT #20			
				4.72	RP 9501 RAMP 1 FR IS 95 TO MD 450			
				4.77	RP 9503 RAMP 3 FR MD 450 TO RAMP 2			
				4.80	RP 9504 RAMP 4 FR IS 95 TO MD 450	7	84I	
				4.83	RP 9502 RAMP 2 FR MD 450 TO IS 95			
				4.87		8	96I	
				4.95	MD 564 LANHAM SEVERN RD	5	60I	24,175
				4.97	MD 564 (WB/L)			
				5.05		4	48I	
				5.10	SPEED LIMIT 30 MPH			
				5.15	MD 564 LANHAM SEVERN RD			
				5.15	STRUC #16014			
				5.17	R/R #ATK 529 592 D			
				5.23	CO 74 WHITFIELD CHAPEL RD			
				5.35		2	24I	
		UNDIVIDED		5.41				
				5.53	STRUC #0345DP BALDHILL BRANCH			
				5.82		3	36I	
				5.87	CO1043 CARTER AVE			
				5.97		4	48I	
				6.18	CO 45 SEABROOK RD			
				6.20	SPEED LIMIT 40 MPH			
		DIVIDED		6.26				
				7.16	MD 450A OLD SECTION OF MD 450			
				7.18		3	44I	
	URB-OTHER PRIN ART			7.32	MD 704 MARTIN LUTHER KING JR HWY	6	72I	12,175
				7.46	STRUC #16016 FOLLY BRANCH			
				7.87	MD 953 GLENN DALE RD			
				8.26	STRUC #16258 OVER LOTTSFORD BRANCH			
				8.64		5	60I	
				8.79	MD 193 ENTERPRISE RD/GLENN DALE BLVD	4	52I	22,375
		UNDIVIDED		8.93		2	48I	
				9.02		2	24I	
				10.49	CO5068 HIGH BRIDGE RD			
				10.89	IN CORP LMTS BOWIE			
				10.96	CO 59 CHURCH RD			
				11.17	SPEED LIMIT 30 MPH			
				11.35	R/R #CR 529 616 P			
				11.35	STRUC #16017			
				11.42		3	48I	
				11.51	MD 197 COLLINGTON RD/LAUREL BOWIE RD	3	36I	14,575

\* A,B = UNIMPROVED; C = GRADED & DRAINED; D,E = SOIL, GRAVEL, STONE; F,G = LOW TYPE BITUMINOUS;  
H,I = HIGH TYPE BITUMINOUS; J = CONCRETE; K = BRICK; L = BLOCK

STATE HIGHWAY ADMINISTRATION OF MARYLAND  
HIGHWAY INFORMATION SERVICES DIVISION  
DATA SUPPORT GROUP

STATE HIGHWAY LOCATION REFERENCE

ROUTE NUMBER.....MD 450 CONTINUED  
INVENTORY DIRECTION...EAST  
NAME: ANNAPOLIS RD

COUNTY-PRINCE GEORGES  
SHA DISTRICT.....3  
DATE.....12/31/2000

SYSTEM	FUNCTIONAL CLASS	HWY TYPE	ACCESS CONTRL	MILEPOINT	MILEPOINT	DESCRIPTION	MARKED LANES	SURFACE WIDTH/TYPE*	AADT
SECONDARY U	URB-OTHER PRIN ART	UNDIVIDED	NONE	11.60			2	24I	14,575
				12.00	MU1910	MOYLAN DR			
				12.00	MU3000	TRINITY DR			
				12.34			2	36I	
				12.41	MU 120	BELAIR DR			
				12.46			2	24I	
		DIVIDED		12.58			3	36I	
				12.63	MU1880	MILLSTREAM DR			
				12.63	MU2760	STONYBROOK DR			
		UNDIVIDED		12.70			4	48I	
				12.88	MU2800	SUPERIOR LA			
				12.93		SPEED LIMIT 30 MPH			
				13.11		SPEED LIMIT 40 MPH			
R				13.22	CO 49	RACE TRACK RD	3	36I	
				13.22		OUT CORP LMTS BOWIE			
				13.27		SPEED LIMIT 45 MPH			
		DIVIDED		14.00			4	60I	
NAME: CRAIN HWY				14.31	MD 3	CRAIN HWY			
				14.31		SEE MD 3 (AHEAD)			
				14.59		ANNE ARUNDEL CO/L			

\*\*\*\*\*

ROUTE NUMBER.....MD 450A  
INVENTORY DIRECTION...NORTH  
NAME: NO NAME

SECONDARY R	URB-LOCAL	UNDIVIDED	NONE	0.00	MD 450	ANNAPOLIS RD	2	22I	
				0.20		CUL DE SAC			

\*\*\*\*\*

ROUTE NUMBER.....MD 458  
INVENTORY DIRECTION...NORTH  
NAME: SILVER HILL RD

SECONDARY R	URB-MINOR ARTERIAL	DIVIDED	NONE	0.00	CO5466	IVERSON ST (BACK)	4	48I	35,275
				0.00	MD 5	BRANCH AVE			
				0.06		SPEED LIMIT 35 MPH			
				0.10			5	60I	
	URB-OTHER PRIN ART			0.25	MD 414	ST BARNABAS RD/OLD SILVER HILL RD			
				0.27			6	72I	

\* A,B = UNIMPROVED; C = GRADED & DRAINED; D,E = SOIL, GRAVEL, STONE; F,G = LOW TYPE BITUMINOUS;  
H,I = HIGH TYPE BITUMINOUS; J = CONCRETE; K = BRICK; L = BLOCK

STATE HIGHWAY ADMINISTRATION OF MARYLAND  
HIGHWAY INFORMATION SERVICES DIVISION  
DATA SUPPORT GROUP

STATE HIGHWAY LOCATION REFERENCE

ROUTE NUMBER.....MD 458 CONTINUED  
INVENTORY DIRECTION...NORTH  
NAME: SILVER HILL RD

COUNTY-PRINCE GEORGES  
SHA DISTRICT.....3  
DATE.....12/31/2000

SYSTEM	FUNCTIONAL CLASS	HWY TYPE	ACCESS CONTRL	MILEPOINT	MILEPOINT DESCRIPTION	MARKED LANES	SURFACE WIDTH/TYPE*	AADT
SECONDARY R	URB-OTHER PRIN ART	DIVIDED	NONE	0.72	RP245808 RAMP 8 FR GV 119 TO MD 458	6	72I	35,275
				0.78	RP245807 RAMP 7 FR MD 458 TO GV 119			
				0.78	RP245806 RAMP 6 FR MD 458 TO GV 119			
				0.80	RP245805 RAMP 5 FR GV 119 TO MD 458			
				0.83	GV 119 SUITLAND PKWY			
				0.88	RP245803 RAMP 3 FR MD 458 TO GV 119			
				0.89	RP245802 RAMP 2 FR MD 458 TO GV 119			
				0.91	RP245804 RAMP 4 FR GV 119 TO MD 458			
				1.41	MD 218 SUITLAND RD			34,275
				1.41	CO 81 SUITLAND RD			
				1.73	CO2828 BROOKS DR			
				2.16		5	60I	
				2.28	MD 4 PENNSYLVANIA AVE	6	72I	19,575
				2.40	MD 972A OLD SILVER HILL RD			
				2.71	CO3074 MARLBORO PIKE	6	78I	
U				2.93	IN CORP LMTS DISTRICT HEIGHTS			
R				3.03	OUT CORP LMTS DISTRICT HEIGHTS			
				3.12	MD 458A WALKER MILL RD			

\*\*\*\*\*

ROUTE NUMBER.....MD 458A  
INVENTORY DIRECTION...WEST  
NAME: WALKER MILL RD

SECONDARY R	URB-OTHER PRIN ART	DIVIDED	NONE	2.52	CO 367 WALKER MILL RD (BACK)	5	65I	35,070
				2.61	MD 458B COUNTY RD			
	URB-COLLECTOR			2.79	MD 458 SILVER HILL RD	3	48I	10,240
		UNDIVIDED		2.81				
				2.88	SPEED LIMIT 30 MPH			
				2.88	CO 367 WALKER MILL RD (AHEAD)			

\*\*\*\*\*

ROUTE NUMBER.....MD 458B  
INVENTORY DIRECTION...SOUTH  
NAME: COUNTY RD

SECONDARY R	URB-COLLECTOR	UNDIVIDED	NONE	0.00	MD 458A WALKER MILL RD	2	26I	8,080
				0.03		2	38I	
				0.08	CO 84 COUNTY RD (AHEAD)			

\* A,B = UNIMPROVED; C = GRADED & DRAINED; D,E = SOIL, GRAVEL, STONE; F,G = LOW TYPE BITUMINOUS;  
H,I = HIGH TYPE BITUMINOUS; J = CONCRETE; K = BRICK; L = BLOCK

STATE HIGHWAY ADMINISTRATION OF MARYLAND  
HIGHWAY INFORMATION SERVICES DIVISION  
DATA SUPPORT GROUP

STATE HIGHWAY LOCATION REFERENCE

ROUTE NUMBER.....MD 459  
INVENTORY DIRECTION...NORTH  
NAME: COLUMBIA PARK RD

COUNTY-PRINCE GEORGES  
SHA DISTRICT.....3  
DATE.....12/31/2000

SYSTEM	FUNCTIONAL CLASS	HWY TYPE	ACCESS CONTRL	MILEPOINT	MILEPOINT	DESCRIPTION	MARKED LANES	SURFACE WIDTH/TYPE*	AADT
SECONDARY U	URB-COLLECTOR	UNDIVIDED	NONE	0.00	CO3668	COLUMBIA PARK RD (BACK)	2	34I	5,975
				0.00	RP105003	RAMP 3 FR US 50 TO MD 459			
				0.02	US 50	JOHN HANSON HWY			
				0.02		STRUC #16117			
NAME: TUXEDO RD				0.05	MU 59	CHEVERLY AVE			
				0.05	RP105008	RAMP 8 FR MD 459 TO US 50			
				0.07		SPEED LIMIT 25 MPH			
				0.10			2	24I	
R				0.14		OUT CORP LMNTS CHEVERLY			
				0.44	MD 973B	TUXEDO RD			
				0.52		R/R #CSX 140 266 J			
				0.86			2	32I	
		DIVIDED		0.94	RP105009	RAMP 9 FR MD 459 TO US 450	4	52I	
NAME: KENILWORTH AVE				0.94					
				0.94	RP105010	RAMP 10 FR US 50 TO MD 459			
				1.01	RP105001	RAMP 1 FR MD 201 TO MD 459			
				1.05			3	36I	
				1.06	RP105008	RAMP 8 FR MD 201 TO MD 459			
		UNDIVIDED		1.18			1	24I	
				1.25	MD 201	KENILWORTH AVE			

\*\*\*\*\*

ROUTE NUMBER.....IS 495  
INVENTORY DIRECTION...EAST  
NAME: CAPITAL BELTWAY

PRIMARY R	URB-INTERSTATE	DIVIDED	FULL	0.00		MONTGOMERY CO/L	10	120I	212,775
				0.07	RP 49504	RAMP 4 FR MD 650 TI IS 495			
				0.40	MD 212	RIGGS RD			
				0.40		STRUC #16174			
				0.40		STRUC #16120			
				0.65			9	108I	
				0.68	RP 9503	RAMP 3 FR IS 495 TO IS 95X			
				0.81	RP 9508	RAMP 8 FR IS 95 TO IS 95X			
				0.91		INTERSTATE MILE MARKER 27.0			
				0.97	RP 9505	RAMP 5 FR IS 95X TO IS 495			
				1.04	IS 95X	NO NAME	8	96I	
				1.04		STRUC #16122			
				1.04		STRUC #16123			
				1.17	IS 95X	NO NAME			
				1.17		STRUC #16127			

\* A,B = UNIMPROVED; C = GRADED & DRAINED; D,E = SOIL, GRAVEL, STONE; F,G = LOW TYPE BITUMINOUS;  
H,I = HIGH TYPE BITUMINOUS; J = CONCRETE; K = BRICK; L = BLOCK



STATE HIGHWAY ADMINISTRATION OF MARYLAND  
HIGHWAY INFORMATION SERVICES DIVISION  
DATA SUPPORT GROUP

PAGE..... 65

STATE HIGHWAY LOCATION REFERENCE

ROUTE NUMBER.....IS 495 CONTINUED  
INVENTORY DIRECTION...EAST  
NAME: CAPITAL BELTWAY

COUNTY-PRINCE GEORGES  
SHA DISTRICT.....3  
DATE.....12/31/2000

SYSTEM	STATE	FUNCTIONAL CLASS	HWY TYPE	ACCESS CONTRL	MILEPOINT	MILEPOINT DESCRIPTION	MARKED LANES	SURFACE WIDTH/TYPE*	AADT
PRIMARY	R	URB-INTERSTATE	DIVIDED	FULL	1.17	STRUC #16126	8	96I	212,775
					1.22	RP 9501 RAMP 1 FR RAMP 4 TO IS 495			
					1.31	IS 95 (SB/L)			
					1.31	STRUC #16176			
					1.33	RP 9501 RAMP 1 FR RAMP 4 TO IS 495			
					1.33	STRUC #16130			
					1.42	STRUC #16131 LITTLE PAINT BRANCH			
					1.48	RP 9510 COLLECTOR B	7	84I	
					1.60	IS 95 CAPITAL BELTWAY			
					1.75	EXIT #27			
					1.75	IS 95 CAPITAL BELTWAY (AHEAD)			
					27.71	STRUC #16173 POTOMAC RIVER			
					27.71	VIRGINIA ST/L			

\*\*\*\*\*

ROUTE NUMBER.....MD 500  
INVENTORY DIRECTION...EAST  
NAME: QUEENS CHAPEL RD

SECONDARY	R	URB-MINOR ARTERIAL	DIVIDED	NONE	0.00	WASH DC LINE	4	54I	26,825
					0.04	SPEED LIMIT 35 MPH			
					0.07		5	50I	
					0.15		6	68I	
					0.74	MD 501 CHILLUM RD	5	58I	39,900
					0.74	MU 70 CHILLUM RD			
					0.84	STRUC #16073 NORTHWEST BRANCH			
					0.84	IN CORP LMTS HYATTSVILLE			
					0.86	STRUC #16248P NORTHWEST BRANCH			
					0.93	CO1599 AGER RD	4	48I	
					1.06		5	60I	
			UNDIVIDED		1.16	CO1204 HAMILTON ST	6	74I	34,525
					1.16	MD 208 HAMILTON ST			
			DIVIDED		1.54		6	76I	
					1.97	MU 370 QUEENSBURY RD			
					1.97	MD 410A BELCREST RD			
					2.22	MD 410 EAST WEST HWY			
					2.22	CO 232 ADELPHI RD			

\* A,B = UNIMPROVED; C = GRADED & DRAINED; D,E = SOIL, GRAVEL, STONE; F,G = LOW TYPE BITUMINOUS;  
H,I = HIGH TYPE BITUMINOUS; J = CONCRETE; K = BRICK; L = BLOCK

STATE HIGHWAY LOCATION REFERENCE

ROUTE NUMBER.....MD 501  
INVENTORY DIRECTION...EAST  
NAME: CHILLUM RD

COUNTY-PRINCE GEORGES  
SHA DISTRICT.....3  
DATE.....12/31/2000

SYSTEM	FUNCTIONAL CLASS	HWY TYPE	ACCESS CONTRL	MILEPOINT	MILEPOINT DESCRIPTION	MARKED LANES	SURFACE WIDTH/TYPE*	AADT
SECONDARY R	URB-MINOR ARTERIAL	DIVIDED	NONE	0.00 CO 449	CHILLUM RD (BACK)	4	54I	15,075
				0.00 MD 212	RIGGS RD			
		UNDIVIDED		0.07		4	48I	
				0.08	SPEED LIMIT 25 MPH			
				0.46 CO5778	SARGENT RD			
				0.53	SPEED LIMIT 35 MPH			
				0.82	STRUC #16074 SLIGO CREEK			
				0.90		3	36I	
				1.03		4	48I	
				1.52		4	58I	
		DIVIDED		1.65		3	39I	
				1.68 MD 500	QUEENS CHAPEL RD			
				1.68 MU 70	CHILLUM RD (AHEAD)			

\*\*\*\*\*

ROUTE NUMBER.....MD 564  
INVENTORY DIRECTION...EAST  
NAME: LANHAM SEVERN RD

SECONDARY R	URB-MINOR ARTERIAL	DIVIDED	NONE	0.00 MD 450	ANNAPOLIS RD	5	60I	16,075
				0.06	SPEED LIMIT 30 MPH			
				0.09		5	64I	
				0.21 MD 450	ANNAPOLIS RD			
				0.21	STRUC #16014			
				0.28		4	54I	
		UNDIVIDED		0.31 CO 28	CIPRIANO RD	3	36I	
				0.41		2	24I	
				0.42	SPEED LIMIT 40 MPH			
				0.70	STRUC #16210 BALDHILL BRANCH			
				0.92		2	36I	
				0.98 OP4293	CARTER AVE	2	24I	
				2.76		3	24I	
		DIVIDED		2.88		4	48I	
				2.93 MD 953A	GLENN DALE RD	4	56I	
				3.04 MD 193	GREENBELT RD/GLENN DALE BLVD			
				3.09		4	48I	
				3.13	SPEED LIMIT 45 MPH			
		UNDIVIDED		3.22		2	24I	
		DIVIDED		4.04				
				4.12 CO3641	SPRINGFIELD RD			
		UNDIVIDED		4.37				

\* A,B = UNIMPROVED; C = GRADED & DRAINED; D,E = SOIL, GRAVEL, STONE; F,G = LOW TYPE BITUMINOUS;  
H,I = HIGH TYPE BITUMINOUS; J = CONCRETE; K = BRICK; L = BLOCK

STATE HIGHWAY ADMINISTRATION OF MARYLAND  
HIGHWAY INFORMATION SERVICES DIVISION  
DATA SUPPORT GROUP

PAGE..... 67

STATE HIGHWAY LOCATION REFERENCE

ROUTE NUMBER.....MD 564 CONTINUED  
INVENTORY DIRECTION....EAST  
NAME: LANHAM SEVERN RD

COUNTY-PRINCE GEORGES  
SHA DISTRICT.....3  
DATE.....12/31/2000

SYSTEM ....STATE....	FUNCTIONAL CLASS	HWY TYPE	ACCESS CONTRL	MILEPOINT	MILEPOINT DESCRIPTION	MARKED LANES	SURFACE WIDTH/TYPE*	AADT
SECONDARY R	URB-MINOR ARTERIAL	UNDIVIDED	NONE	4.91	SPEED LIMIT 30 MPH	2	24I	8,775
NAME: 9TH ST				4.92	CO 762 COWAN AVE			
U				4.94	IN CORP LMETS BOWIE			
				5.30		2	28I	
				5.47		2	32I	
NAME: CHESTNUT AVE				5.60	MD 564A CHESTNUT AVE			
				5.63	R/R #ATK 529 596 F			
				5.63	STRUC #16020			
NAME: 11TH ST				5.71	MD 564C 11TH ST	2	26I	
				5.71				
				5.73	SPEED LIMIT 25 MPH			
				5.80		2	20I	
R	URB-LOCAL			5.83	SPEED LIMIT 30 MPH			
				6.35	CO 49 RACE TRACK RD	2	24I	
				6.35	OUT CORP LMETS BOWIE			
				6.73	ROAD END			

\*\*\*\*\*

ROUTE NUMBER.....MD 564A  
INVENTORY DIRECTION....NORTH  
NAME: CHESTNUT AVE

SECONDARY U	URB-COLLECTOR	UNDIVIDED	NONE	0.00	MD 564 9TH ST/CHESTNUT AVE	2	24I	2,275
				0.06	CO5198 CHESTNUT AVE (AHEAD)			

\*\*\*\*\*

ROUTE NUMBER.....MD 564B  
INVENTORY DIRECTION....SOUTH  
NAME: CHESTNUT AVE

SECONDARY U	URB-LOCAL	UNDIVIDED	NONE	0.00	ROAD END	2	31I	
				0.04	MD 564C 11TH ST			
				0.04	CO 51 CHESTNUT AVE (AHEAD)			

\* A,B = UNIMPROVED; C = GRADED & DRAINED; D,E = SOIL, GRAVEL, STONE; F,G = LOW TYPE BITUMINOUS;  
H,I = HIGH TYPE BITUMINOUS; J = CONCRETE; K = BRICK; L = BLOCK

STATE HIGHWAY ADMINISTRATION OF MARYLAND  
HIGHWAY INFORMATION SERVICES DIVISION  
DATA SUPPORT GROUP

PAGE..... 68

STATE HIGHWAY LOCATION REFERENCE

ROUTE NUMBER.....MD 564C  
INVENTORY DIRECTION...WEST  
NAME: 11TH ST

COUNTY-PRINCE GEORGES  
SHA DISTRICT.....3  
DATE.....12/31/2000

SYSTEM	FUNCTIONAL CLASS	HWY TYPE	ACCESS	CONTRL	MILEPOINT	MILEPOINT DESCRIPTION	MARKED LANES	SURFACE WIDTH/TYPE*	AADT
SECONDARY U	URB-LOCAL	UNDIVIDED	NONE	0.00	MD 564	CHESTNUT AVE/11TH ST	2	30I	
				0.02	CO 51	CHESTNUT AVE			
				0.02	MD 564B	CHESTNUT AVE			

\*\*\*\*\*

ROUTE NUMBER.....IS 595  
INVENTORY DIRECTION...EAST  
NAME: JOHN HANSON HWY

PRIMARY R	URB-INTERSTATE	DIVIDED	FULL	0.00	US 50	JOHN HANSON HWY (BACK)	7	84I	84,150
				0.00	RP 9503	RAMP 3 FR US 50 TO IS 95			
				0.02	RP 9508	RAMP 8 FR IS 95 TO IS 595			
				0.17	RP 9507	RAMP 7 FR IS 595 TO IS 95			
				0.17		STRUC #16227			
				0.22	RP 9505	RAMP 5 FR IS 95 TO IS 595	6	72I	
				0.22		STRUC #16223			
				0.29	IS 95	CAPITAL BELTWAY			101,875
				0.29		STRUC #16146			
				0.29		EXIT #7			
				0.32	RP 9501	RAMP 1 FR IS 95 TO IS 595	6	72J	
				0.42	RP 9503	RAMP 3 FR US 50 TO IS 95			
				0.42		STRUC #16225			
				0.51	RP 9505	RAMP 5 FR IS 95 TO IS 595	8	96J	
				0.52	MD 950A	WHITFIELD CHAPEL RD			
				0.52		STRUC #16116			
				0.54	RP 9507	RAMP 7 FR IS 595 TO IS 95	9	108J	
				0.62	RP 9504	RAMP 4 FR IS 95 TO IS 595			
				0.82	RP 9509	RAMP 9 FR IS 595 TO MD 950			
				0.86			8	96J	
				1.02	MD 704	MARTIN LUTHER KING JR HWY			104,575
				1.02		STRUC #16092			
				1.02		EXIT #8			
				1.05	RP 59506	RAMP 6 FR IS 595 TO MD 704			
				1.24	RP 59508	RAMP 8 FR MD 704 TO IS 595			
				1.43	RP 59505	RAMP 5 FR MD 704 TO IS 595			
				1.50	RP 59507	RAMP 7 FR IS 595 TO MD 704			
				2.03		SPEED LIMIT 65 MPH			
				2.05	MD 950C	LOTTSFORD VISTA RD			
				2.05		STRUC #16091			
				2.09			6	72J	
				2.43		STRUC #16090 FOLLY BRANCH			

\* A,B = UNIMPROVED; C = GRADED & DRAINED; D,E = SOIL, GRAVEL, STONE; F,G = LOW TYPE BITUMINOUS;  
H,I = HIGH TYPE BITUMINOUS; J = CONCRETE; K = BRICK; L = BLOCK

PAGE..... 68

STATE HIGHWAY ADMINISTRATION OF MARYLAND  
HIGHWAY INFORMATION SERVICES DIVISION  
DATA SUPPORT GROUP

PAGE..... 69

STATE HIGHWAY LOCATION REFERENCE

ROUTE NUMBER.....IS 595 CONTINUED  
INVENTORY DIRECTION....EAST  
NAME: JOHN HANSON HWY

COUNTY-PRINCE GEORGES  
SHA DISTRICT.....3  
DATE.....12/31/2000

SYSTEM	FUNCTIONAL CLASS	HWY TYPE	ACCESS CONTRL	MILEPOINT	MILEPOINT	DESCRIPTION	MARKED LANES	SURFACE WIDTH/TYPE*	AADT
PRIMARY	R	URB-INTERSTATE	DIVIDED FULL	3.54	MD 193	ENTERPRISE RD	6	72J	104,575
				3.54		STRUC #16089			
				5.09	MD 950D	CHURCH RD			
				5.09		STRUC #16088			
				6.21		R/R #CR 532 284 B			
				6.21		STRUC #16087			
				6.34	RP 59506	RAMP 6 FR IS 595 TO MD 197			
				6.41	RP 59508	RAMP 8 FR MD 197 TO IS 595	7	84J	
				6.60	RP 59501	RAMP 1 FR MD 197 TO IS 595	6	72I	
	U			6.61		IN CORP LMTS BOWIE	5	60J	
				6.68	MD 197	COLLINGTON RD	7	84J	91,275
				6.68		STRUC #16086			
				6.68		EXIT #11			
				6.69	RP 59505	RAMP 5 FR MD 197 TO IS 595			
				6.90		STRUC #16288 PEDESTRIAN WALKWAY			
				6.92	RP 59502	RAMP 2 FR IS 595 TO MD 197			
				7.01	RP 59504	RAMP 4 FROM MD 196 TO MD 595			
				7.30			6	72J	
				7.56	RP 59506	RAMP 6 FR IS 595 TO US 301			
				7.56	RP 59508	RAMP 8 FR MD 3 TO IS 595			
	R			7.61		OUT CORP LMTS BOWIE			
				7.84	RP 59510	COLLECTOR B			
				8.01	RP 59505	RAMP 5 FR US 301 TO IS 595			
		RUR-INTERSTATE		8.08	MD 3	CRAIN HWY			76,256
				8.08	US 301	CRAIN HWY			
				8.08		STRUC #16234			
				8.08		EXIT #13			
				8.10	RP 59501	RAMP 1 FR US 301 TO RAMP 10			
				8.22	RP 59503	RAMP 3 FR RAMP 6 TO MD 3			
				8.22		STRUC #16232			
				8.23	RP 59509	RAMP 9 FR IS 595 TO RAMP 4			
				8.23		STRUC #16230			
				8.42	RP 59504	RAMP 4 FR US 301 TO IS 595			
				8.63	RP 59510	COLLECTOR B			
				9.08			6	72I	
				9.35		STRUC #2026 PATUXENT RIVER			
				9.35		ANNE ARUNDEL CO/L			

\* A,B = UNIMPROVED; C = GRADED & DRAINED; D,E = SOIL, GRAVEL, STONE; F,G = LOW TYPE BITUMINOUS;  
H,I = HIGH TYPE BITUMINOUS; J = CONCRETE; K = BRICK; L = BLOCK

STATE HIGHWAY ADMINISTRATION OF MARYLAND  
HIGHWAY INFORMATION SERVICES DIVISION  
DATA SUPPORT GROUP

PAGE..... 70

STATE HIGHWAY LOCATION REFERENCE

ROUTE NUMBER.....MD 631  
INVENTORY DIRECTION....SOUTH  
NAME: OLD BRANDYWINE RD

COUNTY-PRINCE GEORGES  
SHA DISTRICT.....3  
DATE.....12/31/2000

SYSTEM	FUNCTIONAL CLASS	HWY TYPE	ACCESS CONTRL	MILEPOINT	MILEPOINT DESCRIPTION	MARKED LANES	SURFACE WIDTH/TYPE*	AADT
SECONDARY R	RUR-LOCAL	UNDIVIDED	NONE	0.00 MD 373	ACCOKEEK RD	2	25I	99
				0.00 CO 599	BRANDYWINE RD			
				0.05		2	20I	
				0.35	ROAD END			

\*\*\*\*\*

ROUTE NUMBER.....MD 637  
INVENTORY DIRECTION....EAST  
NAME: NAYLOR RD

SECONDARY R	URB-MINOR ARTERIAL	UNDIVIDED	NONE	0.00	WASH DC LINE	2	24I	20,600
		DIVIDED		0.10		4	50I	
				0.16	STRUC #16213 OXON RUN			
				0.17 GV 119	SUITLAND PKWY	3	36I	
				0.19		4	50I	
				0.23	METRO STRUCTURE			
				0.24	METRO STRUCTURE			
		UNDIVIDED		0.25		2	26I	
				0.30	SPEED LIMIT 30 MPH			
				0.31 CO 996	OXON RUN DR	2	24I	
		DIVIDED		0.53		2	29I	
				0.55 MD 637A	NO NAME			
				0.60 MD 5	BRANCH AVE			

\*\*\*\*\*

ROUTE NUMBER.....MD 637A  
INVENTORY DIRECTION....SOUTH  
NAME: NO NAME

SECONDARY R	URB-LOCAL	UNDIVIDED	NONE	0.00 MD 5	BRANCH AVE	1	22I	
				0.03 MD 637	NAYLOR RD			

\*\*\*\*\*

ROUTE NUMBER.....MD 650  
INVENTORY DIRECTION....NORTH  
NAME: NEW HAMPSHIRE AVE

SECONDARY R	URB-OTHER PRIN ART	DIVIDED	NONE	0.00	WASH DC LINE	5	58I	34,675
				0.07	SPEED LIMIT 35 MPH			

\* A,B = UNIMPROVED; C = GRADED & DRAINED; D,E = SOIL, GRAVEL, STONE; F,G = LOW TYPE BITUMINOUS;  
H,I = HIGH TYPE BITUMINOUS; J = CONCRETE; K = BRICK; L = BLOCK

PAGE..... 70

STATE HIGHWAY ADMINISTRATION OF MARYLAND  
HIGHWAY INFORMATION SERVICES DIVISION  
DATA SUPPORT GROUP

STATE HIGHWAY LOCATION REFERENCE

ROUTE NUMBER.....MD 650 CONTINUED  
INVENTORY DIRECTION...NORTH  
NAME: NEW HAMPSHIRE AVE

COUNTY-PRINCE GEORGES  
SHA DISTRICT.....3  
DATE.....12/31/2000

SYSTEM	FUNCTIONAL CLASS	HWY TYPE	ACCESS CONTRL	MILEPOINT	MILEPOINT DESCRIPTION	MARKED LANES	SURFACE WIDTH/TYPE*	AADT
SECONDARY R	URB-OTHER PRIN ART	DIVIDED	NONE	0.13		6	68I	34,675
				0.43	CO 965 RAY RD			37,175
				0.81	MD 410 EAST WEST HWY			
				0.81	MONTGOMERY CO/L			
		UNDIVIDED	PART	1.85	MD 193 UNIVERSITY BLVD	6	80I	32,775
				1.85	MONTGOMERY CO/L			
		DIVIDED		1.94		6	72I	
				2.14	CO 668 MERRIMAC DR			
				2.60		6	68I	
				2.73	STRUC #16079 NORTHWEST BRANCH			
				2.78	MD 320 PINEY BRANCH RD			
				2.84	SPEED LIMIT 40 MPH			
				2.98	CO 230 METZEROTT RD			
				3.16	MONTGOMERY CO/L			

\*\*\*\*\*

ROUTE NUMBER.....MD 694  
INVENTORY DIRECTION...NORTH  
NAME: AGRICULTURAL FARM RD

SECONDARY R	URB-LOCAL	UNDIVIDED	NONE	0.00		2	16H	99
				0.07		2	18H	
				0.10	MD 212 POWDER MILL RD			

\*\*\*\*\*

ROUTE NUMBER.....MD 704  
INVENTORY DIRECTION...EAST  
NAME: MARTIN LUTHER KING JR HWY

SECONDARY U	URB-MINOR ARTERIAL	DIVIDED	NONE	0.00		6	72I	24,275
				0.07		6	64I	
				0.22	CO 351 ADDISON RD			
				0.27	CO 366 ADDISON RD			
				0.33	SPEED LIMIT 30 MPH			
				0.37		6	68I	
				0.54	SPEED LIMIT 40 MPH			
R				0.82	OUT CORP LMTS SEAT PLEASANT			
				0.90	STRUC #16084 CABIN BRANCH			
				1.30	CO 360 HILL RD			
				1.51	CO 75 SHERIFF RD	6	72I	29,775

\* A,B = UNIMPROVED; C = GRADED & DRAINED; D,E = SOIL, GRAVEL, STONE; F,G = LOW TYPE BITUMINOUS;  
H,I = HIGH TYPE BITUMINOUS; J = CONCRETE; K = BRICK; L = BLOCK

STATE HIGHWAY ADMINISTRATION OF MARYLAND  
HIGHWAY INFORMATION SERVICES DIVISION  
DATA SUPPORT GROUP

PAGE..... 72

STATE HIGHWAY LOCATION REFERENCE

ROUTE NUMBER.....MD 704 CONTINUED  
INVENTORY DIRECTION...EAST  
NAME: MARTIN LUTHER KING JR HWY

COUNTY-PRINCE GEORGES  
SHA DISTRICT.....3  
DATE.....12/31/2000

SYSTEM	FUNCTIONAL CLASS	HWY TYPE	ACCESS CONTRL	MILEPOINT	MILEPOINT	DESCRIPTION	MARKED LANES	SURFACE WIDTH/TYPE*	AADT
SECONDARY R	URB-MINOR ARTERIAL	DIVIDED	NONE	2.18	CO3668	COLUMBIA PARK RD	6	72I	26,975
				2.18	CO3191	BELLE HAVEN DR			
				2.50		STRUC #16083 CATTAIL BRANCH			
				2.59			5	60I	
				2.81	RP220206	RAMP 6 FR MD 202 TO MD 704	4	48I	
				2.85	RP220204	RAMP 4 FR MD 704 TO MD 202			
				2.94	RP220203	RAMP 3 FR MD 202 TO MD 704			
				2.95	RP220205	RAMP 5 FR MD 704 TO MD 202			
				3.02	MD 202	LARGO RD			27,575
				3.02		STRUC #16030			
				3.04	RP220207	RAMP 7 FR MD 202 TO MD 704			
				3.05	RP220201	RAMP 1 FR MD 704 TO MD 202			
				3.15	RP220202	RAMP 2 FR MD 202 TO MD 704	5	60I	
				3.15	RP220208	RAMP 8 FR MD 704 TO MD 202			
U				3.24		IN CORP LMTS GLENARDEN			
				3.32			6	72I	
R				3.83		OUT CORP LMTS GLENARDEN			
				4.06			5	60I	
				4.15	CO 65	ARDWICK ARDMORE RD			28,375
				4.28		SPEED LIMIT 50 MPH			
				4.37	IS 95	CAPITAL BELTWAY			
				4.37		STRUC #16147			
				4.52	CO 74	WHITFIELD CHAPEL RD	4	48I	26,775
				4.65		SPEED LIMIT 40 MPH			
				4.95	RP 59504	RAMP 4 FR MD 704 TO RAMP 5			
				5.04	RP 59506	RAMP 6 FR IS 595 TO MD 704			
				5.04	RP 59505	RAMP 5 FR MD 704 TO IS 595			
				5.11	RP 59503	RAMP 3 FR RAMP 6 TO MD 704	5	60I	
	URB-OTHER PRIN ART			5.16	IS 595	JOHN HANSON HWY			32,675
				5.16		STRUC #16092			
				5.16		EXIT #8			
				5.28	RP 59509	RAMP 9 FR MD 704 TO RAMP 10			
				5.36	RP 59510	RAMP 10 FR MD 704 TO RAMP 9			
				5.41	RP 59501	RAMP 1 FR MD 704 TO RAMP 1			
				5.45	RP 59508	RAMP 8 FR MD 704 TO IS 595			
				5.45	RP 59507	RAMP 7 FR IS 595 TO MD 704			
				5.47		STRUC #16243			
				5.50	RP 59502	RAMP 2 FR RAMP 7 TO MD 704			
				5.56			6	72I	
				5.74			5	60I	
				5.82			6	72I	
				6.18	CO 67	LOTTSFORD VISTA RD			

\* A,B = UNIMPROVED; C = GRADED & DRAINED; D,E = SOIL, GRAVEL, STONE; F,G = LOW TYPE BITUMINOUS;  
H,I = HIGH TYPE BITUMINOUS; J = CONCRETE; K = BRICK; L = BLOCK



STATE HIGHWAY ADMINISTRATION OF MARYLAND  
HIGHWAY INFORMATION SERVICES DIVISION  
DATA SUPPORT GROUP

STATE HIGHWAY LOCATION REFERENCE

ROUTE NUMBER.....MD 704 CONTINUED  
INVENTORY DIRECTION...EAST  
NAME: MARTIN LUTHER KING JR HWY

COUNTY-PRINCE GEORGES  
SHA DISTRICT.....3  
DATE.....12/31/2000

SYSTEM	FUNCTIONAL CLASS	HWY TYPE	ACCESS CONTRL	MILEPOINT	MILEPOINT DESCRIPTION	MARKED LANES	SURFACE WIDTH/TYPE*	AADT
SECONDARY R	URB-OTHER PRIN ART	DIVIDED	NONE	6.53 MD 450	ANNAPOLIS RD	6	72I	32,675

\*\*\*\*\*

ROUTE NUMBER.....MD 704A  
INVENTORY DIRECTION...EAST  
NAME: NO NAME

SECONDARY R	URB-LOCAL	UNDIVIDED	NONE	0.00	ROAD END	2	20I	
				0.03	SPUR TO\\FR MD 704	2	24I	
				0.15	CUL DE SAC			

\*\*\*\*\*

ROUTE NUMBER.....MD 717  
INVENTORY DIRECTION...NORTH  
NAME: WATER ST

SECONDARY R	URB-LOCAL	UNDIVIDED	NONE	0.00	ROAD END	2	30I	8,650
				0.02	RP200406 RAMP 6 FR MD 4 TO MD 717			
				0.02	RP200405 RAMP 5 FR MD 717 TO MD 4			
				0.02	SPEED LIMIT 25 MPH			
				0.05	MD 4 PENNSYLVANIA AVE			
				0.05	STRUC #16099			
	URB-MINOR ARTERIAL			0.06				
				0.09	RP200401 RAMP 1 FR MD 717 TO RAMP 8			
				0.09	RP200407 RAMP 7 FR RAMP 2 TO MD 717			
				0.10	RP200402 RAMP 2 FR MD 4 TO MD 717			
				0.12	RP200408 RAMP 8 FR MD 717 TO MD 4			
U				0.18	IN CORP LMTS UPPER MARLBORO	2	32I	
				0.18	STRUC #16109 WESTERN BRANCH			
				0.20	CO9003 RING RD PROPOSED			
				0.26		2	35I	
				0.28		2	40I	
				0.33	MD 725 MAIN ST			

\* A, B = UNIMPROVED; C = GRADED & DRAINED; D, E = SOIL, GRAVEL, STONE; F, G = LOW TYPE BITUMINOUS;  
H, I = HIGH TYPE BITUMINOUS; J = CONCRETE; K = BRICK; L = BLOCK

STATE HIGHWAY ADMINISTRATION OF MARYLAND  
HIGHWAY INFORMATION SERVICES DIVISION  
DATA SUPPORT GROUP

PAGE..... 74

STATE HIGHWAY LOCATION REFERENCE

ROUTE NUMBER.....MD 725  
INVENTORY DIRECTION...EAST  
NAME: OLD MARLBORO PIKE

COUNTY-PRINCE GEORGES  
SHA DISTRICT.....3  
DATE.....12/31/2000

SYSTEM	FUNCTIONAL CLASS	HWY TYPE	ACCESS CONTRL	MILEPOINT	MILEPOINT DESCRIPTION	MARKED LANES	SURFACE WIDTH/TYPE*	AADT
SECONDARY R	URB-MINOR ARTERIAL	UNDIVIDED	NONE	0.00 CO4024	OLD MARLBORO PIKE (BACK)	2	24I	14,700
				0.00 CO 99	BROWN STATION RD			
				0.03	SPEED LIMIT 25 MPH			
				0.14				
				0.16	IN CORP LMTS UPPER MARLBORO			
				0.16	STRUC #16009 FED SPRING BRANCH			
				0.62 MU 30	OLD MARLBORO PIKE			
				0.65 CO1212	OLD CRAIN HWY	2	22I	
				0.73		2	35I	
				0.78 CO4027	ELM ST			13,150
				0.78 MD 717	WATER ST			
				0.92				
				1.03 CO4028	GOV ODEN BOWIE DR	2	25I	
				1.03				
				1.15 CO9003	RING RD PROPOSED	2	36I	
				1.19	STRUC #16010 WESTERN BRANCH			
				1.19	OUT CORP LMTS UPPER MARLBORO			
				1.25 MD 202	LARGO RD	3	36I	17,550
				1.31		2	24I	
				1.33	R/R #CR 529 574 F			
				1.56	SPEED LIMIT 30 MPH			
				1.75		3	36I	
				1.86 US 301	CRAIN HWY			
				1.86 CO4025	MARLBORO PIKE (AHEAD)			

ROUTE NUMBER.....MD 726  
INVENTORY DIRECTION...NORTH  
NAME: GREEN LANDING RD

SECONDARY R	URB-LOCAL	UNDIVIDED	NONE	0.00 CO4026	HUNT CLUB RD	2	24I	2,599
				0.02 RP200404	RAMP 4 FR MD 726 TO MD 4			
				0.08 MD 4	PENNSYLVANIA AVE			
				0.08	STRUC #16096			
				0.19		2	19I	
				0.28 MD 4PA	MARLBORO PIKE			

\* A,B = UNIMPROVED; C = GRADED & DRAINED; D,E = SOIL, GRAVEL, STONE; F,G = LOW TYPE BITUMINOUS;  
H,I = HIGH TYPE BITUMINOUS; J = CONCRETE; K = BRICK; L = BLOCK

STATE HIGHWAY ADMINISTRATION OF MARYLAND  
HIGHWAY INFORMATION SERVICES DIVISION  
DATA SUPPORT GROUP

STATE HIGHWAY LOCATION REFERENCE

ROUTE NUMBER.....MD 769B  
INVENTORY DIRECTION....NORTH  
NAME: EDMONSTON RD

COUNTY-PRINCE GEORGES  
SHA DISTRICT.....3  
DATE.....12/31/2000

SYSTEM	FUNCTIONAL CLASS	HWY TYPE	ACCESS CONTRL	MILEPOINT	MILEPOINT DESCRIPTION	MARKED LANES	SURFACE WIDTH/TYPE*	AADT
SECONDARY U	URB-LOCAL	UNDIVIDED	NONE	0.00 MD 450	ANNAPOLIS RD	4	50I	7,499
				0.07		2	26I	
				0.41	SPEED LIMIT 30 MPH			
				0.42		2	24I	
				0.45 CO3168	EDMONSTON RD (AHEAD)			

\*\*\*\*\*

ROUTE NUMBER.....MD 769C  
INVENTORY DIRECTION....NORTH  
NAME: 52ND AVE

SECONDARY R	URB-LOCAL	UNDIVIDED	NONE	0.00 MD 201	KENILWORTH AVE	3	37I	9,099
				0.02		2	24I	
	U			0.38	IN CORP LMTS BLADENSBURG	2	22I	
NAME: QUINCY ST				0.55 CO 330	QUINCY ST			
				0.63	SPEED LIMIT 30 MPH			
				0.72		2	24I	
				0.82 MD 201A	NO NAME	2	35I	
NAME: 48TH ST				0.82				
				0.90		2	40I	
				0.95 MD 450	ANNAPOLIS RD			
				1.01		1	18I	
				1.06 MD 201	KENILWORTH AVE			

\*\*\*\*\*

ROUTE NUMBER.....MD 769D  
INVENTORY DIRECTION....NORTH  
NAME: 52ND AVE

SECONDARY R	URB-LOCAL	UNDIVIDED	NONE	0.00	ROAD END	2	26I	9,599
				0.06		2	24I	
				0.15	R/R #CSX 140 263 Y			
				0.18		2	30I	
				0.29 MD 201	KENILWORTH AVE			

\* A,B = UNIMPROVED; C = GRADED & DRAINED; D,E = SOIL, GRAVEL, STONE; F,G = LOW TYPE BITUMINOUS;  
H,I = HIGH TYPE BITUMINOUS; J = CONCRETE; K = BRICK; L = BLOCK

STATE HIGHWAY ADMINISTRATION OF MARYLAND  
HIGHWAY INFORMATION SERVICES DIVISION  
DATA SUPPORT GROUP

STATE HIGHWAY LOCATION REFERENCE

ROUTE NUMBER.....MD 810A  
INVENTORY DIRECTION...WEST  
NAME: LIVINGSTON RD

COUNTY-PRINCE GEORGES  
SHA DISTRICT.....3  
DATE.....12/31/2000

SYSTEM	FUNCTIONAL CLASS	HWY TYPE	ACCESS CONTRL	MILEPOINT	MILEPOINT DESCRIPTION	MARKED LANES	SURFACE WIDTH/TYPE*	AADT
SECONDARY R	RUR-LOCAL	UNDIVIDED	NONE	3.41	CO1201 LIVINGSTON RD (BACK)	2	24I	4,180
				3.43	MD 210J SERVICE RD			
				3.50	MD 210 INDIAN HEAD HWY			
				3.53	MD 210K BEECH LA	2	22I	
				3.55	SPEED LIMIT 25 MPH			
				3.57	CO1201 LIVINGSTON RD (AHEAD)			

\*\*\*\*\*

ROUTE NUMBER.....MD 810B  
INVENTORY DIRECTION...EAST  
NAME: SPRING GROVE DR

SECONDARY R	RUR-LOCAL	UNDIVIDED	NONE	0.00	MD 210K BEECH LA	2	24I	
				0.04	CO1554 SPRING GROVE DR (AHEAD)			

\*\*\*\*\*

ROUTE NUMBER.....MD 810C  
INVENTORY DIRECTION...EAST  
NAME: DALE LA

SECONDARY R	RUR-LOCAL	UNDIVIDED	NONE	0.00	MD 210K BEECH LA	2	26I	
				0.01	SPEED LIMIT 25 MPH			
				0.02		2	25I	
				0.04	CO1553 DALE LA (AHEAD)			

\*\*\*\*\*

ROUTE NUMBER.....MD 810D  
INVENTORY DIRECTION...EAST  
NAME: MAPLE LA

SECONDARY R	RUR-LOCAL	UNDIVIDED	NONE	0.00	MD 210K BEECH LA	2	24I	
				0.02		2	22I	
				0.04	CO1551 MAPLE LA (AHEAD)			

\* A,B = UNIMPROVED; C = GRADED & DRAINED; D,E = SOIL, GRAVEL, STONE; F,G = LOW TYPE BITUMINOUS;  
H,I = HIGH TYPE BITUMINOUS; J = CONCRETE; K = BRICK; L = BLOCK

STATE HIGHWAY ADMINISTRATION OF MARYLAND  
HIGHWAY INFORMATION SERVICES DIVISION  
DATA SUPPORT GROUP

STATE HIGHWAY LOCATION REFERENCE

ROUTE NUMBER.....MD 810E  
INVENTORY DIRECTION....SOUTH  
NAME: PINE DR

COUNTY-PRINCE GEORGES  
SHA DISTRICT.....3  
DATE.....12/31/2000

SYSTEM	FUNCTIONAL CLASS	HWY TYPE	ACCESS CONTRL	MP	MP	DESCRIPTION	MARKED LANES	SURFACE WIDTH/TYPE*	AADT
SECONDARY R	RUR-LOCAL	UNDIVIDED	NONE	0.22	CO5195	PINE DR (BACK)	2	42I	
				0.23		SPEED LIMIT 25 MPH			
				0.24	MD 210L	BERETTA DR			
				0.28	MD 210	INDIAN HEAD HWY			
				0.30	MD 210K	BEECH LA			

\*\*\*\*\*

ROUTE NUMBER.....MD 810F  
INVENTORY DIRECTION....SOUTH  
NAME: HOLLY WAY

SECONDARY R	RUR-LOCAL	UNDIVIDED	NONE	0.28	CO2186	HOLLY WAY (BACK)	2	24I	
				0.28	MD 210M	HOLLY RD			
				0.38	MD 810G	PINE LA			

\*\*\*\*\*

ROUTE NUMBER.....MD 810G  
INVENTORY DIRECTION....EAST  
NAME: PINE LA

SECONDARY R	RUR-LOCAL	UNDIVIDED	NONE	0.39	CO 585	PINE LA (BACK)	2	25I	
				0.39	MD 810F	HOLLY WAY			
				0.39	CO2186	HOLLY WAY			
				0.43	MD 210N	SERVICE RD	2	38I	
				0.45	MD 210	INDIAN HEAD HWY			

\*\*\*\*\*

ROUTE NUMBER.....MD 810H  
INVENTORY DIRECTION....SOUTH  
NAME: MANNING RD WEST

SECONDARY R	RUR-LOCAL	UNDIVIDED	NONE	0.43	CO 699	MANNING RD WEST (BACK)	2	24I	
				0.51	MD 210N	SERVICE RD			
				0.54	MD 210	INDIAN HEAD HWY			
				0.54	MD 810I	MANNING RD EAST (AHEAD)			

\* A,B = UNIMPROVED; C = GRADED & DRAINED; D,E = SOIL, GRAVEL, STONE; F,G = LOW TYPE BITUMINOUS;  
H,I = HIGH TYPE BITUMINOUS; J = CONCRETE; K = BRICK; L = BLOCK

STATE HIGHWAY ADMINISTRATION OF MARYLAND  
HIGHWAY INFORMATION SERVICES DIVISION  
DATA SUPPORT GROUP

STATE HIGHWAY LOCATION REFERENCE

ROUTE NUMBER.....MD 810I  
INVENTORY DIRECTION...SOUTH  
NAME: MANNING RD EAST

COUNTY-PRINCE GEORGES  
SHA DISTRICT.....3  
DATE.....12/31/2000

SYSTEM	FUNCTIONAL CLASS	HWY TYPE	ACCESS CONTRL	MILEPOINT	MILEPOINT DESCRIPTION	MARKED LANES	SURFACE WIDTH/TYPE*	AADT
SECONDARY R	RUR-LOCAL	UNDIVED	NONE	0.00 MD 810H	MANNING RD WEST (BACK)	2	24I	
				0.00 MD 210	INDIAN HEAD HWY			
				0.05 CO 153	MANNING RD EAST (AHEAD)			
				1.17 CO 153	MANNING RD EAST (BACK)			
				1.23 MD 228	BERRY RD			
				1.27 CO 153	MANNING RD EAST (AHEAD)			

\*\*\*\*\*

ROUTE NUMBER.....MD 810J  
INVENTORY DIRECTION...WEST  
NAME: LIVINGSTON RD

SECONDARY R	RUR-LOCAL	UNDIVED	NONE	0.00 MD 373	LIVINGSTON RD (BACK)	2	44I	4,180
				0.00 MD 210	INDIAN HEAD HWY			
				0.10 MD 210S	BIDDLE RD			
				0.10 CO1201	LIVINGSTON RD (AHEAD)			

\*\*\*\*\*

ROUTE NUMBER.....MD 810K  
INVENTORY DIRECTION...WEST  
NAME: BRYAN POINT RD

SECONDARY R	RUR-MINOR COLLECTOR	UNDIVED	NONE	0.00	ROAD END	2	251	880
				0.03 MD 210R	HICKORY KNOLL RD	2	30I	
				0.10 MD 210S	BIDDLE RD			
				0.10 CO 228	BRYAN POINT RD (AHEAD)			

\*\*\*\*\*

ROUTE NUMBER.....MD 950  
INVENTORY DIRECTION...NORTH  
NAME: GARDEN CITY DR

SECONDARY R	URB-COLLECTOR	UNDIVED	NONE	0.28 CO4231	GARDEN CITY DR (BACK)	3	36I	5,175
				0.31	SPEED LIMIT 40 MPH			
				0.50 RP 9510	RAMP 10 FR MD 950 TO RAMP 5			
				0.50 RP 9509	RAMP 9 FR IS 595 TO MD 950			

\* A,B = UNIMPROVED; C = GRADED & DRAINED; D,E = SOIL, GRAVEL, STONE; F,G = LOW TYPE BITUMINOUS;  
H,I = HIGH TYPE BITUMINOUS; J = CONCRETE; K = BRICK; L = BLOCK

STATE HIGHWAY ADMINISTRATION OF MARYLAND  
HIGHWAY INFORMATION SERVICES DIVISION  
DATA SUPPORT GROUP

STATE HIGHWAY LOCATION REFERENCE

ROUTE NUMBER.....MD 950A  
INVENTORY DIRECTION....SOUTH  
NAME: WHITFIELD CHAPEL RD

COUNTY-PRINCE GEORGES  
SHA DISTRICT.....3  
DATE.....12/31/2000

SYSTEM	FUNCTIONAL CLASS	HWY TYPE	ACCESS CONTRL	MILEPOINT	MILEPOINT DESCRIPTION	MARKED LANES	SURFACE WIDTH/TYPE*	AADT
SECONDARY R	URB-COLLECTOR	UNDIVIDED	NONE	1.14 CO 74	WHITFIELD CHAPEL RD (BACK)	2	34I	11,130
				1.19		2	24I	
				1.29 RP 9509	RAMP 9 FR IS 595 TO MD 950			
				1.30 RP 9507	RAMP 7 FR IS 595 TO IS 95			
				1.31 IS 595	JOHN HANSON HWY			
				1.31	STRUC #16116			
				1.32 RP 9504	RAMP 4 FR IS 95 TO IS 595			
				1.38		2	28I	
				1.42 CO 74	WHITFIELD CHAPEL RD (AHEAD)			

ROUTE NUMBER.....MD 950C  
INVENTORY DIRECTION....SOUTH  
NAME: LOTTSFORD VISTA RD

SECONDARY R	URB-COLLECTOR	UNDIVIDED	NONE	0.45 CO 67	LOTTSFORD VISTA RD (BACK)	2	24I	2,780
				0.52	SPEED LIMIT 25 MPH			
				0.62 IS 595	JOHN HANSON HWY			
				0.62	STRUC #16091			
				0.87 CO 67	LOTTSFORD VISTA RD (AHEAD)			

ROUTE NUMBER.....MD 950D  
INVENTORY DIRECTION....SOUTH  
NAME: CHURCH RD

SECONDARY R	URB-COLLECTOR	UNDIVIDED	NONE	1.82 CO 59	CHURCH RD (BACK)	2	24I	1,270
				1.95	SPEED LIMIT 30 MPH			
				1.99 IS 595	JOHN HANSON HWY			
				1.99	STRUC #16088			
				2.16 CO 59	CHURCH RD (AHEAD)			

ROUTE NUMBER.....MD 953  
INVENTORY DIRECTION....NORTH  
NAME: GLENN DALE RD

SECONDARY R	URB-COLLECTOR	UNDIVIDED	NONE	0.00 MD 193	ENTERPRISE RD	2	24I	1,999
				0.05	SPEED LIMIT 40 MPH			

\* A,B = UNIMPROVED; C = GRADED & DRAINED; D,E = SOIL, GRAVEL, STONE; F,G = LOW TYPE BITUMINOUS;  
H,I = HIGH TYPE BITUMINOUS; J = CONCRETE; K = BRICK; L = BLOCK

STATE HIGHWAY ADMINISTRATION OF MARYLAND  
HIGHWAY INFORMATION SERVICES DIVISION  
DATA SUPPORT GROUP

STATE HIGHWAY LOCATION REFERENCE

ROUTE NUMBER.....MD 953 CONTINUED  
INVENTORY DIRECTION...NORTH  
NAME: GLENN DALE RD

COUNTY-PRINCE GEORGES  
SHA DISTRICT.....3  
DATE.....12/31/2000

SYSTEM	FUNCTIONAL CLASS	HWY TYPE	ACCESS CONTRL	MILEPOINT	MILEPOINT DESCRIPTION	MARKED LANES	SURFACE WIDTH/TYPE*	AADT
SECONDARY R	URB-COLLECTOR	UNDIVIDED	NONE	0.50		2	48I	1,999
				0.53		4	48I	
				0.54	STRUC #16216P LOTTSFORD BRANCH			
				0.85		4	60I	
				0.91		3	36I	
				1.11		3	48I	
				1.32	MD 450 ANNAPOLIS RD	2	24I	
				1.47		2	22I	
				2.73		2	24I	
				2.74	SPEED LIMIT 30 MPH			
				2.98		2	22I	
	URB-LOCAL			3.38	CO 56 PROSPECT HILL RD	2	26I	
				3.53	ROAD END			

\*\*\*\*\*

ROUTE NUMBER.....MD 953A  
INVENTORY DIRECTION...NORTH  
NAME: GLENN DALE RD

SECONDARY R	URB-LOCAL	UNDIVIDED	NONE	0.00	CO2901 DUVALL ST	2	26I	99
				0.03		2	24I	
				0.10	MD 564 LANHAM SEVERN RD	2	26I	
				0.15	ROAD END			

\*\*\*\*\*

ROUTE NUMBER.....MD 963  
INVENTORY DIRECTION...EAST  
NAME: DEPUTY LA

SECONDARY R	URB-LOCAL	UNDIVIDED	NONE	0.00	CO 360 HILL RD	2	20I
				0.01	ROAD END		

\*\*\*\*\*

ROUTE NUMBER.....MD 964  
INVENTORY DIRECTION...SOUTH  
NAME: TRUMAN RD

SECONDARY R	URB-LOCAL	UNDIVIDED	NONE	0.00	ROAD END	2	14G
				0.07		2	26H

\* A, B = UNIMPROVED; C = GRADED & DRAINED; D, E = SOIL, GRAVEL, STONE; F, G = LOW TYPE BITUMINOUS;  
H, I = HIGH TYPE BITUMINOUS; J = CONCRETE; K = BRICK; L = BLOCK



STATE HIGHWAY ADMINISTRATION OF MARYLAND  
HIGHWAY INFORMATION SERVICES DIVISION  
DATA SUPPORT GROUP

STATE HIGHWAY LOCATION REFERENCE

ROUTE NUMBER.....MD 964 CONTINUED  
INVENTORY DIRECTION....SOUTH  
NAME: TRUMAN RD

COUNTY-PRINCE GEORGES  
SHA DISTRICT.....3  
DATE.....12/31/2000

SYSTEM	FUNCTIONAL CLASS	HWY TYPE	ACCESS CONTRL	MILEPOINT	MILEPOINT DESCRIPTION	MARKED LANES	SURFACE WIDTH/TYPE*	AADT
SECONDARY R	URB-LOCAL	UNDIVIDED	NONE	0.10	CO 441 TRUMAN RD (AHEAD)	2	26H	

\*\*\*\*\*

ROUTE NUMBER.....MD 965  
INVENTORY DIRECTION....NORTH  
NAME: KENILWORTH AVE

SECONDARY R	URB-LOCAL	UNDIVIDED	NONE	0.00	WASH DC LINE	1	26J	
				0.09	RP220102 RAMP 2 FR MD 965 TO MD 201			
				0.11		1	24J	
				0.23		2	24J	
				0.28	ROAD END			

\*\*\*\*\*

ROUTE NUMBER.....MD 965A  
INVENTORY DIRECTION....NORTH  
NAME: KENILWORTH AVE

SECONDARY R	URB-LOCAL	UNDIVIDED	NONE	0.00	RP220105 RAMP 5 FR MD 201 TO MD 965	2	26J	
				0.09	WASH DC LINE			

\*\*\*\*\*

ROUTE NUMBER.....MD 967  
INVENTORY DIRECTION....SOUTH  
NAME: SERVICE RD

SECONDARY R	URB-LOCAL	UNDIVIDED	NONE	0.00	CO 607 COLEBROOKE DR	2	38I	
				0.03	ROAD END			

\*\*\*\*\*

ROUTE NUMBER.....MD 967A  
INVENTORY DIRECTION....NORTH  
NAME: OLD BRANCH AVE

SECONDARY R	URB-LOCAL	UNDIVIDED	NONE	0.00	CO2606 BEECH RD (BACK)	2	30I	
				0.00	MD 5 BRANCH AVE			
				0.04	SPEED LIMIT 25 MPH			
				0.07		2	24I	

\* A,B = UNIMPROVED; C = GRADED & DRAINED; D,E = SOIL, GRAVEL, STONE; F,G = LOW TYPE BITUMINOUS;  
H,I = HIGH TYPE BITUMINOUS; J = CONCRETE; K = BRICK; L = BLOCK

STATE HIGHWAY ADMINISTRATION OF MARYLAND  
HIGHWAY INFORMATION SERVICES DIVISION  
DATA SUPPORT GROUP

STATE HIGHWAY LOCATION REFERENCE

ROUTE NUMBER.....MD 967A CONTINUED  
INVENTORY DIRECTION...NORTH  
NAME: BEDFORD WAY

COUNTY-PRINCE GEORGES  
SHA DISTRICT.....3  
DATE.....12/31/2000

SYSTEM	FUNCTIONAL CLASS	HWY TYPE	ACCESS CONTRL	MILEPOINT	MILEPOINT DESCRIPTION	MARKED LANES	SURFACE WIDTH/TYPE*	AADT
SECONDARY R	URB-LOCAL	UNDIVIDED	NONE	0.31		2	30I	
				0.49		2	24I	
				0.57		3	24I	
				0.70		2	24I	
NAME: BEDFORD WAY				0.89	CO1763 BEDFORD PL			
				0.93		3	40I	
				0.98	MD 414 ST BARNABAS RD			

\*\*\*\*\*

ROUTE NUMBER.....MD 967B  
INVENTORY DIRECTION...SOUTH  
NAME: OLD BRANCH AVE

SECONDARY R	URB-LOCAL	UNDIVIDED	NONE	0.00	MD 5 BRANCH AVE	2	20I	
				0.38	CO2606 BEECH RD			

\*\*\*\*\*

ROUTE NUMBER.....MD 967C  
INVENTORY DIRECTION...NORTH  
NAME: OLD BRANCH AVE

SECONDARY R	URB-LOCAL	UNDIVIDED	NONE	0.00	ROAD END	2	25I	
				0.08		2	30I	
				0.24	SPEED LIMIT 25 MPH			
NAME: SIMPSON RD				0.27	CO3151 SIMPSON RD			
				0.29	MD 5 BRANCH AVE			

\*\*\*\*\*

ROUTE NUMBER.....MD 967D  
INVENTORY DIRECTION...SOUTH  
NAME: SERVICE RD

SECONDARY R	URB-LOCAL	UNDIVIDED	NONE	0.00	MD 5L COVENTRY WAY	2	24I	
		DIVIDED		0.49	CO 931 SCHULTZ RD	2	40I	
				0.54		2	44I	
		UNDIVIDED		0.60		1	16I	
				0.69	MD 5 BRANCH AVE			

\* A,B = UNIMPROVED; C = GRADED & DRAINED; D,E = SOIL, GRAVEL, STONE; F,G = LOW TYPE BITUMINOUS;  
H,I = HIGH TYPE BITUMINOUS; J = CONCRETE; K = BRICK; L = BLOCK

STATE HIGHWAY ADMINISTRATION OF MARYLAND  
HIGHWAY INFORMATION SERVICES DIVISION  
DATA SUPPORT GROUP

STATE HIGHWAY LOCATION REFERENCE

ROUTE NUMBER.....MD 968  
INVENTORY DIRECTION...NORTH  
NAME: ENT NAT GUARD ARMORY

COUNTY-PRINCE GEORGES  
SHA DISTRICT.....3  
DATE.....12/31/2000

SYSTEM	FUNCTIONAL CLASS	HWY TYPE	ACCESS CONTRL	MILEPOINT	MILEPOINT DESCRIPTION	MARKED LANES	SURFACE WIDTH/TYPE*	AADT
SECONDARY U	URB-LOCAL	UNDIVIDED	NONE	0.00 MD 193	GREENBELT RD	2	24I	
				0.02		2	30I	
				0.06	ROAD END			

\*\*\*\*\*

ROUTE NUMBER.....MD 972A  
INVENTORY DIRECTION...EAST  
NAME: OLD SILVER HILL RD

SECONDARY R	URB-LOCAL	DIVIDED	NONE	0.00 MD 458	SILVER HILL RD	4	54I	6,099
		UNDIVIDED		0.08		5	56I	
				0.10	SPEED LIMIT 30 MPH			
		DIVIDED		0.41		3	56I	
				0.43 CO3074	MARLBORO PIKE			

\*\*\*\*\*

ROUTE NUMBER.....MD 973B  
INVENTORY DIRECTION...EAST  
NAME: TUXEDO RD

SECONDARY R	URB-LOCAL	UNDIVIDED	NONE	0.00 MD 459	TUXEDO RD	2	20H	99
				0.03		2	30I	
				0.06	ROAD END			

\*\*\*\*\*

ROUTE NUMBER.....MD 974  
INVENTORY DIRECTION...NORTH  
NAME: NO NAME

SECONDARY R	URB-LOCAL	UNDIVIDED	NONE	0.00	ROAD END	2	16G	99
				0.08 CO4995	SONDBERG LA	2	14G	
NAME: SONDBERG LA				0.08				
				0.10 MD 193	ENTERPRISE RD			

\* A,B = UNIMPROVED; C = GRADED & DRAINED; D,E = SOIL, GRAVEL, STONE; F,G = LOW TYPE BITUMINOUS;  
H,I = HIGH TYPE BITUMINOUS; J = CONCRETE; K = BRICK; L = BLOCK

STATE HIGHWAY ADMINISTRATION OF MARYLAND  
HIGHWAY INFORMATION SERVICES DIVISION  
DATA SUPPORT GROUP

PAGE..... 84

STATE HIGHWAY LOCATION REFERENCE

ROUTE NUMBER.....MD 976  
INVENTORY DIRECTION...NORTH  
NAME: COLUMBIAN WAY

COUNTY-PRINCE GEORGES  
SHA DISTRICT.....3  
DATE.....12/31/2000

SYSTEM	FUNCTIONAL CLASS	HWY TYPE	ACCESS	CONTRL	MILEPOINT	MILEPOINT	DESCRIPTION	MARKED LANES	SURFACE WIDTH/TYPE*	AADT
SECONDARY R	RUR-LOCAL	UNDIVIDED	NONE		0.00	MD 3	CRAIN HWY	2	24I	
					0.31	MD 3	CRAIN HWY			

\*\*\*\*\*

ROUTE NUMBER.....MD 976A  
INVENTORY DIRECTION...NORTH  
NAME: NO NAME

SECONDARY R	URB-LOCAL	UNDIVIDED	NONE		0.00	US 301	CRAIN HWY	2	18F	199
					0.01			2	24F	
					0.07	CO 131	ROSARYVILLE RD			
					0.09			2	16F	
					0.14			2	12F	
					0.18		ROAD END			

\*\*\*\*\*

ROUTE NUMBER.....MD 976B  
INVENTORY DIRECTION...NORTH  
NAME: NO NAME

SECONDARY R	RUR-LOCAL	UNDIVIDED	NONE		0.00		US 301 CROSSOVER	2	24H	99
					0.17			2	18H	
					0.22	US 301	CRAIN HWY			

\*\*\*\*\*

ROUTE NUMBER.....MD 976C  
INVENTORY DIRECTION...EAST  
NAME: NO NAME

SECONDARY R	URB-LOCAL	UNDIVIDED	NONE		0.00	US 301	CRAIN HWY	2	36I	
					0.09			2	32I	
					0.14			2	24I	
					0.16		ROAD END			

\* A,B = UNIMPROVED; C = GRADED & DRAINED; D,E = SOIL, GRAVEL, STONE; F,G = LOW TYPE BITUMINOUS;  
H,I = HIGH TYPE BITUMINOUS; J = CONCRETE; K = BRICK; L = BLOCK

STATE HIGHWAY ADMINISTRATION OF MARYLAND  
HIGHWAY INFORMATION SERVICES DIVISION  
DATA SUPPORT GROUP

STATE HIGHWAY LOCATION REFERENCE

ROUTE NUMBER.....MD 977F  
INVENTORY DIRECTION...SOUTH  
NAME: NO NAME

COUNTY-PRINCE GEORGES  
SHA DISTRICT.....3  
DATE.....12/31/2000

SYSTEM	FUNCTIONAL CLASS	HWY TYPE	ACCESS CONTRL	MILEPOINT	MILEPOINT DESCRIPTION	MARKED LANES	SURFACE WIDTH/TYPE*	AADT
SECONDARY R	URB-LOCAL	DIVIDED	NONE	0.00 MD 214	CENTRAL AVE	2	36I	99
		UNDIVIDED		0.02		2	24I	
				0.25		2	36I	
				0.37		2	24I	
				0.44		1	15I	
				0.48 MD 202	LARGO RD			

\*\*\*\*\*

ROUTE NUMBER.....MD 977H  
INVENTORY DIRECTION...NORTH  
NAME: PROSPECT ST

SECONDARY R	URB-LOCAL	UNDIVIDED	NONE	0.00 MD 202	LARGO RD	2	20I	
				0.06		2	18I	
				0.19	ROAD END			

\*\*\*\*\*

ROUTE NUMBER.....MD 978A  
INVENTORY DIRECTION...EAST  
NAME: HALL RD

SECONDARY U	URB-LOCAL	UNDIVIDED	NONE	0.00 MD 978C	DEVONWOOD DR	2	30I	299
				0.02	SPEED LIMIT 35 MPH			
				0.03		2	20I	
R				0.22	OUT CORP LMTS BOWIE			
				0.41	R/R #CR 529 570 D			
U				0.44	IN CORP LMTS BOWIE			
				0.45	STRUC #16048 COLLINGTON BRANCH			
	URB-COLLECTOR			0.50 MU2170	POINTER RIDGE DR			
R				0.52	OUT CORP LMTS BOWIE			
				0.60		2	22I	
				0.63 MD 214	CENTRAL AVE			

\*\*\*\*\*

ROUTE NUMBER.....MD 978B  
INVENTORY DIRECTION...EAST  
NAME: OLD MD 214

SECONDARY R	URB-LOCAL	UNDIVIDED	NONE	0.00 MD 214	CENTRAL AVE	2	24I	299
-------------	-----------	-----------	------	-------------	-------------	---	-----	-----

\* A,B = UNIMPROVED; C = GRADED & DRAINED; D,E = SOIL, GRAVEL, STONE; F,G = LOW TYPE BITUMINOUS;  
H,I = HIGH TYPE BITUMINOUS; J = CONCRETE; K = BRICK; L = BLOCK

STATE HIGHWAY ADMINISTRATION OF MARYLAND  
HIGHWAY INFORMATION SERVICES DIVISION  
DATA SUPPORT GROUP

STATE HIGHWAY LOCATION REFERENCE

ROUTE NUMBER.....MD 978B CONTINUED  
INVENTORY DIRECTION...EAST  
NAME: OLD MD 214

COUNTY-PRINCE GEORGES  
SHA DISTRICT.....3  
DATE.....12/31/2000

SYSTEM	FUNCTIONAL CLASS	HWY TYPE	ACCESS	MILEPOINT	MILEPOINT DESCRIPTION	MARKED LANES	SURFACE WIDTH/TYPE*	AADT
SECONDARY R	RUR-LOCAL	UNDIVIDED	NONE	0.30	US 301 (SB/L) CRAIN HWY	2	24I	299
				0.48	US 301 CRAIN HWY			
		DIVIDED		0.75		2	36I	
				0.84	MD 214 CENTRAL AVE			

\*\*\*\*\*

ROUTE NUMBER.....MD 978C  
INVENTORY DIRECTION...NORTH  
NAME: DEVONWOOD DR

SECONDARY U	URB-LOCAL	UNDIVIDED	NONE	0.00	MD 214 CENTRAL AVE	2	24I	299
		DIVIDED		0.02		3	36I	
				0.04	MD 978A HALL RD			

\*\*\*\*\*

ROUTE NUMBER.....MD 979  
INVENTORY DIRECTION...NORTH  
NAME: MAIN ST

SECONDARY U	URB-MINOR ARTERIAL	UNDIVIDED	NONE	0.00	MU 230 MAIN ST (BACK)	2	30I	8,199
				0.00	US 1 SECOND ST			
				0.03		2	40I	
				0.05		2	30I	
				0.07	US 1 (SB/L) WASHINGTON BLVD			
				0.07	MU 230 MAIN ST (AHEAD)			

\*\*\*\*\*

ROUTE NUMBER.....MD 980D  
INVENTORY DIRECTION...EAST  
NAME: RITCHIE MARLBORO RD

SECONDARY R	RUR-MAJOR COLLECTOR	UNDIVIDED	NONE	0.00	CO 974 RITCHIE MARLBORO RD (BACK)	2	24I	3,199
				0.00	CO4024 OLD MARLBORO PIKE			
		DIVIDED		0.10		3	44I	
				0.21	MD 4 PENNSYLVANIA AVE			
				0.21	STRUC #16102			
				0.35		2	40I	
		UNDIVIDED		0.40		1	14I	
				0.41	SPEED LIMIT 30 MPH			

\* A,B = UNIMPROVED; C = GRADED & DRAINED; D,E = SOIL, GRAVEL, STONE; F,G = LOW TYPE BITUMINOUS;  
H,I = HIGH TYPE BITUMINOUS; J = CONCRETE; K = BRICK; L = BLOCK

STATE HIGHWAY ADMINISTRATION OF MARYLAND  
HIGHWAY INFORMATION SERVICES DIVISION  
DATA SUPPORT GROUP

PAGE..... 87


STATE HIGHWAY LOCATION REFERENCE

ROUTE NUMBER.....MD 980D CONTINUED  
INVENTORY DIRECTION....EAST  
NAME: RITCHIE MARLBORO RD

COUNTY-PRINCE GEORGES  
SHA DISTRICT.....3  
DATE.....12/31/2000

SYSTEM	FUNCTIONAL CLASS	HWY TYPE	ACCESS	MILEPOINT	MILEPOINT DESCRIPTION	MARKED LANES	SURFACE WIDTH/TYPE*	AADT
....STATE....			CONTRL					
SECONDARY R	RUR-MAJOR COLLECTOR	UNDIVIDED	NONE	0.44 MD 4	PENNSYLVANIA AVE	1	14I	3,199

\* A,B = UNIMPROVED; C = GRADED & DRAINED; D,E = SOIL, GRAVEL, STONE; F,G = LOW TYPE BITUMINOUS;  
H,I = HIGH TYPE BITUMINOUS; J = CONCRETE; K = BRICK; L = BLOCK





**2000**

Calendar Year

**HIGHWAY LOCATION REFERENCE**


Data as of December 31, 2000

**QUEEN ANNE'S**

**COUNTY**

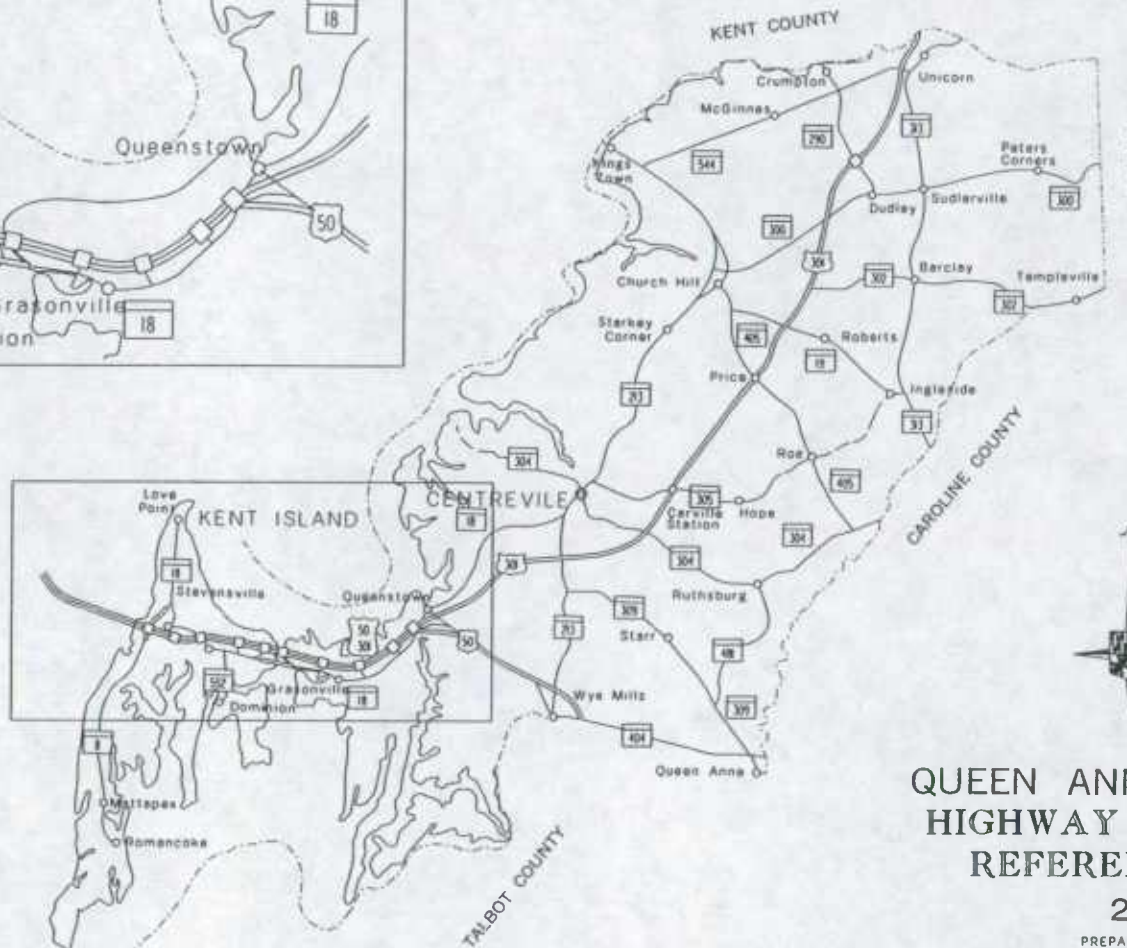
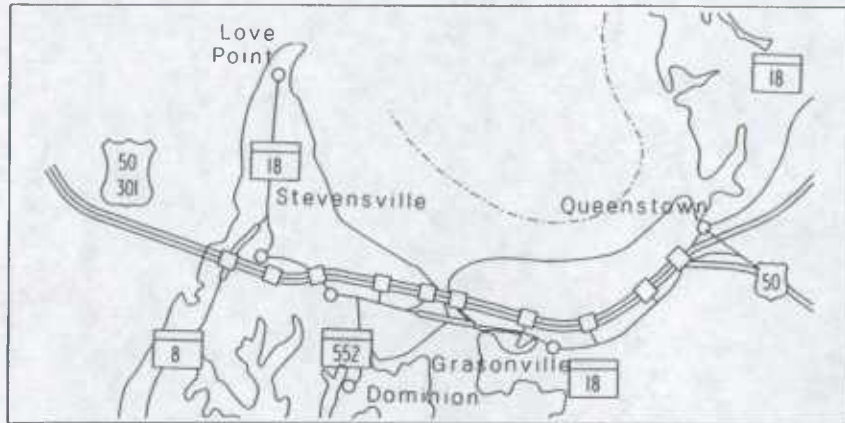
**SHA DISTRICT #2**

**QA**





KENT ISLAND



LEGEND

- Multi Lane Divided Highway  
Access Fully Controlled
- Multi Lane Divided Highway
- Undivided Highway
- Local Highway

This map is intended for use as a reference only  
 For more detailed maps, please contact:  
 Highway Information Services Division,  
 Highway Mapping Team at:  
 410-545-8747 or  
 by email to [maps@sha.state.md.us](mailto:maps@sha.state.md.us)



QUEEN ANNE'S COUNTY  
 HIGHWAY LOCATION  
 REFERENCE MAP

2000

PREPARED BY THE  
 Maryland Department of Transportation  
 STATE HIGHWAY ADMINISTRATION  
 HIGHWAY INFORMATION SERVICES DIVISION


0 4 MILES



ROUTE ALERT LIST

QUEEN ANNE'S COUNTY


None



MARYLAND STATE HIGHWAY ADMINISTRATION  
HIGHWAY INFORMATION SERVICES DIVISION  
STATE MAINTAINED HIGHWAYS ON THE NATIONAL HIGHWAY SYSTEM  
AS OF DECEMBER 31, 2000

QUEEN ANNE'S COUNTY

ROUTE	BEGIN MILEPOINT	BEGIN DESCRIPTION	END MILEPOINT	END DESCRIPTION
US 50	0.00	ANNE ARUNDEL CO/L	18.78	TALBOT CO/L
MD 300	3.92	US 301 BLUE STAR MEMORIAL HWY	13.55	DELAWARE ST/L
US 301	11.82	US 50 BLUE STAR MEMORIAL HWY (BACK)	39.49	KENT CO/L
MD 404	0.00	TALBOT CO/L	1.47	CAROLINE CO/L





STATE HIGHWAY ADMINISTRATION OF MARYLAND  
HIGHWAY INFORMATION SERVICES DIVISION  
DATA SUPPORT GROUP

PAGE..... 1

STATE HIGHWAY LOCATION REFERENCE

ROUTE NUMBER.....MD 8  
INVENTORY DIRECTION....NORTH  
NAME: ROMANCOKE RD

COUNTY-QUEEN ANNES  
SHA DISTRICT.....2  
DATE.....12/31/2000

SYSTEM	FUNCTIONAL CLASS	HWY TYPE	ACCESS CONTRL	MILEPOINT	MILEPOINT DESCRIPTION	MARKED LANES	SURFACE WIDTH/TYPE*	AADT
SECONDARY R	RUR-LOCAL	UNDIVIDED	NONE	0.00	ROAD END	2	20I	5,200
	RUR-MAJOR COLLECTOR			0.54	SPEED LIMIT 50 MPH			
				0.96		2	22I	
				4.23	MD 802 BATTS NECK RD			
				4.56	MD 8A BATTS NECK RD			
				5.13	MD 8B VESTFIELD RD			
				5.24	MD 802 BATTS NECK RD			
				5.63	SPEED LIMIT 40 MPH			
				6.63		2	24I	
		DIVIDED		7.78		4	48I	
				7.87	MD 835A THOMPSON CREEK SERVICE RD			19,250
				7.98	RP105004 RAMP 4 FR MD 8 TO US 50			
				7.98	RP105006 RAMP 6 FR US 50 TO MD 8			
				8.01	RP105005 RAMP 5 FR MD 8 TO RAMP 4			
				8.01	RP105003 RAMP 3 FR RAMP 6 TO MD 8			
NAME: BUSINESS PKWY				8.05	US 50 BLUE STAR MEMORIAL HWY			
				8.05	STRUC #17051			
				8.05	EXIT #37			
				8.08	RP105007 RAMP 7 FR RAMP 2 TO MD 8			
				8.08	RP105001 RAMP 1 FR MD 8 TO RAMP 8			
				8.10	RP105002 RAMP 2 FR US 50 TO MD 8			
				8.10	RP105008 RAMP 8 FR MD 8 TO US 50			
				8.37	MD 18A MAIN ST/BUSINESS PKWY			

\*\*\*\*\*

ROUTE NUMBER.....MD 8A  
INVENTORY DIRECTION....EAST  
NAME: BATTS NECK RD

SECONDARY R	RUR-LOCAL	UNDIVIDED	NONE	0.00	MD 8 ROMANCOKE RD	2	22I	
				0.10	MD 802 BATTS NECK RD			

\*\*\*\*\*

ROUTE NUMBER.....MD 8B  
INVENTORY DIRECTION....SOUTH  
NAME: VESTFIELD RD

SECONDARY R	RUR-LOCAL	UNDIVIDED	NONE	0.00	MD 802 BATTS NECK RD	2	20H	
				0.08	MD 8 ROMANCOKE RD			

\* A,B = UNIMPROVED; C = GRADED & DRAINED; D,E = SOIL, GRAVEL, STONE; F,G = LOW TYPE BITUMINOUS;  
H,I = HIGH TYPE BITUMINOUS; J = CONCRETE; K = BRICK; L = BLOCK

STATE HIGHWAY ADMINISTRATION OF MARYLAND  
HIGHWAY INFORMATION SERVICES DIVISION  
DATA SUPPORT GROUP

STATE HIGHWAY LOCATION REFERENCE

ROUTE NUMBER.....MD 18A  
INVENTORY DIRECTION....EAST  
NAME: LOVE POINT RD

COUNTY-QUEEN ANNES  
SHA DISTRICT.....2  
DATE.....12/31/2000

SYSTEM	FUNCTIONAL CLASS	HWY TYPE	ACCESS	CONTRL	MILEPOINT	MILEPOINT DESCRIPTION	MARKED LANES	SURFACE WIDTH/TYPE*	AADT
SECONDARY R	RUR-MINOR COLLECTOR	UNDIVIDED	NONE		0.00	CO 220 THIRD ST (BACK)	2	20I	1,500
					0.07	SPEED LIMIT 50 MPH			
					0.15		2	22I	
					2.86		2	24I	
NAME: BUSINESS PKWY					3.01	MD 835C LOVE POINT RD			
					3.27	MD 835F SCHOONER PKWY			
			DIVIDED		3.39		4	48I	
	RUR-MAJOR COLLECTOR	UNDIVIDED			3.55	MD 8 BUSINESS PKWY	2	24I	
NAME: MAIN ST					3.55				
					3.66	CO 600 ST CLAIRE PL			
					3.67	SPEED LIMIT 30 MPH			
					3.80	MD 759B LOVE POINT RD			
					3.83		2	21I	
					3.95	MD 835C E MAIN ST			
					3.97		2	22I	
					4.55	STRUC #17001 COX CREEK			
					4.61	SPEED LIMIT 35 MPH			
					4.89		2	24I	
					5.02	MD 18R MAIN ST			
					5.38	BEGIN ROUNDABOUT	2	76I	
					5.39	ROUNDABOUT			
					5.39	MD 18H CASTLE MARINA RD			
					5.39	CO 197 CASTLE MARINA RD			
					5.39	MD 18B MAIN ST			

\*\*\*\*\*

ROUTE NUMBER.....MD 18B  
INVENTORY DIRECTION....EAST  
NAME: MAIN ST

SECONDARY R	RUR-MAJOR COLLECTOR		NONE		0.00	MD 18H CASTLE MARINA RD	2	76I	2,450
					0.00	CO 197 CASTLE MARINA RD			
					0.00	MD 18A MAIN ST			
					0.00	ROUNDABOUT			
		UNDIVIDED			0.01		2	34I	
					0.08	SPEED LIMIT 30 MPH			
					0.11	MD 18T PINEY CREEK RD			
					0.15		2	24I	
					0.36	US 50 BLUE STAR MEMORIAL HWY			
					0.36	STRUC #17047			
					0.47	SPUR TO POSTAL RD			

\* A, B = UNIMPROVED; C = GRADED & DRAINED; D, E = SOIL, GRAVEL, STONE; F, G = LOW TYPE BITUMINOUS;  
H, I = HIGH TYPE BITUMINOUS; J = CONCRETE; K = BRICK; L = BLOCK

STATE HIGHWAY ADMINISTRATION OF MARYLAND  
HIGHWAY INFORMATION SERVICES DIVISION  
DATA SUPPORT GROUP

STATE HIGHWAY LOCATION REFERENCE

ROUTE NUMBER.....MD 18B CONTINUED  
INVENTORY DIRECTION....EAST  
NAME: MAIN ST

COUNTY-QUEEN ANNES  
SHA DISTRICT.....2  
DATE.....12/31/2000

SYSTEM ....STATE....	FUNCTIONAL CLASS	HWY TYPE	ACCESS CONTRL	MILEPOINT	MILEPOINT DESCRIPTION	MARKED LANES	SURFACE WIDTH/TYPE*	AADT
SECONDARY R	RUR-MAJOR COLLECTOR	UNDIVIDED	NONE	0.48	CO 721	2	24I	2,450
				0.51	POSTAL RD			
				0.52	SPUR FR POSTAL RD			
				0.61	MD 552	2	34I	
				0.65	DOMINION RD			
				0.72	SPEED LIMIT 40 MPH			
				0.83		2	20I	
		DIVIDED		2.01		2	20H	
				2.07	RP105006	2	24I	
				2.07	RAMP 6 FR US 50 TO MD 18B			
				2.08	EXIT #41			
				2.08	RP105005			
				2.50	RAMP 5 FR MD 18B TO US 50			
				2.58		2	24J	
				2.62	STRUC #17006 KENT ISLAND NARROWS			
		CTL		2.82		2	24I	
		UNDIVIDED		2.94				
				3.17	MD 835	2	22I	
		DIVIDED		3.94	SEWARD MARINA RD	2	20I	
				4.06	MD 18F	2	24I	
				4.07	NO NAME			
		UNDIVIDED		4.10	SPEED LIMIT 30 MPH			
				4.54		2	20I	
				4.61	MD 18V	2	24I	
				4.65	CHESTER RIVER BEACH RD			
				4.81	CO 174	2	20I	
				5.72	PERRY CORNER RD			
				5.75	SPEED LIMIT 40 MPH			
				6.27		2	22I	
				6.40		2	20I	
				6.48	MD 835K	2	24I	
				6.53	NESBIT RD			
				6.88	CO 173	2	20I	
				7.38	BENNETT POINT RD			
				7.38	SPEED LIMIT 35 MPH			
		DIVIDED		7.90		2	28I	
				7.94	US 50			
					OCEAN GATEWAY			

\* A,B = UNIMPROVED; C = GRADED & DRAINED; D,E = SOIL, GRAVEL, STONE; F,G = LOW TYPE BITUMINOUS;  
H,I = HIGH TYPE BITUMINOUS; J = CONCRETE; K = BRICK; L = BLOCK

STATE HIGHWAY ADMINISTRATION OF MARYLAND  
HIGHWAY INFORMATION SERVICES DIVISION  
DATA SUPPORT GROUP

PAGE..... 4

STATE HIGHWAY LOCATION REFERENCE

ROUTE NUMBER.....MD 18C  
INVENTORY DIRECTION....EAST  
NAME: MAIN ST

COUNTY-QUEEN ANNES  
SHA DISTRICT.....2  
DATE.....12/31/2000

SYSTEM	FUNCTIONAL CLASS	HWY TYPE	ACCESS	MILEPOINT	MILEPOINT DESCRIPTION	MARKED LANES	SURFACE WIDTH/TYPE*	AADT
SECONDARY R	RUR-MAJOR COLLECTOR	DIVIDED	NONE	0.00 US 50	OCEAN GATEWAY	2	41I	3,950
		UNDIVIDED		0.01		2	24I	
				0.28 MD 656	FRIELS RD	4	50I	
				0.33 US 301	BLUE STAR MEMORIAL HWY	2	24H	3,900
U				0.35	IN CORP LMTS QUEENSTOWN			
				0.40 MD 18G	LINKS LA			
				0.41		2	21I	
				0.47	SPEED LIMIT 25 MPH			
				0.64		2	20I	
				0.71		2	24I	
				0.80 MD 456	DEL RHODES AVE			
				0.93		2	22I	
R				1.14	OUT CORP LMTS QUEENSTOWN			
				1.15	SPEED LIMIT 40 MPH			
				1.63		2	28I	
				1.67 CO 148	GREENSPRING RD	2	24I	
				1.67				
				2.26		2	22I	
				2.68		2	20I	
				2.73		2	22I	
				3.79	STRUC #X17045 REED CREEK			
				4.38 CO 143	WRIGHTS NECK RD			
				4.89		2	21I	
				6.67	SPEED LIMIT 30 MPH			
U				6.68		2	22I	
				6.71	IN CORP LMTS CENTREVILLE			
				7.05		2	32I	
				7.06 MD 213	CENTREVILLE RD			

\*\*\*\*\*

ROUTE NUMBER.....MD 18F  
INVENTORY DIRECTION....NORTH  
NAME: NO NAME

SECONDARY R	RUR-LOCAL	UNDIVIDED	NONE	0.00 MD 18B	MAIN ST	2	52I	
		DIVIDED		0.01		2	40I	
				0.03 US 50	BLUE STAR MEMORIAL HWY			
				0.04	EXIT #43A			

\* A,B = UNIMPROVED; C = GRADED & DRAINED; D,E = SOIL, GRAVEL, STONE; F,G = LOW TYPE BITUMINOUS;  
H,I = HIGH TYPE BITUMINOUS; J = CONCRETE; K = BRICK; L = BLOCK

STATE HIGHWAY ADMINISTRATION OF MARYLAND  
HIGHWAY INFORMATION SERVICES DIVISION  
DATA SUPPORT GROUP

STATE HIGHWAY LOCATION REFERENCE

ROUTE NUMBER.....MD 18G  
INVENTORY DIRECTION....SOUTH  
NAME: LINKS LA

COUNTY-QUEEN ANNES  
SHA DISTRICT.....2  
DATE.....12/31/2000

SYSTEM	FUNCTIONAL CLASS	HWY TYPE	ACCESS CONTRL	MILEPOINT	MILEPOINT DESCRIPTION	MARKED LANES	SURFACE WIDTH/TYPE*	AADT
SECONDARY R	RUR-LOCAL	UNDIVIDED	NONE	0.00 MD 18C	MAIN ST	2	20I	
				0.06 OP 229	LINKS LA (AHEAD)			

\*\*\*\*\*

ROUTE NUMBER.....MD 18H  
INVENTORY DIRECTION....SOUTH  
NAME: CASTLE MARINA RD

SECONDARY R	RUR-MINOR COLLECTOR		NONE	0.00 MD 18B	MAIN ST	2	76I	2,599
				0.00 MD 18A	MAIN ST			
				0.00	ROUNDAABOUT			
	RUR-MAJOR COLLECTOR	UNDIVIDED		0.01		3	36I	
	RUR-MINOR COLLECTOR			0.11 MD 18R	MAIN ST	2	36I	
		DIVIDED		0.17				
				0.19 US 50	BLUE STAR MEMORIAL HWY			
				0.19	EXIT #39A			

\*\*\*\*\*

ROUTE NUMBER.....MD 18I  
INVENTORY DIRECTION....NORTH  
NAME: STATION LA

SECONDARY R	RUR-LOCAL	DIVIDED	NONE	0.16 CO 406	STATION LA (BACK)	2	48I	
				0.20 US 50	BLUE STAR MEMORIAL HWY			
				0.20	EXIT #44A			

\*\*\*\*\*

ROUTE NUMBER.....MD 18R  
INVENTORY DIRECTION....EAST  
NAME: MAIN ST

SECONDARY R	RUR-LOCAL	UNDIVIDED	NONE	0.00 MD 18A	MAIN ST	2	24I	
				0.05	SPEED LIMIT 35 MPH			
				0.32 MD 18H	CASTLE MARINA RD			

\* A,B = UNIMPROVED; C = GRADED & DRAINED; D,E = SOIL, GRAVEL, STONE; F,G = LOW TYPE BITUMINOUS;  
H,I = HIGH TYPE BITUMINOUS; J = CONCRETE; K = BRICK; L = BLOCK

STATE HIGHWAY ADMINISTRATION OF MARYLAND  
HIGHWAY INFORMATION SERVICES DIVISION  
DATA SUPPORT GROUP

PAGE..... 6

STATE HIGHWAY LOCATION REFERENCE

ROUTE NUMBER.....MD 18T  
INVENTORY DIRECTION...EAST  
NAME: PINEY CREEK RD

COUNTY-QUEEN ANNES  
SHA DISTRICT.....2  
DATE.....12/31/2000

SYSTEM	FUNCTIONAL CLASS	HWY TYPE	ACCESS CONTRL	MILEPOINT	MILEPOINT DESCRIPTION	MARKED LANES	SURFACE WIDTH/TYPE*	AADT
SECONDARY R	RUR-LOCAL	UNDIVIDED	NONE	0.00 MD 18B	MAIN ST	2	24I	
				0.38 MD 552A	CHESTER STATION RD			
				0.38 CO 190	PINEY CREEK RD (AHEAD)			

\*\*\*\*\*

ROUTE NUMBER.....MD 18U  
INVENTORY DIRECTION...NORTH  
NAME: JACKSON CREEK RD

SECONDARY R	RUR-LOCAL	DIVIDED	NONE	0.00 US 50	BLUE STAR MEMORIAL HWY	2	44I	
				0.00	EXIT #43A			
				0.02 MD 835B	SADDLER RD			
				0.02 CO 182	JACKSON CREEK RD (AHEAD)			

\*\*\*\*\*

ROUTE NUMBER.....MD 18V  
INVENTORY DIRECTION...NORTH  
NAME: CHESTER RIVER BEACH RD

SECONDARY R	RUR-LOCAL	UNDIVIDED	NONE	0.00 MD 18B	MAIN ST	2	34I	
				0.02	SPEED LIMIT 30 MPH			
				0.12 RP105008	RAMP 8 FR US 50 TO MD 18V			
				0.13 RP105006	RAMP 6 FR MD 18V TO US 50			
				0.15 RP105007	RAMP 7 FR MD 18V TO RAMP 6			
				0.18		2	24I	
				0.24 US 50	BLUE STAR MEMORIAL HWY			
				0.24	STRUC #17048			
				0.24	EXIT #43B			
				0.26		2	34I	
				0.31 RP105002	RAMP 2 FR MD 18V TO US 50			
				0.36 MD 835B	SADDLER RD			
				0.40		2	24I	
				0.54 MD 18W	VFW AVE			
				0.63 CO 730	LOBLOLLY WAY			
				0.65 CO 414	CHESTER RIVER BEACH RD (AHEAD)			

\* A,B = UNIMPROVED; C = GRADED & DRAINED; D,E = SOIL, GRAVEL, STONE; F,G = LOW TYPE BITUMINOUS;  
H,I = HIGH TYPE BITUMINOUS; J = CONCRETE; K = BRICK; L = BLOCK

STATE HIGHWAY ADMINISTRATION OF MARYLAND  
HIGHWAY INFORMATION SERVICES DIVISION  
DATA SUPPORT GROUP

STATE HIGHWAY LOCATION REFERENCE

ROUTE NUMBER.....MD 18W  
INVENTORY DIRECTION....NORTH  
NAME: VFW AVE

COUNTY-QUEEN ANNES  
SHA DISTRICT.....2  
DATE.....12/31/2000

SYSTEM	FUNCTIONAL CLASS	HWY TYPE	ACCESS CONTRL	MILEPOINT	MILEPOINT DESCRIPTION	MARKED LANES	SURFACE WIDTH/TYPE*	AADT
SECONDARY R	RUR-LOCAL	DIVIDED	NONE	0.00 US 50	BLUE STAR MEMORIAL HWY	2	42I	
				0.00	EXIT #44A			
		UNDIVIDED		0.04		2	48I	
				0.05 MD 835H	WINCHESTER CREEK RD			
				0.05 CO 165	VFW AVE (AHEAD)			
				0.26 CO 165	VFW AVE (BACK)	2	22I	
				0.33 MD 18V	CHESTER RIVER BEACH RD			

\*\*\*\*\*

ROUTE NUMBER.....MD 18X  
INVENTORY DIRECTION....NORTH  
NAME: HESS RD

SECONDARY R	RUR-LOCAL	DIVIDED	NONE	0.00 CO 517	HESS RD (BACK)	2	34I	
				0.00 MD 18Y	HESS FRONTAGE RD			
				0.07 US 50	BLUE STAR MEMORIAL HWY			
				0.07	EXIT #45A			

\*\*\*\*\*

ROUTE NUMBER.....MD 18Y  
INVENTORY DIRECTION....EAST  
NAME: HESS FRONTAGE RD

SECONDARY R	RUR-LOCAL	UNDIVIDED	NONE	0.00 MD 18X	HESS RD	2	22I	
				0.11 OP 134	HESS FRONTAGE RD (AHEAD)			

\*\*\*\*\*

ROUTE NUMBER.....MD 18Z  
INVENTORY DIRECTION....NORTH  
NAME: EVANS AVE

SECONDARY R	RUR-LOCAL	DIVIDED	NONE	0.00 CO 163	EVANS RD (BACK)	2	48I	
				0.03 US 50	BLUE STAR MEMORIAL HWY			
				0.03	EXIT #44B			

\* A,B = UNIMPROVED; C = GRADED & DRAINED; D,E = SOIL, GRAVEL, STONE; F,G = LOW TYPE BITUMINOUS;  
H,I = HIGH TYPE BITUMINOUS; J = CONCRETE; K = BRICK; L = BLOCK

STATE HIGHWAY ADMINISTRATION OF MARYLAND  
HIGHWAY INFORMATION SERVICES DIVISION  
DATA SUPPORT GROUP

PAGE..... 8

STATE HIGHWAY LOCATION REFERENCE

ROUTE NUMBER.....MD 19  
INVENTORY DIRECTION....EAST  
NAME: MAIN ST

COUNTY-QUEEN ANNES  
SHA DISTRICT.....2  
DATE.....12/31/2000

SYSTEM	FUNCTIONAL CLASS	HWY TYPE	ACCESS CONTRL	MILEPOINT	MILEPOINT DESCRIPTION	MARKED LANES	SURFACE WIDTH/TYPE*	AADT
SECONDARY R	RUR-LOCAL	UNDIVIDED	NONE	0.00 MD 213	CHURCH HILL RD	2	24I	3,125
				0.08	SPEED LIMIT 25 MPH			
				0.10		2	22I	
U	RUR-MAJOR COLLECTOR			0.16	IN CORP LMTS CHURCH HILL			
				0.47 MD 300	SUDLERSVILLE RD			
				0.54		2	24I	
				0.75		2	28I	
				0.88		2	30I	
				1.05 MD 19A	MAIN ST	2	36I	
NAME: WALNUT ST				1.05				
				1.12		2	26I	
				1.24		2	22I	
R				1.30	SPEED LIMIT 35 MPH			
				1.46	OUT CORP LMTS CHURCH HILL			
				1.48	SPEED LIMIT 50 MPH			
				2.05 MD 405	PRICE STATION RD			1,025
NAME: ROBERTS STATION RD				2.05				
				3.93 US 301	BLUE STAR MEMORIAL HWY			1,225
				3.98		2	24I	
				5.05	SPEED LIMIT 30 MPH			
				5.33	R/R #MDDE 526 398 A			
				5.54	SPEED LIMIT 50 MPH			
				5.77 CO 401	BRIERLY MILL RD			1,525
				7.95	SPEED LIMIT 30 MPH			
				8.13 CO 82	ROE INGLESIDE RD	2	22I	
				8.17	STRUC #17003 BEAVERDAM DITCH			
				8.19		2	24I	
				8.60 MD 313	GOLDSBORO RD			
				8.60 CO 78	INGLESIDE RD (AHEAD)			

\*\*\*\*\*

ROUTE NUMBER.....MD 19A  
INVENTORY DIRECTION....NORTH  
NAME: MAIN ST

SECONDARY R	RUR-MAJOR COLLECTOR	UNDIVIDED	NONE	0.00 MD 213	CHURCH HILL RD	2	22I	1,299
				0.16	SPEED LIMIT 25 MPH			
U				0.28	IN CORP LMTS CHURCH HILL			
				0.28	STRUC #17017 SOUTHEAST CREEK			
				0.38		2	28I	
				0.49 MD 19	MAIN ST/WALNUT ST			

\* A,B = UNIMPROVED; C = GRADED & DRAINED; D,E = SOIL, GRAVEL, STONE; F,G = LOW TYPE BITUMINOUS;  
H,I = HIGH TYPE BITUMINOUS; J = CONCRETE; K = BRICK; L = BLOCK

PAGE..... 8



STATE HIGHWAY ADMINISTRATION OF MARYLAND  
HIGHWAY INFORMATION SERVICES DIVISION  
DATA SUPPORT GROUP

PAGE..... 9

STATE HIGHWAY LOCATION REFERENCE

ROUTE NUMBER.....US 50  
INVENTORY DIRECTION...EAST  
NAME: BLUE STAR MEMORIAL HWY

COUNTY-QUEEN ANNES  
SHA DISTRICT.....2  
DATE.....12/31/2000

SYSTEM	STATE	FUNCTIONAL CLASS	HWY TYPE	ACCESS CONTRL	MILEPOINT	MILEPOINT DESCRIPTION	MARKED LANES	SURFACE WIDTH/TYPE*	AADT
PRIMARY	R	RUR-OTHER PRIN ART	DIVIDED	FULL	0.00	ANNE ARUNDEL CO/L	5	66J	74,075
					0.00	STRUC #AAZ050 CHESAPEAKE BAY			
					0.40	SPEED LIMIT 50 MPH			
					0.60	MILE MARKER 35.0			
					1.60	MILE MARKER 36.0			
					1.89		5	60I	
					2.42	MILE MARKER 37.0	6	72I	
					2.53	END TOLL MAINTENANCE			
					2.53	BEGIN STATE MAINTENANCE			
					2.67	SPEED LIMIT 55 MPH			
					2.71	RP105008 RAMP 8 FR MD 8 TO US 50			
					2.74	RP105006 RAMP 6 FR US 50 TO MD 8			
					2.95	MD 8 BUSINESS PKWY			73,675
					2.95	STRUC #17051			
					2.95	EXIT #37			
					3.09	RP105002 RAMP 2 FR US 50 TO MD 8			
					3.13	RP105004 RAMP 4 FR MD 8 TO US 50			
					3.36	MILE MARKER 38.0			
					3.56	CO 597 DUKE ST			
					3.58				68,075
					3.62	CO 210 THOMPSON CREEK RD			
					3.62	EXIT #38A			
					4.03	STRUC #17004 COX CREEK			
					4.04	US 50QC SERVICE RD			
					4.38	MILE MARKER 39.0			
					4.59	US 50QC SERVICE RD			
					4.59	EXIT #38B			
					4.71	CO 200 COX NECK RD			66,375
					4.72	MD 18H CASTLE MARINA RD			
					4.72	EXIT #39A			
					5.05	MD 18B MAIN ST			
					5.05	STRUC #17047			
					5.22	MD 552A CHESTER STATION RD			64,975
					5.24	MD 552 DOMINION RD			
					5.24	EXIT #39B			
					5.38	MILE MARKER 40.0			
					5.87	CO 650 SOUTH PINEY CREEK RD			
					5.87	EXIT #40A			
					6.22				64,475
					6.25	CO 188 DUNDEE AVE			
					6.25	EXIT #40B			
					6.39	MILE MARKER 41.0			

\* A,B = UNIMPROVED; C = GRADED & DRAINED; D,E = SOIL, GRAVEL, STONE; F,G = LOW TYPE BITUMINOUS;  
H,I = HIGH TYPE BITUMINOUS; J = CONCRETE; K = BRICK; L = BLOCK

STATE HIGHWAY ADMINISTRATION OF MARYLAND  
HIGHWAY INFORMATION SERVICES DIVISION  
DATA SUPPORT GROUP

PAGE..... 10

STATE HIGHWAY LOCATION REFERENCE

ROUTE NUMBER.....US 50 CONTINUED  
INVENTORY DIRECTION...EAST  
NAME: BLUE STAR MEMORIAL HWY

COUNTY-QUEEN ANNES  
SHA DISTRICT.....2  
DATE.....12/31/2000

SYSTEM	STATE	FUNCTIONAL CLASS	HWY TYPE	ACCESS CONTRL	MILEPOINT	MILEPOINT DESCRIPTION	MARKED LANES	SURFACE WIDTH/TYPE*	AADT
PRIMARY	R	RUR-OTHER PRIN ART	DIVIDED	FULL	6.45	STRUC #17005 PINEY CREEK	6	72I	64,475
					6.49	RP105006 RAMP 6 FR US 50 TO MD 18B			
					6.49	EXIT #41			
					6.57	RP105008 RAMP 8 FR RAMP 7 TO US 50			
					6.60	RP105005 RAMP 5 FR MD 18B TO US 50			
					6.63	RP105007 RAMP 7 FR US 50 TO RAMP 8			
					6.77		6	72J	
					7.08	STRUC #17046 KENT ISLAND NARROWS			
					7.35		6	72I	
					7.40	MILE MARKER 42.0			
					7.63	MD 835G KENT NARROWS RD			66,675
					7.67	MD 835 SEWARD MARINA RD			
					7.67	EXIT #42			
					8.41	MILE MARKER 43.0			
					8.53	MD 18U JACKSON CREEK RD			64,075
					8.53	EXIT #43A			
					8.55	MD 18F NO NAME			
					8.91	RP105008 RAMP 8 FR US 50 TO MD 18V			
					8.99	RP105002 RAMP 2 FR MD 18V TO US 50			
					9.07	RP105006 RAMP 6 FR MD 18V TO US 50			
					9.10	MD 18V CHESTER RIVER BEACH RD			
					9.10	STRUC #17048			
					9.10	EXIT #43B			
					9.42	MILE MARKER 44.0			
					9.50	MD 18W VFW AVE			
					9.51	MD 18I STATION LA			
					9.51	EXIT #44A			
					9.82				63,175
					9.87	MD 18Z EVANS AVE			
					9.87	EXIT #44B			
					10.20	MD 835I HISSEY RD			
					10.21	MD 18X HESS RD			
					10.21	EXIT #45A			
					10.42	MILE MARKER 45.0			
					10.48	RP105008 RAMP 8 FR US 50 TO MD 835K			
					10.52	RP105005 RAMP 5 FR MD 835J TO US 50			
					10.63	MD 835K NESBIT RD			52,675
					10.63	STRUC #17049			
					10.63	EXIT #45B			
					10.74	RP105004 RAMP 4 FR US 50 TO MD 835J			
					10.82	RP105006 RAMP 6 FR MD 835K TO US 50			
					11.27		5	60I	

\* A,B = UNIMPROVED; C = GRADED & DRAINED; D,E = SOIL, GRAVEL, STONE; F,G = LOW TYPE BITUMINOUS;  
H,I = HIGH TYPE BITUMINOUS; J = CONCRETE; K = BRICK; L = BLOCK

STATE HIGHWAY ADMINISTRATION OF MARYLAND  
HIGHWAY INFORMATION SERVICES DIVISION  
DATA SUPPORT GROUP

PAGE..... 11

STATE HIGHWAY LOCATION REFERENCE

ROUTE NUMBER.....US 50 CONTINUED  
INVENTORY DIRECTION...EAST  
NAME: BLUE STAR MEMORIAL HWY

COUNTY-QUEEN ANNES  
SHA DISTRICT.....2  
DATE.....12/31/2000

SYSTEM	FUNCTIONAL CLASS	HWY TYPE	ACCESS CONTRL	MILEPOINT	MILEPOINT DESCRIPTION	MARKED LANES	SURFACE WIDTH/TYPE*	AADT
PRIMARY R	RUR-OTHER PRIN ART	DIVIDED	FULL	11.45	MILE MARKER 46.0	5	60I	52,675
				11.82	US 301 BLUE STAR MEMORIAL HWY	4	48I	37,875
NAME: OCEAN GATEWAY								
				11.82	EXIT #46			
				11.90	US 301 BLUE STAR MEMORIAL HWY			
				11.90	STRUC #17010			
				12.07	MD 18C (WB/L)			
		NONE		12.08	MD 18B MAIN ST			
				12.10	MD 18B MAIN ST			
				12.10	MD 18C MAIN ST			
				12.44	MILE MARKER 47.0			
				12.96	STRUC #17007 WYE RIVER			
				13.43	MILE MARKER 48.0			
				13.45	MD 456 DEL RHODES AVE			
				13.55	US 50QB NO NAME			
				14.42	MILE MARKER 49.0			
				14.82	CO 156 CARMICHAEL RD			38,175
				15.42	MILE MARKER 50.0			
				15.48	STRUC #17008 WYE EAST RIVER			
				16.36	MD 662A NO NAME			
				16.40	MILE MARKER 51.0			
				16.43	MD 662 WYE MILLS RD			
				17.30	MD 213 CENTREVILLE RD/COLLEGE DR			39,875
				17.39	MILE MARKER 52.0			
				17.97	STRUC #17009 WYE MILLS COMM LAKE			
				18.38	MILE MARKER 53.0			
				18.78	TALBOT CO/L			

\*\*\*\*\*

ROUTE NUMBER.....US 50QB  
INVENTORY DIRECTION...EAST  
NAME: NO NAME

SECONDARY R	RUR-LOCAL	UNDIVIDED	NONE	0.00	US 50 OCEAN GATEWAY	1	18I	
				0.10	MD 456 DEL RHODES AVE			

\* A,B = UNIMPROVED; C = GRADED & DRAINED; D,E = SOIL, GRAVEL, STONE; F,G = LOW TYPE BITUMINOUS;  
H,I = HIGH TYPE BITUMINOUS; J = CONCRETE; K = BRICK; L = BLOCK

STATE HIGHWAY ADMINISTRATION OF MARYLAND  
HIGHWAY INFORMATION SERVICES DIVISION  
DATA SUPPORT GROUP

PAGE..... 12

STATE HIGHWAY LOCATION REFERENCE

ROUTE NUMBER.....US 50QC  
INVENTORY DIRECTION....WEST  
NAME: NO NAME

COUNTY-QUEEN ANNES  
SHA DISTRICT.....2  
DATE.....12/31/2000

SYSTEM	FUNCTIONAL CLASS	HWY TYPE	ACCESS CONTRL	MILEPOINT	MILEPOINT DESCRIPTION	MARKED LANES	SURFACE WIDTH/TYPE*	AADT
SECONDARY R	RUR-LOCAL	UNDIVIDED	NONE	0.00 US 50	BLUE STAR MEMORIAL HWY	1	12I	
				0.00	EXIT #38B			
				0.13		1	22I	
				0.18		1	11I	
				0.28		1	12I	
				0.55 US 50	BLUE STAR MEMORIAL HWY			

\*\*\*\*\*

ROUTE NUMBER.....MD 213  
INVENTORY DIRECTION....NORTH  
NAME: COLLEGE DR

SECONDARY R	RUR-MINOR COLLECTOR	UNDIVIDED	NONE	0.00 MD 662	WYE MILLS RD	2	22I	6,225
				0.12	SPEED LIMIT 40 MPH			
		DIVIDED		0.79		2	30I	
	RUR-MINOR ARTERIAL			0.82 US 50	OCEAN GATEWAY			
NAME: CENTREVILLE RD		UNDIVIDED		0.82				
				0.85		2	24I	
				1.03	SPEED LIMIT 55 MPH			
				3.64	STRUC #17022 DONKEY CREEK			
				4.19 MD 309	STARR RD			6,000
				4.98 RP130104	RAMP 4 FR MD 213 TO US 301	2	36I	
				5.07 RP130106	RAMP 6 FR US 301 TO MD 213			
				5.10 RP130105	RAMP 5 FR MD 213 TO RAMP 4			
		DIVIDED		5.13		2	24I	
				5.16 RP130103	RAMP 3 FR US 301 TO MD 213			
				5.21 US 301	BLUE STAR MEMORIAL HWY			14,600
				5.21	STRUC #17050			
				5.26 RP130107	RAMP 7 FR RAMP 2 TO MD 213			
				5.26 RP130101	RAMP 1 FR MD 213 TO RAMP 8			
				5.35 RP130102	RAMP 2 FR US 301 TO MD 213			
				5.36 RP130108	RAMP 8 FR MD 213 TO US 301			
		UNDIVIDED		5.42				
				5.50		2	22I	
				6.41	SPEED LIMIT 40 MPH			
U				6.43	IN CORP LMTS CENTREVILLE			
				6.67	SPEED LIMIT 30 MPH			
				6.74 MD 18C	4-H PARK RD			12,150
		DIVIDED		7.03	STRUC #17021 MILL STREAM BRANCH	2	30I	
NAME: S COMMERCE ST				7.03				
				7.06		2	57I	

\* A,B = UNIMPROVED; C = GRADED & DRAINED; D,E = SOIL, GRAVEL, STONE; F,G = LOW TYPE BITUMINOUS;  
H,I = HIGH TYPE BITUMINOUS; J = CONCRETE; K = BRICK; L = BLOCK

PAGE..... 12

STATE HIGHWAY ADMINISTRATION OF MARYLAND  
HIGHWAY INFORMATION SERVICES DIVISION  
DATA SUPPORT GROUP

STATE HIGHWAY LOCATION REFERENCE

ROUTE NUMBER.....MD 213 CONTINUED  
INVENTORY DIRECTION....NORTH  
NAME: S COMMERCE ST

COUNTY-QUEEN ANNES  
SHA DISTRICT.....2  
DATE.....12/31/2000

SYSTEM ....STATE....	FUNCTIONAL CLASS	HWY TYPE	ACCESS CONTRL	MILEPOINT	MILEPOINT DESCRIPTION	MARKED LANES	SURFACE WIDTH/TYPE*	AADT
SECONDARY U	RUR-MINOR ARTERIAL	DIVIDED	NONE	7.10		2	49I	12,150
				7.18		2	57I	
				7.23	SPEED LIMIT 25 MPH	2	48I	
				7.37		2	45I	
				7.47		2	40I	
				7.55	MD 304 WATER ST	2	54I	2,950
				7.62		2	41I	
				7.69	SPEED LIMIT 30 MPH			
				7.73	MU 340 TURPINS LA	2	48I	
NAME: N COMMERCE ST				7.73				
				7.76		2	53I	
		UNDIVIDED		7.85		2	24I	
NAME: LIBERTY ST				7.88	STRUC #17020 GRAVEL RUN			
				7.96		2	30I	
				8.06		2	38I	
				8.10	MD 305 HOPE RD	2	24I	
				8.13	SPEED LIMIT 40 MPH			
				8.48	SPEED LIMIT 55 MPH			
				8.49	STRUC #17019 THREE BRIDGES BRANCH			
NAME: CHURCH HILL RD				8.49				
				8.49				
				9.50	CO 108 OUT CORP LMTS CENTREVILLE			
				10.65	PURPLE MARTIN RD			
				12.86	STRUC #17041 ISLAND CREEK			
				14.04	STRUC #17018 GRANNY FINLEY BRANCH			
				14.04	CO 77 FLAT IRON SQUARE RD			
				14.04	CO 392 CLABBER HILL RD			
		PART		15.76	MD 19A MAIN ST			
				16.08	STRUC #17044 SOUTHEAST CREEK			
U				16.31	IN CORP LMTS CHURCH HILL			
				16.67	MD 300 SUDLERSVILLE RD			8,250
				16.69	OUT CORP LMTS CHURCH HILL			
R				17.09	MD 19 MAIN ST			
		NONE		17.56	STRUC #17016 BROWNS BRANCH			
				18.17	CO 20 JOHN POWELL RD			12,775
				20.75	SPEED LIMIT 50 MPH			
				21.30	MD 544 MCGINNIS RD			12,250
				21.95	CO 7 ROUND TOP RD			
				22.28	SPEED LIMIT 40 MPH			
				22.57	SPEED LIMIT 30 MPH			
				22.76		2	24J	
				22.90	STRUC #14027 CHESTER RIVER			
				22.90	KENT CO/L			

\* A,B = UNIMPROVED; C = GRADED & DRAINED; D,E = SOIL, GRAVEL, STONE; F,G = LOW TYPE BITUMINOUS;  
H,I = HIGH TYPE BITUMINOUS; J = CONCRETE; K = BRICK; L = BLOCK

STATE HIGHWAY ADMINISTRATION OF MARYLAND  
HIGHWAY INFORMATION SERVICES DIVISION  
DATA SUPPORT GROUP

STATE HIGHWAY LOCATION REFERENCE

ROUTE NUMBER.....MD 290  
INVENTORY DIRECTION...NORTH  
NAME: DUDLEY CORNER RD

COUNTY-QUEEN ANNES  
SHA DISTRICT.....2  
DATE.....12/31/2000

SYSTEM	FUNCTIONAL CLASS	HWY TYPE	ACCESS CONTRL	MILEPOINT	MILEPOINT DESCRIPTION	MARKED LANES	SURFACE WIDTH/TYPE*	AADT
SECONDARY R	RUR-MINOR COLLECTOR	UNDIVED	NONE	0.00 MD 300	SUDLERSVILLE RD	2	24I	1,750
				0.10	SPEED LIMIT 50 MPH			
				1.00	STRUC #17023 RED LION BRANCH			
				1.14 RP130104	RAMP 4 FR MD 290 TO US 301			
				1.21 US 301	BLUE STAR MEMORIAL HWY			3,050
				1.21	STRUC #17011			
				1.26 RP130108	RAMP 8 FR MD 290 TO US 301			
				2.41 CO 23	PONDTOWN RD			2,150
				3.69 MD 544	MCGINNIS RD			2,350
				3.79	SPEED LIMIT 40 MPH			
				4.25	SPEED LIMIT 30 MPH			
				4.76		2	28I	
				4.80	STRUC #14013 CHESTER RIVER			
				4.80	KENT CO/L			

\*\*\*\*\*

ROUTE NUMBER.....MD 300  
INVENTORY DIRECTION...EAST  
NAME: SUDLERSVILLE RD

SECONDARY U	RUR-MINOR ARTERIAL	UNDIVED	NONE	0.00 MD 213	CHURCH HILL RD	2	25I	750
				0.02		2	24I	
				0.16 MD 19	MAIN ST	2	22I	
				0.29	SPEED LIMIT 50 MPH			
R				0.37	OUT CORP LMES CHURCH HILL			
				2.19		2	24I	
				2.77 CO 20	JOHN POWELL RD	2	22I	1,650
				3.79		2	22I	
				3.92 US 301	BLUE STAR MEMORIAL HWY			2,650
				5.43	STRUC #17024 RED LION BRANCH			
				5.52 MD 290	DUDLEY CORNER RD	2	24I	3,250
				5.63				
				6.73	SPEED LIMIT 40 MPH			
				7.02	SPEED LIMIT 25 MPH			
				7.21	IN CORP LMES SUDLERSVILLE	2	22I	
U				7.21				
NAME: W MAIN ST				7.28 MD 837	CHURCH CIR	2	35I	
				7.34 MD 313	CHURCH ST N&S			2,150
NAME: E MAIN ST				7.34				
				7.37		2	30I	
				7.39		2	36I	

\* A,B = UNIMPROVED; C = GRADED & DRAINED; D,E = SOIL, GRAVEL, STONE; F,G = LOW TYPE BITUMINOUS;  
H,I = HIGH TYPE BITUMINOUS; J = CONCRETE; K = BRICK; L = BLOCK

STATE HIGHWAY ADMINISTRATION OF MARYLAND  
HIGHWAY INFORMATION SERVICES DIVISION  
DATA SUPPORT GROUP

PAGE..... 15

STATE HIGHWAY LOCATION REFERENCE

ROUTE NUMBER.....MD 300 CONTINUED  
INVENTORY DIRECTION....EAST  
NAME: E MAIN ST

COUNTY-QUEEN ANNES  
SHA DISTRICT.....2  
DATE.....12/31/2000

SYSTEM	FUNCTIONAL CLASS	HWY TYPE	ACCESS CONTRL	MILEPOINT	MILEPOINT DESCRIPTION	MARKED LANES	SURFACE WIDTH/TYPE*	AADT
SECONDARY U	RUR-MINOR ARTERIAL	UNDIVIDED	NONE	7.49	R/R #MDDE 526 411 L	2	24I	2,150
				7.67	SPEED LIMIT 40 MPH			
				7.80	OUT CORP LMTS SUDLERSVILLE			
				7.80				
				7.82				
				7.92	SPEED LIMIT 50 MPH	2	22I	
				8.74	STRUC #17025 UNICORN BRANCH	2	24I	
				11.19	PETERS CORNER RD			2,600
				11.20	PETERS CORNER RD			
				11.80	STRUC #17026 ANDOVER BRANCH			
				11.83				
				12.11	STRUC #17027 ANDOVER BRANCH	2	23I	
				13.55	DELAWARE ST/L			

\*\*\*\*\*

ROUTE NUMBER.....US 301  
INVENTORY DIRECTION....NORTH  
NAME: BLUE STAR MEMORIAL HWY

				0.00	ANNE ARUNDEL CO/L			
				0.00	SEE US 50			
PRIMARY	RUR-OTHER PRIN ART	DIVIDED	PART	11.82	US 50 BLUE STAR MEMORIAL HWY (BACK)	4	48I	27,775
				11.82	EXIT #46			
				11.95	US 50 OCEAN GATEWAY			
				11.95	STRUC #17010			
				11.98	SPEED LIMIT 55 MPH			
				12.03	MILE MARKER 84.0			
				12.38	IN CORP LMTS QUEENSTOWN			22,375
				12.38	MD 18C MAIN ST			
				12.52	OUT CORP LMTS QUEENSTOWN			
				12.80	IN CORP LMTS QUEENSTOWN			
				12.88	MD 456 DEL RHODES AVE			24,875
				13.01	MILE MARKER 85.0			
				13.02	OUT CORP LMTS QUEENSTOWN			
				14.01	MILE MARKER 86.0			
				15.00	MILE MARKER 87.0			
				15.99	MILE MARKER 88.0			
				16.98	MILE MARKER 89.0			
				17.37	RP130108 RAMP 8 FR MD 213 TO US 301			
				17.38	RP130106 RAMP 6 FR US 301 TO MD 213			
				17.58	MD 213 CENTREVILLE RD			15,126

\* A,B = UNIMPROVED; C = GRADED & DRAINED; D,E = SOIL, GRAVEL, STONE; F,G = LOW TYPE BITUMINOUS;  
H,I = HIGH TYPE BITUMINOUS; J = CONCRETE; K = BRICK; L = BLOCK

PAGE..... 15

STATE HIGHWAY ADMINISTRATION OF MARYLAND  
HIGHWAY INFORMATION SERVICES DIVISION  
DATA SUPPORT GROUP

PAGE..... 16

STATE HIGHWAY LOCATION REFERENCE

ROUTE NUMBER.....US 301 CONTINUED  
INVENTORY DIRECTION....NORTH  
NAME: BLUE STAR MEMORIAL HWY

COUNTY-QUEEN ANNES  
SHA DISTRICT.....2  
DATE.....12/31/2000

SYSTEM	FUNCTIONAL CLASS	HWY TYPE	ACCESS CONTRL	MILEPOINT	MILEPOINT DESCRIPTION	MARKED LANES	SURFACE WIDTH/TYPE*	AADT
PRIMARY	R	RUR-OTHER PRIN ART	DIVIDED PART	17.58	STRUC #17050	4	48I	15,126
				17.63	RP130103 RAMP 3 FR US 301 TO MD 213			
				17.77	RP130102 RAMP 2 FR US 301 TO MD 213			
				17.88	RP130104 RAMP 4 FR MD 213 TO US 301			
				18.00	MILE MARKER 90.0			
				18.94	MILE MARKER 91.0			
				19.61	STRUC #17015 OLD MILL STREAM			
				19.94	MILE MARKER 92.0			
				20.37	ATR STATION #0028			
				20.50	MD 304 RUTHSBURG RD			18,175
				20.95	MILE MARKER 93.0			
				21.43	R/R #MDDE 526 382 D			
				21.96	MILE MARKER 94.0			
				22.17	MD 305 HOPE RD			14,575
				22.96	MILE MARKER 95.0			
				23.96	MILE MARKER 96.0			
				24.94	MD 834 HAYDEN RD			
				24.95	MILE MARKER 97.0			
				26.59	MD 405 PRICE STATION RD			
				27.96	MILE MARKER 100.0			
				28.57	MD 19 ROBERTS STATION RD			13,575
				28.97	MILE MARKER 101.0			
				29.96	MILE MARKER 102.0			
				30.11	MD 302 BARCLAY RD			
				30.97	MILE MARKER 103.0			
				31.97	MILE MARKER 104.0			
				32.40	MD 300 SUDLERSVILLE RD			
				32.97	MILE MARKER 105.0			
				33.96	MILE MARKER 106.0			
				34.36	RP130108 RAMP 8 FR MD 290 TO US 301			
				34.46	RP130107 RAMP 7 FR US 301 TO RAMP 8			
				34.57	MD 290 DUDLEY CORNER RD			10,475
				34.57	STRUC #17011			
				34.68	RP130103 RAMP 3 FR US 301 TO RAMP 4			
				34.76	RP130104 RAMP 4 FR MD 290 TO US 301			
				34.84	STRUC #17012 RED LION BRANCH			
				34.96	MILE MARKER 107.0			
				35.96	MILE MARKER 108.0			
				36.90	MILE MARKER 109.0			
				37.96	MILE MARKER 110.0			
				37.97	MD 544 MCGINNIS RD			
				38.96	MILE MARKER 111.0			

\* A,B = UNIMPROVED; C = GRADED & DRAINED; D,E = SOIL, GRAVEL, STONE; F,G = LOW TYPE BITUMINOUS;  
H,I = HIGH TYPE BITUMINOUS; J = CONCRETE; K = BRICK; L = BLOCK



STATE HIGHWAY ADMINISTRATION OF MARYLAND  
HIGHWAY INFORMATION SERVICES DIVISION  
DATA SUPPORT GROUP

STATE HIGHWAY LOCATION REFERENCE

ROUTE NUMBER.....US 301 CONTINUED  
INVENTORY DIRECTION...NORTH  
NAME: BLUE STAR MEMORIAL HWY

COUNTY-QUEEN ANNES  
SHA DISTRICT.....2  
DATE.....12/31/2000

SYSTEM	STATE	FUNCTIONAL CLASS	HWY TYPE	ACCESS CONTRL	MILEPOINT	MILEPOINT DESCRIPTION	MARKED LANES	SURFACE WIDTH/TYPE*	AADT
PRIMARY	R	RUR-OTHER PRIN ART	DIVIDED	PART	39.01	STRUC #17013 UNICORN BRANCH	4	48I	10,475
					39.49	STRUC #17014 CHESTER RIVER			
					39.49	KENT CO/L			

\*\*\*\*\*

ROUTE NUMBER.....MD 302  
INVENTORY DIRECTION...EAST  
NAME: BARCLAY RD

SECONDARY	R	RUR-MINOR COLLECTOR	UNDIVIDED	NONE	0.00	US 301 BLUE STAR MEMORIAL HWY	2	22I	2,575
					0.09	SPEED LIMIT 50 MPH			
					1.96	CO 72 BENTON CORNER RD			3,075
					3.32	SPEED LIMIT 30 MPH			
					3.35	STRUC #17028 RED LION BRANCH			
					3.44	IN CORP LMTS BARCLAY			
					3.44				
					3.45	R/R #MDDE 526 401 F			
					3.48	MD 313 GOLDSBORO RD	2	34I	
					3.68	OUT CORP LMTS BARCLAY	2	22I	
					3.68				
					3.71	SPEED LIMIT 50 MPH			
					7.65	CAROLINE CO/L			

\*\*\*\*\*

ROUTE NUMBER.....MD 303  
INVENTORY DIRECTION...NORTH  
NAME: MAIN ST

SECONDARY	U	RUR-MINOR COLLECTOR	UNDIVIDED	NONE	0.00	TALBOT CO/L	2	20I	1,025
					0.01	SPEED LIMIT 25 MPH			
					0.20	OUT CORP LMTS QUEEN ANNE			
					0.25	MD 309 CORDOVA RD/STARR RD	2	24I	
					0.42	MD 404 QUEEN ANNES HWY			

\* A,B = UNIMPROVED; C = GRADED & DRAINED; D,E = SOIL, GRAVEL, STONE; F,G = LOW TYPE BITUMINOUS;  
H,I = HIGH TYPE BITUMINOUS; J = CONCRETE; K = BRICK; L = BLOCK

STATE HIGHWAY ADMINISTRATION OF MARYLAND  
HIGHWAY INFORMATION SERVICES DIVISION  
DATA SUPPORT GROUP

PAGE..... 18

STATE HIGHWAY LOCATION REFERENCE

ROUTE NUMBER.....MD 304  
INVENTORY DIRECTION...EAST  
NAME: CORSICA NECK RD

COUNTY-QUEEN ANNES  
SHA DISTRICT.....2  
DATE.....12/31/2000

SYSTEM	FUNCTIONAL CLASS	HWY TYPE	ACCESS CONTRL	MILEPOINT	MILEPOINT DESCRIPTION	MARKED LANES	SURFACE WIDTH/TYPE*	AADT
SECONDARY R	RUR-MINOR COLLECTOR	UNDIVED	NONE	0.00	CO 142 SPIDER WEB RD	2	22I	1,300
				0.12	SPEED LIMIT 40 MPH			
				0.74	CO 140 N HIBERNIA RD			2,300
				2.37	SPEED LIMIT 30 MPH			
MUNICIPAL U				2.40	IN CORP LMTS CENTREVILLE	2	26I	
NAME: BRIDGE ST				2.40				
				2.40	END STATE MAINTENANCE			
				2.40	BEGIN MUNICIPAL MAINTENANCE			
				2.40	STRUC #17029 CORSICA CREEK			
				2.53	MU 110 CREAMERY LA	2	24I	
NAME: CHESTERFIELD AVE				2.53				
				2.58	MU 75 WATSON RD			3,700
				2.79	SPEED LIMIT 25 MPH			
				2.90		2	23I	
				2.99		2	24I	
				3.02		2	30I	
				3.09		2	32I	
				3.13		1	26I	
	RUR-MAJOR COLLECTOR			3.21	MD 213 (SB/L) LIBERTY ST			
NAME: WATER ST				3.21				
				3.28	MD 213 COMMERCE ST	2	27I	5,400
				3.35		2	35I	
				3.46	R/R #MDDE 526 378 N	2	28I	
NAME: RAILROAD AVE				3.46				
				3.88		2	37I	
				3.92		2	28I	
SECONDARY R				3.98	END MUNICIPAL MAINTENANCE	2	24I	
NAME: RUTHSBURG RD				3.98				
				3.98	BEGIN STATE MAINTENANCE			
				3.98	OUT CORP LMTS CENTREVILLE			
				4.00	SPEED LIMIT 30 MPH			
				4.57	SPEED LIMIT 50 MPH			
				5.79	US 301 BLUE STAR MEMORIAL HWY			2,525
				9.77	SPEED LIMIT 25 MPH			
				9.99	MD 481 DAMSONTOWN RD			2,975
				10.07	SPEED LIMIT 50 MPH			
				11.25	STRUC #17042 GERMAN BRANCH			
				13.85	MD 405 PRICE STATION RD			2,625
				14.50	SPEED LIMIT 40 MPH			
				14.75	STRUC #5018 MASON BRANCH			
				14.75	CAROLINE CO/L			

\* A,B = UNIMPROVED; C = GRADED & DRAINED; D,E = SOIL, GRAVEL, STONE; F,G = LOW TYPE BITUMINOUS;  
H,I = HIGH TYPE BITUMINOUS; J = CONCRETE; K = BRICK; L = BLOCK

STATE HIGHWAY ADMINISTRATION OF MARYLAND  
HIGHWAY INFORMATION SERVICES DIVISION  
DATA SUPPORT GROUP

STATE HIGHWAY LOCATION REFERENCE

ROUTE NUMBER.....MD 305  
INVENTORY DIRECTION...EAST  
NAME: HOPE RD

COUNTY-QUEEN ANNES  
SHA DISTRICT.....2  
DATE.....12/31/2000

SYSTEM ...STATE...	FUNCTIONAL CLASS	HWY TYPE	ACCESS CONTRL	MILEPOINT	MILEPOINT DESCRIPTION	MARKED LANES	SURFACE WIDTH/TYPE*	AADT
SECONDARY U	RUR-MINOR COLLECTOR	DIVIDED UNDIVIDED	NONE	0.00 MD 213	LIBERTY ST	2	36I	1,900
				0.03		2	41I	
				0.10	SPEED LIMIT 30 MPH			
R				0.40	OUT CORP LMTS CENTREVILLE	2	22I	
				0.43	SPEED LIMIT 40 MPH			
				0.62	SPEED LIMIT 50 MPH			
				2.89				1,125
				2.92 US 301	BLUE STAR MEMORIAL HWY			
				2.94		2	24I	
				3.10	R/R #MDDE 526 383 K	2	22I	
				5.08 CO 94	HAYDEN RD			
				5.08 CO 396	HOPE RD (AHEAD)			

\*\*\*\*\*

ROUTE NUMBER.....MD 309  
INVENTORY DIRECTION...NORTH  
NAME: CORDOVA RD

SECONDARY R	RUR-MAJOR COLLECTOR	UNDIVIDED	NONE	0.00	TALBOT CO/L	2	24I	4,625
				0.23 MD 303	MAIN ST	2	22I	
NAME: STARR RD				0.23				
				0.35 MD 404	QUEEN ANNES HWY	2	24I	2,613
				0.59	SPEED LIMIT 50 MPH			
				0.85	ATR STATION #0008			
				2.41 MD 481	DAMSONTOWN RD			1,675
				5.03	SPEED LIMIT 40 MPH			
				5.43	SPEED LIMIT 50 MPH			
				9.11 MD 213	CENTREVILLE RD			

\*\*\*\*\*

ROUTE NUMBER.....MD 313  
INVENTORY DIRECTION...NORTH  
NAME: GOLDSBORO RD

SECONDARY R	RUR-MAJOR COLLECTOR	UNDIVIDED	NONE	0.00	CAROLINE CO/L	2	22I	3,625
				0.00	STRUC #5003 LONG MARSH DITCH			
				0.12	SPEED LIMIT 50 MPH			
				1.65 CO 80	ELL MORRIS RD			
				1.93 MD 19	ROBERTS STATION RD			1,850
				1.93 CO 78	INGLESIDE RD			

\* A,B = UNIMPROVED; C = GRADED & DRAINED; D,E = SOIL, GRAVEL, STONE; F,G = LOW TYPE BITUMINOUS;  
H,I = HIGH TYPE BITUMINOUS; J = CONCRETE; K = BRICK; L = BLOCK

STATE HIGHWAY ADMINISTRATION OF MARYLAND  
HIGHWAY INFORMATION SERVICES DIVISION  
DATA SUPPORT GROUP

STATE HIGHWAY LOCATION REFERENCE

ROUTE NUMBER.....MD 313 CONTINUED  
INVENTORY DIRECTION...NORTH  
NAME: GOLDSBORO RD

COUNTY-QUEEN ANNES  
SHA DISTRICT.....2  
DATE.....12/31/2000

SYSTEM	FUNCTIONAL CLASS	HWY TYPE	ACCESS	MILEPOINT	MILEPOINT DESCRIPTION	MARKED LANES	SURFACE WIDTH/TYPE*	AADT
SECONDARY R	RUR-MAJOR COLLECTOR	UNDIVIDED	NONE	3.55	CO 68 MERRICK CORNER RD	2	22I	2,450
				5.33	SPEED LIMIT 30 MPH			
	U			5.35	IN CORP LMTS BARCLAY			
				5.66	MD 302 CHURCH ST			2,350
				5.70	R/R #MDDE 526 402 M			
	R			5.83	OUT CORP LMTS BARCLAY			
				5.85	SPEED LIMIT 50 MPH			
				7.90	SPEED LIMIT 40 MPH			
				8.07		2	23I	
				8.09	SPEED LIMIT 25 MPH			
	U			8.11	IN CORP LMTS SUDLERSVILLE			
NAME: S CHURCH ST				8.11				
				8.19		2	22I	
				8.33		2	40I	
				8.43		2	37I	
				8.48		2	34I	
NAME: N CHURCH ST				8.69	MD 300 E & W MAIN ST			2,450
				8.69				
				8.76	MD 837 CHURCH CIR			
				8.87		2	40I	
				8.94		2	22I	
	R			9.08	OUT CORP LMTS SUDLERSVILLE			
NAME: MILLINGTON RD				9.08				
				9.08	SPEED LIMIT 40 MPH			
				9.29	SPEED LIMIT 50 MPH			
				11.53	CO 49 HACKETT CORNER RD			
				12.51	MD 544 MCGINNIS RD			2,650
				13.43	STRUC #17031 UNICORN BRANCH			
				14.35	SPEED LIMIT 40 MPH			
				14.49	IN CORP LMTS MILLINGTON			
	U			14.49				
NAME: SASSAFRAS ST				14.49				
				14.51	SPEED LIMIT 25 MPH	2	24I	
				14.78	STRUC #17030 CHESTER RIVER			
				14.78	KENT CO/L			

\*\*\*\*\*

ROUTE NUMBER.....MD 404  
INVENTORY DIRECTION...EAST  
NAME: QUEEN ANNES HWY

PRIMARY R	RUR-OTHER PRIN ART	UNDIVIDED	NONE	0.00	TALBOT CO/L	2	24I	9,825
-----------	--------------------	-----------	------	------	-------------	---	-----	-------

\* A,B = UNIMPROVED; C = GRADED & DRAINED; D,E = SOIL, GRAVEL, STONE; F,G = LOW TYPE BITUMINOUS;  
H,I = HIGH TYPE BITUMINOUS; J = CONCRETE; K = BRICK; L = BLOCK

STATE HIGHWAY ADMINISTRATION OF MARYLAND  
HIGHWAY INFORMATION SERVICES DIVISION  
DATA SUPPORT GROUP

STATE HIGHWAY LOCATION REFERENCE

ROUTE NUMBER.....MD 404 CONTINUED  
INVENTORY DIRECTION....EAST  
NAME: QUEEN ANNES HWY

COUNTY-QUEEN ANNES  
SHA DISTRICT.....2  
DATE.....12/31/2000

SYSTEM	FUNCTIONAL CLASS	HWY TYPE	ACCESS CONTRL	MILEPOINT	MILEPOINT DESCRIPTION	MARKED LANES	SURFACE WIDTH/TYPE*	AADT
PRIMARY	R	RUR-OTHER PRIN ART	UNDIVIDED NONE	0.13	STRUC #17032 NORWICH CREEK	2	24I	9,825
				0.20	MILE MARKER 6.0			
				0.25	STRUC #17043			
				0.70	MILE MARKER 6.5			
				0.98	MD 309 STARR RD			16,312
				1.19	MD 303 MAIN ST			
				1.20	MILE MARKER 7.0			
				1.28	SPEED LIMIT 55 MPH			
				1.30	R/R #MDDE 502 440 D			
				1.43	ATR STATION #0036			
				1.47	STRUC #5015 TUCKAHOE CREEK			
				1.47	CAROLINE CO/L			

\*\*\*\*\*

ROUTE NUMBER.....MD 405  
INVENTORY DIRECTION...NORTH  
NAME: PRICE STATION RD

SECONDARY	R	RUR-MINOR COLLECTOR	UNDIVIDED NONE	0.00	MD 304 RUTHSBURG RD	2	22I	750
				2.76	CO 82 ROE INGLESIDE RD			1,025
				2.76	CO 396 HOPE RD			
				3.57	STRUC #17034 GERMAN BRANCH			
				5.72	SPEED LIMIT 30 MPH			
				5.94	R/R #MDDE 526 394 X	2	24I	
				5.98	US 301 BLUE STAR MEMORIAL HWY (NB/L)			1,450
				6.08	US 301(SB/L) BLUE STAR MEMORIAL HWY 2		22I	
				7.27	CO 77 FLAT IRON SQUARE RD			
				8.49	STRUC #17033 SOUTHEAST CREEK			
				8.59	MD 19 ROBERTS STATION RD			

\*\*\*\*\*

ROUTE NUMBER.....MD 456  
INVENTORY DIRECTION...NORTH  
NAME: DEL RHODES AVE

SECONDARY	R	RUR-MINOR COLLECTOR	DIVIDED NONE	0.00	US 50 OCEAN GATEWAY	2	42I	1,599
			UNDIVIDED	0.04	US 50QB NO NAME	2	22I	
				0.15	SPEED LIMIT 30 MPH			
				0.47	STRUC #17035 WYE RIVER			
				0.47	IN CORP LMTS QUEENSTOWN			

\* A,B = UNIMPROVED; C = GRADED & DRAINED; D,E = SOIL, GRAVEL, STONE; F,G = LOW TYPE BITUMINOUS;  
H,I = HIGH TYPE BITUMINOUS; J = CONCRETE; K = BRICK; L = BLOCK

STATE HIGHWAY ADMINISTRATION OF MARYLAND  
HIGHWAY INFORMATION SERVICES DIVISION  
DATA SUPPORT GROUP

STATE HIGHWAY LOCATION REFERENCE

ROUTE NUMBER.....MD 456 CONTINUED  
INVENTORY DIRECTION...NORTH  
NAME: DEL RHODES AVE

COUNTY-QUEEN ANNES  
SHA DISTRICT.....2  
DATE.....12/31/2000

SYSTEM	FUNCTIONAL CLASS	HWY TYPE	ACCESS CONTRL	MILEPOINT	MILEPOINT DESCRIPTION	MARKED LANES	SURFACE WIDTH/TYPE*	AADT
SECONDARY U	RUR-MINOR COLLECTOR	UNDIVIDED	NONE	0.56 MD 656	FRIELS RD	2	22I	1,599
				0.68	SPEED LIMIT 25 MPH			
				0.86		2	30I	
		DIVIDED		0.88 US 301	BLUE STAR MEMORIAL HWY	2	24I	
		UNDIVIDED		0.93				
				0.95		2	22I	
				1.04		2	24I	
				1.18		2	28I	
				1.22 MD 18C	MAIN ST			

\*\*\*\*\*

ROUTE NUMBER.....MD 481  
INVENTORY DIRECTION...NORTH  
NAME: DAMSONTOWN RD

SECONDARY R	RUR-MINOR COLLECTOR	UNDIVIDED	NONE	0.00 MD 309	STARR RD	2	20I	825
				0.08	SPEED LIMIT 50 MPH			
				2.59	STRUC #17036 BLOCKSTON BRANCH			
				3.05 CO 126	CROUSE MILL RD			
				5.02	SPEED LIMIT 25 MPH			
				5.13 MD 304	RUTHSBURG RD			

\*\*\*\*\*

ROUTE NUMBER.....MD 544  
INVENTORY DIRECTION...EAST  
NAME: MCGINNIS RD

SECONDARY R	RUR-MAJOR COLLECTOR	UNDIVIDED	NONE	0.00 MD 213	CHURCH HILL RD	2	24I	2,450
				0.22	SPEED LIMIT 55 MPH			
				2.96	STRUC #X17029 FOREMAN BRANCH			
				4.73 CO 13	DEEP LANDING RD			2,550
				5.93	STRUC #17045 PEARL CREEK			
				6.99 MD 290	DUDLEY CORNER RD			3,450
				7.54	STRUC #17038 RED LION BRANCH			
				9.29 US 301	BLUE STAR MEMORIAL HWY			
				9.48 MD 313	SUDLERSVILLE MILLINGTON RD			

\* A,B = UNIMPROVED; C = GRADED & DRAINED; D,E = SOIL, GRAVEL, STONE; F,G = LOW TYPE BITUMINOUS;  
H,I = HIGH TYPE BITUMINOUS; J = CONCRETE; K = BRICK; L = BLOCK

STATE HIGHWAY ADMINISTRATION OF MARYLAND  
HIGHWAY INFORMATION SERVICES DIVISION  
DATA SUPPORT GROUP

STATE HIGHWAY LOCATION REFERENCE

ROUTE NUMBER.....MD 552  
INVENTORY DIRECTION...NORTH  
NAME: DOMINION RD

COUNTY-QUEEN ANNES  
SHA DISTRICT.....2  
DATE.....12/31/2000

SYSTEM	FUNCTIONAL CLASS	HWY TYPE	ACCESS CONTRL	MILEPOINT	MILEPOINT DESCRIPTION	MARKED LANES	SURFACE WIDTH/TYPE*	AADT
SECONDARY R	RUR-LOCAL	UNDIVIDED	NONE	0.00	CO 199 LITTLE CREEK RD (BACK)	2	20I	4,550
				0.00	BEGIN STATE MAINTENANCE			
				0.04		2	24I	
	RUR-MINOR COLLECTOR			0.06	SPEED LIMIT 40 MPH			
				0.34				
				0.55	SPEED LIMIT 50 MPH			
				1.50	SPEED LIMIT 40 MPH			
		DIVIDED		2.11	MD 18B MAIN ST	2	44I	
				2.18		2	48I	
				2.20	US 50 BLUE STAR MEMORIAL HWY			
				2.20	EXIT #39B			

\*\*\*\*\*

ROUTE NUMBER.....MD 552A  
INVENTORY DIRECTION...NORTH  
NAME: CHESTER STATION RD

SECONDARY R	RUR-LOCAL	DIVIDED	NONE	0.00	US 50 BLUE STAR MEMORIAL HWY	2	48I	
				0.00	EXIT #39B			
		UNDIVIDED		0.02		2	24I	
				0.08	MD 18T PINEY CREEK RD			

\*\*\*\*\*

ROUTE NUMBER.....MD 656  
INVENTORY DIRECTION...EAST  
NAME: FRIELS RD

SECONDARY U	RUR-LOCAL	UNDIVIDED	NONE	0.00	MD 18C MAIN ST	2	22I	299
				0.10	SPEED LIMIT 50 MPH			
R				0.12	OUT CORP LMTS QUEENSTOWN			
				0.13		2	24I	
U				0.59	IN CORP LMTS QUEENSTOWN			
				0.70	MD 456 DEL RHODES AVE			

\* A,B = UNIMPROVED; C = GRADED & DRAINED; D,E = SOIL, GRAVEL, STONE; F,G = LOW TYPE BITUMINOUS;  
H,I = HIGH TYPE BITUMINOUS; J = CONCRETE; K = BRICK; L = BLOCK

STATE HIGHWAY ADMINISTRATION OF MARYLAND  
HIGHWAY INFORMATION SERVICES DIVISION  
DATA SUPPORT GROUP

STATE HIGHWAY LOCATION REFERENCE

ROUTE NUMBER.....MD 662  
INVENTORY DIRECTION...NORTH  
NAME: OLD WYE MILLS RD

COUNTY-QUEEN ANNES  
SHA DISTRICT.....2  
DATE.....12/31/2000

SYSTEM	FUNCTIONAL CLASS	HWY TYPE	ACCESS	CONTRL	MILEPOINT	MILEPOINT DESCRIPTION	MARKED LANES	SURFACE WIDTH/TYPE*	AADT
SECONDARY R	RUR-MINOR COLLECTOR	UNDIVIDED	NONE		0.00	TALBOT CO/L	2	22I	775
	RUR-LOCAL				0.06	STRUC #17039 WYE EAST RIVER			
NAME: WYE MILLS RD					0.08	MD 213 COLLEGE DR			
					0.13	SPEED LIMIT 30 MPH			
					0.53	SPEED LIMIT 40 MPH			
					1.37	MD 662A NO NAME	2	24I	
					1.40	US 50 OCEAN GATEWAY			

\*\*\*\*\*

ROUTE NUMBER.....MD 662A  
INVENTORY DIRECTION...SOUTH  
NAME: NO NAME

SECONDARY R	RUR-LOCAL	UNDIVIDED	NONE		0.00	US 50 OCEAN GATEWAY	1	12I	
					0.08	MD 662 WYE MILLS RD			

\*\*\*\*\*

ROUTE NUMBER.....MD 759B  
INVENTORY DIRECTION...EAST  
NAME: LOVE POINT RD

SECONDARY R	RUR-LOCAL	UNDIVIDED	NONE		0.00	ROAD END	2	23I	199
					0.21	MD 18A MAIN ST			

\*\*\*\*\*

ROUTE NUMBER.....MD 802  
INVENTORY DIRECTION...NORTH  
NAME: BATTS NECK RD

SECONDARY R	RUR-LOCAL	UNDIVIDED	NONE		0.00	MD 8 ROMANCOKE RD	2	22I	499
					0.04		2	18I	
					0.29	MD 8A BATTS NECK RD			
					0.33	SPEED LIMIT 25 MPH			
					0.93	MD 8B VESTFIELD RD			
					0.98		2	27I	
					1.02	MD 8 ROMANCOKE RD			

\* A, B = UNIMPROVED; C = GRADED & DRAINED; D, E = SOIL, GRAVEL, STONE; F, G = LOW TYPE BITUMINOUS;  
H, I = HIGH TYPE BITUMINOUS; J = CONCRETE; K = BRICK; L = BLOCK



STATE HIGHWAY ADMINISTRATION OF MARYLAND  
HIGHWAY INFORMATION SERVICES DIVISION  
DATA SUPPORT GROUP

STATE HIGHWAY LOCATION REFERENCE

ROUTE NUMBER.....MD 834  
INVENTORY DIRECTION...EAST  
NAME: HAYDEN RD

COUNTY-QUEEN ANNES  
SHA DISTRICT.....2  
DATE.....12/31/2000

SYSTEM	FUNCTIONAL CLASS	HWY TYPE	ACCESS CONTRL	MILEPOINT	MILEPOINT DESCRIPTION	MARKED LANES	SURFACE WIDTH/TYPE*	AADT
SECONDARY R	RUR-LOCAL	UNDIVIDED	NONE	0.00 CO 403	WHITE MARSH RD	2	48I	299
				0.02	US 301(SB/L) BLUE STAR MEMORIAL HWY	2	27I	
				0.06	ENT TO REST AREA			
				0.09	EXIT FR REST AREA			
				0.13 US 301	BLUE STAR MEMORIAL HWY (NB/L)			
				0.15		2	20I	
				0.16	R/R #MDDE 526 389 B			
				0.16 CO 94	HAYDEN RD (AHEAD)			

\*\*\*\*\*

ROUTE NUMBER.....MD 835  
INVENTORY DIRECTION...NORTH  
NAME: SEWARD MARINA RD

SECONDARY R	RUR-LOCAL	UNDIVIDED	NONE	0.00 MD 18B	MAIN ST	2	24I	
		DIVIDED		0.10		2	30I	
				0.13 US 50	BLUE STAR MEMORIAL HWY			
				0.13	EXIT #42			

\*\*\*\*\*

ROUTE NUMBER.....MD 835A  
INVENTORY DIRECTION...EAST  
NAME: PIER ONE RD

SECONDARY R	RUR-LOCAL	UNDIVIDED	NONE	0.00 CO 329	PIER ONE RD (BACK)	2	20I	
				0.02		2	36I	
				0.07 MD 8	ROMANCOKE RD	2	23I	
				0.07				
				0.13	SPEED LIMIT 35 MPH			
		DIVIDED		0.74		2	25I	
				0.77 CO 210	THOMPSON CREEK RD			

\*\*\*\*\*

ROUTE NUMBER.....MD 835B  
INVENTORY DIRECTION...EAST  
NAME: SADDLER RD

SECONDARY R	RUR-LOCAL	UNDIVIDED	NONE	0.00 CO 182	JACKSON CREEK RD	2	24I	
				0.00 MD 18U	JACKSON CREEK RD			

\* A,B = UNIMPROVED; C = GRADED & DRAINED; D,E = SOIL, GRAVEL, STONE; F,G = LOW TYPE BITUMINOUS;  
H,I = HIGH TYPE BITUMINOUS; J = CONCRETE; K = BRICK; L = BLOCK

STATE HIGHWAY ADMINISTRATION OF MARYLAND  
HIGHWAY INFORMATION SERVICES DIVISION  
DATA SUPPORT GROUP

STATE HIGHWAY LOCATION REFERENCE

ROUTE NUMBER.....MD 835B CONTINUED  
INVENTORY DIRECTION...EAST  
NAME: SADDLER RD

COUNTY-QUEEN ANNES  
SHA DISTRICT.....2  
DATE.....12/31/2000

SYSTEM	FUNCTIONAL CLASS	HWY TYPE	ACCESS CONTRL	MILEPOINT	MILEPOINT DESCRIPTION	MARKED LANES	SURFACE WIDTH/TYPE*	AADT
SECONDARY R	RUR-LOCAL	UNDIVIDED	NONE	0.00 CO 530	LONG POINT RD	2	24I	
				0.09	SPEED LIMIT 30 MPH			
				0.62 MD 18V	CHESTER RIVER BEACH RD			

\*\*\*\*\*

ROUTE NUMBER.....MD 835C  
INVENTORY DIRECTION...EAST  
NAME: LOVE POINT RD

SECONDARY R	RUR-LOCAL	UNDIVIDED	NONE	0.00 MD 18A	LOVE POINT RD/BUSINESS PKWY	2	24I	
				0.05		2	22I	
				0.08	SPEED LIMIT 30 MPH			
				0.58		2	24I	
				0.61		2	27I	
NAME: E MAIN ST				0.65 CO 281	LOVE POINT RD	2	25I	
				0.65				
				0.72		2	20I	
		DIVIDED		0.76		2	28I	
				0.77 MD 18A	MAIN ST			

\*\*\*\*\*

ROUTE NUMBER.....MD 835F  
INVENTORY DIRECTION...NORTH  
NAME: SCHOONER PKWY

SECONDARY R	RUR-LOCAL	DIVIDED	NONE	0.00 MD 18A	BUSINESS PKWY	4	48I	
				0.05 CO 611	SCHOONER PKWY (AHEAD)			

\*\*\*\*\*

ROUTE NUMBER.....MD 835G  
INVENTORY DIRECTION...EAST  
NAME: KENT NARROWS RD

SECONDARY R	RUR-LOCAL	UNDIVIDED	NONE	0.00 CO 185	KENT NARROWS WAY N	2	24I	
				0.10	SPEED LIMIT 30 MPH			
				0.17		2	22I	
		DIVIDED		0.34		2	32I	
				0.38		2	34I	
				0.40 US 50	BLUE STAR MEMORIAL HWY			

\* A,B = UNIMPROVED; C = GRADED & DRAINED; D,E = SOIL, GRAVEL, STONE; F,G = LOW TYPE BITUMINOUS;  
H,I = HIGH TYPE BITUMINOUS; J = CONCRETE; K = BRICK; L = BLOCK

STATE HIGHWAY ADMINISTRATION OF MARYLAND  
HIGHWAY INFORMATION SERVICES DIVISION  
DATA SUPPORT GROUP

PAGE..... 27

STATE HIGHWAY LOCATION REFERENCE

ROUTE NUMBER.....MD 835G CONTINUED  
INVENTORY DIRECTION...EAST  
NAME: KENT NARROWS RD

COUNTY-QUEEN ANNES  
SHA DISTRICT.....2  
DATE.....12/31/2000

SYSTEM	FUNCTIONAL CLASS	HWY TYPE	ACCESS CONTRL	MILEPOINT	MILEPOINT DESCRIPTION	MARKED LANES	SURFACE WIDTH/TYPE*	AADT
SECONDARY R	RUR-LOCAL	DIVIDED	NONE	0.40	EXIT #42	2	34I	

\*\*\*\*\*

ROUTE NUMBER.....MD 835H  
INVENTORY DIRECTION...EAST  
NAME: WINCHESTER CREEK RD

SECONDARY R	RUR-LOCAL	UNDIVIDED	NONE	0.00	MD 18W	VFW AVE	2	22I
				0.05			2	24I
				0.18			2	22I
				0.24			2	24I
				0.38		EXIT #44B FR US 50		
				0.40		SPEED LIMIT 30 MPH		
				0.51			2	22I
				0.74	MD 835I	HISSEY RD		

\*\*\*\*\*

ROUTE NUMBER.....MD 835I  
INVENTORY DIRECTION...NORTH  
NAME: HISSEY RD

SECONDARY R	RUR-LOCAL	DIVIDED	NONE	0.00	US 50	BLUE STAR MEMORIAL HWY	2	48I
				0.00		EXIT #45A		
		UNDIVIDED		0.03			2	33I
				0.05	MD 835J	WINCHESTER CREEK RD	2	22I
				0.08		SPEED LIMIT 30 MPH		
				0.18	MD 835H	WINCHESTER CREEK RD		
				0.20	CO 162	HISSEY RD (AHEAD)		

\*\*\*\*\*

ROUTE NUMBER.....MD 835J  
INVENTORY DIRECTION...EAST  
NAME: WINCHESTER CREEK RD

SECONDARY R	RUR-LOCAL	UNDIVIDED	NONE	0.00	MD 835I	HISSEY RD	2	22I
				0.38	RP105005	RAMP 5 FR MD 835J TO US 50		
				0.44	MD 835K	NESBIT RD		
				0.50	RP105004	RAMP 4 FR US 50 TO MD 835J		
NAME:	BLACKBEARD RD			0.50				

\* A,B = UNIMPROVED; C = GRADED & DRAINED; D,E = SOIL, GRAVEL, STONE; F,G = LOW TYPE BITUMINOUS;  
H,I = HIGH TYPE BITUMINOUS; J = CONCRETE; K = BRICK; L = BLOCK

STATE HIGHWAY ADMINISTRATION OF MARYLAND  
HIGHWAY INFORMATION SERVICES DIVISION  
DATA SUPPORT GROUP

STATE HIGHWAY LOCATION REFERENCE

ROUTE NUMBER.....MD 835J CONTINUED  
INVENTORY DIRECTION...EAST  
NAME: BLACKBEARD RD

COUNTY-QUEEN ANNES  
SHA DISTRICT.....2  
DATE.....12/31/2000

SYSTEM	FUNCTIONAL CLASS	HWY TYPE	ACCESS CONTRL	MILEPOINT	MILEPOINT DESCRIPTION	MARKED LANES	SURFACE WIDTH/TYPE*	AADT
SECONDARY R	RUR-LOCAL	UNDIVIDED	NONE	0.71		2	12F	
				0.77	CO 295 BLACKBEARD RD (AHEAD)			

\*\*\*\*\*

ROUTE NUMBER.....MD 835K  
INVENTORY DIRECTION...NORTH  
NAME: NESBIT RD

SECONDARY R	RUR-LOCAL	UNDIVIDED	NONE	0.00	MD 18B MAIN ST	2	22I	
				0.03	SPEED LIMIT 30 MPH			
				0.19	RP105006 RAMP 6 FR MD 835K TO US 50			
				0.19	RP105008 RAMP 8 FR US 50 TO MD 835K			
				0.26	US 50 BLUE STAR MEMORIAL HWY			
				0.26	STRUC #17049			
				0.26	EXIT #45B			
				0.31	MD 835J WINCHESTER CREEK RD			
				0.42	CO 161 NESBIT RD (AHEAD)			

\*\*\*\*\*

ROUTE NUMBER.....MD 837  
INVENTORY DIRECTION...NORTH  
NAME: CHURCH CIR

SECONDARY U	RUR-LOCAL	UNDIVIDED	NONE	0.00	MD 300 W MAIN ST	2	24I	199
R				0.04	OUT CORP LMTS SUDLERSVILLE			
U				0.09	IN CORP LMTS SUDLERSVILLE			
				0.12	MD 313 N CHURCH ST			

\* A,B = UNIMPROVED; C = GRADED & DRAINED; D,E = SOIL, GRAVEL, STONE; F,G = LOW TYPE BITUMINOUS;  
H,I = HIGH TYPE BITUMINOUS; J = CONCRETE; K = BRICK; L = BLOCK

**2000**

Calendar Year

**HIGHWAY LOCATION REFERENCE**

Data as of December 31, 2000


**SAINT MARY'S**

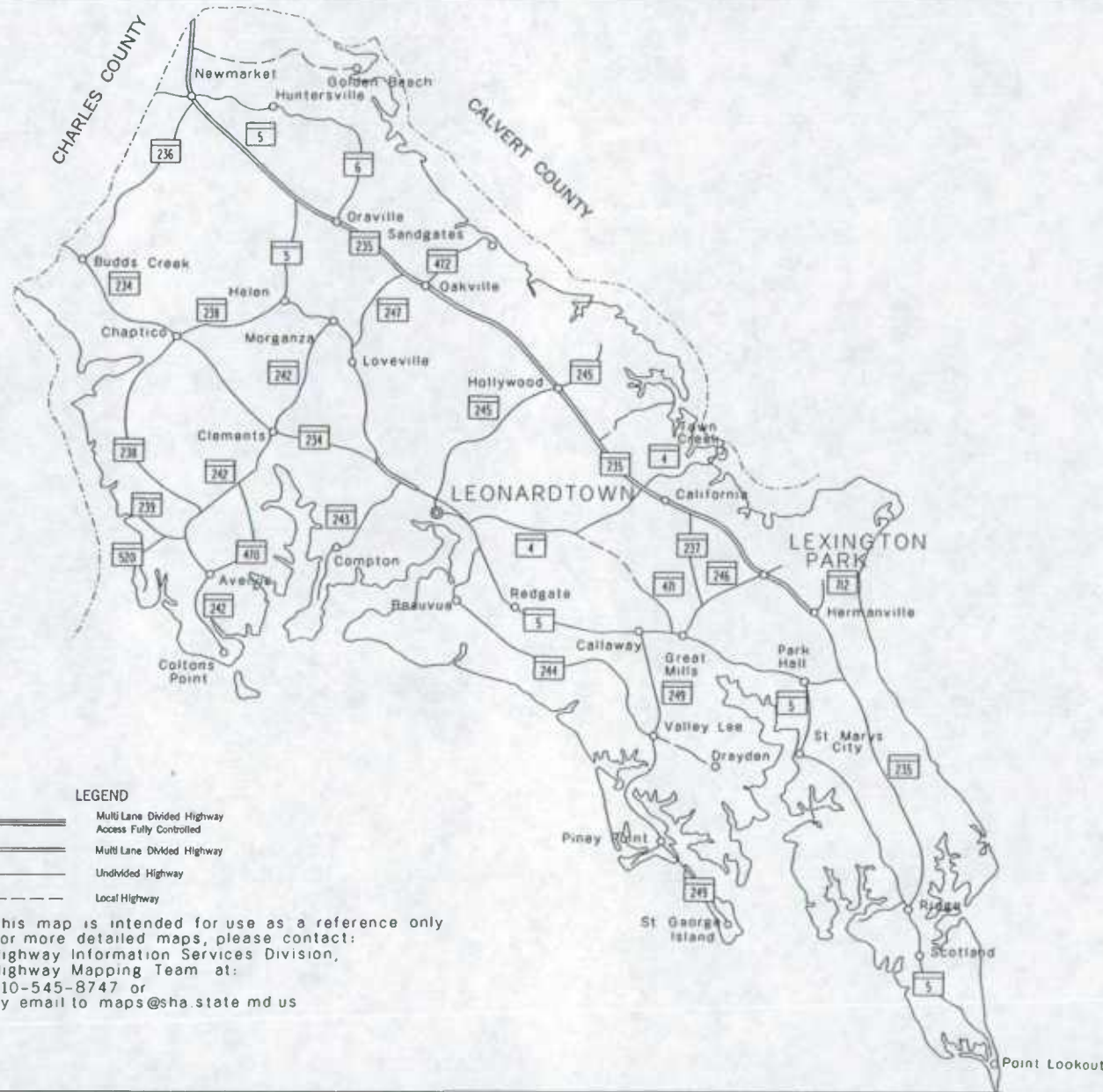
**COUNTY**

**SHA DISTRICT #5**






**SM**

---





**LEGEND**

-  Multi Lane Divided Highway
-  Access Fully Controlled
-  Multi Lane Divided Highway
-  Undivided Highway
-  Local Highway


This map is intended for use as a reference only  
 For more detailed maps, please contact:  
 Highway Information Services Division,  
 Highway Mapping Team at:  
 410-545-8747 or  
 by email to [maps@sha.state.md.us](mailto:maps@sha.state.md.us)

**ST. MARY'S COUNTY  
 HIGHWAY LOCATION  
 REFERENCE MAP**

**2000**

PREPARED BY THE  
 Maryland Department of Transportation  
 STATE HIGHWAY ADMINISTRATION  
 HIGHWAY INFORMATION SERVICES DIVISION

0 4 MILES





ROUTE ALERT LIST

SAINT MARY'S COUNTY

Note: Entire county re-inventoried in 2000. Check all routes for mileage change.



MARYLAND STATE HIGHWAY ADMINISTRATION  
HIGHWAY INFORMATION SERVICES DIVISION  
STATE MAINTAINED HIGHWAYS ON THE NATIONAL HIGHWAY SYSTEM  
AS OF DECEMBER 31, 2000

ST. MARY'S COUNTY

ROUTE	BEGIN MILEPOINT	BEGIN DESCRIPTION	END MILEPOINT	END DESCRIPTION
MD 4	6.10	MD 235 THREE NOTCH RD	9.36	CALVERT CO/L
MD 5	38.32	MD 235 THREE NOTCH RD	45.23	CHARLES CO/L
MD 235	11.97	MD 246 GREAT MILLS RD	30.75	MD 5 THREE NOTCH RD/POINT LOOKOUT RD



STATE HIGHWAY ADMINISTRATION OF MARYLAND  
HIGHWAY INFORMATION SERVICES DIVISION  
DATA SUPPORT GROUP

PAGE..... 1

STATE HIGHWAY LOCATION REFERENCE

ROUTE NUMBER.....MD 4  
INVENTORY DIRECTION...NORTH  
NAME: ST ANDREWS CHURCH RD

COUNTY-SAINT MARYS  
SHA DISTRICT.....5  
DATE.....12/31/2000

SYSTEM ....STATE....	FUNCTIONAL CLASS	HWY TYPE	ACCESS CONTRL	MILEPOINT	MILEPOINT DESCRIPTION	MARKED LANES	SURFACE WIDTH/TYPE*	AADT
SECONDARY R	RUR-MINOR ARTERIAL	UNDIVIDED	NONE	0.00 MD 5	POINT LOOKOUT RD	2	24I	12,050
				0.08		2	22I	
				0.11	SPEED LIMIT 50 MPH			
				3.55 CO 232	INDIAN BRIDGE RD			
				5.00	STRUC #18035 ST MARYS RIVER			
				6.05		2	24I	
PRIMARY	URB-OTHER PRIN ART	DIVIDED	PART	6.10 MD 235	THREE NOTCH RD			19,730
NAME: PATUXENT BEACH RD				6.10				
		UNDIVIDED		6.58				
		DIVIDED		6.69				
		UNDIVIDED		6.90				
		DIVIDED		7.07				
		UNDIVIDED		7.33				
		DIVIDED		7.61				
		UNDIVIDED		7.82				
				8.17	STRUC #18033 KINGSTON CREEK			
		DIVIDED		8.23				
		UNDIVIDED		8.45				
				8.48	SPEED LIMIT 45 MPH			
	RUR-OTHER PRIN ART			8.53		2	28J	
				9.36	STRUC #4019 PATUXENT RIVER			
				9.36	CALVERT CO/L			

\*\*\*\*\*

ROUTE NUMBER.....MD 5  
INVENTORY DIRECTION...NORTH  
NAME: POINT LOOKOUT RD

SECONDARY R	RUR-MINOR COLLECTOR	UNDIVIDED	NONE	0.00 SR 2	POINT LOOKOUT RD (BACK)	2	20I	1,575
				0.15	SPEED LIMIT 30 MPH			
				0.67	SPEED LIMIT 40 MPH			
	RUR-MAJOR COLLECTOR			1.15				
				2.16		2	22I	
				2.39	SPEED LIMIT 50 MPH			
				2.99 MD 5F	GASLEWBROOK DR			
				4.15	SPEED LIMIT 40 MPH			
				4.91		2	24I	
				5.01 MD 235	THREE NOTCH RD			4,575
				5.13 CO 390	WYNNE RD			
				5.34	SPEED LIMIT 50 MPH			

\* A,B = UNIMPROVED; C = GRADED & DRAINED; D,E = SOIL, GRAVEL, STONE; F,G = LOW TYPE BITUMINOUS;  
H,I = HIGH TYPE BITUMINOUS; J = CONCRETE; K = BRICK; L = BLOCK

PAGE..... 1

STATE HIGHWAY ADMINISTRATION OF MARYLAND  
HIGHWAY INFORMATION SERVICES DIVISION  
DATA SUPPORT GROUP

PAGE..... 2

STATE HIGHWAY LOCATION REFERENCE

ROUTE NUMBER.....MD 5 CONTINUED  
INVENTORY DIRECTION...NORTH  
NAME: POINT LOOKOUT RD

COUNTY-SAINT MARYS  
SHA DISTRICT.....5  
DATE.....12/31/2000

SYSTEM	FUNCTIONAL CLASS	HWY TYPE	ACCESS CONTRL	MILEPOINT	MILEPOINT DESCRIPTION	MARKED LANES	SURFACE WIDTH/TYPE*	AADT
SECONDARY R	RUR-MAJOR COLLECTOR	UNDIVIDED	NONE	7.64	CO 381 TRAPP RD	2	24I	4,575
				8.40	CO 376 VILLA RD			
				8.52	STRUC #18010 CHURCH CREEK			
				9.56	MD 5J 18 WHEELS DR			
				10.42	SPEED LIMIT 40 MPH			
				10.62	CO 357 MATAPANY RD			
				10.74	SPEED LIMIT 30 MPH			
				10.92	MD 584 NO NAME			
				11.16	MD 584 NO NAME			5,375
				11.47	STRUC #18009 FISHERMAN CREEK			
				11.75	SPEED LIMIT 40 MPH			
				12.05	SPEED LIMIT 50 MPH			
				12.96	CO 355 SNOW HILL MANOR RD			5,775
				13.23	SPEED LIMIT 40 MPH			
				13.33	MD 489 PARK HALL RD			7,275
				13.61	SPEED LIMIT 50 MPH			
				14.45	CO 352 HERMANVILLE RD			
				14.58	SPEED LIMIT 50 MPH			
				14.80	STRUC #18008 EASTERN BRANCH			
				14.88	CO 334 WILLOWS RD			
				15.19	STRUC #18007 HILTON RUN			
		DIVIDED		17.12				
				17.14	SPEED LIMIT 40 MPH			
	RUR-MINOR ARTERIAL			17.20	MD 246 GREAT MILLS RD			19,375
				17.26	MD 5A OLD GREAT MILLS RD			
				17.27	MD 5A (SB/L)			
				17.30	STRUC #18006 ST MARYS RIVER			
		UNDIVIDED		17.31				
				17.46	MD 471 INDIAN BRIDGE RD			16,675
				17.57	SPEED LIMIT 40 MPH			
				18.00	SPEED LIMIT 50 MPH			
				18.57	SPEED LIMIT 40 MPH			
				18.60		3	34I	
				18.65	MD 249 PINEY POINT RD			13,975
				18.74		2	24I	
				18.91	SPEED LIMIT 50 MPH			
				20.24	SPEED LIMIT 50 MPH			
				22.73	SPEED LIMIT 50 MPH			
				23.45	STRUC #18005 MOLL DYERS RUN			
				24.20	SPEED LIMIT 40 MPH			
		CTL		24.23				
		DIVIDED		24.29				

\* A,B = UNIMPROVED; C = GRADED & DRAINED; D,E = SOIL, GRAVEL, STONE; F,G = LOW TYPE BITUMINOUS;  
H,I = HIGH TYPE BITUMINOUS; J = CONCRETE; K = BRICK; L = BLOCK

PAGE..... 2

STATE HIGHWAY ADMINISTRATION OF MARYLAND  
HIGHWAY INFORMATION SERVICES DIVISION  
DATA SUPPORT GROUP

PAGE..... 3

STATE HIGHWAY LOCATION REFERENCE

ROUTE NUMBER.....MD 5 CONTINUED  
INVENTORY DIRECTION....NORTH  
NAME: POINT LOOKOUT RD

COUNTY-SAINT MARYS  
SHA DISTRICT.....5  
DATE.....12/31/2000

SYSTEM ....STATE....	FUNCTIONAL CLASS	HWY TYPE	ACCESS CONTRL	MILEPOINT	MILEPOINT DESCRIPTION	MARKED LANES	SURFACE WIDTH/TYPE*	AADT
SECONDARY R	RUR-MINOR ARTERIAL	CTL	NONE	24.34		2	24I	13,975
		DIVIDED		24.71	MD 244 MEDLEYS NECK RD			
		UNDIVIDED		24.84				
				24.97	SPEED LIMIT 50 MPH			
				25.42	STRUC #18004 GLEBE RUN			
		DIVIDED		25.47				
				25.53	MD 4 ST ANDREWS CHURCH RD			
				25.57		2	36I	
		UNDIVIDED		25.73		3	40I	
		DIVIDED		25.78		2	36I	
				25.85		2	24I	
				25.94	MD 5I CEDAR LANE CT			
U				25.97	MD 5BU FENWICK ST			
				25.97	IN CORP LMTS LEONARDTOWN			
				26.09	MD 5H CEDAR LANE RD			
		UNDIVIDED		26.32				
				26.34	STRUC# 18038			
				26.48	SPEED LIMIT 40 MPH			
		DIVIDED		26.62		4	48I	
		UNDIVIDED		26.70	MD 245 HOLLYWOOD RD	4	60I	26,275
				26.70	MD 5BU WASHINGTON ST			
				26.79		4	50I	
				27.35	SPEED LIMIT 40 MPH			
				27.95	STRUC #18002 MCINTOSH RUN			
R				27.98	OUT CORP LMTS LEONARDTOWN			
		DIVIDED		27.99		4	48I	
				28.09	MD 243 NEWTOWNE NECK RD			18,175
				28.30	SPEED LIMIT 50 MPH			
				28.81	MD 5C NO NAME			
				28.83	MD 234 BUDDS CREEK RD			8,875
				28.93		2	24I	
		UNDIVIDED		29.01				
				32.61	MD 247 LOVEVILLE RD			7,975
				33.21	SPEED LIMIT 40 MPH			
				33.47	SPEED LIMIT 30 MPH			
				33.67	MD 242 COLTON POINT RD			
				33.67	CO 53 MORGANZA TURNER RD			
				33.87	SPEED LIMIT 40 MPH			
				34.11	SPEED LIMIT 50 MPH			
				34.42	STRUC #18001 CLEMENTS CREEK			
				35.14	MD 238 CHAPTICO RD			7,175
				35.27	MD 5B NO NAME			

\* A,B = UNIMPROVED; C = GRADED & DRAINED; D,E = SOIL, GRAVEL, STONE; F,G = LOW TYPE BITUMINOUS;  
H,I = HIGH TYPE BITUMINOUS; J = CONCRETE; K = BRICK; L = BLOCK

STATE HIGHWAY ADMINISTRATION OF MARYLAND  
HIGHWAY INFORMATION SERVICES DIVISION  
DATA SUPPORT GROUP

STATE HIGHWAY LOCATION REFERENCE

ROUTE NUMBER.....MD 5 CONTINUED  
INVENTORY DIRECTION...NORTH  
NAME: POINT LOOKOUT RD

COUNTY-SAINT MARYS  
SHA DISTRICT.....5  
DATE.....12/31/2000

SYSTEM	FUNCTIONAL CLASS	HWY TYPE	ACCESS	CONTRL	MILEPOINT	MILEPOINT DESCRIPTION	MARKED LANES	SURFACE WIDTH/TYPE*	AADT
SECONDARY R	RUR-MINOR ARTERIAL	UNDIVIDED	NONE		36.14	SPEED LIMIT 50 MPH	2	24I	7,175
					37.34	BIRCH MANOR DR			8,575
		DIVIDED			38.26		2	40I	
PRIMARY	RUR-OTHER PRIN ART				38.32	THREE NOTCH RD	4	48I	26,375
NAME: THREE NOTCH RD					38.32				
					38.45	SPEED LIMIT 55 MPH			
					39.81		4	46I	
					40.25	MECHANICSVILLE RD	4	48I	
					42.55	THOMPSONS CORNER RD			
					42.71	OLD MD 236			
					42.76	NEW MARKET RD/NEW MARKET TURNER RD			38,275
					43.79	NO NAME			
					43.95	NO NAME			
					44.27	GOLDEN BEACH RD			
					45.23	CHARLES CO/L			

\*\*\*\*\*

ROUTE NUMBER.....MD 5A  
INVENTORY DIRECTION...NORTH  
NAME: OLD GREAT MILLS RD

SECONDARY R	RUR-LOCAL	DIVIDED	NONE		0.00	MD 5 POINT LOOKOUT RD	2	32I	
		UNDIVIDED			0.01		2	20I	
					0.08		2	28I	
					0.11	MD 246 GREAT MILLS RD			

\*\*\*\*\*

ROUTE NUMBER.....MD 5B  
INVENTORY DIRECTION...EAST  
NAME: NO NAME

SECONDARY R	RUR-MINOR COLLECTOR	UNDIVIDED	NONE		0.00	MD 238 CHAPTICO RD	2	20I	99
					0.08		2	30I	
					0.10	MD 5 POINT LOOKOUT RD			

\* A, B = UNIMPROVED; C = GRADED & DRAINED; D, E = SOIL, GRAVEL, STONE; F, G = LOW TYPE BITUMINOUS;  
H, I = HIGH TYPE BITUMINOUS; J = CONCRETE; K = BRICK; L = BLOCK



STATE HIGHWAY ADMINISTRATION OF MARYLAND  
HIGHWAY INFORMATION SERVICES DIVISION  
DATA SUPPORT GROUP

STATE HIGHWAY LOCATION REFERENCE

ROUTE NUMBER.....MD 5BU  
INVENTORY DIRECTION....NORTH  
NAME: FENWICK ST

COUNTY-SAINT MARYS  
SHA DISTRICT.....5  
DATE.....12/31/2000

SYSTEM	FUNCTIONAL CLASS	HWY TYPE	ACCESS CONTRL	MILEPOINT	MILEPOINT DESCRIPTION	MARKED LANES	SURFACE WIDTH/TYPE*	AADT
SECONDARY R	RUR-MAJOR COLLECTOR	UNDIVIDED	NONE	0.00 MD 5	POINT LOOKOUT RD	2	24I	10,375
				0.05 MD 5G	CAMP CALVERT RD			
				0.11	SPEED LIMIT 40 MPH			
				0.30	IN CORP LMTS LEONARDTOWN			
				0.30	STRUC #18003 TOWN RUN			
				0.48	SPEED LIMIT 25 MPH			
		DIVIDED		0.57 MU 230	WASHINGTON ST	4	74I	
				0.57				
				0.63		4	48I	
		UNDIVIDED		0.65		4	50I	
				0.96 MD 5	POINT LOOKOUT RD			
				0.96 MD 245	HOLLYWOOD RD (AHEAD)			

\*\*\*\*\*

ROUTE NUMBER.....MD 5C  
INVENTORY DIRECTION....EAST  
NAME: NO NAME

SECONDARY R	RUR-LOCAL	UNDIVIDED	NONE	0.00 MD 234	BUDDS CREEK RD	1	16I	
				0.07 MD 5	POINT LOOKOUT RD			

\*\*\*\*\*

ROUTE NUMBER.....MD 5F  
INVENTORY DIRECTION....NORTH  
NAME: GASLEWBROOK DR

SECONDARY R	RUR-LOCAL	UNDIVIDED	NONE	0.00 MD 5	POINT LOOKOUT RD	2	30I	99
				0.02		2	20H	
				0.19	ROAD END			

\*\*\*\*\*

ROUTE NUMBER.....MD 5G  
INVENTORY DIRECTION....NORTH  
NAME: CAMP CALVERT RD

SECONDARY R	RUR-LOCAL	UNDIVIDED	NONE	0.34 CO 921	CAMP CALVERT RD (BACK)	2	24I	
				0.45 MD 5BU	FENWICK ST			

\* A,B = UNIMPROVED; C = GRADED & DRAINED; D,E = SOIL, GRAVEL, STONE; F,G = LOW TYPE BITUMINOUS;  
H,I = HIGH TYPE BITUMINOUS; J = CONCRETE; K = BRICK; L = BLOCK

STATE HIGHWAY ADMINISTRATION OF MARYLAND  
HIGHWAY INFORMATION SERVICES DIVISION  
DATA SUPPORT GROUP

PAGE..... 6

STATE HIGHWAY LOCATION REFERENCE

ROUTE NUMBER.....MD 5H  
INVENTORY DIRECTION...NORTH  
NAME: CEDAR LANE RD

COUNTY-SAINT MARYS  
SHA DISTRICT.....5  
DATE.....12/31/2000

SYSTEM	FUNCTIONAL CLASS	HWY TYPE	ACCESS CONTRL	MILEPOINT		MILEPOINT DESCRIPTION	MARKED LANES	SURFACE WIDTH/TYPE*	AADT
SECONDARY U	RUR-LOCAL	UNDIVIDED	NONE	0.00	MD 5	POINT LOOKOUT RD	2	24I	
R				0.07	MD 5I	CEDAR LANE CT			
				0.07		OUT CORP LMNTS LEONARDTOWN			
				0.11	CO 223	CEDAR LANE RD (AHEAD)			

\*\*\*\*\*

ROUTE NUMBER.....MD 5I  
INVENTORY DIRECTION...NORTH  
NAME: CEDAR LANE CT

SECONDARY U	RUR-LOCAL	UNDIVIDED	NONE	0.00	MD 5	POINT LOOKOUT RD	1	14I	
				0.03			2	24I	
				0.15	MD 5H	CEDAR LANE RD			

\*\*\*\*\*

ROUTE NUMBER.....MD 5J  
INVENTORY DIRECTION...NORTH  
NAME: 18 WHEELS DR

SECONDARY R	RUR-LOCAL	UNDIVIDED	NONE	0.00	MD 5	POINT LOOKOUT RD	2	16F	
				0.10		ROAD END			

\*\*\*\*\*

ROUTE NUMBER.....MD 6  
INVENTORY DIRECTION...EAST  
NAME: NEW MARKET RD

SECONDARY R	RUR-MAJOR COLLECTOR	UNDIVIDED	NONE	0.00		CHARLES CO/L	2	24I	4,450
				0.07		SPEED LIMIT 50 MPH			
				0.61	CO 6	WHALEN RD			4,550
				1.18		MD 5 (SB/L) THREE NOTCH RD	2	40I	
NAME: NEW MARKET TURNER RD				1.18					
	RUR-MINOR COLLECTOR			1.23	MD 5	THREE NOTCH RD	2	20I	2,450
				1.32		SPEED LIMIT 40 MPH			
				3.78	CO 7	ALL FAITH CHURCH RD			1,650
				4.82		STRUC #18012 SWAMP CREEK			
				7.11		STRUC #18013 PERSIMMON CREEK			
				8.31		SPEED LIMIT 50 MPH			
				9.48			2	22I	

\* A,B = UNIMPROVED; C = GRADED & DRAINED; D,E = SOIL, GRAVEL, STONE; F,G = LOW TYPE BITUMINOUS;  
H,I = HIGH TYPE BITUMINOUS; J = CONCRETE; K = BRICK; L = BLOCK

PAGE..... 6

STATE HIGHWAY ADMINISTRATION OF MARYLAND  
HIGHWAY INFORMATION SERVICES DIVISION  
DATA SUPPORT GROUP

STATE HIGHWAY LOCATION REFERENCE

ROUTE NUMBER.....MD 6 CONTINUED  
INVENTORY DIRECTION...EAST  
NAME: NEW MARKET TURNER RD

COUNTY-SAINT MARYS  
SHA DISTRICT.....5  
DATE.....12/31/2000

SYSTEM	FUNCTIONAL CLASS	HWY TYPE	ACCESS CONTRL	MILEPOINT	MILEPOINT DESCRIPTION	MARKED LANES	SURFACE WIDTH/TYPE*	AADT
SECONDARY R	RUR-MINOR COLLECTOR	UNDIVIDED	NONE	9.55 MD 235	THREE NOTCH RD	2	22I	1,650
				9.55 CO 53	MORGANZA TURNER RD (AHEAD)			

\*\*\*\*\*

ROUTE NUMBER.....MD 234  
INVENTORY DIRECTION...EAST  
NAME: BUDDS CREEK RD

SECONDARY R	RUR-MINOR ARTERIAL	UNDIVIDED	NONE	0.00	CHARLES CO/L	2	24I	4,300
				0.00	STRUC #18014 BUDDS CREEK			
				0.88 MD 236	THOMPSONS CORNER RD			7,050
				0.99	SPEED LIMIT 55 MPH			
				4.48 CO 29	MECHANICSVILLE RD			
				4.70	STRUC #18015 HAYDEN RUN			
				4.92 MD 238	CHAPTICO RD/MADDOX RD			5,050
				7.80 CO 89	HORSE SHOE RD			5,550
				8.60	SPEED LIMIT 50 MPH			
				8.90	SPEED LIMIT 40 MPH			
				9.16 MD 242	COLTON POINT RD			8,825
				9.44	STRUC #18016 CLEMENTS CREEK			
				9.56	SPEED LIMIT 50 MPH			
				10.01 CO 145	BAYSIDE RD			
				12.23	STRUC #18037 NELSON RUN			
				12.64 MD 5C	NO NAME			
				12.65		2	32I	
				12.66 MD 5	POINT LOOKOUT RD			

\*\*\*\*\*

ROUTE NUMBER.....MD 235  
INVENTORY DIRECTION...NORTH  
NAME: THREE NOTCH RD

SECONDARY R	RUR-MINOR ARTERIAL	UNDIVIDED	NONE	0.00 MD 5	POINT LOOKOUT RD	2	24I	4,025
				0.10	SPEED LIMIT 50 MPH			
				0.17 CO 390	WYNNE RD			
				2.60 CO 367	ST JEROMES NECK RD			
				2.74 CO 381	TRAPP RD			3,200
				6.08 CO 357	MATTAPANY RD			
				7.67 MD 489	PARK HALL RD			5,600
		DIVIDED		9.77		2	31I	

\* A,B = UNIMPROVED; C = GRADED & DRAINED; D,E = SOIL, GRAVEL, STONE; F,G = LOW TYPE BITUMINOUS;  
H,I = HIGH TYPE BITUMINOUS; J = CONCRETE; K = BRICK; L = BLOCK

STATE HIGHWAY ADMINISTRATION OF MARYLAND  
HIGHWAY INFORMATION SERVICES DIVISION  
DATA SUPPORT GROUP

PAGE..... 8

STATE HIGHWAY LOCATION REFERENCE

ROUTE NUMBER.....MD 235 CONTINUED  
INVENTORY DIRECTION....NORTH  
NAME: THREE NOTCH RD

COUNTY-SAINT MARYS  
SHA DISTRICT.....5  
DATE.....12/31/2000

SYSTEM	FUNCTIONAL CLASS	HWY TYPE	ACCESS CONTRL	MILEPOINT	MILEPOINT DESCRIPTION	MARKED LANES	SURFACE WIDTH/TYPE*	AADT
SECONDARY R	URB-OTHER PRIN ART	DIVIDED	NONE	9.89 CO 352	HERMANVILLE RD	2	31I	14,900
				9.89 MD 712	FOREST PARK RD			
				9.91		3	36I	
				10.05		4	48I	
				11.75	SPEED LIMIT 30 MPH			
PRIMARY		UNDIVIDED		11.93 CO 412	TULAGI PL	4	62I	
				11.97 MD 246	GREAT MILLS RD			28,325
		CTL		11.99		4	55I	
				12.15		4	48I	
				12.23	SPEED LIMIT 35 MPH			
		DIVIDED		12.83				
				12.91 CO 272	PEGG RD			
				13.04	SPEED LIMIT 40 MPH			
				13.06		5	60I	
				13.12		4	48I	
				13.27		5	60I	
				13.36	SPEED LIMIT 45 MPH	6	72I	
				14.05 CO 426	BUCK HEWITTS RD			
				14.43 CO 269	MILLSTONE LANDING RD			
				14.67	SPEED LIMIT 45 MPH			
				14.97 MD 237	CHANCELLORS RUN RD			40,025
				15.39 CO 222	TOWN CREEK DR	4	48I	
				15.88 CO 528	SHADY MILE DR			
				16.02	SPEED LIMIT 50 MPH			
				16.67 MD 4	ST ANDREWS CH RD/PATUXENT BEACH RD			23,625
				16.83	SPEED LIMIT 55 MPH			
	RUR-OTHER PRIN ART			17.34				
				17.71 MD 944F	AIRPORT DR			
				18.21 MD 944E	MILES VILLAGE RD			
				18.52 MD 944D	AIRPORT VIEW DR			
				18.73 MD 944C	CLARKS LANDING RD			15,425
				18.90 MD 944B	SANDY BOTTOM RD			
				19.73 MD 944A	ST JOHNS RD/BECK RD			
				20.55 MD 944	MERVELL DEAN RD			
				20.78 MD 245	HOLLYWOOD RD/SOTTERLEY RD			20,750
				22.54 CO 178	JONES WHARF RD			
				23.84 CO 79	CLOVER HILL RD			
				25.95 MD 472	NORTH SANDGATES RD			
				26.70 MD 247	LOVEVILLE RD/ALBERT WOOD RD			17,550
				29.36 CO 53	MORGANZA TURNER RD			18,050
				29.36 MD 6	NEW MARKET TURNER RD			
				30.75 MD 5	THREE NOTCH RD/POINT LOOKOUT RD			

\* A,B = UNIMPROVED; C = GRADED & DRAINED; D,E = SOIL, GRAVEL, STONE; F,G = LOW TYPE BITUMINOUS;  
H,I = HIGH TYPE BITUMINOUS; J = CONCRETE; K = BRICK; L = BLOCK

STATE HIGHWAY ADMINISTRATION OF MARYLAND  
HIGHWAY INFORMATION SERVICES DIVISION  
DATA SUPPORT GROUP

STATE HIGHWAY LOCATION REFERENCE

ROUTE NUMBER.....MD 236  
INVENTORY DIRECTION...NORTH  
NAME: THOMPSONS CORNER RD

COUNTY-SAINT MARYS  
SHA DISTRICT.....5  
DATE.....12/31/2000

SYSTEM	FUNCTIONAL CLASS	HWY TYPE	ACCESS CONTRL	MILEPOINT	MILEPOINT DESCRIPTION	MARKED LANES	SURFACE WIDTH/TYPE*	AADT
SECONDARY R	RUR-MAJOR COLLECTOR	UNDIVIDED	NONE	0.00 MD 234	BUDDS CREEK RD	2	24I	3,150
				0.05 MD 868G	OLD MD 234	2	22I	
				0.12	SPEED LIMIT 40 MPH			
				4.03		2	20I	
				4.53		2	22I	
				6.06 MD 236A	OLD MD 236			
				6.15	MD 5 (SB/L) POINT LOOKOUT RD	2	44I	
				6.19 MD 5	THREE NOTCH RD			

\*\*\*\*\*

ROUTE NUMBER.....MD 236A  
INVENTORY DIRECTION...NORTH  
NAME: OLD MD 236

SECONDARY R	RUR-LOCAL	UNDIVIDED	NONE	0.00 MD 236	THOMPSONS CORNER RD	2	22I	499
				0.02		2	20I	
				0.17		2	28I	
				0.18 MD 5	THREE NOTCH RD			

\*\*\*\*\*

ROUTE NUMBER.....MD 237  
INVENTORY DIRECTION...NORTH  
NAME: CHANCELLORS RUN RD

SECONDARY R	URB-MINOR ARTERIAL	UNDIVIDED	NONE	0.00 MD 246	GREAT MILLS RD	3	36I	16,250
		CTL		0.10		4	48I	
				0.11	SPEED LIMIT 40 MPH			
				0.18		3	36I	
		DIVIDED		0.24 CO 272	PEGG RD	2	20I	
		UNDIVIDED		0.43				
				1.86	SPEED LIMIT 40 MPH			
				1.88 CO 426	BUCK HEWITTS RD			
				2.25	SPEED LIMIT 40 MPH			
				2.88		2	24I	

\* A,B = UNIMPROVED; C = GRADED & DRAINED; D,E = SOIL, GRAVEL, STONE; F,G = LOW TYPE BITUMINOUS;  
H,I = HIGH TYPE BITUMINOUS; J = CONCRETE; K = BRICK; L = BLOCK

STATE HIGHWAY ADMINISTRATION OF MARYLAND  
HIGHWAY INFORMATION SERVICES DIVISION  
DATA SUPPORT GROUP

PAGE..... 10

STATE HIGHWAY LOCATION REFERENCE

ROUTE NUMBER.....MD 238  
INVENTORY DIRECTION...NORTH  
NAME: MADDOX RD

COUNTY-SAINT MARYS  
SHA DISTRICT.....5  
DATE.....12/31/2000

SYSTEM	FUNCTIONAL CLASS	HWY TYPE	ACCESS	CONTRL	MILEPOINT	MILEPOINT DESCRIPTION	MARKED LANES	SURFACE WIDTH/TYPE*	AADT
SECONDARY R	RUR-MAJOR COLLECTOR	UNDIVIDED	NONE		0.00 MD 242	COLTON POINT RD	2	24I	1,150
					0.04		2	20I	
					0.10	SPEED LIMIT 40 MPH			
					0.81	SPEED LIMIT 45 MPH			
					4.66 CO 90	MANOR RD			1,350
					5.67	STRUC #18018 BURROUGHS RUN			
					6.88	STRUC #18017 NELSONS RUN			
					7.10				
	RUR-MINOR COLLECTOR				7.16 MD 234	BUDDS CREEK RD	2	24I	1,750
NAME: CHAPTICO RD					7.16				
					7.18		2	20I	
					8.48	SPEED LIMIT 50 MPH			
					10.72 MD 5B	NO NAME			
					10.82		2	36I	
					10.83 MD 5	POINT LOOKOUT RD			

\*\*\*\*\*

ROUTE NUMBER.....MD 239  
INVENTORY DIRECTION...EAST  
NAME: BUSHWOOD WHARF RD

SECONDARY R	RUR-LOCAL	UNDIVIDED	NONE		0.00	ROAD END	2	18I	275
					0.10	SPEED LIMIT 50 MPH			
	RUR-MINOR COLLECTOR				1.08 MD 520	WHITES NECK RD			
					1.64 MD 242	COLTON POINT RD			

\*\*\*\*\*

ROUTE NUMBER.....MD 242  
INVENTORY DIRECTION...NORTH  
NAME: COLTON POINT RD

SECONDARY R	RUR-MINOR COLLECTOR	UNDIVIDED	NONE		0.00 CO 141	BEACH RD	2	20I	650
					0.19	SPEED LIMIT 40 MPH			
	RUR-MAJOR COLLECTOR				3.01 MD 470	OAKLEY RD			
					4.37 MD 239	BUSHWOOD WHARF RD			3,050
					5.19	SPEED LIMIT 50 MPH			
					5.31		2	24I	
					5.34 MD 238	MADDOX RD			5,550
					6.05	STRUC #18022 TOMAKOKIN CREEK			
					6.91 MD 470	OAKLEY RD			

\* A,B = UNIMPROVED; C = GRADED & DRAINED; D,E = SOIL, GRAVEL, STONE; F,G = LOW TYPE BITUMINOUS;  
H,I = HIGH TYPE BITUMINOUS; J = CONCRETE; K = BRICK; L = BLOCK

PAGE..... 10

STATE HIGHWAY ADMINISTRATION OF MARYLAND  
HIGHWAY INFORMATION SERVICES DIVISION  
DATA SUPPORT GROUP

STATE HIGHWAY LOCATION REFERENCE

ROUTE NUMBER.....MD 242 CONTINUED  
INVENTORY DIRECTION...NORTH  
NAME: COLTON POINT RD

COUNTY-SAINT MARYS  
SHA DISTRICT.....5  
DATE.....12/31/2000

SYSTEM	FUNCTIONAL CLASS	HWY TYPE	ACCESS CONTRL	MILEPOINT	MILEPOINT DESCRIPTION	MARKED LANES	SURFACE WIDTH/TYPE*	AADT
SECONDARY R	RUR-MAJOR COLLECTOR	UNDIVIDED	NONE	7.97	STRUC #18021 DYNARD RUN	2	24I	5,550
				8.59	SPEED LIMIT 40 MPH			
				8.76		3	34I	
				8.79		4	44I	
				8.83	MD 234 BUDDS CREEK RD			1,950
				8.86		2	24I	
				8.91		2	22I	
				9.35	STRUC #18020 CLEMENTS CREEK			
				11.18	STRUC #18019 LOCUST RUN			
				11.59	CO 52 DR JOHNSON RD			2,750
				12.22	STRUC #18034 GILBERT DRAIN			
		DIVIDED		12.77		2	30I	
				12.80	MD 5 POINT LOOKOUT RD			
				12.80	CO 53 MORGANZA TURNER RD (AHEAD)			

\*\*\*\*\*

ROUTE NUMBER.....MD 243  
INVENTORY DIRECTION...NORTH  
NAME: NEWTOWNE NECK RD

SECONDARY R	RUR-LOCAL	UNDIVIDED	NONE	0.00	ROAD END	2	22G	6,425
				0.03		2	12G	
				0.09		2	18I	
				0.16	SPEED LIMIT 40 MPH			
				1.05		2	22I	
	RUR-MAJOR COLLECTOR			1.50	CO 145 BAYSIDE RD			5,825
				2.12	SPEED LIMIT 45 MPH			
				3.16	CO 167 BULL RD			
				4.38		2	24I	
	U			4.42	IN CORP LMTS LEONARDTOWN			
	R			4.46	OUT CORP LMTS LEONARDTOWN			
				4.60		2	28I	
				4.62	MD 5 POINT LOOKOUT RD			

\*\*\*\*\*

ROUTE NUMBER.....MD 244  
INVENTORY DIRECTION...EAST  
NAME: MEDLEYS NECK RD

SECONDARY R	RUR-MINOR COLLECTOR	UNDIVIDED	NONE	0.00	MD 5 POINT LOOKOUT RD	2	34I	1,675
-------------	---------------------	-----------	------	------	-----------------------	---	-----	-------

\* A,B = UNIMPROVED; C = GRADED & DRAINED; D,E = SOIL, GRAVEL, STONE; F,G = LOW TYPE BITUMINOUS;  
H,I = HIGH TYPE BITUMINOUS; J = CONCRETE; K = BRICK; L = BLOCK

STATE HIGHWAY ADMINISTRATION OF MARYLAND  
HIGHWAY INFORMATION SERVICES DIVISION  
DATA SUPPORT GROUP

PAGE..... 12

STATE HIGHWAY LOCATION REFERENCE

ROUTE NUMBER.....MD 244 CONTINUED  
INVENTORY DIRECTION...EAST  
NAME: MEDLEYS NECK RD

COUNTY-SAINT MARYS  
SHA DISTRICT.....5  
DATE.....12/31/2000

SYSTEM	FUNCTIONAL CLASS	HWY TYPE	ACCESS	CONTRL	MILEPOINT	MILEPOINT DESCRIPTION	MARKED LANES	SURFACE WIDTH/TYPE*	AADT
SECONDARY R	RUR-MINOR COLLECTOR	UNDIVIDED	NONE		0.05	SPEED LIMIT 40 MPH	2	34I	1,675
					0.09		2	22I	
					1.21	STRUC #18023 MOLDIER RUN			
					1.93		2	20I	
	RUR-LOCAL				2.01	CO 237 BRETON BEACH RD			
					2.26	SPEED LIMIT 45 MPH			
					5.91	STRUC #18024 POPLAR HILL CREEK			
					9.80	SPEED LIMIT 30 MPH			
	RUR-MINOR COLLECTOR				9.92	CO 292 BLAKE CREEK RD			1,975
NAME: BLAKE CREEK RD					9.92				
					10.44		2	40I	
					10.48	MD 249 PINEY POINT RD			

\*\*\*\*\*

ROUTE NUMBER.....MD 245  
INVENTORY DIRECTION...NORTH  
NAME: HOLLYWOOD RD

SECONDARY U	RUR-MAJOR COLLECTOR	DIVIDED	NONE		0.00	MD 5BU WASHINGTON ST (BACK)	2	36I	11,425
					0.00	MD 5 JEFFERSON ST/ POINT LOOKOUT RD			
					0.11	SPEED LIMIT 30 MPH			
		CTL			0.14		2	24I	
		DIVIDED			0.53	SPEED LIMIT 40 MPH			
		UNDIVIDED			0.61		2	22I	
					0.90	SPEED LIMIT 50 MPH	2	20I	
	R				0.95	OUT CORP LMITS LEONARDTOWN	2	22I	
					1.79	CO 80 MCINTOSH RD			7,425
					3.56	STRUC #18025 BROOKS RUN			
					4.80	SPEED LIMIT 40 MPH			
					5.27	MD 235 THREE NOTCH RD			2,525
NAME: SOTTERLEY RD					5.27				
					5.31		2	20I	
					5.34	SPEED LIMIT 30 MPH			
					5.45		2	22I	
					6.04	SPEED LIMIT 40 MPH	2	20I	
					7.44		2	22I	
					7.55	CO 185 STEER HORN NECK RD			

\* A,B = UNIMPROVED; C = GRADED & DRAINED; D,E = SOIL, GRAVEL, STONE; F,G = LOW TYPE BITUMINOUS;  
H,I = HIGH TYPE BITUMINOUS; J = CONCRETE; K = BRICK; L = BLOCK



STATE HIGHWAY ADMINISTRATION OF MARYLAND  
HIGHWAY INFORMATION SERVICES DIVISION  
DATA SUPPORT GROUP

STATE HIGHWAY LOCATION REFERENCE

ROUTE NUMBER.....MD 246  
INVENTORY DIRECTION....EAST  
NAME: GREAT MILLS RD

COUNTY-SAINT MARYS  
SHA DISTRICT.....5  
DATE.....12/31/2000

SYSTEM	FUNCTIONAL CLASS	HWY TYPE	ACCESS CONTRL	MILEPOINT	MILEPOINT DESCRIPTION	MARKED LANES	SURFACE WIDTH/TYPE*	AADT
SECONDARY R	RUR-MINOR ARTERIAL	DIVIDED	NONE	0.00 MD 5	POINT LOOKOUT RD	3	36I	18,875
		CTL		0.10 MD 5A	OLD GREAT MILLS RD	4	48I	
				0.19	SPEED LIMIT 40 MPH			
		DIVIDED		0.90				
	URB-OTHER PRIN ART			0.97 MD 237	CHANCELLORS RUN RD			
		CTL		1.04				
				1.90	SPEED LIMIT 30 MPH			
				2.07 CO 939	PACIFIC DR			
				2.35	SPEED LIMIT 35 MPH			
				2.39		4	44I	
				2.86		4	48I	
				3.09 CO 332	SHANGRILA DR N&S			
		UNDIVIDED		3.19 CO 333	S CORAL DR	4	52I	
	RUR-LOCAL	DIVIDED		3.26 MD 235	THREE NOTCH RD	4	44I	
				3.35	ROAD END			

\*\*\*\*\*

ROUTE NUMBER.....MD 247  
INVENTORY DIRECTION....NORTH  
NAME: LOVEVILLE RD

SECONDARY R	RUR-MAJOR COLLECTOR	UNDIVIDED	NONE	0.00 MD 5	POINT LOOKOUT RD	2	22I	3,625
				0.13	SPEED LIMIT 50 MPH			
	RUR-LOCAL			2.84 MD 235	THREE NOTCH RD	2	20I	
NAME: ALBERT WOOD RD				2.84				
				2.89 CO 65	OAKVILLE RD			

\*\*\*\*\*

ROUTE NUMBER.....MD 249  
INVENTORY DIRECTION....NORTH  
NAME: PINEY POINT RD

SECONDARY R	RUR-MINOR COLLECTOR	UNDIVIDED	NONE	0.00 CO 327	INDIGO POINT RD (BACK)	2	20I	1,475
				0.01	SPEED LIMIT 30 MPH			
				1.53	STRUC #18026 ST GEORGE CREEK			
				1.63		2	24I	
				2.34	SPEED LIMIT 40 MPH			
	RUR-MAJOR COLLECTOR			2.46 CO 323	LIGHTHOUSE RD			3,675
				2.65	SPEED LIMIT 50 MPH			
				6.47 CO 895	DRAYDEN RD			

\* A,B = UNIMPROVED; C = GRADED & DRAINED; D,E = SOIL, GRAVEL, STONE; F,G = LOW TYPE BITUMINOUS;  
H,I = HIGH TYPE BITUMINOUS; J = CONCRETE; K = BRICK; L = BLOCK

STATE HIGHWAY ADMINISTRATION OF MARYLAND  
HIGHWAY INFORMATION SERVICES DIVISION  
DATA SUPPORT GROUP

PAGE..... 14

STATE HIGHWAY LOCATION REFERENCE

ROUTE NUMBER.....MD 249 CONTINUED  
INVENTORY DIRECTION...NORTH  
NAME: PINEY POINT RD

COUNTY-SAINT MARYS  
SHA DISTRICT.....5  
DATE.....12/31/2000

SYSTEM	FUNCTIONAL CLASS	HWY TYPE	ACCESS CONTRL	MILEPOINT	MILEPOINT	DESCRIPTION	MARKED LANES	SURFACE WIDTH/TYPE*	AADT
SECONDARY R	RUR-MAJOR COLLECTOR	UNDIVIDED	NONE	6.65	MD 244	BLAKE CREEK RD	2	24I	5,575
		DIVIDED		9.80			3	38I	
				9.84	MD 5	POINT LOOKOUT RD			

\*\*\*\*\*

ROUTE NUMBER.....MD 470  
INVENTORY DIRECTION...NORTH  
NAME: OAKLEY RD

SECONDARY R	RUR-MINOR COLLECTOR	UNDIVIDED	NONE	0.00	MD 242	COLTON POINT RD	2	18I	950
				0.06			2	20I	
				0.10		SPEED LIMIT 50 MPH			
				2.87		STRUC #18027 TOMAKOKIN CREEK			
				3.62			2	22I	
				3.75	MD 242	COLTON POINT RD			

\*\*\*\*\*

ROUTE NUMBER.....MD 471  
INVENTORY DIRECTION...NORTH  
NAME: INDIAN BRIDGE RD

SECONDARY R	RUR-MINOR COLLECTOR	UNDIVIDED	NONE	0.00	MD 5	POINT LOOKOUT RD	2	30I	2,000
				0.03			2	20I	
				0.08		SPEED LIMIT 30 MPH			
				0.36		STRUC #18029 ST MARYS RIVER			
				0.44		SPEED LIMIT 40 MPH			
				1.01		STRUC #18028 ST MARYS RIVER			
				1.01	CO 232	INDIAN BRIDGE RD (AHEAD)			

\*\*\*\*\*

ROUTE NUMBER.....MD 472  
INVENTORY DIRECTION...NORTH  
NAME: NORTH SANDGATES RD

SECONDARY R	RUR-MINOR COLLECTOR	UNDIVIDED	NONE	0.00	MD 235	THREE NOTCH RD	2	20I	2,250
				0.04			2	18I	
				1.08		SPEED LIMIT 40 MPH			
				2.07		SPEED LIMIT 30 MPH			
	RUR-LOCAL			2.39					

\* A,B = UNIMPROVED; C = GRADED & DRAINED; D,E = SOIL, GRAVEL, STONE; F,G = LOW TYPE BITUMINOUS;  
H,I = HIGH TYPE BITUMINOUS; J = CONCRETE; K = BRICK; L = BLOCK

PAGE..... 14

STATE HIGHWAY ADMINISTRATION OF MARYLAND  
HIGHWAY INFORMATION SERVICES DIVISION  
DATA SUPPORT GROUP

PAGE..... 15

STATE HIGHWAY LOCATION REFERENCE

ROUTE NUMBER.....MD 472 CONTINUED  
INVENTORY DIRECTION...NORTH  
NAME: NORTH SANDGATES RD

COUNTY-SAINT MARYS  
SHA DISTRICT.....5  
DATE.....12/31/2000

SYSTEM	FUNCTIONAL CLASS	HWY TYPE	ACCESS CONTRL	MILEPOINT	MILEPOINT DESCRIPTION	MARKED LANES	SURFACE WIDTH/TYPE*	AADT
SECONDARY R	RUR-LOCAL	UNDIVIDED	NONE	2.58 CO 636	S SANDGATES RD (AHEAD)	2	18I	2,250

\*\*\*\*\*

ROUTE NUMBER.....MD 489  
INVENTORY DIRECTION...EAST  
NAME: PARK HALL RD

SECONDARY R	RUR-MINOR COLLECTOR	UNDIVIDED	NONE	0.00 MD 5	POINT LOOKOUT RD	2	20I	1,700
				0.10	SPEED LIMIT 35 MPH			
				1.20		2	24I	
				1.27 MD 235	THREE NOTCH RD			

\*\*\*\*\*

ROUTE NUMBER.....MD 520  
INVENTORY DIRECTION...NORTH  
NAME: WHITES NECK RD

SECONDARY R	RUR-LOCAL	UNDIVIDED	NONE	0.00	ROAD END	2	18I	750
				0.20	SPEED LIMIT 40 MPH			
	RUR-MINOR COLLECTOR			0.66				
				2.61 MD 239	BUSHWOOD WHARF RD			

\*\*\*\*\*

ROUTE NUMBER.....MD 584  
INVENTORY DIRECTION...NORTH  
NAME: NO NAME

SECONDARY R	RUR-LOCAL	UNDIVIDED	NONE	0.00 MD 5	POINT LOOKOUT RD	2	18H	499
				0.17		2	26H	
				0.20		2	20H	
				0.24		2	24H	
				0.26		2	22H	
				0.34		2	24I	
				0.38 MD 5	POINT LOOKOUT RD			

\* A,B = UNIMPROVED; C = GRADED & DRAINED; D,E = SOIL, GRAVEL, STONE; F,G = LOW TYPE BITUMINOUS;  
H,I = HIGH TYPE BITUMINOUS; J = CONCRETE; K = BRICK; L = BLOCK

STATE HIGHWAY ADMINISTRATION OF MARYLAND  
HIGHWAY INFORMATION SERVICES DIVISION  
DATA SUPPORT GROUP

STATE HIGHWAY LOCATION REFERENCE

ROUTE NUMBER.....MD 712  
INVENTORY DIRECTION...NORTH  
NAME: FOREST PARK RD

COUNTY-SAINT MARYS  
SHA DISTRICT.....5  
DATE.....12/31/2000

SYSTEM	FUNCTIONAL CLASS	HWY TYPE	ACCESS CONTRL	MILEPOINT	MILEPOINT	DESCRIPTION	MARKED LANES	SURFACE WIDTH/TYPE*	AADT
SECONDARY R	URB-COLLECTOR	UNDIVIDED	NONE	0.00	CO 352	HERMANVILLE RD (BACK)	2	24I	6,300
				0.00	MD 235	THREE NOTCH RD			
				0.07		SPEED LIMIT 50 MPH			
				0.35			2	20I	
				0.81		SPEED LIMIT 35 MPH			
				1.11		ROAD END			

\*\*\*\*\*

ROUTE NUMBER.....MD 863A  
INVENTORY DIRECTION...NORTH  
NAME: NO NAME

SECONDARY R	RUR-LOCAL	UNDIVIDED	NONE	0.00	MD 5	THREE NOTCH RD	2	20I	
				0.16			2	44I	
				0.18			3	44I	
				0.20	MD 5	THREE NOTCH RD			

\*\*\*\*\*

ROUTE NUMBER.....MD 868G  
INVENTORY DIRECTION...EAST  
NAME: STONE CORNER LA

SECONDARY R	RUR-LOCAL	UNDIVIDED	NONE	0.00	MD 236	THOMPSONS CORNER RD	2	14F	99
				0.07		ROAD END			

\*\*\*\*\*

ROUTE NUMBER.....MD 944  
INVENTORY DIRECTION...NORTH  
NAME: MERVELL DEAN RD

SECONDARY R	RUR-LOCAL	UNDIVIDED	NONE	0.00	CO 203	MERVELL DEAN RD (BACK)	2	24I	1,899
				0.20	MD 944D	AIRPORT VIEW DR			
				0.24		SPEED LIMIT 40 MPH			
				0.40	CO 195	CLARKS LANDING RD			
				0.40	MD 944C	CLARKS LANDING RD			
				1.27		SPEED LIMIT 40 MPH			
				2.26	MD 235	THREE NOTCH RD			

\* A,B = UNIMPROVED; C = GRADED & DRAINED; D,E = SOIL, GRAVEL, STONE; F,G = LOW TYPE BITUMINOUS;  
H,I = HIGH TYPE BITUMINOUS; J = CONCRETE; K = BRICK; L = BLOCK

STATE HIGHWAY ADMINISTRATION OF MARYLAND  
HIGHWAY INFORMATION SERVICES DIVISION  
DATA SUPPORT GROUP

STATE HIGHWAY LOCATION REFERENCE

ROUTE NUMBER.....MD 944A  
INVENTORY DIRECTION...EAST  
NAME: ST JOHNS RD

COUNTY-SAINT MARYS  
SHA DISTRICT.....5  
DATE.....12/31/2000

SYSTEM	FUNCTIONAL CLASS	HWY TYPE	ACCESS CONTRL	MILEPOINT	MILEPOINT DESCRIPTION	MARKED LANES	SURFACE WIDTH/TYPE*	AADT
SECONDARY R	RUR-LOCAL	UNDIVIDED	NONE	0.00 CO 215	ST JOHNS RD (BACK)	2	22I	
				0.06 MD 235	THREE NOTCH RD	2	46I	
NAME: BECK RD				0.06				
				0.11		2	24I	
				0.18 CO1286	BECK RD (AHEAD)			

\*\*\*\*\*

ROUTE NUMBER.....MD 944B  
INVENTORY DIRECTION...EAST  
NAME: SANDY BOTTOM RD

SECONDARY R	RUR-LOCAL	UNDIVIDED	NONE	1.06 CO 225	SANDY BOTTOM RD (BACK)	2	20I	
				1.08 MD 235	THREE NOTCH RD			

\*\*\*\*\*

ROUTE NUMBER.....MD 944C  
INVENTORY DIRECTION...EAST  
NAME: CLARKS LANDING RD

SECONDARY R	RUR-MINOR COLLECTOR	UNDIVIDED	NONE	0.00 MD 235	THREE NOTCH RD	2	22I	3,425
				0.04 MD 944	MERVELL DEAN RD			
				0.04 CO 195	CLARKS LANDING RD (AHEAD)			

\*\*\*\*\*

ROUTE NUMBER.....MD 944D  
INVENTORY DIRECTION...EAST  
NAME: AIRPORT VIEW DR

SECONDARY R	RUR-LOCAL	UNDIVIDED	NONE	0.00 MD 944	MERVELL DEAN RD	2	32I	
				0.04 MD 235	THREE NOTCH RD	2	24I	
				0.06 CO 733	AIRPORT VIEW DR (AHEAD)			

\*\*\*\*\*

ROUTE NUMBER.....MD 944E  
INVENTORY DIRECTION...WEST  
NAME: MILES VILLAGE RD

SECONDARY R	RUR-LOCAL	UNDIVIDED	NONE	0.00 MD 235	THREE NOTCH RD	2	18I	
-------------	-----------	-----------	------	-------------	----------------	---	-----	--

\* A,B = UNIMPROVED; C = GRADED & DRAINED; D,E = SOIL, GRAVEL, STONE; F,G = LOW TYPE BITUMINOUS;  
H,I = HIGH TYPE BITUMINOUS; J = CONCRETE; K = BRICK; L = BLOCK

STATE HIGHWAY ADMINISTRATION OF MARYLAND  
HIGHWAY INFORMATION SERVICES DIVISION  
DATA SUPPORT GROUP

STATE HIGHWAY LOCATION REFERENCE

ROUTE NUMBER.....MD 944E CONTINUED  
INVENTORY DIRECTION...WEST  
NAME: MILES VILLAGE RD

COUNTY-SAINT MARYS  
SHA DISTRICT.....5  
DATE.....12/31/2000

SYSTEM	FUNCTIONAL CLASS	HWY TYPE	ACCESS CONTRL	MILEPOINT	MILEPOINT DESCRIPTION	MARKED LANES	SURFACE WIDTH/TYPE*	AADT
SECONDARY R	RUR-LOCAL	UNDIVIDED	NONE	0.02 CO1163	MILES VILLAGE RD (AHEAD)	2	18I	

\*\*\*\*\*

ROUTE NUMBER.....MD 944F  
INVENTORY DIRECTION...WEST  
NAME: AIRPORT DR

SECONDARY R	RUR-LOCAL	DIVIDED	NONE	0.00 MD 235	THREE NOTCH RD	2	27I	
				0.02 CO 466	AIRPORT DR (AHEAD)			

\*\*\*\*\*

ROUTE NUMBER.....MD 945  
INVENTORY DIRECTION...NORTH  
NAME: OLD MD 235

SECONDARY R	RUR-LOCAL	UNDIVIDED	NONE	0.00	ROAD END	2	24I	1,099
				0.05	SPUR TO & FR MD 235			
				0.08	SPUR TO & FR MD 235	2	18I	
				0.10	SPUR TO & FR MD 235			
				0.10	ROAD END			

\* A,B = UNIMPROVED; C = GRADED & DRAINED; D,E = SOIL, GRAVEL, STONE; F,G = LOW TYPE BITUMINOUS;  
H,I = HIGH TYPE BITUMINOUS; J = CONCRETE; K = BRICK; L = BLOCK

**2000**

Calendar Year

**HIGHWAY LOCATION REFERENCE**

Data as of December 31, 2000


**SOMERSET**

**COUNTY**

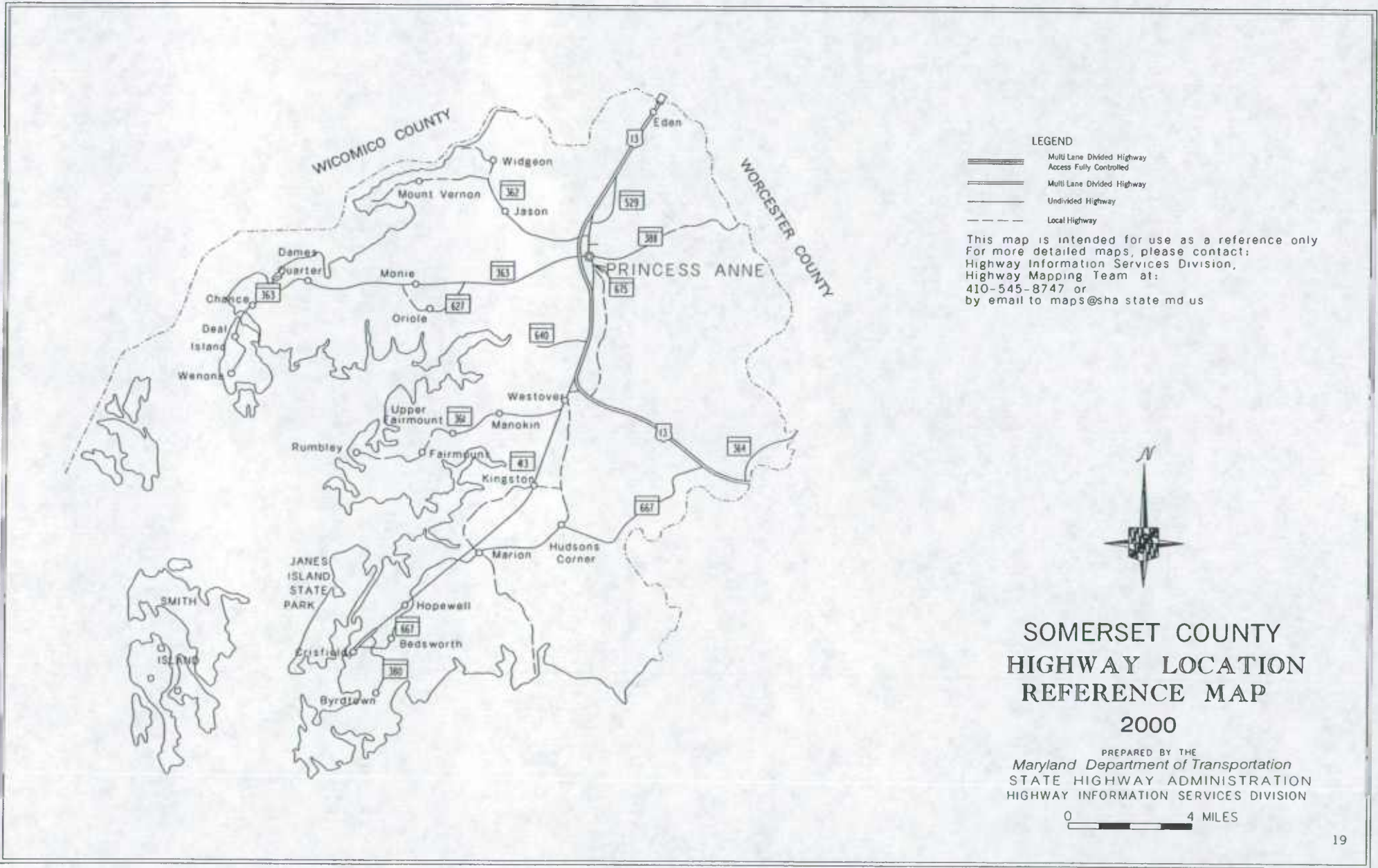
SHA DISTRICT #1

**S**





---







**LEGEND**

-  Multi Lane Divided Highway  
Access Fully Controlled
-  Multi Lane Divided Highway
-  Undivided Highway
-  Local Highway

This map is intended for use as a reference only  
 For more detailed maps, please contact:  
 Highway Information Services Division,  
 Highway Mapping Team at:  
 410-545-8747 or  
 by email to [maps@sha.state.md.us](mailto:maps@sha.state.md.us)

**SOMERSET COUNTY  
 HIGHWAY LOCATION  
 REFERENCE MAP  
 2000**

PREPARED BY THE  
 Maryland Department of Transportation  
 STATE HIGHWAY ADMINISTRATION  
 HIGHWAY INFORMATION SERVICES DIVISION





ROUTE ALERT LIST

SOMERSET COUNTY


None



MARYLAND STATE HIGHWAY ADMINISTRATION  
HIGHWAY INFORMATION SERVICES DIVISION  
STATE MAINTAINED HIGHWAYS ON THE NATIONAL HIGHWAY SYSTEM  
AS OF DECEMBER 31, 2000

SOMERSET COUNTY

ROUTE	BEGIN MILEPOINT	BEGIN DESCRIPTION	END MILEPOINT	END DESCRIPTION
US 13	0.00	WORCESTER CO/L	20.28	WICOMICO CO/L



STATE HIGHWAY ADMINISTRATION OF MARYLAND  
HIGHWAY INFORMATION SERVICES DIVISION  
DATA SUPPORT GROUP

PAGE..... 1

STATE HIGHWAY LOCATION REFERENCE

ROUTE NUMBER.....US 13  
INVENTORY DIRECTION....NORTH  
NAME: OCEAN HWY

COUNTY-SOMERSET  
SHA DISTRICT.....1  
DATE.....12/31/2000

SYSTEM	STATE	FUNCTIONAL CLASS	HWY TYPE	ACCESS CONTRL	MILEPOINT	MILEPOINT DESCRIPTION	MARKED LANES	SURFACE WIDTH/TYPE*	AADT
PRIMARY	R	RUR-OTHER PRIN ART	DIVIDED	PART	0.00	WORCESTER CO/L	4	48I	15,400
					0.00	STRUC #23016 POCOMOKE RIVER			
					0.00	STRUC #23016 POCOMOKE RIVER			
					0.26	MD 364 DIVIDING CREEK RD			13,750
					0.26	US 13BU MARKET ST			
					0.34	SPEED LIMIT 55 MPH			
					0.66	R/R #CR 530 580 F			
					0.66	STRUC #19004			
					0.70	MILE MARKER 7.0			
					1.69	MILE MARKER 8.0			
					2.10	MD 667 REHOBETH RD			13,100
					2.68	MILE MARKER 9.0			
					3.63	MD 920Q QUAIL LA			
					3.63	MD 920P WOODS LA			
					3.69	MILE MARKER 10.0			
					4.69	MILE MARKER 11.0			
					5.78	CO 188 MENNONITE CHURCH RD			13,600
					5.78	CO 311 ARDEN STATION RD			
					6.68	MD 920H FORTUNE LA			
					6.68	MD 920F TIPS LA			
					6.69	MILE MARKER 13.0			
					7.55	CO 86 OLD PRINCESS ANNE RD			14,325
					7.69	MILE MARKER 14.0			
					7.87	MD 673A SAM BARNES RD			
					7.87	MD 920B SPRING LA			
					7.94	SPEED LIMIT 55 MPH			
					8.27	STRUC #19016 BACK CREEK			
					8.46	MD 413 CRISFIELD HWY			18,250
					8.67	MILE MARKER 15.0			
					9.71	MILE MARKER 16.0			
					9.73	MD 640 REVELLS NECK RD			18,950
					10.63	STRUC #19003 KINGS CREEK			
					10.68	MILE MARKER 17.0			
					10.81	MD 920 MARKET LA			
					11.19	STRUC #19014 JONES CREEK			
					11.68	MILE MARKER 18.0			
					11.77	MD 920 MARKET LA			
					11.87	MD 675 SOMERSET AVE			19,550
					12.03	MD 675D NO NAME			
					12.12		4	49I	
					12.69	MILE MARKER 19.0			

\* A,B = UNIMPROVED; C = GRADED & DRAINED; D,E = SOIL, GRAVEL, STONE; F,G = LOW TYPE BITUMINOUS;  
H,I = HIGH TYPE BITUMINOUS; J = CONCRETE; K = BRICK; L = BLOCK

STATE HIGHWAY ADMINISTRATION OF MARYLAND  
HIGHWAY INFORMATION SERVICES DIVISION  
DATA SUPPORT GROUP

PAGE..... 2

STATE HIGHWAY LOCATION REFERENCE

ROUTE NUMBER.....US 13 CONTINUED  
INVENTORY DIRECTION...NORTH  
NAME: OCEAN HWY

COUNTY-SOMERSET  
SHA DISTRICT.....1  
DATE.....12/31/2000

SYSTEM	STATE	FUNCTIONAL CLASS	HWY TYPE	ACCESS CONTRL	MILEPOINT	MILEPOINT	DESCRIPTION	MARKED LANES	SURFACE WIDTH/TYPE*	AADT
PRIMARY	R	RUR-OTHER PRIN ART	DIVIDED	PART	13.42	MD 363	DEAL ISLAND RD/MANOKIN AVE	4	49I	22,025
					13.48		STRUC #19012 MANOKIN RIVER			
					13.68		MILE MARKER 20.0			
	U				14.14	MD 362	MT VERNON RD			19,350
					14.14		IN CORP LMTS PRINCESS ANNE			
	R				14.16		OUT CORP LMTS PRINCESS ANNE			
					14.57		UMES BLVD			
					14.68		MILE MARKER 21.0			
					15.16			4	48I	
					15.36	MD 675	SOMERSET AVE			
					15.68		MILE MARKER 22.0			
					16.69		MILE MARKER 23.0			
					16.92	CO 25	ALLEN RD			
					16.92	MD 529	LORETTO RD			
					17.69		MILE MARKER 24.0			
					17.97	CO 26	PEGGY NECK RD			25,349
					18.42		ATR STATION #0059			
					18.68		MILE MARKER 25.0			
					19.64	CO 27	EDEN ALLEN RD			
					20.28		STRUC #19001 PASSERDYKE CREEK			
					20.28		WICOMICO CO/L			

\*\*\*\*\*

ROUTE NUMBER.....US 13BU  
INVENTORY DIRECTION...NORTH  
NAME: MARKET ST

SECONDARY	R	RUR-MAJOR COLLECTOR	UNDIVIDED	NONE	0.00		WORCESTER CO/L	2	24I	3,775
					0.00		STRUC #23004 POCOMOKE RIVER			
					0.12		SPEED LIMIT 30 MPH			
					0.32			2	26I	
					0.33			2	25I	
					0.42	US 13	OCEAN HWY			
					0.42	MD 364	DIVIDING CREEK RD (AHEAD)			

\* A,B = UNIMPROVED; C = GRADED & DRAINED; D,E = SOIL, GRAVEL, STONE; F,G = LOW TYPE BITUMINOUS;  
H,I = HIGH TYPE BITUMINOUS; J = CONCRETE; K = BRICK; L = BLOCK



STATE HIGHWAY ADMINISTRATION OF MARYLAND  
HIGHWAY INFORMATION SERVICES DIVISION  
DATA SUPPORT GROUP

STATE HIGHWAY LOCATION REFERENCE

ROUTE NUMBER.....MD 358  
INVENTORY DIRECTION...NORTH  
NAME: JACKSONVILLE RD

COUNTY-SOMERSET  
SHA DISTRICT.....1  
DATE.....12/31/2000

SYSTEM	FUNCTIONAL CLASS	HWY TYPE	ACCESS CONTRL	MILEPOINT	MILEPOINT DESCRIPTION	MARKED LANES	SURFACE WIDTH/TYPE*	AADT
MUNICIPAL U	RUR-MAJOR COLLECTOR	UNDIVIDED	NONE	0.00 MU 430	SOMERSET AVE (BACK)	2	22I	2,199
SECONDARY R				0.00 MD 413	MARYLAND AVE/RICHARDSON AVE			
				0.09	END MUNICIPAL MAINTENANCE			
				0.09	BEGIN STATE MAINTENANCE			
				0.09	OUT CORP LMTS CRISFIELD			
				0.31	SPEED LIMIT 30 MPH			
				0.74		2	24I	
	RUR-LOCAL			0.80 MD 358A	BOX IRON RD			
				1.11 CO 233	ALFRED J LAWSON RD			
				1.13 CO 128	JACKSONVILLE RD (AHEAD)			

\*\*\*\*\*

ROUTE NUMBER.....MD 358A  
INVENTORY DIRECTION...NORTH  
NAME: BOX IRON RD

SECONDARY R	RUR-LOCAL	UNDIVIDED	NONE	0.00 MD 358	JACKSONVILLE RD	2	27I	
				0.07 CO 394	BOX IRON RD (AHEAD)			

\*\*\*\*\*

ROUTE NUMBER.....MD 361  
INVENTORY DIRECTION...EAST  
NAME: FAIRMOUNT RD

SECONDARY R	RUR-MINOR COLLECTOR	UNDIVIDED	NONE	0.00 CO 399	FAIRMOUNT RD (BACK)	2	22I	1,625
				0.24	SPEED LIMIT 30 MPH			
	RUR-MAJOR COLLECTOR			0.81				
				1.23	SPEED LIMIT 50 MPH			
				3.33 CO 92	MILLARD LONG RD			3,325
				4.21 CO 95	CLYDE FORD RD			2,125
				5.62 MD 413	CRISFIELD HWY			

\*\*\*\*\*

ROUTE NUMBER.....MD 362  
INVENTORY DIRECTION...EAST  
NAME: MT VERNON RD

SECONDARY R	RUR-MINOR COLLECTOR	UNDIVIDED	NONE	0.00 CO 1	MT VERNON RD (BACK)	2	22I	2,325
				0.00 CO 13	BOBTOWN RD			

\* A,B = UNIMPROVED; C = GRADED & DRAINED; D,E = SOIL, GRAVEL, STONE; F,G = LOW TYPE BITUMINOUS;  
H,I = HIGH TYPE BITUMINOUS; J = CONCRETE; K = BRICK; L = BLOCK

STATE HIGHWAY ADMINISTRATION OF MARYLAND  
HIGHWAY INFORMATION SERVICES DIVISION  
DATA SUPPORT GROUP

PAGE..... 4

STATE HIGHWAY LOCATION REFERENCE

ROUTE NUMBER.....MD 362 CONTINUED  
INVENTORY DIRECTION....EAST  
NAME: MT VERNON RD

COUNTY-SOMERSET  
SHA DISTRICT.....1  
DATE.....12/31/2000

SYSTEM	FUNCTIONAL CLASS	HWY TYPE	ACCESS	CONTRL	MILEPOINT	MILEPOINT DESCRIPTION	MARKED LANES	SURFACE WIDTH/TYPE*	AADT
SECONDARY R	RUR-MINOR COLLECTOR	UNDIVIDED	NONE		0.49		2	21I	2,325
					0.53		2	22I	
					0.76		2	24I	
	RUR-MAJOR COLLECTOR				0.91	CO 17 FITZBOUNDS RD			
					0.99				
					1.10	SPEED LIMIT 50 MPH			
					2.68	STRUC #19005 MONIE CREEK			
					3.24	CO 18 BLACK RD			2,850
					5.44	SPEED LIMIT 40 MPH			
U					5.87	IN CORP LMTS PRINCESS ANNE			
R					5.91	MD 920A BRITTINGHAM LA			
					5.93	OUT CORP LMTS PRINCESS ANNE			
					5.96				
		CTL			5.99	US 13 OCEAN HWY	3	38I	
U					6.01	IN CORP LMTS PRINCESS ANNE	2	24I	
					6.23	MD 675 SOMERSET AVE			

\*\*\*\*\*

ROUTE NUMBER.....MD 363  
INVENTORY DIRECTION....EAST  
NAME: DEAL ISLAND RD

SECONDARY R	RUR-LOCAL	UNDIVIDED	NONE		0.00	ROAD END	2	20I	450
	RUR-MAJOR COLLECTOR				2.73	CO 77 E SCHOOL RD			1,550
					2.92	SPEED LIMIT 30 MPH			
					3.30		2	22I	
					3.48		2	22J	
					3.63	STRUC #19006 UPPER THOROFARE			
					3.76		2	22I	
					3.81	MD 363A NO NAME			
					4.85	CO 63 EARL WEBSTER RD			1,650
					4.85	SPEED LIMIT 50 MPH			
					5.06	STRUC #19007 ROCK CREEK			
					6.16	STRUC #19008 ROCK CREEK			
					6.58	SPEED LIMIT 30 MPH			
	RUR-MINOR ARTERIAL				6.70	CO 60 HODSON WHITE RD			6,825
					7.28	CO 57 MESSICK RD			
					7.37	SPEED LIMIT 50 MPH			1,800
					7.79	STRUC #19019 DAMES QUARTER CREEK			
					9.75	SPEED LIMIT 40 MPH			
					10.60		2	24I	

\* A,B = UNIMPROVED; C = GRADED & DRAINED; D,E = SOIL, GRAVEL, STONE; F,G = LOW TYPE BITUMINOUS;  
H,I = HIGH TYPE BITUMINOUS; J = CONCRETE; K = BRICK; L = BLOCK

PAGE..... 4

STATE HIGHWAY ADMINISTRATION OF MARYLAND  
HIGHWAY INFORMATION SERVICES DIVISION  
DATA SUPPORT GROUP

PAGE..... 5

STATE HIGHWAY LOCATION REFERENCE

ROUTE NUMBER.....MD 363 CONTINUED  
INVENTORY DIRECTION...EAST  
NAME: DEAL ISLAND RD

COUNTY-SOMERSET  
SHA DISTRICT.....1  
DATE.....12/31/2000

SYSTEM	FUNCTIONAL CLASS	HWY TYPE	ACCESS CONTRL	MILEPOINT	MILEPOINT DESCRIPTION	MARKED LANES	SURFACE WIDTH/TYPE*	AADT
SECONDARY R	RUR-MINOR ARTERIAL	UNDIVIDED	NONE	10.66	SPEED LIMIT 50 MPH	2	24I	1,800
				13.09	CO 44 DRAWBRIDGE RD			2,625
				13.09	MD 627 ORIOLE RD			
				16.16		2	22I	
				16.49	CO 300 PINE POLE RD			3,800
				17.70	SPEED LIMIT 40 MPH			
				17.76		2	28I	
				17.95	SPEED LIMIT 30 MPH			
				18.03		2	22I	
				18.13	STRUC #19009 MANOKIN RIVER			
				18.17		2	32I	
	RUR-MAJOR COLLECTOR			18.19	US 13 OCEAN HWY			
NAME: MANOKIN AVE				18.19				
U				18.20	IN CORP LMTS PRINCESS ANNE	2	23I	
				18.30	MU 210 MANSION AVE			

\*\*\*\*\*  
ROUTE NUMBER.....MD 363A  
INVENTORY DIRECTION...WEST  
NAME: NO NAME

SECONDARY R	RUR-LOCAL	UNDIVIDED	NONE	0.00	MD 363 DEAL ISLAND RD	2	18I	
				0.06	ROAD END			

\*\*\*\*\*  
ROUTE NUMBER.....MD 364  
INVENTORY DIRECTION...NORTH  
NAME: DIVIDING CREEK RD

SECONDARY R	RUR-MAJOR COLLECTOR	UNDIVIDED	NONE	0.00	US 13BU MARKET ST (BACK)	2	22I	1,175
				0.00	US 13 OCEAN HWY			
				0.07	SPEED LIMIT 50 MPH			
				2.19	CO 312 COURTHOUSE HILL RD			
				2.71	STRUC #19010 DIVIDING CREEK			
				2.71	WORCESTER CO/L			

\* A,B = UNIMPROVED; C = GRADED & DRAINED; D,E = SOIL, GRAVEL, STONE; F,G = LOW TYPE BITUMINOUS;  
H,I = HIGH TYPE BITUMINOUS; J = CONCRETE; K = BRICK; L = BLOCK

STATE HIGHWAY ADMINISTRATION OF MARYLAND  
HIGHWAY INFORMATION SERVICES DIVISION  
DATA SUPPORT GROUP

STATE HIGHWAY LOCATION REFERENCE

ROUTE NUMBER.....MD 380  
INVENTORY DIRECTION....NORTH  
NAME: LAWSONIA RD

COUNTY-SOMERSET  
SHA DISTRICT.....1  
DATE.....12/31/2000

SYSTEM	FUNCTIONAL CLASS	HWY TYPE	ACCESS	CONTRL	MILEPOINT	MILEPOINT DESCRIPTION	MARKED LANES	SURFACE WIDTH/TYPE*	AADT
SECONDARY R	RUR-MINOR COLLECTOR	UNDIVIDED	NONE		0.00 CO 147	BYRDTOWN RD (BACK)	2	22I	1,575
					0.00	BEGIN STATE MAINTENANCE			
					0.00 CO 152	APE HOLE RD			
					0.04	SPEED LIMIT 30 MPH			
					0.82 CO 294	ASBURY AVE			1,775
NAME: MAIN ST EXT					1.02 CO 142	FREEDOMTOWN RD			
					1.56	CORP LIMITS CRISFIELD			
					1.56 MU 310	MAIN ST E (AHEAD)			

\*\*\*\*\*

ROUTE NUMBER.....MD 388  
INVENTORY DIRECTION....EAST  
NAME: ANTIOCH AVE

SECONDARY U	RUR-MAJOR COLLECTOR	UNDIVIDED	NONE		0.00 MD 675	SOMERSET AVE	2	22I	1,875
					0.05		2	24I	
NAME: E ANTIOCH AVE					0.06	SPEED LIMIT 25 MPH			
					0.11	R/R #CR 530 246 K	2	22I	
					0.21	SPEED LIMIT 30 MPH			
R					0.46	OUT CORP LMTS PRINCESS ANNE			
					0.65	SPEED LIMIT 50 MPH			
					1.00 CO 220	TOM NICHOLS RD			
NAME: W POST OFFICE RD					1.00				
					1.68 CO 213	PERRYHAWKIN RD			
					2.38	END STATE MAINTENANCE			
					2.38 CO 217	W POST OFFICE RD (AHEAD)			

\*\*\*\*\*

ROUTE NUMBER.....MD 413  
INVENTORY DIRECTION....NORTH  
NAME: W MAIN ST

SECONDARY U	RUR-MAJOR COLLECTOR	DIVIDED	NONE		0.00 MU 210	DOCK ST	4	58I	11,575
					0.06		4	68I	
					0.11	SPEED LIMIT 35 MPH			
					0.42 MU 310	W MAIN ST	4	48I	
NAME: RICHARDSON AVE/MARYLAND AVE					0.67 MU 120	CHESAPEAKE AVE			
					1.35 MD 460	HALL HWY			
	RUR-MINOR ARTERIAL				1.40 MD 358	JACKSONVILLE RD			8,475
					1.40 MU 430	SOMERSET AVE N&S			

\* A,B = UNIMPROVED; C = GRADED & DRAINED; D,E = SOIL, GRAVEL, STONE; F,G = LOW TYPE BITUMINOUS;  
H,I = HIGH TYPE BITUMINOUS; J = CONCRETE; K = BRICK; L = BLOCK

STATE HIGHWAY ADMINISTRATION OF MARYLAND  
HIGHWAY INFORMATION SERVICES DIVISION  
DATA SUPPORT GROUP

STATE HIGHWAY LOCATION REFERENCE

ROUTE NUMBER.....MD 413 CONTINUED  
INVENTORY DIRECTION...NORTH  
NAME: CRISFIELD HWY

COUNTY-SOMERSET  
SHA DISTRICT.....1  
DATE.....12/31/2000

SYSTEM	FUNCTIONAL CLASS	HWY TYPE	ACCESS CONTRL	MILEPOINT	MILEPOINT DESCRIPTION	MARKED LANES	SURFACE WIDTH/TYPE*	AADT
SECONDARY U	RUR-MINOR ARTERIAL	DIVIDED	NONE	1.49 MU 10	A RD	4	48I	8,475
		UNDIVIDED		1.53		2	75I	
				1.56		2	22I	
R				1.96	OUT CORP LMTS CRISFIELD			
				2.18	SPEED LIMIT 45 MPH			
				2.41	SPEED LIMIT 55 MPH			
				3.19 CO 405	PLANTATION RD			7,275
				3.19 CO 307	LAWSON BARNES RD			
				3.45 MD 667	CRISFIELD MARION RD/OLD STATE RD	2	23I	6,633
				5.56	ATR STATION #0010			
				5.95 MD 667	CRISFIELD MARION RD			6,575
				6.67 CO 164	TULLS CORNER RD			5,275
				7.67		2	22I	
				10.11 CO 400	KINGSTON LA			4,975
				10.75	STRUC #19011 ANNEMESSEX RIVER			
				13.34 MD 361	FAIRMOUNT RD			
				13.46	SPEED LIMIT 40 MPH			
				14.06 MD 673A	SAM BARNES RD			
				14.20	SPEED LIMIT 50 MPH			
		DIVIDED		14.60		2	27I	
				14.61 US 13	OCEAN HWY			

ROUTE NUMBER.....MD 460  
INVENTORY DIRECTION...EAST  
NAME: HALL HWY

SECONDARY R	RUR-LOCAL	UNDIVIDED	NONE	0.00 CO 130	BYRD RD (BACK)	2	22I	1,100
U				0.04	IN CORP LMTS CRISFIELD			
				0.05		2	32I	
				0.23	SPEED LIMIT 30 MPH	2	27I	
	RUR-MINOR COLLECTOR			0.25				
				0.26	STRUC #19013 ANNEMESSEX RIVER			
				0.30		2	40I	
				0.78 MD 413	MARYLAND AVE/RICHARDSON AVE			

\* A,B = UNIMPROVED; C = GRADED & DRAINED; D,E = SOIL, GRAVEL, STONE; F,G = LOW TYPE BITUMINOUS;  
H,I = HIGH TYPE BITUMINOUS; J = CONCRETE; K = BRICK; L = BLOCK

STATE HIGHWAY ADMINISTRATION OF MARYLAND  
HIGHWAY INFORMATION SERVICES DIVISION  
DATA SUPPORT GROUP

STATE HIGHWAY LOCATION REFERENCE

ROUTE NUMBER.....MD 529  
INVENTORY DIRECTION...NORTH  
NAME: LORETTO RD

COUNTY-SOMERSET  
SHA DISTRICT.....1  
DATE.....12/31/2000

SYSTEM	FUNCTIONAL CLASS	HWY TYPE	ACCESS CONTRL	MILEPOINT	MILEPOINT	DESCRIPTION	MARKED LANES	SURFACE WIDTH/TYPE*	AADT
SECONDARY R	RUR-LOCAL	UNDIVIDED	NONE	0.00	MD 675	SOMERSET AVE	2	22I	475
				0.23		R/R #CR 530 244 W			
				2.48		SPEED LIMIT 40 MPH			
				2.53		R/R #CR 530 241 B			
				2.57	US 13	OCEAN HWY			
				2.57	CO 25	ALLEN RD (AHEAD)			

\*\*\*\*\*

ROUTE NUMBER.....MD 627  
INVENTORY DIRECTION...EAST  
NAME: ORIOLE RD

SECONDARY R	RUR-LOCAL	UNDIVIDED	NONE	0.00	CO 55	CRAB ISLAND RD (BACK)	2	15I	499
				0.00	CO 56	ORIOLE BACK RD			
				0.05		SPEED LIMIT 30 MPH			
				0.16			2	16I	
	RUR-MINOR COLLECTOR			0.52					
				1.10			2	18I	
				1.25			2	22I	
				1.40		SPEED LIMIT 40 MPH			
				2.48	MD 363	DEAL ISLAND RD			
				2.48	CO 44	DRAWBRIDGE RD (AHEAD)			

\*\*\*\*\*

ROUTE NUMBER.....MD 640  
INVENTORY DIRECTION...EAST  
NAME: REVELLS NECK RD

SECONDARY R	RUR-MINOR COLLECTOR	UNDIVIDED	NONE	4.96	CO 87	REVELLS NECK RD (BACK)	2	24I	499
				5.54	US 13	OCEAN HWY			

\*\*\*\*\*

ROUTE NUMBER.....MD 667  
INVENTORY DIRECTION...EAST  
NAME: OLD STATE RD

SECONDARY R	RUR-MINOR COLLECTOR	UNDIVIDED	NONE	0.00	MU 120	CHESAPEAKE AVE (BACK)	2	20I	1,475
				0.00		OUT CORP LIMITS OF CRISFIELD			
				0.18		SPEED LIMIT 35 MPH			

\* A,B = UNIMPROVED; C = GRADED & DRAINED; D,E = SOIL, GRAVEL, STONE; F,G = LOW TYPE BITUMINOUS;  
H, I = HIGH TYPE BITUMINOUS; J = CONCRETE; K = BRICK; L = BLOCK

STATE HIGHWAY ADMINISTRATION OF MARYLAND  
HIGHWAY INFORMATION SERVICES DIVISION  
DATA SUPPORT GROUP

STATE HIGHWAY LOCATION REFERENCE

ROUTE NUMBER.....MD 667 CONTINUED  
INVENTORY DIRECTION...EAST  
NAME: OLD STATE RD

COUNTY-SOMERSET  
SHA DISTRICT.....1  
DATE.....12/31/2000

SYSTEM	FUNCTIONAL CLASS	HWY TYPE	ACCESS CONTRL	MILEPOINT	MILEPOINT DESCRIPTION	MARKED LANES	SURFACE WIDTH/TYPE*	AADT
SECONDARY R	RUR-MINOR COLLECTOR	UNDIVIDED	NONE	1.02		2	22I	1,475
	RUR-LOCAL			2.42	CO 307 LAWSON BARNES RD			
NAME: CRISFIELD MARION RD				2.77	MD 413 CRISFIELD HWY			
				2.80	SPEED LIMIT 40 MPH			
				5.81	MD 413 CRISFIELD HWY	2	24I	2,575
				5.90	SPEED LIMIT 30 MPH			
	RUR-MAJOR COLLECTOR			6.55	CO 164 TULLS CORNER RD			
NAME: HUDSON CORNER RD				6.55				
				6.98	SPEED LIMIT 50 MPH			
NAME: REHOBETH RD				10.39	CO 305 OLD WESTOVER MARION RD	2	22I	
				10.39				
				10.52	STRUC #19018 MARUMSCO CREEK			
				11.90	CO 179 OLD REHOBETH RD			
				12.65	STRUC #19017 REHOBETH BRANCH			
				14.40	CO 189 GORDY RD			
				17.61	US 13 OCEAN HWY			

ROUTE NUMBER.....MD 673A  
INVENTORY DIRECTION...EAST  
NAME: SAM BARNES RD

SECONDARY R	RUR-MAJOR COLLECTOR	UNDIVIDED	NONE	0.00	MD 413 CRISFIELD HWY	2	24I	1,050
				0.15	SPEED LIMIT 50 MPH			
		DIVIDED		0.44		2	36I	
		UNDIVIDED		0.49	US 13 (SB/L)	2	46I	
				0.53	US 13 OCEAN HWY			
				0.53	MD 920B SPRING LA (AHEAD)			

ROUTE NUMBER.....MD 675  
INVENTORY DIRECTION...NORTH  
NAME: SOMERSET AVE

SECONDARY R	RUR-MAJOR COLLECTOR	UNDIVIDED	NONE	0.00	US 13 OCEAN HWY	1	13I	12,950
				0.08	SPEED LIMIT 50 MPH			
				0.18	MD 675D NO NAME	2	24I	
				0.39	CO 351 MULDER BRANCH RD			
				0.66	SPEED LIMIT 30 MPH			
U				0.79	IN CORP LMTS PRINCESS ANNE			

\* A,B = UNIMPROVED; C = GRADED & DRAINED; D,E = SOIL, GRAVEL, STONE; F,G = LOW TYPE BITUMINOUS;  
H,I = HIGH TYPE BITUMINOUS; J = CONCRETE; K = BRICK; L = BLOCK

STATE HIGHWAY ADMINISTRATION OF MARYLAND  
HIGHWAY INFORMATION SERVICES DIVISION  
DATA SUPPORT GROUP

STATE HIGHWAY LOCATION REFERENCE

ROUTE NUMBER.....MD 675 CONTINUED  
INVENTORY DIRECTION...NORTH  
NAME: SOMERSET AVE

COUNTY-SOMERSET  
SHA DISTRICT.....1  
DATE.....12/31/2000

SYSTEM	FUNCTIONAL CLASS	HWY TYPE	ACCESS CONTRL	MILEPOINT	MILEPOINT DESCRIPTION	MARKED LANES	SURFACE WIDTH/TYPE*	AADT	
SECONDARY U	RUR-MAJOR COLLECTOR	UNDIVIDED	NONE	0.86	MU 253 PARK DR	2	24I	12,950	
				0.97		2	41I		
				1.00		2	34I		
				1.10		2	30I		
				1.21		2	38I		
				1.32	MD 388 ANTIOCH AVE				
				1.41		2	54I		
				1.51	MU 280 PRINCE WILLIAM ST E&W	2	56I		
				1.61	MD 918 E BROAD ST	2	46I		
				1.65		2	48I		
				1.69	STRUC #19002 MANOKIN RIVER	2	34I		
				1.77		2	29I		
R				2.22	MD 362 MT VERNON RD	2	24I		4,800
				2.22	OUT CORP LMTS PRINCESS ANNE				
				2.31	SPEED LIMIT 40 MPH				
U				2.45	IN CORP LMTS PRINCESS ANNE				
R				2.53	OUT CORP LMTS PRINCESS ANNE				
				2.81	MD 529 LORETTO RD				
		DIVIDED		3.30		2	25I		
				3.39	US 13 OCEAN HWY				

\*\*\*\*\*

ROUTE NUMBER.....MD 675D  
INVENTORY DIRECTION...SOUTH  
NAME: NO NAME

SECONDARY R	RUR-LOCAL	UNDIVIDED	NONE	0.00	MD 675 SOMERSET AVE	2	26I	
				0.07	US 13 OCEAN HWY			

\*\*\*\*\*

ROUTE NUMBER.....MD 918  
INVENTORY DIRECTION...EAST  
NAME: E BROAD ST

SECONDARY U	RUR-LOCAL	UNDIVIDED	NONE	0.00	MD 675 SOMERSET AVE	2	48I	3,500
				0.06		2	42I	
				0.08	SPEED LIMIT 25 MPH	2	30I	
R				0.10	STRUC #19015 HANOKIN BRANCH			
				0.10	OUT CORP LMTS PRINCESS ANNE			
				0.19	R/R #CR 530 243 P			

\* A,B = UNIMPROVED; C = GRADED & DRAINED; D,E = SOIL, GRAVEL, STONE; F,G = LOW TYPE BITUMINOUS;  
H,I = HIGH TYPE BITUMINOUS; J = CONCRETE; K = BRICK; L = BLOCK



STATE HIGHWAY ADMINISTRATION OF MARYLAND  
HIGHWAY INFORMATION SERVICES DIVISION  
DATA SUPPORT GROUP

STATE HIGHWAY LOCATION REFERENCE

ROUTE NUMBER.....MD 918 CONTINUED  
INVENTORY DIRECTION...EAST  
NAME: E BROAD ST

COUNTY-SOMERSET  
SHA DISTRICT.....1  
DATE.....12/31/2000

SYSTEM	FUNCTIONAL CLASS	HWY TYPE	ACCESS CONTRL	MILEPOINT	MILEPOINT DESCRIPTION	MARKED LANES	SURFACE WIDTH/TYPE*	AADT
SECONDARY R	RUR-LOCAL	UNDIVIDED	NONE	0.22 CO 303	COLLEGE BACKBONE RD	2	30I	3,500

\*\*\*\*\*

ROUTE NUMBER.....MD 920  
INVENTORY DIRECTION...NORTH  
NAME: MARKET LA

SECONDARY R	RUR-LOCAL	UNDIVIDED	NONE	0.00 US 13	OCEAN HWY	2	21I	
				0.38	STRUC #19014 JONES CREEK			
				0.97 US 13	OCEAN HWY			

\*\*\*\*\*

ROUTE NUMBER.....MD 920A  
INVENTORY DIRECTION...NORTH  
NAME: BRITTINGHAM LA

SECONDARY U	RUR-LOCAL	UNDIVIDED	NONE	0.00 MD 362	MT VERNON RD	2	37I	
				0.00	IN CORP LMTS PRINCESS ANNE			
				0.04				
R				0.07	OUT CORP LMTS PRINCESS ANNE	2	21I	
				0.30	SPUR FR US 13			
				0.32	SPUR FR US 13			
				0.42	ROAD END			

\*\*\*\*\*

ROUTE NUMBER.....MD 920B  
INVENTORY DIRECTION...NORTH  
NAME: SPRING LA

SECONDARY R	RUR-LOCAL	UNDIVIDED	NONE	0.00 MD 673A	SAM BARNES RD (BACK)	2	20I	
				0.00 US 13	OCEAN HWY			
				0.06				
				0.32 CO 239	CAMP RD	2	20G	

\* A,B = UNIMPROVED; C = GRADED & DRAINED; D,E = SOIL, GRAVEL, STONE; F,G = LOW TYPE BITUMINOUS;  
H,I = HIGH TYPE BITUMINOUS; J = CONCRETE; K = BRICK; L = BLOCK

STATE HIGHWAY ADMINISTRATION OF MARYLAND  
HIGHWAY INFORMATION SERVICES DIVISION  
DATA SUPPORT GROUP

STATE HIGHWAY LOCATION REFERENCE

ROUTE NUMBER.....MD 920C  
INVENTORY DIRECTION...EAST  
NAME: SAWMILL RD

COUNTY-SOMERSET  
SHA DISTRICT.....1  
DATE.....12/31/2000

SYSTEM ...STATE...	FUNCTIONAL CLASS	HWY TYPE	ACCESS CONTRL	MILEPOINT	..... MILEPOINT	DESCRIPTION	MARKED LANES	SURFACE WIDTH/TYPE*	AADT
SECONDARY R	RUR-LOCAL	UNDIVIDED	NONE	0.00		ROAD END	2	20G	
				0.01		SPUR TO US 13			
				0.17		ROAD END			

\*\*\*\*\*

ROUTE NUMBER.....MD 920D  
INVENTORY DIRECTION...EAST  
NAME: LISA LA

SECONDARY R	RUR-LOCAL	UNDIVIDED	NONE	0.00		ROAD END	2	20G	
				0.14		SPUR TO US 13			
				0.42		ROAD END			

\*\*\*\*\*

ROUTE NUMBER.....MD 920F  
INVENTORY DIRECTION...EAST  
NAME: TIPS LA

SECONDARY R	RUR-LOCAL	UNDIVIDED	NONE	0.00	MD 920H	FORTUNE LA (BACK)	2	20G	
				0.00	US 13	OCEAN HWY			
				0.03	MD 920G	TIPS LA			
				0.08		ROAD END			

\*\*\*\*\*

ROUTE NUMBER.....MD 920G  
INVENTORY DIRECTION...EAST  
NAME: TIPS LA

SECONDARY R	RUR-LOCAL	UNDIVIDED	NONE	0.00	MD 920F	TIPS LA	2	20G	
				0.09		ROAD END			

\*\*\*\*\*

ROUTE NUMBER.....MD 920H  
INVENTORY DIRECTION...SOUTH  
NAME: FORTUNE LA

SECONDARY R	RUR-LOCAL	UNDIVIDED	NONE	0.00	MD 920F	TIPS LA (BACK)	2	20G	
				0.00	US 13	OCEAN HWY			

\* A,B = UNIMPROVED; C = GRADED & DRAINED; D,E = SOIL, GRAVEL, STONE; F,G = LOW TYPE BITUMINOUS;  
H,I = HIGH TYPE BITUMINOUS; J = CONCRETE; K = BRICK; L = BLOCK

STATE HIGHWAY ADMINISTRATION OF MARYLAND  
HIGHWAY INFORMATION SERVICES DIVISION  
DATA SUPPORT GROUP

STATE HIGHWAY LOCATION REFERENCE

ROUTE NUMBER.....MD 920H CONTINUED  
INVENTORY DIRECTION....SOUTH  
NAME: FORTUNE LA

COUNTY-SOMERSET  
SHA DISTRICT.....1  
DATE.....12/31/2000

SYSTEM	FUNCTIONAL CLASS	HWY TYPE	ACCESS CONTRL	MILEPOINT	MILEPOINT DESCRIPTION	MARKED LANES	SURFACE WIDTH/TYPE*	AADT
SECONDARY R	RUR-LOCAL	UNDIVIDED	NONE	0.09	ROAD END	2	20G	

\*\*\*\*\*

ROUTE NUMBER.....MD 920J  
INVENTORY DIRECTION....EAST  
NAME: LAKE SOMERSET RD

SECONDARY R	RUR-LOCAL	UNDIVIDED	NONE	0.00	ROAD END	2	20G	
				0.21	SPUR TO US 13			
				0.23	ROAD END			

\*\*\*\*\*

ROUTE NUMBER.....MD 920K  
INVENTORY DIRECTION....NORTH  
NAME: FLEA MARKET LA

SECONDARY R	RUR-LOCAL	UNDIVIDED	NONE	0.00	CO 196 WALTER JOHNSON RD	2	20G	
				0.16	ROAD END			

\*\*\*\*\*

ROUTE NUMBER.....MD 920L  
INVENTORY DIRECTION....EAST  
NAME: GREENHILL LA

SECONDARY R	RUR-LOCAL	UNDIVIDED	NONE	0.00	CO 188 MENNONITE CHURCH RD	2	20G	
				0.64	SPUR TO US 13			
				0.83	ROAD END			

\*\*\*\*\*

ROUTE NUMBER.....MD 920M  
INVENTORY DIRECTION....NORTH  
NAME: NO NAME

SECONDARY R	RUR-LOCAL	UNDIVIDED	NONE	0.00	ROAD END	2	20G	
				0.03	CO 196 WALTER JOHNSON RD			
				0.04	ROAD END			

\* A, B = UNIMPROVED; C = GRADED & DRAINED; D, E = SOIL, GRAVEL, STONE; F, G = LOW TYPE BITUMINOUS;  
H, I = HIGH TYPE BITUMINOUS; J = CONCRETE; K = BRICK; L = BLOCK

STATE HIGHWAY ADMINISTRATION OF MARYLAND  
HIGHWAY INFORMATION SERVICES DIVISION  
DATA SUPPORT GROUP

STATE HIGHWAY LOCATION REFERENCE

ROUTE NUMBER.....MD 920N  
INVENTORY DIRECTION...EAST  
NAME: DUKES LA

COUNTY-SOMERSET  
SHA DISTRICT.....1  
DATE.....12/31/2000

SYSTEM	FUNCTIONAL CLASS	HWY TYPE	ACCESS CTRL	MILEPOINT	MILEPOINT DESCRIPTION	MARKED LANES	SURFACE WIDTH/TYPE*	AADT
SECONDARY R	RUR-LOCAL	UNDIVIDED	NONE	0.00	ROAD END	2	20G	
				0.01	SPUR TO US 13			
				0.10	ROAD END			

\*\*\*\*\*

ROUTE NUMBER.....MD 920O  
INVENTORY DIRECTION...EAST  
NAME: COTTMAN LA

SECONDARY R	RUR-LOCAL	UNDIVIDED	NONE	0.00	ROAD END	2	20G	
				0.01	SPUR TO US 13			
				0.11	ROAD END			

\*\*\*\*\*

ROUTE NUMBER.....MD 920P  
INVENTORY DIRECTION...NORTH  
NAME: WOODS LA

SECONDARY R	RUR-LOCAL	UNDIVIDED	NONE	0.00	MD 920Q QUAIL LA (BACK)	2	20G	
				0.00	US 13 OCEAN HWY			
				0.28	ROAD END			

\*\*\*\*\*

ROUTE NUMBER.....MD 920Q  
INVENTORY DIRECTION...SOUTH  
NAME: QUAIL LA

SECONDARY R	RUR-LOCAL	UNDIVIDED	NONE	0.00	MD 920P WOODS LA (BACK)	2	20G	
				0.00	US 13 OCEAN HWY			
				0.20	ROAD END			

\*\*\*\*\*

ROUTE NUMBER.....MD 920R  
INVENTORY DIRECTION...NORTH  
NAME: FISHING HOLE RD

SECONDARY R	RUR-LOCAL	UNDIVIDED	NONE	0.00	ROAD END	2	20H	
				0.03	SPUR TO US 13			

\* A,B = UNIMPROVED; C = GRADED & DRAINED; D,E = SOIL, GRAVEL, STONE; F,G = LOW TYPE BITUMINOUS;  
H,I = HIGH TYPE BITUMINOUS; J = CONCRETE; K = BRICK; L = BLOCK

STATE HIGHWAY ADMINISTRATION OF MARYLAND  
HIGHWAY INFORMATION SERVICES DIVISION  
DATA SUPPORT GROUP

STATE HIGHWAY LOCATION REFERENCE

ROUTE NUMBER.....MD 920R CONTINUED  
INVENTORY DIRECTION....NORTH  
NAME: FISHING HOLE RD

COUNTY-SOMERSET  
SHA DISTRICT.....1  
DATE.....12/31/2000

SYSTEM	FUNCTIONAL CLASS	HWY TYPE	ACCESS CONTRL	MILEPOINT	MILEPOINT DESCRIPTION	MARKED LANES	SURFACE WIDTH/TYPE*	AADT
SECONDARY R	RUR-LOCAL	UNDIVIDED	NONE	0.06	ROAD END	2	20H	

\*\*\*\*\*

ROUTE NUMBER.....MD 920S  
INVENTORY DIRECTION....EAST  
NAME: SHORT LA

SECONDARY R	RUR-LOCAL	UNDIVIDED	NONE	0.00	ROAD END	2	20G	
				0.02	SPUR TO US 13			
				0.10	ROAD END			

\*\*\*\*\*

ROUTE NUMBER.....MD 920T  
INVENTORY DIRECTION....NORTH  
NAME: DAIRY LA

SECONDARY R	RUR-LOCAL	UNDIVIDED	NONE	0.00	ROAD END	2	20G	
				0.02	SPUR TO US 13			
				0.04	ROAD END			

\* A,B = UNIMPROVED; C = GRADED & DRAINED; D,E = SOIL, GRAVEL, STONE; F,G = LOW TYPE BITUMINOUS;  
H,I = HIGH TYPE BITUMINOUS; J = CONCRETE; K = BRICK; L = BLOCK



**2000**

Calendar Year

**HIGHWAY LOCATION REFERENCE**

Data as of December 31, 2000

**TALBOT  
COUNTY**

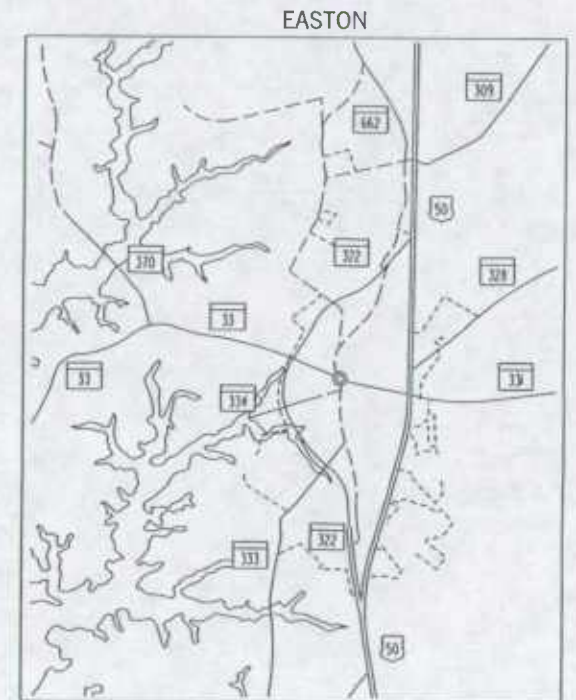
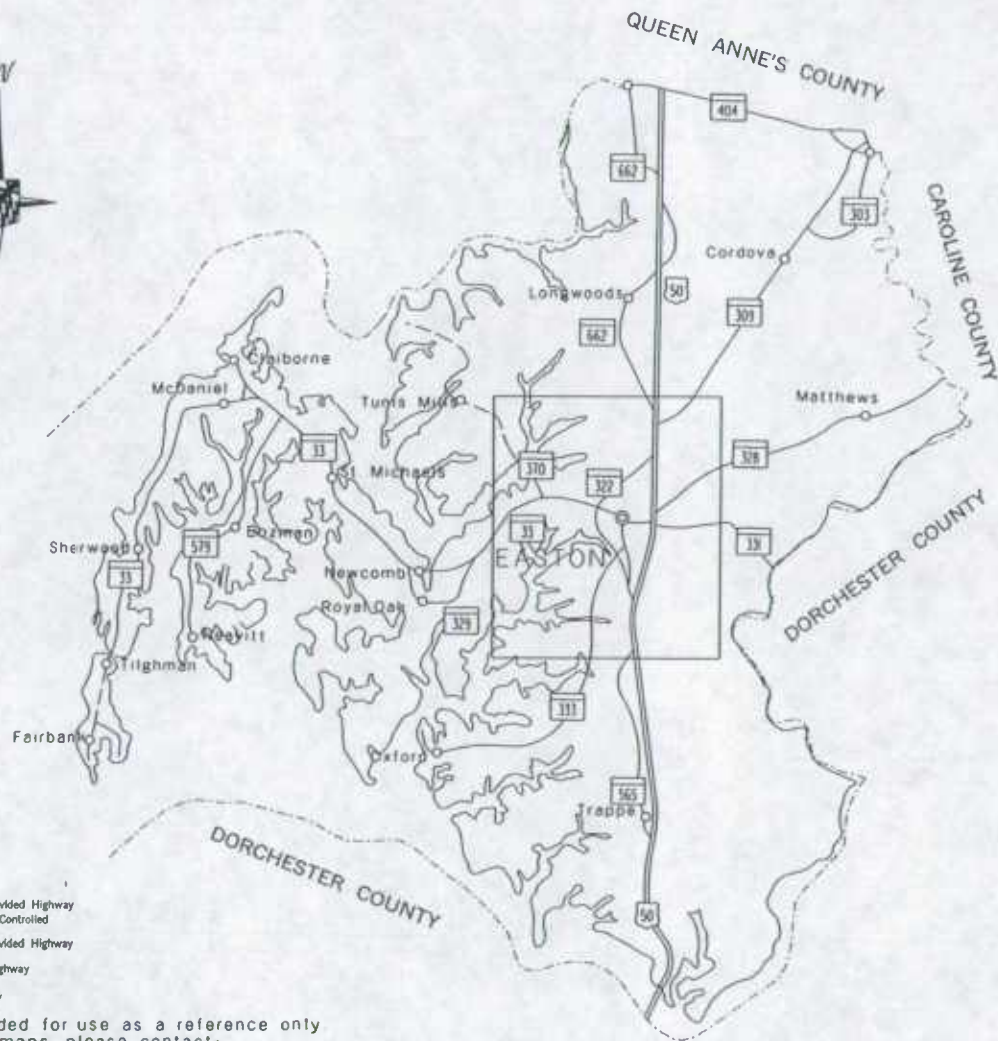
SHA DISTRICT #2

**T**

---







## TALBOT COUNTY HIGHWAY LOCATION REFERENCE MAP

2000

PREPARED BY THE  
Maryland Department of Transportation  
STATE HIGHWAY ADMINISTRATION  
HIGHWAY INFORMATION SERVICES DIVISION

0 4 MILES

This map is intended for use as a reference only.  
For more detailed maps, please contact:  
Highway Information Services Division,  
Highway Mapping Team at:  
410-545-8747 or  
by email to [maps@sha.state.md.us](mailto:maps@sha.state.md.us)



ROUTE ALERT LIST

TALBOT COUNTY

Note: Entire county re-inventoried in 2000. Check all routes for mileage change.



MARYLAND STATE HIGHWAY ADMINISTRATION  
HIGHWAY INFORMATION SERVICES DIVISION  
STATE MAINTAINED HIGHWAYS ON THE NATIONAL HIGHWAY SYSTEM  
AS OF DECEMBER 31, 2000

TALBOT COUNTY

ROUTE	BEGIN MILEPOINT	BEGIN DESCRIPTION	END MILEPOINT	END DESCRIPTION
US 50	0.00	QUEEN ANNES CO/L	25.45	DORCHESTER CO/L
MD 404	1.01	US 50 OCEAN GATEWAY	5.77	QUEEN ANNES CO/L



STATE HIGHWAY ADMINISTRATION OF MARYLAND  
HIGHWAY INFORMATION SERVICES DIVISION  
DATA SUPPORT GROUP

PAGE..... 1

STATE HIGHWAY LOCATION REFERENCE

ROUTE NUMBER.....MD 33  
INVENTORY DIRECTION...EAST  
NAME: TILGHMAN ISLAND RD

COUNTY-TALBOT  
SHA DISTRICT.....2  
DATE.....12/31/2000

SYSTEM	FUNCTIONAL CLASS	HWY TYPE	ACCESS CONTRL	MILEPOINT	MILEPOINT DESCRIPTION	MARKED LANES	SURFACE WIDTH/TYPE*	AADT
SECONDARY R	RUR-MINOR COLLECTOR	UNDIVIDED	NONE	0.00	CO 159 BLACK WALNUT POINT RD (BACK)	2	23I	1,950
	RUR-MAJOR COLLECTOR			0.10		2	20I	
				0.63	SPEED LIMIT 25 MPH			
				0.80		2	28I	
				0.87	STRUC #20001 KNAPPS NARROWS			
				0.92		2	24I	
				1.03	SPEED LIMIT 35 MPH			
				1.26	SPEED LIMIT 50 MPH			
				6.72	CO 85 POT PIE RD			2,550
				8.02	CO 443 WALKERS TURN RD			2,250
NAME: ST MICHAELS RD				9.07	CO 83 MACKS LA			
				9.56	CO 79 OLD CLAIBORNE RD			
				10.00	CO 440 CLAIBORNE RD			4,350
	RUR-MINOR ARTERIAL			10.06	CO 442 CLAIBORNE RD RAMP			
				10.81	MD 579 BOZMAN NEAVITT RD			5,250
NAME: TALBOT ST				12.53	IN CORP LMTS ST MICHAELS			
				12.53				
				12.73	SPEED LIMIT 35 MPH			
				13.10	SPEED LIMIT 25 MPH			
				13.12		2	30I	
				13.20	MU 250 MILL ST			11,425
				13.25		2	36I	
				13.38		2	30I	
				13.70		2	34I	
				13.77		2	32I	
				13.81	SPEED LIMIT 30 MPH			
				13.86		2	24I	
				14.01	SPEED LIMIT 35 MPH			
NAME: ST MICHAELS RD				14.08	OUT CORP LMTS ST MICHAELS			
				14.08				
				14.97	SPEED LIMIT 50 MPH			
				16.33	MD 329 ROYAL OAK RD			13,625
				16.97	STRUC #20002 OAK CREEK			
		DIVIDED		18.32				
				18.43	MD 329 ROYAL OAK RD			
		UNDIVIDED		18.54				
				20.93	MD 370 UNIONVILLE RD			15,225
				22.26	IN CORP LMTS EASTON			
				22.55	SPEED LIMIT 30 MPH			
	URB-OTHER PRIN ART			22.66	MD 322 EASTON PKWY			
NAME: BAY ST				22.66				

\* A,B = UNIMPROVED; C = GRADED & DRAINED; D,E = SOIL, GRAVEL, STONE; F,G = LOW TYPE BITUMINOUS;  
H,I = HIGH TYPE BITUMINOUS; J = CONCRETE; K = BRICK; L = BLOCK

PAGE..... 1

STATE HIGHWAY ADMINISTRATION OF MARYLAND  
HIGHWAY INFORMATION SERVICES DIVISION  
DATA SUPPORT GROUP

STATE HIGHWAY LOCATION REFERENCE

ROUTE NUMBER.....MD 33 CONTINUED  
INVENTORY DIRECTION....EAST  
NAME: BAY ST

COUNTY-TALBOT  
SHA DISTRICT.....2  
DATE.....12/31/2000

SYSTEM	FUNCTIONAL CLASS	HWY TYPE	ACCESS	CONTRL MILEPOINT	MILEPOINT DESCRIPTION	MARKED LANES	SURFACE WIDTH/TYPE*	AADT
SECONDARY U	URB-OTHER PRIN ART	UNDIVIDED	NONE	22.66	STRUC #20026 TANYARD BRANCH	2	24I	15,225
				22.95	SPEED LIMIT 25 MPH			
				23.00		2	26I	
				23.09		3	36I	
				23.17	MU1090 N WASHINGTON ST			

\*\*\*\*\*

ROUTE NUMBER.....US 50  
INVENTORY DIRECTION....EAST  
NAME: OCEAN GATEWAY

PRIMARY R	RUR-OTHER PRIN ART	DIVIDED	NONE	0.00	QUEEN ANNES CO/L	4	48I	29,102
				0.00	MD 404 QUEEN ANNES HWY			
				0.21	SPEED LIMIT 55 MPH			
				0.58	MILE MARKER 54.0			
				1.56	MILE MARKER 55.0			
				1.62	STRUC #20003 MILL CREEK			
				2.31	MD 662 OLD WYE MILLS RD			
				2.57	MILE MARKER 56.0			
				2.77	MD 662B OLD SKIPTON RD			
				3.15	CO 27 SKIPTON LANDING RD			
				3.56	MILE MARKER 57.0			
				3.63	STRUC #20004 SKIPTON CREEK			
				3.97	STRUC #20005 SKIPTON CREEK			
				4.55	MILE MARKER 58.0			
				4.63	MD 662B OLD SKIPTON RD			
				4.63	MD 662C LONGWOODS RD			
				4.69	ATR STATION #0022			
				5.53	MILE MARKER 59.0			
				5.89	STRUC #20006 POTTS MILL CREEK			
				5.95	STRUC #20027X POTTS MILL CREEK			
				6.06	CO 26 RABBIT HILL RD			
				6.58	MILE MARKER 60.0			
				6.97	STRUC #20007 POTTS MILL CREEK			
				7.53	MILE MARKER 61.0			
				8.53	MILE MARKER 62.0			
	URB-OTHER PRIN ART			8.72	MD 309 BLACK DOG ALLEY			33,725
				8.72	CO 277 AIRPORT RD			
				8.81	CO 332 CORDOVA RD			
				9.13	OP 206 REAGAN DR			
U				9.42	IN CORP LMTS EASTON			

\* A,B = UNIMPROVED; C = GRADED & DRAINED; D,E = SOIL, GRAVEL, STONE; F,G = LOW TYPE BITUMINOUS;  
H,I = HIGH TYPE BITUMINOUS; J = CONCRETE; K = BRICK; L = BLOCK



STATE HIGHWAY ADMINISTRATION OF MARYLAND  
HIGHWAY INFORMATION SERVICES DIVISION  
DATA SUPPORT GROUP

PAGE..... 3

STATE HIGHWAY LOCATION REFERENCE

ROUTE NUMBER.....US 50 CONTINUED  
INVENTORY DIRECTION....EAST  
NAME: OCEAN GATEWAY

COUNTY-TALBOT  
SHA DISTRICT.....2  
DATE.....12/31/2000

SYSTEM	STATE	FUNCTIONAL CLASS	HWY TYPE	ACCESS CONTRL	MILEPOINT	MILEPOINT DESCRIPTION	MARKED LANES	SURFACE WIDTH/TYPE*	AADT
PRIMARY	U	URB-OTHER PRIN ART	DIVIDED	NONE	9.50	MILE MARKER 63.0	4	48I	33,725
					9.63	MD 322 EASTON PKWY			
					9.66	MD 322 EASTON PKWY			
					9.69	MD 322 (SB/L)			
					10.49	SPEED LIMIT 45 MPH			
					10.50	MILE MARKER 64.0			
					11.15	MD 328 MATTHEWSTOWN RD			37,700
					11.15	MU 430 GOLDSBOROUGH ST			
					11.47	MILE MARKER 65.0			
					11.49	MD 331 DOVER RD			29,525
					11.72	MU 500 HIGH ST			
					12.09	MU 540 IDLEWILD AVE			
					12.38	MU 293 DUTCHMANS LA			
					12.43	SPEED LIMIT 55 MPH			
					12.45	MILE MARKER 66.0			
					12.93	STRUC #20008 PAPERMILL POND			
					13.44	MILE MARKER 67.0			
					13.73	MD 322A NO NAME			
					13.82	MD 322 EASTON PKWY			
R		RUR-OTHER PRIN ART			13.87	OUT CORP LMTS EASTON			
					13.96	MD 322 (SB/L)			
					14.39	STRUC #20009 PEACHBLOSSOM CREEK			
					14.41	MILE MARKER 68.0			
					14.65	MD 565 EASTON TRAPPE RD			22,525
					14.65	CO 101 LANDING NECK RD			
					15.41	MILE MARKER 69.0			
					16.40	MILE MARKER 70.0			
					16.83	CO 282 ALMSHOUSE RD			
					16.83	CO 280 MANADIER RD			
					17.38	MILE MARKER 71.0			
					18.36	MILE MARKER 72.0			
U					18.47	IN CORP LMTS TRAPPE			
					19.36	MILE MARKER 73.0			
					19.92	MU 25 MAIN ST			22,625
					19.92	CO 290 BARBER RD			
R					19.94	OUT CORP LMTS TRAPPE			
					20.33	MILE MARKER 74.0			
					21.31	MILE MARKER 75.0			
					22.30	MILE MARKER 76.0			
					23.28	MILE MARKER 77.0			
					24.24	MD 954A MARINA RD			
					24.28	MILE MARKER 78.0			

\* A,B = UNIMPROVED; C = GRADED & DRAINED; D,E = SOIL, GRAVEL, STONE; F,G = LOW TYPE BITUMINOUS;  
H,I = HIGH TYPE BITUMINOUS; J = CONCRETE; K = BRICK; L = BLOCK

STATE HIGHWAY ADMINISTRATION OF MARYLAND  
HIGHWAY INFORMATION SERVICES DIVISION  
DATA SUPPORT GROUP

STATE HIGHWAY LOCATION REFERENCE

ROUTE NUMBER.....US 50 CONTINUED  
INVENTORY DIRECTION...EAST  
NAME: OCEAN GATEWAY

COUNTY-TALBOT  
SHA DISTRICT.....2  
DATE.....12/31/2000

SYSTEM	FUNCTIONAL CLASS	HWY TYPE	ACCESS	CONTRL	MILEPOINT	MILEPOINT DESCRIPTION	MARKED LANES	SURFACE WIDTH/TYPE*	AADT
PRIMARY	R	RUR-OTHER PRIN ART	DIVIDED	NONE	24.42		4	48J	22,625
					25.33	MILE MARKER 79.0			
					25.45	STRUC #9021 CHOPTANK RIVER			
					25.45	DORCHESTER CO/L			

\*\*\*\*\*

ROUTE NUMBER.....MD 303  
INVENTORY DIRECTION...NORTH  
NAME: TAPPERS CORNER RD

SECONDARY	R	RUR-LOCAL	UNDIVIDED	NONE	0.00	MD 309 CORDOVA RD	2	22I	425
					0.04	STRUC #20012 TUCKAHOE CREEK			
					0.04	R/R #MDDE 529 962 E			
					0.29	STRUC #20029 TUCKAHOE CREEK			
					1.39	CO 19 LEWISTOWN RD			1,025
					1.39				
					1.68	SPEED LIMIT 35 MPH			
					1.77	STRUC #20030 TUCKAHOE CREEK			
					1.93	SPEED LIMIT 50 MPH			
					3.37	SPEED LIMIT 35 MPH			
					3.54	STRUC #20010 NORWICH CREEK			
					3.58	MD 404AL TALBOT AVE (AHEAD)			
					3.66	MD 404AL TALBOT AVE (BACK)			
					3.66				
					3.67	SPEED LIMIT 25 MPH			
					3.69		2	20I	
					3.78	QUEEN ANNES CO/L			

\*\*\*\*\*

ROUTE NUMBER.....MD 309  
INVENTORY DIRECTION...NORTH  
NAME: BLACK DOG ALLEY

SECONDARY	R	URB-COLLECTOR	UNDIVIDED	NONE	0.00	CO 277 AIRPORT RD (BACK)	2	24I	7,700
					0.00	US 50 OCEAN GATEWAY			
					0.13	CO 332 CORDOVA RD			
					0.13				
					0.13	CO 28 BLACK DOG ALLEY			
					0.29	SPEED LIMIT 40 MPH			
					0.55	SPEED LIMIT 50 MPH			

\* A, B = UNIMPROVED; C = GRADED & DRAINED; D, E = SOIL, GRAVEL, STONE; F, G = LOW TYPE BITUMINOUS;  
H, I = HIGH TYPE BITUMINOUS; J = CONCRETE; K = BRICK; L = BLOCK

STATE HIGHWAY ADMINISTRATION OF MARYLAND  
HIGHWAY INFORMATION SERVICES DIVISION  
DATA SUPPORT GROUP

PAGE..... 5

STATE HIGHWAY LOCATION REFERENCE

ROUTE NUMBER.....MD 309 CONTINUED  
INVENTORY DIRECTION....NORTH  
NAME: CORDOVA RD

COUNTY-TALBOT  
SHA DISTRICT.....2  
DATE.....12/31/2000

SYSTEM	FUNCTIONAL CLASS	HWY TYPE	ACCESS	MILEPOINT	MILEPOINT DESCRIPTION	MARKED LANES	SURFACE WIDTH/TYPE*	AADT
SECONDARY R	RUR-MAJOR COLLECTOR	UNDIVIDED	NONE	2.73 CO 26	RABBIT HILL RD	2	24I	4,725
				4.42	SPEED LIMIT 40 MPH			
				5.34	SPEED LIMIT 30 MPH			
				5.67 CO 271	KITTYS CORNER RD			
				5.67 CO 3	SKIPTON CORDOVA RD			
				6.06	SPEED LIMIT 40 MPH			
		PART		6.09				
				6.23	SPEED LIMIT 50 MPH			
				6.69 MD 303	OLD CORDOVA RD			4,625
				9.18	STRUC #20024 NORWICH CREEK			
				9.22 MD 404AL	MILLSBORO DENTON RD			
				9.22 CO 431	OLD QUEEN ANNE RD			
				9.39	QUEEN ANNES CO/L			

\*\*\*\*\*

ROUTE NUMBER.....MD 322  
INVENTORY DIRECTION....NORTH  
NAME: EASTON PKWY

SECONDARY U	URB-OTHER PRIN ART	DIVIDED	PART	0.00 US 50	OCEAN GATEWAY	4	48I	12,175
				0.08 MD 322A	NO NAME			
				0.53 MD 565A	S WASHINGTON ST	3	41I	
		UNDIVIDED		0.71		2	24I	
				0.76	SPEED LIMIT 50 MPH			
				1.04	STRUC #20027 PAPER MILL POND			
				1.59 MD 333	OXFORD RD/PEACH BLOSSOM RD			
				2.10	STRUC OV TRED AVON RIVER			
				2.41 CO 439	PORT ST			15,575
				2.98 MD 33	ST MICHAELS RD/BAY ST			
				2.98	STRUC #20026 TANYARD BRANCH			
				3.81 MU 410	GLEBE RD			12,675
				4.64 MU1090	N WASHINGTON AVE			
				4.64 MD 322B	AIRPARK DR			
		DIVIDED		4.72		2	27I	
		UNDIVIDED		4.83		2	24I	
		DIVIDED		4.94				
				5.03 US 50	OCEAN GATEWAY	2	30I	
				5.12 US 50	OCEAN GATEWAY			

\* A,B = UNIMPROVED; C = GRADED & DRAINED; D,E = SOIL, GRAVEL, STONE; F,G = LOW TYPE BITUMINOUS;  
H,I = HIGH TYPE BITUMINOUS; J = CONCRETE; K = BRICK; L = BLOCK

STATE HIGHWAY ADMINISTRATION OF MARYLAND  
HIGHWAY INFORMATION SERVICES DIVISION  
DATA SUPPORT GROUP

STATE HIGHWAY LOCATION REFERENCE

ROUTE NUMBER.....MD 322A  
INVENTORY DIRECTION...NORTH  
NAME: NO NAME

COUNTY-TALBOT  
SHA DISTRICT.....2  
DATE.....12/31/2000

SYSTEM	FUNCTIONAL CLASS	HWY TYPE	ACCESS CONTRL	MILEPOINT	MILEPOINT	DESCRIPTION	MARKED LANES	SURFACE WIDTH/TYPE*	AADT
SECONDARY U	URB-LOCAL	UNDIVIDED	PART	0.00	US 50	OCEAN GATEWAY	1	16I	
				0.07	MD 322	EASTON PKWY			

\*\*\*\*\*

ROUTE NUMBER.....MD 322B  
INVENTORY DIRECTION...WEST  
NAME: AIRPARK DR

SECONDARY U	URB-LOCAL	UNDIVIDED	NONE	0.00	MU1090	N WASHINGTON ST (BACK)	2	36I	
				0.00	MD 322	EASTON PKWY			
				0.03	MD 662C	CENTREVILLE RD			

\*\*\*\*\*

ROUTE NUMBER.....MD 328  
INVENTORY DIRECTION...EAST  
NAME: MATTHEWSTOWN RD

SECONDARY U	URB-OTHER PRIN ART	UNDIVIDED	NONE	0.00	MU 430	GOLDSBOROUGH ST (BACK)	2	48I	8,775
				0.00	US 50	OCEAN GATEWAY			
				0.08			2	36I	
				0.10		SPEED LIMIT 30 MPH			
				0.13			2	22I	
				0.33		SPEED LIMIT 40 MPH			
R				0.45		OUT CORP LMTS EASTON			
U				0.58					
				0.63		IN CORP LMTS EASTON			
	RUR-MINOR ARTERIAL			0.70					
				0.80		SPEED LIMIT 50 MPH			
R				1.05		OUT CORP LMTS EASTON			
				1.64	CO 28	BLACK DOG ALLEY			
				2.32		STRUC #20013 WOOTENAUX CREEK			
				5.45		STRUC #20014 BEAVER DAM BRANCH			
				6.34	CO 271	KITTYS CORNER RD			
				6.51	CO 19	LEWISTOWN RD			5,475
				8.89		STRUC #5012 TUCKAHOE CREEK			
				8.89		CAROLINE CO/L			

\* A,B = UNIMPROVED; C = GRADED & DRAINED; D,E = SOIL, GRAVEL, STONE; F,G = LOW TYPE BITUMINOUS;  
H,I = HIGH TYPE BITUMINOUS; J = CONCRETE; K = BRICK; L = BLOCK

STATE HIGHWAY ADMINISTRATION OF MARYLAND  
HIGHWAY INFORMATION SERVICES DIVISION  
DATA SUPPORT GROUP

STATE HIGHWAY LOCATION REFERENCE

ROUTE NUMBER.....MD 329  
INVENTORY DIRECTION....EAST  
NAME: ROYAL OAK RD

COUNTY-TALBOT  
SHA DISTRICT.....2  
DATE.....12/31/2000

SYSTEM	FUNCTIONAL CLASS	HWY TYPE	ACCESS CONTRL	MILEPOINT	MILEPOINT DESCRIPTION	MARKED LANES	SURFACE WIDTH/TYPE*	AADT
SECONDARY R	RUR-MINOR COLLECTOR	UNDIVIDED	NONE	0.00 MD 33	ST MICHAELS RD	2	24I	1,350
				0.05	SPEED LIMIT 40 MPH	2	20I	
				0.75	SPEED LIMIT 30 MPH			
				1.01 CO 59	BELLEVUE RD			2,225
				1.90 CO 54	HOPKINS NECK RD			2,150
				2.12	SPEED LIMIT 40 MPH			
				3.25		2	24I	
				3.29 MD 33	ST MICHAELS RD			

\*\*\*\*\*

ROUTE NUMBER.....MD 331  
INVENTORY DIRECTION....NORTH  
NAME: DOVER RD

SECONDARY R	RUR-MINOR ARTERIAL	UNDIVIDED	NONE	0.00	CAROLINE CO/L	2	24J	11,075
				0.00	STRUC #20023 CHOPTANK RIVER			
				0.08		2	24I	
				0.42	SPEED LIMIT 50 MPH			
				1.81 CO 28	BLACK DOG ALLEY			
				2.11 CO 96	DOVER NECK RD			
				3.27	SPEED LIMIT 40 MPH			
		CTL		3.37		2	28I	
	URB-OTHER PRIN ART			3.48				
				3.51	SPEED LIMIT 30 MPH			
				3.52	IN CORP LMTS EASTON			
		DIVIDED		3.91		3	28I	
		UNDIVIDED		3.96 US 50	OCEAN GATEWAY	2	40I	10,975
				4.10		2	26I	
				4.15	SPEED LIMIT 25 MPH			
				4.22		2	30I	
				4.43		2	27I	
				4.47 MU 280	DOVER ST			

\*\*\*\*\*

ROUTE NUMBER.....MD 333  
INVENTORY DIRECTION....NORTH  
NAME: MORRIS ST

SECONDARY U	RUR-MAJOR COLLECTOR	UNDIVIDED	NONE	0.00	STRUC #20025 TRED AVON RIVER	2	24I	3,800
				0.05		2	22I	

\* A,B = UNIMPROVED; C = GRADED & DRAINED; D,E = SOIL, GRAVEL, STONE; F,G = LOW TYPE BITUMINOUS;  
H,I = HIGH TYPE BITUMINOUS; J = CONCRETE; K = BRICK; L = BLOCK

STATE HIGHWAY ADMINISTRATION OF MARYLAND  
HIGHWAY INFORMATION SERVICES DIVISION  
DATA SUPPORT GROUP

STATE HIGHWAY LOCATION REFERENCE

ROUTE NUMBER.....MD 333 CONTINUED  
INVENTORY DIRECTION....NORTH  
NAME: MORRIS ST

COUNTY-TALBOT  
SHA DISTRICT.....2  
DATE.....12/31/2000

SYSTEM	FUNCTIONAL CLASS	HWY TYPE	ACCESS CONTRL	MILEPOINT	MILEPOINT DESCRIPTION	MARKED LANES	SURFACE WIDTH/TYPE*	AADT
SECONDARY U	RUR-MAJOR COLLECTOR	UNDIVIDED	NONE	0.06	SPEED LIMIT 25 MPH	2	22I	3,800
				0.29		2	23I	
NAME: OXFORD RD				0.63	MU 180 S MORRIS ST			
				0.67		2	24I	
	RUR-MINOR ARTERIAL			0.90				
R				0.94	OUT CORP LMTS OXFORD			
				1.03	SPEED LIMIT 40 MPH			
				1.22	SPEED LIMIT 50 MPH			
				4.24	CO 282 ALMSHOUSE RD			7,525
				5.94		2	24J	
				5.97	STRUC #20017 TRIPPE CREEK			
				6.00		2	24I	
				6.95	CO 102 BAILEYS NECK RD			
				6.95	CO 285 LLANDAFF RD			
				7.41		2	24J	
				7.46	STRUC #20016 PEACH BLOSSOM CREEK			
				7.51		2	24I	
U	URB-OTHER PRIN ART			8.68	IN CORP LMTS EASTON			
				9.29	STRUC #20015 PAPER MILL POND			
				9.31	SPEED LIMIT 30 MPH			
	URB-MINOR ARTERIAL			9.41	MD 322 EASTON PKWY			
NAME: PEACH BLOSSOM RD				9.41				
				9.53	SPEED LIMIT 25 MPH			
				9.60		2	42I	
				9.79	MU1090 S WASHINGTON ST			
				9.79	MU 540 IDLEWILD AVE (AHEAD)			

\*\*\*\*\*

ROUTE NUMBER.....MD 334  
INVENTORY DIRECTION....EAST  
NAME: PORT ST

SECONDARY U	URB-COLLECTOR	UNDIVIDED	NONE	0.42	CO 439 PORT ST (BACK)	2	20I	5,100
				0.42	MD 322 EASTON PKWY			
				0.55	SPEED LIMIT 30 MPH			
				0.69	SPEED LIMIT 25 MPH	2	36I	
				0.74		2	25I	
MUNICIPAL				0.77	END STATE MAINTENANCE			
				0.77	BEGIN MUNICIPAL MAINTENANCE			
				1.03	MU1090 S WASHINGTON ST			

\* A,B = UNIMPROVED; C = GRADED & DRAINED; D,E = SOIL, GRAVEL, STONE; F,G = LOW TYPE BITUMINOUS;  
H,I = HIGH TYPE BITUMINOUS; J = CONCRETE; K = BRICK; L = BLOCK

STATE HIGHWAY ADMINISTRATION OF MARYLAND  
HIGHWAY INFORMATION SERVICES DIVISION  
DATA SUPPORT GROUP

PAGE..... 9

STATE HIGHWAY LOCATION REFERENCE

ROUTE NUMBER.....MD 370  
INVENTORY DIRECTION...NORTH  
NAME: UNIONVILLE RD

COUNTY-TALBOT  
SHA DISTRICT.....2  
DATE.....12/31/2000

SYSTEM	FUNCTIONAL CLASS	HWY TYPE	ACCESS CONTRL	MILEPOINT	MILEPOINT DESCRIPTION	MARKED LANES	SURFACE WIDTH/TYPE*	AADT
SECONDARY R	RUR-MAJOR COLLECTOR	UNDIVIDED	NONE	0.00 MD 33	ST MICHAELS RD	2	31I	2,875
				0.02		2	20I	
				0.08	SPEED LIMIT 40 MPH			
				0.72		2	22I	
				0.98	STRUC #20018 MILES RIVER			
				1.07		2	28I	
				1.58 CO 45	UNIONVILLE RD (AHEAD)			

\*\*\*\*\*

ROUTE NUMBER.....MD 404  
INVENTORY DIRECTION...EAST  
NAME: QUEEN ANNES HWY

SECONDARY R	RUR-MINOR COLLECTOR	UNDIVIDED	NONE	0.00 MD 662	OLD WYE MILLS RD	2	22I	550
				0.09	SPEED LIMIT 30 MPH			
				0.23	SPEED LIMIT 45 MPH			
				0.99		2	29I	
PRIMARY	RUR-OTHER PRIN ART			1.01 US 50	OCEAN GATEWAY	3	50I	10,550
				1.03		3	34I	
				1.14	SPEED LIMIT 55 MPH			
				1.29		2	24I	
				4.68 CO 2	CONNELLY RD			9,825
				5.66	STRUC #17043 NORWICH CREEK			
				5.74 CO 431	OLD QUEEN ANNE RD			
				5.77	QUEEN ANNES CO/L			

\*\*\*\*\*

ROUTE NUMBER.....MD 404AL  
INVENTORY DIRECTION...EAST  
NAME: MILLSBORO DENTON RD

SECONDARY R	RUR-MINOR COLLECTOR	UNDIVIDED	NONE	0.00 CO 431	OLD QUEEN ANNE RD (BACK)	2	22I	275
				0.00 MD 309	CORDOVA RD			
				0.28	STRUC #20011 NORWICH CREEK			
				0.29	R/R #MDDE 502 443 Y			
				0.48 MD 303	OLD CORDOVA RD	2	20I	1,450
NAME: TALBOT AVE				0.48				
U				0.53	IN CORP LMTS QUEEN ANNE			
				0.56 MD 303	MAIN ST	2	22I	
				0.63	SPEED LIMIT 25 MPH			

\* A,B = UNIMPROVED; C = GRADED & DRAINED; D,E = SOIL, GRAVEL, STONE; F,G = LOW TYPE BITUMINOUS;  
H,I = HIGH TYPE BITUMINOUS; J = CONCRETE; K = BRICK; L = BLOCK

STATE HIGHWAY LOCATION REFERENCE

ROUTE NUMBER.....MD 404AL CONTINUED  
INVENTORY DIRECTION...EAST  
NAME: TALBOT AVE

COUNTY-TALBOT  
SHA DISTRICT.....2  
DATE.....12/31/2000

SYSTEM	FUNCTIONAL CLASS	HWY TYPE	ACCESS CONTRL	MILEPOINT	MILEPOINT DESCRIPTION	MARKED LANES	SURFACE WIDTH/TYPE*	AADT
SECONDARY U	RUR-MINOR COLLECTOR	UNDIVIDED	NONE	0.64 MD 518	FIRST ST	2	22I	1,450
R				0.94	OUT CORP LMTS QUEEN ANNE			
				0.95	STRUC #5017 TUCKAHOE CREEK			
				0.95	CAROLINE CO/L			

\*\*\*\*\*

ROUTE NUMBER.....MD 518  
INVENTORY DIRECTION...NORTH  
NAME: FIRST ST

SECONDARY U	RUR-LOCAL	UNDIVIDED	NONE	0.00 MD 404AL	TALBOT AVE	2	31I	199
				0.01	SPEED LIMIT 30 MPH			
				0.06	QUEEN ANNES CO/L			

\*\*\*\*\*

ROUTE NUMBER.....MD 565  
INVENTORY DIRECTION...NORTH  
NAME: MAIN ST

SECONDARY U	RUR-LOCAL	UNDIVIDED	NONE	0.59 MU 25	MAIN ST (BACK)	2	24I	1,075
				0.59 MU 30	MAPLE AVE			
				0.61		2	20I	
				0.92	SPEED LIMIT 35 MPH	2	22I	
R				1.26 CO 106	WHITE MARSH RD			
NAME: EASTON TRAPPE RD				1.26				
				1.26	OUT CORP LMTS TRAPPE			
				1.37	SPEED LIMIT 45 MPH			
				3.16 CO 282	ALMSHOUSE RD			975
	RUR-MINOR COLLECTOR			5.38 CO 285	LLANDAFF RD			
				5.71 MD 565B	NO NAME	2	36I	
				5.77 US 50	OCEAN GATEWAY			
				5.77 CO 101	LANDING NECK RD (AHEAD)			

\*\*\*\*\*

ROUTE NUMBER.....MD 565A  
INVENTORY DIRECTION...NORTH  
NAME: S WASHINGTON ST

SECONDARY U	URB-COLLECTOR	UNDIVIDED	NONE	0.00 MD 322	EASTON PKWY	2	26I	1,775
-------------	---------------	-----------	------	-------------	-------------	---	-----	-------

\* A, B = UNIMPROVED; C = GRADED & DRAINED; D, E = SOIL, GRAVEL, STONE; F, G = LOW TYPE BITUMINOUS;  
H, I = HIGH TYPE BITUMINOUS; J = CONCRETE; K = BRICK; L = BLOCK



STATE HIGHWAY ADMINISTRATION OF MARYLAND  
HIGHWAY INFORMATION SERVICES DIVISION  
DATA SUPPORT GROUP

STATE HIGHWAY LOCATION REFERENCE

ROUTE NUMBER.....MD 565A CONTINUED  
INVENTORY DIRECTION...NORTH  
NAME: S WASHINGTON ST

COUNTY-TALBOT  
SHA DISTRICT.....2  
DATE.....12/31/2000

SYSTEM ....STATE....	FUNCTIONAL CLASS	HWY TYPE	ACCESS CONTRL	MILEPOINT	MILEPOINT DESCRIPTION	MARKED LANES	SURFACE WIDTH/TYPE*	AADT
SECONDARY U	URB-COLLECTOR	UNDIVIDED	NONE	0.07	SPEED LIMIT 40 MPH	2	26I	1,775
				0.50	STRUC #20028			
				0.51	SPEED LIMIT 40 MPH			
				0.55		2	22I	
				0.58	MU 590 LEE TERR			
				0.58	MU1090 S WASHINGTON ST (AHEAD)			

\*\*\*\*\*

ROUTE NUMBER.....MD 565B  
INVENTORY DIRECTION...NORTH  
NAME: NO NAME

SECONDARY R	RUR-LOCAL	UNDIVIDED	NONE	0.00	MD 565 EASTON TRAPPE RD	2	15F	100
				0.13		2	8F	
				0.18	ROAD END			

\*\*\*\*\*

ROUTE NUMBER.....MD 579  
INVENTORY DIRECTION...NORTH  
NAME: BOZMAN NEAVITT RD

SECONDARY R	RUR-LOCAL	UNDIVIDED	NONE	0.49	CO 210 LONG POINT RD (BACK)	2	18I	550
				0.49	SPEED LIMIT 30 MPH			
				0.82		2	20I	
				0.90		2	18I	
	RUR-MINOR COLLECTOR			0.97				
				1.18	SPEED LIMIT 50 MPH			
				1.20		2	22I	
				2.94	CO 353 INDIAN POINT RD			750
				3.94	CO 148 MAY PORT RD			1,750
				4.09	SPEED LIMIT 40 MPH			
				4.47	SPEED LIMIT 30 MPH			
	RUR-MAJOR COLLECTOR			4.65				
				5.10	SPEED LIMIT 50 MPH			
				7.84	MD 33 ST MICHAELS RD			

\* A,B = UNIMPROVED; C = GRADED & DRAINED; D,E = SOIL, GRAVEL, STONE; F,G = LOW TYPE BITUMINOUS;  
H,I = HIGH TYPE BITUMINOUS; J = CONCRETE; K = BRICK; L = BLOCK

STATE HIGHWAY LOCATION REFERENCE

ROUTE NUMBER.....MD 662  
INVENTORY DIRECTION...NORTH  
NAME: OLD WYE MILLS RD

COUNTY-TALBOT  
SHA DISTRICT.....2  
DATE.....12/31/2000

SYSTEM	FUNCTIONAL CLASS	HWY TYPE	ACCESS CONTRL	MILEPOINT	MILEPOINT	DESCRIPTION	MARKED LANES	SURFACE WIDTH/TYPE*	AADT
SECONDARY R	RUR-LOCAL	UNDIVIDED	NONE	0.00	US 50	OCEAN GATEWAY	2	20I	1,050
				0.07		SPEED LIMIT 50 MPH			
				0.11			2	18I	
				0.76		STRUC #20020 MILL CREEK	2	20I	
				1.82		SPEED LIMIT 30 MPH			
				2.58		SPEED LIMIT 30 MPH			
	RUR-MINOR COLLECTOR			2.98	MD 404	QUEEN ANNES HWY			775
				3.03		QUEEN ANNES CO/L			

\*\*\*\*\*

ROUTE NUMBER.....MD 662B  
INVENTORY DIRECTION...NORTH  
NAME: OLD SKIPTON RD

SECONDARY R	RUR-LOCAL	UNDIVIDED	NONE	0.00	MD 662C	LONGWOODS RD (BACK)	2	20I	600
				0.00	US 50	OCEAN GATEWAY			
				0.09		SPEED LIMIT 45 MPH			
				0.69		STRUC #20021 SKIPTON CREEK			
				1.72		SPEED LIMIT 30 MPH			
	RUR-MINOR COLLECTOR			1.77	CO 27	SKIPTON LANDING RD			
	RUR-LOCAL			1.88	CO 3	SKIPTON CORDOVA RD			
				2.15			2	22I	
				2.16	US 50	OCEAN GATEWAY			

\*\*\*\*\*

ROUTE NUMBER.....MD 662C  
INVENTORY DIRECTION...NORTH  
NAME: CENTREVILLE RD

SECONDARY U	URB-LOCAL	UNDIVIDED	NONE	0.00		ROAD END	2	36I	2,100
				0.02	MD 322B	AIRPARK DR	2	30I	
				0.04		SPEED LIMIT 30 MPH			
				0.06			2	20H	
				0.33			2	24H	
	R			0.40		OUT CORP LMTS EASTON	2	30I	
				0.65			2	24H	
				0.86			2	24I	
	RUR-LOCAL			1.30	CO 277	AIRPORT RD			
NAME:	LONGWOODS RD			1.30					
				1.35		SPEED LIMIT 50 MPH			

\* A,B = UNIMPROVED; C = GRADED & DRAINED; D,E = SOIL, GRAVEL, STONE; F,G = LOW TYPE BITUMINOUS;  
H,I = HIGH TYPE BITUMINOUS; J = CONCRETE; K = BRICK; L = BLOCK

STATE HIGHWAY ADMINISTRATION OF MARYLAND  
HIGHWAY INFORMATION SERVICES DIVISION  
DATA SUPPORT GROUP

STATE HIGHWAY LOCATION REFERENCE

ROUTE NUMBER.....MD 662C CONTINUED  
INVENTORY DIRECTION...NORTH  
NAME: LONGWOODS RD

COUNTY-TALBOT  
SHA DISTRICT.....2  
DATE.....12/31/2000

SYSTEM	FUNCTIONAL CLASS	HWY TYPE	ACCESS CONTRL	MILEPOINT	MILEPOINT DESCRIPTION	MARKED LANES	SURFACE WIDTH/TYPE*	AADT
SECONDARY R	RUR-LOCAL	UNDIVIDED	NONE	1.60		2	20I	2,100
				4.05	STRUC #20022 POTTS MILL CREEK			
	RUR-MINOR COLLECTOR			4.24	CO 41 SHARP RD			
	RUR-LOCAL			4.44	CO 26 RABBIT HILL RD			
				4.97	SPEED LIMIT 40 MPH			
				5.48	SPEED LIMIT 50 MPH			
				6.10	US 50 OCEAN GATEWAY			
				6.10	MD 662B OLD SKIPTON RD (AHEAD)			

\*\*\*\*\*

ROUTE NUMBER.....MD 954A  
INVENTORY DIRECTION...EAST  
NAME: MARINA DR

SECONDARY R	RUR-LOCAL	UNDIVIDED	NONE	0.00	CO 446 BOLINGBROKE POINT DR (BACK)	2	36I	
				0.00	US 50 OCEAN GATEWAY			
				0.07		2	24I	
				0.12	US 954B FERRY POINT DR			
				0.17	US 954C NO NAME			
				0.20	CUL DE SAC			

\*\*\*\*\*

ROUTE NUMBER.....MD 954B  
INVENTORY DIRECTION...EAST  
NAME: FERRY POINT DR


SECONDARY R	RUR-LOCAL	UNDIVIDED	NONE	0.00	MD 954A MARINA DR	2	24I	
				0.05	OP 233 FERRY POINT DR (AHEAD)			

\*\*\*\*\*

ROUTE NUMBER.....MD 954C  
INVENTORY DIRECTION...EAST  
NAME: NO NAME

SECONDARY R	RUR-LOCAL	UNDIVIDED	NONE	0.00	MD 954A MARINA DR	2	30F	
				0.02	ROAD END			

\* A,B = UNIMPROVED; C = GRADED & DRAINED; D,E = SOIL, GRAVEL, STONE; F,G = LOW TYPE BITUMINOUS;  
H,I = HIGH TYPE BITUMINOUS; J = CONCRETE; K = BRICK; L = BLOCK



**2000**

Calendar Year

**HIGHWAY LOCATION REFERENCE**

Data as of December 31, 2000


**WASHINGTON**

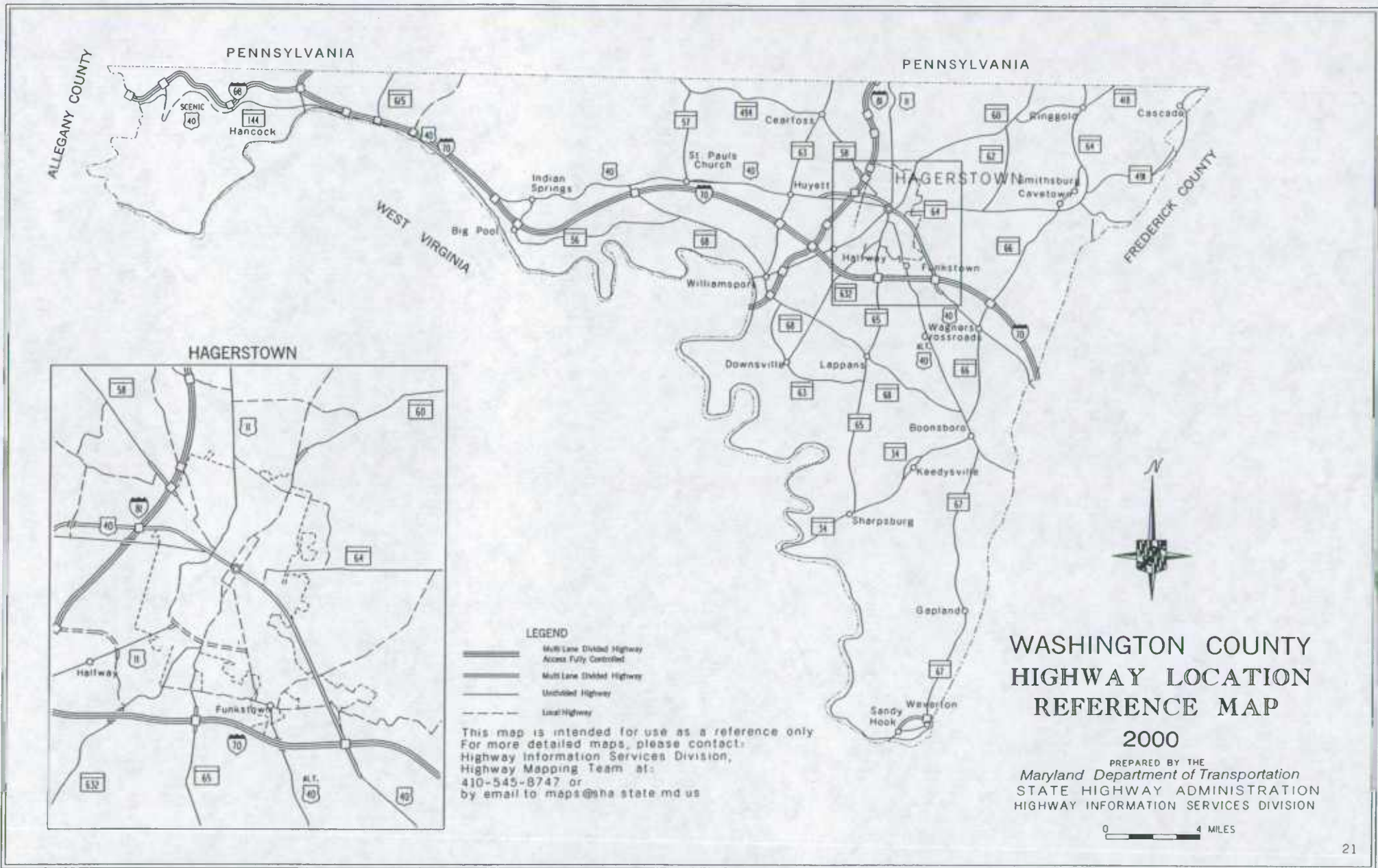
**COUNTY**

**SHA DISTRICT #6**

**W**







ALLEGANY COUNTY

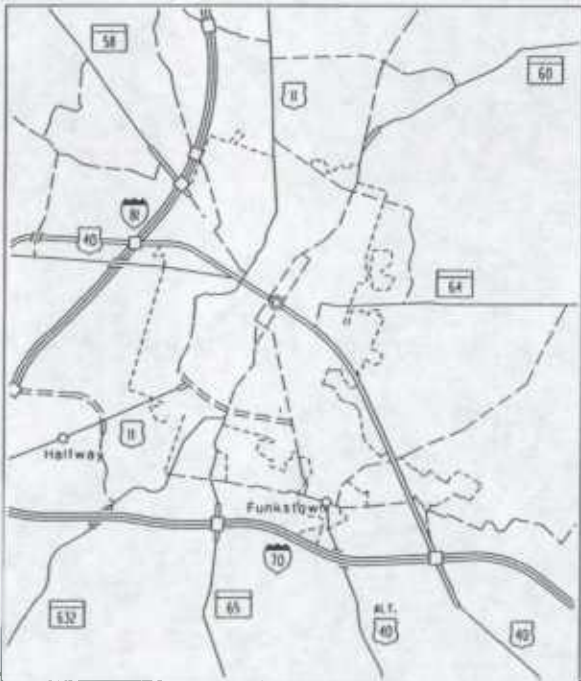
PENNSYLVANIA

PENNSYLVANIA

FREDERICK COUNTY

WEST VIRGINIA

HAGERSTOWN



- LEGEND**
- Multi-Lane Divided Highway Access Fully Controlled
  - Multi-Lane Divided Highway
  - Undivided Highway
  - Local Highway

This map is intended for use as a reference only. For more detailed maps, please contact: Highway Information Services Division, Highway Mapping Team at: 410-545-8747 or by email to [maps@sha.state.md.us](mailto:maps@sha.state.md.us)



**WASHINGTON COUNTY  
HIGHWAY LOCATION  
REFERENCE MAP**

**2000**

PREPARED BY THE  
*Maryland Department of Transportation*  
STATE HIGHWAY ADMINISTRATION  
HIGHWAY INFORMATION SERVICES DIVISION

0 4 MILES






ROUTE ALERT LIST

WASHINGTON COUNTY


Note: Entire county re-inventoried in 2000. Check all routes for mileage change.



MARYLAND STATE HIGHWAY ADMINISTRATION  
 HIGHWAY INFORMATION SERVICES DIVISION  
 STATE MAINTAINED HIGHWAYS ON THE NATIONAL HIGHWAY SYSTEM  
 AS OF DECEMBER 31, 2000

WASHINGTON COUNTY

ROUTE	BEGIN MILEPOINT	BEGIN DESCRIPTION	END MILEPOINT	END DESCRIPTION
IS 68	0.00	ALLEGANY CO/L	9.04	IS 70 EISENHOWER MEMORIAL HWY (AHEAD)
IS 70	0.00	PENNSYLVANIA ST/L	38.33	FREDERICK CO/L
IS 81	0.00	WEST VIRGINIA ST/L	12.08	PENNSYLVANIA ST/L
US 340	0.00	BEGIN STRUCTURE IN VIRGINIA	2.27	FREDERICK CO/L



STATE HIGHWAY ADMINISTRATION OF MARYLAND  
HIGHWAY INFORMATION SERVICES DIVISION  
DATA SUPPORT GROUP

PAGE..... 1

STATE HIGHWAY LOCATION REFERENCE

ROUTE NUMBER.....US 11  
INVENTORY DIRECTION....NORTH  
NAME: POTOMAC ST

COUNTY-WASHINGTON  
SHA DISTRICT.....6  
DATE.....12/31/2000

SYSTEM	FUNCTIONAL CLASS	HWY TYPE	ACCESS CONTRL	MILEPOINT	MILEPOINT DESCRIPTION	MARKED LANES	SURFACE WIDTH/TYPE*	AADT
SECONDARY R	URB-MINOR ARTERIAL	UNDIVIDED	NONE	0.00	WEST VIRGINIA ST/L	2	30J	6,750
				0.13	SPEED LIMIT 25 MPH			
				0.17	IN CORP LMTS WILLIAMSPORT			
				0.31	R/R #CSX 832 398 S			
				0.31	STRUC #21001 POTOMAC RIVER			
MUNICIPAL				0.33	END STATE MAINTENANCE	2	30I	
				0.33	BEGIN MUNICIPAL MAINTENANCE			
				0.35	MU 60 COMMERCE ST			
				0.39		2	50I	
				0.62	MD 68 CONOCOCHEAGUE ST			
				0.62	MD 63 CONOCOCHEAGUE ST			
				0.75	MU 20 S ARTIZAN ST			21,050
				0.75	MD 63 N ARTIZAN ST			
				0.77		2	26I	
				1.08	SPEED LIMIT 35 MPH			
		DIVIDED		1.25				
				1.33	MU 138 MILESTONE TERR	3	36I	
				1.41		3	37I	
SECONDARY R				1.46	END MUNICIPAL MAINTENANCE			
NAME: VIRGINIA AVE				1.46				
				1.46	BEGIN STATE MAINTENANCE			
				1.46	OUT CORP LMTS WILLIAMSPORT			
				1.47	RP 8106 RAMP 6 FR US 11 TO IS 81			
				1.49		4	48I	
				1.51	RP 8108 RAMP 8 FR IS 81 TO US 11			
				1.53	RP 8107 RAMP 7 FR US 11 TO RAMP 6			
				1.54	SPEED LIMIT 40 MPH			
				1.60	RP 8105 RAMP 5 FR RAMP 8 TO US 11			
				1.65		4	54I	
	URB-OTHER PRIN ART			1.67	IS 81 MARYLAND VETERANS MEMORIAL HWY			14,250
				1.67	STRUC #21083			
				1.67	EXIT #2			
				1.73	RP 8103 RAMP 3 FR US 11 TO IS 81	4	48I	
				1.83	RP 8101 RAMP 1 FR RAMP 4 TO US 11			
				1.86	RP 8102 RAMP 2 FR US 11 TO IS 81			
				1.89	RP 8104 RAMP 4 FR IS 81 TO US 11			
				2.00		2	36I	
				2.05		2	28I	
				2.11	CO 667 GOVERNOR LANE BLVD			
		UNDIVIDED		2.14		2	24I	
				2.88	IS 70 EISENHOWER MEMORIAL HWY			

\* A,B = UNIMPROVED; C = GRADED & DRAINED; D,E = SOIL, GRAVEL, STONE; F,G = LOW TYPE BITUMINOUS;  
H,I = HIGH TYPE BITUMINOUS; J = CONCRETE; K = BRICK; L = BLOCK

STATE HIGHWAY ADMINISTRATION OF MARYLAND  
HIGHWAY INFORMATION SERVICES DIVISION  
DATA SUPPORT GROUP

STATE HIGHWAY LOCATION REFERENCE

ROUTE NUMBER.....US 11 CONTINUED  
INVENTORY DIRECTION....NORTH  
NAME: VIRGINIA AVE

COUNTY-WASHINGTON  
SHA DISTRICT.....6  
DATE.....12/31/2000

SYSTEM	FUNCTIONAL CLASS	HWY TYPE	ACCESS CONTRL	MILEPOINT	MILEPOINT DESCRIPTION	MARKED LANES	SURFACE WIDTH/TYPE*	AADT
SECONDARY R	URB-OTHER PRIN ART	UNDIVIDED	NONE	2.88	STRUC #21112	2	24I	14,250
				3.30	SPEED LIMIT 30 MPH			
				3.45	R/R #CR 534 903 M			
				3.49	CO 453 BOWER AVE			
		CTL		4.25				
				4.42	CO 666 HALFWAY BLVD			
		UNDIVIDED		4.58	CO 420 GREENBERRY RD			
U				5.17	IN CORP LMTS HAGERSTOWN			
				5.32		3	38I	
MUNICIPAL				5.40	END STATE MAINTENANCE			
				5.40	BEGIN MUNICIPAL MAINTENANCE			
				5.44		4	48I	
		DIVIDED		5.47				
				5.56	R/R #NW 469 311 A			
				5.56	STRUC #WH023			
	URB-MINOR ARTERIAL			5.61	MU2430 VIRGINIA AVE			
NAME: BURHANS BLVD				5.61	MU2600 WILSON BLVD			
				5.61	MU2600 WILSON BLVD			
		UNDIVIDED		5.68	STRUC #WH024			
				5.75		2	34I	
				5.82	MU2220 SHERMAN AVE	3	48I	
				6.02		2	34I	
				6.10	R/R #CR 534 899 A			
				6.10	STRUC #WH021			
				6.30	R/R #CR 534 898 T			
				6.30	STRUC #WH022			
				6.39	MU2547 WESEL BLVD			
				6.49		2	27I	
				6.78	R/R #CSX 832 385 R			
		DIVIDED		6.84	MU 720 ELGIN BLVD	2	26I	
		UNDIVIDED		6.88		4	48I	
				6.90	SPEED LIMIT 25 MPH			
				7.21	MU 30 W ANTIETAM ST			
				7.27	US 40 WASHINGTON AVE/WASHINGTON ST			
				7.37	US 40 (WB/L) FRANKLIN ST			17,850
				7.48	MU 440 CHURCH ST	2	58I	
				7.48	MU2200 SALEM AVE			
				7.59	SPEED LIMIT 30 MPH			
				7.61		2	24I	
				7.78	R/R #CR 534 892 C			
				7.78	STRUC #WH051			
				7.80		2	28I	

\* A,B = UNIMPROVED; C = GRADED & DRAINED; D,E = SOIL, GRAVEL, STONE; F,G = LOW TYPE BITUMINOUS;  
H,I = HIGH TYPE BITUMINOUS; J = CONCRETE; K = BRICK; L = BLOCK

STATE HIGHWAY ADMINISTRATION OF MARYLAND  
HIGHWAY INFORMATION SERVICES DIVISION  
DATA SUPPORT GROUP

PAGE..... 3

STATE HIGHWAY LOCATION REFERENCE

ROUTE NUMBER.....US 11 CONTINUED  
INVENTORY DIRECTION....NORTH  
NAME: BURHANS BLVD

COUNTY-WASHINGTON  
SHA DISTRICT.....6  
DATE.....12/31/2000

SYSTEM	FUNCTIONAL CLASS	HWY TYPE	ACCESS CONTRL	MILEPOINT	MILEPOINT DESCRIPTION	MARKED LANES	SURFACE WIDTH/TYPE*	AADT
MUNICIPAL U	URB-MINOR ARTERIAL	UNDIVIDED	NONE	8.04		2	34I	17,850
				8.16	MU1690 MITCHELL AVE			
				8.16	MU1930 PARK LA			
	URB-OTHER PRIN ART			8.31	MU1960 PENNSYLVANIA AVE	2	50I	
NAME: PENNSYLVANIA AVE				8.31				
		DIVIDED		8.41		2	52I	
				8.56		2	34I	
				8.64		2	36I	
		UNDIVIDED		8.73		2	56I	
SECONDARY				8.81	END MUNICIPAL MAINTENANCE			
				8.81	BEGIN STATE MAINTENANCE			
				8.85	SPEED LIMIT 35 MPH			
R		CTL		8.89	OUT CORP LMTS HAGERSTOWN	2	24I	
NAME: MIDDLEBURG PIKE				8.89				
				9.10	MU1810 NORTHERN AVE			
				10.07	CO1135 NORTH POINTE DR			
		UNDIVIDED		10.23	CO 146 MAUGANS AVE			16,050
				10.23	CO 179 LONGMEADOW RD			
				10.42	SPEED LIMIT 40 MPH			
				11.37	CO 140 SHOWALTER RD			7,450
				12.30	SPEED LIMIT 35 MPH			
				12.83	PENNSYLVANIA ST/L			

\*\*\*\*\*

ROUTE NUMBER.....MD 34  
INVENTORY DIRECTION....EAST  
NAME: SHEPHERDSTOWN PIKE

SECONDARY R	RUR-MINOR ARTERIAL	UNDIVIDED	NONE	0.00	BEGIN STRUCTURE IN WEST VIRGINIA	2	24I	6,000
				0.01	WEST VIRGINIA ST/L			
				0.10	STRUC #21002 POTOMAC RIVER			
				0.20		2	20I	
				0.36	SPEED LIMIT 50 MPH			
				0.38		2	23I	
				0.61		2	24I	
				1.56	R/R #NW 469 339 R			
				2.15	SPEED LIMIT 30 MPH			
U				2.48	IN CORP LMTS SHARPSBURG			
				2.57	SPEED LIMIT 25 MPH			
				2.94		2	40I	
				3.10		2	36I	

\* A,B = UNIMPROVED; C = GRADED & DRAINED; D,E = SOIL, GRAVEL, STONE; F,G = LOW TYPE BITUMINOUS;  
H,I = HIGH TYPE BITUMINOUS; J = CONCRETE; K = BRICK; L = BLOCK

PAGE..... 3

STATE HIGHWAY ADMINISTRATION OF MARYLAND  
HIGHWAY INFORMATION SERVICES DIVISION  
DATA SUPPORT GROUP

PAGE..... 4

STATE HIGHWAY LOCATION REFERENCE

ROUTE NUMBER.....MD 34 CONTINUED  
INVENTORY DIRECTION....EAST  
NAME: E MAIN ST

COUNTY-WASHINGTON  
SHA DISTRICT.....6  
DATE.....12/31/2000

SYSTEM	FUNCTIONAL CLASS	HWY TYPE	ACCESS	MILEPOINT	MILEPOINT DESCRIPTION	MARKED LANES	SURFACE WIDTH/TYPE*	AADT
SECONDARY U	RUR-MINOR ARTERIAL	UNDIVIDED	NONE	3.40		2	40I	6,000
NAME: E MAIN ST								
				3.42	MU 90 N MECHANIC ST			
				3.42	MU 100 S MECHANIC ST			
				3.57	MD 65 N CHURCH ST			4,900
				3.64		2	38I	
				3.72		2	40I	
				3.87		2	24I	
				3.90	OUT CORP LMTS SHARPSBURG			
R				3.90				
NAME: SHEPHERDSTOWN PIKE								
				3.95	SPEED LIMIT 35 MPH			
				4.24	SPEED LIMIT 50 MPH			
				4.77	STRUC #21003 ANTIETAM CREEK			
U				6.39	IN CORP LMTS KEEDYSVILLE			
				6.39	MD 845A S MAIN ST			
				6.39	CO 565 KEEDYSVILLE RD			
				6.58	STRUC #21050 LITTLE ANTIETAM CREEK			
				7.61	MD 845A KEEDY DR			
R				7.66	OUT CORP LMTS KEEDYSVILLE			
				8.55	STRUC #21044 LITTLE ANTIETAM CREEK			
				8.92	CO 543 MONROE RD			5,800
				9.00	SPEED LIMIT 40 MPH			
U				9.03	IN CORP LMTS BOONSBORO			
NAME: POTOMAC ST								
				9.03				
				9.25	STRUC #21005 BEAVER CREEK			
				9.50	SPEED LIMIT 25 MPH	2	27I	
				9.56		2	28I	
				9.66		2	20I	
				9.87		2	29I	
				9.95	US 40AL MAIN ST N&S			
				9.95	MU 160 ST PAUL ST (AHEAD)			

\*\*\*\*\*

ROUTE NUMBER.....MD 34A  
INVENTORY DIRECTION....NORTH  
NAME: N. MAIN ST

SECONDARY U	RUR-LOCAL	UNDIVIDED	NONE	0.00	MD 845A KEEDY DR/N MAIN ST	2	20I	
R				0.10	OUT CORP LMTS KEEDYSVILLE			
				0.13	ROAD END			

\* A,B = UNIMPROVED; C = GRADED & DRAINED; D,E = SOIL, GRAVEL, STONE; F,G = LOW TYPE BITUMINOUS;  
H,I = HIGH TYPE BITUMINOUS; J = CONCRETE; K = BRICK; L = BLOCK



STATE HIGHWAY ADMINISTRATION OF MARYLAND  
HIGHWAY INFORMATION SERVICES DIVISION  
DATA SUPPORT GROUP

STATE HIGHWAY LOCATION REFERENCE

ROUTE NUMBER.....US 40  
INVENTORY DIRECTION....EAST  
NAME: NATIONAL PIKE

COUNTY-WASHINGTON  
SHA DISTRICT.....6  
DATE.....12/31/2000

SYSTEM	FUNCTIONAL CLASS	HWY TYPE	ACCESS CONTRL	MILEPOINT	MILEPOINT DESCRIPTION	MARKED LANES	SURFACE WIDTH/TYPE*	AADT
				0.00	ALLEGANY CO/L			
				0.00	BEGIN IS 68			
				9.04	END IS 68			
SECONDARY	RUR-MAJOR COLLECTOR	DIVIDED	NONE	9.04	IS 70 EISENHOWER MEMORIAL HWY (AHEAD)			
				17.20	IS 70 EISENHOWER MEMORIAL HWY (BACK)	3	40I	1,550
				17.20	EXIT #9			
				17.40		3	44I	
				17.43	IS 70 EISENHOWER MEMORIAL HWY			
				17.43	STRUC #21093			
		UNDIVIDED		17.51	US 40 (WB/L)	2	22I	
				17.63	SPEED LIMIT 50 MPH			
				17.69	STRUC #21010 LICKING CREEK			
				19.35		2	24I	
				20.15	CO1185 BIG POOL RD			3,250
				20.28	CO 48 INDIAN SPRINGS RD			
				20.87		3	36I	
				22.05		3	48I	
				22.22		3	36I	
				23.34		2	24I	
				23.90	SPEED LIMIT 25 MPH			
				24.30	IN CORP LMTS CLEAR SPRING			
U	CUMBERLAND ST			24.30				
				24.31		2	22I	
	RUR-MINOR ARTERIAL			24.60	MD 68 S MILL ST			4,600
				24.60	MU 30 MILL ST			
				24.72	OUT CORP LMTS CLEAR SPRING	2	23I	
R	NATIONAL PIKE			24.72				
				24.90	SPEED LIMIT 50 MPH			
				25.00		2	24I	
				25.88	STRUC #21011 CONOCOHEAGUE CREEK			
				27.00	MD 57 ST PAUL RD			14,450
				27.10	CO 88 ST PAUL RD			
				28.79	CO 758 CEDAR RIDGE RD			
				28.79	CO 81 ROCKDALE RD			
				28.92	STRUC #21012 CONOCOHEAGUE CREEK			
				31.54	MD 63 GREENCASTLE PIKE			12,418
				32.12	ATR STATION #0002			
		DIVIDED		32.60				
				32.75	MD 144WA WASHINGTON ST			
				32.83		3	36I	
				32.87	SPEED LIMIT 55 MPH			
				32.96		4	48I	

\* A,B = UNIMPROVED; C = GRADED & DRAINED; D,E = SOIL, GRAVEL, STONE; F,G = LOW TYPE BITUMINOUS;  
H,I = HIGH TYPE BITUMINOUS; J = CONCRETE; K = BRICK; L = BLOCK

STATE HIGHWAY ADMINISTRATION OF MARYLAND  
HIGHWAY INFORMATION SERVICES DIVISION  
DATA SUPPORT GROUP

PAGE..... 6

STATE HIGHWAY LOCATION REFERENCE

ROUTE NUMBER.....US 40 CONTINUED  
INVENTORY DIRECTION...EAST  
NAME: NATIONAL PIKE

COUNTY-WASHINGTON  
SHA DISTRICT.....6  
DATE.....12/31/2000

SYSTEM	FUNCTIONAL CLASS	HWY TYPE	ACCESS CONTRL	MILEPOINT	MILEPOINT DESCRIPTION	MARKED LANES	SURFACE WIDTH/TYPE*	AADT
SECONDARY R	URB-OTHER PRIN ART	DIVIDED	NONE	33.18	CO 120 MCDADE RD	4	48I	12,418
				33.18	STRUC #21064			
				33.81	MU 405 CENTRE BLVD			
				34.00	RP 8106 RAMP 6 FR US 40 TO IS 81			
				34.10	RP 8108 RAMP 8 FR IS 81 TO US 40			
				34.13	RP 8105 RAMP 5 FR IS 81 TO US 40			
				34.22	RP 8107 RAMP 7 FR US 40 TO IS 81			
		FULL		34.26	IS 81 MARYLAND VETERANS MEMORIAL HWY			17,800
				34.26	STRUC #21052			
				34.26	EXIT #6			
				34.33	RP 8103 RAMP 3 FR US 40 TO IS 81			
				34.39	RP 8101 RAMP 1 FR IS 81 TO US 40			
				34.44	RP 8104 RAMP 4 FR IS 81 TO US 40			
				34.52	RP 8102 RAMP 2 FR US 40 TO IS 81			
				34.64	MD 910C WESTERN MARYLAND PKWY			
				34.65	IN CORP LMTS HAGERSTOWN			
				34.84	SPEED LIMIT 35 MPH			
			NONE	34.91	MU1830 NOTTINGHAM RD	6	76I	
				34.91				
				34.97	SPEED LIMIT 25 MPH			
				35.15		6	60I	
				35.49	SPUR TO W ANTIETAM ST			
				35.54	MU2500 W WASHINGTON ST			
				35.66	US 11 BURHANS BLVD			
				35.70	R/R #CSX 831 843 Y			
				35.70	STRUC #21066			
				35.71	R/R #CR 534 896 E			
				35.71	STRUC #21056			
				35.76	MU2470 WALNUT ST			
				35.83	MU2030 N PROSPECT ST			
				35.93	MU1230 JONATHAN ST			
				35.93	MU2301 SUMMIT AVE			
				36.08	MU2005 POTOMAC ST	5	52I	
				36.23	MU1430 S LOCUST ST			
				36.33	MU1760 MULBERRY ST			
				36.43	MU 330 CANNON AVE N&S	4	48I	
				36.54	MU2510 E WASHINGTON ST			
				36.54				
				36.71	MU 480 CLEVELAND AVE			26,250
				36.71	MD 64 CLEVELAND AVE			
				36.82	SPEED LIMIT 35 MPH			
				36.98	STRUC #21013 ANTIETAM CREEK			

\* A,B = UNIMPROVED; C = GRADED & DRAINED; D,E = SOIL, GRAVEL, STONE; F,G = LOW TYPE BITUMINOUS;  
H,I = HIGH TYPE BITUMINOUS; J = CONCRETE; K = BRICK; L = BLOCK

STATE HIGHWAY ADMINISTRATION OF MARYLAND  
HIGHWAY INFORMATION SERVICES DIVISION  
DATA SUPPORT GROUP

STATE HIGHWAY LOCATION REFERENCE

ROUTE NUMBER.....US 40 CONTINUED  
INVENTORY DIRECTION...EAST  
NAME: DUAL HWY

COUNTY-WASHINGTON  
SHA DISTRICT.....6  
DATE.....12/31/2000

SYSTEM ....STATE....	FUNCTIONAL CLASS	HWY TYPE	ACCESS CONTRL	MILEPOINT	MILEPOINT DESCRIPTION	MARKED LANES	SURFACE WIDTH/TYPE*	AADT
SECONDARY U	URB-OTHER PRIN ART	DIVIDED	NONE	37.33	MU 705 EASTERN BLVD	4	48I	26,250
				37.37	STRUC #21014 ANTIETAM CREEK			
				37.50	SPEED LIMIT 45 MPH			
R				37.55	OUT CORP LMTS HAGERSTOWN			
				37.81	CO 937 MT AETNA RD W			
				37.89	CO 310 MT AETNA RD			
				37.93				25,150
U				38.40	IN CORP LMTS HAGERSTOWN			
				38.51	MU 710 EDGEWOOD DR			
R				39.05	CO 787 EMMERT RD			
				39.05	OUT CORP LMTS HAGERSTOWN			
				39.52	RP 7002 RAMP 2 FR IS 70 TO US 40			
				39.55	RP 7008 RAMP 8 FR US 40 TO IS 70			
				39.66	RP 7007 RAMP 7 FR IS 70 TO US 40			
				39.69	RP 7001 RAMP 1 FR US 40 TO IS 70			
				39.75	IS 70 EISENHOWER MEMORIAL HWY			11,125
				39.75				
				39.75	STRUC #21123			
				39.75	EXIT #32			
				39.83	RP 7005 RAMP 5 FR US 40 TO IS 70			
				39.85	RP 7003 RAMP 3 FR IS 70 TO US 40			
				39.96	RP 7006 RAMP 6 FR IS 70 TO US 40	3	36I	
				39.96	RP 7004 RAMP 4 FR US 40 TO IS 70			
				40.18		3	40I	
				40.26	SPEED LIMIT 50 MPH			
		UNDIVIDED		40.34		2	24I	
				40.36	STRUC #21015 LANDIS SPRING CREEK			
				41.89	STRUC #21016 BEAVER CREEK			
				42.56	MD 66 MAPLEVILLE RD			3,800
				44.10	STRUC #21017 LITTLE BEAVER CREEK			
				45.47		4	44I	
				45.55		3	33I	
				45.83	CO 943 BOONSBORO MOUNTAIN RD			
				45.92	IS 70 EISENHOWER MEMORIAL HWY			
				45.92	STRUC #21136			
				45.95	FREDERICK CO/L			

RUR-MAJOR COLLECTOR  
NAME: NATIONAL PIKE

\* A,B = UNIMPROVED; C = GRADED & DRAINED; D,E = SOIL, GRAVEL, STONE; F,G = LOW TYPE BITUMINOUS;  
H,I = HIGH TYPE BITUMINOUS; J = CONCRETE; K = BRICK; L = BLOCK

STATE HIGHWAY ADMINISTRATION OF MARYLAND  
HIGHWAY INFORMATION SERVICES DIVISION  
DATA SUPPORT GROUP

STATE HIGHWAY LOCATION REFERENCE

ROUTE NUMBER.....US 40AL  
INVENTORY DIRECTION...EAST  
NAME: E BALTIMORE ST

COUNTY-WASHINGTON  
SHA DISTRICT.....6  
DATE.....12/31/2000

SYSTEM	FUNCTIONAL CLASS	HWY TYPE	ACCESS CONTRL	MILEPOINT	MILEPOINT	DESCRIPTION	MARKED LANES	SURFACE WIDTH/TYPE*	AADT
MUNICIPAL U	URB-MINOR ARTERIAL	UNDIVIDED	NONE	0.00	MU 90	W BALTIMORE ST (BACK)	2	48I	13,200
				0.00	MU2005	POTOMAC ST			
				0.02			2	37I	
				0.13	MU1430	S LOCUST ST			
				0.24	MU 90	E BALTIMORE ST	2	24I	
NAME: FREDERICK ST				0.24					
				0.24	MU1760	MULBERRY AVE			
				0.51		SPEED LIMIT 25 MPH			
				0.58	MU1650	MEMORIAL BLVD	2	30I	
				0.76			2	44I	
				0.79		SPEED LIMIT 30 MPH			
				0.85	MU 705	EASTERN BLVD			
				0.92		R/R #CSX 139 499 U			
				1.36	MU2600	E WILSON BLVD	2	40I	6,900
				1.50			2	30I	
				1.55			2	40I	
SECONDARY R				1.60		END MUNICIPAL MAINTENANCE	2	24I	
				1.60		BEGIN STATE MAINTENANCE			
				1.60		OUT CORP LMTS HAGERSTOWN			
				2.02		STRUC #21018 ANTIETAM CREEK			
U				2.03		IN CORP LMTS FUNKSTOWN	2	22I	
NAME: N WESTSIDE AVE				2.03					
				2.16	MU 160	W BALTIMORE ST	2	24I	
NAME: E BALTIMORE ST				2.16					
				2.38			2	26I	
				2.43			2	28I	
	URB-OTHER PRIN ART			2.48	MU 40	E BALTIMORE ST	3	38I	
NAME: FREDERICK RD				2.48					
				2.48	MU 90	EDGEWOOD DR			
				2.50		SPEED LIMIT 25 MPH			
				2.51	US 40H	OLD US 40AL			
				2.53			2	22I	
R				2.77		OUT CORP LMTS FUNKSTOWN	2	24I	
NAME: BOONSBORO PIKE				2.77					
				2.90		SPEED LIMIT 50 MPH			
	RUR-MINOR ARTERIAL			3.14	IS 70	EISENHOWER MEMORIAL HWY			
				3.14		STRUC #21121			
				5.03	MD 741	NO NAME			
				5.23		STRUC #21019 LANDIS SPRING BRANCH			
				6.78		STRUC #21020 BEAVER CREEK			
				7.12		STRUC #21021 BEAVER CREEK			
				8.49		SPEED LIMIT 40 MPH			

\* A,B = UNIMPROVED; C = GRADED & DRAINED; D,E = SOIL, GRAVEL, STONE; F,G = LOW TYPE BITUMINOUS;  
H,I = HIGH TYPE BITUMINOUS; J = CONCRETE; K = BRICK; L = BLOCK

STATE HIGHWAY ADMINISTRATION OF MARYLAND  
HIGHWAY INFORMATION SERVICES DIVISION  
DATA SUPPORT GROUP

STATE HIGHWAY LOCATION REFERENCE

ROUTE NUMBER.....US 40AL CONTINUED  
INVENTORY DIRECTION...EAST  
NAME: BOONSBORO PIKE

COUNTY-WASHINGTON  
SHA DISTRICT.....6  
DATE.....12/31/2000

SYSTEM	FUNCTIONAL CLASS	HWY TYPE	ACCESS CONTRL	MILEPOINT	MILEPOINT DESCRIPTION	MARKED LANES	SURFACE WIDTH/TYPE*	AADT
SECONDARY R	RUR-MINOR ARTERIAL	UNDIVIDED	NONE	9.13	SPEED LIMIT 40 MPH	2	24I	6,900
U				9.18	IN CORP LMTS BOONSBORO			9,100
NAME: N MAIN ST				9.18				
				9.18	MD 68 LAPPANS RD			
				9.46	SPEED LIMIT 30 MPH			
				9.62		2	23I	
				9.75	MD 66 MAPLE AVE	2	46I	11,350
				9.81		2	48I	
				9.95		2	40I	
				9.96	SPEED LIMIT 25 MPH			
				10.03		2	42I	
				10.12		2	45I	
NAME: S MAIN ST				10.21	MD 34 POTOMAC ST			
				10.21	MU 160 ST PAUL ST			
				10.64		2	24I	
R				10.70	OUT CORP LMTS BOONSBORO			
NAME: BOONSBORO PIKE				10.70				
				10.95	MD 67 ROHRERSVILLE RD			7,600
				10.98	SPEED LIMIT 40 MPH			
				11.00	MD 858A NO NAME			
				11.71		3	36I	
				11.82		2	24I	
				12.64	FREDERICK CO/L			

ROUTE NUMBER.....US 40H  
INVENTORY DIRECTION...SOUTH  
NAME: OLD US 40AL

SECONDARY U	URB-LOCAL	UNDIVIDED	NONE	0.00	ROAD END	2	20I	
				0.05	US 40AL E BALTIMORE ST/FREDERICK RD			

ROUTE NUMBER.....MD 56  
INVENTORY DIRECTION...SOUTH  
NAME: BIG POOL RD

SECONDARY R	RUR-MINOR COLLECTOR	UNDIVIDED	NONE	1.38	CO1185 BIG POOL RD (BACK)	2	20I	1,875
				1.38	RP 7008 RAMP 8 FR MD 56 TO IS 70			
				1.39	RP 7002 RAMP 2 FR IS 70 TO MD 56			

\* A,B = UNIMPROVED; C = GRADED & DRAINED; D,E = SOIL, GRAVEL, STONE; F,G = LOW TYPE BITUMINOUS;  
H,I = HIGH TYPE BITUMINOUS; J = CONCRETE; K = BRICK; L = BLOCK

STATE HIGHWAY ADMINISTRATION OF MARYLAND  
HIGHWAY INFORMATION SERVICES DIVISION  
DATA SUPPORT GROUP

STATE HIGHWAY LOCATION REFERENCE

ROUTE NUMBER.....MD 56 CONTINUED  
INVENTORY DIRECTION....SOUTH  
NAME: BIG POOL RD

COUNTY-WASHINGTON  
SHA DISTRICT.....6  
DATE.....12/31/2000

SYSTEM ....STATE....	FUNCTIONAL CLASS	HWY TYPE	ACCESS CONTRL	MILEPOINT	MILEPOINT	DESCRIPTION	MARKED LANES	SURFACE WIDTH/TYPE*	AADT
SECONDARY R	RUR-MINOR COLLECTOR	UNDIVED	NONE	1.40	RP 7001	RAMP 1 FR MD 56 TO RAMP 8	2	20I	1,875
				1.41	RP 7007	RAMP 7 FR RAMP 2 TO MD 56			
				1.46	IS 70	EISENHOWER MEMORIAL HWY			725
				1.46		STRUC #21096			
				1.46		EXIT #12			
				1.49	RP 7003	RAMP 3 FR RAMP 6 TO MD 56			
				1.50	RP 7005	RAMP 5 FR MD 56 TO RAMP 4			
				1.51	RP 7006	RAMP 6 FR IS 70 TO MD 56	2	23I	
				1.52	RP 7004	RAMP 4 FR MD 56 TO IS 70			
				1.87			2	20I	
				2.19		SPEED LIMIT 40 MPH			
				3.61			2	18I	
				4.37		STRUC #21187XO GREEN SPRING RUN			
				5.67		SPEED LIMIT 30 MPH			
				6.64	CO 91	BIG SPRING RD			850
				6.66			2	16I	
				6.78			2	18I	
				6.79		SPEED LIMIT 40 MPH			
				8.58		STRUC #21023 CONOCOCHEAGUE CREEK			
				9.42			2	22I	
				9.46	MD 68	CLEARSPRING RD			

\*\*\*\*\*

ROUTE NUMBER.....MD 57  
INVENTORY DIRECTION....NORTH  
NAME: ST PAUL RD

SECONDARY R	RUR-MAJOR COLLECTOR	UNDIVED	NONE	0.00	US 40	NATIONAL PIKE	2	24I	2,350
				0.06			2	22I	
				0.07		SPEED LIMIT 50 MPH			
				1.85	CO 756	BROADFORDING RD			1,750
				4.02	MD 494	FAIRVIEW RD			

\*\*\*\*\*

ROUTE NUMBER.....MD 58  
INVENTORY DIRECTION....EAST  
NAME: CEARFOSS PIKE

SECONDARY R	RUR-MAJOR COLLECTOR	UNDIVED	NONE	0.00	CO 114	CEARFOSS PIKE (BACK)	2	22I	8,050
				0.00	MD 63	GREENCASTLE PIKE			

\* A,B = UNIMPROVED; C = GRADED & DRAINED; D,E = SOIL, GRAVEL, STONE; F,G = LOW TYPE BITUMINOUS;  
H,I = HIGH TYPE BITUMINOUS; J = CONCRETE; K = BRICK; L = BLOCK

STATE HIGHWAY ADMINISTRATION OF MARYLAND  
HIGHWAY INFORMATION SERVICES DIVISION  
DATA SUPPORT GROUP

PAGE..... 11

STATE HIGHWAY LOCATION REFERENCE

ROUTE NUMBER.....MD 58 CONTINUED  
INVENTORY DIRECTION...EAST  
NAME: CEARFOSS PIKE

COUNTY-WASHINGTON  
SHA DISTRICT.....6  
DATE.....12/31/2000

SYSTEM ....STATE....	FUNCTIONAL CLASS	HWY TYPE	ACCESS CONTRL	MILEPOINT	MILEPOINT DESCRIPTION	MARKED LANES	SURFACE WIDTH/TYPE*	AADT
SECONDARY R	RUR-MAJOR COLLECTOR	UNDIVIDED	NONE	0.00	CEARFOSS ROUNDABOUT	2	22I	8,050
				0.06		2	20I	
				0.18	SPEED LIMIT 30 MPH	2	24I	
				0.36	SPEED LIMIT 50 MPH			
				0.93	CO 149 GARDEN VIEW RD			
		DIVIDED		2.66	SPEED LIMIT 35 MPH	3	38I	
				2.79		4	48I	
	URB-MINOR ARTERIAL			2.93	CO 756 BROADFORDING RD			
				3.02	RP 8106 RAMP 6 FR MD 58 TO IS 81			
				3.07	RP 8107 RAMP 7 FR MD 58 TO RAMP 6			
				3.11	RP 8108 RAMP 8 FR IS 81 TO MD 58			
				3.11	RP 8105 RAMP 5 FR IS 81 TO MD 58			
				3.17				
				3.19	IS 81 MARYLAND VETERANS MEMORIAL HWY	4	48J	10,750
				3.19	STRUC #21051			
				3.19	EXIT #7			
				3.22	END BR	4	48I	
				3.22				
				3.22	IN CORP LMTS HAGERSTOWN			
				3.26	RP 8101 RAMP 1 FR IS 81 TO MD 58			
				3.28	RP 8104 RAMP 4 FR IS 81 TO MD 58			
				3.34	RP 8103 RAMP 3 FR MD 58 TO RAMP 2			
				3.39	RP 8102 RAMP 2 FR MD 58 TO IS 81			
		UNDIVIDED		3.47		2	40I	
				3.51	SPEED LIMIT 25 MPH			
				3.53	MU2200 SALEM AVE (AHEAD)			

\*\*\*\*\*

ROUTE NUMBER.....MD 60  
INVENTORY DIRECTION...EAST  
NAME: POTOMAC AVE

SECONDARY U	URB-OTHER PRIN ART	DIVIDED	NONE	0.00	MU1810 NORTHERN AVE	2	24I	18,500
				0.00	MU 706 EASTERN BLVD			
				0.00	MU2000 POTOMAC AVE (BACK)			
				0.05		3	32I	
				0.10	SPEED LIMIT 30 MPH			
				0.18	OUT CORP LMTS HAGERSTOWN			
		UNDIVIDED		0.23		2	22I	
		DIVIDED		0.61		2	28I	
				0.74	CO 178 MARSH PIKE			

NAME: LEITERSBURG PIKE

\* A,B = UNIMPROVED; C = GRADED & DRAINED; D,E = SOIL, GRAVEL, STONE; F,G = LOW TYPE BITUMINOUS;  
H,I = HIGH TYPE BITUMINOUS; J = CONCRETE; K = BRICK; L = BLOCK

PAGE..... 11

STATE HIGHWAY ADMINISTRATION OF MARYLAND  
HIGHWAY INFORMATION SERVICES DIVISION  
DATA SUPPORT GROUP

STATE HIGHWAY LOCATION REFERENCE

ROUTE NUMBER.....MD 60 CONTINUED  
INVENTORY DIRECTION...EAST  
NAME: LEITERSBURG PIKE

COUNTY-WASHINGTON  
SHA DISTRICT.....6  
DATE.....12/31/2000

SYSTEM	FUNCTIONAL CLASS	HWY TYPE	ACCESS CONTRL	MILEPOINT	MILEPOINT DESCRIPTION	MARKED LANES	SURFACE WIDTH/TYPE*	AADT
SECONDARY R	URB-OTHER PRIN ART	UNDIVIDED	NONE	0.79		2	24I	18,500
				0.82	SPEED LIMIT 50 MPH			
		DIVIDED		1.73		2	26I	
	RUR-MINOR ARTERIAL			1.82	CO 179 LONGMEADOW RD			14,650
		UNDIVIDED		1.93		2	24I	
				1.96	STRUC #21024 MARSH RUN			
				3.12	CO 226 MILLERS CHURCH RD			10,500
				4.17	STRUC #21025 LITTLE ANTIETAM CREEK			
				4.83	MD 62 LITTLE ANTIETAM RD			5,300
				5.12	CO 771 LEITERS MILL RD			
				5.25	MD 60A NO NAME			
				5.35	MD 418 RINGGOLD PIKE			
				7.27	PENNSYLVANIA ST/L			

\*\*\*\*\*

ROUTE NUMBER.....MD 60A  
INVENTORY DIRECTION...NORTH  
NAME: NO NAME

SECONDARY R	RUR-LOCAL	UNDIVIDED	NONE	0.00	MD 60 LEITERSBURG PIKE	1	16I	
				0.10	MD 418 RINGGOLD PIKE			

\*\*\*\*\*

ROUTE NUMBER.....MD 62  
INVENTORY DIRECTION...NORTH  
NAME: TWIN SPRINGS DR

SECONDARY R	URB-LOCAL	UNDIVIDED	NONE	0.00	MD 804B TRACK SIDE RD/TWIN SPRINGS DR	2	24I	2,575
				0.02	R/R #CSX 831 826 H			
				0.03		2	20I	
				0.05	SPEED LIMIT 30 MPH			
				0.11		2	24I	
				0.29		2	22I	
	RUR-MINOR COLLECTOR			0.39	CO 348 TROVINGER MILL RD	2	20I	
NAME: LITTLE ANTIETAM RD				0.39				
				0.39	CO1136 LITTLE ANTIETAM RD			
				0.49	SPEED LIMIT 40 MPH			
				1.69	CO 773 OLD FORGE RD			2,075
				1.77	SPEED LIMIT 45 MPH			
				3.29	STRUC #21026 LITTLE ANTIETAM CREEK			

\* A,B = UNIMPROVED; C = GRADED & DRAINED; D,E = SOIL, GRAVEL, STONE; F,G = LOW TYPE BITUMINOUS;  
H,I = HIGH TYPE BITUMINOUS; J = CONCRETE; K = BRICK; L = BLOCK



STATE HIGHWAY ADMINISTRATION OF MARYLAND  
HIGHWAY INFORMATION SERVICES DIVISION  
DATA SUPPORT GROUP

PAGE..... 13

STATE HIGHWAY LOCATION REFERENCE

ROUTE NUMBER.....MD 62 CONTINUED  
INVENTORY DIRECTION....NORTH  
NAME: LITTLE ANTIETAM RD

COUNTY-WASHINGTON  
SHA DISTRICT.....6  
DATE.....12/31/2000

SYSTEM	FUNCTIONAL CLASS	HWY TYPE	ACCESS	CONTRL	MILEPOINT	MILEPOINT DESCRIPTION	MARKED LANES	SURFACE WIDTH/TYPE*	AADT
SECONDARY R	RUR-MINOR COLLECTOR	UNDIVIDED	NONE		3.88 MD 60	LEITERSBURG PIKE	2	20I	2,075

\*\*\*\*\*

ROUTE NUMBER.....MD 63  
INVENTORY DIRECTION....NORTH  
NAME: SPIELMAN RD

SECONDARY R	RUR-LOCAL	UNDIVIDED	NONE		0.00 MD 65	SHARPSBURG PIKE	2	18I	1,050
					0.07	SPEED LIMIT 40 MPH			
					1.20	SPEED LIMIT 30 MPH			
					1.40		2	20I	
					1.43	R/R #NW 469 324 B			
					1.44		2	18I	
	RUR-MINOR COLLECTOR				2.58 CO 799	BAKERSVILLE RD			
					3.81		2	20I	
					3.88 MD 632	DOWNSVILLE PIKE			1,650
					4.05	SPEED LIMIT 40 MPH			
					6.37	R/R #CR 534 909 D	2	18I	
					6.49		2	24I	
					6.52 MD 843D	NO NAME			
					6.70 MD 68	LAPPANS RD (AHEAD)			
					6.70 CO 667	GOVERNOR LANE BLVD (AHEAD)			
NAME: E POTOMAC ST					7.91 MD 68	CONOCOCHIEGUE ST (BACK)			
					7.91 US 11	POTOMAC ST (AHEAD)			
MUNICIPAL U	URB-MINOR ARTERIAL				8.04 MU 20	S ARTIZAN ST (BACK)	2	32I	7,350
NAME: N ARTIZAN ST					8.04				
					8.04 US 11	E POTOMAC ST			
					8.04	END STATE MAINTENANCE			
					8.04	BEGIN MUNICIPAL MAINTENANCE			
					8.11	SPEED LIMIT 25 MPH			
SECONDARY R					8.26	END MUNICIPAL MAINTENANCE	2	24I	
NAME: GREENCASTLE PIKE					8.26				
					8.26	BEGIN STATE MAINTENANCE			
					8.26	OUT CORP LMTS WILLIAMSPORT			
					8.30	SPEED LIMIT 35 MPH			
					8.51	SPEED LIMIT 50 MPH			
					8.63	STRUC #21058 CONOCOCHIEGUE CREEK			
	RUR-MAJOR COLLECTOR		PART		9.12	R/R #CSX 832 394 P			
					9.12	STRUC #21057			
					9.67	STRUC #21060 CONOCOCHIEGUE CREEK			
		DIVIDED			9.71				

\* A,B = UNIMPROVED; C = GRADED & DRAINED; D,E = SOIL, GRAVEL, STONE; F,G = LOW TYPE BITUMINOUS;  
H,I = HIGH TYPE BITUMINOUS; J = CONCRETE; K = BRICK; L = BLOCK

PAGE..... 13

STATE HIGHWAY ADMINISTRATION OF MARYLAND  
HIGHWAY INFORMATION SERVICES DIVISION  
DATA SUPPORT GROUP

STATE HIGHWAY LOCATION REFERENCE

ROUTE NUMBER.....MD 63 CONTINUED  
INVENTORY DIRECTION...NORTH  
NAME: GREENCASTLE PIKE

COUNTY-WASHINGTON  
SHA DISTRICT.....6  
DATE.....12/31/2000

SYSTEM	FUNCTIONAL CLASS	HWY TYPE	ACCESS CONTRL	MILEPOINT	MILEPOINT DESCRIPTION	MARKED LANES	SURFACE WIDTH/TYPE*	AADT
SECONDARY R	RUR-MAJOR COLLECTOR	DIVIDED	NONE	9.92		3	36I	7,350
				10.00		4	48I	
				10.06	RP 7004 RAMP 4 FR MD 63 TO IS 70			
				10.08	RP 7006 RAMP 6 FR IS 70 TO MD 63			
				10.10	RP 7005 RAMP 5 FR MD 63 TO RAMP 4			
				10.15	RP 7003 RAMP 3 FR RAMP 6 TO MD 63			
				10.19	IS 70 EISENHOWER MEMORIAL HWY			8,100
				10.19	STRUC #21108			
				10.19	EXIT #24			
				10.24	RP 7007 RAMP 7 FR RAMP 2 TO MD 63			
				10.26	RP 7002 RAMP 2 FR IS 70 TO MD 63			
				10.26	RP 7001 RAMP 1 FR MD 63 TO RAMP 8			
				10.31	RP 7008 RAMP 8 FR MD 63 TO IS 70			
				10.32		3	36I	
				10.42	MD 843F NO NAME			
		UNDIVIDED	PART	10.62		2	24I	
				11.78	US 40 NATIONAL PIKE			7,050
				12.06	MD 843I NO NAME			
			NONE	12.58		2	22I	
				13.94	CO 756 BROADFORDING RD			4,950
				15.16	SPEED LIMIT 30 MPH			
				15.40	MD 494 FAIRVIEW RD			
				15.42	MD 58 CEARFOSS PIKE	2	32I	3,450
				15.42	CO 114 CEARFOSS PIKE			
		UNDIVIDED		15.42	CEARFOSS ROUNDABOUT			
				15.44		2	22I	
				15.48	CO 136 REIFF CHURCH RD			
				15.65	SPEED LIMIT 50 MPH			
				16.99	PENNSYLVANIA ST/L			

\*\*\*\*\*

ROUTE NUMBER.....MD 64  
INVENTORY DIRECTION...EAST  
NAME: CLEVELAND AVE

MUNICIPAL U	URB-MINOR ARTERIAL	UNDIVIDED	NONE	0.00	MU 480 N CLEVELAND AVE (BACK)	2	45I	7,750
				0.00	US 40 DUAL HWY			
				0.02		2	37I	
				0.09	SPEED LIMIT 30 MPH			
				0.34	MU 480 N CLEVELAND AVE	2	30I	
NAME:	JEFFERSON ST			0.34				

\* A,B = UNIMPROVED; C = GRADED & DRAINED; D,E = SOIL, GRAVEL, STONE; F,G = LOW TYPE BITUMINOUS;  
H,I = HIGH TYPE BITUMINOUS; J = CONCRETE; K = BRICK; L = BLOCK

STATE HIGHWAY ADMINISTRATION OF MARYLAND  
HIGHWAY INFORMATION SERVICES DIVISION  
DATA SUPPORT GROUP

PAGE..... 15

STATE HIGHWAY LOCATION REFERENCE

ROUTE NUMBER.....MD 64 CONTINUED  
INVENTORY DIRECTION....EAST  
NAME: JEFFERSON ST

COUNTY-WASHINGTON  
SHA DISTRICT.....6  
DATE.....12/31/2000

SYSTEM ....STATE....	FUNCTIONAL CLASS	HWY TYPE	ACCESS CONTRL	MILEPOINT	MILEPOINT DESCRIPTION	MARKED LANES	SURFACE WIDTH/TYPE*	AADT
MUNICIPAL U	URB-MINOR ARTERIAL	UNDIVID	NONE	0.34 MU1210	JEFFERSON ST	2	30I	7,750
				0.57	STRUC #WH040 HAMILTON RUN			
				0.63		2	24I	
SECONDARY R				0.68	END MUNICIPAL MAINTENANCE			
				0.68	BEGIN STATE MAINTENANCE			
				0.68	OUT CORP LMTS HAGERSTOWN			
				0.90 CO 379	PANGBORN BLVD			
NAME: JEFFERSON BLVD				0.90				
				0.93 CO 383	ALLEY SECURITY RD			
				1.07		2	20I	
	URB-OTHER PRIN ART			1.15 CO1024	EASTERN BLVD			12,200
				1.15 MU 705	EASTERN BLVD			
				1.25		2	24I	
				1.67	STRUC #21028 ANTIETAM CREEK			
				1.84	SPEED LIMIT 40 MPH			
				3.15		2	30I	
				3.23 CO 783	ROBINWOOD DR			
				3.39		2	24I	
				3.59 CO1136	LITTLE ANTIETAM RD			
				3.64	SPEED LIMIT 50 MPH			
				4.06 MD 804B	TRACK SIDE RD			
				4.30 CO 315	WHITEHALL RD			10,400
				4.82 MD 804B	TWIN SPRINGS DR			
				6.54	STRUC #21029 BEAVER CREEK			
				6.91 MD 66	MAPLEVILLE RD			14,200
				7.81 MD 844	CAVETOWN CHURCH RD			
	RUR-MINOR ARTERIAL			8.06 CO 229	LEITERSBURG SMITHSBURG RD			
				8.06 MD 77	FOXVILLE RD			
				8.50 MD 491	RAVEN ROCK RD			6,200
NAME: SMITHSBURG PIKE				8.50				
				8.56	R/R #CSX 831 821 A			
				8.56	STRUC #21059			
				8.85 CO 261	WATER ST			
				8.85 CO1071	FRUIT TREE DR			
				9.85 MD 66	BRADBURY AVE			
				10.32	STRUC #21030 LITTLE ANTIETAM CREEK			
				11.01	STRUC #21031 LITTLE ANTIETAM CREEK			
				12.39 MD 418	RINGGOLD PIKE			3,100
				13.33	PENNSYLVANIA ST/L			

\* A,B = UNIMPROVED; C = GRADED & DRAINED; D,E = SOIL, GRAVEL, STONE; F,G = LOW TYPE BITUMINOUS;  
H,I = HIGH TYPE BITUMINOUS; J = CONCRETE; K = BRICK; L = BLOCK

STATE HIGHWAY ADMINISTRATION OF MARYLAND  
HIGHWAY INFORMATION SERVICES DIVISION  
DATA SUPPORT GROUP

PAGE..... 16

STATE HIGHWAY LOCATION REFERENCE

ROUTE NUMBER.....MD 65  
INVENTORY DIRECTION....NORTH  
NAME: N CHURCH ST

COUNTY-WASHINGTON  
SHA DISTRICT.....6  
DATE.....12/31/2000

SYSTEM	FUNCTIONAL CLASS	HWY TYPE	ACCESS CONTRL	MILEPOINT	MILEPOINT DESCRIPTION	MARKED LANES	SURFACE WIDTH/TYPE*	AADT
SECONDARY U	RUR-MINOR ARTERIAL	UNDIVIDED	NONE	0.00 MD 34	E MAIN ST	2	28I	5,100
				0.04		2	24I	
				0.13	SPEED LIMIT 40 MPH			
				0.15	OUT CORP LMTS SHARPSBURG			
				0.15				
				0.46	SPEED LIMIT 50 MPH			
		DIVIDED		3.11		2	20I	
		UNDIVIDED		3.15		2	24I	
				3.63 CO 799	BAKERSVILLE RD			
				3.63 CO 565	KEEDYSVILLE RD			
				4.93	SPEED LIMIT 40 MPH			
				5.72 MD 63	SPIELMAN RD			7,950
				5.79	SPEED LIMIT 50 MPH			
				6.77 MD 68	LAPPANS RD			
				9.15 CO 402	WAGAMAN RD			17,550
				9.79	SPEED LIMIT 40 MPH			
		CTL		10.15				
				10.23	SPEED LIMIT 35 MPH			
				10.40 RP 7006	RAMP 6 FR IS 70 TO MD 65			
		DIVIDED		10.44 RP 7004	RAMP 4 FR MD 65 TO RAMP 5			
				10.50 RP 7003	RAMP 3 FR IS 70 TO MD 65			
				10.53 RP 7005	RAMP 5 FR MD 65 TO IS 70			
	URB-OTHER PRIN ART			10.55 IS 70	EISENHOWER MEMORIAL HWY			19,325
				10.55	STRUC #21118			
				10.55	EXIT #29			
				10.56		3	48I	
				10.60 RP 7007	RAMP 7 FR RAMP 2 TO MD 65			
				10.62 RP 7002	RAMP 2 FR IS 70 TO MD 65	4	48I	
				10.67 RP 7001	RAMP 1 FR MD 65 TO RAMP 8			
				10.72 RP 7008	RAMP 8 FR MD 65 TO IS 70			
				10.86		2	24I	
		CTL		11.04 CO 400	OAKRIDGE DR E&W			
		UNDIVIDED		11.08	IN CORP LMTS HAGERSTOWN			
				11.42	SPEED LIMIT 30 MPH			
				11.75 MU2005	POTOMAC ST (AHEAD)			

\* A,B = UNIMPROVED; C = GRADED & DRAINED; D,E = SOIL, GRAVEL, STONE; F,G = LOW TYPE BITUMINOUS;  
H,I = HIGH TYPE BITUMINOUS; J = CONCRETE; K = BRICK; L = BLOCK

STATE HIGHWAY ADMINISTRATION OF MARYLAND  
HIGHWAY INFORMATION SERVICES DIVISION  
DATA SUPPORT GROUP

PAGE..... 17

STATE HIGHWAY LOCATION REFERENCE

ROUTE NUMBER.....MD 66  
INVENTORY DIRECTION....NORTH  
NAME: MAPLE AVE

COUNTY-WASHINGTON  
SHA DISTRICT.....6  
DATE.....12/31/2000

SYSTEM	FUNCTIONAL CLASS	HWY TYPE	ACCESS CONTRL	MILEPOINT	MILEPOINT DESCRIPTION	MARKED LANES	SURFACE WIDTH/TYPE*	AADT
SECONDARY U	RUR-MAJOR COLLECTOR	UNDIVIDED	NONE	0.00	US 40AL N MAIN ST	2	20I	2,800
				0.04	SPEED LIMIT 30 MPH			
				0.37	OUT CORP LMTS BOONSBORO			
				0.37				
				0.38	SPEED LIMIT 40 MPH			
				1.60	SPEED LIMIT 30 MPH			
				2.20	SPEED LIMIT 40 MPH			
				2.88	CO 530 SAN MAR RD			4,400
				3.23	STRUC #21195X LITTLE BEAVER CREEK			
				4.16		2	24I	
				4.25	US 40 NATIONAL PIKE	2	22I	5,100
				4.43		2	20I	
				4.68		2	24I	
				4.75	SPEED LIMIT 50 MPH			
				5.06	STRUC #21132 BLACKROCK RUN			
		DIVIDED		5.20		4	48I	
				5.24	RP 7006 RAMP 6 FR IS 70 TO MD 66			
				5.24	RP 7004 RAMP 4 FR MD 66 TO IS 70			
				5.27	RP 7005 RAMP 5 FR MD 66 TO RAMP 4			
				5.27	RP 7003 RAMP 3 FR RAMP 6 TO MD 66			
				5.33	IS 70 EISENHOWER MEMORIAL HWY			11,900
				5.33	STRUC #21131			
				5.33	EXIT #35			
				5.39	RP 7007 RAMP 7 FR RAMP 2 TO MD 66			
				5.39	RP 7001 RAMP 1 FR MD 66 TO RAMP 8			
				5.41	RP 7008 RAMP 8 FR MD 66 TO IS 70			
				5.41	RP 7002 RAMP 2 FR IS 70 TO MD 66			
				5.45		2	24I	
		UNDIVIDED		5.51				
				5.54	MD 910B NO NAME			
				6.42	SPEED LIMIT 45 MPH			
				6.44		2	22I	
				6.51		2	20I	
				6.78	CO 310 MT AETNA RD			
				7.44		2	22I	
				7.49	STRUC #21032 BEAVER CREEK			
				8.41	CO 328 CHEWSVILLE RD			7,900
	URB-MINOR ARTERIAL			9.27				
				9.77	SPEED LIMIT 35 MPH			
	URB-COLLECTOR			10.32	MD 64 SMITHBURG PIKE	2	20I	4,500
				10.51	SPEED LIMIT 30 MPH			
				10.52	STRUC #21045 BEAVER CREEK			

\* A,B = UNIMPROVED; C = GRADED & DRAINED; D,E = SOIL, GRAVEL, STONE; F,G = LOW TYPE BITUMINOUS;  
H,I = HIGH TYPE BITUMINOUS; J = CONCRETE; K = BRICK; L = BLOCK

STATE HIGHWAY ADMINISTRATION OF MARYLAND  
HIGHWAY INFORMATION SERVICES DIVISION  
DATA SUPPORT GROUP

STATE HIGHWAY LOCATION REFERENCE

ROUTE NUMBER.....MD 66 CONTINUED  
INVENTORY DIRECTION...NORTH  
NAME: MAPLEVILLE RD

COUNTY-WASHINGTON  
SHA DISTRICT.....6  
DATE.....12/31/2000

SYSTEM	FUNCTIONAL CLASS	HWY TYPE	ACCESS CONTRL	MILEPOINT	MILEPOINT DESCRIPTION	MARKED LANES	SURFACE WIDTH/TYPE*	AADT
SECONDARY R	URB-COLLECTOR	UNDIVIDED	NONE	10.87	R/R #CSX 831 816 C	2	20I	4,500
MUNICIPAL U				11.05	IN CORP LMTS SMITHSBURG			
NAME: W WATER ST				11.05				
				11.07	END STATE MAINTENANCE			
				11.07	BEGIN MUNICIPAL MAINTENANCE			
				11.13		2	36I	
				11.33		2	39I	
NAME: E WATER ST				11.51	MU 20 N&S MAIN ST			
URB-LOCAL				11.66	MU 100 E WATER ST	2	26I	1,050
NAME: PENNSYLVANIA AVE				11.66				
				11.72		2	18I	
SECONDARY				11.75	END MUNICIPAL MAINTENANCE			
				11.75	BEGIN STATE MAINTENANCE			
R				11.78	OUT CORP LMTS SMITHSBURG			
NAME: BRADBURY AVE				11.78				
				11.87		2	20I	
U				11.93	IN CORP LMTS SMITHSBURG			
				12.00		2	18I	
R				12.05	OUT CORP LMTS SMITHSBURG			
				12.19	SPEED LIMIT 35 MPH			
				12.65		2	20I	
				12.84	MD 64 SMITHSBURG PIKE			

\*\*\*\*\*

ROUTE NUMBER.....MD 67  
INVENTORY DIRECTION...NORTH  
NAME: ROHRERSVILLE RD

SECONDARY R	RUR-MINOR ARTERIAL	UNDIVIDED	PART	0.00	RP134003 RAMP 3 FR US 340 TO MD 67 (BACK)	2	24J	4,725
				0.00	US 340 JEFFERSON PIKE			
				0.00	STRUC #21138			
				0.02		2	24I	
				0.06	RP134008 RAMP 8 FR MD 67 TO US 340			
				0.07	RP134006 RAMP 6 FR RAMP 2 TO MD 67			
				0.12	RP134002 RAMP 2 FR US 340 TO MD 67	3	36J	
				0.16	STRUC #21137 ISRAEL CREEK			
		NONE		0.19		3	36I	
				0.24	MD 67D WEAVERTON RD			
				0.30		2	24I	
				0.39	SPEED LIMIT 45 MPH			
				1.04	SPEED LIMIT 55 MPH			

\* A,B = UNIMPROVED; C = GRADED & DRAINED; D,E = SOIL, GRAVEL, STONE; F,G = LOW TYPE BITUMINOUS;  
H,I = HIGH TYPE BITUMINOUS; J = CONCRETE; K = BRICK; L = BLOCK

STATE HIGHWAY ADMINISTRATION OF MARYLAND  
HIGHWAY INFORMATION SERVICES DIVISION  
DATA SUPPORT GROUP

STATE HIGHWAY LOCATION REFERENCE

ROUTE NUMBER.....MD 67 CONTINUED  
INVENTORY DIRECTION...NORTH  
NAME: ROHRERSVILLE RD

COUNTY-WASHINGTON  
SHA DISTRICT.....6  
DATE.....12/31/2000

SYSTEM	FUNCTIONAL CLASS	HWY TYPE	ACCESS CONTRL	MILEPOINT	MILEPOINT	DESCRIPTION	MARKED LANES	SURFACE WIDTH/TYPE*	AADT
SECONDARY R	RUR-MINOR ARTERIAL	UNDIVIDED	NONE	1.65	MD 67E	WEAVERTON RD	2	24I	4,725
				2.08	MD 67F	NO NAME			
				2.60	CO 812	YARROWSBURG RD			3,700
				3.98	MD 67C	BOTELER RD			
		PART		5.10	CO 992	GAPLAND RD			4,700
		NONE		6.53	CO 807	TREGO RD			
				7.15	MD 858F	MAIN ST			
				7.69		STRUC #21072 LITTLE ANTIETAM CREEK			
				8.10	MD 858F	MAIN ST			
				8.16	MD 67A	NO NAME			
				10.03		STRUC #21068 DOG CREEK			
		PART		11.86		SPEED LIMIT 45 MPH			
				12.06		STRUC #21196X BEAVER CREEK			
				12.20	US 40AL	BOONSBORO PIKE			

\*\*\*\*\*

ROUTE NUMBER.....MD 67A  
INVENTORY DIRECTION...EAST  
NAME: NO NAME

SECONDARY R	RUR-LOCAL	UNDIVIDED	NONE	0.00	MD 858F	MAIN ST	1	10I	
				0.02			1	12F	
				0.08	MD 67	ROHRERSVILLE RD			

\*\*\*\*\*

ROUTE NUMBER.....MD 67B  
INVENTORY DIRECTION...NORTH  
NAME: NO NAME

SECONDARY R	RUR-LOCAL	UNDIVIDED	NONE	0.00	CO 992	GAPLAND RD	2	16F	
				0.06			2	18I	
				0.09		ROAD END			

\*\*\*\*\*

ROUTE NUMBER.....MD 67C  
INVENTORY DIRECTION...EAST  
NAME: BOTELER RD

SECONDARY R	RUR-LOCAL	UNDIVIDED	NONE	0.00	MD 67	ROHRERSVILLE RD	2	32I	
-------------	-----------	-----------	------	------	-------	-----------------	---	-----	--

\* A, B = UNIMPROVED; C = GRADED & DRAINED; D, E = SOIL, GRAVEL, STONE; F, G = LOW TYPE BITUMINOUS;  
H, I = HIGH TYPE BITUMINOUS; J = CONCRETE; K = BRICK; L = BLOCK

STATE HIGHWAY ADMINISTRATION OF MARYLAND  
HIGHWAY INFORMATION SERVICES DIVISION  
DATA SUPPORT GROUP

STATE HIGHWAY LOCATION REFERENCE

ROUTE NUMBER.....MD 67C CONTINUED  
INVENTORY DIRECTION...EAST  
NAME: BOTELER RD

COUNTY-WASHINGTON  
SHA DISTRICT.....6  
DATE.....12/31/2000

SYSTEM	FUNCTIONAL CLASS	HWY TYPE	ACCESS CONTRL	MILEPOINT	MILEPOINT DESCRIPTION	MARKED LANES	SURFACE WIDTH/TYPE*	AADT
SECONDARY R	RUR-LOCAL	UNDIVIDED	NONE	0.03 CO 993	BOTELER RD	2	32I	

\*\*\*\*\*

ROUTE NUMBER.....MD 67D  
INVENTORY DIRECTION...EAST  
NAME: WEAVERTON RD

SECONDARY R	RUR-LOCAL	UNDIVIDED	NONE	0.00 MD 67 0.31 CO 994	ROHRERSVILLE RD WEAVERTON RD	2	20I	
-------------	-----------	-----------	------	---------------------------	---------------------------------	---	-----	--

\*\*\*\*\*

ROUTE NUMBER.....MD 67E  
INVENTORY DIRECTION...EAST  
NAME: WEAVERTON RD

SECONDARY R	RUR-LOCAL	UNDIVIDED	NONE	0.00 MD 67 0.04 CO 994	ROHRERSVILLE RD WEAVERTON RD	2	24I	
-------------	-----------	-----------	------	---------------------------	---------------------------------	---	-----	--

\*\*\*\*\*

ROUTE NUMBER.....MD 67F  
INVENTORY DIRECTION...EAST  
NAME: NO NAME

SECONDARY R	RUR-LOCAL	UNDIVIDED	NONE	0.00 MD 67 0.09	ROHRERSVILLE RD ROAD END	2	22I	
-------------	-----------	-----------	------	--------------------	-----------------------------	---	-----	--

\*\*\*\*\*

ROUTE NUMBER.....IS 68  
INVENTORY DIRECTION...EAST  
NAME: NATIONAL FREEWAY

PRIMARY R	RUR-INTERSTATE	DIVIDED	FULL	0.00	ALLEGANY CO/L	5	60I	21,275
				0.00	STRUC #21147 SIDELING HILL CREEK			
				0.14	SPEED LIMIT 65 MPH			
				0.36	STRUC #21149 BEAR CREEK			
				0.50	INTERSTATE MILE MARKER 72.0			
				0.62	STRUC #21006 BEAR CREEK			
				1.20	RP 6806 RAMP 6 FR IS 68 TO MD 903			

\* A,B = UNIMPROVED; C = GRADED & DRAINED; D,E = SOIL, GRAVEL, STONE; F,G = LOW TYPE BITUMINOUS;  
H,I = HIGH TYPE BITUMINOUS; J = CONCRETE; K = BRICK; L = BLOCK



STATE HIGHWAY ADMINISTRATION OF MARYLAND  
HIGHWAY INFORMATION SERVICES DIVISION  
DATA SUPPORT GROUP

PAGE..... 21

STATE HIGHWAY LOCATION REFERENCE

ROUTE NUMBER.....IS 68 CONTINUED  
INVENTORY DIRECTION....EAST  
NAME: NATIONAL FREEWAY

COUNTY-WASHINGTON  
SHA DISTRICT.....6  
DATE.....12/31/2000

SYSTEM	FUNCTIONAL CLASS	HWY TYPE	ACCESS CONTRL	MILEPOINT	MILEPOINT DESCRIPTION	MARKED LANES	SURFACE WIDTH/TYPE*	AADT
PRIMARY	R	RUR-INTERSTATE	DIVIDED FULL	1.51	INTERSTATE MILE MARKER 73.0	5	60I	21,275
				1.54	MD 903 MOUNTAIN RD			
				1.54	STRUC #21150			
				1.54	EXIT #74			
				2.01	RP 6808 RAMP 8 FR MD 903 TO IS 68			
				2.52	INTERSTATE MILE MARKER 74.0			
				2.59	STRUC #21154 PEDESTRIAN WALKWAY			
				2.59	RP 6806 RAMP 6 FR IS 68 TO PARKING			
				2.59	RP 6808 RAMP 8 FR RAMP 2 TO IS 68			
				2.74	RP 6802 RAMP 2 FR IS 68 TO RAMP 8			
				2.93	RP 6804 RAMP 4 FR PARKING TO IS 68			
				3.25	CO 11 RICE RD			
				3.25	STRUC #21148			
				3.52	INTERSTATE MILE MARKER 75.0			
				4.53	INTERSTATE MILE MARKER 76.0			
				4.77	RP 6801 RAMP 1 FR MD 144WB TO IS 68			
				4.83	RP 6806 RAMP 6 FR IS 68 TO MD 144WB			
				5.10	MD 144WB WESTERN PIKE			19,275
				5.10	STRUC #21151			
				5.10	EXIT #77			
				5.25		4	48I	
				5.42	RP 6803 RAMP 3 FR MD 144WB TO IS 68			
				5.42	RP 6807 RAMP 7 FR IS 68 TO MD 144WB			
				5.54	INTERSTATE MILE MARKER 77.0			
				6.54	INTERSTATE MILE MARKER 78.0			
				6.56	STRUC #21070 LITTLE TONOLOWAY CREEK			
				6.58	CO 14 SANDY MILE RD			
				6.58	STRUC #21071			
				7.55	INTERSTATE MILE MARKER 79.0			
				8.04	CO 749 CREEK RD			
				8.04	STRUC #21076			
				8.28	SPEED LIMIT 60 MPH			
				8.55	INTERSTATE MILE MARKER 80.0			
				8.66	RP 7003 RAMP 3 FR IS 68 TO IS 70			
				8.68	RP 7008 RAMP 8 FR IS 70 TO IS 68			
				8.78	RP 7006 RAMP 6 FR IS 68 TO US 522	4	44I	
				8.88	IS 70 EISENHOWER MEMORIAL HWY			
				8.88	STRUC #21088			
				9.04	IS 70 EISENHOWER MEMORIAL HWY (AHEAD)			
				9.04	EXIT #82			

\* A,B = UNIMPROVED; C = GRADED & DRAINED; D,E = SOIL, GRAVEL, STONE; F,G = LOW TYPE BITUMINOUS;  
H,I = HIGH TYPE BITUMINOUS; J = CONCRETE; K = BRICK; L = BLOCK

STATE HIGHWAY ADMINISTRATION OF MARYLAND  
HIGHWAY INFORMATION SERVICES DIVISION  
DATA SUPPORT GROUP

PAGE..... 22

STATE HIGHWAY LOCATION REFERENCE

ROUTE NUMBER.....MD 68  
INVENTORY DIRECTION....EAST  
NAME: S MILL ST

COUNTY-WASHINGTON  
SHA DISTRICT.....6  
DATE.....12/31/2000

SYSTEM	FUNCTIONAL CLASS	HWY TYPE	ACCESS CONTRL	MILEPOINT	MILEPOINT DESCRIPTION	MARKED LANES	SURFACE WIDTH/TYPE*	AADT
SECONDARY U	RUR-MINOR ARTERIAL	DIVIDED	NONE	0.00 MU 30	MILL ST (BACK)	4	44I	2,400
		UNDIVIDED		0.00 US 40	CUMBERLAND ST			
				0.02		4	48I	
				0.06	SPEED LIMIT 35 MPH			
R				0.09 MU 40	MULBERRY ST	3	36I	
NAME: CLEARSRING RD				0.09				
				0.09				
				0.20 RP 7004	OUT CORP LMTS CLEAR SPRING			
				0.25 RP 7006	RAMP 4 FR MD 68 TO IS 70	2	24I	
				0.28 RP 7005	RAMP 6 FR IS 70 TO MD 68			
				0.33 RP 7003	RAMP 5 FR MD 68 TO RAMP 4			
				0.33	RAMP 3 FR RAMP 6 TO MD 68			
	RUR-MAJOR COLLECTOR			0.33	SPEED LIMIT 50 MPH			
				0.47 IS 70	EISENHOWER MEMORIAL HWY			
				0.47	STRUC #21099			
				0.47	EXIT #18			
				0.57 RP 7007	RAMP 7 FR RAMP 2 TO MD 68			
				0.63 RP 7001	RAMP 1 FR MD 68 TO RAMP 8			
				0.70 RP 7002	RAMP 2 FR IS 70 TO MD 68			
				0.73 RP 7008	RAMP 8 FR MD 68 TO IS 70			
				0.92	SPEED LIMIT 50 MPH			
				1.99	STRUC #21035 L CONOCOCHIEGUE CREEK			
				2.30 CO 88	ST PAUL RD			
				2.74 MD 56	BIG POOL RD			2,425
				3.64		2	20I	
				3.89	SPEED LIMIT 30 MPH			
				3.92 CO 758	CEDAR RIDGE RD			5,525
				6.78	R/R #CSX 832 401 X			
				7.11	STRUC #21036 CONOCOCHIEGUE CREEK			
MUNICIPAL U	URB-MINOR ARTERIAL			7.13	IN CORP LMTS WILLIAMSPORT	2	42I	
NAME: CONOCOCHIEGUE ST				7.13				
				7.13	END STATE MAINTENANCE			
				7.13	BEGIN MUNICIPAL MAINTENANCE			
				7.31 US 11	E&W POTOMAC ST	2	46I	5,425
				7.31 MD 63	E&W POTOMAC ST			
				7.40		2	40I	
				7.49 MU 40	E&W CHURCH ST			
				7.81	SPEED LIMIT 25 MPH			
				7.83		2	42I	
		DIVIDED		7.93		4	48I	
				8.09 RP 8108	RAMP 8 FR MD 68 TO IS 81			
SECONDARY R				8.12	END MUNICIPAL MAINTENANCE			
NAME: LAPPANS RD				8.12				

\* A, B = UNIMPROVED; C = GRADED & DRAINED; D, E = SOIL, GRAVEL, STONE; F, G = LOW TYPE BITUMINOUS;  
H, I = HIGH TYPE BITUMINOUS; J = CONCRETE; K = BRICK; L = BLOCK

STATE HIGHWAY ADMINISTRATION OF MARYLAND  
HIGHWAY INFORMATION SERVICES DIVISION  
DATA SUPPORT GROUP

STATE HIGHWAY LOCATION REFERENCE

ROUTE NUMBER.....MD 68 CONTINUED  
INVENTORY DIRECTION....EAST  
NAME: LAPPANS RD

COUNTY-WASHINGTON  
SHA DISTRICT.....6  
DATE.....12/31/2000

SYSTEM	FUNCTIONAL CLASS	HWY TYPE	ACCESS	CONTRL MILEPOINT	MILEPOINT DESCRIPTION	MARKED LANES	SURFACE WIDTH/TYPE*	AADT
SECONDARY R	URB-MINOR ARTERIAL	DIVIDED	NONE	8.12	BEGIN STATE MAINTENANCE	4	48I	5,425
				8.12	OUT CORP LMNTS WILLIAMSPORT			
				8.16	RP 8101 RAMP 1 FR MD 68 TO RAMP 8			
				8.16	SPEED LIMIT 35 MPH			
				8.21	RP 8102 RAMP 2 FR IS 81 TO MD 68			
				8.24	RP 8107 RAMP 7 FR RAMP 2 TO MD 68			
	RUR-MAJOR COLLECTOR			8.29	IS 81 MARYLAND VETERANS MEMORIAL HWY			10,650
				8.29	STRUC #21077			
				8.29	EXIT #1			
				8.34	RP 8103 RAMP 3 FR RAMP 6 TO MD 68			
				8.34	RP 8105 RAMP 5 FR MD 68 TO RAMP 4			
				8.36	RP 8106 RAMP 6 FR IS 81 TO MD 68			
				8.37	RP 8104 RAMP 4 FR MD 68 TO IS 81			
				8.41		3	36I	
				8.45		2	24I	
		UNDIVIDED		8.52	CO 667 GOVERNOR LANE BLVD			
				8.52	MD 63 SPIELMAN RD			
				8.58	R/R #CR 534 908 W			
				8.58	STRUC #21085			
				8.63	SPEED LIMIT 50 MPH			
				10.22	SPEED LIMIT 35 MPH			
				10.48	MD 632 DOWNSVILLE PIKE	2	20I	4,550
				10.62	SPEED LIMIT 40 MPH			
				11.95	R/R #NW 469 321 F			
				13.35	MD 65 SHARPSBURG PIKE			2,250
				13.89		2	22I	
				14.07		2	20I	
				14.63	SPEED LIMIT 30 MPH			
				15.25	STRUC #21038 ANTIETAM CREEK			
				15.59	STRUC #21039 BEAVER CREEK			
				16.24	SPEED LIMIT 40 MPH			
				16.58	CO 535 BARNES RD			1,900
				18.50	US 40AL N MAIN ST			

\*\*\*\*\*

ROUTE NUMBER.....IS 70  
INVENTORY DIRECTION....EAST  
NAME: EISENHOWER MEMORIAL HWY

PRIMARY R	RUR-INTERSTATE	DIVIDED	FULL	0.00	PENNSYLVANIA ST/L	4	48I	42,575
				0.11	SPEED LIMIT 60 MPH			

\* A,B = UNIMPROVED; C = GRADED & DRAINED; D,E = SOIL, GRAVEL, STONE; F,G = LOW TYPE BITUMINOUS;  
H,I = HIGH TYPE BITUMINOUS; J = CONCRETE; K = BRICK; L = BLOCK

STATE HIGHWAY ADMINISTRATION OF MARYLAND  
HIGHWAY INFORMATION SERVICES DIVISION  
DATA SUPPORT GROUP

PAGE..... 24

STATE HIGHWAY LOCATION REFERENCE

ROUTE NUMBER.....IS 70 CONTINUED  
INVENTORY DIRECTION...EAST  
NAME: EISENHOWER MEMORIAL HWY

COUNTY-WASHINGTON  
SHA DISTRICT.....6  
DATE.....12/31/2000

SYSTEM	FUNCTIONAL CLASS	HWY TYPE	ACCESS	CONTRL	MILEPOINT	MILEPOINT	DESCRIPTION	MARKED LANES	SURFACE WIDTH/TYPE*	AADT
PRIMARY	R	RUR-INTERSTATE	DIVIDED	FULL	0.45	RP 7008	RAMP 8 FR IS 70 TO IS 68	4	48I	42,575
					0.45	RP 7003	RAMP 3 FR IS 68 TO IS 70			
					0.63		IS 68 (WB/L) NATIONAL FREEWAY	3	36I	29,575
					0.63		STRUC #21088			
					0.63		EXIT #1A			
					0.64	RP 7003	RAMP 3 FR IS 68 TO IS 70			
					0.64		STRUC #21087			
					0.73	US 522A	NO NAME			
					0.82			4	48I	
					0.98	US 522	WARFORDBURG RD			
					1.01		INTERSTATE MILE MARKER 1.0			
					1.02	IS 68	NATIONAL FREEWAY (EB/L)			
U					1.04		IN CORP LMTS HANCOCK			
					1.15	RP 7002	RAMP 2 FR IS 70 TO RAMP 6			
					1.15		STRUC #21089			
					1.16	US 522	WARFORDSBURG RD			35,475
					1.16		STRUC #21090			
					1.16		EXIT #1B			
					1.30	RP 7004	RAMP 4 FR US 522 TO IS 70	5	60I	
					1.30	RP 7002	RAMP 2 FR IS 70 TO RAMP 6			
					1.40	MU 280	PENNSYLVANIA AVE			
					1.40		STRUC #21091			
R					1.87		OUT CORP LMTS HANCOCK			
					1.90			6	72I	
					2.05		INTERSTATE MILE MARKER 2.0			
					2.18			5	60I	
U					2.24		IN CORP LMTS HANCOCK			
					2.80			4	48I	
R					2.89		STRUC #21092 TONOLOWAY CREEK			
					2.89		OUT CORP LMTS HANCOCK			
					2.91	CO 38	TOLLGATE RIDGE			
					3.05		INTERSTATE MILE MARKER 3.0			
					3.11	RP 7006	RAMP 6 FR IS 70 TO MD 144WB			
					3.19	RP 7001	RAMP 1 FR IS 70 TO MD 144WB			
					3.19		STRUC #21063			
					3.37	RP 7001	RAMP 1 FR IS 70 TO MD 144WB			
					3.56	MD 144WB	MAIN ST			36,603
					3.56		EXIT #3			
					3.96		INTERSTATE MILE MARKER 4.0			
					4.18	RP 7008	RAMP 8 FR MD 615 TO IS 70			
					4.37	RP 7003	RAMP 3 FR IS 70 TO MD 615			
					4.41	RP 7003	RAMP 3 FR IS 70 TO MD 615			

\* A,B = UNIMPROVED; C = GRADED & DRAINED; D,E = SOIL, GRAVEL, STONE; F,G = LOW TYPE BITUMINOUS;  
H,I = HIGH TYPE BITUMINOUS; J = CONCRETE; K = BRICK; L = BLOCK

STATE HIGHWAY ADMINISTRATION OF MARYLAND  
HIGHWAY INFORMATION SERVICES DIVISION  
DATA SUPPORT GROUP

PAGE..... 25

STATE HIGHWAY LOCATION REFERENCE

ROUTE NUMBER.....IS 70 CONTINUED  
INVENTORY DIRECTION...EAST  
NAME: EISENHOWER MEMORIAL HWY

COUNTY-WASHINGTON  
SHA DISTRICT.....6  
DATE.....12/31/2000

SYSTEM ...STATE...	FUNCTIONAL CLASS	HWY TYPE	ACCESS CONTRL	MILEPOINT	MILEPOINT DESCRIPTION	MARKED LANES	SURFACE WIDTH/TYPE*	AADT
PRIMARY	R	RUR-INTERSTATE	DIVIDED	FULL	4.41			
					STRUC #21062	4	48I	36,603
					4.41			
					EXIT #5			
					4.58			
					SPEED LIMIT 65 MPH			
					4.93			
					ATR STATION #0045			
					4.95			
					INTERSTATE MILE MARKER 5.0			
					5.86	RP 7005		37,675
					RAMP 5 FR MD 615 TO IS 70			
					5.86			
					STRUC #21061			
					5.86			
					EXIT #5			
					5.93			
					INTERSTATE MILE MARKER 6.0			
					6.05	RP 7005		
					RAMP 5 FR MD 615 TO IS 70			
					6.35	RP 7002		
					RAMP 2 FR IS 70 TO MD 615			
					6.92			
					INTERSTATE MILE MARKER 7.0			
					7.91			
					INTERSTATE MILE MARKER 8.0			
					8.89			
					INTERSTATE MILE MARKER 9.0			
					9.07			
					US 40 (WB/L)			
					9.18	US 40		37,875
					NATIONAL PIKE			
					9.18			
					EXIT #9			
					9.38	US 40		
					NATIONAL PIKE			
					9.38			
					STRUC #21093			
					9.65			
					STRUC #21094 LICKING CREEK			
					9.90			
					INTERSTATE MILE MARKER 10.0			
					10.88			
					INTERSTATE MILE MARKER 11.0			
					11.12	CO 64		
					ERNSTVILLE RD			
					11.12			
					STRUC #21095			
					11.68	RP 7008		
					RAMP 8 FR MD 56 TO IS 70			
					11.81	RP 7006		
					RAMP 6 FR IS 70 TO MD 56			
					11.87			
					INTERSTATE MILE MARKER 12.0			
					11.97	MD 56		40,675
					BIG POOL RD			
					11.97			
					STRUC #21096			
					11.97			
					EXIT #12			
					12.19	RP 7002		
					RAMP 2 FR IS 70 TO MD 56			
					12.25	RP 7004		
					RAMP 4 FR MD 56 TO IS 70			
					12.84			
					INTERSTATE MILE MARKER 13.0			
					13.85			
					INTERSTATE MILE MARKER 14.0			
					14.82			
					INTERSTATE MILE MARKER 15.0			
					15.01	CO 75		
					BOYD RD			
					15.01			
					STRUC #21097 & #21143			
					15.80			
					INTERSTATE MILE MARKER 16.0			
					16.79			
					INTERSTATE MILE MARKER 17.0			
					17.19	CO 91		
					BIG SPRING RD			
					17.19			
					STRUC #21098			
					17.26	RP 7008		
					RAMP 8 FR MD 68 TO IS 70			

\* A,B = UNIMPROVED; C = GRADED & DRAINED; D,E = SOIL, GRAVEL, STONE; F,G = LOW TYPE BITUMINOUS;  
H,I = HIGH TYPE BITUMINOUS; J = CONCRETE; K = BRICK; L = BLOCK

STATE HIGHWAY ADMINISTRATION OF MARYLAND  
HIGHWAY INFORMATION SERVICES DIVISION  
DATA SUPPORT GROUP

PAGE..... 26

STATE HIGHWAY LOCATION REFERENCE

ROUTE NUMBER.....IS 70 CONTINUED  
INVENTORY DIRECTION...EAST  
NAME: EISENHOWER MEMORIAL HWY

COUNTY-WASHINGTON  
SHA DISTRICT.....6  
DATE.....12/31/2000

SYSTEM	FUNCTIONAL CLASS	HWY TYPE	ACCESS CONTRL	MILEPOINT	MILEPOINT	DESCRIPTION	MARKED LANES	SURFACE WIDTH/TYPE*	AADT
PRIMARY	R	RUR-INTERSTATE	DIVIDED FULL	17.33	RP 7006	RAMP 6 FR IS 70 TO MD 68	4	48I	40,675
				17.62	MD 68	CLEARSPRING RD			40,775
				17.62		STRUC #21099			
				17.62		EXIT #18			
				17.77		INTERSTATE MILE MARKER 18.0			
				17.80	RP 7002	RAMP 2 FR IS 70 TO MD 68			
				18.00	RP 7004	RAMP 4 FR MD 68 TO IS 70			
				18.38	CO 818	ASHTON RD			
				18.38		STRUC #21100			
				18.76		INTERSTATE MILE MARKER 19.0			
				18.96		STRUC #21101 CONOCOHEAGUE CREEK			
				19.46	CO 88	ST PAUL RD			
				19.46		STRUC #21102			
				19.75		INTERSTATE MILE MARKER 20.0			
				20.68		STRUC #21103 MEADOW BROOK CREEK			
				20.77		INTERSTATE MILE MARKER 21.0			
				21.16		STRUC #21104 MEADOW BROOK CREEK			
				21.37	CO 758	CEDAR RIDGE RD			
				21.37		STRUC #21144 & #21105			
				21.74		INTERSTATE MILE MARKER 22.0			
				22.72		INTERSTATE MILE MARKER 23.0			
				22.77		STRUC #21106 CONOCOHEAGUE CREEK			
				23.26	CO 110	WALNUT POINT RD			
				23.26		STRUC #21107			
				23.70		INTERSTATE MILE MARKER 24.0			
				23.77	RP 7008	RAMP 8 FR MD 63 TO IS 70			
				23.87	RP 7006	RAMP 6 FR IS 70 TO MD 63			
				24.11	MD 63	GREENCASTLE PIKE			40,675
				24.11		STRUC #21108			
				24.11		EXIT #24			
				24.28	RP 7002	RAMP 2 FR IS 70 TO MD 63			
				24.41	RP 7004	RAMP 4 FR MD 63 TO IS 70			
				24.70		INTERSTATE MILE MARKER 25.0			
				24.92		STRUC #21109 CONOCOHEAGUE CREEK			
		URB-INTERSTATE		25.19		R/R #CSX 832 390 M			
				25.19		STRUC #21110			
				25.31	CO 473	HOPEWELL RD			
				25.31		STRUC #21074			
				25.38	RP 7010	COLLECTOR B			
				25.40	RP 7009	COLLECTOR A			
				25.66		INTERSTATE MILE MARKER 26.0			
				25.72	IS 81	MARYLAND VETERANS MEMORIAL HWY			48,275

\* A,B = UNIMPROVED; C = GRADED & DRAINED; D,E = SOIL, GRAVEL, STONE; F,G = LOW TYPE BITUMINOUS;  
H,I = HIGH TYPE BITUMINOUS; J = CONCRETE; K = BRICK; L = BLOCK

STATE HIGHWAY ADMINISTRATION OF MARYLAND  
HIGHWAY INFORMATION SERVICES DIVISION  
DATA SUPPORT GROUP

PAGE..... 27

STATE HIGHWAY LOCATION REFERENCE

ROUTE NUMBER.....IS 70 CONTINUED  
INVENTORY DIRECTION...EAST  
NAME: EISENHOWER MEMORIAL HWY

COUNTY-WASHINGTON  
SHA DISTRICT.....6  
DATE.....12/31/2000

SYSTEM	FUNCTIONAL CLASS	HWY TYPE	ACCESS CONTRL	MILEPOINT	MILEPOINT DESCRIPTION	MARKED LANES	SURFACE WIDTH/TYPE*	AADT
PRIMARY	R	URB-INTERSTATE	DIVIDED FULL	25.72	STRUC #21073	4	48I	48,275
				25.72	EXIT #26			
				26.03	RP 7010 COLLECTOR B			
				26.05	RP 7009 COLLECTOR A			
				26.05	US 11 VIRGINIA AVE			
				26.05	STRUC #21112			
				26.40	R/R #CR 534 904 U			
				26.40	STRUC #21113			
				26.67	INTERSTATE MILE MARKER 27.0			
				26.68	CO 453 BOWER AVE			
				26.68	STRUC #21114			
				27.43	RP 7006 RAMP 6 FR IS 70 TO MD 632			
				27.67	INTERSTATE MILE MARKER 28.0			
				27.72	RP 7005 RAMP 5 FR MD 632 TO IS 70			
	RUR-INTERSTATE			27.75	MD 632 DOWNSVILLE PIKE			
				27.75	STRUC #21115			
				27.75	EXIT # 28			
				27.84	RP 7001 RAMP 1 FR MD 632 TO IS 70			
				28.14	RP 7007 RAMP 7 FR IS 70 TO MD 632			
				28.27	R/R #NW 469 314 V			
				28.27	STRUC #21117			
				28.64	INTERSTATE MILE MARKER 29.0			
				28.85	RP 7008 RAMP 8 FR MD 65 TO IS 70			
				28.85	RP 7006 RAMP 6 FR IS 70 TO MD 65			
				29.05	RP 7005 RAMP 5 FR MD 65 TO IS 70			
				29.10	MD 65 SHARPSBURG PIKE			54,475
				29.10	STRUC #21118			
				29.10	EXIT #29			
				29.15	RP 7003 RAMP 3 FR IS 70 TO MD 65			
				29.23	RP 7002 RAMP 2 FR IS 70 TO MD 65			
				29.28	R/R #CSX 140 612 G			
				29.28	STRUC #21119			
				29.61	INTERSTATE MILE MARKER 30.0			
				30.04	STRUC #21120 ANTIETAM CREEK			
				30.59	INTERSTATE MILE MARKER 31.0			
				30.61	US 40AL BOONSBORO PIKE			
				30.61	STRUC #21121			
				31.27	CO 343 BEAVER CREEK RD			
				31.27	STRUC #21122			
				31.36	RP 7008 RAMP 8 FR US 40 TO IS 70			
				31.43	RP 7006 RAMP 6 FR IS 70 TO US 40			
				31.58	INTERSTATE MILE MARKER 32.0			

\* A,B = UNIMPROVED; C = GRADED & DRAINED; D,E = SOIL, GRAVEL, STONE; F,G = LOW TYPE BITUMINOUS;  
H,I = HIGH TYPE BITUMINOUS; J = CONCRETE; K = BRICK; L = BLOCK

STATE HIGHWAY ADMINISTRATION OF MARYLAND  
HIGHWAY INFORMATION SERVICES DIVISION  
DATA SUPPORT GROUP

PAGE..... 28

STATE HIGHWAY LOCATION REFERENCE

ROUTE NUMBER.....IS 70 CONTINUED  
INVENTORY DIRECTION...EAST  
NAME: EISENHOWER MEMORIAL HWY

COUNTY-WASHINGTON  
SHA DISTRICT.....6  
DATE.....12/31/2000

SYSTEM	FUNCTIONAL CLASS	HWY TYPE	ACCESS CONTRL	MILEPOINT	MILEPOINT	DESCRIPTION	MARKED LANES	SURFACE WIDTH/TYPE*	AADT
PRIMARY	R	RUR-INTERSTATE	DIVIDED FULL	31.62	RP 7007	RAMP 7 FR IS 70 TO US 40	4	48I	54,475
				31.63	RP 7005	RAMP 5 FR US 40 TO IS 70			
				31.68	US 40	NATIONAL PIKE			56,975
				31.68		STRUC #21123			
				31.68		EXIT #32			
				31.70	RP 7001	RAMP 1 FR US 40 TO IS 70			
				31.75	RP 7003	RAMP 3 FR IS 70 TO US 40			
				31.93	RP 7002	RAMP 2 FR IS 70 TO US 40			
				31.96	RP 7004	RAMP 4 FR US 40 TO IS 70			
				32.26		STRUC #21125 LANDIS SPRING BRANCH			
				32.58		INTERSTATE MILE MARKER 33.0			
				33.22	CO 315	WHITEHALL RD			
				33.22		STRUC #21126			
				33.55		INTERSTATE MILE MARKER 34.0			
				34.01	RP 7008	RAMP 8 FR MD 66 TO IS 70			
				34.10	RP 7006	RAMP 6 FR IS 70 TO MD 66			
				34.19		STRUC #21127 BEAVER CREEK			
				34.27	MD 66	MAPLEVILLE RD			74,175
				34.27		STRUC #21131			
				34.27		EXIT #35			
				34.47	RP 7002	RAMP 2 FR IS 70 TO MD 66			
				34.53	RP 7004	RAMP 4 FR MD 66 TO IS 70			
				34.55		INTERSTATE MILE MARKER 35.0			
				34.93		STRUC #21133 BLACK ROCK CREEK			
				35.05	CO 345	BLACK ROCK RD			
				35.05		STRUC #21134			
				35.54		INTERSTATE MILE MARKER 36.0			
				35.68			5	60I	
				36.25	CO 314	CRYSTAL FALLS DR			
				36.25		STRUC #21135			
				36.57		INTERSTATE MILE MARKER 37.0			
				37.52		INTERSTATE MILE MARKER 38.0			
				37.95			6	72I	
				38.21	US 40	NATIONAL PIKE			
				38.21		STRUC #21136			
				38.33		FREDERICK CO/L			

\* A,B = UNIMPROVED; C = GRADED & DRAINED; D,E = SOIL, GRAVEL, STONE; F,G = LOW TYPE BITUMINOUS;  
H,I = HIGH TYPE BITUMINOUS; J = CONCRETE; K = BRICK; L = BLOCK



STATE HIGHWAY ADMINISTRATION OF MARYLAND  
HIGHWAY INFORMATION SERVICES DIVISION  
DATA SUPPORT GROUP

STATE HIGHWAY LOCATION REFERENCE

ROUTE NUMBER.....MD 77  
INVENTORY DIRECTION....EAST  
NAME: FOXVILLE RD

COUNTY-WASHINGTON  
SHA DISTRICT.....6  
DATE.....12/31/2000

SYSTEM	FUNCTIONAL CLASS	HWY TYPE	ACCESS CONTRL	MILEPOINT	MILEPOINT DESCRIPTION	MARKED LANES	SURFACE WIDTH/TYPE*	AADT
SECONDARY R	RUR-MAJOR COLLECTOR	UNDIVIDED	NONE	0.00	CO 229 LEITERSBURG SMITHSBURG RD (BACK)	2	24I	3,500
				0.00	MD 64 JEFFERSON BLVD			
				0.17	CO 322 WOLFVILLE RD			2,650
				0.25	SPEED LIMIT 35 MPH			
				0.34		2	22I	
				1.88	SPEED LIMIT 50 MPH			
				2.51	CO 301 PLEASANT VALLEY RD			2,450
				3.02	FREDERICK CO/L			

\*\*\*\*\*

ROUTE NUMBER.....IS 81  
INVENTORY DIRECTION....NORTH  
NAME: MARYLAND VETERANS MEMORIAL HWY

PRIMARY R	RUR-INTERSTATE	DIVIDED	FULL	0.00	WEST VIRGINIA ST/L	4	48J	48,175
				0.12	STRUC #21078 POTOMAC RIVER			
				0.23		4	48I	
				0.36	SPEED LIMIT 65 MPH			
				0.61	RP 8108 RAMP 8 FR MD 68 TO IS 81			
				0.68	RP 8106 RAMP 6 FR IS 81 TO MD 68			
				0.88	MD 68 LAPPANS RD			
				0.88	STRUC #21077			
				0.88	EXIT #1			
	URB-INTERSTATE			0.89				41,375
				1.00	INTERSTATE MILE MARKER 1.0			
				1.13	RP 8104 RAMP 4 FR MD 68 TO IS 81			
				1.13	RP 8102 RAMP 2 FR IS 81 TO MD 68			
				2.01	INTERSTATE MILE MARKER 2.0			
				2.11	RP 8104 RAMP 4 FR IS 81 TO US 11			
				2.11	RP 8106 RAMP 6 FR US 11 TO IS 81			
				2.32	RP 8103 RAMP 3 FR US 11 TO IS 81			
				2.37	US 11 VIRGINIA AVE			51,775
				2.37	STRUC #21083			
				2.37	EXIT #2			
				2.46	STRUC #21082 CONOCOCHIEGUE CREEK			
				2.55	RP 8108 RAMP 8 FR IS 81 TO US 11			
				2.69	RP 8102 RAMP 2 FR US 11 TO IS 81			
				3.00	INTERSTATE MILE MARKER 3.0			
				3.02	SPEED LIMIT 60 MPH			
				3.18	RP 7012 COLLECTOR D			
				3.28	RP 7011 COLLECTOR C			

\* A,B = UNIMPROVED; C = GRADED & DRAINED; D,E = SOIL, GRAVEL, STONE; F,G = LOW TYPE BITUMINOUS;  
H,I = HIGH TYPE BITUMINOUS; J = CONCRETE; K = BRICK; L = BLOCK

STATE HIGHWAY ADMINISTRATION OF MARYLAND  
HIGHWAY INFORMATION SERVICES DIVISION  
DATA SUPPORT GROUP

STATE HIGHWAY LOCATION REFERENCE

ROUTE NUMBER.....IS 81 CONTINUED  
INVENTORY DIRECTION...NORTH  
NAME: MARYLAND VETERANS MEMORIAL HWY

COUNTY-WASHINGTON  
SHA DISTRICT.....6  
DATE.....12/31/2000

SYSTEM	STATE	FUNCTIONAL CLASS	HWY TYPE	ACCESS CONTRL	MILEPOINT	MILEPOINT DESCRIPTION	MARKED LANES	SURFACE WIDTH/TYPE*	AADT
PRIMARY	R	URB-INTERSTATE	DIVIDED	FULL	3.62	RP 7010 COLLECTOR B	4	48I	55,075
					3.62	STRUC #21141			
					3.63	IS 70 EISENHOWER MEMORIAL HWY			
					3.63	STRUC #21073			
					3.63	EXIT #3			
					3.65	RP 7009 COLLECTOR A			
					3.65	STRUC #21142			
					3.98	RP 7012 COLLECTOR D			
					4.00	INTERSTATE MILE MARKER 4.0			
					4.01	RP 7011 COLLECTOR C			
					4.06	STRUC #21080 CONOCOCHIEAGUE CREEK			
					4.42	RP 8106 RAMP 6 FR CO 666 TO IS 81			
					4.42	RP 8104 RAMP 4 FR IS 81 TO CO 666			
					4.63	CO 666 HALFWAY BLVD			53,775
					4.63	STRUC #21079			
					4.63	EXIT #5			
					4.80	RP 8108 RAMP 8 FR IS 81 TO CO 666			
					4.80	RP 8102 RAMP 2 FR CO 666 TO IS 81			
					4.91	R/R #CSX 832 387 E			
					4.91	STRUC #21075			
					5.00	INTERSTATE MILE MARKER 5.0			
					5.75	STRUC #21081 CONOCOCHIEAGUE CREEK			
					5.98	INTERSTATE MILE MARKER 6.0			
					6.07	STRUC #21190 BR OF CONOCOCHIEAGUE CR			
					6.47	MD 144WA WASHINGTON ST			
					6.47	STRUC #21069			
					6.56	RP 8106 RAMP 6 FR US 40 TO IS 81			
					6.65	RP 8104 RAMP 4 FR IS 81 TO US 40			
					6.69	RP 8105 RAMP 5 FR IS 81 TO US 40			
					6.78	RP 8103 RAMP 3 FR US 40 TO IS 81			
					6.85	US 40 NATIONAL PIKE			53,975
					6.85	STRUC #21052			
					6.85	EXIT #6			
					6.88	RP 8107 RAMP 7 FR US 40 TO IS 81			
					6.97	INTERSTATE MILE MARKER 7.0			
					6.97	RP 8101 RAMP 1 FR IS 81 TO US 40			
					6.99	RP 8108 RAMP 8 FR IS 81 TO US 40			
					7.12	RP 8102 RAMP 2 FR US 40 TO IS 81			
					7.52	RP 8106 RAMP 6 FR MD 58 TO IS 81			
					7.56	RP 8104 RAMP 4 FR IS 81 TO MD 58			
					7.65	RP 8105 RAMP 5 FR IS 81 TO MD 58			
					7.70	MD 58 CEARFOSS PIKE			51,875

\* A,B = UNIMPROVED; C = GRADED & DRAINED; D,E = SOIL, GRAVEL, STONE; F,G = LOW TYPE BITUMINOUS;  
H,I = HIGH TYPE BITUMINOUS; J = CONCRETE; K = BRICK; L = BLOCK

STATE HIGHWAY ADMINISTRATION OF MARYLAND  
HIGHWAY INFORMATION SERVICES DIVISION  
DATA SUPPORT GROUP

STATE HIGHWAY LOCATION REFERENCE

ROUTE NUMBER.....IS 81 CONTINUED  
INVENTORY DIRECTION...NORTH  
NAME: MARYLAND VETERANS MEMORIAL HWY

COUNTY-WASHINGTON  
SHA DISTRICT.....6  
DATE.....12/31/2000

SYSTEM	FUNCTIONAL CLASS	HWY TYPE	ACCESS CONTRL	MILEPOINT	MILEPOINT DESCRIPTION	MARKED LANES	SURFACE WIDTH/TYPE*	AADT
PRIMARY	R	URB-INTERSTATE	DIVIDED FULL	7.70	STRUC #21051	4	48I	51,875
				7.70	EXIT #7			
				7.75	RP 8101 RAMP 1 FR IS 81 TO MD 58			
				7.81	RP 8108 RAMP 8 FR IS 81 TO MD 58			
				7.91	RP 8102 RAMP 2 FR MD 58 TO IS 81			
				7.98	INTERSTATE MILE MARKER 8.0			
				8.04	RP 8105 RAMP 5 FR IS 81 TO CO 138			
				8.08	CO 138 MAUGANSVILLE RD			43,975
				8.08	STRUC #21055			
				8.08	EXIT #8			
				8.22	RP 8102 RAMP 2 FR CO 138 TO IS 81			
				8.27	R/R #CR 534 890 N			
				8.27	STRUC #21056			
				8.79	SPEED LIMIT 65 MPH			
				8.97	INTERSTATE MILE MARKER 9.0			
				9.41	RP 8106 RAMP 6 FR CO 146 TO IS 81			
				9.43	RP 8104 RAMP 4 FR IS 81 TO CO 146			
				9.59	CO 146 MAUGANS AVE			45,175
				9.59	STRUC #21053			
				9.59	EXIT #9			
				9.74	RP 8108 RAMP 8 FR IS 81 TO CO 146			
				9.77	RP 8102 RAMP 2 FR CO 146 TO IS 81			
				9.97	INTERSTATE MILE MARKER 10.0			
				10.21	RP 8106 RAMP 6 FR CO 140 TO IS 81			
				10.21	RP 8104 RAMP 4 FR IS 81 TO CO 140			
				10.33	RP 8105 RAMP 5 FR IS 81 TO CO 140			
				10.36	RP 8103 RAMP 3 FR CO 140 TO IS 81			
				10.42	CO 140 SHOWALTER RD			43,675
				10.42	STRUC #21054			
				10.42	EXIT #10			
				10.47	RP 8107 RAMP 7 FR CO 140 TO IS 81			
				10.47	RP 8101 RAMP 1 FR IS 81 TO CO 140			
				10.61	RP 8108 RAMP 8 FR IS 81 TO CO 140			
				10.61	RP 8102 RAMP 2 FR CO 140 TO IS 81			
				10.97	INTERSTATE MILE MARKER 11.0			
				11.80	RP 8106 RAMP 6 FR PA ST/L TO IS 81			
				11.97	INTERSTATE MILE MARKER 12.0			
				12.00	RP 8105 RAMP 5 FR IS 81 TO PA ST/L			
				12.00	EXIT #1			
				12.08	PENNSYLVANIA ST/L			

\* A,B = UNIMPROVED; C = GRADED & DRAINED; D,E = SOIL, GRAVEL, STONE; F,G = LOW TYPE BITUMINOUS;  
H,I = HIGH TYPE BITUMINOUS; J = CONCRETE; K = BRICK; L = BLOCK

STATE HIGHWAY ADMINISTRATION OF MARYLAND  
HIGHWAY INFORMATION SERVICES DIVISION  
DATA SUPPORT GROUP

STATE HIGHWAY LOCATION REFERENCE

ROUTE NUMBER.....MD 144WA  
INVENTORY DIRECTION...EAST  
NAME: WASHINGTON ST

COUNTY-WASHINGTON  
SHA DISTRICT.....6  
DATE.....12/31/2000

SYSTEM ...STATE...	FUNCTIONAL CLASS	HWY TYPE	ACCESS CONTRL	MILEPOINT	MILEPOINT DESCRIPTION	MARKED LANES	SURFACE WIDTH/TYPE*	AADT
SECONDARY R	URB-COLLECTOR	UNDIVIDED	NONE	0.00 US 40	NATIONAL PIKE	2	25I	9,525
				0.12	SPEED LIMIT 40 MPH			
				0.37	SPEED LIMIT 35 MPH			
				0.44 CO 120	MCDADE RD			
				0.65 CO 473	HOPEWELL RD			
				1.15	SPEED LIMIT 40 MPH			
				1.28 IS 81	MARYLAND VETERANS MEMORIAL HWY			
				1.28	STRUC #21069			
				1.47 MD 910C	WESTERN MARYLAND PKWY			
				1.47 CO1186	WASHINGTON ST (AHEAD)			

\*\*\*\*\*

ROUTE NUMBER.....MD 144WB  
INVENTORY DIRECTION...EAST  
NAME: WESTERN PIKE

SECONDARY R	RUR-LOCAL	UNDIVIDED	NONE	0.00	ROAD END	2	24I	1,925
				0.00 RP 6807	RAMP 7 FR IS 68 TO MD 144WB			
				0.00 RP 6801	RAMP 1 FR MD 144WB TO IS 68			
	RUR-MAJOR COLLECTOR			0.06 IS 68	NATIONAL FREEWAY			
				0.06	STRUC #21151			
				0.06	EXIT #77			
				0.10 RP 6806	RAMP 6 FR IS 68 TO MD 144WB			
				0.10 RP 6803	RAMP 3 FR MD 144WB TO IS 68			
				0.25 CO 23	WOODMONT RD			
				0.33	SPEED LIMIT 40 MPH			
				0.46	STRUC #21007 LITTLE TONOLOWAY CREEK	2	22I	
				0.64				
				2.77 CO 32	LOCHER RD			5,225
				2.93	SPEED LIMIT 25 MPH			
				3.05		2	20I	
	U			3.10	IN CORP LMTS HANCOCK			
				3.21		2	24I	
				3.36		2	20I	
				3.52 US 522B	NO NAME	2	39I	
				3.61		2	34I	
				3.63 MU 310	SOUTH ST	2	36I	10,725
				3.64 US 522	WARFORDSBURG RD			
				3.64	STRUC #21124			
				3.65	STRUC #21008 TONOLOWAY CREEK			
				3.67 MD 894	LIMESTONE RD	2	41I	
				3.67				

\* A,B = UNIMPROVED; C = GRADED & DRAINED; D,E = SOIL, GRAVEL, STONE; F,G = LOW TYPE BITUMINOUS;  
H,I = HIGH TYPE BITUMINOUS; J = CONCRETE; K = BRICK; L = BLOCK

STATE HIGHWAY ADMINISTRATION OF MARYLAND  
HIGHWAY INFORMATION SERVICES DIVISION  
DATA SUPPORT GROUP

PAGE..... 33

STATE HIGHWAY LOCATION REFERENCE

ROUTE NUMBER.....MD 144WB CONTINUED  
INVENTORY DIRECTION....EAST  
NAME: MAIN ST

COUNTY-WASHINGTON  
SHA DISTRICT.....6  
DATE.....12/31/2000

SYSTEM	FUNCTIONAL CLASS	HWY TYPE	ACCESS CONTRL	MILEPOINT	MILEPOINT DESCRIPTION	MARKED LANES	SURFACE WIDTH/TYPE*	AADT
SECONDARY U	RUR-MAJOR COLLECTOR	UNDIVIDED	NONE	3.75	US 522C VIRGINIA AVE	2	41I	10,725
				3.83		2	40I	
				3.91	MU 280 PENNSYLVANIA AVE			
				4.00		2	36I	
				4.14		2	32I	
				4.21		2	30I	
				4.63		2	40I	
				4.77	MU 350 TOLLGATE RIDGE			
				4.78	SPEED LIMIT 30 MPH	2	24I	
R				4.83	OUT CORP LMTS HANCOCK			
				5.21	SPEED LIMIT 35 MPH			
				5.28	STRUC #21009 TONOLWAY CREEK			
				5.51	RP 7001 RAMP 1 FR IS 70 TO MD 144WB			
				5.53	RP 7004 RAMP 4 FR RAMP 1 TO MD 144WB			
				5.61	RP 7008 RAMP 8 FR RAMP 6 TO MD 144WB			
				5.63	RP 7006 RAMP 6 FR IS 70 TO MD 144WB			
				5.86		1	24I	
				5.97	IS 70 EISENHOWER MEMORIAL HWY			
				5.97	EXIT #3			

\*\*\*\*\*

ROUTE NUMBER.....MD 180A  
INVENTORY DIRECTION....NORTH  
NAME: OLD US 340

SECONDARY R	RUR-LOCAL	UNDIVIDED	NONE	0.00	CO 995 KEEP TRYST RD	2	22H	
				0.03	ROAD END			

\*\*\*\*\*

ROUTE NUMBER.....US 340  
INVENTORY DIRECTION....EAST  
NAME: JEFFERSON PIKE

PRIMARY R	RUR-OTHER PRIN ART	UNDIVIDED	PART	0.00	BEGIN STRUCTURE IN VIRGINIA	2	26J	19,299
				0.01	SPEED LIMIT 45 MPH			
				0.02	VIRGINIA ST/L			
				0.39	R/R #CSX 141 358 K			
				0.39	STRUC #21041 POTOMAC RIVER			
				0.43	CO 626 SANDY HOOK RD	2	24I	
				0.44	ATR STATION #0019			

\* A,B = UNIMPROVED; C = GRADED & DRAINED; D,E = SOIL, GRAVEL, STONE; F,G = LOW TYPE BITUMINOUS;  
H,I = HIGH TYPE BITUMINOUS; J = CONCRETE; K = BRICK; L = BLOCK

STATE HIGHWAY ADMINISTRATION OF MARYLAND  
HIGHWAY INFORMATION SERVICES DIVISION  
DATA SUPPORT GROUP

PAGE..... 34

STATE HIGHWAY LOCATION REFERENCE

ROUTE NUMBER.....US 340 CONTINUED  
INVENTORY DIRECTION....EAST  
NAME: JEFFERSON PIKE

COUNTY-WASHINGTON  
SHA DISTRICT.....6  
DATE.....12/31/2000

SYSTEM	FUNCTIONAL CLASS	HWY TYPE	ACCESS CONTRL	MILEPOINT	MILEPOINT DESCRIPTION	MARKED LANES	SURFACE WIDTH/TYPE*	AADT
PRIMARY	R	RUR-OTHER PRIN ART	DIVIDED PART	0.57		2	36I	19,299
				0.63		3	36I	
				0.82	SPEED LIMIT 55 MPH			
				1.06		4	48I	
				1.07	MILE MARKER 1.0			
				1.21	RP134003 RAMP 3 FR US 340 TO MD 67			
				1.35	RP134008 RAMP 8 FR MD 67 TO US 340			
				1.48	RP134005 RAMP 5 FR RAMP 3 TO US 340			
				1.56	MD 67 ROHRERSVILLE RD			
				1.56	STRUC #21138			
				1.68	RP134002 RAMP 2 FR US 340 TO MD 67			
				1.74	R/R #CSX 140 531 G			
				1.74	STRUC #21034 ISRAEL CREEK			
			FULL	1.82	CO 995 KEEP TRYST RD			
				1.95	SPEED LIMIT 65 MPH			
				1.99	MILE MARKER 2.0			
				2.27	FREDERICK CO/L			

\*\*\*\*\*

ROUTE NUMBER.....MD 418  
INVENTORY DIRECTION....EAST  
NAME: RINGGOLD PIKE

SECONDARY R	RUR-MAJOR COLLECTOR	UNDIVIDED	NONE	0.00	MD 60 LEITERSBURG PIKE	2	24I	4,075
				0.03	MD 60A NO NAME			
				0.11	SPEED LIMIT 50 MPH			
	RUR-MINOR COLLECTOR			2.77	MD 64 SMITHSBURG PIKE			4,875
				2.82	MD 846D NO NAME			
				4.62	PENNSYLVANIA ST/L			

\*\*\*\*\*

ROUTE NUMBER.....MD 491  
INVENTORY DIRECTION....NORTH  
NAME: RAVEN ROCK RD

SECONDARY R	RUR-MAJOR COLLECTOR	DIVIDED	NONE	0.00	MD 64 JEFFERSON BLVD/SMITHSBURG PIKE	2	30I	2,275
		UNDIVIDED		0.08		2	24I	
				0.13	SPEED LIMIT 50 MPH			
				1.21	STRUC #21086 LITTLE ANTIETAM CREEK			
				4.69	FREDERICK CO/L			

\* A,B = UNIMPROVED; C = GRADED & DRAINED; D,E = SOIL, GRAVEL, STONE; F,G = LOW TYPE BITUMINOUS;  
H,I = HIGH TYPE BITUMINOUS; J = CONCRETE; K = BRICK; L = BLOCK

STATE HIGHWAY ADMINISTRATION OF MARYLAND  
HIGHWAY INFORMATION SERVICES DIVISION  
DATA SUPPORT GROUP

STATE HIGHWAY LOCATION REFERENCE

ROUTE NUMBER.....MD 491 CONTINUED  
INVENTORY DIRECTION...NORTH  
NAME: MACFEE HILL RD

COUNTY-WASHINGTON  
SHA DISTRICT.....6  
DATE.....12/31/2000

SYSTEM	FUNCTIONAL CLASS	HWY TYPE	ACCESS CONTRL	MILEPOINT	MILEPOINT DESCRIPTION	MARKED LANES	SURFACE WIDTH/TYPER*	AADT
SECONDARY R	RUR-MAJOR COLLECTOR	UNDIVIDED	NONE	6.40	FREDERICK CO/L	2	22I	2,275
				6.44	SPEED LIMIT 30 MPH			
				6.78	MD 550 MILITARY RD/MACFEE HILL RD			

\*\*\*\*\*

ROUTE NUMBER.....MD 494  
INVENTORY DIRECTION...EAST  
NAME: FAIRVIEW RD

SECONDARY R	RUR-MAJOR COLLECTOR	UNDIVIDED	NONE	0.00	PENNSYLVANIA ST/L	2	24I	2,650
				0.13	SPEED LIMIT 50 MPH			
				0.84	MD 57 ST PAUL RD			1,525
				3.02		2	22I	
				3.34	CO 81 ROCKDALE RD			
				3.61	STRUC #21042 CONOCOCHEAGUE CREEK			
				5.80	SPEED LIMIT 40 MPH			
				5.99	CO 125 BLACKBERRY LA			3,750
				6.51	SPEED LIMIT 30 MPH			
				6.82	MD 63 GREENCASTLE PIKE			

\*\*\*\*\*

ROUTE NUMBER.....US 522  
INVENTORY DIRECTION...NORTH  
NAME: WARFORDSBURG RD

SECONDARY R	RUR-OTHER PRIN ART	UNDIVIDED	NONE	0.00	BEGIN STRUCTURE IN WEST VIRGINIA	2	24J	10,900
				0.09	SPEED LIMIT 35 MPH			
				0.13	WEST VIRGINIA ST/L			
				0.13	STRUC #21043 POTOMAC RIVER			
				0.31	IN CORP LMTS HANCOCK			
				0.46	R/R #CSX 832 432 W			
				0.50		2	24I	
				0.54	US 522B NO NAME			14,125
				0.57		2	24J	
				0.63	MD 144WB WESTERN PIKE			
				0.63	STRUC #21124			
				0.66	MD 894 LIMESTONE RD			
				0.69		2	39I	
		DIVIDED		0.70		2	24I	
				0.72	US 522C HIGH ST			

\* A,B = UNIMPROVED; C = GRADED & DRAINED; D,E = SOIL, GRAVEL, STONE; F,G = LOW TYPE BITUMINOUS;  
H,I = HIGH TYPE BITUMINOUS; J = CONCRETE; K = BRICK; L = BLOCK

STATE HIGHWAY ADMINISTRATION OF MARYLAND  
HIGHWAY INFORMATION SERVICES DIVISION  
DATA SUPPORT GROUP

STATE HIGHWAY LOCATION REFERENCE

ROUTE NUMBER.....US 522 CONTINUED  
INVENTORY DIRECTION...NORTH  
NAME: WARFORDSBURG RD

COUNTY-WASHINGTON  
SHA DISTRICT.....6  
DATE.....12/31/2000

SYSTEM	FUNCTIONAL CLASS	HWY TYPE	ACCESS CONTRL	MILEPOINT	MILEPOINT	DESCRIPTION	MARKED LANES	SURFACE WIDTH/TYPE*	AADT
SECONDARY U	RUR-OTHER PRIN ART	DIVIDED	NONE	0.81	RP 7009	RAMP 9 FR US 522 TO MD 894	2	24I	14,125
				0.89	RP 7006	RAMP 6 FR IS 68 TO US 522			
				0.94			2	27I	
				1.04	RP 7004	RAMP 4 FR US 522 TO IS 70			
				1.09			2	30I	
				1.21	IS 70	EISENHOWER MEMORIAL HWY			
				1.21		STRUC #21090			
				1.21		EXIT #1B			
		UNDIVIDED		1.24	US 522A	NO NAME	1	14I	
				1.29			1	12I	
				1.38	IS 70	EISENHOWER MEMORIAL HWY			

\*\*\*\*\*

ROUTE NUMBER.....US 522A  
INVENTORY DIRECTION...SOUTH  
NAME: NO NAME

SECONDARY U	RUR-LOCAL	UNDIVIDED	NONE	0.00	IS 70	EISENHOWER MEMORIAL HWY	1	16I
				0.00		EXIT #1B		
				0.09		SPEED LIMIT 35 MPH		
				0.40	US 522	WARFORDSBURG RD (AHEAD)		

\*\*\*\*\*

ROUTE NUMBER.....US 522B  
INVENTORY DIRECTION...EAST  
NAME: NO NAME

SECONDARY U	RUR-LOCAL	UNDIVIDED	NONE	0.00	MD 144WB	WESTERN PIKE	2	22I
				0.14	US 522	WARFORDSBURG RD		

\*\*\*\*\*

ROUTE NUMBER.....US 522C  
INVENTORY DIRECTION...WEST  
NAME: VIRGINIA AVE

SECONDARY U	RUR-LOCAL	UNDIVIDED	NONE	0.00	MD 144WB	MAIN ST	2	40I
NAME: HIGH ST				0.08	MD 735	HIGH ST		
				0.13		SPEED LIMIT 25 MPH		
		DIVIDED		0.17			2	36I

\* A,B = UNIMPROVED; C = GRADED & DRAINED; D,E = SOIL, GRAVEL, STONE; F,G = LOW TYPE BITUMINOUS;  
H,I = HIGH TYPE BITUMINOUS; J = CONCRETE; K = BRICK; L = BLOCK



STATE HIGHWAY ADMINISTRATION OF MARYLAND  
HIGHWAY INFORMATION SERVICES DIVISION  
DATA SUPPORT GROUP

STATE HIGHWAY LOCATION REFERENCE

ROUTE NUMBER.....US 522C CONTINUED  
INVENTORY DIRECTION....WEST  
NAME: HIGH ST

COUNTY-WASHINGTON  
SHA DISTRICT.....6  
DATE.....12/31/2000

SYSTEM	FUNCTIONAL CLASS	HWY TYPE	ACCESS CONTRL	MILEPOINT	MILEPOINT DESCRIPTION	MARKED LANES	SURFACE WIDTH/TYPE*	AADT
SECONDARY U	RUR-LOCAL	DIVIDED	NONE	0.20 US 522	WARFORDSBURG RD	2	36I	

\*\*\*\*\*

ROUTE NUMBER.....MD 550  
INVENTORY DIRECTION...NORTH  
NAME: FORT RITCHIE RD

SECONDARY R	RUR-MAJOR COLLECTOR	UNDIVIDED	NONE	0.00	FREDERICK CO/L	2	20I	2,875
				0.32 CO 278	EYLER AVE			
				0.98 CO 272	ROYER RD	2	22I	
NAME: MILITARY RD				0.98				
				1.09		2	20I	
				1.42 MD 491	MACFEE HILL RD			
NAME: MACFEE HILL RD				1.42				
				1.64	R/R #CSX 831 799 N	2	22I	
				1.67	SPEED LIMIT 30 MPH			
				1.81 CO 869	CAMP RITCHIE RD	2	20I	
NAME: PEN MAR RD				1.81				
				1.81 CO 286	PENNERSVILLE RD			
				1.84	STRUC #21040 FALLS CREEK			
				1.87	R/R #CSX 831 800 F			
				1.87	STRUC			
				2.01 CO 781	PEN MAR RD (AHEAD)			

\*\*\*\*\*

ROUTE NUMBER.....MD 615  
INVENTORY DIRECTION...NORTH  
NAME: MILLSTONE RD

SECONDARY R	RUR-MAJOR COLLECTOR	UNDIVIDED	NONE	0.00 CO 850	MILLSTONE RD (BACK)	2	24I	850
				0.00 RP 7007	RAMP 7 FR RAMP 2 TO MD 615			
				0.03 RP 7002	RAMP 2 FR IS 70 TO MD 615			
				0.13	SPEED LIMIT 50 MPH	2	20I	
				0.39 RP 7005	RAMP 5 FR MD 615 TO IS 70			
				0.39 CO 44	HOLLOW RD			
	RUR-LOCAL			1.80 RP 7003	RAMP 3 FR IS 70 TO MD 615			
				1.80	EXIT #5			
				1.83 RP 7001	RAMP 1 FR MD 615 TO RAMP 8			
				1.85 RP 7008	RAMP 8 FR MD 615 TO IS 70			
NAME: HEAVENLY ACRES RIDGE				1.85				

\* A,B = UNIMPROVED; C = GRADED & DRAINED; D,E = SOIL, GRAVEL, STONE; F,G = LOW TYPE BITUMINOUS;  
H,I = HIGH TYPE BITUMINOUS; J = CONCRETE; K = BRICK; L = BLOCK

STATE HIGHWAY ADMINISTRATION OF MARYLAND  
HIGHWAY INFORMATION SERVICES DIVISION  
DATA SUPPORT GROUP

STATE HIGHWAY LOCATION REFERENCE

ROUTE NUMBER.....MD 615 CONTINUED  
INVENTORY DIRECTION...NORTH  
NAME: HEAVENLY ACRES RIDGE

COUNTY-WASHINGTON  
SHA DISTRICT.....6  
DATE.....12/31/2000

SYSTEM	FUNCTIONAL CLASS	HWY TYPE	ACCESS CONTRL	MILEPOINT	MILEPOINT DESCRIPTION	MARKED LANES	SURFACE WIDTH/TYPE*	AADT
SECONDARY R	RUR-LOCAL	UNDIVIDED	NONE	1.92	SPEED LIMIT 40 MPH	2	20I	850
				2.30		2	18I	
				4.35	PENNSYLVANIA ST/L			

\*\*\*\*\*

ROUTE NUMBER.....MD 632  
INVENTORY DIRECTION...NORTH  
NAME: DOWNSVILLE PIKE

SECONDARY R	RUR-MINOR COLLECTOR	UNDIVIDED	NONE	0.00	MD 63	SPIELMAN RD	2	24I	2,050
				0.06		SPEED LIMIT 30 MPH			
				0.30		SPEED LIMIT 50 MPH			
	RUR-MAJOR COLLECTOR			2.24	MD 68	LAPPANS RD			5,250
				4.12	CO 468	STERLING RD			
				4.53			4	48I	
		DIVIDED		4.63					
				4.73	RP 7006	RAMP 6 FR IS 70 TO MD 632			
				4.73	RP 7004	RAMP 4 FR MD 632 TO RAMP 5			
				4.76		SPEED LIMIT 40 MPH			
				4.78	RP 7005	RAMP 5 FR MD 632 TO IS 70			
				4.90		STRUC #21116 ST JAMES RUN			
	URB-MINOR ARTERIAL			4.92	IS 70	EISENHOWER MEMORIAL HWY	3	36I	
				4.92		STRUC #21115			
				5.05	RP 7001	RAMP 1 FR MD 632 TO IS 70			
				5.12	CO 666	HALFWAY BLVD	4	48I	6,900
				5.12	RP 7008	RAMP 8 FR MD 632 TO RAMP 1			
				5.12	RP 7007	RAMP 7 FR IS 70 TO MD 632			
				5.15	RP 7002	RAMP 2 FR RAMP 7 TO MD 632			
		UNDIVIDED		5.24			3	36I	
		DIVIDED		5.39			2	24I	
				5.48	CO 889	WEST OAK RIDGE EXT			
		UNDIVIDED		5.56					
				5.68		R/R #NW 470 733 P			
				5.68		STRUC #21145			
		DIVIDED		5.84					
				5.89		IN CORP LMTS HAGERSTOWN			
				5.89	CO 400	W OAK RIDGE DR			
		UNDIVIDED		5.96					
				6.01		SPEED LIMIT 35 MPH			
				6.71	MU1550	MARYLAND AVE (AHEAD)			

\* A,B = UNIMPROVED; C = GRADED & DRAINED; D,E = SOIL, GRAVEL, STONE; F,G = LOW TYPE BITUMINOUS;  
H,I = HIGH TYPE BITUMINOUS; J = CONCRETE; K = BRICK; L = BLOCK

STATE HIGHWAY ADMINISTRATION OF MARYLAND  
HIGHWAY INFORMATION SERVICES DIVISION  
DATA SUPPORT GROUP

STATE HIGHWAY LOCATION REFERENCE

ROUTE NUMBER.....MD 735  
INVENTORY DIRECTION....WEST  
NAME: HIGH ST

COUNTY-WASHINGTON  
SHA DISTRICT.....6  
DATE.....12/31/2000

SYSTEM	FUNCTIONAL CLASS	HWY TYPE	ACCESS CONTRL	MILEPOINT	MILEPOINT DESCRIPTION	MARKED LANES	SURFACE WIDTH/TYPE*	AADT
SECONDARY U	RUR-LOCAL	UNDIVIDED	NONE	0.00	MU 170 HIGH ST (BACK)	2	20I	199
				0.06	US 522C VIRGINIA ST/HIGH ST			

\*\*\*\*\*

ROUTE NUMBER.....MD 741  
INVENTORY DIRECTION....SOUTH  
NAME: NO NAME

SECONDARY R	RUR-LOCAL	UNDIVIDED	NONE	0.00	US 40AL BOONSBORO PIKE	2	14F	199
				0.06	ROAD END			

\*\*\*\*\*

ROUTE NUMBER.....MD 804B  
INVENTORY DIRECTION....EAST  
NAME: TRACK SIDE RD

SECONDARY R	URB-LOCAL	UNDIVIDED	NONE	0.00	MD 64 JEFFERSON BLVD	2	30I	199
				0.03		2	20I	
				0.18	MD 62 TWIN SPRINGS DR	2	29I	
NAME: TWIN SPRINGS DR				0.18				
				0.30	SPEED LIMIT 30 MPH			
				0.46		2	24I	
				0.57		2	20I	
		DIVIDED		0.78		2	32I	
				0.79	MD 64 JEFFERSON BLVD			

\*\*\*\*\*

ROUTE NUMBER.....MD 805B  
INVENTORY DIRECTION....NORTH  
NAME: NO NAME

SECONDARY R	RUR-LOCAL	UNDIVIDED	NONE	0.00	ROAD END	2	14H	199
				0.08		2	18H	
				0.15	CO 232 ROCKY FORGE RD			

\* A,B = UNIMPROVED; C = GRADED & DRAINED; D,E = SOIL, GRAVEL, STONE; F,G = LOW TYPE BITUMINOUS;  
H,I = HIGH TYPE BITUMINOUS; J = CONCRETE; K = BRICK; L = BLOCK

STATE HIGHWAY LOCATION REFERENCE

ROUTE NUMBER.....MD 843B  
INVENTORY DIRECTION...NORTH  
NAME: CELESTE DR

COUNTY-WASHINGTON  
SHA DISTRICT.....6  
DATE.....12/31/2000

SYSTEM	FUNCTIONAL CLASS	HWY TYPE	ACCESS CONTRL	MILEPOINT	MILEPOINT DESCRIPTION	MARKED LANES	SURFACE WIDTH/TYPE*	AADT	
SECONDARY R	RUR-LOCAL	UNDIVIDED	NONE	0.00	OP 104	NO NAME	2	20H	299
				0.12	CO1121	CELESTE DR (AHEAD)			

\*\*\*\*\*

ROUTE NUMBER.....MD 843D  
INVENTORY DIRECTION...NORTH  
NAME: NO NAME

SECONDARY R	RUR-LOCAL	UNDIVIDED	NONE	0.00	MD 63	SPIELMAN RD	2	18H	99
				0.03			2	14H	
				0.10			2	10H	
				0.16		ROAD END			

\*\*\*\*\*

ROUTE NUMBER.....MD 843F  
INVENTORY DIRECTION...NORTH  
NAME: NO NAME

SECONDARY R	URB-LOCAL	UNDIVIDED	NONE	0.00		ROAD END	2	16I	
				0.06	MD 63	GREENCASTLE PIKE			

\*\*\*\*\*

ROUTE NUMBER.....MD 843I  
INVENTORY DIRECTION...EAST  
NAME: NO NAME

SECONDARY R	RUR-LOCAL	UNDIVIDED	NONE	0.00	MD 63	GREENCASTLE PIKE	2	19H	
				0.04	CO 967	HUYETT LA			

\*\*\*\*\*

ROUTE NUMBER.....MD 844  
INVENTORY DIRECTION...EAST  
NAME: CAVETOWN CHURCH RD

SECONDARY R	URB-LOCAL	UNDIVIDED	NONE	0.00	MD 64	JEFFERSON BLVD	2	18I	599
				0.09		STRUC #21049 BEAVER CREEK			
	RUR-LOCAL			0.22	CO 322	WOLFSSVILLE RD	2	14F	
				0.25			2	10F	

\* A,B = UNIMPROVED; C = GRADED & DRAINED; D,E = SOIL, GRAVEL, STONE; F,G = LOW TYPE BITUMINOUS;  
H,I = HIGH TYPE BITUMINOUS; J = CONCRETE; K = BRICK; L = BLOCK

STATE HIGHWAY ADMINISTRATION OF MARYLAND  
HIGHWAY INFORMATION SERVICES DIVISION  
DATA SUPPORT GROUP

PAGE..... 41

STATE HIGHWAY LOCATION REFERENCE

ROUTE NUMBER.....MD 844 CONTINUED  
INVENTORY DIRECTION...EAST  
NAME: CAVETOWN CHURCH RD

COUNTY-WASHINGTON  
SHA DISTRICT.....6  
DATE.....12/31/2000

SYSTEM	FUNCTIONAL CLASS	HWY TYPE	ACCESS CONTRL	MILEPOINT	MILEPOINT DESCRIPTION	MARKED LANES	SURFACE WIDTH/TYPE*	AADT
SECONDARY R	RUR-LOCAL	UNDIVID	NONE	0.29	ROAD END	2	10F	599

\*\*\*\*\*

ROUTE NUMBER.....MD 845A  
INVENTORY DIRECTION...NORTH  
NAME: S MAIN ST

SECONDARY U	RUR-MINOR COLLECTOR	UNDIVID	NONE	0.00	CO 565	2	24I	599
				0.00	MD 34			
				0.01				
				0.05		2	32I	
				0.12		2	27I	
				0.18		2	22I	
				0.24		2	24I	
				0.35		2	30I	
				0.41	MU 50			
				0.50		2	32I	
				0.56		2	35I	
				0.65		2	42I	
NAME: N MAIN ST				0.66	MU 120			
				0.69		2	27I	
				0.77		2	32I	
				0.99		2	20I	
				1.05		2	22I	
NAME: KEEDY DR				1.17	MD 34A	2	24I	
				1.17				
				1.23	MD 34			

\*\*\*\*\*

ROUTE NUMBER.....MD 846B  
INVENTORY DIRECTION...EAST  
NAME: NO NAME

SECONDARY R	RUR-LOCAL	UNDIVID	NONE	0.00		2	16H	99
				0.04	MD 846D			
				0.10				

\* A, B = UNIMPROVED; C = GRADED & DRAINED; D, E = SOIL, GRAVEL, STONE; F, G = LOW TYPE BITUMINOUS;  
H, I = HIGH TYPE BITUMINOUS; J = CONCRETE; K = BRICK; L = BLOCK

STATE HIGHWAY ADMINISTRATION OF MARYLAND  
HIGHWAY INFORMATION SERVICES DIVISION  
DATA SUPPORT GROUP

STATE HIGHWAY LOCATION REFERENCE

ROUTE NUMBER.....MD 846D  
INVENTORY DIRECTION...NORTH  
NAME: NO NAME

COUNTY-WASHINGTON  
SHA DISTRICT.....6  
DATE.....12/31/2000

SYSTEM	FUNCTIONAL CLASS	HWY TYPE	ACCESS CONTRL	MILEPOINT	MILEPOINT	DESCRIPTION	MARKED LANES	SURFACE WIDTH/TYPE*	AADT
SECONDARY R	RUR-LOCAL	UNDIVIDED	NONE	0.00	MD 846B	NO NAME	2	16G	99
				0.04	MD 418	RINGGOLD PIKE			

\*\*\*\*\*

ROUTE NUMBER.....MD 847D  
INVENTORY DIRECTION...NORTH  
NAME: FRITZ LA

SECONDARY R	RUR-LOCAL	UNDIVIDED	NONE	0.00	CO 243	WELTY CHURCH RD	2	16G	99
				0.14		ROAD END			

\*\*\*\*\*

ROUTE NUMBER.....MD 858A  
INVENTORY DIRECTION...NORTH  
NAME: NO NAME

SECONDARY R	RUR-LOCAL	UNDIVIDED	NONE	0.00		ROAD END	2	22I	99
				0.02	US 40AL	BOONSBORO PIKE			

\*\*\*\*\*

ROUTE NUMBER.....MD 858E  
INVENTORY DIRECTION...NORTH  
NAME: WOODSTOCK LA

SECONDARY R	RUR-LOCAL	UNDIVIDED	NONE	0.00	CO 990	WOODSTOCK LA (BACK)	2	18H	199
				0.12			2	22F	
				0.16			2	22H	
				0.22			1	10F	
				0.37			2	16F	
				0.48		ROAD END			

\*\*\*\*\*

ROUTE NUMBER.....MD 858F  
INVENTORY DIRECTION...NORTH  
NAME: MAIN ST

SECONDARY R	RUR-LOCAL	UNDIVIDED	NONE	0.00	MD 67	ROHRERSVILLE RD	2	24I	499
				0.08		SPEED LIMIT 25 MPH			

\* A,B = UNIMPROVED; C = GRADED & DRAINED; D,E = SOIL, GRAVEL, STONE; F,G = LOW TYPE BITUMINOUS;  
H,I = HIGH TYPE BITUMINOUS; J = CONCRETE; K = BRICK; L = BLOCK

STATE HIGHWAY ADMINISTRATION OF MARYLAND  
HIGHWAY INFORMATION SERVICES DIVISION  
DATA SUPPORT GROUP

STATE HIGHWAY LOCATION REFERENCE

ROUTE NUMBER.....MD 858F CONTINUED  
INVENTORY DIRECTION....NORTH  
NAME: MAIN ST

COUNTY-WASHINGTON  
SHA DISTRICT.....6  
DATE.....12/31/2000

SYSTEM	FUNCTIONAL CLASS	HWY TYPE	ACCESS CONTRL	MILEPOINT	MILEPOINT DESCRIPTION	MARKED LANES	SURFACE WIDTH/TYPE*	AADT
SECONDARY R	RUR-LOCAL	UNDIVIDED	NONE	0.13		2	21I	499
				0.38		2	34I	
				0.57		2	24I	
				0.73	STRUC #21047 LITTLE ANTIETAM CREEK			
				0.74		2	16I	
				0.80		2	20I	
				0.95		2	24I	
				0.97	MD 67A NO NAME	2	40I	
				1.00	MD 67 ROHRERSVILLE RD			

\*\*\*\*\*

ROUTE NUMBER.....MD 858G  
INVENTORY DIRECTION....NORTH  
NAME: NO NAME

SECONDARY R	RUR-LOCAL	UNDIVIDED	NONE	0.22	CO 991 NO NAME (BACK)	2	16H	99
				0.29	ROAD END			

\*\*\*\*\*

ROUTE NUMBER.....MD 878  
INVENTORY DIRECTION....EAST  
NAME: NO NAME

SECONDARY U	URB-LOCAL	UNDIVIDED	NONE	0.00	ROAD END	2	20I	99
				0.10	MU 235 BROADFORDING RD			

\*\*\*\*\*

ROUTE NUMBER.....MD 894  
INVENTORY DIRECTION....NORTH  
NAME: LIMESTONE RD

SECONDARY U	RUR-LOCAL	UNDIVIDED	NONE	0.00	MD 144WB WESTERN PIKE/MAIN ST	2	24I	299
				0.04	US 522 WARFORDSBURG RD			
				0.04	STRUC #21124			
				0.04	SPEED LIMIT 25 MPH			
		DIVIDED		0.06		2	28I	
				0.10	RP 7009 RAMP 9 FR US 522 TO MD 894			
				0.10	MU 210 LIMESTONE RD (AHEAD)			

\* A,B = UNIMPROVED; C = GRADED & DRAINED; D,E = SOIL, GRAVEL, STONE; F,G = LOW TYPE BITUMINOUS;  
H,I = HIGH TYPE BITUMINOUS; J = CONCRETE; K = BRICK; L = BLOCK

STATE HIGHWAY ADMINISTRATION OF MARYLAND  
HIGHWAY INFORMATION SERVICES DIVISION  
DATA SUPPORT GROUP

PAGE..... 44

STATE HIGHWAY LOCATION REFERENCE

ROUTE NUMBER.....MD 903  
INVENTORY DIRECTION....SOUTH  
NAME: MOUNTAIN RD

COUNTY-WASHINGTON  
SHA DISTRICT.....6  
DATE.....12/31/2000

SYSTEM	FUNCTIONAL CLASS	HWY TYPE	ACCESS CONTRL	MILEPOINT	MILEPOINT	DESCRIPTION	MARKED LANES	SURFACE WIDTH/TYPE*	AADT
SECONDARY R	RUR-LOCAL	UNDIVIDED	NONE	0.25	CO 6	MOUNTAIN RD (BACK)	2	22I	199
				0.29	RP 6808	RAMP 8 FR MD 903 TO IS 68			
				0.91	IS 68	NATIONAL FREEWAY			
				0.91		STRUC #21150			
				0.91		EXIT #74			
				1.08	RP 6803	RAMP 3 FR RAMP 6 TO MD 903			
				1.14	RP 6806	RAMP 6 FR IS 68 TO MD 903			
				1.16	CO1036	NATIONAL PIKE (AHEAD)			

\*\*\*\*\*

ROUTE NUMBER.....MD 910B  
INVENTORY DIRECTION....NORTH  
NAME: NO NAME

SECONDARY R	RUR-LOCAL	UNDIVIDED	NONE	0.00		ROAD END	1	12E	199
				0.01			2	17G	
				0.14	MD 66	MAPLEVILLE RD			

\*\*\*\*\*

ROUTE NUMBER.....MD 910C  
INVENTORY DIRECTION....NORTH  
NAME: WESTERN MARYLAND PKWY

SECONDARY R	URB-LOCAL	UNDIVIDED	NONE	1.19	MD 144WA	WASHINGTON ST	2	30I	
				1.19	CO1186	WASHINGTON ST			
				1.20			2	24I	
				1.29		SPEED LIMIT 35 MPH			
		DIVIDED		1.65			4	48I	
				1.74			3	38I	
				1.78	US 40	NATIONAL PIKE			

\* A,B = UNIMPROVED; C = GRADED & DRAINED; D,E = SOIL, GRAVEL, STONE; F,G = LOW TYPE BITUMINOUS;  
H,I = HIGH TYPE BITUMINOUS; J = CONCRETE; K = BRICK; L = BLOCK



**2000**

Calendar Year

**HIGHWAY LOCATION REFERENCE**


Data as of December 31, 2000

**WICOMICO**

**COUNTY**

SHA DISTRICT #1

**WI**

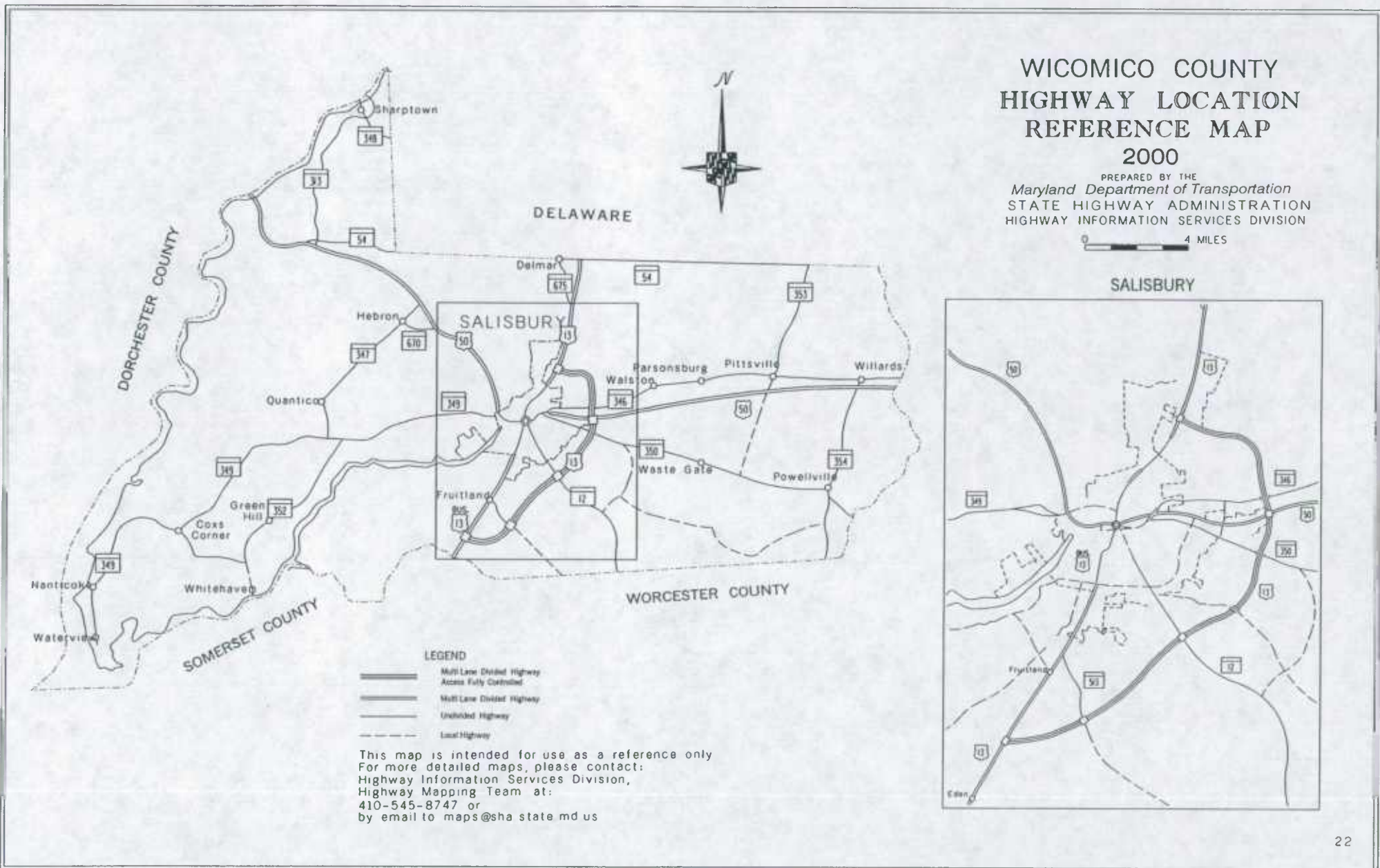


# WICOMICO COUNTY HIGHWAY LOCATION REFERENCE MAP 2000

PREPARED BY THE  
Maryland Department of Transportation  
STATE HIGHWAY ADMINISTRATION  
HIGHWAY INFORMATION SERVICES DIVISION

0 4 MILES


SALISBURY



### LEGEND

- Multi Lane Divided Highway  
Access Fully Controlled
- Multi Lane Divided Highway
- Undivided Highway
- Local Highway


This map is intended for use as a reference only  
For more detailed maps, please contact:  
Highway Information Services Division,  
Highway Mapping Team at:  
410-545-8747 or  
by email to [maps@sha.state.md.us](mailto:maps@sha.state.md.us)



ROUTE ALERT LIST

WICOMICO COUNTY

None



MARYLAND STATE HIGHWAY ADMINISTRATION  
HIGHWAY INFORMATION SERVICES DIVISION  
STATE MAINTAINED HIGHWAYS ON THE NATIONAL HIGHWAY SYSTEM  
AS OF DECEMBER 31, 2000

WICOMICO COUNTY

ROUTE	BEGIN MILEPOINT	BEGIN DESCRIPTION	END MILEPOINT	END DESCRIPTION
US 13	0.00	SOMERSET CO/L	15.89	DELAWARE ST/L
US 50	0.00	DORCHESTER CO/L	31.09	WORCESTER CO/L





STATE HIGHWAY ADMINISTRATION OF MARYLAND  
HIGHWAY INFORMATION SERVICES DIVISION  
DATA SUPPORT GROUP

STATE HIGHWAY LOCATION REFERENCE

ROUTE NUMBER.....MD 12  
INVENTORY DIRECTION....NORTH  
NAME: SNOW HILL RD

COUNTY-WICOMICO  
SHA DISTRICT.....1  
DATE.....12/31/2000

SYSTEM	FUNCTIONAL CLASS	HWY TYPE	ACCESS CONTRL	MILEPOINT	MILEPOINT DESCRIPTION	MARKED LANES	SURFACE WIDTH/TYPE*	AADT
SECONDARY R	RUR-MINOR ARTERIAL	UNDIVIDED	NONE	0.00	WORCESTER CO/L	2	24I	4,025
				0.00	SPEED LIMIT 50 MPH			
				0.52	CO 218 NASSAWANGO CHURCH RD			3,950
				2.55	CO 245 AIRPORT RD			
				3.10		2	26I	
				3.19	SPEED LIMIT 40 MPH			
				4.17		2	42I	
		DIVIDED		4.24	RP101304 RAMP 4 FR MD 12 TO US 13	3	42I	
				4.30		4	48I	
				4.38	SPEED LIMIT 50 MPH			
				4.52	RP101306 RAMP 6 FR RAMP 3 TO MD 12			
				4.55	RP101305 RAMP 5 FR MD 12 TO US 13			
				4.57	RP101303 RAMP 3 FR US 13 TO MD 12			
	URB-OTHER PRIN ART			4.62	US 13 SALISBURY BYPASS			8,800
				4.62	STRUC #22040			
				4.70	RP101307 RAMP 7 FR RAMP 2 TO MD 12			
				4.70	RP101301 RAMP 1 FR MD 12 TO RAMP 8			
				4.80	RP101302 RAMP 2 FR US 13 TO MD 12			
				4.81	RP101308 RAMP 8 FR MD 12 TO US 13			
				4.86		3	37I	
		UNDIVIDED		4.88		2	24I	
		DIVIDED		5.63	SPEED LIMIT 40 MPH			
		CTL		5.71	IN CORP LMTS SALISBURY	3	60I	
				5.71	CO 243 JOHNSON RD			
		UNDIVIDED		5.88	CO 445 E COLLEGE AVE	3	36I	11,125
				5.88	CO 277 BEAGLIN PARK DR			
				6.02		2	24I	
				6.10	OUT CORP LMTS SALISBURY			
				6.43		2	26I	
				6.46	SPEED LIMIT 30 MPH			
				6.55	IN CORP LMTS SALISBURY			
				6.55	END STATE MAINTENANCE			
				6.55	BEGIN MUNICIPAL MAINTENANCE			
				6.60		2	42I	
				6.67	MU2830 E VINE ST			
				7.06	MU 410 E CARROLL ST			
				7.17		2	30I	
				7.22	STRUC #WIS003 WICOMICO RIVER BRANCH			
				7.26	MU1632 E MAIN ST			

\* A,B = UNIMPROVED; C = GRADED & DRAINED; D,E = SOIL, GRAVEL, STONE; F,G = LOW TYPE BITUMINOUS;  
H,I = HIGH TYPE BITUMINOUS; J = CONCRETE; K = BRICK; L = BLOCK

STATE HIGHWAY ADMINISTRATION OF MARYLAND  
HIGHWAY INFORMATION SERVICES DIVISION  
DATA SUPPORT GROUP

PAGE..... 2

STATE HIGHWAY LOCATION REFERENCE

ROUTE NUMBER.....US 13  
INVENTORY DIRECTION....NORTH  
NAME: S FRUITLAND BLVD

COUNTY-WICOMICO  
SHA DISTRICT.....1  
DATE.....12/31/2000

SYSTEM	FUNCTIONAL CLASS	HWY TYPE	ACCESS CONTRL	MILEPOINT	MILEPOINT DESCRIPTION	MARKED LANES	SURFACE WIDTH/TYPE*	AADT
PRIMARY	R	RUR-OTHER PRIN ART	DIVIDED PART	0.00	SOMERSET CO/L	4	48I	25,349
				0.00	STRUC #19001 PASSERDYKE CREEK			
				0.41	MILE MARKER 27.0			
				0.45	SPEED LIMIT 45 MPH			
			FULL	0.55	US 13BU S FRUITLAND BLVD			12,975
NAME: SALISBURY BYPASS				0.55				
				0.83	US 13BU (SB/L)			
				1.02	US 13BU S FRUITLAND BLVD			
				1.02	STRUC #22043			
				1.38	SPEED LIMIT 65 MPH			
				2.21	CO 172 MEADOW BRIDGE RD			
				2.21	STRUC #22042			
				2.42	MILE MARKER 29.0			
				2.44	RP101306 RAMP 6 FR US 13 TO MD 513			
				2.44	RP101308 RAMP 8 FR MD 513 TO US 13			
				2.73	MD 513 ST LUKES RD			15,775
				2.73	STRUC #22041			
				3.01	RP101302 RAMP 2 FR US 13 TO MD 513			
				3.09	RP101304 RAMP 4 FR MD 513 TO US 13			
				3.44	MILE MARKER 30.0			
				4.14	CO 212 COULBOURN MILL RD			
				4.14	STRUC #22037			
				4.45	MILE MARKER 31.0			
				5.13	RP101308 RAMP 8 FR MD 12 TO US 13			
				5.30	RP101305 RAMP 5 FR MD 12 TO US 13			
				5.35	MD 12 SNOW HILL RD			17,575
				5.35	STRUC #22040			
				5.38	RP101303 RAMP 3 FR US 13 TO MD 12			
				5.58	RP101302 RAMP 2 FR US 13 TO MD 12			
				5.70	RP101304 RAMP 4 FR MD 12 TO US 13			
				6.45	MILE MARKER 33.0			
				6.61	CO 243 JOHNSON RD			
				6.61	STRUC #22035			
				7.45	STRUC #22036 PARKER POND			
				7.48	MILE MARKER 34.0			
				7.87	MD 350 MT HERMON RD			
				7.87	STRUC #22024			
				8.30	RP101306 RAMP 6 FR US 50 TO US 13			
				8.37	RP101304 RAMP 4 FR US 13 TO US 50			
				8.48	MILE MARKER 35.0			
				8.68	RP101305 RAMP 5 FR US 13 TO US 50			
				8.71	RP101303 RAMP 3 FR US 50 TO US 13			

\* A,B = UNIMPROVED; C = GRADED & DRAINED; D,E = SOIL, GRAVEL, STONE; F,G = LOW TYPE BITUMINOUS;  
H,I = HIGH TYPE BITUMINOUS; J = CONCRETE; K = BRICK; L = BLOCK

STATE HIGHWAY ADMINISTRATION OF MARYLAND  
HIGHWAY INFORMATION SERVICES DIVISION  
DATA SUPPORT GROUP

PAGE..... 3

STATE HIGHWAY LOCATION REFERENCE

ROUTE NUMBER.....US 13 CONTINUED  
INVENTORY DIRECTION....NORTH  
NAME: SALISBURY BYPASS

COUNTY-WICOMICO  
SHA DISTRICT.....1  
DATE.....12/31/2000

SYSTEM	FUNCTIONAL CLASS	HWY TYPE	ACCESS CONTRL	MILEPOINT	MILEPOINT DESCRIPTION	MARKED LANES	SURFACE WIDTH/TYPE*	AADT
PRIMARY	RUR-OTHER PRIN ART	DIVIDED	FULL	8.74	US 50 OCEAN GATEWAY	4	48I	19,175
				8.74	STRUC #22033			
				8.79	RP101301 RAMP 1 FR US 13 TO US 50			
				8.79	RP101307 RAMP 7 FR US 50 TO US 13			
				8.96	RP101308 RAMP 8 FR US 13 TO US 50			
				9.10	RP101302 RAMP 2 FR US 50 TO US 13			
				9.11	MD 346 OLD OCEAN CITY RD			
				9.11	STRUC #22032			
				9.39	SPEED LIMIT 60 MPH			
				9.49	MILE MARKER 36.0			
				9.50	R/R #CR 530 466 F			
				9.50	STRUC #22031			
				10.48	MILE MARKER 37.0			
				11.08		3	36I	
				11.35		4	48I	
	URB-FRWY/EXPWY			11.41	CO 406 W ZION RD			
				11.41	STRUC #22034			
				11.47	RP101304 RAMP 4 FR US 13BU TO US 13	2	27I	
				11.48	MILE MARKER 38.0			
				11.57		2	30I	
				11.72		2	39I	
	U			11.76	IN CORP LMTS SALISBURY			
				11.78	RP101307 RAMP 7 FR US 13 TO US 13BU			
				11.85		2	36I	
				11.88	US 13BU N SALISBURY BLVD			
				11.88	STRUC #22021			
	URB-OTHER PRIN ART		NONE	11.92	US 13BU N SALISBURY BLVD	5	60I	36,141
	NAME: N SALISBURY BLVD			11.92				
				11.92	US 50UL PROPOSED			
				11.93	SPEED LIMIT 45 MPH			
				12.08		6	66I	
	R			12.13	OUT CORP LMTS SALISBURY	5	60I	
				12.27		5	72I	
				12.32		5	60I	
				12.38		5	72I	
	U			12.46	IN CORP LMTS SALISBURY			
				12.56	MILE MARKER 39.0			
				12.65	CO 416 NAYLOR MILL RD			
				12.66	SPEED LIMIT 55 MPH			
	R			12.72	OUT CORP LMTS SALISBURY			
				12.72	SPEED LIMIT 50 MPH			
	RUR-OTHER PRIN ART			13.01				

\* A,B = UNIMPROVED; C = GRADED & DRAINED; D,E = SOIL, GRAVEL, STONE; F,G = LOW TYPE BITUMINOUS;  
H,I = HIGH TYPE BITUMINOUS; J = CONCRETE; K = BRICK; L = BLOCK

STATE HIGHWAY ADMINISTRATION OF MARYLAND  
HIGHWAY INFORMATION SERVICES DIVISION  
DATA SUPPORT GROUP

STATE HIGHWAY LOCATION REFERENCE

ROUTE NUMBER.....US 13 CONTINUED  
INVENTORY DIRECTION...NORTH  
NAME: N SALISBURY BLVD

COUNTY-WICOMICO  
SHA DISTRICT.....1  
DATE.....12/31/2000

SYSTEM	FUNCTIONAL CLASS	HWY TYPE	ACCESS CONTRL	MILEPOINT	MILEPOINT DESCRIPTION	MARKED LANES	SURFACE WIDTH/TYPE*	AADT
PRIMARY R	RUR-OTHER PRIN ART	DIVIDED	NONE	13.43	CO 330 DAGSBORO RD	4	72I	36,141
				13.54	MILE MARKER 40.0	4	48I	
				13.61	STRUC #22002 LEONARD POND RUN			
	NAME: OCEAN HWY			13.61				
				13.64	ATR STATION #0009			
				13.77	MARYLAND STATE POLICE WEIGH STATION			
	U			13.91	IN CORP LMTS DELMAR			25,275
				14.01	MD 675B BI-STATE BLVD			
				14.14	SPEED LIMIT 55 MPH			
				14.55	MILE MARKER 41.0			
	R			14.72	OUT CORP LMTS DELMAR			
	U			15.15	IN CORP LMTS DELMAR			
	R			15.17	OUT CORP LMTS DELMAR			
				15.58	MILE MARKER 42.0			
	U			15.85	IN CORP LMTS DELMAR			
				15.89	MD 54 E STATE ST/E LINE RD			
				15.89	DELAWARE ST/L			

\*\*\*\*\*

ROUTE NUMBER.....US 13A  
INVENTORY DIRECTION...NORTH  
NAME: CAMDEN AVE

SECONDARY U	URB-MINOR ARTERIAL	DIVIDED	NONE	0.00	US 13BU S FRUITLAND BLVD	2	39I	1,475
				0.03	CO 728 DISHARON RD			
				0.03	MU 38 S CAMDEN AVE			

\*\*\*\*\*

ROUTE NUMBER.....US 13BU  
INVENTORY DIRECTION...NORTH  
NAME: S FRUITLAND BLVD

SECONDARY R	RUR-OTHER PRIN ART	DIVIDED	PART	0.00	US 13 S FRUITLAND BLVD/SALISBURY BYPASS	2	28I	12,675
				0.12		3	40I	
	URB-OTHER PRIN ART			0.43	US 13 SALISBURY BYPASS			
				0.43	STRUC #22043			
			NONE	0.67		4	48I	
	U			0.83	IN CORP LMTS FRUITLAND			
				0.87	US 13A CAMDEN AVE			
				1.23	SPEED LIMIT 45 MPH			

\* A,B = UNIMPROVED; C = GRADED & DRAINED; D,E = SOIL, GRAVEL, STONE; F,G = LOW TYPE BITUMINOUS;  
H,I = HIGH TYPE BITUMINOUS; J = CONCRETE; K = BRICK; L = BLOCK

STATE HIGHWAY ADMINISTRATION OF MARYLAND  
HIGHWAY INFORMATION SERVICES DIVISION  
DATA SUPPORT GROUP

PAGE..... 5

STATE HIGHWAY LOCATION REFERENCE

ROUTE NUMBER.....US 13BU CONTINUED  
INVENTORY DIRECTION....NORTH  
NAME: S FRUITLAND BLVD

COUNTY-WICOMICO  
SHA DISTRICT.....1  
DATE.....12/31/2000

SYSTEM	FUNCTIONAL CLASS	HWY TYPE	ACCESS CONTRL	MILEPOINT	MILEPOINT DESCRIPTION	MARKED LANES	SURFACE WIDTH/TYPE*	AADT
SECONDARY U	URB-OTHER PRIN ART	DIVIDED	NONE	1.52 MU 110	SOUTH DIVISION ST	4	48I	12,675
				2.08 MU 190	MAIN ST E & W			20,375
NAME: N FRUITLAND BLVD								
				2.08				
				2.44 MU 100	CLYDE AVE			
				2.64 MU 55	CEDAR LA			22,975
				2.64 MD 513	CEDAR LA			
				2.99	OUT CORP LMTS FRUITLAND			
				3.02	STRUC #22005 TONYTANK POND			
				3.03	IN CORP LMTS SALISBURY			
				3.09	OUT CORP LMTS SALISBURY			
				3.31	SPEED LIMIT 35 MPH			
				3.45 CO 156	PINE BLUFF RD			
				3.49 MU1775	MILFORD ST			
				4.07	IN CORP LMTS SALISBURY			
		CTL		4.17 MU 630	W COLLEGE AVE	4	46I	
				4.53 MU2600	SOUTH BLVD			
		DIVIDED		4.90				
		UNDIVIDED		5.01		4	56I	
				5.06 MU 768	S DIVISION ST			
		CTL		5.11 MU2830	E VINE ST	4	46I	
				5.27 MU 410	E CARROLL ST			
				5.42	STRUC #22004 WICOMICO RIVER			
				5.46 MU1680	E MARKET ST			
				5.47 MU1632	E MAIN ST	4	48I	24,875
				5.47				
				5.60 US 50	SALISBURY PKWY			27,875
				5.60	STRUC #22026			
				5.64 MU 520	E CHURCH ST			
				5.64 MU 270	BROAD ST			
				5.77 MU1330	E ISABELLA ST			
				5.90	R/R #CR 530 498 L			
				6.31 MU2730	UNION AVE			
				6.41 MU1790	MILLER PL			
		DIVIDED		6.47				
				6.60	R/R #CR 530 216 T			
				6.60	STRUC #22003			
				6.73 MU1483	LIBERTY ST			
		CTL		6.79		4	50I	
				6.86 MU1950	NORTHWOOD DR			
				6.97 MU2290	PRISCILLA ST			
				7.01	SPEED LIMIT 40 MPH			
				7.29	OUT CORP LMTS SALISBURY			

\* A,B = UNIMPROVED; C = GRADED & DRAINED; D,E = SOIL, GRAVEL, STONE; F,G = LOW TYPE BITUMINOUS;  
H,I = HIGH TYPE BITUMINOUS; J = CONCRETE; K = BRICK; L = BLOCK

STATE HIGHWAY ADMINISTRATION OF MARYLAND  
HIGHWAY INFORMATION SERVICES DIVISION  
DATA SUPPORT GROUP

PAGE..... 6

STATE HIGHWAY LOCATION REFERENCE

ROUTE NUMBER.....US 13BU CONTINUED  
INVENTORY DIRECTION...NORTH  
NAME: N SALISBURY BLVD

COUNTY-WICOMICO  
SHA DISTRICT.....1  
DATE.....12/31/2000

SYSTEM	FUNCTIONAL CLASS	HWY TYPE	ACCESS CONTRL	MILEPOINT	MILEPOINT DESCRIPTION	MARKED LANES	SURFACE WIDTH/TYPE*	AADT
SECONDARY R	URB-OTHER PRIN ART	DIVIDED	NONE	7.76	CO 406 W ZION RD/ZION RD	4	48I	27,875
				7.78	SPEED LIMIT 45 MPH			
				7.83	RP101304 RAMP 4 FR US 13BU TO US 13			
				8.01	US 13 SALISBURY BYPASS			
				8.01	STRUC #22021			
				8.10		5	60I	
U				8.15	IN CORP LMTS SALISBURY			
				8.20	RP101307 RAMP 7 FR US 13 TO US 13BU			
				8.27	US 13 SALISBURY BYPASS/N SALISBURY BLVD			

\*\*\*\*\*

ROUTE NUMBER.....US 50  
INVENTORY DIRECTION...EAST  
NAME: OCEAN GATEWAY

PRIMARY R	RUR-OTHER PRIN ART	DIVIDED	NONE	0.00	DORCHESTER CO/L	4	48J	18,950
				0.00	STRUC #9022 NANTICOKE RIVER			
				0.74		4	48I	
				0.91	MILE MARKER 97.0			
				1.69	MD 731C OLD BRADLEY RD			
				1.86	SPEED LIMIT 55 MPH			
				1.93	MILE MARKER 98.0			
				2.06	MD 731A MARSH RD			
				2.93	MILE MARKER 99.0			
U				3.80	IN CORP LMTS MARDELA SPRINGS			
				3.96	MILE MARKER 100.0			
				4.53	MD 313 DELMAR RD			22,050
				4.53	CO 35 MAIN ST			
R				4.73	OUT CORP LMTS MARDELA SPRINGS			
				4.79	STRUC #22008 BARREN CREEK			
				4.99	MILE MARKER 101.0			
				5.96	MILE MARKER 102.0			
				6.98	MILE MARKER 103.0			
				7.59	CO 57 OLD RAILROAD RD			
				8.99	MILE MARKER 105.0			
				9.40	CO 537 MEMORY GARDENS LA			22,025
				9.40	MD 347 QUANTICO RD			
				10.01	MILE MARKER 106.0			
				10.54	MD 670 LILLIAN ST			
				11.03	MILE MARKER 107.0			
				12.02	MILE MARKER 108.0			

\* A, B = UNIMPROVED; C = GRADED & DRAINED; D, E = SOIL, GRAVEL, STONE; F, G = LOW TYPE BITUMINOUS;  
H, I = HIGH TYPE BITUMINOUS; J = CONCRETE; K = BRICK; L = BLOCK

STATE HIGHWAY ADMINISTRATION OF MARYLAND  
HIGHWAY INFORMATION SERVICES DIVISION  
DATA SUPPORT GROUP

STATE HIGHWAY LOCATION REFERENCE

ROUTE NUMBER.....US 50 CONTINUED  
INVENTORY DIRECTION....EAST  
NAME: OCEAN GATEWAY

COUNTY-WICOMICO  
SHA DISTRICT.....1  
DATE.....12/31/2000

SYSTEM	FUNCTIONAL CLASS	HWY TYPE	ACCESS CONTRL	MILEPOINT	MILEPOINT DESCRIPTION	MARKED LANES	SURFACE WIDTH/TYPE*	AADT
SECONDARY R	RUR-MINOR ARTERIAL	DIVIDED	NONE	12.42	US 50UL PROPOSED	4	48I	22,025
				12.80	CO 416 NAYLOR MILL RD			
				12.80				
				13.02	MILE MARKER 109.0			
				13.77	SPEED LIMIT 50 MPH			
				14.01	MILE MARKER 110.0			
				14.23	SPEED LIMIT 40 MPH			
				14.52	CO 549 BOOTH ST			29,125
				14.69	IN CORP LMTS SALISBURY			
				14.78	SPEED LIMIT 35 MPH			
				14.94		5	60I	
PRIMARY	URB-OTHER PRIN ART		PART	15.02	MU1330 W ISABELLA ST			42,825
				15.02				
				15.02	MD 349 NANTICOKE RD			
				15.13	MILE MARKER 111.0			
				15.14		6	72I	
				15.48	MU 730 CYPRESS ST			
				15.59	MU1430 LAKE ST			
				15.65	STRUC #22028 WICOMICO RIVER			
				15.69	MU1780 MILL ST			
				15.86	MU 771 N DIVISION ST			26,850
				16.03		4	54I	
				16.12	MILE MARKER 112.0			
				16.14	US 13BU N SALISBURY BLVD			30,225
				16.14	STRUC #22026			
				16.21	R/R #CR 530 221 P			
				16.21	STRUC #22027			
				16.40		5	60I	
				16.56	MU 740 DAVIS ST	6	72I	22,525
				16.83	MU2720 TRUITT ST			
				16.93	MU1632 E MAIN ST			22,000
				16.93	MD 346 E MAIN ST			
				17.06	MILE MARKER 113.0	4	48I	
				17.24	SPEED LIMIT 45 MPH			
				17.25	OUT CORP LMTS SALISBURY			
				17.39	CO 286 CIVIC AVE			
				17.39	MU 545 CIVIC AVE			
				17.50	IN CORP LMTS SALISBURY			
				17.57	SPEED LIMIT 55 MPH			
				17.71	OUT CORP LMTS SALISBURY			
				17.95	IN CORP LMTS SALISBURY			
				18.12	MILE MARKER 114.0			

\* A,B = UNIMPROVED; C = GRADED & DRAINED; D,E = SOIL, GRAVEL, STONE; F,G = LOW TYPE BITUMINOUS;  
H,I = HIGH TYPE BITUMINOUS; J = CONCRETE; K = BRICK; L = BLOCK

STATE HIGHWAY ADMINISTRATION OF MARYLAND  
HIGHWAY INFORMATION SERVICES DIVISION  
DATA SUPPORT GROUP

PAGE..... 8

STATE HIGHWAY LOCATION REFERENCE

ROUTE NUMBER.....US 50 CONTINUED  
INVENTORY DIRECTION....EAST  
NAME: OCEAN GATEWAY

COUNTY-WICOMICO  
SHA DISTRICT.....1  
DATE.....12/31/2000

SYSTEM	FUNCTIONAL CLASS	HWY TYPE	ACCESS	MILEPOINT	MILEPOINT DESCRIPTION	MARKED LANES	SURFACE WIDTH/TYPE*	AADT
PRIMARY	U	URB-OTHER PRIN ART	DIVIDED PART	18.41	MU2167 PHILLIP MORRIS DR	4	48I	22,000
				18.41	CO 774 PHILLIP MORRIS DR			
				19.08	MILE MARKER 115.0			
				19.19	RP101308 RAMP 8 FR US 13 TO US 50			
				19.19	RP101306 RAMP 6 FR US 50 TO US 13			
				19.36	RP101305 RAMP 5 FR US 13 TO US 50			
				19.36	RP101307 RAMP 7 FR US 50 TO US 13			
	R	RUR-OTHER PRIN ART		19.39	OUT CORP LMTS SALISBURY			
				19.44	US 13 SALISBURY BYPASS			26,875
				19.44	STRUC #22033			
				19.48	RP101303 RAMP 3 FR US 50 TO US 13			
				19.48	RP101301 RAMP 1 FR US 13 TO US 50			
				19.74	RP101302 RAMP 2 FR US 50 TO US 13			
				19.74	RP101304 RAMP 4 FR US 13 TO US 50			
				20.09	MILE MARKER 116.0			
				20.21	SPEED LIMIT 55 MPH			
				21.01	STRUC #22038P BEAVER DAM DITCH			
				21.09	MILE MARKER 117.0			
				21.33	CO 294 WALSTON SWITCH RD			24,000
				22.09	MILE MARKER 118.0			
				23.09	MILE MARKER 119.0			
				23.19	CO 297 FOREST GROVE RD			
				23.96	MD 992B EASTSIDE RD			
				24.11	MILE MARKER 120.0			
				24.70	STRUC #22039 CAMPBELL DITCH			
				25.11	MILE MARKER 121.0			
				25.83	CO 733 SIXTY FOOT RD			23,072
				26.11	MILE MARKER 122.0			
				27.13	MILE MARKER 123.0			
				28.13	MILE MARKER 124.0			
				29.13	MILE MARKER 125.0			
				29.35	ATR STATION #0017			
	U			29.49	IN CORP LMTS WILLARDS			
				29.60	MD 354 POWELLVILLE RD			
				30.13	MILE MARKER 126.0			
	R			30.19	OUT CORP LMTS WILLARDS			
				30.59	STRUC #22030 MURRAY BRANCH			
				31.09	STRUC #22001 POCOMOKE RIVER			
				31.09	WORCESTER CO/L			

\* A,B = UNIMPROVED; C = GRADED & DRAINED; D,E = SOIL, GRAVEL, STONE; F,G = LOW TYPE BITUMINOUS;  
H,I = HIGH TYPE BITUMINOUS; J = CONCRETE; K = BRICK; L = BLOCK



STATE HIGHWAY ADMINISTRATION OF MARYLAND  
HIGHWAY INFORMATION SERVICES DIVISION  
DATA SUPPORT GROUP

PAGE..... 9

STATE HIGHWAY LOCATION REFERENCE

ROUTE NUMBER.....US 50UL  
INVENTORY DIRECTION....EAST  
NAME: PROPOSED

COUNTY-WICOMICO  
SHA DISTRICT.....1  
DATE.....12/31/2000

SYSTEM	STATE	FUNCTIONAL CLASS	HWY TYPE	ACCESS CONTRL	MILEPOINT	MILEPOINT DESCRIPTION	MARKED LANES	SURFACE WIDTH/TYPE*	AADT
PRIMARY	R	RUR-OTHER PRIN ART	DIVIDED	PART	0.00 US 50	W SALISBURY PKWY	4	48I	23,072
					5.20 US 13	SALISBURY BYPASS			

\*\*\*\*\*

ROUTE NUMBER.....MD 54  
INVENTORY DIRECTION....EAST  
NAME: DELMAR RD

SECONDARY	R	RUR-MINOR COLLECTOR	UNDIVIDED	NONE	0.00 MD 313	DELMAR RD/SHARPTOWN RD	2	24I	1,550
					0.15		2	22I	
					0.24	SPEED LIMIT 50 MPH			
					0.71 CO 53	BARREN CREEK RD	2	24I	1,700
					2.23 CO 23	NORRIS TWILLEY RD			
					2.25		2	22I	
					2.31				
					2.86 CO 57	STRUC #22022 MOCKINGBIRD CREEK			
					3.25	OLD RAILROAD RD			
					3.25	END MARYLAND MAINTENANCE			
					3.25	DELAWARE ST/L			
					9.51	DELAWARE ST/L	2	32I	8,200
					9.51				
					9.51	BEGIN MARYLAND MAINTENANCE			
					9.51 CO 518	WALLER RD			
					9.56	SPEED LIMIT 25 MPH			
					9.60	IN CORP LMTS DELMAR			
					9.75	R/R #CR 530 210 C			
					9.97 MD 675B	BI-STATE BLVD	2	27I	
					10.01	SPEED LIMIT 25 MPH			
					10.03		2	29I	
					10.39		2	32I	
					10.48	SPEED LIMIT 35 MPH			
					10.50		2	24I	
					10.72		2	34I	
					10.81		2	24I	
					10.84 US 13	OCEAN HWY			
					10.84	END MARYLAND MAINTENANCE			
					10.84	BEGIN DELAWARE MAINTENANCE			
					15.01	END DELAWARE MAINTENANCE	2	23I	3,050
					15.01	BEGIN MARYLAND MAINTENANCE			
					15.22 CO 391	MELSON CHURCH RD			
					15.28	SPEED LIMIT 50 MPH			
					17.85		2	22I	

\* A,B = UNIMPROVED; C = GRADED & DRAINED; D,E = SOIL, GRAVEL, STONE; F,G = LOW TYPE BITUMINOUS;  
H,I = HIGH TYPE BITUMINOUS; J = CONCRETE; K = BRICK; L = BLOCK

PAGE..... 9

STATE HIGHWAY ADMINISTRATION OF MARYLAND  
HIGHWAY INFORMATION SERVICES DIVISION  
DATA SUPPORT GROUP

PAGE..... 10

STATE HIGHWAY LOCATION REFERENCE

ROUTE NUMBER.....MD 54 CONTINUED  
INVENTORY DIRECTION...EAST  
NAME: E LINE RD

COUNTY-WICOMICO  
SHA DISTRICT.....1  
DATE.....12/31/2000

SYSTEM	FUNCTIONAL CLASS	HWY TYPE	ACCESS	CONTRL	MILEPOINT	MILEPOINT DESCRIPTION	MARKED LANES	SURFACE WIDTH/TYPE*	AADT
SECONDARY R	RUR-MAJOR COLLECTOR	UNDIVED	NONE		19.79 MD 353	GUMBORO RD	2	22I	3,050

\*\*\*\*\*

ROUTE NUMBER.....MD 313  
INVENTORY DIRECTION...NORTH  
NAME: DELMAR RD

SECONDARY R	RUR-MAJOR COLLECTOR	DIVIDED	NONE		0.00 CO 35	MAIN ST (BACK)	2	33I	1,750
		UNDIVIDED			0.00 US 50	OCEAN GATEWAY			
					0.02		2	28I	
					0.06	SPEED LIMIT 30 MPH			
					0.12 MD 54	DELMAR RD	2	37I	1,050
NAME: SHARPTOWN RD					0.12				
					0.18		2	24I	
					0.70	SPEED LIMIT 50 MPH			
					5.07	STRUC #22013 PLUM CREEK			
					5.57 MD 813F	TWIFORD RD			
U					5.72	IN CORP LMTS SHARPTOWN			
R					5.94	OUT CORP LMTS SHARPTOWN			
		DIVIDED			5.95		2	23I	
					6.12 MD 348	MAIN ST/LAUREL RD	2	24I	2,350
		UNDIVIDED			6.23	SPEED LIMIT 50 MPH			
					6.28				
					6.99		2	22I	
U					7.04	IN CORP LMTS SHARPTOWN			
					7.31	STRUC #22045 NANTICOKE RIVER			
					7.31	DORCHESTER CO/L			

\*\*\*\*\*

ROUTE NUMBER.....MD 346  
INVENTORY DIRECTION...EAST  
NAME: E MAIN ST

MUNICIPAL U	URB-MINOR ARTERIAL	DIVIDED	NONE		0.00 MU1632	E MAIN ST (BACK)	4	60J	4,950
		UNDIVIDED			0.00 US 50	SALISBURY PKWY			
					0.04 MU2290	PRISCILLA ST	4	44J	
					0.11		2	44I	
					0.15	SPEED LIMIT 30 MPH			
					0.16		2	42I	
					0.42 MU 520	CHURCH ST			

\* A,B = UNIMPROVED; C = GRADED & DRAINED; D,E = SOIL, GRAVEL, STONE; F,G = LOW TYPE BITUMINOUS;  
H,I = HIGH TYPE BITUMINOUS; J = CONCRETE; K = BRICK; L = BLOCK

STATE HIGHWAY ADMINISTRATION OF MARYLAND  
HIGHWAY INFORMATION SERVICES DIVISION  
DATA SUPPORT GROUP

PAGE..... 11

STATE HIGHWAY LOCATION REFERENCE

ROUTE NUMBER.....MD 346 CONTINUED  
INVENTORY DIRECTION....EAST  
NAME: E MAIN ST

COUNTY-WICOMICO  
SHA DISTRICT.....1  
DATE.....12/31/2000

SYSTEM ....STATE....	FUNCTIONAL CLASS	HWY TYPE	ACCESS CONTRL	MILEPOINT	MILEPOINT DESCRIPTION	MARKED LANES	SURFACE WIDTH/TYPE*	AADT
MUNICIPAL U	URB-MINOR ARTERIAL	UNDIVIDED	NONE	0.44		2	31I	4,950
				0.57	MU 545 CIVIC AVE	2	42I	7,600
				0.66	SPEED LIMIT 40 MPH	2	30I	
SECONDARY R				0.67	END MUNICIPAL MAINTENANCE			
NAME: OLD OCEAN CITY RD				0.67				
				0.67	BEGIN STATE MAINTENANCE			
				0.67	OUT CORP LMTS SALISBURY			
				0.71		2	24I	
				1.56		3	34I	
				1.60	CO 774 PHILLIP MORRIS DR	2	24I	
	RUR-MAJOR COLLECTOR			2.47	US 13 SALISBURY BYPASS			
				2.47	STRUC #22032			
				3.22		2	22I	
				3.30	CO 408 ZION CHURCH RD			
				3.30	CO 356 HOBBS RD			
				3.33		2	24I	
				4.51	CO 294 WALSTON SWITCH RD			
				5.01	SPEED LIMIT 45 MPH			
				6.30	SPEED LIMIT 30 MPH			
				6.39	CO 297 FOREST GROVE RD			
				6.43	CO 327 BROAD ST			
				6.57	CO 852 PARSONSBURG RD			
				6.63	SPEED LIMIT 40 MPH			
				7.26	SPEED LIMIT 50 MPH			
				8.56	SPEED LIMIT 40 MPH			
U				8.86	IN CORP LMTS PITTSVILLE			
				9.37	CO 733 SIXTY FOOT RD			2,725
				9.37	MD 353 GUMBORO RD			
				10.42	SPEED LIMIT 50 MPH			
R				10.84	OUT CORP LMTS PITTSVILLE			
				12.64	SPEED LIMIT 35 MPH			
U				12.65	IN CORP LMTS WILLARDS			
				12.94	CO 781 MAIN ST			
				12.94	MD 354 POWELLVILLE RD			
R				13.60	OUT CORP LMTS WILLARDS			
				13.61	SPEED LIMIT 50 MPH			
				13.73	STRUC #22010 BURNT MILL BRANCH			
				14.46	STRUC #22011 POCOMOKE RIVER			
				14.46	WORCESTER CO/L			

\* A,B = UNIMPROVED; C = GRADED & DRAINED; D,E = SOIL, GRAVEL, STONE; F,G = LOW TYPE BITUMINOUS;  
H,I = HIGH TYPE BITUMINOUS; J = CONCRETE; K = BRICK; L = BLOCK

STATE HIGHWAY ADMINISTRATION OF MARYLAND  
HIGHWAY INFORMATION SERVICES DIVISION  
DATA SUPPORT GROUP

STATE HIGHWAY LOCATION REFERENCE

ROUTE NUMBER.....MD 347  
INVENTORY DIRECTION...NORTH  
NAME: QUANTICO RD

COUNTY-WICOMICO  
SHA DISTRICT.....1  
DATE.....12/31/2000

SYSTEM	FUNCTIONAL CLASS	HWY TYPE	ACCESS CONTRL	MILEPOINT	MILEPOINT	DESCRIPTION	MARKED LANES	SURFACE WIDTH/TYPE*	AADT
SECONDARY R	RUR-LOCAL	UNDIVIDED	NONE	0.00	MD 349	NANTICOKE RD	2	24I	1,100
				0.10		SPEED LIMIT 30 MPH			
	RUR-MAJOR COLLECTOR			0.78	CO 67	CATCHPENNY RD			
				1.02		STRUC #22014 QUANTICO CREEK			
				1.08			2	20I	
				1.25			2	22I	
				1.38			2	20I	
				1.52			2	24I	
				1.77		SPEED LIMIT 50 MPH			
				1.81	CO 38	ATHOL RD			2,375
				4.94		SPEED LIMIT 40 MPH			
				5.20		SPEED LIMIT 30 MPH			
				5.22			2	36I	
				5.32	CO 57	OLD RAILROAD RD	2	35I	
NAME: S MAIN ST				5.32					
U				5.33		IN CORP LMTS HEBRON			
				5.76		R/R #MDOT 530 512 E			
NAME: N MAIN ST				5.77	CO 127	RAILROAD AVE NE&NW	2	31I	
	RUR-MINOR COLLECTOR			5.77					
				5.88	MD 670	E LILLIAN ST			1,675
				5.96			2	26I	
NAME: QUANTICO RD				6.12		SPEED LIMIT 40 MPH			
R				6.14		OUT CORP LMTS HEBRON			
				6.40			2	24I	
				6.65		STRUC #22044 REWASTICO CREEK			
				6.92	US 50	OCEAN GATEWAY			

\*\*\*\*\*

ROUTE NUMBER.....MD 348  
INVENTORY DIRECTION...EAST  
NAME: MAIN ST

SECONDARY R	RUR-MINOR COLLECTOR	UNDIVIDED	NONE	0.00	CO1124	MAIN ST (BACK)	2	24I	2,175
				0.00	CO 8	EAGLES AVE			
	RUR-MAJOR COLLECTOR			0.04	MD 313	SHARPTOWN RD			
NAME: LAUREL RD				0.04					
				0.04		SPEED LIMIT 40 MPH			
				0.08			2	22I	
				0.41		SPEED LIMIT 50 MPH			
				0.54			2	21I	
				0.83	CO 21	SAN DOMINGO RD	2	24I	

\* A,B = UNIMPROVED; C = GRADED & DRAINED; D,E = SOIL, GRAVEL, STONE; F,G = LOW TYPE BITUMINOUS;  
H,I = HIGH TYPE BITUMINOUS; J = CONCRETE; K = BRICK; L = BLOCK

STATE HIGHWAY ADMINISTRATION OF MARYLAND  
HIGHWAY INFORMATION SERVICES DIVISION  
DATA SUPPORT GROUP

STATE HIGHWAY LOCATION REFERENCE

ROUTE NUMBER.....MD 348 CONTINUED  
INVENTORY DIRECTION....EAST  
NAME: LAUREL RD

COUNTY-WICOMICO  
SHA DISTRICT.....1  
DATE.....12/31/2000

SYSTEM	FUNCTIONAL CLASS	HWY TYPE	ACCESS CONTRL	MILEPOINT	MILEPOINT DESCRIPTION	MARKED LANES	SURFACE WIDTH/TYPE*	AADT
SECONDARY R	RUR-MAJOR COLLECTOR	UNDIVIDED	NONE	1.39	DELAWARE ST/L	2	24I	2,175

\*\*\*\*\*

ROUTE NUMBER.....MD 349  
INVENTORY DIRECTION....EAST  
NAME: NANTICOKE RD

SECONDARY R	RUR-LOCAL	UNDIVIDED	NONE	0.00	CUL DE SAC	2	16I	1,550
				0.08	SPEED LIMIT 30 MPH			
				0.40				
				0.59	SPEED LIMIT 40 MPH	2	22I	
	RUR-MAJOR COLLECTOR			1.29				
				2.21	SPEED LIMIT 30 MPH			
				2.57	SPEED LIMIT 30 MPH			
				2.94	CO 86 JESTERVILLE RD			2,350
				3.12	SPEED LIMIT 50 MPH			
				3.16	STRUC #22015 WINDSOR CREEK			
				3.34	SPEED LIMIT 50 MPH			
				4.25	SPEED LIMIT 40 MPH			
				4.49	SPEED LIMIT 30 MPH			
				5.78	SPEED LIMIT 40 MPH			
				6.49	SPEED LIMIT 50 MPH			
	RUR-MINOR ARTERIAL			7.58	MD 352 CAPITOLA RD			4,050
				9.60	STRUC #22029 WETIPQUIN CREEK			
				15.14	MD 347 QUANTICO RD			
				15.77	MD 352 WHITEHAVEN RD			3,250
				15.91	CO 67 CATCHPENNY RD			
				17.09		2	24I	
				17.46	CO 113 NORTH UPPER FERRY RD			
				18.48		2	22I	
				19.81	CO 109 CROOKED OAK LA			10,650
				20.55		2	24I	
	URB-OTHER PRIN ART			21.36				
				21.45	MD 815 OLD QUANTICO RD			
				21.51	SPEED LIMIT 40 MPH			
				21.73	SPEED LIMIT 30 MPH			
				21.93		4	48I	
				22.04	CO 106 PARSONS RD			
				22.15	MD 815 OLD QUANTICO RD			16,200
MUNICIPAL U				22.21	IN CORP LMITS SALISBURY	2	48I	
				22.21	END STATE MAINTENANCE			

\* A,B = UNIMPROVED; C = GRADED & DRAINED; D,E = SOIL, GRAVEL, STONE; F,G = LOW TYPE BITUMINOUS;  
H,I = HIGH TYPE BITUMINOUS; J = CONCRETE; K = BRICK; L = BLOCK

STATE HIGHWAY ADMINISTRATION OF MARYLAND  
HIGHWAY INFORMATION SERVICES DIVISION  
DATA SUPPORT GROUP

PAGE..... 14

STATE HIGHWAY LOCATION REFERENCE

ROUTE NUMBER.....MD 349 CONTINUED  
INVENTORY DIRECTION...EAST  
NAME: NANTICOKE RD

COUNTY-WICOMICO  
SHA DISTRICT.....1  
DATE.....12/31/2000

SYSTEM	FUNCTIONAL CLASS	HWY TYPE	ACCESS CONTRL	MILEPOINT	MILEPOINT DESCRIPTION	MARKED LANES	SURFACE WIDTH/TYPE*	AADT
MUNICIPAL U	URB-OTHER PRIN ART	UNDIVIDED	NONE	22.21	BEGIN MUNICIPAL MAINTENANCE	2	48I	16,200
				22.25		2	44I	
				22.29		2	46I	
				22.32	US 50 W SALISBURY PKWY/SALISBURY PKWY			
				22.32	MU1330 W ISABELLA ST (AHEAD)			

\*\*\*\*\*

ROUTE NUMBER.....MD 350  
INVENTORY DIRECTION...EAST  
NAME: MT HERMON RD

MUNICIPAL U	URB-MINOR ARTERIAL	UNDIVIDED	NONE	0.00	MU1632 E MAIN ST	3	42I	1,975
				0.00	MU1590 LONG AVE			
				0.00	MU2720 TRUITT ST			
				0.08	SPEED LIMIT 35 MPH	4	56I	
				0.14		4	48I	
SECONDARY R				0.18	END MUNICIPAL MAINTENANCE			
				0.18	BEGIN STATE MAINTENANCE			
				0.18	OUT CORP LMTS SALISBURY			
U				0.44	IN CORP LMTS SALISBURY			
				0.53	MU 545 CIVIC AVE			
				0.88		2	24I	
R				0.92	CO 277 BEAGLIN PARK DR	2	26I	
				0.92	OUT CORP LMTS SALISBURY			
		DIVIDED		1.01		2	28I	
				1.02	SPEED LIMIT 40 MPH			
		UNDIVIDED		1.10		2	24I	
U				1.48	IN CORP LMTS SALISBURY			
R				1.54	OUT CORP LMTS SALISBURY			
				1.56	MU2167 PHILLIP MORRIS DR			
				1.65	CO 266 GUNBY RD			
				2.37	SPEED LIMIT 50 MPH			
	RUR-MAJOR COLLECTOR			2.52	US 13 SALISBURY BYPASS			
				2.52	STRUC #22024			
				2.84		2	22I	
				3.34	CO 245 AIRPORT RD	2	24I	
				4.19	CO 294 WALSTON SWITCH RD			
				4.51	SPEED LIMIT 50 MPH			
				6.63	CO 297 FOREST GROVE RD			
				7.27	STRUC #22016 NASSAWANGO CREEK			
				8.15	CO 733 SIXTY FOOT RD			

\* A,B = UNIMPROVED; C = GRADED & DRAINED; D,E = SOIL, GRAVEL, STONE; F,G = LOW TYPE BITUMINOUS;  
H,I = HIGH TYPE BITUMINOUS; J = CONCRETE; K = BRICK; L = BLOCK

PAGE..... 14

STATE HIGHWAY ADMINISTRATION OF MARYLAND  
HIGHWAY INFORMATION SERVICES DIVISION  
DATA SUPPORT GROUP

STATE HIGHWAY LOCATION REFERENCE

ROUTE NUMBER.....MD 350 CONTINUED  
INVENTORY DIRECTION....EAST  
NAME: MT HERMON RD

COUNTY-WICOMICO  
SHA DISTRICT.....1  
DATE.....12/31/2000

SYSTEM	FUNCTIONAL CLASS	HWY TYPE	ACCESS CONTRL	MILEPOINT	MILEPOINT DESCRIPTION	MARKED LANES	SURFACE WIDTH/TYPE*	AADT
SECONDARY R	RUR-MAJOR COLLECTOR	UNDIVIDED	NONE	8.15	CO 248 LAWS RD	2	24I	1,975
				11.02	SPEED LIMIT 40 MPH			
				11.29	SPEED LIMIT 30 MPH			
				11.50		2	22I	
				11.80	MD 354 POWELLVILLE RD			

\*\*\*\*\*

ROUTE NUMBER.....MD 352  
INVENTORY DIRECTION....EAST  
NAME: CAPITOLA RD

SECONDARY R	RUR-MINOR COLLECTOR	UNDIVIDED	NONE	0.00	MD 349 NANTICOKE RD	2	22I	250
				0.06	SPEED LIMIT 50 MPH			
				3.44	CO 157 WHITEHAVEN RD	2	24I	450
NAME: WHITEHAVEN RD				3.44				
				5.69	CO 74 HEAD OF CREEK RD	2	21I	1,050
				5.83		2	24I	
				6.00		2	25I	
				6.21	STRUC #22017 GREENHILL RIVER			
				6.35		2	24I	
				10.03	MD 349 NANTICOKE RD			

\*\*\*\*\*

ROUTE NUMBER.....MD 353  
INVENTORY DIRECTION....NORTH  
NAME: GUMBORO RD

SECONDARY U	RUR-MAJOR COLLECTOR	UNDIVIDED	NONE	0.00	CO 733 SIXTY FOOT RD (BACK)	2	24I	4,200
				0.00	MD 346 OLD OCEAN CITY RD			
				0.04	SPEED LIMIT 40 MPH			
				0.25	SPEED LIMIT 30 MPH			
				0.65	SPEED LIMIT 40 MPH			
				0.77	STRUC #22025 AYDELOTTE BRANCH			
				0.98	SPEED LIMIT 50 MPH			
R				1.23	OUT CORP LMTS PITTSVILLE			
				1.90	STRUC #22018 BURNT MILL BRANCH			
				4.60	MD 54 E LINE RD			
				4.60	DELAWARE ST/L			

\* A,B = UNIMPROVED; C = GRADED & DRAINED; D,E = SOIL, GRAVEL, STONE; F,G = LOW TYPE BITUMINOUS;  
H,I = HIGH TYPE BITUMINOUS; J = CONCRETE; K = BRICK; L = BLOCK

STATE HIGHWAY ADMINISTRATION OF MARYLAND  
HIGHWAY INFORMATION SERVICES DIVISION  
DATA SUPPORT GROUP

STATE HIGHWAY LOCATION REFERENCE

ROUTE NUMBER.....MD 354  
INVENTORY DIRECTION...NORTH  
NAME: POWELLVILLE RD

COUNTY-WICOMICO  
SHA DISTRICT.....1  
DATE.....12/31/2000

SYSTEM	FUNCTIONAL CLASS	HWY TYPE	ACCESS CONTRL	MILEPOINT	MILEPOINT DESCRIPTION	MARKED LANES	SURFACE WIDTH/TYPE*	AADT
SECONDARY R	RUR-MAJOR COLLECTOR	UNDIVED	NONE	0.00	WORCESTER CO/L	2	24I	1,450
				0.03		2	22I	
				0.11	SPEED LIMIT 50 MPH			
				1.58	CO 248 LAWS RD			2,800
				2.27	SPEED LIMIT 40 MPH			
				2.49	MD 374 BURBAGE CROSSING RD			
				2.58	SPEED LIMIT 30 MPH			
				2.85	MD 350 MT HERMON RD			1,900
				3.05	STRUC #22020 ADKINS MILL POND			
				3.08	STRUC #22019 ADKINS MILL POND			
				3.09		2	24I	
				3.18	SPEED LIMIT 40 MPH			
				3.41	SPEED LIMIT 50 MPH			
				4.24	CO 307 MT PLEASANT RD			
				4.99	CO 322 FRIENDSHIP RD			
				6.75	SPEED LIMIT 30 MPH			
U				7.07	IN CORP LMTS WILLARDS			
				7.10		2	22I	
				7.13		2	24I	
				7.15	US 50 OCEAN GATEWAY			
				7.17		2	30I	
				7.20		2	24I	
				7.34	MD 346 OLD OCEAN CITY RD			
				7.34	CO 781 MAIN ST (AHEAD)			

ROUTE NUMBER.....MD 374  
INVENTORY DIRECTION...EAST  
NAME: BURBAGE CROSSING RD

SECONDARY R	RUR-MAJOR COLLECTOR	DIVIDED	NONE	0.00	MD 354 POWELLVILLE RD	2	41I	1,275
				0.03		2	30I	
		UNDIVED		0.07		2	26I	
				0.10	SPEED LIMIT 50 MPH			
				1.28	STRUC #23017 POCOMOKE RIVER			
				1.28	WORCESTER CO/L			

\* A,B = UNIMPROVED; C = GRADED & DRAINED; D,E = SOIL, GRAVEL, STONE; F,G = LOW TYPE BITUMINOUS;  
H,I = HIGH TYPE BITUMINOUS; J = CONCRETE; K = BRICK; L = BLOCK



STATE HIGHWAY ADMINISTRATION OF MARYLAND  
HIGHWAY INFORMATION SERVICES DIVISION  
DATA SUPPORT GROUP

STATE HIGHWAY LOCATION REFERENCE

ROUTE NUMBER.....MD 513  
INVENTORY DIRECTION....SOUTH  
NAME: E CEDAR LA

COUNTY-WICOMICO  
SHA DISTRICT.....1  
DATE.....12/31/2000

SYSTEM	FUNCTIONAL CLASS	HWY TYPE	ACCESS CONTRL	MILEPOINT	MILEPOINT DESCRIPTION	MARKED LANES	SURFACE WIDTH/TYPE*	AADT
SECONDARY U	URB-MINOR ARTERIAL	UNDIVIDED	NONE	0.00 MU 55	CEDAR LA (BACK)	2	45I	3,875
				0.00 US 13BU	N FRUITLAND BLVD			
				0.03	R/R #CR 530 224 K			
				0.04		2	24I	
				0.08	SPEED LIMIT 40 MPH			
				0.59 MU 110	N DIVISION ST			
				0.65	SPEED LIMIT 45 MPH			
				1.20 MU 340	ST LUKES RD			
R				1.20				
NAME: ST LUKES RD				1.20	OUT CORP LMTS FRUITLAND			
				1.41 RP101306	RAMP 6 FR US 13 TO MD 513			
				1.46 RP101304	RAMP 4 FR MD 513 TO US 13			
				1.52 RP101303	RAMP 3 FROM RAMP 6 TO MD 513			
				1.52 RP101305	RAMP 5 FR MD 513 TO RAMP 4			
				1.54		2	36I	
	RUR-MAJOR COLLECTOR			1.57 US 13	SALISBURY BYPASS			
				1.57	STRUC #22041			
				1.63 RP101307	RAMP 7 FR RAMP 2 TO MD 513			
				1.63 RP101301	RAMP 1 FR MD 513 TO RAMP 8			
				1.69 RP101308	RAMP 8 FR MD 513 TO US 13	2	24I	
				1.71 RP101302	RAMP 2 FR US 13 TO MD 513			
				1.77 CO 220	JACKSON RD			
				1.77 CO 208	ST LUKES RD (AHEAD)			

\*\*\*\*\*

ROUTE NUMBER.....MD 670  
INVENTORY DIRECTION....EAST  
NAME: E LILLIAN ST

SECONDARY U	RUR-MAJOR COLLECTOR	UNDIVIDED	NONE	0.00 MD 347	N MAIN ST	2	28I	2,575
				0.05	SPEED LIMIT 30 MPH			
R				0.38	OUT CORP LMTS HEBRON	2	30I	
NAME: LILLIAN ST				0.44 CO 134	LILLIAN ST			
U				0.45	IN CORP LMTS HEBRON			
				0.49		2	24I	
				0.58	SPEED LIMIT 40 MPH			
R				0.59	OUT CORP LMTS HEBRON			
				0.81	SPEED LIMIT 50 MPH			
				1.43		2	26I	
				1.48 US 50	OCEAN GATEWAY			

\* A,B = UNIMPROVED; C = GRADED & DRAINED; D,E = SOIL, GRAVEL, STONE; F,G = LOW TYPE BITUMINOUS;  
H,I = HIGH TYPE BITUMINOUS; J = CONCRETE; K = BRICK; L = BLOCK

STATE HIGHWAY LOCATION REFERENCE

ROUTE NUMBER.....MD 675B  
INVENTORY DIRECTION...WEST  
NAME: BI-STATE BLVD

COUNTY-WICOMICO  
SHA DISTRICT.....1  
DATE.....12/31/2000

SYSTEM	FUNCTIONAL CLASS	HWY TYPE	ACCESS CONTRL	MILEPOINT	MILEPOINT DESCRIPTION	MARKED LANES	SURFACE WIDTH/TYPE*	AADT
SECONDARY U	RUR-MAJOR COLLECTOR	UNDIVIDED	NONE	0.00	US 13 OCEAN HWY	3	36I	6,275
R				0.07	OUT CORP LMTS DELMAR			
				0.08		2	24I	
				1.58	SPEED LIMIT 35 MPH			
U				1.75	IN CORP LMTS DELMAR			
				1.85	SPEED LIMIT 25 MPH			
				1.95		2	40I	
				2.09	MD 54 E STATE ST			
				2.09	DELAWARE ST/L			

\*\*\*\*\*

ROUTE NUMBER.....MD 731A  
INVENTORY DIRECTION...EAST  
NAME: MARSH RD

SECONDARY R	RUR-LOCAL	UNDIVIDED	NONE	0.00	ROAD END	2	10I	
				0.22	STRUC #22006 VIENNA SWAMP			
				0.31		2	24I	
				0.39	STRUC #22007 VIENNA SWAMP			
				1.45	MD 731C OLD BRADLEY RD			
				1.46		2	33I	
				1.57		2	32I	
				1.63		2	24I	
				1.67		1	12I	
				1.80	US 50 OCEAN GATEWAY			

\*\*\*\*\*

ROUTE NUMBER.....MD 731C  
INVENTORY DIRECTION...NORTH  
NAME: OLD BRADLEY RD

SECONDARY R	RUR-LOCAL	UNDIVIDED	NONE	0.00	MD 731A MARSH RD	2	22I	
				0.13	US 50 OCEAN GATEWAY			

\* A,B = UNIMPROVED; C = GRADED & DRAINED; D,E = SOIL, GRAVEL, STONE; F,G = LOW TYPE BITUMINOUS;  
H,I = HIGH TYPE BITUMINOUS; J = CONCRETE; K = BRICK; L = BLOCK

STATE HIGHWAY ADMINISTRATION OF MARYLAND  
HIGHWAY INFORMATION SERVICES DIVISION  
DATA SUPPORT GROUP

STATE HIGHWAY LOCATION REFERENCE

ROUTE NUMBER.....MD 813F  
INVENTORY DIRECTION....SOUTH  
NAME: TWIFORD RD

COUNTY-WICOMICO  
SHA DISTRICT.....1  
DATE.....12/31/2000

SYSTEM	FUNCTIONAL CLASS	HWY TYPE	ACCESS CONTRL	MILEPOINT	MILEPOINT DESCRIPTION	MARKED LANES	SURFACE WIDTH/TYPE*	AADT
SECONDARY R	RUR-MINOR COLLECTOR	UNDIVIDED	NONE	0.00	CO1105 STATE ST	2	22I	999
	RUR-LOCAL			0.07	MD 313 SHARPTOWN RD			
				0.12	OP 9 TWIFORD RD (AHEAD)			

\*\*\*\*\*

ROUTE NUMBER.....MD 815  
INVENTORY DIRECTION....EAST  
NAME: OLD QUANTICO RD

SECONDARY R	URB-LOCAL	UNDIVIDED	NONE	0.00	MD 349 NANTICOKE RD	2	24I	999
				0.03		2	22I	
				0.08	SPEED LIMIT 30 MPH			
				0.60	CO 106 PARSONS RD			
				0.72	MD 349 NANTICOKE RD			

\*\*\*\*\*

ROUTE NUMBER.....MD 991  
INVENTORY DIRECTION....EAST  
NAME: W MAIN ST

SECONDARY U	URB-MINOR ARTERIAL	UNDIVIDED	NONE	0.70	MU1640 W MAIN ST (BACK)	2	26I	7,099
				0.71	STRUC #22009 WICOMICO RIVER			
				0.72	MU1640 W MAIN ST (AHEAD)			

\*\*\*\*\*

ROUTE NUMBER.....MD 992  
INVENTORY DIRECTION....EAST  
NAME: NO NAME

SECONDARY R	URB-LOCAL	UNDIVIDED	NONE	0.00	CO 774 PHILLIP MORRIS DR	2	20H	
				0.06		2	40I	
				0.13		2	20I	
				0.15		2	20F	
				0.22	ROAD END			

\* A,B = UNIMPROVED; C = GRADED & DRAINED; D,E = SOIL, GRAVEL, STONE; F,G = LOW TYPE BITUMINOUS;  
H,I = HIGH TYPE BITUMINOUS; J = CONCRETE; K = BRICK; L = BLOCK

STATE HIGHWAY ADMINISTRATION OF MARYLAND  
HIGHWAY INFORMATION SERVICES DIVISION  
DATA SUPPORT GROUP

STATE HIGHWAY LOCATION REFERENCE

ROUTE NUMBER.....MD 992A  
INVENTORY DIRECTION...EAST  
NAME: JOHN DEERE DR

COUNTY-WICOMICO  
SHA DISTRICT.....1  
DATE.....12/31/2000

SYSTEM	FUNCTIONAL CLASS	HWY TYPE	ACCESS CONTRL	MILEPOINT	MILEPOINT DESCRIPTION	MARKED LANES	SURFACE WIDTH/TYPE*	AADT
SECONDARY R	URB-LOCAL	UNDIVIDED	NONE	0.00	CO 356 HOBBS RD	2	26I	
				0.74	ROAD END			

\*\*\*\*\*

ROUTE NUMBER.....MD 992B  
INVENTORY DIRECTION...NORTH  
NAME: EASTSIDE RD

SECONDARY R	RUR-LOCAL	UNDIVIDED	NONE	0.00	ROAD END	2	12F	
				0.12		2	20I	
				0.16		2	35I	
				0.22	US 50 OCEAN GATEWAY			

\*\*\*\*\*

ROUTE NUMBER.....MD 992C  
INVENTORY DIRECTION...EAST  
NAME: NO NAME

SECONDARY R	RUR-LOCAL	UNDIVIDED	NONE	0.00	CO 733 SIXTY FOOT RD	2	16I	
				0.07	ROAD END			

\*\*\*\*\*

ROUTE NUMBER.....MD 992D  
INVENTORY DIRECTION...EAST  
NAME: NO NAME

SECONDARY R	RUR-LOCAL	UNDIVIDED	NONE	0.00	CO 322 FRIENDSHIP RD	2	16G	
				0.21	ROAD END			

\*\*\*\*\*

ROUTE NUMBER.....MD 992E  
INVENTORY DIRECTION...EAST  
NAME: TANKARD RD

SECONDARY R	RUR-LOCAL	UNDIVIDED	NONE	0.00	CO 321 WHITE RICHARDSON RD	2	16I	
				0.37	ROAD END			

\* A,B = UNIMPROVED; C = GRADED & DRAINED; D,E = SOIL, GRAVEL, STONE; F,G = LOW TYPE BITUMINOUS;  
H,I = HIGH TYPE BITUMINOUS; J = CONCRETE; K = BRICK; L = BLOCK

**2000**

Calendar Year

**HIGHWAY LOCATION REFERENCE**


Data as of December 31, 2000

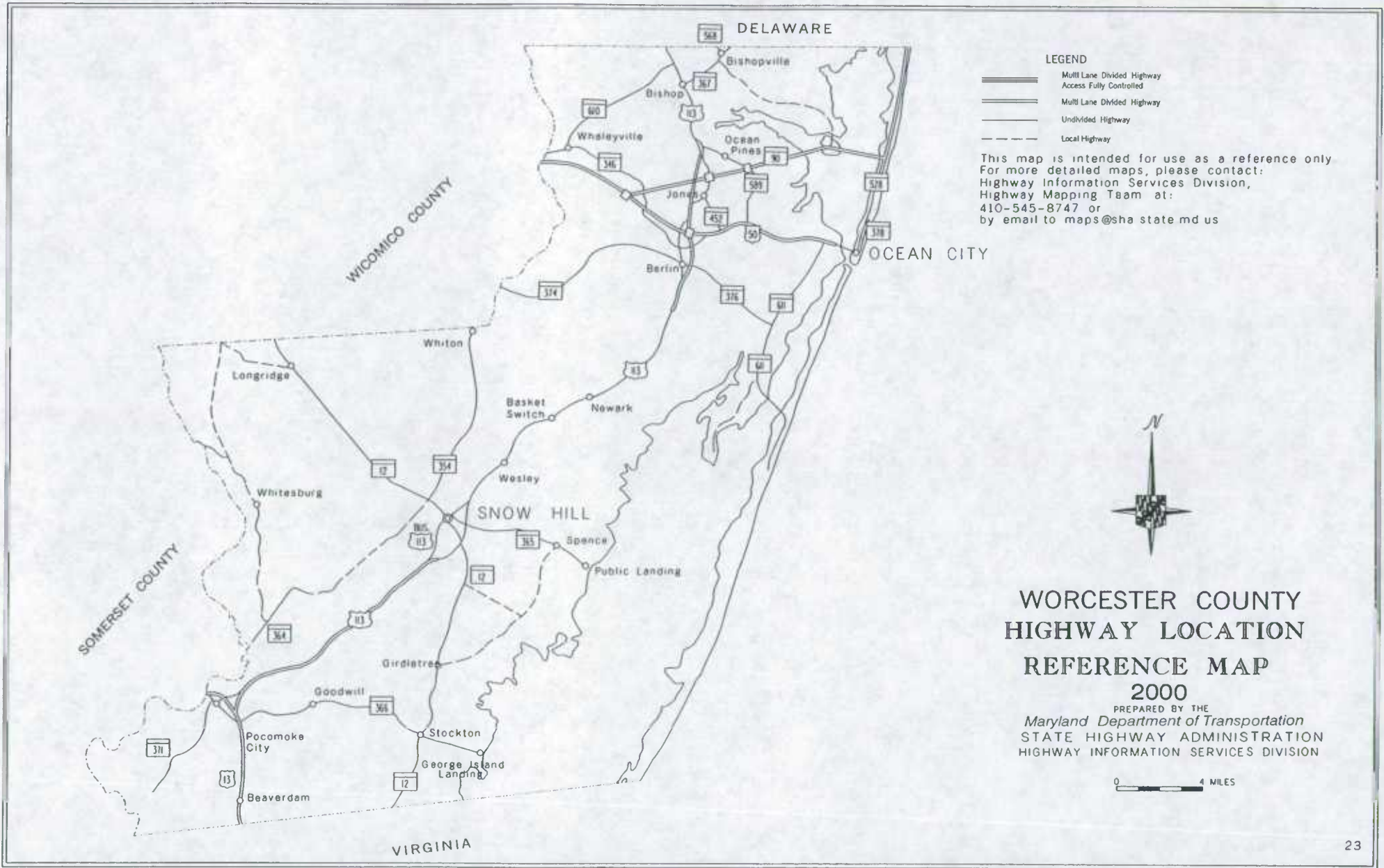
**WORCESTER**

**COUNTY**






SHA DISTRICT #1

**WO**





**LEGEND**


-  Multi Lane Divided Highway
-  Access Fully Controlled
-  Multi Lane Divided Highway
-  Undivided Highway
-  Local Highway

This map is intended for use as a reference only  
 For more detailed maps, please contact:  
 Highway Information Services Division,  
 Highway Mapping Team at:  
 410-545-8747 or  
 by email to [maps@sha.state.md.us](mailto:maps@sha.state.md.us)

**WORCESTER COUNTY  
 HIGHWAY LOCATION  
 REFERENCE MAP**

**2000**  
 PREPARED BY THE  
 Maryland Department of Transportation  
 STATE HIGHWAY ADMINISTRATION  
 HIGHWAY INFORMATION SERVICES DIVISION

0 4 MILES






ROUTE ALERT LIST

WORCESTER COUNTY


- US 113 - Relocated, from mp. 30.49-32.95, mileage shortened -.35 mi.  
New interchange at MD 90, mp. 31.88
- MD 90 - New interchange at MD 90, mp. 4.03  
Interchange at old section of US 113(MD 575) removed, mp. 4.43
- MD 575 - New, was part of US 113, + 2.76 mi.
- MD 589 - Partial relocation, mileage shortened -.02 mi.



MARYLAND STATE HIGHWAY ADMINISTRATION  
HIGHWAY INFORMATION SERVICES DIVISION  
STATE MAINTAINED HIGHWAYS ON THE NATIONAL HIGHWAY SYSTEM  
AS OF DECEMBER 31, 2000

WORCESTER COUNTY

ROUTE	BEGIN MILEPOINT	BEGIN DESCRIPTION	END MILEPOINT	END DESCRIPTION
US 13	0.00	VIRGINIA ST/L	6.31	SOMERSET CO/L
US 50	0.00	WICOMICO CO/L	14.4	MD 378 BALTIMORE AVE
MD 90	0.00	US 50 OCEAN GATEWAY	11.83	MD 528 COASTAL HWY
US 113	0.00	US 13 OCEAN HWY	37.49	DELAWARE ST/L
MD 378	0.39	US 50 N DIVISION ST	1.02	MD 378 B 9TH ST
MD 378 B	0.00	MD 378 BALTIMORE AVE	0.07	MD 528 PHILADELPHIA AVE
MD 528	4.71	MD 90 OCEAN CITY EXPWY	8.61	US 50 OCEAN GATEWAY/N DIVISION ST



STATE HIGHWAY ADMINISTRATION OF MARYLAND  
HIGHWAY INFORMATION SERVICES DIVISION  
DATA SUPPORT GROUP

STATE HIGHWAY LOCATION REFERENCE

ROUTE NUMBER.....MD 12  
INVENTORY DIRECTION....NORTH  
NAME: SNOW HILL RD

COUNTY-WORCESTER  
SHA DISTRICT.....1  
DATE.....12/31/2000

SYSTEM	FUNCTIONAL CLASS	HWY TYPE	ACCESS CONTRL	MILEPOINT	MILEPOINT DESCRIPTION	MARKED LANES	SURFACE WIDTH/TYPE*	AADT
SECONDARY R	RUR-MAJOR COLLECTOR	UNDIVIDED	NONE	0.00	VIRGINIA ST/L	2	22I	1,375
				0.00	CO 72 SWAN CUT RD			
				0.08	SPEED LIMIT 50 MPH			
				1.06	CO 68 BIG MILL RD			1,475
				1.80		2	24I	
				2.78		2	22I	
				2.96	SPEED LIMIT 30 MPH			
				3.23	SPEED LIMIT 25 MPH			
				3.27		2	30I	
				3.31	MD 366 STOCKTON RD/GEO. ISLAND LANDING RD	2	22I	2,975
				3.37	SPEED LIMIT 30 MPH			
				3.38		2	26I	
				3.43		2	24I	
				3.56		2	22I	
				3.62		2	24I	
				3.67	SPEED LIMIT 50 MPH			
				3.81		2	22I	
				3.91		2	24I	
				5.60		2	22I	
				6.02	SPEED LIMIT 30 MPH			
				6.32	CO 93 TAYLOR LANDING RD			
				6.40	CO 91 BOXIRON RD			2,475
				6.89	SPEED LIMIT 50 MPH			
				7.18	STRUC #23003 SPRING HILL BRANCH			
				7.79	MD 12A NO NAME	2	24I	
				9.21	CO 97 CASTLE HILL RD			2,975
	RUR-MINOR ARTERIAL			11.04	US 113 WORCESTER HWY			5,875
				11.14	SPEED LIMIT 40 MPH			
				11.51	SPEED LIMIT 30 MPH			
	U			11.58	IN CORP LMTS SNOW HILL	2	26I	
				11.78		2	30I	
				11.79	SPEED LIMIT 25 MPH			
				11.91		2	40I	
				12.06		2	29I	
				12.24		2	26I	
NAME: W MARKET ST				12.55	US 113BU W MARKET ST (AHEAD)			
NAME: WASHINGTON ST				12.73	US 113BU E MARKET ST (BACK)	2	34I	
R				12.73				
NAME: SNOW HILL RD				12.89	STRUC #23002 POCOMOKE RIVER			
				12.89				
				12.89	OUT CORP LMTS SNOW HILL			

\* A,B = UNIMPROVED; C = GRADED & DRAINED; D,E = SOIL, GRAVEL, STONE; F,G = LOW TYPE BITUMINOUS;  
H,I = HIGH TYPE BITUMINOUS; J = CONCRETE; K = BRICK; L = BLOCK

STATE HIGHWAY ADMINISTRATION OF MARYLAND  
HIGHWAY INFORMATION SERVICES DIVISION  
DATA SUPPORT GROUP

STATE HIGHWAY LOCATION REFERENCE

ROUTE NUMBER.....MD 12 CONTINUED  
INVENTORY DIRECTION....NORTH  
NAME: SNOW HILL RD

COUNTY-WORCESTER  
SHA DISTRICT.....1  
DATE.....12/31/2000

SYSTEM	FUNCTIONAL CLASS	HWY TYPE	ACCESS CONTRL	MILEPOINT	MILEPOINT DESCRIPTION	MARKED LANES	SURFACE WIDTH/TYPE*	AADT
SECONDARY R	RUR-MINOR ARTERIAL	UNDIVIDED	NONE	12.90		2	24I	5,875
				12.99	SPEED LIMIT 30 MPH			
				13.28	SPEED LIMIT 40 MPH			
				13.38		2	22I	
				13.62	SPEED LIMIT 55 MPH			
				13.95	MD 354 WHITON RD			4,875
				13.95	CO 28 NASSAWANGO RD			
				16.80	CO 10 OLD FURNACE RD			
				17.42	CO 16 MT OLIVE CHURCH RD			
				18.52	STRUC #23001 NASSAWANGO CREEK			
				22.04	CO 1 ST LUKES RD			4,025
				23.32	SPEED LIMIT 50 MPH			
				23.37	WICOMICO CO/L			

\*\*\*\*\*

ROUTE NUMBER.....MD 12A  
INVENTORY DIRECTION....EAST  
NAME: NO NAME

SECONDARY R	RUR-LOCAL	UNDIVIDED	NONE	0.00	MD 12 SNOW HILL RD	2	12F	
				0.02	ROAD END			

\*\*\*\*\*

ROUTE NUMBER.....US 13  
INVENTORY DIRECTION....NORTH  
NAME: OCEAN HWY

PRIMARY R	RUR-OTHER PRIN ART	DIVIDED	NONE	0.00		4	48I	18,792
				0.13	VIRGINIA ST/L			
				0.16	ENT TO REST AREA			
				0.56	SPEED LIMIT 50 MPH			
				0.57	STRUC #23005 WAGRAM CREEK			
				0.93	ATR STATION #0037			
				1.91	MILE MARKER 1.0			
				2.12	MILE MARKER 2.0			
				2.12	CO 307 BRANTLEY RD			
				2.90	MILE MARKER 3.0			
				2.92	IN CORP LMTS POCOMOKE CITY			
				3.85	MILE MARKER 4.0			
				3.85	US 13 BU (SB/L)			
				3.91	US 13BU MARKET ST			

\* A,B = UNIMPROVED; C = GRADED & DRAINED; D,E = SOIL, GRAVEL, STONE; F,G = LOW TYPE BITUMINOUS;  
H,I = HIGH TYPE BITUMINOUS; J = CONCRETE; K = BRICK; L = BLOCK

STATE HIGHWAY ADMINISTRATION OF MARYLAND  
HIGHWAY INFORMATION SERVICES DIVISION  
DATA SUPPORT GROUP

PAGE..... 3

STATE HIGHWAY LOCATION REFERENCE

ROUTE NUMBER.....US 13 CONTINUED  
INVENTORY DIRECTION....NORTH  
NAME: OCEAN HWY

COUNTY-WORCESTER  
SHA DISTRICT.....1  
DATE.....12/31/2000

SYSTEM	STATE	FUNCTIONAL CLASS	HWY TYPE	ACCESS CONTRL	MILEPOINT	MILEPOINT DESCRIPTION	MARKED LANES	SURFACE WIDTH/TYPE*	AADT
PRIMARY	R	RUR-OTHER PRIN ART	DIVIDED	PART	4.19	OUT CORP LMTS POCOMOKE CITY	4	48I	18,792
	U				4.23	MD 366 STOCKTON RD			22,875
					4.23	IN CORP LMTS POCOMOKE CITY			
	R				4.25	OUT CORP LMTS POCOMOKE CITY			
					4.55	MD 250A OLD VIRGINIA RD			20,875
					4.55	US 113 WORCESTER HWY			
	U				4.56	IN CORP LMTS POCOMOKE CITY			
					5.00	MILE MARKER 5.0			
					5.44	MD 756 OLD SNOW HILL RD			15,400
					5.44	MU 340 LINDEN AVE			
					5.86	MU 640 WINTER QUARTERS DR			
					6.01	MILE MARKER 6.0			
	R				6.22	OUT CORP LMTS POCOMOKE CITY			
					6.31	STRUC #23016 POCOMOKE RIVER			
					6.31	SOMERSET CO/L			

\*\*\*\*\*

ROUTE NUMBER.....US 13BU  
INVENTORY DIRECTION....NORTH  
NAME: MARKET ST

SECONDARY	U	RUR-MAJOR COLLECTOR	DIVIDED	NONE	0.00	US 13 OCEAN HWY	2	42I	8,199
			UNDIVIDED		0.36	US 13 BU (SB/L)	2	24I	
					0.41	MD 366 STOCKTON RD			
					0.44	SPEED LIMIT 45 MPH			
					0.50	CO 263 OLD VIRGINIA RD	2	30I	
					0.50	MD 250A OLD VIRGINIA RD			
					0.54	SPEED LIMIT 30 MPH	2	23I	
					1.54	MU 535 SIXTH ST			
					1.73	SPEED LIMIT 25 MPH			
					1.81		2	30I	
					1.86	MU 510 SECOND ST	2	33I	3,775
					1.97		2	40I	
	R				2.04	OUT CORP LMTS POCOMOKE CITY			
					2.06	STRUC #23004 POCOMOKE RIVER			
					2.06	SOMERSET CO/L			

\* A,B = UNIMPROVED; C = GRADED & DRAINED; D,E = SOIL, GRAVEL, STONE; F,G = LOW TYPE BITUMINOUS;  
H,I = HIGH TYPE BITUMINOUS; J = CONCRETE; K = BRICK; L = BLOCK

STATE HIGHWAY ADMINISTRATION OF MARYLAND  
HIGHWAY INFORMATION SERVICES DIVISION  
DATA SUPPORT GROUP

PAGE..... 4

STATE HIGHWAY LOCATION REFERENCE

ROUTE NUMBER.....US 50  
INVENTORY DIRECTION...EAST  
NAME: OCEAN GATEWAY

COUNTY-WORCESTER  
SHA DISTRICT.....1  
DATE.....12/31/2000

SYSTEM	FUNCTIONAL CLASS	HWY TYPE	ACCESS	MILEPOINT	MILEPOINT DESCRIPTION	MARKED LANES	SURFACE WIDTH/TYPE*	AADT
PRIMARY	R	RUR-OTHER PRIN ART	DIVIDED PART	0.00	WICOMICO CO/L	4	48I	23,072
				0.00	STRUC #22001 POCOMOKE RIVER			
				0.07	MILE MARKER 127.0			
				0.10	SPEED LIMIT 55 MPH			
				0.84	MD 610 WHALEYVILLE RD/DALE RD			
				1.07	MILE MARKER 128.0			
				2.07	MILE MARKER 129.0			
				2.96	MD 90 OCEAN CITY EXPWY			
				3.14	MD 90 (WB/L)			
				3.41	MD 90 OCEAN CITY EXPWY			14,575
				3.41	STRUC #23028			
				4.08	MILE MARKER 131.0			
				4.96	MD 346 OLD OCEAN CITY BLVD			12,599
				5.08	MILE MARKER 132.0			
				5.70	MD 992F CALEB RD			
				5.98	ATR STATION #0062			
				6.11	MILE MARKER 133.0			
				6.71	MD 818 N MAIN ST			
				6.80	RP105008 RAMP 8 FR US 113 TO US 50			
				6.81	RP105006 RAMP 6 FR US 50 TO US 113			
				6.90	R/R #MDDE 531 875 B			
				6.97	RP105007 RAMP 7 FR US 50 TO US 113			
				6.99	RP105005 RAMP 5 FR US 113 TO US 50			
				7.04	US 113 WORCESTER HWY			23,075
				7.04	STRUC #23030			
				7.08	RP105001 RAMP 1 FR US 113 TO US 50			
				7.12	RP105003 RAMP 3 FR US 50 TO US 113			
				7.12	MILE MARKER 134.0			
				7.25	RP105002 RAMP 2 FR US 50 TO US 113			
				7.30	RP105004 RAMP 4 FR US 113 TO US 50			
	U			7.32				
				7.75	IN CORP LMTS BERLIN			
				7.85	SPUR TO MD 346			
				7.87	MD 346 OLD OCEAN CITY BLVD			
				8.14	MILE MARKER 135.0			
	R		NONE	8.38	MU 305 SEAHAWK RD			
				8.38	MD 452 FRIENDSHIP RD			
				8.38	OUT CORP LMTS BERLIN			
				9.15	MILE MARKER 136.0			
				9.64	MD 589 RACETRACK RD			23,875
				10.46	US 50WA NO NAME			
				11.17	MILE MARKER 138.0			

\* A,B = UNIMPROVED; C = GRADED & DRAINED; D,E = SOIL, GRAVEL, STONE; F,G = LOW TYPE BITUMINOUS;  
H,I = HIGH TYPE BITUMINOUS; J = CONCRETE; K = BRICK; L = BLOCK



STATE HIGHWAY ADMINISTRATION OF MARYLAND  
HIGHWAY INFORMATION SERVICES DIVISION  
DATA SUPPORT GROUP

STATE HIGHWAY LOCATION REFERENCE

ROUTE NUMBER.....US 50 CONTINUED  
INVENTORY DIRECTION...EAST  
NAME: OCEAN GATEWAY

COUNTY-WORCESTER  
SHA DISTRICT.....1  
DATE.....12/31/2000

SYSTEM	FUNCTIONAL CLASS	HWY TYPE	ACCESS CONTRL	MILEPOINT	MILEPOINT DESCRIPTION	MARKED LANES	SURFACE WIDTH/TYPE*	AADT
PRIMARY R	RUR-OTHER PRIN ART	DIVIDED	NONE	11.24	US 50WB NO NAME	4	48I	23,875
				11.45	US 50WC NO NAME			
	URB-OTHER PRIN ART			11.92	STRUC #23006 HERRING CREEK			
				12.11	MD 707A OLD BRIDGE RD			
				12.20	MILE MARKER 139.0			
				12.58	CO 195 KEYSER POINT RD			
				12.70	SPEED LIMIT 45 MPH			
				12.93	MD 611 STEPHEN DECATUR RD			22,475
				13.21	MILE MARKER 140.0			
				13.31	CO 186 GOLF COURSE RD			
				13.48	US 50WF SHANTYTOWN RD			
				13.58	US 50WF SHANTYTOWN RD			
		UNDIVIDED		13.66		4	46I	
				13.70	SPEED LIMIT 35 MPH			
				13.79		4	46J	
				14.04	IN CORP LMTS OCEAN CITY			
				14.05	MILE MARKER 141.0			
				14.16	STRUC #23007 SINEPUXENT BAY			
				14.20		4	46I	
		DIVIDED		14.30		4	54I	
		UNDIVIDED		14.33	MD 528 PHILADELPHIA AVE	2	24I	
				14.33				
				14.40	MD 378 BALTIMORE AVE			

ROUTE NUMBER.....US 50WA  
INVENTORY DIRECTION...NORTH  
NAME: NO NAME

SECONDARY R	RUR-LOCAL	UNDIVIDED	NONE	0.00	US 50 OCEAN GATEWAY	2	18I	
				0.01	MD 707B GREYS CORNER RD			

ROUTE NUMBER.....US 50WB  
INVENTORY DIRECTION...NORTH  
NAME: NO NAME

SECONDARY R	RUR-LOCAL	UNDIVIDED	NONE	0.00	US 50 OCEAN GATEWAY	2	18I	
				0.05	MD 707B GREYS CORNER RD			

\* A,B = UNIMPROVED; C = GRADED & DRAINED; D,E = SOIL, GRAVEL, STONE; F,G = LOW TYPE BITUMINOUS;  
H,I = HIGH TYPE BITUMINOUS; J = CONCRETE; K = BRICK; L = BLOCK

STATE HIGHWAY ADMINISTRATION OF MARYLAND  
HIGHWAY INFORMATION SERVICES DIVISION  
DATA SUPPORT GROUP

STATE HIGHWAY LOCATION REFERENCE

ROUTE NUMBER.....US 50WC  
INVENTORY DIRECTION....NORTH  
NAME: NO NAME

COUNTY--WORCESTER  
SHA DISTRICT.....1  
DATE.....12/31/2000

SYSTEM	FUNCTIONAL CLASS	HWY TYPE	ACCESS CONTRL	MILEPOINT	MILEPOINT DESCRIPTION	MARKED LANES	SURFACE WIDTH/TYPE*	AADT
SECONDARY R	RUR-LOCAL	UNDIVIDED	NONE	0.00 US 50	OCEAN GATEWAY	2	34I	
				0.02 MD 707B	GREYS CORNER RD			

\*\*\*\*\*

ROUTE NUMBER.....US 50WF  
INVENTORY DIRECTION....EAST  
NAME: SHANTYTOWN RD

SECONDARY R	URB-LOCAL	UNDIVIDED	NONE	0.00 US 50	OCEAN GATEWAY	2	24I	
				0.01		2	22I	
				0.14 US 50	OCEAN GATEWAY			

\*\*\*\*\*

ROUTE NUMBER.....MD 90  
INVENTORY DIRECTION....EAST  
NAME: OCEAN CITY EXPWY

PRIMARY R	RUR-OTHER PRIN ART	DIVIDED	FULL	0.00 US 50	OCEAN GATEWAY	2	30I	8,821
				0.47 US 50	OCEAN GATEWAY			
				0.47	STRUC #23028			
		UNDIVIDED		0.63		2	24I	
				0.87	SPEED LIMIT 55 MPH			
				1.42	MILE MARKER 1.0			
				1.46	ATR STATION #0063			
				1.48 MD 346	OLD OCEAN CITY RD			
				1.48	STRUC #23025			
				2.34	STRUC #23035P CHURCH BRANCH			
				2.40	MILE MARKER 2.0			
				2.74	STRUC #23034 CHURCH BRANCH			
				3.39	MILE MARKER 3.0			
				3.67	R/R #MDDE 532 218 N			
				3.67	STRUC #23033			
				3.75 RP209006	RAMP 6 FR MD 90 TO US 113			
				3.75 RP209008	RAMP 8 FR US 113 TO MD 90			
				3.96 RP209007	RAMP 7 FR MD 90 TO US 113			
				3.98 RP209005	RAMP 5 FR US 113 TO MD 90			
				4.03 US 113	WORCESTER HWY			11,725
				4.03	STRUC #23032			
				4.32 RP209004	RAMP 4 FR US 113 TO MD 90			
				4.32 RP209002	RAMP 2 FR MD 90 TO US 113			

\* A,B = UNIMPROVED; C = GRADED & DRAINED; D,E = SOIL, GRAVEL, STONE; F,G = LOW TYPE BITUMINOUS;  
H,I = HIGH TYPE BITUMINOUS; J = CONCRETE; K = BRICK; L = BLOCK

STATE HIGHWAY ADMINISTRATION OF MARYLAND  
HIGHWAY INFORMATION SERVICES DIVISION  
DATA SUPPORT GROUP

STATE HIGHWAY LOCATION REFERENCE

ROUTE NUMBER.....MD 90 CONTINUED  
INVENTORY DIRECTION....EAST  
NAME: OCEAN CITY EXPWY

COUNTY-WORCESTER  
SHA DISTRICT.....1  
DATE.....12/31/2000

SYSTEM	STATE	FUNCTIONAL CLASS	HWY TYPE	ACCESS CONTRL	MILEPOINT	MILEPOINT DESCRIPTION	MARKED LANES	SURFACE WIDTH/TYPE*	AADT
PRIMARY	R	RUR-OTHER PRIN ART	UNDIVIDED	FULL	4.37	MILE MARKER 4.0	2	24I	11,725
					4.43	MD 575 WORCESTER HWY			
					4.43	STRUC #23031			
			DIVIDED		4.57		2	22I	
					5.35	MILE MARKER 5.0			
					5.79	RP209008 RAMP 8 FR MD 589 TO MD 90			
					5.81	RP209006 RAMP 6 FR MD 90 TO MD 589			
		URB-FRWY/EXPWY			6.01	MD 589 RACETRACK RD			12,650
					6.01	STRUC #23026			
					6.25	RP209004 RAMP 4 FR MD 589 TO MD 90			
					6.25	RP209002 RAMP 2 FR MD 90 TO MD 589			
					6.33	MILE MARKER 6.0			
					7.31	MILE MARKER 7.0			
					7.78	CO 583 OCEAN PKWY			
					7.78	STRUC #23022			
					8.29	MILE MARKER 8.0			
			UNDIVIDED		8.42		2	26I	
					8.81	STRUC #23020 ST MARTIN RIVER			
			DIVIDED	PART	9.21		2	24I	
					9.26	MILE MARKER 9.0			
					9.47	CO 220 ST MARTINS NECK RD			
			UNDIVIDED	FULL	9.94		2	26I	
					10.26	MILE MARKER 10.0			
					10.66	IN CORP LMTS OCEAN CITY			
					10.66	STRUC #23021 ASSAWOMAN BAY			
					11.23	MILE MARKER 11.0			
					11.38		2	24I	
					11.47	SPEED LIMIT 40 MPH			
			DIVIDED		11.58		3	38I	
					11.69		4	48I	
					11.82		4	60I	
					11.83	MD 528 COASTAL HWY			

\*\*\*\*\*

ROUTE NUMBER.....US 113  
INVENTORY DIRECTION...NORTH  
NAME: WORCESTER HWY

PRIMARY	R	RUR-OTHER PRIN ART	DIVIDED	NONE	0.00	MD 250A OLD VIRGINIA RD (BACK)	2	24I	7,150
					0.00	US 13 OCEAN HWY			
					0.25	MD 359B AMERICAN LEGION DR	4	48I	

\* A,B = UNIMPROVED; C = GRADED & DRAINED; D,E = SOIL, GRAVEL, STONE; F,G = LOW TYPE BITUMINOUS;  
H,I = HIGH TYPE BITUMINOUS; J = CONCRETE; K = BRICK; L = BLOCK

STATE HIGHWAY ADMINISTRATION OF MARYLAND  
HIGHWAY INFORMATION SERVICES DIVISION  
DATA SUPPORT GROUP

PAGE..... 8

STATE HIGHWAY LOCATION REFERENCE

ROUTE NUMBER.....US 113 CONTINUED  
INVENTORY DIRECTION....NORTH  
NAME: WORCESTER HWY

COUNTY-WORCESTER  
SHA DISTRICT.....1  
DATE.....12/31/2000

SYSTEM	FUNCTIONAL CLASS	HWY TYPE	ACCESS CONTRL	MILEPOINT	MILEPOINT DESCRIPTION	MARKED LANES	SURFACE WIDTH/TYPE*	AADT
PRIMARY	R	RUR-OTHER PRIN ART	DIVIDED	NONE	0.30			
					SPEED LIMIT 55 MPH	4	48I	7,150
					1.01			
					MILE MARKER 1.0			
				1.03	CO 81 BYRD RD			7,300
				1.03	CO 311 CARTER RD			
				1.27	MD 756 OLD SNOW HILL RD			
				1.95	STRUC #23010 PILCHARD CREEK			
				1.95	STRUC #23027 PILCHARD CREEK			
				1.98	MILE MARKER 2.0			
				2.69		4	46I	
				2.98	MILE MARKER 3.0			
				3.98	MILE MARKER 4.0			
				4.37	STRUC #23009 BACHELORS BR			
				4.37	STRUC #23024 BACHELORS BR			
				4.50		4	48I	
				4.95	MILE MARKER 5.0			
				5.95	MILE MARKER 6.0			
				6.40	CO 87 BETHEDEN CHURCH RD			7,600
				6.92	MILE MARKER 7.0			
				7.16	STRUC #23036P MATTAPONI CREEK			
				7.80	STRUC #23023 CORKERS CREEK			
				7.91	MILE MARKER 8.0			
				8.88	MILE MARKER 9.0			
			PART	9.60	US 113BU MARKET ST	3	48I	5,450
				9.76		3	36I	
				9.85	MILE MARKER 10.0			
			UNDIVIDED	9.89		2	24I	
				10.30	CO 97 CASTLE HILL RD			5,725
				10.83	MILE MARKER 11.0			
				11.82	MD 12 SNOW HILL RD			9,650
				11.90	MILE MARKER 12.0			
				12.81	MILE MARKER 13.0			
				13.01	MD 365 S BAY ST/PUBLIC LANDING RD			
				13.74	STRUC #23029 PURNELL BRANCH			
				13.79	MILE MARKER 14.0			
				13.96	R/R #MDDE 531 847 X			
			DIVIDED	14.03				
				14.12	US 113BU MARKET ST			
			UNDIVIDED	14.27				
				14.46	NONE			
				14.76	MILE MARKER 15.0			
				15.75	MILE MARKER 16.0			
				16.74	MILE MARKER 17.0			

\* A,B = UNIMPROVED; C = GRADED & DRAINED; D,E = SOIL, GRAVEL, STONE; F,G = LOW TYPE BITUMINOUS;  
H,I = HIGH TYPE BITUMINOUS; J = CONCRETE; K = BRICK; L = BLOCK

STATE HIGHWAY ADMINISTRATION OF MARYLAND  
HIGHWAY INFORMATION SERVICES DIVISION  
DATA SUPPORT GROUP

PAGE..... 9

STATE HIGHWAY LOCATION REFERENCE

ROUTE NUMBER.....US 113 CONTINUED  
INVENTORY DIRECTION...NORTH  
NAME: WORCESTER HWY

COUNTY-WORCESTER  
SHA DISTRICT.....1  
DATE.....12/31/2000

SYSTEM	FUNCTIONAL CLASS	HWY TYPE	ACCESS CONTRL	MILEPOINT	MILEPOINT DESCRIPTION	MARKED LANES	SURFACE WIDTH/TYPE*	AADT
PRIMARY	R	RUR-OTHER PRIN ART	DIVIDED	NONE	17.46		24I	9,650
			UNDIVIDED		17.71			
					17.73			
					18.71			
				CO 113	19.22			
					19.71			
					20.08			
					20.69			
					21.68			
					22.68			
			DIVIDED		22.98		28I	
			UNDIVIDED		23.24		24I	
			DIVIDED		23.58			
					23.66			
			UNDIVIDED		23.81		21I	
					24.66			
				CO 321	25.04			
					25.68			
			DIVIDED		25.92		24I	
					25.99		36I	
					26.04		48I	
					26.13		48I	
					26.63			
				MD 818A	27.15			
					27.24			
				MD 818	27.24			
					27.62			
				MD 376	28.08			9,425
					28.61			
				MD 346	28.88			
			PART		29.01			
				RP105004	29.15			
				RP105006	29.15			
				RP105003	29.33			
				RP105005	29.36			
				US 50	29.41			9,125
					29.41			
				RP105001	29.48			
				RP105007	29.51			
					29.59			
				RP105002	29.64			
				RP105008	29.65			

\* A,B = UNIMPROVED; C = GRADED & DRAINED; D,E = SOIL, GRAVEL, STONE; F,G = LOW TYPE BITUMINOUS;  
H,I = HIGH TYPE BITUMINOUS; J = CONCRETE; K = BRICK; L = BLOCK

STATE HIGHWAY ADMINISTRATION OF MARYLAND  
HIGHWAY INFORMATION SERVICES DIVISION  
DATA SUPPORT GROUP

PAGE..... 10

STATE HIGHWAY LOCATION REFERENCE

ROUTE NUMBER.....US 113 CONTINUED  
INVENTORY DIRECTION....NORTH  
NAME: WORCESTER HWY

COUNTY-WORCESTER  
SHA DISTRICT.....1  
DATE.....12/31/2000

SYSTEM	FUNCTIONAL CLASS	HWY TYPE	ACCESS CONTRL	MILEPOINT	MILEPOINT	DESCRIPTION	MARKED LANES	SURFACE WIDTH/TYPE*	AADT
PRIMARY	R	RUR-OTHER PRIN ART	DIVIDED PART	29.84	MD 818	N MAIN ST	4	48I	9,125
				30.47	MD 575	WORCESTER HWY			
				30.58		MILE MARKER 31.0			
				31.31	CO 249	CAREY RD			
				31.31	CO 747	CAREY RD			
				31.56		MILE MARKER 32.0			
				31.64	RP209004	RAMP 4 FR US 113 TO MD 90			
				31.64	RP209006	RAMP 6 FR MD 90 TO US 113			
				31.77	RP209003	RAMP 3 FR RAMP 6 TO US 113			
				31.83	RP209005	RAMP 5 FR US 113 TO MD 90			
				31.88	MD 90	OCEAN CITY EXPWY			8,250
				31.88		STRUC #23032			
				31.94	RP209007	RAMP 7 FR MD 90 TO US 113			
				32.00	RP209001	RAMP 1 FR US 113 TO RAMP 8			
				32.08			3	48I	
				32.14	RP209008	RAMP 8 FR US 113 TO MD 90			
				32.21	RP209002	RAMP 2 FR MD 90 TO US 113	3	36I	
				32.39		SPUR TO MD 575			
			UNDIVIDED NONE	32.54			2	24I	
				32.95	MD 589	RACETRACK RD			
				33.08			2	22I	
				33.20		MILE MARKER 34.0			
				33.20		SPEED LIMIT 40 MPH			
				33.64			2	24I	
				34.00	CO 244	PEERLESS RD			
				34.08		SPEED LIMIT 50 MPH			
				34.20		MILE MARKER 35.0			
				35.18		MILE MARKER 36.0			
				35.76	MD 367	BISHOPVILLE RD			14,250
				36.18		MILE MARKER 37.0			
				36.26		R/R #MDDE 531 883 T			
				36.69	MD 610	WHALEYVILLE RD			
				37.15		MILE MARKER 38.0			
			DIVIDED	37.45			2	36I	
				37.49		DELAWARE ST/L			

\* A,B = UNIMPROVED; C = GRADED & DRAINED; D,E = SOIL, GRAVEL, STONE; F,G = LOW TYPE BITUMINOUS;  
H,I = HIGH TYPE BITUMINOUS; J = CONCRETE; K = BRICK; L = BLOCK

STATE HIGHWAY ADMINISTRATION OF MARYLAND  
HIGHWAY INFORMATION SERVICES DIVISION  
DATA SUPPORT GROUP

STATE HIGHWAY LOCATION REFERENCE

ROUTE NUMBER.....US 113BU  
INVENTORY DIRECTION....NORTH  
NAME: MARKET ST

COUNTY-WORCESTER  
SHA DISTRICT.....1  
DATE.....12/31/2000

SYSTEM	FUNCTIONAL CLASS	HWY TYPE	ACCESS CONTRL	MILEPOINT	MILEPOINT DESCRIPTION	MARKED LANES	SURFACE WIDTH/TYPE*	AADT
SECONDARY R	RUR-MAJOR COLLECTOR	UNDIVIDED	NONE	0.00	US 113 WORCESTER HWY	2	24I	1,499
				0.06		2	22I	
				0.14	SPEED LIMIT 50 MPH			
				1.81	SPEED LIMIT 30 MPH			
	U			2.01	IN CORP LMTS SNOW HILL			5,599
				2.23	SPEED LIMIT 25 MPH			
				2.36		2	30I	
NAME: W MARKET ST				2.57	MU 190 GUNBY ST			
				2.61		2	34I	
	RUR-MINOR ARTERIAL			2.67	MD 12 CHURCH ST			5,875
	RUR-MAJOR COLLECTOR			2.85	MU 390 WASHINGTON ST			5,599
NAME: E MARKET ST				2.85				
				2.85	MD 12 WASHINGTON ST			
				3.02	MD 365 S BAY ST	2	24I	
				3.06		2	22I	
				3.15	SPEED LIMIT 30 MPH			
				3.74	SPEED LIMIT 40 MPH			
NAME: MARKET ST				3.74				
				3.77	STRUC #23008 PURNELL BRANCH			
				3.93		2	24I	
	R			4.02	OUT CORP LMTS SNOW HILL			
				4.16	US 113 WORCESTER HWY			

ROUTE NUMBER.....MD 250A  
INVENTORY DIRECTION....EAST  
NAME: OLD VIRGINIA RD

SECONDARY U	RUR-MAJOR COLLECTOR	DIVIDED	NONE	0.00	CO 263 OLD VIRGINIA RD (BACK)	2	26I	1,299
				0.00	US 13BU MARKET ST			
				0.18	OUT CORP LMTS POCOMOKE CITY			
				0.19	US 13 OCEAN HWY			
				0.19	US 113 WORCESTER HWY (AHEAD)			

ROUTE NUMBER.....MD 346  
INVENTORY DIRECTION....EAST  
NAME: OLD OCEAN CITY RD

SECONDARY R	RUR-MAJOR COLLECTOR	UNDIVIDED	NONE	0.00	WICOMICO CO/L	2	24I	2,725
-------------	---------------------	-----------	------	------	---------------	---	-----	-------

\* A,B = UNIMPROVED; C = GRADED & DRAINED; D,E = SOIL, GRAVEL, STONE; F,G = LOW TYPE BITUMINOUS;  
H,I = HIGH TYPE BITUMINOUS; J = CONCRETE; K = BRICK; L = BLOCK

STATE HIGHWAY ADMINISTRATION OF MARYLAND  
HIGHWAY INFORMATION SERVICES DIVISION  
DATA SUPPORT GROUP

STATE HIGHWAY LOCATION REFERENCE

ROUTE NUMBER.....MD 346 CONTINUED  
INVENTORY DIRECTION...EAST  
NAME: OLD OCEAN CITY RD

COUNTY-WORCESTER  
SHA DISTRICT.....1  
DATE.....12/31/2000

SYSTEM	FUNCTIONAL CLASS	HWY TYPE	ACCESS CONTRL	MILEPOINT	MILEPOINT DESCRIPTION	MARKED LANES	SURFACE WIDTH/TYPE*	AADT
SECONDARY R	RUR-MAJOR COLLECTOR	UNDIVIDED	NONE	0.00	STRUC #22011 POCOMOKE RIVER	2	24I	2,725
	RUR-MINOR COLLECTOR			0.93 MD 610	WHALEYVILLE RD			1,150
				1.39	SPEED LIMIT 50 MPH			
				4.07 CO 251	PITTS RD			
				4.33 MD 90	OCEAN CITY EXPWY			
				4.33	STRUC #23025			
				4.42 CO 250	ST MARTINS RD			
				5.67 US 50	OCEAN GATEWAY			2,225
NAME: OLD OCEAN CITY BLVD				5.67				
				5.69		2	20I	
				5.87		2	22I	
U				7.47	IN CORP LMITS BERLIN			
R				7.63	SPEED LIMIT 30 MPH			
				7.88 MD 818	N MAIN ST			
				7.98	R/R #CR 531 870 S			
U	RUR-MAJOR COLLECTOR	DIVIDED		8.36 MD 377	WILLIAMS ST	2	24I	
		UNDIVIDED		8.45 US 113	WORCESTER HWY	2	20I	
		DIVIDED		8.54	SPEED LIMIT 40 MPH	2	22I	
				9.22		2	54I	
				9.26 US 50	OCEAN GATEWAY			

\*\*\*\*\*

ROUTE NUMBER.....MD 354  
INVENTORY DIRECTION...NORTH  
NAME: WHITON RD

SECONDARY R	RUR-MAJOR COLLECTOR	UNDIVIDED	NONE	0.00 CO 28	NASSAWANGO RD (BACK)	2	24I	1,425
				0.00 MD 12	SNOW HILL RD			
				0.07	SPEED LIMIT 50 MPH			
				3.66 CO 20	SHOCKLEY RD			1,450
				7.12	STRUC #23011 TILGHMAN RACE			
				7.64	WICOMICO CO/L			

\*\*\*\*\*

ROUTE NUMBER.....MD 359  
INVENTORY DIRECTION...NORTH  
NAME: BYPASS RD

SECONDARY R	RUR-LOCAL	UNDIVIDED	NONE	0.00	ROAD END	2	24I	299
				0.14 MD 359B	AMERICAN LEGION DR			

\* A, B = UNIMPROVED; C = GRADED & DRAINED; D, E = SOIL, GRAVEL, STONE; F, G = LOW TYPE BITUMINOUS;  
H, I = HIGH TYPE BITUMINOUS; J = CONCRETE; K = BRICK; L = BLOCK



STATE HIGHWAY ADMINISTRATION OF MARYLAND  
HIGHWAY INFORMATION SERVICES DIVISION  
DATA SUPPORT GROUP

STATE HIGHWAY LOCATION REFERENCE

ROUTE NUMBER.....MD 359 CONTINUED  
INVENTORY DIRECTION....NORTH  
NAME: BYPASS RD

COUNTY-WORCESTER  
SHA DISTRICT.....1  
DATE.....12/31/2000

SYSTEM	FUNCTIONAL CLASS	HWY TYPE	ACCESS CONTRL	MILEPOINT	MILEPOINT DESCRIPTION	MARKED LANES	SURFACE WIDTH/TYPE*	AADT
SECONDARY R	RUR-LOCAL	UNDIVIDED	NONE	1.09 MD 756	OLD SNOW HILL RD	2	24I	299

\*\*\*\*\*

ROUTE NUMBER.....MD 359A  
INVENTORY DIRECTION....NORTH  
NAME: OLDS RD

SECONDARY R	RUR-LOCAL	UNDIVIDED	NONE	0.00 MD 756	OLD SNOW HILL RD	2	18I	99
				0.07		2	16I	
				0.14	ROAD END			

\*\*\*\*\*

ROUTE NUMBER.....MD 359B  
INVENTORY DIRECTION....NORTH  
NAME: SPUR

SECONDARY R	RUR-LOCAL	UNDIVIDED	NONE	0.00 MD 359	BYPASS RD	2	21I	99
				0.06 US 113	WORCESTER HWY			

\*\*\*\*\*

ROUTE NUMBER.....MD 364  
INVENTORY DIRECTION....NORTH  
NAME: DIVIDING CREEK RD

SECONDARY R	RUR-MAJOR COLLECTOR	UNDIVIDED	NONE	0.00	SOMERSET CO/L	2	22I	1,175
				0.00	STRUC #19010 DIVIDING CREEK			
				1.27 CO 39	WHITESBURG RD			
				1.54 CO 297	WHITESBURG RD			
	RUR-LOCAL			2.71 CO 28	NASSAWANGO RD			
				2.72	ROAD END			

\*\*\*\*\*

ROUTE NUMBER.....MD 365  
INVENTORY DIRECTION....EAST  
NAME: S BAY ST

SECONDARY U	RUR-MAJOR COLLECTOR	UNDIVIDED	NONE	0.00 US 113BU	E MARKET ST	2	22I	1,375
				0.05	SPEED LIMIT 25 MPH			

\* A,B = UNIMPROVED; C = GRADED & DRAINED; D,E = SOIL, GRAVEL, STONE; F,G = LOW TYPE BITUMINOUS;  
H,I = HIGH TYPE BITUMINOUS; J = CONCRETE; K = BRICK; L = BLOCK

STATE HIGHWAY ADMINISTRATION OF MARYLAND  
HIGHWAY INFORMATION SERVICES DIVISION  
DATA SUPPORT GROUP

STATE HIGHWAY LOCATION REFERENCE

ROUTE NUMBER.....MD 365 CONTINUED  
INVENTORY DIRECTION...EAST  
NAME: S BAY ST

COUNTY-WORCESTER  
SHA DISTRICT.....1  
DATE.....12/31/2000

SYSTEM	FUNCTIONAL CLASS	HWY TYPE	ACCESS CONTRL	MILEPOINT	MILEPOINT DESCRIPTION	MARKED LANES	SURFACE WIDTH/TYPE*	AADT
SECONDARY U	RUR-MAJOR COLLECTOR	UNDIVIDED	NONE	0.30	R/R #CR 531 843 V	2	24I	1,375
				0.37		2	21I	
	R			0.40	SPEED LIMIT 30 MPH			
				0.48	OUT CORP LMTS SNOW HILL			
				0.51		2	22I	
				0.68	SPEED LIMIT 40 MPH			
NAME: PUBLIC LANDING RD				1.03	US 113 WORCESTER HWY			
				1.12	STRUC #23012 PATTYS BRANCH			
	RUR-MINOR COLLECTOR			1.22	SPEED LIMIT 50 MPH			
				4.71	CO 100 PAW PAW CREEK RD			575
				4.71	CO 317 TAYLOR RD			
				6.02	SPEED LIMIT 30 MPH			
				6.29	CO 103 PUBLIC LANDING WHARF RD			

\*\*\*\*\*

ROUTE NUMBER.....MD 366  
INVENTORY DIRECTION...EAST  
NAME: STOCKTON RD

SECONDARY U	RUR-MAJOR COLLECTOR	UNDIVIDED	NONE	0.00	US 13BU MARKET ST	2	30I	1,975
				0.03		2	22I	
	R			0.08	OUT CORP LMTS POCOMOKE CITY			
				0.13		2	34I	
				0.20	US 13 OCEAN HWY	2	20I	
	U			0.21	IN CORP LMTS POCOMOKE CITY			
				0.27	SPEED LIMIT 40 MPH			
				0.42		2	22I	
	R			0.94	OUT CORP LMTS POCOMOKE CITY			
				1.53	SPEED LIMIT 50 MPH			
				3.41	CO 80 LAMBERTSON RD			975
				4.09	MD 703 KLEJ GRANGE RD			
				7.90	SPEED LIMIT 30 MPH			
				8.16	SPEED LIMIT 25 MPH			
				8.33		2	24I	
	RUR-MINOR COLLECTOR			8.39	MD 12 SNOW HILL RD	2	20I	1,275
NAME: GEORGE ISLAND LANDING RD				8.39				
				8.52	SPEED LIMIT 30 MPH			
				9.06	SPEED LIMIT 50 MPH			
				11.17	ROAD END			

\* A,B = UNIMPROVED; C = GRADED & DRAINED; D,E = SOIL, GRAVEL, STONE; F,G = LOW TYPE BITUMINOUS;  
H,I = HIGH TYPE BITUMINOUS; J = CONCRETE; K = BRICK; L = BLOCK

STATE HIGHWAY ADMINISTRATION OF MARYLAND  
HIGHWAY INFORMATION SERVICES DIVISION  
DATA SUPPORT GROUP

PAGE..... 15

STATE HIGHWAY LOCATION REFERENCE

ROUTE NUMBER.....MD 367  
INVENTORY DIRECTION....EAST  
NAME: BISHOPVILLE RD

COUNTY-WORCESTER  
SHA DISTRICT.....1  
DATE.....12/31/2000

SYSTEM	FUNCTIONAL CLASS	HWY TYPE	ACCESS CONTRL	MILEPOINT	MILEPOINT DESCRIPTION	MARKED LANES	SURFACE WIDTH/TYPE*	AADT
SECONDARY R	RUR-MINOR COLLECTOR	UNDIVID	NONE	0.00	CO 235 BISHOPVILLE RD (BACK)	2	22I	1,750
				0.09	US 113 WORCESTER HWY			
				0.17	SPEED LIMIT 50 MPH			
				1.52	SPEED LIMIT 30 MPH			
				1.79	STRUC #23013 BUNTINGS BRANCH			
				1.84	MD 368 ST MARTINS NECK RD			
				2.13	MD 568 HATCHERY RD			
				2.26	SPEED LIMIT 40 MPH			
				2.60	DELAWARE ST/L			

\*\*\*\*\*

ROUTE NUMBER.....MD 368  
INVENTORY DIRECTION....NORTH  
NAME: ST MARTINS NECK RD

SECONDARY R	RUR-MINOR COLLECTOR	UNDIVID	NONE	0.00	CO 220 ST MARTINS NECK RD (BACK)	2	22I	1,600
				0.28	MD 367 BISHOPVILLE RD			

\*\*\*\*\*

ROUTE NUMBER.....MD 371  
INVENTORY DIRECTION....NORTH  
NAME: CEDAR HALL RD

SECONDARY R	RUR-LOCAL	UNDIVID	NONE	0.00	CO 58 CEDARHALL WHARF RD (BACK)	2	20I	800
	RUR-MINOR COLLECTOR			0.07				
				0.12	SPEED LIMIT 50 MPH			
	RUR-LOCAL			3.11	CO 274 POCOMOKE BELTWAY			
	RUR-MINOR COLLECTOR			3.72	CO 53 DUNN SWAMP RD			
				3.91	SPEED LIMIT 30 MPH			
NAME: SECOND ST				4.06	CO 49 MCMICHAEL AVE			
U				4.07	IN CORP LMTS POCOMOKE CITY			
				4.15	SPEED LIMIT 25 MPH			
				4.22		2	28I	
				4.27	MU 510 SECOND ST (AHEAD)			

\* A,B = UNIMPROVED; C = GRADED & DRAINED; D,E = SOIL, GRAVEL, STONE; F,G = LOW TYPE BITUMINOUS;  
H,I = HIGH TYPE BITUMINOUS; J = CONCRETE; K = BRICK; L = BLOCK

STATE HIGHWAY ADMINISTRATION OF MARYLAND  
HIGHWAY INFORMATION SERVICES DIVISION  
DATA SUPPORT GROUP

PAGE..... 16

STATE HIGHWAY LOCATION REFERENCE

ROUTE NUMBER.....MD 374  
INVENTORY DIRECTION...EAST  
NAME: LIBERTYTOWN RD

COUNTY-WORCESTER  
SHA DISTRICT.....1  
DATE.....12/31/2000

SYSTEM	FUNCTIONAL CLASS	HWY TYPE	ACCESS	CONTRL	MILEPOINT	MILEPOINT DESCRIPTION	MARKED LANES	SURFACE WIDTH/TYPE*	AADT
SECONDARY R	RUR-MAJOR COLLECTOR	UNDIVIDED	NONE		0.00	WICOMICO CO/L	2	24I	1,525
					0.00	STRUC #23017 POCOMOKE RIVER			
					1.16				
					3.63	CO 321 IRONSHIRE STATION RD	2	22I	
					3.63	CO 322 PURNELL CROSSING RD			
					3.77	SPEED LIMIT 50 MPH			
					4.01	STRUC #23014 LIBERTYTOWN BRANCH			
					4.83	CO 146 CEDAR LANE RD			2,425
					7.90	SPEED LIMIT 30 MPH			
					8.02	IN CORP LMTS BERLIN			
					8.02				
					8.50	R/R #CR 531 865 V	2	20I	
					8.58		2	26I	
					8.61	MD 375 COMMERCE ST			
					8.70	MD 818 N&S MAIN ST			

\*\*\*\*\*  
ROUTE NUMBER.....MD 375  
INVENTORY DIRECTION...NORTH  
NAME: COMMERCE ST

SECONDARY U	RUR-LOCAL	UNDIVIDED	NONE		0.00	MD 818 N MAIN ST	1	22I	1,499
					0.06	MD 374 BROAD ST			

\*\*\*\*\*  
ROUTE NUMBER.....MD 376  
INVENTORY DIRECTION...EAST  
NAME: BAY ST

SECONDARY U	RUR-MAJOR COLLECTOR	UNDIVIDED	NONE		0.00	MD 818 S MAIN ST	2	30I	3,325
					0.01	MD 377 WILLIAMS ST	2	24I	
	RUR-MINOR ARTERIAL				0.42	US 113 WORCESTER HWY			
					0.48		2	22I	
					0.52	SPEED LIMIT 30 MPH			
					0.81	SPEED LIMIT 40 MPH			
					0.83	OUT CORP LMTS BERLIN			
					0.83				
					0.83	STRUC #23039 HUDSON BRANCH			
					1.67	CO 140 HARRIS RD			4,125
					1.72	SPEED LIMIT 50 MPH			

\* A,B = UNIMPROVED; C = GRADED & DRAINED; D,E = SOIL, GRAVEL, STONE; F,G = LOW TYPE BITUMINOUS;  
H,I = HIGH TYPE BITUMINOUS; J = CONCRETE; K = BRICK; L = BLOCK

PAGE..... 16

STATE HIGHWAY ADMINISTRATION OF MARYLAND  
HIGHWAY INFORMATION SERVICES DIVISION  
DATA SUPPORT GROUP

PAGE..... 17

STATE HIGHWAY LOCATION REFERENCE

ROUTE NUMBER.....MD 376 CONTINUED  
INVENTORY DIRECTION...EAST  
NAME: ASSATEAGUE RD

COUNTY-WORCESTER  
SHA DISTRICT.....1  
DATE.....12/31/2000

SYSTEM	FUNCTIONAL CLASS	HWY TYPE	ACCESS CONTRL	MILEPOINT	MILEPOINT DESCRIPTION	MARKED LANES	SURFACE WIDTH/TYPE*	AADT
SECONDARY R	RUR-MINOR ARTERIAL	UNDIVIDED	NONE	1.74	STRUC #23019 TRAPPE CREEK	2	22I	4,125
				1.75	CO 154 SINEPUXENT RD			
				3.85	STRUC #23015 AYER CREEK			
				4.56	MD 611 STEPHEN DECATUR RD			

\*\*\*\*\*

ROUTE NUMBER.....MD 377  
INVENTORY DIRECTION...NORTH  
NAME: WILLIAMS ST

SECONDARY U	RUR-MAJOR COLLECTOR	UNDIVIDED	NONE	0.00	MD 376 BAY ST	2	24I	2,099
				0.04		2	26I	
				0.12	SPEED LIMIT 30 MPH			
				0.18		2	24I	
				0.28		2	28I	
				0.48		2	32I	
				0.52		2	28I	
				0.61		2	27I	
				0.78	MD 346 OLD OCEAN CITY BLVD			

\*\*\*\*\*

ROUTE NUMBER.....MD 378  
INVENTORY DIRECTION...NORTH  
NAME: BALTIMORE AVE

SECONDARY U	URB-MINOR ARTERIAL	UNDIVIDED	NONE	0.00	MD 528 S 1ST ST	3	34I	7,950
				0.02	SPEED LIMIT 25 MPH			
	URB-OTHER PRIN ART			0.39	US 50 N DIVISION ST			
				0.47	MD 378A 1ST ST			
				0.69	SPEED LIMIT 30 MPH			
				0.95		2	24I	
				1.02	MD 378B 9TH ST			
				1.42	MU 60 BALTIMORE AVE			
NAME: 15TH ST				1.42				
				1.49	MD 528 PHILADELPHIA AVE			
				1.49	MU9090 15TH ST (AHEAD)			

\* A,B = UNIMPROVED; C = GRADED & DRAINED; D,E = SOIL, GRAVEL, STONE; F,G = LOW TYPE BITUMINOUS;  
H,I = HIGH TYPE BITUMINOUS; J = CONCRETE; K = BRICK; L = BLOCK

STATE HIGHWAY ADMINISTRATION OF MARYLAND  
HIGHWAY INFORMATION SERVICES DIVISION  
DATA SUPPORT GROUP

STATE HIGHWAY LOCATION REFERENCE

ROUTE NUMBER.....MD 378A  
INVENTORY DIRECTION...EAST  
NAME: 1ST ST

COUNTY-WORCESTER  
SHA DISTRICT.....1  
DATE.....12/31/2000

SYSTEM	FUNCTIONAL CLASS	HWY TYPE	ACCESS CONTRL	MILEPOINT	MILEPOINT DESCRIPTION	MARKED LANES	SURFACE WIDTH/TYPE*	AADT
SECONDARY U	URB-LOCAL	UNDIVIDED	NONE	0.00 MD 378	BALTIMORE AVE	2	24I	4,299
				0.07 MD 528	PHILADELPHIA AVE			

\*\*\*\*\*

ROUTE NUMBER.....MD 378B  
INVENTORY DIRECTION...EAST  
NAME: 9TH ST

SECONDARY U	URB-LOCAL	UNDIVIDED	NONE	0.00 MD 378	BALTIMORE AVE	2	24I	150
				0.07 MD 528	PHILADELPHIA AVE			

\*\*\*\*\*

ROUTE NUMBER.....MD 452  
INVENTORY DIRECTION...NORTH  
NAME: FRIENDSHIP RD

SECONDARY R	RUR-MINOR COLLECTOR	UNDIVIDED	NONE	0.00 MU 305	SEAHAWK RD (BACK)	2	24I	2,425
				0.00 US 50	OCEAN GATEWAY			
				0.02 MD 707B	GREYS CORNER RD			
				0.10	SPEED LIMIT 30 MPH			
				0.43	SPEED LIMIT 50 MPH			
				1.64 MD 575	WORCESTER HWY			

\*\*\*\*\*

ROUTE NUMBER.....MD 528  
INVENTORY DIRECTION...SOUTH  
NAME: COASTAL HWY

SECONDARY U	URB-OTHER PRIN ART	DIVIDED	NONE	0.00	DELAWARE ST/L	6	66I	16,525
				0.04	SPEED LIMIT 40 MPH			
				2.97 MU9490	94TH ST			22,650
				4.71 MD 90	OCEAN CITY EXPWY			25,125
				6.39 MU9185	33RD ST			32,650
NAME: PHILADELPHIA AVE				6.39				
	CTL			6.86		6	70I	
				7.44	SPEED LIMIT 35 MPH			
				7.57 MD 378	15TH ST	5	55I	
				7.57 MU9090	15TH ST			
	DIVIDED			7.89	SPEED LIMIT 30 MPH	4	51I	

\* A,B = UNIMPROVED; C = GRADED & DRAINED; D,E = SOIL, GRAVEL, STONE; F,G = LOW TYPE BITUMINOUS;  
H,I = HIGH TYPE BITUMINOUS; J = CONCRETE; K = BRICK; L = BLOCK

STATE HIGHWAY ADMINISTRATION OF MARYLAND  
HIGHWAY INFORMATION SERVICES DIVISION  
DATA SUPPORT GROUP

STATE HIGHWAY LOCATION REFERENCE

ROUTE NUMBER.....MD 528 CONTINUED  
INVENTORY DIRECTION...SOUTH  
NAME: PHILADELPHIA AVE

COUNTY-WORCESTER  
SHA DISTRICT.....1  
DATE.....12/31/2000

SYSTEM	FUNCTIONAL CLASS	HWY TYPE	ACCESS	MILEPOINT	MILEPOINT DESCRIPTION	MARKED LANES	SURFACE WIDTH/TYPE*	AADT
SECONDARY U	URB-OTHER PRIN ART	UNDIVIDED	NONE	7.96 MD 378B	9TH ST	3	41I	7,999
				8.44		4	48I	
	URB-MINOR ARTERIAL			8.51 MD 378A	1ST ST	2	22I	
				8.61 US 50	OCEAN GATEWAY/N DIVISION ST			
				8.64		3	38I	
				8.76		3	41I	
				8.98		3	40I	
NAME: S 1ST ST				9.03	S BALTIMORE AVE (SB/L)			
				9.04 MD 378	BALTIMORE AVE			

\*\*\*\*\*

ROUTE NUMBER.....MD 568  
INVENTORY DIRECTION...NORTH  
NAME: HATCHERY RD

SECONDARY R	RUR-MINOR COLLECTOR	UNDIVIDED	NONE	0.00 MD 367	BISHOPVILLE RD	2	22I	950
				0.01	SPEED LIMIT 30 MPH			
				0.41	DELAWARE ST/L			
				0.41	SPEED LIMIT 40 MPH			

\*\*\*\*\*

ROUTE NUMBER.....MD 575  
INVENTORY DIRECTION...EAST  
NAME: WORCESTER HWY

SECONDARY R	RUR-MINOR COLLECTOR	DIVIDED	NONE	0.00 US 113	WORCESTER HWY	2	24I	999
		UNDIVIDED		0.02				
				0.20	SPEED LIMIT 50 MPH			
				0.82 MD 452	FRIENDSHIP RD			
				0.87 CO 747	CAREY RD			
				1.70 MD 90	OCEAN CITY EXPWY			
				1.70	STRUC #23031			
				2.55		2	28I	
				2.76 MD 589	RACE TRACK RD			

\* A,B = UNIMPROVED; C = GRADED & DRAINED; D,E = SOIL, GRAVEL, STONE; F,G = LOW TYPE BITUMINOUS;  
H,I = HIGH TYPE BITUMINOUS; J = CONCRETE; K = BRICK; L = BLOCK

STATE HIGHWAY ADMINISTRATION OF MARYLAND  
HIGHWAY INFORMATION SERVICES DIVISION  
DATA SUPPORT GROUP

STATE HIGHWAY LOCATION REFERENCE

ROUTE NUMBER.....MD 589  
INVENTORY DIRECTION....NORTH  
NAME: RACETRACK RD

COUNTY-WORCESTER  
SHA DISTRICT.....1  
DATE.....12/31/2000

SYSTEM ....STATE....	FUNCTIONAL CLASS	HWY TYPE	ACCESS CONTRL	MILEPOINT	MILEPOINT	DESCRIPTION	MARKED LANES	SURFACE WIDTH/TYPE*	AADT
SECONDARY R	RUR-MAJOR COLLECTOR	UNDIVIDED	NONE	0.00	US 50	OCEAN GATEWAY	4	24I	13,125
				0.04	MD 707B	GREYS CORNER RD	3	36I	
				0.11		SPEED LIMIT 50 MPH			
				0.53			2	24I	
				1.78		SPEED LIMIT 40 MPH			
		CTL		2.08					
				2.12	CO 209	MANKLIN CREEK RD			
		DIVIDED		2.46					
				2.55	RP209004	RAMP 4 FR MD 589 TO MD 90			
				2.55	RP209006	RAMP 6 FR MD 90 TO MD 589			
				2.59	RP209005	RAMP 5 FR MD 589 TO RAMP 4			
				2.59	RP209003	RAMP 3 FR RAMP 6 TO MD 589			
				2.63	MD 90	OCEAN CITY EXPWY			7,550
				2.63		STRUC #23026			
				2.71	RP209007	RAMP 7 FR RAMP 2 TO MD 589			
				2.71	RP209001	RAMP 1 FR MD 589 TO RAMP 8			
				2.76	RP209002	RAMP 2 FR MD 90 TO MD 589			
				2.76	RP209008	RAMP 8 FR MD 589 TO MD 90			
				3.07	CO 583	OCEAN PKWY			
		UNDIVIDED		3.19					
				3.20		SPEED LIMIT 50 MPH			
		DIVIDED		3.60					
		UNDIVIDED		3.83					
				4.55	MD 575	WORCESTER HWY			
				4.66	US 113	WORCESTER HWY			

\*\*\*\*\*

ROUTE NUMBER.....MD 610  
INVENTORY DIRECTION....EAST  
NAME: DALE RD

SECONDARY R	RUR-LOCAL	UNDIVIDED	NONE	0.00	CO 176	DALE RD (BACK)	2	24I	3,450
				0.18			2	22I	
	RUR-MAJOR COLLECTOR			0.20	US 50	OCEAN GATEWAY			
NAME: WHALEYVILLE RD				0.20					
				0.28			2	24I	
				0.31		SPEED LIMIT 50 MPH			
				0.73	MD 346	OLD OCEAN CITY RD	2	22I	
				0.82		SPEED LIMIT 55 MPH			
				3.77	CO 244	PEERLESS RD			
				3.77	CO 340	SHAVOX CHURCH RD			

\* A,B = UNIMPROVED; C = GRADED & DRAINED; D,E = SOIL, GRAVEL, STONE; F,G = LOW TYPE BITUMINOUS;  
H,I = HIGH TYPE BITUMINOUS; J = CONCRETE; K = BRICK; L = BLOCK



STATE HIGHWAY ADMINISTRATION OF MARYLAND  
HIGHWAY INFORMATION SERVICES DIVISION  
DATA SUPPORT GROUP

PAGE..... 21

STATE HIGHWAY LOCATION REFERENCE

ROUTE NUMBER.....MD 610 CONTINUED  
INVENTORY DIRECTION...EAST  
NAME: WHALEYVILLE RD

COUNTY-WORCESTER  
SHA DISTRICT.....1  
DATE.....12/31/2000

SYSTEM	FUNCTIONAL CLASS	HWY TYPE	ACCESS CONTRL	MILEPOINT	MILEPOINT DESCRIPTION	MARKED LANES	SURFACE WIDTH/TYPE*	AADT
SECONDARY R	RUR-MAJOR COLLECTOR	UNDIVIDED	NONE	4.42	STRUC #23038 BIRCH BRANCH	2	22I	3,450
				6.53	US 113 WORCESTER HWY			

\*\*\*\*\*

ROUTE NUMBER.....MD 611  
INVENTORY DIRECTION...NORTH  
NAME: STEPHEN DECATUR RD

SECONDARY R	RUR-MINOR ARTERIAL	UNDIVIDED	NONE	0.00	ASSATEAGUE STATE PARK	2	24I	3,425
		DIVIDED		0.09		2	26I	
				0.12		2	24I	
		UNDIVIDED		0.16	SPEED LIMIT 30 MPH			
				0.20		2	21I	
				0.47	SPEED LIMIT 40 MPH			
				0.72		2	24I	
				0.87	STRUC #23018 SINEPUXENT BAY			
				0.87	STRUC #23040 SINEPUXENT BAY (PEDEST			
				1.03		2	21I	
				1.46	SPEED LIMIT 50 MPH			
				2.04	CO 147 SOUTH POINT RD			1,450
				2.10		2	20I	
				2.94		2	21I	
				3.44		2	20I	
				4.36		2	24I	
				4.45		3	39I	
				4.49	MD 376 ASSATEAGUE RD			2,550
				4.58		2	24I	
		DIVIDED		5.16				
		UNDIVIDED		5.43				
		DIVIDED		6.92				
		UNDIVIDED		7.19				
				7.60	SPEED LIMIT 40 MPH			
		CTL		7.63				
		UNDIVIDED		7.93				
		DIVIDED		8.03				
				8.16	MD 707A OLD BRIDGE RD			
		UNDIVIDED		8.28				5,850
				8.51	US 50 OCEAN GATEWAY			

\* A,B = UNIMPROVED; C = GRADED & DRAINED; D,E = SOIL, GRAVEL, STONE; F,G = LOW TYPE BITUMINOUS;  
H,I = HIGH TYPE BITUMINOUS; J = CONCRETE; K = BRICK; L = BLOCK

STATE HIGHWAY ADMINISTRATION OF MARYLAND  
HIGHWAY INFORMATION SERVICES DIVISION  
DATA SUPPORT GROUP

STATE HIGHWAY LOCATION REFERENCE

ROUTE NUMBER.....MD 626A  
INVENTORY DIRECTION...EAST  
NAME: GOLF COURSE RD

COUNTY-WORCESTER  
SHA DISTRICT.....1  
DATE.....12/31/2000

SYSTEM	FUNCTIONAL CLASS	HWY TYPE	ACCESS CONTRL	MILEPOINT	MILEPOINT DESCRIPTION	MARKED LANES	SURFACE WIDTH/TYPE*	AADT
SECONDARY R	URB-COLLECTOR	UNDIVIDED	NONE	0.00 CO 186	GOLF COURSE RD (BACK)	2	22I	799
				0.00 MD 707A	OLD BRIDGE RD			
				0.03	SPEED LIMIT 30 MPH			
	URB-LOCAL			0.26 CO 163	SUNSET AVE	2	20I	
NAME: SUNSET AVE				0.26				
				0.72	ROAD END			

\*\*\*\*\*

ROUTE NUMBER.....MD 703  
INVENTORY DIRECTION...EAST  
NAME: KLEJ GRANGE RD

SECONDARY R	RUR-LOCAL	UNDIVIDED	NONE	0.00	ROAD END	2	15J	99
				0.05		2	20I	
				0.08 MD 366	STOCKTON RD			

\*\*\*\*\*

ROUTE NUMBER.....MD 707A  
INVENTORY DIRECTION...EAST  
NAME: OLD BRIDGE RD

SECONDARY R	RUR-LOCAL	UNDIVIDED	NONE	0.00 US 50	OCEAN GATEWAY	2	22I	799
				0.07	SPEED LIMIT 30 MPH			
				0.47	SPEED LIMIT 30 MPH			
	URB-LOCAL			0.79 MD 611	STEPHEN DECATUR RD			
				1.25 MD 626A	GOLF COURSE RD			
				1.25 CO 186	GOLF COURSE RD			
				1.71 CO 754	MARTHAS LANDING DRIVE			
				1.87	ROAD END			

\*\*\*\*\*

ROUTE NUMBER.....MD 707B  
INVENTORY DIRECTION...EAST  
NAME: GREYS CORNER RD

SECONDARY R	RUR-LOCAL	UNDIVIDED	NONE	0.00	ROAD END	2	17I	799
				0.07 MD 452	FRIENDSHIP RD	2	22I	
				0.16	SPEED LIMIT 40 MPH			
				0.75	SPEED LIMIT 30 MPH			

\* A,B = UNIMPROVED; C = GRADED & DRAINED; D,E = SOIL, GRAVEL, STONE; F,G = LOW TYPE BITUMINOUS;  
H,I = HIGH TYPE BITUMINOUS; J = CONCRETE; K = BRICK; L = BLOCK

STATE HIGHWAY ADMINISTRATION OF MARYLAND  
HIGHWAY INFORMATION SERVICES DIVISION  
DATA SUPPORT GROUP

STATE HIGHWAY LOCATION REFERENCE

ROUTE NUMBER.....MD 707B CONTINUED  
INVENTORY DIRECTION...EAST  
NAME: GREYS CORNER RD

COUNTY-WORCESTER  
SHA DISTRICT.....1  
DATE.....12/31/2000

SYSTEM	FUNCTIONAL CLASS	HWY TYPE	ACCESS CONTRL	MILEPOINT	MILEPOINT DESCRIPTION	MARKED LANES	SURFACE WIDTH/TYPE*	AADT
SECONDARY R	RUR-LOCAL	UNDIVIDED	NONE	1.44 MD 589	RACETRACK RD	2	22I	799
				1.48	SPEED LIMIT 50 MPH			
				2.27 US 50WA	NO NAME			
				2.45	SPEED LIMIT 35 MPH			
				3.02 US 50WB	NO NAME			
				3.22 US 50WC	NO NAME			
				3.29	ROAD END			

\*\*\*\*\*

ROUTE NUMBER.....MD 756  
INVENTORY DIRECTION...EAST  
NAME: OLD SNOW HILL RD

SECONDARY U	RUR-MINOR ARTERIAL	CTL	NONE	0.00 MU 340	LINDEN AVE (BACK)	2	24I	3,075
				0.00 US 13	OCEAN HWY			
				0.01	OUT CORP LMTS POCOMOKE CITY			
				0.08	SPEED LIMIT 40 MPH			
				0.13 MU 405	NEWTOWNE BLVD			
		UNDIVIDED		0.26		2	22I	
				1.07 MD 359	BYPASS RD			
				1.12		2	24I	
				1.13 MD 359A	OLDS RD			
				1.17 US 113	WORCESTER HWY			

\*\*\*\*\*

ROUTE NUMBER.....MD 818  
INVENTORY DIRECTION...NORTH  
NAME: S MAIN ST

SECONDARY U	RUR-MAJOR COLLECTOR	DIVIDED	NONE	0.00 US 113	WORCESTER HWY	2	28I	1,699
				0.02	SPUR FR US 113			
		UNDIVIDED		0.05 MD 818A	NO NAME	2	24I	
				0.11		2	22I	
				0.34		2	27I	
				0.37	SPEED LIMIT 30 MPH			
				0.67	SPEED LIMIT 25 MPH			
				0.80 MD 376	BAY ST			
				0.82 MD 374	BROAD ST			
				0.87 MD 375	COMMERCE ST			

RUR-MINOR COLLECTOR  
NAME: N MAIN ST

\* A,B = UNIMPROVED; C = GRADED & DRAINED; D,E = SOIL, GRAVEL, STONE; F,G = LOW TYPE BITUMINOUS;  
H,I = HIGH TYPE BITUMINOUS; J = CONCRETE; K = BRICK; L = BLOCK

STATE HIGHWAY ADMINISTRATION OF MARYLAND  
HIGHWAY INFORMATION SERVICES DIVISION  
DATA SUPPORT GROUP

STATE HIGHWAY LOCATION REFERENCE

ROUTE NUMBER.....MD 818 CONTINUED  
INVENTORY DIRECTION....NORTH  
NAME: N MAIN ST

COUNTY-WORCESTER  
SHA DISTRICT.....1  
DATE.....12/31/2000

SYSTEM	FUNCTIONAL CLASS	HWY TYPE	ACCESS	CONTRL MILEPOINT	MILEPOINT	DESCRIPTION	MARKED LANES	SURFACE WIDTH/TYPE*	AADT
SECONDARY U	RUR-MINOR COLLECTOR	UNDIVIDED	NONE	0.98			2	25I	1,699
				1.23		R/R #MDDE 531 869 X			
				1.24			2	24I	
				1.29			2	27I	
	RUR-LOCAL			1.47	MD 346	OLD OCEAN CITY BLVD	2	22I	
R				1.52		OUT CORP LMTS BERLIN			
				1.62		SPEED LIMIT 45 MPH			
				2.16	US 50	OCEAN GATEWAY	2	24I	
				2.22		SPEED LIMIT 40 MPH			
				2.60		R/R #MDDE 531 877 P			
				2.62	US 113	WORCESTER HWY			

\*\*\*\*\*

ROUTE NUMBER.....MD 818A  
INVENTORY DIRECTION....SOUTH  
NAME: NO NAME

SECONDARY R	RUR-LOCAL	UNDIVIDED	NONE	0.00	MD 818	S MAIN ST	1	18I	
				0.06	US 113	WORCESTER HWY			

\*\*\*\*\*

ROUTE NUMBER.....MD 992F  
INVENTORY DIRECTION....NORTH  
NAME: CALEB RD

SECONDARY R	RUR-LOCAL	UNDIVIDED	NONE	0.00	US 50	OCEAN GATEWAY	2	18F	
				0.25		ROAD END			

\* A, B = UNIMPROVED; C = GRADED & DRAINED; D, E = SOIL, GRAVEL, STONE; F, G = LOW TYPE BITUMINOUS;  
H, I = HIGH TYPE BITUMINOUS; J = CONCRETE; K = BRICK; L = BLOCK

**2000**

Calendar Year

**HIGHWAY LOCATION REFERENCE**

Data as of December 31, 2000

**BALTIMORE CITY**


**BC**



ROUTE ALERT LIST

BALTIMORE CITY

None





MARYLAND STATE HIGHWAY ADMINISTRATION  
HIGHWAY INFORMATION SERVICES DIVISION  
STATE MAINTAINED HIGHWAYS ON THE NATIONAL HIGHWAY SYSTEM  
AS OF DECEMBER 31, 2000

BALTIMORE CITY

ROUTE	BEGIN MILEPOINT	BEGIN DESCRIPTION	END MILEPOINT	END DESCRIPTION
IS 95	0.00	BALTIMORE CO/L	11.29	BALTIMORE CO/L
IS 395	0.00	IS 95 NO NAME	1.33	MU 4295 W CAMDEN ST
IS 395 A	0.00	IS 395 NO NAME	0.65	MD 295 RUSSELL ST
IS 895	0.00	ANNE ARUNDEL CO/L	8.44	IS 95 J F K HWY (AHEAD)
MD 695	0.00	BALTIMORE CO/L	3.23	ANNE ARUNDEL CO/L



STATE HIGHWAY ADMINISTRATION OF MARYLAND  
HIGHWAY INFORMATION SERVICES DIVISION  
DATA SUPPORT GROUP

PAGE..... 1

STATE HIGHWAY LOCATION REFERENCE

ROUTE NUMBER.....US 1  
INVENTORY DIRECTION....NORTH  
NAME: SOUTHWESTERN BLVD

COUNTY-BALTIMORE CITY  
SHA DISTRICT.....  
DATE.....12/31/2000

SYSTEM	FUNCTIONAL CLASS	HWY TYPE	ACCESS CONTRL	MILEPOINT	MILEPOINT DESCRIPTION	MARKED LANES	SURFACE WIDTH/TYPE*	AADT
MUNICIPAL U	URB-OTHER PRIN ART	DIVIDED	NONE	0.00	BALTIMORE CO/L	6	72I	10,700
				0.28		5	72I	
				0.33	MD 372 WILKENS AVE	4	48I	19,075
NAME: WILKENS AVE				0.33				
				0.36		5	60J	
				0.46	R/R #ATK 529 621 L			
				0.46	STRUC #BC5220			
		UNDIVIDED		0.49				
				0.60		4	45I	
		DIVIDED		0.87		4	58I	
				0.92	MU 101 CATON AVE			11,075
				0.92	US 1AL CATON AVE			
		UNDIVIDED		1.00		5	62I	
				1.05		4	55I	
				1.11	MU1970 DESOTO RD			
				1.25	STRUC #BC3001 MAIDEN CHOICE RUN			
				1.32	R/R #CR 530 161 H			
				1.45	MU4190 DUKELAND ST			
				1.49	STRUC #BC3003 GWYNNS FALLS			
				1.58	R/R #CSX 831 622 W			
				1.58	STRUC #BC5203			
		DIVIDED		1.60		4	56I	
				1.67	MU4185 BRUNSWICK ST			
				1.84	MU4180 MILLINGTON AVE			
				2.23	MU4500 PULASKI ST			
				2.39	MU 43 MONROE ST			
				2.49	MU6141 WILKENS AVE	8	84I	17,275
NAME: FULTON AVE				2.49				
				2.67	MU1391 PRATT ST			
				2.74	MD 144 LOMBARD ST			
				2.74	MU1390 LOMBARD ST			
				2.88	MU1670 BALTIMORE ST			
				2.97	MU1680 FAYETTE ST			
				3.05	MU4165 LEXINGTON ST			
				3.15	MU1690 SARATOGA ST			
				3.21	MU6168 MULBERRY ST	8	117I	
				3.25	US 40 NO NAME			
				3.25	STRUC #BC5309			
				3.28	MU6169 FRANKLIN ST	7	79I	
				3.37	MU1920 EDMONDSON AVE	9	110I	
				3.62	MU1900 LAFAYETTE AVE			

\* A,B = UNIMPROVED; C = GRADED & DRAINED; D,E = SOIL, GRAVEL, STONE; F,G = LOW TYPE BITUMINOUS;  
H,I = HIGH TYPE BITUMINOUS; J = CONCRETE; K = BRICK; L = BLOCK

STATE HIGHWAY ADMINISTRATION OF MARYLAND  
HIGHWAY INFORMATION SERVICES DIVISION  
DATA SUPPORT GROUP

PAGE..... 2

STATE HIGHWAY LOCATION REFERENCE

ROUTE NUMBER.....US 1 CONTINUED  
INVENTORY DIRECTION....NORTH  
NAME: FULTON AVE

COUNTY-BALTIMORE CITY  
SHA DISTRICT.....  
DATE.....12/31/2000

SYSTEM	FUNCTIONAL CLASS	HWY TYPE	ACCESS CONTRL	MILEPOINT	MILEPOINT DESCRIPTION	MARKED LANES	SURFACE WIDTH/TYPE*	AADT
MUNICIPAL U	URB-OTHER PRIN ART	DIVIDED	NONE	3.87	R/R #ATK 589 630 K	9	110I	17,275
				4.07	MU4160 PRESSTMAN ST			
				4.19	MU2000 BAKER ST			
		UNDIVIDED		4.39	MD 140 FULTON AVE	4	58I	20,375
NAME: NORTH AVE				4.39				
				4.39	MU2210 NORTH AVE			
				4.54		4	48I	
				4.60	MU4005 PENNSYLVANIA AVE			
				4.63		4	58I	
				4.89	MD 129 MCCULLOH ST			
		DIVIDED		4.96		4	70I	
				5.05	MU1760 EUTAW PL			
				5.38	MU 957 PARK AVE	6	70I	
				5.49		6	72I	
				5.54	MU4065 MT ROYAL TERR			
				5.54	MU1780 MT ROYAL AVE			
				5.65	IS 83 JONES FALLS EXPWY			
				5.65				
				5.65	STRUC #BC1103			
				5.65	EXIT #6			
				5.66		5	60I	17,675
				5.77	R/R #CR 530 865 S & #CSX 140 857 X			
				5.77	STRUC #BC1208			
				5.84	MU1700 HOWARD ST	6	75I	
				5.92	MU1710 MARYLAND AVE			
				6.00	MD 139 CHARLES ST	6	66I	
				6.00	MU1125 N CHARLES ST			
				6.09	MU1510 ST PAUL ST	6	72I	
				6.15	MD 2 CALVERT ST			
				6.15	MU1515 CALVERT ST			
		UNDIVIDED		6.22	MU1450 GUILFORD AVE			
				6.38	MD 45 GREENMOUNT AVE	6	60I	
				6.38	MU1500 GREENMOUNT AVE			
				6.52	MU1591 HOMEWOOD AVE	4	60I	
				6.76	MU1170 AISQUITH ST			
				6.94	MU1359 HARFORD AVE			
				6.94	MD 147 HARFORD RD			
				7.00	MU4250 CAROLINE ST			
				7.17	MU1440 BROADWAY			
				7.35	MU1025 WOLFE ST			
				7.42	MU1085 WASHINGTON ST			
				7.66	MU1410 PATTERSON PARK AVE			
NAME: BELAIR RD				7.76	MU2950 NORTH AVE	4	50I	20,975
				7.76				

\* A,B = UNIMPROVED; C = GRADED & DRAINED; D,E = SOIL, GRAVEL, STONE; F,G = LOW TYPE BITUMINOUS;  
H,I = HIGH TYPE BITUMINOUS; J = CONCRETE; K = BRICK; L = BLOCK

PAGE..... 2

STATE HIGHWAY ADMINISTRATION OF MARYLAND  
HIGHWAY INFORMATION SERVICES DIVISION  
DATA SUPPORT GROUP

STATE HIGHWAY LOCATION REFERENCE

ROUTE NUMBER.....US 1 CONTINUED  
INVENTORY DIRECTION....NORTH  
NAME: BELAIR RD

COUNTY-BALTIMORE CITY  
SHA DISTRICT.....  
DATE.....12/31/2000

SYSTEM ....STATE....	FUNCTIONAL CLASS	HWY TYPE	ACCESS CONTRL	MILEPOINT	MILEPOINT DESCRIPTION	MARKED LANES	SURFACE WIDTH/TYPE*	AADT
MUNICIPAL U	URB-OTHER PRIN ART	UNDIVIDED	NONE	7.92	MU1070 SINCLAIR LA	4	50I	20,975
				7.95	R/R #CSX 140 841 B			
				8.60	MD 151 ERDMAN AVE	4	63I	
				8.60	MU1050 ERDMAN AVE			
				8.91	MU2515 CHESTERFIELD AVE			
				8.92	MU2510 CHESTERFIELD AVE			
				9.00	MU2930 SHANNON DR			
				9.07	STRUC #BC4402 HERRING RUN			
				9.20	MU1100 PARKSIDE DR			
				9.53	MU 55 MORAVIA RD			
				9.87	MU2465 WOODLEA AVE			
				9.87	MU2460 WOODLEA AVE			
				10.25	MU2455 FRANKFORD AVE			28,725
				10.70	MU 961 HAMILTON AVE			
				10.82	MU2420 WHITE AVE			
				10.84	MU2415 WHITE AVE			
				11.54	MU1010 GLENMORE AVE			
				11.63	MU1030 CEDONIA AVE			
				11.80	MU1000 KENWOOD AVE			
				11.95	MU1022 FLEETWOOD AVE			
				11.95	BALTIMORE CO/L			

\*\*\*\*\*

ROUTE NUMBER.....US 1A  
INVENTORY DIRECTION....NORTH  
NAME: CATON AVE

MUNICIPAL U	URB-OTHER PRIN ART	DIVIDED	NONE	0.00	BALTIMORE CO/L	4	50J	34,975
				0.08	MU 100 PATAPSCO AVE	6	72J	
				0.21	MU4175 GEORGETOWN RD			
				0.21	MU4170 JOH AVE			
				0.34		6	66I	
				0.39	RP 9506 RAMP 6 FR IS 95			
				0.41	RP 9504 RAMP 4 TO IS 95			
				0.52	RP 9505 RAMP 5 TO IS 95			
				0.54	RP 9503 RAMP 3 FR IS 95			
				0.60	IS 95 NO NAME			
				0.60	STRUC #BCW523			
				0.60	EXIT #50			
				0.66	RP 9507 RAMP 7 FR IS 95			
				0.72	RP 9509 RAMP 9 TO IS 95			

\* A,B = UNIMPROVED; C = GRADED & DRAINED; D,E = SOIL, GRAVEL, STONE; F,G = LOW TYPE BITUMINOUS;  
H,I = HIGH TYPE BITUMINOUS; J = CONCRETE; K = BRICK; L = BLOCK

STATE HIGHWAY ADMINISTRATION OF MARYLAND  
HIGHWAY INFORMATION SERVICES DIVISION  
DATA SUPPORT GROUP

PAGE..... 4

STATE HIGHWAY LOCATION REFERENCE

ROUTE NUMBER.....US 1A1 CONTINUED  
INVENTORY DIRECTION...NORTH  
NAME: CATON AVE

COUNTY-BALTIMORE CITY  
SHA DISTRICT.....  
DATE.....12/31/2000

SYSTEM	FUNCTIONAL CLASS	HWY TYPE	ACCESS CONTRL	MILEPOINT	MILEPOINT	DESCRIPTION	MARKED LANES	SURFACE WIDTH/TYPE*	AADT
MUNICIPAL U	URB-OTHER PRIN ART	DIVIDED	NONE	0.75	RP 9502	RAMP 2 FR IS 95	6	66I	34,975
				0.75	RP 9508	RAMP 8 TO IS 95			
				0.87	MU1980	BENSON AVE			
		UNDIVIDED		0.91			4	44I	
				1.22	US 1	WILKENS AVE			
				1.22	MU 101	CATON AVE (AHEAD)			

\*\*\*\*\*

ROUTE NUMBER.....MD 2  
INVENTORY DIRECTION...NORTH  
NAME: POTEE ST

MUNICIPAL U	URB-OTHER PRIN ART	DIVIDED	NONE	0.00		ANNE ARUNDEL CO/L	5	52I	31,500
				0.00	MU1530	HANOVER ST			
				0.34	MD 173	PATAPSCO AVE	4	48I	
				0.34	MU 100	PATAPSCO AVE			
				0.34		RAMP 3 TO IS 895			
				0.43	IS 895	HARBOR TUNNEL THRUWAY			
				0.43		STRUC #BCY071			
				0.43		EXIT #7			
				0.47		R/R #CSX 140 343 S			
				0.64	MU4350	FRANKFURST AVE			31,950
				0.64					
				0.72	MU1530	HANOVER ST	8	100I	
				0.98		STRUC #BC5211 PATAPSCO RIVER			
				0.98		STRUC #BC5218 PATAPSCO RIVER			
				1.20	MU4340	REEDBIRD AVE			
				1.45	MU4330	CHERRY HILL RD			
				1.50	MU1630	WATERVIEW AVE			
		UNDIVIDED		1.62			5	50J	
				1.80		STRUC #BC5210 MIDDLE BRANCH			
				2.11					
				2.13	MU6163	W CROMWELL ST	5	50I	
				2.30					
				2.34		R/R #CSX 831 597 R			
				2.34		STRUC #BC5212			
				2.40	MU4325	MCCOMAS ST SPUR			
				2.43	MU4320	MCCOMAS ST			
				2.46	IS 95	NO NAME			
				2.46		EXIT #54			
				2.46		STRUC # BCW551			

\* A,B = UNIMPROVED; C = GRADED & DRAINED; D,E = SOIL, GRAVEL, STONE; F,G = LOW TYPE BITUMINOUS;  
H,I = HIGH TYPE BITUMINOUS; J = CONCRETE; K = BRICK; L = BLOCK

PAGE..... 4

STATE HIGHWAY ADMINISTRATION OF MARYLAND  
HIGHWAY INFORMATION SERVICES DIVISION  
DATA SUPPORT GROUP

STATE HIGHWAY LOCATION REFERENCE

ROUTE NUMBER.....MD 2 CONTINUED  
INVENTORY DIRECTION....NORTH  
NAME: HANOVER ST

COUNTY-BALTIMORE CITY  
SHA DISTRICT.....  
DATE.....12/31/2000

SYSTEM	FUNCTIONAL CLASS	HWY TYPE	ACCESS CONTRL	MILEPOINT	MILEPOINT DESCRIPTION	MARKED LANES	SURFACE WIDTH/TYPE*	AADT
MUNICIPAL U	URB-OTHER PRIN ART	UNDIVIDED	NONE	2.49	R/R #CSX 140 387 S	4	50I	31,950
				2.49	STRUC #BC5209			
				2.57	MU6164 W WELLS ST			
				2.72		4	40I	
				2.87	MU1550 FORT AVE			
				3.02	MU1650 OSTEND ST			
				3.23	MU4290 HAMBURG ST			
				3.38	HANOVER ST	3	50I	
NAME: MONTGOMERY ST				3.38				
				3.44	MU1570 S CHARLES ST			
				3.54	MU1560 LIGHT ST	5	50I	
NAME: LIGHT ST				3.54				
		DIVIDED		3.58	MU 36 KEY HWY	10	112I	
				3.84	MU5875 CONWAY ST			
				4.00	MU1391 PRATT ST	10	114I	28,950
NAME: CALVERT ST				4.00				
		UNDIVIDED		4.08	MU1390 LOMBARD ST			
		DIVIDED		4.21	MU1670 BALTIMORE ST	4	55I	
				4.27	MU1680 FAYETTE ST	8	72I	
				4.32		7	92I	
				4.41	MU1690 SARATOGA ST			
				4.49	MU1740 PLEASANT ST			
				4.56	US 40 ORLEANS ST			
				4.56	STRUC #BC1202			
				4.69	MU1790 CENTRE ST	7	88I	
				4.85	MU1360 MADISON ST			
				5.02	MU1660 EAGER ST			
				5.12	MU1351 CHASE ST			
				5.19	MU4020 BIDDLE ST			
				5.26	MU 955 PRESTON ST			
				5.34	MU1780 MT ROYAL AVE	8	101J	
				5.41	IS 83 JONES FALLS EXPWY			
				5.41	STRUC #BC1403			
				5.47	R/R #CR 530 863 D	7	88I	
				5.51		7	80I	
				5.63	MU4030 LAFAYETTE AVE			
				5.63	MD 25 LAFAYETTE AVE			
				5.72	US 1 NORTH AVE			
				5.72	MU1515 CALVERT ST (AHEAD)			

\* A,B = UNIMPROVED; C = GRADED & DRAINED; D,E = SOIL, GRAVEL, STONE; F,G = LOW TYPE BITUMINOUS;  
H,I = HIGH TYPE BITUMINOUS; J = CONCRETE; K = BRICK; L = BLOCK

STATE HIGHWAY ADMINISTRATION OF MARYLAND  
HIGHWAY INFORMATION SERVICES DIVISION  
DATA SUPPORT GROUP

STATE HIGHWAY LOCATION REFERENCE

ROUTE NUMBER.....MD 25  
INVENTORY DIRECTION....NORTH  
NAME: LAFAYETTE AVE

COUNTY-BALTIMORE CITY  
SHA DISTRICT.....  
DATE.....12/31/2000

SYSTEM	FUNCTIONAL CLASS	HWY TYPE	ACCESS CONTRL	MILEPOINT	MILEPOINT	DESCRIPTION	MARKED LANES	SURFACE WIDTH/TYPE*	AADT
MUNICIPAL U	URB-MINOR ARTERIAL	DIVIDED	NONE	0.00	MD 2	CALVERT ST	5	79I	2,050
				0.06		ST PAUL ST	6	79I	
				0.14			5	68I	
				0.21	MU1710	MARYLAND AVE	5	69I	
		UNDIVIDED		0.26		MD 25 (SB/L) FALLS RD	2	35I	12,850
NAME: FALLS RD				0.26					
				0.34	MU1700	HOWARD ST	2	26I	
				0.34		STRUC #BC1405			
				0.39	US 1	NORTH AVE			
				0.39		STRUC #BC1208			
				0.49		R/R #CSX 140 856 R			
				1.04	MU1611	28TH ST	2	30I	
				1.04		STRUC #BC3205			
				1.16		29TH ST			
				1.16		STRUC #BC3206			
				1.31		CEDAR AVE			
				1.31		STRUC #BC3501			
				1.66	MU2745	CLIPPER MILL RD			
				1.78	MU2270	ROLAND AVE			
				1.79	IS 83	JONES FALLS EXPWY			
				1.79		STRUC #BC3110			
				1.79		EXIT #8			
		DIVIDED		1.86			4	64I	
				1.89			4	72I	
		UNDIVIDED		2.09	MU2740	36TH ST	4	40I	
				2.26	MU2735	UNION AVE			
				2.58	MU 989	41ST ST			14,950
				3.01	MU2100	COLD SPRING LA			
				3.07			5	52I	
				3.28	MU2680	HILLSIDE RD	4	48I	
				3.65	MU2690	HARVEST RD			
				4.30	MU1022	NORTHERN PKWY			11,475
				4.54			4	40I	
				4.72	MU2200	KELLY AVE	2	36I	
				5.06		BALTIMORE CO/L			

\* A,B = UNIMPROVED; C = GRADED & DRAINED; D,E = SOIL, GRAVEL, STONE; F,G = LOW TYPE BITUMINOUS;  
H,I = HIGH TYPE BITUMINOUS; J = CONCRETE; K = BRICK; L = BLOCK



STATE HIGHWAY ADMINISTRATION OF MARYLAND  
HIGHWAY INFORMATION SERVICES DIVISION  
DATA SUPPORT GROUP

STATE HIGHWAY LOCATION REFERENCE

ROUTE NUMBER.....MD 26  
INVENTORY DIRECTION...EAST  
NAME: LIBERTY HEIGHTS AVE

COUNTY-BALTIMORE CITY  
SHA DISTRICT.....  
DATE.....12/31/2000

SYSTEM	FUNCTIONAL CLASS	HWY TYPE	ACCESS CONTRL	MILEPOINT	MILEPOINT DESCRIPTION	MARKED LANES	SURFACE WIDTH/TYPE*	AADT
MUNICIPAL U	URB-OTHER PRIN ART	DIVIDED	NONE	0.00	BALTIMORE CO/L	4	48I	36,050
		UNDIVIDED		0.08 MU1022	NORTHERN PKWY			
				0.17 MU2910	PARKVIEW AVE	4	38I	
				0.34 MU2160	ROGERS AVE			
				0.61		4	51I	
				0.91 MD 126	GWYNN OAK AVE			
				0.91 MU2925	GWYNN OAK AVE			
				0.99 MU2915	HILLSDALE RD	4	44I	
				1.42 MU2905	GRANADA AVE			
				1.62 MU2920	BERWYN AVE			
		DIVIDED		1.67 MU2120	GARRISON BLVD	4	60I	
				1.88 MU2900	CALLAWAY AVE	6	64I	
				2.31 MU2880	HILTON ST			
				2.60 MU 11	WABASH AVE			
				2.60 MU2050	DUKELAND ST			
				2.70	R/R #CSX 831 639 A			
				2.70	STRUC #BC2201			
				2.75 MU2725	DRUID PARK DR			
				3.25 MU3095	TIOGA PKWY			
				3.42 MD 140	REISTERSTOWN RD			
				3.42 MU2131	LIBERTY HEIGHTS AVE (AHEAD)			

\*\*\*\*\*

ROUTE NUMBER.....US 40  
INVENTORY DIRECTION...EAST  
NAME: BALTO NATIONAL PIKE

MUNICIPAL U	URB-OTHER PRIN ART	DIVIDED	NONE	0.00	BALTIMORE CO/L	6	72I	26,175
				0.16 MU6135	BRIARCLIFT RD			
				0.43 MU2310	EDMONDSON AVE	6	62I	55,175
NAME: EDMONDSON AVE				0.43				
				0.49 MU 699	COOKS LA			
				0.57		7	72I	
				0.72 MU4070	UPLANDS PKWY	6	68I	
				0.72 MU4080	WINANS WAY			
				0.81 MU2300	OLD FREDERICK RD			
				0.94 MU4135	SWANN AVE	7	81I	
				1.18 MU2290	ATHOL AVE	6	72I	
				1.36 MU4085	WOODINGTON RD			
				1.47 MU4333	WILDWOOD PKWY	6	64I	
				1.77 MU4095	ALLENDALE ST			

\* A,B = UNIMPROVED; C = GRADED & DRAINED; D,E = SOIL, GRAVEL, STONE; F,G = LOW TYPE BITUMINOUS;  
H,I = HIGH TYPE BITUMINOUS; J = CONCRETE; K = BRICK; L = BLOCK

STATE HIGHWAY ADMINISTRATION OF MARYLAND  
HIGHWAY INFORMATION SERVICES DIVISION  
DATA SUPPORT GROUP

STATE HIGHWAY LOCATION REFERENCE

ROUTE NUMBER.....US 40 CONTINUED  
INVENTORY DIRECTION....EAST  
NAME: EDMONDSON AVE

COUNTY-BALTIMORE CITY  
SHA DISTRICT.....  
DATE.....12/31/2000

SYSTEM	FUNCTIONAL CLASS	HWY TYPE	ACCESS CONTRL	MILEPOINT	MILEPOINT DESCRIPTION	MARKED LANES	SURFACE WIDTH/TYPE*	AADT
MUNICIPAL U	URB-OTHER PRIN ART	DIVIDED	NONE	2.07 MU4460	HILTON ST	6	72I	55,175
				2.10 MU2880	HILTON PKWY			
				2.10	STRUC #BC2203			
				2.16	R/R #CSX 831 626 Y			
				2.20	STRUC #BC2202 GWYNNS FALLS			
				2.47 MU1920	EDMONDSON AVE	6	84I	29,475
NAME: FRANKLIN ST				2.47				
				2.66 MU1910	FRANKLINTOWN RD	6	64I	
				2.83 MU2041	BRADDISH AVE			
NAME: MULBERRY ST				2.99 MU4155	WARWICK AVE			
	URB-FRWY/EXPWY		FULL	3.28 MU6168	MULBERRY ST			
NAME: NO NAME				3.28				
				3.31 MU4500	PULASKI ST	4	52J	
				3.31 MU6169	FRANKLIN ST			
				3.48	US 1 (SB/L) MONROE ST			
				3.48	STRUC #BC5308			
				3.55		6	72J	
				3.62 US 1	FULTON AVE			
				3.62	STRUC #BC5309			
				3.65	MOUNT ST			
				3.65	STRUC #BC5310			
				3.73 MU6157	GILMOR ST			
				3.73	STRUC #BC5311			
				3.81	STRUC #BC5312 PEDESTRIAN WALKWAY			
				3.88	CALHOUN ST			
				3.88	STRUC #BC5313			
				3.96 MU1870	CAREY ST			
				3.96	STRUC #BC5314			
				4.04	STRUC #BC5315 PEDESTRIAN WALKWAY			
				4.11	ARLINGTON AVE			
				4.11	STRUC #BC5316			
				4.19 MU4220	SCHROEDER ST			
				4.19	STRUC #BC5317			
				4.23	RAMP FR FRANKLIN ST			
				4.25	RAMP TO MULBERRY ST	4	48J	
				4.53 MU6020	MARTIN LUTHER KING JR BLVD			
				4.53	STRUC #BC5318			
	URB-OTHER PRIN ART		NONE	4.67 MU6168	MULBERRY ST	7	76I	24,575
NAME: MULBERRY ST				4.67				
				4.67 MU6169	FRANKLIN ST			
				4.74	MD 295 (SB/L) GREENE ST	7	80J	
				4.81 MD 295	PACA ST			

\* A,B = UNIMPROVED; C = GRADED & DRAINED; D,E = SOIL, GRAVEL, STONE; F,G = LOW TYPE BITUMINOUS;  
H,I = HIGH TYPE BITUMINOUS; J = CONCRETE; K = BRICK; L = BLOCK

STATE HIGHWAY ADMINISTRATION OF MARYLAND  
HIGHWAY INFORMATION SERVICES DIVISION  
DATA SUPPORT GROUP

STATE HIGHWAY LOCATION REFERENCE

ROUTE NUMBER.....US 40 CONTINUED  
INVENTORY DIRECTION....EAST  
NAME: MULBERRY ST

COUNTY-BALTIMORE CITY  
SHA DISTRICT.....  
DATE.....12/31/2000

SYSTEM	FUNCTIONAL CLASS	HWY TYPE	ACCESS CONTRL	MILEPOINT	MILEPOINT	DESCRIPTION	MARKED LANES	SURFACE WIDTH/TYPE*	AADT
MUNICIPAL U	URB-OTHER PRIN ART	DIVIDED	NONE	4.88	MU1760	EUTAW ST	7	80J	24,575
				4.96	MU1700	HOWARD ST			
				5.04	MU1620	PARK AVE			
				5.12	MU1711	CATHEDRAL ST			
				5.19	MU1125	N CHARLES ST			
				5.26		MD 2 (SB/L) ST PAUL PL	6	56J	
NAME: ORLEANS ST		UNDIVIDED		5.26					
				5.32	MU1720	ST PAUL ST	6	60J	
				5.35	MD 2	CALVERT ST			
				5.38	MU1450	GUILFORD AVE			
				5.45	IS 83	JONES FALLS EXPWY			
				5.45		STRUC #BC1202			
				5.48	MU1382	FALLSWAY			
				5.62			6	60I	
				5.69	MU1357	ENSOR ST			
				5.69	MU1480	GAY ST			
		DIVIDED		5.74			6	68I	
				6.04	MU1420	CENTRAL AVE			
				6.17	MU4250	CAROLINE ST			
				6.35	MU1440	BROADWAY			
		UNDIVIDED		6.48			4	48I	
				6.53	MU1025	WOLFE ST			
				6.60	MU1085	WASHINGTON ST			
				6.84	MU1410	PATTERSON PARK AVE			
				6.99	MU2945	MILTON AVE			
				7.30	MU1320	LINWOOD AVE			
		DIVIDED		7.46	MU1685	PULASKI HWY	4	44I	40,875
NAME: PULASKI HWY				7.46					
		UNDIVIDED		7.46	MU2960	ELLWOOD AVE			
				7.50			4	48I	
				7.67	MU2965	HIGHLAND AVE			
				7.77	MU1270	CONKLING ST			
				8.03	MD 150	HAVEN ST			
				8.03	MU1241	HAVEN ST			
				8.09		R/R #CR 530 668 D			
				8.19	MU3001	KRESSON ST			
				8.27		R/R #ATK 529 564 A			
		DIVIDED		8.54	MU1370	MONUMENT ST	6	72I	
				8.59		R/R #CSX 140 837 L			
				8.76	MD 151	ERDMAN AVE			46,650
				8.76		STRUC #BC4201			
				8.99	MU3015	ARMISTEAD WAY			

\* A,B = UNIMPROVED; C = GRADED & DRAINED; D,E = SOIL, GRAVEL, STONE; F,G = LOW TYPE BITUMINOUS;  
H,I = HIGH TYPE BITUMINOUS; J = CONCRETE; K = BRICK; L = BLOCK

STATE HIGHWAY ADMINISTRATION OF MARYLAND  
HIGHWAY INFORMATION SERVICES DIVISION  
DATA SUPPORT GROUP

PAGE..... 10

STATE HIGHWAY LOCATION REFERENCE

ROUTE NUMBER.....US 40 CONTINUED  
INVENTORY DIRECTION....EAST  
NAME: PULASKI HWY

COUNTY-BALTIMORE CITY  
SHA DISTRICT.....  
DATE.....12/31/2000

SYSTEM	FUNCTIONAL CLASS	HWY TYPE	ACCESS CONTRL	MILEPOINT	MILEPOINT DESCRIPTION	MARKED LANES	SURFACE WIDTH/TYPE*	AADT
MUNICIPAL U	URB-OTHER PRIN ART	DIVIDED	NONE	9.01	IS 895 HARBOR TUNNEL THRUWAY	6	72I	46,650
				9.01	STRUC #BCY135			
				9.01	EXIT #13			
				9.14	RAMP 4 FR IS 895			
				9.34	RAMP 8 FR MORAVIA RD			
				9.39	MU1190 NORTH POINT RD			
				9.52	STRUC #BC4211 HERRING RUN			
				9.75	MU 55 MORAVIA RD			
				9.75	STRUC #BC4106			
				9.79	RAMP 3 TO MORAVIA RD			
				9.81	RAMP 2 TO MORAVIA RD			
				9.88	MU1020 MORAVIA PARK DR			
				9.92	RAMP 7 TO IS 95			
				9.93	IS 95 NO NAME			37,175
				9.93	STRUC #BCW601			
				9.93	EXIT #61			
				9.98	STRUC #BC4210 MOORES RUN			
				10.05	RAMP 4 FR IS 95			
				10.05	BALTIMORE CO/L			

\*\*\*\*\*

ROUTE NUMBER.....MD 41  
INVENTORY DIRECTION....NORTH  
NAME: HILLEN RD

MUNICIPAL U	URB-OTHER PRIN ART	DIVIDED	NONE	0.00	MD 147 HARFORD RD	4	50I	23,650
		UNDIVIDED		0.03		4	54I	
		DIVIDED		0.33		5	59I	
				0.39	MU 500 33RD ST	6	64I	
				1.20	MU1101 ARGONNE DR			
				1.62	MU2100 COLD SPRING LA			21,950
				1.82	STRUC #BC3203			
NAME: PERRING PKWY				1.85	MU2570 HILLEN RD			
	URB-FRWY/EXPWY			2.47	MU1041 ECHODALE AVE	6	72J	
				2.47	MU1040 BELVEDERE AVE			
				2.57	WOODBOURNE AVE			
				2.57	MU 960 WOODBOURNE AVE			
				2.72	STRUC #BC3202 HERRING RUN			
				3.48	MU1022 NORTHERN PKWY			30,875
				3.48	STRUC #BC3201			
				3.78	BALTIMORE CO/L			

\* A,B = UNIMPROVED; C = GRADED & DRAINED; D,E = SOIL, GRAVEL, STONE; F,G = LOW TYPE BITUMINOUS;  
H,I = HIGH TYPE BITUMINOUS; J = CONCRETE; K = BRICK; L = BLOCK

PAGE..... 10

STATE HIGHWAY ADMINISTRATION OF MARYLAND  
HIGHWAY INFORMATION SERVICES DIVISION  
DATA SUPPORT GROUP

STATE HIGHWAY LOCATION REFERENCE

ROUTE NUMBER.....MD 45  
INVENTORY DIRECTION....NORTH  
NAME: GREENMOUNT AVE

COUNTY-BALTIMORE CITY  
SHA DISTRICT.....  
DATE.....12/31/2000

SYSTEM	FUNCTIONAL CLASS	HWY TYPE	ACCESS CONTRL	MILEPOINT	MILEPOINT DESCRIPTION	MARKED LANES	SURFACE WIDTH/TYPE*	AADT
MUNICIPAL U	URB-OTHER PRIN ART	UNDIVIDED	NONE	0.00 MU1500	GREENMOUNT AVE (BACK)	4	40I	19,250
				0.00 US 1	NORTH AVE			
				0.47 MU4640	25TH ST			
				0.57	R/R #CSX 140 849 F			
				0.75 MU1611	28TH ST			
				0.84 MU1600	EXTER HALL AVE			
				0.84 MU1612	29TH ST			
				1.15 MU2625	GORSUCH AVE			
				1.19 MU 500	33RD ST			
				1.74 MU1110	39TH ST			
		DIVIDED		2.02	42ND ST	4	44I	
				2.02				
				2.20 MU2645	NORTH WAY			
				2.42 MU2100	COLD SPRING LA			22,250
				2.70 MU2610	WINSTON AVE			
				3.07 MU1140	WOODBOURNE AVE			21,050
				3.27 MU2630	BELLONA AVE			27,150
		UNDIVIDED		3.32		4	55I	
				3.68 MU1040	BELVEDERE AVE			
				3.74 MU1022	NORTHERN PKWY			25,425
				3.87 MU1160	LAKE AVE			
				4.12 MU2340	GITTINGS AVE			
				4.12 MU2341	WALKER AVE			
				4.23	BALTIMORE CO/L			

NAME: YORK RD

\*\*\*\*\*

ROUTE NUMBER.....IS 70  
INVENTORY DIRECTION....EAST  
NAME: NO NAME

MUNICIPAL U	URB-INTERSTATE	DIVIDED	FULL	0.00	BALTIMORE CO/L	2	24I	11,775
				0.03 RP 7002	RAMP 2 FR IS 70 TO MD 122			
				0.12 RP 7004	RAMP 4 FR MD 122 TO IS 70			
				0.14	ROAD END			

\* A,B = UNIMPROVED; C = GRADED & DRAINED; D,E = SOIL, GRAVEL, STONE; F,G = LOW TYPE BITUMINOUS;  
H,I = HIGH TYPE BITUMINOUS; J = CONCRETE; K = BRICK; L = BLOCK

STATE HIGHWAY ADMINISTRATION OF MARYLAND  
HIGHWAY INFORMATION SERVICES DIVISION  
DATA SUPPORT GROUP

PAGE..... 12

STATE HIGHWAY LOCATION REFERENCE

ROUTE NUMBER.....IS 83  
INVENTORY DIRECTION....NORTH  
NAME: JONES FALLS EXPWY

COUNTY-BALTIMORE CITY  
SHA DISTRICT.....  
DATE.....12/31/2000

SYSTEM ...STATE....	FUNCTIONAL CLASS	HWY TYPE	ACCESS CONTRL	MILEPOINT	MILEPOINT DESCRIPTION	MARKED LANES	SURFACE WIDTH/TYPE*	AADT
MUNICIPAL U	URB-INTERSTATE	DIVIDED	FULL	0.00 MU1383	PRESIDENT ST (BACK)	6	72J	42,550
				0.00 MU1680	FAYETTE ST			
				0.00	EXIT #1			
				0.03 MU1382	FALLSWAY			
				0.18	BEGIN VIADUCT			
				0.19 MU1480	GAY ST	5	60J	
				0.30 MU1740	E PLEASANT ST			
				0.30	EXIT #2			
				0.35 US 40	ORLEANS ST			
				0.35	STRUC #BC1202			
				0.47	RAMP 6 TO HOLLIDAY ST			
				0.49	RAMP 3 FR GAY ST			
				0.50 MU1790	E CENTRE ST	6	72J	
				0.50	STRUC #BC1106			
				0.64 MU1360	MADISON ST			
				0.64	RAMP 4 TO FALLSWAY			
				0.66	RAMP 7 FR E EAGER ST	5	72J	
				0.70		5	60J	
				0.81	END VIADUCT			
				0.90 MU1351	CHASE ST			50,850
				0.90	STRUC #BC1401			
				0.90	EXIT #3			
				0.90	RAMP 4 TO GUILFORD AVE			
				0.93 MU1382	FALLSWAY			
				0.93	STRUC #BC1501			
				0.96		6	72J	
				0.97 MU4020	BIDDLE ST			
				0.97	STRUC #BC1203			
				0.97	RAMP 2 FR MADISON ST			
				1.05 MU 955	PRESTON ST			
				1.05	STRUC #BC1204			
				1.15 MU1450	GUILFORD AVE			
				1.15	STRUC #BC1402			
				1.23 MD 2	CALVERT ST			
				1.23	STRUC #BC1403			
				1.29	MD 2 (SB/L) ST PAUL ST			
				1.29	STRUC #BC1205			
				1.29	EXIT #4			
				1.34		5	60J	
				1.38	RAMP 8 TO ST PAUL ST			
				1.40 MU1125	N CHARLES ST			
				1.40	STRUC #BC1206			

\* A,B = UNIMPROVED; C = GRADED & DRAINED; D,E = SOIL, GRAVEL, STONE; F,G = LOW TYPE BITUMINOUS;  
H,I = HIGH TYPE BITUMINOUS; J = CONCRETE; K = BRICK; L = BLOCK

STATE HIGHWAY ADMINISTRATION OF MARYLAND  
HIGHWAY INFORMATION SERVICES DIVISION  
DATA SUPPORT GROUP

PAGE..... 13

STATE HIGHWAY LOCATION REFERENCE

ROUTE NUMBER.....IS 83 CONTINUED  
INVENTORY DIRECTION....NORTH  
NAME: JONES FALLS EXPWY

COUNTY-BALTIMORE CITY  
SHA DISTRICT.....  
DATE.....12/31/2000

SYSTEM ....STATE....	FUNCTIONAL CLASS	HWY TYPE	ACCESS CONTRL	MILEPOINT	MILEPOINT DESCRIPTION	MARKED LANES	SURFACE WIDTH/TYPE*	AADT
MUNICIPAL U	URB-INTERSTATE	DIVIDED	FULL	1.48	RAMP 5 TO MARYLAND AVE	5	60J	50,850
				1.50	RAMP 1 FR CHARLES ST			
				1.51	MU1710 MARYLAND AVE			
				1.51	STRUC #BC1404			
				1.51	EXIT #5			
				1.55		6	72J	
				1.63	STRUC #BC1102			
				1.66	MU1700 HOWARD ST			
				1.66	STRUC #BC1405			
				1.77	R/R #CSX 140 858 E			
				1.85	US 1 NORTH AVE			84,650
				1.85	STRUC #BC1103			
				1.85	EXIT #6			
				1.92	RAMP 4 TO NORTH AVE			
				1.94	INTERSTATE MILE MARKER 5.0			
				2.04	STRUC			
				2.04	RAMP 3 FR NORTH AVE			
				2.10	RAMP 8 TO MT ROYAL AVE			
				2.12	RAMP 3 FR NORTH AVE			
				2.31		6	72I	
				2.39	STRUC OVERHEAD			
				2.39	RAMP 1 TO 28TH ST			
				2.42	MU1611 28TH ST			
				2.42	STRUC #BC3205			
				2.42	EXIT #7			
				2.44	STRUC OVERHEAD			
				2.44	RAMP 5 TO 28TH ST			
				2.49	MU1612 29TH ST			
				2.49	STRUC #BC3206			
				2.65	RAMP 3 FR 28TH ST			
				2.65	RAMP 8 TO 28TH ST			
				2.67	CEDAR AVE			
				2.67	STRUC #BC3501			
				2.78	RAMP 2 TO FALLS RD			
				2.83	RAMP 6 FR FALLS RD			
				2.94	INTERSTATE MILE MARKER 6.0			
				3.02	MD 25 FALLS RD			91,450
				3.02	STRUC #BC3112			
				3.02	EXIT #8			
				3.29		6	72J	
				3.39	STRUC #BC3113 JONES FALLS			
				3.73	MU2735 UNION AVE			

\* A,B = UNIMPROVED; C = GRADED & DRAINED; D,E = SOIL, GRAVEL, STONE; F,G = LOW TYPE BITUMINOUS;  
H,I = HIGH TYPE BITUMINOUS; J = CONCRETE; K = BRICK; L = BLOCK

STATE HIGHWAY ADMINISTRATION OF MARYLAND  
HIGHWAY INFORMATION SERVICES DIVISION  
DATA SUPPORT GROUP

PAGE..... 14

STATE HIGHWAY LOCATION REFERENCE

ROUTE NUMBER.....IS 83 CONTINUED  
INVENTORY DIRECTION...NORTH  
NAME: JONES FALLS EXPWY

COUNTY-BALTIMORE CITY  
SHA DISTRICT.....  
DATE.....12/31/2000

SYSTEM ....STATE....	FUNCTIONAL CLASS	HWY TYPE	ACCESS CONTRL	MILEPOINT	MILEPOINT DESCRIPTION	MARKED LANES	SURFACE WIDTH/TYPE*	AADT
MUNICIPAL U	URB-INTERSTATE	DIVIDED	FULL	3.73	STRUC #BC3114	6	72J	91,450
				3.94	INTERSTATE MILE MARKER 7.0			
				3.98	MU 989 41ST ST			
				3.98	STRUC #BC3207			
				4.15	STRUC #BC3115 JONES FALLS			
				4.31		6	72I	
				4.48	RAMP 4 TO COLD SPRING LA			
				4.53	RAMP 6 FR COLD SPRING LA			
				4.60	RAMP 1 TO COLD SPRING LA			
				4.74	MU2100 COLD SPRING LA			107,950
				4.74	STRUC #BC3204			
				4.74	EXIT #9			
				4.80	RAMP 7 FR COLD SPRING LA			
				4.88	RAMP 5 TO COLD SPRING LA			
				4.92	STRUC #BC3118 JONES FALLS			
				4.95	INTERSTATE MILE MARKER 8.0			
				5.00	RAMP 2 FR COLD SPRING LA			
				5.51	RAMP 6 FR NORTHERN PKWY			
				5.63	RAMP 4 TO NORTHERN PKWY			
				5.82	RAMP 7 FR NORTHERN PKWY			
				5.85				92,665
				5.86	MU1022 NORTHERN PKWY			
				5.86	STRUC #BC3209			
				5.86	EXIT #10			
				5.91	RAMP 1 TO NORTHERN PKWY			
				5.94	INTERSTATE MILE MARKER 9.0			
				5.98	RAMP 7 FR NORTHERN PKWY			
				5.98	STRUC OVERHEAD			
				6.04	RAMP 8 TO NORTHERN PKWY			
				6.17	RAMP 3 FR NORTHERN PKWY			
				6.30	MU2200 KELLY AVE	6	72J	
				6.30	STRUC #BC3406			
				6.37	STRUC #BC3125 WESTERN RUN			
				6.67	STRUC #BC3127			
				6.70	BALTIMORE CO/L			

\* A,B = UNIMPROVED; C = GRADED & DRAINED; D,E = SOIL, GRAVEL, STONE; F,G = LOW TYPE BITUMINOUS;  
H,I = HIGH TYPE BITUMINOUS; J = CONCRETE; K = BRICK; L = BLOCK



STATE HIGHWAY ADMINISTRATION OF MARYLAND  
HIGHWAY INFORMATION SERVICES DIVISION  
DATA SUPPORT GROUP

PAGE..... 15

STATE HIGHWAY LOCATION REFERENCE

ROUTE NUMBER.....IS 95  
INVENTORY DIRECTION....NORTH  
NAME: NO NAME

COUNTY-BALTIMORE CITY  
SHA DISTRICT.....  
DATE.....12/31/2000

SYSTEM	FUNCTIONAL CLASS	HWY TYPE	ACCESS CONTRL	MILEPOINT	MILEPOINT DESCRIPTION	MARKED LANES	SURFACE WIDTH/TYPE*	AADT
PRIMARY	U	URB-INTERSTATE	DIVIDED FULL	0.00	BALTIMORE CO/L	8	96I	166,975
				0.00	BEGIN TOLL MAINTENANCE			
				0.04	MU4170 JOH AVE			
				0.04	STRUC #BCW519			
				0.05	RP 9510 A			
				0.12	RP 9508 A			
				0.25	INTERSTATE MILE MARKER 50.0			
				0.45	US 1AL CATON AVE			
				0.45	STRUC #BCW523			
				0.45	EXIT #50			
				0.75		8	96J	
				0.88	MU1970 DESOTO RD			
				0.88	STRUC #BCW527			
				1.05	RP 9511 A			
				1.08	MU6165 BERNARD DR			
				1.17	STRUC #BCW529 CSX R/R			
				1.25	INTERSTATE MILE MARKER 51.0			
				1.30		6	72J	
				1.34	RP 9508 A			
				1.36	RP 9506 A			
				1.58	MU1281 WASHINGTON BLVD	8	96J	
				1.58	STRUC #BCW533			
				1.58	EXIT #51			
				1.78	RP 9510 A	7	84J	
				2.09	STRUC #BCW535 CSX R/R			
				2.14	RP 9508 A			
				2.16	RP 9503 A	8	96J	
				2.25	INTERSTATE MILE MARKER 52.0			
				2.29	MU 43 MONROE ST			
				2.33	RP 9507 A			
				2.36	MD 295 BALTIMORE WASHINGTON PKWY			
				2.36	STRUC #BCW538			
				2.36	EXIT #52			
				2.43	RP 9501 A			
				2.44	RP 9503 A			
				2.49	MD 648E ANNAPOLIS RD	6	72J	
				2.49	STRUC #BCW541			
				2.78	IS 395 NO NAME			114,334
				2.78	RAMP 3 TO IS 395			
				2.78	EXIT #53			
				2.82	STRUC #BCW546 MIDDLE BRANCH			
				2.89	RP 9504 RAMP 4 FR MD 295			

\* A,B = UNIMPROVED; C = GRADED & DRAINED; D,E = SOIL, GRAVEL, STONE; F,G = LOW TYPE BITUMINOUS;  
H,I = HIGH TYPE BITUMINOUS; J = CONCRETE; K = BRICK; L = BLOCK

STATE HIGHWAY ADMINISTRATION OF MARYLAND  
HIGHWAY INFORMATION SERVICES DIVISION  
DATA SUPPORT GROUP

PAGE..... 16

STATE HIGHWAY LOCATION REFERENCE

ROUTE NUMBER.....IS 95 CONTINUED  
INVENTORY DIRECTION....NORTH  
NAME: NO NAME

COUNTY-BALTIMORE CITY  
SHA DISTRICT.....  
DATE.....12/31/2000

SYSTEM	FUNCTIONAL CLASS	HWY TYPE	ACCESS	CONTRL	MILEPOINT	MILEPOINT DESCRIPTION	MARKED LANES	SURFACE WIDTH/TYPE*	AADT
PRIMARY	U	URB-INTERSTATE	DIVIDED	FULL	2.90		8	96J	114,334
					2.91	RP 9507 RAMP 7 TO MD 295			
					3.11	RAMP 5 FR IS 395			
					3.16	RAMP 2 TO IS 395			
					3.24	RAMP 6 TO MD 2			
					3.24	RAMP 1 FR MD 2			
					3.24	INTERSTATE MILE MARKER 53.0			
					3.38	MD 2 HANOVER ST			
					3.38	STRUC #BCW551			
					3.38	EXIT #54			
					3.40	RAMP 1 FR MD 2			
					3.40	STRUC #BCW552			
					3.48	RAMP 1 FR MCCOMAS ST			
					3.49	RAMP 6 TO MCCOMAS ST			
					4.14	MU 36 KEY HWY			
					4.14	STRUC #BCW558			
					4.14	EXIT #55			
					4.24	INTERSTATE MILE MARKER 54.0			
					4.52	RAMP 4 FR MCCOMAS ST			
					4.54	RAMP 7 TO MCCOMAS ST			
					4.76	BEGIN FORT MCHENRY TUNNEL			
					4.76	STRUC #BCW561			
					4.85		8	96I	
					6.13	END FORT MCHENRY TUNNEL			
					6.13	STRUC #BCW561			
					6.18	INTERSTATE MILE MARKER 56.0	8	123I	
					6.21		8	150I	
					6.27		8	150J	
					6.44	TOLL PLAZA (24 LANES)			
					6.48	RAMP 3 TO KEITH AVE			
					6.61		8	96J	
					6.65	RAMP 1 FR KEITH AVE			
					6.65	EXIT #56			
					6.65	STRUC #BCW567 VIADUCT			
					6.82	RAMP 4 FR KEITH AVE			
					6.82	RAMP 2 TO KEITH AVE			
					7.02	IS 895 HARBOR TUNNEL THRUWAY			
					7.02	STRUC #BCY102			
					7.06	RAMP 7 FR INTERSTATE AVE			
					7.11	RAMP 1 TO INTERSTATE AVE	6	72J	
					7.11	PONCABIRD PASS			
					7.11	STRUC #BCW570			

\* A,B = UNIMPROVED; C = GRADED & DRAINED; D,E = SOIL, GRAVEL, STONE; F,G = LOW TYPE BITUMINOUS;  
H,I = HIGH TYPE BITUMINOUS; J = CONCRETE; K = BRICK; L = BLOCK

STATE HIGHWAY ADMINISTRATION OF MARYLAND  
HIGHWAY INFORMATION SERVICES DIVISION  
DATA SUPPORT GROUP

PAGE..... 17

STATE HIGHWAY LOCATION REFERENCE

ROUTE NUMBER.....IS 95 CONTINUED  
INVENTORY DIRECTION....NORTH  
NAME: NO NAME

COUNTY-BALTIMORE CITY  
SHA DISTRICT.....  
DATE.....12/31/2000

SYSTEM	FUNCTIONAL CLASS	HWY TYPE	ACCESS CONTRL	MILEPOINT	MILEPOINT DESCRIPTION	MARKED LANES	SURFACE WIDTH/TYPE*	AADT
PRIMARY	U	URB-INTERSTATE	DIVIDED FULL	7.11 IS 895	HARBOR TUNNEL THRUWAY	6	72J	114,334
				7.11	STRUC #BCY102			
				7.30	INTERSTATE MILE MARKER 57.0			
				7.45 MU6162	INTERSTATE AVE			
				7.45	STRUC #BCW576			
				7.64 MU1220	O'DONNELL ST CUTOFF			
				7.68 MU1400	O'DONNELL ST			
				7.68	EXIT #57			
				7.74	RAMP TO O'DONNELL ST			
				7.76		6	66I	
				7.94	RAMP 2 FR O'DONNELL ST	8	96I	
				7.99	RAMP 5 TO O'DONNELL ST	9	108I	
				8.17	RAMP 4 TO DUNDALK AVE			
				8.25		9	108J	
				8.31 MU6152	GUSRYAN ST			
				8.31	STRUC #BCW579			
				8.31	INTERSTATE MILE MARKER 58.0			
				8.42 MU 438	DUNDALK AVE			
				8.42	STRUC #BCW581			
				8.42	EXIT #58			
				8.42	RAMP 7 FR KANE ST			
				8.51 MU1200	KANE ST			
				8.53		9	108I	
				8.58	RAMP 4 TO EASTERN AVE			
				8.62		8	96I	112,999
				8.71	R/R #CIN 848 070 K			
				8.71	STRUC #BCW585			
				8.86 MD 150	EASTERN AVE			
				8.86	STRUC #BCW586			
				8.86	EXIT #59			
				8.86	RAMP 7 FR EASTERN AVE			
				8.92	RAMP 3 FR EASTERN AVE			
				9.10	RAMP 2 FR EASTERN AVE			
				9.17	RAMP 8 TO EASTERN AVE			
				9.30	INTERSTATE MILE MARKER 59.0			
				9.32		8	96J	
				9.43 MU1200	KANE ST			
				9.54 MD 151	NORTH POINT BLVD			
				9.54	STRUC #BCW594 & #BCW595			
				9.66		6	72J	
				9.90	STRUC #BCW596			
				9.94		6	72I	

\* A,B = UNIMPROVED; C = GRADED & DRAINED; D,E = SOIL, GRAVEL, STONE; F,G = LOW TYPE BITUMINOUS;  
H,I = HIGH TYPE BITUMINOUS; J = CONCRETE; K = BRICK; L = BLOCK

PAGE..... 17

STATE HIGHWAY LOCATION REFERENCE

ROUTE NUMBER.....IS 95 CONTINUED  
INVENTORY DIRECTION...NORTH  
NAME: NO NAME

COUNTY-BALTIMORE CITY  
SHA DISTRICT.....  
DATE.....12/31/2000

SYSTEM	STATE	FUNCTIONAL CLASS	HWY TYPE	ACCESS CONTRL	MILEPOINT	MILEPOINT DESCRIPTION	MARKED LANES	SURFACE WIDTH/TYPE*	AADT
PRIMARY	U	URB-INTERSTATE	DIVIDED	FULL	10.03		6	72J	112,999
					10.11	MU 55 MORAVIA RD			
					10.11	STRUC #BCW594			
					10.11	EXIT #60			
					10.12	STRUC #BCW598 CSX R/R			
					10.14		6	72I	
					10.15	RAMP 4 TO US 40			
					10.31	INTERSTATE MILE MARKER 60.0			
					10.35	US 40 PULASKI HWY			
					10.35	STRUC #BCW601			
					10.35	EXIT #61			
					10.71	STRUC #BCW604			
					11.09	IS 895 HARBOR TUNNEL THRUWAY			160,999
					11.09	STRUC #BCW607			
					11.09	EXIT #62			
					11.28	INTERSTATE MILE MARKER 61.0			
					11.29	BALTIMORE CO/L			

\*\*\*\*\*

ROUTE NUMBER.....MD 126  
INVENTORY DIRECTION...EAST  
NAME: GWYNN OAK AVE

MUNICIPAL	U	URB-MINOR ARTERIAL	UNDIVIDED	NONE	0.00	BALTIMORE CO/L	2	48I	10,075
					0.22	MU2160 ROGERS AVE N			
					0.92	MD 26 LIBERTY HEIGHTS AVE			
					0.92	MU2925 GWYNN OAK AVE (AHEAD)			

\*\*\*\*\*

ROUTE NUMBER.....MD 129  
INVENTORY DIRECTION...NORTH  
NAME: PACA ST

MUNICIPAL	U	URB-MINOR ARTERIAL	DIVIDED	NONE	0.00	MD 295 PACA ST (BACK)	7	81I	23,950
					0.00	US 40 (WB/L) FRANKLIN ST			
		URB-OTHER PRIN ART			0.17	MU1830 DRUID HILL AVE	8	88I	
					0.22	ST MARY ST	6	82I	
NAME: MCCULLOH ST					0.22				
					0.27	MU1360 MADISON ST	7	93I	
					0.32	MU6020 MARTIN LUTHER KING BLVD	6	77I	

\* A,B = UNIMPROVED; C = GRADED & DRAINED; D,E = SOIL, GRAVEL, STONE; F,G = LOW TYPE BITUMINOUS;  
H,I = HIGH TYPE BITUMINOUS; J = CONCRETE; K = BRICK; L = BLOCK

STATE HIGHWAY ADMINISTRATION OF MARYLAND  
HIGHWAY INFORMATION SERVICES DIVISION  
DATA SUPPORT GROUP

PAGE..... 19

STATE HIGHWAY LOCATION REFERENCE

ROUTE NUMBER.....MD 129 CONTINUED  
INVENTORY DIRECTION...NORTH  
NAME: MCCULLOH ST

COUNTY-BALTIMORE CITY  
SHA DISTRICT.....  
DATE.....12/31/2000

SYSTEM	FUNCTIONAL CLASS	HWY TYPE	ACCESS CONTRL	MILEPOINT	MILEPOINT DESCRIPTION	MARKED LANES	SURFACE WIDTH/TYPE*	AADT
MUNICIPAL U	URB-OTHER PRIN ART	DIVIDED	NONE	0.43		5	77I	23,950
				0.58		4	77I	
				0.74	MU1900 LAFAYETTE AVE			
				0.90	MU4210 MCMECHEN ST			
				1.20	MU4160 PRESSTMAN ST			
				1.40	US 1 NORTH AVE	5	77I	
				1.55	MU4010 WHITELOCK ST			
				1.77		7	84I	
				1.86	MU1035 DRUID PK LAKE DR	7	80I	
				1.93		9	103I	
				2.24	MU1023 GWYNNS FALLS PKWY	7	96I	
				2.44	MU2131 LIBERTY HEIGHTS AVE			
				2.44	MU2130 GREENSPRING AVE			
				2.72	MD 140 REISTERSTOWN RD (AHEAD)			
				2.93	MD 140 REISTERSTOWN RD (BACK)	6	68I	21,350
				2.93				
				2.96	MU2725 DRUID PARK DR			
				3.70	MU2190 PIMLICO RD			
				4.08	MU2100 COLD SPRING LA			
				4.74	MU2120 GARRISON AVE	4	66I	
				4.91	MU2170 BELVEDERE AVE	4	54I	
				5.08	MU2840 HAYWARD AVE			
				5.36	MU2160 ROGERS AVE	4	62I	
				5.44	MU1022 NORTHERN PKWY	4	54I	19,975
				5.75	MU2820 GLEN AVE			
				5.90	MU2790 TANEY RD			
				6.13	MU2835 STRATHMORE AVE			
				6.15	MU2795 STRATHMORE AVE			
				6.30	MU2830 FORDS LA			
				6.53	MU2825 CLARK'S LA			
				6.77	MU2801 FALLSTAFF RD			
				7.08	MU2810 SEVEN MILE LA			
				7.44	BALTIMORE CO/L			

URB-MINOR ARTERIAL  
NAME: PARK HEIGHTS AVE

UNDIVIDED

ROUTE NUMBER.....MD 139  
INVENTORY DIRECTION...NORTH  
NAME: CHARLES ST

MUNICIPAL U	URB-MINOR ARTERIAL	UNDIVIDED	NONE	0.00	MU1125 N CHARLES ST (BACK)	4	38I	23,050
				0.00	US 1 NORTH AVE			

\* A,B = UNIMPROVED; C = GRADED & DRAINED; D,E = SOIL, GRAVEL, STONE; F,G = LOW TYPE BITUMINOUS;  
H,I = HIGH TYPE BITUMINOUS; J = CONCRETE; K = BRICK; L = BLOCK

PAGE..... 19

STATE HIGHWAY ADMINISTRATION OF MARYLAND  
HIGHWAY INFORMATION SERVICES DIVISION  
DATA SUPPORT GROUP

STATE HIGHWAY LOCATION REFERENCE

ROUTE NUMBER.....MD 139 CONTINUED  
INVENTORY DIRECTION....NORTH  
NAME: CHARLES ST

COUNTY-BALTIMORE CITY  
SHA DISTRICT.....  
DATE.....12/31/2000

SYSTEM	FUNCTIONAL CLASS	HWY TYPE	ACCESS CONTRL	MILEPOINT	MILEPOINT DESCRIPTION	MARKED LANES	SURFACE WIDTH/TYPE*	AADT
MUNICIPAL U	URB-MINOR ARTERIAL	UNDIVIDED	NONE	0.37 MU4035	24TH ST	4	38I	23,050
				0.47 MU4640	25TH ST			
				0.57	R/R #CSX 140 853 V			
				0.58		4	60I	
				0.76 MU1611	28TH ST			
				0.85 MU1612	29TH ST	3	30I	
				0.90		4	40I	
				1.06 MU1702	ART MUSEUM DR			
				1.19 MU 500	33RD ST			
				1.50 MU2260	UNIVERSITY PKWY			
				1.73 MU1110	39TH ST			
		DIVIDED		1.98		5	60I	
	URB-OTHER PRIN ART			2.12 MU1510	ST PAUL ST	4	54I	
NAME: ST PAUL ST				2.12				
		UNDIVIDED		2.35		4	40I	
NAME: CHARLES ST				2.48 MU2100	COLD SPRING LA	4	44I	
				2.48				
				3.00 MU1141	HOMELAND AVE			
				3.06 MU1150	WYNDHURST ST			
				3.06 MU2640	ST ALBANS WAY			
				3.62 MU1022	NORTHERN PKWY			
				4.11 MU1160	LAKE AVE			
				4.24 MU2340	GITTINGS AVE			
				4.32	BALTIMORE CO/L			

ROUTE NUMBER.....MD 140  
INVENTORY DIRECTION....NORTH  
NAME: FULTON AVE

MUNICIPAL U	URB-OTHER PRIN ART	DIVIDED	NONE	0.00 US 1	FULTON AVE (BACK)	5	70I	23,150
				0.00 MU2210	NORTH AVE			
				0.20		4	56I	
				0.22 MU1045	FULTON AVE			
				0.24 MU4005	PENNSYLVANIA AVE	6	64I	36,150
NAME: REISTERSTOWN RD				0.24				
		UNDIVIDED		0.37		5	54I	
				0.55 MU1023	GWYNNS FALLS PKWY			
		DIVIDED		0.63		5	60I	
				0.71 MU2131	LIBERTY HEIGHTS AVE	6	64I	29,150
				0.71 MD 26	LIBERTY HEIGHTS AVE			

\* A,B = UNIMPROVED; C = GRADED & DRAINED; D,E = SOIL, GRAVEL, STONE; F,G = LOW TYPE BITUMINOUS;  
H,I = HIGH TYPE BITUMINOUS; J = CONCRETE; K = BRICK; L = BLOCK

STATE HIGHWAY ADMINISTRATION OF MARYLAND  
HIGHWAY INFORMATION SERVICES DIVISION  
DATA SUPPORT GROUP

PAGE..... 21

STATE HIGHWAY LOCATION REFERENCE

ROUTE NUMBER.....MD 140 CONTINUED  
INVENTORY DIRECTION....NORTH  
NAME: REISTERSTOWN RD

COUNTY-BALTIMORE CITY  
SHA DISTRICT.....  
DATE.....12/31/2000

SYSTEM	FUNCTIONAL CLASS	HWY TYPE	ACCESS CONTRL	MILEPOINT	MILEPOINT DESCRIPTION	MARKED LANES	SURFACE WIDTH/TYPE*	AADT
MUNICIPAL U	URB-OTHER PRIN ART	DIVIDED	NONE	1.01 MD 129	MCCULLOH ST	8	96I	29,150
				1.22 MD 129	PARK HEIGHTS AVE	6	74I	24,850
				1.27 MU2725	DRUID PARK DR			
		UNDIVIDED		1.29		5	55I	
				1.40		4	44I	
				2.36 MU2100	COLD SPRING LA			
				3.20 MU2120	GARRISON AVE			
				3.29 MU2170	BELVEDERE AVE			
				3.50 MU2840	HAYWARD AVE			
				3.77 MU2160	ROGERS AVE			
				3.82		4	55I	
				3.89 MU1022	NORTHERN PKWY			25,675
				4.00		4	44I	
				4.14 MU2820	GLEN AVE			
				4.40 MU2835	STRATHMORE AVE			
				4.58 MU2830	FORDS LA			
		DIVIDED		4.67 MU2150	PATTERSON AVE	5	60I	
				4.87 MU2825	CLARK'S LA			
		UNDIVIDED		5.14		4	44I	
				5.26 MU2801	FALLSTAFF RD			
				5.33	BALTIMORE CO/L			

\*\*\*\*\*

ROUTE NUMBER.....MD 144  
INVENTORY DIRECTION....EAST  
NAME: FREDERICK RD

MUNICIPAL U	URB-OTHER PRIN ART	DIVIDED	NONE	0.00	BALTIMORE CO/L	2	44I	19,300
				1.00 MU2280	BEECHFIELD AVE			
				1.05 MU2700	BEECHFIELD AVE			
		UNDIVIDED		1.10		4	54I	
				1.28 MU2290	ATHOL AVE			
				1.45 MU4145	YALE AVE	4	44I	
NAME: FREDERICK AVE				1.74 MU4130	MONASTERY AVE			
				1.87 MU4110	MORLEY ST			
				2.17 MU2880	HILTON ST			17,250
				2.18	R/R #ATK 529 622 T			
				2.18	STRUC #BC5213			
				2.81	R/R #CSX 831 623 D			
				2.81	STRUC #BC2206			
				2.85 MU4185	BRUNSWICK ST			

\* A,B = UNIMPROVED; C = GRADED & DRAINED; D,E = SOIL, GRAVEL, STONE; F,G = LOW TYPE BITUMINOUS;  
H,I = HIGH TYPE BITUMINOUS; J = CONCRETE; K = BRICK; L = BLOCK

PAGE..... 21

STATE HIGHWAY ADMINISTRATION OF MARYLAND  
HIGHWAY INFORMATION SERVICES DIVISION  
DATA SUPPORT GROUP

STATE HIGHWAY LOCATION REFERENCE

ROUTE NUMBER.....MD 144 CONTINUED  
INVENTORY DIRECTION...EAST  
NAME: FREDERICK AVE

COUNTY-BALTIMORE CITY  
SHA DISTRICT.....  
DATE.....12/31/2000

SYSTEM	FUNCTIONAL CLASS	HWY TYPE	ACCESS CONTRL	MILEPOINT	MILEPOINT DESCRIPTION	MARKED LANES	SURFACE WIDTH/TYPE*	AADT
MUNICIPAL U	URB-OTHER PRIN ART	DIVIDED	NONE	3.01 MU4180	MILLINGTON AVE	4	36I	17,250
				3.04 MU1910	FRANKLINTOWN RD			
				3.37	FREDERICK AVE (WB/L)	5	80I	
NAME: PRATT ST				3.37				
				3.51 MU4500	PULASKI ST			
				3.59		6	80I	
				3.78 US 1	FULTON AVE			

\*\*\*\*\*

ROUTE NUMBER.....MD 147  
INVENTORY DIRECTION...NORTH  
NAME: HARFORD RD

MUNICIPAL U	URB-OTHER PRIN ART	UNDIVIDED	NONE	0.00 MU1359	HARFORD AVE (BACK)	5	54I	27,050
				0.00 US 1	NORTH AVE			
				0.08 MU1090	20TH ST			
				0.17 MU1440	BROADWAY			
				0.17 MU4060	BONAPARTE AVE			
				0.35		5	60I	
				0.39 MU4640	25TH ST			
				0.44	R/R #CSX 140 848 Y			
		DIVIDED		0.47		6	72I	
				0.75 MU2625	GORSUCH AVE			
				0.88 MD 542	THE ALAMEDA			
				0.88 MU1080	ST LO DR			
				0.96 MD 41	HILLEN RD			
				1.32 MU 501	32ND ST			
		UNDIVIDED		1.40 MU1050	ERDMAN AVE	4	50I	21,650
				1.73 MU2510	CHESTERFIELD AVE			
				1.77 MU2565	LAKE MONTEBELLO DR			
				1.95	STRUC #BC3212 HERRING RUN			
				2.08 MU 697	WALTHER AVE			21,950
				2.22 MU1100	PARKSIDE DR			
				2.22 MU1101	ARGONNE DR			
				2.40		6	63I	
				2.50 MU2535	MONTEBELLO TERR			
				2.72 MU 55	MORAVIA RD			21,650
				2.72 MU2100	COLD SPRING LA			
				3.08 MU2555	AILS AVE			
				3.32 MU1041	ECHODALE AVE			
				3.40		5	63I	

\* A,B = UNIMPROVED; C = GRADED & DRAINED; D,E = SOIL, GRAVEL, STONE; F,G = LOW TYPE BITUMINOUS;  
H,I = HIGH TYPE BITUMINOUS; J = CONCRETE; K = BRICK; L = BLOCK



STATE HIGHWAY ADMINISTRATION OF MARYLAND  
HIGHWAY INFORMATION SERVICES DIVISION  
DATA SUPPORT GROUP

STATE HIGHWAY LOCATION REFERENCE

ROUTE NUMBER.....MD 147 CONTINUED  
INVENTORY DIRECTION....NORTH  
NAME: HARFORD RD

COUNTY-BALTIMORE CITY  
SHA DISTRICT.....  
DATE.....12/31/2000

SYSTEM	FUNCTIONAL CLASS	HWY TYPE	ACCESS CONTRL	MILEPOINT	MILEPOINT DESCRIPTION	MARKED LANES	SURFACE WIDTH/TYPE*	AADT
MUNICIPAL U	URB-OTHER PRIN ART	UNDIVIDED	NONE	3.50	MU 961 HAMILTON AVE	5	63I	21,650
				3.74	MU2415 WHITE AVE			
				3.87	MU2360 OLD HARFORD RD	4	63I	
				3.87	MU1010 GLENMORE AVE			
				4.44	MU1022 NORTHERN PKWY			25,425
				5.04	MU2380 GLENDALE AVE			
				5.04	MU2385 GLENDALE AVE			
				5.16	BALTIMORE CO/L			

\*\*\*\*\*

ROUTE NUMBER.....MD 150  
INVENTORY DIRECTION....EAST  
NAME: HAVEN ST

MUNICIPAL U	URB-OTHER PRIN ART	DIVIDED	NONE	0.00	MU1241 HAVEN ST (BACK)	8	84J	30,550
				0.00	US 40 PULASKI HWY			
				0.13		7	88J	
				0.30	MU1670 BALTIMORE ST			
				0.35	R/R #CSX 140 399 C			
		UNDIVIDED		0.38	MU1240 HAVEN ST	4	44I	
				0.38				
				0.44	R/R #CR 530 667 W			
				0.44	STRUC #BC4209			
				0.58	R/R #CSX 140 336 G			
				0.67	R/R #CR 530 686 B			
				0.67	STRUC #BC4401			
		DIVIDED		0.76	MU 952 E LOMBARD ST	4	52J	
				0.76				
				0.86	RAMP 6 TO IS 895			
				1.10	MU1340 EASTERN AVE	8	88I	
				1.10				
				1.10	MU1300 QUAIL ST (PONCA)			
				1.13	IS 895 HARBOR TUNNEL THRUWAY			
				1.13	STRUC #BCY127			
				1.68	MU 438 DUNDALK AVE	4	68I	25,275
				2.02	MU1200 KANE ST			
				2.09	R/R #CIN 848 001 C	5	54I	
				2.18		6	68I	
				2.23	IS 95 NO NAME			
				2.23	STRUC #BCW586			
				2.23	EXIT #59			

\* A,B = UNIMPROVED; C = GRADED & DRAINED; D,E = SOIL, GRAVEL, STONE; F,G = LOW TYPE BITUMINOUS;  
H,I = HIGH TYPE BITUMINOUS; J = CONCRETE; K = BRICK; L = BLOCK

STATE HIGHWAY ADMINISTRATION OF MARYLAND  
HIGHWAY INFORMATION SERVICES DIVISION  
DATA SUPPORT GROUP

STATE HIGHWAY LOCATION REFERENCE

ROUTE NUMBER.....MD 150 CONTINUED  
INVENTORY DIRECTION....EAST  
NAME: EASTERN AVE

COUNTY-BALTIMORE CITY  
SHA DISTRICT.....  
DATE.....12/31/2000

SYSTEM	FUNCTIONAL CLASS	HWY TYPE	ACCESS CONTRL	MILEPOINT	MILEPOINT DESCRIPTION	MARKED LANES	SURFACE WIDTH/TYPE*	AADT
MUNICIPAL U	URB-OTHER PRIN ART	DIVIDED	NONE	2.27		5	58I	25,275
				2.32		4	68I	
				2.34	MU3060 QUINTON ST			
				2.43	BALTIMORE CO/L			

\*\*\*\*\*

ROUTE NUMBER.....MD 151  
INVENTORY DIRECTION....NORTH  
NAME: NORTH POINT RD

MUNICIPAL U	URB-OTHER PRIN ART	DIVIDED	NONE	0.00		4	64I	24,150
				0.06	IS 95			
				0.06				
				0.15		4	52I	
				0.21		5	64I	
				0.46	MU1190	4	64I	
				0.46				
				0.57				
				0.68		6	66I	
				1.12	IS 895			
				1.12				
		PART		1.27	US 40	6	72I	35,150
				1.27				
				1.90	MU3000			
				2.12	MU1180			
		NONE		2.55	MU1070	6	52I	
				3.06	MU2485	6	72I	
				3.06	MU2940			
				3.22	US 1			
				3.22	MU1050			

\*\*\*\*\*

ROUTE NUMBER.....MD 171  
INVENTORY DIRECTION....EAST  
NAME: CHURCH ST

MUNICIPAL U	URB-MINOR ARTERIAL	UNDIVIDED	NONE	0.00		2	31I	10,675
				0.19		2	36I	
				0.25	MU4390			
				0.61	MD 173			

\* A,B = UNIMPROVED; C = GRADED & DRAINED; D,E = SOIL, GRAVEL, STONE; F,G = LOW TYPE BITUMINOUS;  
H,I = HIGH TYPE BITUMINOUS; J = CONCRETE; K = BRICK; L = BLOCK

STATE HIGHWAY ADMINISTRATION OF MARYLAND  
HIGHWAY INFORMATION SERVICES DIVISION  
DATA SUPPORT GROUP

STATE HIGHWAY LOCATION REFERENCE

ROUTE NUMBER.....MD 172  
INVENTORY DIRECTION....NORTH  
NAME: ARUNDEL COVE AVE

COUNTY-BALTIMORE CITY  
SHA DISTRICT.....  
DATE.....12/31/2000

SYSTEM	FUNCTIONAL CLASS	HWY TYPE	ACCESS CONTRL	MILEPOINT	MILEPOINT DESCRIPTION	MARKED LANES	SURFACE WIDTH/TYPE*	AADT
MUNICIPAL U	URB-LOCAL	UNDIVIDED	NONE	0.00 MD 173	HAWKINS POINT RD	2	18I	999
				0.12	ANNE ARUNDEL CO/L			

\*\*\*\*\*

ROUTE NUMBER.....MD 173  
INVENTORY DIRECTION....NORTH  
NAME: FORT SMALLWOOD RD

MUNICIPAL U	URB-OTHER PRIN ART	DIVIDED	NONE	0.00	ANNE ARUNDEL CO/L	4	70J	21,675
				0.07 MU5865	FORT ARMSTEAD RD			
NAME: HAWKINS POINT RD				0.26 MU4425	HAWKINS POINT RD			
				0.44 MU4420	QUARANTINE RD			18,350
		UNDIVIDED		0.56		4	40I	
				0.79 MD 172	ARUNDEL COVE RD			
				1.00	STRUC #BC5207	4	44H	
				1.00	R/R #CSX 140 366 Y			
				1.17		4	40I	
		DIVIDED		1.28		4	66J	
NAME: PENNINGTON AVE				1.38 MD 695	BALTO BELTWAY			
				1.38	STRUC #BCZ001			
				1.57	STRUC #BC5222 CURTIS CREEK			
				1.84 MD 710	EAST ORDNANCE RD	4	72J	
				1.88	R/R #CSX 140 162 M			
		UNDIVIDED		1.96		4	40H	
		DIVIDED		2.11		4	44I	
				2.18	STRUC #BC5216 CABIN BRANCH			
		UNDIVIDED		2.27		4	40H	
				2.32	R/R #CSX 140 362 W			
NAME: BIRCH ST				2.53	MD 173 (SB/L) PENNINGTON AVE	2	36I	
				2.53				
		DIVIDED		2.61	BIRCH ST (BACK)	4	70I	
NAME: CURTIS AVE				2.61				
				2.64		4	84I	
				2.90 MD 171	CHURCH ST			
				3.38		5	86I	
				3.51		5	66I	
				3.57 MU4405	PATAPSCO AVE	3	34I	
NAME: PATAPSCO AVE				3.57				
		UNDIVIDED		3.68		4	60I	
				3.88 MU4390	WEST BAY AVE			
				3.97 MU4380	10TH ST			

\* A,B = UNIMPROVED; C = GRADED & DRAINED; D,E = SOIL, GRAVEL, STONE; F,G = LOW TYPE BITUMINOUS;  
H,I = HIGH TYPE BITUMINOUS; J = CONCRETE; K = BRICK; L = BLOCK

STATE HIGHWAY ADMINISTRATION OF MARYLAND  
HIGHWAY INFORMATION SERVICES DIVISION  
DATA SUPPORT GROUP

PAGE..... 26

STATE HIGHWAY LOCATION REFERENCE

ROUTE NUMBER.....MD 173 CONTINUED  
INVENTORY DIRECTION....NORTH  
NAME: PATAPSCO AVE

COUNTY-BALTIMORE CITY  
SHA DISTRICT.....  
DATE.....12/31/2000

SYSTEM	FUNCTIONAL CLASS	HWY TYPE	ACCESS CONTRL	MILEPOINT	MILEPOINT DESCRIPTION	MARKED LANES	SURFACE WIDTH/TYPE*	AADT
MUNICIPAL U	URB-OTHER PRIN ART	UNDIVIDED	NONE	4.09	MU4375 9TH ST	4	60I	18,350
				4.36	MU4365 6TH ST			
				4.72	MD 686 2ND AVE			
				4.78	MU1530 HANOVER ST			
				4.82	RAMP 2 TO IS 895			
				4.86	RAMP 3 TO IS 895			
				4.86	MD 2 POTEET ST			
				4.86	MU 100 PATAPSCO AVE (AHEAD)			

\*\*\*\*\*

ROUTE NUMBER.....MD 295  
INVENTORY DIRECTION....NORTH  
NAME: BALTIMORE WASHINGTON PKWY

MUNICIPAL U	URB-FRWY/EXPWY	DIVIDED	FULL	0.00	BALTIMORE CO/L	6	72I	64,225
				0.15	MU 100 PATAPSCO AVE			
				0.15	STRUC #BC5204			
				0.39	MD 648E ANNAPOLIS RD			
				0.39	STRUC #BC5401			
				0.51	R/R #CSX 140 342 K			
				0.51	STRUC #BC5208			
				1.01	MD 648E WATERVIEW AVE	6	72J	
				1.01	STRUC #BC5402			
				1.10	STRUC #BC5001 PEDESTRIAN WALKWAY			
				1.30		6	80J	
				1.33	R/R #CSX 831 615 L			
				1.33	STRUC #BC5104 GWYNNS FALLS			
				1.43	RP 956 A			
				1.49	R/R #CSX 140 379 A			
				1.49	STRUC #BC5102			
				1.55	RP 9504 A	6	80I	
				1.58	RP 9503 A			
				1.62	MU 43 MONROE ST			
				1.65	IS 95 NO NAME			65,050
				1.65	STRUC #BCW535			
				1.65	EXIT #52			
				1.67	RP 9501 A			
				1.71	RP 9507 A			
				1.78	RP 9508 A	5	64J	
				1.85	RP 9508 A			
	URB-OTHER PRIN ART		NONE	1.92	MU4305 BUSH ST	6	80I	
NAME: RUSSELL ST				1.92				

\* A,B = UNIMPROVED; C = GRADED & DRAINED; D,E = SOIL, GRAVEL, STONE; F,G = LOW TYPE BITUMINOUS;  
H,I = HIGH TYPE BITUMINOUS; J = CONCRETE; K = BRICK; L = BLOCK

STATE HIGHWAY ADMINISTRATION OF MARYLAND  
HIGHWAY INFORMATION SERVICES DIVISION  
DATA SUPPORT GROUP

PAGE..... 27

STATE HIGHWAY LOCATION REFERENCE

ROUTE NUMBER.....MD 295 CONTINUED  
INVENTORY DIRECTION....NORTH  
NAME: RUSSELL ST

COUNTY-BALTIMORE CITY  
SHA DISTRICT.....  
DATE.....12/31/2000

SYSTEM	FUNCTIONAL CLASS	HWY TYPE	ACCESS CONTRL	MILEPOINT	MILEPOINT DESCRIPTION	MARKED LANES	SURFACE WIDTH/TYPE*	AADT
MUNICIPAL U	URB-OTHER PRIN ART	DIVIDED	NONE	1.92 RP 9503	A	6	80I	65,050
				2.02 MU4300	BAYARD ST			
				2.14	R/R #CSX 140 864 H	6	80J	
				2.14	STRUC #BC5101			
				2.30 MU1650	OSTEND ST			
				2.40		6	80I	
				2.55 MU4290	HAMBURG ST			
				2.64 IS 395A	MARTIN LUTHER KING JR BLVD			
				2.64 MU6020	MARTIN LUTHER KING JR BLVD			
				2.64	STRUC #BCWT36			
				2.66 MU6158	LEE ST			
				2.86	MD 295 (SB/L) GREENE ST	7	80I	
NAME: PACA ST				2.86				
				2.96 MU4295	CAMDEN ST	8	100I	
				3.04 MU1391	PRATT ST	7	88I	
	URB-MINOR ARTERIAL			3.13 MU1390	LOMBARD ST	9	88I	30,999
				3.25 MU1670	BALTIMORE ST	8	88I	
				3.33 MU1680	FAYETTE ST			
		PART		3.41 MU6166	LEXINGTON ST	8	90I	
				3.50 MU1690	SARATOGA ST			
				3.57 US 40	MULBERRY ST			
				3.64	US 40 (WB/L) FRANKLIN ST			
				3.64 MD 129	PACA ST (AHEAD)			

ROUTE NUMBER.....MD 372  
INVENTORY DIRECTION....EAST  
NAME: WILKENS AVE

MUNICIPAL U	URB-MINOR ARTERIAL	UNDIVIDED	NONE	0.00	BALTIMORE CO/L	4	48I	19,875
		DIVIDED		0.36				
				0.39 US 1	WILKENS AVE			

ROUTE NUMBER.....IS 395  
INVENTORY DIRECTION....NORTH  
NAME: NO NAME

PRIMARY U	URB-INTERSTATE	DIVIDED	FULL	0.00 IS 95	NO NAME	4	48J	98,875
				0.00	EXIT #53			

\* A,B = UNIMPROVED; C = GRADED & DRAINED; D,E = SOIL, GRAVEL, STONE; F,G = LOW TYPE BITUMINOUS;  
H,I = HIGH TYPE BITUMINOUS; J = CONCRETE; K = BRICK; L = BLOCK

STATE HIGHWAY ADMINISTRATION OF MARYLAND  
HIGHWAY INFORMATION SERVICES DIVISION  
DATA SUPPORT GROUP

STATE HIGHWAY LOCATION REFERENCE

ROUTE NUMBER.....IS 395 CONTINUED  
INVENTORY DIRECTION...NORTH  
NAME: NO NAME

COUNTY-BALTIMORE CITY  
SHA DISTRICT.....  
DATE.....12/31/2000

SYSTEM	STATE	FUNCTIONAL CLASS	HWY TYPE	ACCESS CONTRL	MILEPOINT	MILEPOINT DESCRIPTION	MARKED LANES	SURFACE WIDTH/TYPE*	AADT
PRIMARY	U	URB-INTERSTATE	DIVIDED	FULL	0.00	TOLL MAINTENANCE	4	48J	98,875
					0.05	RP 9507 A			
					0.34		6	72J	
					0.53		4	48J	54,575
					0.95	INTERSTATE MILE MARKER 1.0	4	48I	
					1.08		6	72I	
					1.20		5	60I	
					1.24	MU5875 CONWAY ST			
					1.33	MU4295 W CAMDEN ST			
					1.33	MU1700 HOWARD ST (AHEAD)			

\*\*\*\*\*

ROUTE NUMBER.....IS 395A  
INVENTORY DIRECTION...NORTH  
NAME: MARTIN LUTHER KING JR BLVD

PRIMARY	U	URB-INTERSTATE	DIVIDED	FULL	0.00	IS 395 NO NAME	4	48J	42,575
					0.00	TOLL MAINTENANCE			
					0.32	RAMP 4 TO LEE ST			
					0.59		5	60J	
					0.65	MD 295 RUSSELL ST			
					0.65	STRUC #BCWT36			
					0.65	MU6020 MARTIN LUTHER KING JR BLVD (AHEAD)			

\*\*\*\*\*

ROUTE NUMBER.....MD 542  
INVENTORY DIRECTION...NORTH  
NAME: THE ALAMEDA

MUNICIPAL	U	URB-MINOR ARTERIAL	DIVIDED	NONE	0.00	MD 147 HARFORD RD	4	52I	18,150
					0.37	MU1590 KIRK AVE			
					0.56	MU 500 33RD ST	4	48I	
					0.94				25,875
					0.96	MU 467 THE ALAMEDA			
					0.96	MU1490 LOCH RAVEN BLVD			
					1.37	MU1101 ARGONNE DR			
					1.81	MU2100 COLD SPRING LA			
					2.20	STRUC #BC3403 CHINQUAPIN RUN			
					2.25	MU2575 HARTSDALE RD			
					2.48	MU1140 WOODBOURNE AVE			

\* A,B = UNIMPROVED; C = GRADED & DRAINED; D,E = SOIL, GRAVEL, STONE; F,G = LOW TYPE BITUMINOUS;  
H,I = HIGH TYPE BITUMINOUS; J = CONCRETE; K = BRICK; L = BLOCK

STATE HIGHWAY ADMINISTRATION OF MARYLAND  
HIGHWAY INFORMATION SERVICES DIVISION  
DATA SUPPORT GROUP

PAGE..... 29

STATE HIGHWAY LOCATION REFERENCE

ROUTE NUMBER.....MD 542 CONTINUED  
INVENTORY DIRECTION....NORTH  
NAME: LOCH RAVEN BLVD

COUNTY-BALTIMORE CITY  
SHA DISTRICT.....  
DATE.....12/31/2000

SYSTEM	FUNCTIONAL CLASS	HWY TYPE	ACCESS CONTRL	MILEPOINT	MILEPOINT DESCRIPTION	MARKED LANES	SURFACE WIDTH/TYPE*	AADT
MUNICIPAL U	URB-MINOR ARTERIAL	DIVIDED	NONE	2.80	MU1040 BELVEDERE AVE	4	48I	25,875
	URB-OTHER PRIN ART			3.25	MU1022 NORTHERN PKWY			
				3.55	MU2342 WALKER AVE			
				3.71	BALTIMORE CO/L			

\*\*\*\*\*

ROUTE NUMBER.....MD 648E  
INVENTORY DIRECTION....NORTH  
NAME: ANNAPOLIS RD

MUNICIPAL U	URB-MINOR ARTERIAL	UNDIVIDED	NONE	0.00		3	44I	11,050
				0.14	MU 100 PATAPSCO AVE	2	44I	
				0.38		2	36I	
				0.41	MD 295 BALTIMORE WASHINGTON PKWY			
				0.41	STRUC #BC5401			
				0.53		2	24I	
				0.56	R/R #CSX 140 341 D			
				0.56	STRUC #BC5406			
				0.60		2	30I	
				0.71		2	26I	
				0.89		3	36I	
		DIVIDED		0.98	MU1630 WATERVIEW AVE	4	48I	7,150
				1.00	MD 295 BALTIMORE WASHINGTON PKWY			
				1.00	STRUC #BC5402			
		UNDIVIDED		1.02	MU1630 WATERVIEW AVE	3	50J	
				1.36	R/R #CSX 831 614 E			
				1.40	R/R #CSX 140 381 B			
				1.60	MU 43 MONROE ST	2	36I	
				1.62	RP 9504 A			
				1.63	IS 95 NO NAME			
				1.66	STRUC #BC5301 GWYNNS FALLS			
				1.67	RP 9507 A			
				1.72		2	24I	
				1.82	RP 9503 RAMP 3 FR IS 95 TO MD 295			

\* A,B = UNIMPROVED; C = GRADED & DRAINED; D,E = SOIL, GRAVEL, STONE; F,G = LOW TYPE BITUMINOUS;  
H,I = HIGH TYPE BITUMINOUS; J = CONCRETE; K = BRICK; L = BLOCK

STATE HIGHWAY ADMINISTRATION OF MARYLAND  
HIGHWAY INFORMATION SERVICES DIVISION  
DATA SUPPORT GROUP

STATE HIGHWAY LOCATION REFERENCE

ROUTE NUMBER.....MD 686  
INVENTORY DIRECTION...NORTH  
NAME: 2ND AVE

COUNTY-BALTIMORE CITY  
SHA DISTRICT.....  
DATE.....12/31/2000

SYSTEM	FUNCTIONAL CLASS	HWY TYPE	ACCESS CONTRL	MILEPOINT	MILEPOINT DESCRIPTION	MARKED LANES	SURFACE WIDTH/TYPE*	AADT
MUNICIPAL U	URB-LOCAL	UNDIVIDED	NONE	0.00	ANNE ARUNDEL CO/L	2	36I	99
				0.34 MD 173	PATAPSCO AVE			

\*\*\*\*\*

ROUTE NUMBER.....MD 695  
INVENTORY DIRECTION...NORTH  
NAME: BALTO BELTWAY

PRIMARY U	URB-FRWY/EXPWY	DIVIDED	FULL	0.00	BALTIMORE CO/L	4	56J	29,913
				0.00	STRUC #BCZ472 PATAPSCO RIVER			
				0.00	TOLL MAINTENANCE			
				0.68		4	52J	
				0.70	VARIABLE MESSAGE SIGN #416 (NB/L)			
				0.76	INTERSTATE MILE MARKER 49.0	4	48J	
				0.88 MU4430	DOCK RD			
				0.88	STRUC #BCZ492			
				1.28	VARIABLE MESSAGE SIGN #415 (SB/L)			
				1.32	STRUC #BCZ496 CSX R/R			
				1.76	INTERSTATE MILE MARKER 50.0			
				1.90 MU4420	QUARANTINE RD			47,350
				1.90	STRUC #BCZ501			
				1.90	EXIT #1			
				2.46	STRUC #BCZ507 CSX R/R			
				2.64 MU4331	CHEMICAL RD			
				2.64	STRUC #BCZ509			
				2.77	INTERSTATE MILE MARKER 51.0			
				2.87 MD 173	PENNINGTON AVE			
				2.87	STRUC #BCZ001 CURTIS CREEK			
				3.23	ANNE ARUNDEL CO/L			

\*\*\*\*\*

ROUTE NUMBER.....IS 895  
INVENTORY DIRECTION...NORTH  
NAME: HARBOR TUNNEL THRUWAY

PRIMARY U	URB-INTERSTATE	DIVIDED	FULL	0.00	ANNE ARUNDEL CO/L	4	48I	44,650
				0.00	TOLL MAINTENANCE			
				0.30 MU 100	PATAPSCO AVE			
				0.30	STRUC #BCY070			
				0.39	RAMP 5 TO POTEE ST			

\* A,B = UNIMPROVED; C = GRADED & DRAINED; D,E = SOIL, GRAVEL, STONE; F,G = LOW TYPE BITUMINOUS;  
H,I = HIGH TYPE BITUMINOUS; J = CONCRETE; K = BRICK; L = BLOCK



STATE HIGHWAY ADMINISTRATION OF MARYLAND  
HIGHWAY INFORMATION SERVICES DIVISION  
DATA SUPPORT GROUP

STATE HIGHWAY LOCATION REFERENCE

ROUTE NUMBER.....IS 895 CONTINUED  
INVENTORY DIRECTION...NORTH  
NAME: HARBOR TUNNEL THRUWAY

COUNTY-BALTIMORE CITY  
SHA DISTRICT.....  
DATE.....12/31/2000

SYSTEM	FUNCTIONAL CLASS	HWY TYPE	ACCESS CONTRL	MILEPOINT	MILEPOINT DESCRIPTION	MARKED LANES	SURFACE WIDTH/TYPE*	AADT
PRIMARY	U	URB-INTERSTATE	DIVIDED FULL	0.43 MD 2	POTEE ST	4	48I	45,150
				0.43	STRUC #BCY071			
				0.43	EXIT #7			
				0.44	INTERSTATE MILE MARKER 7.0			
				0.53 MU1530	HANOVER ST			
				0.53	STRUC #BCY072			
				0.59	RAMP 3 FR POTEE ST			
				1.00		4	48J	
				1.06	R/R #CSX 140 345 F			
				1.06	STRUC #BCY077 & #BCY078			
				1.37	RAMP 5 TO FRANKFURST RD			
				1.39 MU4350	FRANKFURST RD			
				1.39	STRUC #BCY080			
				1.39	EXIT #8			
				1.40				64,120
				1.41	RAMP 8 TO FRANKFURST RD			
				1.46	INTERSTATE MILE MARKER 8.0	6	72J	
				1.50	RAMP 8 FR FRANKFURST AVE			
				1.52	RAMP 2 FR SHELL RD			
				1.54	STRUC #BCY082			
				1.69	TOLL PLAZA (14 LANES)			
				1.73		4	48J	
				1.83	STRUC #BCY085			
				1.83	EXIT #9			
				2.21		4	44J	
				2.37	STRUC #BCY090			
				2.44	BEGIN HARBOR TUNNEL			
				2.44	STRUC #BCY100			
				3.75	END HARBOR TUNNEL			
				3.75	STRUC #BCY100			
				3.96		4	48I	
				4.10		4	48J	
				4.51 MU1280	NEWKIRK ST			
				4.51	STRUC #BCY102			
				4.51 IS 95	NO NAME			
				4.51	STRUC #BCW570			
				4.51	INTERSTATE MILE MARKER 11.0			
				4.54				54,750
				4.58 MU1310	HOLABIRD AVE			
				4.58	R/R #CR 530 673 A & #CSX 140 328 P			
				4.58	STRUC #BCY103			
				4.58	EXIT #11A			

\* A,B = UNIMPROVED; C = GRADED & DRAINED; D,E = SOIL, GRAVEL, STONE; F,G = LOW TYPE BITUMINOUS;  
H,I = HIGH TYPE BITUMINOUS; J = CONCRETE; K = BRICK; L = BLOCK

STATE HIGHWAY ADMINISTRATION OF MARYLAND  
HIGHWAY INFORMATION SERVICES DIVISION  
DATA SUPPORT GROUP

PAGE..... 32

STATE HIGHWAY LOCATION REFERENCE

ROUTE NUMBER.....IS 895 CONTINUED  
INVENTORY DIRECTION....NORTH  
NAME: HARBOR TUNNEL THRUWAY

COUNTY-BALTIMORE CITY  
SHA DISTRICT.....  
DATE.....12/31/2000

SYSTEM	FUNCTIONAL CLASS	HWY TYPE	ACCESS CONTRL	MILEPOINT	MILEPOINT DESCRIPTION	MARKED LANES	SURFACE WIDTH/TYPE*	AADT
PRIMARY	U	URB-INTERSTATE	DIVIDED FULL	4.61	RAMP 4 TO HOLABIRD AVE	4	48J	54,750
				4.75	IS 95 NO NAME			
				4.75	STRUC #BCW570			
				4.76		4	48I	
				5.01	MU6162 INTERSTATE AVE			
				5.01	STRUC #BCY112			
				5.08	RAMP 6 FR O'DONNELL ST			
				5.14	RAMP 4 TO O'DONNELL ST	5	60I	
				5.25	MU1400 O'DONNELL ST			44,850
				5.25	STRUC #BCY118			
				5.25	EXIT #11B			
				5.26	RAMP 1 TO O'DONNELL ST			
				5.26	RAMP 7 FR O'DONNELL ST			
				5.27		4	48I	
				5.37	R/R #CIN 848 063 A			
				5.37	STRUC #BCY121			
				5.46	MU3010 FAIT AVE			
				5.46	STRUC #BCY124			
				5.52	INTERSTATE MILE MARKER 12.0			
				5.53	MU1555 FOSTER AVE			
				5.53	STRUC #BCY125			
				5.61	MU1235 FLEET ST			
				5.61	STRUC #BCY126			
				5.68	MD 150 EASTERN AVE			
				5.68	STRUC #BCY127			
				5.69	RAMP 6 FR PONCA ST			
				5.99	RAMP 1 TO LOMBARD ST			
				6.00	MU 952 E LOMBARD ST			41,250
				6.00	STRUC #BCY129			
				6.00	EXIT #12			
				6.14	RAMP 6 FR LOMBARD ST			
				6.20	RAMP 2 FR LOMBARD ST			
				6.34		4	48J	
				6.54	RAMP 6 FR US 40			
				6.54	RAMP 9 FR ERDMAN AVE			
				6.54	R/R #ATK 529 565 G & #CSX 140 836 E			
				6.54	STRUC #BCY130			
				6.58	INTERSTATE MILE MARKER 13.0	4	48I	
				6.66	MD 151 ERDMAN AVE			
				6.66	STRUC #BCY133			
				6.69				40,950
				6.74	MU1705 MAPLETON PL			

\* A,B = UNIMPROVED; C = GRADED & DRAINED; D,E = SOIL, GRAVEL, STONE; F,G = LOW TYPE BITUMINOUS;  
H,I = HIGH TYPE BITUMINOUS; J = CONCRETE; K = BRICK; L = BLOCK

STATE HIGHWAY ADMINISTRATION OF MARYLAND  
HIGHWAY INFORMATION SERVICES DIVISION  
DATA SUPPORT GROUP

PAGE..... 33

STATE HIGHWAY LOCATION REFERENCE

ROUTE NUMBER.....IS 895 CONTINUED  
INVENTORY DIRECTION....NORTH  
NAME: HARBOR TUNNEL THRUWAY

COUNTY-BALTIMORE CITY  
SHA DISTRICT.....  
DATE.....12/31/2000

SYSTEM	STATE	FUNCTIONAL CLASS	HWY TYPE	ACCESS CONTRL	MILEPOINT	MILEPOINT DESCRIPTION	MARKED LANES	SURFACE WIDTH/TYPE*	AADT
PRIMARY	U	URB-INTERSTATE	DIVIDED	FULL	6.74	STRUC #BCY134	4	48I	40,950
					6.74	RAMP 4 TO US 40			
					6.85	US 40 PULASKI HWY			
					6.85	STRUC #BCY135			
					6.85	EXIT #13			
					7.21	STRUC #BCY139 HERRING RUN			
					7.27	RAMP 6 FR MORAVIA RD			
					7.44	RAMP 3 FR MORAVIA RD			
					7.44	RAMP 7 FR MORAVIA RD			
					7.46	MU 55 MORAVIA RD			55,950
					7.46	STRUC #BCY141			
					7.46	EXIT #14			
					7.58	RAMP 2 FR MORAVIA RD			
					7.62	INTERSTATE MILE MARKER 14.0			
					7.71	RAMP 8 TO MORAVIA RD			
					7.74	MU1020 MORAVIA PARK DR			
					7.74	STRUC #BCY144			
					8.03	STRUC #BCY147 MOORES RUN			
					8.09	IS 95 J F K HWY			
					8.09	STRUC #BCW607			
					8.44	EXIT #62			
					8.44	IS 95 J F K HWY (AHEAD)			

\* A,B = UNIMPROVED; C = GRADED & DRAINED; D,E = SOIL, GRAVEL, STONE; F,G = LOW TYPE BITUMINOUS;  
H,I = HIGH TYPE BITUMINOUS; J = CONCRETE; K = BRICK; L = BLOCK

