



State of Maryland



1999

Calendar Year

HIGHWAY LOCATION REFERENCE


Data as of December 31, 1999

VOLUME 2

**HARFORD Co. Thru WORCESTER Co.
Including Baltimore City**



**Published by:
Maryland Department of Transportation
State Highway Administration
Highway Information Services Division**



STATE HIGHWAY LOCATION REFERENCE

Introduction


This highway reference was established through the efforts of the State Highway Administration to provide a method for uniquely identifying roadway locations (milepoints), and also to provide data elements that are most commonly requested.

With the ever increasing use of the computer and a growing realization of its capabilities to store and analyze data, it is essential that data relating to the highways be keyed to a common reference system. In this way, procedures for useful comparisons can be made related to the characteristics of the highways, government and administrative jurisdictions, geographic locations, program expenditures, traffic, services, etc. As new programs are proposed and implemented to deal with complex problems, needs for new kinds of information providing additional relationships become apparent. The use of a common reference system will provide detail and comparison of data necessary for planning, developing programs, and managing the highway activities.

The use of the videolog has become increasingly important and is currently being utilized more frequently by SHA personnel to collect and analyze data. This Location Reference will provide information concerning the section of highway being viewed and is easily related due to the identifying roadway location (milepoints), used as the controlled key on each picture, being the same as this listing.

This reference is based on conditions as of December 31, 1999. At present, procedures for incorporating changes, additions, deletions, etc. on a current basis are not available. The reference data will be updated on an annual basis with all data being based as of January 1st of each year. A corrected file showing all changes that occur during the year will be maintained by the Highway Information Services Division.

The reference file is available on the HISD intranet website @ [Http//170.93.42.173//](http://170.93.42.173//)



GENERAL INFORMATION

This highway reference is arranged sequentially by county and by route number. Included are all State maintained highways, spurs, and service roads.

Milepoints for concurrent posted routes are included under each pertinent route number.

The State System is aggregated into primary and secondary by rural and urban designation.

Highways may be listed as undivided, divided or CTL (center turn lane) and by full, partial, or no control of access.


Milepoints are established for junctions of all State highways, structures, railroad crossings, traffic counts, exit numbers, mile markers, all functionally classified roads, and geographical boundaries.

The total marked lanes are listed including the traveled-way surface widths. Surface type codes are explained at the bottom of each page.


The location of the Automatic Traffic Recording (ATR) stations can be identified as such by their assigned station numbers (ATR#0001). For reference purposes, the maps included with each county are the 1999 traffic volume maps.

The average annual daily traffic is for the year 1999.

For your information and use, we have included a "Route Alert List." This list of routes describes at a glance the additions, changes and deletions to state routes which occurred during the 1999 calendar year.



This reference represents only a portion of the data included in the Highway Information System. Additional data may be obtained by directing your request to the Highway Information Services Division at 410-545-5511.



1999

Calendar Year

HIGHWAY LOCATION REFERENCE

Data as of December 31, 1999


HARFORD

COUNTY

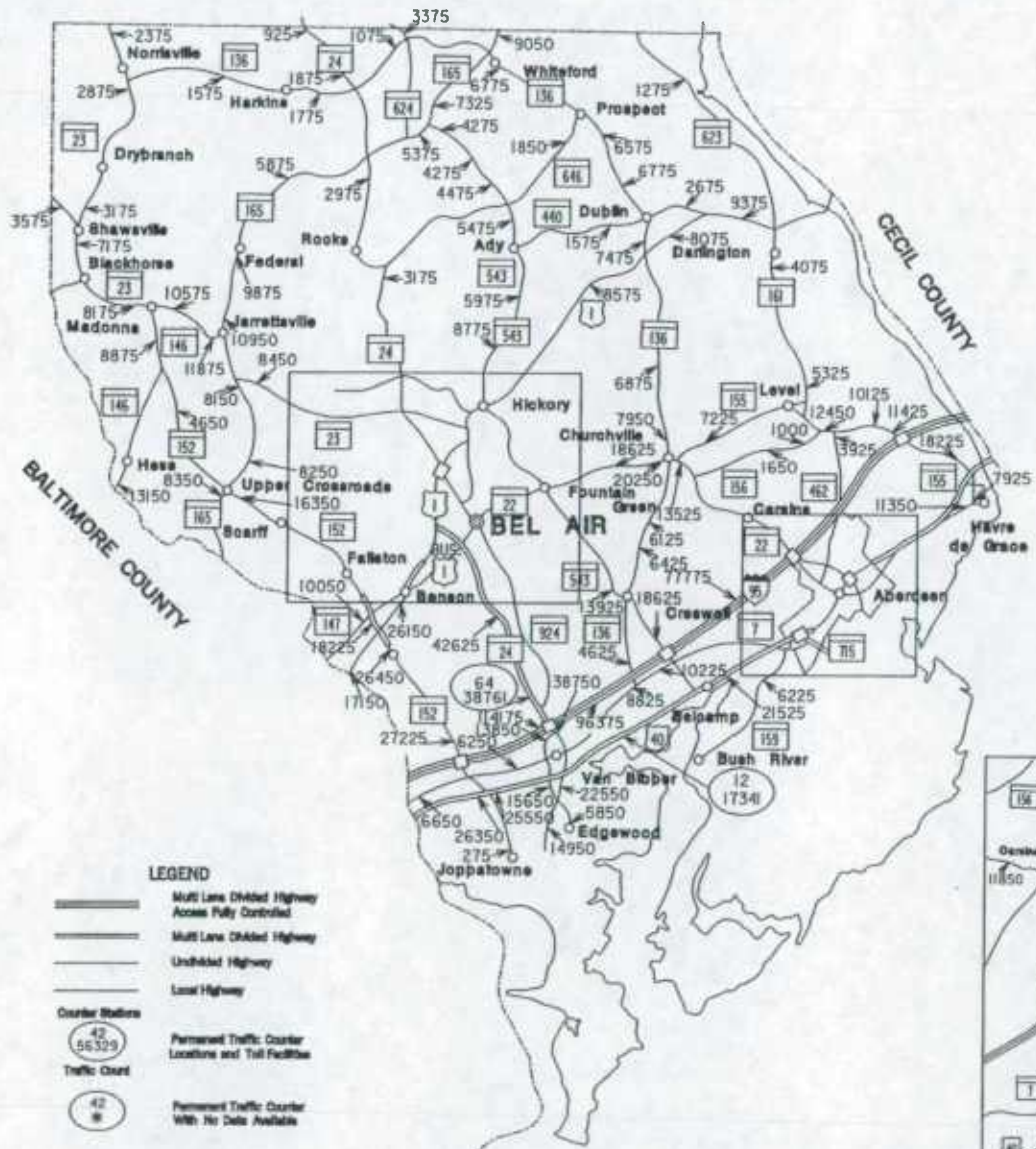
SHA DISTRICT #4

H

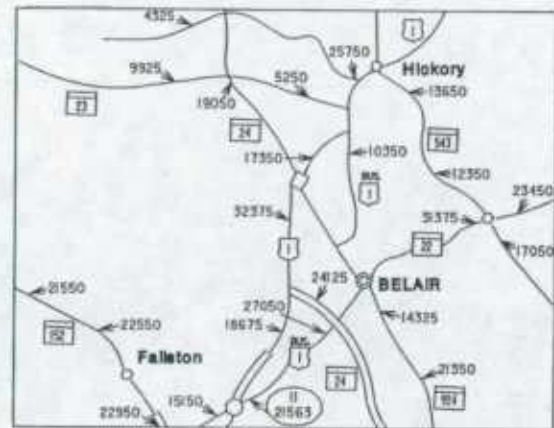
—



PENNSYLVANIA



BEL AIR



ABERDEEN



LEGEND


- Multi Lane Divided Highway Access Fully Controlled
- Multi Lane Divided Highway
- Unimproved Highway
- Local Highway
- Counter Station
- Permanent Traffic Counter Location and Toll Facility
- Traffic Count
- Permanent Traffic Counter With No Data Available



HARFORD COUNTY
TRAFFIC VOLUME MAP
1999

ANNUAL AVERAGE DAILY TRAFFIC
PREPARED BY THE
Maryland Department of Transportation
STATE HIGHWAY ADMINISTRATION





ROUTE ALERT LIST

HARFORD COUNTY

None



MARYLAND STATE HIGHWAY ADMINISTRATION
HIGHWAY INFORMATION SERVICES DIVISION
STATE MAINTAINED HIGHWAYS ON THE NATIONAL HIGHWAY SYSTEM
AS OF DECEMBER 31, 1999

HARFORD COUNTY

ROUTE	BEGIN MILEPOINT	BEGIN DESCRIPTION	END MILEPOINT	END DESCRIPTION
US 1	0.00	BALTIMORE CO/L	20.12	CECIL CO/L
MD 22	9.82	IS 95 J F K MEMORIAL HWY	13.04	GV 22 NORTHERN THRUWAY (AHEAD)
MD 24	1.70	MD 755 EDGEWOOD RD	10.01	US 1 BELAIR BYPASS (AHEAD)
IS 95	0.00	BALTIMORE CO/L	18.39	CECIL CO/L
MD 755	0.02	GATE RD	1.56	MD 24 EMMORTON RD



STATE HIGHWAY ADMINISTRATION OF MARYLAND
HIGHWAY INFORMATION SERVICES DIVISION
DATA SUPPORT GROUP

PAGE..... 1

STATE HIGHWAY LOCATION REFERENCE

ROUTE NUMBER.....US 1
INVENTORY DIRECTION....NORTH
NAME: BELAIR RD

COUNTY-HARFORD
SHA DISTRICT.....4
DATE.....12/31/99

SYSTEM	FUNCTIONAL CLASS	HWY TYPE	ACCESS CONTRL	MILEPOINT	MILEPOINT DESCRIPTION	MARKED LANES	SURFACE WIDTH/TYPE*	AADT
SECONDARY R	RUR-OTHER PRIN ART	UNDIVIDED	NONE	0.00	BALTIMORE CO/L	4	44I	17,150
		DIVIDED		0.00	STRUC #3001 LITTLE GUNPOWDER RIVER	4	48I	
				1.20				
				1.35	MD 152 MOUNTAIN RD	4	44I	26,150
				1.42				
				1.43	SPEED LIMIT 45 MPH	4	44I	
		UNDIVIDED		1.61				
		DIVIDED		2.59		4	50I	
			FULL	2.67	MD 147 HARFORD RD			18,675
NAME: BELAIR BYPASS				2.67				
				2.67	US 1BU BELAIR RD	4	48I	
				2.74				
				2.85	SPEED LIMIT 50 MPH	4	48I	
				3.24		3	36I	
		UNDIVIDED		3.59		2	24I	
	URB-OTHER PRIN ART			3.63	STRUC #12065 WINTERS RUN			
				4.07		3	36I	
				4.11	CO1996 N TOLLGATE RD			
				4.11	STRUC #12066			
		DIVIDED		4.34		3	44I	
PRIMARY		UNDIVIDED		4.61	MD 24 (VIETNAM VETERANS MEMORIAL HWY)	3	44I	32,375
				4.72		3	36I	
				5.28		4	48I	
				5.35	CO1580 VALE RD			
				5.35	STRUC #12067			
				5.82	RP100104 RAMP 4 FR US 1 TO MD 924			
				5.87	RP100106 RAMP 6 FR MD 24 TO US 1	3	36I	
				6.15	MD 24 ROCK SPRING AVE			17,350
				6.15	MD 924 ROCK SPRING AVE			
				6.15	STRUC #12015			
				6.18	RP100101 RAMP 1 FR US 1 TO MD 924	2	24I	
				6.34	RP100108 RAMP 8 FR US 1 TO MD 24			
				6.40	STRUC #12006			
				6.55	RP100102 RAMP 2 FR MD 924 TO US 1			
				6.87	MD 23A EAST-WEST HWY	1	16I	
				7.15		2	26I	
			NONE	7.19	US 1BU CONOWINGO RD	2	24I	
NAME: CONOWINGO RD				7.19				
				7.30	CO 912 BYNUM RD			
				7.30	SPEED LIMIT 40 MPH			
				7.42	MD 23 GRANARY RD			25,750

* A,B = UNIMPROVED; C = GRADED & DRAINED; D,E = SOIL, GRAVEL, STONE; F,G = LOW TYPE BITUMINOUS;
H,I = HIGH TYPE BITUMINOUS; J = CONCRETE; K = BRICK; L = BLOCK

STATE HIGHWAY ADMINISTRATION OF MARYLAND
HIGHWAY INFORMATION SERVICES DIVISION
DATA SUPPORT GROUP

STATE HIGHWAY LOCATION REFERENCE

ROUTE NUMBER.....US 1 CONTINUED
INVENTORY DIRECTION....NORTH
NAME: CONOWINGO RD

COUNTY-HARFORD
SHA DISTRICT.....4
DATE.....12/31/99

SYSTEM	FUNCTIONAL CLASS	HWY TYPE	ACCESS CONTRL	MILEPOINT	MILEPOINT DESCRIPTION	MARKED LANES	SURFACE WIDTH/TYPE*	ADT
PRIMARY R	URB-OTHER PRIN ART	UNDIVIDED	NONE	7.81	CO 617 E JARRETTSVILLE RD	2	24I	25,750
		DIVIDED		8.27		2	22I	
	RUR-OTHER PRIN ART	UNDIVIDED		8.38	MD 543 ADY RD/FOUNTAIN GREEN RD			8,575
				8.50		2	24I	
				8.56	SPEED LIMIT 50 MPH			
				12.29	STRUC #12002 DEER CREEK			
				14.35	MD 136 WHITEFORD RD/PRIESTFORD RD			8,075
				16.40	MD 440 DUBLIN RD			9,375
				18.03	MD 161 MAIN ST			
				18.21	MD 623 CASTLETON RD			8,125
				18.53		3	36I	
				19.40	SPEED LIMIT 45 MPH			
				19.52		4	48I	
				19.58		3	36I	
				19.66		3	39I	
				19.79		2	20J	
				19.99		2	28J	
				20.12	STRUC #12001 SUSQUEHANNA RIVER			
			20.12	CECIL CO/L				

ROUTE NUMBER.....US 1BU
INVENTORY DIRECTION....NORTH
NAME: BELAIR RD

SECONDARY R	RUR-MINOR ARTERIAL	DIVIDED	NONE	0.00	MD 147 HARFORD RD (BACK)	4	48I	21,563
				0.00	US 1 BELAIR RD/BELAIR BYPASS			
		UNDIVIDED		0.04		4	43I	
		CTL		0.13	SPEED LIMIT 45 MPH	2	24I	
				0.45	ATR STATION #0011			
				0.87	STRUC #12004 WINTERS RUN			
		URB-OTHER PRIN ART		0.88				
				1.56		4	44I	
				1.60	IN CORP LMTS BEL AIR			
				1.62	SPEED LIMIT 35 MPH			
			DIVIDED	1.75	CO 226 S TOLLGATE RD	4	48I	27,050
				1.98	MD 24 VIETNAM VETERANS MEMORIAL HWY			
		CTL	2.15	MU 465 KELLY AVE				
			2.15					
			2.41	MU 20 ARCHER ST				
			2.48	MD 22 (WB/L) S HAYS ST	3	40I		

NAME: BALTIMORE PIKE

* A,B = UNIMPROVED; C = GRADED & DRAINED; D,E = SOIL, GRAVEL, STONE; F,G = LOW TYPE BITUMINOUS;
H,I = HIGH TYPE BITUMINOUS; J = CONCRETE; K = BRICK; L = BLOCK

STATE HIGHWAY ADMINISTRATION OF MARYLAND
HIGHWAY INFORMATION SERVICES DIVISION
DATA SUPPORT GROUP

STATE HIGHWAY LOCATION REFERENCE

ROUTE NUMBER.....US 1BU CONTINUED
INVENTORY DIRECTION....NORTH
NAME: BALTIMORE PIKE

COUNTY-HARFORD
SHA DISTRICT.....4
DATE.....12/31/99

SYSTEM	FUNCTIONAL CLASS	HWY TYPE	ACCESS CONTRL	MILEPOINT	MILEPOINT DESCRIPTION	MARKED LANES	SURFACE WIDTH/TYPE*	AADT
SECONDARY U	URB-OTHER PRIN ART	UNDIVIDED	NONE	2.58	US 1BU & MD 924 SB/L (BOND ST)	3	44I	27,050
				2.65	MD 924 S MAIN ST (AHEAD)			
				2.65	MD 22 FULFORD AVE			
	URB-MINOR ARTERIAL			3.22	MU 80 W BROADWAY	3	46I	10,350
NAME: W BROADWAY				3.22	MD 924 N MAIN ST (BACK)			
				3.30		2	28I	
NAME: HICKORY AVE				3.57	MU 385 N HICKORY AVE	3	36I	
				3.66	SPEED LIMIT 35 MPH			
				3.68		2	30I	
				3.88		2	36I	
	R			3.94	CO1036 MOORES MILL RD	2	24I	
NAME: CONOWINGO RD				3.94				
				3.94	MU 595 MOORES MILL RD			
				3.94	OUT CORP LMTS BEL AIR			
				4.06	SPEED LIMIT 40 MPH			
		CTL		4.87				
		UNDIVIDED		5.19				
				5.21	US 1 BELAIR BYPASS/CONOWINGO RD			

ROUTE NUMBER.....MD 7
INVENTORY DIRECTION....EAST
NAME: PHILADELPHIA RD

SECONDARY R	URB-MINOR ARTERIAL	UNDIVIDED	NONE	0.00	BALTIMORE CO/L	2	22I	6,650
				0.00	STRUC #3012 LITTLE GUNPOWDER FALLS			
				0.06	CO 508 JOPPA FARM RD			
				0.40	SPEED LIMIT 40 MPH			
				1.28	CO 505 JOPPA RD			
				2.05	MD 152 MOUNTAIN RD	2	24I	6,250
				3.53		2	36I	
				3.66		2	24I	
				3.70	STRUC #12011 WINTERS RUN			
				3.95		2	38I	
				4.03	CO1988 EDGEWOOD RD			8,825
				4.08		2	20I	
				4.45		2	38I	
				4.52	MD 24 VIETNAM VETERANS MEMORIAL HWY			
		CTL		4.60		2	24I	

* A,B = UNIMPROVED; C = GRADED & DRAINED; D,E = SOIL, GRAVEL, STONE; F,G = LOW TYPE BITUMINOUS;
H,I = HIGH TYPE BITUMINOUS; J = CONCRETE; K = BRICK; L = BLOCK

STATE HIGHWAY ADMINISTRATION OF MARYLAND
HIGHWAY INFORMATION SERVICES DIVISION
DATA SUPPORT GROUP

STATE HIGHWAY LOCATION REFERENCE

ROUTE NUMBER.....MD 7 CONTINUED
INVENTORY DIRECTION....EAST
NAME: PHILADELPHIA RD

COUNTY-HARFORD
SHA DISTRICT.....4
DATE.....12/31/99

SYSTEMSTATE....	FUNCTIONAL CLASS	HWY TYPE	ACCESS CONTRL	MILEPOINT	MILEPOINT DESCRIPTION	MARKED LANES	SURFACE WIDTH/TYPE*	AADT
SECONDARY R	URB-MINOR ARTERIAL	DIVIDED	NONE	4.70		2	20I	8,825
		UNDIVIDED		5.02		2	22I	
				6.03		2	30I	
				6.16	CO1044 ABINGDON RD			
				6.20		2	20I	
				6.29		2	22I	
	RUR-MAJOR COLLECTOR			7.02	SPEED LIMIT 45 MPH			
				7.11	STRUC #12010 BYNUM RUN			
				7.28	MD 136 CALVARY RD			10,225
				7.56	STRUC #12009 JAMES RUN			
		DIVIDED		7.90		2	36I	
				7.93				
				8.00		4	48I	
				8.25	MD 543 RIVERSIDE PKWY/CRESWELL RD			8,400
				8.46		3	48I	
		UNDIVIDED		8.53		2	40I	
				8.58		2	30I	
				8.95		2	20I	
NAME: OLD PHILADELPHIA RD				10.31	STRUC #12008 GRAYS RUN			
				10.44		2	24I	
				10.98	R/R #CSX 140 805 F			
				10.98	STRUC #12007			
				11.25		2	36I	
				11.32	US 40 S PHILADELPHIA BLVD			
				11.32	MD 159 OLD PHILADELPHIA RD (AHEAD)			

ROUTE NUMBER.....MD 7A
INVENTORY DIRECTION....NORTH
NAME: REVOLUTION ST

SECONDARY R	URB-MINOR ARTERIAL	DIVIDED	NONE	0.00	US 40 PULASKI HWY	3	48I	11,350
		UNDIVIDED		0.03		2	24I	
				0.12	R/R #ATK 530 698 V			
				0.12	STRUC #12073			
		CTL		0.22				
	U			0.52	IN CORP LMTS HAVRE DE GRACE			
				0.54		2	30I	
				0.74	SPEED LIMIT 35 MPH	2	24I	
				0.90	MU 420 LEWIS LA			
				0.93	R/R #CR 530 740 S			

* A,B = UNIMPROVED; C = GRADED & DRAINED; D,E = SOIL, GRAVEL, STONE; F,G = LOW TYPE BITUMINOUS;
H,I = HIGH TYPE BITUMINOUS; J = CONCRETE; K = BRICK; L = BLOCK

STATE HIGHWAY ADMINISTRATION OF MARYLAND
HIGHWAY INFORMATION SERVICES DIVISION
DATA SUPPORT GROUP

STATE HIGHWAY LOCATION REFERENCE

ROUTE NUMBER.....MD 7A CONTINUED
INVENTORY DIRECTION...NORTH
NAME: REVOLUTION ST

COUNTY-HARFORD
SHA DISTRICT.....4
DATE.....12/31/99

SYSTEM	FUNCTIONAL CLASS	HWY TYPE	ACCESS CONTRL	MILEPOINT	MILEPOINT DESCRIPTION	MARKED LANES	SURFACE WIDTH/TYPE*	AADT
SECONDARY U	URB-MINOR ARTERIAL	UNDIVIDED	NONE	1.02	MU 110 BLOOMSBURY AVE	2	42I	11,350
				1.16	MU 380 JUNIATA ST	2	35I	
				1.46	MD 490 S UNION AVE	2	40I	
NAME: S UNION AVE				1.46				
				1.49	SPEED LIMIT 25 MPH			
NAME: N UNION AVE				1.74	MU 220 CONGRESS AVE			
				1.83	MU 560 PENNINGTON AVE			
				2.03		4	38I	
				2.07		3	52I	
				2.10	R/R #ATK 530 705 D			
				2.12	MU 690 WATER ST	2	38I	
NAME: OTSEGO ST				2.12				
				2.21		2	37I	
				2.40	MU 380 JUNIATA ST			
				2.61		2	24I	
				2.66	US 40 PULASKI HWY			
				2.66	MD 155 OHIO ST			

ROUTE NUMBER.....MD 22
INVENTORY DIRECTION...EAST
NAME: FULFORD AVE

SECONDARY U	URB-OTHER PRIN ART	DIVIDED	NONE	0.00	MD 924 S MAIN ST	5	68I	31,375
				0.00	US 1BU BALTIMORE PIKE (BACK)			
				0.04		5	60I	
				0.06	SPEED LIMIT 30 MPH			
				0.12	MU 550 MAITLAND ST	5	78I	
				0.25		4	69I	
				0.30		5	62I	
R				0.35	OUT CORP LMTS BEL AIR			
				0.38	MU 700 SHAMROCK RD	4	52I	
NAME: CHURCHVILLE RD				1.06	STRUC #12012 BYNUM RUN			
				1.23	CO1218 BRIERHILL DR			
				1.45	CO1036 MOORES MILL RD			
				1.53	SPEED LIMIT 45 MPH			
				2.05	MD 543 FOUNTAIN GREEN RD			
				2.16		2	52I	
				2.24	SPEED LIMIT 40 MPH	2	24I	
		UNDIVIDED		2.36				
		DIVIDED		3.36				

23,450

* A,B = UNIMPROVED; C = GRADED & DRAINED; D,E = SOIL, GRAVEL, STONE; F,G = LOW TYPE BITUMINOUS;
H,I = HIGH TYPE BITUMINOUS; J = CONCRETE; K = BRICK; L = BLOCK

STATE HIGHWAY ADMINISTRATION OF MARYLAND
HIGHWAY INFORMATION SERVICES DIVISION
DATA SUPPORT GROUP

STATE HIGHWAY LOCATION REFERENCE

ROUTE NUMBER.....MD 22 CONTINUED
INVENTORY DIRECTION....EAST
NAME: CHURCHVILLE RD

COUNTY-HARFORD
SHA DISTRICT.....4
DATE.....12/31/99

SYSTEMSTATE....	FUNCTIONAL CLASS	HWY TYPE	ACCESS CONTRL	MILEPOINT	MILEPOINT DESCRIPTION	MARKED LANES	SURFACE WIDTH/TYPE*	AADT
SECONDARY R	URB-OTHER PRIN ART	DIVIDED	NONE	3.46	CO 205 PROSPECT MILL RD	2	24I	23,450
	RUR-OTHER PRIN ART			3.59	CO1056 SHUCKS RD	3	36I	18,625
		UNDIVIDED		3.64		2	24I	
				3.70				
		DIVIDED		3.75	SPEED LIMIT 45 MPH			
		CTL		4.10				
		UNDIVIDED		4.29				
				4.50				
				4.61	CO1055 RHINEFORTE DR			20,250
		DIVIDED		5.02	SPEED LIMIT 40 MPH			
				5.28				
				5.50	MD 136 PRIESTFORD RD/CALVARY RD	3	36I	
		UNDIVIDED		5.54	MD 155 LEVEL RD	2	24I	13,525
				5.62				
				6.32	MD 156 ALDINO RD			11,850
				6.54	SPEED LIMIT 50 MPH			
				8.00	SPEED LIMIT 40 MPH			
		CTL		8.47	CO 332 CARSINS RUN RD			15,725
		UNDIVIDED		9.35				
				9.55				
				9.59	RP 9508 RAMP 8 FR MD 22 TO IS 95			
				9.67	RP 9502 RAMP 2 FR IS 95 TO MD 22			
				9.70	RP 9501 RAMP 1 FR MD 22 TO RAMP 8			
	URB-FRWY/EXPWY	PART		9.82	IS 95 J F K MEMORIAL HWY			21,100
NAME: ABERDEEN THRUWAY				9.82				
				9.82	STRUC #H X849			
				9.82	EXIT #85			
		DIVIDED		9.88		3	36I	
				9.96	RP 9505 RAMP 5 FR MD 22 TO RAMP 4	4	48I	
				9.99	RP 9503 RAMP 3 FR RAMP 6 TO MD 22			
				10.01	RP 9506 RAMP 6 FR IS 95 TO MD 22			
				10.01	RP 9504 RAMP 4 FR MD 22 TO IS 95			
				10.06	IN CORP LMTS ABERDEEN			
				10.30	MU 150 BEARDS HILL RD			
				10.30	MD 132A BEARDS HILL RD			
				10.84		4	50I	
				11.01	MD 462 PARADISE RD	4	48I	22,525
				11.10	SPEED LIMIT 50 MPH			
				11.43	MU 960 MT ROYAL AVE			
				11.78	R/R #CSX 140 803 S			
				11.78	STRUC #12068			
				11.80	RP104002 RAMP 2 FR US 40 TO MD 22			

* A,B = UNIMPROVED; C = GRADED & DRAINED; D,E = SOIL, GRAVEL, STONE; F,G = LOW TYPE BITUMINOUS;
H,I = HIGH TYPE BITUMINOUS; J = CONCRETE; K = BRICK; L = BLOCK

STATE HIGHWAY ADMINISTRATION OF MARYLAND
HIGHWAY INFORMATION SERVICES DIVISION
DATA SUPPORT GROUP

STATE HIGHWAY LOCATION REFERENCE

ROUTE NUMBER.....MD 22 CONTINUED
INVENTORY DIRECTION...EAST
NAME: ABERDEEN THRUWAY

COUNTY-HARFORD
SHA DISTRICT.....4
DATE.....12/31/99

SYSTEM	FUNCTIONAL CLASS	HWY TYPE	ACCESS CONTRL	MILEPOINT	MILEPOINT DESCRIPTION	MARKED LANES	SURFACE WIDTH/TYPE*	AADT
SECONDARY U	URB-FRWY/EXPWY	DIVIDED	PART	11.81	RP104008 RAMP 8 FR MD 22 TO US 40	4	48I	22,525
				11.81	RP104007 RAMP 7 FR US 40 TO MD 22			
				11.84	US 40 N PHILADELPHIA BLVD			15,225
				11.84	STRUC #12035			
				11.87	RP104005 RAMP 5 FR MD 22 TO US 40			
				11.88	RP104004 RAMP 4 FR MD 22 TO US 40			
				11.88	RP104006 RAMP 6 FR US 40 TO MD 22			
				11.90	R/R #ATK 530 696 G			
				11.90	STRUC #12005			
				12.23	MD 132B N POST RD			
				12.23	MU1130 POST RD			
R				12.85	OUT CORP LMTS ABERDEEN			
				12.91	CO 680 E BEL AIR AVE			
				13.04	GV 22 NORTHERN THRUWAY (AHEAD)			

ROUTE NUMBER.....MD 23
INVENTORY DIRECTION...NORTH
NAME: GRANARY RD

SECONDARY R	URB-OTHER PRIN ART	UNDIVIDED	PART	0.00	US 1 CONOWINGO RD	2	24I	5,250
NAME: EAST-WEST HWY				0.15	CO1672 GRANARY RD			
				0.15	MD 23A EAST-WEST HWY			
				0.44	SPEED LIMIT 55 MPH			
				1.88	MD 24 ROCK SPRING AVE/ROCKS RD			9,925
				2.66	CO 225 GRAFTON SHOP RD			
RUR-MINOR ARTERIAL				3.88	CO 60 HIGHPOINT RD			8,450
				4.72	CO 62 PHILLIPS MILL RD			
				4.72	STRUC #12063			
				5.66	CO 66 MORSE RD			
				5.66	STRUC #12064			
				6.69	MD 165 BALDWIN MILL RD (AHEAD)			
		NONE		7.97	MD 165 BALDWIN MILL RD / FEDERAL HILL RD	2	37I	11,875
NAME: NORRISVILLE RD				7.97				
				7.97	CO 617 W JARRETTVILLE RD (BACK)			
				8.04		2	36I	
				8.14		2	24I	
				8.25		2	22I	
				8.44	SPEED LIMIT 40 MPH			
				8.48		2	36I	
				8.58		2	22I	

* A,B = UNIMPROVED; C = GRADED & DRAINED; D,E = SOIL, GRAVEL, STONE; F,G = LOW TYPE BITUMINOUS;
H,I = HIGH TYPE BITUMINOUS; J = CONCRETE; K = BRICK; L = BLOCK

STATE HIGHWAY ADMINISTRATION OF MARYLAND
HIGHWAY INFORMATION SERVICES DIVISION
DATA SUPPORT GROUP

STATE HIGHWAY LOCATION REFERENCE

ROUTE NUMBER.....MD 23 CONTINUED
INVENTORY DIRECTION....NORTH
NAME: NORRISVILLE RD

COUNTY-HARFORD
SHA DISTRICT.....4
DATE.....12/31/99

SYSTEM	FUNCTIONAL CLASS	HWY TYPE	ACCESS CONTRL	MILEPOINT	MILEPOINT DESCRIPTION	MARKED LANES	SURFACE WIDTH/TYPE*	AADT
SECONDARY R	RUR-MINOR ARTERIAL	UNDIVIDED	NONE	8.87	SPEED LIMIT 50 MPH	2	22I	11,875
				9.44 CO 33	SALEM CHURCH RD			10,575
				9.94	SPEED LIMIT 40 MPH			
				10.32 MD 146	JARRETTSVILLE PIKE	2	36I	8,175
				10.32 CO 22	MADONNA RD			
				10.40		2	22I	
				11.38	SPEED LIMIT 50 MPH			
				12.47		2	24I	
	RUR-MAJOR COLLECTOR			12.54 MD 138	TROYER RD			7,175
				13.37	SPEED LIMIT 40 MPH			
				13.76 MD 439	OLD YORK RD	2	22I	3,175
				13.92 CO 393	BRADENBAUGH RD			
				14.00	SPEED LIMIT 50 MPH			
				16.43 CO 12	HARFORD CREAMERY RD			2,875
				16.48	STRUC #12014 DEER CREEK			
				18.46 MD 136	HARKINS RD			2,375
				18.54	SPEED LIMIT 40 MPH			
				18.98	SPEED LIMIT 50 MPH			
				20.46	PENNSYLVANIA ST/L			

ROUTE NUMBER.....MD 23A
INVENTORY DIRECTION....SOUTH
NAME: EAST-WEST HWY

SECONDARY R	URB-LOCAL	DIVIDED	NONE	0.00 MD 23	GRANARY RD/EAST-WEST HWY	3	48I	
		UNDIVIDED		0.12 CO 912	BYNUM RD	1	12I	
				0.38 US 1	BELAIR BYPASS			

ROUTE NUMBER.....MD 24
INVENTORY DIRECTION....NORTH
NAME: EMMORTON RD

SECONDARY R	URB-OTHER PRIN ART	UNDIVIDED	PART	0.00	ENT EDGEWOOD ARSENAL	2	24I	14,950
				0.04	R/R #ATK 530 695 A			
				0.04	STRUC #12071			
				0.13	SPEED LIMIT 50 MPH			
				0.51 CO 507	TRIMBLE RD			
				1.09 CO 512	HANSON RD			

* A,B = UNIMPROVED; C = GRADED & DRAINED; D,E = SOIL, GRAVEL, STONE; F,G = LOW TYPE BITUMINOUS;
H,I = HIGH TYPE BITUMINOUS; J = CONCRETE; K = BRICK; L = BLOCK

STATE HIGHWAY ADMINISTRATION OF MARYLAND
HIGHWAY INFORMATION SERVICES DIVISION
DATA SUPPORT GROUP

PAGE..... 9

STATE HIGHWAY LOCATION REFERENCE

ROUTE NUMBER.....MD 24 CONTINUED
INVENTORY DIRECTION....NORTH
NAME: EMMORTON RD

COUNTY-HARFORD
SHA DISTRICT.....4
DATE.....12/31/99

SYSTEM	FUNCTIONAL CLASS	HWY TYPE	ACCESS CONTRL	MILEPOINT	MILEPOINT DESCRIPTION	MARKED LANES	SURFACE WIDTH/TYPE*	AADT
SECONDARY R	URB-OTHER PRIN ART	DIVIDED	PART	1.46		4	48I	14,950
				1.70	MD 755 EDGEWOOD RD			22,550
NAME: VIETNAM VETERANS MEMORIAL HWY				2.05	US 40 PULASKI HWY			
				2.05	STRUC #12062			
				2.15	STRUC #12042 WINTERS RUN			
				2.36	MD 24D OTTER CREEK RAMP			
				2.56	R/R #CSX 140 810 C			
				2.56	STRUC #12070			
				2.86	MD 7 PHILADELPHIA RD			38,750
				3.31	CO1988 EDGEWOOD RD			
				3.40	RP 9504 RAMP 4 FR MD 24 TO IS 95			
				3.43	RP 9506 RAMP 6 FR IS 95 TO MD 24			
				3.50	RP 9505 RAMP 5 FR MD 24 TO RAMP 4			
				3.50	RP 9509 RAMP 9 FR RAMP 6 TO MD 24			
				3.59	RP 9503 RAMP 3 FR IS 95 TO MD 24			
PRIMARY	URB-FRWY/EXPWY			3.65	IS 95 J F K MEMORIAL HWY			38,761
				3.65	STRUC #HX 765			
				3.65	EXIT #77			
				3.75	RP 9501 RAMP 1 FR MD 24 TO IS 95			
				3.76	RP 9507 RAMP 7 FR RAMP 2 TO MD 24			
				3.87	RP 9502 RAMP 2 FR IS 95 TO MD 24			
				3.94	RP 9508 RAMP 8 FR MD 24 TO IS 95			
				4.23	MD 924 EMMORTON RD			
				4.23	CO1552 TOLLGATE PKWY			
				4.65	SPEED LIMIT 55 MPH			
				4.67	ATR STATION #0064			
				5.25	CO 246 SINGER RD			
				6.27	CO 216 WHEEL RD			42,625
				6.93	CO 247 PLUMTREE RD			
				7.50	STRUC #12088P PLUMTREE RUN			
				7.79	STRUC #12087P PLUMTREE RUN			
				7.83	CO 248 W RING FACTORY RD			
				8.62	SPEED LIMIT 40 MPH			
				8.73	STRUC #12086P PLUMTREE RUN			
				8.75	IN CORP LMTS BEL AIR			
				9.12	SPUR FR US 1 BU			
				9.14	US 1BU BELAIR RD			24,125
				9.16	SPUR FR US 1 BU			
				9.16	SPUR TO US 1 BU			
				9.33	MU 60 BOULTON ST			
				9.53	OUT CORP LMTS BEL AIR			
				9.57	STRUC #12085P PEDESTRIAN WALKWAY			

* A,B = UNIMPROVED; C = GRADED & DRAINED; D,E = SOIL, GRAVEL, STONE; F,G = LOW TYPE BITUMINOUS;
H,I = HIGH TYPE BITUMINOUS; J = CONCRETE; K = BRICK; L = BLOCK

STATE HIGHWAY ADMINISTRATION OF MARYLAND
HIGHWAY INFORMATION SERVICES DIVISION
DATA SUPPORT GROUP

STATE HIGHWAY LOCATION REFERENCE

ROUTE NUMBER.....MD 24 CONTINUED
INVENTORY DIRECTION...NORTH
NAME: VIETNAM VETERANS MEMORIAL HWY

COUNTY-HARFORD
SHA DISTRICT.....4
DATE.....12/31/99

SYSTEM	FUNCTIONAL CLASS	HWY TYPE	ACCESS CONTRL	MILEPOINT	MILEPOINT DESCRIPTION	MARKED LANES	SURFACE WIDTH/TYPE*	ADT
PRIMARY	R URB-FRWY/EXPWY	DIVIDED UNDIVED	PART	9.67 9.81		2	24I	24,125
SECONDARY	URB-OTHER PRIN ART	DIVIDED	NONE	10.01	US 1 BELAIR BYPASS (AHEAD)			
	NAME: ROCK SPRING AVE			11.55	US 1 BELAIR BYPASS (BACK)	3	36I	19,050
				11.55	MD 924 ROCK SPRING AVE			
				11.55	STRUC #12015			
				11.61	RP100105 RAMP 5 FR RAMP 8 TO MD 24			
				11.65	RP100108 RAMP 8 FR US 1 TO MD 24			
				11.70	RP100107 RAMP 7 FR MD 24 TO RAMP 6			
				11.73		3	37I	
				11.76	RP100106 RAMP 6 FR MD 24 TO US 1			
		CTL		11.81	CO 224 RED PUMP RD	4	48I	
				11.81	CO 912 BYNUM RD			
		DIVIDED UNDIVED		11.92				
				12.15		3	36I	
				12.42		2	24I	
	URB-MINOR ARTERIAL			13.35	MD 23 EAST-WEST HWY			3,175
	NAME: ROCKS RD			13.35				
				13.40	SPEED LIMIT 45 MPH			
				13.75	SPEED LIMIT 30 MPH			
				13.83		2	26I	
				13.92		2	36I	
	RUR-MAJOR COLLECTOR			13.98	CO 617 JARRETTSVILLE RD E&W			
				14.07		2	26I	
				14.24		2	20I	
				14.27	SPEED LIMIT 40 MPH			
				16.44	STRUC #12018 STIRRUP RUN			
				17.18	SPEED LIMIT 25 MPH			
				17.41	CO 120 CHERRY HILL RD			2,975
				18.18	STRUC #12017 KELLOGG BRANCH			
				18.84	CO 82 ST CLAIR BRIDGE RD			
				18.87	STRUC #12016 DEER CREEK			
				18.89		2	22I	
				18.92	SPEED LIMIT 40 MPH			
				19.24	STRUC #12078P			
				20.01	STRUC # 12080P			
				21.04	MD 165 FEDERAL HILL RD / PYLESVILLE RD			1,875
				21.14	SPEED LIMIT 50 MPH			
				22.95	MD 136 HARKINS RD/WHITEFORD RD	2	20I	
	RUR-MINOR COLLECTOR			23.48	CO 106 CONSTITUTION RD			925
				25.17	PENNSYLVANIA ST/L			

* A,B = UNIMPROVED; C = GRADED & DRAINED; D,E = SOIL, GRAVEL, STONE; F,G = LOW TYPE BITUMINOUS;
H,I = HIGH TYPE BITUMINOUS; J = CONCRETE; K = BRICK; L = BLOCK

STATE HIGHWAY ADMINISTRATION OF MARYLAND
HIGHWAY INFORMATION SERVICES DIVISION
DATA SUPPORT GROUP

STATE HIGHWAY LOCATION REFERENCE

ROUTE NUMBER.....MD 24D
INVENTORY DIRECTION...NORTH
NAME: OTTER CREEK RAMP

COUNTY-HARFORD
SHA DISTRICT.....4
DATE.....12/31/99

SYSTEM	FUNCTIONAL CLASS	HWY TYPE	ACCESS CONTRL	MILEPOINT	MILEPOINT	DESCRIPTION	MARKED LANES	SURFACE WIDTH/TYPE*	AADT
SECONDARY R	URB-LOCAL	DIVIDED	NONE	0.00	US 40	PULASKI HWY	4	48I	
				0.23	MD 24	VIETNAM VETERANS MEMORIAL HWY			

ROUTE NUMBER.....US 40
INVENTORY DIRECTION...EAST
NAME: PULASKI HWY

SECONDARY R	URB-OTHER PRIN ART	DIVIDED	NONE	0.00		BALTIMORE CO/L	4	48I	25,725
				0.00		STRUC #3034 LITTLE GUNPOWDER FALLS			
				0.04			4	48J	
				0.17	CO 508	JOPPA FARM RD	4	48I	26,350
				0.30		SPEED LIMIT 55 MPH			
				1.13	CO 505	JOPPA RD			
				2.01			6	72I	
				2.12	MD 152	MOUNTAIN RD/MAGNOLIA RD			25,550
				2.31			4	60I	
				2.44			4	48I	
				3.62			4	48J	
				3.79	MD 755	EDGEWOOD RD	4	48I	17,341
				3.79	CO1988	EDGEWOOD RD			
				4.02	MD 24	VIETNAM VETERANS MEMORIAL HWY			
				4.02		STRUC #12062			
				4.12		STRUC #12028 WINTERS RUN			
				4.36	MD 24D	OTTER CREEK RAMP			
				4.43		STRUC #12027 WINTERS RUN BRANCH			
				6.35	CO1044	ABINGDON RD			
				7.24		ATR STATION #0012			
	RUR-MINOR ARTERIAL			7.26		STRUC #12026 BUSH RIVER			
				8.26					21,525
				8.39	MD 543	RIVERSIDE PKWY			
				8.39		STRUC #12082			
				8.51	MD 543	RIVERSIDE PKWY			
				9.47		STRUC #12025 CHURCH CREEK			
				9.93	CO 426	SPESUTIA RD			
	URB-OTHER PRIN ART			10.71	MD 7	OLD PHILADELPHIA RD			19,025
				10.71	MD 159	OLD PHILADELPHIA RD			
				11.03		IN CORP LMTS ABERDEEN			
				11.03		STRUC #12024 CRANBERRY RUN			
				11.26		MD 715 (WB/L)			
				11.39	RP104006	RAMP 6 FR US 40 TO MD 715			

* A,B = UNIMPROVED; C = GRADED & DRAINED; D,E = SOIL, GRAVEL, STONE; F,G = LOW TYPE BITUMINOUS;
H,I = HIGH TYPE BITUMINOUS; J = CONCRETE; K = BRICK; L = BLOCK

STATE HIGHWAY ADMINISTRATION OF MARYLAND
HIGHWAY INFORMATION SERVICES DIVISION
DATA SUPPORT GROUP

STATE HIGHWAY LOCATION REFERENCE

ROUTE NUMBER.....US 40 CONTINUED
INVENTORY DIRECTION....EAST
NAME: S PHILADELPHIA BLVD

COUNTY-HARFORD
SHA DISTRICT.....4
DATE.....12/31/99

SYSTEM	FUNCTIONAL CLASS	HWY TYPE	ACCESS CONTRL	MILEPOINT	MILEPOINT DESCRIPTION	MARKED LANES	SURFACE WIDTH/TYPE*	AADT
SECONDARY U	URB-OTHER PRIN ART	DIVIDED	NONE	11.40	MD 715 ACCESS RD	4	48I	19,025
				11.52	MD 715 ACCESS RD			
				11.52	STRUC #12023			
				11.57	RP104002 RAMP 2 FR US 40 TO OP 1660			
				11.66	RP104004 RAMP 4 FR MD 715 TO US 40			
				12.22	SPEED LIMIT 40 MPH			
				12.40	MU1050 OLD PHILADELPHIA RD			
				12.64	SPEED LIMIT 30 MPH			
				12.93		4	48J	
				13.10	MD 132 W BELAIR AVE	4	48I	26,025
				13.10				
				13.43	RP104001 RAMP 1 FR RAMP 8 TO US 40			
				13.44	RP104008 RAMP 8 FR MD 22 TO US 40			
				13.44	RP104006 RAMP 6 FR US 40 TO MD 22			
				13.44	RP104007 RAMP 7 FR US 40 TO MD 22			
				13.45	RP104003 RAMP 3 FR US 40 TO RAMP 7			
				13.49	RP104005 RAMP 5 FR MD 22 TO US 40			
				13.58	STRUC #12069 SWAN CREEK			
				13.61	MD 22 ABERDEEN THRUWAY			26,625
				13.61	STRUC #12035			
				13.77	RP104002 RAMP 2 FR US 40 TO MD 22			
				13.81	RP104004 RAMP 4 FR MD 22 TO US 40			
				13.94	SPEED LIMIT 55 MPH			
	R	RUR-MINOR ARTERIAL		13.95	MU 157 BEARDS HILL RD			
				13.95	OUT CORP LMTS ABERDEEN			
				14.60	STRUC #12022 SWAN CREEK			
				14.76	CO 394 ROBIN HOOD RD			
				14.86	MD 132B OAKINGTON RD			
		URB-OTHER PRIN ART		15.84				
				16.12		4	48J	
				16.30	MD 7A POST RD	4	48I	
				16.81	IN CORP LMTS HAVRE DE GRACE			
				17.17	MU 420 LEWIS LA			
				17.50		4	48J	
				17.68	MD 155 OHIO ST	4	48I	25,650
				17.68	MD 7A OTSEGO ST			
				17.79	MU 510 ONTARIO ST			
				17.79	MU 511 ONTARIO ST			
				17.87		4	50I	
				17.89	END STATE MAINTENANCE			
				17.89	BEGIN TOLL MAINTENANCE			
				17.89	SPEED LIMIT 45 MPH			

NAME: N PHILADELPHIA BLVD

NAME: PULASKI HWY

* A,B = UNIMPROVED; C = GRADED & DRAINED; D,E = SOIL, GRAVEL, STONE; F,G = LOW TYPE BITUMINOUS;
H,I = HIGH TYPE BITUMINOUS; J = CONCRETE; K = BRICK; L = BLOCK

STATE HIGHWAY ADMINISTRATION OF MARYLAND
HIGHWAY INFORMATION SERVICES DIVISION
DATA SUPPORT GROUP

STATE HIGHWAY LOCATION REFERENCE

ROUTE NUMBER.....US 40 CONTINUED
INVENTORY DIRECTION...EAST
NAME: PULASKI HWY

COUNTY-HARFORD
SHA DISTRICT.....4
DATE.....12/31/99

SYSTEM	FUNCTIONAL CLASS	HWY TYPE	ACCESS CONTRL	MILEPOINT	MILEPOINT DESCRIPTION	MARKED LANES	SURFACE WIDTH/TYPE*	AADT
SECONDARY U	URB-OTHER PRIN ART	UNDIVIDED	NONE	17.99		4	46J	25,650
				18.02	MD 763 SUPERIOR ST			
				18.24	STRUC #H Z040 SUSQUEHANNA RIVER			
				18.61	CECIL CO/L			

ROUTE NUMBER.....IS 95
INVENTORY DIRECTION...NORTH
NAME: J F K MEMORIAL HWY

PRIMARY R	RUR-INTERSTATE	DIVIDED	FULL	0.00	BALTIMORE CO/L	8	96I	144,075
				0.00	STRUC #BX726 LITTLE GUNPOWDER FALLS			
				0.00	TOLL MAINTENANCE			
				0.44	INTERSTATE MILE MARKER 73.0			
				0.82	CO 260 OLD JOPPA RD			
				0.82	STRUC #HX734			
				1.25	RP 9503 RAMP 3 FR IS 95 TO MD 152			
				1.31	RP 9501 RAMP 1 FR MD 152 TO IS 95			
				1.45	INTERSTATE MILE MARKER 74.0			
				1.59	CO1329 OLD MOUNTAIN RD S			
				1.59	STRUC #HX742			
				1.70	MD 152 MOUNTAIN RD			114,175
				1.70	STRUC #HX743			
				1.70	EXIT #74			
				1.90	RP 9502 RAMP 2 FR IS 95 TO MD 152			
				1.94	RP 9505 RAMP 5 FR MD 152 TO IS 95			
				2.32	SPEED LIMIT 65 MPH			
				2.42	INTERSTATE MILE MARKER 75.0			
				2.46	CO 283 CLAYTON RD			
				2.46	STRUC #HX751			
	URB-INTERSTATE			3.28				
				3.29	STRUC #HX758 WINTERS RUN			
				3.43	INTERSTATE MILE MARKER 76.0			
				3.60		6	72I	
				3.64	RP 9508 RAMP 8 FR MD 24 TO IS 95			
				3.64	RP 9506 RAMP 6 FR IS 95 TO MD 24			
				3.94	RP 9507 RAMP 7 FROM IS 95 TO MD 24			
				4.03	MD 24 VIETNAM VETERANS MEMORIAL HWY			96,375
				4.03	EXIT #77			
				4.03	STRUC #HX765			
				4.09	RP 9501 RAMP 1 FR MD 24 TO IS 95			

* A,B = UNIMPROVED; C = GRADED & DRAINED; D,E = SOIL, GRAVEL, STONE; F,G = LOW TYPE BITUMINOUS;
H,I = HIGH TYPE BITUMINOUS; J = CONCRETE; K = BRICK; L = BLOCK

STATE HIGHWAY ADMINISTRATION OF MARYLAND
HIGHWAY INFORMATION SERVICES DIVISION
DATA SUPPORT GROUP

STATE HIGHWAY LOCATION REFERENCE

ROUTE NUMBER.....IS 95 CONTINUED
INVENTORY DIRECTION....NORTH
NAME: J F K MEMORIAL HWY

COUNTY-HARFORD
SHA DISTRICT.....4
DATE.....12/31/99

SYSTEM	FUNCTIONAL CLASS	HWY TYPE	ACCESS CONTRL	MILEPOINT	MILEPOINT DESCRIPTION	MARKED LANES	SURFACE WIDTH/TYPE*	AADT
PRIMARY	R	URB-INTERSTATE	DIVIDED FULL	4.09	RP 9503 RAMP 3 FR IS 95 TO MD 24	6	72I	96,375
				4.36	RP 9502 RAMP 2 FR IS 95 TO MD 24			
				4.45	RP 9504 RAMP 4 FR MD 24 TO IS 95			
				4.45	INTERSTATE MILE MARKER 77.0			
				5.43	INTERSTATE MILE MARKER 78.0			
				5.46	CO1044 ABINGDON RD			
				5.46	STRUC #HX780			
				6.32	INTERSTATE MILE MARKER 79.0			
	RUR-INTERSTATE			6.61				
				6.62	STRUC #HX793 BYNUM RUN			
				6.81	MD 136 CALVARY RD			
				6.81	STRUC #HX796			
				7.10	STRUC #HX799 JAMES RUN			
				7.24	INTERSTATE MILE MARKER 80.0			
				7.29	RP 9501 RAMP 1 FR IS 95 TO MD 543			
				7.42	RP 9507 RAMP 7 FR MD 543 TO IS 95			
				7.74	MD 543 CRESWELL RD			77,775
				7.74	STRUC #12077			
				7.74	EXIT #80			
				8.08	RP 9505 RAMP 5 FR IS 95 TO MD 543			
				8.08	RP 9503 RAMP 3 FR MD 543 TO IS 95			
				8.24	INTERSTATE MILE MARKER 81.0			
				8.75	IS 95M IS 95 SERVICE AREA			
				8.78	IS 95N IS 95 SERVICE AREA			
				9.24	INTERSTATE MILE MARKER 82.0			
				9.62	IS 95M IS 95 SERVICE AREA			
				9.65	IS 95N IS 95 SERVICE AREA			
				10.26	INTERSTATE MILE MARKER 83.0			
				10.93	CO 330 STEPNEY RD			
				10.93	STRUC #HX837			
				11.28	INTERSTATE MILE MARKER 84.0			
				11.81	RP 9508 RAMP 8 FR MD 22 TO IS 95			
				11.85	RP 9506 RAMP 6 FR IS 95 TO MD 22			
				12.17	MD 22 CHURCHVILLE RD/ABERDEEN THRUWAY			69,175
				12.17	STRUC #HX849			
				12.17	EXIT #85			
				12.28	INTERSTATE MILE MARKER 85.0			
				12.35	IN CORP LMTS ABERDEEN			
				12.44	RP 9502 RAMP 2 FR IS 95 TO MD 22			
				12.47	RP 9504 RAMP 4 FR MD 22 TO IS 95			
				12.69	OUT CORP LMTS ABERDEEN			
				12.90	STRUC #HX856 CARSINS RUN			

* A,B = UNIMPROVED; C = GRADED & DRAINED; D,E = SOIL, GRAVEL, STONE; F,G = LOW TYPE BITUMINOUS;
H,I = HIGH TYPE BITUMINOUS; J = CONCRETE; K = BRICK; L = BLOCK

STATE HIGHWAY ADMINISTRATION OF MARYLAND
HIGHWAY INFORMATION SERVICES DIVISION
DATA SUPPORT GROUP

STATE HIGHWAY LOCATION REFERENCE

ROUTE NUMBER.....IS 95 CONTINUED
INVENTORY DIRECTION....NORTH
NAME: J F K MEMORIAL HWY

COUNTY-HARFORD
SHA DISTRICT.....4
DATE.....12/31/99

SYSTEM	FUNCTIONAL CLASS	HWY TYPE	ACCESS CONTRL	MILEPOINT	MILEPOINT DESCRIPTION	MARKED LANES	SURFACE WIDTH/TYPE*	AADT
PRIMARY	RUR-INTERSTATE	DIVIDED	FULL	13.17	CO 392 MAXA RD	6	72I	69,175
				13.17	STRUC #HX859			
				13.29	INTERSTATE MILE MARKER 86.0			
				13.59	STRUC #HX863 SWAN CREEK			
				14.16	MD 462 PARADISE RD			
				14.16	STRUC #HX866			
				14.28	INTERSTATE MILE MARKER 87.0			
				15.10	CO 411 CHAPEL RD			
				15.10	STRUC #HX878			
				15.30	INTERSTATE MILE MARKER 88.0			
				15.69	CO1065 EARLTON RD			
				15.69	STRUC #HX881			
				16.10	RP 9508 RAMP 8 FR MD 155 TO IS 95			
				16.16	RP 9506 RAMP 6 FR IS 95 TO MD 155			
				16.30	INTERSTATE MILE MARKER 89.0			
				16.51	MD 155 LEVEL RD			68,475
				16.51	STRUC #HX890			
				16.51	EXIT #89			
				16.86	RP 9504 RAMP 4 FR MD 155 TO IS 95			
				16.89	RP 9502 RAMP 2 FR IS 95 TO MD 155			
				16.98	CO 180 LAPIDUM RD			
				16.98	STRUC #HX894			
				17.32	INTERSTATE MILE MARKER 90.0			
				17.97		6	80J	
				18.31	INTERSTATE MILE MARKER 91.0			
				18.39	STRUC #HX907 SUSQUEHANNA RIVER			
				18.39	CECIL CO/L			

ROUTE NUMBER.....IS 95M
INVENTORY DIRECTION....EAST
NAME: IS 95 SERVICE AREA

SECONDARY	RUR-LOCAL	UNDIVIDED	NONE	0.00	IS 95 J F K MEMORIAL HWY	1	15I	
				0.00	TOLL MAINTENANCE			
				0.30		2	24I	
				0.41		2	36I	
				0.46		2	20I	
				0.53		2	18I	
				0.61		1	15I	
				0.86	IS 95 J F K MEMORIAL HWY			

* A,B = UNIMPROVED; C = GRADED & DRAINED; D,E = SOIL, GRAVEL, STONE; F,G = LOW TYPE BITUMINOUS;
H,I = HIGH TYPE BITUMINOUS; J = CONCRETE; K = BRICK; L = BLOCK

STATE HIGHWAY LOCATION REFERENCE

ROUTE NUMBER.....IS 95N
INVENTORY DIRECTION....EAST
NAME: IS 95 SERVICE AREA

COUNTY-HARFORD
SHA DISTRICT.....4
DATE.....12/31/99

SYSTEM	FUNCTIONAL CLASS	HWY TYPE	ACCESS CONTRL	MILEPOINT	MILEPOINT DESCRIPTION	MARKED LANES	SURFACE WIDTH/TYPE*	AADT
SECONDARY R	RUR-LOCAL	UNDIVIDED	NONE	0.00 IS 95	J F K MEMORIAL HWY	2	15I	
				0.00	TOLL MAINTENANCE			
				0.18		2	16I	
				0.35		2	24I	
				0.55		2	15I	
				0.77		1	14I	
				0.86 IS 95	J F K MEMORIAL HWY			

ROUTE NUMBER.....MD 132
INVENTORY DIRECTION....EAST
NAME: W BELAIR AVE

SECONDARY R	URB-LOCAL	UNDIVIDED	NONE	0.00	CUL DE SAC	2	27I	13,325
U				0.03	IN CORP LMNTS ABERDEEN			
				0.03 RP 9509	RAMP 9 FR RAMP 6 TO MD 132			
				0.09	SPEED LIMIT 40 MPH			
				0.10		2	24I	
	URB-MINOR ARTERIAL			0.40 MD 132A	BEARDS HILL RD			
				0.42 MU 250	BUSH CHAPEL RD			
				0.75	SPEED LIMIT 30 MPH	2	30I	
				1.16 MD 462	PARADISE RD			
				1.47 MU 960	MT ROYAL AVE			
				1.48	R/R #CSX 148 804 Y	2	42I	
				1.71 MU1080	PARKE ST			
		DIVIDED		1.80		2	54I	
				1.82 US 40	N PHILADELPHIA BLVD	3	45I	7,025
		UNDIVIDED		1.85		2	29I	
				1.92		2	29J	
				2.01	STRUC #12075 AMTRAK R/R			
				2.09		2	29I	
				2.15 MU1000	NORMAN AVE			
				2.15 GV 36	A P G RD (AHEAD)			

ROUTE NUMBER.....MD 132A
INVENTORY DIRECTION....NORTH
NAME: BEARDS HILL RD

SECONDARY U	URB-MINOR ARTERIAL	DIVIDED	NONE	0.00 MD 132	W BELAIR AVE	3	40I	13,625
-------------	--------------------	---------	------	-------------	--------------	---	-----	--------

* A,B = UNIMPROVED; C = GRADED & DRAINED; D,E = SOIL, GRAVEL, STONE; F,G = LOW TYPE BITUMINOUS;
H,I = HIGH TYPE BITUMINOUS; J = CONCRETE; K = BRICK; L = BLOCK

STATE HIGHWAY ADMINISTRATION OF MARYLAND
HIGHWAY INFORMATION SERVICES DIVISION
DATA SUPPORT GROUP

STATE HIGHWAY LOCATION REFERENCE

ROUTE NUMBER.....MD 132A CONTINUED
INVENTORY DIRECTION....NORTH
NAME: BEARDS HILL RD

COUNTY-HARFORD
SHA DISTRICT.....4
DATE.....12/31/99

SYSTEM	FUNCTIONAL CLASS	HWY TYPE	ACCESS CONTRL	MILEPOINT	MILEPOINT DESCRIPTION	MARKED LANES	SURFACE WIDTH/TYPE*	AADT
SECONDARY U	URB-MINOR ARTERIAL	DIVIDED	NONE	0.04		5	58I	13,625
				0.06	SPEED LIMIT 40 MPH			
				0.24	MD 22 ABERDEEN THRUWAY			
				0.24	MU 150 BEARDS HILL RD (AHEAD)			

ROUTE NUMBER.....MD 132B
INVENTORY DIRECTION....NORTH
NAME: N POST RD

SECONDARY U	URB-COLLECTOR	DIVIDED	NONE	0.00	MD 22 ABERDEEN THRUWAY	2	36I	4,825
		UNDIVIDED		0.00	MU1130 POST RD (BACK)			
				0.04		2	28I	
				0.14		2	36I	
				0.21		2	29I	
				0.33		2	22I	
				0.37	SPEED LIMIT 40 MPH			
				0.50	OUT CORP LMTS ABERDEEN			
				0.91	SPEED LIMIT 35 MPH			
				1.10	STRUC #12013 SWAN CREEK			
	R	RUR-MINOR COLLECTOR		1.34	CO1064 OAKINGTON RD			
				1.40	R/R #ATK 530 697 N			
				1.40	STRUC #12061			
				1.43	US 40 PULASKI HWY			

ROUTE NUMBER.....MD 136
INVENTORY DIRECTION....NORTH
NAME: CALVARY RD

SECONDARY R	RUR-MAJOR COLLECTOR	UNDIVIDED	NONE	0.00	MD 7 PHILADELPHIA RD	2	21I	4,625
				0.33	IS 95 J F K MEMORIAL HWY			
				0.33	STRUC #H X796			
				0.44	SPEED LIMIT 45 MPH			
				2.22		2	24I	
				2.39	MD 543 CRESWELL RD/FOUNTAIN GREEN RD			6,425
				2.49		2	21I	
				3.99	STRUC #12034 JAMES RUN			
				4.37	CO 221 SNAKE LA			6,125
				4.52	SPEED LIMIT 40 MPH			

* A,B = UNIMPROVED; C = GRADED & DRAINED; D,E = SOIL, GRAVEL, STONE; F,G = LOW TYPE BITUMINOUS;
H,I = HIGH TYPE BITUMINOUS; J = CONCRETE; K = BRICK; L = BLOCK

STATE HIGHWAY ADMINISTRATION OF MARYLAND
HIGHWAY INFORMATION SERVICES DIVISION
DATA SUPPORT GROUP

STATE HIGHWAY LOCATION REFERENCE

ROUTE NUMBER.....MD 136 CONTINUED
INVENTORY DIRECTION....NORTH
NAME: PRIESTFORD RD

COUNTY-HARFORD
SHA DISTRICT.....4
DATE.....12/31/99

SYSTEM	FUNCTIONAL CLASS	HWY TYPE	ACCESS CONTRL	MILEPOINT	MILEPOINT DESCRIPTION	MARKED LANES	SURFACE WIDTH/TYPE*	ADT
SECONDARY R	RUR-MAJOR COLLECTOR	UNDIVIDED	NONE	6.14		3	36I	6,125
	RUR-MINOR ARTERIAL			6.19	MD 22 CHURCHVILLE RD	3	35I	7,950
NAME: PRIESTFORD RD				6.19				
				6.22		2	24I	
				7.71	SPEED LIMIT 45 MPH			
				7.87	CO 219 COOL BRANCH RD			6,875
				9.17	STRUC #12033 DEER CREEK	2	21I	
				11.68		2	39I	
NAME: WHITEFORD RD				11.81	US 1 CONOWINGO RD			7,475
				11.81				
				11.84		2	24I	
				11.89	SPEED LIMIT 40 MPH			
				12.41	SPEED LIMIT 30 MPH			
				12.61		2	34I	
				12.67		2	24I	
				12.72		2	38I	
				12.81	MD 440 DUBLIN RD			6,775
				12.86		2	24I	
				13.05	SPEED LIMIT 40 MPH			
				13.56	SPEED LIMIT 50 MPH			
				14.26	CO 143 SCARBORO RD			6,575
				14.89	STRUC #12032 BROAD CREEK			
				16.24	CO 118 PROSPECT RD			6,775
				16.24	MD 646 PROSPECT RD			
				17.92		3	36I	
				18.46		4	48I	
	RUR-MAJOR COLLECTOR			18.57	SPEED LIMIT 30 MPH			
				19.16	MD 165 PYLESVILLE RD	2	24I	1,075
				19.23	SPEED LIMIT 35 MPH			
				19.63	SPEED LIMIT 50 MPH			
				21.64	MD 624 GRACETON RD	2	22I	
				21.74	SPEED LIMIT 40 MPH			
NAME: HARKINS RD				23.75	MD 24 ROCKS RD			1,775
				23.75				
				23.83	SPEED LIMIT 50 MPH			
				24.30	STRUC #12031 FALLING BRANCH			
				26.39	STRUC #12030 BIG BRANCH			
				26.43	CO 18 TELEGRAPH RD			1,575
				28.32	CO 19 CAREA RD			
				29.04	STRUC #12029 ISLAND BRANCH			
				30.04	MD 23 NORRISVILLE RD			

* A,B = UNIMPROVED; C = GRADED & DRAINED; D,E = SOIL, GRAVEL, STONE; F,G = LOW TYPE BITUMINOUS;
H,I = HIGH TYPE BITUMINOUS; J = CONCRETE; K = BRICK; L = BLOCK

STATE HIGHWAY ADMINISTRATION OF MARYLAND
HIGHWAY INFORMATION SERVICES DIVISION
DATA SUPPORT GROUP

STATE HIGHWAY LOCATION REFERENCE

ROUTE NUMBER.....MD 138
INVENTORY DIRECTION...EAST
NAME: TROYER RD

COUNTY-HARFORD
SHA DISTRICT.....4
DATE.....12/31/99

SYSTEM	FUNCTIONAL CLASS	HWY TYPE	ACCESS CONTRL	MILEPOINT	MILEPOINT DESCRIPTION	MARKED LANES	SURFACE WIDTH/TYPE*	AADT
SECONDARY R	RUR-MINOR ARTERIAL	UNDIVIDED	NONE	0.00	BALTIMORE CO/L	2	22I	1,875
				0.12	SPEED LIMIT 50 MPH			
				0.89		2	30I	
				0.93	MD 23 NORRISVILLE RD			

ROUTE NUMBER.....MD 146
INVENTORY DIRECTION...NORTH
NAME: JARRETTSVILLE PIKE

SECONDARY R	RUR-MINOR ARTERIAL	UNDIVIDED	NONE	0.00	BALTIMORE CO/L	2	24I	13,150
				0.00	STRUC #3089 LITTLE GUNPOWDER FALLS			
				0.11	SPEED LIMIT 50 MPH			
				0.81	CO 48 HESS RD			
		DIVIDED		3.35		2	20I	
				3.46	MD 152 FALLSTON RD			8,875
		UNDIVIDED		3.57		2	24I	
				5.09		3	35I	
				5.14	MD 23 NORRISVILLE RD			
				5.14	CO 22 MADONNA RD (AHEAD)			

ROUTE NUMBER.....MD 147
INVENTORY DIRECTION...NORTH
NAME: HARFORD RD

SECONDARY R	RUR-MAJOR COLLECTOR	UNDIVIDED	NONE	0.00	BALTIMORE CO/L	2	22I	9,250
				0.00	STRUC #3090 LITTLE GUNPOWDER FALLS			
				0.06	SPEED LIMIT 50 MPH			
				0.72	CO 274 RECKORD RD			10,050
		DIVIDED		1.73		2	24I	
				1.87	MD 152 MOUNTAIN RD/FALLSTON RD			15,150
		UNDIVIDED		2.10				
				2.24	SPEED LIMIT 40 MPH			
				2.90		4	42I	
				2.96	US 1 BELAIR RD/BELAIR BYPASS			
				2.96	US 1BU BELAIR RD (AHEAD)			

* A,B = UNIMPROVED; C = GRADED & DRAINED; D,E = SOIL, GRAVEL, STONE; F,G = LOW TYPE BITUMINOUS;
H,I = HIGH TYPE BITUMINOUS; J = CONCRETE; K = BRICK; L = BLOCK

STATE HIGHWAY ADMINISTRATION OF MARYLAND
HIGHWAY INFORMATION SERVICES DIVISION
DATA SUPPORT GROUP

STATE HIGHWAY LOCATION REFERENCE

ROUTE NUMBER.....MD 152
INVENTORY DIRECTION....NORTH
NAME: MAGNOLIA RD

COUNTY-HARFORD
SHA DISTRICT.....4
DATE.....12/31/99

SYSTEM	FUNCTIONAL CLASS	HWY TYPE	ACCESS CONTRL	MILEPOINT	MILEPOINT DESCRIPTION	MARKED LANES	SURFACE WIDTH/TYPE*	AADT
SECONDARY R	URB-MINOR ARTERIAL	UNDIVIDED	NONE	0.00	ROAD END	2	28I	275
				0.08	SPEED LIMIT 45 MPH			
				0.11		2	32I	
				0.18	STRUC #12037 AMTRAK R/R			
				0.39		2	24I	
				0.98	CO 507 TRIMBLE RD			
				1.58	CO 512 HANSON RD			
		DIVIDED		2.16				
				2.24		4	48I	
				2.38	US 40 PULASKI HWY			27,225
NAME: MOUNTAIN RD	URB-OTHER PRIN ART			2.38				
				2.42				
				2.54	SPEED LIMIT 50 MPH			
				2.63	R/R #CSX 140 814 E			
				2.63	STRUC #12036			
				2.97	MD 7 PHILADELPHIA RD			
				3.11	RP 9504 RAMP 4 FR MD 152 TO RAMP 5			
				3.19	RP 9506 RAMP 6 FR RAMP 3 TO MD 152			
				3.24	RP 9503 RAMP 3 FR IS 95 TO MD 152			
				3.24	RP 9505 RAMP 5 FR MD 152 TO IS 95			
	RUR-MINOR ARTERIAL		PART	3.30	IS 95 J F K MEMORIAL HWY			
				3.30	STRUC #H X743			
				3.30	EXIT #74			
				3.37	RP 9501 RAMP 1 FR MD 152 TO IS 95			
				3.37	RP 9507 RAMP 7 FR RAMP 2 TO MD 152			
				3.41	RP 9502 RAMP 2 FR IS 95 TO MD 152			
				3.42	RP 9508 RAMP 8 FR MD 152 TO RAMP 1			
				3.55	MD 152B JAYCEE DR			
		UNDIVIDED	NONE	3.75		2	24I	
				5.24	CO 246 SINGER RD			26,450
				5.41	OP1622 JERUSALEM RD			
				6.19	CO 260 OLD JOPPA RD			
				6.92	SPEED LIMIT 45 MPH			
		DIVIDED		7.31				
				7.39		4	48I	
				7.55	US 1 BELAIR RD			18,225
NAME: FALLSTON RD				7.55				
			PART	8.03	MD 147 HARFORD RD			22,950
				8.46		2	24I	
		UNDIVIDED		8.61				
				8.68	SPEED LIMIT 50 MPH			
	URB-OTHER PRIN ART		NONE	9.79	CO 742 OLD FALLSTON RD			22,550

* A,B = UNIMPROVED; C = GRADED & DRAINED; D,E = SOIL, GRAVEL, STONE; F,G = LOW TYPE BITUMINOUS;
H,I = HIGH TYPE BITUMINOUS; J = CONCRETE; K = BRICK; L = BLOCK

STATE HIGHWAY ADMINISTRATION OF MARYLAND
HIGHWAY INFORMATION SERVICES DIVISION
DATA SUPPORT GROUP

STATE HIGHWAY LOCATION REFERENCE

ROUTE NUMBER.....MD 152 CONTINUED
INVENTORY DIRECTION...NORTH
NAME: FALLSTON RD

COUNTY-HARFORD
SHA DISTRICT.....4
DATE.....12/31/99

SYSTEM	FUNCTIONAL CLASS	HWY TYPE	ACCESS CONTRL	MILEPOINT	MILEPOINT DESCRIPTION	MARKED LANES	SURFACE WIDTH/TYPE*	AADT
SECONDARY R	URB-OTHER PRIN ART	UNDIVIDED	NONE	9.79	CO 214 CARRS MILL RD	2	24I	22,550
				10.56	CO 272 FRIENDSHIP RD			21,550
	RUR-MINOR ARTERIAL			11.69	CO 56 PLEASANTVILLE RD			16,350
				13.35	MD 165 BALDWIN MILL RD			4,650
				14.88	CO 48 HESS RD			
				17.30	MD 152A NO NAME			
				17.34	MD 146 JARRETTSVILLE PIKE			

ROUTE NUMBER.....MD 152A
INVENTORY DIRECTION...NORTH
NAME: NO NAME

SECONDARY R	RUR-LOCAL	UNDIVIDED	NONE	0.00	MD 152 FALLSTON RD	2	22I	
				0.09	ROAD END			

ROUTE NUMBER.....MD 152B
INVENTORY DIRECTION...SOUTH
NAME: JAYCEE DR

SECONDARY R	RUR-LOCAL	UNDIVIDED	NONE	0.00	MD 152 MOUNTAIN RD	2	44I	
				0.00	TOLL MAINTENANCE			
				0.04		2	30I	
				0.06	SPEED LIMIT 30 MPH			
				0.12		2	36I	
				0.22	OP 223 JAYCEE DR (AHEAD)			

ROUTE NUMBER.....MD 155
INVENTORY DIRECTION...EAST
NAME: LEVEL RD

SECONDARY R	RUR-MINOR ARTERIAL	UNDIVIDED	NONE	0.00	MD 22 CHURCHVILLE RD	2	29I	7,225
				0.04		2	22I	
				0.11	SPEED LIMIT 40 MPH			
				0.48		2	24I	
				0.61	SPEED LIMIT 50 MPH			
				3.62	CO 354 HOPKINS RD			

* A,B = UNIMPROVED; C = GRADED & DRAINED; D,E = SOIL, GRAVEL, STONE; F,G = LOW TYPE BITUMINOUS;
H,I = HIGH TYPE BITUMINOUS; J = CONCRETE; K = BRICK; L = BLOCK

STATE HIGHWAY ADMINISTRATION OF MARYLAND
HIGHWAY INFORMATION SERVICES DIVISION
DATA SUPPORT GROUP

STATE HIGHWAY LOCATION REFERENCE

ROUTE NUMBER.....MD 155 CONTINUED
INVENTORY DIRECTION....EAST
NAME: LEVEL RD

COUNTY-HARFORD
SHA DISTRICT.....4
DATE.....12/31/99

SYSTEMSTATE....	FUNCTIONAL CLASS	HWY TYPE	ACCESS CONTRL	MILEPOINT	MILEPOINT DESCRIPTION	MARKED LANES	SURFACE WIDTH/TYPE*	AADT
SECONDARY R	RUR-MINOR ARTERIAL	UNDIVIDED	PART	3.68				
				3.78	MD 161 DARLINGTON RD	2	24I	7,225
			NONE	4.47	MD 156 ALDINO RD			12,450
			PART	4.80	MD 462 PARADISE RD			10,125
				5.93	CO1065 EARLTON RD			11,425
				6.24	RP 9502 RAMP 2 FR IS 95 TO MD 155			
				6.26	RP 9508 RAMP 8 FR MD 155 TO IS 95			
				6.38	RP 9507 RAMP 7 FR RAMP 2 TO MD 155			
				6.43	RP 9501 RAMP 1 FR MD 155 TO RAMP 8			
			NONE	6.57				18,225
				6.58	IS 95 J F K MEMORIAL HWY			
				6.58	STRUC #H X890			
				6.58	EXIT #89			
				6.69	RP 9503 RAMP 3 FR RAMP 6 TO MD 155			
				6.76	RP 9505 RAMP 5 FR MD 155 TO RAMP 4			
				6.84	RP 9506 RAMP 6 FR IS 95 TO MD 155			
				6.90	RP 9504 RAMP 4 FR MD 155 TO IS 95			
				7.45	SPEED LIMIT 35 MPH			
				7.80		2	34I	
	URB-OTHER PRIN ART			7.94		4	48I	
	U			8.21	IN CORP LMTS HAVRE DE GRACE			
NAME: SUPERIOR ST				8.21				
				8.71	R/R #CSX 140 792 G			
				8.76	MD 763 SUPERIOR ST	2	36I	
NAME: OHIO ST				8.76				
				8.84	SPEED LIMIT 30 MPH			
				9.03	MU 510 ONTARIO ST			
				9.12	MD 7A OTSEGO ST			
				9.12	US 40 PULASKI HWY			

ROUTE NUMBER.....MD 156
INVENTORY DIRECTION....EAST
NAME: ALDINO RD

SECONDARY R	RUR-LOCAL	DIVIDED	NONE	0.00	MD 22 CHURCHVILLE RD	2	28I	1,650
		UNDIVIDED		0.03		2	24I	
				0.08		2	20I	
				0.13	SPEED LIMIT 35 MPH			
				0.86	SPEED LIMIT 40 MPH			
				1.14		2	24I	

* A,B = UNIMPROVED; C = GRADED & DRAINED; D,E = SOIL, GRAVEL, STONE; F,G = LOW TYPE BITUMINOUS;
H,I = HIGH TYPE BITUMINOUS; J = CONCRETE; K = BRICK; L = BLOCK

STATE HIGHWAY ADMINISTRATION OF MARYLAND
HIGHWAY INFORMATION SERVICES DIVISION
DATA SUPPORT GROUP

STATE HIGHWAY LOCATION REFERENCE

ROUTE NUMBER.....MD 156 CONTINUED
INVENTORY DIRECTION...EAST
NAME: ALDINO RD

COUNTY-HARFORD
SHA DISTRICT.....4
DATE.....12/31/99

SYSTEM	FUNCTIONAL CLASS	HWY TYPE	ACCESS CONTRL	MILEPOINT	MILEPOINT DESCRIPTION	MARKED LANES	SURFACE WIDTH/TYPE*	AADT
SECONDARY R	RUR-LOCAL	UNDIVIDED	NONE	1.40		2	20I	1,650
	RUR-MINOR COLLECTOR			2.52	CO 332 CARSINS RUN RD			
	RUR-LOCAL			2.61	CO 967 HOPEWELL RD			
				3.19	CO 415 W CHAPEL RD			1,000
				3.38	STRUC #12038 SWAN CREEK			
				3.92	MD 155 CHURCHVILLE RD			

ROUTE NUMBER.....MD 159
INVENTORY DIRECTION...NORTH
NAME: PERRYMAN RD

SECONDARY R	RUR-LOCAL	UNDIVIDED	NONE	0.00		2	21I	6,225
				0.22	ROAD END			
				0.50	SPEED LIMIT 30 MPH			
	RUR-MINOR COLLECTOR			0.55	SPEED LIMIT 50 MPH			
	RUR-MAJOR COLLECTOR			1.96	CO 443 CANNING HOUSE RD			
				2.30	SPEED LIMIT 30 MPH			
				3.04		2	24I	
				3.09	MD 159A NO NAME	2	30I	
				3.12		2	52I	
	RUR-MINOR COLLECTOR			3.22	CO 426 SPESUTIA RD	2	24I	
				3.28	SPEED LIMIT 45 MPH			
		CTL		3.40		2	22I	
		UNDIVIDED		3.65		2	24I	
				4.34		2	26I	
	URB-COLLECTOR			4.39	MU1050 OLD PHILADELPHIA RD	2	24I	
NAME: OLD PHILADELPHIA RD				4.39				
				4.46	SPEED LIMIT 35 MPH			
	RUR-MAJOR COLLECTOR			4.51	STRUC #12039 CRANBERRY RUN			
				4.69		2	36I	
				4.73	US 40 S PHILADELPHIA BLVD			
				4.73	MD 7 OLD PHILADELPHIA RD (AHEAD)			

ROUTE NUMBER.....MD 159A
INVENTORY DIRECTION...NORTH
NAME: NO NAME

SECONDARY R	RUR-LOCAL	UNDIVIDED	NONE	0.00	MD 159	PERRYMAN RD	2	24I
-------------	-----------	-----------	------	------	--------	-------------	---	-----

* A,B = UNIMPROVED; C = GRADED & DRAINED; D,E = SOIL, GRAVEL, STONE; F,G = LOW TYPE BITUMINOUS;
H,I = HIGH TYPE BITUMINOUS; J = CONCRETE; K = BRICK; L = BLOCK

STATE HIGHWAY ADMINISTRATION OF MARYLAND
HIGHWAY INFORMATION SERVICES DIVISION
DATA SUPPORT GROUP

STATE HIGHWAY LOCATION REFERENCE

ROUTE NUMBER.....MD 159A CONTINUED
INVENTORY DIRECTION....NORTH
NAME: NO NAME

COUNTY-HARFORD
SHA DISTRICT.....4
DATE.....12/31/99

SYSTEM	FUNCTIONAL CLASS	HWY TYPE	ACCESS CONTRL	MILEPOINT	MILEPOINT DESCRIPTION	MARKED LANES	SURFACE WIDTH/TYPE*	AADT
SECONDARY R	RUR-LOCAL	UNDIVIDED	NONE	0.05	ROAD END	2	24I	

ROUTE NUMBER.....MD 161
INVENTORY DIRECTION....NORTH
NAME: DARLINGTON RD

SECONDARY R	RUR-MAJOR COLLECTOR	UNDIVIDED	NONE	0.00	MD 155	LEVEL RD	2	25I	5,325
				0.05			2	22I	
				0.12		SPEED LIMIT 40 MPH			
				2.29			2	20I	
				2.86			2	22I	
				3.06		STRUC #12040 DEER CREEK			
				4.18		SPEED LIMIT 30 MPH			
				4.35			2	20I	
NAME: MAIN ST				4.38	CO 167	TRAPPE CHURCH RD			4,075
				4.38					
				4.71	CO 166	SHURESVILLE RD			
				5.17	MD 623	CASTLETON RD			
				5.35			2	24I	
				5.38	US 1	CONOWINGO RD			

ROUTE NUMBER.....MD 165
INVENTORY DIRECTION....NORTH
NAME: BALDWIN MILL RD

SECONDARY R	RUR-MAJOR COLLECTOR	UNDIVIDED	NONE	0.00		BALTIMORE CO/L	2	22I	8,350
				0.00		STRUC #3100 LITTLE GUNPOWDER FALLS			
				2.12			2	44I	
				2.19	MD 152	FALLSTON RD			8,250
				2.26			2	22I	
				2.29		SPEED LIMIT 40 MPH			
				3.16		STRUC #12046 WEST BRANCH			
				3.22		STRUC #12045 WEST BRANCH			
				3.24	CO 45	CHARLES ST			8,150
	RUR-MINOR ARTERIAL			5.52	MD 23	EAST-WEST HWY			10,950
				6.24		SPEED LIMIT 30 MPH	2	23I	
				6.70			2	36I	
				6.80	MD 23	NORRISVILLE RD			9,875
NAME: FEDERAL HILL RD				6.80					

* A,B = UNIMPROVED; C = GRADED & DRAINED; D,E = SOIL, GRAVEL, STONE; F,G = LOW TYPE BITUMINOUS;
H,I = HIGH TYPE BITUMINOUS; J = CONCRETE; K = BRICK; L = BLOCK

STATE HIGHWAY ADMINISTRATION OF MARYLAND
HIGHWAY INFORMATION SERVICES DIVISION
DATA SUPPORT GROUP

STATE HIGHWAY LOCATION REFERENCE

ROUTE NUMBER.....MD 165 CONTINUED
INVENTORY DIRECTION...NORTH
NAME: FEDERAL HILL RD

COUNTY-HARFORD
SHA DISTRICT.....4
DATE.....12/31/99

SYSTEM	FUNCTIONAL CLASS	HWY TYPE	ACCESS CONTRL	MILEPOINT	MILEPOINT DESCRIPTION	MARKED LANES	SURFACE WIDTH/TYPER*	AADT
SECONDARY R	RUR-MINOR ARTERIAL	UNDIVIDED	NONE	6.80	CO 617 W JARRETTSVILLE RD	2	36I	9,875
				6.86		2	22I	
				7.20	SPEED LIMIT 45 MPH			
				9.85	SPEED LIMIT 50 MPH			
				11.36	CO 82 ST CLAIR BRIDGE RD	2	20I	5,875
				11.38	STRUC #12044 DEER CREEK			
				11.62	CO 93 FAWN GROVE RD			
				11.84	STRUC #12043 DEER CREEK			
				13.64		2	23I	
NAME: PYLESVILLE RD				13.73	MD 24 ROCKS SPRING RD			
				13.85	SPEED LIMIT 40 MPH	2	22I	
				13.97		2	23I	
				14.10	STRUC #12043 DEER CREEK			
				14.25		2	24I	
				14.60	SPEED LIMIT 50 MPH			
				14.94	MD 624 GRACETON RD			5,375
		PART		15.75	MD 543 ADY RD			7,325
				15.90	STRUC #12041 BROAD CREEK			
				18.23	MD 136 WHITEFORD RD			9,050
				18.81	CO 107 DOOLEY RD			
				18.98	PENNSYLVANIA ST/L			

ROUTE NUMBER.....MD 439
INVENTORY DIRECTION...EAST
NAME: OLD YORK RD

SECONDARY R	RUR-MAJOR COLLECTOR	UNDIVIDED	NONE	0.00	BALTIMORE CO/L	2	24I	3,575
				0.09	SPEED LIMIT 50 MPH			
				1.22	MD 23 NORRISVILLE RD			

ROUTE NUMBER.....MD 440
INVENTORY DIRECTION...EAST
NAME: DUBLIN RD

SECONDARY R	RUR-MINOR COLLECTOR	UNDIVIDED	NONE	0.00	MD 543 ADY RD	2	22I	1,575
				0.33	SPEED LIMIT 40 MPH			
				1.72	SPEED LIMIT 35 MPH			
				2.84	SPEED LIMIT 40 MPH			

* A,B = UNIMPROVED; C = GRADED & DRAINED; D,E = SOIL, GRAVEL, STONE; F,G = LOW TYPE BITUMINOUS;
H,I = HIGH TYPE BITUMINOUS; J = CONCRETE; K = BRICK; L = BLOCK

STATE HIGHWAY ADMINISTRATION OF MARYLAND
HIGHWAY INFORMATION SERVICES DIVISION
DATA SUPPORT GROUP

STATE HIGHWAY LOCATION REFERENCE

ROUTE NUMBER.....MD 440 CONTINUED
INVENTORY DIRECTION...EAST
NAME: DUBLIN RD

COUNTY-HARFORD
SHA DISTRICT.....4
DATE.....12/31/99

SYSTEM	FUNCTIONAL CLASS	HWY TYPE	ACCESS CONTRL	MILEPOINT	MILEPOINT DESCRIPTION	MARKED LANES	SURFACE WIDTH/TYPE*	AADT
SECONDARY R	RUR-MINOR COLLECTOR	UNDIVIDED	NONE	3.82		2	26I	1,575
				3.85	MD 136 WHITEFORD RD			2,675
				3.88		2	22I	
				4.29	SPEED LIMIT 30 MPH			
				5.65	US 1 CONOWINGO RD			

ROUTE NUMBER.....MD 462
INVENTORY DIRECTION...NORTH
NAME: PARADISE RD

SECONDARY U	URB-MINOR ARTERIAL	UNDIVIDED	NONE	0.00	MD 132 W BELAIR AVE	2	36I	4,025
				0.06	SPEED LIMIT 30 MPH			
				0.65	MD 22 ABERDEEN THRUWAY			5,325
				1.02	MU 150 BEARDS HILL RD			
				1.22	SPEED LIMIT 40 MPH	2	24I	
				1.31	STRUC #12047 CARSINS RUN			
				1.49	STRUC #12048 SWAN CREEK			
R	RUR-MAJOR COLLECTOR			1.62	OUT CORP LMTS ABERDEEN			5,025
				1.71	SPEED LIMIT 50 MPH			
				2.10	STRUC #12074 SWAN CREEK			
				2.37	IS 95 J F K MEMORIAL HWY			6,225
				2.37	STRUC #H X866			
				2.97	CO 411 CHAPEL RD			3,925
				4.15	MD 155 LEVEL RD			

ROUTE NUMBER.....MD 490
INVENTORY DIRECTION...NORTH
NAME: S UNION AVE

SECONDARY U	URB-LOCAL	UNDIVIDED	NONE	0.00	MU 190 COMMERCE ST	2	40I	1,499
				0.04	SPEED LIMIT 25 MPH			
	URB-COLLECTOR			0.05	MU 330 GILES ST			1,899
				0.31	MD 7A REVOLUTION ST/S UNION AVE			

* A,B = UNIMPROVED; C = GRADED & DRAINED; D,E = SOIL, GRAVEL, STONE; F,G = LOW TYPE BITUMINOUS;
H,I = HIGH TYPE BITUMINOUS; J = CONCRETE; K = BRICK; L = BLOCK

STATE HIGHWAY ADMINISTRATION OF MARYLAND
HIGHWAY INFORMATION SERVICES DIVISION
DATA SUPPORT GROUP

PAGE..... 27

STATE HIGHWAY LOCATION REFERENCE

ROUTE NUMBER.....MD 543
INVENTORY DIRECTION...NORTH
NAME: RIVERSIDE PKWY

COUNTY-HARFORD
SHA DISTRICT.....4
DATE.....12/31/99

SYSTEM	FUNCTIONAL CLASS	HWY TYPE	ACCESS CONTRL	MILEPOINT	MILEPOINT DESCRIPTION	MARKED LANES	SURFACE WIDTH/TYPE*	AADT
SECONDARY R	URB-COLLECTOR	DIVIDED	NONE	0.00	US 40 PULASKI HWY	3	40I	16,875
		UNDIVIDED		0.05		3	36I	
				0.08		3	42I	
				0.19		2	26I	
				0.30	US 40 PULASKI HWY			
				0.30	STRUC #12082			
				0.48		2	24I	
				0.78	SPEED LIMIT 40 MPH			
		DIVIDED		1.14		3	36I	
				1.23		4	48I	
	RUR-MAJOR COLLECTOR			1.47	MD 7 PHILADELPHIA RD			18,625
NAME: CRESWELL RD				1.47				
				1.56	RP 9502 RAMP 2 FR MD 543 TO RAMP 3			
				1.58	RP 9504 RAMP 4 FR RAMP 1 TO MD 543			
				1.61	RP 9501 RAMP 1 FR IS 95 TO MD 543			
				1.61	RP 9503 RAMP 3 FR MD 543 TO IS 95			
				1.63	SPEED LIMIT 45 MPH			
				1.70	IS 95 J F K MEMORIAL HWY			
				1.70	STRUC # H-X805			
				1.70	EXIT #80			
				1.79	RP 9507 RAMP 7 FR MD 543 TO IS 95			
				1.79	RP 9505 RAMP 5 FR IS 95 TO MD 543			
				1.82	RP 9508 RAMP 8 FR RAMP 5 TO MD 543			
				1.84	RP 9506 RAMP 6 FR MD 543 TO RAMP 7			
		UNDIVIDED		1.99		3	36I	
				2.10				
				2.16	CO1738 CRESWELL RD			
				2.21		2	24I	
				2.40	STRUC #12051 JAMES RUN			
				3.63	MD 136 CALVARY RD			13,925
NAME: FOUNTAIN GREEN RD				3.63				
				3.93	STRUC #12050 BYNUM RUN			
				5.12	SPEED LIMIT 40 MPH			
	URB-MINOR ARTERIAL			5.23	CO 216 WHEEL RD			17,050
		CTL		6.05		2	22I	
		DIVIDED		7.37	MD 22 CHURCHVILLE RD			12,350
		UNDIVIDED		7.61		2	24I	
				7.65	SPEED LIMIT 45 MPH			
		CTL		8.80				
		UNDIVIDED		9.10				
				9.44	CO 205 PROSPECT MILL RD			13,650
				9.65	CO2318 SADDLEBACK WAY			

* A,B = UNIMPROVED; C = GRADED & DRAINED; D,E = SOIL, GRAVEL, STONE; F,G = LOW TYPE BITUMINOUS;
H,I = HIGH TYPE BITUMINOUS; J = CONCRETE; K = BRICK; L = BLOCK

STATE HIGHWAY ADMINISTRATION OF MARYLAND
HIGHWAY INFORMATION SERVICES DIVISION
DATA SUPPORT GROUP

STATE HIGHWAY LOCATION REFERENCE

ROUTE NUMBER.....MD 543 CONTINUED
INVENTORY DIRECTION....NORTH
NAME: ADY RD

COUNTY-HARFORD
SHA DISTRICT.....4
DATE.....12/31/99

SYSTEM	FUNCTIONAL CLASS	HWY TYPE	ACCESS CONTRL	MILEPOINT	MILEPOINT	DESCRIPTION	MARKED LANES	SURFACE WIDTH/TYP*	AADT
SECONDARY R	URB-MINOR ARTERIAL	UNDIVIDED	NONE	10.30					
	RUR-MAJOR COLLECTOR			10.42	US 1	CONOWINGO RD	2	36I	13,650
NAME: ADY RD				10.42			2	22I	8,775
				10.48		SPEED LIMIT 40 MPH			
				11.29		SPEED LIMIT 50 MPH			
				13.50	CO 126	WALTERS MILL RD			5,975
				13.52		STRUC #12049 DEER CREEK			
				14.99	MD 440	DUBLIN RD			5,475
				15.92	CO 444	EMORY CHURCH RD			4,475
				15.92	MD 646	PROSPECT RD			
				17.79	CO 124	HIGHLAND RD			4,275
				18.26	CO 113	HEAPS SCHOOL RD			
				18.68		SPEED LIMIT 40 MPH			
				18.98			2	24I	
				19.08	MD 165	PYLESVILLE RD			

ROUTE NUMBER.....MD 623
INVENTORY DIRECTION....NORTH
NAME: CASTLETON RD

SECONDARY R	RUR-MINOR COLLECTOR	UNDIVIDED	NONE	0.00	MD 161	MAIN ST	2	20I	1,275
				0.19	US 1	CONOWINGO RD			
				0.29			2	18I	
				1.29		SPEED LIMIT 35 MPH			
				2.22		STRUC #12053 PEDDLER RUN			
				3.14	CO 149	CASTLETON RD	2	22I	
NAME: FLINTVILLE RD				3.14					
				3.19		SPEED LIMIT 40 MPH			
				4.63		STRUC #12052 BROAD CREEK			
				6.18	CO 136	DEEP RUN RD			
				7.26		PENNSYLVANIA ST/L			

ROUTE NUMBER.....MD 624
INVENTORY DIRECTION....NORTH
NAME: GRACETON RD

SECONDARY R	RUR-LOCAL	UNDIVIDED	NONE	0.00	MD 165	PYLESVILLE RD	2	22I	3,375
				0.11		SPEED LIMIT 45 MPH			

* A,B = UNIMPROVED; C = GRADED & DRAINED; D,E = SOIL, GRAVEL, STONE; F,G = LOW TYPE BITUMINOUS;
H,I = HIGH TYPE BITUMINOUS; J = CONCRETE; K = BRICK; L = BLOCK

STATE HIGHWAY ADMINISTRATION OF MARYLAND
HIGHWAY INFORMATION SERVICES DIVISION
DATA SUPPORT GROUP

STATE HIGHWAY LOCATION REFERENCE

ROUTE NUMBER.....MD 624 CONTINUED
INVENTORY DIRECTION...NORTH
NAME: GRACETON RD

COUNTY-HARFORD
SHA DISTRICT.....4
DATE.....12/31/99

SYSTEMSTATE....	FUNCTIONAL CLASS	HWY TYPE	ACCESS CONTRL	MILEPOINT	MILEPOINT DESCRIPTION	MARKED LANES	SURFACE WIDTH/TYPE*	AADT
SECONDARY R	RUR-LOCAL	UNDIVIDED	NONE	0.34	STRUC #12055 JACKS HOLE	2	22I	3,375
				1.15	STRUC #12054 BROAD CREEK			
	RUR-MAJOR COLLECTOR			2.73 MD 136	WHITEFORD RD			
				3.02	PENNSYLVANIA ST/L			

ROUTE NUMBER.....MD 646
INVENTORY DIRECTION...NORTH
NAME: PROSPECT RD

SECONDARY R	RUR-MINOR COLLECTOR	UNDIVIDED	NONE	0.00 MD 543	ADY RD	2	21I	1,850
				0.00 CO 444	EMORY CHURCH RD (BACK)			
				0.06	SPEED LIMIT 50 MPH			
				0.77	STRUC #12057 BROAD CREEK			
				1.72	STRUC #12056 BROAD CREEK			
				3.31 MD 136	WHITEFORD RD			
				3.31 CO 118	PROSPECT RD (AHEAD)			

ROUTE NUMBER.....MD 715
INVENTORY DIRECTION...EAST
NAME: ACCESS RD

SECONDARY U	URB-MINOR ARTERIAL	DIVIDED	PART	0.00 US 40	S PHILADELPHIA BLVD	3	46I	8,925
		UNDIVIDED		0.10		2	30I	
				0.18		2	24I	
				0.20	SPEED LIMIT 45 MPH			
		DIVIDED		0.24				
				0.27 US 40	S PHILADELPHIA BLVD			
				0.27	STRUC #12023			
				0.37 RP104005	RAMP 5 FR MD 715 TO RAMP 4			
				0.41 RP104004	RAMP 4 FR MD 715 TO US 40	4	48I	
				0.45 RP104006	RAMP 6 FR US 40 TO MD 715			
				0.51 MU1050	OLD PHILADELPHIA RD			
				0.78	R/R #ATK 530 692 E			
				0.78	STRUC #12058			
R				1.17	OUT CORP LMTS ABERDEEN			
				1.19 GV 61	MARYLAND BLVD (AHEAD) @ A.P.G.			

* A,B = UNIMPROVED; C = GRADED & DRAINED; D,E = SOIL, GRAVEL, STONE; F,G = LOW TYPE BITUMINOUS;
H,I = HIGH TYPE BITUMINOUS; J = CONCRETE; K = BRICK; L = BLOCK

STATE HIGHWAY ADMINISTRATION OF MARYLAND
HIGHWAY INFORMATION SERVICES DIVISION
DATA SUPPORT GROUP

STATE HIGHWAY LOCATION REFERENCE

ROUTE NUMBER.....MD 755
INVENTORY DIRECTION....NORTH
NAME: EDGEWOOD RD

COUNTY-HARFORD
SHA DISTRICT.....4
DATE.....12/31/99

SYSTEMSTATE....	FUNCTIONAL CLASS	HWY TYPE	ACCESS CONTRL	MILEPOINT	MILEPOINT DESCRIPTION	MARKED LANES	SURFACE WIDTH/TYPE*	AADT
SECONDARY R	URB-MINOR ARTERIAL	UNDIVIDED	NONE	0.00	ROAD END @ A.P.G.	2	30I	15,650
				0.12	R/R #ATK 530 689 W			
				0.12	STRUC #12059			
				0.22	SPEED LIMIT 35 MPH			
		CTL		0.26				
				0.55	CO 522 WILLOUGHBY BEACH RD	2	24I	5,850
				0.95	CO 512 HANSON RD			
				0.97	SPEED LIMIT 40 MPH			
		UNDIVIDED		1.56	MD 24 EMMORTON RD	3	36I	15,650
				1.60		4	42I	
				1.79	US 40 PULASKI HWY			
				1.79	CO1988 EDGEWOOD RD (AHEAD)			

ROUTE NUMBER.....MD 763
INVENTORY DIRECTION....EAST
NAME: SUPERIOR ST

SECONDARY U	URB-MINOR ARTERIAL	UNDIVIDED	NONE	0.00	MD 155 SUPERIOR ST (BACK)	2	40I	5,099
				0.00	MD 155 OHIO ST			
				0.07	SPEED LIMIT 30 MPH			
				0.22	US 40 PULASKI HWY			
				0.22	STRUC #H Z040			
				0.28	MU 380 JUNIATA ST			

ROUTE NUMBER.....MD 924
INVENTORY DIRECTION....NORTH
NAME: EMMORTON RD

SECONDARY R	URB-COLLECTOR	UNDIVIDED	NONE	0.00	MD 24 VIETNAM VETERANS MEMORIAL HWY	3	36I	21,350
				0.00	CO1552 TOLLGATE PKWY (BACK)			
				0.12		4	48I	
				0.25		3	36I	
				0.27	SPEED LIMIT 40 MPH			
				0.41		2	24I	
				1.00	CO 246 SINGER RD			
				1.00	CO1044 ABINGDON RD			
		CTL		2.23				
				2.28	CO 216 WHEEL RD			

* A,B = UNIMPROVED; C = GRADED & DRAINED; D,E = SOIL, GRAVEL, STONE; F,G = LOW TYPE BITUMINOUS;
H,I = HIGH TYPE BITUMINOUS; J = CONCRETE; K = BRICK; L = BLOCK

STATE HIGHWAY ADMINISTRATION OF MARYLAND
HIGHWAY INFORMATION SERVICES DIVISION
DATA SUPPORT GROUP


STATE HIGHWAY LOCATION REFERENCE

ROUTE NUMBER.....MD 924 CONTINUED
INVENTORY DIRECTION....NORTH
NAME: EMMORTON RD

COUNTY-HARFORD
SHA DISTRICT.....4
DATE.....12/31/99

SYSTEM	FUNCTIONAL CLASS	HWY TYPE	ACCESS CONTRL	MILEPOINT	MILEPOINT DESCRIPTION	MARKED LANES	SURFACE WIDTH/TYPER*	AADT
SECONDARY R	URB-COLLECTOR	CTL	NONE	2.62	OP 369 BEL AIR SOUTH PKWY	2	24I	21,350
	URB-MINOR ARTERIAL	UNDIVIDED		2.62	CO 244 LAUREL BUSH RD			
				2.95	CO 247 PLUMTREE RD			
				3.01				
				4.12	CO 248 W RING FACTORY RD			
				4.12	CO1649 E RING FACTORY RD			
		CTL		4.75				
				4.81	ENT TO WAKE FOREST ELEM SCHOOL			14,325
NAME: S MAIN ST				4.81				
				4.81	CO 241 E MACPHAIL RD			
				5.03	SPEED LIMIT 30 MPH			
				5.19	IN CORP LMTS BEL AIR			
	U	DIVIDED		5.20	MD 924 (SB/L) BOND ST	3	56I	
				5.23		5	70I	
				5.36		6	76I	
			US 1BU	5.45	BALTIMORE PIKE	4	46I	
			MD 22	5.45	FULFORD AVE			
				5.51	MD 22 (WB/L) CHURCHVILLE RD	4	58I	
				5.54	SPEED LIMIT 25 MPH			
				5.61		5	58I	
NAME: N MAIN ST				5.69	MU 630 PENNSYLVANIA AVE			
				5.78		4	54I	
		UNDIVIDED		5.95	MD 924 (SB/L) BOND ST	3	46I	
			US 1BU	6.02	W BROADWAY	2	34I	
			MU 80	6.02	W BROADWAY			
				6.09		2	40I	
			MU 580	6.19	MAULSBY AVE			
NAME: ROCK SPRING AVE				6.19				
	R			6.57	MU 595 MOORES MILL RD			
				6.57	CO1580 VALE RD			
				6.57	OUT CORP LMTS BEL AIR			
				7.00		2	38I	
				7.13	RP100104 RAMP 4 FR US 1 TO MD 924			
				7.17	RP100102 RAMP 2 FR MD 924 TO US 1	2	24I	
				7.22	RP100103 RAMP 3 FR MD 924 TO RAMP 2			
				7.29	RP100101 RAMP 1 FR US 1 TO MD 924			
			US 1	7.34	BELAIR BYPASS			
				7.34	STRUC #12015			
			MD 24	7.34	ROCK SPRING AVE (AHEAD)			

* A,B = UNIMPROVED; C = GRADED & DRAINED; D,E = SOIL, GRAVEL, STONE; F,G = LOW TYPE BITUMINOUS;
H,I = HIGH TYPE BITUMINOUS; J = CONCRETE; K = BRICK; L = BLOCK



1999

Calendar Year

HIGHWAY LOCATION REFERENCE

Data as of December 31, 1999


HOWARD

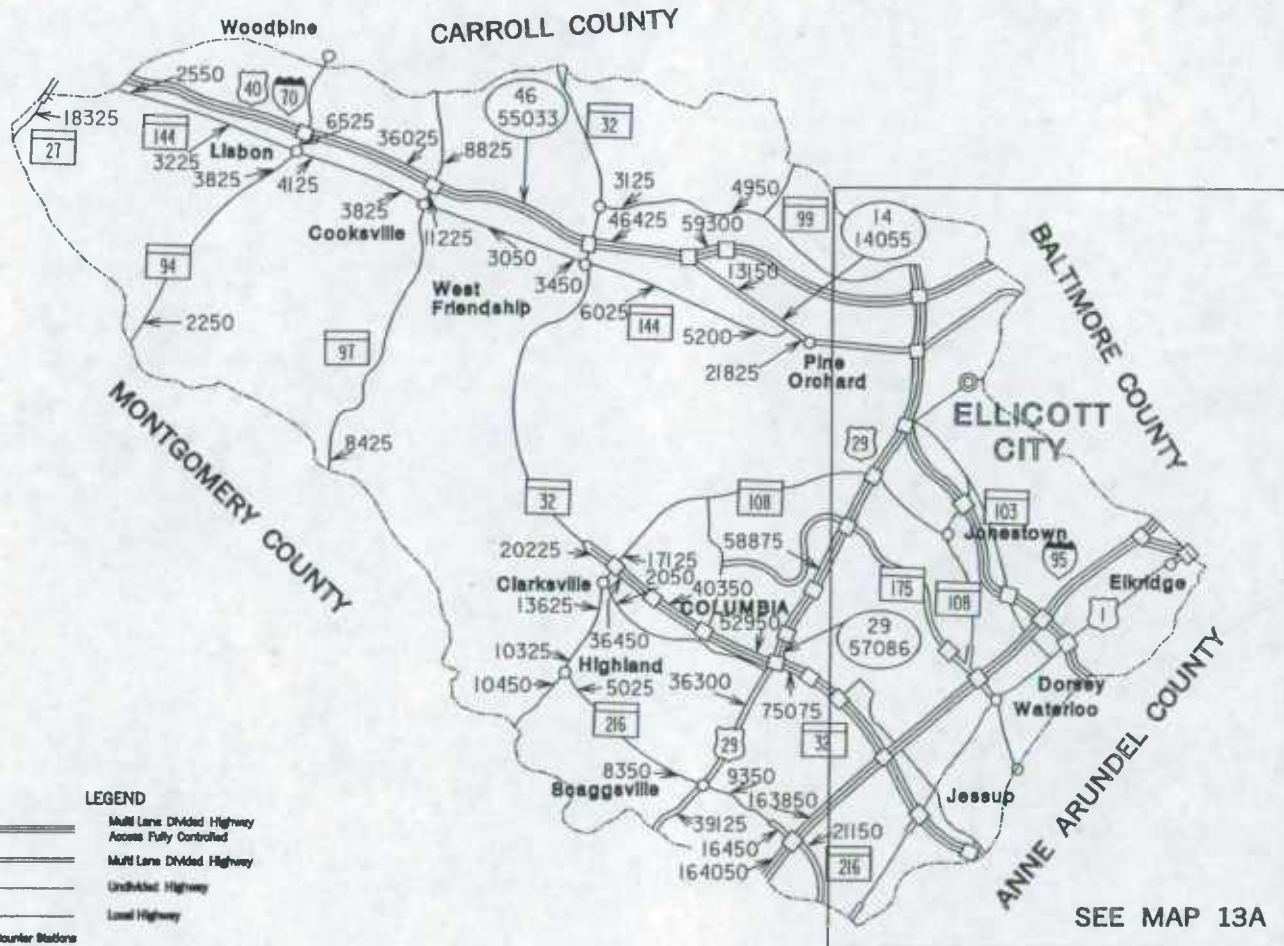
COUNTY

SHA DISTRICT #7

HO

1





LEGEND

- Multi Lane Divided Highway
Access Fully Controlled
- Multi Lane Divided Highway
- Undivided Highway
- Local Highway
- Counter Stations**
- Permanent Traffic Counter
Locations and Toll Facilities
- Traffic Count**
- Permanent Traffic Counter
With No Data Available

SEE MAP 13A

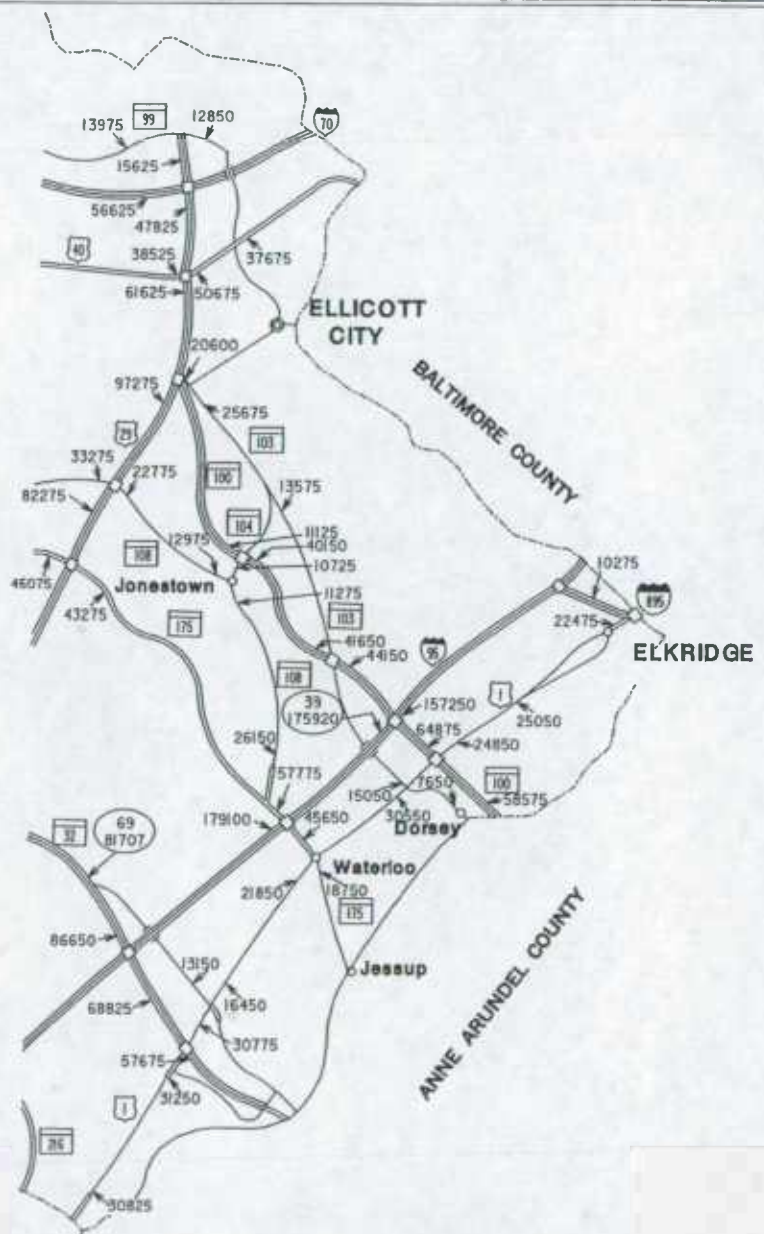


**HOWARD COUNTY
TRAFFIC VOLUME MAP
1999**

ANNUAL AVERAGE DAILY TRAFFIC
PREPARED BY THE
Maryland Department of Transportation
STATE HIGHWAY ADMINISTRATION








- LEGEND**
- Multi Lane Divided Highway
Access Fully Controlled
 - Multi Lane Divided Highway
 - Undivided Highway
 - Local Highway
 - Counter Stations**
 - Permanent Traffic Counter
Locations and Toll Facilities
 - Traffic Count**
 - Permanent Traffic Counter
With No Data Available



**HOWARD COUNTY
ENLARGEMENT
TRAFFIC VOLUME MAP
1999**


ANNUAL AVERAGE DAILY TRAFFIC
PREPARED BY THE
Maryland Department of Transportation
STATE HIGHWAY ADMINISTRATION



ROUTE ALERT LIST

HOWARD COUNTY


None



MARYLAND STATE HIGHWAY ADMINISTRATION
HIGHWAY INFORMATION SERVICES DIVISION
STATE MAINTAINED HIGHWAYS ON THE NATIONAL HIGHWAY SYSTEM
AS OF DECEMBER 31, 1999

HOWARD COUNTY

ROUTE	BEGIN MILEPOINT	BEGIN DESCRIPTION	END MILEPOINT	END DESCRIPTION
US 29	0.00	MONTGOMERY CO/L	13.17	IS 70 NO NAME
MD 32	0.00	ANNE ARUNDEL CO/L	19.52	IS 70 NO NAME
IS 70	0.00	CARROLL CO/L	19.47	BALTIMORE CO/L
IS 95	0.00	PRINCE GEORGES CO/L	11.59	BALTIMORE CO/L
MD 100	0.00	US 29 COLUMBIA PIKE	7.51	ANNE ARUNDEL CO/L
MD 103	0.51	CO 2292 DOUGLAS LEGUM DR	1.17	US 1 WASHINGTON BLVD
IS 895	0.00	IS 95 NO NAME	1.02	BALTIMORE CO/L



STATE HIGHWAY ADMINISTRATION OF MARYLAND
HIGHWAY INFORMATION SERVICES DIVISION
DATA SUPPORT GROUP

PAGE..... 1

STATE HIGHWAY LOCATION REFERENCE

ROUTE NUMBER.....US 1
INVENTORY DIRECTION...NORTH
NAME: WASHINGTON BLVD

COUNTY-HOWARD
SHA DISTRICT.....7
DATE.....12/31/99

SYSTEM	FUNCTIONAL CLASS	HWY TYPE	ACCESS CONTRL	MP	MP DESCRIPTION	MARKED LANES	SURFACE WIDTH/TYPE*	AADT
SECONDARY R	URB-OTHER PRIN ART	DIVIDED	NONE	0.00	PRINCE GEORGES CO/L	6	74I	30,825
				0.00	STRUC #16001 PATUXENT RIVER			
				0.06	STRUC #13035 ENT TO LAUREL RACETRAC			
				0.08	SPEED LIMIT 35 MPH			
				0.32		6	72I	
		UNDIVIDED		0.58		4	48I	
		DIVIDED		0.74				
				0.97	CO 112 WHISKEY BOTTOM RD			31,250
		UNDIVIDED		1.07				
				1.08	SPEED LIMIT 50 MPH			
				1.57	STRUC #13009 HAMMOND BRANCH			
		DIVIDED		1.69				
				2.16	CO 416 GORMAN RD			
				2.31		4	50I	
				2.47	STRUC #13007 LITTLE PATUXENT RIVER			
				2.49		4	48I	
				2.66	RP203204 RAMP 4 FR US 1 TO COLLECTOR B			
				2.69	RP203206 RAMP 6 FR COLLECTOR B TO US 1			
				2.79	RP203203 RAMP 3 FR COLLECTOR B TO US 1			
				2.81	RP203205 RAMP 5 FR US 1 TO COLLECTOR B			
				2.82	RP203210 COLLECTOR B			
				2.82	STRUC #13110			
				2.85	MD 32 PATUXENT PKWY			30,775
				2.85	STRUC #13108			
				2.88	RP203209 COLLECTOR A			
				2.88	STRUC #13109			
				2.89	RP203201 RAMP 1 FR US 1 TO COLLECTOR A			
				2.92	RP203207 RAMP 7 FR COLLECTOR A TO US 1			
				3.00	STRUC #13006			
				3.06	RP203208 RAMP 8 FR US 1 TO COLLECTOR A			
				3.15	RP203202 RAMP 2 FR COLLECTOR A TO US 1			
		CTL		3.26	CO1910 GUILFORD RD			16,450
		DIVIDED		3.32				
		UNDIVIDED		3.54				
				3.70	R/R #CSX 140 227 D			
				3.70	STRUC #13099			
		DIVIDED		3.73				
		UNDIVIDED		3.99				
				4.36	STRUC #13005 DORSEY RUN			
				5.06	SPEED LIMIT 45 MPH			
		DIVIDED		5.25				

* A,B = UNIMPROVED; C = GRADED & DRAINED; D,E = SOIL, GRAVEL, STONE; F,G = LOW TYPE BITUMINOUS;
H,I = HIGH TYPE BITUMINOUS; J = CONCRETE; K = BRICK; L = BLOCK

PAGE..... 1

STATE HIGHWAY ADMINISTRATION OF MARYLAND
HIGHWAY INFORMATION SERVICES DIVISION
DATA SUPPORT GROUP

STATE HIGHWAY LOCATION REFERENCE

ROUTE NUMBER.....US 1 CONTINUED
INVENTORY DIRECTION....NORTH
NAME: WASHINGTON BLVD

COUNTY-HOWARD
SHA DISTRICT.....7
DATE.....12/31/99

SYSTEMSTATE....	FUNCTIONAL CLASS	HWY TYPE	ACCESS CONTRL	MILEPOINT	MILEPOINT DESCRIPTION	MARKED LANES	SURFACE WIDTH/TYPE*	AADT
SECONDARY R	URB-OTHER PRIN ART	DIVIDED	NONE	5.35	STRUC #13004 DORSEY RUN	4	48J	16,450
				5.39 MD 958P	CRESTMOUNT RD			21,850
				5.60 MD 175	WATERLOO RD			30,550
				5.67		4	59I	
		CTL		5.71		4	48I	
		DIVIDED		6.04				
				6.15	SPEED LIMIT 50 MPH			
				6.16	STRUC #13003 DEEP RUN			
		UNDIVIDED		6.18				
		DIVIDED		6.82				
				7.05 MD 103	MEADOW RIDGE RD/DORSEY RD			
		UNDIVIDED		7.18				
		DIVIDED		7.24				
				7.35 RP210004	RAMP 4 FR US 1 TO MD 100			
				7.42 RP210005	RAMP 5 FR US 1 TO RAMP 4			
				7.43 RP210006	RAMP 6 FR MD 100 TO US 1			
				7.51 RP210003	RAMP 3 FR MD 100 TO US 1			
				7.56 MD 100	NO NAME			24,850
				7.56	STRUC #13118			
				7.56	EXIT #6			
				7.59 RP210001	RAMP 1 FR US 1 TO MD 100			
				7.68 RP210007	RAMP 7 FR RAMP 2 TO US 1			
				7.70 RP210008	RAMP 8 FR US 1 TO MD 100	5	60I	
				7.71 RP210002	RAMP 2 FR MD 100 TO US 1			
		UNDIVIDED		7.84		4	48I	
				8.00	STRUC #13002 BEALMEAR BRANCH			
		CTL		8.43				
				8.50	SPEED LIMIT 45 MPH			
				8.89 CO 187	HUNT CLUB RD			25,050
				8.93 CO 559	S HANOVER RD			
		UNDIVIDED		9.06				
				9.16 CO1732	OLD WASHINGTON RD			22,475
		DIVIDED		9.52				
				9.61 CO 136	MONTGOMERY RD			
				9.61 MD 103A	MONTGOMERY RD			
		CTL		9.70				
		UNDIVIDED		9.94				
				10.10	SPEED LIMIT 40 MPH			
		CTL		10.40				
		UNDIVIDED		10.71	R/R #CSX 140 881 Y			
		DIVIDED		10.74				
				10.79 CO 158	LEVERING RD			

* A,B = UNIMPROVED; C = GRADED & DRAINED; D,E = SOIL, GRAVEL, STONE; F,G = LOW TYPE BITUMINOUS;
H,I = HIGH TYPE BITUMINOUS; J = CONCRETE; K = BRICK; L = BLOCK

STATE HIGHWAY ADMINISTRATION OF MARYLAND
HIGHWAY INFORMATION SERVICES DIVISION
DATA SUPPORT GROUP

STATE HIGHWAY LOCATION REFERENCE

ROUTE NUMBER.....US 1 CONTINUED
INVENTORY DIRECTION...NORTH
NAME: WASHINGTON BLVD

COUNTY-HOWARD
SHA DISTRICT.....7
DATE.....12/31/99

SYSTEM	FUNCTIONAL CLASS	HWY TYPE	ACCESS CONTRL	MILEPOINT	MILEPOINT DESCRIPTION	MARKED LANES	SURFACE WIDTH/TYPE*	AADT
SECONDARY R	URB-OTHER PRIN ART	DIVIDED	NONE	10.86	RP 89507 RAMP 7 FR IS 895 TO US 1	4	48I	22,475
				10.89	RP 89504 RAMP 4 FR US 1 TO IS 895			
				11.01	STRUC #3010 PATAPSCO RIVER			
				11.01	BALTIMORE CO/L			

ROUTE NUMBER.....MD 27
INVENTORY DIRECTION...NORTH
NAME: RIDGE RD

SECONDARY R	RUR-MINOR ARTERIAL	UNDIVIDED	NONE	0.00	MONTGOMERY CO/L	2	21I	18,325
				0.18	SPEED LIMIT 50 MPH			
				1.21	CO 3 PENN SHOP RD			
				1.23	FREDERICK CO/L			

ROUTE NUMBER.....US 29
INVENTORY DIRECTION...NORTH
NAME: COLUMBIA PIKE

PRIMARY R	URB-FRWY/EXPWY	DIVIDED	PART	0.00	MONTGOMERY CO/L	4	48J	39,125
				0.00	STRUC #15034 PATUXENT RIVER			
				0.00	STRUC #15035 PATUXENT RIVER			
				0.05		4	48I	
				0.21	SPEED LIMIT 55 MPH			
				0.69	MILE MARKER 13.0			
				1.38	MD 216 SCAGGSVILLE RD			36,300
				1.69	MILE MARKER 14.0			
				2.11	STRUC #13014 HAMMOND BRANCH			
				2.52	CO 109 JOHNS HOPKINS RD	5	60I	
				2.70	MILE MARKER 15.0			
				3.26	STRUC #13013 MIDDLE PATUXENT RIVER			
				3.67	MILE MARKER 16.0			
				3.90	RP203206 RAMP 6 FR MD 32 TO US 29			
				3.97	RP203204 RAMP 4 FR US 29 TO MD 32			
				4.26	RP203205 RAMP 5 FR US 29 TO MD 32			
				4.26	RP203203 RAMP 3 FR MD 32 TO US 29			
				4.31	MD 32 PATUXENT PKWY			57,086
				4.31	STRUC #13101			
				4.36	RP203201 RAMP 1 FR US 29 TO MD 32			

* A, B = UNIMPROVED; C = GRADED & DRAINED; D, E = SOIL, GRAVEL, STONE; F, G = LOW TYPE BITUMINOUS;
H, I = HIGH TYPE BITUMINOUS; J = CONCRETE; K = BRICK; L = BLOCK

STATE HIGHWAY ADMINISTRATION OF MARYLAND
HIGHWAY INFORMATION SERVICES DIVISION
DATA SUPPORT GROUP

STATE HIGHWAY LOCATION REFERENCE

ROUTE NUMBER.....US 29 CONTINUED
INVENTORY DIRECTION....NORTH
NAME: COLUMBIA PIKE

COUNTY-HOWARD
SHA DISTRICT.....7
DATE.....12/31/99

SYSTEM	FUNCTIONAL CLASS	HWY TYPE	ACCESS CONTRL	MILEPOINT	MILEPOINT DESCRIPTION	MARKED LANES	SURFACE WIDTH/TYPE*	AADT
PRIMARY	R	URB-FRWY/EXPWY	DIVIDED PART	4.36	RP203207 RAMP 7 FR MD 32 TO US 29	5	60I	57,086
				4.63	MILE MARKER 17.0			
				4.69	RP203202 RAMP 2 FR MD 32 TO US 29	6	72I	
				4.69	RP203208 RAMP 8 FR US 29 TO MD 32			
				4.96	CO 412 SENECA DR			
				4.96	STRUC #13131			
				4.96	EXIT # 17			
				4.97	RP102907 RAMP 7 FR CO 412 TO US 29			
				5.05	RP102908 RAMP 8 FR US 29 TO MD 412			
				5.21		5	60I	
				5.63	RP102901 RAMP 1 FR US 29 TO CO 1161			
				5.70	RP102906 RAMP 6 FR CO 1161 TO US 29	5	60J	
				5.88	RP102905 RAMP 5 FR US 29 TO CO 1161			
				5.90	RP102903 RAMP 3 FR CO 1161 TO US 29			
				5.95	CO1161 BROKEN LAND PKWY			
				5.95	STRUC #13129			
				5.95	EXIT # 18			
				6.02	RP102907 RAMP 7 FR CO 1161 TO US 29			
				6.08	RP102901 RAMP 1 FR US 29 TO CO 1161			
				6.08	STRUC #13128			
				6.09	RP102902 RAMP 2 FR CO 1161 TO US 29			
				6.12	STRUC #13012 PATUXENT RIVER	4	48J	
				6.33	MD 986K SOUTH ENTRANCE RD			
				6.53	MD 986L SOUTH ENTRANCE RD			
				6.60	ATR STATION #0029 (CHART)			
				6.61	STRUC #HO0133 PEDESTRIAN WALKWAY			
				6.61	MILE MARKER 19.0			
				7.19		5	60J	
				7.38	RP102906 RAMP 6 FR MD 175 TO US 29			
				7.41		6	72I	
				7.47	RP102904 RAMP 4 FR US 29 TO MD 175			
				7.69	RP102903 RAMP 3 FR MD 175 TO US 29			
				7.70	RP102905 RAMP 5 FR US 29 TO MD 175			
				7.74	MD 175 PATUXENT PKWY			82,275
				7.74	STRUC #13086			
				7.74	MILE MARKER 20.0			
				7.74	EXIT # 20			
				7.79	RP102907 RAMP 7 FR MD 175 TO US 29			
				7.79	RP102901 RAMP 1 FR US 29 TO MD 175			
				7.94	RP102902 RAMP 2 FR MD 175 TO US 29			
				8.10	RP102908 RAMP 8 FR US 29 TO MD 175			
				8.49		6	72J	

* A,B = UNIMPROVED; C = GRADED & DRAINED; D,E = SOIL, GRAVEL, STONE; F,G = LOW TYPE BITUMINOUS;
H,I = HIGH TYPE BITUMINOUS; J = CONCRETE; K = BRICK; L = BLOCK

STATE HIGHWAY ADMINISTRATION OF MARYLAND
HIGHWAY INFORMATION SERVICES DIVISION
DATA SUPPORT GROUP

PAGE..... 5

STATE HIGHWAY LOCATION REFERENCE

ROUTE NUMBER.....US 29 CONTINUED
INVENTORY DIRECTION....NORTH
NAME: COLUMBIA PIKE

COUNTY-HOWARD
SHA DISTRICT.....7
DATE.....12/31/99

SYSTEM	FUNCTIONAL CLASS	HWY TYPE	ACCESS CONTRL	MILEPOINT	MILEPOINT DESCRIPTION	MARKED LANES	SURFACE WIDTH/TYPE*	AADT	
PRIMARY	R	URB-FRWY/EXPWY	DIVIDED	PART	8.58 RP102904	RAMP 4 FR US 29 TO MD 108	6	72J	82,275
					8.58 RP102906	RAMP 6 FR MD 108 TO US 29			
					8.60	MILE MARKER 21.0			
					8.75 RP102905	RAMP 5 FR US 29 TO MD 108			
					8.81 RP102903	RAMP 3 FR MD 108 TO US 29			
			FULL		8.85 MD 108	CLARKSVILLE PIKE/OLD ANNAPOLIS RD			97,275
					8.85	STRUC #13111			
					8.85	EXIT # 21			
					8.87 RP102907	RAMP 7 FR MD 108 TO US 29			
					8.96 RP102901	RAMP 1 FR US 29 TO MD 108			
					8.99		6	72I	
					9.04 RP102908	RAMP 8 FR US 29 TO MD 108			
					9.11 RP102902	RAMP 2 FR MD 108 TO US 29			
					9.61 RP102907	RAMP 7 FR MD 100 TO US 29			
					9.69 RP102904	RAMP 4 FR US 29 TO MD 100			
					9.93 RP102907	RAMP 7 FR MD 100 TO US 29			
					9.93	STRUC #13119			
					9.93	EXIT # 22			
					10.05 MD 100	NO NAME			61,625
					10.05	STRUC #13121			
					10.05	EXIT # 22			
					10.12 RP102907	RAMP 7 FR MD 103 TO US 29			
					10.16	MD 100 (WB/L)			
					10.24 MD 100	NO NAME			
					10.29 MD 103	MONTGOMERY RD/ST JOHNS LA			
					10.29	STRUC #13122			
					10.54		6	72J	
					10.55 RP102908	RAMP 8 FR US 29 TO MD 103			
					10.68 RP102902	RAMP 2 FR MD 103 TO US 29			
					10.75	MILE MARKER 23.0			
					11.19		5	60J	
					11.28 CO 278	FREDERICK RD			
					11.28	STRUC #13010			
					11.34 RP102907	RAMP 7 FR US 40 TO US 29			
					11.36 RP102904	RAMP 4 FR US 29 TO US 40			
					11.53 RP102907	RAMP 7 FR US 40 TO US 29			
					11.53	STRUC #13008			
					11.55		6	72J	
					11.75 RP102903	RAMP 3 FR US 40 TO US 29			
					11.75	MILE MARKER 24.0			
					11.77 RP102905	RAMP 5 FR US 29 TO US 40			
					11.82 US 40	BALTO NATIONAL PIKE			47,825

* A,B = UNIMPROVED; C = GRADED & DRAINED; D,E = SOIL, GRAVEL, STONE; F,G = LOW TYPE BITUMINOUS;
H,I = HIGH TYPE BITUMINOUS; J = CONCRETE; K = BRICK; L = BLOCK

PAGE..... 5

STATE HIGHWAY ADMINISTRATION OF MARYLAND
HIGHWAY INFORMATION SERVICES DIVISION
DATA SUPPORT GROUP

STATE HIGHWAY LOCATION REFERENCE

ROUTE NUMBER.....US 29 CONTINUED
INVENTORY DIRECTION....NORTH
NAME: COLUMBIA PIKE

COUNTY-HOWARD
SHA DISTRICT.....7
DATE.....12/31/99

SYSTEM	FUNCTIONAL CLASS	HWY TYPE	ACCESS CONTRL	MILEPOINT	MILEPOINT DESCRIPTION	MARKED LANES	SURFACE WIDTH/TYPE*	ADT
PRIMARY	R	URB-FRWY/EXPWY	DIVIDED FULL	11.82	STRUC #13011	6	72J	47,825
				11.82	EXIT # 24			
				11.90	RP102901 RAMP 1 FR US 29 TO US 40			
				11.93	RP102908 RAMP 8 FR US 29 TO US 40			
				12.17	RP102902 RAMP 2 FR US 40 TO US 29			
				12.50		4	48J	
				12.64	RP 7007 RAMP 7 FR IS 70 TO US 29			
				12.76	RP 7006 RAMP 6 FR IS 70 TO US 29			
				12.77	RP 7004 RAMP 4 FR US 29 TO IS 70			
				12.77	MILE MARKER 25.0			
				12.93	RP 7007 RAMP 7 FR IS 70 TO US 29			
				12.93	STRUC #13028			
				13.10	RP 7005 RAMP 5 FR US 29 TO IS 70			
				13.13	RP 7003 RAMP 3 FR IS 70 TO US 29			
SECONDARY				13.17	IS 70 NO NAME			15,625
				13.17	STRUC #13048			
				13.17	EXIT # 25			
				13.22	RP 7001 RAMP 1 FR US 29 TO IS 70			
				13.36	RP 7008 RAMP 8 FR US 29 TO IS 70			
				13.48	RP 7002 RAMP 2 FR IS 70 TO US 29	4	48I	
				13.61	MD 99 OLD FREDERICK RD			
				13.61	CO1312 ROGERS AVE			

ROUTE NUMBER.....MD 32
INVENTORY DIRECTION....NORTH
NAME: PATUXENT PKWY

PRIMARY	R	URB-FRWY/EXPWY	DIVIDED FULL	0.00	ANNE ARUNDEL CO/L	4	48I	51,700
				0.00	STRUC #13115			
				0.05	RP203201 RAMP 1 FROM MD 32 TO CO 2891			
				0.32	CO2891 DORSEY RUN RD			57,675
				0.32	STRUC #13123			
				0.33	RP203206 RAMP 6 FR CO 2891 TO MD 32			
				0.58	RP203203 RAMP 3 FROM CO 2891 TO MD 32			
				0.66	RP203205 RAMP 5 FROM MD 32 TO CO 2891			
				1.05	RP203210 COLLECTOR B			
				1.05	RP203209 COLLECTOR A			
				1.50	US 1 WASHINGTON BLVD			68,825
				1.50	STRUC #13108			
				1.92	RP203210 COLLECTOR B			

* A,B = UNIMPROVED; C = GRADED & DRAINED; D,E = SOIL, GRAVEL, STONE; F,G = LOW TYPE BITUMINOUS;
H,I = HIGH TYPE BITUMINOUS; J = CONCRETE; K = BRICK; L = BLOCK

STATE HIGHWAY ADMINISTRATION OF MARYLAND
HIGHWAY INFORMATION SERVICES DIVISION
DATA SUPPORT GROUP

PAGE..... 7

STATE HIGHWAY LOCATION REFERENCE

ROUTE NUMBER.....MD 32 CONTINUED
INVENTORY DIRECTION...NORTH
NAME: PATUXENT PKWY

COUNTY-HOWARD
SHA DISTRICT.....7
DATE.....12/31/99

SYSTEM	FUNCTIONAL CLASS	HWY TYPE	ACCESS CONTRL	MILEPOINT	MILEPOINT DESCRIPTION	MARKED LANES	SURFACE WIDTH/TYPE*	AADT
PRIMARY	R	URB-FRWY/EXPWY	DIVIDED FULL	2.00	RP203209 COLLECTOR A	4	48I	68,825
				2.40	CO 194 VOLLMERHAUSEN RD			
				2.40	STRUC #13080			
				2.43	SPEED LIMIT 55 MPH			
				2.61		4	48J	
				2.72	RP 9502 RAMP 2 FR MD 32 TO IS 95			
				2.78	RP 9504 RAMP 4 FR IS 95 TO MD 32			
				3.05	RP 9507 RAMP 7 FR MD 32 TO IS 95			
				3.08	IS 95 NO NAME			86,650
				3.08	STRUC #13068			
				3.08	STRUC #13070			
				3.08	EXIT #38			
				3.08	RP 9503 RAMP 3 FR MD 32 TO IS 95			
				3.08	RP 9501 RAMP 1 FR IS 95 TO MD 32			
				3.10	RP 9501 RAMP 1 FR IS 95 TO MD 32			
				3.24	IS 95 (SB/L)			
				3.24	STRUC #13069			
				3.24	STRUC #13071			
				3.24	RP 9505 RAMP 5 FR IS 95 TO MD 32			
				3.24	RP 9507 RAMP 7 FR MD 32 TO IS 95			
				3.24	RP 9505 RAMP 5 FR IS 95 TO MD 32			
				3.24	RP 9503 RAMP 3 FR MD 32 TO IS 95			
				3.27	RP 9503 RAMP 3 FR MD 32 TO IS 95	5	60J	
				3.56	RP 9508 RAMP 8 FR IS 95 TO MD 32			
				3.72	RP 9506 RAMP 6 FR MD 32 TO IS 95			
				3.85		5	60I	
				3.94		6	72I	
				3.99	ATR STATION #0069 (CHART)			
				4.08	CO1834 GUILFORD RD			
				4.08	STRUC #13100			
				4.62	RP203204 RAMP 4 FR CO 1161 TO MD 32			
				4.65	RP203202 RAMP 2 FR MD 32 TO CO 1161			
				4.83	RP203203 RAMP 3 FR MD 32 TO CO 1161			
				4.87	CO1161 BROKEN LAND PKWY			
				4.87	STRUC #13103			
				4.96	RP203205 RAMP 5 FR CO 1161 TO MD 32	5	60I	
				5.08	RP203206 RAMP 6 FR MD 32 TO CO 1161			
				5.08	RP203208 RAMP 8 FR CO 1161 TO MD 32			
				5.19	STRUC #13105 LITTLE PATUXENT RIVER			
				5.19	STRUC #13106 LITTLE PATUXENT RIVER			
				5.38	RP203201 RAMP 1 FR CO 1470 TO MD 32			
				5.38	RP203203 RAMP 3 FR MD 32 TO CO 78			

* A,B = UNIMPROVED; C = GRADED & DRAINED; D,E = SOIL, GRAVEL, STONE; F,G = LOW TYPE BITUMINOUS;
H,I = HIGH TYPE BITUMINOUS; J = CONCRETE; K = BRICK; L = BLOCK

PAGE..... 7

STATE HIGHWAY ADMINISTRATION OF MARYLAND
HIGHWAY INFORMATION SERVICES DIVISION
DATA SUPPORT GROUP

STATE HIGHWAY LOCATION REFERENCE

ROUTE NUMBER.....MD 32 CONTINUED
INVENTORY DIRECTION....NORTH
NAME: PATUXENT PKWY

COUNTY-HOWARD
SHA DISTRICT.....7
DATE.....12/31/99

SYSTEM	FUNCTIONAL CLASS	HWY TYPE	ACCESS CONTRL	MILEPOINT	MILEPOINT DESCRIPTION	MARKED LANES	SURFACE WIDTH/TYPE*	AADT
PRIMARY	R URB-FRWY/EXPWY	DIVIDED	FULL	5.42	CO1470 SHAKER DR	5	60I	75,075
				5.42	STRUC #13102			
				5.45	RP203205 RAMP 5 FR CO 78 TO MD 32			
				5.47	RP203207 RAMP 7 FR MD 32 TO CO 1470			
				5.59		4	48I	
				5.86	RP203202 RAMP 2 FR MD 32 TO US 29			
				5.95	RP203204 RAMP 4 FR US 29 TO MD 32			
				6.25	RP203203 RAMP 3 FR MD 32 TO US 29			
				6.27	RP203201 RAMP 1 FR US 29 TO MD 32			
				6.30	US 29 COLUMBIA PIKE			52,950
				6.30	STRUC #13101			
				6.35	RP203207 RAMP 7 FR MD 32 TO US 29			
				6.35	RP203205 RAMP 5 FR US 29 TO MD 32			
				6.67	RP203208 RAMP 8 FR US 29 TO MD 32			
				6.72	RP203206 RAMP 6 FR MD 32 TO US 29			
				7.19	STRUC #13114 MIDDLE PATUXENT RIVER			
				7.35	RP203202 RAMP 2 FR MD 32 TO CO 82			
				7.37	RP203204 RAMP 4 FR CO 93 TO MD 32			
				7.49	CO 82 CEDAR LA			40,350
				7.49	STRUC #13135			
				7.49	EXIT #17			
				7.83	RP203208 RAMP 8 FR CO 82 TO MD 32			
				7.83	RP203206 RAMP 6 FR MD 32 TO CO 93			
				9.11	RP203202 RAMP 2 FR MD 32 TO CO 2892			
				9.13	RP203204 RAMP 4 FR CO 2892 TO MD 32			
				9.24	CO2892 GREAT STAR DR			36,450
				9.24	STRUC #13137			
				9.24	EXIT #19			
				9.57	STRUC #13134 CRICKET CREEK			
				10.21	RP203204 RAMP 4 FR MD 108 TO MD 32			
				10.23	RP203202 RAMP 2 FR MD 32 TO MD 108			
	RUR-OTHER PRIN ART	PART		10.45	MD 108 CLARKSVILLE PIKE			20,225
NAME: SYKESVILLE RD				10.45				
				10.45	STRUC #13133			
				10.45	EXIT #20			
				10.62	RP203208 RAMP 8 FR MD 108 TO MD 32			
				10.68	RP203206 RAMP 6 FR MD 32 TO MD 108	3	36I	
		UNDIVIDED		10.99		2	24I	
			NONE	12.94				
				14.23	ENT TO SHA DAYTON SHOP			
				15.35	CO 49 TRIDELPHIA RD			
				15.35	STRUC #13045			

* A,B = UNIMPROVED; C = GRADED & DRAINED; D,E = SOIL, GRAVEL, STONE; F,G = LOW TYPE BITUMINOUS;
H,I = HIGH TYPE BITUMINOUS; J = CONCRETE; K = BRICK; L = BLOCK

STATE HIGHWAY ADMINISTRATION OF MARYLAND
HIGHWAY INFORMATION SERVICES DIVISION
DATA SUPPORT GROUP

PAGE..... 9

STATE HIGHWAY LOCATION REFERENCE

ROUTE NUMBER.....MD 32 CONTINUED
INVENTORY DIRECTION...NORTH
NAME: SYKESVILLE RD

COUNTY-HOWARD
SHA DISTRICT.....7
DATE.....12/31/99

SYSTEM	FUNCTIONAL CLASS	HWY TYPE	ACCESS CONTRL	MILEPOINT	MILEPOINT DESCRIPTION	MARKED LANES	SURFACE WIDTH/TYPE*	AADT
PRIMARY	RUR-OTHER PRIN ART	UNDIVIDED	NONE	15.71	CO 558 TEN OAKS RD	2	24I	20,225
				15.93	CO 44 BURNTWOODS RD			
				17.03	STRUC #13023 PATUXENT RIVER			
				17.90	STRUC #13022 MIDDLE PATUXENT RIVER			
				18.26	STRUC #13021 TERRAPIN BRANCH RIVER			
		DIVIDED		18.96		4	48I	
				19.08	MD 144A FREDERICK RD			
				19.22	RP 7004 RAMP 4 FR MD 32 TO IS 70			
				19.25	RP 7006 RAMP 6 FR IS 70 TO MD 32			
				19.36	RP 7005 RAMP 5 FR MD 32 TO RAMP 4			
				19.36	RP 7003 RAMP 3 FR RAMP 6 TO MD 32			
				19.42	STRUC #13098 TERRAPIN BRANCH RIVER			
SECONDARY	RUR-MINOR ARTERIAL			19.52	IS 70 NO NAME			24,225
				19.52	STRUC #13031			
				19.52	EXIT #80			
				19.66	RP 7001 RAMP 1 FR MD 32 TO RAMP 8			
				19.66	RP 7007 RAMP 7 FR RAMP 2 TO MD 32			
				19.73	RP 7002 RAMP 2 FR IS 70 TO MD 32			
				19.73	RP 7008 RAMP 8 FR MD 32 TO IS 70			
				19.80		5	60I	
				19.84		4	36I	
		UNDIVIDED		19.95		3	36I	
				20.34	CO 37 OLD FREDERICK RD			
				20.34	MD 99 OLD FREDERICK RD			
				20.44		2	24I	
				20.81	MD 32B NO NAME			
				20.98	MD 851H NO NAME			
				22.46	STRUC #13019 PATAPSCO RIVER			
				22.95	MD 851F DEER HILL RD			
				23.02	SPEED LIMIT 50 MPH			
				23.32	MD 851 NO NAME			
				23.60	STRUC #13046 PATAPSCO RIVER			
				23.60	CARROLL CO/L			

ROUTE NUMBER.....MD 32B
INVENTORY DIRECTION...EAST
NAME: NO NAME

SECONDARY	RUR-LOCAL	UNDIVIDED	NONE	0.00	MD 32 SYKESVILLE RD	2	20I	
				0.02	MD 851H NO NAME			

* A,B = UNIMPROVED; C = GRADED & DRAINED; D,E = SOIL, GRAVEL, STONE; F,G = LOW TYPE BITUMINOUS;
H,I = HIGH TYPE BITUMINOUS; J = CONCRETE; K = BRICK; L = BLOCK

STATE HIGHWAY ADMINISTRATION OF MARYLAND
HIGHWAY INFORMATION SERVICES DIVISION
DATA SUPPORT GROUP

STATE HIGHWAY LOCATION REFERENCE

ROUTE NUMBER.....US 40
INVENTORY DIRECTION....EAST
NAME: BALTO NATIONAL PIKE

COUNTY-HOWARD
SHA DISTRICT.....7
DATE.....12/31/99

SYSTEM	FUNCTIONAL CLASS	HWY TYPE	ACCESS CONTRL	MILEPOINT	MILEPOINT DESCRIPTION	MARKED LANES	SURFACE WIDTH/TYPE*	AADT
				0.00	CARROLL CO/L			
				0.00	SEE IS 70 (AHEAD)			
SECONDARY	RUR-OTHER PRIN ART	DIVIDED	PART	12.77	IS 70 NO NAME	4	48I	13,150
				12.77	EXIT #82			
				13.02	SPEED LIMIT 55 MPH			
	URB-OTHER PRIN ART			13.62	CO 70 MARRIOTTSVILLE RD			14,055
				15.13	SPEED LIMIT 45 MPH			
				15.14	ATR STATION #0014			
		NONE		15.36	MD 144A FREDERICK RD			21,825
				15.93	CO 278 FREDERICK RD			
				16.17	CO1063 BETHANY LA			38,525
				16.17	CO 75 CENTENNIAL LA			
				16.56	STRUC #13032 LITTLE PATUXENT RIVER			
				17.34		5	60I	
				17.51		6	72I	
				18.05	CO 272 ST JOHNS LA			
				18.13		4	48I	
				18.21	RP102908 RAMP 8 FR US 29 TO US 40			
				18.26	RP102905 RAMP 5 FR US 29 TO US 40			
				18.33	US 29 COLUMBIA PIKE			50,675
				18.33	STRUC #13011			
				18.38	RP102903 RAMP 3 FR US 40 TO US 29			
				18.38	RP102901 RAMP 1 FR US 29 TO US 40			
				18.46	RP102907 RAMP 7 FR US 40 TO US 29			
				18.46	STRUC #13033			
				18.49	RP102902 RAMP 2 FR US 40 TO US 29			
				18.52	RP102907 RAMP 7 FR US 40 TO US 29			
				18.61	CO 46 RIDGE RD			
				18.66		5	60I	
				18.81	RP102904 RAMP 4 FR US 29 TO US 40	6	72I	
				19.00	CO1312 ROGERS AVE			37,675
				19.28	MD 984 NO NAME			
				19.44		4	48I	
				20.58	SR 2 PARK RD			
				20.58	STRUC #13034			
				21.08	STRUC #3109 PATAPSCO RIVER			
				21.08	BALTIMORE CO/L			

* A,B = UNIMPROVED; C = GRADED & DRAINED; D,E = SOIL, GRAVEL, STONE; F,G = LOW TYPE BITUMINOUS;
H,I = HIGH TYPE BITUMINOUS; J = CONCRETE; K = BRICK; L = BLOCK

STATE HIGHWAY ADMINISTRATION OF MARYLAND
HIGHWAY INFORMATION SERVICES DIVISION
DATA SUPPORT GROUP

PAGE..... 11

STATE HIGHWAY LOCATION REFERENCE

ROUTE NUMBER.....IS 70
INVENTORY DIRECTION....EAST
NAME: NO NAME

COUNTY-HOWARD
SHA DISTRICT.....7
DATE.....12/31/99

SYSTEM	FUNCTIONAL CLASS	HWY TYPE	ACCESS CONTRL	MILEPOINT	MILEPOINT DESCRIPTION	MARKED LANES	SURFACE WIDTH/TYPE*	AADT
PRIMARY	RUR-INTERSTATE	DIVIDED	FULL	0.00	CARROLL CO/L	6	72I	41,450
				0.26	INTERSTATE MILE MARKER 70.0			
				1.01	CO1594 W WATERSVILLE RD			
				1.01	STRUC #13084			
				1.28	INTERSTATE MILE MARKER 71.0			
				2.30	INTERSTATE MILE MARKER 72.0			
				2.54	CO 7 WATERSVILLE RD			
				2.54	STRUC #13083			
				3.32	INTERSTATE MILE MARKER 73.0			
				3.49	RP 7006 RAMP 6 FR IS 70 TO MD 94			
				3.52	RP 7008 RAMP 8 FR MD 94 TO IS 70			
				3.81	MD 94 WOODBINE RD			36,025
				3.81	STRUC #13094			
				3.81	EXIT #73			
				4.11	RP 7004 RAMP 4 FR MD 94 TO IS 70			
				4.13	RP 7002 RAMP 2 FR IS 70 TO MD 94			
				4.33	INTERSTATE MILE MARKER 74.0			
				4.60	SPEED LIMIT 65 MPH			
				5.08	CO 30 MORGAN STATION RD			
				5.08	STRUC #13082			
				5.35	INTERSTATE MILE MARKER 75.0			
				6.37	INTERSTATE MILE MARKER 76.0			
				6.68	RP 7006 RAMP 6 FR IS 70 TO MD 97			
				6.70	RP 7008 RAMP 8 FR MD 97 TO IS 70			
				6.98	MD 97 HOODS MILL RD			55,033
				6.98	STRUC #13030			
				6.98	EXIT #76			
				7.27	RP 7004 RAMP 4 FR MD 97 TO IS 70			
				7.27	RP 7002 RAMP 2 FR IS 70 TO MD 97			
				7.39	INTERSTATE MILE MARKER 77.0			
				8.40	INTERSTATE MILE MARKER 78.0			
				8.92	MARYLAND STATE POLICE WEIGH STATION			
				9.25	MARYLAND STATE POLICE WEIGH STATION			
				9.42	INTERSTATE MILE MARKER 79.0			
				9.80	ATR STATION #0046			
				10.31	RP 7008 RAMP 8 FR MD 32 TO IS 70			
				10.36	RP 7006 RAMP 6 FR IS 70 TO MD 32			
				10.43	INTERSTATE MILE MARKER 80.0			
				10.65	MD 32 SYKESVILLE RD			46,425
				10.65	STRUC #13031			
				10.65	EXIT #80			
				10.94	RP 7004 RAMP 4 FR MD 32 TO IS 70			

* A,B = UNIMPROVED; C = GRADED & DRAINED; D,E = SOIL, GRAVEL, STONE; F,G = LOW TYPE BITUMINOUS;
H,I = HIGH TYPE BITUMINOUS; J = CONCRETE; K = BRICK; L = BLOCK

STATE HIGHWAY ADMINISTRATION OF MARYLAND
HIGHWAY INFORMATION SERVICES DIVISION
DATA SUPPORT GROUP

STATE HIGHWAY LOCATION REFERENCE

ROUTE NUMBER.....IS 70 CONTINUED
INVENTORY DIRECTION....EAST
NAME: NO NAME

COUNTY-HOWARD
SHA DISTRICT.....7
DATE.....12/31/99

SYSTEM	FUNCTIONAL CLASS	HWY TYPE	ACCESS CONTRL	MILEPOINT	MILEPOINT	DESCRIPTION	MARKED LANES	SURFACE WIDTH/TYPE*	AADT
PRIMARY	RUR-INTERSTATE	DIVIDED	FULL	10.96	RP 7002	RAMP 2 FR IS 70 TO MD 32	6	72I	46,425
				11.45		INTERSTATE MILE MARKER 81.0			
				11.84	CO 67	SAND HILL RD			
				11.84		STRUC #13081			
				12.16		US 40 (WB/L)	5	60I	
				12.28			4	48I	
				12.46		INTERSTATE MILE MARKER 82.0			
				12.77	US 40	BALTO NATIONAL PIKE			59,300
				12.77		EXIT #82			
				13.00		US 40 (WB/L)			
				13.00		STRUC #13055			
				13.12		STRUC #13054 TRANS-CON GAS LINE			
	URB-INTERSTATE			13.48		INTERSTATE MILE MARKER 83.0			
				13.59	CO 70	MARRIOTTSVILLE RD			56,625
				13.59		STRUC #13053			
				13.59		EXIT #83			
				13.86	RP 7002	RAMP 2 FR IS 70 TO CO 70			
				13.91	RP 7004	RAMP 4 FR CO 70 TO IS 70			
				14.50		INTERSTATE MILE MARKER 84.0			
				15.51		INTERSTATE MILE MARKER 85.0			
				15.64			4	48J	
				16.07	CO1063	BETHANY LA			
				16.07		STRUC #13052			
				16.53		INTERSTATE MILE MARKER 86.0			
				16.87	CO 272	ST JOHNS LA			
				16.87		STRUC #13040			
				17.39	RP 7008	RAMP 8 FR US 29 TO IS 70			
				17.40	RP 7006	RAMP 6 FR IS 70 TO US 29			
				17.55		INTERSTATE MILE MARKER 87.0			
				17.62	RP 7005	RAMP 5 FR US 29 TO IS 70			
				17.68	US 29	COLUMBIA PIKE			
				17.68		STRUC #13048			
				17.68		EXIT #87			
				17.72	RP 7001	RAMP 1 FR US 29 TO IS 70			
				17.73	RP 7003	RAMP 3 FR IS 70 TO US 29			
				17.91	RP 7007	RAMP 7 FR IS 70 TO US 29			
				17.91		STRUC #13020			
				17.99	RP 7002	RAMP 2 FR IS 70 TO US 29			
				18.08	RP 7004	RAMP 4 FR US 29 TO IS 70			
				18.11	RP 7007	RAMP 7 FR IS 70 TO US 29			
				18.16			8	96J	
				18.41			6	72J	

* A,B = UNIMPROVED; C = GRADED & DRAINED; D,E = SOIL, GRAVEL, STONE; F,G = LOW TYPE BITUMINOUS;
H,I = HIGH TYPE BITUMINOUS; J = CONCRETE; K = BRICK; L = BLOCK

STATE HIGHWAY ADMINISTRATION OF MARYLAND
HIGHWAY INFORMATION SERVICES DIVISION
DATA SUPPORT GROUP

PAGE..... 13

STATE HIGHWAY LOCATION REFERENCE

ROUTE NUMBER.....IS 70 CONTINUED
INVENTORY DIRECTION....EAST
NAME: NO NAME

COUNTY-HOWARD
SHA DISTRICT.....7
DATE.....12/31/99

SYSTEM	FUNCTIONAL CLASS	HWY TYPE	ACCESS CONTRL	MILEPOINT	MILEPOINT DESCRIPTION	MARKED LANES	SURFACE WIDTH/TYP*	AADT
PRIMARY	R URB-INTERSTATE	DIVIDED	FULL	18.44	CO1312 ROGERS AVE	6	72J	56,625
				18.44	STRUC #13001			
				18.56	INTERSTATE MILE MARKER 88.0			
				19.47	STRUC #3229 PATAPSCO RIVER			
				19.47	BALTIMORE CO/L			

ROUTE NUMBER.....MD 94
INVENTORY DIRECTION....NORTH
NAME: WOODBINE RD

SECONDARY	R RUR-MAJOR COLLECTOR	UNDIVIDED	NONE	0.00	MONTGOMERY CO/L	2	22I	2,250
				0.00	STRUC #13047 PATUXENT RIVER			
				0.10		2	20I	
				0.12	SPEED LIMIT 45 MPH			
				0.37		2	22I	
				1.03	STRUC #13036 CABIN BRANCH			
				2.77	CO 11 FLORENCE RD			3,825
				4.41		2	20I	
				5.25		2	24I	
				5.40				
				5.45	MD 144A FREDERICK RD			6,525
				5.45	LISBON ROUNDABOUT			
		UNDIVIDED		5.46				
				5.57	RP 7004 RAMP 4 FR MD 94 TO IS 70			
		DIVIDED		5.65				
				5.67	RP 7006 RAMP 6 FR IS 70 TO MD 94			
				5.70	RP 7003 RAMP 3 FR RAMP 6 TO MD 94			
				5.70	RP 7005 RAMP 5 FR MD 94 TO RAMP 4			
		UNDIVIDED		5.82				
				5.85	IS 70 NO NAME			
				5.85	STRUC #13094			
				5.85	EXIT #73			
		DIVIDED		5.91				
				6.01	RP 7001 RAMP 1 FR MD 94 TO RAMP 8			
				6.01	RP 7007 RAMP 7 FR RAMP 2 TO MD 94			
				6.04	RP 7002 RAMP 2 FR IS 70 TO MD 94			
		UNDIVIDED		6.05				
				6.10	RP 7008 RAMP 8 FR MD 94 TO IS 70			
				6.19		2	30I	
				6.25	CO 9 OLD FREDERICK RD			

* A,B = UNIMPROVED; C = GRADED & DRAINED; D,E = SOIL, GRAVEL, STONE; F,G = LOW TYPE BITUMINOUS;
H,I = HIGH TYPE BITUMINOUS; J = CONCRETE; K = BRICK; L = BLOCK

STATE HIGHWAY ADMINISTRATION OF MARYLAND
HIGHWAY INFORMATION SERVICES DIVISION
DATA SUPPORT GROUP

STATE HIGHWAY LOCATION REFERENCE

ROUTE NUMBER.....MD 94 CONTINUED
INVENTORY DIRECTION....NORTH
NAME: WOODBINE RD

COUNTY-HOWARD
SHA DISTRICT.....7
DATE.....12/31/99

SYSTEM	FUNCTIONAL CLASS	HWY TYPE	ACCESS CONTRL	MILEPOINT	MILEPOINT DESCRIPTION	MARKED LANES	SURFACE WIDTH/TYPE*	AADT
SECONDARY R	RUR-MAJOR COLLECTOR	UNDIVIDED	NONE	6.25	LISBON NORTH ROUNDABOUT	2	30I	6,525
				6.25 CO 279	WOODBINE RD (AHEAD)			

ROUTE NUMBER.....IS 95
INVENTORY DIRECTION....NORTH
NAME: NO NAME

PRIMARY R	URB-INTERSTATE	DIVIDED	FULL	0.00	PRINCE GEORGES CO/L	8	96J	164,050
				0.00	STRUC #16197 PATUXENT RIVER			
				0.50 CO 275	STANSFIELD RD			
				0.50	STRUC #13077			
				0.56	INTERSTATE MILE MARKER 35.0			
				0.61 RP 9506	RAMP 6 FR MD 216 TO IS 95			
				0.63 RP 9504	RAMP 4 FR IS 95 TO MD 216			
				1.05 RP 9503	RAMP 3 FR MD 216 TO IS 95			
				1.10 RP 9505	RAMP 5 FR IS 95 TO MD 216			
				1.16 MD 216	SCAGGSVILLE RD			163,850
				1.16	STRUC #13076			
				1.16	EXIT #35			
				1.22 RP 9501	RAMP 1 FR IS 95 TO MD 216			
				1.26 RP 9507	RAMP 7 FR MD 216 TO IS 95			
				1.56 RP 9508	RAMP 8 FR IS 95 TO MD 216			
				1.56	INTERSTATE MILE MARKER 36.0			
				1.64 RP 9502	RAMP 2 FR MD 216 TO IS 95			
				2.12 IS 95K	NO NAME			
				2.12 CO 416	GORMAN RD			
				2.12	STRUC #13074			
				2.31 IS 95I	NO NAME			
				2.56	INTERSTATE MILE MARKER 37.0			
				2.58 IS 95K	NO NAME			
				2.67 IS 95I	NO NAME			
				2.85	STRUC #13056 MIDDLE PATUXENT RIVER			
				3.20	SPEED LIMIT 65 MPH			
				3.37 CO 194	VOLLMERHAUSEN RD			
				3.37	STRUC #13124			
				3.37	STRUC #13073			
				3.57	INTERSTATE MILE MARKER 38.0			
				3.62	STRUC #13072 LITTLE PATUXENT RIVER			
				3.64 RP 9506	RAMP 6 FR MD 32 TO IS 95			
				3.70 RP 9504	RAMP 4 FR IS 95 TO MD 32			

* A,B = UNIMPROVED; C = GRADED & DRAINED; D,E = SOIL, GRAVEL, STONE; F,G = LOW TYPE BITUMINOUS;
H,I = HIGH TYPE BITUMINOUS; J = CONCRETE; K = BRICK; L = BLOCK

STATE HIGHWAY ADMINISTRATION OF MARYLAND
HIGHWAY INFORMATION SERVICES DIVISION
DATA SUPPORT GROUP

PAGE..... 15

STATE HIGHWAY LOCATION REFERENCE

ROUTE NUMBER.....IS 95 CONTINUED
INVENTORY DIRECTION...NORTH
NAME: NO NAME

COUNTY-HOWARD
SHA DISTRICT.....7
DATE.....12/31/99

SYSTEM	FUNCTIONAL CLASS	HWY TYPE	ACCESS CONTRL	MILEPOINT	MILEPOINT DESCRIPTION	MARKED LANES	SURFACE WIDTH/TYPE*	AADT
PRIMARY	R	URB-INTERSTATE	DIVIDED FULL	3.77	RP 9507 RAMP 7 FR MD 32 TO IS 95	8	96J	163,850
				3.94	MD 32 (SB/L)			179,100
				3.94	STRUC #13070			
				3.94	STRUC #13071			
				3.94	RP 9503 RAMP 3 FR MD 32 TO IS 95			
				3.95	RP 9505 RAMP 5 FR IS 95 TO MD 32			
				4.06	RP 9501 RAMP 1 FR IS 95 TO MD 32			
				4.08	MD 32 PATUXENT PKWY			
				4.08	STRUC #13068			
				4.08	STRUC #13069			
				4.08	EXIT #38			
				4.08	RP 9507 RAMP 7 FR MD 32 TO IS 95			
				4.08	RP 9501 RAMP 1 FR IS 95 TO MD 32			
				4.22	CO1910 GUILFORD RD			
				4.22	STRUC #13066			
				4.22	STRUC #13067			
				4.25	RP 9503 RAMP 3 FR MD 32 TO IS 95			
				4.25	RP 9508 RAMP 8 FR IS 95 TO MD 32			
				4.44	RP 9502 RAMP 2 FR MD 32 TO IS 95			
				4.55	INTERSTATE MILE MARKER 39.0			
				4.97	STRUC #13064			
				4.99		8	96I	
				5.54	INTERSTATE MILE MARKER 40.0			
				5.99	RP 9504 RAMP 4 FR IS 95 TO MD 175			
				6.11	RP 9506 RAMP 6 FR MD 175 TO IS 95			
				6.39	MD 175 WATERLOO RD			175,920
				6.39	STRUC #13061			
				6.39	EXIT #41			
				6.43	RP 9507 RAMP 7 FR MD 175 TO IS 95			
				6.45	RP 9503 RAMP 3 FR MD 175 TO IS 95			
				6.49	STRUC #13061			
				6.56	INTERSTATE MILE MARKER 41.0			
				6.75	RP 9502 RAMP 2 FR MD 175 TO IS 95			
				6.84	RP 9508 RAMP 8 FR IS 95 TO MD 175			
				7.57	INTERSTATE MILE MARKER 42.0			
				7.67	ATR STATION #0039 (CHART)			
				7.77	MD 103 MEADOW RIDGE RD			
				7.77	STRUC #13050			
				7.89	RP 9504 RAMP 4 FR IS 95 TO MD 100			
				7.91	RP 9507 RAMP 7 FR MD 100 TO IS 95			
				8.23	RP 9503 RAMP 3 FR MD 100 TO IS 95			
				8.27	MD 100 NO NAME			157,250

* A,B = UNIMPROVED; C = GRADED & DRAINED; D,E = SOIL, GRAVEL, STONE; F,G = LOW TYPE BITUMINOUS;
H,I = HIGH TYPE BITUMINOUS; J = CONCRETE; K = BRICK; L = BLOCK

STATE HIGHWAY ADMINISTRATION OF MARYLAND
HIGHWAY INFORMATION SERVICES DIVISION
DATA SUPPORT GROUP

STATE HIGHWAY LOCATION REFERENCE

ROUTE NUMBER.....IS 95 CONTINUED
INVENTORY DIRECTION....NORTH
NAME: NO NAME

COUNTY-HOWARD
SHA DISTRICT.....7
DATE.....12/31/99

SYSTEM	FUNCTIONAL CLASS	HWY TYPE	ACCESS CONTRL	MILEPOINT	MILEPOINT DESCRIPTION	MARKED LANES	SURFACE WIDTH/TYPE*	AADT
PRIMARY	R URB-INTERSTATE	DIVIDED	FULL	8.27	STRUC #13049	8	96I	157,250
				8.27	EXIT #43			
				8.29	RP 9505 RAMP 5 FR IS 95 TO MD 100			
				8.32	RP 9501 RAMP 1 FR IS 95 TO MD 100			
				8.43	RP 9507 RAMP 7 FR MD 100 TO IS 95			
				8.43	STRUC #13057			
				8.58	INTERSTATE MILE MARKER 43.0			
				8.61	RP 9508 RAMP 8 FR IS 95 TO MD 100	8	96J	
				8.73	RP 9502 RAMP 2 FR RAMP 7 TO IS 95			
				9.59	INTERSTATE MILE MARKER 44.0			
				9.62	VARIABLE MESSAGE SIGN #705 (NB/L)			
				10.09	CO 136 MONTGOMERY RD			
				10.09	STRUC #13051			
				10.60	INTERSTATE MILE MARKER 45.0			
				10.93	IS 895 (SB/L)			
				11.16	IS 895 HARBOR TUNNEL THRUWAY			
				11.16	EXIT #46			
				11.35	IS 895 (SB/L)			
				11.35	STRUC #HOY004			
				11.59	STRUC #3243 PATAPSCO RIVER			
				11.59	BALTIMORE CO/L			

ROUTE NUMBER.....IS 95I
INVENTORY DIRECTION....SOUTH
NAME: SERVICE RD

SECONDARY	R URB-LOCAL	UNDIVIDED	NONE	0.00	IS 95 NO NAME	1	12J	
				0.08		1	20J	
				0.12		1	20I	
				0.18	IS 95J NO NAME			
				0.23		1	22I	
				0.44		1	20I	
				0.61	IS 95J NO NAME			
				0.75		1	20J	
				0.82		1	12J	
				0.90	IS 95 NO NAME			

* A,B = UNIMPROVED; C = GRADED & DRAINED; D,E = SOIL, GRAVEL, STONE; F,G = LOW TYPE BITUMINOUS;
H,I = HIGH TYPE BITUMINOUS; J = CONCRETE; K = BRICK; L = BLOCK

STATE HIGHWAY ADMINISTRATION OF MARYLAND
HIGHWAY INFORMATION SERVICES DIVISION
DATA SUPPORT GROUP

STATE HIGHWAY LOCATION REFERENCE

ROUTE NUMBER.....IS 95J
INVENTORY DIRECTION....NORTH
NAME: NO NAME

COUNTY-HOWARD
SHA DISTRICT.....7
DATE.....12/31/99

SYSTEM	FUNCTIONAL CLASS	HWY TYPE	ACCESS CONTRL	MILEPOINT	MILEPOINT DESCRIPTION	MARKED LANES	SURFACE WIDTH/TYPE*	AADT
SECONDARY R	URB-LOCAL	UNDIVIDED	NONE	0.00	IS 95I NO NAME	1	21I	
		DIVIDED		0.05		2	40I	
		UNDIVIDED		0.16		1	24I	
				0.22		1	30I	
				0.29		1	28I	
				0.35	IS 95I NO NAME			

ROUTE NUMBER.....IS 95K
INVENTORY DIRECTION....NORTH
NAME: NO NAME

SECONDARY R	URB-LOCAL	UNDIVIDED	NONE	0.00	IS 95 NO NAME	1	12J	
				0.04		1	20J	
				0.10		1	20I	
				0.14	IS 95L NO NAME			
				0.35		1	26I	
				0.39		1	22I	
				0.45		1	24I	
				0.56	IS 95L NO NAME			
				0.59		1	20J	
				0.62		1	12J	
				0.73	IS 95 NO NAME			

ROUTE NUMBER.....IS 95L
INVENTORY DIRECTION....NORTH
NAME: NO NAME

SECONDARY R	URB-LOCAL	UNDIVIDED	NONE	0.00	IS 95K NO NAME	1	20I	
				0.18	IS 95K NO NAME			

ROUTE NUMBER.....MD 97
INVENTORY DIRECTION....NORTH
NAME: ROXBURY MILLS RD

SECONDARY R	RUR-MINOR ARTERIAL	UNDIVIDED	NONE	0.00	MONTGOMERY CO/L	2	22I	8,425
				0.00	STRUC #13038 PATUXENT RIVER			

* A,B = UNIMPROVED; C = GRADED & DRAINED; D,E = SOIL, GRAVEL, STONE; F,G = LOW TYPE BITUMINOUS;
H,I = HIGH TYPE BITUMINOUS; J = CONCRETE; K = BRICK; L = BLOCK

STATE HIGHWAY ADMINISTRATION OF MARYLAND
HIGHWAY INFORMATION SERVICES DIVISION
DATA SUPPORT GROUP

STATE HIGHWAY LOCATION REFERENCE

ROUTE NUMBER.....MD 97 CONTINUED
INVENTORY DIRECTION....NORTH
NAME: ROXBURY MILLS RD

COUNTY-HOWARD
SHA DISTRICT.....7
DATE.....12/31/99

SYSTEM	FUNCTIONAL CLASS	HWY TYPE	ACCESS CONTRL	MILEPOINT	MILEPOINT DESCRIPTION	MARKED LANES	SURFACE WIDTH/TYPE*	AADT
SECONDARY R	RUR-MINOR ARTERIAL	UNDIVIDED	NONE	0.06	SPEED LIMIT 50 MPH	2	22I	8,425
				1.31	STRUC #13037 CATTAIL CREEK			
				3.54	CO 44 BURNTWOODS RD			
				3.99	SPEED LIMIT 45 MPH			
		DIVIDED		4.57		2	24I	
		UNDIVIDED		4.94		2	22I	
				5.22	SPEED LIMIT 50 MPH			
				6.36	MD 144A FREDERICK RD			11,225
		DIVIDED		6.49		4	48I	
NAME: HOODS MILL RD				6.64	RP 7004 RAMP 4 FR MD 97 TO IS 70			
	RUR-MAJOR COLLECTOR			6.64	RP 7006 RAMP 6 FR IS 70 TO MD 97			
				6.81	IS 70 NO NAME			8,825
				6.81	STRUC #13030			
				6.81	EXIT #76			
				7.01	RP 7002 RAMP 2 FR IS 70 TO MD 97			
				7.01	RP 7008 RAMP 8 FR MD 97 TO IS 70			
		UNDIVIDED		7.10		2	24I	
				7.19		2	22I	
				7.46	CO 37 OLD FREDERICK RD			
				7.58	CO 9 OLD FREDERICK RD			4,800
				7.68	SPEED LIMIT 40 MPH			
				7.97	SPEED LIMIT 35 MPH			
				8.74	STRUC #6029 PATAPSCO RIVER			
				8.74	CARROLL CO/L			

ROUTE NUMBER.....MD 99
INVENTORY DIRECTION....EAST
NAME: OLD FREDERICK RD

SECONDARY R	RUR-MAJOR COLLECTOR	UNDIVIDED	NONE	0.00	MD 32 SYKESVILLE RD	2	24I	3,125
				0.00	CO 37 OLD FREDERICK RD (BACK)			
				0.06	MD 851J BUTTERFLY CT	2	22I	
				0.26	SPEED LIMIT 50 MPH			
		DIVIDED		0.71		2	24I	
		UNDIVIDED		0.95		2	22I	
		DIVIDED		1.94		2	24I	
		UNDIVIDED		2.16		2	22I	
				2.87	CO 70 MARRIOTTSVILLE RD			4,950
	URB-MINOR ARTERIAL			3.72	CO 270 WOODSTOCK RD			
		DIVIDED		3.89		2	24I	

* A,B = UNIMPROVED; C = GRADED & DRAINED; D,E = SOIL, GRAVEL, STONE; F,G = LOW TYPE BITUMINOUS;
H,I = HIGH TYPE BITUMINOUS; J = CONCRETE; K = BRICK; L = BLOCK

STATE HIGHWAY ADMINISTRATION OF MARYLAND
HIGHWAY INFORMATION SERVICES DIVISION
DATA SUPPORT GROUP

STATE HIGHWAY LOCATION REFERENCE

ROUTE NUMBER.....MD 99 CONTINUED
INVENTORY DIRECTION....EAST
NAME: OLD FREDERICK RD

COUNTY-HOWARD
SHA DISTRICT.....7
DATE.....12/31/99

SYSTEM	FUNCTIONAL CLASS	HWY TYPE	ACCESS	CONTRL MILEPOINT	MILEPOINT DESCRIPTION	MARKED LANES	SURFACE WIDTH/TYPER*	AADT
SECONDARY R	URB-MINOR ARTERIAL	DIVIDED	NONE	3.97	STRUC #13095P DAVIS BRANCH	2	24I	4,950
		UNDIVIDED		4.12				
		DIVIDED		4.22				
		UNDIVIDED		4.64				
				4.80	SPEED LIMIT 40 MPH			
				5.77	CO1063 BETHANY LA			13,975
				6.36		2	22I	
				6.56	CO 272 ST JOHNS LA			
				7.47		2	24I	
				7.57	US 29 COLUMBIA PIKE			
				7.57	CO1312 ROGERS AVE (AHEAD)			

ROUTE NUMBER.....MD 100
INVENTORY DIRECTION....EAST
NAME: NO NAME

PRIMARY R	URB-FRWY/EXPWY	DIVIDED	PART	0.00	US 29 COLUMBIA PIKE	2	28I	11,125
				0.19	US 29 COLUMBIA PIKE			
				0.19	STRUC #13121			
				0.29	RP102907 RAMP 7 FR MD 100 TO US 29			
				0.29	STRUC #13120			
				0.32		2	32I	
				0.40	RP102907 RAMP 7 FR MD 100 TO US 29			
				0.45	RP102904 RAMP 4 FR US 29 TO MD 100			
				0.49		4	48I	
				0.68	MD 100J LONG GATE PKWY			
				0.68	STRUC #13138			
				0.74	RP210003 RAMP 3 FR MD 100 TO MD 100 J			
				0.87	RP210002 RAMP 2 FR MD 100 TO MD 100 J			
				0.89	RP210005 RAMP 5 FR MD 100 J TO MD 100			
				0.93	STRUC #13140 RED HILL BRANCH			
				0.98		5	60I	
				1.17		6	72I	
				1.28	STRUC #13141 RED HILL BRANCH			
				1.35	RP210008 RAMP 8 FR MD 100 V TO MD 100			
				1.36	RP210006 RAMP 6 FR MD 100 TO MD 100V			
				1.54	MD 100V EXECUTIVE PARK DR			
				1.54	STRUC #13147			
				1.55	EXIT #1B			
				1.69	RP210007 RAMP 7 FR MD 100 TO MD 100V			

* A,B = UNIMPROVED; C = GRADED & DRAINED; D,E = SOIL, GRAVEL, STONE; F,G = LOW TYPE BITUMINOUS;
H,I = HIGH TYPE BITUMINOUS; J = CONCRETE; K = BRICK; L = BLOCK

STATE HIGHWAY ADMINISTRATION OF MARYLAND
HIGHWAY INFORMATION SERVICES DIVISION
DATA SUPPORT GROUP

STATE HIGHWAY LOCATION REFERENCE

ROUTE NUMBER.....MD 100 CONTINUED
INVENTORY DIRECTION....EAST
NAME: NO NAME

COUNTY-HOWARD
SHA DISTRICT.....7
DATE.....12/31/99

SYSTEM	FUNCTIONAL CLASS	HWY TYPE	ACCESS CONTRL	MILEPOINT	MILEPOINT DESCRIPTION	MARKED LANES	SURFACE WIDTH/TYPE*	AADT
PRIMARY	R	URB-FRWY/EXPWY	DIVIDED PART	1.98	RP210006 RAMP 6 FR MD 100 TO CO 2194	6	72I	11,125
				1.99	EXIT #1C			
				2.01	RP210005 RAMP 5 FR CO 2194 TO MD 100			
				2.10	RP210008 RAMP 8 FR MD 104 TO MD 100			
				2.35	RP210006 RAMP 6 FR MD 100 TO MD 108			
				2.44	RP210005 RAMP 5 FR MD 108 TO MD 100			
				2.45	MD 104 WATERLOO RD			40,150
				2.45	STRUC #13148			
				2.45	EXIT#2			
				2.68	RP210002 RAMP 2 FR MD 104 TO MD 100			
				3.28	STRUC #13130			
				3.42	RP210006 RAMP 6 FR MD 100 TO MD 100 W			
				3.46	RP210008 RAMP 8 FR MD 100W TO MD 100			
				3.56	STRUC #13041			
				3.65	MD 100W SNOWDEN RIVER PKWY			41,650
				3.65	STRUC #13144			
				3.65	EXIT #3			
				3.81	RP210005 RAMP 5 FR MD 100W TO MD 100			
				3.88	RP210002 RAMP 2 FR MD 100 TO MD 100 W			
				3.89	CO2190 OLD MONTGOMERY RD			
				3.89	STRUC #13145			
				4.14	SPEED LIMIT 55 MPH			
				4.19	STRUC #13037			
				4.27	RP210008 RAMP 8 FR MD 103 TO MD 100			
				4.29	RP210006 RAMP 6 FR MD 100 TO MD 103			
				4.51	MD 103 MEADOW RIDGE RD			44,150
				4.51	STRUC #13146			
				4.51	EXIT #4			
				4.64	RP210002 RAMP 2 FR MD 100 TO MD 103			
				4.66	RP210005 RAMP 5 FR MD 103 TO MD 100			
				4.67	STRUC #13038			
				5.07		5	60I	
				5.25		4	48I	
				5.34	RP 9506 RAMP 6 FR MD 100 TO RAMP 7			
				5.34	RP 9508 RAMP 8 FR IS 95 TO MD 100			
				5.55	RP 9507 RAMP 7 FR MD 100 TO IS 95			
				5.55	STRUC #13058			
				5.63	RP 9505 RAMP 5 FR IS 95 TO MD 100			
		FULL		5.68	IS 95 NO NAME			64,875
				5.68	RP 9505 RAMP 5 FR IS 95 TO MD 100			
				5.68	STRUC #13049			
				5.68	EXIT #43			

* A,B = UNIMPROVED; C = GRADED & DRAINED; D,E = SOIL, GRAVEL, STONE; F,G = LOW TYPE BITUMINOUS;
H,I = HIGH TYPE BITUMINOUS; J = CONCRETE; K = BRICK; L = BLOCK

STATE HIGHWAY ADMINISTRATION OF MARYLAND
HIGHWAY INFORMATION SERVICES DIVISION
DATA SUPPORT GROUP

STATE HIGHWAY LOCATION REFERENCE

ROUTE NUMBER.....MD 100 CONTINUED
INVENTORY DIRECTION....EAST
NAME: NO NAME

COUNTY-HOWARD
SHA DISTRICT.....7
DATE.....12/31/99

SYSTEM	FUNCTIONAL CLASS	HWY TYPE	ACCESS CONTRL	MILEPOINT	MILEPOINT DESCRIPTION	MARKED LANES	SURFACE WIDTH/TYPE*	AADT
PRIMARY	R	URB-FRWY/EXPWY	DIVIDED FULL	5.74	RP 9503 RAMP 3 FR MD 100 TO IS 95	4	48I	64,875
				5.74	RP 9501 RAMP 1 FR IS 95 TO MD 100			
				5.98	RP 9507 RAMP 7 FR MD 100 TO IS 95			
				6.06	RP 9504 RAMP 4 FR IS 95 TO MD 100	4	72I	
				6.26	RP210006 RAMP 6 FR MD 100 TO US 1			
				6.32	RP210008 RAMP 8 FR US 1 TO MD 100	4	60I	
				6.47	US 1 WASHINGTON BLVD			58,575
				6.47	STRUC #13118			
				6.47	EXIT #6			
				6.51	RP210003 RAMP 3 FR MD 100 TO US 1	4	48I	
				6.51	RP210001 RAMP 1 FR US 1 TO MD 100			
				6.75	RP210004 RAMP 4 FR US 1 TO MD 100			
				6.79	RP210002 RAMP 2 FR MD 100 TO US 1			
				6.95	RP210006 RAMP 6 FR MD 100 TO MD 100 L			
				6.98	RP210008 RAMP 8 FR MD 100 L TO MD 100			
				7.06	SPEED LIMIT 55 MPH			
				7.12	MD 100L DORSEY MARC STATION ACCESS RD			
				7.12	STRUC #13150			
				7.12	EXIT #7			
				7.24	RP210004 RAMP 4 FR MD 100 L TO MD 100			
				7.24	RP210002 RAMP 2 FR MD 100 TP MD 100 L			
				7.27	STRUC #13149 MARC R/R			
				7.51	STRUC #2178 DEEP RUN			
				7.51	ANNE ARUNDEL CO/L			

ROUTE NUMBER.....MD 100J
INVENTORY DIRECTION....SOUTH
NAME: LONG GATE PKWY

SECONDARY	R	URB-MINOR ARTERIAL	DIVIDED NONE	0.19	CO2650 LONG GATE PKWY (BACK)	4	48I	999
				0.27	RP210002 RAMP 2 FR MD 100 TO MD 100 J			
				0.28	RP210007 RAMP 7 FR MD 100 TO MD 100 J			
		URB-LOCAL		0.32	MD 100 NO NAME			
				0.32	STRUC #13138			
				0.40	RP210003 RAMP 3 FR MD 100 TO MD 100 J			
				0.43	RP210006 RAMP 6 FR MD 100 TO MD 100 J			
				0.43	RP210005 RAMP 5 FR MD 100 J TO MD 100			
				0.43	MD 100K MEADOWBROOK LA			

* A,B = UNIMPROVED; C = GRADED & DRAINED; D,E = SOIL, GRAVEL, STONE; F,G = LOW TYPE BITUMINOUS;
H,I = HIGH TYPE BITUMINOUS; J = CONCRETE; K = BRICK; L = BLOCK

STATE HIGHWAY ADMINISTRATION OF MARYLAND
HIGHWAY INFORMATION SERVICES DIVISION
DATA SUPPORT GROUP

STATE HIGHWAY LOCATION REFERENCE

ROUTE NUMBER.....MD 100K
INVENTORY DIRECTION...NORTH
NAME: MEADOWBROOK LA

COUNTY-HOWARD
SHA DISTRICT.....7
DATE.....12/31/99

SYSTEM	FUNCTIONAL CLASS	HWY TYPE	ACCESS CONTRL	MILEPOINT	MILEPOINT DESCRIPTION	MARKED LANES	SURFACE WIDTH/TYPE*	AADT
SECONDARY R	URB-LOCAL	UNDIVIDED	NONE	0.00 MD 100J	LONG GATE PKWY	2	24I	
				0.00 RP210006	RAMP 6 FR MD 100 TO MD 100 J			
				0.00 RP210005	RAMP 5 FR MD 100 J TO MD 100			
				0.09	ENT TO PARK & RIDE			
				0.19	SPEED LIMIT 30 MPH			
				1.03 CO 40	SYBERT DR			

ROUTE NUMBER.....MD 100L
INVENTORY DIRECTION...NORTH
NAME: DORSEY MARC STATION ACCESS RD

SECONDARY R	URB-LOCAL	UNDIVIDED	NONE	0.00	ENT TO DORSEY MARC STATION	2	24I	
				0.01 RP210004	RAMP 4 FR MD 100 L TO MD 100			
				0.01 RP210006	RAMP 6 FR MD 100 TO MD 100 L			
				0.04 MD 100	NO NAME			
				0.04	STRUC #13150			
				0.04	EXIT #7			
				0.06 RP210002	RAMP 2 FR MD 100 TO MD 100 L			
				0.06 RP210008	RAMP 8 FR MD 100 L TO MD 100			

ROUTE NUMBER.....MD 100M
INVENTORY DIRECTION...NORTH
NAME: COCA COLA DR

SECONDARY R	URB-LOCAL	UNDIVIDED	NONE	0.00	ANNE ARUNDEL CO/L	4	48I	
				0.00	STRUC #2170			
				0.04	MARC R/R #155014M			
		DIVIDED		0.09				
				0.14 CO2506	PARK CIR			

ROUTE NUMBER.....MD 100V
INVENTORY DIRECTION...SOUTH
NAME: EXECUTIVE PARK DR

SECONDARY R	URB-LOCAL	UNDIVIDED	PART	0.00	RP210007 RAMP 7 FR MD 100 TO MD 100V	2	24I	
				0.00	RP210008 RAMP 8 FR MD 100 TO MD 100V			

* A,B = UNIMPROVED; C = GRADED & DRAINED; D,E = SOIL, GRAVEL, STONE; F,G = LOW TYPE BITUMINOUS;
H,I = HIGH TYPE BITUMINOUS; J = CONCRETE; K = BRICK; L = BLOCK

STATE HIGHWAY ADMINISTRATION OF MARYLAND
HIGHWAY INFORMATION SERVICES DIVISION
DATA SUPPORT GROUP

STATE HIGHWAY LOCATION REFERENCE

ROUTE NUMBER.....MD 100V CONTINUED
INVENTORY DIRECTION....SOUTH
NAME: EXECUTIVE PARK DR

COUNTY-HOWARD
SHA DISTRICT.....7
DATE.....12/31/99

SYSTEM	FUNCTIONAL CLASS	HWY TYPE	ACCESS	MILEPOINT	DESCRIPTION	MARKED LANES	SURFACE WIDTH/TYPER*	AADT
SECONDARY R	URB-LOCAL	UNDIVIDED	PART	0.02 MD 100	NO NAME	2	24I	
				0.02	STRUC #13147			
				0.04 RP2100	RAMP 6 FR MD 100 TO MD 100 V			
				0.04 CO2194	EXECUTIVE PARK DR (AHEAD)			

ROUTE NUMBER.....MD 100W
INVENTORY DIRECTION....NORTH
NAME: SNOWDEN RIVER PKWY

SECONDARY R	URB-MINOR ARTERIAL	DIVIDED	NONE	4.00 CO1140	SNOWDEN RIVER PKWY (BACK)	3	38I	999
				4.08 RP210005	RAMP 5 FR MD 100 W TO MD 100			
				4.15 RP210006	RAMP 6 FR MD 100 TO MD 100 W	2	24I	
		UNDIVIDED		4.18				
				4.24 MD 100	NO NAME			
				4.24	STRUC #13144			
				4.24	EXIT #3			
				4.27		2	28I	
				4.28	SNOWDEN RIVER ROUNDABOUT			
				4.28 RP210002	RAMP 2 FR MD 100 TO MD 100 W			
				4.28 RP210008	RAMP 8 FR MD 100 W TO MD 100			
				4.29	END ROUNDABOUT			

ROUTE NUMBER.....MD 103
INVENTORY DIRECTION....NORTH
NAME: DORSEY RD

SECONDARY R	URB-COLLECTOR	UNDIVIDED	NONE	0.00	ANNE ARUNDEL CO/L	2	30I	7,650
				0.00	R/R #CSX 140 885 B			
				0.09		2	26I	
				0.16		2	24I	
				0.28	STRUC #13041 DEEP RUN			
				0.32	SPEED LIMIT 40 MPH			
		DIVIDED		0.65				
				0.73 MD 176C	BINDER LA			
				0.78		3	36I	
		UNDIVIDED		0.88		4	50I	
				1.03		4	48I	
				1.07		3	50I	

* A,B = UNIMPROVED; C = GRADED & DRAINED; D,E = SOIL, GRAVEL, STONE; F,G = LOW TYPE BITUMINOUS;
H,I = HIGH TYPE BITUMINOUS; J = CONCRETE; K = BRICK; L = BLOCK

STATE HIGHWAY ADMINISTRATION OF MARYLAND
HIGHWAY INFORMATION SERVICES DIVISION
DATA SUPPORT GROUP

STATE HIGHWAY LOCATION REFERENCE

ROUTE NUMBER.....MD 103 CONTINUED
INVENTORY DIRECTION....NORTH
NAME: MEADOW RIDGE RD

COUNTY-HOWARD
SHA DISTRICT.....7
DATE.....12/31/99

SYSTEMSTATE....	FUNCTIONAL CLASS	HWY TYPE	ACCESS CONTRL	MILEPOINT	MILEPOINT	DESCRIPTION	MARKED LANES	SURFACE WIDTH/TYPE*	AADT
SECONDARY R	URB-MINOR ARTERIAL	UNDIVIDED	NONE	1.17	US 1	WASHINGTON BLVD	2	20I	15,050
				1.20			3	32I	
				1.25			2	24I	
				1.55			2	36I	
				1.67			2	20I	
				1.88	IS 95	NO NAME			
				1.88		STRUC #13050			
				2.19	CO 134	MAYFIELD AVE			
				3.03			2	30I	
				3.08			2	24I	
				3.15	RP210006	RAMP 6 FR MD 100 TO MD 103			
				3.15	RP210005	RAMP 5 FR MD 103 TO MD 100			
				3.17			2	32I	
				3.18		MEADOW RIDGE SOUTH ROUNDABOUT			
				3.18	RP210004	RAMP 4 FR MD 103 TO MD 100			
				3.18	RP210003	RAMP 3 FR MD 100 TO MD 103			
		UNDIVIDED		3.20			2	26J	
				3.23	MD 100	NO NAME			
				3.23		STRUC #13146			
				3.26			2	32I	
				3.27		MEADOW RIDGE NORTH ROUNDABOUT			
				3.27	RP210001	RAMP 1 FR MD 103 TO MD 100			
				3.27	RP210007	RAMP 7 FR MD 100 TO MD 103			
		UNDIVIDED		3.28			2	20I	
				3.30	RP210002	RAMP 2 FR MD 100 TO MD 103			
				3.30	RP210008	RAMP 8 FR MD 103 TO MD 100			
				3.54			5	60I	
				3.62	CO 136	MONTGOMERY RD			13,575
				3.62					
				3.68			2	24I	
				4.64	CO 273	ILCHESTER RD			
		DIVIDED		5.13			2	48I	
		UNDIVIDED		5.25			2	24I	
		DIVIDED		5.42	MD 104	WATERLOO RD	3	36I	25,675
				5.49	MD 103C	NO NAME	2	24I	
		UNDIVIDED		6.09					
		CTL		6.33					
				6.71			3	36I	
				6.76	CO2650	LONG GATE PKWY			
		DIVIDED		6.88			4	48I	
		UNDIVIDED		7.07					
				7.16			4	45I	

NAME: MONTGOMERY RD

* A,B = UNIMPROVED; C = GRADED & DRAINED; D,E = SOIL, GRAVEL, STONE; F,G = LOW TYPE BITUMINOUS;
H,I = HIGH TYPE BITUMINOUS; J = CONCRETE; K = BRICK; L = BLOCK

STATE HIGHWAY ADMINISTRATION OF MARYLAND
HIGHWAY INFORMATION SERVICES DIVISION
DATA SUPPORT GROUP

STATE HIGHWAY LOCATION REFERENCE

ROUTE NUMBER.....MD 103 CONTINUED
INVENTORY DIRECTION...NORTH
NAME: MONTGOMERY RD

COUNTY-HOWARD
SHA DISTRICT.....7
DATE.....12/31/99

SYSTEM ...STATE...	FUNCTIONAL CLASS	HWY TYPE	ACCESS CONTRL	MILEPOINT	MILEPOINT DESCRIPTION	MARKED LANES	SURFACE WIDTH/TYPE*	AADT
SECONDARY R	URB-MINOR ARTERIAL	UNDIVIDED	NONE	7.19		4	48I	25,675
				7.24	CO1821 OLD COLUMBIA PIKE			20,600
				7.26	RP102902 RAMP 2 FR MD 103 TO US 29	4	46I	
				7.28	RP102903 RAMP 3 FR MD 103 TO RAMP 2			
	URB-COLLECTOR			7.31	US 29 COLUMBIA PIKE			
NAME: ST JOHNS LA				7.31				
				7.31	STRUC #13122			
				7.37	RP102908 RAMP 8 FR US 29 TO MD 103	2	22I	
				7.37	RP102907 RAMP 7 FR MD 103 TO US 29			
				7.39	RP102906 RAMP 6 FR MD 103 TO RAMP 7			
				7.41	SPEED LIMIT 30 MPH			
				7.46	CO 272 ST JOHNS LA (AHEAD)			

ROUTE NUMBER.....MD 103A
INVENTORY DIRECTION...NORTH
NAME: MONTGOMERY RD

SECONDARY R	URB-LOCAL	UNDIVIDED	NONE	0.00	CO1732 OLD WASHINGTON RD	2	20I	1,799
				0.11	US 1 WASHINGTON BLVD			
				0.11	CO 136 MONTGOMERY RD (AHEAD)			

ROUTE NUMBER.....MD 103C
INVENTORY DIRECTION...EAST
NAME: NO NAME

SECONDARY R	URB-LOCAL	UNDIVIDED	NONE	0.00	MD 103 MONTGOMERY RD	2	25I	
				0.07		1	25I	
				0.09	MD 104 WATERLOO RD			

ROUTE NUMBER.....MD 104
INVENTORY DIRECTION...NORTH
NAME: WATERLOO RD

SECONDARY R	URB-MINOR ARTERIAL	UNDIVIDED	NONE	0.00	MD 108 OLD ANNAPOLIS RD/WATERLOO RD	2	24I	10,725
				0.12	MD 100 NO NAME			
				0.12	STRUC # 13148			

* A,B = UNIMPROVED; C = GRADED & DRAINED; D,E = SOIL, GRAVEL, STONE; F,G = LOW TYPE BITUMINOUS;
H,I = HIGH TYPE BITUMINOUS; J = CONCRETE; K = BRICK; L = BLOCK

STATE HIGHWAY ADMINISTRATION OF MARYLAND
HIGHWAY INFORMATION SERVICES DIVISION
DATA SUPPORT GROUP

STATE HIGHWAY LOCATION REFERENCE

ROUTE NUMBER.....MD 104 CONTINUED
INVENTORY DIRECTION...NORTH
NAME: WATERLOO RD

COUNTY-HOWARD
SHA DISTRICT.....7
DATE.....12/31/99

SYSTEMSTATE....	FUNCTIONAL CLASS	HWY TYPE	ACCESS CONTRL	MILEPOINT	MILEPOINT DESCRIPTION	MARKED LANES	SURFACE WIDTH/TYPE*	AADT
SECONDARY R	URB-MINOR ARTERIAL		NONE	0.15		4	48I	10,725
				0.16	WATERLOO ROUNDABOUT			
				0.16	RP210002 RAMP 2 FR MD 100 TO MD 104			
				0.16	RP210008 RAMP 8 FR MD 104 TO MD 100			
		UNDIVIDED		0.18				
				0.25		2	24I	
				1.07		2	30I	
				1.10	MD 103C NO NAME			
				1.11		3	36I	
				1.14	MD 103 MONTGOMERY RD			

ROUTE NUMBER.....MD 108
INVENTORY DIRECTION...EAST
NAME: CLARKSVILLE PIKE

SECONDARY R	RUR-MINOR ARTERIAL	UNDIVIDED	NONE	0.00	MONTGOMERY CO/L	2	20I	7,825
				0.00	STRUC #15008 PATUXENT RIVER			
				0.84	CO 85 HALL SHOP RD	2	22I	10,450
				1.29		2	36I	
				1.42		2	22I	
				1.53	MD 216 SCAGGSVILLE RD			10,325
				1.58	SPEED LIMIT 35 MPH			
				2.04	SPEED LIMIT 45 MPH			
				2.23		2	20I	
				2.57		2	22I	
				2.61		2	20I	
				3.32	SPEED LIMIT 35 MPH	2	25I	
		DIVIDED		3.35				
				3.45	CO2964 GUILFORD RD			13,625
		CTL		3.52		2	24I	
				3.65	CO 558 TEN OAKS RD			
		DIVIDED		3.68		4	48I	
				3.69	RP203204 RAMP 4 FR MD 108 TO MD 32			
				3.69	RP203206 RAMP 6 FR MD 32 TO MD 108			
	URB-MINOR ARTERIAL			3.74	MD 32 SYKESVILLE RD/PATUXENT PKWY			17,125
				3.74	STRUC #13133			
				3.74	EXIT #20			
				3.78	RP203202 RAMP 2 FR MD 32 TO MD 108			
				3.78	RP203208 RAMP 8 FR MD 108 TO MD 32			
		UNDIVIDED		3.85		3	48I	

* A,B = UNIMPROVED; C = GRADED & DRAINED; D,E = SOIL, GRAVEL, STONE; F,G = LOW TYPE BITUMINOUS;
H,I = HIGH TYPE BITUMINOUS; J = CONCRETE; K = BRICK; L = BLOCK

STATE HIGHWAY ADMINISTRATION OF MARYLAND
HIGHWAY INFORMATION SERVICES DIVISION
DATA SUPPORT GROUP

PAGE..... 27

STATE HIGHWAY LOCATION REFERENCE

ROUTE NUMBER.....MD 108 CONTINUED
INVENTORY DIRECTION...EAST
NAME: CLARKSVILLE PIKE

COUNTY-HOWARD
SHA DISTRICT.....7
DATE.....12/31/99

SYSTEMSTATE....	FUNCTIONAL CLASS	HWY TYPE	ACCESS CONTRL	MP MILEPOINT	MP MILEPOINT	DESCRIPTION	MARKED LANES	SURFACE WIDTH/TYPE*	AADT
SECONDARY R	URB-MINOR ARTERIAL	UNDIVIDED	NONE	3.92			2	36I	17,125
		CTL		3.98			2	24I	
		UNDIVIDED		4.22			2	20I	
				4.23		SPEED LIMIT 45 MPH			
				4.49	CO 80	SHEPPARD LA			
		DIVIDED		4.55			2	24I	
		UNDIVIDED		4.75			2	20I	
		DIVIDED		5.02					
		UNDIVIDED		5.22					
				5.45			2	22I	
				5.76		STRUC #13017 MIDDLE PATUXENT RIVER			
				5.98			2	20I	
		DIVIDED		6.15			2	24I	
		UNDIVIDED		6.30			2	20I	
		DIVIDED		6.42					
		UNDIVIDED		6.67					
		DIVIDED		6.71					
				6.80	CO 744	HARPERS FARM RD			33,275
				6.80	CO1065	HOMEWOOD RD			
		UNDIVIDED		6.88					
				7.78	CO 517	ELIOTS OAK RD			
				8.46	CO 75	CENTENNIAL LA			
				8.91			2	23I	
				8.98	CO 866	TEN MILLS RD			
				8.98		ENT TO CENTENNIAL PARK			
				9.28			2	24I	
		DIVIDED		9.38			2	36I	
				9.43			3	48I	
				9.62			4	48I	
				9.65		STRUC #13016 PATUXENT RIVER			
				9.80	CO1575	COLUMBIA RD			
				9.97	RP102906	RAMP 6 FR MD 108 TO US 29			
				10.05	RP102908	RAMP 8 FR US 29 TO MD 108			
				10.11	RP102905	RAMP 5 FR US 29 TO MD 108			
				10.16	RP102907	RAMP 7 FR MD 108 TO US 29			
				10.20	US 29	COLUMBIA PIKE			22,775
				10.20					
				10.20		STRUC #13111			
				10.23	RP102903	RAMP 3 FR MD 108 TO US 29			
				10.26	RP102901	RAMP 1 FR US 29 TO MD 108			
				10.39	RP102904	RAMP 4 FR US 29 TO MD 108			
				10.44	RP102902	RAMP 2 FR MD 108 TO US 29			

NAME: OLD ANNAPOLIS RD

* A,B = UNIMPROVED; C = GRADED & DRAINED; D,E = SOIL, GRAVEL, STONE; F,G = LOW TYPE BITUMINOUS;
H,I = HIGH TYPE BITUMINOUS; J = CONCRETE; K = BRICK; L = BLOCK

STATE HIGHWAY ADMINISTRATION OF MARYLAND
HIGHWAY INFORMATION SERVICES DIVISION
DATA SUPPORT GROUP

STATE HIGHWAY LOCATION REFERENCE

ROUTE NUMBER.....MD 108 CONTINUED
INVENTORY DIRECTION....EAST
NAME: OLD ANNAPOLIS RD

COUNTY-HOWARD
SHA DISTRICT.....7
DATE.....12/31/99

SYSTEMSTATE....	FUNCTIONAL CLASS	HWY TYPE	ACCESS CONTRL	MILEPOINT	MILEPOINT	DESCRIPTION	MARKED LANES	SURFACE WIDTH/TYPE*	AADT
SECONDARY R	URB-MINOR ARTERIAL	DIVIDED	NONE	10.56	MD 108H	PRESBYTERIAN CIR	4	48I	22,775
				10.71			3	36I	
				10.82			2	24I	
				10.85	CO 798	THUNDER HILL RD			
		UNDIVIDED		10.87		SPEED LIMIT 40 MPH			
		DIVIDED		11.01			2	22I	
				11.08			2	24I	
				11.79	CO 977	PHELPS LUCK DR			12,975
				11.79	CO2192	CENTRE PARK DR			
		UNDIVIDED		12.23	MD 108A	THOMAS WILLIAMS WAY	4	48I	
				12.23	RP210006	RAMP 6 FR MD 100 TO MD 108			
				12.24	RP210004	RAMP 4 FR MD 108 TO MD 100			
				12.26	RP210005	RAMP 5 FR MD 108 TO MD 100			
				12.30	MD 981	TRICROSS DR			
		DIVIDED		12.35	MD 104	WATERLOO RD	2	24I	
NAME: WATERLOO RD				12.35					
				12.43	MD 981	TRICROSS DR			
				12.45					11,275
		CTL		12.85					
		UNDIVIDED		12.96			2	22I	
				13.07			3	36I	
				13.17			4	48I	
		DIVIDED		13.29	MD 100W	SNOWDEN RIVER PKWY			
				13.29	CO1140	SNOWDEN RIVER PKWY			
				13.41			3	36I	
				13.60	CO2190	OLD MONTGOMERY RD	2	22I	
		UNDIVIDED		13.71					
				14.31	CO 134	MAYFIELD AVE			
		DIVIDED		14.48			2	30I	
		UNDIVIDED		14.57	CO1911	OLD WATERLOO RD	2	24I	26,150
				14.76			3	36I	
		DIVIDED		14.80			3	48I	
				14.88			4	48I	
		UNDIVIDED		14.94					
				15.11			5	60I	
				15.24	MD 175	PATUXENT PKWY			

* A,B = UNIMPROVED; C = GRADED & DRAINED; D,E = SOIL, GRAVEL, STONE; F,G = LOW TYPE BITUMINOUS;
H,I = HIGH TYPE BITUMINOUS; J = CONCRETE; K = BRICK; L = BLOCK

STATE HIGHWAY ADMINISTRATION OF MARYLAND
HIGHWAY INFORMATION SERVICES DIVISION
DATA SUPPORT GROUP

STATE HIGHWAY LOCATION REFERENCE

ROUTE NUMBER.....MD 108A
INVENTORY DIRECTION...EAST
NAME: THOMAS WILLIAMS WAY

COUNTY-HOWARD
SHA DISTRICT.....7
DATE.....12/31/99

SYSTEM	FUNCTIONAL CLASS	HWY TYPE	ACCESS CONTRL	MILEPOINT	MILEPOINT DESCRIPTION	MARKED LANES	SURFACE WIDTH/TYPE*	AADT
SECONDARY R	URB-LOCAL	UNDIVIDED	NONE	0.00 MD 108	OLD ANNAPOLIS RD	2	10I	
				0.03		2	19I	
				0.14 MD 981	TRICROSS DR			

ROUTE NUMBER.....MD 108H
INVENTORY DIRECTION...SOUTH
NAME: PRESBYTERIAN CIR

SECONDARY R	URB-LOCAL	UNDIVIDED	NONE	0.00 MD 108	OLD ANNAPOLIS RD	2	22I	
				0.09		2	26I	
				0.18		2	22I	
				0.22	ROAD END			

ROUTE NUMBER.....MD 144A
INVENTORY DIRECTION...EAST
NAME: FREDERICK RD

SECONDARY R	RUR-LOCAL	UNDIVIDED	NONE	0.00	CARROLL CO/L	2	24I	2,550
	RUR-MINOR COLLECTOR			0.54 CO 5	LONG CORNER RD			
				0.54 MD 144HC	TWIN ARCH RD			
				0.88		2	22I	
				1.14	SPEED LIMIT 50 MPH			
				1.96	SPEED LIMIT 40 MPH			
				2.54 CO 7	W WATERVILLE RD			3,225
				3.22	SPEED LIMIT 45 MPH			
				3.83		2	24I	
				3.84 MD 94	WOODBINE RD			4,125
				3.84	LISBON ROUNDABOUT			
		UNDIVIDED		3.85	SPEED LIMIT 35 MPH	2	22I	
				4.37	SPEED LIMIT 50 MPH			
				4.62 CO 24	DAISY RD			3,825
	RUR-MAJOR COLLECTOR			6.98 MD 97	ROXBURY MILLS RD			3,050
				9.29	STRUC #13112P MIDDLE PATUXENT RIVER			
				9.48	STRUC #X13066 MIDDLE PATUXENT RIVER			
				10.74	STRUC #13085 TERRAPIN BRANCH			
				10.79 MD 32	SYKESVILLE RD			3,450
				10.90	SPEED LIMIT 40 MPH			
				12.75 CO 49	TRIADELPHIA RD	2	24I	6,025

* A,B = UNIMPROVED; C = GRADED & DRAINED; D,E = SOIL, GRAVEL, STONE; F,G = LOW TYPE BITUMINOUS;
H,I = HIGH TYPE BITUMINOUS; J = CONCRETE; K = BRICK; L = BLOCK

STATE HIGHWAY ADMINISTRATION OF MARYLAND
HIGHWAY INFORMATION SERVICES DIVISION
DATA SUPPORT GROUP

STATE HIGHWAY LOCATION REFERENCE

ROUTE NUMBER.....MD 144A CONTINUED
INVENTORY DIRECTION...EAST
NAME: FREDERICK RD

COUNTY-HOWARD
SHA DISTRICT.....7
DATE.....12/31/99

SYSTEM	FUNCTIONAL CLASS	HWY TYPE	ACCESS CONTRL	MILEPOINT	MILEPOINT	DESCRIPTION	MARKED LANES	SURFACE WIDTH/TYPE*	AADT
SECONDARY R	RUR-MAJOR COLLECTOR	UNDIVIDED	NONE	13.62	CO 70	MARRIOTTSTVILLE RD	2	24I	5,200
				14.15	CO 79	FOLLY QUARTER RD			
	URB-MINOR ARTERIAL			14.30					
				15.25			3	34I	
				15.30	US 40	BALTO NATIONAL PIKE			

ROUTE NUMBER.....MD 144HB
INVENTORY DIRECTION...EAST
NAME: TWIN ARCH RD

SECONDARY R	RUR-LOCAL	UNDIVIDED	NONE	0.00		CARROLL CO/L	2	20I	99
				0.12	CO 6	TWIN ARCH RD			

ROUTE NUMBER.....MD 144HC
INVENTORY DIRECTION...NORTH
NAME: TWIN ARCH RD

SECONDARY R	RUR-LOCAL	UNDIVIDED	NONE	0.00	MD 144A	FREDERICK RD	2	20I	
				0.00	CO 5	LONG CORNER RD (BACK)			
				0.04		ROAD END			

ROUTE NUMBER.....MD 175
INVENTORY DIRECTION...NORTH
NAME: WATERLOO RD

SECONDARY R	URB-MINOR ARTERIAL	UNDIVIDED	NONE	0.00		ANNE ARUNDEL CO/L	2	28I	20,475
				0.00		STRUC #13043			
				0.00		R/R #CSX 140 887 P			
		CTL		0.16			2	24I	
				0.25	CO 121	DORSEY RUN RD			18,750
				0.56		SPEED LIMIT 40 MPH			
		UNDIVIDED		0.62					
		DIVIDED		1.13			4	48I	
				1.25			5	60I	
				1.38			6	72J	
	URB-FRWY/EXPWY		PART	1.54	US 1	WASHINGTON BLVD			45,650

* A,B = UNIMPROVED; C = GRADED & DRAINED; D,E = SOIL, GRAVEL, STONE; F,G = LOW TYPE BITUMINOUS;
H,I = HIGH TYPE BITUMINOUS; J = CONCRETE; K = BRICK; L = BLOCK

STATE HIGHWAY ADMINISTRATION OF MARYLAND
HIGHWAY INFORMATION SERVICES DIVISION
DATA SUPPORT GROUP

PAGE..... 31

STATE HIGHWAY LOCATION REFERENCE

ROUTE NUMBER.....MD 175 CONTINUED
INVENTORY DIRECTION....NORTH
NAME: WATERLOO RD

COUNTY-HOWARD
SHA DISTRICT.....7
DATE.....12/31/99

SYSTEMSTATE....	FUNCTIONAL CLASS	HWY TYPE	ACCESS CONTRL	MILEPOINT	MILEPOINT DESCRIPTION	MARKED LANES	SURFACE WIDTH/TYPE*	AADT
SECONDARY R	URB-FRWY/EXPWY	DIVIDED	PART	1.61		6	72I	45,650
				1.64	SPEED LIMIT 50 MPH			
				1.65		5	60I	
				1.67		4	48I	
				1.72	RP 9504 RAMP 4 FR IS 95 TO MD 175			
				1.78	RP 9502 RAMP 2 FR MD 175 TO IS 95			
				1.91	RP 9501 RAMP 1 FR RAMP 4 TO MD 175			
				1.97	RP 9503 RAMP 3 FR MD 175 TO IS 95			
				1.98	RP 9501 RAMP 1 FR RAMP 4 TO MD 175			
				2.03	IS 95 NO NAME			57,775
				2.03	RP 9503 RAMP 3 FR MD 175 TO IS 95			
				2.03	RP 9507 RAMP 7 FR MD 175 TO IS 95			
				2.03	STRUC #13061			
				2.03	EXIT #41			
				2.06		5	60I	
				2.07	RP 9505 RAMP 5 FR RAMP 8 TO MD 175			
				2.10	RP 9507 RAMP 7 FR MD 175 TO IS 95			
				2.15	RP 9505 RAMP 5 FR RAMP 8 TO MD 175			
				2.23	RP 9506 RAMP 6 FR MD 175 TO IS 95			
				2.37		6	72I	
				2.43	RP 9508 RAMP 8 FR IS 95 TO MD 175	7	84I	
				2.65		8	96I	
				2.71	MD 108 WATERLOO RD	6	72I	43,275
NAME: PATUXENT PKWY				2.71				
				3.20	MD 175HC MD 175 SPUR			
				3.21	CO2035 "RAMP C"			
				3.21	CO2036 "RAMP G"			
				3.21	STRUC #13092			
				3.53	MD 175HC MD 175 SPUR			
				3.55	CO1140 SNOWDEN RIVER PKWY			
				3.55	OP 932 SNOWDEN RIVER PKWY			
				4.18	CO1317 DOBBIN RD			
				4.32		4	48I	
				4.76	STRUC #13091 PEDESTRIAN WALKWAY			
				5.10	CO 991 TAMAR DR			
				6.08	STRUC #13090 PEDESTRIAN WALKWAY			
				6.18	CO 798 THUNDER HILL RD			
				6.43	RP102904 RAMP 4 FR US 29 TO MD 175			45,650
				6.43	RP102902 RAMP 2 FR MD 175 TO US 29			
				6.71	RP102903 RAMP 3 FR MD 175 TO US 29			
				6.72	RP102901 RAMP 1 FR US 29 TO MD 175			
	URB-MINOR ARTERIAL			6.77	US 29 COLUMBIA PIKE			46,075

* A,B = UNIMPROVED; C = GRADED & DRAINED; D,E = SOIL, GRAVEL, STONE; F,G = LOW TYPE BITUMINOUS;
H,I = HIGH TYPE BITUMINOUS; J = CONCRETE; K = BRICK; L = BLOCK

STATE HIGHWAY ADMINISTRATION OF MARYLAND
HIGHWAY INFORMATION SERVICES DIVISION
DATA SUPPORT GROUP

STATE HIGHWAY LOCATION REFERENCE

ROUTE NUMBER.....MD 175 CONTINUED
INVENTORY DIRECTION...NORTH
NAME: PATUXENT PKWY

COUNTY-HOWARD
SHA DISTRICT.....7
DATE.....12/31/99

SYSTEM ...STATE...	FUNCTIONAL CLASS	HWY TYPE	ACCESS CONTRL	MILEPOINT	MILEPOINT DESCRIPTION	MARKED LANES	SURFACE WIDTH/TYPE*	AADT
SECONDARY R	URB-MINOR ARTERIAL	DIVIDED	PART	6.77	STRUC #13086	4	48I	46,075
				6.81	RP102905 RAMP 5 FR US 29 TO MD 175			
				6.82	RP102907 RAMP 7 FR MD 175 TO US 29			
				7.04	STRUC #13087 LITTLE PATUXENT RIVER			
				7.04	STRUC #13079 LITTLE PATUXENT RIVER			
				7.09	RP102908 RAMP 8 FR US 29 TO MD 175			
				7.13		5	60I	
				7.18	RP102906 RAMP 6 FR MD 175 TO US 29			
				7.19	CO 794 LITTLE PATUXENT PKWY (AHEAD)			

ROUTE NUMBER.....MD 175HC
INVENTORY DIRECTION...SOUTH
NAME: MD 175 SPUR

SECONDARY R	URB-LOCAL	UNDIVIDED	NONE	0.00	MD 175 PATUXENT PKWY	1	15I	
				0.33	STRUC #13092			
				0.34	MD 175 PATUXENT PKWY (AHEAD)			

ROUTE NUMBER.....MD 176C
INVENTORY DIRECTION...NORTH
NAME: BINDER LA

SECONDARY R	URB-LOCAL	UNDIVIDED	NONE	0.00	MD 103 DORSEY RD	2	26I	
				0.04		3	36I	
				0.08		4	48I	
				0.15	ROAD END			

ROUTE NUMBER.....MD 216
INVENTORY DIRECTION...NORTH
NAME: SCAGGSVILLE RD

SECONDARY R	URB-MINOR ARTERIAL	DIVIDED	PART	0.00	PRINCE GEORGES CO/L	4	48I	21,150
				0.00	STRUC #13044 PATUXENT RIVER			
				0.12	SPEED LIMIT 40 MPH			
		UNDIVIDED		0.19		2	24I	
		DIVIDED		0.48				

* A,B = UNIMPROVED; C = GRADED & DRAINED; D,E = SOIL, GRAVEL, STONE; F,G = LOW TYPE BITUMINOUS;
H,I = HIGH TYPE BITUMINOUS; J = CONCRETE; K = BRICK; L = BLOCK

STATE HIGHWAY ADMINISTRATION OF MARYLAND
HIGHWAY INFORMATION SERVICES DIVISION
DATA SUPPORT GROUP

STATE HIGHWAY LOCATION REFERENCE

ROUTE NUMBER.....MD 216 CONTINUED
INVENTORY DIRECTION...NORTH
NAME: SCAGGSVILLE RD

COUNTY-HOWARD
SHA DISTRICT.....7
DATE.....12/31/99

SYSTEM	FUNCTIONAL CLASS	HWY TYPE	ACCESS CONTRL	MILEPOINT	MILEPOINT DESCRIPTION	MARKED LANES	SURFACE WIDTH/TYPE*	AADT
SECONDARY R	URB-MINOR ARTERIAL	DIVIDED	PART	0.58		3	36I	21,150
				0.64	CO 114 ALL SAINTS RD			
				0.81	SPEED LIMIT 55 MPH			
				0.86		4	48I	
				1.11	RP 9504 RAMP 4 FR IS 95 TO MD 216			
				1.14	RP 9502 RAMP 2 FR MD 216 TO IS 95			
				1.45	RP 9503 RAMP 3 FR MD 216 TO IS 95			
				1.51	RP 9501 RAMP 1 FR IS 95 TO MD 216			
				1.56	IS 95 NO NAME			16,450
				1.56	STRUC #13076			
				1.56	EXIT #35			
				1.60	RP 9505 RAMP 5 FR IS 95 TO MD 216			
				1.66	RP 9507 RAMP 7 FR MD 216 TO IS 95			
				2.01	RP 9506 RAMP 6 FR MD 216 TO IS 95			
				2.04	RP 9508 RAMP 8 FR IS 95 TO MD 216			
		UNDIVIDED		2.36		2	24I	
				2.68	CO 91 LEISHEAR RD (AHEAD)			
				2.68	END STATE MAINTENANCE			
			NONE	3.02	MD 983A OLD SCAGGSVILLE RD			9,350
				3.02	CO 91 LEISHEAR RD (BACK)			
				3.02	BEGIN STATE MAINTENANCE			
				3.06		2	22I	
				3.11	SPEED LIMIT 40 MPH			
		DIVIDED		4.31		2	24I	
	RUR-MAJOR COLLECTOR			4.41	US 29 COLUMBIA PIKE			8,350
				4.51	MD 216D NO NAME			
		UNDIVIDED		4.63				
				4.71	SPEED LIMIT 45 MPH			
				4.74		2	20I	
				5.66	CO 88 LIME KILN RD			5,025
				6.20	CO 93 PINDELL SCHOOL RD			
				7.29	CO 86 BROWN BRIDGE RD			
				7.88	CO 85 HALL SHOP RD			
				8.05	SPEED LIMIT 35 MPH			
				8.44	MD 108 CLARKSVILLE PIKE			

* A,B = UNIMPROVED; C = GRADED & DRAINED; D,E = SOIL, GRAVEL, STONE; F,G = LOW TYPE BITUMINOUS;
H,I = HIGH TYPE BITUMINOUS; J = CONCRETE; K = BRICK; L = BLOCK

STATE HIGHWAY LOCATION REFERENCE

ROUTE NUMBER.....MD 216D
INVENTORY DIRECTION....EAST
NAME: MD 216 SPUR

COUNTY-HOWARD
SHA DISTRICT.....7
DATE.....12/31/99

SYSTEMSTATE....	FUNCTIONAL CLASS	HWY TYPE	ACCESS CONTRL	MILEPOINT	MILEPOINT DESCRIPTION	MARKED LANES	SURFACE WIDTH/TYPE*	AADT
SECONDARY R	RUR-LOCAL	DIVIDED	NONE	0.00 MD 216	SCAGGSVILLE RD	2	44I	
		CTL		0.03		2	22I	
		UNDIVIDED		0.04		2	24I	
				0.07	ROAD END			

ROUTE NUMBER.....MD 432
INVENTORY DIRECTION....EAST
NAME: GLEN OAK LA

SECONDARY R	URB-LOCAL	UNDIVIDED	NONE	0.00 CO1910	GUILFORD RD	2	30I	399
				0.00 CO 128	OAKLAND MILLS RD (BACK)			
				0.03	SPEED LIMIT 25 MPH			
				0.13		2	34I	
				0.16		2	28I	
				0.25	CUL DE SAC			

ROUTE NUMBER.....MD 851
INVENTORY DIRECTION....NORTH
NAME: NO NAME

SECONDARY R	RUR-MINOR COLLECTOR	UNDIVIDED	NONE	0.00 MD 32	SYKESVILLE RD	2	20I	1,550
				0.06	SPEED LIMIT 25 MPH			
				0.42	STRUC #13018 PATAPSCO RIVER			
				0.42	CARROLL CO/L			

ROUTE NUMBER.....MD 851D
INVENTORY DIRECTION....NORTH
NAME: NO NAME

SECONDARY R	RUR-LOCAL	UNDIVIDED	NONE	0.00	ROAD END	2	20I	99
				0.09 CO1820	NO NAME			
				0.12		2	20G	
				0.15	ROAD END			

* A,B = UNIMPROVED; C = GRADED & DRAINED; D,E = SOIL, GRAVEL, STONE; F,G = LOW TYPE BITUMINOUS;
H,I = HIGH TYPE BITUMINOUS; J = CONCRETE; K = BRICK; L = BLOCK

STATE HIGHWAY ADMINISTRATION OF MARYLAND
HIGHWAY INFORMATION SERVICES DIVISION
DATA SUPPORT GROUP

STATE HIGHWAY LOCATION REFERENCE

ROUTE NUMBER.....MD 851F
INVENTORY DIRECTION....EAST
NAME: DEER HILL RD

COUNTY-HOWARD
SHA DISTRICT.....7
DATE.....12/31/99

SYSTEM	FUNCTIONAL CLASS	HWY TYPE	ACCESS CONTRL	MILEPOINT	MILEPOINT DESCRIPTION	MARKED LANES	SURFACE WIDTH/TYPE*	AADT
SECONDARY R	RUR-LOCAL	UNDIVIDED	NONE	0.00 MD 32	SYKESVILLE RD	2	22I	99
				0.15	ROAD END			

ROUTE NUMBER.....MD 851H
INVENTORY DIRECTION....NORTH
NAME: NO NAME

SECONDARY R	RUR-LOCAL	UNDIVIDED	NONE	0.00	ROAD END	2	20I	99
				0.04 MD 32B	NO NAME	2	24I	
				0.19		2	18I	
				0.21 MD 32	SYKESVILLE RD			

ROUTE NUMBER.....MD 851J
INVENTORY DIRECTION....NORTH
NAME: BUTTERFLY CT

SECONDARY R	RUR-LOCAL	UNDIVIDED	NONE	0.00	ROAD END	2	18H	99
				0.09		2	18I	
				0.11 MD 99	OLD FREDERICK RD	2	20H	
				0.28	ROAD END			

ROUTE NUMBER.....IS 895
INVENTORY DIRECTION....NORTH
NAME: HARBOR TUNNEL THRUWAY

PRIMARY R	URB-FRWY/EXPWY	DIVIDED	FULL	0.00 IS 95	NO NAME	3	39J	10,275
				0.00	EXIT #46			
				0.00	TOLL MAINTENANCE			
				0.13	IS 95 (SB/L)			
				0.13	STRUC #HOY004			
				0.33	SPEED LIMIT 55 MPH	4	48J	
				0.60	STRUC #HOY007			
				0.73	INTERSTATE MILE MARKER 1.0			
				0.95 RP 89507	RAMP 7 FR IS 895 TO US 1			
				1.02	STRUC #HOY014 PATAPSCO RIVER			
				1.02	BALTIMORE CO/L			

* A,B = UNIMPROVED; C = GRADED & DRAINED; D,E = SOIL, GRAVEL, STONE; F,G = LOW TYPE BITUMINOUS;
H,I = HIGH TYPE BITUMINOUS; J = CONCRETE; K = BRICK; L = BLOCK

STATE HIGHWAY LOCATION REFERENCE

ROUTE NUMBER.....MD 958P
INVENTORY DIRECTION...NORTH
NAME: CRESTMOUNT RD

COUNTY-HOWARD
SHA DISTRICT.....7
DATE.....12/31/99

SYSTEM	FUNCTIONAL CLASS	HWY TYPE	ACCESS CONTRL	MILEPOINT	MILEPOINT	DESCRIPTION	MARKED LANES	SURFACE WIDTH/TYP*	AADT
SECONDARY R	URB-LOCAL	UNDIVIDED	NONE	0.00	US 1	WASHINGTON BLVD	2	24I	
				0.10			2	30I	
				0.21		ROAD END			

ROUTE NUMBER.....MD 981
INVENTORY DIRECTION...NORTH
NAME: TRICROSS DR

SECONDARY R	URB-LOCAL	UNDIVIDED	NONE	0.00	MD 108	WATERLOO RD	2	18I	699
				0.06	MD 108A	THOMAS WILLIAMS WAY			
				0.11	MD 108	OLD ANNAPOLIS RD			

ROUTE NUMBER.....MD 983
INVENTORY DIRECTION...NORTH
NAME: OLD SCAGGSVILLE RD

SECONDARY R	URB-LOCAL	UNDIVIDED	NONE	0.00		ROAD END	2	22I	499
				0.03			2	25I	
				0.09			2	24I	
				0.14	CO 114	ALL SAINTS RD			
				0.18		SPEED LIMIT 30 MPH			
				1.02			2	32I	
				1.07	CO2775	OLD SCAGGSVILLE RD (AHEAD)			

ROUTE NUMBER.....MD 983A
INVENTORY DIRECTION...NORTH
NAME: OLD SCAGGSVILLE RD

SECONDARY R	URB-LOCAL	UNDIVIDED	NONE	0.00		CUL DE SAC	2	28I	199
				0.11			2	24I	
				0.71	CO 91	LEISHEAR RD			
				0.71	MD 216	SCAGGSVILLE RD (AHEAD)			

* A,B = UNIMPROVED; C = GRADED & DRAINED; D,E = SOIL, GRAVEL, STONE; F,G = LOW TYPE BITUMINOUS;
H,I = HIGH TYPE BITUMINOUS; J = CONCRETE; K = BRICK; L = BLOCK

STATE HIGHWAY ADMINISTRATION OF MARYLAND
HIGHWAY INFORMATION SERVICES DIVISION
DATA SUPPORT GROUP

STATE HIGHWAY LOCATION REFERENCE

ROUTE NUMBER.....MD 984
INVENTORY DIRECTION...EAST
NAME: NO NAME

COUNTY-HOWARD
SHA DISTRICT.....7
DATE.....12/31/99

SYSTEM	FUNCTIONAL CLASS	HWY TYPE	ACCESS CONTRL	MILEPOINT	MILEPOINT DESCRIPTION	MARKED LANES	SURFACE WIDTH/TYPE*	AADT
SECONDARY R	RUR-LOCAL	UNDIVIDED	NONE	0.00 US 40	BALTO NATIONAL PIKE	2	20I	
				0.22 CO 285	NORMANDY DR			

ROUTE NUMBER.....MD 985
INVENTORY DIRECTION...EAST
NAME: OLD FREDERICK RD

SECONDARY R	URB-LOCAL	UNDIVIDED	NONE	0.00	ROAD END	2	18G	199
				0.11	SPEED LIMIT 30 MPH	2	19I	
				0.55 CO1312	ROGERS AVE			

ROUTE NUMBER.....MD 985A
INVENTORY DIRECTION...EAST
NAME: OLD FREDERICK RD

SECONDARY R	URB-COLLECTOR	UNDIVIDED	NONE	0.00 CO1312	ROGERS AVE	2	24I	999
				0.07	SPEED LIMIT 25 MPH	2	20I	
	URB-LOCAL			0.13 CO 271	OLD FREDERICK RD	2	24G	199
NAME: ROGERS AVE				0.13				
				0.27		2	27G	
				0.30	ROAD END			

ROUTE NUMBER.....MD 986K
INVENTORY DIRECTION...EAST
NAME: SOUTH ENTRANCE RD

SECONDARY R	URB-LOCAL	UNDIVIDED	NONE	0.26 CO 510	SOUTH ENTRANCE RD (BACK)	1	14I	
				0.36 US 29	COLUMBIA PIKE			

ROUTE NUMBER.....MD 986L
INVENTORY DIRECTION...WEST
NAME: SOUTH ENTRANCE RD

SECONDARY R	URB-LOCAL	UNDIVIDED	NONE	0.00 US 29	COLUMBIA PIKE	1	15I	
-------------	-----------	-----------	------	------------	---------------	---	-----	--

* A,B = UNIMPROVED; C = GRADED & DRAINED; D,E = SOIL, GRAVEL, STONE; F,G = LOW TYPE BITUMINOUS;
H,I = HIGH TYPE BITUMINOUS; J = CONCRETE; K = BRICK; L = BLOCK

STATE HIGHWAY ADMINISTRATION OF MARYLAND
HIGHWAY INFORMATION SERVICES DIVISION
DATA SUPPORT GROUP

STATE HIGHWAY LOCATION REFERENCE

ROUTE NUMBER.....MD 986L CONTINUED
INVENTORY DIRECTION....WEST
NAME: SOUTH ENTRANCE RD

COUNTY-HOWARD
SHA DISTRICT.....7
DATE.....12/31/99

SYSTEM	FUNCTIONAL CLASS	HWY TYPE	ACCESS CONTRL	MILEPOINT	MILEPOINT DESCRIPTION	MARKED LANES	SURFACE WIDTH/TYPE*	AADT
SECONDARY R	URB-LOCAL	UNDIVIDED	NONE	0.07 CO2602	SOUTH ENTRANCE RD (AHEAD)	1	15I	

* A,B = UNIMPROVED; C = GRADED & DRAINED; D,E = SOIL, GRAVEL, STONE; F,G = LOW TYPE BITUMINOUS;
H,I = HIGH TYPE BITUMINOUS; J = CONCRETE; K = BRICK; L = BLOCK

1999

Calendar Year

HIGHWAY LOCATION REFERENCE

Data as of December 31, 1999


KENT

COUNTY

SHA DISTRICT #2

K

—





LEGEND

- Multi Lane Divided Highway Access Fully Controlled
- Multi Lane Divided Highway
- Undivided Highway
- Local Highway
- Counter Stations**
- Permanent Traffic Counter Locations and Toll Facilities
- Traffic Count**
- Permanent Traffic Counter With No Data Available



**KENT COUNTY
TRAFFIC VOLUME MAP
1999**

ANNUAL AVERAGE DAILY TRAFFIC
PREPARED BY THE
Maryland Department of Transportation
STATE HIGHWAY ADMINISTRATION






ROUTE ALERT LIST

KENT COUNTY


- US 301 - New interchange at MD 291, mp. 0.19
- MD 291 - New roundabouts at mp. 12.36 and 12.42



MARYLAND STATE HIGHWAY ADMINISTRATION
HIGHWAY INFORMATION SERVICES DIVISION
STATE MAINTAINED HIGHWAYS ON THE NATIONAL HIGHWAY SYSTEM
AS OF DECEMBER 31, 1999

KENT COUNTY

ROUTE	BEGIN MILEPOINT	BEGIN DESCRIPTION	END MILEPOINT	END DESCRIPTION
US 301	0.00	QUEEN ANNES CO/L	8.79	CECIL CO/L



STATE HIGHWAY ADMINISTRATION OF MARYLAND
HIGHWAY INFORMATION SERVICES DIVISION
DATA SUPPORT GROUP

STATE HIGHWAY LOCATION REFERENCE

ROUTE NUMBER.....MD 20
INVENTORY DIRECTION...EAST
NAME: ROCK HALL AVE

COUNTY-KENT
SHA DISTRICT.....2
DATE.....12/31/99

SYSTEMSTATE....	FUNCTIONAL CLASS	HWY TYPE	ACCESS CONTRL	MILEPOINT	MILEPOINT DESCRIPTION	MARKED LANES	SURFACE WIDTH/TYPE*	AADT
SECONDARY U	RUR-MAJOR COLLECTOR	UNDIVIDED	NONE	0.00 MU 17	BEACH RD	2	22I	5,425
				0.00 CO 155	ROCK HALL AVE (BACK)			
				0.20	SPEED LIMIT 30 MPH			
	RUR-MINOR ARTERIAL			1.38 MD 445	N&S MAIN ST			
				1.40				
	R	DIVIDED		1.84	OUT CORP LMTS ROCK HALL	2	24I	
NAME: ROCK HALL RD				1.84		2	26I	
				1.88 MD 674	SHARP ST			
				1.89	SPUR FR MD 674			
		UNDIVIDED		1.99		2	24I	
				2.03 MD 288	CROSBY RD			
				2.12	SPEED LIMIT 40 MPH			
				3.56	SPEED LIMIT 50 MPH			
				5.40	STRUC #14001 SHIPYARD CREEK	2	22I	
				6.60 MD 21	TOLCHESTER BEACH RD			6,525
				6.60 CO 79	SANDY BOTTOM RD			
				7.85 MD 298B	NO NAME			
NAME: CHESTERTOWN RD				7.93 MD 298	FAIRLEE RD			2,975
				8.70 CO 310	OLD FAIRLEE RD			
				11.60 MD 446	BROAD NECK RD			10,125
				12.45	STRUC #14002 EAST FORK			
				13.14	SPEED LIMIT 40 MPH			
				13.55 MD 514	FLATLAND RD			
				13.59		2	34I	
	U			13.61	IN CORP LMTS CHESTERTOWN			
NAME: HIGH ST				13.61	STRUC #14003 RADCLIFF CREEK			
				13.63	R/R #MDDE 526 455 L			
				13.74 MD 291	MORGNEC RD			
				13.74 MU 150	HIGH ST (AHEAD)			

ROUTE NUMBER.....MD 21
INVENTORY DIRECTION...NORTH
NAME: TOLCHESTER BEACH RD

SECONDARY R	RUR-MINOR COLLECTOR	UNDIVIDED	NONE	0.00 CO 359	TOLCHESTER BEACH RD (BACK)	2	23I	700
				0.00 MD 445	TOLCHESTER RD			
				0.05	SPEED LIMIT 50 MPH			
				2.42 MD 20	ROCK HALL RD			
				2.42 CO 79	SANDY BOTTOM RD (AHEAD)			

* A,B = UNIMPROVED; C = GRADED & DRAINED; D,E = SOIL, GRAVEL, STONE; F,G = LOW TYPE BITUMINOUS;
H,I = HIGH TYPE BITUMINOUS; J = CONCRETE; K = BRICK; L = BLOCK

STATE HIGHWAY ADMINISTRATION OF MARYLAND
HIGHWAY INFORMATION SERVICES DIVISION
DATA SUPPORT GROUP

STATE HIGHWAY LOCATION REFERENCE

ROUTE NUMBER.....MD 213
INVENTORY DIRECTION...NORTH
NAME: MAPLE AVE

COUNTY-KENT
SHA DISTRICT.....2
DATE.....12/31/99

SYSTEMSTATE....	FUNCTIONAL CLASS	HWY TYPE	ACCESS CONTRL	MILEPOINT	MILEPOINT DESCRIPTION	MARKED LANES	SURFACE WIDTH/TYPE*	AADT
SECONDARY R	RUR-MINOR ARTERIAL	UNDIVIDED	NONE	0.00	QUEEN ANNES CO/L	2	24J	11,975
				0.00	STRUC #14027 CHESTER RIVER			
				0.14	IN CORP LMTS CHESTERTOWN	2	20I	
				0.19		2	25I	
				0.26		2	36I	
				0.37	MD 289 CROSS ST			22,125
				0.43	MU 340 SPRING AVE			
				0.59	SPEED LIMIT 25 MPH			
				0.74	MU 40 CAMPUS AVE			
		CTL		0.99		2	27I	
				1.06	SPEED LIMIT 30 MPH			
				1.32	MD 291 MORGNEC RD			14,450
				1.37		2	22I	
				1.78	OUT CORP LMTS CHESTERTOWN			
		UNDIVIDED		1.78		2	24I	
				2.04	SPEED LIMIT 45 MPH			
		DIVIDED		2.45				
		UNDIVIDED		2.55	MD 297 WORTON RD	2	36I	5,450
				2.62	SPEED LIMIT 55 MPH	2	24I	
				4.20	MD 855A NO NAME			
				4.76	MD 561 HASSENGERS CORNER RD			4,325
				6.36	STRUC #14008 MORGAN CREEK			
				7.37	CO 395 STILL POND RD			3,650
				8.24	SPEED LIMIT 40 MPH			
				8.65	SPEED LIMIT 30 MPH			
				8.94	R/R #MDDE 526 438 V			
				9.09	SPEED LIMIT 40 MPH			
				9.23	SPEED LIMIT 55 MPH			
				10.08	MD 855 NO NAME			
				10.13	MD 855 NO NAME			
				10.31	MD 298 LAMBS MEADOW RD/BROWNTOWN RD			5,125
				11.90	MD 449 SHALLCROSS WHARF RD			
				11.97	MD 444A NO NAME			
				11.99	MD 444 KENTMORE PARK RD/LOCUST GROVE RD			4,575
				13.31	CO 31 VANSANTS CORNER RD			
				14.21	STRUC #14007 WOODLAND CREEK			
				15.75	SPEED LIMIT 40 MPH			
				15.87	IN CORP LMTS GALENA			
				15.87				
				15.88	SPEED LIMIT 25 MPH			
				15.94		2	38I	

* A,B = UNIMPROVED; C = GRADED & DRAINED; D,E = SOIL, GRAVEL, STONE; F,G = LOW TYPE BITUMINOUS;
H,I = HIGH TYPE BITUMINOUS; J = CONCRETE; K = BRICK; L = BLOCK

STATE HIGHWAY ADMINISTRATION OF MARYLAND
HIGHWAY INFORMATION SERVICES DIVISION
DATA SUPPORT GROUP

STATE HIGHWAY LOCATION REFERENCE

ROUTE NUMBER.....MD 213 CONTINUED
INVENTORY DIRECTION...NORTH
NAME: N MAIN ST

COUNTY-KENT
SHA DISTRICT.....2
DATE.....12/31/99

SYSTEM	FUNCTIONAL CLASS	HWY TYPE	ACCESS	CONTRL	MILEPOINT	MILEPOINT	DESCRIPTION	MARKED LANES	SURFACE WIDTH/TYPE*	AADT
PRIMARY	U	RUR-MINOR ARTERIAL	UNDIVIDED	NONE	16.12	MD 290	E CROSS ST	2	38I	5,875
					16.12	MD 313	S MAIN ST			
					16.18			2	33I	
					16.41			2	24I	
	R				16.61		OUT CORP LMTS GALENA			
NAME:	AUGUSTINE HERMAN HWY				16.61					
					16.66		SPEED LIMIT 35 MPH			
					16.82		SPEED LIMIT 45 MPH			
					17.30		ATR STATION #0015			
					17.38	CO 50	GEORGETOWN CEMETERY RD			5,352
					17.40		SPEED LIMIT 30 MPH			
					17.61			2	26I	
					17.73			2	27I	
					17.87		STRUC #14006 SASSAFRAS RIVER			
					17.87		CECIL CO/L			

ROUTE NUMBER.....MD 288
INVENTORY DIRECTION...EAST
NAME: CROSBY RD

SECONDARY	R	RUR-LOCAL	UNDIVIDED	NONE	0.00	MD 20	ROCK HALL RD	2	20I	1,025
					0.04		SPEED LIMIT 40 MPH			
					1.50		SPEED LIMIT 50 MPH			
					2.22		SPEED LIMIT 30 MPH			
					2.59	CO 108	PINEY NECK RD			725
					2.93			2	18I	
					3.33		ROAD END			

ROUTE NUMBER.....MD 289
INVENTORY DIRECTION...NORTH
NAME: CLIFFS CITY RD

SECONDARY	R	RUR-MINOR COLLECTOR	UNDIVIDED	NONE	0.00	CO 92	CLIFFS CITY RD (BACK)	2	20I	625
					0.57		SPEED LIMIT 50 MPH			
					3.91	CO 396	QUAKER NECK LANDING RD	2	22I	1,525
NAME:	QUAKER NECK RD				3.91					
					4.12		SPEED LIMIT 30 MPH			
		RUR-MAJOR COLLECTOR			4.32	CO 80	POMONA RD			

* A,B = UNIMPROVED; C = GRADED & DRAINED; D,E = SOIL, GRAVEL, STONE; F,G = LOW TYPE BITUMINOUS;
H,I = HIGH TYPE BITUMINOUS; J = CONCRETE; K = BRICK; L = BLOCK

STATE HIGHWAY ADMINISTRATION OF MARYLAND
HIGHWAY INFORMATION SERVICES DIVISION
DATA SUPPORT GROUP

STATE HIGHWAY LOCATION REFERENCE

ROUTE NUMBER.....MD 289 CONTINUED
INVENTORY DIRECTION....NORTH
NAME: QUAKER NECK RD

COUNTY-KENT
SHA DISTRICT.....2
DATE.....12/31/99

SYSTEM	FUNCTIONAL CLASS	HWY TYPE	ACCESS CONTRL	MILEPOINT	MILEPOINT DESCRIPTION	MARKED LANES	SURFACE WIDTH/TYPE*	AADT
SECONDARY R	RUR-MAJOR COLLECTOR	UNDIVIDED	NONE	4.51	SPEED LIMIT 50 MPH	2	22I	1,525
				6.53	CO 397 WILKINS LA			4,125
				6.56	SPEED LIMIT 40 MPH			
				8.01	STRUC #14009 RADCLIFF CREEK			
				8.31	IN CORP LMTS CHESTERTOWN			
				8.38	SPEED LIMIT 25 MPH			
				8.40		2	24I	
				8.44		2	28I	
				8.57		2	35I	
				8.61	MU 50 CANNON ST	2	41I	
NAME: CROSS ST				8.61				
				8.68	MU 150 HIGH ST			
				8.72		2	35I	
				8.83	MD 213 MAPLE AVE			

ROUTE NUMBER.....MD 290
INVENTORY DIRECTION....NORTH
NAME: CRUMPTON RD

SECONDARY R	RUR-MINOR COLLECTOR	UNDIVIDED	NONE	0.00	QUEEN ANNES CO/L	2	22I	2,275
				0.00	STRUC #14013 CHESTER RIVER			
				0.15	SPEED LIMIT 50 MPH			
				1.11	MD 291 RIVER RD (AHEAD)			
				1.78	MD 291 RIVER RD (BACK)	2	20I	1,075
NAME: CHESTERVILLE RD				2.76	MD 444 LOCUST GROVE RD			
				5.54	R/R #MDDE 526 433 L			
				5.88		2	22I	
				6.98		2	24I	
				7.24	MD 313 MASSEY GALENA RD			
				7.96	MD 313 S MAIN ST (BACK)	3	31I	1,875
NAME: E CROSS ST				7.96				
				7.96	MD 213 N MAIN ST/W CROSS ST			
				8.03		2	36I	
				8.05		2	24I	
				8.16	SPEED LIMIT 40 MPH			
				8.21	OUT CORP LMTS GALENA			
NAME: GALENA SASSAFRAS RD				8.21				
				8.46	SPEED LIMIT 50 MPH			
				8.56	STRUC #14012 MILL CREEK			
				10.13	STRUC #14011 SWANTOWN CREEK			

* A,B = UNIMPROVED; C = GRADED & DRAINED; D,E = SOIL, GRAVEL, STONE; F,G = LOW TYPE BITUMINOUS;
H,I = HIGH TYPE BITUMINOUS; J = CONCRETE; K = BRICK; L = BLOCK

STATE HIGHWAY ADMINISTRATION OF MARYLAND
HIGHWAY INFORMATION SERVICES DIVISION
DATA SUPPORT GROUP

STATE HIGHWAY LOCATION REFERENCE

ROUTE NUMBER.....MD 290 CONTINUED
INVENTORY DIRECTION...NORTH
NAME: GALENA SASSAFRAS RD

COUNTY-KENT
SHA DISTRICT.....2
DATE.....12/31/99

SYSTEM	FUNCTIONAL CLASS	HWY TYPE	ACCESS CONTRL	MILEPOINT	MILEPOINT DESCRIPTION	MARKED LANES	SURFACE WIDTH/TYPE*	AADT
SECONDARY R	RUR-MAJOR COLLECTOR	UNDIVIDED	NONE	11.81	STRUC #14010 JACOBS CREEK	2	24I	1,875
				11.94	RP130106 RAMP 6 FR MD 290 TO US 301			
				11.99	RP130108 RAMP 8 FR US 301 TO MD 290			
	RUR-MINOR COLLECTOR			12.04	US 301 BLUE STAR MEMORIAL HWY			
				12.04	STRUC #14005			
				12.09	RP130104 RAMP 4 FR US 301 TO MD 290			
				12.15	RP130102 RAMP 2 FR MD 290 TO US 301			
				12.40	MD 299 GALENA SASSAFRAS RD			

ROUTE NUMBER.....MD 291
INVENTORY DIRECTION...EAST
NAME: MORGNEC RD

SECONDARY U	RUR-MINOR ARTERIAL	DIVIDED	NONE	0.00	MD 20 HIGH ST	2	35I	18,125
		UNDIVIDED		0.00	MU 150 HIGH ST			
				0.04		2	26I	
				0.09	SPEED LIMIT 40 MPH			
				0.38	R/R #MDDE 526 447 U			
		DIVIDED		0.47		2	28I	
				0.55		2	34I	
	RUR-MAJOR COLLECTOR			0.60	MD 213 WASHINGTON AVE			5,200
				0.62		2	36I	
				0.67		2	24I	
		UNDIVIDED		0.68	SPEED LIMIT 30 MPH			
				0.73		2	25I	
R				1.01	OUT CORP LMTS CHESTERTOWN			
				1.01	SPEED LIMIT 45 MPH			
				1.48	SPEED LIMIT 55 MPH			
				1.71	ENT TO SHA DISTRICT #2 OFFICE			
				2.43	STRUC #14022 MORGAN CREEK			
				5.04	CO 18 MORGNEC RD			2,975
NAME: RIVER RD				5.04				
				8.15	MD 298 CHERRY LA			3,150
				9.15	MD 290 CRUMPTON RD	2	24I	
				9.82	MD 290 CHESTERVILLE RD	2	22I	1,975
				12.36	STRUC #14014 MILLS BRANCH			
				12.40		2	36I	
				12.42	MD 701A EDGE RD			
				12.42	ROUNDABOUT			
		UNDIVIDED		12.43		2	22I	

* A,B = UNIMPROVED; C = GRADED & DRAINED; D,E = SOIL, GRAVEL, STONE; F,G = LOW TYPE BITUMINOUS;
H,I = HIGH TYPE BITUMINOUS; J = CONCRETE; K = BRICK; L = BLOCK

STATE HIGHWAY ADMINISTRATION OF MARYLAND
HIGHWAY INFORMATION SERVICES DIVISION
DATA SUPPORT GROUP

STATE HIGHWAY LOCATION REFERENCE

ROUTE NUMBER.....MD 291 CONTINUED
INVENTORY DIRECTION...EAST
NAME: RIVER RD

COUNTY-KENT
SHA DISTRICT.....2
DATE.....12/31/99

SYSTEM	FUNCTIONAL CLASS	HWY TYPE	ACCESS CONTRL	MILEPOINT	MILEPOINT	DESCRIPTION	MARKED LANES	SURFACE WIDTH/TYPE*	AADT
SECONDARY R	RUR-MAJOR COLLECTOR	UNDIVIDED	NONE	12.55	US 301	BLUE STAR MEMORIAL HWY	2	22I	1,175
				12.55		STRUC # 14030			
				12.55		EXIT #112			
				12.62			2	36I	
				12.63	MD 701	HOWARD JOHNSON RD			
				12.63		ROUNDAABOUT			
		UNDIVIDED		12.64			2	24I	
				12.68		SPEED LIMIT 50 MPH			
				13.42		SPEED LIMIT 25 MPH	2	22I	
				13.64		IN CORP LMTS MILLINGTON			
U				13.64					
NAME: CYPRESS ST				13.82			2	26I	
				14.08	MD 313	SASSAFRAS ST	2	39I	1,575
				14.13		R/R #MDDE 526 419 R			
				14.29		OUT CORP LMTS MILLINGTON	2	24I	
R				14.29					
NAME: CYPRESS RD				14.32		STRUC #14015 CYPRESS BRANCH			
				14.58		SPEED LIMIT 50 MPH			
				15.47	CO 26	BIG STONE RD			1,775
				18.57		DELAWARE ST/L			

ROUTE NUMBER.....MD 292
INVENTORY DIRECTION...NORTH
NAME: STILL POND RD

SECONDARY R	RUR-MAJOR COLLECTOR	UNDIVIDED	NONE	0.00	MD 298	LAMBS MEADOW RD	2	22I	1,350
				0.00	CO 395	STILL POND RD (BACK)			
				0.57		SPEED LIMIT 25 MPH			
				0.93	MD 566	STILLPOND HARMONY RD	2	21I	
				1.04			2	24I	
				1.34		SPEED LIMIT 35 MPH			
				1.58		SPEED LIMIT 50 MPH	2	22I	
				1.76	MD 864	BESSICKS CORNER RD			
				1.86	MD 864	BESSICKS CORNER RD			
				3.80		SPEED LIMIT 40 MPH			
				3.96		SPEED LIMIT 25 MPH			
U	RUR-MINOR COLLECTOR			4.04		IN CORP LMTS BETTERTON	2	20I	
NAME: MAIN ST				4.04					
				4.28			2	22I	
				4.47			2	20I	

* A,B = UNIMPROVED; C = GRADED & DRAINED; D,E = SOIL, GRAVEL, STONE; F,G = LOW TYPE BITUMINOUS;
H,I = HIGH TYPE BITUMINOUS; J = CONCRETE; K = BRICK; L = BLOCK

STATE HIGHWAY ADMINISTRATION OF MARYLAND
HIGHWAY INFORMATION SERVICES DIVISION
DATA SUPPORT GROUP

STATE HIGHWAY LOCATION REFERENCE

ROUTE NUMBER.....MD 292 CONTINUED
INVENTORY DIRECTION....NORTH
NAME: MAIN ST

COUNTY-KENT
SHA DISTRICT.....2
DATE.....12/31/99

SYSTEM	FUNCTIONAL CLASS	HWY TYPE	ACCESS CONTRL	MILEPOINT	MILEPOINT DESCRIPTION	MARKED LANES	SURFACE WIDTH/TYPE*	AADT
SECONDARY U	RUR-LOCAL	UNDIVED	NONE	4.56		2	20I	1,350
				4.61	ROAD END			

ROUTE NUMBER.....MD 297
INVENTORY DIRECTION....NORTH
NAME: WORTON RD

SECONDARY R	RUR-MAJOR COLLECTOR	UNDIVED	NONE	0.00	MD 213	AUGUSTINE HERMAN HWY	2	22I	2,650
				0.04			2	20I	
				0.12		SPEED LIMIT 50 MPH			
				1.60			2	21I	
				2.11		SPEED LIMIT 40 MPH			
				2.20			2	22I	
				2.47		SPEED LIMIT 30 MPH			
				2.85		R/R #MDDE 526 442 K			
				3.59	MD 298	LAMBS MEADOW RD			
				3.59	CO 393	SMITHVILLE RD (AHEAD)			

ROUTE NUMBER.....MD 298
INVENTORY DIRECTION....EAST
NAME: FAIRLEE RD

SECONDARY R	RUR-MAJOR COLLECTOR	UNDIVED	NONE	0.00	MD 20	ROCK HALL RD	2	24I	2,550
				0.02	MD 298B	NO NAME			
				0.37		SPEED LIMIT 25 MPH			
				0.83		SPEED LIMIT 30 MPH			
				1.25			2	22I	
				1.35		SPEED LIMIT 50 MPH			
				3.66	CO 65	HANDY POINT RD			
				3.66	MD 514	MELITOTA RD			
				4.90	CO 64	HANESVILLE RD			2,450
				4.90					
				6.55		SPEED LIMIT 30 MPH			
				7.39	MD 297	WORTON RD			2,050
				7.39	CO 393	SMITHVILLE RD			
				7.60		SPEED LIMIT 50 MPH			
				9.43	MD 561	HASSENGERS CORNER RD			3,050
				9.45	MD 856	OLD LYNCH RD			

NAME: LAMBS MEADOW RD

* A, B = UNIMPROVED; C = GRADED & DRAINED; D, E = SOIL, GRAVEL, STONE; F, G = LOW TYPE BITUMINOUS;
H, I = HIGH TYPE BITUMINOUS; J = CONCRETE; K = BRICK; L = BLOCK

STATE HIGHWAY ADMINISTRATION OF MARYLAND
HIGHWAY INFORMATION SERVICES DIVISION
DATA SUPPORT GROUP

STATE HIGHWAY LOCATION REFERENCE

ROUTE NUMBER.....MD 298 CONTINUED
INVENTORY DIRECTION...EAST
NAME: LAMBS MEADOW RD

COUNTY-KENT
SHA DISTRICT.....2
DATE.....12/31/99

SYSTEM	FUNCTIONAL CLASS	HWY TYPE	ACCESS CONTRL	MILEPOINT	MILEPOINT	DESCRIPTION	MARKED LANES	SURFACE WIDTH/TYPE*	AADT
SECONDARY R	RUR-MAJOR COLLECTOR	UNDIVIDED	NONE	9.53	MD 856	OLD LYNCH RD	2	22I	3,050
				10.99	MD 292	STILL POND RD	2	21I	1,550
				10.99	CO 395	STILL POND RD			
				12.31	MD 566	STILLPOND HARMONY RD			2,250
				13.61	CO 42	TURNERS CREEK RD			2,125
	RUR-MINOR COLLECTOR			14.91	MD 213	AUGUSTINE HERMAN HWY	2	24I	
NAME: BROWNTOWN RD				14.91					
				15.00			2	20I	
				15.90		R/R #MDDE 526 437 N			
NAME: OLD MORGNEC RD				18.58	CO 18	MORGNEC RD			
NAME: CHERRY LA				18.95	CO 307	MORGNEC RD			
				20.14	MD 291	RIVER RD			

ROUTE NUMBER.....MD 298B
INVENTORY DIRECTION...NORTH
NAME: NO NAME

SECONDARY R	RUR-LOCAL	UNDIVIDED	NONE	0.00	MD 298	FAIRLEE RD	1	16I	
				0.08	MD 20	ROCK HALL RD			

ROUTE NUMBER.....MD 299
INVENTORY DIRECTION...NORTH
NAME: MASSEY RD

SECONDARY R	RUR-MINOR COLLECTOR	UNDIVIDED	NONE	0.00	MD 330	MASSEY DELAWARE LINE RD	2	23I	575
				0.00	MD 313	MILLINGTON MASSEY RD			
				0.03			2	22I	
				0.04		R/R #MDDE 526 428 P			
				0.10		SPEED LIMIT 50 MPH			
				2.94		STRUC #14018 JACOBS CREEK			
				4.21	MD 290	GALENA SASSAFRAS RD			475
NAME: GALENA SASSAFRAS RD				4.21					
				4.39		SPEED LIMIT 30 MPH			
				4.72		STRUC #14017 HERRING BRANCH			
				4.85	CO 1	SASSAFRAS CALDWELL RD			
				5.18		STRUC #14016 SASSAFRAS RIVER			
				5.18		CECIL CO/L			

* A,B = UNIMPROVED; C = GRADED & DRAINED; D,E = SOIL, GRAVEL, STONE; F,G = LOW TYPE BITUMINOUS;
H,I = HIGH TYPE BITUMINOUS; J = CONCRETE; K = BRICK; L = BLOCK

STATE HIGHWAY ADMINISTRATION OF MARYLAND
HIGHWAY INFORMATION SERVICES DIVISION
DATA SUPPORT GROUP

STATE HIGHWAY LOCATION REFERENCE

ROUTE NUMBER.....US 301
INVENTORY DIRECTION...NORTH
NAME: BLUE STAR MEMORIAL HWY

COUNTY-KENT
SHA DISTRICT.....2
DATE.....12/31/99

SYSTEM	FUNCTIONAL CLASS	HWY TYPE	ACCESS CONTRL	MILEPOINT	MILEPOINT DESCRIPTION	MARKED LANES	SURFACE WIDTH/TYPE*	AADT
PRIMARY	R	RUR-OTHER PRIN ART	DIVIDED PART	0.00	QUEEN ANNES CO/L	4	48I	15,125
				0.00	STRUC #17014 CHESTER RIVER			
				0.19	MD 291 RIVER RD			10,175
				0.19	STRUC # 14030			
				0.19	EXIT #112			
				0.22	RP130104 RAMP 4 FR US 301 TO MD 701			
				0.28	RP130106 RAMP 6 FR MD 701 A TO US 301			
				0.29	RP130102 RAMP 2 FR MD 701 TO US 301			
				0.30	SPEED LIMIT 55 MPH			
				0.36	RP130108 RAMP 8 FR US 301 TO MD 701 A			
				0.49	MILE MARKER 112.0			
				0.89	CO 226 CHESTERVILLE BRIDGE RD			13,875
				1.48	MILE MARKER 113.0			
				2.47	MILE MARKER 114.0			
				3.48	MILE MARKER 115.0			
				3.62	R/R #MDDE 526 431 X			
				4.18	MD 313 MASSEY GALENA RD			9,175
				4.47	MILE MARKER 116.0			
				5.46	MILE MARKER 117.0			
				6.42	MARYLAND STATE POLICE WEIGH STATION			
				6.45	MILE MARKER 118.0			
				7.44	MILE MARKER 119.0			
				7.51	RP130104 RAMP 4 FR US 301 TO MD 290			
				7.56	RP130106 RAMP 6 FR MD 290 TO US 301			
				7.80	MD 290 GALENA SASSAFRAS RD			
				7.80	STRUC #14005			
				8.04	RP130102 RAMP 2 FR MD 290 TO US 301			
				8.06	RP130108 RAMP 8 FR US 301 TO MD 290			
				8.41	MILE MARKER 120.0			
				8.79	STRUC #14004 SASSAFRAS RIVER			
				8.79	CECIL CO/L			

ROUTE NUMBER.....MD 313
INVENTORY DIRECTION...NORTH
NAME: SASSAFRAS ST

SECONDARY	U	RUR-MAJOR COLLECTOR	UNDIVIDED	NONE	0.00	QUEEN ANNES CO/L	2	24I	2,575
					0.00	STRUC #17030 CHESTER RIVER			
					0.03	SPEED LIMIT 25 MPH			
					0.07		2	32I	

* A,B = UNIMPROVED; C = GRADED & DRAINED; D,E = SOIL, GRAVEL, STONE; F,G = LOW TYPE BITUMINOUS;
H,I = HIGH TYPE BITUMINOUS; J = CONCRETE; K = BRICK; L = BLOCK

STATE HIGHWAY ADMINISTRATION OF MARYLAND
HIGHWAY INFORMATION SERVICES DIVISION
DATA SUPPORT GROUP

STATE HIGHWAY LOCATION REFERENCE

ROUTE NUMBER.....MD 313 CONTINUED
INVENTORY DIRECTION....NORTH
NAME: SASSAFRAS ST

COUNTY-KENT
SHA DISTRICT.....2
DATE.....12/31/99

SYSTEM	FUNCTIONAL CLASS	HWY TYPE	ACCESS CONTRL	MILEPOINT	MILEPOINT DESCRIPTION	MARKED LANES	SURFACE WIDTH/TYPE*	AADT
SECONDARY U	RUR-MAJOR COLLECTOR	UNDIVIDED	NONE	0.17 MD 291	CYPRESS ST	2	37I	2,275
				0.33		2	27I	
				0.39 CO 380	MILLINGTON RD	2	22I	
				0.39				
				0.39	OUT CORP LMTS MILLINGTON			
				0.55	SPEED LIMIT 50 MPH			
				3.61	SPEED LIMIT 25 MPH			
				3.88 MD 330	MASSEY DELAWARE LINE RD			1,375
				3.88				
				3.88 MD 299	MASSEY RD			
				4.00	SPEED LIMIT 40 MPH			
				4.16	SPEED LIMIT 50 MPH			
				4.62	R/R #MDDE 526 430 R			
PRIMARY	RUR-MINOR ARTERIAL			5.33 US 301	BLUE STAR MEMORIAL HWY	2	24I	2,175
				7.14 MD 290	CHESTERVILLE RD			3,475
				7.40	SPEED LIMIT 40 MPH			
				7.59	IN CORP LMTS GALENA			
				7.59				
				7.63	SPEED LIMIT 25 MPH			
				7.66		2	40I	
				7.86 MD 290	E CROSS ST			
				7.86 MD 213	W CROSS ST/N MAIN ST			

ROUTE NUMBER.....MD 330
INVENTORY DIRECTION....EAST
NAME: MASSEY DELAWARE LINE RD

SECONDARY R	RUR-MINOR COLLECTOR	UNDIVIDED	NONE	0.00 MD 299	MASSEY RD	2	21I	1,450
				0.00 MD 313	MASSEY GALENA RD			
				0.06	R/R #MDDE 526 424 M	2	24I	
				0.10	SPEED LIMIT 40 MPH			
				0.23	SPEED LIMIT 50 MPH			
				3.72	DELAWARE ST/L			

* A,B = UNIMPROVED; C = GRADED & DRAINED; D,E = SOIL, GRAVEL, STONE; F,G = LOW TYPE BITUMINOUS;
H,I = HIGH TYPE BITUMINOUS; J = CONCRETE; K = BRICK; L = BLOCK

STATE HIGHWAY ADMINISTRATION OF MARYLAND
HIGHWAY INFORMATION SERVICES DIVISION
DATA SUPPORT GROUP

STATE HIGHWAY LOCATION REFERENCE

ROUTE NUMBER.....MD 444
INVENTORY DIRECTION....NORTH
NAME: LOCUST GROVE RD

COUNTY-KENT
SHA DISTRICT.....2
DATE.....12/31/99

SYSTEM	FUNCTIONAL CLASS	HWY TYPE	ACCESS CONTRL	MILEPOINT	MILEPOINT DESCRIPTION	MARKED LANES	SURFACE WIDTH/TYPER*	AADT
SECONDARY R	RUR-LOCAL	UNDIVIDED	NONE	0.00	CO 226 CHESTERVILLE BRIDGE RD (BACK)	2	20I	475
				0.00	MD 290 CHESTERVILLE RD			
				0.11	SPEED LIMIT 50 MPH			
	RUR-MINOR COLLECTOR			4.20	MD 213 AUGUSTINE HERMAN HWY			
NAME:	KENTMORE PARK RD			4.20				
				4.22	MD 444A NO NAME			
				4.29	MD 449 SHALLCROSS WHARF RD			
				4.77		2	18I	
				6.52	SPEED LIMIT 40 MPH			
	RUR-LOCAL			6.96				
				7.29	CO 130 BELCHESTER RD (AHEAD)			

ROUTE NUMBER.....MD 444A
INVENTORY DIRECTION....SOUTH
NAME: NO NAME

SECONDARY R	RUR-LOCAL	UNDIVIDED	NONE	0.00	MD 444 KENTMORE PARK RD	2	18I	50
				0.01	MD 213 AUGUSTINE HERMAN HWY			

ROUTE NUMBER.....MD 445
INVENTORY DIRECTION....NORTH
NAME: EASTERN NECK RD

SECONDARY R	RUR-MAJOR COLLECTOR	UNDIVIDED	NONE	0.00	CO 115 EASTERN NECK RD (BACK)	2	19I	2,650
				0.45	SPEED LIMIT 50 MPH			
				4.49		2	20I	
				5.33	SPEED LIMIT 25 MPH			
NAME:	S MAIN ST			5.44	MU 21 BOUNDARY AVE			
	U			5.47	IN CORP LMTS ROCK HALL			
				5.53		2	24I	
				5.82		2	31I	
NAME:	N MAIN ST			5.87	MU 188 SHARP ST E&W			
	RUR-MINOR COLLECTOR			6.01	MD 20 ROCK HALL AVE			2,125
				6.02		2	20I	
	R			6.50	OUT CORP LMTS ROCK HALL			
NAME:	TOLCHESTER RD			6.50				
				6.79	SPEED LIMIT 50 MPH			
				7.96	CO 102 LOVERS LA			1,025

* A,B = UNIMPROVED; C = GRADED & DRAINED; D,E = SOIL, GRAVEL, STONE; F,G = LOW TYPE BITUMINOUS;
H,I = HIGH TYPE BITUMINOUS; J = CONCRETE; K = BRICK; L = BLOCK

STATE HIGHWAY ADMINISTRATION OF MARYLAND
HIGHWAY INFORMATION SERVICES DIVISION
DATA SUPPORT GROUP

STATE HIGHWAY LOCATION REFERENCE

ROUTE NUMBER.....MD 445 CONTINUED
INVENTORY DIRECTION....NORTH
NAME: TOLCHESTER RD

COUNTY-KENT
SHA DISTRICT.....2
DATE.....12/31/99

SYSTEM	FUNCTIONAL CLASS	HWY TYPE	ACCESS CONTRL	MILEPOINT	MILEPOINT DESCRIPTION	MARKED LANES	SURFACE WIDTH/TYPE*	AADT
SECONDARY R	RUR-MINOR COLLECTOR	UNDIVIDED	NONE	9.04	STRUC #14020 SWAN CREEK	2	20I	1,025
				9.36	STRUC #14019 SWAN CREEK			
				11.96 MD 21	TOLCHESTER BEACH RD			
				11.96 CO 359	TOLCHESTER BEACH RD			

ROUTE NUMBER.....MD 446
INVENTORY DIRECTION....NORTH
NAME: BROAD NECK RD

SECONDARY R	RUR-MINOR COLLECTOR	UNDIVIDED	NONE	0.00 CO 146	LANGFORD BAY RD	2	20I	925
				0.00 CO 96	BROAD NECK RD (BACK)			
				0.01	SPEED LIMIT 30 MPH			
				2.42	SPEED LIMIT 50 MPH			
				3.67 CO 233	RICAUDS BRANCH RD			
				3.67 CO 388	LANGFORD RD			
				5.23	STRUC #14021 MILL POND			
				6.03 MD 20	CHESTERTOWN RD			

ROUTE NUMBER.....MD 449
INVENTORY DIRECTION....EAST
NAME: SHALLCROSS WHARF RD

SECONDARY R	RUR-LOCAL	UNDIVIDED	NONE	0.00 MD 213	AUGUSTINE HERMAN HWY	2	22I	
				0.07 MD 444	KENTMORE PARK RD			

ROUTE NUMBER.....MD 514
INVENTORY DIRECTION....NORTH
NAME: FLATLAND RD

SECONDARY R	RUR-MAJOR COLLECTOR	UNDIVIDED	NONE	0.00 MD 20	CHESTERTOWN RD	2	24I	3,775
U				0.01	IN CORP LMTS CHESTERTOWN			
				0.05	SPEED LIMIT 30 MPH			
R				0.51	OUT CORP LMTS CHESTERTOWN			
				0.56	SPEED LIMIT 50 MPH			
				3.59 CO 66	PORTERS GROVE RD			
				3.76 CO 64	HANESVILLE RD			1,550
				3.76				

* A,B = UNIMPROVED; C = GRADED & DRAINED; D,E = SOIL, GRAVEL, STONE; F,G = LOW TYPE BITUMINOUS;
H,I = HIGH TYPE BITUMINOUS; J = CONCRETE; K = BRICK; L = BLOCK

STATE HIGHWAY ADMINISTRATION OF MARYLAND
HIGHWAY INFORMATION SERVICES DIVISION
DATA SUPPORT GROUP

STATE HIGHWAY LOCATION REFERENCE

ROUTE NUMBER.....MD 514 CONTINUED
INVENTORY DIRECTION....NORTH
NAME: MELITOTA RD

COUNTY-KENT
SHA DISTRICT.....2
DATE.....12/31/99

SYSTEM	FUNCTIONAL CLASS	HWY TYPE	ACCESS CONTRL	MILEPOINT	MILEPOINT DESCRIPTION	MARKED LANES	SURFACE WIDTH/TYPE*	AADT
SECONDARY R	RUR-MAJOR COLLECTOR	UNDIVIDED	NONE	4.89 CO 65	HANDY POINT RD (AHEAD)	2	24I	1,550
				4.89 MD 298	FAIRLEE RD			

ROUTE NUMBER.....MD 561
INVENTORY DIRECTION....NORTH
NAME: HASSENGERS CORNER RD

SECONDARY R	RUR-LOCAL	UNDIVIDED	NONE	0.00 MD 213	AUGUSTINE HERMAN HWY	2	22I	1,850
				0.18	SPEED LIMIT 50 MPH			
				2.06	SPEED LIMIT 30 MPH			
				2.23	R/R #MDDE 526 441 D			
				2.48 MD 298	LAMBS MEADOW RD			

ROUTE NUMBER.....MD 566
INVENTORY DIRECTION....EAST
NAME: STILLPOND HARMONY RD

SECONDARY R	RUR-MAJOR COLLECTOR	UNDIVIDED	NONE	0.00 MD 292	STILL POND RD	2	20I	1,050
				0.02	SPEED LIMIT 25 MPH			
				0.19	SPEED LIMIT 50 MPH	2	21I	
				1.19 MD 298	LAMBS MEADOW RD			

ROUTE NUMBER.....MD 674
INVENTORY DIRECTION....EAST
NAME: E SHARP ST

SECONDARY U	RUR-MAJOR COLLECTOR	UNDIVIDED	NONE	0.91 MU 188	E SHARP ST (BACK)	2	20I	1,499
				0.91	STRUC #14023 GRAYS INN CREEK			
				0.98	SPEED LIMIT 30 MPH			
R				0.99	OUT CORP LMTS ROCK HALL			
				1.08		2	26I	
				1.16 MD 20	ROCK HALL RD			

* A,B = UNIMPROVED; C = GRADED & DRAINED; D,E = SOIL, GRAVEL, STONE; F,G = LOW TYPE BITUMINOUS;
H,I = HIGH TYPE BITUMINOUS; J = CONCRETE; K = BRICK; L = BLOCK

STATE HIGHWAY LOCATION REFERENCE

ROUTE NUMBER.....MD 701
INVENTORY DIRECTION...NORTH
NAME: HOWARD JOHNSON RD

COUNTY-KENT
SHA DISTRICT.....2
DATE.....12/31/99

SYSTEM	FUNCTIONAL CLASS	HWY TYPE	ACCESS	CONTRL	MILEPOINT	MILEPOINT DESCRIPTION	MARKED LANES	SURFACE WIDTH/TYPE*	AADT
SECONDARY R	RUR-LOCAL		NONE	0.00	MD 291	RIVER RD	2	36I	
				0.00		ROUNDAABOUT			
		UNDIVIDED		0.02			2	24I	
				0.12	RP130104	RAMP 4 FR US 301 TO MD 701			
				0.13	RP130102	RAMP 2 FR MD 701 TO US 301			

ROUTE NUMBER.....MD 701A
INVENTORY DIRECTION...NORTH
NAME: EDGE RD

SECONDARY R	RUR-LOCAL		NONE	0.00	CO 308	EDGE RD (BACK)	2	36I	
				0.00	MD 291	RIVER RD			
		UNDIVIDED		0.00		ROUNDAABOUT			
				0.01			2	24I	
				0.13	RP130106	RAMP 6 FR MD 701 A TO US 301			
				0.14	RP130108	RAMP 8 FR US 301 TO MD 701 A			

ROUTE NUMBER.....MD 855
INVENTORY DIRECTION...EAST
NAME: NO NAME

SECONDARY R	RUR-LOCAL	UNDIVIDED	NONE	0.00	MD 213	AUGUSTINE HERMAN HWY	2	13H	99
				0.06	MD 213	AUGUSTINE HERMAN HWY			

ROUTE NUMBER.....MD 855A
INVENTORY DIRECTION...NORTH
NAME: NO NAME

SECONDARY R	RUR-LOCAL	UNDIVIDED	NONE	0.00	MD 213	AUGUSTINE HERMAN HWY	2	15G	25
				0.07		ROAD END			

* A,B = UNIMPROVED; C = GRADED & DRAINED; D,E = SOIL, GRAVEL, STONE; F,G = LOW TYPE BITUMINOUS;
H,I = HIGH TYPE BITUMINOUS; J = CONCRETE; K = BRICK; L = BLOCK

STATE HIGHWAY ADMINISTRATION OF MARYLAND
HIGHWAY INFORMATION SERVICES DIVISION
DATA SUPPORT GROUP

STATE HIGHWAY LOCATION REFERENCE

ROUTE NUMBER.....MD 856
INVENTORY DIRECTION...NORTH
NAME: OLD LYNCH RD


COUNTY-KENT
SHA DISTRICT.....2
DATE.....12/31/99

SYSTEM	FUNCTIONAL CLASS	HWY TYPE	ACCESS CONTRL	MILEPOINT	MILEPOINT DESCRIPTION	MARKED LANES	SURFACE WIDTH/TYPE*	AADT
SECONDARY R	RUR-LOCAL	UNDIVIDED	NONE	0.00 MD 298	LAMBS MEADOW RD	1	9J	99
				0.10 MD 298	LAMBS MEADOW RD			

ROUTE NUMBER.....MD 864
INVENTORY DIRECTION...NORTH
NAME: BESSICKS CORNER RD

SECONDARY R	RUR-LOCAL	UNDIVIDED	NONE	0.00 MD 292	STILL POND RD	2	21G	99
				0.04		2	53F	
				0.08		2	23F	
				0.11 MD 292	STILL POND RD			

* A, B = UNIMPROVED; C = GRADED & DRAINED; D, E = SOIL, GRAVEL, STONE; F, G = LOW TYPE BITUMINOUS;
H, I = HIGH TYPE BITUMINOUS; J = CONCRETE; K = BRICK; L = BLOCK



1999

Calendar Year

HIGHWAY LOCATION REFERENCE

Data as of December 31, 1999

MONTGOMERY

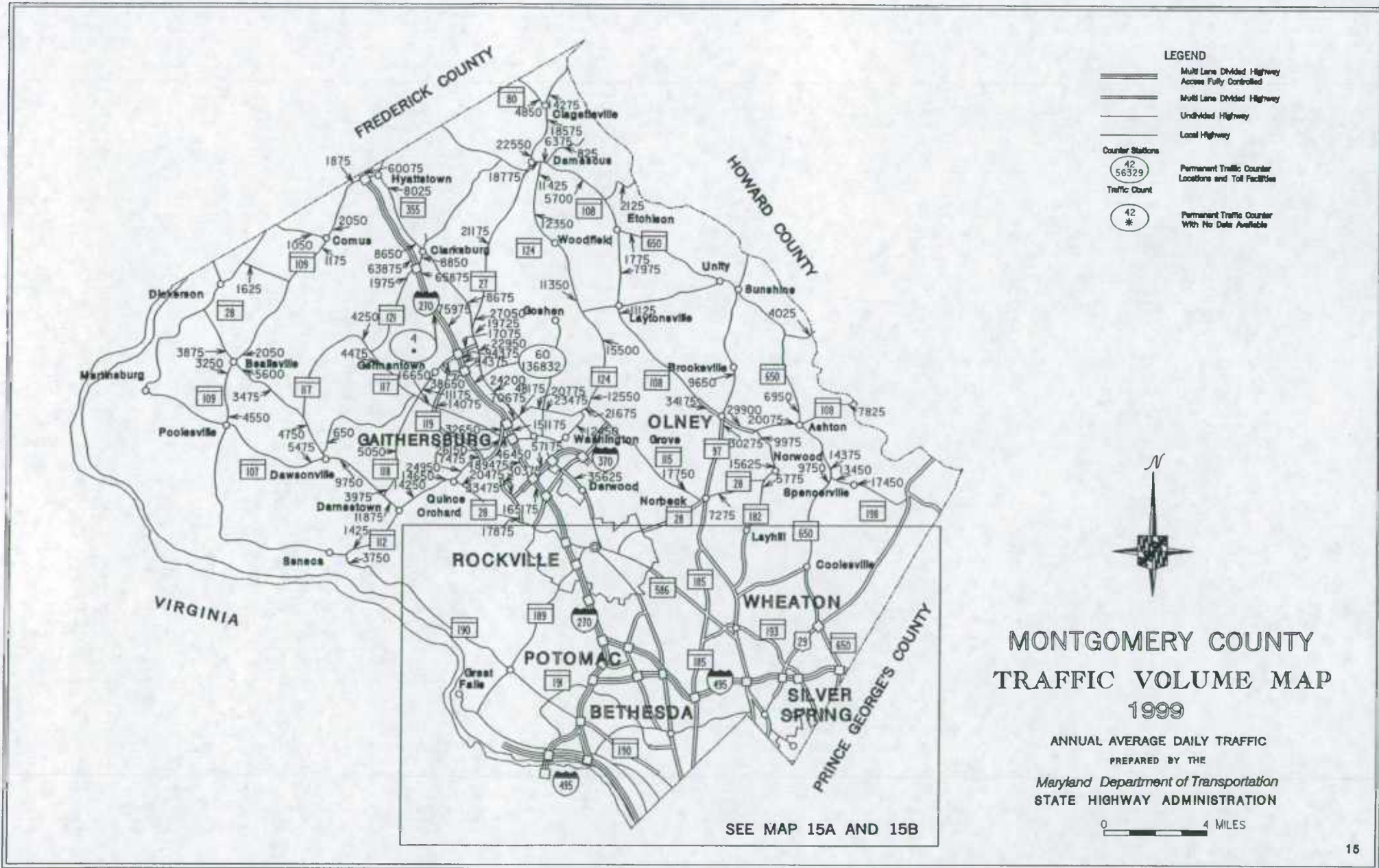
COUNTY

SHA DISTRICT #3







M

—





LEGEND

-  Multi Lane Divided Highway
Access Fully Controlled
-  Multi Lane Divided Highway
Uncontrolled
-  Undivided Highway
-  Local Highway
- Counter Stations**
-  Permanent Traffic Counter
Locations and Toll Facilities
-  Permanent Traffic Counter
With No Data Available



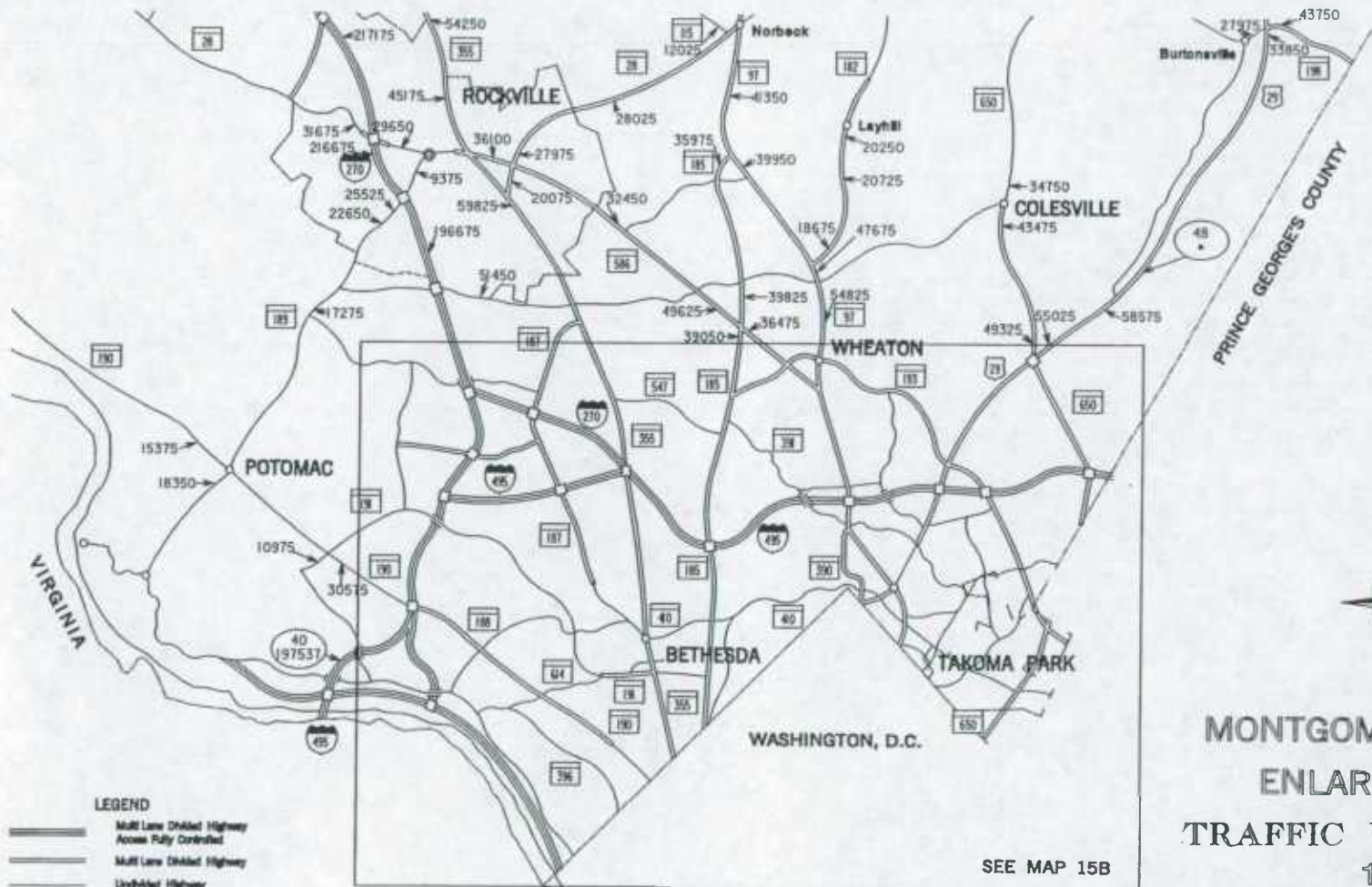
**MONTGOMERY COUNTY
TRAFFIC VOLUME MAP
1999**

ANNUAL AVERAGE DAILY TRAFFIC
PREPARED BY THE
Maryland Department of Transportation
STATE HIGHWAY ADMINISTRATION

0 4 MILES

SEE MAP 15A AND 15B






MONTGOMERY COUNTY
 ENLARGEMENT 1
 TRAFFIC VOLUME MAP
 1999

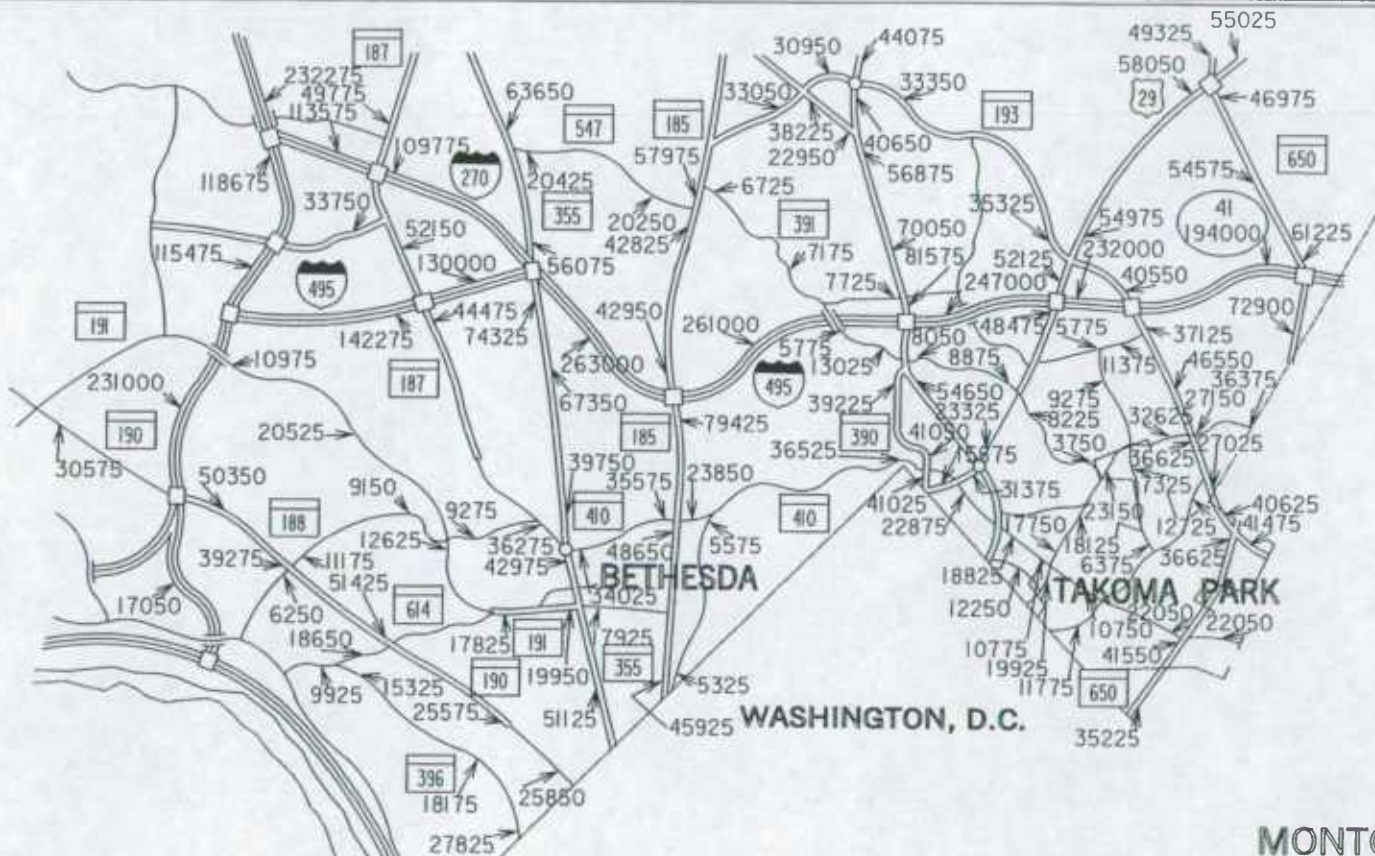
ANNUAL AVERAGE DAILY TRAFFIC
 PREPARED BY THE
 Maryland Department of Transportation
 STATE HIGHWAY ADMINISTRATION

SEE MAP 15B

LEGEND

- Multi Lane Divided Highway
Access Fully Controlled
- Multi Lane Divided Highway
Uncontrolled
- Undivided Highway
- Local Highway
- Counter Stations
Permanent Traffic Counter
Locations and Toll Facilities
Traffic Count
- Permanent Traffic Counter
With No Data Available






LEGEND

- Multi Lane Divided Highway
Access Fully Controlled
- Multi Lane Divided Highway
- Undivided Highway
- Local Highway
- Counter Stations**
- Permanent Traffic Counter
Locations and Toll Facilities
- Traffic Count**
- Permanent Traffic Counter
With No Data Available

**MONTGOMERY COUNTY
ENLARGEMENT 2
TRAFFIC VOLUME MAP
1999**


ANNUAL AVERAGE DAILY TRAFFIC
PREPARED BY THE
Maryland Department of Transportation
STATE HIGHWAY ADMINISTRATION



ROUTE ALERT LIST

MONTGOMERY COUNTY


US 29 (formerly Co 5664) - Transferred back to State, mp. 0.00-0.82
MD 97 (formerly Co 5665) - Transferred back to State, mp. 0.00-0.92
MD 95 - Transferred from mp. 1.14 to 1.99, now Co 200
MD 120 - Transferred from mp. 0.00 to 0.35, now Co 7063
MD 120A - Transferred from mp. 0.00 to 0.38, now Co 7064
MD 121 - Partial transfer from mp. 0.00 to 1.00, now Co 259
MD 124A - Transferred from mp. 0.00 to 0.13, now Co 7065
MD 124B - Transferred from mp. 0.00 to 0.13, now Co 7066
MD 184 - Transferred from mp. 0.00 to 0.36, now Co 7067
MD 189 - Partial transfer from mp. 0.00 to 1.97, now Co 7068
MD 191 - Partial transfer from mp. 0.00 to 2.68, now Co 781, Co 7069, Co 7070
MD 196 - Transferred from mp. 0.00 to 0.41, now Co 2962
MD 196A - Transferred from mp. 0.00 to 0.73, now Co 7072
MD 391 - Transferred from mp. 0.00 to 3.23, now Co 7073, Co 613, Co 7074
MD 516 - Transferred from mp. 0.00 to 0.90, now Co 7075
MD 787 - Partial transfer from mp. 1.09 to 1.97, now Co 913
MD 895 - Transferred from mp. 0.00 to 0.80, now Co 109
MD 901 - Transferred from mp. 0.00 to 0.74, now Co 7076



ROUTE ALERT LIST

MONTGOMERY COUNTY (Con't)

MD 970 - Transferred from mp. 0.00 to 0.23, now Co 2944
MD 988 - Transferred from mp. 0.00 to 0.16, now Co 2292
MD 996 - Transferred from mp. 0.00 to 0.49, now Co 5177
US 29A - Transferred from mp. 0.00 to 0.09, now Co 7077
US 29B - Transferred from mp. 0.00 to 0.05, now Co 112
US 29C - Transferred from mp. 0.00 to 0.03, now Co 7078
Co 4226 - Transferred to State, now MD 119, mp. 0.00 to 7.47
MD 355 - Widened, dualized, from mp. 15.43 to 18.02



MARYLAND STATE HIGHWAY ADMINISTRATION
HIGHWAY INFORMATION SERVICES DIVISION
STATE MAINTAINED HIGHWAYS ON THE NATIONAL HIGHWAY SYSTEM
AS OF DECEMBER 31, 1999

MONTGOMERY COUNTY

ROUTE	BEGIN MILEPOINT	BEGIN DESCRIPTION	END MILEPOINT	END DESCRIPTION
US 29	0.00	WASH DC LINE	12.38	HOWARD CO/L
MD 97	1.44	IS 495 CAPITAL BELTWAY	1.61	MD 192 FOREST GLEN RD
MD 118	5.22	CO 5500 WISTERIA DR	6.20	IS 270 EISENHOWER MEMORIAL HWY
MD 192	2.56	CO 2586 BELVEDERE PL	2.82	MD 97 GEORGIA AVE
IS 270	0.00	IS 495 CAPITAL BELTWAY	22.51	FREDERICK CO/L
IS 270 Y	0.00	IS 495 CAPITAL BELTWAY	1.80	IS 270 EISENHOWER MEMORIAL HWY
MD 355	0.00	WASH DC LINE	4.82	ENT TO METRO
IS 370	0.00	CO 6271 SAM EIG HWY (BACK)	3.13	ENT TO METRO PARKING (AHEAD)
MD 384	0.00	MD 390 16TH ST	0.53	US 29 GEORGIA AVE/COLESVILLE RD
IS 495	0.00	BEGIN STRUCTURE IN VIRGINIA	14.38	PRINCE GEORGES CO/L



STATE HIGHWAY ADMINISTRATION OF MARYLAND
HIGHWAY INFORMATION SERVICES DIVISION
DATA SUPPORT GROUP

PAGE..... 1

STATE HIGHWAY LOCATION REFERENCE

ROUTE NUMBER.....MD 27
INVENTORY DIRECTION....NORTH
NAME: RIDGE RD

COUNTY-MONTGOMERY
SHA DISTRICT.....3
DATE.....12/31/99

SYSTEMSTATE....	FUNCTIONAL CLASS	HWY TYPE	ACCESS CONTRL	MILEPOINT	MILEPOINT DESCRIPTION	MARKED LANES	SURFACE WIDTH/TYPE*	AADT
SECONDARY R	RUR-MINOR ARTERIAL	DIVIDED	NONE	0.00	MD 355			
				0.00	OP5871		52I	27,050
				0.16		4	56I	
				0.24				
				0.54	CO 27			
		UNDIVIDED		0.66		2	48I	21,175
				1.62		2	24I	
		DIVIDED		3.28				
		UNDIVIDED		3.45				
	URB-OTHER PRIN ART			3.66				
				4.42	CO 38			
				5.42				
		CTL		5.88				
		UNDIVIDED		6.14	CO 3			18,775
				6.22		4	48I	
				6.42		2	39I	
				6.47	CO1056	2	40I	
				6.56	MD 108			22,550
				6.64		3	40I	
				6.69	CO6135			
				6.75		2	22I	
				6.85		2	24I	
				7.12		2	22I	
				7.50				
				7.65	CO 40			18,575
	RUR-MINOR ARTERIAL			8.01				
				8.75	MD 80			14,275
				8.79		2	24I	
				8.84				
				10.26				

ROUTE NUMBER.....MD 28
INVENTORY DIRECTION....EAST
NAME: DICKERSON RD

SECONDARY R	RUR-MINOR ARTERIAL	UNDIVIDED	NONE	0.00				
				0.30	FREDERICK CO/L	2	24I	5,875
				0.71				
				0.91	CO 242			3,875

* A,B = UNIMPROVED; C = GRADED & DRAINED; D,E = SOIL, GRAVEL, STONE; F,G = LOW TYPE BITUMINOUS;
H,I = HIGH TYPE BITUMINOUS; J = CONCRETE; K = BRICK; L = BLOCK

PAGE..... 1

STATE HIGHWAY ADMINISTRATION OF MARYLAND
HIGHWAY INFORMATION SERVICES DIVISION
DATA SUPPORT GROUP

PAGE..... 2

STATE HIGHWAY LOCATION REFERENCE

ROUTE NUMBER.....MD 28 CONTINUED
INVENTORY DIRECTION....EAST
NAME: DICKERSON RD

COUNTY-MONTGOMERY
SHA DISTRICT.....3
DATE.....12/31/99

SYSTEMSTATE....	FUNCTIONAL CLASS	HWY TYPE	ACCESS CONTRL	MILEPOINT	MILEPOINT DESCRIPTION	MARKED LANES	SURFACE WIDTH/TYPE*	ADT
SECONDARY R	RUR-MINOR ARTERIAL	UNDIVIDED	NONE	0.92	R/R #CSX 140 522 H	2	24I	3,875
				1.33	SPEED LIMIT 40 MPH			
				1.86	STRUC #15001 LITTLE MONOCACY RIVER			
				2.29	SPEED LIMIT 50 MPH			
NAME: DARNESTOWN RD				2.29				
				4.16	SPEED LIMIT 30 MPH			
				4.35	MD 109 BEALLSVILLE RD			5,600
				4.49	SPEED LIMIT 40 MPH			
				5.65	SPEED LIMIT 50 MPH			
				6.03	CO 238 PEACH TREE RD			3,475
				6.95	STRUC #15066 DRY SENECA CREEK			
				7.93	MD 117 BUCKLODGE RD			4,750
				9.57	CO 259 WHITE GROUNDS RD			9,750
				9.81	MD 107 WHITES FERRY RD			
				10.21	STRUC #15002 LITTLE SENECA CREEK			
				10.50		2	26I	
				11.18		2	24I	
		DIVIDED		12.24	SPEED LIMIT 40 MPH			
				12.33				
				12.43	MD 118 GERMANTOWN RD			11,875
		UNDIVIDED		12.48				
				12.94	SPEED LIMIT 30 MPH			
				13.18	MD 112 SENECA RD			14,250
				13.88	SPEED LIMIT 40 MPH			
				14.64	CO2940 ANCIENT OAK DR			14,650
	URB-OTHER PRIN ART			15.21				
		DIVIDED		15.48				
	URB-MINOR ARTERIAL			15.70	CO 209 QUINCE ORCHARD RD	4	48I	20,475
				15.70	MD 124 QUINCE ORCHARD RD			
		UNDIVIDED		15.87		2	24I	
		DIVIDED		16.46				
				16.73		2	30I	
		UNDIVIDED		16.80		2	24I	
				16.85	STRUC #15003 MUDDY BRANCH			
				17.00	MD 899A AMERICAN WAY			
		DIVIDED		17.42		4	50I	
		UNDIVIDED		17.55				
		DIVIDED		17.77	CO 81 MUDDY BRANCH RD	4	58I	
		CTL		17.91		4	52I	
		DIVIDED		18.11	MD 928A NO NAME	3	50I	
NAME: KEY WEST AVE				18.19	CO7009 DARNESTOWN RD	4	48I	
				18.19				

* A,B = UNIMPROVED; C = GRADED & DRAINED; D,E = SOIL, GRAVEL, STONE; F,G = LOW TYPE BITUMINOUS;
H,I = HIGH TYPE BITUMINOUS; J = CONCRETE; K = BRICK; L = BLOCK

PAGE..... 2

STATE HIGHWAY ADMINISTRATION OF MARYLAND
HIGHWAY INFORMATION SERVICES DIVISION
DATA SUPPORT GROUP

STATE HIGHWAY LOCATION REFERENCE

ROUTE NUMBER.....MD 28 CONTINUED
INVENTORY DIRECTION...EAST
NAME: KEY WEST AVE

COUNTY-MONTGOMERY
SHA DISTRICT.....3
DATE.....12/31/99

SYSTEMSTATE....	FUNCTIONAL CLASS	HWY TYPE	ACCESS CONTRL	MILEPOINT	MILEPOINT DESCRIPTION	MARKED LANES	SURFACE WIDTH/TYPE*	AADT
SECONDARY R	URB-MINOR ARTERIAL	DIVIDED	NONE	18.45		6	72I	20,475
	URB-OTHER PRIN ART			18.62	CO4226 GREAT SENECA HWY			
				18.62	MD 119 GREAT SENECA HWY			
				19.39		5	60I	
				19.44		6	72I	
U				19.51	CO 212 SHADY GROVE RD	5	60I	31,675
NAME: W MONTGOMERY AVE				19.51				
				19.51	IN CORP LIMITS ROCKVILLE			
				19.64		6	72I	
				19.95	MU1295 W GUDE DR			
				20.18	SPEED LIMIT 45 MPH			
				20.42	CO7009 DARNESTOWN RD			
				20.62	STRUC #15004 WATTS BRANCH			
				20.66	MU 815 CROFTON HILL LA			
				20.66	MU2540 RESEARCH BLVD			
				20.79	MU1475 HURLEY AVE			
				20.91	RP 27008 RAMP 8 FR RAMP 5 TO MD 28	4	48I	
				20.91	SPEED LIMIT 30 MPH			
				20.92	RP 27006 RAMP 6 FR MD 28 TO IS 270			
				20.93	RP 27005 RAMP 5 FR IS 270 TO MD 28	4	54I	
				20.97	STRUC #15005 WATTS BRANCH			
				21.06	RP 27007 RAMP 7 FR MD 28 TO IS 270			
				21.15	IS 270 EISENHOWER MEMORIAL HWY			29,650
				21.15	STRUC #15048			
				21.15	EXIT #6			
				21.18	RP 27001 RAMP 1 FR IS 270 TO MD 28			
				21.20	RP 27003 RAMP 3 FR MD 28 TO IS 270			
				21.27	RP 27002 RAMP 2 FR MD 28 TO IS 270			
				21.29	MU2210 NELSON ST			
				21.29	RP 27009 RAMP 9 FR RAMP 4 TO MD 28			
				21.31	RP 27004 RAMP 4 FR IS 270 TO MD 28			
		UNDIVIDED		21.35		3	36I	
		CTL		21.45	MU1900 MANNAKEE ST	2	24I	
		DIVIDED		22.03		3	36I	
NAME: W JEFFERSON ST				22.05	MD 189 GREAT FALLS RD	4	48I	
				22.05				
		UNDIVIDED		22.09		4	44I	
				22.30	MU3150 S WASHINGTON ST			
NAME: E JEFFERSON ST		DIVIDED		22.40	MU2012 MARYLAND AVE			
				22.40				
				22.52	MU2140 MONROE ST	4	48I	
				22.64	MU1481 JEFFERSON PLAZA	4	52I	
NAME: VEIRS MILL RD				22.64				

* A,B = UNIMPROVED; C = GRADED & DRAINED; D,E = SOIL, GRAVEL, STONE; F,G = LOW TYPE BITUMINOUS;
H,I = HIGH TYPE BITUMINOUS; J = CONCRETE; K = BRICK; L = BLOCK

STATE HIGHWAY ADMINISTRATION OF MARYLAND
HIGHWAY INFORMATION SERVICES DIVISION
DATA SUPPORT GROUP

STATE HIGHWAY LOCATION REFERENCE

ROUTE NUMBER.....MD 28 CONTINUED
INVENTORY DIRECTION...EAST
NAME: VEIRS MILL RD

COUNTY-MONTGOMERY
SHA DISTRICT.....3
DATE.....12/31/99

SYSTEMSTATE....	FUNCTIONAL CLASS	HWY TYPE	ACCESS CONTRL	MILEPOINT	MILEPOINT DESCRIPTION	MARKED LANES	SURFACE WIDTH/TYPE*	AADT
SECONDARY U	URB-OTHER PRIN ART	DIVIDED	NONE	22.71		4	50I	36,100
				22.72	MD 355 ROCKVILLE PIKE			
				22.83	MD 660 DODGE ST	4	52I	
				22.96	R/R #CSX 140 497 C			
				22.96	RP202805 RAMP 5 FR MU 2851 TO MD 28			
				22.96	STRUC #15006			
				23.05	RP202802 RAMP 2 FR MD 28 TO MU 2851			
				23.08	RP202805 RAMP 5 FR MU 2851 TO MD 28	6	66I	
			PART	23.15	MD 586 VEIRS MILL RD	4	52I	27,975
NAME: FIRST ST				23.15				
				23.15	MD 911 FIRST ST			
				23.20	SPEED LIMIT 40 MPH			
				23.50	MU 242 BALTIMORE RD			28,025
				23.55	SPEED LIMIT 50 MPH			
NAME: NORBECK RD				23.68	MU1113 FIRST ST SPUR			
				23.70	STRUC #15147 ROCK CREEK	4	48I	
				24.09	MU1295 E GUDE DR			
R				24.63	OUT CORP LMTS ROCKVILLE			
				24.77	STRUC #15092 ROCK CREEK			
				24.96	SPEED LIMIT 45 MPH			
				25.04	CO4560 BALTIMORE RD			
				25.21	CO3377 BAUER RD			
				25.43	MD 655G NO NAME			
				25.49	MD 655F NO NAME			
				25.54	MD 655H NO NAME			
				25.79	MD 655E NO NAME			
				25.81	CO2722 BEL PRE RD			
				25.84	MD 655C OLD MD 28			
				26.14	MD 655B OLD MD 28			
				26.54	MD 655 OLD MD 28			
				27.09	MD 115 MUNCASTER MILL RD			
				27.19	MD 655A NO NAME			
	URB-MINOR ARTERIAL		NONE	27.31	MD 97 GEORGIA AVE			17,275
		UNDIVIDED		27.44		2	24I	
				27.46	MD 928 NO NAME			
				27.55	MD 928 NO NAME			
				27.60	SPEED LIMIT 40 MPH			
				27.61		2	22I	
				29.23	STRUC #15065 BATCHELLORS RUN			
				29.88	MD 182 LAYHILL RD			
				29.88	MD 28UL PROPOSED (AHEAD)			

* A,B = UNIMPROVED; C = GRADED & DRAINED; D,E = SOIL, GRAVEL, STONE; F,G = LOW TYPE BITUMINOUS;
H,I = HIGH TYPE BITUMINOUS; J = CONCRETE; K = BRICK; L = BLOCK

STATE HIGHWAY ADMINISTRATION OF MARYLAND
HIGHWAY INFORMATION SERVICES DIVISION
DATA SUPPORT GROUP

PAGE..... 5

STATE HIGHWAY LOCATION REFERENCE

ROUTE NUMBER.....MD 28UL
INVENTORY DIRECTION...NORTH
NAME: PROPOSED

COUNTY-MONTGOMERY
SHA DISTRICT.....3
DATE.....12/31/99

SYSTEM	FUNCTIONAL CLASS	HWY TYPE	ACCESS CONTRL	MILEPOINT	MILEPOINT DESCRIPTION	MARKED LANES	SURFACE WIDTH/TYPE*	AADT
SECONDARY R	URB-MINOR ARTERIAL	UNDIVIDED	NONE	0.00 MD 28	NORBECK RD (BACK)	2	22I	17,275
				0.00 MD 182	LAYHILL RD			
				0.50 CO 72	NORWOOD RD			
				2.90 MD 198	SPENCERVILLE RD			

ROUTE NUMBER.....US 29
INVENTORY DIRECTION...NORTH
NAME: GEORGIA AVE

SECONDARY R	URB-OTHER PRIN ART	UNDIVIDED	NONE	0.00	WASH DC LINE	6	67I	25,500
				0.00	NW EASTERN AVE			
		DIVIDED		0.18 MD 410	EAST WEST HWY/BURLINGTON AVE	6	72I	33,950
				0.33	STRUC #15078			
				0.33	R/R #CSX 140 480' Y			
				0.61				51,600
PRIMARY		UNDIVIDED		0.82 MD 384	COLESVILLE RD	7	72I	23,325
NAME: COLESVILLE RD				0.82				
				0.82 MD 97	GEORGIA AVE			
				0.88		6	62I	
				0.93 CO 629	FENTON ST			
				0.97	SPEED LIMIT 30 MPH			
				1.04 CO 598	SPRING ST			
				1.05	SPEED LIMIT 35 MPH			
				1.51 CO7074	DALE DR			48,475
				1.66		6	72I	
				1.71	STRUC #15010 SLIGO CREEK			
		DIVIDED		1.74 GV 7	SLIGO CREEK PKWY	6	68I	
				1.75	SPEED LIMIT 40 MPH			
				1.85 CO7075	FRANKLIN AVE			
				2.26 RP 49506	RAMP 6 FR IS 495 TO US 29			
				2.26 RP 49504	RAMP 4 FR US 29 TO IS 495			
				2.34 RP 49503	RAMP 3 FR IS 495 TO US 29			
				2.38 IS 495	CAPITAL BELTWAY			52,125
				2.38	STRUC #15135			
				2.38	EXIT #30			
				2.41		7	78I	
				2.42 RP 49507	RAMP 7 FR IS 495 TO US 29			
				2.44 RP 49501	RAMP 1 FR US 29 TO IS 495			
				2.47 RP 49508	RAMP 8 FR US 29 TO IS 495			
				2.70		8	88I	

* A,B = UNIMPROVED; C = GRADED & DRAINED; D,E = SOIL, GRAVEL, STONE; F,G = LOW TYPE BITUMINOUS;
H,I = HIGH TYPE BITUMINOUS; J = CONCRETE; K = BRICK; L = BLOCK

PAGE..... 5

STATE HIGHWAY ADMINISTRATION OF MARYLAND
HIGHWAY INFORMATION SERVICES DIVISION
DATA SUPPORT GROUP

STATE HIGHWAY LOCATION REFERENCE

ROUTE NUMBER.....US 29 CONTINUED
INVENTORY DIRECTION...NORTH
NAME: COLESVILLE RD

COUNTY-MONTGOMERY
SHA DISTRICT.....3
DATE.....12/31/99

SYSTEM	FUNCTIONAL CLASS	HWY TYPE	ACCESS CONTRL	MILEPOINT	MILEPOINT DESCRIPTION	MARKED LANES	SURFACE WIDTH/TYPE*	AADT
PRIMARY	R	URB-OTHER PRIN ART	DIVIDED	NONE	2.72 MD 193			
					UNIVERSITY BLVD	8	88I	52,125
								54,975
						6	68I	
					NAME: COLUMBIA PIKE			
			PART		STRUC #15009 NORTHWEST BRANCH			
								58,050
					CO 109 LOCKWOOD DR			
					MILE MARKER 4.0			
					SPEED LIMIT 45 MPH			
					RP102908 RAMP 8 FR MD 650 TO US 29	4	63I	
					RP102906 RAMP 6 FR US 29 TO MD 650			
					RP102905 RAMP 5 FR MD 650 TO US 29			
					RP102907 RAMP 7 FR US 29 TO MD 650			
		URB-FRWY/EXPWY			MD 650 NEW HAMPSHIRE AVE			55,025
					STRUC #15067			
					RP102903 RAMP 3 FR US 29 TO MD 650			
					RP102904 RAMP 4 FR MD 650 TO US 29			
					RP102902 RAMP 2 FR US 29 TO MD 650	6	72I	
								58,575
					STRUC #15076 PAINT BRANCH			
					CO 99 E RANDOLPH RD			
					CO4359 CHERRY HILL RD			
					SPEED LIMIT 55 MPH			
					CO 101 MUSGROVE RD			
					ATR STATION #0048 (CHART)			
					CO 98 FAIRLAND RD			33,850
					CO 95 BRIGGS CHANEY RD			
					CO 93 GREENCASTLE RD			
		URB-OTHER PRIN ART			10.68 MD 198 SANDY SPRING RD/SPENCERVILLE RD			39,125
					10.83	5	60I	
					11.02	4	48I	
					12.38			
					12.38 STRUC #15034 PATUXENT RIVER			
					HOWARD CO/L			

ROUTE NUMBER.....MD 80
INVENTORY DIRECTION...EAST
NAME: KEMPTOWN RD

SECONDARY	R	RUR-MAJOR COLLECTOR	UNDIVIDED	NONE	0.00	FREDERICK CO/L	2	23I	9,250
					0.03	SPEED LIMIT 40 MPH			
					0.26		2	25I	

* A,B = UNIMPROVED; C = GRADED & DRAINED; D,E = SOIL, GRAVEL, STONE; F,G = LOW TYPE BITUMINOUS;
H,I = HIGH TYPE BITUMINOUS; J = CONCRETE; K = BRICK; L = BLOCK

STATE HIGHWAY ADMINISTRATION OF MARYLAND
HIGHWAY INFORMATION SERVICES DIVISION
DATA SUPPORT GROUP

PAGE..... 7

STATE HIGHWAY LOCATION REFERENCE

ROUTE NUMBER.....MD 80 CONTINUED
INVENTORY DIRECTION....EAST
NAME: KEMPTOWN RD

COUNTY-MONTGOMERY
SHA DISTRICT.....3
DATE.....12/31/99

SYSTEM	FUNCTIONAL CLASS	HWY TYPE	ACCESS CONTRL	MILEPOINT	MILEPOINT DESCRIPTION	MARKED LANES	SURFACE WIDTH/TYPE*	AADT
SECONDARY R	RUR-MAJOR COLLECTOR	UNDIVIDED	NONE	0.58		2	22I	9,250
				0.89	CO 1 MOXLEY RD			4,850
				1.40		2	30I	
				1.42	MD 27 RIDGE RD			

ROUTE NUMBER.....MD 97
INVENTORY DIRECTION....NORTH
NAME: GEORGIA AVE

SECONDARY R	URB-OTHER PRIN ART	DIVIDED	NONE	0.00	MD 384 COLESVILLE RD	6	71J	54,650
				0.00	US 29 COLESVILLE RD			
				0.13	CO 600 CAMERON ST	6	70J	
				0.31	CO 598 SPRING AVE	6	68J	
				0.92	MD 390 16TH ST	6	102I	
		CTL		0.96		6	68I	
				1.01	MD 390 (SB/L)			
				1.07				
				1.10	CO7073 SEMINARY RD			
				1.10	CO 613 COLUMBIA BLVD			
				1.35	RP 49504 RAMP 4 FR MD 97 TO IS 495			
		DIVIDED		1.38	RP 49506 RAMP 6 FR IS 495 TO MD 97	7	71I	
				1.40	RP 49503 RAMP 3 FR IS 495 TO MD 97			
				1.42	RP 49505 RAMP 5 FR MD 97 TO IS 495			
				1.44	IS 495 CAPITAL BELTWAY			81,575
				1.44	STRUC #15130			
				1.44	EXIT #31			
				1.46	RP 49501 RAMP 1 FR MD 97 TO IS 495			
				1.47	RP 49507 RAMP 7 FR RAMP 2 TO MD 97			
				1.51	RP 49502 RAMP 2 FR IS 495 TO MD 97			
				1.56	RP 49508 RAMP 8 FR MD 97 TO IS 495			
				1.61	MD 192 FOREST GLEN RD	6	73I	70,050
				1.61	CO 697 FOREST GLEN RD			
				1.69	SPEED LIMIT 35 MPH			
				1.81		6	68I	
				2.30	CO 793 DENNIS AVE			
				2.65	CO 293 PLYERS MILL RD			56,875
				3.07	MD 586 VEIRS MILL RD			40,650
				3.47	MD 193 UNIVERSITY BLVD W			44,075
				3.86	CO 124 ARCOLA AVE			54,825
				4.03	CO 284 PARKER AVE			

* A,B = UNIMPROVED; C = GRADED & DRAINED; D,E = SOIL, GRAVEL, STONE; F,G = LOW TYPE BITUMINOUS;
H,I = HIGH TYPE BITUMINOUS; J = CONCRETE; K = BRICK; L = BLOCK

PAGE..... 7

STATE HIGHWAY ADMINISTRATION OF MARYLAND
HIGHWAY INFORMATION SERVICES DIVISION
DATA SUPPORT GROUP

STATE HIGHWAY LOCATION REFERENCE

ROUTE NUMBER.....MD 97 CONTINUED
INVENTORY DIRECTION....NORTH
NAME: GEORGIA AVE

COUNTY-MONTGOMERY
SHA DISTRICT.....3
DATE.....12/31/99

SYSTEM	FUNCTIONAL CLASS	HWY TYPE	ACCESS CONTRL	MILEPOINT	MILEPOINT DESCRIPTION	MARKED LANES	SURFACE WIDTH/TYPE*	AADT
SECONDARY R	URB-OTHER PRIN ART	DIVIDED	NONE	4.64 CO1659	RANDOLPH RD	6	68I	47,675
				4.81 MD 182	LAYHILL RD			39,950
				5.09 CO1114	GLENALLAN AVE	6	72I	
				5.45 CO1564	WELLER RD			
				5.64	SPEED LIMIT 45 MPH	6	68I	
				5.81		6	72I	
				6.42 CO 128	HEWITT AVE			
				6.75 CO 142	ASPEN HILL RD			
				7.00 MD 185	CONNECTICUT AVE			41,350
				7.00 CO4092	CONNECTICUT AVE			
				7.01	SPEED LIMIT 50 MPH			
				7.28 CO2087	HEATHFIELD RD			
		PART		7.67 CO2722	BEL PRE RD			
				8.69		5	58I	
				8.82 MD 28	NORBECK RD	5	62I	30,275
		NONE		9.20		4	52I	
				9.99 CO 137	EMORY LA			
				10.76 CO 132	OLD BALTIMORE RD			
				10.92	SPEED LIMIT 40 MPH			
				11.16 CO5152	HINES RD			
				11.16 CO 146	PRINCE PHILIP DR			
				11.41	SPEED LIMIT 30 MPH			
				11.55		4	48I	
				11.70 CO4012	MORNINGWOOD DR			
				11.70 CO4297	SPARTAN RD			
				11.89 MD 108	SANDY SPRING RD			9,650
		UNDIVIDED		12.08		3	40I	
				12.16		2	24I	
				12.25		2	22I	
				12.34 CO 146	PRINCE PHILIP DR			
				12.34 CO4272	QUEEN ELIZABETH DR			
				12.40	SPEED LIMIT 40 MPH	2	24I	
				13.29 CO3937	GOLD MINE RD			
				13.54	IN CORP LMTS BROOKEVILLE			
				13.54				
				13.54	SPEED LIMIT 30 MPH			
				13.80		2	22I	
				13.92 MU 40	MARKET ST	2	26I	
				13.92				
				14.08 CO 63	BROOKEVILLE RD	2	22I	
				14.13	STRUC #15012 REDDY BRANCH			
				14.13				

U
NAME: HIGH ST

NAME: MARKET ST
RUR-MINOR ARTERIAL

R
NAME: GEORGIA AVE

* A,B = UNIMPROVED; C = GRADED & DRAINED; D,E = SOIL, GRAVEL, STONE; F,G = LOW TYPE BITUMINOUS;
H,I = HIGH TYPE BITUMINOUS; J = CONCRETE; K = BRICK; L = BLOCK

STATE HIGHWAY ADMINISTRATION OF MARYLAND
HIGHWAY INFORMATION SERVICES DIVISION
DATA SUPPORT GROUP

STATE HIGHWAY LOCATION REFERENCE

ROUTE NUMBER.....MD 97 CONTINUED
INVENTORY DIRECTION....NORTH
NAME: GEORGIA AVE

COUNTY-MONTGOMERY
SHA DISTRICT.....3
DATE.....12/31/99

SYSTEMSTATE....	FUNCTIONAL CLASS	HWY TYPE	ACCESS CONTRL	MILEPOINT	MILEPOINT DESCRIPTION	MARKED LANES	SURFACE WIDTH/TYPE*	AADT
SECONDARY R	RUR-MINOR ARTERIAL	UNDIVIDED	NONE	14.13	OUT CORP LMTS BROOKEVILLE	2	22I	9,650
				14.15	SPEED LIMIT 40 MPH			
				16.14	STRUC #15011 HAWLINGS RIVER			
				16.77	SPEED LIMIT 30 MPH			
				17.02	MD 650 NEW HAMPSHIRE AVE/DAMASCUS RD			8,425
				17.25	SPEED LIMIT 40 MPH			
				17.72	SPEED LIMIT 50 MPH			
				18.22	STRUC #13038 PATUXENT RIVER			
				18.22	HOWARD CO/L			

ROUTE NUMBER.....MD 97A
INVENTORY DIRECTION....NORTH
NAME: NO NAME

SECONDARY R	URB-LOCAL	UNDIVIDED	NONE	0.00	ROAD END	2	24I	
				0.21	SPUR TO & FR MD 97			
				0.28	ROAD END			

ROUTE NUMBER.....MD 107
INVENTORY DIRECTION....EAST
NAME: FISHER AVE

SECONDARY U	RUR-MAJOR COLLECTOR	UNDIVIDED	NONE	0.00	MD 109 ELGIN RD	2	40I	5,475
				0.00	CO4147 FISHER AVE (BACK)			
				0.02		2	22I	
				0.11		2	20I	
				0.20	SPEED LIMIT 30 MPH			
				0.36		3	36I	
				0.52		2	20I	
				0.86		2	24I	
				1.21	SPEED LIMIT 40 MPH			
				1.58	OUT CORP LMTS POOLESVILLE			
R				2.45	CO1015 PARTNERSHIP RD			
NAME: WHITES FERRY RD				3.39	STRUC #15014 DRY SENECA CREEK			
				4.46	SPEED LIMIT 30 MPH			
				4.79	MD 28 DARNESTOWN RD			

* A,B = UNIMPROVED; C = GRADED & DRAINED; D,E = SOIL, GRAVEL, STONE; F,G = LOW TYPE BITUMINOUS;
H,I = HIGH TYPE BITUMINOUS; J = CONCRETE; K = BRICK; L = BLOCK

STATE HIGHWAY ADMINISTRATION OF MARYLAND
HIGHWAY INFORMATION SERVICES DIVISION
DATA SUPPORT GROUP

STATE HIGHWAY LOCATION REFERENCE

ROUTE NUMBER.....MD 108
INVENTORY DIRECTION....EAST
NAME: MAIN ST

COUNTY-MONTGOMERY
SHA DISTRICT.....3
DATE.....12/31/99

SYSTEMSTATE....	FUNCTIONAL CLASS	HWY TYPE	ACCESS CONTRL	MILEPOINT	MILEPOINT DESCRIPTION	MARKED LANES	SURFACE WIDTH/TYPE*	AADT
SECONDARY R	URB-OTHER PRIN ART	UNDIVIDED	NONE	0.00 MD 27	RIDGE RD	2	50I	6,375
				0.12		3	50I	
				0.15 MD 124	WOODFIELD RD	3	36I	
				0.26		2	22I	
				0.31	SPEED LIMIT 30 MPH			
				0.45 CO 753	HOWARD CHAPEL DR	2	24I	5,700
				0.45				
				1.05	SPEED LIMIT 50 MPH			
	RUR-MINOR ARTERIAL			2.27				
				3.32 CO 46	ANNAPOLIS ROCK RD			
				4.32	SPEED LIMIT 30 MPH			
				4.44 MD 650	DAMASCUS RD			7,975
				4.44				
				4.46		2	22I	
				4.71	SPEED LIMIT 50 MPH			
				6.22	SPEED LIMIT 40 MPH			
				6.89	IN CORP LMTS LAYTONSVILLE			
				6.96	SPEED LIMIT 30 MPH			
				7.36		2	24I	
				7.40 CO 54	SUNDOWN RD			11,125
				7.40 CO 27	BRINK RD			
				7.75		2	22I	
				7.87		3	35I	
				8.04	OUT CORP LMTS LAYTONSVILLE	2	27I	
				8.11	SPEED LIMIT 40 MPH			
				8.18		2	24I	
				8.29		2	26I	
				8.95	SPEED LIMIT 50 MPH	2	22I	
				10.05 CO 62	MUNCASTER RD			
				10.17 CO 63	BROOKEVILLE RD	2	24I	
				10.86 CO 64	ZION RD	2	26I	34,175
				10.97	SPEED LIMIT 40 MPH			
		DIVIDED		12.02		4	48I	
				12.11 CO4089	OLNEY MILL RD			
				12.49 CO 135	BOWIE MILL RD			
				12.64 CO4272	QUEEN ELIZABETH DR			
				13.06	SPEED LIMIT 30 MPH			
				13.36 MD 97	GEORGIA AVE			29,900
				13.36				
				13.67 CO4297	SPARTAN RD			
				13.91 CO 146	PRINCE PHILIP DR			
				14.37 CO 132	OLD BALTIMORE RD			

* A,B = UNIMPROVED; C = GRADED & DRAINED; D,E = SOIL, GRAVEL, STONE; F,G = LOW TYPE BITUMINOUS;
H,I = HIGH TYPE BITUMINOUS; J = CONCRETE; K = BRICK; L = BLOCK

STATE HIGHWAY ADMINISTRATION OF MARYLAND
HIGHWAY INFORMATION SERVICES DIVISION
DATA SUPPORT GROUP

STATE HIGHWAY LOCATION REFERENCE

ROUTE NUMBER.....MD 108 CONTINUED
INVENTORY DIRECTION...EAST
NAME: SANDY SPRING RD

COUNTY-MONTGOMERY
SHA DISTRICT.....3
DATE.....12/31/99

SYSTEM	FUNCTIONAL CLASS	HWY TYPE	ACCESS CONTRL	MILEPOINT	MILEPOINT DESCRIPTION	MARKED LANES	SURFACE WIDTH/TYPE*	AADT
SECONDARY R	RUR-MINOR ARTERIAL	DIVIDED	NONE	14.79	MD 182 DR BIRD RD	3	36I	20,075
		UNDIVIDED		14.90		2	24I	
		CTL		16.13		2	28I	
		UNDIVIDED		16.40		2	24I	
NAME: ASHTON RD				16.57	MD 650 NEW HAMPSHIRE AVE	2	36I	7,825
				16.61		2	22I	
				16.82	SPEED LIMIT 40 MPH			
				17.20	SPEED LIMIT 50 MPH			
				18.01		2	24I	
				18.94		2	20I	
				18.99	STRUC #15008 PATUXENT RIVER			
				18.99	HOWARD CO/L			

ROUTE NUMBER.....MD 109
INVENTORY DIRECTION...NORTH
NAME: ELGIN RD

SECONDARY U	RUR-MAJOR COLLECTOR	UNDIVIDED	NONE	0.00	MD 107 FISHER AVE	2	24I	4,550
				0.00	CO4147 FISHER AVE			
				0.04	SPEED LIMIT 25 MPH			
				0.18		2	22I	
				0.27	SPEED LIMIT 30 MPH			
R				0.39	OUT CORP LMTS POOLESVILLE	2	21I	
				0.40		2	22I	
				0.43	SPEED LIMIT 40 MPH			
NAME: BEALLSVILLE RD				0.43				
				0.60	CO 256 JERUSALEM RD			3,250
				1.66		2	24I	
				2.24	SPEED LIMIT 30 MPH			
				2.41	MD 28 DARNESTOWN RD	2	22I	2,050
				2.59	SPEED LIMIT 40 MPH			
				5.05	SPEED LIMIT 30 MPH			
				5.20	R/R #CSX 140 520 W			
U				5.72	IN CORP LMTS BARNESVILLE			
				6.03	CO 237 BARNESVILLE RD			1,175
NAME: BARNESVILLE RD				6.03				
				6.14	CO 237 BARNESVILLE RD			
NAME: OLD HUNDRED RD				6.14				
				6.41	SPEED LIMIT 40 MPH			

* A,B = UNIMPROVED; C = GRADED & DRAINED; D,E = SOIL, GRAVEL, STONE; F,G = LOW TYPE BITUMINOUS;
H,I = HIGH TYPE BITUMINOUS; J = CONCRETE; K = BRICK; L = BLOCK

STATE HIGHWAY ADMINISTRATION OF MARYLAND
HIGHWAY INFORMATION SERVICES DIVISION
DATA SUPPORT GROUP

STATE HIGHWAY LOCATION REFERENCE

ROUTE NUMBER.....MD 109 CONTINUED
INVENTORY DIRECTION...NORTH
NAME: OLD HUNDRED RD

COUNTY-MONTGOMERY
SHA DISTRICT.....3
DATE.....12/31/99

SYSTEM	FUNCTIONAL CLASS	HWY TYPE	ACCESS CONTRL	MILEPOINT	MILEPOINT DESCRIPTION	MARKED LANES	SURFACE WIDTH/TYPE*	AADT
SECONDARY U	RUR-MAJOR COLLECTOR	UNDIVIDED	NONE	6.57	OUT CORP LMTS BARNESVILLE	2	22I	1,175
				6.71	STRUC #15070 LITTLE MONOCACY RIVER			
R				8.23	SPEED LIMIT 30 MPH			
				8.45				2,050
				8.58	SPEED LIMIT 40 MPH			
			CO 7	9.66	THURSTON RD			1,875
				11.18		2	24I	
			RP 27006	11.26	RAMP 6 FR MD 109 TO IS 270			
			RP 27007	11.27	RAMP 7 FR MD 109 TO RAMP 6			
			RP 27008	11.28	RAMP 8 FR RAMP 5 TO MD 109			
			RP 27005	11.31	RAMP 5 FR IS 270 TO MD 109			
			IS 270	11.35	EISENHOWER MEMORIAL HWY			
				11.35	STRUC #15036			
				11.35	EXIT #22			
				11.40	STRUC #15099 LITTLE BENNETT CREEK			
			RP 27001	11.41	RAMP 1 FR IS 270 TO MD 109			
			RP 27004	11.43	RAMP 4 FR RAMP 1 TO MD 109			
			RP 27003	11.44	RAMP 3 FR MD 109 TO RAMP 2			
			RP 27002	11.45	RAMP 2 FR MD 109 TO IS 270			
			MD 355	11.87	FREDERICK RD			

ROUTE NUMBER.....MD 112
INVENTORY DIRECTION...EAST
NAME: SENECA RD

SECONDARY R	RUR-MAJOR COLLECTOR	UNDIVIDED	NONE	0.00	MD 190 RIVER RD	2	22I	1,425
				0.00	CO2603 RIVER RD (BACK)			
				0.06	SPEED LIMIT 45 MPH			
				0.55		2	24I	
				0.62		2	22I	
				0.95		2	24I	
				1.12		2	22I	
				2.51	SPEED LIMIT 30 MPH			
				2.76		4	48I	
			MD 28	2.81	DARNESTOWN RD			

* A,B = UNIMPROVED; C = GRADED & DRAINED; D,E = SOIL, GRAVEL, STONE; F,G = LOW TYPE BITUMINOUS;
H,I = HIGH TYPE BITUMINOUS; J = CONCRETE; K = BRICK; L = BLOCK

STATE HIGHWAY ADMINISTRATION OF MARYLAND
HIGHWAY INFORMATION SERVICES DIVISION
DATA SUPPORT GROUP

STATE HIGHWAY LOCATION REFERENCE

ROUTE NUMBER.....MD 115
INVENTORY DIRECTION....EAST
NAME: MUNCASTER MILL RD

COUNTY-MONTGOMERY
SHA DISTRICT.....3
DATE.....12/31/99

SYSTEMSTATE....	FUNCTIONAL CLASS	HWY TYPE	ACCESS CONTRL	MILEPOINT	MILEPOINT DESCRIPTION	MARKED LANES	SURFACE WIDTH/TYPE*	AADT	
SECONDARY R	URB-MINOR ARTERIAL	DIVIDED	NONE	0.00	MD 124	WOODFIELD RD	4	48I	17,750
				0.00	CO4140	SNOUFFERS SCHOOL RD (BACK)			
		UNDIVIDED	0.11				3	36I	
			0.15				2	24I	
			0.21				2	22I	
			0.46			SPEED LIMIT 35 MPH			
		DIVIDED	0.82				2	28I	
			0.85				4	48I	
		UNDIVIDED	1.02	CO 212		SHADY GROVE RD			
			1.02	CO3283		AIRPARK RD			
			1.13				2	36I	
			1.31	CO 62		MUNCASTER RD			
			1.31	CO1936		REDLAND RD			
			1.43				2	24I	
			1.53			SPEED LIMIT 40 MPH			
			1.81				2	22I	
			2.07				2	27I	
			2.18				2	24I	
			2.29				2	22I	
		2.31			STRUC #15015 ROCK CREEK				
		2.33				2	24I		
		2.73	CO 135		BOWIE MILL RD				
		2.84	CO 138		NEEDWOOD RD				
3.68	CO 139		AVERY RD						
3.96				2	22I				
4.51			STRUC #15016 NORTH BRANCH						
4.66	CO 137		EMORY LA						
5.55				2	26I	12,025			
5.73				2	24I				
URB-LOCAL	UNDIVIDED	5.80	MD 28	NORBECK RD	2	43I			
		5.83	MD 655	OLD MD 28					

ROUTE NUMBER.....MD 117
INVENTORY DIRECTION....EAST
NAME: BUCKLODGE RD

SECONDARY R	RUR-LOCAL	UNDIVIDED	NONE	0.00	MD 28	DARNESTOWN RD	2	20I	4,250
				0.05		SPEED LIMIT 40 MPH			
				3.12		STRUC #15018 BUCKLODGE BRANCH	2	24I	
				3.20			2	20I	

* A,B = UNIMPROVED; C = GRADED & DRAINED; D,E = SOIL, GRAVEL, STONE; F,G = LOW TYPE BITUMINOUS;
H,I = HIGH TYPE BITUMINOUS; J = CONCRETE; K = BRICK; L = BLOCK

STATE HIGHWAY ADMINISTRATION OF MARYLAND
HIGHWAY INFORMATION SERVICES DIVISION
DATA SUPPORT GROUP

STATE HIGHWAY LOCATION REFERENCE

ROUTE NUMBER.....MD 117 CONTINUED
INVENTORY DIRECTION....EAST
NAME: BUCKLODGE RD

COUNTY-MONTGOMERY
SHA DISTRICT.....3
DATE.....12/31/99

SYSTEMSTATE....	FUNCTIONAL CLASS	HWY TYPE	ACCESS CONTRL	MILEPOINT	MILEPOINT DESCRIPTION	MARKED LANES	SURFACE WIDTH/TYPE*	AADT
SECONDARY R	RUR-LOCAL	UNDIVIDED	NONE	3.59	R/R #CSX 140 517 L	2	20I	4,250
	RUR-MAJOR COLLECTOR			4.13	BARNESVILLE RD			
NAME: BARNESVILLE RD				4.13				
				4.55		2	22I	
				4.94	SPEED LIMIT 30 MPH			
				5.17		2	24I	
NAME: CLARKESBURG RD				5.23	MD 121 CLARKSBURG RD			4,475
				5.23				
				5.25		2	28I	
				5.26	R/R #CSX 140 516 E			
NAME: CLOPPER RD				5.28	CO 222 CLOPPER RD	2	24I	
				5.28				
				5.40	SPEED LIMIT 40 MPH			
				6.26	STRUC #15095 LITTLE SENECA CREEK			
				7.23		2	30I	
				7.25		3	36I	
				7.33	SPEED LIMIT 30 MPH			
		DIVIDED		7.34				
				7.46		4	48I	
	URB-MINOR ARTERIAL			7.57	MD 118 GERMANTOWN RD			16,650
				7.66		3	60I	
				7.79		4	48I	
				7.81		3	36I	
				7.89		2	27I	
		UNDIVIDED		8.06	MD 119 GREAT SENECA HWY	2	24I	
				8.16		2	36I	
				8.24		2	20I	
		DIVIDED		8.47		3	40I	
				8.55	CO4763 MATENY RD	3	36I	
				8.65	SPEED LIMIT 45 MPH			
		UNDIVIDED		8.70				
				8.78	STRUC #15094 GUNNERS BRANCH	2	24I	
				9.22	CO5502 WARING STATION RD	2	22I	
				9.39	STRUC #15093 GREAT SENECA CREEK			
				9.95	SPEED LIMIT 35 MPH			
		DIVIDED		10.04		2	24I	
				10.10		3	36I	
				10.16	IN CORP LMTS GAITHERSBURG			
U				10.23	CO 223 LONGDRAFT RD	4	48I	
				10.50	MU 296 PHEASANT RUN DR			
				10.50	MU 519 W WATKINS MILL RD			
		UNDIVIDED		10.83				

* A,B = UNIMPROVED; C = GRADED & DRAINED; D,E = SOIL, GRAVEL, STONE; F,G = LOW TYPE BITUMINOUS;
H,I = HIGH TYPE BITUMINOUS; J = CONCRETE; K = BRICK; L = BLOCK

STATE HIGHWAY ADMINISTRATION OF MARYLAND
HIGHWAY INFORMATION SERVICES DIVISION
DATA SUPPORT GROUP

STATE HIGHWAY LOCATION REFERENCE

ROUTE NUMBER.....MD 117 CONTINUED
INVENTORY DIRECTION...EAST
NAME: W DIAMOND AVE

COUNTY-MONTGOMERY
SHA DISTRICT.....3
DATE.....12/31/99

SYSTEM	FUNCTIONAL CLASS	HWY TYPE	ACCESS CONTRL	HAZARD MILEPOINT	HAZARD MILEPOINT DESCRIPTION	MARKED LANES	SURFACE WIDTH/TYP*	AADT
SECONDARY U	URB-MINOR ARTERIAL	UNDIVIDED	NONE	10.95		4	50I	16,650
		DIVIDED		11.08				
				11.26	MD 124 QUINCE ORCHARD RD	4	52I	46,450
NAME: W DIAMOND AVE				11.26				
		UNDIVIDED		11.45		4	48I	
				11.56	RP 27006 RAMP 6 FR MD 117 TO IS 270	3	36I	
				11.65	RP 27007 RAMP 7 FR MD 117 TO RAMP 6			
				11.75	IS 270 EISENHOWER MEMORIAL HWY			
				11.75	STRUC #15045			
				11.75	EXIT #10			
				11.75	STRUC #15165			
				11.81	RP 27001 RAMP 1 FR IS 270 TO MD 117	2	24I	
				11.91	MU 294 PERRY PKWY			
				12.07		4	60I	
		DIVIDED		12.10		4	48I	
				12.17	MU 40 CHESTNUT ST			
				12.17	CO 81 MUDDY BRANCH RD			
				12.22		3	36I	
		UNDIVIDED		12.34		2	54I	
				12.40	MD 117A NO NAME			
				12.43		2	38I	
				12.52	MD 355 S FREDERICK RD			
				12.52	STRUC #15056			
		DIVIDED		12.65		2	44I	
				12.67	MD 355 S FREDERICK RD			

ROUTE NUMBER.....MD 117A
INVENTORY DIRECTION...EAST
NAME: NO NAME

SECONDARY U	URB-LOCAL	DIVIDED	NONE	0.00	MD 355 S FREDERICK AVE	2	52I	
		UNDIVIDED		0.02		2	36I	
				0.05	SPEED LIMIT 25 MPH			
				0.09		2	24I	
				0.19		2	36I	
				0.27	MD 117 W DIAMOND AVE			

* A, B = UNIMPROVED; C = GRADED & DRAINED; D, E = SOIL, GRAVEL, STONE; F, G = LOW TYPE BITUMINOUS;
H, I = HIGH TYPE BITUMINOUS; J = CONCRETE; K = BRICK; L = BLOCK

STATE HIGHWAY ADMINISTRATION OF MARYLAND
HIGHWAY INFORMATION SERVICES DIVISION
DATA SUPPORT GROUP

STATE HIGHWAY LOCATION REFERENCE

ROUTE NUMBER.....MD 118
INVENTORY DIRECTION....NORTH
NAME: GERMANTOWN RD

COUNTY-MONTGOMERY
SHA DISTRICT.....3
DATE.....12/31/99

SYSTEMSTATE....	FUNCTIONAL CLASS	HWY TYPE	ACCESS CONTRL	MILEPOINT	MILEPOINT	DESCRIPTION	MARKED LANES	SURFACE WIDTH/TYPE*	AADT
SECONDARY R	RUR-MAJOR COLLECTOR	DIVIDED	NONE	0.00	MD 28	DARNESTOWN RD	2	33I	3,975
		UNDIVIDED		0.03			2	24I	
				0.18		SPEED LIMIT 30 MPH			
				0.71		SPEED LIMIT 40 MPH			
				1.30		STRUC #15020 GREAT SENECA CREEK			
				2.35	CO 263	BLACKROCK RD			5,050
		DIVIDED		3.77			3	36I	
				3.89			5	56I	
	URB-MINOR ARTERIAL			4.00	MD 117	CLOPPER RD	5	60I	11,175
				4.30			6	72I	
				4.98		R/R #CSX 140 515 X			
				4.98		STRUC #15019			
				5.22			5	60I	
				5.42	CO 141	MIDDLEBROOK RD			38,650
				5.48		SPEED LIMIT 50 MPH			
				5.50			6	72I	
				5.73	CO5430	CRYSTAL ROCK DR	5	60I	
				5.87			4	60I	
				5.92			4	48I	
				5.97	RP 27008	RAMP 8 FR IS 270			
				5.99	RP 27006	RAMP 6 FR MD 118 TO IS 270			
				6.05	RP 27005	RAMP 5 FR RAMP 8 TO MD 118			
				6.15	RP 27007	RAMP 7 FR MD 118 TO IS 270			
				6.20	IS 270	EISENHOWER MEMORIAL HWY			17,075
				6.20		STRUC #15041			
				6.20		EXIT #15			
				6.29	RP 27001	RAMP 1 FR IS 270 TO MD 118			
				6.37	RP 27003	RAMP 3 FR MD 118 TO RAMP 2			
				6.40	RP 27002	RAMP 2 FR MD 118 TO IS 270			
				6.46	RP 27004	RAMP 4 FR IS 270 TO MD 118			
				6.52			6	76I	
				6.78	OP5029	OBSERVATION DR			
				6.94			4	50I	
				7.08	CO6377	GERMANTOWN RD (AHEAD)			
				7.08	MD 355	FREDERICK RD			

* A,B = UNIMPROVED; C = GRADED & DRAINED; D,E = SOIL, GRAVEL, STONE; F,G = LOW TYPE BITUMINOUS;
H,I = HIGH TYPE BITUMINOUS; J = CONCRETE; K = BRICK; L = BLOCK

STATE HIGHWAY ADMINISTRATION OF MARYLAND
HIGHWAY INFORMATION SERVICES DIVISION
DATA SUPPORT GROUP

STATE HIGHWAY LOCATION REFERENCE

ROUTE NUMBER.....MD 119
INVENTORY DIRECTION...NORTH
NAME: GREAT SENECA HWY

COUNTY-MONTGOMERY
SHA DISTRICT.....3
DATE.....12/31/99

SYSTEM	FUNCTIONAL CLASS	HWY TYPE	ACCESS CONTRL	MILEPOINT	MILEPOINT DESCRIPTION	MARKED LANES	SURFACE WIDTH/TYPE*	AADT
SECONDARY R	URB-OTHER PRIN ART	DIVIDED	NONE	0.00 MD 28	KEY WEST AVE	4	50I	17,875
				0.00 CO4226	GREAT SENECA HWY			
				0.08	SPEED LIMIT 55 MPH			
				0.48	STRUC #15178 SHADY BRANCH			
	U			0.51 CO6271	SAM EIG HWY			33,475
				0.51	IN CORP LMTS GAITHERSBURG			
				0.64	STRUC #15177 SHADY BRANCH			
				0.80		4	52I	30,375
				1.60	STRUC #15176 MUDDY BRANCH			
				2.45		3	75I	
				2.57 MD 124	QUINCE ORCHARD RD	4	48I	17,475
	R			3.07	OUT CORP LMTS GAITHERSBURG			
				3.96	STRUC #15175 PEDESTRIAN WALKWAY			
				4.23	STRUC #15174 LONG DRAUGHT BRANCH			
				4.57	STRUC #15173 GREAT SENECA CREEK			
				5.14	SPEED LIMIT 45 MPH			
				6.04 MD 117	CLOPPER RD			14,075
				6.11	SPEED LIMIT 50 MPH			
				6.93	STRUC #15172 CSX RR			
				6.96		4	52I	
				7.24		5	60I	

ROUTE NUMBER.....MD 121
INVENTORY DIRECTION...NORTH
NAME: CLARKSBURG RD

SECONDARY R	RUR-MAJOR COLLECTOR	UNDIVIDED	NONE	0.00 MD 117	BARNESVILLE RD/CLARKSBURG RD	2	24I	1,975
				0.02	SPEED LIMIT 30 MPH			
				0.39	STRUC #15021 LITTLE SENECA LAKE			
				0.47	SPEED LIMIT 40 MPH			
				0.79		2	22I	
				0.92		2	24I	
				3.70 RP 27008	RAMP 8 FR IS 270 TO MD 121			
				3.73 RP 27005	RAMP 5 FR RAMP 8 TO MD 121			
				3.74 RP 27006	RAMP 6 FR MD 121 TO RAMP 7			
				3.78 RP 27007	RAMP 7 FR MD 121 TO IS 270			
				3.83 IS 270	EISENHOWER MEMORIAL HWY			8,850
				3.83	STRUC #15038			
				3.83	EXIT #18			
				3.88 RP 27003	RAMP 3 FR MD 121 TO IS 270			

* A,B = UNIMPROVED; C = GRADED & DRAINED; D,E = SOIL, GRAVEL, STONE; F,G = LOW TYPE BITUMINOUS;
H,I = HIGH TYPE BITUMINOUS; J = CONCRETE; K = BRICK; L = BLOCK

STATE HIGHWAY ADMINISTRATION OF MARYLAND
HIGHWAY INFORMATION SERVICES DIVISION
DATA SUPPORT GROUP

STATE HIGHWAY LOCATION REFERENCE

ROUTE NUMBER.....MD 121 CONTINUED
INVENTORY DIRECTION....NORTH
NAME: CLARKSBURG RD

COUNTY-MONTGOMERY
SHA DISTRICT.....3
DATE.....12/31/99

SYSTEM	FUNCTIONAL CLASS	HWY TYPE	ACCESS CONTRL	MILEPOINT	MILEPOINT	DESCRIPTION	MARKED LANES	SURFACE WIDTH/TYPE*	AADT
SECONDARY R	RUR-MAJOR COLLECTOR	UNDIVIDED	NONE	3.92	RP 27002	RAMP 2 FR MD 121 TO RAMP 3	2	24I	8,850
				3.93	RP 27001	RAMP 1 FR RAMP 4 TO MD 121			
				3.96	RP 27004	RAMP 4 FR IS 270 TO IS 270			
				4.27		SPEED LIMIT 30 MPH			
				4.47	MD 355	FREDERICK RD			
				4.47	CO 2	CLARKSBURG RD (AHEAD)			

ROUTE NUMBER.....MD 124
INVENTORY DIRECTION....NORTH
NAME: QUINCE ORCHARD RD

SECONDARY R	URB-OTHER PRIN ART	DIVIDED	NONE	0.00	MD 28	DARNESTOWN RD	4	48I	24,950
				0.00	CO 209	QUINCE ORCHARD RD (BACK)			
				0.12		SPEED LIMIT 35 MPH			
				0.73		IN CORP LMTS GAITHERSBURG			
				0.81			4	52I	
				1.19	MD 119	GREAT SENECA HWY	4	65I	
				1.23			5	78I	
				1.29			5	65I	
				1.34			4	52I	
				1.82			4	54I	
				1.92			4	48I	
				2.14	MU 305	QUINCE ORCHARD BLVD			26,150
				2.73	MD 117	CLOPPER RD/W DIAMOND AVE	4	50I	32,650
				2.86		SPEED LIMIT 35 MPH			
		UNDIVIDED		3.03			4	58I	
				3.06		R/R #CSX 140 511 V			
				3.06		STRUC #15148			
		DIVIDED		3.08	RP 27008	RAMP 8 FR IS 270 TO MD 124	4	48I	
				3.14	RP 27005	RAMP 5 FR IS 270 TO MD 124			
				3.18	RP 27007	RAMP 7 FR MD 124 TO IS 270			
				3.22	IS 270	EISENHOWER MEMORIAL HWY			70,675
				3.22		STRUC #15044			
				3.22		EXIT #11			
				3.26	RP 27003	RAMP 3 FR MD 124 TO IS 270			
				3.41	RP 27002	RAMP 2 FR MD 124 TO IS 270	5	60I	
				3.41	RP 27004	RAMP 4 FR IS 270 TO MD 124			
				3.59	MD 355	FREDERICK RD	6	72I	48,175
				3.59					
				3.79	MU 340	RUSSELL AVE			

* A,B = UNIMPROVED; C = GRADED & DRAINED; D,E = SOIL, GRAVEL, STONE; F,G = LOW TYPE BITUMINOUS;
H,I = HIGH TYPE BITUMINOUS; J = CONCRETE; K = BRICK; L = BLOCK

STATE HIGHWAY ADMINISTRATION OF MARYLAND
HIGHWAY INFORMATION SERVICES DIVISION
DATA SUPPORT GROUP

PAGE..... 19

STATE HIGHWAY LOCATION REFERENCE

ROUTE NUMBER.....MD 124 CONTINUED
INVENTORY DIRECTION...NORTH
NAME: MONTGOMERY VILLAGE AVE

COUNTY-MONTGOMERY
SHA DISTRICT.....3
DATE.....12/31/99

SYSTEM	FUNCTIONAL CLASS	HWY TYPE	ACCESS	MILEPOINT	MILEPOINT DESCRIPTION	MARKED LANES	SURFACE WIDTH/TYPE*	AADT
SECONDARY R	URB-OTHER PRIN ART	DIVIDED	NONE	4.01	OUT CORP LMTS GAITHERSBURG	6	72I	48,175
				4.16		5	60I	
				4.34	CO3727 MONTGOMERY VILLAGE AVE	4	48I	20,775
NAME: MIDCOUNTY HWY				4.34				
U				4.92	CO 33 GOSHEN RD			23,475
				4.92	IN CORP LMTS GAITHERSBURG			
R				5.52	OUT CORP LMTS GAITHERSBURG			
U				5.70	IN CORP LMTS GAITHERSBURG			
R				5.90	OUT CORP LMTS GAITHERSBURG			
	URB-MINOR ARTERIAL			6.01	MU 469 SAYBROOKE OAKS BLVD	3	37I	21,675
NAME: WOODFIELD RD				6.01				
				6.01	CO5221 MIDCOUNTY HWY			
U				6.02	IN CORP LMTS GAITHERSBURG			
R				6.10	OUT CORP LMTS GAITHERSBURG			
				6.15		4	50I	
				6.21	SPEED LIMIT 35 MPH			
				6.25		4	48I	
		UNDIVIDED		6.31		3	36I	
				6.49		2	24I	
		DIVIDED		6.82		3	36I	
				6.93		4	48I	
				6.95	CO4140 SNOUFFER SCHOOL RD			12,550
		CTL		7.05				
				7.08	SPEED LIMIT 45 MPH			
		UNDIVIDED		7.15				
		DIVIDED		7.53				
	RUR-MAJOR COLLECTOR			7.73	CO3283 AIRPARK RD			
		UNDIVIDED		8.00		3	36I	
		CTL		8.10		2	24I	
		DIVIDED		8.38				
				8.87	CO5076 FIELDCREST RD			15,500
		UNDIVIDED		9.06				
				9.54	SPEED LIMIT 35 MPH			
				9.74		2	25I	
				10.11		2	26I	
				10.83		2	25I	
				10.92	CO 27 BRINK RD			11,350
				10.99		2	26I	
				11.02	SPEED LIMIT 50 MPH			
				11.26		2	24I	
				11.52	STRUC #15074 GOSHEN BRANCH	2	25I	
				11.73		2	24I	

* A,B = UNIMPROVED; C = GRADED & DRAINED; D,E = SOIL, GRAVEL, STONE; F,G = LOW TYPE BITUMINOUS;
H,I = HIGH TYPE BITUMINOUS; J = CONCRETE; K = BRICK; L = BLOCK

STATE HIGHWAY ADMINISTRATION OF MARYLAND
HIGHWAY INFORMATION SERVICES DIVISION
DATA SUPPORT GROUP

STATE HIGHWAY LOCATION REFERENCE

ROUTE NUMBER.....MD 124 CONTINUED
INVENTORY DIRECTION....NORTH
NAME: WOODFIELD RD

COUNTY-MONTGOMERY
SHA DISTRICT.....3
DATE.....12/31/99

SYSTEMSTATE....	FUNCTIONAL CLASS	HWY TYPE	ACCESS CONTRL	MILEPOINT	MILEPOINT DESCRIPTION	MARKED LANES	SURFACE WIDTH/TYPE*	ADT
SECONDARY R	RUR-MAJOR COLLECTOR	UNDIVIDED	NONE	11.97		2	26I	11,350
				12.46		2	24I	
				12.94	STRUC #15022 GREAT SENECA CREEK			
				13.00		2	27I	
				13.01	SPEED LIMIT 40 MPH			
				13.28		2	24I	
				13.55	SPEED LIMIT 30 MPH			
				13.65		2	26I	
				13.98		2	24I	
				14.14		2	22I	
				14.55	SPEED LIMIT 40 MPH			
	URB-MINOR ARTERIAL			14.77	CO4749 LOG HOUSE RD			12,350
				15.06	CO 38 SWEEPSTAKES RD			
				15.99	CO 44 HAWKINS CREAMERY RD			11,425
				16.43	SPEED LIMIT 30 MPH			
				16.74		2	24I	
				16.93		3	48I	
		DIVIDED		16.98		4	52I	
				17.03	MD 108 MAIN ST			
				17.03	CO9022 WOODFIELD RD EXT			

ROUTE NUMBER.....MD 182
INVENTORY DIRECTION....NORTH
NAME: LAYHILL RD

SECONDARY R	URB-MINOR ARTERIAL	DIVIDED	NONE	0.00	MD 97 GEORGIA AVE	5	63I	18,675
				0.06	SPEED LIMIT 40 MPH			
				0.12		6	78I	
				0.21	CO1114 GLENALLAN AVE			20,725
				0.29		4	48I	
				0.44	MD 182A OLD LAYHILL RD			
				0.71	CO 126 BRIGGS RD			20,250
				1.11		4	52I	
				1.15	STRUC #15025 NORTHWEST BRANCH			
				2.23	CO2722 BEL PRE RD			5,775
				2.23	CO 76 BONIFANT RD			
				2.59		3	36I	
				2.82		4	24I	
		UNDIVIDED		2.93		2	20I	
				3.11	STRUC #15024 BUCKHORN BRANCH			

* A,B = UNIMPROVED; C = GRADED & DRAINED; D,E = SOIL, GRAVEL, STONE; F,G = LOW TYPE BITUMINOUS;
H,I = HIGH TYPE BITUMINOUS; J = CONCRETE; K = BRICK; L = BLOCK

STATE HIGHWAY ADMINISTRATION OF MARYLAND
HIGHWAY INFORMATION SERVICES DIVISION
DATA SUPPORT GROUP

STATE HIGHWAY LOCATION REFERENCE

ROUTE NUMBER.....MD 182 CONTINUED
INVENTORY DIRECTION....NORTH
NAME: LAYHILL RD

COUNTY-MONTGOMERY
SHA DISTRICT.....3
DATE.....12/31/99

SYSTEM	FUNCTIONAL CLASS	HWY TYPE	ACCESS CONTRL	MILEPOINT	MILEPOINT DESCRIPTION	MARKED LANES	SURFACE WIDTH/TYP*	AADT
SECONDARY R	URB-MINOR ARTERIAL	UNDIVIDED	NONE	4.07	STRUC #15023 BUCKHORN BRANCH	2	20I	5,775
				4.47 MD 28	NORBECK RD	2	21I	15,625
				4.47 MD 28UL	PROPOSED			
	RUR-MAJOR COLLECTOR			4.95 CO 72	NORWOOD RD			
NAME: NORWOOD RD				4.95				
				4.95 CO 145	EDNOR RD			
				5.90 CO4605	NORWOOD RD	2	22I	9,975
NAME: DR BIRD RD				5.90				
				6.36	SPEED LIMIT 30 MPH			
				6.60 MD 108	SANDY SPRING RD			

ROUTE NUMBER.....MD 182A
INVENTORY DIRECTION....NORTH
NAME: OLD LAYHILL RD

SECONDARY R	URB-LOCAL	UNDIVIDED	NONE	0.00 MD 182	LAYHILL RD	2	24I	
				0.26		2	16I	
				0.28 CO 126	BRIGGS RD			

ROUTE NUMBER.....MD 185
INVENTORY DIRECTION....NORTH
NAME: CONNECTICUT AVE

SECONDARY U	URB-OTHER PRIN ART	DIVIDED	NONE	0.00 MD 185E	CHEVY CHASE CIR	6	54I	45,925
				0.03	SPEED LIMIT 30 MPH			
R				0.60 MD 191	BRADLEY LA	6	59I	48,650
				0.60	OUT CORP LMTS CHEVY CHASE VILLAGE			
				0.82 MU 60	SHEPHERD ST			
				0.90		6	64I	
		UNDIVIDED		1.32		6	58I	
				1.38 MD 410	EAST WEST HWY			79,425
		DIVIDED		1.45	SPEED LIMIT 35 MPH	6	64I	
				1.77		6	68I	
				2.22 CO 537	JONES BRIDGE RD			
				2.48 RP 49506	RAMP 6 FR RAMP 3 TO MD 185			
				2.54 RP 49504	RAMP 4 FR MD 185 TO IS 495			
				2.55 RP 49503	RAMP 3 FR IS 495 TO MD 185			
				2.58 RP 49505	RAMP 5 FR MD 185 TO IS 495			

* A,B = UNIMPROVED; C = GRADED & DRAINED; D,E = SOIL, GRAVEL, STONE; F,G = LOW TYPE BITUMINOUS;
H,I = HIGH TYPE BITUMINOUS; J = CONCRETE; K = BRICK; L = BLOCK

STATE HIGHWAY ADMINISTRATION OF MARYLAND
HIGHWAY INFORMATION SERVICES DIVISION
DATA SUPPORT GROUP

PAGE..... 22

STATE HIGHWAY LOCATION REFERENCE

ROUTE NUMBER.....MD 185 CONTINUED
INVENTORY DIRECTION....NORTH
NAME: CONNECTICUT AVE

COUNTY-MONTGOMERY
SHA DISTRICT.....3
DATE.....12/31/99

SYSTEMSTATE....	FUNCTIONAL CLASS	HWY TYPE	ACCESS CONTRL	MILEPOINT	MILEPOINT DESCRIPTION	MARKED LANES	SURFACE WIDTH/TYPE*	ADT
SECONDARY R	URB-OTHER PRIN ART	DIVIDED	NONE	2.62	IS 495 CAPITAL BELTWAY	6	68I	42,950
				2.62	STRUC #15123			
				2.62	EXIT #33			
				2.65	RP 49501 RAMP 1 FR MD 185 TO IS 495			
				2.68	RP 49507 RAMP 7 FR RAMP 2 TO MD 185			
				2.70	RP 49508 RAMP 8 FR MD 185 TO IS 495			
				2.71	RP 49502 RAMP 2 FR IS 495 TO MD 185			
				2.75	STRUC #15030 ROCK CREEK			
U				3.37	IN CORP LMTS CHEVY CHASE VIEW			42,825
		CO 318		3.37	SAUL RD			
				3.86	OUT CORP LMTS CHEVY CHASE VIEW			
				3.86	IN CORP LMTS KENSINGTON			
		MD 547		4.24	KNOWLES AVE			
				4.29	SPEED LIMIT 30 MPH			
				4.34	R/R #CSX 140 490 E			
				4.34	STRUC #15031			
		MD 192		4.40	PLYERS MILL RD			57,975
				4.45		7	80I	
		PART		4.54	UNIVERISITY BLVD W	6	68I	39,050
				4.60	SPEED LIMIT 40 MPH			
R				4.63	OUT CORP LMTS KENSINGTON			
		CO 295		5.04	DENFIELD AVE			
				5.78	STRUC #15052 ROCK CREEK			
		MD 185A		5.82	NO NAME			
		MD 185D		5.87	NO NAME			
		MD 586		5.92	VEIRS MILL RD			39,825
		MD 185B		5.95	NO NAME			
		MD 185C		5.95	NO NAME			
		CO1659		6.32	RANDOLPH RD			35,975
				6.33	SPEED LIMIT 45 MPH			
		CO1564		6.75	WELLER RD			
				7.28		6	64I	
				7.31	STRUC #15091 TURKEY BRANCH			
				7.38	STRUC #15088			
				7.46		6	66I	
				7.75		6	78I	
		CO 142		8.02	ASPEN HILL RD			
				8.14		5	60I	
		MD 97		8.30	GEORGIA AVE			
		CO4092		8.30	CONNECTICUT AVE (AHEAD)			

* A,B = UNIMPROVED; C = GRADED & DRAINED; D,E = SOIL, GRAVEL, STONE; F,G = LOW TYPE BITUMINOUS;
H,I = HIGH TYPE BITUMINOUS; J = CONCRETE; K = BRICK; L = BLOCK

STATE HIGHWAY ADMINISTRATION OF MARYLAND
HIGHWAY INFORMATION SERVICES DIVISION
DATA SUPPORT GROUP

STATE HIGHWAY LOCATION REFERENCE

ROUTE NUMBER.....MD 185A
INVENTORY DIRECTION....SOUTH
NAME: NO NAME

COUNTY-MONTGOMERY
SHA DISTRICT.....3
DATE.....12/31/99

SYSTEM	FUNCTIONAL CLASS	HWY TYPE	ACCESS CONTRL	MILEPOINT	MILEPOINT DESCRIPTION	MARKED LANES	SURFACE WIDTH/TYPE*	AADT
SECONDARY R	URB-LOCAL	UNDIVIDED	NONE	0.00 MD 586	VEIRS MILL RD	2	20I	
				0.13 MD 185	CONNECTICUT AVE			

ROUTE NUMBER.....MD 185B
INVENTORY DIRECTION....WEST
NAME: NO NAME

SECONDARY R	URB-LOCAL	UNDIVIDED	NONE	0.00 MD 185	CONNECTICUT AVE	2	24I	
				0.01 MD 586	VEIRS MILL RD			

ROUTE NUMBER.....MD 185C
INVENTORY DIRECTION....NORTH
NAME: NO NAME

SECONDARY R	URB-LOCAL	UNDIVIDED	NONE	0.00 MD 586	VEIRS MILL RD	2	22I	
				0.03 MD 185	CONNECTICUT AVE			

ROUTE NUMBER.....MD 185D
INVENTORY DIRECTION....EAST
NAME: NO NAME

SECONDARY R	URB-LOCAL	UNDIVIDED	NONE	0.00 MD 185	CONNECTICUT AVE	2	18I	
				0.04 MD 586	VEIRS MILL RD			

ROUTE NUMBER.....MD 185E
INVENTORY DIRECTION....WEST
NAME: CHEVY CHASE CIR

SECONDARY U	URB-OTHER PRIN ART	UNDIVIDED	NONE	0.00	WASH DC LINE	3	57I	45,925
				0.02 MD 185	CONNECTICUT AVE	3	55I	
				0.06 MU 40	GRAFTON ST			
				0.08	WASH DC LINE			

* A, B = UNIMPROVED; C = GRADED & DRAINED; D, E = SOIL, GRAVEL, STONE; F, G = LOW TYPE BITUMINOUS;
H, I = HIGH TYPE BITUMINOUS; J = CONCRETE; K = BRICK; L = BLOCK

STATE HIGHWAY ADMINISTRATION OF MARYLAND
HIGHWAY INFORMATION SERVICES DIVISION
DATA SUPPORT GROUP

STATE HIGHWAY LOCATION REFERENCE

ROUTE NUMBER.....MD 186
INVENTORY DIRECTION....NORTH
NAME: BROOKVILLE RD

COUNTY-MONTGOMERY
SHA DISTRICT.....3
DATE.....12/31/99

SYSTEMSTATE....	FUNCTIONAL CLASS	HWY TYPE	ACCESS CONTRL	MILEPOINT	MILEPOINT DESCRIPTION	MARKED LANES	SURFACE WIDTH/TYPE*	AADT
SECONDARY U	URB-COLLECTOR	UNDIVIDED	NONE	0.00	WASH DC LINE	2	20I	5,325
				0.07	SPEED LIMIT 25 MPH			
				0.41	MU 17 BROAD BRANCH RD			
				0.52		2	21I	
				0.60	OUT CORP LMTS CHEVY CHASE VILLAGE			5,575
				0.60	IN CORP LMTS CHEVY CHASE #3			
				0.61	MU 10 E BRADLEY LA			
				0.82	MU 90 SHEPHERD ST	2	28I	
				0.83	MU 60 SHEPHERD ST			
				0.87		2	30I	
				0.96		2	26I	
				0.98	OUT CORP LMTS CHEVY CHASE #3			
				0.98	IN CORP LMTS CHEVY CHASE #5			
				1.17		2	24I	
R				1.30	OUT CORP LMTS CHEVY CHASE #5			
				1.35		2	40I	
				1.50		2	35I	
				1.52	MD 410 EAST WEST HWY			

ROUTE NUMBER.....MD 187
INVENTORY DIRECTION....NORTH
NAME: OLD GEORGETOWN RD

SECONDARY R	URB-MINOR ARTERIAL	UNDIVIDED	NONE	0.00	MD 355 WISCONSIN AVE	2	24I	36,275
				0.00	MD 410 (WB/L) EAST WEST HWY			
				0.17	CO 385 WOODMONT AVE	4	40I	
				0.31	CO 362 ARLINGTON RD	4	44I	
				0.31	MD 188 WILSON LA			
				0.34	SPEED LIMIT 25 MPH			
				0.36		4	55I	
		CTL		0.41		4	44I	
				0.63	CO 352 BATTERY LA			
				0.65	SPEED LIMIT 30 MPH			
				0.91	CO 350 HUNTINGTON PKWY			44,475
		DIVIDED		1.08		5	60I	
				1.09	SPEED LIMIT 40 MPH			
				1.18		6	68I	
				1.43	CO 167 GREENTREE RD			
				1.74	CO 319 CEDAR LA			
				2.19	CO 324 BEECH AVE			

* A,B = UNIMPROVED; C = GRADED & DRAINED; D,E = SOIL, GRAVEL, STONE; F,G = LOW TYPE BITUMINOUS;
H,I = HIGH TYPE BITUMINOUS; J = CONCRETE; K = BRICK; L = BLOCK

STATE HIGHWAY ADMINISTRATION OF MARYLAND
HIGHWAY INFORMATION SERVICES DIVISION
DATA SUPPORT GROUP

PAGE..... 25

STATE HIGHWAY LOCATION REFERENCE

ROUTE NUMBER.....MD 187 CONTINUED
INVENTORY DIRECTION...NORTH
NAME: OLD GEORGETOWN RD

COUNTY-MONTGOMERY
SHA DISTRICT.....3
DATE.....12/31/99

SYSTEM	FUNCTIONAL CLASS	HWY TYPE	ACCESS CONTRL	MILEPOINT	MILEPOINT DESCRIPTION	MARKED LANES	SURFACE WIDTH/TYPE*	AADT
SECONDARY R	URB-MINOR ARTERIAL	DIVIDED	NONE	2.58	RP 49506 RAMP 6 FR IS 495 TO MD 187	6	68I	44,475
				2.58	RP 49504 RAMP 4 FR MD 187 TO IS 495			
				2.60	RP 49503 RAMP 3 FR RAMP 6 TO MD 187			
				2.60	RP 49505 RAMP 5 FR MD 187 TO RAMP 4			
				2.64	IS 495 CAPITAL BELTWAY			52,150
				2.64	STRUC #15115			
				2.64	EXIT #36			
				2.70	RP 49507 RAMP 7 FR RAMP 2 TO MD 187			
				2.70	RP 49501 RAMP 1 FR MD 187 TO RAMP 8			
				2.72	RP 49508 RAMP 8 FR MD 187 TO IS 495			
				2.75	RP 49502 RAMP 2 FR IS 495 TO MD 187			
				3.17	CO1559 CHESHIRE DR	5	56I	
				3.36	CO 166 DEMOCRACY BLVD	6	68I	
				3.51	CO3386 ROCK SPRING DR			
				3.69	RP 27006 RAMP 6 FR IS 270 TO MD 187			
				3.70	RP 27004 RAMP 4 FR MD 187 TO IS 270			
				3.72	RP 27003 RAMP 3 FR RAMP 6 TO MD 187			
				3.72	RP 27005 RAMP 5 FR MD 187 TO RAMP 4			
				3.77	IS 270 EISENHOWER MEMORIAL HWY			49,775
				3.77	STRUC #15079			
				3.77	EXIT #1			
				3.79	RP 27001 RAMP 1 FR MD 187 TO RAMP 8			
				3.79	RP 27007 RAMP 7 FR RAMP 2 TO MD 187			
				3.82	RP 27002 RAMP 2 FR IS 270 TO MD 187			
				3.82	RP 27008 RAMP 8 FR MD 187 TO IS 270			
				4.04	CO 164 TUCKERMAN LA			
				4.68		5	56I	
				4.80	CO3016 TILDEN LA	6	68I	
				4.80	CO4242 NICHOLSON LA			
				4.86		4	68I	
				5.04	CO3239 EXECUTIVE BLVD			
				5.17		4	46I	
				5.29		3	36I	
				5.32	MD 355 ROCKVILLE PIKE			

ROUTE NUMBER.....MD 188
INVENTORY DIRECTION...EAST
NAME: WILSON LA

SECONDARY R	URB-MINOR ARTERIAL	UNDIVIDED	NONE	0.00	CO4690 MACARTHUR BLVD	2	22I	6,250
-------------	--------------------	-----------	------	------	-----------------------	---	-----	-------

* A,B = UNIMPROVED; C = GRADED & DRAINED; D,E = SOIL, GRAVEL, STONE; F,G = LOW TYPE BITUMINOUS;
H,I = HIGH TYPE BITUMINOUS; J = CONCRETE; K = BRICK; L = BLOCK

PAGE..... 25

STATE HIGHWAY ADMINISTRATION OF MARYLAND
HIGHWAY INFORMATION SERVICES DIVISION
DATA SUPPORT GROUP

STATE HIGHWAY LOCATION REFERENCE

ROUTE NUMBER.....MD 188 CONTINUED
INVENTORY DIRECTION...EAST
NAME: WILSON LA

COUNTY-MONTGOMERY
SHA DISTRICT.....3
DATE.....12/31/99

SYSTEMSTATE....	FUNCTIONAL CLASS	HWY TYPE	ACCESS CONTRL	MILEPOINT	MILEPOINT DESCRIPTION	MARKED LANES	SURFACE WIDTH/TYPE*	ADT
SECONDARY R	URB-MINOR ARTERIAL	UNDIVIDED	NONE	0.06	SPEED LIMIT 30 MPH	2	22I	6,250
				0.43		2	20I	
				0.59		2	22I	
				0.67		2	36I	
		DIVIDED		0.81		4	50J	
				0.86		4	50I	
		UNDIVIDED		0.90	MD 190 RIVER RD			11,175
				0.99		2	24I	
				1.19		2	21I	
				1.56	CO1279 WHITTIER BLVD			9,150
				1.64		2	22I	
				1.91	CO 339 ABERDEEN RD			
				2.34	MD 191 BRADLEY BLVD	2	24I	9,275
				2.43		2	26I	
				2.54		2	22I	
				2.60		2	25I	
				2.64		2	22I	
				2.80	CO1126 GLENBROOK RD	2	25I	
				3.12		2	22I	
				3.19		3	36I	
				3.25	MD 187 OLD GEORGETOWN RD			
				3.25	CO 362 ARLINGTON RD			
		DIVIDED		0.00		4	48I	17,275
		UNDIVIDED		0.01		3	36I	
NAME: FALLS RD				0.10	SPEED LIMIT 35 MPH			
				0.12		2	24I	
				0.69	CO 196 S GLEN RD			
				0.69	CO 166 DEMOCRACY BLVD			
				1.54		2	38I	
				1.57	CO 165 BELLS MILL RD			
				1.75		2	24I	
		CTL		2.16				
		UNDIVIDED		2.26				
				2.35	CO 195 GLEN RD			
				2.67		2	30I	
				2.71	CO 164 TUCKERMAN LA			
				2.75		2	24I	
		DIVIDED		2.84				
		UNDIVIDED		3.05				
		DIVIDED		3.34	CO 144 MONTROSE RD			22,650
		UNDIVIDED		3.54				
				3.83		3	36I	

* A,B = UNIMPROVED; C = GRADED & DRAINED; D,E = SOIL, GRAVEL, STONE; F,G = LOW TYPE BITUMINOUS;
H,I = HIGH TYPE BITUMINOUS; J = CONCRETE; K = BRICK; L = BLOCK

STATE HIGHWAY ADMINISTRATION OF MARYLAND
HIGHWAY INFORMATION SERVICES DIVISION
DATA SUPPORT GROUP

PAGE..... 27

STATE HIGHWAY LOCATION REFERENCE

ROUTE NUMBER.....MD 189 CONTINUED
INVENTORY DIRECTION....NORTH
NAME: FALLS RD

COUNTY-MONTGOMERY
SHA DISTRICT.....3
DATE.....12/31/99

SYSTEMSTATE....	FUNCTIONAL CLASS	HWY TYPE	ACCESS CONTRL	MILEPOINT	MILEPOINT DESCRIPTION	MARKED LANES	SURFACE WIDTH/TYPE*	AADT
SECONDARY R	URB-MINOR ARTERIAL	UNDIVIDED	NONE	3.92		2	24I	22,650
U				3.94	IN CORP LMTS ROCKVILLE			
				4.12		2	36I	
				4.18		2	24I	
				4.24		3	36I	
		DIVIDED		4.30		4	48I	
				4.44	MU2593 WOOTTON PKWY			25,525
				4.76	RP 27006 RAMP 6 FR MD 189 TO RAMP 7			
				4.76	RP 27008 RAMP 8 FR IS 270 TO MD 189			
				4.84	RP 27005 RAMP 5 FR RAMP 8 TO MD 189			
				4.84	RP 27007 RAMP 7 FR MD 189 TO IS 270			
				4.87	IS 270 EISENHOWER MEMORIAL HWY			9,375
				4.87	STRUC #15049			
				4.87	EXIT #5			
				4.89	RP 27001 RAMP 1 FR RAMP 4 TO MD 189			
				4.89	RP 27003 RAMP 3 FR MD 189 TO IS 270			
				4.96	RP 27004 RAMP 4 FR IS 270 TO MD 189			
				4.96	RP 27002 RAMP 2 FR MD 189 TO RAMP 3			
				5.05		2	41I	
				5.08		2	24I	
		UNDIVIDED		5.09				
		DIVIDED		5.14				
		UNDIVIDED		5.37		2	21I	
NAME: GREAT FALLS RD				5.38	SPEED LIMIT 30 MPH			
				5.64		2	32I	
	URB-LOCAL	DIVIDED		5.70	MD 28 W JEFFERSON ST	2	33I	
				5.72	MU3268 W MONTGOMERY AVE			

ROUTE NUMBER.....MD 190
INVENTORY DIRECTION....EAST
NAME: RIVER RD

SECONDARY R	RUR-MAJOR COLLECTOR	UNDIVIDED	NONE	0.00	MD 112 SENECA RD	2	32I	3,750
				0.00	CO2603 RIVER RD			
				0.05		2	24I	
				0.08	SPEED LIMIT 50 MPH			
				2.29	STRUC #15007 MUDDY BRANCH			
				3.03	CO4815 RIVERS EDGE DR			
				3.03	CO 780 TRAVILAH RD			
				4.64	CO 205 STONEY CREEK RD			15,375

* A,B = UNIMPROVED; C = GRADED & DRAINED; D,E = SOIL, GRAVEL, STONE; F,G = LOW TYPE BITUMINOUS;
H,I = HIGH TYPE BITUMINOUS; J = CONCRETE; K = BRICK; L = BLOCK

PAGE..... 27

STATE HIGHWAY ADMINISTRATION OF MARYLAND
HIGHWAY INFORMATION SERVICES DIVISION
DATA SUPPORT GROUP

STATE HIGHWAY LOCATION REFERENCE

ROUTE NUMBER.....MD 190 CONTINUED
INVENTORY DIRECTION...EAST
NAME: RIVER RD

COUNTY-MONTGOMERY
SHA DISTRICT.....3
DATE.....12/31/99

SYSTEMSTATE....	FUNCTIONAL CLASS	HWY TYPE	ACCESS CONTRL	MILEPOINT	MILEPOINT DESCRIPTION	MARKED LANES	SURFACE WIDTH/TYPE*	ADT
SECONDARY R	RUR-MAJOR COLLECTOR	UNDIVID	NONE	4.72	STRUC #15098 WATTS BRANCH	2	24I	15,375
				5.11	SPEED LIMIT 40 MPH			
				6.32	SPEED LIMIT 35 MPH			
	URB-MINOR ARTERIAL			6.45	CO 197 PINEY MEETINGHOUSE RD			
		CTL		7.60				
				7.70	SPEED LIMIT 30 MPH			
		UNDIVID		7.93				
				7.97		4	48I	
	URB-OTHER PRIN ART	DIVIDED		8.14	CO7068 FALLS RD			
				8.14	MD 189 FALLS RD			
		UNDIVID		8.22		3	50I	
				8.30		2	24I	
				8.46	SPEED LIMIT 40 MPH			
				8.53	CO 781 PERSIMMON TREE RD			
				8.90		2	22I	
				9.02		2	24I	
				10.02	MD 191 BRADLEY BLVD			30,575
				10.02	CO7070 BRADLEY BLVD			
				10.76	STRUC #15027 BUCK BRANCH			
		DIVIDED		11.09				
				11.12		4	48I	
				11.26	CO 148 SEVEN LOCKS RD			
				11.34	SPEED LIMIT 45 MPH			
				11.37	RP 49506 RAMP 6 FR MD 190 TO RAMP 11			
				11.43	RP 49508 RAMP 8 FR RAMP 5 TO MD 190			
				11.46	RP 49507 RAMP 7 FR MD 190 TO RAMP 11			
				11.49	RP 49505 RAMP 5 FR RAMP 11 TO MD 190			
			PART	11.52	IS 495 CAPITAL BELTWAY			50,350
				11.52	RP 49511 COLLECTOR A			
				11.52	RP 49501 RAMP 1 FR RAMP 4 TO MD 190			
				11.52	STRUC #15110			
				11.52	EXIT #39			
				11.55	RP 49501 RAMP 1 FR RAMP 4 TO MD 190			
				11.61	RP 49503 RAMP 3 FR MD 190 TO RAMP 2			
				11.67	RP 49504 RAMP 4 FR IS 485 X TO MD 190			
				11.68	RP 49502 RAMP 2 FR MD 190 TO IS 495			
				12.09	STRUC #15028 BOOZE CREEK			
				12.35	CO 844 BEECH TREE RD			39,275
				12.71	MD 188 WILSON LA			51,425
				12.84	MD 190A NO NAME			
				13.55	CO1279 WHITTIER BLVD			
				13.80	MD 614B NO NAME			

* A,B = UNIMPROVED; C = GRADED & DRAINED; D,E = SOIL, GRAVEL, STONE; F,G = LOW TYPE BITUMINOUS;
H,I = HIGH TYPE BITUMINOUS; J = CONCRETE; K = BRICK; L = BLOCK

STATE HIGHWAY ADMINISTRATION OF MARYLAND
HIGHWAY INFORMATION SERVICES DIVISION
DATA SUPPORT GROUP

STATE HIGHWAY LOCATION REFERENCE

ROUTE NUMBER.....MD 190 CONTINUED
INVENTORY DIRECTION....EAST
NAME: RIVER RD

COUNTY-MONTGOMERY
SHA DISTRICT.....3
DATE.....12/31/99

SYSTEMSTATE....	FUNCTIONAL CLASS	HWY TYPE	ACCESS CONTRL	MP MILEPOINT	MP MILEPOINT	DESCRIPTION	MARKED LANES	SURFACE WIDTH/TYPE*	AADT
SECONDARY R	URB-OTHER PRIN ART	DIVIDED	PART	13.80	MD 614A	NO NAME	4	48I	51,425
				13.83	MD 614	GOLDSBORO RD			25,575
				13.85	MD 614D	NO NAME			
				13.85	MD 614C	NO NAME			
				14.42	CO1214	SPRINGFIELD DR			
				14.54	CO 438	DORSET AVE			
				14.73		SPEED LIMIT 35 MPH			
		CTL		14.83	CO 436	BROOKSIDE DR	4	54I	
		DIVIDED	NONE	15.01		CAPITOL CRESCENT TRAIL BRIDGE			
				15.19	GV 33	LITTLE FALLS PKWY			25,850
		UNDIVIDED		15.30			4	48I	
				15.44		STRUC #15071 LITTLE FALLS			
				15.48	CO 451	WILLARD AVE			
				15.88		WASH DC LINE			

ROUTE NUMBER.....MD 190A
INVENTORY DIRECTION....NORTH
NAME: NO NAME

SECONDARY R	URB-LOCAL	UNDIVIDED	NONE	0.00	MD 190	RIVER RD	2	24I	
				0.01	CO4600	NO NAME			

ROUTE NUMBER.....MD 191
INVENTORY DIRECTION....NORTH
NAME: BRADLEY BLVD

SECONDARY R	URB-MINOR ARTERIAL	UNDIVIDED	NONE	0.00	MD 190	RIVER RD	2	22I	10,975
				0.00	CO7070	BRADLEY BLVD			
				0.72	CO3217	KENTSDALE DR			
				0.94		STRUC #15029 CABIN JOHN CREEK			
				0.95			2	24I	
		DIVIDED		1.26			2	22I	
				1.35	CO 148	SEVEN LOCKS RD	2	23I	
		UNDIVIDED		1.45			2	26I	
				1.52			2	24I	
		DIVIDED		1.68			3	36I	
				1.78			4	48I	

* A,B = UNIMPROVED; C = GRADED & DRAINED; D,E = SOIL, GRAVEL, STONE; F,G = LOW TYPE BITUMINOUS;
H,I = HIGH TYPE BITUMINOUS; J = CONCRETE; K = BRICK; L = BLOCK

STATE HIGHWAY ADMINISTRATION OF MARYLAND
HIGHWAY INFORMATION SERVICES DIVISION
DATA SUPPORT GROUP

STATE HIGHWAY LOCATION REFERENCE

ROUTE NUMBER.....MD 191 CONTINUED
INVENTORY DIRECTION....NORTH
NAME: BRADLEY BLVD

COUNTY-MONTGOMERY
SHA DISTRICT.....3
DATE.....12/31/99

SYSTEMSTATE....	FUNCTIONAL CLASS	HWY TYPE	ACCESS CONTRL	MILEPOINT	MILEPOINT DESCRIPTION	MARKED LANES	SURFACE WIDTH/TYPE*	AADT
SECONDARY R	URB-MINOR ARTERIAL	DIVIDED	NONE	1.90 IS 495	CAPITAL BELTWAY STRUC #15111	4	48I	10,975
		UNDIVIDED		2.01		3	36I	
				2.13		2	21I	
				2.20		2	24I	
				2.84 CO 836	BURNING TREE RD			20,525
				2.97 CO 837	FERNWOOD RD			
				3.18		2	22I	
				3.41		2	24I	
				3.57 CO1276	WOODHAVEN BLVD			
				4.19 CO1013	BRADMOOR DR			
				4.21 CO 350	HUNTINGTON PKWY			
				4.32 CO 339	ABERDEEN RD			
				4.33	SPEED LIMIT 30 MPH			
				4.57		2	30I	
				4.71 MD 188	WILSON LA			12,625
		DIVIDED		5.11		2	24I	
				5.48		4	46I	
				5.53 MD 614	GOLDSBORO RD	5	60I	17,825
				5.62 CO1126	GLENBROOK RD	5	58I	
				5.66		6	68I	
				5.67	SPEED LIMIT 35 MPH			
				5.97 CO 362	ARLINGTON RD			
				6.01	R/R #CSX 139 518 W			
				6.01	STRUC #15090			
				6.07 CO6133	LELAND ST	4	54I	19,950
				6.07 CO 442	HILLANDALE RD			
		UNDIVIDED		6.38		3	39I	
NAME: BRADLEY LA				6.43 MD 355	WISCONSIN AVE	2	26I	17,925
				6.43				
				6.54	SPEED LIMIT 25 MPH			
				6.57		2	22I	
				7.16 MD 185	CONNECTICUT AVE			

ROUTE NUMBER.....MD 192
INVENTORY DIRECTION....EAST
NAME: PLYERS MILL RD

MUNICIPAL U	URB-MINOR ARTERIAL	UNDIVIDED	NONE	0.29 CO 302	PLYERS MILL RD (BACK)	2	31I	6,725
				0.29	BEGIN MUNICIPAL MAINTENANCE			

* A,B = UNIMPROVED; C = GRADED & DRAINED; D,E = SOIL, GRAVEL, STONE; F,G = LOW TYPE BITUMINOUS;
H,I = HIGH TYPE BITUMINOUS; J = CONCRETE; K = BRICK; L = BLOCK

STATE HIGHWAY ADMINISTRATION OF MARYLAND
HIGHWAY INFORMATION SERVICES DIVISION
DATA SUPPORT GROUP

STATE HIGHWAY LOCATION REFERENCE

ROUTE NUMBER.....MD 192
INVENTORY DIRECTION...EAST
NAME: PLYERS MILL RD

CONTINUED

COUNTY-MONTGOMERY
SHA DISTRICT.....3
DATE.....12/31/99

SYSTEMSTATE....	FUNCTIONAL CLASS	HWY TYPE	ACCESS CONTRL	MILEPOINT	MILEPOINT DESCRIPTION	MARKED LANES	SURFACE WIDTH/TYPE*	AADT
MUNICIPAL U	URB-MINOR ARTERIAL	UNDIVIDED	NONE	0.29	IN CORP LMTS KENSINGTON	2	31I	6,725
				0.32		3	36I	
SECONDARY		DIVIDED		0.39	MD 185 CONNECTICUT AVE	2	24I	
				0.39	END MUNICIPAL MAINTENANCE			
				0.39	BEGIN STATE MAINTENANCE			
		UNDIVIDED		0.44		2	36I	
NAME: METROPOLITAN AVE				0.45	MU 300 PLYERS MILL RD			
				0.50	SPEED LIMIT 25 MPH	2	24I	
R				0.66	OUT CORP LMTS KENSINGTON			
				0.88		2	22I	
				0.94	CO1286 EDGEWOOD RD			
				1.49	CO 533 STONEYBROOK RD			7,175
NAME: CAPITOL VIEW AVE				1.49				
	URB-COLLECTOR			2.14	CO7073 SEMINARY RD	2	32I	7,725
NAME: FOREST GLEN RD				2.14				
				2.14	CO1227 FOREST GLEN RD			
				2.18		2	24I	
				2.21	SPEED LIMIT 30 MPH			
				2.31		2	22I	
				2.47		3	34I	
				2.56		3	50I	
		DIVIDED		2.65		4	50I	
				2.82	MD 97 GEORGIA AVE			
				2.82	CO 697 FOREST GLEN RD (AHEAD)			

ROUTE NUMBER.....MD 193
INVENTORY DIRECTION...EAST
NAME: UNIVERSITY BLVD W

SECONDARY U	URB-OTHER PRIN ART	DIVIDED	NONE	0.00	MD 185 CONNECTICUT AVE	6	68I	33,050
				0.05	SPEED LIMIT 40 MPH			
R				0.12	OUT CORP LMTS KENSINGTON			
				0.20	CO4463 NEWPORT MILL RD			
				1.24	MD 586 VEIRS MILL RD			30,950
				1.39		6	62I	
				1.46	MD 97 GEORGIA AVE			33,350
				1.65		6	68I	
				2.42	CO1270 INWOOD AVE			
				2.72	STRUC #15032 SLIGO CREEK			
				3.00	CO 124 ARCOLA AVE			35,325

* A,B = UNIMPROVED; C = GRADED & DRAINED; D,E = SOIL, GRAVEL, STONE; F,G = LOW TYPE BITUMINOUS;
H,I = HIGH TYPE BITUMINOUS; J = CONCRETE; K = BRICK; L = BLOCK

STATE HIGHWAY LOCATION REFERENCE

ROUTE NUMBER.....MD 193 CONTINUED
INVENTORY DIRECTION...EAST
NAME: UNIVERSITY BLVD W

COUNTY-MONTGOMERY
SHA DISTRICT.....3
DATE.....12/31/99

SYSTEM	FUNCTIONAL CLASS	HWY TYPE	ACCESS CONTRL	MILEPOINT	MILEPOINT DESCRIPTION	MARKED LANES	SURFACE WIDTH/TYPE*	ADT
SECONDARY R	URB-OTHER PRIN ART	DIVIDED	NONE	3.73	CO 793 DENNIS AVE	6	68I	35,325
				4.15	CO 699 LORAIN AVE			
				4.32	US 29 COLESVILLE RD	7	78I	40,550
NAME: UNIVERSITY BLVD E				4.32				
				4.44		6	68I	
				4.82	RP 49507 RAMP 7 FR IS 495 TO MD 193			
				4.84	RP 49502 RAMP 2 FR IS 495 TO MD 193			
				4.87		6	72I	
				4.88	RP 49501 RAMP 1 FR MD 193 TO IS 495			
				4.91	IS 495 CAPITAL BELTWAY			37,125
				4.91	STRUC #15136			
				4.91	EXIT #29			
				4.95	RP 49505 RAMP 5 FR MD 193 TO IS 495			
				4.96		6	68I	
				4.99	RP 49504 RAMP 4 FR MD 193 TO IS 495			
				5.01	RP 49506 RAMP 6 FR IS 495 TO MD 193			
				5.17	CO7075 FRANKLIN AVE			46,550
				6.15	MD 320 PINEY BRANCH RD			36,625
				6.58	CO 725 CARROLL AVE			27,025
				6.58	MD 195 CARROLL AVE			
				6.62	SPEED LIMIT 35 MPH			
				6.70	PRINCE GEORGES CO/L			

ROUTE NUMBER.....MD 195
INVENTORY DIRECTION...NORTH
NAME: CARROLL AVE

SECONDARY U	URB-MINOR ARTERIAL	UNDIVIDED	NONE	0.00	WASH DC LINE	2	45I	11,775
				0.08		2	44I	
				0.12		2	35I	
				0.25		2	29I	
				0.33	SPEED LIMIT 40 MPH			
	URB-OTHER PRIN ART			0.44	MD 410 PHILADELPHIA AVE	3	48I	
	URB-MINOR ARTERIAL			0.52	MD 410 ETHAN ALLAN AVE	3	36I	
				0.56	SPEED LIMIT 25 MPH			
				0.58		2	31I	
				0.65		2	30I	
				0.93	SPEED LIMIT 25 MPH			
				1.00	STRUC #15033 SLIGO CREEK			
				1.02		2	40I	

* A,B = UNIMPROVED; C = GRADED & DRAINED; D,E = SOIL, GRAVEL, STONE; F,G = LOW TYPE BITUMINOUS;
H,I = HIGH TYPE BITUMINOUS; J = CONCRETE; K = BRICK; L = BLOCK

STATE HIGHWAY ADMINISTRATION OF MARYLAND
HIGHWAY INFORMATION SERVICES DIVISION
DATA SUPPORT GROUP

STATE HIGHWAY LOCATION REFERENCE

ROUTE NUMBER.....MD 195 CONTINUED
INVENTORY DIRECTION....NORTH
NAME: CARROLL AVE

COUNTY-MONTGOMERY
SHA DISTRICT.....3
DATE.....12/31/99

SYSTEM	FUNCTIONAL CLASS	HWY TYPE	ACCESS CONTRL	MILEPOINT	MILEPOINT DESCRIPTION	MARKED LANES	SURFACE WIDTH/TYPE*	AADT
MUNICIPAL U	URB-MINOR ARTERIAL	UNDIVIDED	NONE	1.14 MD 787	FLOWER AVE	2	23I	12,725
				1.14	END STATE MAINTENANCE			
				1.14	BEGIN MUNICIPAL MAINTENANCE			
SECONDARY R				1.35	END MUNICIPAL MAINTENANCE	2	26I	
				1.35	BEGIN STATE MAINTENANCE			
				1.35	OUT CORP LMTS TAKOMA PARK			
				1.39	SPEED LIMIT 30 MPH			
				1.41		2	37I	
				1.61		2	34I	
				1.77		2	32I	
				1.81		2	23I	
				1.90 MD 193	UNIVERSITY BLVD E			
				1.90 CO 725	CARROLL AVE (AHEAD)			

ROUTE NUMBER.....MD 198
INVENTORY DIRECTION....EAST
NAME: SPENCERVILLE RD

SECONDARY R	RUR-MINOR ARTERIAL	UNDIVIDED	NONE	0.00 MD 650	NEW HAMPSHIRE AVE	3	36I	13,450
				0.04		3	33I	
				0.07	SPEED LIMIT 40 MPH	2	30I	
				0.16 MD 28UL	PROPOSED			
				0.19		2	24I	
	URB-OTHER PRIN ART			0.63				
				0.73 CO 161	GOOD HOPE RD			17,450
				1.04		2	22I	
				1.41		2	24I	
		DIVIDED		1.87		2	22I	
		UNDIVIDED		2.49				
				2.82	SPEED LIMIT 30 MPH			
				2.98		4	48I	
				3.11 CO4552	OLD COLUMBIA RD			27,975
		DIVIDED		3.40				
				3.45 US 29	COLUMBIA PIKE			43,750
NAME: SANDY SPRING RD				3.45				
				3.55	SPEED LIMIT 45 MPH	5	60I	
				3.87		4	48I	
				4.75 CO 90	RIDING STABLE RD			41,325
				4.89	PRINCE GEORGES CO/L			

* A,B = UNIMPROVED; C = GRADED & DRAINED; D,E = SOIL, GRAVEL, STONE; F,G = LOW TYPE BITUMINOUS;
H,I = HIGH TYPE BITUMINOUS; J = CONCRETE; K = BRICK; L = BLOCK

STATE HIGHWAY ADMINISTRATION OF MARYLAND
HIGHWAY INFORMATION SERVICES DIVISION
DATA SUPPORT GROUP

PAGE..... 34

STATE HIGHWAY LOCATION REFERENCE

ROUTE NUMBER.....IS 270
INVENTORY DIRECTION....NORTH
NAME: EISENHOWER MEMORIAL HWY

COUNTY-MONTGOMERY
SHA DISTRICT.....3
DATE.....12/31/99

SYSTEMSTATE....	FUNCTIONAL CLASS	HWY TYPE	ACCESS CONTRL	MILEPOINT	MILEPOINT DESCRIPTION	MARKED LANES	SURFACE WIDTH/TYPE*	AADT
PRIMARY	R	URB-INTERSTATE	DIVIDED	FULL	0.00 IS 495	4	51I	109,775
					0.00			
					0.05 IS 495			
					0.05			
					0.09			
					0.13 RP 27001	6	72I	
					0.18 RP 27006			
					0.27 CO 326			
					0.27			
					0.57			
					0.84			
					1.38 RP 27002			
					1.38 RP 27004			
					1.54 MD 187			113,575
					1.54			
					1.54			
					1.68 RP 27006			
					1.68 RP 27008			
					1.85			
					2.19	7	84I	
					2.39 IS 270Y	6	72I	
					2.39			
					2.60			
					2.68 IS 270Y			232,275
					2.68			
					2.76 CO 164	12	144I	
					2.76			
					2.79			
					2.81			
					3.60			
					3.60			
					3.90 RP 27004			
					3.93 RP 27006			
					4.00 RP 27003			
					4.10 RP 27005			
					4.14 MD 927			196,675
					4.14			
					4.14			
					4.19 RP 27001			
					4.20 RP 27007			
					4.38 RP 27002			
					4.40 RP 27008			

* A,B = UNIMPROVED; C = GRADED & DRAINED; D,E = SOIL, GRAVEL, STONE; F,G = LOW TYPE BITUMINOUS;
H,I = HIGH TYPE BITUMINOUS; J = CONCRETE; K = BRICK; L = BLOCK

PAGE..... 34

STATE HIGHWAY ADMINISTRATION OF MARYLAND
HIGHWAY INFORMATION SERVICES DIVISION
DATA SUPPORT GROUP

PAGE..... 35

STATE HIGHWAY LOCATION REFERENCE

ROUTE NUMBER.....IS 270 CONTINUED
INVENTORY DIRECTION....NORTH
NAME: EISENHOWER MEMORIAL HWY

COUNTY-MONTGOMERY
SHA DISTRICT.....3
DATE.....12/31/99

SYSTEM	FUNCTIONAL CLASS	HWY TYPE	ACCESS CONTRL	MILEPOINT	MILEPOINT DESCRIPTION	MARKED LANES	SURFACE WIDTH/TYPE*	AADT	
PRIMARY	U	URB-INTERSTATE	DIVIDED	FULL	4.52	IN CORP LMTS ROCKVILLE	12	144I	196,675
					4.89	INTERSTATE MILE MARKER 5.0			
					4.90	MU2593 WOOTTON PKWY			
					4.90	STRUC #MR012			
					5.19	RP 27007 RAMP 7 FR MD 189 TO IS 270			
					5.39	RP 27004 RAMP 4 FR IS 270 TO MD 189			
					5.50	MD 189 FALLS RD			216,675
					5.50	STRUC #15049			
					5.50	EXIT #5			
					5.63	RP 27008 RAMP 8 FR IS 270 TO MD 189			
					5.68	RP 27003 RAMP 3 FR MD 189 TO IS 270			
					5.79	INTERSTATE MILE MARKER 6.0			
					6.29	RP 27004 RAMP 4 FR IS 270 TO MD 28			
					6.33	RP 27006 RAMP 6 FR MD 28 TO IS 270			
					6.45	RP 27003 RAMP 3 FR MD 28 TO IS 270			
					6.46	MD 28 W MONTGOMERY AVE			217,175
					6.46	STRUC #15048			
					6.46	EXIT #6			
					6.47	RP 27001 RAMP 1 FR IS 270 TO MD 28			
					6.57	RP 27007 RAMP 7 FR MD 28 TO IS 270			
					6.65	RP 27002 RAMP 2 FR MD 28 TO IS 270			
					6.67	STRUC #15064 WATTS BRANCH			
					6.71	RP 27005 RAMP 5 FR IS 270 TO MD 28			
					6.83	INTERSTATE MILE MARKER 7.0			
					7.57	MU1295 W GUDE DR			
					7.57	STRUC #M 0131			
					7.77		11	132I	
					8.20	RP 27001 RAMP 1 FR IS 270 TO CO 212			
					8.21	RP 27006 RAMP 6 FR CO 212 TO IS 270			
					8.21	RP 27003 RAMP 3 FR CO 212 TO IS 270			
	R				8.38	OUT CORP LMTS ROCKVILLE	12	144I	
					8.39	CO 212 SHADY GROVE RD			165,175
					8.39	STRUC #15047			
					8.39	EXIT #8			
	U				8.40	IN CORP LMTS GAITHERSBURG			
					8.46	RP 27007 RAMP 7 FR CO 212 IS 270			
					8.57	RP 27005 RAMP 5 FR IS 270 TO CO 212			
					8.60	RP 27002 RAMP 2 FR CO 212 TO IS 270			
					8.71		13	156I	
					8.85	INTERSTATE MILE MARKER 9.0			
					8.94		12	144I	
					8.96	RP 27007 RAMP 7 FR IS 370 TO IS 270			

* A,B = UNIMPROVED; C = GRADED & DRAINED; D,E = SOIL, GRAVEL, STONE; F,G = LOW TYPE BITUMINOUS;
H,I = HIGH TYPE BITUMINOUS; J = CONCRETE; K = BRICK; L = BLOCK

STATE HIGHWAY ADMINISTRATION OF MARYLAND
HIGHWAY INFORMATION SERVICES DIVISION
DATA SUPPORT GROUP

STATE HIGHWAY LOCATION REFERENCE

ROUTE NUMBER.....IS 270 CONTINUED
INVENTORY DIRECTION...NORTH
NAME: EISENHOWER MEMORIAL HWY

COUNTY-MONTGOMERY
SHA DISTRICT.....3
DATE.....12/31/99

SYSTEM	FUNCTIONAL CLASS	HWY TYPE	ACCESS	MILEPOINT	MILEPOINT DESCRIPTION	MARKED LANES	SURFACE WIDTH/TYPE*	AADT
PRIMARY	U	URB-INTERSTATE	DIVIDED FULL	9.01		11	132I	165,175
				9.06	RP 27001 RAMP 1 FR IS 270 TO IS 370			
				9.11	RP 27005 RAMP 5 FR IS 270 TO IS 370			
				9.11	STRUC #15159			
				9.26	RP 27003 RAMP 3 FR IS 370 TO IS 270			
				9.28	BEGIN C/D LANE (SB/L)	10	120I	
				9.32	IS 370 NO NAME			189,475
				9.32	RP 27007 RAMP 7 FR IS 370 TO IS 270			
				9.32	STRUC #15157			
				9.32	EXIT #9			
				9.40	RP 27001 RAMP 1 FR IS 270 TO IS 370			
				9.40	STRUC #15160			
				9.57	RP 27002 RAMP 2 FR IS 370 TO IS 270	11	132I	
				9.75	RP 27005 RAMP 5 FR IS 270 TO IS 370			
				9.76		10	120I	
				10.17	CO 81 MUDDY BRANCH RD			
				10.17	STRUC #15046			
	R			10.18	OUT CORP LMTS GAITHERSBURG	11	132I	
				10.37		10	120I	
				10.62	RP 27006 RAMP 6 FR MD 117 TO IS 270	9	108I	
				10.71		10	120I	
	U			10.85	IN CORP LMTS GAITHERSBURG			151,175
				10.85	MD 117 W DIAMOND AVE			
				10.85	STRUC #15045			
				10.85	STRUC #15165			
				10.85	EXIT #10			
				10.90	RP 27001 RAMP 1 FR IS 270 TO MD 117			
				11.23	R/R #CSX 140 510 N			
				11.23	STRUC #15096			
				11.30	RP 27004 RAMP 4 FR IS 270 TO MD 124	9	108I	
				11.44	RP 27003 RAMP 3 FR MD 124 TO IS 270			
				11.44	RP 27005 RAMP 5 FR IS 270 TO MD 124			
				11.47	MD 124 QUINCE ORCHARD RD			136,832
				11.47	STRUC #15044			
				11.47	STRUC #15166			
				11.47	EXIT #11			
				11.52	RP 27007 RAMP 7 FR MD 124 TO IS 270			
				11.65	RP 27002 RAMP 2 FR MD 124 TO IS 270			
				11.70	RP 27008 RAMP 8 FR IS 270 TO MD 124			
				12.00	END C/D LANE (NB/L)	8	96I	
				12.19	OUT CORP LMTS GAITHERSBURG			
				12.64	STRUC #15043 GREAT SENECA CREEK			

* A,B = UNIMPROVED; C = GRADED & DRAINED; D,E = SOIL, GRAVEL, STONE; F,G = LOW TYPE BITUMINOUS;
H,I = HIGH TYPE BITUMINOUS; J = CONCRETE; K = BRICK; L = BLOCK

STATE HIGHWAY ADMINISTRATION OF MARYLAND
HIGHWAY INFORMATION SERVICES DIVISION
DATA SUPPORT GROUP

PAGE..... 37

STATE HIGHWAY LOCATION REFERENCE

ROUTE NUMBER.....IS 270 CONTINUED
INVENTORY DIRECTION...NORTH
NAME: EISENHOWER MEMORIAL HWY

COUNTY-MONTGOMERY
SHA DISTRICT.....3
DATE.....12/31/99

SYSTEM	FUNCTIONAL CLASS	HWY TYPE	ACCESS CONTRL	MILEPOINT	MILEPOINT DESCRIPTION	MARKED LANES	SURFACE WIDTH/TYPE*	AADT
PRIMARY	R	URB-INTERSTATE	DIVIDED	FULL	12.82			
					12.83			
					13.50			
					13.72	RP 27006		
					13.79	RP 27004		
					13.83			
					13.97	CO 141		
					13.97			94,375
					13.97			
					14.03	RP 27001		
					14.48	RP 27004		
					14.50	RP 27006		
					14.74	MD 118		
					14.74			75,975
					14.74			
					14.76	RP 27007		
					14.77	RP 27001		
					15.00	RP 27008		
					15.01	RP 27002		
					15.46	RP 27004		
					15.51	RP 27006		
					15.73	RP 27003		
					15.78	CO4556		
					15.78			65,875
					15.78			
					15.84	RP 27007		
					15.84			
					16.02	RP 27002		
					16.11	RP 27008		
					16.44			
		RUR-INTERSTATE			16.58			
					17.06			
					17.15	CO 231		
					17.15			
					18.07			
					18.26	RP 27004		
					18.36	RP 27003		
					18.43	MD 121		
					18.43			63,875
					18.43			
					18.45	RP 27007		
					18.58	RP 27008		

* A,B = UNIMPROVED; C = GRADED & DRAINED; D,E = SOIL, GRAVEL, STONE; F,G = LOW TYPE BITUMINOUS;
H,I = HIGH TYPE BITUMINOUS; J = CONCRETE; K = BRICK; L = BLOCK

STATE HIGHWAY ADMINISTRATION OF MARYLAND
HIGHWAY INFORMATION SERVICES DIVISION
DATA SUPPORT GROUP

STATE HIGHWAY LOCATION REFERENCE

ROUTE NUMBER.....IS 270
INVENTORY DIRECTION...NORTH
NAME: EISENHOWER MEMORIAL HWY

CONTINUED

COUNTY-MONTGOMERY
SHA DISTRICT.....3
DATE.....12/31/99

SYSTEM	FUNCTIONAL CLASS	HWY TYPE	ACCESS CONTRL	MILEPOINT	MILEPOINT DESCRIPTION	MARKED LANES	SURFACE WIDTH/TYPE*	AADT
PRIMARY	R	RUR-INTERSTATE	DIVIDED FULL	18.78		4	48I	63,875
				19.01	INTERSTATE MILE MARKER 19.0			
				19.73	COMUS RD			
				19.73	CO 200			
				19.73	STRUC #15037			
				19.77	SPEED LIMIT 65 MPH			
				19.87	INTERSTATE MILE MARKER 20.0			
				20.81	MARYLAND STATE POLICE WEIGH STATION			
				20.87	INTERSTATE MILE MARKER 21.0			
				21.19	MARYLAND STATE POLICE WEIGH STATION			
				21.97	STRUC #15072 WILDCAT BRANCH			
				22.14	RP 27006 RAMP 6 FR MD 109 TO IS 270			
				22.23	RP 27005 RAMP 5 FR IS 270 TO MD 109			
				22.29	MD 109 OLD HUNDRED RD			60,075
				22.29	STRUC #15036			
				22.29	EXIT #22			
				22.31	STRUC #15036 LITTLE BENNETT CREEK			
				22.37	RP 27001 RAMP 1 FR IS 270 TO MD 109			
				22.46	RP 27002 RAMP 2 FR MD 109 TO IS 270			
				22.51	FREDERICK CO/L			

ROUTE NUMBER.....IS 270Y
INVENTORY DIRECTION...NORTH
NAME: NO NAME

PRIMARY	R	URB-INTERSTATE	DIVIDED FULL	0.00	IS 495 CAPITAL BELTWAY	6	72I	115,475
				0.00	EXIT #38			
				0.05	IS 495 CAPITAL BELTWAY			
				0.05	STRUC #15112			
				0.22	SPEED LIMIT 55 MPH			
				0.59	RP 270Y6 RAMP 6 FR CO 166 TO IS 270 Y			
				0.61	RP 270Y4 RAMP 4 FR IS 270 Y TO CO 166			
				0.75	RP 270Y3 RAMP 3 FR CO 166 TO IS 270 Y			
				0.79	CO 166 DEMOCRACY BLVD			118,675
				0.79	STRUC #15097			
				0.85	RP 270Y1 RAMP 1 FR IS 270 Y TO CO 166			
				0.98	RP 270Y8 RAMP 8 FR IS 270 Y TO CO 166			
				0.99	RP 270Y2 RAMP 2 FR CO 166 TO IS 270 Y			
				1.14	CO3438 WESTLAKE TER	7	88I	
				1.14	STRUC #M-0247			
				1.61	IS 270 EISENHOWER MEMORIAL HWY			

* A,B = UNIMPROVED; C = GRADED & DRAINED; D,E = SOIL, GRAVEL, STONE; F,G = LOW TYPE BITUMINOUS;
H,I = HIGH TYPE BITUMINOUS; J = CONCRETE; K = BRICK; L = BLOCK

STATE HIGHWAY ADMINISTRATION OF MARYLAND
HIGHWAY INFORMATION SERVICES DIVISION
DATA SUPPORT GROUP

STATE HIGHWAY LOCATION REFERENCE

ROUTE NUMBER.....IS 270Y CONTINUED
INVENTORY DIRECTION....NORTH
NAME: NO NAME

COUNTY-MONTGOMERY
SHA DISTRICT.....3
DATE.....12/31/99

SYSTEM ...STATE...	FUNCTIONAL CLASS	HWY TYPE	ACCESS CONTRL	MILEPOINT	MILEPOINT DESCRIPTION	MARKED LANES	SURFACE WIDTH/TYPE*	AADT
PRIMARY	R	URB-INTERSTATE	DIVIDED	FULL	1.61			
					1.66	7	88I	118,675
					1.66			
				1.80	IS 270			
				1.80	EXIT #2			

ROUTE NUMBER.....MD 320
INVENTORY DIRECTION....NORTH
NAME: PINEY BRANCH RD

SECONDARY	U	URB-MINOR ARTERIAL	DIVIDED	NONE	0.00			
					0.00	3	41I	19,925
			UNDIVIDED		0.04	2	24I	
					0.06			
			DIVIDED		0.33	2	22I	
					0.39			
				MD 410	0.50			17,750
	R		CTL		0.60			
					0.77			
			UNDIVIDED	CO 645	0.92	3	45I	18,125
					1.00	4	56I	23,150
				CO 748	1.00			
				CO4592	1.04	4	51I	
					1.20	4	48I	
					1.40			
					1.60			
					1.63	4	46I	
				MD 787	1.63	4	50I	32,625
				CO 913	1.63			
			CTL		1.77			
			DIVIDED		1.98	4	45I	
					2.09			
				MD 193	2.12	4	50I	27,150
					2.17			
					2.34			
				OP 627	2.34			36,375
					2.68			

* A,B = UNIMPROVED; C = GRADED & DRAINED; D,E = SOIL, GRAVEL, STONE; F,G = LOW TYPE BITUMINOUS;
H,I = HIGH TYPE BITUMINOUS; J = CONCRETE; K = BRICK; L = BLOCK

STATE HIGHWAY ADMINISTRATION OF MARYLAND
HIGHWAY INFORMATION SERVICES DIVISION
DATA SUPPORT GROUP

PAGE..... 40

STATE HIGHWAY LOCATION REFERENCE

ROUTE NUMBER.....MD 355
INVENTORY DIRECTION....NORTH
NAME: WISCONSIN AVE

COUNTY-MONTGOMERY
SHA DISTRICT.....3
DATE.....12/31/99

SYSTEM	FUNCTIONAL CLASS	HWY TYPE	ACCESS CONTRL	MILEPOINT	MILEPOINT DESCRIPTION	MARKED LANES	SURFACE WIDTH/TYPE*	AADT
SECONDARY R	URB-OTHER PRIN ART	DIVIDED	NONE	0.00	WASH DC LINE	6	66I	51,125
				0.03		6	67I	
				0.06		6	58I	
				0.10		6	60I	
				0.13	SPEED LIMIT 35 MPH			
				0.44	MU 50 DORSET AVE			
				0.47	MU 40 GRAFTON ST			
				1.14	MD 191 BRADLEY BLVD/BRADLEY LA	6	68I	42,975
				1.15	SPEED LIMIT 25 MPH			
				1.36	CO6134 LELAND ST			
				1.36	CO 385 WOODMONT AVE			
				1.43	CO4419 BETHESDA AVE			
				1.54	R/R #CSX 139 516 H			
				1.54	STRUC #15050			
				1.62	MD 410 MONTGOMERY LA (EB/L)	6	80I	
				1.62	CO 367 MONTGOMERY LA			
				1.70	MD 187 OLD GEORGETOWN RD	6	64I	39,750
				1.70	MD 410 (WB/L) EAST WEST HWY			
				2.26	CO 352 BATTERY LA			
				2.33		6	68I	
NAME: ROCKVILLE PIKE				2.46	CO 385 WOODMONT AVE			
				2.55	GV 1 CENTER DR			67,350
				2.55	CO 537 JONES BRIDGE RD			
				2.64	SPEED LIMIT 35 MPH			
				3.22	CO 319 CEDAR LA			
				3.68				74,325
				3.83	CO2275 POOKS HILL RD	7	81I	
				3.87	RP 49504 RAMP 4 FR MD 355 TO IS 495			
				3.91	RP 49506 RAMP 6 FR IS 495 TO MD 355			
				3.96	IS 495 CAPITAL BELTWAY			
				3.96	RP 49505 RAMP 5 FR MD 355 TO IS 495			
				3.96	STRUC #15121			
				3.96	STRUC #15120			
				3.96	EXIT #34			
				3.99	RP 49501 RAMP 1 FR MD 355 TO IS 495	6	69I	56,075
				3.99	RP 49505 RAMP 5 FR MD 355 TO IS 495			
				4.03	IS 495 (WB/L)			
				4.03	RP 49501 RAMP 1 FR MD 355 TO IS 495			
				4.03	STRUC #15118			
				4.03	STRUC #15119			
				4.06	RP 27006 RAMP 6 FR IS 270 TO MD 355			
				4.10	RP 27001 RAMP 1 FR MD 355 TO IS 270			

* A,B = UNIMPROVED; C = GRADED & DRAINED; D,E = SOIL, GRAVEL, STONE; F,G = LOW TYPE BITUMINOUS;
H,I = HIGH TYPE BITUMINOUS; J = CONCRETE; K = BRICK; L = BLOCK

STATE HIGHWAY ADMINISTRATION OF MARYLAND
HIGHWAY INFORMATION SERVICES DIVISION
DATA SUPPORT GROUP

PAGE..... 41

STATE HIGHWAY LOCATION REFERENCE

ROUTE NUMBER.....MD 355 CONTINUED
INVENTORY DIRECTION...NORTH
NAME: ROCKVILLE PIKE

COUNTY-MONTGOMERY
SHA DISTRICT.....3
DATE.....12/31/99

SYSTEMSTATE....	FUNCTIONAL CLASS	HWY TYPE	ACCESS CONTRL	MILEPOINT	MILEPOINT DESCRIPTION	MARKED LANES	SURFACE WIDTH/TYPE*	AADT
SECONDARY R	URB-OTHER PRIN ART	DIVIDED	NONE	4.13	RP 27001 RAMP 1 FR MD 355 TO IS 270	6	69I	56,075
				4.13	STRUC #15117			
				4.13	RP 49502 RAMP 2 FR IS 495 TO MD 355			
				4.20	SPEED LIMIT 45 MPH			
				4.38	CO 326 GROSVENOR LA	6	70I	
				4.50	CO 164 TUCKERMAN LA	6	72I	
				4.96	CO 164 TUCKERMAN LA			
				5.27	MD 547 STRATHMORE AVE			63,650
				5.37	SPEED LIMIT 40 MPH			
				5.70		7	84I	
				5.90		6	72I	
				6.00	CO4242 NICHOLSON LA	7	84I	
				6.17	CO4122 MARINELLI RD	6	72I	
				6.36	MD 187 OLD GEORGETOWN RD			
				6.50		7	84I	
				6.64	CO 144 MONTROSE RD			59,825
				6.64	CO1659 RANDOLPH RD			
				6.80		6	68I	
U				7.07	IN CORP LMTS ROCKVILLE			
				7.11	MU2970 TWINBROOK PKWY			
				7.11	MU2640 ROLLINS AVE			
				7.57	MU 770 CONGRESSIONAL LA			
				8.44	MU1015 W EDMONSTON DR			
				8.44	MU1002 EDMONSTON DR			
				8.71	MD 911 FIRST ST			
				8.71	MU2593 WOOTTON PKWY			
				8.96	SPEED LIMIT 30 MPH			
				9.05	MD 660 DODGE ST			
				9.17	MD 28 VEIRS MILL RD	5	58I	45,175
				9.26		6	70I	
				9.32	MU2140 MONROE ST			
		UNDIVIDED		9.45	MU2360 PARK RD	6	69I	
NAME: HUNGERFORD DR				9.45				
				9.45	MU2110 E MIDDLE LA			
		DIVIDED		9.50	SPEED LIMIT 35 MPH	6	72I	
				9.65	MU 272 BEALL AVE			
				10.00	MU3150 N WASHINGTON ST			
				10.32	MU1902 MANNAKEE ST			
R				10.49	OUT CORP LMTS ROCKVILLE			
				10.82	MU 740 COLLEGE PKWY			
				11.07	MU1295 W GUDE DR			54,250
NAME: FREDERICK RD				11.07				

* A,B = UNIMPROVED; C = GRADED & DRAINED; D,E = SOIL, GRAVEL, STONE; F,G = LOW TYPE BITUMINOUS;
H,I = HIGH TYPE BITUMINOUS; J = CONCRETE; K = BRICK; L = BLOCK

STATE HIGHWAY ADMINISTRATION OF MARYLAND
HIGHWAY INFORMATION SERVICES DIVISION
DATA SUPPORT GROUP

STATE HIGHWAY LOCATION REFERENCE

ROUTE NUMBER.....MD 355 CONTINUED
INVENTORY DIRECTION...NORTH
NAME: FREDERICK RD

COUNTY-MONTGOMERY
SHA DISTRICT.....3
DATE.....12/31/99

SYSTEMSTATE....	FUNCTIONAL CLASS	HWY TYPE	ACCESS CONTRL	MILEPOINT	MILEPOINT DESCRIPTION	MARKED LANES	SURFACE WIDTH/TYPE*	AADT
SECONDARY R	URB-OTHER PRIN ART	DIVIDED	NONE	11.07	CO3815 E GUDE DR	6	72I	54,250
				11.10	SPEED LIMIT 40 MPH			
				11.36	IN CORP LMTS ROCKVILLE			
U				11.84	CO1936 REDLAND RD			
R				12.39	OUT CORP LMTS ROCKVILLE			
				12.62	CO 212 SHADY GROVE RD	6	70I	35,625
				12.68	IS 370 NO NAME			
				12.68	STRUC #15154			
				12.68	RP 37003 RAMP 3 FR IS 370 TO MD 355			
				12.72		6	76I	
				12.73	RP 37008 RAMP 8 FR MD 355 TO IS 370			
				12.73	RP 37001 RAMP 1 FR MD 355 TO IS 370			
U				12.78	IN CORP LMTS GAITHERSBURG			
				12.86	RP 37003 RAMP 3 FR IS 370 TO MD 355			
NAME: S FREDERICK RD				13.18	CO2600 N WESTLAND DR			
				13.38	SPEED LIMIT 35 MPH			
				13.53	MU 61 W DEER PARK RD			
				13.53	MU 60 E DEER PARK DR			
				13.91		5	62I	
				14.02	MU 360 S SUMMIT AVE	6	76I	
				14.11		5	62I	
				14.20	MU 30 CEDAR AVE	4	48I	
				14.27	MD 117 W DIAMOND AVE			
				14.28	MD 117A NO NAME			
				14.35		4	48J	
NAME: FREDERICK RD				14.38	MD 117 W DIAMOND AVE			
				14.40	STRUC #15056			
				14.40	R/R #CSX 140 508 M			
				14.42	MU 77 E DIAMOND AVE	4	48I	
				14.43	SPEED LIMIT 30 MPH			
		CTL		14.54				
				14.61	MU 40 CHESTNUT ST	4	40I	
				14.76		5	50I	
		DIVIDED		15.02		5	58I	
				15.03	MU 273 ODENDHAL AVE			
				15.19	MU 294 PERRY PKWY			
				15.43	MD 124 MONTGOMERY VILLAGE AVE	5	71I	24,200
				15.43	MD 124 QUINCE ORCHARD RD			
				15.49	SPEED LIMIT 40 MPH	5	72I	
				15.74		6	72I	
				16.03	MU 424 WATKINS MILL RD			
				16.62	OUT CORP LMTS GAITHERSBURG			

* A,B = UNIMPROVED; C = GRADED & DRAINED; D,E = SOIL, GRAVEL, STONE; F,G = LOW TYPE BITUMINOUS;
H,I = HIGH TYPE BITUMINOUS; J = CONCRETE; K = BRICK; L = BLOCK

STATE HIGHWAY ADMINISTRATION OF MARYLAND
HIGHWAY INFORMATION SERVICES DIVISION
DATA SUPPORT GROUP

PAGE..... 43

STATE HIGHWAY LOCATION REFERENCE

ROUTE NUMBER.....MD 355 CONTINUED
INVENTORY DIRECTION....NORTH
NAME: FREDERICK RD

COUNTY-MONTGOMERY
SHA DISTRICT.....3
DATE.....12/31/99

SYSTEMSTATE....	FUNCTIONAL CLASS	HWY TYPE	ACCESS CONTRL	MILEPOINT	MILEPOINT DESCRIPTION	MARKED LANES	SURFACE WIDTH/TYPE*	AADT
SECONDARY U R	URB-OTHER PRIN ART	DIVIDED	NONE	16.75	STRUC #15055 GREAT SENECA CREEK	6	72I	24,200
				18.02	CO 141 MIDDLEBROOK RD	5	62I	22,950
				18.10		4	52I	
		CTL DIVIDED		18.33				
				18.65				
				18.81	CO6377 GERMANTOWN RD			19,725
				18.81	MD 118 GERMANTOWN RD			
	RUR-MINOR ARTERIAL			18.95				
	RUR-MAJOR COLLECTOR			19.70	MD 27 RIDGE RD			8,675
				19.70	OP5817 FATHER HURLEY BLVD			
				19.81	SPEED LIMIT 50 MPH			
				20.05		2	52I	
		UNDIVIDED		20.23		2	24I	
				20.36	CO 27 BRINK RD			
				21.14	STRUC #15054 LITTLE SENECA CREEK			
				21.22	SPEED LIMIT 40 MPH			
				22.51	SPEED LIMIT 30 MPH			
				22.90	MD 121 CLARKSBURG RD			8,650
				22.90	CO 2 CLARKSBURG RD			
				23.28	SPEED LIMIT 50 MPH			
				23.65		2	21I	
				23.88	CO 200 COMUS RD			8,025
				23.98		2	22I	
				24.20		2	24I	
				25.62	SPEED LIMIT 40 MPH			
				25.87		2	22I	
				26.19	SPEED LIMIT 30 MPH			
				26.35	STRUC #15053 LITTLE BENNETT CREEK			
				26.45	MD 109 OLD HUNDRED RD			
				26.83	FREDERICK CO/L			

ROUTE NUMBER.....IS 370
INVENTORY DIRECTION....EAST
NAME: NO NAME

PRIMARY U	URB-INTERSTATE	DIVIDED	FULL	0.00	CO6271 SAM EIG HWY (BACK)	5	60I	57,175
				0.00	RP 27001 RAMP 1 FR IS 270 TO IS 370			
				0.20	RP 27006 RAMP 6 FR IS 370 TO RAMP 7			
				0.30	RP 27003 RAMP 3 FR IS 370 TO IS 270			
				0.34		4	48J	

* A,B = UNIMPROVED; C = GRADED & DRAINED; D,E = SOIL, GRAVEL, STONE; F,G = LOW TYPE BITUMINOUS;
H,I = HIGH TYPE BITUMINOUS; J = CONCRETE; K = BRICK; L = BLOCK

STATE HIGHWAY ADMINISTRATION OF MARYLAND
HIGHWAY INFORMATION SERVICES DIVISION
DATA SUPPORT GROUP

STATE HIGHWAY LOCATION REFERENCE

ROUTE NUMBER.....IS 370
INVENTORY DIRECTION....EAST
NAME: NO NAME

CONTINUED

COUNTY-MONTGOMERY
SHA DISTRICT.....3
DATE.....12/31/99

SYSTEMSTATE....	FUNCTIONAL CLASS	HWY TYPE	ACCESS CONTRL	MILEPOINT	MILEPOINT DESCRIPTION	MARKED LANES	SURFACE WIDTH/TYPE*	AADT
PRIMARY	U	URB-INTERSTATE	DIVIDED	FULL	0.36 RP 27007 RAMP 7 FR IS 370 TO IS 270 STRUC #15161	4	48J	57,175
					0.36 RP 27005 RAMP 5 FR IS 270 TO IS 370 STRUC #15158			
					0.39 IS 270 EISENHOWER MEMORIAL HWY STRUC #15157			
					0.43 EXIT #9			
					0.51 RP 27007 RAMP 7 FR IS 370 TO IS 270			
					0.59 RP 27001 RAMP 1 FR IS 270 TO IS 370 STRUC #15156			
					0.60 RP 27004 RAMP 4 FR RAMP 4 TO IS 370	5	60J	
					0.74 RP 27005 RAMP 5 FR IS 270 TO IS 370	7	84J	
					0.76 RP 27002 RAMP 2 FR IS 370 TO IS 270			
					0.94 CO2944 INDUSTRIAL BLVD STRUC #15155			
					0.97			
	R				0.98 OUT CORP LMTS GAITHERSBURG	6	72J	
					1.16 RP 37009 RAMP 9 FR IS 370 TO CO 212			
					1.36 RP 37008 RAMP 8 FR MD 355 TO IS 370			
					1.57			
					1.63 MD 355 FREDERICK RD STRUC #15154			
					1.63 RP 37003 RAMP 3 FR IS 370 TO MD 355			
					1.65 RP 37001 RAMP 1 FR MD 355 TO IS 370			
					1.81 SPEED LIMIT 55 MPH			
					1.85 RP 37003 RAMP 3 FR IS 370 TO MD 355 STRUC #15153			
					1.85			
					2.01 CO4215 OAKMONT AVE STRUC #15152			
					2.01 RP 37002 RAMP 2 FR IS 370 TO RAMP 3 R/R CSX			
					2.20 STRUC #15151			
					2.38 CRABBS BRANCH WAY STRUC #15150			
					2.38			
					2.52			
					2.63 RP 37006 RAMP 6 FR IS 370 TO CO 212	5	60J	
					2.63 RP 37008 RAMP 8 FR CO 212 FR IS 370			
					2.69			
					2.77 RP 37003 RAMP 3 FR IS 370 TO CO 212	4	48J	
					2.86 CO 212 SHADY GROVE RD STRUC #15149			
					2.86			

* A,B = UNIMPROVED; C = GRADED & DRAINED; D,E = SOIL, GRAVEL, STONE; F,G = LOW TYPE BITUMINOUS;
H,I = HIGH TYPE BITUMINOUS; J = CONCRETE; K = BRICK; L = BLOCK

STATE HIGHWAY ADMINISTRATION OF MARYLAND
HIGHWAY INFORMATION SERVICES DIVISION
DATA SUPPORT GROUP

PAGE..... 45

STATE HIGHWAY LOCATION REFERENCE

ROUTE NUMBER.....IS 370 CONTINUED
INVENTORY DIRECTION....EAST
NAME: NO NAME

COUNTY-MONTGOMERY
SHA DISTRICT.....3
DATE.....12/31/99

SYSTEM	STATE	FUNCTIONAL CLASS	HWY TYPE	ACCESS CONTRL	MILEPOINT	MILEPOINT DESCRIPTION	MARKED LANES	SURFACE WIDTH/TYPE*	AADT
PRIMARY	R	URB-INTERSTATE	DIVIDED	FULL	3.04		4	48I	57,175
					3.10	RP 37002 RAMP 2 FR IS 370 TO CO 212			
					3.13	RP 37004 RAMP 4 FR CO 212 TO IS 370			
					3.13	ENT TO METRO PARKING (AHEAD)			

ROUTE NUMBER.....MD 384
INVENTORY DIRECTION....EAST
NAME: COLESVILLE RD

PRIMARY	R	URB-OTHER PRIN ART	DIVIDED	NONE	0.00	MD 390 16TH ST	6	72I	15,875
					0.11	SPEED LIMIT 30 MPH			
					0.25	MD 410 EAST WEST HWY			31,375
					0.39	CO1300 SECOND AVE			
					0.39	CO 668 WAYNE AVE			
					0.53	US 29 GEORGIA AVE/COLESVILLE RD			
					0.53	MD 97 GEORGIA AVE			

ROUTE NUMBER.....MD 390
INVENTORY DIRECTION....NORTH
NAME: 16TH ST

SECONDARY	R	URB-OTHER PRIN ART	DIVIDED	PART	0.00	WASH DC LINE	5	51I	41,025
					0.02	MD 384 COLESVILLE RD			
					0.04		5	62I	
					0.16	MD 410 EAST WEST HWY	6	68I	41,050
					0.25	SPEED LIMIT 35 MPH			
					0.30	CO 598 SPRING ST			
					0.61	R/R #CSX 140 483 L			
					0.61	STRUC #15089			
					0.85	CO1300 SECOND AVE			39,225
					0.99		4	68I	
					1.09	MD 97 GEORGIA AVE			

* A,B = UNIMPROVED; C = GRADED & DRAINED; D,E = SOIL, GRAVEL, STONE; F,G = LOW TYPE BITUMINOUS;
H,I = HIGH TYPE BITUMINOUS; J = CONCRETE; K = BRICK; L = BLOCK

STATE HIGHWAY ADMINISTRATION OF MARYLAND
HIGHWAY INFORMATION SERVICES DIVISION
DATA SUPPORT GROUP

STATE HIGHWAY LOCATION REFERENCE

ROUTE NUMBER.....MD 396
INVENTORY DIRECTION...EAST
NAME: MASSACHUSETTS AVE

COUNTY-MONTGOMERY
SHA DISTRICT.....3
DATE.....12/31/99

SYSTEMSTATE....	FUNCTIONAL CLASS	HWY TYPE	ACCESS CONTRL	MILEPOINT	MILEPOINT DESCRIPTION	MARKED LANES	SURFACE WIDTH/TYPE*	AADT
SECONDARY R	URB-MINOR ARTERIAL	UNDIVIDED	NONE	0.00 MD 614	GOLDSBORO RD	2	24I	15,325
				0.05	SPEED LIMIT 30 MPH			
				0.65		3	50I	
				0.71 CO 507	SANGAMORE RD			18,175
				0.76	SPEED LIMIT 35 MPH			
				0.85		4	50I	
		CTL		1.03 CO1854	CROMWELL DR			
				1.14		4	48I	
		UNDIVIDED		1.44 CO4425	WESTBARD AVE			
				1.46				
				1.50	R/R #CSX 139 523 T			
				1.52	STRUC #15057 LITTLE FALLS			
		DIVIDED		1.54 GV 33	LITTLE FALLS PKWY			27,825
				1.58		4	56I	
		UNDIVIDED		1.89		4	48I	
				1.98				
				2.06 CO 481	JAMESTOWN RD			
				2.21	WASH DC LINE			

ROUTE NUMBER.....MD 410
INVENTORY DIRECTION...EAST
NAME: MONTGOMERY AVE

SECONDARY R	URB-OTHER PRIN ART	DIVIDED	NONE	0.00 MD 355	WISCONSIN AVE	5	70I	34,025
				0.00 CO 367	MONTGOMERY AVE (BACK)			
				0.08		6	83I	
				0.09	SPEED LIMIT 25 MPH			
				0.13		6	72I	
				0.20		6	91I	
				0.25		6	75I	
				0.40		4	53I	
		UNDIVIDED		0.45	MD 410 (WB/L) EAST WEST HWY			
NAME: EAST WEST HWY				0.45		4	50I	
				0.48	SPEED LIMIT 30 MPH			
				0.52	R/R #CSX 139 515 B			
				0.52	STRUC #15058			
				0.70		4	40I	
				0.72 MU 72	MAPLE AVE			35,575
				1.01 MD 185	CONNECTICUT AVE			23,850
				1.04	SPEED LIMIT 35 MPH	4	46I	

* A,B = UNIMPROVED; C = GRADED & DRAINED; D,E = SOIL, GRAVEL, STONE; F,G = LOW TYPE BITUMINOUS;
H,I = HIGH TYPE BITUMINOUS; J = CONCRETE; K = BRICK; L = BLOCK

STATE HIGHWAY ADMINISTRATION OF MARYLAND
HIGHWAY INFORMATION SERVICES DIVISION
DATA SUPPORT GROUP

STATE HIGHWAY LOCATION REFERENCE

ROUTE NUMBER.....MD 410 CONTINUED
INVENTORY DIRECTION....EAST
NAME: EAST WEST HWY

COUNTY-MONTGOMERY
SHA DISTRICT.....3
DATE.....12/31/99

SYSTEMSTATE....	FUNCTIONAL CLASS	HWY TYPE	ACCESS CONTRL	MILEPOINT	MILEPOINT DESCRIPTION	MARKED LANES	SURFACE WIDTH/TYPE*	AADT
SECONDARY R	URB-OTHER PRIN ART	DIVIDED	NONE	1.29		4	48I	23,850
				1.38				36,525
		UNDIVIDED		1.42	MD 186 BROOKVILLE RD	4	44I	
				1.51		4	63I	
				1.89				
				1.97	STRUC #15059 ROCK CREEK			
				1.99		4	61I	
		DIVIDED		2.05		4	48I	
		UNDIVIDED		2.92		4	44I	
				3.14	STRUC #15060 ROCK CREEK			
				3.34		4	43I	
		DIVIDED		3.42		4	48I	
				3.48	MD 390 16TH ST			22,875
		UNDIVIDED		3.51				
				3.66		4	68I	
				3.71	MD 384 COLESVILLE RD			
				3.77		4	56I	
				3.96		4	41I	
				4.05		4	42I	
				4.12		4	38I	
		DIVIDED		4.24	US 29 GEORGIA AVE	4	46I	18,825
NAME: BURLINGTON AVE				4.24				
		UNDIVIDED		4.27		3	42I	
				4.33	R/R #CSX 140 479 E			
				4.33	STRUC #15061			
				4.35		3	36I	
		DIVIDED		4.39				
NAME: PHILADELPHIA AVE				4.42	CO 629 FENTON ST			
		UNDIVIDED		4.43		2	27I	
	U			4.56	IN CORP LMTS TAKOMA PARK	2	29I	10,775
				4.63	SPEED LIMIT 30 MPH			
				4.96	MD 320 PINEY BRANCH RD			10,750
MUNICIPAL				5.00	MU 220 CHESTNUT AVE	2	25I	
				5.00	END STATE MAINTENANCE			
				5.00	BEGIN MUNICIPAL MAINTENANCE			
SECONDARY				5.17	END MUNICIPAL MAINTENANCE			
				5.17	BEGIN STATE MAINTENANCE			
MUNICIPAL				5.29	END STATE MAINTENANCE			
				5.29	BEGIN MUNICIPAL MAINTENANCE			
				5.51		2	30I	
				5.56	END MUNICIPAL MAINTENANCE			
				5.56	BEGIN STATE MAINTENANCE			

* A,B = UNIMPROVED; C = GRADED & DRAINED; D,E = SOIL, GRAVEL, STONE; F,G = LOW TYPE BITUMINOUS;
H,I = HIGH TYPE BITUMINOUS; J = CONCRETE; K = BRICK; L = BLOCK

STATE HIGHWAY ADMINISTRATION OF MARYLAND
HIGHWAY INFORMATION SERVICES DIVISION
DATA SUPPORT GROUP

STATE HIGHWAY LOCATION REFERENCE

ROUTE NUMBER.....MD 410 CONTINUED
INVENTORY DIRECTION....EAST
NAME: PHILADELPHIA AVE

COUNTY-MONTGOMERY
SHA DISTRICT.....3
DATE.....12/31/99

SYSTEM	FUNCTIONAL CLASS	HWY TYPE	ACCESS CONTRL	MILEPOINT	MILEPOINT	DESCRIPTION	MARKED LANES	SURFACE WIDTH/TYPE*	AADT
MUNICIPAL U	URB-OTHER PRIN ART	UNDIVIDED	NONE	5.56	MD 195	CARROLL AVE (AHEAD)	2	30I	10,750
				5.63	MD 195	CARROLL AVE (BACK)			22,050
				5.63		END STATE MAINTENANCE			
				5.63		BEGIN MUNICIPAL MAINTENANCE			
				5.66			2	24I	
				5.87			2	23I	
				6.11		SPEED LIMIT 25 MPH			
SECONDARY				6.16		END MUNICIPAL MAINTENANCE			
				6.16		BEGIN STATE MAINTENANCE			
		DIVIDED		6.27			4	52I	
				6.31	MD 650	NEW HAMPSHIRE AVE			
				6.31	MD 650	NEW HAMPSHIRE AVE			
				6.31		OUT CORP LMTS TACOMA PARK			
				6.31		PRINCE GEORGES CO/L			

ROUTE NUMBER.....IS 495
INVENTORY DIRECTION....EAST
NAME: CAPITAL BELTWAY

PRIMARY R	URB-INTERSTATE	DIVIDED	FULL	0.00		BEGIN STRUCTURE IN VIRGINIA	8	96J	197,537
				0.06		VIRGINIA ST/L			
				0.06		STRUC #15100 POTOMAC RIVER			
				0.27			8	96I	
				0.33	RP 49504	RAMP 4 FR IS 495 TO GV 6			
				0.34	RP 49506	RAMP 6 FR GV 6 TO IS 495			
				0.34		STRUC #15101 C&O CANAL			
				0.49	RP 49503	RAMP 3 FR RAMP 6 TO IS 495			
				0.50	RP 49503	RAMP 3 FR RAMP 6 TO IS 495			
				0.52	GV 6	CLARA BARTON PKWY			
				0.52		STRUC #15104			
				0.52		EXIT #41			
				0.56	RP 49507	RAMP 7 FR GV 6 TO RAMP 6			
				0.60	CO4690	MACARTHUR BLVD			
				0.61	RP 49508	RAMP 8 FR IS 495 TO GV 6			
				0.68		SPEED LIMIT 55 MPH			
				1.11	CO 781	PERSIMMON TREE RD			
				1.11		STRUC #15105			
				1.12		ATR STATION #0040 (CHART)			
				1.78	CO 148	SEVEN LOCKS RD			

* A,B = UNIMPROVED; C = GRADED & DRAINED; D,E = SOIL, GRAVEL, STONE; F,G = LOW TYPE BITUMINOUS;
H,I = HIGH TYPE BITUMINOUS; J = CONCRETE; K = BRICK; L = BLOCK

STATE HIGHWAY ADMINISTRATION OF MARYLAND
HIGHWAY INFORMATION SERVICES DIVISION
DATA SUPPORT GROUP

PAGE..... 49

STATE HIGHWAY LOCATION REFERENCE

ROUTE NUMBER.....IS 495 CONTINUED
INVENTORY DIRECTION...EAST
NAME: CAPITAL BELTWAY

COUNTY-MONTGOMERY
SHA DISTRICT.....3
DATE.....12/31/99

SYSTEMSTATE....	FUNCTIONAL CLASS	HWY TYPE	ACCESS CONTRL	MILEPOINT	MILEPOINT DESCRIPTION	MARKED LANES	SURFACE WIDTH/TYPE*	AADT
PRIMARY	R	URB-INTERSTATE	DIVIDED	FULL	1.78			
					1.82			
				RP 49510	RAMP 10 FR IS 495 X TO IS 495	8	96I	197,537
					1.88			
					1.90			
				RP 49504	RAMP 4 FR IS 495 X TO MD 190			
					1.90			
					2.21			
				IS 495X	CABIN JOHN PKWY	9	108I	
					2.30			
				MD 190	RIVER RD			231,000
					2.37			
					2.37			
				RP 49502	RAMP 2 FR MD 190 TO IS 495			
				RP 49511	COLLECTOR A			
					2.60			
					2.62	10	120I	
					3.09	8	96I	
					3.27	9	108I	
					3.56	8	96I	
				MD 191	BRADLEY BLVD			
					3.69			
					3.84			
					3.92	7	84I	
				IS 270Y	NO NAME	5	60I	142,275
					3.92			
					3.95			
				IS 270Y	NO NAME			
					3.95			
					4.10			
					4.21	6	72I	
				CO 167	GREENTREE RD			
					4.21			
					4.83			
				CO 837	FERNWOOD RD			
					4.83			
					5.42			
				RP 49508	RAMP 8 FR MD 187 TO IS 495			
				RP 49506	RAMP 6 FR IS 495 TO MD 187			
				MD 187	OLD GEORGETOWN RD			130,000
					5.61			
					5.61			
					5.61			
				RP 49502	RAMP 2 FR IS 495 TO MD 187			
				RP 49504	RAMP 4 FR MD 187 TO IS 495			
					5.98			
					6.21	5	60I	
				RP 49506	RAMP 6 FR IS 495 TO MD 355			
					6.37			
					6.37			
					6.37			
				RP 27006	RAMP 6 FR IS 270 TO MD 355			
					6.39			
					6.39			

* A,B = UNIMPROVED; C = GRADED & DRAINED; D,E = SOIL, GRAVEL, STONE; F,G = LOW TYPE BITUMINOUS;
H,I = HIGH TYPE BITUMINOUS; J = CONCRETE; K = BRICK; L = BLOCK

STATE HIGHWAY ADMINISTRATION OF MARYLAND
HIGHWAY INFORMATION SERVICES DIVISION
DATA SUPPORT GROUP

STATE HIGHWAY LOCATION REFERENCE

ROUTE NUMBER.....IS 495 CONTINUED
INVENTORY DIRECTION...EAST
NAME: CAPITAL BELTWAY

COUNTY-MONTGOMERY
SHA DISTRICT.....3
DATE.....12/31/99

SYSTEM	FUNCTIONAL CLASS	HWY TYPE	ACCESS CONTRL	MILEPOINT	MILEPOINT DESCRIPTION	MARKED LANES	SURFACE WIDTH/TYPE*	AADT
PRIMARY	R	URB-INTERSTATE	DIVIDED FULL	6.46	RP 49501 RAMP 1 FR MD 355 TO IS 495	5	60I	130,000
				6.47	IS 270 (SB/L)			
				6.52	IS 270 EISENHOWER MEMORIAL HWY	7	84I	
				6.52	EXIT #35			
				6.63	MD 355 (SB/L)			
				6.63	STRUC #15118			
				6.63	STRUC #15120			
				6.71	MD 355 ROCKVILLE PIKE			263,000
				6.71	STRUC #15119			
				6.71	STRUC #15121			
				6.71	EXIT #34			
				6.76	RP 49505 RAMP 5 FR MD 355 TO IS 495	8	96I	
				6.80	RP 49502 RAMP 2 FR IS 495 TO MD 355			
				6.87	RP 49504 RAMP 4 FR MD 355 TO IS 495			
				7.36	CO 319 CEDAR LA			
				7.36	STRUC #15122			
				8.04	RP 49508 RAMP 8 FR MD 185 TO IS 495			
				8.10	RP 49503 RAMP 3 FR IS 495 TO MD 185			
				8.21	RP 49505 RAMP 5 FR MD 185 TO IS 495			
				8.24	MD 185 CONNECTICUT AVE			261,000
				8.24	STRUC #15123			
				8.24	EXIT #33			
				8.30	RP 49501 RAMP 1 FR MD 185 TO IS 495			
				8.36	RP 49504 RAMP 4 FR MD 185 TO IS 495			
				8.43	CO 538 KENSINGTON PKWY			
				8.43	STRUC #15124			
				8.61	RP 49502 RAMP 2 FR IS 495 TO MD 185			
				9.21	CO 533 STONEYBROOK DR			
				9.21	STRUC #15126 ROCK CREEK			
				9.58	CO1227 FOREST GLEN DR			
				9.58	STRUC #15127			
				9.75	STRUC #15128			
				9.75	R/R #CSX 140 487 W			
				9.82	CO7073 SEMINARY RD			
				9.82	STRUC #15129			
				10.25	RP 49508 RAMP 8 FR MD 97 TO IS 495			
				10.32	RP 49506 RAMP 6 FR IS 495 TO MD 97			
				10.40	RP 49505 RAMP 5 FR MD 97 TO IS 495			
				10.45	MD 97 GEORGIA AVE			247,000
				10.45	STRUC #15130			
				10.45	EXIT #31			
				10.47	RP 49501 RAMP 1 FR MD 97 TO IS 495			

* A,B = UNIMPROVED; C = GRADED & DRAINED; D,E = SOIL, GRAVEL, STONE; F,G = LOW TYPE BITUMINOUS;
H,I = HIGH TYPE BITUMINOUS; J = CONCRETE; K = BRICK; L = BLOCK

STATE HIGHWAY ADMINISTRATION OF MARYLAND
HIGHWAY INFORMATION SERVICES DIVISION
DATA SUPPORT GROUP

PAGE..... 51

STATE HIGHWAY LOCATION REFERENCE

ROUTE NUMBER.....IS 495 CONTINUED
INVENTORY DIRECTION....EAST
NAME: CAPITAL BELTWAY

COUNTY-MONTGOMERY
SHA DISTRICT.....3
DATE.....12/31/99

SYSTEM	FUNCTIONAL CLASS	HWY TYPE	ACCESS CONTRL	MILEPOINT	MILEPOINT DESCRIPTION	MARKED LANES	SURFACE WIDTH/TYPE*	AADT
PRIMARY	R	URB-INTERSTATE	DIVIDED FULL	10.50	RP 49503 RAMP 3 FR IS 495 TO MD 97	8	96I	247,000
				10.57	RP 49502 RAMP 2 FR IS 495 TO MD 97			
				10.57	RP 49504 RAMP 4 FR MD 97 TO IS 495			
				10.99	STRUC #15132 SLIGO CREEK			
				11.06	GV 7 SLIGO CREEK PKWY			
				11.06	STRUC #15133			
				11.59	CO 675 BRUNETT AVE			
				11.59	STRUC #15134			
				11.71	RP 49508 RAMP 8 FR US 29 TO IS 495			
				11.75	RP 49506 RAMP 6 FR IS 495 TO US 29			
				11.86	RP 49507 RAMP 7 FR IS 495 TO US 29			
				11.88	US 29 COLESVILLE RD			232,000
				11.88	STRUC #15135			
				11.88	EXIT #30			
				11.90	RP 49503 RAMP 3 FR IS 495 TO US 29			
				11.96	RP 49501 RAMP 1 FR US 29 TO IS 495			
				12.06	RP 49504 RAMP 4 FR US 29 TO IS 495			
				12.39	RP 49506 RAMP 6 FR IS 495 TO MD 193			
				12.46	RP 49507 RAMP 7 FR IS 495 TO MD 193			
				12.49	RP 49505 RAMP 5 FR MD 193 TO IS 495			
				12.52	MD 193 UNIVERSITY BLVD E			194,000
				12.52	STRUC #15136			
				12.52	EXIT #29			
				12.57	RP 49501 RAMP 1 FR MD 193 TO IS 495			
				12.70	RP 49502 RAMP 2 FR IS 495 TO MD 193			
				12.75	RP 49504 RAMP 4 FR MD 193 TO IS 495			
				13.08	VARIABLE MESSAGE SIGN #322 (EB/L)			
				13.14	STRUC #15137 NORTHWEST BRANCH			
				13.28	ATR STATION #0041 (CHART)			
				13.49		9	108I	
				13.90	RP 49506 RAMP 6 FR IS 495 TO MD 650			
				13.94	RP 49508 RAMP 8 FR MD 650 TO IS 495			
				14.05	RP 49507 RAMP 7 FR IS 495 TO MD 650			
				14.05	RP 49505 RAMP 5 FR MD 650 TO IS 495			
				14.10	MD 650 NEW HAMPSHIRE AVE			197,950
				14.10	STRUC #15138			
				14.10	EXIT 28			
				14.14	RP 49503 RAMP 3 FR IS 495 TO MD 650			
				14.16	RP 49501 RAMP 1 FR RAMP 4 TO IS 495			
				14.28	RP 49501 RAMP 1 FR RAMP 4 TO IS 495			
				14.28	STRUC #15139			
				14.38	RP 49502 RAMP 2 FR IS 495 TO MD 650			

* A,B = UNIMPROVED; C = GRADED & DRAINED; D,E = SOIL, GRAVEL, STONE; F,G = LOW TYPE BITUMINOUS;
H,I = HIGH TYPE BITUMINOUS; J = CONCRETE; K = BRICK; L = BLOCK

STATE HIGHWAY ADMINISTRATION OF MARYLAND
HIGHWAY INFORMATION SERVICES DIVISION
DATA SUPPORT GROUP

STATE HIGHWAY LOCATION REFERENCE

ROUTE NUMBER.....IS 495 CONTINUED
INVENTORY DIRECTION...EAST
NAME: CAPITAL BELTWAY

COUNTY-MONTGOMERY
SHA DISTRICT.....3
DATE.....12/31/99

SYSTEM	FUNCTIONAL CLASS	HWY TYPE	ACCESS CONTRL	MILEPOINT	MILEPOINT DESCRIPTION	MARKED LANES	SURFACE WIDTH/TYPE*	AADT
PRIMARY R	URB-INTERSTATE	DIVIDED	FULL	14.38	PRINCE GEORGES CO/L	9	108I	197,950

ROUTE NUMBER.....IS 495X
INVENTORY DIRECTION...NORTH
NAME: CABIN JOHN PKWY

SECONDARY R	URB-FRWY/EXPWY	DIVIDED	FULL	0.00	GV 6	CLARA BARTON PKWY	2	38I	17,050
				0.02		SPEED LIMIT 35 MPH			
				0.05			3	45I	
				0.11		STRUC #15087 THOMAS BRANCH			
				0.20	CO4690	MACARTHUR BLVD	3	48I	
				0.22		STRUC #15085 THOMAS BRANCH			
				0.22		SPEED LIMIT 55 MPH			
				0.37			4	48I	
				1.02		STRUC #15084 BOOZE CREEK			
				1.22		IS 495 (SB/L)			
				1.22		STRUC #15108			
				1.26	RP 49504	RAMP 4 FR IS 485 X TO MD 190			
				1.26		STRUC #15109			
				1.27	RP 49510	RAMP 10 FR IS 495 X TO IS 495			
				1.28	RP 49509	RAMP 9 FR IS 495 X TO RAMP 4	3	36I	
				1.32	RP 49511	COLLECTOR A			
				1.50	IS 495	CAPITAL BELTWAY			
				1.50		EXIT #40			

ROUTE NUMBER.....MD 547
INVENTORY DIRECTION...EAST
NAME: STRATHMORE AVE

SECONDARY R	URB-MINOR ARTERIAL	UNDIVIDED	NONE	0.00	MD 355	ROCKVILLE PIKE	2	29I	20,425
				0.05			2	24I	
				0.12		SPEED LIMIT 30 MPH			
				0.63		IN CORP LMTS GARRETT PARK			
	U			0.67			2	20I	
				0.76	MU 90	MONTROSE AVE	2	22I	20,250
				0.97	MU 107	RALEIGH AVE			
NAME: KNOWLES AVE				0.97					
	R			1.08		OUT CORP LMTS GARRETT PARK			

* A,B = UNIMPROVED; C = GRADED & DRAINED; D,E = SOIL, GRAVEL, STONE; F,G = LOW TYPE BITUMINOUS;
H,I = HIGH TYPE BITUMINOUS; J = CONCRETE; K = BRICK; L = BLOCK

STATE HIGHWAY ADMINISTRATION OF MARYLAND
HIGHWAY INFORMATION SERVICES DIVISION
DATA SUPPORT GROUP

STATE HIGHWAY LOCATION REFERENCE

ROUTE NUMBER.....MD 547 CONTINUED
INVENTORY DIRECTION...EAST
NAME: KNOWLES AVE

COUNTY-MONTGOMERY
SHA DISTRICT.....3
DATE.....12/31/99

SYSTEM	FUNCTIONAL CLASS	HWY TYPE	ACCESS CONTRL	MILEPOINT	MILEPOINT DESCRIPTION	MARKED LANES	SURFACE WIDTH/TYPE*	AADT
SECONDARY R	URB-MINOR ARTERIAL	UNDIVIDED	NONE	1.14	STRUC #15062 ROCK CREEK	2	22I	20,250
				1.17		2	20I	
				1.22	GV 28 BEACH DR	2	24I	
				1.27	CO1064 PARKWOOD DR			
				1.63	CO 307 SUMMIT AVE	2	36I	
U				1.64	IN CORP LMTS KENSINGTON			
				1.72		2	48I	
				1.80	MD 185 CONNECTICUT AVE			

ROUTE NUMBER.....MD 586
INVENTORY DIRECTION...EAST
NAME: VEIRS MILL RD

SECONDARY U	URB-OTHER PRIN ART	DIVIDED	NONE	0.00	MD 911 FIRST ST	4	48I	32,450
				0.00	MD 28 FIRST ST/VEIRS MILL RD			
				0.01	SPEED LIMIT 35 MPH			
				0.23	SPEED LIMIT 35 MPH			
				0.38	MU1000 EDMONSTON DR			
				0.42	MU1002 EDMONSTON DR			
				0.49	SPEED LIMIT 40 MPH			
				0.79	MU 420 BROADWOOD DR			
				1.00	MU 140 ARDENNES AVE			
R				1.37	OUT CORP LMTS ROCKVILLE			
				1.52	SPEED LIMIT 45 MPH			
				1.68	STRUC #15063 ROCK CREEK			
				1.97	CO 142 ASPEN HILL RD			
				2.85	CO1592 PARKLAND DR			
				2.97	SPEED LIMIT 35 MPH			
				3.02		5	58I	
				3.03	STRUC #15075 TURKEY BRANCH			
				3.23	CO1799 HAVARD ST	5	60I	
				3.36		5	48I	
				3.48	CO1659 RANDOLPH RD	6	68I	49,625
				3.68	CO1677 BUSHEY DR	5	58I	
				3.96	MD 185A NO NAME			
				3.99	MD 185B NO NAME			
				4.01	MD 185 CONNECTICUT AVE			36,475
				4.02	MD 185C NO NAME			
				4.06	MD 185D NO NAME			
				4.09	CO1418 DALEWOOD DR			

* A,B = UNIMPROVED; C = GRADED & DRAINED; D,E = SOIL, GRAVEL, STONE; F,G = LOW TYPE BITUMINOUS;
H,I = HIGH TYPE BITUMINOUS; J = CONCRETE; K = BRICK; L = BLOCK

STATE HIGHWAY ADMINISTRATION OF MARYLAND
HIGHWAY INFORMATION SERVICES DIVISION
DATA SUPPORT GROUP

STATE HIGHWAY LOCATION REFERENCE

ROUTE NUMBER.....MD 586 CONTINUED
INVENTORY DIRECTION...EAST
NAME: VEIRS MILL RD

COUNTY-MONTGOMERY
SHA DISTRICT.....3
DATE.....12/31/99

SYSTEM	FUNCTIONAL CLASS	HWY TYPE	ACCESS CONTRL	MILEPOINT	MILEPOINT DESCRIPTION	MARKED LANES	SURFACE WIDTH/TYPE*	AADT
SECONDARY R	URB-OTHER PRIN ART	DIVIDED	NONE	4.16		6	68I	36,475
				4.72	CO 147 NEWPORT MILL RD			
				4.76		5	58I	
				5.16		6	68I	
				5.36	MD 193 UNIVERSITY BLVD W			38,225
				5.55	CO 865 GRANDVIEW AVE			22,950
				5.66		5	58I	
				5.78	MD 97 GEORGIA AVE			

ROUTE NUMBER.....MD 605
INVENTORY DIRECTION...NORTH
NAME: TAKOMA AVE

SECONDARY U	URB-COLLECTOR	UNDIVIDED	NONE	0.00		2	36J	3,799
				0.01		2	36I	
				0.04	SPEED LIMIT 25 MPH			
				0.13		2	30J	
				0.28	MU 455 FENTON ST			
				0.28	MU 10 ALBANY AVE			

ROUTE NUMBER.....MD 614
INVENTORY DIRECTION...NORTH
NAME: GOLDSBORO RD

SECONDARY R	URB-MINOR ARTERIAL	DIVIDED	NONE	0.00	CO4690	MACARTHUR BLVD	2	34I	18,650
		UNDIVIDED		0.03			2	24I	9,925
				0.07		SPEED LIMIT 35 MPH			
				0.33			2	28I	
				0.46	MD 396	MASSACHUSETTS AVE	2	26I	18,650
				0.58			2	28I	
				0.66			2	24I	
		DIVIDED		0.99			3	39I	
				1.02	MD 614B	NO NAME			
				1.02	MD 614C	NO NAME			
				1.04	MD 190	RIVER RD	4	54I	
				1.07	MD 614D	NO NAME			
				1.07	MD 614A	NO NAME			
		UNDIVIDED		1.12			2	22I	

* A,B = UNIMPROVED; C = GRADED & DRAINED; D,E = SOIL, GRAVEL, STONE; F,G = LOW TYPE BITUMINOUS;
H,I = HIGH TYPE BITUMINOUS; J = CONCRETE; K = BRICK; L = BLOCK

STATE HIGHWAY ADMINISTRATION OF MARYLAND
HIGHWAY INFORMATION SERVICES DIVISION
DATA SUPPORT GROUP

PAGE..... 55

STATE HIGHWAY LOCATION REFERENCE

ROUTE NUMBER.....MD 614 CONTINUED
INVENTORY DIRECTION...NORTH
NAME: GOLDSBORO RD

COUNTY-MONTGOMERY
SHA DISTRICT.....3
DATE.....12/31/99

SYSTEM	FUNCTIONAL CLASS	HWY TYPE	ACCESS CONTRL	MILEPOINT	MILEPOINT DESCRIPTION	MARKED LANES	SURFACE WIDTH/TYPE*	AADT
SECONDARY R	URB-MINOR ARTERIAL	UNDIVIDED	NONE	1.27	SPEED LIMIT 30 MPH	2	22I	18,650
				1.63		2	24I	
				1.89		2	26I	
		DIVIDED		1.93		2	44I	
				1.97	MD 191 BRADLEY BLVD			

ROUTE NUMBER.....MD 614A
INVENTORY DIRECTION...EAST
NAME: NO NAME

SECONDARY R	URB-LOCAL	UNDIVIDED	NONE	0.00	MD 190 RIVER RD	1	20I	
				0.02	MD 614 GOLDSBORO RD			

ROUTE NUMBER.....MD 614B
INVENTORY DIRECTION...SOUTH
NAME: NO NAME

SECONDARY R	URB-LOCAL	UNDIVIDED	NONE	0.00	MD 614 GOLDSBORO RD	1	20I	
				0.02	MD 190 RIVER RD			

ROUTE NUMBER.....MD 614C
INVENTORY DIRECTION...WEST
NAME: NO NAME

SECONDARY R	URB-LOCAL	UNDIVIDED	NONE	0.00	MD 190 RIVER RD	1	20I	
				0.02	MD 614 GOLDSBORO RD			

ROUTE NUMBER.....MD 614D
INVENTORY DIRECTION...NORTH
NAME: NO NAME

SECONDARY R	URB-LOCAL	UNDIVIDED	NONE	0.00	MD 614 GOLDSBORO RD	1	20I	
				0.02	MD 190 RIVER RD			

* A,B = UNIMPROVED; C = GRADED & DRAINED; D,E = SOIL, GRAVEL, STONE; F,G = LOW TYPE BITUMINOUS;
H,I = HIGH TYPE BITUMINOUS; J = CONCRETE; K = BRICK; L = BLOCK

STATE HIGHWAY ADMINISTRATION OF MARYLAND
HIGHWAY INFORMATION SERVICES DIVISION
DATA SUPPORT GROUP

STATE HIGHWAY LOCATION REFERENCE

ROUTE NUMBER.....MD 650
INVENTORY DIRECTION...NORTH
NAME: NEW HAMPSHIRE AVE

COUNTY-MONTGOMERY
SHA DISTRICT.....3
DATE.....12/31/99

SYSTEMSTATE....	FUNCTIONAL CLASS	HWY TYPE	ACCESS CONTRL	MILEPOINT	MILEPOINT DESCRIPTION	MARKED LANES	SURFACE WIDTH/TYPE*	AADT
SECONDARY U	URB-OTHER PRIN ART	DIVIDED	NONE	0.00	IN CORP LMNTS TAKOMA PARK	6	68I	36,625
				0.00 MD 410	EAST WEST HWY			
				0.00	PRINCE GEORGES CO/L			
				0.12	SPEED LIMIT 35 MPH			
				0.43 GV 3	SLIGO CREEK PKWY			
				0.45	STRUC #15013 SLIGO CREEK			
				1.04 MD 193	UNIVERSITY BLVD			
				1.04	PRINCE GEORGES CO/L			
				1.04	OUT CORP LMNTS TAKOMA PARK			
R			PART	2.35	PRINCE GEORGES CO/L			40,750
				2.68 CO4542	ADELPHI RD			72,900
				2.76	SPEED LIMIT 40 MPH			
				3.01 RP 49504	RAMP 4 FR MD 650 TO IS 495			
				3.10 RP 49506	RAMP 6 FR IS 495 TO MD 650	6	72I	
				3.16 RP 49503	RAMP 3 FR IS 495 TO MD 650			
				3.17 RP 49505	RAMP 5 FR MD 650 TO IS 495			
			NONE	3.23 IS 495	CAPITAL BELTWAY			61,225
				3.23	STRUC #15138			
				3.23	EXIT #28			
				3.29 RP 49502	RAMP 2 FR IS 495 TO MD 650			
				3.29 RP 49507	RAMP 7 FR IS 495 TO MD 650			
				3.32		6	68I	
				3.38 RP 49508	RAMP 8 FR MD 650 TO IS 495			
				3.46 CO 104	POWDER MILL RD			54,575
				3.55	SPEED LIMIT 35 MPH			
				4.78		6	72I	
				4.89 CO 109	LOCKWOOD DR			46,975
				5.01 RP102906	RAMP 6 FR US 29 TO MD 650	4	48I	
				5.02 RP102904	RAMP 4 FR MD 650 TO US 29			
				5.05	SPEED LIMIT 40 MPH			
				5.09 RP102905	RAMP 5 FR MD 650 TO US 29			
				5.12 RP102903	RAMP 3 FR US 29 TO MD 650			
				5.16 US 29	COLESVILLE RD			49,325
				5.16	STRUC #15067			
				5.18 RP102907	RAMP 7 FR US 29 TO MD 650			
				5.23 RP102901	RAMP 1 FR MD 650 TO RAMP 8			
				5.28 RP102908	RAMP 8 FR MD 650 TO US 29			
				5.30 RP102902	RAMP 2 FR US 29 TO MD 650			
				5.32		6	68I	
				5.77 CO1109	TANLEY RD			43,475
				5.82		6	76I	
				7.53 CO1659	RANDOLPH RD	6	72I	34,750

* A,B = UNIMPROVED; C = GRADED & DRAINED; D,E = SOIL, GRAVEL, STONE; F,G = LOW TYPE BITUMINOUS;
H,I = HIGH TYPE BITUMINOUS; J = CONCRETE; K = BRICK; L = BLOCK

STATE HIGHWAY ADMINISTRATION OF MARYLAND
HIGHWAY INFORMATION SERVICES DIVISION
DATA SUPPORT GROUP

STATE HIGHWAY LOCATION REFERENCE

ROUTE NUMBER.....MD 650 CONTINUED
INVENTORY DIRECTION....NORTH
NAME: NEW HAMPSHIRE AVE

COUNTY-MONTGOMERY
SHA DISTRICT.....3
DATE.....12/31/99

SYSTEM	FUNCTIONAL CLASS	HWY TYPE	ACCESS CONTRL	MILEPOINT	MILEPOINT DESCRIPTION	MARKED LANES	SURFACE WIDTH/TYPE*	AADT
SECONDARY R	URB-OTHER PRIN ART	DIVIDED	NONE	7.53	CO 99 E RANDOLPH RD	6	72I	34,750
				7.68	SPEED LIMIT 35 MPH			
				7.81	SPEED LIMIT 45 MPH			
				7.88	CO 78 NOTLEY RD			
				8.40		5	60I	
				8.63		4	60I	
				8.69		4	48I	
				8.93		4	72I	
				8.97	CO 161 GOOD HOPE RD			
				8.97	CO 76 BONIFANT RD			
				9.10	SPEED LIMIT 40 MPH	4	48I	
				9.73	CO 72 NORWOOD RD			
		CTL		9.98	CO 95 BRIGGS CHANEY RD			9,750
				10.33	SPEED LIMIT 45 MPH			
		DIVIDED		10.46				
	RUR-MINOR ARTERIAL			11.00	MD 198 SPENCERVILLE RD			14,375
		UNDIVIDED		11.13		3	36I	
				11.47		2	24I	
				11.54		2	20I	
				12.11	CO 145 EDNOR RD			
				12.37		2	22I	
				12.81	SPEED LIMIT 40 MPH			
				13.31	SPEED LIMIT 30 MPH			
				13.41		2	24I	
	RUR-MAJOR COLLECTOR			13.50	MD 108 ASHTON RD	3	34I	6,950
				13.61		2	20I	
				13.76	SPEED LIMIT 40 MPH			
				15.18		2	24I	
				15.38	STRUC #15017 HAWLINGS RIVER	2	20I	
				15.49		2	21I	
				15.73		2	25I	
				16.47		2	20I	
	RUR-MINOR COLLECTOR			16.88	CO 57 BRIGHTON DAM RD			
				19.43	SPEED LIMIT 30 MPH			
	RUR-MAJOR COLLECTOR			19.85	MD 97 GEORGIA AVE			1,775
NAME: DAMASCUS RD				19.85				
				20.17		2	24I	
				20.28		2	21I	
				20.39		2	24I	
	RUR-MINOR COLLECTOR			20.50	CO 54 SUNDOWN RD			
				20.51	SPEED LIMIT 40 MPH			
				20.55		2	22I	

* A, B = UNIMPROVED; C = GRADED & DRAINED; D, E = SOIL, GRAVEL, STONE; F, G = LOW TYPE BITUMINOUS;
H, I = HIGH TYPE BITUMINOUS; J = CONCRETE; K = BRICK; L = BLOCK

STATE HIGHWAY ADMINISTRATION OF MARYLAND
HIGHWAY INFORMATION SERVICES DIVISION
DATA SUPPORT GROUP

STATE HIGHWAY LOCATION REFERENCE

ROUTE NUMBER.....MD 650 CONTINUED
INVENTORY DIRECTION...NORTH
NAME: DAMASCUS RD

COUNTY-MONTGOMERY
SHA DISTRICT.....3
DATE.....12/31/99

SYSTEM	FUNCTIONAL CLASS	HWY TYPE	ACCESS	MILEPOINT	DESCRIPTION	MARKED LANES	SURFACE WIDTH/TYPE*	AADT
SECONDARY R	RUR-MINOR COLLECTOR	UNDIVIDED	NONE	21.22		2	21I	1,775
				21.37		2	22I	
				24.60		2	21I	
				25.01	SPEED LIMIT 30 MPH			
				25.08	MD 108 LAYTONSVILLE RD/DAMASCUS RD (AHEAD)			

ROUTE NUMBER.....MD 655
INVENTORY DIRECTION...NORTH
NAME: OLD MD 28

SECONDARY R	URB-LOCAL	UNDIVIDED	NONE	0.00	MD 28 NORBECK RD	2	18I	599
				0.56	MD 115 MUNCASTER MILL RD	2	25I	
				0.62	SPEED LIMIT 30 MPH			
				0.75		2	28I	
				0.92		2	22I	
		CTL		1.16		2	24I	
		UNDIVIDED		1.35		2	22I	
				1.86	ROAD END			

ROUTE NUMBER.....MD 655A
INVENTORY DIRECTION...NORTH
NAME: NO NAME

SECONDARY R	URB-LOCAL	UNDIVIDED	NONE	0.00	MD 28 NORBECK RD	2	26I	
				0.12		2	30I	
				0.15		2	22I	
				0.82	CUL DE SAC			

ROUTE NUMBER.....MD 655B
INVENTORY DIRECTION...EAST
NAME: OLD MD 28

SECONDARY R	URB-LOCAL	UNDIVIDED	NONE	0.00	MD 28 NORBECK RD	2	18I	
				0.38	OP3667 CARROLTON RD			

* A,B = UNIMPROVED; C = GRADED & DRAINED; D,E = SOIL, GRAVEL, STONE; F,G = LOW TYPE BITUMINOUS;
H,I = HIGH TYPE BITUMINOUS; J = CONCRETE; K = BRICK; L = BLOCK

STATE HIGHWAY ADMINISTRATION OF MARYLAND
HIGHWAY INFORMATION SERVICES DIVISION
DATA SUPPORT GROUP

STATE HIGHWAY LOCATION REFERENCE

ROUTE NUMBER.....MD 655C
INVENTORY DIRECTION....EAST
NAME: OLD MD 28

COUNTY-MONTGOMERY
SHA DISTRICT.....3
DATE.....12/31/99

SYSTEM	FUNCTIONAL CLASS	HWY TYPE	ACCESS CONTRL	MILEPOINT	MILEPOINT DESCRIPTION	MARKED LANES	SURFACE WIDTH/TYPE*	AADT
SECONDARY R	URB-LOCAL	UNDIVIDED	NONE	0.00 MD 28	NORBECK RD	2	18I	
				0.28 CO1338	WESTBURY RD			

ROUTE NUMBER.....MD 655D
INVENTORY DIRECTION....EAST
NAME: NO NAME

SECONDARY R	URB-LOCAL	UNDIVIDED	NONE	0.00	CUL DE SAC	2	18I	
				0.01 CO4107	NO NAME (AHEAD)			
				0.01	END STATE MAINTENANCE			
				0.27 CO4107	NO NAME (BACK)			
				0.27	BEGIN STATE MAINTENANCE			
				0.29	CUL DE SAC			

ROUTE NUMBER.....MD 655E
INVENTORY DIRECTION....WEST
NAME: NO NAME

SECONDARY R	URB-LOCAL	UNDIVIDED	NONE	0.00 MD 28	NORBECK RD	2	18I	
				0.02 CO3655	NO NAME (AHEAD)			

ROUTE NUMBER.....MD 655F
INVENTORY DIRECTION....WEST
NAME: NO NAME

SECONDARY R	URB-LOCAL	UNDIVIDED	NONE	0.00 MD 28	NORBECK RD	2	18I	
				0.01 CO5416	NO NAME (AHEAD)			

ROUTE NUMBER.....MD 655G
INVENTORY DIRECTION....EAST
NAME: NO NAME

SECONDARY R	URB-LOCAL	UNDIVIDED	NONE	0.00 MD 28	NORBECK RD	2	18I	
				0.01 CO3390	NO NAME (AHEAD)			

* A, B = UNIMPROVED; C = GRADED & DRAINED; D, E = SOIL, GRAVEL, STONE; F, G = LOW TYPE BITUMINOUS;
H, I = HIGH TYPE BITUMINOUS; J = CONCRETE; K = BRICK; L = BLOCK

STATE HIGHWAY LOCATION REFERENCE

ROUTE NUMBER.....MD 655H
INVENTORY DIRECTION....EAST
NAME: NO NAME

COUNTY-MONTGOMERY
SHA DISTRICT.....3
DATE.....12/31/99

SYSTEM	FUNCTIONAL CLASS	HWY TYPE	ACCESS CONTRL	MILEPOINT	MILEPOINT DESCRIPTION	MARKED LANES	SURFACE WIDTH/TYPE*	AADT
SECONDARY R	URB-LOCAL	UNDIVIDED	NONE	0.00 MD 28	NORBECK RD	2	18I	
				0.01 CO5417	NO NAME (AHEAD)			

ROUTE NUMBER.....MD 660
INVENTORY DIRECTION....NORTH
NAME: DODGE ST

SECONDARY U	URB-LOCAL	UNDIVIDED	NONE	0.00 MD 355	ROCKVILLE PIKE	3	36I	13,099
				0.05 MD 28	VEIRS MILL RD			
MUNICIPAL	URB-COLLECTOR			0.00		2	18I	6,375
SECONDARY				0.10 MD 195	CARROLL AVE	2	29I	
	NAME: FLOWER AVE			0.10				
				0.10	END MUNICIPAL MAINTENANCE			
				0.10	BEGIN STATE MAINTENANCE			
				0.14	SPEED LIMIT 25 MPH			
				0.15		2	28I	
				0.28		2	30I	
				0.58 CO 732	HOUSTON AVE	2	35I	7,325
				0.61		2	30I	
				0.96		2	28I	
				1.09 MD 320	PINEY BRANCH RD			
				1.09 CO 913	FLOWER AVE (AHEAD)			
				1.09	OUT CORP LMTS TAKOMA PARK			

ROUTE NUMBER.....MD 899
INVENTORY DIRECTION....EAST
NAME: AMERICAN WAY

SECONDARY R	URB-LOCAL	UNDIVIDED	NONE	0.00 CO4133	CHERRY GROVE DR	2	20H	199
				0.03		2	16H	
				0.17	ROAD END			

* A,B = UNIMPROVED; C = GRADED & DRAINED; D,E = SOIL, GRAVEL, STONE; F,G = LOW TYPE BITUMINOUS;
H,I = HIGH TYPE BITUMINOUS; J = CONCRETE; K = BRICK; L = BLOCK

STATE HIGHWAY ADMINISTRATION OF MARYLAND
HIGHWAY INFORMATION SERVICES DIVISION
DATA SUPPORT GROUP

STATE HIGHWAY LOCATION REFERENCE

ROUTE NUMBER.....MD 899A
INVENTORY DIRECTION...EAST
NAME: AMERICAN WAY

COUNTY-MONTGOMERY
SHA DISTRICT.....3
DATE.....12/31/99

SYSTEM	FUNCTIONAL CLASS	HWY TYPE	ACCESS CONTRL	MILEPOINT	MILEPOINT DESCRIPTION	MARKED LANES	SURFACE WIDTH/TYPE*	AADT
SECONDARY R	URB-LOCAL	UNDIVIDED	NONE	0.00	ROAD END	2	16H	199
				0.07		2	20I	
				0.09 MD 28	DARNESTOWN RD			

ROUTE NUMBER.....MD 911
INVENTORY DIRECTION...NORTH
NAME: FIRST ST

SECONDARY U	URB-OTHER PRIN ART	DIVIDED	NONE	0.00 MD 355	ROCKVILLE PIKE	4	54I	20,075
				0.00 MU2593	WOOTTON PKWY (BACK)			
				0.05	SPEED LIMIT 35 MPH			
				0.07	STRUC #15163			
				0.21 MD 28	VEIRS MILL RD/FIRST ST			
				0.21 MD 586	VEIRS MILL RD			

ROUTE NUMBER.....MD 927
INVENTORY DIRECTION...EAST
NAME: MONTROSE RD

SECONDARY R	URB-MINOR ARTERIAL	DIVIDED	NONE	1.20 CO 144	MONTROSE RD (BACK)	4	44I	9,075
				1.20 RP 27008	RAMP 8 FR IS 270 TO MD 927			
				1.30 RP 27007	RAMP 7 FR MD 927 TO IS 270			
				1.33 RP 27005	RAMP 5 FR IS 270 TO MD 927			
	URB-OTHER PRIN ART			1.38 IS 270	EISENHOWER MEMORIAL HWY			51,450
				1.38	STRUC #15068			
				1.38	EXIT #4			
				1.42 RP 27001	RAMP 1 FR IS 270 TO MD 927			
				1.45 RP 27003	RAMP 3 FR MD 927 TO IS 270			
				1.51 RP 27010	RAMP 10 FR RAMP 4 TO MU 2934			
				1.51	STRUC #15170			
				1.54		4	48I	
				1.56 RP 27002	RAMP 2 FR MD 927 TO IS 270			
				1.65 MU2934	TOWER OAKS BLVD			
				1.65 CO 144	MONTROSE RD (AHEAD)			

* A,B = UNIMPROVED; C = GRADED & DRAINED; D,E = SOIL, GRAVEL, STONE; F,G = LOW TYPE BITUMINOUS;
H,I = HIGH TYPE BITUMINOUS; J = CONCRETE; K = BRICK; L = BLOCK

STATE HIGHWAY ADMINISTRATION OF MARYLAND
HIGHWAY INFORMATION SERVICES DIVISION
DATA SUPPORT GROUP

STATE HIGHWAY LOCATION REFERENCE

ROUTE NUMBER.....MD 928
INVENTORY DIRECTION...NORTH
NAME: NO NAME

COUNTY-MONTGOMERY
SHA DISTRICT.....3
DATE.....12/31/99

SYSTEM	FUNCTIONAL CLASS	HWY TYPE	ACCESS CONTRL	MILEPOINT	MILEPOINT DESCRIPTION	MARKED LANES	SURFACE WIDTH/TYPE*	AADT
SECONDARY R	RUR-LOCAL	UNDIVIDED	NONE	0.00 MD 28	NORBECK RD	2	24I	
				0.02		1	18I	
				0.10		2	24I	
				0.19 MD 28	NORBECK RD			

ROUTE NUMBER.....MD 928A
INVENTORY DIRECTION...EAST
NAME: NO NAME

SECONDARY R	URB-LOCAL	UNDIVIDED	NONE	0.00 MD 28	DARNESTOWN RD (BACK)	1	19I	
				0.09 CO7009	DARNESTOWN RD (AHEAD)			

* A,B = UNIMPROVED; C = GRADED & DRAINED; D,E = SOIL, GRAVEL, STONE; F,G = LOW TYPE BITUMINOUS;
H,I = HIGH TYPE BITUMINOUS; J = CONCRETE; K = BRICK; L = BLOCK

1999

Calendar Year

HIGHWAY LOCATION REFERENCE

Data as of December 31, 1999

**PRINCE GEORGE'S
COUNTY**

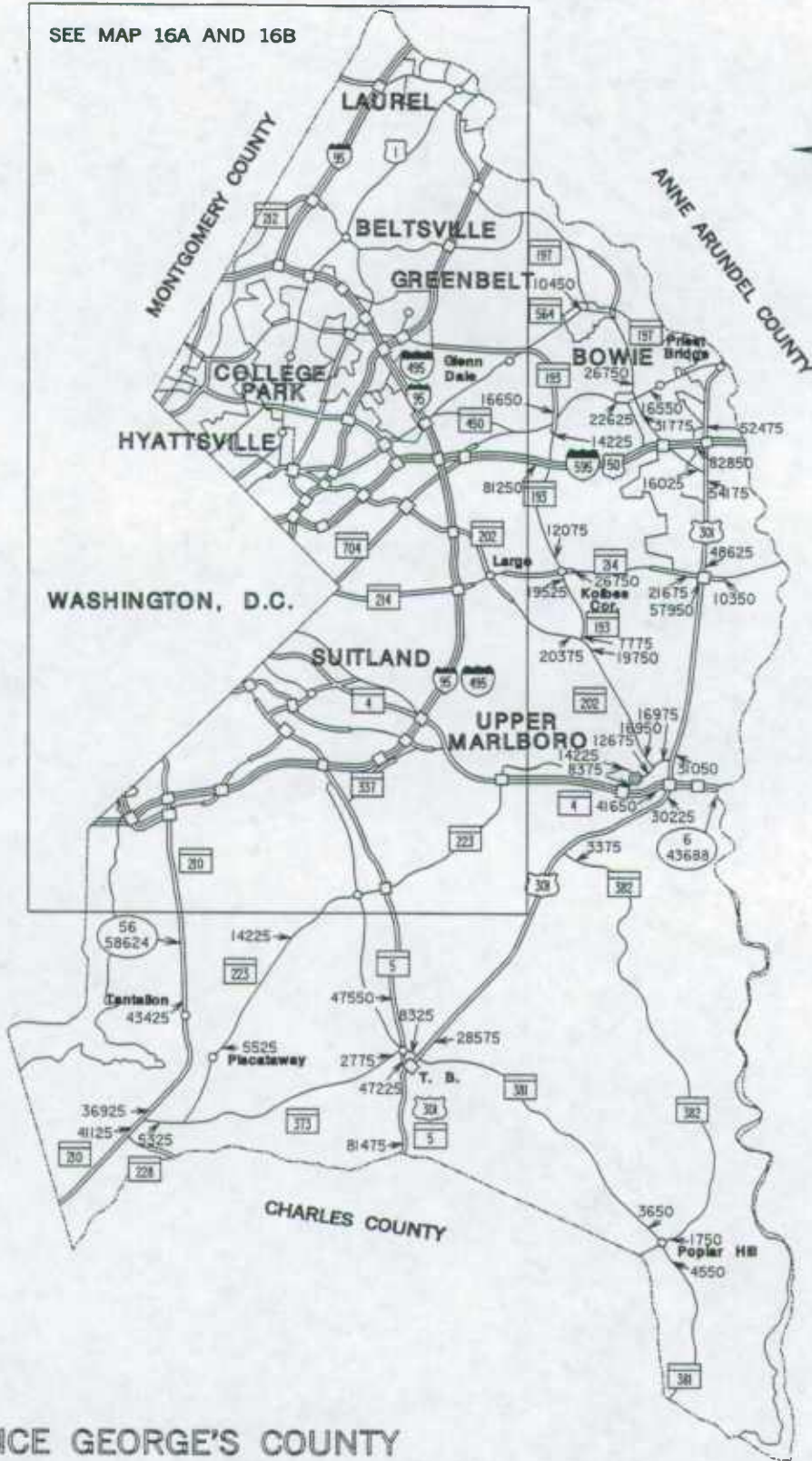
SHA DISTRICT #3

PG

—



SEE MAP 16A AND 16B




PRINCE GEORGE'S COUNTY
TRAFFIC VOLUME MAP
1999

ANNUAL AVERAGE DAILY TRAFFIC
 PREPARED BY THE
 Maryland Department of Transportation
 STATE HIGHWAY ADMINISTRATION

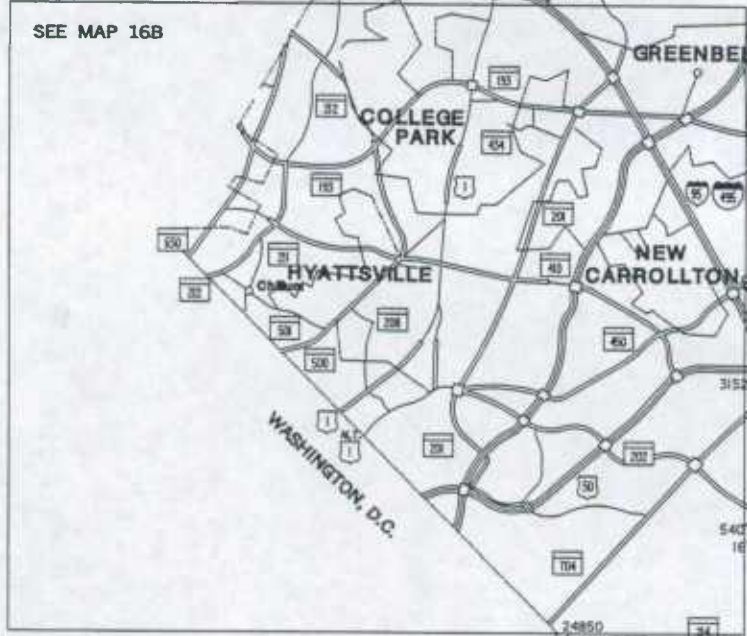


- LEGEND**
- Multi Lane Divided Highway
Access Fully Controlled
 - Multi Lane Divided Highway
 - Undivided Highway
 - Local Highway
 - Counter Stations
 - Permanent Traffic Counter
Locations and Toll Facilities
 - Traffic Count
 - Permanent Traffic Counter
With No Data Available



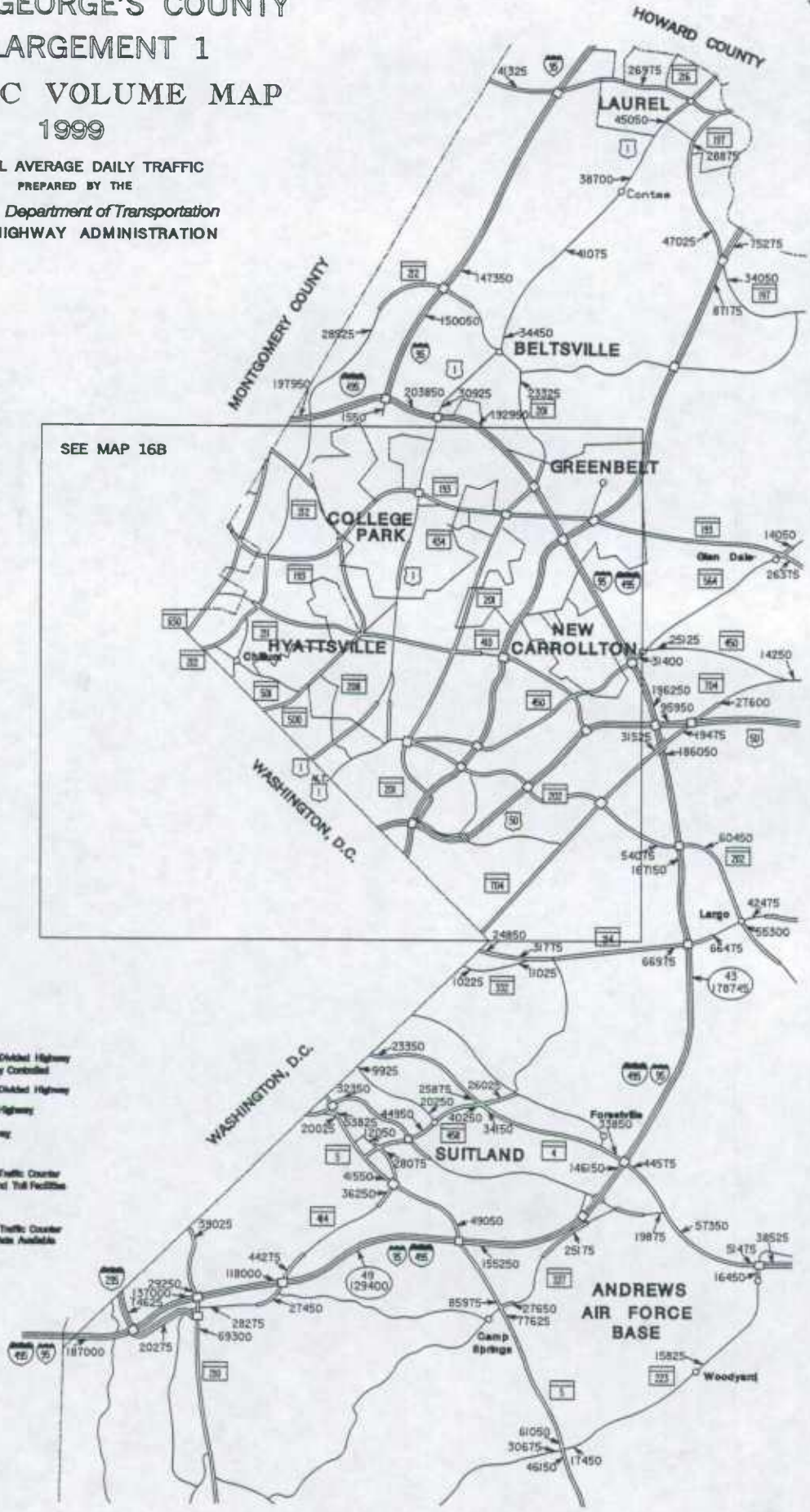
PRINCE GEORGE'S COUNTY ENLARGEMENT 1 TRAFFIC VOLUME MAP 1999


ANNUAL AVERAGE DAILY TRAFFIC
PREPARED BY THE
Maryland Department of Transportation
STATE HIGHWAY ADMINISTRATION

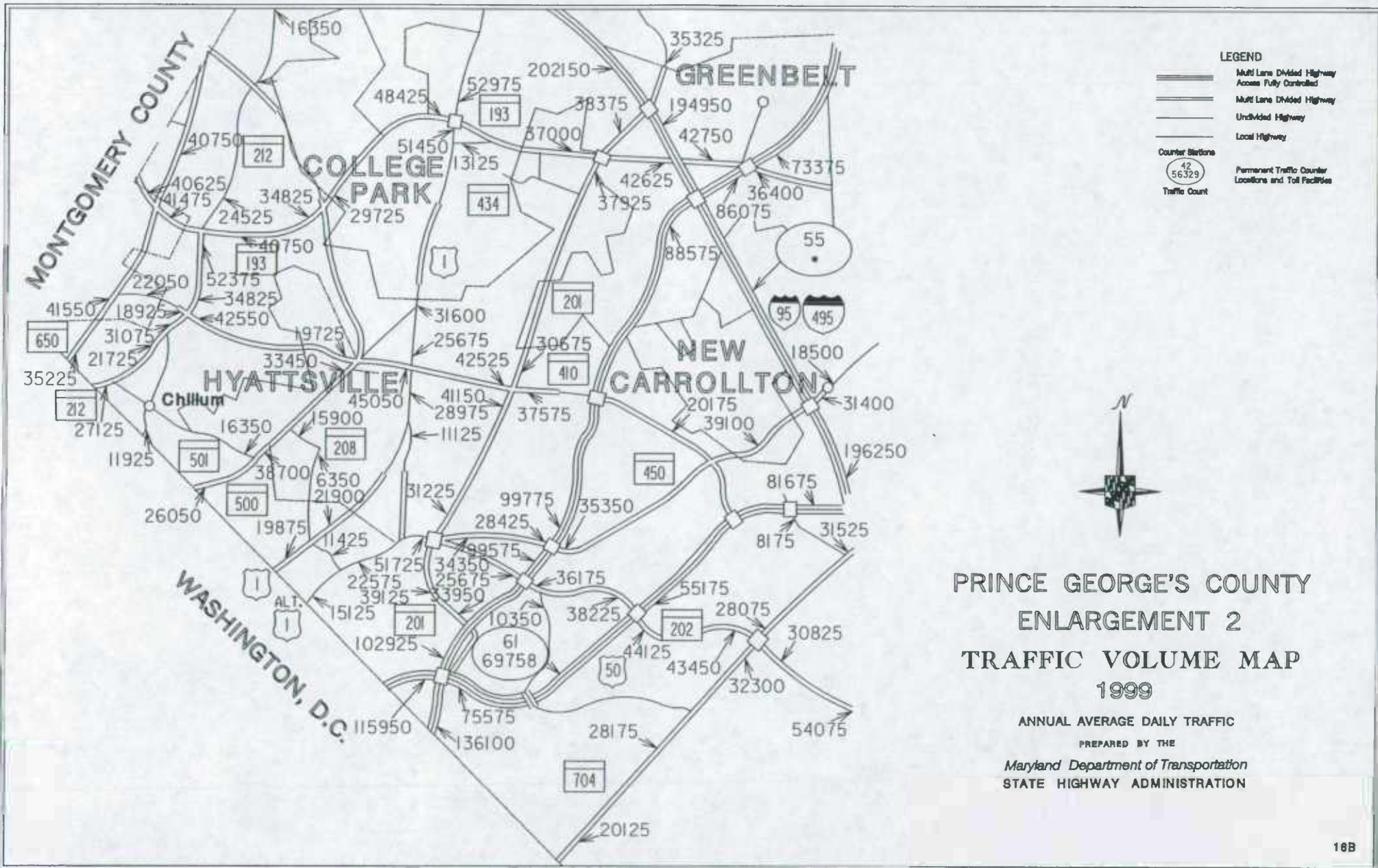


LEGEND

- Multi Lane Divided Highway
Access Fully Controlled
- Multi Lane Divided Highway
Unrestricted Highway
- Local Highway
- Counter Station
Permanent Traffic Counter
Locations and Toll Facilities
- Traffic Count
Permanent Traffic Counter
With No Data Available










ROUTE ALERT LIST

PRINCE GEORGE'S COUNTY


- MD 5 - New interchange at MD 5 L, at mp. 9.02
- MD 5 L - New road, from mp. 0.00 to 0.23, was part of Co 2525
- MD 5 M - New road, from mp. 0.34 to 0.43, was part of Co 3689
- MD 5 N - New road, from mp. 0.00 to 0.14
- MD 967 - New road, from mp. 0.00 to 0.69
- IS 95 - New ramps at MD 202 F, mp. 15.83, exit 16



MARYLAND STATE HIGHWAY ADMINISTRATION
HIGHWAY INFORMATION SERVICES DIVISION
STATE MAINTAINED HIGHWAYS ON THE NATIONAL HIGHWAY SYSTEM
AS OF DECEMBER 31, 1999

PRINCE GEORGE'S COUNTY

ROUTE	BEGIN MILEPOINT	BEGIN DESCRIPTION	END MILEPOINT	END DESCRIPTION
US 1	4.32	CO 3642 PAINT BRANCH PKWY	13.58	MD 198 (WB/L) TALBOTT AVE
MD 3	0.00	IS 595 JOHN HANSON HWY	2.48	ANNE ARUNDEL CO/L
MD 4	0.00	ANNE ARUNDEL CO/L	14.29	WASH DC LINE
MD 5	2.55	US 301 CRAIN HWY (BACK)	15.27	WASH DC LINE
US 50	0.00	WASH DC LINE	5.04	IS 595 JOHN HANSON HWY (AHEAD)
US 50 PA	0.00	CO 4231 GARDEN CITY DR (BACK)	0.08	STRUC #16113
US 50 PA	0.00	CO 4231 GARDEN CITY DR (BACK)	0.08	US 50 JOHN HANSON HWY
IS 95	0.00	VIRGINIA ST/L	34.10	HOWARD CO/L
IS 95 X	0.00	ENT PARK & RIDE	0.96	IS 95 NO NAME
MD 197	1.65	IS 595 JOHN HANSON HWY	11.84	MD 295 BALTIMORE WASHINGTON PKWY
MD 198	1.20	IS 95 NO NAME	3.57	SPUR FR US 1
MD 201	0.00	WASH DC LINE	7.17	IS 95 CAPITAL BELTWAY
MD 202	11.95	CO 1210 OLD LANDOVER RD	12.31	US 50 JOHN HANSON HWY
MD 210	2.90	MD 228 BERRY RD	13.15	IS 95 CAPITAL BELTWAY
MD 214	0.96	ENT METRO STATION	3.67	IS 95 CAPITAL BELTWAY
MD 228	0.00	MD 210 INDIAN HEAD HWY	1.35	CHARLES CO/L
IS 295	0.00	IS 95 CAPITAL BELTWAY	0.80	WASH DC LINE
US 301	0.00	CHARLES CO/L	24.01	IS 595 JOHN HANSON HWY
MD 337	3.34	GV 119 SUITLAND PKWY (BACK)	3.41	MD 4 PENNSYLVANIA AVE
MD 458	0.00	MD 5 BRANCH AVE	2.28	MD 4 PENNSYLVANIA AVE
MD 459	0.00	CO 3668 COLUMBIA PARK RD (BACK)	0.02	US 50 JOHN HANSON HWY
IS 495	0.00	MONTGOMERY CO/L	1.75	IS 95 CAPITAL BELTWAY (AHEAD)
IS 595	0.00	US 50 JOHN HANSON HWY (BACK)	9.35	ANNE ARUNDEL CO/L
MD 950	0.28	CO 4231 GARDEN CITY DR (BACK)	0.50	RP 95 9 RAMP 9 FR IS 595 TO MD 950



STATE HIGHWAY ADMINISTRATION OF MARYLAND
HIGHWAY INFORMATION SERVICES DIVISION
DATA SUPPORT GROUP

STATE HIGHWAY LOCATION REFERENCE

ROUTE NUMBER.....US 1
INVENTORY DIRECTION...NORTH
NAME: RHODE ISLAND AVE

COUNTY-PRINCE GEORGES
SHA DISTRICT.....3
DATE.....12/31/99

SYSTEM	FUNCTIONAL CLASS	HWY TYPE	ACCESS CONTRL	MILEPOINT	MILEPOINT DESCRIPTION	MARKED LANES	SURFACE WIDTH/TYPE*	AADT
SECONDARY U	URB-OTHER PRIN ART	DIVIDED	NONE	0.00	WASH DC LINE	4	48I	19,875
				0.01	SPEED LIMIT 25 MPH			
				0.16	MU9340 34TH ST			
				0.39	OUT CORP LMTS MT RAINIER			
				0.39	IN CORP LMTS BRENTWOOD			
				0.48	MD 208 38TH ST			21,900
				0.66	SPEED LIMIT 35 MPH			
				0.85	OUT CORP LMTS BRENTWOOD			
				0.85	IN CORP LMTS NORTH BRENTWOOD			
				1.14	OUT CORP LMTS NORTH BRENTWOOD			
				1.14	IN CORP LMTS HYATTSVILLE			
				1.14	STRUC #16005 NORTHWEST BRANCH			
				1.42	MU 91 CRITTENDEN ST			
				1.56	SPEED LIMIT 25 MPH			
		UNDIVIDED		1.58		4	50I	
				1.70	MU 121 FARRAGUT ST #1	4	45I	
NAME: BALTIMORE AVE				1.70				
				1.82	US 1AL BALTIMORE AVE			28,975
				1.84		4	50I	
		CTL		1.97	MU 180 JEFFERSON ST	4	40I	
				2.40	OUT CORP LMTS HYATTSVILLE			
				2.40	IN CORP LMTS RIVERDALE			
				2.40	SPEED LIMIT 30 MPH			
				2.51	MU 180 QUEENSBURY RD			
R				2.59	OUT CORP LMTS RIVERDALE			
				2.61	MD 410 EAST WEST HWY			25,675
U				3.10	IN CORP LMTS COLLEGE PARK			
				3.20	MU 30 AMHERST RD			31,600
		DIVIDED		3.52		4	48I	
				3.66	MU 561 HARTWICK RD			
				3.83		4	52I	
				4.20		4	48I	
				4.32	CO3642 PAINT BRANCH PKWY	4	52I	
				4.32	SR 69 CAMPUS DR			
				4.38	STRUC #16004 PAINT BRANCH			
				4.41	MU 700 LAKELAND RD			
		CTL		4.48		4	40I	
				5.03	MD 430 GREENBELT RD			51,450
				5.15	RP100106 RAMP 6 FR MD 193 TO US 1			
				5.18		4	44I	
				5.24	MD 193 UNIVERSITY BLVD			52,975

* A,B = UNIMPROVED; C = GRADED & DRAINED; D,E = SOIL, GRAVEL, STONE; F,G = LOW TYPE BITUMINOUS;
H,I = HIGH TYPE BITUMINOUS; J = CONCRETE; K = BRICK; L = BLOCK

STATE HIGHWAY ADMINISTRATION OF MARYLAND
HIGHWAY INFORMATION SERVICES DIVISION
DATA SUPPORT GROUP

STATE HIGHWAY LOCATION REFERENCE

ROUTE NUMBER.....US 1 CONTINUED
INVENTORY DIRECTION....NORTH
NAME: BALTIMORE AVE

COUNTY-PRINCE GEORGES
SHA DISTRICT.....3
DATE.....12/31/99

SYSTEM	FUNCTIONAL CLASS	HWY TYPE	ACCESS	CONTRL	MILEPOINT	MILEPOINT DESCRIPTION	MARKED LANES	SURFACE WIDTH/TYPE*	AADT
SECONDARY U	URB-OTHER PRIN	ART	CTL	NONE	5.24	STRUC #16003	4	44I	52,975
					5.30	RP100101 RAMP 1 FR US 1 TO MD 193			
					5.32	RP100108 RAMP 8 FR US 1 TO MD 193			
					5.34	RP100102 RAMP 2 FR MD 193 TO US 1			
					5.39	SPEED LIMIT 40 MPH			
				DIVIDED	6.08				
					6.15	CO 14 CHERRY HILL RD			
R					6.27	RP 9506 RAMP 6 FR RAMP 10 TO US 1	4	52I	
					6.27	OUT CORP LMTS COLLEGE PARK			
					6.30	RP 9504 RAMP 4 FR US 1 TO RAMP 10			
					6.37	RP 9503 RAMP 3 FR RAMP 10 TO US 1			
					6.38	RP 9505 RAMP 5 FR US 1 TO RAMP 10			
					6.42	RP 9510 COLLECTOR B			
					6.43	IS 95 CAPITAL BELTWAY			30,925
					6.43	STRUC #16134			
					6.43	EXIT #25			
					6.49	RP 9501 RAMP 1 FR US 1 TO IS 95			
					6.53	RP 9509 RAMP 9 FR US 1 TO RAMP 1			
					6.53	RP 9507 RAMP 7 FR IS 95 TO US 1			
					6.56	RP 9508 RAMP 8 FR US 1 TO IS 95			
				UNDIVIDED	6.64		4	46I	
				DIVIDED	7.11	CO 20 SUNNYSIDE AVE	4	48I	
					7.37	CO 19 MONTGOMERY RD			
					7.42	CO1291 RHODE ISLAND AVE			
				CTL	8.00	MD 212 POWDER MILL RD			34,450
					8.25	STRUC #16252			
					8.78	SPEED LIMIT 45 MPH			
				DIVIDED	8.83				
					9.25	SPEED LIMIT 50 MPH			
				CTL	9.27				
				UNDIVIDED	9.87		4	46I	
					10.14	CO2737 MUIRKIRK MEADOWS DR			41,075
					10.28	CO 21 MUIRKIRK RD			
					10.28	STRUC #P0102			
				CTL	11.35		4	40I	
					11.63	CO 6 CONTEE RD			38,700
					11.64	SPEED LIMIT 40 MPH			
				UNDIVIDED	11.67		4	46I	
				CTL	11.92		5	60I	
				DIVIDED	12.72	IN CORP LMTS LAUREL	6	72I	
					12.79	OUT CORP LMTS LAUREL			
					12.79	STRUC #16217 BEAR BRANCH			

* A,B = UNIMPROVED; C = GRADED & DRAINED; D,E = SOIL, GRAVEL, STONE; F,G = LOW TYPE BITUMINOUS;
H,I = HIGH TYPE BITUMINOUS; J = CONCRETE; K = BRICK; L = BLOCK

STATE HIGHWAY ADMINISTRATION OF MARYLAND
HIGHWAY INFORMATION SERVICES DIVISION
DATA SUPPORT GROUP

STATE HIGHWAY LOCATION REFERENCE

ROUTE NUMBER.....US 1 CONTINUED
INVENTORY DIRECTION....NORTH
NAME: BALTIMORE AVE

COUNTY-PRINCE GEORGES
SHA DISTRICT.....3
DATE.....12/31/99

SYSTEM	FUNCTIONAL CLASS	HWY TYPE	ACCESS CONTRL	MILEPOINT	MILEPOINT	DESCRIPTION	MARKED LANES	SURFACE WIDTH/TYPE*	AADT
SECONDARY R	URB-OTHER PRIN ART	DIVIDED	NONE	12.85	CO 7	CHERRY LA	6	72I	45,050
				12.85	MU 83	CHERRY LA			
				12.87		SPEED LIMIT 35 MPH			
				12.91			5	56I	
				12.98			4	48I	
				13.14	MU 145	DOMER AVE	5	76I	
NAME: SECOND ST				13.14					
				13.22			6	76I	
				13.26			6	80I	
U				13.40		IN CORP LMTS LAUREL	7	80I	
				13.47			6	64I	
				13.49	MD 198	GORMAN AVE/FORT MEADE RD			
				13.58		MD 198 (WB/L) TALBOTT AVE			30,825
				13.72			7	72I	
				13.81	MU 260	MONTGOMERY ST			
				13.99	MD 979	MAIN ST			
				14.04			5	56I	
				14.12		STRUC #16001 PATUXENT RIVER			
				14.12		STRUC #16002 PATUXENT RIVER			
				14.12		HOWARD CO/L			

ROUTE NUMBER.....US 1A1
INVENTORY DIRECTION....NORTH
NAME: BLADENSBURG RD

SECONDARY U	URB-MINOR ARTERIAL	CTL	NONE	0.00		WASH DC LINE	4	52I	15,125
				0.05		SPEED LIMIT 30 MPH			
				0.47	MD 208	38TH AVE			22,575
		DIVIDED		0.82			4	48I	
				0.93		OUT CORP LMTS COTTAGE CITY			
				0.93		IN CORP LMTS BLADENSBURG			
				0.98		STRUC #16008 ANACOSTIA RIVER			
				1.01					
				1.03	MD 450	ANNAPOLIS RD	3	53I	11,125
				1.16			4	58I	
				1.20			4	56I	
				1.39	MU 100	TANGLEWOOD DR			
NAME: BALTIMORE AVE				1.39					
				1.48		OUT CORP LMTS BLADENSBURG			
				1.48		IN CORP LMTS HYATTSVILLE			

* A,B = UNIMPROVED; C = GRADED & DRAINED; D,E = SOIL, GRAVEL, STONE; F,G = LOW TYPE BITUMINOUS;
H,I = HIGH TYPE BITUMINOUS; J = CONCRETE; K = BRICK; L = BLOCK

STATE HIGHWAY ADMINISTRATION OF MARYLAND
HIGHWAY INFORMATION SERVICES DIVISION
DATA SUPPORT GROUP

STATE HIGHWAY LOCATION REFERENCE

ROUTE NUMBER.....US 1A1 CONTINUED
INVENTORY DIRECTION....NORTH
NAME: BALTIMORE AVE

COUNTY-PRINCE GEORGES
SHA DISTRICT.....3
DATE.....12/31/99

SYSTEMSTATE....	FUNCTIONAL CLASS	HWY TYPE	ACCESS CONTRL	MILEPOINT	MILEPOINT DESCRIPTION	MARKED LANES	SURFACE WIDTH/TYPE*	AADT
SECONDARY U	URB-MINOR ARTERIAL	DIVIDED	NONE	1.48	STRUC #16007 ANACOSTIA RIVER	4	56I	11,125
		UNDIVIDED		1.55	SPEED LIMIT 25 MPH	2	36I	
				1.63 MU 90	CRITTENDEN ST			
				1.85	R/R #CSX 140 254 A			
				1.88 MU 102	DECATUR ST #2			
				1.90		2	26I	
				1.98	R/R #CSX 140 906 S	2	26J	
				1.98	STRUC #16006			
				2.06		2	38I	
				2.09 US 1	BALTIMORE AVE			

ROUTE NUMBER.....MD 3
INVENTORY DIRECTION....NORTH
NAME: CRAIN HWY

PRIMARY R	URB-OTHER PRIN ART	DIVIDED	FULL	0.00 IS 595	JOHN HANSON HWY	4	48I	52,475
				0.00 US 301	CRAIN HWY (BACK)			
				0.00	STRUC #16234			
				0.00	EXIT #13			
				0.02 RP 59510	COLLECTOR B			
				0.02	STRUC #16236			
				0.05 RP 59507	RAMP 7 FR RAMP 10 TO MD 3			
				0.05 RP200309	RAMP 9 FR MD 3 TO RAMP 4			
				0.28		5	60I	
				0.34 RP 59508	RAMP 8 FR MD 3 TO IS 595			
				0.42 RP 59503	RAMP 3 FR RAMP 6 TO MD 3			
				0.55 MD 3E	BELAIR DR			
				0.55	STRUC #16240			
				0.61 RP200306	RAMP 6 FR MD 3E TO MD 3	4	48I	
				0.77 RP200302	RAMP 2 FR MD 3E TO MD 3			
		NONE		0.84 RP200308	RAMP 8 FR MD 3 TO MD 3E			
				0.95	MILE MARKER 1.0			
				0.99	SPEED LIMIT 50 MPH			
				1.32 MD 976	COLUMBIAN WAY			
				1.60 MD 976	COLUMBIAN WAY			
				1.89		6	72I	
				1.95	MILE MARKER 2.0			
				2.20 MD 450	ANNAPOLIS RD			
				2.48	STRUC #16053 PATUXENT RIVER			
				2.48	ANNE ARUNDEL CO/L			

* A,B = UNIMPROVED; C = GRADED & DRAINED; D,E = SOIL, GRAVEL, STONE; F,G = LOW TYPE BITUMINOUS;
H,I = HIGH TYPE BITUMINOUS; J = CONCRETE; K = BRICK; L = BLOCK

STATE HIGHWAY ADMINISTRATION OF MARYLAND
HIGHWAY INFORMATION SERVICES DIVISION
DATA SUPPORT GROUP

PAGE..... 5

STATE HIGHWAY LOCATION REFERENCE

ROUTE NUMBER.....MD 3E
INVENTORY DIRECTION...EAST
NAME: BELAIR DR

COUNTY-PRINCE GEORGES
SHA DISTRICT.....3
DATE.....12/31/99

SYSTEMSTATE....	FUNCTIONAL CLASS	HWY TYPE	ACCESS CONTRL	MILEPOINT	MILEPOINT DESCRIPTION	MARKED LANES	SURFACE WIDTH/TYPE*	AADT	
SECONDARY U	URB-MINOR ARTERIAL	UNDIVIDED	NONE	2.15	MU1130	KENDALE LA	2	36I	2,890
				2.15	MU 120	BELAIR DR (BACK)			
				2.19					
	URB-LOCAL		DIVIDED		2.29	RP200308	RAMP 8 FR MD 3 TO MD 3E	3	36I
					2.29	RP200306	RAMP 6 FR MD 3E TO MD 3	4	48I
					2.39	RP200307	RAMP 7 FR MD 3E TO RAMP 6		
					2.41	MD 3	CRAIN HWY		
					2.41		STRUC #16240		
					2.47	RP200303	RAMP 3 FR MD 3E TO RAMP 2	5	60I
					2.47	RP200301	RAMP 1 FR RAMP 4 TO MD 3E		
					2.54			4	48I
					2.58	RP200304	RAMP 4 FR RAMP 1 TO MD 3E	6	72I
					2.58	RP200302	RAMP 2 FR MD 3E TO MD 3		
					2.69	MU2555	SCIENCE DR		
					2.69	MU1785	MELFORD BLVD (AHEAD)		

ROUTE NUMBER.....MD 3F
INVENTORY DIRECTION...EAST
NAME: GOVERNOR BRIDGE RD

SECONDARY R	RUR-LOCAL	UNDIVIDED	NONE	0.00	US 301	CRAIN HWY	2	36I
				0.05			2	40I
				0.29	CO 72	GOVERNOR BRIDGE RD (AHEAD)		

ROUTE NUMBER.....MD 4
INVENTORY DIRECTION...NORTH
NAME: PENNSYLVANIA AVE

PRIMARY	R	URB-FRWY/EXPWY	DIVIDED	FULL	0.00	ANNE ARUNDEL CO/L	4	48I	43,775	
					0.00	STRUC #16011 PATUXENT RIVER				
					0.00	STRUC #16095 PATUXENT RIVER				
					0.08	MD 4PA	MARLBORO PIKE			43,688
					0.26	RP200404	RAMP 4 FR MD 726 TO MD 4			
					0.52	MD 726	GREEN LANDING RD			
					0.52		STRUC #16096			
					0.54		ATR STATION #0006			
					1.20	RP130102	RAMP 2 FR MD 4 TO US 301			
1.29	RP130104	RAMP 4 FR US 301 TO MD 4								

* A,B = UNIMPROVED; C = GRADED & DRAINED; D,E = SOIL, GRAVEL, STONE; F,G = LOW TYPE BITUMINOUS;
H,I = HIGH TYPE BITUMINOUS; J = CONCRETE; K = BRICK; L = BLOCK

PAGE..... 5

STATE HIGHWAY ADMINISTRATION OF MARYLAND
HIGHWAY INFORMATION SERVICES DIVISION
DATA SUPPORT GROUP

STATE HIGHWAY LOCATION REFERENCE

ROUTE NUMBER.....MD 4 CONTINUED
INVENTORY DIRECTION....NORTH
NAME: PENNSYLVANIA AVE

COUNTY-PRINCE GEORGES
SHA DISTRICT.....3
DATE.....12/31/99

SYSTEM	FUNCTIONAL CLASS	HWY TYPE	ACCESS CONTRL	MILEPOINT	MILEPOINT DESCRIPTION	MARKED LANES	SURFACE WIDTH/TYPE*	AADT
PRIMARY	R	URB-FRWY/EXPWY	DIVIDED FULL	1.34	RP130101 RAMP 1 FR US 301 TO MD 4	4	48I	43,688
				1.39	RP130103 RAMP 3 FR MD 4 TO US 301			
				1.43	US 301 CRAIN HWY			41,650
				1.43	STRUC #16097			
				1.47	RP130107 RAMP 7 FR MD 4 TO US 301			
				1.51	RP130105 RAMP 5 FR US 301 TO MD 4			
				1.55	RP130108 RAMP 8 FR US 301 TO MD 4			
				1.63	RP130106 RAMP 6 FR MD 4 TO US 301			
				1.64	R/R #CR 529 575 M			
				1.64	STRUC #16098			
				1.71	STRUC #16108 MARLBORO RACETRACK RD			
				1.85	RP200402 RAMP 2 FR MD 4 TO MD 717			
				1.91	RP200405 RAMP 5 FR MD 717 TO MD 4			
				2.08	MD 717 WATER ST			
				2.08	STRUC #16099			
				2.18	RP200408 RAMP 8 FR MD 717 TO MD 4			
				2.19	RP200406 RAMP 6 FR MD 4 TO MD 717			
				2.26	STRUC #16100 WESTERN BRANCH			
				2.34	SPEED LIMIT 55 MPH			
				2.92	CO1212 OLD CRAIN HWY			
				2.92	STRUC #16101			
				3.06	RP200408 RAMP 8 FR CO 1212 TO MD 4			
				3.19	RP200406 RAMP 6 FR MD 4 TO CO 1212			
				3.40	MD 980D RITCHIE MARLBORO RD			
				3.44	MD 980D (NB/L) RITCHIE MARLBORO RD			
				3.60	MD 980D RITCHIE MARLBORO RD			38,525
				3.60	STRUC #16102			
				3.63	RP200403 RAMP 3 FR MD 4 TO MD 980-D			
				3.84	RP200408 RAMP 8 FR MD 980-D TO MD 4			
				6.07	RP200404 RAMP 4 FR MD 223 TO MD 4			
				6.10	RP200402 RAMP 2 FR MD 4 TO MD 223			
				6.29	RP200401 RAMP 1 FR MD 213 TO MD 4			
				6.31	MD 223 WOODYARD RD			51,475
				6.31	STRUC #16181			
				6.42	RP200406 RAMP 6 FR MD 4 TO MD 223			
				6.57	RP200408 RAMP 8 FR MD 223 TO MD 4			
				7.39		6	72I	
		PART		7.68	MD 4PB DOWER HOUSE RD			57,350
				7.68	CO 92 DOWER HOUSE RD			
				8.27		5	60I	
				8.43	MD 337 SUITLAND PKWY			44,575
				9.07	CO4461 OLD MARLBORO PIKE			

* A,B = UNIMPROVED; C = GRADED & DRAINED; D,E = SOIL, GRAVEL, STONE; F,G = LOW TYPE BITUMINOUS;
H,I = HIGH TYPE BITUMINOUS; J = CONCRETE; K = BRICK; L = BLOCK

STATE HIGHWAY ADMINISTRATION OF MARYLAND
HIGHWAY INFORMATION SERVICES DIVISION
DATA SUPPORT GROUP

STATE HIGHWAY LOCATION REFERENCE

ROUTE NUMBER.....MD 4 CONTINUED
INVENTORY DIRECTION...NORTH
NAME: PENNSYLVANIA AVE

COUNTY-PRINCE GEORGES
SHA DISTRICT.....3
DATE.....12/31/99

SYSTEMSTATE....	FUNCTIONAL CLASS	HWY TYPE	ACCESS CONTRL	MILEPOINT	MILEPOINT DESCRIPTION	MARKED LANES	SURFACE WIDTH/TYPE*	AADT
PRIMARY	R	URB-FRWY/EXPWY	DIVIDED	PART	9.07 CO 91 WESTPHALIA RD	5	60I	44,575
					9.15 RP 9502 RAMP 2 FR MD 4 TO IS 95	4	48I	
					9.16 RP 9504 RAMP 4 FR IS 95 TO MD 4			
					9.32 RP 9503 RAMP 3 FR MD 4 TO IS 95			
					9.34 RP 9501 RAMP 1 FR IS 95 TO MD 4			
					9.37 IS 95 CAPITAL BELTWAY			33,850
					9.37 STRUC #16159			
					9.37 EXIT #11			
					9.41 RP 9507 RAMP 7 FR MD 4 TO IS 95			
					9.43 RP 9505 RAMP 5 FR IS 95 TO MD 4			
					9.53 RP 9508 RAMP 8 FR IS 95 TO MD 4			
					9.66 RP 9506 RAMP 6 FR MD 4 TO IS 95			
					9.79 CO 483 FORESTVILLE RD			34,150
					10.78 CO 85 WALTERS LA			
					11.92 MD 458 SILVER HILL RD			25,875
					12.60 CO2828 BROOKS DR			
					13.05 CO 309 QUARTER AVE			
					13.52 CO3640 SHADYSIDE LA			23,350
					13.52 CO 32 ALTON ST			
					14.29 WASH DC LINE			

ROUTE NUMBER.....MD 4PA
INVENTORY DIRECTION...WEST
NAME: MARLBORO PIKE

SECONDARY	R	URB-LOCAL	UNDIVIDED	NONE	0.00 MD 4 PENNSYLVANIA AVE	1	20I	
					0.04	1	16I	
					0.36	1	11I	
					0.42	2	22I	
					0.51 MD 726 GREEN LANDING RD			

ROUTE NUMBER.....MD 4PB
INVENTORY DIRECTION...NORTH
NAME: DOWER HOUSE RD

SECONDARY	R	URB-LOCAL	UNDIVIDED	NONE	0.00 MD 4 PENNSYLVANIA AVE	3	36I	
					0.00 CO 92 DOWER HOUSE RD (BACK)			
					0.03 CO5672 PENN AVE ACCESS RD			

* A,B = UNIMPROVED; C = GRADED & DRAINED; D,E = SOIL, GRAVEL, STONE; F,G = LOW TYPE BITUMINOUS;
H,I = HIGH TYPE BITUMINOUS; J = CONCRETE; K = BRICK; L = BLOCK

STATE HIGHWAY ADMINISTRATION OF MARYLAND
HIGHWAY INFORMATION SERVICES DIVISION
DATA SUPPORT GROUP

STATE HIGHWAY LOCATION REFERENCE

ROUTE NUMBER.....MD 5
INVENTORY DIRECTION....NORTH
NAME: BRANCH AVE

COUNTY-PRINCE GEORGES
SHA DISTRICT.....3
DATE.....12/31/99

SYSTEMSTATE....	FUNCTIONAL CLASS	HWY TYPE	ACCESS CONTRL	MILEPOINT	MILEPOINT DESCRIPTION	MARKED LANES	SURFACE WIDTH/TYPE*	AADT
				0.00	CHARLES CO/L			
				0.00	SEE US 301			
PRIMARY	RUR-OTHER PRIN ART	DIVIDED	PART	2.55	US 301 CRAIN HWY (BACK)	4	48I	47,225
				2.61	SPEED LIMIT 55 MPH			
				2.68	US 301 CRAIN HWY			
	URB-FRWY/EXPWY			2.68	STRUC #16056			
				3.06	MD 373 ACCOKEEK RD			47,550
				3.12	CO 599 BRANDYWINE RD			
				5.19	STRUC #16013 PISCATAWAY CREEK			
				6.37		5	60I	
				6.55	CO 130 SURRATTS RD			46,150
				6.65	STRUC #16182 PISCATAWAY CREEK			
				6.76		4	48I	
				7.28		6	72I	
				7.54	RP200501 RAMP 1 FR MD 5 TO MD 223			
				7.61	RP200507 RAMP 7 FR MD 223 TO MD 5			
				7.85	MD 223 WOODYARD RD			61,050
				7.85	STRUC #16249			
				7.85	RP200501 RAMP 1 FR MD 5 TO MD 223			
				7.85	RP200507 RAMP 7 FR MD 223 TO MD 5			
				7.85	RP200503 RAMP 3 FR MD 223 TO MD 5			
				7.85	RP200505 RAMP 5 FR MD 5 TO MD 223			
				8.17	RP200503 RAMP 3 FR MD 223 TO MD 5			
				8.17	RP200505 RAMP 5 FR MD 5 TO MD 223			
				8.35	MD 967D SERVICE RD			
				8.53	MD 5M MALCOLM RD			
				8.69	RP200507 RAMP 7 FR CO 2525 TO MD 5			
				8.79	RP200501 RAMP 1 FR MD 5 TO CO 2525			
				9.02	MD 5L COVENTRY WAY			77,625
				9.02	STRUC #16257			
				9.02	EXIT #9			
				9.27	RP200503 RAMP 3 FR CO 2525 TO MD 5			
				9.33	RP200505 RAMP 5 FR MD 5 TO CO 2525			
				9.33	RP200509 RAMP 9 FR CO 558 TO MD 5			
				9.48	MD 5N NO NAME			
				10.26	RP200504 RAMP 4 FR MD 5 TO MD 337			
				10.27	RP200507 RAMP 7 FR CO 126 TO MD 5			
				10.68	MD 337 ALLENTOWN RD			85,975
				10.68	CO 126 ALLENTOWN RD			
				10.68	STRUC #16253			
				10.68	RP200501 RAMP 1 FR RAMP 4 TO MD 337			
				10.68	RP200505 RAMP 5 FR MD 5 TO MD 337			

* A,B = UNIMPROVED; C = GRADED & DRAINED; D,E = SOIL, GRAVEL, STONE; F,G = LOW TYPE BITUMINOUS;
H,I = HIGH TYPE BITUMINOUS; J = CONCRETE; K = BRICK; L = BLOCK

STATE HIGHWAY ADMINISTRATION OF MARYLAND
HIGHWAY INFORMATION SERVICES DIVISION
DATA SUPPORT GROUP

PAGE..... 9

STATE HIGHWAY LOCATION REFERENCE

ROUTE NUMBER.....MD 5 CONTINUED
INVENTORY DIRECTION....NORTH
NAME: BRANCH AVE

COUNTY-PRINCE GEORGES
SHA DISTRICT.....3
DATE.....12/31/99

SYSTEM	FUNCTIONAL CLASS	HWY TYPE	ACCESS CONTRL	MILEPOINT	MILEPOINT DESCRIPTION	MARKED LANES	SURFACE WIDTH/TYPE*	AADT	
PRIMARY	R	URB-FRWY/EXPWY	DIVIDED	PART	10.99 RP200503	RAMP 3 FR MD 337 TO MD 5	6	72I	85,975
					11.10 RP200505	RAMP 5 FR MD 5 TO MD 337	5	60I	
					11.69 RP 9504	RAMP 4 FR MD 5 TO IS 95			
					11.78 RP 9506	RAMP 6 FR IS 95 TO MD 5			
					11.79 RP 9503	RAMP 3 FR IS 95 TO MD 5			
					11.93 RP 9505	RAMP 5 FR MD 5 TO IS 95			
					11.95 IS 95	CAPITAL BELTWAY			49,050
					11.95	STRUC #16164			
					11.95	EXIT #7			
					12.00 RP 9501	RAMP 1 FR MD 5 TO IS 95			
					12.06 RP 9507	RAMP 7 FR IS 95 TO MD 5			
					12.13 CO 127	AUTH RD	6	72I	
					12.17 RP 9508	RAMP 8 FR MD 5 TO IS 95			
					12.46 MD 967C	SIMPSON RD			
					12.73 MD 967A	OLD BRANCH AVE			
					12.73 CO2606	BEECH RD			
					12.81		4	48I	
					13.10 MD 967B	OLD BRANCH AVE			
					13.19 RP200502	RAMP 2 FR MD 5 TO MD 414			
					13.24 RP200504	RAMP 4 FR MD 414 TO MD 5			
					13.40 RP200503	RAMP 3 FR MD 5 TO MD 414			
					13.44 RP200501	RAMP 1 FR MD 414 TO MD 5			
					13.47 MD 414	ST BARNABAS RD			41,550
					13.47	STRUC #16193			
					13.57 RP200507	RAMP 7 FR MD 5 TO MD 414			
					13.66	SPEED LIMIT 35 MPH			
					14.03 MD 458	SILVER HILL RD			
					14.03 CO5466	IVERSON ST			
					14.08				53,825
					14.37 MD 414	BONITA ST			
					14.56	SPEED LIMIT 30 MPH			
	URB-OTHER PRIN	ART		NONE	14.71				
					14.75 MD 637	NAYLOR RD			
					14.78 MD 637A	NO NAME			
				UNDIVIDED	14.90				
					15.01 RP200506	RAMP 6 FR GV 119 TO MD 5	3	38I	
					15.04 RP200504	RAMP 4 FR MD 5 TO RAMP 5			
					15.05 RP200505	RAMP 5 FR MD 5 TO MD 119			
					15.07 GV 119	SUITLAND PKWY			
					15.07	STRUC #P GZ03			
					15.09		2	34I	
					15.10 RP200501	RAMP 1 FR MD 5 TO GV 119			

* A,B = UNIMPROVED; C = GRADED & DRAINED; D,E = SOIL, GRAVEL, STONE; F,G = LOW TYPE BITUMINOUS;
H,I = HIGH TYPE BITUMINOUS; J = CONCRETE; K = BRICK; L = BLOCK

PAGE..... 9

STATE HIGHWAY ADMINISTRATION OF MARYLAND
HIGHWAY INFORMATION SERVICES DIVISION
DATA SUPPORT GROUP

STATE HIGHWAY LOCATION REFERENCE

ROUTE NUMBER.....MD 5 CONTINUED
INVENTORY DIRECTION...NORTH
NAME: BRANCH AVE

COUNTY-PRINCE GEORGES
SHA DISTRICT.....3
DATE.....12/31/99

SYSTEM	FUNCTIONAL CLASS	HWY TYPE	ACCESS CONTRL	MILEPOINT	MILEPOINT DESCRIPTION	MARKED LANES	SURFACE WIDTH/TYPE*	AADT
PRIMARY	R	URB-OTHER PRIN ART	UNDIVIDED	NONE	15.10 RP200502 RAMP 2 FR GV 119 TO MD 5 15.27 WASH DC LINE	2	34I	53,825

ROUTE NUMBER.....MD 5L
INVENTORY DIRECTION...WEST
NAME: COVENTRY WAY

SECONDARY	R	URB-LOCAL	DIVIDED	NONE	0.00 CO 558 OLD ALEXANDRIA FERRY RD 0.03	4	48I	8,300 15,850
					0.10 RP200504 RAMP 4 FR RAMP 1 TO CO 2525			
					0.12 RP200503 RAMP 3 FR CO 2525 TO MD 5			
					0.12 RP200501 RAMP 1 FR MD 5 TO CO 2525			
					0.13 MD 5 BRANCH AVE			
					0.13 STRUC #16257			
					0.13 EXIT # 9			
					0.14 RP200505 RAMP 5 FR MD 5 TO CO 2525			
					0.14 RP200507 RAMP 7 FR CO 2525 TO MD 5			
					0.17 RP200508 RAMP 8 FR RAMP 7 TO CO 2525			
					0.17 RP200506 RAMP 6 FR CO 2525 TO RAMP 7			
		CTL			0.21 MD 967D BRANCH AVE SERVICE RD			
					0.23 CO2525 COVENTRY WAY (AHEAD)			
		DIVIDED			0.34	3	44I	8,440
					0.35	2	36I	
		UNDIVIDED			0.39	1	16I	
NAME:	MALCOLM RD				0.43 MD 5 BRANCH AVE			

ROUTE NUMBER.....MD 5N
INVENTORY DIRECTION...SOUTH
NAME: NO NAME

SECONDARY	R	URB-LOCAL	UNDIVIDED	NONE	0.00 MD 5 BRANCH AVE 0.14 CO3675 OLD BRANCH AVE 0.14 CO 96 KIRBY RD (AHEAD)	2	30I	8,440
-----------	---	-----------	-----------	------	---	---	-----	-------

* A,B = UNIMPROVED; C = GRADED & DRAINED; D,E = SOIL, GRAVEL, STONE; F,G = LOW TYPE BITUMINOUS;
H,I = HIGH TYPE BITUMINOUS; J = CONCRETE; K = BRICK; L = BLOCK

STATE HIGHWAY ADMINISTRATION OF MARYLAND
HIGHWAY INFORMATION SERVICES DIVISION
DATA SUPPORT GROUP

PAGE..... 11

STATE HIGHWAY LOCATION REFERENCE

ROUTE NUMBER.....US 50
INVENTORY DIRECTION...EAST
NAME: JOHN HANSON HWY

COUNTY-PRINCE GEORGES
SHA DISTRICT.....3
DATE.....12/31/99

SYSTEM	FUNCTIONAL CLASS	HWY TYPE	ACCESS CONTRL	MILEPOINT	MILEPOINT DESCRIPTION	MARKED LANES	SURFACE WIDTH/TYPE*	AADT
PRIMARY	R	URB-FRWY/EXPWY	DIVIDED FULL	0.00	WASH DC LINE	6	72I	115,950
				0.17		4	48I	
				0.18	MD 295 (SB/L)			
				0.20	MD 295 BALTIMORE WASHINGTON PKWY			
				0.33	MD 295 BALTIMORE WASHINGTON PKWY STRUC #16118			
				0.38	RP105006 RAMP 6 FR US 50 TO MD 201			
				0.41	RP105007 RAMP 7 FR US 50 TO MD 201			
				0.45	RP105005 RAMP 5 FR MD 201 TO US 50			
				0.50	MD 201 KENILWORTH AVE			75,575
				0.50	RP229502 RAMP 2 FR MD 201 TO MD 295			
				0.50	STRUC #16027			
				0.55	RP105009 RAMP 9 FR MD 459 TO US 450			
				0.58	RP105003 RAMP 3 FR US 50 TO MD 201			
				0.61	RP105010 RAMP 10 FR US 50 TO MD 459			
				0.69	RP105004 RAMP 4 FR MD 201 TO US 50			
				0.80	SPEED LIMIT 55 MPH			
				1.00	MILE MARKER 1.0			
				1.01	R/R #CSX 140 266 U			
				1.01	STRUC #16107			
				1.24	RP105003 RAMP 3 FR US 50 TO MD 459			
				1.32	RP105008 RAMP 8 FR MD 459 TO US 50			
	U			1.42	IN CORP LMTS CHEVERLY			
				1.45	MD 459 COLUMBIA PARK RD			69,758
				1.45	STRUC #16117			
	R			1.75	OUT CORP LMTS CHEVERLY			
				2.05	ATR STATION #0061 (CHART)			
				2.41	RP105006 RAMP 6 FR US 50 TO MD 202			
				2.52	RP105008 RAMP 8 FR MD 202 TO US 50			
				2.58	RP105005 RAMP 5 FR RAMP 8 TO US 50			
				2.69	RP105005 RAMP 5 FR RAMP 8 TO US 50			
				2.69	RP105006 RAMP 6 FR US 50 TO MD 202			
				2.69	STRUC #16106			
				2.80	MD 202 LARGO RD			55,175
				2.80	STRUC #16105			
				2.83	RP105001 RAMP 1 FR MD 202 TO US 50			
				2.90	RP105003 RAMP 3 FR US 50 TO MD 202			
				2.90	RP105002 RAMP 2 FR US 50 TO MD 202			
	U			3.55	IN CORP LMTS LANDOVER HILLS			
				3.58		6	72I	
	R			3.73	OUT CORP LMTS LANDOVER HILLS			
				3.77	RP105006 RAMP 6 FR US 50 TO MD 410			

* A,B = UNIMPROVED; C = GRADED & DRAINED; D,E = SOIL, GRAVEL, STONE; F,G = LOW TYPE BITUMINOUS;
H,I = HIGH TYPE BITUMINOUS; J = CONCRETE; K = BRICK; L = BLOCK

STATE HIGHWAY ADMINISTRATION OF MARYLAND
HIGHWAY INFORMATION SERVICES DIVISION
DATA SUPPORT GROUP

STATE HIGHWAY LOCATION REFERENCE

ROUTE NUMBER.....US 50 CONTINUED
INVENTORY DIRECTION...EAST
NAME: JOHN HANSON HWY

COUNTY-PRINCE GEORGES
SHA DISTRICT.....3
DATE.....12/31/99

SYSTEM	FUNCTIONAL CLASS	HWY TYPE	ACCESS CONTRL	MILEPOINT	MILEPOINT DESCRIPTION	MARKED LANES	SURFACE WIDTH/TYPE*	AADT
PRIMARY	R	URB-FRWY/EXPWY	DIVIDED FULL	3.91	RP105008 RAMP 8 FR MD 410 TO US 50	6	72I	55,175
				4.10	MD 410 VETERANS PKWY			81,675
				4.10	STRUC #16115			
				4.10	EXIT #5			
				4.25	RP105002 RAMP 2 FR US 50 TO MD 410			
				4.25	RP105004 RAMP 4 FR MD 410 TO US 50			
				4.31	R/R #ATK 529 590 P			
				4.31	STRUC #16114			
				4.35	RP105008 RAMP 8 FR US 50PA TO US 50			
				4.52	US 50PA ARDWICK ARDMORE RD			
				4.52	STRUC #16113			
				4.65	CO2428 PENNSY DR			
				4.65	STRUC #16244			
				4.67	RP105005 RAMP 5 FR US 50PA TO US 50			
				4.71	RP105002 RAMP 2 FR US 50 TO CO 4231			
				4.99		7	84I	
				5.04	RP 9503 RAMP 3 FR US 50 TO IS 95			
				5.04	IS 595 JOHN HANSON HWY (AHEAD)			
				14.39	ANNE ARUNDEL CO/L			

ROUTE NUMBER.....US 50PA
INVENTORY DIRECTION...SOUTH
NAME: ARDWICK ARDMORE RD

SECONDARY	R	URB-COLLECTOR	UNDIVIDED NONE	0.00	CO4231 GARDEN CITY DR (BACK)	3	36I	8,175
				0.04	RP105008 RAMP 8 FR US 50PA TO US 50			
				0.08	US 50 JOHN HANSON HWY			
				0.08	STRUC #16113			
				0.13	RP105005 RAMP 5 FR US 50PA TO US 50	2	24I	
				0.21	CO2428 PENNSY DR			
				0.21	CO 65 ARDWICK-ARDMORE RD (AHEAD)			

ROUTE NUMBER.....IS 95
INVENTORY DIRECTION...NORTH
NAME: CAPITAL BELTWAY

PRIMARY	R	URB-INTERSTATE	DIVIDED FULL	0.00	VIRGINIA ST/L	6	72I	187,000
				0.01	SPEED LIMIT 55 MPH			

* A, B = UNIMPROVED; C = GRADED & DRAINED; D, E = SOIL, GRAVEL, STONE; F, G = LOW TYPE BITUMINOUS;
H, I = HIGH TYPE BITUMINOUS; J = CONCRETE; K = BRICK; L = BLOCK

STATE HIGHWAY ADMINISTRATION OF MARYLAND
HIGHWAY INFORMATION SERVICES DIVISION
DATA SUPPORT GROUP

PAGE..... 13

STATE HIGHWAY LOCATION REFERENCE

ROUTE NUMBER.....IS 95 CONTINUED
INVENTORY DIRECTION...NORTH
NAME: CAPITAL BELTWAY

COUNTY-PRINCE GEORGES
SHA DISTRICT.....3
DATE.....12/31/99

SYSTEM	FUNCTIONAL CLASS	HWY TYPE	ACCESS CONTRL	MILEPOINT	MILEPOINT DESCRIPTION	MARKED LANES	SURFACE WIDTH/TYPE*	AADT
PRIMARY	R	URB-INTERSTATE	DIVIDED FULL	0.49	STRUC #16173 POTOMAC RIVER	6	72I	187,000
				1.33	RP 9508 RAMP 8 FR IS 295 TO IS 95			
				1.35	RP 9503 RAMP 3 FR IS 95 TO RAMP 2			
				1.61	RP 9505 RAMP 5 FR IS 295 TO IS 95	7	84I	
				1.63	RP 9505 RAMP 5 FR IS 295 TO IS 95			
				1.63	STRUC #16172			
				1.72	IS 295 ANACOSTIA FREEWAY			137,000
				1.72	RP 9507 RAMP 7 FR IS 295 TO MD 210			
				1.72	RP 9501 RAMP 1 FR MD 210 TO IS 295			
				1.72	STRUC #16218			
				1.72	EXIT #2			
				1.78	RP 9503 RAMP 3 FR IS 95 TO RAMP 2			
				1.78	STRUC #16171			
				2.00	RP 9502 RAMP 2 FR IS 95 TO IS 295			
				2.33		8	96I	
				2.51	GV 130 BALD EAGLE RD			
				2.51	STRUC #16170			
				2.54	RP 9508 RAMP 8 FR MD 210 TO IS 95			
				2.55	RP 9506 RAMP 6 FR IS 95 TO CO 114			
				2.69	RP 9505 RAMP 5 FR MD 210 TO IS 95			
				2.74	RP 9507 RAMP 7 FR IS 95 TO MD 210			
				2.77	MD 210 INDIAN HEAD HWY			118,000
				2.77	STRUC #16169			
				2.77	EXIT #3			
				2.79	RP 9503 RAMP 3 FR IS 95 TO MD 210			
				2.85	RP 9501 RAMP 1 FR MD 210 TO IS 95			
				2.92	INTERSTATE MILE MARKER 3.0			
				2.99	RP 9502 RAMP 2 FR IS 95 TO MD 210			
				3.00	RP 9504 RAMP 4 FR RAMP 1 TO IS 95			
				3.25	CO1203 LIVINGSTON RD			
				3.25	STRUC #16168			
				3.92	INTERSTATE MILE MARKER 4.0			
				4.01	RP 9506 RAMP 6 FR IS 95 TO MD 414			
				4.15	RP 9508 RAMP 8 FR MD 414 TO IS 95			
				4.21	RP 9505 RAMP 5 FR MD 414 TO IS 95			
				4.28	RP 9507 RAMP 7 FR IS 95 TO MD 414			
				4.33	MD 414 ST BARNABAS RD			129,400
				4.33	STRUC #16167			
				4.33	EXIT #4			
				4.37	RP 9503 RAMP 3 FR IS 95 TO MD 414			
				4.50	RP 9501 RAMP 1 FR MD 414 TO IS 95			
				4.53	RP 9504 RAMP 4 FR MD 414 TO IS 95			

* A,B = UNIMPROVED; C = GRADED & DRAINED; D,E = SOIL, GRAVEL, STONE; F,G = LOW TYPE BITUMINOUS;
H,I = HIGH TYPE BITUMINOUS; J = CONCRETE; K = BRICK; L = BLOCK

STATE HIGHWAY ADMINISTRATION OF MARYLAND
HIGHWAY INFORMATION SERVICES DIVISION
DATA SUPPORT GROUP

STATE HIGHWAY LOCATION REFERENCE

ROUTE NUMBER.....IS 95 CONTINUED
INVENTORY DIRECTION...NORTH
NAME: CAPITAL BELTWAY

COUNTY-PRINCE GEORGES
SHA DISTRICT.....3
DATE.....12/31/99

SYSTEM	FUNCTIONAL CLASS	HWY TYPE	ACCESS CONTRL	MILEPOINT	MILEPOINT	DESCRIPTION	MARKED LANES	SURFACE WIDTH/TYPE*	AADT
PRIMARY	R	URB-INTERSTATE	DIVIDED FULL	4.75	RP 9502	RAMP 2 FR IS 95 TO MD 414	8	96I	129,400
				4.92		INTERSTATE MILE MARKER 5.0			
				5.67		ATR STATION #0049			
				5.68	CO 123	TEMPLE HILL RD			
				5.68		STRUC #16166			
				5.88		INTERSTATE MILE MARKER 6.0			
				6.63		STRUC #16165 HENSON CREEK			
				6.98	RP 9506	RAMP 6 FR IS 95 TO MD 5			
				7.04	RP 9508	RAMP 8 FR MD 5 TO IS 95			
				7.18	RP 9507	RAMP 7 FR IS 95 TO MD 5			
				7.20	RP 9505	RAMP 5 FR MD 5 TO IS 95			
				7.30	MD 5	BRANCH AVE			155,250
				7.30		STRUC #16164			
				7.30		EXIT #7			
				7.36	RP 9501	RAMP 1 FR MD 5 TO IS 95			
				7.44	RP 9503	RAMP 3 FR IS 95 TO MD 5			
				7.54	RP 9502	RAMP 2 FR IS 95 TO CO 127			
				7.64	RP 9504	RAMP 4 FR MD 5 TO IS 95			
				7.86		INTERSTATE MILE MARKER 8.0			
				8.22	CO 127	AUTH RD			
				8.22		STRUC #16163			
				8.25		VARIABLE MESSAGE SIGN #318 (SB/L)			
				8.75	RP 9506	RAMP 6 FR IS 95 TO MD 337			
				8.79	RP 9508	RAMP 8 FR CO 81 TO IS 95			
U				8.83		IN CORP LMTS MORNINGSIDE			
				8.85		INTERSTATE MILE MARKER 9.0			
				9.07	CO 81	SUITLAND RD			
				9.07		STRUC #16162			
				9.07		EXIT #9			
				9.66	RP 9507	RAMP 7 FR IS 95 TO CO 483			
R				9.69	CO 483	FORESTVILLE RD			146,150
				9.69		STRUC #16161			
				9.69		OUT CORP LMTS MORNINGSIDE			
				9.83	RP 9504	RAMP 4 FR MD 337 TO IS 95			
				9.99	GV 119	SUITLAND PKWY			
				9.99		STRUC #16160			
				10.50	RP 9504	RAMP 4 FR IS 95 TO MD 4			
				10.53	RP 9506	RAMP 6 FR MD 4 TO IS 95			
				10.70	RP 9505	RAMP 5 FR IS 95 TO MD 4			
				10.75	RP 9503	RAMP 3 FR MD 4 TO IS 95			
				10.78	MD 4	PENNSYLVANIA AVE			178,745
				10.78		STRUC #16159			

* A,B = UNIMPROVED; C = GRADED & DRAINED; D,E = SOIL, GRAVEL, STONE; F,G = LOW TYPE BITUMINOUS;
H,I = HIGH TYPE BITUMINOUS; J = CONCRETE; K = BRICK; L = BLOCK

STATE HIGHWAY ADMINISTRATION OF MARYLAND
HIGHWAY INFORMATION SERVICES DIVISION
DATA SUPPORT GROUP

PAGE..... 15

STATE HIGHWAY LOCATION REFERENCE

ROUTE NUMBER.....IS 95 CONTINUED
INVENTORY DIRECTION....NORTH
NAME: CAPITAL BELTWAY

COUNTY-PRINCE GEORGES
SHA DISTRICT.....3
DATE.....12/31/99

SYSTEM	FUNCTIONAL CLASS	HWY TYPE	ACCESS CNTRL	MILEPOINT	MILEPOINT DESCRIPTION	MARKED LANES	SURFACE WIDTH/TYPE*	AADT	
PRIMARY	R	URB-INTERSTATE	DIVIDED	FULL	10.78	EXIT #11	8	96I	178,745
					10.81	RP 9507 RAMP 7 FR MD 4 TO IS 95			
					10.82	RP 9501 RAMP 1 FR IS 95 TO MD 4			
					10.87	INTERSTATE MILE MARKER 11.0			
					10.95	RP 9508 RAMP 8 FR IS 95 TO MD 4			
					11.02	RP 9502 RAMP 2 FR MD 4 TO IS 95			
					11.82	INTERSTATE MILE MARKER 12.0			
					12.20	CO 89 D'ARCY RD			
					12.20	STRUC #16158			
					12.77	INTERSTATE MILE MARKER 13.0			
					13.14	CO 974 RITCHIE MARLBORO RD			
					13.14	STRUC #16157			
					13.76	ATR STATION #0043 (CHART)			
					13.86	INTERSTATE MILE MARKER 14.0			
					14.53	STRUC #16156 SOUTHWEST BRANCH			
					14.56	RP 9504 RAMP 4 FR IS 95 TO MD 214			
					14.56	RP 9506 RAMP 6 FR MD 214 TO IS 95			
					14.72	RP 9505 RAMP 5 FR IS 95 TO MD 214			
					14.73	RP 9503 RAMP 3 FR MD 214 TO IS 95			
					14.78	MD 214 CENTRAL AVE			167,150
					14.78	STRUC #16153			
					14.78	EXIT #15			
					14.83	RP 9507 RAMP 7 FR MD 214 TO IS 95			
					14.84	RP 9501 RAMP 1 FR IS 95 TO MD 214			
					14.86	INTERSTATE MILE MARKER 15.0			
					15.00	RP 9508 RAMP 8 FR IS 95 TO MD 214			
					15.01	RP 9502 RAMP 2 FR MD 214 TO IS 95			
					15.60	RP 9504 RAMP 4 FR IS 95 TO MD 202 F			
					15.69	RP 9506 RAMP 6 FR ARENA DR TO IS 95			
					15.79	INTERSTATE MILE MARKER 16.0			
					16.00	RP 9508 RAMP 8 FR IS 95 TO ARENA DR			
					16.11	RP 9502 RAMP 2 FR MD 202 F TO IS 95			
					16.31	RP 9504 RAMP 4 FR IS 95 TO MD 202			
					16.33	RP 9506 RAMP 6 FR MD 202 TO IS 95			
					16.51	RP 9503 RAMP 3 FR MD 202 TO IS 95			
					16.51	RP 9505 RAMP 5 FR IS 95 TO MD 202			
					16.56	MD 202 LARGO RD			186,050
					16.56	STRUC #16150			
					16.56	EXIT #17			
					16.61	RP 9501 RAMP 1 FR IS 95 TO MD 202			
					16.67	INTERSTATE MILE MARKER 17.0			
					16.75	RP 9508 RAMP 8 FR IS 95 TO MD 202			

* A,B = UNIMPROVED; C = GRADED & DRAINED; D,E = SOIL, GRAVEL, STONE; F,G = LOW TYPE BITUMINOUS;
H,I = HIGH TYPE BITUMINOUS; J = CONCRETE; K = BRICK; L = BLOCK

STATE HIGHWAY ADMINISTRATION OF MARYLAND
HIGHWAY INFORMATION SERVICES DIVISION
DATA SUPPORT GROUP

STATE HIGHWAY LOCATION REFERENCE

ROUTE NUMBER.....IS 95 CONTINUED
INVENTORY DIRECTION....NORTH
NAME: CAPITAL BELTWAY

COUNTY-PRINCE GEORGES
SHA DISTRICT.....3
DATE.....12/31/99

SYSTEM	STATE	FUNCTIONAL CLASS	HWY TYPE	ACCESS CONTRL	MILEPOINT	MILEPOINT DESCRIPTION	MARKED LANES	SURFACE WIDTH/TYPE*	AADT
PRIMARY	R	URB-INTERSTATE	DIVIDED	FULL	16.79	RP 9502 RAMP 2 FR MD 202 TO IS 95	8	96I	186,050
	U				17.33	IN CORP LMTS GLENARDEN			
					17.49	MU 140 GLENARDEN PKWY			
					17.49	STRUC #16149			
	R				17.64	OUT CORP LMTS GLENARDEN			
					17.80	INTERSTATE MILE MARKER 18.0			
					17.90	CO 65 ARDWICK-ARDMORE RD			
					17.90	STRUC #16148			
					18.11	MD 704 MARTIN LUTHER KING JR HWY			
					18.11	STRUC #16147			
					18.22	RP 9507 RAMP 7 FR IS 595 TO IS 95			
					18.30	RP 9504 RAMP 4 FR IS 95 TO IS 595			
					18.46	RP 9503 RAMP 3 FR US 50 TO IS 95			
					18.46	STRUC #16225			
					18.49	RP 9505 RAMP 5 FR IS 95 TO IS 595			
					18.49	STRUC #16223			
					18.54	IS 595 JOHN HANSON HWY			196,250
					18.54	STRUC #16146			
					18.54	EXIT #19			
					18.58	RP 9501 RAMP 1 FR IS 95 TO IS 595			
					18.66	RP 9507 RAMP 7 FR IS 595 TO IS 95			
					18.66	STRUC #16227			
					18.78	RP 9508 RAMP 8 FR IS 95 TO IS 595			
					18.82	INTERSTATE MILE MARKER 19.0			
					19.00	RP 9503 RAMP 3 FR US 50 TO IS 95			
					19.04	RP 9505 RAMP 5 FR IS 95 TO IS 595			
					19.05	RP 9509 RAMP 9 FR IS 595 TO MD 950			
					19.05	STRUC #16226			
					19.41	R/R #ATK 529 591 W			
					19.41	STRUC #16145			
					19.51	RP 9504 RAMP 4 FR IS 95 TO MD 450			
					19.59	MD 450 ANNAPOLIS RD			
					19.59	STRUC #16144			
					19.59	EXIT #20			
					19.63	RP 9507 RAMP 7 FR MD 450 TO IS 95			
					19.68	RP 9501 RAMP 1 FR IS 95 TO MD 450			
	U				19.82	RP 9502 RAMP 2 FR MD 450 TO IS 95			
					19.82	RP 9508 RAMP 8 FR IS 95 TO MD 450			
					19.82	INTERSTATE MILE MARKER 20.0			
					19.82	IN CORP LMTS NEW CARROLLTON			
					20.02	VARIABLE MESSAGE SIGN #321 (NB/L)			
	R				20.15	OUT CORP LMTS NEW CARROLLTON			

* A,B = UNIMPROVED; C = GRADED & DRAINED; D,E = SOIL, GRAVEL, STONE; F,G = LOW TYPE BITUMINOUS;
H,I = HIGH TYPE BITUMINOUS; J = CONCRETE; K = BRICK; L = BLOCK

STATE HIGHWAY ADMINISTRATION OF MARYLAND
HIGHWAY INFORMATION SERVICES DIVISION
DATA SUPPORT GROUP

PAGE..... 17

STATE HIGHWAY LOCATION REFERENCE

ROUTE NUMBER.....IS 95 CONTINUED
INVENTORY DIRECTION...NORTH
NAME: CAPITAL BELTWAY

COUNTY-PRINCE GEORGES
SHA DISTRICT.....3
DATE.....12/31/99

SYSTEM	FUNCTIONAL CLASS	HWY TYPE	ACCESS CONTRL	MILEPOINT	MILEPOINT DESCRIPTION	MARKED LANES	SURFACE WIDTH/TYPE*	AADT
PRIMARY	R	URB-INTERSTATE	DIVIDED FULL	20.84	INTERSTATE MILE MARKER 21.0	8	96I	196,250
				20.93	ATR STATION #0055 (CHART)			
				20.97	GOODLUCK RD			
				20.97	STRUC #16143			
	U			21.74	IN CORP LMTS GREENBELT			
				21.82	INTERSTATE MILE MARKER 22.0			
				21.88	RP 9506 RAMP 6 FR MD 295 TO IS 95			
				21.89	RP 9504 RAMP 4 FR IS 95 TO MD 295			
				22.05	RP 9505 RAMP 5 FR IS 95 TO MD 295			
				22.09	RP 9503 RAMP 3 FR MD 295 TO IS 95			
				22.12	MD 295 BALTIMORE WASHINGTON PKWY			194,950
				22.12	STRUC #16142			
				22.12	EXIT #22			
				22.15	RP 9507 RAMP 7 FR MD 295 TO IS 95			
				22.18	RP 9501 RAMP 1 FR IS 95 TO MD 295			
				22.34	RP 9508 RAMP 8 FR IS 95 TO MD 295			
				22.34	RP 9502 RAMP 2 FR MD 295 TO IS 95			
				22.46	MD 193 GREENBELT RD			
				22.46	STRUC #16141			
				22.76	INTERSTATE MILE MARKER 23.0			
				22.79	RP 9504 RAMP 4 FR MD 201 TO IS 95			
				22.79	RP 9502 RAMP 2 FR IS 95 TO MD 201			
				23.01	RP 9501 RAMP 1 FR MD 201 TO IS 95			
				23.04	MD 201 KENILWORTH AVE			202,150
				23.04	STRUC #16140			
				23.04	EXIT #23			
				23.08	RP 9505 RAMP 5 FR MD 201 TO IS 95			
				23.28	RP 9506 RAMP 6 FR IS 95 TO MD 201			
				23.28	RP 9508 RAMP 8 FR MD 201 TO IS 95			
				23.36	STRUC #16138 INDIAN CREEK			
				23.63	MU 40 CHERRYWOOD LA			
				23.75	INTERSTATE MILE MARKER 24.0			
				23.78	STRUC #16137 INDIAN CREEK			
				23.84				192,950
	R			23.92	OUT CORP LMTS GREENBELT			
				24.16	STRUC #16136 CSX R/R			
				24.25	EXIT #24			
	U			24.41	IN CORP LMTS COLLEGE PARK			
				24.85	CO1291 RHODE ISLAND AVE			
				24.85	STRUC #16135			
				24.95	RP 9507 RAMP 7 FR IS 95 TO US 1			
				24.96	RP 9510 COLLECTOR B			

* A,B = UNIMPROVED; C = GRADED & DRAINED; D,E = SOIL, GRAVEL, STONE; F,G = LOW TYPE BITUMINOUS;
H,I = HIGH TYPE BITUMINOUS; J = CONCRETE; K = BRICK; L = BLOCK

STATE HIGHWAY ADMINISTRATION OF MARYLAND
HIGHWAY INFORMATION SERVICES DIVISION
DATA SUPPORT GROUP

STATE HIGHWAY LOCATION REFERENCE

ROUTE NUMBER.....IS 95 CONTINUED
INVENTORY DIRECTION...NORTH
NAME: CAPITAL BELTWAY

COUNTY-PRINCE GEORGES
SHA DISTRICT.....3
DATE.....12/31/99

SYSTEM	STATE	FUNCTIONAL CLASS	HWY TYPE	ACCESS CONTRL	MILEPOINT	MILEPOINT	DESCRIPTION	MARKED LANES	SURFACE WIDTH/TYPE*	AADT
PRIMARY	U	URB-INTERSTATE	DIVIDED	FULL	25.14	RP 9501	RAMP 1 FR US 1 TO IS 95	8	96I	192,950
	R				25.19	US 1	BALTIMORE AVE			203,850
					25.19		STRUC #16134			
					25.19		EXIT #25			
					25.19		OUT CORP LMTS COLLEGE PARK			
					25.24			9	108I	
					25.45	RP 9508	RAMP 8 FR US 1 TO IS 95			
					25.49			10	120I	
					25.75			11	132I	
					25.96	IS 495	CAPITAL BELTWAY	8	96I	
					25.96	CO 14	CHERRY HILL RD			
					25.96		STRUC #16132			
					25.96		STRUC #16175			
					26.11	IS 495	CAPITAL BELTWAY	5	60I	150,050
NAME: NO NAME					26.11					
					26.11		STRUC #16176			
					26.11		EXIT #27			
					26.31	RP 9507	RAMP 7 FR IS 95 TO IS 95X			
					26.63	RP 9507	RAMP 7 FR IS 95 TO IS 95X			
					26.71	IS 95X	NO NAME			
					26.78	IS 95X	NO NAME	9	108I	
					26.94			8	96I	
					27.09	CO 14	CHERRY HILL RD			
					27.09		STRUC #16044			
					27.70		INTERSTATE MILE MARKER 28.0			
					27.97			8	96J	
					28.03	RP 9506	RAMP 6 FR MD 212 TO IS 95			
					28.03		VARIABLE MESSAGE SIGN #319 (SB/L)			
					28.11	RP 9509	COLLECTOR D			
					28.30		STRUC #16040 LITTLE PAINT BRANCH			
					28.33	RP 9505	RAMP 5 FR IS 95 TO MD 212			
					28.54	MD 212	POWDER MILL RD			147,350
					28.54		STRUC #16205			
					28.54		EXIT #29			
					28.55	RP 9507	RAMP 7 FR MD 212 TO IS 95			
					28.77		STRUC #16204 LITTLE PAINT BRANCH			
					28.81	RP 9508	RAMP 8 FR IS 95 TO MD 212			
					29.20	RP 9509	COLLECTOR D			
					29.40	CO 2	OLD GUNPOWDER RD			
					29.40		STRUC #16203			
					29.70		INTERSTATE MILE MARKER 30.0			
					29.92		STRUC #16194 INDIAN CREEK			

* A,B = UNIMPROVED; C = GRADED & DRAINED; D,E = SOIL, GRAVEL, STONE; F,G = LOW TYPE BITUMINOUS;
H,I = HIGH TYPE BITUMINOUS; J = CONCRETE; K = BRICK; L = BLOCK

STATE HIGHWAY ADMINISTRATION OF MARYLAND
HIGHWAY INFORMATION SERVICES DIVISION
DATA SUPPORT GROUP

STATE HIGHWAY LOCATION REFERENCE

ROUTE NUMBER.....IS 95 CONTINUED
INVENTORY DIRECTION....NORTH
NAME: NO NAME

COUNTY-PRINCE GEORGES
SHA DISTRICT.....3
DATE.....12/31/99

SYSTEM	FUNCTIONAL CLASS	HWY TYPE	ACCESS CONTRL	MILEPOINT	MILEPOINT DESCRIPTION	MARKED LANES	SURFACE WIDTH/TYP*	AADT
PRIMARY	R	URB-INTERSTATE	DIVIDED	FULL	30.58			
					31.59	8	96J	147,350
				CO 8	VAN DUSEN RD			
					STRUC #16195			
					31.69			
					INTERSTATE MILE MARKER 32.0			
				RP 9507	RAMP 7 FR MD 198 TO IS 95			
				RP 9504	RAMP 4 FR IS 95 TO MD 198			
				RP 9506	RAMP 6 FR MD 198 TO IS 95			
				RP 9507	RAMP 7 FR MD 198 TO IS 95			
					STRUC #16202			
				RP 9509	COLLECTOR D			
				MD 198	SANDY SPRING RD			164,050
					STRUC #16200			
					EXIT #33			
				RP 9505	RAMP 5 FR IS 95 TO MD 198			
U					IN CORP LMTS LAUREL			
				RP 9508	RAMP 8 FR IS 95 TO MD 198			
				RP 9509	COLLECTOR D			
					VARIABLE MESSAGE SIGN #320 (SB/L)			
					INTERSTATE MILE MARKER 34.0			
R					OUT CORP LMTS LAUREL			
				CO 3	BROOKLYN BRIDGE RD			
					STRUC #16199			
					STRUC #16197 PATUXENT RIVER			
					HOWARD CO/L			

ROUTE NUMBER.....IS 95X
INVENTORY DIRECTION....NORTH
NAME: NO NAME

PRIMARY	R	URB-INTERSTATE	DIVIDED	FULL	0.00			
					0.00	2	27I	1,550
				RP 9506	ENT PARK & RIDE			
				RP 9504	RAMP 6 FR RAMP 3 TO IS 95X			
				RP 9503	RAMP 4 FR IS 95X TO RAMP 10			
					RAMP 3 FR IS 495 TO IS 95X			
					STRUC #16121			
				RP 9505	RAMP 5 FR IS 95X TO IS 495	3	36I	
				RP 9503	RAMP 3 FR IS 495 TO IS 95X			
				IS 495	CAPITAL BELTWAY	3	48J	
					STRUC #16122			
				IS 495	CAPITAL BELTWAY			
					STRUC #16126			

* A,B = UNIMPROVED; C = GRADED & DRAINED; D,E = SOIL, GRAVEL, STONE; F,G = LOW TYPE BITUMINOUS;
H,I = HIGH TYPE BITUMINOUS; J = CONCRETE; K = BRICK; L = BLOCK

STATE HIGHWAY ADMINISTRATION OF MARYLAND
HIGHWAY INFORMATION SERVICES DIVISION
DATA SUPPORT GROUP

PAGE..... 20

STATE HIGHWAY LOCATION REFERENCE

ROUTE NUMBER.....IS 95X CONTINUED
INVENTORY DIRECTION....NORTH
NAME: NO NAME

COUNTY-PRINCE GEORGES
SHA DISTRICT.....3
DATE.....12/31/99

SYSTEM	STATE	FUNCTIONAL CLASS	HWY TYPE	ACCESS CONTRL	MILEPOINT	MILEPOINT DESCRIPTION	MARKED LANES	SURFACE WIDTH/TYPE*	AADT
PRIMARY	R	URB-INTERSTATE	DIVIDED	FULL	0.39	IS 495 (WB/L)	3	48J	1,550
					0.39	STRUC #16123			
					0.39	STRUC #16127			
					0.41		3	36I	
					0.44	RP 9507 RAMP 7 FR IS 95 TO IS 95X			
					0.52	IS 95 NO NAME (SB/L)			
					0.52	STRUC #16176			
					0.60	RP 9507 RAMP 7 FR IS 95 TO IS 95X			
					0.60	STRUC #16129			
					0.83	RP 9508 RAMP 8 FR IS 95 TO IS 95X			
					0.96	IS 95 NO NAME			
					0.96	EXIT #27			

ROUTE NUMBER.....MD 193
INVENTORY DIRECTION....EAST
NAME: UNIVERSITY BLVD

SECONDARY	R	URB-OTHER PRIN ART	DIVIDED	NONE	0.00	MONTGOMERY CO/L	6	68I	40,625
					0.01	SPEED LIMIT 35 MPH			
					0.33	MD 650 NEW HAMPSHIRE AVE			41,475
					0.81		5	60I	
					0.91	MD 212 RIGGS RD			40,750
					0.94		6	68I	
					1.35	CO 680 23RD AVE			
					1.53		5	58I	
					1.63	CO1147 WEST PARK DR	4	48I	34,825
					1.69	SPEED LIMIT 40 MPH			
					1.74	STRUC #16018 NORTHWEST BRANCH			
					2.11	MD 193B CAMPUS DR			
	U				2.17	IN CORP LMTS COLLEGE PARK			
					2.22	CO 232 ADELPHI RD			29,725
					2.48	SPEED LIMIT 45 MPH			
	R				3.17	OUT CORP LMTS COLLEGE PARK			
					3.44	CO 230 METZEROTT RD			48,425
					3.82	STRUC #16256 PAINT BRANCH			
					3.89	SPEED LIMIT 40 MPH			
	U				3.94	IN CORP LMTS COLLEGE PARK			
					3.94	STRUC #16019 PAINT BRANCH			
					3.99	RP100106 RAMP 6 FR MD 193 TO US 1			
					4.00	RP100108 RAMP 8 FR US 1 TO MD 193			

* A,B = UNIMPROVED; C = GRADED & DRAINED; D,E = SOIL, GRAVEL, STONE; F,G = LOW TYPE BITUMINOUS;
H,I = HIGH TYPE BITUMINOUS; J = CONCRETE; K = BRICK; L = BLOCK

PAGE..... 20

STATE HIGHWAY ADMINISTRATION OF MARYLAND
HIGHWAY INFORMATION SERVICES DIVISION
DATA SUPPORT GROUP

PAGE..... 21

STATE HIGHWAY LOCATION REFERENCE

ROUTE NUMBER.....MD 193 CONTINUED
INVENTORY DIRECTION....EAST
NAME: UNIVERSITY BLVD

COUNTY-PRINCE GEORGES
SHA DISTRICT.....3
DATE.....12/31/99

SYSTEM	FUNCTIONAL CLASS	HWY TYPE	ACCESS	MILEPOINT	MILEPOINT DESCRIPTION	MARKED LANES	SURFACE WIDTH/TYPER*	AADT
SECONDARY U	URB-OTHER PRIN ART	DIVIDED	NONE	4.09 US 1	BALTIMORE AVE	4	48I	37,000
				4.09	STRUC #16003			
				4.12 RP100101	RAMP 1 FR US 1 TO MD 193			
				4.17 MD 193C	NO NAME			
				4.20 RP100102	RAMP 2 FR MD 193 TO US 1			
				4.23 MD 193D	NO NAME	5	58I	
				4.44 CO1291	RHODE ISLAND AVE			
				4.62 MD 430	GREENBELT RD	6	68I	
NAME: GREENBELT RD				4.62				
				4.74	OUT CORP LMTS COLLEGE PARK			
				4.74	IN CORP LMTS BERWYN HEIGHTS			
				4.74	R/R #CSX 140 901 H			
				4.74	STRUC #16070			
				4.90	STRUC #16071 INDIAN CREEK			
				5.18 MU 600	60TH AVE			
				5.18 MU 40	CHERRYWOOD LA			
				5.64	OUT CORP LMTS BERWYN HEIGHTS			
				5.64	IN CORP LMTS GREENBELT			
				5.76 RP220106	RAMP 6 FR MD 193 TO RAMP 7			
				5.79 RP220108	RAMP 8 FR RAMP 5 TO MD 193			
				5.80 RP220107	RAMP 7 FR MD 193 TO MD 201			
				5.80 RP220105	RAMP 5 FR MD 201 TO MD 193			
				5.83 MD 201	KENILWORTH AVE			42,625
				5.83	STRUC #16222			
				5.86 RP220101	RAMP 1 FR MD 201 TO MD 193			
				5.87 RP220104	RAMP 4 FR RAMP 1 TO MD 193			
				5.93 RP220103	RAMP 3 FR MD 193 TO RAMP 2	7	86I	
				5.93	SPEED LIMIT 45 MPH			
				5.98 RP220102	RAMP 2 FR MD 193 TO MD 201			
				6.22		6	72I	
				6.31 RP 9510	RAMP 10 FR MD 193 TO RAMP 8			
				6.41 IS 95	CAPITAL BELTWAY			42,750
				6.41	STRUC #16141			
				6.71 MD 968	ENT NAT GUARD ARMORY			
				6.74 MD 193AD	NO NAME			
				6.82 MD 193A	SOUTH WAY			
				6.85 MD 193AA	NO NAME			
				6.88 MD 295	BALTIMORE WASHINGTON PKWY			36,400
				6.88	STRUC #P FH09			
				6.97 RP 9509	RAMP 9 FR RAMP 4 TO MD 193			
				7.15 RP229501	RAMP 1 FR MD 295 TO MD 193			
				7.15 RP229502	RAMP 2 FR MD 193 TO MD 295			

* A,B = UNIMPROVED; C = GRADED & DRAINED; D,E = SOIL, GRAVEL, STONE; F,G = LOW TYPE BITUMINOUS;
H,I = HIGH TYPE BITUMINOUS; J = CONCRETE; K = BRICK; L = BLOCK

STATE HIGHWAY ADMINISTRATION OF MARYLAND
HIGHWAY INFORMATION SERVICES DIVISION
DATA SUPPORT GROUP

STATE HIGHWAY LOCATION REFERENCE

ROUTE NUMBER.....MD 193 CONTINUED
INVENTORY DIRECTION...EAST
NAME: GREENBELT RD

COUNTY-PRINCE GEORGES
SHA DISTRICT.....3
DATE.....12/31/99

SYSTEMSTATE....	FUNCTIONAL CLASS	HWY TYPE	ACCESS CONTRL	MILEPOINT	MILEPOINT	DESCRIPTION	MARKED LANES	SURFACE WIDTH/TYPE*	AADT
SECONDARY U	URB-OTHER PRIN ART	DIVIDED	NONE	7.25	MU 205	HANOVER PKWY	6	72I	36,400
				7.83			5	60I	
	R			8.05		OUT CORP LMTS GREENBELT			
				8.21			4	48I	
				8.31	CO 28	CIPRIANO RD			
				9.40	CO 42	GOOD LUCK RD			
				10.40	MD 564	LANHAM SEVERN RD			26,375
NAME: GLENN DALE BLVD				10.40					
				10.50		R/R #ATK 903 350 M			
				10.50		STRUC #16239			
				10.54		SPEED LIMIT 50 MPH			
	URB-MINOR ARTERIAL			11.04	CO 56	PROSPECT HILL RD			16,650
NAME: ENTERPRISE RD				12.74	MD 450	ANNAPOLIS RD			14,225
				12.74					
		UNDIVIDED		12.92			2	44I	
				12.97			2	24I	
				13.57	MD 953	GLENN DALE RD			19,525
		DIVIDED		13.71			2	28I	
				13.92	IS 595	JOHN HANSON HWY			
				13.92		STRUC #16089			
				13.98	MD 974	SONDBERG LA			
		UNDIVIDED		14.16			2	24I	
				15.59			3	46I	
				15.69	CO 64	LOTTSFORD RD			
				15.73			2	24I	
				16.57			2	36I	
				16.79		SPEED LIMIT 40 MPH			
				16.80			2	24I	
				16.87			3	36I	
		DIVIDED		17.14			4	48I	
				17.26		STRUC #16075 NORTHEAST BRANCH			
NAME: WATKINS PARK DR				17.31	MD 214	CENTRAL AVE	4	54I	12,075
				17.31					
				17.44			4	64I	
				17.51			4	48I	
				17.53		SPEED LIMIT 35 MPH			
		UNDIVIDED		17.89			2	24I	
				18.36			2	20I	
				19.10	CO 101	OAKGROVE RD			7,775
				19.42			2	34I	
				19.45	MD 202	LARGO RD			

* A,B = UNIMPROVED; C = GRADED & DRAINED; D,E = SOIL, GRAVEL, STONE; F,G = LOW TYPE BITUMINOUS;
H,I = HIGH TYPE BITUMINOUS; J = CONCRETE; K = BRICK; L = BLOCK

STATE HIGHWAY ADMINISTRATION OF MARYLAND
HIGHWAY INFORMATION SERVICES DIVISION
DATA SUPPORT GROUP

STATE HIGHWAY LOCATION REFERENCE

ROUTE NUMBER.....MD 193A
INVENTORY DIRECTION...EAST
NAME: SOUTH WAY

COUNTY-PRINCE GEORGES
SHA DISTRICT.....3
DATE.....12/31/99

SYSTEM	FUNCTIONAL CLASS	HWY TYPE	ACCESS CONTRL	MILEPOINT	MILEPOINT DESCRIPTION	MARKED LANES	SURFACE WIDTH/TYPE*	AADT
SECONDARY U	URB-COLLECTOR	DIVIDED	NONE	0.00 MD 193	GREENBELT RD	3	40I	7,699
				0.04 MD 193AD	NO NAME			
				0.06 MD 193AA	NO NAME	4	48I	
				0.15 RP229508	RAMP 8 FR MD 295 TO MD 193 A			
				0.15 RP229507	RAMP 7 FR MD 193 A TO MD 295			
				0.22	SPEED LIMIT 30 MPH			
				0.23 MU 470	SOUTH WAY (AHEAD)			

ROUTE NUMBER.....MD 193AA
INVENTORY DIRECTION...NORTH
NAME: NO NAME

SECONDARY U	URB-LOCAL	UNDIVIDED	NONE	0.00 MD 193	GREENBELT RD	1	20I	
				0.06 MD 193A	SOUTH WAY			

ROUTE NUMBER.....MD 193AD
INVENTORY DIRECTION...SOUTH
NAME: NO NAME

SECONDARY U	URB-LOCAL	UNDIVIDED	NONE	0.00 MD 193A	SOUTH WAY	1	20I	
				0.09 MD 193	GREENBELT RD			

ROUTE NUMBER.....MD 193B
INVENTORY DIRECTION...EAST
NAME: CAMPUS DR

SECONDARY R	URB-LOCAL	DIVIDED	NONE	0.00 MD 193	UNIVERSITY BLVD	4	48I	
				0.11 CO 232	ADELPHI RD			

ROUTE NUMBER.....MD 193C
INVENTORY DIRECTION...SOUTH
NAME: NO NAME

SECONDARY U	URB-LOCAL	UNDIVIDED	NONE	0.00 MD 193	UNIVERSITY BLVD	2	30I	999
-------------	-----------	-----------	------	-------------	-----------------	---	-----	-----

* A, B = UNIMPROVED; C = GRADED & DRAINED; D, E = SOIL, GRAVEL, STONE; F, G = LOW TYPE BITUMINOUS;
H, I = HIGH TYPE BITUMINOUS; J = CONCRETE; K = BRICK; L = BLOCK

STATE HIGHWAY ADMINISTRATION OF MARYLAND
HIGHWAY INFORMATION SERVICES DIVISION
DATA SUPPORT GROUP

STATE HIGHWAY LOCATION REFERENCE

ROUTE NUMBER.....MD 193C CONTINUED
INVENTORY DIRECTION....SOUTH
NAME: NO NAME

COUNTY-PRINCE GEORGES
SHA DISTRICT.....3
DATE.....12/31/99

SYSTEM	FUNCTIONAL CLASS	HWY TYPE	ACCESS	MILEPOINT	MILEPOINT DESCRIPTION	MARKED LANES	SURFACE WIDTH/TYPE*	AADT
SECONDARY U	URB-LOCAL	UNDIVIDED	NONE	0.09		2	34I	999
				0.17	MD 193E NO NAME	2	28I	
				0.20	MD 430 GREENBELT RD			

ROUTE NUMBER.....MD 193D
INVENTORY DIRECTION....NORTH
NAME: NO NAME

SECONDARY U	URB-LOCAL	UNDIVIDED	NONE	0.00	MD 430 GREENBELT RD	2	27I	999
				0.14		2	36I	
				0.17	MD 193 UNIVERSITY BLVD			

ROUTE NUMBER.....MD 193E
INVENTORY DIRECTION....SOUTH
NAME: NO NAME

SECONDARY U	URB-LOCAL	UNDIVIDED	NONE	0.00	MD 193C NO NAME	2	27I	999
				0.03	MD 430 GREENBELT RD			

ROUTE NUMBER.....MD 197
INVENTORY DIRECTION....NORTH
NAME: COLLINGTON RD

SECONDARY U	URB-OTHER PRIN ART	DIVIDED	NONE	0.00	US 301 CRAIN HWY	4	48I	16,025
R				0.23	OUT CORP LMTS BOWIE			
				0.23	SPEED LIMIT 45 MPH			
				0.33	CO 73 MITCHELLVILLE RD	5	60I	
U				0.43	IN CORP LMTS BOWIE	6	80I	
				0.72		6	72I	
				1.36	RP 59506 RAMP 6 FR IS 595 TO MD 197	5	60I	
				1.38	RP 59504 RAMP 4 FROM MD 197 TO IS 595			
				1.53	RP 59503 RAMP 3 FR RAMP 6 TO MD 197			
				1.60	RP 59505 RAMP 5 FR MD 197 TO IS 595			
				1.65	IS 595 JOHN HANSON HWY			31,775
				1.65	RP 59505 RAMP 5 FR MD 197 TO IS 595			
				1.65	RP 59501 RAMP 1 FR MD 197 TO IS 595			

* A,B = UNIMPROVED; C = GRADED & DRAINED; D,E = SOIL, GRAVEL, STONE; F,G = LOW TYPE BITUMINOUS;
H,I = HIGH TYPE BITUMINOUS; J = CONCRETE; K = BRICK; L = BLOCK

STATE HIGHWAY ADMINISTRATION OF MARYLAND
HIGHWAY INFORMATION SERVICES DIVISION
DATA SUPPORT GROUP

PAGE..... 25

STATE HIGHWAY LOCATION REFERENCE

ROUTE NUMBER.....MD 197 CONTINUED
INVENTORY DIRECTION....NORTH
NAME: COLLINGTON RD

COUNTY-PRINCE GEORGES
SHA DISTRICT.....3
DATE.....12/31/99

SYSTEMSTATE....	FUNCTIONAL CLASS	HWY TYPE	ACCESS CONTRL	MILEPOINT	MILEPOINT DESCRIPTION	MARKED LANES	SURFACE WIDTH/TYPE*	AADT
SECONDARY U	URB-OTHER PRIN ART	DIVIDED	NONE	1.65	STRUC #16086	5	60I	31,775
				1.65	EXIT #11			
				1.69	RP 59501 RAMP 1 FR MD 197 TO IS 595			
				1.78	RP 59507 RAMP 7 FR RAMP 2 TO MD 197	4	48I	
				1.80	RP 59502 RAMP 2 FR IS 595 TO MD 197			
				1.81	RP 59508 RAMP 8 FR MD 197 TO IS 595			
				1.90	MU1140 KENHILL DR			
				1.97		3	40I	
		UNDIVIDED		2.05		2	24I	
		DIVIDED		2.08				
		UNDIVIDED		2.26				
				2.29	SPEED LIMIT 40 MPH			
		DIVIDED		2.37				
		UNDIVIDED		2.52				
				2.89	MU3010 TULIP GROVE RD	3	36I	
				3.02		4	48I	
		CTL		3.08	MD 450 ANNAPOLIS RD			26,750
				3.08				
				3.87	MU1880 MILLSTREAM DR			
				4.03	CO 415 OLD CHAPEL RD			
				4.52	MU3220 WHITEHALL DR			
		DIVIDED		5.00				
				5.17	SPEED LIMIT 45 MPH			
				5.38	STRUC #16021 HORSEPEN BRANCH			
				5.39	OUT CORP LMTS BOWIE			
				5.76	CO 49 RACETRACK RD			34,050
				6.21	MD 197C JERICHO PARK RD			
				6.40	STRUC #16214			
		UNDIVIDED		6.72		2	24I	
		DIVIDED		7.77				
				7.92	CO5199 OLD LAUREL BOWIE RD			
		UNDIVIDED		7.96				
				11.53		3	36I	
				11.63	RP229504 RAMP 4 FR MD 295 TO MD 197			
				11.68		4	48I	
				11.72	RP229502 RAMP 2 FR MD 197 TO MD 295			
				11.73	RP229503 RAMP 3 FR MD 197 TO RAMP 2			
				11.84	MD 295 BALTIMORE WASHINGTON PKWY			47,025
				11.84	STRUC #P FH06			
				11.93	RP229507 RAMP 7 FR MD 197 TO RAMP 6			
				11.95	RP229506 RAMP 6 FR MD 197 TO MD 295			
				12.08	SPEED LIMIT 40 MPH			

NAME: LAUREL BOWIE RD

R

* A,B = UNIMPROVED; C = GRADED & DRAINED; D,E = SOIL, GRAVEL, STONE; F,G = LOW TYPE BITUMINOUS;
H,I = HIGH TYPE BITUMINOUS; J = CONCRETE; K = BRICK; L = BLOCK

STATE HIGHWAY ADMINISTRATION OF MARYLAND
HIGHWAY INFORMATION SERVICES DIVISION
DATA SUPPORT GROUP

STATE HIGHWAY LOCATION REFERENCE

ROUTE NUMBER.....MD 197 CONTINUED
INVENTORY DIRECTION....NORTH
NAME: LAUREL BOWIE RD

COUNTY-PRINCE GEORGES
SHA DISTRICT.....3
DATE.....12/31/99

SYSTEM	FUNCTIONAL CLASS	HWY TYPE	ACCESS CONTRL	MILEPOINT	MILEPOINT DESCRIPTION	MARKED LANES	SURFACE WIDTH/TYPE*	AADT
SECONDARY R	URB-OTHER PRIN ART	DIVIDED	NONE	12.09	RP229508 RAMP 8 FR MD 295 TO MD 197	4	48I	47,025
				12.12	STRUC #16208 PATUXENT RIVER			
				12.28	CO 21 MUIRKIRK RD			
				12.38		5	60I	
				12.71	CO 70 MONTPELIER RD	4	48I	
				12.74	STRUC #16207 PATUXENT RIVER			
				12.79		5	60I	
				13.07	CO 6 CONTEE RD	4	48I	28,875
				13.17		5	60I	
				13.65	STRUC #16206 CROW BRANCH			
				13.89	CO 7 CHERRY LA			
U				14.45	IN CORP LMNTS LAUREL	4	60I	
				14.45	STRUC #16209 BEAR BRANCH			
				14.50		3	36I	
				14.64	MD 198 FORT MEADE RD			

ROUTE NUMBER.....MD 197C
INVENTORY DIRECTION....SOUTH
NAME: JERICHO PARK RD

SECONDARY R	URB-COLLECTOR	DIVIDED	NONE	0.00	CO4457 JERICHO PARK RD	4	44I	4,690
				0.09	MD 197 LAUREL BOWIE RD			

ROUTE NUMBER.....MD 198
INVENTORY DIRECTION....EAST
NAME: SANDY SPRING RD

SECONDARY R	URB-OTHER PRIN ART	DIVIDED	NONE	0.00		4	48I	41,325
				0.04	MONTGOMERY CO/L			
				0.24	CO 2 SPEED LIMIT 45 MPH			
				0.24	CO 1 OLD GUNPOWDER RD			
				0.37		5	60I	
		PART		0.44				
				0.49		4	48I	
				0.75	RP 9506 RAMP 6 FR MD 198 TO IS 95			
				0.92	RP 9508 RAMP 8 FR IS 95 TO MD 198			
				1.04	RP 9505 RAMP 5 FR IS 95 TO MD 198			
				1.20	IS 95 NO NAME			26,975

* A,B = UNIMPROVED; C = GRADED & DRAINED; D,E = SOIL, GRAVEL, STONE; F,G = LOW TYPE BITUMINOUS;
H,I = HIGH TYPE BITUMINOUS; J = CONCRETE; K = BRICK; L = BLOCK

STATE HIGHWAY ADMINISTRATION OF MARYLAND
HIGHWAY INFORMATION SERVICES DIVISION
DATA SUPPORT GROUP

PAGE..... 27

STATE HIGHWAY LOCATION REFERENCE

ROUTE NUMBER.....MD 198 CONTINUED
INVENTORY DIRECTION....EAST
NAME: SANDY SPRING RD

COUNTY-PRINCE GEORGES
SHA DISTRICT.....3
DATE.....12/31/99

SYSTEM	FUNCTIONAL CLASS	HWY TYPE	ACCESS CONTRL	MILEPOINT	MILEPOINT DESCRIPTION	MARKED LANES	SURFACE WIDTH/TYPE*	AADT
SECONDARY R	URB-OTHER PRIN ART	DIVIDED	PART	1.20	RP 9505 RAMP 5 FR IS 95 TO MD 198	4	48I	26,975
				1.20	STRUC #16200			
				1.20	EXIT #33			
				1.25	RP 9503 RAMP 3 FR MD 198 TO RAMP 9			
				1.31	RP 9501 RAMP 1 FR RAMP 9 TO MD 198			
U				1.46	IN CORP LMTS LAUREL			
				1.46	RP 9507 RAMP 7 FR MD 198 TO IS 95			
				1.46	STRUC #16201			
R				1.65	OUT CORP LMTS LAUREL			
				1.70	RP 9504 RAMP 4 FR IS 95 TO MD 198	5	60I	
U			NONE	1.96	IN CORP LMTS LAUREL			
				1.97	RP 9507 RAMP 7 FR MD 198 TO IS 95			
				2.11		7	84I	
				2.20		6	76I	
				2.23	MU 415 VAN DUSEN RD			
				2.29	SPEED LIMIT 35 MPH			
R				2.35	OUT CORP LMTS LAUREL			
U				2.72	IN CORP LMTS LAUREL			
				2.81	MU9090 NINTH ST			
NAME: GORMAN AVE				2.81				
				2.82	SPEED LIMIT 30 MPH			
				2.97		6	70I	
				3.01		5	60I	
				3.05	MD 216 SEVENTH ST			39,950
				3.13		6	64I	
				3.24	MU9040 FOURTH ST	6	66I	
				3.40		5	54I	
				3.46	US 1 (SB/L) WASHINGTON BLVD	4	64I	
				3.53	US 1 SECOND ST	4	52I	
NAME: FORT MEADE RD				3.53				
				3.57		5	62I	
				3.64	SPEED LIMIT 45 MPH			
				3.65		6	76J	
				3.67	R/R #CSX 140 894 A			
				3.67	STRUC #16077			
				3.69		6	76I	
				3.93	MD 197 LAUREL BOWIE RD			
				4.31	STRUC #16078 PATUXENT RIVER			
				4.31	ANNE ARUNDEL CO/L			

* A,B = UNIMPROVED; C = GRADED & DRAINED; D,E = SOIL, GRAVEL, STONE; F,G = LOW TYPE BITUMINOUS;
H,I = HIGH TYPE BITUMINOUS; J = CONCRETE; K = BRICK; L = BLOCK

STATE HIGHWAY ADMINISTRATION OF MARYLAND
HIGHWAY INFORMATION SERVICES DIVISION
DATA SUPPORT GROUP

STATE HIGHWAY LOCATION REFERENCE

ROUTE NUMBER.....MD 201
INVENTORY DIRECTION....NORTH
NAME: KENILWORTH AVE

COUNTY-PRINCE GEORGES
SHA DISTRICT.....3
DATE.....12/31/99

SYSTEM	FUNCTIONAL CLASS	HWY TYPE	ACCESS CONTRL	MILEPOINT	MILEPOINT DESCRIPTION	MARKED LANES	SURFACE WIDTH/TYPE*	AADT	
PRIMARY	R	URB-FRWY/EXPWY	DIVIDED	FULL	0.00	WASH DC LINE	6	68I	136,100
					0.15	RP220102 RAMP 2 FR MD 965 TO MD 201			
					0.15	SPEED LIMIT 35 MPH			
					0.17	RP220105 RAMP 5 FR MD 201 TO MD 965A			
					0.33	STRUC #16028 BEAVERDAM CREEK			
					0.34	R/R #ATK 529 588 N			
					0.36		5	60I	
					0.38	RP105006 RAMP 6 FR US 50 TO MD 201			
					0.38	RP105004 RAMP 4 FR MD 201 TO US 50			
					0.38	RP229502 RAMP 2 FR MD 201 TO MD 295			
					0.45	RP105005 RAMP 5 FR MD 201 TO US 50			
					0.46	RP105003 RAMP 3 FR US 50 TO MD 201			
SECONDARY		URB-OTHER PRIN ART			0.49	US 50 JOHN HANSON HWY			33,950
					0.49	STRUC #16027			
					0.51		4	48I	
					0.53	RP229505 RAMP 5 FR MD 295 TO MD 201			
					0.53	RP105007 RAMP 7 FR US 50 TO MD 201			
					0.59	RP105001 RAMP 1 FR MD 201 TO MD 459			
					0.59	RP229502 RAMP 2 FR MD 201 TO MD 295			
					0.59	STRUC #P FH16			
					0.68	RP105008 RAMP 8 FR MD 201 TO MD 459			
					0.82	MD 459 KENILWORTH AVE			
					0.94	R/R #CSX 140 265 M			
					0.94	STRUC #16026			
			NONE		1.12	MD 295 BALTIMORE WASHINGTON PKWY			39,125
					1.12	STRUC #P FH14			
					1.24	RP229508 RAMP 8 FR MD 201 TO MD 295			
					1.30	MD 769D 52ND AVE			
					1.36	MD 769C 52ND AVE	6	68I	
					1.66		5	60I	
					1.88	IN CORP LMTS BLADENSBURG			
					1.94	MD 201A NO NAME			
					2.03	RP220106 RAMP 6 FR MD 450 TO MD 201	4	48I	
					2.07	RP220105 RAMP 5 FR MD 210 TO MD 450			
					2.12	MD 450 ANNAPOLIS RD			31,225
					2.12	STRUC #16025			
					2.23	MD 769C 48TH ST			
					2.40		5	60I	
					2.43	OUT CORP LMTS BLADENSBURG			
					2.43	IN CORP LMTS EDMONSTON			
					2.67	MU 20 BUCHANAN ST			
					2.87	MU 40 DECATUR ST			41,150

* A,B = UNIMPROVED; C = GRADED & DRAINED; D,E = SOIL, GRAVEL, STONE; F,G = LOW TYPE BITUMINOUS;
H,I = HIGH TYPE BITUMINOUS; J = CONCRETE; K = BRICK; L = BLOCK

STATE HIGHWAY ADMINISTRATION OF MARYLAND
HIGHWAY INFORMATION SERVICES DIVISION
DATA SUPPORT GROUP

STATE HIGHWAY LOCATION REFERENCE

ROUTE NUMBER.....MD 201 CONTINUED
INVENTORY DIRECTION...NORTH
NAME: KENILWORTH AVE

COUNTY-PRINCE GEORGES
SHA DISTRICT.....3
DATE.....12/31/99

SYSTEM	FUNCTIONAL CLASS	HWY TYPE	ACCESS CONTRL	MILEPOINT	MILEPOINT DESCRIPTION	MARKED LANES	SURFACE WIDTH/TYPE*	AADT
SECONDARY U	URB-OTHER PRIN ART	DIVIDED	NONE	2.87	CO 601	5	60I	41,150
R				3.01	DECATUR ST			
U				3.11	OUT CORP LMTS EDMONSTON			
				3.16	IN CORP LMTS RIVERDALE	4	48I	
				3.39		6	68I	
				3.80	MU 227			
				3.83	RIVERDALE RD			
	URB-FRWY/EXPWY			3.90	STRUC #16024 NORTHEAST BRANCH			
				3.92	MD 410			30,675
				4.12	EAST WEST HWY	5	58I	
			PART	4.57		5	60I	
				4.68	STRUC #16023 BRIER DITCH	4	48I	
				4.76	OUT CORP LMTS RIVERDALE			
				4.76	GOOD LUCK RD			
				4.76	CO 42			
				4.76	CO3642			
				4.76	PAINT BRANCH PKWY			
				4.78	IN CORP LMTS GREENBELT			
				4.82	STRUC #16022 BRIER DITCH			
				4.82	SPEED LIMIT 40 MPH			
				5.16	SPEED LIMIT 50 MPH			
R				6.00	OUT CORP LMTS GREENBELT			
				6.13	MU 105	6	72I	37,925
				6.26	PONTIAC ST	7	84I	
U				6.39	IN CORP LMTS GREENBELT			
				6.42	RP220101			
				6.43	RP220107	6	72I	
				6.64	MD 193			38,375
				6.64	GREENBELT RD			
				6.64	STRUC #16222			
				6.81	RP220102			
				6.83	RP220105			
				6.88	RAMP 5 FR MD 201 TO MD 193	5	60I	
				6.92	RP 9504			
				6.93	RP 9506	4	48I	
				7.02	RP 9503			
				7.02	RAMP 4 FR MD 201 TO IS 95			
				7.02	RAMP 6 FR IS 95 TO MD 201			
				7.02	RAMP 3 FR RAMP 6 TO MD 201			
				7.13	RP 9505			
				7.13	RAMP 5 FR MD 201 TO IS 95			
	URB-MINOR ARTERIAL			7.17	IS 95			35,325
				7.17	CAPITAL BELTWAY			
				7.17	STRUC #16140			
				7.17	EXIT #23			
				7.20	RP 9501			
				7.31	RP 9507			
				7.31	RAMP 1 FR MD 201 TO IS 95			
				7.31	RAMP 7 FR RAMP 2 TO MD 201			
				7.37	RP 9502			
				7.37	RAMP 2 FR IS 95 TO MD 201			
				7.37	RP 9508			
				7.37	RAMP 8 FR MD 201 TO IS 95			
			NONE	7.45	MU 70			
				7.45	CRESCENT DR			

* A,B = UNIMPROVED; C = GRADED & DRAINED; D,E = SOIL, GRAVEL, STONE; F,G = LOW TYPE BITUMINOUS;
H,I = HIGH TYPE BITUMINOUS; J = CONCRETE; K = BRICK; L = BLOCK

STATE HIGHWAY ADMINISTRATION OF MARYLAND
HIGHWAY INFORMATION SERVICES DIVISION
DATA SUPPORT GROUP

STATE HIGHWAY LOCATION REFERENCE

ROUTE NUMBER.....MD 201 CONTINUED
INVENTORY DIRECTION....NORTH
NAME: KENILWORTH AVE

COUNTY-PRINCE GEORGES
SHA DISTRICT.....3
DATE.....12/31/99

SYSTEMSTATE....	FUNCTIONAL CLASS	HWY TYPE	ACCESS CONTRL	MILEPOINT	MILEPOINT DESCRIPTION	MARKED LANES	SURFACE WIDTH/TYPE*	AADT
SECONDARY U	URB-MINOR ARTERIAL	DIVIDED	NONE	7.45	ENT TO SHA DISTRICT #3 OFFICE	4	48I	35,325
				7.58	SPEED LIMIT 40 MPH			
				7.70		3	36I	
R		UNDIVIDED		7.86	MU 40 CHERRYWOOD LA	2	24I	
NAME: EDMONSTON AVE				7.86				
				7.86	OUT CORP LMTS GREENBELT			
				8.27	STRUC #16111 BEAVER DAM CREEK			
				8.80	CO 20 SUNNYSIDE AVE			23,325
				9.40	CO 38 EDMONSTON AVE (AHEAD)			
				9.40	GV 6 POWDER MILL RD			
				9.40	MD 212 POWDER MILL RD			

ROUTE NUMBER.....MD 201A
INVENTORY DIRECTION....NORTH
NAME: NO NAME

SECONDARY U	URB-LOCAL	DIVIDED	NONE	0.00	MD 201 KENILWORTH AVE	2	40I	
				0.08	MD 769C QUINCY ST/48TH ST			

ROUTE NUMBER.....MD 202
INVENTORY DIRECTION....NORTH
NAME: LARGO RD

SECONDARY R	URB-OTHER PRIN ART	UNDIVIDED	NONE	0.00	MD 725 MARLBORO PIKE	5	56I	16,950
				0.03	STRUC #16032 COLLINGTON BRANCH			
				0.08		3	36I	
				0.14	SPEED LIMIT 40 MPH			
				0.51		2	24I	
				1.01	SPEED LIMIT 50 MPH			
				2.93	CO1955 TOWN FARM RD			19,750
		DIVIDED		3.78		4	48I	
				4.35	MD 193 WATKINS PARK DR			20,375
				5.14	STRUC #16031 WESTERN BRANCH			
				5.37	CO 97 WHITE HOUSE RD			55,300
				7.01	CO4638 CAMPUS WAY SOUTH			
				7.27	MD 977F NO NAME	5	60I	
				7.36	RP220206 RAMP 6 FR MD 214 TO MD 202			
				7.58	RP220203 RAMP 3 FR MD 214 TO MD 202			

* A,B = UNIMPROVED; C = GRADED & DRAINED; D,E = SOIL, GRAVEL, STONE; F,G = LOW TYPE BITUMINOUS;
H,I = HIGH TYPE BITUMINOUS; J = CONCRETE; K = BRICK; L = BLOCK

STATE HIGHWAY ADMINISTRATION OF MARYLAND
HIGHWAY INFORMATION SERVICES DIVISION
DATA SUPPORT GROUP

PAGE..... 31

STATE HIGHWAY LOCATION REFERENCE

ROUTE NUMBER.....MD 202 CONTINUED
INVENTORY DIRECTION....NORTH
NAME: LARGO RD

COUNTY-PRINCE GEORGES
SHA DISTRICT.....3
DATE.....12/31/99

SYSTEM	FUNCTIONAL CLASS	HWY TYPE	ACCESS CONTRL	MILEPOINT	MILEPOINT DESCRIPTION	MARKED LANES	SURFACE WIDTH/TYPE*	AADT
SECONDARY R	URB-OTHER PRIN ART	DIVIDED	NONE	7.58	RP220205 RAMP 5 FR MD 202 TO MD 214	5	60I	55,300
				7.65	MD 214 CENTRAL AVE			60,450
				7.65	STRUC #16241			
				7.76	RP220201 RAMP 1 FR MD 202 TO MD 214	6	72I	
				7.85	RP220208 RAMP 8 FR MD 202 TO MD 214			
				7.91	RP220202 RAMP 2 FR MD 214 TO MD 202			
				8.05				
				8.74	CO 64 LOTTSFORD RD	4	48I	
				8.77		5	60I	
				9.16		4	48I	
				9.32	RP 9504 RAMP 4 FR IS 95 TO MD 202			
				9.35	RP 9502 RAMP 2 FR MD 202 TO IS 95			
				9.42	RP 9509 RAMP 9 FR MD 202 TO RAMP 2			
				9.46	RP 9503 RAMP 3 FR MD 202 TO IS 95			
				9.51	RP 9501 RAMP 1 FR IS 95 TO MD 202			
				9.55	IS 95 CAPITAL BELTWAY			54,075
				9.55	STRUC #16150			
				9.55	EXIT #17			
				9.61	RP 9505 RAMP 5 FR IS 95 TO MD 202			
				9.66	RP 9507 RAMP 7 FR MD 202 TO RAMP 6			
				9.72	RP 9508 RAMP 8 FR IS 95 TO MD 202	5	60I	
				9.75	RP 9506 RAMP 6 FR MD 202 TO IS 95			
				10.02	CO 76 BRIGHTSEAT RD	6	72I	30,825
				10.02	MD 202E BRIGHTSEAT RD			
				10.10	SPEED LIMIT 40 MPH			
				10.32	CO1483 BARLOW RD			
				10.36	STRUC #16198 CATTAIL BRANCH			
				10.85	RP220204 RAMP 4 FR MD 704 TO MD 202			
				10.86	RP220202 RAMP 2 FR MD 202 TO MD 704			
				10.91	RP220203 RAMP 3 FR MD 202 TO MD 704			
				10.93	RP220201 RAMP 1 FR MD 704 TO MD 202			
				10.97	MD 704 MARTIN LUTHER KING JR HWY			43,450
				10.97	STRUC #16030			
				11.02	RP220205 RAMP 5 FR MD 704 TO MD 202			
				11.03	RP220207 RAMP 7 FR MD 202 TO MD 704			
				11.11	RP220206 RAMP 6 FR MD 202 TO MD 704			
				11.13	RP220208 RAMP 8 FR MD 704 TO MD 202			
				11.17	SPEED LIMIT 35 MPH			
				11.25	MD 977H PROSPECT ST			
				11.55	CO3361 KENT VILLAGE DR			
				11.67	CO 804 75TH AVE			44,125
				11.95	CO1210 OLD LANDOVER RD			

* A,B = UNIMPROVED; C = GRADED & DRAINED; D,E = SOIL, GRAVEL, STONE; F,G = LOW TYPE BITUMINOUS;
H,I = HIGH TYPE BITUMINOUS; J = CONCRETE; K = BRICK; L = BLOCK

STATE HIGHWAY ADMINISTRATION OF MARYLAND
HIGHWAY INFORMATION SERVICES DIVISION
DATA SUPPORT GROUP

STATE HIGHWAY LOCATION REFERENCE

ROUTE NUMBER.....MD 202 CONTINUED
INVENTORY DIRECTION....NORTH
NAME: LARGO RD

COUNTY-PRINCE GEORGES
SHA DISTRICT.....3
DATE.....12/31/99

SYSTEMSTATE....	FUNCTIONAL CLASS	HWY TYPE	ACCESS CONTRL	MILEPOINT	MILEPOINT DESCRIPTION	MARKED LANES	SURFACE WIDTH/TYPE*	AADT
SECONDARY R	URB-OTHER PRIN ART	DIVIDED	NONE	12.07	STRUC #16119 BEAVER DAM CREEK	6	72I	44,125
				12.17		5	60I	
				12.23	R/R #ATK 529 589 V			
				12.23	STRUC #16029			
				12.27	RP105003 RAMP 3 FR US 50 TO MD 202	4	48I	
				12.31	US 50 JOHN HANSON HWY			38,225
				12.31	STRUC #16105			
				12.37	RP105006 RAMP 6 FR US 50 TO MD 202			
				12.38	RP105001 RAMP 1 FR MD 202 TO US 50			
				12.40	RP105004 RAMP 4 FR MD 202 TO RAMP 5			
				12.42	RP105007 RAMP 7 FR RAMP 2 TO MD 202			
U				12.46	IN CORP LIMITS OF CHEVERLY	5	60I	
				12.47	RP105002 RAMP 2 FR US 50 TO MD 202			
				12.48	RP105008 RAMP 8 FR MD 202 TO US 50			
				12.59	CO 265 KILMER ST	6	68I	
R				13.28	MU 59 CHEVERLY AVE			36,175
				13.37	MD 202B NO NAME			
				13.42	MD 295 BALTIMORE WASHINGTON PKWY			25,675
				13.42	STRUC #P FH13			
				13.47	RP229507 RAMP 7 FR MD 202 TO MD 295	6	64I	
				13.47	RP229508 RAMP 8 FR MD 295 TO MD 202			
				13.60	CO 258 57TH AVE			
				13.92	MD 450 ANNAPOLIS RD			

ROUTE NUMBER.....MD 202B
INVENTORY DIRECTION....SOUTH
NAME: NO NAME

SECONDARY U	URB-LOCAL	DIVIDED	NONE	0.00	MD 202 LARGO RD	2	36I	8,399
				0.09		2	32I	
		UNDIVIDED		0.13	RP229503 RAMP 3 FR MD 202 B TO RAMP 2			
				0.14	RP229502 RAMP 2 FR MD 202 B TO MD 295	2	28I	
				0.15	RP229501 RAMP 1 FR RAMP 4 TO MD 202 B			
				0.16	RP229504 RAMP 4 FR MD 295 TO MD 202 B			
				0.16	CO4853 MERCY LA (AHEAD)			

* A,B = UNIMPROVED; C = GRADED & DRAINED; D,E = SOIL, GRAVEL, STONE; F,G = LOW TYPE BITUMINOUS;
H,I = HIGH TYPE BITUMINOUS; J = CONCRETE; K = BRICK; L = BLOCK

STATE HIGHWAY ADMINISTRATION OF MARYLAND
HIGHWAY INFORMATION SERVICES DIVISION
DATA SUPPORT GROUP

STATE HIGHWAY LOCATION REFERENCE

ROUTE NUMBER.....MD 202C
INVENTORY DIRECTION...NORTH
NAME: HARRY S TRUMAN DR

COUNTY-PRINCE GEORGES
SHA DISTRICT.....3
DATE.....12/31/99

SYSTEM	FUNCTIONAL CLASS	HWY TYPE	ACCESS CONTRL	MILEPOINT	MILEPOINT DESCRIPTION	MARKED LANES	SURFACE WIDTH/TYPE*	AADT
SECONDARY R	URB-COLLECTOR	DIVIDED	NONE	1.44	CO3465 HARRY S TRUMAN DR (BACK)	4	60I	3,930
				1.52	RP220207 RAMP 7 FR RAMP 6 TO MD 202 C			
		UNDIVIDED		1.54		3	36I	
	URB-LOCAL			1.58	RP220209 RAMP 9 FR RAMP 7 TO MD 202 C			
				1.63	MD 214 CENTRAL AVE			
				1.63	STRUC #16242			
				1.72		4	44I	
				1.74	OP4762 HARRY S TRUMAN DR (AHEAD)			

ROUTE NUMBER.....MD 202D
INVENTORY DIRECTION...WEST
NAME: SHERIFF RD

SECONDARY R	URB-MINOR ARTERIAL	UNDIVIDED	NONE	0.00	MD 202E BRIGHTSEAT RD	2	24I	15,690
				0.04		3	36I	
				0.09	STRUC #16258 CATTAIL BRANCH			
				0.11	CO 75 SHERIFF RD (AHEAD)			

ROUTE NUMBER.....MD 202E
INVENTORY DIRECTION...SOUTH
NAME: BRIGHTSEAT RD

SECONDARY R	URB-MINOR ARTERIAL	UNDIVIDED	NONE	1.49	MD 202 LARGO RD	5	96I	11,375
				1.49	CO 76 BRIGHTSEAT RD (BACK)			
				1.55		6	96I	
				1.61		8	96I	
	URB-LOCAL			1.74	MD 202D SHERIFF RD	3	48I	10,240
				1.78	CO 76 BRIGHTSEAT RD (AHEAD)			

ROUTE NUMBER.....MD 202F
INVENTORY DIRECTION...WEST
NAME: ARENA DR

SECONDARY R	URB-LOCAL	UNDIVIDED	NONE	0.86	CO5342 ARENA DR (BACK)	4	52I	
				0.86	RP 9504 RAMP 4 FR IS 95 TO MD 202 F			
				0.89	RP 9502 RAMP 2 FR MD 202 F TO IS 95			

* A,B = UNIMPROVED; C = GRADED & DRAINED; D,E = SOIL, GRAVEL, STONE; F,G = LOW TYPE BITUMINOUS;
H,I = HIGH TYPE BITUMINOUS; J = CONCRETE; K = BRICK; L = BLOCK

STATE HIGHWAY ADMINISTRATION OF MARYLAND
HIGHWAY INFORMATION SERVICES DIVISION
DATA SUPPORT GROUP

STATE HIGHWAY LOCATION REFERENCE

ROUTE NUMBER.....MD 202F CONTINUED
INVENTORY DIRECTION...WEST
NAME: ARENA DR

COUNTY-PRINCE GEORGES
SHA DISTRICT.....3
DATE.....12/31/99

SYSTEM	FUNCTIONAL CLASS	HWY TYPE	ACCESS CONTRL	MILEPOINT	MILEPOINT	DESCRIPTION	MARKED LANES	SURFACE WIDTH/TYPE*	AADT
SECONDARY R	URB-LOCAL	UNDIVIDED	NONE	0.89	RP 9501	RAMP 1 FR RAMP 4 TO MD 202 F	4	52I	
				0.96	IS 95	CAPITAL BELTWAY			
				0.96		STRUC #16177			
				1.04	RP 9506	RAMP 6 FR MD 202 F TO IS 95	6	72I	
				1.04	RP 9508	RAMP 8 FR IS 95 TO MD 202 F			
				1.13	CO 76	BRIGHTSEAT RD			

ROUTE NUMBER.....MD 208
INVENTORY DIRECTION...NORTH
NAME: 38TH AVE

SECONDARY U	URB-COLLECTOR	UNDIVIDED	NONE	0.00	US 1A1	BLADENSBURG RD	2	36I	11,425
				0.04		SPEED LIMIT 30 MPH			
				0.20			2	40I	
				0.22		OUT CORP LMTS COTTAGE CITY			
NAME: 38TH ST				0.22					
				0.22		IN CORP LMTS BRENTWOOD			
				0.22		R/R #CSX 140 909 M			
				0.22		STRUC #16033			
				0.28			2	38I	
				0.33			2	34I	
		DIVIDED		0.37			2	36I	
MUNICIPAL		UNDIVIDED		0.40	US 1	RHODE ISLAND AVE			6,350
				0.40		END STATE MAINTENANCE			
				0.40		BEGIN MUNICIPAL MAINTENANCE			
				0.42	MU 31	BUNKER HILL RD #1			
				0.46		SPEED LIMIT 25 MPH			
				0.55			2	30I	
				0.97			2	27I	
SECONDARY				1.05			2	26I	
				1.11		OUT CORP LMTS BRENTWOOD			
				1.11		IN CORP LMTS HYATTSVILLE			
				1.11		END MUNICIPAL MAINTENANCE			
				1.11		BEGIN STATE MAINTENANCE			
				1.11		STRUC #16034 NORTHWEST BRANCH			
	URB-MINOR ARTERIAL			1.41	MU 180	JEFFERSON ST	2	41I	15,900
NAME: HAMILTON ST				1.41					
				1.41	MU 151	HAMILTON ST #1			
				1.50		SPEED LIMIT 30 MPH			
				1.60			2	22I	

* A, B = UNIMPROVED; C = GRADED & DRAINED; D, E = SOIL, GRAVEL, STONE; F, G = LOW TYPE BITUMINOUS;
H, I = HIGH TYPE BITUMINOUS; J = CONCRETE; K = BRICK; L = BLOCK

STATE HIGHWAY ADMINISTRATION OF MARYLAND
HIGHWAY INFORMATION SERVICES DIVISION
DATA SUPPORT GROUP

PAGE..... 35

STATE HIGHWAY LOCATION REFERENCE

ROUTE NUMBER.....MD 208 CONTINUED
INVENTORY DIRECTION...NORTH
NAME: HAMILTON ST

COUNTY-PRINCE GEORGES
SHA DISTRICT.....3
DATE.....12/31/99

SYSTEM	FUNCTIONAL CLASS	HWY TYPE	ACCESS CONTRL	MILEPOINT	MILEPOINT DESCRIPTION	MARKED LANES	SURFACE WIDTH/TYPE*	AADT
SECONDARY U	URB-MINOR ARTERIAL	UNDIVIDED	NONE	1.71		4	74I	15,900
		DIVIDED		1.76		4	58I	
				1.86	MD 500 QUEENS CHAPEL RD			
				1.86	CO1204 HAMILTON ST (AHEAD)			

ROUTE NUMBER.....MD 210
INVENTORY DIRECTION...NORTH
NAME: INDIAN HEAD HWY

SECONDARY R	RUR-MINOR ARTERIAL	DIVIDED	PART	0.00	CHARLES CO/L	4	48I	28,175
				0.32	MD 810A LIVINGSTON RD			41,125
				0.48	SPEED LIMIT 55 MPH			
				1.48	MD 810E PINE DR			
				2.23	MD 810G PINE LA			
				2.75	MD 810I MANNING RD EAST			
				2.75	MD 810H MANNING RD WEST			
PRIMARY	RUR-OTHER PRIN ART			2.90	MD 228 BERRY RD	5	60I	
				3.06		6	72I	
				3.39	MD 810J LIVINGSTON RD			36,925
				3.39	MD 373 LIVINGSTON RD			
				4.76	CO 154 FARMINGTON RD			
	URB-FRWY/EXPWY			5.81	STRUC #16037 PISCATAWAY CREEK			
				5.81	STRUC #16215 PISCATAWAY CREEK			
				6.81	CO 118 OLD FORT RD			43,425
				7.70	CO1202 LIVINGSTON RD			
				8.90	CO 416 FORT WASHINGTON RD			58,624
				9.51	ATR STATION #0056			
				9.82	CO 118 OLD FORT RD			
				10.33	SPEED LIMIT 45 MPH			
				10.54	CO3645 PALMER RD			
				10.62	STRUC #16036 HENSON CREEK			
				11.22	STRUC #16035 CAREY BRANCH			
				11.54	CO 582 KERBY HILL RD			
				11.54	CO1203 LIVINGSTON RD			
				12.54	RP 9501 RAMP 1 FR MD 210 TO IS 295			69,300
				12.60	RP 9507 RAMP 7 FR IS 295 TO MD 210	4	48I	
				12.78	SPEED LIMIT 35 MPH			
				12.87	RP 9501 RAMP 1 FR MD 210 TO IS 295			
				12.87	STRUC #16221			
				13.02	MD 414 OXON HILL RD			

* A,B = UNIMPROVED; C = GRADED & DRAINED; D,E = SOIL, GRAVEL, STONE; F,G = LOW TYPE BITUMINOUS;
H,I = HIGH TYPE BITUMINOUS; J = CONCRETE; K = BRICK; L = BLOCK

STATE HIGHWAY ADMINISTRATION OF MARYLAND
HIGHWAY INFORMATION SERVICES DIVISION
DATA SUPPORT GROUP

STATE HIGHWAY LOCATION REFERENCE

ROUTE NUMBER.....MD 210 CONTINUED
INVENTORY DIRECTION...NORTH
NAME: INDIAN HEAD HWY

COUNTY-PRINCE GEORGES
SHA DISTRICT.....3
DATE.....12/31/99

SYSTEM	STATE	FUNCTIONAL CLASS	HWY TYPE	ACCESS CONTRL	MILEPOINT	MILEPOINT	DESCRIPTION	MARKED LANES	SURFACE WIDTH/TYPE*	AADT
PRIMARY	R	URB-FRWY/EXPWY	DIVIDED	PART	13.02	CO 114	OXON HILL RD	4	48I	69,300
					13.05			6	72I	
					13.06	RP 9505	RAMP 5 FR MD 210 TO IS 95			
					13.10	RP 9503	RAMP 3 FR IS 95 TO MD 210			
SECONDARY		URB-MINOR ARTERIAL		NONE	13.15	IS 95	CAPITAL BELTWAY			29,250
					13.15		STRUC #16169			
					13.15		EXIT #3			
					13.18	RP 9507	RAMP 7 FR IS 95 TO MD 210			
					13.20	RP 9501	RAMP 1 FR MD 210 TO IS 95			
					13.25	RP 9509	RAMP 9 FR MD 210 TO RAMP 8			
					13.33	RP 9508	RAMP 8 FR MD 210 TO IS 95			
					13.33	RP 9502	RAMP 2 FR IS 95 TO MD 210			
	U				13.36		IN CORP LMTS FOREST HEIGHTS	5	60I	
					13.45			4	60I	
					13.56			4	48I	
					13.97	CO1203	LIVINGSTON RD	5	58I	39,025
	R				14.00		OUT CORP LMTS FOREST HEIGHTS			
					14.21			5	60I	
					14.39		WASH DC LINE			

ROUTE NUMBER.....MD 210A
INVENTORY DIRECTION...NORTH
NAME: SERVICE RD A

SECONDARY	R	URB-LOCAL	UNDIVIDED	NONE	0.00	CO 582	KIRBY HILL RD	2	16H	
					0.02			2	18H	
					0.14			2	19I	
					0.26		ROAD END			

ROUTE NUMBER.....MD 210B
INVENTORY DIRECTION...NORTH
NAME: SERVICE RD B

SECONDARY	R	RUR-LOCAL	UNDIVIDED	NONE	0.00		ROAD END	2	22I	
					0.31			2	30I	
					0.38			2	28I	
					0.49		STRUC #16035 CAREY BRANCH			
					0.51	CO3976	BARRETT RD			

* A,B = UNIMPROVED; C = GRADED & DRAINED; D,E = SOIL, GRAVEL, STONE; F,G = LOW TYPE BITUMINOUS;
H,I = HIGH TYPE BITUMINOUS; J = CONCRETE; K = BRICK; L = BLOCK

STATE HIGHWAY ADMINISTRATION OF MARYLAND
HIGHWAY INFORMATION SERVICES DIVISION
DATA SUPPORT GROUP

STATE HIGHWAY LOCATION REFERENCE

ROUTE NUMBER.....MD 210B CONTINUED
INVENTORY DIRECTION....NORTH
NAME: SERVICE RD B

COUNTY-PRINCE GEORGES
SHA DISTRICT.....3
DATE.....12/31/99

SYSTEM	FUNCTIONAL CLASS	HWY TYPE	ACCESS CONTRL	MILEPOINT	MILEPOINT DESCRIPTION	MARKED LANES	SURFACE WIDTH/TYPE*	AADT
SECONDARY R	RUR-LOCAL	UNDIVIDED	NONE	0.55	ROAD END	2	28I	

ROUTE NUMBER.....MD 210C
INVENTORY DIRECTION....SOUTH
NAME: SERVICE RD C

SECONDARY R	RUR-LOCAL	UNDIVIDED	NONE	0.00	CO 118 OLD FORT RD	2	24H	
				0.03	ROAD END			

ROUTE NUMBER.....MD 210D
INVENTORY DIRECTION....NORTH
NAME: SERVICE RD D

SECONDARY R	URB-LOCAL	UNDIVIDED	NONE	0.00	ROAD END	2	20I	
				0.10		2	21I	
				0.19		2	20I	
				0.47	CO 416 FORT WASHINGTON RD	2	24I	
				0.63	ROAD END			

ROUTE NUMBER.....MD 210E
INVENTORY DIRECTION....NORTH
NAME: SERVICE RD E

SECONDARY R	RUR-LOCAL	UNDIVIDED	NONE	0.00	CO1202 LIVINGSTON RD	2	24I	
				0.07	SPEED LIMIT 35 MPH			
				0.08		2	18I	
				0.51		2	26I	
				0.67		2	20I	
				0.71		2	18I	
				1.14		2	24I	
				1.20	CO 416 FORT WASHINGTON RD			
				1.35		2	30E	
				1.37	ROAD END			

* A, B = UNIMPROVED; C = GRADED & DRAINED; D, E = SOIL, GRAVEL, STONE; F, G = LOW TYPE BITUMINOUS;
H, I = HIGH TYPE BITUMINOUS; J = CONCRETE; K = BRICK; L = BLOCK

STATE HIGHWAY ADMINISTRATION OF MARYLAND
HIGHWAY INFORMATION SERVICES DIVISION
DATA SUPPORT GROUP

STATE HIGHWAY LOCATION REFERENCE

ROUTE NUMBER.....MD 210F
INVENTORY DIRECTION...NORTH
NAME: SERVICE RD F

COUNTY-PRINCE GEORGES
SHA DISTRICT.....3
DATE.....12/31/99

SYSTEM	FUNCTIONAL CLASS	HWY TYPE	ACCESS CONTRL	MILEPOINT	MILEPOINT DESCRIPTION	MARKED LANES	SURFACE WIDTH/TYPE*	AADT
SECONDARY R	URB-LOCAL	UNDIVIDED	NONE	0.00	CO 118 OLD FORT RD	2	24I	
				0.05		2	20I	
				0.15	ROAD END			

ROUTE NUMBER.....MD 210I
INVENTORY DIRECTION...NORTH
NAME: OLD PALMER RD

SECONDARY R	RUR-LOCAL	UNDIVIDED	NONE	0.00	ROAD END	2	24I	2,760
				0.28	CO 118 OLD FORT RD			
				0.32	SPEED LIMIT 30 MPH			
				0.46		2	22I	
				0.57		2	24I	
				0.67		2	22I	
				0.71	CO 121 OLD PALMER RD (AHEAD)			

ROUTE NUMBER.....MD 210J
INVENTORY DIRECTION...NORTH
NAME: SERVICE RD

SECONDARY R	RUR-LOCAL	UNDIVIDED	NONE	0.00	CHARLES CO/L	2	24I	
				0.38	MD 810A LIVINGSTON RD			

ROUTE NUMBER.....MD 210K
INVENTORY DIRECTION...NORTH
NAME: BEECH LA

SECONDARY R	RUR-LOCAL	UNDIVIDED	NONE	0.00	MD 810A LIVINGSTON RD	2	24I	
				0.36		2	25I	
				0.39	MD 810B SPRING GROVE DR	2	26I	
				0.47	MD 810C DALE LA			
				0.54	MD 810D MAPLE LA	2	31I	
				0.59		2	30I	
				0.66		2	24I	
				1.19	MD 810E PINE DR			
				1.85	ROAD END			

* A,B = UNIMPROVED; C = GRADED & DRAINED; D,E = SOIL, GRAVEL, STONE; F,G = LOW TYPE BITUMINOUS;
H,I = HIGH TYPE BITUMINOUS; J = CONCRETE; K = BRICK; L = BLOCK

STATE HIGHWAY ADMINISTRATION OF MARYLAND
HIGHWAY INFORMATION SERVICES DIVISION
DATA SUPPORT GROUP

STATE HIGHWAY LOCATION REFERENCE

ROUTE NUMBER.....MD 210L
INVENTORY DIRECTION...NORTH
NAME: BERETTA DR

COUNTY-PRINCE GEORGES
SHA DISTRICT.....3
DATE.....12/31/99

SYSTEM	FUNCTIONAL CLASS	HWY TYPE	ACCESS CONTRL	MILEPOINT	MILEPOINT DESCRIPTION	MARKED LANES	SURFACE WIDTH/TYPE*	AADT
SECONDARY R	RUR-LOCAL	UNDIVED	NONE	0.00	ROAD END	2	20I	
				0.09		2	24I	
				0.20	MD 810E PINE DR			

ROUTE NUMBER.....MD 210M
INVENTORY DIRECTION...NORTH
NAME: HOLLY RD

SECONDARY R	RUR-LOCAL	UNDIVED	NONE	0.10	OP5164 HOLLY RD (BACK)	2	28I	
				0.16		2	24I	
				0.25	MD 810F HOLLY WAY (AHEAD)			

ROUTE NUMBER.....MD 210N
INVENTORY DIRECTION...NORTH
NAME: SERVICE RD

SECONDARY R	RUR-LOCAL	UNDIVED	NONE	0.00	MD 810G PINE LA	2	24I	
				0.07	SPEED LIMIT 30 MPH			
				0.55	MD 810H MANNING RD WEST			

ROUTE NUMBER.....MD 210P
INVENTORY DIRECTION...NORTH
NAME: SERVICE RD

SECONDARY R	RUR-LOCAL	UNDIVED	NONE	0.00	MD 373 LIVINGSTON RD	2	24I	
				0.10	SPEED LIMIT 35 MPH			
				0.56	ROAD END			

ROUTE NUMBER.....MD 210R
INVENTORY DIRECTION...NORTH
NAME: HICKORY KNOLL RD

SECONDARY R	RUR-LOCAL	UNDIVED	NONE	0.00	MD 810K BRYAN POINT RD	2	28I	
				0.03		2	24I	

* A, B = UNIMPROVED; C = GRADED & DRAINED; D, E = SOIL, GRAVEL, STONE; F, G = LOW TYPE BITUMINOUS;
H, I = HIGH TYPE BITUMINOUS; J = CONCRETE; K = BRICK; L = BLOCK

STATE HIGHWAY ADMINISTRATION OF MARYLAND
HIGHWAY INFORMATION SERVICES DIVISION
DATA SUPPORT GROUP

STATE HIGHWAY LOCATION REFERENCE

ROUTE NUMBER.....MD 210R CONTINUED
INVENTORY DIRECTION...NORTH
NAME: HICKORY KNOLL RD

COUNTY-PRINCE GEORGES
SHA DISTRICT.....3
DATE.....12/31/99

SYSTEM	FUNCTIONAL CLASS	HWY TYPE	ACCESS CONTRL	MILEPOINT	MILEPOINT DESCRIPTION	MARKED LANES	SURFACE WIDTH/TYPE*	AADT
SECONDARY R	RUR-LOCAL	UNDIVIDED	NONE	0.15	SPEED LIMIT 35 MPH	2	24I	
				0.45		2	23I	
				0.47		2	26I	
				0.48	OP5160 WHISTLING WOOD CT			

ROUTE NUMBER.....MD 210S
INVENTORY DIRECTION...NORTH
NAME: BIDDLE RD

SECONDARY R	RUR-LOCAL	UNDIVIDED	NONE	0.00	MD 810J LIVINGSTON RD	2	33I	
				0.05	MD 810K BRYAN POINT RD			
				0.05	CO 228 BRYAN POINT RD			

ROUTE NUMBER.....MD 210T
INVENTORY DIRECTION...SOUTH
NAME: SERVICE RD

SECONDARY R	RUR-LOCAL	UNDIVIDED	NONE	0.00	CO 154 FARMINGTON RD	2	24I	
				0.34	ROAD END			

ROUTE NUMBER.....MD 212
INVENTORY DIRECTION...NORTH
NAME: RIGGS RD

SECONDARY R	URB-MINOR ARTERIAL	UNDIVIDED	NONE	0.00	WASH DC LINE	5	75J	27,125
		DIVIDED		0.06		6	68I	
				0.18	CO 449 CHILLUM RD			21,725
				0.18	MD 501 CHILLUM RD			
				0.27	SPEED LIMIT 35 MPH			
				0.93	CO5778 SARGENT RD			31,075
				1.18	STRUC #16043 SLIGO CREEK			
				1.26	MD 410 EAST WEST HWY			34,825
				1.79	CO1654 DREXEL ST			52,375
				1.94		4	46I	
				2.07		3	34I	
		UNDIVIDED		2.09	MD 193 UNIVERSITY BLVD	3	50I	24,525

* A,B = UNIMPROVED; C = GRADED & DRAINED; D,E = SOIL, GRAVEL, STONE; F,G = LOW TYPE BITUMINOUS;
H,I = HIGH TYPE BITUMINOUS; J = CONCRETE; K = BRICK; L = BLOCK

STATE HIGHWAY ADMINISTRATION OF MARYLAND
HIGHWAY INFORMATION SERVICES DIVISION
DATA SUPPORT GROUP

PAGE..... 41

STATE HIGHWAY LOCATION REFERENCE

ROUTE NUMBER.....MD 212 CONTINUED
INVENTORY DIRECTION....NORTH
NAME: RIGGS RD

COUNTY-PRINCE GEORGES
SHA DISTRICT.....3
DATE.....12/31/99

SYSTEMSTATE....	FUNCTIONAL CLASS	HWY TYPE	ACCESS CONTRL	MILEPOINT	MILEPOINT DESCRIPTION	MARKED LANES	SURFACE WIDTH/TYPE*	AADT
SECONDARY R	URB-MINOR ARTERIAL	UNDIVIDED	NONE	2.15	SPEED LIMIT 30 MPH	3	50I	24,525
				2.17		2	30I	
				2.24		2	34I	
				2.40		2	38I	
				2.50		2	40I	
				2.63		2	30I	
				2.67	CO1668 MERRIMAC DR			
				2.73		2	22I	
				2.82	STRUC #16042 NORTHWEST BRANCH			
				2.99		2	26I	
				3.15		2	24I	
				3.33		2	26I	
				3.60	CO 230 METZEROTT RD			
				3.63		2	45I	
				3.71		2	34I	
				3.83	CO 105 ADELPHI RD			16,350
				3.83	CO 232 ADELPHI RD			
				3.86		2	26I	
				4.18		2	24I	
				4.85	IS 495 CAPITAL BELTWAY			
				4.85	STRUC #16120			
				5.36		2	30I	
				5.41	CO1786 POWDER MILL RD			28,525
				5.41				
				5.45		2	43I	
				5.51	SPEED LIMIT 40 MPH	3	38I	
				5.77		2	22I	
				6.22	STRUC #16041 PAINT BRANCH			
				6.80		4	48I	
				6.87	CO 14 CHERRY HILL RD			
				6.99		4	44I	
				7.31		4	42I	
				7.38		4	72I	
		DIVIDED		7.50		4	54I	
				7.64	CO3523 BELTSVILLE DR			
				7.73	RP 9506 RAMP 6 FR MD 212 TO IS 95	4	52I	
				7.85	RP 9508 RAMP 8 FR IS 95 TO MD 212	4	56I	
				7.90	RP 9505 RAMP 5 FR IS 95 TO MD 212			
				7.91	STRUC #16211 PAINT BRANCH			
				8.05	RP 9507 RAMP 7 FR MD 212 TO IS 95			
				8.08	IS 95 NO NAME			
				8.08	STRUC #16205			

* A,B = UNIMPROVED; C = GRADED & DRAINED; D,E = SOIL, GRAVEL, STONE; F,G = LOW TYPE BITUMINOUS;
H,I = HIGH TYPE BITUMINOUS; J = CONCRETE; K = BRICK; L = BLOCK

STATE HIGHWAY ADMINISTRATION OF MARYLAND
HIGHWAY INFORMATION SERVICES DIVISION
DATA SUPPORT GROUP

STATE HIGHWAY LOCATION REFERENCE

ROUTE NUMBER.....MD 212 CONTINUED
INVENTORY DIRECTION...NORTH
NAME: POWDER MILL RD

COUNTY-PRINCE GEORGES
SHA DISTRICT.....3
DATE.....12/31/99

SYSTEM	FUNCTIONAL CLASS	HWY TYPE	ACCESS CONTRL	MILEPOINT	MILEPOINT DESCRIPTION	MARKED LANES	SURFACE WIDTH/TYPE*	AADT
SECONDARY R	URB-MINOR ARTERIAL	DIVIDED	NONE	8.08	EXIT #29	4	56I	28,525
				8.12	RP 9509 COLLECTOR D			
				8.13	RP 9503 RAMP 3 FR MD 212 TO RAMP 9			
				8.22	RP 9501 RAMP 1 FR RAMP 9 TO MD 212			
				8.32	RP 9502 RAMP 2 FR MD 212 TO RAMP 9			
				8.33	RP 9504 RAMP 4 FR RAMP 9 TO MD 212			
		UNDIVIDED		8.37	SPEED LIMIT 30 MPH	3	40I	
				8.51	CO 2 OLD GUNPOWDER RD	2	40I	
				8.51	CO4160 34TH PL			
				8.63		2	24I	
				8.93		2	22I	
				9.90		2	30I	
				9.98	US 1 BALTIMORE AVE			
				10.06	R/R #CSX 140 898 C			
				10.06	STRUC #16039			
				10.20	MD 694 AGRICULTURAL FARM RD			
				10.27	STRUC #16038 INDIAN CREEK			
				10.48	GV 6 POWDER MILL RD (AHEAD)			
				10.48	MD 201 EDMONSTON AVE			
				10.48	CO 38 EDMONSTON AVE			

ROUTE NUMBER.....MD 214
INVENTORY DIRECTION...EAST
NAME: E CAPITOL ST

SECONDARY U	URB-OTHER PRIN ART	DIVIDED	NONE	0.00	WASH DC LINE	5	60I	24,850
R				0.05	OUT CORP LMTS CAPITOL HEIGHTS			
				0.09		6	72I	
				0.20	SPEED LIMIT 30 MPH			
				0.36				31,775
				0.80	MD 332 CENTRAL AVE			66,975
NAME: CENTRAL AVE				0.80				
				0.87	CO 366 ADDISON RD			
				1.58	SPEED LIMIT 40 MPH			
				2.02	CO 360 HILL RD			
				2.02	CO2451 SHADY GLEN DR			
				2.80	CO 87 RITCHIE RD			
				3.47	RP 9508 RAMP 8 FR IS 95 TO MD 214			
				3.47	RP 9506 RAMP 6 FR MD 214 TO IS 95			
				3.62	RP 9505 RAMP 5 FR IS 95 TO MD 214			

* A,B = UNIMPROVED; C = GRADED & DRAINED; D,E = SOIL, GRAVEL, STONE; F,G = LOW TYPE BITUMINOUS;
H,I = HIGH TYPE BITUMINOUS; J = CONCRETE; K = BRICK; L = BLOCK

STATE HIGHWAY ADMINISTRATION OF MARYLAND
HIGHWAY INFORMATION SERVICES DIVISION
DATA SUPPORT GROUP

PAGE..... 43

STATE HIGHWAY LOCATION REFERENCE

ROUTE NUMBER.....MD 214 CONTINUED
INVENTORY DIRECTION....EAST
NAME: CENTRAL AVE

COUNTY-PRINCE GEORGES
SHA DISTRICT.....3
DATE.....12/31/99

SYSTEMSTATE....	FUNCTIONAL CLASS	HWY TYPE	ACCESS CONTRL	MILEPOINT	MILEPOINT DESCRIPTION	MARKED LANES	SURFACE WIDTH/TYPE*	ADT
SECONDARY R	URB-OTHER PRIN ART	DIVIDED	NONE	3.64	RP 9507 RAMP 7 FR MD 214 TO IS 95	6	72I	66,975
				3.67	IS 95 CAPITAL BELTWAY			66,475
				3.67	STRUC #16153			
				3.67	EXIT #15			
				3.73	RP 9501 RAMP 1 FR IS 95 TO MD 214			
				3.73	RP 9503 RAMP 3 FR MD 214 TO IS 95			
				3.90	RP 9502 RAMP 2 FR MD 214 TO IS 95			
				3.91	RP 9504 RAMP 4 FR IS 95 TO MD 214			
				4.02	SPEED LIMIT 50 MPH			
				4.13	MD 202C HARRY S TRUMAN DR			
				4.13	STRUC #16242			
				4.20	RP220206 RAMP 6 FR MD 214 TO MD 202			
				4.38	RP220208 RAMP 8 FR MD 202 TO MD 214			
				4.53	RP220205 RAMP 5 FR MD 202 TO MD 214			
				4.61	MD 202 LARGO RD			42,475
				4.61	STRUC #16241			
				4.65	RP220203 RAMP 3 FR MD 214 TO MD 202			
				4.67	RP220201 RAMP 1 FR MD 202 TO MD 214			
				4.77	MD 977F NO NAME			
				4.93	RP220202 RAMP 2 FR MD 214 TO MD 202			
				5.35		5	60I	
				5.76		6	72I	
				6.02		5	60I	
				6.29	STRUC #16046 WESTERN BRANCH			
				6.63		6	72I	
				6.66	STRUC #16047 NORTHEAST BRANCH			
				6.77	MD 193 ENTERPRISE RD/WATKINS PARK RD			26,750
				6.92		4	48I	
				8.64	CO 59 CHURCH RD			21,675
U				8.69				
			PART	9.20				
R				9.48	MD 978C DEVONWOOD DR			
				9.87	R/R #CR 529 571 K			
				10.06	MD 978A HALL RD			
				10.47	MD 978B OLD MD 214			
				10.58	RP130108 RAMP 8 FR US 301 TO MD 214			
				10.65	RP130105 RAMP 5 FR US 301 TO MD 214			
	RUR-MINOR ARTERIAL			10.70	US 301 (SB/L)			
				10.70	STRUC #16103			
				10.73	RP130103 RAMP 3 FR MD 214 TO US 301			
				10.82	RP130107 RAMP 7 FR MD 214 TO US 301			
				10.85	US 301 CRAIN HWY			10,350

* A,B = UNIMPROVED; C = GRADED & DRAINED; D,E = SOIL, GRAVEL, STONE; F,G = LOW TYPE BITUMINOUS;
H,I = HIGH TYPE BITUMINOUS; J = CONCRETE; K = BRICK; L = BLOCK

STATE HIGHWAY ADMINISTRATION OF MARYLAND
HIGHWAY INFORMATION SERVICES DIVISION
DATA SUPPORT GROUP

STATE HIGHWAY LOCATION REFERENCE

ROUTE NUMBER.....MD 214 CONTINUED
INVENTORY DIRECTION...EAST
NAME: CENTRAL AVE

COUNTY-PRINCE GEORGES
SHA DISTRICT.....3
DATE.....12/31/99

SYSTEM	FUNCTIONAL CLASS	HWY TYPE	ACCESS CONTRL	MILEPOINT	MILEPOINT DESCRIPTION	MARKED LANES	SURFACE WIDTH/TYPE*	ADT
SECONDARY R	RUR-MINOR ARTERIAL	DIVIDED	PART	10.85	STRUC #16104	4	48I	10,350
				10.90	RP130101 RAMP 1 FR US 301 TO MD 214			
				11.01	RP130102 RAMP 2 FR MD 214 TO US 301			
			NONE	11.15	MD 978B (WB/L)	2	48I	
				11.19	MD 978B OLD MD 214			
		UNDIVIDED		11.29		2	24I	
				13.43	STRUC #2054 PATUXENT RIVER			
				13.43	ANNE ARUNDEL CO/L			

ROUTE NUMBER.....MD 216
INVENTORY DIRECTION...NORTH
NAME: SEVENTH ST

MUNICIPAL U	URB-COLLECTOR	UNDIVIDED	NONE	0.00	MD 198 GORMAN AVE	2	44I	5,199
				0.00	BEGIN MUNICIPAL MAINTENANCE			
				0.07		2	33I	
				0.11	MD 198 (WB/L) TALBOTT AVE	2	24I	
				0.14		2	36I	
				0.18		2	30I	
				0.35	MU 260 MONTGOMERY ST	2	36I	
				0.42		2	48I	
				0.46	SPEED LIMIT 25 MPH			
		DIVIDED	PART	0.49		4	44I	
SECONDARY	URB-MINOR ARTERIAL			0.52	MU 230 MAIN ST	3	37I	
				0.52	END MUNICIPAL MAINTENANCE			
				0.52	BEGIN STATE MAINTENANCE			
				0.57	SPEED LIMIT 40 MPH			
				0.59		4	52I	
				0.62	STRUC #13044 PATUXENT RIVER			
				0.62	HOWARD CO/L			

ROUTE NUMBER.....MD 218
INVENTORY DIRECTION...EAST
NAME: SUITLAND RD

SECONDARY R	URB-MINOR ARTERIAL	UNDIVIDED	NONE	0.00	WASH DC LINE	2	36I	9,925
				0.01	SPEED LIMIT 30 MPH			
				0.15	STRUC #16050 OXON RUN			

* A,B = UNIMPROVED; C = GRADED & DRAINED; D,E = SOIL, GRAVEL, STONE; F,G = LOW TYPE BITUMINOUS;
H,I = HIGH TYPE BITUMINOUS; J = CONCRETE; K = BRICK; L = BLOCK

STATE HIGHWAY ADMINISTRATION OF MARYLAND
HIGHWAY INFORMATION SERVICES DIVISION
DATA SUPPORT GROUP

STATE HIGHWAY LOCATION REFERENCE

ROUTE NUMBER.....MD 218 CONTINUED
INVENTORY DIRECTION....EAST
NAME: SUITLAND RD

COUNTY-PRINCE GEORGES
SHA DISTRICT.....3
DATE.....12/31/99

SYSTEM	FUNCTIONAL CLASS	HWY TYPE	ACCESS CONTRL	MILEPOINT	MILEPOINT DESCRIPTION	MARKED LANES	SURFACE WIDTH/TYPE*	AADT
SECONDARY R	URB-MINOR ARTERIAL	UNDIVIDED	NONE	0.77		2	24I	9,925
		CTL		0.85				
				1.23	CO3640 SHADYSIDE AVE			20,250
				1.43		2	34I	
		DIVIDED		1.56				
				1.62		4	48I	
				1.64	CO 81 SUITLAND RD (AHEAD)			
				1.64	MD 458 SILVER HILL RD			

ROUTE NUMBER.....MD 223
INVENTORY DIRECTION....NORTH
NAME: FLORAL PARK RD

SECONDARY R	URB-OTHER PRIN ART	UNDIVIDED	NONE	0.00	CO1202 LIVINGSTON RD	2	22I	5,525
				0.04	SPEED LIMIT 30 MPH			
				0.63	CO 225 FLORAL PARK RD	2	24I	
NAME: PISCATAWAY RD				0.63				
				0.71	MD 223A NO NAME			
				0.81	STRUC #16052 PISCATAWAY CREEK			
				1.00	SPEED LIMIT 40 MPH			
				4.75	CO 120 STEED RD			
				5.26	CO 123 TEMPLE HILL RD			14,225
				6.26		4	44I	
				6.27	SPEED LIMIT 35 MPH			
				6.70	CO 599 BRANDYWINE RD			30,675
				6.70	CO3675 OLD BRANCH AVE			
		DIVIDED		7.10		4	48I	
				7.37	RP200508 RAMP 8 FR RAMP 5 TO MD 223			
				7.40	RP200506 RAMP 6 FR MD 223 TO RAMP 7			
				7.45	MD 5 BRANCH AVE			17,450
NAME: WOODYARD RD				7.45				
				7.45	STRUC #16249			
				7.45	RP200501 RAMP 1 FR MD 5 TO MD 223			
				7.45	RP200503 RAMP 3 FR MD 223 TO MD 5			
				7.45	RP200505 RAMP 5 FR MD 5 TO MD 223			
				7.45	RP200507 RAMP 7 FR MD 223 TO MD 5			
				7.53	RP200504 RAMP 4 FR RAMP 1 TO MD 223			
				7.53	RP200502 RAMP 2 FR MD 223 TO RAMP 3			
		UNDIVIDED		7.75		3	52I	
				7.77	SPEED LIMIT 40 MPH			

* A,B = UNIMPROVED; C = GRADED & DRAINED; D,E = SOIL, GRAVEL, STONE; F,G = LOW TYPE BITUMINOUS;
H,I = HIGH TYPE BITUMINOUS; J = CONCRETE; K = BRICK; L = BLOCK

STATE HIGHWAY ADMINISTRATION OF MARYLAND
HIGHWAY INFORMATION SERVICES DIVISION
DATA SUPPORT GROUP

STATE HIGHWAY LOCATION REFERENCE

ROUTE NUMBER.....MD 223 CONTINUED
INVENTORY DIRECTION....NORTH
NAME: WOODYARD RD

COUNTY-PRINCE GEORGES
SHA DISTRICT.....3
DATE.....12/31/99

SYSTEM	FUNCTIONAL CLASS	HWY TYPE	ACCESS CONTRL	MILEPOINT	MILEPOINT DESCRIPTION	MARKED LANES	SURFACE WIDTH/TYPE*	AADT
SECONDARY R	URB-OTHER PRIN ART	UNDIVIDED	NONE	7.81		2	24I	17,450
				8.56	CO 557 DANGERFIELD RD	2	40I	
				8.56	CO 558 OLD ALEXANDRIA FERRY RD			
				8.66		2	24I	
				10.07	STRUC #16051 PISCATAWAY CREEK			
				10.12	CO 131 ROSARYVILLE RD	2	32I	15,825
				10.17	SPEED LIMIT 35 MPH			
				10.20		2	24I	
				10.80	CO 92 DOWER HOUSE RD			16,450
				10.82	SPEED LIMIT 40 MPH			
				11.78		2	49I	
				11.87		2	24I	
		DIVIDED		12.13		4	48I	
				12.24	CO3050 MARLBORO PIKE			
				12.36	RP200406 RAMP 6 FR MD 4 TO MD 223			
				12.39	RP200404 RAMP 4 FR MD 223 TO MD 4			
				12.41	RP200403 RAMP 3 FR RAMP 6 TO MD 223			
				12.41	RP200405 RAMP 5 FR MD 223 TO RAMP 4			
	URB-COLLECTOR			12.48	MD 4 PENNSYLVANIA AVE			
				12.48	STRUC #16181			
				12.51	RP200401 RAMP 1 FR MD 213 TO MD 4			
				12.57	RP200402 RAMP 2 FR MD 4 TO MD 223			
	URB-LOCAL			12.59	CO4024 OLD MARLBORO RD			
NAME: MELWOOD RD				12.59	RP200409 RAMP 9 FR MD 223 TO RAMP 8			
				12.61	RP200408 RAMP 8 FR MD 223 TO MD 4			
				12.62		2	32I	
				12.65	CO 79 MELWOOD RD (AHEAD)			

ROUTE NUMBER.....MD 223A
INVENTORY DIRECTION....NORTH
NAME: NO NAME

SECONDARY R	URB-LOCAL	UNDIVIDED	NONE	0.00	MD 223 PISCATAWAY RD	2	20H	
				0.10	ROAD END			

* A,B = UNIMPROVED; C = GRADED & DRAINED; D,E = SOIL, GRAVEL, STONE; F,G = LOW TYPE BITUMINOUS;
H,I = HIGH TYPE BITUMINOUS; J = CONCRETE; K = BRICK; L = BLOCK

STATE HIGHWAY ADMINISTRATION OF MARYLAND
HIGHWAY INFORMATION SERVICES DIVISION
DATA SUPPORT GROUP

STATE HIGHWAY LOCATION REFERENCE

ROUTE NUMBER.....MD 228
INVENTORY DIRECTION...EAST
NAME: BERRY RD

COUNTY-PRINCE GEORGES
SHA DISTRICT.....3
DATE.....12/31/99

SYSTEM	FUNCTIONAL CLASS	HWY TYPE	ACCESS CONTRL	MILEPOINT	MILEPOINT DESCRIPTION	MARKED LANES	SURFACE WIDTH/TYPE*	AADT	
PRIMARY	R	RUR-OTHER PRIN ART	UNDIVIDED	NONE	0.00 MD 210	INDIAN HEAD HWY	3	36I	41,025
					0.16		2	24I	
					0.54 MD 810I	MANNING RD EAST			
			DIVIDED		1.03				
					1.12		2	48I	
					1.21		4	48I	
					1.30 MD 228A	BEALLE HILL RD			
					1.35	STRUC #8051 MATTAWOMAN CREEK			
					1.35	CHARLES CO/L			

ROUTE NUMBER.....MD 228A
INVENTORY DIRECTION...SOUTH
NAME: BEALLE HILL RD

SECONDARY	R	RUR-MAJOR COLLECTOR	UNDIVIDED	NONE	0.86 CO 157	BEALLE HILL RD (BACK)	2	25I	12,530
					1.02 MD 228	BERRY RD			

ROUTE NUMBER.....IS 295
INVENTORY DIRECTION...NORTH
NAME: ANACOSTIA FREEWAY

PRIMARY	R	URB-INTERSTATE	DIVIDED	FULL	0.00 IS 95	CAPITAL BELTWAY	4	48I	74,625
					0.00	STRUC #16218			
					0.00 RP 9501	RAMP 1 FR MD 210 TO IS 295			
					0.00 RP 9507	RAMP 7 FR IS 295 TO MD 210			
					0.00	EXIT #2			
					0.20 RP 9505	RAMP 5 FR IS 295 TO IS 95			
					0.22		3	36I	
					0.35 RP 9508	RAMP 8 FR IS 295 TO IS 95			
					0.36 RP 9502	RAMP 2 FR IS 95 TO IS 295	5	60I	
					0.55		4	48I	
					0.80	WASH DC LINE			

* A,B = UNIMPROVED; C = GRADED & DRAINED; D,E = SOIL, GRAVEL, STONE; F,G = LOW TYPE BITUMINOUS;
H,I = HIGH TYPE BITUMINOUS; J = CONCRETE; K = BRICK; L = BLOCK

STATE HIGHWAY ADMINISTRATION OF MARYLAND
HIGHWAY INFORMATION SERVICES DIVISION
DATA SUPPORT GROUP

STATE HIGHWAY LOCATION REFERENCE

ROUTE NUMBER.....MD 295
INVENTORY DIRECTION...NORTH
NAME: BALTIMORE WASHINGTON PKWY

COUNTY-PRINCE GEORGES
SHA DISTRICT.....3
DATE.....12/31/99

SYSTEM	FUNCTIONAL CLASS	HWY TYPE	ACCESS CONTRL	MILEPOINT	MILEPOINT DESCRIPTION	MARKED LANES	SURFACE WIDTH/TYPE*	AADT
FEDERAL	R URB-FRWY/EXPWY	DIVIDED	FULL	0.00 US 50	JOHN HANSON HWY	4	48I	102,925
				0.00	BEGIN US GOVT MAINTENANCE			
				0.11	SPEED LIMIT 45 MPH			
				0.14 US 50	JOHN HANSON HWY			
				0.14	STRUC #16118			
				0.31 RP229505	RAMP 5 FR MD 295 TO MD 201			
				0.31	STRUC #P FH17			
				0.50 RP229502	RAMP 2 FR MD 201 TO MD 295			
				0.55 RP229505	RAMP 5 FR MD 295 TO MD 201	6	72I	
				0.67	R/R #CSX 140 264 F			
				0.67	STRUC #P FH15			
				0.73 RP229508	RAMP 8 FR MD 201 TO MD 295			
				0.79 MD 201	KENILWORTH AVE			
				0.79	STRUC #P FH14			
				1.46 RP229504	RAMP 4 FR MD 295 TO MD 202 B			
U				1.47	IN CORP LMTS CHEVERLY			
				1.60 RP229502	RAMP 2 FR MD 202 B TO MD 295			
R				1.65 MD 202	LARGO RD			99,575
				1.65	STRUC #P FH13			
				1.65	OUT CORP LMTS CHEVERLY			
				1.69 RP229507	RAMP 7 FR MD 202 TO MD 295			
				1.71		5	60I	
				1.76 RP229504	RAMP 4 FR MD 295 TO MD 450			
				1.81 RP229508	RAMP 8 FR MD 295 TO MD 202			
				1.97 MD 450	ANNAPOLIS RD			99,775
				1.97	STRUC #P FH12			
				1.98 RP229507	RAMP 7 FR MD 450 TO MD 295			
				2.13 RP229502	RAMP 2 FR MD 450 TO MD 295			
				2.14 RP229508	RAMP 8 FR MD 295 TO MD 450			
				2.22		4	48I	
				2.33	SPEED LIMIT 55 MPH			
				3.51 RP229504	RAMP 4 FR MD 295 TO CO 302			
				3.53 RP229506	RAMP 6 FR CO 302 TO MD 295			
				3.63 CO 302	RIVERDALE RD			88,575
				3.63	STRUC #P FH11			
				3.63	STRUC #P FH18			
				3.73 RP229502	RAMP 2 FR CO 302 TO MD 295			
				3.75 RP229508	RAMP 8 FR MD 295 TO CO 302			
				4.49 CO 42	GOOD LUCK RD			
				4.49	STRUC #P FH10			
U				4.50	IN CORP LMTS GREENBELT			
				5.73 RP 9506	RAMP 6 FR MD 295 TO IS 95			

* A,B = UNIMPROVED; C = GRADED & DRAINED; D,E = SOIL, GRAVEL, STONE; F,G = LOW TYPE BITUMINOUS;
H,I = HIGH TYPE BITUMINOUS; J = CONCRETE; K = BRICK; L = BLOCK

STATE HIGHWAY ADMINISTRATION OF MARYLAND
HIGHWAY INFORMATION SERVICES DIVISION
DATA SUPPORT GROUP

PAGE..... 49

STATE HIGHWAY LOCATION REFERENCE

ROUTE NUMBER.....MD 295 CONTINUED
INVENTORY DIRECTION...NORTH
NAME: BALTIMORE WASHINGTON PKWY

COUNTY-PRINCE GEORGES
SHA DISTRICT.....3
DATE.....12/31/99

SYSTEM	FUNCTIONAL CLASS	HWY TYPE	ACCESS CONTRL	MILEPOINT	MILEPOINT DESCRIPTION	MARKED LANES	SURFACE WIDTH/TYPE*	AADT
FEDERAL	U	URB-FRWY/EXPWY	DIVIDED FULL	5.76 RP 9508	RAMP 8 FR IS 95 TO MD 295	4	48I	88,575
				5.93 RP 9505	RAMP 5 FR IS 95 TO MD 295			
				5.94 RP 9507	RAMP 7 FR MD 295 TO IS 95			
				5.99 IS 95	CAPITAL BELTWAY			86,075
				5.99	STRUC #16142			
				5.99	EXIT #22			
				6.04 RP 9503	RAMP 3 FR MD 295 TO IS 95			
				6.04 RP 9501	RAMP 1 FR IS 95 TO MD 295			
				6.22 RP 9502	RAMP 2 FR MD 295 TO IS 95			
				6.23 RP 9504	RAMP 4 FR IS 95 TO MD 295			
				6.36 MD 193	GREENBELT RD			73,375
				6.36	STRUC #P FH09			
				6.39 RP229507	RAMP 7 FR MD 193 A TO MD 295			
				6.53 RP229501	RAMP 1 FR MD 295 TO MD 193			
				6.54 RP229508	RAMP 8 FR MD 295 TO MD 193 A			
				6.65 RP229502	RAMP 2 FR MD 193 TO MD 295			
				7.54 RP229504	RAMP 4 FR MD 295 TO GV 1			
				7.56	OUT CORP LMTS GREENBELT			
				7.65 GV 1	BALWASH RD			
				7.65	STRUC #P FH02			
				7.76 RP229502	RAMP 2 FR GV 1 TO MD 295			
				8.65 CO 27	BEAVER DAM RD			
				8.65	STRUC #P FH08			
				9.45 RP229504	RAMP 4 FR MD 295 TO GV 6			
				9.46 RP229506	RAMP 6 FR GV 6 TO MD 295			
				9.65 GV 6	POWDER MILL RD			87,175
				9.65	STRUC #P FH07			
				9.86 RP229508	RAMP 8 FR MD 295 TO GV 6			
				9.88 RP229502	RAMP 2 FR GV 6 TO MD 295			
				11.24 RP229504	RAMP 4 FR MD 295 TO MD 197			
				11.32 RP229506	RAMP 6 FR MD 197 TO MD 295			
				11.51 MD 197	LAUREL BOWIE RD			75,275
				11.51	STRUC #P FH06			
				11.63 RP229502	RAMP 2 FR MD 197 TO MD 295			
				11.79 RP229508	RAMP 8 FR MD 295 TO MD 197			
				12.36	STRUC #P FH01 PATUXENT RIVER			
				12.36	ANNE ARUNDEL CO/L			

R

* A,B = UNIMPROVED; C = GRADED & DRAINED; D,E = SOIL, GRAVEL, STONE; F,G = LOW TYPE BITUMINOUS;
H,I = HIGH TYPE BITUMINOUS; J = CONCRETE; K = BRICK; L = BLOCK

STATE HIGHWAY ADMINISTRATION OF MARYLAND
HIGHWAY INFORMATION SERVICES DIVISION
DATA SUPPORT GROUP

STATE HIGHWAY LOCATION REFERENCE

ROUTE NUMBER.....US 301
INVENTORY DIRECTION...NORTH
NAME: CRAIN HWY

COUNTY-PRINCE GEORGES
SHA DISTRICT.....3
DATE.....12/31/99

SYSTEM	FUNCTIONAL CLASS	HWY TYPE	ACCESS CONTRL	MILEPOINT	MILEPOINT DESCRIPTION	MARKED LANES	SURFACE WIDTH/TYPE*	AADT
PRIMARY	RUR-OTHER PRIN ART	DIVIDED	NONE	0.00	CHARLES CO/L	7	86I	81,475
				0.00	STRUC #16058 MATTAWOMAN CREEK			
				0.42	CO 185 CEDARVILLE RD	6	76I	
				0.66	STRUC #16057 TIMOTHY BRANCH			
				1.98		6	72I	
				2.01	SPEED LIMIT 55 MPH			
				2.15		5	60I	
				2.46	MILE MARKER 29.0			
				2.55	MD 5 BRANCH AVE	3	48I	28,575
				2.60		4	48I	
				2.63	MD 5 BRANCH AVE			
				2.63	STRUC #16056			
				2.93	CO 599 BRANDYWINE RD			
				2.93	MD 381 BRANDYWINE RD			
				3.42	MILE MARKER 30.0			
				4.42	MILE MARKER 31.0			
				5.43	MILE MARKER 32.0			
	URB-OTHER PRIN ART			6.13	CO 167 CHERRY TREE CROSSING RD			
				6.81				
				7.42	MILE MARKER 34.0			
				8.06	MD 976A NO NAME			
				8.13	CO 131 ROSARYVILLE RD			
				9.43	MILE MARKER 36.0			
				10.11	STRUC #16055 CHARLES BRANCH			
				10.22	CO 137 S OSBORNE RD			
				10.35	MD 382 CROOM RD			30,225
				10.43	MILE MARKER 37.0			
				11.10	CO1212 OLD CRAIN HWY			
				11.43	MILE MARKER 38.0			
				13.45	R/R #CR 529 576 U			
				13.73	STRUC #16054 WESTERN BRANCH			
				13.85	MD 976C NO NAME			
				13.94	RP130106 RAMP 6 FR MD 4 TO US 301			
				13.95	RP130104 RAMP 4 FR US 301 TO MD 4			
				13.97	RP130105 RAMP 5 FR US 301 TO MD 4			
				14.04	RP130103 RAMP 3 FR MD 4 TO US 301			
				14.10	MD 4 PENNSYLVANIA AVE			31,050
				14.10	STRUC #16097			
				14.15	RP130107 RAMP 7 FR MD 4 TO US 301			
				14.17	RP130101 RAMP 1 FR US 301 TO MD 4			
				14.24	RP130108 RAMP 8 FR US 301 TO MD 4			
				14.26	RP130102 RAMP 2 FR MD 4 TO US 301			

* A,B = UNIMPROVED; C = GRADED & DRAINED; D,E = SOIL, GRAVEL, STONE; F,G = LOW TYPE BITUMINOUS;
H,I = HIGH TYPE BITUMINOUS; J = CONCRETE; K = BRICK; L = BLOCK

STATE HIGHWAY ADMINISTRATION OF MARYLAND
HIGHWAY INFORMATION SERVICES DIVISION
DATA SUPPORT GROUP

PAGE..... 51

STATE HIGHWAY LOCATION REFERENCE

ROUTE NUMBER.....US 301 CONTINUED
INVENTORY DIRECTION....NORTH
NAME: CRAIN HWY

COUNTY-PRINCE GEORGES
SHA DISTRICT.....3
DATE.....12/31/99

SYSTEM	FUNCTIONAL CLASS	HWY TYPE	ACCESS CONTRL	MILEPOINT	MILEPOINT DESCRIPTION	MARKED LANES	SURFACE WIDTH/TYPE*	AADT	
PRIMARY	R	URB-OTHER PRIN ART	DIVIDED	NONE	14.43	MILE MARKER 41.0	4	48I	31,050
					14.81 MD 725	MARLBORO PIKE			
		RUR-OTHER PRIN ART			17.35 CO 103	LEELAND RD			
					17.43	MILE MARKER 44.0			
					19.02 CO1914	QUEEN ANNE RD			57,950
					19.57 MD 976B	NO NAME			
					19.95 MD 978B	OLD MD 214			
					20.05 RP130105	RAMP 5 FR US 301 TO MD 214			
					20.07 RP130103	RAMP 3 FR MD 214 TO US 301			
					20.09 MD 214	CENTRAL AVE			48,625
					20.09	STRUC #16103 & #16104			
					20.10 RP130107	RAMP 7 FR MD 214 TO US 301			
					20.13 RP130101	RAMP 1 FR US 301 TO MD 214			
					20.18 RP130108	RAMP 8 FR US 301 TO MD 214			
					20.28 RP130102	RAMP 2 FR MD 214 TO US 301			
					20.43	MILE MARKER 47.0			
					20.82 MU2170	POINTER RIDGE DR			
					21.31 CO 73	MITCHELLVILLE RD			54,175
					22.23		5	60I	
					22.80	SPEED LIMIT 50 MPH			
					22.96		5	72I	
					23.15 MD 197	COLLINGTON RD			
					23.36		4	48I	
					23.55 MD 3F	GOVERNOR BRIDGE RD			
					23.66 RP 59504	RAMP 4 FR US 301 TO IS 595			
					23.76 RP 59506	RAMP 6 FR IS 595 TO US 301			
					23.92 RP 59503	RAMP 3 FR RAMP 6 TO MD 3			
					23.92	STRUC #16229			
					23.93 RP 59505	RAMP 5 FR US 301 TO IS 595			
					24.01 MD 3	CRAIN HWY (AHEAD)			
					24.01 IS 595	JOHN HANSON HWY			
					24.01	STRUC #16234			
					24.01	EXIT #13			
					25.28	ANNE ARUNDEL CO/L			

NAME: JOHN HANSON HWY

ROUTE NUMBER.....MD 320
INVENTORY DIRECTION....NORTH
NAME: PINEY BRANCH RD

SECONDARY	R	URB-MINOR ARTERIAL	DIVIDED	NONE	0.00	MONTGOMERY CO/L	4	48I	36,375
-----------	---	--------------------	---------	------	------	-----------------	---	-----	--------

* A, B = UNIMPROVED; C = GRADED & DRAINED; D, E = SOIL, GRAVEL, STONE; F, G = LOW TYPE BITUMINOUS;
H, I = HIGH TYPE BITUMINOUS; J = CONCRETE; K = BRICK; L = BLOCK

STATE HIGHWAY ADMINISTRATION OF MARYLAND
HIGHWAY INFORMATION SERVICES DIVISION
DATA SUPPORT GROUP

STATE HIGHWAY LOCATION REFERENCE

ROUTE NUMBER.....MD 320 CONTINUED
INVENTORY DIRECTION...NORTH
NAME: PINEY BRANCH RD

COUNTY-PRINCE GEORGES
SHA DISTRICT.....3
DATE.....12/31/99

SYSTEM	FUNCTIONAL CLASS	HWY TYPE	ACCESS	MILEPOINT	MILEPOINT DESCRIPTION	MARKED LANES	SURFACE WIDTH/TYPE*	AADT
SECONDARY R	URB-MINOR ARTERIAL	DIVIDED	NONE	0.11	STRUC #16065 NORTHWEST BRANCH	3	39I	36,375
				0.16 MD 650	NEW HAMPSHIRE AVE			

ROUTE NUMBER.....MD 332
INVENTORY DIRECTION...EAST
NAME: CENTRAL AVE

SECONDARY U	URB-MINOR ARTERIAL	UNDIVIDED	NONE	0.00	WASH DC LINE	2	24I	10,225
				0.08	SPEED LIMIT 25 MPH			
				0.16 CO 828	LARCHMONT AVE	2	36I	11,025
				0.16 CO4610	CHAMBER AVE			
				0.28 MU 70	CAPITOL HEIGHTS BLVD			
				0.28 CO 393	CAPITOL HEIGHTS BLVD			
				0.35		2	22I	
R				0.56	OUT CORP LMTS CAPITOL HEIGHTS			
				0.96		2	24I	
				1.04		2	20I	
				1.07 MD 214	CENTRAL AVE/E CAPITOL ST			

ROUTE NUMBER.....MD 337
INVENTORY DIRECTION...NORTH
NAME: ALLENTOWN RD

SECONDARY R	URB-MINOR ARTERIAL	DIVIDED	NONE	0.00 MD 5	BRANCH AVE	5	72I	27,650
				0.00 CO 126	ALLENTOWN RD (BACK)			
				0.00 RP200505	RAMP 5 FR MD 5 TO MD 337			
				0.00 RP200501	RAMP 1 FR RAMP 4 TO MD 337			
				0.03 RP200503	RAMP 3 FR MD 337 TO MD 5	5	60I	
				0.04 RP200504	RAMP 4 FR MD 5 TO MD 337			
				0.05 RP200502	RAMP 2 FR MD 337 TO RAMP 3			
		CTL		0.14		4	50I	
				0.21	SPEED LIMIT 40 MPH			
		DIVIDED		0.78 CO 127	AUTH RD	4	48I	
				0.84		5	62I	
U				1.40	IN CORP LMTS MORNINGSIDE			
R				1.46 RP 9506	RAMP 6 FR IS 95 TO MD 337			
				1.46	OUT CORP LMTS MORNINGSIDE			
U				1.57	IN CORP LMTS MORNINGSIDE			

* A,B = UNIMPROVED; C = GRADED & DRAINED; D,E = SOIL, GRAVEL, STONE; F,G = LOW TYPE BITUMINOUS;
H,I = HIGH TYPE BITUMINOUS; J = CONCRETE; K = BRICK; L = BLOCK

STATE HIGHWAY ADMINISTRATION OF MARYLAND
HIGHWAY INFORMATION SERVICES DIVISION
DATA SUPPORT GROUP

PAGE..... 53

STATE HIGHWAY LOCATION REFERENCE

ROUTE NUMBER.....MD 337 CONTINUED
INVENTORY DIRECTION...NORTH
NAME: ALLENTOWN RD

COUNTY-PRINCE GEORGES
SHA DISTRICT.....3
DATE.....12/31/99

SYSTEM ...STATE...	FUNCTIONAL CLASS	HWY TYPE	ACCESS CONTRL	MILEPOINT	MILEPOINT DESCRIPTION	MARKED LANES	SURFACE WIDTH/TYPE*	AADT
SECONDARY U	URB-MINOR ARTERIAL	DIVIDED	NONE	1.61	CO 81 SUITLAND RD	4	51I	25,175
				1.76		4	50I	
				1.84	SPEED LIMIT 50 MPH			
R				2.20	RP 9504 RAMP 4 FR MD 377 TO IS 95	4	52I	
				2.20	CO 483 FORESTVILLE RD			
				2.20	OUT CORP LMTS MORNINGSIDE			
				2.23	RP 9509 RAMP 9 FR MD 337 TO RAMP 4			
		UNDIVIDED		2.52		2	20I	
				2.63		1	20I	
				2.65	GV 124 ALLENTOWN RD (AHEAD)			
				2.65	END STATE MAINTENANCE			
NAME: SUITLAND PKWY				2.84	GV 124 ALLENTOWN RD (BACK)			
	URB-OTHER PRIN ART	DIVIDED		2.84	GV 119 SUITLAND PKWY (AHEAD)			
				3.34	GV 119 SUITLAND PKWY (BACK)	4	56I	19,875
				3.34	RP811904 RAMP 4 FR RAMP 2 TO GV 119			
				3.34	BEGIN STATE MAINTENANCE			
				3.41	MD 4 PENNSYLVANIA AVE			

ROUTE NUMBER.....MD 373
INVENTORY DIRECTION...EAST
NAME: LIVINGSTON RD

SECONDARY R	RUR-MAJOR COLLECTOR	UNDIVIDED	NONE	0.00	MD 210 INDIAN HEAD HWY	3	30I	5,325
				0.00	MD 810J LIVINGSTON RD (BACK)			
				0.06	MD 210P SERVICE RD	4	44I	
				0.17		2	24I	
				0.42	SPEED LIMIT 40 MPH			
				0.85	CO1202 LIVINGSTON RD			
NAME: ACCOKEEK RD				0.85				
				1.03	CO 157 BEALLE HILL RD	2	22I	
				1.09	CO 626 BEALLE HILL RD	2	20I	
				1.14		2	23I	
				2.12	CO 160 SHARPERVILLE RD			2,775
				2.25	CO 724 BERRY RD	2	22I	
				5.46		2	24I	
				8.07		3	33I	
				8.09	MD 5 BRANCH AVE			
				8.11		2	30I	
				8.18	MD 631 OLD BRANDYWINE RD			
				8.18	CO 599 BRANDYWINE RD			

* A,B = UNIMPROVED; C = GRADED & DRAINED; D,E = SOIL, GRAVEL, STONE; F,G = LOW TYPE BITUMINOUS;
H,I = HIGH TYPE BITUMINOUS; J = CONCRETE; K = BRICK; L = BLOCK

PAGE..... 53

STATE HIGHWAY ADMINISTRATION OF MARYLAND
HIGHWAY INFORMATION SERVICES DIVISION
DATA SUPPORT GROUP

STATE HIGHWAY LOCATION REFERENCE

ROUTE NUMBER.....MD 381
INVENTORY DIRECTION....NORTH
NAME: BRANDYWINE RD

COUNTY-PRINCE GEORGES
SHA DISTRICT.....3
DATE.....12/31/99

SYSTEMSTATE....	FUNCTIONAL CLASS	HWY TYPE	ACCESS CONTRL	MILEPOINT	MILEPOINT DESCRIPTION	MARKED LANES	SURFACE WIDTH/TYPE*	AADT
SECONDARY R	RUR-MAJOR COLLECTOR	UNDIVIDED	NONE	0.00	CHARLES CO/L	2	24I	4,125
				0.00	STRUC #16060 SWANSON CREEK			
				0.14	R/R #CR 530 632 V			
				0.14	STRUC #16112			
				1.70		2	44I	
				1.83	SPEED LIMIT 50 MPH	2	24I	
				2.27	CO 194 DR BOWEN RD			4,550
				5.18	MD 382 CROOM RD			3,650
				7.66	CO4855 HORSEHEAD RD			
				7.70	CO 191 HORSEHEAD RD			
				8.06	SPEED LIMIT 40 MPH			
				8.46	CO 189 BADEN WESTWOOD RD			8,325
				9.16	CO 185 CEDARVILLE RD			
				9.89	SPEED LIMIT 50 MPH			
				12.28		2	38I	
				12.32		2	24I	
				12.88	SPEED LIMIT 30 MPH			
				13.06	R/R #CR 532 285 H	2	26I	
				13.14		2	24I	
				13.28	R/R #CR 532 294 G			
				13.68	SPEED LIMIT 40 MPH			
		DIVIDED		14.49		2	30I	
				14.53	US 301 CRAIN HWY			
				14.53	CO 599 BRANDYWINE RD (AHEAD)			

ROUTE NUMBER.....MD 382
INVENTORY DIRECTION....NORTH
NAME: CROOM RD

SECONDARY R	RUR-MAJOR COLLECTOR	UNDIVIDED	NONE	0.00	CHARLES CO/L	2	18I	400
				0.00	STRUC #X16043 COUNTY LINE CREEK			
				0.06	SPEED LIMIT 30 MPH			
				0.65	MD 381 BRANDYWINE RD	2	24I	1,750
				0.70	SPEED LIMIT 35 MPH			
				1.85		2	30I	
				1.98	STRUC #16064 BLACK SWAMP CREEK			
				2.08		2	24I	
				3.05	CO 189 BADEN WESTWOOD RD			3,375
				4.25		2	15I	
				4.30		2	24I	

* A,B = UNIMPROVED; C = GRADED & DRAINED; D,E = SOIL, GRAVEL, STONE; F,G = LOW TYPE BITUMINOUS;
H,I = HIGH TYPE BITUMINOUS; J = CONCRETE; K = BRICK; L = BLOCK

STATE HIGHWAY ADMINISTRATION OF MARYLAND
HIGHWAY INFORMATION SERVICES DIVISION
DATA SUPPORT GROUP

STATE HIGHWAY LOCATION REFERENCE

ROUTE NUMBER.....MD 382 CONTINUED
INVENTORY DIRECTION....NORTH
NAME: CROOM RD

COUNTY-PRINCE GEORGES
SHA DISTRICT.....3
DATE.....12/31/99

SYSTEMSTATE....	FUNCTIONAL CLASS	HWY TYPE	ACCESS CONTRL	MILEPOINT	MILEPOINT DESCRIPTION	MARKED LANES	SURFACE WIDTH/TYPE*	AADT
SECONDARY R	RUR-MAJOR COLLECTOR	UNDIVIDED	NONE	6.42	STRUC #16063 ROCK BRANCH	2	24I	3,375
				6.45	SPEED LIMIT 40 MPH			
				7.71	CO 229 BADEN NAYLOR RD			
				7.99	SPEED LIMIT 30 MPH			
				8.94	SPEED LIMIT 40 MPH			
				9.63	STRUC #16062 MATTAPONI CREEK			
				11.07		2	26I	
				11.21		2	30I	
				11.31	SPEED LIMIT 30 MPH			
				11.33		2	24I	
	URB-MINOR ARTERIAL			11.58				
				11.69		2	28I	
				12.03		2	26I	
				12.37	SPEED LIMIT 40 MPH			
				12.39		2	24I	
				13.88	R/R #CR 529 583 E			
				14.08	STRUC #16061 CHARLES BRANCH			
				15.34	US 301 CRAIN HWY			

ROUTE NUMBER.....MD 410
INVENTORY DIRECTION....EAST
NAME: EAST WEST HWY

SECONDARY R	URB-OTHER PRIN ART	DIVIDED	NONE	0.00	MONTGOMERY CO/L	5	58I	22,050
				0.00	MD 650 NEW HAMPSHIRE AVE			
				0.02	SPUR FR MD 650			
		CTL		0.10		4	48I	
				0.11	SPEED LIMIT 30 MPH			
		DIVIDED		0.36	CO 894 LINDEN AVE			18,925
		UNDIVIDED		0.38		4	40I	
				0.63	STRUC #16067 SLIGO CREEK			
				0.64		4	44I	
		DIVIDED		0.77		6	72I	
				0.83		5	60I	42,550
				0.86	MD 212 RIGGS RD			
				1.04	CO1599 AGER RD	4	48I	
				1.13	SPEED LIMIT 40 MPH			
				1.30	CO 680 23RD AVE			19,725
				1.54	STRUC #16068 NORTHWEST BRANCH			
				1.89		6	72I	

* A,B = UNIMPROVED; C = GRADED & DRAINED; D,E = SOIL, GRAVEL, STONE; F,G = LOW TYPE BITUMINOUS;
H,I = HIGH TYPE BITUMINOUS; J = CONCRETE; K = BRICK; L = BLOCK

STATE HIGHWAY ADMINISTRATION OF MARYLAND
HIGHWAY INFORMATION SERVICES DIVISION
DATA SUPPORT GROUP

STATE HIGHWAY LOCATION REFERENCE

ROUTE NUMBER.....MD 410 CONTINUED
INVENTORY DIRECTION...EAST
NAME: EAST WEST HWY

COUNTY-PRINCE GEORGES
SHA DISTRICT.....3
DATE.....12/31/99

SYSTEMSTATE....	FUNCTIONAL CLASS	HWY TYPE	ACCESS CONTRL	MILEPOINT	MILEPOINT DESCRIPTION	MARKED LANES	SURFACE WIDTH/TYPE*	AADT
SECONDARY U	URB-OTHER PRIN ART	DIVIDED	NONE	2.34	IN CORP LIMITS HYATTVILLE	4	48I	19,725
				2.34 MD 410A	BELCREST RD			
				2.34 CO5678	BELCREST RD			
				2.52	SPEED LIMIT 35 MPH			
R				2.65 MD 500	QUEENS CHAPEL RD	6	68I	45,050
				2.65 CO 232	ADELPHI RD			
				2.65	OUT CORP LMTS HYATTSVILLE			
				2.76 MU9420	42ND AVE			
				3.03		5	58I	
U				3.17 US 1	BALTIMORE AVE	4	54I	42,525
				3.17	IN CORP LMTS RIVERDALE			
				3.41	R/R #CSX 140 904 D			
				3.41	STRUC #16187			
				3.83	STRUC #16192 NORTHEAST BRANCH			
				3.96	STRUC #16188 ANACOSTIA RIVER			
				4.25 MD 201	KENILWORTH AVE	6	78I	37,575
R				4.37 CO 317	58TH AVE			
NAME: RIVERDALE RD				4.37				
				4.37	OUT CORP LMTS RIVERDALE			
		CTL		4.59		4	44I	
				4.66	SPEED LIMIT 30 MPH			
				5.02 CO 302	RIVERDALE RD (AHEAD)			
				5.02 RP229508	RAMP 8 FR MD 295 TO CO 302			
				5.02 RP229506	RAMP 6 FR CO 302 TO MD 295			
		DIVIDED		5.37 CO 302	RIVERDALE RD (BACK)	3	36I	20,175
NAME: VETERANS PKWY				5.37				
				5.39		4	48I	
				5.46	SPEED LIMIT 45 MPH			
				6.52 MD 450	ANNAPOLIS RD			
				6.66	SPEED LIMIT 40 MPH			
				6.95 RP105008	RAMP 8 FR MD 410 TO US 50			
				7.05 RP105002	RAMP 2 FR US 50 TO MD 410			
				7.09 RP105007	RAMP 7 FR RAMP 2 TO MD 410			
				7.09 RP105001	RAMP 1 FR MD 410 TO RAMP 8			
URB-COLLECTOR				7.15 US 50	JOHN HANSON HWY			
				7.15	STRUC #16115			
				7.15	EXIT #5			
				7.20 RP105005	RAMP 5 FR MD 410 TO RAMP 4			
				7.20 RP105003	RAMP 3 FR RAMP 6 TO MD 410			
				7.25 RP105004	RAMP 4 FR MD 410 TO US 50			
				7.28 RP105006	RAMP 6 FR US 50 TO MD 410			
				7.32	STRUC #16246 METRO			

* A,B = UNIMPROVED; C = GRADED & DRAINED; D,E = SOIL, GRAVEL, STONE; F,G = LOW TYPE BITUMINOUS;
H,I = HIGH TYPE BITUMINOUS; J = CONCRETE; K = BRICK; L = BLOCK

STATE HIGHWAY ADMINISTRATION OF MARYLAND
HIGHWAY INFORMATION SERVICES DIVISION
DATA SUPPORT GROUP

STATE HIGHWAY LOCATION REFERENCE

ROUTE NUMBER.....MD 410 CONTINUED
INVENTORY DIRECTION...EAST
NAME: VETERANS PKWY

COUNTY-PRINCE GEORGES
SHA DISTRICT.....3
DATE.....12/31/99

SYSTEM	FUNCTIONAL CLASS	HWY TYPE	ACCESS	CONTRL	MILEPOINT	MILEPOINT DESCRIPTION	MARKED LANES	SURFACE WIDTH/TYPE*	AADT
SECONDARY R	URB-COLLECTOR	DIVIDED	NONE		7.58		3	48I	20,175
					7.61	CO2428 PENNSY DR			

ROUTE NUMBER.....MD 410A
INVENTORY DIRECTION...NORTH
NAME: BELCREST RD

SECONDARY U	URB-COLLECTOR	DIVIDED	NONE		0.00	MD 500 QUEENS CHAPEL RD	4	54I	1,099
					0.00	MU 370 QUEENSBURY RD (BACK)			
					0.06		4	48I	
R					0.17	OUT CORP LMETS HYATTSVILLE	4	54I	
					0.21	SPEED LIMIT 30 MPH			
					0.25	MD 410 EAST WEST HWY			
					0.25	CO5678 BELCREST RD (AHEAD)			

ROUTE NUMBER.....MD 414
INVENTORY DIRECTION...EAST
NAME: OXON HILL RD

SECONDARY R	URB-OTHER PRIN ART	DIVIDED	NONE		0.00	MD 210 INDIAN HEAD HWY	5	60I	28,275
					0.00	CO 114 OXON HILL RD (BACK)			
		UNDIVIDED			0.08		6	68I	
					0.12	RP 9504 RAMP 4 FR RAMP 1 TO IS 95			
					0.12	STRUC #16220			
		CTL			0.15		4	48I	
					0.23	SPEED LIMIT 30 MPH			
					0.45		4	48J	
					0.51	CO1203 LIVINGSTON RD			27,450
					0.55		4	48I	
					0.70	SPEED LIMIT 40 MPH			
					0.71		5	60I	
		DIVIDED			1.26		4	54I	
NAME: ST BARNABAS RD					1.30	CO5200 JOHN HANSON LA			
					1.40	RP 9506 RAMP 6 FR IS 95 TO MD 414			
					1.50	RP 9505 RAMP 5 FR MD 414 TO IS 95			
					1.55	RP 9504 RAMP 4 FR MD 414 TO IS 95			
					1.60	RP 9503 RAMP 3 FR IS 95 TO MD 414			
					1.65	IS 95 CAPITAL BELTWAY			44,275

* A,B = UNIMPROVED; C = GRADED & DRAINED; D,E = SOIL, GRAVEL, STONE; F,G = LOW TYPE BITUMINOUS;
H,I = HIGH TYPE BITUMINOUS; J = CONCRETE; K = BRICK; L = BLOCK

STATE HIGHWAY ADMINISTRATION OF MARYLAND
HIGHWAY INFORMATION SERVICES DIVISION
DATA SUPPORT GROUP

STATE HIGHWAY LOCATION REFERENCE

ROUTE NUMBER.....MD 414 CONTINUED
INVENTORY DIRECTION...EAST
NAME: ST BARNABAS RD

COUNTY-PRINCE GEORGES
SHA DISTRICT.....3
DATE.....12/31/99

SYSTEM	FUNCTIONAL CLASS	HWY TYPE	ACCESS CONTRL	MILEPOINT	MILEPOINT DESCRIPTION	MARKED LANES	SURFACE WIDTH/TYPE*	AADT
SECONDARY R	URB-OTHER PRIN ART	DIVIDED	NONE	1.65	STRUC #16167	4	54I	44,275
				1.65	EXIT #4			
				1.70	RP 9507 RAMP 7 FR IS 95 TO MD 414			
				1.81	RP 9508 RAMP 8 FR MD 414 TO IS 95			
				1.82	RP 9501 RAMP 1 FR MD 414 TO IS 95			
				1.88	RP 9502 RAMP 2 FR IS 95 TO MD 414			
		CTL		2.04		4	44I	
				2.29	CO 110 WHEELER RD			
				3.19	CO 123 TEMPLE HILL RD	4	48I	36,250
		DIVIDED		3.46		6	76I	
				3.64	CO2655 STAMP RD			
				3.68	SPEED LIMIT 35 MPH			
				3.84		5	64I	
				3.90	RP200504 RAMP 4 FR MD 414 TO MD 5			
				3.93	RP200506 RAMP 6 FR RAMP3 TO MD 414	4	54I	
				3.93	RP200505 RAMP 5 FR MD 414 TO RAMP 4			
				3.97	RP200503 RAMP 3 FR MD 5 TO MD 414			
				4.04	MD 5 BRANCH AVE			28,075
				4.04	STRUC #16193			
				4.07	RP200501 RAMP 1 FR MD 414 TO MD 5			
				4.12	RP200508 RAMP 8 FR MD 414 TO RAMP 1			
				4.15	RP200507 RAMP 7 FR MD 5 TO MD 414			
				4.19	RP200502 RAMP 2 FR MD 5 TO MD 414			
				4.28	MD 967A BEDFORD WAY			
				4.52		3	39I	
	URB-COLLECTOR			4.62	MD 458 SILVER HILL RD	3	54I	12,050
NAME: OLD SILVER HILL RD				4.62				
		UNDIVIDED		4.67		4	48I	
				4.73		2	32I	
				4.89		2	48I	
				4.97		2	26I	
NAME: BONITA ST				5.08	CO1197 BONITA ST			
				5.08	MD 414A OLD SILVER HILL RD			
				5.11	MD 5 BRANCH AVE			

ROUTE NUMBER.....MD 414A
INVENTORY DIRECTION...NORTH
NAME: OLD SILVER HILL RD

SECONDARY R	URB-LOCAL	UNDIVIDED	NONE	0.00	MD 414 ST BARNABAS RD/BONITA ST	2	32G	
-------------	-----------	-----------	------	------	---------------------------------	---	-----	--

* A,B = UNIMPROVED; C = GRADED & DRAINED; D,E = SOIL, GRAVEL, STONE; F,G = LOW TYPE BITUMINOUS;
H,I = HIGH TYPE BITUMINOUS; J = CONCRETE; K = BRICK; L = BLOCK

STATE HIGHWAY ADMINISTRATION OF MARYLAND
HIGHWAY INFORMATION SERVICES DIVISION
DATA SUPPORT GROUP

PAGE..... 59

STATE HIGHWAY LOCATION REFERENCE

ROUTE NUMBER.....MD 414A CONTINUED
INVENTORY DIRECTION...NORTH
NAME: OLD SILVER HILL RD

COUNTY-PRINCE GEORGES
SHA DISTRICT.....3
DATE.....12/31/99

SYSTEM	FUNCTIONAL CLASS	HWY TYPE	ACCESS CONTRL	MILEPOINT	MILEPOINT DESCRIPTION	MARKED LANES	SURFACE WIDTH/TYPE*	AADT
SECONDARY R	URB-LOCAL	UNDIVIDED	NONE	0.07	CO1196 ANDOVER PL	2	32G	

ROUTE NUMBER.....MD 430
INVENTORY DIRECTION...EAST
NAME: GREENBELT RD

SECONDARY U	URB-OTHER PRIN ART	UNDIVIDED	NONE	0.00	US 1 BALTIMORE AVE	3	46I	13,125
				0.03		4	72I	
				0.08	SPEED LIMIT 40 MPH			
				0.09	MD 193C NO NAME			
				0.12	MD 193E NO NAME			
				0.12	MD 193D NO NAME			
				0.13		4	54I	
				0.24		6	64I	
				0.32	CO1291 RHODE ISLAND AVE	4	48I	
				0.37		1	24I	
				0.49	MD 193 UNIVERSITY BLVD/GREENBELT RD			

ROUTE NUMBER.....MD 450
INVENTORY DIRECTION...EAST
NAME: ANNAPOLIS RD

SECONDARY U	URB-MINOR ARTERIAL	DIVIDED	NONE	0.00	US 1A BLADENBURG RD/BALTIMORE AVE	3	42I	51,725
		CTL		0.11		4	50I	
				0.16	SPEED LIMIT 30 MPH			
				0.19	R/R #CSX 140 258 C	4	48I	
				0.21	RP220105 RAMP 5 FR MD 210 TO MD 450			
				0.21	RP220106 RAMP 6 FR MD 450 TO MD 201			
	URB-OTHER PRIN ART			0.27	MD 201 KENILWORTH AVE			34,350
				0.27	STRUC #16025			
				0.33	MD 769C 48TH ST			
				0.42	MD 769B EDMONSTON RD			
R	URB-MINOR ARTERIAL	DIVIDED		0.93	MD 202 LARGO RD	5	68I	28,425
				0.93	OUT CORP LMTS BLADENBURG			
				1.02		6	68I	
				1.14	SPEED LIMIT 35 MPH			
				1.31	MU 570 57TH AVE			
				1.31	CO 258 57TH AVE			

* A,B = UNIMPROVED; C = GRADED & DRAINED; D,E = SOIL, GRAVEL, STONE; F,G = LOW TYPE BITUMINOUS;
H,I = HIGH TYPE BITUMINOUS; J = CONCRETE; K = BRICK; L = BLOCK

STATE HIGHWAY ADMINISTRATION OF MARYLAND
HIGHWAY INFORMATION SERVICES DIVISION
DATA SUPPORT GROUP

STATE HIGHWAY LOCATION REFERENCE

ROUTE NUMBER.....MD 450 CONTINUED
INVENTORY DIRECTION....EAST
NAME: ANNAPOLIS RD

COUNTY-PRINCE GEORGES
SHA DISTRICT.....3
DATE.....12/31/99

SYSTEM	FUNCTIONAL CLASS	HWY TYPE	ACCESS CONTRL	MILEPOINT	MILEPOINT DESCRIPTION	MARKED LANES	SURFACE WIDTH/TYPE*	AADT
SECONDARY R	URB-MINOR ARTERIAL	DIVIDED	NONE	1.39		4	48I	28,425
				1.44	RP229506 RAMP 6 FR MD 450 TO MD 295			
				1.44	RP229508 RAMP 8 FR MD 295 TO MD 450			
				1.47	RP229505 RAMP 5 FR RAMP 8 TO MD 450			
				1.47	RP229506 RAMP 6 FR MD 450 TO RAMP 7			
				1.49	RP229507 RAMP 7 FR MD 450 TO MD 295			
				1.52	MD 295 BALTIMORE WASHINGTON PKWY			35,350
				1.52	STRUC #P FH12			
				1.59	RP229503 RAMP 3 FR MD 450 TO RAMP 2			
				1.61	RP229501 RAMP 1 FR RAMP 4 TO MD 450			
				1.63	RP229502 RAMP 2 FR MD 450 TO MD 295			
				1.64	RP229504 RAMP 4 FR MD 295 TO MD 450			
				1.69		6	72I	
				2.20	CO 332 COOPERS LA			
				2.94	MU9720 72ND AVE			
				3.44	MD 410 VETERANS PKWY			39,100
				3.83	CO3247 HARKINS RD			
U				4.23	IN CORP LMTS NEW CARROLLTON	7	84I	
R				4.44	MU 853 85TH AVE	6	72I	
				4.50	OUT CORP LMTS NEW CARROLLTON			
				4.53	RP 9508 RAMP 8 FR IS 95 TO MD 450			
				4.57	RP 9505 RAMP 5 FR RAMP 8 TO MD 450			
				4.58	RP 9506 RAMP 6 FR MD 450 TO RAMP 7			
				4.60	RP 9507 RAMP 7 FR MD 450 TO IS 95			
				4.65	IS 95 CAPITAL BELTWAY			31,400
				4.65	STRUC #16144			
				4.65	EXIT #20			
				4.72	RP 9501 RAMP 1 FR IS 95 TO MD 450			
				4.77	RP 9503 RAMP 3 FR MD 450 TO RAMP 2			
				4.80	RP 9504 RAMP 4 FR IS 95 TO MD 450	7	84I	
				4.83	RP 9502 RAMP 2 FR MD 450 TO IS 95			
				4.87		8	96I	
				4.95	MD 564 LANHAM SEVERN RD	5	60I	25,125
				4.97	MD 564 (WB/L)			
				5.05		4	48I	
				5.10	SPEED LIMIT 30 MPH			
				5.15	MD 564 LANHAM SEVERN RD			
				5.15	STRUC #16014			
				5.17	R/R #ATK 529 592 D			
				5.23	CO 74 WHITFIELD CHAPEL RD			
				5.35		2	24I	
		UNDIVIDED		5.41				

* A,B = UNIMPROVED; C = GRADED & DRAINED; D,E = SOIL, GRAVEL, STONE; F,G = LOW TYPE BITUMINOUS;
H,I = HIGH TYPE BITUMINOUS; J = CONCRETE; K = BRICK; L = BLOCK

STATE HIGHWAY ADMINISTRATION OF MARYLAND
HIGHWAY INFORMATION SERVICES DIVISION
DATA SUPPORT GROUP

PAGE..... 61

STATE HIGHWAY LOCATION REFERENCE

ROUTE NUMBER.....MD 450 CONTINUED
INVENTORY DIRECTION....EAST
NAME: ANNAPOLIS RD

COUNTY-PRINCE GEORGES
SHA DISTRICT.....3
DATE.....12/31/99

SYSTEMSTATE....	FUNCTIONAL CLASS	HWY TYPE	ACCESS CONTRL	MILEPOINT	MILEPOINT DESCRIPTION	MARKED LANES	SURFACE WIDTH/TYPE*	AADT
SECONDARY R	URB-MINOR ARTERIAL	UNDIVIDED	NONE	5.53	STRUC #0345DP BALDHILL BRANCH	2	24I	25,125
				5.82		3	36I	
				5.87	CO1043 CARTER AVE			
				5.97		4	48I	
				6.18	CO 45 SEABROOK RD	3	36I	
				6.23	SPEED LIMIT 40 MPH	2	24I	
				7.12	STRUC #16015			
				7.42	STRUC #16016 FOLLY BRANCH			
	URB-OTHER PRIN ART			7.48	MD 704 MARTIN LUTHER KING JR HWY			14,250
				7.82	MD 953 GLENN DALE RD			
				7.84	SPEED LIMIT 45 MPH			
		DIVIDED		8.59		4	52I	
				8.74	MD 193 ENTERPRISE RD/GLENN DALE BLVD			22,625
		UNDIVIDED		8.88		2	48I	
				8.97		2	24I	
				10.44	CO5068 HIGHBRIDGE RD			
U				10.84	IN CORP LMTS BOWIE			
				10.91	CO 59 CHURCH RD			
				11.12	SPEED LIMIT 30 MPH			
				11.30	R/R #CR 529 616 P			
				11.30	STRUC #16017			
				11.38		3	48I	
				11.46	MD 197 COLLINGTON RD/LAUREL BOWIE RD	3	36I	16,550
				11.55		2	24I	
				11.98	MU1910 MOYLAN DR			
				11.98	MU3000 TRINITY DR			
				12.29		2	36I	
				12.36	MU 120 BELAIR DR			
				12.41		2	24I	
		DIVIDED		12.53		3	36I	
				12.58	MU1880 MILLSTREAM DR			
				12.58	MU2760 STONYBROOK DR			
		UNDIVIDED		12.65		4	48I	
				12.83	MU2800 SUPERIOR LA			
				12.88	SPEED LIMIT 30 MPH			
				13.17	CO 49 RACETRACK RD	3	36I	
				13.17	OUT CORP LMTS BOWIE			
				13.22	SPEED LIMIT 45 MPH			
		DIVIDED		13.95		5	60I	
NAME: CRAIN HWY				14.26	MD 3 CRAIN HWY			
				14.26	SEE MD 3 (AHEAD)			
				14.54	ANNE ARUNDEL CO/L			

* A,B = UNIMPROVED; C = GRADED & DRAINED; D,E = SOIL, GRAVEL, STONE; F,G = LOW TYPE BITUMINOUS;
H,I = HIGH TYPE BITUMINOUS; J = CONCRETE; K = BRICK; L = BLOCK

STATE HIGHWAY ADMINISTRATION OF MARYLAND
HIGHWAY INFORMATION SERVICES DIVISION
DATA SUPPORT GROUP

STATE HIGHWAY LOCATION REFERENCE

ROUTE NUMBER.....MD 458
INVENTORY DIRECTION....NORTH
NAME: SILVER HILL RD

COUNTY-PRINCE GEORGES
SHA DISTRICT.....3
DATE.....12/31/99

SYSTEM	FUNCTIONAL CLASS	HWY TYPE	ACCESS CONTRL	MILEPOINT	MILEPOINT DESCRIPTION	MARKED LANES	SURFACE WIDTH/TYPE*	AADT
SECONDARY R	URB-MINOR ARTERIAL	DIVIDED	NONE	0.00 MD 5	BRANCH AVE	4	48I	44,950
				0.00 CO5466	IVERSON ST (BACK)			
				0.06	SPEED LIMIT 35 MPH			
				0.10		5	60I	
	URB-OTHER PRIN ART			0.25 MD 414	ST BARNABAS RD/OLD SILVER HILL RD	6	72I	
				0.27				
				0.72 RP245808	RAMP 8 FR GV 119 TO MD 458			
				0.78 RP245807	RAMP 7 FR MD 458 TO GV 119			
				0.78 RP245806	RAMP 6 FR MD 458 TO GV 119			
				0.80 RP245805	RAMP 5 FR GV 119 TO MD 458			
				0.83	SUITLAND PKWY			
				0.88 RP245803	RAMP 3 FR MD 458 TO GV 119			
				0.89 RP245801	RAMP 1 FR RAMP 4 TO MD 458			
				0.89 RP245802	RAMP 2 FR MD 458 TO GV 119			
				0.91 RP245804	RAMP 4 FR GV 119 TO MD 458			
				1.41 MD 218	SUITLAND RD			40,250
				1.41 CO 81	SUITLAND RD			
				1.73 CO2828	BROOKS DR			
				2.16		5	60I	
				2.28 MD 4	PENNSYLVANIA AVE	6	72I	26,025
				2.40 MD 972A	OLD SILVER HILL RD			
				2.71 CO3074	MARLBORO PIKE	6	78I	
U				2.93	IN CORP LMETS DISTRICT HEIGHTS			
R				3.03	OUT CORP LMETS DISTRICT HEIGHTS			
				3.12 MD 458A	WALKER MILL RD			

ROUTE NUMBER.....MD 458A
INVENTORY DIRECTION....WEST
NAME: WALKER MILL RD

SECONDARY R	URB-OTHER PRIN ART	DIVIDED	NONE	2.52 CO 367	WALKER MILL RD (BACK)	5	65I	35,070
				2.61 MD 458B	COUNTY RD			
	URB-COLLECTOR			2.79 MD 458	SILVER HILL RD	3	48I	10,240
		UNDIVIDED		2.81				
				2.88 CO 367	WALKER MILL RD (AHEAD)			

* A,B = UNIMPROVED; C = GRADED & DRAINED; D,E = SOIL, GRAVEL, STONE; F,G = LOW TYPE BITUMINOUS;
H,I = HIGH TYPE BITUMINOUS; J = CONCRETE; K = BRICK; L = BLOCK

STATE HIGHWAY ADMINISTRATION OF MARYLAND
HIGHWAY INFORMATION SERVICES DIVISION
DATA SUPPORT GROUP

STATE HIGHWAY LOCATION REFERENCE

ROUTE NUMBER.....MD 458B
INVENTORY DIRECTION....SOUTH
NAME: COUNTY RD

COUNTY-PRINCE GEORGES
SHA DISTRICT.....3
DATE.....12/31/99

SYSTEM	FUNCTIONAL CLASS	HWY TYPE	ACCESS CONTRL	MILEPOINT	MILEPOINT DESCRIPTION	MARKED LANES	SURFACE WIDTH/TYPE*	AADT
SECONDARY R	URB-COLLECTOR	UNDIVIDED	NONE	0.00 MD 458A	WALKER MILL RD	2	26I	8,080
				0.03		2	38I	
				0.08 CO 84	COUNTY RD (AHEAD)			

ROUTE NUMBER.....MD 459
INVENTORY DIRECTION....NORTH
NAME: COLUMBIA PARK RD

SECONDARY U	URB-COLLECTOR	UNDIVIDED	NONE	0.00 CO3668	COLUMBIA PARK RD (BACK)	2	34I	14,575
				0.00 RP105003	RAMP 3 FR US 50 TO MD 459			
				0.02 US 50	JOHN HANSON HWY			
				0.02	STRUC #16117			
NAME: TUXEDO RD				0.05 MU 59	CHEVERLY AVE			
				0.05 RP105008	RAMP 8 FR MD 459 TO US 50			
				0.07	SPEED LIMIT 25 MPH			
	R			0.10		2	24I	
				0.14	OUT CORP LMTS CHEVERLY			
				0.44 MD 973B	TUXEDO RD			
				0.52	R/R #CSX 140 266 J			
				0.86		2	32I	
NAME: KENILWORTH AVE		DIVIDED		0.94 RP105009	RAMP 9 FR MD 459 TO US 450	4	52I	
				0.94				
				0.94 RP105010	RAMP 10 FR US 50 TO MD 459			
				1.01 RP105001	RAMP 1 FR MD 201 TO MD 459			
				1.05		3	36I	
				1.06 RP105008	RAMP 8 FR MD 201 TO MD 459			
		UNDIVIDED		1.18		1	24I	
				1.25 MD 201	KENILWORTH AVE			

ROUTE NUMBER.....IS 495
INVENTORY DIRECTION....EAST
NAME: CAPITAL BELTWAY

PRIMARY R	URB-INTERSTATE	DIVIDED	FULL	0.00	MONTGOMERY CO/L	10	120I	197,950
				0.07 RP 49504	RAMP 4 FR MD 650 TI IS 495			
				0.40 MD 212	RIGGS RD			
				0.40	STRUC #16174			
				0.40	STRUC #16120			

* A, B = UNIMPROVED; C = GRADED & DRAINED; D, E = SOIL, GRAVEL, STONE; F, G = LOW TYPE BITUMINOUS;
H, I = HIGH TYPE BITUMINOUS; J = CONCRETE; K = BRICK; L = BLOCK

STATE HIGHWAY ADMINISTRATION OF MARYLAND
HIGHWAY INFORMATION SERVICES DIVISION
DATA SUPPORT GROUP

STATE HIGHWAY LOCATION REFERENCE

ROUTE NUMBER.....IS 495 CONTINUED
INVENTORY DIRECTION...EAST
NAME: CAPITAL BELTWAY

COUNTY-PRINCE GEORGES
SHA DISTRICT.....3
DATE.....12/31/99

SYSTEM	FUNCTIONAL CLASS	HWY TYPE	ACCESS CONTRL	MILEPOINT	MILEPOINT DESCRIPTION	MARKED LANES	SURFACE WIDTH/TYPE*	AADT
PRIMARY	R	URB-INTERSTATE	DIVIDED FULL	0.65		9	108I	197,950
				0.68	RP 9503 RAMP 3 FR IS 495 TO IS 95X			
				0.81	RP 9508 RAMP 8 FR IS 95 TO IS 95X			
				0.91	INTERSTATE MILE MARKER 27.0			
				0.97	RP 9505 RAMP 5 FR IS 95X TO IS 495			
				1.04	IS 95X NO NAME	8	96I	
				1.04	STRUC #16122			
				1.04	STRUC #16123			
				1.17	IS 95X NO NAME			
				1.17	STRUC #16127			
				1.17	STRUC #16126			
				1.22	RP 9501 RAMP 1 FR RAMP 4 TO IS 495			
				1.31	IS 95 (SB/L)			
				1.31	STRUC #16176			
				1.33	RP 9501 RAMP 1 FR RAMP 4 TO IS 495			
				1.33	STRUC #16130			
				1.42	STRUC #16131 LITTLE PAINT BRANCH			
				1.48	RP 9510 COLLECTOR B	7	84I	
				1.60	IS 95 CAPITAL BELTWAY			
				1.75	IS 95 CAPITAL BELTWAY (AHEAD)			
				1.75	EXIT #27			
				27.71	STRUC #16173 POTOMAC RIVER			
				27.71	VIRGINIA ST/L			

ROUTE NUMBER.....MD 500
INVENTORY DIRECTION...EAST
NAME: QUEENS CHAPEL RD

SECONDARY	R	URB-MINOR ARTERIAL	DIVIDED NONE	0.00	WASH DC LINE	4	54I	26,050
				0.04	SPEED LIMIT 35 MPH			
				0.07		5	50I	
				0.15		6	68I	
				0.74	MD 501 CHILLUM RD	5	58I	38,700
				0.74	MU 70 CHILLUM RD			
				0.84	STRUC #16073 NORTHWEST BRANCH			
				0.84	IN CORP LMTS HYATTSVILLE			
				0.86	STRUC #16248P NORTHWEST BRANCH			
				0.93	CO1599 AGER RD	4	48I	
				1.06		5	60I	
			UNDIVIDED	1.16	CO1204 HAMILTON ST	6	74I	33,450

* A,B = UNIMPROVED; C = GRADED & DRAINED; D,E = SOIL, GRAVEL, STONE; F,G = LOW TYPE BITUMINOUS;
H,I = HIGH TYPE BITUMINOUS; J = CONCRETE; K = BRICK; L = BLOCK

STATE HIGHWAY ADMINISTRATION OF MARYLAND
HIGHWAY INFORMATION SERVICES DIVISION
DATA SUPPORT GROUP

STATE HIGHWAY LOCATION REFERENCE

ROUTE NUMBER.....MD 500 CONTINUED
INVENTORY DIRECTION...EAST
NAME: QUEENS CHAPEL RD

COUNTY-PRINCE GEORGES
SHA DISTRICT.....3
DATE.....12/31/99

SYSTEM	FUNCTIONAL CLASS	HWY TYPE	ACCESS CONTRL	MP	MP	DESCRIPTION	MARKED LANES	SURFACE WIDTH/TYPE*	AADT
SECONDARY U	URB-MINOR ARTERIAL	UNDIVIDED	NONE	1.16	MD 208	HAMILTON ST	6	74I	33,450
		DIVIDED		1.54			6	76I	
				1.97	MU 370	QUEENSBURY RD			
				1.97	MD 410A	BELCREST RD			
				2.22	MD 410	EAST WEST HWY			
				2.22	CO 232	ADELPHI RD			

ROUTE NUMBER.....MD 501
INVENTORY DIRECTION...EAST
NAME: CHILLUM RD

SECONDARY R	URB-MINOR ARTERIAL	DIVIDED	NONE	0.00	MD 212	RIGGS RD	4	54I	16,350
				0.00	CO 449	CHILLUM RD (BACK)			
		UNDIVIDED		0.07			4	48I	
				0.08		SPEED LIMIT 25 MPH			
				0.46	CO5778	SARGENT RD			
				0.53		SPEED LIMIT 35 MPH			
				0.82		STRUC #16074 SLIGO CREEK			
				0.90			3	36I	
				1.03			4	48I	
				1.52			4	58I	
		DIVIDED		1.65			3	39I	
				1.68	MU 70	CHILLUM RD (AHEAD)			
				1.68	MD 500	QUEENS CHAPEL RD			

ROUTE NUMBER.....MD 564
INVENTORY DIRECTION...EAST
NAME: LANHAM SEVERN RD

SECONDARY R	URB-MINOR ARTERIAL	DIVIDED	NONE	0.00	MD 450	ANNAPOLIS RD	5	60I	18,500
				0.06		SPEED LIMIT 30 MPH			
				0.09			5	64I	
				0.21	MD 450	ANNAPOLIS RD			
				0.21		STRUC #16014			
				0.28			4	54I	
		UNDIVIDED		0.31	CO 28	CIPRIANO RD	3	36I	
				0.41			2	24I	
				0.42		SPEED LIMIT 40 MPH			

* A,B = UNIMPROVED; C = GRADED & DRAINED; D,E = SOIL, GRAVEL, STONE; F,G = LOW TYPE BITUMINOUS;
H,I = HIGH TYPE BITUMINOUS; J = CONCRETE; K = BRICK; L = BLOCK

STATE HIGHWAY ADMINISTRATION OF MARYLAND
HIGHWAY INFORMATION SERVICES DIVISION
DATA SUPPORT GROUP

STATE HIGHWAY LOCATION REFERENCE

ROUTE NUMBER.....MD 564 CONTINUED
INVENTORY DIRECTION...EAST
NAME: LANHAM SEVERN RD

COUNTY-PRINCE GEORGES
SHA DISTRICT.....3
DATE.....12/31/99

SYSTEM ...STATE...	FUNCTIONAL CLASS	HWY TYPE	ACCESS CONTRL	MILEPOINT	MILEPOINT DESCRIPTION	MARKED LANES	SURFACE WIDTH/TYPE*	AADT
SECONDARY R	URB-MINOR ARTERIAL	UNDIVIDED	NONE	0.70	STRUC #16210 BALDHILL BRANCH	2	24I	18,500
				0.92		2	36I	
				0.98		2	24I	
				2.76		3	24I	
		DIVIDED		2.88		4	48I	
				2.93	MD 953A GLENN DALE RD	4	56I	
				3.04	MD 193 GREENBELT RD/GLENN DALE BLVD			14,050
				3.09		4	48I	
				3.13	SPEED LIMIT 45 MPH			
		UNDIVIDED		3.22		2	24I	
		DIVIDED		4.04				
				4.12	CO3641 SPRINGFIELD RD			10,450
		UNDIVIDED		4.37				
				4.91	SPEED LIMIT 30 MPH			
NAME: 9TH ST				4.92	CO 762 COWAN AVE			
U				4.94	IN CORP LMTS BOWIE			
				5.30		2	28I	
				5.47		2	32I	
NAME: CHESTNUT AVE				5.60	MD 564A CHESTNUT AVE			
				5.63	R/R #ATK 529 596 F			
				5.63	STRUC #16020			
				5.71	MD 564C 11TH ST	2	26I	
NAME: 11TH ST				5.71				
				5.73	SPEED LIMIT 25 MPH			
				5.80		2	20I	
				5.83	SPEED LIMIT 30 MPH			
R	URB-LOCAL			6.35	CO 49 RACETRACK RD	2	24I	
				6.35	OUT CORP LMTS BOWIE			
				6.73	ROAD END			

ROUTE NUMBER.....MD 564A
INVENTORY DIRECTION...NORTH
NAME: CHESTNUT AVE

SECONDARY U	URB-COLLECTOR	UNDIVIDED	NONE	0.00	MD 564 9TH ST/CHESTNUT AVE	2	24I	2,275
				0.06	CO5198 CHESTNUT AVE (AHEAD)			

* A,B = UNIMPROVED; C = GRADED & DRAINED; D,E = SOIL, GRAVEL, STONE; F,G = LOW TYPE BITUMINOUS;
H,I = HIGH TYPE BITUMINOUS; J = CONCRETE; K = BRICK; L = BLOCK

STATE HIGHWAY ADMINISTRATION OF MARYLAND
HIGHWAY INFORMATION SERVICES DIVISION
DATA SUPPORT GROUP

PAGE..... 67

STATE HIGHWAY LOCATION REFERENCE

ROUTE NUMBER.....MD 564B
INVENTORY DIRECTION...SOUTH
NAME: CHESTNUT AVE

COUNTY-PRINCE GEORGES
SHA DISTRICT.....3
DATE.....12/31/99

SYSTEM	FUNCTIONAL CLASS	HWY TYPE	ACCESS CONTRL	MILEPOINT	MILEPOINT DESCRIPTION	MARKED LANES	SURFACE WIDTH/TYPE*	AADT
SECONDARY U	URB-LOCAL	UNDIVIDED	NONE	0.00	ROAD END	2	31I	
				0.04	MD 564C 11TH ST			
				0.04	CO 51 CHESTNUT AVE (AHEAD)			

ROUTE NUMBER.....MD 564C
INVENTORY DIRECTION...WEST
NAME: 11TH ST

SECONDARY U	URB-LOCAL	UNDIVIDED	NONE	0.00	MD 564 CHESTNUT AVE/11TH ST	2	30I	
				0.02	CO 51 CHESTNUT AVE			
				0.02	MD 564B CHESTNUT AVE			

ROUTE NUMBER.....IS 595
INVENTORY DIRECTION...EAST
NAME: JOHN HANSON HWY

PRIMARY R	URB-INTERSTATE	DIVIDED	FULL	0.00	US 50 JOHN HANSON HWY (BACK)	7	84I	81,675
				0.00	RP 9503 RAMP 3 FR US 50 TO IS 95			
				0.02	RP 9508 RAMP 8 FR IS 95 TO IS 595			
				0.17	RP 9507 RAMP 7 FR IS 595 TO IS 95			
				0.17	STRUC #16227			
				0.22	RP 9505 RAMP 5 FR IS 95 TO IS 595	6	72I	
				0.22	STRUC #16223			
				0.29	IS 95 CAPITAL BELTWAY			95,950
				0.29	STRUC #16146			
				0.29	EXIT #7			
				0.32	RP 9501 RAMP 1 FR IS 95 TO IS 595	6	72J	
				0.42	RP 9503 RAMP 3 FR US 50 TO IS 95			
				0.42	STRUC #16225			
				0.51	RP 9505 RAMP 5 FR IS 95 TO IS 595	8	96J	
				0.52	MD 950A WHITFIELD CHAPEL RD			
				0.52	STRUC #16116			
				0.54	RP 9507 RAMP 7 FR IS 595 TO IS 95	9	108J	
				0.62	RP 9504 RAMP 4 FR IS 95 TO IS 595			
				0.82	RP 9509 RAMP 9 FR IS 595 TO MD 950			
				0.86		8	96J	
				1.02	MD 704 MARTIN LUTHER KING JR HWY			81,250
				1.02	STRUC #16092			

* A,B = UNIMPROVED; C = GRADED & DRAINED; D,E = SOIL, GRAVEL, STONE; F,G = LOW TYPE BITUMINOUS;
H,I = HIGH TYPE BITUMINOUS; J = CONCRETE; K = BRICK; L = BLOCK

STATE HIGHWAY ADMINISTRATION OF MARYLAND
HIGHWAY INFORMATION SERVICES DIVISION
DATA SUPPORT GROUP

PAGE..... 68

STATE HIGHWAY LOCATION REFERENCE

ROUTE NUMBER.....IS 595 CONTINUED
INVENTORY DIRECTION....EAST
NAME: JOHN HANSON HWY

COUNTY-PRINCE GEORGES
SHA DISTRICT.....3
DATE.....12/31/99

SYSTEM	FUNCTIONAL CLASS	HWY TYPE	ACCESS CONTRL	MILEPOINT	MILEPOINT DESCRIPTION	MARKED LANES	SURFACE WIDTH/TYPE*	ADT
PRIMARY	R URB-INTERSTATE	DIVIDED	FULL	1.02	EXIT #8	8	96J	81,250
				1.05	RP 59506 RAMP 6 FR IS 595 TO MD 704			
				1.24	RP 59508 RAMP 8 FR MD 704 TO IS 595			
				1.43	RP 59505 RAMP 5 FR MD 704 TO IS 595			
				1.50	RP 59507 RAMP 7 FR IS 595 TO MD 704			
				2.03	SPEED LIMIT 65 MPH			
				2.05	MD 950C LOTSFORD VISTA RD			
				2.05	STRUC #16091			
				2.09		6	72J	
				2.43	STRUC #16090 FOLLY BRANCH			
				3.54	MD 193 ENTERPRISE RD			
				3.54	STRUC #16089			
				5.09	MD 950D CHURCH RD			
				5.09	STRUC #16088			
				6.21	R/R #CR 532 284 B			
				6.21	STRUC #16087			
				6.34	RP 59506 RAMP 6 FR IS 595 TO MD 197			
				6.41	RP 59508 RAMP 8 FR MD 197 TO IS 595	7	84J	
				6.60	RP 59501 RAMP 1 FR MD 197 TO IS 595	6	72I	
U				6.61	IN CORP LMTS BOWIE	5	60J	
				6.68	MD 197 COLLINGTON RD	7	84J	82,850
				6.68	STRUC #16086			
				6.68	EXIT #11			
				6.69	RP 59505 RAMP 5 FR MD 197 TO IS 595			
				6.90	STRUC #16288 PEDESTRIAN WALKWAY			
				6.92	RP 59502 RAMP 2 FR IS 595 TO MD 197			
				7.01	RP 59504 RAMP 4 FROM MD 196 TO MD 595			
				7.30		6	72J	
				7.56	RP 59506 RAMP 6 FR IS 595 TO US 301			
				7.56	RP 59508 RAMP 8 FR MD 3 TO IS 595			
R				7.61	OUT CORP LMTS BOWIE			
				7.84	RP 59510 COLLECTOR B			
				8.01	RP 59505 RAMP 5 FR US 301 TO IS 595			
	RUR-INTERSTATE			8.08	MD 3 CRAIN HWY			74,221
				8.08	US 301 CRAIN HWY			
				8.08	STRUC #16234			
				8.08	EXIT #13			
				8.10	RP 59501 RAMP 1 FR US 301 TO RAMP 10			
				8.22	RP 59503 RAMP 3 FR RAMP 6 TO MD 3			
				8.22	STRUC #16232			
				8.23	RP 59509 RAMP 9 FR IS 595 TO RAMP 4			
				8.23	STRUC #16230			

* A,B = UNIMPROVED; C = GRADED & DRAINED; D,E = SOIL, GRAVEL, STONE; F,G = LOW TYPE BITUMINOUS;
H,I = HIGH TYPE BITUMINOUS; J = CONCRETE; K = BRICK; L = BLOCK

STATE HIGHWAY ADMINISTRATION OF MARYLAND
HIGHWAY INFORMATION SERVICES DIVISION
DATA SUPPORT GROUP

STATE HIGHWAY LOCATION REFERENCE

ROUTE NUMBER.....IS 595 CONTINUED
INVENTORY DIRECTION...EAST
NAME: JOHN HANSON HWY

COUNTY-PRINCE GEORGES
SHA DISTRICT.....3
DATE.....12/31/99

SYSTEM	FUNCTIONAL CLASS	HWY TYPE	ACCESS CONTRL	MILEPOINT	MILEPOINT DESCRIPTION	MARKED LANES	SURFACE WIDTH/TYPE*	AADT
PRIMARY	R	RUR-INTERSTATE	DIVIDED	FULL	8.42 RP 59504 RAMP 4 FR US 301 TO IS 595	6	72J	74,221
					8.63 RP 59510 COLLECTOR B			
					9.08	6	72I	
					9.35 STRUC #2026 PATUXENT RIVER			
					9.35 ANNE ARUNDEL CO/L			

ROUTE NUMBER.....MD 631
INVENTORY DIRECTION...SOUTH
NAME: OLD BRANDYWINE RD

SECONDARY	R	RUR-LOCAL	UNDIVIDED	NONE	0.00 MD 373 ACCOKEEK RD	2	25I	99
					0.00 CO 599 BRANDYWINE RD			
					0.05	2	20I	
					0.35 ROAD END			

ROUTE NUMBER.....MD 637
INVENTORY DIRECTION...EAST
NAME: NAYLOR RD

SECONDARY	R	URB-MINOR ARTERIAL	UNDIVIDED	NONE	0.00	2	24I	20,025
			DIVIDED		0.10	4	50I	
					0.16			
					0.17 GV 119 STRUC #16213 OXON RUN	3	36I	
					0.19 SUITLAND PKWY	4	50I	
			UNDIVIDED		0.25	2	26I	
					0.30			
					0.31 CO 996 SPEED LIMIT 30 MPH	2	24I	
			DIVIDED		0.53 OXON RUN DR	2	29I	
					0.55 MD 637A NO NAME			
					0.60 MD 5 BRANCH AVE			

ROUTE NUMBER.....MD 637A
INVENTORY DIRECTION...SOUTH
NAME: NO NAME

SECONDARY	R	URB-LOCAL	UNDIVIDED	NONE	0.00 MD 5 BRANCH AVE	1	22I	
-----------	---	-----------	-----------	------	----------------------	---	-----	--

* A, B = UNIMPROVED; C = GRADED & DRAINED; D, E = SOIL, GRAVEL, STONE; F, G = LOW TYPE BITUMINOUS;
H, I = HIGH TYPE BITUMINOUS; J = CONCRETE; K = BRICK; L = BLOCK

STATE HIGHWAY ADMINISTRATION OF MARYLAND
HIGHWAY INFORMATION SERVICES DIVISION
DATA SUPPORT GROUP

STATE HIGHWAY LOCATION REFERENCE

ROUTE NUMBER.....MD 637A
INVENTORY DIRECTION...SOUTH
NAME: NO NAME

CONTINUED

COUNTY-PRINCE GEORGES
SHA DISTRICT.....3
DATE.....12/31/99

SYSTEM	FUNCTIONAL CLASS	HWY TYPE	ACCESS CONTRL	MILEPOINT	MILEPOINT DESCRIPTION	MARKED LANES	SURFACE WIDTH/TYP*	AADT
SECONDARY R	URB-LOCAL	UNDIVIDED	NONE	0.03 MD 637	NAYLOR RD	1	22I	

ROUTE NUMBER.....MD 650
INVENTORY DIRECTION...NORTH
NAME: NEW HAMPSHIRE AVE

SECONDARY R	URB-OTHER PRIN ART	DIVIDED	NONE	0.00	WASH DC LINE	5	58I	35,225
				0.07	SPEED LIMIT 35 MPH			
				0.13		6	68I	
				0.43 CO 965	RAY RD			41,550
				0.81 MD 410	EAST WEST HWY			
		UNDIVIDED	PART	0.81	MONTGOMERY CO/L			
				1.85 MD 193	UNIVERSITY BLVD	6	80I	40,750
		DIVIDED		1.85	MONTGOMERY CO/L			
				1.94		6	72I	
				2.14 CO 668	MERRIMAC DR			
				2.60		6	68I	
				2.73	STRUC #16079 NORTHWEST BRANCH			
				2.78 MD 320	PINEY BRANCH RD			
				2.84	SPEED LIMIT 40 MPH			
				2.98 CO 230	METZEROTT RD			
				3.16	MONTGOMERY CO/L			

ROUTE NUMBER.....MD 694
INVENTORY DIRECTION...NORTH
NAME: AGRICULTURAL FARM RD

SECONDARY R	URB-LOCAL	UNDIVIDED	NONE	0.00	ROAD END	2	16H	99
				0.07		2	18H	
				0.10 MD 212	POWDER MILL RD			

ROUTE NUMBER.....MD 704
INVENTORY DIRECTION...EAST
NAME: MARTIN LUTHER KING JR HWY

SECONDARY U	URB-MINOR ARTERIAL	DIVIDED	NONE	0.00	WASH DC LINE	6	72I	20,125
-------------	--------------------	---------	------	------	--------------	---	-----	--------

* A,B = UNIMPROVED; C = GRADED & DRAINED; D,E = SOIL, GRAVEL, STONE; F,G = LOW TYPE BITUMINOUS;
H,I = HIGH TYPE BITUMINOUS; J = CONCRETE; K = BRICK; L = BLOCK

STATE HIGHWAY ADMINISTRATION OF MARYLAND
HIGHWAY INFORMATION SERVICES DIVISION
DATA SUPPORT GROUP

PAGE..... 71

STATE HIGHWAY LOCATION REFERENCE

ROUTE NUMBER.....MD 704 CONTINUED
INVENTORY DIRECTION...EAST
NAME: MARTIN LUTHER KING JR HWY

COUNTY-PRINCE GEORGES
SHA DISTRICT.....3
DATE.....12/31/99

SYSTEMSTATE....	FUNCTIONAL CLASS	HWY TYPE	ACCESS CONTRL	MILEPOINT	MILEPOINT DESCRIPTION	MARKED LANES	SURFACE WIDTH/TYPE*	AADT
SECONDARY U	URB-MINOR ARTERIAL	DIVIDED	NONE	0.07				
				0.27	CO 366 ADDISON RD	6	64I	20,125
				0.33	SPEED LIMIT 30 MPH			
				0.37		6	68I	
R				0.54	SPEED LIMIT 40 MPH			
				0.82	OUT CORP LMTS SEAT PLEASANT			
				0.90	STRUC #16084 CABIN BRANCH			
				1.30	CO 360 HILL RD			
				1.51	CO 75 SHERIFF RD	6	72I	28,175
				2.18	CO3668 COLUMBIA PARK RD			32,300
				2.18	CO3191 BELLE HAVEN DR			
				2.50	STRUC #16083 CATTAIL BRANCH			
				2.59		5	60I	
				2.81	RP220206 RAMP 6 FR MD 202 TO MD 704	4	48I	
				2.84	RP220204 RAMP 4 FR MD 704 TO MD 202			
				2.94	RP220203 RAMP 3 FR MD 202 TO MD 704			
				2.95	RP220205 RAMP 5 FR MD 704 TO MD 202			
				3.01	MD 202 LARGO RD			
				3.01	STRUC #16030			
				3.02				28,075
				3.04	RP220207 RAMP 7 FR MD 202 TO MD 704			
				3.05	RP220201 RAMP 1 FR MD 704 TO MD 202			
				3.15	RP220202 RAMP 2 FR MD 202 TO MD 704	5	60I	
				3.15	RP220208 RAMP 8 FR MD 704 TO MD 202			
U				3.21	IN CORP LMTS GLENARDEN			
				3.32		6	72I	
R				3.83	OUT CORP LMTS GLENARDEN			
				4.06		5	60I	
				4.15	CO 65 ARDWICK-ARDMORE RD			31,525
				4.28	SPEED LIMIT 50 MPH			
				4.37	IS 95 CAPITAL BELTWAY			
				4.37	STRUC #16147			
				4.52	CO 74 WHITFIELD CHAPEL RD	4	48I	19,475
				4.65	SPEED LIMIT 40 MPH			
				4.95	RP 59504 RAMP 4 FR MD 704 TO RAMP 5			
				5.04	RP 59506 RAMP 6 FR IS 595 TO MD 704			
				5.04	RP 59505 RAMP 5 FR MD 704 TO IS 595			
				5.11	RP 59503 RAMP 3 FR RAMP 6 TO MD 704	5	60I	
URB-OTHER PRIN ART				5.16	IS 595 JOHN HANSON HWY			27,600
				5.16	STRUC #16092			
				5.16	EXIT #8			
				5.28	RP 59509 RAMP 9 FR MD 704 TO RAMP 10			

* A,B = UNIMPROVED; C = GRADED & DRAINED; D,E = SOIL, GRAVEL, STONE; F,G = LOW TYPE BITUMINOUS;
H,I = HIGH TYPE BITUMINOUS; J = CONCRETE; K = BRICK; L = BLOCK

STATE HIGHWAY ADMINISTRATION OF MARYLAND
HIGHWAY INFORMATION SERVICES DIVISION
DATA SUPPORT GROUP

STATE HIGHWAY LOCATION REFERENCE

ROUTE NUMBER.....MD 704 CONTINUED
INVENTORY DIRECTION....EAST
NAME: MARTIN LUTHER KING JR HWY

COUNTY-PRINCE GEORGES
SHA DISTRICT.....3
DATE.....12/31/99

SYSTEM	FUNCTIONAL CLASS	HWY TYPE	ACCESS CONTRL	MILEPOINT	MILEPOINT DESCRIPTION	MARKED LANES	SURFACE WIDTH/TYPE*	AADT
SECONDARY R	URB-OTHER PRIN ART	DIVIDED	NONE	5.36	RP 59510 RAMP 10 FR MD 704 TO RAMP 9	5	60I	27,600
				5.41	RP 59501 RAMP 1 FR MD 704 TO RAMP 1			
				5.45	RP 59508 RAMP 8 FR MD 704 TO IS 595			
				5.45	RP 59507 RAMP 7 FR IS 595 TO MD 704			
				5.50	RP 59502 RAMP 2 FR RAMP 7 TO MD 704			
				5.56		6	72I	
				5.74		5	60I	
				5.82		6	48I	
		UNDIVIDED		6.18	CO 67 LOTTSFORD VISTA RD	2	56I	
				6.24		2	22I	
				6.60	SPEED LIMIT 30 MPH			
				6.67	STRUC #16081 FOLLY BRANCH			
				6.75	MD 450 ANNAPOLIS RD (AHEAD)			

ROUTE NUMBER.....MD 717
INVENTORY DIRECTION....NORTH
NAME: WATER ST

SECONDARY R	URB-LOCAL	UNDIVIDED	NONE	0.00	ROAD END	2	30I	8,375
				0.02	RP200406 RAMP 6 FR MD 4 TO MD 717			
				0.02	RP200405 RAMP 5 FR MD 717 TO MD 4			
				0.02	SPEED LIMIT 25 MPH			
				0.05	MD 4 PENNSYLVANIA AVE			
				0.05	STRUC #16099			
	URB-MINOR ARTERIAL			0.06				
				0.09	RP200401 RAMP 1 FR MD 717 TO RAMP 8			
				0.09	RP200407 RAMP 7 FR RAMP 2 TO MD 717			
				0.10	RP200402 RAMP 2 FR MD 4 TO MD 717			
				0.12	RP200408 RAMP 8 FR MD 717 TO MD 4			
				0.18	IN CORP LMTS UPPER MARLBORO	2	32I	
				0.18	STRUC #16109 WESTERN BRANCH			
				0.26		2	35I	
				0.28		2	40I	
				0.33	MD 725 MAIN ST			

* A,B = UNIMPROVED; C = GRADED & DRAINED; D,E = SOIL, GRAVEL, STONE; F,G = LOW TYPE BITUMINOUS;
H,I = HIGH TYPE BITUMINOUS; J = CONCRETE; K = BRICK; L = BLOCK

STATE HIGHWAY ADMINISTRATION OF MARYLAND
HIGHWAY INFORMATION SERVICES DIVISION
DATA SUPPORT GROUP

STATE HIGHWAY LOCATION REFERENCE

ROUTE NUMBER.....MD 725
INVENTORY DIRECTION....EAST
NAME: OLD MARLBORO PIKE

COUNTY-PRINCE GEORGES
SHA DISTRICT.....3
DATE.....12/31/99

SYSTEM	FUNCTIONAL CLASS	HWY TYPE	ACCESS CONTRL	MILEPOINT	MILEPOINT DESCRIPTION	MARKED LANES	SURFACE WIDTH/TYPE*	AADT
SECONDARY R	URB-MINOR ARTERIAL	UNDIVIDED	NONE	0.00	CO 99 BROWN STATION RD	2	24I	14,225
				0.00	CO4024 OLD MARLBORO PIKE (BACK)			
				0.03	SPEED LIMIT 25 MPH			
				0.14				
				0.16	IN CORP LMTS UPPER MARLBORO			
				0.16	STRUC #16009 FED SPRING BRANCH			
				0.62	MU 30 OLD MARLBORO PIKE			
				0.65	CO1212 OLD CRAIN HWY	2	22I	
				0.73		2	35I	
				0.78	CO4027 ELM ST			12,675
				0.78	MD 717 WATER ST			
				0.92		2	27I	
				1.03	CO4028 GOV ODEN BOWIE DR	2	25I	
				1.03				
				1.15		2	36I	
				1.19	STRUC #16010 WESTERN BRANCH			
				1.19	OUT CORP LMTS UPPER MARLBORO			
				1.25	MD 202 LARGO RD	3	36I	16,975
				1.31		2	24I	
				1.33	R/R #CR 529 574 F			
				1.56	SPEED LIMIT 30 MPH			
				1.75		3	36I	
				1.86	CO4025 MARLBORO PIKE (AHEAD)			
				1.86	US 301 CRAIN HWY			

ROUTE NUMBER.....MD 726
INVENTORY DIRECTION....NORTH
NAME: GREEN LANDING RD

SECONDARY R	URB-LOCAL	UNDIVIDED	NONE	0.00	CO4026 HUNT CLUB RD	2	24I	2,599
				0.02	RP200404 RAMP 4 FR MD 726 TO MD 4			
				0.08	MD 4 PENNSYLVANIA AVE			
				0.08	STRUC #16096			
				0.19		2	19I	
				0.28	MD 4PA MARLBORO PIKE			

* A,B = UNIMPROVED; C = GRADED & DRAINED; D,E = SOIL, GRAVEL, STONE; F,G = LOW TYPE BITUMINOUS;
H,I = HIGH TYPE BITUMINOUS; J = CONCRETE; K = BRICK; L = BLOCK

STATE HIGHWAY ADMINISTRATION OF MARYLAND
HIGHWAY INFORMATION SERVICES DIVISION
DATA SUPPORT GROUP

STATE HIGHWAY LOCATION REFERENCE

ROUTE NUMBER.....MD 769B
INVENTORY DIRECTION...NORTH
NAME: EDMONSTON RD

COUNTY-PRINCE GEORGES
SHA DISTRICT.....3
DATE.....12/31/99

SYSTEM ...STATE...	FUNCTIONAL CLASS	HWY TYPE	ACCESS CONTRL	MILEPOINT	MILEPOINT DESCRIPTION	MARKED LANES	SURFACE WIDTH/TYPE*	AADT
SECONDARY U	URB-LOCAL	UNDIVIDED	NONE	0.00 MD 450	ANNAPOLIS RD	4	50I	7,499
				0.07		2	26I	
				0.41	SPEED LIMIT 30 MPH			
				0.42		2	24I	
				0.45 CO3168	EDMONSTON RD (AHEAD)			

ROUTE NUMBER.....MD 769C
INVENTORY DIRECTION...NORTH
NAME: 52ND AVE

SECONDARY R	URB-LOCAL	UNDIVIDED	NONE	0.00 MD 201	KENILWORTH AVE	3	37I	9,099
				0.02		2	24I	
				0.38	IN CORP LMTS BLADENSBURG	2	22I	
U				0.55 CO 330	QUINCY ST			
NAME: QUINCY ST				0.63	SPEED LIMIT 30 MPH			
				0.72		2	24I	
				0.82 MD 201A	NO NAME	2	35I	
NAME: 48TH ST				0.82				
				0.90		2	40I	
				0.95 MD 450	ANNAPOLIS RD			
				1.01		1	18I	
				1.06 MD 201	KENILWORTH AVE			

ROUTE NUMBER.....MD 769D
INVENTORY DIRECTION...NORTH
NAME: 52ND AVE

SECONDARY R	URB-LOCAL	UNDIVIDED	NONE	0.00	ROAD END	2	26I	9,599
				0.06		2	24I	
				0.15	R/R #CSX 140 263 Y			
				0.18		2	30I	
				0.29 MD 201	KENILWORTH AVE			

* A,B = UNIMPROVED; C = GRADED & DRAINED; D,E = SOIL, GRAVEL, STONE; F,G = LOW TYPE BITUMINOUS;
H,I = HIGH TYPE BITUMINOUS; J = CONCRETE; K = BRICK; L = BLOCK

STATE HIGHWAY ADMINISTRATION OF MARYLAND
HIGHWAY INFORMATION SERVICES DIVISION
DATA SUPPORT GROUP

STATE HIGHWAY LOCATION REFERENCE

ROUTE NUMBER.....MD 810A
INVENTORY DIRECTION...WEST
NAME: LIVINGSTON RD

COUNTY-PRINCE GEORGES
SHA DISTRICT.....3
DATE.....12/31/99

SYSTEM	FUNCTIONAL CLASS	HWY TYPE	ACCESS CONTRL	MILEPOINT	MILEPOINT DESCRIPTION	MARKED LANES	SURFACE WIDTH/TYPE*	AADT
SECONDARY R	RUR-LOCAL	UNDIVIDED	NONE	3.41	CO1201 LIVINGSTON RD (BACK)	2	24I	4,180
				3.43	MD 210J SERVICE RD			
				3.50	MD 210 INDIAN HEAD HWY			
				3.53	MD 210K BEECH LA	2	22I	
				3.55	SPEED LIMIT 25 MPH			
				3.57	CO1201 LIVINGSTON RD (AHEAD)			

ROUTE NUMBER.....MD 810B
INVENTORY DIRECTION...EAST
NAME: SPRING GROVE DR

SECONDARY R	RUR-LOCAL	UNDIVIDED	NONE	0.00	MD 210K BEECH LA	2	24I	
				0.04	CO1554 SPRING GROVE DR (AHEAD)			

ROUTE NUMBER.....MD 810C
INVENTORY DIRECTION...EAST
NAME: DALE LA

SECONDARY R	RUR-LOCAL	UNDIVIDED	NONE	0.00	MD 210K BEECH LA	2	26I	
				0.01	SPEED LIMIT 25 MPH			
				0.02		2	25I	
				0.04	CO1553 DALE LA (AHEAD)			

ROUTE NUMBER.....MD 810D
INVENTORY DIRECTION...EAST
NAME: MAPLE LA

SECONDARY R	RUR-LOCAL	UNDIVIDED	NONE	0.00	MD 210K BEECH LA	2	24I	
				0.02		2	22I	
				0.04	CO1551 MAPLE LA (AHEAD)			

* A, B = UNIMPROVED; C = GRADED & DRAINED; D, E = SOIL, GRAVEL, STONE; F, G = LOW TYPE BITUMINOUS;
H, I = HIGH TYPE BITUMINOUS; J = CONCRETE; K = BRICK; L = BLOCK

STATE HIGHWAY ADMINISTRATION OF MARYLAND
HIGHWAY INFORMATION SERVICES DIVISION
DATA SUPPORT GROUP

STATE HIGHWAY LOCATION REFERENCE

ROUTE NUMBER.....MD 810E
INVENTORY DIRECTION....SOUTH
NAME: PINE DR

COUNTY-PRINCE GEORGES
SHA DISTRICT.....3
DATE.....12/31/99

SYSTEM	FUNCTIONAL CLASS	HWY TYPE	ACCESS CONTRL	MILEPOINT	MILEPOINT DESCRIPTION	MARKED LANES	SURFACE WIDTH/TYPE*	AADT
SECONDARY R	RUR-LOCAL	UNDIVIDED	NONE	0.22	CO5195 PINE DR (BACK)	2	42I	
				0.23	SPEED LIMIT 25 MPH			
				0.24	MD 210L BERETTA DR			
				0.28	MD 210 INDIAN HEAD HWY			
				0.30	MD 210K BEECH LA			

ROUTE NUMBER.....MD 810F
INVENTORY DIRECTION....SOUTH
NAME: HOLLY WAY

SECONDARY R	RUR-LOCAL	UNDIVIDED	NONE	0.28	CO2186 HOLLY WAY (BACK)	2	24I	
				0.28	MD 210M HOLLY RD			
				0.38	MD 810G PINE LA			

ROUTE NUMBER.....MD 810G
INVENTORY DIRECTION....EAST
NAME: PINE LA

SECONDARY R	RUR-LOCAL	UNDIVIDED	NONE	0.39	CO 585 PINE LA (BACK)	2	25I	
				0.39	MD 810F HOLLY WAY			
				0.39	CO2186 HOLLY WAY			
				0.43	MD 210N SERVICE RD	2	38I	
				0.45	MD 210 INDIAN HEAD HWY			

ROUTE NUMBER.....MD 810H
INVENTORY DIRECTION....SOUTH
NAME: MANNING RD WEST

SECONDARY R	RUR-LOCAL	UNDIVIDED	NONE	0.43	CO 699 MANNING RD WEST (BACK)	2	24I	
				0.51	MD 210N SERVICE RD			
				0.54	MD 210 INDIAN HEAD HWY			
				0.54	MD 810I MANNING RD EAST (AHEAD)			

* A,B = UNIMPROVED; C = GRADED & DRAINED; D,E = SOIL, GRAVEL, STONE; F,G = LOW TYPE BITUMINOUS;
H,I = HIGH TYPE BITUMINOUS; J = CONCRETE; K = BRICK; L = BLOCK

STATE HIGHWAY ADMINISTRATION OF MARYLAND
HIGHWAY INFORMATION SERVICES DIVISION
DATA SUPPORT GROUP

STATE HIGHWAY LOCATION REFERENCE

ROUTE NUMBER.....MD 810I
INVENTORY DIRECTION...SOUTH
NAME: MANNING RD EAST

COUNTY-PRINCE GEORGES
SHA DISTRICT.....3
DATE.....12/31/99

SYSTEMSTATE....	FUNCTIONAL CLASS	HWY TYPE	ACCESS CONTRL	MILEPOINT	MILEPOINT DESCRIPTION	MARKED LANES	SURFACE WIDTH/TYPE*	AADT
SECONDARY R	RUR-LOCAL	UNDIVIDED	NONE	0.00 MD 210	INDIAN HEAD HWY	2	24I	
				0.00 MD 810H	MANNING RD WEST (BACK)			
				0.05 CO 153	MANNING RD EAST (AHEAD)			
				1.17 CO 153	MANNING RD EAST (BACK)			
				1.23 MD 228	BERRY RD			
				1.27 CO 153	MANNING RD EAST (AHEAD)			

ROUTE NUMBER.....MD 810J
INVENTORY DIRECTION...WEST
NAME: LIVINGSTON RD

SECONDARY R	RUR-LOCAL	UNDIVIDED	NONE	0.00 MD 210	INDIAN HEAD HWY	2	44I	4,180
				0.00 MD 373	LIVINGSTON RD (BACK)			
				0.10 MD 210S	BIDDLE RD			
				0.10 CO1201	LIVINGSTON RD (AHEAD)			

ROUTE NUMBER.....MD 810K
INVENTORY DIRECTION...WEST
NAME: BRYAN POINT RD

SECONDARY R	RUR-MINOR COLLECTOR	UNDIVIDED	NONE	0.00	ROAD END	2	25I	880
				0.03 MD 210R	HICKORY KNOLL RD	2	30I	
				0.10 MD 210S	BIDDLE RD			
				0.10 CO 228	BRYAN POINT RD (AHEAD)			

ROUTE NUMBER.....MD 950
INVENTORY DIRECTION...NORTH
NAME: GARDEN CITY DR

SECONDARY R	URB-COLLECTOR	UNDIVIDED	NONE	0.28 CO4231	GARDEN CITY DR (BACK)	3	36I	5,275
				0.31	SPEED LIMIT 40 MPH			
				0.50 RP 9510	RAMP 10 FR MD 950 TO RAMP 5			
				0.50 RP 9509	RAMP 9 FR IS 595 TO MD 950			

* A,B = UNIMPROVED; C = GRADED & DRAINED; D,E = SOIL, GRAVEL, STONE; F,G = LOW TYPE BITUMINOUS;
H,I = HIGH TYPE BITUMINOUS; J = CONCRETE; K = BRICK; L = BLOCK

STATE HIGHWAY LOCATION REFERENCE

ROUTE NUMBER.....MD 950A
INVENTORY DIRECTION...SOUTH
NAME: WHITFIELD CHAPEL RD

COUNTY-PRINCE GEORGES
SHA DISTRICT.....3
DATE.....12/31/99

SYSTEM ...STATE...	FUNCTIONAL CLASS	HWY TYPE	ACCESS CONTRL	MILEPOINT	MILEPOINT	DESCRIPTION	MARKED LANES	SURFACE WIDTH/TYPE*	AADT
SECONDARY R	URB-COLLECTOR	UNDIVIDED	NONE	1.14	CO 74	WHITFIELD CHAPEL RD (BACK)	2	34I	11,130
				1.19			2	24I	
				1.29	RP 9509	RAMP 9 FR IS 595 TO MD 950			
				1.30	RP 9507	RAMP 7 FR IS 595 TO IS 95			
				1.31	IS 595	JOHN HANSON HWY			
				1.31		STRUC #16116			
				1.32	RP 9504	RAMP 4 FR IS 95 TO IS 595			
				1.38			2	28I	
				1.42	CO 74	WHITFIELD CHAPEL RD (AHEAD)			

ROUTE NUMBER.....MD 950C
INVENTORY DIRECTION...SOUTH
NAME: LOTTSFORD VISTA RD

SECONDARY R	URB-COLLECTOR	UNDIVIDED	NONE	0.45	CO 67	LOTTSFORD VISTA RD (BACK)	2	24I	2,780
				0.52		SPEED LIMIT 25 MPH			
				0.62	IS 595	JOHN HANSON HWY			
				0.62		STRUC #16091			
				0.87	CO 67	LOTTSFORD VISTA RD (AHEAD)			

ROUTE NUMBER.....MD 950D
INVENTORY DIRECTION...SOUTH
NAME: CHURCH RD

SECONDARY R	URB-COLLECTOR	UNDIVIDED	NONE	1.82	CO 59	CHURCH RD (BACK)	2	24I	1,270
				1.95		SPEED LIMIT 30 MPH			
				1.99	IS 595	JOHN HANSON HWY			
				1.99		STRUC #16088			
				2.16	CO 59	CHURCH RD (AHEAD)			

ROUTE NUMBER.....MD 953
INVENTORY DIRECTION...NORTH
NAME: GLENN DALE RD

SECONDARY R	URB-COLLECTOR	UNDIVIDED	NONE	0.00	MD 193	ENTERPRISE RD	2	24I	1,999
				0.05		SPEED LIMIT 40 MPH			

* A,B = UNIMPROVED; C = GRADED & DRAINED; D,E = SOIL, GRAVEL, STONE; F,G = LOW TYPE BITUMINOUS;
H,I = HIGH TYPE BITUMINOUS; J = CONCRETE; K = BRICK; L = BLOCK

STATE HIGHWAY ADMINISTRATION OF MARYLAND
HIGHWAY INFORMATION SERVICES DIVISION
DATA SUPPORT GROUP

STATE HIGHWAY LOCATION REFERENCE

ROUTE NUMBER.....MD 953 CONTINUED
INVENTORY DIRECTION....NORTH
NAME: GLENN DALE RD

COUNTY-PRINCE GEORGES
SHA DISTRICT.....3
DATE.....12/31/99

SYSTEMSTATE....	FUNCTIONAL CLASS	HWY TYPE	ACCESS CONTRL	MILEPOINT	MILEPOINT DESCRIPTION	MARKED LANES	SURFACE WIDTH/TYPE*	AADT
SECONDARY R	URB-COLLECTOR	UNDIVIDED	NONE	0.50		2	48I	1,999
				0.53		4	48I	
				0.54	STRUC #16216P LOTTSFORD BRANCH			
				0.85		4	60I	
				0.91		3	36I	
				1.11		2	18I	
				1.33	MD 450 ANNAPOLIS RD	2	23I	
				1.37		2	22I	
				2.73		2	24I	
				2.74	SPEED LIMIT 30 MPH			
				2.98		2	22I	
	URB-LOCAL			3.38		2	26I	
				3.53	ROAD END			

ROUTE NUMBER.....MD 953A
INVENTORY DIRECTION....NORTH
NAME: GLENN DALE RD

SECONDARY R	URB-LOCAL	UNDIVIDED	NONE	0.00	CO2901 DUVALL ST	2	26I	99
				0.03		2	24I	
				0.10	MD 564 LANHAM SEVERN RD	2	26I	
				0.15	ROAD END			

ROUTE NUMBER.....MD 963
INVENTORY DIRECTION....EAST
NAME: DEPUTY LA

SECONDARY R	URB-LOCAL	UNDIVIDED	NONE	0.00	CO 360 HILL RD	2	20I	
				0.01	ROAD END			

ROUTE NUMBER.....MD 964
INVENTORY DIRECTION....SOUTH
NAME: TRUMAN RD

SECONDARY R	URB-LOCAL	UNDIVIDED	NONE	0.00	ROAD END	2	14G	
				0.07		2	26H	

* A,B = UNIMPROVED; C = GRADED & DRAINED; D,E = SOIL, GRAVEL, STONE; F,G = LOW TYPE BITUMINOUS;
H,I = HIGH TYPE BITUMINOUS; J = CONCRETE; K = BRICK; L = BLOCK

STATE HIGHWAY LOCATION REFERENCE

ROUTE NUMBER.....MD 964 CONTINUED
INVENTORY DIRECTION...SOUTH
NAME: TRUMAN RD

COUNTY-PRINCE GEORGES
SHA DISTRICT.....3
DATE.....12/31/99

SYSTEM	FUNCTIONAL CLASS	HWY TYPE	ACCESS	CONTRL	MILEPOINT	MILEPOINT DESCRIPTION	MARKED LANES	SURFACE WIDTH/TYPE*	AADT
SECONDARY R	URB-LOCAL	UNDIVIDED	NONE	0.10	CO 441	TRUMAN RD (AHEAD)	2	26H	

ROUTE NUMBER.....MD 965
INVENTORY DIRECTION...NORTH
NAME: KENILWORTH AVE

SECONDARY R	URB-LOCAL	UNDIVIDED	NONE	0.00		WASH DC LINE	1	26J	
				0.09	RP220102	RAMP 2 FR MD 965 TO MD 201			
				0.11			1	24J	
				0.23			2	24J	
				0.28					

ROUTE NUMBER.....MD 965A
INVENTORY DIRECTION...NORTH
NAME: KENILWORTH AVE

SECONDARY R	URB-LOCAL	UNDIVIDED	NONE	0.00	RP220105	RAMP 5 FR MD 201 TO MD 965	2	26J	
				0.09		WASH DC LINE			

ROUTE NUMBER.....MD 967
INVENTORY DIRECTION...SOUTH
NAME: SERVICE RD

SECONDARY R	URB-LOCAL	UNDIVIDED	NONE	0.00	CO 607	COLEBROOKE DR	2	38I	
				0.03		ROAD END			

ROUTE NUMBER.....MD 967A
INVENTORY DIRECTION...NORTH
NAME: OLD BRANCH AVE

SECONDARY R	URB-LOCAL	UNDIVIDED	NONE	0.00	MD 5	BRANCH AVE	2	30I	
				0.00	CO2606	BEECH RD (BACK)			
				0.04		SPEED LIMIT 25 MPH			
				0.07			2	24I	

* A,B = UNIMPROVED; C = GRADED & DRAINED; D,E = SOIL, GRAVEL, STONE; F,G = LOW TYPE BITUMINOUS;
H,I = HIGH TYPE BITUMINOUS; J = CONCRETE; K = BRICK; L = BLOCK

STATE HIGHWAY ADMINISTRATION OF MARYLAND
HIGHWAY INFORMATION SERVICES DIVISION
DATA SUPPORT GROUP

STATE HIGHWAY LOCATION REFERENCE

ROUTE NUMBER.....MD 967A CONTINUED
INVENTORY DIRECTION....NORTH
NAME: BEDFORD WAY

COUNTY-PRINCE GEORGES
SHA DISTRICT.....3
DATE.....12/31/99

SYSTEM	FUNCTIONAL CLASS	HWY TYPE	ACCESS CONTRL	MILEPOINT	MILEPOINT DESCRIPTION	MARKED LANES	SURFACE WIDTH/TYPE*	AADT
SECONDARY R	URB-LOCAL	UNDIVIDED	NONE	0.31		2	30I	
				0.49		2	24I	
				0.57		3	24I	
				0.70		2	24I	
NAME: BEDFORD WAY				0.89	CO1763 BEDFORD PL			
				0.93		3	40I	
				0.98	MD 414 ST BARNABAS RD			

ROUTE NUMBER.....MD 967B
INVENTORY DIRECTION....SOUTH
NAME: OLD BRANCH AVE

SECONDARY R	URB-LOCAL	UNDIVIDED	NONE	0.00	MD 5 BRANCH AVE	2	20I	
				0.38	CO2606 BEECH RD			

ROUTE NUMBER.....MD 967C
INVENTORY DIRECTION....NORTH
NAME: OLD BRANCH AVE

SECONDARY R	URB-LOCAL	UNDIVIDED	NONE	0.00	ROAD END	2	25I	
				0.08		2	30I	
				0.24	SPEED LIMIT 25 MPH			
NAME: SIMPSON RD				0.27	CO3151 SIMPSON RD			
				0.29	MD 5 BRANCH AVE			

ROUTE NUMBER.....MD 967D
INVENTORY DIRECTION....SOUTH
NAME: SERVICE RD

SECONDARY R	URB-LOCAL	UNDIVIDED	NONE	0.00	CO2525 COVENTRY WAY	2	24I	
		DIVIDED		0.49	CO 931 SCHULTZ RD	2	40I	
				0.54		2	44I	
		UNDIVIDED		0.60		1	16I	
				0.69	MD 5 BRANCH AVE			

* A,B = UNIMPROVED; C = GRADED & DRAINED; D,E = SOIL, GRAVEL, STONE; F,G = LOW TYPE BITUMINOUS;
H,I = HIGH TYPE BITUMINOUS; J = CONCRETE; K = BRICK; L = BLOCK

STATE HIGHWAY ADMINISTRATION OF MARYLAND
HIGHWAY INFORMATION SERVICES DIVISION
DATA SUPPORT GROUP

STATE HIGHWAY LOCATION REFERENCE

ROUTE NUMBER.....MD 968
INVENTORY DIRECTION...NORTH
NAME: ENT NAT GUARD ARMORY

COUNTY-PRINCE GEORGES
SHA DISTRICT.....3
DATE.....12/31/99

SYSTEM	FUNCTIONAL CLASS	HWY TYPE	ACCESS CONTRL	MILEPOINT	MILEPOINT DESCRIPTION	MARKED LANES	SURFACE WIDTH/TYPE*	AADT
SECONDARY U	URB-LOCAL	UNDIVIDED	NONE	0.00 MD 193	GREENBELT RD	2	24I	
				0.02		2	30I	
				0.06	ROAD END			

ROUTE NUMBER.....MD 972A
INVENTORY DIRECTION...EAST
NAME: OLD SILVER HILL RD

SECONDARY R	URB-LOCAL	DIVIDED	NONE	0.00 MD 458	SILVER HILL RD	4	54I	6,099
		UNDIVIDED		0.08		5	56I	
				0.10	SPEED LIMIT 30 MPH			
		DIVIDED		0.41		3	56I	
				0.43 CO3074	MARLBORO PIKE			

ROUTE NUMBER.....MD 973B
INVENTORY DIRECTION...EAST
NAME: TUXEDO RD

SECONDARY R	URB-LOCAL	UNDIVIDED	NONE	0.00 MD 459	TUXEDO RD	2	20H	99
				0.03		2	30I	
				0.06	ROAD END			

ROUTE NUMBER.....MD 974
INVENTORY DIRECTION...NORTH
NAME: NO NAME

SECONDARY R	URB-LOCAL	UNDIVIDED	NONE	0.00	ROAD END	2	16G	99
				0.08 CO4995	SONDBERG LA	2	14G	
NAME: SONDBERG LA				0.08				
				0.10 MD 193	ENTERPRISE RD			

* A,B = UNIMPROVED; C = GRADED & DRAINED; D,E = SOIL, GRAVEL, STONE; F,G = LOW TYPE BITUMINOUS;
H,I = HIGH TYPE BITUMINOUS; J = CONCRETE; K = BRICK; L = BLOCK

STATE HIGHWAY ADMINISTRATION OF MARYLAND
HIGHWAY INFORMATION SERVICES DIVISION
DATA SUPPORT GROUP

STATE HIGHWAY LOCATION REFERENCE

ROUTE NUMBER.....MD 976
INVENTORY DIRECTION....NORTH
NAME: COLUMBIAN WAY

COUNTY-PRINCE GEORGES
SHA DISTRICT.....3
DATE.....12/31/99

SYSTEM	FUNCTIONAL CLASS	HWY TYPE	ACCESS CONTRL	MILEPOINT	MILEPOINT DESCRIPTION	MARKED LANES	SURFACE WIDTH/TYPE*	AADT
SECONDARY R	RUR-LOCAL	UNDIVIDED	NONE	0.00 MD 3	CRAIN HWY	2	24I	
				0.31 MD 3	CRAIN HWY			

ROUTE NUMBER.....MD 976A
INVENTORY DIRECTION....NORTH
NAME: NO NAME

SECONDARY R	URB-LOCAL	UNDIVIDED	NONE	0.00 US 301	CRAIN HWY	2	18F	199
				0.01		2	24F	
				0.07 CO 131	ROSARYVILLE RD			
				0.09		2	16F	
				0.14		2	12F	
				0.18	ROAD END			

ROUTE NUMBER.....MD 976B
INVENTORY DIRECTION....NORTH
NAME: NO NAME

SECONDARY R	RUR-LOCAL	UNDIVIDED	NONE	0.00	US 301 CROSSOVER	2	24H	99
				0.17		2	18H	
				0.22 US 301	CRAIN HWY			

ROUTE NUMBER.....MD 976C
INVENTORY DIRECTION....EAST
NAME: NO NAME

SECONDARY R	URB-LOCAL	UNDIVIDED	NONE	0.00 US 301	CRAIN HWY	2	36I	
				0.09		2	32I	
				0.14		2	24I	
				0.16	ROAD END			

* A, B = UNIMPROVED; C = GRADED & DRAINED; D, E = SOIL, GRAVEL, STONE; F, G = LOW TYPE BITUMINOUS;
H, I = HIGH TYPE BITUMINOUS; J = CONCRETE; K = BRICK; L = BLOCK

STATE HIGHWAY ADMINISTRATION OF MARYLAND
HIGHWAY INFORMATION SERVICES DIVISION
DATA SUPPORT GROUP

STATE HIGHWAY LOCATION REFERENCE

ROUTE NUMBER.....MD 977F
INVENTORY DIRECTION....SOUTH
NAME: NO NAME

COUNTY-PRINCE GEORGES
SHA DISTRICT.....3
DATE.....12/31/99

SYSTEM	FUNCTIONAL CLASS	HWY TYPE	ACCESS	MILEPOINT	MILEPOINT DESCRIPTION	MARKED LANES	SURFACE WIDTH/TYPE*	AADT
SECONDARY R	URB-LOCAL	DIVIDED	NONE	0.00 MD 214	CENTRAL AVE	2	36I	99
		UNDIVIDED		0.02		2	24I	
				0.25		2	36I	
				0.37		2	24I	
				0.44		1	15I	
				0.48 MD 202	LARGO RD			

ROUTE NUMBER.....MD 977H
INVENTORY DIRECTION....NORTH
NAME: PROSPECT ST

SECONDARY R	URB-LOCAL	UNDIVIDED	NONE	0.00 MD 202	LARGO RD	2	20I	
				0.06		2	18I	
				0.19	ROAD END			

ROUTE NUMBER.....MD 978A
INVENTORY DIRECTION....EAST
NAME: HALL RD

SECONDARY U	URB-LOCAL	UNDIVIDED	NONE	0.00 MD 978C	DEVONWOOD DR	2	30I	299
				0.02	SPEED LIMIT 35 MPH			
				0.03		2	20I	
R				0.22	OUT CORP LMTS BOWIE			
				0.41	R/R #CR 529 570 D			
U				0.44	IN CORP LMTS BOWIE			
				0.45	STRUC #16048 COLLINGTON BRANCH			
	URB-COLLECTOR			0.50 MU2170	POINTER RIDGE DR			
R				0.52	OUT CORP LMTS BOWIE			
				0.60		2	22I	
				0.63 MD 214	CENTRAL AVE			

ROUTE NUMBER.....MD 978B
INVENTORY DIRECTION....EAST
NAME: OLD MD 214

SECONDARY R	URB-LOCAL	UNDIVIDED	NONE	0.00 MD 214	CENTRAL AVE	2	24I	299
-------------	-----------	-----------	------	-------------	-------------	---	-----	-----

* A,B = UNIMPROVED; C = GRADED & DRAINED; D,E = SOIL, GRAVEL, STONE; F,G = LOW TYPE BITUMINOUS;
H,I = HIGH TYPE BITUMINOUS; J = CONCRETE; K = BRICK; L = BLOCK

STATE HIGHWAY ADMINISTRATION OF MARYLAND
HIGHWAY INFORMATION SERVICES DIVISION
DATA SUPPORT GROUP

PAGE..... 85

STATE HIGHWAY LOCATION REFERENCE

ROUTE NUMBER.....MD 978B CONTINUED
INVENTORY DIRECTION....EAST
NAME: OLD MD 214

COUNTY-PRINCE GEORGES
SHA DISTRICT.....3
DATE.....12/31/99

SYSTEM	FUNCTIONAL CLASS	HWY TYPE	ACCESS CONTRL	MILEPOINT	MILEPOINT DESCRIPTION	MARKED LANES	SURFACE WIDTH/TYPE*	AADT
SECONDARY R	RUR-LOCAL	UNDIVIDED	NONE	0.30	US 301 (SB/L) CRAIN HWY	2	24I	299
				0.48	US 301 CRAIN HWY			
		DIVIDED		0.75		2	36I	
				0.84	MD 214 CENTRAL AVE			

ROUTE NUMBER.....MD 978C
INVENTORY DIRECTION....NORTH
NAME: DEVONWOOD DR

SECONDARY U	URB-LOCAL	UNDIVIDED	NONE	0.00	MD 214 CENTRAL AVE	2	24I	299
		DIVIDED		0.02		3	36I	
				0.04	MD 978A HALL RD			

ROUTE NUMBER.....MD 979
INVENTORY DIRECTION....NORTH
NAME: MAIN ST

SECONDARY U	URB-MINOR ARTERIAL	UNDIVIDED	NONE	0.00	US 1 SECOND ST	2	30I	8,199
				0.00	MU 230 MAIN ST (BACK)			
				0.03		2	40I	
				0.05		2	30I	
				0.07	US 1 (SB/L) WASHINGTON BLVD			
				0.07	MU 230 MAIN ST (AHEAD)			

ROUTE NUMBER.....MD 980D
INVENTORY DIRECTION....EAST
NAME: RITCHIE MARLBORO RD

SECONDARY R	RUR-MAJOR COLLECTOR	UNDIVIDED	NONE	0.00	CO4024 OLD MARLBORO PIKE	2	24I	3,199
				0.00	CO 974 RITCHIE MARLBORO RD (BACK)			
		DIVIDED		0.10		3	44I	
				0.21	MD 4 PENNSYLVANIA AVE			
				0.21	STRUC #16102			
				0.35		2	40I	
		UNDIVIDED		0.40		1	14I	
				0.41	SPEED LIMIT 30 MPH			

* A,B = UNIMPROVED; C = GRADED & DRAINED; D,E = SOIL, GRAVEL, STONE; F,G = LOW TYPE BITUMINOUS;
H,I = HIGH TYPE BITUMINOUS; J = CONCRETE; K = BRICK; L = BLOCK

STATE HIGHWAY ADMINISTRATION OF MARYLAND
HIGHWAY INFORMATION SERVICES DIVISION
DATA SUPPORT GROUP

STATE HIGHWAY LOCATION REFERENCE

ROUTE NUMBER.....MD 980D CONTINUED
INVENTORY DIRECTION...EAST
NAME: RITCHIE MARLBORO RD

COUNTY-PRINCE GEORGES
SHA DISTRICT.....3
DATE.....12/31/99

SYSTEM	FUNCTIONAL CLASS	HWY TYPE	ACCESS CONTRL	MILEPOINT	MILEPOINT	DESCRIPTION	MARKED LANES	SURFACE WIDTH/TYPE*	AADT
SECONDARY R	RUR-MAJOR COLLECTOR	UNDIVIDED	NONE	0.44	MD 4	PENNSYLVANIA AVE	1	14I	3,199

* A,B = UNIMPROVED; C = GRADED & DRAINED; D,E = SOIL, GRAVEL, STONE; F,G = LOW TYPE BITUMINOUS;
H,I = HIGH TYPE BITUMINOUS; J = CONCRETE; K = BRICK; L = BLOCK

1999

Calendar Year

HIGHWAY LOCATION REFERENCE

Data as of December 31, 1999

QUEEN ANNE'S

COUNTY

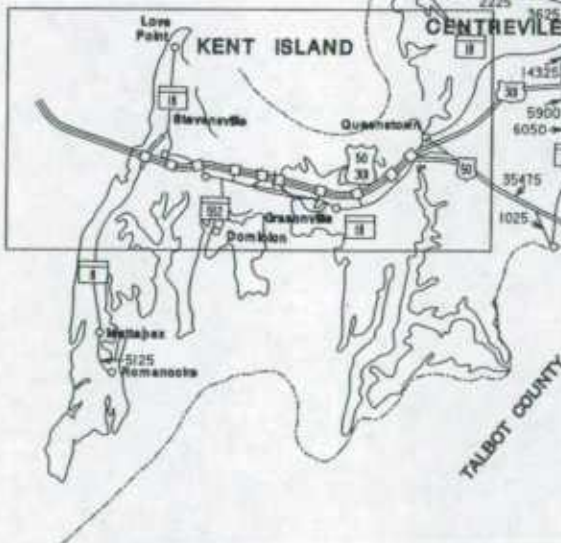
SHA DISTRICT #2

QA

—



KENT ISLAND



DELAWARE

CAROLINE COUNTY

TALBOT COUNTY



QUEEN ANNE'S COUNTY TRAFFIC VOLUME MAP 1999

ANNUAL AVERAGE DAILY TRAFFIC
PREPARED BY THE

Maryland Department of Transportation
STATE HIGHWAY ADMINISTRATION



LEGEND

- Multi Lane Divided Highway
Access Fully Controlled
- Multi Lane Divided Highway
- Undivided Highway
- Local Highway
- Counter Station
- Permanent Traffic Counter
Location and Toll Facilities
Traffic Count
- Permanent Traffic Counter
With No Data Available




ROUTE ALERT LIST

QUEEN ANNE'S COUNTY

MD 18 A - Relocated from mp. 5.02 to 5.39
New roundabout at mp. 5.39


MD 18 R - New route designation, old section of MD 18 A, mp. 0.00 to 0.32



MARYLAND STATE HIGHWAY ADMINISTRATION
HIGHWAY INFORMATION SERVICES DIVISION
STATE MAINTAINED HIGHWAYS ON THE NATIONAL HIGHWAY SYSTEM
AS OF DECEMBER 31, 1999

QUEEN ANNE'S COUNTY

ROUTE	BEGIN MILEPOINT	BEGIN DESCRIPTION	END MILEPOINT	END DESCRIPTION
US 50	0.00	ANNE ARUNDEL CO/L	18.78	TALBOT CO/L
MD 300	3.92	US 301 BLUE STAR MEMORIAL HWY	13.55	DELAWARE ST/L
US 301	11.82	US 50 BLUE STAR MEMORIAL HWY (BACK)	39.49	KENT CO/L
MD 404	0.00	TALBOT CO/L	1.47	CAROLINE CO/L



STATE HIGHWAY ADMINISTRATION OF MARYLAND
HIGHWAY INFORMATION SERVICES DIVISION
DATA SUPPORT GROUP

STATE HIGHWAY LOCATION REFERENCE

ROUTE NUMBER.....MD 8
INVENTORY DIRECTION....NORTH
NAME: ROMANCOKE RD

COUNTY-QUEEN ANNES
SHA DISTRICT.....2
DATE.....12/31/99

SYSTEM	FUNCTIONAL CLASS	HWY TYPE	ACCESS CONTRL	MILEPOINT	MILEPOINT DESCRIPTION	MARKED LANES	SURFACE WIDTH/TYPE*	AADT
SECONDARY R	RUR-LOCAL	UNDIVIDED	NONE	0.00	ROAD END	2	20I	5,125
	RUR-MAJOR COLLECTOR			0.54	SPEED LIMIT 50 MPH			
				0.96		2	22I	
				4.23	MD 802 BATTS NECK RD			
				4.56	MD 8A BATTS NECK RD			
				5.13	MD 8B VESTFIELD RD			
				5.24	MD 802 BATTS NECK RD			
				5.63	SPEED LIMIT 40 MPH			
		DIVIDED		6.63		2	24I	
				7.78		4	48I	
				7.87	MD 835A THOMPSON CREEK SERVICE RD			18,775
				7.98	RP105004 RAMP 4 FR MD 8 TO US 50			
				7.98	RP105006 RAMP 6 FR US 50 TO MD 8			
				8.01	RP105005 RAMP 5 FR MD 8 TO RAMP 4			
				8.01	RP105003 RAMP 3 FR RAMP 6 TO MD 8			
NAME: BUSINESS PKWY				8.05	US 50 BLUE STAR MEMORIAL HWY			
				8.05	STRUC #17051			
				8.05	EXIT #37			
				8.08	RP105007 RAMP 7 FR RAMP 2 TO MD 8			
				8.08	RP105001 RAMP 1 FR MD 8 TO RAMP 8			
				8.10	RP105002 RAMP 2 FR US 50 TO MD 8			
				8.10	RP105008 RAMP 8 FR MD 8 TO US 50			
				8.37	MD 18A MAIN ST/BUSINESS PKWY			

ROUTE NUMBER.....MD 8A
INVENTORY DIRECTION....EAST
NAME: BATTS NECK RD

SECONDARY R	RUR-LOCAL	UNDIVIDED	NONE	0.00	MD 8 ROMANCOKE RD	2	22I	
				0.10	MD 802 BATTS NECK RD			

ROUTE NUMBER.....MD 8B
INVENTORY DIRECTION....SOUTH
NAME: VESTFIELD RD

SECONDARY R	RUR-LOCAL	UNDIVIDED	NONE	0.00	MD 802 BATTS NECK RD	2	20H	
				0.08	MD 8 ROMANCOKE RD			

* A,B = UNIMPROVED; C = GRADED & DRAINED; D,E = SOIL, GRAVEL, STONE; F,G = LOW TYPE BITUMINOUS;
H,I = HIGH TYPE BITUMINOUS; J = CONCRETE; K = BRICK; L = BLOCK

STATE HIGHWAY ADMINISTRATION OF MARYLAND
HIGHWAY INFORMATION SERVICES DIVISION
DATA SUPPORT GROUP

STATE HIGHWAY LOCATION REFERENCE

ROUTE NUMBER.....MD 18A
INVENTORY DIRECTION...EAST
NAME: LOVE POINT RD

COUNTY-QUEEN ANNES
SHA DISTRICT.....2
DATE.....12/31/99

SYSTEMSTATE....	FUNCTIONAL CLASS	HWY TYPE	ACCESS CONTRL	MILEPOINT	MILEPOINT DESCRIPTION	MARKED LANES	SURFACE WIDTH/TYPE*	AADT
SECONDARY R	RUR-MINOR COLLECTOR	UNDIVIDED	NONE	0.00	CO 220 THIRD ST (BACK)	2	20I	1,425
				0.07	SPEED LIMIT 50 MPH			
				0.15		2	22I	
				2.86		2	24I	
NAME: BUSINESS PKWY				3.01	MD 835C LOVE POINT RD			
				3.27	MD 835F SCHOONER PKWY			
		DIVIDED		3.39		4	48I	
	RUR-MAJOR COLLECTOR	UNDIVIDED		3.55	MD 8 BUSINESS PKWY	2	24I	
NAME: MAIN ST				3.55				
				3.66	CO 600 ST CLAIRE PL			
				3.67	SPEED LIMIT 30 MPH			
				3.80	MD 759B LOVE POINT RD			
				3.83		2	21I	
				3.95	MD 835C E MAIN ST			
				3.97		2	22I	
				4.55	STRUC #17001 COX CREEK			
				4.61	SPEED LIMIT 35 MPH			
				4.89		2	24I	
				5.02	MD 18R MAIN ST			
				5.38	BEGIN ROUNDABOUT	2	76I	
				5.39	ROUNDABOUT			
				5.39	MD 18H CASTLE MARINA RD			
				5.39	CO 197 CASTLE MARINA RD			
				5.39	MD 18B MAIN ST			

ROUTE NUMBER.....MD 18B
INVENTORY DIRECTION...EAST
NAME: MAIN ST

SECONDARY R	RUR-MAJOR COLLECTOR		NONE	0.00	MD 18H CASTLE MARINA RD	2	76I	2,375
				0.00	CO 197 CASTLE MARINA RD			
				0.00	MD 18A MAIN ST			
				0.00	ROUNDABOUT			
		UNDIVIDED		0.01		2	34I	
				0.08	SPEED LIMIT 30 MPH			
				0.11	MD 18T PINEY CREEK RD			
				0.15		2	24I	
				0.36	US 50 BLUE STAR MEMORIAL HWY			
				0.36	STRUC #17047			
				0.47	SPUR TO POSTAL RD			

* A,B = UNIMPROVED; C = GRADED & DRAINED; D,E = SOIL, GRAVEL, STONE; F,G = LOW TYPE BITUMINOUS;
H,I = HIGH TYPE BITUMINOUS; J = CONCRETE; K = BRICK; L = BLOCK

STATE HIGHWAY ADMINISTRATION OF MARYLAND
HIGHWAY INFORMATION SERVICES DIVISION
DATA SUPPORT GROUP

PAGE..... 3

STATE HIGHWAY LOCATION REFERENCE

ROUTE NUMBER.....MD 18B CONTINUED
INVENTORY DIRECTION...EAST
NAME: MAIN ST

COUNTY-QUEEN ANNES
SHA DISTRICT.....2
DATE.....12/31/99

SYSTEM	FUNCTIONAL CLASS	HWY TYPE	ACCESS CONTRL	MILEPOINT	MILEPOINT DESCRIPTION	MARKED LANES	SURFACE WIDTH/TYPE*	AADT	
SECONDARY R	RUR-MAJOR COLLECTOR	UNDIVIDED	NONE	0.48	CO 721	POSTAL RD	2	24I	2,375
				0.51		SPUR FR POSTAL RD			
				0.52			2	34I	
				0.61	MD 552	DOMINION RD			
				0.65		SPEED LIMIT 40 MPH			
				0.72			2	20I	
				0.83			2	20H	
		DIVIDED		2.01			2	24I	
				2.07	RP105006	RAMP 6 FR US 50 TO MD 18B			
				2.07		EXIT #41			
				2.08	RP105005	RAMP 5 FR MD 18B TO US 50			
				2.50			2	24J	
				2.58		STRUC #17006 KENT ISLAND NARROWS			
				2.62			2	24I	
		CTL		2.82					
		UNDIVIDED		2.94			2	22I	
				3.17	MD 835	SEWARD MARINA RD	2	20I	
		DIVIDED		3.94			2	24I	
				4.06	MD 18F	NO NAME			
				4.07		SPEED LIMIT 30 MPH			
		UNDIVIDED		4.10			2	20I	
				4.54			2	24I	
				4.61	MD 18V	CHESTER RIVER BEACH RD			
				4.65			2	20I	
				4.81	CO 174	PERRY CORNER RD			
				5.72		SPEED LIMIT 40 MPH			
				5.75			2	22I	
				6.27			2	20I	
				6.40			2	24I	
				6.48	MD 835K	NESBIT RD			
				6.53			2	20I	
				6.88	CO 173	BENNETT POINT RD			
				7.38		SPEED LIMIT 35 MPH			
		DIVIDED		7.90			2	28I	
				7.94	US 50	OCEAN GATEWAY			

* A,B = UNIMPROVED; C = GRADED & DRAINED; D,E = SOIL, GRAVEL, STONE; F,G = LOW TYPE BITUMINOUS;
H,I = HIGH TYPE BITUMINOUS; J = CONCRETE; K = BRICK; L = BLOCK

STATE HIGHWAY ADMINISTRATION OF MARYLAND
HIGHWAY INFORMATION SERVICES DIVISION
DATA SUPPORT GROUP

STATE HIGHWAY LOCATION REFERENCE

ROUTE NUMBER.....MD 18C
INVENTORY DIRECTION....EAST
NAME: MAIN ST

COUNTY-QUEEN ANNES
SHA DISTRICT.....2
DATE.....12/31/99

SYSTEM	FUNCTIONAL CLASS	HWY TYPE	ACCESS CONTRL	MILEPOINT	MILEPOINT DESCRIPTION	MARKED LANES	SURFACE WIDTH/TYPE*	AADT
SECONDARY R	RUR-MAJOR COLLECTOR	DIVIDED	NONE	0.00	US 50 OCEAN GATEWAY	2	41I	3,775
		UNDIVIDED		0.01		2	24I	
				0.28	MD 656 FRIELS RD	4	50I	
				0.33	US 301 BLUE STAR MEMORIAL HWY	2	24H	3,825
U				0.35	IN CORP LMTS QUEENSTOWN			
				0.40	MD 18G LINKS LA			
				0.41		2	21I	
				0.47	SPEED LIMIT 25 MPH			
				0.64		2	20I	
				0.71		2	21I	
				0.80	MD 456 DEL RHODES AVE	2	24I	
				0.83		2	27I	
				0.93		2	22I	
R				1.14	OUT CORP LMTS QUEENSTOWN			
				1.15	SPEED LIMIT 40 MPH			
				1.63		2	28I	
				1.67	CO 148 GREENSPRING RD	2	24I	
NAME: 4-H PARK RD				1.67				
				2.26		2	22I	
				2.68		2	20I	
				2.73		2	22I	
				3.79				
				4.38	CO 143 STRUC #X17045 REED CREEK			
				4.89	WRIGHTS NECK RD	2	21I	
				6.67	SPEED LIMIT 30 MPH			
U				6.68		2	22I	
				6.71	IN CORP LMTS CENTREVILLE			
				7.05		2	32I	
				7.06	MD 213 CENTREVILLE RD			

ROUTE NUMBER.....MD 18F
INVENTORY DIRECTION....NORTH
NAME: NO NAME

SECONDARY R	RUR-LOCAL	UNDIVIDED	NONE	0.00	MD 18B MAIN ST	2	52I	
		DIVIDED		0.01		2	40I	
				0.03	US 50 BLUE STAR MEMORIAL HWY			
				0.04	EXIT #43A			

* A,B = UNIMPROVED; C = GRADED & DRAINED; D,E = SOIL, GRAVEL, STONE; F,G = LOW TYPE BITUMINOUS;
H,I = HIGH TYPE BITUMINOUS; J = CONCRETE; K = BRICK; L = BLOCK

STATE HIGHWAY ADMINISTRATION OF MARYLAND
HIGHWAY INFORMATION SERVICES DIVISION
DATA SUPPORT GROUP

STATE HIGHWAY LOCATION REFERENCE

ROUTE NUMBER.....MD 18G
INVENTORY DIRECTION....SOUTH
NAME: LINKS LA

COUNTY-QUEEN ANNES
SHA DISTRICT.....2
DATE.....12/31/99

SYSTEM	FUNCTIONAL CLASS	HWY TYPE	ACCESS CONTRL	MILEPOINT	MILEPOINT DESCRIPTION	MARKED LANES	SURFACE WIDTH/TYPE*	AADT
SECONDARY R	RUR-LOCAL	UNDIVIDED	NONE	0.00 MD 18C	MAIN ST	2	20I	
				0.06 OP 229	LINKS LA (AHEAD)			

ROUTE NUMBER.....MD 18H
INVENTORY DIRECTION....SOUTH
NAME: CASTLE MARINA RD

SECONDARY R	RUR-MINOR COLLECTOR		NONE	0.00 MD 18B	MAIN ST	2	76I	2,599
				0.00 MD 18A	MAIN ST			
				0.00	ROUNDAABOUT			
	RUR-MAJOR COLLECTOR	UNDIVIDED		0.01		3	36I	
	RUR-MINOR COLLECTOR			0.11 MD 18R	MAIN ST	2	36I	
		DIVIDED		0.17				
				0.19 US 50	BLUE STAR MEMORIAL HWY			
				0.19	EXIT #39A			

ROUTE NUMBER.....MD 18I
INVENTORY DIRECTION....NORTH
NAME: STATION LA

SECONDARY R	RUR-LOCAL	DIVIDED	NONE	0.16 CO 406	STATION LA (BACK)	2	48I	
				0.20 US 50	BLUE STAR MEMORIAL HWY			
				0.20	EXIT #44A			

ROUTE NUMBER.....MD 18R
INVENTORY DIRECTION....EAST
NAME: MAIN ST

SECONDARY R	RUR-LOCAL	UNDIVIDED	NONE	0.00 MD 18A	MAIN ST	2	24I	
				0.05	SPEED LIMIT 35 MPH			
				0.32 MD 18H	CASTLE MARINA RD			

* A,B = UNIMPROVED; C = GRADED & DRAINED; D,E = SOIL, GRAVEL, STONE; F,G = LOW TYPE BITUMINOUS;
H,I = HIGH TYPE BITUMINOUS; J = CONCRETE; K = BRICK; L = BLOCK

STATE HIGHWAY ADMINISTRATION OF MARYLAND
HIGHWAY INFORMATION SERVICES DIVISION
DATA SUPPORT GROUP

STATE HIGHWAY LOCATION REFERENCE

ROUTE NUMBER.....MD 18T
INVENTORY DIRECTION...EAST
NAME: PINEY CREEK RD

COUNTY-QUEEN ANNES
SHA DISTRICT.....2
DATE.....12/31/99

SYSTEM	FUNCTIONAL CLASS	HWY TYPE	ACCESS CONTRL	MILEPOINT	MILEPOINT DESCRIPTION	MARKED LANES	SURFACE WIDTH/TYPE*	AADT
SECONDARY R	RUR-LOCAL	UNDIVIDED	NONE	0.00 MD 18B	MAIN ST	2	24I	
				0.38 MD 552A	CHESTER STATION RD			
				0.38 CO 190	PINEY CREEK RD (AHEAD)			

ROUTE NUMBER.....MD 18U
INVENTORY DIRECTION...NORTH
NAME: JACKSON CREEK RD

SECONDARY R	RUR-LOCAL	DIVIDED	NONE	0.00 US 50	BLUE STAR MEMORIAL HWY	2	44I	
				0.00	EXIT #43A			
				0.02 MD 835B	SADDLER RD			
				0.02 CO 182	JACKSON CREEK RD (AHEAD)			

ROUTE NUMBER.....MD 18V
INVENTORY DIRECTION...NORTH
NAME: CHESTER RIVER BEACH RD

SECONDARY R	RUR-LOCAL	UNDIVIDED	NONE	0.00 MD 18B	MAIN ST	2	34I	
				0.02	SPEED LIMIT 30 MPH			
				0.12 RP105008	RAMP 8 FR US 50 TO MD 18V			
				0.13 RP105006	RAMP 6 FR MD 18V TO US 50			
				0.15 RP105007	RAMP 7 FR MD 18V TO RAMP 6			
				0.18		2	24I	
				0.24 US 50	BLUE STAR MEMORIAL HWY			
				0.24	STRUC #17048			
				0.24	EXIT #43B			
				0.26		2	34I	
				0.31 RP105002	RAMP 2 FR MD 18V TO US 50			
				0.36 MD 835B	SADDLER RD			
				0.40		2	24I	
				0.54 MD 18W	VFW AVE			
				0.63 CO 730	LOBLOLLY WAY			
				0.65 CO 414	CHESTER RIVER BEACH RD (AHEAD)			

* A,B = UNIMPROVED; C = GRADED & DRAINED; D,E = SOIL, GRAVEL, STONE; F,G = LOW TYPE BITUMINOUS;
H,I = HIGH TYPE BITUMINOUS; J = CONCRETE; K = BRICK; L = BLOCK

STATE HIGHWAY ADMINISTRATION OF MARYLAND
HIGHWAY INFORMATION SERVICES DIVISION
DATA SUPPORT GROUP

STATE HIGHWAY LOCATION REFERENCE

ROUTE NUMBER.....MD 18W
INVENTORY DIRECTION....NORTH
NAME: VFW AVE

COUNTY-QUEEN ANNES
SHA DISTRICT.....2
DATE.....12/31/99

SYSTEM	FUNCTIONAL CLASS	HWY TYPE	ACCESS CONTRL	MILEPOINT	MILEPOINT DESCRIPTION	MARKED LANES	SURFACE WIDTH/TYPE*	AADT
SECONDARY R	RUR-LOCAL	DIVIDED	NONE	0.00 US 50	BLUE STAR MEMORIAL HWY	2	42I	
				0.00	EXIT #44A			
		UNDIVIDED		0.04		2	48I	
				0.05 MD 835H	WINCHESTER CREEK RD			
				0.05 CO 165	VFW AVE (AHEAD)			
				0.26 CO 165	VFW AVE (BACK)	2	22I	
				0.33 MD 18V	CHESTER RIVER BEACH RD			

ROUTE NUMBER.....MD 18X
INVENTORY DIRECTION....NORTH
NAME: HESS RD

SECONDARY R	RUR-LOCAL	DIVIDED	NONE	0.00 MD 18Y	HESS FRONTAGE RD	2	34I	
				0.00 CO 517	HESS RD (BACK)			
				0.07 US 50	BLUE STAR MEMORIAL HWY			
				0.07	EXIT #45A			

ROUTE NUMBER.....MD 18Y
INVENTORY DIRECTION....EAST
NAME: HESS FRONTAGE RD

SECONDARY R	RUR-LOCAL	UNDIVIDED	NONE	0.00 MD 18X	HESS RD	2	22I	
				0.11 OP 134	HESS FRONTAGE RD (AHEAD)			

ROUTE NUMBER.....MD 18Z
INVENTORY DIRECTION....NORTH
NAME: EVANS AVE

SECONDARY R	RUR-LOCAL	DIVIDED	NONE	0.00 CO 163	EVANS RD (BACK)	2	48I	
				0.03 US 50	BLUE STAR MEMORIAL HWY			
				0.03	EXIT #44B			

* A,B = UNIMPROVED; C = GRADED & DRAINED; D,E = SOIL, GRAVEL, STONE; F,G = LOW TYPE BITUMINOUS;
H,I = HIGH TYPE BITUMINOUS; J = CONCRETE; K = BRICK; L = BLOCK

STATE HIGHWAY ADMINISTRATION OF MARYLAND
HIGHWAY INFORMATION SERVICES DIVISION
DATA SUPPORT GROUP

STATE HIGHWAY LOCATION REFERENCE

ROUTE NUMBER.....MD 19
INVENTORY DIRECTION....EAST
NAME: MAIN ST

COUNTY-QUEEN ANNES
SHA DISTRICT.....2
DATE.....12/31/99

SYSTEMSTATE....	FUNCTIONAL CLASS	HWY TYPE	ACCESS CONTRL	MILEPOINT	MILEPOINT DESCRIPTION	MARKED LANES	SURFACE WIDTH/TYPE*	AADT
SECONDARY R	RUR-LOCAL	UNDIVIDED	NONE	0.00 MD 213	CHURCH HILL RD	2	24I	3,050
				0.08	SPEED LIMIT 25 MPH			
				0.10				
	U			0.16	IN CORP LMTS CHURCH HILL	2	22I	
	RUR-MAJOR COLLECTOR			0.47 MD 300	SUDLERSVILLE RD			
				0.54		2	24I	
				0.75		2	28I	
				0.88		2	30I	
				1.05 MD 19A	MAIN ST	2	36I	
NAME: WALNUT ST				1.05				
				1.12		2	26I	
				1.24		2	22I	
				1.30	SPEED LIMIT 35 MPH			
	R			1.46	OUT CORP LMTS CHURCH HILL			
				1.48	SPEED LIMIT 50 MPH			
				2.05 MD 405	PRICE STATION RD			950
NAME: ROBERTS STATION RD				2.05				
				3.93 US 301	BLUE STAR MEMORIAL HWY			1,150
				3.98		2	24I	
				5.05	SPEED LIMIT 30 MPH			
				5.33	R/R #MDDE 526 398 A			
				5.54	SPEED LIMIT 50 MPH			
				5.77 CO 401	BRIERLY MILL RD			1,450
				7.95	SPEED LIMIT 30 MPH			
				8.13 CO 82	ROE INGLESIDE RD	2	22I	
				8.17	STRUC #17003 BEAVERDAM DITCH			
				8.19		2	24I	
				8.60 MD 313	GOLDSBORO RD			
				8.60 CO 78	INGLESIDE RD (AHEAD)			

ROUTE NUMBER.....MD 19A
INVENTORY DIRECTION....NORTH
NAME: MAIN ST

SECONDARY R	RUR-MAJOR COLLECTOR	UNDIVIDED	NONE	0.00 MD 213	CHURCH HILL RD	2	22I	1,299
				0.16	SPEED LIMIT 25 MPH			
				0.28	IN CORP LMTS CHURCH HILL			
	U			0.28	STRUC #17017 SOUTHEAST CREEK			
				0.38		2	28I	
				0.49 MD 19	MAIN ST/WALNUT ST			

* A,B = UNIMPROVED; C = GRADED & DRAINED; D,E = SOIL, GRAVEL, STONE; F,G = LOW TYPE BITUMINOUS;
H,I = HIGH TYPE BITUMINOUS; J = CONCRETE; K = BRICK; L = BLOCK

STATE HIGHWAY ADMINISTRATION OF MARYLAND
HIGHWAY INFORMATION SERVICES DIVISION
DATA SUPPORT GROUP

STATE HIGHWAY LOCATION REFERENCE

ROUTE NUMBER.....US 50
INVENTORY DIRECTION...EAST
NAME: BLUE STAR MEMORIAL HWY

COUNTY-QUEEN ANNES
SHA DISTRICT.....2
DATE.....12/31/99

SYSTEM	FUNCTIONAL CLASS	HWY TYPE	ACCESS CONTRL	MILEPOINT	MILEPOINT DESCRIPTION	MARKED LANES	SURFACE WIDTH/TYPE*	AADT
PRIMARY	R	RUR-OTHER	PRIN ART	DIVIDED	FULL	0.00	ANNE ARUNDEL CO/L	
						0.00	STRUC #AAZ050 CHESAPEAKE BAY	79,375
						0.40	SPEED LIMIT 50 MPH	
						0.60	MILE MARKER 35.0	
						1.60	MILE MARKER 36.0	
						1.89		
						2.42	MILE MARKER 37.0	5 60I
						2.53	END TOLL MAINTENANCE	6 72I
						2.53	BEGIN STATE MAINTENANCE	
						2.67	SPEED LIMIT 55 MPH	
						2.71	RP105008 RAMP 8 FR MD 8 TO US 50	
						2.74	RP105006 RAMP 6 FR US 50 TO MD 8	
						2.95	MD 8 BUSINESS PKWY	79,675
						2.95	STRUC #17051	
						2.95	EXIT #37	
						3.09	RP105002 RAMP 2 FR US 50 TO MD 8	
						3.13	RP105004 RAMP 4 FR MD 8 TO US 50	
						3.36	MILE MARKER 38.0	
						3.56	CO 597 DUKE ST	
						3.58		
						3.62	CO 210 THOMPSON CREEK RD	74,875
						3.62	EXIT #38A	
						4.03	STRUC #17004 COX CREEK	
						4.04	US 50QC SERVICE RD	
						4.38	MILE MARKER 39.0	
						4.59	US 50QC SERVICE RD	
						4.59	EXIT #38B	
						4.71	CO 200 COX NECK RD	74,975
						4.72	MD 18H CASTLE MARINA RD	
						4.72	EXIT #39A	
						5.05	MD 18B MAIN ST	
						5.05	STRUC #17047	
						5.22	MD 552A CHESTER STATION RD	74,675
						5.24	MD 552 DOMINION RD	
						5.24	EXIT #39B	
						5.38	MILE MARKER 40.0	
						5.87	CO 650 SOUTH PINEY CREEK RD	
						5.87	EXIT #40A	
						6.22		73,975
						6.25	CO 188 DUNDEE AVE	
						6.25	EXIT #40B	
						6.39	MILE MARKER 41.0	

* A,B = UNIMPROVED; C = GRADED & DRAINED; D,E = SOIL, GRAVEL, STONE; F,G = LOW TYPE BITUMINOUS;
H,I = HIGH TYPE BITUMINOUS; J = CONCRETE; K = BRICK; L = BLOCK

STATE HIGHWAY ADMINISTRATION OF MARYLAND
HIGHWAY INFORMATION SERVICES DIVISION
DATA SUPPORT GROUP

PAGE..... 10

STATE HIGHWAY LOCATION REFERENCE

ROUTE NUMBER.....US 50 CONTINUED
INVENTORY DIRECTION...EAST
NAME: BLUE STAR MEMORIAL HWY

COUNTY-QUEEN ANNES
SHA DISTRICT.....2
DATE.....12/31/99

SYSTEM	FUNCTIONAL CLASS	HWY TYPE	ACCESS CONTRL	MILEPOINT	MILEPOINT DESCRIPTION	MARKED LANES	SURFACE WIDTH/TYPE*	AADT
PRIMARY	R	RUR-OTHER PRIN ART	DIVIDED FULL	6.45	STRUC #17005 PINEY CREEK	6	72I	73,975
				6.49	RP105006 RAMP 6 FR US 50 TO MD 18B			
				6.49	EXIT #41			
				6.57	RP105008 RAMP 8 FR RAMP 7 TO US 50			
				6.60	RP105005 RAMP 5 FR MD 18B TO US 50			
				6.63	RP105007 RAMP 7 FR US 50 TO RAMP 8			
				6.77		6	72J	
				7.08	STRUC #17046 KENT ISLAND NARROWS			
				7.35		6	72I	
				7.40	MILE MARKER 42.0			
				7.63	MD 835G KENT NARROWS RD			72,475
				7.67	MD 835 SEWARD MARINA RD			
				7.67	EXIT #42			
				8.41	MILE MARKER 43.0			
				8.53	MD 18U JACKSON CREEK RD			69,775
				8.53	EXIT #43A			
				8.55	MD 18F NO NAME			
				8.91	RP105008 RAMP 8 FR US 50 TO MD 18V			
				8.99	RP105002 RAMP 2 FR MD 18V TO US 50			
				9.07	RP105006 RAMP 6 FR MD 18V TO US 50			
				9.10	MD 18V CHESTER RIVER BEACH RD			
				9.10	STRUC #17048			
				9.10	EXIT #43B			
				9.42	MILE MARKER 44.0			
				9.50	MD 18W VFW AVE			
				9.51	MD 18I STATION LA			
				9.51	EXIT #44A			
				9.82				67,175
				9.87	MD 18Z EVANS AVE			
				9.87	EXIT #44B			
				10.20	MD 835I HISSEY RD			
				10.21	MD 18X HESS RD			
				10.21	EXIT #45A			
				10.42	MILE MARKER 45.0			
				10.48	RP105008 RAMP 8 FR US 50 TO MD 835K			
				10.52	RP105005 RAMP 5 FR MD 835J TO US 50			
				10.63	MD 835K NESBIT RD			
				10.63	STRUC #17049			
				10.63	EXIT #45B			
				10.74	RP105004 RAMP 4 FR US 50 TO MD 835J			
				10.82	RP105006 RAMP 6 FR MD 835K TO US 50			
				11.27		5	60I	

* A,B = UNIMPROVED; C = GRADED & DRAINED; D,E = SOIL, GRAVEL, STONE; F,G = LOW TYPE BITUMINOUS;
H,I = HIGH TYPE BITUMINOUS; J = CONCRETE; K = BRICK; L = BLOCK

STATE HIGHWAY ADMINISTRATION OF MARYLAND
HIGHWAY INFORMATION SERVICES DIVISION
DATA SUPPORT GROUP

STATE HIGHWAY LOCATION REFERENCE

ROUTE NUMBER.....US 50 CONTINUED
INVENTORY DIRECTION....EAST
NAME: BLUE STAR MEMORIAL HWY

COUNTY-QUEEN ANNES
SHA DISTRICT.....2
DATE.....12/31/99

SYSTEM	FUNCTIONAL CLASS	HWY TYPE	ACCESS	MILEPOINT	MILEPOINT DESCRIPTION	MARKED LANES	SURFACE WIDTH/TYPE*	AADT
PRIMARY	RUR-OTHER PRIN ART	DIVIDED	FULL	11.45	MILE MARKER 46.0	5	60I	67,175
				11.82	US 301 BLUE STAR MEMORIAL HWY	4	48I	39,650
NAME: OCEAN GATEWAY								
				11.82	EXIT #46			
				11.90	US 301 BLUE STAR MEMORIAL HWY			
				11.90	STRUC #17010			
				12.07	MD 18C (WB/L)			
		NONE		12.08	MD 18B MAIN ST			
				12.10	MD 18B MAIN ST			
				12.10	MD 18C MAIN ST			
				12.44	MILE MARKER 47.0			
				12.96	STRUC #17007 WYE RIVER			
				13.43	MILE MARKER 48.0			
				13.45	MD 456 DEL RHODES AVE			
				13.55	US 50QB NO NAME			
				14.42	MILE MARKER 49.0			
				14.82	CO 156 CARMICHAEL RD			35,475
				15.42	MILE MARKER 50.0			
				15.48	STRUC #17008 WYE EAST RIVER			
				16.36	MD 662A NO NAME			
				16.40	MILE MARKER 51.0			
				16.43	MD 662 WYE MILLS RD			
				17.30	MD 213 CENTREVILLE RD/COLLEGE DR			44,725
				17.39	MILE MARKER 52.0			
				17.97	STRUC #17009 WYE MILLS COMM LAKE			
				18.38	MILE MARKER 53.0			
				18.78	TALBOT CO/L			

ROUTE NUMBER.....US 50QB
INVENTORY DIRECTION....EAST
NAME: NO NAME

SECONDARY	RUR-LOCAL	UNDIVIDED	NONE	0.00	US 50 OCEAN GATEWAY	1	18I	
				0.10	MD 456 DEL RHODES AVE			

* A,B = UNIMPROVED; C = GRADED & DRAINED; D,E = SOIL, GRAVEL, STONE; F,G = LOW TYPE BITUMINOUS;
H,I = HIGH TYPE BITUMINOUS; J = CONCRETE; K = BRICK; L = BLOCK

STATE HIGHWAY ADMINISTRATION OF MARYLAND
HIGHWAY INFORMATION SERVICES DIVISION
DATA SUPPORT GROUP

STATE HIGHWAY LOCATION REFERENCE

ROUTE NUMBER.....US 50QC
INVENTORY DIRECTION....WEST
NAME: NO NAME

COUNTY-QUEEN ANNES
SHA DISTRICT.....2
DATE.....12/31/99

SYSTEM	FUNCTIONAL CLASS	HWY TYPE	ACCESS CONTRL	MILEPOINT	MILEPOINT	DESCRIPTION	MARKED LANES	SURFACE WIDTH/TYPE*	AADT
SECONDARY R	RUR-LOCAL	UNDIVIDED	NONE	0.00	US 50	BLUE STAR MEMORIAL HWY	1	12I	
				0.00		EXIT #38B			
				0.13			1	22I	
				0.18			1	11I	
				0.28			1	12I	
				0.55	US 50	BLUE STAR MEMORIAL HWY			

ROUTE NUMBER.....MD 213
INVENTORY DIRECTION....NORTH
NAME: COLLEGE DR

SECONDARY R	RUR-MINOR COLLECTOR	UNDIVIDED	NONE	0.00	MD 662	WYE MILLS RD	2	22I	6,050
				0.12		SPEED LIMIT 40 MPH			
		DIVIDED		0.79			2	30I	
	RUR-MINOR ARTERIAL			0.82	US 50	OCEAN GATEWAY			
NAME: CENTREVILLE RD		UNDIVIDED		0.82					
				0.85			2	24I	
				1.03		SPEED LIMIT 55 MPH			
				3.64		STRUC #17022 DONKEY CREEK			
				4.19	MD 309	STARR RD			5,900
				4.98	RP130104	RAMP 4 FR MD 213 TO US 301	2	36I	
				5.07	RP130106	RAMP 6 FR US 301 TO MD 213			
				5.10	RP130105	RAMP 5 FR MD 213 TO RAMP 4			
		DIVIDED		5.13			2	24I	
				5.16	RP130103	RAMP 3 FR US 301 TO MD 213			
				5.21	US 301	BLUE STAR MEMORIAL HWY			14,325
				5.21		STRUC #17050			
				5.26	RP130107	RAMP 7 FR RAMP 2 TO MD 213			
				5.26	RP130101	RAMP 1 FR MD 213 TO RAMP 8			
				5.35	RP130102	RAMP 2 FR US 301 TO MD 213			
				5.36	RP130108	RAMP 8 FR MD 213 TO US 301			
		UNDIVIDED		5.42					
				5.50			2	22I	
				6.41		SPEED LIMIT 40 MPH			
				6.43		IN CORP LMTS CENTREVILLE			
U				6.46					
				6.67		SPEED LIMIT 30 MPH			
				6.74	MD 18C	4-H PARK RD			11,875
NAME: S COMMERCE ST		DIVIDED		7.03		STRUC #17021 MILL STREAM BRANCH	2	30I	
				7.03					

* A,B = UNIMPROVED; C = GRADED & DRAINED; D,E = SOIL, GRAVEL, STONE; F,G = LOW TYPE BITUMINOUS;
H,I = HIGH TYPE BITUMINOUS; J = CONCRETE; K = BRICK; L = BLOCK

STATE HIGHWAY ADMINISTRATION OF MARYLAND
HIGHWAY INFORMATION SERVICES DIVISION
DATA SUPPORT GROUP

STATE HIGHWAY LOCATION REFERENCE

ROUTE NUMBER.....MD 213 CONTINUED
INVENTORY DIRECTION....NORTH
NAME: S COMMERCE ST

COUNTY-QUEEN ANNES
SHA DISTRICT.....2
DATE.....12/31/99

SYSTEM	FUNCTIONAL CLASS	HWY TYPE	ACCESS CONTRL	MILEPOINT	MILEPOINT DESCRIPTION	MARKED LANES	SURFACE WIDTH/TYPE*	AADT
SECONDARY U	RUR-MINOR ARTERIAL	DIVIDED	NONE	7.06		2	57I	11,875
				7.10		2	49I	
				7.18		2	57I	
				7.23	SPEED LIMIT 25 MPH	2	48I	
				7.37		2	45I	
				7.47		2	40I	
				7.55	MD 304 WATER ST	2	54I	2,875
				7.62		2	41I	
				7.69	SPEED LIMIT 30 MPH			
				7.73	MU 340 TURPINS LA	2	48I	
NAME: N COMMERCE ST				7.73				
				7.76		2	53I	
		UNDIVIDED		7.85		2	24I	
NAME: LIBERTY ST				7.88	STRUC #17020 GRAVEL RUN			
				7.96		2	30I	
				8.06		2	38I	
				8.10	MD 305 HOPE RD	2	24I	
				8.13	SPEED LIMIT 40 MPH			
				8.48	SPEED LIMIT 55 MPH			
				8.49	STRUC #17019 THREE BRIDGES BRANCH			
				8.49				
R				8.49				
NAME: CHURCH HILL RD				8.49				
				9.50	CO 108 OUT CORP LMTS CENTREVILLE			
				10.65	PURPLE MARTIN RD			
				12.86	STRUC #17041 ISLAND CREEK			
				14.04	STRUC #17018 GRANNY FINLEY BRANCH			
				14.04	CO 77 FLAT IRON SQUARE RD			
				14.04	CO 392 CLABBER HILL RD			
			PART	15.76	MD 19A MAIN ST			
				16.08				
U				16.08	STRUC #17044 SOUTHEAST CREEK			
				16.31	IN CORP LMTS CHURCH HILL			
				16.67	MD 300 SUDLERSVILLE RD			8,075
				16.69	OUT CORP LMTS CHURCH HILL			
R				16.69				
			NONE	17.09	MD 19 MAIN ST			
				17.56	STRUC #17016 BROWNS BRANCH			
				18.17	CO 20 JOHN POWELL RD			9,050
				20.75	SPEED LIMIT 50 MPH			
				21.30	MD 544 MCGINNIS RD			11,975
				21.95	CO 7 ROUND TOP RD			
				22.28	SPEED LIMIT 40 MPH			
				22.57	SPEED LIMIT 30 MPH			
				22.76		2	24J	
				22.90	STRUC #14027 CHESTER RIVER			

* A,B = UNIMPROVED; C = GRADED & DRAINED; D,E = SOIL, GRAVEL, STONE; F,G = LOW TYPE BITUMINOUS;
H,I = HIGH TYPE BITUMINOUS; J = CONCRETE; K = BRICK; L = BLOCK

STATE HIGHWAY ADMINISTRATION OF MARYLAND
HIGHWAY INFORMATION SERVICES DIVISION
DATA SUPPORT GROUP

STATE HIGHWAY LOCATION REFERENCE

ROUTE NUMBER.....MD 213 CONTINUED
INVENTORY DIRECTION...NORTH
NAME: CHURCH HILL RD

COUNTY-QUEEN ANNES
SHA DISTRICT.....2
DATE.....12/31/99

SYSTEM	FUNCTIONAL CLASS	HWY TYPE	ACCESS CONTRL	MILEPOINT	MILEPOINT DESCRIPTION	MARKED LANES	SURFACE WIDTH/TYP*	AADT
SECONDARY R	RUR-MINOR ARTERIAL	UNDIVIDED	NONE	22.90	KENT CO/L	2	24J	11,975

ROUTE NUMBER.....MD 290
INVENTORY DIRECTION...NORTH
NAME: DUDLEY CORNER RD

SECONDARY R	RUR-MINOR COLLECTOR	UNDIVIDED	NONE	0.00	MD 300			
				0.10	SUDLERSVILLE RD	2	24I	1,675
				1.00	SPEED LIMIT 50 MPH			
				1.14	STRUC #17023 RED LION BRANCH			
				1.21	RAMP 4 FR MD 290 TO US 301			
				1.21	RP130104			
				1.21	US 301			2,975
				1.21	BLUE STAR MEMORIAL HWY			
				1.26	STRUC #17011			
				1.26	RP130108			
				2.41	RAMP 8 FR MD 290 TO US 301			
				2.41	CO 23			2,075
				3.69	POND TOWN RD			2,275
				3.69	MD 544			
				3.79	MCGINNIS RD			
				4.25	SPEED LIMIT 40 MPH			
				4.25	SPEED LIMIT 30 MPH			
				4.76		2	28I	
				4.80	STRUC #14013 CHESTER RIVER			
				4.80	KENT CO/L			

ROUTE NUMBER.....MD 300
INVENTORY DIRECTION...EAST
NAME: SUDLERSVILLE RD

SECONDARY U	RUR-MINOR ARTERIAL	UNDIVIDED	NONE	0.00	MD 213			
				0.02	CHURCH HILL RD	2	25I	675
				0.16	MAIN ST	2	24I	
				0.29	SPEED LIMIT 50 MPH	2	22I	
				0.37	OUT CORP LMTS CHURCH HILL			
R				2.19		2	24I	
				2.77	CO 20			1,575
				3.79	JOHN POWELL RD			
				3.92	US 301	2	22I	2,575
				5.43	BLUE STAR MEMORIAL HWY			
				5.43	STRUC #17024 RED LION BRANCH			
				5.52	MD 290			3,175
				5.63	DUDLEY CORNER RD			
				6.73	SPEED LIMIT 40 MPH	2	24I	

* A,B = UNIMPROVED; C = GRADED & DRAINED; D,E = SOIL, GRAVEL, STONE; F,G = LOW TYPE BITUMINOUS;
H,I = HIGH TYPE BITUMINOUS; J = CONCRETE; K = BRICK; L = BLOCK

STATE HIGHWAY ADMINISTRATION OF MARYLAND
HIGHWAY INFORMATION SERVICES DIVISION
DATA SUPPORT GROUP

STATE HIGHWAY LOCATION REFERENCE

ROUTE NUMBER.....MD 300 CONTINUED
INVENTORY DIRECTION...EAST
NAME: SUDLERSVILLE RD

COUNTY-QUEEN ANNES
SHA DISTRICT.....2
DATE.....12/31/99

SYSTEM	FUNCTIONAL CLASS	HWY TYPE	ACCESS CONTRL	MILEPOINT	MILEPOINT DESCRIPTION	MARKED LANES	SURFACE WIDTH/TYPER*	AADT
SECONDARY R	RUR-MINOR ARTERIAL	UNDIVIDED	NONE	7.02	SPEED LIMIT 25 MPH	2	24I	3,175
U				7.21	IN CORP LMTS SUDLERSVILLE	2	22I	
NAME: MAIN ST				7.21				
				7.28	MD 837 CHURCH CIR	2	35I	
				7.34	MD 313 CHURCH ST N&S			2,075
				7.37		2	30I	
				7.39		2	36I	
				7.49	R/R #MDDE 526 411 L	2	24I	
				7.67	SPEED LIMIT 40 MPH			
R				7.80	OUT CORP LMTS SUDLERSVILLE			
NAME: SUDLERSVILLE RD				7.80				
				7.82		2	22I	
				7.92	SPEED LIMIT 50 MPH			
				8.74	STRUC #17025 UNICORN BRANCH	2	24I	
				11.19	CO 59 PETERS CORNER RD			2,525
				11.20	CO 48 PETERS CORNER RD			
				11.80	STRUC #17026 ANDOVER BRANCH			
				11.83		2	23I	
				12.11	STRUC #17027 ANDOVER BRANCH			
				13.55	DELAWARE ST/L			

ROUTE NUMBER.....US 301
INVENTORY DIRECTION...NORTH
NAME: BLUE STAR MEMORIAL HWY

				0.00	ANNE ARUNDEL CO/L			
				0.00	SEE US 50			
PRIMARY	RUR-OTHER PRIN ART	DIVIDED	PART	11.82	US 50 BLUE STAR MEMORIAL HWY (BACK)	4	48I	26,525
				11.82	EXIT #46			
				11.95	US 50 OCEAN GATEWAY			
				11.95	STRUC #17010			
				11.98	SPEED LIMIT 55 MPH			
				12.03	MILE MARKER 84.0			
U				12.38	IN CORP LMTS QUEENSTOWN			21,675
				12.38	MD 18C MAIN ST			
R				12.52	OUT CORP LMTS QUEENSTOWN			
U				12.80	IN CORP LMTS QUEENSTOWN			
				12.88	MD 456 DEL RHODES AVE			18,300
				13.01	MILE MARKER 85.0			
R				13.02	OUT CORP LMTS QUEENSTOWN			

* A,B = UNIMPROVED; C = GRADED & DRAINED; D,E = SOIL, GRAVEL, STONE; F,G = LOW TYPE BITUMINOUS;
H,I = HIGH TYPE BITUMINOUS; J = CONCRETE; K = BRICK; L = BLOCK

STATE HIGHWAY ADMINISTRATION OF MARYLAND
HIGHWAY INFORMATION SERVICES DIVISION
DATA SUPPORT GROUP

STATE HIGHWAY LOCATION REFERENCE

ROUTE NUMBER.....US 301 CONTINUED
INVENTORY DIRECTION....NORTH
NAME: BLUE STAR MEMORIAL HWY

COUNTY-QUEEN ANNES
SHA DISTRICT.....2
DATE.....12/31/99

SYSTEM	STATE	FUNCTIONAL CLASS	HWY TYPE	ACCESS CONTRL	MILEPOINT	MILEPOINT DESCRIPTION	MARKED LANES	SURFACE WIDTH/TYPE*	AADT
PRIMARY	R	RUR-OTHER PRIN ART	DIVIDED	PART	14.01	MILE MARKER 86.0	4	48I	18,300
					15.00	MILE MARKER 87.0			
					15.99	MILE MARKER 88.0			
					16.98	MILE MARKER 89.0			
					17.37	RP130108 RAMP 8 FR MD 213 TO US 301			
					17.38	RP130106 RAMP 6 FR US 301 TO MD 213			
					17.58	MD 213 CENTREVILLE RD			15,250
					17.58	STRUC #17050			
					17.63	RP130103 RAMP 3 FR US 301 TO MD 213			
					17.77	RP130102 RAMP 2 FR US 301 TO MD 213			
					17.88	RP130104 RAMP 4 FR MD 213 TO US 301			
					18.00	MILE MARKER 90.0			
					18.94	MILE MARKER 91.0			
					19.61	STRUC #17015 OLD MILL STREAM			
					19.94	MILE MARKER 92.0			
					20.37	ATR STATION #0028			
					20.50	MD 304 RUTHSBURG RD			16,350
					20.95	MILE MARKER 93.0			
					21.43	R/R #MDDE 526 382 D			
					21.96	MILE MARKER 94.0			
					22.17	MD 305 HOPE RD			12,000
					22.96	MILE MARKER 95.0			
					23.96	MILE MARKER 96.0			
					24.94	MD 834 HAYDEN RD			
					24.95	MILE MARKER 97.0			
					26.59	MD 405 PRICE STATION RD			
					27.96	MILE MARKER 100.0			
					28.57	MD 19 ROBERTS STATION RD			12,275
					28.97	MILE MARKER 101.0			
					29.96	MILE MARKER 102.0			
					30.11	MD 302 BARCLAY RD			
					30.97	MILE MARKER 103.0			
					31.97	MILE MARKER 104.0			
					32.40	MD 300 SUDLERSVILLE RD			
					32.97	MILE MARKER 105.0			
					33.96	MILE MARKER 106.0			
					34.36	RP130108 RAMP 8 FR MD 290 TO US 301			
					34.46	RP130107 RAMP 7 FR US 301 TO RAMP 8			
					34.57	MD 290 DUDLEY CORNER RD			15,125
					34.57	STRUC #17011			
					34.68	RP130103 RAMP 3 FR US 301 TO RAMP 4			
					34.76	RP130104 RAMP 4 FR MD 290 TO US 301			

* A,B = UNIMPROVED; C = GRADED & DRAINED; D,E = SOIL, GRAVEL, STONE; F,G = LOW TYPE BITUMINOUS;
H,I = HIGH TYPE BITUMINOUS; J = CONCRETE; K = BRICK; L = BLOCK

STATE HIGHWAY ADMINISTRATION OF MARYLAND
HIGHWAY INFORMATION SERVICES DIVISION
DATA SUPPORT GROUP

STATE HIGHWAY LOCATION REFERENCE

ROUTE NUMBER.....US 301 CONTINUED
INVENTORY DIRECTION....NORTH
NAME: BLUE STAR MEMORIAL HWY

COUNTY-QUEEN ANNES
SHA DISTRICT.....2
DATE.....12/31/99

SYSTEM	FUNCTIONAL CLASS	HWY TYPE	ACCESS CONTRL	MILEPOINT	MILEPOINT DESCRIPTION	MARKED LANES	SURFACE WIDTH/TYPE*	AADT
PRIMARY	R	RUR-OTHER PRIN ART	DIVIDED PART	34.84	STRUC #17012 RED LION BRANCH	4	48I	15,125
				34.96	MILE MARKER 107.0			
				35.96	MILE MARKER 108.0			
				36.90	MILE MARKER 109.0			
				37.96	MILE MARKER 110.0			
				37.97	MD 544 MCGINNIS RD			
				38.96	MILE MARKER 111.0			
				39.01	STRUC #17013 UNICORN BRANCH			
				39.49	STRUC #17014 CHESTER RIVER			
				39.49	KENT CO/L			

ROUTE NUMBER.....MD 302
INVENTORY DIRECTION....EAST
NAME: BARCLAY RD

SECONDARY	R	RUR-MINOR COLLECTOR	UNDIVIDED NONE	0.00	US 301 BLUE STAR MEMORIAL HWY	2	22I	2,775
				0.09	SPEED LIMIT 50 MPH			
				1.96	CO 72 BENTON CORNER RD			2,475
				3.32	SPEED LIMIT 30 MPH			
				3.35	STRUC #17028 RED LION BRANCH			
				3.44	IN CORP LMTS BARCLAY			
				3.44				
				3.45	R/R #MDDE 526 401 F			
				3.48	MD 313 MAIN ST	2	34I	4,725
				3.68	OUT CORP LMTS BARCLAY	2	22I	
				3.68				
				3.71	SPEED LIMIT 50 MPH			
				7.65	CAROLINE CO/L			

ROUTE NUMBER.....MD 303
INVENTORY DIRECTION....NORTH
NAME: MAIN ST

SECONDARY	U	RUR-MINOR COLLECTOR	UNDIVIDED NONE	0.00	TALBOT CO/L	2	20I	950
				0.01	SPEED LIMIT 25 MPH			
				0.20	OUT CORP LMTS QUEEN ANNE			
				0.25	MD 309 CORDOVA RD/STARR RD	2	24I	
				0.42	MD 404 QUEEN ANNES HWY			

* A,B = UNIMPROVED; C = GRADED & DRAINED; D,E = SOIL, GRAVEL, STONE; F,G = LOW TYPE BITUMINOUS;
H,I = HIGH TYPE BITUMINOUS; J = CONCRETE; K = BRICK; L = BLOCK

STATE HIGHWAY ADMINISTRATION OF MARYLAND
HIGHWAY INFORMATION SERVICES DIVISION
DATA SUPPORT GROUP

STATE HIGHWAY LOCATION REFERENCE

ROUTE NUMBER.....MD 304
INVENTORY DIRECTION....EAST
NAME: CORSICA NECK RD

COUNTY-QUEEN ANNES
SHA DISTRICT.....2
DATE.....12/31/99

SYSTEMSTATE....	FUNCTIONAL CLASS	HWY TYPE	ACCESS CONTRL	MILEPOINT	MILEPOINT	DESCRIPTION	MARKED LANES	SURFACE WIDTH/TYPE*	AADT
SECONDARY R	RUR-MINOR COLLECTOR	UNDIVD	NONE	0.00	CO 142	SPIDER WEB RD	2	22I	1,225
				0.12		SPEED LIMIT 40 MPH			
				0.74	CO 140	N HIBERNIA RD			2,225
				2.37		SPEED LIMIT 30 MPH			
MUNICIPAL U				2.40		IN CORP LMTS CENTREVILLE	2	26I	
NAME: BRIDGE RD				2.40					
				2.40		END STATE MAINTENANCE			
				2.40		BEGIN MUNICIPAL MAINTENANCE			
				2.40		STRUC #17029 CORSICA CREEK			
				2.53	MU 110	CREAMERY LA	2	24I	
NAME: CHESTERFIELD AVE				2.53					
				2.58	MU 75	WATSON RD			3,625
				2.79		SPEED LIMIT 25 MPH			
				2.90			2	23I	
				2.99			2	24I	
				3.02			2	30I	
				3.09			2	32I	
				3.13			1	26I	
	RUR-MAJOR COLLECTOR			3.21		MD 213 (SB/L) LIBERTY ST			
NAME: WATER ST				3.21					
				3.28	MD 213	COMMERCE ST	2	27I	5,325
				3.35			2	35I	
				3.46		R/R #MDDE 526 378 N	2	28I	
NAME: RAILROAD AVE				3.46					
				3.88			2	37I	
				3.92			2	28I	
SECONDARY R				3.98		END MUNICIPAL MAINTENANCE	2	24I	
NAME: RUTHSBURG RD				3.98					
				3.98		BEGIN STATE MAINTENANCE			
				3.98		OUT CORP LMTS CENTREVILLE			
				4.00		SPEED LIMIT 30 MPH			
				4.57		SPEED LIMIT 50 MPH			
				5.79	US 301	BLUE STAR MEMORIAL HWY			2,450
				9.77		SPEED LIMIT 25 MPH			
				9.99	MD 481	DAMSONTOWN RD			3,525
				10.07		SPEED LIMIT 50 MPH			
				11.25		STRUC #17042 GERMAN BRANCH			
				13.85	MD 405	PRICE STATION RD			2,550
				14.50		SPEED LIMIT 40 MPH			
				14.75		STRUC #5018 MASON BRANCH			
				14.75		CAROLINE CO/L			

* A,B = UNIMPROVED; C = GRADED & DRAINED; D,E = SOIL, GRAVEL, STONE; F,G = LOW TYPE BITUMINOUS;
H,I = HIGH TYPE BITUMINOUS; J = CONCRETE; K = BRICK; L = BLOCK

STATE HIGHWAY ADMINISTRATION OF MARYLAND
HIGHWAY INFORMATION SERVICES DIVISION
DATA SUPPORT GROUP

STATE HIGHWAY LOCATION REFERENCE

ROUTE NUMBER.....MD 305
INVENTORY DIRECTION...EAST
NAME: HOPE RD

COUNTY-QUEEN ANNES
SHA DISTRICT.....2
DATE.....12/31/99

SYSTEM	FUNCTIONAL CLASS	HWY TYPE	ACCESS CONTRL	MILEPOINT	MILEPOINT DESCRIPTION	MARKED LANES	SURFACE WIDTH/TYPE*	AADT
SECONDARY U	RUR-MINOR COLLECTOR	DIVIDED	NONE	0.00 MD 213	LIBERTY ST	2	36I	1,825
		UNDIVIDED		0.03		2	41I	
				0.10	SPEED LIMIT 30 MPH			
R				0.40	OUT CORP LMTS CENTREVILLE	2	22I	
				0.43	SPEED LIMIT 40 MPH			
				0.62	SPEED LIMIT 50 MPH			
				2.89				1,050
				2.92 US 301	BLUE STAR MEMORIAL HWY			
				2.94		2	24I	
				3.10	R/R #MDDE 526 383 K	2	22I	
				5.08 CO 94	HAYDEN RD			
				5.08 CO 396	HOPE RD (AHEAD)			

ROUTE NUMBER.....MD 309
INVENTORY DIRECTION...NORTH
NAME: CORDOVA RD

SECONDARY R	RUR-MAJOR COLLECTOR	UNDIVIDED	NONE	0.00	TALBOT CO/L	2	24I	4,550
				0.23 MD 303	MAIN ST	2	22I	
NAME: STARR RD				0.23				
				0.35 MD 404	QUEEN ANNES HWY	2	24I	2,589
				0.59	SPEED LIMIT 50 MPH			
				0.85	ATR STATION #0008			
				2.41 MD 481	DAMSONTOWN RD			1,925
				5.03	SPEED LIMIT 40 MPH			
				5.43	SPEED LIMIT 50 MPH			
				9.11 MD 213	CENTREVILLE RD			

ROUTE NUMBER.....MD 313
INVENTORY DIRECTION...NORTH
NAME: GOLDSBORO RD

SECONDARY R	RUR-MAJOR COLLECTOR	UNDIVIDED	NONE	0.00	CAROLINE CO/L	2	22I	3,550
				0.00	STRUC #5003 LONG MARSH DITCH			
				0.12	SPEED LIMIT 50 MPH			
				1.65 CO 80	ELL MORRIS RD			
				1.93 MD 19	ROBERTS STATION RD			1,775
				1.93 CO 78	INGLESIDE RD			

* A,B = UNIMPROVED; C = GRADED & DRAINED; D,E = SOIL, GRAVEL, STONE; F,G = LOW TYPE BITUMINOUS;
H,I = HIGH TYPE BITUMINOUS; J = CONCRETE; K = BRICK; L = BLOCK

STATE HIGHWAY ADMINISTRATION OF MARYLAND
HIGHWAY INFORMATION SERVICES DIVISION
DATA SUPPORT GROUP

STATE HIGHWAY LOCATION REFERENCE

ROUTE NUMBER.....MD 313 CONTINUED
INVENTORY DIRECTION...NORTH
NAME: GOLDSBORO RD

COUNTY-QUEEN ANNES
SHA DISTRICT.....2
DATE.....12/31/99

SYSTEM	FUNCTIONAL CLASS	HWY TYPE	ACCESS CONTRL	MILEPOINT	MILEPOINT	DESCRIPTION	MARKED LANES	SURFACE WIDTH/TYPE*	AADT
SECONDARY R	RUR-MAJOR COLLECTOR	UNDIVID	NONE	3.55	CO 68	MERRICK CORNER RD	2	22I	2,375
				5.33		SPEED LIMIT 30 MPH			
				5.35		IN CORP LMTS BARCLAY			
				5.35					
				5.66	MD 302	CHURCH ST			2,275
				5.70		R/R #MDDE 526 402 M			
				5.83		OUT CORP LMTS BARCLAY			
				5.83					
				5.85		SPEED LIMIT 50 MPH			
				7.90		SPEED LIMIT 40 MPH			
				8.07			2	23I	
				8.09		SPEED LIMIT 25 MPH			
				8.11		IN CORP LMTS SUDLERSVILLE			
				8.11					
				8.19			2	22I	
				8.33			2	40I	
				8.43			2	37I	
				8.48			2	34I	
				8.69	MD 300	MAIN ST			2,375
				8.69					
				8.76	MD 837	CHURCH CIR			
				8.87			2	40I	
				8.94			2	22I	
				9.08		OUT CORP LMTS SUDLERSVILLE			
				9.08					
				9.29		SPEED LIMIT 40 MPH			
				9.29		SPEED LIMIT 50 MPH			
				11.53	CO 49	HACKETT CORNER RD			
				12.51	MD 544	MCGINNIS RD			2,575
				13.43		STRUC #17031 UNICORN BRANCH			
				14.35		SPEED LIMIT 40 MPH			
				14.49		IN CORP LMTS MILLINGTON			
				14.49					
				14.51		SPEED LIMIT 25 MPH	2	24I	
				14.78		STRUC #17030 CHESTER RIVER			
				14.78		KENT CO/L			

* A,B = UNIMPROVED; C = GRADED & DRAINED; D,E = SOIL, GRAVEL, STONE; F,G = LOW TYPE BITUMINOUS;
H,I = HIGH TYPE BITUMINOUS; J = CONCRETE; K = BRICK; L = BLOCK

STATE HIGHWAY ADMINISTRATION OF MARYLAND
HIGHWAY INFORMATION SERVICES DIVISION
DATA SUPPORT GROUP

STATE HIGHWAY LOCATION REFERENCE

ROUTE NUMBER.....MD 404
INVENTORY DIRECTION...EAST
NAME: QUEEN ANNES HWY

COUNTY-QUEEN ANNES
SHA DISTRICT.....2
DATE.....12/31/99

SYSTEM	FUNCTIONAL CLASS	HWY TYPE	ACCESS CONTRL	MILEPOINT	MILEPOINT DESCRIPTION	MARKED LANES	SURFACE WIDTH/TYPE*	AADT
PRIMARY	R	RUR-OTHER PRIN ART	UNDIVIDED	NONE	0.00			
					0.13		24I	9,650
					0.20			
					0.25			
					0.70			
					0.98	MD 309		15,800
					1.19	MD 303		
					1.20			
					1.28			
					1.30			
					1.43			
					1.47			
					1.47			

ROUTE NUMBER.....MD 405
INVENTORY DIRECTION...NORTH
NAME: PRICE STATION RD

SECONDARY	R	RUR-MINOR COLLECTOR	UNDIVIDED	NONE	0.00	MD 304		
					2.76	CO 82	22I	675
					2.76	CO 396		950
					3.57			
					5.72			
					5.94			
					5.98	US 301	24I	1,375
					6.08		22I	
					7.27	CO 77		
					8.49			
					8.59	MD 19		

ROUTE NUMBER.....MD 456
INVENTORY DIRECTION...NORTH
NAME: DEL RHODES AVE

SECONDARY	R	RUR-MINOR COLLECTOR	DIVIDED	NONE	0.00	US 50	42I	1,599
			UNDIVIDED		0.04	US 50QB	22I	
					0.15			
					0.47			

U

* A, B = UNIMPROVED; C = GRADED & DRAINED; D, E = SOIL, GRAVEL, STONE; F, G = LOW TYPE BITUMINOUS;
H, I = HIGH TYPE BITUMINOUS; J = CONCRETE; K = BRICK; L = BLOCK

STATE HIGHWAY LOCATION REFERENCE

ROUTE NUMBER.....MD 456 CONTINUED
INVENTORY DIRECTION....NORTH
NAME: DEL RHODES AVE

COUNTY-QUEEN ANNES
SHA DISTRICT.....2
DATE.....12/31/99

SYSTEM	FUNCTIONAL CLASS	HWY TYPE	ACCESS CONTRL	MILEPOINT	MILEPOINT DESCRIPTION	MARKED LANES	SURFACE WIDTH/TYPE*	AADT
SECONDARY U	RUR-MINOR COLLECTOR	UNDIVIDED	NONE	0.47	IN CORP LMTS QUEENSTOWN	2	22I	1,599
				0.56 MD 656	FRIELS RD			
				0.68	SPEED LIMIT 25 MPH			
				0.86		2	30I	
		DIVIDED		0.88 US 301	BLUE STAR MEMORIAL HWY	2	24I	
		UNDIVIDED		0.93				
				0.95		2	22I	
				1.04		2	24I	
				1.18		2	28I	
				1.22 MD 18C	MAIN ST			

ROUTE NUMBER.....MD 481
INVENTORY DIRECTION....NORTH
NAME: DAMSONTOWN RD

SECONDARY R	RUR-MINOR COLLECTOR	UNDIVIDED	NONE	0.00 MD 309	STARR RD	2	20I	750
				0.08	SPEED LIMIT 50 MPH			
				2.59	STRUC #17036 BLOCKSTON BRANCH			
				3.05 CO 126	CROUSE MILL RD			
				5.02	SPEED LIMIT 25 MPH			
				5.13 MD 304	RUTHSBURG RD			

ROUTE NUMBER.....MD 544
INVENTORY DIRECTION....EAST
NAME: MCGINNIS RD

SECONDARY R	RUR-MAJOR COLLECTOR	UNDIVIDED	NONE	0.00 MD 213	CHURCH HILL RD	2	24I	2,375
				0.22	SPEED LIMIT 55 MPH			
				2.96	STRUC #X17029 FOREMAN BRANCH			
				4.73 CO 13	DEEP LANDING RD			2,475
				5.93	STRUC #17045 PEARL CREEK			
				6.99 MD 290	DUDLEY CORNER RD			3,375
				7.54	STRUC #17038 RED LION BRANCH			
				9.29 US 301	BLUE STAR MEMORIAL HWY			
				9.48 MD 313	SUDLERSVILLE MILLINGTON RD			

* A,B = UNIMPROVED; C = GRADED & DRAINED; D,E = SOIL, GRAVEL, STONE; F,G = LOW TYPE BITUMINOUS;
H,I = HIGH TYPE BITUMINOUS; J = CONCRETE; K = BRICK; L = BLOCK

STATE HIGHWAY ADMINISTRATION OF MARYLAND
HIGHWAY INFORMATION SERVICES DIVISION
DATA SUPPORT GROUP

STATE HIGHWAY LOCATION REFERENCE

ROUTE NUMBER.....MD 552
INVENTORY DIRECTION...NORTH
NAME: DOMINION RD

COUNTY-QUEEN ANNES
SHA DISTRICT.....2
DATE.....12/31/99

SYSTEM	FUNCTIONAL CLASS	HWY TYPE	ACCESS CONTRL	MILEPOINT	MILEPOINT DESCRIPTION	MARKED LANES	SURFACE WIDTH/TYPER*	AADT
SECONDARY R	RUR-LOCAL	UNDIVIDED	NONE	0.00	CO 199 LITTLE CREEK RD (BACK)	2	20I	4,375
				0.00	BEGIN STATE MAINTENANCE			
				0.04		2	24I	
	RUR-MINOR COLLECTOR			0.06	SPEED LIMIT 40 MPH			
				0.34				
				0.55	SPEED LIMIT 50 MPH			
				1.50	SPEED LIMIT 40 MPH			
		DIVIDED		2.11	MD 18B MAIN ST	2	44I	
				2.18		2	48I	
				2.20	US 50 BLUE STAR MEMORIAL HWY			
				2.20	EXIT #39B			

ROUTE NUMBER.....MD 552A
INVENTORY DIRECTION...NORTH
NAME: CHESTER STATION RD

SECONDARY R	RUR-LOCAL	DIVIDED	NONE	0.00	US 50 BLUE STAR MEMORIAL HWY	2	48I	
				0.00	EXIT #39B			
		UNDIVIDED		0.02		2	24I	
				0.08	MD 18T PINEY CREEK RD			

ROUTE NUMBER.....MD 656
INVENTORY DIRECTION...EAST
NAME: FRIELS RD

SECONDARY U	RUR-LOCAL	UNDIVIDED	NONE	0.00	MD 18C MAIN ST	2	22I	299
				0.10	SPEED LIMIT 50 MPH			
R				0.12	OUT CORP LMTS QUEENSTOWN			
				0.13		2	24I	
U				0.59	IN CORP LMTS QUEENSTOWN			
				0.70	MD 456 DEL RHODES AVE			

* A,B = UNIMPROVED; C = GRADED & DRAINED; D,E = SOIL, GRAVEL, STONE; F,G = LOW TYPE BITUMINOUS;
H,I = HIGH TYPE BITUMINOUS; J = CONCRETE; K = BRICK; L = BLOCK

STATE HIGHWAY LOCATION REFERENCE

ROUTE NUMBER.....MD 662
INVENTORY DIRECTION...NORTH
NAME: OLD WYE MILLS RD

COUNTY-QUEEN ANNES
SHA DISTRICT.....2
DATE.....12/31/99

SYSTEM	FUNCTIONAL CLASS	HWY TYPE	ACCESS CONTRL	MILEPOINT	MILEPOINT DESCRIPTION	MARKED LANES	SURFACE WIDTH/TYPE*	AADT
SECONDARY R	RUR-MINOR COLLECTOR	UNDIVIDED	NONE	0.00	TALBOT CO/L	2	22I	1,025
	RUR-LOCAL			0.06	STRUC #17039 WYE EAST RIVER			
NAME: WYE MILLS RD				0.08	MD 213 COLLEGE DR			
				0.13	SPEED LIMIT 30 MPH			
				0.53	SPEED LIMIT 40 MPH			
				1.37	MD 662A NO NAME	2	24I	
				1.40	US 50 OCEAN GATEWAY			

ROUTE NUMBER.....MD 662A
INVENTORY DIRECTION...SOUTH
NAME: NO NAME

SECONDARY R	RUR-LOCAL	UNDIVIDED	NONE	0.00	US 50 OCEAN GATEWAY	1	12I	
				0.08	MD 662 WYE MILLS RD			

ROUTE NUMBER.....MD 759B
INVENTORY DIRECTION...EAST
NAME: LOVE POINT RD

SECONDARY R	RUR-LOCAL	UNDIVIDED	NONE	0.00	ROAD END	2	23I	199
				0.21	MD 18A MAIN ST			

ROUTE NUMBER.....MD 802
INVENTORY DIRECTION...NORTH
NAME: BATTS NECK RD

SECONDARY R	RUR-LOCAL	UNDIVIDED	NONE	0.00	MD 8 ROMANCOKE RD	2	22I	499
				0.04		2	18I	
				0.29	MD 8A BATTS NECK RD			
				0.33	SPEED LIMIT 25 MPH			
				0.93	MD 8B VESTFIELD RD			
				0.98		2	27I	
				1.02	MD 8 ROMANCOKE RD			

* A,B = UNIMPROVED; C = GRADED & DRAINED; D,E = SOIL, GRAVEL, STONE; F,G = LOW TYPE BITUMINOUS;
H,I = HIGH TYPE BITUMINOUS; J = CONCRETE; K = BRICK; L = BLOCK

STATE HIGHWAY ADMINISTRATION OF MARYLAND
HIGHWAY INFORMATION SERVICES DIVISION
DATA SUPPORT GROUP

STATE HIGHWAY LOCATION REFERENCE

ROUTE NUMBER.....MD 834
INVENTORY DIRECTION....EAST
NAME: HAYDEN RD

COUNTY-QUEEN ANNES
SHA DISTRICT.....2
DATE.....12/31/99

SYSTEM	FUNCTIONAL CLASS	HWY TYPE	ACCESS CONTRL	MILEPOINT	MILEPOINT DESCRIPTION	MARKED LANES	SURFACE WIDTH/TYPE*	AADT
SECONDARY R	RUR-LOCAL	UNDIVIDED	NONE	0.00	CO 403 WHITE MARSH RD	2	48I	299
				0.02	US 301(SB/L) BLUE STAR MEMORIAL HWY	2	27I	
				0.13	US 301 BLUE STAR MEMORIAL HWY (NB/L)			
				0.15		2	20I	
				0.16	R/R #MDDE 526 389 B			
				0.16	CO 94 HAYDEN RD (AHEAD)			

ROUTE NUMBER.....MD 835
INVENTORY DIRECTION....NORTH
NAME: SEWARD MARINA RD

SECONDARY R	RUR-LOCAL	UNDIVIDED	NONE	0.00	MD 18B MAIN ST	2	24I	
		DIVIDED		0.10		2	30I	
				0.13	US 50 BLUE STAR MEMORIAL HWY			
				0.13	EXIT #42			

ROUTE NUMBER.....MD 835A
INVENTORY DIRECTION....EAST
NAME: PIER ONE RD

SECONDARY R	RUR-LOCAL	UNDIVIDED	NONE	0.00	CO 329 PIER ONE RD (BACK)	2	20I	
				0.02		2	36I	
				0.07	MD 8 ROMANCOKE RD	2	23I	
NAME: THOMPSON CREEK SERVICE RD				0.07				
				0.13	SPEED LIMIT 35 MPH			
		DIVIDED		0.74		2	25I	
				0.77	CO 210 THOMPSON CREEK RD			

ROUTE NUMBER.....MD 835B
INVENTORY DIRECTION....EAST
NAME: SADDLER RD

SECONDARY R	RUR-LOCAL	UNDIVIDED	NONE	0.00	CO 182 JACKSON CREEK RD	2	24I	
				0.00	MD 18U JACKSON CREEK RD			
				0.00	CO 530 LONG POINT RD			
				0.09	SPEED LIMIT 30 MPH			

* A, B = UNIMPROVED; C = GRADED & DRAINED; D, E = SOIL, GRAVEL, STONE; F, G = LOW TYPE BITUMINOUS;
H, I = HIGH TYPE BITUMINOUS; J = CONCRETE; K = BRICK; L = BLOCK

STATE HIGHWAY ADMINISTRATION OF MARYLAND
HIGHWAY INFORMATION SERVICES DIVISION
DATA SUPPORT GROUP

STATE HIGHWAY LOCATION REFERENCE

ROUTE NUMBER.....MD 835B CONTINUED
INVENTORY DIRECTION...EAST
NAME: SADDLER RD

COUNTY-QUEEN ANNES
SHA DISTRICT.....2
DATE.....12/31/99

SYSTEM	FUNCTIONAL CLASS	HWY TYPE	ACCESS CONTRL	MILEPOINT	MILEPOINT	DESCRIPTION	MARKED LANES	SURFACE WIDTH/TYPE*	AADT
SECONDARY R	RUR-LOCAL	UNDIVIDED	NONE	0.62	MD 18V	CHESTER RIVER BEACH RD	2	24I	

ROUTE NUMBER.....MD 835C
INVENTORY DIRECTION...EAST
NAME: LOVE POINT RD

SECONDARY R	RUR-LOCAL	UNDIVIDED	NONE	0.00	MD 18A	LOVE POINT RD/BUSINESS PKWY	2	24I	
				0.05			2	22I	
				0.08		SPEED LIMIT 30 MPH			
				0.58			2	24I	
				0.61			2	27I	
				0.65	CO 281	LOVE POINT RD	2	25I	
NAME: E MAIN ST				0.65					
		DIVIDED		0.72			2	20I	
				0.76			2	28I	
				0.77	MD 18A	MAIN ST			

ROUTE NUMBER.....MD 835F
INVENTORY DIRECTION...NORTH
NAME: SCHOONER PKWY

SECONDARY R	RUR-LOCAL	DIVIDED	NONE	0.00	MD 18A	BUSINESS PKWY	4	48I	
				0.05	CO 611	SCHOONER PKWY (AHEAD)			

ROUTE NUMBER.....MD 835G
INVENTORY DIRECTION...EAST
NAME: KENT NARROWS RD

SECONDARY R	RUR-LOCAL	UNDIVIDED	NONE	0.00	CO 185	KENT NARROWS WAY N	2	24I	
				0.10		SPEED LIMIT 30 MPH			
				0.17			2	22I	
		DIVIDED		0.34			2	32I	
				0.38			2	34I	
				0.40	US 50	BLUE STAR MEMORIAL HWY			
				0.40		EXIT #42			

* A,B = UNIMPROVED; C = GRADED & DRAINED; D,E = SOIL, GRAVEL, STONE; F,G = LOW TYPE BITUMINOUS;
H,I = HIGH TYPE BITUMINOUS; J = CONCRETE; K = BRICK; L = BLOCK

STATE HIGHWAY ADMINISTRATION OF MARYLAND
HIGHWAY INFORMATION SERVICES DIVISION
DATA SUPPORT GROUP

STATE HIGHWAY LOCATION REFERENCE

ROUTE NUMBER.....MD 835H
INVENTORY DIRECTION...EAST
NAME: WINCHESTER CREEK RD

COUNTY-QUEEN ANNES
SHA DISTRICT.....2
DATE.....12/31/99

SYSTEM	FUNCTIONAL CLASS	HWY TYPE	ACCESS CONTRL	MILEPOINT	MILEPOINT DESCRIPTION	MARKED LANES	SURFACE WIDTH/TYPE*	AADT
SECONDARY R	RUR-LOCAL	UNDIVIDED	NONE	0.00 MD 18W	VFW AVE	2	22I	
				0.05		2	24I	
				0.18		2	22I	
				0.24		2	24I	
				0.38	EXIT #44B FR US 50			
				0.40	SPEED LIMIT 30 MPH			
				0.51		2	22I	
				0.74 MD 835I	HISSEY RD			

ROUTE NUMBER.....MD 835I
INVENTORY DIRECTION...NORTH
NAME: HISSEY RD

SECONDARY R	RUR-LOCAL	DIVIDED	NONE	0.00 US 50	BLUE STAR MEMORIAL HWY	2	48I	
				0.00	EXIT #45A			
		UNDIVIDED		0.03		2	33I	
				0.05 MD 835J	WINCHESTER CREEK RD	2	22I	
				0.08	SPEED LIMIT 30 MPH			
				0.18 MD 835H	WINCHESTER CREEK RD			
				0.20 CO 162	HISSEY RD (AHEAD)			

ROUTE NUMBER.....MD 835J
INVENTORY DIRECTION...EAST
NAME: WINCHESTER CREEK RD

SECONDARY R	RUR-LOCAL	UNDIVIDED	NONE	0.00 MD 835I	HISSEY RD	2	22I	
				0.38 RP105005	RAMP 5 FR MD 835J TO US 50			
				0.44 MD 835K	NESBIT RD			
				0.50 RP105004	RAMP 4 FR US 50 TO MD 835J			
NAME: BLACKBEARD RD				0.50				
				0.71		2	12F	
				0.77 CO 295	BLACKBEARD RD (AHEAD)			

* A,B = UNIMPROVED; C = GRADED & DRAINED; D,E = SOIL, GRAVEL, STONE; F,G = LOW TYPE BITUMINOUS;
H,I = HIGH TYPE BITUMINOUS; J = CONCRETE; K = BRICK; L = BLOCK

STATE HIGHWAY ADMINISTRATION OF MARYLAND
HIGHWAY INFORMATION SERVICES DIVISION
DATA SUPPORT GROUP

STATE HIGHWAY LOCATION REFERENCE

ROUTE NUMBER.....MD 835K
INVENTORY DIRECTION...NORTH
NAME: NESBIT RD

COUNTY-QUEEN ANNES
SHA DISTRICT.....2
DATE.....12/31/99

SYSTEMSTATE....	FUNCTIONAL CLASS	HWY TYPE	ACCESS CONTRL	MILEPOINT	MILEPOINT DESCRIPTION	MARKED LANES	SURFACE WIDTH/TYPE*	AADT
SECONDARY R	RUR-LOCAL	UNDIVIDED	NONE	0.00	MD 18B MAIN ST	2	22I	
				0.03	SPEED LIMIT 30 MPH			
				0.19	RP105006 RAMP 6 FR MD 835K TO US 50			
				0.19	RP105008 RAMP 8 FR US 50 TO MD 835K			
				0.26	US 50 BLUE STAR MEMORIAL HWY			
				0.26	STRUC #17049			
				0.26	EXIT #45B			
				0.31	MD 835J WINCHESTER CREEK RD			
				0.42	CO 161 NESBIT RD (AHEAD)			

ROUTE NUMBER.....MD 837
INVENTORY DIRECTION...NORTH
NAME: CHURCH CIR

SECONDARY U	RUR-LOCAL	UNDIVIDED	NONE	0.00	MD 300 MAIN ST	2	24I	199
R				0.04	OUT CORP LMTS SUDLERSVILLE			
U				0.09	IN CORP LMTS SUDLERSVILLE			
				0.12	MD 313 N CHURCH ST			

* A,B = UNIMPROVED; C = GRADED & DRAINED; D,E = SOIL, GRAVEL, STONE; F,G = LOW TYPE BITUMINOUS;
H,I = HIGH TYPE BITUMINOUS; J = CONCRETE; K = BRICK; L = BLOCK

1999

Calendar Year

HIGHWAY LOCATION REFERENCE

Data as of December 31, 1999

SAINT MARY'S

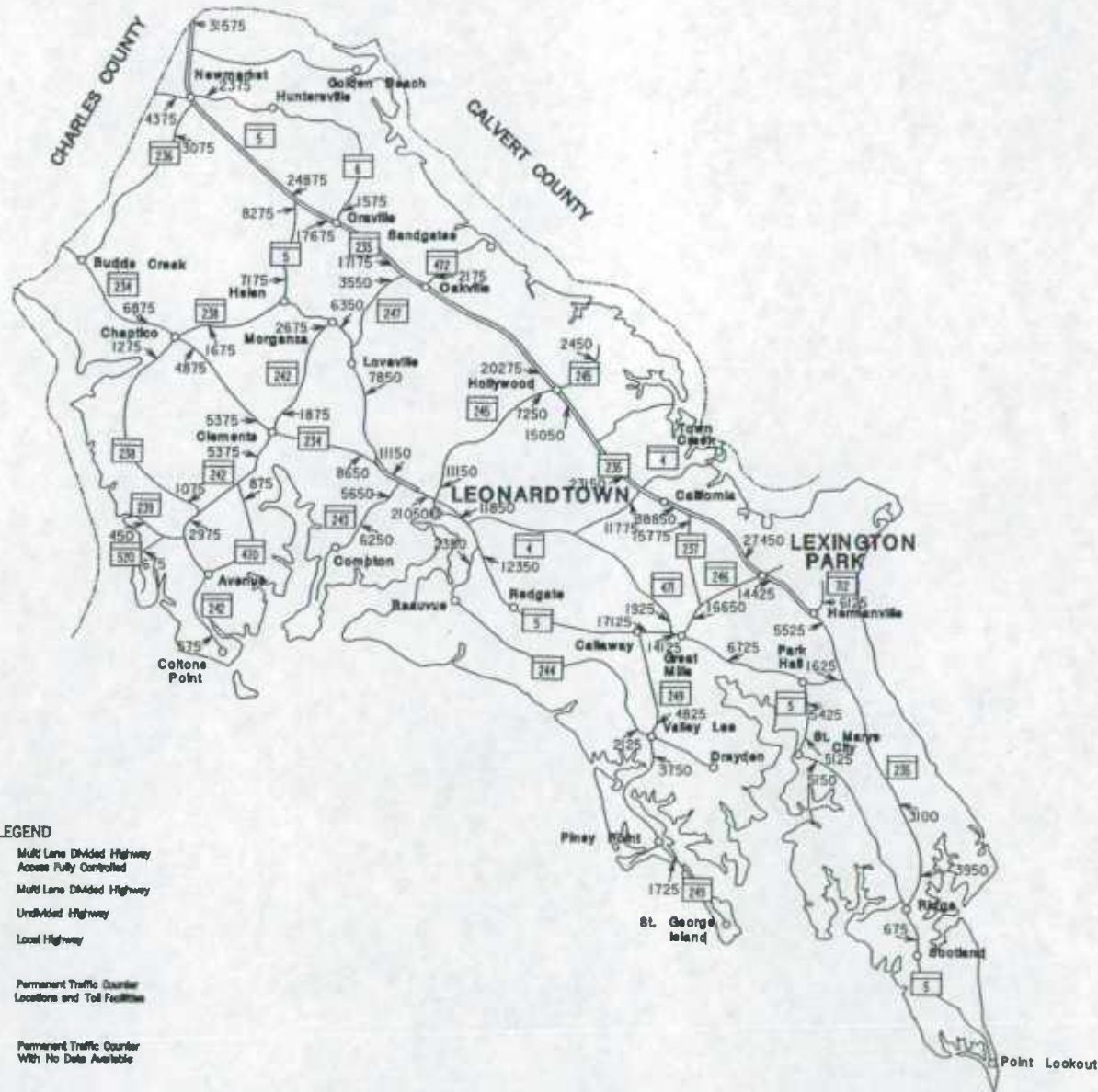
COUNTY

SHA DISTRICT #5







SM

—





LEGEND

-  Multi Lane Divided Highway
Access Fully Controlled
-  Multi Lane Divided Highway
-  Undivided Highway
-  Local Highway
- Counter Stations**
-  Permanent Traffic Counter
Locations and Toll Facilities
- Traffic Count**
-  Permanent Traffic Counter
With No Data Available



**ST. MARY'S COUNTY
TRAFFIC VOLUME MAP
1999**

ANNUAL AVERAGE DAILY TRAFFIC
PREPARED BY THE
Maryland Department of Transportation
STATE HIGHWAY ADMINISTRATION


0 4 MILES



ROUTE ALERT LIST

SAINT MARY'S COUNTY

MD 943 - Transferred to Town of Leonardtown. Road was scarified, abandoned.



MARYLAND STATE HIGHWAY ADMINISTRATION
HIGHWAY INFORMATION SERVICES DIVISION
STATE MAINTAINED HIGHWAYS ON THE NATIONAL HIGHWAY SYSTEM
AS OF DECEMBER 31, 1999

ST. MARY'S COUNTY

ROUTE	BEGIN MILEPOINT	BEGIN DESCRIPTION	END MILEPOINT	END DESCRIPTION
MD 4	6.10	MD 235 THREE NOTCH RD	9.36	CALVERT CO/L
MD 5	38.32	MD 235 THREE NOTCH RD	45.23	CHARLES CO/L
MD 235	11.97	MD 246 GREAT MILLS RD	30.75	MD 5 THREE NOTCH RD/POINT LOOKOUT RD



STATE HIGHWAY ADMINISTRATION OF MARYLAND
HIGHWAY INFORMATION SERVICES DIVISION
DATA SUPPORT GROUP

STATE HIGHWAY LOCATION REFERENCE

ROUTE NUMBER.....MD 4
INVENTORY DIRECTION....NORTH
NAME: ST ANDREWS CHURCH RD

COUNTY-SAINT MARYS
SHA DISTRICT.....5
DATE.....12/31/99

SYSTEM	FUNCTIONAL CLASS	HWY TYPE	ACCESS CONTRL	MILEPOINT	MILEPOINT	DESCRIPTION	MARKED LANES	SURFACE WIDTH/TYPE*	AADT
SECONDARY R	RUR-MINOR ARTERIAL	UNDIVIDED	NONE	0.00	MD 5	POINT LOOKOUT RD	2	24I	11,775
				0.08			2	22I	
				0.11		SPEED LIMIT 50 MPH			
				3.50	CO 232	INDIAN BRIDGE RD			
				5.00		STRUC #18035 ST MARYS RIVER			
				6.05			2	24I	
PRIMARY	URB-OTHER PRIN ART	DIVIDED	PART	6.10	MD 235	THREE NOTCH RD			22,539
NAME: PATUXENT BEACH RD				6.10					
		UNDIVIDED		6.58					
		DIVIDED		6.76					
		UNDIVIDED		6.90					
		DIVIDED		7.07					
		UNDIVIDED		7.33					
		DIVIDED		7.61					
		UNDIVIDED		7.82					
				8.17		STRUC #18033 KINGSTON CREEK			
		DIVIDED		8.23					
				8.42		SPEED LIMIT 45 MPH			
		UNDIVIDED		8.45					
	RUR-OTHER PRIN ART			8.53			2	28J	
				9.36		STRUC #4019 PATUXENT RIVER			
				9.36		CALVERT CO/L			

ROUTE NUMBER.....MD 5
INVENTORY DIRECTION....NORTH
NAME: POINT LOOKOUT RD

SECONDARY R	RUR-MINOR COLLECTOR	UNDIVIDED	NONE	0.00	SR 2	POINT LOOKOUT RD (BACK)	2	20I	675
				0.15		SPEED LIMIT 30 MPH			
				0.67		SPEED LIMIT 40 MPH			
	RUR-MAJOR COLLECTOR			1.15					
				2.16			2	22I	
				2.39		SPEED LIMIT 50 MPH			
				2.99	MD 5F	GASLEWBROOK DR			
				4.15		SPEED LIMIT 40 MPH			
				4.91			2	24I	
				5.01	MD 235	THREE NOTCH RD			5,150
				5.13	CO 390	WYNNE RD			
				5.34		SPEED LIMIT 50 MPH			

* A,B = UNIMPROVED; C = GRADED & DRAINED; D,E = SOIL, GRAVEL, STONE; F,G = LOW TYPE BITUMINOUS;
H,I = HIGH TYPE BITUMINOUS; J = CONCRETE; K = BRICK; L = BLOCK

STATE HIGHWAY ADMINISTRATION OF MARYLAND
HIGHWAY INFORMATION SERVICES DIVISION
DATA SUPPORT GROUP

STATE HIGHWAY LOCATION REFERENCE

ROUTE NUMBER.....MD 5 CONTINUED
INVENTORY DIRECTION....NORTH
NAME: POINT LOOKOUT RD

COUNTY-SAINT MARYS
SHA DISTRICT.....5
DATE.....12/31/99

SYSTEM	FUNCTIONAL CLASS	HWY TYPE	ACCESS CONTRL	MILEPOINT	MILEPOINT	DESCRIPTION	MARKED LANES	SURFACE WIDTH/TYPE*	AADT
SECONDARY R	RUR-MAJOR COLLECTOR	UNDIVIDED	NONE	7.64	CO 381	TRAPP RD	2	24I	5,150
				8.40	CO 376	VILLA RD			
				8.52		STRUC #18010 CHURCH CREEK			
				9.56	MD 5J	18 WHEELS DR			
				10.62	CO 357	MATTAPANY RD			
				10.74		SPEED LIMIT 30 MPH			
				10.92	MD 584	NO NAME			
				11.16	MD 584	NO NAME			5,125
				11.47		STRUC #18009 FISHERMAN CREEK			
				11.92		SPEED LIMIT 50 MPH			
				12.96	CO 355	SNOW HILL MANOR RD			5,425
				13.23		SPEED LIMIT 40 MPH			
				13.33	MD 489	PARK HALL RD			6,725
				13.61		SPEED LIMIT 50 MPH			
				14.45	CO 352	HERMANVILLE RD			
				14.80		STRUC #18008 EASTERN BRANCH			
				14.88	CO 334	WILLOWS RD			
				15.19		STRUC #18007 HILTON RUN			
		DIVIDED		17.12					
				17.14		SPEED LIMIT 40 MPH			
	RUR-MINOR ARTERIAL			17.20	MD 246	GREAT MILLS RD			14,125
				17.26	MD 5A	CEDAR POINT RD			
				17.27		MD 5A (SB/L)			
				17.30		STRUC #18006 ST MARYS RIVER			
		UNDIVIDED		17.31					
				17.48	MD 471	INDIAN BRIDGE RD			17,125
				18.00		SPEED LIMIT 50 MPH			
				18.57		SPEED LIMIT 40 MPH			
				18.60			3	34I	
				18.65	MD 249	PINEY POINT RD			12,350
				18.74			2	24I	
				18.91		SPEED LIMIT 50 MPH			
				23.45		STRUC #18005 MOLDIER RUN			
		CTL		24.23					
		DIVIDED		24.29					
		CTL		24.34					
		DIVIDED		24.71	MD 244	MEDLEYS NECK RD			
		UNDIVIDED		24.84					
				25.30		SPEED LIMIT 45 MPH			
				25.42		STRUC #18004 GLEBE RUN			
		DIVIDED		25.47					
				25.53	MD 4	ST ANDREWS CHURCH RD			

* A,B = UNIMPROVED; C = GRADED & DRAINED; D,E = SOIL, GRAVEL, STONE; F,G = LOW TYPE BITUMINOUS;
H,I = HIGH TYPE BITUMINOUS; J = CONCRETE; K = BRICK; L = BLOCK

STATE HIGHWAY ADMINISTRATION OF MARYLAND
HIGHWAY INFORMATION SERVICES DIVISION
DATA SUPPORT GROUP

STATE HIGHWAY LOCATION REFERENCE

ROUTE NUMBER.....MD 5 CONTINUED
INVENTORY DIRECTION....NORTH
NAME: POINT LOOKOUT RD

COUNTY-SAINT MARYS
SHA DISTRICT.....5
DATE.....12/31/99

SYSTEM	FUNCTIONAL CLASS	HWY TYPE	ACCESS CONTRL	MILEPOINT	MILEPOINT DESCRIPTION	MARKED LANES	SURFACE WIDTH/TYPE*	AADT
SECONDARY R	RUR-MINOR ARTERIAL	DIVIDED	NONE	25.57		2	36I	12,350
		UNDIVIDED		25.73		3	40I	
		DIVIDED		25.78		2	36I	
				25.85		2	24I	
	U			25.94	MD 5I NO NAME			
				25.97	MD 5BU FENWICK ST			
				25.97	IN CORP LMTS LEONARDTOWN			
				26.09	MD 5H CEDAR LANE RD			
		UNDIVIDED		26.32				
				26.34	STRUC# 18038			
				26.48	SPEED LIMIT 40 MPH			
		DIVIDED		26.62		4	48I	
		UNDIVIDED		26.70	MD 245 HOLLYWOOD RD	4	60I	21,050
NAME: JEFFERSON ST				26.70				
				26.70	MD 5BU WASHINGTON ST			
				26.79		4	50I	
	R			27.95	STRUC #18002 MCINTOSH RUN			
				27.98	OUT CORP LMTS LEONARDTOWN			
		DIVIDED		27.99		4	48I	
				28.09	MD 243 NEWTOWNE NECK RD			11,150
NAME: POINT LOOKOUT RD				28.09				
				28.26	SPEED LIMIT 50 MPH			
				28.81	MD 5C NO NAME			
				28.83	MD 234 BUDDS CREEK RD			7,850
		UNDIVIDED		28.93		2	24I	
				29.01				
				32.61	MD 247 LOVEVILLE RD			6,350
				33.21	SPEED LIMIT 40 MPH			
				33.47	SPEED LIMIT 30 MPH			
				33.67	MD 242 COLTON POINT RD			
				33.67	CO 53 MORGANZA TURNER RD			
				33.87	SPEED LIMIT 40 MPH			
				34.11	SPEED LIMIT 50 MPH			
				34.42	STRUC #18001 CLEMENTS CREEK			
				35.14	MD 238 CHAPTICO RD			7,175
				35.27	MD 5B NO NAME			
				37.34	CO 713 BIRCH MANOR DR			8,275
		DIVIDED		38.26		2	40I	
PRIMARY	RUR-OTHER PRIN ART			38.32	MD 235 THREE NOTCH RD	4	48I	24,875
NAME: THREE NOTCH RD				38.32				
				38.48	SPEED LIMIT 55 MPH			
				39.81		4	46I	

* A,B = UNIMPROVED; C = GRADED & DRAINED; D,E = SOIL, GRAVEL, STONE; F,G = LOW TYPE BITUMINOUS;
H,I = HIGH TYPE BITUMINOUS; J = CONCRETE; K = BRICK; L = BLOCK

STATE HIGHWAY ADMINISTRATION OF MARYLAND
HIGHWAY INFORMATION SERVICES DIVISION
DATA SUPPORT GROUP

STATE HIGHWAY LOCATION REFERENCE

ROUTE NUMBER.....MD 5 CONTINUED
INVENTORY DIRECTION....NORTH
NAME: THREE NOTCH RD

COUNTY-SAINT MARYS
SHA DISTRICT.....5
DATE.....12/31/99

SYSTEM	STATE	FUNCTIONAL CLASS	HWY TYPE	ACCESS CONTRL	MILEPOINT	MILEPOINT	DESCRIPTION	MARKED LANES	SURFACE WIDTH/TYPE*	AADT
PRIMARY	R	RUR-OTHER PRIN ART	DIVIDED	NONE	40.25	CO 29	MECHANICSVILLE CHAPTICO RD	4	48I	24,875
					42.55	MD 236	THOMPSONS CORNER RD			
					42.71	MD 236A	OLD MD 236			
					42.76	MD 6	NEW MARKET RD/NEW MARKET TURNER RD			31,575
					43.79	MD 863A	NO NAME			
					43.95	MD 863A	NO NAME			
					44.27	CO 4	GOLDEN BEACH RD			
					45.23		CHARLES CO/L			

ROUTE NUMBER.....MD 5A
INVENTORY DIRECTION....NORTH
NAME: CEDAR POINT RD

SECONDARY	R	RUR-LOCAL	DIVIDED	NONE	0.00	MD 5	POINT LOOKOUT RD	2	32I	
			UNDIVIDED		0.01			2	20I	
					0.08			2	28I	
					0.11	MD 246	GREAT MILLS RD			

ROUTE NUMBER.....MD 5B
INVENTORY DIRECTION....EAST
NAME: NO NAME

SECONDARY	R	RUR-MINOR COLLECTOR	UNDIVIDED	NONE	0.00	MD 238	CHAPTICO RD	2	20I	99
					0.08			2	30I	
					0.10	MD 5	POINT LOOKOUT RD			

ROUTE NUMBER.....MD 5BU
INVENTORY DIRECTION....NORTH
NAME: FENWICK ST

SECONDARY	R	RUR-MAJOR COLLECTOR	UNDIVIDED	NONE	0.00	MD 5	POINT LOOKOUT RD	2	24I	11,850
					0.05	MD 5G	CAMP CALVERT RD			
					0.11		SPEED LIMIT 40 MPH			
					0.30		IN CORP LMTS LEONARDTOWN			
					0.30		STRUC #18003 TOWN RUN			
					0.48		SPEED LIMIT 25 MPH			

* A,B = UNIMPROVED; C = GRADED & DRAINED; D,E = SOIL, GRAVEL, STONE; F,G = LOW TYPE BITUMINOUS;
H,I = HIGH TYPE BITUMINOUS; J = CONCRETE; K = BRICK; L = BLOCK

STATE HIGHWAY ADMINISTRATION OF MARYLAND
HIGHWAY INFORMATION SERVICES DIVISION
DATA SUPPORT GROUP

STATE HIGHWAY LOCATION REFERENCE

ROUTE NUMBER.....MD 5BU CONTINUED
INVENTORY DIRECTION...NORTH
NAME: WASHINGTON ST

COUNTY-SAIN'T MARYS
SHA DISTRICT.....5
DATE.....12/31/99

SYSTEM	FUNCTIONAL CLASS	HWY TYPE	ACCESS	CONTRL	MILEPOINT	MILEPOINT DESCRIPTION	MARKED LANES	SURFACE WIDTH/TYPE*	AADT
SECONDARY U	RUR-MAJOR COLLECTOR	DIVIDED	NONE		0.57 MU 230	WASHINGTON ST	4	74I	11,850
					0.63		4	48I	
		UNDIVIDED			0.65		4	50I	
					0.96 MD 5	POINT LOOKOUT RD/JEFFERSON ST			
					0.96 MD 245	HOLLYWOOD RD (AHEAD)			

ROUTE NUMBER.....MD 5C
INVENTORY DIRECTION...EAST
NAME: NO NAME

SECONDARY R	RUR-LOCAL	UNDIVIDED	NONE		0.00 MD 234	BUDDS CREEK RD	2	16I	
					0.07 MD 5	POINT LOOKOUT RD			

ROUTE NUMBER.....MD 5F
INVENTORY DIRECTION...NORTH
NAME: GASLEWBROOK DR

SECONDARY R	RUR-LOCAL	UNDIVIDED	NONE		0.00 MD 5	POINT LOOKOUT RD	2	30I	99
					0.02		2	20H	
					0.19	ROAD END			

ROUTE NUMBER.....MD 5G
INVENTORY DIRECTION...NORTH
NAME: CAMP CALVERT RD

SECONDARY R	RUR-LOCAL	UNDIVIDED	NONE		0.34 CO 921	CAMP CALVERT RD (BACK)	2	24I	
					0.45 MD 5BU	FENWICK ST			

ROUTE NUMBER.....MD 5H
INVENTORY DIRECTION...NORTH
NAME: CEDAR LANE RD

SECONDARY U	RUR-LOCAL	UNDIVIDED	NONE		0.00 MD 5	POINT LOOKOUT RD	2	24I	
R					0.07 MD 5I	NO NAME			

* A,B = UNIMPROVED; C = GRADED & DRAINED; D,E = SOIL, GRAVEL, STONE; F,G = LOW TYPE BITUMINOUS;
H,I = HIGH TYPE BITUMINOUS; J = CONCRETE; K = BRICK; L = BLOCK

STATE HIGHWAY ADMINISTRATION OF MARYLAND
HIGHWAY INFORMATION SERVICES DIVISION
DATA SUPPORT GROUP

STATE HIGHWAY LOCATION REFERENCE

ROUTE NUMBER.....MD 5H CONTINUED
INVENTORY DIRECTION....NORTH
NAME: CEDAR LANE RD

COUNTY-SAINT MARYS
SHA DISTRICT.....5
DATE.....12/31/99

SYSTEM	FUNCTIONAL CLASS	HWY TYPE	ACCESS CONTRL	MILEPOINT	MILEPOINT DESCRIPTION	MARKED LANES	SURFACE WIDTH/TYP*	AADT
SECONDARY R	RUR-LOCAL	UNDIVIDED	NONE	0.07	OUT CORP LMTS LEONARDTOWN	2	24I	
				0.11	CO 223 CEDAR LANE RD (AHEAD)			

ROUTE NUMBER.....MD 5I
INVENTORY DIRECTION....NORTH
NAME: NO NAME

SECONDARY U	RUR-LOCAL	UNDIVIDED	NONE	0.00	MD 5 POINT LOOKOUT RD	1	14I	
R				0.03		2	24I	
				0.15	MD 5H CEDAR LANE RD			

ROUTE NUMBER.....MD 5J
INVENTORY DIRECTION....NORTH
NAME: 18 WHEELS DR

SECONDARY R	RUR-LOCAL	UNDIVIDED	NONE	0.00	MD 5 POINT LOOKOUT RD	2	16F	
				0.10	ROAD END			

ROUTE NUMBER.....MD 6
INVENTORY DIRECTION....EAST
NAME: NEW MARKET RD

SECONDARY R	RUR-MAJOR COLLECTOR	UNDIVIDED	NONE	0.00	CHARLES CO/L	2	24I	4,275
				0.05	SPEED LIMIT 50 MPH			
				0.61	CO 6 WHALEN RD			4,375
				1.18	MD 5 (SB/L) THREE NOTCH RD	2	40I	
NAME: NEW MARKET TURNER RD				1.18				
	RUR-MINOR COLLECTOR			1.23	MD 5 THREE NOTCH RD	2	20I	2,375
				1.32	SPEED LIMIT 40 MPH			
				3.78	CO 7 ALL FAITH CHURCH RD			1,575
				4.82	STRUC #18012 SWAMP CREEK			
				7.11	STRUC #18013 PERSIMMON CREEK			
				8.31	SPEED LIMIT 50 MPH			
				9.48		2	22I	
				9.55	CO 53 MORGANZA TURNER RD (AHEAD)			
				9.55	MD 235 THREE NOTCH RD			

* A,B = UNIMPROVED; C = GRADED & DRAINED; D,E = SOIL, GRAVEL, STONE; F,G = LOW TYPE BITUMINOUS;
H,I = HIGH TYPE BITUMINOUS; J = CONCRETE; K = BRICK; L = BLOCK

STATE HIGHWAY ADMINISTRATION OF MARYLAND
HIGHWAY INFORMATION SERVICES DIVISION
DATA SUPPORT GROUP

STATE HIGHWAY LOCATION REFERENCE

ROUTE NUMBER.....MD 234
INVENTORY DIRECTION...EAST
NAME: BUDDS CREEK RD

COUNTY-SAIN MARYS
SHA DISTRICT.....5
DATE.....12/31/99

SYSTEM	FUNCTIONAL CLASS	HWY TYPE	ACCESS CONTRL	MILEPOINT	MILEPOINT DESCRIPTION	MARKED LANES	SURFACE WIDTH/TYPE*	AADT
SECONDARY R	RUR-MINOR ARTERIAL	UNDIVIDED	NONE	0.00	CHARLES CO/L	2	24I	4,225
				0.00	STRUC #18014 BUDDS CREEK			
				0.88	MD 236 THOMPSONS CORNER RD			6,875
				0.99	SPEED LIMIT 55 MPH			
				4.48	CO 29 MECHANICSVILLE CHAPTICO RD			
				4.70	STRUC #18015 HAYDEN RUN			
				4.92	MD 238 CHAPTICO RD/MADDOX RD			4,875
				7.80	CO 89 HURRY RD			5,375
				8.60	SPEED LIMIT 50 MPH			
				8.90	SPEED LIMIT 40 MPH			
				9.16	MD 242 COLTON POINT RD			8,650
				9.44	STRUC #18016 CLEMENTS CREEK			
				9.56	SPEED LIMIT 50 MPH			
				10.01	CO 145 BAYSIDE RD			
				12.64	MD 5C NO NAME			
				12.65		2	32I	
				12.66	MD 5 POINT LOOKOUT RD			

ROUTE NUMBER.....MD 235
INVENTORY DIRECTION...NORTH
NAME: THREE NOTCH RD

SECONDARY R	RUR-MINOR ARTERIAL	UNDIVIDED	NONE	0.00	MD 5 POINT LOOKOUT RD	2	24I	3,950
				0.10	SPEED LIMIT 50 MPH			
				0.17	CO 390 WYNN RD			
				2.60	CO 367 ST JEROMES NECK RD			
				2.74	CO 381 TRAPP RD			3,100
				6.08	CO 357 MATTAPANY RD			
				7.67	MD 489 PARK HALL RD			5,525
				9.77		2	31I	
	URB-OTHER PRIN ART	DIVIDED		9.89	CO 352 HERMANVILLE RD			14,425
				9.89	MD 712 FOREST PARK RD			
				9.91		3	36I	
				10.05		4	48I	
				11.75	SPEED LIMIT 30 MPH			
				11.93	CO 412 TULAGL PL	4	62I	
PRIMARY		UNDIVIDED		11.97	MD 246 GREAT MILLS RD			27,450
				11.99		4	55I	
				12.15		4	48I	
		CTL		12.23	SPEED LIMIT 35 MPH			

* A, B = UNIMPROVED; C = GRADED & DRAINED; D, E = SOIL, GRAVEL, STONE; F, G = LOW TYPE BITUMINOUS;
H, I = HIGH TYPE BITUMINOUS; J = CONCRETE; K = BRICK; L = BLOCK

STATE HIGHWAY ADMINISTRATION OF MARYLAND
HIGHWAY INFORMATION SERVICES DIVISION
DATA SUPPORT GROUP

STATE HIGHWAY LOCATION REFERENCE

ROUTE NUMBER.....MD 235 CONTINUED
INVENTORY DIRECTION....NORTH
NAME: THREE NOTCH RD

COUNTY-SAINT MARYS
SHA DISTRICT.....5
DATE.....12/31/99

SYSTEM	FUNCTIONAL CLASS	HWY TYPE	ACCESS CONTRL	MILEPOINT	MILEPOINT DESCRIPTION	MARKED LANES	SURFACE WIDTH/TYP*	AADT
PRIMARY R	URB-OTHER PRIN ART	DIVIDED	NONE	12.83		4	48I	27,450
				12.91	CO 272 PEGG RD			
				13.04	SPEED LIMIT 40 MPH			
				13.36	SPEED LIMIT 45 MPH			
				14.05	CO 426 BUCK HEWITTS RD			
				14.43	CO 269 MILLSTONE LANDING RD			
				14.97	MD 237 CHANCELLORS RUN RD			38,850
				15.39	CO 222 TOWN CREEK DR			
				15.88	CO 528 SHADY MILE DR			
				16.02	SPEED LIMIT 50 MPH			
				16.67	MD 4 ST ANDREWS CH RD/PATUXENT BEACH RD			23,150
				16.83	SPEED LIMIT 55 MPH			
	RUR-OTHER PRIN ART			17.34				
				17.71	MD 944F AIRPORT DR			
				18.21	MD 944E MILES VILLAGE RD			
				18.52	MD 944D AIRPORT VIEW DR			
				18.73	MD 944C CLARKS LANDING RD			15,050
				18.90	MD 944B SANDY BOTTOM RD			
				19.73	MD 944A ST JOHNS RD			
				20.55	MD 944 MERVELL DEAN RD			
				20.78	MD 245 HOLLYWOOD RD/SOTTERLEY RD			20,275
				22.54	CO 178 JONES WHARF RD			
				23.84	CO 79 CLOVER HILL RD			
				25.95	MD 472 NORTH SANDGATES RD			
				26.70	MD 247 LOVEVILLE RD/ALBERT WOOD RD			17,175
				29.36	CO 53 MORGANZA TURNER RD			17,675
				29.36	MD 6 NEW MARKET TURNER RD			
				30.75	MD 5 THREE NOTCH RD/POINT LOOKOUT RD			

ROUTE NUMBER.....MD 236
INVENTORY DIRECTION....NORTH
NAME: THOMPSONS CORNER RD

SECONDARY R	RUR-MAJOR COLLECTOR	UNDIVIDED	NONE	0.00	MD 234 BUDDS CREEK RD	2	24I	3,075
				0.05	MD 868G OLD MD 234	2	22I	
				0.12	SPEED LIMIT 40 MPH			
				4.03		2	20I	
				4.53		2	22I	
				5.90		2	20I	
				6.02		2	22I	

* A,B = UNIMPROVED; C = GRADED & DRAINED; D,E = SOIL, GRAVEL, STONE; F,G = LOW TYPE BITUMINOUS;
H,I = HIGH TYPE BITUMINOUS; J = CONCRETE; K = BRICK; L = BLOCK

STATE HIGHWAY ADMINISTRATION OF MARYLAND
HIGHWAY INFORMATION SERVICES DIVISION
DATA SUPPORT GROUP

STATE HIGHWAY LOCATION REFERENCE

ROUTE NUMBER.....MD 236 CONTINUED
INVENTORY DIRECTION....NORTH
NAME: THOMPSONS CORNER RD

COUNTY-SAINTE MARYS
SHA DISTRICT.....5
DATE.....12/31/99

SYSTEM	FUNCTIONAL CLASS	HWY TYPE	ACCESS CONTRL	MILEPOINT	MILEPOINT DESCRIPTION	MARKED LANES	SURFACE WIDTH/TYPE*	AADT
SECONDARY R	RUR-MAJOR COLLECTOR	UNDIVIDED	NONE	6.06 MD 236A	OLD MD 236	2	24I	3,075
				6.15	MD 5 (SB/L) POINT LOOKOUT RD	2	44I	
				6.19 MD 5	THREE NOTCH RD			

ROUTE NUMBER.....MD 236A
INVENTORY DIRECTION....NORTH
NAME: OLD MD 236

SECONDARY R	RUR-LOCAL	UNDIVIDED	NONE	0.00 MD 236	THOMPSONS CORNER RD	2	22I	499
				0.02		2	20I	
				0.17		2	28I	
				0.18 MD 5	THREE NOTCH RD			

ROUTE NUMBER.....MD 237
INVENTORY DIRECTION....NORTH
NAME: CHANCELLORS RUN RD

SECONDARY R	URB-MINOR ARTERIAL	UNDIVIDED	NONE	0.00 MD 246	GREAT MILLS RD	3	36I	15,775
		CTL		0.10		4	48I	
				0.11	SPEED LIMIT 40 MPH			
				0.18		3	36I	
		DIVIDED		0.24 CO 272	PEGG RD	2	20I	
		UNDIVIDED		0.43				
				1.86	SPEED LIMIT 30 MPH			
				1.88 CO 426	BUCK HEWITTS RD			
				2.25	SPEED LIMIT 40 MPH			
				2.88		2	24I	
				2.95 MD 235	THREE NOTCH RD			
				2.95 CO 267	MAPLE RD (AHEAD)			

ROUTE NUMBER.....MD 238
INVENTORY DIRECTION....NORTH
NAME: MADDOX RD

SECONDARY R	RUR-MAJOR COLLECTOR	UNDIVIDED	NONE	0.00 MD 242	COLTON POINT RD	2	24I	1,075
				0.04		2	20I	

* A,B = UNIMPROVED; C = GRADED & DRAINED; D,E = SOIL, GRAVEL, STONE; F,G = LOW TYPE BITUMINOUS;
H,I = HIGH TYPE BITUMINOUS; J = CONCRETE; K = BRICK; L = BLOCK

STATE HIGHWAY ADMINISTRATION OF MARYLAND
HIGHWAY INFORMATION SERVICES DIVISION
DATA SUPPORT GROUP

STATE HIGHWAY LOCATION REFERENCE

ROUTE NUMBER.....MD 238 CONTINUED
INVENTORY DIRECTION...NORTH
NAME: MADDOX RD

COUNTY-SAINT MARYS
SHA DISTRICT.....5
DATE.....12/31/99

SYSTEM	FUNCTIONAL CLASS	HWY TYPE	ACCESS CONTRL	MILEPOINT	MILEPOINT DESCRIPTION	MARKED LANES	SURFACE WIDTH/TYPE*	AADT
SECONDARY R	RUR-MAJOR COLLECTOR	UNDIVID	NONE	0.10	SPEED LIMIT 40 MPH	2	20I	1,075
				0.81	SPEED LIMIT 45 MPH			
				4.66	CO 90 MANOR RD			1,275
				5.67	STRUC #18018 BURROUGHS RUN			
				6.88	STRUC #18017 NELSONS RUN			
				7.10		2	24I	
	RUR-MINOR COLLECTOR			7.16	MD 234 BUDDS CREEK RD			1,675
NAME: CHAPTICO RD				7.16				
				7.18		2	20I	
				9.59	SPEED LIMIT 50 MPH			
				10.72	MD 5B NO NAME			
				10.82		2	36I	
				10.83	MD 5 POINT LOOKOUT RD			

ROUTE NUMBER.....MD 239
INVENTORY DIRECTION...EAST
NAME: BUSHWOOD WHARF RD

SECONDARY R	RUR-LOCAL	UNDIVID	NONE	0.00	ROAD END	2	18I	450
				0.10	SPEED LIMIT 50 MPH			
	RUR-MINOR COLLECTOR			1.08	MD 520 WHITESNECK RD			
				1.64	MD 242 COLTON POINT RD			

ROUTE NUMBER.....MD 242
INVENTORY DIRECTION...NORTH
NAME: COLTON POINT RD

SECONDARY R	RUR-MINOR COLLECTOR	UNDIVID	NONE	0.00	CO 141 BEACH RD	2	20I	575
				0.19	SPEED LIMIT 40 MPH			
	RUR-MAJOR COLLECTOR			3.01	MD 470 OAKLEY RD			
				4.37	MD 239 BUSHWOOD WHARF RD			2,975
				5.23	SPEED LIMIT 50 MPH			
				5.31		2	24I	
				5.34	MD 238 MADDOX RD			5,375
				6.05	STRUC #18022 TOMAKOKIN CREEK			
				6.91	MD 470 OAKLEY RD			
				7.97	STRUC #18021 DYNARD RUN			
				8.59	SPEED LIMIT 40 MPH			

* A,B = UNIMPROVED; C = GRADED & DRAINED; D,E = SOIL, GRAVEL, STONE; F,G = LOW TYPE BITUMINOUS;
H,I = HIGH TYPE BITUMINOUS; J = CONCRETE; K = BRICK; L = BLOCK

STATE HIGHWAY ADMINISTRATION OF MARYLAND
HIGHWAY INFORMATION SERVICES DIVISION
DATA SUPPORT GROUP

STATE HIGHWAY LOCATION REFERENCE

ROUTE NUMBER.....MD 242 CONTINUED
INVENTORY DIRECTION....NORTH
NAME: COLTON POINT RD

COUNTY-SAINT MARYS
SHA DISTRICT.....5
DATE.....12/31/99

SYSTEMSTATE....	FUNCTIONAL CLASS	HWY TYPE	ACCESS CONTRL	MILEPOINT	MILEPOINT DESCRIPTION	MARKED LANES	SURFACE WIDTH/TYPE*	AADT
SECONDARY R	RUR-MAJOR COLLECTOR	UNDIVIDED	NONE	8.76		3	34I	5,375
				8.79		4	44I	
				8.83	MD 234 BUDDS CREEK RD			1,875
				8.86		2	24I	
				8.91		2	22I	
				9.22	SPEED LIMIT 50 MPH			
				9.35	STRUC #18020 CLEMENTS CREEK			
				11.18	STRUC #18019 LOCUST RUN			
				11.59	CO 52 DR JOHNSON RD			2,675
				12.22	STRUC #18034 GILBERT DRAIN			
		DIVIDED		12.77		2	30I	
				12.80	CO 53 MORGANZA TURNER RD (AHEAD)			
				12.80	MD 5 POINT LOOKOUT RD			

ROUTE NUMBER.....MD 243
INVENTORY DIRECTION....NORTH
NAME: NEWTOWNE NECK RD

SECONDARY R	RUR-LOCAL	UNDIVIDED	NONE	0.00	ROAD END	2	22G	6,250
				0.03		2	12G	
				0.09		2	18I	
				0.16	SPEED LIMIT 40 MPH			
				1.05		2	22I	
	RUR-MAJOR COLLECTOR			1.50	CO 145 BAYSIDE RD			5,650
				2.12	SPEED LIMIT 45 MPH			
				3.16	CO 167 BULL RD			
				4.38		2	24I	
	U			4.42	IN CORP LMTS LEONARDTOWN			
	R			4.46	OUT CORP LMTS LEONARDTOWN			
				4.60		2	28I	
				4.62	MD 5 POINT LOOKOUT RD/JEFFERSON ST			

ROUTE NUMBER.....MD 244
INVENTORY DIRECTION....EAST
NAME: MEDLEYS NECK RD

SECONDARY R	RUR-MINOR COLLECTOR	UNDIVIDED	NONE	0.00	MD 5 POINT LOOKOUT RD	2	34I	2,350
				0.05	SPEED LIMIT 40 MPH			

* A,B = UNIMPROVED; C = GRADED & DRAINED; D,E = SOIL, GRAVEL, STONE; F,G = LOW TYPE BITUMINOUS;
H,I = HIGH TYPE BITUMINOUS; J = CONCRETE; K = BRICK; L = BLOCK

STATE HIGHWAY ADMINISTRATION OF MARYLAND
HIGHWAY INFORMATION SERVICES DIVISION
DATA SUPPORT GROUP

STATE HIGHWAY LOCATION REFERENCE

ROUTE NUMBER.....MD 244 CONTINUED
INVENTORY DIRECTION....EAST
NAME: MEDLEYS NECK RD

COUNTY-SAIN MARYS
SHA DISTRICT.....5
DATE.....12/31/99

SYSTEM	FUNCTIONAL CLASS	HWY TYPE	ACCESS CONTRL	MILEPOINT	MILEPOINT DESCRIPTION	MARKED LANES	SURFACE WIDTH/TYPE*	AADT
SECONDARY R	RUR-MINOR COLLECTOR	UNDIVIDED	NONE	0.09		2	22I	2,350
				1.21	STRUC #18023 MOLDIER RUN			
				1.93				
	RUR-LOCAL			2.01	CO 237 BRETON BEACH RD	2	20I	
				2.26	SPEED LIMIT 45 MPH			
				5.91	STRUC #18024 POPLAR HILL CREEK			
				9.80	SPEED LIMIT 30 MPH			
	RUR-MINOR COLLECTOR			9.92	CO 292 BLAKE CREEK RD			2,125
NAME: BLAKE CREEK RD				9.92				
				10.44		2	40I	
				10.48	MD 249 PINEY POINT RD			

ROUTE NUMBER.....MD 245
INVENTORY DIRECTION....NORTH
NAME: HOLLYWOOD RD

SECONDARY U	RUR-MAJOR COLLECTOR	UNDIVIDED	NONE	0.00	MD 5BU WASHINGTON ST (BACK)	2	46I	11,150
				0.00	MD 5 POINT LOOKOUT RD/JEFFERSON ST			
				0.06		2	37I	
				0.11	SPEED LIMIT 30 MPH			
				0.43		2	27I	
				0.52		2	22I	
				0.53	SPEED LIMIT 40 MPH			
				0.71		2	20I	
				0.90	SPEED LIMIT 50 MPH			
	R			0.95	OUT CORP LMTS LEONARDTOWN	2	22I	
				1.79	CO 80 MCINTOSH RD			7,250
				3.56	STRUC #18025 BROOKS RUN			
				4.80	SPEED LIMIT 40 MPH			
				5.25		2	27I	
				5.27	MD 235 THREE NOTCH RD			2,450
NAME: SOTTERLEY RD				5.27				
				5.31		2	20I	
				5.34	SPEED LIMIT 30 MPH			
				5.45		2	22I	
				6.04	SPEED LIMIT 40 MPH	2	20I	
				7.44		2	22I	
				7.55	CO 185 STEER HORN NECK RD			

* A,B = UNIMPROVED; C = GRADED & DRAINED; D,E = SOIL, GRAVEL, STONE; F,G = LOW TYPE BITUMINOUS;
H,I = HIGH TYPE BITUMINOUS; J = CONCRETE; K = BRICK; L = BLOCK

STATE HIGHWAY ADMINISTRATION OF MARYLAND
HIGHWAY INFORMATION SERVICES DIVISION
DATA SUPPORT GROUP

STATE HIGHWAY LOCATION REFERENCE

ROUTE NUMBER.....MD 246
INVENTORY DIRECTION...EAST
NAME: GREAT MILLS RD

COUNTY-SAINTE MARYS
SHA DISTRICT.....5
DATE.....12/31/99

SYSTEM	FUNCTIONAL CLASS	HWY TYPE	ACCESS	CONTRL	MILEPOINT	MILEPOINT DESCRIPTION	MARKED LANES	SURFACE WIDTH/TYPE*	AADT	
SECONDARY R	RUR-MINOR ARTERIAL	DIVIDED	NONE		0.00 MD 5	POINT LOOKOUT RD	3	36I	16,650	
		UNDIVIDED			0.10 MD 5A	CEDAR POINT RD	4	48I		
					0.19	SPEED LIMIT 40 MPH				
	URB-OTHER PRIN ART	CTL	DIVIDED			0.90 MD 237	CHANCELLORS RUN RD			
						1.04				
						1.90	SPEED LIMIT 30 MPH			
						2.07 CO 939	PACIFIC DR			
						2.39		4	44I	
						2.86		4	48I	
	RUR-LOCAL	UNDIVIDED				3.09 CO 332	SHANGRILA DR N&S			
						3.19 CO 333	S CORAL DR	4	52I	
		DIVIDED				3.26 MD 235	THREE NOTCH RD	4	44I	
						3.30				
				3.35	ROAD END					

ROUTE NUMBER.....MD 247
INVENTORY DIRECTION...NORTH
NAME: LOVEVILLE RD

SECONDARY R	RUR-MAJOR COLLECTOR	UNDIVIDED	NONE		0.00 MD 5	POINT LOOKOUT RD	2	22I	3,550
					0.13	SPEED LIMIT 50 MPH			
	RUR-LOCAL				2.84 MD 235	THREE NOTCH RD	2	20I	
					2.84				
					2.89 CO 65	OAKVILLE RD			

ROUTE NUMBER.....MD 249
INVENTORY DIRECTION...NORTH
NAME: PINEY POINT RD

SECONDARY R	RUR-MINOR COLLECTOR	UNDIVIDED	NONE		0.00 CO 327	INDIGO POINT RD (BACK)	2	20I	1,725	
					0.01	SPEED LIMIT 30 MPH				
					1.53	STRUC #18026 ST GEORGE CREEK				
	RUR-MAJOR COLLECTOR					1.63		2	24I	
						2.46 CO 323	LIGHTHOUSE RD			3,750
						2.63	SPEED LIMIT 50 MPH			
						6.47 CO 895	DRAYDEN RD			
						6.65 MD 244	BLAKE CREEK RD			4,825

* A,B = UNIMPROVED; C = GRADED & DRAINED; D,E = SOIL, GRAVEL, STONE; F,G = LOW TYPE BITUMINOUS;
H,I = HIGH TYPE BITUMINOUS; J = CONCRETE; K = BRICK; L = BLOCK

STATE HIGHWAY ADMINISTRATION OF MARYLAND
HIGHWAY INFORMATION SERVICES DIVISION
DATA SUPPORT GROUP

STATE HIGHWAY LOCATION REFERENCE

ROUTE NUMBER.....MD 249 CONTINUED
INVENTORY DIRECTION...NORTH
NAME: PINEY POINT RD

COUNTY-SAINT MARYS
SHA DISTRICT.....5
DATE.....12/31/99

SYSTEM	FUNCTIONAL CLASS	HWY TYPE	ACCESS CONTRL	MILEPOINT	MILEPOINT DESCRIPTION	MARKED LANES	SURFACE WIDTH/TYPE*	AADT
SECONDARY R	RUR-MAJOR COLLECTOR	DIVIDED	NONE	9.80		3	38I	4,825
				9.84	MD 5 POINT LOOKOUT RD			

ROUTE NUMBER.....MD 470
INVENTORY DIRECTION...NORTH
NAME: OAKLEY RD

SECONDARY R	RUR-MINOR COLLECTOR	UNDIVIDED	NONE	0.00	MD 242 COLTON POINT RD	2	18I	875
				0.06		2	20I	
				0.10	SPEED LIMIT 50 MPH			
				2.87	STRUC #18027 TOMAKOKIN CREEK			
				3.62		2	22I	
				3.75	MD 242 COLTON POINT RD			

ROUTE NUMBER.....MD 471
INVENTORY DIRECTION...NORTH
NAME: INDIAN BRIDGE RD

SECONDARY R	RUR-MINOR COLLECTOR	UNDIVIDED	NONE	0.00	MD 5 POINT LOOKOUT RD	2	22I	1,925
				0.05		2	20I	
				0.06	SPEED LIMIT 30 MPH			
				0.31	SPEED LIMIT 40 MPH			
				0.34	STRUC #18029 ST MARYS RIVER			
				0.99	STRUC #18028 JARBOESVILLE RUN			
				0.99	CO 232 INDIAN BRIDGE RD (AHEAD)			

ROUTE NUMBER.....MD 472
INVENTORY DIRECTION...NORTH
NAME: NORTH SANDGATES RD

SECONDARY R	RUR-MINOR COLLECTOR	UNDIVIDED	NONE	0.00	MD 235 THREE NOTCH RD	2	20I	2,175
				0.04		2	18I	
				0.09	SPEED LIMIT 40 MPH			
				2.07	SPEED LIMIT 30 MPH			
	RUR-LOCAL			2.39				
				2.58	CO 636 S SANDGATES RD (AHEAD)			

* A,B = UNIMPROVED; C = GRADED & DRAINED; D,E = SOIL, GRAVEL, STONE; F,G = LOW TYPE BITUMINOUS;
H,I = HIGH TYPE BITUMINOUS; J = CONCRETE; K = BRICK; L = BLOCK

STATE HIGHWAY ADMINISTRATION OF MARYLAND
HIGHWAY INFORMATION SERVICES DIVISION
DATA SUPPORT GROUP

STATE HIGHWAY LOCATION REFERENCE

ROUTE NUMBER.....MD 489
INVENTORY DIRECTION....EAST
NAME: PARK HALL RD

COUNTY-SAINTE MARYS
SHA DISTRICT.....5
DATE.....12/31/99

SYSTEM	FUNCTIONAL CLASS	HWY TYPE	ACCESS	CONTRL	MILEPOINT	MILEPOINT DESCRIPTION	MARKED LANES	SURFACE WIDTH/TYPE*	AADT
SECONDARY R	RUR-MINOR COLLECTOR	UNDIVIDED	NONE		0.00 MD 5	POINT LOOKOUT RD	2	20I	1,625
					0.10	SPEED LIMIT 35 MPH			
					1.20		2	24I	
					1.27 MD 235	THREE NOTCH RD			

ROUTE NUMBER.....MD 520
INVENTORY DIRECTION....NORTH
NAME: WHITESNECK RD

SECONDARY R	RUR-LOCAL	UNDIVIDED	NONE		0.00	ROAD END	2	18I	675
					0.20	SPEED LIMIT 40 MPH			
	RUR-MINOR COLLECTOR				0.66				
					2.61 MD 239	BUSHWOOD WHARF RD			

ROUTE NUMBER.....MD 584
INVENTORY DIRECTION....NORTH
NAME: NO NAME

SECONDARY R	RUR-LOCAL	UNDIVIDED	NONE		0.00 MD 5	POINT LOOKOUT RD	2	18H	499
					0.17		2	26H	
					0.20		2	20H	
					0.24		2	24H	
					0.26		2	22H	
					0.34		2	24H	
					0.38 MD 5	POINT LOOKOUT RD			

ROUTE NUMBER.....MD 712
INVENTORY DIRECTION....NORTH
NAME: FOREST PARK RD

SECONDARY R	URB-COLLECTOR	UNDIVIDED	NONE		0.00 MD 235	THREE NOTCH RD	2	30I	6,125
					0.00 CO 352	HERMANVILLE RD (BACK)			
					0.02		2	20I	
					0.07	SPEED LIMIT 50 MPH			
					0.81	SPEED LIMIT 35 MPH			
					1.11	ROAD END			

* A,B = UNIMPROVED; C = GRADED & DRAINED; D,E = SOIL, GRAVEL, STONE; F,G = LOW TYPE BITUMINOUS;
H,I = HIGH TYPE BITUMINOUS; J = CONCRETE; K = BRICK; L = BLOCK

STATE HIGHWAY ADMINISTRATION OF MARYLAND
HIGHWAY INFORMATION SERVICES DIVISION
DATA SUPPORT GROUP

STATE HIGHWAY LOCATION REFERENCE

ROUTE NUMBER.....MD 863A
INVENTORY DIRECTION....NORTH
NAME: NO NAME

COUNTY-SAIN MARYS
SHA DISTRICT.....5
DATE.....12/31/99

SYSTEM	FUNCTIONAL CLASS	HWY TYPE	ACCESS	MILEPOINT	MILEPOINT	DESCRIPTION	MARKED LANES	SURFACE WIDTH/TYPE*	AADT
SECONDARY R	RUR-LOCAL	UNDIVIDED	NONE	0.00 MD 5	0.16	THREE NOTCH RD	2	20I	
				0.18			2	44I	
				0.20 MD 5		THREE NOTCH RD	3	30I	

ROUTE NUMBER.....MD 868G
INVENTORY DIRECTION....EAST
NAME: OLD MD 234

SECONDARY R	RUR-LOCAL	UNDIVIDED	NONE	0.00 MD 236	0.07	THOMPSONS CORNER RD ROAD END	2	14H	99
-------------	-----------	-----------	------	-------------	------	---------------------------------	---	-----	----

ROUTE NUMBER.....MD 944
INVENTORY DIRECTION....NORTH
NAME: MERVELL DEAN RD

SECONDARY R	RUR-LOCAL	UNDIVIDED	NONE	0.00 CO 203	0.20 MD 944D	MERVELL DEAN RD (BACK) AIRPORT VIEW DR	2	24I	1,899
				0.24		SPEED LIMIT 40 MPH			
				0.40 CO 195		CLARKS LANDING RD			
				0.40 MD 944C		CLARKS LANDING RD			
				2.26 MD 235		THREE NOTCH RD			

ROUTE NUMBER.....MD 944A
INVENTORY DIRECTION....EAST
NAME: ST JOHNS RD

SECONDARY R	RUR-LOCAL	UNDIVIDED	NONE	4.05 CO 215	4.11 MD 235	ST JOHNS RD (BACK) THREE NOTCH RD	2	22I	
				4.16			2	46I	
				4.23 CO 215		ST JOHNS RD (AHEAD)	2	24I	

* A,B = UNIMPROVED; C = GRADED & DRAINED; D,E = SOIL, GRAVEL, STONE; F,G = LOW TYPE BITUMINOUS;
H,I = HIGH TYPE BITUMINOUS; J = CONCRETE; K = BRICK; L = BLOCK

STATE HIGHWAY ADMINISTRATION OF MARYLAND
HIGHWAY INFORMATION SERVICES DIVISION
DATA SUPPORT GROUP

STATE HIGHWAY LOCATION REFERENCE

ROUTE NUMBER.....MD 944B
INVENTORY DIRECTION...EAST
NAME: SANDY BOTTOM RD

COUNTY-SAINT MARYS
SHA DISTRICT.....5
DATE.....12/31/99

SYSTEM	FUNCTIONAL CLASS	HWY TYPE	ACCESS CONTRL	MILEPOINT	MILEPOINT DESCRIPTION	MARKED LANES	SURFACE WIDTH/TYPE*	AADT
SECONDARY R	RUR-LOCAL	UNDIVIDED	NONE	1.06 CO 225	SANDY BOTTOM RD (BACK)	2	20I	
				1.08 MD 235	THREE NOTCH RD			

ROUTE NUMBER.....MD 944C
INVENTORY DIRECTION...EAST
NAME: CLARKS LANDING RD

SECONDARY R	RUR-MINOR COLLECTOR	UNDIVIDED	NONE	0.00 MD 235	THREE NOTCH RD	2	22I	3,425
				0.04 MD 944	MERVELL DEAN RD			
				0.04 CO 195	CLARKS LANDING RD (AHEAD)			

ROUTE NUMBER.....MD 944D
INVENTORY DIRECTION...EAST
NAME: AIRPORT VIEW DR

SECONDARY R	RUR-LOCAL	UNDIVIDED	NONE	0.00 MD 944	MERVELL DEAN RD	2	32I	
				0.04 MD 235	THREE NOTCH RD	2	24I	
				0.06 CO 733	AIRPORT VIEW DR (AHEAD)			

ROUTE NUMBER.....MD 944E
INVENTORY DIRECTION...WEST
NAME: MILES VILLAGE RD

SECONDARY R	RUR-LOCAL	UNDIVIDED	NONE	0.00 MD 235	THREE NOTCH RD	2	18I	
				0.02 CO1163	MILES VILLAGE RD (AHEAD)			

ROUTE NUMBER.....MD 944F
INVENTORY DIRECTION...WEST
NAME: AIRPORT DR

SECONDARY R	RUR-LOCAL	DIVIDED	NONE	0.00 MD 235	THREE NOTCH RD	2	27I	
				0.02 CO 466	AIRPORT DR (AHEAD)			

* A,B = UNIMPROVED; C = GRADED & DRAINED; D,E = SOIL, GRAVEL, STONE; F,G = LOW TYPE BITUMINOUS;
H,I = HIGH TYPE BITUMINOUS; J = CONCRETE; K = BRICK; L = BLOCK

STATE HIGHWAY ADMINISTRATION OF MARYLAND
HIGHWAY INFORMATION SERVICES DIVISION
DATA SUPPORT GROUP

STATE HIGHWAY LOCATION REFERENCE

ROUTE NUMBER.....MD 945
INVENTORY DIRECTION....NORTH
NAME: OLD MD 235

COUNTY-SAINT MARYS
SHA DISTRICT.....5
DATE.....12/31/99

SYSTEM	FUNCTIONAL CLASS	HWY TYPE	ACCESS CONTRL	MILEPOINT	MILEPOINT DESCRIPTION	MARKED LANES	SURFACE WIDTH/TYPE*	AADT
SECONDARY R	RUR-LOCAL	UNDIVIDED	NONE	0.00	ROAD END	2	24I	1,099
				0.05	SPUR TO & FR MD 235			
				0.08	SPUR TO & FR MD 235	2	18I	
				0.10	SPUR TO & FR MD 235			
				0.10	ROAD END			

* A,B = UNIMPROVED; C = GRADED & DRAINED; D,E = SOIL, GRAVEL, STONE; F,G = LOW TYPE BITUMINOUS;
H,I = HIGH TYPE BITUMINOUS; J = CONCRETE; K = BRICK; L = BLOCK

1999

Calendar Year

HIGHWAY LOCATION REFERENCE

Data as of December 31, 1999

SOMERSET

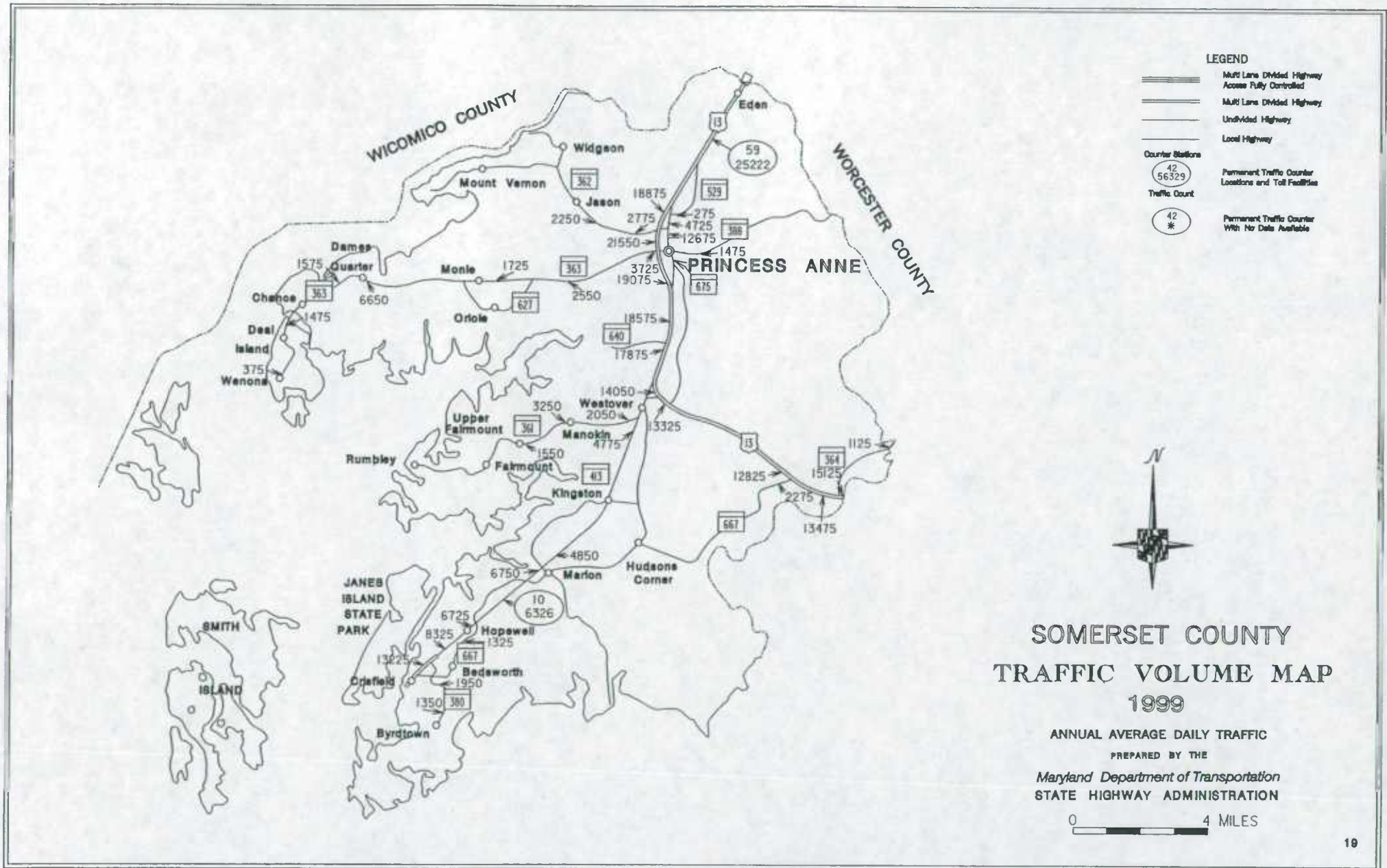
COUNTY

SHA DISTRICT #1

S

—






SOMERSET COUNTY TRAFFIC VOLUME MAP 1999

ANNUAL AVERAGE DAILY TRAFFIC
PREPARED BY THE
Maryland Department of Transportation
STATE HIGHWAY ADMINISTRATION

0 4 MILES



ROUTE ALERT LIST

SOMERSET COUNTY

Note: Entire county re-inventoried in 1999. Check ALL routes for mileage change.



MARYLAND STATE HIGHWAY ADMINISTRATION
HIGHWAY INFORMATION SERVICES DIVISION
STATE MAINTAINED HIGHWAYS ON THE NATIONAL HIGHWAY SYSTEM
AS OF DECEMBER 31, 1999

SOMERSET COUNTY

ROUTE	BEGIN MILEPOINT	BEGIN DESCRIPTION	END MILEPOINT	END DESCRIPTION
US 13	0.00	WORCESTER CO/L	20.28	WICOMICO CO/L



STATE HIGHWAY ADMINISTRATION OF MARYLAND
HIGHWAY INFORMATION SERVICES DIVISION
DATA SUPPORT GROUP

PAGE..... 1

STATE HIGHWAY LOCATION REFERENCE

ROUTE NUMBER.....US 13
INVENTORY DIRECTION....NORTH
NAME: OCEAN HWY

COUNTY-SOMERSET
SHA DISTRICT.....1
DATE.....12/31/99

SYSTEM	FUNCTIONAL CLASS	HWY TYPE	ACCESS CONTRL	MILEPOINT	MILEPOINT DESCRIPTION	MARKED LANES	SURFACE WIDTH/TYPE*	AADT	
PRIMARY	R	RUR-OTHER	PRIN ART DIVIDED	PART	0.00	WORCESTER CO/L	4	48I	15,125
					0.00	STRUC #23016 POCOMOKE RIVER			
					0.26	MD 364 DIVIDING CREEK RD			13,475
					0.26	US 13BU MARKET ST			
					0.34	SPEED LIMIT 55 MPH			
					0.66	R/R #CR 530 580 F			
					0.66	STRUC #19004			
					0.70	MILE MARKER 7.0			
					1.69	MILE MARKER 8.0			
					2.10	MD 667 REHOBETH RD			12,825
					2.68	MILE MARKER 9.0			
					3.63	MD 920Q QUAIL LA			
					3.63	MD 920P WOODS LA			
					3.71	MILE MARKER 10.0			
					4.69	MILE MARKER 11.0			
					5.67	MILE MARKER 12.0			
					5.78	CO 188 MENNONITE CHURCH RD			13,325
					5.78	CO 311 ARDEN STATION RD			
					6.68	MD 920H FORTUNE LA			
					6.68	MD 920F TIPS LA			
					6.69	MILE MARKER 13.0			
					7.55	CO 86 OLD PRINCESS ANNE RD			14,050
					7.69	MILE MARKER 14.0			
					7.87	MD 673A SAM BARNES RD			
					7.87	MD 920B SPRING LA			
					7.94	SPEED LIMIT 55 MPH			
					8.27	STRUC #19016 BACK CREEK			
					8.46	MD 413 CRISFIELD HWY			17,875
					8.67	MILE MARKER 15.0			
					9.71	MILE MARKER 16.0			
					9.73	MD 640 REVELLS NECK RD			18,575
					10.63	STRUC #19003 KINGS CREEK			
					10.68	MILE MARKER 17.0			
					10.81	MD 920 MARKET LA			
					11.19	STRUC #19014 JONES CREEK			
					11.68	MILE MARKER 18.0			
					11.77	MD 920 MARKET LA			
					11.87	MD 675 SOMERSET AVE			19,075
					12.03	MD 675D NO NAME			
					12.12		4	49I	
					12.69	MILE MARKER 19.0			

* A,B = UNIMPROVED; C = GRADED & DRAINED; D,E = SOIL, GRAVEL, STONE; F,G = LOW TYPE BITUMINOUS;
H,I = HIGH TYPE BITUMINOUS; J = CONCRETE; K = BRICK; L = BLOCK

PAGE..... 1

STATE HIGHWAY ADMINISTRATION OF MARYLAND
HIGHWAY INFORMATION SERVICES DIVISION
DATA SUPPORT GROUP

STATE HIGHWAY LOCATION REFERENCE

ROUTE NUMBER.....US 13 CONTINUED
INVENTORY DIRECTION...NORTH
NAME: OCEAN HWY

COUNTY-SOMERSET
SHA DISTRICT.....1
DATE.....12/31/99

SYSTEM	FUNCTIONAL CLASS	HWY TYPE	ACCESS CONTRL	MILEPOINT	MILEPOINT	DESCRIPTION	MARKED LANES	SURFACE WIDTH/TYPER*	AADT
PRIMARY	RUR-OTHER PRIN ART	R	DIVIDED PART	13.42	MD 363	DEAL ISLAND RD/MANOKIN AVE	4	49I	21,550
				13.48		STRUC #19012 MANOKIN RIVER			
				13.68		MILE MARKER 20.0			
		U		14.14	MD 362	MT VERNON RD			18,875
				14.14		IN CORP LMTS PRINCESS ANNE			
		R		14.16		OUT CORP LMTS PRINCESS ANNE			
				14.68		MILE MARKER 21.0			
				15.16			4	48I	
				15.36	MD 675	SOMERSET AVE			
				15.68		MILE MARKER 22.0			
				16.69		MILE MARKER 23.0			
				16.92	CO 25	ALLEN RD			
				16.92	MD 529	LORETTO RD			
				17.69		MILE MARKER 24.0			
				17.97	CO 26	PEGGY NECK RD			25,222
				18.42		ATR STATION #0059			
				18.68		MILE MARKER 25.0			
				19.64	CO 27	EDEN ALLEN RD			
				20.28		STRUC #19001 PASSERDYKE CREEK			
				20.28		WICOMICO CO/L			

ROUTE NUMBER.....US 13BU
INVENTORY DIRECTION...NORTH
NAME: MARKET ST

SECONDARY	RUR-MAJOR COLLECTOR	R	UNDIVIDED NONE	0.00		WORCESTER CO/L	2	24I	3,125
				0.00		STRUC #23004 POCOMOKE RIVER			
				0.12		SPEED LIMIT 30 MPH			
				0.32			2	26I	
				0.33			2	25I	
				0.42	US 13	OCEAN HWY			
				0.42	MD 364	DIVIDING CREEK RD (AHEAD)			

ROUTE NUMBER.....MD 358
INVENTORY DIRECTION...NORTH
NAME: JACKSONVILLE RD

MUNICIPAL	RUR-MAJOR COLLECTOR	U	UNDIVIDED NONE	0.00	MD 413	MARYLAND AVE/RICHARDSON AVE	2	22I	2,199
-----------	---------------------	---	----------------	------	--------	-----------------------------	---	-----	-------

* A,B = UNIMPROVED; C = GRADED & DRAINED; D,E = SOIL, GRAVEL, STONE; F,G = LOW TYPE BITUMINOUS;
H,I = HIGH TYPE BITUMINOUS; J = CONCRETE; K = BRICK; L = BLOCK

STATE HIGHWAY ADMINISTRATION OF MARYLAND
HIGHWAY INFORMATION SERVICES DIVISION
DATA SUPPORT GROUP

STATE HIGHWAY LOCATION REFERENCE

ROUTE NUMBER.....MD 358 CONTINUED
INVENTORY DIRECTION...NORTH
NAME: JACKSONVILLE RD

COUNTY-SOMERSET
SHA DISTRICT.....1
DATE.....12/31/99

SYSTEM	FUNCTIONAL CLASS	HWY TYPE	ACCESS CONTRL	MILEPOINT	MILEPOINT DESCRIPTION	MARKED LANES	SURFACE WIDTH/TYPE*	AADT
MUNICIPAL U SECONDARY R	RUR-MAJOR COLLECTOR	UNDIVIDED	NONE	0.00 MU 430	SOMERSET AVE (BACK)	2	22I	2,199
				0.09	END MUNICIPAL MAINTENANCE			
				0.09	BEGIN STATE MAINTENANCE			
				0.09	OUT CORP LMTS CRISFIELD			
				0.31	SPEED LIMIT 30 MPH			
				0.74				
	RUR-LOCAL			0.80 MD 358A	BOX IRON RD	2	24I	
				1.11 CO 233	ALFRED J LAWSON RD			
				1.13 CO 128	JACKSONVILLE RD (AHEAD)			

ROUTE NUMBER.....MD 358A
INVENTORY DIRECTION...NORTH
NAME: BOX IRON RD

SECONDARY R	RUR-LOCAL	UNDIVIDED	NONE	0.00 MD 358	JACKSONVILLE RD	2	27I	
				0.07 CO 394	BOX IRON RD (AHEAD)			

ROUTE NUMBER.....MD 361
INVENTORY DIRECTION...EAST
NAME: FAIRMOUNT RD

SECONDARY R	RUR-MINOR COLLECTOR	UNDIVIDED	NONE	0.00 CO 399	FAIRMOUNT RD (BACK)	2	22I	1,550
				0.24	SPEED LIMIT 30 MPH			
	RUR-MAJOR COLLECTOR			0.81				
				1.23	SPEED LIMIT 50 MPH			
				3.33 CO 92	MILLARD LONG RD			3,250
				4.21 CO 95	CLYDE FORD RD			2,050
				5.62 MD 413	CRISFIELD HWY			

ROUTE NUMBER.....MD 362
INVENTORY DIRECTION...EAST
NAME: MT VERNON RD

SECONDARY R	RUR-MINOR COLLECTOR	UNDIVIDED	NONE	0.00 CO 13	BOBTOWN RD	2	22I	2,250
				0.00 CO 1	MT VERNON RD (BACK)			
				0.49		2	21I	

* A,B = UNIMPROVED; C = GRADED & DRAINED; D,E = SOIL, GRAVEL, STONE; F,G = LOW TYPE BITUMINOUS;
H,I = HIGH TYPE BITUMINOUS; J = CONCRETE; K = BRICK; L = BLOCK

STATE HIGHWAY LOCATION REFERENCE

ROUTE NUMBER.....MD 362 CONTINUED
INVENTORY DIRECTION...EAST
NAME: MT VERNON RD

COUNTY-SOMERSET
SHA DISTRICT.....1
DATE.....12/31/99

SYSTEM	FUNCTIONAL CLASS	HWY TYPE	ACCESS CONTRL	MILEPOINT	DESCRIPTION	MARKED LANES	SURFACE WIDTH/TYPE*	AADT
SECONDARY R	RUR-MINOR COLLECTOR	UNDIVIDED	NONE	0.53		2	22I	2,250
				0.76		2	24I	
	RUR-MAJOR COLLECTOR			0.91	CO 17 FITZBOUNDS RD			
				0.99				
				1.10	SPEED LIMIT 50 MPH			
				2.68	STRUC #19005 MONIE CREEK			
				3.24	CO 18 BLACK RD			2,775
				5.44	SPEED LIMIT 40 MPH			
U				5.87	IN CORP LMTS PRINCESS ANNE			
				5.91	MD 920A BRITTINGHAM LA			
R				5.93	OUT CORP LMTS PRINCESS ANNE			
				5.96		3	38I	
		CTL		5.99	US 13 OCEAN HWY	2	24I	
U				6.01	IN CORP LMTS PRINCESS ANNE			
				6.23	MD 675 SOMERSET AVE			
				6.23	OUT CORP LIMITS PRINCESS ANNE			

ROUTE NUMBER.....MD 363
INVENTORY DIRECTION...EAST
NAME: DEAL ISLAND RD

SECONDARY R	RUR-LOCAL	UNDIVIDED	NONE	0.00	ROAD END	2	20I	375
	RUR-MAJOR COLLECTOR			2.73	CO 77 E SCHOOL RD			1,475
				2.92	SPEED LIMIT 30 MPH			
				3.30		2	22I	
				3.48		2	22J	
				3.63	STRUC #19006 UPPER THOROFARE			
				3.76		2	22I	
				3.81	MD 363A NO NAME			
				4.85	CO 63 EARL WEBSTER RD			1,575
				4.85	SPEED LIMIT 50 MPH			
				5.06	STRUC #19007 ROCK CREEK			
				6.16	STRUC #19008 ROCK CREEK			
				6.58	SPEED LIMIT 30 MPH			
	RUR-MINOR ARTERIAL			6.70	CO 60 HODSON WHITE RD			6,650
				7.28	CO 57 MESSICK RD			1,725
				7.37	SPEED LIMIT 50 MPH			
				7.79	STRUC #19019 DAMES QUARTER CREEK			
				9.75	SPEED LIMIT 40 MPH			
				10.60		2	24I	

* A,B = UNIMPROVED; C = GRADED & DRAINED; D,E = SOIL, GRAVEL, STONE; F,G = LOW TYPE BITUMINOUS;
H,I = HIGH TYPE BITUMINOUS; J = CONCRETE; K = BRICK; L = BLOCK

STATE HIGHWAY ADMINISTRATION OF MARYLAND
HIGHWAY INFORMATION SERVICES DIVISION
DATA SUPPORT GROUP

STATE HIGHWAY LOCATION REFERENCE

ROUTE NUMBER.....MD 363 CONTINUED
INVENTORY DIRECTION...EAST
NAME: DEAL ISLAND RD

COUNTY-SOMERSET
SHA DISTRICT.....1
DATE.....12/31/99

SYSTEM	FUNCTIONAL CLASS	HWY TYPE	ACCESS CONTRL	MILEPOINT	MILEPOINT	DESCRIPTION	MARKED LANES	SURFACE WIDTH/TYPE*	AADT
SECONDARY R	RUR-MINOR ARTERIAL	UNDIVIDED	NONE	10.66		SPEED LIMIT 50 MPH	2	24I	1,725
				13.09	CO 44	DRAWBRIDGE RD			2,550
				13.09	MD 627	ORIOLE RD			
				16.16			2	22I	
				16.49	CO 300	PINE POLE RD			3,725
				17.70		SPEED LIMIT 40 MPH			
				17.76			2	28I	
				17.95		SPEED LIMIT 30 MPH			
				18.03			2	22I	
				18.13		STRUC #19009 MANOKIN RIVER			
				18.17			2	32I	
	RUR-MAJOR COLLECTOR			18.19	US 13	OCEAN HWY			
NAME: MANOKIN AVE				18.19					
U				18.20		IN CORP LMTS PRINCESS ANNE	2	23I	
				18.30	MU 210	MANSION AVE			

ROUTE NUMBER.....MD 363A
INVENTORY DIRECTION...WEST
NAME: NO NAME

SECONDARY R	RUR-LOCAL	UNDIVIDED	NONE	0.00	MD 363	DEAL ISLAND RD	2	18I	
				0.06		ROAD END			

ROUTE NUMBER.....MD 364
INVENTORY DIRECTION...NORTH
NAME: DIVIDING CREEK RD

SECONDARY R	RUR-MAJOR COLLECTOR	UNDIVIDED	NONE	0.00	US 13BU	MARKET ST (BACK)	2	22I	1,125
				0.00	US 13	OCEAN HWY			
				0.07		SPEED LIMIT 50 MPH			
				2.19	CO 312	COURTHOUSE HILL RD			
				2.71		STRUC #19010 DIVIDING CREEK			
				2.71		WORCESTER CO/L			

* A,B = UNIMPROVED; C = GRADED & DRAINED; D,E = SOIL, GRAVEL, STONE; F,G = LOW TYPE BITUMINOUS;
H,I = HIGH TYPE BITUMINOUS; J = CONCRETE; K = BRICK; L = BLOCK

STATE HIGHWAY ADMINISTRATION OF MARYLAND
HIGHWAY INFORMATION SERVICES DIVISION
DATA SUPPORT GROUP

STATE HIGHWAY LOCATION REFERENCE

ROUTE NUMBER.....MD 380
INVENTORY DIRECTION...NORTH
NAME: LAWSONIA RD

COUNTY-SOMERSET
SHA DISTRICT.....1
DATE.....12/31/99

SYSTEM	FUNCTIONAL CLASS	HWY TYPE	ACCESS CONTRL	MILEPOINT	MILEPOINT DESCRIPTION	MARKED LANES	SURFACE WIDTH/TYPE*	AADT
SECONDARY R	RUR-MINOR COLLECTOR	UNDIVIDED	NONE	0.00 CO 152	APE HOLE RD	2	22I	1,350
				0.00 CO 147	BYRDTOWN RD (BACK)			
				0.00	BEGIN STATE MAINTENANCE			
				0.04	SPEED LIMIT 30 MPH			
				0.82 CO 294	ASBURY RD			1,950
NAME: MAIN ST EXT				1.02 CO 142	FREEDOMTOWN RD			
				1.56 MU 310	MAIN ST E (AHEAD)			
				1.56	CORP LIMITS CRISFIELD			

ROUTE NUMBER.....MD 388
INVENTORY DIRECTION...EAST
NAME: ANTIOCH AVE

SECONDARY U	RUR-MAJOR COLLECTOR	UNDIVIDED	NONE	0.00 MD 675	SOMERSET AVE	2	22I	1,475
				0.05		2	24I	
NAME: E ANTIOCH AVE				0.06	SPEED LIMIT 25 MPH			
				0.11	R/R #CR 530 246 K	2	22I	
				0.21	SPEED LIMIT 30 MPH			
R				0.46	OUT CORP LMTS PRINCESS ANNE			
				0.65	SPEED LIMIT 50 MPH			
				1.00 CO 220	TOM NICHOLS RD			
NAME: W POST OFFICE RD				1.00				
				1.68 CO 213	PERRYHAWKIN RD			
				2.38 CO 217	WEST POST OFFICE RD (AHEAD)			
				2.38	END STATE MAINTENANCE			

ROUTE NUMBER.....MD 413
INVENTORY DIRECTION...NORTH
NAME: W MAIN ST

SECONDARY U	RUR-MAJOR COLLECTOR	DIVIDED	NONE	0.00 MU 210	DOCK ST	4	58I	13,225
				0.06		4	68I	
				0.11	SPEED LIMIT 35 MPH			
				0.42 MU 310	W MAIN ST	4	48I	
NAME: RICHARDSON AVE/MARYLAND AVE				0.67 MU 120	CHESAPEAKE AVE			
				1.35 MD 460	HALL HWY			
	RUR-MINOR ARTERIAL			1.40 MD 358	JACKSONVILLE RD			8,325
				1.40 MU 430	SOMERSET AVE N&S			

* A,B = UNIMPROVED; C = GRADED & DRAINED; D,E = SOIL, GRAVEL, STONE; F,G = LOW TYPE BITUMINOUS;
H,I = HIGH TYPE BITUMINOUS; J = CONCRETE; K = BRICK; L = BLOCK

STATE HIGHWAY ADMINISTRATION OF MARYLAND
HIGHWAY INFORMATION SERVICES DIVISION
DATA SUPPORT GROUP

STATE HIGHWAY LOCATION REFERENCE

ROUTE NUMBER.....MD 413 CONTINUED
INVENTORY DIRECTION...NORTH
NAME: CRISFIELD HWY

COUNTY-SOMERSET
SHA DISTRICT.....1
DATE.....12/31/99

SYSTEM	FUNCTIONAL CLASS	HWY TYPE	ACCESS	MILEPOINT	MILEPOINT	DESCRIPTION	MARKED LANES	SURFACE WIDTH/TYPE*	AADT
SECONDARY U	RUR-MINOR ARTERIAL	DIVIDED	NONE	1.49	MU 10	A RD	4	48I	8,325
		UNDIVIDED		1.53			2	75I	
				1.56			2	22I	
R				1.96		OUT CORP LMTS CRISFIELD			
				2.18		SPEED LIMIT 45 MPH			
				2.41		SPEED LIMIT 55 MPH			
				3.19	CO 405	PLANTATION RD			6,725
				3.45	MD 667	CRISFIELD MARION RD/OLD STATE RD	2	23I	6,326
				5.56		ATR STATION #0010			
				5.95	MD 667	CRISFIELD MARION RD			6,750
				6.67	CO 164	TULLS CORNER RD			4,850
				7.67			2	22I	
				10.11	CO 400	KINGSTON LA			4,775
				10.75		STRUC #19011 ANNEMESSEX RIVER			
				13.34	MD 361	FAIRMOUNT RD			
				13.46		SPEED LIMIT 40 MPH			
				14.06	MD 673A	SAM BARNES RD			
				14.20		SPEED LIMIT 50 MPH			
		DIVIDED		14.60			2	27I	
				14.61	US 13	OCEAN HWY			

ROUTE NUMBER.....MD 460
INVENTORY DIRECTION...EAST
NAME: HALL HWY

SECONDARY R	RUR-LOCAL	UNDIVIDED	NONE	0.00	CO 130	BYRD RD (BACK)	2	22I	1,100
U				0.04		IN CORP LMTS CRISFIELD			
				0.05			2	32I	
				0.23		SPEED LIMIT 30 MPH	2	27I	
	RUR-MINOR COLLECTOR			0.25					
				0.26		STRUC #19013 ANNEMESSEX RIVER			
				0.30			2	40I	
				0.78	MD 413	MARYLAND AVE/RICHARDSON AVE			

* A,B = UNIMPROVED; C = GRADED & DRAINED; D,E = SOIL, GRAVEL, STONE; F,G = LOW TYPE BITUMINOUS;
H,I = HIGH TYPE BITUMINOUS; J = CONCRETE; K = BRICK; L = BLOCK

STATE HIGHWAY LOCATION REFERENCE

ROUTE NUMBER.....MD 529
INVENTORY DIRECTION...NORTH
NAME: LORETTO RD

COUNTY-SOMERSET
SHA DISTRICT.....1
DATE.....12/31/99

SYSTEM	FUNCTIONAL CLASS	HWY TYPE	ACCESS CONTRL	MILEPOINT	MILEPOINT DESCRIPTION	MARKED LANES	SURFACE WIDTH/TYPE*	AADT
SECONDARY R	RUR-LOCAL	UNDIVIDED	NONE	0.00 MD 675	SOMERSET AVE	2	22I	275
				0.23	R/R #CR 530 244 W			
				2.48	SPEED LIMIT 40 MPH			
				2.53	R/R #CR 530 241 B			
				2.57 US 13	OCEAN HWY			
				2.57 CO 25	ALLEN RD (AHEAD)			

ROUTE NUMBER.....MD 627
INVENTORY DIRECTION...EAST
NAME: ORIOLE RD

SECONDARY R	RUR-LOCAL	UNDIVIDED	NONE	0.00 CO 55	CRAB ISLAND RD (BACK)	2	15I	499
				0.00 CO 56	ORIOLE BACK RD			
				0.05	SPEED LIMIT 30 MPH			
	RUR-MINOR COLLECTOR			0.16		2	16I	
				0.52				
				1.10		2	18I	
				1.25		2	22I	
				1.40	SPEED LIMIT 40 MPH			
				2.48 MD 363	DEAL ISLAND RD			
				2.48 CO 44	DRAWBRIDGE RD (AHEAD)			

ROUTE NUMBER.....MD 640
INVENTORY DIRECTION...EAST
NAME: REVELLS NECK RD

SECONDARY R	RUR-MINOR COLLECTOR	UNDIVIDED	NONE	4.96 CO 87	REVELLS NECK RD (BACK)	2	24I	499
				5.54 US 13	OCEAN HWY			

ROUTE NUMBER.....MD 667
INVENTORY DIRECTION...EAST
NAME: OLD STATE RD

SECONDARY R	RUR-MINOR COLLECTOR	UNDIVIDED	NONE	0.00 MU 120	CHESAPEAKE AVE (BACK)	2	20I	1,325
				0.00	OUT CORP LIMITS OF CRISFIELD			
				0.18	SPEED LIMIT 35 MPH			

* A,B = UNIMPROVED; C = GRADED & DRAINED; D,E = SOIL, GRAVEL, STONE; F,G = LOW TYPE BITUMINOUS;
H,I = HIGH TYPE BITUMINOUS; J = CONCRETE; K = BRICK; L = BLOCK

STATE HIGHWAY ADMINISTRATION OF MARYLAND
HIGHWAY INFORMATION SERVICES DIVISION
DATA SUPPORT GROUP

PAGE..... 9

STATE HIGHWAY LOCATION REFERENCE

ROUTE NUMBER.....MD 667 CONTINUED
INVENTORY DIRECTION...EAST
NAME: OLD STATE RD

COUNTY-SOMERSET
SHA DISTRICT.....1
DATE.....12/31/99

SYSTEM	FUNCTIONAL CLASS	HWY TYPE	ACCESS CONTRL	MILEPOINT	MILEPOINT	DESCRIPTION	MARKED LANES	SURFACE WIDTH/TYPE*	AADT
SECONDARY R	RUR-MINOR COLLECTOR	UNDIVDED	NONE	1.02			2	22I	1,325
	RUR-LOCAL			2.42	CO 307	LAWSON BARNES RD			
NAME:	CRISFIELD MARION RD			2.77	MD 413	CRISFIELD HWY			
				2.80		SPEED LIMIT 40 MPH			
				5.81	MD 413	CRISFIELD HWY	2	24I	2,275
				5.90		SPEED LIMIT 30 MPH			
	RUR-MAJOR COLLECTOR			6.55	CO 164	TULLS CORNER RD			
NAME:	HUDSON CORNER RD			6.55					
				6.98		SPEED LIMIT 50 MPH			
				10.39	CO 305	OLD WESTOVER MARION RD	2	22I	
NAME:	REHOBETH RD			10.39					
				10.52		STRUC #19018 MARUMSCO CREEK			
				11.90	CO 179	OLD REHOBETH RD			
				12.65		STRUC #19017 REHOBETH BRANCH			
				14.40	CO 189	GORDY RD			
				17.61	US 13	OCEAN HWY			

ROUTE NUMBER.....MD 673A
INVENTORY DIRECTION...EAST
NAME: SAM BARNES RD

SECONDARY R	RUR-MAJOR COLLECTOR	UNDIVDED	NONE	0.00	MD 413	CRISFIELD HWY	2	24I	1,050
				0.15		SPEED LIMIT 50 MPH			
		DIVDED		0.44			2	36I	
		UNDIVDED		0.49		US 13 (SB/L)	2	46I	
				0.53	US 13	OCEAN HWY			
				0.53	MD 920B	SPRING LA (AHEAD)			

ROUTE NUMBER.....MD 675
INVENTORY DIRECTION...NORTH
NAME: SOMERSET AVE

SECONDARY R	RUR-MAJOR COLLECTOR	UNDIVDED	NONE	0.00	US 13	OCEAN HWY	1	13I	12,675
				0.08		SPEED LIMIT 50 MPH			
				0.18	MD 675D	NO NAME	2	24I	
				0.66		SPEED LIMIT 30 MPH			
	U			0.79		IN CORP LMTS PRINCESS ANNE			
				0.86	MU 253	PARK DR			

* A,B = UNIMPROVED; C = GRADED & DRAINED; D,E = SOIL, GRAVEL, STONE; F,G = LOW TYPE BITUMINOUS;
H,I = HIGH TYPE BITUMINOUS; J = CONCRETE; K = BRICK; L = BLOCK

PAGE..... 9

STATE HIGHWAY LOCATION REFERENCE

ROUTE NUMBER.....MD 675 CONTINUED
INVENTORY DIRECTION...NORTH
NAME: SOMERSET AVE

COUNTY-SOMERSET
SHA DISTRICT.....1
DATE.....12/31/99

SYSTEM	FUNCTIONAL CLASS	HWY TYPE	ACCESS CONTRL	MILEPOINT	MILEPOINT DESCRIPTION	MARKED LANES	SURFACE WIDTH/TYPE*	AADT
SECONDARY U	RUR-MAJOR COLLECTOR	UNDIVIDED	NONE	0.97		2	41I	12,675
				1.00		2	34I	
				1.10		2	30I	
				1.21		2	38I	
				1.32	MD 388			
				1.41	ANTIOCH AVE			
				1.51	MU 280		54I	
				1.61	PRINCE WILLIAM ST E&W	2	56I	
				1.61	MD 918		46I	
				1.65	E BROAD ST	2	48I	
				1.69	STRUC #19002	2	48I	
				1.77	MANOKIN RIVER	2	34I	
R				2.22	MD 362	2	29I	
				2.22	MT VERNON RD	2	24I	4,725
				2.22	OUT CORP LMTS PRINCESS ANNE			
				2.31	SPEED LIMIT 40 MPH			
U				2.45	IN CORP LMTS PRINCESS ANNE			
R				2.48	OUT CORP LMTS PRINCESS ANNE			
				2.81	MD 529			
				2.81	LORETTO RD			
		DIVIDED		3.30				
				3.30		2	25I	
				3.39	US 13			
				3.39	OCEAN HWY			

ROUTE NUMBER.....MD 675D
INVENTORY DIRECTION...SOUTH
NAME: NO NAME

SECONDARY R	RUR-LOCAL	UNDIVIDED	NONE	0.00	MD 675	SOMERSET AVE	2	26I
				0.07	US 13	OCEAN HWY		

ROUTE NUMBER.....MD 918
INVENTORY DIRECTION...EAST
NAME: E BROAD ST

SECONDARY U	RUR-LOCAL	UNDIVIDED	NONE	0.00	MD 675	SOMERSET AVE	2	48I	3,500
				0.06			2	42I	
				0.08		SPEED LIMIT 25 MPH	2	30I	
R				0.10		STRUC #19015 HANOKIN BRANCH			
				0.10		OUT CORP LMTS PRINCESS ANNE			
				0.19		R/R #CR 530 243 P			
				0.22	CO 303	COLLEGE BACKBONE RD			

* A,B = UNIMPROVED; C = GRADED & DRAINED; D,E = SOIL, GRAVEL, STONE; F,G = LOW TYPE BITUMINOUS;
H,I = HIGH TYPE BITUMINOUS; J = CONCRETE; K = BRICK; L = BLOCK

STATE HIGHWAY ADMINISTRATION OF MARYLAND
HIGHWAY INFORMATION SERVICES DIVISION
DATA SUPPORT GROUP

PAGE..... 11

STATE HIGHWAY LOCATION REFERENCE

ROUTE NUMBER.....MD 920
INVENTORY DIRECTION...NORTH
NAME: MARKET LA

COUNTY-SOMERSET
SHA DISTRICT.....1
DATE.....12/31/99

SYSTEM	FUNCTIONAL CLASS	HWY TYPE	ACCESS CONTRL	MILEPOINT	MILEPOINT DESCRIPTION	MARKED LANES	SURFACE WIDTH/TYPE*	AADT
SECONDARY R	RUR-LOCAL	UNDIVIDED	NONE	0.00 US 13	OCEAN HWY	2	21I	
				0.38	TWIN CBC #19014			
				0.97 US 13	OCEAN HWY			

ROUTE NUMBER.....MD 920A
INVENTORY DIRECTION...NORTH
NAME: BRITTINGHAM LA

SECONDARY U	RUR-LOCAL	UNDIVIDED	NONE	0.00 MD 362	MT VERNON RD	2	37I	
				0.00	IN CORP LMTS PRINCESS ANNE			
				0.04		2	21I	
R				0.07	OUT CORP LMTS PRINCESS ANNE			
				0.30	SPUR FR US 13			
				0.32	SPUR FR US 13			
				0.42	ROAD END			

ROUTE NUMBER.....MD 920B
INVENTORY DIRECTION...NORTH
NAME: SPRING LA

SECONDARY R	RUR-LOCAL	UNDIVIDED	NONE	0.00 MD 673A	SAM BARNES RD (BACK)	2	20I	
				0.00 US 13	OCEAN HWY			
				0.06		2	20G	
				0.32 CO 239	CAMP RD			

ROUTE NUMBER.....MD 920C
INVENTORY DIRECTION...EAST
NAME: SAWMILL RD

SECONDARY R	RUR-LOCAL	UNDIVIDED	NONE	0.00	ROAD END	2	20G	
				0.01	SPUR TO US 13			
				0.17	ROAD END			

* A,B = UNIMPROVED; C = GRADED & DRAINED; D,E = SOIL, GRAVEL, STONE; F,G = LOW TYPE BITUMINOUS;
H,I = HIGH TYPE BITUMINOUS; J = CONCRETE; K = BRICK; L = BLOCK

PAGE..... 11

STATE HIGHWAY LOCATION REFERENCE

ROUTE NUMBER.....MD 920D
INVENTORY DIRECTION...EAST
NAME: LISA LA

COUNTY-SOMERSET
SHA DISTRICT.....1
DATE.....12/31/99

SYSTEM	FUNCTIONAL CLASS	HWY TYPE	ACCESS CONTRL	MILEPOINT	MILEPOINT DESCRIPTION	MARKED LANES	SURFACE WIDTH/TYP*	AADT
SECONDARY R	RUR-LOCAL	UNDIVIDED	NONE	0.00	ROAD END	2	20G	
				0.14	SPUR TO US 13			
				0.42	ROAD END			

ROUTE NUMBER.....MD 920F
INVENTORY DIRECTION...EAST
NAME: TIPS LA

SECONDARY R	RUR-LOCAL	UNDIVIDED	NONE	0.00	US 13 OCEAN HWY	2	20G	
				0.00	MD 920H FORTUNE LA (BACK)			
				0.03	MD 920G TIPS LA			
				0.08	ROAD END			

ROUTE NUMBER.....MD 920G
INVENTORY DIRECTION...EAST
NAME: TIPS LA

SECONDARY R	RUR-LOCAL	UNDIVIDED	NONE	0.00	MD 920F TIPS LA	2	20G	
				0.09	ROAD END			

ROUTE NUMBER.....MD 920H
INVENTORY DIRECTION...SOUTH
NAME: FORTUNE LA

SECONDARY R	RUR-LOCAL	UNDIVIDED	NONE	0.00	US 13 OCEAN HWY	2	20G	
				0.00	MD 920F TIPS LA (BACK)			
				0.09	ROAD END			

ROUTE NUMBER.....MD 920J
INVENTORY DIRECTION...EAST
NAME: LAKE SOMERSET RD

SECONDARY R	RUR-LOCAL	UNDIVIDED	NONE	0.00	ROAD END	2	20G	
				0.21	SPUR TO US 13			

* A,B = UNIMPROVED; C = GRADED & DRAINED; D,E = SOIL, GRAVEL, STONE; F,G = LOW TYPE BITUMINOUS;
H,I = HIGH TYPE BITUMINOUS; J = CONCRETE; K = BRICK; L = BLOCK

STATE HIGHWAY ADMINISTRATION OF MARYLAND
HIGHWAY INFORMATION SERVICES DIVISION
DATA SUPPORT GROUP

STATE HIGHWAY LOCATION REFERENCE

ROUTE NUMBER.....MD 920J CONTINUED
INVENTORY DIRECTION...EAST
NAME: LAKE SOMERSET RD

COUNTY-SOMERSET
SHA DISTRICT.....1
DATE.....12/31/99

SYSTEM	FUNCTIONAL CLASS	HWY TYPE	ACCESS CONTRL	MILEPOINT	MILEPOINT DESCRIPTION	MARKED LANES	SURFACE WIDTH/TYPE*	AADT
SECONDARY R	RUR-LOCAL	UNDIVIDED	NONE	0.23	ROAD END	2	20G	

ROUTE NUMBER.....MD 920K
INVENTORY DIRECTION...NORTH
NAME: FLEA MARKET LA

SECONDARY R	RUR-LOCAL	UNDIVIDED	NONE	0.00	CO 196 WALTER JOHNSON RD	2	20G	
				0.16	ROAD END			

ROUTE NUMBER.....MD 920L
INVENTORY DIRECTION...EAST
NAME: GREENHILL LA

SECONDARY R	RUR-LOCAL	UNDIVIDED	NONE	0.00	CO 188 MENNONITE CHURCH RD	2	20G	
				0.64	SPUR TO US 13			
				0.83	ROAD END			

ROUTE NUMBER.....MD 920M
INVENTORY DIRECTION...NORTH
NAME: NO NAME

SECONDARY R	RUR-LOCAL	UNDIVIDED	NONE	0.00	ROAD END	2	20G	
				0.03	CO 196 WALTER JOHNSON RD			
				0.04	ROAD END			

ROUTE NUMBER.....MD 920N
INVENTORY DIRECTION...EAST
NAME: DUKES LA

SECONDARY R	RUR-LOCAL	UNDIVIDED	NONE	0.00	ROAD END	2	20G	
				0.01	SPUR TO US 13			
				0.10	ROAD END			

* A, B = UNIMPROVED; C = GRADED & DRAINED; D, E = SOIL, GRAVEL, STONE; F, G = LOW TYPE BITUMINOUS;
H, I = HIGH TYPE BITUMINOUS; J = CONCRETE; K = BRICK; L = BLOCK

STATE HIGHWAY LOCATION REFERENCE

ROUTE NUMBER.....MD 9200
INVENTORY DIRECTION...EAST
NAME: COTTMAN LA

COUNTY-SOMERSET
SHA DISTRICT.....1
DATE.....12/31/99

SYSTEM	FUNCTIONAL CLASS	HWY TYPE	ACCESS CONTRL	MILEPOINT	MILEPOINT DESCRIPTION	MARKED LANES	SURFACE WIDTH/TYP*	AADT
SECONDARY R	RUR-LOCAL	UNDIVIDED	NONE	0.00	ROAD END	2	20G	
				0.01	SPUR TO US 13			
				0.11	ROAD END			

ROUTE NUMBER.....MD 920P
INVENTORY DIRECTION...NORTH
NAME: WOODS LA

SECONDARY R	RUR-LOCAL	UNDIVIDED	NONE	0.00	US 13 OCEAN HWY	2	20G	
				0.00	MD 920Q QUAIL LA (BACK)			
				0.28	ROAD END			

ROUTE NUMBER.....MD 920Q
INVENTORY DIRECTION...SOUTH
NAME: QUAIL LA

SECONDARY R	RUR-LOCAL	UNDIVIDED	NONE	0.00	US 13 OCEAN HWY	2	20G	
				0.00	MD 920P WOODS LA (BACK)			
				0.20	ROAD END			

ROUTE NUMBER.....MD 920R
INVENTORY DIRECTION...NORTH
NAME: FISHING HOLE RD

SECONDARY R	RUR-LOCAL	UNDIVIDED	NONE	0.00	ROAD END	2	20H	
				0.03	SPUR TO US 13			
				0.06	ROAD END			

ROUTE NUMBER.....MD 920S
INVENTORY DIRECTION...EAST
NAME: SHORT LA

SECONDARY R	RUR-LOCAL	UNDIVIDED	NONE	0.00	ROAD END	2	20G	
				0.02	SPUR TO US 13			

* A,B = UNIMPROVED; C = GRADED & DRAINED; D,E = SOIL, GRAVEL, STONE; F,G = LOW TYPE BITUMINOUS;
H,I = HIGH TYPE BITUMINOUS; J = CONCRETE; K = BRICK; L = BLOCK

STATE HIGHWAY ADMINISTRATION OF MARYLAND
HIGHWAY INFORMATION SERVICES DIVISION
DATA SUPPORT GROUP

STATE HIGHWAY LOCATION REFERENCE

ROUTE NUMBER.....MD 920S CONTINUED
INVENTORY DIRECTION....EAST
NAME: SHORT LA

COUNTY-SOMERSET
SHA DISTRICT.....1
DATE.....12/31/99

SYSTEM	FUNCTIONAL CLASS	HWY TYPE	ACCESS CONTRL	MILEPOINT	MILEPOINT DESCRIPTION	MARKED LANES	SURFACE WIDTH/TYPE*	AADT
SECONDARY R	RUR-LOCAL	UNDIVIDED	NONE	0.10	ROAD END	2	20G	

ROUTE NUMBER.....MD 920T
INVENTORY DIRECTION....NORTH
NAME: DAIRY LA

SECONDARY R	RUR-LOCAL	UNDIVIDED	NONE	0.00	ROAD END	2	20G	
				0.02	SPUR TO US 13			
				0.04	ROAD END			

* A,B = UNIMPROVED; C = GRADED & DRAINED; D,E = SOIL, GRAVEL, STONE; F,G = LOW TYPE BITUMINOUS;
H,I = HIGH TYPE BITUMINOUS; J = CONCRETE; K = BRICK; L = BLOCK



1999

Calendar Year

HIGHWAY LOCATION REFERENCE

Data as of December 31, 1999

TALBOT

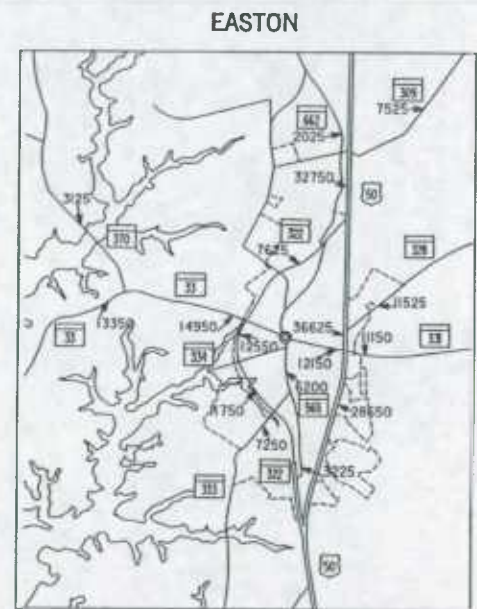
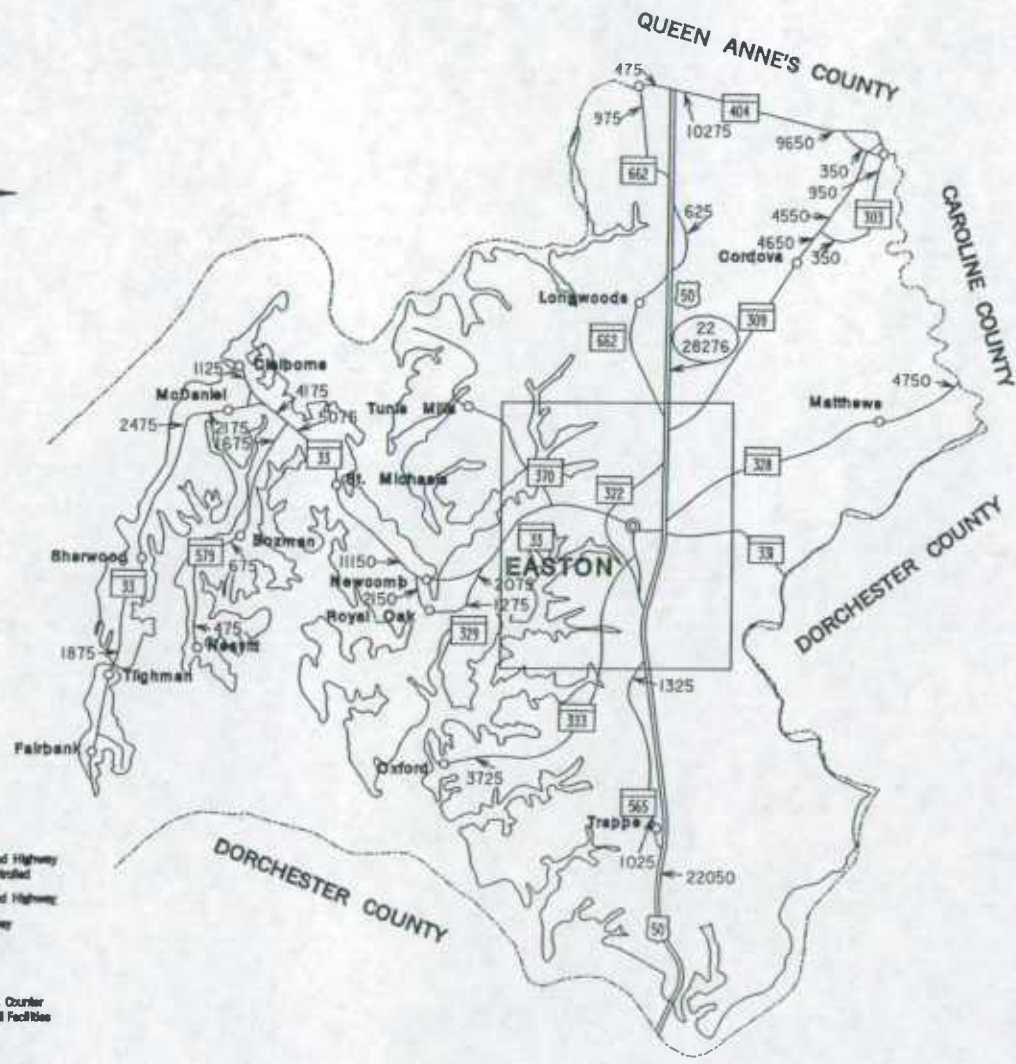
COUNTY

SHA DISTRICT #2

T

—






- LEGEND**
- Multi Lane Divided Highway
Access Fully Controlled
 - Multi Lane Divided Highway
Unrestricted Highway
 - Local Highway
 - Counter Stations**
 - Permanent Traffic Counter
Locations and Toll Facilities
 - Traffic Count**
 - Permanent Traffic Counter
With No Data Available

TALBOT COUNTY TRAFFIC VOLUME MAP 1999

ANNUAL AVERAGE DAILY TRAFFIC
PREPARED BY THE
Maryland Department of Transportation
STATE HIGHWAY ADMINISTRATION






ROUTE ALERT LIST

TALBOT COUNTY

MD 565 A - Shortened due to municipal maintenance (Easton), mp. 0.58 to 3.57



MARYLAND STATE HIGHWAY ADMINISTRATION
HIGHWAY INFORMATION SERVICES DIVISION
STATE MAINTAINED HIGHWAYS ON THE NATIONAL HIGHWAY SYSTEM
AS OF DECEMBER 31, 1999

TALBOT COUNTY

ROUTE	BEGIN MILEPOINT	BEGIN DESCRIPTION	END MILEPOINT	END DESCRIPTION
US 50	0.00	QUEEN ANNES CO/L	25.45	DORCHESTER CO/L
MD 404	1.01	US 50 OCEAN GATEWAY	5.77	QUEEN ANNES CO/L



STATE HIGHWAY ADMINISTRATION OF MARYLAND
HIGHWAY INFORMATION SERVICES DIVISION
DATA SUPPORT GROUP

STATE HIGHWAY LOCATION REFERENCE

ROUTE NUMBER.....MD 33
INVENTORY DIRECTION...EAST
NAME: TILGHMAN ISLAND RD

COUNTY-TALBOT
SHA DISTRICT.....2
DATE.....12/31/99

SYSTEM	FUNCTIONAL CLASS	HWY TYPE	ACCESS CONTRL	MILEPOINT	MILEPOINT DESCRIPTION	MARKED LANES	SURFACE WIDTH/TYPE*	AADT
SECONDARY R	RUR-MINOR COLLECTOR	UNDIVDED	NONE	0.00	CO 159 BLACK WALNUT POINT RD (BACK)	2	23I	1,875
	RUR-MAJOR COLLECTOR			0.10		2	20I	
				0.63	SPEED LIMIT 25 MPH			
				0.80		2	28I	
				0.87	STRUC #20001 KNAPPS NARROWS			
				0.92		2	24I	
				1.44	SPEED LIMIT 50 MPH			
				6.72	CO 85 POT PIE RD			2,475
				8.02	CO 443 WALKERS TURN RD			2,175
NAME: ST MICHAELS RD				9.07	CO 83 MACKS LA			
				9.56	CO 79 OLD CLAIBORNE RD			
				10.00	CO 440 CLAIBORNE RD			4,175
	RUR-MINOR ARTERIAL			10.06	CO 442 CLAIBORNE RD RAMP			
				10.81	MD 579 BOZMAN NEAVITT RD			5,075
	U			12.53	IN CORP LMTS ST MICHAELS			
NAME: TALBOT ST				12.53				
				12.86	SPEED LIMIT 35 MPH			
				13.10	SPEED LIMIT 25 MPH			
				13.12		2	30I	
				13.20	MU 250 MILL ST			11,150
				13.25		2	36I	
				13.38		2	30I	
				13.70		2	34I	
				13.77		2	32I	
				13.81	SPEED LIMIT 30 MPH			
				13.86		2	24I	
				14.03	SPEED LIMIT 35 MPH			
				14.08	OUT CORP LMTS ST MICHAELS			
				14.08				
				14.97	SPEED LIMIT 50 MPH			
NAME: ST MICHAELS RD				16.33	MD 329 ROYAL OAK RD			13,350
				16.97	STRUC #20002 OAK CREEK			
		DIVIDED		18.32				
				18.43	MD 329 ROYAL OAK RD			
		UNDIVDED		18.54				
				20.93	MD 370 UNIONVILLE RD			14,950
				22.26	IN CORP LMTS EASTON			
				22.55	SPEED LIMIT 30 MPH			
	URB-OTHER PRIN ART			22.66	MD 322 EASTON BYPASS			
NAME: BAY ST				22.66				
				22.66	STRUC #20026 TANYARD BRANCH			

* A, B = UNIMPROVED; C = GRADED & DRAINED; D, E = SOIL, GRAVEL, STONE; F, G = LOW TYPE BITUMINOUS;
H, I = HIGH TYPE BITUMINOUS; J = CONCRETE; K = BRICK; L = BLOCK

STATE HIGHWAY LOCATION REFERENCE

ROUTE NUMBER.....MD 33 CONTINUED
INVENTORY DIRECTION...EAST
NAME: BAY ST

COUNTY-TALBOT
SHA DISTRICT.....2
DATE.....12/31/99

SYSTEM	FUNCTIONAL CLASS	HWY TYPE	ACCESS CONTRL	MILEPOINT	MILEPOINT DESCRIPTION	MARKED LANES	SURFACE WIDTH/TYPE*	AADT
SECONDARY U	URB-OTHER PRIN ART	UNDIVIDED	NONE	22.99	SPEED LIMIT 25 MPH	2	24I	14,950
				23.00		2	26I	
				23.09		3	36I	
				23.17	MU1090 N WASHINGTON ST			

ROUTE NUMBER.....US 50
INVENTORY DIRECTION...EAST
NAME: OCEAN GATEWAY

PRIMARY R	RUR-OTHER PRIN ART	DIVIDED	NONE	0.00	QUEEN ANNES CO/L	4	48I	28,276
				0.00	MD 404 QUEEN ANNES HWY			
				0.24	SPEED LIMIT 55 MPH			
				0.58	MILE MARKER 54.0			
				1.56	MILE MARKER 55.0			
				1.62	STRUC #20003 MILL CREEK			
				2.31	MD 662 OLD WYE MILLS RD			
				2.57	MILE MARKER 56.0			
				2.77	MD 662B OLD SKIPTON RD			
				3.15	CO 27 SKIPTON LANDING RD			
				3.56	MILE MARKER 57.0			
				3.63	STRUC #20004 SKIPTON CREEK			
				3.97	STRUC #20005 SKIPTON CREEK			
				4.55	MILE MARKER 58.0			
				4.63	MD 662B OLD SKIPTON RD			
				4.63	MD 662C LONGWOODS RD			
				4.69	ATR STATION #0022			
				5.53	MILE MARKER 59.0			
				5.89	STRUC #20027X POTTS MILL CREEK			
				6.06	CO 26 RABBIT HILL RD			
				6.58	MILE MARKER 60.0			
				6.97	STRUC #20007 POTTS MILL CREEK			
				7.53	MILE MARKER 61.0			
				8.53	MILE MARKER 62.0			
	URB-OTHER PRIN ART			8.72	MD 309 BLACK DOG ALLEY			32,750
				8.72	CO 277 AIRPORT RD			
				8.81	CO 332 CORDOVA RD			
				9.13	OP 206 REAGAN DR			
U				9.42	IN CORP LMTS EASTON			
				9.50	MILE MARKER 63.0			
				9.63	MD 322 EASTON BYPASS			

* A,B = UNIMPROVED; C = GRADED & DRAINED; D,E = SOIL, GRAVEL, STONE; F,G = LOW TYPE BITUMINOUS;
H,I = HIGH TYPE BITUMINOUS; J = CONCRETE; K = BRICK; L = BLOCK

STATE HIGHWAY ADMINISTRATION OF MARYLAND
HIGHWAY INFORMATION SERVICES DIVISION
DATA SUPPORT GROUP

STATE HIGHWAY LOCATION REFERENCE

ROUTE NUMBER.....US 50 CONTINUED
INVENTORY DIRECTION...EAST
NAME: OCEAN GATEWAY

COUNTY-TALBOT
SHA DISTRICT.....2
DATE.....12/31/99

SYSTEM	FUNCTIONAL CLASS	HWY TYPE	ACCESS CONTRL	MILEPOINT	MILEPOINT DESCRIPTION	MARKED LANES	SURFACE WIDTH/TYPE*	AADT
PRIMARY	U	URB-OTHER PRIN ART	DIVIDED	NONE	9.66 MD 322	EASTON BYPASS	4 48I	32,750
					9.69	MD 322 (SB/L)		
					10.49	SPEED LIMIT 45 MPH		
					10.53	MILE MARKER 64.0		
					11.15 MD 328	MATTHEWSTOWN RD		36,625
					11.15 MU 430	GOLDSBOROUGH ST		
					11.47	MILE MARKER 65.0		
					11.49 MD 331	DOVER RD		28,650
					11.72 MU 500	HIGH ST		
					12.09 MU 540	IDLEWILD AVE		
					12.38 MU 293	DUTCHMANS LA		
					12.43	SPEED LIMIT 55 MPH		
					12.45	MILE MARKER 66.0		
					12.93	STRUC #20008 PAPERMILL POND		
					13.44	MILE MARKER 67.0		
					13.73 MD 322A	NO NAME		
					13.82 MD 322	EASTON BYPASS		
R		RUR-OTHER PRIN ART			13.87	OUT CORP LMTS EASTON		
					13.96	MD 322 (SB/L)		
					14.39	STRUC #20009 PEACHBLOSSOM CREEK		
					14.41	MILE MARKER 68.0		
					14.65 MD 565	EASTON TRAPPE RD		22,050
					14.65 CO 101	LANDING NECK RD		
					15.41	MILE MARKER 69.0		
					16.40	MILE MARKER 70.0		
					16.83 CO 282	ALMSHOUSE RD		
					16.83 CO 280	MANADIER RD		
					17.38	MILE MARKER 71.0		
					18.36	MILE MARKER 72.0		
U					18.47	IN CORP LMTS TRAPPE		
					19.36	MILE MARKER 73.0		
					19.92 MU 25	MAIN ST		22,150
					19.92 CO 290	BARBER RD		
R					19.94	OUT CORP LMTS TRAPPE		
					20.33	MILE MARKER 74.0		
					21.31	MILE MARKER 75.0		
					22.30	MILE MARKER 76.0		
					23.28	MILE MARKER 77.0		
					24.28	MILE MARKER 78.0		
					24.42		4 48J	
					25.33	MILE MARKER 79.0		
					25.45	STRUC #9021 CHOPTANK RIVER		

* A,B = UNIMPROVED; C = GRADED & DRAINED; D,E = SOIL, GRAVEL, STONE; F,G = LOW TYPE BITUMINOUS;
H,I = HIGH TYPE BITUMINOUS; J = CONCRETE; K = BRICK; L = BLOCK

STATE HIGHWAY LOCATION REFERENCE

ROUTE NUMBER.....US 50 CONTINUED
INVENTORY DIRECTION...EAST
NAME: OCEAN GATEWAY

COUNTY-TALBOT
SHA DISTRICT.....2
DATE.....12/31/99

SYSTEM	FUNCTIONAL CLASS	HWY TYPE	ACCESS	CONTRL	MILEPOINT	MILEPOINT DESCRIPTION	MARKED LANES	SURFACE WIDTH/TYPE*	AADT	
PRIMARY	R	RUR-OTHER PRIN	ART	DIVIDED	NONE	25.45	DORCHESTER CO/L	4	48J	22,150

ROUTE NUMBER.....MD 303
INVENTORY DIRECTION...NORTH
NAME: OLD CORDOVA RD

SECONDARY	R	RUR-LOCAL		UNDIVIDED	NONE	0.00	MD 309	CORDOVA RD	2	22I	350
						0.04		STRUC #20012 TUCKAHOE CREEK			
						0.04		R/R #MDDE 529 962 E			
						0.29		STRUC #20029 TUCKAHOE CREEK			
						1.39	CO 19	LEWISTOWN RD			950
						1.68		SPEED LIMIT 35 MPH			
						1.77		STRUC #20030 TUCKAHOE CREEK			
						1.93		SPEED LIMIT 50 MPH			
						3.54		STRUC #20010 NORWICH CREEK			
						3.58	MD 404AL	TALBOT AVE (AHEAD)			
						3.66	MD 404AL	TALBOT AVE (BACK)			
						3.66					
						3.67		SPEED LIMIT 25 MPH			
						3.78		QUEEN ANNES CO/L			

ROUTE NUMBER.....MD 309
INVENTORY DIRECTION...NORTH
NAME: BLACK DOG ALLEY

SECONDARY	R	URB-COLLECTOR		UNDIVIDED	NONE	0.00	US 50	OCEAN GATEWAY	2	24I	7,525
						0.00	CO 277	AIRPORT RD (BACK)			
						0.13	CO 332	CORDOVA RD			
						0.13					
						0.13	CO 28	BLACK DOG ALLEY			
						0.29		SPEED LIMIT 40 MPH			
						0.55		SPEED LIMIT 50 MPH			
						2.73	CO 26	RABBIT HILL RD			4,650
						4.55		SPEED LIMIT 40 MPH			
						5.34		SPEED LIMIT 30 MPH			
						5.67	CO 271	KITTYS CORNER RD			
						5.67	CO 3	SKIPTON CORDOVA RD			
						6.06		SPEED LIMIT 40 MPH			

* A,B = UNIMPROVED; C = GRADED & DRAINED; D,E = SOIL, GRAVEL, STONE; F,G = LOW TYPE BITUMINOUS;
H,I = HIGH TYPE BITUMINOUS; J = CONCRETE; K = BRICK; L = BLOCK

STATE HIGHWAY ADMINISTRATION OF MARYLAND
HIGHWAY INFORMATION SERVICES DIVISION
DATA SUPPORT GROUP

STATE HIGHWAY LOCATION REFERENCE

ROUTE NUMBER.....MD 309 CONTINUED
INVENTORY DIRECTION....NORTH
NAME: CORDOVA RD

COUNTY-TALBOT
SHA DISTRICT.....2
DATE.....12/31/99

SYSTEMSTATE....	FUNCTIONAL CLASS	HWY TYPE	ACCESS CONTRL	MILEPOINT	MILEPOINT DESCRIPTION	MARKED LANES	SURFACE WIDTH/TYPE*	AADT
SECONDARY R	RUR-MAJOR COLLECTOR	UNDIVIDED	PART	6.09		2	24I	4,650
				6.17	SPEED LIMIT 50 MPH			
				6.69	MD 303 OLD CORDOVA RD			4,550
				9.18	STRUC #20024 NORWICH CREEK			
				9.22	MD 404AL MILLSBORO DENTON RD			
				9.22	CO 431 OLD QUEEN ANNE RD			
				9.39	QUEEN ANNES CO/L			

ROUTE NUMBER.....MD 322
INVENTORY DIRECTION....NORTH
NAME: EASTON BYPASS

SECONDARY U	URB-OTHER PRIN ART	DIVIDED	PART	0.00	US 50 OCEAN GATEWAY	4	48I	11,750
				0.08	MD 322A NO NAME			
				0.53	MD 565A S WASHINGTON ST	3	41I	
		UNDIVIDED		0.71		2	24I	
				0.76	SPEED LIMIT 50 MPH			
				1.04	STRUC #20027 PAPER MILL POND			
				1.59	MD 333 OXFORD RD/PEACH BLOSSOM RD			
				2.41	MD 334 PORT ST			12,550
				2.98	MD 33 ST MICHAELS RD/BAY ST			
				2.98	STRUC #20026 TANYARD BRANCH			
				3.81	MU 410 GLEBE RD			7,625
				4.64	MU1090 N WASHINGTON AVE			
				4.64	MD 322B AIRPARK DR			
		DIVIDED		4.72		2	27I	
		UNDIVIDED		4.83		2	24I	
		DIVIDED		4.94				
				5.03	US 50 OCEAN GATEWAY	2	30I	
				5.12	US 50 OCEAN GATEWAY			

ROUTE NUMBER.....MD 322A
INVENTORY DIRECTION....NORTH
NAME: NO NAME

SECONDARY U	URB-LOCAL	UNDIVIDED	PART	0.00	US 50 OCEAN GATEWAY	1	16I	
				0.07	MD 322 EASTON BYPASS			

* A,B = UNIMPROVED; C = GRADED & DRAINED; D,E = SOIL, GRAVEL, STONE; F,G = LOW TYPE BITUMINOUS;
H,I = HIGH TYPE BITUMINOUS; J = CONCRETE; K = BRICK; L = BLOCK

STATE HIGHWAY LOCATION REFERENCE

ROUTE NUMBER.....MD 322B
INVENTORY DIRECTION...WEST
NAME: AIRPARK DR

COUNTY-TALBOT
SHA DISTRICT.....2
DATE.....12/31/99

SYSTEM	FUNCTIONAL CLASS	HWY TYPE	ACCESS CONTRL	MILEPOINT	MILEPOINT DESCRIPTION	MARKED LANES	SURFACE WIDTH/TYPE*	AADT
SECONDARY U	URB-LOCAL	UNDIVIDED	NONE	0.00 MD 322	EASTON BYPASS	2	36I	
				0.00 MU1090	N WASHINGTON ST (BACK)			
				0.03 MD 662C	CENTREVILLE RD			

ROUTE NUMBER.....MD 328
INVENTORY DIRECTION...EAST
NAME: MATTHEWSTOWN RD

SECONDARY U	URB-OTHER PRIN ART	UNDIVIDED	NONE	0.00 US 50	OCEAN GATEWAY	2	48I	11,525
				0.00 MU 430	GOLDSBOROUGH ST (BACK)			
				0.08		2	36I	
				0.10	SPEED LIMIT 30 MPH			
				0.13		2	22I	
				0.33	SPEED LIMIT 40 MPH			
R				0.45	OUT CORP LMTS EASTON			
U				0.58				
				0.63	SPEED LIMIT 50 MPH			
				0.63	IN CORP LMTS EASTON			
	RUR-MINOR ARTERIAL			0.70				
R				1.05	OUT CORP LMTS EASTON			
				1.64 CO 28	BLACK DOG ALLEY			
				2.32	STRUC #20013 WOOTENAUX CREEK			
				5.45	STRUC #20014 BEAVER DAM BRANCH			
				6.34 CO 271	KITTYS CORNER RD			
				6.51 CO 19	LEWISTOWN RD			4,750
				8.89	STRUC #5012 TUCKAHOE CREEK			
				8.89	CAROLINE CO/L			

ROUTE NUMBER.....MD 329
INVENTORY DIRECTION...EAST
NAME: ROYAL OAK RD

SECONDARY R	RUR-MINOR COLLECTOR	UNDIVIDED	NONE	0.00 MD 33	ST MICHAELS RD	2	24I	1,275
				0.05	SPEED LIMIT 40 MPH	2	20I	
				0.75	SPEED LIMIT 30 MPH			
				1.01 CO 59	BELLEVUE RD			2,150
				1.90 CO 54	HOPKINS NECK RD			2,075
				2.12	SPEED LIMIT 40 MPH			

* A,B = UNIMPROVED; C = GRADED & DRAINED; D,E = SOIL, GRAVEL, STONE; F,G = LOW TYPE BITUMINOUS;
H,I = HIGH TYPE BITUMINOUS; J = CONCRETE; K = BRICK; L = BLOCK

STATE HIGHWAY ADMINISTRATION OF MARYLAND
HIGHWAY INFORMATION SERVICES DIVISION
DATA SUPPORT GROUP

STATE HIGHWAY LOCATION REFERENCE

ROUTE NUMBER.....MD 329 CONTINUED
INVENTORY DIRECTION...EAST
NAME: ROYAL OAK RD

COUNTY-TALBOT
SHA DISTRICT.....2
DATE.....12/31/99

SYSTEM	FUNCTIONAL CLASS	HWY TYPE	ACCESS CONTRL	MILEPOINT	MILEPOINT DESCRIPTION	MARKED LANES	SURFACE WIDTH/TYPE*	AADT
SECONDARY R	RUR-MINOR COLLECTOR	UNDIVIDED	NONE	3.25		2	24I	2,075
				3.29	MD 33 ST MICHAELS RD			

ROUTE NUMBER.....MD 331
INVENTORY DIRECTION...NORTH
NAME: DOVER RD

SECONDARY R	RUR-MINOR ARTERIAL	UNDIVIDED	NONE	0.00	CAROLINE CO/L	2	24J	11,150
				0.00	STRUC #20023 CHOPTANK RIVER			
				0.08		2	24I	
				0.17	SPEED LIMIT 50 MPH			
				1.81	CO 28 BLACK DOG ALLEY			
				2.11	CO 96 DOVER NECK RD			
				3.27	SPEED LIMIT 40 MPH			
		CTL		3.37		2	28I	
	URB-OTHER PRIN ART			3.48				
				3.51	SPEED LIMIT 30 MPH			
				3.52	IN CORP LMETS EASTON			
		DIVIDED		3.91		3	28I	
		UNDIVIDED		3.96	US 50 OCEAN GATEWAY	2	40I	12,150
				4.10		2	26I	
				4.15	SPEED LIMIT 25 MPH			
				4.22		2	30I	
				4.42	R/R #MDDE 529 987 A			
				4.43		2	27I	
				4.47	MU 280 DOVER ST			

ROUTE NUMBER.....MD 333
INVENTORY DIRECTION...NORTH
NAME: MORRIS ST

SECONDARY U	RUR-MAJOR COLLECTOR	UNDIVIDED	NONE	0.00	STRUC #20025 TRED AVON RIVER	2	24I	3,725
				0.05		2	22I	
				0.06	SPEED LIMIT 25 MPH			
				0.29		2	23I	
				0.63	MU 180 S MORRIS ST			
				0.67		2	24I	
	RUR-MINOR ARTERIAL			0.90				

* A,B = UNIMPROVED; C = GRADED & DRAINED; D,E = SOIL, GRAVEL, STONE; F,G = LOW TYPE BITUMINOUS;
H,I = HIGH TYPE BITUMINOUS; J = CONCRETE; K = BRICK; L = BLOCK

STATE HIGHWAY LOCATION REFERENCE

ROUTE NUMBER.....MD 333 CONTINUED
INVENTORY DIRECTION....NORTH
NAME: OXFORD RD

COUNTY-TALBOT
SHA DISTRICT.....2
DATE.....12/31/99

SYSTEM	FUNCTIONAL CLASS	HWY TYPE	ACCESS CONTRL	MILEPOINT	MILEPOINT DESCRIPTION	MARKED LANES	SURFACE WIDTH/TYPE*	AADT
SECONDARY R	RUR-MINOR ARTERIAL	UNDIVIDED	NONE	0.94	OUT CORP LMETS OXFORD	2	24I	3,725
				1.03	SPEED LIMIT 40 MPH			
				1.22	SPEED LIMIT 50 MPH			
				4.24	CO 282 ALMSHOUSE RD			7,250
				5.94		2	24J	
				5.97	STRUC #20017 TRIPPES CREEK			
				6.00		2	24I	
				6.95	CO 102 BAILEYS NECK RD			
				6.95	CO 285 LLANDAFF RD			
				7.41		2	24J	
				7.46	STRUC #20016 PEACH BLOSSOM CREEK			
				7.51		2	24I	
U	URB-OTHER PRIN ART			8.68	IN CORP LMETS EASTON			
				9.29	STRUC #20015 PAPER MILL POND			
				9.34	SPEED LIMIT 30 MPH			
	URB-MINOR ARTERIAL			9.41	MD 322 EASTON BYPASS			
NAME: PEACH BLOSSOM RD				9.41				
				9.53	SPEED LIMIT 25 MPH			
				9.60		2	42I	
				9.79	MU1090 S WASHINGTON ST			
				9.79	MU 540 IDLEWILD AVE (AHEAD)			

ROUTE NUMBER.....MD 334
INVENTORY DIRECTION....EAST
NAME: PORT ST

SECONDARY U	URB-COLLECTOR	UNDIVIDED	NONE	0.42	MD 322 PORT ST	2	20I	5,100
				0.55	SPEED LIMIT 30 MPH			
				0.69		2	36I	
				0.74		2	25I	
MUNICIPAL				0.77	END STATE MAINTENANCE			
				0.77	BEGIN MUNICIPAL MAINTENANCE			
				1.03	MU1090 S WASHINGTON ST			

* A,B = UNIMPROVED; C = GRADED & DRAINED; D,E = SOIL, GRAVEL, STONE; F,G = LOW TYPE BITUMINOUS;
H,I = HIGH TYPE BITUMINOUS; J = CONCRETE; K = BRICK; L = BLOCK

STATE HIGHWAY ADMINISTRATION OF MARYLAND
HIGHWAY INFORMATION SERVICES DIVISION
DATA SUPPORT GROUP

STATE HIGHWAY LOCATION REFERENCE

ROUTE NUMBER.....MD 370
INVENTORY DIRECTION...NORTH
NAME: UNIONVILLE RD

COUNTY-TALBOT
SHA DISTRICT.....2
DATE.....12/31/99

SYSTEM	FUNCTIONAL CLASS	HWY TYPE	ACCESS CONTRL	MILEPOINT	MILEPOINT DESCRIPTION	MARKED LANES	SURFACE WIDTH/TYPE*	AADT
SECONDARY R	RUR-MAJOR COLLECTOR	UNDIVIDED	NONE	0.00 MD 33	ST MICHAELS RD	2	31I	3,125
				0.02		2	20I	
				0.08	SPEED LIMIT 40 MPH			
				0.72		2	22I	
				0.98	STRUC #20018 MILES RIVER			
				1.07		2	28I	
				1.12		2	20I	
				1.58 CO 45	UNIONVILLE RD (AHEAD)			

ROUTE NUMBER.....MD 404
INVENTORY DIRECTION...EAST
NAME: QUEEN ANNES HWY

SECONDARY R	RUR-MINOR COLLECTOR	UNDIVIDED	NONE	0.00 MD 662	OLD WYE MILLS RD	2	22I	475
				0.09	SPEED LIMIT 30 MPH			
				0.23	SPEED LIMIT 45 MPH			
				0.99		2	29I	
PRIMARY	RUR-OTHER PRIN ART			1.01 US 50	OCEAN GATEWAY	3	50I	10,275
				1.03		3	34I	
				1.14	SPEED LIMIT 55 MPH			
				1.29		2	24I	
				4.68 CO 2	CONNELLY RD			9,650
				5.66	STRUC #17043 NORWICH CREEK			
				5.74 CO 431	OLD QUEEN ANNE RD			
				5.77	QUEEN ANNES CO/L			

ROUTE NUMBER.....MD 404AL
INVENTORY DIRECTION...EAST
NAME: MILLSBORO DENTON RD

SECONDARY R	RUR-MINOR COLLECTOR	UNDIVIDED	NONE	0.00 MD 309	CORDOVA RD	2	22I	350
				0.00 CO 431	OLD QUEEN ANNE RD (BACK)			
				0.28	STRUC #20011 NORWICH CREEK			
				0.29	R/R #MDDE 502 443 Y			
				0.48 MD 303	OLD CORDOVA RD	2	20I	1,375
NAME: TALBOT AVE				0.48				
				0.50	SPEED LIMIT 35 MPH			
U				0.53	IN CORP LMTS QUEEN ANNE			

* A,B = UNIMPROVED; C = GRADED & DRAINED; D,E = SOIL, GRAVEL, STONE; F,G = LOW TYPE BITUMINOUS;
H,I = HIGH TYPE BITUMINOUS; J = CONCRETE; K = BRICK; L = BLOCK

STATE HIGHWAY LOCATION REFERENCE

ROUTE NUMBER.....MD 404AL CONTINUED
INVENTORY DIRECTION...EAST
NAME: TALBOT AVE

COUNTY-TALBOT
SHA DISTRICT.....2
DATE.....12/31/99

SYSTEM	FUNCTIONAL CLASS	HWY TYPE	ACCESS CONTRL	MILEPOINT	MILEPOINT DESCRIPTION	MARKED LANES	SURFACE WIDTH/TYPE*	AADT
SECONDARY U	RUR-MINOR COLLECTOR	UNDIVIDED	NONE	0.56 MD 303	MAIN ST	2	22I	1,375
				0.64 MD 518	FIRST ST			
R				0.94	OUT CORP LMTS QUEEN ANNE			
				0.95	STRUC #5017 TUCKAHOE CREEK			
				0.95	CAROLINE CO/L			

ROUTE NUMBER.....MD 518
INVENTORY DIRECTION...NORTH
NAME: FIRST ST

SECONDARY U	RUR-LOCAL	UNDIVIDED	NONE	0.00 MD 404AL	TALBOT AVE	2	31I	199
				0.01	SPEED LIMIT 30 MPH			
				0.06	QUEEN ANNES CO/L			

ROUTE NUMBER.....MD 565
INVENTORY DIRECTION...NORTH
NAME: MAIN ST

SECONDARY U	RUR-LOCAL	UNDIVIDED	NONE	0.59 MU 30	MAPLE AVE	2	24I	1,025
				0.59 MU 25	MAIN ST (BACK)			
				0.61		2	20I	
				0.92	SPEED LIMIT 35 MPH	2	22I	
R				1.26 CO 106	WHITE MARSH RD			
NAME: EASTON TRAPPE RD				1.26				
				1.26	OUT CORP LMTS TRAPPE			
				1.37	SPEED LIMIT 45 MPH			
	RUR-MINOR COLLECTOR			3.16 CO 282	ALMSHOUSE RD			1,325
				5.38 CO 285	LLANDAFF RD			
				5.71 MD 565B	NO NAME	2	36I	
				5.77 US 50	OCEAN GATEWAY			
				5.77 CO 101	LANDING NECK RD (AHEAD)			

* A,B = UNIMPROVED; C = GRADED & DRAINED; D,E = SOIL, GRAVEL, STONE; F,G = LOW TYPE BITUMINOUS;
H,I = HIGH TYPE BITUMINOUS; J = CONCRETE; K = BRICK; L = BLOCK

STATE HIGHWAY ADMINISTRATION OF MARYLAND
HIGHWAY INFORMATION SERVICES DIVISION
DATA SUPPORT GROUP

STATE HIGHWAY LOCATION REFERENCE

ROUTE NUMBER.....MD 565A
INVENTORY DIRECTION...NORTH
NAME: S WASHINGTON ST

COUNTY-TALBOT
SHA DISTRICT.....2
DATE.....12/31/99

SYSTEM	FUNCTIONAL CLASS	HWY TYPE	ACCESS CONTRL	MILEPOINT	MILEPOINT DESCRIPTION	MARKED LANES	SURFACE WIDTH/TYPE*	AADT
SECONDARY U	URB-COLLECTOR	UNDIVIDED	NONE	0.00 MD 322	EASTON BYPASS	2	26I	3,225
				0.51	SPEED LIMIT 30 MPH			
				0.55		2	22I	
				0.58 MU 590	LEE TERR			
				0.58 MU1090	S. WASHINGTON ST (AHEAD)			

ROUTE NUMBER.....MD 565B
INVENTORY DIRECTION...NORTH
NAME: NO NAME

SECONDARY R	RUR-LOCAL	UNDIVIDED	NONE	0.00 MD 565	EASTON TRAPPE RD	2	15F	100
				0.13		2	12G	
				0.18	ROAD END			

ROUTE NUMBER.....MD 579
INVENTORY DIRECTION...NORTH
NAME: BOZMAN NEAVITT RD

SECONDARY R	RUR-LOCAL	UNDIVIDED	NONE	0.49 CO 210	LONG POINT RD (BACK)	2	18I	475
				0.49	SPEED LIMIT 30 MPH			
				0.82		2	20I	
				0.90		2	18I	
	RUR-MINOR COLLECTOR			0.97				
				1.18	SPEED LIMIT 50 MPH			
				1.20		2	22I	
				2.94 CO 353	INDIAN POINT RD			675
				3.94 CO 148	MAY PORT RD			1,675
				4.09	SPEED LIMIT 40 MPH			
				4.47	SPEED LIMIT 30 MPH			
	RUR-MAJOR COLLECTOR			4.65				
				5.10	SPEED LIMIT 50 MPH			
				7.84 MD 33	ST MICHAELS RD			

* A,B = UNIMPROVED; C = GRADED & DRAINED; D,E = SOIL, GRAVEL, STONE; F,G = LOW TYPE BITUMINOUS;
H,I = HIGH TYPE BITUMINOUS; J = CONCRETE; K = BRICK; L = BLOCK

STATE HIGHWAY LOCATION REFERENCE

ROUTE NUMBER.....MD 662
INVENTORY DIRECTION...NORTH
NAME: OLD WYE MILLS RD

COUNTY-TALBOT
SHA DISTRICT.....2
DATE.....12/31/99

SYSTEM	FUNCTIONAL CLASS	HWY TYPE	ACCESS CONTRL	MILEPOINT	MILEPOINT DESCRIPTION	MARKED LANES	SURFACE WIDTH/TYPE*	AADT
SECONDARY R	RUR-LOCAL	UNDIVIDED	NONE	0.00 US 50	OCEAN GATEWAY	2	20I	975
				0.07	SPEED LIMIT 50 MPH			
				0.11		2	18I	
				0.76	STRUC #20020 MILL CREEK	2	20I	
	RUR-MINOR COLLECTOR			2.58	SPEED LIMIT 30 MPH			
				2.98 MD 404	QUEEN ANNES HWY			1,025
				3.03	QUEEN ANNES CO/L			

ROUTE NUMBER.....MD 662B
INVENTORY DIRECTION...NORTH
NAME: OLD SKIPTON RD

SECONDARY R	RUR-LOCAL	UNDIVIDED	NONE	0.00 US 50	OCEAN GATEWAY	2	20I	625
				0.00 MD 662C	LONGWOODS RD (BACK)			
				0.09	SPEED LIMIT 45 MPH			
				0.69	STRUC #20021 SKIPTON CREEK			
	RUR-MINOR COLLECTOR			1.72	SPEED LIMIT 30 MPH			
	RUR-LOCAL			1.77 CO 27	SKIPTON LANDING RD			
				1.88 CO 3	SKIPTON CORDOVA RD			
				2.15		2	22I	
				2.16 US 50	OCEAN GATEWAY			

ROUTE NUMBER.....MD 662C
INVENTORY DIRECTION...NORTH
NAME: CENTREVILLE RD

SECONDARY U	URB-LOCAL	UNDIVIDED	NONE	0.00	ROAD END	2	30I	2,025
				0.02 MD 322B	AIRPARK DR			
				0.08		2	18H	
				0.33		2	30H	
	R			0.40	OUT CORP LMTS EASTON	2	30I	
				0.43		2	18H	
				0.65		2	16H	
	RUR-LOCAL			0.86		2	24I	
				1.30				
				1.35	SPEED LIMIT 50 MPH			
NAME: LONGWOODS RD				1.35				
				1.60		2	20I	

* A,B = UNIMPROVED; C = GRADED & DRAINED; D,E = SOIL, GRAVEL, STONE; F,G = LOW TYPE BITUMINOUS;
H,I = HIGH TYPE BITUMINOUS; J = CONCRETE; K = BRICK; L = BLOCK

STATE HIGHWAY ADMINISTRATION OF MARYLAND
HIGHWAY INFORMATION SERVICES DIVISION
DATA SUPPORT GROUP

STATE HIGHWAY LOCATION REFERENCE

ROUTE NUMBER.....MD 662C CONTINUED
INVENTORY DIRECTION...NORTH
NAME: LONGWOODS RD

COUNTY-TALBOT
SHA DISTRICT.....2
DATE.....12/31/99

SYSTEM ...STATE....	FUNCTIONAL CLASS	HWY TYPE	ACCESS CONTRL	MILEPOINT	MILEPOINT DESCRIPTION	MARKED LANES	SURFACE WIDTH/TYPE*	AADT
SECONDARY R	RUR-LOCAL	UNDIVIDED	NONE	4.05	STRUC #20022 POTTS MILL CREEK	2	20I	2,025
	RUR-MINOR COLLECTOR			4.24				
	RUR-LOCAL			4.44				
				4.65	SPEED LIMIT 30 MPH			
				4.97	SPEED LIMIT 40 MPH			
				5.48	SPEED LIMIT 50 MPH			
				6.10	US 50 OCEAN GATEWAY			
				6.10	MD 662B OLD SKIPTON RD (AHEAD)			

ROUTE NUMBER.....MD 954A
INVENTORY DIRECTION...EAST
NAME: MARINA DR

SECONDARY R	RUR-LOCAL	UNDIVIDED	NONE	0.00	US 50 OCEAN GATEWAY	2	36I	
				0.00	CO 446 BOLINGBROKE PT DR			
				0.07		2	24I	
				0.12	US 954B FERRY POINT DR			
				0.17	US 954C NO NAME			
				0.20	CUL DE SAC			


ROUTE NUMBER.....MD 954B
INVENTORY DIRECTION...EAST
NAME: FERRY POINT DR

SECONDARY R	RUR-LOCAL	UNDIVIDED	NONE	0.00	MD 954A MARINA DR	2	24I	
				0.05	OP 233 FERRY POINT DR (AHEAD)			

ROUTE NUMBER.....MD 954C
INVENTORY DIRECTION...EAST
NAME: NO NAME

SECONDARY R	RUR-LOCAL	UNDIVIDED	NONE	0.00	MD 954A MARINA DR	2	30F	
				0.02	ROAD END			

* A,B = UNIMPROVED; C = GRADED & DRAINED; D,E = SOIL, GRAVEL, STONE; F,G = LOW TYPE BITUMINOUS;
H,I = HIGH TYPE BITUMINOUS; J = CONCRETE; K = BRICK; L = BLOCK



1999

Calendar Year

HIGHWAY LOCATION REFERENCE

Data as of December 31, 1999

WASHINGTON

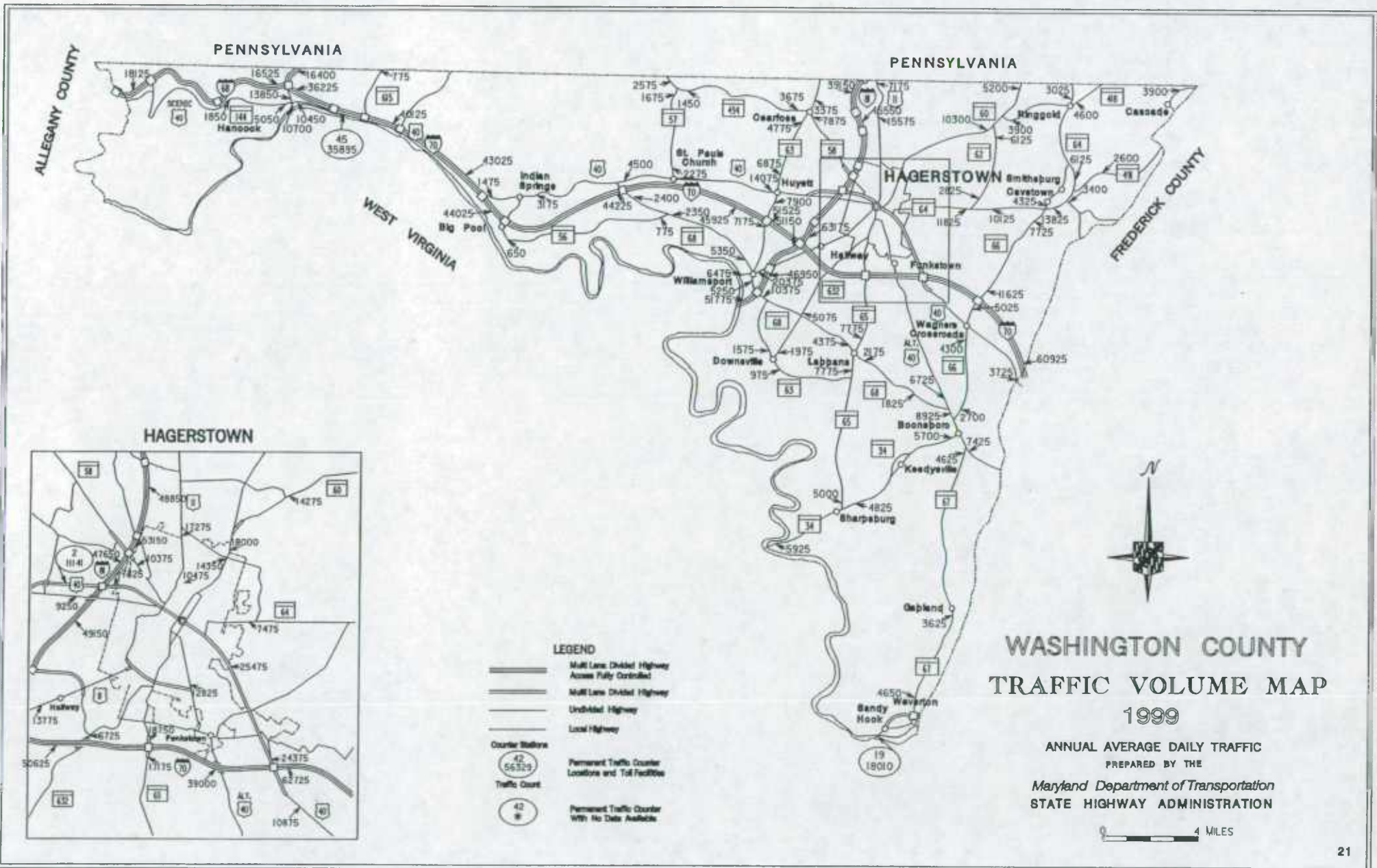
COUNTY

SHA DISTRICT #6

W

—





PENNSYLVANIA

PENNSYLVANIA

ALLEGANY COUNTY

WEST VIRGINIA

FREDERICK COUNTY

HAGERSTOWN


LEGEND

- Multi Lane Divided Highway
Access Fully Controlled
- Multi Lane Divided Highway
- Undivided Highway
- Local Highway
- Counter Station
- Permanent Traffic Counter
Location and Toll Facility
- Traffic Count
- Permanent Traffic Counter
With No Data Available

**WASHINGTON COUNTY
TRAFFIC VOLUME MAP
1999**

ANNUAL AVERAGE DAILY TRAFFIC
PREPARED BY THE
Maryland Department of Transportation
STATE HIGHWAY ADMINISTRATION

4 MILES



ROUTE ALERT LIST

WASHINGTON COUNTY


MD 63 - New roundabout at mp. 15.42



MARYLAND STATE HIGHWAY ADMINISTRATION
HIGHWAY INFORMATION SERVICES DIVISION
STATE MAINTAINED HIGHWAYS ON THE NATIONAL HIGHWAY SYSTEM
AS OF DECEMBER 31, 1999

WASHINGTON COUNTY

ROUTE	BEGIN MILEPOINT	BEGIN DESCRIPTION	END MILEPOINT	END DESCRIPTION
IS 68	0.00	ALLEGANY CO/L	9.04	IS 70 EISENHOWER MEMORIAL HWY (AHEAD)
IS 70	0.00	PENNSYLVANIA ST/L	38.33	FREDERICK CO/L
IS 81	0.00	WEST VIRGINIA ST/L	12.08	PENNSYLVANIA ST/L
US 340	0.00	BEGIN STRUCTURE IN VIRGINIA	2.27	FREDERICK CO/L



STATE HIGHWAY ADMINISTRATION OF MARYLAND
HIGHWAY INFORMATION SERVICES DIVISION
DATA SUPPORT GROUP

STATE HIGHWAY LOCATION REFERENCE

ROUTE NUMBER.....US 11
INVENTORY DIRECTION....NORTH
NAME: POTOMAC ST

COUNTY-WASHINGTON
SHA DISTRICT.....6
DATE.....12/31/99

SYSTEM	FUNCTIONAL CLASS	HWY TYPE	ACCESS CONTRL	MILEPOINT	MILEPOINT DESCRIPTION	MARKED LANES	SURFACE WIDTH/TYPE*	AADT
SECONDARY R	URB-MINOR ARTERIAL	UNDIVIDED	NONE	0.00	WEST VIRGINIA ST/L	2	30J	6,475
				0.00	SPEED LIMIT 25 MPH			
				0.17	IN CORP LMTS WILLIAMSPORT			
				0.31	R/R #CSX 832 398 S			
				0.31	STRUC #21001 POTOMAC RIVER			
MUNICIPAL				0.33	END STATE MAINTENANCE	2	30I	
				0.33	BEGIN MUNICIPAL MAINTENANCE			
				0.35	MU 60 COMMERCE ST			
				0.39		2	50I	
				0.62	MD 68 CONOCOCHIEGUE ST			
				0.62	MD 63 CONOCOCHIEGUE ST			
				0.75	MU 20 S ARTIZAN ST			20,375
				0.75	MD 63 N ARTIZAN ST			
				0.77		2	26I	
				1.07	SPEED LIMIT 35 MPH			
		DIVIDED		1.25				
				1.33	MU 138 MILESTONE TERR	3	36I	
				1.41		3	37I	
SECONDARY R				1.46	END MUNICIPAL MAINTENANCE			
NAME: VIRGINIA AVE				1.46				
				1.46	BEGIN STATE MAINTENANCE			
				1.46	OUT CORP LMTS WILLIAMSPORT			
				1.47	RP 8106 RAMP 6 FR US 11 TO IS 81			
				1.49		4	48I	
				1.51	RP 8108 RAMP 8 FR IS 81 TO US 11			
				1.53	RP 8107 RAMP 7 FR US 11 TO RAMP 6			
				1.54	SPEED LIMIT 40 MPH			
				1.60	RP 8105 RAMP 5 FR RAMP 8 TO US 11			
				1.65		4	54I	
	URB-OTHER PRIN ART			1.67	IS 81 MARYLAND VETERANS MEMORIAL HWY			13,775
				1.67	STRUC #21083			
				1.67	EXIT #2			
				1.73	RP 8103 RAMP 3 FR US 11 TO IS 81	4	48I	
				1.83	RP 8101 RAMP 1 FR RAMP 4 TO US 11			
				1.86	RP 8102 RAMP 2 FR US 11 TO IS 81			
				1.89	RP 8104 RAMP 4 FR IS 81 TO US 11			
				2.00		2	36I	
				2.05		2	28I	
				2.11	CO 667 GOVERNOR LANE BLVD			
		UNDIVIDED		2.14		2	24I	
				2.88	IS 70 EISENHOWER MEMORIAL HWY			

* A,B = UNIMPROVED; C = GRADED & DRAINED; D,E = SOIL, GRAVEL, STONE; F,G = LOW TYPE BITUMINOUS;
H,I = HIGH TYPE BITUMINOUS; J = CONCRETE; K = BRICK; L = BLOCK

STATE HIGHWAY ADMINISTRATION OF MARYLAND
HIGHWAY INFORMATION SERVICES DIVISION
DATA SUPPORT GROUP

STATE HIGHWAY LOCATION REFERENCE

ROUTE NUMBER.....US 11 CONTINUED
INVENTORY DIRECTION....NORTH
NAME: VIRGINIA AVE

COUNTY-WASHINGTON
SHA DISTRICT.....6
DATE.....12/31/99

SYSTEM	FUNCTIONAL CLASS	HWY TYPE	ACCESS CONTRL	MILEPOINT	MILEPOINT DESCRIPTION	MARKED LANES	SURFACE WIDTH/TYP*	AADT
SECONDARY R	URB-OTHER PRIN ART	UNDIVIDED	NONE	2.88	STRUC #21112	2	24I	13,775
				3.30	SPEED LIMIT 30 MPH			
				3.45	R/R #CR 534 903 M			
				3.49	BOWER AVE			
				4.25		2	42I	
				4.37		3	60I	
				4.42	CO 666 HALFWAY BLVD			
				4.49				
				4.58	CO 420 GREENBERRY RD	2	36I	
				5.17	IN CORP LMTS HAGERSTOWN	2	24I	
				5.32				
				5.40	END STATE MAINTENANCE	3	38I	
				5.40	BEGIN MUNICIPAL MAINTENANCE			
				5.44				
				5.47		4	48I	
			DIVIDED	5.56	R/R #NW 469 311 A			
				5.56	STRUC #WH023			
				5.61	MU2430 VIRGINIA AVE			
				5.61				
				5.61	MU2600 WILSON BLVD			
				5.68	STRUC #WH024			
			UNDIVIDED	5.75		2	34I	
				5.82	MU2220 SHERMAN AVE	3	48I	
				6.02		2	34I	
				6.10	R/R #CR 534 899 A			
				6.10	STRUC #WH021			
				6.30	R/R #CR 534 898 T			
				6.30	STRUC #WH022			
				6.39	MU2547 WESEL BLVD			
				6.49				
				6.78	R/R #CSX 832 385 R	2	27I	
			DIVIDED	6.84	MU 720 ELGIN BLVD	2	26I	
			UNDIVIDED	6.88		4	48I	
				6.90	SPEED LIMIT 25 MPH			
				7.21	MU 30 W ANTIETAM ST			
				7.27	US 40 W WASHINGTON ST			
				7.37	US 40 (WB/L) FRANKLIN ST			
				7.48	MU 440 CHURCH ST	2	58I	17,275
				7.48	MU2200 SALEM AVE			
				7.59	SPEED LIMIT 30 MPH			
				7.61		2	24I	
				7.78	R/R #CR 534 892 C			

* A,B = UNIMPROVED; C = GRADED & DRAINED; D,E = SOIL, GRAVEL, STONE; F,G = LOW TYPE BITUMINOUS;
H,I = HIGH TYPE BITUMINOUS; J = CONCRETE; K = BRICK; L = BLOCK

STATE HIGHWAY ADMINISTRATION OF MARYLAND
HIGHWAY INFORMATION SERVICES DIVISION
DATA SUPPORT GROUP

STATE HIGHWAY LOCATION REFERENCE

ROUTE NUMBER.....US 11 CONTINUED
INVENTORY DIRECTION...NORTH
NAME: BURHANS BLVD

COUNTY-WASHINGTON
SHA DISTRICT.....6
DATE.....12/31/99

SYSTEM	FUNCTIONAL CLASS	HWY TYPE	ACCESS CONTRL	MILEPOINT	MILEPOINT DESCRIPTION	MARKED LANES	SURFACE WIDTH/TYPE*	AADT
MUNICIPAL U	URB-MINOR ARTERIAL	UNDIVIDED	NONE	7.78	STRUC #WH051	2	24I	17,275
				7.80		2	28I	
				8.04		2	34I	
				8.16	MU1690 MITCHELL AVE			
				8.16	MU1930 PARK LA			
	URB-OTHER PRIN ART			8.31	MU1960 PENNSYLVANIA AVE	2	32I	
NAME: PENNSYLVANIA AVE				8.31				
				8.38		2	50I	
		DIVIDED		8.56		2	34I	
				8.64		2	36I	
		UNDIVIDED		8.73		2	56I	
SECONDARY				8.81	END MUNICIPAL MAINTENANCE			
				8.81	BEGIN STATE MAINTENANCE			
				8.85	SPEED LIMIT 35 MPH			
				8.87				
	R			8.89	OUT CORP LMTS HAGERSTOWN	3	34I	
NAME: MIDDLEBURG PIKE				8.89				
				8.94		2	24I	
				9.07		2	32I	
				9.10	MU1810 NORTHERN AVE			
				9.12				
				10.07	CO1135 NORTH POINTE DR			15,575
				10.15		2	36I	
				10.23	CO 146 MAUGANS AVE			
				10.23	CO 179 LONGMEADOW RD			
				10.28		2	24I	
				10.42	SPEED LIMIT 40 MPH			
				11.37	CO 140 SHOWALTER RD			7,175
				12.30	SPEED LIMIT 35 MPH			
				12.83	PENNSYLVANIA ST/L			

ROUTE NUMBER.....MD 34
INVENTORY DIRECTION...EAST
NAME: SHEPHERDSTOWN PIKE

SECONDARY R	RUR-MINOR ARTERIAL	UNDIVIDED	NONE	0.00	BEGIN STRUCTURE IN WEST VIRGINIA	2	24I	5,925
				0.01	WEST VIRGINIA ST/L			
				0.10	STRUC #21002 POTOMAC RIVER			
				0.20		2	20I	
				0.36	SPEED LIMIT 50 MPH			

* A,B = UNIMPROVED; C = GRADED & DRAINED; D,E = SOIL, GRAVEL, STONE; F,G = LOW TYPE BITUMINOUS;
H,I = HIGH TYPE BITUMINOUS; J = CONCRETE; K = BRICK; L = BLOCK

STATE HIGHWAY ADMINISTRATION OF MARYLAND
HIGHWAY INFORMATION SERVICES DIVISION
DATA SUPPORT GROUP

STATE HIGHWAY LOCATION REFERENCE

ROUTE NUMBER.....MD 34 CONTINUED
INVENTORY DIRECTION...EAST
NAME: SHEPHERDSTOWN PIKE

COUNTY-WASHINGTON
SHA DISTRICT.....6
DATE.....12/31/99

SYSTEM	FUNCTIONAL CLASS	HWY TYPE	ACCESS CONTRL	MILEPOINT	MILEPOINT DESCRIPTION	MARKED LANES	SURFACE WIDTH/TYPE*	AADT
SECONDARY R	RUR-MINOR ARTERIAL	UNDIVIDED	NONE	0.38		2	23I	5,925
				0.61		2	24I	
				1.56	R/R #NW 469 339 R			
				2.15	SPEED LIMIT 30 MPH			
	U			2.48	IN CORP LMTS SHARPSBURG			
				2.57	SPEED LIMIT 25 MPH			
				2.94		2	40I	
				3.10		2	36I	
				3.40		2	40I	
NAME: E MAIN ST				3.42	MU 90 N MECHANIC ST			
				3.42	MU 100 S MECHANIC ST			
				3.57	MD 65 N CHURCH ST			4,825
				3.64		2	38I	
				3.72		2	40I	
				3.87		2	24I	
	R			3.90	OUT CORP LMTS SHARPSBURG			
NAME: SHEPHERDSTOWN PIKE				3.90				
				3.95	SPEED LIMIT 35 MPH			
				4.24	SPEED LIMIT 50 MPH			
				4.77	STRUC #21003 ANTIETAM CREEK			
	U			6.39	IN CORP LMTS KEEDYSVILLE			
				6.39	MD 845A S MAIN ST			
				6.39	CO 565 KEEDYSVILLE RD			
				6.58	STRUC #21050 LITTLE ANTIETAM CREEK			
				7.61	MD 845A KEEDY DR			
	R			7.66	OUT CORP LMTS KEEDYSVILLE			
				8.55	STRUC #21044 LITTLE ANTIETAM CREEK			
				8.92	CO 543 MONROE RD			5,700
				9.00	SPEED LIMIT 40 MPH			
	U			9.03	IN CORP LMTS BOONSBORO			
NAME: POTOMAC ST				9.03				
				9.25	STRUC #21005 BEAVER CREEK			
				9.50	SPEED LIMIT 25 MPH	2	27I	
				9.56		2	28I	
				9.66		2	20I	
				9.87		2	29I	
				9.95	US 40AL MAIN ST N&S			
				9.95	MU 160 ST PAUL ST (AHEAD)			

* A, B = UNIMPROVED; C = GRADED & DRAINED; D, E = SOIL, GRAVEL, STONE; F, G = LOW TYPE BITUMINOUS;
H, I = HIGH TYPE BITUMINOUS; J = CONCRETE; K = BRICK; L = BLOCK

STATE HIGHWAY ADMINISTRATION OF MARYLAND
HIGHWAY INFORMATION SERVICES DIVISION
DATA SUPPORT GROUP

STATE HIGHWAY LOCATION REFERENCE

ROUTE NUMBER.....MD 34A
INVENTORY DIRECTION...NORTH
NAME: NORTH MAIN ST

COUNTY-WASHINGTON
SHA DISTRICT.....6
DATE.....12/31/99

SYSTEM	FUNCTIONAL CLASS	HWY TYPE	ACCESS CONTRL	MILEPOINT	MILEPOINT DESCRIPTION	MARKED LANES	SURFACE WIDTH/TYPE*	AADT
SECONDARY U	RUR-LOCAL	UNDIVIDED	NONE	0.00	MD 845A KEEDY DR/N MAIN ST	2	20I	
R				0.10	OUT CORP LMTS KEEDYSVILLE			
				0.12	ROAD END			

ROUTE NUMBER.....US 40
INVENTORY DIRECTION...EAST
NAME: NATIONAL PIKE

				0.00	ALLEGANY CO/L			
				0.00	BEGIN IS 68			
				9.04	END IS 68			
SECONDARY	RUR-MAJOR COLLECTOR	DIVIDED	NONE	9.04	IS 70 EISENHOWER MEMORIAL HWY (AHEAD)			
				17.20	IS 70 EISENHOWER MEMORIAL HWY (BACK)	3	40I	1,475
				17.20	EXIT #9			
				17.40		3	44I	
				17.43	IS 70 EISENHOWER MEMORIAL HWY			
				17.43	STRUC #21093			
		UNDIVIDED		17.51	US 40 (WB/L)	2	32I	
				17.60		2	22I	
				17.63	SPEED LIMIT 50 MPH			
				17.69	STRUC #21010 LICKING CREEK			
				19.35		2	24I	
				20.15	CO1185 BIG POOL RD			3,175
				20.28	CO 48 INDIAN SPRINGS RD			
				20.87		3	36I	
				22.05		3	48I	
				22.22		3	36I	
				23.34		2	36I	
				23.45		2	24I	
				23.90	SPEED LIMIT 25 MPH			
				24.30	IN CORP LMTS CLEAR SPRING			
U				24.30				
NAME: CUMBERLAND ST				24.31		2	40I	
	RUR-MINOR ARTERIAL			24.60	MD 68 S MILL ST	2	22I	4,500
				24.60	MU 30 MILL ST			
				24.72	OUT CORP LMTS CLEAR SPRING	2	23I	
R				24.72				
NAME: NATIONAL PIKE				24.90	SPEED LIMIT 50 MPH			
				25.00		2	24I	
				25.88	STRUC #21011 CONOCOHEAGUE CREEK			

* A,B = UNIMPROVED; C = GRADED & DRAINED; D,E = SOIL, GRAVEL, STONE; F,G = LOW TYPE BITUMINOUS;
H,I = HIGH TYPE BITUMINOUS; J = CONCRETE; K = BRICK; L = BLOCK

STATE HIGHWAY ADMINISTRATION OF MARYLAND
HIGHWAY INFORMATION SERVICES DIVISION
DATA SUPPORT GROUP

STATE HIGHWAY LOCATION REFERENCE

ROUTE NUMBER.....US 40 CONTINUED
INVENTORY DIRECTION....EAST
NAME: NATIONAL PIKE

COUNTY-WASHINGTON
SHA DISTRICT.....6
DATE.....12/31/99

SYSTEMSTATE....	FUNCTIONAL CLASS	HWY TYPE	ACCESS CONTRL	MILEPOINT	MILEPOINT	DESCRIPTION	MARKED LANES	SURFACE WIDTH/TYPE*	AADT
SECONDARY R	RUR-MINOR ARTERIAL	UNDIVIDED	NONE	27.00	MD 57	ST PAUL RD	2	24I	14,075
				27.10	CO 88	ST PAUL RD			
				28.79	CO 758	CEDAR RIDGE RD			
				28.79	CO 81	ROCKDALE RD			
				28.92		STRUC #21012 CONOCOCHIEAGUE CREEK			
				31.54	MD 63	GREENCASTLE PIKE			11,141
				32.12		ATR STATION #0002			
		DIVIDED	FULL	32.60					
				32.75	MD 144WA	WASHINGTON ST			
				32.83			3	36I	
				32.87		SPEED LIMIT 55 MPH			
				32.96			4	48I	
	URB-OTHER PRIN ART			33.18	CO 120	MCDADE RD			
				33.18		STRUC #21064			
				34.00	RP 8106	RAMP 6 FR US 40 TO IS 81			
				34.10	RP 8108	RAMP 8 FR IS 81 TO US 40			
				34.13	RP 8105	RAMP 5 FR IS 81 TO US 40			
				34.22	RP 8107	RAMP 7 FR US 40 TO IS 81			
				34.26	IS 81	MARYLAND VETERANS MEMORIAL HWY			17,325
				34.26		STRUC #21052			
				34.26		EXIT #6			
				34.33	RP 8103	RAMP 3 FR US 40 TO IS 81			
				34.39	RP 8101	RAMP 1 FR IS 81 TO US 40			
				34.44	RP 8104	RAMP 4 FR IS 81 TO US 40			
				34.52	RP 8102	RAMP 2 FR US 40 TO IS 81			
				34.64	MD 910C	WESTERN MARYLAND PKWY			
				34.65		IN CORP LMETS HAGERSTOWN			
				34.84		SPEED LIMIT 35 MPH			
			NONE	34.91	MU1830	NOTTINGHAM RD	6	76I	
				34.91					
				34.97		SPEED LIMIT 25 MPH			
				35.15					
				35.49		SPUR TO W ANTIETAM ST	6	60I	
				35.54	MU2500	W WASHINGTON ST			
				35.66	US 11	BURHANS BLVD			
				35.70		R/R #CSX 831 843 Y			
				35.70		STRUC #21066			
				35.71		R/R #CR 534 896 E			
				35.71		STRUC #21056			
				35.73			5	50I	
				35.76	MU2470	WALNUT ST	6	60I	
				35.83	MU2030	N PROSPECT ST			

* A,B = UNIMPROVED; C = GRADED & DRAINED; D,E = SOIL, GRAVEL, STONE; F,G = LOW TYPE BITUMINOUS;
H,I = HIGH TYPE BITUMINOUS; J = CONCRETE; K = BRICK; L = BLOCK

STATE HIGHWAY ADMINISTRATION OF MARYLAND
HIGHWAY INFORMATION SERVICES DIVISION
DATA SUPPORT GROUP

STATE HIGHWAY LOCATION REFERENCE

ROUTE NUMBER.....US 40 CONTINUED
INVENTORY DIRECTION....EAST
NAME: W WASHINGTON ST

COUNTY-WASHINGTON
SHA DISTRICT.....6
DATE.....12/31/99

SYSTEM	FUNCTIONAL CLASS	HWY TYPE	ACCESS CONTRL	MILEPOINT	MILEPOINT DESCRIPTION	MARKED LANES	SURFACE WIDTH/TYPE*	AADT
SECONDARY U	URB-OTHER PRIN ART	DIVIDED	NONE	35.93 MU1230	JONATHAN ST	6	76I	17,325
				35.93 MU2301	SUMMIT AVE			
				36.02		6	60I	
NAME: E WASHINGTON ST				36.08 MU2000	POTOMAC ST N&S			
				36.23 MU1430	S LOCUST ST			
				36.33 MU1760	MULBERRY ST			
				36.43 MU 330	CANNON AVE N&S	4	48I	
NAME: DUAL HWY				36.54 MU2510	E WASHINGTON ST			
				36.54				
				36.71 MU 480	CLEVELAND AVE			25,475
				36.71 MD 64	CLEVELAND AVE			
				36.82	SPEED LIMIT 35 MPH			
				36.98	STRUC #21013 ANTIETAM CREEK			
				37.33 MU 705	EASTERN BLVD			
				37.37	STRUC #21014 ANTIETAM CREEK			
				37.50	SPEED LIMIT 45 MPH			
R				37.55	OUT CORP LMTS HAGERSTOWN			
				37.81 CO 937	MT AETNA RD W			24,375
				37.89 CO 310	MT AETNA RD E			
U				38.40	IN CORP LMTS HAGERSTOWN			
				38.51 MU 710	EDGEWOOD DR			
R				39.05 CO 787	EMMERT RD			
				39.05	OUT CORP LMTS HAGERSTOWN			
				39.52 RP 7002	RAMP 2 FR IS 70 TO US 40			
				39.55 RP 7008	RAMP 8 FR US 40 TO IS 70			
				39.66 RP 7007	RAMP 7 FR IS 70 TO US 40			
				39.69 RP 7001	RAMP 1 FR US 40 TO IS 70			
	RUR-MAJOR COLLECTOR			39.75 IS 70	EISENHOWER MEMORIAL HWY			10,850
NAME: NATIONAL PIKE				39.75				
				39.75	STRUC #21123			
				39.75	EXIT #32			
				39.83 RP 7005	RAMP 5 FR US 40 TO IS 70			
				39.85 RP 7003	RAMP 3 FR IS 70 TO US 40			
				39.96 RP 7006	RAMP 6 FR IS 70 TO US 40			
				39.96 RP 7004	RAMP 4 FR US 40 TO IS 70			
				40.18		3	40I	
				40.26	SPEED LIMIT 50 MPH			
	UNDIVIDED			40.34		2	24I	
				40.36	STRUC #21015 LANDIS SPRING CREEK			
				41.89	STRUC #21016 BEAVER CREEK			
				42.56 MD 66	MAPLEVILLE RD			3,725
				44.10	STRUC #21017 LITTLE BEAVER CREEK			

* A,B = UNIMPROVED; C = GRADED & DRAINED; D,E = SOIL, GRAVEL, STONE; F,G = LOW TYPE BITUMINOUS;
H,I = HIGH TYPE BITUMINOUS; J = CONCRETE; K = BRICK; L = BLOCK

STATE HIGHWAY LOCATION REFERENCE

ROUTE NUMBER.....US 40 CONTINUED
INVENTORY DIRECTION...EAST
NAME: NATIONAL PIKE

COUNTY-WASHINGTON
SHA DISTRICT.....6
DATE.....12/31/99

SYSTEM	FUNCTIONAL CLASS	HWY TYPE	ACCESS CONTRL	MILEPOINT	MILEPOINT DESCRIPTION	MARKED LANES	SURFACE WIDTH/TYPE*	AADT
SECONDARY R	RUR-MAJOR COLLECTOR	UNDIVIDED	NONE	45.47		4	44I	3,725
				45.55		3	33I	
				45.83	CO 943 BOONSBORO MOUNTAIN RD			
				45.92	IS 70 EISENHOWER MEMORIAL HWY			
				45.92	STRUC #21136			
				45.95	FREDERICK CO/L			

ROUTE NUMBER.....US 40AL
INVENTORY DIRECTION...EAST
NAME: E BALTIMORE ST

MUNICIPAL U	URB-MINOR ARTERIAL	UNDIVIDED	NONE	0.00	MU2000 S POTOMAC ST	2	48I	12,825
				0.00	MU 90 W BALTIMORE ST (BACK)			
				0.02		2	37I	
				0.13	MU1430 S LOCUST ST			
				0.24	MU 90 E BALTIMORE ST	2	24I	
NAME: FREDERICK ST				0.24				
				0.24	MU1760 MULBERRY ST			
				0.51	SPEED LIMIT 25 MPH			
				0.58	MU1650 MEMORIAL BLVD	2	30I	
				0.76		2	44I	
				0.79	SPEED LIMIT 30 MPH			
				0.85	MU 705 EASTERN BLVD			
				0.92	R/R #CSX 139 499 U			
				1.36	MU2600 E WILSON BLVD	2	40I	6,725
				1.50		2	30I	
				1.55		2	40I	
SECONDARY R				1.60	END MUNICIPAL MAINTENANCE	2	24I	
				1.60	BEGIN STATE MAINTENANCE			
				1.60	OUT CORP LMTS HAGERSTOWN			
				2.02	STRUC #21018 ANTIETAM CREEK			
				2.03	IN CORP LMTS FUNKSTOWN	2	22I	
NAME: N WESTSIDE AVE				2.03				
				2.16	MU 160 W BALTIMORE ST	2	24I	
NAME: E BALTIMORE ST				2.16				
				2.38		2	26I	
				2.43		2	28I	
	URB-OTHER PRIN ART			2.48	MU 40 E BALTIMORE ST	3	38I	
NAME: FREDERICK RD				2.48				
				2.48	MU 90 EDGEWOOD DR			

* A,B = UNIMPROVED; C = GRADED & DRAINED; D,E = SOIL, GRAVEL, STONE; F,G = LOW TYPE BITUMINOUS;
H,I = HIGH TYPE BITUMINOUS; J = CONCRETE; K = BRICK; L = BLOCK

STATE HIGHWAY ADMINISTRATION OF MARYLAND
HIGHWAY INFORMATION SERVICES DIVISION
DATA SUPPORT GROUP

PAGE..... 9

STATE HIGHWAY LOCATION REFERENCE

ROUTE NUMBER.....US 40AL CONTINUED
INVENTORY DIRECTION...EAST
NAME: FREDERICK RD

COUNTY-WASHINGTON
SHA DISTRICT.....6
DATE.....12/31/99

SYSTEM	FUNCTIONAL CLASS	HWY TYPE	ACCESS CONTRL	MILEPOINT	MILEPOINT DESCRIPTION	MARKED LANES	SURFACE WIDTH/TYPE*	AADT
SECONDARY U	URB-OTHER PRIN ART	UNDIVIDED	NONE	2.50	SPEED LIMIT 25 MPH	3	38I	6,725
				2.51	US 40H OLD US 40AL			
				2.53		2	22I	
				2.77	OUT CORP LMTS FUNKSTOWN	2	24I	
				2.77				
				2.90	SPEED LIMIT 50 MPH			
				3.14	IS 70 EISENHOWER MEMORIAL HWY			
				3.14	STRUC #21121			
				5.03	MD 741 NO NAME			
				5.23	STRUC #21019 LANDIS SPRING BRANCH			
				6.78	STRUC #21020 BEAVER CREEK			
				7.12	STRUC #21021 BEAVER CREEK			
				8.49	SPEED LIMIT 45 MPH			
				9.13	SPEED LIMIT 40 MPH			
				9.18	IN CORP LMTS BOONSBORO			8,925
				9.18				
				9.18	MD 68 LAPPANS RD			
				9.58	SPEED LIMIT 30 MPH			
				9.62		2	23I	
				9.75	MD 66 MAPLE AVE	2	46I	11,075
				9.81		2	48I	
				9.95		2	40I	
				9.96	SPEED LIMIT 25 MPH			
				10.03		2	42I	
				10.12		2	45I	
				10.21	MD 34 POTOMAC ST			
				10.21	MU 160 ST PAUL ST			
				10.64		2	24I	
				10.70	OUT CORP LMTS BOONSBORO			
				10.70				
				10.95	MD 67 ROHRERSVILLE RD			7,425
				10.98	SPEED LIMIT 40 MPH			
				11.00	MD 858A NO NAME			
				11.71		3	36I	
				11.82		2	24I	
				12.64	FREDERICK CO/L			

* A,B = UNIMPROVED; C = GRADED & DRAINED; D,E = SOIL, GRAVEL, STONE; F,G = LOW TYPE BITUMINOUS;
H,I = HIGH TYPE BITUMINOUS; J = CONCRETE; K = BRICK; L = BLOCK

STATE HIGHWAY LOCATION REFERENCE

ROUTE NUMBER.....US 40H
INVENTORY DIRECTION...SOUTH
NAME: OLD US 40AL

COUNTY-WASHINGTON
SHA DISTRICT.....6
DATE.....12/31/99

SYSTEM	FUNCTIONAL CLASS	HWY TYPE	ACCESS CONTRL	MILEPOINT	MILEPOINT DESCRIPTION	MARKED LANES	SURFACE WIDTH/TYP*	AADT
SECONDARY U	URB-LOCAL	UNDIVID	NONE	0.00	ROAD END	2	20I	
				0.05	US 40AL E BALTIMORE ST/FREDERICK RD			

ROUTE NUMBER.....MD 56
INVENTORY DIRECTION...SOUTH
NAME: BIG POOL RD

SECONDARY R	RUR-MINOR COLLECTOR	UNDIVID	NONE	1.38	RP 7008 RAMP 8 FR MD 56 TO IS 70	2	20I	475
				1.38	CO1185 BIG POOL RD (BACK)			
				1.39	RP 7002 RAMP 2 FR IS 70 TO MD 56			
				1.40	RP 7001 RAMP 1 FR MD 56 TO RAMP 8			
				1.41	RP 7007 RAMP 7 FR RAMP 2 TO MD 56			
				1.46	IS 70 EISENHOWER MEMORIAL HWY			650
				1.46	STRUC #21096			
				1.46	EXIT #12			
				1.49	RP 7003 RAMP 3 FR RAMP 6 TO MD 56			
				1.50	RP 7005 RAMP 5 FR MD 56 TO RAMP 4			
				1.51	RP 7006 RAMP 6 FR IS 70 TO MD 56	2	23I	
				1.52	RP 7004 RAMP 4 FR MD 56 TO IS 70			
				1.87		2	20I	
				2.19	SPEED LIMIT 40 MPH			
				3.61		2	18I	
				5.67	SPEED LIMIT 30 MPH			
				6.64	CO 91 BIG SPRING RD			775
				6.66		2	16H	
				6.78		2	17I	
				6.79	SPEED LIMIT 40 MPH			
				8.58	STRUC #21023 CONOCOHEAGUE CREEK			
				9.42		2	22I	
				9.46	MD 68 CLEARSPRING RD			

ROUTE NUMBER.....MD 57
INVENTORY DIRECTION...NORTH
NAME: ST PAUL RD

SECONDARY R	RUR-MAJOR COLLECTOR	UNDIVID	NONE	0.00	US 40 NATIONAL PIKE	2	24I	2,275
				0.06		2	22I	
				0.07	SPEED LIMIT 50 MPH			

* A,B = UNIMPROVED; C = GRADED & DRAINED; D,E = SOIL, GRAVEL, STONE; F,G = LOW TYPE BITUMINOUS;
H,I = HIGH TYPE BITUMINOUS; J = CONCRETE; K = BRICK; L = BLOCK

STATE HIGHWAY ADMINISTRATION OF MARYLAND
HIGHWAY INFORMATION SERVICES DIVISION
DATA SUPPORT GROUP

STATE HIGHWAY LOCATION REFERENCE

ROUTE NUMBER.....MD 57 CONTINUED
INVENTORY DIRECTION...NORTH
NAME: ST PAUL RD

COUNTY-WASHINGTON
SHA DISTRICT.....6
DATE.....12/31/99

SYSTEM	FUNCTIONAL CLASS	HWY TYPE	ACCESS CONTRL	MILEPOINT	MILEPOINT DESCRIPTION	MARKED LANES	SURFACE WIDTH/TYPE*	AADT
SECONDARY R	RUR-MAJOR COLLECTOR	UNDIVIDED	NONE	1.85 CO 756	BROADFORDING RD	2	22I	1,675
				4.02 MD 494	FAIRVIEW RD			

ROUTE NUMBER.....MD 58
INVENTORY DIRECTION...EAST
NAME: CEARFOSS PIKE

SECONDARY R	RUR-MAJOR COLLECTOR	UNDIVIDED	NONE	0.00 MD 63	GREENCASTLE PIKE	2	22I	7,875
				0.00 CO 114	ROUTE 416 (BACK)			
				0.00	CEARFOSS ROUNDABOUT			
				0.06		2	20I	
				0.18	SPEED LIMIT 40 MPH	2	24I	
				0.36	SPEED LIMIT 50 MPH			
				0.93 CO 149	GARDEN VIEW RD			
		DIVIDED		2.66	SPEED LIMIT 35 MPH	3	38I	
				2.79		4	48I	
	URB-MINOR ARTERIAL			2.93 CO 756	BROADFORDING RD			
				3.02 RP 8106	RAMP 6 FR MD 58 TO IS 81			
				3.07 RP 8107	RAMP 7 FR MD 58 TO RAMP 6			
				3.11 RP 8108	RAMP 8 FR IS 81 TO MD 58			
				3.11 RP 8105	RAMP 5 FR IS 81 TO MD 58			
				3.17		4	48J	
				3.19 IS 81	MARYLAND VETERANS MEMORIAL HWY			10,375
				3.19	STRUC #21051			
				3.19	EXIT #7			
				3.22	END BR	4	48I	
				3.22				
				3.22	IN CORP LMTS HAGERSTOWN			
				3.26 RP 8101	RAMP 1 FR IS 81 TO MD 58			
				3.28 RP 8104	RAMP 4 FR IS 81 TO MD 58			
				3.34 RP 8103	RAMP 3 FR MD 58 TO RAMP 2			
				3.39 RP 8102	RAMP 2 FR MD 58 TO IS 81			
		UNDIVIDED		3.47		2	40I	
				3.51	SPEED LIMIT 25 MPH			
				3.53 MU2200	SALEM AVE (AHEAD)			

* A,B = UNIMPROVED; C = GRADED & DRAINED; D,E = SOIL, GRAVEL, STONE; F,G = LOW TYPE BITUMINOUS;
H,I = HIGH TYPE BITUMINOUS; J = CONCRETE; K = BRICK; L = BLOCK

STATE HIGHWAY ADMINISTRATION OF MARYLAND
HIGHWAY INFORMATION SERVICES DIVISION
DATA SUPPORT GROUP

STATE HIGHWAY LOCATION REFERENCE

ROUTE NUMBER.....MD 60
INVENTORY DIRECTION...EAST
NAME: POTOMAC AVE

COUNTY-WASHINGTON
SHA DISTRICT.....6
DATE.....12/31/99

SYSTEM	FUNCTIONAL CLASS	HWY TYPE	ACCESS CONTRL	MILEPOINT	MILEPOINT DESCRIPTION	MARKED LANES	SURFACE WIDTH/TYPE*	AADT
SECONDARY U	URB-OTHER PRIN ART	DIVIDED	NONE	0.00	MU1810 NORTHERN AVE	2	24I	18,000
				0.00	MU 706 EASTERN BLVD			
				0.00	MU2000 POTOMAC AVE (BACK)			
				0.05		3	32I	
				0.10	SPEED LIMIT 30 MPH			
				0.18	OUT CORP LMTS HAGERSTOWN			
		UNDIVIDED		0.23		2	22I	
		DIVIDED		0.61		2	28I	
	NAME: LEITERSBURG PIKE			0.74	CO 178 MARSH PIKE			
		UNDIVIDED		0.79		2	24I	
				0.82	SPEED LIMIT 50 MPH			
		DIVIDED		1.73		2	26I	
	RUR-MINOR ARTERIAL	UNDIVIDED		1.82	CO 179 LONGMEADOW RD			14,275
				1.93		2	24I	
				1.96	STRUC #21024 MARSH RUN			
				3.12	CO 226 MILLERS CHURCH RD			10,300
				4.17	STRUC #21025 LITTLE ANTIETAM CREEK			
				4.83	MD 62 LITTLE ANTIETAM RD			5,200
				5.12	CO 771 LEITERS MILL RD			
				5.25	MD 60A NO NAME			
				5.35	MD 418 RINGGOLD PIKE			
				7.27	PENNSYLVANIA ST/L			

ROUTE NUMBER.....MD 60A
INVENTORY DIRECTION...NORTH
NAME: NO NAME

SECONDARY R	RUR-LOCAL	UNDIVIDED	NONE	0.00	MD 60 LEITERSBURG PIKE	1	16I	
				0.10	MD 418 RINGGOLD PIKE			

ROUTE NUMBER.....MD 62
INVENTORY DIRECTION...NORTH
NAME: TWIN SPRINGS DR

SECONDARY R	URB-LOCAL	UNDIVIDED	NONE	0.00	MD 804B TRACK SIDE RD/TWIN SPRINGS DR	2	24I	2,825
				0.02	R/R #CSX 831 826 H			
				0.03		2	20I	
				0.05	SPEED LIMIT 30 MPH			

* A,B = UNIMPROVED; C = GRADED & DRAINED; D,E = SOIL, GRAVEL, STONE; F,G = LOW TYPE BITUMINOUS;
H,I = HIGH TYPE BITUMINOUS; J = CONCRETE; K = BRICK; L = BLOCK

STATE HIGHWAY ADMINISTRATION OF MARYLAND
HIGHWAY INFORMATION SERVICES DIVISION
DATA SUPPORT GROUP

STATE HIGHWAY LOCATION REFERENCE

ROUTE NUMBER.....MD 62 CONTINUED
INVENTORY DIRECTION...NORTH
NAME: LITTLE ANTIETAM RD

COUNTY-WASHINGTON
SHA DISTRICT.....6
DATE.....12/31/99

SYSTEM	FUNCTIONAL CLASS	HWY TYPE	ACCESS CONTRL	MILEPOINT	MILEPOINT DESCRIPTION	MARKED LANES	SURFACE WIDTH/TYPE*	AADT
SECONDARY R	URB-LOCAL	UNDIVIDED	NONE	0.11		2	24I	2,825
				0.29		2	22I	
	RUR-MINOR COLLECTOR			0.39	CO 348 TROVINGER MILL RD	2	20I	
NAME: LITTLE ANTIETAM RD				0.39				
				0.39	CO1136 LITTLE ANTIETAM RD			
				0.49	SPEED LIMIT 40 MPH			
				1.69	CO 773 OLD FORGE RD			6,125
				1.77	SPEED LIMIT 45 MPH			
				3.29	STRUC #21026 LITTLE ANTIETAM CREEK			
				3.88	MD 60 LEITERSBURG PIKE			

ROUTE NUMBER.....MD 63
INVENTORY DIRECTION...NORTH
NAME: SPIELMAN RD

SECONDARY R	RUR-LOCAL	UNDIVIDED	NONE	0.00	MD 65 SHARPSBURG PIKE	2	18I	975
				0.07	SPEED LIMIT 40 MPH			
				1.20	SPEED LIMIT 30 MPH			
				1.40		2	20I	
				1.43	R/R #NW 469 324 B			
				1.44		2	18I	
	RUR-MINOR COLLECTOR			2.58	CO 799 BAKERSVILLE RD			
				3.81		2	20I	
				3.88	MD 632 DOWNSVILLE PIKE	2	18H	1,575
				4.05	SPEED LIMIT 40 MPH			
				5.77		2	20I	
				6.37	R/R #CR 534 909 D	2	18H	
				6.49		2	24I	
				6.52	MD 843D NO NAME			
				6.70	MD 68 LAPPANS RD (AHEAD)			
				6.70	CO 667 GOVERNOR LANE BLVD			
NAME: E POTOMAC ST				7.91	MD 68 CONOCOCHIEAGUE ST (BACK)			
				7.91	US 11 POTOMAC ST (AHEAD)			
MUNICIPAL U	URB-MINOR ARTERIAL			8.04	MU 20 S ARTIZAN ST (BACK)	2	32I	7,175
NAME: N ARTIZAN ST				8.04				
				8.04	US 11 E POTOMAC ST			
				8.04	END STATE MAINTENANCE			
				8.04	BEGIN MUNICIPAL MAINTENANCE			
				8.11	SPEED LIMIT 25 MPH			
SECONDARY R				8.26	END MUNICIPAL MAINTENANCE	2	24I	
NAME: GREENCASTLE PIKE				8.26				

* A, B = UNIMPROVED; C = GRADED & DRAINED; D, E = SOIL, GRAVEL, STONE; F, G = LOW TYPE BITUMINOUS;
H, I = HIGH TYPE BITUMINOUS; J = CONCRETE; K = BRICK; L = BLOCK

STATE HIGHWAY ADMINISTRATION OF MARYLAND
HIGHWAY INFORMATION SERVICES DIVISION
DATA SUPPORT GROUP

PAGE..... 14

STATE HIGHWAY LOCATION REFERENCE

ROUTE NUMBER.....MD 63 CONTINUED
INVENTORY DIRECTION....NORTH
NAME: GREENCASTLE PIKE

COUNTY-WASHINGTON
SHA DISTRICT.....6
DATE.....12/31/99

SYSTEMSTATE....	FUNCTIONAL CLASS	HWY TYPE	ACCESS CONTRL	MILEPOINT	MILEPOINT DESCRIPTION	MARKED LANES	SURFACE WIDTH/TYPE*	AADT
SECONDARY R	URB-MINOR ARTERIAL	UNDIVIDED	NONE	8.26	BEGIN STATE MAINTENANCE	2	24I	7,175
				8.26	OUT CORP LMTS WILLIAMSPORT			
				8.30	SPEED LIMIT 35 MPH			
				8.51	SPEED LIMIT 50 MPH			
	RUR-MAJOR COLLECTOR		PART	8.63	STRUC #21058 CONOCOCHIEGUE CREEK			
				9.12	R/R #CSX 832 394 P			
				9.12	STRUC #21057			
		DIVIDED		9.67	STRUC #21060 CONOCOCHIEGUE CREEK			
			NONE	9.71				
				9.92		3	36I	
				10.00		4	48I	
				10.06	RP 7004 RAMP 4 FR MD 63 TO IS 70			
				10.08	RP 7006 RAMP 6 FR IS 70 TO MD 63			
				10.10	RP 7005 RAMP 5 FR MD 63 TO RAMP 4			
				10.15	RP 7003 RAMP 3 FR RAMP 6 TO MD 63			
				10.19	IS 70 EISENHOWER MEMORIAL HWY			7,900
				10.19	STRUC #21108			
				10.19	EXIT #24			
				10.24	RP 7007 RAMP 7 FR RAMP 2 TO MD 63			
				10.26	RP 7002 RAMP 2 FR IS 70 TO MD 63			
				10.26	RP 7001 RAMP 1 FR MD 63 TO RAMP 8			
				10.31	RP 7008 RAMP 8 FR MD 63 TO IS 70			
		UNDIVIDED		10.36				
			PART	10.42	MD 843F NO NAME	2	24I	
				11.78	US 40 NATIONAL PIKE			6,875
			NONE	12.06	MD 843I NO NAME			
				12.58				
				13.94	CO 756 BROADFORDING RD	2	22I	4,775
				15.16	SPEED LIMIT 30 MPH			
				15.40	MD 494 FAIRVIEW RD			
				15.42	MD 58 CEARFOSS PIKE	2	32I	3,375
				15.42	CO 114 NO NAME			
				15.42	CEARFOSS ROUNDABOUT			
		UNDIVIDED		15.44		2	22I	
				15.48	CO 136 REIFF CHURCH RD			
				15.65	SPEED LIMIT 50 MPH			
				16.99	PENNSYLVANIA ST/L			

* A,B = UNIMPROVED; C = GRADED & DRAINED; D,E = SOIL, GRAVEL, STONE; F,G = LOW TYPE BITUMINOUS;
H,I = HIGH TYPE BITUMINOUS; J = CONCRETE; K = BRICK; L = BLOCK

PAGE..... 14

STATE HIGHWAY ADMINISTRATION OF MARYLAND
HIGHWAY INFORMATION SERVICES DIVISION
DATA SUPPORT GROUP

PAGE..... 15

STATE HIGHWAY LOCATION REFERENCE

ROUTE NUMBER.....MD 64
INVENTORY DIRECTION....EAST
NAME: CLEVELAND AVE

COUNTY-WASHINGTON
SHA DISTRICT.....6
DATE.....12/31/99

SYSTEM	FUNCTIONAL CLASS	HWY TYPE	ACCESS CONTRL	MILEPOINT	MILEPOINT DESCRIPTION	MARKED LANES	SURFACE WIDTH/TYPE*	AADT
MUNICIPAL U	URB-MINOR ARTERIAL	UNDIVIDED	NONE	0.00 US 40	DUAL HWY	2	45I	7,475
				0.00 MU 480	N CLEVELAND AVE (BACK)			
				0.02		2	37I	
				0.09	SPEED LIMIT 30 MPH			
				0.34 MU 480	N CLEVELAND AVE	2	30I	
NAME: JEFFERSON ST				0.34				
				0.34 MU1210	JEFFERSON ST			
				0.57	STRUC #WH040 HAMILTON RUN			
				0.63		2	24I	
SECONDARY R				0.68	END MUNICIPAL MAINTENANCE			
				0.68	BEGIN STATE MAINTENANCE			
				0.68	OUT CORP LMTS HAGERSTOWN			
				0.90 CO 379	PANGBORN BLVD			
NAME: JEFFERSON BLVD				0.90				
				0.93 CO 383	ALLEY SECURITY RD			
				1.07		2	20I	
	URB-OTHER PRIN ART			1.15 CO1024	EASTERN BLVD			11,825
				1.15 MU 705	EASTERN BLVD			
				1.25		2	24I	
				1.67	STRUC #21028 ANTIETAM CREEK			
				1.84	SPEED LIMIT 40 MPH			
				3.15		2	30I	
				3.23 CO 783	ROBINWOOD DR			
				3.39		2	24I	
				3.59 CO1136	LITTLE ANTIETAM RD			
				3.64	SPEED LIMIT 50 MPH			
				4.06 MD 804B	TRACK SIDE RD			
				4.30 CO 315	WHITEHALL RD			10,125
				4.82 MD 804B	TWIN SPRINGS DR			
				6.54	STRUC #21029 BEAVER CREEK			
				6.91 MD 66	MAPLEVILLE RD			13,825
				7.81 MD 844	CAVETOWN CHURCH RD			
	RUR-MINOR ARTERIAL			8.06 CO 229	LEITERSBURG-SMITHSBURG RD			
				8.06 MD 77	FOXVILLE RD			
				8.50 MD 491	RAVEN ROCK RD			6,125
NAME: SMITHSBURG PIKE				8.50				
				8.56	R/R #CSX 831 821 A			
				8.56	STRUC #21059			
				8.85 CO 261	WATER ST			
				8.85 CO1071	FRUIT TREE DR			
				9.85 MD 66	BRADBURY AVE			
				10.32	STRUC #21030 LITTLE ANTIETAM CREEK			

* A,B = UNIMPROVED; C = GRADED & DRAINED; D,E = SOIL, GRAVEL, STONE; F,G = LOW TYPE BITUMINOUS;
H,I = HIGH TYPE BITUMINOUS; J = CONCRETE; K = BRICK; L = BLOCK

STATE HIGHWAY LOCATION REFERENCE

ROUTE NUMBER.....MD 64 CONTINUED
INVENTORY DIRECTION....EAST
NAME: SMITHSBURG PIKE

COUNTY-WASHINGTON
SHA DISTRICT.....6
DATE.....12/31/99

SYSTEM	FUNCTIONAL CLASS	HWY TYPE	ACCESS CONTRL	MILEPOINT	MILEPOINT DESCRIPTION	MARKED LANES	SURFACE WIDTH/TYPER*	AADT
SECONDARY R	RUR-MINOR ARTERIAL	UNDIVIDED	NONE	11.01	STRUC #21031 LITTLE ANTIETAM CREEK	2	24I	6,125
				12.39 MD 418	RINGGOLD PIKE			3,025
				13.33	PENNSYLVANIA ST/L			

ROUTE NUMBER.....MD 65
INVENTORY DIRECTION....NORTH
NAME: N CHURCH ST

SECONDARY U	RUR-MINOR ARTERIAL	UNDIVIDED	NONE	0.00 MD 34	E MAIN ST	2	28I	5,000
				0.04		2	24I	
				0.13	SPEED LIMIT 40 MPH			
				0.15	OUT CORP LMTS SHARPSBURG			
				0.15				
				0.46	SPEED LIMIT 50 MPH			
		DIVIDED		3.11		2	20I	
		UNDIVIDED		3.15		2	24I	
				3.63 CO 799	BAKERSVILLE RD			
				3.63 CO 565	KEEDYSVILLE RD			
				4.93	SPEED LIMIT 40 MPH			
				5.72 MD 63	SPIELMAN RD			7,775
				5.79	SPEED LIMIT 50 MPH			
				6.77 MD 68	LAPPANS RD			
				9.15 CO 402	WAGAMAN RD			17,175
				9.79	SPEED LIMIT 40 MPH			
		CTL		10.15				
				10.23	SPEED LIMIT 35 MPH			
		DIVIDED		10.40 RP 7006	RAMP 6 FR IS 70 TO MD 65			
				10.44 RP 7004	RAMP 4 FR MD 65 TO RAMP 5			
				10.50 RP 7003	RAMP 3 FR IS 70 TO MD 65			
				10.53 RP 7005	RAMP 5 FR MD 65 TO IS 70			
	URB-OTHER PRIN ART			10.55 IS 70	EISENHOWER MEMORIAL HWY			18,750
				10.55	STRUC #21118			
				10.55	EXIT #29			
				10.56		3	38I	
				10.60 RP 7007	RAMP 7 FR RAMP 2 TO MD 65			
				10.62 RP 7002	RAMP 2 FR IS 70 TO MD 65	4	48I	
				10.67 RP 7001	RAMP 1 FR MD 65 TO RAMP 8			
				10.72 RP 7008	RAMP 8 FR MD 65 TO IS 70			
		UNDIVIDED		10.86		2	24I	
				11.04 CO 400	OAKRIDGE DR E&W			

* A,B = UNIMPROVED; C = GRADED & DRAINED; D,E = SOIL, GRAVEL, STONE; F,G = LOW TYPE BITUMINOUS;
H,I = HIGH TYPE BITUMINOUS; J = CONCRETE; K = BRICK; L = BLOCK

STATE HIGHWAY ADMINISTRATION OF MARYLAND
HIGHWAY INFORMATION SERVICES DIVISION
DATA SUPPORT GROUP

STATE HIGHWAY LOCATION REFERENCE

ROUTE NUMBER.....MD 65 CONTINUED
INVENTORY DIRECTION....NORTH
NAME: SHARPSBURG PIKE

COUNTY-WASHINGTON
SHA DISTRICT.....6
DATE.....12/31/99

SYSTEM	FUNCTIONAL CLASS	HWY TYPE	ACCESS CONTRL	MILEPOINT	MILEPOINT DESCRIPTION	MARKED LANES	SURFACE WIDTH/TYPE*	AADT
SECONDARY U	URB-OTHER PRIN ART	UNDIVIDED	NONE	11.08	IN CORP LMTS HAGERSTOWN	2	24I	18,750
				11.42	SPEED LIMIT 30 MPH			
				11.75	MU2000 POTOMAC AVE (AHEAD)			

ROUTE NUMBER.....MD 66
INVENTORY DIRECTION....NORTH
NAME: MAPLE AVE

SECONDARY U	RUR-MAJOR COLLECTOR	UNDIVIDED	NONE	0.00	US 40AL N MAIN ST	2	20I	2,700
				0.04	SPEED LIMIT 30 MPH			
				0.37	OUT CORP LMTS BOONSBORO			
				0.37				
				0.38	SPEED LIMIT 40 MPH			
				1.60	SPEED LIMIT 30 MPH			
				2.20	SPEED LIMIT 40 MPH			
				2.88	CO 530 SAN MAR RD			4,300
				3.23	STRUC #21195X LITTLE BEAVER CREEK			
				4.16		2	24I	
				4.25	US 40 NATIONAL PIKE	2	22I	5,025
				4.43		2	20I	
				4.68		2	24I	
				4.75	SPEED LIMIT 50 MPH			
				5.06	STRUC #21132 BLACKROCK RUN			
		DIVIDED		5.20		4	48I	
				5.24	RP 7006 RAMP 6 FR IS 70 TO MD 66			
				5.24	RP 7004 RAMP 4 FR MD 66 TO IS 70			
				5.27	RP 7005 RAMP 5 FR MD 66 TO RAMP 4			
				5.27	RP 7003 RAMP 3 FR RAMP 6 TO MD 66			
				5.33	IS 70 EISENHOWER MEMORIAL HWY			11,625
				5.33	STRUC #21131			
				5.33	EXIT #35			
				5.39	RP 7007 RAMP 7 FR RAMP 2 TO MD 66			
				5.39	RP 7001 RAMP 1 FR MD 66 TO RAMP 8			
				5.41	RP 7008 RAMP 8 FR MD 66 TO IS 70			
				5.41	RP 7002 RAMP 2 FR IS 70 TO MD 66			
				5.45		2	24I	
		UNDIVIDED		5.51				
				5.54	MD 910B NO NAME			
				6.42	SPEED LIMIT 45 MPH			
				6.44		2	22I	

* A,B = UNIMPROVED; C = GRADED & DRAINED; D,E = SOIL, GRAVEL, STONE; F,G = LOW TYPE BITUMINOUS;
H,I = HIGH TYPE BITUMINOUS; J = CONCRETE; K = BRICK; L = BLOCK

STATE HIGHWAY ADMINISTRATION OF MARYLAND
HIGHWAY INFORMATION SERVICES DIVISION
DATA SUPPORT GROUP

STATE HIGHWAY LOCATION REFERENCE

ROUTE NUMBER.....MD 66 CONTINUED
INVENTORY DIRECTION....NORTH
NAME: MAPLEVILLE RD

COUNTY-WASHINGTON
SHA DISTRICT.....6
DATE.....12/31/99

SYSTEMSTATE....	FUNCTIONAL CLASS	HWY TYPE	ACCESS CONTRL	MILEPOINT	MILEPOINT DESCRIPTION	MARKED LANES	SURFACE WIDTH/TYPE*	AADT
SECONDARY R	RUR-MAJOR COLLECTOR	UNDIVID	NONE	6.51		2	20I	11,625
				6.78	CO 310 MT AETNA RD E			
				7.44		2	22I	
				7.49				
	URB-MINOR ARTERIAL			8.41	CO 328 STRUC #21032 BEAVER CREEK CHEWSVILLE RD			7,725
				9.27				
	URB-COLLECTOR			9.77	SPEED LIMIT 35 MPH			
				10.32	MD 64 JEFFERSON BLVD	2	20I	4,325
				10.51	SPEED LIMIT 30 MPH			
				10.52	STRUC #21045 BEAVER CREEK			
				10.87	R/R #CSX 831 816 C			
				11.05	IN CORP LMTS SMITHSBURG			
				11.05				
				11.07	END STATE MAINTENANCE			
				11.07	BEGIN MUNICIPAL MAINTENANCE			
				11.13		2	36I	
				11.33		2	39I	
				11.51	MU 20 N&S MAIN ST			
				11.66	MU 100 E WATER ST	2	26I	975
				11.66				
				11.72		2	18I	
	SECONDARY			11.75	END MUNICIPAL MAINTENANCE			
				11.75	BEGIN STATE MAINTENANCE			
				11.78	OUT CORP LMTS SMITHSBURG			
				11.78				
				11.87		2	20I	
				11.93	IN CORP LMTS SMITHSBURG			
				12.00		2	18I	
				12.05	OUT CORP LMTS SMITHSBURG			
				12.19	SPEED LIMIT 35 MPH			
				12.65		2	20I	
				12.84	MD 64 SMITHSBURG PIKE			

ROUTE NUMBER.....MD 67
INVENTORY DIRECTION....NORTH
NAME: ROHRERSVILLE RD

SECONDARY R	RUR-MINOR ARTERIAL	UNDIVID	PART	0.00	US 340 JEFFERSON PIKE	2	24J	4,650
				0.00	STRUC #21138			
				0.02		2	24I	

* A,B = UNIMPROVED; C = GRADED & DRAINED; D,E = SOIL, GRAVEL, STONE; F,G = LOW TYPE BITUMINOUS;
H,I = HIGH TYPE BITUMINOUS; J = CONCRETE; K = BRICK; L = BLOCK

STATE HIGHWAY ADMINISTRATION OF MARYLAND
HIGHWAY INFORMATION SERVICES DIVISION
DATA SUPPORT GROUP

PAGE..... 19

STATE HIGHWAY LOCATION REFERENCE

ROUTE NUMBER.....MD 67 CONTINUED
INVENTORY DIRECTION...NORTH
NAME: ROHRERSVILLE RD

COUNTY-WASHINGTON
SHA DISTRICT.....6
DATE.....12/31/99

SYSTEM ...STATE...	FUNCTIONAL CLASS	HWY TYPE	ACCESS CONTRL	MILEPOINT	MILEPOINT DESCRIPTION	MARKED LANES	SURFACE WIDTH/TYPE*	AADT
SECONDARY R	RUR-MINOR ARTERIAL	UNDIVIDED	PART	0.06	RP134008 RAMP 8 FR MD 67 TO US 340	2	24I	4,650
				0.07	RP134006 RAMP 6 FR RAMP 2 TO MD 67			
				0.12	RP134002 RAMP 2 FR US 340 TO MD 67	3	36J	
				0.16	STRUC #21137 ISRAEL CREEK			
			NONE	0.19		3	36I	
				0.24	MD 67D WEAVERTON RD			
				0.30		2	24I	
				0.39	SPEED LIMIT 45 MPH			
				1.04	SPEED LIMIT 55 MPH			
				1.65	MD 67E WEAVERTON RD			
				2.08	MD 67F NO NAME			
				2.60	CO 812 YARROWSBURG RD			3,625
				3.98	MD 67C BOTELER RD			
			PART	5.10	CO 992 GAPLAND RD			4,625
			NONE	6.53	CO 807 TREGO RD			
				7.15	MD 858F MAIN ST			
				7.69	STRUC #21072 LITTLE ANTIETAM CREEK			
				8.10	MD 858F MAIN ST			
				8.16	MD 67A NO NAME			
				10.03	STRUC #21068 DOG CREEK			
				11.33	SPEED LIMIT 45 MPH			
			PART	11.52				
				12.06	STRUC #21196X BEAVER CREEK			
				12.20	US 40AL BOONSBORO PIKE			

ROUTE NUMBER.....MD 67A
INVENTORY DIRECTION...EAST
NAME: NO NAME

SECONDARY R	RUR-LOCAL	UNDIVIDED	NONE	0.00	MD 858F MAIN ST	1	10I	
				0.02		1	12E	
				0.04		2	16G	
				0.07		1	10I	
				0.08	MD 67 ROHRERSVILLE RD			

* A,B = UNIMPROVED; C = GRADED & DRAINED; D,E = SOIL, GRAVEL, STONE; F,G = LOW TYPE BITUMINOUS;
H,I = HIGH TYPE BITUMINOUS; J = CONCRETE; K = BRICK; L = BLOCK

STATE HIGHWAY LOCATION REFERENCE

ROUTE NUMBER.....MD 67B
INVENTORY DIRECTION...NORTH
NAME: NO NAME

COUNTY-WASHINGTON
SHA DISTRICT.....6
DATE.....12/31/99

SYSTEM	FUNCTIONAL CLASS	HWY TYPE	ACCESS	MILEPOINT	MILEPOINT DESCRIPTION	MARKED LANES	SURFACE WIDTH/TYPE*	AADT
SECONDARY R	RUR-LOCAL	UNDIVIDED	NONE	0.00 CO 992	GAPLAND RD	2	16F	
				0.06		2	18I	
				0.09	ROAD END			

ROUTE NUMBER.....MD 67C
INVENTORY DIRECTION...EAST
NAME: BOTELE RD

SECONDARY R	RUR-LOCAL	UNDIVIDED	NONE	0.00 MD 67	ROHRERSVILLE RD	2	32I	
				0.03 CO 993	BOTELE RD			

ROUTE NUMBER.....MD 67D
INVENTORY DIRECTION...EAST
NAME: WEAVERTON RD

SECONDARY R	RUR-LOCAL	UNDIVIDED	NONE	0.00 MD 67	ROHRERSVILLE RD	2	20I	
				0.31 CO 994	WEAVERTON RD			

ROUTE NUMBER.....MD 67E
INVENTORY DIRECTION...EAST
NAME: WEAVERTON RD

SECONDARY R	RUR-LOCAL	UNDIVIDED	NONE	0.00 MD 67	ROHRERSVILLE RD	2	24I	
				0.04 CO 994	WEAVERTON RD			

ROUTE NUMBER.....MD 67F
INVENTORY DIRECTION...EAST
NAME: NO NAME

SECONDARY R	RUR-LOCAL	UNDIVIDED	NONE	0.00 MD 67	ROHRERSVILLE RD	2	22I	
				0.09	ROAD END			

* A,B = UNIMPROVED; C = GRADED & DRAINED; D,E = SOIL, GRAVEL, STONE; F,G = LOW TYPE BITUMINOUS;
H,I = HIGH TYPE BITUMINOUS; J = CONCRETE; K = BRICK; L = BLOCK

STATE HIGHWAY ADMINISTRATION OF MARYLAND
HIGHWAY INFORMATION SERVICES DIVISION
DATA SUPPORT GROUP

PAGE..... 21

STATE HIGHWAY LOCATION REFERENCE

ROUTE NUMBER.....IS 68
INVENTORY DIRECTION...EAST
NAME: NATIONAL FREEWAY

COUNTY-WASHINGTON
SHA DISTRICT.....6
DATE.....12/31/99

SYSTEM	STATE	FUNCTIONAL CLASS	HWY TYPE	ACCESS CONTRL	MILEPOINT	MILEPOINT DESCRIPTION	MARKED LANES	SURFACE WIDTH/TYPE*	AADT
PRIMARY	R	RUR-INTERSTATE	DIVIDED	FULL	0.00	ALLEGANY CO/L	5	60I	18,125
					0.00	STRUC #21147 SIDELING HILL CREEK			
					0.14	SPEED LIMIT 65 MPH			
					0.36	STRUC #21149 BEAR CREEK			
					0.50	INTERSTATE MILE MARKER 72.0			
					0.62	STRUC #21006 BEAR CREEK			
				RP 6806	1.20	RAMP 6 FR IS 68 TO MD 903			
				MD 903	1.51	INTERSTATE MILE MARKER 73.0			
					1.54	MOUNTAIN RD			
					1.54	STRUC #21150			
					1.54	EXIT #74			
				RP 6808	2.01	RAMP 8 FR MD 903 TO IS 68			
					2.52	INTERSTATE MILE MARKER 74.0			
					2.59	STRUC #21154 PEDESTRIAN WALKWAY			
				RP 6806	2.59	RAMP 6 FR IS 68 TO PARKING			
				RP 6808	2.59	RAMP 8 FR RAMP 2 TO IS 68			
				RP 6802	2.74	RAMP 2 FR IS 68 TO RAMP 8			
				RP 6804	2.93	RAMP 4 FR PARKING TO IS 68			
				CO 11	3.25	RICE RD			
					3.25	STRUC #21148			
					3.52	INTERSTATE MILE MARKER 75.0			
					4.53	INTERSTATE MILE MARKER 76.0			
				RP 6801	4.77	RAMP 1 FR MD 144WB TO IS 68			
				RP 6806	4.83	RAMP 6 FR IS 68 TO MD 144WB			
				MD 144WB	5.10	WESTERN PIKE			16,525
					5.10	STRUC #21151			
					5.10	EXIT #77			
					5.25		4	48I	
				RP 6803	5.42	RAMP 3 FR MD 144WB TO IS 68			
				RP 6807	5.42	RAMP 7 FR IS 68 TO MD 144WB			
					5.54	INTERSTATE MILE MARKER 77.0			
					6.54	INTERSTATE MILE MARKER 78.0			
					6.56	STRUC #21070 LITTLE TONOLOWAY CREEK			
				CO 14	6.58	SANDY MILE RD			
					6.58	STRUC #21071			
					7.55	INTERSTATE MILE MARKER 79.0			
				CO 749	8.04	CREEK RD			
					8.04	STRUC #21076			
					8.28	SPEED LIMIT 55 MPH			
					8.55	INTERSTATE MILE MARKER 80.0			
				RP 7003	8.66	RAMP 3 FR IS 68 TO IS 70			
				RP 7008	8.68	RAMP 8 FR IS 70 TO IS 68			

* A,B = UNIMPROVED; C = GRADED & DRAINED; D,E = SOIL, GRAVEL, STONE; F,G = LOW TYPE BITUMINOUS;
H,I = HIGH TYPE BITUMINOUS; J = CONCRETE; K = BRICK; L = BLOCK

STATE HIGHWAY ADMINISTRATION OF MARYLAND
HIGHWAY INFORMATION SERVICES DIVISION
DATA SUPPORT GROUP

STATE HIGHWAY LOCATION REFERENCE

ROUTE NUMBER.....IS 68 CONTINUED
INVENTORY DIRECTION...EAST
NAME: NATIONAL FREEWAY

COUNTY-WASHINGTON
SHA DISTRICT.....6
DATE.....12/31/99

SYSTEM	FUNCTIONAL CLASS	HWY TYPE	ACCESS CONTRL	MILEPOINT	MILEPOINT	DESCRIPTION	MARKED LANES	SURFACE WIDTH/TYPE*	AADT
PRIMARY	R	RUR-INTERSTATE	DIVIDED FULL	8.78	RP 7006	RAMP 6 FR IS 68 TO US 522	4	48I	16,525
				8.88	IS 70	EISENHOWER MEMORIAL HWY			
				8.88		STRUC #21088			
				9.04	IS 70	EISENHOWER MEMORIAL HWY (AHEAD)			
				9.04		EXIT #82			

ROUTE NUMBER.....MD 68
INVENTORY DIRECTION...EAST
NAME: S MILL ST

SECONDARY	U	RUR-MINOR ARTERIAL	DIVIDED NONE	0.00	US 40	CUMBERLAND ST	4	44I	2,400
			UNDIVIDED	0.00	MU 30	MILL ST (BACK)			
				0.02			4	48I	
				0.06		SPEED LIMIT 35 MPH			
	R			0.09	MU 40	MULBERRY ST	3	36I	
NAME:		CLEARSPRING RD		0.09					
				0.09		OUT CORP LMTS CLEAR SPRING			
				0.20	RP 7004	RAMP 4 FR MD 68 TO IS 70	2	24I	
				0.25	RP 7006	RAMP 6 FR IS 70 TO MD 68			
				0.28	RP 7005	RAMP 5 FR MD 68 TO RAMP 4			
				0.33	RP 7003	RAMP 3 FR RAMP 6 TO MD 68			
				0.33		SPEED LIMIT 50 MPH			
		RUR-MAJOR COLLECTOR		0.47	IS 70	EISENHOWER MEMORIAL HWY			
				0.47		STRUC #21099			
				0.47		EXIT #18			
				0.57	RP 7007	RAMP 7 FR RAMP 2 TO MD 68			
				0.63	RP 7001	RAMP 1 FR MD 68 TO RAMP 8			
				0.70	RP 7002	RAMP 2 FR IS 70 TO MD 68			
				0.73	RP 7008	RAMP 8 FR MD 68 TO IS 70			
				0.92		SPEED LIMIT 50 MPH			
				1.99		STRUC #21035 L CONOCOCHIEGUE CREEK			
				2.30	CO 88	ST PAUL RD			
				2.74	MD 56	BIG POOL RD			2,350
				3.64			2	20I	
				3.89		SPEED LIMIT 30 MPH			
				3.92	CO 758	CEDAR RIDGE RD			5,350
				5.34		SPEED LIMIT 40 MPH			
				6.78		R/R #CSX 832 401 X			
				6.82		SPEED LIMIT 30 MPH			
				7.11		STRUC #21036 CONOCOCHIEGUE CREEK			

* A,B = UNIMPROVED; C = GRADED & DRAINED; D,E = SOIL, GRAVEL, STONE; F,G = LOW TYPE BITUMINOUS;
H,I = HIGH TYPE BITUMINOUS; J = CONCRETE; K = BRICK; L = BLOCK

STATE HIGHWAY ADMINISTRATION OF MARYLAND
HIGHWAY INFORMATION SERVICES DIVISION
DATA SUPPORT GROUP

STATE HIGHWAY LOCATION REFERENCE

ROUTE NUMBER.....MD 68 CONTINUED
INVENTORY DIRECTION....EAST
NAME: CONOCOCHAEAGUE ST

COUNTY-WASHINGTON
SHA DISTRICT.....6
DATE.....12/31/99

SYSTEM	FUNCTIONAL CLASS	HWY TYPE	ACCESS CONTRL	MILEPOINT	MILEPOINT DESCRIPTION	MARKED LANES	SURFACE WIDTH/TYPER*	AADT
MUNICIPAL U	URB-MINOR ARTERIAL	UNDIVIDED	NONE	7.13	IN CORP LMTS WILLIAMSPORT	2	42I	5,350
				7.13	END STATE MAINTENANCE			
				7.13	BEGIN MUNICIPAL MAINTENANCE			
				7.31	US 11 E&W POTOMAC ST	2	46I	5,250
				7.31	MD 63 E&W POTOMAC ST			
				7.40		2	40I	
				7.49	MU 40 E&W CHURCH ST			
				7.81	SPEED LIMIT 25 MPH			
				7.83		2	42I	
		DIVIDED		7.93		4	48I	
				8.09	RP 8108 RAMP 8 FR MD 68 TO IS 81			
				8.12	END MUNICIPAL MAINTENANCE			
				8.12				
				8.12	BEGIN STATE MAINTENANCE			
				8.12	OUT CORP LMTS WILLIAMSPORT			
				8.16	RP 8101 RAMP 1 FR MD 68 TO RAMP 8			
				8.16	SPEED LIMIT 30 MPH			
				8.21	RP 8102 RAMP 2 FR IS 81 TO MD 68			
				8.24	RP 8107 RAMP 7 FR RAMP 2 TO MD 68			
	RUR-MAJOR COLLECTOR			8.29	IS 81 MARYLAND VETERANS MEMORIAL HWY			10,375
				8.29	STRUC #21077			
				8.29	EXIT #1			
				8.34	RP 8103 RAMP 3 FR RAMP 6 TO MD 68			
				8.34	RP 8105 RAMP 5 FR MD 68 TO RAMP 4			
				8.36	RP 8106 RAMP 6 FR IS 81 TO MD 68			
				8.37	RP 8104 RAMP 4 FR MD 68 TO IS 81			
				8.41		3	36I	
				8.45		2	24I	
		UNDIVIDED		8.52	CO 667 GOVERNOR LANE BLVD			
				8.52	MD 63 SPIELMAN RD			
				8.58	R/R #CR 534 908 W			
				8.58	STRUC #21085			
				8.63	SPEED LIMIT 50 MPH			
				10.22	SPEED LIMIT 35 MPH			
				10.48	MD 632 DOWNSVILLE PIKE	2	20I	4,375
				10.61	SPEED LIMIT 40 MPH			
				11.95	R/R #NW 469 321 F			
				13.35	MD 65 SHARPSBURG PIKE			2,175
				13.89		2	22I	
				14.07		2	20I	
				14.63	SPEED LIMIT 30 MPH			
				15.25	STRUC #21038 ANTIETAM CREEK			

* A, B = UNIMPROVED; C = GRADED & DRAINED; D, E = SOIL, GRAVEL, STONE; F, G = LOW TYPE BITUMINOUS;
H, I = HIGH TYPE BITUMINOUS; J = CONCRETE; K = BRICK; L = BLOCK

STATE HIGHWAY ADMINISTRATION OF MARYLAND
HIGHWAY INFORMATION SERVICES DIVISION
DATA SUPPORT GROUP

STATE HIGHWAY LOCATION REFERENCE

ROUTE NUMBER.....MD 68 CONTINUED
INVENTORY DIRECTION....EAST
NAME: LAPPANS RD

COUNTY-WASHINGTON
SHA DISTRICT.....6
DATE.....12/31/99

SYSTEM	FUNCTIONAL CLASS	HWY TYPE	ACCESS CONTRL	MILEPOINT	MILEPOINT DESCRIPTION	MARKED LANES	SURFACE WIDTH/TYPE*	AADT
SECONDARY R	RUR-MAJOR COLLECTOR	UNDIVIDED	NONE	15.59	STRUC #21039 BEAVER CREEK	2	20I	2,175
				16.24	SPEED LIMIT 40 MPH			
				16.58	CO 535 BARNES RD			1,825
				18.50	US 40AL N MAIN ST			

ROUTE NUMBER.....IS 70
INVENTORY DIRECTION....EAST
NAME: EISENHOWER MEMORIAL HWY

PRIMARY R	RUR-INTERSTATE	DIVIDED	FULL	0.00	PENNSYLVANIA ST/L	4	48I	16,400
				0.11	SPEED LIMIT 60 MPH			
				0.45	RP 7008 RAMP 8 FR IS 70 TO IS 68			
				0.45	RP 7003 RAMP 3 FR IS 68 TO IS 70			
				0.63	IS 68 (WB/L) NATIONAL FREEWAY	3	36I	38,625
				0.63	STRUC #21088			
				0.63	EXIT #1A			
				0.64	RP 7003 RAMP 3 FR IS 68 TO IS 70			
				0.64	STRUC #21087			
				0.73	US 522A NO NAME			
				0.82		4	48I	
				0.98	US 522 WARFORDSBURG RD			
				1.01	INTERSTATE MILE MARKER 1.0			
				1.02	IS 68 NATIONAL FREEWAY (EB/L)			
U				1.04	IN CORP LMTS HANCOCK			
				1.15	RP 7002 RAMP 2 FR IS 70 TO RAMP 6			
				1.15	STRUC #21089			
				1.16	US 522 WARFORDSBURG RD			36,225
				1.16	STRUC #21090			
				1.16	EXIT #1B			
				1.30	RP 7004 RAMP 4 FR US 522 TO IS 70	5	60I	
				1.30	RP 7002 RAMP 2 FR IS 70 TO RAMP 6			
				1.40	MU 280 PENNSYLVANIA AVE			
				1.40	STRUC #21091			
R				1.87	OUT CORP LMTS HANCOCK			
				1.90		6	72I	
				2.05	INTERSTATE MILE MARKER 2.0			
				2.18		5	60I	
U				2.24	IN CORP LMTS HANCOCK			
				2.80		4	48I	
R				2.89	STRUC #21092 TONOLOWAY CREEK			

* A,B = UNIMPROVED; C = GRADED & DRAINED; D,E = SOIL, GRAVEL, STONE; F,G = LOW TYPE BITUMINOUS;
H,I = HIGH TYPE BITUMINOUS; J = CONCRETE; K = BRICK; L = BLOCK

STATE HIGHWAY ADMINISTRATION OF MARYLAND
HIGHWAY INFORMATION SERVICES DIVISION
DATA SUPPORT GROUP

PAGE..... 25

STATE HIGHWAY LOCATION REFERENCE

ROUTE NUMBER.....IS 70 CONTINUED
INVENTORY DIRECTION...EAST
NAME: EISENHOWER MEMORIAL HWY

COUNTY-WASHINGTON
SHA DISTRICT.....6
DATE.....12/31/99

SYSTEM	STATE	FUNCTIONAL CLASS	HWY TYPE	ACCESS CONTRL	MILEPOINT	MILEPOINT DESCRIPTION	MARKED LANES	SURFACE WIDTH/TYPE*	AADT
PRIMARY	R	RUR-INTERSTATE	DIVIDED	FULL	2.89	OUT CORP LMNTS HANCOCK	4	48I	36,225
					2.91	TOLLGATE RIDGE			
					3.05	INTERSTATE MILE MARKER 3.0			
					3.11	RP 7006 RAMP 6 FR IS 70 TO MD 144WB			
					3.19	RP 7001 RAMP 1 FR IS 70 TO MD 144WB			
					3.19	STRUC #21063			
					3.37	RP 7001 RAMP 1 FR IS 70 TO MD 144WB			
					3.56	MD 144WB MAIN ST			35,895
					3.56	EXIT #3			
					3.96	INTERSTATE MILE MARKER 4.0			
					4.18	RP 7008 RAMP 8 FR MD 615 TO IS 70			
					4.37	RP 7003 RAMP 3 FR IS 70 TO MD 615			
					4.41	RP 7003 RAMP 3 FR IS 70 TO MD 615			40,125
					4.41	STRUC #21062			
					4.41	EXIT #5			
					4.58	SPEED LIMIT 65 MPH			
					4.93	ATR STATION #0045			
					4.95	INTERSTATE MILE MARKER 5.0			
					5.86	RP 7005 RAMP 5 FR MD 615 TO IS 70			43,025
					5.86	STRUC #21061			
					5.86	EXIT #5			
					5.93	INTERSTATE MILE MARKER 6.0			
					6.05	RP 7005 RAMP 5 FR MD 615 TO IS 70			
					6.35	RP 7002 RAMP 2 FR IS 70 TO MD 615			
					6.92	INTERSTATE MILE MARKER 7.0			
					7.91	INTERSTATE MILE MARKER 8.0			
					8.89	INTERSTATE MILE MARKER 9.0			
					9.07	US 40 (WB/L)			
					9.18	US 40 NATIONAL PIKE			44,025
					9.18	EXIT #9			
					9.38	US 40 NATIONAL PIKE			
					9.38	STRUC #21093			
					9.65	STRUC #21094 LICKING CREEK			
					9.90	INTERSTATE MILE MARKER 10.0			
					10.88	INTERSTATE MILE MARKER 11.0			
					11.12	CO 64 ERNESTVILLE RD			
					11.12	STRUC #21095			
					11.68	RP 7008 RAMP 8 FR MD 56 TO IS 70			
					11.81	RP 7006 RAMP 6 FR IS 70 TO MD 56			
					11.87	INTERSTATE MILE MARKER 12.0			
					11.97	MD 56 BIG POOL RD			44,225
					11.97	STRUC #21096			

* A,B = UNIMPROVED; C = GRADED & DRAINED; D,E = SOIL, GRAVEL, STONE; F,G = LOW TYPE BITUMINOUS;
H,I = HIGH TYPE BITUMINOUS; J = CONCRETE; K = BRICK; L = BLOCK

STATE HIGHWAY ADMINISTRATION OF MARYLAND
HIGHWAY INFORMATION SERVICES DIVISION
DATA SUPPORT GROUP

STATE HIGHWAY LOCATION REFERENCE

ROUTE NUMBER.....IS 70 CONTINUED
INVENTORY DIRECTION...EAST
NAME: EISENHOWER MEMORIAL HWY

COUNTY-WASHINGTON
SHA DISTRICT.....6
DATE.....12/31/99

SYSTEM	FUNCTIONAL CLASS	HWY TYPE	ACCESS CONTRL	MILEPOINT	MILEPOINT DESCRIPTION	MARKED LANES	SURFACE WIDTH/TYPE*	AADT
PRIMARY	R	RUR-INTERSTATE	DIVIDED FULL	11.97	EXIT #12	4	48I	44,225
				12.19	RP 7002 RAMP 2 FR IS 70 TO MD 56			
				12.25	RP 7004 RAMP 4 FR MD 56 TO IS 70			
				12.84	INTERSTATE MILE MARKER 13.0			
				13.85	INTERSTATE MILE MARKER 14.0			
				14.82	INTERSTATE MILE MARKER 15.0			
				15.01	CO 75 BOYD RD			
				15.01	STRUC #21097 & #21143			
				15.80	INTERSTATE MILE MARKER 16.0			
				16.79	INTERSTATE MILE MARKER 17.0			
				17.19	CO 91 BIG SPRING RD			
				17.19	STRUC #21098			
				17.26	RP 7008 RAMP 8 FR MD 68 TO IS 70			
				17.33	RP 7006 RAMP 6 FR IS 70 TO MD 68			
				17.62	MD 68 CLEARSRING RD			45,925
				17.62	STRUC #21099			
				17.62	EXIT #18			
				17.77	INTERSTATE MILE MARKER 18.0			
				17.80	RP 7002 RAMP 2 FR IS 70 TO MD 68			
				18.00	RP 7004 RAMP 4 FR MD 68 TO IS 70			
				18.38	CO 818 ASHTON RD			
				18.38	STRUC #21100			
				18.76	INTERSTATE MILE MARKER 19.0			
				18.96	STRUC #21101 CONCOCHEAGUE CREEK			
				19.46	CO 88 ST PAUL RD			
				19.46	STRUC #21102			
				19.75	INTERSTATE MILE MARKER 20.0			
				20.68	STRUC #21103 MEADOW BROOK CREEK			
				20.77	INTERSTATE MILE MARKER 21.0			
				21.16	STRUC #21104 MEADOW BROOK CREEK			
				21.37	CO 758 CEDAR RIDGE RD			
				21.37	STRUC #21144 & #21105			
				21.74	INTERSTATE MILE MARKER 22.0			
				22.72	INTERSTATE MILE MARKER 23.0			
				22.77	STRUC #21106 CONOCOHEAGUE CREEK			
				23.26	CO 110 WALNUT POINT RD			
				23.26	STRUC #21107			
				23.70	INTERSTATE MILE MARKER 24.0			
				23.77	RP 7008 RAMP 8 FR MD 63 TO IS 70			
				23.87	RP 7006 RAMP 6 FR IS 70 TO MD 63			
				24.11	MD 63 GREENCASTLE PIKE			51,525
				24.11	STRUC #21108			

* A,B = UNIMPROVED; C = GRADED & DRAINED; D,E = SOIL, GRAVEL, STONE; F,G = LOW TYPE BITUMINOUS;
H,I = HIGH TYPE BITUMINOUS; J = CONCRETE; K = BRICK; L = BLOCK

STATE HIGHWAY ADMINISTRATION OF MARYLAND
HIGHWAY INFORMATION SERVICES DIVISION
DATA SUPPORT GROUP

PAGE..... 27

STATE HIGHWAY LOCATION REFERENCE

ROUTE NUMBER.....IS 70 CONTINUED
INVENTORY DIRECTION...EAST
NAME: EISENHOWER MEMORIAL HWY

COUNTY-WASHINGTON
SHA DISTRICT.....6
DATE.....12/31/99

SYSTEM	FUNCTIONAL CLASS	HWY TYPE	ACCESS CONTRL	MILEPOINT	MILEPOINT DESCRIPTION	MARKED LANES	SURFACE WIDTH/TYPE*	AADT
PRIMARY	RUR-INTERSTATE	DIVIDED	FULL	24.11	EXIT #24	4	48I	51,525
				24.28	RP 7002 RAMP 2 FR IS 70 TO MD 63			
				24.41	RP 7004 RAMP 4 FR MD 63 TO IS 70			
				24.70	INTERSTATE MILE MARKER 25.0			
	URB-INTERSTATE			24.92	STRUC #21109 CONOCOHEAGUE CREEK			
				25.19	R/R #CSX 832 390 M			
				25.19	STRUC #21110			
				25.31	CO 473 HOPEWELL RD			
				25.31	STRUC #21074			
				25.38	RP 7010 COLLECTOR B			
				25.40	RP 7009 COLLECTOR A			
				25.66	INTERSTATE MILE MARKER 26.0			
				25.72	IS 81 MARYLAND VETERANS MEMORIAL HWY			50,625
				25.72	STRUC #21073			
				25.72	EXIT #26			
				26.03	RP 7010 COLLECTOR B			
				26.05	RP 7009 COLLECTOR A			
				26.05	US 11 VIRGINIA AVE			
				26.05	STRUC #21112			
				26.40	R/R #CR 534 904 U			
				26.40	STRUC #21113			
				26.67	INTERSTATE MILE MARKER 27.0			
				26.68	CO 453 BOWER AVE			
				26.68	STRUC #21114			
				27.43	RP 7006 RAMP 6 FR IS 70 TO MD 632			
				27.67	INTERSTATE MILE MARKER 28.0			
	RUR-INTERSTATE			27.72	RP 7005 RAMP 5 FR MD 632 TO IS 70			
				27.75	MD 632 DOWNSVILLE PIKE			
				27.75	STRUC #21115			
				27.75	EXIT # 28			
				27.84	RP 7001 RAMP 1 FR MD 632 TO IS 70			
				28.14	RP 7007 RAMP 7 FR IS 70 TO MD 632			
				28.27	R/R #NW 469 314 V			
				28.27	STRUC #21117			
				28.64	INTERSTATE MILE MARKER 29.0			
				28.85	RP 7008 RAMP 8 FR MD 65 TO IS 70			
				28.85	RP 7006 RAMP 6 FR IS 70 TO MD 65			
				29.05	RP 7005 RAMP 5 FR MD 65 TO IS 70			
				29.10	MD 65 SHARPSBURG PIKE			39,000
				29.10	STRUC #21118			
				29.10	EXIT #29			
				29.15	RP 7003 RAMP 3 FR IS 70 TO MD 65			

* A, B = UNIMPROVED; C = GRADED & DRAINED; D, E = SOIL, GRAVEL, STONE; F, G = LOW TYPE BITUMINOUS;
H, I = HIGH TYPE BITUMINOUS; J = CONCRETE; K = BRICK; L = BLOCK

STATE HIGHWAY ADMINISTRATION OF MARYLAND
HIGHWAY INFORMATION SERVICES DIVISION
DATA SUPPORT GROUP

STATE HIGHWAY LOCATION REFERENCE

ROUTE NUMBER.....IS 70 CONTINUED
INVENTORY DIRECTION...EAST
NAME: EISENHOWER MEMORIAL HWY

COUNTY-WASHINGTON
SHA DISTRICT.....6
DATE.....12/31/99

SYSTEM	FUNCTIONAL CLASS	HWY TYPE	ACCESS CONTRL	MILEPOINT	MILEPOINT	DESCRIPTION	MARKED LANES	SURFACE WIDTH/TYPE*	AADT
PRIMARY	R	RUR-INTERSTATE	DIVIDED FULL	29.23	RP 7002	RAMP 2 FR IS 70 TO MD 65	4	48I	39,000
				29.28		R/R #CSX 140 612 G			
				29.28		STRUC #21119			
				29.61		INTERSTATE MILE MARKER 30.0			
				30.04		STRUC #21120 ANTIETAM CREEK			
				30.59		INTERSTATE MILE MARKER 31.0			
				30.61	US 40AL	BOONSBORO PIKE			
				30.61		STRUC #21121			
				31.27	CO 343	BEAVER CREEK RD			
				31.27		STRUC #21122			
				31.36	RP 7008	RAMP 8 FR US 40 TO IS 70			
				31.43	RP 7006	RAMP 6 FR IS 70 TO US 40			
				31.58		INTERSTATE MILE MARKER 32.0			
				31.62	RP 7007	RAMP 7 FR IS 70 TO US 40			
				31.63	RP 7005	RAMP 5 FR US 40 TO IS 70			
				31.68	US 40	NATIONAL PIKE			62,725
				31.68		STRUC #21123			
				31.68		EXIT #32			
				31.70	RP 7001	RAMP 1 FR US 40 TO IS 70			
				31.75	RP 7003	RAMP 3 FR IS 70 TO US 40			
				31.93	RP 7002	RAMP 2 FR IS 70 TO US 40			
				31.96	RP 7004	RAMP 4 FR US 40 TO IS 70			
				32.26		STRUC #21125 LANDIS SPRING BRANCH			
				32.58		INTERSTATE MILE MARKER 33.0			
				33.22	CO 315	WHITEHALL RD			
				33.22		STRUC #21126			
				33.55		INTERSTATE MILE MARKER 34.0			
				34.01	RP 7008	RAMP 8 FR MD 66 TO IS 70			
				34.10	RP 7006	RAMP 6 FR IS 70 TO MD 66			
				34.19		STRUC #21127 BEAVER CREEK			
				34.27	MD 66	MAPLEVILLE RD			60,925
				34.27		STRUC #21131			
				34.27		EXIT #35			
				34.47	RP 7002	RAMP 2 FR IS 70 TO MD 66			
				34.53	RP 7004	RAMP 4 FR MD 66 TO IS 70			
				34.55		INTERSTATE MILE MARKER 35.0			
				34.93		STRUC #21133 BLACK ROCK CREEK			
				35.05	CO 345	BLACK ROCK RD			
				35.05		STRUC #21134			
				35.54		INTERSTATE MILE MARKER 36.0			
				35.68			5	60I	
				36.25	CO 314	CRYSTAL FALLS DR			

* A,B = UNIMPROVED; C = GRADED & DRAINED; D,E = SOIL, GRAVEL, STONE; F,G = LOW TYPE BITUMINOUS;
H,I = HIGH TYPE BITUMINOUS; J = CONCRETE; K = BRICK; L = BLOCK

STATE HIGHWAY ADMINISTRATION OF MARYLAND
HIGHWAY INFORMATION SERVICES DIVISION
DATA SUPPORT GROUP

STATE HIGHWAY LOCATION REFERENCE

ROUTE NUMBER.....IS 70 CONTINUED
INVENTORY DIRECTION...EAST
NAME: EISENHOWER MEMORIAL HWY

COUNTY-WASHINGTON
SHA DISTRICT.....6
DATE.....12/31/99

SYSTEM	FUNCTIONAL CLASS	HWY TYPE	ACCESS CONTRL	MILEPOINT	MILEPOINT DESCRIPTION	MARKED LANES	SURFACE WIDTH/TYPE*	AADT
PRIMARY	R	RUR-INTERSTATE	DIVIDED FULL	36.25	STRUC #21135	5	60I	60,925
				36.57	INTERSTATE MILE MARKER 37.0			
				37.52	INTERSTATE MILE MARKER 38.0			
				37.95				
				38.21	US 40 NATIONAL PIKE	6	72I	
				38.21	STRUC #21136			
				38.33	FREDERICK CO/L			

ROUTE NUMBER.....MD 77
INVENTORY DIRECTION...EAST
NAME: FOXVILLE RD

SECONDARY	R	RUR-MAJOR COLLECTOR	UNDIVIDED NONE	0.00	MD 64 JEFFERSON BLVD	2	24I	3,400
				0.00	CO 229 LEITERSBURG-SMITHSBURG RD (BACK)			
				0.17	CO 322 WOLFSSVILLE RD			2,575
				0.25	SPEED LIMIT 35 MPH			
				0.34		2	22I	
				1.88	SPEED LIMIT 50 MPH			
				2.51	CO 301 PLEASANT VALLEY RD			2,375
				3.02	FREDERICK CO/L			

ROUTE NUMBER.....IS 81
INVENTORY DIRECTION...NORTH
NAME: MARYLAND VETERANS MEMORIAL HWY

PRIMARY	R	RUR-INTERSTATE	DIVIDED FULL	0.00	WEST VIRGINIA ST/L	4	48J	51,775
				0.12	STRUC #21078 POTOMAC RIVER			
				0.23		4	48I	
				0.36	SPEED LIMIT 65 MPH			
				0.61	RP 8108 RAMP 8 FR MD 68 TO IS 81			
				0.68	RP 8106 RAMP 6 FR IS 81 TO MD 68			
				0.88	MD 68 LAPPANS RD			
				0.88	STRUC #21077			
				0.88	EXIT #1			
		URB-INTERSTATE		0.89				46,950
				1.00	INTERSTATE MILE MARKER 1.0			
				1.13	RP 8104 RAMP 4 FR MD 68 TO IS 81			
				1.13	RP 8102 RAMP 2 FR IS 81 TO MD 68			

* A,B = UNIMPROVED; C = GRADED & DRAINED; D,E = SOIL, GRAVEL, STONE; F,G = LOW TYPE BITUMINOUS;
H,I = HIGH TYPE BITUMINOUS; J = CONCRETE; K = BRICK; L = BLOCK

STATE HIGHWAY ADMINISTRATION OF MARYLAND
HIGHWAY INFORMATION SERVICES DIVISION
DATA SUPPORT GROUP

STATE HIGHWAY LOCATION REFERENCE

ROUTE NUMBER.....IS 81 CONTINUED
INVENTORY DIRECTION....NORTH
NAME: MARYLAND VETERANS MEMORIAL HWY

COUNTY-WASHINGTON
SHA DISTRICT.....6
DATE.....12/31/99

SYSTEM	FUNCTIONAL CLASS	HWY TYPE	ACCESS CONTRL	MILEPOINT	MILEPOINT DESCRIPTION	MARKED LANES	SURFACE WIDTH/TYPE*	AADT
PRIMARY	R	URB-INTERSTATE	DIVIDED FULL	2.01	INTERSTATE MILE MARKER 2.0	4	48I	46,950
				2.11	RP 8104 RAMP 4 FR IS 81 TO US 11			
				2.11	RP 8106 RAMP 6 FR US 11 TO IS 81			
				2.32	RP 8103 RAMP 3 FR US 11 TO IS 81			
				2.37	US 11 VIRGINIA AVE			51,150
				2.37	STRUC #21083			
				2.37	EXIT #2			
				2.46	STRUC #21082 CONOCOCHIEGUE CREEK			
				2.55	RP 8108 RAMP 8 FR IS 81 TO US 11			
				2.69	RP 8102 RAMP 2 FR US 11 TO IS 81			
				3.00	INTERSTATE MILE MARKER 3.0			
				3.02	SPEED LIMIT 60 MPH			
				3.18	RP 7012 COLLECTOR D			
				3.28	RP 7011 COLLECTOR C			
				3.62	RP 7010 COLLECTOR B			63,175
				3.62	STRUC #21141			
				3.63	IS 70 EISENHOWER MEMORIAL HWY			
				3.63	STRUC #21073			
				3.63	EXIT #3			
				3.65	RP 7009 COLLECTOR A			
				3.65	STRUC #21142			
				3.98	RP 7012 COLLECTOR D			
				4.00	INTERSTATE MILE MARKER 4.0			
				4.01	RP 7011 COLLECTOR C			
				4.06	STRUC #21080 CONOCOCHIEGUE CREEK			
				4.42	RP 8106 RAMP 6 FR CO 666 TO IS 81			
				4.42	RP 8104 RAMP 4 FR IS 81 TO CO 666			
				4.63	CO 666 HALFWAY BLVD			49,150
				4.63	STRUC #21079			
				4.63	EXIT #5			
				4.80	RP 8108 RAMP 8 FR IS 81 TO CO 666			
				4.80	RP 8102 RAMP 2 FR CO 666 TO IS 81			
				4.91	R/R #CSX 832 387 E			
				4.91	STRUC #21075			
				5.00	INTERSTATE MILE MARKER 5.0			
				5.75	STRUC #21081 CONOCOCHIEGUE CREEK			
				5.98	INTERSTATE MILE MARKER 6.0			
				6.07	STRUC #21190 BR OF CONOCOCHIEGUE CR			
				6.47	MD 144WA WASHINGTON ST			
				6.47	STRUC #21069			
				6.56	RP 8106 RAMP 6 FR US 40 TO IS 81			
				6.65	RP 8104 RAMP 4 FR IS 81 TO US 40			

* A,B = UNIMPROVED; C = GRADED & DRAINED; D,E = SOIL, GRAVEL, STONE; F,G = LOW TYPE BITUMINOUS;
H,I = HIGH TYPE BITUMINOUS; J = CONCRETE; K = BRICK; L = BLOCK

STATE HIGHWAY ADMINISTRATION OF MARYLAND
HIGHWAY INFORMATION SERVICES DIVISION
DATA SUPPORT GROUP

PAGE..... 31

STATE HIGHWAY LOCATION REFERENCE

ROUTE NUMBER.....IS 81 CONTINUED
INVENTORY DIRECTION...NORTH
NAME: MARYLAND VETERANS MEMORIAL HWY

COUNTY-WASHINGTON
SHA DISTRICT.....6
DATE.....12/31/99

SYSTEMSTATE....	FUNCTIONAL CLASS	HWY TYPE	ACCESS CONTRL	MILEPOINT	MILEPOINT DESCRIPTION	MARKED LANES	SURFACE WIDTH/TYPE*	AADT
PRIMARY	R	URB-INTERSTATE	DIVIDED	FULL	6.69	RP 8105 RAMP 5 FR IS 81 TO US 40	4	48I	49,150
					6.78	RP 8103 RAMP 3 FR US 40 TO IS 81			
					6.85	US 40 NATIONAL PIKE			47,650
					6.85	STRUC #21052			
					6.85	EXIT #6			
					6.88	RP 8107 RAMP 7 FR US 40 TO IS 81			
					6.97	INTERSTATE MILE MARKER 7.0			
					6.97	RP 8101 RAMP 1 FR IS 81 TO US 40			
					6.99	RP 8108 RAMP 8 FR IS 81 TO US 40			
					7.12	RP 8102 RAMP 2 FR US 40 TO IS 81			
					7.52	RP 8106 RAMP 6 FR MD 58 TO IS 81			
					7.56	RP 8104 RAMP 4 FR IS 81 TO MD 58			
					7.65	RP 8105 RAMP 5 FR IS 81 TO MD 58			
					7.70	MD 58 CEARFOSS PIKE			53,150
					7.70	STRUC #21051			
					7.70	EXIT #7			
					7.75	RP 8101 RAMP 1 FR IS 81 TO MD 58			
					7.81	RP 8108 RAMP 8 FR IS 81 TO MD 58			
					7.91	RP 8102 RAMP 2 FR MD 58 TO IS 81			
					7.98	INTERSTATE MILE MARKER 8.0			
					8.04	RP 8105 RAMP 5 FR IS 81 TO CO 138			
					8.08	CO 138 MAUGANVILLE RD			48,850
					8.08	STRUC #21055			
					8.08	EXIT #8			
					8.22	RP 8102 RAMP 2 FR CO 138 TO IS 81			
					8.27	R/R #CR 534 890 N			
					8.27	STRUC #21056			
					8.79	SPEED LIMIT 65 MPH			
					8.97	INTERSTATE MILE MARKER 9.0			
					9.41	RP 8106 RAMP 6 FR CO 146 TO IS 81			
					9.43	RP 8104 RAMP 4 FR IS 81 TO CO 146			
					9.59	CO 146 MAUGANS AVE			45,550
					9.59	STRUC #21053			
					9.59	EXIT #9			
					9.74	RP 8108 RAMP 8 FR IS 81 TO CO 146			
					9.77	RP 8102 RAMP 2 FR CO 146 TO IS 81			
					9.97	INTERSTATE MILE MARKER 10.0			
					10.21	RP 8106 RAMP 6 FR CO 140 TO IS 81			
					10.21	RP 8104 RAMP 4 FR IS 81 TO CO 140			
					10.33	RP 8105 RAMP 5 FR IS 81 TO CO 140			
					10.36	RP 8103 RAMP 3 FR CO 140 TO IS 81			
					10.42	CO 140 SHOWALTER RD			39,150

* A,B = UNIMPROVED; C = GRADED & DRAINED; D,E = SOIL, GRAVEL, STONE; F,G = LOW TYPE BITUMINOUS;
H,I = HIGH TYPE BITUMINOUS; J = CONCRETE; K = BRICK; L = BLOCK

STATE HIGHWAY LOCATION REFERENCE

ROUTE NUMBER.....IS 81 CONTINUED
INVENTORY DIRECTION....NORTH
NAME: MARYLAND VETERANS MEMORIAL HWY

COUNTY-WASHINGTON
SHA DISTRICT.....6
DATE.....12/31/99

SYSTEM	STATE	FUNCTIONAL CLASS	HWY TYPE	ACCESS CONTRL	MILEPOINT	MILEPOINT DESCRIPTION	MARKED LANES	SURFACE WIDTH/TYPE*	AADT
PRIMARY	R	URB-INTERSTATE	DIVIDED	FULL	10.42	STRUC #21054	4	48I	39,150
					10.42	EXIT #10			
					10.47	RP 8107 RAMP 7 FR CO 140 TO IS 81			
					10.47	RP 8101 RAMP 1 FR IS 81 TO CO 140			
					10.61	RP 8108 RAMP 8 FR IS 81 TO CO 140			
					10.61	RP 8102 RAMP 2 FR CO 140 TO IS 81			
					10.97	INTERSTATE MILE MARKER 11.0			
					11.80	RP 8106 RAMP 6 FR PA ST/L TO IS 81			
					11.97	INTERSTATE MILE MARKER 12.0			
					12.00	RP 8105 RAMP 5 FR IS 81 TO PA ST/L			
					12.00	EXIT #1			
					12.08	PENNSYLVANIA ST/L			

ROUTE NUMBER.....MD 144WA
INVENTORY DIRECTION....EAST
NAME: WASHINGTON ST

SECONDARY	R	URB-COLLECTOR	UNDIVIDED	NONE	0.00	US 40 NATIONAL PIKE	2	25I	9,250
					0.12	SPEED LIMIT 40 MPH			
					0.37	SPEED LIMIT 35 MPH			
					0.44	CO 120 MCDADE RD			
					0.65	CO 473 HOPEWELL RD			
					1.15	SPEED LIMIT 40 MPH			
					1.28	IS 81 MARYLAND VETERANS MEMORIAL HWY			
					1.28	STRUC #21069			
					1.47	MD 910C WESTERN MARYLAND PKWY			
					1.47	CO1186 WASHINGTON ST (AHEAD)			

ROUTE NUMBER.....MD 144WB
INVENTORY DIRECTION....EAST
NAME: WESTERN PIKE

SECONDARY	R	RUR-LOCAL	UNDIVIDED	NONE	0.00	ROAD END	2	24I	1,850
					0.00	RP 6807 RAMP 7 FR IS 68 TO MD 144WB			
					0.00	RP 6801 RAMP 1 FR MD 144WB TO IS 68			
		RUR-MAJOR COLLECTOR			0.06	IS 68 NATIONAL FREEWAY			
					0.06	STRUC #21151			
					0.06	EXIT #77			

* A,B = UNIMPROVED; C = GRADED & DRAINED; D,E = SOIL, GRAVEL, STONE; F,G = LOW TYPE BITUMINOUS;
H,I = HIGH TYPE BITUMINOUS; J = CONCRETE; K = BRICK; L = BLOCK

STATE HIGHWAY ADMINISTRATION OF MARYLAND
HIGHWAY INFORMATION SERVICES DIVISION
DATA SUPPORT GROUP

PAGE..... 33

STATE HIGHWAY LOCATION REFERENCE

ROUTE NUMBER.....MD 144WB CONTINUED
INVENTORY DIRECTION....EAST
NAME: WESTERN PIKE

COUNTY-WASHINGTON
SHA DISTRICT.....6
DATE.....12/31/99

SYSTEM	FUNCTIONAL CLASS	HWY TYPE	ACCESS CONTRL	MILEPOINT	MILEPOINT DESCRIPTION	MARKED LANES	SURFACE WIDTH/TYPE*	AADT
SECONDARY R	RUR-MAJOR COLLECTOR	UNDIVIDED	NONE	0.10	RP 6806 RAMP 6 FR IS 68 TO MD 144WB	2	24I	1,850
				0.10	RP 6803 RAMP 3 FR MD 144WB TO IS 68			
				0.25	CO 23 WOODMONT RD			
				0.33	SPEED LIMIT 40 MPH			
				0.46	STRUC #21007 LITTLE TONOLOWAY CREEK			
				0.64		2	22I	
				2.77	CO 32 LOCHER RD			5,050
				2.82		2	20I	
				2.93	SPEED LIMIT 25 MPH			
				3.10	IN CORP LMTS HANCOCK			
				3.52	US 522B NO NAME	2	39I	
				3.61		2	34I	
				3.63	MU 310 SOUTH ST	2	36I	10,450
				3.64	US 522 WARFORDSBURG RD			
				3.64	STRUC #21124			
				3.65	STRUC #21008 TONOLOWAY CREEK			
				3.67	MD 894 LIMESTONE RD	2	41I	
				3.67				
				3.75	US 522C VIRGINIA AVE			
				3.83		2	40I	
				3.91	MU 280 PENNSYLVANIA AVE			
				4.00		2	36I	
				4.14		2	32I	
				4.21		2	30I	
				4.63		2	40I	
				4.78	SPEED LIMIT 30 MPH	2	24I	
				4.83	OUT CORP LMTS HANCOCK			
				5.21	SPEED LIMIT 35 MPH			
				5.28	STRUC #21009 TONOLOWAY CREEK			
				5.51	RP 7001 RAMP 1 FR IS 70 TO MD 144WB			
				5.53	RP 7004 RAMP 4 FR RAMP 1 TO MD 144WB			
				5.61	RP 7008 RAMP 8 FR RAMP 6 TO MD 144WB			
				5.63	RP 7006 RAMP 6 FR IS 70 TO MD 144WB			
				5.76		1	19I	
				5.97	IS 70 EISENHOWER MEMORIAL HWY			
				5.97	EXIT #3			

* A,B = UNIMPROVED; C = GRADED & DRAINED; D,E = SOIL, GRAVEL, STONE; F,G = LOW TYPE BITUMINOUS;
H,I = HIGH TYPE BITUMINOUS; J = CONCRETE; K = BRICK; L = BLOCK

STATE HIGHWAY LOCATION REFERENCE

ROUTE NUMBER.....MD 180A
INVENTORY DIRECTION:...NORTH
NAME: OLD US 340

COUNTY-WASHINGTON
SHA DISTRICT.....6
DATE.....12/31/99

SYSTEM	FUNCTIONAL CLASS	HWY TYPE	ACCESS CONTRL	MILEPOINT	MILEPOINT DESCRIPTION	MARKED LANES	SURFACE WIDTH/TYPE*	AADT
SECONDARY R	RUR-LOCAL	UNDIVIDED	NONE	0.00 CO 995	KEEPTRYST RD	2	22H	
				0.03	ROAD END			

ROUTE NUMBER.....US 340
INVENTORY DIRECTION:...EAST
NAME: JEFFERSON PIKE

PRIMARY R	RUR-OTHER PRIN ART	UNDIVIDED	PART	0.00	BEGIN STRUCTURE IN VIRGINIA	2	26J	18,010
				0.01	SPEED LIMIT 45 MPH			
				0.02	VIRGINIA ST/L			
				0.39	R/R #CSX 141 358 K			
				0.39	STRUC #21041 POTOMAC RIVER			
				0.43 CO 626	SANDY HOOK RD	2	24I	
				0.44	ATR STATION #0019			
		DIVIDED		0.57		2	36I	
				0.63		3	36I	
				0.74		4	48I	
				0.82	SPEED LIMIT 55 MPH			
				1.07	MILE MARKER 1.0			
				1.21 RP134003	RAMP 3 FR US 340 TO MD 67			
				1.35 RP134008	RAMP 8 FR MD 67 TO US 340			
				1.48 RP134005	RAMP 5 FR RAMP 3 TO US 340			
				1.56 MD 67	ROHRERSVILLE RD			
				1.56	STRUC #21138			
				1.68 RP134002	RAMP 2 FR US 340 TO MD 67			
				1.74	R/R #CSX 140 531 G			
				1.74	STRUC #21034 ISRAEL CREEK			
		FULL		1.82 CO 995	KEEPTRYST RD			
				1.95	SPEED LIMIT 65 MPH			
				1.99	MILE MARKER 2.0			
				2.27	FREDERICK CO/L			

ROUTE NUMBER.....MD 418
INVENTORY DIRECTION:...EAST
NAME: RINGGOLD PIKE

SECONDARY R	RUR-MAJOR COLLECTOR	UNDIVIDED	NONE	0.00 MD 60	LEITERSBURG PIKE	2	24I	3,900
				0.03 MD 60A	NO NAME			

* A,B = UNIMPROVED; C = GRADED & DRAINED; D,E = SOIL, GRAVEL, STONE; F,G = LOW TYPE BITUMINOUS;
H,I = HIGH TYPE BITUMINOUS; J = CONCRETE; K = BRICK; L = BLOCK

STATE HIGHWAY ADMINISTRATION OF MARYLAND
HIGHWAY INFORMATION SERVICES DIVISION
DATA SUPPORT GROUP

PAGE..... 35

STATE HIGHWAY LOCATION REFERENCE

ROUTE NUMBER.....MD 418 CONTINUED
INVENTORY DIRECTION....EAST
NAME: RINGGOLD PIKE

COUNTY-WASHINGTON
SHA DISTRICT.....6
DATE.....12/31/99

SYSTEM	FUNCTIONAL CLASS	HWY TYPE	ACCESS CONTRL	MILEPOINT	MILEPOINT DESCRIPTION	MARKED LANES	SURFACE WIDTH/TYP*	AADT
SECONDARY R	RUR-MAJOR COLLECTOR	UNDIVIDED	NONE	0.11	SPEED LIMIT 50 MPH	2	24I	3,900
	RUR-MINOR COLLECTOR			2.77 MD 64	SMITHSBURG PIKE			4,600
				2.82 MD 846D	NO NAME			
				4.62	PENNSYLVANIA ST/L			

ROUTE NUMBER.....MD 491
INVENTORY DIRECTION....NORTH
NAME: RAVEN ROCK RD

SECONDARY R	RUR-MAJOR COLLECTOR	DIVIDED	NONE	0.00 MD 64	JEFFERSON BLVD/SMITHSBURG PIKE	2	30I	2,600
		UNDIVIDED		0.08		2	24I	
				0.13	SPEED LIMIT 50 MPH			
				1.21	STRUC #21086 LITTLE ANTIETAM CREEK			
				4.69	FREDERICK CO/L			
				6.40	FREDERICK CO/L	2	22I	
NAME: MACFEE HILL RD				6.40				
				6.44	SPEED LIMIT 30 MPH			
				6.78 MD 550	MILITARY RD/MACFEE HILL RD			

ROUTE NUMBER.....MD 494
INVENTORY DIRECTION....EAST
NAME: FAIRVIEW RD

SECONDARY R	RUR-MAJOR COLLECTOR	UNDIVIDED	NONE	0.00	PENNSYLVANIA ST/L	2	24I	2,575
				0.13	SPEED LIMIT 50 MPH			
				0.84 MD 57	ST PAUL RD			1,450
				3.02		2	22I	
				3.34 CO 81	ROCKDALE RD			
				3.61	STRUC #21042 CONOCOCHIEGUE CREEK			
				5.69	SPEED LIMIT 40 MPH			
				5.99 CO 125	BLACKBERRY LA			3,675
				6.51	SPEED LIMIT 30 MPH			
				6.82 MD 63	GREENCASTLE PIKE			

* A,B = UNIMPROVED; C = GRADED & DRAINED; D,E = SOIL, GRAVEL, STONE; F,G = LOW TYPE BITUMINOUS;
H,I = HIGH TYPE BITUMINOUS; J = CONCRETE; K = BRICK; L = BLOCK

STATE HIGHWAY ADMINISTRATION OF MARYLAND
HIGHWAY INFORMATION SERVICES DIVISION
DATA SUPPORT GROUP

STATE HIGHWAY LOCATION REFERENCE

ROUTE NUMBER.....US 522
INVENTORY DIRECTION...NORTH
NAME: WARFORDSBURG RD

COUNTY-WASHINGTON
SHA DISTRICT.....6
DATE.....12/31/99

SYSTEM	FUNCTIONAL CLASS	HWY TYPE	ACCESS CONTRL	MILEPOINT	MILEPOINT DESCRIPTION	MARKED LANES	SURFACE WIDTH/TYPE*	AADT
SECONDARY R	RUR-OTHER PRIN ART	UNDIVIDED	NONE	0.00	BEGIN STRUCTURE IN WEST VIRGINIA	2	24J	10,700
				0.09	SPEED LIMIT 35 MPH			
				0.13	WEST VIRGINIA ST/L			
				0.13	STRUC #21043 POTOMAC RIVER			
				0.31	IN CORP LMTS HANCOCK			
				0.46	R/R #CSX 832 432 W			
				0.50		2	24I	
				0.54	US 522B NO NAME			13,850
				0.57		2	24J	
				0.63	MD 144WB WESTERN PIKE			
				0.63	STRUC #21124			
				0.66	MD 894 LIMESTONE RD			
				0.69		2	39I	
		DIVIDED		0.70		2	24I	
				0.72	US 522C HIGH ST			
				0.81	RP 7009 RAMP 9 FR US 522 TO MD 894			
				0.89	RP 7006 RAMP 6 FR IS 68 TO US 522			
				0.94		2	27I	
				1.04	RP 7004 RAMP 4 FR US 522 TO IS 70			
				1.09		2	30I	
				1.21	IS 70 EISENHOWER MEMORIAL HWY			
				1.21	STRUC #21090			
				1.21	EXIT #1B			
		UNDIVIDED		1.24	US 522A NO NAME	1	14I	
				1.29		1	12I	
				1.38	IS 70 EISENHOWER MEMORIAL HWY			

ROUTE NUMBER.....US 522A
INVENTORY DIRECTION...SOUTH
NAME: NO NAME

SECONDARY U	RUR-LOCAL	UNDIVIDED	NONE	0.00	IS 70 EISENHOWER MEMORIAL HWY	1	16I	
				0.00	EXIT #1B			
				0.03	SPEED LIMIT 35 MPH			
				0.34	US 522 WARFORDSBURG RD (AHEAD)			

* A,B = UNIMPROVED; C = GRADED & DRAINED; D,E = SOIL, GRAVEL, STONE; F,G = LOW TYPE BITUMINOUS;
H,I = HIGH TYPE BITUMINOUS; J = CONCRETE; K = BRICK; L = BLOCK

STATE HIGHWAY ADMINISTRATION OF MARYLAND
HIGHWAY INFORMATION SERVICES DIVISION
DATA SUPPORT GROUP

STATE HIGHWAY LOCATION REFERENCE

ROUTE NUMBER.....US 522B
INVENTORY DIRECTION...EAST
NAME: NO NAME

COUNTY-WASHINGTON
SHA DISTRICT.....6
DATE.....12/31/99

SYSTEM	FUNCTIONAL CLASS	HWY TYPE	ACCESS CONTRL	MILEPOINT	MILEPOINT DESCRIPTION	MARKED LANES	SURFACE WIDTH/TYPE*	AADT
SECONDARY U	RUR-LOCAL	UNDIVIDED	NONE	0.00	MD 144WB WESTERN PIKE	2	22I	
				0.14	US 522 WARFORDSBURG RD			

ROUTE NUMBER.....US 522C
INVENTORY DIRECTION...WEST
NAME: VIRGINIA AVE

SECONDARY U	RUR-LOCAL	UNDIVIDED	NONE	0.00	MD 144WB MAIN ST	2	40I	
NAME: HIGH ST				0.08	MD 735 HIGH ST			
				0.13	SPEED LIMIT 25 MPH			
		DIVIDED		0.17		2	36I	
				0.20	US 522 WARFORDSBURG RD			

ROUTE NUMBER.....MD 550
INVENTORY DIRECTION...NORTH
NAME: FORT RITCHIE RD

SECONDARY R	RUR-MAJOR COLLECTOR	UNDIVIDED	NONE	0.00	FREDERICK CO/L	2	20I	3,900
				0.32	CO 278 EYLER AVE			
				0.98	CO 272 ROYER RD	2	22I	
NAME: MILITARY RD				0.98				
				1.09		2	20I	
				1.42	MD 491 MACFEE HILL RD			
NAME: MACFEE HILL RD				1.42				
				1.64	R/R #CSX 831 799 N	2	22I	
				1.67	SPEED LIMIT 30 MPH			
				1.81	CO 869 CAMP RITCHIE RD	2	20I	
NAME: PEN MAR RD				1.81				
				1.81	CO 286 PENNERSVILLE RD			
				1.84	STRUC #21040 FALLS CREEK			
				1.87	R/R #CSX 831 800 F			
				2.01	CO 781 PEN MAR RD (AHEAD)			

* A,B = UNIMPROVED; C = GRADED & DRAINED; D,E = SOIL, GRAVEL, STONE; F,G = LOW TYPE BITUMINOUS;
H,I = HIGH TYPE BITUMINOUS; J = CONCRETE; K = BRICK; L = BLOCK

STATE HIGHWAY LOCATION REFERENCE

ROUTE NUMBER.....MD 615
INVENTORY DIRECTION...NORTH
NAME: MILLSTONE RD

COUNTY-WASHINGTON
SHA DISTRICT.....6
DATE.....12/31/99

SYSTEM	FUNCTIONAL CLASS	HWY TYPE	ACCESS CONTRL	MILEPOINT	MILEPOINT DESCRIPTION	MARKED LANES	SURFACE WIDTH/TYPE*	ADT
SECONDARY R	RUR-MAJOR COLLECTOR	UNDIVIDED	NONE	0.00	CO 850 MILLSTONE RD (BACK)	2	24I	775
				0.00	RP 7007 RAMP 7 FR RAMP 2 TO MD 615			
				0.03	RP 7002 RAMP 2 FR IS 70 TO MD 615			
				0.13	SPEED LIMIT 50 MPH	2	20I	
				0.39	RP 7005 RAMP 5 FR MD 615 TO IS 70			
	RUR-LOCAL			0.39	CO 44 HOLLOW RD			
				1.80	RP 7003 RAMP 3 FR IS 70 TO MD 615			
				1.80	EXIT #5			
				1.83	RP 7001 RAMP 1 FR MD 615 TO RAMP 8			
				1.85	RP 7008 RAMP 8 FR MD 615 TO IS 70			
NAME: HEAVENLY ACRES RIDGE				1.85				
				1.92	SPEED LIMIT 40 MPH			
				2.30		2	18I	
				2.46		2	19I	
				3.85		2	18I	
				4.35	PENNSYLVANIA ST/L			

ROUTE NUMBER.....MD 632
INVENTORY DIRECTION...NORTH
NAME: DOWNSVILLE PIKE

SECONDARY R	RUR-MINOR COLLECTOR	UNDIVIDED	NONE	0.00	MD 63 SPIELMAN RD	2	24I	1,975
				0.06	SPEED LIMIT 30 MPH			
				0.30	SPEED LIMIT 50 MPH			
	RUR-MAJOR COLLECTOR			2.24	MD 68 LAPPANS RD			5,075
				4.12	CO 468 STERLING RD			
				4.53		4	48I	
		DIVIDED		4.63				
				4.73	RP 7006 RAMP 6 FR IS 70 TO MD 632			
				4.73	RP 7004 RAMP 4 FR MD 632 TO RAMP 5			
				4.76	SPEED LIMIT 40 MPH			
				4.78	RP 7005 RAMP 5 FR MD 632 TO IS 70			
				4.90	STRUC #21116 ST JAMES RUN			
	URB-MINOR ARTERIAL			4.92	IS 70 EISENHOWER MEMORIAL HWY	3	36I	
				4.92	STRUC #21115			
				5.05	RP 7001 RAMP 1 FR MD 632 TO IS 70			
				5.12	CO 666 HALFWAY BLVD	4	48I	6,725
				5.12	RP 7008 RAMP 8 FR MD 632 TO RAMP 1			
				5.12	RP 7007 RAMP 7 FR IS 70 TO MD 632			
				5.15	RP 7002 RAMP 2 FR RAMP 7 TO MD 632			

* A,B = UNIMPROVED; C = GRADED & DRAINED; D,E = SOIL, GRAVEL, STONE; F,G = LOW TYPE BITUMINOUS;
H,I = HIGH TYPE BITUMINOUS; J = CONCRETE; K = BRICK; L = BLOCK

STATE HIGHWAY ADMINISTRATION OF MARYLAND
HIGHWAY INFORMATION SERVICES DIVISION
DATA SUPPORT GROUP

STATE HIGHWAY LOCATION REFERENCE

ROUTE NUMBER.....MD 632 CONTINUED
INVENTORY DIRECTION....NORTH
NAME: DOWNSVILLE PIKE

COUNTY-WASHINGTON
SHA DISTRICT.....6
DATE.....12/31/99

SYSTEMSTATE....	FUNCTIONAL CLASS	HWY TYPE	ACCESS CONTRL	MILEPOINT	MILEPOINT DESCRIPTION	MARKED LANES	SURFACE WIDTH/TYPE*	AADT
SECONDARY R	URB-MINOR ARTERIAL	UNDIVIDED	NONE	5.24		3	36I	6,725
		DIVIDED		5.39		2	24I	
		UNDIVIDED		5.48	CO 889 WEST OAK RIDGE EXT			
		UNDIVIDED		5.56				
		UNDIVIDED		5.68	R/R #NW 470 733 P			
		DIVIDED		5.68	STRUC #21145			
		DIVIDED		5.84				
U		UNDIVIDED		5.89	IN CORP LMTS HAGERSTOWN			
		UNDIVIDED		5.89	CO 400 W OAK RIDGE DR			
		UNDIVIDED		5.96				
				6.01	SPEED LIMIT 35 MPH			
				6.71	MU1550 MARYLAND AVE (AHEAD)			

ROUTE NUMBER.....MD 735
INVENTORY DIRECTION....WEST
NAME: HIGH ST

SECONDARY U	RUR-LOCAL	UNDIVIDED	NONE	0.00	MU 170 HIGH ST (BACK)	2	20I	199
				0.06	US 522C VIRGINIA ST/HIGH ST			

ROUTE NUMBER.....MD 741
INVENTORY DIRECTION....SOUTH
NAME: NO NAME

SECONDARY R	RUR-LOCAL	UNDIVIDED	NONE	0.00	US 40AL BOONSBORO PIKE	2	14F	199
				0.06	ROAD END			

ROUTE NUMBER.....MD 804B
INVENTORY DIRECTION....EAST
NAME: TRACK SIDE RD

SECONDARY R	URB-LOCAL	UNDIVIDED	NONE	0.00	MD 64 JEFFERSON BLVD	2	30I	199
				0.03		2	20I	
				0.18	MD 62 TWIN SPRINGS DR	2	29I	
NAME: TWIN SPRINGS DR				0.18				
				0.30	SPEED LIMIT 30 MPH			

* A,B = UNIMPROVED; C = GRADED & DRAINED; D,E = SOIL, GRAVEL, STONE; F,G = LOW TYPE BITUMINOUS;
H,I = HIGH TYPE BITUMINOUS; J = CONCRETE; K = BRICK; L = BLOCK

STATE HIGHWAY ADMINISTRATION OF MARYLAND
HIGHWAY INFORMATION SERVICES DIVISION
DATA SUPPORT GROUP

STATE HIGHWAY LOCATION REFERENCE

ROUTE NUMBER.....MD 804B CONTINUED
INVENTORY DIRECTION...EAST
NAME: TWIN SPRINGS DR

COUNTY-WASHINGTON
SHA DISTRICT.....6
DATE.....12/31/99

SYSTEM	FUNCTIONAL CLASS	HWY TYPE	ACCESS CONTRL	MILEPOINT	MILEPOINT DESCRIPTION	MARKED LANES	SURFACE WIDTH/TYP*	AADT
SECONDARY R	URB-LOCAL	UNDIVIDED	NONE	0.46		2	24I	199
				0.57		2	20I	
		DIVIDED		0.78		2	32I	
				0.79	MD 64 JEFFERSON BLVD			

ROUTE NUMBER.....MD 805B
INVENTORY DIRECTION...NORTH
NAME: NO NAME

SECONDARY R	RUR-LOCAL	UNDIVIDED	NONE	0.00	ROAD END	2	14H	199
				0.08		2	18H	
				0.15	CO 232 ROCKY FORGE RD			

ROUTE NUMBER.....MD 843B
INVENTORY DIRECTION...NORTH
NAME: CELESTE DR

SECONDARY R	RUR-LOCAL	UNDIVIDED	NONE	0.00	OP 104 NO NAME	2	20H	299
				0.12	CO1121 CELESTE DR (AHEAD)			

ROUTE NUMBER.....MD 843D
INVENTORY DIRECTION...NORTH
NAME: NO NAME

SECONDARY R	RUR-LOCAL	UNDIVIDED	NONE	0.00	MD 63 SPIELMAN RD	2	18H	99
				0.03		2	14H	
				0.10		2	10H	
				0.16	ROAD END			

ROUTE NUMBER.....MD 843F
INVENTORY DIRECTION...NORTH
NAME: NO NAME

SECONDARY R	URB-LOCAL	UNDIVIDED	NONE	0.00	ROAD END	2	16H	
-------------	-----------	-----------	------	------	----------	---	-----	--

* A,B = UNIMPROVED; C = GRADED & DRAINED; D,E = SOIL, GRAVEL, STONE; F,G = LOW TYPE BITUMINOUS;
H,I = HIGH TYPE BITUMINOUS; J = CONCRETE; K = BRICK; L = BLOCK

STATE HIGHWAY ADMINISTRATION OF MARYLAND
HIGHWAY INFORMATION SERVICES DIVISION
DATA SUPPORT GROUP

STATE HIGHWAY LOCATION REFERENCE

ROUTE NUMBER.....MD 843F CONTINUED
INVENTORY DIRECTION....NORTH
NAME: NO NAME

COUNTY-WASHINGTON
SHA DISTRICT.....6
DATE.....12/31/99

SYSTEM	FUNCTIONAL CLASS	HWY TYPE	ACCESS CONTRL	MILEPOINT	MILEPOINT DESCRIPTION	MARKED LANES	SURFACE WIDTH/TYPE*	AADT
SECONDARY R	URB-LOCAL	UNDIVIDED	NONE	0.06 MD 63	GREENCASTLE PIKE	2	16H	

ROUTE NUMBER.....MD 843I
INVENTORY DIRECTION....EAST
NAME: NO NAME

SECONDARY R	RUR-LOCAL	UNDIVIDED	NONE	0.00 MD 63	GREENCASTLE PIKE	2	19H	
				0.04 CO 967	HUYETT LA			

ROUTE NUMBER.....MD 844
INVENTORY DIRECTION....EAST
NAME: CAVETOWN CHURCH RD

SECONDARY R	URB-LOCAL	UNDIVIDED	NONE	0.00 MD 64	JEFFERSON BLVD	2	18I	599
	RUR-LOCAL			0.09	STRUC #21049 BEAVER CREEK			
				0.22 CO 322	WOLFVILLE RD	2	14F	
				0.25		1	10F	
				0.29	ROAD END			

ROUTE NUMBER.....MD 845A
INVENTORY DIRECTION....NORTH
NAME: S MAIN ST

SECONDARY U	RUR-MINOR COLLECTOR	UNDIVIDED	NONE	0.00 MD 34	SHEPHERDSTOWN PIKE	2	24I	599
				0.00 CO 565	KEEDYSVILLE RD (BACK)			
				0.01	SPEED LIMIT 25 MPH			
				0.05		2	32I	
				0.12		2	27I	
				0.18		2	22I	
				0.24		2	24I	
				0.35		2	30I	
				0.41 MU 50	DOG STREET RD			
				0.50		2	32I	
				0.56	STRUC #21004 LITTLE ANTIETAM CREEK	2	35I	
				0.65		2	42I	
NAME: N MAIN ST				0.66 MU 120	TAYLOR DR			

* A,B = UNIMPROVED; C = GRADED & DRAINED; D,E = SOIL, GRAVEL, STONE; F,G = LOW TYPE BITUMINOUS;
H,I = HIGH TYPE BITUMINOUS; J = CONCRETE; K = BRICK; L = BLOCK

STATE HIGHWAY ADMINISTRATION OF MARYLAND
HIGHWAY INFORMATION SERVICES DIVISION
DATA SUPPORT GROUP

STATE HIGHWAY LOCATION REFERENCE

ROUTE NUMBER.....MD 845A CONTINUED
INVENTORY DIRECTION...NORTH
NAME: KEEDY DR

COUNTY-WASHINGTON
SHA DISTRICT.....6
DATE.....12/31/99

SYSTEM	FUNCTIONAL CLASS	HWY TYPE	ACCESS CONTRL	MILEPOINT	MILEPOINT DESCRIPTION	MARKED LANES	SURFACE WIDTH/TYPE*	AADT
SECONDARY U	RUR-MINOR COLLECTOR	UNDIVIDED	NONE	0.69		2	27I	599
				0.77		2	32I	
				0.99		2	20I	
				1.05		2	22I	
				1.17	MD 34A N MAIN ST	2	24I	
NAME: KEEDY DR				1.17				
				1.23	MD 34 SHEPHERDSTOWN PIKE			

ROUTE NUMBER.....MD 846B
INVENTORY DIRECTION...EAST
NAME: NO NAME

SECONDARY R	RUR-LOCAL	UNDIVIDED	NONE	0.00	ROAD END	2	16H	99
				0.04	MD 846D NO NAME			
				0.10	ROAD END			

ROUTE NUMBER.....MD 846D
INVENTORY DIRECTION...NORTH
NAME: NO NAME

SECONDARY R	RUR-LOCAL	UNDIVIDED	NONE	0.00	MD 846B NO NAME	2	16G	99
				0.04	MD 418 RINGGOLD PIKE			

ROUTE NUMBER.....MD 847D
INVENTORY DIRECTION...NORTH
NAME: FRITZ LA

SECONDARY R	RUR-LOCAL	UNDIVIDED	NONE	0.00	CO 243 WELTY CHURCH RD	2	16F	99
				0.14	ROAD END			

* A,B = UNIMPROVED; C = GRADED & DRAINED; D,E = SOIL, GRAVEL, STONE; F,G = LOW TYPE BITUMINOUS;
H,I = HIGH TYPE BITUMINOUS; J = CONCRETE; K = BRICK; L = BLOCK

STATE HIGHWAY ADMINISTRATION OF MARYLAND
HIGHWAY INFORMATION SERVICES DIVISION
DATA SUPPORT GROUP

STATE HIGHWAY LOCATION REFERENCE

ROUTE NUMBER.....US 1A1 CONTINUED
INVENTORY DIRECTION....NORTH
NAME: CATON AVE

COUNTY-BALTIMORE CITY
SHA DISTRICT.....
DATE.....12/31/99

SYSTEM	FUNCTIONAL CLASS	HWY TYPE	ACCESS CONTRL	MILEPOINT	MILEPOINT DESCRIPTION	MARKED LANES	SURFACE WIDTH/TYPE*	AADT
MUNICIPAL U	URB-OTHER PRIN ART	DIVIDED	NONE	0.75 RP 9502	RAMP 2 FR IS 95	6	66I	34,475
				0.75 RP 9508	RAMP 8 TO IS 95			
				0.87 MU1980	BENSON AVE			
		UNDIVIDED		0.91		4	44I	
				1.22 US 1	WILKENS AVE			
				1.22 MU 101	CATON AVE (AHEAD)			

ROUTE NUMBER.....MD 2
INVENTORY DIRECTION....NORTH
NAME: POTEE ST

MUNICIPAL U	URB-OTHER PRIN ART	DIVIDED	NONE	0.00	ANNE ARUNDEL CO/L	5	52I	30,600
				0.00 MU1530	HANOVER ST			
				0.34 MD 173	PATAPSCO AVE	4	48I	
				0.34 MU 100	PATAPSCO AVE			
				0.43 IS 895	HARBOR TUNNEL THRUWAY			
				0.43	STRUC #BCY071			
				0.43	EXIT #7			
				0.47	R/R #CSX 140 343 S			
				0.64 MU4350	FRANKFURST AVE			30,975
				0.64				
				0.72 MU1530	HANOVER ST	8	100I	
				0.98	STRUC #BC5211 PATAPSCO RIVER			
				0.98	STRUC #BC5218 PATAPSCO RIVER			
				1.20 MU4340	REEDBIRD AVE			
				1.45 MU4330	CHERRY HILL RD			
				1.50 MU1630	WATERVIEW AVE			
		UNDIVIDED		1.62		5	50J	
				1.80	STRUC #BC5210 MIDDLE BRANCH			
				2.11		5	50I	
				2.13 MU6163	W CROMWELL ST			
				2.30		4	50I	
				2.34	R/R #CSX 831 597 R			
				2.34	STRUC #BC5212			
				2.40 MU4325	MCCOMAS ST SPUR			
				2.43 MU4320	MCCOMAS ST			
				2.46 IS 95	NO NAME			
				2.46	EXIT #54			
				2.46	STRUC # BCW551			
				2.49	R/R #CSX 140 387 S			

* A,B = UNIMPROVED; C = GRADED & DRAINED; D,E = SOIL, GRAVEL, STONE; F,G = LOW TYPE BITUMINOUS;
H,I = HIGH TYPE BITUMINOUS; J = CONCRETE; K = BRICK; L = BLOCK

STATE HIGHWAY ADMINISTRATION OF MARYLAND
HIGHWAY INFORMATION SERVICES DIVISION
DATA SUPPORT GROUP

PAGE..... 5

STATE HIGHWAY LOCATION REFERENCE

ROUTE NUMBER.....MD 2 CONTINUED
INVENTORY DIRECTION....NORTH
NAME: HANOVER ST

COUNTY-BALTIMORE CITY
SHA DISTRICT.....
DATE.....12/31/99

SYSTEMSTATE....	FUNCTIONAL CLASS	HWY TYPE	ACCESS CONTRL	MILEPOINT	MILEPOINT DESCRIPTION	MARKED LANES	SURFACE WIDTH/TYPE*	AADT
MUNICIPAL U	URB-OTHER PRIN ART	UNDIVIDED	NONE	2.49	STRUC #BC5209	4	50I	30,975
				2.57	MU6164 W WELLS ST			
				2.72		4	40I	
				2.87	MU1550 FORT AVE			
				3.02	MU1650 OSTEND ST			
				3.23	MU4290 HAMBURG ST			
				3.38	HANOVER ST	3	50I	
NAME: MONTGOMERY ST				3.38				
				3.44	MU1570 S CHARLES ST			
				3.54	MU1560 LIGHT ST	5	50I	
NAME: LIGHT ST				3.54				
		DIVIDED		3.58	MU 36 KEY HWY	10	112I	
NAME: CALVERT ST				3.58				
NAME: LIGHT ST				3.84	MU5875 CONWAY ST			
				4.00	MU1391 PRATT ST	10	114I	28,075
NAME: CALVERT ST				4.00				
		UNDIVIDED		4.08	MU1390 LOMBARD ST			
		DIVIDED		4.21	MU1670 BALTIMORE ST	4	55I	
				4.27	MU1680 FAYETTE ST	8	72I	
				4.32		7	92I	
				4.41	MU1690 SARATOGA ST			
				4.49	MU1740 PLEASANT ST			
				4.56	US 40 ORLEANS ST			
				4.56	STRUC #BC1202			
				4.69	MU1790 CENTRE ST	7	88I	
				4.85	MU1360 MADISON ST			
				5.02	MU1660 EAGER ST			
				5.12	MU1351 CHASE ST			
				5.19	MU4020 BIDDLE ST			
				5.26	MU 955 PRESTON ST			
				5.34	MU1780 MT ROYAL AVE	8	101J	
				5.41	IS 83 JONES FALLS EXPWY			
				5.41	STRUC #BC1403			
				5.47	R/R #CR 530 863 D	7	88I	
				5.51		7	80I	
				5.63	MU4030 LAFAYETTE AVE			
				5.63	MD 25 LAFAYETTE AVE			
				5.72	US 1 NORTH AVE			
				5.72	MU1515 CALVERT ST (AHEAD)			

* A,B = UNIMPROVED; C = GRADED & DRAINED; D,E = SOIL, GRAVEL, STONE; F,G = LOW TYPE BITUMINOUS;
H,I = HIGH TYPE BITUMINOUS; J = CONCRETE; K = BRICK; L = BLOCK

PAGE..... 5

STATE HIGHWAY ADMINISTRATION OF MARYLAND
HIGHWAY INFORMATION SERVICES DIVISION
DATA SUPPORT GROUP

STATE HIGHWAY LOCATION REFERENCE

ROUTE NUMBER.....MD 25
INVENTORY DIRECTION...NORTH
NAME: LAFAYETTE ST

COUNTY-BALTIMORE CITY
SHA DISTRICT.....
DATE.....12/31/99

SYSTEMSTATE....	FUNCTIONAL CLASS	HWY TYPE	ACCESS CONTRL	MILEPOINT	MILEPOINT	DESCRIPTION	MARKED LANES	SURFACE WIDTH/TYPE*	AADT
MUNICIPAL U	URB-MINOR ARTERIAL	DIVIDED	NONE	0.00	MD 2	CALVERT ST	5	79I	1,975
				0.06		ST PAUL ST	6	79I	
NAME: LAFAYETTE AVE				0.06					
				0.14			5	68I	
				0.21	MU1710	MARYLAND AVE	5	69I	
				0.26		MD 25 (SB/L) FALLS RD	2	35I	12,475
NAME: FALLS RD		UNDIVIDED		0.26					
				0.34	MU1700	HOWARD ST	2	26I	
				0.34		STRUC #BC1405			
				0.39	US 1	NORTH AVE			
				0.39		STRUC #BC1208			
				0.49		R/R #CSX 140 856 R			
				1.04	MU1611	28TH ST	2	30I	
				1.04		STRUC #BC3205			
				1.16		29TH ST			
				1.16		STRUC #BC3206			
				1.31		CEDAR AVE			
				1.31		STRUC #BC3501			
				1.66	MU2745	CLIPPER MILL RD			
				1.78	MU2270	ROLAND AVE			
				1.79	IS 83	JONES FALLS EXPWY			
				1.79		STRUC #BC3110			
				1.79		EXIT #8			
		DIVIDED		1.86			4	64I	
				1.89			4	72I	
		UNDIVIDED		2.09	MU2740	36TH ST	4	40I	
				2.26	MU2735	UNION AVE			
				2.58	MU 989	41ST ST			14,475
				3.01	MU2100	COLD SPRING LA			
				3.07			5	52I	
				3.28	MU2680	HILLSIDE RD	4	48I	
				3.65	MU2690	HARVEST RD			
				4.30	MU1022	NORTHERN PKWY			14,650
				4.54			4	40I	
				4.72	MU2200	KELLY AVE	2	36I	
				5.06		BALTIMORE CO/L			

* A,B = UNIMPROVED; C = GRADED & DRAINED; D,E = SOIL, GRAVEL, STONE; F,G = LOW TYPE BITUMINOUS;
H,I = HIGH TYPE BITUMINOUS; J = CONCRETE; K = BRICK; L = BLOCK

STATE HIGHWAY ADMINISTRATION OF MARYLAND
HIGHWAY INFORMATION SERVICES DIVISION
DATA SUPPORT GROUP

PAGE..... 43

STATE HIGHWAY LOCATION REFERENCE

ROUTE NUMBER.....MD 858A
INVENTORY DIRECTION...NORTH
NAME: NO NAME

COUNTY-WASHINGTON
SHA DISTRICT.....6
DATE.....12/31/99

SYSTEM	FUNCTIONAL CLASS	HWY TYPE	ACCESS CONTRL	HAZARD	HAZARD	HAZARD	MARKED LANES	SURFACE WIDTH/TYP*	AADT
....STATE....									
SECONDARY R	RUR-LOCAL	UNDIVIDED	NONE	0.00			2	22I	99
				0.02	US 40AL	ROAD END			

ROUTE NUMBER.....MD 858E
INVENTORY DIRECTION...NORTH
NAME: WOODSTOCK LA

SECONDARY R	RUR-LOCAL	UNDIVIDED	NONE	0.00	CO 990	WOODSTOCK LA (BACK)	2	18H	199
				0.12			2	22F	
				0.16			2	22H	
				0.22			1	10F	
				0.37			2	16F	
				0.48		ROAD END			

ROUTE NUMBER.....MD 858F
INVENTORY DIRECTION...NORTH
NAME: MAIN ST

SECONDARY R	RUR-LOCAL	UNDIVIDED	NONE	0.00	MD 67	ROHRERSVILLE RD	2	24I	499
				0.08		SPEED LIMIT 25 MPH			
				0.13			2	21I	
				0.38			2	34I	
				0.57			2	24I	
				0.73		STRUC #21047 LITTLE ANTIETAM CREEK			
				0.74			2	16I	
				0.80			2	20I	
				0.95			2	24I	
				0.97	MD 67A	NO NAME	2	40I	
				1.00	MD 67	ROHRERSVILLE RD			

ROUTE NUMBER.....MD 858G
INVENTORY DIRECTION...NORTH
NAME: NO NAME

SECONDARY R	RUR-LOCAL	UNDIVIDED	NONE	0.22	CO 991	NO NAME (BACK)	2	16H	99
				0.29		ROAD END			

* A,B = UNIMPROVED; C = GRADED & DRAINED; D,E = SOIL, GRAVEL, STONE; F,G = LOW TYPE BITUMINOUS;
H,I = HIGH TYPE BITUMINOUS; J = CONCRETE; K = BRICK; L = BLOCK

PAGE..... 43

STATE HIGHWAY LOCATION REFERENCE

ROUTE NUMBER.....MD 878
INVENTORY DIRECTION...EAST
NAME: NO NAME

COUNTY-WASHINGTON
SHA DISTRICT.....6
DATE.....12/31/99

SYSTEM	FUNCTIONAL CLASS	HWY TYPE	ACCESS CONTRL	MILEPOINT	MILEPOINT DESCRIPTION	MARKED LANES	SURFACE WIDTH/TYP*	AADT
SECONDARY U	URB-LOCAL	UNDIVIDED	NONE	0.00	ROAD END	2	20I	99
				0.10	MU 235 BROADFORDING RD			

ROUTE NUMBER.....MD 894
INVENTORY DIRECTION...NORTH
NAME: LIMESTONE RD

SECONDARY U	RUR-LOCAL	UNDIVIDED	NONE	0.00	MD 144WB WESTERN PIKE/MAIN ST	2	24I	299
				0.04	US 522 WARFORDSBURG RD			
				0.04	STRUC #21124			
		DIVIDED		0.06		2	28I	
				0.10	RP 7009 RAMP 9 FR US 522 TO MD 894			
				0.10	MU 210 LIMESTONE RD (AHEAD)			

ROUTE NUMBER.....MD 903
INVENTORY DIRECTION...SOUTH
NAME: MOUNTAIN RD

SECONDARY R	RUR-LOCAL	UNDIVIDED	NONE	0.25	CO 6 MOUNTAIN RD (BACK)	2	22I	199
				0.29	RP 6808 RAMP 8 FR MD 903 TO IS 68			
				0.91	IS 68 NATIONAL FREEWAY			
				0.91	STRUC #21150			
				0.91	EXIT #74			
				1.08	RP 6803 RAMP 3 FR RAMP 6 TO MD 903			
				1.14	RP 6806 RAMP 6 FR IS 68 TO MD 903			
				1.16	CO1036 NATIONAL PIKE (AHEAD)			

ROUTE NUMBER.....MD 910B
INVENTORY DIRECTION...NORTH
NAME: NO NAME

SECONDARY R	RUR-LOCAL	UNDIVIDED	NONE	0.00	ROAD END	1	12E	199
				0.01		2	17G	
				0.14	MD 66 MAPLEVILLE RD			

* A,B = UNIMPROVED; C = GRADED & DRAINED; D,E = SOIL, GRAVEL, STONE; F,G = LOW TYPE BITUMINOUS;
H,I = HIGH TYPE BITUMINOUS; J = CONCRETE; K = BRICK; L = BLOCK

STATE HIGHWAY ADMINISTRATION OF MARYLAND
HIGHWAY INFORMATION SERVICES DIVISION
DATA SUPPORT GROUP


STATE HIGHWAY LOCATION REFERENCE

ROUTE NUMBER.....MD 910C
INVENTORY DIRECTION...NORTH
NAME: WESTERN MARYLAND PKWY

COUNTY-WASHINGTON
SHA DISTRICT.....6
DATE.....12/31/99

SYSTEM	FUNCTIONAL CLASS	HWY TYPE	ACCESS CONTRL	MILEPOINT	MILEPOINT DESCRIPTION	MARKED LANES	SURFACE WIDTH/TYPE*	AADT
SECONDARY R	URB-LOCAL	UNDIVIDED	NONE	1.19	MD 144WA WASHINGTON ST	2	30I	
				1.19	CO1186 WASHINGTON ST			
				1.20		2	24I	
				1.29	SPEED LIMIT 35 MPH			
		DIVIDED		1.61		2	40I	
				1.65		4	48I	
				1.74		3	38I	
				1.78	US 40 NATIONAL PIKE			

* A,B = UNIMPROVED; C = GRADED & DRAINED; D,E = SOIL, GRAVEL, STONE; F,G = LOW TYPE BITUMINOUS;
H,I = HIGH TYPE BITUMINOUS; J = CONCRETE; K = BRICK; L = BLOCK



1999

Calendar Year

HIGHWAY LOCATION REFERENCE

Data as of December 31, 1999

WICOMICO

COUNTY





SHA DISTRICT #1



WI

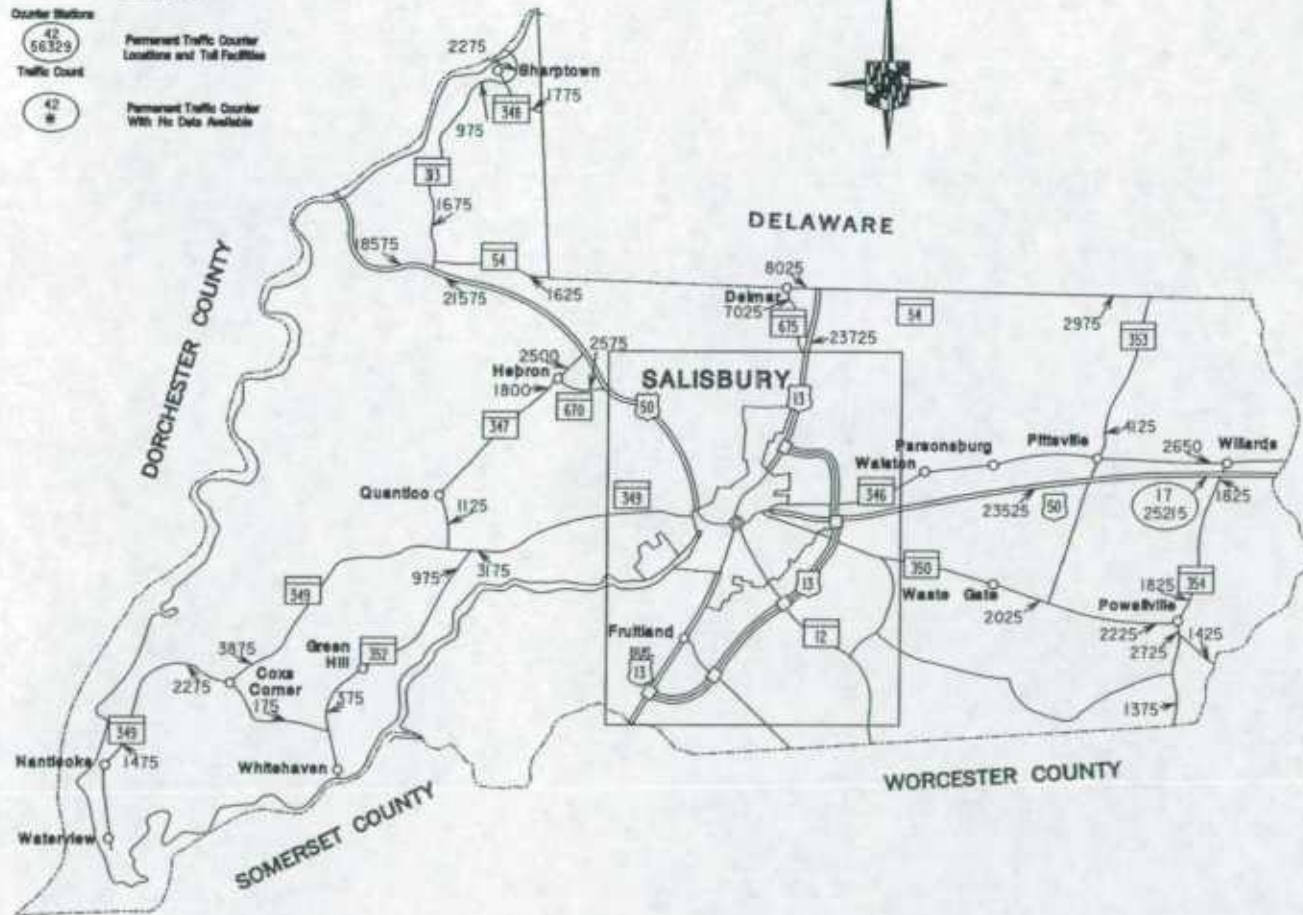
—



LEGEND

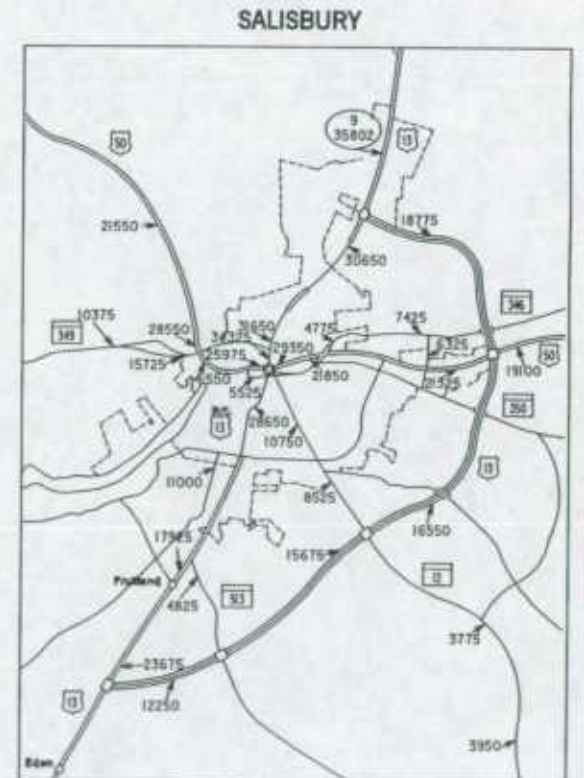
-  Multi Lane Divided Highway Access Fully Controlled
-  Multi Lane Divided Highway
-  Undivided Highway
-  Local Highway

-  Counter Station
Permanent Traffic Counter
Location and Toll Facilities
Traffic Count
-  Permanent Traffic Counter
With No Data Available



WICOMICO COUNTY TRAFFIC VOLUME MAP 1999

ANNUAL AVERAGE DAILY TRAFFIC
PREPARED BY THE
Maryland Department of Transportation
STATE HIGHWAY ADMINISTRATION





ROUTE ALERT LIST

WICOMICO COUNTY


Note: Entire county re-inventoried in 1999. Check ALL routes for mileage change.



MARYLAND STATE HIGHWAY ADMINISTRATION
HIGHWAY INFORMATION SERVICES DIVISION
STATE MAINTAINED HIGHWAYS ON THE NATIONAL HIGHWAY SYSTEM
AS OF DECEMBER 31, 1999

WICOMICO COUNTY

ROUTE	BEGIN MILEPOINT	BEGIN DESCRIPTION	END MILEPOINT	END DESCRIPTION
US 13	0.00	SOMERSET CO/L	15.89	DELAWARE ST/L
US 50	0.00	DORCHESTER CO/L	31.09	WORCESTER CO/L



STATE HIGHWAY ADMINISTRATION OF MARYLAND
HIGHWAY INFORMATION SERVICES DIVISION
DATA SUPPORT GROUP

STATE HIGHWAY LOCATION REFERENCE

ROUTE NUMBER.....MD 12
INVENTORY DIRECTION....NORTH
NAME: SNOW HILL RD

COUNTY-WICOMICO
SHA DISTRICT.....1
DATE.....12/31/99

SYSTEMSTATE....	FUNCTIONAL CLASS	HWY TYPE	ACCESS CONTRL	MILEPOINT	MILEPOINT DESCRIPTION	MARKED LANES	SURFACE WIDTH/TYPE*	AADT
SECONDARY R	RUR-MINOR ARTERIAL	UNDIVIDED	NONE	0.00	WORCESTER CO/L	2	24I	3,950
				0.00	SPEED LIMIT 50 MPH			
				0.52	CO 218 NASSAWANGO CHURCH RD			3,775
				2.55	CO 245 AIRPORT RD			
				3.10		2	26I	
				3.19	SPEED LIMIT 40 MPH			
				4.17		2	42I	
		DIVIDED		4.24	RP101304 RAMP 4 FR MD 12 TO US 13	3	42I	
				4.30		4	48I	
				4.38	SPEED LIMIT 50 MPH			
				4.52	RP101306 RAMP 6 FR RAMP 3 TO MD 12			
				4.55	RP101305 RAMP 5 FR MD 12 TO US 13			
				4.57	RP101303 RAMP 3 FR US 13 TO MD 12			
	URB-OTHER PRIN ART			4.62	US 13 SALISBURY BYPASS			8,525
				4.62	STRUC #22040			
				4.70	RP101307 RAMP 7 FR RAMP 2 TO MD 12			
				4.70	RP101301 RAMP 1 FR MD 12 TO RAMP 8			
				4.80	RP101302 RAMP 2 FR US 13 TO MD 12			
				4.81	RP101308 RAMP 8 FR MD 12 TO US 13			
				4.86		3	37I	
		UNDIVIDED		4.90		2	24I	
		DIVIDED		5.63	SPEED LIMIT 40 MPH			
	U	CTL		5.71	IN CORP LMTS SALISBURY	3	60I	
				5.71	CO 243 JOHNSON RD			
		UNDIVIDED		5.88	CO 445 E COLLEGE AVE	3	36I	10,750
				5.88	CO 277 BEAGLIN PARK DR			
				6.02		2	24I	
	R			6.10	OUT CORP LMTS SALISBURY			
				6.43		2	26I	
				6.46	SPEED LIMIT 30 MPH			
	MUNICIPAL U			6.55	IN CORP LMTS SALISBURY			
				6.55	END STATE MAINTENANCE			
				6.55	BEGIN MUNICIPAL MAINTENANCE			
				6.60		2	42I	
				6.67	MU2830 E VINE ST			
				7.06	MU 410 E CARROLL ST			
				7.17		2	30I	
				7.22	STRUC #WIS003 WICOMICO RIVER BRANCH			
				7.26	MU1632 E MAIN ST			

* A,B = UNIMPROVED; C = GRADED & DRAINED; D,E = SOIL, GRAVEL, STONE; F,G = LOW TYPE BITUMINOUS;
H,I = HIGH TYPE BITUMINOUS; J = CONCRETE; K = BRICK; L = BLOCK

STATE HIGHWAY ADMINISTRATION OF MARYLAND
HIGHWAY INFORMATION SERVICES DIVISION
DATA SUPPORT GROUP

PAGE..... 2

STATE HIGHWAY LOCATION REFERENCE

ROUTE NUMBER.....US 13
INVENTORY DIRECTION....NORTH
NAME: S FRUITLAND BLVD

COUNTY-WICOMICO
SHA DISTRICT.....1
DATE.....12/31/99

SYSTEM	FUNCTIONAL CLASS	HWY TYPE	ACCESS CONTRL	MILEPOINT	MILEPOINT DESCRIPTION	MARKED LANES	SURFACE WIDTH/TYPE*	AADT
PRIMARY	R	RUR-OTHER PRIN ART	DIVIDED PART	0.00	SOMERSET CO/L	4	48I	25,222
				0.00	STRUC #19001 PASSERDYKE CREEK			
				0.41	MILE MARKER 27.0			
				0.45	SPEED LIMIT 45 MPH			
			FULL	0.55	US 13BU S FRUITLAND BLVD			12,250
NAME: SALISBURY BYPASS				0.55				
				0.83	US 13BU (SB/L)			
				1.02	US 13BU S FRUITLAND BLVD			
				1.02	STRUC #22043			
				1.38	SPEED LIMIT 65 MPH			
				2.21	CO 172 MEADOW BRIDGE RD			
				2.21	STRUC #22042			
				2.42	MILE MARKER 29.0			
				2.44	RP101306 RAMP 6 FR US 13 TO MD 513			
				2.44	RP101308 RAMP 8 FR MD 513 TO US 13			
				2.73	MD 513 ST LUKES RD			15,675
				2.73	STRUC #22041			
				3.01	RP101302 RAMP 2 FR US 13 TO MD 513			
				3.09	RP101304 RAMP 4 FR MD 513 TO US 13			
				3.44	MILE MARKER 30.0			
				4.14	CO 212 COULBOURN MILL RD			
				4.14	STRUC #22037			
				4.45	MILE MARKER 31.0			
				5.13	RP101308 RAMP 8 FR MD 12 TO US 13			
				5.30	RP101305 RAMP 5 FR MD 12 TO US 13			
				5.35	MD 12 SNOW HILL RD			16,550
				5.35	STRUC #22040			
				5.38	RP101303 RAMP 3 FR US 13 TO MD 12			
				5.58	RP101302 RAMP 2 FR US 13 TO MD 12			
				5.70	RP101304 RAMP 4 FR MD 12 TO US 13			
				6.45	MILE MARKER 33.0			
				6.61	CO 243 JOHNSON RD			
				6.61	STRUC #22035			
				7.45	STRUC #22036 PARKER POND			
				7.48	MILE MARKER 34.0			
				7.87	MD 350 MT HERMON RD			
				7.87	STRUC #22024			
				8.30	RP101306 RAMP 6 FR US 50 TO US 13			
				8.37	RP101304 RAMP 4 FR US 13 TO US 50			
				8.48	MILE MARKER 35.0			
				8.68	RP101305 RAMP 5 FR US 13 TO US 50			
				8.71	RP101303 RAMP 3 FR US 50 TO US 13			

* A,B = UNIMPROVED; C = GRADED & DRAINED; D,E = SOIL, GRAVEL, STONE; F,G = LOW TYPE BITUMINOUS;
H,I = HIGH TYPE BITUMINOUS; J = CONCRETE; K = BRICK; L = BLOCK

PAGE..... 2

STATE HIGHWAY ADMINISTRATION OF MARYLAND
HIGHWAY INFORMATION SERVICES DIVISION
DATA SUPPORT GROUP

PAGE..... 3

STATE HIGHWAY LOCATION REFERENCE

ROUTE NUMBER.....US 13 CONTINUED
INVENTORY DIRECTION...NORTH
NAME: SALISBURY BYPASS

COUNTY-WICOMICO
SHA DISTRICT.....1
DATE.....12/31/99

SYSTEM	FUNCTIONAL CLASS	HWY TYPE	ACCESS CONTRL	MILEPOINT	MILEPOINT DESCRIPTION	MARKED LANES	SURFACE WIDTH/TYPE*	AADT
PRIMARY	R	RUR-OTHER PRIN ART	DIVIDED FULL	8.74	US 50 OCEAN GATEWAY	4	48I	18,775
				8.74	STRUC #22033			
				8.79	RP101301 RAMP 1 FR US 13 TO US 50			
				8.79	RP101307 RAMP 7 FR US 50 TO US 13			
				8.96	RP101308 RAMP 8 FR US 13 TO US 50			
				9.10	RP101302 RAMP 2 FR US 50 TO US 13			
				9.11	MD 346 OLD OCEAN CITY RD			
				9.11	STRUC #22032			
				9.39	SPEED LIMIT 60 MPH			
				9.49	MILE MARKER 36.0			
				9.50	R/R #CR 530 466 F			
				9.50	STRUC #22031			
				10.48	MILE MARKER 37.0			
				11.08		3	36I	
				11.35		4	48I	
	URB-FRWY/EXPWY			11.41	CO 406 W ZION RD			
				11.41	STRUC #22034			
				11.47	RP101304 RAMP 4 FR US 13BU TO US 13	2	27I	
				11.48	MILE MARKER 38.0			
				11.57		2	30I	
				11.72		2	39I	
	U			11.76	IN CORP LMTS SALISBURY			
				11.78	RP101307 RAMP 7 FR US 13 TO US 13BU			
				11.85		2	36I	
				11.88	US 13BU N SALISBURY BLVD			
				11.88	STRUC #22021			
	URB-OTHER PRIN ART		NONE	11.92	US 13BU N SALISBURY BLVD	5	60I	35,802
	NAME: N SALISBURY BLVD			11.92				
				11.92	US 50UL PROPOSED			
				11.93	SPEED LIMIT 45 MPH			
				12.08		6	66I	
	R			12.13	OUT CORP LMTS SALISBURY	5	60I	
				12.27		5	72I	
				12.32		5	60I	
				12.38		5	72I	
	U			12.46	IN CORP LMTS SALISBURY			
				12.56	MILE MARKER 39.0			
				12.65	CO 416 NAYLOR MILL RD			
				12.66	SPEED LIMIT 55 MPH			
	R			12.72	OUT CORP LMTS SALISBURY			
				12.72	SPEED LIMIT 50 MPH			
	URB-OTHER PRIN ART			13.01				

* A,B = UNIMPROVED; C = GRADED & DRAINED; D,E = SOIL, GRAVEL, STONE; F,G = LOW TYPE BITUMINOUS;
H,I = HIGH TYPE BITUMINOUS; J = CONCRETE; K = BRICK; L = BLOCK

PAGE..... 3

STATE HIGHWAY ADMINISTRATION OF MARYLAND
HIGHWAY INFORMATION SERVICES DIVISION
DATA SUPPORT GROUP

STATE HIGHWAY LOCATION REFERENCE

ROUTE NUMBER.....US 13 CONTINUED
INVENTORY DIRECTION...NORTH
NAME: N SALISBURY BLVD

COUNTY-WICOMICO
SHA DISTRICT.....1
DATE.....12/31/99

SYSTEM	FUNCTIONAL CLASS	HWY TYPE	ACCESS CONTRL	MILEPOINT	MILEPOINT DESCRIPTION	MARKED LANES	SURFACE WIDTH/TYPE*	AADT
PRIMARY R	RUR-OTHER PRIN ART	DIVIDED	NONE	13.43	CO 330 DAGSBORO RD	4	72I	35,802
				13.54	MILE MARKER 40.0	4	48I	
				13.61	STRUC #22002 LEONARD POND RUN			
NAME: OCEAN HWY				13.61				
				13.64	ATR STATION #0009			
				13.77	MARYLAND STATE POLICE WEIGH STATION			
U				13.91	CO 834 HOLLY LA			23,725
				13.91	IN CORP LMTS DELMAR			
				14.01	MD 675B BI-STATE BLVD			
				14.14	SPEED LIMIT 55 MPH			
				14.55	MILE MARKER 41.0			
R				14.72	OUT CORP LMTS DELMAR			
U				15.15	IN CORP LMTS DELMAR			
R				15.17	OUT CORP LMTS DELMAR			
				15.58	MILE MARKER 42.0			
U				15.85	IN CORP LMTS DELMAR			
				15.89	MD 54 E STATE ST/E LINE RD			
				15.89	DELAWARE ST/L			

ROUTE NUMBER.....US 13A
INVENTORY DIRECTION...NORTH
NAME: CAMDEN AVE

SECONDARY U	URB-MINOR ARTERIAL	DIVIDED	NONE	0.00	US 13BU S FRUITLAND BLVD	2	39I	1,275
				0.03	CO 728 DISHAROOD RD			
				0.03	MU 38 S CAMDEN AVE			

ROUTE NUMBER.....US 13BU
INVENTORY DIRECTION...NORTH
NAME: S FRUITLAND BLVD

SECONDARY R	RUR-OTHER PRIN ART	DIVIDED	PART	0.00	US 13 S FRUITLAND BLVD/SALISBURY BYPASS	2	28I	23,675
				0.12		3	40I	
	URB-OTHER PRIN ART			0.43	US 13 SALISBURY BYPASS			
				0.43	STRUC #22043			
			NONE	0.67		4	48I	
U				0.83	IN CORP LMTS FRUITLAND			
				0.87	US 13A CAMDEN AVE			

* A,B = UNIMPROVED; C = GRADED & DRAINED; D,E = SOIL, GRAVEL, STONE; F,G = LOW TYPE BITUMINOUS;
H,I = HIGH TYPE BITUMINOUS; J = CONCRETE; K = BRICK; L = BLOCK

STATE HIGHWAY ADMINISTRATION OF MARYLAND
HIGHWAY INFORMATION SERVICES DIVISION
DATA SUPPORT GROUP

STATE HIGHWAY LOCATION REFERENCE

ROUTE NUMBER.....US 13BU CONTINUED
INVENTORY DIRECTION...NORTH
NAME: S FRUITLAND BLVD

COUNTY-WICOMICO
SHA DISTRICT.....1
DATE.....12/31/99

SYSTEMSTATE....	FUNCTIONAL CLASS	HWY TYPE	ACCESS CONTRL	MILEPOINT	MILEPOINT DESCRIPTION	MARKED LANES	SURFACE WIDTH/TYPE*	AADT
SECONDARY U	URB-OTHER PRIN ART	DIVIDED	NONE	1.23	SPEED LIMIT 45 MPH	4	48I	23,675
				1.52 MU 110	SOUTH DIVISION ST			
				2.08 MU 190	MAIN ST E & W			17,925
NAME: N FRUITLAND BLVD				2.08				
				2.44 MU 100	CLYDE AVE			
				2.64 MU 55	CEDAR LA			28,650
				2.64 MD 513	CEDAR LA			
R				2.67	OUT CORP LMTS FRUITLAND			
NAME: S SALISBURY BLVD				3.02	STRUC #22005 TONYTANK POND			
U				3.03	IN CORP LMTS SALISBURY			
R				3.09	OUT CORP LMTS SALISBURY			
				3.31	SPEED LIMIT 35 MPH			
				3.45 CO 156	PINE BLUFF RD			
				3.49 MU1775	MILFORD ST			
U				4.07	IN CORP LMTS SALISBURY			
		CTL		4.17 MU 630	W COLLEGE AVE	4	46I	
				4.53 MU2600	SOUTH BLVD			
		DIVIDED		4.90				
		UNDIVIDED		5.01				
				5.06 MU 768	S DIVISION ST	4	56I	
		CTL		5.11 MU2830	E VINE ST	4	46I	
				5.27 MU 410	E CARROLL ST			
				5.42	STRUC #22004 WICOMICO RIVER			
				5.46 MU1680	E MARKET ST			
NAME: N SALISBURY BLVD				5.47 MU1632	E MAIN ST	4	48I	34,325
				5.47				
				5.60 US 50	SALISBURY PKWY			31,650
				5.60	STRUC #22026			
				5.64 MU 520	E CHURCH ST			
				5.64 MU 270	BROAD ST			
				5.77 MU1330	E ISABELLA ST			
				5.90	R/R #CR 530 498 L			
				6.41 MU1790	MILLER PL			30,650
		DIVIDED		6.47				
				6.60	R/R #CR 530 216 T			
				6.60	STRUC #22003			
				6.73 MU1483	LIBERTY ST			
		CTL		6.79		4	50I	
				6.86 MU1950	NORTHWOOD DR			
				6.97 MU2290	PRISCILLA ST			
				7.01	SPEED LIMIT 40 MPH			
R				7.29	OUT CORP LMTS SALISBURY			

* A,B = UNIMPROVED; C = GRADED & DRAINED; D,E = SOIL, GRAVEL, STONE; F,G = LOW TYPE BITUMINOUS;
H,I = HIGH TYPE BITUMINOUS; J = CONCRETE; K = BRICK; L = BLOCK

STATE HIGHWAY LOCATION REFERENCE

ROUTE NUMBER.....US 13BU CONTINUED
INVENTORY DIRECTION...NORTH
NAME: N SALISBURY BLVD

COUNTY-WICOMICO
SHA DISTRICT.....1
DATE.....12/31/99

SYSTEMSTATE....	FUNCTIONAL CLASS	HWY TYPE	ACCESS CONTRL	MILEPOINT	MILEPOINT DESCRIPTION	MARKED LANES	SURFACE WIDTH/TYPE*	AADT
SECONDARY R	URB-OTHER PRIN ART	DIVIDED	NONE	7.76	CO 406 W ZION RD/ZION RD	4	48I	30,650
				7.78	SPEED LIMIT 45 MPH			
				7.83	RP101304 RAMP 4 FR US 13BU TO US 13			
				8.01	US 13 SALISBURY BYPASS			
				8.01	STRUC #22021			
				8.10		5	60I	
U				8.15	IN CORP LMTS SALISBURY			
				8.20	RP101307 RAMP 7 FR US 13 TO US 13BU			
				8.27	US 13 SALISBURY BYPASS/N SALISBURY BLVD			

ROUTE NUMBER.....US 50
INVENTORY DIRECTION...EAST
NAME: OCEAN GATEWAY

PRIMARY R	RUR-OTHER PRIN ART	DIVIDED	NONE	0.00	DORCHESTER CO/L	4	48J	18,575
				0.00	STRUC #9022 NANTICOKE RIVER			
				0.74		4	48I	
				0.91	MILE MARKER 97.0			
				1.69	MD 731C OLD BRADLEY RD			
				1.86	SPEED LIMIT 55 MPH			
				1.93	MILE MARKER 98.0			
				2.06	MD 731A MARSH RD			
				2.93	MILE MARKER 99.0			
U				3.80	IN CORP LMTS MARDELA SPRINGS			
				3.96	MILE MARKER 100.0			
				4.53	MD 313 DELMAR RD			21,575
				4.53	CO 35 MAIN ST			
R				4.73	OUT CORP LMTS MARDELA SPRINGS			
				4.79	STRUC #22008 BARREN CREEK			
				4.99	MILE MARKER 101.0			
				5.96	MILE MARKER 102.0			
				6.98	MILE MARKER 103.0			
				7.59	CO 57 OLD RAILROAD RD			
				8.99	MILE MARKER 105.0			
				9.40	CO 537 MEMORY GARDENS LA			21,550
				9.40	MD 347 QUANTICO RD			
				10.01	MILE MARKER 106.0			
				10.54	MD 670 LILLIAN ST			
				11.03	MILE MARKER 107.0			
				12.02	MILE MARKER 108.0			

* A,B = UNIMPROVED; C = GRADED & DRAINED; D,E = SOIL, GRAVEL, STONE; F,G = LOW TYPE BITUMINOUS;
H,I = HIGH TYPE BITUMINOUS; J = CONCRETE; K = BRICK; L = BLOCK

STATE HIGHWAY ADMINISTRATION OF MARYLAND
HIGHWAY INFORMATION SERVICES DIVISION
DATA SUPPORT GROUP

PAGE..... 7

STATE HIGHWAY LOCATION REFERENCE

ROUTE NUMBER.....US 50 CONTINUED
INVENTORY DIRECTION...EAST
NAME: OCEAN GATEWAY

COUNTY-WICOMICO
SHA DISTRICT.....1
DATE.....12/31/99

SYSTEM	FUNCTIONAL CLASS	HWY TYPE	ACCESS	MILEPOINT	DESCRIPTION	MARKED LANES	SURFACE WIDTH/TYPE*	AADT
SECONDARY R	RUR-MINOR ARTERIAL	DIVIDED	NONE	12.42	US 50UL PROPOSED	4	48I	21,550
				12.80	CO 416 NAYLOR MILL RD			
				12.80				
				13.02	MILE MARKER 109.0			
				13.77	SPEED LIMIT 50 MPH			
				14.01	MILE MARKER 110.0			
				14.23	SPEED LIMIT 40 MPH			
				14.52	CO 549 BOOTH ST			28,550
				14.69	IN CORP LMTS SALISBURY			
				14.78	SPEED LIMIT 35 MPH			
				14.94				
PRIMARY	URB-OTHER PRIN ART		PART	15.02	MU1330 W ISABELLA ST	5	60I	41,550
				15.02				
				15.02	MD 349 NANTICOKE RD			
				15.13	MILE MARKER 111.0			
				15.14				
				15.48	MU 730 CYPRESS ST	6	72I	
				15.59	MU1430 LAKE ST			
				15.65	STRUC #22028 WICOMICO RIVER			
				15.69	MU1780 MILL ST			
				15.86	MU 771 N DIVISION ST			25,975
				16.03				
				16.12	MILE MARKER 112.0	4	54I	
				16.14	US 13BU N SALISBURY BLVD			29,350
				16.14	STRUC #22026			
				16.21	R/R #CR 530 221 P			
				16.21	STRUC #22027			
				16.40				
				16.56	MU 740 DAVIS ST	5	60I	
				16.83	MU2720 TRUITT ST	6	72I	21,850
				16.93	MU1632 E MAIN ST			
				16.93	MD 346 E MAIN ST			21,325
				17.06	MILE MARKER 113.0			
				17.24	SPEED LIMIT 45 MPH	4	48I	
				17.25	OUT CORP LMTS SALISBURY			
				17.39	CO 286 CIVIC AVE			
				17.39	MU 545 CIVIC AVE			
				17.50	IN CORP LMTS SALISBURY			
				17.57	SPEED LIMIT 50 MPH			
				17.71	OUT CORP LMTS SALISBURY			
				17.95	IN CORP LMTS SALISBURY			
				18.12	MILE MARKER 114.0			

* A,B = UNIMPROVED; C = GRADED & DRAINED; D,E = SOIL, GRAVEL, STONE; F,G = LOW TYPE BITUMINOUS;
H,I = HIGH TYPE BITUMINOUS; J = CONCRETE; K = BRICK; L = BLOCK

PAGE..... 7

STATE HIGHWAY ADMINISTRATION OF MARYLAND
HIGHWAY INFORMATION SERVICES DIVISION
DATA SUPPORT GROUP

STATE HIGHWAY LOCATION REFERENCE

ROUTE NUMBER.....US 50 CONTINUED
INVENTORY DIRECTION....EAST
NAME: OCEAN GATEWAY

COUNTY-WICOMICO
SHA DISTRICT.....1
DATE.....12/31/99

SYSTEM	STATE	FUNCTIONAL CLASS	HWY TYPE	ACCESS CONTRL	MILEPOINT	MILEPOINT DESCRIPTION	MARKED LANES	SURFACE WIDTH/TYPE*	AADT
PRIMARY	U	URB-OTHER PRIN ART	DIVIDED	PART	18.41	MU2167 PHILLIP MORRIS DR	4	48I	21,325
					18.41	CO 774 PHILLIP MORRIS DR			
					19.08	MILE MARKER 115.0			
					19.19	RP101308 RAMP 8 FR US 13 TO US 50			
					19.19	RP101306 RAMP 6 FR US 50 TO US 13			
					19.36	RP101305 RAMP 5 FR US 13 TO US 50			
					19.36	RP101307 RAMP 7 FR US 50 TO US 13			
	R	RUR-OTHER PRIN ART			19.39	OUT CORP LMTS SALISBURY			
					19.44	US 13 SALISBURY BYPASS			19,100
					19.44	STRUC #22033			
					19.48	RP101303 RAMP 3 FR US 50 TO US 13			
					19.48	RP101301 RAMP 1 FR US 13 TO US 50			
					19.74	RP101302 RAMP 2 FR US 50 TO US 13			
					19.74	RP101304 RAMP 4 FR US 13 TO US 50			
					20.09	MILE MARKER 116.0			
					20.21	SPEED LIMIT 55 MPH			
					20.21				
					21.01	STRUC #22038P BEAVER DAM DITCH			
					21.09	MILE MARKER 117.0			
					21.33	CO 294 WALSTON SWITCH RD			23,525
					22.09	MILE MARKER 118.0			
					23.09	MILE MARKER 119.0			
					23.19	CO 297 FOREST GROVE RD			
					23.96	MD 992B EASTSIDE RD			
					24.11	MILE MARKER 120.0			
					24.70	STRUC #22039 CAMPBELL DITCH			
					25.11	MILE MARKER 121.0			
					25.83	CO 733 SIXTY FOOT RD			25,215
					26.11	MILE MARKER 122.0			
					27.13	MILE MARKER 123.0			
					28.13	MILE MARKER 124.0			
					29.13	MILE MARKER 125.0			
					29.35	ATR STATION #0017			
	U				29.49	IN CORP LMTS WILLARDS			
					29.60	MD 354 POWELLVILLE RD			
					30.13	MILE MARKER 126.0			
	R				30.19	OUT CORP LMTS WILLARDS			
					30.59	STRUC #22030 MURRAY BRANCH			
					31.09	STRUC #22001 POCOMOKE RIVER			
					31.09	WORCESTER CO/L			

NAME: SALISBURY PKWY
NAME: OCEAN GATEWAY

* A,B = UNIMPROVED; C = GRADED & DRAINED; D,E = SOIL, GRAVEL, STONE; F,G = LOW TYPE BITUMINOUS;
H,I = HIGH TYPE BITUMINOUS; J = CONCRETE; K = BRICK; L = BLOCK

STATE HIGHWAY ADMINISTRATION OF MARYLAND
HIGHWAY INFORMATION SERVICES DIVISION
DATA SUPPORT GROUP

STATE HIGHWAY LOCATION REFERENCE

ROUTE NUMBER.....US 50UL
INVENTORY DIRECTION...EAST
NAME: PROPOSED

COUNTY-WICOMICO
SHA DISTRICT.....1
DATE.....12/31/99

SYSTEM	FUNCTIONAL CLASS	HWY TYPE	ACCESS CONTRL	MILEPOINT	MILEPOINT DESCRIPTION	MARKED LANES	SURFACE WIDTH/TYPE*	AADT
PRIMARY	R	RUR-OTHER PRIN ART	DIVIDED PART	0.00 US 50	W SALISBURY PKWY	4	48I	25,215
				5.20 US 13	SALISBURY BYPASS			

ROUTE NUMBER.....MD 54
INVENTORY DIRECTION...EAST
NAME: DELMAR RD

SECONDARY	R	RUR-MINOR COLLECTOR	UNDIVIDED NONE	0.00 MD 313	DELMAR RD/SHARPTOWN RD	2	24I	1,475
				0.15		2	22I	
				0.24	SPEED LIMIT 50 MPH			
				0.71 CO 53	BARREN CREEK RD	2	24I	1,625
				2.23 CO 23	NORRIS TWILLEY RD			
				2.25		2	22I	
				2.31	STRUC #22022 MOCKINGBIRD CREEK			
				2.86 CO 57	OLD RAILROAD RD			
				3.25	END MARYLAND MAINTENANCE			
				3.25	DELAWARE ST/L			
				9.51	DELAWARE ST/L	2	32I	8,025
NAME: W STATE ST				9.51				
				9.51	BEGIN MARYLAND MAINTENANCE			
				9.51 CO 518	WALLER RD			
				9.56	SPEED LIMIT 25 MPH			
				9.60	IN CORP LMTS DELMAR			
NAME: E STATE ST				9.75	R/R #CR 530 210 C			
				9.97 MD 675B	BI-STATE BLVD	2	27I	
NAME: W STATE ST				10.01	SPEED LIMIT 25 MPH			
				10.03		2	29I	
				10.39		2	32I	
NAME: E STATE ST				10.48	SPEED LIMIT 35 MPH			
				10.50		2	24I	
				10.72		2	34I	
				10.81		2	24I	
NAME: E LINE RD				10.84 US 13	OCEAN HWY			
				10.84	END MARYLAND MAINTENANCE			
				10.84	BEGIN DELAWARE MAINTENANCE			
				15.01	END DELAWARE MAINTENANCE	2	23I	2,975
				15.01	BEGIN MARYLAND MAINTENANCE			
				15.22 CO 391	MELSON CHURCH RD			
				15.28	SPEED LIMIT 50 MPH			
				17.85		2	22I	

* A,B = UNIMPROVED; C = GRADED & DRAINED; D,E = SOIL, GRAVEL, STONE; F,G = LOW TYPE BITUMINOUS;
H,I = HIGH TYPE BITUMINOUS; J = CONCRETE; K = BRICK; L = BLOCK

STATE HIGHWAY LOCATION REFERENCE

ROUTE NUMBER.....MD 54 CONTINUED
INVENTORY DIRECTION...EAST
NAME: E LINE RD

COUNTY-WICOMICO
SHA DISTRICT.....1
DATE.....12/31/99

SYSTEM	FUNCTIONAL CLASS	HWY TYPE	ACCESS	MILEPOINT	MILEPOINT DESCRIPTION	MARKED LANES	SURFACE WIDTH/TYPE*	AADT
SECONDARY R	RUR-MAJOR COLLECTOR	UNDIVIDED	NONE	19.79 MD 353	GUMBORO RD	2	22I	2,975

ROUTE NUMBER.....MD 313
INVENTORY DIRECTION...NORTH
NAME: DELMAR RD

SECONDARY R	RUR-MAJOR COLLECTOR	DIVIDED	NONE	0.00 US 50	OCEAN GATEWAY	2	33I	1,675
		UNDIVIDED		0.02		2	28I	
				0.06	SPEED LIMIT 30 MPH			
				0.12 MD 54	DELMAR RD	2	37I	975
NAME: SHARPTOWN RD				0.12				
				0.18		2	24I	
				0.70	SPEED LIMIT 50 MPH			
				5.07	STRUC #22013 PLUM CREEK			
				5.57 MD 813F	TWIFORD RD			
U				5.72	IN CORP LMTS SHARPTOWN			
R				5.94	OUT CORP LMTS SHARPTOWN			
		DIVIDED		5.95		2	23I	
				6.12 MD 348	MAIN ST/LAUREL RD	2	24I	2,275
				6.23	SPEED LIMIT 50 MPH			
		UNDIVIDED		6.28				
				6.99		2	22I	
U				7.04	IN CORP LMTS SHARPTOWN			
				7.31	STRUC #22045 NANTICOKE RIVER			
				7.31	DORCHESTER CO/L			

ROUTE NUMBER.....MD 346
INVENTORY DIRECTION...EAST
NAME: E MAIN ST

MUNICIPAL U	URB-MINOR ARTERIAL	DIVIDED	NONE	0.00 US 50	SALISBURY PKWY	4	60J	4,775
				0.00 MU1632	E MAIN ST (BACK)			
		UNDIVIDED		0.04 MU2290	PRISCILLA ST	4	44J	
				0.11		2	44I	
				0.15	SPEED LIMIT 30 MPH			
				0.16		2	42I	
				0.42 MU 520	CHURCH ST			
				0.44		2	31I	

* A,B = UNIMPROVED; C = GRADED & DRAINED; D,E = SOIL, GRAVEL, STONE; F,G = LOW TYPE BITUMINOUS;
H,I = HIGH TYPE BITUMINOUS; J = CONCRETE; K = BRICK; L = BLOCK

STATE HIGHWAY ADMINISTRATION OF MARYLAND
HIGHWAY INFORMATION SERVICES DIVISION
DATA SUPPORT GROUP

STATE HIGHWAY LOCATION REFERENCE

ROUTE NUMBER.....MD 346 CONTINUED
INVENTORY DIRECTION...EAST
NAME: E MAIN ST

COUNTY-WICOMICO
SHA DISTRICT.....1
DATE.....12/31/99

SYSTEM	FUNCTIONAL CLASS	HWY TYPE	ACCESS CONTRL	MP	MP	DESCRIPTION	MARKED LANES	SURFACE WIDTH/TYPE*	AADT
MUNICIPAL U	URB-MINOR ARTERIAL	UNDIVIDED	NONE	0.57	MU 545	CIVIC AVE	2	42I	7,425
				0.66		SPEED LIMIT 40 MPH	2	30I	
SECONDARY R				0.67		END MUNICIPAL MAINTENANCE			
NAME: OLD OCEAN CITY RD				0.67		BEGIN STATE MAINTENANCE			
				0.67		OUT CORP LMTS SALISBURY			
				0.71			2	24I	
				1.56			3	34I	
	RUR-MAJOR COLLECTOR			1.60	CO 774	PHILLIP MORRIS DR	2	24I	
				2.47	US 13	SALISBURY BYPASS			
				2.47		STRUC #22032			
				3.22			2	22I	
				3.30	CO 408	ZION CHURCH RD			
				3.30	CO 356	HOBBS RD			
				3.33			2	24I	
				4.51	CO 294	WALSTON SWITCH RD			
				5.01		SPEED LIMIT 45 MPH			
				6.30		SPEED LIMIT 30 MPH			
				6.39	CO 297	FOREST GROVE RD			
				6.43	CO 327	BROAD ST			
				6.57	CO 852	PARSONSBURG RD			
				6.63		SPEED LIMIT 40 MPH			
				7.26		SPEED LIMIT 50 MPH			
				8.56		SPEED LIMIT 40 MPH			
U				8.86		IN CORP LMTS PITTSVILLE			
				9.37	CO 733	SIXTY FOOT RD			2,650
				9.37	MD 353	DELAWARE AVE			
				10.42		SPEED LIMIT 50 MPH			
R				10.84		OUT CORP LMTS PITTSVILLE			
				12.64		SPEED LIMIT 35 MPH			
U				12.65		IN CORP LMTS WILLARDS			
				12.94	CO 781	MAIN ST			
				12.94	MD 354	POWELLVILLE RD			
R				13.60		OUT CORP LMTS WILLARDS			
				13.61		SPEED LIMIT 50 MPH			
				13.73		STRUC #22010 BURNT MILL BRANCH			
				14.46		STRUC #22011 POCOMOKE RIVER			
				14.46		WORCESTER CO/L			

* A,B = UNIMPROVED; C = GRADED & DRAINED; D,E = SOIL, GRAVEL, STONE; F,G = LOW TYPE BITUMINOUS;
H,I = HIGH TYPE BITUMINOUS; J = CONCRETE; K = BRICK; L = BLOCK

STATE HIGHWAY LOCATION REFERENCE

ROUTE NUMBER.....MD 347
INVENTORY DIRECTION...NORTH
NAME: QUANTICO RD

COUNTY-WICOMICO
SHA DISTRICT.....1
DATE.....12/31/99

SYSTEM	FUNCTIONAL CLASS	HWY TYPE	ACCESS CONTRL	MILEPOINT	MILEPOINT	DESCRIPTION	MARKED LANES	SURFACE WIDTH/TYPE*	AADT
SECONDARY R	RUR-LOCAL	UNDIVIDED	NONE	0.00	MD 349	NANTICOKE RD	2	24I	1,125
	RUR-MAJOR COLLECTOR			0.10		SPEED LIMIT 30 MPH			
				0.78	CO 67	CATCHPENNY RD			
				1.02		STRUC #22014 QUANTICO CREEK			
				1.08			2	20I	
				1.25			2	22I	
				1.38			2	20I	
				1.52			2	24I	
				1.77		SPEED LIMIT 50 MPH			
				1.81	CO 38	ATHOL RD			1,800
				4.94		SPEED LIMIT 40 MPH			
				5.20		SPEED LIMIT 30 MPH	2	36I	
				5.32	CO 57	OLD RAILROAD RD	2	35I	
NAME: S MAIN ST				5.32					
U				5.33		IN CORP LMTS HEBRON			
				5.76		R/R #MDOT 530 512 E			
NAME: N MAIN ST				5.77	CO 127	RAILROAD AVE NE&NW	2	31I	
	RUR-MINOR COLLECTOR			5.77					
				5.88	MD 670	E LILLIAN ST			2,500
				5.96			2	26I	
NAME: QUANTICO RD				6.12		SPEED LIMIT 40 MPH			
R				6.14		OUT CORP LMTS HEBRON			
				6.40			2	24I	
				6.65		STRUC #22044 REWASTICO CREEK			
				6.92	US 50	OCEAN GATEWAY			

ROUTE NUMBER.....MD 348
INVENTORY DIRECTION...EAST
NAME: MAIN ST

SECONDARY R	RUR-MINOR COLLECTOR	UNDIVIDED	NONE	0.00	CO 8	EAGLES AVE	2	24I	1,775
	RUR-MAJOR COLLECTOR			0.00	CO1124	MAIN ST (BACK)			
				0.04	MD 313	SHARPTOWN RD			
NAME: LAUREL RD				0.04					
				0.04		SPEED LIMIT 40 MPH			
				0.08			2	22I	
				0.41		SPEED LIMIT 50 MPH			
				0.54			2	21I	
				0.83	CO 21	SAN DOMINGO RD	2	24I	
				1.39		DELAWARE ST/L			

* A,B = UNIMPROVED; C = GRADED & DRAINED; D,E = SOIL, GRAVEL, STONE; F,G = LOW TYPE BITUMINOUS;
H,I = HIGH TYPE BITUMINOUS; J = CONCRETE; K = BRICK; L = BLOCK

STATE HIGHWAY ADMINISTRATION OF MARYLAND
HIGHWAY INFORMATION SERVICES DIVISION
DATA SUPPORT GROUP

STATE HIGHWAY LOCATION REFERENCE

ROUTE NUMBER.....MD 349
INVENTORY DIRECTION....EAST
NAME: NANTICOKE RD

COUNTY-WICOMICO
SHA DISTRICT.....1
DATE.....12/31/99

SYSTEMSTATE....	FUNCTIONAL CLASS	HWY TYPE	ACCESS CONTRL	MILEPOINT	MILEPOINT DESCRIPTION	MARKED LANES	SURFACE WIDTH/TYPE*	AADT		
SECONDARY R	RUR-LOCAL	UNDIVIDED	NONE	0.00	CUL DE SAC	2	16I	1,475		
				0.08	SPEED LIMIT 30 MPH					
				0.40		2	22I			
				0.59	SPEED LIMIT 40 MPH					
	RUR-MAJOR COLLECTOR				1.29				2,275	
					2.21	SPEED LIMIT 30 MPH				
					2.57	SPEED LIMIT 30 MPH				
					2.94	CO 86	JESTERVILLE RD			
					3.12		SPEED LIMIT 50 MPH			
					3.16		STRUC #22015 WINDSOR CREEK			
					3.34		SPEED LIMIT 50 MPH			
					4.25		SPEED LIMIT 40 MPH			
					4.49		SPEED LIMIT 30 MPH			
					5.78		SPEED LIMIT 40 MPH			
	RUR-MINOR ARTERIAL				6.49				3,875	
					7.58	MD 352	CAPITOLA RD			
					9.60		STRUC #22029 WETIPQUIN CREEK			
					15.14	MD 347	QUANTICO RD			
					15.77	MD 352	WHITEHAVEN RD			
					15.91	CO 67	CATCHPENNY RD			
	URB-OTHER PRIN ART				17.09		2	24I	10,375	
					17.46	CO 113	NORTH UPPER FERRY RD			
18.48							2	22I		
19.81					CO 109	CROOKED OAK LA				
20.55							2	24I		
21.36										
21.45					MD 815	OLD QUANTICO RD				
21.51						SPEED LIMIT 40 MPH				
21.73						SPEED LIMIT 30 MPH				
21.93							4	48I		
MUNICIPAL U				22.04	CO 106	PARSONS RD		15,725		
				22.15	MD 815	OLD QUANTICO RD				
				22.21		IN CORP LMTS SALISBURY	2		48I	
				22.21		END STATE MAINTENANCE				
				22.21		BEGIN MUNICIPAL MAINTENANCE				
				22.25			2		44I	
				22.29			2		46I	
				22.32	MU1330	W ISABELLA ST (AHEAD)				
22.32	US 50	W SALISBURY PKWY/SALISBURY PKWY								

* A,B = UNIMPROVED; C = GRADED & DRAINED; D,E = SOIL, GRAVEL, STONE; F,G = LOW TYPE BITUMINOUS;
H,I = HIGH TYPE BITUMINOUS; J = CONCRETE; K = BRICK; L = BLOCK

STATE HIGHWAY LOCATION REFERENCE

ROUTE NUMBER.....MD 350
INVENTORY DIRECTION....EAST
NAME: MT HERMON RD

COUNTY-WICOMICO
SHA DISTRICT.....1
DATE.....12/31/99

SYSTEM	FUNCTIONAL CLASS	HWY TYPE	ACCESS CONTRL	MILEPOINT	MILEPOINT DESCRIPTION	MARKED LANES	SURFACE WIDTH/TYPE*	AADT
MUNICIPAL U	URB-MINOR ARTERIAL	UNDIVIDED	NONE	0.00	MU2720 TRUITT ST	3	42I	2,025
				0.00	MU1632 E MAIN ST			
				0.08	SPEED LIMIT 35 MPH	4	56I	
				0.14		4	48I	
SECONDARY R				0.18	END MUNICIPAL MAINTENANCE			
				0.18	BEGIN STATE MAINTENANCE			
				0.18	OUT CORP LMTS SALISBURY			
U				0.44	IN CORP LMTS SALISBURY			
				0.53	MU 545 CIVIC AVE			
				0.88		2	24I	
R				0.92	CO 277 BEAGLIN PARK DR	2	26I	
				0.92	OUT CORP LMTS SALISBURY			
		DIVIDED		1.01		2	28I	
				1.02	SPEED LIMIT 40 MPH			
		UNDIVIDED		1.10		2	24I	
U				1.48	IN CORP LMTS SALISBURY			
R				1.54	OUT CORP LMTS SALISBURY			
				1.56	MU2167 PHILLIP MORRIS DR			
				1.65	CO 266 GUNBY RD			
				2.37	SPEED LIMIT 50 MPH			
	RUR-MAJOR COLLECTOR			2.52	US 13 SALISBURY BYPASS			
				2.52	STRUC #22024			
				2.84		2	22I	
				3.34	CO 245 AIRPORT RD	2	24I	
				4.19	CO 294 WALSTON SWITCH RD			
				4.51	SPEED LIMIT 50 MPH			
				6.63	CO 297 FOREST GROVE RD			
				7.27	STRUC #22016 NASSAWANGO CREEK			
				8.15	CO 733 SIXTY FOOT RD			2,225
				8.15	CO 248 LAWS RD			
				11.02	SPEED LIMIT 40 MPH			
				11.29	SPEED LIMIT 30 MPH			
				11.50		2	22I	
				11.80	MD 354 POWELLVILLE RD			

ROUTE NUMBER.....MD 352
INVENTORY DIRECTION....EAST
NAME: CAPITOLA RD

SECONDARY R	RUR-MINOR COLLECTOR	UNDIVIDED	NONE	0.00	MD 349 NANTICOKE RD	2	22I	175
-------------	---------------------	-----------	------	------	---------------------	---	-----	-----

* A,B = UNIMPROVED; C = GRADED & DRAINED; D,E = SOIL, GRAVEL, STONE; F,G = LOW TYPE BITUMINOUS;
H,I = HIGH TYPE BITUMINOUS; J = CONCRETE; K = BRICK; L = BLOCK

STATE HIGHWAY ADMINISTRATION OF MARYLAND
HIGHWAY INFORMATION SERVICES DIVISION
DATA SUPPORT GROUP

STATE HIGHWAY LOCATION REFERENCE

ROUTE NUMBER.....MD 352 CONTINUED
INVENTORY DIRECTION...EAST
NAME: CAPITOLA RD

COUNTY-WICOMICO
SHA DISTRICT.....1
DATE.....12/31/99

SYSTEM	FUNCTIONAL CLASS	HWY TYPE	ACCESS CONTRL	MILEPOINT	MILEPOINT DESCRIPTION	MARKED LANES	SURFACE WIDTH/TYPE*	AADT
SECONDARY R	RUR-MINOR COLLECTOR	UNDIVIDED	NONE	0.06	SPEED LIMIT 50 MPH	2	22I	175
				3.44	CO 157 WHITE HAVEN RD	2	24I	375
NAME: WHITEHAVEN RD				3.44				
				5.69	CO 74 HEAD OF CREEK RD	2	21I	975
				5.83		2	24I	
				6.00		2	25I	
				6.21	STRUC #22017 GREENHILL RIVER			
				6.35				
				10.03	MD 349 NANTICOKE RD	2	24I	

ROUTE NUMBER.....MD 353
INVENTORY DIRECTION...NORTH
NAME: DELAWARE AVE

SECONDARY U	RUR-MAJOR COLLECTOR	UNDIVIDED	NONE	0.00	MD 346 OLD OCEAN CITY RD	2	24I	4,125
				0.00	CO 733 SIXTY FOOT RD (BACK)			
				0.04	SPEED LIMIT 40 MPH			
				0.25	SPEED LIMIT 30 MPH			
				0.65	SPEED LIMIT 40 MPH			
				0.77	STRUC #22025 AYDELOTTE BRANCH			
				0.98	SPEED LIMIT 50 MPH			
R				1.23	OUT CORP LMTS PITTSVILLE			
NAME: GUMBORO RD				1.23				
				1.90	STRUC #22018 BURNT MILL BRANCH			
				4.60	MD 54 E LINE RD			
				4.60	DELAWARE ST/L			

ROUTE NUMBER.....MD 354
INVENTORY DIRECTION...NORTH
NAME: POWELLVILLE RD

SECONDARY R	RUR-MAJOR COLLECTOR	UNDIVIDED	NONE	0.00	WORCESTER CO/L	2	24I	1,375
				0.03		2	22I	
				0.11	SPEED LIMIT 50 MPH			
				1.58	CO 248 LAWS RD			2,725
				2.27	SPEED LIMIT 40 MPH			
				2.49	MD 374 BURBAGE CROSSING RD			
				2.58	SPEED LIMIT 30 MPH			

* A,B = UNIMPROVED; C = GRADED & DRAINED; D,E = SOIL, GRAVEL, STONE; F,G = LOW TYPE BITUMINOUS;
H,I = HIGH TYPE BITUMINOUS; J = CONCRETE; K = BRICK; L = BLOCK

STATE HIGHWAY LOCATION REFERENCE

ROUTE NUMBER.....MD 354 CONTINUED
INVENTORY DIRECTION...NORTH
NAME: POWELLVILLE RD

COUNTY-WICOMICO
SHA DISTRICT.....1
DATE.....12/31/99

SYSTEMSTATE....	FUNCTIONAL CLASS	HWY TYPE	ACCESS CONTRL	MILEPOINT	MILEPOINT DESCRIPTION	MARKED LANES	SURFACE WIDTH/TYPE*	AADT
SECONDARY R	RUR-MAJOR COLLECTOR	UNDIVIDED	NONE	2.85 MD 350	MT HERMON RD	2	22I	1,825
				3.05	STRUC #22020 ADKINS MILL POND			
				3.08	STRUC #22019 ADKINS MILL POND			
				3.09		2	24I	
				3.18	SPEED LIMIT 40 MPH			
				3.41	SPEED LIMIT 50 MPH			
				4.24 CO 307	MT PLEASANT RD			
				4.99 CO 322	FRIENDSHIP RD			
				6.75	SPEED LIMIT 30 MPH			
U				7.07	IN CORP LMTS WILLARDS			
				7.10		2	22I	
				7.13		2	24I	
				7.15 US 50	OCEAN GATEWAY			
				7.17		2	30I	
				7.20		2	24I	
				7.34 CO 781	MAIN ST (AHEAD)			
				7.34 MD 346	OLD OCEAN CITY RD			

ROUTE NUMBER.....MD 374
INVENTORY DIRECTION...EAST
NAME: BURBAGE CROSSING RD

SECONDARY R	RUR-MAJOR COLLECTOR	DIVIDED	NONE	0.00 MD 354	POWELLVILLE RD	2	41I	1,425
				0.03		2	30I	
		UNDIVIDED		0.07		2	26I	
				0.10	SPEED LIMIT 50 MPH			
				1.28	STRUC #23017 POCOMOKE RIVER			
				1.28	WORCESTER CO/L			

ROUTE NUMBER.....MD 513
INVENTORY DIRECTION...SOUTH
NAME: E CEDAR LA

SECONDARY U	URB-MINOR ARTERIAL	UNDIVIDED	NONE	0.00 US 13BU	N FRUITLAND BLVD	2	45I	4,825
				0.00 MU 55	CEDAR LA (BACK)			
				0.04		2	24I	
				0.08	SPEED LIMIT 40 MPH			
				0.14 MU 410	COMMERCE DR			

* A,B = UNIMPROVED; C = GRADED & DRAINED; D,E = SOIL, GRAVEL, STONE; F,G = LOW TYPE BITUMINOUS;
H,I = HIGH TYPE BITUMINOUS; J = CONCRETE; K = BRICK; L = BLOCK

STATE HIGHWAY ADMINISTRATION OF MARYLAND
HIGHWAY INFORMATION SERVICES DIVISION
DATA SUPPORT GROUP

STATE HIGHWAY LOCATION REFERENCE

ROUTE NUMBER.....MD 513 CONTINUED
INVENTORY DIRECTION....SOUTH
NAME: E CEDAR LA

COUNTY-WICOMICO
SHA DISTRICT.....1
DATE.....12/31/99

SYSTEMSTATE....	FUNCTIONAL CLASS	HWY TYPE	ACCESS CONTRL	MILEPOINT	MILEPOINT DESCRIPTION	MARKED LANES	SURFACE WIDTH/TYPE*	AADT
SECONDARY U	URB-MINOR ARTERIAL	UNDIVIDED	NONE	0.59	MU 110 N DIVISION ST	2	24I	4,825
				0.65	SPEED LIMIT 45 MPH			
R				1.20	MU 340 ST LUKES RD			
NAME: ST LUKES RD				1.20				
				1.20	OUT CORP LMTS FRUITLAND			
				1.41	RP101306 RAMP 6 FR US 13 TO MD 513			
				1.46	RP101304 RAMP 4 FR MD 513 TO US 13			
				1.52	RP101303 RAMP 3 FROM RAMP 6 TO MD 513			
				1.52	RP101305 RAMP 5 FR MD 513 TO RAMP 4			
				1.54		2	36I	
	RUR-MAJOR COLLECTOR			1.57	US 13 SALISBURY BYPASS			
				1.57	STRUC #22041			
				1.63	RP101307 RAMP 7 FR RAMP 2 TO MD 513			
				1.63	RP101301 RAMP 1 FR MD 513 TO RAMP 8			
				1.69	RP101308 RAMP 8 FR MD 513 TO US 13	2	24I	
				1.71	RP101302 RAMP 2 FR US 13 TO MD 513			
				1.77	CO 220 JACKSON RD			
				1.77	CO 208 ST LUKES LA (AHEAD)			

ROUTE NUMBER.....MD 670
INVENTORY DIRECTION....EAST
NAME: E LILLIAN ST

SECONDARY U	RUR-MAJOR COLLECTOR	UNDIVIDED	NONE	0.00	MD 347 N MAIN ST	2	28I	2,575
				0.05	SPEED LIMIT 30 MPH			
R				0.38	OUT CORP LMTS HEBRON	2	30I	
NAME: LILLIAN ST				0.44	CO 134 LILLIAN ST			
U				0.45	IN CORP LMTS HEBRON			
				0.49		2	24I	
				0.58	SPEED LIMIT 40 MPH			
R				0.59	OUT CORP LMTS HEBRON			
				0.81	SPEED LIMIT 50 MPH			
				1.43		2	26I	
				1.48	US 50 OCEAN GATEWAY			

* A,B = UNIMPROVED; C = GRADED & DRAINED; D,E = SOIL, GRAVEL, STONE; F,G = LOW TYPE BITUMINOUS;
H,I = HIGH TYPE BITUMINOUS; J = CONCRETE; K = BRICK; L = BLOCK

STATE HIGHWAY LOCATION REFERENCE

ROUTE NUMBER.....MD 675B
INVENTORY DIRECTION...WEST
NAME: BI-STATE BLVD

COUNTY-WICOMICO
SHA DISTRICT.....1
DATE.....12/31/99

SYSTEM	FUNCTIONAL CLASS	HWY TYPE	ACCESS CONTRL	MILEPOINT	MILEPOINT	DESCRIPTION	MARKED LANES	SURFACE WIDTH/TYPE*	AADT
SECONDARY U	RUR-MAJOR COLLECTOR	UNDIVIDED	NONE	0.00	US 13	OCEAN HWY	3	36I	7,025
R				0.07		OUT CORP LMTS DELMAR			
				0.08			2	24I	
				1.58		SPEED LIMIT 35 MPH			
U				1.75		IN CORP LMTS DELMAR			
				1.85		SPEED LIMIT 25 MPH			
				1.95			2	40I	
				2.09	MD 54	E STATE ST			
				2.09		DELAWARE ST/L			

ROUTE NUMBER.....MD 731A
INVENTORY DIRECTION...EAST
NAME: MARSH RD

SECONDARY R	RUR-LOCAL	UNDIVIDED	NONE	0.00		ROAD END	1	10I	
				0.22		STRUC #22006 VIENNA SWAMP			
				0.31			2	24I	
				0.39		STRUC #22007 VIENNA SWAMP			
				1.45	MD 731C	OLD BRADLEY RD			
				1.46			2	33I	
				1.57			2	32I	
				1.63			2	24I	
				1.67			1	12I	
				1.80	US 50	OCEAN GATEWAY			

ROUTE NUMBER.....MD 731C
INVENTORY DIRECTION...NORTH
NAME: OLD BRADLEY RD

SECONDARY R	RUR-LOCAL	UNDIVIDED	NONE	0.00	MD 731A	MARSH RD	2	22I	
				0.13	US 50	OCEAN GATEWAY			

* A,B = UNIMPROVED; C = GRADED & DRAINED; D,E = SOIL, GRAVEL, STONE; F,G = LOW TYPE BITUMINOUS;
H,I = HIGH TYPE BITUMINOUS; J = CONCRETE; K = BRICK; L = BLOCK

STATE HIGHWAY ADMINISTRATION OF MARYLAND
HIGHWAY INFORMATION SERVICES DIVISION
DATA SUPPORT GROUP

PAGE..... 19

STATE HIGHWAY LOCATION REFERENCE

ROUTE NUMBER.....MD 813F
INVENTORY DIRECTION...SOUTH
NAME: TWIFORD RD

COUNTY-WICOMICO
SHA DISTRICT.....1
DATE.....12/31/99

SYSTEM	FUNCTIONAL CLASS	HWY TYPE	ACCESS CONTRL	MILEPOINT	MILEPOINT DESCRIPTION	MARKED LANES	SURFACE WIDTH/TYPE*	AADT
SECONDARY R	RUR-MINOR COLLECTOR	UNDIVIDED	NONE	0.00	CO1105 NO NAME	2	22I	999
	RUR-LOCAL			0.07	MD 313 SHARPTOWN RD			
				0.12	OP 9 TWIFORD RD (AHEAD)			

ROUTE NUMBER.....MD 815
INVENTORY DIRECTION...EAST
NAME: OLD QUANTICO RD

SECONDARY R	URB-LOCAL	UNDIVIDED	NONE	0.00	MD 349 NANTICOKE RD	2	24I	999
				0.03		2	22I	
				0.08	SPEED LIMIT 30 MPH			
				0.60	CO 106 PARSONS RD			
				0.72	MD 349 NANTICOKE RD			

ROUTE NUMBER.....MD 991
INVENTORY DIRECTION...EAST
NAME: W MAIN ST

SECONDARY U	URB-MINOR ARTERIAL	UNDIVIDED	NONE	0.70	MU1640 W MAIN ST (BACK)	2	26I	7,099
				0.71	STRUC #22009 WICOMICO RIVER			
				0.72	MU1640 W MAIN ST (AHEAD)			

ROUTE NUMBER.....MD 992
INVENTORY DIRECTION...EAST
NAME: NO NAME

SECONDARY R	URB-LOCAL	UNDIVIDED	NONE	0.00	CO 774 PHILLIP MORRIS DR	2	20H	
				0.06		2	40I	
				0.13		2	20I	
				0.15		2	20F	
				0.22	ROAD END			

* A,B = UNIMPROVED; C = GRADED & DRAINED; D,E = SOIL, GRAVEL, STONE; F,G = LOW TYPE BITUMINOUS;
H,I = HIGH TYPE BITUMINOUS; J = CONCRETE; K = BRICK; L = BLOCK

STATE HIGHWAY LOCATION REFERENCE

ROUTE NUMBER.....MD 992A
INVENTORY DIRECTION...EAST
NAME: JOHN DEERE DR

COUNTY-WICOMICO
SHA DISTRICT.....1
DATE.....12/31/99

SYSTEM	FUNCTIONAL CLASS	HWY TYPE	ACCESS CONTRL	MILEPOINT	MILEPOINT DESCRIPTION	MARKED LANES	SURFACE WIDTH/TYPE*	AADT
SECONDARY R	URB-LOCAL	UNDIVIDED	NONE	0.00	CO 356 HOBBS RD	2	26I	
				0.74	ROAD END			

ROUTE NUMBER.....MD 992B
INVENTORY DIRECTION...NORTH
NAME: EASTSIDE RD

SECONDARY R	RUR-LOCAL	UNDIVIDED	NONE	0.00	ROAD END	2	12F	
				0.12		2	20I	
				0.16		2	35I	
				0.22	US 50 OCEAN GATEWAY			

ROUTE NUMBER.....MD 992C
INVENTORY DIRECTION...EAST
NAME: NO NAME

SECONDARY R	RUR-LOCAL	UNDIVIDED	NONE	0.00	CO 733 SIXTY FOOT RD	2	16I	
				0.07	ROAD END			

ROUTE NUMBER.....MD 992D
INVENTORY DIRECTION...EAST
NAME: NO NAME

SECONDARY R	RUR-LOCAL	UNDIVIDED	NONE	0.00	CO 322 FRIENDSHIP RD	2	16G	
				0.21	ROAD END			

ROUTE NUMBER.....MD 992E
INVENTORY DIRECTION...EAST
NAME: TANKARD RD

SECONDARY R	RUR-LOCAL	UNDIVIDED	NONE	0.00	CO 321 WHITE RICHARDSON RD	2	16I	
				0.37	ROAD END			

* A,B = UNIMPROVED; C = GRADED & DRAINED; D,E = SOIL, GRAVEL, STONE; F,G = LOW TYPE BITUMINOUS;
H,I = HIGH TYPE BITUMINOUS; J = CONCRETE; K = BRICK; L = BLOCK

1999

Calendar Year

HIGHWAY LOCATION REFERENCE

Data as of December 31, 1999

WORCESTER

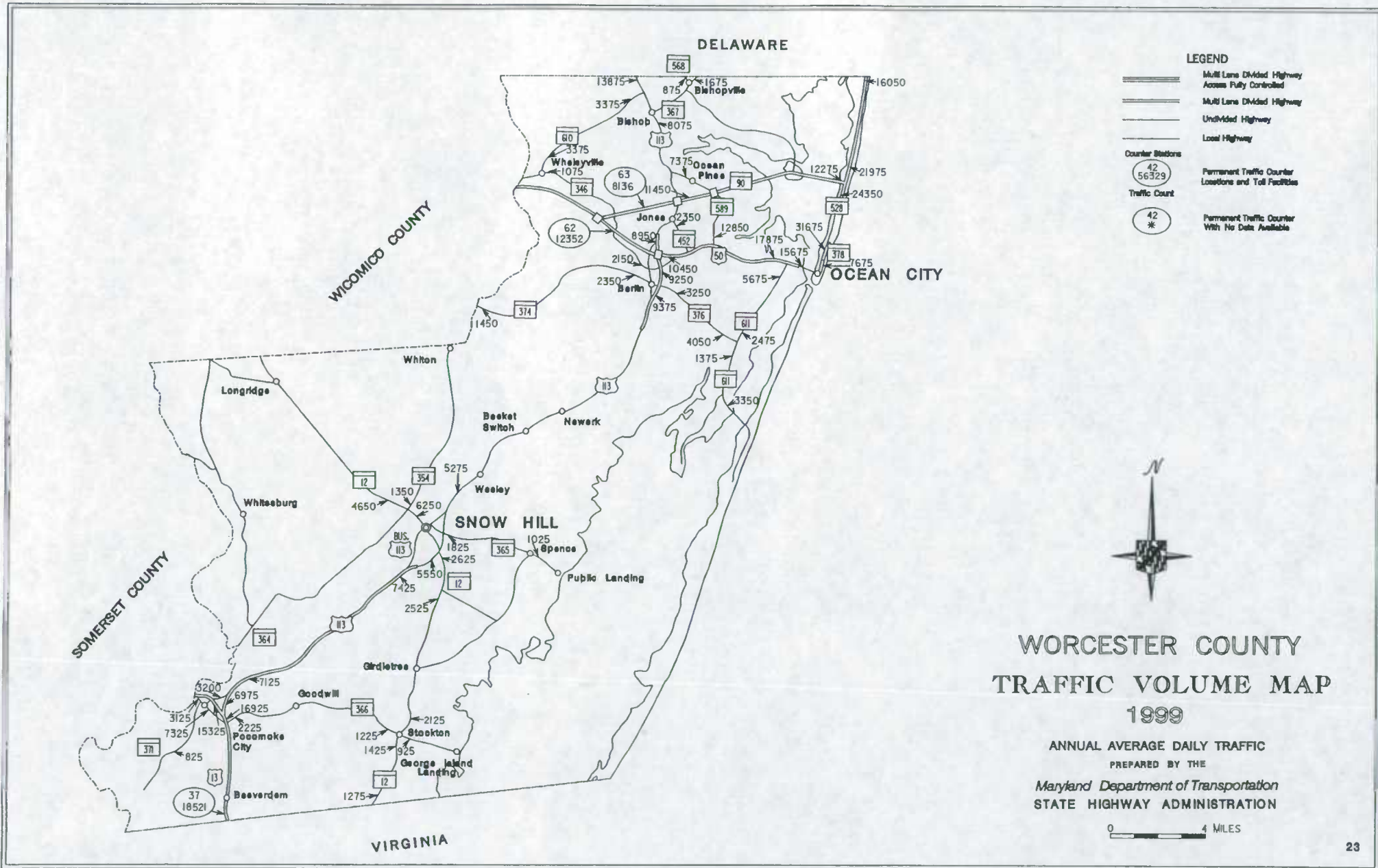
COUNTY


SHA DISTRICT #1

WO

—







ROUTE ALERT LIST

WORCESTER COUNTY


Note: Entire county re-inventoried in 1999. Check ALL routes for mileage change.



MARYLAND STATE HIGHWAY ADMINISTRATION
HIGHWAY INFORMATION SERVICES DIVISION
STATE MAINTAINED HIGHWAYS ON THE NATIONAL HIGHWAY SYSTEM
AS OF DECEMBER 31, 1999

WORCESTER COUNTY

ROUTE	BEGIN MILEPOINT	BEGIN DESCRIPTION	END MILEPOINT	END DESCRIPTION
US 13	0.00	VIRGINIA ST/L	6.31	SOMERSET CO/L
US 50	0.00	WICOMICO CO/L	14.4	MD 378 BALTIMORE AVE
MD 90	0.00	US 50 OCEAN GATEWAY	11.83	MD 528 COASTAL HWY
US 113	0.00	US 13 OCEAN HWY	37.84	DELAWARE ST/L
MD 378	0.39	US 50 N DIVISION ST	1.02	MD 378 B 9TH ST
MD 378 B	0.00	MD 378 BALTIMORE AVE	0.07	MD 528 PHILADELPHIA AVE
MD 528	4.71	MD 90 OCEAN CITY EXPWY	8.61	US 50 OCEAN GATEWAY/N DIVISION ST



STATE HIGHWAY ADMINISTRATION OF MARYLAND
HIGHWAY INFORMATION SERVICES DIVISION
DATA SUPPORT GROUP

PAGE..... 1

STATE HIGHWAY LOCATION REFERENCE

ROUTE NUMBER.....MD 12
INVENTORY DIRECTION....NORTH
NAME: SNOW HILL RD

COUNTY-WORCESTER
SHA DISTRICT.....1
DATE.....12/31/99

SYSTEM	FUNCTIONAL CLASS	HWY TYPE	ACCESS CONTRL	MILEPOINT	MILEPOINT DESCRIPTION	MARKED LANES	SURFACE WIDTH/TYPE*	AADT
SECONDARY R	RUR-MAJOR COLLECTOR	UNDIVIDED	NONE	0.00	VIRGINIA ST/L	2	22I	1,275
				0.00	CO 72 SWAN CUT RD			
				0.08	SPEED LIMIT 50 MPH			
				1.06	CO 68 BIG MILL RD			1,425
				1.80		2	24I	
				2.78		2	22I	
				2.96	SPEED LIMIT 30 MPH			
				3.23	SPEED LIMIT 25 MPH			
				3.27		2	30I	
				3.31	MD 366 STOCKTON RD/GEO. ISLAND LANDING RD	2	22I	2,125
				3.37	SPEED LIMIT 30 MPH			
				3.38		2	26I	
				3.43		2	24I	
				3.56		2	22I	
				3.62		2	24I	
				3.67	SPEED LIMIT 50 MPH			
				3.81		2	22I	
				3.91		2	24I	
				5.60		2	22I	
				6.02	SPEED LIMIT 30 MPH			
				6.32	CO 93 TAYLOR LANDING RD			
				6.40	CO 91 BOX IRON RD			2,525
				6.89	SPEED LIMIT 50 MPH			
				7.18	STRUC #23003 SPRING HILL BRANCH			
				7.79	MD 12A NO NAME	2	24I	
				9.21	CO 97 CASTLE HILL RD			2,625
	RUR-MINOR ARTERIAL			11.04	US 113 WORCESTER HWY			6,250
				11.14	SPEED LIMIT 40 MPH			
				11.51	SPEED LIMIT 30 MPH			
	U			11.58	IN CORP LMTS SNOW HILL	2	26I	
				11.78		2	30I	
				11.79	SPEED LIMIT 25 MPH			
				11.91		2	40I	
				12.06		2	29I	
				12.24		2	26I	
	NAME: W MARKET ST			12.55	US 113BU W MARKET ST (AHEAD)			
				12.73	US 113BU E MARKET ST (BACK)	2	34I	
	NAME: WASHINGTON ST			12.73				
	R			12.89	STRUC #23002 POCOMOKE RIVER			
	NAME: SNOW HILL RD			12.89				
				12.89	OUT CORP LMTS SNOW HILL			

* A,B = UNIMPROVED; C = GRADED & DRAINED; D,E = SOIL, GRAVEL, STONE; F,G = LOW TYPE BITUMINOUS;
H,I = HIGH TYPE BITUMINOUS; J = CONCRETE; K = BRICK; L = BLOCK

PAGE..... 1

STATE HIGHWAY ADMINISTRATION OF MARYLAND
HIGHWAY INFORMATION SERVICES DIVISION
DATA SUPPORT GROUP

STATE HIGHWAY LOCATION REFERENCE

ROUTE NUMBER.....MD 12 CONTINUED
INVENTORY DIRECTION....NORTH
NAME: SNOW HILL RD

COUNTY-WORCESTER
SHA DISTRICT.....1
DATE.....12/31/99

SYSTEM	FUNCTIONAL CLASS	HWY TYPE	ACCESS CONTRL	MILEPOINT	MILEPOINT DESCRIPTION	MARKED LANES	SURFACE WIDTH/TYPE*	AADT
SECONDARY R	RUR-MINOR ARTERIAL	UNDIVIDED	NONE	12.90		2	24I	6,250
				12.99	SPEED LIMIT 30 MPH			
				13.28	SPEED LIMIT 40 MPH			
				13.38		2	22I	
				13.62	SPEED LIMIT 55 MPH			
				13.95	MD 354 WHITON RD			4,650
				13.95	CO 28 NASSAWANGO RD			
				16.80	CO 10 OLD FURNACE RD			
				17.42	CO 16 MT OLIVE CHURCH RD			
				18.52	STRUC #23001 NASSAWANGO CREEK			
				22.04	CO 1 ST LUKES RD			3,950
				23.32	SPEED LIMIT 50 MPH			
				23.37	WICOMICO CO/L			

ROUTE NUMBER.....MD 12A
INVENTORY DIRECTION....EAST
NAME: NO NAME

SECONDARY R	RUR-LOCAL	UNDIVIDED	NONE	0.00	MD 12 SNOW HILL RD	2	12F	
				0.02	ROAD END			

ROUTE NUMBER.....US 13
INVENTORY DIRECTION....NORTH
NAME: OCEAN HWY

PRIMARY R	RUR-OTHER PRIN ART	DIVIDED	NONE	0.00	VIRGINIA ST/L	4	48J	18,521
				0.16	SPEED LIMIT 50 MPH			
				0.46		4	48I	
				0.56	STRUC #23005 WAGRAM CREEK			
				0.57	ATR STATION #0037			
				0.72		4	48J	
				0.93	MILE MARKER 1.0			
				1.91	MILE MARKER 2.0			
				2.12	CO 307 BRANTLEY RD			
				2.90	MILE MARKER 3.0			
	U			2.92	IN CORP LMTS POCOMOKE CITY			
				3.64		4	48I	
				3.85	MILE MARKER 4.0			

* A,B = UNIMPROVED; C = GRADED & DRAINED; D,E = SOIL, GRAVEL, STONE; F,G = LOW TYPE BITUMINOUS;
H,I = HIGH TYPE BITUMINOUS; J = CONCRETE; K = BRICK; L = BLOCK

STATE HIGHWAY ADMINISTRATION OF MARYLAND
HIGHWAY INFORMATION SERVICES DIVISION
DATA SUPPORT GROUP

STATE HIGHWAY LOCATION REFERENCE

ROUTE NUMBER.....US 13 CONTINUED
INVENTORY DIRECTION...NORTH
NAME: OCEAN HWY

COUNTY-WORCESTER
SHA DISTRICT.....1
DATE.....12/31/99

SYSTEM	STATE	FUNCTIONAL CLASS	HWY TYPE	ACCESS CONTRL	MILEPOINT	MILEPOINT DESCRIPTION	MARKED LANES	SURFACE WIDTH/TYPE*	AADT
PRIMARY	U	RUR-OTHER PRIN ART	DIVIDED	NONE	3.85	US 13 BU (SB/L)	4	48I	18,521
	R			PART	3.91	MARKET ST			
	U				4.19	OUT CORP LMTS POCOMOKE CITY			
					4.23	MD 366 STOCKTON RD			16,925
	R				4.23	IN CORP LMTS POCOMOKE CITY			
					4.25	OUT CORP LMTS POCOMOKE CITY			
					4.55	MD 250A OLD VIRGINIA RD			15,325
	U				4.55	US 113 WORCESTER HWY			
					4.56	IN CORP LMTS POCOMOKE CITY			
					5.00	MILE MARKER 5.0			
					5.44	MD 756 OLD SNOW HILL RD			15,125
					5.44	MU 340 LINDEN AVE			
					5.86	MU 640 WINTER QUARTERS DR			
	R				6.01	MILE MARKER 6.0			
					6.22	OUT CORP LMTS POCOMOKE CITY			
					6.31	STRUC #23016 POCOMOKE RIVER			
					6.31	SOMERSET CO/L			

ROUTE NUMBER.....US 13BU
INVENTORY DIRECTION...NORTH
NAME: MARKET ST

SECONDARY	U	RUR-MAJOR COLLECTOR	DIVIDED	NONE	0.00	US 13 OCEAN HWY	2	42I	7,325
			UNDIVIDED		0.36	US 13 BU (SB/L)	2	24I	
					0.41	MD 366 STOCKTON RD			
					0.44	SPEED LIMIT 45 MPH			
					0.50	CO 263 OLD VIRGINIA RD	2	30I	
					0.50	MD 250A OLD VIRGINIA RD			
					0.54	SPEED LIMIT 30 MPH	2	23I	
					1.54	MU 535 SIXTH ST			
					1.73	SPEED LIMIT 25 MPH			
					1.81		2	30I	
					1.86	MU 510 SECOND ST	2	33I	3,125
	R				1.97		2	40I	
					2.04	OUT CORP LMTS POCOMOKE CITY			
					2.06	STRUC #23004 POCOMOKE RIVER			
					2.06	SOMERSET CO/L			

* A,B = UNIMPROVED; C = GRADED & DRAINED; D,E = SOIL, GRAVEL, STONE; F,G = LOW TYPE BITUMINOUS;
H,I = HIGH TYPE BITUMINOUS; J = CONCRETE; K = BRICK; L = BLOCK

STATE HIGHWAY ADMINISTRATION OF MARYLAND
HIGHWAY INFORMATION SERVICES DIVISION
DATA SUPPORT GROUP

STATE HIGHWAY LOCATION REFERENCE

ROUTE NUMBER.....US 50
INVENTORY DIRECTION...EAST
NAME: OCEAN GATEWAY

COUNTY-WORCESTER
SHA DISTRICT.....1
DATE.....12/31/99

SYSTEM	FUNCTIONAL CLASS	HWY TYPE	ACCESS CONTRL	MILEPOINT	MILEPOINT DESCRIPTION	MARKED LANES	SURFACE WIDTH/TYPE*	AADT
PRIMARY	R	RUR-OTHER PRIN ART	DIVIDED PART	0.00	WICOMICO CO/L	4	48I	25,215
				0.00	STRUC #22001 POCOMOKE RIVER			
				0.07	MILE MARKER 127.0			
				0.10	SPEED LIMIT 55 MPH			
				0.84	MD 610 WHALEYVILLE RD/DALE RD			
				1.07	MILE MARKER 128.0			
				2.07	MILE MARKER 129.0			
				2.96	MD 90 OCEAN CITY EXPWY			
				3.14	MD 90 (WB/L)			
				3.41	MD 90 OCEAN CITY EXPWY			13,775
				3.41	STRUC #23028			
				4.08	MILE MARKER 131.0			
				4.96	MD 346 OLD OCEAN CITY BLVD			12,352
				5.08	MILE MARKER 132.0			
				5.70	MD 992F CALEB RD			
				5.98	ATR STATION #0062			
				6.11	MILE MARKER 133.0			
				6.71	MD 818 N MAIN ST			
				6.80	RP105008 RAMP 8 FR US 113 TO US 50			
				6.81	RP105006 RAMP 6 FR US 50 TO US 113			
				6.90	R/R #MDDE 531 875 B			
				6.97	RP105007 RAMP 7 FR US 50 TO US 113			
				6.99	RP105005 RAMP 5 FR US 113 TO US 50			
				7.04	US 113 WORCESTER HWY			10,450
				7.04	STRUC #23030			
				7.08	RP105001 RAMP 1 FR US 113 TO US 50			
				7.12	RP105003 RAMP 3 FR US 50 TO US 113			
				7.12	MILE MARKER 134.0			
				7.25	RP105002 RAMP 2 FR US 50 TO US 113			
				7.30	RP105004 RAMP 4 FR US 113 TO US 50			
	U			7.32				
				7.75	IN CORP LMTS BERLIN			
				7.85	SPUR TO MD 346			
				7.87	MD 346 OLD OCEAN CITY BLVD			
				8.14	MILE MARKER 135.0			
	R		NONE	8.38	MU 305 SEAHAWK RD			
				8.38	MD 452 FRIENDSHIP RD			
				8.38	OUT CORP LMTS BERLIN			
				9.15	MILE MARKER 136.0			
				9.64	MD 589 RACETRACK RD			17,875
				10.46	US 50WA NO NAME			
				11.17	MILE MARKER 138.0			

* A,B = UNIMPROVED; C = GRADED & DRAINED; D,E = SOIL, GRAVEL, STONE; F,G = LOW TYPE BITUMINOUS;
H,I = HIGH TYPE BITUMINOUS; J = CONCRETE; K = BRICK; L = BLOCK

STATE HIGHWAY ADMINISTRATION OF MARYLAND
HIGHWAY INFORMATION SERVICES DIVISION
DATA SUPPORT GROUP

STATE HIGHWAY LOCATION REFERENCE

ROUTE NUMBER.....US 50 CONTINUED
INVENTORY DIRECTION...EAST
NAME: OCEAN GATEWAY

COUNTY-WORCESTER
SHA DISTRICT.....1
DATE.....12/31/99

SYSTEM	FUNCTIONAL CLASS	HWY TYPE	ACCESS CONTRL	MP	STATE	CLASS	NAME	MP	DESCRIPTION	LANES	SURFACE WIDTH/TYPE*	AADT
PRIMARY	R	RUR-OTHER PRIN ART	DIVIDED	NONE	11.24	US 50WB	NO NAME			4	48I	17,875
					11.45	US 50WC	NO NAME					
		URB-OTHER PRIN ART			11.92		STRUC #23006 HERRING CREEK					
					12.11	MD 707A	OLD BRIDGE RD					
					12.20		MILE MARKER 139.0					
					12.58	CO 195	KEYSER POINT RD					
					12.70		SPEED LIMIT 40 MPH					
					12.93	MD 611	STEPHEN DECATUR RD					15,675
					13.21		MILE MARKER 140.0					
					13.31	CO 186	GOLF COURSE RD					
					13.48	US 50WF	SHANTYTOWN RD					
					13.58	US 50WF	SHANTYTOWN RD					
			UNDIVIDED		13.66					4	46I	
					13.70		SPEED LIMIT 35 MPH					
					13.79					4	46J	
	U				14.04		IN CORP LMTS OCEAN CITY					
					14.05		MILE MARKER 141.0					
					14.16		STRUC #23007 SINEPUXENT BAY					
			DIVIDED		14.20					4	46I	
			UNDIVIDED		14.30					4	54I	
					14.33	MD 528	PHILADELPHIA AVE			2	24I	
					14.33							
					14.40	MD 378	BALTIMORE AVE					

NAME: N DIVISION ST

ROUTE NUMBER.....US 50WA
INVENTORY DIRECTION...NORTH
NAME: NO NAME

SECONDARY	R	RUR-LOCAL	UNDIVIDED	NONE	0.00	US 50	OCEAN GATEWAY			2	18I	
					0.01	MD 707B	GREYS CORNER RD					

ROUTE NUMBER.....US 50WB
INVENTORY DIRECTION...NORTH
NAME: NO NAME

SECONDARY	R	RUR-LOCAL	UNDIVIDED	NONE	0.00	US 50	OCEAN GATEWAY			2	18I	
					0.05	MD 707B	GREYS CORNER RD					

* A,B = UNIMPROVED; C = GRADED & DRAINED; D,E = SOIL, GRAVEL, STONE; F,G = LOW TYPE BITUMINOUS;
H,I = HIGH TYPE BITUMINOUS; J = CONCRETE; K = BRICK; L = BLOCK

STATE HIGHWAY LOCATION REFERENCE

ROUTE NUMBER.....US 50WC
INVENTORY DIRECTION...NORTH
NAME: NO NAME

COUNTY-WORCESTER
SHA DISTRICT.....1
DATE.....12/31/99

SYSTEM	FUNCTIONAL CLASS	HWY TYPE	ACCESS CONTRL	MILEPOINT	MILEPOINT DESCRIPTION	MARKED LANES	SURFACE WIDTH/TYPE*	AADT
SECONDARY R	RUR-LOCAL	UNDIVIDED	NONE	0.00 US 50	OCEAN GATEWAY	2	34I	
				0.02 MD 707B	GREYS CORNER RD			

ROUTE NUMBER.....US 50WF
INVENTORY DIRECTION...EAST
NAME: SHANTYTOWN RD

SECONDARY R	URB-LOCAL	UNDIVIDED	NONE	0.00 US 50	OCEAN GATEWAY	2	24I	
				0.01		2	22I	
				0.14 US 50	OCEAN GATEWAY			

ROUTE NUMBER.....MD 90
INVENTORY DIRECTION...EAST
NAME: OCEAN CITY EXPWY

PRIMARY R	RUR-OTHER PRIN ART	DIVIDED	FULL	0.00 US 50	OCEAN GATEWAY	2	30I	8,136
				0.47 US 50	OCEAN GATEWAY			
				0.47	STRUC #23028			
		UNDIVIDED		0.63		2	24I	
				0.87	SPEED LIMIT 55 MPH			
				1.42	MILE MARKER 1.0			
				1.48 MD 346	OLD OCEAN CITY RD			
				1.48	STRUC #23025			
				2.15	ATR STATION #0063			
				2.34	STRUC #23035P CHURCH BRANCH			
				2.40	MILE MARKER 2.0			
				2.74	STRUC #23034 CHURCH BRANCH			
				3.39	MILE MARKER 3.0			
				3.67	R/R #MDDE 532 218 N			
				3.67	STRUC #23033			
				4.03	STRUC #23032			
				4.37	MILE MARKER 4.0			
				4.43 US 113	WORCESTER HWY			11,450
				4.43	STRUC #23031			
		DIVIDED		4.57 RP209004	RAMP 4 FR US 113 TO MD 90	2	22I	
				4.63 RP209002	RAMP 2 FR MD 90 TO US 113			
				5.35	MILE MARKER 5.0			
				5.79 RP209008	RAMP 8 FR MD 589 TO MD 90			

* A,B = UNIMPROVED; C = GRADED & DRAINED; D,E = SOIL, GRAVEL, STONE; F,G = LOW TYPE BITUMINOUS;
H,I = HIGH TYPE BITUMINOUS; J = CONCRETE; K = BRICK; L = BLOCK

STATE HIGHWAY ADMINISTRATION OF MARYLAND
HIGHWAY INFORMATION SERVICES DIVISION
DATA SUPPORT GROUP

STATE HIGHWAY LOCATION REFERENCE

ROUTE NUMBER.....MD 90 CONTINUED
INVENTORY DIRECTION...EAST
NAME: OCEAN CITY EXPWY

COUNTY-WORCESTER
SHA DISTRICT.....1
DATE.....12/31/99

SYSTEM	FUNCTIONAL CLASS	HWY TYPE	ACCESS CONTRL	MILEPOINT	MILEPOINT DESCRIPTION	MARKED LANES	SURFACE WIDTH/TYPE*	AADT	
PRIMARY	R	RUR-OTHER PRIN ART	DIVIDED	FULL	5.81 RP209006	RAMP 6 FR MD 90 TO MD 589	2	22I	11,450
		URB-FRWY/EXPWY			6.01 MD 589	RACETRACK RD			12,275
					6.01	STRUC #23026			
					6.25 RP209004	RAMP 4 FR MD 589 TO MD 90			
					6.25 RP209002	RAMP 2 FR MD 90 TO MD 589			
					6.33	MILE MARKER 6.0			
					7.07	ATR A-4			
NAME: OCEAN CITY EXPRESSWAY					7.31	MILE MARKER 7.0			
NAME: OCEAN CITY EXPWY					7.78	CO 583 OCEAN PKWY			
					7.78	STRUC #23022			
NAME: OCEAN CITY EXPRESSWAY					8.16	ATR A-2			
NAME: OCEAN CITY EXPWY					8.29	MILE MARKER 8.0			
			UNDIVIDED		8.42		2	26I	
					8.81	STRUC #23020 ST MARTIN RIVER			
			DIVIDED	PART	9.21		2	24I	
					9.26	MILE MARKER 9.0			
					9.47	CO 220 ST MARTINS NECK RD			
			UNDIVIDED	FULL	9.94		2	26I	
					10.26	MILE MARKER 10.0			
					10.66	IN CORP LMTS OCEAN CITY			
					10.66	STRUC #23021 ASSAWOMAN BAY			
					11.23	MILE MARKER 11.0			
					11.38		2	24I	
					11.47	SPEED LIMIT 40 MPH			
			DIVIDED		11.58		3	38I	
					11.69		4	48I	
					11.82		4	60I	
					11.83	MD 528 COASTAL HWY			

ROUTE NUMBER.....US 113
INVENTORY DIRECTION...NORTH
NAME: WORCESTER HWY

PRIMARY	R	RUR-OTHER PRIN ART	DIVIDED	NONE	0.00	US 13	OCEAN HWY	2	24I	6,975
					0.00	MD 250A	OLD VIRGINIA RD (BACK)			
					0.06	MD 359B	SPUR			
					0.25			4	48I	
					0.30		SPEED LIMIT 55 MPH			
					1.01		MILE MARKER 1.0			
					1.03	CO 81	BYRD RD			7,125

* A,B = UNIMPROVED; C = GRADED & DRAINED; D,E = SOIL, GRAVEL, STONE; F,G = LOW TYPE BITUMINOUS;
H,I = HIGH TYPE BITUMINOUS; J = CONCRETE; K = BRICK; L = BLOCK

STATE HIGHWAY ADMINISTRATION OF MARYLAND
HIGHWAY INFORMATION SERVICES DIVISION
DATA SUPPORT GROUP

STATE HIGHWAY LOCATION REFERENCE

ROUTE NUMBER.....US 113 CONTINUED
INVENTORY DIRECTION...NORTH
NAME: WORCESTER HWY

COUNTY-WORCESTER
SHA DISTRICT.....1
DATE.....12/31/99

SYSTEM	FUNCTIONAL CLASS	HWY TYPE	ACCESS CONTRL	MILEPOINT	MILEPOINT DESCRIPTION	MARKED LANES	SURFACE WIDTH/TYPE*	AADT	
PRIMARY	R	RUR-OTHER PRIN ART	DIVIDED	NONE	1.03 CO 311	CARTER RD	4	48I	7,125
					1.27 MD 756	OLD SNOW HILL RD			
					1.95	STRUC #23010 PILCHARD CREEK			
					1.95	STRUC #23027 PILCHARD CREEK			
					1.98	MILE MARKER 2.0			
					2.69		4	46I	
					2.98	MILE MARKER 3.0			
					3.98	MILE MARKER 4.0			
					4.37	STRUC #23009 BACHELORS BR			
					4.37	STRUC #23024 BACHELORS BR			
					4.50		4	48I	
					4.95	MILE MARKER 5.0			
					5.95	MILE MARKER 6.0			
					6.40 CO 87	BETHEDEN CHURCH RD			7,425
					6.92	MILE MARKER 7.0			
					7.16	STRUC #23036P MATTAPONI CREEK			
					7.80	STRUC #23023 CORKERS CREEK			
					7.91	MILE MARKER 8.0			
					8.88	MILE MARKER 9.0			
			PART		9.60 US 113BU	MARKET ST	3	48I	5,275
					9.76		3	36I	
					9.85	MILE MARKER 10.0			
			UNDIVIDED		9.89		2	24I	
					10.30 CO 97	CASTLE HILL RD			5,550
					10.83	MILE MARKER 11.0			
					11.82 MD 12	SNOW HILL RD			9,375
					11.90	MILE MARKER 12.0			
					12.81	MILE MARKER 13.0			
					13.01 MD 365	S BAY ST/PUBLIC LANDING RD			
					13.74	STRUC #23029 PURNELL BRANCH			
					13.79	MILE MARKER 14.0			
					13.96	R/R #MDDE 531 847 X			
					14.12 US 113BU	MARKET ST			
			NONE		14.30				
					14.76	MILE MARKER 15.0			
					15.75	MILE MARKER 16.0			
					16.74	MILE MARKER 17.0			
					17.73	MILE MARKER 18.0			
					18.71	MILE MARKER 19.0			
					19.71	MILE MARKER 20.0			
					20.08	R/R #MDDE 531 854 H			
					20.69	MILE MARKER 21.0			

* A,B = UNIMPROVED; C = GRADED & DRAINED; D,E = SOIL, GRAVEL, STONE; F,G = LOW TYPE BITUMINOUS;
H,I = HIGH TYPE BITUMINOUS; J = CONCRETE; K = BRICK; L = BLOCK

STATE HIGHWAY ADMINISTRATION OF MARYLAND
HIGHWAY INFORMATION SERVICES DIVISION
DATA SUPPORT GROUP

PAGE..... 9

STATE HIGHWAY LOCATION REFERENCE

ROUTE NUMBER.....US 113 CONTINUED
INVENTORY DIRECTION....NORTH
NAME: WORCESTER HWY

COUNTY-WORCESTER
SHA DISTRICT.....1
DATE.....12/31/99

SYSTEM	FUNCTIONAL CLASS	HWY TYPE	ACCESS CONTRL	MILEPOINT	MILEPOINT DESCRIPTION	MARKED LANES	SURFACE WIDTH/TYPE*	AADT
PRIMARY	RUR-OTHER PRIN ART	UNDIVIDED	NONE	21.68	MILE MARKER 22.0	2	24I	9,375
				22.68	MILE MARKER 23.0			
				23.66	MILE MARKER 24.0			
				24.66	MILE MARKER 25.0			
				25.04	CO 321 IRONSHIRE STATION RD			
				25.68	MILE MARKER 26.0			
		DIVIDED		25.99		3	36I	
				26.04		3	40I	
				26.13		4	48I	
				26.63	MILE MARKER 27.0			
				27.15	MD 818A NO NAME			
U				27.24	IN CORP LMTS BERLIN			
				27.24	MD 818 S MAIN ST			
				27.62	MILE MARKER 28.0			
				28.08	MD 376 BAY ST			9,250
				28.61	MILE MARKER 29.0			
				28.88	MD 346 OLD OCEAN CITY BLVD			
R			PART	29.01	OUT CORP LMTS BERLIN			
				29.15	RP105004 RAMP 4 FR US 113 TO US 50			
				29.15	RP105006 RAMP 6 FR US 50 TO US 113			
				29.33	RP105003 RAMP 3 FR US 50 TO US 113			
				29.36	RP105005 RAMP 5 FR US 113 TO US 50			
				29.41	US 50 OCEAN GATEWAY			8,950
				29.41	STRUC #23030			
				29.48	RP105001 RAMP 1 FR US 113 TO US 50			
				29.51	RP105007 RAMP 7 FR US 50 TO US 113			
				29.59	MILE MARKER 30.0			
				29.64	RP105002 RAMP 2 FR US 50 TO US 113			
				29.65	RP105008 RAMP 8 FR US 113 TO US 50			
				29.84	MD 818 N MAIN ST			
				30.32		2	36I	
		UNDIVIDED	NONE	30.42		2	22I	
				30.59	MILE MARKER 31.0			
				30.65	SPEED LIMIT 50 MPH			
				31.29	MD 452 FRIENDSHIP RD			
				31.33	CO 249 CAREY RD			
				31.58	MILE MARKER 32.0			
		DIVIDED		32.18	MD 90 OCEAN CITY EXPWY	2	24I	8,075
				32.18	STRUC #23031			
				32.19	RP209004 RAMP 4 FR US 113 TO MD 90			
				32.21	RP209005 RAMP 5 FR US 113 TO RAMP 4			
				32.22	RP209007 RAMP 7 FR RAMP 2 TO US 113			

* A,B = UNIMPROVED; C = GRADED & DRAINED; D,E = SOIL, GRAVEL, STONE; F,G = LOW TYPE BITUMINOUS;
H,I = HIGH TYPE BITUMINOUS; J = CONCRETE; K = BRICK; L = BLOCK

PAGE..... 9

STATE HIGHWAY LOCATION REFERENCE

ROUTE NUMBER.....US 113 CONTINUED
INVENTORY DIRECTION...NORTH
NAME: WORCESTER HWY

COUNTY-WORCESTER
SHA DISTRICT.....1
DATE.....12/31/99

SYSTEM	FUNCTIONAL CLASS	HWY TYPE	ACCESS CONTRL	MILEPOINT	MILEPOINT DESCRIPTION	MARKED LANES	SURFACE WIDTH/TYP*	AADT
PRIMARY	R	RUR-OTHER PRIN ART	DIVIDED	NONE	32.25 RP209002	RAMP 2 FR MD 90 TO US 113	24I	8,075
			UNDIVIDED		32.31		22I	
					32.56	MILE MARKER 33.0		
			DIVIDED		33.25		24I	
					33.30 MD 589	RACETRACK RD		
			UNDIVIDED		33.43		22I	
					33.55	MILE MARKER 34.0		
					33.55	SPEED LIMIT 40 MPH		
					33.99		24I	
					34.35 CO 244	PEERLESS RD		
					34.43	SPEED LIMIT 50 MPH		
					34.55	MILE MARKER 35.0		
					35.53	MILE MARKER 36.0		
					36.11 MD 367	BISHOPVILLE RD		13,875
					36.53	MILE MARKER 37.0		
					36.61	R/R #MDDE 531 883 T		
					37.04 MD 610	WHALEYVILLE RD		
			DIVIDED		37.50	MILE MARKER 38.0		
					37.80		2 36I	
					37.84	DELAWARE ST/L		

ROUTE NUMBER.....US 113BU
INVENTORY DIRECTION...NORTH
NAME: MARKET ST

SECONDARY	R	RUR-MAJOR COLLECTOR	UNDIVIDED	NONE	0.00 US 113	WORCESTER HWY	24I	1,499
					0.06		22I	
					0.14	SPEED LIMIT 50 MPH		
					1.81	SPEED LIMIT 30 MPH		
					2.01	IN CORP LMTS SNOW HILL		5,599
					2.23	SPEED LIMIT 25 MPH		
					2.36		2 30I	
NAME:		W MARKET ST			2.57 MU 190	GUNBY ST		
					2.61		2 34I	
		RUR-MINOR ARTERIAL			2.67 MD 12	CHURCH ST		6,250
		RUR-MAJOR COLLECTOR			2.85 MU 390	WASHINGTON ST		5,599
NAME:		E MARKET ST			2.85			
					2.85 MD 12	WASHINGTON ST		
					3.02 MD 365	S BAY ST		
					3.06		2 24I	
							2 22I	

* A,B = UNIMPROVED; C = GRADED & DRAINED; D,E = SOIL, GRAVEL, STONE; F,G = LOW TYPE BITUMINOUS;
H,I = HIGH TYPE BITUMINOUS; J = CONCRETE; K = BRICK; L = BLOCK

STATE HIGHWAY ADMINISTRATION OF MARYLAND
HIGHWAY INFORMATION SERVICES DIVISION
DATA SUPPORT GROUP

STATE HIGHWAY LOCATION REFERENCE

ROUTE NUMBER.....US 113BU CONTINUED
INVENTORY DIRECTION...NORTH
NAME: E MARKET ST

COUNTY-WORCESTER
SHA DISTRICT.....1
DATE.....12/31/99

SYSTEM	FUNCTIONAL CLASS	HWY TYPE	ACCESS CONTRL	MP	DESCRIPTION	LANES	SURFACE WIDTH/TYPE*	AADT
SECONDARY U	RUR-MAJOR COLLECTOR	UNDIVIDED	NONE	3.15	SPEED LIMIT 30 MPH	2	22I	5,599
				3.74	SPEED LIMIT 40 MPH			
NAME: MARKET ST				3.74				
				3.77	STRUC #23008 PURNELL BRANCH			
				3.93		2	24I	
R				4.02	OUT CORP LMNTS SNOW HILL			
				4.16	US 113 WORCESTER HWY			

ROUTE NUMBER.....MD 250A
INVENTORY DIRECTION...EAST
NAME: OLD VIRGINIA RD

SECONDARY U	RUR-MAJOR COLLECTOR	DIVIDED	NONE	0.00	US 13BU MARKET ST	2	26I	1,299
				0.00	CO 263 OLD VIRGINIA RD (BACK)			
				0.18	OUT CORP LMNTS POCOMOKE CITY			
				0.19	US 13 OCEAN HWY			
				0.19	US 113 WORCESTER HWY (AHEAD)			

ROUTE NUMBER.....MD 346
INVENTORY DIRECTION...EAST
NAME: OLD OCEAN CITY RD

SECONDARY R	RUR-MAJOR COLLECTOR	UNDIVIDED	NONE	0.00	WICOMICO CO/L	2	24I	2,650
				0.00	STRUC #22011 POCOMOKE RIVER			
	RUR-MINOR COLLECTOR			0.93	MD 610 WHALEYVILLE RD			1,075
				1.39	SPEED LIMIT 50 MPH			
				4.07	CO 251 PITTS RD			
				4.33	MD 90 OCEAN CITY EXPWY			
				4.33	STRUC #23025			
				4.42	CO 250 CAREY RD			
				5.67	US 50 OCEAN GATEWAY			2,150
NAME: OLD OCEAN CITY BLVD				5.67				
				5.69		2	20I	
				5.87		2	22I	
U				7.47	IN CORP LMNTS BERLIN			
R				7.63	SPEED LIMIT 30 MPH			
				7.88	MD 818 N MAIN ST			
				7.98	R/R #CR 531 870 S			

* A,B = UNIMPROVED; C = GRADED & DRAINED; D,E = SOIL, GRAVEL, STONE; F,G = LOW TYPE BITUMINOUS;
H,I = HIGH TYPE BITUMINOUS; J = CONCRETE; K = BRICK; L = BLOCK

STATE HIGHWAY LOCATION REFERENCE

ROUTE NUMBER.....MD 346 CONTINUED
INVENTORY DIRECTION...EAST
NAME: OLD OCEAN CITY BLVD

COUNTY-WORCESTER
SHA DISTRICT.....1
DATE.....12/31/99

SYSTEM	FUNCTIONAL CLASS	HWY TYPE	ACCESS CONTRL	MILEPOINT	MILEPOINT DESCRIPTION	MARKED LANES	SURFACE WIDTH/TYPE*	AADT
SECONDARY U	RUR-MAJOR COLLECTOR	DIVIDED	NONE	8.36 MD 377	WILLIAMS ST	2	24I	2,150
		UNDIVIDED		8.45 US 113	WORCESTER HWY	2	20I	
		DIVIDED		8.54	SPEED LIMIT 40 MPH	2	22I	
				9.22		2	54I	
				9.26 US 50	OCEAN GATEWAY			

ROUTE NUMBER.....MD 354
INVENTORY DIRECTION...NORTH
NAME: WHITON RD

SECONDARY R	RUR-MAJOR COLLECTOR	UNDIVIDED	NONE	0.00 MD 12	SNOW HILL RD	2	24I	1,350
				0.00 CO 28	NASSAWANGO RD (BACK)			
				0.07	SPEED LIMIT 50 MPH			
				3.66 CO 20	SHOCKLEY RD			1,375
				7.12	STRUC #23011 TILGHMAN RACE			
				7.64	WICOMICO CO/L			

ROUTE NUMBER.....MD 359
INVENTORY DIRECTION...NORTH
NAME: BYPASS RD

SECONDARY R	RUR-LOCAL	UNDIVIDED	NONE	0.00	ROAD END	2	24I	299
				0.14 MD 359B	SPUR			
				1.09 MD 756	OLD SNOW HILL RD			

ROUTE NUMBER.....MD 359A
INVENTORY DIRECTION...NORTH
NAME: OLDS RD

SECONDARY R	RUR-LOCAL	UNDIVIDED	NONE	0.00 MD 756	OLD SNOW HILL RD	2	18I	99
				0.07		2	16I	
				0.14	ROAD END			

* A,B = UNIMPROVED; C = GRADED & DRAINED; D,E = SOIL, GRAVEL, STONE; F,G = LOW TYPE BITUMINOUS;
H,I = HIGH TYPE BITUMINOUS; J = CONCRETE; K = BRICK; L = BLOCK

STATE HIGHWAY ADMINISTRATION OF MARYLAND
HIGHWAY INFORMATION SERVICES DIVISION
DATA SUPPORT GROUP

STATE HIGHWAY LOCATION REFERENCE

ROUTE NUMBER.....MD 359B
INVENTORY DIRECTION....NORTH
NAME: SPUR

COUNTY-WORCESTER
SHA DISTRICT.....1
DATE.....12/31/99

SYSTEM	FUNCTIONAL CLASS	HWY TYPE	ACCESS CONTRL	MILEPOINT	MILEPOINT DESCRIPTION	MARKED LANES	SURFACE WIDTH/TYPE*	AADT
SECONDARY R	RUR-LOCAL	UNDIVIDED	NONE	0.00 MD 359	BYPASS RD	2	21I	99
				0.06 US 113	WORCESTER HWY			

ROUTE NUMBER.....MD 364
INVENTORY DIRECTION....NORTH
NAME: DIVIDING CREEK RD

SECONDARY R	RUR-MAJOR COLLECTOR	UNDIVIDED	NONE	0.00	SOMERSET CO/L	2	22I	1,125
				0.00	STRUC #19010 DIVIDING CREEK			
				1.27 CO 39	WHITESBURG RD			
				1.54 CO 297	WHITESBURG RD			
	RUR-LOCAL			2.71 CO 28	NASSAWANGO RD			
				2.72	ROAD END			

ROUTE NUMBER.....MD 365
INVENTORY DIRECTION....EAST
NAME: S BAY ST

SECONDARY U	RUR-MAJOR COLLECTOR	UNDIVIDED	NONE	0.00 US 113BU	E MARKET ST	2	22I	1,825
				0.05	SPEED LIMIT 25 MPH			
				0.30	R/R #CR 531 843 V	2	24I	
				0.37		2	21I	
	R			0.40	SPEED LIMIT 30 MPH			
				0.48	OUT CORP LMTS SNOW HILL			
				0.51		2	22I	
				0.68	SPEED LIMIT 40 MPH			
NAME: PUBLIC LANDING RD				1.03 US 113	WORCESTER HWY			
				1.12	STRUC #23012 PATTYS BRANCH			
				1.22	SPEED LIMIT 50 MPH			
	RUR-MINOR COLLECTOR			4.71 CO 100	PAW PAW CREEK RD			1,025
				4.71 CO 317	TAYLOR RD			
				6.02	SPEED LIMIT 30 MPH			
				6.29 CO 103	PUBLIC LANDING WHARF RD			

* A,B = UNIMPROVED; C = GRADED & DRAINED; D,E = SOIL, GRAVEL, STONE; F,G = LOW TYPE BITUMINOUS;
H,I = HIGH TYPE BITUMINOUS; J = CONCRETE; K = BRICK; L = BLOCK

STATE HIGHWAY LOCATION REFERENCE

ROUTE NUMBER.....MD 366
INVENTORY DIRECTION...EAST
NAME: STOCKTON RD

COUNTY-WORCESTER
SHA DISTRICT.....1
DATE.....12/31/99

SYSTEM	FUNCTIONAL CLASS	HWY TYPE	ACCESS	CONTRL	MILEPOINT	MILEPOINT DESCRIPTION	MARKED LANES	SURFACE WIDTH/TYPE*	AADT
SECONDARY U	RUR-MAJOR COLLECTOR	UNDIVIDED	NONE		0.00	US 13BU MARKET ST	2	30I	2,225
					0.03		2	22I	
R					0.08	OUT CORP LMTS POCOMOKE CITY			
					0.13		2	34I	
U					0.20	US 13 OCEAN HWY	2	20I	
					0.21	IN CORP LMTS POCOMOKE CITY			
					0.27	SPEED LIMIT 40 MPH			
					0.42		2	22I	
R					0.94	OUT CORP LMTS POCOMOKE CITY			
					1.53	SPEED LIMIT 50 MPH			
					3.41	CO 80 LAMBERTSON RD			1,225
					4.09	MD 703 KLEJ GRANGE RD			
					7.90	SPEED LIMIT 30 MPH			
					8.16	SPEED LIMIT 25 MPH			
					8.33		2	24I	
	RUR-MINOR COLLECTOR				8.39	MD 12 SNOW HILL RD	2	20I	925
NAME: GEORGE ISLAND LANDING RD					8.39				
					8.52	SPEED LIMIT 30 MPH			
					9.06	SPEED LIMIT 50 MPH			
					11.17	ROAD END			

ROUTE NUMBER.....MD 367
INVENTORY DIRECTION...EAST
NAME: BISHOPVILLE RD

SECONDARY R	RUR-MINOR COLLECTOR	UNDIVIDED	NONE		0.00	CO 235 BISHOPVILLE RD (BACK)	2	22I	1,675
					0.09	US 113 WORCESTER HWY			
					0.17	SPEED LIMIT 50 MPH			
					1.52	SPEED LIMIT 30 MPH			
					1.79	STRUC #23013 BUNTINGS BRANCH			
					1.84	MD 368 ST MARTINS NECK RD			
					2.13	MD 568 HATCHERY RD			
					2.26	SPEED LIMIT 40 MPH			
					2.60	DELAWARE ST/L			

* A,B = UNIMPROVED; C = GRADED & DRAINED; D,E = SOIL, GRAVEL, STONE; F,G = LOW TYPE BITUMINOUS;
H,I = HIGH TYPE BITUMINOUS; J = CONCRETE; K = BRICK; L = BLOCK

STATE HIGHWAY ADMINISTRATION OF MARYLAND
HIGHWAY INFORMATION SERVICES DIVISION
DATA SUPPORT GROUP

STATE HIGHWAY LOCATION REFERENCE

ROUTE NUMBER.....MD 368
INVENTORY DIRECTION...NORTH
NAME: ST MARTINS NECK RD

COUNTY-WORCESTER
SHA DISTRICT.....1
DATE.....12/31/99

SYSTEM	FUNCTIONAL CLASS	HWY TYPE	ACCESS CONTRL	MILEPOINT	MILEPOINT DESCRIPTION	MARKED LANES	SURFACE WIDTH/TYPE*	AADT
SECONDARY R	RUR-MINOR COLLECTOR	UNDIVIDED	NONE	0.00	CO 220 ST MARTINS NECK RD (BACK)	2	22I	1,600
				0.28	MD 367 BISHOPVILLE RD			

ROUTE NUMBER.....MD 371
INVENTORY DIRECTION...NORTH
NAME: CEDAR HALL RD

SECONDARY R	RUR-LOCAL	UNDIVIDED	NONE	0.00	CO 58 CEDARHALL WHARF RD (BACK)	2	20I	825
	RUR-MINOR COLLECTOR			0.07				
				0.12	SPEED LIMIT 50 MPH			
	RUR-LOCAL			3.11	CO 274 POCOMOKE BELTWAY			
	RUR-MINOR COLLECTOR			3.72	CO 53 DUNN SWAMP RD			
				3.91	SPEED LIMIT 30 MPH			
NAME: SECOND ST				4.06	CO 49 MCMICHAEL AVE			
U				4.07	IN CORP LMTS POCOMOKE CITY			
				4.15	SPEED LIMIT 25 MPH			
				4.22		2	28I	
				4.27	MU 510 SECOND ST (AHEAD)			

ROUTE NUMBER.....MD 374
INVENTORY DIRECTION...EAST
NAME: LIBERTYTOWN RD

SECONDARY R	RUR-MAJOR COLLECTOR	UNDIVIDED	NONE	0.00	WICOMICO CO/L	2	24I	1,450
				0.00	STRUC #23017 POCOMOKE RIVER			
				1.16		2	22I	
				3.63	CO 321 IRONSHIRE STATION RD			
				3.63	CO 322 PURNELL CROSSING RD			
				3.77	SPEED LIMIT 50 MPH			
				4.01	STRUC #23014 LIBERTYTOWN BRANCH			
				4.83	CO 146 CEDAR LANE RD			2,350
				7.90	SPEED LIMIT 30 MPH			
U				8.04	IN CORP LMTS BERLIN			
NAME: BROAD ST				8.04				
				8.50	R/R #CR 531 865 V	2	20I	
				8.58		2	26I	
				8.61	MD 375 COMMERCE ST			
				8.70	MD 818 N&S MAIN ST			

* A,B = UNIMPROVED; C = GRADED & DRAINED; D,E = SOIL, GRAVEL, STONE; F,G = LOW TYPE BITUMINOUS;
H,I = HIGH TYPE BITUMINOUS; J = CONCRETE; K = BRICK; L = BLOCK

STATE HIGHWAY LOCATION REFERENCE

ROUTE NUMBER.....MD 375
INVENTORY DIRECTION...NORTH
NAME: COMMERCE ST

COUNTY-WORCESTER
SHA DISTRICT.....1
DATE.....12/31/99

SYSTEM	FUNCTIONAL CLASS	HWY TYPE	ACCESS CONTRL	MILEPOINT	MILEPOINT DESCRIPTION	MARKED LANES	SURFACE WIDTH/TYPE*	AADT
SECONDARY U	RUR-LOCAL	UNDIVIDED	NONE	0.00 MD 818	N MAIN ST	1	22I	1,499
				0.06 MD 374	BROAD ST			

ROUTE NUMBER.....MD 376
INVENTORY DIRECTION...EAST
NAME: BAY ST

SECONDARY U	RUR-MAJOR COLLECTOR	UNDIVIDED	NONE	0.00 MD 818	S MAIN ST	2	30I	3,250
				0.01 MD 377	WILLIAMS ST	2	24I	
	RUR-MINOR ARTERIAL			0.42 US 113	WORCESTER HWY			
				0.48		2	22I	
				0.52	SPEED LIMIT 30 MPH			
				0.81	SPEED LIMIT 40 MPH			
				0.83	OUT CORP LMTS BERLIN			
R				0.83				
NAME: ASSATEAGUE RD				0.83	STRUC #23039 HUDSON BRANCH			
				1.67 CO 140	HARRIS RD			4,050
				1.72	SPEED LIMIT 50 MPH			
				1.74	STRUC #23019 TRAPPE CREEK			
				1.75 CO 154	SINEPUXENT RD			
				3.85	STRUC #23015 AYER CREEK			
				4.56 MD 611	STEPHEN DECATUR RD			

ROUTE NUMBER.....MD 377
INVENTORY DIRECTION...NORTH
NAME: WILLIAMS ST

SECONDARY U	RUR-MAJOR COLLECTOR	UNDIVIDED	NONE	0.00 MD 376	BAY ST	2	24I	2,099
				0.04		2	26I	
				0.12	SPEED LIMIT 30 MPH			
				0.18		2	24I	
				0.28		2	28I	
				0.48		2	32I	
				0.52		2	28I	
				0.61		2	27I	
				0.78 MD 346	OLD OCEAN CITY BLVD			

* A,B = UNIMPROVED; C = GRADED & DRAINED; D,E = SOIL, GRAVEL, STONE; F,G = LOW TYPE BITUMINOUS;
H,I = HIGH TYPE BITUMINOUS; J = CONCRETE; K = BRICK; L = BLOCK

STATE HIGHWAY ADMINISTRATION OF MARYLAND
HIGHWAY INFORMATION SERVICES DIVISION
DATA SUPPORT GROUP

STATE HIGHWAY LOCATION REFERENCE

ROUTE NUMBER.....MD 378
INVENTORY DIRECTION....NORTH
NAME: BALTIMORE AVE

COUNTY-WORCESTER
SHA DISTRICT.....1
DATE.....12/31/99

SYSTEMSTATE....	FUNCTIONAL CLASS	HWY TYPE	ACCESS CONTRL	MILEPOINT	MILEPOINT DESCRIPTION	MARKED LANES	SURFACE WIDTH/TYPE*	AADT
SECONDARY U	URB-MINOR ARTERIAL	UNDIVIDED	NONE	0.00 MD 528	S 1ST ST	3	34I	7,675
				0.02	SPEED LIMIT 25 MPH			
	URB-OTHER PRIN ART			0.39 US 50	N DIVISION ST			
				0.47 MD 378A	1ST ST			
				0.69	SPEED LIMIT 30 MPH			
				0.95		2	24I	
				1.02 MD 378B	9TH ST			
				1.42 MU 60	BALTIMORE AVE			
NAME: 15TH ST				1.42				
				1.49 MU9090	15TH ST (AHEAD)			
				1.49 MD 528	PHILADELPHIA AVE			

ROUTE NUMBER.....MD 378A
INVENTORY DIRECTION....EAST
NAME: 1ST ST

SECONDARY U	URB-LOCAL	UNDIVIDED	NONE	0.00 MD 378	BALTIMORE AVE	2	24I	4,299
				0.07 MD 528	PHILADELPHIA AVE			

ROUTE NUMBER.....MD 378B
INVENTORY DIRECTION....EAST
NAME: 9TH ST

SECONDARY U	URB-LOCAL	UNDIVIDED	NONE	0.00 MD 378	BALTIMORE AVE	2	24I	75
				0.07 MD 528	PHILADELPHIA AVE			

ROUTE NUMBER.....MD 452
INVENTORY DIRECTION....NORTH
NAME: FRIENDSHIP RD

SECONDARY R	RUR-MINOR COLLECTOR	UNDIVIDED	NONE	0.00 US 50	OCEAN GATEWAY	2	24I	2,350
				0.00 MU 305	SEAHAWK RD (BACK)			
				0.02 MD 707B	GREYS CORNER RD			
				0.10	SPEED LIMIT 30 MPH			
				0.43	SPEED LIMIT 50 MPH			
				1.64 US 113	WORCESTER HWY			

* A,B = UNIMPROVED; C = GRADED & DRAINED; D,E = SOIL, GRAVEL, STONE; F,G = LOW TYPE BITUMINOUS;
H,I = HIGH TYPE BITUMINOUS; J = CONCRETE; K = BRICK; L = BLOCK

STATE HIGHWAY LOCATION REFERENCE

ROUTE NUMBER.....MD 528
INVENTORY DIRECTION...SOUTH
NAME: COASTAL HWY

COUNTY-WORCESTER
SHA DISTRICT.....1
DATE.....12/31/99

SYSTEM	FUNCTIONAL CLASS	HWY TYPE	ACCESS	CONTRL MILEPOINT	MILEPOINT DESCRIPTION	MARKED LANES	SURFACE WIDTH/TYPE*	AADT
SECONDARY U	URB-OTHER PRIN ART	DIVIDED	NONE	0.00	DELAWARE ST/L	6	66I	16,050
				0.04	SPEED LIMIT 40 MPH			
				2.97	MU9490 94TH ST			21,975
				4.71	MD 90 OCEAN CITY EXPWY			24,350
				6.39	MU9185 33RD ST			31,675
NAME: PHILADELPHIA AVE				6.39				
		CTL		6.86		6	70I	
				7.44	SPEED LIMIT 35 MPH			
				7.57	MD 378 15TH ST	5	55I	
				7.57	MU9090 15TH ST			
		DIVIDED		7.89	SPEED LIMIT 30 MPH	4	51I	
		UNDIVIDED		7.96	MD 378B 9TH ST	3	41I	
				8.44		4	48I	
	URB-MINOR ARTERIAL			8.51	MD 378A 1ST ST	2	22I	
				8.61	US 50 OCEAN GATEWAY/N DIVISION ST			
				8.64		3	38I	
				8.76		3	41I	
				8.98		1	13I	
NAME: S 1ST ST				9.03	S BALTIMORE AVE (SB/L)			
				9.04	MD 378 BALTIMORE AVE			

ROUTE NUMBER.....MD 568
INVENTORY DIRECTION...NORTH
NAME: HATCHERY RD

SECONDARY R	RUR-MINOR COLLECTOR	UNDIVIDED	NONE	0.00	MD 367 BISHOPVILLE RD	2	22I	875
				0.01	SPEED LIMIT 30 MPH			
				0.41	DELAWARE ST/L			
				0.41	SPEED LIMIT 40 MPH			

ROUTE NUMBER.....MD 589
INVENTORY DIRECTION...NORTH
NAME: RACETRACK RD

SECONDARY R	RUR-MAJOR COLLECTOR	UNDIVIDED	NONE	0.00	US 50 OCEAN GATEWAY	4	24I	12,850
				0.04	MD 707B GREYS CORNER RD	3	36I	
				0.11	SPEED LIMIT 50 MPH			
				0.53		2	24I	

* A,B = UNIMPROVED; C = GRADED & DRAINED; D,E = SOIL, GRAVEL, STONE; F,G = LOW TYPE BITUMINOUS;
H,I = HIGH TYPE BITUMINOUS; J = CONCRETE; K = BRICK; L = BLOCK

STATE HIGHWAY ADMINISTRATION OF MARYLAND
HIGHWAY INFORMATION SERVICES DIVISION
DATA SUPPORT GROUP

STATE HIGHWAY LOCATION REFERENCE

ROUTE NUMBER.....MD 589 CONTINUED
INVENTORY DIRECTION....NORTH
NAME: RACETRACK RD

COUNTY-WORCESTER
SHA DISTRICT.....1
DATE.....12/31/99

SYSTEMSTATE....	FUNCTIONAL CLASS	HWY TYPE	ACCESS CONTRL	MILEPOINT	MILEPOINT DESCRIPTION	MARKED LANES	SURFACE WIDTH/TYPE*	AADT
SECONDARY R	RUR-MAJOR COLLECTOR	UNDIVIDED	NONE	1.78	SPEED LIMIT 40 MPH	2	24I	12,850
		CTL		2.08				
		DIVIDED		2.12	CO 209 MANKLIN CREEK RD			
				2.46				
				2.55	RP209004 RAMP 4 FR MD 589 TO MD 90			
				2.55	RP209006 RAMP 6 FR MD 90 TO MD 589			
				2.59	RP209005 RAMP 5 FR MD 589 TO RAMP 4			
				2.59	RP209003 RAMP 3 FR RAMP 6 TO MD 589			
				2.63	MD 90 OCEAN CITY EXPWY			7,375
				2.63	STRUC #23026			
				2.71	RP209007 RAMP 7 FR RAMP 2 TO MD 589			
				2.71	RP209001 RAMP 1 FR MD 589 TO RAMP 8			
				2.76	RP209002 RAMP 2 FR MD 90 TO MD 589			
				2.76	RP209008 RAMP 8 FR MD 589 TO MD 90			
				3.07	CO 583 OCEAN PKWY			
		UNDIVIDED		3.19				
				3.20	SPEED LIMIT 50 MPH			
		DIVIDED		3.60				
		UNDIVIDED		3.83				
				4.68	US 113 WORCESTER HWY			

ROUTE NUMBER.....MD 610
INVENTORY DIRECTION....EAST
NAME: DALE RD

SECONDARY R	RUR-LOCAL	UNDIVIDED	NONE	0.00	CO 176 DALE RD (BACK)	2	24I	3,375
				0.18		2	22I	
	RUR-MAJOR COLLECTOR			0.20	US 50 OCEAN GATEWAY			
NAME: WHALEYVILLE RD				0.20				
				0.28		2	24I	
				0.31	SPEED LIMIT 50 MPH			
				0.73	MD 346 OLD OCEAN CITY RD	2	22I	
				0.82	SPEED LIMIT 55 MPH			
				3.77	CO 244 PEERLESS RD			
				3.77	CO 340 SHAVOX CHURCH RD			
				4.42	CBC #23038			
				6.53	US 113 WORCESTER HWY			

* A, B = UNIMPROVED; C = GRADED & DRAINED; D, E = SOIL, GRAVEL, STONE; F, G = LOW TYPE BITUMINOUS;
H, I = HIGH TYPE BITUMINOUS; J = CONCRETE; K = BRICK; L = BLOCK

STATE HIGHWAY LOCATION REFERENCE

ROUTE NUMBER.....MD 611
INVENTORY DIRECTION...NORTH
NAME: STEPHEN DECATUR RD

COUNTY-WORCESTER
SHA DISTRICT.....1
DATE.....12/31/99

SYSTEM	FUNCTIONAL CLASS	HWY TYPE	ACCESS	MILEPOINT	MILEPOINT DESCRIPTION	MARKED LANES	SURFACE WIDTH/TYPE*	AADT
SECONDARY R	RUR-MINOR ARTERIAL	UNDIVIDED	NONE	0.00	ASSATEAGUE STATE PARK	2	24I	3,350
		DIVIDED		0.09		2	26I	
				0.12		2	24I	
		UNDIVIDED		0.16	SPEED LIMIT 30 MPH			
				0.20		2	21I	
				0.47	SPEED LIMIT 40 MPH			
				0.72		2	24I	
				0.87	STRUC #23018 SINEPUXENT BAY			
				0.87	STRUC #23040 SINEPUXENT BAY (PEDEST			
				1.03		2	21I	
				1.46	SPEED LIMIT 50 MPH			
				2.04	CO 147 SOUTH POINT RD			1,375
				2.10		2	20I	
				2.94		2	21I	
				3.44		2	20I	
				4.36		2	24I	
				4.45		3	39I	
				4.49	MD 376 ASSATEAGUE RD			2,475
				4.58		2	24I	
		DIVIDED		5.16				
		UNDIVIDED		5.43				
		DIVIDED		6.92				
		UNDIVIDED		7.19				
				7.60	SPEED LIMIT 40 MPH			
		CTL		7.63				
		UNDIVIDED		7.93				
		DIVIDED		8.03				
				8.16	MD 707A OLD BRIDGE RD			
		UNDIVIDED		8.28				5,675
				8.51	US 50 OCEAN GATEWAY			

ROUTE NUMBER.....MD 626A
INVENTORY DIRECTION...EAST
NAME: GOLF COURSE RD

SECONDARY R	URB-COLLECTOR	UNDIVIDED	NONE	0.00	MD 707A OLD BRIDGE RD	2	22I	799
				0.00	CO 186 GOLF COURSE RD (BACK)			
				0.03	SPEED LIMIT 30 MPH			
	URB-LOCAL			0.26	CO 163 SUNSET AVE	2	20I	
NAME:	SUNSET AVE			0.26				

* A,B = UNIMPROVED; C = GRADED & DRAINED; D,E = SOIL, GRAVEL, STONE; F,G = LOW TYPE BITUMINOUS;
H,I = HIGH TYPE BITUMINOUS; J = CONCRETE; K = BRICK; L = BLOCK

STATE HIGHWAY ADMINISTRATION OF MARYLAND
HIGHWAY INFORMATION SERVICES DIVISION
DATA SUPPORT GROUP

STATE HIGHWAY LOCATION REFERENCE

ROUTE NUMBER.....MD 626A CONTINUED
INVENTORY DIRECTION...EAST
NAME: SUNSET AVE

COUNTY-WORCESTER
SHA DISTRICT.....1
DATE.....12/31/99

SYSTEM	FUNCTIONAL CLASS	HWY TYPE	ACCESS CONTRL	MILEPOINT	MILEPOINT DESCRIPTION	MARKED LANES	SURFACE WIDTH/TYPE*	AADT
SECONDARY R	URB-LOCAL	UNDIVIDED	NONE	0.72	ROAD END	2	20I	799

ROUTE NUMBER.....MD 703
INVENTORY DIRECTION...EAST
NAME: KLEJ GRANGE RD

SECONDARY R	RUR-LOCAL	UNDIVIDED	NONE	0.00	ROAD END	2	15J	99
				0.05		2	20I	
				0.08	MD 366 STOCKTON RD			

ROUTE NUMBER.....MD 707A
INVENTORY DIRECTION...EAST
NAME: OLD BRIDGE RD

SECONDARY R	RUR-LOCAL	UNDIVIDED	NONE	0.00	US 50 OCEAN GATEWAY	2	22I	799
				0.07	SPEED LIMIT 30 MPH			
				0.47	SPEED LIMIT 30 MPH			
	URB-LOCAL			0.79	MD 611 STEPHEN DECATUR RD			
				1.25	MD 626A GOLF COURSE RD			
				1.25	CO 186 GOLF COURSE RD			
				1.87	ROAD END			

ROUTE NUMBER.....MD 707B
INVENTORY DIRECTION...EAST
NAME: GREYS CORNER RD

SECONDARY R	RUR-LOCAL	UNDIVIDED	NONE	0.00	ROAD END	2	17I	799
				0.07	MD 452 FRIENDSHIP RD	2	22I	
				0.16	SPEED LIMIT 40 MPH			
				0.75	SPEED LIMIT 30 MPH			
				1.44	MD 589 RACETRACK RD			
				1.48	SPEED LIMIT 50 MPH			
				2.27	US 50WA NO NAME			
				2.45	SPEED LIMIT 35 MPH			
				3.02	US 50WB NO NAME			
				3.22	US 50WC NO NAME			

* A,B = UNIMPROVED; C = GRADED & DRAINED; D,E = SOIL, GRAVEL, STONE; F,G = LOW TYPE BITUMINOUS;
H,I = HIGH TYPE BITUMINOUS; J = CONCRETE; K = BRICK; L = BLOCK

STATE HIGHWAY LOCATION REFERENCE

ROUTE NUMBER.....MD 707B CONTINUED
INVENTORY DIRECTION....EAST
NAME: GREYS CORNER RD

COUNTY-WORCESTER
SHA DISTRICT.....1
DATE.....12/31/99

SYSTEM	FUNCTIONAL CLASS	HWY TYPE	ACCESS CONTRL	MILEPOINT	MILEPOINT DESCRIPTION	MARKED LANES	SURFACE WIDTH/TYPE*	AADT
SECONDARY R	RUR-LOCAL	UNDIVIDED	NONE	3.29	ROAD END	2	22I	799

ROUTE NUMBER.....MD 756
INVENTORY DIRECTION....EAST
NAME: OLD SNOW HILL RD

SECONDARY U	RUR-MINOR ARTERIAL	CTL	NONE	0.00	US 13 OCEAN HWY	2	24I	3,200
				0.00	MU 340 LINDEN AVE (BACK)			
R				0.01	OUT CORP LMTS POCOMOKE CITY			
				0.08	SPEED LIMIT 40 MPH			
				0.13	MU 405 NEWTOWNE BLVD			
		UNDIVIDED		0.26		2	22I	
				1.07	MD 359 BYPASS RD			
				1.12		2	24I	
				1.13	MD 359A OLDS RD			
				1.17	US 113 WORCESTER HWY			

ROUTE NUMBER.....MD 818
INVENTORY DIRECTION....NORTH
NAME: S MAIN ST

SECONDARY U	RUR-MAJOR COLLECTOR	DIVIDED	NONE	0.00	US 113 WORCESTER HWY	2	28I	1,699
				0.02	SPUR FR US 113			
		UNDIVIDED		0.05	MD 818A NO NAME	2	24I	
				0.11		2	22I	
				0.34		2	27I	
				0.37	SPEED LIMIT 30 MPH			
				0.67	SPEED LIMIT 25 MPH			
				0.80	MD 376 BAY ST			
	RUR-MINOR COLLECTOR			0.82	MD 374 BROAD ST			
NAME: N MAIN ST				0.82				
				0.87	MD 375 COMMERCE ST			
				0.98		2	25I	
				1.23	R/R #MDDE 531 869 X			
				1.24		2	24I	
				1.29		2	27I	
	RUR-LOCAL			1.47	MD 346 OLD OCEAN CITY BLVD	2	22I	
R				1.52	OUT CORP LMTS BERLIN			

* A,B = UNIMPROVED; C = GRADED & DRAINED; D,E = SOIL, GRAVEL, STONE; F,G = LOW TYPE BITUMINOUS;
H,I = HIGH TYPE BITUMINOUS; J = CONCRETE; K = BRICK; L = BLOCK

STATE HIGHWAY ADMINISTRATION OF MARYLAND
HIGHWAY INFORMATION SERVICES DIVISION
DATA SUPPORT GROUP

STATE HIGHWAY LOCATION REFERENCE

ROUTE NUMBER.....MD 818 CONTINUED
INVENTORY DIRECTION...NORTH
NAME: N MAIN ST

COUNTY-WORCESTER
SHA DISTRICT.....1
DATE.....12/31/99

SYSTEM	FUNCTIONAL CLASS	HWY TYPE	ACCESS CONTRL	MILEPOINT	MILEPOINT DESCRIPTION	MARKED LANES	SURFACE WIDTH/TYPE*	AADT
SECONDARY R	RUR-LOCAL	UNDIVIDED	NONE	1.62	SPEED LIMIT 45 MPH	2	22I	1,699
				2.16 US 50	OCEAN GATEWAY	2	24I	
				2.22	SPEED LIMIT 40 MPH			
				2.60	R/R #MDDE 531 877 P			
				2.62 US 113	WORCESTER HWY			


ROUTE NUMBER.....MD 818A
INVENTORY DIRECTION...SOUTH
NAME: NO NAME

SECONDARY R	RUR-LOCAL	UNDIVIDED	NONE	0.00 MD 818	S MAIN ST	1	18I	
				0.06 US 113	WORCESTER HWY			

ROUTE NUMBER.....MD 992F
INVENTORY DIRECTION...NORTH
NAME: CALEB RD

SECONDARY R	RUR-LOCAL	UNDIVIDED	NONE	0.00 US 50	OCEAN GATEWAY	2	18F	
				0.25	ROAD END			

* A, B = UNIMPROVED; C = GRADED & DRAINED; D, E = SOIL, GRAVEL, STONE; F, G = LOW TYPE BITUMINOUS;
H, I = HIGH TYPE BITUMINOUS; J = CONCRETE; K = BRICK; L = BLOCK



1999

Calendar Year

HIGHWAY LOCATION REFERENCE

Data as of December 31, 1999

BALTIMORE CITY

BC

—



ROUTE ALERT LIST

BALTIMORE CITY


None



MARYLAND STATE HIGHWAY ADMINISTRATION
 HIGHWAY INFORMATION SERVICES DIVISION
 STATE MAINTAINED HIGHWAYS ON THE NATIONAL HIGHWAY SYSTEM
 AS OF DECEMBER 31, 1999

BALTIMORE CITY

ROUTE	BEGIN MILEPOINT	BEGIN DESCRIPTION	END MILEPOINT	END DESCRIPTION
IS 95	0.00	BALTIMORE CO/L	11.29	BALTIMORE CO/L
IS 395	0.00	IS 95 NO NAME	1.33	MU 4295 W CAMDEN ST
IS 395 A	0.00	IS 395 NO NAME	0.65	MD 295 RUSSELL ST
IS 895	0.00	ANNE ARUNDEL CO/L	8.44	IS 95 J F K HWY (AHEAD)
MD 695	0.00	BALTIMORE CO/L	3.23	ANNE ARUNDEL CO/L



STATE HIGHWAY ADMINISTRATION OF MARYLAND
HIGHWAY INFORMATION SERVICES DIVISION
DATA SUPPORT GROUP

PAGE..... 1

STATE HIGHWAY LOCATION REFERENCE

ROUTE NUMBER.....US 1
INVENTORY DIRECTION...NORTH
NAME: SOUTHWESTERN BLVD

COUNTY-BALTIMORE CITY
SHA DISTRICT.....
DATE.....12/31/99

SYSTEM	FUNCTIONAL CLASS	HWY TYPE	ACCESS CONTRL	MILEPOINT	MILEPOINT DESCRIPTION	MARKED LANES	SURFACE WIDTH/TYPE*	AADT
MUNICIPAL U	URB-OTHER PRIN ART	DIVIDED	NONE	0.00	BALTIMORE CO/L	6	72I	10,425
				0.28		5	72I	
				0.33	MD 372 WILKENS AVE	4	48I	20,775
NAME: WILKENS AVE				0.33				
				0.36		5	60J	
				0.46	R/R #ATK 529 621 L			
		UNDIVIDED		0.46	STRUC #BC5220			
				0.49				
		DIVIDED		0.60		4	45I	
				0.87		4	58I	
				0.92	MU 101 CATON AVE			12,675
				0.92	US 1AL CATON AVE			
		UNDIVIDED		1.00		5	62I	
				1.05		4	55I	
				1.11	MU1970 DESOTO RD			
				1.25	STRUC #BC3001 MAIDEN CHOICE RUN			
				1.32	R/R #CR 530 161 H			
				1.45	MU4190 DUKELAND ST			
				1.49	STRUC #BC3003 GWYNNS FALLS			
				1.58	R/R #CSX 831 622 W			
				1.58	STRUC #BC5203			
		DIVIDED		1.60		4	56I	
				1.67	MU4185 BRUNSWICK ST			
				1.84	MU4180 MILLINGTON AVE			
				2.23	MU4500 PULASKI ST			
				2.39	MU 43 MONROE ST			
				2.49	MU6141 WILKENS AVE	8	84I	17,675
NAME: FULTON AVE				2.49				
				2.67	MU1391 PRATT ST			
				2.74	MD 144 LOMBARD ST			
				2.74	MU1390 LOMBARD ST			
				2.88	MU1670 BALTIMORE ST			
				2.97	MU1680 FAYETTE ST			
				3.05	MU4165 LEXINGTON ST			
				3.15	MU1690 SARATOGA ST			
				3.21	MU6168 MULBERRY ST	8	117I	
				3.25	US 40 NO NAME			
				3.25	STRUC #BC5309			
				3.28	MU6169 FRANKLIN ST	7	79I	
				3.37	MU1920 EDMONDSON AVE	9	110I	
				3.62	MU1900 LAFAYETTE AVE			

* A,B = UNIMPROVED; C = GRADED & DRAINED; D,E = SOIL, GRAVEL, STONE; F,G = LOW TYPE BITUMINOUS;
H,I = HIGH TYPE BITUMINOUS; J = CONCRETE; K = BRICK; L = BLOCK

PAGE..... 1

STATE HIGHWAY ADMINISTRATION OF MARYLAND
HIGHWAY INFORMATION SERVICES DIVISION
DATA SUPPORT GROUP

STATE HIGHWAY LOCATION REFERENCE

ROUTE NUMBER.....US 1 CONTINUED
INVENTORY DIRECTION....NORTH
NAME: FULTON AVE

COUNTY-BALTIMORE CITY
SHA DISTRICT.....
DATE.....12/31/99

SYSTEM	FUNCTIONAL CLASS	HWY TYPE	ACCESS CONTRL	MILEPOINT	MILEPOINT DESCRIPTION	MARKED LANES	SURFACE WIDTH/TYP*	AADT
MUNICIPAL U	URB-OTHER PRIN ART	DIVIDED	NONE	3.87	R/R #ATK 589 630 K	9	110I	17,675
				4.07	MU4160 PRESSTMAN ST			
				4.19	MU2000 BAKER ST			
		UNDIVIDED		4.39	MD 140 FULTON AVE	4	58I	25,675
NAME: NORTH AVE				4.39				
				4.39	MU2210 NORTH AVE			
				4.54		4	48I	
				4.60	MU4005 PENNSYLVANIA AVE			
				4.63		4	58I	
				4.89	MD 129 MCCULLOH ST			
		DIVIDED		4.96		4	70I	
				5.05	MU1760 EUTAW PL			
				5.38	MU 957 PARK AVE	6	70I	
				5.49		6	72I	
				5.54	MU4065 MT ROYAL TERR			
				5.54	MU1780 MT ROYAL AVE			
				5.65	IS 83 JONES FALLS EXPWY			
				5.65	STRUC #BC1103			
				5.65	EXIT #6			
				5.66				
				5.77	R/R #CR 530 865 S & #CSX 140 857 X	5	60I	19,175
				5.77	STRUC #BC1208			
				5.84	MU1700 HOWARD ST	6	75I	
				5.92	MU1710 MARYLAND AVE			
				6.00	MD 139 CHARLES ST	6	66I	
				6.00	MU1125 N CHARLES ST			
				6.09	MU1510 ST PAUL ST	6	72I	
				6.15	MD 2 CALVERT ST			
				6.15	MU1515 CALVERT ST			
		UNDIVIDED		6.22	MU1450 GUILFORD AVE			
				6.38	MD 45 GREENMOUNT AVE	6	60I	
				6.38	MU1500 GREENMOUNT AVE			
				6.52	MU1591 HOMEWOOD AVE	4	60I	
				6.76	MU1170 AISQUITH ST			
				6.94	MU1359 HARFORD AVE			
				6.94	MD 147 HARFORD RD			
				7.00	MU4250 CAROLINE ST			
				7.17	MU1440 BROADWAY			
				7.35	MU1025 WOLFE ST			
				7.42	MU1085 WASHINGTON ST			
				7.66	MU1410 PATTERSON PARK AVE			
NAME: BELAIR RD				7.76	MU2950 NORTH AVE	4	50I	21,475
				7.76				

* A,B = UNIMPROVED; C = GRADED & DRAINED; D,E = SOIL, GRAVEL, STONE; F,G = LOW TYPE BITUMINOUS;
H,I = HIGH TYPE BITUMINOUS; J = CONCRETE; K = BRICK; L = BLOCK

STATE HIGHWAY ADMINISTRATION OF MARYLAND
HIGHWAY INFORMATION SERVICES DIVISION
DATA SUPPORT GROUP

STATE HIGHWAY LOCATION REFERENCE

ROUTE NUMBER.....US 1 CONTINUED
INVENTORY DIRECTION....NORTH
NAME: BELAIR RD

COUNTY-BALTIMORE CITY
SHA DISTRICT.....
DATE.....12/31/99

SYSTEM	FUNCTIONAL CLASS	HWY TYPE	ACCESS CONTRL	MILEPOINT	MILEPOINT DESCRIPTION	MARKED LANES	SURFACE WIDTH/TYPE*	AADT
MUNICIPAL U	URB-OTHER PRIN ART	UNDIVIDED	NONE	7.92 MU1070	SINCLAIR LA	4	50I	21,475
				7.95	R/R #CSX 140 841 B			
				8.60 MD 151	ERDMAN AVE	4	63I	
				8.60 MU1050	ERDMAN AVE			
				8.91 MU2515	CHESTERFIELD AVE			
				8.92 MU2510	CHESTERFIELD AVE			
				9.00 MU2930	SHANNON DR			
				9.07	STRUC #BC4402 HERRING RUN			
				9.20 MU1100	PARKSIDE DR			
				9.53 MU 55	MORAVIA RD			
				9.87 MU2465	WOODLEA AVE			
				9.87 MU2460	WOODLEA AVE			
				10.25 MU2455	FRANKFORD AVE			27,850
				10.70 MU 961	HAMILTON AVE			
				10.82 MU2420	WHITE AVE			
				10.84 MU2415	WHITE AVE			
				11.54 MU1010	GLENMORE AVE			
				11.63 MU1030	CEDONIA AVE			
				11.80 MU1000	KENWOOD AVE			
				11.95 MU1022	FLEETWOOD AVE			
				11.95	BALTIMORE CO/L			

ROUTE NUMBER.....US 1A1
INVENTORY DIRECTION....NORTH
NAME: CATON AVE

MUNICIPAL U	URB-OTHER PRIN ART	DIVIDED	NONE	0.00	BALTIMORE CO/L	4	50J	34,475
				0.08 MU 100	PATAPSCO AVE	6	72J	
				0.21 MU4175	GEORGETOWN RD			
				0.21 MU4170	JOH AVE			
				0.34		6	66I	
				0.39 RP 9506	RAMP 6 FR IS 95			
				0.41 RP 9504	RAMP 4 TO IS 95			
				0.52 RP 9505	RAMP 5 TO IS 95			
				0.54 RP 9503	RAMP 3 FR IS 95			
				0.60 IS 95	NO NAME			
				0.60	STRUC #BCW523			
				0.60	EXIT #50			
				0.66 RP 9507	RAMP 7 FR IS 95			
				0.72 RP 9509	RAMP 9 TO IS 95			

* A,B = UNIMPROVED; C = GRADED & DRAINED; D,E = SOIL, GRAVEL, STONE; F,G = LOW TYPE BITUMINOUS;
H,I = HIGH TYPE BITUMINOUS; J = CONCRETE; K = BRICK; L = BLOCK

STATE HIGHWAY ADMINISTRATION OF MARYLAND
HIGHWAY INFORMATION SERVICES DIVISION
DATA SUPPORT GROUP

STATE HIGHWAY LOCATION REFERENCE

ROUTE NUMBER.....MD 26
INVENTORY DIRECTION...EAST
NAME: LIBERTY HEIGHTS AVE

COUNTY-BALTIMORE CITY
SHA DISTRICT.....
DATE.....12/31/99

SYSTEM	FUNCTIONAL CLASS	HWY TYPE	ACCESS CONTRL	MILEPOINT	MILEPOINT DESCRIPTION	MARKED LANES	SURFACE WIDTH/TYPE*	AADT
MUNICIPAL U	URB-OTHER PRIN ART	DIVIDED	NONE	0.00	BALTIMORE CO/L	4	48I	34,975
		UNDIVIDED		0.08 MU1022	NORTHERN PKWY			
				0.17 MU2910	PARKVIEW AVE	4	38I	
				0.34 MU2160	ROGERS AVE			
				0.61		4	51I	
				0.91 MD 126	GWYNN OAK AVE			
				0.91 MU2925	GWYNN OAK AVE			
				0.99 MU2915	HILLSDALE RD	4	44I	
				1.42 MU2905	GRANADA AVE			
				1.62 MU2920	BERWYN AVE			
		DIVIDED		1.67 MU2120	GARRISON BLVD	4	60I	
				1.88 MU2900	CALLAWAY AVE	6	64I	
				2.31 MU2880	HILTON ST			
				2.60 MU 11	WABASH AVE			
				2.60 MU2050	DUKELAND ST			
				2.70	R/R #CSX 831 639 A			
				2.70	STRUC #BC2201			
				2.75 MU2725	DRUID PARK DR			
				3.25 MU3095	TIOGA PKWY			
				3.42 MD 140	REISTERSTOWN RD			
				3.42 MU2131	LIBERTY HEIGHTS AVE (AHEAD)			

ROUTE NUMBER.....US 40
INVENTORY DIRECTION...EAST
NAME: BALTO NATIONAL PIKE

MUNICIPAL U	URB-OTHER PRIN ART	DIVIDED	NONE	0.00	BALTIMORE CO/L	6	72I	35,875
				0.16 MU6135	BRIARCLIFT RD			
				0.43 MU2310	EDMONDSON AVE	6	62I	48,275
				0.43				
				0.49 MU 699	COOKS LA			
				0.57		7	72I	
				0.72 MU4070	UPLANDS PKWY	6	68I	
				0.72 MU4080	WINANS WAY			
				0.81 MU2300	OLD FREDERICK RD			
				0.94 MU4135	SWANN AVE	7	81I	
				1.18 MU2290	ATHOL AVE	6	72I	
				1.36 MU4085	WOODINGTON RD			
				1.47 MU4333	WILDWOOD PKWY	6	64I	
				1.77 MU4095	ALLENDALE ST			

* A,B = UNIMPROVED; C = GRADED & DRAINED; D,E = SOIL, GRAVEL, STONE; F,G = LOW TYPE BITUMINOUS;
H,I = HIGH TYPE BITUMINOUS; J = CONCRETE; K = BRICK; L = BLOCK

STATE HIGHWAY ADMINISTRATION OF MARYLAND
HIGHWAY INFORMATION SERVICES DIVISION
DATA SUPPORT GROUP

STATE HIGHWAY LOCATION REFERENCE

ROUTE NUMBER.....US 40 CONTINUED
INVENTORY DIRECTION....EAST
NAME: EDMONDSON AVE

COUNTY-BALTIMORE CITY
SHA DISTRICT.....
DATE.....12/31/99

SYSTEM	FUNCTIONAL CLASS	HWY TYPE	ACCESS CONTRL	MILEPOINT	MILEPOINT DESCRIPTION	MARKED LANES	SURFACE WIDTH/TYPE*	AADT
MUNICIPAL U	URB-OTHER PRIN ART	DIVIDED	NONE	2.07 MU4460	HILTON ST	6	72I	48,275
				2.10 MU2880	HILTON PKWY			
				2.10	STRUC #BC2203			
				2.16	R/R #CSX 831 626 Y			
				2.20	STRUC #BC2202 GWYNNS FALLS			
				2.47 MU1920	EDMONDSON AVE	6	84I	34,575
NAME: FRANKLIN ST				2.47				
				2.66 MU1910	FRANKLINTOWN RD	6	64I	
				2.83 MU2041	BRADDISH AVE			
NAME: MULBERRY ST				2.99 MU4155	WARWICK AVE			
	URB-FRWY/EXPWY		FULL	3.28 MU6168	MULBERRY ST			
NAME: NO NAME				3.28				
				3.31 MU4500	PULASKI ST	4	52J	
				3.31 MU6169	FRANKLIN ST			
				3.48	US 1 (SB/L) MONROE ST			
				3.48	STRUC #BC5308			
				3.55		6	72J	
				3.62 US 1	FULTON AVE			
				3.62	STRUC #BC5309			
				3.65	MOUNT ST			
				3.65	STRUC #BC5310			
				3.73 MU6157	GILMOR ST			
				3.73	STRUC #BC5311			
				3.81	STRUC #BC5312 PEDESTRIAN WALKWAY			
				3.88	CALHOUN ST			
				3.88	STRUC #BC5313			
				3.96 MU1870	CAREY ST			
				3.96	STRUC #BC5314			
				4.04	STRUC #BC5315 PEDESTRIAN WALKWAY			
				4.11	ARLINGTON AVE			
				4.11	STRUC #BC5316			
				4.19 MU4220	SCHROEDER ST			
				4.19	STRUC #BC5317			
				4.25		4	48J	
				4.53 MU6020	MARTIN LUTHER KING JR BLVD			
				4.53	STRUC #BC5318			
	URB-OTHER PRIN ART		NONE	4.67 MU6168	MULBERRY ST	7	76I	26,875
NAME: MULBERRY ST				4.67				
				4.67 MU6169	FRANKLIN ST			
				4.74	MD 295 (SB/L) GREENE ST	7	80J	
				4.81 MD 295	PACA ST			
				4.88 MU1760	EUTAW ST			

* A,B = UNIMPROVED; C = GRADED & DRAINED; D,E = SOIL, GRAVEL, STONE; F,G = LOW TYPE BITUMINOUS;
H,I = HIGH TYPE BITUMINOUS; J = CONCRETE; K = BRICK; L = BLOCK

STATE HIGHWAY ADMINISTRATION OF MARYLAND
HIGHWAY INFORMATION SERVICES DIVISION
DATA SUPPORT GROUP

PAGE..... 9

STATE HIGHWAY LOCATION REFERENCE

ROUTE NUMBER.....US 40 CONTINUED
INVENTORY DIRECTION...EAST
NAME: MULBERRY ST

COUNTY-BALTIMORE CITY
SHA DISTRICT.....
DATE.....12/31/99

SYSTEMSTATE....	FUNCTIONAL CLASS	HWY TYPE	ACCESS CONTRL	MILEPOINT	MILEPOINT DESCRIPTION	MARKED LANES	SURFACE WIDTH/TYPE*	AADT
MUNICIPAL U	URB-OTHER PRIN ART	DIVIDED	NONE	4.96 MU1700	HOWARD ST	7	80J	26,875
				5.04 MU1620	PARK AVE			
				5.12 MU1711	CATHEDRAL ST			
				5.19 MU1125	N CHARLES ST			
				5.26	MD 2 (SB/L) ST PAUL PL	6	56J	
NAME: ORLEANS ST				5.26				
		UNDIVIDED		5.32 MU1720	ST PAUL ST	6	60J	
				5.35 MD 2	CALVERT ST			
				5.38 MU1450	GUILFORD AVE			
				5.45 IS 83	JONES FALLS EXPWY			
				5.45	STRUC #BC1202			
				5.48 MU1382	FALLSWAY			
				5.62		6	60I	
				5.69 MU1357	ENSOR ST			
				5.69 MU1480	GAY ST			
		DIVIDED		5.74		6	68I	
				6.04 MU1420	CENTRAL AVE			
				6.17 MU4250	CAROLINE ST			
				6.35 MU1440	BROADWAY			
		UNDIVIDED		6.48		4	48I	
				6.53 MU1025	WOLFE ST			
				6.60 MU1085	WASHINGTON ST			
				6.84 MU1410	PATTERSON PARK AVE			
				6.99 MU2945	MILTON AVE			
				7.30 MU1320	LINWOOD AVE			
NAME: PULASKI HWY		DIVIDED		7.46 MU1685	PULASKI HWY	4	44I	28,975
				7.46				
				7.46 MU2960	ELLWOOD AVE			
		UNDIVIDED		7.50		4	48I	
				7.67 MU2965	HIGHLAND AVE			
				7.77 MU1270	CONKLING ST			
				8.03 MD 150	HAVEN ST			
				8.03 MU1241	HAVEN ST			
				8.09	R/R #CR 530 668 D			
				8.19 MU3001	KRESSON ST			
				8.27	R/R #ATK 529 564 A			
		DIVIDED		8.54 MU1370	MONUMENT ST	6	72I	
				8.59	R/R #CSX 140 837 L			
				8.76 MD 151	ERDMAN AVE			45,275
				8.76	STRUC #BC4201			
				8.99 MU3015	ARMISTEAD WAY			
				9.01 IS 895	HARBOR TUNNEL THRUWAY			

* A,B = UNIMPROVED; C = GRADED & DRAINED; D,E = SOIL, GRAVEL, STONE; F,G = LOW TYPE BITUMINOUS;
H,I = HIGH TYPE BITUMINOUS; J = CONCRETE; K = BRICK; L = BLOCK

PAGE..... 9

STATE HIGHWAY ADMINISTRATION OF MARYLAND
HIGHWAY INFORMATION SERVICES DIVISION
DATA SUPPORT GROUP

STATE HIGHWAY LOCATION REFERENCE

ROUTE NUMBER.....US 40 CONTINUED
INVENTORY DIRECTION....EAST
NAME: PULASKI HWY

COUNTY-BALTIMORE CITY
SHA DISTRICT.....
DATE.....12/31/99

SYSTEM	FUNCTIONAL CLASS	HWY TYPE	ACCESS CONTRL	MILEPOINT	MILEPOINT DESCRIPTION	MARKED LANES	SURFACE WIDTH/TYP*	AADT
MUNICIPAL U	URB-OTHER PRIN ART	DIVIDED	NONE	9.01	STRUC #BCY135	6	72I	45,275
				9.01	EXIT #13			
				9.39	MU1190 NORTH POINT RD			
				9.52	STRUC #BC4211 HERRING RUN			
				9.75	MU 55 MORAVIA RD			
				9.75	STRUC #BC4106			
				9.88	MU1020 MORAVIA PARK DR			
				9.93	IS 95 NO NAME			39,975
				9.93	STRUC #BCW601			
				9.93	EXIT #61			
				9.98	STRUC #BC4210 MOORES RUN			
				10.05	BALTIMORE CO/L			

ROUTE NUMBER.....MD 41
INVENTORY DIRECTION....NORTH
NAME: HILLEN RD

MUNICIPAL U	URB-OTHER PRIN ART	DIVIDED	NONE	0.00	MD 147 HARFORD RD	4	50I	22,875
		UNDIVIDED		0.03		4	54I	
		DIVIDED		0.33		5	59I	
				0.39	MU 500 33RD ST	6	64I	
				1.20	MU1101 ARGONNE DR			
				1.62	MU2100 COLD SPRING LA			21,275
				1.82	STRUC #BC3203			
NAME: PERRING PKWY				1.85	MU2570 HILLEN RD			
	URB-FRWY/EXPWY			2.47	MU1041 ECHODALE AVE	6	72J	
				2.47	MU1040 BELVEDERE AVE			
				2.57	WOODBOURNE AVE			
				2.57	MU 960 WOODBOURNE AVE			
				2.72	STRUC #BC3202 HERRING RUN			
				3.48	MU1022 NORTHERN PKWY			23,725
				3.48	STRUC #BC3201			
				3.78	BALTIMORE CO/L			

* A,B = UNIMPROVED; C = GRADED & DRAINED; D,E = SOIL, GRAVEL, STONE; F,G = LOW TYPE BITUMINOUS;
H,I = HIGH TYPE BITUMINOUS; J = CONCRETE; K = BRICK; L = BLOCK

STATE HIGHWAY ADMINISTRATION OF MARYLAND
HIGHWAY INFORMATION SERVICES DIVISION
DATA SUPPORT GROUP

STATE HIGHWAY LOCATION REFERENCE

ROUTE NUMBER.....MD 45
INVENTORY DIRECTION...NORTH
NAME: GREENMOUNT AVE

COUNTY-BALTIMORE CITY
SHA DISTRICT.....
DATE.....12/31/99

SYSTEM	FUNCTIONAL CLASS	HWY TYPE	ACCESS CONTRL	MP	MP	DESCRIPTION	MARKED LANES	SURFACE WIDTH/TYPER*	AADT
MUNICIPAL U	URB-OTHER PRIN ART	UNDIVIDED	NONE	0.00	US 1	NORTH AVE	4	40I	18,675
				0.00	MU1500	GREENMOUNT AVE (BACK)			
				0.47	MU4640	25TH ST			
				0.57		R/R #CSX 140 849 F			
				0.75	MU1611	28TH ST			
				0.84	MU1600	EXTER HALL AVE			
				0.84	MU1612	29TH ST			
				1.15	MU2625	GORSUCH AVE			
				1.19	MU 500	33RD ST			
				1.74	MU1110	39TH ST			
		DIVIDED		2.02		42ND ST	4	44I	
NAME: YORK RD				2.02					
				2.20	MU2645	NORTH WAY			
				2.42	MU2100	COLD SPRING LA			21,575
				2.70	MU2610	WINSTON AVE			
				3.07	MU1140	WOODBOURNE AVE			20,375
				3.27	MU2630	BELLONA AVE			26,275
		UNDIVIDED		3.32			4	55I	
				3.68	MU1040	BELVEDERE AVE			
				3.74	MU1022	NORTHERN PKWY			24,650
				3.87	MU1160	LAKE AVE			
				4.12	MU2340	GITTINGS AVE			
				4.12	MU2341	WALKER AVE			
				4.23		BALTIMORE CO/L			

ROUTE NUMBER.....IS 70
INVENTORY DIRECTION...EAST
NAME: NO NAME

MUNICIPAL U	URB-INTERSTATE	DIVIDED	FULL	0.00		BALTIMORE CO/L	2	24I	14,750
				0.03	RP 7002	RAMP 2 FR IS 70 TO MD 122			
				0.12	RP 7004	RAMP 4 FR MD 122 TO IS 70			
				0.14		ROAD END			

* A,B = UNIMPROVED; C = GRADED & DRAINED; D,E = SOIL, GRAVEL, STONE; F,G = LOW TYPE BITUMINOUS;
H,I = HIGH TYPE BITUMINOUS; J = CONCRETE; K = BRICK; L = BLOCK

STATE HIGHWAY ADMINISTRATION OF MARYLAND
HIGHWAY INFORMATION SERVICES DIVISION
DATA SUPPORT GROUP

STATE HIGHWAY LOCATION REFERENCE

ROUTE NUMBER.....IS 83
INVENTORY DIRECTION...NORTH
NAME: JONES FALLS EXPWY

COUNTY-BALTIMORE CITY
SHA DISTRICT.....
DATE.....12/31/99

SYSTEMSTATE....	FUNCTIONAL CLASS	HWY TYPE	ACCESS CONTRL	MILEPOINT	MILEPOINT DESCRIPTION	MARKED LANES	SURFACE WIDTH/TYPE*	AADT
MUNICIPAL U	URB-INTERSTATE	DIVIDED	FULL	0.00 MU1680	FAYETTE ST	6	72J	42,475
				0.00 MU1383	PRESIDENT ST (BACK)			
				0.00	EXIT #1			
				0.03 MU1382	FALLSWAY			
				0.18	BEGIN VIADUCT			
				0.19 MU1480	GAY ST	5	60J	
				0.30 MU1740	E PLEASANT ST			
				0.30	EXIT #2			
				0.35 US 40	ORLEANS ST			
				0.35	STRUC #BC1202			
				0.50 MU1790	E CENTRE ST	6	72J	
				0.50	STRUC #BC1106			
				0.64 MU1360	MADISON ST			
				0.66		5	72J	
				0.70		5	60J	
				0.81	END VIADUCT			50,775
				0.90 MU1351	CHASE ST			
				0.90	STRUC #BC1401			
				0.90	EXIT #3			
				0.93 MU1382	FALLSWAY			
				0.93	STRUC #BC1501			
				0.96		6	72J	
				0.97 MU4020	BIDDLE ST			
				0.97	STRUC #BC1203			
				1.05 MU 955	PRESTON ST			
				1.05	STRUC #BC1204			
				1.15 MU1450	GUILFORD AVE			
				1.15	STRUC #BC1402			
				1.23 MD 2	CALVERT ST			
				1.23	STRUC #BC1403			
				1.29	MD 2 (SB/L) ST PAUL ST			
				1.29	STRUC #BC1205			
				1.29	EXIT #4			
				1.34		5	60J	
				1.40 MU1125	N CHARLES ST			
				1.40	STRUC #BC1206			
				1.51 MU1710	MARYLAND AVE			
				1.51	STRUC #BC1404			
				1.51	EXIT #5			
				1.55		6	72J	
				1.63	STRUC #BC1102			
				1.66 MU1700	HOWARD ST			

* A,B = UNIMPROVED; C = GRADED & DRAINED; D,E = SOIL, GRAVEL, STONE; F,G = LOW TYPE BITUMINOUS;
H,I = HIGH TYPE BITUMINOUS; J = CONCRETE; K = BRICK; L = BLOCK

STATE HIGHWAY ADMINISTRATION OF MARYLAND
HIGHWAY INFORMATION SERVICES DIVISION
DATA SUPPORT GROUP

PAGE..... 13

STATE HIGHWAY LOCATION REFERENCE

ROUTE NUMBER.....IS 83 CONTINUED
INVENTORY DIRECTION...NORTH
NAME: JONES FALLS EXPWY

COUNTY-BALTIMORE CITY
SHA DISTRICT.....
DATE.....12/31/99

SYSTEM	FUNCTIONAL CLASS	HWY TYPE	ACCESS CONTRL	MP	MP DESCRIPTION	MARKED LANES	SURFACE WIDTH/TYPE*	AADT
MUNICIPAL U	URB-INTERSTATE	DIVIDED	FULL	1.66	STRUC #BC1405	6	72J	50,775
				1.77	R/R #CSX 140 858 E			
				1.85	US 1 NORTH AVE			84,575
				1.85	STRUC #BC1103			
				1.85	EXIT #6			
				1.94	INTERSTATE MILE MARKER 5.0			
				2.31		6	72I	
				2.42	MU1611 28TH ST			
				2.42	STRUC #BC3205			
				2.42	EXIT #7			
				2.49	MU1612 29TH ST			
				2.49	STRUC #BC3206			
				2.67	CEDAR AVE			
				2.67	STRUC #BC3501			
				2.94	INTERSTATE MILE MARKER 6.0			
				3.02	MD 25 FALLS RD			91,375
				3.02	STRUC #BC3112			
				3.02	EXIT #8			
				3.29		6	72J	
				3.39	STRUC #BC3113 JONES FALLS			
				3.73	MU2735 UNION AVE			
				3.73	STRUC #BC3114			
				3.94	INTERSTATE MILE MARKER 7.0			
				3.98	MU 989 41ST ST			
				3.98	STRUC #BC3207			
				4.15	STRUC #BC3115 JONES FALLS			
				4.31		6	72I	
				4:74	MU2100 COLD SPRING LA			104,775
				4.74	STRUC #BC3204			
				4.74	EXIT #9			
				4.92	STRUC #BC3118 JONES FALLS			
				4.95	INTERSTATE MILE MARKER 8.0			
				5.85				87,976
				5.86	MU1022 NORTHERN PKWY			
				5.86	STRUC #BC3209			
				5.86	EXIT #10			
				5.94	INTERSTATE MILE MARKER 9.0			
				6.30	MU2200 KELLY AVE	6	72J	
				6.30	STRUC #BC3406			
				6.37	STRUC #BC3125 WESTERN RUN			
				6.67	STRUC #BC3127			
				6.70	BALTIMORE CO/L			

* A,B = UNIMPROVED; C = GRADED & DRAINED; D,E = SOIL, GRAVEL, STONE; F,G = LOW TYPE BITUMINOUS;
H,I = HIGH TYPE BITUMINOUS; J = CONCRETE; K = BRICK; L = BLOCK

STATE HIGHWAY ADMINISTRATION OF MARYLAND
HIGHWAY INFORMATION SERVICES DIVISION
DATA SUPPORT GROUP

PAGE..... 14

STATE HIGHWAY LOCATION REFERENCE

ROUTE NUMBER.....IS 95
INVENTORY DIRECTION....NORTH
NAME: NO NAME

COUNTY-BALTIMORE CITY
SHA DISTRICT.....
DATE.....12/31/99

SYSTEM	FUNCTIONAL CLASS	HWY TYPE	ACCESS CONTRL	MILEPOINT	MILEPOINT DESCRIPTION	MARKED LANES	SURFACE WIDTH/TYPE*	ADT
PRIMARY	U	URB-INTERSTATE	DIVIDED FULL	0.00	BALTIMORE CO/L	8	96I	179,275
				0.00	BEGIN TOLL MAINTENANCE			
				0.04	MU4170 JOH AVE			
				0.04	STRUC #BCW519			
				0.05	RP 9510 A			
				0.12	RP 9508 A			
				0.25	INTERSTATE MILE MARKER 50.0			
				0.45	US 1AL CATON AVE			
				0.45	STRUC #BCW523			
				0.45	EXIT #50			
				0.75		8	96J	
				0.88	MU1970 DESOTO RD			
				0.88	STRUC #BCW527			
				1.05	RP 9511 A			
				1.08	MU6165 BERNARD DR			
				1.17	STRUC #BCW529 CSX R/R			
				1.25	INTERSTATE MILE MARKER 51.0			
				1.30		6	72J	
				1.34	RP 9508 A			
				1.36	RP 9506 A			
				1.58	MU1281 WASHINGTON BLVD	8	96J	
				1.58	STRUC #BCW533			
				1.58	EXIT #51			
				1.78	RP 9510 A	7	84J	
				2.09	STRUC #BCW535 CSX R/R			
				2.14	RP 9508 A			
				2.16	RP 9503 A	8	96J	
				2.25	INTERSTATE MILE MARKER 52.0			
				2.29	MU 43 MONROE ST			
				2.33	RP 9507 A			
				2.36	MD 295 BALTIMORE WASHINGTON PKWY			
				2.36	STRUC #BCW538			
				2.36	EXIT #52			
				2.43	RP 9501 A			
				2.44	RP 9503 A			
				2.49	MD 648E ANNAPOLIS RD	6	72J	
				2.49	STRUC #BCW541			
				2.78	IS 395 NO NAME			111,650
				2.78	EXIT #53			
				2.82	STRUC #BCW546 MIDDLE BRANCH			
				2.89	RP 9504 RAMP 4 FR MD 295	8	96J	
				2.90				

* A,B = UNIMPROVED; C = GRADED & DRAINED; D,E = SOIL, GRAVEL, STONE; F,G = LOW TYPE BITUMINOUS;
H,I = HIGH TYPE BITUMINOUS; J = CONCRETE; K = BRICK; L = BLOCK

STATE HIGHWAY ADMINISTRATION OF MARYLAND
HIGHWAY INFORMATION SERVICES DIVISION
DATA SUPPORT GROUP

PAGE..... 15

STATE HIGHWAY LOCATION REFERENCE

ROUTE NUMBER.....IS 95 CONTINUED
INVENTORY DIRECTION...NORTH
NAME: NO NAME

COUNTY-BALTIMORE CITY
SHA DISTRICT.....
DATE.....12/31/99

SYSTEM	STATE	FUNCTIONAL CLASS	HWY TYPE	ACCESS CONTRL	MILEPOINT	MILEPOINT DESCRIPTION	MARKED LANES	SURFACE WIDTH/TYPE*	AADT
PRIMARY	U	URB-INTERSTATE	DIVIDED	FULL	2.91 RP 9507	RAMP 7 TO MD 295	8	96J	111,650
					3.24	INTERSTATE MILE MARKER 53.0			
					3.38 MD 2	HANOVER ST			
					3.38	STRUC #BCW551			
					3.38	EXIT #54			
					3.40	RAMP 1 FR MD 2			
					3.40	STRUC #BCW552			
					4.14 MU 36	KEY HWY			
					4.14	STRUC #BCW558			
					4.14	EXIT #55			
					4.24	INTERSTATE MILE MARKER 54.0			
					4.76	BEGIN FORT MCHENRY TUNNEL			
					4.76	STRUC #BCW561			
					4.85		8	96I	
					6.13	END FORT MCHENRY TUNNEL			
					6.13	STRUC #BCW561			
					6.18	INTERSTATE MILE MARKER 56.0	8	123I	
					6.21		8	150I	
					6.27		8	150J	
					6.44	TOLL PLAZA (24 LANES)			
					6.61		8	96J	
					6.65	RAMP 1 FR KEITH AVE			
					6.65	EXIT #56			
					6.65	STRUC #BCW567 VIADUCT			
					7.02 IS 895	HARBOR TUNNEL THRUWAY			
					7.02	STRUC #BCY102			
					7.11	PONCABIRD PASS	6	72J	
					7.11	STRUC #BCW570			
					7.11 IS 895	HARBOR TUNNEL THRUWAY			
					7.11	STRUC #BCY102			
					7.30	INTERSTATE MILE MARKER 57.0			
					7.45 MU6162	INTERSTATE AVE			
					7.45	STRUC #BCW576			
					7.64 MU1220	O'DONNELL ST CUTOFF			
					7.68 MU1400	O'DONNELL ST			
					7.68	EXIT #57			
					7.76		6	66I	
					7.94		8	96I	
					7.99		9	108I	
					8.25		9	108J	
					8.31 MU6152	GUSRYAN ST			
					8.31	STRUC #BCW579			

* A,B = UNIMPROVED; C = GRADED & DRAINED; D,E = SOIL, GRAVEL, STONE; F,G = LOW TYPE BITUMINOUS;
H,I = HIGH TYPE BITUMINOUS; J = CONCRETE; K = BRICK; L = BLOCK

STATE HIGHWAY ADMINISTRATION OF MARYLAND
HIGHWAY INFORMATION SERVICES DIVISION
DATA SUPPORT GROUP

PAGE..... 16

STATE HIGHWAY LOCATION REFERENCE

ROUTE NUMBER.....IS 95 CONTINUED
INVENTORY DIRECTION...NORTH
NAME: NO NAME

COUNTY-BALTIMORE CITY
SHA DISTRICT.....
DATE.....12/31/99

SYSTEM	FUNCTIONAL CLASS	HWY TYPE	ACCESS CONTRL	MILEPOINT	MILEPOINT DESCRIPTION	MARKED LANES	SURFACE WIDTH/TYPE*	AADT
PRIMARY	U	URB-INTERSTATE	DIVIDED FULL	8.31	INTERSTATE MILE MARKER 58.0	9	108J	111,650
				8.42	MU 438 DUNDALK AVE			
				8.42	STRUC #BCW581			
				8.42	EXIT #58			
				8.51	MU1200 KANE ST			
				8.53		9	108I	
				8.62		8	96I	110,000
				8.71	R/R #CIN 848 070 K			
				8.71	STRUC #BCW585			
				8.86	MD 150 EASTERN AVE			
				8.86	STRUC #BCW586			
				8.86	EXIT #59			
				9.30	INTERSTATE MILE MARKER 59.0			
				9.32		8	96J	
				9.43	MU1200 KANE ST			
				9.54	MD 151 NORTH POINT BLVD			
				9.54	STRUC #BCW594 & #BCW595			
				9.66		6	72J	
				9.90	STRUC #BCW596			
				9.94		6	72I	
				10.03		6	72J	
				10.11	MU 55 MORAVIA RD			
				10.11	STRUC #BCW594			
				10.11	EXIT #60			
				10.12	STRUC #BCW598 CSX R/R			
				10.14		6	72I	
				10.31	INTERSTATE MILE MARKER 60.0			
				10.35	US 40 PULASKI HWY			
				10.35	STRUC #BCW601			
				10.35	EXIT #61			
				10.71	STRUC #BCW604			
				11.09	IS 895 HARBOR TUNNEL THRUWAY			153,837
				11.09	STRUC #BCW607			
				11.09	EXIT #62			
				11.28	INTERSTATE MILE MARKER 61.0			
				11.29	BALTIMORE CO/L			

* A,B = UNIMPROVED; C = GRADED & DRAINED; D,E = SOIL, GRAVEL, STONE; F,G = LOW TYPE BITUMINOUS;
H,I = HIGH TYPE BITUMINOUS; J = CONCRETE; K = BRICK; L = BLOCK

PAGE..... 16

STATE HIGHWAY ADMINISTRATION OF MARYLAND
HIGHWAY INFORMATION SERVICES DIVISION
DATA SUPPORT GROUP

STATE HIGHWAY LOCATION REFERENCE

ROUTE NUMBER.....MD 126
INVENTORY DIRECTION...EAST
NAME: GWYNN OAK AVE

COUNTY-BALTIMORE CITY
SHA DISTRICT.....
DATE.....12/31/99

SYSTEM	FUNCTIONAL CLASS	HWY TYPE	ACCESS CONTRL	MILEPOINT	MILEPOINT DESCRIPTION	MARKED LANES	SURFACE WIDTH/TYPE*	AADT
MUNICIPAL U	URB-MINOR ARTERIAL	UNDIVIDED	NONE	0.00	BALTIMORE CO/L	2	48I	13,125
				0.22	MU2160 ROGERS AVE N			
				0.92	MD 26 LIBERTY HEIGHTS AVE			
				0.92	MU2925 GWYNN OAK AVE (AHEAD)			

ROUTE NUMBER.....MD 129
INVENTORY DIRECTION...NORTH
NAME: PACA ST

MUNICIPAL U	URB-MINOR ARTERIAL	DIVIDED	NONE	0.00	US 40 (WB/L) FRANKLIN ST	7	81I	23,175
				0.00	MD 295 PACA ST (BACK)			
	URB-OTHER PRIN ART			0.17	MU1830 DRUID HILL AVE	8	88I	
				0.22	ST MARY ST	6	82I	
NAME: MCCULLOH ST				0.22				
				0.27		7	93I	
				0.32		6	77I	
				0.43		5	77I	
				0.58		4	77I	
				0.74	MU1900 LAFAYETTE AVE			
				0.90	MU4210 MCMECHEN ST			
				1.20	MU4160 PRESSTMAN ST			
				1.40	US 1 NORTH AVE	5	77I	
				1.55	MU4010 WHITELOCK ST			
				1.77		7	84I	
				1.86	MU1035 DRUID PK LAKE DR	7	80I	
				1.93		9	103I	
				2.24	MU1023 GWYNN'S FALLS PKWY	7	96I	
				2.44	MU2131 LIBERTY HEIGHTS AVE			
				2.44	MU2130 GREENSPRING AVE			
				2.72	MD 140 REISTERSTOWN RD (AHEAD)			
	URB-MINOR ARTERIAL			2.93	MD 140 REISTERSTOWN RD (BACK)	6	68I	20,675
NAME: PARK HEIGHTS AVE				2.93				
				2.96	MU2725 DRUID PARK DR			
				3.70	MU2190 PIMLICO RD			
				4.08	MU2100 COLD SPRING LA			
		UNDIVIDED		4.74	MU2120 GARRISON AVE	4	66I	
				4.91	MU2170 BELVEDERE AVE	4	54I	
				5.08	MU2840 HAYWARD AVE			
				5.36	MU2160 ROGERS AVE	4	62I	
				5.44	MU1022 NORTHERN PKWY	4	54I	22,625

* A,B = UNIMPROVED; C = GRADED & DRAINED; D,E = SOIL, GRAVEL, STONE; F,G = LOW TYPE BITUMINOUS;
H,I = HIGH TYPE BITUMINOUS; J = CONCRETE; K = BRICK; L = BLOCK

STATE HIGHWAY ADMINISTRATION OF MARYLAND
HIGHWAY INFORMATION SERVICES DIVISION
DATA SUPPORT GROUP

STATE HIGHWAY LOCATION REFERENCE

ROUTE NUMBER.....MD 129 CONTINUED
INVENTORY DIRECTION...NORTH
NAME: PARK HEIGHTS AVE

COUNTY-BALTIMORE CITY
SHA DISTRICT.....
DATE.....12/31/99

SYSTEM	FUNCTIONAL CLASS	HWY TYPE	ACCESS CONTRL	MILEPOINT	MILEPOINT DESCRIPTION	MARKED LANES	SURFACE WIDTH/TYPE*	AADT
MUNICIPAL U	URB-MINOR ARTERIAL	UNDIVIDED	NONE	5.75 MU2820	GLEN AVE	4	54I	22,625
				5.90 MU2790	TANEY RD			
				6.13 MU2835	STRATHMORE AVE			
				6.15 MU2795	STRATHMORE AVE			
				6.30 MU2830	FORDS LA			
				6.53 MU2825	CLARK'S LA			
				6.77 MU2801	FALLSTAFF RD			
				7.08 MU2810	SEVEN MILE LA			
				7.44	BALTIMORE CO/L			

ROUTE NUMBER.....MD 139
INVENTORY DIRECTION...NORTH
NAME: CHARLES ST

MUNICIPAL U	URB-MINOR ARTERIAL	UNDIVIDED	NONE	0.00 US 1	NORTH AVE	4	38I	22,375
				0.00 MU1125	N CHARLES ST (BACK)			
				0.37 MU4035	24TH ST			
				0.47 MU4640	25TH ST			
				0.57	R/R #CSX 140 853 V			
				0.58		4	60I	
				0.76 MU1611	28TH ST			
				0.85 MU1612	29TH ST	3	30I	
				0.90		4	40I	
				1.06 MU1702	ART MUSEUM DR			
				1.19 MU 500	33RD ST			
				1.50 MU2260	UNIVERSITY PKWY			
				1.73 MU1110	39TH ST			
			DIVIDED	1.98		5	60I	
	URB-OTHER PRIN ART			2.12 MU1510	ST PAUL ST	4	54I	
NAME: ST PAUL ST				2.12				
			UNDIVIDED	2.35		4	40I	
				2.48 MU2100	COLD SPRING LA	4	44I	
NAME: CHARLES ST				2.48				
				3.00 MU1141	HOMELAND AVE			
				3.06 MU1150	WYNDHURST ST			
				3.06 MU2640	ST ALBANS WAY			
				3.62 MU1022	NORTHERN PKWY			
				4.11 MU1160	LAKE AVE			
				4.24 MU2340	GITTINGS AVE			
				4.32	BALTIMORE CO/L			

* A,B = UNIMPROVED; C = GRADED & DRAINED; D,E = SOIL, GRAVEL, STONE; F,G = LOW TYPE BITUMINOUS;
H,I = HIGH TYPE BITUMINOUS; J = CONCRETE; K = BRICK; L = BLOCK

STATE HIGHWAY ADMINISTRATION OF MARYLAND
HIGHWAY INFORMATION SERVICES DIVISION
DATA SUPPORT GROUP

STATE HIGHWAY LOCATION REFERENCE

ROUTE NUMBER.....MD 140
INVENTORY DIRECTION...NORTH
NAME: FULTON AVE

COUNTY-BALTIMORE CITY
SHA DISTRICT.....
DATE.....12/31/99

SYSTEM	FUNCTIONAL CLASS	HWY TYPE	ACCESS CONTRL	MILEPOINT	MILEPOINT	DESCRIPTION	MARKED LANES	SURFACE WIDTH/TYPER*	AADT
MUNICIPAL U	URB-OTHER PRIN ART	DIVIDED	NONE	0.00	MU2210	NORTH AVE	5	70I	22,475
				0.00	US 1	FULTON AVE (BACK)			
				0.20			4	56I	
				0.22	MU1045	FULTON AVE			
				0.24	MU4005	PENNSYLVANIA AVE	6	64I	35,075
NAME: REISTERSTOWN RD				0.24					
		UNDIVIDED		0.37			5	54I	
				0.55	MU1023	GWYNNS FALLS PKWY			
		DIVIDED		0.63			5	60I	
				0.71	MU2131	LIBERTY HEIGHTS AVE	6	64I	28,275
				0.71	MD 26	LIBERTY HEIGHTS AVE			
				1.01	MD 129	MCCULLOH ST	8	96I	
				1.22	MD 129	PARK HEIGHTS AVE	6	74I	24,075
				1.27	MU2725	DRUID PARK DR			
		UNDIVIDED		1.29			5	55I	
				1.40			4	44I	
				2.36	MU2100	COLD SPRING LA			
				3.20	MU2120	GARRISON AVE			
				3.29	MU2170	BELVEDERE AVE			
				3.50	MU2840	HAYWARD AVE			
				3.77	MU2160	ROGERS AVE			
				3.82			4	55I	
				3.89	MU1022	NORTHERN PKWY			23,150
				4.00			4	44I	
				4.14	MU2820	GLEN AVE			
				4.40	MU2835	STRATHMORE AVE			
				4.58	MU2830	FORDS LA			
		DIVIDED		4.67	MU2150	PATTERSON AVE	5	60I	
				4.87	MU2825	CLARK'S LA			
		UNDIVIDED		5.14			4	44I	
				5.26	MU2801	FALLSTAFF RD			
				5.33		BALTIMORE CO/L			

ROUTE NUMBER.....MD 144
INVENTORY DIRECTION...EAST
NAME: FREDERICK RD

MUNICIPAL U	URB-OTHER PRIN ART	DIVIDED	NONE	0.00		BALTIMORE CO/L	2	44I	18,725
				1.00	MU2280	BEECHFIELD AVE			
				1.05	MU2700	BEECHFIELD AVE			

* A,B = UNIMPROVED; C = GRADED & DRAINED; D,E = SOIL, GRAVEL, STONE; F,G = LOW TYPE BITUMINOUS;
H,I = HIGH TYPE BITUMINOUS; J = CONCRETE; K = BRICK; L = BLOCK

STATE HIGHWAY ADMINISTRATION OF MARYLAND
HIGHWAY INFORMATION SERVICES DIVISION
DATA SUPPORT GROUP

STATE HIGHWAY LOCATION REFERENCE

ROUTE NUMBER.....MD 144 CONTINUED
INVENTORY DIRECTION....EAST
NAME: FREDERICK RD

COUNTY-BALTIMORE CITY
SHA DISTRICT.....
DATE.....12/31/99

SYSTEM	FUNCTIONAL CLASS	HWY TYPE	ACCESS	CONTRL MILEPOINT	MILEPOINT DESCRIPTION	MARKED LANES	SURFACE WIDTH/TYPE*	AADT
MUNICIPAL U	URB-OTHER PRIN ART	UNDIVIDED	NONE	1.10		4	54I	18,725
				1.28	MU2290 ATHOL AVE			
				1.45	MU4145 YALE AVE	4	44I	
NAME: FREDERICK AVE				1.74	MU4130 MONASTERY AVE			
				1.87	MU4110 MORLEY ST			
				2.17	MU2880 HILTON ST			16,675
				2.18	R/R #ATK 529 622 T			
				2.18	STRUC #BC5213			
				2.81	R/R #CSX 831 623 D			
				2.81	STRUC #BC2206			
				2.85	MU4185 BRUNSWICK ST			
		DIVIDED		3.01	MU4180 MILLINGTON AVE	4	36I	
				3.04	MU1910 FRANKLINTOWN RD			
NAME: PRATT ST				3.37	FREDERICK AVE (WB/L)	5	80I	
				3.37				
				3.51	MU4500 PULASKI ST			
				3.59		6	80I	
				3.78	US 1 FULTON AVE			

ROUTE NUMBER.....MD 147
INVENTORY DIRECTION....NORTH
NAME: HARFORD RD

MUNICIPAL U	URB-OTHER PRIN ART	UNDIVIDED	NONE	0.00	US 1 NORTH AVE	5	54I	26,175
				0.00	MU1359 HARFORD AVE (BACK)			
				0.08	MU1090 20TH ST			
				0.17	MU1440 BROADWAY			
				0.17	MU4060 BONAPARTE AVE			
				0.35		5	60I	
				0.39	MU4640 25TH ST			
				0.44	R/R #CSX 140 848 Y			
		DIVIDED		0.47		6	72I	
				0.75	MU2625 GORSUCH AVE			
				0.88	MD 542 THE ALAMEDA			
				0.88	MU1080 ST LO DR			
				0.96	MD 41 HILLEN RD			
				1.32	MU 501 32ND ST			
		UNDIVIDED		1.40	MU1050 ERDMAN AVE	4	50I	20,975
				1.73	MU2510 CHESTERFIELD AVE			
				1.77	MU2565 LAKE MONTEBELLO DR			

* A,B = UNIMPROVED; C = GRADED & DRAINED; D,E = SOIL, GRAVEL, STONE; F,G = LOW TYPE BITUMINOUS;
H,I = HIGH TYPE BITUMINOUS; J = CONCRETE; K = BRICK; L = BLOCK

STATE HIGHWAY ADMINISTRATION OF MARYLAND
HIGHWAY INFORMATION SERVICES DIVISION
DATA SUPPORT GROUP

STATE HIGHWAY LOCATION REFERENCE

ROUTE NUMBER.....MD 147 CONTINUED
INVENTORY DIRECTION....NORTH
NAME: HARFORD RD

COUNTY-BALTIMORE CITY
SHA DISTRICT.....
DATE.....12/31/99

SYSTEM	FUNCTIONAL CLASS	HWY TYPE	ACCESS CONTRL	MILEPOINT	MILEPOINT DESCRIPTION	MARKED LANES	SURFACE WIDTH/TYPE*	AADT
MUNICIPAL U	URB-OTHER PRIN ART	UNDIVIDED	NONE	1.95	STRUC #BC3212 HERRING RUN	4	50I	20,975
				2.08 MU 697	WALTHER AVE			21,275
				2.22 MU1100	PARKSIDE DR			
				2.22 MU1101	ARGONNE DR			
				2.40		6	63I	
				2.50 MU2535	MONTEBELLO TERR			
				2.72 MU 55	MORAVIA RD			20,975
				2.72 MU2100	COLD SPRING LA			
				3.08 MU2555	AILS A AVE			
				3.32 MU1041	ECHODALE AVE			
				3.40		5	63I	
				3.50 MU 961	HAMILTON AVE			
				3.74 MU2415	WHITE AVE			
				3.87 MU2360	OLD HARFORD RD	4	63I	
				3.87 MU1010	GLENMORE AVE			
				4.44 MU1022	NORTHERN PKWY			24,650
				5.04 MU2380	GLENDALE AVE			
				5.04 MU2385	GLENDALE AVE			
				5.16	BALTIMORE CO/L			

ROUTE NUMBER.....MD 150
INVENTORY DIRECTION....EAST
NAME: HAVEN ST

MUNICIPAL U	URB-OTHER PRIN ART	DIVIDED	NONE	0.00 US 40	PULASKI HWY	8	84J	29,575
				0.00 MU1241	HAVEN ST (BACK)			
				0.13		7	88J	
				0.30 MU1670	BALTIMORE ST			
				0.35	R/R #CSX 140 399 C			
		UNDIVIDED		0.38 MU1240	HAVEN ST	4	44I	
NAME: LOMBARD ST				0.38				
				0.44	R/R #CR 530 667 W			
				0.44	STRUC #BC4209			
				0.58	R/R #CSX 140 336 G			
				0.67	R/R #CR 530 686 B			
				0.67	STRUC #BC4401			
		DIVIDED		0.76 MU 952	E LOMBARD ST	4	52J	
NAME: PONCA ST				0.76				
				1.10 MU1340	EASTERN AVE	8	88I	
NAME: EASTERN AVE				1.10				

* A, B = UNIMPROVED; C = GRADED & DRAINED; D, E = SOIL, GRAVEL, STONE; F, G = LOW TYPE BITUMINOUS;
H, I = HIGH TYPE BITUMINOUS; J = CONCRETE; K = BRICK; L = BLOCK

STATE HIGHWAY LOCATION REFERENCE

ROUTE NUMBER.....MD 150 CONTINUED
INVENTORY DIRECTION....EAST
NAME: EASTERN AVE

COUNTY-BALTIMORE CITY
SHA DISTRICT.....
DATE.....12/31/99

SYSTEM	FUNCTIONAL CLASS	HWY TYPE	ACCESS CONTRL	MILEPOINT	MILEPOINT DESCRIPTION	MARKED LANES	SURFACE WIDTH/TYPE*	AADT
MUNICIPAL U	URB-OTHER PRIN ART	DIVIDED	NONE	1.10 MU1300	QUAIL ST (PONCA)	8	88I	29,575
				1.13 IS 895	HARBOR TUNNEL THRUWAY			
				1.13	STRUC #BCY127			
				1.68 MU 438	DUNDALK AVE	4	68I	29,675
				2.02 MU1200	KANE ST			
				2.09	R/R #CIN 848 001 C	5	54I	
				2.18		6	68I	
				2.23 IS 95	NO NAME			
				2.23	STRUC #BCW586			
				2.23	EXIT #59			
				2.27		5	58I	
				2.32		4	68I	
				2.34 MU3060	QUINTON ST			
				2.43	BALTIMORE CO/L			

ROUTE NUMBER.....MD 151
INVENTORY DIRECTION....NORTH
NAME: NORTH POINT RD

MUNICIPAL U	URB-OTHER PRIN ART	DIVIDED	NONE	0.00	BALTIMORE CO/L	4	64I	23,375
				0.06 IS 95	NO NAME			
				0.06	STRUC #BCW594 & #BCW595			
				0.15	R/R #ATK 529 563 T	4	52I	
				0.21		5	64I	
				0.46 MU1190	NORTH POINT RD	4	64I	
				0.46				
				0.57	R/R #CSX 148 835 X			
				0.68		6	66I	
				1.12 IS 895	HARBOR TUNNEL THRUWAY			
				1.12	STRUC #BCY133			
		PART		1.27 US 40	PULASKI HWY	6	72I	34,075
				1.27	STRUC #BC4201			
				1.90 MU3000	MACON ST			
				2.12 MU1180	FEDERAL ST			
		NONE		2.55 MU1070	SINCLAIR LA	6	52I	
				3.06 MU2485	MANNASOTA AVE	6	72I	
				3.06 MU2940	EDISON HWY			
				3.22 US 1	BELAIR RD			
				3.22 MU1050	ERDMAN AVE (AHEAD)			

* A,B = UNIMPROVED; C = GRADED & DRAINED; D,E = SOIL, GRAVEL, STONE; F,G = LOW TYPE BITUMINOUS;
H,I = HIGH TYPE BITUMINOUS; J = CONCRETE; K = BRICK; L = BLOCK

STATE HIGHWAY ADMINISTRATION OF MARYLAND
HIGHWAY INFORMATION SERVICES DIVISION
DATA SUPPORT GROUP

PAGE..... 23

STATE HIGHWAY LOCATION REFERENCE

ROUTE NUMBER.....MD 171
INVENTORY DIRECTION...EAST
NAME: CHURCH ST

COUNTY-BALTIMORE CITY
SHA DISTRICT.....
DATE.....12/31/99

SYSTEM	FUNCTIONAL CLASS	HWY TYPE	ACCESS CONTRL	MILEPOINT	MILEPOINT DESCRIPTION	MARKED LANES	SURFACE WIDTH/TYPE*	AADT
MUNICIPAL U	URB-MINOR ARTERIAL	UNDIVIDED	NONE	0.00	ANNE ARUNDEL CO/L	2	31I	10,175
				0.19		2	36I	
				0.25	MU4390 WEST BAY AVE			
				0.61	MD 173 CURTIS AVE			

ROUTE NUMBER.....MD 172
INVENTORY DIRECTION...NORTH
NAME: ARUNDEL COVE AVE

MUNICIPAL U	URB-LOCAL	UNDIVIDED	NONE	0.00	MD 173 HAWKINS POINT RD	2	18I	999
				0.12	ANNE ARUNDEL CO/L			

ROUTE NUMBER.....MD 173
INVENTORY DIRECTION...NORTH
NAME: FORT SMALLWOOD RD

MUNICIPAL U	URB-OTHER PRIN ART	DIVIDED	NONE	0.00	ANNE ARUNDEL CO/L	4	70J	26,025
				0.07	MU5865 FORT ARMSTEAD RD			
NAME: HAWKINS POINT RD				0.26	MU4425 HAWKINS POINT RD			
				0.44	MU4420 QUARANTINE RD			17,775
		UNDIVIDED		0.56		4	40I	
				0.79	MD 172 ARUNDEL COVE RD			
				1.00	STRUC #BC5207	4	44H	
				1.00	R/R #CSX 140 366 Y			
				1.17		4	40I	
		DIVIDED		1.28		4	66J	
NAME: PENNINGTON AVE				1.38	MD 695 BALTO BELTWAY			
				1.38	STRUC #BCZ001			
				1.57	STRUC #BC5222 CURTIS CREEK			
				1.84	MD 710 EAST ORDNANCE RD	4	72J	
				1.88	R/R #CSX 140 162 M			
		UNDIVIDED		1.96		4	40H	
		DIVIDED		2.11		4	44I	
				2.18	STRUC #BC5216 CABIN BRANCH			
		UNDIVIDED		2.27		4	40H	
				2.32	R/R #CSX 140 362 W			
NAME: BIRCH ST				2.53	MD 173 (SB/L) PENNINGTON AVE	2	36I	
				2.53				

* A, B = UNIMPROVED; C = GRADED & DRAINED; D, E = SOIL, GRAVEL, STONE; F, G = LOW TYPE BITUMINOUS;
H, I = HIGH TYPE BITUMINOUS; J = CONCRETE; K = BRICK; L = BLOCK

STATE HIGHWAY ADMINISTRATION OF MARYLAND
HIGHWAY INFORMATION SERVICES DIVISION
DATA SUPPORT GROUP

STATE HIGHWAY LOCATION REFERENCE

ROUTE NUMBER.....MD 173 CONTINUED
INVENTORY DIRECTION...NORTH
NAME: CURTIS AVE

COUNTY-BALTIMORE CITY
SHA DISTRICT.....
DATE.....12/31/99

SYSTEM	FUNCTIONAL CLASS	HWY TYPE	ACCESS	MILEPOINT	MILEPOINT DESCRIPTION	MARKED LANES	SURFACE WIDTH/TYPE*	AADT
MUNICIPAL U	URB-OTHER PRIN ART	DIVIDED	NONE	2.61	BIRCH ST (BACK)	4	70I	17,775
				2.64		4	84I	
				2.90	MD 171 CHURCH ST			
				3.38		5	86I	
				3.51		5	66I	
				3.57	MU4405 PATAPSCO AVE	3	34I	
NAME: PATAPSCO AVE				3.57				
		UNDIVIDED		3.68		4	60I	
				3.88	MU4390 WEST BAY AVE			
				3.97	MU4380 10TH ST			
				4.09	MU4375 9TH ST			
				4.36	MU4365 6TH ST			
				4.72	MD 686 2ND AVE			
				4.78	MU1530 HANOVER ST			
				4.86	MD 2 POTEY ST			
				4.86	MU 100 PATAPSCO AVE (AHEAD)			

ROUTE NUMBER.....MD 295
INVENTORY DIRECTION...NORTH
NAME: BALTIMORE WASHINGTON PKWY

MUNICIPAL U	URB-FRWY/EXPWY	DIVIDED	FULL	0.00	BALTIMORE CO/L	6	72I	62,350
				0.15	MU 100 PATAPSCO AVE			
				0.15	STRUC #BC5204			
				0.39	MD 648E ANNAPOLIS RD			
				0.39	STRUC #BC5401			
				0.51	R/R #CSX 140 342 K			
				0.51	STRUC #BC5208			
				1.01	MD 648E WATERVIEW AVE	6	72J	
				1.01	STRUC #BC5402			
				1.10	STRUC #BC5001 PEDESTRIAN WALKWAY			
				1.30		6	80J	
				1.33	R/R #CSX 831 615 L			
				1.33	STRUC #BC5104 GWYNN'S FALLS			
				1.43	RP 956 A			
				1.49	R/R #CSX 140 379 A			
				1.49	STRUC #BC5102			
				1.55	RP 9504 A	6	80I	
				1.58	RP 9503 A			
				1.62	MU 43 MONROE ST			

* A,B = UNIMPROVED; C = GRADED & DRAINED; D,E = SOIL, GRAVEL, STONE; F,G = LOW TYPE BITUMINOUS;
H,I = HIGH TYPE BITUMINOUS; J = CONCRETE; K = BRICK; L = BLOCK

STATE HIGHWAY ADMINISTRATION OF MARYLAND
HIGHWAY INFORMATION SERVICES DIVISION
DATA SUPPORT GROUP

PAGE..... 25

STATE HIGHWAY LOCATION REFERENCE

ROUTE NUMBER.....MD 295 CONTINUED
INVENTORY DIRECTION...NORTH
NAME: BALTIMORE WASHINGTON PKWY

COUNTY-BALTIMORE CITY
SHA DISTRICT.....
DATE.....12/31/99

SYSTEM	FUNCTIONAL CLASS	HWY TYPE	ACCESS CONTRL	MILEPOINT	MILEPOINT DESCRIPTION	MARKED LANES	SURFACE WIDTH/TYPE*	AADT
MUNICIPAL U	URB-FRWY/EXPWY	DIVIDED	FULL	1.65 IS 95	NO NAME	6	80I	63,075
				1.65	STRUC #BCW535			
				1.65	EXIT #52			
				1.67 RP 9501	A			
				1.71 RP 9507	A			
				1.78 RP 9508	A	5	64J	
				1.85 RP 9508	A			
	URB-OTHER PRIN ART		NONE	1.92 MU4305	BUSH ST	6	80I	
NAME: RUSSELL ST				1.92				
				1.92 RP 9503	A			
				2.02 MU4300	BAYARD ST			
				2.14	R/R #CSX 140 864 H	6	80J	
				2.14	STRUC #BC5101			
				2.30 MU1650	OSTEND ST			
				2.40		6	80I	
				2.55 MU4290	HAMBURG ST			
				2.64 IS 395A	MARTIN LUTHER KING JR BLVD			
				2.64 MU6020	MARTIN LUTHER KING JR BLVD			
				2.64	STRUC #BCWT36			
				2.66 MU6158	LEE ST			
				2.86	MD 295 (SB/L) GREENE ST	7	80I	
NAME: PACA ST				2.86				
				2.96 MU4295	CAMDEN ST	8	100I	
				3.04 MU1391	PRATT ST	7	88I	
	URB-MINOR ARTERIAL			3.13 MU1390	LOMBARD ST	9	88I	
				3.25 MU1670	BALTIMORE ST	8	88I	
				3.33 MU1680	FAYETTE ST			
		PART		3.41 MU6166	LEXINGTON ST	8	90I	
				3.50 MU1690	SARATOGA ST			
				3.57 US 40	MULBERRY ST			
				3.64	US 40 (WB/L) FRANKLIN ST			
				3.64 MD 129	PACA ST (AHEAD)			

ROUTE NUMBER.....MD 372
INVENTORY DIRECTION...EAST
NAME: WILKENS AVE

MUNICIPAL U	URB-MINOR ARTERIAL	UNDIVIDED	NONE	0.00	BALTIMORE CO/L	4	48I	21,425
		DIVIDED		0.36				
				0.39 US 1	WILKENS AVE			

* A,B = UNIMPROVED; C = GRADED & DRAINED; D,E = SOIL, GRAVEL, STONE; F,G = LOW TYPE BITUMINOUS;
H,I = HIGH TYPE BITUMINOUS; J = CONCRETE; K = BRICK; L = BLOCK

PAGE..... 25

STATE HIGHWAY ADMINISTRATION OF MARYLAND
HIGHWAY INFORMATION SERVICES DIVISION
DATA SUPPORT GROUP

PAGE..... 26

STATE HIGHWAY LOCATION REFERENCE

ROUTE NUMBER.....IS 395
INVENTORY DIRECTION...NORTH
NAME: NO NAME

COUNTY-BALTIMORE CITY
SHA DISTRICT.....
DATE.....12/31/99

SYSTEM	FUNCTIONAL CLASS	HWY TYPE	ACCESS CONTRL	MILEPOINT	MILEPOINT DESCRIPTION	MARKED LANES	SURFACE WIDTH/TYPE*	AADT
PRIMARY	U	URB-INTERSTATE	DIVIDED FULL	0.00 IS 95	NO NAME	4	48J	73,475
				0.00	EXIT #53			
				0.00	TOLL MAINTENANCE			
				0.05 RP 9507	A			
				0.34		6	72J	
				0.53		4	48J	43,575
				0.95	INTERSTATE MILE MARKER 1.0	4	48I	
				1.08		6	72I	
				1.20		5	60I	
				1.24 MU5875	CONWAY ST			
				1.33 MU4295	W CAMDEN ST			
				1.33 MU1700	HOWARD ST (AHEAD)			

ROUTE NUMBER.....IS 395A
INVENTORY DIRECTION...NORTH
NAME: MARTIN LUTHER KING JR BLVD

PRIMARY	U	URB-INTERSTATE	DIVIDED FULL	0.00 IS 395	NO NAME	4	48J	30,975
				0.00	TOLL MAINTENANCE			
				0.59		5	60J	
				0.65 MD 295	RUSSELL ST			
				0.65 MU6020	MARTIN LUTHER KING JR BLVD (AHEAD)			
				0.65	STRUC #BCWT36			

ROUTE NUMBER.....MD 542
INVENTORY DIRECTION...NORTH
NAME: THE ALAMEDA

MUNICIPAL	U	URB-MINOR ARTERIAL	DIVIDED NONE	0.00 MD 147	HARFORD RD	4	52I	17,575
				0.37 MU1590	KIRK AVE			
				0.56 MU 500	33RD ST	4	48I	
				0.94				25,850
NAME: LOCH RAVEN BLVD				0.96 MU 467	THE ALAMEDA			
				0.96 MU1490	LOCH RAVEN BLVD			
				1.37 MU1101	ARGONNE DR			
				1.81 MU2100	COLD SPRING LA			
				2.20	STRUC #BC3403 CHINQUAPIN RUN			
				2.25 MU2575	HARTSDALE RD			

* A,B = UNIMPROVED; C = GRADED & DRAINED; D,E = SOIL, GRAVEL, STONE; F,G = LOW TYPE BITUMINOUS;
H,I = HIGH TYPE BITUMINOUS; J = CONCRETE; K = BRICK; L = BLOCK

PAGE..... 26

STATE HIGHWAY ADMINISTRATION OF MARYLAND
HIGHWAY INFORMATION SERVICES DIVISION
DATA SUPPORT GROUP

STATE HIGHWAY LOCATION REFERENCE

ROUTE NUMBER.....MD 542 CONTINUED
INVENTORY DIRECTION...NORTH
NAME: LOCH RAVEN BLVD

COUNTY-BALTIMORE CITY
SHA DISTRICT.....
DATE.....12/31/99

SYSTEM	FUNCTIONAL CLASS	HWY TYPE	ACCESS CONTRL	MILEPOINT	MILEPOINT DESCRIPTION	MARKED LANES	SURFACE WIDTH/TYPE*	AADT
MUNICIPAL U	URB-MINOR ARTERIAL	DIVIDED	NONE	2.48	MU1140			
				2.80	MU1040	4	48I	25,850
	URB-OTHER PRIN ART			3.25	MU1022			
				3.55	MU2342			
				3.71			BALTIMORE CO/L	

ROUTE NUMBER.....MD 648E
INVENTORY DIRECTION...NORTH
NAME: ANNAPOLIS RD

MUNICIPAL U	URB-MINOR ARTERIAL	UNDIVIDED	NONE	0.00				
				0.14	MU 100	3	44I	10,675
				0.38		2	44I	
				0.41	MD 295	2	36I	
				0.41				
				0.53				
				0.56		2	24I	
				0.56				
				0.60				
				0.71		2	30I	
				0.89		2	26I	
		DIVIDED		0.98	MU1630	3	36I	
				1.00	MD 295	4	48I	6,875
				1.00				
		UNDIVIDED		1.02	MU1630			
				1.36		3	50J	
				1.40				
				1.60	MU 43			
				1.62	RP 9504	2	36I	
				1.63	IS 95			
				1.66				
				1.67	RP 9507			
				1.72				
				1.82	RP 9503	2	24I	

* A,B = UNIMPROVED; C = GRADED & DRAINED; D,E = SOIL, GRAVEL, STONE; F,G = LOW TYPE BITUMINOUS;
H,I = HIGH TYPE BITUMINOUS; J = CONCRETE; K = BRICK; L = BLOCK

STATE HIGHWAY LOCATION REFERENCE

ROUTE NUMBER.....MD 686
INVENTORY DIRECTION....NORTH
NAME: 2ND AVE

COUNTY-BALTIMORE CITY
SHA DISTRICT.....
DATE.....12/31/99

SYSTEM	FUNCTIONAL CLASS	HWY TYPE	ACCESS CONTRL	MILEPOINT	MILEPOINT DESCRIPTION	MARKED LANES	SURFACE WIDTH/TYPE*	AADT
MUNICIPAL U	URB-LOCAL	UNDIVIDED	NONE	0.00	ANNE ARUNDEL CO/L	2	36I	99
				0.34 MD 173	PATAPSCO AVE			

ROUTE NUMBER.....MD 695
INVENTORY DIRECTION....NORTH
NAME: BALTO BELTWAY

PRIMARY U	URB-FRWY/EXPWY	DIVIDED	FULL	0.00	BALTIMORE CO/L	4	56J	29,350
				0.00	STRUC #BCZ472 PATAPSCO RIVER			
				0.00	TOLL MAINTENANCE			
				0.68		4	52J	
				0.70	VARIABLE MESSAGE SIGN #416 (NB/L)			
				0.76	INTERSTATE MILE MARKER 49.0	4	48J	
				0.88 MU4430	DOCK RD			
				0.88	STRUC #BCZ492			
				1.28	VARIABLE MESSAGE SIGN #415 (SB/L)			
				1.32	STRUC #BCZ496 CSX R/R			
				1.76	INTERSTATE MILE MARKER 50.0			
				1.90 MU4420	QUARANTINE RD			45,875
				1.90	STRUC #BCZ501			
				1.90	EXIT #1			
				2.46	STRUC #BCZ507 CSX R/R			
				2.64 MU4331	CHEMICAL RD			
				2.64	STRUC #BCZ509			
				2.77	INTERSTATE MILE MARKER 51.0			
				2.87 MD 173	PENNINGTON AVE			
				2.87	STRUC #BCZ001 CURTIS CREEK			
				3.23	ANNE ARUNDEL CO/L			

ROUTE NUMBER.....IS 895
INVENTORY DIRECTION....NORTH
NAME: HARBOR TUNNEL THRUWAY

PRIMARY U	URB-INTERSTATE	DIVIDED	FULL	0.00	ANNE ARUNDEL CO/L	4	48I	44,575
				0.00	TOLL MAINTENANCE			
				0.30 MU 100	PATAPSCO AVE			
				0.30	STRUC #BCY070			
				0.43 MD 2	POTEE ST			45,075

* A,B = UNIMPROVED; C = GRADED & DRAINED; D,E = SOIL, GRAVEL, STONE; F,G = LOW TYPE BITUMINOUS;
H,I = HIGH TYPE BITUMINOUS; J = CONCRETE; K = BRICK; L = BLOCK

STATE HIGHWAY ADMINISTRATION OF MARYLAND
HIGHWAY INFORMATION SERVICES DIVISION
DATA SUPPORT GROUP

PAGE..... 29

STATE HIGHWAY LOCATION REFERENCE

ROUTE NUMBER.....IS 895 CONTINUED
INVENTORY DIRECTION....NORTH
NAME: HARBOR TUNNEL THRUWAY

COUNTY-BALTIMORE CITY
SHA DISTRICT.....
DATE.....12/31/99

SYSTEM	FUNCTIONAL CLASS	HWY TYPE	ACCESS CONTRL	MILEPOINT	MILEPOINT DESCRIPTION	MARKED LANES	SURFACE WIDTH/TYPE*	AADT
PRIMARY	U	URB-INTERSTATE	DIVIDED FULL	0.43	STRUC #BCY071	4	48I	45,075
				0.43	EXIT #7			
				0.44	INTERSTATE MILE MARKER 7.0			
				0.53	MU1530 HANOVER ST			
				0.53	STRUC #BCY072			
				1.00		4	48J	
				1.06	R/R #CSX 140 345 F			
				1.06	STRUC #BCY077 & #BCY078			
				1.39	MU4350 FRANKFURST RD			
				1.39	STRUC #BCY080			
				1.39	EXIT #8			
				1.40				59,750
				1.46	INTERSTATE MILE MARKER 8.0	6	72J	
				1.54	STRUC #BCY082			
				1.69	TOLL PLAZA (14 LANES)			
				1.73		4	48J	
				1.83	STRUC #BCY085			
				1.83	EXIT #9			
				2.21		4	44J	
				2.37	STRUC #BCY090			
				2.44	BEGIN HARBOR TUNNEL			
				2.44	STRUC #BCY100			
				3.75	END HARBOR TUNNEL			
				3.75	STRUC #BCY100			
				3.96		4	48I	
				4.10		4	48J	
				4.51	MU1280 NEWKIRK ST			
				4.51	STRUC #BCY102			
				4.51	IS 95 NO NAME			
				4.51	STRUC #BCW570			
				4.51	INTERSTATE MILE MARKER 11.0			
				4.54				54,675
				4.58	MU1310 HOLABIRD AVE			
				4.58	R/R #CR 530 673 A & #CSX 140 328 P			
				4.58	STRUC #BCY103			
				4.58	EXIT #11A			
				4.75	IS 95 NO NAME			
				4.75	STRUC #BCW570			
				4.76		4	48I	
				5.01	MU6162 INTERSTATE AVE			
				5.01	STRUC #BCY112			
				5.14		5	60I	

* A,B = UNIMPROVED; C = GRADED & DRAINED; D,E = SOIL, GRAVEL, STONE; F,G = LOW TYPE BITUMINOUS;
H,I = HIGH TYPE BITUMINOUS; J = CONCRETE; K = BRICK; L = BLOCK

STATE HIGHWAY ADMINISTRATION OF MARYLAND
HIGHWAY INFORMATION SERVICES DIVISION
DATA SUPPORT GROUP

PAGE..... 30

STATE HIGHWAY LOCATION REFERENCE

ROUTE NUMBER.....IS 895 CONTINUED
INVENTORY DIRECTION...NORTH
NAME: HARBOR TUNNEL THRUWAY

COUNTY-BALTIMORE CITY
SHA DISTRICT.....
DATE.....12/31/99

SYSTEM	FUNCTIONAL CLASS	HWY TYPE	ACCESS CONTRL	MILEPOINT	MILEPOINT DESCRIPTION	MARKED LANES	SURFACE WIDTH/TYPE*	AADT
PRIMARY	U	URB-INTERSTATE	DIVIDED FULL	5.25 MU1400	O'DONNELL ST	5	60I	44,775
				5.25	STRUC #BCY118			
				5.25	EXIT #11B			
				5.27		4	48I	
				5.37	R/R #CIN 848 063 A			
				5.37	STRUC #BCY121			
				5.46 MU3010	FAIT AVE			
				5.46	STRUC #BCY124			
				5.52	INTERSTATE MILE MARKER 12.0			
				5.53 MU1555	FOSTER AVE			
				5.53	STRUC #BCY125			
				5.61 MU1235	FLEET ST			
				5.61	STRUC #BCY126			
				5.68 MD 150	EASTERN AVE			
				5.68	STRUC #BCY127			
				6.00 MU 952	E LOMBARD ST			41,175
				6.00	STRUC #BCY129			
				6.00	EXIT #12			
				6.34		4	48J	
				6.54	R/R #ATK 529 565 G & #CSX 140 836 E			
				6.54	STRUC #BCY130			
				6.58	INTERSTATE MILE MARKER 13.0	4	48I	
				6.66 MD 151	ERDMAN AVE			
				6.66	STRUC #BCY133			
				6.69				40,875
				6.74 MU1705	MAPLETON PL			
				6.74	STRUC #BCY134			
				6.85 US 40	PULASKI HWY			
				6.85	STRUC #BCY135			
				6.85	EXIT #13			
				7.21	STRUC #BCY139 HERRING RUN			
				7.46 MU 55	MORAVIA RD			55,875
				7.46	STRUC #BCY141			
				7.46	EXIT #14			
				7.62	INTERSTATE MILE MARKER 14.0			
				7.74 MU1020	MORAVIA PARK DR			
				7.74	STRUC #BCY144			
				8.03	STRUC #BCY147 MOORES RUN			
				8.09 IS 95	J F K HWY			
				8.09	STRUC #BCW607			
				8.44 IS 95	J F K HWY (AHEAD)			
				8.44	EXIT #62			

* A,B = UNIMPROVED; C = GRADED & DRAINED; D,E = SOIL, GRAVEL, STONE; F,G = LOW TYPE BITUMINOUS;
H,I = HIGH TYPE BITUMINOUS; J = CONCRETE; K = BRICK; L = BLOCK

