

RA

State of Maryland



1997

Calendar Year

HIGHWAY LOCATION REFERENCE

Data as of December 31, 1997

VOLUME 2

HARFORD Co. Thru WORCESTER Co.

Including Baltimore City



**Published by:
Maryland Department of Transportation
State Highway Administration
Highway Information Services Division**

100

1997

Calendar Year

HIGHWAY LOCATION REFERENCE

Data as of December 31, 1997

HARFORD

COUNTY

SHA DISTRICT #4

H

Map of the ...



Legend
 ...
 ...
 ...




...
 ...
 ...
 ...



ROUTE ALERT LIST

HARFORD COUNTY

- MD 7 - Road widening from mp.4.61 to 4.70
- MD 24 - Road widening from mp.13.83 to 14.24
- IS 95 - Partial interchange reconstruction at MD 24



STATE HIGHWAY ADMINISTRATION OF MARYLAND
HIGHWAY INFORMATION SERVICES DIVISION
DATA SUPPORT GROUP

PAGE..... 1

STATE HIGHWAY LOCATION REFERENCE

ROUTE NUMBER.....US 1
INVENTORY DIRECTION....NORTH
NAME: BELAIR RD

COUNTY-HARFORD
SHA DISTRICT.....4
DATE.....12/31/98

SYSTEMSTATE....	FUNCTIONAL CLASS	HWY TYPE	ACCESS CONTRL	MILEPOINT	MILEPOINT DESCRIPTION	MARKED LANES	SURFACE WIDTH/TYPE*	AADT			
SECONDARY R	RUR-OTHER PRIN ART	UNDIVIDED	NONE	0.00	BALTIMORE CO/L	4	44I	15,425			
				0.00	STRUC #3001 LITTLE GUNPOWDER RIVER	4	48I				
				1.20		4	44I				
		DIVIDED		1.35	MD 152	MOUNTAIN RD	4	44I	24,125		
				1.42			4	44I			
				1.43		SPEED LIMIT 45 MPH					
		UNDIVIDED		1.61							
				2.59			4	50I			
		DIVIDED		2.67	FULL	MD 147	HARFORD RD			17,750	
				2.67							
		PRIMARY	URB-OTHER PRIN ART	UNDIVIDED		2.67	US 1BU	BELAIR RD	4	48I	
						2.74			4	48I	
						2.85		SPEED LIMIT 50 MPH			
				UNDIVIDED		3.24			3	36I	
						3.59			2	24I	
3.63						STRUC #12065 WINTERS RUN					
DIVIDED				4.07			3	36I			
				4.11	CO1996	N TOLLGATE RD					
				4.11		STRUC #12066					
UNDIVIDED				4.34			4	44I			
				4.61	MD 24	EMMORTON BYPASS					
				4.85			3	36I	32,950		
NAME: CONOWINGO RD				UNDIVIDED	NONE	4.95		2	24I		
						5.35	CO1580	VALE RD			
						5.35		STRUC #12067			
		UNDIVIDED		5.83	RP100104	RAMP 4 FR US 1 TO MD 924					
				5.90	RP100106	RAMP 6 FR MD 24 TO US 1					
				6.15	MD 24	ROCK SPRING AVE			11,725		
		UNDIVIDED		6.15	MD 924	ROCK SPRING AVE					
				6.15		STRUC #12015					
				6.23	RP100101	RAMP 1 FR US 1 TO MD 924					
		UNDIVIDED		6.31	RP100108	RAMP 8 FR US 1 TO MD 24					
				6.50	RP100102	RAMP 2 FR MD 924 TO US 1					
				6.92	MD 23A	EAST-WEST HWY	1	16I			
		UNDIVIDED		7.15			2	26I			
				7.19	US 1BU	CONOWINGO RD	2	24I			
				7.19							
UNDIVIDED		7.29		SPEED LIMIT 35 MPH							
		7.30	CO 912	BYNUM RD							
		7.42	MD 23	GRANARY RD							
		7.81	CO 617	E JARRETTSVILLE RD			22,450				

* A,B = UNIMPROVED; C = GRADED & DRAINED; D,E = SOIL, GRAVEL, STONE; F,G = LOW TYPE BITUMINOUS;
H,I = HIGH TYPE BITUMINOUS; J = CONCRETE; K = BRICK; L = BLOCK

PAGE..... 1

STATE HIGHWAY ADMINISTRATION OF MARYLAND
HIGHWAY INFORMATION SERVICES DIVISION
DATA SUPPORT GROUP

STATE HIGHWAY LOCATION REFERENCE

COUNTY-HARFORD
SHA DISTRICT.....4
DATE.....12/31/98

SYSTEMSTATE..... FUNCTIONAL CLASS HWY ACCESS CONTROL MILEPOINT MILEPOINT DESCRIPTION LANES WIDTH/TYPE* MARKED SURFACE AADT

SYSTEM	STATE	FUNCTIONAL CLASS	HWY	ACCESS	CONTROL MILEPOINT	MILEPOINT DESCRIPTION	LANES	WIDTH/TYPE*	MARKED SURFACE	AADT
PRIMARY	R	URB-OTHER PRIN ART	DIVIDED	NONE	8.27	ADV RD/FOUNTAIN GREEN RD	2	221	2	22,450
		URB-OTHER PRIN ART	UNDIVIDED		8.50			241	2	8,500
			UNDIVIDED		8.56	SPEED LIMIT 50 MPH				
			DIVIDED		12.29	STRUC #12002 DEER CREEK				
			DIVIDED		14.25					
			DIVIDED		14.35	WHITEFORD RD/PRIESTFORD RD				8,350
			UNDIVIDED		16.40	DUBLIN RD				8,550
					17.99	NO NAME				
					18.03	MD 161				
					18.21	CASTLETON RD				7,775
					19.40	SPEED LIMIT 45 MPH				
					19.52					
					19.58					481
					19.79					361
					19.99					207
					20.12	STRUC #12001 SUSQUEHANNA RIVER				287
					20.12	CECIL CO/L				

ROUTE NUMBER.....US 1
INVENTORY DIRECTION.....NORTH
NAME: CONOMINGO RD

CONTINUED

ROUTE NUMBER	INVENTORY DIRECTION	NAME	SYSTEM	STATE	FUNCTIONAL CLASS	HWY	ACCESS	CONTROL MILEPOINT	MILEPOINT DESCRIPTION	LANES	WIDTH/TYPE*	MARKED SURFACE	AADT
			DIVIDED	R	RUR-MINOR ARTERIAL	MD 147	US 1	0.00	HARFORD RD (BACK) BELAIR RD/BELAIR BYPASS	4			20,770
			UNDIVIDED			US		0.04					
			UNDIVIDED			0.13		0.13	SPEED LIMIT 45 MPH				
			UNDIVIDED			0.45		0.45	ATR STATION #0011				
						0.87		0.87	STRUC #12004 WINTERS RUN				
			UNDIVIDED			1.56		1.56					
			DIVIDED			1.60		1.60	IN CORP LMTS BEL AIR				
			DIVIDED			1.64		1.64					
			CTL			CO 226		1.75	S TOLLGATE RD	4			441
						MD 24		1.98	VIETNAM VETERANS MEMORIAL HWY	4			481
						MU 465		2.15	KELLY AVE				
						MU 20		2.18	SPEED LIMIT 35 MPH				
								2.41	ARCHER ST				
			DIVIDED					2.48	MD 22 (WB/L) S HAYS ST	3			401

NAME: BALTIMORE PIKE

U

URB-OTHER PRIN ART

CTL

SECONDARY R RUR-MINOR ARTERIAL DIVIDED NONE

ROUTE NUMBER.....US 1BU
INVENTORY DIRECTION.....NORTH
NAME: BELAIR RD

* A,B = UNIMPROVED; C = GRADED & DRAINED; D,E = SOIL, GRAVEL, STONE; F,G = LOW TYPE BITUMINOUS; H,I = HIGH TYPE BITUMINOUS; J = CONCRETE; K = BRICK; L = BLOCK

STATE HIGHWAY ADMINISTRATION OF MARYLAND
HIGHWAY INFORMATION SERVICES DIVISION
DATA SUPPORT GROUP

PAGE..... 3

STATE HIGHWAY LOCATION REFERENCE

ROUTE NUMBER.....US 1BU CONTINUED
INVENTORY DIRECTION....NORTH
NAME: BALTIMORE PIKE

COUNTY-HARFORD
SHA DISTRICT.....4
DATE.....12/31/98

SYSTEMSTATE....	FUNCTIONAL CLASS	HWY TYPE	ACCESS CONTRL	MILEPOINT	MILEPOINT DESCRIPTION	MARKED LANES	SURFACE WIDTH/TYPE*	AADT
SECONDARY U	URB-OTHER PRIN ART	UNDIVIDED	NONE	2.58	US 1BU & MD 924 SB/L (BOND ST)	3	44I	26,025
				2.65	MD 924 S MAIN ST (AHEAD)			
				2.65	MD 22 FULFORD AVE			
	URB-MINOR ARTERIAL			3.22	MU 80 W BROADWAY	3	46I	8,750
NAME: W BROADWAY				3.22				
				3.22	MD 924 N MAIN ST (BACK)			
				3.30		2	28I	
NAME: HICKORY AVE				3.57	MU 385 N HICKORY AVE	3	36I	
				3.57				
				3.68		2	30I	
				3.88		2	36I	
	R			3.94	CO1036 MOORES MILL RD	2	24I	
NAME: CONOWINGO RD				3.94				
				3.94				
				4.06	OUT CORP LMES BEL AIR SPEED LIMIT 50 MPH			
				5.21	US 1 BELAIR BYPASS/CONOWINGO RD			

ROUTE NUMBER.....MD 7
INVENTORY DIRECTION....NORTH
NAME: PHILADELPHIA RD

SECONDARY R	URB-MINOR ARTERIAL	UNDIVIDED	NONE	0.00	BALTIMORE CO/L	2	20I	5,825
				0.00	STRUC #3012 LITTLE GUNPOWDER FALLS			
				0.06	CO 508 JOPPA FARM RD			
				0.43	SPEED LIMIT 40 MPH			
				1.28	CO 505 JOPPA RD			
				2.05	MD 152 MOUNTAIN RD			4,325
				3.53		3	36I	
				3.66		2	20I	
				3.70	STRUC #12011 WINTERS RUN			
				3.95		2	38I	
				4.03	CO1988 EDGEWOOD RD			8,375
				4.08		2	20I	
				4.52	MD 24 VIETNAM VETERANS MEMORIAL HWY			
		CTL		4.61		2	24I	
		DIVIDED		4.70		2	20I	
		UNDIVIDED		5.02				
				6.03		2	30I	
				6.16	CO1044 ABINGDON RD			
				6.29		2	22I	

* A,B = UNIMPROVED; C = GRADED & DRAINED; D,E = SOIL, GRAVEL, STONE; F,G = LOW TYPE BITUMINOUS;
H,I = HIGH TYPE BITUMINOUS; J = CONCRETE; K = BRICK; L = BLOCK

PAGE..... 3

STATE HIGHWAY ADMINISTRATION OF MARYLAND
HIGHWAY INFORMATION SERVICES DIVISION
DATA SUPPORT GROUP

STATE HIGHWAY LOCATION REFERENCE

CONTINUED

ROUTE NUMBER.....MD 7
INVENTORY DIRECTION.....NORTH
NAME: PHILADELPHIA RD

COUNTY-HARFORD
SHA DISTRICT.....4
DATE.....12/31/98

SYSTEM STATE..... FUNCTIONAL CLASS TYPE ACCESS HWY CONTROL MILEPOINT MILEPOINT DESCRIPTION LANES WIDTH/TYPE* SURFACE MARKED SURFACE AADT

ROUTE NUMBER	INVENTORY DIRECTION	NAME	CLASS	TYPE	ACCESS	HWY	CONTROL	MILEPOINT	MILEPOINT	DESCRIPTION	LANES	WIDTH	TYP*	AADT
8,375		SECONDARY R	URB-MINOR ARTERIAL	UNDIVIDED	NONE			6.65	7.11	SPEED LIMIT 45 MPH	2			
								7.28	7.11	STRUC #12010 BYNUM RUN				
								7.56	7.11	CALVARY RD				
								7.90	7.93	STRUC #12009 JAMES RUN				
								8.00	8.00					
								8.25	8.00	RIVERSIDE PKWY/CRESWELL RD	4			8,100
								8.46	8.25					
								8.53	8.46					
								8.58	8.53					
								8.95	8.58					
								10.31	8.95					
								10.44	10.31	STRUC #12008 GRAYS RUN				
								10.98	10.44					
								10.98	10.98	R/R #CSX 140 805 F	2			
								11.25	10.98	STRUC #12007				
								11.32	11.25	S PHILADELPHIA BLVD	2			361
								11.32	11.32	OLD PHILADELPHIA RD (AHEAD)				

ROUTE NUMBER.....MD 7A
INVENTORY DIRECTION.....NORTH
NAME: POST RD

ROUTE NUMBER	INVENTORY DIRECTION	NAME	CLASS	TYPE	ACCESS	HWY	CONTROL	MILEPOINT	MILEPOINT	DESCRIPTION	LANES	WIDTH	TYP*	AADT
481		SECONDARY R	URB-MINOR ARTERIAL	DIVIDED	NONE			0.00	0.03	PULASKI HWY	3			12,025
								0.12	0.03	R/R #ATK 530 698 V	2			
								0.22	0.12	STRUC #12073				
								0.52	0.22					
								0.74	0.52	IN CORP LMTS HAVRE DE GRACE				
								0.90	0.74					
								0.93	0.90	SPEED LIMIT 35 MPH	2			301
								1.02	0.93	LEWIS LA				
								1.16	1.02	R/R #CR 530 740 S	2			241
								1.46	1.16	BLOOMSBURY AVE				
								1.46	1.46	JUNIATA ST S	2			351
								1.49	1.46	S UNION AVE	2			401
								1.74	1.49	SPEED LIMIT 25 MPH				
									1.74	CONGRESS AVE				

* A,B = UNIMPROVED; C = GRADED & DRAINED; D,E = SOFT, GRAVEL, STONE; F,G = LOW TYPE BITUMINOUS; H,I = HIGH TYPE BITUMINOUS; J = CONCRETE; K = BRICK; L = BLOCK

STATE HIGHWAY ADMINISTRATION OF MARYLAND
HIGHWAY INFORMATION SERVICES DIVISION
DATA SUPPORT GROUP

STATE HIGHWAY LOCATION REFERENCE

ROUTE NUMBER.....MD 7A CONTINUED
INVENTORY DIRECTION....NORTH
NAME: N UNION AVE

COUNTY-HARFORD
SHA DISTRICT.....4
DATE.....12/31/98

SYSTEM ...STATE....	FUNCTIONAL CLASS	HWY TYPE	ACCESS CONTRL	MILEPOINT	MILEPOINT DESCRIPTION	MARKED LANES	SURFACE WIDTH/TYPE*	AADT
SECONDARY U	URB-MINOR ARTERIAL	UNDIVIDED	NONE	1.83	MU 560 PENNINGTON AVE	2	40I	12,025
				2.03		4	38I	
				2.07		3	52I	
				2.10	R/R #ATK 530 705 D			
				2.12	MU 690 WATER ST	2	38I	
NAME: OTSEGO ST				2.12				
				2.21		2	37I	
				2.40	MU 380 JUNIATA ST N			
				2.61		2	24I	
				2.66	US 40 PULASKI HWY			
				2.66	MD 155 OHIO ST			

ROUTE NUMBER.....MD 22
INVENTORY DIRECTION....EAST
NAME: FULFORD AVE

SECONDARY U	URB-OTHER PRIN ART	DIVIDED	NONE	0.00	MD 924 S MAIN ST	5	68I	28,200
				0.00	US 1BU BALTIMORE PIKE (BACK)			
				0.04		5	60I	
				0.06	SPEED LIMIT 30 MPH			
				0.12	MU 550 MAITLAND ST	4	78I	
				0.25		4	69I	
R				0.30	OUT CORP LMITS BEL AIR	5	61I	
				0.38	MU 700 SHAMROCK RD	4	52I	
NAME: CHURCHVILLE RD				0.38				
				1.06	STRUC #12012 BYNUM RUN			
				1.23	CO1218 BRIERHILL DR			
				1.45	CO1036 MOORES MILL RD			
				2.05	MD 543 FOUNTAIN GREEN RD			18,625
		UNDIVIDED		2.17		2	24I	
				2.24	SPEED LIMIT 40 MPH			
		DIVIDED		3.36				
				3.46	CO 205 PROSPECT MILL RD			
	RUR-OTHER PRIN ART			3.59	CO1056 SHUCKS RD	3	36I	17,675
				3.64		2	24I	
		UNDIVIDED		3.70				
				3.75	SPEED LIMIT 45 MPH			
		DIVIDED		4.10				
		CTL		4.29				
		UNDIVIDED		4.50				

* A,B = UNIMPROVED; C = GRADED & DRAINED; D,E = SOIL, GRAVEL, STONE; F,G = LOW TYPE BITUMINOUS;
H,I = HIGH TYPE BITUMINOUS; J = CONCRETE; K = BRICK; L = BLOCK

STATE HIGHWAY ADMINISTRATION OF MARYLAND
HIGHWAY INFORMATION SERVICES DIVISION

DATA SUPPORT GROUP

STATE HIGHWAY LOCATION REFERENCE

ROUTE NUMBER.....MD 22

INVENTORY DIRECTION.....EAST

NAME: CHURCHVILLE RD

COUNTY-HARFORD
SHA DISTRICT.....4
DATE.....12/31/98

SYSTEM STATE..... FUNCTIONAL CLASS TYPE CONTROL MILEPOINT MILEPOINT DESCRIPTION LANES WIDTH/TYPE* AADT

SECONDARY R RUR-OTHER PRIN ART UNDIVED NONE 4.61 5.02 5.28

DIVIDED 5.40 5.50 5.54

UNDIVED 5.62 6.32 MD 156

241 2 2

11,000 ALDINO RD

14,975 SPEED LIMIT 50 MPH

14,975 SPEED LIMIT 40 MPH

20,200 CARAINS RUN RD

14,975 CO 332

9.67 RAMP 2 FR IS 95 TO MD 22

9.70 RAMP 1 FR MD 22 TO RAMP 8

9.82 IS 95

9.82 J F K MEMORIAL HWY

9.82 STRUC #H X849

9.88 EXIT #85

9.96 RAMP 5 FR MD 22 TO RAMP 4

9.99 RAMP 3 FR RAMP 6 TO MD 22

10.01 RAMP 6 FR IS 95 TO MD 22

10.01 RAMP 4 FR MD 22 TO IS 95

10.06 IN CORP LMTS ABERDEEN

10.30 BEARDS HILL RD

10.30 MD 132A

10.84 BEARDS HILL RD

11.01 PARADISE RD

481 4 4

21,475 481 4 4

11.10 SPEED LIMIT 50 MPH

11.43 MT ROYAL AVE

11.78 R/R #CSX 140 803 S

11.78 STRUC #12068

11.78 RAMP 2 FR US 40 TO MD 22

11.81 RAMP 8 FR MD 22 TO US 40

11.81 RAMP 7 FR US 40 TO MD 22

11.84 US 40

11.84 N PHILADELPHIA BLVD

11.84 STRUC #12035

11.87 RAMP 5 FR MD 22 TO US 40

11.88 RAMP 4 FR MD 22 TO US 40

11.88 RAMP 6 FR US 40 TO MD 22

11.90 R/R #ATK 530 696 G

* A,B = UNIMPROVED; C = GRADED & DRAINED; D,E = SOIL,GRAVEL,STONE; F,G = LOW TYPE BITUMINOUS; H,I = HIGH TYPE BITUMINOUS; J = CONCRETE; K = BRICK; L = BLOCK

STATE HIGHWAY ADMINISTRATION OF MARYLAND
HIGHWAY INFORMATION SERVICES DIVISION
DATA SUPPORT GROUP

PAGE..... 7

STATE HIGHWAY LOCATION REFERENCE

ROUTE NUMBER.....MD 22 CONTINUED
INVENTORY DIRECTION....EAST
NAME: ABERDEEN THRUWAY

COUNTY-HARFORD
SHA DISTRICT.....4
DATE.....12/31/98

SYSTEM	FUNCTIONAL CLASS	HWY TYPE	ACCESS CONTRL	MILEPOINT	MILEPOINT DESCRIPTION	MARKED LANES	SURFACE WIDTH/TYPE*	AADT
SECONDARY U	URB-FRWY/EXPWY	DIVIDED	PART	11.90	STRUC #12005	4	48I	14,475
				12.23	MD 132B N POST RD			
				12.23	MU1130 POST RD			
R				12.85	OUT CORP LMTS ABERDEEN			
				12.91	CO 680 E BEL AIR AVE			
				13.04	GV 22 NORTHERN THRUWAY (AHEAD)			

ROUTE NUMBER.....MD 23
INVENTORY DIRECTION....NORTH
NAME: GRANARY RD

SECONDARY R	URB-OTHER PRIN ART	UNDIVIDED	PART	0.00	US 1 CONOWINGO RD	2	24I	3,825
				0.15	CO1672 GRANARY RD			
				0.15	MD 23A EAST-WEST HWY			
				0.44	SPEED LIMIT 55 MPH			
				1.88	MD 24 ROCK SPRING AVE/ROCKS RD			9,475
				2.66	CO 225 GRAFTON SHOP RD			
	RUR-MINOR ARTERIAL			3.88	CO 60 HIGHPOINT RD			7,625
				4.72	CO 62 PHILLIPS MILL RD			
				4.72	STRUC #12063			
				5.66	CO 66 MORSE RD			
				5.66	STRUC #12064			
				6.69	MD 165 BALDWIN MILL RD (AHEAD)			
			NONE	7.97	MD 165 BALDWIN MILL RD (BACK)	2	37I	12,550
NAME: NORRISVILLE RD				7.97	CO 617 W JARRETTSVILLE RD (BACK)			
				8.04		2	36I	
				8.14		2	24I	
				8.16		2	22I	
				8.43	SPEED LIMIT 40 MPH			
				8.87	SPEED LIMIT 50 MPH			
				9.44				6,450
				9.94	SPEED LIMIT 40 MPH			
				10.32	MD 146 JARRETTSVILLE PIKE	2	36I	7,050
				10.32	CO 22 MADONNA RD			
				10.40		2	22I	
				11.38	SPEED LIMIT 50 MPH			
				12.47		2	24I	
	RUR-MAJOR COLLECTOR			12.54	MD 138 TROYER RD			6,250
				13.37	SPEED LIMIT 40 MPH			

* A,B = UNIMPROVED; C = GRADED & DRAINED; D,E = SOIL, GRAVEL, STONE; F,G = LOW TYPE BITUMINOUS;
H,I = HIGH TYPE BITUMINOUS; J = CONCRETE; K = BRICK; L = BLOCK

PAGE..... 7

STATE HIGHWAY ADMINISTRATION OF MARYLAND
HIGHWAY INFORMATION SERVICES DIVISION
DATA SUPPORT GROUP

STATE HIGHWAY LOCATION REFERENCE

ROUTE NUMBER.....MD 23 CONTINUED
INVENTORY DIRECTION.....NORTH
NAME: NORRISVILLE RD
COUNTY-HARFORD
SHA DISTRICT.....4
DATE.....12/31/98
SYSTEM
ACCESS
HWY TYPE
CONTROL MILEPOINT
MILEPOINT DESCRIPTION
LANES WIDTH/TYPE*
MARKED SURFACE
ADDT

ROUTE NUMBER	INVENTORY DIRECTION	NAME	CLASS	TYPE	CONTROL MILEPOINT	MILEPOINT DESCRIPTION	LANES WIDTH/TYPE*	MARKED SURFACE	ADDT
2,650		OLD YORK RD	RUR-MAJOR COLLECTOR	UNDIVIDED	NONE				
		BRADENBAUGH RD							
		SPEED LIMIT 50 MPH							
		14.00							
		16.43							
		16.48							
		STRUC #12014 DEER CREEK							
		HARKINS RD							
		SPEED LIMIT 40 MPH							
		SPEED LIMIT 50 MPH							
		18.54							
		18.98							
		20.05							
		PENN-COUNTY RD							
		PENNSYLVANIA ST/L							

ROUTE NUMBER.....MD 23A
INVENTORY DIRECTION.....SOUTH
NAME: EAST-WEST HWY

ROUTE NUMBER	INVENTORY DIRECTION	CLASS	TYPE	CONTROL MILEPOINT	MILEPOINT DESCRIPTION	LANES WIDTH/TYPE*	MARKED SURFACE	ADDT
481		GRANARY RD/EAST-WEST HWY	SECONDARY R	UNDIVIDED	NONE			
		BYNUM RD						
		SPEED LIMIT 50 MPH						
		0.12						
		CO 912						
		US 1						
		0.34						
		US 1						
		BELAIR BYPASS						

ROUTE NUMBER.....MD 24
INVENTORY DIRECTION.....NORTH
NAME: EMMORTON RD

ROUTE NUMBER	INVENTORY DIRECTION	CLASS	TYPE	CONTROL MILEPOINT	MILEPOINT DESCRIPTION	LANES WIDTH/TYPE*	MARKED SURFACE	ADDT
15,625		ENT EDGEWOOD ARSENAL	SECONDARY R	UNDIVIDED	PART			
		R/R #ATK 530 695 A						
		STRUC #12071						
		SPEED LIMIT 50 MPH						
		0.13						
		0.04						
		0.04						
		R/R #ATK 530 695 A						
		STRUC #12071						
		SPEED LIMIT 50 MPH						
		0.51						
		CO 507						
		TRIMBLE RD						
		HANSON RD						
		CO 512						
		1.09						
		1.46						
		MD 755						
		EDGEWOOD RD						
		PULASKI HWY						
		STRUC #12062						
		STRUC #12042 WINTERS RUN						
		OTTER CREEK RAMP						
		R/R #CSX 140 810 C						
		STRUC #12070						
		PHILADELPHIA RD						

NAME: VIETNAM VETERANS MEMORIAL HWY

DIVIDED

* A,B = UNIMPROVED; C = GRADED & DRAINED; D,E = SOIL, GRAVEL, STONE; F,G = LOW TYPE BITUMINOUS; H,I = HIGH TYPE BITUMINOUS; J = CONCRETE; K = BRICK; L = BLOCK

STATE HIGHWAY ADMINISTRATION OF MARYLAND
HIGHWAY INFORMATION SERVICES DIVISION
DATA SUPPORT GROUP

PAGE..... 9

STATE HIGHWAY LOCATION REFERENCE

ROUTE NUMBER.....MD 24 CONTINUED
INVENTORY DIRECTION...NORTH
NAME: VIETNAM VETERANS MEMORIAL HWY

COUNTY-HARFORD
SHA DISTRICT.....4
DATE.....12/31/98

SYSTEM	FUNCTIONAL CLASS	HWY TYPE	ACCESS CONTRL	MILEPOINT	MILEPOINT DESCRIPTION	MARKED LANES	SURFACE WIDTH/TYPE*	AADT
SECONDARY R	URB-OTHER PRIN ART	DIVIDED	PART	3.31	CO1988 EDGEWOOD RD	4	48I	28,425
				3.40	RP 9504 RAMP 4 FR MD 24 TO IS 95			
				3.43	RP 9506 RAMP 6 FR IS 95 TO MD 24			
				3.50	RP 9505 RAMP 5 FR MD 24 TO RAMP 4			
				3.50	RP 9509 RAMP 9 FR RAMP 6 TO MD 24			
				3.59	RP 9503 RAMP 3 FR IS 95 TO MD 24			
PRIMARY	URB-FRWY/EXPWY			3.65	IS 95 J F K MEMORIAL HWY			36,379
				3.65	STRUC #HX 765			
				3.65	EXIT #77			
				3.75	RP 9501 RAMP 1 FR MD 24 TO IS 95			
				3.76	RP 9507 RAMP 7 FR RAMP 2 TO MD 24			
				3.87	RP 9502 RAMP 2 FR IS 95 TO MD 24			
				3.94	RP 9508 RAMP 8 FR MD 24 TO IS 95			
				4.23	MD 924 EMMORTON RD			
				4.23	CO1552 TOLLGATE RD			
				4.65	SPEED LIMIT 55 MPH			
				4.67	ATR STATION #0064			
				5.25	CO 246 SINGER RD			
				6.27	CO 216 WHEEL RD			40,675
				6.93	CO 247 PLUMTREE RD			
				7.50	STRUC #12088P PLUMTREE RUN			
				7.79	STRUC #12087P PLUMTREE RUN			
				7.83	CO 248 W RING FACTORY RD			
				8.62	SPEED LIMIT 40 MPH			
				8.73	STRUC #12086P PLUMTREE RUN			
				8.75	IN CORP LMTS BEL AIR			
				9.13	US 1BU BELAIR RD			22,975
				9.13				
NAME: EMMORTON BYPASS				9.33	MU 60 BOULTON ST			
				9.53	R OUT CORP LMTS BEL AIR			
				9.57	STRUC #12085P PEDESTRIAN WALKWAY			
				9.72		2	24I	
				9.81	UNDIVIDED			
				10.01	US 1 BELAIR BYPASS (AHEAD)			
SECONDARY	URB-OTHER PRIN ART	DIVIDED	NONE	11.55	US 1 BELAIR BYPASS (BACK)	3	36I	17,550
NAME: ROCK SPRING AVE				11.55				
				11.55	MD 924 ROCK SPRING AVE			
				11.55	STRUC #12015			
				11.61	RP100105 RAMP 5 FR RAMP 8 TO MD 24	3	39I	
				11.65	RP100108 RAMP 8 FR US 1 TO MD 24			
				11.70	RP100107 RAMP 7 FR MD 24 TO RAMP 6			
				11.76	RP100106 RAMP 6 FR MD 24 TO US 1			

* A,B = UNIMPROVED; C = GRADED & DRAINED; D,E = SOIL, GRAVEL, STONE; F,G = LOW TYPE BITUMINOUS;
H,I = HIGH TYPE BITUMINOUS; J = CONCRETE; K = BRICK; L = BLOCK

PAGE..... 9

STATE HIGHWAY ADMINISTRATION OF MARYLAND
HIGHWAY INFORMATION SERVICES DIVISION
DATA SUPPORT GROUP

STATE HIGHWAY LOCATION REFERENCE

ROUTE NUMBER.....MD 24

INVENTORY DIRECTION.....NORTH

NAME: ROCK SPRING AVE

COUNTY-HARFORD
SHA DISTRICT.....4
DATE.....12/31/98

SYSTEMSTATE..... FUNCTIONAL CLASSTYPEACCESSMILEPOINTMILEPOINT DESCRIPTIONLANES WIDTH/TYPE*MARKED SURFACEAADT

SECONDARY R URB-OTHER PRIN ART DIVIDED NONE 11.81 CO 224 RD PUMP RD 391 3 17,550

UNDIVIDED 11.81 CO 912 BYNUM RD 481 2 481

UNDIVIDED 12.01 12.07 SPEED LIMIT 45 MPH 241 2 241

DIVIDED 12.20 12.48 URB-MINOR ARTERIAL EAST-WEST HWY 23 MD 23 2,950

NAME: ROCKS RD URB-MINOR ARTERIAL 13.35 13.35

RUR-MAJOR COLLECTOR JARRETTVILLE RD E&W 617 CO 617 361 2 361

SPEED LIMIT 30 MPH 13.75 13.83

14.24 14.24 SPEED LIMIT 40 MPH 201 2 201

16.44 16.44 STRUC #12018 STIRRUP RUN 201 2 201

17.18 17.18 SPEED LIMIT 25 MPH 201 2 201

17.41 17.41 CHERRY HILL RD 201 2 201

18.18 18.18 STRUC #12017 KELOGG BRANCH 221 2 221

18.84 18.84 ST CLAIR BRIDGE RD 221 2 221

18.87 18.87 STRUC #12016 DEER CREEK 221 2 221

18.89 18.89 SPEED LIMIT 40 MPH 221 2 221

21.04 21.04 BALDWIN MILL RD 221 2 221

21.14 21.14 SPEED LIMIT 50 MPH 201 2 201

22.95 22.95 HARKINS RD/WHITEFORD RD 201 2 201

23.48 23.48 CONSTITUTION RD 201 2 201

25.17 25.17 PENNSYLVANIA ST/L 201 2 201

ROUTE NUMBER.....MD 24D

INVENTORY DIRECTION.....NORTH

NAME: OTTER CREEK RAMP

SECONDARY R URB-LOCAL

DIVIDED NONE

0.00 US 40 PULASKI HWY 481 4 481

0.23 MD 24 VIETNAM VETERANS MEMORIAL HWY

* A,B = UNIMPROVED; C = GRADED & DRAINED; D,E = SOIL,GRAVEL,STONE; F,G = LOW TYPE BITUMINOUS;
H,I = HIGH TYPE BITUMINOUS; J = CONCRETE; K = BRICK; L = BLOCK

STATE HIGHWAY ADMINISTRATION OF MARYLAND
HIGHWAY INFORMATION SERVICES DIVISION
DATA SUPPORT GROUP

STATE HIGHWAY LOCATION REFERENCE

ROUTE NUMBER.....US 40
INVENTORY DIRECTION....EAST
NAME: PULASKI HWY

COUNTY-HARFORD
SHA DISTRICT.....4
DATE.....12/31/98

SYSTEMSTATE....	FUNCTIONAL CLASS	HWY TYPE	ACCESS CONTRL	MILEPOINT	MILEPOINT DESCRIPTION	MARKED LANES	SURFACE WIDTH/TYPE*	AADT
SECONDARY R	URB-OTHER PRIN ART	DIVIDED	NONE	0.00	BALTIMORE CO/L	4	48I	24,575
				0.00	STRUC #3034 LITTLE GUNPOWDER FALLS			
				0.04		4	48J	
				0.17	CO 508 JOPPA FARM RD	4	48I	24,625
				0.30	SPEED LIMIT 55 MPH			
				1.13	CO 505 JOPPA RD			
				1.96		6	72I	
				2.12	MD 152 MOUNTAIN RD/MAGNOLIA RD			24,525
				2.31		4	48I	
				2.86	SPEED LIMIT 45 MPH			
				3.62		4	48J	
				3.79	MD 755 EDGEWOOD RD	4	48I	19,210
				3.79	CO1988 EDGEWOOD RD			
				4.02	MD 24 VIETNAM VETERANS MEMORIAL HWY			
				4.02	STRUC #12062			
				4.12	STRUC #12028 WINTERS RUN			
				4.36	MD 24D OTTER CREEK RAMP			
				4.43	STRUC #12027 WINTERS RUN BRANCH			
				6.35	CO1044 ABINGDON RD			
				7.24	ATR STATION #0012			
	RUR-MINOR ARTERIAL			7.26	STRUC #12026 BUSH RIVER			
				8.10		4	48J	
				8.26		4	48I	20,575
				8.39	MD 543 RIVERSIDE PKWY			
				8.39	STRUC #12082			
				8.51	MD 543 RIVERSIDE PKWY			
				9.47	STRUC #12025 CHURCH CREEK			
				9.93	CO 426 SPESUTIA RD			
				10.55		4	48J	
	URB-OTHER PRIN ART			10.71	MD 7 OLD PHILADELPHIA RD	4	48I	18,075
				10.71	MD 159 OLD PHILADELPHIA RD			
				11.03	IN CORP LMTS ABERDEEN			
				11.03	STRUC #12024 CRANBERRY RUN			
				11.26	MD 715 (WB/L)			
				11.39	RP104006 RAMP 6 FR US 40 TO MD 715			
				11.40	MD 715 ACCESS RD			
				11.52	MD 715 ACCESS RD			
				11.52	STRUC #12023			
				11.57	RP104002 RAMP 2 FR US 40 TO OP 1660			
				11.62	RP104004 RAMP 4 FR MD 715 TO US 40			
				12.24	SPEED LIMIT 40 MPH			
				12.40	MU1050 OLD PHILADELPHIA RD			

* A,B = UNIMPROVED; C = GRADED & DRAINED; D,E = SOIL, GRAVEL, STONE; F,G = LOW TYPE BITUMINOUS;
H,I = HIGH TYPE BITUMINOUS; J = CONCRETE; K = BRICK; L = BLOCK

STATE HIGHWAY ADMINISTRATION OF MARYLAND
HIGHWAY INFORMATION SERVICES DIVISION
DATA SUPPORT GROUP

STATE HIGHWAY LOCATION REFERENCE

ROUTE NUMBER.....US 40

CONTINUED

INVENTORY DIRECTION.....EAST

NAME: N PHILADELPHIA BLVD

DATE.....12/31/98

SHA DISTRICT.....4

COUNTY-HARFORD

SYSTEM STATE..... FUNCTIONAL CLASS HWY ACCESS MILEPOINT MILEPOINT DESCRIPTION LANES WIDTH/TYPE* MARKED SURFACE AADT

12.93	MD 132	W BELAIR AVE	4	48J	18,075	24,875
13.10						
13.10						
NAME: N PHILADELPHIA BLVD						
13.43	RP104001	RAMP 1 FR RAMP 8 TO US 40				
13.44	RP104008	RAMP 8 FR MD 22 TO US 40				
13.44	RP104006	RAMP 6 FR US 40 TO MD 22				
13.44	RP104007	RAMP 7 FR US 40 TO MD 22				
13.45	RP104003	RAMP 3 FR US 40 TO RAMP 7				
13.49	RP104005	RAMP 5 FR MD 22 TO US 40				
13.58		STRUC #12069 SWAN CREEK				
13.61	MD 22	ABERDEEN THRUWAY				
13.61		STRUC #12035				
13.77	RP104002	RAMP 2 FR US 40 TO MD 22				
13.81	RP104004	RAMP 4 FR MD 22 TO US 40				
13.95	MU 157	BEARDS HILL RD				
13.95		OUT CORP LMTS ABERDEEN				
13.95		SPEED LIMIT 55 MPH				
14.60		STRUC #12022 SWAN CREEK				
14.76	CO 394	ROBIN HOOD RD				
14.86	MD 132B	OAKINGTON RD				
15.84						
16.12						
16.30	MD 7A	POST RD	4	48J		
16.81		IN CORP LMTS HAVRE DE GRACE				
17.17	MU 420	LEWIS LA				
17.50						
17.68	MD 155	OHIO ST	4	48J		
17.79	MD 7A	OTSEGO ST	4	48I	24,202	
17.79	MU 510	ONTARIO ST				
17.79	MU 511	ONTARIO ST				
17.87						
17.89		END STATE MAINTENANCE	4	50I		
17.89		BEGIN TOLL MAINTENANCE				
17.99						
18.02	MD 763	SUPERIOR ST	4	46J		
18.24		STRUC #H 2040 SUSQUEHANNA RIVER				
18.61		CECIL CO/L				

* A,B = UNIMPROVED; C = GRADED & DRAINED; D,E = SOIL, GRAVEL, STONE; F,G = LOW TYPE BITUMINOUS; H,I = HIGH TYPE BITUMINOUS; J = CONCRETE; K = BRICK; L = BLOCK

STATE HIGHWAY ADMINISTRATION OF MARYLAND
HIGHWAY INFORMATION SERVICES DIVISION
DATA SUPPORT GROUP

PAGE..... 13

STATE HIGHWAY LOCATION REFERENCE

ROUTE NUMBER.....IS 95
INVENTORY DIRECTION...NORTH
NAME: J F K MEMORIAL HWY

COUNTY-HARFORD
SHA DISTRICT.....4
DATE.....12/31/98

SYSTEM	FUNCTIONAL CLASS	HWY TYPE	ACCESS CONTRL	MILEPOINT	MILEPOINT DESCRIPTION	MARKED LANES	SURFACE WIDTH/TYPE*	AADT
PRIMARY	R	RUR-INTERSTATE	DIVIDED FULL	0.00	BALTIMORE CO/L	8	96I	137,325
				0.00	STRUC #BX726 LITTLE GUNPOWDER FALLS			
				0.00	TOLL MAINTENANCE			
				0.44	INTERSTATE MILE MARKER 73.0			
				0.82	CO 260 OLD JOPPA RD			
				0.82	STRUC #HX734			
				1.40	RP 9503 RAMP 3 FR IS 95 TO MD 152			
				1.44	RP 9501 RAMP 1 FR MD 152 TO IS 95			
				1.45	INTERSTATE MILE MARKER 74.0			
				1.59	CO1329 OLD MOUNTAIN RD			
				1.59	STRUC #HX742			
				1.70	MD 152 MOUNTAIN RD			126,025
				1.70	STRUC #HX743			
				1.70	EXIT #74			
				1.83	RP 9502 RAMP 2 FR IS 95 TO MD 152			
				1.93	RP 9505 RAMP 5 FR MD 152 TO IS 95			
				2.32	SPEED LIMIT 65 MPH			
				2.42	INTERSTATE MILE MARKER 75.0			
				2.46	CO 283 CLAYTON RD			
				2.46	STRUC #HX751			
		URB-INTERSTATE		3.28				
				3.29	STRUC #HX758 WINTERS.RUN			
				3.43	INTERSTATE MILE MARKER 76.0			
				3.60		6	72I	
				3.64	RP 9508 RAMP 8 FR MD 24 TO IS 95			
				3.64	RP 9506 RAMP 6 FR IS 95 TO MD 24			
				3.94	RP 9507 RAMP 7 FROM IS 95 TO MD 24			
				4.03	MD 24 VIETNAM VETERANS MEMORIAL HWY			96,025
				4.03	STRUC #HX765			
				4.03	EXIT #77			
				4.09	RP 9501 RAMP 1 FR MD 24 TO IS 95			
				4.09	RP 9503 RAMP 3 FR IS 95 TO MD 24			
				4.36	RP 9502 RAMP 2 FR IS 95 TO MD 24			
				4.45	RP 9504 RAMP 4 FR MD 24 TO IS 95			
				4.45	INTERSTATE MILE MARKER 77.0			
				5.43	INTERSTATE MILE MARKER 78.0			
				5.46	CO1044 ABINGDON RD			
				5.46	STRUC #HX780			
				6.32	INTERSTATE MILE MARKER 79.0			
		RUR-INTERSTATE		6.61				
				6.62	STRUC #HX793 BYNUM RUN			
				6.81	MD 136 CALVARY RD			

* A,B = UNIMPROVED; C = GRADED & DRAINED; D,E = SOIL, GRAVEL, STONE; F,G = LOW TYPE BITUMINOUS;
H,I = HIGH TYPE BITUMINOUS; J = CONCRETE; K = BRICK; L = BLOCK

PAGE..... 13

STATE HIGHWAY ADMINISTRATION OF MARYLAND
HIGHWAY INFORMATION SERVICES DIVISION
DATA SUPPORT GROUP

STATE HIGHWAY LOCATION REFERENCE

ROUTE NUMBER.....IS 95
INVENTORY DIRECTION.....NORTH
NAME: J F K MEMORIAL HWY

COUNTY-HARFORD
SHA DISTRICT.....4
DATE.....12/31/98

SYSTEMSTATE.....
FUNCTIONAL CLASS
HWY ACCESS
CONTROL MILEPOINT MILEPOINT DESCRIPTION LANES WIDTH/TYPE* AADT
PRIMARY R R/R-INTERSTATE DIVIDED FULL

6.81	STRUC #HX796	7.10	STRUC #HX799 JAMES RUN	7.24	INTERSTATE MILE MARKER 80.0	7.32	RP 9501	RAMP 1 ER IS 95 TO MD 543	7.45	RP 9507	RAMP 7 ER MD 543 TO IS 95	7.74	MD 543	GRESWELL RD	7.74	STRUC #12077	7.74	EXIT #80	8.01	RP 9505	RAMP 5 ER IS 95 TO MD 543	8.03	RP 9503	RAMP 3 ER MD 543 TO IS 95	8.24	INTERSTATE MILE MARKER 81.0	8.86	IS 95M	IS 95 SERVICE AREA	8.86	IS 95M	IS 95 SERVICE AREA	8.86	IS 95M	IS 95 SERVICE AREA	9.24	INTERSTATE MILE MARKER 82.0	9.55	IS 95M	IS 95 SERVICE AREA	9.60	IS 95N	IS 95 SERVICE AREA	10.26	INTERSTATE MILE MARKER 83.0	10.93	CO 330	STEPNEY RD	10.93	STRUC #HX837	11.28	INTERSTATE MILE MARKER 84.0	11.91	RP 9508	RAMP 8 ER MD 22 TO IS 95	11.93	RP 9506	RAMP 6 ER IS 95 TO MD 22	12.17	MD 22	CHURCHVILLE RD/ABERDEEN THRUWAY	12.17	STRUC #HX849	12.17	EXIT #85	12.28	INTERSTATE MILE MARKER 85.0	12.35	RP 9502	RAMP 2 ER IS 95 TO MD 22	12.37	RP 9504	RAMP 4 ER MD 22 TO IS 95	12.90	STRUC #HX856 CARSINS RUN	13.17	CO 392	MAXA RD	13.17	STRUC #HX859	13.29	INTERSTATE MILE MARKER 86.0	13.59	STRUC #HX863 SWAN CREEK	14.16	MD 462	PARADISE RD	14.16	STRUC #HX866	14.28	INTERSTATE MILE MARKER 87.0	15.10	CO 411	CHAPEL RD	15.10	STRUC #HX878	15.30	INTERSTATE MILE MARKER 88.0	15.69	CO1065	EARLTON RD	15.69	STRUC #HX881	16.21	RP 9508	RAMP 8 ER MD 155 TO IS 95
------	--------------	------	------------------------	------	-----------------------------	------	---------	---------------------------	------	---------	---------------------------	------	--------	-------------	------	--------------	------	----------	------	---------	---------------------------	------	---------	---------------------------	------	-----------------------------	------	--------	--------------------	------	--------	--------------------	------	--------	--------------------	------	-----------------------------	------	--------	--------------------	------	--------	--------------------	-------	-----------------------------	-------	--------	------------	-------	--------------	-------	-----------------------------	-------	---------	--------------------------	-------	---------	--------------------------	-------	-------	---------------------------------	-------	--------------	-------	----------	-------	-----------------------------	-------	---------	--------------------------	-------	---------	--------------------------	-------	--------------------------	-------	--------	---------	-------	--------------	-------	-----------------------------	-------	-------------------------	-------	--------	-------------	-------	--------------	-------	-----------------------------	-------	--------	-----------	-------	--------------	-------	-----------------------------	-------	--------	------------	-------	--------------	-------	---------	---------------------------

* A,B = UNIMPROVED; C = GRADED & DRAINED; D,E = SOIL,GRAVEL,STONE; F,G = LOW TYPE BITUMINOUS;
H,I = HIGH TYPE BITUMINOUS; J = CONCRETE; K = BRICK; L = BLOCK

STATE HIGHWAY ADMINISTRATION OF MARYLAND
HIGHWAY INFORMATION SERVICES DIVISION
DATA SUPPORT GROUP

STATE HIGHWAY LOCATION REFERENCE

ROUTE NUMBER.....IS 95 CONTINUED
INVENTORY DIRECTION...NORTH
NAME: J F K MEMORIAL HWY

COUNTY-HARFORD
SHA DISTRICT.....4
DATE.....12/31/98

SYSTEMSTATE....	FUNCTIONAL CLASS	HWY TYPE	ACCESS CONTRL	MILEPOINT	MILEPOINT	DESCRIPTION	MARKED LANES	SURFACE WIDTH/TYPE*	AADT
PRIMARY	R	RUR-INTERSTATE	DIVIDED	FULL	16.23	RP 9506 RAMP 6 FR IS 95 TO MD 155	6	72I	68,125
					16.30	INTERSTATE MILE MARKER 89.0			
					16.51	MD 155 LEVEL RD			73,594
					16.51	STRUC #HX890			
					16.51	EXIT #89			
					16.76	RP 9504 RAMP 4 FR MD 155 TO IS 95			
					16.89	RP 9502 RAMP 2 FR IS 95 TO MD 155			
					16.98	CO 180 LAPIDUM RD			
					16.98	STRUC #HX894			
					17.32	INTERSTATE MILE MARKER 90.0			
					17.97		6	80J	
					18.31	INTERSTATE MILE MARKER 91.0			
					18.39	STRUC #HX907 SUSQUEHANNA RIVER			
					18.39	CECIL CO/L			

ROUTE NUMBER.....IS 95M
INVENTORY DIRECTION...EAST
NAME: I 95 SERVICE AREA

SECONDARY	R	RUR-LOCAL	UNDIVIDED	NONE	0.00	IS 95 J F K MEMORIAL HWY	2	15I	
					0.00	TOLL MAINTENANCE			
					0.24		2	24I	
					0.33		2	36I	
					0.37		2	20I	
					0.47		2	18I	
					0.54		2	15I	
					0.68	IS 95 J F K MEMORIAL HWY			

ROUTE NUMBER.....IS 95N
INVENTORY DIRECTION...EAST
NAME: I 95 SERVICE AREA

SECONDARY	R	RUR-LOCAL	UNDIVIDED	NONE	0.00	IS 95 J F K MEMORIAL HWY	2	15I	
					0.00	TOLL MAINTENANCE			
					0.14		2	16I	
					0.30		2	24I	
					0.43		2	15I	
					0.71	IS 95 J F K MEMORIAL HWY			

* A,B = UNIMPROVED; C = GRADED & DRAINED; D,E = SOIL, GRAVEL, STONE; F,G = LOW TYPE BITUMINOUS;
H,I = HIGH TYPE BITUMINOUS; J = CONCRETE; K = BRICK; L = BLOCK

STATE HIGHWAY ADMINISTRATION OF MARYLAND
HIGHWAY INFORMATION SERVICES DIVISION

DATA SUPPORT GROUP

STATE HIGHWAY LOCATION REFERENCE

ROUTE NUMBER.....MD 132
INVENTORY DIRECTION.....EAST
NAME: W BELAIR AVE

COUNTY-HARFORD
SHA DISTRICT.....4
DATE.....12/31/98

SYSTEM STATE..... FUNCTIONAL CLASS HWY ACCESS MILEPOINT MILEPOINT DESCRIPTION LANES SURFACE MARKED AADT

SYSTEM	STATE	FUNCTIONAL CLASS	HWY	ACCESS	MILEPOINT	MILEPOINT DESCRIPTION	LANES	SURFACE	MARKED	AADT
SECONDARY R	U	URB-LOCAL	UNDIVIDED	NONE	0.00	CUL DE SAC	2			12,675
					0.03	IN CORP LMTS ABERDEEN				
					0.03	RAMP 9 FR RAMP 6 TO MD 132				
					0.09	SPEED LIMIT 40 MPH				
		URB-MINOR ARTERIAL			0.40	BEARDS HILL RD	2			241
					0.42	BUSH CHAPEL RD				
					0.75	SPEED LIMIT 30 MPH				
					1.16	PARADISE RD	2			301
					1.47	MT ROYAL AVE				
					1.48	R/R #CSX 148 804 Y	2			421
					1.71	SPARKES ST				
		DIVIDED			1.80					
					1.82	N PHILADELPHIA BLVD	2			541
					1.85					451
		UNDIVIDED			1.92					291
					2.01	STRUC #12075 AMTRAK R/R	2			291
					2.09					
					2.15	NORMAN AVE	2			291
					2.15					
					2.15	A P G RD (AHEAD)				

ROUTE NUMBER.....MD 132A
INVENTORY DIRECTION.....NORTH
NAME: BEARDS HILL RD

SECONDARY U	U	URB-MINOR ARTERIAL	DIVIDED	NONE	0.00	W BELAIR AVE	3			12,975
					0.04					
					0.04	SPEED LIMIT 40 MPH				
					0.06					
					0.24	ABERDEEN THRUWAY				
					0.24	BEARDS HILL RD (AHEAD)				

ROUTE NUMBER.....MD 132B
INVENTORY DIRECTION.....NORTH
NAME: N POST RD

SECONDARY U	U	URB-COLLECTOR	DIVIDED	NONE	0.00	ABERDEEN THRUWAY	2			4,575
					0.00	POST RD (BACK)				
					0.04					
					0.04					

* A,B = UNIMPROVED; C = GRADED & DRAINED; D,E = SOIL, GRAVEL, STONE; F,G = LOW TYPE BITUMINOUS;
H,I = HIGH TYPE BITUMINOUS; J = CONCRETE; K = BRICK; L = BLOCK

STATE HIGHWAY ADMINISTRATION OF MARYLAND
HIGHWAY INFORMATION SERVICES DIVISION
DATA SUPPORT GROUP

STATE HIGHWAY LOCATION REFERENCE

ROUTE NUMBER.....MD 132B CONTINUED
INVENTORY DIRECTION....NORTH
NAME: N POST RD

COUNTY-HARFORD
SHA DISTRICT.....4
DATE.....12/31/98

SYSTEM	FUNCTIONAL CLASS	HWY TYPE	ACCESS CONTRL	MILEPOINT	MILEPOINT DESCRIPTION	MARKED LANES	SURFACE WIDTH/TYPE*	AADT
SECONDARY U	URB-COLLECTOR	UNDIVIDED	NONE	0.08		2	28I	4,575
				0.14		2	30I	
				0.16	SPEED LIMIT 30 MPH			
				0.21		2	29I	
				0.33		2	22I	
	R RUR-MINOR COLLECTOR			0.37	SPEED LIMIT 40 MPH			
				0.50	OUT CORP LMTS ABERDEEN			
				0.91	SPEED LIMIT 35 MPH			
				1.10	STRUC #12013 SWAN CREEK			
NAME: OAKINGTON RD				1.34	OAKINGTON RD			
				1.40	R/R #ATK 530 697 N			
				1.40	STRUC #12061			
				1.43	PULASKI HWY			

ROUTE NUMBER.....MD 136
INVENTORY DIRECTION....NORTH
NAME: CALVARY RD

SECONDARY R	RUR-MAJOR COLLECTOR	UNDIVIDED	NONE	0.00	MD 7	PHILADELPHIA RD	2	21I	4,375
				0.33	IS 95	J F K MEMORIAL HWY			
				0.33		STRUC #H X796			
				0.44		SPEED LIMIT 45 MPH			
				2.22			2	24I	
				2.39					6,075
				2.41	MD 543	CRESWELL RD/FOUNTAIN GREEN RD			
				2.49			2	21I	
				3.99		STRUC #12034 JAMES RUN			
				4.37					5,775
				4.52		SPEED LIMIT 40 MPH			
	RUR-MINOR ARTERIAL			6.14			3	36I	
NAME: PRIESTFORD RD				6.19	MD 22	CHURCHVILLE RD	3	35I	6,750
				6.19					
				6.22			2	24I	
				7.71		SPEED LIMIT 45 MPH			
				7.87			2	21I	6,250
				9.17		STRUC #12033 DEER CREEK			
				11.68			2	22I	
				11.77			2	39I	
NAME: WHITEFORD RD				11.81	US 1	CONOWINGO RD			6,850
				11.81					

* A,B = UNIMPROVED; C = GRADED & DRAINED; D,E = SOIL, GRAVEL, STONE; F,G = LOW TYPE BITUMINOUS;
H,I = HIGH TYPE BITUMINOUS; J = CONCRETE; K = BRICK; L = BLOCK

STATE HIGHWAY ADMINISTRATION OF MARYLAND
HIGHWAY INFORMATION SERVICES DIVISION

DATA SUPPORT GROUP

STATE HIGHWAY LOCATION REFERENCE

ROUTE NUMBER.....MD 136 CONTINUED

INVENTORY DIRECTION.....NORTH

NAME: WHITEFORD RD

DATE.....12/31/98

SHA DISTRICT.....4

COUNTY-HARFORD

SYSTEM STATE..... FUNCTIONAL CLASS TYPE ACCESS MARKED SURFACE
AADT WIDTH/TYPE*

SECONDARY R RUR-MINOR ARTERIAL UNDIVED NONE 11.83

SPEED LIMIT 40 MPH

2 241

6,850

SPEED LIMIT 30 MPH

2 381

5,950

MD 440 DUBLIN RD

2 241

4,850

SPEED LIMIT 40 MPH

SPEED LIMIT 50 MPH

STRUC #12032 BROAD CREEK

PROSPECT RD

PROSPECT RD

3 361

5,250

SPEED LIMIT 30 MPH

PYLESVILLE RD

4 481

1,050

SPEED LIMIT 35 MPH

SPEED LIMIT 50 MPH

2 241

1,550

SPEED LIMIT 40 MPH

GRACETON RD

2 221

1,450

SPEED LIMIT 50 MPH

STRUC #12031 FALLING BRANCH

STRUC #12030 BIG BRANCH

CAREA RD

STRUC #12029 ISLAND BRANCH

2 301

1,950

SPEED LIMIT 50 MPH

NORRISVILLE RD

MD 23

0.00

SECONDARY R RUR-MINOR ARTERIAL UNDIVED NONE

0.12

0.89

0.93

MD 23

NORRISVILLE RD

ROUTE NUMBER.....MD 138

INVENTORY DIRECTION.....EAST

NAME: TROYER RD

* A,B = UNIMPROVED; C = GRADED & DRAINED; D,E = SOIL, GRAVEL, STONE; F,G = LOW TYPE BITUMINOUS; H,I = HIGH TYPE BITUMINOUS; J = CONCRETE; K = BRICK; L = BLOCK

STATE HIGHWAY ADMINISTRATION OF MARYLAND
HIGHWAY INFORMATION SERVICES DIVISION
DATA SUPPORT GROUP

STATE HIGHWAY LOCATION REFERENCE

ROUTE NUMBER.....MD 146
INVENTORY DIRECTION...NORTH
NAME: JARRETTSVILLE PIKE

COUNTY-HARFORD
SHA DISTRICT.....4
DATE.....12/31/98

SYSTEM	FUNCTIONAL CLASS	HWY TYPE	ACCESS CONTRL	MILEPOINT	MILEPOINT DESCRIPTION	MARKED LANES	SURFACE WIDTH/TYPE*	AADT
SECONDARY R	RUR-MINOR ARTERIAL	UNDIVIDED	NONE	0.00	BALTIMORE CO/L	2	24I	12,025
				0.00	STRUC #3089 LITTLE GUNPOWDER FALLS			
				0.11	SPEED LIMIT 50 MPH			
				0.81	CO 48 HESS RD			
		DIVIDED		3.35		2	20I	
				3.46	MD 152 FALLSTON RD			8,750
		UNDIVIDED		3.57		2	24I	
				5.09		3	35I	
				5.14	MD 23 NORRISVILLE RD			
				5.14	CO 22 MADONNA RD (AHEAD)			

ROUTE NUMBER.....MD 147
INVENTORY DIRECTION...NORTH
NAME: HARFORD RD

SECONDARY R	RUR-MAJOR COLLECTOR	UNDIVIDED	NONE	0.00	BALTIMORE CO/L	2	21I	9,125
				0.00	STRUC #3090 LITTLE GUNPOWDER FALLS			
				0.72				10,825
				1.70		2	22I	
		DIVIDED		1.87	MD 152 MOUNTAIN RD/FALLSTON RD	2	24I	14,525
		UNDIVIDED		2.11				
				2.24	SPEED LIMIT 40 MPH			
				2.90		4	42I	
				2.96	US 1 BELAIR RD/BELAIR BYPASS			
				2.96	US 1BU BELAIR RD (AHEAD)			

ROUTE NUMBER.....MD 152
INVENTORY DIRECTION...NORTH
NAME: MAGNOLIA RD

SECONDARY R	URB-MINOR ARTERIAL	UNDIVIDED	NONE	0.00	ROAD END	2	28I	2,825
				0.08	SPEED LIMIT 45 MPH			
				0.11		2	32I	
				0.18	STRUC #12037 AMTRAK R/R			
				0.39		2	24I	
				0.98	CO 507 TRIMBLE RD			
				1.58	CO 512 HANSON RD			
		DIVIDED		2.16				

* A,B = UNIMPROVED; C = GRADED & DRAINED; D,E = SOIL, GRAVEL, STONE; F,G = LOW TYPE BITUMINOUS;
H,I = HIGH TYPE BITUMINOUS; J = CONCRETE; K = BRICK; L = BLOCK

STATE HIGHWAY ADMINISTRATION OF MARYLAND
HIGHWAY INFORMATION SERVICES DIVISION
DATA SUPPORT GROUP

STATE HIGHWAY LOCATION REFERENCE

ROUTE NUMBER.....MD 152
INVENTORY DIRECTION.....NORTH
NAME: MOUNTAIN RD

COUNTY-HARFORD
SHA DISTRICT.....4
DATE.....12/31/98

SYSTEM HWY ACCESS CONTROL MILEPOINT MILEPOINT DESCRIPTION LANES WIDTH/TYPE* MARKED SURFACE
.....STATE..... FUNCTIONAL CLASS TYPE CONTROL MILEPOINT MILEPOINT DESCRIPTION LANES WIDTH/TYPE* MARKED SURFACE

2.24 DIVIDED NONE US 40 PULASKI HWY 4 481 2,825 25,975
URB-MINOR ARTERIAL DIVIDED NONE US 40 PULASKI HWY 4 481 2,825 25,975
NAME: MOUNTAIN RD

2.54 UNDIVIDED SPEED LIMIT 50 MPH 2 241 2,825 25,975
2.63 UNDIVIDED R/R #CSX 140 814 E 2 241 2,825 25,975
2.74 DIVIDED PHILADELPHIA RD 4 481 2,825 25,975

3.21 RP 9504 RAMP 4 FR MD 152 TO RAMP 5
3.21 RP 9506 RAMP 6 FR RAMP 3 TO MD 152
3.24 RP 9503 RAMP 3 FR IS 95 TO MD 152
3.24 RP 9505 RAMP 5 FR MD 152 TO IS 95
3.30 IS 95 J F K MEMORIAL HWY
3.30 STRUC #H X743
3.30 EXIT #74
3.37 RP 9501 RAMP 1 FR MD 152 TO IS 95
3.37 RP 9507 RAMP 7 FR RAMP 2 TO MD 152
3.39 RP 9502 RAMP 2 FR IS 95 TO MD 152
3.41 RP 9508 RAMP 8 FR MD 152 TO RAMP 1
3.55 MD 152B JAYCEE DR

5.24 CO 246 SINGER RD 2 241 21,850
5.41 OP1622 JERUSALEM RD
6.19 CO 260 OLD JOPPA RD
6.92 SPEED LIMIT 45 MPH
7.31 DIVIDED BELAIR RD 4 481 17,375 19,550
8.03 MD 147 HARFORD RD
8.03 PART FALSTON RD NAME: FALSTON RD

8.46 UNDIVIDED 8.61 UNDIVIDED 8.65 UNDIVIDED
9.69 DIVIDED 9.79 NONE 9.79 NONE
9.79 CO 742 OLD FALSTON RD 2 241 19,425
9.79 CO 214 CARRS MILL RD UNDIVIDED
10.15 SPEED LIMIT 45 MPH
10.56 RUR-MINOR ARTERIAL PLEASANTVILLE RD 56 CO 56 16,825 14,250
11.69 CO 56 PLEASANTVILLE RD
11.81 SPEED LIMIT 50 MPH

* A,B = UNIMPROVED; C = GRADED & DRAINED; D,E = SOIL,GRAVEL,STONE; F,G = LOW TYPE BITUMINOUS; H,I = HIGH TYPE BITUMINOUS; J = CONCRETE; K = BRICK; L = BLOCK

STATE HIGHWAY ADMINISTRATION OF MARYLAND
HIGHWAY INFORMATION SERVICES DIVISION
DATA SUPPORT GROUP

STATE HIGHWAY LOCATION REFERENCE

ROUTE NUMBER.....MD 152 CONTINUED
INVENTORY DIRECTION....NORTH
NAME: FALLSTON RD

COUNTY-HARFORD
SHA DISTRICT.....4
DATE.....12/31/98

SYSTEM	FUNCTIONAL CLASS	HWY TYPE	ACCESS	MILEPOINT	MILEPOINT	DESCRIPTION	MARKED LANES	SURFACE WIDTH/TYPE*	AADT
SECONDARY R	RUR-MINOR ARTERIAL	UNDIVIDED	NONE	13.35	MD 165	BALDWIN MILL RD	2	24I	3,225
				14.88	CO 48	HESS RD			
				15.32			2	22I	
				17.30	MD 152A	NO NAME	2	24I	
				17.34	MD 146	JARRETTSVILLE PIKE			

ROUTE NUMBER.....MD 152A
INVENTORY DIRECTION....NORTH
NAME: NO NAME

SECONDARY R	RUR-LOCAL	UNDIVIDED	NONE	0.00	MD 152	FALLSTON RD	2	22I	
				0.09		ROAD END			

ROUTE NUMBER.....MD 152B
INVENTORY DIRECTION....SOUTH
NAME: JAYCEE DR

SECONDARY R	RUR-LOCAL	UNDIVIDED	NONE	0.00	MD 152	MOUNTAIN RD	2	44I	
				0.00		TOLL MAINTENANCE			
				0.04			2	30I	
				0.06		SPEED LIMIT 30 MPH			
				0.12			2	36I	
				0.22	OP 223	JAYCEE DR (AHEAD)			

ROUTE NUMBER.....MD 155
INVENTORY DIRECTION....EAST
NAME: LEVEL RD

SECONDARY R	RUR-MINOR ARTERIAL	UNDIVIDED	NONE	0.00	MD 22	CHURCHVILLE RD	2	29I	6,775
				0.04			2	22I	
				0.11		SPEED LIMIT 40 MPH			
				0.48			2	24I	
				0.61		SPEED LIMIT 50 MPH			
		PART		3.14					
				3.62	CO 354	HOPKINS RD			
				3.78	MD 161	DARLINGTON RD			

* A,B = UNIMPROVED; C = GRADED & DRAINED; D,E = SOIL, GRAVEL, STONE; F,G = LOW TYPE BITUMINOUS;
H,I = HIGH TYPE BITUMINOUS; J = CONCRETE; K = BRICK; L = BLOCK

STATE HIGHWAY ADMINISTRATION OF MARYLAND
HIGHWAY INFORMATION SERVICES DIVISION
DATA SUPPORT GROUP

STATE HIGHWAY LOCATION REFERENCE

ROUTE NUMBER.....MD 155 CONTINUED

INVENTORY DIRECTION.....EAST
NAME: LEVEL RD

COUNTY-HARFORD
SHA DISTRICT.....4
DATE.....12/31/98

SYSTEM STATE..... FUNCTIONAL CLASS HWY ACCESS CONTROL MILEPOINT MILEPOINT DESCRIPTION LANES WIDTH/TYPE* SURFACE MARKED SURFACE AADT

SECONDARY R RUR-MINOR ARTERIAL UNDIVDED NONE 4.47 MD 156 ALDINO RD 2 241 12,675 9,675 10,875

5.93 CO1065 EARLTON RD 6.26 RP 9502 RAMP 2 FR IS 95 TO MD 155 6.30 RP 9508 RAMP 8 FR MD 155 TO IS 95 6.38 RP 9507 RAMP 7 FR RAMP 2 TO MD 155 6.43 RP 9501 RAMP 1 FR MD 155 TO RAMP 8 6.57 NONE 6.58 IS 95 J F K MEMORIAL HWY 6.58 STRUC #H X890 6.58 EXIT #89 6.69 RP 9503 RAMP 3 FR RAMP 6 TO MD 155 6.76 RP 9505 RAMP 5 FR MD 155 TO RAMP 4 6.81 RP 9506 RAMP 6 FR IS 95 TO MD 155 6.87 RP 9504 RAMP 4 FR MD 155 TO IS 95 7.80 7.92 SPEED LIMIT 35 MPH 7.94 URB-OTHER PRIN ART 8.21 IN CORP LMTS HAVRE DE GRACE 8.21 R/R #CSX 140 792 G 8.71 SUPERIOR ST 8.74 MD 763 8.74 SUPERIOR ST 2 181 361 8.77 SPEED LIMIT 30 MPH 8.83 ONTARIO ST 9.02 MU 510 9.07 OTSEGO ST 3 361 9.11 PULASKI HWY 9.11 US 40 9.11 MD 7A 9.11 OTSEGO ST 3 361

NAME: SUPERIOR ST
U
NAME: OHIO ST
8.74 MD 763 8.74 SUPERIOR ST 2 181 361 8.77 SPEED LIMIT 30 MPH 8.83 ONTARIO ST 9.02 MU 510 9.07 OTSEGO ST 3 361 9.11 PULASKI HWY 9.11 US 40 9.11 MD 7A 9.11 OTSEGO ST 3 361

ROUTE NUMBER.....MD 156
INVENTORY DIRECTION.....EAST
NAME: ALDINO RD

SECONDARY R RUR-LOCAL DIVIDED NONE 0.00 MD 22 CHURCHVILLE RD 2 281 1,300

0.06 UNDIVDED 0.02 0.13 0.83 2.50 CO 332 2.50 CARASINS RUN RD 0.06 UNDIVDED 0.02 0.13 0.83 2.50 CO 332 2.50 CARASINS RUN RD

* A,B = UNIMPROVED; C = GRADED & DRAINED; D,E = SOIL, GRAVEL, STONE; F,G = LOW TYPE BITUMINOUS; H,I = HIGH TYPE BITUMINOUS; J = CONCRETE; K = BRICK; L = BLOCK

STATE HIGHWAY ADMINISTRATION OF MARYLAND
HIGHWAY INFORMATION SERVICES DIVISION
DATA SUPPORT GROUP

PAGE..... 23

STATE HIGHWAY LOCATION REFERENCE

ROUTE NUMBER.....MD 156 CONTINUED
INVENTORY DIRECTION...EAST
NAME: ALDINO RD

COUNTY-HARFORD
SHA DISTRICT.....4
DATE.....12/31/98

SYSTEMSTATE....	FUNCTIONAL CLASS	HWY TYPE	ACCESS CONTRL	MILEPOINT	MILEPOINT DESCRIPTION	MARKED LANES	SURFACE WIDTH/TYPE*	AADT
SECONDARY R	RUR-LOCAL	UNDIVIDED	NONE	2.60	CO 967 HOPEWELL RD	2	20I	1,300
				3.18				1,000
				3.36	STRUC #12038 SWAN CREEK			
				3.91	MD 155 CHURCHVILLE RD			

ROUTE NUMBER.....MD 159
INVENTORY DIRECTION...NORTH
NAME: PERRYMAN RD

SECONDARY R	RUR-LOCAL	UNDIVIDED	NONE	0.00	ROAD END	2	21I	5,875
				0.22	SPEED LIMIT 30 MPH			
				0.50	SPEED LIMIT 50 MPH			
	RUR-MINOR COLLECTOR			0.55				
	RUR-MAJOR COLLECTOR			1.96	CO 443 CANNING HOUSE RD			
				2.30	SPEED LIMIT 30 MPH			
				3.04		2	24I	
	RUR-MINOR COLLECTOR			3.21	CO 426 SPESUTIA RD			
				3.28	SPEED LIMIT 45 MPH			
				4.34		2	26I	
	URB-COLLECTOR			4.39	MU1050 OLD PHILADELPHIA RD	2	24I	
NAME: OLD PHILADELPHIA RD				4.39				
				4.46	SPEED LIMIT 35 MPH			
	RUR-MAJOR COLLECTOR			4.51	STRUC #12039 CRANBERRY RUN			
				4.69		2	36I	
				4.73	US 40 S PHILADELPHIA BLVD			
				4.73	MD 7 OLD PHILADELPHIA RD (AHEAD)			

ROUTE NUMBER.....MD 161
INVENTORY DIRECTION...NORTH
NAME: DARLINGTON RD

SECONDARY R	RUR-MAJOR COLLECTOR	UNDIVIDED	NONE	0.00	MD 155 LEVEL RD	2	25I	5,075
				0.05		2	22I	
				0.12	SPEED LIMIT 40 MPH			
				2.29		2	20I	
				2.49	SPEED LIMIT 30 MPH			
				2.86		2	22I	
				3.06	STRUC #12040 DEER CREEK			

* A,B = UNIMPROVED; C = GRADED & DRAINED; D,E = SOIL, GRAVEL, STONE; F,G = LOW TYPE BITUMINOUS;
H,I = HIGH TYPE BITUMINOUS; J = CONCRETE; K = BRICK; L = BLOCK

PAGE..... 23

STATE HIGHWAY ADMINISTRATION OF MARYLAND
HIGHWAY INFORMATION SERVICES DIVISION
DATA SUPPORT GROUP

STATE HIGHWAY LOCATION REFERENCE

ROUTE NUMBER.....MD 161
INVENTORY DIRECTION.....NORTH
NAME: DARLINGTON RD

COUNTY-HARFORD
SHA DISTRICT.....4
DATE.....12/31/98

SYSTEM STATE..... FUNCTIONAL CLASS HWY ACCESS CONTROL MILEPOINT MILEPOINT DESCRIPTION LANES WIDTH/TYPE* MARKED SURFACE AADT

ROUTE NUMBER	INVENTORY DIRECTION	NAME	CLASS	HWY	ACCESS	CONTROL	MILEPOINT	MILEPOINT	DESCRIPTION	LANES	WIDTH	TYP*	MARKED	SURFACE	AADT
3,150		NAME: MAIN ST	CO 167	CO 167			4.38	4.35	TRAPPE CHURCH RD	2	201				
			CO 166	CO 166			4.71	4.18	SHURESVILLE RD	2	221				
			MD 623	MD 623			5.17	3.98	CASTLETON RD	2	221				
			MD 161A	MD 161A			5.36	3.71	NO NAME	2	201				
			US 1	US 1			5.38	3.26	CONOMINGO RD	2	201				

ROUTE NUMBER.....MD 161A
INVENTORY DIRECTION.....EAST
NAME: NO NAME

SECONDARY R RUR-LOCAL UNDIVED NONE

0.00 MD 161 US 1 CONOMINGO RD

2 171

ROUTE NUMBER.....MD 165
INVENTORY DIRECTION.....NORTH
NAME: BALDWIN MILL RD

SECONDARY R RUR-MAJOR COLLECTOR UNDIVED NONE

0.00 MD 152 US 1 FALLSTON RD

2 221

5,925

6,825

7,225

9,225

10,750

0.00
0.00
2.12
2.19
2.26
2.29
2.94
3.07
3.16
3.22
3.24
5.52
6.24
6.70
6.80
6.80

BALTIMORE CO/L
STRUC #3100 LITTLE GUNPOWDER FALLS
FALLSTON RD
SPEED LIMIT 40 MPH
STRUC #12046 WEST BRANCH
STRUC #12045 WEST BRANCH
EAST-WEST HWY
SPEED LIMIT 30 MPH
NORRISVILLE RD

RUR-MINOR ARTERIAL
FEDERAL HILL RD

* A,B = UNIMPROVED; C = GRADED & DRAINED; D,E = SOIL, GRAVEL, STONE; F,G = LOW TYPE BITUMINOUS; H,I = HIGH TYPE BITUMINOUS; J = CONCRETE; K = BRICK; L = BLOCK

STATE HIGHWAY ADMINISTRATION OF MARYLAND
HIGHWAY INFORMATION SERVICES DIVISION
DATA SUPPORT GROUP

PAGE..... 25

STATE HIGHWAY LOCATION REFERENCE

ROUTE NUMBER.....MD 165 CONTINUED
INVENTORY DIRECTION....NORTH
NAME: FEDERAL HILL RD

COUNTY-HARFORD
SHA DISTRICT.....4
DATE.....12/31/98

SYSTEMSTATE....	FUNCTIONAL CLASS	HWY TYPE	ACCESS CONTRL	MILEPOINT	MILEPOINT	DESCRIPTION	MARKED LANES	SURFACE WIDTH/TYPE*	AADT
SECONDARY R	RUR-MINOR ARTERIAL	UNDIVIDED	NONE	6.80	CO 617	W JARRETTSVILLE RD	2	36I	10,750
				6.86			2	22I	
				7.20		SPEED LIMIT 45 MPH			
				9.85		SPEED LIMIT 50 MPH			
				11.36	CO 82	ST CLAIR BRIDGE RD	2	20I	5,250
				11.38		STRUC #12044 DEER CREEK			
				11.62	CO 93	FAWN GROVE RD			
				11.84		STRUC #12043 DEER CREEK			
				13.64			2	23I	
NAME: PYLESVILLE RD				13.73	MD 24	ROCKS SPRING RD			
				13.85		SPEED LIMIT 40 MPH			
				14.25			2	24I	
				14.67		SPEED LIMIT 50 MPH			
				14.94	MD 624	GRACETON RD			4,450
		PART		15.36					
				15.75	MD 543	ADY RD			6,875
				15.90		STRUC #12041 BROAD CREEK			
				18.23	MD 136	WHITEFORD RD			5,925
				18.81	CO 107	DOOLEY RD			
				18.98		PENNSYLVANIA ST/L			

ROUTE NUMBER.....MD 439
INVENTORY DIRECTION....EAST
NAME: OLD YORK RD

SECONDARY R	RUR-MAJOR COLLECTOR	UNDIVIDED	NONE	0.00		BALTIMORE CO/L	2	24I	3,550
				0.09		SPEED LIMIT 50 MPH			
				1.22	MD 23	NORRISVILLE RD			

ROUTE NUMBER.....MD 440
INVENTORY DIRECTION....EAST
NAME: DUBLIN RD

SECONDARY R	RUR-MINOR COLLECTOR	UNDIVIDED	NONE	0.00	MD 543	ADY RD	2	22I	1,350
				0.33		SPEED LIMIT 40 MPH			
				1.72		SPEED LIMIT 35 MPH			
				2.26			2	33I	
				2.84		SPEED LIMIT 40 MPH			

* A,B = UNIMPROVED; C = GRADED & DRAINED; D,E = SOIL, GRAVEL, STONE; F,G = LOW TYPE BITUMINOUS;
H,I = HIGH TYPE BITUMINOUS; J = CONCRETE; K = BRICK; L = BLOCK

PAGE..... 25

STATE HIGHWAY ADMINISTRATION OF MARYLAND

HIGHWAY INFORMATION SERVICES DIVISION

DATA SUPPORT GROUP

STATE HIGHWAY LOCATION REFERENCE

COUNTY-HARFORD
SHA DISTRICT.....4
DATE.....12/31/98

SYSTEM STATE..... FUNCTIONAL CLASS TYPE ACCESS MARKED SURFACE ADPT

ROUTE NUMBER	MD	STATE	US	DESCRIPTION	LANES	WIDTH/TYPE*	ADPT
440	MD	136	1	WHITEFORD RD	2	261	1,350
				SPEED LIMIT 30 MPH		221	2,150

CONTINUED

ROUTE NUMBER.....MD 440
INVENTORY DIRECTION.....EAST
NAME: DUBLIN RD

ROUTE NUMBER.....MD 462
INVENTORY DIRECTION.....NORTH
NAME: PARADISE RD

ROUTE NUMBER	MD	STATE	US	DESCRIPTION	LANES	WIDTH/TYPE*	ADPT
490	MD	132	2	W BELAIR AVE	2	361	3,775
				SPEED LIMIT 30 MPH			
				ABERDEEN THRUWAY			
				BEARDS HILL RD			
				SPEED LIMIT 40 MPH		241	
				STRUC #12047 CARSINS RUN			
				STRUC #12048 SWANN CREEK			
				OUT CORP LMTS ABERDEEN			
				SPEED LIMIT 50 MPH			
				STRUC #12074 SWAN CREEK			
				J F K MEMORIAL HWY			
				STRUC #H X866			
				CHAPEL RD			
				LEVEL RD			

RUR-MAJOR COLLECTOR

ROUTE NUMBER	MD	STATE	US	DESCRIPTION	LANES	WIDTH/TYPE*	ADPT
490	MD	190	2	COMMERCE ST	2	401	1,499
				SPEED LIMIT 25 MPH			
				GILES ST			
				REVOLUTION ST/S UNION AVE			

ROUTE NUMBER.....MD 490
INVENTORY DIRECTION.....NORTH
NAME: S UNION AVE

UNDIVIDED NONE

URB-LOCAL

* A,B = UNIMPROVED; C = GRADED & DRAINED; D,E = SOIL,GRAVEL,STONE; F,G = LOW TYPE BITUMINOUS; H,I = HIGH TYPE BITUMINOUS; J = CONCRETE; K = BRICK; L = BLOCK

STATE HIGHWAY ADMINISTRATION OF MARYLAND
HIGHWAY INFORMATION SERVICES DIVISION
DATA SUPPORT GROUP

PAGE..... 27

STATE HIGHWAY LOCATION REFERENCE

ROUTE NUMBER.....MD 543
INVENTORY DIRECTION...NORTH
NAME: RIVERSIDE PKWY

COUNTY-HARFORD
SHA DISTRICT.....4
DATE.....12/31/98

SYSTEM	FUNCTIONAL CLASS	HWY TYPE	ACCESS CONTRL	MILEPOINT		MILEPOINT DESCRIPTION	MARKED LANES	SURFACE WIDTH/TYPE*	AADT
SECONDARY R	URB-COLLECTOR	DIVIDED	NONE	0.00	US 40	PULASKI HWY	3	40I	10,650
		UNDIVIDED		0.05			3	36I	
				0.08			3	52I	
				0.19			2	26I	
				0.30	US 40	PULASKI HWY			
				0.30		STRUC #12082			
				0.48			2	24I	
				0.78		SPEED LIMIT 40 MPH			
		DIVIDED		1.14			3	36I	
				1.23			4	48I	
				1.34			5	60I	
				1.40			4	48I	
	RUR-MAJOR COLLECTOR			1.47	MD 7	PHILADELPHIA RD			17,675
NAME: CRESWELL RD				1.47					
				1.56	RP 9502	RAMP 2 FR MD 543 TO RAMP 3			
				1.58	RP 9504	RAMP 4 FR RAMP 1 TO MD 543			
				1.61	RP 9501	RAMP 1 FR IS 95 TO MD 543			
				1.61	RP 9503	RAMP 3 FR MD 543 TO IS 95			
				1.70	IS 95	J F K MEMORIAL HWY			
				1.70		STRUC #12077			
				1.70		EXIT #80			
				1.79	RP 9507	RAMP 7 FR MD 543 TO IS 95			
				1.79	RP 9505	RAMP 5 FR IS 95 TO MD 543			
				1.82	RP 9508	RAMP 8 FR RAMP 5 TO MD 543			
				1.84	RP 9506	RAMP 6 FR MD 543 TO RAMP 7			
				1.99			3	36I	
		UNDIVIDED		2.10					
				2.16	CO1738	CRESWELL RD			
				2.21			2	24I	
				2.40		STRUC #12051 JAMES RUN			
				2.50		SPEED LIMIT 45 MPH			
				3.63	MD 136	CALVARY RD			13,275
NAME: FOUNTAIN GREEN RD				3.63					
	URB-MINOR ARTERIAL			3.93		STRUC #12050 BYNUM RUN			
				5.23	CO 216	WHEEL RD	2	22I	14,725
				5.42		SPEED LIMIT 40 MPH			
		CTL		6.05					
				7.37	MD 22	CHURCHVILLE RD			10,125
		UNDIVIDED		7.61			2	24I	
		CTL		8.80					
		UNDIVIDED		9.10					
				9.44	CO 205	PROSPECT MILL RD			9,725

* A,B = UNIMPROVED; C = GRADED & DRAINED; D,E = SOIL, GRAVEL, STONE; F,G = LOW TYPE BITUMINOUS;
H,I = HIGH TYPE BITUMINOUS; J = CONCRETE; K = BRICK; L = BLOCK

PAGE..... 27

STATE HIGHWAY ADMINISTRATION OF MARYLAND
HIGHWAY INFORMATION SERVICES DIVISION

DATA SUPPORT GROUP

STATE HIGHWAY LOCATION REFERENCE

ROUTE NUMBER.....MD 543 CONTINUED

INVENTORY DIRECTION.....NORTH

NAME: ADY RD

COUNTY-HARFORD
SHA DISTRICT.....4
DATE.....12/31/98

SYSTEMSTATE..... FUNCTIONAL CLASS HWY ACCESS CONTROL MILEPOINT MILEPOINT DESCRIPTION LANES WIDTH/TYPE* MARKED SURFACE ADPT

SECONDARY R URB-MINOR ARTERIAL UNDIVED NONE 10.30 10.42 10.42

NAME: ADY RD

RUR-MAJOR COLLECTOR

US 1 CONOWINGO RD 2 361 2 6,250

SPEED LIMIT 50 MPH 11.29 13.50 13.52

STRUC #12049 DEER CREEK

MD 440 14.99 14.99

DUBLIN RD

CO 444 15.92 15.92

EMORY CHURCH RD

MD 646 15.92 15.92

PROSPECT RD

18.26 18.68 18.98

SPEED LIMIT 40 MPH

MD 165 19.08 19.08

PYLESVILLE RD

2 241 2 3,625

ROUTE NUMBER.....MD 623

INVENTORY DIRECTION.....NORTH

NAME: CASTLETON RD

SECONDARY R RUR-MINOR COLLECTOR UNDIVED NONE

MD 161 0.00 0.19 0.30

MAIN ST

US 1 CONOWINGO RD 2 201 2 1,250

SPEED LIMIT 35 MPH

MD 149 2.22 2.22

STRUC #12053 PEDDLER RUN

CO 149 3.14 3.14

CASTLETON RD

2 221 2 181

NAME: FLINTVILLE RD

3.14 3.19 3.19

SPEED LIMIT 40 MPH

CO 136 6.18 6.18

STRUC #12052 BROAD CREEK

DEEP RUN RD

PENNSYLVANIA ST/L

ROUTE NUMBER.....MD 624

INVENTORY DIRECTION.....NORTH

NAME: GRACEYTON RD

SECONDARY R RUR-LOCAL UNDIVED NONE

MD 165 0.00 0.10 0.10

PYLESVILLE RD

2 211 2 2,650

SPEED LIMIT 50 MPH

0.34 0.34 1.15

STRUC #12055 JACKS HOLE

STRUC #12054 BROAD CREEK

* A,B = UNIMPROVED; C = GRADED & DRAINED; D,E = SOIL, GRAVEL, STONE; F,G = LOW TYPE BITUMINOUS; H,I = HIGH TYPE BITUMINOUS; J = CONCRETE; K = BRICK; L = BLOCK

STATE HIGHWAY ADMINISTRATION OF MARYLAND
HIGHWAY INFORMATION SERVICES DIVISION
DATA SUPPORT GROUP

PAGE..... 29

STATE HIGHWAY LOCATION REFERENCE

ROUTE NUMBER.....MD 624 CONTINUED
INVENTORY DIRECTION...NORTH
NAME: GRACETON RD

COUNTY-HARFORD
SHA DISTRICT.....4
DATE.....12/31/98

SYSTEM ...STATE...	FUNCTIONAL CLASS	HWY TYPE	ACCESS CONTRL	MILEPOINT	MILEPOINT	DESCRIPTION	MARKED LANES	SURFACE WIDTH/TYPE*	AADT
SECONDARY R	RUR-MAJOR COLLECTOR	UNDIVIDED	NONE	2.73	MD 136	WHITEFORD RD	2	21I	2,650
				3.02		PENNSYLVANIA ST/L			

ROUTE NUMBER.....MD 646
INVENTORY DIRECTION...NORTH
NAME: PROSPECT RD

SECONDARY R	RUR-MINOR COLLECTOR	UNDIVIDED	NONE	0.00	MD 543	ADY RD	2	21I	950
				0.00	CO 444	EMORY CHURCH RD (BACK)			
				0.06		SPEED LIMIT 50 MPH			
				0.77		STRUC #12057 BROAD CREEK			
				1.72		STRUC #12160X0 BROAD CREEK			
				3.31	MD 136	WHITEFORD RD			
				3.31	CO 118	PROSPECT RD (AHEAD)			

ROUTE NUMBER.....MD 715
INVENTORY DIRECTION...EAST
NAME: ACCESS RD

SECONDARY U	URB-MINOR ARTERIAL	DIVIDED	PART	0.00	US 40	S PHILADELPHIA BLVD	3	46I	8,475
		UNDIVIDED		0.10			2	30I	
				0.18			2	24I	
				0.20		SPEED LIMIT 45 MPH			
		DIVIDED		0.24					
				0.27	US 40	S PHILADELPHIA BLVD			
				0.27		STRUC #12023			
				0.37	RP104005	RAMP 5 FR MD 715 TO RAMP 4			
				0.41	RP104004	RAMP 4 FR MD 715 TO US 40	4	48I	
				0.45	RP104006	RAMP 6 FR US 40 TO MD 715			
				0.51	MU1050	OLD PHILADELPHIA RD			
				0.78		R/R #ATK 530 692 E			
				0.78		STRUC #12058			
R				1.17		OUT CORP LMTS ABERDEEN			
				1.19	GV 61	MARYLAND BLVD (AHEAD) @ A.P.G.			

* A,B = UNIMPROVED; C = GRADED & DRAINED; D,E = SOIL, GRAVEL, STONE; F,G = LOW TYPE BITUMINOUS;
H,I = HIGH TYPE BITUMINOUS; J = CONCRETE; K = BRICK; L = BLOCK

PAGE..... 29

STATE HIGHWAY ADMINISTRATION OF MARYLAND
HIGHWAY INFORMATION SERVICES DIVISION
DATA SUPPORT GROUP

STATE HIGHWAY LOCATION REFERENCE

ROUTE NUMBER.....MD 755
INVENTORY DIRECTION.....NORTH
NAME: EDGEWOOD RD

COUNTY-HARFORD
SHA DISTRICT.....4
DATE.....12/31/98

SYSTEMSTATE..... FUNCTIONAL CLASS HWY ACCESS MILEPOINT MILEPOINT DESCRIPTION LANES SURFACE MARKED
ADDT WIDTH/TYPE*

SYSTEM	STATE	FUNCTIONAL CLASS	HWY	ACCESS	MILEPOINT	MILEPOINT DESCRIPTION	LANES	SURFACE	MARKED
SECONDARY R	URB-MINOR ARTERIAL	UNDIVD	NONE	0.00	ROAD END @ A.P.G.	2	301	5,925	
				0.12	R/R #ATK 530 689 W				
				0.22	STRUC #12059				
				0.26	SPEED LIMIT 35 MPH				
		CTL		0.55	WILLOUGHBY BEACH RD	2	241		
				0.95	HANSON RD				
				0.97	SPEED LIMIT 40 MPH				
		UNDIVD		1.47		2	281	17,025	
				1.56	EMMORTON RD	3	361		
				1.79	PULASKI HWY	4	421		
				1.79	US 40				
				1.79	EDGEWOOD RD (AHEAD)				

ROUTE NUMBER.....MD 763
INVENTORY DIRECTION.....EAST
NAME: SUPERIOR ST

SECONDARY U	URB-MINOR ARTERIAL	UNDIVD	NONE	0.00	OHIO ST	2	401	5,099	
				0.10	SPEED LIMIT 30 MPH				
				0.26	PULASKI HWY				
				0.26	US 40				
				0.32	STRUC #H 2040				
				0.32	MU 380				
					JUNIATA ST N				

ROUTE NUMBER.....MD 924
INVENTORY DIRECTION.....NORTH
NAME: EMMORTON RD

SECONDARY R	URB-COLLECTOR	UNDIVD	NONE	0.00	MD 24	3	361	19,425	
				0.00	VIETNAM VETERANS MEMORIAL HWY				
				0.12	TOLLGATE RD (BACK)				
				0.25		4	481		
				0.34	SPEED LIMIT 40 MPH				
				0.41		3	361		
				1.00	SINGER RD	2	241		
				1.00	CO 246				
				1.00	CO1044				
				2.23	ABINGDON RD				
				2.28	WHEEL RD				

* A,B = UNIMPROVED; C = GRADED & DRAINED; D,E = SOIL, GRAVEL, STONE; F,G = LOW TYPE BITUMINOUS; H,I = HIGH TYPE BITUMINOUS; J = CONCRETE; K = BRICK; L = BLOCK

STATE HIGHWAY ADMINISTRATION OF MARYLAND
HIGHWAY INFORMATION SERVICES DIVISION
DATA SUPPORT GROUP


STATE HIGHWAY LOCATION REFERENCE

ROUTE NUMBER.....MD 924 CONTINUED
INVENTORY DIRECTION....NORTH
NAME: EMMORTON RD

COUNTY-HARFORD
SHA DISTRICT.....4
DATE.....12/31/98

SYSTEM	FUNCTIONAL CLASS	HWY TYPE	ACCESS CONTRL	MILEPOINT	MILEPOINT	DESCRIPTION	MARKED LANES	SURFACE WIDTH/TYPE*	AADT
SECONDARY R	URB-COLLECTOR	DIVIDED CTL	NONE	2.62	CO 244	LAUREL BUSH RD	2	24I	19,425
	URB-MINOR ARTERIAL	UNDIVIDED		2.68					
				2.95	CO 247	PLUMTREE RD			
				3.01					
				4.12	CO 248	W RING FACTORY RD			
				4.12	CO1649	E RING FACTORY RD			
		DIVIDED		4.75					
NAME: S MAIN ST				4.81		ENT TO WAKE FOREST ELEM SCHOOL			13,675
				4.81					
				4.81	CO 241	E MACPHAIL RD			
				5.03		SPEED LIMIT 30 MPH			
U				5.19		IN CORP LMTS BEL AIR			
				5.20		MD 924 (SB/L) BOND ST	4	56I	
				5.23			6	70I	
				5.36			6	76I	
				5.45	US 1BU	BALTIMORE PIKE	5	62I	
				5.45	MD 22	FULFORD AVE			
				5.51		MD 22 (WB/L) CHURCHVILLE RD			
				5.54		SPEED LIMIT 25 MPH			
NAME: N MAIN ST				5.69	MU 630	PENNSYLVANIA AVE			
				5.78			4	70I	
		UNDIVIDED		5.95		MD 924 (SB/L) BOND ST	3	46I	
				6.02	US 1BU	W BROADWAY	2	34I	
				6.02	MU 80	W BROADWAY			
				6.09			2	40I	
NAME: ROCK SPRING AVE				6.19	MU 580	MAULSBY AVE			
				6.42		SPEED LIMIT 40 MPH			
				6.51			2	41I	
R				6.57	CO1036	MOORES MILL RD			
				6.57	CO1580	VALE RD			
				6.57		OUT CORP LMTS BEL AIR			
				7.00			2	38I	
				7.16	RP100104	RAMP 4 FR US 1 TO MD 924	2	24I	
				7.19	RP100102	RAMP 2 FR MD 924 TO US 1			
				7.22	RP100103	RAMP 3 FR MD 924 TO RAMP 2			
				7.28	RP100101	RAMP 1 FR US 1 TO MD 924			
				7.34	US 1	BELAIR BYPASS			
				7.34		STRUC #12015			
				7.34	MD 24	ROCK SPRING AVE (AHEAD)			

* A,B = UNIMPROVED; C = GRADED & DRAINED; D,E = SOIL, GRAVEL, STONE; F,G = LOW TYPE BITUMINOUS;
H,I = HIGH TYPE BITUMINOUS; J = CONCRETE; K = BRICK; L = BLOCK



1997

Calendar Year

HIGHWAY LOCATION REFERENCE


Data as of December 31, 1997

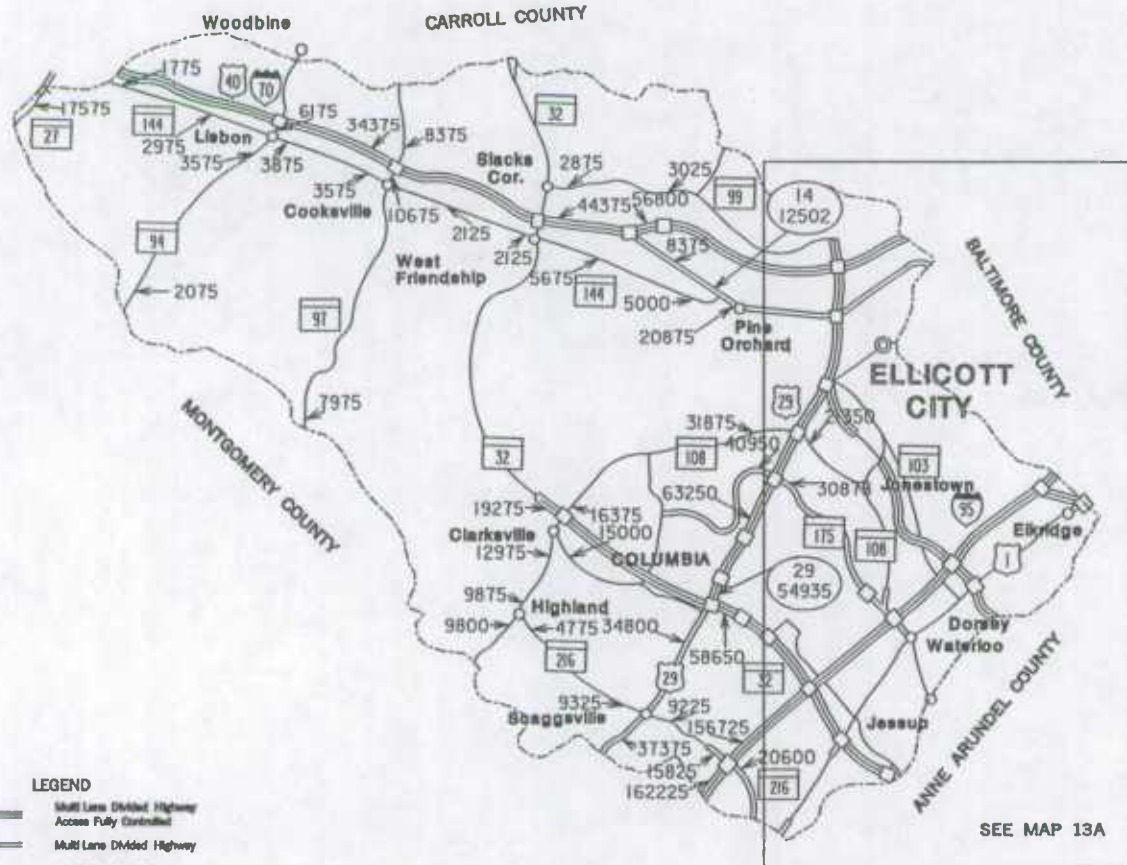
HOWARD

COUNTY

SHA DISTRICT #7

HO





HOWARD COUNTY TRAFFIC VOLUME MAP 1997


ANNUAL AVERAGE DAILY TRAFFIC
PREPARED BY THE

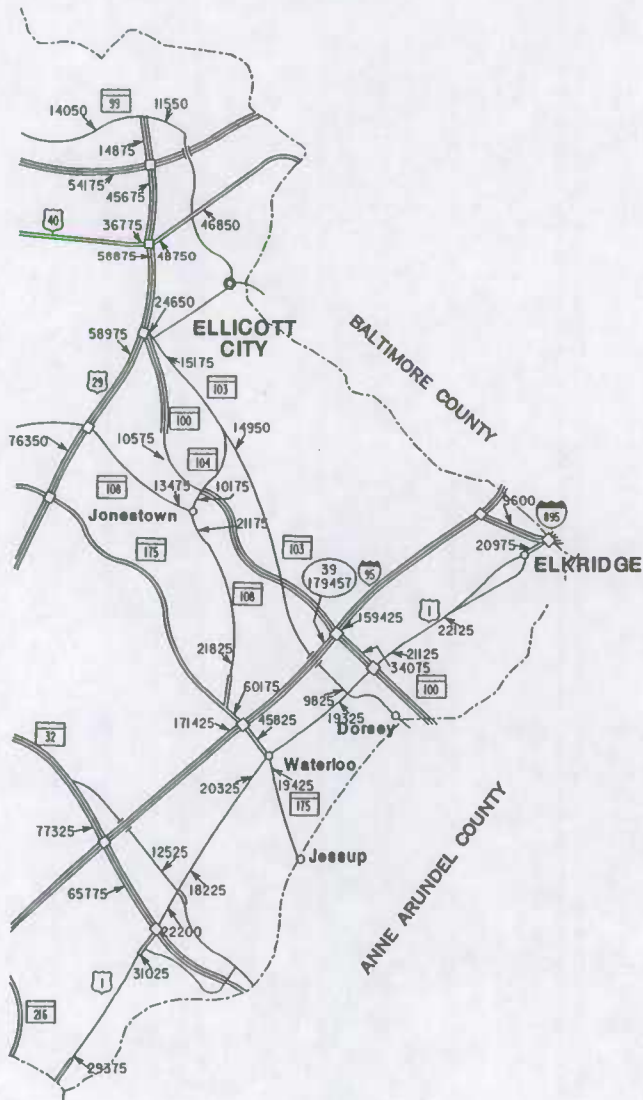
Maryland Department of Transportation
STATE HIGHWAY ADMINISTRATION







- LEGEND**
- Multi Lane Divided Highway
 - Access Fully Controlled
 - Multi Lane Divided Highway
 - Undivided Highway
 - Local Highway
 - Counter Stations
 - Permanent Traffic Counter Locations and Toll Facilities
 - Traffic Count

SEE MAP 13A





LEGEND


-  Multi Lane Divided Highway
Access Fully Controlled
-  Multi Lane Divided Highway
-  Undivided Highway
-  Local Highway

- Counter Stations
-  Permanent Traffic Counter
Locations and Toll Facilities
- Traffic Count



**HOWARD COUNTY
ENLARGEMENT
TRAFFIC VOLUME MAP
1997**


ANNUAL AVERAGE DAILY TRAFFIC
PREPARED BY THE
Maryland Department of Transportation
STATE HIGHWAY ADMINISTRATION



ROUTE ALERT LIST

HOWARD COUNTY

MD 732 W - Transferred, now CO 2964 (Guilford Rd)



STATE HIGHWAY ADMINISTRATION OF MARYLAND
HIGHWAY INFORMATION SERVICES DIVISION
DATA SUPPORT GROUP

PAGE..... 1

STATE HIGHWAY LOCATION REFERENCE

ROUTE NUMBER.....US 1
INVENTORY DIRECTION...NORTH
NAME: WASHINGTON BLVD

COUNTY-HOWARD
SHA DISTRICT.....7
DATE.....12/31/98

SYSTEM	FUNCTIONAL CLASS	HWY TYPE	ACCESS CONTRL	MILEPOINT	MILEPOINT DESCRIPTION	MARKED LANES	SURFACE WIDTH/TYPE*	AADT
SECONDARY R	URB-OTHER PRIN ART	DIVIDED	NONE	0.00	PRINCE GEORGES CO/L	6	74I	29,375
				0.00	STRUC #16001 PATUXENT RIVER			
				0.06	STRUC #13035 ENT TO LAUREL RACETRAC			
				0.08	SPEED LIMIT 35 MPH			
				0.32		6	72I	
		UNDIVIDED		0.58		4	48I	
		DIVIDED		0.74				
				0.97	CO 112 WHISKEY BOTTOM RD			31,025
		UNDIVIDED		1.07				
				1.08	SPEED LIMIT 50 MPH			
				1.57	STRUC #13009 HAMMOND BRANCH			
		DIVIDED		1.69				
				2.16	CO 416 GORMAN RD			
				2.31		4	50I	
				2.47	STRUC #13007 LITTLE PATUXENT RIVER			
				2.49		4	48I	
				2.66	RP203204 RAMP 4 FR US 1 TO COLLECTOR B			
				2.69	RP203206 RAMP 6 FR COLLECTOR B TO US 1			
				2.79	RP203203 RAMP 3 FR COLLECTOR B TO US 1			
				2.81	RP203205 RAMP 5 FR US 1 TO COLLECTOR B			
				2.82	RP203210 COLLECTOR B			
				2.82	STRUC #13110			
				2.85	MD 32 PATUXENT PKWY			22,200
				2.85	STRUC #13108			
				2.88	RP203209 COLLECTOR A			
				2.88	STRUC #13109			
				2.89	RP203201 RAMP 1 FR US 1 TO COLLECTOR A			
				2.92	RP203207 RAMP 7 FR COLLECTOR A TO US 1			
				3.00	STRUC #13006			
				3.06	RP203208 RAMP 8 FR US 1 TO COLLECTOR A			
				3.15	RP203202 RAMP 2 FR COLLECTOR A TO US 1			
		CTL		3.26	CO1910 GUILFORD RD			18,225
		DIVIDED		3.32				
		UNDIVIDED		3.54				
				3.70	R/R #CSX 140 227 D			
				3.70	STRUC #13099			
		DIVIDED		3.73				
		UNDIVIDED		3.99				
				4.36	STRUC #13005 DORSEY RUN			
				5.06	SPEED LIMIT 45 MPH			
		DIVIDED		5.25				

* A,B = UNIMPROVED; C = GRADED & DRAINED; D,E = SOIL, GRAVEL, STONE; F,G = LOW TYPE BITUMINOUS;
H,I = HIGH TYPE BITUMINOUS; J = CONCRETE; K = BRICK; L = BLOCK

PAGE..... 1

STATE HIGHWAY ADMINISTRATION OF MARYLAND
HIGHWAY INFORMATION SERVICES DIVISION
DATA SUPPORT GROUP

STATE HIGHWAY LOCATION REFERENCE

CONTINUED

ROUTE NUMBER.....US 1
INVENTORY DIRECTION.....NORTH
NAME: WASHINGTON BLVD

COUNTY-HOWARD
SHA DISTRICT.....7
DATE.....12/31/98

SYSTEM STATE..... FUNCTIONAL CLASS HWY ACCESS MILEPOINT MILEPOINT DESCRIPTION LANES WIDTH/TYPE* AADT

SYSTEM	STATE	FUNCTIONAL CLASS	HWY	ACCESS	MILEPOINT	MILEPOINT DESCRIPTION	LANES WIDTH/TYPE*	AADT
SECONDARY R	URB-OTHER PRIN ART	DIVIDED	NONE	MD 958P	5.39	STRUC #13004 DORSEY RUN	4	48J
		DIVIDED		MD 175	5.60	CRESTMOUNT RD	4	59I
		DIVIDED			5.67	WATERLOO RD	4	48I
		CTL			5.71			
		DIVIDED			6.04			
		DIVIDED			6.15			
		UNDIVDED			6.16	STRUC #13003 DEEP RUN		
		UNDIVDED			6.18			
		DIVIDED			6.82			
		DIVIDED		MD 103	7.05	MEADOW RIDGE RD/DORSEY RD		
		UNDIVDED			7.18			
		DIVIDED			7.24			
		UNDIVDED			7.35	RAMP 4 ER US 1 TO MD 100		
		UNDIVDED			7.42	RAMP 5 ER US 1 TO RAMP 4		
		UNDIVDED			7.43	RAMP 6 ER MD 100 TO US 1		
		UNDIVDED			7.51	RAMP 3 ER MD 100 TO US 1		
		UNDIVDED			7.56	NO NAME		
		UNDIVDED			7.56	STRUC #13118		
		UNDIVDED			7.56	EXIT #6		
		UNDIVDED			7.59	RAMP 1 ER US 1 TO MD 100		
		UNDIVDED			7.68	RAMP 7 ER RAMP 2 TO US 1		
		UNDIVDED			7.70	RAMP 8 ER US 1 TO MD 100		
		UNDIVDED			7.71	RAMP 2 ER MD 100 TO US 1		
		UNDIVDED			7.84		5	60I
		UNDIVDED			8.00	STRUC #13002 BEALMEAR BRANCH	4	48I
		CTL			8.43			
		UNDIVDED			8.50			
		UNDIVDED			8.89			
		UNDIVDED			8.93			
		UNDIVDED		CO 559	9.06	S HANOVER RD		
		UNDIVDED			9.16			
		DIVIDED			9.52			
		DIVIDED		CO 136	9.61	MONTGOMERY RD		
		UNDIVDED			9.70			
		UNDIVDED			9.94			
		UNDIVDED			10.10	SPEED LIMIT 40 MPH		
		UNDIVDED			10.40			
		UNDIVDED			10.71	R/R #CSX 140 881 Y		
		DIVIDED			10.74			
		DIVIDED		CO 158	10.79	LEVERING RD		

* A,B = UNIMPROVED; C = GRADED & DRAINED; D,E = SOIL,GRAVEL,STONE; F,G = LOW TYPE BITUMINOUS; H,I = HIGH TYPE BITUMINOUS; J = CONCRETE; K = BRICK; L = BLOCK

STATE HIGHWAY ADMINISTRATION OF MARYLAND
HIGHWAY INFORMATION SERVICES DIVISION
DATA SUPPORT GROUP

STATE HIGHWAY LOCATION REFERENCE

ROUTE NUMBER.....US 1 CONTINUED
INVENTORY DIRECTION...NORTH
NAME: WASHINGTON BLVD

COUNTY-HOWARD
SHA DISTRICT.....7
DATE.....12/31/98

SYSTEM	FUNCTIONAL CLASS	HWY TYPE	ACCESS	MILEPOINT	MILEPOINT DESCRIPTION	MARKED LANES	SURFACE WIDTH/TYPE*	AADT
SECONDARY R	URB-OTHER PRIN ART	DIVIDED	NONE	10.86	RP 89507 RAMP 7 FR IS 895 TO US 1	4	48I	20,975
				10.89	RP 89504 RAMP 4 FR US 1 TO IS 895			
				11.01	STRUC #3010 PATAPSCO RIVER			
				11.01	BALTIMORE CO/L			

ROUTE NUMBER.....MD 27
INVENTORY DIRECTION...NORTH
NAME: RIDGE RD

SECONDARY R	RUR-MINOR ARTERIAL	UNDIVIDED	NONE	0.00	MONTGOMERY CO/L	2	21I	17,575
				0.18	SPEED LIMIT 50 MPH			
				1.21	CO 3 PENN SHOP RD			
				1.23	FREDERICK CO/L			

ROUTE NUMBER.....US 29
INVENTORY DIRECTION...NORTH
NAME: COLUMBIA PIKE

PRIMARY R	URB-FRWY/EXPWY	DIVIDED	PART	0.00	MONTGOMERY CO/L	4	48J	37,375
				0.00	STRUC #15034 PATUXENT RIVER			
				0.00	STRUC #15035 PATUXENT RIVER			
				0.05		4	48I	
				0.21	SPEED LIMIT 55 MPH			
				0.69	MILE MARKER 13.0			
				1.38	MD 216 SCAGGSVILLE RD			34,800
				1.69	MILE MARKER 14.0			
				2.11	STRUC #13014 HAMMOND BRANCH			
				2.52	CO 109 JOHNS HOPKINS RD	5	60I	
				2.70	MILE MARKER 15.0			
				3.26	STRUC #13013 MIDDLE PATUXENT RIVER			
				3.67	MILE MARKER 16.0			
				3.90	RP203206 RAMP 6 FR MD 32 TO US 29			
				3.97	RP203204 RAMP 4 FR US 29 TO MD 32			
				4.26	RP203205 RAMP 5 FR US 29 TO MD 32			
				4.26	RP203203 RAMP 3 FR MD 32 TO US 29			
				4.31	MD 32 PATUXENT PKWY			54,935
				4.31	STRUC #13101			
				4.36	RP203201 RAMP 1 FR US 29 TO MD 32			

* A,B = UNIMPROVED; C = GRADED & DRAINED; D,E = SOIL, GRAVEL, STONE; F,G = LOW TYPE BITUMINOUS;
H,I = HIGH TYPE BITUMINOUS; J = CONCRETE; K = BRICK; L = BLOCK

STATE HIGHWAY ADMINISTRATION OF MARYLAND
HIGHWAY INFORMATION SERVICES DIVISION
DATA SUPPORT GROUP

PAGE..... 4

STATE HIGHWAY LOCATION REFERENCE

ROUTE NUMBER.....US 29 CONTINUED

INVENTORY DIRECTION.....NORTH
NAME: COLUMBIA PIKE

COUNTY-HOWARD
SHA DISTRICT.....7
DATE.....12/31/98

SYSTEM	STATE.....	FUNCTIONAL CLASS	HWY	ACCESS	CONTROL MILEPOINT	MILEPOINT DESCRIPTION	LANES	WIDTH	SURFACE	MARKED
PRIMARY	R	URB-FRWY/EXPWY								
		DIVIDED	PART							

4.36	RP203207	RAMP 7 FR MD 32 TO US 29	5	601	54,935					
4.63	RP203202	MILE MARKER 17.0								
4.69	RP203202	RAMP 2 FR MD 32 TO US 29	6	721						
4.69	RP203208	RAMP 8 FR US 29 TO MD 32								
4.96	CO 412	SENECA DR								
4.96	STRUC #13131	STRUC #13131								
4.96	EXIT #17	EXIT #17								
4.97	RP102907	RAMP 7 FR CO 412 TO US 29								
5.05	RP102908	RAMP 8 FR US 29 TO MD 412								
5.21	RP102901	RAMP 1 FR US 29 TO CO 1161	5	601						
5.63	RP102901	RAMP 6 FR CO 1161 TO US 29	5	601						
5.70	RP102906	RAMP 5 FR US 29 TO CO 1161								
5.88	RP102905	RAMP 6 FR CO 1161 TO US 29								
5.90	RP102903	RAMP 5 FR US 29 TO CO 1161								
5.95	CO1161	BROKEN LAND PKWY								
5.95	STRUC #13129	STRUC #13129								
5.95	EXIT #18	EXIT #18								
6.02	RP102907	RAMP 7 FR CO 1161 TO US 29								
6.08	RP102901	RAMP 1 FR US 29 TO CO 1161								
6.08	STRUC #13128	STRUC #13128								
6.09	RP102902	RAMP 2 FR CO 1161 TO US 29								
6.12	STRUC #13012	STRUC #13012 PATUXENT RIVER	4	48J						
6.33	MD 986K	SOUTH ENTRANCE RD								
6.53	MD 986L	SOUTH ENTRANCE RD								
6.60	ATR STATION #0029 (CHART)	ATR STATION #0029 (CHART)								
6.61	STRUC #H00133	STRUC #H00133 PEDESTRIAN WALKWAY								
6.61	MILE MARKER 19.0	MILE MARKER 19.0								
7.19	RP102906	RAMP 6 FR MD 175 TO US 29	5	60J						
7.38	RP102904	RAMP 4 FR US 29 TO MD 175	6	721						
7.41	RP102904	RAMP 3 FR MD 175 TO US 29								
7.47	RP102903	RAMP 4 FR US 29 TO MD 175								
7.69	RP102905	RAMP 5 FR US 29 TO MD 175								
7.70	MD 175	PATUXENT PKWY								
7.74	STRUC #13086	STRUC #13086								
7.74	MILE MARKER 20.0	MILE MARKER 20.0								
7.79	RP102907	RAMP 7 FR MD 175 TO US 29								
7.79	RP102901	RAMP 1 FR US 29 TO MD 175								
7.94	RP102902	RAMP 2 FR MD 175 TO US 29								
8.10	RP102908	RAMP 8 FR US 29 TO MD 175								
8.49	RP102904	RAMP 4 FR US 29 TO MD 108	6	72J	76,350					
8.58	RP102904	RAMP 4 FR US 29 TO MD 108								

* A,B = UNIMPROVED; C = GRADED & DRAINED; D,E = SOIL, GRAVEL, STONE; F,G = LOW TYPE BITUMINOUS; H,I = HIGH TYPE BITUMINOUS; J = CONCRETE; K = BRICK; L = BLOCK

PAGE..... 4

STATE HIGHWAY ADMINISTRATION OF MARYLAND
HIGHWAY INFORMATION SERVICES DIVISION
DATA SUPPORT GROUP

PAGE..... 5

STATE HIGHWAY LOCATION REFERENCE

ROUTE NUMBER.....US 29 CONTINUED
INVENTORY DIRECTION....NORTH
NAME: COLUMBIA PIKE

COUNTY-HOWARD
SHA DISTRICT.....7
DATE.....12/31/98

SYSTEM	FUNCTIONAL CLASS	HWY TYPE	ACCESS CONTRL	MILEPOINT	MILEPOINT DESCRIPTION	MARKED LANES	SURFACE WIDTH/TYPE*	AADT
PRIMARY	R	URB-FRWY/EXPWY	DIVIDED	PART	8.58 RP102906 RAMP 6 FR MD 108 TO US 29	6	72J	76,350
					8.60 MILE MARKER 21.0			
					8.75 RP102905 RAMP 5 FR US 29 TO MD 108			
					8.81 RP102903 RAMP 3 FR MD 108 TO US 29			
			FULL		8.85 MD 108 CLARKSVILLE PIKE/OLD ANNAPOLIS RD			58,975
					8.85 STRUC #13111			
					8.87 RP102907 RAMP 7 FR MD 108 TO US 29			
					8.96 RP102901 RAMP 1 FR US 29 TO MD 108			
					8.99	6	72I	
					9.04 RP102908 RAMP 8 FR US 29 TO MD 108			
					9.11 RP102902 RAMP 2 FR MD 108 TO US 29			
					9.61 RP102907 RAMP 7 FR MD 100 TO US 29			
					9.69 RP102904 RAMP 4 FR US 29 TO MD 100			
					9.93 RP102907 RAMP 7 FR MD 100 TO US 29			
					9.93 STRUC #13119			
					10.05 MD 100 NO NAME			
					10.05 STRUC #13121			
					10.12 RP102907 RAMP 7 FR MD 103 TO US 29			
					10.16 MD 100 (WB/L)			
					10.24 MD 100 NO NAME			
					10.29 MD 103 MONTGOMERY RD/ST JOHNS LA			58,875
					10.29 STRUC #13122			
					10.54	6	72J	
					10.55 RP102908 RAMP 8 FR US 29 TO MD 103			
					10.68 RP102902 RAMP 2 FR MD 103 TO US 29			
					10.75 MILE MARKER 23.0			
					11.19	5	60J	
					11.28 CO 278 FREDERICK RD			
					11.28 STRUC #13010			
					11.34 RP102907 RAMP 7 FR US 40 TO US 29			
					11.36 RP102904 RAMP 4 FR US 29 TO US 40			
					11.53 RP102907 RAMP 7 FR US 40 TO US 29			
					11.53 STRUC #13008			
					11.55	6	72J	
					11.75 RP102903 RAMP 3 FR US 40 TO US 29			
					11.75 MILE MARKER 24.0			
					11.77 RP102905 RAMP 5 FR US 29 TO US 40			
					11.82 US 40 BALTO NATIONAL PIKE			45,675
					11.82 STRUC #13011			
					11.90 RP102901 RAMP 1 FR US 29 TO US 40			
					11.93 RP102908 RAMP 8 FR US 29 TO US 40			
					12.17 RP102902 RAMP 2 FR US 40 TO US 29			

* A,B = UNIMPROVED; C = GRADED & DRAINED; D,E = SOIL, GRAVEL, STONE; F,G = LOW TYPE BITUMINOUS;
H,I = HIGH TYPE BITUMINOUS; J = CONCRETE; K = BRICK; L = BLOCK

PAGE..... 5

STATE HIGHWAY ADMINISTRATION OF MARYLAND
HIGHWAY INFORMATION SERVICES DIVISION

DATA SUPPORT GROUP

STATE HIGHWAY LOCATION REFERENCE

ROUTE NUMBER.....US 29
INVENTORY DIRECTION.....NORTH
NAME: COLUMBIA PIKE

COUNTY-HOWARD
SHA DISTRICT.....7
DATE.....12/31/98

SYSTEM STATE..... FUNCTIONAL CLASS HWY ACCESS MILEPOINT MILEPOINT DESCRIPTION LANES WIDTH/TYPE* MARKED SURFACE AADT

SYSTEM	STATE	FUNCTIONAL CLASS	HWY	ACCESS	MILEPOINT	MILEPOINT	DESCRIPTION	LANES	WIDTH/TYPE*	MARKED SURFACE	AADT
PRIMARY	R	URB-FRWY/EXPMY			12.50	7007	RAMP 7 FR IS 70 TO US 29	4	48J	4	45,675
					12.64	7006	RAMP 6 FR IS 70 TO US 29				
					12.77	7004	RAMP 4 FR US 29 TO IS 70				
					12.77	7004	RAMP 4 FR US 29 TO IS 70				
					12.77		MILE MARKER 25.0				
					12.93	7007	RAMP 7 FR IS 70 TO US 29				
					12.93		STRUC #13028				
					13.10	7005	RAMP 5 FR US 29 TO IS 70				
					13.13	7003	RAMP 3 FR IS 70 TO US 29				
					13.17		NO NAME				
					13.17		STRUC #13048				
					13.17		EXIT #87				
					13.22	7001	RAMP 1 FR US 29 TO IS 70				
					13.36	7008	RAMP 8 FR US 29 TO IS 70				
					13.48	7002	RAMP 2 FR IS 70 TO US 29				
					13.61	MD 99	OLD FREDERICK RD				
					13.61	CO1312	ROGERS AVE				

ROUTE NUMBER.....MD 32
INVENTORY DIRECTION.....NORTH
NAME: PATUXENT PKWY

SYSTEM	STATE	FUNCTIONAL CLASS	HWY	ACCESS	MILEPOINT	MILEPOINT	DESCRIPTION	LANES	WIDTH/TYPE*	MARKED SURFACE	AADT
PRIMARY	R	URB-FRWY/EXPMY			0.00	203201	RAMP 1 FROM MD 32 TO CO 2891	4	48I	4	49,500
					0.00		STRUC #13115				
					0.05	203201	RAMP 1 FROM MD 32 TO CO 2891				
					0.32	CO2891	DORSEY RUN RD				
					0.32		STRUC #13123				
					0.33	203206	RAMP 6 FR CO 2891 TO MD 32				
					0.58	203203	RAMP 3 FROM CO 2891 TO MD 32				
					0.66	203205	RAMP 5 FROM MD 32 TO CO 2891				
					1.05	203210	COLLECTOR B				
					1.05	203209	COLLECTOR A				
					1.50	US 1	WASHINGTON BLVD				
					1.50		STRUC #13108				
					1.92	203210	COLLECTOR B				
					2.00	203209	COLLECTOR A				
					2.40	CO 194	VOLLMEHRHAUSEN RD				
					2.40		STRUC #13080				
					2.43		SPEED LIMIT 55 MPH				
					2.61						

* A,B = UNIMPROVED; C = GRADED & DRAINED; D,E = SOIL, GRAVEL, STONE; F,G = LOW TYPE BITUMINOUS; H,I = HIGH TYPE BITUMINOUS; J = CONCRETE; K = BRICK; L = BLOCK

STATE HIGHWAY ADMINISTRATION OF MARYLAND
HIGHWAY INFORMATION SERVICES DIVISION
DATA SUPPORT GROUP

PAGE..... 7

STATE HIGHWAY LOCATION REFERENCE

ROUTE NUMBER.....MD 32 CONTINUED
INVENTORY DIRECTION....NORTH
NAME: PATUXENT PKWY

COUNTY-HOWARD
SHA DISTRICT.....7
DATE.....12/31/98

SYSTEMSTATE....	FUNCTIONAL CLASS	HWY TYPE	ACCESS CONTRL	MILEPOINT	MILEPOINT	DESCRIPTION	MARKED LANES	SURFACE WIDTH/TYPE*	AADT
PRIMARY	R	URB-FRWY/EXPWY	DIVIDED	FULL	2.72	RP 9502 RAMP 2 FR MD 32 TO IS 95	4	48J	65,775
					2.78	RP 9504 RAMP 4 FR IS 95 TO MD 32			
					3.05	RP 9507 RAMP 7 FR MD 32 TO IS 95			
					3.08	IS 95 NO NAME			77,325
					3.08	STRUC #13068			
					3.08	STRUC #13070			
					3.08	EXIT #38			
					3.08	RP 9503 RAMP 3 FR MD 32 TO IS 95			
					3.08	RP 9501 RAMP 1 FR IS 95 TO MD 32			
					3.10	RP 9501 RAMP 1 FR IS 95 TO MD 32			
					3.24	IS 95 (SB/L)			
					3.24	STRUC #13069			
					3.24	STRUC #13069			
					3.24	RP 9505 RAMP 5 FR IS 95 TO MD 32			
					3.24	RP 9507 RAMP 7 FR MD 32 TO IS 95			
					3.24	RP 9505 RAMP 5 FR IS 95 TO MD 32			
					3.24	RP 9503 RAMP 3 FR MD 32 TO IS 95			
					3.27	RP 9503 RAMP 3 FR MD 32 TO IS 95	5	60J	
					3.56	RP 9508 RAMP 8 FR IS 95 TO MD 32			
					3.72	RP 9506 RAMP 6 FR MD 32 TO IS 95			
					3.85		5	60I	
					3.94		6	72I	
					4.08	ATR STATION #0069 (CHART)			
					4.08	CO1834 GUILFORD RD			
					4.08	STRUC #13100			
					4.62	RP203204 RAMP 4 FR CO 1161 TO MD 32			
					4.65	RP203202 RAMP 2 FR MD 32 TO CO 1161			
					4.83	RP203203 RAMP 3 FR MD 32 TO CO 1161			
					4.87	CO1161 BROKEN LAND PKWY			58,650
					4.87	STRUC #13103			
					4.96	RP203205 RAMP 5 FR CO 1161 TO MD 32	5	60I	
					5.08	RP203206 RAMP 6 FR MD 32 TO CO 1161			
					5.08	RP203208 RAMP 8 FR CO 1161 TO MD 32			
					5.19	STRUC #13105 LITTLE PATUXENT RIVER			
					5.19	STRUC #13106 LITTLE PATUXENT RIVER			
					5.38	RP203201 RAMP 1 FR CO 1470 TO MD 32			
					5.38	RP203203 RAMP 3 FR MD 32 TO CO 78			
					5.42	CO1470 SHAKER DR			
					5.42	STRUC #13102			
					5.45	RP203205 RAMP 5 FR CO 78 TO MD 32			
					5.47	RP203207 RAMP 7 FR MD 32 TO CO 1470			
					5.59		4	48I	

* A,B = UNIMPROVED; C = GRADED & DRAINED; D,E = SOIL, GRAVEL, STONE; F,G = LOW TYPE BITUMINOUS;
H,I = HIGH TYPE BITUMINOUS; J = CONCRETE; K = BRICK; L = BLOCK

PAGE..... 7

STATE HIGHWAY ADMINISTRATION OF MARYLAND
HIGHWAY INFORMATION SERVICES DIVISION
DATA SUPPORT GROUP

STATE HIGHWAY LOCATION REFERENCE

CONTINUED

ROUTE NUMBER.....MD 32
INVENTORY DIRECTION.....NORTH
NAME: PATUXENT PKWY

COUNTY-HOWARD
SHA DISTRICT.....7
DATE.....12/31/98

SYSTEM STATE.....
FUNCTIONAL CLASS
HWY TYPE CONTROL MILEPOINT MILEPOINT DESCRIPTION LANES WIDTH/TYPE* ADT

PRIMARY R URB-FRWY/EXPWY DIVIDED FULL 5.86 RP203202 RAMP 2 FR MD 32 TO US 29 4 481 58,650

5.95 RP203204 RAMP 4 FR US 29 TO MD 32

6.25 RP203203 RAMP 3 FR MD 32 TO US 29

6.27 RP203201 RAMP 1 FR US 29 TO MD 32

6.30 US 29 COLUMBIA PIKE

6.30 STRUC #13101

6.35 RP203207 RAMP 7 FR MD 32 TO US 29

6.35 RP203205 RAMP 5 FR US 29 TO MD 32

6.67 RP203208 RAMP 8 FR US 29 TO MD 32

6.72 RP203206 RAMP 6 FR MD 32 TO US 29

7.19 STRUC #13114 MIDDLE PATUXENT RIVER

7.35 RP203202 RAMP 2 FR MD 32 TO CO 82

7.37 RP203204 RAMP 4 FR CO 93 TO MD 32

7.49 CEDAR LA

7.49 STRUC #13135

7.49 RP203208 RAMP 8 FR CO 82 TO MD 32

7.83 RP203206 RAMP 6 FR MD 32 TO CO 93

7.89 RP203202 RAMP 2 FR MD 32 TO CO 2892

9.11 RP203204 RAMP 4 FR CO 2892 TO MD 32

9.13 STRUC #13137

9.24 EXIT #19

9.57 STRUC #13134 CRICKET CREEK

10.21 RP203204 RAMP 4 FR MD 108 TO MD 32

10.23 RP203202 RAMP 2 FR MD 32 TO MD 108

10.45 MD 108 CLARKSVILLE PIKE

10.45 STRUC #13133

10.45 EXIT #20

10.62 RP203208 RAMP 8 FR MD 108 TO MD 32

10.68 RP203206 RAMP 6 FR MD 32 TO MD 108

10.91 UNDIVED

10.99 UNDIVED

12.59 DIVIDED

12.92 UNDIVED

15.35 CO 49 TRIDELPHIA RD

15.35 STRUC #13045

15.71 CO 558 TEN OAKS RD

15.93 CO 44 BURNTWOODS RD

17.03 STRUC #13023 PATUXENT RIVER

17.90 STRUC #13022 MIDDLE PATUXENT RIVER

* A,B = UNIMPROVED; C = GRADED & DRAINED; D,E = SOIL, GRAVEL, STONE; F,G = LOW TYPE BITUMINOUS; H,I = HIGH TYPE BITUMINOUS; J = CONCRETE; K = BRICK; L = BLOCK

STATE HIGHWAY ADMINISTRATION OF MARYLAND
HIGHWAY INFORMATION SERVICES DIVISION
DATA SUPPORT GROUP

PAGE..... 9

STATE HIGHWAY LOCATION REFERENCE

ROUTE NUMBER.....MD 32 CONTINUED
INVENTORY DIRECTION....NORTH
NAME: SYKESVILLE RD

COUNTY-HOWARD
SHA DISTRICT.....7
DATE.....12/31/98

SYSTEM	FUNCTIONAL CLASS	HWY TYPE	ACCESS CONTRL	MILEPOINT	MILEPOINT DESCRIPTION	MARKED LANES	SURFACE WIDTH/TYPE*	AADT		
PRIMARY	R	RUR-OTHER PRIN ART	UNDIVIDED	NONE	18.26	STRUC #13021 TERRAPIN BRANCH RIVER	2	24I	19,275	
					18.96		4	48I		
					19.08	MD 144A	FREDERICK RD			
					19.22	RP 7004	RAMP 4 FR MD 32 TO IS 70			
					19.25	RP 7006	RAMP 6 FR IS 70 TO MD 32			
					19.36	RP 7005	RAMP 5 FR MD 32 TO RAMP 4			
					19.36	RP 7003	RAMP 3 FR RAMP 6 TO MD 32			
					19.42		STRUC #13098 TERRAPIN BRANCH RIVER			
					19.52	IS 70	NO NAME			
					19.52		STRUC #13031			
SECONDARY	RUR-MINOR ARTERIAL	UNDIVIDED	NONE	19.52	IS 70	NO NAME		23,075		
				19.52		STRUC #13031				
				19.52		EXIT #80				
				19.66	RP 7001	RAMP 1 FR MD 32 TO RAMP 8				
				19.66	RP 7007	RAMP 7 FR RAMP 2 TO MD 32				
				19.73	RP 7002	RAMP 2 FR IS 70 TO MD 32				
				19.73	RP 7008	RAMP 8 FR MD 32 TO IS 70				
				19.80			5	60I		
				19.84			4	36I		
				19.95			3	36I		
				20.34	CO 37	OLD FREDERICK RD				
				20.34	MD 99	OLD FREDERICK RD				
				20.44			2	24I		
				20.81	MD 32B	NO NAME				
				20.98	MD 851H	NO NAME				
22.46		STRUC #13019 PATAPSCO RIVER								
22.95	MD 851F	DEER HILL RD								
23.02		SPEED LIMIT 50 MPH								
23.32	MD 851	NO NAME								
23.60		STRUC #13046 PATAPSCO RIVER								
23.60		CARROLL CO/L								

ROUTE NUMBER.....MD 32B
INVENTORY DIRECTION....EAST
NAME: NO NAME

SECONDARY	R	RUR-LOCAL	UNDIVIDED	NONE	0.00	MD 32	SYKESVILLE RD	2	20I
					0.02	MD 851H	NO NAME		

* A,B = UNIMPROVED; C = GRADED & DRAINED; D,E = SOIL, GRAVEL, STONE; F,G = LOW TYPE BITUMINOUS;
H,I = HIGH TYPE BITUMINOUS; J = CONCRETE; K = BRICK; L = BLOCK

PAGE..... 9

STATE HIGHWAY ADMINISTRATION OF MARYLAND
HIGHWAY INFORMATION SERVICES DIVISION

DATA SUPPORT GROUP

STATE HIGHWAY LOCATION REFERENCE

ROUTE NUMBER.....US 40
INVENTORY DIRECTION.....EAST
NAME: BALTO NATIONAL PIKE

COUNTY-HOWARD
SHA DISTRICT.....7
DATE.....12/31/98

SYSTEMSTATE..... FUNCTIONAL CLASS HWY ACCESS CONTROL MILEPOINT MILEPOINT DESCRIPTION LANES WIDTH/TYPE* MARKED SURFACE AADT

SYSTEM	STATE	FUNCTIONAL CLASS	HWY	ACCESS	CONTROL MILEPOINT	MILEPOINT DESCRIPTION	LANES	WIDTH/TYPE*	MARKED SURFACE	AADT
					0.00	CARROLL CO/L				
					0.00	SEE IS 70 (AHEAD)				
SECONDARY		RUR-OTHER PRIN ART	DIVIDED	PART	IS 70	NO NAME	4		481	8,375
					12.77	EXIT #82				
					12.77	SPEED LIMIT 55 MPH				
		URB-OTHER PRIN ART			CO 70	MARRIOTTVILLE RD				
					13.62	SPEED LIMIT 45 MPH				
					15.13	ATR STATION #0014				
					15.14	FREDERICK RD				
					15.36	FREDERICK RD				20,875
					15.93	CO 278				
					16.17	BETHANY LA				
					16.17	CO 75				36,775
					16.56	STRUC #13032 LITTLE PATUXENT RIVER				
					17.34					
					17.51	ST JOHNS LA				
					18.05					
					18.13					
					18.21	RAMP 8 FR US 29 TO US 40	4		481	
					18.26	RAMP 5 FR US 29 TO US 40				
					18.33	US 29				
					18.33	STRUC #13011				
					18.38	RAMP 3 FR US 40 TO US 29				
					18.38	RAMP 1 FR US 29 TO US 40				
					18.46	RAMP 7 FR US 40 TO US 29				
					18.46	STRUC #13033				
					18.49	RAMP 2 FR US 40 TO US 29				
					18.52	RAMP 7 FR US 40 TO US 29				
					18.61	CO 46				
					18.66	RIDGE RD				
					18.81	RAMP 4 FR US 29 TO US 40	6		721	
					19.00	ROGERS AVE				
					19.28	NO NAME				
					19.44	MD 984				
					20.58	PARK RD	4		481	
					20.58	SR 2				
					20.58	STRUC #13034				
					21.08	STRUC #3109 PATAPSCO RIVER				
					21.08	BALTIMORE CO/L				

* A,B = UNIMPROVED; C = GRADED & DRAINED; D,E = SOIL, GRAVEL, STONE; F,G = LOW TYPE BITUMINOUS; H,I = HIGH TYPE BITUMINOUS; J = CONCRETE; K = BRICK; L = BLOCK

STATE HIGHWAY ADMINISTRATION OF MARYLAND
HIGHWAY INFORMATION SERVICES DIVISION
DATA SUPPORT GROUP

PAGE..... 11

STATE HIGHWAY LOCATION REFERENCE

ROUTE NUMBER.....IS 70
INVENTORY DIRECTION...EAST
NAME: NO NAME

COUNTY-HOWARD
SHA DISTRICT.....7
DATE.....12/31/98

SYSTEM	FUNCTIONAL CLASS	HWY TYPE	ACCESS CONTRL	MILEPOINT	MILEPOINT DESCRIPTION	MARKED LANES	SURFACE WIDTH/TYPE*	AADT
PRIMARY	R	RUR-INTERSTATE	DIVIDED FULL	0.00	CARROLL CO/L	6	72I	36,600
				0.26	INTERSTATE MILE MARKER 70.0			
				1.01	CO1594 W WATERSVILLE RD			
				1.01	STRUC #13084			
				1.28	INTERSTATE MILE MARKER 71.0			
				2.30	INTERSTATE MILE MARKER 72.0			
				2.54	CO 7 WATERSVILLE RD			
				2.54	STRUC #13083			
				3.32	INTERSTATE MILE MARKER 73.0			
				3.49	RP 7006 RAMP 6 FR IS 70 TO MD 94			
				3.52	RP 7008 RAMP 8 FR MD 94 TO IS 70			
				3.81	MD 94 WOODBINE RD			34,375
				3.81	STRUC #13094			
				3.81	EXIT #73			
				4.11	RP 7004 RAMP 4 FR MD 94 TO IS 70			
				4.13	RP 7002 RAMP 2 FR IS 70 TO MD 94			
				4.33	INTERSTATE MILE MARKER 74.0			
				4.60	SPEED LIMIT 65 MPH			
				5.08	CO 30 MORGAN STATION RD			
				5.08	STRUC #13082			
				5.35	INTERSTATE MILE MARKER 75.0			
				6.37	INTERSTATE MILE MARKER 76.0			
				6.68	RP 7006 RAMP 6 FR IS 70 TO MD 97			
				6.70	RP 7008 RAMP 8 FR MD 97 TO IS 70			
				6.98	MD 97 HOODS MILL RD			51,555
				6.98	STRUC #13030			
				6.98	EXIT #76			
				7.27	RP 7004 RAMP 4 FR MD 97 TO IS 70			
				7.27	RP 7002 RAMP 2 FR IS 70 TO MD 97			
				7.39	INTERSTATE MILE MARKER 77.0			
				8.40	INTERSTATE MILE MARKER 78.0			
				8.92	MARYLAND STATE POLICE WEIGH STATION			
				9.25	MARYLAND STATE POLICE WEIGH STATION			
				9.42	INTERSTATE MILE MARKER 79.0			
				9.80	ATR STATION #0046			
				10.31	RP 7008 RAMP 8 FR MD 32 TO IS 70			
				10.36	RP 7006 RAMP 6 FR IS 70 TO MD 32			
				10.43	INTERSTATE MILE MARKER 80.0			
				10.65	MD 32 SYKESVILLE RD			44,375
				10.65	STRUC #13031			
				10.65	EXIT #80			
				10.94	RP 7004 RAMP 4 FR MD 32 TO IS 70			

* A,B = UNIMPROVED; C = GRADED & DRAINED; D,E = SOIL, GRAVEL, STONE; F,G = LOW TYPE BITUMINOUS;
H,I = HIGH TYPE BITUMINOUS; J = CONCRETE; K = BRICK; L = BLOCK

PAGE..... 11

STATE HIGHWAY ADMINISTRATION OF MARYLAND
HIGHWAY INFORMATION SERVICES DIVISION

DATA SUPPORT GROUP

STATE HIGHWAY LOCATION REFERENCE

CONTINUED

ROUTE NUMBER.....IS 70
INVENTORY DIRECTION.....EAST
NAME: NO NAME

COUNTY-HOWARD
SHA DISTRICT.....7
DATE.....12/31/98

SYSTEM
ACCESS
HWY TYPE
CONTROL MILEPOINT MILEPOINT DESCRIPTION LANES WIDTH/TYPE* MARKED SURFACE
FUNCTIONAL CLASS
DIVIDED FULL
RUR-INTERSTATE
PRIMARY R

10.96 RP 7002 RAMP 2 FR IS 70 TO MD 32 6 721 44,375

11.45 INTERSTATE MILE MARKER 81.0
11.84 SAND HILL RD CO 67
11.84 STRUC #13081
12.16 US 40 (WB/L) 5 601 481

12.28 INTERSTATE MILE MARKER 82.0
12.77 BALTO NATIONAL PIKE US 40
12.77 EXIT #82
13.00 US 40 (WB/L)
13.00 STRUC #13055

13.12 STRUC #13054 TRANS-CON GAS LINE
13.48 INTERSTATE MILE MARKER 83.0
13.59 MARRIOTTVILLE RD CO 70
13.59 STRUC #13053
13.59 EXIT #83

13.86 RAMP 1 FR IS 70 TO CO 70 RP 7002
13.91 RAMP 4 FR CO 70 TO IS 70 RP 7004

14.50 INTERSTATE MILE MARKER 84.0
15.51 INTERSTATE MILE MARKER 85.0
15.64 BETHANY LA CO1063
16.07 STRUC #13052

16.53 INTERSTATE MILE MARKER 86.0
16.87 ST JOHNS LA CO 272
16.87 STRUC #13040
17.39 RAMP 8 FR US 29 TO IS 70 RP 7008

17.40 RAMP 6 FR IS 70 TO US 29 RP 7006
17.55 INTERSTATE MILE MARKER 87.0
17.62 RAMP 5 FR US 29 TO IS 70 RP 7005

17.68 COLUMBIA PIKE US 29
17.68 STRUC #13048
17.68 EXIT #87

17.72 RAMP 1 FR US 29 TO IS 70 RP 7001
17.73 RAMP 3 FR IS 70 TO US 29 RP 7003
17.91 RAMP 7 FR IS 70 TO US 29 RP 7007

17.91 STRUC #13020
17.99 RAMP 2 FR IS 70 TO US 29 RP 7002
18.08 RAMP 4 FR US 29 TO IS 70 RP 7004

18.11 RAMP 7 FR IS 70 TO US 29 RP 7007
18.16

* A,B = UNIMPROVED; C = GRADED & DRAINED; D,E = SOIL, GRAVEL, STONE; F,G = LOW TYPE BITUMINOUS;
H,I = HIGH TYPE BITUMINOUS; J = CONCRETE; K = BRICK; L = BLOCK

8 96J

85,461

4 48J

54,175

56,800

44,375

PAGE..... 12

PAGE..... 12

STATE HIGHWAY ADMINISTRATION OF MARYLAND
HIGHWAY INFORMATION SERVICES DIVISION
DATA SUPPORT GROUP

STATE HIGHWAY LOCATION REFERENCE

ROUTE NUMBER.....IS 70 CONTINUED
INVENTORY DIRECTION....EAST
NAME: NO NAME

COUNTY-HOWARD
SHA DISTRICT.....7
DATE.....12/31/98

SYSTEM	STATE	FUNCTIONAL CLASS	HWY TYPE	ACCESS CONTRL	MILEPOINT	MILEPOINT DESCRIPTION	MARKED LANES	SURFACE WIDTH/TYPE*	AADT
PRIMARY	R	URB-INTERSTATE	DIVIDED	FULL	18.41				
					18.44	CO1312 ROGERS AVE	6	72J	85,461
					18.44	STRUC #13001			
					18.56	INTERSTATE MILE MARKER 88.0			
					19.47	STRUC #3229 PATAPSCO RIVER			
					19.47	BALTIMORE CO/L			

ROUTE NUMBER.....MD 94
INVENTORY DIRECTION....NORTH
NAME: WOODBINE RD

SECONDARY	R	RUR-MAJOR COLLECTOR	UNDIVIDED	NONE	0.00	MONTGOMERY CO/L	2	22I	2,075
					0.00	STRUC #13047 PATUXENT RIVER			
					0.10		2	20I	
					0.12	SPEED LIMIT 45 MPH			
					0.37		2	22I	
					1.03	STRUC #13036 CABIN BRANCH			
					2.77				3,575
					4.41		2	20I	
					5.25		2	24I	
					5.45	MD 144A FREDERICK RD			6,175
					5.45	LISBON ROUNDABOUT			
					5.57	RP 7004 RAMP 4 FR MD 94 TO IS 70			
			DIVIDED		5.65				
					5.67	RP 7006 RAMP 6 FR IS 70 TO MD 94			
					5.70	RP 7003 RAMP 3 FR RAMP 6 TO MD 94			
					5.70	RP 7005 RAMP 5 FR MD 94 TO RAMP 4			
			UNDIVIDED		5.82				
					5.85	IS 70 NO NAME			
					5.85	STRUC #13094			
					5.85	EXIT #73			
			DIVIDED		5.91				
					6.01	RP 7001 RAMP 1 FR MD 94 TO RAMP 8			
					6.01	RP 7007 RAMP 7 FR RAMP 2 TO MD 94			
					6.04	RP 7002 RAMP 2 FR IS 70 TO MD 94			
			UNDIVIDED		6.05				
					6.10	RP 7008 RAMP 8 FR MD 94 TO IS 70			
					6.25	CO 9 OLD FREDERICK RD			
					6.25	CO 279 WOODBINE RD (AHEAD)			

* A,B = UNIMPROVED; C = GRADED & DRAINED; D,E = SOIL, GRAVEL, STONE; F,G = LOW TYPE BITUMINOUS;
H,I = HIGH TYPE BITUMINOUS; J = CONCRETE; K = BRICK; L = BLOCK

STATE HIGHWAY ADMINISTRATION OF MARYLAND
HIGHWAY INFORMATION SERVICES DIVISION

DATA SUPPORT GROUP

STATE HIGHWAY LOCATION REFERENCE

ROUTE NUMBER.....IS 95
INVENTORY DIRECTION.....NORTH
NAME: NO NAME

COUNTY-HOWARD
SHA DISTRICT.....7
DATE.....12/31/98

SYSTEMSTATE.....
ACCESS HWY TYPE CONTROL MILEPOINT MILEPOINT DESCRIPTION LANES WIDTH/TYP* AADT

PRIMARY R URB-INTERSTATE DIVIDED FULL 0.00

PRINCE GEORGES CO/L 8 96J 162,225

STRUC #16197 PATUXENT RIVER
CO 275

STANSFIELD RD

STRUC #13077

INTERSTATE MILE MARKER 35.0

RAMP 6 FR MD 216 TO IS 95

RAMP 4 FR IS 95 TO MD 216

RAMP 3 FR MD 216 TO IS 95

RAMP 5 FR IS 95 TO MD 216

SCAGGSVILLE RD

MD 216

STRUC #13076

EXIT #35

RAMP 1 FR IS 95 TO MD 216

RAMP 7 FR MD 216 TO IS 95

RAMP 8 FR IS 95 TO MD 216

INTERSTATE MILE MARKER 36.0

RAMP 2 FR MD 216 TO IS 95

NO NAME

IS 95K

GORMAN RD

CO 416

STRUC #13074

NO NAME

IS 95I

INTERSTATE MILE MARKER 37.0

NO NAME

IS 95K

NO NAME

NO NAME

IS 95I

STRUC #13056 MIDDLE PATUXENT RIVER

SPEED LIMIT 65 MPH

CO 194

VOLLMEYERHAUSEN RD

STRUC #13124

STRUC #13073

INTERSTATE MILE MARKER 38.0

STRUC #13072 LITTLE PATUXENT RIVER

RAMP 6 FR MD 32 TO IS 95

RAMP 4 FR IS 95 TO MD 32

RAMP 7 FR MD 32 TO IS 95

MD 32 (SB/L)

STRUC #13070

STRUC #13071

RAMP 3 FR MD 32 TO IS 95

RAMP 5 FR IS 95 TO MD 32

RAMP 1 FR IS 95 TO MD 32

PATUXENT PKWY

MD 32

STRUC #13068

171,425

156,725

162,225

* A,B = UNIMPROVED; C = GRADED & DRAINED; D,E = SOIL, GRAVEL, STONE; F,G = LOW TYPE BITUMINOUS; H,I = HIGH TYPE BITUMINOUS; J = CONCRETE; K = BRICK; L = BLOCK

STATE HIGHWAY ADMINISTRATION OF MARYLAND
HIGHWAY INFORMATION SERVICES DIVISION
DATA SUPPORT GROUP

PAGE..... 15

STATE HIGHWAY LOCATION REFERENCE

ROUTE NUMBER.....IS 95 CONTINUED
INVENTORY DIRECTION....NORTH
NAME: NO NAME

COUNTY-HOWARD
SHA DISTRICT.....7
DATE.....12/31/98

SYSTEM	FUNCTIONAL CLASS	HWY TYPE	ACCESS	MILEPOINT	MILEPOINT DESCRIPTION	MARKED LANES	SURFACE WIDTH/TYPE*	AADT	
PRIMARY	R	URB-INTERSTATE	DIVIDED	FULL	4.08	STRUC #13069	8	96J	171,425
					4.08	EXIT #38			
					4.08	RP 9507 RAMP 7 FR MD 32 TO IS 95			
					4.08	RP 9501 RAMP 1 FR IS 95 TO MD 32			
					4.22	CO1910 GUILFORD RD			
					4.22	STRUC #13066			
					4.22	STRUC #13067			
					4.25	RP 9503 RAMP 3 FR MD 32 TO IS 95			
					4.25	RP 9508 RAMP 8 FR IS 95 TO MD 32			
					4.44	RP 9502 RAMP 2 FR MD 32 TO IS 95			
					4.55	INTERSTATE MILE MARKER 39.0			
					4.97	STRUC #13064			
					4.99		8	96I	
					5.54	INTERSTATE MILE MARKER 40.0			
					5.99	RP 9504 RAMP 4 FR IS 95 TO MD 175			
					6.11	RP 9506 RAMP 6 FR MD 175 TO IS 95			
					6.39	MD 175 WATERLOO RD			179,457
					6.39	STRUC #13061			
					6.39	EXIT #41			
					6.43	RP 9507 RAMP 7 FR MD 175 TO IS 95			
					6.45	RP 9503 RAMP 3 FR MD 175 TO IS 95			
					6.49	STRUC #13061			
					6.56	INTERSTATE MILE MARKER 41.0			
					6.75	RP 9502 RAMP 2 FR MD 175 TO IS 95			
					6.84	RP 9508 RAMP 8 FR IS 95 TO MD 175			
					7.57	INTERSTATE MILE MARKER 42.0			
					7.67	ATR STATION #0039 (CHART)			
					7.77	MD 103 MEADOW RIDGE RD			
					7.77	STRUC #13050			
					7.89	RP 9504 RAMP 4 FR IS 95 TO MD 100			
					7.91	RP 9507 RAMP 7 FR MD 100 TO IS 95			
					8.23	RP 9503 RAMP 3 FR MD 100 TO IS 95			
					8.27	MD 100 NO NAME			159,425
					8.27	STRUC #13049			
					8.27	EXIT #43			
					8.29	RP 9505 RAMP 5 FR IS 95 TO MD 100			
					8.32	RP 9501 RAMP 1 FR IS 95 TO MD 100			
					8.43	RP 9507 RAMP 7 FR MD 100 TO IS 95			
					8.43	STRUC #13057			
					8.58	INTERSTATE MILE MARKER 43.0			
					8.61	RP 9508 RAMP 8 FR IS 95 TO MD 100	8	96J	
					8.73	RP 9502 RAMP 2 FR RAMP 7 TO IS 95			

* A,B = UNIMPROVED; C = GRADED & DRAINED; D,E = SOIL, GRAVEL, STONE; F,G = LOW TYPE BITUMINOUS;
H,I = HIGH TYPE BITUMINOUS; J = CONCRETE; K = BRICK; L = BLOCK

PAGE..... 15

STATE HIGHWAY ADMINISTRATION OF MARYLAND
HIGHWAY INFORMATION SERVICES DIVISION

DATA SUPPORT GROUP

STATE HIGHWAY LOCATION REFERENCE

CONTINUED

ROUTE NUMBER.....IS 95
INVENTORY DIRECTION.....NORTH

NAME: NO NAME

COUNTY-HOWARD
SHA DISTRICT.....7
DATE.....12/31/98

SYSTEMSTATE.....
ACCESS HWY TYPE CONTROL MILEPOINT MILEPOINT DESCRIPTION LANES WIDTH/TYPE* SURFACE MARKED SURFACE AADT

PRIMARY R URB-INTERSTATE DIVIDED FULL 9.59 INTERSTATE MILE MARKER 44.0 8 96J 159,425

VARIABLE MESSAGE SIGN #705 (NB/L)

MONTGOMERY RD

STRUC #13051

INTERSTATE MILE MARKER 45.0

IS 895 (SB/L)

HARBOR TUNNEL THRUWAY

EXIT #46

IS 895 (SB/L)

STRUC #H0Y004

STRUC #3243 PATAPSCO RIVER

BALTIMORE CO/L

ROUTE NUMBER.....IS 95I

INVENTORY DIRECTION.....SOUTH

NAME: SERVICE RD

SECONDARY R URB-LOCAL UNDIVIDED NONE

0.00

IS 95

NO NAME

12J 1

20J 1

20I 1

IS 95J

NO NAME

22I 1

20I 1

IS 95J

NO NAME

20J 1

12J 1

0.90

IS 95

NO NAME

ROUTE NUMBER.....IS 95J

INVENTORY DIRECTION.....NORTH

NAME: NO NAME

SECONDARY R URB-LOCAL UNDIVIDED NONE

0.00

IS 95I

NO NAME

21I 1

40I 2

24I 1

UNDIVIDED

0.16

0.22

0.29

0.35

IS 95I

NO NAME

30I 1

28I 1

* A,B = UNIMPROVED; C = GRADED & DRAINED; D,E = SOIL, GRAVEL, STONE; F,G = LOW TYPE BITUMINOUS;
H,I = HIGH TYPE BITUMINOUS; J = CONCRETE; K = BRICK; L = BLOCK

STATE HIGHWAY ADMINISTRATION OF MARYLAND
HIGHWAY INFORMATION SERVICES DIVISION
DATA SUPPORT GROUP

PAGE..... 17

STATE HIGHWAY LOCATION REFERENCE

ROUTE NUMBER.....IS 95K
INVENTORY DIRECTION....NORTH
NAME: NO NAME

COUNTY-HOWARD
SHA DISTRICT.....7
DATE.....12/31/98

SYSTEMSTATE....	FUNCTIONAL CLASS	HWY TYPE	ACCESS CONTRL	MILEPOINT	MILEPOINT	DESCRIPTION	MARKED LANES	SURFACE WIDTH/TYPE*	AADT
SECONDARY R	URB-LOCAL	UNDIVIDED	NONE	0.00	IS 95		NO NAME	1	12J	
				0.04				1	20J	
				0.10				1	20I	
				0.14	IS 95L		NO NAME			
				0.35				1	26I	
				0.39				1	22I	
				0.45				1	24I	
				0.56	IS 95L		NO NAME			
				0.59				1	20J	
				0.62				1	12J	
				0.73	IS 95		NO NAME			

ROUTE NUMBER.....IS 95L
INVENTORY DIRECTION....NORTH
NAME: NO NAME

SECONDARY R	URB-LOCAL	UNDIVIDED	NONE	0.00	IS 95K		NO NAME	1	20I	
				0.18	IS 95K		NO NAME			

ROUTE NUMBER.....MD 97
INVENTORY DIRECTION....NORTH
NAME: ROXBURY MILLS RD

SECONDARY R	RUR-MINOR ARTERIAL	UNDIVIDED	NONE	0.00			MONTGOMERY CO/L	2	22I	7,975
				0.00			STRUC #13038 PATUXENT RIVER			
				0.06			SPEED LIMIT 50 MPH			
				1.31			STRUC #13037 CATTAIL CREEK			
				3.54	CO 44		BURNTWOODS RD			
				3.99			SPEED LIMIT 45 MPH			
				5.22			SPEED LIMIT 50 MPH			
				6.36	MD 144A		FREDERICK RD			10,675
		DIVIDED		6.49				4	48I	
NAME: HOODS MILL RD				6.64	RP 7004		RAMP 4 FR MD 97 TO IS 70			
				6.64	RP 7006		RAMP 6 FR IS 70 TO MD 97			
	RUR-MAJOR COLLECTOR			6.81	IS 70		NO NAME			8,375
				6.81			STRUC #13030			
				6.81			EXIT #76			
				7.01	RP 7002		RAMP 2 FR IS 70 TO MD 97			

* A,B = UNIMPROVED; C = GRADED & DRAINED; D,E = SOIL, GRAVEL, STONE; F,G = LOW TYPE BITUMINOUS;
H,I = HIGH TYPE BITUMINOUS; J = CONCRETE; K = BRICK; L = BLOCK

PAGE..... 17

STATE HIGHWAY ADMINISTRATION OF MARYLAND
HIGHWAY INFORMATION SERVICES DIVISION
DATA SUPPORT GROUP

STATE HIGHWAY LOCATION REFERENCE

CONTINUED

ROUTE NUMBER.....MD 97
INVENTORY DIRECTION.....NORTH

COUNTY-HOWARD
SHA DISTRICT.....7
DATE.....12/31/98

SYSTEM ACCESS HWY ACCESS CONTROL MILEPOINT MILEPOINT DESCRIPTION LANES WIDTH/TYPE* MARKED SURFACE AADT

SYSTEM	ACCESS	HWY	ACCESS	CONTROL MILEPOINT	MILEPOINT DESCRIPTION	LANES	WIDTH/TYPE*	MARKED SURFACE	AADT
SECONDARY R	NONE	RP	7008	7.01	RAMP 8 FR MD 97 TO IS 70	4	481	2	8,375
	DIVIDED			7.10		2	241	2	
	UNDIVDED			7.19		2	221	2	
				7.46	OLD FREDERICK RD				
				7.58					
				7.68					
				7.97	SPEED LIMIT 40 MPH				
				8.74	SPEED LIMIT 35 MPH				
				8.74	STRUC #6029 PATAPSCO RIVER				
				8.74	CARROLL CO/L				

4,600

ROUTE NUMBER.....MD 99

INVENTORY DIRECTION.....EAST

NAME: OLD FREDERICK RD

SECONDARY R RUR-MAJOR COLLECTOR UNDIVDED NONE

2,875

MD	32	0.00	SKESVILLE RD	2	241	2			
CO	37	0.00	OLD FREDERICK RD (BACK)						
MD	851J	0.06	BUTTERFLY CT	2	221	2			
		0.26	SPEED LIMIT 50 MPH						
		0.71		2	241	2			
		0.95		2	221	2			
		1.94		2	241	2			
		2.16		2	221	2			

3,025

CO	70	2.87	MARRIOTTVILLE RD						
CO	270	3.72	WOODSTOCK RD						
		3.89		2	241	2			
		3.97	STRUC #13095P DAVIS BRANCH						
		4.12		2	241	2			

URB-MINOR ARTERIAL

DIVIDED

UNDIVDED

DIVIDED

UNDIVDED

14,050

CO	1063	5.77	BETHANY LA						
		4.80	SPEED LIMIT 40 MPH						
		4.64		2	221	2			
		4.22		2	221	2			
		4.12		2	241	2			
		4.22		2	221	2			
		4.64		2	241	2			
		4.80		2	221	2			
		5.77		2	241	2			
CO	272	6.36	ST JOHNS LA						
		6.56		2	221	2			
		7.47		2	241	2			
US	29	7.57	COLUMBIA PIKE						
CO	1312	7.57	ROGERS AVE (AHEAD)						

* A,B = UNIMPROVED; C = GRADED & DRAINED; D,E = SOIL, GRAVEL, STONE; F,G = LOW TYPE BITUMINOUS; H,I = HIGH TYPE BITUMINOUS; J = CONCRETE; K = BRICK; L = BLOCK

STATE HIGHWAY ADMINISTRATION OF MARYLAND
HIGHWAY INFORMATION SERVICES DIVISION
DATA SUPPORT GROUP

PAGE..... 19

STATE HIGHWAY LOCATION REFERENCE

ROUTE NUMBER.....MD 100
INVENTORY DIRECTION....EAST
NAME: NO NAME

COUNTY-HOWARD
SHA DISTRICT.....7
DATE.....12/31/98

SYSTEM	FUNCTIONAL CLASS	HWY TYPE	ACCESS CONTRL	MILEPOINT	MILEPOINT	DESCRIPTION	MARKED LANES	SURFACE WIDTH/TYPE*	AADT
PRIMARY	R	URB-FRWY/EXPWY	DIVIDED PART	0.00	US 29	COLUMBIA PIKE	2	28I	10,575
				0.19	US 29	COLUMBIA PIKE			
				0.19		STRUC #13121			
				0.29	RP102907	RAMP 7 FR MD 100 TO US 29			
				0.29		STRUC #13120			
				0.32			2	32I	
				0.40	RP102907	RAMP 7 FR MD 100 TO US 29			
				0.45	RP102904	RAMP 4 FR US 29 TO MD 100			
				0.49			4	48I	
				0.68	MD 100J	LONG GATE PKWY			
				0.68		STRUC #13138			
				0.74	RP210003	RAMP 3 FR MD 100 TO MD 100 J			
				0.79			4	44I	
				0.87	RP210002	RAMP 2 FR MD 100 TP MD 100 J			
				0.89	RP210005	RAMP 5 FR MD 100 J TO MD 100			
				0.93		STRUC #13140 RED HILL BRANCH			
			UNDIVIDED	0.98					
				1.28		STRUC #13141 RED HILL BRANCH			
			DIVIDED	1.48			3	34I	
				1.58		SPEED LIMIT 55 MPH			
			UNDIVIDED	1.74			4	44I	
			DIVIDED	1.92			3	34I	
			UNDIVIDED	2.18			3	36I	
				2.47	MD 104	WATERLOO RD			
				2.47		BEGIN PROPOSED SECTION			
			DIVIDED FULL	4.86		ROAD END	4	48I	34,075
				4.86		END PROPOSED SECTION			
				5.00	RP 9506	RAMP 6 FR MD 100 TO RAMP 7			
				5.08	RP 9508	RAMP 8 FR IS 95 TO MD 100			
				5.22	RP 9507	RAMP 7 FR MD 100 TO IS 95			
				5.22		STRUC #13058			
				5.31	RP 9505	RAMP 5 FR IS 95 TO MD 100			
				5.35	IS 95	NO NAME			
				5.35	RP 9505	RAMP 5 FR IS 95 TO MD 100			
				5.35		STRUC #13049			
				5.35		EXIT #43			
				5.41	RP 9503	RAMP 3 FR MD 100 TO IS 95			
				5.41	RP 9501	RAMP 1 FR IS 95 TO MD 100			
				5.66	RP 9507	RAMP 7 FR MD 100 TO IS 95			
				5.72	RP 9504	RAMP 4 FR IS 95 TO MD 100	4	72I	
				5.93	RP210006	RAMP 6 FR MD 100 TO US 1			
				5.99	RP210008	RAMP 8 FR US 1 TO MD 100	4	48I	

* A,B = UNIMPROVED; C = GRADED & DRAINED; D,E = SOIL, GRAVEL, STONE; F,G = LOW TYPE BITUMINOUS;
H,I = HIGH TYPE BITUMINOUS; J = CONCRETE; K = BRICK; L = BLOCK

PAGE..... 19

STATE HIGHWAY ADMINISTRATION OF MARYLAND
HIGHWAY INFORMATION SERVICES DIVISION
DATA SUPPORT GROUP

STATE HIGHWAY LOCATION REFERENCE

ROUTE NUMBER.....MD 100

INVENTORY DIRECTION.....EAST

NAME: NO NAME

COUNTY-HOWARD
SHA DISTRICT.....7
DATE.....12/31/98

SYSTEM STATE..... FUNCTIONAL CLASS HWY ACCESS CONTROL MILEPOINT MILEPOINT DESCRIPTION LANES WIDTH/TYPE* SURFACE MARKED SURFACE AADT

SYSTEM	STATE	FUNCTIONAL CLASS	HWY	ACCESS	CONTROL	MILEPOINT	MILEPOINT	DESCRIPTION	LANES	WIDTH/TYPE*	SURFACE	MARKED	SURFACE	AADT
PRIMARY	R	URB-FRWY/EXPWY	US	1	US	1	6.14	WASHINGTON BLVD	4	481	34,075	4	6.14	6.14
							6.14	STRUCT #13118					6.14	6.14
							6.19	EXIT #6					6.19	6.19
							6.19	RAMP 3 ER MD 100 TO US 1	3	361		3	6.19	6.19
							6.19	RAMP 1 ER US 1 TO MD 100					6.19	6.19
							6.42	RAMP 4 ER US 1 TO MD 100					6.42	6.42
							6.46	RAMP 2 ER MD 100 TO US 1	4	481		4	6.46	6.46
							6.62	RAMP 6 ER MD 100 TO MD 100 L					6.62	6.62
							6.65	RAMP 8 ER MD 100 L TO MD 100					6.65	6.65
							6.73	SPEED LIMIT 55 MPH					6.73	6.73
							6.79	MD 100L					6.79	6.79
							6.79	DORSEY MARC STATION ACCESS RD					6.79	6.79
							6.79	STRUCT #13150					6.79	6.79
							6.79	EXIT #7					6.79	6.79
							6.91	RAMP 4 ER MD 100 L TO MD 100					6.91	6.91
							6.91	RAMP 2 ER MD 100 TP MD 100 L					6.91	6.91
							6.94	STRUCT #13149 MARC R/R					6.94	6.94
							7.18	STRUCT #2178 DEEP RUN					7.18	7.18
							7.18	ANNE ARUNDEL CO/L					7.18	7.18

ROUTE NUMBER.....MD 100J
INVENTORY DIRECTION.....SOUTH
NAME: LONG GATE PKWY

SECONDARY R URB-MINOR ARTERIAL DIVIDED NONE

0.19	CO2650	LONG GATE PKWY (BACK)	4	481	999	4	0.19	0.27	0.28	0.32	0.32	0.40	0.43	0.43	0.43
		RAMP 2 ER MD 100 TP MD 100 J					0.27	0.28	0.32	0.32	0.40	0.43	0.43	0.43	0.43
		RAMP 7 ER RAMP 2 TO MD 100 J					0.28	0.32	0.32	0.40	0.43	0.43	0.43	0.43	0.43
		MD 100					0.32	0.32	0.32	0.40	0.43	0.43	0.43	0.43	0.43
		NO NAME					0.32	0.32	0.32	0.40	0.43	0.43	0.43	0.43	0.43
		STRUCT #13138					0.32	0.32	0.32	0.40	0.43	0.43	0.43	0.43	0.43
		RAMP 3 ER MD 100 TO MD 100 J					0.40	0.43	0.43	0.43	0.43	0.43	0.43	0.43	0.43
		RAMP 6 ER RAMP 3 TO MD 100 J					0.43	0.43	0.43	0.43	0.43	0.43	0.43	0.43	0.43
		RAMP 5 ER MD 100 J TO MD 100					0.43	0.43	0.43	0.43	0.43	0.43	0.43	0.43	0.43
		MD 100K					0.43	0.43	0.43	0.43	0.43	0.43	0.43	0.43	0.43
		MEADOWBROOK LA					0.43	0.43	0.43	0.43	0.43	0.43	0.43	0.43	0.43

URB-LOCAL

ROUTE NUMBER.....MD 100K
INVENTORY DIRECTION.....NORTH
NAME: MEADOWBROOK LA

SECONDARY R URB-LOCAL UNDIVIDED NONE

* A,B = UNIMPROVED; C = GRADED & DRAINED; D,E = SOIL, GRAVEL, STONE; F,G = LOW TYPE BITUMINOUS; H,I = HIGH TYPE BITUMINOUS; J = CONCRETE; K = BRICK; L = BLOCK

STATE HIGHWAY ADMINISTRATION OF MARYLAND
HIGHWAY INFORMATION SERVICES DIVISION
DATA SUPPORT GROUP

PAGE..... 21

STATE HIGHWAY LOCATION REFERENCE

ROUTE NUMBER.....MD 100K CONTINUED
INVENTORY DIRECTION...NORTH
NAME: MEADOWBROOK LA

COUNTY-HOWARD
SHA DISTRICT.....7
DATE.....12/31/98

SYSTEM	FUNCTIONAL CLASS	HWY TYPE	ACCESS CONTRL	MILEPOINT	MILEPOINT DESCRIPTION	MARKED LANES	SURFACE WIDTH/TYP*	AADT
SECONDARY R	URB-LOCAL	UNDIVIDED	NONE	0.00	RP210006 RAMP 6 FR RAMP 3 TO MD 100 J	2	24I	
				0.00	RP210005 RAMP 5 FR MD 100 J TO MD 100			
				0.19	SPEED LIMIT 30 MPH			
				1.03	CO 40 SYBERT DR			

ROUTE NUMBER.....MD 100L
INVENTORY DIRECTION...NORTH
NAME: DORSEY MARC STATION ACCESS RD

SECONDARY R	URB-LOCAL	UNDIVIDED	NONE	0.00	ENT TO DORSEY MARC STATION	2	24I	
				0.01	RP210004 RAMP 4 FR MD 100 L TO MD 100			
				0.01	RP210006 RAMP 6 FR MD 100 TO MD 100 L			
				0.04	MD 100 NO NAME			
				0.04	STRUC #13150			
				0.04	EXIT #7			
				0.06	RP210002 RAMP 2 FR MD 100 TP MD 100 L			
				0.06	RP210008 RAMP 8 FR MD 100 L TO MD 100			

ROUTE NUMBER.....MD 100M
INVENTORY DIRECTION...NORTH
NAME: COCA COLA DR

SECONDARY R	URB-LOCAL	UNDIVIDED	NONE	0.00	ANNE ARUNDEL CO/L	4	48I	
				0.00	STRUC #2170			
		DIVIDED		0.09				
				0.14	CO2506 PARK CIR			

ROUTE NUMBER.....MD 103
INVENTORY DIRECTION...NORTH
NAME: DORSEY RD

SECONDARY R	URB-COLLECTOR	UNDIVIDED	NONE	0.00	ANNE ARUNDEL CO/L	2	30I	20,725
				0.00	R/R #CSX 140 885 B			
				0.00	STRUC #2051			
				0.09		2	26I	
				0.16		2	24I	

* A,B = UNIMPROVED; C = GRADED & DRAINED; D,E = SOIL, GRAVEL, STONE; F,G = LOW TYPE BITUMINOUS;
H,I = HIGH TYPE BITUMINOUS; J = CONCRETE; K = BRICK; L = BLOCK

PAGE..... 21

STATE HIGHWAY ADMINISTRATION OF MARYLAND
HIGHWAY INFORMATION SERVICES DIVISION
DATA SUPPORT GROUP

STATE HIGHWAY LOCATION REFERENCE

ROUTE NUMBER.....MD 103

CONTINUED

INVENTORY DIRECTION.....NORTH

NAME: DORSEY RD

COUNTY-HOWARD
SHA DISTRICT.....7
DATE.....12/31/98

SYSTEM STATE..... FUNCTIONAL CLASS TYPE ACCESS CONTROL MILEPOINT MILEPOINT DESCRIPTION LANES MARKED SURFACE WIDTH/TYPE* AADT

SYSTEM	STATE	FUNCTIONAL CLASS	TYPE	ACCESS	CONTROL	MILEPOINT	MILEPOINT	DESCRIPTION	LANES	MARKED SURFACE	WIDTH/TYPE*	AADT
SECONDARY R	URB-COLLECTOR	URB-COLLECTOR	NONE	UNDIVED	0.28	0.32	0.65	STRUC #13041 DEEP RUN SPEED LIMIT 40 MPH	2		241	20,725
				DIVIDED	0.73	0.78	0.88	BINDER LA	3		361	
				UNDIVED	1.03	1.07	1.17	WASHINGTON BLVD	2		201	9,825
				UNDIVED	1.17	1.20	1.25		3		321	
				UNDIVED	1.55	1.67	1.88	NO NAME	2		201	
				UNDIVED	1.88	2.19	3.03	STRUC #13050 MAYFIELD AVE	2		301	
				UNDIVED	3.08	3.54	3.62		2		201	
				UNDIVED	3.62	3.68	4.64	MONTGOMERY RD	5		601	14,950
				DIVIDED	4.64	5.42	5.49	CO 134	2		241	
				DIVIDED	5.42	5.49	6.09	WATERLOO RD	3		361	15,175
				UNDIVED	6.09	6.33	6.71	NO NAME	2		241	
				UNDIVED	6.33	6.71	6.76	LONG GATE PKWY	3		361	
				DIVIDED	6.76	6.88	7.07		4		481	
				DIVIDED	7.07	7.16	7.19		4		451	
				UNDIVED	7.16	7.24	7.26	OLD COLUMBIA PIKE	4		461	24,650
				UNDIVED	7.24	7.26	7.28	RAMP 2 FR MD 103 TO US 29	4		461	
				UNDIVED	7.26	7.31	7.31	RAMP 3 FR MD 103 TO RAMP 2	4		461	
				UNDIVED	7.31	7.31	7.31	COLUMBIA PIKE	4		461	
				UNDIVED	7.31	7.31	7.31	STRUC #13122	2		221	
				UNDIVED	7.31	7.37	7.37	RAMP 8 FR US 29 TO MD 103	2		221	
				UNDIVED	7.37	7.37	7.37	RAMP 7 FR MD 103 TO US 29	2		221	

NAME: ST JOHNS LA
URB-COLLECTOR

NAME: MONTGOMERY RD

NAME: MEADOW RIDGE RD
URB-MINOR ARTERIAL

* A,B = UNIMPROVED; C = GRADED & DRAINED; D,E = SOIL,GRAVEL,STONE; F,G = LOW TYPE BITUMINOUS;
H,I = HIGH TYPE BITUMINOUS; J = CONCRETE; K = BRICK; L = BLOCK

STATE HIGHWAY ADMINISTRATION OF MARYLAND
HIGHWAY INFORMATION SERVICES DIVISION
DATA SUPPORT GROUP

PAGE..... 23

STATE HIGHWAY LOCATION REFERENCE

ROUTE NUMBER.....MD 103 CONTINUED
INVENTORY DIRECTION...NORTH
NAME: ST JOHNS LA

COUNTY-HOWARD
SHA DISTRICT.....7
DATE.....12/31/98

SYSTEM	FUNCTIONAL CLASS	HWY TYPE	ACCESS CONTRL	MILEPOINT	MILEPOINT DESCRIPTION	MARKED LANES	SURFACE WIDTH/TYPE*	AADT
SECONDARY R	URB-COLLECTOR	UNDIVIDED	NONE	7.39	RP102906 RAMP 6 FR MD 103 TO RAMP 7	2	22I	24,650
				7.41	SPEED LIMIT 30 MPH			
				7.46	CO 272 ST JOHNS LA (AHEAD)			

ROUTE NUMBER.....MD 103A
INVENTORY DIRECTION...NORTH
NAME: MONTGOMERY RD

SECONDARY R	URB-LOCAL	UNDIVIDED	NONE	0.00	CO1732 OLD WASHINGTON RD	2	20I	1,799
				0.11	US 1 WASHINGTON BLVD			
				0.11	CO 136 MONTGOMERY RD (AHEAD)			

ROUTE NUMBER.....MD 103C
INVENTORY DIRECTION...EAST
NAME: NO NAME

SECONDARY R	URB-LOCAL	UNDIVIDED	NONE	0.00	MD 103 MONTGOMERY RD	2	25I	
				0.07		1	25I	
				0.09	MD 104 WATERLOO RD			

ROUTE NUMBER.....MD 104
INVENTORY DIRECTION...NORTH
NAME: WATERLOO RD

SECONDARY R	URB-MINOR ARTERIAL	UNDIVIDED	NONE	0.00	MD 108 OLD ANNAPOLIS RD/WATERLOO RD	2	24I	10,175
				0.10	MD 100 NO NAME			
				0.10	SPEED LIMIT 45 MPH			
				1.07		2	30I	
				1.10	MD 103C NO NAME			
				1.11		3	36I	
				1.14	MD 103 MONTGOMERY RD			

* A,B = UNIMPROVED; C = GRADED & DRAINED; D,E = SOIL, GRAVEL, STONE; F,G = LOW TYPE BITUMINOUS;
H,I = HIGH TYPE BITUMINOUS; J = CONCRETE; K = BRICK; L = BLOCK

STATE HIGHWAY ADMINISTRATION OF MARYLAND
HIGHWAY INFORMATION SERVICES DIVISION
DATA SUPPORT GROUP

STATE HIGHWAY LOCATION REFERENCE

ROUTE NUMBER.....MD 108
INVENTORY DIRECTION.....EAST
NAME: CLARKSVILLE PIKE

COUNTY-HOWARD
SHA DISTRICT.....7
DATE.....12/31/98

SYSTEM.....STATE.....
FUNCTIONAL CLASS
HWY TYPE
ACCESS CONTROL MILEPOINT
MILEPOINT DESCRIPTION
MARKED SURFACE WIDTH/TYPE*
AADT

SYSTEM	STATE	FUNCTIONAL CLASS	HWY TYPE	ACCESS CONTROL MILEPOINT	MILEPOINT DESCRIPTION	MARKED SURFACE WIDTH/TYPE*	AADT
SECONDARY R	RUR-MINOR ARTERIAL	UNDIVIDED	NONE	0.00	MONTGOMERY CO/L	2	7,475
				0.00	STRUC #15008 PATUXENT RIVER	2	9,800
				0.84	HALL SHOP RD	2	9,800
				1.29		2	
				1.42		2	
				1.53	SCAGSVILLE RD	2	9,875
				1.58	SPEED LIMIT 35 MPH		
				2.04	SPEED LIMIT 45 MPH		
				2.23	SPEED LIMIT 35 MPH	2	
				2.57		2	
				2.61		2	
				3.32	SPEED LIMIT 35 MPH	2	
				3.35			
				3.45			
				3.52	GUILFORD RD	2	12,975
				3.65	TEN OAKS RD	2	241
				3.68			
				3.69	RAMP 4 FR MD 108 TO MD 32	4	481
				3.74			
				3.74	RAMP 6 FR MD 32 TO MD 108		
				3.74	MD 32		
				3.74	STRUC #13133		
				3.74	EXIT #20		
				3.78	RAMP 2 FR MD 32 TO MD 108		
				3.78	RAMP 8 FR MD 108 TO MD 32		
				3.85		3	481
				3.92		2	241
				4.22	SPEED LIMIT 45 MPH	2	201
				4.23			
				4.49	SPEED LIMIT 45 MPH	2	201
				4.55	SHEPPARD LA	2	241
				4.75		2	201
				5.02			
				5.22			
				5.45		2	221
				5.76	STRUC #13017 MIDDLE PATUXENT RIVER	2	
				5.98			
				6.15		2	201
				6.30		2	241
				6.42			
				6.67			
				6.71			
				6.80	HARRERS FARM RD		

* A,B = UNIMPROVED; C = GRADED & DRAINED; D,E = SOIL, GRAVEL, STONE; F,G = LOW TYPE BITUMINOUS; H,I = HIGH TYPE BITUMINOUS; J = CONCRETE; K = BRICK; L = BLOCK

STATE HIGHWAY ADMINISTRATION OF MARYLAND
HIGHWAY INFORMATION SERVICES DIVISION
DATA SUPPORT GROUP

PAGE..... 25

STATE HIGHWAY LOCATION REFERENCE

ROUTE NUMBER.....MD 108 CONTINUED
INVENTORY DIRECTION...EAST
NAME: CLARKSVILLE PIKE

COUNTY-HOWARD
SHA DISTRICT.....7
DATE.....12/31/98

SYSTEM	FUNCTIONAL CLASS	HWY TYPE	ACCESS CONTRL	MILEPOINT	MILEPOINT DESCRIPTION	MARKED LANES	SURFACE WIDTH/TYPE*	AADT
SECONDARY R	URB-MINOR ARTERIAL	DIVIDED	NONE	6.80	CO1065 HOMEWOOD RD	2	20I	31,875
		UNDIVIDED		6.88				
				7.78	CO 517 ELIOTS OAK RD			
				8.46	CO 75 CENTENNIAL LA			
				8.91		2	23I	
				8.98	CO 866 TEN MILLS RD			
				8.98	ENT TO CENTENNIAL PARK			
				9.28		2	24I	
		DIVIDED		9.38		2	36I	
				9.43		3	39I	
				9.62		4	48I	
				9.65	STRUC #13016 PATUXENT RIVER			
				9.80	CO1575 COLUMBIA RD			
				9.97	RP102906 RAMP 6 FR MD 108 TO US 29			
				10.05	RP102908 RAMP 8 FR US 29 TO MD 108			
				10.11	RP102905 RAMP 5 FR US 29 TO MD 108			
				10.16	RP102907 RAMP 7 FR MD 108 TO US 29			
				10.20	US 29 COLUMBIA PIKE			21,350
NAME: OLD ANNAPOLIS RD				10.20				
				10.20	STRUC #13111			
				10.23	RP102903 RAMP 3 FR MD 108 TO US 29			
				10.26	RP102901 RAMP 1 FR US 29 TO MD 108			
				10.39	RP102904 RAMP 4 FR US 29 TO MD 108			
				10.44	RP102902 RAMP 2 FR MD 108 TO US 29			
				10.56	MD 108H PRESBYTERIAN CIR			
				10.71		3	36I	
				10.82		2	24I	
				10.85	CO 798 THUNDER HILL RD			
				10.87	SPEED LIMIT 40 MPH			
		UNDIVIDED		11.01		2	22I	
		DIVIDED		11.08		2	24I	
				11.79	CO 977 PHELPS LUCK DR			13,475
				11.79	CO2192 CENTRE PARK DR			
				12.23	MD 108A THOMAS WILLIAMS WAY			
				12.30	MD 981 TRICROSS DR			
				12.35	MD 104 WATERLOO RD			21,175
NAME: WATERLOO RD				12.35				
				12.43	MD 981 TRICROSS DR			
		CTL		12.85				
		UNDIVIDED		12.96		2	22I	
				13.60	CO2190 OLD MONTGOMERY RD			
				14.31	CO 134 MAYFIELD AVE			

* A,B = UNIMPROVED; C = GRADED & DRAINED; D,E = SOIL, GRAVEL, STONE; F,G = LOW TYPE BITUMINOUS;
H,I = HIGH TYPE BITUMINOUS; J = CONCRETE; K = BRICK; L = BLOCK

PAGE..... 25

STATE HIGHWAY ADMINISTRATION OF MARYLAND
HIGHWAY INFORMATION SERVICES DIVISION
DATA SUPPORT GROUP

STATE HIGHWAY LOCATION REFERENCE

ROUTE NUMBER.....MD 108
INVENTORY DIRECTION.....EAST
NAME: WATERLOO RD

CONTINUED

COUNTY-HOWARD
SHA DISTRICT.....7
DATE.....12/31/98

SYSTEM STATE..... FUNCTIONAL CLASS HWY ACCESS MILEPOINT MILEPOINT DESCRIPTION LANES MARKED SURFACE AADT

SYSTEM	STATE	FUNCTIONAL CLASS	HWY	ACCESS	MILEPOINT	MILEPOINT DESCRIPTION	LANES	MARKED SURFACE	AADT
SECONDARY R		URB-MINOR ARTERIAL	DIVIDED	NONE	14.48		2	301	21,175
			UNDIVDED		14.57		2	241	21,825
			DIVIDED		14.76		3	361	
			DIVIDED		14.80		4	481	
			UNDIVDED		14.94		5	601	
					15.11	PATUXENT PKWY			
					15.24				

ROUTE NUMBER.....MD 108A
INVENTORY DIRECTION.....EAST
NAME: THOMAS WILLIAMS WAY

SECONDARY R URB-LOCAL

UNDIVDED NONE

0.00 MD 108 OLD ANNAPOLIS RD

2

191

ROUTE NUMBER.....MD 108H
INVENTORY DIRECTION.....SOUTH
NAME: PRESBYTERIAN CIR

SECONDARY R URB-LOCAL

UNDIVDED NONE

0.00 MD 108 OLD ANNAPOLIS RD

2

221

261

221

ROAD END

0.22

ROUTE NUMBER.....MD 144A
INVENTORY DIRECTION.....EAST
NAME: FREDERICK RD

SECONDARY R RUR-LOCAL

UNDIVDED NONE

0.00 CO 5 CARROL CO/L
0.54 CO 5 LONG CORNER RD
0.54 MD 144HC TWIN ARCH RD

2

241

1,775

SPEED LIMIT 50 MPH

1.14

SPEED LIMIT 40 MPH

1.96

2.54

CO 7

W WATERVILLE RD

2,975

* A,B = UNIMPROVED; C = GRADED & DRAINED; D,E = SOIL, GRAVEL, STONE; F,G = LOW TYPE BITUMINOUS;
H,I = HIGH TYPE BITUMINOUS; J = CONCRETE; K = BRICK; L = BLOCK

STATE HIGHWAY ADMINISTRATION OF MARYLAND
HIGHWAY INFORMATION SERVICES DIVISION
DATA SUPPORT GROUP

STATE HIGHWAY LOCATION REFERENCE

ROUTE NUMBER.....MD 144A CONTINUED
INVENTORY DIRECTION...EAST
NAME: FREDERICK RD

COUNTY-HOWARD
SHA DISTRICT.....7
DATE.....12/31/98

SYSTEMSTATE....	FUNCTIONAL CLASS	HWY TYPE	ACCESS CONTRL	MILEPOINT	MILEPOINT	DESCRIPTION	MARKED LANES	SURFACE WIDTH/TYPE*	AADT
SECONDARY R	RUR-MINOR COLLECTOR	UNDIVIDED	NONE	3.22		SPEED LIMIT 45 MPH	2	22I	2,975
				3.84	MD 94	WOODBINE RD			3,875
				3.84		LISBON ROUNDABOUT			
				3.85		SPEED LIMIT 35 MPH			
				4.37		SPEED LIMIT 50 MPH			
				4.62					
	RUR-MAJOR COLLECTOR			6.98	MD 97	ROXBURY MILLS RD			3,575
				9.29		STRUC #13112P MIDDLE PATUXENT RIVER			2,125
				9.48		STRUC #X13066 MIDDLE PATUXENT RIVER			
				10.74		STRUC #13085 TERRAPIN BRANCH			
				10.79	MD 32	SYKESVILLE RD			
				10.90		SPEED LIMIT 40 MPH			
				12.75	CO 49	TRIADELPHIA RD	2	24I	5,675
				13.62	CO 70	MARRIOTTSVILLE RD			5,000
				14.15	CO 79	FOLLY QUARTER RD			
	URB-MINOR ARTERIAL			14.30					
				15.25			3	34I	
				15.30	US 40	BALTO NATIONAL PIKE			

ROUTE NUMBER.....MD 144HB
INVENTORY DIRECTION...EAST
NAME: TWIN ARCH RD

SECONDARY R	RUR-LOCAL	UNDIVIDED	NONE	0.00		CARROLL CO/L	2	20I	99
				0.12	CO 6	TWIN ARCH RD			

ROUTE NUMBER.....MD 144HC
INVENTORY DIRECTION...NORTH
NAME: TWIN ARCH RD

SECONDARY R	RUR-LOCAL	UNDIVIDED	NONE	0.00	MD 144A	FREDERICK RD	2	20I	
				0.00	CO 5	LONG CORNER RD (BACK)			
				0.04		ROAD END			

* A,B = UNIMPROVED; C = GRADED & DRAINED; D,E = SOIL, GRAVEL, STONE; F,G = LOW TYPE BITUMINOUS;
H,I = HIGH TYPE BITUMINOUS; J = CONCRETE; K = BRICK; L = BLOCK

STATE HIGHWAY ADMINISTRATION OF MARYLAND
HIGHWAY INFORMATION SERVICES DIVISION
DATA SUPPORT GROUP

STATE HIGHWAY LOCATION REFERENCE

ROUTE NUMBER.....MD 175
INVENTORY DIRECTION.....NORTH
NAME: WATERLOO RD

COUNTY-HOWARD
SHA DISTRICT.....7
DATE.....12/31/98

SYSTEM STATE.....
FUNCTIONAL CLASS TYPE CONTROL MILEPOINT MILEPOINT DESCRIPTION LANES WIDTH/TYPE* AADT

SYSTEM	STATE	FUNCTIONAL CLASS	TYPE	CONTROL	MILEPOINT	MILEPOINT	DESCRIPTION	LANES	WIDTH/TYPE*	AADT
SECONDARY R	URB-MINOR ARTERIAL	UNDIVDED	NONE		0.00	0.00	ANNE ARUNDEL CO/L	2	281	24,200
					0.00	0.00	STRUC #13043			
					0.00	0.00	R/R #CSX 140 887 P			
		CTL			0.16	0.25	DORSEY RUN RD	2	241	19,425
		UNDIVDED			0.56	0.62	SPEED LIMIT 40 MPH			
		UNDIVDED			1.13	1.25		4	481	
		DIVIDED			1.38	1.25		5	601	
					1.54	1.38	WASHINGTON BLVD	6	72J	45,825
	URB-FRWY/EXPWY	PART		US	1	1.61		6	721	
					1.64	1.65	SPEED LIMIT 50 MPH			
					1.67	1.72		4	481	
					1.78	1.72	RAMP 4 ER IS 95 TO MD 175			
					1.91	1.78	RAMP 2 ER MD 175 TO IS 95			
					1.97	1.91	RAMP 1 ER RAMP 4 TO MD 175			
					1.98	1.97	RAMP 3 ER MD 175 TO IS 95			
					1.98	1.98	RAMP 1 ER RAMP 4 TO MD 175			
					2.03	1.98	NO NAME			
					2.03	2.03	RAMP 3 ER MD 175 TO IS 95			
					2.03	2.03	RAMP 7 ER MD 175 TO IS 95			
					2.03	2.03	STRUC #13061			
					2.06	2.03	EXIT #41			
					2.07	2.06	RAMP 5 ER RAMP 8 TO MD 175	5	601	60,175
					2.10	2.07	RAMP 7 ER MD 175 TO IS 95			
					2.15	2.10	RAMP 5 ER RAMP 8 TO MD 175			
					2.23	2.15	RAMP 6 ER MD 175 TO IS 95			
					2.37	2.23	RAMP 5 ER RAMP 8 TO MD 175			
					2.43	2.37	RAMP 8 ER IS 95 TO MD 175	6	721	
					2.65	2.43		7	841	
					2.71	2.65		8	961	
					2.71	2.71	WATERLOO RD	6	721	30,875
					3.20	2.71				
					3.21	3.20	MD 175HC MD 175 SPUR			
					3.21	3.21	"RAMP C"			
					3.21	3.21	"RAMP G"			
					3.21	3.21	STRUC #13092			
					3.53	3.21	MD 175HC MD 175 SPUR			
					3.55	3.53	SNOWDEN RIVER PKWY	4	481	
					3.92	3.55	COL140			

NAME: PATUXENT PKWY

* A,B = UNIMPROVED; C = GRADED & DRAINED; D,E = SOIL, GRAVEL, STONE; F,G = LOW TYPE BITUMINOUS; H,I = HIGH TYPE BITUMINOUS; J = CONCRETE; K = BRICK; L = BLOCK

STATE HIGHWAY ADMINISTRATION OF MARYLAND
HIGHWAY INFORMATION SERVICES DIVISION
DATA SUPPORT GROUP

PAGE..... 29

STATE HIGHWAY LOCATION REFERENCE

ROUTE NUMBER.....MD 175 CONTINUED
INVENTORY DIRECTION...NORTH
NAME: PATUXENT PKWY

COUNTY-HOWARD
SHA DISTRICT.....7
DATE.....12/31/98

SYSTEM	FUNCTIONAL CLASS	HWY TYPE	ACCESS CONTRL	MILEPOINT	MILEPOINT DESCRIPTION	MARKED LANES	SURFACE WIDTH/TYPE*	AADT
SECONDARY R	URB-FRWY/EXPWY	DIVIDED	PART	4.18	CO1317 DOBBIN RD	4	48I	30,875
				4.76	STRUC #13091 PEDESTRIAN WALKWAY			
				5.10	CO 991 TAMAR DR			
				6.08	STRUC #13090 PEDESTRIAN WALKWAY			
				6.18	CO 798 THUNDER HILL RD			
				6.43	RP102904 RAMP 4 FR US 29 TO MD 175			45,825
				6.43	RP102902 RAMP 2 FR MD 175 TO US 29			
				6.71	RP102903 RAMP 3 FR MD 175 TO US 29			
				6.72	RP102901 RAMP 1 FR US 29 TO MD 175			
	URB-MINOR ARTERIAL			6.77	US 29 COLUMBIA PIKE			40,950
				6.77	STRUC #13086			
				6.81	RP102905 RAMP 5 FR US 29 TO MD 175			
				6.82	RP102907 RAMP 7 FR MD 175 TO US 29			
				7.04	STRUC #13087 LITTLE PATUXENT RIVER			
				7.04	STRUC #13079 LITTLE PATUXENT RIVER			
				7.09	RP102908 RAMP 8 FR US 29 TO MD 175			
				7.13		5	60I	
				7.18	RP102906 RAMP 6 FR MD 175 TO US 29			
				7.19	CO 794 LITTLE PATUXENT PKWY (AHEAD)			

ROUTE NUMBER.....MD 175HC
INVENTORY DIRECTION...SOUTH
NAME: MD 175 SPUR

SECONDARY R	URB-LOCAL	UNDIVIDED	NONE	0.00	MD 175 PATUXENT PKWY	1	15I	
				0.33	STRUC #13092			
				0.34	MD 175 PATUXENT PKWY (AHEAD)			

ROUTE NUMBER.....MD 176C
INVENTORY DIRECTION...NORTH
NAME: BINDER LA

SECONDARY R	URB-LOCAL	UNDIVIDED	NONE	0.00	MD 103 DORSEY RD	2	26I	
				0.04		3	36I	
				0.08		4	48I	
				0.15	ROAD END			

* A,B = UNIMPROVED; C = GRADED & DRAINED; D,E = SOIL, GRAVEL, STONE; F,G = LOW TYPE BITUMINOUS;
H,I = HIGH TYPE BITUMINOUS; J = CONCRETE; K = BRICK; L = BLOCK

PAGE..... 29

STATE HIGHWAY ADMINISTRATION OF MARYLAND
HIGHWAY INFORMATION SERVICES DIVISION
DATA SUPPORT GROUP

STATE HIGHWAY LOCATION REFERENCE

ROUTE NUMBER.....MD 216
INVENTORY DIRECTION.....NORTH
NAME: SCAGGSVILLE RD

COUNTY-HOWARD
SHA DISTRICT.....7
DATE.....12/31/98

SYSTEM STATE..... FUNCTIONAL CLASS HWY ACCESS CONTROL MILEPOINT MILEPOINT DESCRIPTION LANES MARKED SURFACE WIDTH/TYPE* ADD

SYSTEM	STATE	FUNCTIONAL CLASS	HWY	ACCESS	CONTROL MILEPOINT	MILEPOINT DESCRIPTION	LANES	MARKED SURFACE	WIDTH/TYPE*	ADD
SECONDARY R		URB-MINOR ARTERIAL				PRINCE GEORGES CO/L	4		501	20,600
						STRUC #13044 PATUXENT RIVER				
						SPEED LIMIT 40 MPH				
		UNDIVIDED					2		241	
		DIVIDED					3		361	
						ALL SAINTS RD				
					CO 114					
						SPEED LIMIT 55 MPH				
							4		481	
						RAMP 4 ER IS 95 TO MD 216				
						RAMP 2 ER MD 216 TO IS 95				
						RAMP 3 ER MD 216 TO IS 95				
						RAMP 1 ER IS 95 TO MD 216				
						NO NAME				
					IS 95					
						STRUC #13076				
						EXIT #35				
						RAMP 5 ER IS 95 TO MD 216				
						RAMP 7 ER MD 216 TO IS 95				
						RAMP 6 ER MD 216 TO IS 95				
						RAMP 8 ER IS 95 TO MD 216				
		UNDIVIDED					2		241	
						LEISHEAR RD (AHEAD)				
					CO 91					
						END STATE MAINTENANCE				
					MD 983A					
						OLD SCAGGSVILLE RD				
		NONE								
						LEISHEAR RD (BACK)				
					CO 91					
						BEGIN STATE MAINTENANCE				
						SPEED LIMIT 40 MPH			221	
		DIVIDED					2		241	
						COLUMBIA PIKE				
					MD 216D					
						NO NAME				
		UNDIVIDED					2		201	
						SPEED LIMIT 45 MPH				
						4.71				
						4.74				
						5.66				
						6.20				
					CO 93	PINDELL SCHOOL RD				4,775
					CO 86	BROWN BRIDGE RD				
					CO 85	HALL SHOP RD				
						SPEED LIMIT 35 MPH				
					MD 108	CLARKSVILLE PIKE				

* A, B = UNIMPROVED; C = GRADED & DRAINED; D, E = SOIL, GRAVEL, STONE; F, G = LOW TYPE BITUMINOUS; H, I = HIGH TYPE BITUMINOUS; J = CONCRETE; K = BRICK; L = BLOCK

STATE HIGHWAY ADMINISTRATION OF MARYLAND
HIGHWAY INFORMATION SERVICES DIVISION
DATA SUPPORT GROUP

PAGE..... 31

STATE HIGHWAY LOCATION REFERENCE

ROUTE NUMBER.....MD 216D
INVENTORY DIRECTION...EAST
NAME: MD 216 SPUR

COUNTY-HOWARD
SHA DISTRICT.....7
DATE.....12/31/98

SYSTEM ...STATE...	FUNCTIONAL CLASS	HWY TYPE	ACCESS CONTRL	MILEPOINT	MILEPOINT DESCRIPTION	MARKED LANES	SURFACE WIDTH/TYPE*	AADT
SECONDARY R	RUR-LOCAL	DIVIDED	NONE	0.00 MD 216	SCAGGSVILLE RD	2	44I	
		CTL		0.03		2	22I	
		UNDIVIDED		0.04		2	24I	
				0.07	ROAD END			

ROUTE NUMBER.....MD 432
INVENTORY DIRECTION...EAST
NAME: GLEN OAK LA

SECONDARY R	URB-LOCAL	UNDIVIDED	NONE	0.00 CO1910	GUILFORD RD	2	30I	399
				0.00 CO 128	OAKLAND MILLS RD (BACK)			
				0.03	SPEED LIMIT 25 MPH			
				0.13		2	34I	
				0.16		2	28I	
				0.25	CUL DE SAC			

ROUTE NUMBER.....MD 851
INVENTORY DIRECTION...NORTH
NAME: NO NAME

SECONDARY R	RUR-MINOR COLLECTOR	UNDIVIDED	NONE	0.00 MD 32	SYKESVILLE RD	2	20I	1,800
				0.06	SPEED LIMIT 25 MPH			
				0.42	STRUC #13018 PATAPSCO RIVER			
				0.42	CARROLL CO/L			

ROUTE NUMBER.....MD 851D
INVENTORY DIRECTION...NORTH
NAME: NO NAME

SECONDARY R	RUR-LOCAL	UNDIVIDED	NONE	0.00	ROAD END	2	20I	99
				0.09 CO1820	NO NAME			
				0.12		2	20G	
				0.15	ROAD END			

* A,B = UNIMPROVED; C = GRADED & DRAINED; D,E = SOIL, GRAVEL, STONE; F,G = LOW TYPE BITUMINOUS;
H,I = HIGH TYPE BITUMINOUS; J = CONCRETE; K = BRICK; L = BLOCK

PAGE..... 31

STATE HIGHWAY ADMINISTRATION OF MARYLAND
HIGHWAY INFORMATION SERVICES DIVISION
DATA SUPPORT GROUP

STATE HIGHWAY LOCATION REFERENCE

ROUTE NUMBER.....MD 851E
INVENTORY DIRECTION.....EAST
NAME: DEER HILL RD
COUNTY-HOWARD
SHA DISTRICT.....7
DATE.....12/31/98
SYSTEM
HWY ACCESS TYPE CONTROL MILEPOINT MILEPOINT DESCRIPTION LANES WIDTH/TYPE* MARKED SURFACE AADT
FUNCTIONAL CLASS

SECONDARY R RUR-LOCAL UNDIVED NONE 0.00 0.00 MD 32 SYKESVILLE RD ROAD END 2 221 99

ROUTE NUMBER.....MD 851H
INVENTORY DIRECTION.....NORTH
NAME: NO NAME

SECONDARY R RUR-LOCAL UNDIVED NONE 0.00 0.04 MD 32B NO NAME ROAD END 2 241 99
0.19
0.21 MD 32 SYKESVILLE RD 2 181

ROUTE NUMBER.....MD 851J
INVENTORY DIRECTION.....NORTH
NAME: BUTTERFLY CT

SECONDARY R RUR-LOCAL UNDIVED NONE 0.00 0.09 MD 99 OLD FREDERICK RD ROAD END 2 181 99
0.11
0.28

ROUTE NUMBER.....IS 895
INVENTORY DIRECTION.....NORTH
NAME: HARBOR TUNNEL THRUWAY

PRIMARY R URB-FRWY/EXPWY DIVIDED FULL 0.00 IS 95 NO NAME EXIT #46 TOLL MAINTENANCE 0.00
0.13 IS 95 (SB/L) 0.13
0.33 SPEED LIMIT 55 MPH 0.60
0.73 INTERSTATE MILE MARKER 1.0 0.95
0.95 RAMP 7 FR IS 895 TO US 1 1.02
1.02 STRUC #HOY014 PATAPSCO RIVER
BALTIMORE CO/L 1.02

3 39J 9,600 3 48J 4

* A,B = UNIMPROVED; C = GRADED & DRAINED; D,E = SOIL, GRAVEL, STONE; F,G = LOW TYPE BITUMINOUS; H,I = HIGH TYPE BITUMINOUS; J = CONCRETE; K = BRICK; L = BLOCK

STATE HIGHWAY ADMINISTRATION OF MARYLAND
HIGHWAY INFORMATION SERVICES DIVISION
DATA SUPPORT GROUP

STATE HIGHWAY LOCATION REFERENCE

ROUTE NUMBER.....MD 958P
INVENTORY DIRECTION...NORTH
NAME: CRESTMOUNT RD

COUNTY-HOWARD
SHA DISTRICT.....7
DATE.....12/31/98

SYSTEM	FUNCTIONAL CLASS	HWY TYPE	ACCESS CONTRL	MILEPOINT	MILEPOINT	DESCRIPTION	MARKED LANES	SURFACE WIDTH/TYPE*	AADT
SECONDARY R	URB-LOCAL	UNDIVIDED	NONE	0.00	US 1	WASHINGTON BLVD	2	24I	
				0.10			2	30I	
				0.21		ROAD END			

ROUTE NUMBER.....MD 981
INVENTORY DIRECTION...NORTH
NAME: TRICROSS DR

SECONDARY R	URB-LOCAL	UNDIVIDED	NONE	0.00	MD 108	WATERLOO RD	2	18I	699
				0.06	MD 108A	THOMAS WILLIAMS WAY			
				0.12	MD 108	OLD ANNAPOLIS RD			

ROUTE NUMBER.....MD 983
INVENTORY DIRECTION...NORTH
NAME: OLD SCAGGSVILLE RD

SECONDARY R	URB-LOCAL	UNDIVIDED	NONE	0.00		ROAD END	2	22I	499
				0.03			2	25I	
				0.09			2	24I	
				0.14	CO 114	ALL SAINTS RD			
				0.18		SPEED LIMIT 30 MPH			
				1.02			2	32I	
				1.07	CO2775	OLD SCAGGSVILLE RD (AHEAD)			

ROUTE NUMBER.....MD 983A
INVENTORY DIRECTION...NORTH
NAME: OLD SCAGGSVILLE RD

SECONDARY R	URB-LOCAL	UNDIVIDED	NONE	0.00		CUL DE SAC	2	28I	199
				0.11			2	24I	
				0.71	CO 91	LEISHEAR RD			
				0.71	MD 216	SCAGGSVILLE RD (AHEAD)			

* A,B = UNIMPROVED; C = GRADED & DRAINED; D,E = SOIL, GRAVEL, STONE; F,G = LOW TYPE BITUMINOUS;
H,I = HIGH TYPE BITUMINOUS; J = CONCRETE; K = BRICK; L = BLOCK

STATE HIGHWAY ADMINISTRATION OF MARYLAND
HIGHWAY INFORMATION SERVICES DIVISION
DATA SUPPORT GROUP

STATE HIGHWAY LOCATION REFERENCE

ROUTE NUMBER.....MD 984
INVENTORY DIRECTION.....EAST
NAME: NO NAME
COUNTY-HOWARD
SHA DISTRICT.....7
DATE.....12/31/98
SYSTEM
ACCESS HWY TYPE CONTROL MILEPOINT MILEPOINT DESCRIPTION LANES WIDTH/TYPE* MARKED SURFACE ADPT
.....STATE..... FUNCTIONAL CLASS

SECONDARY R RUR-LOCAL UNDIVED NONE 0.00 US 40 CO 285 NORMANDY DR 2 201

ROUTE NUMBER.....MD 985
INVENTORY DIRECTION.....EAST
NAME: OLD FREDERICK RD
SECONDARY R URB-LOCAL UNDIVED NONE 0.00 ROAD END SPEED LIMIT 30 MPH CO1312 ROGERS AVE 2 186 191 199

ROUTE NUMBER.....MD 985A
INVENTORY DIRECTION.....EAST
NAME: OLD FREDERICK RD
SECONDARY R URB-COLLECTOR UNDIVED NONE 0.00 CO1312 ROGERS AVE 2 241 999
SPEED LIMIT 25 MPH 2 201
OLD FREDERICK RD 2 246 199
URB-LOCAL 0.13 CO 271
NAME: ROGERS AVE 0.13
0.27
0.30 ROAD END

ROUTE NUMBER.....MD 986K
INVENTORY DIRECTION.....EAST
NAME: SOUTH ENTRANCE RD
SECONDARY R URB-LOCAL UNDIVED NONE 0.26 CO 510 SOUTH ENTRANCE RD (BACK) COLUMBIA PIKE 1 141

ROUTE NUMBER.....MD 986L
INVENTORY DIRECTION.....WEST
NAME: SOUTH ENTRANCE RD
SECONDARY R URB-LOCAL UNDIVED NONE 0.00 US 29 COLUMBIA PIKE 1 151

* A, B = UNIMPROVED; C = GRADED & DRAINED; D, E = SOIL, GRAVEL, STONE; F, G = LOW TYPE BITUMINOUS; H, I = HIGH TYPE BITUMINOUS; J = CONCRETE; K = BRICK; L = BLOCK

STATE HIGHWAY ADMINISTRATION OF MARYLAND
HIGHWAY INFORMATION SERVICES DIVISION
DATA SUPPORT GROUP

PAGE..... 35

STATE HIGHWAY LOCATION REFERENCE


ROUTE NUMBER.....MD 986L CONTINUED
INVENTORY DIRECTION...WEST
NAME: SOUTH ENTRANCE RD

COUNTY-HOWARD
SHA DISTRICT.....7
DATE.....12/31/98

SYSTEM	FUNCTIONAL CLASS	HWY TYPE	ACCESS CONTRL	MILEPOINT	MILEPOINT DESCRIPTION	MARKED LANES	SURFACE WIDTH/TYPE*	AADT
SECONDARY R	URB-LOCAL	UNDIVIDED	NONE	0.07	CO2602 SOUTH ENTRANCE RD (AHEAD)	1	15I	

* A,B = UNIMPROVED; C = GRADED & DRAINED; D,E = SOIL, GRAVEL, STONE; F,G = LOW TYPE BITUMINOUS;
H,I = HIGH TYPE BITUMINOUS; J = CONCRETE; K = BRICK; L = BLOCK

PAGE..... 35



1997

Calendar Year

HIGHWAY LOCATION REFERENCE


Data as of December 31, 1997


KENT

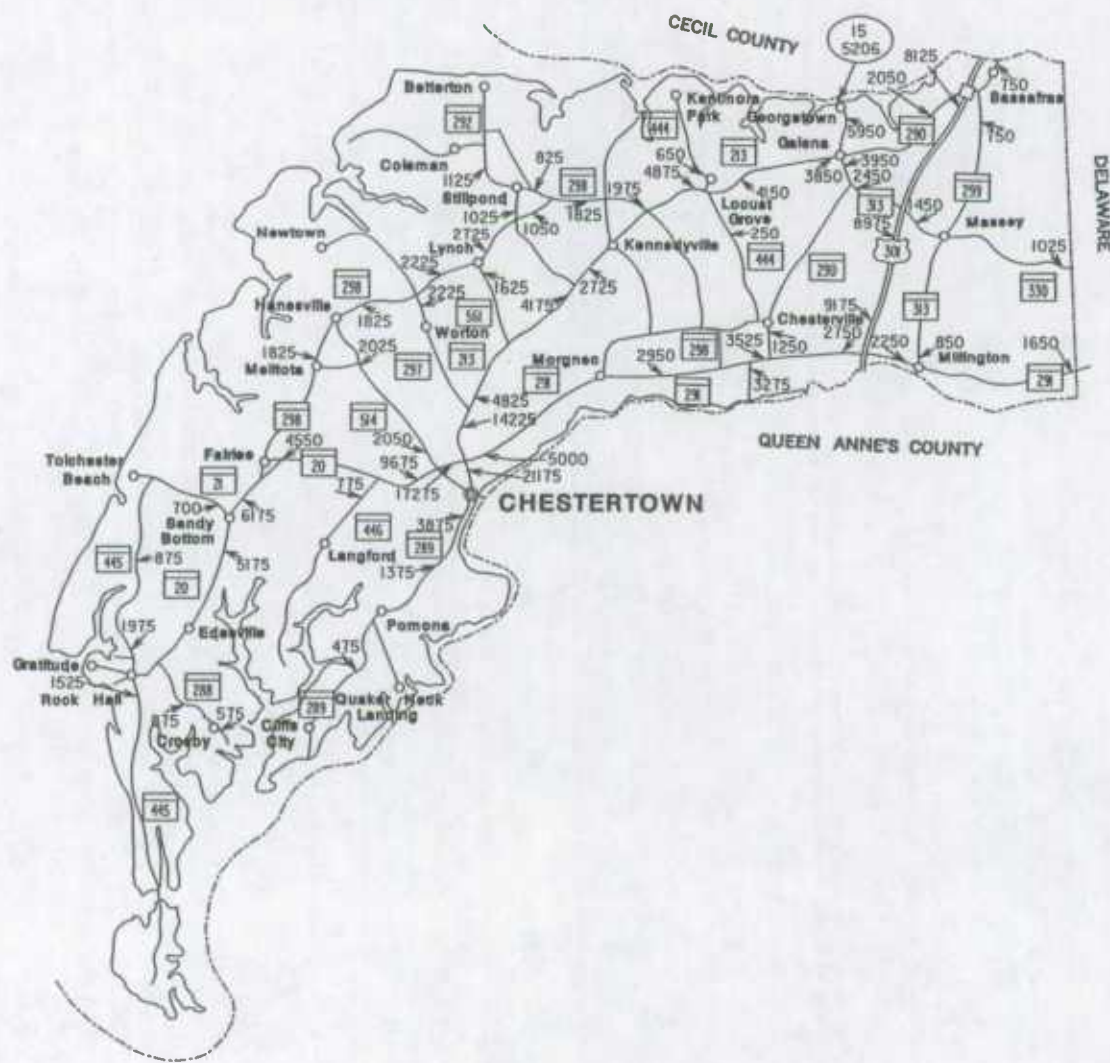
COUNTY

SHA DISTRICT #2







K







LEGEND

-  Multi Lane Divided Highway
Access Fully Controlled
-  Multi Lane Divided Highway
-  Undivided Highway
-  Local Highway
-  Counter Stations
Permanent Traffic Counter
Locations and Toll Facilities
-  Traffic Count




**KENT COUNTY
TRAFFIC VOLUME MAP
1997**

ANNUAL AVERAGE DAILY TRAFFIC
PREPARED BY THE

Maryland Department of Transportation
STATE HIGHWAY ADMINISTRATION






ROUTE ALERT LIST

KENT COUNTY

None



STATE HIGHWAY ADMINISTRATION OF MARYLAND
HIGHWAY INFORMATION SERVICES DIVISION
DATA SUPPORT GROUP

PAGE..... 1

STATE HIGHWAY LOCATION REFERENCE

ROUTE NUMBER.....MD 20
INVENTORY DIRECTION....EAST
NAME: ROCK HALL AVE

COUNTY-KENT
SHA DISTRICT.....2
DATE.....12/31/98

SYSTEM	FUNCTIONAL CLASS	HWY TYPE	ACCESS CONTRL	MILEPOINT	MILEPOINT	DESCRIPTION	MARKED LANES	SURFACE WIDTH/TYPE*	AADT
SECONDARY U	RUR-MINOR ARTERIAL	UNDIVIDED	NONE	0.00	MU 17	BEACH RD	2	22I	5,175
				0.00	CO 155	ROCK HALL AVE (BACK)			
				0.20		SPEED LIMIT 30 MPH			
				1.38	MD 445	N&S MAIN ST			
				1.40			2	24I	
	R			1.84		OUT CORP LMTS ROCK HALL			
NAME: ROCK HALL RD				1.84					
		DIVIDED		1.88	MD 674	SHARP ST	2	26I	
		UNDIVIDED		1.99		SPUR FR MD 674	2	24I	
				2.03	MD 288	CROSBY RD			
				2.12		SPEED LIMIT 40 MPH			
				3.56		SPEED LIMIT 50 MPH			
				5.40		STRUC #14001 SHIPYARD CREEK	2	22I	
				6.60	MD 21	TOLCHESTER BEACH RD			6,175
				6.60	CO 79	SANDY BOTTOM RD			
				7.85	MD 298B	NO NAME			
				7.93	MD 298	FAIRLEE RD			4,550
NAME: CHESTERTOWN RD				8.70	CO 310	OLD FAIRLEE RD			
				11.60	MD 446	BROAD NECK RD			9,675
				12.45		STRUC #14002 EAST FORK			
				13.14		SPEED LIMIT 40 MPH			
				13.55	MD 514	FLATLAND RD			
				13.59			2	34I	
	U			13.61		IN CORP LMTS CHESTERTOWN			
				13.61		STRUC #14003 RADCLIFF CREEK			
NAME: HIGH ST				13.63		R/R #MDDE 526 455 L			
				13.74	MD 291	MORGNEC RD			
				13.74	MU 150	HIGH ST (AHEAD)			

ROUTE NUMBER.....MD 21
INVENTORY DIRECTION....NORTH
NAME: TOLCHESTER BEACH RD

SECONDARY R	RUR-MINOR COLLECTOR	UNDIVIDED	NONE	0.00	CO 359	TOLCHESTER BEACH RD (BACK)	2	23I	700
				0.00	MD 445	TOLCHESTER RD			
				0.05		SPEED LIMIT 50 MPH			
				2.42	MD 20	ROCK HALL RD			
				2.42	CO 79	SANDY BOTTOM RD (AHEAD)			

* A,B = UNIMPROVED; C = GRADED & DRAINED; D,E = SOIL, GRAVEL, STONE; F,G = LOW TYPE BITUMINOUS;
H,I = HIGH TYPE BITUMINOUS; J = CONCRETE; K = BRICK; L = BLOCK

PAGE..... 1

STATE HIGHWAY ADMINISTRATION OF MARYLAND
HIGHWAY INFORMATION SERVICES DIVISION
DATA SUPPORT GROUP

STATE HIGHWAY LOCATION REFERENCE

ROUTE NUMBER.....MD 213
INVENTORY DIRECTION.....NORTH
NAME: MAPLE AVE

COUNTY-KENT
SHA DISTRICT.....2
DATE.....12/31/98

SYSTEMSTATE.....
ACCESS HWY TYPE CONTROL MILEPOINT MILEPOINT DESCRIPTION LANES WIDTH/TYPE* AADD

SECONDARY R RUR-MINOR ARTERIAL UNDIVDED NONE 0.00

0.00 STRUC #14027 CHESTER RIVER 2 24J 10,550

0.14 IN CORP LMTS CHESTERTOWN 2 20I 21,175

0.37 CROSS ST MD 289 2 36I 21,175

0.43 SPRING AVE MU 340 2 27I 14,225

0.59 SPEED LIMIT 25 MPH 2 27I 14,225

0.74 CAMPUS AVE MU 40 2 22I 14,225

1.06 SPEED LIMIT 30 MPH MD 291 2 22I 14,225

1.32 MORGNEC RD 2 22I 14,225

1.37 OUT CORP LMTS CHESTERTOWN 2 24I 4,825

1.78 CHESTERTOWN 2 24I 4,825

1.78 NAME: AUGUSTINE HERMAN HWY UNDIVDED 2 24I 4,825

2.04 SPEED LIMIT 45 MPH MD 297 2 36I 4,825

2.55 WORTON RD UNDIVDED 2 36I 4,825

2.62 SPEED LIMIT 55 MPH MD 855A 2 24I 4,825

4.20 NO NAME MD 855A 2 24I 4,825

4.76 LYNCH RD MD 561 2 24I 4,825

6.36 STRUC #14008 MORGAN CREEK CO 395 2 24I 4,825

7.37 STILL POND RD 2 24I 4,825

8.24 SPEED LIMIT 40 MPH 2 24I 4,825

8.65 SPEED LIMIT 30 MPH 2 24I 4,825

8.94 R/R #MDDE 526 438 V 2 24I 4,825

9.09 SPEED LIMIT 40 MPH 2 24I 4,825

9.23 SPEED LIMIT 55 MPH MD 855 2 24I 4,825

10.08 NO NAME MD 855 2 24I 4,825

10.13 NO NAME MD 855 2 24I 4,825

10.31 LAMBS MEADOW RD/BROWNTOWN RD MD 298 2 24I 4,825

11.90 SHALTCROSS WHARF RD MD 449 2 24I 4,825

11.97 NO NAME MD 444A 2 24I 4,825

11.99 KENTMORE PARK RD/LOCUST GROVE RD MD 444 2 24I 4,825

13.31 STRUC #14007 WOODLAND CREEK 2 38I 3,850

14.21 SPEED LIMIT 40 MPH 2 38I 3,850

15.75 IN CORP LMTS GALENA 2 38I 3,850

15.87 SPEED LIMIT 25 MPH 2 38I 3,850

15.94 NAME: W CROSS ST UNDIVDED 2 38I 3,850

* A,B = UNIMPROVED; C = GRADED & DRAINED; D,E = SOIL, GRAVEL, STONE; F,G = LOW TYPE BITUMINOUS; H,I = HIGH TYPE BITUMINOUS; J = CONCRETE; K = BRICK; L = BLOCK

STATE HIGHWAY ADMINISTRATION OF MARYLAND
HIGHWAY INFORMATION SERVICES DIVISION
DATA SUPPORT GROUP

PAGE..... 3

STATE HIGHWAY LOCATION REFERENCE

ROUTE NUMBER.....MD 213 CONTINUED
INVENTORY DIRECTION...NORTH
NAME: N MAIN ST

COUNTY-KENT
SHA DISTRICT.....2
DATE.....12/31/98

SYSTEM	FUNCTIONAL CLASS	HWY TYPE	ACCESS CONTRL	MILEPOINT	MILEPOINT DESCRIPTION	MARKED LANES	SURFACE WIDTH/TYPE*	AADT
PRIMARY	U	RUR-MINOR ARTERIAL	UNDIVIDED NONE	16.12 MD 290	E CROSS ST	2	38I	5,950
				16.12 MD 313	S MAIN ST			
				16.18		2	33I	
				16.41		2	24I	
	R			16.61	OUT CORP LMTS GALENA			
NAME:	AUGUSTINE HERMAN HWY			16.61				
				16.66	SPEED LIMIT 35 MPH			
				16.82	SPEED LIMIT 45 MPH			
				17.30	ATR STATION #0015			
				17.38				5,206
				17.40	SPEED LIMIT 30 MPH			
				17.61		2	26I	
				17.73		2	27I	
				17.87	STRUC #14006 SASSAFRAS RIVER			
				17.87	CECIL CO/L			

ROUTE NUMBER.....MD 288
INVENTORY DIRECTION...EAST
NAME: CROSBY RD

SECONDARY R	RUR-LOCAL	UNDIVIDED NONE		0.00 MD 20	ROCK HALL RD	2	20I	875
				0.04	SPEED LIMIT 40 MPH			
				1.50	SPEED LIMIT 50 MPH			
				2.22	SPEED LIMIT 30 MPH			
				2.59				575
				2.93		2	18I	
				3.33	ROAD END			

ROUTE NUMBER.....MD 289
INVENTORY DIRECTION...NORTH
NAME: CLIFFS CITY RD

SECONDARY R	RUR-MINOR COLLECTOR	UNDIVIDED NONE		0.00 CO 92	CLIFFS CITY RD (BACK)	2	20I	475
				0.57	SPEED LIMIT 50 MPH			
NAME:	QUAKER NECK RD			0.71 OP 196	COMEGYS BIGHT LA			
				3.91		2	22I	1,375
				4.12	SPEED LIMIT 30 MPH			
	RUR-MAJOR COLLECTOR			4.32 CO 80	POMONA RD			

* A,B = UNIMPROVED; C = GRADED & DRAINED; D,E = SOIL, GRAVEL, STONE; F,G = LOW TYPE BITUMINOUS;
H,I = HIGH TYPE BITUMINOUS; J = CONCRETE; K = BRICK; L = BLOCK

PAGE..... 3

STATE HIGHWAY ADMINISTRATION OF MARYLAND
HIGHWAY INFORMATION SERVICES DIVISION

DATA SUPPORT GROUP

STATE HIGHWAY LOCATION REFERENCE

CONTINUED

ROUTE NUMBER.....MD 289
INVENTORY DIRECTION.....NORTH
NAME: QUAKER NECK RD

COUNTY-KENT
SHA DISTRICT.....2
DATE.....12/31/98

SYSTEMSTATE..... FUNCTIONAL CLASS HWY ACCESS MILEPOINT MILEPOINT DESCRIPTION LANES WIDTH/TYPE* MARKED SURFACE AADT

ROUTE NUMBER	INVENTORY DIRECTION	NAME	CLASS	HWY	ACCESS	MILEPOINT	MILEPOINT DESCRIPTION	LANES WIDTH/TYPE*	MARKED SURFACE	AADT
SECONDARY R	RUR-MAJOR COLLECTOR UNDIVED NONE					4.51	SPEED LIMIT 50 MPH	2	221	1,375
						6.53	SPEED LIMIT 40 MPH	2		3,875
						6.56	SPEED LIMIT 40 MPH	2		
						8.01	STRUC #14009 RADCLIFF CREEK			
						8.31	IN CORP LMTS CHESTERTOWN			
						8.38	SPEED LIMIT 25 MPH			
						8.40		2	241	
						8.44		2	281	
						8.57		2	351	
						8.61		2	411	
						8.61	CANNON ST	2		
						8.68	HIGH ST	2		
						8.72				
						8.83	MAPLE AVE	2	351	

ROUTE NUMBER.....MD 290
INVENTORY DIRECTION.....NORTH
NAME: CRUMPTON RD

SECONDARY R RUR-MINOR COLLECTOR UNDIVED NONE

0.00	QUEEN ANNES CO/L	221	2	3,275
0.15	SPEED LIMIT 50 MPH			
1.11	RIVER RD (AHEAD)			
1.78	RIVER RD (BACK)	201	2	1,250
1.78				
2.76	LOCUST GROVE RD			
5.54	R/R #MDDE 526 433 L			
5.88				
6.98				
7.24	GALENA RD (AHEAD)	221	2	
7.96	S MAIN ST (BACK)	311	2	2,050
7.96				
7.96	N MAIN ST/W CROSS ST			
8.03				
8.05				
8.16	SPEED LIMIT 40 MPH	241	2	
8.21	OUT CORP LMTS GALENA			
8.21				
8.46	SPEED LIMIT 50 MPH			
8.56	STRUC #14012 MILL CREEK			

* A,B = UNIMPROVED; C = GRADED & DRAINED; D,E = SOIL, GRAVEL, STONE; F,G = LOW TYPE BITUMINOUS; H,I = HIGH TYPE BITUMINOUS; J = CONCRETE; K = BRICK; L = BLOCK

STATE HIGHWAY ADMINISTRATION OF MARYLAND
HIGHWAY INFORMATION SERVICES DIVISION
DATA SUPPORT GROUP

PAGE..... 5

STATE HIGHWAY LOCATION REFERENCE

ROUTE NUMBER.....MD 290 CONTINUED
INVENTORY DIRECTION....NORTH
NAME: GALENA SASSAFRAS RD

COUNTY-KENT
SHA DISTRICT.....2
DATE.....12/31/98

SYSTEM	FUNCTIONAL CLASS	HWY TYPE	ACCESS CONTRL	MILEPOINT	MILEPOINT DESCRIPTION	MARKED LANES	SURFACE WIDTH/TYPE*	AADT
SECONDARY R	RUR-MAJOR COLLECTOR	UNDIVIDED	NONE	10.13	STRUC #14011 SWANTOWN CREEK	2	24I	2,050
				11.81	STRUC #14010 JACOBS CREEK			
				11.94	RP130106 RAMP 6 FR MD 290 TO US 301			
				11.99	RP130108 RAMP 8 FR US 301 TO MD 290			
	RUR-MINOR COLLECTOR			12.04	US 301 BLUE STAR MEMORIAL HWY			
				12.04	STRUC #14005			
				12.09	RP130104 RAMP 4 FR US 301 TO MD 290			
				12.15	RP130102 RAMP 2 FR MD 290 TO US 301			
				12.40	MD 299 GALENA SASSAFRAS RD			

ROUTE NUMBER.....MD 291
INVENTORY DIRECTION....EAST
NAME: MORGNEC RD

SECONDARY U	RUR-MINOR ARTERIAL	DIVIDED	NONE	0.00	MD 20 HIGH ST	2	35I	17,275
		UNDIVIDED		0.00	MU 150 HIGH ST			
				0.04		2	26I	
				0.09	SPEED LIMIT 40 MPH			
				0.38	R/R #MDDE 526 447 U			
		DIVIDED		0.47		2	28I	
				0.55		2	34I	
	RUR-MAJOR COLLECTOR			0.60	MD 213 WASHINGTON AVE			5,000
				0.62		2	36I	
				0.67		2	24I	
				0.68	SPEED LIMIT 30 MPH			
		UNDIVIDED		0.73		2	25I	
R				1.01	OUT CORP LMTS CHESTERTOWN			
				1.01	SPEED LIMIT 45 MPH			
				1.48	SPEED LIMIT 55 MPH			
				1.71	ENT TO SHA DISTRICT #2 OFFICE			
				2.43	STRUC #14022 MORGAN CREEK			
				5.04	CO 18 MORGNEC RD			2,950
NAME: RIVER RD				5.04				
				8.15	MD 298 CHERRY LA			3,525
				9.15	MD 290 CRUMPTON RD	2	24I	
				9.82	MD 290 CHESTERVILLE RD	2	22I	2,750
				12.36	STRUC #14014 MILLS BRANCH			
				12.49		2	24I	
				12.55	US 301 BLUE STAR MEMORIAL HWY			2,250
				12.59	MD 701 HOWARD JOHNSON RD			

* A,B = UNIMPROVED; C = GRADED & DRAINED; D,E = SOIL, GRAVEL, STONE; F,G = LOW TYPE BITUMINOUS;
H,I = HIGH TYPE BITUMINOUS; J = CONCRETE; K = BRICK; L = BLOCK

PAGE..... 5

STATE HIGHWAY ADMINISTRATION OF MARYLAND
HIGHWAY INFORMATION SERVICES DIVISION
DATA SUPPORT GROUP

STATE HIGHWAY LOCATION REFERENCE

ROUTE NUMBER.....MD 291 CONTINUED
INVENTORY DIRECTION.....EAST
NAME: RIVER RD

COUNTY-KENT
SHA DISTRICT.....2
DATE.....12/31/98

SYSTEMSTATE..... FUNCTIONAL CLASS CONTROL MILEPOINT MILEPOINT DESCRIPTION LANES WIDTH/TYPE* MARKED SURFACE ADT

SYSTEM	STATE	FUNCTIONAL CLASS	CONTROL MILEPOINT	MILEPOINT DESCRIPTION	LANES WIDTH/TYPE*	MARKED SURFACE	ADT
SECONDARY R		RUR-MAJOR COLLECTOR UNDIVED NONE	12.68	SPEED LIMIT 50 MPH	2	241	2,250
		U		IN CORP LMTS MILLINGTON	2	221	
		NAME: CYPRESS ST					
			13.64				
			13.82				
			14.08	SASSAFRAS ST	2	261	
		R		R/R #MDDE 526 419 R	2	391	1,650
		NAME: CYPRESS RD		OUT CORP LMTS MILLINGTON	2	241	
			14.29				
			14.32	STRUC #14015 CYPRESS BRANCH			
			14.58	SPEED LIMIT 50 MPH			
			18.57	DELAWARE ST/L			

ROUTE NUMBER.....MD 292
INVENTORY DIRECTION.....NORTH
NAME: STILL POND RD

SECONDARY R	RUR-MAJOR COLLECTOR UNDIVED NONE	MD 298	0.00	LAMBS MEADOW RD	2	221	1,025
		CO 395	0.00	STILL POND RD (BACK)			
			0.57	SPEED LIMIT 25 MPH			
		MD 566	0.93	OLD STILL POND RD	2	211	1,125
			1.04				
			1.34	SPEED LIMIT 35 MPH			
			1.58	SPEED LIMIT 50 MPH			
		MD 864	1.76	BESSICKS CORNER RD	2	221	
			1.86	BESSICKS CORNER RD			
		MD 864	3.80	SPEED LIMIT 40 MPH			
			3.96	SPEED LIMIT 25 MPH			
	U		4.04	RUR-MINOR COLLECTOR			
			4.04	IN CORP LMTS BETTERTON	2	201	
			4.28				
			4.47				
			4.56				
			4.61	ROAD END			

* A,B = UNIMPROVED; C = GRADED & DRAINED; D,E = SOIL, GRAVEL, STONE; F,G = LOW TYPE BITUMINOUS; H,I = HIGH TYPE BITUMINOUS; J = CONCRETE; K = BRICK; L = BLOCK

STATE HIGHWAY ADMINISTRATION OF MARYLAND
HIGHWAY INFORMATION SERVICES DIVISION
DATA SUPPORT GROUP

PAGE..... 7

STATE HIGHWAY LOCATION REFERENCE

ROUTE NUMBER.....MD 297
INVENTORY DIRECTION....NORTH
NAME: WORTON RD

COUNTY-KENT
SHA DISTRICT.....2
DATE.....12/31/98

SYSTEMSTATE....	FUNCTIONAL CLASS	HWY TYPE	ACCESS CONTRL	MILEPOINT	MILEPOINT	DESCRIPTION	MARKED LANES	SURFACE WIDTH/TYPE*	AADT
SECONDARY R	RUR-MAJOR COLLECTOR	UNDIVIDED	NONE	0.00	MD 213	AUGUSTINE HERMAN HWY	2	22I	2,225
				0.04			2	20I	
				0.12		SPEED LIMIT 50 MPH			
				1.60			2	21I	
				2.11		SPEED LIMIT 40 MPH			
				2.20			2	22I	
				2.47		SPEED LIMIT 30 MPH			
				2.85		R/R #MDDE 526 442 K			
				3.59	MD 298	LAMBS MEADOW RD			
				3.59	CO 393	SMITHVILLE RD (AHEAD)			

ROUTE NUMBER.....MD 298
INVENTORY DIRECTION....EAST
NAME: FAIRLEE RD

SECONDARY R	RUR-MAJOR COLLECTOR	UNDIVIDED	NONE	0.00	MD 20	ROCK HALL RD	2	32I	1,825
				0.02	MD 298B	NO NAME	2	24I	
				0.37		SPEED LIMIT 25 MPH			
				0.83		SPEED LIMIT 30 MPH			
				1.25			2	22I	
				1.35		SPEED LIMIT 50 MPH			
				3.66	CO 65	HANDY POINT RD			
				3.66	MD 514	PORTERS GROVE MELITOTA RD			
				4.90	CO 64	HANESVILLE RD			
NAME: LAMBS MEADOW RD				4.90					
				6.55		SPEED LIMIT 30 MPH			
				7.39	MD 297	WORTON RD			2,225
				7.39	CO 393	SMITHVILLE RD			
				7.60		SPEED LIMIT 50 MPH			
				9.43	MD 561	LYNCH RD			2,725
				9.45	MD 856	OLD LYNCH RD			
				9.53	MD 856	OLD LYNCH RD			
				10.99	MD 292	STILL POND RD	2	21I	1,050
				10.99	CO 395	STILL POND RD			
				12.31	MD 566	OLD STILL POND RD			1,825
				13.61					1,975
	RUR-MINOR COLLECTOR			14.91	MD 213	AUGUSTINE HERMAN HWY	2	24I	
NAME: BROWNTOWN RD				14.91					
				15.00			2	20I	
				15.90		R/R #MDDE 526 437 N			

* A,B = UNIMPROVED; C = GRADED & DRAINED; D,E = SOIL, GRAVEL, STONE; F,G = LOW TYPE BITUMINOUS;
H,I = HIGH TYPE BITUMINOUS; J = CONCRETE; K = BRICK; L = BLOCK

PAGE..... 7

STATE HIGHWAY ADMINISTRATION OF MARYLAND
HIGHWAY INFORMATION SERVICES DIVISION
DATA SUPPORT GROUP

STATE HIGHWAY LOCATION REFERENCE

ROUTE NUMBER.....MD 298 CONTINUED
INVENTORY DIRECTION.....EAST
NAME: OLD MORGNEC RD
COUNTY-KENT
SHA DISTRICT.....2
DATE.....12/31/98

SYSTEM
ACCESS
HWY TYPE
CONTROL MILEPOINT
FUNCTIONAL CLASS
RUR-MINOR COLLECTOR UNDIVIDED NONE
CO 18 18.58
MORGNEC RD

NAME: CHERRY LA
SECONDARY R
RUR-MINOR COLLECTOR UNDIVIDED NONE
CO 307 18.95
MORGNEC RD

MD 291 20.14
RIVER RD

ROUTE NUMBER.....MD 298B

INVENTORY DIRECTION.....NORTH

NAME: NO NAME

SECONDARY R
RUR-LOCAL
UNDIVIDED NONE
MD 298 0.00
FAIRLEE RD

MD 20 0.08
ROCK HALL RD

1 161

ROUTE NUMBER.....MD 299

INVENTORY DIRECTION.....NORTH

NAME: MASSEY RD

SECONDARY R
RUR-MINOR COLLECTOR UNDIVIDED NONE
MD 330 0.00
MARYLAND LINE RD

MD 313 0.00
GALENA RD

2 231

750

0.03

R/R #MDDE 526 428 P

2 221

SPEED LIMIT 50 MPH

STRUC #14018 JACOBS CREEK

MD 290 4.21

GALENA SASSAFRAS RD

NAME: GALENA SASSAFRAS RD

4.21

SPEED LIMIT 30 MPH

STRUC #14017 HERRING BRANCH

CO 1 4.85

SASSAFRAS CALDWELL RD

5.18

STRUC #14016 SASSAFRAS RIVER

CECIL CO/L

ROUTE NUMBER.....US 301

INVENTORY DIRECTION.....NORTH

NAME: BLUE STAR MEMORIAL HWY

PRIMARY R
RUR-OTHER PRIN ART DIVIDED PART
0.00

0.00

QUEEN ANNES CO/L

4 481

14,575

0.17

MD 291

RIVER RD

STRUC #17014 CHESTER RIVER

9,175

* A,B = UNIMPROVED; C = GRADED & DRAINED; D,E = SOIL, GRAVEL, STONE; F,G = LOW TYPE BITUMINOUS;
H,I = HIGH TYPE BITUMINOUS; J = CONCRETE; K = BRICK; L = BLOCK

STATE HIGHWAY ADMINISTRATION OF MARYLAND
HIGHWAY INFORMATION SERVICES DIVISION
DATA SUPPORT GROUP

PAGE..... 9

STATE HIGHWAY LOCATION REFERENCE

ROUTE NUMBER.....US 301 CONTINUED
INVENTORY DIRECTION...NORTH
NAME: BLUE STAR MEMORIAL HWY

COUNTY-KENT
SHA DISTRICT.....2
DATE.....12/31/98

SYSTEM	FUNCTIONAL CLASS	HWY TYPE	ACCESS CONTRL	MILEPOINT	MILEPOINT DESCRIPTION	MARKED LANES	SURFACE WIDTH/TYPE*	AADT
PRIMARY	R	RUR-OTHER PRIN ART	DIVIDED PART	0.30	SPEED LIMIT 55 MPH	4	48I	9,175
				0.49	MILE MARKER 112.0			
				0.89				8,975
				1.48	MILE MARKER 113.0			
				2.47	MILE MARKER 114.0			
				3.48	MILE MARKER 115.0			
				3.62	R/R #MDDE 526 431 X			
				4.18	MD 313 GALENA RD			8,125
				4.47	MILE MARKER 116.0			
				5.46	MILE MARKER 117.0			
				6.42	MARYLAND STATE POLICE WEIGH STATION			
				6.45	MILE MARKER 118.0			
				7.44	MILE MARKER 119.0			
				7.56	RP130106 RAMP 6 FR MD 290 TO US 301			
				7.56	RP130104 RAMP 4 FR US 301 TO MD 290			
				7.80	MD 290 GALENA SASSAFRAS RD			
				7.80	STRUC #14005			
				8.04	RP130102 RAMP 2 FR MD 290 TO US 301			
				8.06	RP130108 RAMP 8 FR US 301 TO MD 290			
				8.41	MILE MARKER 120.0			
				8.79	STRUC #14004 SASSAFRAS RIVER			
				8.79	CECIL CO/L			

ROUTE NUMBER.....MD 313
INVENTORY DIRECTION...NORTH
NAME: SASSAFRAS ST

SECONDARY	U	RUR-MAJOR COLLECTOR	UNDIVIDED NONE	0.00	QUEEN ANNES CO/L	2	24I	2,450
				0.00	STRUC #17030 CHESTER RIVER			
				0.03	SPEED LIMIT 25 MPH			
				0.07		2	32I	
				0.17	MD 291 CYPRESS ST	2	37I	850
				0.33		2	27I	
	R			0.39	CO 380 MILLINGTON RD	2	22I	
NAME:				0.39				
				0.39	OUT CORP LMTS MILLINGTON			
				0.55	SPEED LIMIT 50 MPH			
				3.61	SPEED LIMIT 25 MPH			
				3.88	MD 330 MARYLAND LINE RD			1,450
				3.88	MD 299 MASSEY RD			

* A,B = UNIMPROVED; C = GRADED & DRAINED; D,E = SOIL, GRAVEL, STONE; F,G = LOW TYPE BITUMINOUS;
H,I = HIGH TYPE BITUMINOUS; J = CONCRETE; K = BRICK; L = BLOCK

PAGE..... 9

STATE HIGHWAY ADMINISTRATION OF MARYLAND
HIGHWAY INFORMATION SERVICES DIVISION
DATA SUPPORT GROUP

STATE HIGHWAY LOCATION REFERENCE

ROUTE NUMBER.....MD 313 CONTINUED
INVENTORY DIRECTION.....NORTH
NAME: GALENA RD
COUNTY-KENT
SHA DISTRICT.....2
DATE.....12/31/98

SYSTEM
ACCESS
HWY
TYPE
CONTROL MILEPOINT
MILEPOINT DESCRIPTION
LANES WIDTH/TYPE*
MARKED SURFACE
AADT

SYSTEM	ACCESS	HWY	TYPE	CONTROL MILEPOINT	MILEPOINT DESCRIPTION	LANES WIDTH/TYPE*	MARKED SURFACE	AADT
SECONDARY R				4.00	SPEED LIMIT 40 MPH			1,450
RUR-MAJOR COLLECTOR	UNDIVED	NONE		4.16	SPEED LIMIT 50 MPH			
R/R #MDDE 526 430 R				4.62				
PRIMARY				5.33	BLUE STAR MEMORIAL HWY			2,450
RUR-MINOR ARTERIAL				7.14	CHESTERVILLE RD			
				7.40	SPEED LIMIT 40 MPH			
				7.59	IN CORP LMTS GALENA			
				7.59				
				7.63	SPEED LIMIT 25 MPH			
				7.66				
				7.86	E CROSS ST			
				7.86	W CROSS ST/N MAIN ST			

ROUTE NUMBER.....MD 330
INVENTORY DIRECTION.....EAST
NAME: MARYLAND LINE RD

SYSTEM	ACCESS	HWY	TYPE	CONTROL MILEPOINT	MILEPOINT DESCRIPTION	LANES WIDTH/TYPE*	MARKED SURFACE	AADT
SECONDARY R				0.00	MASSEY RD			1,025
RUR-MINOR COLLECTOR	UNDIVED	NONE		0.00				
MD 299				0.00	GALENA RD			
R/R #MDDE 526 424 M				0.06				
				0.10	SPEED LIMIT 40 MPH			
				0.23	SPEED LIMIT 50 MPH			
				3.72	DELAWARE ST/L			

ROUTE NUMBER.....MD 444
INVENTORY DIRECTION.....NORTH
NAME: LOCUST GROVE RD

SYSTEM	ACCESS	HWY	TYPE	CONTROL MILEPOINT	MILEPOINT DESCRIPTION	LANES WIDTH/TYPE*	MARKED SURFACE	AADT
SECONDARY R				0.00	CHESTERVILLE BRIDGE RD (BACK)			250
RUR-LOCAL	UNDIVED	NONE		0.00				
CO 226				0.00	CHESTERVILLE RD			
				0.11	SPEED LIMIT 50 MPH			
				0.20	AUGUSTINE HERMAN HWY			
RUR-MINOR COLLECTOR				4.20				
NAME: KENTMORE PARK RD				4.20				
				4.22	NO NAME			
MD 444A				4.22				
MD 449				4.29	SHALLCROSS WHARF RD			
				4.77				
				6.52	SPEED LIMIT 40 MPH			
				6.96				

* A,B = UNIMPROVED; C = GRADED & DRAINED; D,E = SOIL, GRAVEL, STONE; F,G = LOW TYPE BITUMINOUS;
H,I = HIGH TYPE BITUMINOUS; J = CONCRETE; K = BRICK; L = BLOCK

STATE HIGHWAY ADMINISTRATION OF MARYLAND
HIGHWAY INFORMATION SERVICES DIVISION
DATA SUPPORT GROUP

PAGE..... 11

STATE HIGHWAY LOCATION REFERENCE

ROUTE NUMBER.....MD 444 CONTINUED
INVENTORY DIRECTION....NORTH
NAME: KENTMORE PARK RD

COUNTY-KENT
SHA DISTRICT.....2
DATE.....12/31/98

SYSTEMSTATE....	FUNCTIONAL CLASS	HWY TYPE	ACCESS CONTRL	MILEPOINT	MILEPOINT DESCRIPTION	MARKED LANES	SURFACE WIDTH/TYPE*	AADT
SECONDARY R	RUR-LOCAL	UNDIVIDED	NONE	7.29 CO 130	BELCHESTER RD (AHEAD)	2	18I	650

ROUTE NUMBER.....MD 444A
INVENTORY DIRECTION....SOUTH
NAME: NO NAME

SECONDARY R	RUR-LOCAL	UNDIVIDED	NONE	0.00 MD 444	KENTMORE PARK RD	2	18I	50
				0.01 MD 213	AUGUSTINE HERMAN HWY			

ROUTE NUMBER.....MD 445
INVENTORY DIRECTION....NORTH
NAME: EASTERN NECK RD

SECONDARY R	RUR-MAJOR COLLECTOR	UNDIVIDED	NONE	0.00 CO 115	EASTERN NECK RD (BACK)	2	19I	1,525
				0.45	SPEED LIMIT 50 MPH			
				4.49		2	20I	
				5.33	SPEED LIMIT 25 MPH			
NAME: S MAIN ST				5.44 MU 21	BOUNDARY AVE			
U				5.47	IN CORP LMTS ROCK HALL			
				5.53		2	24I	
				5.82		2	31I	
NAME: N MAIN ST				5.87 MU 188	SHARP ST E&W			
RUR-MINOR COLLECTOR				6.01 MD 20	ROCK HALL AVE			1,975
				6.02		2	20I	
R				6.50	OUT CORP LMTS ROCK HALL			
NAME: TOLCHESTER RD				6.50				
				6.79	SPEED LIMIT 50 MPH			
				7.96				875
				9.04	STRUC #14020 SWAN CREEK			
				9.36	STRUC #14019 SWAN CREEK			
				11.96 MD 21	TOLCHESTER BEACH RD			
				11.96 CO 359	TOLCHESTER BEACH RD			

* A,B = UNIMPROVED; C = GRADED & DRAINED; D,E = SOIL, GRAVEL, STONE; F,G = LOW TYPE BITUMINOUS;
H,I = HIGH TYPE BITUMINOUS; J = CONCRETE; K = BRICK; L = BLOCK

STATE HIGHWAY ADMINISTRATION OF MARYLAND
HIGHWAY INFORMATION SERVICES DIVISION
DATA SUPPORT GROUP

STATE HIGHWAY LOCATION REFERENCE

ROUTE NUMBER.....MD 446
INVENTORY DIRECTION.....NORTH
NAME: BROAD NECK RD
COUNTY-KENT
SHA DISTRICT.....2
DATE.....12/31/98

SYSTEM
ACCESS
HWY TYPE
CONTROL MILEPOINT
MILEPOINT DESCRIPTION
LANES WIDTH/TYPE*
MARKED SURFACE
AADT

ROUTE NUMBER	INVENTORY DIRECTION	NAME	CLASS	HWY TYPE	CONTROL MILEPOINT	MILEPOINT DESCRIPTION	LANES WIDTH/TYPE*	MARKED SURFACE	AADT
0.00	CO 146	LANGFORD BAY RD	RUR-MINOR COLLECTOR	UNDIVIDED	NONE	0.00	2	181	775
0.00	CO 96	BROAD NECK RD (BACK)				0.01	2		
0.00	CO 233	RICAUDS BRANCH RD				2.42	2	201	
0.00	CO 388	LANGFORD RD				3.67			
5.23	CO 388	STRUC #14021 MILL POND				5.23			
6.03	MD 20	CHESTEROWN RD				6.03			

ROUTE NUMBER	INVENTORY DIRECTION	NAME	CLASS	HWY TYPE	CONTROL MILEPOINT	MILEPOINT DESCRIPTION	LANES WIDTH/TYPE*	MARKED SURFACE	AADT
MD 449EAST	SHALCROSS WHARF RD	RUR-LOCAL	UNDIVIDED	NONE	0.00	2	221	
0.00	MD 213	AUGUSTINE HERMAN HWY				0.07			
0.07	MD 444	KENTMORE PARK RD				0.07			

ROUTE NUMBER	INVENTORY DIRECTION	NAME	CLASS	HWY TYPE	CONTROL MILEPOINT	MILEPOINT DESCRIPTION	LANES WIDTH/TYPE*	MARKED SURFACE	AADT
MD 514NORTH	FLATLAND RD	RUR-MAJOR COLLECTOR	UNDIVIDED	NONE	0.00	2	241	2,050
0.01	MD 20	CHESTEROWN RD				0.01			
0.05	MD 20	IN CORP LMTS CHESTEROWN				0.05			
0.51	MD 20	OUT CORP LMTS CHESTEROWN				0.51			
0.56	MD 20	SPEED LIMIT 50 MPH				0.56			
3.59	CO 66	PORTERS GROVE RD				3.59			
3.76	CO 66	PORTERS GROVE RD				3.76			
4.89	CO 65	HANDY POINT RD (AHEAD)				4.89			
4.89	MD 298	FAIRLEE RD				4.89			

ROUTE NUMBER	INVENTORY DIRECTION	NAME	CLASS	HWY TYPE	CONTROL MILEPOINT	MILEPOINT DESCRIPTION	LANES WIDTH/TYPE*	MARKED SURFACE	AADT
MD 561NORTH	LYNCH RD	RUR-LOCAL	UNDIVIDED	NONE	0.00	2	221	1,625
0.00	MD 213	AUGUSTINE HERMAN HWY				0.18			
0.18	MD 213	SPEED LIMIT 50 MPH				0.18			

* A,B = UNIMPROVED; C = GRADED & DRAINED; D,E = SOIL, GRAVEL, STONE; F,G = LOW TYPE BITUMINOUS; H,I = HIGH TYPE BITUMINOUS; J = CONCRETE; K = BRICK; L = BLOCK

STATE HIGHWAY ADMINISTRATION OF MARYLAND
HIGHWAY INFORMATION SERVICES DIVISION
DATA SUPPORT GROUP

PAGE..... 13

STATE HIGHWAY LOCATION REFERENCE

ROUTE NUMBER.....MD 561 CONTINUED
INVENTORY DIRECTION....NORTH
NAME: LYNCH RD

COUNTY-KENT
SHA DISTRICT.....2
DATE.....12/31/98

SYSTEM	FUNCTIONAL CLASS	HWY TYPE	ACCESS CONTRL	MILEPOINT	MILEPOINT DESCRIPTION	MARKED LANES	SURFACE WIDTH/TYPE*	AADT
SECONDARY R	RUR-LOCAL	UNDIVIDED	NONE	2.06	SPEED LIMIT 30 MPH	2	22I	1,625
				2.23	R/R #MDDE 526 441 D			
				2.48	MD 298 LAMBS MEADOW RD			

ROUTE NUMBER.....MD 566
INVENTORY DIRECTION....EAST
NAME: OLD STILL POND RD

SECONDARY R	RUR-MAJOR COLLECTOR	UNDIVIDED	NONE	0.00	MD 292 STILL POND RD	2	20I	825
				0.02	SPEED LIMIT 25 MPH			
				0.19	SPEED LIMIT 50 MPH	2	21I	
				1.19	MD 298 LAMBS MEADOW RD			

ROUTE NUMBER.....MD 674
INVENTORY DIRECTION....EAST
NAME: E SHARP ST

SECONDARY U	RUR-MAJOR COLLECTOR	UNDIVIDED	NONE	0.91	MU 188 E SHARP ST (BACK)	2	20I	1,499
				0.91	STRUC #14023 GRAYS INN CREEK			
				0.98	SPEED LIMIT 30 MPH			
R				0.99	OUT CORP LMTS ROCK HALL			
				1.08		2	26I	
				1.16	MD 20 ROCK HALL RD			

ROUTE NUMBER.....MD 701
INVENTORY DIRECTION....NORTH
NAME: HOWARD JOHNSON RD

SECONDARY R	RUR-LOCAL	UNDIVIDED	NONE	0.00	MD 291 RIVER RD	2	24I	
				0.71	CO 226 MILLINGTON RD			

* A,B = UNIMPROVED; C = GRADED & DRAINED; D,E = SOIL, GRAVEL, STONE; F,G = LOW TYPE BITUMINOUS;
H,I = HIGH TYPE BITUMINOUS; J = CONCRETE; K = BRICK; L = BLOCK

STATE HIGHWAY ADMINISTRATION OF MARYLAND
HIGHWAY INFORMATION SERVICES DIVISION
DATA SUPPORT GROUP

STATE HIGHWAY LOCATION REFERENCE

ROUTE NUMBER.....MD 855
INVENTORY DIRECTION.....EAST
NAME: NO NAME
COUNTY-KENT
SHA DISTRICT.....2
DATE.....12/31/98
SYSTEM
ACCESS
HWY TYPE
CONTROL MILEPOINT MILEPOINT DESCRIPTION LANES WIDTH/TYPE* AADT
FUNCTIONAL CLASS

SECONDARY R RUR-LOCAL UNDIVED NONE 0.00 MD 213 AUGUSTINE HERMAN HWY 2 13H 99

ROUTE NUMBER.....MD 855A
INVENTORY DIRECTION.....NORTH
NAME: NO NAME

SECONDARY R RUR-LOCAL UNDIVED NONE 0.00 MD 213 AUGUSTINE HERMAN HWY 1 15G 25

ROUTE NUMBER.....MD 856
INVENTORY DIRECTION.....NORTH
NAME: OLD LYNCH RD

SECONDARY R RUR-LOCAL UNDIVED NONE 0.00 MD 298 LAMBS MEADOW RD 1 9J 99

ROUTE NUMBER.....MD 864
INVENTORY DIRECTION.....NORTH
NAME: BESSICKS CORNER RD

SECONDARY R RUR-LOCAL UNDIVED NONE 0.00 MD 292 STILL POND RD 2 21G 99

0.04
0.08
0.11 MD 292 STILL POND RD 2 23E

* A,B = UNIMPROVED; C = GRADED & DRAINED; D,E = SOIL, GRAVEL, STONE; F,G = LOW TYPE BITUMINOUS;
H,I = HIGH TYPE BITUMINOUS; J = CONCRETE; K = BRICK; L = BLOCK

1997

Calendar Year

HIGHWAY LOCATION REFERENCE


Data as of December 31, 1997


MONTGOMERY

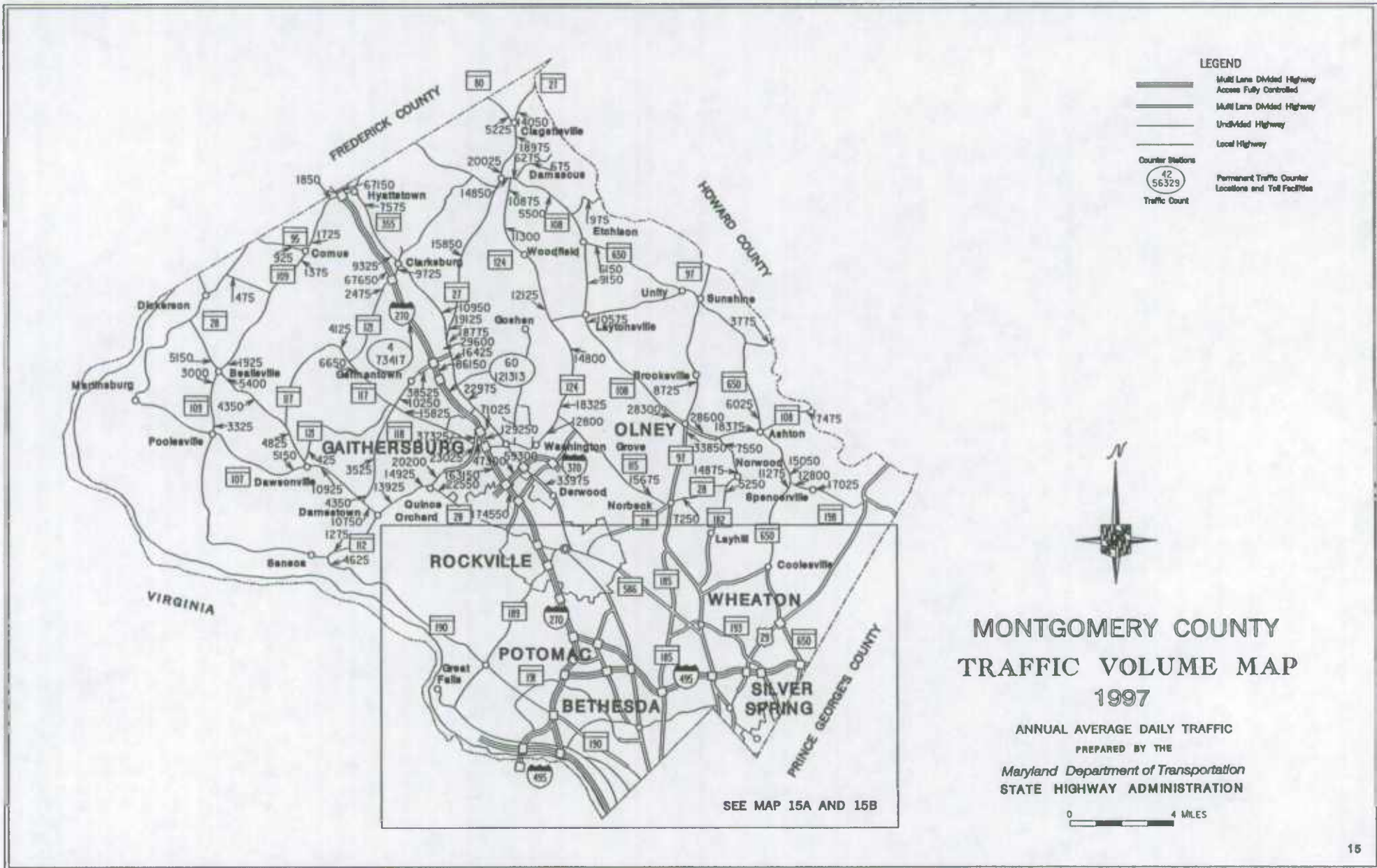
COUNTY


SHA DISTRICT #3

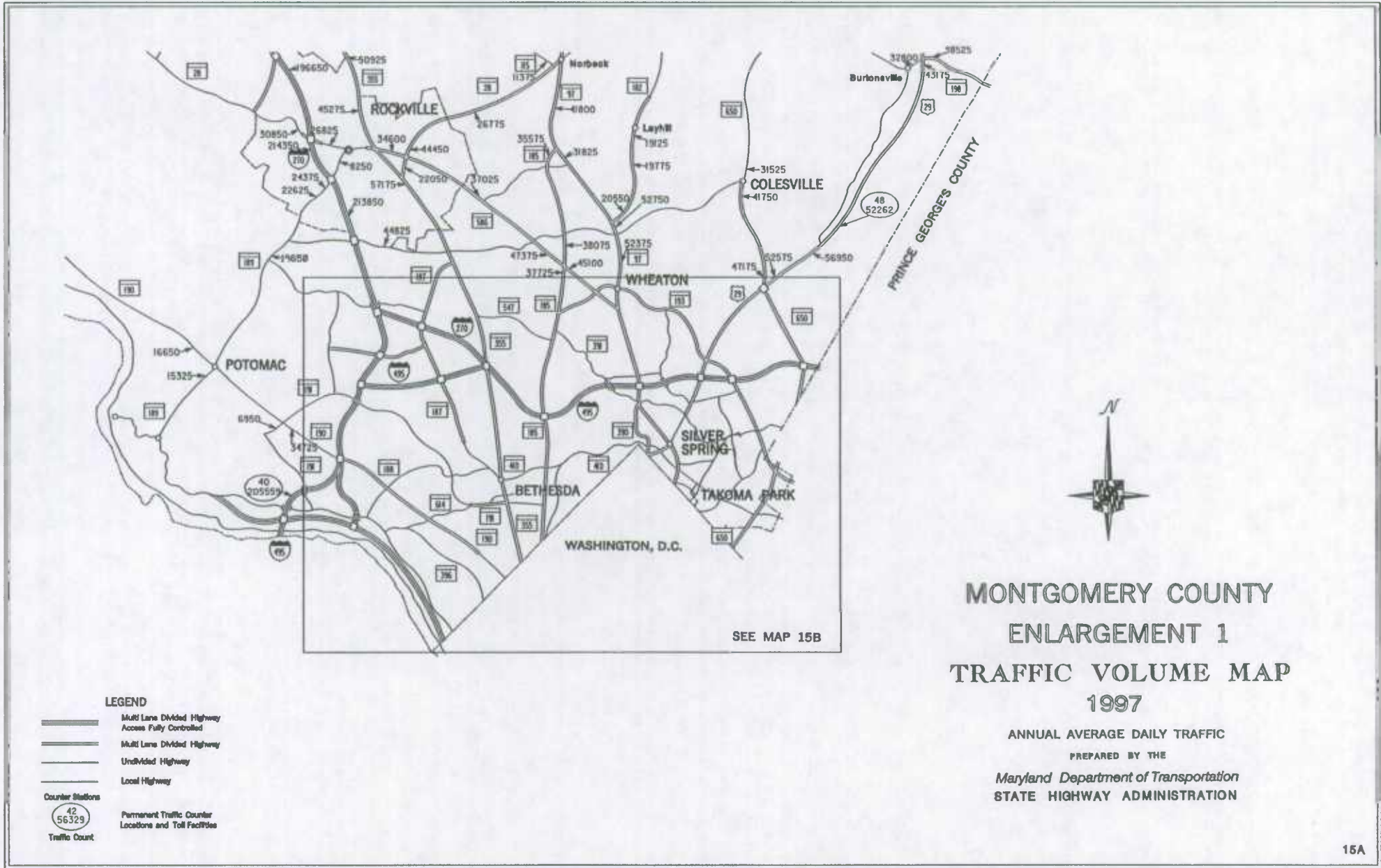
M




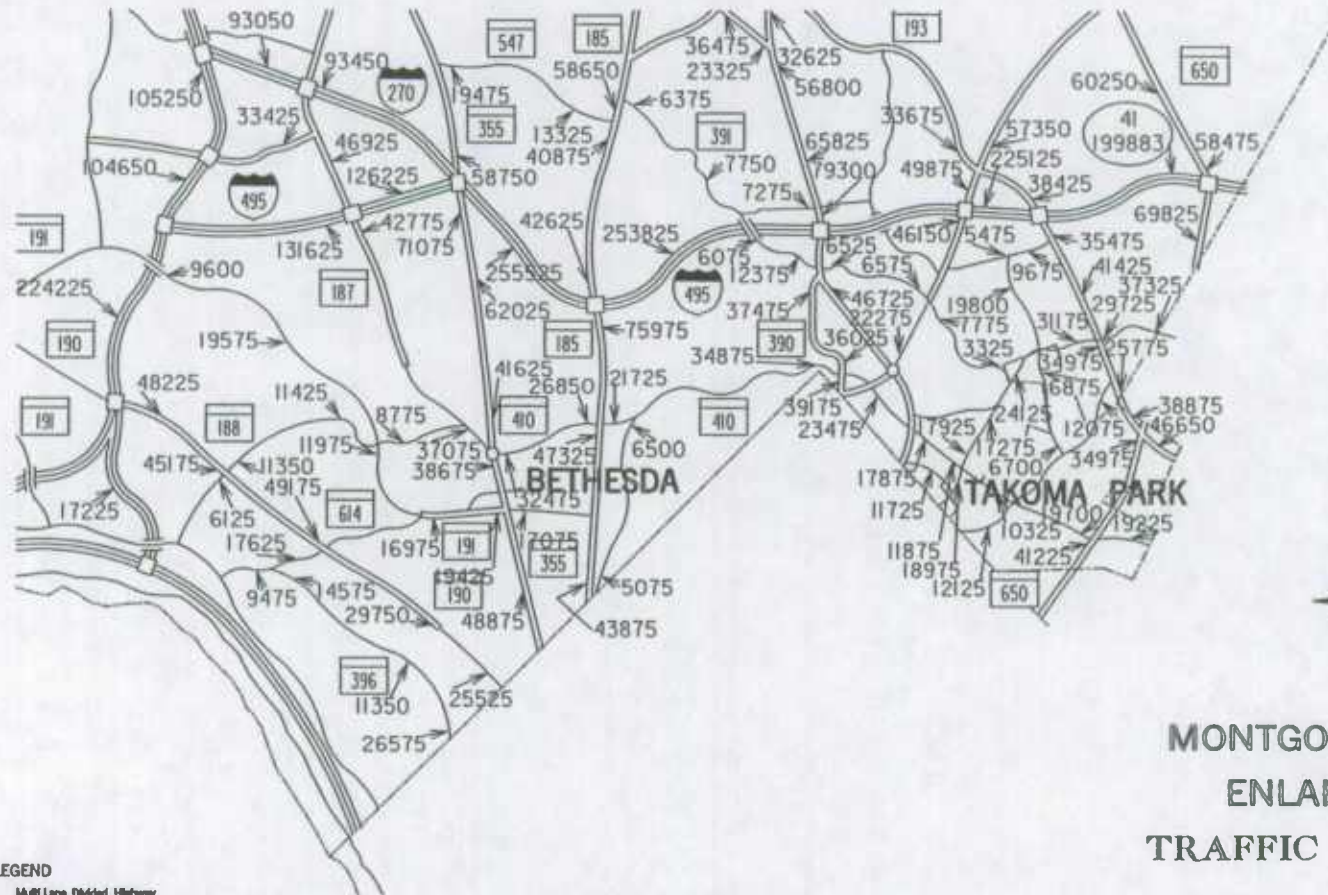












MONTGOMERY COUNTY
 ENLARGEMENT 2
 TRAFFIC VOLUME MAP
 1997


ANNUAL AVERAGE DAILY TRAFFIC

PREPARED BY THE

Maryland Department of Transportation
 STATE HIGHWAY ADMINISTRATION

LEGEND


- Multi Lane Divided Highway
Access Fully Controlled
- Multi Lane Divided Highway
- Undivided Highway
- Local Highway
- Counter Stations
Permanent Traffic Counter
Locations and Toll Facilities
- Traffic Count



ROUTE ALERT LIST

MONTGOMERY COUNTY

- MD 28 - Relocation, from mp. 18.19 to 20.42
- MD 118 - Road reconstruction from mp. 5.95 to 6.55
- MD 120-A - Partial relocation, width change
- MD 410 - Road extension, due to realignment of county boundary
- MD 650 - Road extension, due to realignment of county boundary
- IS 270 - Interchange reconstruction at MD 118



STATE HIGHWAY ADMINISTRATION OF MARYLAND
HIGHWAY INFORMATION SERVICES DIVISION
DATA SUPPORT GROUP

PAGE..... 1

STATE HIGHWAY LOCATION REFERENCE

ROUTE NUMBER.....MD 27
INVENTORY DIRECTION....NORTH
NAME: RIDGE RD

COUNTY-MONTGOMERY
SHA DISTRICT.....3
DATE.....12/31/98

SYSTEMSTATE....	FUNCTIONAL CLASS	HWY TYPE	ACCESS CONTRL	MILEPOINT	MILEPOINT DESCRIPTION	MARKED LANES	SURFACE WIDTH/TYPE*	AADT
SECONDARY R	RUR-MINOR ARTERIAL	DIVIDED	NONE	0.00 MD 355	FREDERICK RD	4	52I	19,125
				0.16		4	56I	
				0.24	SPEED LIMIT 45 MPH			
				0.54 CO 27	BRINK RD	2	48I	15,850
		UNDIVIDED		0.66		2	24I	
				1.62	SPEED LIMIT 40 MPH			
		DIVIDED		3.28				
		UNDIVIDED		3.45				
	URB-OTHER PRIN ART			3.66				
				4.42 CO 38	SWEEPSTAKES RD			
				5.42	SPEED LIMIT 30 MPH			
		CTL		5.88				
		UNDIVIDED		6.14 CO 3	BETHESDA CHURCH RD			14,850
				6.22		4	48I	
				6.42		2	39I	
				6.47 CO1056	LEWIS DR	2	40I	
				6.56 MD 108	MAIN ST			20,025
				6.64		3	40I	
				6.69 CO6135	HIGH CORNER ST			
				6.75		2	22I	
				6.85		2	24I	
				7.12		2	22I	
				7.50	SPEED LIMIT 40 MPH			
	RUR-MINOR ARTERIAL			7.65				18,975
				8.01				
				8.75 MD 80	KEMPTOWN RD			14,050
				8.79		2	24I	
				8.84	SPEED LIMIT 50 MPH			
				10.26	HOWARD CO/L			

ROUTE NUMBER.....MD 28
INVENTORY DIRECTION....EAST
NAME: DICKERSON RD

SECONDARY R	RUR-MINOR ARTERIAL	UNDIVIDED	NONE	0.00	FREDERICK CO/L	2	24I	8,325
				0.30	SPEED LIMIT 40 MPH			
NAME: DARNESTOWN RD				0.63 CO4226	GREAT SENECA HWY			
				0.71	SPEED LIMIT 30 MPH			
NAME: DICKERSON RD				0.71				

* A,B = UNIMPROVED; C = GRADED & DRAINED; D,E = SOIL, GRAVEL, STONE; F,G = LOW TYPE BITUMINOUS;
H,I = HIGH TYPE BITUMINOUS; J = CONCRETE; K = BRICK; L = BLOCK

PAGE..... 1

STATE HIGHWAY ADMINISTRATION OF MARYLAND
HIGHWAY INFORMATION SERVICES DIVISION

DATA SUPPORT GROUP

STATE HIGHWAY LOCATION REFERENCE

ROUTE NUMBER.....MD 28
INVENTORY DIRECTION.....EAST
NAME: DICKERSON RD

CONTINUED

COUNTY-MONTGOMERY
SHA DISTRICT.....3
DATE.....12/31/98

SYSTEM STATE..... FUNCTIONAL CLASS HWY ACCESS CONTROL MILEPOINT MILEPOINT DESCRIPTION LANES WIDTH/TYPE* SURFACE MARKED SURFACE DATE.....12/31/98

SECONDARY R RUR-MINOR ARTERIAL UNDIVED NONE 0.91 CO 242 MT EPHRAIM RD 241 2 5,150

0.92 0.91 R/R#CSX 140 522 H
1.33 SPEED LIMIT 40 MPH
1.86 STRUC #15001 LITTLE MONOCACY RIVER
2.29 SPEED LIMIT 50 MPH
2.29 SPEED LIMIT 50 MPH
2.29 NAME: DARNESTOWN RD

4.16 SPEED LIMIT 30 MPH
4.35 BEALTSVILLE RD
4.49 SPEED LIMIT 40 MPH
5.65 SPEED LIMIT 50 MPH
6.03 STRUC #15066 DRY SENECA CREEK
7.93 BUCKLODGE RD
9.57 WHITE GROUNDS RD
9.81 MOUNTAIN VIEW RD

10.21 STRUC #15002 LITTLE SENECA CREEK
12.24 SPEED LIMIT 40 MPH
12.33 GERMANTOWN RD
12.43
12.48 UNDIVED
12.94
13.18 MD 112 SENECA RD
13.88 SPEED LIMIT 30 MPH
14.64 SPEED LIMIT 40 MPH

15.21 URB-OTHER PRIN ART
15.48 DIVIDED
15.70 URB-MINOR ARTERIAL
15.70 CO 209 QUINCE ORCHARD RD
15.70 QUINCE ORCHARD RD
15.87 UNDIVED
16.30 DIVIDED
16.73
16.80 UNDIVED
16.85

17.00 MD 899A AMERICAN WAY
17.42
17.55 UNDIVED
17.77 DIVIDED
17.91 CTL
18.11 DIVIDED
18.19 MD 928A NO NAME
18.19 DARNESTOWN RD

18.19 NAME: KEY WEST AVE
18.19 CO7009
18.19

* A,B = UNIMPROVED; C = GRADED & DRAINED; D,E = SOIL, GRAVEL, STONE; F,G = LOW TYPE BITUMINOUS; H,I = HIGH TYPE BITUMINOUS; J = CONCRETE; K = BRICK; L = BLOCK

STATE HIGHWAY ADMINISTRATION OF MARYLAND
HIGHWAY INFORMATION SERVICES DIVISION
DATA SUPPORT GROUP

PAGE..... 3

STATE HIGHWAY LOCATION REFERENCE

ROUTE NUMBER.....MD 28 CONTINUED
INVENTORY DIRECTION....EAST
NAME: DARNESTOWN RD

COUNTY-MONTGOMERY
SHA DISTRICT.....3
DATE.....12/31/98

SYSTEMSTATE....	FUNCTIONAL CLASS	HWY TYPE	ACCESS CONTRL	MILEPOINT	MILEPOINT DESCRIPTION	MARKED LANES	SURFACE WIDTH/TYPE*	AADT
SECONDARY R	URB-MINOR ARTERIAL	DIVIDED	NONE	18.45		6	72I	22,550
	URB-OTHER PRIN ART			18.62				
				19.25		5	60I	
				19.44		6	72I	
				19.51		5	60I	30,850
				19.64		6	72I	
				20.40				
	U			20.62				
NAME: DARNESTOWN RD				20.66	MU 815			
NAME: W MONTGOMERY AVE				20.66	MU2540			
				20.66	MU1475			
				20.79	RP 27008			
				20.91	RP 27006	4	48I	
				20.92	RP 27005			
				20.93	RP 27007	4	54I	
				20.97	STRUC #15005 WATTS BRANCH			
				21.06	RAMP 7 FR MD 28 TO IS 270			
				21.15	IS 270			26,825
				21.15	EISENHOWER MEMORIAL HWY			
				21.15	STRUC #15048			
				21.15	EXIT #6			
				21.18	RP 27001			
				21.20	RP 27003			
				21.20	RAMP 1 FR IS 270 TO MD 28			
				21.27	RP 27002			
				21.27	RAMP 3 FR MD 28 TO IS 270			
				21.29	RP 27002			
				21.29	RP 27002			
				21.29	MU2210			
				21.29	NELSON ST			
				21.29	RP 27009			
				21.31	RP 27004			
				21.31	RAMP 9 FR RAMP 4 TO MD 28			
				21.35	RAMP 4 FR IS 270 TO MD 28	3	36I	
		UNDIVIDED		21.35				
		CTL		21.45	MU1900	2	24I	
NAME: W JEFFERSON ST				21.98	MU3150			
				21.98	S WASHINGTON ST			
		DIVIDED		22.03		3	36I	
				22.05	MD 189	4	48I	
NAME: E JEFFERSON ST				22.08	MU2012			
				22.08	GREAT FALLS RD			
		UNDIVIDED		22.09	MARYLAND AVE	4	44I	
				22.20	MU2140			
				22.20	MONROE ST			
		DIVIDED		22.40				
				22.52		4	48I	
				22.64	MU1481	4	52I	
NAME: VEIRS MILL RD				22.64	JEFFERSON PLAZA			
				22.71				
				22.71		4	50I	34,600
				22.72	MD 355			
				22.72	ROCKVILLE PIKE/HUNGERFORD DR			
				22.83	MD 660	4	52I	
				22.83	DODGE ST			
				22.96	R/R #CSX 140 497 C			
				22.96	RP202805			
				22.96	RAMP 5 FR MU 2851 TO MD 28			

* A,B = UNIMPROVED; C = GRADED & DRAINED; D,E = SOIL, GRAVEL, STONE; F,G = LOW TYPE BITUMINOUS;
H,I = HIGH TYPE BITUMINOUS; J = CONCRETE; K = BRICK; L = BLOCK

STATE HIGHWAY ADMINISTRATION OF MARYLAND
HIGHWAY INFORMATION SERVICES DIVISION
DATA SUPPORT GROUP

STATE HIGHWAY LOCATION REFERENCE

ROUTE NUMBER.....MD 28
INVENTORY DIRECTION.....EAST
NAME: VEIRS MILL RD

CONTINUED

COUNTY-MONTGOMERY
SHA DISTRICT.....3
DATE.....12/31/98

SYSTEMSTATE..... FUNCTIONAL CLASS HWY ACCESS CONTROL MILEPOINT MILEPOINT DESCRIPTION LANES WIDTH/TYPE* AADT MARKED SURFACE

SYSTEM	STATE	FUNCTIONAL CLASS	HWY	ACCESS	CONTROL	MILEPOINT	MILEPOINT	DESCRIPTION	LANES WIDTH/TYPE*	AADT	MARKED SURFACE
SECONDARY U	URB-OTHER PRIN ART	DIVIDED	NONE			22.96		STRUC #15006	4	521	34,600
						23.05		RAMP 2 FR MD 28 TO MU 2851			
						23.08		RAMP 5 FR MU 2851 TO MD 28			
		PART				23.15	MD 586	VEIRS MILL RD			44,450
						23.15		FIRST ST			
						23.15	MD 911	FIRST ST			
						23.20		SPEED LIMIT 40 MPH			
						23.50	MU 242	BALTIMORE RD			
						23.55		SPEED LIMIT 50 MPH			26,775
	NAME: NORBECK RD					23.70	MU1113	FIRST ST SPUR			
						24.09	MU1295	STRUC #15147 ROCK CREEK	4	481	
						24.63		E GUDE DR			
						24.63		OUT CORP LMTS ROCKVILLE			
						24.77		STRUC #15092 ROCK CREEK			
						24.96		SPEED LIMIT 45 MPH			
						25.04	CO4560	BALTIMORE RD			
						25.21	CO3377	BAUER RD			
						25.43	MD 655G	NO NAME			
						25.49	MD 655F	NO NAME			
						25.54	MD 655H	NO NAME			
						25.79	MD 655E	NO NAME			
						25.81	CO2722	BEL PRE RD			
						25.84	MD 655C	OLD MD 28			
						26.14	MD 655B	OLD MD 28			
						26.54	MD 655	OLD MD 28			
						27.09	MD 115	MUNCASTER MILL RD			
						27.23	MD 655A	NO NAME			
						27.31	MD 97	GEORGIA AVE			
						27.44	MD 928	NO NAME			
						27.46	MD 928	NO NAME			
						27.55	MD 928	NO NAME			
						27.60		SPEED LIMIT 40 MPH			
						27.61					
						28.23		STRUC #15065 BUCKHORN BRANCH	2	221	
						29.88	MD 182	LAYHILL RD			
						29.88	MD 28U	PROPOSED (AHEAD)			

17,250

* A,B = UNIMPROVED; C = GRADED & DRAINED; D,E = SOIL, GRAVEL, STONE; F,G = LOW TYPE BITUMINOUS; H,I = HIGH TYPE BITUMINOUS; J = CONCRETE; K = BRICK; L = BLOCK

STATE HIGHWAY ADMINISTRATION OF MARYLAND
HIGHWAY INFORMATION SERVICES DIVISION
DATA SUPPORT GROUP

STATE HIGHWAY LOCATION REFERENCE

ROUTE NUMBER.....MD 28UL
INVENTORY DIRECTION....NORTH
NAME: PROPOSED

COUNTY-MONTGOMERY
SHA DISTRICT.....3
DATE.....12/31/98

SYSTEM	FUNCTIONAL CLASS	HWY TYPE	ACCESS CONTRL	MILEPOINT	MILEPOINT DESCRIPTION	MARKED LANES	SURFACE WIDTH/TYPE*	AADT
SECONDARY R	URB-MINOR ARTERIAL	UNDIVIDED	NONE	0.00 MD 28	NORBECK RD (BACK)	2	22I	17,250
				0.00 MD 182	LAYHILL RD			
				0.50 CO 72	NORWOOD RD			
				2.70 MD 650	NEW HAMPSHIRE AVE			
				2.90 MD 198	SPENCERVILLE RD			

ROUTE NUMBER.....US 29
INVENTORY DIRECTION....NORTH
NAME: COLESVILLE RD

PRIMARY R	URB-OTHER PRIN ART	UNDIVIDED	NONE	0.00 MD 384	COLESVILLE RD	7	72I	22,275
				0.00 CO5665	GEORGIA AVE			
				0.00 CO5664	GEORGIA AVE (BACK)			
				0.06		6	62I	
				0.11 CO 629	FENTON ST			
				0.15	SPEED LIMIT 30 MPH			
				0.22 CO 598	SPRING ST			
				0.27	SPEED LIMIT 35 MPH			
				0.69 MD 391	DALE DR			46,150
				0.84		6	72I	
				0.89	STRUC #15010 SLIGO CREEK			
		DIVIDED		0.92 GV 7	SLIGO CREEK PKWY	6	68I	
				0.93	SPEED LIMIT 40 MPH			
				1.03 MD 516	FRANKLIN AVE			
				1.44 RP 49506	RAMP 6 FR IS 495 TO US 29			
				1.44 RP 49504	RAMP 4 FR US 29 TO IS 495			
				1.52 RP 49503	RAMP 3 FR IS 495 TO US 29			
				1.56 IS 495	CAPITAL BELTWAY			49,875
				1.56	STRUC #15135			
				1.56	EXIT #30			
				1.59		7	78I	
				1.60 RP 49507	RAMP 7 FR IS 495 TO US 29			
				1.62 RP 49501	RAMP 1 FR US 29 TO IS 495			
				1.65 RP 49508	RAMP 8 FR US 29 TO IS 495			
				1.88		8	88I	
				1.90 MD 193	UNIVERSITY BLVD			
				1.92				57,350
				2.03				
				2.72	STRUC #15009 NORTHWEST BRANCH	6	68I	
NAME: COLUMBIA PIKE				2.72				
		PART		2.73				

* A,B = UNIMPROVED; C = GRADED & DRAINED; D,E = SOIL, GRAVEL, STONE; F,G = LOW TYPE BITUMINOUS;
H,I = HIGH TYPE BITUMINOUS; J = CONCRETE; K = BRICK; L = BLOCK

STATE HIGHWAY ADMINISTRATION OF MARYLAND
HIGHWAY INFORMATION SERVICES DIVISION
DATA SUPPORT GROUP

STATE HIGHWAY LOCATION REFERENCE

ROUTE NUMBER.....US 29 CONTINUED

INVENTORY DIRECTION.....NORTH
NAME: COLUMBIA PIKE

COUNTY-MONTGOMERY
SHA DISTRICT.....3
DATE.....12/31/98

SYSTEM ACCESS HWY TYPE CONTROL MILEPOINT MILEPOINT DESCRIPTION LANES WIDTH/TYPE* MARKED SURFACE ADPT

SYSTEM	ACCESS	HWY	TYPE	CONTROL	MILEPOINT	MILEPOINT	DESCRIPTION	LANES	WIDTH/TYPE*	MARKED SURFACE	ADPT
PRIMARY		R	URB-OTHER PRIN ART	DIVIDED	PART	2.99	US 29A	NO NAME	6	681		
						3.06	MD 895	LOCKWOOD DR				
						3.20		MILE MARKER 4.0				
						3.31		SPEED LIMIT 45 MPH				
						3.80	RP102908	RAMP 8 FR MD 650 TO US 29	4	631		
						3.80	RP102906	RAMP 6 FR US 29 TO MD 650				
						3.88	RP102905	RAMP 5 FR MD 650 TO US 29				
						3.90	RP102907	RAMP 7 FR US 29 TO MD 650				
			URB-FRWY/EXPWY			3.94	MD 650	NEW HAMPSHIRE AVE				
						3.94	MD 650	STRUC #15067				
						3.99	RP102903	RAMP 3 FR US 29 TO MD 650				
						4.09	RP102904	RAMP 4 FR MD 650 TO US 29				
						4.11	RP102902	RAMP 2 FR US 29 TO MD 650	6	721		
						4.29	US 29B	STEWART LA				
						4.38	US 29C	NO NAME				
						4.81	CO 99	STRUC #15076 PAINT BRANCH				
						6.03	CO 99	E RANDOLPH RD				
						6.03	CO4359	CHERRY HILL RD				
						6.13		SPEED LIMIT 55 MPH				
						6.43	CO 101	MUSGROVE RD				
						6.65		ATR STATION #0048 (CHART)				
						6.86	CO 98	FAIRLAND RD				
						7.64	CO 95	BRIGGS CHANEY RD				
						8.69	CO 93	GREENCASTLE RD				
			URB-OTHER PRIN ART			9.86	MD 198	SANDY SPRING RD/SPENCERVILLE RD	4	481		
						10.20		STRUC #15034 PATUXENT RIVER				
						11.56		HOWARD CO/L				

ROUTE NUMBER.....US 29A
INVENTORY DIRECTION.....NORTH
NAME: NO NAME

SECONDARY R URB-LOCAL UNDIVED NONE

0.00	US 29	COLUMBIA PIKE	1	241
0.04			1	161
0.07	MD 895	LOCKWOOD DR		

* A,B = UNIMPROVED; C = GRADED & DRAINED; D,E = SOIL,GRAVEL,STONE; F,G = LOW TYPE BITUMINOUS; H,I = HIGH TYPE BITUMINOUS; J = CONCRETE; K = BRICK; L = BLOCK

STATE HIGHWAY ADMINISTRATION OF MARYLAND
HIGHWAY INFORMATION SERVICES DIVISION
DATA SUPPORT GROUP

STATE HIGHWAY LOCATION REFERENCE

ROUTE NUMBER.....US 29B
INVENTORY DIRECTION....EAST
NAME: STEWART LA

COUNTY-MONTGOMERY
SHA DISTRICT.....3
DATE.....12/31/98

SYSTEM	FUNCTIONAL CLASS	HWY TYPE	ACCESS CONTRL	MILEPOINT	MILEPOINT DESCRIPTION	MARKED LANES	SURFACE WIDTH/TYPE*	AADT
SECONDARY R	URB-LOCAL	UNDIVIDED	NONE	0.00	CO1495 MILESTONE DR	2	50I	6,000
	URB-COLLECTOR	DIVIDED		0.02	US 29 COLUMBIA PIKE	2	57I	
				0.05	MD 196A OLD COLUMBIA PIKE			

ROUTE NUMBER.....US 29C
INVENTORY DIRECTION....EAST
NAME: NO NAME

SECONDARY R	URB-LOCAL	UNDIVIDED	NONE	0.00	MD 196A OLD COLUMBIA PIKE	3	36I	
				0.03	US 29 COLUMBIA PIKE			

ROUTE NUMBER.....MD 80
INVENTORY DIRECTION....EAST
NAME: KEMPTOWN RD

SECONDARY R	RUR-MAJOR COLLECTOR	UNDIVIDED	NONE	0.00	FREDERICK CO/L	2	23I	8,225
				0.03	SPEED LIMIT 40 MPH			
				0.26		2	25I	
				0.58		2	22I	
				0.89				5,225
				1.40		2	30I	
				1.42	MD 27 RIDGE RD			

ROUTE NUMBER.....MD 95
INVENTORY DIRECTION....EAST
NAME: COMUS RD

SECONDARY R	RUR-MINOR COLLECTOR	UNDIVIDED	NONE	1.14	CO 200 COMUS RD (BACK)	2	17I	925
				1.18	SPEED LIMIT 40 MPH			
				1.99	MD 109 OLD HUNDRED RD			
				1.99	CO 200 COMUS RD (AHEAD)			

* A,B = UNIMPROVED; C = GRADED & DRAINED; D,E = SOIL, GRAVEL, STONE; F,G = LOW TYPE BITUMINOUS;
H,I = HIGH TYPE BITUMINOUS; J = CONCRETE; K = BRICK; L = BLOCK

STATE HIGHWAY ADMINISTRATION OF MARYLAND
HIGHWAY INFORMATION SERVICES DIVISION
DATA SUPPORT GROUP

STATE HIGHWAY LOCATION REFERENCE

ROUTE NUMBER.....MD 97
INVENTORY DIRECTION.....NORTH
NAME: GEORGIA AVE

COUNTY-MONTGOMERY
SHA DISTRICT.....3
DATE.....12/31/98

SYSTEM STATE..... FUNCTIONAL CLASS HWY ACCESS CONTROL MILEPOINT MILEPOINT DESCRIPTION LANES WIDTH/TYPE* MARKED SURFACE AADT

SYSTEM	STATE	FUNCTIONAL CLASS	HWY	ACCESS	CONTROL	MILEPOINT	MILEPOINT	DESCRIPTION	LANES	WIDTH/TYPE*	MARKED SURFACE	AADT
SECONDARY R		URB-OTHER PRIN ART		NONE		MD 390	0.00	16TH ST	6			46,725
		DIVIDED				CO5665	0.00	GEORGIA AVE (BACK)	6			
		CTL					0.04					
							0.09	MD 390 (SB/L)				
						MD 391	0.18	SEMINARY RD/COLUMBIA BLVD	6		361	
							0.15		6		331	
							0.43	RAMP 4 ER MD 97 TO IS 495	6		661	
		DIVIDED				RP 49504	0.46	RAMP 6 ER IS 495 TO MD 97	7		711	
						RP 49503	0.48	RAMP 3 ER IS 495 TO MD 97				
						RP 49505	0.50	RAMP 5 ER MD 97 TO IS 495				
						IS 495	0.52	CAPITAL BELTWAY				
							0.52	EXIT #31				
						RP 49501	0.54	RAMP 1 ER MD 97 TO IS 495				
						RP 49507	0.58	RAMP 7 ER IS 495 TO MD 97				
						RP 49502	0.59	RAMP 2 ER IS 495 TO MD 97				
						RP 49508	0.64	RAMP 8 ER MD 97 TO IS 495				
						MD 192	0.69	FOREST GLEN RD	6			65,825
						CO 697	0.69	FOREST GLEN RD				
							0.77	SPEED LIMIT 35 MPH				
						CO 793	1.38	DENNIS AVE	6		681	
						CO 293	1.73	FLYERS MILL RD				
						MD 586	2.15	VEIRS MILL RD				56,800
						MD 193	2.55	UNIVERSITY BLVD W				32,625
						CO 124	2.94	ARCOLA AVE				51,725
						CO 284	3.11	PARKER AVE				52,375
						CO1659	3.72	RANDOLPH RD	6		68J	52,750
						MD 182	3.89	LAYHILL RD				
							3.92	SPEED LIMIT 45 MPH				
						CO1114	4.17	GLENMILLAN AVE	6		72J	31,825
							4.39					
						CO1564	4.53	WELTER RD	6		72I	
							4.72					
							4.89		6	68I		
						CO 128	5.50	HEWITT AVE	6		72I	
						CO 142	5.83	ASPEN HILL RD				
						MD 185	6.08	CONNECTICUT AVE				
						CO4092	6.08	CONNECTICUT AVE				41,800
							6.09	SPEED LIMIT 50 MPH				

* A,B = UNIMPROVED; C = GRADED & DRAINED; D,E = SOIL,GRAVEL,STONE; F,G = LOW TYPE BITUMINOUS; H,I = HIGH TYPE BITUMINOUS; J = CONCRETE; K = BRICK; L = BLOCK

STATE HIGHWAY ADMINISTRATION OF MARYLAND
HIGHWAY INFORMATION SERVICES DIVISION
DATA SUPPORT GROUP

PAGE..... 9

STATE HIGHWAY LOCATION REFERENCE

ROUTE NUMBER.....MD 97 CONTINUED
INVENTORY DIRECTION....NORTH
NAME: GEORGIA AVE

COUNTY-MONTGOMERY
SHA DISTRICT.....3
DATE.....12/31/98

SYSTEM	FUNCTIONAL CLASS	HWY TYPE	ACCESS CONTRL	MILEPOINT	MILEPOINT	DESCRIPTION	MARKED LANES	SURFACE WIDTH/TYPE*	AADT
SECONDARY R	URB-OTHER PRIN ART	DIVIDED	NONE	6.36	CO2087	HEATHFIELD RD	6	72I	41,800
			PART	6.75	CO2722	BEL PRE RD			
				7.77			5	58I	
				7.90	MD 28	NORBECK RD	4	68I	33,850
			NONE	8.09			4	62I	
				8.17			4	52I	
				9.07	CO 137	EMORY LA			
				9.84	CO 132	OLD BALTIMORE RD			
				10.00		SPEED LIMIT 40 MPH			
				10.24	CO5152	HINES RD			
				10.24	CO 146	PRINCE PHILIP DR			
				10.39		SPEED LIMIT 30 MPH			
				10.63			4	48I	
				10.78	CO4012	MORNINGWOOD DR			
				10.78	CO4297	SPARTAN RD			
				10.97	MD 108	SANDY SPRING RD			8,725
		UNDIVIDED		11.16			3	40I	
				11.24			2	24I	
				11.33			2	22I	
				11.48		SPEED LIMIT 40 MPH	2	24I	
				12.00			2	22I	
				12.37	CO3937	GOLD MINE RD			
				12.62		IN CORP LMTS BROOKEVILLE			
				12.62					
				12.62		SPEED LIMIT 30 MPH			
				13.00	MU 40	MARKET ST	2	26I	
				13.00					
				13.05			2	22I	
				13.16	CO 63	BROOKEVILLE RD			
				13.21		STRUC #15012 REDDY BRANCH			
				13.21					
				13.21		OUT CORP LMTS BROOKEVILLE			
				13.23		SPEED LIMIT 40 MPH			
				15.22		STRUC #15011 HAWLINGS RIVER			
				15.85		SPEED LIMIT 30 MPH			
				16.10	MD 650	NEW HAMPSHIRE AVE/DAMASCUS RD			7,975
				16.33		SPEED LIMIT 40 MPH			
				16.80		SPEED LIMIT 50 MPH			
				17.30		STRUC #13038 PATUXENT RIVER			
				17.30		HOWARD CO/L			

U
NAME: HIGH ST

R
NAME: MARKET ST

RUR-MINOR ARTERIAL

R
NAME: GEORGIA AVE

* A,B = UNIMPROVED; C = GRADED & DRAINED; D,E = SOIL, GRAVEL, STONE; F,G = LOW TYPE BITUMINOUS;
H,I = HIGH TYPE BITUMINOUS; J = CONCRETE; K = BRICK; L = BLOCK

PAGE..... 9

STATE HIGHWAY ADMINISTRATION OF MARYLAND
HIGHWAY INFORMATION SERVICES DIVISION
DATA SUPPORT GROUP

STATE HIGHWAY LOCATION REFERENCE

ROUTE NUMBER.....MD 97A
INVENTORY DIRECTION.....NORTH
NAME: NO NAME

COUNTY-MONTGOMERY
SHA DISTRICT.....3
DATE.....12/31/98
MARKED SURFACE
LANES WIDTH/TYPE* ADT

SYSTEM
.....STATE..... FUNCTIONAL CLASS
TYPE
ACCESS
CONTRL MILEPOINT MILEPOINT DESCRIPTION LANES WIDTH/TYPE* ADT

SECONDARY R URB-LOCAL
UNDIVED NONE
0.00 ROAD END
0.21 SPUR TO & FR MD 97
0.28 ROAD END
2 241

ROUTE NUMBER.....MD 107
INVENTORY DIRECTION.....EAST
NAME: FISHER AVE

SECONDARY U RUR-MAJOR COLLECTOR UNDIVED NONE
0.00 MD 109 CO4147 BEALSVILLE RD
0.00 FISHER AVE (BACK)
0.02
0.11
0.20 SPEED LIMIT 30 MPH
0.59
0.70
0.86
1.21
2.45 CO1015 PARTNERSHIP RD
3.13 STRUC #15014 DRY SENECA CREEK
4.46 SPEED LIMIT 30 MPH
4.46
4.60
4.79 MD 28 DARNESTOWN RD
2 241

NAME: WHITES FERRY RD
NAME: FISHER AVE
NAME: WHITES FERRY RD
R
321
201
221
401
5,150

ROUTE NUMBER.....MD 108
INVENTORY DIRECTION.....EAST
NAME: MAIN ST

SECONDARY R URB-OTHER PRIN ART UNDIVED NONE
0.00 MD 27 RIDGE RD
0.09
0.15 MD 124 WOODFIELD RD
0.26
0.31
0.45 CO 753 HOWARD CHAPEL DR
0.45 SPEED LIMIT 30 MPH
1.05
2.27

NAME: DAMASCUS RD
RUR-MINOR ARTERIAL
2.27

* A,B = UNIMPROVED; C = GRADED & DRAINED; D,E = SOIL,GRAVEL,STONE; F,G = LOW TYPE BITUMINOUS;
H,I = HIGH TYPE BITUMINOUS; J = CONCRETE; K = BRICK; L = BLOCK

STATE HIGHWAY ADMINISTRATION OF MARYLAND
HIGHWAY INFORMATION SERVICES DIVISION
DATA SUPPORT GROUP

PAGE..... 11

STATE HIGHWAY LOCATION REFERENCE

ROUTE NUMBER.....MD 108 CONTINUED
INVENTORY DIRECTION....EAST
NAME: DAMASCUS RD

COUNTY-MONTGOMERY
SHA DISTRICT.....3
DATE.....12/31/98

SYSTEM	FUNCTIONAL CLASS	HWY TYPE	ACCESS CONTRL	MILEPOINT	MILEPOINT	DESCRIPTION	MARKED LANES	SURFACE WIDTH/TYPE*	AADT
SECONDARY R	RUR-MINOR ARTERIAL	UNDIVIDED	NONE	3.32	CO 46	ANNAPOLIS ROCK RD	2	24I	5,500
				4.32		SPEED LIMIT 30 MPH			
				4.44	MD 650	DAMASCUS RD			9,150
NAME: LAYTONSVILLE RD				4.44					
				4.46			2	22I	
				4.71		SPEED LIMIT 50 MPH	2	24I	
				5.97			2	22I	
				6.58			2	24I	
U				6.89		IN CORP LMTS LAYTONSVILLE			
				6.96		SPEED LIMIT 30 MPH			
				7.36			2	22I	
				7.40	CO 54	SUNDOWN RD			10,575
				7.40	CO 27	BRINK RD			
				7.49			2	24I	
				7.75			2	22I	
				7.87			2	35I	
				7.94			2	24I	
R				8.04		OUT CORP LMTS LAYTONSVILLE	2	27I	
				8.11		SPEED LIMIT 40 MPH			
				8.18			2	24I	
				8.29			2	22I	
				8.95		SPEED LIMIT 50 MPH			
				9.41			2	28I	
				9.53			2	24I	
	URB-OTHER PRIN ART			10.05	CO 62	MUNCASTER RD			
				10.17	CO 63	BROOKEVILLE RD			
				10.86					28,300
				10.97		SPEED LIMIT 40 MPH			
		DIVIDED		12.02			4	48I	
				12.11	CO4089	OLNEY MILL RD			
				12.49	CO 135	BOWIE MILL RD			
				12.64	CO4272	QUEEN ELIZABETH DR			
				13.06		SPEED LIMIT 30 MPH			
NAME: SANDY SPRING RD				13.36	MD 97	GEORGIA AVE			28,600
				13.36					
				13.67	CO4297	SPARTAN RD			
				13.91	CO 146	PRINCE PHILIP DR			
				14.37	CO 132	OLD BALTIMORE RD			
	RUR-MINOR ARTERIAL			14.79	MD 182	DR BIRD RD			18,375
		UNDIVIDED		14.90			2	24I	
				15.79			2	22I	
				16.05			2	24I	

* A,B = UNIMPROVED; C = GRADED & DRAINED; D,E = SOIL, GRAVEL, STONE; F,G = LOW TYPE BITUMINOUS;
H,I = HIGH TYPE BITUMINOUS; J = CONCRETE; K = BRICK; L = BLOCK

PAGE..... 11

STATE HIGHWAY ADMINISTRATION OF MARYLAND
HIGHWAY INFORMATION SERVICES DIVISION
DATA SUPPORT GROUP

STATE HIGHWAY LOCATION REFERENCE

CONTINUED

ROUTE NUMBER.....MD 108
INVENTORY DIRECTION.....EAST

COUNTY-MONTGOMERY
SHA DISTRICT.....3
DATE.....12/31/98

SYSTEM STATE.....
FUNCTIONAL CLASS
TYPE CONTROL MILEPOINT MILEPOINT DESCRIPTION LANES WIDTH/TYPE* MARKED SURFACE ADPT

ROUTE NUMBER	INVENTORY DIRECTION	NAME	MD	ACCESS	CONTROL MILEPOINT	DESCRIPTION	LANES	WIDTH	TYP*	MARKED SURFACE	ADPT
18,375	R	SECONDARY R		NONE	16.13		2			281	
					16.40		2			241	
					16.42		2			331	
					16.50		3			341	
7,475		NAME: ASHTON RD	MD 650		16.57	NEW HAMPSHIRE AVE	2			361	
					16.57		2				
					16.61		2			221	
					16.82	SPEED LIMIT 40 MPH					
					17.20	SPEED LIMIT 50 MPH					
					18.01		2			241	
					18.94		2			201	
					18.99	STRUC #15008 PATUXENT RIVER					
					18.99	HOWARD CO/I					

ROUTE NUMBER.....MD 109
INVENTORY DIRECTION.....NORTH
NAME: BEALSVILLE RD

ROUTE NUMBER	INVENTORY DIRECTION	NAME	MD	ACCESS	CONTROL MILEPOINT	DESCRIPTION	LANES	WIDTH	TYP*	MARKED SURFACE	ADPT
3,325	U	SECONDARY U	MD 107	NONE	0.00	FISHER AVE	2			241	
					0.00	FISHER AVE					
					0.04		2			231	
					0.09	SPEED LIMIT 25 MPH					
					0.18		2			211	
					0.27	SPEED LIMIT 30 MPH					
					0.39	OUT CORP LMTS POOLSVILLE					
					0.43	SPEED LIMIT 40 MPH					
					0.60		2			241	
					0.65		2			221	
					1.66		2			321	
					1.73		2			221	
					2.24	SPEED LIMIT 30 MPH					
					2.41	DARNESTOWN RD	2			201	
					2.48		2				
					2.59	SPEED LIMIT 40 MPH					
					2.70		2			221	
					5.05	SPEED LIMIT 30 MPH					
					5.20	R/R #CSX 140 520 W					
					5.72	IN CORP LMTS BARNESVILLE					
					6.03	BARNESVILLE RD					
					6.03						
					6.03						

* A,B = UNIMPROVED; C = GRADED & DRAINED; D,E = SOIL, GRAVEL, STONE; F,G = LOW TYPE BITUMINOUS; H,I = HIGH TYPE BITUMINOUS; J = CONCRETE; K = BRICK; L = BLOCK

STATE HIGHWAY ADMINISTRATION OF MARYLAND
HIGHWAY INFORMATION SERVICES DIVISION
DATA SUPPORT GROUP

PAGE..... 13

STATE HIGHWAY LOCATION REFERENCE

ROUTE NUMBER.....MD 109 CONTINUED
INVENTORY DIRECTION...NORTH
NAME: OLD HUNDRED RD

COUNTY-MONTGOMERY
SHA DISTRICT.....3
DATE.....12/31/98

SYSTEM	FUNCTIONAL CLASS	HWY TYPE	ACCESS CONTRL	MILEPOINT	MILEPOINT DESCRIPTION	MARKED LANES	SURFACE WIDTH/TYPE*	AADT
SECONDARY U	RUR-MAJOR COLLECTOR	UNDIVIDED	NONE	6.14	CO 237 BARNESVILLE RD	2	22I	1,375
				6.41	SPEED LIMIT 40 MPH			
R				6.51	OUT CORP LMTS BARNESVILLE			
				6.71	STRUC #15070 LITTLE MONOCACY RIVER			
				8.23	SPEED LIMIT 30 MPH			
				8.45	MD 95 COMUS RD			1,725
				8.45	CO 200 COMUS RD			
				8.58	SPEED LIMIT 40 MPH			
				9.66				1,850
				11.18		2	24I	
				11.26	RP 27006 RAMP 6 FR MD 109 TO IS 270			
				11.27	RP 27007 RAMP 7 FR MD 109 TO RAMP 6			
				11.28	RP 27008 RAMP 8 FR RAMP 5 TO MD 109			
				11.31	RP 27005 RAMP 5 FR IS 270 TO MD 109			
				11.35	IS 270 EISENHOWER MEMORIAL HWY			
				11.35	STRUC #15036			
				11.35	EXIT #22			
				11.40	STRUC #15099 LITTLE BENNETT CREEK			
				11.41	RP 27001 RAMP 1 FR IS 270 TO MD 109			
				11.43	RP 27004 RAMP 4 FR RAMP 1 TO MD 109			
				11.43	RP 27003 RAMP 3 FR MD 109 TO RAMP 2			
				11.45	RP 27002 RAMP 2 FR MD 109 TO IS 270			
				11.87	MD 355 FREDERICK RD			

ROUTE NUMBER.....MD 112
INVENTORY DIRECTION...EAST
NAME: SENECA RD

SECONDARY R	RUR-MAJOR COLLECTOR	UNDIVIDED	NONE	0.00	MD 190 RIVER RD	2	22I	1,275
				0.00	CO2603 RIVER RD (BACK)			
				0.06	SPEED LIMIT 45 MPH			
				0.55		2	24I	
				0.62		2	22I	
				0.95		2	24I	
				1.12		2	22I	
				2.51	SPEED LIMIT 30 MPH			
				2.76		4	48I	
				2.81	MD 28 DARNESTOWN RD			

* A,B = UNIMPROVED; C = GRADED & DRAINED; D,E = SOIL, GRAVEL, STONE; F,G = LOW TYPE BITUMINOUS;
H,I = HIGH TYPE BITUMINOUS; J = CONCRETE; K = BRICK; L = BLOCK

PAGE..... 13

STATE HIGHWAY ADMINISTRATION OF MARYLAND
HIGHWAY INFORMATION SERVICES DIVISION
DATA SUPPORT GROUP

STATE HIGHWAY LOCATION REFERENCE

ROUTE NUMBER.....MD 115
INVENTORY DIRECTION.....EAST
NAME: MUNCASTER MILL RD

COUNTY-MONTGOMERY
SHA DISTRICT.....3
DATE.....12/31/98

SYSTEM.....STATE..... FUNCTIONAL CLASS HWY ACCESS CONTROL MILEPOINT MILEPOINT DESCRIPTION LANES WIDTH/TYPE* MARKED SURFACE ADT

SYSTEM	STATE	FUNCTIONAL CLASS	HWY	ACCESS	CONTROL MILEPOINT	MILEPOINT DESCRIPTION	LANES	WIDTH/TYPE*	MARKED SURFACE	ADT
SECONDARY R	URB-MINOR ARTERIAL	DIVIDED	NONE		MD 124	WOODFIELD RD	4	481		15,675
					CO4140	SNOUTTERS SCHOOL RD (BACK)	2	241		
		UNDIVIDED					2	241		
						SPEED LIMIT 35 MPH	2	221		
		DIVIDED					2	281		
							4	481		
		UNDIVIDED			CO 212	SHADY GROVE RD	3	361		
					CO 62	MUNCASTER RD	2	361		
					CO1936	REDLAND RD	2	241		
						SPEED LIMIT 40 MPH	2	241		
							2	221		
						STRUC #15015 ROCK CREEK	2	241		
					CO 135	BOWIE MILL RD	2	241		
					CO 138	NEEDWOOD RD	2	221		
					CO 139	AVERY RD	2	221		
						STRUC #15016 NORTH BRANCH	2	241		
					CO 137	EMORY LA	2	221		11,375
							2	221		
							2	361		
							2	221		
		DIVIDED					2	261		
							2	241		
		UNDIVIDED			MD 28	NORBECK RD	2	431		
					MD 655	OLD MD 28	2	431		

ROUTE NUMBER.....MD 117
INVENTORY DIRECTION.....EAST
NAME: BUCKLODGE RD

SECONDARY R	RUR-LOCAL	UNDIVIDED	NONE		MD 28	DARNESTOWN RD	2	201		4,125
-------------	-----------	-----------	------	--	-------	---------------	---	-----	--	-------

* A,B = UNIMPROVED; C = GRADED & DRAINED; D,E = SOIL,GRAVEL,STONE; F,G = LOW TYPE BITUMINOUS;
H,I = HIGH TYPE BITUMINOUS; J = CONCRETE; K = BRICK; L = BLOCK

STATE HIGHWAY ADMINISTRATION OF MARYLAND
HIGHWAY INFORMATION SERVICES DIVISION
DATA SUPPORT GROUP

STATE HIGHWAY LOCATION REFERENCE

ROUTE NUMBER.....MD 117 CONTINUED
INVENTORY DIRECTION....EAST
NAME: BUCKLODGE RD

COUNTY-MONTGOMERY
SHA DISTRICT.....3
DATE.....12/31/98

SYSTEMSTATE....	FUNCTIONAL CLASS	HWY TYPE	ACCESS CONTRL	MILEPOINT	MILEPOINT DESCRIPTION	MARKED LANES	SURFACE WIDTH/TYPE*	AADT
SECONDARY R	RUR-LOCAL	UNDIVIDED	NONE	0.05	SPEED LIMIT 40 MPH	2	20I	4,125
				3.12	STRUC #15018 BUCKLODGE BRANCH	2	24I	
				3.20		2	20I	
				3.59	R/R #CSX 140 517 L			
	RUR-MAJOR COLLECTOR			4.13	CO 237 BARNESVILLE RD			
NAME: BARNESVILLE RD				4.13				
				4.55		2	22I	
				4.94	SPEED LIMIT 30 MPH			
				5.17		2	24I	
NAME: CLARKESBURG RD				5.23	MD 121 CLARKESBURG RD			6,650
				5.23				
				5.25		2	28I	
				5.26	R/R #CSX 140 516 E			
NAME: CLOPPER RD				5.28	CO 222 CLOPPER RD	2	24I	
				5.28				
				5.40	SPEED LIMIT 40 MPH			
				6.26	STRUC #15095 LITTLE SENECA CREEK			
				7.44	SPEED LIMIT 30 MPH			
	URB-MINOR ARTERIAL			7.55	MD 118UL PROPOSED			
				7.64	MD 118 GERMANTOWN RD			15,825
				7.70		2	22I	
				7.80	SPEED LIMIT 35 MPH			
				7.93		3	36I	
				8.06	CO4226 GREAT SENECA HWY			
				8.26		2	20I	
		DIVIDED		8.47		3	40I	
				8.55	CO4763 MATENY RD	3	36I	
				8.68	SPEED LIMIT 45 MPH			
		UNDIVIDED		8.70		2	24I	
				8.78	STRUC #15094 GUNNERS BRANCH	2	22I	
				9.22	CO5502 WARING STATION RD			
				9.39	STRUC #15093 GREAT SENECA CREEK			
				10.02		2	48I	
				10.07		3	48I	
		DIVIDED		10.10		3	36I	
				10.14		4	48I	
U				10.16	IN CORP LMTS GAITHERSBURG			
				10.23	CO 223 LONGDRAFT RD			
				10.50	MU 519 W WATKINS MILL RD			
				10.57	SPEED LIMIT 35 MPH			
		UNDIVIDED		10.83				
				10.95	SPEED LIMIT 30 MPH	4	50I	

* A,B = UNIMPROVED; C = GRADED & DRAINED; D,E = SOIL, GRAVEL, STONE; F,G = LOW TYPE BITUMINOUS;
H,I = HIGH TYPE BITUMINOUS; J = CONCRETE; K = BRICK; L = BLOCK

STATE HIGHWAY ADMINISTRATION OF MARYLAND
HIGHWAY INFORMATION SERVICES DIVISION
DATA SUPPORT GROUP

STATE HIGHWAY LOCATION REFERENCE

ROUTE NUMBER.....MD 117
INVENTORY DIRECTION.....EAST
NAME: W DIAMOND AVE

COUNTY-MONTGOMERY
SHA DISTRICT.....3
DATE.....12/31/98

SYSTEM STATE..... FUNCTIONAL CLASS HWY ACCESS MILEPOINT MILEPOINT DESCRIPTION LANES WIDTH/TYPE* MARKED SURFACE AADT

SECONDARY U URB-MINOR ARTERIAL DIVIDED NONE 11.08 MD 124 QUINCE ORCHARD RD 4 4 501 15,825 47,300

UNDIVDED 11.45 11.26 11.26

RP 27006 RAMP 6 FR MD 117 TO IS 270 11.56 RP 27007 RAMP 7 FR MD 117 TO RAMP 6 11.65 IS 270 RAMP 7 FR MD 117 TO RAMP 6 11.75

11.75 STRUC #15045 11.75

11.75 EXIT #10 11.75

11.81 RAMP 1 FR IS 270 TO MD 117 11.91 MU 294 PERRY PKWY 11.91

12.07 12.10 12.17

DIVIDED 12.17 MU 40 CHESTNUT ST 12.17

12.22 12.27 12.33

UNDIVDED 12.22 MU 81 MUDDY BRANCH RD 12.22

12.27 12.33 12.40

12.43 MD 117A NO NAME 12.43

12.52 MD 355 S FREDERICK RD 12.52

12.52 STRUC #15056 12.52

DIVIDED 12.65 S FREDERICK RD 12.65

12.67 MD 355 S FREDERICK RD 12.67

441 2 441

ROUTE NUMBER.....MD 117A
INVENTORY DIRECTION.....EAST
NAME: NO NAME

SECONDARY U URB-LOCAL

DIVIDED NONE

0.00 MD 355 S FREDERICK AVE

UNDIVDED

0.02 MD 355 S FREDERICK AVE

521 2 361

241 2 361

2 2

2 2

0.09 MD 117 W DIAMOND AVE

0.19

0.27

* A,B = UNIMPROVED; C = GRADED & DRAINED; D,E = SOIL, GRAVEL, STONE; F,G = LOW TYPE BITUMINOUS; H,I = HIGH TYPE BITUMINOUS; J = CONCRETE; K = BRICK; L = BLOCK

STATE HIGHWAY ADMINISTRATION OF MARYLAND
HIGHWAY INFORMATION SERVICES DIVISION
DATA SUPPORT GROUP

PAGE..... 17

STATE HIGHWAY LOCATION REFERENCE

ROUTE NUMBER.....MD 118
INVENTORY DIRECTION....NORTH
NAME: GERMANTOWN RD

COUNTY-MONTGOMERY
SHA DISTRICT.....3
DATE.....12/31/98

SYSTEMSTATE....	FUNCTIONAL CLASS	HWY TYPE	ACCESS CNTRL	MILEPOINT	MILEPOINT	DESCRIPTION	MARKED LANES	SURFACE WIDTH/TYPE*	AADT
SECONDARY R	RUR-MAJOR COLLECTOR	DIVIDED	NONE	0.00	MD 28	DARNESTOWN RD	2	33I	4,350
		UNDIVIDED		0.03			2	24I	
				0.18		SPEED LIMIT 30 MPH			
				0.71		SPEED LIMIT 40 MPH			
				1.30		STRUC #15020 GREAT SENECA CREEK			
				2.35					3,525
	RUR-LOCAL			3.56		SPEED LIMIT 35 MPH			
	URB-LOCAL			3.69	MD 118UL	PROPOSED			
				3.99	MD 117	CLOPPER RD			10,250
				4.11			2	22I	
				4.31			2	24I	
				4.96		R/R #CSX 140 515 X			
				4.96		STRUC #15019			
				5.06			2	22I	
				5.10			2	36I	
				5.18	CO5500	WISTERIA DR (AHEAD)			
				5.18		END STATE MAINTENANCE			
	URB-MINOR ARTERIAL	DIVIDED		5.26	CO5500	WISTERIA DR (BACK)	4	76I	
				5.26	MD 118UL	PROPOSED (BACK)			
				5.26		BEGIN STATE MAINTENANCE			
				5.31		SPEED LIMIT 40 MPH			
				5.32			4	72I	
				5.38			5	72I	
				5.45	CO 141	MIDDLEBROOK RD			38,525
				5.51		SPEED LIMIT 50 MPH			
				5.53			6	72I	
				5.76	CO5430	CRYSTAL ROCK DR			
				5.90	MD 120	AIRCRAFT DR	4	60I	
				5.95			4	48I	
				6.02	RP 27006	RAMP 6 FR MD 118 TO IS 270			
				6.08	RP 27005	RAMP 5 FR RAMP 8 TO MD 118			
				6.18	RP 27007	RAMP 7 FR MD 118 TO IS 270			
				6.23	IS 270	EISENHOWER MEMORIAL HWY			29,600
				6.23		STRUC #15041			
				6.23		EXIT #15			
				6.32	RP 27001	RAMP 1 FR IS 270 TO MD 118			
				6.40	RP 27003	RAMP 3 FR MD 118 TO RAMP 2			
				6.43	RP 27002	RAMP 2 FR MD 118 TO IS 270			
				6.49	RP 27004	RAMP 4 FR IS 270 TO MD 118			
				6.55	CO4603	GOLDENROD LA	6	76I	
				6.61		SPEED LIMIT 45 MPH			
				6.97			5	62I	

* A,B = UNIMPROVED; C = GRADED & DRAINED; D,E = SOIL, GRAVEL, STONE; F,G = LOW TYPE BITUMINOUS;
H,I = HIGH TYPE BITUMINOUS; J = CONCRETE; K = BRICK; L = BLOCK

STATE HIGHWAY ADMINISTRATION OF MARYLAND
HIGHWAY INFORMATION SERVICES DIVISION
DATA SUPPORT GROUP

STATE HIGHWAY LOCATION REFERENCE

COUNTY-MONTGOMERY
SHA DISTRICT.....3
DATE.....12/31/98

SYSTEM STATE..... FUNCTIONAL CLASS HWY ACCESS CONTROL MILEPOINT MILEPOINT DESCRIPTION LANES WIDTH/TYPE* MARKED SURFACE AADT

SECONDARY R URB-MINOR ARTERIAL DIVIDED NONE 7.11 7.11 MD 355 FREDERICK RD (AHEAD) GERMANTOWN RD (AHEAD) 5 621 29,600

ROUTE NUMBER.....MD 118 CONTINUED

INVENTORY DIRECTION.....NORTH
NAME: GERMANTOWN RD

ROUTE NUMBER.....MD 118U
INVENTORY DIRECTION.....NORTH
NAME: PROPOSED

0.00 MD 118 GERMANTOWN RD
0.30 MD 117 CLOPPER RD
1.80 MD 118 GERMANTOWN RD (AHEAD)

ROUTE NUMBER.....MD 120
INVENTORY DIRECTION.....NORTH
NAME: AIRCRAFT DR

SECONDARY R URB-LOCAL UNDIVIDED NONE 0.00 MD 118

GERMANTOWN RD
SPEED LIMIT 35 MPH

3 361 15,300
3 331 4,650
2 201

0.04 0.10 0.16 0.30 0.35
0.00 MD 118 GERMANTOWN RD
0.10 MD 118 GERMANTOWN RD
0.16 MD 118 GERMANTOWN RD
0.30 MD 118 GERMANTOWN RD
0.35 MD 118 GERMANTOWN RD

CENTURY BLVD

CRYSTAL ROCK DR

ROUTE NUMBER.....MD 120A
INVENTORY DIRECTION.....NORTH
NAME: WATERS RD

SECONDARY R URB-LOCAL UNDIVIDED NONE 0.00 MD 118

0.24 0.24 0.38
0.00 MD 118 GERMANTOWN RD
0.24 MD 118 GERMANTOWN RD
0.38 MD 118 GERMANTOWN RD

ROAD END
WISTERIA DR
ROAD END

2 211 999
2 201

* A,B = UNIMPROVED; C = GRADED & DRAINED; D,E = SOIL, GRAVEL, STONE; F,G = LOW TYPE BITUMINOUS; H,I = HIGH TYPE BITUMINOUS; J = CONCRETE; K = BRICK; L = BLOCK

STATE HIGHWAY ADMINISTRATION OF MARYLAND
HIGHWAY INFORMATION SERVICES DIVISION
DATA SUPPORT GROUP

STATE HIGHWAY LOCATION REFERENCE

ROUTE NUMBER.....MD 121
INVENTORY DIRECTION...NORTH
NAME: WHITE GROUNDS RD

COUNTY-MONTGOMERY
SHA DISTRICT.....3
DATE.....12/31/98

SYSTEMSTATE....	FUNCTIONAL CLASS	HWY TYPE	ACCESS CONTRL	MILEPOINT	MILEPOINT	DESCRIPTION	MARKED LANES	SURFACE WIDTH/TYPE*	AADT
SECONDARY R	RUR-MINOR COLLECTOR	UNDIVIDED	NONE	0.00	MD 28	DARNESTOWN RD	2	20I	425
				0.07		SPEED LIMIT 40 MPH			
				1.00	CO 259	WHITE GROUNDS RD (AHEAD)			
				1.00		END STATE MAINTENANCE			
NAME: CLOPPER RD				4.52	CO 259	WHITE GROUNDS RD (BACK)			
				4.52	CO 222	CLOPPER RD (AHEAD)			
NAME: CLARKSBURG RD				4.62	CO 222	CLOPPER RD (BACK)			
				4.62	MD 117	CLARKSBURG RD (AHEAD)			
				4.62		BEGIN STATE MAINTENANCE			
	RUR-MAJOR COLLECTOR			4.68	MD 117	BUCKLODGE RD (BACK)	2	24I	2,475
				4.70		SPEED LIMIT 30 MPH			
				5.07		STRUC #15021 LITTLE SENECA LAKE			
				5.15		SPEED LIMIT 40 MPH			
				5.47			2	22I	
				5.60			2	24I	
				8.28	MD 901	WHELAN LA			
				8.38	RP 27008	RAMP 8 FR IS 270 TO MD 121			
				8.41	RP 27005	RAMP 5 FR RAMP 8 TO MD 121			
				8.42	RP 27006	RAMP 6 FR MD 121 TO RAMP 7			
				8.46	RP 27007	RAMP 7 FR MD 121 TO IS 270			
				8.51	IS 270	EISENHOWER MEMORIAL HWY			9,725
				8.51		STRUC #15038			
				8.51		EXIT #18			
				8.56	RP 27003	RAMP 3 FR MD 121 TO IS 270			
				8.60	RP 27002	RAMP 2 FR MD 121 TO RAMP 3			
				8.61	RP 27001	RAMP 1 FR RAMP 4 TO MD 121			
				8.64	RP 27004	RAMP 4 FR IS 270 TO IS 270			
				8.95		SPEED LIMIT 30 MPH			
				9.15	MD 355	FREDERICK RD			
				9.15	CO 2	CLARKSBURG RD (AHEAD)			

ROUTE NUMBER.....MD 124
INVENTORY DIRECTION...NORTH
NAME: QUINCE ORCHARD RD

SECONDARY R	URB-OTHER PRIN ART	DIVIDED	NONE	0.00	MD 28	DARNESTOWN RD	4	48I	20,200
				0.00	CO 209	QUINCE ORCHARD RD (BACK)			
				0.12		SPEED LIMIT 35 MPH			
U				0.73		IN CORP LMTS GAITHERSBURG			
				0.81	CO 223	LONGDRAFT RD	4	52I	

* A,B = UNIMPROVED; C = GRADED & DRAINED; D,E = SOIL, GRAVEL, STONE; F,G = LOW TYPE BITUMINOUS;
H,I = HIGH TYPE BITUMINOUS; J = CONCRETE; K = BRICK; L = BLOCK

STATE HIGHWAY ADMINISTRATION OF MARYLAND

HIGHWAY INFORMATION SERVICES DIVISION

DATA SUPPORT GROUP

STATE HIGHWAY LOCATION REFERENCE

ROUTE NUMBER.....MD 124
INVENTORY DIRECTION.....NORTH
NAME: QUINCE ORCHARD RD

COUNTY-MONTGOMERY
SHA DISTRICT.....3
DATE.....12/31/98

SYSTEM STATE.....
FUNCTIONAL CLASS TYPE ACCESS HWY TYPE CONTROL MILEPOINT MILEPOINT DESCRIPTION LANE(S) MARKED SURFACE AADT

SYSTEM	STATE	FUNCTIONAL CLASS	TYPE	ACCESS	HWY	TYPE	CONTROL MILEPOINT	MILEPOINT	DESCRIPTION	LANE(S)	MARKED SURFACE	AADT
SECONDARY U		URB-OTHER PRIN ART	DIVIDED	NONE			1.19	CO4226	GREAT SENECA HWY	4	651	20,200
							1.23			5	781	
							1.29			5	651	
							1.34		SPEED LIMIT 40 MPH	4	521	
							1.82			4	541	
							1.92			4	481	
							2.14			4	501	23,025
							2.73	MD 117	CLOPPER RD/W DIAMOND AVE	4	501	37,325
							2.86		SPEED LIMIT 35 MPH	4	501	
		UNDIVIDED					3.03			4	581	
							3.06		R/R #CSX 140 511 V	4	581	
		DIVIDED					3.08	RP 27008	RAMP 8 FR IS 270 TO MD 124	4	481	
							3.18	RP 27007	RAMP 7 FR MD 124 TO IS 270	4	481	
							3.18	RP 27005	RAMP 5 FR IS 270 TO MD 124	4	481	
							3.22	IS 270	EISENHOWER MEMORIAL HWY	4	481	71,025
							3.22		STRUC #15044	5	601	
							3.22		EXIT #11	5	601	
							3.26	RP 27003	RAMP 3 FR MD 124 TO IS 270	5	601	
							3.37			5	601	
							3.41	RP 27002	RAMP 2 FR MD 124 TO IS 270	5	601	
							3.41	RP 27004	RAMP 4 FR IS 270 TO MD 124	5	601	
							3.59	MD 355	FREDECRICK AVE (AHEAD)	5	601	
							3.59	MD 230	MONTGOMERY VILLAGE AVE	5	601	
		URB-MINOR ARTERIAL	UNDIVIDED				4.11	MD 355	FREDECRICK AVE (BACK)	4	481	12,800
							4.41			4	481	
		NAME: CHESTNUT ST					4.41			4	441	
		NAME: E DIAMOND AVE					4.48	MU 40	CHESTNUT ST	2	341	
							4.48			2	341	
							4.44			2	341	
							4.94	MU 357	N SUMMIT AVE	2	321	
							4.85	MU 340	RUSSELL AVE	2	321	
							4.69	MD 355	FREDECRICK AVE	2	281	
							4.69		STRUC #15056	2	281	
							4.94			2	281	
							5.01	MU 360	S SUMMIT AVE	2	281	
							5.10			2	281	
							5.26			2	301	
							5.43		OUT CORP LMTS GAITHERSBURG	2	341	
							5.56			2	341	
							5.60	MU 135	GIRARD ST	2	261	
							5.64			2	261	

* A,B = UNIMPROVED; C = GRADED & DRAINED; D,E = SOIL, GRAVEL, STONE; F,G = LOW TYPE BITUMINOUS; H,I = HIGH TYPE BITUMINOUS; J = CONCRETE; K = BRICK; L = BLOCK

STATE HIGHWAY ADMINISTRATION OF MARYLAND
HIGHWAY INFORMATION SERVICES DIVISION
DATA SUPPORT GROUP

PAGE..... 21

STATE HIGHWAY LOCATION REFERENCE

ROUTE NUMBER.....MD 124 CONTINUED
INVENTORY DIRECTION...NORTH
NAME: WASHINGTON GROVE LA

COUNTY-MONTGOMERY
SHA DISTRICT.....3
DATE.....12/31/98

SYSTEM	FUNCTIONAL CLASS	HWY TYPE	ACCESS CONTRL	MILEPOINT	MILEPOINT DESCRIPTION	MARKED LANES	SURFACE WIDTH/TYPE*	AADT
SECONDARY R	URB-MINOR ARTERIAL	UNDIVIDED	NONE	5.77		2	31I	12,800
U				5.79	CO 885 RAILROAD ST			
NAME: WASHINGTON GROVE LA				5.79				
				5.79	IN CORP LMTS WASHINGTON GROVE			
				5.83		2	22I	
R				6.38	OUT CORP LMTS WASHINGTON GROVE			
		DIVIDED		6.53		2	32I	
				6.57	SPEED LIMIT 35 MPH	3	37I	
	URB-LOCAL			6.63	CO5221 MIDCOUNTY HWY			
		UNDIVIDED		6.73		2	32I	
				6.81		2	22I	
				7.13		2	34I	
NAME: FLOWER HILL WAY				7.23	CO5018 MINERAL SPRINGS DR	3	48I	
				7.23				
				7.26	SPEED LIMIT 25 MPH			
	URB-MINOR ARTERIAL			7.37	OP5638 WOODFIELD RD	3	36I	
NAME: WOODFIELD RD				7.37				
		DIVIDED		7.57				
				7.60		4	48I	
				7.70	CO4140 SNOUFFERS SCHOOL RD			18,325
				7.70	MD 115 MUNCASTER MILL RD			
		CTL		7.80		2	24I	
				7.83	SPEED LIMIT 45 MPH			
		UNDIVIDED		7.90		4	48I	
		DIVIDED		8.28				
	RUR-MAJOR COLLECTOR			8.48	CO3283 AIRPARK RD			
		UNDIVIDED		8.75		3	36I	
		CTL		8.91		2	24I	
		DIVIDED		9.13				
				9.62				14,800
		UNDIVIDED		9.81				
				10.39	SPEED LIMIT 35 MPH			
				10.49		2	25I	
				10.86		2	26I	
				11.58		2	25I	
				11.67	CO 27 BRINK RD			12,125
				11.74		2	26I	
				11.77	SPEED LIMIT 50 MPH			
				12.01		2	24I	
				12.27	STRUC #15074 GOSHEN BRANCH	2	25I	
				12.48		2	24I	
				12.72		2	26I	

* A,B = UNIMPROVED; C = GRADED & DRAINED; D,E = SOIL, GRAVEL, STONE; F,G = LOW TYPE BITUMINOUS;
H,I = HIGH TYPE BITUMINOUS; J = CONCRETE; K = BRICK; L = BLOCK

PAGE..... 21

STATE HIGHWAY ADMINISTRATION OF MARYLAND
HIGHWAY INFORMATION SERVICES DIVISION
DATA SUPPORT GROUP

STATE HIGHWAY LOCATION REFERENCE

CONTINUED

ROUTE NUMBER.....MD 124
INVENTORY DIRECTION.....NORTH
NAME: WOODFIELD RD

COUNTY-MONTGOMERY
SHA DISTRICT.....3
DATE.....12/31/98

SYSTEM STATE..... FUNCTIONAL CLASS HWY ACCESS MILEPOINT MILEPOINT DESCRIPTION LANES WIDTH/TYPE* ADT

ROUTE NUMBER	DIRECTION	CLASS	HWY	ACCESS	MILEPOINT	MILEPOINT	DESCRIPTION	LANES	WIDTH/TYPE*	ADT
12,125		SECONDARY R	RUR-MAJOR COLLECTOR	UNDIVIDED	NONE	13.21	STRUC #15022 GREAT SENECA CREEK	2	241	
						13.69				
						13.75				
						13.85	SPEED LIMIT 40 MPH	2	271	
						14.03	SPEED LIMIT 30 MPH	2	241	
						14.30				
						14.40				
						14.73				
						14.89				
						15.30				
						15.52	SPEED LIMIT 40 MPH	2	221	
						15.81				
						16.74	SWEPESTAKES RD			11,300
						17.18				
						17.68	SPEED LIMIT 30 MPH	3	481	10,875
						17.73				
						17.78	MAIN ST	4	521	

ROUTE NUMBER.....MD 124A
INVENTORY DIRECTION.....SOUTH
NAME: QUINCE ORCHARD RD

301		SECONDARY R	URB-LOCAL	UNDIVIDED	NONE	0.00	RAVEN ROCK DR	2	301	
						0.04				
						0.13	ROAD END			

ROUTE NUMBER.....MD 124B
INVENTORY DIRECTION.....SOUTH
NAME: QUINCE ORCHARD RD

241		SECONDARY R	URB-LOCAL	UNDIVIDED	NONE	0.00	CHEYENNE RD	2	241	
						0.13	ROAD END			

* A,B = UNIMPROVED; C = GRADED & DRAINED; D,E = SOIL, GRAVEL, STONE; F,G = LOW TYPE BITUMINOUS; H,I = HIGH TYPE BITUMINOUS; J = CONCRETE; K = BRICK; L = BLOCK

STATE HIGHWAY ADMINISTRATION OF MARYLAND
HIGHWAY INFORMATION SERVICES DIVISION
DATA SUPPORT GROUP

STATE HIGHWAY LOCATION REFERENCE

ROUTE NUMBER.....MD 182
INVENTORY DIRECTION....NORTH
NAME: LAYHILL RD

COUNTY-MONTGOMERY
SHA DISTRICT.....3
DATE.....12/31/98

SYSTEM	FUNCTIONAL CLASS	HWY TYPE	ACCESS CONTRL	MILEPOINT	MILEPOINT	DESCRIPTION	MARKED LANES	SURFACE WIDTH/TYP*	AADT
SECONDARY R	URB-MINOR ARTERIAL	DIVIDED	NONE	0.00	MD 97	GEORGIA AVE	5	63I	20,550
				0.06		SPEED LIMIT 40 MPH			
				0.12			6	78I	
				0.21	CO1114	GLENALLAN AVE			19,775
				0.29			4	48I	
				0.44	MD 182A	OLD LAYHILL RD			
				0.71					19,125
				1.11			4	52I	
				1.15		STRUC #15025 NORTHWEST BRANCH			
				2.23	CO2722	BEL PRE RD			5,250
				2.23	CO 76	BONIFANT RD			
				2.82			4	48I	
		UNDIVIDED		2.93			2	20I	
				3.11		STRUC #15024 BUCKHORN BRANCH			
				4.07		STRUC #15023 BUCKHORN BRANCH			
				4.47	MD 28	NORBECK RD	2	21I	14,875
				4.47	MD 28UL	PROPOSED			
				4.95	CO 72	NORWOOD RD			
				4.95					
				4.95	CO 145	EDNOR RD			
				5.90			2	22I	7,550
				6.36		SPEED LIMIT 35 MPH			
				6.36					
				6.60	MD 108	SANDY SPRING RD			

RUR-MAJOR COLLECTOR
NAME: NORWOOD RD

NAME: DR BIRD RD

ROUTE NUMBER.....MD 182A
INVENTORY DIRECTION....NORTH
NAME: OLD LAYHILL RD

SECONDARY R	URB-LOCAL	UNDIVIDED	NONE	0.00	MD 182	LAYHILL RD	2	24I	
				0.26			2	16I	
				0.28	CO 126	BRIGGS RD			

ROUTE NUMBER.....MD 184
INVENTORY DIRECTION....EAST
NAME: BLAIR RD

SECONDARY U	URB-MINOR ARTERIAL	UNDIVIDED	NONE	0.00		WASH DC LINE	2	29I	11,725
-------------	--------------------	-----------	------	------	--	--------------	---	-----	--------

* A,B = UNIMPROVED; C = GRADED & DRAINED; D,E = SOIL, GRAVEL, STONE; F,G = LOW TYPE BITUMINOUS;
H,I = HIGH TYPE BITUMINOUS; J = CONCRETE; K = BRICK; L = BLOCK

STATE HIGHWAY ADMINISTRATION OF MARYLAND
HIGHWAY INFORMATION SERVICES DIVISION
DATA SUPPORT GROUP

STATE HIGHWAY LOCATION REFERENCE

ROUTE NUMBER.....MD 184
INVENTORY DIRECTION.....EAST
NAME: BLAIR RD

CONTINUED

COUNTY-MONTGOMERY
SHA DISTRICT.....3
DATE.....12/31/98

SYSTEM STATE..... FUNCTIONAL CLASS HWY ACCESS CONTROL MILEPOINT MILEPOINT DESCRIPTION LANES MARKED SURFACE AADT

SYSTEM	STATE	FUNCTIONAL CLASS	HWY	ACCESS	CONTROL	MILEPOINT	DESCRIPTION	LANES	MARKED SURFACE	AADT
SECONDARY U		URB-MINOR ARTERIAL	UNDIVDED	NONE	0.00	C05664	GEORGIA AVE	2	291	11,725
					0.04		SPEED LIMIT 30 MPH			
					0.16				301	
					0.31				371	
					0.36		WASH DC LINE			

ROUTE NUMBER.....MD 185
INVENTORY DIRECTION.....NORTH
NAME: CONNECTICUT AVE

SECONDARY U URB-OTHER PRIN ART DIVIDED NONE

MD 185E	0.00	CHEVY CHASE CIR	5	541	43,875
	0.03	SPEED LIMIT 30 MPH			
	0.09			541	
	0.60	BRADLEY LA	6	541	
	0.60	OUT CORP LMTS CHEVY CHASE VILLAGE	6	591	47,325

UNDIVDED

MD 410	1.38	EAST WEST HWY	6	581	75,975
	1.77	SPEED LIMIT 35 MPH		641	
	2.12			601	
	2.22	JONES BRIDGE RD	6	681	

DIVIDED

IS 495	2.62	CAPITAL BELTWAY			42,625
	2.58	RAMP 5 FR MD 185 TO IS 495			
	2.54	RAMP 4 FR MD 185 TO IS 495			
	2.54	RAMP 3 FR IS 495 TO MD 185			
	2.48	RAMP 6 FR RAMP 3 TO MD 185			
	2.70	RAMP 8 FR MD 185 TO IS 495			
	2.68	RAMP 7 FR RAMP 2 TO MD 185			
	2.71	RAMP 2 FR IS 495 TO MD 185			
	2.75	STRUC #15030 ROCK CREEK			
	3.37	IN CORP LMTS CHEVY CHASE VIEW			40,875
	3.37	SAUL RD			
	3.86	OUT CORP LMTS CHEVY CHASE VIEW			
	3.86	IN CORP LMTS KENSINGTON			
	4.24	KNOWLES AVE			

* A,B = UNIMPROVED; C = GRADED & DRAINED; D,E = SOIL, GRAVEL, STONE; F,G = LOW TYPE BITUMINOUS; H,I = HIGH TYPE BITUMINOUS; J = CONCRETE; K = BRICK; L = BLOCK

STATE HIGHWAY ADMINISTRATION OF MARYLAND
HIGHWAY INFORMATION SERVICES DIVISION
DATA SUPPORT GROUP

PAGE..... 25

STATE HIGHWAY LOCATION REFERENCE

ROUTE NUMBER.....MD 185 CONTINUED
INVENTORY DIRECTION...NORTH
NAME: CONNECTICUT AVE

COUNTY-MONTGOMERY
SHA DISTRICT.....3
DATE.....12/31/98

SYSTEMSTATE....	FUNCTIONAL CLASS	HWY TYPE	ACCESS CONTRL	MILEPOINT	MILEPOINT DESCRIPTION	MARKED LANES	SURFACE WIDTH/TYPE*	AADT
SECONDARY U	URB-OTHER PRIN ART	DIVIDED	NONE	4.29	SPEED LIMIT 30 MPH	6	68I	40,875
				4.34	R/R #CSX 140 490 E			
				4.34	STRUC #15031			
				4.40	MD 192 PLYERS MILL RD			58,650
				4.45		7	80I	
			PART	4.54	MD 193 UNIVERISITY BLVD W	6	68I	37,725
				4.60	SPEED LIMIT 40 MPH			
R				4.63	OUT CORP LMTS KENSINGTON			
				5.04	CO 295 DENFIELD AVE			
				5.78	STRUC #15052 ROCK CREEK			
				5.82	MD 185A NO NAME			
				5.87	MD 185D NO NAME			
				5.92	MD 586 VEIRS MILL RD			38,075
				5.95	MD 185B NO NAME			
				5.95	MD 185C NO NAME			
				6.32	CO1659 RANDOLPH RD			35,575
				6.33	SPEED LIMIT 45 MPH			
				6.75	CO1564 WELLER RD			
				7.28		6	64I	
				7.31	STRUC #15091 TURKEY BRANCH			
				7.38	STRUC #15088			
				7.46		6	66I	
				7.75		6	78I	
				8.02	CO 142 ASPEN HILL RD			
				8.14		5	60I	
				8.30	MD 97 GEORGIA AVE			
				8.30	CO4092 CONNECTICUT AVE (AHEAD)			

ROUTE NUMBER.....MD 185A
INVENTORY DIRECTION...SOUTH
NAME: NO NAME

SECONDARY R	URB-LOCAL	UNDIVIDED	NONE	0.00	MD 586 VEIRS MILL RD	2	20I	
				0.13	MD 185 CONNECTICUT AVE			

* A,B = UNIMPROVED; C = GRADED & DRAINED; D,E = SOIL, GRAVEL, STONE; F,G = LOW TYPE BITUMINOUS;
H,I = HIGH TYPE BITUMINOUS; J = CONCRETE; K = BRICK; L = BLOCK

STATE HIGHWAY ADMINISTRATION OF MARYLAND
HIGHWAY INFORMATION SERVICES DIVISION
DATA SUPPORT GROUP

STATE HIGHWAY LOCATION REFERENCE

ROUTE NUMBER.....MD 185B
INVENTORY DIRECTION.....WEST
NAME: NO NAME
COUNTY-MONTGOMERY
SHA DISTRICT.....3
DATE.....12/31/98
SYSTEMSTATE.....
FUNCTIONAL CLASS
HWY ACCESS
CONTRL MILEPOINT MILEPOINT DESCRIPTION LANES WIDTH/TYPE*
ADT

SECONDARY R URB-LOCAL UNDIVED NONE 0.00 MD 185 CONNECTICUT AVE VEIRS MILL RD 241 2

ROUTE NUMBER.....MD 185C
INVENTORY DIRECTION.....NORTH
NAME: NO NAME
SECONDARY R URB-LOCAL UNDIVED NONE 0.00 MD 586 VEIRS MILL RD CONNECTICUT AVE 221 2

ROUTE NUMBER.....MD 185D
INVENTORY DIRECTION.....EAST
NAME: NO NAME
SECONDARY R URB-LOCAL UNDIVED NONE 0.00 MD 185 CONNECTICUT AVE VEIRS MILL RD 181 2

ROUTE NUMBER.....MD 185E
INVENTORY DIRECTION.....WEST
NAME: CHEVY CHASE CIR
SECONDARY U URB-OTHER PRIN ART UNDIVED NONE 0.00 MD 185 CONNECTICUT AVE WASH DC LINE 571 3
43,875

ROUTE NUMBER.....MD 186
INVENTORY DIRECTION.....NORTH
NAME: BROOKVILLE RD
SECONDARY U URB-COLLECTOR UNDIVED NONE 0.00 WASH DC LINE SPEED LIMIT 25 MPH BROAD BRANCH RD MU 17 0.41 0.07 0.52
2 201 5,075 2 211

* A,B = UNIMPROVED; C = GRADED & DRAINED; D,E = SOIL,GRAVEL,STONE; F,G = LOW TYPE BITUMINOUS;
H,I = HIGH TYPE BITUMINOUS; J = CONCRETE; K = BRICK; L = BLOCK

STATE HIGHWAY ADMINISTRATION OF MARYLAND
HIGHWAY INFORMATION SERVICES DIVISION
DATA SUPPORT GROUP

PAGE..... 27

STATE HIGHWAY LOCATION REFERENCE

ROUTE NUMBER.....MD 186 CONTINUED
INVENTORY DIRECTION...NORTH
NAME: BROOKVILLE RD

COUNTY-MONTGOMERY
SHA DISTRICT.....3
DATE.....12/31/98

SYSTEM	FUNCTIONAL CLASS	HWY TYPE	ACCESS CONTRL	MILEPOINT	MILEPOINT DESCRIPTION	MARKED LANES	SURFACE WIDTH/TYPE*	AADT
SECONDARY U	URB-COLLECTOR	UNDIVIDED	NONE	0.60	OUT CORP LMTS CHEVY CHASE VILLAGE	2	21I	6,500
				0.60	IN CORP LMTS CHEVY CHASE #3			
				0.61	MU 10 E BRADLEY LA			
				0.82	MU 90 SHEPHERD ST	2	28I	
				0.83	MU 60 SHEPHERD ST			
				0.87		2	30I	
				0.96		2	26I	
				0.98	OUT CORP LMTS CHEVY CHASE #3			
				0.98	IN CORP LMTS CHEVY CHASE #5			
				1.13		2	24I	
R				1.30	OUT CORP LMTS CHEVY CHASE #5			
				1.35		2	40I	
				1.50		1	22I	
				1.54	MD 410 EAST WEST HWY			

ROUTE NUMBER.....MD 187
INVENTORY DIRECTION...NORTH
NAME: OLD GEORGETOWN RD

SECONDARY R	URB-MINOR ARTERIAL	UNDIVIDED	NONE	0.00	MD 355 WISCONSIN AVE	3	36I	37,075
				0.00	MD 410 (WB/L) EAST WEST HWY			
				0.12		2	24I	
				0.17	CO 385 WOODMONT AVE	4	40I	
				0.31	CO 362 ARLINGTON RD	4	44I	42,775
				0.31	MD 188 WILSON LA			
				0.34	SPEED LIMIT 25 MPH			
				0.36		4	55I	
		CTL		0.46		4	44I	
				0.63	CO 352 BATTERY LA			
				0.65	SPEED LIMIT 30 MPH			
		DIVIDED		0.91	CO 350 HUNTINGTON PKWY			
				1.08		5	60I	
				1.09	SPEED LIMIT 40 MPH			
				1.18		6	68I	
				1.43	CO 167 GREENTREE RD			
				1.74	CO 319 CEDAR LA			
				2.19	CO 324 BEECH AVE			
				2.58	RP 49506 RAMP 6 FR IS 495 TO MD 187			
				2.58	RP 49504 RAMP 4 FR MD 187 TO IS 495			
				2.60	RP 49503 RAMP 3 FR RAMP 6 TO MD 187			

* A,B = UNIMPROVED; C = GRADED & DRAINED; D,E = SOIL, GRAVEL, STONE; F,G = LOW TYPE BITUMINOUS;
H,I = HIGH TYPE BITUMINOUS; J = CONCRETE; K = BRICK; L = BLOCK

PAGE..... 27

STATE HIGHWAY ADMINISTRATION OF MARYLAND
HIGHWAY INFORMATION SERVICES DIVISION
DATA SUPPORT GROUP

STATE HIGHWAY LOCATION REFERENCE

ROUTE NUMBER.....MD 187
INVENTORY DIRECTION.....NORTH
NAME: OLD GEORGETOWN RD

COUNTY-MONTGOMERY
SHA DISTRICT.....3
DATE.....12/31/98

SYSTEM ACCESS HWY TYPE CONTROL MILEPOINT MILEPOINT DESCRIPTION LANE WIDTH/TYPE* MARKED SURFACE DATE

SYSTEM	ACCESS	HWY	TYPE	CONTROL	MILEPOINT	MILEPOINT	DESCRIPTION	LANE	WIDTH/TYPE*	MARKED SURFACE	DATE
SECONDARY R	URB-MINOR ARTERIAL	DIVIDED	NONE	RP	49505	2.60	RAMP 5 FR MD 187 TO RAMP 4	6	681	42,775	
				RP	49507	2.70	RAMP 7 FR RAMP 2 TO MD 187				
				RP	49501	2.70	RAMP 1 FR MD 187 TO RAMP 8				
				RP	49508	2.72	RAMP 8 FR MD 187 TO IS 495				
				RP	49502	2.75	RAMP 2 FR IS 495 TO MD 187				
				CO	1559	3.17	CHESHIRE DR	5	561		
				CO	166	3.36	DEMOCRACY BLVD	6	681		
				CO	3386	3.51	ROCK SPRING DR				
				RP	27006	3.69	RAMP 6 FR IS 270 TO MD 187				
				RP	27004	3.70	RAMP 4 FR MD 187 TO IS 270				
				RP	27003	3.72	RAMP 3 FR RAMP 6 TO MD 187				
				RP	27005	3.72	RAMP 5 FR MD 187 TO RAMP 4				
				IS	270	3.77	EISENHOWER MEMORIAL HWY				
				IS	270	3.77	STRUC #15079				
				RP	27001	3.79	RAMP 1 FR MD 187 TO RAMP 8				
				RP	27007	3.79	RAMP 7 FR RAMP 2 TO MD 187				
				RP	27002	3.82	RAMP 2 FR IS 270 TO MD 187				
				RP	27008	3.82	RAMP 8 FR MD 187 TO IS 270				
				CO	164	4.04	TUCKERMAN LA				
				CO	3016	4.80	TILDEN LA	6	681		
				CO	4242	4.80	NICHOLSON LA				
				CO	3239	5.04	EXECUTIVE BLVD	4	681		
				MD	355	5.32	ROCKVILLE PIKE	3	361		
				MD	355	5.29					
				MD	355	5.17					
				CO	4690	0.00	MACARTHUR BLVD	2	221	6,125	
				CO	4690	0.06					
				CO	4690	0.43					
				CO	4690	0.59					

ROUTE NUMBER.....MD 188
INVENTORY DIRECTION.....EAST
NAME: WILSON LA

SECONDARY R	URB-MINOR ARTERIAL	UNDIVIDED	NONE	0.00	CO4690	MACARTHUR BLVD	2	221	6,125
				0.06					
				0.43					
				0.59					

* A,B = UNIMPROVED; C = GRADED & DRAINED; D,E = SOIL, GRAVEL, STONE; F,G = LOW TYPE BITUMINOUS; H,I = HIGH TYPE BITUMINOUS; J = CONCRETE; K = BRICK; L = BLOCK

STATE HIGHWAY ADMINISTRATION OF MARYLAND
HIGHWAY INFORMATION SERVICES DIVISION
DATA SUPPORT GROUP

STATE HIGHWAY LOCATION REFERENCE

ROUTE NUMBER.....MD 188 CONTINUED
INVENTORY DIRECTION....EAST
NAME: WILSON LA

COUNTY-MONTGOMERY
SHA DISTRICT.....3
DATE.....12/31/98

SYSTEMSTATE....	FUNCTIONAL CLASS	HWY TYPE	ACCESS CONTRL	MILEPOINT	MILEPOINT DESCRIPTION	MARKED LANES	SURFACE WIDTH/TYPE*	AADT			
SECONDARY R	URB-MINOR ARTERIAL	UNDIVED	NONE	0.67		2	36I	6,125			
				0.81		4	50J				
		DIVIDED				0.86		4	50I	11,350	
						0.90	MD 190 RIVER RD				
						0.93		4	59I		
						0.99		2	24I		
						1.19		2	21I		
						1.56	CO1279 WHITTIER BLVD				11,425
						1.64		2	22I		
						1.91	CO 339 ABERDEEN RD				8,775
						2.34	MD 191 BRADLEY BLVD	2	24I		
						2.43		2	26I		
					2.54		2	22I			
					2.80	CO1126 GLENBROOK RD	2	25I			
					3.12		2	22I			
					3.19		3	36I			
					3.25	MD 187 OLD GEORGETOWN RD					
			3.25	CO 362 ARLINGTON RD							

ROUTE NUMBER.....MD 189
INVENTORY DIRECTION....NORTH
NAME: FALLS RD

SECONDARY R	URB-MINOR ARTERIAL	UNDIVED	NONE	0.00	CO4690 MACARTHUR BLVD	2	24I	15,325	
				0.04	SPEED LIMIT 35 MPH				
				0.51	CO 188 BRICKYARD RD				
				1.09	CO 189 OAKLYN RD				
				1.69	SPEED LIMIT 30 MPH				
				1.75		4	48I		
				1.89					
				1.97	MD 190 RIVER RD				19,650
				1.98					
				2.01		3	36I		
				2.07	SPEED LIMIT 35 MPH				
				2.09		2	24I		
				2.66	CO 196 S GLEN RD				
				2.66	CO 166 DEMOCRACY BLVD				
3.54	CO 165 BELLS MILL RD	2	38I						
3.72		2	24I						
4.32	CO 195 GLEN RD								

* A,B = UNIMPROVED; C = GRADED & DRAINED; D,E = SOIL, GRAVEL, STONE; F,G = LOW TYPE BITUMINOUS;
H,I = HIGH TYPE BITUMINOUS; J = CONCRETE; K = BRICK; L = BLOCK

STATE HIGHWAY ADMINISTRATION OF MARYLAND
HIGHWAY INFORMATION SERVICES DIVISION
DATA SUPPORT GROUP

STATE HIGHWAY LOCATION REFERENCE

ROUTE NUMBER.....MD 189
INVENTORY DIRECTION.....NORTH
NAME: FALLS RD

CONTINUED

COUNTY-MONTGOMERY
SHA DISTRICT.....3
DATE.....12/31/98

SYSTEM STATE..... FUNCTIONAL CLASS HWY ACCESS CONTROL MILEPOINT MILEPOINT DESCRIPTION LANES MARKED SURFACE AADT

SYSTEM	STATE	FUNCTIONAL CLASS	HWY	ACCESS	CONTROL	MILEPOINT	DESCRIPTION	LANES	MARKED SURFACE	AADT
SECONDARY R	URB-MINOR ARTERIAL	UNDIVED	NONE			4.64	TUCKERMAN LA	2	301	19,650
		DIVIDED				4.72		2	241	
		UNDIVED				5.02				
		DIVIDED				5.31	MONTROSE RD			22,625
		UNDIVED				5.51				
						5.80		3	361	
						5.89		2	241	
						5.91	IN CORP LMTS ROCKVILLE			
						6.09		2	361	
						6.15		2	241	
						6.21		3	361	
		DIVIDED				6.27	WOOLTON PKWY	4	481	24,375
						6.41				
						6.73	RAMP 6 FR MD 189 TO RAMP 7			
						6.73	RAMP 8 FR IS 270 TO MD 189			
						6.81	RAMP 5 FR RAMP 8 TO MD 189			
						6.81	RAMP 7 FR MD 189 TO IS 270			
						6.84	EISENHOWER MEMORIAL HWY			8,250
						6.84	EXIT #5			
						6.86	RAMP 1 FR RAMP 4 TO MD 189			
						6.86	RAMP 3 FR MD 189 TO IS 270			
						6.93	RAMP 4 FR IS 270 TO MD 189			
						6.93	RAMP 2 FR MD 189 TO RAMP 3			
						7.02	MARYLAND AVE	2	411	
		UNDIVED				7.05				
		DIVIDED				7.11				
		UNDIVED				7.34	SPEED LIMIT 30 MPH	2	211	
						7.35				
		UNDIVED				7.61				
						7.67	W JEFFERSON ST	2	321	
						7.69	W MONTGOMERY AVE	2	331	

NAME: GREAT FALLS RD

* A,B = UNIMPROVED; C = GRADED & DRAINED; D,E = SOIL, GRAVEL, STONE; F,G = LOW TYPE BITUMINOUS; H,I = HIGH TYPE BITUMINOUS; J = CONCRETE; K = BRICK; L = BLOCK

STATE HIGHWAY ADMINISTRATION OF MARYLAND
HIGHWAY INFORMATION SERVICES DIVISION
DATA SUPPORT GROUP

PAGE..... 31

STATE HIGHWAY LOCATION REFERENCE

ROUTE NUMBER.....MD 190
INVENTORY DIRECTION...EAST
NAME: RIVER RD

COUNTY-MONTGOMERY
SHA DISTRICT.....3
DATE.....12/31/98

SYSTEMSTATE....	FUNCTIONAL CLASS	HWY TYPE	ACCESS CONTRL	MILEPOINT	MILEPOINT DESCRIPTION	MARKED LANES	SURFACE WIDTH/TYPE*	AADT								
SECONDARY R	RUR-MAJOR COLLECTOR	UNDIVIDED	NONE	0.00	MD 112	SENECA RD	2	32I	4,625							
				0.00	CO2603	RIVER RD	2	24I								
				0.05												
				0.08		SPEED LIMIT 50 MPH										
				2.29		STRUC #15007 MUDDY BRANCH										
				3.03	CO 780	TRAVILAH RD										
				4.64						16,650						
				4.72		STRUC #15098 WATTS BRANCH										
				5.11		SPEED LIMIT 40 MPH										
				URB-MINOR ARTERIAL								6.45	CO 197	PINEY MEETINGHOUSE RD	2	22I
												6.69		SPEED LIMIT 35 MPH		
												7.10				
	7.27															
	7.70		SPEED LIMIT 30 MPH													
	7.87															
	7.93															
	7.97															
	URB-OTHER PRIN ART	DIVIDED	UNDIVIDED		8.14	MD 189	FALLS RD	4	48I							
					8.19			4	48I							
					8.22			3	50I							
					8.26			2	22I							
					8.41			2	24I							
					8.53	CO 781	PERSIMMON TREE RD	2	22I							
		8.90														
		8.98		SPEED LIMIT 40 MPH												
		9.02														
		10.02	MD 191	BRADLEY BLVD												
		10.76		STRUC #15027 BUCK BRANCH												
		DIVIDED				11.09			2	24I						
						11.12										
						11.26	CO 148	SEVEN LOCKS RD								
						11.34		SPEED LIMIT 45 MPH								
11.37						RP 49506	RAMP 6 FR MD 190 TO RAMP 11									
11.43						RP 49508	RAMP 8 FR RAMP 5 TO MD 190									
11.46						RP 49507	RAMP 7 FR MD 190 TO RAMP 11									
11.49	RP 49505					RAMP 5 FR RAMP 11 TO MD 190										
PART								11.52			IS 495	CAPITAL BELTWAY	48,225			
								11.52			RP 49511	COLLECTOR A				
								11.52			RP 49501	RAMP 1 FR RAMP 4 TO MD 190				
								11.52				STRUC #15110				
		11.52		EXIT #39												
		11.55	RP 49501	RAMP 1 FR RAMP 4 TO MD 190												

* A,B = UNIMPROVED; C = GRADED & DRAINED; D,E = SOIL, GRAVEL, STONE; F,G = LOW TYPE BITUMINOUS;
H,I = HIGH TYPE BITUMINOUS; J = CONCRETE; K = BRICK; L = BLOCK

PAGE..... 31

STATE HIGHWAY ADMINISTRATION OF MARYLAND
HIGHWAY INFORMATION SERVICES DIVISION
DATA SUPPORT GROUP

STATE HIGHWAY LOCATION REFERENCE

ROUTE NUMBER.....MD 190 CONTINUED
INVENTORY DIRECTION.....EAST
NAME: RIVER RD
COUNTY-MONTGOMERY
SHA DISTRICT.....3
DATE.....12/31/98
MARKED SURFACE
LANS WIDTH/TYPE*
ADDT

SYSTEM
ACCESS
HWY TYPE
FUNCTIONAL CLASS
CONTROL MILEPOINT
MILEPOINT DESCRIPTION
LANES WIDTH/TYPE*
ADDT

ROUTE NUMBER	CLASS	TYPE	CONTROL MILEPOINT	MILEPOINT DESCRIPTION	LANES WIDTH/TYPE*	ADDT
481,225	R	URB-OTHER PRIN ART	11.61	RAMP 3 FR MD 190 TO RAMP 2	4	4
		DIVIDED PART	11.67	RAMP 4 FR IS 485 X TO MD 190		
			11.68	RAMP 2 FR MD 190 TO IS 495		
			12.09	STRUC #15028 BOOZE CREEK		
45,175			12.35	WILSON LA		4
			12.71	MD 188		
			12.84	MD 190A		
			13.55	COL279		
			13.80	MD 614B		
			13.80	MD 614A		
			13.80	MD 614A		
			13.83	MD 614		
			13.85	MD 614D		
			13.94	MD 614C		
			14.42	COL214		
			14.53	CO 438		
			14.83	CO 438		
			15.01	R/R #CSX 139 521 E		4
25,525		CTL	15.09	MD 190A		
		DIVIDED NONE	15.19	LITTLE FALLS PKWY		
			15.21	SPEED LIMIT 35 MPH		
			15.30	STRUC #15071 LITTLE FALLS		4
		UNDIVIED	15.44	WILLARD AVE		
			15.48	WASH DC LINE		
			15.88	CO 451		

ROUTE NUMBER.....MD 190A
INVENTORY DIRECTION.....NORTH
NAME: NO NAME
SECONDARY R URB-LOCAL
UNDIVIED NONE
MD 190
RIVER RD
NO NAME
241 2

ROUTE NUMBER.....MD 191
INVENTORY DIRECTION.....NORTH
NAME: PERSIMMON TREE RD
SECONDARY R URB-MINOR ARTERIAL
UNDIVIED NONE
CO4690
MACARTHUR BLVD
SPEED LIMIT 35 MPH
221 2
6,950

* A,B = UNIMPROVED; C = GRADED & DRAINED; D,E = SOIL, GRAVEL, STONE; F,G = LOW TYPE BITUMINOUS; H,I = HIGH TYPE BITUMINOUS; J = CONCRETE; K = BRICK; L = BLOCK

STATE HIGHWAY ADMINISTRATION OF MARYLAND
HIGHWAY INFORMATION SERVICES DIVISION
DATA SUPPORT GROUP

PAGE..... 33

STATE HIGHWAY LOCATION REFERENCE

ROUTE NUMBER.....MD 191 CONTINUED
INVENTORY DIRECTION...NORTH
NAME: PERSIMMON TREE RD

COUNTY-MONTGOMERY
SHA DISTRICT.....3
DATE.....12/31/98

SYSTEMSTATE....	FUNCTIONAL CLASS	HWY TYPE	ACCESS CONTRL	MILEPOINT	MILEPOINT DESCRIPTION	MARKED LANES	SURFACE WIDTH/TYPE*	AADT
SECONDARY R	URB-MINOR ARTERIAL	UNDIVIDED	NONE	0.21		2	20I	6,950
				0.47		2	22I	
				0.56	IS 495 CAPITAL BELTWAY			
				0.56	STRUC #15105			
	URB-COLLECTOR			0.62	MD 996 EGGERT DR			9,600
NAME: PERSIMMON TREE LA				0.62				
				0.62	CO3000 PERSIMMON TREE RD			
				0.71		2	20I	
	URB-LOCAL			0.86	CO3428 LILLYSTONE DR			
	URB-MINOR ARTERIAL			1.21	CO3000 PERSIMMON TREE RD			
NAME: PERSIMMON TREE RD				1.21				
				1.80		2	22I	
				2.16	CO 781 PERSIMMON TREE RD	2	20I	
NAME: BRADLEY BLVD				2.16				
				2.16	CO 189 OAKLYN DR			
				2.68	MD 190 RIVER RD	2	22I	
				3.40	CO3217 KENTSDALE DR			
				3.62	STRUC #15029 BUCK BRANCH			
				3.63		2	24I	
		DIVIDED		3.94		2	22I	
				4.03	CO 148 SEVEN LOCKS RD	2	23I	
		UNDIVIDED		4.13		2	24I	
		DIVIDED		4.36		3	36I	
				4.46		4	48I	
				4.58	IS 495 CAPITAL BELTWAY			
				4.58	STRUC #15111			
				4.69		3	36I	
		UNDIVIDED		4.81		2	21I	
				4.88		2	24I	
				5.52				19,575
				5.65	CO 837 FERNWOOD RD			
				5.81		2	22I	
				6.25	CO1276 WOODHAVEN BLVD			
				6.59		2	24I	
				6.87	CO1013 BRADMOOR DR			
				6.89	CO 350 HUNTINGTON PKWY			
				7.00	CO 339 ABERDEEN RD			
				7.01	SPEED LIMIT 30 MPH			
				7.39	MD 188 WILSON LA			11,975
		DIVIDED		8.16		4	46I	
				8.21	MD 614 GOLDSBORO RD	5	60I	16,975
				8.30	CO1126 GLENBROOK RD	5	58I	

* A,B = UNIMPROVED; C = GRADED & DRAINED; D,E = SOIL, GRAVEL, STONE; F,G = LOW TYPE BITUMINOUS;
H,I = HIGH TYPE BITUMINOUS; J = CONCRETE; K = BRICK; L = BLOCK

PAGE..... 33

STATE HIGHWAY ADMINISTRATION OF MARYLAND
HIGHWAY INFORMATION SERVICES DIVISION
DATA SUPPORT GROUP

STATE HIGHWAY LOCATION REFERENCE

ROUTE NUMBER.....MD 191
INVENTORY DIRECTION.....NORTH
NAME: BRADLEY BLVD

COUNTY-MONTGOMERY
SHA DISTRICT.....3
DATE.....12/31/98

SYSTEM STATE.....
FUNCTIONAL CLASS
ACCESS HWY TYPE
CONTROL MILEPOINT MILEPOINT DESCRIPTION LANES WIDTH/TYPE* MARKED SURFACE AADT

ROUTE NUMBER	INVENTORY DIRECTION	NAME	ACCESS	HWY TYPE	CONTROL MILEPOINT	MILEPOINT DESCRIPTION	LANES	WIDTH/TYPE*	MARKED SURFACE	AADT
191	NORTH	BRADLEY BLVD			8.34	SPEED LIMIT 35 MPH	6	681		16,975
					8.65	ARLINGTON RD				
					8.69	R/R #CSX 139 518 W				
					8.69	STRUC #15090				
					8.75	LELAND ST	4	541		19,425
					8.75	HILLDALE RD				
					9.06		3	391		
					9.11	WISCONSIN AVE	2	261		17,075
					9.11					
					9.17					
					9.22	SPEED LIMIT 25 MPH	2	221		
					9.84	CONNECTICUT AVE				

ROUTE NUMBER.....MD 192
INVENTORY DIRECTION.....EAST
NAME: PLYERS MILL RD

ROUTE NUMBER	INVENTORY DIRECTION	NAME	ACCESS	HWY TYPE	CONTROL MILEPOINT	MILEPOINT DESCRIPTION	LANES	WIDTH/TYPE*	MARKED SURFACE	AADT
192	EAST	PLYERS MILL RD			0.29	PLYERS MILL RD (BACK)	2	311		6,375
					0.29	BEGIN MUNICIPAL MAINTENANCE				
					0.29	IN CORP LMTS KENSINGTON	3	361		
					0.32	CONNECTICUT AVE	2	241		
					0.39	END MUNICIPAL MAINTENANCE				
					0.39	BEGIN STATE MAINTENANCE				
					0.44		2	361		
					0.45	PLYERS MILL RD				
					0.50	SPEED LIMIT 25 MPH	2	241		
					0.66	OUT CORP LMTS KENSINGTON				
					0.88		2	221		
					0.94	EDGEWOOD RD				
					1.49	STONEBROOK RD				
					2.14	SEMINARY RD	2	321		7,750
					2.14					
					2.14	FOREST GLEN RD	2	241		
					2.18					
					2.21	SPEED LIMIT 30 MPH				
					2.31		2	221		
					2.47		3	341		
					2.56		3	501		

* A,B = UNIMPROVED; C = GRADED & DRAINED; D,E = SOIL, GRAVEL, STONE; F,G = LOW TYPE BITUMINOUS; H,I = HIGH TYPE BITUMINOUS; J = CONCRETE; K = BRICK; L = BLOCK

STATE HIGHWAY ADMINISTRATION OF MARYLAND
HIGHWAY INFORMATION SERVICES DIVISION
DATA SUPPORT GROUP

PAGE..... 35

STATE HIGHWAY LOCATION REFERENCE

ROUTE NUMBER.....MD 192 CONTINUED
INVENTORY DIRECTION...EAST
NAME: FOREST GLEN RD

COUNTY-MONTGOMERY
SHA DISTRICT.....3
DATE.....12/31/98

SYSTEM	FUNCTIONAL CLASS	HWY TYPE	ACCESS CONTRL	MILEPOINT	MILEPOINT DESCRIPTION	MARKED LANES	SURFACE WIDTH/TYPE*	AADT
SECONDARY R	URB-COLLECTOR	DIVIDED	NONE	2.65		4	50I	7,275
		UNDIVIDED		2.80		2	28I	
				2.82	MD 97 GEORGIA AVE			
				2.82	CO 697 FOREST GLEN RD (AHEAD)			

ROUTE NUMBER.....MD 193
INVENTORY DIRECTION...EAST
NAME: UNIVERSITY BLVD W

SECONDARY U	URB-OTHER PRIN ART	DIVIDED	NONE	0.00	MD 185 CONNECTICUT AVE	6	68I	23,625
				0.05	SPEED LIMIT 40 MPH			
R				0.12	OUT CORP LMTS KENSINGTON			
				0.20	CO4463 NEWPORT MILL RD			
				1.24	MD 586 VEIRS MILL RD			33,325
				1.39		6	62I	
				1.46	MD 97 GEORGIA AVE			31,750
				1.65		6	68I	
				2.42	CO1270 INWOOD AVE			
				2.72	STRUC #15032 SLIGO CREEK			
				3.00	CO 124 ARCOLA AVE			33,675
				3.73	CO 793 DENNIS AVE			
				4.15	CO 699 LORAIN AVE			
				4.32	US 29 COLESVILLE RD	7	78I	38,425
NAME: UNIVERSITY BLVD E				4.32				
				4.44		6	68I	
				4.82	RP 49507 RAMP 7 FR IS 495 TO MD 193			
				4.84	RP 49502 RAMP 2 FR IS 495 TO MD 193			
				4.87		6	72I	
				4.88	RP 49501 RAMP 1 FR MD 193 TO IS 495			
				4.91	IS 495 CAPITAL BELTWAY			35,475
				4.91	STRUC #15136			
				4.91	EXIT #29			
				4.95	RP 49505 RAMP 5 FR MD 193 TO IS 495			
				4.96		6	68I	
				4.99	RP 49504 RAMP 4 FR MD 193 TO IS 495			
				5.01	RP 49506 RAMP 6 FR IS 495 TO MD 193			
				5.17	MD 516 FRANKLIN AVE			41,425
				6.15	MD 320 PINEY BRANCH RD			34,975
				6.58	CO 725 CARROLL AVE			25,775
				6.58	MD 195 CARROLL AVE			

* A,B = UNIMPROVED; C = GRADED & DRAINED; D,E = SOIL, GRAVEL, STONE; F,G = LOW TYPE BITUMINOUS;
H,I = HIGH TYPE BITUMINOUS; J = CONCRETE; K = BRICK; L = BLOCK

PAGE..... 35

STATE HIGHWAY ADMINISTRATION OF MARYLAND
 HIGHWAY INFORMATION SERVICES DIVISION
 DATA SUPPORT GROUP

STATE HIGHWAY LOCATION REFERENCE

CONTINUED

ROUTE NUMBER.....MD 193
 INVENTORY DIRECTION.....EAST
 NAME: UNIVERSITY BLVD E
 COUNTY-MONTGOMERY
 SHA DISTRICT.....3
 DATE.....12/31/98

SYSTEM ACCESS HWY TYPE CONTROL MILEPOINT MILEPOINT DESCRIPTION LANES WIDTH/TYP* MARKED SURFACE AADT

SECONDARY R URB-OTHER PRIN ART DIVIDED NONE 6.62 6.70
 SPEED LIMIT 35 MPH
 PRINCE GEORGES CO/L 681 25,775

ROUTE NUMBER.....MD 195
 INVENTORY DIRECTION.....NORTH
 NAME: CARROLL AVE

SECONDARY U URB-MINOR ARTERIAL UNDIVED NONE 0.00

WASH DC LINE 451 12,125

SPD LIMIT 40 MPH 291
 PHILADELPHIA AVE 481
 ETHAN ALLAN AVE 361

URB-OTHER PRIN ART MD 410 0.44
 URB-MINOR ARTERIAL MD 410 0.52

STRUC #15033 SLIGO CREEK 301
 311

FLOWER AVE MD 787 1.14
 END STATE MAINTENANCE 231 12,075

BEGIN MUNICIPAL MAINTENANCE 261
 END MUNICIPAL MAINTENANCE
 BEGIN STATE MAINTENANCE

OUT CORP LMTS TAKOMA PARK 371
 SPD LIMIT 30 MPH 341

UNIVERSITY BLVD E MD 193 1.90
 CARROLL AVE (AHEAD) 231

ROUTE NUMBER.....MD 196
 INVENTORY DIRECTION.....NORTH
 NAME: OLD COLUMBIA PIKE

SECONDARY R URB-LOCAL UNDIVED NONE 0.00
 ROAD END SPEED LIMIT 35 MPH 221 5,950

* A,B = UNIMPROVED; C = GRADED & DRAINED; D,E = SOIL,GRAVEL,STONE; F,G = LOW TYPE BITUMINOUS;
 H,I = HIGH TYPE BITUMINOUS; J = CONCRETE; K = BRICK; L = BLOCK

STATE HIGHWAY ADMINISTRATION OF MARYLAND
HIGHWAY INFORMATION SERVICES DIVISION
DATA SUPPORT GROUP

PAGE..... 37

STATE HIGHWAY LOCATION REFERENCE

ROUTE NUMBER.....MD 196 CONTINUED
INVENTORY DIRECTION...NORTH
NAME: OLD COLUMBIA PIKE

COUNTY-MONTGOMERY
SHA DISTRICT.....3
DATE.....12/31/98

SYSTEM	FUNCTIONAL CLASS	HWY TYPE	ACCESS CONTRL	MILEPOINT	MILEPOINT DESCRIPTION	MARKED LANES	SURFACE WIDTH/TYPE*	AADT
SECONDARY R	URB-LOCAL	UNDIVIDED	NONE	0.39		2	33H	5,950
				0.41	CO2925 INDUSTRIAL PKWY			

ROUTE NUMBER.....MD 196A
INVENTORY DIRECTION...NORTH
NAME: OLD COLUMBIA PIKE

SECONDARY R	URB-LOCAL	UNDIVIDED	NONE	0.00		2	20I	2,799
				0.01		2	28I	
				0.15		2	27I	
		DIVIDED		0.20	US 29B STEWART LA	2	33I	
				0.23		2	24I	
				0.24	SPEED LIMIT 35 MPH			
		UNDIVIDED		0.27	US 29C NO NAME	2	30I	
				0.34		2	20I	
				0.49		2	22I	
				0.63		2	24I	
				0.73	ROAD END			

ROUTE NUMBER.....MD 198
INVENTORY DIRECTION...EAST
NAME: SPENCERVILLE RD

SECONDARY R	RUR-MINOR ARTERIAL	DIVIDED	NONE	0.00	MD 650	NEW HAMPSHIRE AVE	2	36I	12,800
		UNDIVIDED		0.02			2	34I	
				0.07			2	24I	
				0.12		SPEED LIMIT 40 MPH			
				0.20	MD 28UL	PROPOSED			
	URB-OTHER PRIN ART			0.67					
				0.77	CO 161	GOOD HOPE RD			17,025
				1.08			2	22I	
				1.45			2	24I	
		DIVIDED		1.91			2	22I	
		UNDIVIDED		2.53					
				2.86		SPEED LIMIT 30 MPH			
				3.04			4	48I	
				3.15	CO4552	OLD COLUMBIA RD			32,800
		DIVIDED		3.44					

* A,B = UNIMPROVED; C = GRADED & DRAINED; D,E = SOIL, GRAVEL, STONE; F,G = LOW TYPE BITUMINOUS;
H,I = HIGH TYPE BITUMINOUS; J = CONCRETE; K = BRICK; L = BLOCK

PAGE..... 37

STATE HIGHWAY ADMINISTRATION OF MARYLAND
HIGHWAY INFORMATION SERVICES DIVISION
DATA SUPPORT GROUP

STATE HIGHWAY LOCATION REFERENCE

ROUTE NUMBER.....MD 198
INVENTORY DIRECTION.....EAST
NAME: SANDY SPRING RD

COUNTY-MONTGOMERY
SHA DISTRICT.....3
DATE.....12/31/98

SYSTEMSTATE..... FUNCTIONAL CLASS MILEPOINT MILEPOINT DESCRIPTION LANES WIDTH/TYPE* MARKED SURFACE

SYSTEM	STATE	FUNCTIONAL CLASS	HWY	ACCESS	CONTRL MILEPOINT	MILEPOINT	DESCRIPTION	LANES	WIDTH/TYPE*	MARKED SURFACE
SECONDARY R	URB-OTHER PRIN ART	DIVIDED	NONE		3.49	US 29	COLUMBIA PIKE	4	481	
					3.59		SPEED LIMIT 45 MPH	5	601	
					4.79	CO 90	RIDING STABLE RD	4	481	
					4.93		PRINCE GEORGES CO/L			

ROUTE NUMBER.....IS 270
INVENTORY DIRECTION.....NORTH
NAME: EISENHOWER MEMORIAL HWY

PRIMARY R URB-INTERSTATE DIVIDED FULL

0.00	IS 495	CAPITAL BELTWAY	EXIT #35					4	511	93,450
0.05	IS 495	CAPITAL BELTWAY								
0.05	IS 495	CAPITAL BELTWAY								
0.09								6	721	
0.13	RP 27001	RAMP 1 FR MD 355 TO IS 270								
0.18	RP 27006	RAMP 6 FR IS 270 TO MD 355								
0.27	CO 326	GROSVENOR LA								
0.27	STRUC #15077									
0.57		SPEED LIMIT 55 MPH								
0.84		INTERSTATE MILE MARKER 1.0								
1.38	RP 27002	RAMP 2 FR IS 270 TO MD 187								
1.38	RP 27004	RAMP 4 FR MD 187 TO IS 270								
1.54	MD 187	OLD GEORGETOWN RD								
1.54	STRUC #15079									
1.54	EXIT #1									
1.68	RP 27006	RAMP 6 FR IS 270 TO MD 187								
1.68	RP 27008	RAMP 8 FR MD 187 TO IS 270								
1.85		INTERSTATE MILE MARKER 2.0								
2.19								7	841	
2.39	IS 270Y	NO NAME						6	721	
2.39	IS 270Y	NO NAME								
2.60	IS 270Y (SB/L)									
2.68	IS 270Y	NO NAME								
2.68	IS 270Y	NO NAME								
2.76	CO 164	TUCKERMAN LA						12	1441	198,550
2.76	STRUC #15081									
2.79	STRUC #15080	OLD FARM CREEK								
2.81		INTERSTATE MILE MARKER 3.0								
3.60		BEGIN C/D LANE (NB/L)								

* A,B = UNIMPROVED; C = GRADED & DRAINED; D,E = SOIL, GRAVEL, STONE; F,G = LOW TYPE BITUMINOUS; H,I = HIGH TYPE BITUMINOUS; J = CONCRETE; K = BRICK; L = BLOCK

STATE HIGHWAY ADMINISTRATION OF MARYLAND
HIGHWAY INFORMATION SERVICES DIVISION
DATA SUPPORT GROUP

PAGE..... 39

STATE HIGHWAY LOCATION REFERENCE

ROUTE NUMBER.....IS 270 CONTINUED
INVENTORY DIRECTION....NORTH
NAME: EISENHOWER MEMORIAL HWY

COUNTY-MONTGOMERY
SHA DISTRICT.....3
DATE.....12/31/98

SYSTEM	FUNCTIONAL CLASS	HWY TYPE	ACCESS	MILEPOINT	MILEPOINT DESCRIPTION	MARKED LANES	SURFACE WIDTH/TYPE*	AADT
PRIMARY	R	URB-INTERSTATE	DIVIDED FULL	3.60	END C/D LANE (SB/L)	12	144I	198,550
				3.90	RP 27004 RAMP 4 FR IS 270 TO CO 144			
				3.93	RP 27006 RAMP 6 FR CO 144 TO IS 270			
				4.00	RP 27003 RAMP 3 FR MD 927 TO IS 270			
				4.10	RP 27005 RAMP 5 FR IS 270 TO MD 927			
				4.14	MD 927 MONTROSE RD			213,850
				4.14	STRUC #15068			
				4.14	EXIT #4			
				4.19	RP 27001 RAMP 1 FR IS 270 TO MD 927			
				4.20	RP 27007 RAMP 7 FR MD 927 TO IS 270			
				4.38	RP 27002 RAMP 2 FR MD 927 TO IS 270			
				4.40	RP 27008 RAMP 8 FR IS 270 TO MD 927			
U				4.52	IN CORP LMTS ROCKVILLE			
				4.89	INTERSTATE MILE MARKER 5.0			
				4.90	MU2593 WOOTTON PKWY			
				4.90	STRUC #MR012			
				5.19	RP 27007 RAMP 7 FR MD 189 TO IS 270			
				5.39	RP 27004 RAMP 4 FR IS 270 TO MD 189			
				5.50	MD 189 FALLS RD			214,350
				5.50	STRUC #15049			
				5.50	EXIT #5			
				5.63	RP 27008 RAMP 8 FR IS 270 TO MD 189			
				5.68	RP 27003 RAMP 3 FR MD 189 TO IS 270			
				5.79	INTERSTATE MILE MARKER 6.0			
				6.29	RP 27004 RAMP 4 FR IS 270 TO MD 28			
				6.33	RP 27006 RAMP 6 FR MD 28 TO IS 270			
				6.45	RP 27003 RAMP 3 FR MD 28 TO IS 270			
				6.46	MD 28 W MONTGOMERY AVE			196,650
				6.46	STRUC #15048			
				6.46	EXIT #6			
				6.47	RP 27001 RAMP 1 FR IS 270 TO MD 28			
				6.57	RP 27007 RAMP 7 FR MD 28 TO IS 270			
				6.65	RP 27002 RAMP 2 FR MD 28 TO IS 270			
				6.67	STRUC #15064 WATTS BRANCH			
				6.71	RP 27005 RAMP 5 FR IS 270 TO MD 28			
				6.83	INTERSTATE MILE MARKER 7.0			
				7.57	MU1295 W GUDE DR			
				7.57	STRUC #M 0131			
				7.77		11	132I	
				8.20	RP 27001 RAMP 1 FR IS 270 TO CO 212			
				8.21	RP 27006 RAMP 6 FR CO 212 TO IS 270			
				8.21	RP 27003 RAMP 3 FR CO 212 TO IS 270			

* A,B = UNIMPROVED; C = GRADED & DRAINED; D,E = SOIL, GRAVEL, STONE; F,G = LOW TYPE BITUMINOUS;
H,I = HIGH TYPE BITUMINOUS; J = CONCRETE; K = BRICK; L = BLOCK

PAGE..... 39

STATE HIGHWAY ADMINISTRATION OF MARYLAND
HIGHWAY INFORMATION SERVICES DIVISION
DATA SUPPORT GROUP

STATE HIGHWAY LOCATION REFERENCE

ROUTE NUMBER.....IS 270
INVENTORY DIRECTION.....NORTH
NAME: EISENHOWER MEMORIAL HWY

CONTINUED

COUNTY-MONTGOMERY
SHA DISTRICT.....3
DATE.....12/31/98

SYSTEMSTATE..... FUNCTIONAL CLASS HWY ACCESS CONTRL MILEPOINT MILEPOINT DESCRIPTION LANES SURFACE MARKED AADT

PRIMARY R URB-INTERSTATE DIVIDED FULL 8.38 OUT CORP LMTS ROCKVILLE 12 1441 174,550

8.39 SHADY GROVE RD CO 212 8.39 STRUC #15047
8.39 EXIT #8
8.40 IN CORP LMTS GAITHERSBURG 8.40

8.46 RAMP 7 FR CO 212 IS 270 RP 27007 8.46
8.57 RAMP 5 FR IS 270 TO CO 212 RP 27005 8.57
8.60 RAMP 2 FR CO 212 TO IS 270 RP 27002 8.60

8.71 INTERSTATE MILE MARKER 9.0 8.71
8.85 8.85
8.94 RAMP 7 FR IS 370 TO IS 270 RP 27007 8.94
8.96 RAMP 1 FR IS 270 TO IS 370 RP 27001 9.01

9.06 RAMP 5 FR IS 270 TO IS 370 RP 27005 9.11
9.11 STRUC #15159 9.11
9.26 RAMP 3 FR IS 370 TO IS 270 RP 27003 9.26

9.28 BEGIN C/D LANE (SB/L) 9.28
9.32 IS 370 NO NAME 9.32
9.32 RAMP 7 FR IS 370 TO IS 270 RP 27007 9.32

9.32 STRUC #15157 9.32
9.32 EXIT #9 9.32
9.34 RAMP 1 FR IS 270 TO IS 370 RP 27001 9.40

9.40 STRUC #15160 9.40
9.57 RAMP 2 FR IS 370 TO IS 270 RP 27002 9.57
9.75 RAMP 5 FR IS 270 TO IS 370 RP 27005 9.75

9.76 MUDDY BRANCH RD CO 81 10.17
10.17 STRUC #15046 10.17
10.18 OUT CORP LMTS GAITHERSBURG 10.18

10.37 RAMP 6 FR MD 117 TO IS 270 RP 27006 10.62
10.71 IN CORP LMTS GAITHERSBURG MD 117 10.85

10.85 CLOPPER RD 10.85
10.85 STRUC #15045 10.85
10.85 STRUC #15165 10.85

10.85 EXIT #10 10.85
10.90 RAMP 1 FR IS 270 TO MD 117 RP 27001 10.90

11.23 R/R #CSX 140 510 N 11.23
11.23 STRUC #15096 11.23

* A,B = UNIMPROVED; C = GRADED & DRAINED; D,E = SOIL, GRAVEL, STONE; F,G = LOW TYPE BITUMINOUS; H,I = HIGH TYPE BITUMINOUS; J = CONCRETE; K = BRICK; L = BLOCK

STATE HIGHWAY ADMINISTRATION OF MARYLAND
HIGHWAY INFORMATION SERVICES DIVISION
DATA SUPPORT GROUP

PAGE..... 41

STATE HIGHWAY LOCATION REFERENCE

ROUTE NUMBER.....IS 270 CONTINUED
INVENTORY DIRECTION...NORTH
NAME: EISENHOWER MEMORIAL HWY

COUNTY-MONTGOMERY
SHA DISTRICT.....3
DATE.....12/31/98

SYSTEMSTATE....	FUNCTIONAL CLASS	HWY TYPE	ACCESS CONTRL	MILEPOINT	MILEPOINT DESCRIPTION	MARKED LANES	SURFACE WIDTH/TYPE*	AADT
PRIMARY	U	URB-INTERSTATE	DIVIDED	FULL	11.30 RP 27004 RAMP 4 FR IS 270 TO MD 124	9	108I	129,250
					11.44 RP 27003 RAMP 3 FR MD 124 TO IS 270			
					11.44 RP 27005 RAMP 5 FR IS 270 TO MD 124			
					11.47 MD 124 QUINCE ORCHARD RD			121,313
					11.47 STRUC #15044			
					11.47 STRUC #15166			
					11.47 EXIT #11			
					11.52 RP 27007 RAMP 7 FR MD 124 TO IS 270			
					11.65 RP 27002 RAMP 2 FR MD 124 TO IS 270			
					11.70 RP 27008 RAMP 8 FR IS 270 TO MD 124			
					12.00 END C/D LANE (NB/L)	8	96I	
R					12.19 OUT CORP LMTS GAITHERSBURG			
					12.64 STRUC #15043 GREAT SENECA CREEK			
					12.82	7	96I	
					13.50 ATR STATION #0060 (CHART)			
					13.72 RP 27006 RAMP 6 FR CO 141 IS 270	6	72I	
					13.79 RP 27004 RAMP 4 FR IS 270 TO CO 141			
					13.97 CO 141 MIDDLEBROOK RD	7	84I	86,150
					13.97 STRUC #15042			
					13.97 EXIT #13			
					14.03 RP 27001 RAMP 1 FR IS 270 TO CO 141			
					14.48 RP 27004 RAMP 4 FR IS 270 TO MD 118			
					14.50	6	72I	
					14.53 RP 27006 RAMP 6 FR MD 118 TO IS 270			
					14.70 RP 27003 RAMP 3 FR MD 118 TO IS 270			
					14.70 RP 27005 RAMP 5 FR IS 270 TO MD 118			
					14.74 MD 118 GERMANTOWN RD			81,550
					14.74 STRUC #15041			
					14.74 EXIT #15			
					14.79 RP 27001 RAMP 1 FR IS 270 TO MD 118			
					14.80 RP 27007 RAMP 7 FR MD 118 TO IS 270			
					15.00 RP 27008 RAMP 8 FR IS 270 TO MD 118			
					15.01 RP 27002 RAMP 2 FR MD 118 TO IS 270			
					15.46 RP 27004 RAMP 4 FR IS 270 TO OP 5871			
					15.51 RP 27006 RAMP 6 FR CO 4556 TO IS 270			
					15.73 RP 27003 RAMP 3 FR CO 4556 TO IS 270			
					15.78 CO4556 FATHER HURLEY BLVD			73,417
					15.84 RP 27007 RAMP 7 FR CO 4556 TO IS 270			
					16.02 RP 27002 RAMP 2 FR CO 4556 TO IS 270			
					16.11 RP 27008 RAMP 8 FR IS 270 TO CO 4556			
					16.44 ATR STATION #0004			
		RUR-INTERSTATE			16.58 STRUC #15040 LITTLE SENECA CREEK			

* A,B = UNIMPROVED; C = GRADED & DRAINED; D,E = SOIL, GRAVEL, STONE; F,G = LOW TYPE BITUMINOUS;
H,I = HIGH TYPE BITUMINOUS; J = CONCRETE; K = BRICK; L = BLOCK

PAGE..... 41

STATE HIGHWAY ADMINISTRATION OF MARYLAND
HIGHWAY INFORMATION SERVICES DIVISION
DATA SUPPORT GROUP

STATE HIGHWAY LOCATION REFERENCE

COUNTY-MONTGOMERY
SHA DISTRICT.....3
DATE.....12/31/98

SYSTEM ACCESS HWY TYPE CONTROL MILEPOINT MILEPOINT DESCRIPTION LANES WIDTH/TYPE* AADT

ROUTE NUMBER.....IS 270	INVENTORY DIRECTION...NORTH	NAME: EISENHOWER MEMORIAL HWY	FUNCTIONAL CLASS	HWY TYPE	CONTROL MILEPOINT	MILEPOINT DESCRIPTION	LANES	WIDTH/TYPE*	AADT
17.15	PRIMARY R	RUR-INTERSTATE	DIVIDED FULL	CO 231	17.15	OLD BALTIMORE RD	6	721	73,417
17.15						STRUC #15039			
18.26				RP 27004	18.26	RAMP 4 ER IS 270 TO IS 270			
18.41				RP 27003	18.41	RAMP 3 ER MD 121 TO IS 270			
18.43				MD 121	18.43	CLARKSBURG RD			67,650
18.43					18.43	STRUC #15038			
18.43					18.43	EXIT #18			
18.45				RP 27007	18.45	RAMP 7 ER MD 121 TO IS 270			
18.58				RP 27008	18.58	RAMP 8 ER IS 270 TO MD 121		481	
18.78				CO 200	18.78	COMUS RD			
19.73					19.73	STRUC #15037			
19.77					19.77	SPEED LIMIT 65 MPH			
21.97					21.97	STRUC #15072 WILDCAT BRANCH			
22.14				RP 27006	22.14	RAMP 6 ER MD 109 TO IS 270			
22.23				RP 27005	22.23	RAMP 5 ER IS 270 TO MD 109			
22.29				MD 109	22.29	OLD HUNDRED RD			67,150
22.29					22.29	STRUC #15036			
22.29					22.29	EXIT #22			
22.31					22.31	STRUC #15036 LITTLE BENNETT CREEK			
22.37				RP 27001	22.37	RAMP 1 ER IS 270 TO MD 109			
22.46				RP 27002	22.46	RAMP 2 ER MD 109 TO IS 270			
22.51					22.51	FREDERICK CO/L			

ROUTE NUMBER.....IS 270Y
INVENTORY DIRECTION...NORTH
NAME: NO NAME

ROUTE NUMBER.....IS 270	INVENTORY DIRECTION...NORTH	NAME: NO NAME	FUNCTIONAL CLASS	HWY TYPE	CONTROL MILEPOINT	MILEPOINT DESCRIPTION	LANES	WIDTH/TYPE*	AADT
0.00	PRIMARY R	URB-INTERSTATE	DIVIDED FULL	IS 495	0.00	CAPITAL BELTWAY	6	721	104,650
0.00					0.00	EXIT #38			
0.05				IS 495	0.05	CAPITAL BELTWAY			
0.05					0.05	STRUC #15112			
0.22					0.22	SPEED LIMIT 55 MPH			
0.59				RP 270Y6	0.59	RAMP 6 ER CO 166 TO IS 270 Y			
0.61				RP 270Y4	0.61	RAMP 4 ER IS 270 Y TO CO 166			
0.75				RP 270Y3	0.75	RAMP 3 ER CO 166 TO IS 270 Y			
0.79				CO 166	0.79	DEMOCRACY BLVD			105,250
0.79					0.79	STRUC #15097			
0.85				RP 270Y1	0.85	RAMP 1 ER IS 270 Y TO CO 166			
0.98				RP 270Y8	0.98	RAMP 8 ER IS 270 Y TO CO 166			

* A,B = UNIMPROVED; C = GRADED & DRAINED; D,E = SOIL, GRAVEL, STONE; F,G = LOW TYPE BITUMINOUS; H,I = HIGH TYPE BITUMINOUS; J = CONCRETE; K = BRICK; L = BLOCK

STATE HIGHWAY ADMINISTRATION OF MARYLAND
HIGHWAY INFORMATION SERVICES DIVISION
DATA SUPPORT GROUP

PAGE..... 43

STATE HIGHWAY LOCATION REFERENCE

ROUTE NUMBER.....IS 270Y CONTINUED
INVENTORY DIRECTION...NORTH
NAME: NO NAME

COUNTY-MONTGOMERY
SHA DISTRICT.....3
DATE.....12/31/98

SYSTEM	FUNCTIONAL CLASS	HWY TYPE	ACCESS CONTRL	MILEPOINT	MILEPOINT DESCRIPTION	MARKED LANES	SURFACE WIDTH/TYPE*	AADT
PRIMARY	R	URB-INTERSTATE	DIVIDED FULL	0.99	RP 270Y2 RAMP 2 FR CO 166 TO IS 270 Y	6	72I	105,250
				1.14	CO3438 WESTLAKE TER	7	88I	
				1.61	IS 270 EISENHOWER MEMORIAL HWY			
				1.61	STRUC #15082			
				1.80	IS 270 EISENHOWER MEMORIAL HWY			
				1.80	EXIT #2			

ROUTE NUMBER.....MD 320
INVENTORY DIRECTION...NORTH
NAME: PINEY BRANCH RD

SECONDARY	U	URB-MINOR ARTERIAL	DIVIDED NONE	0.00	WASH DC LINE	3	41I	18,975
			UNDIVIDED	0.03		2	24I	
				0.06	SPEED LIMIT 30 MPH			
				0.39	MD 410 PHILADELPHIA AVE			17,925
	R			0.50	OUT CORP LMTS TAKOMA PARK			
			CTL	0.54		2	22I	
				0.77				17,275
			UNDIVIDED	0.92		3	45I	
				1.00	CO4592 SLIGO AVE	4	56I	24,125
				1.04		4	51I	
				1.16		4	45I	
				1.20	MD 391 DALE DR	4	48I	
				1.40	STRUC #15051 SLIGO CREEK			
				1.60		4	46I	
				1.63	MD 787 FLOWER AVE	4	50I	31,175
			CTL	1.77				
			DIVIDED	1.98		4	45I	
				2.09	MD 193 UNIVERSITY BLVD E			29,725
				2.12		4	50I	
				2.17	SPEED LIMIT 40 MPH			
				2.34	CO 725 CARROLL AVE			37,325
				2.68	PRINCE GEORGES CO/L			

* A,B = UNIMPROVED; C = GRADED & DRAINED; D,E = SOIL, GRAVEL, STONE; F,G = LOW TYPE BITUMINOUS;
H,I = HIGH TYPE BITUMINOUS; J = CONCRETE; K = BRICK; L = BLOCK

PAGE..... 43

STATE HIGHWAY LOCATION REFERENCE

ROUTE NUMBER.....MD 355
INVENTORY DIRECTION.....NORTH
NAME: WISCONSIN AVE

COUNTY-MONTGOMERY
SHA DISTRICT.....3
DATE.....12/31/98

SYSTEM	ACCESS	HWY	CONTROL	MILEPOINT	DESCRIPTION	LANES	WIDTH	TYP*	ADDT
SECONDARY R	NONE			0.00	WASH DC LINE	6			661
				0.03		6			671
				0.06	WILLARD AVE	6			581
				0.10		6			601
				0.13	SPEED LIMIT 35 MPH				
				0.44	DORSET AVE				
				0.47	GRAFTON ST				
				1.02					
				1.14	BRADLEY BLVD/BRADLEY LA	6			681
				1.15	SPEED LIMIT 25 MPH				
				1.36	WOODMONT AVE				
				1.43	CO4419 BETHESDA AVE				
				1.54	R/R #CSX 139 516 H				
				1.54	STRUC #15050				
				1.62	MONTGOMERY LA (EB/L)	6			801
				1.62	MONTGOMERY LA				
				1.70	MD 410 (WB/L) EAST WEST HWY	6			641
				1.70	OLD GEORGETOWN RD				
				1.70	BATTERY LA	6			681
				2.26	CO 352				
				2.33					
				2.44	SPUR FR WOODMONT AVE				
				2.46	WOODMONT AVE				
				2.55	JONES BRIDGE RD				
				2.64	SPEED LIMIT 35 MPH				
				3.22	CO 319 CEDAR LA				
				3.83	CO2275 FOOKS HILL RD	7			811
				3.87	RP 49504 RAMP 4 FR MD 355 TO IS 495				
				3.91	RP 49506 RAMP 6 FR IS 495 TO MD 355				
				3.96	IS 495 CAPITAL BELTWAY				
				3.96	RP 49505 RAMP 5 FR MD 355 TO IS 495				
				3.96	STRUC #15121				
				3.96	STRUC #15120				
				3.96	EXIT #34				
				3.99	RP 49501 RAMP 1 FR MD 355 TO IS 495	6			691
				3.99	RP 49505 RAMP 5 FR MD 355 TO IS 495				
				4.03	RP 49501 RAMP 1 FR MD 355 TO IS 495				
				4.03	STRUC #15118				
				4.03	STRUC #15119				
				4.06	RP 27006 RAMP 6 FR IS 270 TO MD 355				
				4.10	RP 27001 RAMP 1 FR MD 355 TO IS 270				
				4.13	RP 27001 RAMP 1 FR MD 355 TO IS 270				
				4.13	STRUC #15117				

NAME: ROCKVILLE PIKE

* A,B = UNIMPROVED; C = GRADED & DRAINED; D,E = SOIL, GRAVEL, STONE; F,G = LOW TYPE BITUMINOUS; H,I = HIGH TYPE BITUMINOUS; J = CONCRETE; K = BRICK; L = BLOCK

STATE HIGHWAY ADMINISTRATION OF MARYLAND
HIGHWAY INFORMATION SERVICES DIVISION
DATA SUPPORT GROUP

PAGE..... 45

STATE HIGHWAY LOCATION REFERENCE

ROUTE NUMBER.....MD 355 CONTINUED
INVENTORY DIRECTION....NORTH
NAME: ROCKVILLE PIKE

COUNTY-MONTGOMERY
SHA DISTRICT.....3
DATE.....12/31/98

SYSTEM	FUNCTIONAL CLASS	HWY TYPE	ACCESS	CONTRL	MILEPOINT	MILEPOINT DESCRIPTION	MARKED LANES	SURFACE WIDTH/TYPE*	AADT
SECONDARY R	URB-OTHER PRIN ART	DIVIDED	NONE		4.13	RP 49502 RAMP 2 FR IS 495 TO MD 355	6	69I	58,750
					4.20	SPEED LIMIT 45 MPH			
					4.38	CO 326 GROSVENOR LA	6	70I	
					4.50	CO 164 TUCKERMAN LA	6	72I	
					4.96	CO 164 TUCKERMAN LA			
					5.27	MD 547 STRATHMORE AVE			64,925
					5.37	SPEED LIMIT 40 MPH			
					5.70		7	84I	
					5.90		6	72I	
					6.00	CO4242 NICHOLSON LA	7	84I	
					6.17	CO4122 MARINELLI RD	6	72I	
					6.36	MD 187 OLD GEORGETOWN RD			
					6.50		7	84I	
					6.64	CO 144 MONTROSE RD			57,175
					6.64	CO1659 RANDOLPH RD			
					6.80		6	68I	
					7.07	IN CORP LMTS ROCKVILLE			
					7.11	MU2970 TWINBROOK PKWY			
					7.11	MU2640 ROLLINS AVE			
					7.57	MU 770 CONGRESSIONAL LA			
					8.44	MU1015 W EDMONSTON DR			
					8.44	MU1002 EDMONSTON DR			
					8.71	MD 911 FIRST ST			
					8.71	MU2593 WOOTTON PKWY			
					8.96	SPEED LIMIT 30 MPH			
					9.05	MD 660 DODGE ST			
					9.17	MD 28 JEFFERSON ST/VEIRS MILL RD	5	58I	45,275
					9.17				
					9.26		6	70I	
					9.32	MU2140 MONROE ST			
		UNDIVIDED			9.45	MU2360 PARK RD	6	69I	
					9.45	MU2110 E MIDDLE LA			
		DIVIDED			9.50	SPEED LIMIT 35 MPH	6	72I	
					9.65	MU 272 BEALL AVE			
					10.00	MU3150 N WASHINGTON ST			
					10.32	MU1902 MANNAKEE ST			
					10.49	OUT CORP LMTS ROCKVILLE			
					10.82	MU 740 COLLEGE PKWY			
					11.07	MU1295 W GUDE DR			50,925
					11.07				
					11.07	CO3815 E GUDE DR			
					11.10	SPEED LIMIT 40 MPH			

* A,B = UNIMPROVED; C = GRADED & DRAINED; D,E = SOIL, GRAVEL, STONE; F,G = LOW TYPE BITUMINOUS;
H,I = HIGH TYPE BITUMINOUS; J = CONCRETE; K = BRICK; L = BLOCK

PAGE..... 45

STATE HIGHWAY ADMINISTRATION OF MARYLAND
HIGHWAY INFORMATION SERVICES DIVISION

DATA SUPPORT GROUP

STATE HIGHWAY LOCATION REFERENCE

ROUTE NUMBER.....MD 355
INVENTORY DIRECTION.....NORTH
NAME: FREDERICK RD

COUNTY-MONTGOMERY
SHA DISTRICT.....3
DATE.....12/31/98

SYSTEMSTATE.....
FUNCTIONAL CLASS
HWY TYPE
ACCESS CONTROL MILEPOINT
MILEPOINT DESCRIPTION
MARKED SURFACE WIDTH/TYPE* AADT

SYSTEM	STATE	FUNCTIONAL CLASS	HWY TYPE	ACCESS CONTROL	MILEPOINT	MILEPOINT DESCRIPTION	MARKED SURFACE WIDTH/TYPE*	AADT
SECONDARY U		URB-OTHER PRIN ART	DIVIDED	NONE	11.36	IN CORP LMTS ROCKVILLE	6	50,925
					11.84	REDLAND RD		
					CO1936			
					12.39	OUT CORP LMTS ROCKVILLE	6	33,975
					CO 212	SHADY GROVE RD		
					12.68	IS 370		
					12.68	NO NAME		
					12.68	STRUC #15154		
					12.72	RAMP 3 FR IS 370 TO MD 355	6	761
					12.73	RAMP 8 FR MD 355 TO IS 370		
					RP 37008			
					12.73	RAMP 1 FR MD 355 TO IS 370		
					RP 37001			
					12.78	IN CORP LMTS GAITHERSBURG		
					12.86	RAMP 3 FR IS 370 TO MD 355		
					RP 37003			
					13.18	N WESTLAND DR		
					CO2600			
					13.38	SPEED LIMIT 35 MPH		
					13.53	W DEER PARK RD		
					MU 61			
					13.53	E DEER PARK DR		
					MU 60			
					13.91	S SUMMIT AVE	5	621
					14.02		6	761
					14.11		5	621
					14.20	CEDAR AVE	4	481
					MU 30			
					14.27	W DIAMOND AVE		
					MD 117			
					14.28	NO NAME		
					MD 117A			
					14.35	W DIAMOND AVE	4	487
					14.38			
					MD 117			
					14.40	STRUC #15056		
					14.40	R/R #CSX 140 508 M		
					14.42	E DIAMOND AVE	4	481
					MD 124			
					14.43	SPEED LIMIT 30 MPH		
					14.54	CHESTNUT ST	4	401
					MD 124			
					14.61			
					14.76			
					15.02			
					15.03	ODENDHAL AVE	5	581
					MU 273			
					15.19	FERRY PKWY		
					MU 294			
					15.43	MONTGOMERY VILLAGE AVE		
					MU 230			
					15.47	MONTGOMERY VILLAGE AVE	4	461
					15.50	SPEED LIMIT 35 MPH		
					15.64			
					15.74			
					15.79	SPEED LIMIT 40 MPH	4	531
					15.91			

* A,B = UNIMPROVED; C = GRADED & DRAINED; D,E = SOIL, GRAVEL, STONE; F,G = LOW TYPE BITUMINOUS; H,I = HIGH TYPE BITUMINOUS; J = CONCRETE; K = BRICK; L = BLOCK

STATE HIGHWAY ADMINISTRATION OF MARYLAND
HIGHWAY INFORMATION SERVICES DIVISION
DATA SUPPORT GROUP

PAGE..... 47

STATE HIGHWAY LOCATION REFERENCE

ROUTE NUMBER.....MD 355 CONTINUED
INVENTORY DIRECTION...NORTH
NAME: N FREDERICK AVE

COUNTY-MONTGOMERY
SHA DISTRICT.....3
DATE.....12/31/98

SYSTEM	FUNCTIONAL CLASS	HWY TYPE	ACCESS CONTRL	MILEPOINT	MILEPOINT DESCRIPTION	MARKED LANES	SURFACE WIDTH/TYPE*	AADT
SECONDARY U	URB-OTHER PRIN ART	UNDIVIDED	NONE	16.03	MU 424 WATKINS MILL RD	3	36I	22,975
				16.28		2	24I	
		DIVIDED		16.45		3	32I	
		UNDIVIDED		16.54		3	36I	
	R			16.62	OUT CORP LMTS GAITHERSBURG			
NAME: FREDERICK RD				16.62				
				16.63		2	24I	
				16.74	STRUC #15055 GREAT SENECA CREEK			
				16.96		2	22I	
				17.10	SPEED LIMIT 45 MPH			
		DIVIDED		17.11		2	24I	
		UNDIVIDED		17.19				
				17.78		2	22I	
				17.82		2	24I	
		CTL		18.02	CO 141 MIDDLEBROOK RD	4	52I	16,425
		DIVIDED		18.65				
				18.81	CO6377 GERMANTOWN RD			18,775
				18.81	MD 118 GERMANTOWN RD			
	RUR-MINOR ARTERIAL			18.95				
	RUR-MAJOR COLLECTOR			19.70	MD 27 RIDGE RD			10,950
				19.81	SPEED LIMIT 50 MPH			
				20.05		2	52I	
		UNDIVIDED		20.23		2	24I	
				20.36	CO 27 BRINK RD			
				21.14	STRUC #15054 LITTLE SENECA CREEK			
				21.22	SPEED LIMIT 40 MPH			
				21.45		2	26I	
				21.66		2	24I	
				22.61	SPEED LIMIT 30 MPH			
				22.90	MD 121 CLARKSBURG RD			9,325
				22.90	CO 2 CLARKSBURG RD			
				23.28	SPEED LIMIT 50 MPH			
				23.65		2	21I	
				23.88	CO 200 COMUS RD			7,575
				23.98		2	22I	
				25.62	SPEED LIMIT 40 MPH			
				26.19	SPEED LIMIT 30 MPH			
				26.35	STRUC #15053 LITTLE BENNETT CREEK			
				26.45	MD 109 OLD HUNDRED RD			
				26.83	FREDERICK CO/L			

* A,B = UNIMPROVED; C = GRADED & DRAINED; D,E = SOIL, GRAVEL, STONE; F,G = LOW TYPE BITUMINOUS;
H,I = HIGH TYPE BITUMINOUS; J = CONCRETE; K = BRICK; L = BLOCK

PAGE..... 47

STATE HIGHWAY ADMINISTRATION OF MARYLAND
HIGHWAY INFORMATION SERVICES DIVISION
DATA SUPPORT GROUP

STATE HIGHWAY LOCATION REFERENCE

ROUTE NUMBER.....IS 370
INVENTORY DIRECTION.....EAST
NAME: NO NAME

COUNTY-MONTGOMERY
SHA DISTRICT.....3
DATE.....12/31/98

SYSTEMSTATE..... FUNCTIONAL CLASS
HWY ACCESS CONTROL MILEPOINT MILEPOINT DESCRIPTION LANES WIDTH/TYPE* AADT
PRIMARY U URB-INTERSTATE DIVIDED FULL

SYSTEM	STATE	FUNCTIONAL CLASS	HWY	ACCESS	CONTROL MILEPOINT	MILEPOINT DESCRIPTION	LANES	WIDTH/TYPE*	AADT
					C06271	SAM EIG HWY (BACK)	5		59,300
					RP 27001	RAMP 1 FR IS 370 TO IS 370			
					RP 27006	RAMP 6 FR IS 370 TO RAMP 7			
					RP 27007	RAMP 7 FR IS 370 TO IS 270	4	48J	
					RP 27005	RAMP 5 FR IS 270 TO IS 370			
					IS 270	EISENHOWER MEMORIAL HWY			
					STRUC #15157	STRUC #15157			
					EXIT #9	EXIT #9			
					RP 27003	RAMP 3 FR IS 370 TO IS 270			
					RP 27007	RAMP 7 FR IS 370 TO IS 270			
					RP 27001	RAMP 1 FR IS 270 TO IS 370	5	60J	
					RP 27004	RAMP 4 FR RAMP 4 TO IS 370			
					RP 27005	RAMP 5 FR IS 270 TO IS 370			
					RP 27002	RAMP 2 FR IS 370 TO IS 270			
					MD 970	INDUSTRIAL BLVD			
					STRUC #15155	STRUC #15155			
					OUT CORP LMTS GAITHERSBURG	OUT CORP LMTS GAITHERSBURG			
					RP 37009	RAMP 9 FR IS 370 TO CO 212	6	72J	
					RP 37008	RAMP 8 FR MD 355 TO IS 370			
					RP 37003	RAMP 3 FR IS 370 TO MD 355	4	48J	
					MD 355	FREDERICK RD			
					RP 37001	RAMP 1 FR MD 355 TO IS 370			
					STRUC #15154	STRUC #15154			
					SPEED LIMIT 55 MPH	SPEED LIMIT 55 MPH			
					RP 37003	RAMP 3 FR IS 370 TO MD 355			
					STRUC #15153	STRUC #15153			
					CO4215	OAKMONT AVE			
					RP 37002	RAMP 2 FR IS 370 TO RAMP 3			
					STRUC #15152	STRUC #15152			
					R/R CSX	R/R CSX			
					STRUC #15151	STRUC #15151			
					CRABBS BRANCH WAY	CRABBS BRANCH WAY			
					STRUC #15150	STRUC #15150			
					RP 37006	RAMP 6 FR IS 270 TO CO 212	5	60J	
					RP 37008	RAMP 8 FR CO 212 FR IS 370			
					RP 37003	RAMP 3 FR IS 370 TO CO 212	4	48J	

* A,B = UNIMPROVED; C = GRADED & DRAINED; D,E = SOIL, GRAVEL, STONE; F,G = LOW TYPE BITUMINOUS; H,I = HIGH TYPE BITUMINOUS; J = CONCRETE; K = BRICK; L = BLOCK

STATE HIGHWAY ADMINISTRATION OF MARYLAND
HIGHWAY INFORMATION SERVICES DIVISION
DATA SUPPORT GROUP

PAGE..... 49

STATE HIGHWAY LOCATION REFERENCE

ROUTE NUMBER.....IS 370 CONTINUED
INVENTORY DIRECTION....EAST
NAME: NO NAME

COUNTY-MONTGOMERY
SHA DISTRICT.....3
DATE.....12/31/98

SYSTEM	FUNCTIONAL CLASS	HWY TYPE	ACCESS CONTRL	MILEPOINT	MILEPOINT DESCRIPTION	MARKED LANES	SURFACE WIDTH/TYPE*	AADT
PRIMARY	R URB-INTERSTATE	DIVIDED	FULL	2.86	CO 212 SHADY GROVE RD	4	48J	59,300
				2.86	STRUC #15149			
				3.04		4	48I	
				3.10	RP 37002 RAMP 2 FR IS 370 TO CO 212			
				3.13	RP 37004 RAMP 4 FR CO 212 TO IS 370			
				3.13	ENT TO METRO PARKING (AHEAD)			

ROUTE NUMBER.....MD 384
INVENTORY DIRECTION....EAST
NAME: COLESVILLE RD

PRIMARY	R URB-OTHER PRIN ART	DIVIDED	NONE	0.00	MD 390 16TH ST	6	72I	14,100
				0.11	SPEED LIMIT 30 MPH			
				0.25	MD 410 EAST WEST HWY			32,200
				0.39	CO1300 SECOND AVE			25,000
				0.39	CO 668 WAYNE AVE			
				0.53	US 29 COLESVILLE RD (AHEAD)			
				0.53	CO5665 GEORGIA AVE			
				0.53	CO5664 GEORGIA AVE			

ROUTE NUMBER.....MD 390
INVENTORY DIRECTION....NORTH
NAME: 16TH ST

SECONDARY	R URB-OTHER PRIN ART	DIVIDED	PART	0.00	WASH DC LINE	5	51I	39,175
				0.02	MD 384 COLESVILLE RD			
				0.04		5	62I	
				0.16	MD 410 EAST WEST HWY	6	68I	36,025
				0.25	SPEED LIMIT 35 MPH			
				0.30	CO 598 SPRING ST			
				0.61	R/R #CSX 140 483 L			
				0.61	STRUC #15089			
				0.85				37,475
				0.99		4	68I	
				1.09	MD 97 GEORGIA AVE			
				1.09	CO5665 GEORGIA AVE			

* A,B = UNIMPROVED; C = GRADED & DRAINED; D,E = SOIL, GRAVEL, STONE; F,G = LOW TYPE BITUMINOUS;
H,I = HIGH TYPE BITUMINOUS; J = CONCRETE; K = BRICK; L = BLOCK

STATE HIGHWAY ADMINISTRATION OF MARYLAND
HIGHWAY INFORMATION SERVICES DIVISION
DATA SUPPORT GROUP

STATE HIGHWAY LOCATION REFERENCE

ROUTE NUMBER.....MD 391
INVENTORY DIRECTION.....EAST
NAME: SEMINARY RD

COUNTY-MONTGOMERY
SHA DISTRICT.....3
DATE.....12/31/98

SYSTEM HWY ACCESS CONTRL MILEPOINT MILEPOINT DESCRIPTION LANES WIDTH/TYPE* MARKED SURFACE AADT

SYSTEM	HWY	ACCESS	CONTRL MILEPOINT	MILEPOINT	DESCRIPTION	LANES	WIDTH/TYPE*	MARKED SURFACE	AADT
SECONDARY R	URB-MINOR ARTERIAL	UNDIVIDED	NONE	MD 192	FOREST GLEN RD	2	481		6,075
				CO1227	FOREST GLEN RD	2			
				IS 495	CAPITAL BELTWAY	2			
					SPEED LIMIT 30 MPH				
					STRUC #15129				
				CO 534	BROOKVILLE RD	2	251		12,375
				MD 97	GEORGIA AVE	3	54J		6,525
					SPEED LIMIT 30 MPH				
					0.91				
					0.69				
					0.91				
					0.94				
					0.97				
					0.99				
					1.04				
					1.04				
					1.13				
					1.34				
					1.52				
					1.91				
					1.96				
					2.03				
					2.48				
					3.18				
					3.23				
				MD 320	PINEY BRANCH RD	2	221		3,325
				CO 621	WAYNE AVE	2	241		
				US 29	COLESVILLE RD	2	211		7,775
					SPEED LIMIT 35 MPH				
					2.03				
					1.96				
					2.48				
					3.18				
					3.23				

ROUTE NUMBER.....MD 396
INVENTORY DIRECTION.....EAST
NAME: MASSACHUSETTS AVE

SECONDARY R	URB-MINOR ARTERIAL	UNDIVIDED	NONE	MD 614	GOLDSBORO RD	2	241		14,575
					SPEED LIMIT 30 MPH				
				CO 507	SANGAMORE RD	3	501		
					SPEED LIMIT 35 MPH				
					0.76				
					0.85				
					1.03				
					1.14				
					1.44				
					1.46				
					1.50				
					1.52				
					R/R #CSX 139 523 T				
					STRUC #15057 LITTLE FALLS				

* A,B = UNIMPROVED; C = GRADED & DRAINED; D,E = SOIL, GRAVEL, STONE; F,G = LOW TYPE BITUMINOUS; H,I = HIGH TYPE BITUMINOUS; J = CONCRETE; K = BRICK; L = BLOCK

STATE HIGHWAY ADMINISTRATION OF MARYLAND
HIGHWAY INFORMATION SERVICES DIVISION
DATA SUPPORT GROUP

PAGE..... 51

STATE HIGHWAY LOCATION REFERENCE

ROUTE NUMBER.....MD 396 CONTINUED
INVENTORY DIRECTION...EAST
NAME: MASSACHUSETTS AVE

COUNTY-MONTGOMERY
SHA DISTRICT.....3
DATE.....12/31/98

SYSTEM	FUNCTIONAL CLASS	HWY TYPE	ACCESS CTRL	MILEPOINT	MILEPOINT	DESCRIPTION	MARKED LANES	SURFACE WIDTH/TYPE*	AADT
SECONDARY R	URB-MINOR ARTERIAL	UNDIVIDED	NONE	1.54	GV 33	LITTLE FALLS PKWY	4	48I	11,350
		DIVIDED		1.58			4	56I	
				1.89			4	48I	
		UNDIVIDED		1.98					
				2.06					26,575
				2.21		WASH DC LINE			

ROUTE NUMBER.....MD 410
INVENTORY DIRECTION...EAST
NAME: MONTGOMERY AVE

SECONDARY R	URB-OTHER PRIN ART	DIVIDED	NONE	0.00	MD 355	WISCONSIN AVE	5	61I	32,475
				0.00	CO 367	MONTGOMERY AVE (BACK)			
				0.08			6	83I	
				0.09		SPEED LIMIT 25 MPH			
				0.13			6	72I	
				0.20			6	91I	
				0.25			6	75I	
				0.40			4	53I	
		UNDIVIDED		0.45		MD 410 (WB/L) EAST WEST HWY	4	50I	
NAME: EAST WEST HWY				0.45					
				0.48		SPEED LIMIT 30 MPH			
				0.52		R/R #CSX 139 515 B			
				0.52		STRUC #15058			
				0.70			4	40I	
				0.72					26,850
				1.01	MD 185	CONNECTICUT AVE			21,725
				1.04		SPEED LIMIT 35 MPH	4	46I	
		DIVIDED		1.29			4	48I	
				1.42	MD 186	BROOKVILLE RD			34,875
		UNDIVIDED		1.51			4	44I	
				1.89			4	63I	
				1.97		STRUC #15059 ROCK CREEK			
				1.99			4	61I	
		DIVIDED		2.05			4	48I	
		UNDIVIDED		2.92			4	44I	
				3.14		STRUC #15060 ROCK CREEK			
				3.34			4	43I	
		DIVIDED		3.42			4	48I	
				3.48	MD 390	16TH ST			23,475

* A, B = UNIMPROVED; C = GRADED & DRAINED; D, E = SOIL, GRAVEL, STONE; F, G = LOW TYPE BITUMINOUS;
H, I = HIGH TYPE BITUMINOUS; J = CONCRETE; K = BRICK; L = BLOCK

PAGE..... 51

STATE HIGHWAY ADMINISTRATION OF MARYLAND
HIGHWAY INFORMATION SERVICES DIVISION
DATA SUPPORT GROUP

STATE HIGHWAY LOCATION REFERENCE

CONTINUED

ROUTE NUMBER.....MD 410
INVENTORY DIRECTION.....EAST
NAME: EAST WEST HWY

COUNTY-MONTGOMERY
SHA DISTRICT.....3
DATE.....12/31/98

SYSTEM HWY ACCESS CONTROL MILEPOINT MILEPOINT DESCRIPTION LANES MARKED SURFACE AADT

SYSTEM	HWY	ACCESS	CONTROL MILEPOINT	MILEPOINT	DESCRIPTION	LANES	MARKED SURFACE	AADT
SECONDARY R	URB-OTHER PRIN ART	UNDIVD	NONE	3.51		4	481	23,475
				3.66	COLESVILLE RD	4	681	
			MD 384	3.71		4	561	
				3.77		4	411	
				4.05		4	421	
				4.12		4	381	
				4.24	GEORGIA AVE	4	461	17,875
		DIVIDED	CO5664	4.24		4	461	
				4.27		3	421	
		UNDIVD		4.33	R/R #CSX 140 479 E	3	421	
				4.33	STRUC #15061	3	361	
		DIVIDED	CO 629	4.39		3	361	
				4.42	FENTON ST	2	271	
		UNDIVD		4.43		2	271	11,875
				4.56	IN CORP LMTS TAKOMA PARK	2	291	
			MD 320	4.63	SPEED LIMIT 30 MPH	2	291	
				4.96	PINEY BRANCH RD	2	251	10,325
			MU 220	5.00	CHESTNUT AVE	2	251	
				5.00	END STATE MAINTENANCE			
SECONDARY				5.17	BEGIN MUNICIPAL MAINTENANCE			
				5.17	END MUNICIPAL MAINTENANCE			
				5.17	BEGIN STATE MAINTENANCE			
				5.29	END STATE MAINTENANCE			
MUNICIPAL				5.29	BEGIN MUNICIPAL MAINTENANCE			
				5.51	END MUNICIPAL MAINTENANCE	2	301	
				5.56	BEGIN STATE MAINTENANCE			
				5.56	END MUNICIPAL MAINTENANCE			
				5.56	BEGIN STATE MAINTENANCE			
			MD 195	5.63	CARROLL AVE (AHEAD)			
				5.63	CARROLL AVE (BACK)			19,700
				5.63	END STATE MAINTENANCE			
				5.63	BEGIN MUNICIPAL MAINTENANCE			
				5.66	END STATE MAINTENANCE	2	241	
				5.87	BEGIN MUNICIPAL MAINTENANCE	2	231	
				6.11	SPEED LIMIT 25 MPH			
				6.16	END MUNICIPAL MAINTENANCE			
				6.16	BEGIN STATE MAINTENANCE			
		DIVIDED		6.27		4	527	
			MD 650	6.31	NEW HAMPSHIRE AVE			
				6.31	NEW HAMPSHIRE AVE			
				6.31	END STATE MAINTENANCE			

* A,B = UNIMPROVED; C = GRADED & DRAINED; D,E = SOIL, GRAVEL, STONE; F,G = LOW TYPE BITUMINOUS; H,I = HIGH TYPE BITUMINOUS; J = CONCRETE; K = BRICK; L = BLOCK

STATE HIGHWAY ADMINISTRATION OF MARYLAND
HIGHWAY INFORMATION SERVICES DIVISION
DATA SUPPORT GROUP

PAGE..... 53

STATE HIGHWAY LOCATION REFERENCE

ROUTE NUMBER.....MD 410 CONTINUED
INVENTORY DIRECTION....EAST
NAME: EAST WEST HWY

COUNTY-MONTGOMERY
SHA DISTRICT.....3
DATE.....12/31/98

SYSTEM	FUNCTIONAL CLASS	HWY TYPE	ACCESS CONTRL	MILEPOINT	MILEPOINT DESCRIPTION	MARKED LANES	SURFACE WIDTH/TYPE*	AADT
SECONDARY U	URB-OTHER PRIN ART	DIVIDED	NONE	6.31	OUT CORP LMTS TACOMA PARK	4	52J	19,700
				6.31	PRINCE GEORGES CO/L			

ROUTE NUMBER.....IS 495
INVENTORY DIRECTION....EAST
NAME: CAPITAL BELTWAY

PRIMARY R	URB-INTERSTATE	DIVIDED	FULL	0.00	BEGIN STRUCTURE IN VIRGINIA	8	96J	205,559
				0.06	VIRGINIA ST/L			
				0.06	STRUC #15100 POTOMAC RIVER			
				0.27		8	96I	
				0.33	RP 49504 RAMP 4 FR IS 495 TO GV 6			
				0.34	RP 49506 RAMP 6 FR GV 6 TO IS 495			
				0.34	STRUC #15101 C&O CANAL			
				0.49	RP 49503 RAMP 3 FR RAMP 6 TO IS 495			
				0.50	RP 49503 RAMP 3 FR RAMP 6 TO IS 495			
				0.52	GV 6 CLARA BARTON PKWY			
				0.52	STRUC #15104			
				0.52	EXIT #41			
				0.56	RP 49507 RAMP 7 FR GV 6 TO RAMP 6			
				0.60	CO4690 MACARTHUR BLVD			
				0.61	RP 49508 RAMP 8 FR IS 495 TO GV 6			
				0.68	SPEED LIMIT 55 MPH			
				0.74	ATR STATION #0040 (CHART)			
				1.11	MD 191 PERSIMMON TREE RD			
				1.11	STRUC #15105			
				1.78	CO 148 SEVEN LOCKS RD			
				1.78	STRUC #15106			
				1.82	RP 49510 RAMP 10 FR IS 495 X TO IS 495			
				1.88	STRUC #15108 THOMAS BRANCH			
				1.90	IS 495X (SB/L)			
				1.90	RP 49504 RAMP 4 FR IS 485 X TO MD 190			
				1.90	EXIT #40			
				2.21	IS 495X CABIN JOHN PKWY	9	108I	
				2.30	IS 495X (SB/L)			
				2.37	MD 190 RIVER RD			224,225
				2.37	STRUC #15110			
				2.37	EXIT #39			
				2.58	RP 49502 RAMP 2 FR MD 190 TO IS 495			
				2.60	RP 49511 COLLECTOR A			

* A,B = UNIMPROVED; C = GRADED & DRAINED; D,E = SOIL, GRAVEL, STONE; F,G = LOW TYPE BITUMINOUS;
H,I = HIGH TYPE BITUMINOUS; J = CONCRETE; K = BRICK; L = BLOCK

PAGE..... 53

STATE HIGHWAY ADMINISTRATION OF MARYLAND
HIGHWAY INFORMATION SERVICES DIVISION
DATA SUPPORT GROUP

STATE HIGHWAY LOCATION REFERENCE

ROUTE NUMBER..... IS 495
INVENTORY DIRECTION..... EAST
NAME: CAPITAL BELTWAY

CONTINUED

COUNTY-MONTGOMERY
SHA DISTRICT..... 3
DATE..... 12/31/98

SYSTEM STATE..... FUNCTIONAL CLASS HWY ACCESS MILEPOINT MILEPOINT DESCRIPTION LANES WIDTH/TYPE* ADT

PRIMARY R URB-INTERSTATE DIVIDED FULL 2.62

MD 191 3.69 BRADLEY BLVD
3.69 MD 191 3.69
3.56
3.27
3.09
3.84 IS 270Y (SB/L) 3.84
3.92 NO NAME 3.92
3.95 IS 270Y 3.95
3.95 STRUC #15112 4.10
4.21 CO 167 4.21
4.21 GREENTREE RD 4.21
4.21 STRUC #15113 4.21
4.83 CO 837 4.83
4.83 FERNWOOD RD 4.83
4.83 STRUC #15114 4.83
5.42 RP 49508 RAMP 8 FR MD 187 TO IS 495
5.45 RP 49506 RAMP 6 FR IS 495 TO MD 187
5.61 MD 187 5.61
5.61 OLD GEORGETOWN RD 5.61
5.61 STRUC #15115 5.61
5.61 EXIT #36 5.61
5.76 RP 49502 RAMP 2 FR IS 495 TO MD 187
5.80 RP 49504 RAMP 4 FR MD 187 TO IS 495
5.98 RP 49506 RAMP 6 FR IS 495 TO MD 355

601 5 5 6.21
6.37 IS 270 (SB/L) 6.37
6.39 STRUC #15145 6.39
6.39 RAMP 6 FR IS 270 TO MD 355
6.39 STRUC #15162 6.39
6.46 RP 49501 RAMP 1 FR MD 355 TO IS 495
6.47 IS 270 (SB/L) 6.47
6.52 IS 270 EISENHOWER MEMORIAL HWY 6.52
6.52 EXIT #35 6.52
6.63 MD 355 (SB/L) 6.63
6.63 STRUC #15118 6.63
6.63 STRUC #15120 6.63
6.71 ROCKVILLE PIKE 6.71
6.71 MD 355 6.71
6.71 STRUC #15119 6.71
6.71 STRUC #15121 6.71
6.71 EXIT #34 6.71
6.76 RP 49505 RAMP 5 FR MD 355 TO IS 495
6.80 RP 49502 RAMP 2 FR IS 495 TO MD 355

224,225 10 1201 3.09
8 961 3.27
9 1081 3.56
8 961 3.69
841 7 841 3.92
601 5 601 3.92
131,625 5 841 3.92
721 6 721 3.95

126,225 5 601 5.80
5.98 RP 49506 RAMP 6 FR IS 495 TO MD 355
6.21 RP 49506 RAMP 6 FR IS 495 TO MD 355
6.37 IS 270 (SB/L) 6.37
6.39 STRUC #15145 6.39
6.39 RAMP 6 FR IS 270 TO MD 355
6.39 STRUC #15162 6.39
6.46 RP 49501 RAMP 1 FR MD 355 TO IS 495
6.47 IS 270 (SB/L) 6.47
6.52 IS 270 EISENHOWER MEMORIAL HWY 6.52
6.52 EXIT #35 6.52
6.63 MD 355 (SB/L) 6.63
6.63 STRUC #15118 6.63
6.63 STRUC #15120 6.63
6.71 ROCKVILLE PIKE 6.71
6.71 MD 355 6.71
6.71 STRUC #15119 6.71
6.71 STRUC #15121 6.71
6.71 EXIT #34 6.71
6.76 RP 49505 RAMP 5 FR MD 355 TO IS 495
6.80 RP 49502 RAMP 2 FR IS 495 TO MD 355

255,525 8 961 6.80
841 7 841 6.80
601 5 601 6.80
6.80 RP 49502 RAMP 2 FR IS 495 TO MD 355
6.80 RP 49502 RAMP 2 FR IS 495 TO MD 355
6.80 RP 49502 RAMP 2 FR IS 495 TO MD 355

* A,B = UNIMPROVED; C = GRADED & DRAINED; D,E = SOIL, GRAVEL, STONE; F,G = LOW TYPE BITUMINOUS; H,I = HIGH TYPE BITUMINOUS; J = CONCRETE; K = BRICK; L = BLOCK

STATE HIGHWAY ADMINISTRATION OF MARYLAND
HIGHWAY INFORMATION SERVICES DIVISION
DATA SUPPORT GROUP

PAGE..... 55

STATE HIGHWAY LOCATION REFERENCE

ROUTE NUMBER.....IS 495 CONTINUED
INVENTORY DIRECTION....EAST
NAME: CAPITAL BELTWAY

COUNTY-MONTGOMERY
SHA DISTRICT.....3
DATE.....12/31/98

SYSTEMSTATE....	FUNCTIONAL CLASS	HWY TYPE	ACCESS CONTRL	MILEPOINT	MILEPOINT DESCRIPTION	MARKED LANES	SURFACE WIDTH/TYPE*	AADT
PRIMARY	R	URB-INTERSTATE	DIVIDED	FULL	6.87 RP 49504 RAMP 4 FR MD 355 TO IS 495	8	96I	255,525
				7.36 CO 319 CEDAR LA				
				7.36 STRUC #15122				
				8.04 RP 49508 RAMP 8 FR MD 185 TO IS 495				
				8.10 RP 49503 RAMP 3 FR IS 495 TO MD 185				
				8.21 RP 49505 RAMP 5 FR MD 185 TO IS 495				
				8.24 MD 185 CONNECTICUT AVE				253,825
				8.24 STRUC #15123				
				8.24 EXIT #33				
				8.30 RP 49501 RAMP 1 FR MD 185 TO IS 495				
				8.36 RP 49504 RAMP 4 FR MD 185 TO IS 495				
				8.43 CO 538 KENSINGTON PKWY				
				8.43 STRUC #15124				
				8.61 RP 49502 RAMP 2 FR IS 495 TO MD 185				
				9.16 STRUC #15126 ROCK CREEK				
				9.21 CO 533 STONEYBROOK DR				
				9.21 STRUC #15126				
				9.58 CO1227 FOREST GLEN DR				
				9.58 STRUC #15127				
				9.75 STRUC #15128				
				9.75 R/R #CSX 140 487 W				
				9.82 MD 391 SEMINARY RD				
				9.82 STRUC #15129				
				10.25 RP 49508 RAMP 8 FR MD 97 TO IS 495				
				10.32 RP 49506 RAMP 6 FR IS 495 TO MD 97				
				10.40 RP 49507 RAMP 7 FR IS 495 TO MD 97				
				10.40 RP 49505 RAMP 5 FR MD 97 TO IS 495				
				10.45 MD 97 GEORGIA AVE				240,525
				10.45 STRUC #15130				
				10.45 EXIT #31				
				10.47 RP 49501 RAMP 1 FR MD 97 TO IS 495				
				10.50 RP 49503 RAMP 3 FR IS 495 TO MD 97				
				10.57 RP 49502 RAMP 2 FR IS 495 TO MD 97				
				10.57 RP 49504 RAMP 4 FR MD 97 TO IS 495				
				10.99 STRUC #15132 SLIGO CREEK				
				11.06 GV 7 SLIGO CREEK PKWY				
				11.06 STRUC #15133				
				11.59 CO 675 BRUNETT AVE				
				11.59 STRUC #15134				
				11.71 RP 49508 RAMP 8 FR US 29 TO IS 495				
				11.75 RP 49506 RAMP 6 FR IS 495 TO US 29				
				11.86 RP 49507 RAMP 7 FR IS 495 TO US 29				

* A,B = UNIMPROVED; C = GRADED & DRAINED; D,E = SOIL, GRAVEL, STONE; F,G = LOW TYPE BITUMINOUS;
H,I = HIGH TYPE BITUMINOUS; J = CONCRETE; K = BRICK; L = BLOCK

PAGE..... 55

STATE HIGHWAY ADMINISTRATION OF MARYLAND
HIGHWAY INFORMATION SERVICES DIVISION
DATA SUPPORT GROUP

STATE HIGHWAY LOCATION REFERENCE

ROUTE NUMBER.....IS 495
INVENTORY DIRECTION.....EAST
NAME: CAPITAL BELTWAY

CONTINUED

COUNTY-MONTGOMERY
SHA DISTRICT.....3
DATE.....12/31/98

SYSTEM STATE.....
FUNCTIONAL CLASS
HMW ACCESS
MILEPOINT CONTROL MILEPOINT MILEPOINT DESCRIPTION LANES WIDTH/TYPE* AADT
MARKED SURFACE

PRIMARY R URB-INTERSTATE DIVIDED FULL 11.88 US 29 COLESVILLE RD 8 961 225,125

11.88
11.88 STRUC #15135
EXIT #30
RAMP 3 ER IS 495 TO US 29
RAMP 1 ER US 29 TO IS 495
RAMP 4 ER US 29 TO IS 495
RAMP 6 ER IS 495 TO MD 193
RAMP 7 ER IS 495 TO MD 193
RAMP 5 ER MD 193 TO IS 495
RAMP 5 ER MD 193 TO IS 495
UNIVERSITY BLVD E
MD 193
12.52
12.52 STRUC #15136
EXIT #29
RAMP 1 ER MD 193 TO IS 495
RAMP 2 ER IS 495 TO MD 193
RAMP 4 ER MD 193 TO IS 495
VARIABLE MESSAGE SIGN #322 (EB/L)
STRUC #15137 NORTHWEST BRANCH
ATR STATION #0041 (CHART)
13.49
13.90 RAMP 6 ER IS 495 TO MD 650
RAMP 8 ER MD 650 TO IS 495
RAMP 7 ER IS 495 TO MD 650
RAMP 5 ER MD 650 TO IS 495
NEW HAMPSHIRE AVE
MD 650
14.10
14.10 STRUC #15138
RAMP 3 ER IS 495 TO MD 650
RAMP 1 ER RAMP 4 TO IS 495
RAMP 1 ER RAMP 4 TO IS 495
EXIT #28
RAMP 1 ER RAMP 4 TO IS 495
RAMP 1 ER RAMP 4 TO IS 495
14.28
14.28 RAMP 1 ER RAMP 4 TO IS 495
STRUC #15139
RAMP 2 ER IS 495 TO MD 650
14.38
14.38 RP 49502
PRINCE GEORGES CO/L

203,125

9 1081

13.94 RAMP 8 ER MD 650 TO IS 495
14.05 RAMP 7 ER IS 495 TO MD 650
14.05 RAMP 5 ER MD 650 TO IS 495
14.10 MD 650
14.10 STRUC #15138
RAMP 3 ER IS 495 TO MD 650
RAMP 1 ER RAMP 4 TO IS 495
RAMP 1 ER RAMP 4 TO IS 495
EXIT #28
RAMP 1 ER RAMP 4 TO IS 495
RAMP 1 ER RAMP 4 TO IS 495
14.28 RAMP 1 ER RAMP 4 TO IS 495
14.28 STRUC #15139
RAMP 2 ER IS 495 TO MD 650
14.38 RP 49502
PRINCE GEORGES CO/L

SECONDARY R URB-FRWY/EXPMY DIVIDED FULL 0.00 GV 6 CLARA BARTON PKWY 2 381 17,225
0.02
0.05
SPEED LIMIT 35 MPH

ROUTE NUMBER.....IS 495X
INVENTORY DIRECTION.....NORTH
NAME: CABIN JOHN PKWY

* A,B = UNIMPROVED; C = GRADED & DRAINED; D,E = SOIL, GRAVEL, STONE; F,G = LOW TYPE BITUMINOUS;
H,I = HIGH TYPE BITUMINOUS; J = CONCRETE; K = BRICK; L = BLOCK

STATE HIGHWAY ADMINISTRATION OF MARYLAND
HIGHWAY INFORMATION SERVICES DIVISION
DATA SUPPORT GROUP

PAGE..... 57

STATE HIGHWAY LOCATION REFERENCE

ROUTE NUMBER.....IS 495X CONTINUED
INVENTORY DIRECTION...NORTH
NAME: CABIN JOHN PKWY

COUNTY-MONTGOMERY
SHA DISTRICT.....3
DATE.....12/31/98

SYSTEM ...STATE...	FUNCTIONAL CLASS	HWY TYPE	ACCESS CONTRL	MILEPOINT	MILEPOINT DESCRIPTION	MARKED LANES	SURFACE WIDTH/TYPE*	AADT
SECONDARY R	URB-FRWY/EXPWY	DIVIDED	FULL	0.11	STRUC #15087 THOMAS BRANCH	3	45I	17,225
				0.20	CO4690 MACARTHUR BLVD	3	48I	
				0.22	STRUC #15085 THOMAS BRANCH			
				0.22	SPEED LIMIT 55 MPH			
				0.37		4	48I	
				1.02	STRUC #15084 BOOZE CREEK			
				1.22	IS 495 (SB/L)			
				1.22	STRUC #15108			
				1.26	RP 49504 RAMP 4 FR IS 485 X TO MD 190			
				1.26	STRUC #15109			
				1.27	RP 49510 RAMP 10 FR IS 495 X TO IS 495			
				1.28	RP 49509 RAMP 9 FR IS 495 X TO RAMP 4	3	36I	
				1.32	RP 49511 COLLECTOR A			
				1.50	IS 495 CAPITAL BELTWAY			
				1.50	EXIT #40			

ROUTE NUMBER.....MD 516
INVENTORY DIRECTION...EAST
NAME: FRANKLIN AVE

SECONDARY R	URB-COLLECTOR	UNDIVIDED	NONE	0.00	US 29 COLESVILLE RD	2	30I	5,475
				0.32		2	28I	
				0.38		2	33I	
				0.45		2	28I	
				0.51		2	36I	
				0.58	MD 787 FLOWER AVE			9,675
				0.59	SPEED LIMIT 30 MPH			
				0.74		2	30I	
				0.80		2	36I	
				0.90	MD 193 UNIVERSITY BLVD E			

ROUTE NUMBER.....MD 547
INVENTORY DIRECTION...EAST
NAME: STRATHMORE AVE

SECONDARY R	URB-MINOR ARTERIAL	UNDIVIDED	NONE	0.00	MD 355 ROCKVILLE PIKE	2	29I	19,475
				0.05		2	24I	
				0.12	SPEED LIMIT 30 MPH			

* A,B = UNIMPROVED; C = GRADED & DRAINED; D,E = SOIL, GRAVEL, STONE; F,G = LOW TYPE BITUMINOUS;
H,I = HIGH TYPE BITUMINOUS; J = CONCRETE; K = BRICK; L = BLOCK

PAGE..... 57

STATE HIGHWAY ADMINISTRATION OF MARYLAND
HIGHWAY INFORMATION SERVICES DIVISION
DATA SUPPORT GROUP

STATE HIGHWAY LOCATION REFERENCE

CONTINUED

ROUTE NUMBER.....MD 547
INVENTORY DIRECTION.....EAST
NAME: STRATHMORE AVE

COUNTY-MONTGOMERY
SHA DISTRICT.....3
DATE.....12/31/98

SYSTEM STATE..... FUNCTIONAL CLASS HWY ACCESS MILEPOINT MILEPOINT DESCRIPTION LANES WIDTH/TYPE* AADT

SYSTEM	STATE	FUNCTIONAL CLASS	HWY	ACCESS	MILEPOINT	MILEPOINT DESCRIPTION	LANES	WIDTH/TYPE*	AADT
SECONDARY	U	URB-MINOR ARTERIAL	UNDIVD	NONE	0.63	IN CORP LMTS GARRETT PARK	2	241	19,475
					0.67		2	201	
					0.76		2	201	
					0.97	RALEIGH AVE	2	221	13,325
					0.97				
					1.08	OUT CORP LMTS GARRETT PARK			
					1.14				
					1.17	STRUC #15062 ROCK CREEK			
					1.22		2	201	
					1.27	BEACH DR	2	241	
					1.63	PARKWOOD DR	2	361	
					1.64	SUMMIT AVE	2	481	
					1.72	IN CORP LMTS KENSINGTON			
					1.80	CONNECTICUT AVE	2	481	

ROUTE NUMBER.....MD 586
INVENTORY DIRECTION.....EAST
NAME: VEIRS MILL RD

SECONDARY U URB-OTHER PRIN ART DIVIDED NONE

MD	NO	DESCRIPTION	LANES	WIDTH	AADT
MD 911	28	FIRST ST	4	481	37,025
	0.00				
	0.23	FIRST ST/VEIRS MILL RD			
	0.23	SPEED LIMIT 35 MPH			
	0.38	EDMONSTON DR			
	0.42	EDMONSTON DR			
	0.79	BROADWOOD DR			
	1.00	MU 140			
	1.37	OUT CORP LMTS ROCKVILLE			
	1.52	SPEED LIMIT 45 MPH			
	1.68	STRUC #15063 ROCK CREEK			
	1.97	ASPEN HILL RD			
	2.85	PARKLAND DR			
	2.97	SPEED LIMIT 35 MPH			
	3.02				
	3.03	STRUC #15075 TURKEY BRANCH			
	3.23	HAVARD ST	5	601	
	3.48	RANDOLPH RD	6	681	47,375
	3.54		5	581	
	3.68	BUSHEY DR	4	481	
	3.86				
	3.96	NO NAME			

* A,B = UNIMPROVED; C = GRADED & DRAINED; D,E = SOIL,GRAVEL,STONE; F,G = LOW TYPE BITUMINOUS; H,I = HIGH TYPE BITUMINOUS; J = CONCRETE; K = BRICK; L = BLOCK

STATE HIGHWAY ADMINISTRATION OF MARYLAND
HIGHWAY INFORMATION SERVICES DIVISION
DATA SUPPORT GROUP

PAGE..... 59

STATE HIGHWAY LOCATION REFERENCE

ROUTE NUMBER.....MD 586 CONTINUED
INVENTORY DIRECTION....EAST
NAME: VEIRS MILL RD

COUNTY-MONTGOMERY
SHA DISTRICT.....3
DATE.....12/31/98

SYSTEMSTATE....	FUNCTIONAL CLASS	HWY TYPE	ACCESS CNTRL	MILEPOINT	MILEPOINT DESCRIPTION	MARKED LANES	SURFACE WIDTH/TYPE*	AADT
SECONDARY R	URB-OTHER PRIN ART	DIVIDED	NONE	3.99	MD 185B NO NAME	4	48I	47,375
				4.01	MD 185 CONNECTICUT AVE			45,100
				4.02	MD 185C NO NAME			
				4.06	MD 185D NO NAME	6	68I	
				4.09	CO1418 DALEWOOD DR			
				4.72	CO 147 NEWPORT MILL RD			
				4.76		5	58I	
				5.16		6	68I	
				5.36	MD 193 UNIVERSITY BLVD W			36,475
				5.55				23,325
				5.66		5	58I	
				5.78	MD 97 GEORGIA AVE			

ROUTE NUMBER.....MD 605
INVENTORY DIRECTION....NORTH
NAME: TAKOMA AVE

SECONDARY U	URB-COLLECTOR	UNDIVIDED	NONE	0.00	WASH DC LINE	2	36J	3,799
				0.01		2	36I	
				0.04	SPEED LIMIT 25 MPH			
				0.13		2	30J	
				0.28	MU 455 FENTON ST			
				0.28	MU 10 ALBANY AVE			

ROUTE NUMBER.....MD 614
INVENTORY DIRECTION....NORTH
NAME: GOLDSBORO RD

SECONDARY R	URB-MINOR ARTERIAL	UNDIVIDED	NONE	0.00	CO4690 MACARTHUR BLVD	2	24I	9,475
				0.04	SPEED LIMIT 35 MPH			
				0.33		2	28I	
				0.46	MD 396 MASSACHUSETTS AVE	2	26I	17,625
				0.58		2	28I	
				0.66		2	20I	
		DIVIDED		0.99		4	54I	
				1.02	MD 614B NO NAME			
				1.02	MD 614C NO NAME			
				1.04	MD 190 RIVER RD			

* A,B = UNIMPROVED; C = GRADED & DRAINED; D,E = SOIL, GRAVEL, STONE; F,G = LOW TYPE BITUMINOUS;
H,I = HIGH TYPE BITUMINOUS; J = CONCRETE; K = BRICK; L = BLOCK

PAGE..... 59

STATE HIGHWAY ADMINISTRATION OF MARYLAND
HIGHWAY INFORMATION SERVICES DIVISION
DATA SUPPORT GROUP

STATE HIGHWAY LOCATION REFERENCE

ROUTE NUMBER.....MD 614 CONTINUED
INVENTORY DIRECTION.....NORTH
NAME: GOLDSBORO RD
COUNTY-MONTGOMERY
SHA DISTRICT.....3
DATE.....12/31/98

SYSTEM
STATE.....
FUNCTIONAL CLASS
HWY ACCESS
CONTROL MILEPOINT
MILEPOINT DESCRIPTION
LANES
MARKED SURFACE
ADDT

SYSTEM	STATE	FUNCTIONAL CLASS	HWY	ACCESS	CONTROL MILEPOINT	MILEPOINT DESCRIPTION	LANES	MARKED SURFACE	ADDT
SECONDARY R	URB-MINOR ARTERIAL	DIVIDED	NONE		1.07	NO NAME	4	541	17,625
					1.07	NO NAME	2	541	
					1.12		2		
		UNDIVDED			1.19		2		
					1.27	SPEED LIMIT 30 MPH	2	221	
					1.63		2	241	
					1.83		2	261	
		DIVIDED			1.93		2	441	
					1.97	BRADLEY BLVD	2		

ROUTE NUMBER.....MD 614A
INVENTORY DIRECTION.....EAST
NAME: NO NAME

SECONDARY R URB-LOCAL UNDIVDED NONE 0.00 MD 190 RIVER RD GOLDSBORO RD 1 201

ROUTE NUMBER.....MD 614B
INVENTORY DIRECTION.....SOUTH
NAME: NO NAME

SECONDARY R URB-LOCAL UNDIVDED NONE 0.00 MD 614 RIVER RD GOLDSBORO RD 1 201

ROUTE NUMBER.....MD 614C
INVENTORY DIRECTION.....WEST
NAME: NO NAME

SECONDARY R URB-LOCAL UNDIVDED NONE 0.00 MD 190 RIVER RD GOLDSBORO RD 1 201

* A,B = UNIMPROVED; C = GRADED & DRAINED; D,E = SOIL, GRAVEL, STONE; F,G = LOW TYPE BITUMINOUS;
H,I = HIGH TYPE BITUMINOUS; J = CONCRETE; K = BRICK; L = BLOCK

STATE HIGHWAY ADMINISTRATION OF MARYLAND
HIGHWAY INFORMATION SERVICES DIVISION
DATA SUPPORT GROUP

PAGE..... 61

STATE HIGHWAY LOCATION REFERENCE

ROUTE NUMBER.....MD 614D
INVENTORY DIRECTION....NORTH
NAME: NO NAME

COUNTY-MONTGOMERY
SHA DISTRICT.....3
DATE.....12/31/98

SYSTEM	FUNCTIONAL CLASS	HWY TYPE	ACCESS CONTRL	MILEPOINT	MILEPOINT DESCRIPTION	MARKED LANES	SURFACE WIDTH/TYPE*	AADT
SECONDARY R	URB-LOCAL	UNDIVIDED	NONE	0.00 MD 614	GOLDSBORO RD	1	20I	
				0.02 MD 190	RIVER RD			

ROUTE NUMBER.....MD 650
INVENTORY DIRECTION....NORTH
NAME: NEW HAMPSHIRE AVE

SECONDARY U	URB-OTHER PRIN ART	DIVIDED	NONE	0.00	IN CORP LMTS TAKOMA PARK	6	68I	34,975
				0.00 MD 410	EAST WEST HWY			
				0.00	PRINCE GEORGES CO/LINE			
				0.43 GV 129	SLIGO CREEK PKWY			
				0.45	STRUC #16080 SLIGO CREEK			
				1.04 MD 193	UNIVERSITY BLVD			
				1.04	PRINCE GEORGES CO/L			
R		PART		2.35	PRINCE GEORGES CO/L			33,925
				2.68 CO4542	ADELPHI RD			69,825
				2.76	SPEED LIMIT 40 MPH			
				3.01 RP 49504	RAMP 4 FR MD 650 TO IS 495	6	70I	
				3.10 RP 49506	RAMP 6 FR IS 495 TO MD 650	6	72I	
				3.16 RP 49503	RAMP 3 FR IS 495 TO MD 650			
				3.17 RP 49505	RAMP 5 FR MD 650 TO IS 495			
		NONE		3.23 IS 495	CAPITAL BELTWAY			58,475
				3.23	STRUC #15138			
				3.23	EXIT #28			
				3.29 RP 49502	RAMP 2 FR IS 495 TO MD 650			
				3.29 RP 49507	RAMP 7 FR IS 495 TO MD 650			
				3.32		6	68I	
				3.38 RP 49508	RAMP 8 FR MD 650 TO IS 495			
				3.46 CO 104	POWDER MILL RD			60,250
				3.55	SPEED LIMIT 35 MPH			
				4.78		6	72I	
				4.89 MD 895	LOCKWOOD DR			44,325
				5.01 RP102906	RAMP 6 FR US 29 TO MD 650	4	48I	
				5.02 RP102904	RAMP 4 FR MD 650 TO US 29			
				5.05	SPEED LIMIT 40 MPH			
				5.09 RP102905	RAMP 5 FR MD 650 TO US 29			
				5.12 RP102903	RAMP 3 FR US 29 TO MD 650			
				5.16 US 29	COLESVILLE RD			47,175
				5.16	STRUC #15067			
				5.18 RP102907	RAMP 7 FR US 29 TO MD 650			

* A,B = UNIMPROVED; C = GRADED & DRAINED; D,E = SOIL, GRAVEL, STONE; F,G = LOW TYPE BITUMINOUS;
H,I = HIGH TYPE BITUMINOUS; J = CONCRETE; K = BRICK; L = BLOCK

PAGE..... 61

STATE HIGHWAY ADMINISTRATION OF MARYLAND
HIGHWAY INFORMATION SERVICES DIVISION
DATA SUPPORT GROUP

PAGE..... 62

STATE HIGHWAY LOCATION REFERENCE

CONTINUED

ROUTE NUMBER.....MD 650
INVENTORY DIRECTION.....NORTH
NAME: NEW HAMPSHIRE AVE

COUNTY-MONTGOMERY
SHA DISTRICT.....3
DATE.....12/31/98

SYSTEM	STATE.....	FUNCTIONAL CLASS	HWY	ACCESS	CONTRL MILEPOINT	MILEPOINT DESCRIPTION	LANES	WIDTH/TYPE*	ADDT	MARKED SURFACE
--------	------------	------------------	-----	--------	------------------	-----------------------	-------	-------------	------	----------------

SECONDARY R	URB-OTHER PRIN ART	DIVIDED	NONE		RP102901	RAMP 1 FR MD 650 TO RAMP 8	4	481		47,175
					RP102908	RAMP 8 FR MD 650 TO US 29				
					RP102902	RAMP 2 FR US 29 TO MD 650				

					CO1659	RANDOLPH RD	6	72J		31,525
					CO 99	E RANDOLPH RD	5	63J		
							6	76I		
							6	76J		
							6	76I		41,750

					CO 78	NOTLEY RD	4	481		
						SPEED LIMIT 35 MPH	5	60I		

UNDIVIDED

					CO 161	GOOD HOPE RD	2	481		
					CO 76	BONIFANT RD	2	21I		
					CO 72	NORWOOD RD	2	21I		

					CO 145	EDNOR RD	2	20I		
						SPEED LIMIT 40 MPH	2	24I		
						SPEED LIMIT 40 MPH	2	24I		

					MD 280U	PROPOSED	2	20I		11,275
						SPEED LIMIT 45 MPH				

					MD 198	SPENCERVILLE RD	3	36I		15,050
						SPEED LIMIT 50 MPH				

					MD 108	ASHTON RD	3	34I		6,025
						SPEED LIMIT 40 MPH				

					CO 145	EDNOR RD	2	22I		
						SPEED LIMIT 40 MPH				

					MD 108	ASHTON RD	2	24I		
						SPEED LIMIT 40 MPH				

					MD 108	ASHTON RD	2	24I		
						SPEED LIMIT 40 MPH				

					MD 108	ASHTON RD	2	24I		
						SPEED LIMIT 40 MPH				

					MD 108	ASHTON RD	2	24I		
						SPEED LIMIT 40 MPH				

					MD 108	ASHTON RD	2	24I		
						SPEED LIMIT 40 MPH				

					MD 108	ASHTON RD	2	24I		
						SPEED LIMIT 40 MPH				

					MD 108	ASHTON RD	2	24I		
						SPEED LIMIT 40 MPH				

					MD 108	ASHTON RD	2	24I		
						SPEED LIMIT 40 MPH				

					MD 108	ASHTON RD	2	24I		
						SPEED LIMIT 40 MPH				

* A, B = UNIMPROVED; C = GRADED & DRAINED; D, E = SOIL, GRAVEL, STONE; F, G = LOW TYPE BITUMINOUS; H, I = HIGH TYPE BITUMINOUS; J = CONCRETE; K = BRICK; L = BLOCK

PAGE..... 62

STATE HIGHWAY ADMINISTRATION OF MARYLAND
HIGHWAY INFORMATION SERVICES DIVISION
DATA SUPPORT GROUP

STATE HIGHWAY LOCATION REFERENCE

ROUTE NUMBER.....MD 650 CONTINUED
INVENTORY DIRECTION...NORTH
NAME: NEW HAMPSHIRE AVE

COUNTY-MONTGOMERY
SHA DISTRICT.....3
DATE.....12/31/98

SYSTEM	FUNCTIONAL CLASS	HWY TYPE	ACCESS CONTRL	MILEPOINT	MILEPOINT	DESCRIPTION	MARKED LANES	SURFACE WIDTH/TYPE*	AADT
SECONDARY R	RUR-MAJOR COLLECTOR	UNDIVIDED	NONE	15.49			2	21I	6,025
				15.73			2	25I	
				16.47			2	20I	
	RUR-MINOR COLLECTOR			16.88	CO 57	BRIGHTON DAM RD			
				19.43		SPEED LIMIT 30 MPH			
	RUR-MAJOR COLLECTOR			19.85	MD 97	GEORGIA AVE			6,150
NAME: DAMASCUS RD				19.85					
				20.17			2	24I	
				20.28			2	21I	
				20.39			2	24I	
	RUR-MINOR COLLECTOR			20.50	CO 54	SUNDOWN RD			
				20.51		SPEED LIMIT 40 MPH			
				20.55			2	22I	
				21.22			2	21I	
				21.37			2	22I	
				24.60			2	21I	
				25.01		SPEED LIMIT 30 MPH			
				25.08	MD 108	LAYTONSVILLE RD/DAMASCUS RD (AHEAD)			

ROUTE NUMBER.....MD 655
INVENTORY DIRECTION...NORTH
NAME: OLD MD 28

SECONDARY R	URB-LOCAL	UNDIVIDED	NONE	0.00	MD 28	NORBECK RD	2	18I	599
				0.56	MD 115	MUNCASTER MILL RD	2	25I	
				0.62		SPEED LIMIT 30 MPH			
				0.75			2	28I	
				0.92			2	22I	
		CTL		1.16			2	24I	
		UNDIVIDED		1.35			2	22I	
				1.86		ROAD END			

ROUTE NUMBER.....MD 655A
INVENTORY DIRECTION...NORTH
NAME: NO NAME

SECONDARY R	URB-LOCAL	UNDIVIDED	NONE	0.00	MD 28	NORBECK RD	2	26I	
				0.12			2	30I	

* A,B = UNIMPROVED; C = GRADED & DRAINED; D,E = SOIL, GRAVEL, STONE; F,G = LOW TYPE BITUMINOUS;
H,I = HIGH TYPE BITUMINOUS; J = CONCRETE; K = BRICK; L = BLOCK

STATE HIGHWAY ADMINISTRATION OF MARYLAND
HIGHWAY INFORMATION SERVICES DIVISION
DATA SUPPORT GROUP

STATE HIGHWAY LOCATION REFERENCE

ROUTE NUMBER.....MD 655A
INVENTORY DIRECTION.....NORTH
NAME: NO NAME
COUNTY-MONTGOMERY
SHA DISTRICT.....3
DATE.....12/31/98

SYSTEM	STATE.....	FUNCTIONAL CLASS	HWY	ACCESS	CONTROL	MILEPOINT	MILEPOINT DESCRIPTION	LANES	MARKED SURFACE	ADDT
SECONDARY R	URB-LOCAL	UNDIVIDED NONE	0.15					CUL DE SAC	2	221	
			0.81						2	201	
			1.17						2	221	

ROUTE NUMBER.....MD 655B
INVENTORY DIRECTION.....EAST
NAME: OLD MD 28

SECONDARY R URB-LOCAL UNDIVDED NONE 0.00 MD 28 NORBECK RD 0.38 OP3667 CARROLTON RD

ROUTE NUMBER.....MD 655C
INVENTORY DIRECTION.....EAST
NAME: OLD MD 28

SECONDARY R URB-LOCAL UNDIVDED NONE 0.00 MD 28 NORBECK RD 0.28 CO1338 WESTBURY RD

ROUTE NUMBER.....MD 655D
INVENTORY DIRECTION.....EAST
NAME: NO NAME

SECONDARY R URB-LOCAL UNDIVDED NONE 0.00 CO4107 NO NAME (AHEAD) NO NAME (AHEAD) END STATE MAINTENANCE 0.01 CO4107 NO NAME (BACK) NO NAME (BACK) BEGIN STATE MAINTENANCE 0.27 CO4107 0.27 CUL DE SAC 0.29

* A,B = UNIMPROVED; C = GRADED & DRAINED; D,E = SOIL, GRAVEL, STONE; F,G = LOW TYPE BITUMINOUS; H,I = HIGH TYPE BITUMINOUS; J = CONCRETE; K = BRICK; L = BLOCK

STATE HIGHWAY ADMINISTRATION OF MARYLAND
HIGHWAY INFORMATION SERVICES DIVISION
DATA SUPPORT GROUP

PAGE..... 65

STATE HIGHWAY LOCATION REFERENCE

ROUTE NUMBER.....MD 655E
INVENTORY DIRECTION....WEST
NAME: NO NAME

COUNTY-MONTGOMERY
SHA DISTRICT.....3
DATE.....12/31/98

SYSTEM	FUNCTIONAL CLASS	HWY TYPE	ACCESS CONTRL	MILEPOINT	MILEPOINT	DESCRIPTION	MARKED LANES	SURFACE WIDTH/TYPE*	AADT
SECONDARY R	URB-LOCAL	UNDIVIDED	NONE	0.00	MD 28	NORBECK RD	2	18I	
				0.02	CO3655	NO NAME (AHEAD)			

ROUTE NUMBER.....MD 655F
INVENTORY DIRECTION....WEST
NAME: NO NAME

SECONDARY R	URB-LOCAL	UNDIVIDED	NONE	0.00	MD 28	NORBECK RD	2	18I	
				0.01	CO5416	NO NAME (AHEAD)			

ROUTE NUMBER.....MD 655G
INVENTORY DIRECTION....EAST
NAME: NO NAME

SECONDARY R	URB-LOCAL	UNDIVIDED	NONE	0.00	MD 28	NORBECK RD	2	18I	
				0.01	CO3390	NO NAME (AHEAD)			

ROUTE NUMBER.....MD 655H
INVENTORY DIRECTION....EAST
NAME: NO NAME

SECONDARY R	URB-LOCAL	UNDIVIDED	NONE	0.00	MD 28	NORBECK RD	2	18I	
				0.01	CO5417	NO NAME (AHEAD)			

ROUTE NUMBER.....MD 660
INVENTORY DIRECTION....NORTH
NAME: DODGE ST

SECONDARY U	URB-LOCAL	UNDIVIDED	NONE	0.00	MD 355	ROCKVILLE PIKE	3	36I	13,099
				0.05	MD 28	VEIRS MILL RD			

* A, B = UNIMPROVED; C = GRADED & DRAINED; D, E = SOIL, GRAVEL, STONE; F, G = LOW TYPE BITUMINOUS;
H, I = HIGH TYPE BITUMINOUS; J = CONCRETE; K = BRICK; L = BLOCK

STATE HIGHWAY ADMINISTRATION OF MARYLAND
HIGHWAY INFORMATION SERVICES DIVISION
DATA SUPPORT GROUP

STATE HIGHWAY LOCATION REFERENCE

ROUTE NUMBER.....MD 787
INVENTORY DIRECTION.....NORTH
NAME: FLOWER AVE

COUNTY-MONTGOMERY
SHA DISTRICT.....3
DATE.....12/31/98

SYSTEM STATE FUNCTIONAL CLASS HWY ACCESS MILEPOINT MILEPOINT DESCRIPTION LANES MARKED SURFACE AADT

SYSTEM	STATE	FUNCTIONAL CLASS	HWY	ACCESS	MILEPOINT	MILEPOINT DESCRIPTION	LANES	MARKED SURFACE	AADT
MUNICIPAL U		URB-COLLECTOR		NONE	0.00	PRINCE GEORGES CO/L	2	181	6,700
SECONDARY					0.10	CARROLL AVE	2	291	
					0.10	END MUNICIPAL MAINTENANCE			
					0.10	BEGIN STATE MAINTENANCE			
					0.14	SPEED LIMIT 25 MPH			
					0.15		2	281	
					0.26	OUT CORP LMTS TAKOMA PARK			
					0.28		2	301	
					0.58		2	351	6,875
					0.61		2	301	
					0.96		2	281	
					1.09	PINEY BRANCH RD	3	391	19,800
					1.12	SPEED LIMIT 30 MPH			
					1.19		3	421	
					1.27		2	271	
		DIVIDED			1.30				
					1.43	E WAYNE AVE	2	241	
		UNDIVIDED			1.46		2	221	
					1.91	FRANKLIN AVE	2		
					1.97				

ROUTE NUMBER.....MD 895
INVENTORY DIRECTION.....NORTH
NAME: LOCKWOOD DR

SECONDARY R		URB-MINOR ARTERIAL		NONE	0.00	COLUMBIA PIKE	4	501	11,950
					0.04	NO NAME	2	421	
					0.08		2	251	
					0.13	SPEED LIMIT 30 MPH			
					0.33				
					0.56		2	381	12,050
					0.70		2	501	
					0.77		4	561	
		DIVIDED			0.80	NEW HAMPSHIRE AVE			

* A,B = UNIMPROVED; C = GRADED & DRAINED; D,E = SOIL, GRAVEL, STONE; F,G = LOW TYPE BITUMINOUS; H,I = HIGH TYPE BITUMINOUS; J = CONCRETE; K = BRICK; L = BLOCK

STATE HIGHWAY ADMINISTRATION OF MARYLAND
HIGHWAY INFORMATION SERVICES DIVISION
DATA SUPPORT GROUP

PAGE..... 67

STATE HIGHWAY LOCATION REFERENCE

ROUTE NUMBER.....MD 899
INVENTORY DIRECTION...EAST
NAME: AMERICAN WAY

COUNTY-MONTGOMERY
SHA DISTRICT.....3
DATE.....12/31/98

SYSTEM	FUNCTIONAL CLASS	HWY TYPE	ACCESS CONTRL	MILEPOINT	MILEPOINT DESCRIPTION	MARKED LANES	SURFACE WIDTH/TYPE*	AADT
SECONDARY R	URB-LOCAL	UNDIVIDED	NONE	0.00	CO4133 CHERRY GROVE DR	2	20H	199
				0.03		2	16H	
				0.17	ROAD END			

ROUTE NUMBER.....MD 899A
INVENTORY DIRECTION...EAST
NAME: AMERICAN WAY

SECONDARY R	URB-LOCAL	UNDIVIDED	NONE	0.00	ROAD END	2	16H	199
				0.07		2	20I	
				0.09	MD 28 DARNESTOWN RD			

ROUTE NUMBER.....MD 901
INVENTORY DIRECTION...NORTH
NAME: WHELAN LA

SECONDARY R	RUR-LOCAL	UNDIVIDED	NONE	0.00	MD 121 CLOPPER RD	2	22H	199
				0.21		2	19I	
				0.74	OP 901 NO NAME (AHEAD)			

ROUTE NUMBER.....MD 911
INVENTORY DIRECTION...NORTH
NAME: FIRST ST

SECONDARY U	URB-OTHER PRIN ART	DIVIDED	NONE	0.00	MD 355 ROCKVILLE PIKE	4	54I	22,050
				0.00	MU2593 WOOTTON PKWY (BACK)			
				0.05				
				0.07				
				0.21	MD 28 VEIRS MILL RD/FIRST ST			
				0.21	MD 586 VEIRS MILL RD			

* A,B = UNIMPROVED; C = GRADED & DRAINED; D,E = SOIL, GRAVEL, STONE; F,G = LOW TYPE BITUMINOUS;
H,I = HIGH TYPE BITUMINOUS; J = CONCRETE; K = BRICK; L = BLOCK

PAGE..... 67

STATE HIGHWAY ADMINISTRATION OF MARYLAND
HIGHWAY INFORMATION SERVICES DIVISION
DATA SUPPORT GROUP

STATE HIGHWAY LOCATION REFERENCE

ROUTE NUMBER.....MD 927
INVENTORY DIRECTION.....EAST
NAME: MONTROSE RD

COUNTY-MONTGOMERY
SHA DISTRICT.....3
DATE.....12/31/98

SYSTEM STATE..... FUNCTIONAL CLASS HWY ACCESS MILEPOINT MILEPOINT DESCRIPTION LANES MARKED SURFACE DATE

SYSTEM	STATE	FUNCTIONAL CLASS	HWY	ACCESS	MILEPOINT	MILEPOINT DESCRIPTION	LANES	MARKED SURFACE	DATE
SECONDARY R	URB-MINOR ARTERIAL	DIVIDED	NONE		1.20	CO 144 MONTROSE RD (BACK)	4	441	44,825
					1.20	RP 27008 RAMP 8 FR IS 270 TO MD 927			
					1.30	RP 27007 RAMP 7 FR MD 927 TO IS 270			
					1.33	RP 27005 RAMP 5 FR IS 270 TO MD 927			
	URB-OTHER PRIN ART				1.38	IS 270 EISENHOWER MEMORIAL HWY			
					1.38	STRUC #15068			
					1.38	EXIT #4			
					1.42	RP 27001 RAMP 1 FR IS 270 TO MD 927			
					1.45	RP 27003 RAMP 3 FR MD 927 TO IS 270			
					1.51	RP 27010 RAMP 10 FR RAMP 4 TO MU 2934			
					1.51	STRUC #15170			
					1.54				
					1.56	RP 27002 RAMP 2 FR MD 927 TO IS 270	4	481	
					1.65	MU2934 TOWER OAKS BLVD			
					1.65	CO 144 MONTROSE RD (AHEAD)			

ROUTE NUMBER.....MD 928
INVENTORY DIRECTION.....NORTH
NAME: NO NAME

SECONDARY R	RUR-LOCAL	UNDIVIDED	NONE	MD	28	NORBECK RD	2	241
					0.00	MD 28 NORBECK RD	2	241
					0.02		1	181
					0.10		2	241

ROUTE NUMBER.....MD 928A
INVENTORY DIRECTION.....EAST
NAME: NO NAME

SECONDARY R	URB-LOCAL	UNDIVIDED	NONE	MD	28	DARNESTOWN RD (BACK)	1	191
					0.00	MD 28 DARNESTOWN RD (BACK)	1	191
					0.09	CO7009 DARNESTOWN RD (AHEAD)		

* A,B = UNIMPROVED; C = GRADED & DRAINED; D,E = SOIL, GRAVEL, STONE; F,G = LOW TYPE BITUMINOUS; H,I = HIGH TYPE BITUMINOUS; J = CONCRETE; K = BRICK; L = BLOCK

STATE HIGHWAY ADMINISTRATION OF MARYLAND
HIGHWAY INFORMATION SERVICES DIVISION
DATA SUPPORT GROUP

PAGE..... 69

STATE HIGHWAY LOCATION REFERENCE

ROUTE NUMBER.....MD 970
INVENTORY DIRECTION...NORTH
NAME: INDUSTRIAL DR

COUNTY-MONTGOMERY
SHA DISTRICT.....3
DATE.....12/31/98

SYSTEM	FUNCTIONAL CLASS	HWY TYPE	ACCESS CONTRL	MILEPOINT	MILEPOINT DESCRIPTION	MARKED LANES	SURFACE WIDTH/TYPE*	AADT
SECONDARY U	URB-LOCAL	UNDIVIDED	NONE	0.26	CO2944	INDUSTRIAL DR (BACK)	2	50I
				0.36	IS 370	NO NAME		
				0.36		STRUC #15155		
				0.49		ROAD END		

ROUTE NUMBER.....MD 988
INVENTORY DIRECTION...NORTH
NAME: SPRING VALLEY RD


SECONDARY R	URB-LOCAL	UNDIVIDED	NONE	0.20	CO2292	SPRING VALLEY RD (BACK)	2	16I
				0.36		ROAD END		

ROUTE NUMBER.....MD 996
INVENTORY DIRECTION...SOUTH
NAME: EGGERT DR

SECONDARY R	URB-COLLECTOR	UNDIVIDED	NONE	0.00	MD 191	PERSIMMON TREE LA	2	23I	4,999
				0.00	CO3000	PERSIMMON TREE RD			
				0.49	CO5177	EGGERT DR (AHEAD)			

* A,B = UNIMPROVED; C = GRADED & DRAINED; D,E = SOIL, GRAVEL, STONE; F,G = LOW TYPE BITUMINOUS;
H,I = HIGH TYPE BITUMINOUS; J = CONCRETE; K = BRICK; L = BLOCK

PAGE..... 69



1997

Calendar Year

HIGHWAY LOCATION REFERENCE


Data as of December 31, 1997

PRINCE GEORGES

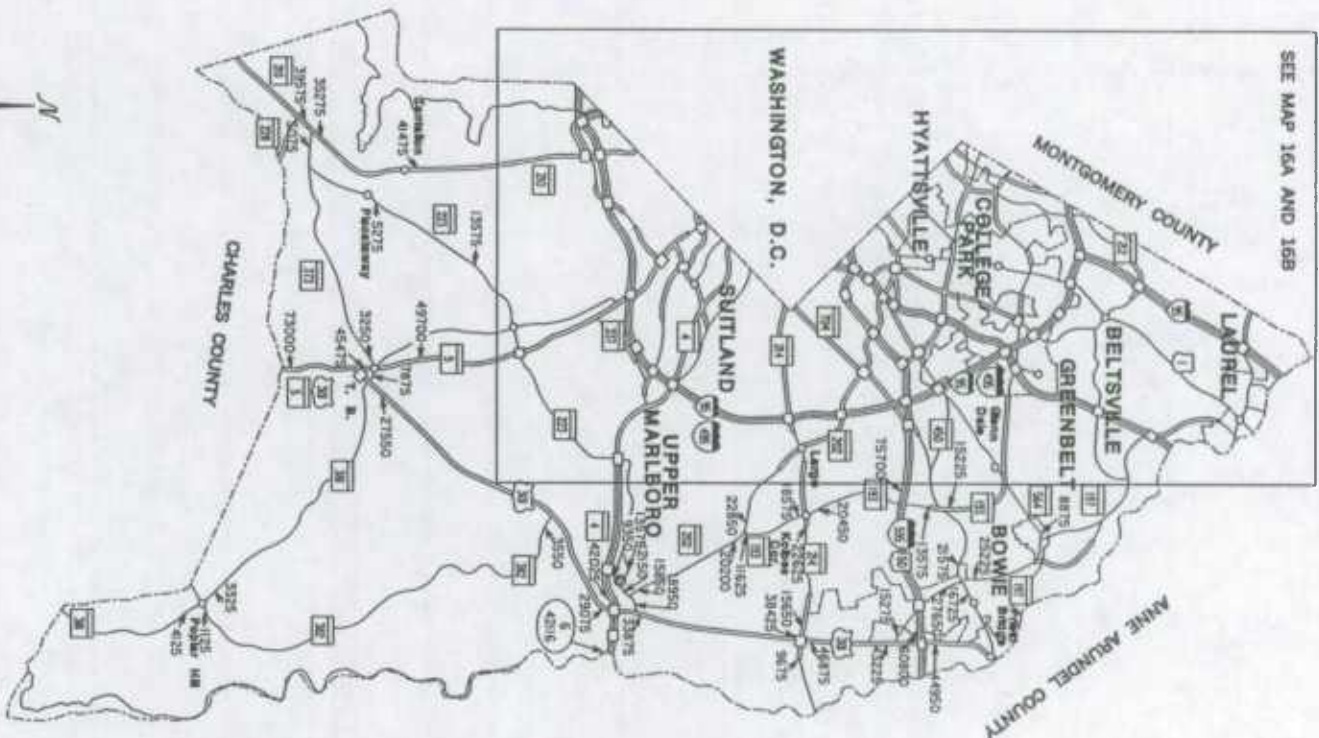
COUNTY

SHA DISTRICT #3

PG



SEE MAP 16A AND 16B



PRINCE GEORGE'S COUNTY TRAFFIC VOLUME MAP 1997


ANNUAL AVERAGE DAILY TRAFFIC

PREPARED BY THE

Maryland Department of Transportation
STATE HIGHWAY ADMINISTRATION

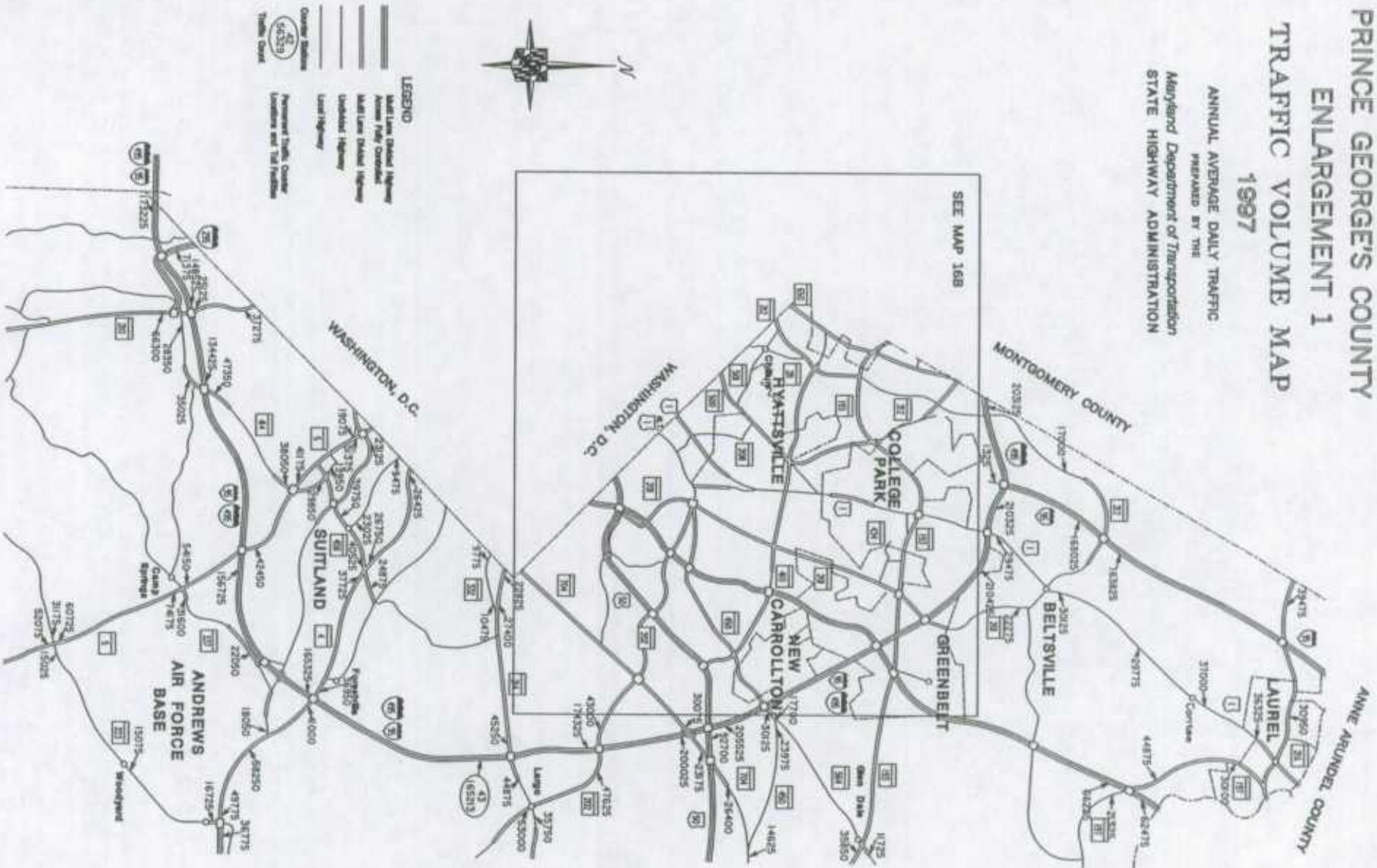



- LEGEND
- Multi Lane Divided Highway
 - Access Only Connector
 - Multi Lane Divided Highway
 - Undivided Highway
 - Local Highway
 - County Station
 - Permanent Traffic Counter Locations and 7th Position Traffic Count

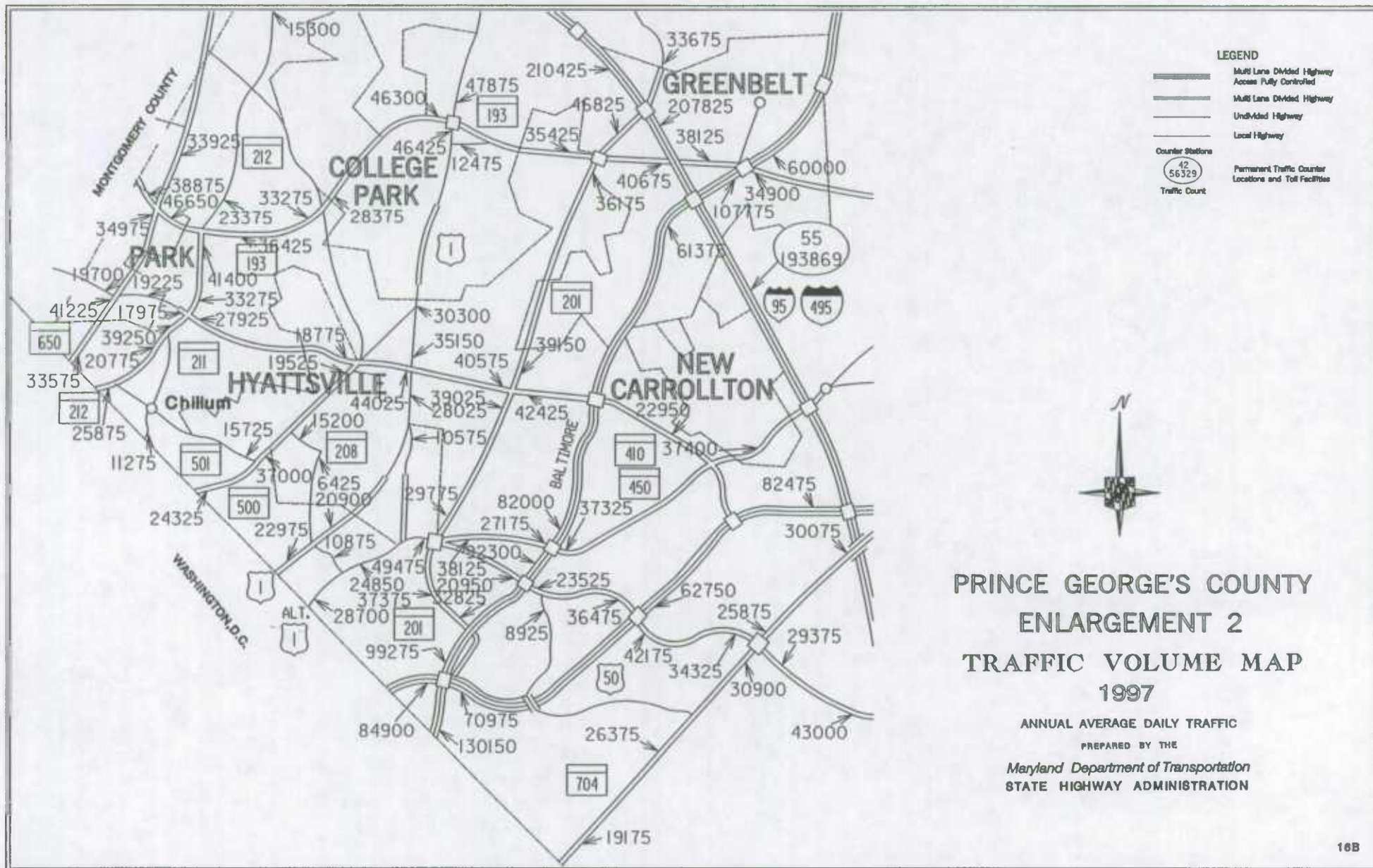



PRINCE GEORGE'S COUNTY ENLARGEMENT 1 TRAFFIC VOLUME MAP 1997

ANNUAL AVERAGE DAILY TRAFFIC
PREPARED BY THE
Maryland Department of Transportation
STATE HIGHWAY ADMINISTRATION










ROUTE ALERT LIST

PRINCE GEORGE'S COUNTY

- MD 202F - New, due to the construction of Arena Drive interchange at IS 95
- MD 410 - Road shortened, due to realignment of county boundary
- MD 650 - Road shortened, due to realignment of county boundary
- US 301 - Widening, from mp. .85 to 2.55

Note: Entire county reinventoried in 1997. Check ALL routes for mileage change.



STATE HIGHWAY ADMINISTRATION OF MARYLAND
HIGHWAY INFORMATION SERVICES DIVISION
DATA SUPPORT GROUP

PAGE..... 1

STATE HIGHWAY LOCATION REFERENCE

ROUTE NUMBER.....US 1
INVENTORY DIRECTION...NORTH
NAME: RHODE ISLAND AVE

COUNTY-PRINCE GEORGES
SHA DISTRICT.....3
DATE.....12/31/98

SYSTEM	FUNCTIONAL CLASS	HWY TYPE	ACCESS CONTRL	MILEPOINT	MILEPOINT DESCRIPTION	MARKED LANES	SURFACE WIDTH/TYPE*	AADT
SECONDARY U	URB-OTHER PRIN ART	DIVIDED	NONE	0.00	WASH DC LINE	4	48I	22,975
				0.01	SPEED LIMIT 25 MPH			
				0.16	MU9340 34TH ST			
				0.39	OUT CORP LMTS MT RAINIER			
				0.39	IN CORP LMTS BRENTWOOD			
				0.48	MD 208 38TH ST			20,900
				0.66	SPEED LIMIT 35 MPH			
				0.85	OUT CORP LMTS BRENTWOOD			
				0.85	IN CORP LMTS NORTH BRENTWOOD			
				1.14	OUT CORP LMTS NORTH BRENTWOOD			
				1.14	IN CORP LMTS HYATTSVILLE			
				1.14	STRUC #16005 NORTHWEST BRANCH			
				1.42	MU 91 CRITTENDEN ST			
				1.56	SPEED LIMIT 25 MPH			
		UNDIVIDED		1.58		4	50I	
				1.70	MU 121 FARRAGUT ST #1	4	45I	
NAME: BALTIMORE AVE				1.70				
				1.82	US 1AL BALTIMORE AVE			28,025
				1.84		4	50I	
		CTL		1.97	MU 180 JEFFERSON ST	4	40I	
				2.40	OUT CORP LMTS HYATTSVILLE			
				2.40	IN CORP LMTS RIVERDALE			
				2.40	SPEED LIMIT 30 MPH			
				2.51	MU 180 QUEENSBURY RD			
R				2.59	OUT CORP LMTS RIVERDALE			
				2.61	MD 410 EAST WEST HWY			35,150
U				3.10	IN CORP LMTS COLLEGE PARK			
				3.20				30,300
		DIVIDED		3.52		4	48I	
				3.66	MU 561 HARTWICK RD			
				3.83		4	52I	
				4.20		4	48I	
				4.32	CO3642 PAINT BRANCH PKWY	4	52I	
				4.32	SR 69 CAMPUS DR			
				4.38	STRUC #16004 PAINT BRANCH			
				4.41	MU 700 LAKELAND RD			
		CTL		4.48		4	40I	
				5.03	MD 430 GREENBELT RD			46,425
				5.15	RP100106 RAMP 6 FR MD 193 TO US 1			
				5.18		4	44I	
				5.24	MD 193 UNIVERSITY BLVD			47,875

* A,B = UNIMPROVED; C = GRADED & DRAINED; D,E = SOIL, GRAVEL, STONE; F,G = LOW TYPE BITUMINOUS;
H,I = HIGH TYPE BITUMINOUS; J = CONCRETE; K = BRICK; L = BLOCK

PAGE..... 1

STATE HIGHWAY ADMINISTRATION OF MARYLAND
HIGHWAY INFORMATION SERVICES DIVISION

DATA SUPPORT GROUP

STATE HIGHWAY LOCATION REFERENCE

ROUTE NUMBER.....US 1
INVENTORY DIRECTION.....NORTH
NAME: BALTIMORE AVE

COUNTY-PRINCE GEORGES
SHA DISTRICT.....3
DATE.....12/31/98

SYSTEM STATE..... FUNCTIONAL CLASS HWY ACCESS MILEPOINT DESCRIPTION LANES WIDTH/TYPE* ADT

SECONDARY U URB-OTHER PRIN ART CTL NONE 5.24 STRUC #16003 4 441 47,875

5.30 RP100101 RAMP 1 FR US 1 TO MD 193
5.32 RP100108 RAMP 8 FR US 1 TO MD 193
5.34 RP100102 RAMP 2 FR MD 193 TO US 1
5.39 SPEED LIMIT 40 MPH
6.15 CO 14 CHERRY HILL RD
6.19 DIVIDED

6.27 RP 9506 RAMP 6 FR RAMP 10 TO US 1
6.27 OUT CORP LMTS COLLEGE PARK
6.30 RP 9504 RAMP 4 FR US 1 TO RAMP 10
6.37 RP 9503 RAMP 3 FR RAMP 10 TO US 1
6.38 RP 9505 RAMP 5 FR US 1 TO RAMP 10
6.42 RP 9510 COLLECTOR B
6.43 IS 95 CAPITAL BELTWAY
6.43 STRUC #16134
6.43 EXIT #25
6.49 RP 9501 RAMP 1 FR US 1 TO IS 95
6.53 RP 9509 RAMP 9 FR US 1 TO RAMP 1
6.53 RP 9507 RAMP 7 FR IS 95 TO US 1
6.56 RP 9508 RAMP 8 FR US 1 TO IS 95

UNDIVIDED
7.11 CO 20 SUNNYSIDE AVE
7.37 CO 19 MONTGOMERY RD
7.42 CO1291 RHODE ISLAND AVE
8.00 MD 212 POWDER MILL RD
8.78 UNDIVIDED
8.83 CTL
9.25 UNDIVIDED
9.27 SPEED LIMIT 50 MPH
9.87 CTL
10.14 UNDIVIDED
10.14 CO2737 MUIRKIRK MEADOWS DR
10.28 MUIRKIRK RD
10.28 CO 21

10.28 STRUC #P0102
11.35 CTL
11.63 CO 6 CONTEE RD
11.64 SPEED LIMIT 40 MPH
11.67 UNDIVIDED
11.92 CTL
12.72 IN CORP LMTS LAUREL
12.79 OUT CORP LMTS LAUREL
12.85 CO 7 CHERRY LA
12.85 MU 83 CHERRY LA

36,325
461 4
601 5
721 6

37,000
401 4

29,775
461 4
481 4

30,125
481 4
461 4

29,475
521 4

47,875
441 4

* A,B = UNIMPROVED; C = GRADED & DRAINED; D,E = SOIL, GRAVEL, STONE; F,G = LOW TYPE BITUMINOUS; H,I = HIGH TYPE BITUMINOUS; J = CONCRETE; K = BRICK; L = BLOCK

STATE HIGHWAY ADMINISTRATION OF MARYLAND
HIGHWAY INFORMATION SERVICES DIVISION
DATA SUPPORT GROUP

PAGE..... 3

STATE HIGHWAY LOCATION REFERENCE

ROUTE NUMBER.....US 1 CONTINUED
INVENTORY DIRECTION....NORTH
NAME: BALTIMORE AVE

COUNTY-PRINCE GEORGES
SHA DISTRICT.....3
DATE.....12/31/98

SYSTEMSTATE....	FUNCTIONAL CLASS	HWY TYPE	ACCESS CONTRL	MILEPOINT	MILEPOINT DESCRIPTION	MARKED LANES	SURFACE WIDTH/TYPE*	AADT
SECONDARY R	URB-OTHER PRIN ART	DIVIDED	NONE	12.87	SPEED LIMIT 35 MPH	6	72I	36,325
				12.91		5	56I	
				12.98		4	48I	
				13.14	MU 145 DOMER AVE	5	76I	
NAME: SECOND ST				13.14				
				13.22		6	76I	
				13.26		6	80I	
				13.38	STRUC #16217 BEAR BRANCH			
U				13.40	IN CORP LMTS LAUREL	7	80I	
				13.47		6	64I	
				13.49	MD 198 GORMAN AVE/FORT MEADE RD			
				13.58	MD 198 (WB/L) TALBOTT AVE			29,375
				13.72		7	72I	
				13.81	MU 260 MONTGOMERY ST			
				13.99	MD 979 MAIN ST			
				14.04		5	56I	
				14.12	STRUC #16001 PATUXENT RIVER			
				14.12	STRUC #16002 PATUXENT RIVER			
				14.12	HOWARD CO/L			

ROUTE NUMBER.....US 1A1
INVENTORY DIRECTION....NORTH
NAME: BLADENSBURG RD

SECONDARY U	URB-MINOR ARTERIAL	CTL	NONE	0.00	WASH DC LINE	4	52I	14,375
				0.05	SPEED LIMIT 30 MPH			
				0.47	MD 208 38TH AVE			24,850
		DIVIDED		0.82		4	48I	
				0.93	OUT CORP LMTS COTTAGE CITY			
				0.93	IN CORP LMTS BLADENSBURG			
				0.98	STRUC #16008 ANACOSTIA RIVER			
				1.01		3	53I	
				1.03	MD 450 ANNAPOLIS RD			10,575
NAME: BALTIMORE AVE				1.03				
				1.16		4	58I	
				1.20		4	56I	
				1.39	MU 100 TANGLEWOOD DR			
				1.48	OUT CORP LMTS BLADENSBURG			
				1.48	IN CORP LMTS HYATTSVILLE			
				1.48	STRUC #16007 ANACOSTIA RIVER			

* A,B = UNIMPROVED; C = GRADED & DRAINED; D,E = SOIL, GRAVEL, STONE; F,G = LOW TYPE BITUMINOUS;
H,I = HIGH TYPE BITUMINOUS; J = CONCRETE; K = BRICK; L = BLOCK

PAGE..... 3

STATE HIGHWAY ADMINISTRATION OF MARYLAND
HIGHWAY INFORMATION SERVICES DIVISION
DATA SUPPORT GROUP

STATE HIGHWAY LOCATION REFERENCE

ROUTE NUMBER.....US 1A1
INVENTORY DIRECTION.....NORTH
NAME: BALTIMORE AVE
COUNTY-PRINCE GEORGES
SHA DISTRICT.....3
DATE.....12/31/98

SYSTEM HWY ACCESS CONTROL MILEPOINT MILEPOINT DESCRIPTION LANES WIDTH/TYPE* MARKED SURFACE ADPT
SECONDARY U URB-MINOR ARTERIAL UNDIVED NONE 1.55 SPEED LIMIT 25 MPH 2 361 10,575

1.63	MU 90	CRITTENDEN ST	2	361	10,575
1.85	R/R #CSX 140 254 A				
1.88	MU 102	DECATUR ST #2			
1.90			2	261	
1.98	R/R #CSX 140 906 S				
1.98	STRUC #16006		2	26J	
2.06					
2.09	US 1	BALTIMORE AVE	2	381	

ROUTE NUMBER.....MD 3
INVENTORY DIRECTION.....NORTH
NAME: CRAIN HWY

PRIMARY R URB-OTHER PRIN ART DIVIDED FULL

0.00	IS 595	JOHN HANSON HWY	4	481	44,950
0.00	US 301	CRAIN HWY (BACK)			
0.00	STRUC #16234				
0.00	EXIT #13				
0.02	RP 59510	COLLECTOR B			
0.02	STRUC #16236				
0.05	RP 59507	RAMP 7 FR RAMP 10 TO MD 3			
0.05	RP200309	RAMP 9 FR MD 3 TO RAMP 4			
0.28			5	601	
0.34	RP 59508	RAMP 8 FR MD 3 TO IS 595			
0.42	RP 59503	RAMP 3 FR RAMP 6 TO MD 3			
0.55	MD 3E	BELAIR DR			
0.55	STRUC #16240				
0.61	RP200306	RAMP 6 FR MD 3E TO MD 3	4	481	
0.77	RP200302	RAMP 2 FR MD 3E TO MD 3			
0.84	RP200308	RAMP 8 FR MD 3 TO MD 3E			
0.95		MILE MARKER 1.0			
0.99		SPEED LIMIT 50 MPH			
1.32	MD 976	COLUMBIAN WAY			
1.60	MD 976	COLUMBIAN WAY	6	721	
1.89					
1.95		MILE MARKER 2.0			
2.20	MD 450	ANNAPOLIS RD			
2.48		STRUC #16053 PATUXENT RIVER			
2.48		ANNE ARUNDEL CO/L			

* A,B = UNIMPROVED; C = GRADED & DRAINED; D,E = SOIL, GRAVEL, STONE; F,G = LOW TYPE BITUMINOUS; H,I = HIGH TYPE BITUMINOUS; J = CONCRETE; K = BRICK; L = BLOCK

STATE HIGHWAY ADMINISTRATION OF MARYLAND
HIGHWAY INFORMATION SERVICES DIVISION
DATA SUPPORT GROUP

STATE HIGHWAY LOCATION REFERENCE

ROUTE NUMBER.....MD 3E
INVENTORY DIRECTION....EAST
NAME: BELAIR DR

COUNTY-PRINCE GEORGES
SHA DISTRICT.....3
DATE.....12/31/98

SYSTEMSTATE....	FUNCTIONAL CLASS	HWY TYPE	ACCESS CONTRL	MILEPOINT	MILEPOINT DESCRIPTION	MARKED LANES	SURFACE WIDTH/TYPE*	AADT
SECONDARY U	URB-MINOR ARTERIAL	UNDIVIDED	NONE	2.15 MU1130	KENDALE LA	2	36I	2,890
				2.15 MU 120	BELAIR DR (BACK)			
		DIVIDED		2.19		3	36I	
				2.29 RP200308	RAMP 8 FR MD 3 TO MD 3E	4	48I	
				2.29 RP200306	RAMP 6 FR MD 3E TO MD 3			
				2.39 RP200307	RAMP 7 FR MD 3E TO RAMP 6			
	URB-LOCAL			2.41 MD 3	CRAIN HWY			
				2.41	STRUC #16240			
				2.47 RP200303	RAMP 3 FR MD 3E TO RAMP 2	5	60I	
				2.47 RP200301	RAMP 1 FR RAMP 4 TO MD 3E			
				2.54		4	48I	
				2.58 RP200304	RAMP 4 FR RAMP 1 TO MD 3E	6	72I	
				2.58 RP200302	RAMP 2 FR MD 3E TO MD 3			
				2.69 MU2555	SCIENCE DR			
				2.69 MU1785	MELFORD BLVD (AHEAD)			

ROUTE NUMBER.....MD 3F
INVENTORY DIRECTION....EAST
NAME: GOVERNOR BRIDGE RD

SECONDARY R	RUR-LOCAL	UNDIVIDED	NONE	0.00 US 301	CRAIN HWY	2	36I	
				0.05		2	40I	
				0.29 CO 72	GOVERNOR BRIDGE RD (AHEAD)			

ROUTE NUMBER.....MD 4
INVENTORY DIRECTION....NORTH
NAME: PENNSYLVANIA AVE

PRIMARY R	URB-FRWY/EXPWY	DIVIDED	FULL	0.00	ANNE ARUNDEL CO/L	4	48I	46,275
				0.00	STRUC #16011 PATUXENT RIVER			
				0.00	STRUC #16095 PATUXENT RIVER			
				0.08 MD 4PA	MARLBORO PIKE			42,116
				0.26 RP200404	RAMP 4 FR MD 726 TO MD 4			
				0.52 MD 726	GREEN LANDING RD			
				0.52	STRUC #16096			
				0.54	ATR STATION #0006			
				1.20 RP130102	RAMP 2 FR MD 4 TO US 301			
				1.29 RP130104	RAMP 4 FR US 301 TO MD 4			

* A,B = UNIMPROVED; C = GRADED & DRAINED; D,E = SOIL, GRAVEL, STONE; F,G = LOW TYPE BITUMINOUS;
H,I = HIGH TYPE BITUMINOUS; J = CONCRETE; K = BRICK; L = BLOCK

STATE HIGHWAY ADMINISTRATION OF MARYLAND
HIGHWAY INFORMATION SERVICES DIVISION
DATA SUPPORT GROUP

STATE HIGHWAY LOCATION REFERENCE

ROUTE NUMBER.....MD 4
INVENTORY DIRECTION.....NORTH
NAME: PENNSYLVANIA AVE

COUNTY-PRINCE GEORGES
SHA DISTRICT.....3
DATE.....12/31/98

SYSTEM HWY ACCESS CONTROL MILEPOINT MILEPOINT DESCRIPTION LANES WIDTH/TYPE* MARKED SURFACE
.....STATE..... FUNCTIONAL CLASS TYPE CONTRL MILEPOINT MILEPOINT DESCRIPTION LANES WIDTH/TYPE* ADDT

PRIMARY R URB-FRWY/EXPMY DIVIDED FULL 1.34 RP130101 RAMP 1 ER US 301 TO MD 4 481 4 42,116

1.39 RP130103 RAMP 3 ER MD 4 TO US 301 CRAIN HWY 42,025

1.43 US 301 STRUC #16097 1.47 RP130107 RAMP 7 ER MD 4 TO US 301 1.51 RP130105 RAMP 5 ER US 301 TO MD 4

1.55 RP130108 RAMP 8 ER US 301 TO MD 4 1.63 RP130106 RAMP 6 ER MD 4 TO US 301

1.64 R/R #CR 529 575 M 1.64 STRUC #16098 1.71 STRUC #16108 MARLBORO RACETRACK RD

1.85 RP200402 RAMP 2 ER MD 4 TO MD 717 1.91 RP200405 RAMP 5 ER MD 717 TO MD 4

2.08 MD 717 WATER ST 2.08 STRUC #16099 RAMP 8 ER MD 717 TO MD 4

2.18 RP200408 RAMP 8 ER MD 717 TO MD 4 2.19 RP200406 RAMP 6 ER MD 4 TO MD 717

2.26 STRUC #16100 WESTERN BRANCH 2.34 SPEED LIMIT 55 MPH 2.92 CO1212 OLD GRAIN HWY

3.06 RP200408 RAMP 8 ER CO 1212 TO MD 4 STRUC #16101 3.40 MD 980D RITCHIE MARLBORO RD

3.44 MD 980D (NB/L) RITCHIE MARLBORO RD 3.60 MD 980D RITCHIE MARLBORO RD

3.60 STRUC #16102 RAMP 4 ER MD 223 TO MD 4 6.07 RP200404 RAMP 4 ER MD 223 TO MD 4

6.10 RP200402 RAMP 2 ER MD 4 TO MD 223 6.29 RP200401 RAMP 1 ER MD 213 TO MD 4

6.31 MD 223 WOODYARD RD 6.31 STRUC #16181 RAMP 6 ER MD 4 TO MD 223

6.42 RP200406 RAMP 6 ER MD 4 TO MD 223 6.57 RP200408 RAMP 8 ER MD 223 TO MD 4

7.68 MD 4PB DOWER HOUSE RD 7.68 MD 4PB DOWER HOUSE RD

8.27 MD 337 SUTTLAND PKWY 8.43 MD 337 SUTTLAND PKWY

9.07 CO 91 WESTPHALIA RD 9.07 CO4461 OLD MARLBORO PIKE

9.15 RP 9502 RAMP 2 ER MD 4 TO IS 95 9.15 RP 9502 RAMP 2 ER MD 4 TO IS 95

58,250 601 5 34,975 481 4

49,775 721 6

36,775

PART

* A,B = UNIMPROVED; C = GRADED & DRAINED; D,E = SOIL,GRAVEL,STONE; F,G = LOW TYPE BITUMINOUS; H,I = HIGH TYPE BITUMINOUS; J = CONCRETE; K = BRICK; L = BLOCK

STATE HIGHWAY ADMINISTRATION OF MARYLAND
HIGHWAY INFORMATION SERVICES DIVISION
DATA SUPPORT GROUP

PAGE..... 7

STATE HIGHWAY LOCATION REFERENCE

ROUTE NUMBER.....MD 4 CONTINUED
INVENTORY DIRECTION...NORTH
NAME: PENNSYLVANIA AVE

COUNTY-PRINCE GEORGES
SHA DISTRICT.....3
DATE.....12/31/98

SYSTEM	FUNCTIONAL CLASS	HWY TYPE	ACCESS CONTRL	MILEPOINT	MILEPOINT	DESCRIPTION	MARKED LANES	SURFACE WIDTH/TYPE*	AADT
PRIMARY	R	URB-FRWY/EXPWY	DIVIDED PART	9.16	RP 9504	RAMP 4 FR IS 95 TO MD 4	4	48I	34,975
				9.32	RP 9503	RAMP 3 FR MD 4 TO IS 95			
				9.34	RP 9501	RAMP 1 FR IS 95 TO MD 4			
				9.37	IS 95	CAPITAL BELTWAY			36,950
				9.37		STRUC #16159			
				9.37		EXIT #11			
				9.41	RP 9507	RAMP 7 FR MD 4 TO IS 95			
				9.43	RP 9505	RAMP 5 FR IS 95 TO MD 4			
				9.53	RP 9508	RAMP 8 FR IS 95 TO MD 4			
				9.66	RP 9506	RAMP 6 FR MD 4 TO IS 95			
				9.79	CO 483	FORESTVILLE RD			37,725
				10.78	CO 85	WALTERS LA			
				11.92	MD 458	SILVER HILL RD			26,750
				12.60	CO2828	BROOKS DR			
				13.05	CO 309	QUARTER AVE			
				13.52	CO3640	SHADYSIDE LA			26,425
				13.52	CO 32	ALTON ST			
				14.29		WASH DC LINE			

ROUTE NUMBER.....MD 4PA
INVENTORY DIRECTION...WEST
NAME: MARLBORO PIKE

SECONDARY	R	URB-LOCAL	UNDIVIDED NONE	0.00	MD 4	PENNSYLVANIA AVE	1	20I	
				0.04			2	24I	
				0.25			1	16I	
				0.36			1	11I	
				0.42			2	22I	
				0.51	MD 726	GREEN LANDING RD			

ROUTE NUMBER.....MD 4PB
INVENTORY DIRECTION...NORTH
NAME: DOWER HOUSE RD

SECONDARY	R	URB-LOCAL	UNDIVIDED NONE	0.00	MD 4	PENNSYLVANIA AVE	3	36I	
				0.00	CO 92	DOWER HOUSE RD (BACK)			
				0.03	CO5672	PENN AVE ACCESS RD			

* A,B = UNIMPROVED; C = GRADED & DRAINED; D,E = SOIL, GRAVEL, STONE; F,G = LOW TYPE BITUMINOUS;
H,I = HIGH TYPE BITUMINOUS; J = CONCRETE; K = BRICK; L = BLOCK

PAGE..... 7

STATE HIGHWAY ADMINISTRATION OF MARYLAND

HIGHWAY INFORMATION SERVICES DIVISION

DATA SUPPORT GROUP

STATE HIGHWAY LOCATION REFERENCE

ROUTE NUMBER.....MD 5
INVENTORY DIRECTION.....NORTH
NAME: BRANCH AVE

COUNTY-PRINCE GEORGES
SHA DISTRICT.....3
DATE.....12/31/98

SYSTEM STATE..... FUNCTIONAL CLASS TYPE ACCESS MILEPOINT MILEPOINT DESCRIPTION LANES WIDTH/TYPE* MARKED SURFACE AADT

SYSTEM	STATE	FUNCTIONAL CLASS	TYPE	ACCESS	MILEPOINT	MILEPOINT DESCRIPTION	LANES WIDTH/TYPE*	MARKED SURFACE	AADT
PRIMARY		RUR-OTHER PRIN ART	DIVIDED PART		US 301	CHARLES CO/L SEE US 301 CRAIN HWY (BACK)	4	481	45,475
					US 301	SPEED LIMIT 55 MPH CRAIN HWY			
		URB-FRWY/EXPMW			MD 373	STRUC #16056 ACCOCREEK RD			49,700
					CO 599	BRANDYWINE RD			52,075
					CO 130	SURRATTS RD	5	601	52,075
						STRUC #16013 PISCATAWAY CREEK			
						STRUC #16182 PISCATAWAY CREEK	4	481	52,075
					MD 223	WOODYARD RD	6	721	60,725
					RP200501	RAMP 1 ER MD 5 TO MD 223			
					RP200507	RAMP 7 ER MD 223 TO MD 5			
					MD 223				
					RP200501	RAMP 1 ER MD 5 TO MD 223			
					RP200507	RAMP 7 ER MD 223 TO MD 5			
					MD 337	ALLENTOWN RD			54,150
					RP200504	RAMP 4 ER MD 5 TO MD 337			
					RP200507	RAMP 7 ER CO 126 TO MD 5			
					MD 337	ALLENTOWN RD			
					RP200501	RAMP 1 ER RAMP 4 TO MD 337			
					RP200505	RAMP 5 ER MD 5 TO MD 337			
					RP200503	RAMP 3 ER MD 337 TO MD 5			
					RP200505	RAMP 5 ER MD 5 TO MD 337			
					RP200505	RAMP 5 ER MD 5 TO MD 337	5	601	42,450
					RP 9504	RAMP 4 ER MD 5 TO IS 95			
					RP 9506	RAMP 6 ER IS 95 TO MD 5			
					RP 9503	RAMP 3 ER IS 95 TO MD 5			
					RP 9505	RAMP 5 ER MD 5 TO IS 95			
					IS 95	CAPITAL BELTWAY			
					IS 95	STRUC #16164			
					IS 95	EXIT #7			
					RP 9501	RAMP 1 ER MD 5 TO IS 95			
					RP 9507	RAMP 7 ER IS 95 TO MD 5			

* A,B = UNIMPROVED; C = GRADED & DRAINED; D,E = SOIL, GRAVEL, STONE; F,G = LOW TYPE BITUMINOUS; H,I = HIGH TYPE BITUMINOUS; J = CONCRETE; K = BRICK; L = BLOCK

STATE HIGHWAY ADMINISTRATION OF MARYLAND
HIGHWAY INFORMATION SERVICES DIVISION
DATA SUPPORT GROUP

PAGE..... 9

STATE HIGHWAY LOCATION REFERENCE

ROUTE NUMBER.....MD 5 CONTINUED
INVENTORY DIRECTION....NORTH
NAME: BRANCH AVE

COUNTY-PRINCE GEORGES
SHA DISTRICT.....3
DATE.....12/31/98

SYSTEM	FUNCTIONAL CLASS	HWY TYPE	ACCESS CTRL	MILEPOINT	MILEPOINT DESCRIPTION	MARKED LANES	SURFACE WIDTH/TYPE*	AADT
PRIMARY	R	URB-FRWY/EXPWY	DIVIDED	PART	12.13 CO 127 AUTH RD	6	72I	42,450
					12.17 RP 9508 RAMP 8 FR MD 5 TO IS 95			
					12.46 MD 967C SIMPSON RD			
					12.73 MD 967A OLD BRANCH AVE			
					12.73 CO2606 BEECH RD			
					12.81	4	48I	
					13.10 MD 967B OLD BRANCH AVE			
					13.19 RP200502 RAMP 2 FR MD 5 TO MD 414			
					13.24 RP200504 RAMP 4 FR MD 414 TO MD 5			
					13.40 RP200503 RAMP 3 FR MD 5 TO MD 414			
					13.44 RP200501 RAMP 1 FR MD 414 TO MD 5			
					13.47 MD 414 ST BARNABAS RD			41,175
					13.47			
					13.57 RP200507 RAMP 7 FR MD 5 TO MD 414			
					13.66			
					14.03 MD 458 SILVER HILL RD			
					14.03 CO5466 IVERSON ST			
					14.08			51,375
					14.37 MD 414 BONITA ST			
					14.56			
		URB-OTHER PRIN ART		NONE	14.71			
					14.75 MD 637 NAYLOR RD			
					14.78 MD 637A NO NAME			
					14.90			
					15.01 RP200506 RAMP 6 FR GV 119 TO MD 5	3	38I	
					15.04 RP200504 RAMP 4 FR MD 5 TO RAMP 5			
					15.05 RP200505 RAMP 5 FR MD 5 TO MD 119			
					15.07 GV 119 SUITLAND PKWY			
					15.07			
					15.09	2	34I	
					15.10 RP200501 RAMP 1 FR MD 5 TO GV 119			
					15.10 RP200502 RAMP 2 FR GV 119 TO MD 5			
					15.27			
					WASH DC LINE			

ROUTE NUMBER.....US 50
INVENTORY DIRECTION....EAST
NAME: JOHN HANSON HWY

PRIMARY	R	URB-FRWY/EXPWY	DIVIDED	FULL	0.00	WASH DC LINE	6	72I	84,900
					0.17		4	48I	

* A,B = UNIMPROVED; C = GRADED & DRAINED; D,E = SOIL, GRAVEL, STONE; F,G = LOW TYPE BITUMINOUS;
H,I = HIGH TYPE BITUMINOUS; J = CONCRETE; K = BRICK; L = BLOCK

PAGE..... 9

STATE HIGHWAY ADMINISTRATION OF MARYLAND
HIGHWAY INFORMATION SERVICES DIVISION

DATA SUPPORT GROUP

PAGE..... 10

STATE HIGHWAY LOCATION REFERENCE

ROUTE NUMBER.....US 50
INVENTORY DIRECTION.....EAST
NAME: JOHN HANSON HWY

CONTINUED

COUNTY-PRINCE GEORGES
SHA DISTRICT.....3
DATE.....12/31/98

SYSTEM STATE..... FUNCTIONAL CLASS CONTROL MILEPOINT MILEPOINT DESCRIPTION LANES MARKED SURFACE ADPT

PRIMARY R URB-FRWY/EXPWY DIVIDED FULL 0.18 MD 295 (SB/L) 4 481 84,900

RP105006 RAMP 6 FR US 50 TO MD 201 0.38
RAMP 7 FR US 50 TO MD 201 0.41
RP105007 RAMP 5 FR MD 201 TO US 50 0.45
MD 201 KENILWORTH AVE 0.50
RAMP 2 FR MD 201 TO MD 295 RP229502 0.50

RP105009 RAMP 9 FR MD 459 TO US 450 0.55
RAMP 3 FR US 50 TO MD 201 RP105003 0.58
RAMP 10 FR US 50 TO MD 459 RP105010 0.61
RAMP 4 FR MD 201 TO US 50 RP105004 0.69
SPEED LIMIT 55 MPH 0.80
MILE MARKER 1.0 1.00
R/R #CSX 140 266 U 1.01

STRUC #16107 1.01
RAMP 3 FR US 50 TO MD 459 RP105003 1.24
RAMP 8 FR MD 459 TO US 50 RP105008 1.32
IN CORP LMTS CHEVERLY 1.42
MD 459 COLUMBIA PARK RD 1.45
STRUC #16117 1.45
OUT CORP LMTS CHEVERLY 1.75

RP105006 RAMP 6 FR US 50 TO MD 202 2.41
RAMP 8 FR MD 202 TO US 50 RP105008 2.52
RAMP 5 FR RAMP 8 TO US 50 RP105005 2.58
RAMP 5 FR RAMP 8 TO US 50 RP105005 2.69
RAMP 6 FR US 50 TO MD 202 RP105006 2.69
STRUC #16106 2.69
LARGO RD MD 202 2.80
STRUC #16105 2.80

RP105001 RAMP 1 FR MD 202 TO US 50 2.83
RAMP 3 FR US 50 TO MD 202 RP105003 2.90
RAMP 2 FR US 50 TO MD 202 RP105002 2.90
3.55
3.58
OUT CORP LMTS LANDOVER HILLS 3.73
RP105006 RAMP 6 FR US 50 TO MD 410 3.77
RAMP 8 FR MD 410 TO US 50 RP105008 3.91
MD 410 VETERANS PKWY 4.10

62,750 62,750 66,592 70,975 82,475

* A,B = UNIMPROVED; C = GRADED & DRAINED; D,E = SOIL, GRAVEL, STONE; F,G = LOW TYPE BITUMINOUS; H,I = HIGH TYPE BITUMINOUS; J = CONCRETE; K = BRICK; L = BLOCK

PAGE..... 10

STATE HIGHWAY ADMINISTRATION OF MARYLAND
HIGHWAY INFORMATION SERVICES DIVISION
DATA SUPPORT GROUP

STATE HIGHWAY LOCATION REFERENCE

ROUTE NUMBER.....US 50 CONTINUED
INVENTORY DIRECTION...EAST
NAME: JOHN HANSON HWY

COUNTY-PRINCE GEORGES
SHA DISTRICT.....3
DATE.....12/31/98

SYSTEM	FUNCTIONAL CLASS	HWY TYPE	ACCESS CONTRL	MILEPOINT	MILEPOINT DESCRIPTION	MARKED LANES	SURFACE WIDTH/TYPE*	AADT
PRIMARY	R	URB-FRWY/EXPWY	DIVIDED FULL	4.10	STRUC #16115	6	72I	82,475
				4.10	EXIT #5			
				4.25	RP105002 RAMP 2 FR US 50 TO MD 410			
				4.25	RP105004 RAMP 4 FR MD 410 TO US 50			
				4.31	R/R #ATK 529 590 P			
				4.31	STRUC #16114			
				4.35	RP105008 RAMP 8 FR US 50PA TO US 50			
				4.52	US 50PA ARDWICK ARDMORE RD			
				4.52	STRUC #16113			
				4.65	CO2428 PENNSY DR			
				4.65	STRUC #16244			
				4.67	RP105005 RAMP 5 FR US 50PA TO US 50			
				4.71	RP105002 RAMP 2 FR US 50 TO CO 4231			
				4.99		7	84I	
				5.04	RP 9503 RAMP 3 FR US 50 TO IS 95			
				5.04	IS 595 JOHN HANSON HWY (AHEAD)			
				14.39	ANNE ARUNDEL CO/L			

ROUTE NUMBER.....US 50PA
INVENTORY DIRECTION...SOUTH
NAME: ARDWICK ARDMORE RD

SECONDARY	R	URB-COLLECTOR	UNDIVIDED NONE	0.00	CO4231 GARDEN CITY DR (BACK)	3	36I	5,199
				0.04	RP105008 RAMP 8 FR US 50PA TO US 50			
				0.08	US 50 JOHN HANSON HWY			
				0.08	STRUC #16113			
				0.13	RP105005 RAMP 5 FR US 50PA TO US 50	2	24I	
				0.21	CO2428 PENNSY DR			
				0.21	CO 65 ARDWICK-ARDMORE RD (AHEAD)			

ROUTE NUMBER.....IS 95
INVENTORY DIRECTION...NORTH
NAME: CAPITAL BELTWAY

PRIMARY	R	URB-INTERSTATE	DIVIDED FULL	0.00	VIRGINIA ST/L	6	72I	173,225
				0.01	SPEED LIMIT 55 MPH			
				0.49	STRUC #16173 POTOMAC RIVER			
				1.33	RP 9508 RAMP 8 FR IS 295 TO IS 95			

* A,B = UNIMPROVED; C = GRADED & DRAINED; D,E = SOIL, GRAVEL, STONE; F,G = LOW TYPE BITUMINOUS;
H,I = HIGH TYPE BITUMINOUS; J = CONCRETE; K = BRICK; L = BLOCK

STATE HIGHWAY ADMINISTRATION OF MARYLAND
HIGHWAY INFORMATION SERVICES DIVISION
DATA SUPPORT GROUP

STATE HIGHWAY LOCATION REFERENCE

CONTINUED

ROUTE NUMBER..... IS 95
INVENTORY DIRECTION..... NORTH
NAME: CAPITAL BELTWAY

COUNTY-PRINCE GEORGES
SHA DISTRICT..... 3
DATE..... 12/31/98

SYSTEM	STATE.....	FUNCTIONAL CLASS	HWY	ACCESS	MILEPOINT	MILEPOINT	DESCRIPTION	LANES	WIDTH/TYPE*	MARKED SURFACE	AADT
--------	------------	------------------	-----	--------	-----------	-----------	-------------	-------	-------------	----------------	------

173,225

148,525

6 7 841

RP	9503	RAMP 3	FR IS 95 TO RAMP 2		1.35						
RP	9505	RAMP 5	FR IS 295 TO IS 95		1.61						
RP	9505	RAMP 5	FR IS 295 TO IS 95		1.63						
IS	295	ANACOSTIA	FREEMAY		1.72						
RP	9507	RAMP 7	FR IS 295 TO MD 210		1.72						
RP	9501	RAMP 1	FR MD 210 TO IS 295		1.72						
STRUC	#16218				1.72						
EXIT	#2				1.72						
RP	9503	RAMP 3	FR IS 95 TO RAMP 2		1.78						
STRUC	#16171				1.78						
RP	9502	RAMP 2	FR IS 95 TO IS 295		2.00						
GV	130	BALD EAGLE	RD		2.51						
RP	9508	RAMP 8	FR MD 210 TO IS 95		2.54						
RP	9506	RAMP 6	FR IS 95 TO CO 114		2.55						
RP	9505	RAMP 5	FR MD 210 TO IS 95		2.69						
RP	9507	RAMP 7	FR IS 95 TO MD 210		2.74						
MD	210	INDIAN HEAD	HWY		2.77						
STRUC	#16169				2.77						
EXIT	#3				2.77						
RP	9503	RAMP 3	FR IS 95 TO MD 210		2.79						
RP	9501	RAMP 1	FR MD 210 TO IS 95		2.85						
INTERSTATE	MILE MARKER	3.0			2.92						
RP	9502	RAMP 2	FR IS 95 TO MD 210		2.99						
RP	9504	RAMP 4	FR RAMP 1 TO IS 95		3.00						
CO1203		LIVINGSTON	RD		3.25						
STRUC	#16168				3.25						
INTERSTATE	MILE MARKER	4.0			3.92						
RP	9506	RAMP 6	FR IS 95 TO MD 414		4.01						
RP	9508	RAMP 8	FR MD 414 TO IS 95		4.15						
RP	9505	RAMP 5	FR MD 414 TO IS 95		4.21						
RP	9507	RAMP 7	FR IS 95 TO MD 414		4.28						
MD	414	ST BARNABAS	RD		4.33						
STRUC	#16167				4.33						
EXIT	#4				4.33						
RP	9503	RAMP 3	FR IS 95 TO MD 414		4.37						
RP	9501	RAMP 1	FR MD 414 TO IS 95		4.50						
RP	9504	RAMP 4	FR MD 414 TO IS 95		4.53						
RP	9502	RAMP 2	FR IS 95 TO MD 414		4.75						
INTERSTATE	MILE MARKER	5.0			4.92						

137,158

134,425

8 961

* A,B = UNIMPROVED; C = GRADED & DRAINED; D,E = SOIL, GRAVEL, STONE; F,G = LOW TYPE BITUMINOUS; H,I = HIGH TYPE BITUMINOUS; J = CONCRETE; K = BRICK; L = BLOCK

STATE HIGHWAY ADMINISTRATION OF MARYLAND
HIGHWAY INFORMATION SERVICES DIVISION
DATA SUPPORT GROUP

PAGE..... 13

STATE HIGHWAY LOCATION REFERENCE

ROUTE NUMBER.....IS 95 CONTINUED
INVENTORY DIRECTION....NORTH
NAME: CAPITAL BELTWAY

COUNTY-PRINCE GEORGES
SHA DISTRICT.....3
DATE.....12/31/98

SYSTEM	FUNCTIONAL CLASS	HWY TYPE	ACCESS CONTRL	MILEPOINT	MILEPOINT DESCRIPTION	MARKED LANES	SURFACE WIDTH/TYP*	AADT	
PRIMARY	R	URB-INTERSTATE	DIVIDED	FULL	5.67	ATR STATION #0049	8	961	137,158
					5.68	CO 123			
					5.68	TEMPLE HILL RD			
					5.68	STRUC #16166			
					5.88	INTERSTATE MILE MARKER 6.0			
					6.63	STRUC #16165 HENSON CREEK			
					6.98	RP 9506			
					7.04	RAMP 6 FR IS 95 TO MD 5			
					7.18	RP 9508			
					7.18	RAMP 8 FR MD 5 TO IS 95			
					7.20	RP 9507			
					7.20	RAMP 7 FR IS 95 TO MD 5			
					7.20	RP 9505			
					7.20	RAMP 5 FR MD 5 TO IS 95			
					7.30	MD 5			156,725
					7.30	BRANCH AVE			
					7.30	STRUC #16164			
					7.30	EXIT #7			
					7.36	RP 9501			
					7.36	RAMP 1 FR MD 5 TO IS 95			
					7.44	RP 9503			
					7.44	RAMP 3 FR IS 95 TO MD 5			
					7.54	RP 9502			
					7.54	RAMP 2 FR IS 95 TO CO 127			
					7.64	RP 9504			
					7.64	RAMP 4 FR MD 5 TO IS 95			
					7.86	INTERSTATE MILE MARKER 8.0			
					8.22	CO 127			
					8.22	AUTH RD			
					8.22	STRUC #16163			
					8.25	VARIABLE MESSAGE SIGN #318 (SB/L)			
					8.75	RP 9506			
					8.75	RAMP 6 FR IS 95 TO MD 337			
					8.79	RP 9508			
					8.79	RAMP 8 FR CO 81 TO IS 95			
					8.85	INTERSTATE MILE MARKER 9.0			
					9.07	CO 81			
					9.07	SUITLAND RD			
					9.07	STRUC #16162			
					9.07	EXIT #9			
					9.66	RP 9507			
					9.66	RAMP 7 FR IS 95 TO CO 483			
					9.69	CO 483			165,325
					9.69	FORESTVILLE RD			
					9.69	STRUC #16161			
					9.83	RP 9504			
					9.83	RAMP 4 FR MD 377 TO IS 95			
					9.99	GV 119			
					9.99	SUITLAND PKWY			
					9.99	STRUC #16160			
					10.50	RP 9504			
					10.50	RAMP 4 FR IS 95 TO MD 4			
					10.53	RP 9506			
					10.53	RAMP 6 FR MD 4 TO IS 95			
					10.70	RP 9505			
					10.70	RAMP 5 FR IS 95 TO MD 4			
					10.75	RP 9503			
					10.75	RAMP 3 FR MD 4 TO IS 95			
					10.78	MD 4			165,213
					10.78	PENNSYLVANIA AVE			
					10.78	STRUC #16159			
					10.78	EXIT #11			
					10.81	RP 9507			
					10.81	RAMP 7 FR MD 4 TO IS 95			
					10.82	RP 9501			
					10.82	RAMP 1 FR IS 95 TO MD 4			
					10.87	INTERSTATE MILE MARKER 11.0			

* A,B = UNIMPROVED; C = GRADED & DRAINED; D,E = SOIL, GRAVEL, STONE; F,G = LOW TYPE BITUMINOUS;
H,I = HIGH TYPE BITUMINOUS; J = CONCRETE; K = BRICK; L = BLOCK

PAGE..... 13

STATE HIGHWAY ADMINISTRATION OF MARYLAND
HIGHWAY INFORMATION SERVICES DIVISION

DATA SUPPORT GROUP

STATE HIGHWAY LOCATION REFERENCE

ROUTE NUMBER.....IS 95
INVENTORY DIRECTION.....NORTH
NAME: CAPITAL BELTWAY

CONTINUED

COUNTY-PRINCE GEORGES
SHA DISTRICT.....3
DATE.....12/31/98

SYSTEMSTATE..... FUNCTIONAL CLASS HWY ACCESS CONTROL MILEPOINT MILEPOINT DESCRIPTION MARKED SURFACE DATE

PRIMARY R URB-INTERSTATE DIVIDED FULL 10.95 RP 9508 RAMP 8 FR IS 95 TO MD 4 8 961 165,213

11.82 RP 9502 RAMP 2 FR MD 4 TO IS 95
12.20 CO 89 D'ARCY RD
12.20 STRUC #16158
12.77 INTERSTATE MILE MARKER 13.0
13.14 RITCHIE MARLBORO RD
13.14 CO 974

13.14 STRUC #16157
13.76 ATR STATION #0043 (CHART)
13.86 INTERSTATE MILE MARKER 14.0
14.53 STRUC #16156 SOUTHWEST BRANCH
14.56 RP 9504 RAMP 4 FR IS 95 TO MD 214
14.56 RP 9506 RAMP 6 FR MD 214 TO IS 95
14.72 RP 9505 RAMP 5 FR IS 95 TO MD 214
14.73 RP 9503 RAMP 3 FR MD 214 TO IS 95

14.78 MD 214 CENTRAL AVE
14.78 STRUC #16153
14.78 EXIT #15
14.83 RP 9507 RAMP 7 FR MD 214 TO IS 95
14.84 RP 9501 RAMP 1 FR IS 95 TO MD 214

14.86 INTERSTATE MILE MARKER 15.0
15.00 RP 9508 RAMP 8 FR IS 95 TO MD 214
15.01 RP 9502 RAMP 2 FR MD 214 TO IS 95
15.69 RP 9506 RAMP 6 FR ARENA DR TO IS 95
15.79 INTERSTATE MILE MARKER 16.0

16.00 RP 9508 RAMP 8 FR IS 95 TO ARENA DR
16.31 RP 9504 RAMP 4 FR IS 95 TO MD 202
16.33 RP 9506 RAMP 6 FR MD 202 TO IS 95
16.51 RP 9503 RAMP 3 FR MD 202 TO IS 95
16.51 RP 9505 RAMP 5 FR IS 95 TO MD 202

16.56 MD 202 LARGO RD
16.56 STRUC #16150
16.56 EXIT #17
16.61 RP 9501 RAMP 1 FR IS 95 TO MD 202
16.67 INTERSTATE MILE MARKER 17.0

16.75 RP 9508 RAMP 8 FR IS 95 TO MD 202
16.79 RP 9502 RAMP 2 FR MD 202 TO IS 95
17.33 IN CORP LMTS GLENARDEEN
17.49 MU 140 GLENARDEEN PKWY
17.49 STRUC #16149
17.64 OUT CORP LMTS GLENARDEEN

17.80 INTERSTATE MILE MARKER 18.0

R
U

* A,B = UNIMPROVED; C = GRADED & DRAINED; D,E = SOIL, GRAVEL, STONE; F,G = LOW TYPE BITUMINOUS; H,I = HIGH TYPE BITUMINOUS; J = CONCRETE; K = BRICK; L = BLOCK

200,025

174,325

STATE HIGHWAY ADMINISTRATION OF MARYLAND
HIGHWAY INFORMATION SERVICES DIVISION
DATA SUPPORT GROUP

PAGE..... 15

STATE HIGHWAY LOCATION REFERENCE

ROUTE NUMBER.....IS 95 CONTINUED
INVENTORY DIRECTION....NORTH
NAME: CAPITAL BELTWAY

COUNTY-PRINCE GEORGES
SHA DISTRICT.....3
DATE.....12/31/98

SYSTEM	FUNCTIONAL CLASS	HWY TYPE	ACCESS CONTRL	MILEPOINT	MILEPOINT	DESCRIPTION	MARKED LANES	SURFACE WIDTH/TYP*	AADT
PRIMARY	R	URB-INTERSTATE	DIVIDED FULL	17.90	CO 65	ARDWICK-ARDMORE RD	8	96I	200,025
				17.90		STRUC #16148			
				18.11	MD 704	MARTIN LUTHER KING JR HWY			
				18.11		STRUC #16147			
				18.22	RP 9507	RAMP 7 FR IS 595 TO IS 95			
				18.30	RP 9504	RAMP 4 FR IS 95 TO IS 595			
				18.46	RP 9503	RAMP 3 FR US 50 TO IS 95			
				18.46		STRUC #16225			
				18.49	RP 9505	RAMP 5 FR IS 95 TO IS 595			
				18.49		STRUC #16223			
				18.54	IS 595	JOHN HANSON HWY			205,525
				18.54		STRUC #16146			
				18.54		EXIT #19			
				18.58	RP 9501	RAMP 1 FR IS 95 TO IS 595			
				18.66	RP 9507	RAMP 7 FR IS 595 TO IS 95			
				18.66		STRUC #16227			
				18.78	RP 9508	RAMP 8 FR IS 95 TO IS 595			
				18.82		INTERSTATE MILE MARKER 19.0			
				19.00	RP 9503	RAMP 3 FR US 50 TO IS 95			
				19.04	RP 9505	RAMP 5 FR IS 95 TO IS 595			
				19.05	RP 9509	RAMP 9 FR IS 595 TO MD 950			
				19.05		STRUC #16226			
				19.41		R/R #ATK 529 591 W			
				19.41		STRUC #16145			
				19.51	RP 9504	RAMP 4 FR IS 95 TO MD 450			
				19.59	MD 450	ANNAPOLIS RD			
				19.59		STRUC #16144			
				19.59		EXIT #20			
				19.63	RP 9507	RAMP 7 FR MD 450 TO IS 95			
				19.68	RP 9501	RAMP 1 FR IS 95 TO MD 450			
U				19.82	RP 9502	RAMP 2 FR MD 450 TO IS 95			
				19.82	RP 9508	RAMP 8 FR IS 95 TO MD 450			
				19.82		INTERSTATE MILE MARKER 20.0			
				19.82		IN CORP LMTS NEW CARROLLTON			
				20.02		VARIABLE MESSAGE SIGN #321 (NB/L)			
R				20.15		OUT CORP LMTS NEW CARROLLTON			
				20.84		INTERSTATE MILE MARKER 21.0			
				20.93		ATR STATION #0055 (CHART)			
				20.97	CO 42	GOODLUCK RD			
				20.97		STRUC #16143			
U				21.74		IN CORP LMTS GREENBELT			
				21.82		INTERSTATE MILE MARKER 22.0			

* A,B = UNIMPROVED; C = GRADED & DRAINED; D,E = SOIL, GRAVEL, STONE; F,G = LOW TYPE BITUMINOUS;
H,I = HIGH TYPE BITUMINOUS; J = CONCRETE; K = BRICK; L = BLOCK

PAGE..... 15

STATE HIGHWAY ADMINISTRATION OF MARYLAND
HIGHWAY INFORMATION SERVICES DIVISION

DATA SUPPORT GROUP

STATE HIGHWAY LOCATION REFERENCE

ROUTE NUMBER.....IS 95

INVENTORY DIRECTION.....NORTH

NAME: CAPITAL BELTWAY

CONTINUED

COUNTY-PRINCE GEORGES
SHA DISTRICT.....3
DATE.....12/31/98

SYSTEM HWY ACCESS MARKED SURFACE
.....STATE..... FUNCTIONAL CLASS TYPE CONTRL MILEPOINT MILEPOINT DESCRIPTION LANES WIDTH/TYPE* AADT

PRIMARY U URB-INTERSTATE DIVIDED FULL 21.88 RP 9506 RAMP 6 FR MD 295 TO IS 95

205,525 8 961 21.89 RP 9504 RAMP 4 FR IS 95 TO MD 295

22.05 RP 9505 RAMP 5 FR IS 95 TO MD 295

22.09 RP 9503 RAMP 3 FR MD 295 TO IS 95

22.12 MD 295 BALTIMORE WASHINGTON PKWY

22.12 STRUC #16142

22.12 EXIT #22

22.15 RP 9507 RAMP 7 FR MD 295 TO IS 95

22.18 RP 9501 RAMP 1 FR IS 95 TO MD 295

22.34 RP 9508 RAMP 8 FR IS 95 TO MD 295

22.34 RP 9502 RAMP 2 FR MD 295 TO IS 95

22.46 MD 193 GREENBELT RD

22.46 STRUC #16141

22.76 INTERSTATE MILE MARKER 23.0

22.79 RP 9504 RAMP 4 FR MD 201 TO IS 95

22.79 RP 9502 RAMP 2 FR IS 95 TO MD 201

23.01 RP 9501 RAMP 1 FR MD 201 TO IS 95

23.04 MD 201 KENILWORTH AVE

23.04 STRUC #16140

23.04 EXIT #23

23.08 RP 9505 RAMP 5 FR MD 201 TO IS 95

23.28 RP 9506 RAMP 6 FR IS 95 TO MD 201

23.28 RP 9508 RAMP 8 FR MD 201 TO IS 95

23.36 STRUC #16138 INDIAN CREEK

23.63 MU 40 CHERRYWOOD LA

23.75 INTERSTATE MILE MARKER 24.0

23.78 STRUC #16137 INDIAN CREEK

23.92 OUT CORP LMTS GREENBELT

24.16 STRUC #16136 CSX R/R

24.41 IN CORP LMTS COLLEGE PARK

24.85 CO1291 RHODE ISLAND AVE

24.85 STRUC #16135

24.95 RP 9507 RAMP 7 FR IS 95 TO US 1

24.96 RP 9510 COLLECTOR B

25.14 RP 9501 RAMP 1 FR US 1 TO IS 95

25.19 BALTIMORE AVE

25.19 STRUC #16134

25.19 EXIT #25

25.19 OUT CORP LMTS COLLEGE PARK

25.24 RP 9508 RAMP 8 FR US 1 TO IS 95

25.45 RP 9508 RAMP 8 FR US 1 TO IS 95

25.49

* A,B = UNIMPROVED; C = GRADED & DRAINED; D,E = SOIL, GRAVEL, STONE; F,G = LOW TYPE BITUMINOUS; H,I = HIGH TYPE BITUMINOUS; J = CONCRETE; K = BRICK; L = BLOCK

210,325

1081 9
1201 10

210,425

207,825

205,525

STATE HIGHWAY ADMINISTRATION OF MARYLAND
HIGHWAY INFORMATION SERVICES DIVISION
DATA SUPPORT GROUP

PAGE..... 17

STATE HIGHWAY LOCATION REFERENCE

ROUTE NUMBER.....IS 95 CONTINUED
INVENTORY DIRECTION....NORTH
NAME: CAPITAL BELTWAY

COUNTY-PRINCE GEORGES
SHA DISTRICT.....3
DATE.....12/31/98

SYSTEM	FUNCTIONAL CLASS	HWY TYPE	ACCESS CONTRL	MILEPOINT	MILEPOINT DESCRIPTION	MARKED LANES	SURFACE WIDTH/TYPE*	AADT
PRIMARY	R	URB-INTERSTATE	DIVIDED FULL	25.75		11	132I	210,325
				25.96	IS 495 CAPITAL BELTWAY	8	96I	
				25.96	CO 14 CHERRY HILL RD			
				25.96	STRUC #16132 & #16175			
				26.11	IS 495 CAPITAL BELTWAY	5	60I	168,025
NAME: NO NAME				26.11				
				26.11	STRUC #16176			
				26.11	EXIT #27			
				26.31	RP 9507 RAMP 7 FR IS 95 TO IS 95X			
				26.63	RP 9507 RAMP 7 FR IS 95 TO IS 95X			
				26.71	IS 95X NO NAME			
				26.78	IS 95X NO NAME	9	108J	
				26.94		8	96J	
				27.09	CO 14 CHERRY HILL RD			
				27.09	STRUC #16044			
				27.70	INTERSTATE MILE MARKER 28.0			
				28.03	RP 9506 RAMP 6 FR MD 212 TO IS 95			
				28.03	VARIABLE MESSAGE SIGN #319 (SB/L)			
				28.11	RP 9509 COLLECTOR D			
				28.30	STRUC #16040 LITTLE PAINT BRANCH			
				28.33	RP 9505 RAMP 5 FR IS 95 TO MD 212			
				28.54	MD 212 POWDER MILL RD			163,825
				28.54	STRUC #16205			
				28.54	EXIT #29			
				28.55	RP 9507 RAMP 7 FR MD 212 TO IS 95			
				28.77	STRUC #16204 LITTLE PAINT BRANCH			
				28.81	RP 9508 RAMP 8 FR IS 95 TO MD 212			
				29.20	RP 9509 COLLECTOR D			
				29.40	CO 2 OLD GUNPOWDER RD			
				29.40	STRUC #16203			
				29.70	INTERSTATE MILE MARKER 30.0			
				29.92	STRUC #16194 INDIAN CREEK			
				30.58	INTERSTATE MILE MARKER 31.0			
				31.59	CO 8 VAN DUSEN RD			
				31.59	STRUC #16195			
				31.69	INTERSTATE MILE MARKER 32.0			
				31.79	RP 9507 RAMP 7 FR MD 198 TO IS 95			
				32.16	RP 9504 RAMP 4 FR IS 95 TO MD 198			
				32.27	RP 9506 RAMP 6 FR MD 198 TO IS 95			
				32.38	RP 9507 RAMP 7 FR MD 198 TO IS 95			
				32.38	STRUC #16202			
				32.49	RP 9509 COLLECTOR D			

* A,B = UNIMPROVED; C = GRADED & DRAINED; D,E = SOIL, GRAVEL, STONE; F,G = LOW TYPE BITUMINOUS;
H,I = HIGH TYPE BITUMINOUS; J = CONCRETE; K = BRICK; L = BLOCK

PAGE..... 17

STATE HIGHWAY ADMINISTRATION OF MARYLAND
HIGHWAY INFORMATION SERVICES DIVISION
DATA SUPPORT GROUP

STATE HIGHWAY LOCATION REFERENCE

CONTINUED

ROUTE NUMBER.....IS 95
INVENTORY DIRECTION.....NORTH

COUNTY-PRINCE GEORGES
SHA DISTRICT.....3
DATE.....12/31/98

SYSTEM STATE..... FUNCTIONAL CLASS HWY ACCESS MILEPOINT MILEPOINT DESCRIPTION LANES WIDTH/TYPE* MARKED SURFACE ADT

ROUTE NUMBER	INVENTORY DIRECTION	CLASS	HWY	ACCESS	MILEPOINT	MILEPOINT	DESCRIPTION	LANES	WIDTH/TYPE*	MARKED SURFACE	ADT
95	NORTH	URB-INTERSTATE	R	FULL	32.70	MD 198	SANDY SPRING RD	8	96J		162,225
					32.70		STRUC #16200				
					32.70		EXIT #33				
					32.70	9505	RAMP 5 FR IS 95 TO MD 198				
					32.79	9508	IN CORP LMTS LAUREL				
					32.97	9508	RAMP 8 FR IS 95 TO MD 198				
					33.43	9509	COLLECTOR D				
					33.58		VARIABLE MESSAGE SIGN #320 (SB/L)				
					33.67		INTERSTATE MILE MARKER 34.0				
					33.69		OUT CORP LMTS LAUREL				
					33.77	CO 3	BROOKLYN BRIDGE RD				
					33.77		STRUC #16199				
					34.10		STRUC #16197 PATUXENT RIVER				
					34.10		HOWARD CO/L				

ROUTE NUMBER.....IS 95X
INVENTORY DIRECTION.....NORTH
NAME: NO NAME

PRIMARY R URB-INTERSTATE DIVIDED FULL

0.00 ENT PARK & RIDE

0.00 RAMP 6 FR RAMP 3 TO IS 95X

0.00 RAMP 4 FR IS 95X TO RAMP 10

0.10 RAMP 3 FR IS 495 TO IS 95X

0.10 RAMP 3 FR IS 495 TO IS 95X

0.15 RAMP 5 FR IS 95X TO IS 495

0.15 RAMP 3 FR IS 495 TO IS 95X

0.25 CAPITAL BELTWAY

0.25 CAPITAL BELTWAY

0.28 STRUC #16122

0.39 IS 495 (WB/L)

0.39 STRUC #16123

0.41 STRUC #16127

0.44 RAMP 7 FR IS 95 TO IS 95X

0.52 NO NAME (SB/L)

0.52 STRUC #16176

0.60 RAMP 7 FR IS 95 TO IS 95X

0.60 STRUC #16129

0.83 RAMP 8 FR IS 95 TO IS 95X

STATE HIGHWAY ADMINISTRATION OF MARYLAND
HIGHWAY INFORMATION SERVICES DIVISION
DATA SUPPORT GROUP

PAGE..... 19

STATE HIGHWAY LOCATION REFERENCE

ROUTE NUMBER.....IS 95X CONTINUED
INVENTORY DIRECTION...NORTH
NAME: NO NAME

COUNTY-PRINCE GEORGES
SHA DISTRICT.....3
DATE.....12/31/98

SYSTEM	FUNCTIONAL CLASS	HWY TYPE	ACCESS CONTRL	MILEPOINT	MILEPOINT DESCRIPTION	MARKED LANES	SURFACE WIDTH/TYPE*	AADT
PRIMARY	R	URB-INTERSTATE	DIVIDED FULL	0.96 IS 95	NO NAME	3	36J	1,325
				0.96	EXIT #27			

ROUTE NUMBER.....MD 193
INVENTORY DIRECTION...EAST
NAME: UNIVERSITY BLVD

SECONDARY	R	URB-OTHER PRIN ART	DIVIDED NONE	0.00	MONTGOMERY CO/L	6	68I	38,875
				0.01	SPEED LIMIT 35 MPH			
				0.33 MD 650	NEW HAMPSHIRE AVE			46,650
				0.81		5	60I	
				0.91 MD 212	RIGGS RD			36,425
				0.94		6	68I	
				1.35 CO 680	23RD AVE			
				1.53		5	58I	
				1.63		4	48I	33,275
				1.69	SPEED LIMIT 40 MPH			
				1.74	STRUC #16018 NORTHWEST BRANCH			
				2.11 MD 193B	CAMPUS DR			
	U			2.17	IN CORP LMTS COLLEGE PARK			
				2.22 CO 232	ADELPHI RD			28,375
				2.48	SPEED LIMIT 45 MPH			
	R			3.17	OUT CORP LMTS COLLEGE PARK			
				3.44 CO 230	METZEROTT RD			46,300
				3.82	STRUC #16256 PAINT BRANCH			
				3.89	SPEED LIMIT 40 MPH			
	U			3.94	IN CORP LMTS COLLEGE PARK			
				3.94	STRUC #16019 PAINT BRANCH			
				3.99 RP100106	RAMP 6 FR MD 193 TO US 1			
				4.00 RP100108	RAMP 8 FR US 1 TO MD 193			
				4.09 US 1	BALTIMORE AVE			35,425
				4.09	STRUC #16003			
				4.12 RP100101	RAMP 1 FR US 1 TO MD 193			
				4.17 MD 193C	NO NAME			
				4.20 RP100102	RAMP 2 FR MD 193 TO US 1			
				4.23 MD 193D	NO NAME	5	58I	
				4.44 CO1291	RHODE ISLAND AVE			
				4.62 MD 430	GREENBELT RD	6	68I	
NAME: GREENBELT RD				4.62				
				4.74	OUT CORP LMTS COLLEGE PARK			

* A,B = UNIMPROVED; C = GRADED & DRAINED; D,E = SOIL, GRAVEL, STONE; F,G = LOW TYPE BITUMINOUS;
H,I = HIGH TYPE BITUMINOUS; J = CONCRETE; K = BRICK; L = BLOCK

PAGE..... 19

STATE HIGHWAY ADMINISTRATION OF MARYLAND

HIGHWAY INFORMATION SERVICES DIVISION

DATA SUPPORT GROUP

STATE HIGHWAY LOCATION REFERENCE

ROUTE NUMBER.....MD 193
 INVENTORY DIRECTION.....EAST
 NAME: GREENBELT RD

CONTINUED

COUNTY-PRINCE GEORGES
 SHA DISTRICT.....3
 DATE.....12/31/98

SYSTEM HWY ACCESS CONTROL MILEPOINT MILEPOINT DESCRIPTION LANES WIDTH/TYPE* MARKED SURFACE
 SECONDARY U URB-OTHER PRIN ART DIVIDED NONE

4.74 IN CORP LMTS BERWYN HEIGHTS R/R #CSX 140 901 H 4.74

4.74 STRUC #16070 4.74

5.18 MU 600 5.18 60TH AVE 5.18

5.18 CHERRYWOOD LA 5.18 MU 40 5.18

5.64 OUT CORP LMTS BERWYN HEIGHTS 5.64

5.64 IN CORP LMTS GREENBELT 5.64

5.76 RAMP 6 FR MD 193 TO RAMP 7 5.76

5.79 RAMP 8 FR RAMP 5 TO MD 193 5.79

5.80 RAMP 7 FR MD 193 TO MD 201 5.80

5.80 RAMP 5 FR MD 201 TO MD 193 5.80

5.83 MD 201 5.83 KENILWORTH AVE 5.83

5.86 RAMP 1 FR MD 201 TO MD 193 5.86

5.87 RAMP 4 FR RAMP 1 TO MD 193 5.87

5.93 RAMP 3 FR MD 193 TO RAMP 2 5.93

5.93 RAMP 4 FR MD 193 TO RAMP 2 5.93

5.98 RAMP 2 FR MD 193 TO MD 201 5.98

6.22 RAMP 2 FR MD 193 TO RAMP 8 6.22

6.31 RAMP 10 FR MD 193 TO RAMP 8 6.31

6.41 CAPITAL BELTWAY STRUC #16141 6.41

6.71 ENT NAT GUARD ARMORY MD 968 6.71

6.74 NO NAME MD 193AD 6.74

6.82 MD 193A SOUTH WAY MD 193A 6.82

6.85 NO NAME MD 193AA 6.85

6.88 BALTIMORE WASHINGTON PKWY MD 295 6.88

6.88 STRUC # FHH09 6.88

35,425

681 6

IN CORP LMTS BERWYN HEIGHTS

4.74

4.74

40,675

861 7

STRUC #16222

5.83

5.83

38,125

721 6

RAMP 10 FR MD 193 TO RAMP 8

6.31

6.31

34,900

601 5

OUT CORP LMTS GREENBELT

7.83

7.83

35,850

481 4

CIPRIANO RD

8.31

8.31

NAME: GLENN DALE BLVD

* A,B = UNIMPROVED; C = GRADED & DRAINED; D,E = SOIL, GRAVEL, STONE; F,G = LOW TYPE BITUMINOUS; H,I = HIGH TYPE BITUMINOUS; J = CONCRETE; K = BRICK; L = BLOCK

STATE HIGHWAY ADMINISTRATION OF MARYLAND
HIGHWAY INFORMATION SERVICES DIVISION
DATA SUPPORT GROUP

STATE HIGHWAY LOCATION REFERENCE

ROUTE NUMBER.....MD 193 CONTINUED
INVENTORY DIRECTION....EAST
NAME: ENTERPRISE RD

COUNTY-PRINCE GEORGES
SHA DISTRICT.....3
DATE.....12/31/98

SYSTEM	FUNCTIONAL CLASS	HWY TYPE	ACCESS CONTRL	MILEPOINT	MILEPOINT DESCRIPTION	MARKED LANES	SURFACE WIDTH/TYPE*	AADT
SECONDARY R	URB-OTHER PRIN ART	DIVIDED	NONE	11.04		4	48I	15,225
	URB-MINOR ARTERIAL			12.74	MD 450 ANNAPOLIS RD			13,575
NAME: ENTERPRISE RD		UNDIVIDED		12.74		2	44I	
				12.92		2	24I	
		DIVIDED		13.57	MD 953 GLENN DALE RD			20,450
				13.71		2	28I	
				13.92	IS 595 JOHN HANSON HWY			
				13.92	STRUC #16089			
		UNDIVIDED		13.98	MD 974 SONDBERG LA			
				14.16		2	24I	
				15.59		3	46I	
				15.69	CO 64 LOTTSFORD RD			
				15.73		2	24I	
				16.57		2	36I	
				16.79	SPEED LIMIT 40 MPH			
				16.80		2	24I	
		DIVIDED		16.87		3	36I	
				17.14		4	48I	
				17.26	STRUC #16075 NORTHEAST BRANCH			
NAME: WATKINS PARK DR				17.31	MD 214 CENTRAL AVE	4	54I	18,575
				17.31				
				17.44		4	64I	
				17.51		4	48I	
		UNDIVIDED		17.53	SPEED LIMIT 35 MPH			
				17.89		2	24I	
				18.36		2	20I	
				19.10	CO 101 OAKGROVE RD			11,625
				19.42		2	34I	
				19.45	MD 202 LARGO RD			

ROUTE NUMBER.....MD 193A
INVENTORY DIRECTION....EAST
NAME: SOUTH WAY

SECONDARY U	URB-COLLECTOR	DIVIDED	NONE	0.00	MD 193 GREENBELT RD	3	40I	7,699
				0.04	MD 193AD NO NAME			
				0.06	MD 193AA NO NAME	4	48I	
				0.15	RP229508 RAMP 8 FR MD 295 TO MD 193 A			
				0.15	RP229507 RAMP 7 FR MD 193 A TO MD 295			

* A,B = UNIMPROVED; C = GRADED & DRAINED; D,E = SOIL, GRAVEL, STONE; F,G = LOW TYPE BITUMINOUS;
H,I = HIGH TYPE BITUMINOUS; J = CONCRETE; K = BRICK; L = BLOCK

STATE HIGHWAY ADMINISTRATION OF MARYLAND
HIGHWAY INFORMATION SERVICES DIVISION
DATA SUPPORT GROUP

STATE HIGHWAY LOCATION REFERENCE

ROUTE NUMBER.....MD 193A
INVENTORY DIRECTION.....EAST
NAME: SOUTH WAY
COUNTY-PRINCE GEORGES
SHA DISTRICT.....3
DATE.....12/31/98
SYSTEM
HWY ACCESS
TYPE CONTROL MILEPOINT MILEPOINT DESCRIPTION LANES WIDTH/TYPE* MARKED SURFACE
ADDT

SECONDARY U URB-COLLECTOR DIVIDED NONE 0.22 0.23 MU 470 SPEED LIMIT 30 MPH SOUTH WAY (AHEAD) 4 481 7,699

ROUTE NUMBER.....MD 193AA
INVENTORY DIRECTION.....NORTH
NAME: NO NAME

SECONDARY U URB-LOCAL UNDIVED NONE 0.00 0.06 MD 193A GREENBELT RD SOUTH WAY 1 201

ROUTE NUMBER.....MD 193AD
INVENTORY DIRECTION.....SOUTH
NAME: NO NAME

SECONDARY U URB-LOCAL UNDIVED NONE 0.00 0.09 MD 193A SOUTH WAY GREENBELT RD 1 201

ROUTE NUMBER.....MD 193B
INVENTORY DIRECTION.....EAST
NAME: CAMPUS DR

SECONDARY R URB-LOCAL DIVIDED NONE 0.00 0.11 MD 193 CO 232 UNIVERSITY BLVD ADELPHI RD 4 481

ROUTE NUMBER.....MD 193C
INVENTORY DIRECTION.....SOUTH
NAME: NO NAME

SECONDARY U URB-LOCAL UNDIVED NONE 0.00 0.17 MD 193E NO NAME GREENBELT RD 2 281
UNIVERSITY BLVD 2 301 999

* A,B = UNIMPROVED; C = GRADED & DRAINED; D,E = SOIL, GRAVEL, STONE; F,G = LOW TYPE BITUMINOUS; H,I = HIGH TYPE BITUMINOUS; J = CONCRETE; K = BRICK; L = BLOCK

STATE HIGHWAY ADMINISTRATION OF MARYLAND
HIGHWAY INFORMATION SERVICES DIVISION
DATA SUPPORT GROUP

PAGE..... 23

STATE HIGHWAY LOCATION REFERENCE

ROUTE NUMBER.....MD 193D
INVENTORY DIRECTION...NORTH
NAME: NO NAME

COUNTY-PRINCE GEORGES
SHA DISTRICT.....3
DATE.....12/31/98

SYSTEM	FUNCTIONAL CLASS	HWY TYPE	ACCESS CONTRL	MILEPOINT	MILEPOINT DESCRIPTION	MARKED LANES	SURFACE WIDTH/TYPE*	AADT
SECONDARY U	URB-LOCAL	UNDIVIDED	NONE	0.00 MD 430	GREENBELT RD	2	27I	999
				0.14		2	36I	
				0.17 MD 193	UNIVERSITY BLVD			

ROUTE NUMBER.....MD 193E
INVENTORY DIRECTION...SOUTH
NAME: NO NAME

SECONDARY U	URB-LOCAL	UNDIVIDED	NONE	0.00 MD 193C	NO NAME	2	27I	999
				0.03 MD 430	GREENBELT RD			

ROUTE NUMBER.....MD 197
INVENTORY DIRECTION...NORTH
NAME: COLLINGTON RD

SECONDARY U	URB-OTHER PRIN ART	DIVIDED	NONE	0.00 US 301	CRAIN HWY	4	48I	15,275
R				0.23	OUT CORP LMTS BOWIE			
				0.23	SPEED LIMIT 45 MPH			
				0.33 CO 73	MITCHELLVILLE RD	5	60I	
U				0.43	IN CORP LMTS BOWIE	6	80I	
				0.72		6	72I	
				1.36 RP 59506	RAMP 6 FR IS 595 TO MD 197	5	60I	
				1.38 RP 59504	RAMP 4 FROM MD 196 TO MD 595			
				1.53 RP 59503	RAMP 3 FR RAMP 6 TO MD 197			
				1.60 RP 59505	RAMP 5 FR MD 197 TO IS 595			
				1.65 IS 595	JOHN HANSON HWY			27,650
				1.65 RP 59505	RAMP 5 FR MD 197 TO IS 595			
				1.65 RP 59501	RAMP 1 FR MD 197 TO IS 595			
				1.65	STRUC #16086			
				1.65	EXIT #11			
				1.69 RP 59501	RAMP 1 FR MD 197 TO IS 595			
				1.78 RP 59507	RAMP 7 FR RAMP 2 TO MD 197	4	48I	
				1.80 RP 59502	RAMP 2 FR IS 595 TO MD 197			
				1.81 RP 59508	RAMP 8 FR MD 197 TO IS 595			
				1.90 MU1140	KENHILL DR			
				1.97		3	40I	
		UNDIVIDED		2.05		2	24I	
		DIVIDED		2.08				

* A,B = UNIMPROVED; C = GRADED & DRAINED; D,E = SOIL, GRAVEL, STONE; F,G = LOW TYPE BITUMINOUS;
H,I = HIGH TYPE BITUMINOUS; J = CONCRETE; K = BRICK; L = BLOCK

PAGE..... 23

STATE HIGHWAY ADMINISTRATION OF MARYLAND
HIGHWAY INFORMATION SERVICES DIVISION
DATA SUPPORT GROUP

STATE HIGHWAY LOCATION REFERENCE

ROUTE NUMBER.....MD 197
INVENTORY DIRECTION.....NORTH
NAME: COLLINGTON RD

COUNTY-PRINCE GEORGES
SHA DISTRICT.....3
DATE.....12/31/98

SYSTEM STATE.....
FUNCTIONAL CLASS
TYPE
ACCESS CONTROL MILEPOINT MILEPOINT DESCRIPTION LANES WIDTH/TYPE* SURFACE AADT

SECONDARY U URB-OTHER PRIN ART UNDIVED NONE 2.26

2.29
2.37
DIVIDED
2.52
2.89
UNDIVED
3.02
3.08
3.08
3.87
MUI880
CO 415
OLD CHAPEL RD
MU3220
WHITEHALL DR
DIVIDED
5.00
5.17
5.38
5.39
5.76
CO 49
RACETRACK RD
JERICHO PARK RD
MD 197C
6.40
6.72
UNDIVED
7.77
7.92
CO5199
OLD LAUREL BOWIE RD
UNDIVED
11.53
11.63
RP229504
RAMP 4 ER MD 295 TO MD 197
3
361

361
4
481
ANNAPOLIS RD
MD 450
3.08
3.08
3.08
3.87
MUI880
MILLSTREAM DR
CO 415
OLD CHAPEL RD
MU3220
WHITEHALL DR
DIVIDED
5.00
5.17
5.38
5.39
5.76
CO 49
RACETRACK RD
JERICHO PARK RD
MD 197C
6.40
6.72
UNDIVED
7.77
7.92
CO5199
OLD LAUREL BOWIE RD
UNDIVED
11.53
11.63
RP229504
RAMP 4 ER MD 295 TO MD 197
3
361

27,650
241
2
SPEED LIMIT 40 MPH
DIVIDED
2.29
2.37
DIVIDED
2.52
2.89
UNDIVED
3.02
3.08
3.08
3.87
MUI880
CO 415
OLD CHAPEL RD
MU3220
WHITEHALL DR
DIVIDED
5.00
5.17
5.38
5.39
5.76
CO 49
RACETRACK RD
JERICHO PARK RD
MD 197C
6.40
6.72
UNDIVED
7.77
7.92
CO5199
OLD LAUREL BOWIE RD
UNDIVED
11.53
11.63
RP229504
RAMP 4 ER MD 295 TO MD 197
3
361

25,225
361
3
TULIP GROVE RD
MU3010
2.89
2.52
UNDIVED
3.02
3.08
3.08
3.87
MUI880
CO 415
OLD CHAPEL RD
MU3220
WHITEHALL DR
DIVIDED
5.00
5.17
5.38
5.39
5.76
CO 49
RACETRACK RD
JERICHO PARK RD
MD 197C
6.40
6.72
UNDIVED
7.77
7.92
CO5199
OLD LAUREL BOWIE RD
UNDIVED
11.53
11.63
RP229504
RAMP 4 ER MD 295 TO MD 197
3
361

21,325
481
4
OUT CORP LMTS BOWIE
STRUC #16021 HORSEPEN BRANCH
SPEED LIMIT 45 MPH
5.17
5.38
5.39
5.76
CO 49
RACETRACK RD
JERICHO PARK RD
MD 197C
6.40
6.72
UNDIVED
7.77
7.92
CO5199
OLD LAUREL BOWIE RD
UNDIVED
11.53
11.63
RP229504
RAMP 4 ER MD 295 TO MD 197
3
361

44,875
481
4
BALTIMORE WASHINGTON PKWY
STRUC # P FH06
RAMP 7 ER MD 197 TO RAMP 6
RP229507
11.93
11.95
RAMP 6 ER MD 197 TO MD 295
RP229506
12.08
12.09
RAMP 8 ER MD 295 TO MD 197
RP229508
12.12
12.28
MUIRKRIRK RD
CO 21
12.38
12.71
CO 70
MONTPELLIER RD
4
481
STRUC #16207 PATUXENT RIVER
12.74
12.79
STRUC #16206 CROW BRANCH
CO 6
13.07
CONTEE RD
5
481
5
601
30,100

44,875
481
4
BALTIMORE WASHINGTON PKWY
STRUC # P FH06
RAMP 7 ER MD 197 TO RAMP 6
RP229507
11.93
11.95
RAMP 6 ER MD 197 TO MD 295
RP229506
12.08
12.09
RAMP 8 ER MD 295 TO MD 197
RP229508
12.12
12.28
MUIRKRIRK RD
CO 21
12.38
12.71
CO 70
MONTPELLIER RD
4
481
STRUC #16207 PATUXENT RIVER
12.74
12.79
STRUC #16206 CROW BRANCH
CO 6
13.07
CONTEE RD
5
481
5
601
30,100

44,875
481
4
BALTIMORE WASHINGTON PKWY
STRUC # P FH06
RAMP 7 ER MD 197 TO RAMP 6
RP229507
11.93
11.95
RAMP 6 ER MD 197 TO MD 295
RP229506
12.08
12.09
RAMP 8 ER MD 295 TO MD 197
RP229508
12.12
12.28
MUIRKRIRK RD
CO 21
12.38
12.71
CO 70
MONTPELLIER RD
4
481
STRUC #16207 PATUXENT RIVER
12.74
12.79
STRUC #16206 CROW BRANCH
CO 6
13.07
CONTEE RD
5
481
5
601
30,100

44,875
481
4
BALTIMORE WASHINGTON PKWY
STRUC # P FH06
RAMP 7 ER MD 197 TO RAMP 6
RP229507
11.93
11.95
RAMP 6 ER MD 197 TO MD 295
RP229506
12.08
12.09
RAMP 8 ER MD 295 TO MD 197
RP229508
12.12
12.28
MUIRKRIRK RD
CO 21
12.38
12.71
CO 70
MONTPELLIER RD
4
481
STRUC #16207 PATUXENT RIVER
12.74
12.79
STRUC #16206 CROW BRANCH
CO 6
13.07
CONTEE RD
5
481
5
601
30,100

44,875
481
4
BALTIMORE WASHINGTON PKWY
STRUC # P FH06
RAMP 7 ER MD 197 TO RAMP 6
RP229507
11.93
11.95
RAMP 6 ER MD 197 TO MD 295
RP229506
12.08
12.09
RAMP 8 ER MD 295 TO MD 197
RP229508
12.12
12.28
MUIRKRIRK RD
CO 21
12.38
12.71
CO 70
MONTPELLIER RD
4
481
STRUC #16207 PATUXENT RIVER
12.74
12.79
STRUC #16206 CROW BRANCH
CO 6
13.07
CONTEE RD
5
481
5
601
30,100

44,875
481
4
BALTIMORE WASHINGTON PKWY
STRUC # P FH06
RAMP 7 ER MD 197 TO RAMP 6
RP229507
11.93
11.95
RAMP 6 ER MD 197 TO MD 295
RP229506
12.08
12.09
RAMP 8 ER MD 295 TO MD 197
RP229508
12.12
12.28
MUIRKRIRK RD
CO 21
12.38
12.71
CO 70
MONTPELLIER RD
4
481
STRUC #16207 PATUXENT RIVER
12.74
12.79
STRUC #16206 CROW BRANCH
CO 6
13.07
CONTEE RD
5
481
5
601
30,100

44,875
481
4
BALTIMORE WASHINGTON PKWY
STRUC # P FH06
RAMP 7 ER MD 197 TO RAMP 6
RP229507
11.93
11.95
RAMP 6 ER MD 197 TO MD 295
RP229506
12.08
12.09
RAMP 8 ER MD 295 TO MD 197
RP229508
12.12
12.28
MUIRKRIRK RD
CO 21
12.38
12.71
CO 70
MONTPELLIER RD
4
481
STRUC #16207 PATUXENT RIVER
12.74
12.79
STRUC #16206 CROW BRANCH
CO 6
13.07
CONTEE RD
5
481
5
601
30,100

44,875
481
4
BALTIMORE WASHINGTON PKWY
STRUC # P FH06
RAMP 7 ER MD 197 TO RAMP 6
RP229507
11.93
11.95
RAMP 6 ER MD 197 TO MD 295
RP229506
12.08
12.09
RAMP 8 ER MD 295 TO MD 197
RP229508
12.12
12.28
MUIRKRIRK RD
CO 21
12.38
12.71
CO 70
MONTPELLIER RD
4
481
STRUC #16207 PATUXENT RIVER
12.74
12.79
STRUC #16206 CROW BRANCH
CO 6
13.07
CONTEE RD
5
481
5
601
30,100

44,875
481
4
BALTIMORE WASHINGTON PKWY
STRUC # P FH06
RAMP 7 ER MD 197 TO RAMP 6
RP229507
11.93
11.95
RAMP 6 ER MD 197 TO MD 295
RP229506
12.08
12.09
RAMP 8 ER MD 295 TO MD 197
RP229508
12.12
12.28
MUIRKRIRK RD
CO 21
12.38
12.71
CO 70
MONTPELLIER RD
4
481
STRUC #16207 PATUXENT RIVER
12.74
12.79
STRUC #16206 CROW BRANCH
CO 6
13.07
CONTEE RD
5
481
5
601
30,100

44,875
481
4
BALTIMORE WASHINGTON PKWY
STRUC # P FH06
RAMP 7 ER MD 197 TO RAMP 6
RP229507
11.93
11.95
RAMP 6 ER MD 197 TO MD 295
RP229506
12.08
12.09
RAMP 8 ER MD 295 TO MD 197
RP229508
12.12
12.28
MUIRKRIRK RD
CO 21
12.38
12.71
CO 70
MONTPELLIER RD
4
481
STRUC #16207 PATUXENT RIVER
12.74
12.79
STRUC #16206 CROW BRANCH
CO 6
13.07
CONTEE RD
5
481
5
601
30,100

* A,B = UNIMPROVED; C = GRADED & DRAINED; D,E = SOIL,GRAVEL,STONE; F,G = LOW TYPE BITUMINOUS; H,I = HIGH TYPE BITUMINOUS; J = CONCRETE; K = BRICK; L = BLOCK

STATE HIGHWAY ADMINISTRATION OF MARYLAND
HIGHWAY INFORMATION SERVICES DIVISION
DATA SUPPORT GROUP

PAGE..... 25

STATE HIGHWAY LOCATION REFERENCE

ROUTE NUMBER.....MD 197 CONTINUED
INVENTORY DIRECTION....NORTH
NAME: LAUREL BOWIE RD

COUNTY-PRINCE GEORGES
SHA DISTRICT.....3
DATE.....12/31/98

SYSTEM	FUNCTIONAL CLASS	HWY TYPE	ACCESS	CONTRL	MILEPOINT	MILEPOINT DESCRIPTION	MARKED LANES	SURFACE WIDTH/TYPE*	AADT
SECONDARY R	URB-OTHER PRIN ART	DIVIDED	NONE		13.89	CO 7 CHERRY LA	5	60I	30,100
U					14.45	IN CORP LMTS LAUREL	4	60I	
					14.45	STRUC #16209 BEAR BRANCH			
					14.50		3	36I	
					14.64	MD 198 FORT MEADE RD			

ROUTE NUMBER.....MD 197C
INVENTORY DIRECTION....SOUTH
NAME: JERICHO PARK RD

SECONDARY R	URB-COLLECTOR	DIVIDED	NONE		0.00	CO4457 JERICHO PARK RD	4	44I	4,690
					0.09	MD 197 LAUREL BOWIE RD			

ROUTE NUMBER.....MD 198
INVENTORY DIRECTION....EAST
NAME: SANDY SPRING RD

SECONDARY R	URB-OTHER PRIN ART	DIVIDED	NONE		0.00	MONTGOMERY CO/L	4	48I	39,475
					0.04	SPEED LIMIT 45 MPH			
					0.24	CO 2 OLD GUNPOWDER RD			
					0.24	CO 1 BOND MILL RD			
					0.37		5	60I	
			PART		0.44				
					0.49		4	48I	
					0.75	RP 9506 RAMP 6 FR MD 198 TO IS 95			
					0.92	RP 9508 RAMP 8 FR IS 95 TO MD 198			
					1.04	RP 9505 RAMP 5 FR IS 95 TO MD 198			
					1.20	IS 95 NO NAME			30,950
					1.20	RP 9505 RAMP 5 FR IS 95 TO MD 198			
					1.20	STRUC #16200			
					1.20	EXIT #33			
					1.25	RP 9503 RAMP 3 FR MD 198 TO RAMP 9			
					1.31	RP 9501 RAMP 1 FR RAMP 9 TO MD 198			
U					1.46	IN CORP LMTS LAUREL			
					1.46	RP 9507 RAMP 7 FR MD 198 TO IS 95			
					1.46	STRUC #16201			
R					1.65	OUT CORP LMTS LAUREL			
					1.70	RP 9504 RAMP 4 FR IS 95 TO MD 198	5	60I	

* A,B = UNIMPROVED; C = GRADED & DRAINED; D,E = SOIL, GRAVEL, STONE; F,G = LOW TYPE BITUMINOUS;
H,I = HIGH TYPE BITUMINOUS; J = CONCRETE; K = BRICK; L = BLOCK

PAGE..... 25

STATE HIGHWAY ADMINISTRATION OF MARYLAND
HIGHWAY INFORMATION SERVICES DIVISION
DATA SUPPORT GROUP

STATE HIGHWAY LOCATION REFERENCE

CONTINUED

ROUTE NUMBER.....MD 198
INVENTORY DIRECTION.....EAST
NAME: SANDY SPRING RD

COUNTY-PRINCE GEORGES
SHA DISTRICT.....3
DATE.....12/31/98

SYSTEM ACCESS HWY ACCESS CONTROL MILEPOINT MILEPOINT DESCRIPTION LANES WIDTH/TYPE* AADT MARKED SURFACE

SECONDARY U URB-OTHER PRIN ART DIVIDED NONE 1.96 IN CORP LMTS LAUREL RP 9507 RAMP 7 FR MD 198 TO IS 95 1.97 701 5 30,950

2.20 841 7 761 6 MU 415 VAN DUSEN RD 2.23 2.29 SPEED LIMIT 35 MPH 2.29

2.35 OUT CORP LMTS LAUREL 2.72 IN CORP LMTS LAUREL 2.81 MU9090 NINTH ST 2.81

2.82 SPEED LIMIT 30 MPH 2.97 701 6 3.01 SEVENTH ST MD 216 3.05

3.13 FOURTH ST MU9040 3.24 641 6 3.40 US 1 (SB/L) WASHINGTON BLVD US 1 3.53

3.57 SECOND ST 3.53 521 4 3.64 SPEED LIMIT 45 MPH 3.64

3.65 R/R #CSX 140 894 A 3.67 621 5 3.67 STRUC #16077 3.67

3.93 LAUREL BOWIE RD MD 197 3.93 761 6 4.31 STRUC #16078 PATUXENT RIVER 4.31

4.31 ANNE ARUNDEL CO/L 4.31

ROUTE NUMBER.....MD 201
INVENTORY DIRECTION.....NORTH
NAME: KENILWORTH AVE

PRIMARY R URB-FRWY/EXPWY DIVIDED FULL 0.00 WASH DC LINE RP220102 RAMP 2 FR MD 965 TO MD 201 0.15

0.15 RAMP 5 FR MD 201 TO MD 965A 0.17 RP220105 SPEED LIMIT 35 MPH 0.15

0.31 STRUC #16028 0.31 STRUC #16028 BEAVERDAM CREEK 0.33

* A,B = UNIMPROVED; C = GRADED & DRAINED; D,E = SOIL,GRAVEL,STONE; F,G = LOW TYPE BITUMINOUS; H,I = HIGH TYPE BITUMINOUS; J = CONCRETE; K = BRICK; L = BLOCK

STATE HIGHWAY ADMINISTRATION OF MARYLAND
HIGHWAY INFORMATION SERVICES DIVISION
DATA SUPPORT GROUP

PAGE..... 27

STATE HIGHWAY LOCATION REFERENCE

ROUTE NUMBER.....MD 201 CONTINUED
INVENTORY DIRECTION...NORTH
NAME: KENILWORTH AVE

COUNTY-PRINCE GEORGES
SHA DISTRICT.....3
DATE.....12/31/98

SYSTEM	FUNCTIONAL CLASS	HWY TYPE	ACCESS CONTRL	MILEPOINT	MILEPOINT DESCRIPTION	MARKED LANES	SURFACE WIDTH/TYPE*	AADT
PRIMARY	R	URB-FRWY/EXPWY	DIVIDED FULL	0.34	R/R #ATK 529 588 N	6	68I	130,150
				0.36		5	60I	
				0.38	RP105006 RAMP 6 FR US 50 TO MD 201			
				0.38	RP105004 RAMP 4 FR MD 201 TO US 50			
				0.38	RP229502 RAMP 2 FR MD 201 TO MD 295			
				0.45	RP105005 RAMP 5 FR MD 201 TO US 50			
				0.46	RP105003 RAMP 3 FR US 50 TO MD 201			
SECONDARY		URB-OTHER PRIN ART		0.49	US 50 JOHN HANSON HWY			32,825
				0.49	STRUC #16027			
				0.51		4	48I	
				0.53	RP229505 RAMP 5 FR MD 295 TO MD 201			
				0.53	RP105007 RAMP 7 FR US 50 TO MD 201			
				0.59	RP105001 RAMP 1 FR MD 201 TO MD 459			
				0.59	RP229502 RAMP 2 FR MD 201 TO MD 295			
				0.59	STRUC #P FH16			
				0.68	RP105008 RAMP 8 FR MD 201 TO MD 459			
				0.82	MD 459 KENILWORTH AVE			
				0.94	R/R #CSX 140 265 M			
				0.94	STRUC #16026			
			NONE	1.12	MD 295 BALTIMORE WASHINGTON PKWY			37,375
				1.12	STRUC #P FH14			
				1.24	RP229508 RAMP 8 FR MD 201 TO MD 295			
				1.30	MD 769D 52ND AVE			
				1.36	MD 769C 52ND AVE	6	68I	
				1.68		5	60I	
U				1.88	IN CORP LMTS BLADENSBURG			
				1.94	MD 201A NO NAME			
				2.03	RP220106 RAMP 6 FR MD 450 TO MD 201	4	48I	
				2.07	RP220105 RAMP 5 FR MD 210 TO MD 450			
				2.12	MD 450 ANNAPOLIS RD			29,775
				2.12	STRUC #16025			
				2.23	MD 769C 48TH ST			
				2.40		5	60I	
				2.43	OUT CORP LMTS BLADENSBURG			
				2.43	IN CORP LMTS EDMONSTON			
				2.67	MU 20 BUCHANAN ST			
				2.87	MU 40 DECATUR ST			39,025
				2.87	CO 601 DECATUR ST			
R				3.01	OUT CORP LMTS EDMONSTON			
U				3.11	IN CORP LMTS RIVERDALE			
				3.16		4	48I	
				3.39		6	68I	

* A,B = UNIMPROVED; C = GRADED & DRAINED; D,E = SOIL, GRAVEL, STONE; F,G = LOW TYPE BITUMINOUS;
H,I = HIGH TYPE BITUMINOUS; J = CONCRETE; K = BRICK; L = BLOCK

PAGE..... 27

STATE HIGHWAY ADMINISTRATION OF MARYLAND
HIGHWAY INFORMATION SERVICES DIVISION
DATA SUPPORT GROUP

STATE HIGHWAY LOCATION REFERENCE

CONTINUED

ROUTE NUMBER.....MD 201
INVENTORY DIRECTION.....NORTH
NAME: KENILWORTH AVE

COUNTY-PRINCE GEORGES
SHA DISTRICT.....3
DATE.....12/31/98

SYSTEM MARKED SURFACE MILEPOINT DESCRIPTION LANES WIDTH/TYPE* ADT
STATE..... FUNCTIONAL CLASS HWY ACCESS CONTROL MILEPOINT MILEPOINT

SYSTEM	STATE	FUNCTIONAL CLASS	HWY	ACCESS	CONTROL	MILEPOINT	MILEPOINT	DESCRIPTION	LANES	WIDTH/TYPE*	ADT
SECONDARY U		URB-OTHER PRIN ART	DIVIDED	NONE		MU 227	3.80	RIVERDALE RD	6	681	39,025
		URB-FRWY/EXPWY				MD 410	3.90	STRUC #16024 NORTHEAST BRANCH			39,150
							3.92	EAST WEST HWY	5	581	
							4.12		5	601	
		PART					4.57	STRUC #16023 BRIER DITCH	4	481	
							4.68	OUT CORP LMTS RIVERDALE			
						CO 42	4.76	GOOD LUCK RD			
						CO3642	4.76	PAINT BRANCH PKWY			
							4.76	IN CORP LMTS GREENBELT			
							4.78	STRUC #16022 BRIER DITCH			
							4.82	SPEED LIMIT 40 MPH			
							5.16	SPEED LIMIT 50 MPH			
							6.00	OUT CORP LMTS GREENBELT			
						MU 105	6.13	PONTIAC ST	6	721	36,175
							6.26	IN CORP LMTS GREENBELT			
							6.39	RAMP 1 FR MD 201 TO MD 193			
						RP220101	6.42	RAMP 7 FR MD 193 TO MD 201	6	721	46,825
						RP220107	6.43	RAMP 193 TO MD 201			
						MD 193	6.64	GREENBELT RD			
							6.64	STRUC #16222			
						RP220102	6.81	RAMP 2 FR MD 193 TO MD 201			
						RP220105	6.83	RAMP 5 FR MD 201 TO MD 193			
							6.88	RAMP 4 FR MD 201 TO IS 95	5	601	
							6.92	RAMP 6 FR IS 95 TO MD 201			
						RP 9504	6.93	RAMP 3 FR RAMP 6 TO MD 201	4	481	
						RP 9503	7.02	RAMP 5 FR MD 201 TO IS 95			
						RP 9505	7.13	CAPITAL BELTWAY			
						IS 95	7.17	STRUC #16140			
							7.17	EXIT #23			
						RP 9501	7.20	RAMP 1 FR MD 201 TO IS 95			
						RP 9507	7.31	RAMP 7 FR RAMP 2 TO MD 201			
						RP 9502	7.37	RAMP 2 FR IS 95 TO MD 201			
						RP 9508	7.37	RAMP 8 FR MD 201 TO IS 95			
		NONE					7.45	CRESCENT DR			
						MU 70	7.45	ENT TO SHA DISTRICT #3 OFFICE			
							7.58	SPEED LIMIT 40 MPH			
						MU 40	7.86	CHERRYWOOD LA	2	241	
							7.86	OUT CORP LMTS GREENBELT			
							7.86	EDMONSTON AVE			
							7.86	UNDIVIDED			

* A,B = UNIMPROVED; C = GRADED & DRAINED; D,E = SOLI, GRAVEL, STONE; F,G = LOW TYPE BITUMINOUS; H,I = HIGH TYPE BITUMINOUS; J = CONCRETE; K = BRICK; L = BLOCK

STATE HIGHWAY ADMINISTRATION OF MARYLAND
HIGHWAY INFORMATION SERVICES DIVISION
DATA SUPPORT GROUP

PAGE..... 29

STATE HIGHWAY LOCATION REFERENCE

ROUTE NUMBER.....MD 201 CONTINUED
INVENTORY DIRECTION...NORTH
NAME: EDMONSTON AVE

COUNTY-PRINCE GEORGES
SHA DISTRICT.....3
DATE.....12/31/98

SYSTEM	FUNCTIONAL CLASS	HWY TYPE	ACCESS CONTRL	MILEPOINT	MILEPOINT DESCRIPTION	MARKED LANES	SURFACE WIDTH/TYPE*	AADT
SECONDARY R	URB-MINOR ARTERIAL	UNDIVIDED	NONE	8.27	STRUC #16111 BEAVER DAM CREEK	2	24I	33,675
				8.80 CO 20	SUNNYSIDE AVE			22,275
				9.40 CO 38	EDMONSTON AVE (AHEAD)			
				9.40 GV 6	POWDER MILL RD			
				9.40 MD 212	POWDER MILL RD			

ROUTE NUMBER.....MD 201A
INVENTORY DIRECTION...NORTH
NAME: NO NAME

SECONDARY U	URB-LOCAL	DIVIDED	NONE	0.00 MD 201	KENILWORTH AVE	2	40I	
				0.08 MD 769C	QUINCY ST/48TH ST			

ROUTE NUMBER.....MD 202
INVENTORY DIRECTION...NORTH
NAME: LARGO RD

SECONDARY R	URB-OTHER PRIN ART	UNDIVIDED	NONE	0.00 MD 725	MARLBORO PIKE	5	56I	15,850
				0.03	STRUC #16032 COLLINGTON BRANCH			
				0.08		3	36I	
				0.14	SPEED LIMIT 40 MPH			
				0.51		2	24I	
				1.01	SPEED LIMIT 50 MPH			
				2.93				20,200
		DIVIDED		4.35 MD 193	WATKINS PARK DR	2	34I	22,850
		UNDIVIDED		4.48		2	24I	
				5.14	STRUC #16031 WESTERN BRANCH			
		DIVIDED		5.17				
				5.29		4	48I	
				5.37 CO 97	WHITE HOUSE RD			53,000
				7.01 CO4638	CAMPUS WAY SOUTH			
				7.27 MD 977F	NO NAME	5	60I	
				7.36 RP220206	RAMP 6 FR MD 214 TO MD 202			
				7.58 RP220203	RAMP 3 FR MD 214 TO MD 202			
				7.58 RP220205	RAMP 5 FR MD 202 TO MD 214			
				7.65 MD 214	CENTRAL AVE			47,625
				7.65	STRUC #16241			
				7.76 RP220201	RAMP 1 FR MD 202 TO MD 214	6	72I	

* A,B = UNIMPROVED; C = GRADED & DRAINED; D,E = SOIL, GRAVEL, STONE; F,G = LOW TYPE BITUMINOUS;
H,I = HIGH TYPE BITUMINOUS; J = CONCRETE; K = BRICK; L = BLOCK

PAGE..... 29

STATE HIGHWAY ADMINISTRATION OF MARYLAND
HIGHWAY INFORMATION SERVICES DIVISION
DATA SUPPORT GROUP

STATE HIGHWAY LOCATION REFERENCE

ROUTE NUMBER.....MD 202
INVENTORY DIRECTION.....NORTH
CONTINUED

COUNTY-PRINCE GEORGES
SHA DISTRICT.....3
DATE.....12/31/98

SYSTEM
ACCESS
HWY
TYPE
CONTROL MILEPOINT
MILEPOINT DESCRIPTION
LANES
MARKED SURFACE
DATE
COUNTY-PRINCE GEORGES
SHA DISTRICT.....3
DATE.....12/31/98

SECONDARY R URB-OTHER PRIN ART DIVIDED NONE 7.85 RP220208 RAMP 8 FR MD 202 TO MD 214

8.05 RP 9504 RAMP 4 FR IS 95 TO MD 202

8.74 CO 64 LOTTSFORD RD

9.16 RP 9504 RAMP 4 FR IS 95 TO MD 202

9.32 RP 9504 RAMP 4 FR IS 95 TO MD 202

9.35 RP 9502 RAMP 2 FR MD 202 TO IS 95

9.42 RP 9509 RAMP 9 FR MD 202 TO RAMP 2

9.46 RP 9503 RAMP 3 FR MD 202 TO IS 95

9.51 RP 9501 RAMP 1 FR IS 95 TO MD 202

9.55 IS 95 CAPITAL BELTWAY

9.55 STRUC #16150

9.61 RP 9505 RAMP 5 FR IS 95 TO MD 202

9.66 RP 9507 RAMP 7 FR MD 202 TO RAMP 6

9.72 RP 9508 RAMP 8 FR IS 95 TO MD 202

9.75 RP 9506 RAMP 6 FR MD 202 TO IS 95

10.02 CO 76 BRIGHTSEAT RD

10.02 MD 202E BRIGHTSEAT RD

10.10 SPEED LIMIT 40 MPH

10.32 CO1483 BARLOW RD

10.36 STRUC #16198 CATTAIL BRANCH

10.85 RAMP 4 FR MD 704 TO MD 202

10.86 RAMP 2 FR MD 202 TO MD 704

10.91 RAMP 3 FR MD 202 TO MD 704

10.93 RAMP 1 FR MD 704 TO MD 202

10.97 MD 704 MARTIN LUTHER KING JR HWY

10.97 STRUC #16030

11.02 RAMP 5 FR MD 704 TO MD 202

11.03 RAMP 7 FR MD 202 TO MD 704

11.11 RAMP 6 FR MD 202 TO MD 704

11.13 RAMP 8 FR MD 704 TO MD 202

11.17 SPEED LIMIT 35 MPH

11.25 MD 977H PROSPECT ST

11.55 CO3361 KENT VILLAGE DR

11.67 OLD LANDOVER RD

12.07 STRUC #16119 BEAVER DAM CREEK

12.17 R/R #ATK 529 589 V

12.23 STRUC #16029

* A,B = UNIMPROVED; C = GRADED & DRAINED; D,E = SOIL,GRAVEL,STONE; F,G = LOW TYPE BITUMINOUS; H,I = HIGH TYPE BITUMINOUS; J = CONCRETE; K = BRICK; L = BLOCK

STATE HIGHWAY ADMINISTRATION OF MARYLAND
HIGHWAY INFORMATION SERVICES DIVISION
DATA SUPPORT GROUP

PAGE..... 31

STATE HIGHWAY LOCATION REFERENCE

ROUTE NUMBER.....MD 202 CONTINUED
INVENTORY DIRECTION....NORTH
NAME: LARGO RD

COUNTY-PRINCE GEORGES
SHA DISTRICT.....3
DATE.....12/31/98

SYSTEM	FUNCTIONAL CLASS	HWY TYPE	ACCESS CONTRL	MILEPOINT	MILEPOINT DESCRIPTION	MARKED LANES	SURFACE WIDTH/TYPE*	AADT
SECONDARY R	URB-OTHER PRIN ART	DIVIDED	NONE	12.27	RP105003 RAMP 3 FR US 50 TO MD 202	4	48I	42,175
				12.31	US 50 JOHN HANSON HWY			36,475
				12.31	STRUC #16105			
				12.37	RP105006 RAMP 6 FR US 50 TO MD 202			
				12.38	RP105001 RAMP 1 FR MD 202 TO US 50			
				12.40	RP105004 RAMP 4 FR MD 202 TO RAMP 5			
				12.42	RP105007 RAMP 7 FR RAMP 2 TO MD 202			
				12.47	RP105002 RAMP 2 FR US 50 TO MD 202	5	60I	
				12.48	RP105008 RAMP 8 FR MD 202 TO US 50			
				12.59	CO 265 KILMER ST	6	68I	
				13.28	MU 59 CHEVERLY AVE			23,525
				13.37	MD 202B NO NAME			
				13.42	MD 295 BALTIMORE WASHINGTON PKWY			20,950
				13.42	STRUC #P FH13			
				13.47	RP229507 RAMP 7 FR MD 202 TO MD 295	6	64I	
				13.47	RP229508 RAMP 8 FR MD 295 TO MD 202			
				13.60	CO 258 57TH AVE			
				13.92	MD 450 ANNAPOLIS RD			

ROUTE NUMBER.....MD 202B
INVENTORY DIRECTION....SOUTH
NAME: NO NAME

SECONDARY U	URB-LOCAL	DIVIDED	NONE	0.00	MD 202 LARGO RD	2	36I	8,399
				0.09		2	32I	
		UNDIVIDED		0.13	RP229503 RAMP 3 FR MD 202 B TO RAMP 2			
				0.14	RP229502 RAMP 2 FR MD 202 B TO MD 295	2	28I	
				0.15	RP229501 RAMP 1 FR RAMP 4 TO MD 202 B			
				0.16	RP229504 RAMP 4 FR MD 295 TO MD 202 B			
				0.16	CO4853 MERCY LA (AHEAD)			

ROUTE NUMBER.....MD 202C
INVENTORY DIRECTION....NORTH
NAME: HARRY S TRUMAN DR

SECONDARY R	URB-COLLECTOR	DIVIDED	NONE	1.44	CO3465 HARRY S TRUMAN DR (BACK)	4	60I	3,930
				1.52	RP220207 RAMP 7 FR RAMP 6 TO MD 202 C			
		UNDIVIDED		1.54		3	36I	

* A,B = UNIMPROVED; C = GRADED & DRAINED; D,E = SOIL, GRAVEL, STONE; F,G = LOW TYPE BITUMINOUS;
H,I = HIGH TYPE BITUMINOUS; J = CONCRETE; K = BRICK; L = BLOCK

PAGE..... 31

STATE HIGHWAY ADMINISTRATION OF MARYLAND
HIGHWAY INFORMATION SERVICES DIVISION
DATA SUPPORT GROUP

STATE HIGHWAY LOCATION REFERENCE

ROUTE NUMBER.....MD 202C
INVENTORY DIRECTION.....NORTH
NAME: HARRY S TRUMAN DR

COUNTY-PRINCE GEORGES
SHA DISTRICT.....3
DATE.....12/31/98

SYSTEM
ACCESS HWY TYPE CONTROL MILEPOINT MILEPOINT DESCRIPTION LANES WIDTH/TYPE* MARKED SURFACE AADT

SYSTEM	ACCESS	HWY	TYPE	CONTROL MILEPOINT	MILEPOINT DESCRIPTION	LANES	WIDTH/TYPE*	MARKED SURFACE	AADT
SECONDARY R	UNDIVDED	NONE		1.58	RAMP 9 FR RAMP 7 TO MD 202 C	3	36I		3,930
URB-COLLECTOR				1.63	CENTRAL AVE				
URB-LOCAL				1.72	STRUC #16242				
				1.74	HARRY S TRUMAN DR (AHEAD)	4	44I		

ROUTE NUMBER.....MD 202D
INVENTORY DIRECTION.....WEST
NAME: SHERIFF RD

SECONDARY R	UNDIVDED	NONE		0.00	BRIGHTSEAT RD	2	24I		15,690
URB-MINOR ARTERIAL				0.04	STRUC #16258 CATTAIL BRANCH	3	36I		
				0.09	SHERIFF RD (AHEAD)				

ROUTE NUMBER.....MD 202E
INVENTORY DIRECTION.....SOUTH
NAME: BRIGHTSEAT RD

SECONDARY R	UNDIVDED	NONE		1.49	LARGO RD	5	96I		23,950
URB-MINOR ARTERIAL				1.49	BRIGHTSEAT RD (BACK)				
				1.55					
				1.61					
URB-LOCAL				1.74	SHERIFF RD	3	48I		10,240
				1.78	BRIGHTSEAT RD (AHEAD)				

ROUTE NUMBER.....MD 202F
INVENTORY DIRECTION.....WEST
NAME: ARENA DR

SECONDARY R	UNDIVDED	NONE		0.86	ARENA DR (BACK)	4	52I		
URB-LOCAL				0.96	CAPITAL BELTWAY				
				0.96	STRUC #16177				
				1.04	RAMP 6 TO I-95 SB/L	6	72I		
				1.04	RAMP 8 FR I-95 SB/L				
				1.13	BRIGHTSEAT RD				

* A,B = UNIMPROVED; C = GRADED & DRAINED; D,E = SOIL, GRAVEL, STONE; F,G = LOW TYPE BITUMINOUS; H,I = HIGH TYPE BITUMINOUS; J = CONCRETE; K = BRICK; L = BLOCK

STATE HIGHWAY ADMINISTRATION OF MARYLAND
HIGHWAY INFORMATION SERVICES DIVISION
DATA SUPPORT GROUP

PAGE..... 33

STATE HIGHWAY LOCATION REFERENCE

ROUTE NUMBER.....MD 202F CONTINUED
INVENTORY DIRECTION...WEST
NAME: ARENA DR

COUNTY-PRINCE GEORGES
SHA DISTRICT.....3
DATE.....12/31/98

SYSTEM	FUNCTIONAL CLASS	HWY TYPE	ACCESS CONTRL	MILEPOINT	MILEPOINT DESCRIPTION	MARKED LANES	SURFACE WIDTH/TYPE*	AADT
SECONDARY R	URB-LOCAL	UNDIVIDED	NONE	1.13	CO5342 ARENA DR (AHEAD)	6	72I	

ROUTE NUMBER.....MD 208
INVENTORY DIRECTION...NORTH
NAME: 38TH AVE

SECONDARY U	URB-COLLECTOR	UNDIVIDED	NONE	0.00	US 1A1	2	36I	10,875
				0.04	SPEED LIMIT 30 MPH			
				0.20		2	40I	
				0.22	OUT CORP LMTS COTTAGE CITY			
NAME: 38TH ST				0.22				
				0.22	IN CORP LMTS BRENTWOOD			
				0.22	R/R #CSX 140 909 M			
				0.22	STRUC #16033			
				0.28		2	38I	
				0.33		2	34I	
		DIVIDED		0.37		2	36I	
MUNICIPAL		UNDIVIDED		0.40	US 1			6,425
				0.40	END STATE MAINTENANCE			
				0.40	BEGIN MUNICIPAL MAINTENANCE			
				0.42	MU 31			
				0.46	BUNKER HILL RD #1			
				0.55	SPEED LIMIT 25 MPH			
				0.55		2	30I	
				0.97		2	27I	
				1.05		2	26I	
SECONDARY				1.11	OUT CORP LMTS BRENTWOOD			
				1.11	IN CORP LMTS HYATTSVILLE			
				1.11	END MUNICIPAL MAINTENANCE			
				1.11	BEGIN STATE MAINTENANCE			
				1.11	STRUC #16034 NORTHWEST BRANCH			
	URB-MINOR ARTERIAL			1.41	MU 180	2	41I	15,200
NAME: HAMILTON ST				1.41				
				1.41	MU 151			
				1.50	HAMILTON ST #1			
				1.60	SPEED LIMIT 30 MPH			
				1.60		2	22I	
				1.71		4	74I	
		DIVIDED		1.76		4	58I	
				1.86	MD 500			
				1.86	CO1204			
					QUEENS CHAPEL RD			
					HAMILTON ST (AHEAD)			

* A,B = UNIMPROVED; C = GRADED & DRAINED; D,E = SOIL, GRAVEL, STONE; F,G = LOW TYPE BITUMINOUS;
H,I = HIGH TYPE BITUMINOUS; J = CONCRETE; K = BRICK; L = BLOCK

PAGE..... 33

STATE HIGHWAY ADMINISTRATION OF MARYLAND
HIGHWAY INFORMATION SERVICES DIVISION
DATA SUPPORT GROUP

STATE HIGHWAY LOCATION REFERENCE

ROUTE NUMBER.....MD 210
INVENTORY DIRECTION.....NORTH
NAME: INDIAN HEAD HWY

COUNTY-PRINCE GEORGES
SHA DISTRICT.....3
DATE.....12/31/98

SYSTEM STATE..... FUNCTIONAL CLASS HWY ACCESS MILEPOINT MILEPOINT DESCRIPTION LANES WIDTH/TYPE* SURFACE AADT

SYSTEM	STATE	FUNCTIONAL CLASS	HWY	ACCESS	MILEPOINT	MILEPOINT	DESCRIPTION	LANES	WIDTH/TYPE*	SURFACE	AADT
SECONDARY R	R	RUR-MINOR ARTERIAL	MD 810A	PART	0.00	0.32	CHARLES CO/L	4	481		22,250
			MD 810E		0.48	1.48	SPEED LIMIT 55 MPH				39,575
			MD 810G		2.23	2.75	PINE DR				
			MD 810I		2.75	2.75	MANNING RD EAST				
			MD 810H		2.75	2.75	MANNING RD WEST				
PRIMARY		RUR-OTHER PRIN ART	MD 228		2.90	3.06	BERRY RD	5	601		
			MD 810J		3.06	3.39					
			MD 373		3.39	3.39	LIVINGSTON RD	6	721		35,275
			CO 154		4.76	4.76	LIVINGSTON RD				
		URB-FRWY/EXPWY	CO 582		5.81	5.81	FARMINGTON RD				
			CO 118		5.81	5.81	LIVINGSTON RD				
			CO 118		6.81	6.81	STRUC #16037 PISCATAWAY CREEK				
			CO 1202		7.70	7.70	STRUC #16215 PISCATAWAY CREEK				
			CO 416		8.90	8.90	OLD FORT RD				41,475
			CO 118		9.51	9.51	FORT WASHINGTON RD				55,554
			CO 118		9.82	9.82	ATR STATION #0056				
			CO 3645		10.33	10.33	OLD FORT RD				
			CO 582		10.54	10.54	SPEED LIMIT 45 MPH				
			CO 582		10.62	10.62	PALMER RD				
			CO 582		11.22	11.22	STRUC #16036 HENSON CREEK				
			CO 582		11.54	11.54	STRUC #16035 CAREY BRANCH				
			CO 1203		11.54	11.54	KERBY HILL RD				
			RP 9501		12.54	12.54	LIVINGSTON RD				
			RP 9501		12.60	12.60	RAMP 1 ER MD 210 TO IS 295				66,300
			RP 9507		12.78	12.78	RAMP 7 ER IS 295 TO MD 210				
			RP 9501		12.87	12.87	SPEED LIMIT 35 MPH				
			RP 9501		12.87	12.87	RAMP 1 ER MD 210 TO IS 295	4	481		
			MD 414		12.87	12.87	STRUC #16221				
			MD 414		13.02	13.02	OXON HILL RD				
			CO 114		13.02	13.02	OXON HILL RD				
			RP 9505		13.06	13.06	RAMP 5 ER MD 210 TO IS 95	6	721		
			RP 9503		13.10	13.10	RAMP 3 ER IS 95 TO MD 210				
SECONDARY		URB-MINOR ARTERIAL	IS 95	NONE	13.15	13.15	CAPITAL BELTWAY				25,125
			IS 95		13.15	13.15	STRUC #16169				
			RP 9507		13.18	13.18	EXIT #3				
			RP 9507		13.20	13.20	RAMP 7 ER IS 95 TO MD 210				
			RP 9501		13.25	13.25	RAMP 1 ER MD 210 TO IS 95				
			RP 9509		13.33	13.33	RAMP 9 ER MD 210 TO RAMP 8				
			RP 9508		13.33	13.33	RAMP 8 ER MD 210 TO IS 95				

* A, B = UNIMPROVED; C = GRADED & DRAINED; D, E = SOIL, GRAVEL, STONE; F, G = LOW TYPE BITUMINOUS; H, I = HIGH TYPE BITUMINOUS; J = CONCRETE; K = BRICK; L = BLOCK

STATE HIGHWAY ADMINISTRATION OF MARYLAND
HIGHWAY INFORMATION SERVICES DIVISION
DATA SUPPORT GROUP

STATE HIGHWAY LOCATION REFERENCE

ROUTE NUMBER.....MD 210 CONTINUED
INVENTORY DIRECTION...NORTH
NAME: INDIAN HEAD HWY

COUNTY-PRINCE GEORGES
SHA DISTRICT.....3
DATE.....12/31/98

SYSTEM	FUNCTIONAL CLASS	HWY TYPE	ACCESS CONTRL	MILEPOINT	MILEPOINT	DESCRIPTION	MARKED LANES	SURFACE WIDTH/TYPE*	AADT
SECONDARY R	URB-MINOR ARTERIAL	DIVIDED	NONE	13.33	RP 9502	RAMP 2 FR IS 95 TO MD 210	6	72I	25,125
U				13.36		IN CORP LMTS FOREST HEIGHTS	5	60I	
				13.45			4	60I	
				13.56			4	48I	
				13.97	CO1203	LIVINGSTON RD	5	58I	37,275
R				14.00		OUT CORP LMTS FOREST HEIGHTS			
				14.21			5	60I	
				14.39		WASH DC LINE			

ROUTE NUMBER.....MD 210A
INVENTORY DIRECTION...NORTH
NAME: SERVICE RD A

SECONDARY R	URB-LOCAL	UNDIVIDED	NONE	0.00	CO 582	KIRBY HILL RD	2	16H	
				0.02			2	18H	
				0.14			2	19I	
				0.26		ROAD END			

ROUTE NUMBER.....MD 210B
INVENTORY DIRECTION...NORTH
NAME: SERVICE RD B

SECONDARY R	RUR-LOCAL	UNDIVIDED	NONE	0.00		ROAD END	2	22I	
				0.31			2	30I	
				0.38			2	28I	
				0.49		STRUC #16035 CAREY BRANCH			
				0.51	CO3976	BARRETT RD			
				0.55		ROAD END			

ROUTE NUMBER.....MD 210C
INVENTORY DIRECTION...SOUTH
NAME: SERVICE RD C

SECONDARY R	RUR-LOCAL	UNDIVIDED	NONE	0.00	CO 118	OLD FORT RD	2	24H	
				0.03		ROAD END			

* A, B = UNIMPROVED; C = GRADED & DRAINED; D, E = SOIL, GRAVEL, STONE; F, G = LOW TYPE BITUMINOUS;
H, I = HIGH TYPE BITUMINOUS; J = CONCRETE; K = BRICK; L = BLOCK

STATE HIGHWAY ADMINISTRATION OF MARYLAND

HIGHWAY INFORMATION SERVICES DIVISION

DATA SUPPORT GROUP

STATE HIGHWAY LOCATION REFERENCE

COUNTY-PRINCE GEORGES

SHA DISTRICT.....3

DATE.....12/31/98

SYSTEM STATE..... FUNCTIONAL CLASS TYPE ACCESS CONTROL MILEPOINT MILEPOINT DESCRIPTION LANES WIDTH/TYPE* AADT

ROUTE NUMBER	DIRECTION	NAME	CLASS	TYPE	ACCESS	CONTROL	MILEPOINT	MILEPOINT	DESCRIPTION	LANES	WIDTH	TYP*	AADT
MD 210D	NORTH	SERVICE RD D	RUR-LOCAL	UNDIV	NONE		0.00	0.10	ROAD END	2	201		
MD 210E	NORTH	SERVICE RD E	RUR-LOCAL	UNDIV	NONE		0.07	0.19	ROAD END	2	201		
MD 210F	NORTH	SERVICE RD F	URB-LOCAL	UNDIV	NONE		0.47	0.19	FORT WASHINGTON RD	2	211		
MD 210G	NORTH	SERVICE RD G	RUR-LOCAL	UNDIV	NONE		0.63	0.19	ROAD END	2	201		
MD 210H	NORTH	SERVICE RD H	RUR-LOCAL	UNDIV	NONE		1.20	0.10	FORT WASHINGTON RD	2	241		
MD 210I	NORTH	SERVICE RD I	RUR-LOCAL	UNDIV	NONE		1.35	0.10	ROAD END	2	241		
MD 210J	NORTH	SERVICE RD J	RUR-LOCAL	UNDIV	NONE		1.37	0.10	ROAD END	2	30E		

ROUTE NUMBER	DIRECTION	NAME	CLASS	TYPE	ACCESS	CONTROL	MILEPOINT	MILEPOINT	DESCRIPTION	LANES	WIDTH	TYP*	AADT
MD 210F	NORTH	SERVICE RD F	URB-LOCAL	UNDIV	NONE		0.00	0.05	OLD FORT RD	2	241		
MD 210G	NORTH	SERVICE RD G	RUR-LOCAL	UNDIV	NONE		0.15	0.05	ROAD END	2	201		

ROUTE NUMBER	DIRECTION	NAME	CLASS	TYPE	ACCESS	CONTROL	MILEPOINT	MILEPOINT	DESCRIPTION	LANES	WIDTH	TYP*	AADT
MD 210I	NORTH	SERVICE RD I	RUR-LOCAL	UNDIV	NONE		0.00	0.28	ROAD END	2	241		2,760
MD 210J	NORTH	SERVICE RD J	RUR-LOCAL	UNDIV	NONE		0.32	0.28	OLD FORT RD	2	241		
									SPEED LIMIT 30 MPH				

* A, B = UNIMPROVED; C = GRADED & DRAINED; D, E = SOIL, GRAVEL, STONE; F, G = LOW TYPE BITUMINOUS; H, I = HIGH TYPE BITUMINOUS; J = CONCRETE; K = BRICK; T = BLOCK

STATE HIGHWAY ADMINISTRATION OF MARYLAND
HIGHWAY INFORMATION SERVICES DIVISION
DATA SUPPORT GROUP

STATE HIGHWAY LOCATION REFERENCE

ROUTE NUMBER.....MD 210I CONTINUED
INVENTORY DIRECTION...NORTH
NAME: OLD PALMER RD

COUNTY-PRINCE GEORGES
SHA DISTRICT.....3
DATE.....12/31/98

SYSTEM	FUNCTIONAL CLASS	HWY TYPE	ACCESS CONTRL	MILEPOINT	MILEPOINT DESCRIPTION	MARKED LANES	SURFACE WIDTH/TYPE*	AADT
SECONDARY R	RUR-LOCAL	UNDIVIDED	NONE	0.46		2	22I	2,760
				0.57		2	24I	
				0.67		2	22I	
				0.71	CO 121 OLD PALMER RD (AHEAD)			

ROUTE NUMBER.....MD 210J
INVENTORY DIRECTION...NORTH
NAME: SERVICE RD

SECONDARY R	RUR-LOCAL	UNDIVIDED	NONE	0.00	CHARLES CO/L	2	24I	
				0.38	MD 810A LIVINGSTON RD			

ROUTE NUMBER.....MD 210K
INVENTORY DIRECTION...NORTH
NAME: BEECH LA

SECONDARY R	RUR-LOCAL	UNDIVIDED	NONE	0.00	MD 810A LIVINGSTON RD	2	24I	
				0.36		2	25I	
				0.39	MD 810B SPRING GROVE DR	2	26I	
				0.47	MD 810C DALE LA			
				0.54	MD 810D MAPLE LA	2	31I	
				0.59		2	30I	
				0.66		2	24I	
				1.19	MD 810E PINE DR			
				1.85	ROAD END			

ROUTE NUMBER.....MD 210L
INVENTORY DIRECTION...NORTH
NAME: BERETTA DR

SECONDARY R	RUR-LOCAL	UNDIVIDED	NONE	0.00	ROAD END	2	20I	
				0.09		2	24I	
				0.20	MD 810E PINE DR			

* A,B = UNIMPROVED; C = GRADED & DRAINED; D,E = SOIL, GRAVEL, STONE; F,G = LOW TYPE BITUMINOUS;
H,I = HIGH TYPE BITUMINOUS; J = CONCRETE; K = BRICK; L = BLOCK

STATE HIGHWAY ADMINISTRATION OF MARYLAND

HIGHWAY INFORMATION SERVICES DIVISION

DATA SUPPORT GROUP

STATE HIGHWAY LOCATION REFERENCE

ROUTE NUMBER.....MD 210M
 INVENTORY DIRECTION.....NORTH
 NAME: HOLLY RD
 COUNTY-PRINCE GEORGES
 SHA DISTRICT.....3
 DATE.....12/31/98

SYSTEM STATE.....
 FUNCTIONAL CLASS
 HWY
 ACCESS
 CONTROL MILEPOINT
 MILEPOINT DESCRIPTION
 LANES WIDTH/TYPE*
 MARKED SURFACE
 AADT

SECONDARY R RUR-LOCAL
 UNDIVIDED NONE
 MD 810F OP5164
 HOLLY RD (BACK)
 281 2
 241 2

ROUTE NUMBER.....MD 210N
 INVENTORY DIRECTION.....NORTH
 NAME: SERVICE RD
 SECONDARY R RUR-LOCAL
 UNDIVIDED NONE
 MD 810G MD 810H
 PINE LA
 SPEED LIMIT 30 MPH
 241 2

ROUTE NUMBER.....MD 210P
 INVENTORY DIRECTION.....NORTH
 NAME: SERVICE RD
 SECONDARY R RUR-LOCAL
 UNDIVIDED NONE
 MD 373 MD 810H
 LIVINGSTON RD
 SPEED LIMIT 35 MPH
 ROAD END
 241 2

ROUTE NUMBER.....MD 210R
 INVENTORY DIRECTION.....NORTH
 NAME: HICKORY KNOLL RD
 SECONDARY R RUR-LOCAL
 UNDIVIDED NONE
 MD 810K MD 810L
 BRYAN POINT RD
 281 2
 241 2
 231 2
 261 2
 SPEED LIMIT 35 MPH
 0.15
 0.03
 0.00
 0.48
 0.47
 0.45
 OP5160
 WHISTLING WOOD CT

* A,B = UNIMPROVED; C = GRADED & DRAINED; D,E = SOIL, GRAVEL, STONE; F,G = LOW TYPE BITUMINOUS;
 H,I = HIGH TYPE BITUMINOUS; J = CONCRETE; K = BRICK; L = BLOCK

STATE HIGHWAY ADMINISTRATION OF MARYLAND
HIGHWAY INFORMATION SERVICES DIVISION
DATA SUPPORT GROUP

PAGE..... 39

STATE HIGHWAY LOCATION REFERENCE

ROUTE NUMBER.....MD 210S
INVENTORY DIRECTION...NORTH
NAME: BIDDLE RD

COUNTY-PRINCE GEORGES
SHA DISTRICT.....3
DATE.....12/31/98

SYSTEM	FUNCTIONAL CLASS	HWY TYPE	ACCESS CONTRL	MILEPOINT	MILEPOINT DESCRIPTION	MARKED LANES	SURFACE WIDTH/TYPE*	AADT
SECONDARY R	RUR-LOCAL	UNDIVIDED	NONE	0.00 MD 810J	LIVINGSTON RD	2	33I	
				0.05 MD 810K	BRYAN POINT RD			
				0.05 CO 228	BRYAN POINT RD			

ROUTE NUMBER.....MD 210T
INVENTORY DIRECTION...SOUTH
NAME: SERVICE RD

SECONDARY R	RUR-LOCAL	UNDIVIDED	NONE	0.00 CO 154	FARMINGTON RD	2	24I	
				0.34	ROAD END			

ROUTE NUMBER.....MD 212
INVENTORY DIRECTION...NORTH
NAME: RIGGS RD

SECONDARY R	URB-MINOR ARTERIAL	UNDIVIDED	NONE	0.00	WASH DC LINE	5	75J	25,875
		DIVIDED		0.06		6	68I	
				0.18 CO 449	CHILLUM RD			20,775
				0.18 MD 501	CHILLUM RD			
				0.27	SPEED LIMIT 35 MPH			
				0.93 CO5778	SARGENT RD			39,250
				1.18	STRUC #16043 SLIGO CREEK			
				1.26 MD 410	EAST WEST HWY			33,275
				1.79				41,400
				1.94		4	46I	
				2.07		3	34I	
		UNDIVIDED		2.09 MD 193	UNIVERSITY BLVD	3	50I	23,375
				2.15	SPEED LIMIT 30 MPH			
				2.17		2	30I	
				2.24		2	34I	
				2.40		2	38I	
				2.50		2	40I	
				2.63		2	30I	
				2.67 CO1668	MERRIMAC DR			
				2.73		2	22I	
				2.82	STRUC #16042 NORTHWEST BRANCH			
				2.99		2	26I	
				3.15		2	24I	

* A,B = UNIMPROVED; C = GRADED & DRAINED; D,E = SOIL, GRAVEL, STONE; F,G = LOW TYPE BITUMINOUS;
H,I = HIGH TYPE BITUMINOUS; J = CONCRETE; K = BRICK; L = BLOCK

PAGE..... 39

STATE HIGHWAY ADMINISTRATION OF MARYLAND
HIGHWAY INFORMATION SERVICES DIVISION

DATA SUPPORT GROUP

STATE HIGHWAY LOCATION REFERENCE

ROUTE NUMBER.....MD 212
INVENTORY DIRECTION.....NORTH
CONTINUED

COUNTY-PRINCE GEORGES
SHA DISTRICT.....3
DATE.....12/31/98

SYSTEM STATE.....
FUNCTIONAL CLASS
HWY TYPE
ACCESS CONTROL MILEPOINT MILEPOINT DESCRIPTION LANES MARKED SURFACE
SURFACE WIDTH/TYPE* AADT

SECONDARY R	URB-MINOR ARTERIAL	UNDIVIDED	NONE	3.33	CO 230	METZEROTT RD	2	261	23,375
				3.60	CO 230	METZEROTT RD	2	261	23,375
				3.63	CO 105	ADELPHI RD	2	451	
				3.71	CO 105	ADELPHI RD	2	341	15,300
				3.83	CO 232	ADELPHI RD	2	261	
				3.86	IS 495	CAPITAL BELTWAY	2	241	
				4.18	IS 495	CAPITAL BELTWAY	2	261	
				4.85	IS 495	CAPITAL BELTWAY	2	241	
				4.85	IS 495	CAPITAL BELTWAY	2	261	
				5.36	CO1786	POWDER MILL RD	2	301	27,275
				5.41	CO1786	POWDER MILL RD	2	301	27,275
				5.45			2	431	
				5.51		SPEED LIMIT 40 MPH	3	381	
				5.77			2	221	
				6.22		STRUC #16041 PAINT BRANCH	4	481	
				6.80	CO 14	CHERRY HILL RD	4	481	
				6.87	CO 14	CHERRY HILL RD	4	481	
				6.99			4	441	
				7.31			4	421	
				7.38			4	721	
				7.50			4	541	
				7.64	CO3523	BELTSVILLE DR	4	521	
				7.73	RP 9506	RAMP 6 FR MD 212 TO IS 95	4	521	
				7.85	RP 9508	RAMP 8 FR IS 95 TO MD 212	4	521	
				7.90	RP 9505	RAMP 5 FR IS 95 TO MD 212	4	561	
				7.91		STRUC #16211 PAINT BRANCH			
				8.05	RP 9507	RAMP 7 FR MD 212 TO IS 95			
				8.08	IS 95	NO NAME			
				8.08		STRUC #16205			
				8.08		EXIT #29			
				8.12	RP 9509	COLLECTOR D			
				8.13	RP 9503	RAMP 3 FR MD 212 TO RAMP 9			
				8.22	RP 9501	RAMP 1 FR RAMP 9 TO MD 212			
				8.32	RP 9502	RAMP 2 FR MD 212 TO RAMP 9			
				8.33	RP 9504	RAMP 4 FR RAMP 9 TO MD 212			
				8.37		SPEED LIMIT 30 MPH	3	401	
				8.51	CO 2	OLD GUNPOWDER RD	2	401	
				8.51	CO4160	34TH PL	2	241	
				8.63			2	221	
				8.93			2	221	

NAME: POWDER MILL RD

DIVIDED

UNDIVIDED

* A,B = UNIMPROVED; C = GRADED & DRAINED; D,E = SOIL, GRAVEL, STONE; F,G = LOW TYPE BITUMINOUS; H,I = HIGH TYPE BITUMINOUS; J = CONCRETE; K = BRICK; L = BLOCK

STATE HIGHWAY ADMINISTRATION OF MARYLAND
HIGHWAY INFORMATION SERVICES DIVISION
DATA SUPPORT GROUP

STATE HIGHWAY LOCATION REFERENCE

ROUTE NUMBER.....MD 212 CONTINUED
INVENTORY DIRECTION....NORTH
NAME: POWDER MILL RD

COUNTY-PRINCE GEORGES
SHA DISTRICT.....3
DATE.....12/31/98

SYSTEM	FUNCTIONAL CLASS	HWY TYPE	ACCESS CONTRL	MILEPOINT	MILEPOINT	DESCRIPTION	MARKED LANES	SURFACE WIDTH/TYPE*	AADT
SECONDARY R	URB-MINOR ARTERIAL	UNDIVIDED	NONE	9.90			2	30I	27,275
				9.98	US 1	BALTIMORE AVE			
				10.06		R/R #CSX 140 898 C			
				10.06		STRUC #16039			
				10.20	MD 694	AGRICULTURAL FARM RD			
				10.27		STRUC #16038 INDIAN CREEK			
				10.48	GV 6	POWDER MILL RD (AHEAD)			
				10.48	MD 201	EDMONSTON AVE			
				10.48	CO 38	EDMONSTON AVE			

ROUTE NUMBER.....MD 214
INVENTORY DIRECTION....EAST
NAME: E CAPITOL ST

SECONDARY U	URB-OTHER PRIN ART	DIVIDED	NONE	0.00		WASH DC LINE	5	60I	22,825
R				0.05		OUT CORP LMTS CAPITOL HEIGHTS			
				0.09			6	72I	
				0.20		SPEED LIMIT 30 MPH			
				0.36					27,400
				0.80	MD 332	CENTRAL AVE			45,250
NAME: CENTRAL AVE				0.80					
				0.87	CO 366	ADDISON RD			
				1.58		SPEED LIMIT 40 MPH			
				2.02	CO 360	HILL RD			
				2.02	CO2451	SHADY GLEN DR			
				2.80	CO 87	RITCHIE RD			
				3.47	RP 9508	RAMP 8 FR IS 95 TO MD 214			
				3.47	RP 9506	RAMP 6 FR MD 214 TO IS 95			
				3.62	RP 9505	RAMP 5 FR IS 95 TO MD 214			
				3.64	RP 9507	RAMP 7 FR MD 214 TO IS 95			
				3.67	IS 95	CAPITAL BELTWAY			44,875
				3.67		STRUC #16153			
				3.67		EXIT #15			
				3.73	RP 9501	RAMP 1 FR IS 95 TO MD 214			
				3.73	RP 9503	RAMP 3 FR MD 214 TO IS 95			
				3.90	RP 9502	RAMP 2 FR MD 214 TO IS 95			
				3.91	RP 9504	RAMP 4 FR IS 95 TO MD 214			
				4.02		SPEED LIMIT 50 MPH			
				4.13	MD 202C	HARRY S TRUMAN DR			
				4.13		STRUC #16242			

* A,B = UNIMPROVED; C = GRADED & DRAINED; D,E = SOIL, GRAVEL, STONE; F,G = LOW TYPE BITUMINOUS;
H,I = HIGH TYPE BITUMINOUS; J = CONCRETE; K = BRICK; L = BLOCK

STATE HIGHWAY ADMINISTRATION OF MARYLAND
HIGHWAY INFORMATION SERVICES DIVISION
DATA SUPPORT GROUP

STATE HIGHWAY LOCATION REFERENCE

ROUTE NUMBER.....MD 214

CONTINUED

INVENTORY DIRECTION.....EAST
NAME: CENTRAL AVE

COUNTY-PRINCE GEORGES
SHA DISTRICT.....3
DATE.....12/31/98

SYSTEM STATE.....
FUNCTIONAL CLASS HWY ACCESS CONTROL MILEPOINT MILEPOINT DESCRIPTION LANES WIDTH/TYP* AADT

SYSTEM	STATE	FUNCTIONAL CLASS	HWY	ACCESS	CONTROL	MILEPOINT	MILEPOINT	DESCRIPTION	LANES	WIDTH/TYP*	AADT
SECONDARY R	URB-OTHER PRIN ART	DIVIDED	NONE			4.20	RP222026	RAMP 6 FR MD 214 TO MD 202	6	721	44,875
						4.38	RP222028	RAMP 8 FR MD 202 TO MD 214			
						4.53	RP222025	RAMP 5 FR MD 202 TO MD 214			
						4.61	MD 202	LARGO RD			35,750
						4.61	STRUC #16241				
						4.65	RP222023	RAMP 3 FR MD 214 TO MD 202			
						4.67	RP222021	RAMP 1 FR MD 202 TO MD 214			
						4.77	MD 977E	NO NAME			
						4.93	RP222022	RAMP 2 FR MD 214 TO MD 202			
						5.35			5	601	
						5.76			6	721	
						6.02			5	601	
						6.29	STRUC #16046	WESTERN BRANCH			
						6.66	STRUC #16047	NORTHEAST BRANCH	6	721	
						6.77	MD 193	ENTERPRISE RD/WATKINS PARK RD			22,625
						6.92	CO 59	CHURCH RD	4	481	15,650
						8.64					
						9.20					
						9.48	MD 978C	DEVONWOOD DR			
						9.87		R/R #CR 529 571 K			
						10.06	MD 978A	HALL RD			
						10.47	MD 978B	OLD MD 214			
						10.58	RP130108	RAMP 8 FR US 301 TO MD 214			
						10.65	RP130105	RAMP 5 FR US 301 TO MD 214			
						10.70		US 301 (SB/L)			
						10.70	STRUC #16103				
						10.73	RP130103	RAMP 3 FR MD 214 TO US 301			
						10.82	RP130107	RAMP 7 FR MD 214 TO US 301			
						10.85	US 301	CRAIN HWY			9,675
						10.85	STRUC #16104				
						10.90	RP130101	RAMP 1 FR US 301 TO MD 214			
						11.01	RP130102	RAMP 2 FR MD 214 TO US 301			
						11.15		MD 978B (WB/L)			
						11.19	MD 978B	OLD MD 214			
						11.29			2	241	
						13.43		STRUC #2054			
						13.43		PATUXENT RIVER			
								ANNE ARUNDEL CO/L			

* A,B = UNIMPROVED; C = GRADED & DRAINED; D,E = SOIL, GRAVEL, STONE; F,G = LOW TYPE BITUMINOUS; H,I = HIGH TYPE BITUMINOUS; J = CONCRETE; K = BRICK; L = BLOCK

STATE HIGHWAY ADMINISTRATION OF MARYLAND
HIGHWAY INFORMATION SERVICES DIVISION
DATA SUPPORT GROUP

PAGE..... 43

STATE HIGHWAY LOCATION REFERENCE

ROUTE NUMBER.....MD 216
INVENTORY DIRECTION...NORTH
NAME: SEVENTH ST

COUNTY-PRINCE GEORGES
SHA DISTRICT.....3
DATE.....12/31/98

SYSTEM	FUNCTIONAL CLASS	HWY TYPE	ACCESS CONTRL	MILEPOINT	MILEPOINT DESCRIPTION	MARKED LANES	SURFACE WIDTH/TYPE*	AADT
MUNICIPAL U	URB-COLLECTOR	UNDIVIDED	NONE	0.00 MD 198	GORMAN AVE	2	44I	5,199
				0.00	BEGIN MUNICIPAL MAINTENANCE			
				0.07		2	33I	
				0.11	MD 198 (WB/L) TALBOTT AVE	2	24I	
				0.14		2	36I	
				0.18		2	30I	
				0.35 MU 260	MONTGOMERY ST	2	36I	
				0.42		2	48I	
				0.46	SPEED LIMIT 25 MPH			
		DIVIDED	PART	0.49		4	44I	
SECONDARY	URB-MINOR ARTERIAL			0.52 MU 230	MAIN ST	3	37I	
				0.52	END MUNICIPAL MAINTENANCE			
				0.52	BEGIN STATE MAINTENANCE			
				0.57	SPEED LIMIT 40 MPH			
				0.59		4	52I	
				0.62	STRUC #13044 PATUXENT RIVER			
				0.62	HOWARD CO/L			

ROUTE NUMBER.....MD 218
INVENTORY DIRECTION...EAST
NAME: SUTLAND RD

SECONDARY R	URB-MINOR ARTERIAL	UNDIVIDED	NONE	0.00	WASH DC LINE	2	36I	9,475
				0.01	SPEED LIMIT 30 MPH			
				0.15	STRUC #16050 OXON RUN			
				0.77		2	24I	
		CTL		0.85				
				1.23 CO3640	SHADYSIDE AVE			23,025
				1.43		2	34I	
		DIVIDED		1.56				
				1.62		4	48I	
				1.64 CO 81	SUTLAND RD (AHEAD)			
				1.64 MD 458	SILVER HILL RD			

* A,B = UNIMPROVED; C = GRADED & DRAINED; D,E = SOIL, GRAVEL, STONE; F,G = LOW TYPE BITUMINOUS;
H,I = HIGH TYPE BITUMINOUS; J = CONCRETE; K = BRICK; L = BLOCK

STATE HIGHWAY ADMINISTRATION OF MARYLAND
HIGHWAY INFORMATION SERVICES DIVISION
DATA SUPPORT GROUP

STATE HIGHWAY LOCATION REFERENCE

ROUTE NUMBER.....MD 223
INVENTORY DIRECTION.....NORTH
NAME: FLORAL PARK RD

COUNTY-PRINCE GEORGES
SHA DISTRICT.....3
DATE.....12/31/98

SYSTEM ACCESS HWY TYPE CONTROL MILEPOINT MILEPOINT DESCRIPTION LANES WIDTH/TYPE* MARKED SURFACE AADT

SYSTEM	ACCESS	HWY	TYPE	CONTROL	MILEPOINT	MILEPOINT	DESCRIPTION	LANES	WIDTH/TYPE*	MARKED SURFACE	AADT
SECONDARY R	URB-OTHER PRIN ART	UNDIVED	NONE	CO1202	LIVINGSTON RD		2	2	2	2	5,275		
				CO 225	FLORAL PARK RD		2	2	2	2	241		
				MD 223A	NO NAME								
				CO 120	STEED RD								
				CO 123	TEMPLE HILL RD								
				CO 599	SPEED LIMIT 35 MPH								
				CO 599	BRANDYWINE RD								
				CO3675	OLD BRANCH AVE								
				RP200508	RAMP 8 FR RAMP 5 TO MD 223								
				RP200506	RAMP 6 FR MD 223 TO RAMP 7								
				MD 5	BRANCH AVE								
				RP200501	RAMP 1 FR MD 5 TO MD 223								
				RP200503	RAMP 3 FR MD 223 TO MD 5								
				RP200505	RAMP 5 FR MD 5 TO MD 223								
				RP200507	RAMP 7 FR MD 223 TO MD 5								
				RP200504	RAMP 4 FR RAMP 1 TO MD 223								
				RP200502	RAMP 2 FR MD 223 TO RAMP 3								
					SPEED LIMIT 40 MPH								
				CO 557	DANGERFIELD RD								
				CO 558	OLD ALEXANDRIA FERRY RD								
					SPEED LIMIT 40 MPH								
				CO 131	STRUC #16051 PISCATAWAY CREEK								
				CO 131	ROSARYVILLE RD								
					SPEED LIMIT 35 MPH								
				CO 92	DOWER HOUSE RD								
					SPEED LIMIT 40 MPH								
					SPEED LIMIT 40 MPH								
				CO3050	MARLBORO PIKE								
				RP200406	RAMP 6 FR MD 4 TO MD 223								

* A,B = UNIMPROVED; C = GRADED & DRAINED; D,E = SOIL,GRAVEL,STONE; F,G = LOW TYPE BITUMINOUS; H,I = HIGH TYPE BITUMINOUS; J = CONCRETE; K = BRICK; L = BLOCK

STATE HIGHWAY ADMINISTRATION OF MARYLAND
HIGHWAY INFORMATION SERVICES DIVISION
DATA SUPPORT GROUP

PAGE..... 45

STATE HIGHWAY LOCATION REFERENCE

ROUTE NUMBER.....MD 223 CONTINUED
INVENTORY DIRECTION....NORTH
NAME: WOODYARD RD

COUNTY-PRINCE GEORGES
SHA DISTRICT.....3
DATE.....12/31/98

SYSTEMSTATE....	FUNCTIONAL CLASS	HWY TYPE	ACCESS CONTRL	MILEPOINT	MILEPOINT DESCRIPTION	MARKED LANES	SURFACE WIDTH/TYPE*	AADT
SECONDARY R	URB-OTHER PRIN ART	DIVIDED	NONE	12.39	RP200404 RAMP 4 FR MD 223 TO MD 4	4	48I	16,725
				12.41	RP200403 RAMP 3 FR RAMP 6 TO MD 223			
				12.41	RP200405 RAMP 5 FR MD 223 TO RAMP 4			
	URB-COLLECTOR			12.48	MD 4 PENNSYLVANIA AVE			
				12.48	STRUC #16181			
				12.51	RP200401 RAMP 1 FR MD 213 TO MD 4			
				12.57	RP200402 RAMP 2 FR MD 4 TO MD 223			
	URB-LOCAL			12.59	CO4024 OLD MARLBORO RD			
NAME: MELWOOD RD				12.59				
				12.59	RP200409 RAMP 9 FR MD 223 TO RAMP 8			
				12.61	RP200408 RAMP 8 FR MD 223 TO MD 4			
				12.62		2	32I	
				12.65	CO 79 MELWOOD RD (AHEAD)			

ROUTE NUMBER.....MD 223A
INVENTORY DIRECTION....NORTH
NAME: NO NAME

SECONDARY R	URB-LOCAL	UNDIVIDED	NONE	0.00	MD 223 PISCATAWAY RD	2	20H	
				0.10	ROAD END			

ROUTE NUMBER.....MD 228
INVENTORY DIRECTION....EAST
NAME: BERRY RD

PRIMARY R	RUR-OTHER PRIN ART	UNDIVIDED	NONE	0.00	MD 210 INDIAN HEAD HWY	3	36I	39,175
				0.16		2	24I	
				0.54	MD 810I MANNING RD EAST			
		DIVIDED		1.03				
				1.12		2	48I	
				1.21		4	48I	
				1.30	MD 228A BEALLE HILL RD			
				1.35	STRUC #8051 MATTAWOMAN CREEK			
				1.35	CHARLES CO/L			

* A,B = UNIMPROVED; C = GRADED & DRAINED; D,E = SOIL, GRAVEL, STONE; F,G = LOW TYPE BITUMINOUS;
H,I = HIGH TYPE BITUMINOUS; J = CONCRETE; K = BRICK; L = BLOCK

PAGE..... 45

STATE HIGHWAY ADMINISTRATION OF MARYLAND
HIGHWAY INFORMATION SERVICES DIVISION
DATA SUPPORT GROUP

STATE HIGHWAY LOCATION REFERENCE

ROUTE NUMBER.....MD 228A
INVENTORY DIRECTION.....SOUTH
NAME: BEATTLE HILL RD
COUNTY-PRINCE GEORGES
SHA DISTRICT.....3
DATE.....12/31/98

SYSTEM STATE.....
FUNCTIONAL CLASS
HWY TYPE
ACCESS
CONTROL MILEPOINT
MILEPOINT DESCRIPTION
LANES WIDTH/TYPE*
MARKED SURFACE
ADT

SECONDARY R RUR-MAJOR COLLECTOR UNDIVED NONE 0.86 CO 157 BEATTLE HILL RD (BACK) 2 251 12,530

ROUTE NUMBER.....IS 295

INVENTORY DIRECTION.....NORTH

NAME: ANACOSTIA FREEWAY

PRIMARY R URB-INTERSTATE DIVIDED FULL 0.00 IS 95 CAPITAL BELTWAY 4 481 71,375

STRUC #16218 0.00

RAMP 1 FR MD 210 TO IS 295 0.00

RP 9501 0.00

RAMP 7 FR IS 295 TO MD 210 0.00

RP 9507 0.00

EXIT #2 0.00

RAMP 5 FR IS 295 TO IS 95 0.20

RP 9505 0.22

RAMP 8 FR IS 295 TO IS 95 0.35

RP 9508 0.36

RAMP 2 FR IS 95 TO IS 295 0.55

RP 9502 0.80

WASH DC LINE

ROUTE NUMBER.....MD 295

INVENTORY DIRECTION.....NORTH

NAME: BALTIMORE WASHINGTON PKWY

FEDERAL R URB-FRWY/EXPWY DIVIDED FULL 0.00 US 50 JOHN HANSON HWY 4 481 99,275

BEGIN US GOVT MAINTENANCE 0.00

SPEED LIMIT 45 MPH 0.11

JOHN HANSON HWY 0.14

STRUC #16118 0.14

RAMP 5 FR MD 295 TO MD 201 0.31

RP229505 0.31

STRUC #P FH17 0.50

RAMP 2 FR MD 201 TO MD 295 0.55

RP229502 0.67

R/R #CSX 140 264 F 0.67

STRUC #P FH15 0.67

RAMP 8 FR MD 201 TO MD 295 0.73

RP229508 0.79

KENILWORTH AVE 0.79

STRUC #P FH14 0.79

RAMP 4 FR MD 295 TO MD 202 B 1.46

RP229504

* A,B = UNIMPROVED; C = GRADED & DRAINED; D,E = SOIL,GRAVEL,STONE; F,G = LOW TYPE BITUMINOUS;

H,I = HIGH TYPE BITUMINOUS; J = CONCRETE; K = BRICK; L = BLOCK

STATE HIGHWAY ADMINISTRATION OF MARYLAND
HIGHWAY INFORMATION SERVICES DIVISION
DATA SUPPORT GROUP

PAGE..... 47

STATE HIGHWAY LOCATION REFERENCE

ROUTE NUMBER.....MD 295 CONTINUED
INVENTORY DIRECTION...NORTH
NAME: BALTIMORE WASHINGTON PKWY

COUNTY-PRINCE GEORGES
SHA DISTRICT.....3
DATE.....12/31/98

SYSTEMSTATE....	FUNCTIONAL CLASS	HWY TYPE	ACCESS CONTRL	MILEPOINT	MILEPOINT DESCRIPTION	MARKED LANES	SURFACE WIDTH/TYPE*	AADT
FEDERAL	U	URB-FRWY/EXPWY	DIVIDED	FULL	1.47			
					1.60			
	R				1.65			
					1.65			
					1.65			
					1.69			
					1.71			
					1.76			
					1.81			
					1.97			
					1.97			
					1.98			
					2.13			
					2.14			
					2.22			
					2.33			
					3.51			
					3.53			
					3.63			
					3.63			
					3.73			
					3.75			
					4.49			
					4.49			
	U				4.50			
					5.73			
					5.76			
					5.93			
					5.94			
					5.99			
					5.99			
					5.99			
					6.04			
					6.04			
					6.22			
					6.23			
					6.36			
					6.36			
					6.39			
					6.53			
					6.54			
					6.65			

* A,B = UNIMPROVED; C = GRADED & DRAINED; D,E = SOIL, GRAVEL, STONE; F,G = LOW TYPE BITUMINOUS;
H,I = HIGH TYPE BITUMINOUS; J = CONCRETE; K = BRICK; L = BLOCK

PAGE..... 47

STATE HIGHWAY ADMINISTRATION OF MARYLAND
HIGHWAY INFORMATION SERVICES DIVISION
DATA SUPPORT GROUP

STATE HIGHWAY LOCATION REFERENCE

COUNTY-PRINCE GEORGES
SHA DISTRICT.....3
DATE.....12/31/98

SYSTEM STATE..... FUNCTIONAL CLASS HWY ACCESS MILEPOINT MILEPOINT DESCRIPTION LANES WIDTH/TYP* ADPT

FEDERAL U URB-FRWY/EXPMW DIVIDED FULL 7.54 RP229504 RAMP 4 FR MD 295 TO GV 1 481 4 60,000

7.56 OUT CORP LMTS GREENBELT

7.65 BALWASH RD 1 GV 1 66,225

7.65 STRUC #P FH02

7.76 RAMP 2 FR GV 1 TO MD 295

8.65 BEAVER DAM RD CO 27 8.65

9.45 STRUC #P FH08

9.46 RAMP 4 FR MD 295 TO GV 6

9.65 RAMP 6 FR GV 6 TO MD 295

9.65 POWDER MILK RD

9.86 STRUC #P FH07

9.88 RAMP 8 FR MD 295 TO GV 6

11.24 RAMP 2 FR GV 6 TO MD 295

11.24 RAMP 4 FR MD 295 TO MD 197

11.32 RAMP 6 FR MD 197 TO MD 295

11.51 LAUREL BOWIE RD MD 197 62,475

11.51 STRUC #P FH06

11.63 RAMP 2 FR MD 197 TO MD 295

11.79 RAMP 8 FR MD 295 TO MD 197

12.36 STRUC #P FH01 PATUXENT RIVER

12.36 ANNE ARUNDEL CO/L

ROUTE NUMBER.....MD 295

INVENTORY DIRECTION.....NORTH

NAME: BALTIMORE WASHINGTON PKWY

COUNTY-PRINCE GEORGES
SHA DISTRICT.....3
DATE.....12/31/98

SYSTEM STATE..... FUNCTIONAL CLASS HWY ACCESS MILEPOINT MILEPOINT DESCRIPTION LANES WIDTH/TYP* ADPT

FEDERAL U URB-FRWY/EXPMW DIVIDED FULL 7.54 RP229504 RAMP 4 FR MD 295 TO GV 1 481 4 60,000

7.56 OUT CORP LMTS GREENBELT

7.65 BALWASH RD 1 GV 1 66,225

7.65 STRUC #P FH02

7.76 RAMP 2 FR GV 1 TO MD 295

8.65 BEAVER DAM RD CO 27 8.65

9.45 STRUC #P FH08

9.46 RAMP 4 FR MD 295 TO GV 6

9.65 RAMP 6 FR GV 6 TO MD 295

9.65 POWDER MILK RD

9.86 STRUC #P FH07

9.88 RAMP 2 FR GV 6 TO MD 295

11.24 RAMP 4 FR MD 295 TO MD 197

11.32 RAMP 6 FR MD 197 TO MD 295

11.51 LAUREL BOWIE RD MD 197 62,475

11.51 STRUC #P FH06

11.63 RAMP 2 FR MD 197 TO MD 295

11.79 RAMP 8 FR MD 295 TO MD 197

12.36 STRUC #P FH01 PATUXENT RIVER

12.36 ANNE ARUNDEL CO/L

ROUTE NUMBER.....US 301
INVENTORY DIRECTION.....NORTH
NAME: CRAIN HWY

PRIMARY R RUR-OTHER PRIN ART DIVIDED NONE

0.00 CHARLES CO/L 6 49,375

0.00 STRUC #16058 MATTWOMAN CREEK

0.42 CEDARVILLE RD CO 185

0.66 STRUC #16057 TIMOTHY BRANCH

1.98 SPEED LIMIT 55 MPH 6 721

2.01 MILE MARKER 29.0 5 601

2.46 BRANCH AVE 3 481

2.55 BRANCH AVE 5 27,550

2.60 BRANCH AVE 4 481

2.63 STRUC #16056

2.93 BRANDYWINE RD CO 599

2.93 BRANDYWINE RD MD 381

* A,B = UNIMPROVED; C = GRADED & DRAINED; D,E = SOIL, GRAVEL, STONE; F,G = LOW TYPE BITUMINOUS;
H,I = HIGH TYPE BITUMINOUS; J = CONCRETE; K = BRICK; L = BLOCK

STATE HIGHWAY ADMINISTRATION OF MARYLAND
HIGHWAY INFORMATION SERVICES DIVISION
DATA SUPPORT GROUP

PAGE..... 49

STATE HIGHWAY LOCATION REFERENCE

ROUTE NUMBER.....US 301 CONTINUED
INVENTORY DIRECTION....NORTH
NAME: CRAIN HWY

COUNTY-PRINCE GEORGES
SHA DISTRICT.....3
DATE.....12/31/98

SYSTEMSTATE....	FUNCTIONAL CLASS	HWY TYPE	ACCESS CONTRL	MILEPOINT	MILEPOINT DESCRIPTION	MARKED LANES	SURFACE WIDTH/TYPE*	AADT
PRIMARY	RUR-OTHER PRIN ART	DIVIDED	NONE	3.42	MILE MARKER 30.0	4	48I	27,550
				4.42	MILE MARKER 31.0			
				5.43	MILE MARKER 32.0			
	URB-OTHER PRIN ART			6.13	CO 167 CHERRY TREE CROSSING RD			
				6.81				
				7.42	MILE MARKER 34.0			
				8.06	MD 976A NO NAME			
				8.13	CO 131 ROSARYVILLE RD			
				9.43	MILE MARKER 36.0			
				10.11	STRUC #16055 CHARLES BRANCH			
				10.22	CO 137 S OSBORNE RD			
				10.35	MD 382 CROOM RD			29,075
				10.43	MILE MARKER 37.0			
				11.10	CO1212 OLD CRAIN HWY			
				11.43	MILE MARKER 38.0			
				13.45	R/R #CR 529 576 U			
				13.73	STRUC #16054 WESTERN BRANCH			
				13.85	MD 976C NO NAME			
				13.94	RP130106 RAMP 6 FR MD 4 TO US 301			
				13.95	RP130104 RAMP 4 FR US 301 TO MD 4			
				13.97	RP130105 RAMP 5 FR US 301 TO MD 4			
				14.04	RP130103 RAMP 3 FR MD 4 TO US 301			
				14.10	MD 4 PENNSYLVANIA AVE			33,875
				14.10	STRUC #16097			
				14.15	RP130107 RAMP 7 FR MD 4 TO US 301			
				14.17	RP130101 RAMP 1 FR US 301 TO MD 4			
				14.24	RP130108 RAMP 8 FR US 301 TO MD 4			
				14.26	RP130102 RAMP 2 FR MD 4 TO US 301			
				14.43	MILE MARKER 41.0			
	RUR-OTHER PRIN ART			14.81	MD 725 MARLBORO PIKE			
				17.35	CO 103 LEELEND RD			
				17.43	MILE MARKER 44.0			
				19.02				38,425
				19.57	MD 976B NO NAME			
				19.95	MD 978B OLD MD 214			
				20.05	RP130105 RAMP 5 FR US 301 TO MD 214			
				20.07	RP130103 RAMP 3 FR MD 214 TO US 301			
				20.09	MD 214 CENTRAL AVE			46,875
				20.09	STRUC #16103 & #16104			
				20.10	RP130107 RAMP 7 FR MD 214 TO US 301			
				20.13	RP130101 RAMP 1 FR US 301 TO MD 214			
				20.18	RP130108 RAMP 8 FR US 301 TO MD 214			

* A,B = UNIMPROVED; C = GRADED & DRAINED; D,E = SOIL, GRAVEL, STONE; F,G = LOW TYPE BITUMINOUS;
H,I = HIGH TYPE BITUMINOUS; J = CONCRETE; K = BRICK; L = BLOCK

PAGE..... 49

STATE HIGHWAY ADMINISTRATION OF MARYLAND

HIGHWAY INFORMATION SERVICES DIVISION

DATA SUPPORT GROUP

STATE HIGHWAY LOCATION REFERENCE

ROUTE NUMBER.....US 301

INVENTORY DIRECTION.....NORTH

NAME: CRAIN HWY

COUNTY-PRINCE GEORGES
SHA DISTRICT.....3
DATE.....12/31/98

SYSTEM
ACCESS HWY TYPE CONTROL MILEPOINT MILEPOINT DESCRIPTION LANE WIDTH/TYPE* ADT

PRIMARY R RUR-OTHER PRIN ART DIVIDED NONE 20.28 RP130102 RAMP 2 FR MD 214 TO US 301 4 481 46,875

20.43 MILE MARKER 47.0 20.82 MU2170 POINTER RIDGE DR

21.31 CO 73 MITCHELLVILLE RD 5 601 43,225

22.23 SPEED LIMIT 50 MPH 5 721

22.96 COLLINGTON RD 5 481

23.36 GOVERNOR BRIDGE RD MD 3E 23.55

23.66 RAMP 4 FR US 301 TO IS 595 RP 59504 23.76

23.76 RAMP 6 FR IS 595 TO US 301 RP 59506 23.92

23.92 RAMP 3 FR RAMP 6 TO MD 3 RP 59503 23.92

23.92 STRUC #16229 RAMP 5 FR US 301 TO IS 595 RP 59505 23.93

24.01 GRAIN HWY (AHEAD) MD 3 24.01

24.01 JOHN HANSON HWY IS 595 24.01

24.01 STRUC #16234 EXIT #13 24.01

24.01 ANNE ARUNDEL CO/L 25.28

ROUTE NUMBER.....MD 320

INVENTORY DIRECTION.....NORTH

NAME: PINEY BRANCH RD

SECONDARY R URB-MINOR ARTERIAL DIVIDED NONE 0.00

MONTGOMERY CO/L

0.11

STRUC #16065 NORTHWEST BRANCH

4

481

37,325

ROUTE NUMBER.....MD 332

INVENTORY DIRECTION.....EAST

NAME: CENTRAL AVE

SECONDARY U URB-MINOR ARTERIAL UNDIVED NONE 0.00

WASH DC LINE

0.08

SPEED LIMIT 25 MPH

2

241

9,775

0.16

CO 828

LARCHMONT AVE

2

361

10,475

0.16

CO4610

CHAMBER AVE

0.28

MU 70

CAPITOL HEIGHTS BLVD

* A,B = UNIMPROVED; C = GRADED & DRAINED; D,E = SOIL, GRAVEL, STONE; F,G = LOW TYPE BITUMINOUS; H,I = HIGH TYPE BITUMINOUS; J = CONCRETE; K = BRICK; L = BLOCK

STATE HIGHWAY ADMINISTRATION OF MARYLAND
HIGHWAY INFORMATION SERVICES DIVISION
DATA SUPPORT GROUP

PAGE..... 51

STATE HIGHWAY LOCATION REFERENCE

ROUTE NUMBER.....MD 332 CONTINUED
INVENTORY DIRECTION...EAST
NAME: CENTRAL AVE

COUNTY-PRINCE GEORGES
SHA DISTRICT.....3
DATE.....12/31/98

SYSTEM	FUNCTIONAL CLASS	HWY TYPE	ACCESS CONTRL	MILEPOINT	MILEPOINT DESCRIPTION	MARKED LANES	SURFACE WIDTH/TYPE*	AADT
SECONDARY U	URB-MINOR ARTERIAL	UNDIVIDED	NONE	0.28	CO 393 CAPITOL HEIGHTS BLVD	2	36I	10,475
				0.35		2	22I	
R				0.56	OUT CORP LMTS CAPITOL HEIGHTS			
				0.96		2	24I	
				1.04		2	20I	
				1.07	MD 214 CENTRAL AVE/E CAPITOL ST			

ROUTE NUMBER.....MD 337
INVENTORY DIRECTION...NORTH
NAME: ALLENTOWN RD

SECONDARY R	URB-MINOR ARTERIAL	DIVIDED	NONE	0.00	MD 5 BRANCH AVE	5	72I	31,600
				0.00	CO 126 ALLENTOWN RD (BACK)			
				0.00	RP200505 RAMP 5 FR MD 5 TO MD 337			
				0.00	RP200501 RAMP 1 FR RAMP 4 TO MD 337			
				0.03	RP200503 RAMP 3 FR MD 337 TO MD 5	5	60I	
				0.04	RP200504 RAMP 4 FR MD 5 TO MD 337			
				0.05	RP200502 RAMP 2 FR MD 337 TO RAMP 3			
		CTL		0.14		4	50I	
				0.21	SPEED LIMIT 40 MPH			
		DIVIDED		0.78	CO 127 AUTH RD	4	48I	
				0.84		5	62I	
				1.46	RP 9506 RAMP 6 FR IS 95 TO MD 337			
				1.61	CO 81 SUITLAND RD	4	51I	22,050
				1.76		4	50I	
				1.84	SPEED LIMIT 50 MPH			
				2.20	RP 9504 RAMP 4 FR MD 377 TO IS 95	4	52I	
				2.20	CO 483 FORESTVILLE RD			
				2.23	RP 9509 RAMP 9 FR MD 337 TO RAMP 4			
		UNDIVIDED		2.52		2	20I	
				2.63		1	20I	
				2.65	GV 124 ALLENTOWN RD (AHEAD)			
				2.65	END STATE MAINTENANCE			
NAME: SUITLAND PKWY				2.84	GV 124 ALLENTOWN RD (BACK)			
				2.84	GV 119 SUITLAND PKWY (AHEAD)			
	URB-OTHER PRIN ART	DIVIDED		3.34	GV 119 SUITLAND PKWY (BACK)	4	56I	18,050
				3.34	RP811904 RAMP 4 FR RAMP 2 TO GV 119			
				3.34	BEGIN STATE MAINTENANCE			
				3.41	MD 4 PENNSYLVANIA AVE			

* A,B = UNIMPROVED; C = GRADED & DRAINED; D,E = SOIL, GRAVEL, STONE; F,G = LOW TYPE BITUMINOUS;
H,I = HIGH TYPE BITUMINOUS; J = CONCRETE; K = BRICK; L = BLOCK

PAGE..... 51

STATE HIGHWAY ADMINISTRATION OF MARYLAND
HIGHWAY INFORMATION SERVICES DIVISION
DATA SUPPORT GROUP

STATE HIGHWAY LOCATION REFERENCE

ROUTE NUMBER.....MD 373
INVENTORY DIRECTION.....EAST
NAME: LIVINGSTON RD

COUNTY-PRINCE GEORGES
SHA DISTRICT.....3
DATE.....12/31/98

SYSTEMSTATE..... FUNCTIONAL CLASS TYPE ACCESS HWY CONTROL MILEPOINT MILEPOINT DESCRIPTION LANES SURFACE MARKED SURFACE WIDTH/TYPE* AADT

SYSTEM	STATE	FUNCTIONAL CLASS	TYPE	ACCESS	HWY	CONTROL	MILEPOINT	MILEPOINT	DESCRIPTION	LANES	SURFACE	MARKED SURFACE	AADT
SECONDARY R		RUR-MAJOR COLLECTOR UNDIVD	NONE		MD 210		0.00	0.00	INDIAN HEAD HWY	2			301
					MD 810J		0.00	0.00	LIVINGSTON RD (BACK)	2			441
					MD 210P		0.06	0.06	SERVICE RD	2			241
							0.07	0.07		2			
							0.42	0.42	SPEED LIMIT 40 MPH	2			
					CO1202		0.85	0.85	LIVINGSTON RD	2			
					CO 157		1.03	1.03	BEATLE HILL RD	2			221
					CO 626		1.09	1.09	BEATLE HILL RD	2			201
							1.14	1.14		2			231
					CO 724		2.25	2.25	BERRY RD	2			221
							5.46	5.46		2			241
							8.07	8.07		2			331
					MD 5		8.09	8.11	BRANCH AVE	3			301
					MD 631		8.18	8.18	OLD BRANDYWINE RD	2			
					CO 599		8.18		BRANDYWINE RD	2			

NAME: ACCOKEEK RD

ROUTE NUMBER.....MD 381
INVENTORY DIRECTION.....NORTH
NAME: BRANDYWINE RD

SYSTEM	STATE	FUNCTIONAL CLASS	TYPE	ACCESS	HWY	CONTROL	MILEPOINT	MILEPOINT	DESCRIPTION	LANES	SURFACE	MARKED SURFACE	AADT
SECONDARY R		RUR-MAJOR COLLECTOR UNDIVD	NONE		MD 210		0.00	0.00	CHARLES CO/L	2			241
							0.00	0.00	STRUC #16060 SWANSON CREEK	2			
							0.14	0.14	R/R #CR 530 632 V	2			
							0.14	0.14	STRUC #16112	2			441
							1.70	1.70		2			
							1.83	1.83	SPEED LIMIT 50 MPH	2			241
					MD 382		5.18	5.18	GROOM RD	2			
					CO4855		7.66	7.66	HORSEHEAD RD	2			
					CO 191		7.70	7.70	HORSEHEAD RD	2			
							8.06	8.06		2			
							8.46	8.46	SPEED LIMIT 40 MPH	2			
					CO 185		9.16	9.16	CEDARVILLE RD	2			
							9.89	9.89		2			
							12.28	12.28	SPEED LIMIT 50 MPH	2			381
							12.32			2			241

* A,B = UNIMPROVED; C = GRADED & DRAINED; D,E = SOIL, GRAVEL, STONE; F,G = LOW TYPE BITUMINOUS; H,I = HIGH TYPE BITUMINOUS; J = CONCRETE; K = BRICK; L = BLOCK

STATE HIGHWAY ADMINISTRATION OF MARYLAND
HIGHWAY INFORMATION SERVICES DIVISION
DATA SUPPORT GROUP

PAGE..... 53

STATE HIGHWAY LOCATION REFERENCE

ROUTE NUMBER.....MD 381 CONTINUED
INVENTORY DIRECTION....NORTH
NAME: BRANDYWINE RD

COUNTY-PRINCE GEORGES
SHA DISTRICT.....3
DATE.....12/31/98

SYSTEM	FUNCTIONAL CLASS	HWY TYPE	ACCESS CONTRL	MILEPOINT	MILEPOINT DESCRIPTION	MARKED LANES	SURFACE WIDTH/TYPE*	AADT
SECONDARY R	RUR-MAJOR COLLECTOR	UNDIVIDED	NONE	12.88	SPEED LIMIT 30 MPH	2	24I	7,875
				13.06	R/R #CR 532 285 H	2	26I	
				13.14		2	24I	
				13.28	R/R #CR 532 294 G			
				13.68	SPEED LIMIT 40 MPH			
		DIVIDED		14.49		2	30I	
				14.53	US 301 CRAIN HWY			
				14.53	CO 599 BRANDYWINE RD (AHEAD)			

ROUTE NUMBER.....MD 382
INVENTORY DIRECTION....NORTH
NAME: CROOM RD

SECONDARY R	RUR-MAJOR COLLECTOR	UNDIVIDED	NONE	0.00	CHARLES CO/L	2	18I	350
				0.00	STRUC #X16043 COUNTY LINE CREEK			
				0.06	SPEED LIMIT 30 MPH			
				0.65	MD 381 BRANDYWINE RD	2	24I	1,125
				0.70	SPEED LIMIT 35 MPH			
				1.85		2	30I	
				1.98	STRUC #16064 BLACK SWAMP CREEK			
				2.08		2	24I	
				3.05				3,550
				4.25		2	15I	
				4.30		2	24I	
				6.42	STRUC #16063 ROCK BRANCH			
				6.45	SPEED LIMIT 40 MPH			
				7.71	CO 229 BADEN NAYLOR RD			
				7.99	SPEED LIMIT 30 MPH			
				8.94	SPEED LIMIT 40 MPH			
				9.63	STRUC #16062 MATTAPONI CREEK			
				11.07		2	26I	
				11.21		2	30I	
				11.31	SPEED LIMIT 30 MPH			
				11.33		2	24I	
	URB-MINOR ARTERIAL			11.58				
				11.69		2	28I	
				12.03		2	26I	
				12.37	SPEED LIMIT 40 MPH			
				12.39		2	24I	
				13.88	R/R #CR 529 583 E			

* A,B = UNIMPROVED; C = GRADED & DRAINED; D,E = SOIL, GRAVEL, STONE; F,G = LOW TYPE BITUMINOUS;
H,I = HIGH TYPE BITUMINOUS; J = CONCRETE; K = BRICK; L = BLOCK

STATE HIGHWAY ADMINISTRATION OF MARYLAND
HIGHWAY INFORMATION SERVICES DIVISION
DATA SUPPORT GROUP

STATE HIGHWAY LOCATION REFERENCE

ROUTE NUMBER.....MD 382
INVENTORY DIRECTION.....NORTH
NAME: CROOM RD

COUNTY-PRINCE GEORGES
SHA DISTRICT.....3
DATE.....12/31/98

SYSTEM ACCESS HWY TYPE CONTROL MILEPOINT MILEPOINT DESCRIPTION LANES WIDTH/TYF* AADT

SECONDARY R URB-MINOR ARTERIAL UNDIVED NONE 14.08 STRUC #16061 CHARLES BRANCH 2 241 3,550

ROUTE NUMBER.....MD 410
INVENTORY DIRECTION.....EAST
NAME: ETHAN ALLEN AVE

SECONDARY R URB-OTHER PRIN ART DIVIDED NONE 0.00

581 5 NEW HAMPSHIRE AVE
MONTGOMERY CO/L

NAME: EAST WEST HWY

CTL

481 4 SPUR FR MD 650
SPEED LIMIT 30 MPH

DIVIDED

401 4 STRUC #16067 SLIGO CREEK

UNDIVED

441 4

DIVIDED

721 6

601 5 RIGGS RD

481 4 AGER RD

481 4 SPEED LIMIT 40 MPH

18,775 23RD AVE

721 6 STRUC #16068 NORTHWEST BRANCH

U

481 4 IN CORP LIMITS HYATTVILLE

481 4 BELCREST RD

681 6 BELCREST RD

44,025 42ND AVE

581 5 OUT CORP LIMITS HYATTVILLE

581 5 BALTIMORE AVE

40,575 541 4 IN CORP LMTS RIVERDALE

42,425 781 6 R/R #CSX 140 904 D

42,425 781 6 STRUC #16187

42,425 781 6 STRUC #16192 NORTHEAST BRANCH

42,425 781 6 STRUC #16188 ANACOSTIA RIVER

42,425 781 6 KENILWORTH AVE

* A,B = UNIMPROVED; C = GRADED & DRAINED; D,E = SOIL,GRAVEL,STONE; F,G = LOW TYPE BITUMINOUS;
H,I = HIGH TYPE BITUMINOUS; J = CONCRETE; K = BRICK; L = BLOCK

STATE HIGHWAY ADMINISTRATION OF MARYLAND
HIGHWAY INFORMATION SERVICES DIVISION
DATA SUPPORT GROUP

STATE HIGHWAY LOCATION REFERENCE

ROUTE NUMBER.....MD 410 CONTINUED
INVENTORY DIRECTION....EAST
NAME: RIVERDALE RD

COUNTY-PRINCE GEORGES
SHA DISTRICT.....3
DATE.....12/31/98

SYSTEMSTATE....	FUNCTIONAL CLASS	HWY TYPE	ACCESS CONTRL	MILEPOINT	MILEPOINT DESCRIPTION	MARKED LANES	SURFACE WIDTH/TYPE*	AADT
SECONDARY R	URB-OTHER PRIN ART	DIVIDED	NONE	4.37	CO 317 58TH AVE	6	78I	42,425
		CTL		4.37	OUT CORP LMTS RIVERDALE			
				4.59		4	44I	
				4.66	SPEED LIMIT 30 MPH			
				5.02	CO 302 RIVERDALE RD (AHEAD)			
				5.02	RP229508 RAMP 8 FR MD 295 TO CO 302			
				5.02	RP229506 RAMP 6 FR CO 302 TO MD 295			
		DIVIDED		5.37	CO 302 RIVERDALE RD (BACK)	3	36I	22,950
NAME: VETERANS PKWY				5.37				
				5.39		4	48I	
				5.46	SPEED LIMIT 45 MPH			
				6.52	MD 450 ANNAPOLIS RD			
				6.66	SPEED LIMIT 40 MPH			
				6.95	RP105008 RAMP 8 FR MD 410 TO US 50			
				7.05	RP105002 RAMP 2 FR US 50 TO MD 410			
				7.09	RP105007 RAMP 7 FR RAMP 2 TO MD 410			
				7.09	RP105001 RAMP 1 FR MD 410 TO RAMP 8			
	URB-COLLECTOR			7.15	US 50 JOHN HANSON HWY			
				7.15	STRUC #16115			
				7.15	EXIT #5			
				7.20	RP105005 RAMP 5 FR MD 410 TO RAMP 4			
				7.20	RP105003 RAMP 3 FR RAMP 6 TO MD 410			
				7.25	RP105004 RAMP 4 FR MD 410 TO US 50			
				7.28	RP105006 RAMP 6 FR US 50 TO MD 410			
				7.32	STRUC #16246 METRO			
				7.58		3	48I	
				7.61	CO2428 PENNSY DR			

ROUTE NUMBER.....MD 410A
INVENTORY DIRECTION....NORTH
NAME: BELCREST RD

SECONDARY U	URB-COLLECTOR	DIVIDED	NONE	0.00	MD 500 QUEENS CHAPEL RD	4	54I	1,099
				0.00	MU 370 QUEENSBURY RD (BACK)			
				0.06		4	48I	
R				0.17	OUT CORP LMTS HYATTSVILLE	4	54I	
				0.21	SPEED LIMIT 30 MPH			
				0.25	MD 410 EAST WEST HWY			
				0.25	CO5678 BELCREST RD (AHEAD)			

* A,B = UNIMPROVED; C = GRADED & DRAINED; D,E = SOIL, GRAVEL, STONE; F,G = LOW TYPE BITUMINOUS;
H,I = HIGH TYPE BITUMINOUS; J = CONCRETE; K = BRICK; L = BLOCK

STATE HIGHWAY ADMINISTRATION OF MARYLAND
HIGHWAY INFORMATION SERVICES DIVISION
DATA SUPPORT GROUP

STATE HIGHWAY LOCATION REFERENCE

ROUTE NUMBER.....MD 414
INVENTORY DIRECTION.....EAST
NAME: OXON HILL RD

COUNTY-PRINCE GEORGES
SHA DISTRICT.....3
DATE.....12/31/98

SYSTEM STATE..... FUNCTIONAL CLASS HWY ACCESS MILEPOINT MILEPOINT DESCRIPTION LANES WIDTH/TYPE* MARKED SURFACE AADT

SYSTEM	STATE	FUNCTIONAL CLASS	HWY	ACCESS	MILEPOINT	MILEPOINT DESCRIPTION	LANES WIDTH/TYPE*	MARKED SURFACE	AADT
SECONDARY R	URB-OTHER PRIN ART	DIVIDED	NONE		MD 210	INDIAN HEAD HWY	5		28,350
		UNDIVDED			CO 114	OXON HILL RD (BACK)	6		681
		CTL			RP 9504	RAMP 4 FR RAMP 1 TO IS 95	4		481
						STRUC #16220	4		481
						SPEED LIMIT 30 MPH	4		481
					CO1203	LIVINGSTON RD	4		35,025
						SPEED LIMIT 40 MPH	4		481
		DIVIDED			CO5200	JOHN HANSON LA	4		541
					RP 9506	RAMP 6 FR IS 95 TO MD 414	5		601
					RP 9505	RAMP 5 FR MD 414 TO IS 95	5		601
					RP 9504	RAMP 4 FR MD 414 TO IS 95	5		601
					RP 9503	RAMP 3 FR IS 95 TO MD 414	5		601
					IS 95	CAPITAL BELTWAY	5		601
					RP 9507	RAMP 7 FR IS 95 TO MD 414	4		441
					RP 9508	RAMP 8 FR MD 414 TO IS 95	4		441
					RP 9501	RAMP 1 FR MD 414 TO IS 95	4		441
					RP 9502	RAMP 2 FR IS 95 TO MD 414	4		441
		CTL			CO 110	WHEELER RD	4		441
					CO 123	TEMPLE HILL RD	4		481
		DIVIDED			CO2655	STAMP RD	6		761
						SPEED LIMIT 35 MPH	5		641
					RP200504	RAMP 4 FR MD 414 TO MD 5	4		541
					RP200506	RAMP 6 FR RAMP3 TO MD 414	4		541
					RP200505	RAMP 5 FR MD 414 TO RAMP 4	4		541
					RP200503	RAMP 3 FR MD 5 TO MD 414	4		541
					MD 5	BRANCH AVE	4		541
					RP200501	RAMP 1 FR MD 414 TO MD 5	5		541
					RP200508	RAMP 8 FR MD 414 TO RAMP 1	5		541
					RP200507	RAMP 7 FR MD 5 TO MD 414	5		541
					RP200502	RAMP 2 FR MD 5 TO MD 414	5		541

* A,B = UNIMPROVED; C = GRADED & DRAINED; D,E = SOIL, GRAVEL, STONE; F,G = LOW TYPE BITUMINOUS; H,I = HIGH TYPE BITUMINOUS; J = CONCRETE; K = BRICK; L = BLOCK

STATE HIGHWAY ADMINISTRATION OF MARYLAND
HIGHWAY INFORMATION SERVICES DIVISION
DATA SUPPORT GROUP

PAGE..... 57

STATE HIGHWAY LOCATION REFERENCE

ROUTE NUMBER.....MD 414 CONTINUED
INVENTORY DIRECTION...EAST
NAME: ST BARNABAS RD

COUNTY-PRINCE GEORGES
SHA DISTRICT.....3
DATE.....12/31/98

SYSTEM	FUNCTIONAL CLASS	HWY TYPE	ACCESS CONTRL	MILEPOINT	MILEPOINT	DESCRIPTION	MARKED LANES	SURFACE WIDTH/TYPE*	AADT
SECONDARY R	URB-OTHER PRIN ART	DIVIDED	NONE	4.28	MD 967A	BEDFORD WAY	4	54I	29,850
				4.52			3	39I	
	URB-COLLECTOR			4.62	MD 458	SILVER HILL RD	3	54I	13,950
NAME: OLD SILVER HILL RD				4.62					
		UNDIVIDED		4.67			4	48I	
				4.73			2	32I	
				4.89			2	48I	
				4.97			2	26I	
NAME: BONITA ST				5.08	CO1197	BONITA ST			
				5.08	MD 414A	OLD SILVER HILL RD			
				5.11	MD 5	BRANCH AVE			

ROUTE NUMBER.....MD 414A
INVENTORY DIRECTION...NORTH
NAME: OLD SILVER HILL RD

SECONDARY R	URB-LOCAL	UNDIVIDED	NONE	0.00	MD 414	ST BARNABAS RD/BONITA ST	2	32G	
				0.07	CO1196	ANDOVER PL			

ROUTE NUMBER.....MD 430
INVENTORY DIRECTION...EAST
NAME: GREENBELT RD

SECONDARY U	URB-OTHER PRIN ART	UNDIVIDED	NONE	0.00	US 1	BALTIMORE AVE	3	46I	12,475
				0.03			4	72I	
				0.08		SPEED LIMIT 40 MPH			
				0.09	MD 193C	NO NAME			
				0.12	MD 193E	NO NAME			
				0.12	MD 193D	NO NAME			
				0.13			4	54I	
				0.24			6	64I	
				0.32	CO1291	RHODE ISLAND AVE	4	48I	
				0.37			1	24I	
				0.49	MD 193	UNIVERSITY BLVD/GREENBELT RD			

* A,B = UNIMPROVED; C = GRADED & DRAINED; D,E = SOIL, GRAVEL, STONE; F,G = LOW TYPE BITUMINOUS;
H,I = HIGH TYPE BITUMINOUS; J = CONCRETE; K = BRICK; L = BLOCK

PAGE..... 57

STATE HIGHWAY ADMINISTRATION OF MARYLAND
HIGHWAY INFORMATION SERVICES DIVISION
DATA SUPPORT GROUP

STATE HIGHWAY LOCATION REFERENCE

ROUTE NUMBER.....MD 450
INVENTORY DIRECTION.....EAST
NAME: ANNAPOLIS RD

COUNTY-PRINCE GEORGES
SHA DISTRICT.....3
DATE.....12/31/98

SYSTEM STATE.....
FUNCTIONAL CLASS
HWY ACCESS
CONTROL MILEPOINT MILEPOINT DESCRIPTION LANES WIDTH/TYPE* AADT

SYSTEM	STATE	FUNCTIONAL CLASS	HWY	ACCESS	CONTROL MILEPOINT	MILEPOINT DESCRIPTION	LANES	WIDTH/TYPE*	AADT
SECONDARY U	URB-MINOR ARTERIAL	DIVIDED	NONE	US	1A1	BLADENSBURG RD/BALTIMORE AVE	3	421	49,475
						SPEED LIMIT 30 MPH		501	
						R/R #CSX 140 258 C	4	481	
						RAMP 5 FR MD 210 TO MD 450	4		
						RAMP 6 FR MD 450 TO MD 201			
	URB-OTHER PRIN ART					KENTWORTH AVE			38,125
						STRUC #16025			
						MD 769C			
						48TH ST			
						EDMONSTON RD			
	URB-MINOR ARTERIAL	DIVIDED				MD 202	5	681	27,175
						LARGO RD			
						OUT CORP LMTS BLANDENSBURG	6	681	
						SPEED LIMIT 35 MPH			
						MU 570			
						57TH AVE			
						CO 258			
						57TH AVE	4	481	
						RAMP 6 FR MD 450 TO MD 295			
						RAMP 8 FR MD 295 TO MD 450			
						RAMP 5 FR RAMP 8 TO MD 450			
						RAMP 6 FR MD 450 TO RAMP 7			
						RAMP 7 FR MD 450 TO MD 295			
						RAMP 7 FR MD 450 TO MD 295			
						BALTIMORE WASHINGTON PKWY			37,325
						STRUC #P FH12			
						RAMP 3 FR MD 450 TO RAMP 2			
						RAMP 1 FR RAMP 4 TO MD 450			
						RAMP 2 FR MD 450 TO MD 295			
						RAMP 2 FR MD 295 TO MD 450			
						RAMP 4 FR MD 295 TO MD 450			
						RAMP 4 FR MD 295 TO MD 450			
						COOPERS LA	6	721	
						CO 332			
						MU9720			
						72ND AVE			
						MD 410			
						VETERANS PKWY			37,400
						CO3247			
						HARKINS RD			
	U					IN CORP LMTS NEW CARROLLTON	7	841	
						85TH AVE			
						OUT CORP LMTS NEW CARROLLTON	6	721	
	R					RAMP 8 FR IS 95 TO MD 450			
						RAMP 5 FR RAMP 8 TO MD 450			
						RAMP 6 FR MD 450 TO RAMP 7			
						RAMP 7 FR MD 450 TO IS 95			
						IS 95			
						CAPITAL BELTWAY			30,125
						STRUC #16144			

* A,B = UNIMPROVED; C = GRADED & DRAINED; D,E = SOIL, GRAVEL, STONE; F,G = LOW TYPE BITUMINOUS; H,I = HIGH TYPE BITUMINOUS; J = CONCRETE; K = BRICK; L = BLOCK

STATE HIGHWAY ADMINISTRATION OF MARYLAND
HIGHWAY INFORMATION SERVICES DIVISION
DATA SUPPORT GROUP

PAGE..... 59

STATE HIGHWAY LOCATION REFERENCE

ROUTE NUMBER.....MD 450 CONTINUED
INVENTORY DIRECTION....EAST
NAME: ANNAPOLIS RD

COUNTY-PRINCE GEORGES
SHA DISTRICT.....3
DATE.....12/31/98

SYSTEMSTATE....	FUNCTIONAL CLASS	HWY TYPE	ACCESS CONTRL	MILEPOINT	MILEPOINT DESCRIPTION	MARKED LANES	SURFACE WIDTH/TYPE*	AADT
SECONDARY R	URB-MINOR ARTERIAL	DIVIDED	NONE	4.65	EXIT #20	6	72I	30,125
				4.72	RP 9501 RAMP 1 FR IS 95 TO MD 450			
				4.77	RP 9503 RAMP 3 FR MD 450 TO RAMP 2			
				4.80	RP 9504 RAMP 4 FR IS 95 TO MD 450	7	84I	
				4.83	RP 9502 RAMP 2 FR MD 450 TO IS 95			
				4.87		8	96I	
				4.95	MD 564 LANHAM SEVERN RD	5	60I	23,975
				4.97	MD 564 (WB/L)			
				5.05		4	48I	
				5.10	SPEED LIMIT 30 MPH			
				5.15	MD 564 LANHAM SEVERN RD			
				5.15	STRUC #16014			
				5.17	R/R #ATK 529 592 D			
				5.23	CO 74 WHITFIELD CHAPEL RD			
				5.35		2	24I	
		UNDIVIDED		5.41				
				5.53	STRUC #0345DP BALDHILL BRANCH	3	36I	
				5.82				
				5.87	CO1043 CARTER AVE			
				5.97		4	48I	
				6.18	CO 45 SEABROOK RD	3	36I	
				6.23	SPEED LIMIT 40 MPH	2	24I	
				7.12	STRUC #16015			
				7.42	STRUC #16016 FOLLY BRANCH			
	URB-OTHER PRIN ART			7.48	MD 704 MARTIN LUTHER KING JR HWY			14,625
				7.82	MD 953 GLENN DALE RD			
				7.84	SPEED LIMIT 45 MPH			
		DIVIDED		8.59		4	52I	
				8.74	MD 193 ENTERPRISE RD/GLENN DALE BLVD			21,575
		UNDIVIDED		8.88		2	48I	
				8.97		2	24I	
				10.44	CO5068 HIGHBRIDGE RD			
				10.84	IN CORP LMTS BOWIE			
				10.91	CO 59 CHURCH RD			
				11.12	SPEED LIMIT 30 MPH			
				11.30	R/R #CR 529 616 P			
				11.30	STRUC #16017			
				11.38		3	48I	
				11.46	MD 197 COLLINGTON RD/LAUREL BOWIE RD	3	36I	16,725
				11.55		2	24I	
				11.98	MU1910 MOYLAN DR			
				11.98	MU3000 TRINITY DR			

* A,B = UNIMPROVED; C = GRADED & DRAINED; D,E = SOIL, GRAVEL, STONE; F,G = LOW TYPE BITUMINOUS;
H,I = HIGH TYPE BITUMINOUS; J = CONCRETE; K = BRICK; L = BLOCK

PAGE..... 59

STATE HIGHWAY ADMINISTRATION OF MARYLAND
HIGHWAY INFORMATION SERVICES DIVISION

DATA SUPPORT GROUP

STATE HIGHWAY LOCATION REFERENCE

CONTINUED

ROUTE NUMBER.....MD 450
INVENTORY DIRECTION.....EAST
NAME: ANNAPOLIS RD

COUNTY-PRINCE GEORGES
SHA DISTRICT.....3
DATE.....12/31/98

SYSTEM STATE..... FUNCTIONAL CLASS TYPE ACCESS MARKED SURFACE AADT

SECONDARY U URB-OTHER PRIN ART UNDIVED NONE 12.29 MU 120 BELAIR DR 2 361 16,725

12.41 12.36 12.53 12.58 12.58 MU1880 MILLSTREAM DR 3 361 241 2

12.65 12.58 MU2760 STONYBROOK DR 4 481 481 4

12.83 12.88 MU2800 SUPERIOR LA 4 481 481 4

13.17 13.17 CO 49 RACETRACK RD 3 361 361 3

13.22 13.22 SPEED LIMIT 45 MPH 5 601 601 5

14.26 14.26 MD 3 CRAIN HWY 5 601 601 5

14.26 14.26 SEE MD 3 (AHEAD) 5 601 601 5

14.54 14.54 ANNE ARUNDEL CO/L 5 601 601 5

ROUTE NUMBER.....MD 458
INVENTORY DIRECTION.....EAST
NAME: SILVER HILL RD

SECONDARY R URB-MINOR ARTERIAL DIVIDED NONE 0.00 MD 5 BRANCH AVE 4 481 39,750 4

0.00 0.06 0.10 0.10 CO5466 IVERSON ST (BACK) 5 601 601 5

0.25 0.25 MD 414 ST BARNABAS RD/OLD SILVER HILL RD 6 721 721 6

0.72 0.72 RP245808 RAMP 8 FR GV 119 TO MD 458 6 721 721 6

0.78 0.78 RP245807 RAMP 7 FR MD 458 TO GV 119 6 721 721 6

0.78 0.78 RP245806 RAMP 6 FR MD 458 TO GV 119 6 721 721 6

0.80 0.80 RP245805 RAMP 5 FR GV 119 TO MD 458 6 721 721 6

0.83 0.83 GV 119 6 721 721 6

0.88 0.88 RP245803 RAMP 3 FR MD 458 TO GV 119 6 721 721 6

0.89 0.89 RP245801 RAMP 1 FR RAMP 4 TO MD 458 6 721 721 6

0.89 0.89 RP245802 RAMP 2 FR MD 458 TO GV 119 6 721 721 6

0.91 0.91 RP245804 RAMP 4 FR GV 119 TO MD 458 6 721 721 6

1.41 1.41 MD 218 SUTLAND RD 5 601 601 5

1.41 1.41 CO 81 SUTLAND RD 5 601 601 5

1.73 1.73 CO2828 BROOKS DR 5 601 601 5

40,525

39,750

PAGE..... 60

PAGE..... 60

* A,B = UNIMPROVED; C = GRADED & DRAINED; D,E = SOIL, GRAVEL, STONE; F,G = LOW TYPE BITUMINOUS; H,I = HIGH TYPE BITUMINOUS; J = CONCRETE; K = BRICK; L = BLOCK

STATE HIGHWAY ADMINISTRATION OF MARYLAND
HIGHWAY INFORMATION SERVICES DIVISION
DATA SUPPORT GROUP

STATE HIGHWAY LOCATION REFERENCE

ROUTE NUMBER.....MD 458 CONTINUED
INVENTORY DIRECTION....EAST
NAME: SILVER HILL RD

COUNTY-PRINCE GEORGES
SHA DISTRICT.....3
DATE.....12/31/98

SYSTEMSTATE....	FUNCTIONAL CLASS	HWY TYPE	ACCESS CONTRL	MILEPOINT	MILEPOINT DESCRIPTION	MARKED LANES	SURFACE WIDTH/TYPE*	AADT
SECONDARY R	URB-OTHER PRIN ART	DIVIDED	NONE	2.28 MD 4	PENNSYLVANIA AVE	6	72I	24,875
				2.40 MD 972A	OLD SILVER HILL RD			
				2.71 CO3074	MARLBORO PIKE	6	78I	
U				2.93	IN CORP LMTS DISTRICT HEIGHTS			
R				3.03	OUT CORP LMTS DISTRICT HEIGHTS			
				3.12 MD 458A	WALKER MILL RD			

ROUTE NUMBER.....MD 458A
INVENTORY DIRECTION....WEST
NAME: WALKER MILL RD

SECONDARY R	URB-OTHER PRIN ART	DIVIDED	NONE	2.52 CO 367	WALKER MILL RD (BACK)	5	65I	35,070
				2.61 MD 458B	COUNTY RD			
	URB-COLLECTOR			2.79 MD 458	SILVER HILL RD	3	48I	10,240
		UNDIVIDED		2.81				
				2.88 CO 367	WALKER MILL RD (AHEAD)			

ROUTE NUMBER.....MD 458B
INVENTORY DIRECTION....SOUTH
NAME: COUNTY RD

SECONDARY R	URB-COLLECTOR	UNDIVIDED	NONE	0.00 MD 458A	WALKER MILL RD	2	26I	8,080
				0.03		2	38I	
				0.08 CO 84	COUNTY RD (AHEAD)			

ROUTE NUMBER.....MD 459
INVENTORY DIRECTION....NORTH
NAME: COLUMBIA PARK RD

SECONDARY U	URB-COLLECTOR	UNDIVIDED	NONE	0.00 CO3668	COLUMBIA PARK RD (BACK)	2	34I	8,399
				0.00 RP105003	RAMP 3 FR US 50 TO MD 459			
				0.02 US 50	JOHN HANSON HWY			
				0.02	STRUC #16117			
NAME: TUXEDO RD				0.05 MU 59	CHEVERLY AVE			
				0.05 RP105008	RAMP 8 FR MD 459 TO US 50			
				0.07	SPEED LIMIT 25 MPH			

* A,B = UNIMPROVED; C = GRADED & DRAINED; D,E = SOIL, GRAVEL, STONE; F,G = LOW TYPE BITUMINOUS;
H,I = HIGH TYPE BITUMINOUS; J = CONCRETE; K = BRICK; L = BLOCK

STATE HIGHWAY ADMINISTRATION OF MARYLAND
HIGHWAY INFORMATION SERVICES DIVISION
DATA SUPPORT GROUP

STATE HIGHWAY LOCATION REFERENCE

COUNTY-PRINCE GEORGES
SHA DISTRICT.....3
DATE.....12/31/98

SYSTEMSTATE..... FUNCTIONAL CLASS HWY ACCESS CONTROL MILEPOINT MILEPOINT DESCRIPTION LANES WIDTH/TYPE* MARKED SURFACE AADT

ROUTE NUMBER	STATE	CLASS	HWY	ACCESS	CONTROL MILEPOINT	MILEPOINT DESCRIPTION	LANES WIDTH/TYPE*	MARKED SURFACE	AADT
MD 459	R	URB-COLLECTOR	U	NONE	0.10	OUT CORP IMTS CHEVERLY	2	241	8,399
					0.14	TUXEDO RD			
					0.44	R/R #CSX 140 266 J			
					0.52				
					0.86				
					0.94				
					0.94	RAMP 9 FR MD 459 TO US 450	4	521	
					0.94				
					0.94				
					0.94	RAMP 10 FR US 50 TO MD 459			
					1.01	RAMP 1 FR MD 201 TO MD 459			
					1.05				
					1.06	RAMP 8 FR MD 201 TO MD 459	3	361	
					1.18				
					1.25	KENILWORTH AVE	1	241	

NAME: KENILWORTH AVE

UNDIVIDED

DIVIDED

UNDIVIDED NONE

ROUTE NUMBER.....MD 459
INVENTORY DIRECTION.....NORTH
NAME: TUXEDO RD

CONTINUED

ROUTE NUMBER.....IS 495
INVENTORY DIRECTION.....EAST
NAME: CAPITAL BELTWAY

PRIMARY R URB-INTERSTATE

DIVIDED FULL

0.00 MONTGOMERY CO/L RAMP 4 FR MD 650 TI IS 495 MD 212 RIGGS RD

1201 203,125

0.68 RAMP 3 FR IS 495 TO IS 95X 9503

1081 9

0.81 RAMP 8 FR IS 95 TO IS 95X 9508

961 8

0.91 INTERSTATE MILE MARKER 27.0 RAMP 5 FR IS 95X TO IS 495 9505

NO NAME 95X IS 95X

1.04 STRUC #16122 & #16123 NO NAME 95X IS 95X

1.17 NO NAME 95X IS 95X

1.17 STRUC #16127 & #16126 RAMP 1 FR RAMP 4 TO IS 495 9501

1.31 IS 95 (SB/L) STRUC #16176

1.33 RAMP 1 FR RAMP 4 TO IS 495 STRUC #16130

1.42 STRUC #16131 LITTLE PAINT BRANCH COLLECTOR B 9510 RP

1.48 CAPITAL BELTWAY CAPITAL BELTWAY IS 95

841 7

* A,B = UNIMPROVED; C = GRADED & DRAINED; D,E = SOIL, GRAVEL, STONE; F,G = LOW TYPE BITUMINOUS; H,I = HIGH TYPE BITUMINOUS; J = CONCRETE; K = BRICK; L = BLOCK

STATE HIGHWAY ADMINISTRATION OF MARYLAND
HIGHWAY INFORMATION SERVICES DIVISION
DATA SUPPORT GROUP

STATE HIGHWAY LOCATION REFERENCE

ROUTE NUMBER.....IS 495 CONTINUED
INVENTORY DIRECTION...EAST
NAME: CAPITAL BELTWAY

COUNTY-PRINCE GEORGES
SHA DISTRICT.....3
DATE.....12/31/98

SYSTEM	FUNCTIONAL CLASS	HWY TYPE	ACCESS CONTRL	MILEPOINT	MILEPOINT DESCRIPTION	MARKED LANES	SURFACE WIDTH/TYPE*	AADT
PRIMARY	R	URB-INTERSTATE	DIVIDED FULL	1.75	EXIT #27	7	84I	203,125
				27.71	STRUC #16173 POTOMAC RIVER			
				27.71	VIRGINIA ST/L			

ROUTE NUMBER.....MD 500
INVENTORY DIRECTION...EAST
NAME: QUEENS CHAPEL RD

SECONDARY	R	URB-MINOR ARTERIAL	DIVIDED NONE	0.00	WASH DC LINE	4	54I	24,325
				0.04	SPEED LIMIT 35 MPH			
				0.07		5	50I	
				0.15		6	68I	
				0.74	MD 501 CHILLUM RD	5	58I	37,000
				0.74	MU 70 CHILLUM RD			
				0.84	STRUC #16073 NORTHWEST BRANCH			
				0.84	IN CORP LMTS HYATTSVILLE			
				0.86	STRUC #16248P NORTHWEST BRANCH			
				0.93	CO1599 AGER RD	4	48I	
				1.06		5	60I	
			UNDIVIDED	1.16	CO1204 HAMILTON ST	6	74I	19,525
				1.16	MD 208 HAMILTON ST			
			DIVIDED	1.54		6	76I	
				1.97	MU 370 QUEENSBURY RD			
				1.97	MD 410A BELCREST RD			
				2.22	MD 410 EAST WEST HWY			
				2.22	CO 232 ADELPHI RD			

ROUTE NUMBER.....MD 501
INVENTORY DIRECTION...EAST
NAME: CHILLUM RD

SECONDARY	R	URB-MINOR ARTERIAL	DIVIDED NONE	0.00	MD 212 RIGGS RD	4	54I	15,725
				0.00	CO 449 CHILLUM RD (BACK)			
			UNDIVIDED	0.07		4	48I	
				0.08	SPEED LIMIT 25 MPH			
				0.46	CO5778 SARGENT RD			
				0.53	SPEED LIMIT 35 MPH			
				0.82	STRUC #16074 SLIGO CREEK			

* A,B = UNIMPROVED; C = GRADED & DRAINED; D,E = SOIL, GRAVEL, STONE; F,G = LOW TYPE BITUMINOUS;
H,I = HIGH TYPE BITUMINOUS; J = CONCRETE; K = BRICK; L = BLOCK

STATE HIGHWAY ADMINISTRATION OF MARYLAND
HIGHWAY INFORMATION SERVICES DIVISION
DATA SUPPORT GROUP

STATE HIGHWAY LOCATION REFERENCE

ROUTE NUMBER.....MD 501 CONTINUED
INVENTORY DIRECTION.....EAST
NAME: CHILUM RD
COUNTY-PRINCE GEORGES
SHA DISTRICT.....3
DATE.....12/31/98

SYSTEM HWY ACCESS CONTROL MILEPOINT MILEPOINT DESCRIPTION LANES WIDTH/TYPE* MARKED SURFACE AADT

SYSTEM	HWY	ACCESS	CONTROL MILEPOINT	MILEPOINT	DESCRIPTION	LANES	WIDTH/TYPE*	MARKED SURFACE	AADT
SECONDARY R	URB-MINOR ARTERIAL	UNDIVIDED	NONE	0.90	CHILUM RD (AHEAD)	3	391	3	15,725
				1.03		4	481	4	
				1.52		4	581	4	
				1.65		3	391	3	
				1.68					
				1.68					

ROUTE NUMBER.....MD 564
INVENTORY DIRECTION.....EAST
NAME: LANHAM SEVERN RD

SECONDARY R URB-MINOR ARTERIAL DIVIDED NONE

MD 450	MD 450	0.00	0.06	0.09	ANNAPOLIS RD	5	601	5	17,700
			0.21	0.21		5	641	5	
			0.28	0.21	ANNAPOLIS RD	4	541	4	
			0.31	0.28		3	361	3	
			0.41	0.31	CIPRIANO RD	2	241	2	
			0.42	0.41		2	241	2	
			0.70	0.42	SPEED LIMIT 40 MPH				
			0.92	0.70	STRUC #16210 BALDHILL BRANCH	2	361	2	
			0.98	0.92		2	241	2	
			2.76	0.98		3	241	3	
			2.88	2.76		4	481	4	
			2.93	2.88	GLENN DALE RD	4	481	4	
			3.04	2.93	GLENN DALE RD	4	561	4	
			3.09	3.04	GREENBELT RD/GLENN DALE BLVD	4	481	4	11,725
			3.13	3.09		4	481	4	
			3.22	3.13	SPEED LIMIT 45 MPH	2	241	2	
			4.04	3.22		2	241	2	
			4.12	4.04	SPRINGFIELD RD	2	241	2	8,875
			4.37	4.12		2	281	2	
			4.91	4.37		2	321	2	
			4.92	4.91	SPEED LIMIT 30 MPH				
			4.94	4.92	COMMON AVE				
			5.30	4.94	IN CORP LMTS BOWIE				
			5.47	5.30					
			5.60	5.47	CHESTNUT AVE				
			5.63	5.60	R/R #ATK 529 596 E				

* A, B = UNIMPROVED; C = GRADED & DRAINED; D, E = SOIL, GRAVEL, STONE; F, G = LOW TYPE BITUMINOUS; H, I = HIGH TYPE BITUMINOUS; J = CONCRETE; K = BRICK; L = BLOCK

STATE HIGHWAY ADMINISTRATION OF MARYLAND
HIGHWAY INFORMATION SERVICES DIVISION
DATA SUPPORT GROUP

STATE HIGHWAY LOCATION REFERENCE

ROUTE NUMBER.....MD 564 CONTINUED
INVENTORY DIRECTION....EAST
NAME: CHESTNUT AVE

COUNTY-PRINCE GEORGES
SHA DISTRICT.....3
DATE.....12/31/98

SYSTEMSTATE....	FUNCTIONAL CLASS	HWY TYPE	ACCESS CONTRL	MILEPOINT	MILEPOINT	DESCRIPTION	MARKED LANES	SURFACE WIDTH/TYPE*	AADT
SECONDARY U	URB-MINOR ARTERIAL	UNDIVIDED	NONE	5.63		STRUC #16020	2	32I	8,875
				5.71	MD 564C	11TH ST	2	26I	
NAME: 11TH ST				5.71					
				5.73		SPEED LIMIT 25 MPH			
				5.80			2	20I	
				5.83		SPEED LIMIT 30 MPH			
R	URB-LOCAL			6.35	CO 49	RACETRACK RD	2	24I	
				6.35		OUT CORP LMITS BOWIE			
				6.73		ROAD END			

ROUTE NUMBER.....MD 564A
INVENTORY DIRECTION....NORTH
NAME: CHESTNUT AVE

SECONDARY U	URB-COLLECTOR	UNDIVIDED	NONE	0.00	MD 564	9TH ST/CHESTNUT AVE	2	24I	2,275
				0.06	CO5198	CHESTNUT AVE (AHEAD)			

ROUTE NUMBER.....MD 564B
INVENTORY DIRECTION....SOUTH
NAME: CHESTNUT AVE

SECONDARY U	URB-LOCAL	UNDIVIDED	NONE	0.00		ROAD END	2	31I	
				0.04	MD 564C	11TH ST			
				0.04	CO 51	CHESTNUT AVE (AHEAD)			

ROUTE NUMBER.....MD 564C
INVENTORY DIRECTION....WEST
NAME: 11TH ST

SECONDARY U	URB-LOCAL	UNDIVIDED	NONE	0.00	MD 564	CHESTNUT AVE/11TH ST	2	30I	
				0.02	CO 51	CHESTNUT AVE			
				0.02	MD 564B	CHESTNUT AVE			

* A,B = UNIMPROVED; C = GRADED & DRAINED; D,E = SOIL, GRAVEL, STONE; F,G = LOW TYPE BITUMINOUS;
H,I = HIGH TYPE BITUMINOUS; J = CONCRETE; K = BRICK; L = BLOCK

STATE HIGHWAY ADMINISTRATION OF MARYLAND
HIGHWAY INFORMATION SERVICES DIVISION
DATA SUPPORT GROUP

STATE HIGHWAY LOCATION REFERENCE

ROUTE NUMBER.....IS 595
INVENTORY DIRECTION.....EAST
NAME: JOHN HANSON HWY

COUNTY-PRINCE GEORGES
SHA DISTRICT.....3
DATE.....12/31/98

SYSTEMSTATE..... FUNCTIONAL CLASS HWY ACCESS MILEPOINT MILEPOINT DESCRIPTION MARKED SURFACE AADT

PRIMARY R URB-INTERSTATE DIVIDED FULL

SYSTEM	STATE	FUNCTIONAL CLASS	HWY	ACCESS	MILEPOINT	MILEPOINT	DESCRIPTION	MARKED SURFACE	AADT
PRIMARY	R	URB-INTERSTATE	DIVIDED	FULL	0.00	0.00	US 50 JOHN HANSON HWY (BACK)		82,475
					0.00	0.02	RP 9503 RAMP 3 FR US 50 TO IS 95		
					0.02	0.17	RP 9508 RAMP 8 FR IS 95 TO IS 595		
					0.17	0.17	RP 9507 RAMP 7 FR IS 595 TO IS 95		
					0.17	0.17	STRUC #16227		
					0.22	0.22	RP 9505 RAMP 5 FR IS 95 TO IS 595		
					0.22	0.22	STRUC #16223		
					0.29	0.29	IS 95 CAPITAL BELTWAY		
					0.29	0.29	STRUC #16146		
					0.29	0.29	EXIT #7		
					0.32	0.32	RP 9501 RAMP 1 FR IS 95 TO IS 595		
					0.42	0.42	RP 9503 RAMP 3 FR US 50 TO IS 95		
					0.42	0.42	STRUC #16225		
					0.51	0.51	RP 9505 RAMP 5 FR IS 95 TO IS 595		
					0.52	0.52	MD 950A WHITEFIELD CHAPEL RD		
					0.52	0.52	STRUC #16116		
					0.54	0.54	RP 9507 RAMP 7 FR IS 595 TO IS 95		
					0.62	0.62	RP 9504 RAMP 4 FR IS 95 TO IS 595		
					0.82	0.82	RP 9509 RAMP 9 FR IS 595 TO MD 950		
					1.02	1.02	MD 704 MARTIN LUTHER KING JR HWY		
					1.02	1.02	STRUC #16092		
					1.02	1.02	EXIT #8		
					1.05	1.05	RP 9506 RAMP 6 FR IS 595 TO MD 704		
					1.24	1.24	RP 9508 RAMP 8 FR MD 704 TO IS 595		
					1.43	1.43	RP 9505 RAMP 5 FR MD 704 TO IS 595		
					1.50	1.50	RP 9507 RAMP 7 FR IS 595 TO MD 704		
					2.03	2.03	SPEED LIMIT 65 MPH		
					2.05	2.05	MD 950C LOTSFORD VISTA RD		
					2.05	2.05	STRUC #16091		
					2.09	2.09	STRUC #16090 FOLLY BRANCH		
					2.43	2.43	MD 193 ENTERPRISE RD		
					3.54	3.54	STRUC #16089		
					3.54	3.54	MD 950D CHURCH RD		
					5.09	5.09	STRUC #16088		
					6.21	6.21	R/R #CR 532 284 B		
					6.21	6.21	STRUC #16087		
					6.34	6.34	RP 9506 RAMP 6 FR IS 595 TO MD 197		
					6.41	6.41	RP 9508 RAMP 8 FR MD 197 TO IS 595		
					6.60	6.60	RP 9501 RAMP 1 FR MD 197 TO IS 595		
					6.61	6.61	IN CORP LMTS BOWIE		

* A,B = UNIMPROVED; C = GRADED & DRAINED; D,E = SOIL,GRAVEL,STONE; F,G = LOW TYPE BITUMINOUS; H,I = HIGH TYPE BITUMINOUS; J = CONCRETE; K = BRICK; L = BLOCK

STATE HIGHWAY ADMINISTRATION OF MARYLAND
HIGHWAY INFORMATION SERVICES DIVISION
DATA SUPPORT GROUP

PAGE..... 67

STATE HIGHWAY LOCATION REFERENCE

ROUTE NUMBER.....IS 595 CONTINUED
INVENTORY DIRECTION....EAST
NAME: JOHN HANSON HWY

COUNTY-PRINCE GEORGES
SHA DISTRICT.....3
DATE.....12/31/98

SYSTEM	FUNCTIONAL CLASS	HWY TYPE	ACCESS CONTRL	MILEPOINT	MILEPOINT	DESCRIPTION	MARKED LANES	SURFACE WIDTH/TYPE*	AADT
PRIMARY	U URB-INTERSTATE	DIVIDED	FULL	6.68	MD 197	COLLINGTON RD	7	84J	60,800
				6.68		STRUC #16086			
				6.68		EXIT #11			
				6.69	RP 59505	RAMP 5 FR MD 197 TO IS 595			
				6.90		STRUC #16288 PEDESTRIAN WALKWAY			
				6.92	RP 59502	RAMP 2 FR IS 595 TO MD 197			
				7.01	RP 59504	RAMP 4 FROM MD 196 TO MD 595			
				7.30			6	72J	
				7.56	RP 59506	RAMP 6 FR IS 595 TO US 301			
				7.56	RP 59508	RAMP 8 FR MD 3 TO IS 595			
R				7.61		OUT CORP LMTS BOWIE			
				7.84	RP 59510	COLLECTOR B			
	RUR-INTERSTATE			8.01	RP 59505	RAMP 5 FR US 301 TO IS 595			
				8.08	MD 3	CRAIN HWY			55,000
				8.08	US 301	CRAIN HWY			
				8.08		STRUC #16234			
				8.08		EXIT #13			
				8.10	RP 59501	RAMP 1 FR US 301 TO RAMP 10			
				8.22	RP 59503	RAMP 3 FR RAMP 6 TO MD 3			
				8.22		STRUC #16232			
				8.23	RP 59509	RAMP 9 FR IS 595 TO RAMP 4			
				8.23		STRUC #16230			
				8.42	RP 59504	RAMP 4 FR US 301 TO IS 595			
				8.63	RP 59510	COLLECTOR B			
				9.08			6	72I	
				9.35		STRUC #2026 PATUXENT RIVER			
				9.35		ANNE ARUNDEL CO/L			

ROUTE NUMBER.....MD 631
INVENTORY DIRECTION....SOUTH
NAME: OLD BRANDYWINE RD

SECONDARY	R RUR-LOCAL	UNDIVIDED	NONE	0.00	MD 373	ACCOKEEK RD	2	25I	99
				0.00	CO 599	BRANDYWINE RD			
				0.05			2	20I	
				0.35		ROAD END			

* A,B = UNIMPROVED; C = GRADED & DRAINED; D,E = SOIL, GRAVEL, STONE; F,G = LOW TYPE BITUMINOUS;
H,I = HIGH TYPE BITUMINOUS; J = CONCRETE; K = BRICK; L = BLOCK

PAGE..... 67

STATE HIGHWAY ADMINISTRATION OF MARYLAND

HIGHWAY INFORMATION SERVICES DIVISION

DATA SUPPORT GROUP

STATE HIGHWAY LOCATION REFERENCE

COUNTY-PRINCE GEORGES
SHA DISTRICT.....3

DATE.....12/31/98

SYSTEM STATE FUNCTIONAL CLASS HWY ACCESS MARKED SURFACE ADPT

SECONDARY R URB-MINOR ARTERIAL UNDIVIDED NONE 0.00 WASH DC LINE 2 241 19,075

UNDIVIDED DIVIDED 0.10 0.16 STRUC #16213 OXON RUN 4 501

UNDIVIDED 0.17 0.19 SUTLAND PKWY 3 361

UNDIVIDED 0.25 0.19 SPEED LIMIT 30 MPH 2 261

DIVIDED 0.31 0.30 OXON RUN DR 2 241

DIVIDED 0.53 0.55 NO NAME 2 291

MD 637A 0.60 BRANCH AVE 2 291

ROUTE NUMBER.....MD 637A

INVENTORY DIRECTION.....SOUTH

NAME: NO NAME

SECONDARY R URB-LOCAL UNDIVIDED NONE 0.00

MD 5 BRANCH AVE 1 221

MD 637 NAYLOR RD 1 221

ROUTE NUMBER.....MD 650

INVENTORY DIRECTION.....NORTH

NAME: NEW HAMPSHIRE AVE

SECONDARY R URB-OTHER PRIN ART DIVIDED NONE 0.00

MD 410 EAST WEST HWY 6 681

0.07 0.13 SPEED LIMIT 35 MPH 5 581

0.43 0.81 WASH DC LINE 5 581

0.81 0.81 UNIVERSITY BLVD 6 801

1.85 1.85 MONTGOMERY CO/L 6 801

UNDIVIDED PART

DIVIDED

2.14 2.60 MERRIMAC DR 6 721

2.73 2.78 STRUC #16079 NORTHWEST BRANCH 6 681

2.78 2.84 PINEX BRANCH RD 6 681

2.84 2.98 SPEED LIMIT 40 MPH 6 681

CO 230 METZEROTT RD 6 681

* A,B = UNIMPROVED; C = GRADED & DRAINED; D,E = SOIL, GRAVEL, STONE; F,G = LOW TYPE BITUMINOUS; H,I = HIGH TYPE BITUMINOUS; J = CONCRETE; K = BRICK; L = BLOCK

STATE HIGHWAY ADMINISTRATION OF MARYLAND
HIGHWAY INFORMATION SERVICES DIVISION
DATA SUPPORT GROUP

PAGE..... 69

STATE HIGHWAY LOCATION REFERENCE

ROUTE NUMBER.....MD 650 CONTINUED
INVENTORY DIRECTION...NORTH
NAME: NEW HAMPSHIRE AVE

COUNTY-PRINCE GEORGES
SHA DISTRICT.....3
DATE.....12/31/98

SYSTEM ...STATE...	FUNCTIONAL CLASS	HWY TYPE	ACCESS CONTRL	MILEPOINT	MILEPOINT DESCRIPTION	MARKED LANES	SURFACE WIDTH/TYPE*	AADT
SECONDARY R	URB-OTHER PRIN ART	DIVIDED	PART	3.16	MONTGOMERY CO/L	6	68I	33,925

ROUTE NUMBER.....MD 694
INVENTORY DIRECTION...NORTH
NAME: AGRICULTURAL FARM RD

SECONDARY R	URB-LOCAL	UNDIVIDED	NONE	0.00	ROAD END	2	16H	99
				0.07		2	18H	
				0.10	MD 212 POWDER MILL RD			

ROUTE NUMBER.....MD 704
INVENTORY DIRECTION...EAST
NAME: MARTIN LUTHER KING JR HWY

SECONDARY U	URB-MINOR ARTERIAL	DIVIDED	NONE	0.00	WASH DC LINE	6	72I	19,175
				0.07		6	64I	
				0.27	CO 366 ADDISON RD			
				0.33	SPEED LIMIT 30 MPH			
				0.37		6	68I	
				0.54	SPEED LIMIT 40 MPH			
R				0.82	OUT CORP LMTS SEAT PLEASANT			
				0.90	STRUC #16084 CABIN BRANCH			
				1.30	CO 360 HILL RD			
				1.51	CO 75 SHERIFF RD	6	72I	26,375
				2.18	CO3668 COLUMBIA PARK RD			30,900
				2.18	CO3191 BELLE HAVEN DR			
				2.50	STRUC #16083 CATTAIL BRANCH			
				2.59		5	60I	
				2.81	RP220206 RAMP 6 FR MD 202 TO MD 704	4	48I	
				2.84	RP220204 RAMP 4 FR MD 704 TO MD 202			
				2.94	RP220203 RAMP 3 FR MD 202 TO MD 704			
				2.95	RP220205 RAMP 5 FR MD 704 TO MD 202			
				3.01	MD 202 LARGO RD			
				3.01	STRUC #16030			
				3.02				25,875
				3.04	RP220207 RAMP 7 FR MD 202 TO MD 704			
				3.05	RP220201 RAMP 1 FR MD 704 TO MD 202			
				3.15	RP220202 RAMP 2 FR MD 202 TO MD 704	5	60I	

* A,B = UNIMPROVED; C = GRADED & DRAINED; D,E = SOIL, GRAVEL, STONE; F,G = LOW TYPE BITUMINOUS;
H, I = HIGH TYPE BITUMINOUS; J = CONCRETE; K = BRICK; L = BLOCK

PAGE..... 69

STATE HIGHWAY ADMINISTRATION OF MARYLAND

HIGHWAY INFORMATION SERVICES DIVISION

DATA SUPPORT GROUP

STATE HIGHWAY LOCATION REFERENCE

CONTINUED

ROUTE NUMBER.....MD 704

INVENTORY DIRECTION.....EAST

NAME: MARTIN LUTHER KING JR HWY

COUNTY-PRINCE GEORGES

SHA DISTRICT.....3

DATE.....12/31/98

SYSTEM HWY ACCESS CONTROL MILEPOINT MILEPOINT DESCRIPTION LANES MARKED SURFACE ADT

SECONDARY R URB-MINOR ARTERIAL DIVIDED NONE 3.15 RP220208 RAMP 8 FR MD 704 TO MD 202 5 601 25,875

OUT CORP LMTS GLENARDEN 3.32 6 721

IN CORP LMTS GLENARDEN 3.21 5 601 30,075

ARDWICK-ARDMORE RD 4.15 CO 65 481 23,175

SPEED LIMIT 50 MPH 4.28 IS 95

CAPITAL BELTWAY 4.37 IS 95

WHITFIELD CHAPEL RD 4.52 CO 74 601 26,400

SPEED LIMIT 40 MPH 4.65 RP 59504

RAMP 4 FR MD 704 TO RAMP 5 5.04 RP 59506

RAMP 6 FR IS 595 TO MD 704 5.04 RP 59505

RAMP 5 FR MD 704 TO IS 595 5.11 RP 59503

RAMP 3 FR RAMP 6 TO MD 704 5.16 IS 595

JOHN HANSON HWY 5.16 IS 595

STRUC #16092 5.16

EXIT #8 5.16

RAMP 9 FR MD 704 TO RAMP 10 5.28 RP 59509

RAMP 10 FR MD 704 TO RAMP 9 5.36 RP 59510

RAMP 1 FR MD 704 TO RAMP 1 5.41 RP 59501

RAMP 8 FR MD 704 TO IS 595 5.45 RP 59508

RAMP 7 FR IS 595 TO MD 704 5.45 RP 59507

RAMP 2 FR RAMP 7 TO MD 704 5.50 RP 59502

LOTTFORD VISTA RD 6.18 CO 67 561

SPEED LIMIT 30 MPH 6.24 2 221

STRUC #16081 FOLLY BRANCH 6.67

ANNAPOLIS RD (AHEAD) 6.75 MD 450

UNDIVIDED

SECONDARY R URB-LOCAL 0.00 ROAD END

RAMP 6 FR MD 4 TO MD 717 0.02 RP200406

RAMP 5 FR MD 717 TO MD 4 0.02 RP200405

ROUTE NUMBER.....MD 717
INVENTORY DIRECTION.....NORTH
NAME: WATER ST

* A,B = UNIMPROVED; C = GRADED & DRAINED; D,E = SOIL, GRAVEL, STONE; F,G = LOW TYPE BITUMINOUS;
H,I = HIGH TYPE BITUMINOUS; J = CONCRETE; K = BRICK; L = BLOCK

STATE HIGHWAY ADMINISTRATION OF MARYLAND
HIGHWAY INFORMATION SERVICES DIVISION
DATA SUPPORT GROUP

PAGE..... 71

STATE HIGHWAY LOCATION REFERENCE

ROUTE NUMBER.....MD 717 CONTINUED
INVENTORY DIRECTION....NORTH
NAME: WATER ST

COUNTY-PRINCE GEORGES
SHA DISTRICT.....3
DATE.....12/31/98

SYSTEMSTATE....	FUNCTIONAL CLASS	HWY TYPE	ACCESS CONTRL	MILEPOINT	MILEPOINT DESCRIPTION	MARKED LANES	SURFACE WIDTH/TYPE*	AADT
SECONDARY R	URB-LOCAL	UNDIVIDED	NONE	0.02		2	30I	9,350
				0.05	MD 4			
				0.05				
	URB-MINOR ARTERIAL			0.06				
				0.09	RP200401			
				0.09	RP200407			
				0.10	RP200402			
				0.12	RP200408			
U				0.18		2	32I	
				0.18				
				0.26		2	35I	
				0.28		2	40I	
				0.33	MD 725			
					MAIN ST			

ROUTE NUMBER.....MD 725
INVENTORY DIRECTION....EAST
NAME: OLD MARLBORO PIKE

SECONDARY R	URB-MINOR ARTERIAL	UNDIVIDED	NONE	0.00	CO 99	2	24I	13,575
				0.00	CO4024			
				0.03				
U				0.16				
				0.16				
NAME: MAIN ST				0.62	MU 30			
				0.65	CO1212	2	22I	
				0.73		2	35I	
				0.78	MD 717			18,950
				0.92		2	27I	
				1.03	CO4028	2	25I	
NAME: MARLBORO PIKE				1.03				
				1.15		2	36I	
R				1.19				
				1.19				
	URB-OTHER PRIN ART			1.25	MD 202	3	36I	12,150
				1.31		2	24I	
				1.33				
				1.56				
				1.75		2	36I	
				1.86	US 301			
					CRAIN HWY			

* A,B = UNIMPROVED; C = GRADED & DRAINED; D,E = SOIL, GRAVEL, STONE; F,G = LOW TYPE BITUMINOUS;
H,I = HIGH TYPE BITUMINOUS; J = CONCRETE; K = BRICK; L = BLOCK

PAGE..... 71

STATE HIGHWAY ADMINISTRATION OF MARYLAND
HIGHWAY INFORMATION SERVICES DIVISION
DATA SUPPORT GROUP

STATE HIGHWAY LOCATION REFERENCE

COUNTY-PRINCE GEORGES
SHA DISTRICT.....3
DATE.....12/31/98

SYSTEM STATE..... FUNCTIONAL CLASS HWY ACCESS MILEPOINT MILEPOINT DESCRIPTION LANES WIDTH/TYPE* MARKED SURFACE ADPT

SECONDARY R	URB-LOCAL	UNDIVIDED NONE	CO4026	HUNT CLUB RD	2	241	2,599
			0.00				
			0.02	RAMP 4 FR MD 726 TO MD 4			
			0.08	PENNSYLVANIA AVE			
			0.08	STRUC #16096			
			0.19				
			0.28	MD 4PA MARLBORO PIKE	2	191	

ROUTE NUMBER.....MD 726
INVENTORY DIRECTION.....NORTH
NAME: GREEN LANDING RD

ROUTE NUMBER.....MD 769B
INVENTORY DIRECTION.....NORTH
NAME: EDMONSTON RD

SECONDARY U	URB-LOCAL	UNDIVIDED NONE	MD 450	ANNAPOLIS RD	4	501	7,499
			0.00				
			0.07				
			0.41	SPEED LIMIT 30 MPH			
			0.42				
			0.45	EDMONSTON RD (AHEAD)	2	241	

ROUTE NUMBER.....MD 769C
INVENTORY DIRECTION.....NORTH
NAME: 52ND AVE

SECONDARY R	URB-LOCAL	UNDIVIDED NONE	MD 201	KENILWORTH AVE	3	371	9,099
			0.00				
			0.02				
			0.38	IN CORP LMTS BLADENSBURG	2	241	
			0.55	QUINCY ST	2	221	
			0.63	SPEED LIMIT 30 MPH			
			0.72				
			0.82	NO NAME	2	351	
			0.90				
			0.95	ANNAPOLIS RD	2	401	
			1.01				
			1.06	KENILWORTH AVE	1	181	

NAME: QUINCY ST
U

NAME: 48TH ST

* A,B = UNIMPROVED; C = GRADED & DRAINED; D,E = SOIL,GRAVEL,STONE; F,G = LOW TYPE BITUMINOUS;
H,I = HIGH TYPE BITUMINOUS; J = CONCRETE; K = BRICK; L = BLOCK

STATE HIGHWAY ADMINISTRATION OF MARYLAND
HIGHWAY INFORMATION SERVICES DIVISION
DATA SUPPORT GROUP

STATE HIGHWAY LOCATION REFERENCE

ROUTE NUMBER.....MD 769D
INVENTORY DIRECTION....NORTH
NAME: 52ND AVE

COUNTY-PRINCE GEORGES
SHA DISTRICT.....3
DATE.....12/31/98

SYSTEM ...STATE...	FUNCTIONAL CLASS	HWY TYPE	ACCESS CONTRL	MILEPOINT	MILEPOINT DESCRIPTION	MARKED LANES	SURFACE WIDTH/TYPE*	AADT
SECONDARY R	URB-LOCAL	UNDIVIDED	NONE	0.00	ROAD END	2	26I	9,599
				0.06		2	24I	
				0.15	R/R #CSX 140 263 Y			
				0.18		2	30I	
				0.29	MD 201 KENILWORTH AVE			

ROUTE NUMBER.....MD 810A
INVENTORY DIRECTION....WEST
NAME: LIVINGSTON RD

SECONDARY R	RUR-LOCAL	UNDIVIDED	NONE	3.41	CO1201 LIVINGSTON RD (BACK)	2	24I	4,180
				3.43	MD 210J SERVICE RD			
				3.50	MD 210 INDIAN HEAD HWY			
				3.53	MD 210K BEECH LA	2	22I	
				3.55	SPEED LIMIT 25 MPH			
				3.57	CO1201 LIVINGSTON RD (AHEAD)			

ROUTE NUMBER.....MD 810B
INVENTORY DIRECTION....EAST
NAME: SPRING GROVE DR

SECONDARY R	RUR-LOCAL	UNDIVIDED	NONE	0.00	MD 210K BEECH LA	2	24I	
				0.04	CO1554 SPRING GROVE DR (AHEAD)			

ROUTE NUMBER.....MD 810C
INVENTORY DIRECTION....EAST
NAME: DALE LA

SECONDARY R	RUR-LOCAL	UNDIVIDED	NONE	0.00	MD 210K BEECH LA	2	26I	
				0.01	SPEED LIMIT 25 MPH			
				0.02		2	25I	
				0.04	CO1553 DALE LA (AHEAD)			

* A,B = UNIMPROVED; C = GRADED & DRAINED; D,E = SOIL, GRAVEL, STONE; F,G = LOW TYPE BITUMINOUS;
H,I = HIGH TYPE BITUMINOUS; J = CONCRETE; K = BRICK; L = BLOCK

STATE HIGHWAY ADMINISTRATION OF MARYLAND
HIGHWAY INFORMATION SERVICES DIVISION
DATA SUPPORT GROUP

STATE HIGHWAY LOCATION REFERENCE

ROUTE NUMBER.....MD 810D
INVENTORY DIRECTION.....EAST
NAME: MAPLE LA
COUNTY-PRINCE GEORGES
SHA DISTRICT.....3
DATE.....12/31/98

SYSTEM	FUNCTIONAL CLASS	HWY	ACCESS	CONTRL	MILEPOINT	MILEPOINT	DESCRIPTION	LANES	WIDTH	TYPE*	ADDT
SECONDARY R	RUR-LOCAL	UNDIVIDED	NONE		MD 210K		0.00	BEECH LA	2	241		
SECONDARY R	RUR-LOCAL	UNDIVIDED	NONE		CO1551		0.04	MAPLE LA (AHEAD)	2	221		

ROUTE NUMBER.....MD 810E
INVENTORY DIRECTION.....SOUTH
NAME: PINE DR

SECONDARY R	RUR-LOCAL	UNDIVIDED	NONE		CO5195		0.22	PINE DR (BACK)	2	421		
					MD 210I		0.24	BERETTA DR				
					MD 210		0.28	INDIAN HEAD HWY				
					MD 210K		0.30	BEECH LA				

ROUTE NUMBER.....MD 810F
INVENTORY DIRECTION.....SOUTH
NAME: HOLLY WAY

SECONDARY R	RUR-LOCAL	UNDIVIDED	NONE		CO2186		0.28	HOLLY WAY (BACK)	2	241		
					MD 210M		0.28	HOLLY RD				
					MD 810G		0.38	PINE LA				

ROUTE NUMBER.....MD 810G
INVENTORY DIRECTION.....EAST
NAME: PINE LA

SECONDARY R	RUR-LOCAL	UNDIVIDED	NONE		CO 585		0.39	PINE LA (BACK)	2	251		
					MD 810F		0.39	HOLLY WAY				
					MD 210N		0.43	SERVICE RD				
					MD 210		0.45	INDIAN HEAD HWY				

* A,B = UNIMPROVED; C = GRADED & DRAINED; D,E = SOIL,GRAVEL,STONE; F,G = LOW TYPE BITUMINOUS;
H,I = HIGH TYPE BITUMINOUS; J = CONCRETE; K = BRICK; L = BLOCK

STATE HIGHWAY ADMINISTRATION OF MARYLAND
HIGHWAY INFORMATION SERVICES DIVISION
DATA SUPPORT GROUP

PAGE..... 75

STATE HIGHWAY LOCATION REFERENCE

ROUTE NUMBER.....MD 810H
INVENTORY DIRECTION...SOUTH
NAME: MANNING RD WEST

COUNTY-PRINCE GEORGES
SHA DISTRICT.....3
DATE.....12/31/98

SYSTEM	FUNCTIONAL CLASS	HWY TYPE	ACCESS CONTRL	MILEPOINT	MILEPOINT DESCRIPTION	MARKED LANES	SURFACE WIDTH/TYPE*	AADT
SECONDARY R	RUR-LOCAL	UNDIVIDED	NONE	0.43	CO 699 MANNING RD WEST (BACK)	2	24I	
				0.51	MD 210N SERVICE RD			
				0.54	MD 210 INDIAN HEAD HWY			
				0.54	MD 810I MANNING RD EAST (AHEAD)			

ROUTE NUMBER.....MD 810I
INVENTORY DIRECTION...SOUTH
NAME: MANNING RD EAST

SECONDARY R	RUR-LOCAL	UNDIVIDED	NONE	0.00	MD 210 INDIAN HEAD HWY	2	24I	
				0.00	MD 810H MANNING RD WEST (BACK)			
				0.05	CO 153 MANNING RD EAST (AHEAD)			
				1.17	CO 153 MANNING RD EAST (BACK)			
				1.23	MD 228 BERRY RD			
				1.27	CO 153 MANNING RD EAST (AHEAD)			

ROUTE NUMBER.....MD 810J
INVENTORY DIRECTION...WEST
NAME: LIVINGSTON RD

SECONDARY R	RUR-LOCAL	UNDIVIDED	NONE	0.00	MD 210 INDIAN HEAD HWY	2	44I	4,180
				0.00	MD 373 LIVINGSTON RD (BACK)			
				0.10	MD 210S BIDDLE RD			
				0.10	CO1201 LIVINGSTON RD (AHEAD)			

ROUTE NUMBER.....MD 810K
INVENTORY DIRECTION...WEST
NAME: BRYAN POINT RD

SECONDARY R	RUR-MINOR COLLECTOR	UNDIVIDED	NONE	0.00	ROAD END	2	25I	880
				0.03	MD 210R HICKORY KNOLL RD	2	30I	
				0.10	MD 210S BIDDLE RD			
				0.10	CO 228 BRYAN POINT RD (AHEAD)			

* A,B = UNIMPROVED; C = GRADED & DRAINED; D,E = SOIL, GRAVEL, STONE; F,G = LOW TYPE BITUMINOUS;
H,I = HIGH TYPE BITUMINOUS; J = CONCRETE; K = BRICK; L = BLOCK

STATE HIGHWAY ADMINISTRATION OF MARYLAND
HIGHWAY INFORMATION SERVICES DIVISION
DATA SUPPORT GROUP

STATE HIGHWAY LOCATION REFERENCE

ROUTE NUMBER.....MD 950
INVENTORY DIRECTION.....NORTH
NAME: GARDEN CITY DR
COUNTY-PRINCE GEORGES
SHA DISTRICT.....3
DATE.....12/31/98

SYSTEM	HWY	ACCESS	CONTRL	MILEPOINT	DESCRIPTION	LANES	WIDTH	TYPE*	MARKED SURFACE	AADT
SECONDARY R	URB-COLLECTOR	NONE		0.28	GARDEN CITY DR (BACK)	3	361			15,390
				0.31	SPEED LIMIT 40 MPH					
				0.50	RAMP 10 FR MD 950 TO RAMP 5					
				0.50	RAMP 9 FR IS 595 TO MD 950					

ROUTE NUMBER.....MD 950A
INVENTORY DIRECTION.....SOUTH
NAME: WHITFIELD CHAPEL RD

SECONDARY R	URB-COLLECTOR	NONE		1.14	WHITFIELD CHAPEL RD (BACK)	2	341			11,130
				1.19						
				1.29	RAMP 9 FR IS 595 TO MD 950					
				1.30	RAMP 7 FR IS 595 TO IS 95					
				1.31	JOHN HANSON HWY					
				1.31	STRUC #16116					
				1.32	RAMP 4 FR IS 95 TO IS 595					
				1.38						
				1.42	WHITFIELD CHAPEL RD (AHEAD)	2	281			

ROUTE NUMBER.....MD 950C
INVENTORY DIRECTION.....SOUTH
NAME: LOTTSFORD VISTA RD

SECONDARY R	URB-COLLECTOR	NONE		0.45	LOTTSFORD VISTA RD (BACK)	2	241			2,780
				0.52	SPEED LIMIT 25 MPH					
				0.62	JOHN HANSON HWY					
				0.62	STRUC #16091					
				0.87	LOTTSFORD VISTA RD (AHEAD)					

ROUTE NUMBER.....MD 950D
INVENTORY DIRECTION.....SOUTH
NAME: CHURCH RD

SECONDARY R	URB-COLLECTOR	NONE		1.82	CHURCH RD (BACK)	2	241			1,270
				1.95	SPEED LIMIT 30 MPH					
				1.99	JOHN HANSON HWY					

* A,B = UNIMPROVED; C = GRADED & DRAINED; D,E = SOIL, GRAVEL, STONE; F,G = LOW TYPE BITUMINOUS;
H,I = HIGH TYPE BITUMINOUS; J = CONCRETE; K = BRICK; L = BLOCK

STATE HIGHWAY ADMINISTRATION OF MARYLAND
HIGHWAY INFORMATION SERVICES DIVISION
DATA SUPPORT GROUP

PAGE..... 77

STATE HIGHWAY LOCATION REFERENCE

ROUTE NUMBER.....MD 950D CONTINUED
INVENTORY DIRECTION....SOUTH
NAME: CHURCH RD

COUNTY-PRINCE GEORGES
SHA DISTRICT.....3
DATE.....12/31/98

SYSTEM	FUNCTIONAL CLASS	HWY TYPE	ACCESS CONTRL	MILEPOINT	MILEPOINT DESCRIPTION	MARKED LANES	SURFACE WIDTH/TYPE*	AADT
SECONDARY R	URB-COLLECTOR	UNDIVIDED	NONE	1.99	STRUC #16088	2	24I	1,270
				2.16	CO 59 CHURCH RD (AHEAD)			

ROUTE NUMBER.....MD 953
INVENTORY DIRECTION....NORTH
NAME: GLENN DALE RD

SECONDARY R	URB-COLLECTOR	UNDIVIDED	NONE	0.00	MD 193 ENTERPRISE RD	2	24I	1,999
				0.05	SPEED LIMIT 40 MPH			
				0.50		2	48I	
				0.53		4	48I	
				0.54	STRUC #16216P LOTTSFORD BRANCH			
				0.85		4	60I	
				0.91		3	36I	
				1.11		2	18I	
				1.33	MD 450 ANNAPOLIS RD	2	23I	
				1.37		2	22I	
				2.73		2	24I	
				2.74	SPEED LIMIT 30 MPH			
				2.98		2	22I	
	URB-LOCAL			3.38		2	26I	
				3.53	ROAD END			

ROUTE NUMBER.....MD 953A
INVENTORY DIRECTION....NORTH
NAME: GLENN DALE RD

SECONDARY R	URB-LOCAL	UNDIVIDED	NONE	0.00	CO2901 DUVALL ST	2	26I	99
				0.03		2	24I	
				0.10	MD 564 LANHAM SEVERN RD	2	26I	
				0.15	ROAD END			

* A,B = UNIMPROVED; C = GRADED & DRAINED; D,E = SOIL, GRAVEL, STONE; F,G = LOW TYPE BITUMINOUS;
H,I = HIGH TYPE BITUMINOUS; J = CONCRETE; K = BRICK; L = BLOCK

PAGE..... 77

STATE HIGHWAY ADMINISTRATION OF MARYLAND
HIGHWAY INFORMATION SERVICES DIVISION
DATA SUPPORT GROUP

STATE HIGHWAY LOCATION REFERENCE

ROUTE NUMBER.....MD 963
INVENTORY DIRECTION.....EAST
NAME: DEPUTY LA
COUNTY-PRINCE GEORGES
SHA DISTRICT.....3
DATE.....12/31/98
SYSTEM
HWY ACCESS CONTROL MILEPOINT MILEPOINT DESCRIPTION LANES WIDTH/TYPE* MARKED SURFACE ADT
.....STATE..... FUNCTIONAL CLASS TYPE

SECONDARY R URB-LOCAL UNDIVED NONE 0.00 CO 360 HILL RD ROAD END 2 201

ROUTE NUMBER.....MD 964
INVENTORY DIRECTION.....SOUTH
NAME: TRUMAN RD

SECONDARY R URB-LOCAL UNDIVED NONE 0.00 0.07 0.10 CO 441 TRUMAN RD (AHEAD) ROAD END 2 26H

ROUTE NUMBER.....MD 965
INVENTORY DIRECTION.....NORTH
NAME: KENILWORTH AVE

SECONDARY R URB-LOCAL UNDIVED NONE 0.00 0.09 0.11 0.23 0.28 RP220102 RAMP 2 FR MD 965 TO MD 201 WASH DC LINE 1 26J 1 24J 2 24J

ROUTE NUMBER.....MD 965A
INVENTORY DIRECTION.....NORTH
NAME: KENILWORTH AVE

SECONDARY R URB-LOCAL UNDIVED NONE 0.00 RP220105 RAMP 5 FR MD 201 TO MD 965 WASH DC LINE 2 26J

ROUTE NUMBER.....MD 967
INVENTORY DIRECTION.....SOUTH
NAME: SERVICE RD

SECONDARY R URB-LOCAL UNDIVED NONE 0.00 CO 607 COLEBROOKE DR ROAD END 2 38I

* A,B = UNIMPROVED; C = GRADED & DRAINED; D,E = SOIL, GRAVEL, STONE; F,G = LOW TYPE BITUMINOUS; H,I = HIGH TYPE BITUMINOUS; J = CONCRETE; K = BRICK; L = BLOCK

STATE HIGHWAY ADMINISTRATION OF MARYLAND
HIGHWAY INFORMATION SERVICES DIVISION
DATA SUPPORT GROUP

STATE HIGHWAY LOCATION REFERENCE

ROUTE NUMBER.....MD 967A
INVENTORY DIRECTION...NORTH
NAME: OLD BRANCH AVE

COUNTY-PRINCE GEORGES
SHA DISTRICT.....3
DATE.....12/31/98

SYSTEMSTATE....	FUNCTIONAL CLASS	HWY TYPE	ACCESS CNTRL	MILEPOINT	MILEPOINT	DESCRIPTION	MARKED LANES	SURFACE WIDTH/TYPE*	AADT
SECONDARY R	URB-LOCAL	UNDIVIDED	NONE	0.00	MD 5	BRANCH AVE	2	30I	
				0.00	CO2606	BEECH RD (BACK)			
				0.04		SPEED LIMIT 25 MPH			
				0.07			2	24I	
				0.31			2	30I	
				0.49			2	24I	
				0.57			3	24I	
				0.70			2	24I	
NAME: BEDFORD WAY				0.89	CO1763	BEDFORD PL			
				0.93			3	40I	
				0.98	MD 414	ST BARNABAS RD			

ROUTE NUMBER.....MD 967B
INVENTORY DIRECTION...SOUTH
NAME: OLD BRANCH AVE

SECONDARY R	URB-LOCAL	UNDIVIDED	NONE	0.00	MD 5	BRANCH AVE	2	20I	
				0.38	CO2606	BEECH RD			

ROUTE NUMBER.....MD 967C
INVENTORY DIRECTION...NORTH
NAME: OLD BRANCH AVE

SECONDARY R	URB-LOCAL	UNDIVIDED	NONE	0.00		ROAD END	2	25I	
				0.08			2	30I	
				0.24		SPEED LIMIT 25 MPH			
NAME: SIMPSON RD				0.27	CO3151	SIMPSON RD			
				0.29	MD 5	BRANCH AVE			

ROUTE NUMBER.....MD 967D
INVENTORY DIRECTION...EAST
NAME: SERVICE RD

SECONDARY R	URB-LOCAL	UNDIVIDED	NONE	0.00	CO 931	SCHULTZ RD	2	30F	
				0.06		ROAD END			

* A,B = UNIMPROVED; C = GRADED & DRAINED; D,E = SOIL, GRAVEL, STONE; F,G = LOW TYPE BITUMINOUS;
H,I = HIGH TYPE BITUMINOUS; J = CONCRETE; K = BRICK; L = BLOCK

STATE HIGHWAY ADMINISTRATION OF MARYLAND
HIGHWAY INFORMATION SERVICES DIVISION
DATA SUPPORT GROUP

STATE HIGHWAY LOCATION REFERENCE

COUNTY-PRINCE GEORGES
SHA DISTRICT.....3
DATE.....12/31/98

SYSTEM STATE..... FUNCTIONAL CLASS HWY ACCESS MARKED SURFACE ADT

SECONDARY U URB-LOCAL 0.00 MD 193 GREENBELT RD 2 241 2 301 ROAD END

ROUTE NUMBER.....MD 972A
INVENTORY DIRECTION.....EAST
NAME: OLD SILVER HILL RD

SECONDARY R URB-LOCAL DIVIDED NONE 0.00 MD 458 SILVER HILL RD 4 541 5 561 6,099

UNDIVIDED 0.08 0.10 SPEED LIMIT 30 MPH

DIVIDED

0.41 0.43 CO3074 MARLBORO PIKE 3 561

ROUTE NUMBER.....MD 973B
INVENTORY DIRECTION.....EAST
NAME: LUXEDO RD

SECONDARY R URB-LOCAL UNDIVIDED NONE 0.00 MD 459 LUXEDO RD 2 208 2 301 99

0.03 0.06

ROAD END

ROUTE NUMBER.....MD 974
INVENTORY DIRECTION.....NORTH
NAME: NO NAME

SECONDARY R URB-LOCAL UNDIVIDED NONE 0.00 CO4995 ROAD END 2 166 2 146 99

0.08 0.08

SONDBERG LA

NAME: SONDBERG LA

0.10 MD 193 ENTERPRISE RD

* A,B = UNIMPROVED; C = GRADED & DRAINED; D,E = SOIL,GRAVEL,STONE; F,G = LOW TYPE BITUMINOUS;
H,I = HIGH TYPE BITUMINOUS; J = CONCRETE; K = BRICK; L = BLOCK

STATE HIGHWAY ADMINISTRATION OF MARYLAND
HIGHWAY INFORMATION SERVICES DIVISION
DATA SUPPORT GROUP

PAGE..... 81

STATE HIGHWAY LOCATION REFERENCE

ROUTE NUMBER.....MD 976
INVENTORY DIRECTION...NORTH
NAME: COLUMBIAN WAY

COUNTY-PRINCE GEORGES
SHA DISTRICT.....3
DATE.....12/31/98

SYSTEM	FUNCTIONAL CLASS	HWY TYPE	ACCESS CONTRL	MILEPOINT	MILEPOINT	DESCRIPTION	MARKED LANES	SURFACE WIDTH/TYPE*	AADT
SECONDARY R	RUR-LOCAL	UNDIVIDED	NONE	0.00 MD 3		CRAIN HWY	2	24I	
				0.31 MD 3		CRAIN HWY			

ROUTE NUMBER.....MD 976A
INVENTORY DIRECTION...NORTH
NAME: NO NAME

SECONDARY R	URB-LOCAL	UNDIVIDED	NONE	0.00 US 301		CRAIN HWY	2	18F	199
				0.01			2	24F	
				0.07 CO 131		ROSARYVILLE RD			
				0.09			2	16F	
				0.14			2	12F	
				0.18		ROAD END			

ROUTE NUMBER.....MD 976B
INVENTORY DIRECTION...NORTH
NAME: NO NAME

SECONDARY R	RUR-LOCAL	UNDIVIDED	NONE	0.00		US 301 CROSSOVER	2	24H	99
				0.17			2	18H	
				0.22 US 301		CRAIN HWY			

ROUTE NUMBER.....MD 976C
INVENTORY DIRECTION...EAST
NAME: NO NAME

SECONDARY R	URB-LOCAL	UNDIVIDED	NONE	0.00 US 301		CRAIN HWY	2	36I	
				0.09			2	32I	
				0.14			2	24I	
				0.16		ROAD END			

* A,B = UNIMPROVED; C = GRADED & DRAINED; D,E = SOIL, GRAVEL, STONE; F,G = LOW TYPE BITUMINOUS;
H,I = HIGH TYPE BITUMINOUS; J = CONCRETE; K = BRICK; L = BLOCK

STATE HIGHWAY ADMINISTRATION OF MARYLAND
HIGHWAY INFORMATION SERVICES DIVISION
DATA SUPPORT GROUP

STATE HIGHWAY LOCATION REFERENCE

ROUTE NUMBER.....MD 977E
INVENTORY DIRECTION.....SOUTH
NAME: NO NAME

COUNTY-PRINCE GEORGES
SHA DISTRICT.....3
DATE.....12/31/98

SYSTEM STATE..... FUNCTIONAL CLASS HWY ACCESS CONTROL MILEPOINT MILEPOINT DESCRIPTION LANES MARKED SURFACE AADT

ROUTE NUMBER	CLASS	HWY	ACCESS	CONTROL MILEPOINT	MILEPOINT DESCRIPTION	LANES	MARKED SURFACE	AADT
977E	SECONDARY R	URB-LOCAL	DIVIDED	0.00	CENTRAL AVE	2	361	99
			UNDIVIDED	0.02		2	241	
				0.25		2	361	
				0.37		2	241	
				0.44		1	151	
				0.48	LARGO RD			

ROUTE NUMBER.....MD 977H
INVENTORY DIRECTION.....NORTH
NAME: PROSPECT ST

ROUTE NUMBER	CLASS	HWY	ACCESS	CONTROL MILEPOINT	MILEPOINT DESCRIPTION	LANES	MARKED SURFACE	AADT
977H	SECONDARY R	URB-LOCAL	UNDIVIDED	0.00	LARGO RD	2	201	
				0.06		2	181	
				0.19	ROAD END			

ROUTE NUMBER.....MD 978A
INVENTORY DIRECTION.....EAST
NAME: HALL RD

ROUTE NUMBER	CLASS	HWY	ACCESS	CONTROL MILEPOINT	MILEPOINT DESCRIPTION	LANES	MARKED SURFACE	AADT
978A	SECONDARY R	URB-LOCAL	UNDIVIDED	0.00	DEVONWOOD DR	2	301	299
				0.02	SPEED LIMIT 35 MPH			
				0.03		2	201	
				0.41	R/R #CR 529 570 D			
				0.44	IN CORP LMTS BOWIE			
				0.45	STRUC #16048 COLLINGTON BRANCH			
				0.50	POINTER RIDGE DR			
				0.52	OUT CORP LMTS BOWIE			
				0.60		2	221	
				0.63	CENTRAL AVE			

ROUTE NUMBER.....MD 978B
INVENTORY DIRECTION.....EAST
NAME: OLD MD 214

ROUTE NUMBER	CLASS	HWY	ACCESS	CONTROL MILEPOINT	MILEPOINT DESCRIPTION	LANES	MARKED SURFACE	AADT
978B	SECONDARY R	URB-LOCAL	UNDIVIDED	0.00	CENTRAL AVE	2	241	299
				0.30	US 301 (SB/L) GRAIN HWY			

* A,B = UNIMPROVED; C = GRADED & DRAINED; D,E = SOIL, GRAVEL, STONE; F,G = LOW TYPE BITUMINOUS; H,I = HIGH TYPE BITUMINOUS; J = CONCRETE; K = BRICK; L = BLOCK

STATE HIGHWAY ADMINISTRATION OF MARYLAND
HIGHWAY INFORMATION SERVICES DIVISION
DATA SUPPORT GROUP

PAGE..... 83

STATE HIGHWAY LOCATION REFERENCE

ROUTE NUMBER.....MD 978B CONTINUED
INVENTORY DIRECTION...EAST
NAME: OLD MD 214

COUNTY-PRINCE GEORGES
SHA DISTRICT.....3
DATE.....12/31/98

SYSTEMSTATE....	FUNCTIONAL CLASS	HWY TYPE	ACCESS CONTRL	MILEPOINT	MILEPOINT	DESCRIPTION	MARKED LANES	SURFACE WIDTH/TYPE*	AADT
SECONDARY R	RUR-LOCAL	UNDIVIDED	NONE	0.48	US 301	CRAIN HWY	2	24I	299
		DIVIDED		0.75			2	36I	
				0.84	MD 214	CENTRAL AVE			

ROUTE NUMBER.....MD 978C
INVENTORY DIRECTION...NORTH
NAME: DEVONWOOD DR

SECONDARY R	URB-LOCAL	UNDIVIDED	NONE	0.00	MD 214	CENTRAL AVE	2	24I	299
		DIVIDED		0.02			3	36I	
				0.04	MD 978A	HALL RD			

ROUTE NUMBER.....MD 979
INVENTORY DIRECTION...NORTH
NAME: MAIN ST


SECONDARY U	URB-MINOR ARTERIAL	UNDIVIDED	NONE	0.00	US 1	SECOND ST	2	30I	8,199
				0.00	MU 230	MAIN ST (BACK)			
				0.03			2	40I	
				0.05			2	30I	
				0.07		US 1 (SB/L) WASHINGTON BLVD			
				0.07	MU 230	MAIN ST (AHEAD)			

ROUTE NUMBER.....MD 980D
INVENTORY DIRECTION...EAST
NAME: RITCHIE MARLBORO RD

SECONDARY R	RUR-MAJOR COLLECTOR	UNDIVIDED	NONE	0.00	CO4024	OLD MARLBORO PIKE	2	24I	3,199
				0.00	CO 974	RITCHIE MARLBORO RD (BACK)			
		DIVIDED		0.10			2	38I	
				0.21	MD 4	PENNSYLVANIA AVE			
				0.21		STRUC #16102			
				0.35			2	40I	
				0.40			2	34I	
				0.41		SPEED LIMIT 30 MPH			
				0.44	MD 4	PENNSYLVANIA AVE			

* A, B = UNIMPROVED; C = GRADED & DRAINED; D, E = SOIL, GRAVEL, STONE; F, G = LOW TYPE BITUMINOUS;
H, I = HIGH TYPE BITUMINOUS; J = CONCRETE; K = BRICK; L = BLOCK

PAGE..... 83



1997

Calendar Year

HIGHWAY LOCATION REFERENCE


Data as of December 31, 1997

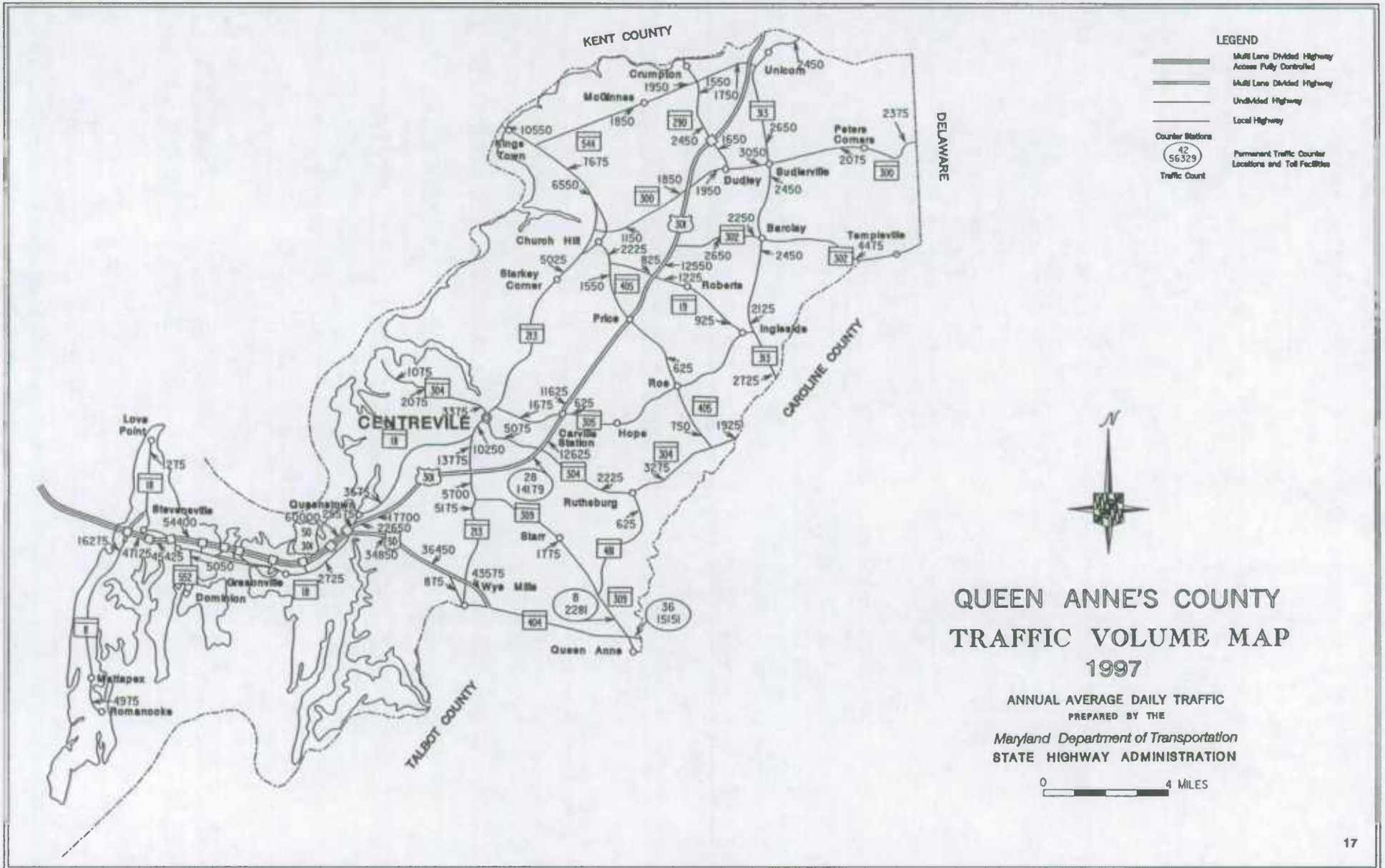
QUEEN ANNES


COUNTY

SHA DISTRICT #2

QA








ROUTE ALERT LIST

QUEEN ANNE'S COUNTY

None



STATE HIGHWAY ADMINISTRATION OF MARYLAND
HIGHWAY INFORMATION SERVICES DIVISION
DATA SUPPORT GROUP

PAGE..... 1

STATE HIGHWAY LOCATION REFERENCE

ROUTE NUMBER.....MD 8
INVENTORY DIRECTION....NORTH
NAME: ROMANCOKE RD

COUNTY-QUEEN ANNES
SHA DISTRICT.....2
DATE.....12/31/98

SYSTEM	FUNCTIONAL CLASS	HWY TYPE	ACCESS	MILEPOINT	MILEPOINT DESCRIPTION	MARKED LANES	SURFACE WIDTH/TYPE*	AA DT
SECONDARY R	RUR-LOCAL	UNDIVIDED	NONE	0.00	ROAD END	2	20I	4,975
	RUR-MAJOR COLLECTOR			0.54	SPEED LIMIT 50 MPH			
				0.96				
				1.03		2	22I	
				4.23	MD 802 BATTS NECK RD			
				4.56	MD 8A BATTS NECK RD			
				5.13	MD 8B VESTFIELD RD			
				5.24	MD 802 BATTS NECK RD			
				5.63	SPEED LIMIT 40 MPH			
				6.71		2	24I	
		DIVIDED		7.76		4	48I	
				7.87	MD 835A THOMPSON CREEK SERVICE RD			16,275
				7.98	RP105004 RAMP 4 FR MD 8 TO US 50			
				7.98	RP105006 RAMP 6 FR US 50 TO MD 8			
				8.01	RP105005 RAMP 5 FR MD 8 TO RAMP 4			
				8.01	RP105003 RAMP 3 FR RAMP 6 TO MD 8			
NAME: BUSINESS PKWY				8.05	US 50 BLUE STAR MEMORIAL HWY			
				8.05	STRUC #17051			
				8.05	EXIT #37			
				8.08	RP105007 RAMP 7 FR RAMP 2 TO MD 8			
				8.08	RP105001 RAMP 1 FR MD 8 TO RAMP 8			
				8.10	RP105002 RAMP 2 FR US 50 TO MD 8			
				8.10	RP105008 RAMP 8 FR MD 8 TO US 50			
				8.37	MD 18A MAIN ST/BUSINESS PKWY			

ROUTE NUMBER.....MD 8A
INVENTORY DIRECTION....EAST
NAME: BATTS NECK RD

SECONDARY R	RUR-LOCAL	UNDIVIDED	NONE	0.00	MD 8 ROMANCOKE RD	2	22I	
				0.10	MD 802 BATTS NECK RD			

ROUTE NUMBER.....MD 8B
INVENTORY DIRECTION....SOUTH
NAME: VESTFIELD RD

SECONDARY R	RUR-LOCAL	UNDIVIDED	NONE	0.00	MD 802 BATTS NECK RD	2	20H	
-------------	-----------	-----------	------	------	----------------------	---	-----	--

* A,B = UNIMPROVED; C = GRADED & DRAINED; D,E = SOIL, GRAVEL, STONE; F,G = LOW TYPE BITUMINOUS;
H,I = HIGH TYPE BITUMINOUS; J = CONCRETE; K = BRICK; L = BLOCK

PAGE..... 1

STATE HIGHWAY ADMINISTRATION OF MARYLAND
HIGHWAY INFORMATION SERVICES DIVISION

DATA SUPPORT GROUP

STATE HIGHWAY LOCATION REFERENCE

ROUTE NUMBER.....MD 8B
INVENTORY DIRECTION.....SOUTH
NAME: VESTFIELD RD

COUNTY-QUEEN ANNES
SHA DISTRICT.....2
DATE.....12/31/98

SYSTEM HWY ACCESS CONTROL MILEPOINT MILEPOINT DESCRIPTION LANES WIDTH/TYPE* MARKED SURFACE ADT

SECONDARY R RUR-LOCAL UNDIVED NONE 0.08 MD 8 ROMANCOKE RD 2 20H

ROUTE NUMBER.....MD 18A
INVENTORY DIRECTION.....EAST
NAME: LOVE POINT RD

SECONDARY R RUR-MINOR COLLECTOR UNDIVED NONE 0.00 CO 220 THIRD ST (BACK) SPEED LIMIT 50 MPH 2 221 1,275

NAME: BUSINESS PKWY

DIVIDED
RUR-MAJOR COLLECTOR UNDIVED

3.55 MD 8 BUSINESS PKWY 4 481
3.39 MD 835F SCHONNER PKWY
3.27 MD 835C LOVE POINT RD 2 241
3.01 MD 835C LOVE POINT RD 2 241

NAME: MAIN ST

3.66 CO 600 ST CLAIRE PL
3.80 MD 759B LOVE POINT RD
3.83 MD 835C E MAIN ST 2 211
3.96 MD 835C E MAIN ST 2 241
4.07 MD 835C E MAIN ST 2 221

5.01 US 500A SPUR SPEED LIMIT 35 MPH 2 241
5.02 US 500A SPUR
5.30 MD 18H CASTLE MARINA RD

ROUTE NUMBER.....MD 18B
INVENTORY DIRECTION.....EAST
NAME: MAIN ST

SECONDARY R RUR-MAJOR COLLECTOR UNDIVED NONE 0.00 MD 18H CASTLE MARINA RD 2 241 2,725

UNDIVIDED

0.07 MD 18T PINEY CREEK RD
0.11 MD 18T PINEY CREEK RD
0.15 US 50 BLUE STAR MEMORIAL HWY 0.36
0.36 MD 18T POSTAL RD 0.48
0.61 MD 552 DOMINION RD 0.61

* A,B = UNIMPROVED; C = GRADED & DRAINED; D,E = SOIL,GRAVEL,STONE; F,G = LOW TYPE BITUMINOUS; H,I = HIGH TYPE BITUMINOUS; J = CONCRETE; K = BRICK; L = BLOCK

STATE HIGHWAY ADMINISTRATION OF MARYLAND
HIGHWAY INFORMATION SERVICES DIVISION
DATA SUPPORT GROUP

PAGE..... 3

STATE HIGHWAY LOCATION REFERENCE

ROUTE NUMBER.....MD 18B CONTINUED
INVENTORY DIRECTION....EAST
NAME: MAIN ST

COUNTY-QUEEN ANNES
SHA DISTRICT.....2
DATE.....12/31/98

SYSTEM	FUNCTIONAL CLASS	HWY TYPE	ACCESS CONTRL	MILEPOINT	MILEPOINT DESCRIPTION	MARKED LANES	SURFACE WIDTH/TYPE*	AADT
SECONDARY R	RUR-MAJOR COLLECTOR	UNDIVIDED	NONE	0.64	SPEED LIMIT 40 MPH	2	24I	2,725
		DIVIDED		0.72		2	20I	
				2.01		2	24I	
				2.07	RP105006 RAMP 6 FR US 50 TO MD 18B			
				2.07	EXIT #41			
				2.08	RP105005 RAMP 5 FR MD 18B TO US 50			
				2.50		2	24J	
				2.58	STRUC #17006 KENT ISLAND NARROWS			
		UNDIVIDED		2.62		2	24I	
				2.94		2	22I	
		DIVIDED		3.17	MD 835 SEWARD MARINA RD	2	20I	
				3.94		2	24I	
				4.01	SPEED LIMIT 30 MPH			
		UNDIVIDED		4.06	MD 18F NO NAME			
		DIVIDED		4.08		2	20I	
				4.54		2	24I	
		UNDIVIDED		4.61	MD 18V CHESTER RIVER BEACH RD			
				4.65		2	20I	
				4.81	CO 174 PERRY CORNER RD			
				5.67		2	22I	
				5.72	SPEED LIMIT 40 MPH			
				6.27		2	20I	
		DIVIDED		6.39		2	24I	
				6.48	MD 835K NESBIT RD			
		UNDIVIDED		6.53		2	20I	
				6.88	CO 173 BENNETT POINT RD			
				7.38	SPEED LIMIT 35 MPH			
				7.89		2	24I	
				7.94	US 50 OCEAN GATEWAY			
				8.24	MD 656 FRIELS RD	4	40I	
				8.29	US 301 BLUE STAR MEMORIAL HWY	2	20I	3,675
				8.31	IN CORP LMTS QUEENSTOWN			
				8.35	MD 18G LINKS LA			
				8.49	SPEED LIMIT 25 MPH			
				8.67		2	25I	
				8.76	MD 456 DEL RHODES AVE	2	27I	
				8.89		2	22I	
				9.10	OUT CORP LMTS QUEENSTOWN			
				9.11	SPEED LIMIT 40 MPH			
				9.63	CO 148 GREENSPRING RD			
				11.77	STRUC #X17045 REED CREEK			
				12.36	CO 143 WRIGHTS NECK RD			

* A,B = UNIMPROVED; C = GRADED & DRAINED; D,E = SOIL, GRAVEL, STONE; F,G = LOW TYPE BITUMINOUS;
H,I = HIGH TYPE BITUMINOUS; J = CONCRETE; K = BRICK; L = BLOCK

PAGE..... 3

STATE HIGHWAY ADMINISTRATION OF MARYLAND
HIGHWAY INFORMATION SERVICES DIVISION
DATA SUPPORT GROUP

STATE HIGHWAY LOCATION REFERENCE

ROUTE NUMBER.....MD 18B CONTINUED
INVENTORY DIRECTION.....EAST
NAME: 4-H PARK RD
COUNTY-QUEEN ANNES
SHA DISTRICT.....2
DATE.....12/31/98

SYSTEM	STATE.....	FUNCTIONAL CLASS	HWY	ACCESS	CONTROL MILEPOINT	MILEPOINT DESCRIPTION	LANES	MARKED SURFACE	ADDT
SECONDARY R	R	RUR-MAJOR COLLECTOR UNDIVED	NONE		12.87	SPEED LIMIT 30 MPH	2	201	3,675
					14.65				
					14.69	IN CORP LMTS CENTREVILLE			
					14.95			221	
					15.06	CENTREVILLE RD	2		

ROUTE NUMBER.....MD 18F
INVENTORY DIRECTION.....NORTH
NAME: NO NAME

SECONDARY R	R	RUR-LOCAL	DIVIDED	NONE	0.00	MD 18B	US	50	0.04	0.04	0.04
						MAIN ST					
						BLUE STAR MEMORIAL HWY					
						EXIT #43A					

ROUTE NUMBER.....MD 18G
INVENTORY DIRECTION.....SOUTH
NAME: LINKS LA

SECONDARY R	R	RUR-LOCAL	UNDIVIDED	NONE	0.00	MD 18B	OP	229	0.06	0.06	0.06
						MAIN ST					
						LINKS LA (AHEAD)					

ROUTE NUMBER.....MD 18H
INVENTORY DIRECTION.....SOUTH
NAME: CASTLE MARINA RD

SECONDARY R	R	RUR-MAJOR COLLECTOR UNDIVED	NONE		0.00	MD 18B	MD	18A	0.11	0.11	0.11
						MAIN ST					
						MAIN ST					
						BLUE STAR MEMORIAL HWY					
						EXIT #39A					

* A,B = UNIMPROVED; C = GRADED & DRAINED; D,E = SOIL, GRAVEL, STONE; F,G = LOW TYPE BITUMINOUS;
H,I = HIGH TYPE BITUMINOUS; J = CONCRETE; K = BRICK; L = BLOCK

STATE HIGHWAY ADMINISTRATION OF MARYLAND
HIGHWAY INFORMATION SERVICES DIVISION
DATA SUPPORT GROUP

STATE HIGHWAY LOCATION REFERENCE

ROUTE NUMBER.....MD 18I
INVENTORY DIRECTION...NORTH
NAME: STATION LA

COUNTY-QUEEN ANNES
SHA DISTRICT.....2
DATE.....12/31/98

SYSTEM	FUNCTIONAL CLASS	HWY TYPE	ACCESS CONTRL	MILEPOINT	MILEPOINT DESCRIPTION	MARKED LANES	SURFACE WIDTH/TYPE*	AADT
SECONDARY R	RUR-LOCAL	DIVIDED	NONE	0.16	CO 406 STATION LA (BACK)	2	48I	
				0.20	US 50 BLUE STAR MEMORIAL HWY			
				0.20	EXIT #44A			

ROUTE NUMBER.....MD 18J
INVENTORY DIRECTION...EAST
NAME: COX NECK RD

SECONDARY R	RUR-MINOR COLLECTOR	DIVIDED	NONE	0.00	US 50 BLUE STAR MEMORIAL HWY	2	28I	2,599
				0.00	EXIT #39A			
		UNDIVIDED		0.01		2	27I	
		CTL		0.04	CO 200 COX NECK RD	2	20I	
NAME: POSTAL RD				0.04				
				0.09	SPEED LIMIT 30 MPH			
		UNDIVIDED		0.42		2	22I	
				0.45	MD 18B MAIN ST			

ROUTE NUMBER.....MD 18T
INVENTORY DIRECTION...EAST
NAME: PINEY CREEK RD

SECONDARY R	RUR-LOCAL	UNDIVIDED	NONE	0.00	MD 18B MAIN ST	2	24I	
				0.38	MD 552A CHESTER STATION RD			
				0.38	CO 190 PINEY CREEK RD (AHEAD)			

ROUTE NUMBER.....MD 18U
INVENTORY DIRECTION...NORTH
NAME: JACKSON CREEK RD

SECONDARY R	RUR-LOCAL	DIVIDED	NONE	0.00	US 50 BLUE STAR MEMORIAL HWY	2	36I	
				0.00	EXIT #43A			
		UNDIVIDED		0.01		2	18I	
				0.02	MD 835B SADDLER RD			
				0.02	CO 182 JACKSON CREEK RD (AHEAD)			

* A,B = UNIMPROVED; C = GRADED & DRAINED; D,E = SOIL, GRAVEL, STONE; F,G = LOW TYPE BITUMINOUS;
H,I = HIGH TYPE BITUMINOUS; J = CONCRETE; K = BRICK; L = BLOCK

STATE HIGHWAY ADMINISTRATION OF MARYLAND
HIGHWAY INFORMATION SERVICES DIVISION
DATA SUPPORT GROUP

STATE HIGHWAY LOCATION REFERENCE

ROUTE NUMBER.....MD 18V
INVENTORY DIRECTION.....NORTH
NAME: CHESTER RIVER BEACH RD

COUNTY-QUEEN ANNES
SHA DISTRICT.....2
DATE.....12/31/98

SYSTEM STATE..... FUNCTIONAL CLASS TYPE CONTROL MILEPOINT MILEPOINT DESCRIPTION LANES WIDTH/TYPE* MARKED SURFACE AADT

ROUTE NUMBER	DIRECTION	NAME	CLASS	TYPE	CONTROL	MILEPOINT	DESCRIPTION	LANES	WIDTH	TYP*	MARKED SURFACE	AADT
341	2	MAIN ST	RUR-LOCAL	UNDIVIDED	NONE	0.00		2				
		SPEED LIMIT 30 MPH				0.02						
		RAMP 8 FR US 50 TO MD 18V				0.12						
		RAMP 6 FR MD 18V TO US 50				0.13						
		RAMP 7 FR MD 18V TO RAMP 6				0.15						
		BLUE STAR MEMORIAL HWY				0.24						
		STRUC #17048				0.24						
		EXIT #43B				0.24						
		RAMP 2 FR MD 18V TO US 50				0.26						
		RAMP 2 FR MD 18V TO US 50				0.31						
		RAMP 2 FR MD 18V TO US 50				0.36						
		SADDLER RD				0.40						
		VFW AVE				0.54						
		WINCHESTER DR (AHEAD)				0.65						
		CO 414				0.65						

ROUTE NUMBER.....MD 18W
INVENTORY DIRECTION.....NORTH
NAME: VFW AVE

SECONDARY R RUR-LOCAL

DIVIDED NONE

US 50

BLUE STAR MEMORIAL HWY

2

401

UNDIVIDED

MD 835H

WINCHESTER CREEK RD

2

181

VFW AVE (AHEAD)

CO 165

VFW AVE (BACK)

CO 165

CHESTER RIVER BEACH RD

MD 18V

2

221

ROUTE NUMBER.....MD 18X
INVENTORY DIRECTION.....NORTH
NAME: HESS RD

SECONDARY R RUR-LOCAL

DIVIDED NONE

MD 18Y

HESS FRONTAGE RD

2

341

CO 517

HESS RD (BACK)

US 50

BLUE STAR MEMORIAL HWY

0.07

EXIT #45A

* A,B = UNIMPROVED; C = GRADED & DRAINED; D,E = SOIL,GRAVEL,STONE; F,G = LOW TYPE BITUMINOUS; H,I = HIGH TYPE BITUMINOUS; J = CONCRETE; K = BRICK; L = BLOCK

STATE HIGHWAY ADMINISTRATION OF MARYLAND
HIGHWAY INFORMATION SERVICES DIVISION
DATA SUPPORT GROUP

PAGE..... 7

STATE HIGHWAY LOCATION REFERENCE

ROUTE NUMBER.....MD 18Y
INVENTORY DIRECTION...EAST
NAME: HESS FRONTAGE RD

COUNTY-QUEEN ANNES
SHA DISTRICT.....2
DATE.....12/31/98

SYSTEM	FUNCTIONAL CLASS	HWY TYPE	ACCESS CONTRL	MILEPOINT	MILEPOINT	DESCRIPTION	MARKED LANES	SURFACE WIDTH/TYPE*	AADT
SECONDARY R	RUR-LOCAL	UNDIVIDED	NONE	0.00	MD 18X	HESS RD	2	22I	
				0.11	OP 134	HESS FRONTAGE RD (AHEAD)			

ROUTE NUMBER.....MD 18Z
INVENTORY DIRECTION...NORTH
NAME: EVANS AVE

SECONDARY R	RUR-LOCAL	DIVIDED	NONE	0.00	CO 163	EVANS RD (BACK)	2	48I	
				0.03	US 50	BLUE STAR MEMORIAL HWY			
				0.03		EXIT #44B			

ROUTE NUMBER.....MD 19
INVENTORY DIRECTION...EAST
NAME: MAIN ST

SECONDARY R	RUR-LOCAL	UNDIVIDED	NONE	0.00	MD 213	CHURCH HILL RD	2	24I	2,225
				0.08		SPEED LIMIT 25 MPH			
				0.10					
U				0.16		IN CORP LMTS CHURCH HILL	2	22I	
				0.47	MD 300	SUDLERSVILLE RD			
	RUR-MAJOR COLLECTOR			0.54			2	24I	
				0.75			2	28I	
				0.88			2	30I	
				1.05	MD 19A	MAIN ST	2	36I	
NAME: WALNUT ST				1.05					
				1.12			2	26I	
				1.24			2	22I	
				1.30		SPEED LIMIT 35 MPH			
				1.46		OUT CORP LMTS CHURCH HILL			
				1.48		SPEED LIMIT 50 MPH			
				2.05	MD 405	PRICE STATION RD			825
NAME: ROBERTS STATION RD				2.05					
				3.93	US 301	BLUE STAR MEMORIAL HWY			1,225
				3.98			2	24I	
				5.05		SPEED LIMIT 30 MPH			
				5.33		R/R #MDDE 526 398 A			
				5.54		SPEED LIMIT 50 MPH			
				5.77					925

* A,B = UNIMPROVED; C = GRADED & DRAINED; D,E = SOIL, GRAVEL, STONE; F,G = LOW TYPE BITUMINOUS;
H,I = HIGH TYPE BITUMINOUS; J = CONCRETE; K = BRICK; L = BLOCK

STATE HIGHWAY ADMINISTRATION OF MARYLAND
HIGHWAY INFORMATION SERVICES DIVISION
DATA SUPPORT GROUP

STATE HIGHWAY LOCATION REFERENCE

COUNTY-QUEEN ANNES
SHA DISTRICT.....2
DATE.....12/31/98

SYSTEMSTATE..... FUNCTIONAL CLASS TYPE CONTROL MILEPOINT MILEPOINT DESCRIPTION LANES WIDTH/TYPE* SURFACE MARKED SURFACE AADT

SECONDARY R	RUR-MAJOR COLLECTOR UNDIVED NONE	7.95	CO 82	2	241	2	925
		8.13			221	2	
		8.17			241	2	
		8.19			241	2	
		8.60	MD 313				
		8.60	CO 78				

ROUTE NUMBER.....MD 19
INVENTORY DIRECTION.....EAST
NAME: ROBERTS STATION RD

CONTINUED

ROUTE NUMBER.....MD 19A
INVENTORY DIRECTION.....NORTH
NAME: MAIN ST

SECONDARY R	RUR-MAJOR COLLECTOR UNDIVED NONE	0.00	MD 213	2	221	2	1,299
		0.16					
		0.28					
		0.28					
		0.28					
		0.38					
		0.49	MD 19				

ROUTE NUMBER.....US 50
INVENTORY DIRECTION.....EAST
NAME: BLUE STAR MEMORIAL HWY

PRIMARY R	RUR-OTHER PRIN ART DIVIDED FULL	0.00		5	66J	5	60,842
		0.00					
		0.40					
		0.60					
		1.60					
		1.89					
		2.42					
		2.53					
		2.53					
		2.67					
		2.71	RP105008				
		2.74	RP105006				
		2.95	MD 8				
		2.95					
		2.95					
		3.09	RP105002				

47,125

* A,B = UNIMPROVED; C = GRADED & DRAINED; D,E = SOIL, GRAVEL, STONE; F,G = LOW TYPE BITUMINOUS; H,I = HIGH TYPE BITUMINOUS; J = CONCRETE; K = BRICK; L = BLOCK

STATE HIGHWAY ADMINISTRATION OF MARYLAND
HIGHWAY INFORMATION SERVICES DIVISION
DATA SUPPORT GROUP

PAGE..... 9

STATE HIGHWAY LOCATION REFERENCE

ROUTE NUMBER.....US 50 CONTINUED
INVENTORY DIRECTION....EAST
NAME: BLUE STAR MEMORIAL HWY

COUNTY-QUEEN ANNES
SHA DISTRICT.....2
DATE.....12/31/98

SYSTEM	FUNCTIONAL CLASS	HWY TYPE	ACCESS CONTRL	MILEPOINT	MILEPOINT DESCRIPTION	MARKED LANES	SURFACE WIDTH/TYPE*	AADT
PRIMARY	R	RUR-OTHER PRIN ART	DIVIDED FULL	3.13	RP105004 RAMP 4 FR MD 8 TO US 50	6	72I	47,125
				3.36	MILE MARKER 38.0			
				3.56	CO 597 DUKE ST			
				3.58				45,425
				3.62	CO 210 THOMPSON CREEK RD			
				3.62	EXIT #38A			
				4.03	STRUC #17004 COX CREEK			
				4.04	US 50QC SERVICE RD			
				4.38	MILE MARKER 39.0			
				4.59	US 50QC SERVICE RD			
				4.59	EXIT #38B			
				4.71	MD 18J COX NECK RD			
				4.72	MD 18H CASTLE MARINA RD			
				4.72	EXIT #39A			
				5.05	MD 18B MAIN ST			
				5.05	STRUC #17047			
				5.22	MD 552A CHESTER STATION RD			79,175
				5.24	MD 552 DOMINION RD			
				5.24	EXIT #39B			
				5.38	MILE MARKER 40.0			
				5.87	CO 650 SOUTH PINEY CREEK RD			
				5.87	EXIT #40A			
				6.25	CO 188 DUNDEE AVE			
				6.25	EXIT #40B			
				6.39	MILE MARKER 41.0			
				6.45	STRUC #17005 PINEY CREEK			
				6.49	RP105006 RAMP 6 FR US 50 TO MD 18B			
				6.49	EXIT #41			
				6.57	RP105008 RAMP 8 FR RAMP 7 TO US 50			
				6.60	RP105005 RAMP 5 FR MD 18B TO US 50			
				6.63	RP105007 RAMP 7 FR US 50 TO RAMP 8			
				6.77		6	72J	
				7.08	STRUC #17046 KENT ISLAND NARROWS			
				7.35		6	72I	
				7.40	MILE MARKER 42.0			
				7.63	MD 835G KENT NARROWS RD			43,025
				7.67	MD 835 SEWARD MARINA RD			
				7.67	EXIT #42			
				8.41	MILE MARKER 43.0			
				8.53	MD 18U JACKSON CREEK RD			
				8.53	EXIT #43A			
				8.55	MD 18F NO NAME			

* A,B = UNIMPROVED; C = GRADED & DRAINED; D,E = SOIL, GRAVEL, STONE; F,G = LOW TYPE BITUMINOUS;
H,I = HIGH TYPE BITUMINOUS; J = CONCRETE; K = BRICK; L = BLOCK

PAGE..... 9

STATE HIGHWAY ADMINISTRATION OF MARYLAND
HIGHWAY INFORMATION SERVICES DIVISION
DATA SUPPORT GROUP

STATE HIGHWAY LOCATION REFERENCE

ROUTE NUMBER.....US 50
INVENTORY DIRECTION.....EAST
NAME: BLUE STAR MEMORIAL HWY

CONTINUED

COUNTY-QUEEN ANNES
SHA DISTRICT.....2
DATE.....12/31/98

SYSTEM HWY ACCESS CONTROL MILEPOINT MILEPOINT DESCRIPTION LANES WIDTH/TYPE* ADT

PRIMARY R RUR-OTHER PRIN ART DIVIDED FULL 8.91 RP105008 RAMP 8 FR US 50 TO MD 18V 43,025 6 721

8.99 RP105002 RAMP 2 FR MD 18V TO US 50
9.07 RP105006 RAMP 6 FR MD 18V TO US 50
9.10 MD 18V CHESTER RIVER BEACH RD
9.10 STRUC #17048
9.10 EXIT #43B
9.42 MILE MARKER 44.0
9.50 MD 18W VFW AVE
9.51 MD 18I STATION LA
9.51 EXIT #44A
9.87 MD 18Z EVANS AVE
9.87 EXIT #44B
10.20 MD 835I HISSY RD
10.21 MD 18X HESS RD
10.21 EXIT #45A
10.42 MILE MARKER 45.0

10.48 RP105008 RAMP 8 FR US 50 TO MD 835K
10.52 RP105005 RAMP 5 FR MD 835J TO US 50
10.63 MD 835K NESBIT RD
10.63 STRUC #17049
10.63 EXIT #45B
10.74 RP105004 RAMP 4 FR US 50 TO MD 835J
10.82 RP105006 RAMP 6 FR MD 835K TO US 50
11.27 MILE MARKER 46.0

NAME: OCEAN GATEWAY 11.82 US 301 BLUE STAR MEMORIAL HWY 34,850 4 481

11.82 EXIT #46
12.03 US 301 BLUE STAR MEMORIAL HWY
12.03 STRUC #17010
12.08 MD 18B MAIN ST
12.44 MILE MARKER 47.0
12.96 STRUC #17007 WYE RIVER
13.43 MILE MARKER 48.0

13.45 MD 456 DEL RHODES AVE
13.55 US 50QB NO NAME
14.42 MILE MARKER 49.0
14.82 CO 156 CARMICHAEL RD
15.42 MILE MARKER 50.0
15.48 STRUC #17008 WYE EAST RIVER
16.36 MD 662B NO NAME
16.40 MILE MARKER 51.0

* A,B = UNIMPROVED; C = GRADED & DRAINED; D,E = SOIL,GRAVEL,STONE; F,G = LOW TYPE BITUMINOUS;
H,I = HIGH TYPE BITUMINOUS; J = CONCRETE; K = BRICK; L = BLOCK

STATE HIGHWAY ADMINISTRATION OF MARYLAND
HIGHWAY INFORMATION SERVICES DIVISION
DATA SUPPORT GROUP

PAGE..... 11

STATE HIGHWAY LOCATION REFERENCE

ROUTE NUMBER.....US 50 CONTINUED
INVENTORY DIRECTION...EAST
NAME: OCEAN GATEWAY

COUNTY-QUEEN ANNES
SHA DISTRICT.....2
DATE.....12/31/98

SYSTEM	STATE	FUNCTIONAL CLASS	HWY TYPE	ACCESS CTRL	MILEPOINT	MILEPOINT	DESCRIPTION	MARKED LANES	SURFACE WIDTH/TYPE*	AADT
PRIMARY	R	RUR-OTHER PRIN ART	DIVIDED	NONE	16.43	MD 662	WYE MILLS RD	4	48I	36,450
					17.30	MD 213	CENTREVILLE RD/COLLEGE DR			43,575
					17.39		MILE MARKER 52.0			
					17.97		STRUC #17009 WYE MILLS COMM LAKE			
					18.38		MILE MARKER 53.0			
					18.78		TALBOT CO/L			

ROUTE NUMBER.....US 50QA
INVENTORY DIRECTION...EAST
NAME: NO NAME

SECONDARY	R	RUR-LOCAL	DIVIDED	NONE	0.00	US 50QC	NO NAME	2	44I	
					0.02	MD 18A	MAIN ST			

ROUTE NUMBER.....US 50QB
INVENTORY DIRECTION...EAST
NAME: NO NAME

SECONDARY	R	RUR-LOCAL	UNDIVIDED	NONE	0.00	US 50	OCEAN GATEWAY	1	18I	
					0.10	MD 456	DEL RHODES AVE			

ROUTE NUMBER.....US 50QC
INVENTORY DIRECTION...WEST
NAME: NO NAME

SECONDARY	R	RUR-LOCAL	UNDIVIDED	NONE	0.00	US 50	BLUE STAR MEMORIAL HWY	1	12I	
					0.00		EXIT #38B			
					0.11	US 50QA	NO NAME			
					0.13			1	22I	
					0.18			1	11I	
					0.28			1	12I	
					0.55	US 50	BLUE STAR MEMORIAL HWY			

* A,B = UNIMPROVED; C = GRADED & DRAINED; D,E = SOIL, GRAVEL, STONE; F,G = LOW TYPE BITUMINOUS;
H,I = HIGH TYPE BITUMINOUS; J = CONCRETE; K = BRICK; L = BLOCK

PAGE..... 11

STATE HIGHWAY ADMINISTRATION OF MARYLAND
HIGHWAY INFORMATION SERVICES DIVISION
DATA SUPPORT GROUP

STATE HIGHWAY LOCATION REFERENCE

ROUTE NUMBER.....MD 213
INVENTORY DIRECTION.....NORTH
NAME: COLLEGE DR

COUNTY-QUEEN ANNES
SHA DISTRICT.....2
DATE.....12/31/98

SYSTEM STATE.....
FUNCTIONAL CLASS HWY ACCESS CONTROL MILEPOINT MILEPOINT DESCRIPTION LANE WIDTH/TYP* MARKED SURFACE ADT

SYSTEM	STATE	FUNCTIONAL CLASS	HWY	ACCESS	CONTROL MILEPOINT	MILEPOINT	DESCRIPTION	LANE WIDTH/TYP*	MARKED SURFACE	ADT
SECONDARY R		RUR-MINOR COLLECTOR	UNDIVD	NONE	MD 662	0.00	WYE MILLS RD	2	221	5,175
			DIVDED		US 50	0.79	SPEED LIMIT 40 MPH	2	301	
		RUR-MINOR ARTERIAL				0.82	BLUE STAR MEMORIAL HWY	2		
			UNDIVDED			0.82		2	241	
						1.03	SPEED LIMIT 55 MPH	2		
					MD 309	3.64	STRUC #17022 DONKEY CREEK	2	241	
						4.19	STARR RD	2	361	5,700
					RP130104	4.98	RAMP 4 FR MD 213 TO US 301	2		
					RP130106	5.07	RAMP 2 FR US 301 TO MD 213	2	361	
			DIVDED			5.13		2	241	
					RP130103	5.16	RAMP 3 FR US 301 TO MD 213	2		
					US 301	5.21	BLUE STAR MEMORIAL HWY	2		
					STRUC #17050	5.21		2		
					RP130107	5.26	RAMP 7 FR RAMP 2 TO MD 213	2		
					RP130101	5.26	RAMP 1 FR MD 213 TO RAMP 8	2		
					RP130102	5.35	RAMP 2 FR US 301 TO MD 213	2		
			UNDIVDED			5.36	RAMP 8 FR MD 213 TO US 301	2	221	
						5.42		2		
						5.50	SPEED LIMIT 40 MPH	2		
						6.41	IN CORP LMTS CENTREVILLE	2		
						6.43		2		
						6.67	SPEED LIMIT 30 MPH	2	221	
			DIVDED			6.74	4-H PARK RD	2		
					MD 18B	7.03	STRUC #17021 MILL STREAM BRANCH	2	301	10,250
						7.06		2		
						7.10		2	571	
						7.18		2	571	
						7.23	SPEED LIMIT 25 MPH	2	481	
						7.37		2	451	
						7.47		2	361	
					MD 304	7.55	WATER ST	2	521	5,025
						7.55		2		
						7.62		2	481	
						7.69	SPEED LIMIT 30 MPH	2		
					MU 340	7.73	TURPINS LA	2	461	
						7.76		2		
			UNDIVDED			7.85		2	241	
						7.88	STRUC #17020 GRAVEL RUN	2		

* A,B = UNIMPROVED; C = GRADED & DRAINED; D,E = SOIL, GRAVEL, STONE; F,G = LOW TYPE BITUMINOUS; H,I = HIGH TYPE BITUMINOUS; J = CONCRETE; K = BRICK; L = BLOCK

STATE HIGHWAY ADMINISTRATION OF MARYLAND
HIGHWAY INFORMATION SERVICES DIVISION
DATA SUPPORT GROUP

STATE HIGHWAY LOCATION REFERENCE

ROUTE NUMBER.....MD 213 CONTINUED
INVENTORY DIRECTION...NORTH
NAME: COMMERCE ST

COUNTY-QUEEN ANNES
SHA DISTRICT.....2
DATE.....12/31/98

SYSTEM	FUNCTIONAL CLASS	HWY TYPE	ACCESS CONTRL	MILEPOINT	MILEPOINT DESCRIPTION	MARKED LANES	SURFACE WIDTH/TYPE*	AADT
SECONDARY U	RUR-MINOR ARTERIAL	UNDIVIDED	NONE	7.96		2	30I	5,025
				8.06		2	38I	
				8.10	MD 305 HOPE RD	2	24I	
				8.13	SPEED LIMIT 40 MPH			
				8.48	SPEED LIMIT 55 MPH			
				8.49	STRUC #17019 THREE BRIDGES BRANCH			
				8.49				
				8.49	OUT CORP LMTS CENTREVILLE			
				9.50	CO 108 PURPLE MARTIN RD			
				10.65	STRUC #17041 ISLAND CREEK			
				12.86	STRUC #17018 GRANNY FINLEY BRANCH			
				14.04	CO 77 FLAT IRON SQUARE RD			
				14.04	CO 392 CLABBER HILL RD			
			PART	15.76	MD 19A MAIN ST			
				16.08	STRUC #17044 SOUTHEAST CREEK			
				16.31	IN CORP LMTS CHURCH HILL			
				16.67	MD 300 SUDLERSVILLE RD			6,550
				16.69	OUT CORP LMTS CHURCH HILL			
			NONE	17.09	MD 19 MAIN ST			
				17.56	STRUC #17016 BROWNS BRANCH			
				18.17				7,675
				20.75	SPEED LIMIT 50 MPH			
				21.30	MD 544 MCGINNIS RD			10,550
				21.95	CO 7 ROUND TOP RD			
				22.25	SPEED LIMIT 40 MPH			
				22.57	SPEED LIMIT 30 MPH			
				22.76		2	24J	
				22.90	STRUC #14027 CHESTER RIVER			
				22.90	KENT CO/L			

ROUTE NUMBER.....MD 290
INVENTORY DIRECTION...NORTH
NAME: DUDLEY CORNER RD

SECONDARY R	RUR-MINOR COLLECTOR	UNDIVIDED	NONE	0.00	MD 300 SUDLERSVILLE RD	2	24I	1,650
				0.10	SPEED LIMIT 50 MPH			
				1.00	STRUC #17023 RED LION BRANCH			
				1.14	RP130104 RAMP 4 FR MD 290 TO US 301			
				1.21	US 301 BLUE STAR MEMORIAL HWY			2,450
				1.21	STRUC #17011			

* A,B = UNIMPROVED; C = GRADED & DRAINED; D,E = SOIL, GRAVEL, STONE; F,G = LOW TYPE BITUMINOUS;
H,I = HIGH TYPE BITUMINOUS; J = CONCRETE; K = BRICK; L = BLOCK

STATE HIGHWAY ADMINISTRATION OF MARYLAND
HIGHWAY INFORMATION SERVICES DIVISION
DATA SUPPORT GROUP

STATE HIGHWAY LOCATION REFERENCE

ROUTE NUMBER.....MD 290
INVENTORY DIRECTION.....NORTH
NAME: DUDLEY CORNER RD
COUNTY-QUEEN ANNES
SHA DISTRICT.....2
DATE.....12/31/98

SYSTEM STATE.....
FUNCTIONAL CLASS
HWY
ACCESS
MILEPOINT
MILEPOINT DESCRIPTION
LANES WIDTH/TYPE*
MARKED SURFACE
AADT

ROUTE NUMBER	INVENTORY DIRECTION	NAME	SYSTEM	STATE	FUNCTIONAL CLASS	HWY	ACCESS	MILEPOINT	MILEPOINT DESCRIPTION	LANES WIDTH/TYPE*	MARKED SURFACE	AADT
2,450	R	RUR-MINOR COLLECTOR UNDIVED NONE	SECONDARY R					1.26	RAMP 8 FR MD 290 TO US 301	2	241	2,450
1,550								3.69	MCINNIS RD			1,550
3,275								3.79	SPEED LIMIT 40 MPH			3,275
								4.25	SPEED LIMIT 30 MPH			
								4.76	STRUC #14013 CHESTER RIVER	2	281	
								4.80	KENT CO/L			

ROUTE NUMBER.....MD 300
INVENTORY DIRECTION.....EAST
NAME: SUDLEYSVILLE RD

SECONDARY U RUR-MINOR ARTERIAL UNDIVED NONE

0.00	MD 213	CHURCH HILL RD	2	251	1,150
0.16	MD 19	MAIN ST	2	221	
0.29		SPEED LIMIT 50 MPH			
0.37		OUT CORP LMTS CHURCH HILL			
2.19			2	241	1,850
2.77					
3.79	US 301	BLUE STAR MEMORIAL HWY	2	221	1,950
3.92		STRUC #17024 RED LION BRANCH			
5.43		DUDLEY CORNER RD			
5.52	MD 290				
5.63					
6.73		SPEED LIMIT 40 MPH			
7.02		SPEED LIMIT 25 MPH			
7.21		IN CORP LMTS SUDLEYSVILLE			
7.21			2	221	
7.28	MD 837	CHURCH CIR	2	351	2,075
7.34	MD 313	CHURCH ST N&S			
7.37			2	301	
7.39			2	361	
7.49		R/R #MDDE 526 411 L			
7.67		SPEED LIMIT 40 MPH			
7.80		OUT CORP LMTS SUDLEYSVILLE			
7.80					
7.82					
7.92		SPEED LIMIT 50 MPH			
8.74	CO 59	STRUC #17025 UNICORN BRANCH			
11.19		PETERS CORNER RD	2	241	2,375

* A,B = UNIMPROVED; C = GRADED & DRAINED; D,E = SOIL, GRAVEL, STONE; F,G = LOW TYPE BITUMINOUS; H,I = HIGH TYPE BITUMINOUS; J = CONCRETE; K = BRICK; L = BLOCK
PAGE..... 14

STATE HIGHWAY ADMINISTRATION OF MARYLAND
HIGHWAY INFORMATION SERVICES DIVISION
DATA SUPPORT GROUP

STATE HIGHWAY LOCATION REFERENCE

ROUTE NUMBER.....MD 300 CONTINUED
INVENTORY DIRECTION...EAST
NAME: SUDLERSVILLE RD

COUNTY-QUEEN ANNES
SHA DISTRICT.....2
DATE.....12/31/98

SYSTEM	FUNCTIONAL CLASS	HWY TYPE	ACCESS CONTRL	MILEPOINT	MILEPOINT	DESCRIPTION	MARKED LANES	SURFACE WIDTH/TYPE*	AADT
SECONDARY R	RUR-MINOR ARTERIAL	UNDIVIDED	NONE	11.20	CO 48	PETERS CORNER RD	2	24I	2,375
				11.80		STRUC #17026 ANDOVER BRANCH			
				11.83			2	23I	
				12.11		STRUC #17027 ANDOVER BRANCH			
				13.55		DELAWARE ST/L			

ROUTE NUMBER.....US 301
INVENTORY DIRECTION...NORTH
NAME: BLUE STAR MEMORIAL HWY

				0.00		ANNE ARUNDEL CO/L			
				0.00		SEE US 50			
PRIMARY	RUR-OTHER PRIN ART	DIVIDED	PART	11.82	US 50	BLUE STAR MEMORIAL HWY (BACK)	4	48I	25,575
				11.82		EXIT #46			
				11.95	US 50	OCEAN GATEWAY			
				11.95		STRUC #17010			
				11.97		SPEED LIMIT 55 MPH			
				12.03		MILE MARKER 84.0			
U				12.38		IN CORP LMTS QUEENSTOWN			22,650
				12.38	MD 18B	MAIN ST			
R				12.52		OUT CORP LMTS QUEENSTOWN			
U				12.80		IN CORP LMTS QUEENSTOWN			
				12.88	MD 456	DEL RHODES AVE			17,700
				13.01		MILE MARKER 85.0			
R				13.02		OUT CORP LMTS QUEENSTOWN			
				14.01		MILE MARKER 86.0			
				15.00		MILE MARKER 87.0			
				15.99		MILE MARKER 88.0			
				16.98		MILE MARKER 89.0			
				17.37	RP130108	RAMP 8 FR MD 213 TO US 301			
				17.38	RP130106	RAMP 2 FR US 301 TO MD 213			
				17.58	MD 213	CENTREVILLE RD			14,179
				17.58		STRUC #17050			
				17.63	RP130103	RAMP 3 FR US 301 TO MD 213			
				17.77	RP130102	RAMP 2 FR US 301 TO MD 213			
				17.88	RP130104	RAMP 4 FR MD 213 TO US 301			
				18.00		MILE MARKER 90.0			
				18.94		MILE MARKER 91.0			
				19.61		STRUC #17015 OLD MILL STREAM			
				19.94		MILE MARKER 92.0			

* A,B = UNIMPROVED; C = GRADED & DRAINED; D,E = SOIL, GRAVEL, STONE; F,G = LOW TYPE BITUMINOUS;
H,I = HIGH TYPE BITUMINOUS; J = CONCRETE; K = BRICK; L = BLOCK

STATE HIGHWAY ADMINISTRATION OF MARYLAND
HIGHWAY INFORMATION SERVICES DIVISION
DATA SUPPORT GROUP

STATE HIGHWAY LOCATION REFERENCE

CONTINUED

ROUTE NUMBER.....US 301
INVENTORY DIRECTION.....NORTH
NAME: BLUE STAR MEMORIAL HWY

COUNTY-QUEEN ANNES
SHA DISTRICT.....2
DATE.....12/31/98

SYSTEMSTATE..... FUNCTIONAL CLASS HWY ACCESS CONTROL MILEPOINT MILEPOINT DESCRIPTION LANES WIDTH/TYPE* SURFACE MARKED SURFACE AADT

SYSTEM	STATE	FUNCTIONAL CLASS	HWY	ACCESS	CONTROL MILEPOINT	MILEPOINT DESCRIPTION	LANES	WIDTH/TYPE*	SURFACE	MARKED SURFACE	AADT
PRIMARY	R	RUR-OTHER PRIN ART			20.37	ATR STATION #0028	4	481			14,179
					20.50	RUTHSBURG RD					12,625
					20.95	MILE MARKER 93.0					
					21.43	R/R #MDDE 526 382 D					
					21.96	MILE MARKER 94.0					
					22.17	HOPE RD					
					22.91	MILE MARKER 95.0					11,625
					23.96	MILE MARKER 96.0					
					24.94	HAYDEN HOPE RD					
					24.95	MILE MARKER 97.0					
					25.95	MILE MARKER 98.0					
					26.59	PRICE STATION RD					
					26.96	MILE MARKER 99.0					
					27.96	MILE MARKER 100.0					
					28.57	ROBERTS STATION RD					12,550
					28.97	MILE MARKER 101.0					
					29.96	MILE MARKER 102.0					
					30.11	BARCLAY RD					
					30.97	MILE MARKER 103.0					
					31.97	MILE MARKER 104.0					
					32.40	SUDLEYSVILLE RD					
					32.97	MILE MARKER 105.0					
					33.96	MILE MARKER 106.0					
					34.36	RAMP 8 FR MD 290 TO US 301					
					34.46	RAMP 7 FR US 301 TO RAMP 8					
					34.57	DUDLEY CORNER RD					14,575
					34.68	STRUC #17011					
					34.76	RAMP 3 FR US 301 TO RAMP 4					
					34.84	RAMP 4 FR MD 290 TO US 301					
					34.96	STRUC #17012 RED LION BRANCH					
					35.96	MILE MARKER 107.0					
					36.90	MILE MARKER 108.0					
					37.96	MILE MARKER 109.0					
					37.97	MILE MARKER 110.0					
					38.96	MCGINNIS RD					
					39.01	MILE MARKER 111.0					
					39.49	STRUC #17013 UNICORN BRANCH					
					39.49	STRUC #17014 CHESTER RIVER					
					39.49	KENT CO/L					

* A,B = UNIMPROVED; C = GRADED & DRAINED; D,E = SOIL,GRAVEL,STONE; F,G = LOW TYPE BITUMINOUS; H,I = HIGH TYPE BITUMINOUS; J = CONCRETE; K = BRICK; L = BLOCK

STATE HIGHWAY ADMINISTRATION OF MARYLAND
HIGHWAY INFORMATION SERVICES DIVISION
DATA SUPPORT GROUP

PAGE..... 17

STATE HIGHWAY LOCATION REFERENCE

ROUTE NUMBER.....MD 302
INVENTORY DIRECTION...EAST
NAME: BARCLAY RD

COUNTY-QUEEN ANNES
SHA DISTRICT.....2
DATE.....12/31/98

SYSTEM	FUNCTIONAL CLASS	HWY TYPE	ACCESS CONTRL	MILEPOINT	MILEPOINT DESCRIPTION	MARKED LANES	SURFACE WIDTH/TYPE*	AADT
SECONDARY R	RUR-MINOR COLLECTOR	UNDIVIDED	NONE	0.00 US 301	BLUE STAR MEMORIAL HWY	2	22I	2,650
				0.09	SPEED LIMIT 50 MPH			
				1.96				2,250
				3.32	SPEED LIMIT 30 MPH			
				3.35	STRUC #17028 RED LION BRANCH			
				3.44	IN CORP LMTS BARCLAY			
				3.44				
				3.45	R/R #MDDE 526 401 F			
				3.48 MD 313	MAIN ST	2	34I	4,475
				3.68	OUT CORP LMTS BARCLAY	2	22I	
				3.68				
				3.71	SPEED LIMIT 50 MPH			
				7.65	CAROLINE CO/L			

ROUTE NUMBER.....MD 303
INVENTORY DIRECTION...NORTH
NAME: MAIN ST

SECONDARY U	RUR-MINOR COLLECTOR	UNDIVIDED	NONE	0.00	TALBOT CO/L	2	20I	850
				0.01	SPEED LIMIT 25 MPH			
				0.20	OUT CORP LMTS QUEEN ANNE			
				0.25 MD 309	CORDOVA RD/STARR RD	2	24I	
				0.42 MD 404	QUEEN ANNES HWY			

ROUTE NUMBER.....MD 304
INVENTORY DIRECTION...EAST
NAME: CORSICA NECK RD

SECONDARY R	RUR-MINOR COLLECTOR	UNDIVIDED	NONE	0.00 CO 142	SPIDER WEB RD	2	20I	1,075
				0.11	SPEED LIMIT 50 MPH			
				0.74				2,075
				2.28	SPEED LIMIT 40 MPH			
				2.40	IN CORP LMTS CENTREVILLE	2	26I	
				2.40				
				2.40	END STATE MAINTENANCE			
				2.40	BEGIN MUNICIPAL MAINTENANCE			
				2.40	STRUC #17029 CORSICA CREEK			
				2.45	SPEED LIMIT 30 MPH			

* A,B = UNIMPROVED; C = GRADED & DRAINED; D,E = SOIL, GRAVEL, STONE; F,G = LOW TYPE BITUMINOUS;
H,I = HIGH TYPE BITUMINOUS; J = CONCRETE; K = BRICK; L = BLOCK

PAGE..... 17

STATE HIGHWAY ADMINISTRATION OF MARYLAND
HIGHWAY INFORMATION SERVICES DIVISION
DATA SUPPORT GROUP

STATE HIGHWAY LOCATION REFERENCE

CONTINUED

ROUTE NUMBER.....MD 304
INVENTORY DIRECTION.....EAST
NAME: CHESTERFIELD AVE

COUNTY-QUEEN ANNES
SHA DISTRICT.....2
DATE.....12/31/98

SYSTEMSTATE.....
ACCESS CONTROL MILEPOINT MILEPOINT DESCRIPTION LANES WIDTH/TYPE* SURFACE MARKED AADT

SYSTEM	ACCESS	CONTROL MILEPOINT	MILEPOINT DESCRIPTION	LANES	WIDTH/TYPE*	SURFACE MARKED	AADT
MUNICIPAL U	RUR-MINOR COLLECTOR UNDIVED	NONE	CREAMERY LA	2	261	2	2,075
		2.53					2.58
		2.61			201	2	3,375
		2.79	SPEED LIMIT 25 MPH				2.81
		2.93			411	2	2.99
		3.13			361	2	3.21
		3.28	MD 213 (SB/L) LIBERTY ST		271	2	3.46
		3.46			301	2	3.46
		3.92	COMMERCE ST		361	2	3.92
		3.98	R/R #MDDE 526 378 N		301	2	3.98
SECONDARY R		3.98	END MUNICIPAL MAINTENANCE		281	2	3.98
		3.98			241	2	3.98
		3.98	BEGIN STATE MAINTENANCE				4.00
		4.57	OUT CORP LMTS CENTREVILLE				4.57
		5.79	SPEED LIMIT 50 MPH				5.79
		9.78	BLUE STAR MEMORIAL HWY				9.78
		9.99	SPEED LIMIT 25 MPH				9.99
		10.07	DAMSONTOWN RD				10.07
		11.25	SPEED LIMIT 50 MPH		221	2	11.25
		13.85	STRUC #17042 GERMAN BRANCH				13.85
		14.50	PRICE STATION RD				14.50
		14.75	SPEED LIMIT 40 MPH				14.75
		14.75	STRUC #5018 MASON BRANCH				14.75
		14.75	CAROLINE CO/L				14.75

ROUTE NUMBER.....MD 305
INVENTORY DIRECTION.....EAST
NAME: HOPE RD

SECONDARY U	RUR-MINOR COLLECTOR DIVIDED	NONE	COMMERCE ST		361	2	1,675
		0.00			411	2	0.03
		0.03					0.10
		0.40	SPEED LIMIT 30 MPH				0.43
		0.40	OUT CORP LMTS CENTREVILLE		221	2	0.62
		0.62	SPEED LIMIT 40 MPH				0.62
		2.89	SPEED LIMIT 50 MPH				2.89

* A,B = UNIMPROVED; C = GRADED & DRAINED; D,E = SOIL, GRAVEL, STONE; F,G = LOW TYPE BITUMINOUS; H,I = HIGH TYPE BITUMINOUS; J = CONCRETE; K = BRICK; L = BLOCK

STATE HIGHWAY ADMINISTRATION OF MARYLAND
HIGHWAY INFORMATION SERVICES DIVISION
DATA SUPPORT GROUP

PAGE..... 19

STATE HIGHWAY LOCATION REFERENCE

ROUTE NUMBER.....MD 305 CONTINUED
INVENTORY DIRECTION....EAST
NAME: HOPE RD

COUNTY-QUEEN ANNES
SHA DISTRICT.....2
DATE.....12/31/98

SYSTEM	FUNCTIONAL CLASS	HWY TYPE	ACCESS CONTRL	MILEPOINT	MILEPOINT DESCRIPTION	MARKED LANES	SURFACE WIDTH/TYPE*	AADT
SECONDARY R	RUR-MINOR COLLECTOR	UNDIVED	NONE	2.92 US 301	BLUE STAR MEMORIAL HWY	2	22I	625
				2.94		2	24I	
				3.10	R/R #MDDE 526 383 K	2	22I	
				5.08 CO 94	HAYDEN RD			
				5.08 CO 396	HOPE ROE RD (AHEAD)			

ROUTE NUMBER.....MD 309
INVENTORY DIRECTION....NORTH
NAME: CORDOVA RD

SECONDARY R	RUR-MAJOR COLLECTOR	UNDIVED	NONE	0.00	TALBOT CO/L	2	24I	2,425
				0.23 MD 303	MAIN ST	2	22I	
NAME: STARR RD				0.23				
				0.35 MD 404	QUEEN ANNES HWY	2	24I	2,281
				0.59	SPEED LIMIT 50 MPH			
				0.85	ATR STATION #0008			
				2.41 MD 481	DAMSONTOWN RD			1,775
				5.03	SPEED LIMIT 40 MPH			
				5.43	SPEED LIMIT 50 MPH			
				9.11 MD 213	CENTREVILLE RD			

ROUTE NUMBER.....MD 313
INVENTORY DIRECTION....NORTH
NAME: GOLDSBORO RD

SECONDARY R	RUR-MAJOR COLLECTOR	UNDIVED	NONE	0.00	CAROLINE CO/L	2	22I	2,725
				0.00	STRUC #5003 LONG MARSH DITCH			
				0.12	SPEED LIMIT 50 MPH			
				1.65 CO 80	ELL MORRIS RD			
				1.93 MD 19	ROBERTS STATION RD			2,125
				1.93 CO 78	INGLESIDE RD			
				3.55				2,450
				5.33	SPEED LIMIT 30 MPH			
				5.35	IN CORP LMTS BARCLAY			
NAME: MAIN ST				5.35				
				5.66 MD 302	CHURCH ST			
				5.70	R/R #MDDE 526 402 M			
				5.83	OUT CORP LMTS BARCLAY			
NAME: GOLDSBORO RD				5.83				

* A,B = UNIMPROVED; C = GRADED & DRAINED; D,E = SOIL, GRAVEL, STONE; F,G = LOW TYPE BITUMINOUS;
H,I = HIGH TYPE BITUMINOUS; J = CONCRETE; K = BRICK; L = BLOCK

PAGE..... 19

STATE HIGHWAY ADMINISTRATION OF MARYLAND

HIGHWAY INFORMATION SERVICES DIVISION

DATA SUPPORT GROUP

STATE HIGHWAY LOCATION REFERENCE

CONTINUED

ROUTE NUMBER.....MD 313
INVENTORY DIRECTION.....NORTH
NAME: GOLDSBORO RD

COUNTY-QUEEN ANNES
SHA DISTRICT.....2
DATE.....12/31/98

SYSTEM ACCESS HWY TYPE CONTROL MILEPOINT MILEPOINT DESCRIPTION LANES WIDTH/TYPE* SURFACE MARKED SURFACE ADPT

SECONDARY R RUR-MAJOR COLLECTOR UNDIVED NONE 5.85

2,450 221 2 SPEED LIMIT 50 MPH

2,450 231 2 SPEED LIMIT 40 MPH

2,450 221 2 SPEED LIMIT 25 MPH

2,450 401 2 IN CORP LMTS SUDLERSVILLE

2,450 341 2 MAIN ST

2,450 401 2 CHURCH CIR

2,450 221 2 OUT CORP LMTS SUDLERSVILLE

2,450 401 2 SPEED LIMIT 40 MPH

2,450 221 2 SPEED LIMIT 50 MPH

2,450 401 2 HACKETT CORNER RD

2,450 221 2 MCGINNIS RD

2,450 221 2 STRUC #17031 UNICORN BRANCH

2,450 221 2 SPEED LIMIT 40 MPH

2,450 221 2 IN CORP LMTS MILLINGTON

2,450 221 2 SPEED LIMIT 25 MPH

2,450 221 2 STRUC #17030 CHESTER RIVER

2,450 221 2 KENT CO/L

2,450 221 2

2,450 221 2

2,450 221 2

2,450 221 2

2,450 221 2

2,450 221 2

PRIMARY R RUR-OTHER PRIN ART UNDIVED NONE 0.00

9,350 241 2 TALBOT CO/L

9,350 241 2 STRUC #17032 NORWICK CREEK

9,350 241 2 MILE MARKER 6.0

9,350 241 2 MILE MARKER 6.5

9,350 241 2 STAR RD

9,350 241 2 MAIN ST

9,350 241 2 MILE MARKER 7.0

9,350 241 2 SPEED LIMIT 55 MPH

9,350 241 2

9,350 241 2

9,350 241 2

9,350 241 2

9,350 241 2

9,350 241 2

9,350 241 2

9,350 241 2

9,350 241 2

9,350 241 2

9,350 241 2

9,350 241 2

9,350 241 2

9,350 241 2

9,350 241 2

ROUTE NUMBER.....MD 404
INVENTORY DIRECTION.....EAST
NAME: QUEEN ANNES HWY

* A,B = UNIMPROVED; C = GRADED & DRAINED; D,E = SOIL,GRAVEL,STONE; F,G = LOW TYPE BITUMINOUS; H,I = HIGH TYPE BITUMINOUS; J = CONCRETE; K = BRICK; L = BLOCK

STATE HIGHWAY ADMINISTRATION OF MARYLAND
HIGHWAY INFORMATION SERVICES DIVISION
DATA SUPPORT GROUP

PAGE..... 21

STATE HIGHWAY LOCATION REFERENCE

ROUTE NUMBER.....MD 404 CONTINUED
INVENTORY DIRECTION...EAST
NAME: QUEEN ANNES HWY

COUNTY-QUEEN ANNES
SHA DISTRICT.....2
DATE.....12/31/98

SYSTEM	FUNCTIONAL CLASS	HWY TYPE	ACCESS CONTRL	MILEPOINT	MILEPOINT DESCRIPTION	MARKED LANES	SURFACE WIDTH/TYPE*	AADT
PRIMARY	R	RUR-OTHER PRIN ART	UNDIVIDED NONE	1.30	R/R #MDDE 502 440 D	2	24I	15,151
				1.43	ATR STATION #0036			
				1.47	STRUC #5015 TUCKAHOE CREEK			
				1.47	CAROLINE CO/L			

ROUTE NUMBER.....MD 405
INVENTORY DIRECTION...NORTH
NAME: PRICE STATION RD

SECONDARY	R	RUR-MINOR COLLECTOR	UNDIVIDED NONE	0.00	MD 304 RUTHSBURG RD	2	22I	750
				0.09	SPEED LIMIT 50 MPH			
				2.76	CO 82 ROE INGLESIDE RD			625
				2.76	CO 396 HOPE ROE RD			
				3.55	SPEED LIMIT 25 MPH			
				3.57	STRUC #17034 GERMAN BRANCH			
				5.72	SPEED LIMIT 30 MPH			
				5.94	R/R #MDDE 526 394 X	2	24I	
				5.98	US 301 BLUE STAR MEMORIAL HWY (NB/L)			1,550
				6.08	US 301 (SB/L) BLUE STAR MEMORIAL HW	2	22I	
				6.33	SPEED LIMIT 50 MPH			
				7.27	CO 77 FLAT IRON SQUARE RD			
				8.49	STRUC #17033 SOUTHEAST CREEK			
				8.59	MD 19 ROBERTS STATION RD			

ROUTE NUMBER.....MD 456
INVENTORY DIRECTION...NORTH
NAME: DEL RHODES AVE

SECONDARY	R	RUR-MINOR COLLECTOR	DIVIDED NONE	0.00	US 50 BLUE STAR MEMORIAL HWY	2	42I	1,599
			UNDIVIDED	0.04	US 50QB NO NAME	2	22I	
				0.15	SPEED LIMIT 30 MPH			
	U			0.47	STRUC #17035 WYE RIVER			
				0.47	IN CORP LMTS QUEENSTOWN			
				0.56	MD 656 FRIELS RD			
				0.68	SPEED LIMIT 25 MPH			
				0.86		2	30I	
			DIVIDED	0.88	US 301 BLUE STAR MEMORIAL HWY	2	24I	
			UNDIVIDED	0.93				

* A,B = UNIMPROVED; C = GRADED & DRAINED; D,E = SOIL, GRAVEL, STONE; F,G = LOW TYPE BITUMINOUS;
H,I = HIGH TYPE BITUMINOUS; J = CONCRETE; K = BRICK; L = BLOCK

PAGE..... 21

STATE HIGHWAY ADMINISTRATION OF MARYLAND
HIGHWAY INFORMATION SERVICES DIVISION
DATA SUPPORT GROUP

STATE HIGHWAY LOCATION REFERENCE

COUNTY-QUEEN ANNES
SHA DISTRICT.....2
DATE.....12/31/98

CONTINUED

ROUTE NUMBER.....MD 456
INVENTORY DIRECTION.....NORTH
NAME: DEL RHODES AVE

SYSTEM STATE..... FUNCTIONAL CLASS HWY ACCESS MILEPOINT MILEPOINT DESCRIPTION LANES MARKED SURFACE AADT

ROUTE NUMBER	INVENTORY DIRECTION	NAME	CLASS	HWY	ACCESS	MILEPOINT	MILEPOINT	DESCRIPTION	LANES	MARKED SURFACE	AADT
456	NORTH	DEL RHODES AVE	RUR-MINOR	U	NONE	0.95	1.04	221	2	221	1,599
							1.18	241	2	241	
							1.22	281	2	281	

ROUTE NUMBER.....MD 481
INVENTORY DIRECTION.....NORTH
NAME: DAMSONTOWN RD

ROUTE NUMBER	INVENTORY DIRECTION	NAME	CLASS	HWY	ACCESS	MILEPOINT	MILEPOINT	DESCRIPTION	LANES	MARKED SURFACE	AADT
481	NORTH	DAMSONTOWN RD	RUR-MINOR	R	NONE	0.00	0.08	STAR RD	2	201	625
							2.59	SPEED LIMIT 50 MPH			
							3.05	STRUC #17036 BLOCKSTON BRANCH			
							5.02	CROUSE MILL RD			
							5.13	SPEED LIMIT 25 MPH			
								RUTHSBURG RD			

ROUTE NUMBER.....MD 544
INVENTORY DIRECTION.....EAST
NAME: MCGINNIS RD

ROUTE NUMBER	INVENTORY DIRECTION	NAME	CLASS	HWY	ACCESS	MILEPOINT	MILEPOINT	DESCRIPTION	LANES	MARKED SURFACE	AADT
544	EAST	MCGINNIS RD	RUR-MAJOR	R	NONE	0.00	0.22	CHURCH HILL RD	2	241	1,850
							2.96	SPEED LIMIT 55 MPH			
							4.73	STRUC #X17029 FOREMAN BRANCH			
							5.93	STRUC #17045 PEARL CREEK			
							6.99	DUDLEY CORNER RD			
							7.54	STRUC #17038 RED LION BRANCH			
							9.30	BLUE STAR MEMORIAL HWY			
							9.48	SUDLERSVILLE WILLINGTON RD			

ROUTE NUMBER.....MD 552
INVENTORY DIRECTION.....NORTH
NAME: DOMINION RD

ROUTE NUMBER	INVENTORY DIRECTION	NAME	CLASS	HWY	ACCESS	MILEPOINT	MILEPOINT	DESCRIPTION	LANES	MARKED SURFACE	AADT
552	NORTH	DOMINION RD	RUR-LOCAL	R	NONE	0.00	0.00	LITTLE CREEK RD (BACK)	2	181	5,050
								SPEED LIMIT 50 MPH			

* A,B = UNIMPROVED; C = GRADED & DRAINED; D,E = SOIL, GRAVEL, STONE; F,G = LOW TYPE BITUMINOUS; H,I = HIGH TYPE BITUMINOUS; J = CONCRETE; K = BRICK; L = BLOCK

STATE HIGHWAY ADMINISTRATION OF MARYLAND
HIGHWAY INFORMATION SERVICES DIVISION
DATA SUPPORT GROUP

STATE HIGHWAY LOCATION REFERENCE

ROUTE NUMBER.....MD 552 CONTINUED
INVENTORY DIRECTION...NORTH
NAME: DOMINION RD

COUNTY-QUEEN ANNES
SHA DISTRICT.....2
DATE.....12/31/98

SYSTEM	FUNCTIONAL CLASS	HWY TYPE	ACCESS CONTRL	MILEPOINT	MILEPOINT	DESCRIPTION	MARKED LANES	SURFACE WIDTH/TYPE*	AADT
SECONDARY R	RUR-LOCAL	UNDIVIDED	NONE	0.04			2	22I	5,050
	RUR-MINOR COLLECTOR			0.34			2	24I	
				0.37			2	22I	
				1.04			2	24I	
				1.50		SPEED LIMIT 40 MPH			
				2.11	MD 18B	MAIN ST	2	32I	
		DIVIDED		2.18			2	40I	
				2.20	US 50	BLUE STAR MEMORIAL HWY			
				2.20		EXIT #39B			

ROUTE NUMBER.....MD 552A
INVENTORY DIRECTION...NORTH
NAME: CHESTER STATION RD

SECONDARY R	RUR-LOCAL	DIVIDED	NONE	0.00	US 50	BLUE STAR MEMORIAL HWY	2	36I
				0.00		EXIT #39B		
		UNDIVIDED		0.03			2	24I
				0.09	MD 18T	PINEY CREEK RD		

ROUTE NUMBER.....MD 656
INVENTORY DIRECTION...EAST
NAME: FRIELS RD

SECONDARY U	RUR-LOCAL	UNDIVIDED	NONE	0.00	MD 18B	MAIN ST	2	22I	299
				0.10		SPEED LIMIT 50 MPH			
R				0.12		OUT CORP LMTS QUEENSTOWN			
				0.13			2	24I	
U				0.59		IN CORP LMTS QUEENSTOWN			
				0.70	MD 456	DEL RHODES AVE			

ROUTE NUMBER.....MD 662
INVENTORY DIRECTION...NORTH
NAME: OLD WYE MILLS RD

SECONDARY R	RUR-MINOR COLLECTOR	UNDIVIDED	NONE	0.00		TALBOT CO/L	2	22I	875
				0.06		STRUC #17039 WYE EAST RIVER			

* A,B = UNIMPROVED; C = GRADED & DRAINED; D,E = SOIL, GRAVEL, STONE; F,G = LOW TYPE BITUMINOUS;
H,I = HIGH TYPE BITUMINOUS; J = CONCRETE; K = BRICK; L = BLOCK

STATE HIGHWAY ADMINISTRATION OF MARYLAND
HIGHWAY INFORMATION SERVICES DIVISION
DATA SUPPORT GROUP

STATE HIGHWAY LOCATION REFERENCE

COUNTY-QUEEN ANNES
SHA DISTRICT.....2
DATE.....12/31/98

SYSTEM STATE..... FUNCTIONAL CLASS HWY ACCESS MILEPOINT DESCRIPTION LANES WIDTH/TYPE* MARKED SURFACE ADT

SECONDARY R RUR-LOCAL UNDIVED NONE 0.08 MD 213 COLLEGE DR 0.13
 SPEED LIMIT 30 MPH 0.53
 SPEED LIMIT 40 MPH 1.37
 MD 662B NO NAME 1.40
 US 50 OCEAN GATEWAY 1.40

2 2 241

875

ROUTE NUMBER.....MD 662B
 INVENTORY DIRECTION.....SOUTH
 NAME: NO NAME

SECONDARY R RUR-LOCAL UNDIVED NONE 0.00 US 50 OCEAN GATEWAY 0.08
 WYE MILLS RD 0.08

2 2 121

ROUTE NUMBER.....MD 759B
 INVENTORY DIRECTION.....EAST
 NAME: LOVE POINT RD

SECONDARY R RUR-LOCAL UNDIVED NONE 0.00 MD 18A ROAD END 0.21
 MAIN ST 0.21

2 2 201 199

ROUTE NUMBER.....MD 802
 INVENTORY DIRECTION.....NORTH
 NAME: BATTS NECK RD

SECONDARY R RUR-LOCAL UNDIVED NONE 0.00 MD 8 ROMANCOKE RD 0.04
 0.29 MD 8A BATTS NECK RD 0.59
 0.93 MD 8B WESTFIELD RD 0.98
 1.02 MD 8 ROMANCOKE RD 1.02

2 2 221 499
 2 2 16G
 2 2 18G
 2 2 16G
 2 2 221

* A,B = UNIMPROVED; C = GRADED & DRAINED; D,E = SOIL, GRAVEL, STONE; F,G = LOW TYPE BITUMINOUS;
 H,I = HIGH TYPE BITUMINOUS; J = CONCRETE; K = BRICK; L = BLOCK

STATE HIGHWAY ADMINISTRATION OF MARYLAND
HIGHWAY INFORMATION SERVICES DIVISION
DATA SUPPORT GROUP

STATE HIGHWAY LOCATION REFERENCE

ROUTE NUMBER.....MD 834
INVENTORY DIRECTION...EAST
NAME: HAYDEN RD

COUNTY-QUEEN ANNES
SHA DISTRICT.....2
DATE.....12/31/98

SYSTEM	FUNCTIONAL CLASS	HWY TYPE	ACCESS CONTRL	MILEPOINT	MILEPOINT DESCRIPTION	MARKED LANES	SURFACE WIDTH/TYPE*	AADT
SECONDARY R	RUR-LOCAL	UNDIVIDED	NONE	0.00 CO 403	WHITE MARSH RD	2	48I	299
				0.02	US 301 (SB/L) BLUE STAR MEMORIAL HWY	2	27I	
				0.13	US 301 BLUE STAR MEMORIAL HWY (NB/L)			
				0.15		2	20I	
				0.16	R/R #MDDE 526 389 B			
				0.16 CO 94	HAYDEN RD (AHEAD)			

ROUTE NUMBER.....MD 835
INVENTORY DIRECTION...NORTH
NAME: SEWARD MARINA RD

SECONDARY R	RUR-LOCAL	UNDIVIDED	NONE	0.00 MD 18B	MAIN ST	2	24I	
		DIVIDED		0.10		2	28I	
				0.13 US 50	BLUE STAR MEMORIAL HWY			
				0.13	EXIT #42			

ROUTE NUMBER.....MD 835A
INVENTORY DIRECTION...EAST
NAME: PIER ONE RD

SECONDARY R	RUR-LOCAL	UNDIVIDED	NONE	0.00 CO 329	PIER ONE RD (BACK)	2	20I	
				0.02		2	36I	
				0.07 MD 8	ROMANCOKE RD	2	23I	
NAME: THOMPSON CREEK SERVICE RD				0.07				
				0.77 CO 210	THOMPSON CREEK RD			

ROUTE NUMBER.....MD 835B
INVENTORY DIRECTION...EAST
NAME: SADDLER RD

SECONDARY R	RUR-LOCAL	UNDIVIDED	NONE	0.20 CO 182	JACKSON CREEK RD	2	22I	
				0.20 MD 18U	JACKSON CREEK RD			
				0.20 CO 665	SADDLER RD (BACK)			
				0.82 MD 18V	CHESTER RIVER BEACH RD			

* A, B = UNIMPROVED; C = GRADED & DRAINED; D, E = SOIL, GRAVEL, STONE; F, G = LOW TYPE BITUMINOUS;
H, I = HIGH TYPE BITUMINOUS; J = CONCRETE; K = BRICK; L = BLOCK

STATE HIGHWAY ADMINISTRATION OF MARYLAND
HIGHWAY INFORMATION SERVICES DIVISION
DATA SUPPORT GROUP

STATE HIGHWAY LOCATION REFERENCE

ROUTE NUMBER.....MD 835C
INVENTORY DIRECTION.....EAST
NAME: LOVE POINT RD

SYSTEM	STATE.....	FUNCTIONAL CLASS	HWY	ACCESS	CONTRL	MILEPOINT	MILEPOINT	DESCRIPTION	LANES	WIDTH/TYPE*	MARKED SURFACE	ADDT
--------	------------	------------------	-----	--------	--------	-----------	-----------	-------------	-------	-------------	----------------	------

COUNTY-QUEEN ANNES
SHA DISTRICT.....2
DATE.....12/31/98

SECONDARY R	RUR-LOCAL	UNDIVIDED	NONE	0.00	MD	18A	0.00	LOVE POINT RD/BUSINESS PKWY	2	241	2	
				0.05			0.08	SPEED LIMIT 30 MPH				
				0.23			0.23			201	2	
				0.58			0.58			231	2	
				0.61			0.61			271	2	
				0.65	CO	281	0.65	LOVE POINT RD	2	251	2	
				0.72			0.72					
				0.77	MD	18A	0.77	MAIN ST	2	201	2	

ROUTE NUMBER.....MD 835F
INVENTORY DIRECTION.....NORTH
NAME: SCHOONER PKWY

SECONDARY R	RUR-LOCAL	DIVIDED	NONE	0.00	MD	18A	0.00	BUSINESS PKWY	4	481	4	
				0.05	CO	611	0.05	SCHOONER PKWY (AHEAD)				

ROUTE NUMBER.....MD 835G
INVENTORY DIRECTION.....EAST
NAME: KENT NARROWS RD

SECONDARY R	RUR-LOCAL	UNDIVIDED	NONE	0.00	CO	185	0.00	KENT NARROWS WAY N	2	221	2	
				0.10			0.10	SPEED LIMIT 30 MPH				
				0.34			0.34					
			DIVIDED	0.40	US	50	0.40	BLUE STAR MEMORIAL HWY	2	321	2	
				0.40			0.40	EXIT #42				

ROUTE NUMBER.....MD 835H
INVENTORY DIRECTION.....EAST
NAME: WINCHESTER CREEK RD

SECONDARY R	RUR-LOCAL	UNDIVIDED	NONE	0.00	MD	18M	0.00	VFW AVE	2	221	2	
				0.23			0.23	EXIT #44B FR US 50				
				0.38			0.38	SPEED LIMIT 30 MPH				
				0.40			0.40			241	2	

* A,B = UNIMPROVED; C = GRADED & DRAINED; D,E = SOIL,GRAVEL,STONE; F,G = LOW TYPE BITUMINOUS;
H,I = HIGH TYPE BITUMINOUS; J = CONCRETE; K = BRICK; L = BLOCK

STATE HIGHWAY ADMINISTRATION OF MARYLAND
HIGHWAY INFORMATION SERVICES DIVISION
DATA SUPPORT GROUP

PAGE..... 27

STATE HIGHWAY LOCATION REFERENCE

ROUTE NUMBER.....MD 835H CONTINUED
INVENTORY DIRECTION...EAST
NAME: WINCHESTER CREEK RD

COUNTY-QUEEN ANNES
SHA DISTRICT.....2
DATE.....12/31/98

SYSTEM	FUNCTIONAL CLASS	HWY TYPE	ACCESS CONTRL	MILEPOINT	MILEPOINT DESCRIPTION	MARKED LANES	SURFACE WIDTH/TYPE*	AADT
SECONDARY R	RUR-LOCAL	UNDIVIDED	NONE	0.51		2	20I	
				0.74	MD 835I HISSEY RD			

ROUTE NUMBER.....MD 835I
INVENTORY DIRECTION...NORTH
NAME: HISSEY RD

SECONDARY R	RUR-LOCAL	DIVIDED	NONE	0.00	US 50 BLUE STAR MEMORIAL HWY	2	40I	
				0.00	EXIT #45A			
		UNDIVIDED		0.03				
				0.05	MD 835J WINCHESTER CREEK RD	2	22I	
				0.08	SPEED LIMIT 30 MPH			
				0.18	MD 835H WINCHESTER CREEK RD			
				0.20	CO 162 HISSEY RD (AHEAD)			

ROUTE NUMBER.....MD 835J
INVENTORY DIRECTION...EAST
NAME: WINCHESTER CREEK RD

SECONDARY R	RUR-LOCAL	UNDIVIDED	NONE	0.00	MD 835I HISSEY RD	2	22I	
				0.02	SPEED LIMIT 30 MPH			
				0.38	RP105005 RAMP 5 FR MD 835J TO US 50			
				0.44	MD 835K NESBIT RD			
NAME: BLACKBEARD RD				0.50	RP105004 RAMP 4 FR US 50 TO MD 835J			
				0.72		2	12F	
				0.77	CO 295 BLACKBEARD RD (AHEAD)			

ROUTE NUMBER.....MD 835K
INVENTORY DIRECTION...NORTH
NAME: NESBIT RD

SECONDARY R	RUR-LOCAL	UNDIVIDED	NONE	0.00	MD 18B MAIN ST	2	22I	
				0.03	SPEED LIMIT 30 MPH			
				0.19	RP105006 RAMP 6 FR MD 835K TO US 50			
				0.19	RP105008 RAMP 8 FR US 50 TO MD 835K			
				0.26	US 50 BLUE STAR MEMORIAL HWY			

* A,B = UNIMPROVED; C = GRADED & DRAINED; D,E = SOIL, GRAVEL, STONE; F,G = LOW TYPE BITUMINOUS;
H,I = HIGH TYPE BITUMINOUS; J = CONCRETE; K = BRICK; L = BLOCK

PAGE..... 27

STATE HIGHWAY ADMINISTRATION OF MARYLAND
HIGHWAY INFORMATION SERVICES DIVISION
DATA SUPPORT GROUP

STATE HIGHWAY LOCATION REFERENCE

CONTINUED

ROUTE NUMBER.....MD 835K
INVENTORY DIRECTION.....NORTH
NAME: NESBIT RD

COUNTY-QUEEN ANNES
SHA DISTRICT.....2
DATE.....12/31/98

SYSTEM	STATE.....	FUNCTIONAL CLASS	HWY	ACCESS	CONTROL	MILEPOINT	MILEPOINT	DESCRIPTION	LANES	MARKED SURFACE	ADDT
--------	------------	------------------	-----	--------	---------	-----------	-------	-----------	-------------	-------	----------------	------

SECONDARY R	RUR-LOCAL	UNDIVIDED	NONE			0.26	STRUC #17049	2		221		
						0.26	EXIT #45B					
						0.31	WINCHESTER CREEK RD					
						0.42	NESBIT RD (AHEAD)					

ROUTE NUMBER.....MD 837
INVENTORY DIRECTION.....NORTH
NAME: CHURCH CIR

SECONDARY U	RUR-LOCAL	UNDIVIDED	NONE			0.00	MAIN ST	2		241		199
						0.04	OUT CORP LMTS SUDLERSVILLE					
						0.09	IN CORP LMTS SUDLERSVILLE					
						0.12	N CHURCH ST					

* A,B = UNIMPROVED; C = GRADED & DRAINED; D,E = SOIL, GRAVEL, STONE; F,G = LOW TYPE BITUMINOUS; H,I = HIGH TYPE BITUMINOUS; J = CONCRETE; K = BRICK; L = BLOCK

1997

Calendar Year

HIGHWAY LOCATION REFERENCE

Data as of December 31, 1997


SAINT MARYS

COUNTY

SHA DISTRICT #5

SM








ST. MARY'S COUNTY TRAFFIC VOLUME MAP 1997

ANNUAL AVERAGE DAILY TRAFFIC
PREPARED BY THE
Maryland Department of Transportation
STATE HIGHWAY ADMINISTRATION



LEGEND


- Multi Lane Divided Highway
- Access Pully (unimproved)
- Multi Lane Unimproved Highway
- Undivided Highway
- Local Highway
- Counter Stations
Traffic Count
- Permanent Traffic Counter
Locations and Toll Facilities



ROUTE ALERT LIST

SAINT MARY'S COUNTY

None



STATE HIGHWAY ADMINISTRATION OF MARYLAND
HIGHWAY INFORMATION SERVICES DIVISION
DATA SUPPORT GROUP

PAGE..... 1

STATE HIGHWAY LOCATION REFERENCE

ROUTE NUMBER.....MD 4
INVENTORY DIRECTION...NORTH
NAME: ST ANDREWS CHURCH RD

COUNTY-SAINT MARYS
SHA DISTRICT.....5
DATE.....12/31/98

SYSTEM	FUNCTIONAL CLASS	HWY TYPE	ACCESS	MILEPOINT	MILEPOINT DESCRIPTION	MARKED LANES	SURFACE WIDTH/TYPE*	AADT
SECONDARY R	RUR-MINOR ARTERIAL	UNDIVIDED	NONE	0.00 MD 5	POINT LOOKOUT RD	2	24I	10,150
				0.08		2	22I	
				0.11	SPEED LIMIT 50 MPH			
				3.50 CO 232	INDIAN BRIDGE RD			
				5.00	STRUC #18035 ST MARYS RIVER			
				6.05		2	24I	
PRIMARY	URB-OTHER PRIN ART	DIVIDED	PART	6.10 MD 235	THREE NOTCH RD			20,015
NAME: PATUXENT BEACH RD				6.10				
		UNDIVIDED		6.58				
		DIVIDED		6.76				
		UNDIVIDED		6.90				
		DIVIDED		7.07				
		UNDIVIDED		7.33				
		DIVIDED		7.61				
		UNDIVIDED		7.82				
				8.17	STRUC #18033 KINGSTON CREEK			
		DIVIDED		8.23				
				8.42	SPEED LIMIT 45 MPH			
		UNDIVIDED		8.45				
	RUR-OTHER PRIN ART			8.53		2	28J	
				9.36	STRUC #4019 PATUXENT RIVER			
				9.36	CALVERT CO/L			

ROUTE NUMBER.....MD 5
INVENTORY DIRECTION...NORTH
NAME: POINT LOOKOUT RD

SECONDARY R	RUR-MINOR COLLECTOR	UNDIVIDED	NONE	0.00 SR 2	POINT LOOKOUT RD (BACK)	2	20I	3,850
				0.15	SPEED LIMIT 30 MPH			
				0.67	SPEED LIMIT 40 MPH			
	RUR-MAJOR COLLECTOR			1.15				
				2.16		2	22I	
				2.39	SPEED LIMIT 50 MPH			
				2.99 MD 5F	GASLEWBROOK DR			
				4.15	SPEED LIMIT 40 MPH			
				4.91		2	24I	
				5.01 MD 235	THREE NOTCH RD			3,900
				5.13 CO 390	WYNNE RD			
				5.34	SPEED LIMIT 50 MPH			

* A,B = UNIMPROVED; C = GRADED & DRAINED; D,E = SOIL, GRAVEL, STONE; F,G = LOW TYPE BITUMINOUS;
H,I = HIGH TYPE BITUMINOUS; J = CONCRETE; K = BRICK; L = BLOCK

PAGE..... 1

STATE HIGHWAY ADMINISTRATION OF MARYLAND
HIGHWAY INFORMATION SERVICES DIVISION
DATA SUPPORT GROUP

STATE HIGHWAY LOCATION REFERENCE

ROUTE NUMBER.....MD 5 CONTINUED

INVENTORY DIRECTION.....NORTH

NAME: POINT LOOKOUT RD

COUNTY-SAINT MARYS
SHA DISTRICT.....5
DATE.....12/31/98

SYSTEM ACCESS HWY TYPE CONTROL MILEPOINT MILEPOINT DESCRIPTION LANES WIDTH/TYPE* MARKED SURFACE
.....STATE..... FUNCTIONAL CLASS TYPE CONTROL MILEPOINT MILEPOINT DESCRIPTION LANES WIDTH/TYPE* MARKED SURFACE
ADDT

SECONDARY R RUR-MAJOR COLLECTOR UNDIVED NONE 7.64 CO 381 TRAPP RD 2 241 3,900

VILLA RD CO 376 8.40

STRUC #18010 CHURCH CREEK MD 5J 9.56

18 WHEELS DR CO 357 10.62

MATTAPANY RD MD 584 10.74

SPEED LIMIT 30 MPH MD 584 10.92

NO NAME MD 584 11.16

NO NAME MD 584 11.47

STRUC #18009 FISHERMAN CREEK 11.92

SPEED LIMIT 50 MPH 12.96

13.23

SPEED LIMIT 40 MPH MD 489 13.33

PARK HALL RD 13.61

SPEED LIMIT 50 MPH CO 352 14.45

HERMANVILLE RD CO 334 14.80

STRUC #18008 EASTERN BRANCH 14.88

WILLOWS RD 15.19

STRUC #18007 HILTON RUN DIVIDED 17.12

17.14

SPEED LIMIT 40 MPH MD 246 17.20

GREAT MILLS RD MD 5A 17.26

CEDAR POINT RD 17.27

MD 5A (SB/L) 17.30

STRUC #18006 ST MARYS RIVER UNDIVED 17.31

17.48 MD 471 17.48

INDIAN BRIDGE RD 18.00

SPEED LIMIT 50 MPH 18.57

SPEED LIMIT 40 MPH MD 249 18.60

PINEY POINT RD 18.65

18.74 18.91

SPEED LIMIT 50 MPH STRUC #18005 MOLDIER RUN CTL 23.45

24.23

24.29

24.34

24.71 MD 244 24.71

MEDLEYS NECK RD UNDIVED 24.84

25.30

SPEED LIMIT 45 MPH 25.42

STRUC #18004 GLEBE RUN DIVIDED 25.47

25.53 MD 4

ST ANDREWS CHURCH RD

* A,B = UNIMPROVED; C = GRADED & DRAINED; D,E = SOIL, GRAVEL, STONE; F,G = LOW TYPE BITUMINOUS; H,I = HIGH TYPE BITUMINOUS; J = CONCRETE; K = BRICK; L = BLOCK

STATE HIGHWAY ADMINISTRATION OF MARYLAND
HIGHWAY INFORMATION SERVICES DIVISION
DATA SUPPORT GROUP

PAGE..... 3

STATE HIGHWAY LOCATION REFERENCE

ROUTE NUMBER.....MD 5 CONTINUED
INVENTORY DIRECTION....NORTH
NAME: POINT LOOKOUT RD

COUNTY-SAINT MARYS
SHA DISTRICT.....5
DATE.....12/31/98

SYSTEM	FUNCTIONAL CLASS	HWY TYPE	ACCESS CONTRL	MILEPOINT	MILEPOINT DESCRIPTION	MARKED LANES	SURFACE WIDTH/TYPE*	AADT
SECONDARY R	RUR-MINOR ARTERIAL	DIVIDED	NONE	25.57		2	36I	9,425
		UNDIVIDED		25.73		3	40I	
		DIVIDED		25.78		2	36I	
				25.85		2	24I	
				25.94	MD 5I NO NAME			
U				25.97	MD 5BU FENWICK ST			
				25.97	IN CORP LMTS LEONARDTOWN			
				26.09	MD 5H CEDAR LANE RD			
		UNDIVIDED		26.32				
				26.34	STRUC# 18038			
				26.48	SPEED LIMIT 40 MPH			
		DIVIDED		26.62		4	48I	
		UNDIVIDED		26.70	MD 245 HOLLYWOOD RD	4	60I	20,625
NAME: JEFFERSON ST				26.70				
				26.70	MD 5BU WASHINGTON ST			
				26.79		4	50I	
				27.95	STRUC #18002 MCINTOSH RUN			
R				27.98	MD 943 OLD MD 243			
				27.98	OUT CORP LMTS LEONARDTOWN			
		DIVIDED		27.99		4	48I	
				28.09	MD 243 NEWTOWNE NECK RD			14,625
NAME: POINT LOOKOUT RD				28.09				
				28.26	SPEED LIMIT 50 MPH			
				28.81	MD 5C NO NAME			
				28.83	MD 234 BUDDS CREEK RD			7,525
		UNDIVIDED		28.93		2	24I	
				29.01				
				32.61	MD 247 LOVEVILLE RD			5,725
				33.21	SPEED LIMIT 40 MPH			
				33.47	SPEED LIMIT 30 MPH			
				33.67	MD 242 COLTON POINT RD			
				33.67	CO 53 MORGANZA TURNER RD			
				33.87	SPEED LIMIT 40 MPH			
				34.11	SPEED LIMIT 50 MPH			
				34.42	STRUC #18001 CLEMENTS CREEK			
				35.14	MD 238 CHAPTICO RD			6,650
				35.27	MD 5B NO NAME			
				37.34				7,650
		DIVIDED		38.26		2	40I	
PRIMARY	RUR-OTHER PRIN ART			38.32	MD 235 THREE NOTCH RD	4	48I	18,175
NAME: THREE NOTCH RD				38.32				
				38.48	SPEED LIMIT 55 MPH			

* A,B = UNIMPROVED; C = GRADED & DRAINED; D,E = SOIL, GRAVEL, STONE; F,G = LOW TYPE BITUMINOUS;
H,I = HIGH TYPE BITUMINOUS; J = CONCRETE; K = BRICK; L = BLOCK

PAGE..... 3

STATE HIGHWAY ADMINISTRATION OF MARYLAND
HIGHWAY INFORMATION SERVICES DIVISION
DATA SUPPORT GROUP

STATE HIGHWAY LOCATION REFERENCE

ROUTE NUMBER.....MD 5 CONTINUED

INVENTORY DIRECTION.....NORTH
NAME: THREE NOTCH RD

COUNTY-SAINT MARYS
SHA DISTRICT.....5
DATE.....12/31/98

SYSTEMSTATE..... FUNCTIONAL CLASS TYPE ACCESS HWY TYPE CONTROL MILEPOINT MILEPOINT DESCRIPTION LANES WIDTH/TYP* AADT

SYSTEM	STATE	FUNCTIONAL CLASS	TYPE	ACCESS	HWY	TYPE	CONTROL MILEPOINT	MILEPOINT DESCRIPTION	LANES	WIDTH/TYP*	AADT
PRIMARY	R	RUR-OTHER PRIN ART	DIVIDED	NONE	39.81	CO	29	MECHANICSVILLE CHAPTICO RD	4	461	18,175
					40.25	CO	29	THOMPSONS CORNER RD	4	481	
					42.55	MD	236	OLD MD 236			
					42.71	MD	236A	NEW MARKET RD/NEW MARKET TURNER RD			22,450
					42.76	MD	6	NO NAME			
					43.79	MD	863A	NO NAME			
					43.95	MD	863A	NO NAME			
					44.27	CO	4	GOLDEN BEACH RD			
					45.23			CHARLES CO/L			

ROUTE NUMBER.....MD 5A
INVENTORY DIRECTION.....NORTH
NAME: CEDAR POINT RD

SYSTEM	STATE	FUNCTIONAL CLASS	TYPE	ACCESS	HWY	TYPE	CONTROL MILEPOINT	MILEPOINT DESCRIPTION	LANES	WIDTH/TYP*	AADT
SECONDARY	R	RUR-LOCAL	DIVIDED	NONE	0.00	MD	5	POINT LOOKOUT RD	2	321	
					0.01			UNDIVIDED			
					0.08						
					0.11	MD	246	GREAT MILLS RD	2	281	

ROUTE NUMBER.....MD 5B
INVENTORY DIRECTION.....EAST
NAME: NO NAME

SYSTEM	STATE	FUNCTIONAL CLASS	TYPE	ACCESS	HWY	TYPE	CONTROL MILEPOINT	MILEPOINT DESCRIPTION	LANES	WIDTH/TYP*	AADT
SECONDARY	R	RUR-MINOR COLLECTOR UNDIVED	NONE		0.00	MD	238	CHAPTICO RD	2	201	99
					0.08						
					0.10	MD	5	POINT LOOKOUT RD	2	301	

ROUTE NUMBER.....MD 5BU
INVENTORY DIRECTION.....NORTH
NAME: FENWICK ST

SYSTEM	STATE	FUNCTIONAL CLASS	TYPE	ACCESS	HWY	TYPE	CONTROL MILEPOINT	MILEPOINT DESCRIPTION	LANES	WIDTH/TYP*	AADT
SECONDARY	R	RUR-MAJOR COLLECTOR UNDIVED	NONE		0.00	MD	5	POINT LOOKOUT RD	2	241	13,525
					0.05	MD	5G	CAMP CALVERT RD			
					0.11			SPEED LIMIT 40 MPH			
					0.30			IN CORP LMTS LEONARDTOWN			
					0.30			STRUC #18003 TOWN RUN			

* A,B = UNIMPROVED; C = GRADED & DRAINED; D,E = SOIL, GRAVEL, STONE; F,G = LOW TYPE BITUMINOUS; H,I = HIGH TYPE BITUMINOUS; J = CONCRETE; K = BRICK; L = BLOCK

STATE HIGHWAY ADMINISTRATION OF MARYLAND
HIGHWAY INFORMATION SERVICES DIVISION
DATA SUPPORT GROUP

STATE HIGHWAY LOCATION REFERENCE

ROUTE NUMBER.....MD 5BU CONTINUED
INVENTORY DIRECTION....NORTH
NAME: FENWICK ST

COUNTY-SAINT MARYS
SHA DISTRICT.....5
DATE.....12/31/98

SYSTEM	FUNCTIONAL CLASS	HWY TYPE	ACCESS CONTRL	MILEPOINT	MILEPOINT DESCRIPTION	MARKED LANES	SURFACE WIDTH/TYP*	AADT
SECONDARY U	RUR-MAJOR COLLECTOR	UNDIVIDED	NONE	0.48	SPEED LIMIT 25 MPH	2	24I	13,525
		DIVIDED		0.57	MU 230 WASHINGTON ST	4	74I	
NAME: WASHINGTON ST				0.57				
				0.63		4	48I	
		UNDIVIDED		0.65		4	50I	
				0.96	MD 5 POINT LOOKOUT RD/JEFFERSON ST			
				0.96	MD 245 HOLLYWOOD RD (AHEAD)			

ROUTE NUMBER.....MD 5C
INVENTORY DIRECTION....EAST
NAME: NO NAME

SECONDARY R	RUR-LOCAL	UNDIVIDED	NONE	0.00	MD 234 BUDDS CREEK RD	2	16I	
				0.07	MD 5 POINT LOOKOUT RD			

ROUTE NUMBER.....MD 5F
INVENTORY DIRECTION....NORTH
NAME: GASLEWBROOK DR

SECONDARY R	RUR-LOCAL	UNDIVIDED	NONE	0.00	MD 5 POINT LOOKOUT RD	2	30I	99
				0.02		2	20H	
				0.19	ROAD END			

ROUTE NUMBER.....MD 5G
INVENTORY DIRECTION....NORTH
NAME: CAMP CALVERT RD

SECONDARY R	RUR-LOCAL	UNDIVIDED	NONE	0.34	CO 921 CAMP CALVERT RD (BACK)	2	24I	
				0.45	MD 5BU FENWICK ST			

* A,B = UNIMPROVED; C = GRADED & DRAINED; D,E = SOIL, GRAVEL, STONE; F,G = LOW TYPE BITUMINOUS;
H,I = HIGH TYPE BITUMINOUS; J = CONCRETE; K = BRICK; L = BLOCK

STATE HIGHWAY ADMINISTRATION OF MARYLAND

HIGHWAY INFORMATION SERVICES DIVISION

DATA SUPPORT GROUP

STATE HIGHWAY LOCATION REFERENCE

COUNTY-SAINT MARYS
SHA DISTRICT.....5
DATE.....12/31/98

SYSTEM STATE..... FUNCTIONAL CLASS HWY ACCESS TYPE CONTRL MILEPOINT MILEPOINT DESCRIPTION LANES WIDTH/TYPE* AADT

SECONDARY U RUR-LOCAL UNDIVED NONE 0.00 MD 5 POINT LOOKOUT RD NO NAME 0.07 MD 51 OUT CORP LMTS LEONARDTOWN CEDAR LANE RD (AHEAD) 0.11 CO 223

ROUTE NUMBER.....MD 51

INVENTORY DIRECTION.....NORTH

NAME: NO NAME

SECONDARY R RUR-LOCAL UNDIVED NONE 0.00 MD 5 POINT LOOKOUT RD CEDAR LANE RD 0.03 MD 5H

ROUTE NUMBER.....MD 51

INVENTORY DIRECTION.....NORTH

NAME: 18 WHEELS DR

SECONDARY R RUR-LOCAL UNDIVED NONE 0.00 MD 5 POINT LOOKOUT RD ROAD END 0.10

ROUTE NUMBER.....MD 6

INVENTORY DIRECTION.....EAST

NAME: NEW MARKET RD

SECONDARY R RUR-MAJOR COLLECTOR UNDIVED NONE 0.00 CHARLES CO/L SPEED LIMIT 50 MPH 0.05

4,000 2 241 MD 5 (SB/L) THREE NOTCH RD SPEED LIMIT 50 MPH 0.61

2,250 2 201 THREE NOTCH RD SPEED LIMIT 40 MPH 1.23 MD 5

1,750 2 221 STRUC #18012 SWAMP CREEK SPEED LIMIT 50 MPH 3.78

9.48 STRUC #18013 PERSIMMON CREEK SPEED LIMIT 50 MPH 8.31

* A,B = UNIMPROVED; C = GRADED & DRAINED; D,E = SOIL,GRAVEL,STONE; F,G = LOW TYPE BITUMINOUS; H,I = HIGH TYPE BITUMINOUS; J = CONCRETE; K = BRICK; L = BLOCK

STATE HIGHWAY ADMINISTRATION OF MARYLAND
HIGHWAY INFORMATION SERVICES DIVISION
DATA SUPPORT GROUP

PAGE..... 7

STATE HIGHWAY LOCATION REFERENCE

ROUTE NUMBER.....MD 6 CONTINUED
INVENTORY DIRECTION...EAST
NAME: NEW MARKET TURNER RD

COUNTY-SAINT MARYS
SHA DISTRICT.....5
DATE.....12/31/98

SYSTEM	FUNCTIONAL CLASS	HWY TYPE	ACCESS CONTRL	MILEPOINT	MILEPOINT	DESCRIPTION	MARKED LANES	SURFACE WIDTH/TYPE*	AADT
SECONDARY R	RUR-MINOR COLLECTOR	UNDIVIDED	NONE	9.55	CO 53	MORGANZA TURNER RD (AHEAD)	2	22I	1,750
				9.55	MD 235	THREE NOTCH RD			

ROUTE NUMBER.....MD 234
INVENTORY DIRECTION...EAST
NAME: BUDDS CREEK RD

SECONDARY R	RUR-MINOR ARTERIAL	UNDIVIDED	NONE	0.00		CHARLES CO/L	2	24I	3,975
				0.00		STRUC #18014 BUDDS CREEK			
				0.88	MD 236	THOMPSONS CORNER RD			5,950
				0.99		SPEED LIMIT 55 MPH			
				4.48	CO 29	MECHANICSVILLE CHAPTICO RD			
				4.70		STRUC #18015 HAYDEN RUN			
				4.92	MD 238	CHAPTICO RD/MADDOX RD			4,150
				7.80					4,700
				8.60		SPEED LIMIT 50 MPH			
				8.90		SPEED LIMIT 40 MPH			
				9.16	MD 242	COLTON POINT RD			7,775
				9.44		STRUC #18016 CLEMENTS CREEK			
				9.56		SPEED LIMIT 50 MPH			
				10.01	CO 145	BAYSIDE RD			
				12.64	MD 5C	NO NAME			
				12.65			2	32I	
				12.66	MD 5	POINT LOOKOUT RD			

ROUTE NUMBER.....MD 235
INVENTORY DIRECTION...NORTH
NAME: THREE NOTCH RD

SECONDARY R	RUR-MINOR ARTERIAL	UNDIVIDED	NONE	0.00	MD 5	POINT LOOKOUT RD	2	24I	3,575
				0.10		SPEED LIMIT 50 MPH			
				0.17	CO 390	WYNN RD			
				2.60	CO 367	ST JEROMES NECK RD			
				2.74	CO 381	TRAPP RD			2,900
				6.08	CO 357	MATTAPANY RD			
				7.67	MD 489	PARK HALL RD			5,275
		DIVIDED		9.77			2	31I	
	URB-OTHER PRIN ART			9.89	CO 352	HERMANVILLE RD			13,775

* A,B = UNIMPROVED; C = GRADED & DRAINED; D,E = SOIL, GRAVEL, STONE; F,G = LOW TYPE BITUMINOUS;
H,I = HIGH TYPE BITUMINOUS; J = CONCRETE; K = BRICK; L = BLOCK

PAGE..... 7

STATE HIGHWAY ADMINISTRATION OF MARYLAND
HIGHWAY INFORMATION SERVICES DIVISION
DATA SUPPORT GROUP

STATE HIGHWAY LOCATION REFERENCE

ROUTE NUMBER.....MD 235
INVENTORY DIRECTION.....NORTH
NAME: THREE NOTCH RD

CONTINUED

COUNTY-SAINT MARYS
SHA DISTRICT.....5
DATE.....12/31/98

SYSTEMSTATE..... FUNCTIONAL CLASS TYPE ACCESS HWY CONTROL MILEPOINT MILEPOINT DESCRIPTION LANES WIDTH/TYPE* AADT

SYSTEM	STATE	FUNCTIONAL CLASS	TYPE	ACCESS	HWY	CONTROL	MILEPOINT	MILEPOINT	DESCRIPTION	LANES	WIDTH/TYPE*	AADT
SECONDARY R	URB-OTHER PRIN ART	DIVIDED	NONE		MD 712		9.89	2	FOREST PARK RD	2	311	13,775
							9.91	3		3	361	
							10.05	4		4	481	
							11.75		SPEED LIMIT 30 MPH			
					CO 412		11.93	4	TULAGL PL	4	621	
					MD 246		11.97		GREAT MILLS RD			
PRIMARY		UNDIVIDED					11.99	4		4	551	30,400
							12.15				481	
							12.23		SPEED LIMIT 35 MPH			
		DIVIDED					12.83					
					CO 272		12.91		PEGG RD			
							13.04		SPEED LIMIT 40 MPH			
							13.36		SPEED LIMIT 45 MPH			
					CO 426		14.05		BUCK HEWITTS RD			
					CO 269		14.43		MILLSTONE LANDING RD			
					MD 237		14.97		CHANCELLORS RUN RD			
					CO 222		15.39		TOWN CREEK DR			
					CO 528		15.88		SHADY MILE DR			
							16.02		SPEED LIMIT 50 MPH			
					MD 4		16.67		ST ANDREWS CH RD/PATUXENT BEACH RD			
							16.83		SPEED LIMIT 55 MPH			
	RUR-OTHER PRIN ART						17.34					
					MD 944E		17.71		AIRPORT DR			
					MD 944E		18.21		MILES VILLAGE RD			
					MD 944D		18.52		AIRPORT VIEW DR			
					MD 944C		18.73		CLARKS LANDING RD			
					MD 944B		18.90		SANDY BOTTOM RD			
					MD 944A		19.73		ST JOHNS RD			
					MD 944		20.55		MERVELL DEAN RD			
					MD 245		20.78		HOLLYWOOD RD/SOTTERLEY RD			
					CO 178		22.54		JONES WHARF RD			
					CO 79		23.84		CLOVER HILL RD			
					MD 472		25.95		NORTH SANDGATES RD			
					MD 247		26.70		LOVEVILLE RD/ALBERT WOOD RD			
					CO 53		29.36		MORGANZA TURNER RD			
					MD 6		29.36		NEW MARKET TURNER RD			
					MD 5		30.75		THREE NOTCH RD/POINT LOOKOUT RD			

* A, B = UNIMPROVED; C = GRADED & DRAINED; D, E = SOIL, GRAVEL, STONE; F, G = LOW TYPE BITUMINOUS; H, I = HIGH TYPE BITUMINOUS; J = CONCRETE; K = BRICK; L = BLOCK

STATE HIGHWAY ADMINISTRATION OF MARYLAND
HIGHWAY INFORMATION SERVICES DIVISION
DATA SUPPORT GROUP

PAGE..... 9

STATE HIGHWAY LOCATION REFERENCE

ROUTE NUMBER.....MD 236
INVENTORY DIRECTION...NORTH
NAME: THOMPSONS CORNER RD

COUNTY-SAINT MARYS
SHA DISTRICT.....5
DATE.....12/31/98

SYSTEM	FUNCTIONAL CLASS	HWY TYPE	ACCESS	CONTRL	MILEPOINT	MILEPOINT DESCRIPTION	MARKED LANES	SURFACE WIDTH/TYPE*	AADT
SECONDARY R	RUR-MAJOR COLLECTOR	UNDIVIDED	NONE		0.00 MD 234	BUDDS CREEK RD	2	24I	2,950
					0.05 MD 868G	OLD MD 234	2	22I	
					0.12	SPEED LIMIT 40 MPH			
					4.03		2	20I	
					4.53		2	22I	
					5.90		2	20I	
					6.02		2	22I	
					6.06 MD 236A	OLD MD 236	2	24I	
					6.15	MD 5 (SB/L) POINT LOOKOUT RD	2	44I	
					6.19 MD 5	THREE NOTCH RD			

ROUTE NUMBER.....MD 236A
INVENTORY DIRECTION...NORTH
NAME: OLD MD 236

SECONDARY R	RUR-LOCAL	UNDIVIDED	NONE		0.00 MD 236	THOMPSONS CORNER RD	2	22I	499
					0.02		2	20I	
					0.17		2	28I	
					0.18 MD 5	THREE NOTCH RD			

ROUTE NUMBER.....MD 237
INVENTORY DIRECTION...NORTH
NAME: CHANCELLORS RUN RD

SECONDARY R	URB-MINOR ARTERIAL	UNDIVIDED	NONE		0.00 MD 246	GREAT MILLS RD	3	36I	13,450
		CTL			0.10		4	48I	
					0.11	SPEED LIMIT 40 MPH			
					0.18		3	36I	
		DIVIDED			0.24 CO 272	PEGG RD	2	20I	
		UNDIVIDED			0.43				
					1.86	SPEED LIMIT 30 MPH			
					1.88 CO 426	BUCK HEWITTS RD			
					2.25	SPEED LIMIT 40 MPH			
					2.88		2	24I	
					2.95 MD 235	THREE NOTCH RD			

* A,B = UNIMPROVED; C = GRADED & DRAINED; D,E = SOIL, GRAVEL, STONE; F,G = LOW TYPE BITUMINOUS;
H,I = HIGH TYPE BITUMINOUS; J = CONCRETE; K = BRICK; L = BLOCK

PAGE..... 9

STATE HIGHWAY ADMINISTRATION OF MARYLAND
HIGHWAY INFORMATION SERVICES DIVISION
DATA SUPPORT GROUP

STATE HIGHWAY LOCATION REFERENCE

ROUTE NUMBER.....MD 238
INVENTORY DIRECTION.....NORTH
NAME: MADDOX RD
COUNTY-SAINT MARYS
SHA DISTRICT.....5
DATE.....12/31/98

SYSTEMSTATE..... FUNCTIONAL CLASS TYPE ACCESS MILEPOINT MILEPOINT DESCRIPTION LANES WIDTH/TYPE* ADT

ROUTE NUMBER	DIRECTION	NAME	CLASS	TYPE	ACCESS	MILEPOINT	MILEPOINT DESCRIPTION	LANES	WIDTH/TYPE*	ADT
0.00		COLTON POINT RD	RUR-MAJOR COLLECTOR	UNDIVED	NONE	MD 242		2	241	1,250
0.10		SPEED LIMIT 40 MPH						2	201	
0.04										
4.66		SPEED LIMIT 45 MPH								
5.67		STRUC #18018 BURROUGHS RUN								
6.88										
7.10		BUDDS CREEK RD	RUR-MINOR COLLECTOR			MD 234		2	241	1,350
7.16										
7.18		NAME: CHAPTICO RD								
9.59		SPEED LIMIT 50 MPH						2	201	
10.72		NO NAME				MD 5B				
10.82										
10.83		POINT LOOKOUT RD				MD 5		2	36I	

ROUTE NUMBER.....MD 239
INVENTORY DIRECTION.....EAST
NAME: BUSHWOOD WHARF RD

ROUTE NUMBER	DIRECTION	NAME	CLASS	TYPE	ACCESS	MILEPOINT	MILEPOINT DESCRIPTION	LANES	WIDTH/TYPE*	ADT
0.00		ROAD END	RUR-LOCAL	UNDIVED	NONE			2	181	375
0.10		SPEED LIMIT 50 MPH								
1.08		WHITES NECK RD	RUR-MINOR COLLECTOR			MD 520				
1.64		COLTON POINT RD				MD 242				

ROUTE NUMBER.....MD 242
INVENTORY DIRECTION.....NORTH
NAME: COLTON POINT RD

ROUTE NUMBER	DIRECTION	NAME	CLASS	TYPE	ACCESS	MILEPOINT	MILEPOINT DESCRIPTION	LANES	WIDTH/TYPE*	ADT
0.00		BEACH RD	RUR-MINOR COLLECTOR	UNDIVED	NONE	CO 141		2	201	775
0.19		SPEED LIMIT 40 MPH								
3.01		OAKLEY RD	RUR-MAJOR COLLECTOR			MD 470				
4.37		BUSHWOOD WHARF RD				MD 239				
5.23		SPEED LIMIT 50 MPH								
5.31										
5.34		MADDOX RD				MD 238		2	241	5,600
6.05		STRUC #18022 TOMAKOKIN CREEK								
6.91		OAKLEY RD				MD 470				

* A,B = UNIMPROVED; C = GRADED & DRAINED; D,E = SOIL,GRAVEL,STONE; F,G = LOW TYPE BITUMINOUS; H,I = HIGH TYPE BITUMINOUS; J = CONCRETE; K = BRICK; L = BLOCK

STATE HIGHWAY ADMINISTRATION OF MARYLAND
HIGHWAY INFORMATION SERVICES DIVISION
DATA SUPPORT GROUP

STATE HIGHWAY LOCATION REFERENCE

ROUTE NUMBER.....MD 242 CONTINUED
INVENTORY DIRECTION...NORTH
NAME: COLTON POINT RD

COUNTY-SAIN MARYS
SHA DISTRICT.....5
DATE.....12/31/98

SYSTEMSTATE....	FUNCTIONAL CLASS	HWY TYPE	ACCESS CONTRL	MILEPOINT	MILEPOINT DESCRIPTION	MARKED LANES	SURFACE WIDTH/TYPE*	AADT
SECONDARY R	RUR-MAJOR COLLECTOR	UNDIVIDED	NONE	7.97	STRUC #18021 DYNARD RUN	2	24I	5,600
				8.59	SPEED LIMIT 40 MPH			
				8.76		3	34I	
				8.79		4	44I	
				8.83	MD 234 BUDDS CREEK RD			1,850
				8.86		2	24I	
				8.91		2	22I	
				9.22	SPEED LIMIT 50 MPH			
				9.35	STRUC #18020 CLEMENTS CREEK			
				11.18	STRUC #18019 LOCUST RUN			
				11.59				2,975
				12.22	STRUC #18034 GILBERT DRAIN			
		DIVIDED		12.77		2	30I	
				12.80	CO 53 MORGANZA TURNER RD (AHEAD)			
				12.80	MD 5 POINT LOOKOUT RD			

ROUTE NUMBER.....MD 243
INVENTORY DIRECTION...NORTH
NAME: NEWTOWNE NECK RD

SECONDARY R	RUR-LOCAL	UNDIVIDED	NONE	0.00	ROAD END	2	22G	2,525
				0.03		2	12G	
				0.09		2	18I	
				0.16	SPEED LIMIT 40 MPH			
				1.05		2	22I	
	RUR-MAJOR COLLECTOR			1.50	CO 145 BAYSIDE RD			5,525
				2.12	SPEED LIMIT 45 MPH			
				3.16	CO 167 BULL RD			
				4.38		2	24I	
	U			4.42	IN CORP LMTS LEONARDTOWN			
				4.44	MD 943 OLD MD 243			
	R			4.46	OUT CORP LMTS LEONARDTOWN			
				4.60		2	28I	
				4.62	MD 5 POINT LOOKOUT RD/JEFFERSON ST			

* A,B = UNIMPROVED; C = GRADED & DRAINED; D,E = SOIL, GRAVEL, STONE; F,G = LOW TYPE BITUMINOUS;
H,I = HIGH TYPE BITUMINOUS; J = CONCRETE; K = BRICK; L = BLOCK

STATE HIGHWAY ADMINISTRATION OF MARYLAND
HIGHWAY INFORMATION SERVICES DIVISION
DATA SUPPORT GROUP

STATE HIGHWAY LOCATION REFERENCE

ROUTE NUMBER.....MD 244
INVENTORY DIRECTION.....EAST
NAME: MEDLEYS NECK RD

COUNTY-SAINT MARYS
SHA DISTRICT.....5
DATE.....12/31/98

SYSTEMSTATE..... FUNCTIONAL CLASS TYPE ACCESS MARKED SURFACE
SECONDARY R RUR-MINOR COLLECTOR UNDIVED NONE MD 5 POINT LOOKOUT RD

ROUTE NUMBER	INVENTORY DIRECTION	NAME	FUNCTIONAL CLASS	TYPE	ACCESS	MILEPOINT	DESCRIPTION	LANES	WIDTH	TYPE*	AADT
244	EAST	MEDLEYS NECK RD	RUR-MINOR COLLECTOR	UNDIVED	NONE	0.00	POINT LOOKOUT RD	2			341
						0.05	SPEED LIMIT 40 MPH				
						0.09	SPEED LIMIT 40 MPH				
						1.21	STRUC #18023 MOLDIER RUN	2			221
						1.93	BRETTON BEACH RD	2			201
			RUR-LOCAL			2.01					
						2.26	SPEED LIMIT 45 MPH				
						5.91	STRUC #18024 POPLAR HILL CREEK				
						9.80	SPEED LIMIT 30 MPH				
			RUR-MINOR COLLECTOR			9.92	BLAKE CREEK RD				
						10.44					
						10.48	PINEY POINT RD	2			401

ROUTE NUMBER.....MD 245
INVENTORY DIRECTION.....NORTH
NAME: HOLLYWOOD RD

SECONDARY U RUR-MAJOR COLLECTOR UNDIVED NONE MD 5BU WASHINGTON ST (BACK)

ROUTE NUMBER	INVENTORY DIRECTION	NAME	FUNCTIONAL CLASS	TYPE	ACCESS	MILEPOINT	DESCRIPTION	LANES	WIDTH	TYPE*	AADT
245	NORTH	HOLLYWOOD RD	RUR-MAJOR COLLECTOR	UNDIVED	NONE	0.00	WASHINGTON ST (BACK)	2			461
						0.00	POINT LOOKOUT RD/JEFFERSON ST				
						0.06					
						0.71	SPEED LIMIT 40 MPH				
						0.90	SPEED LIMIT 50 MPH				
						0.95	OUT CORP LMTS LEONARDTOWN	2			221
						1.79	MCINTOSH RD				
						3.56	STRUC #18025 BROOKS RUN				
						4.80	SPEED LIMIT 40 MPH				
						5.25					
						5.27	THREE NOTCH RD	2			271
						5.31					
						5.34	SPEED LIMIT 30 MPH				
						5.45	SPEED LIMIT 30 MPH				
						6.04	SPEED LIMIT 40 MPH				
						7.44					
						7.55	STEER HORN NECK RD	2			221

* A,B = UNIMPROVED; C = GRADED & DRAINED; D,E = SOIL, GRAVEL, STONE; F,G = LOW TYPE BITUMINOUS; H,I = HIGH TYPE BITUMINOUS; J = CONCRETE; K = BRICK; L = BLOCK

STATE HIGHWAY ADMINISTRATION OF MARYLAND
HIGHWAY INFORMATION SERVICES DIVISION
DATA SUPPORT GROUP

STATE HIGHWAY LOCATION REFERENCE

ROUTE NUMBER.....MD 246
INVENTORY DIRECTION...EAST
NAME: GREAT MILLS RD

COUNTY-SAINT MARYS
SHA DISTRICT.....5
DATE.....12/31/98

SYSTEM	FUNCTIONAL CLASS	HWY TYPE	ACCESS	MILEPOINT	MILEPOINT	DESCRIPTION	MARKED LANES	SURFACE WIDTH/TYPE*	AADT	
SECONDARY R	RUR-MINOR ARTERIAL	DIVIDED	NONE	0.00	MD 5	POINT LOOKOUT RD	3	36I	16,425	
		UNDIVIDED		0.10	MD 5A	CEDAR POINT RD	4	48I		
				0.19		SPEED LIMIT 40 MPH				
	URB-OTHER PRIN ART	CTL	DIVIDED		0.90					
					0.97	MD 237	CHANCELLORS RUN RD			
					1.04					
					1.90		SPEED LIMIT 30 MPH			
					2.07	CO 939	PACIFIC DR			
					2.39			4	44I	
	RUR-LOCAL	UNDIVIDED			2.86			4	48I	
					3.09	CO 332	SHANGRILA DR N&S			
					3.19	CO 333	S CORAL DR	4	52I	
					3.26	MD 235	THREE NOTCH RD			
			DIVIDED			3.30		4	44I	
				3.35		ROAD END				

ROUTE NUMBER.....MD 247
INVENTORY DIRECTION...NORTH
NAME: LOVEVILLE RD

SECONDARY R	RUR-MAJOR COLLECTOR	UNDIVIDED	NONE	0.00	MD 5	POINT LOOKOUT RD	2	22I	2,925
				0.13		SPEED LIMIT 50 MPH			
	RUR-LOCAL			2.84	MD 235	THREE NOTCH RD	2	20I	
				2.84					
				2.89	CO 65	OAKVILLE RD			

ROUTE NUMBER.....MD 249
INVENTORY DIRECTION...NORTH
NAME: PINEY POINT RD

SECONDARY R	RUR-MINOR COLLECTOR	UNDIVIDED	NONE	0.00	CO 327	INDIGO POINT RD (BACK)	2	20I	1,575	
				0.01		SPEED LIMIT 30 MPH				
				1.53		STRUC #18026 ST GEORGE CREEK				
				1.63			2	24I		
	RUR-MAJOR COLLECTOR				2.46					3,125
					2.63		SPEED LIMIT 50 MPH			
					6.47	CO 895	DRAYDEN RD			
					6.65	MD 244	BLAKE CREEK RD			

* A,B = UNIMPROVED; C = GRADED & DRAINED; D,E = SOIL, GRAVEL, STONE; F,G = LOW TYPE BITUMINOUS;
H,I = HIGH TYPE BITUMINOUS; J = CONCRETE; K = BRICK; L = BLOCK

STATE HIGHWAY ADMINISTRATION OF MARYLAND
HIGHWAY INFORMATION SERVICES DIVISION
DATA SUPPORT GROUP

STATE HIGHWAY LOCATION REFERENCE

COUNTY-SAINT MARYS
SHA DISTRICT.....5
DATE.....12/31/98

SYSTEMSTATE..... FUNCTIONAL CLASS TYPE ACCESS CONTROL MILEPOINT MILEPOINT DESCRIPTION LANES WIDTH/TYPE* SURFACE MARKED AADT

SECONDARY R RUR-MAJOR COLLECTOR DIVIDED NONE 9.80 9.84 MD 5 POINT LOOKOUT RD 3 381 4,575

ROUTE NUMBER.....MD 249
INVENTORY DIRECTION.....NORTH
NAME: PINEY POINT RD

CONTINUED

ROUTE NUMBER.....MD 470
INVENTORY DIRECTION.....NORTH
NAME: OAKLEY RD

SECONDARY R RUR-MINOR COLLECTOR UNDIVED NONE 0.00 MD 242 COLTON POINT RD 2 181 850

0.06
0.10
2.87
3.62
3.75 MD 242 COLTON POINT RD 2 221
SPEED LIMIT 50 MPH
STRUC #18027 TOMAKOKIN CREEK

ROUTE NUMBER.....MD 471
INVENTORY DIRECTION.....NORTH
NAME: INDIAN BRIDGE RD

SECONDARY R RUR-MINOR COLLECTOR UNDIVED NONE 0.00 MD 5 POINT LOOKOUT RD 2 221 1,775

0.05
0.06
0.31
0.34
0.99
0.99
0.99 MD 5 POINT LOOKOUT RD 2 201
SPEED LIMIT 30 MPH
SPEED LIMIT 40 MPH
STRUC #18029 ST MARYS RIVER
STRUC #18028 JARBOESVILLE RUN
INDIAN BRIDGE RD (AHEAD)

ROUTE NUMBER.....MD 472
INVENTORY DIRECTION.....NORTH
NAME: NORTH SANDGATES RD

SECONDARY R RUR-MINOR COLLECTOR UNDIVED NONE 0.00 MD 235 THREE NOTCH RD 2 201 2,425

0.04
0.09
2.07
2.39
2.58 MD 235 THREE NOTCH RD 2 181
SPEED LIMIT 40 MPH
SPEED LIMIT 30 MPH
S SANDGATES RD (AHEAD)

* A,B = UNIMPROVED; C = GRADED & DRAINED; D,E = SOIL, GRAVEL, STONE; F,G = LOW TYPE BITUMINOUS;
H,I = HIGH TYPE BITUMINOUS; J = CONCRETE; K = BRICK; L = BLOCK

STATE HIGHWAY ADMINISTRATION OF MARYLAND
HIGHWAY INFORMATION SERVICES DIVISION
DATA SUPPORT GROUP

PAGE..... 15

STATE HIGHWAY LOCATION REFERENCE

ROUTE NUMBER.....MD 489
INVENTORY DIRECTION...EAST
NAME: PARK HILL RD

COUNTY-SAINT MARYS
SHA DISTRICT.....5
DATE.....12/31/98

SYSTEM	FUNCTIONAL CLASS	HWY TYPE	ACCESS CONTRL	MILEPOINT	MILEPOINT	DESCRIPTION	MARKED LANES	SURFACE WIDTH/TYPE*	AADT
SECONDARY R	RUR-MINOR COLLECTOR	UNDIVIDED	NONE	0.00	MD 5	POINT LOOKOUT RD	2	20I	1,475
				0.10		SPEED LIMIT 35 MPH			
				1.20			2	24I	
				1.27	MD 235	THREE NOTCH RD			

ROUTE NUMBER.....MD 520
INVENTORY DIRECTION...NORTH
NAME: WHITE NECK RD

SECONDARY R	RUR-LOCAL	UNDIVIDED	NONE	0.00		ROAD END	2	18I	750
				0.20		SPEED LIMIT 40 MPH			
	RUR-MINOR COLLECTOR			0.66					
				2.61	MD 239	BUSHWOOD WHARF RD			

ROUTE NUMBER.....MD 584
INVENTORY DIRECTION...NORTH
NAME: NO NAME

SECONDARY R	RUR-LOCAL	UNDIVIDED	NONE	0.00	MD 5	POINT LOOKOUT RD	2	18H	499
				0.17			2	26H	
				0.20			2	20H	
				0.24			2	24H	
				0.26			2	22H	
				0.34			2	24H	
				0.38	MD 5	POINT LOOKOUT RD			

ROUTE NUMBER.....MD 712
INVENTORY DIRECTION...NORTH
NAME: FOREST PARK RD

SECONDARY R	URB-COLLECTOR	UNDIVIDED	NONE	0.00	MD 235	THREE NOTCH RD	2	30I	5,775
				0.00	CO 352	HERMANVILLE RD (BACK)			
				0.02			2	20I	
				0.07		SPEED LIMIT 50 MPH			
				0.81		SPEED LIMIT 35 MPH			
				1.11		ROAD END			

* A,B = UNIMPROVED; C = GRADED & DRAINED; D,E = SOIL, GRAVEL, STONE; F,G = LOW TYPE BITUMINOUS;
H,I = HIGH TYPE BITUMINOUS; J = CONCRETE; K = BRICK; L = BLOCK

PAGE..... 15

STATE HIGHWAY ADMINISTRATION OF MARYLAND
HIGHWAY INFORMATION SERVICES DIVISION
DATA SUPPORT GROUP

STATE HIGHWAY LOCATION REFERENCE

ROUTE NUMBER.....MD 863A
INVENTORY DIRECTION.....NORTH
NAME: NO NAME
COUNTY-SAINT MARYS
SHA DISTRICT.....5
DATE.....12/31/98

SYSTEM STATE.....
FUNCTIONAL CLASS
HWY TYPE
ACCESS CONTROL MILEPOINT MILEPOINT DESCRIPTION
MARKED SURFACE WIDTH/TYPE* AADT

SECONDARY R RUR-LOCAL UNDIVED NONE 0.00 MD 5 THREE NOTCH RD 2 201
0.16 441
0.18 301
0.20 MD 5 THREE NOTCH RD 3 301

ROUTE NUMBER.....MD 868G
INVENTORY DIRECTION.....EAST
NAME: OLD MD 234

SECONDARY R RUR-LOCAL UNDIVED NONE 0.00 MD 236 THOMPSONS CORNER RD 2 14H
0.07 ROAD END 99

ROUTE NUMBER.....MD 943
INVENTORY DIRECTION.....NORTH
NAME: OLD MD 243

SECONDARY U RUR-LOCAL UNDIVED NONE 0.00 MD 243 NEWTOWNE NECK RD 2 221
0.03 301
0.16 181
0.19 MD 5 JEFFERSON ST 2 181

ROUTE NUMBER.....MD 944
INVENTORY DIRECTION.....NORTH
NAME: MERVELL DEAN RD

SECONDARY R RUR-LOCAL UNDIVED NONE 0.00 CO 203 MERVELL DEAN RD (BACK) 2 241
0.20 MD 944D AIRPORT VIEW DR 1,899
0.24 SPEED LIMIT 40 MPH
0.40 CO 195 CLARKS LANDING RD
0.40 MD 944C CLARKS LANDING RD
2.26 MD 235 THREE NOTCH RD

* A,B = UNIMPROVED; C = GRADED & DRAINED; D,E = SOIL, GRAVEL, STONE; F,G = LOW TYPE BITUMINOUS;
H,I = HIGH TYPE BITUMINOUS; J = CONCRETE; K = BRICK; L = BLOCK

STATE HIGHWAY ADMINISTRATION OF MARYLAND
HIGHWAY INFORMATION SERVICES DIVISION
DATA SUPPORT GROUP

PAGE..... 17

STATE HIGHWAY LOCATION REFERENCE

ROUTE NUMBER.....MD 944A
INVENTORY DIRECTION...EAST
NAME: ST JOHNS RD

COUNTY-SAINT MARYS
SHA DISTRICT.....5
DATE.....12/31/98

SYSTEM	FUNCTIONAL CLASS	HWY TYPE	ACCESS CONTRL	MILEPOINT	MILEPOINT DESCRIPTION	MARKED LANES	SURFACE WIDTH/TYPE*	AADT
SECONDARY R	RUR-LOCAL	UNDIVIDED	NONE	4.05 CO 215	ST JOHNS RD (BACK)	2	22I	
				4.11 MD 235	THREE NOTCH RD	2	46I	
				4.16		2	24I	
				4.23 CO 215	ST JOHNS RD (AHEAD)			

ROUTE NUMBER.....MD 944B
INVENTORY DIRECTION...EAST
NAME: SANDY BOTTOM RD

SECONDARY R	RUR-LOCAL	UNDIVIDED	NONE	1.06 CO 225	SANDY BOTTOM RD (BACK)	2	20I	
				1.08 MD 235	THREE NOTCH RD			

ROUTE NUMBER.....MD 944C
INVENTORY DIRECTION...EAST
NAME: CLARKS LANDING RD

SECONDARY R	RUR-MINOR COLLECTOR	UNDIVIDED	NONE	0.00 MD 235	THREE NOTCH RD	2	22I	3,425
				0.04 MD 944	MERVELL DEAN RD			
				0.04 CO 195	CLARKS LANDING RD (AHEAD)			

ROUTE NUMBER.....MD 944D
INVENTORY DIRECTION...EAST
NAME: AIRPORT VIEW DR

SECONDARY R	RUR-LOCAL	UNDIVIDED	NONE	0.00 MD 944	MERVELL DEAN RD	2	32I	
				0.04 MD 235	THREE NOTCH RD	2	24I	
				0.06 CO 733	AIRPORT VIEW DR (AHEAD)			

ROUTE NUMBER.....MD 944E
INVENTORY DIRECTION...WEST
NAME: MILES VILLAGE RD

SECONDARY R	RUR-LOCAL	UNDIVIDED	NONE	0.00 MD 235	THREE NOTCH RD	2	18I	
				0.02 CO1163	MILES VILLAGE RD (AHEAD)			

* A,B = UNIMPROVED; C = GRADED & DRAINED; D,E = SOIL, GRAVEL, STONE; F,G = LOW TYPE BITUMINOUS;
H,I = HIGH TYPE BITUMINOUS; J = CONCRETE; K = BRICK; L = BLOCK

PAGE..... 17

STATE HIGHWAY ADMINISTRATION OF MARYLAND
 HIGHWAY INFORMATION SERVICES DIVISION
 DATA SUPPORT GROUP

STATE HIGHWAY LOCATION REFERENCE

ROUTE NUMBER.....MD 944E
 INVENTORY DIRECTION.....WEST
 NAME: AIRPORT DR
 COUNTY-SAINT MARYS
 SHA DISTRICT.....5
 DATE.....12/31/98
 MARKED SURFACE
 SYSTEM STATE.....
 FUNCTIONAL CLASS
 HWY TYPE
 ACCESS
 CONTROL MILEPOINT MILEPOINT DESCRIPTION LANES WIDTH/TYPE* AADT

SECONDARY R RUR-LOCAL DIVIDED NONE 0.00 MD 235 THREE NOTCH RD 271
 0.02 CO 466 AIRPORT DR (AHEAD)

ROUTE NUMBER.....MD 945
 INVENTORY DIRECTION.....NORTH
 NAME: OLD MD 235

SECONDARY R RUR-LOCAL UNDIVED NONE 0.00
 ROAD END 0.05
 SPUR TO & FR MD 235 0.08
 SPUR TO & FR MD 235 0.10
 SPUR TO & FR MD 235 0.10
 ROAD END 1,099 241 2 181

* A,B = UNIMPROVED; C = GRADED & DRAINED; D,E = SOIL, GRAVEL, STONE; F,G = LOW TYPE BITUMINOUS;
 H,I = HIGH TYPE BITUMINOUS; J = CONCRETE; K = BRICK; L = BLOCK

1997

Calendar Year

HIGHWAY LOCATION REFERENCE


Data as of December 31, 1997

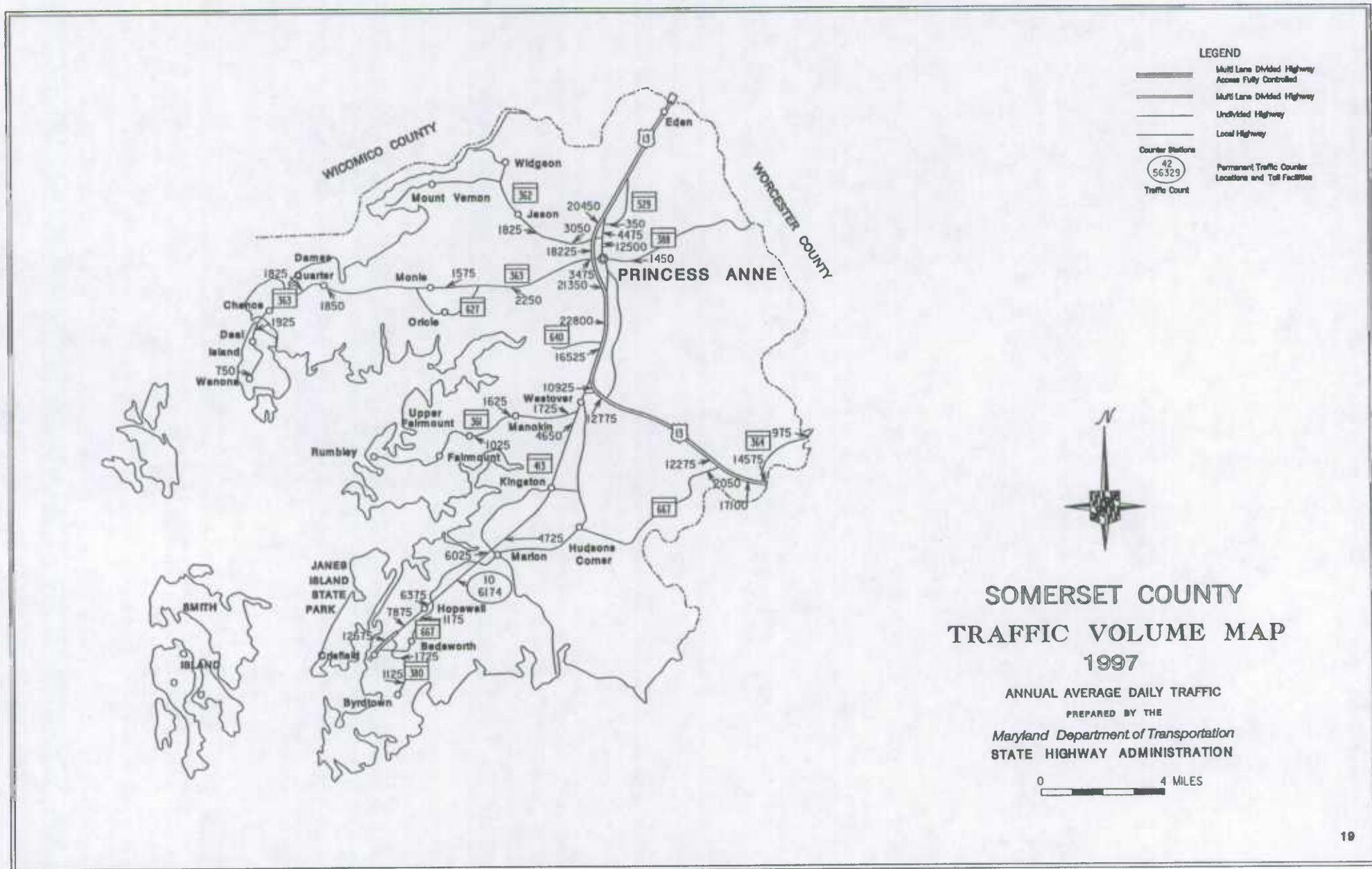
SOMERSET


COUNTY

SHA DISTRICT #1

S








ROUTE ALERT LIST

SOMERSET COUNTY

None



STATE HIGHWAY ADMINISTRATION OF MARYLAND
HIGHWAY INFORMATION SERVICES DIVISION
DATA SUPPORT GROUP

PAGE..... 1

STATE HIGHWAY LOCATION REFERENCE

ROUTE NUMBER.....US 13
INVENTORY DIRECTION...NORTH
NAME: OCEAN HWY

COUNTY-SOMERSET
SHA DISTRICT.....1
DATE.....12/31/98

SYSTEM	FUNCTIONAL CLASS	HWY TYPE	ACCESS CONTRL	MILEPOINT	MILEPOINT DESCRIPTION	MARKED LANES	SURFACE WIDTH/TYPE*	AADT	
PRIMARY	R	RUR-OTHER	PRIN ART	DIVIDED PART	0.00	WORCESTER CO/L	4	48I	14,575
					0.00	STRUC #23016 POCOMOKE RIVER			
					0.26	MD 364 DIVIDING CREEK RD			17,100
					0.26	US 13BU MARKET ST			
					0.66	R/R #CR 530 580 F			
					0.66	STRUC #19004			
					0.70	MILE MARKER 7.0			
					1.69	MILE MARKER 8.0			
					2.10	MD 667 REHOBETH RD			12,275
					2.68	MILE MARKER 9.0			
					3.63	MD 920Q QUAIL LA			
					3.63	MD 920P WOODS LA			
					3.69	MILE MARKER 10.0			
					4.69	MILE MARKER 11.0			
					5.67	MILE MARKER 12.0			
					5.78	CO 188 MENNONITE CHURCH RD			12,775
					5.78	CO 311 ARDEN STATION RD			
					6.68	MD 920H FORTUNE LA			
					6.68	MD 920F TIPS LA			
					6.69	MILE MARKER 13.0			
					7.55				10,925
					7.69	MILE MARKER 14.0			
					7.87	MD 673A SAM BARNES RD			
					7.87	MD 920B SPRING LA			
					7.94	SPEED LIMIT 55 MPH			
					8.27	STRUC #19016 BACK CREEK			
					8.46	MD 413 CRISFIELD HWY			16,525
					8.67	MILE MARKER 15.0			
					9.71	MILE MARKER 16.0			
					9.73	MD 640 REVELLS NECK RD			22,800
					10.63	STRUC #19003 KINGS CREEK			
					10.68	MILE MARKER 17.0			
					10.81	MD 920 MARKET LA			
					11.19	STRUC #19014 JONES CREEK			
					11.68	MILE MARKER 18.0			
					11.77	MD 920 MARKET LA			
					11.87	MD 675 SOMERSET AVE			21,350
					12.03	MD 675D NO NAME			
					12.12		4	49I	
					12.69	MILE MARKER 19.0			
					13.42	MD 363 DEAL ISLAND RD/MANOKIN AVE			18,225

* A,B = UNIMPROVED; C = GRADED & DRAINED; D,E = SOIL, GRAVEL, STONE; F,G = LOW TYPE BITUMINOUS;
H,I = HIGH TYPE BITUMINOUS; J = CONCRETE; K = BRICK; L = BLOCK

PAGE..... 1

STATE HIGHWAY ADMINISTRATION OF MARYLAND
HIGHWAY INFORMATION SERVICES DIVISION
DATA SUPPORT GROUP

STATE HIGHWAY LOCATION REFERENCE

ROUTE NUMBER.....US 13 CONTINUED

INVENTORY DIRECTION.....NORTH

NAME: OCEAN HWY

COUNTY-SOMERSET
SHA DISTRICT.....1
DATE.....12/31/98

SYSTEM ACCESS HWY TYPE CONTROL MILEPOINT MILEPOINT DESCRIPTION LANES WIDTH/TYPE* MARKED SURFACE AADT

PRIMARY R RUR-OTHER PRIN ART DIVIDED PART 13.48

STRUC #19012 MANOKIN RIVER 491 4 18,225

MILE MARKER 20.0 13.68

MT VERNON RD MD 362 14.14

IN CORP LMTS PRINCESS ANNE 14.14

OUT CORP LMTS PRINCESS ANNE 14.16

MILE MARKER 21.0 14.68

SOMERSET AVE MD 675 15.36

MILE MARKER 22.0 15.68

MILE MARKER 23.0 16.69

ALLEN RD CO 25 16.92

LORETTO RD MD 529 16.92

MILE MARKER 24.0 17.69

ATR STATION #0059 17.97

MILE MARKER 25.0 18.42

EDEN ALLEN RD CO 27 18.68

MILE MARKER 26.0 19.64

MILE MARKER 26.0 19.69

STRUC #19001 PASSERDYKE CREEK 20.28

WICOMICO CO/L 20.28

ROUTE NUMBER.....US 13BU

INVENTORY DIRECTION.....NORTH

NAME: MARKET ST

SECONDARY R RUR-MAJOR COLLECTOR UNDIVED NONE

0.00

WORCESTER CO/L

2

241

2,875

0.00

STRUC #23004 POCOMOKE RIVER

2

261

2,875

0.12

SPEED LIMIT 30 MPH

2

251

2,875

0.32

OCEAN HWY

2

261

2,875

0.42

US 13

MD 364

2

251

2,875

0.42

DIVIDING CREEK RD (AHEAD)

2

251

2,875

ROUTE NUMBER.....MD 358

INVENTORY DIRECTION.....NORTH

NAME: JACKSONVILLE RD

MUNICIPAL U RUR-MAJOR COLLECTOR UNDIVED NONE

0.00

MD 413

MARYLAND AVE/RICHARDSON AVE

2

221

2,199

* A,B = UNIMPROVED; C = GRADED & DRAINED; D,E = SOIL, GRAVEL, STONE; F,G = LOW TYPE BITUMINOUS;

H,I = HIGH TYPE BITUMINOUS; J = CONCRETE; K = BRICK; L = BLOCK

STATE HIGHWAY ADMINISTRATION OF MARYLAND
HIGHWAY INFORMATION SERVICES DIVISION
DATA SUPPORT GROUP

STATE HIGHWAY LOCATION REFERENCE

ROUTE NUMBER.....MD 358 CONTINUED
INVENTORY DIRECTION...NORTH
NAME: JACKSONVILLE RD

COUNTY-SOMERSET
SHA DISTRICT.....1
DATE.....12/31/98

SYSTEMSTATE....	FUNCTIONAL CLASS	HWY TYPE	ACCESS CONTRL	MILEPOINT	MILEPOINT DESCRIPTION	MARKED LANES	SURFACE WIDTH/TYPE*	AADT
MUNICIPAL U SECONDARY R	RUR-MAJOR COLLECTOR	UNDIVID	NONE	0.00 MU 430	SOMERSET AVE (BACK)	2	22I	2,199
				0.09	END MUNICIPAL MAINTENANCE			
				0.09	BEGIN STATE MAINTENANCE			
				0.09	OUT CORP LMTS CRISFIELD			
				0.31	SPEED LIMIT 30 MPH			
				0.74		2	24I	
	RUR-LOCAL			0.80 MD 358A	BOX IRON RD			
				1.11 CO 233	ALFRED J LAWSON RD			
				1.13 CO 128	JACKSONVILLE RD (AHEAD)			

ROUTE NUMBER.....MD 358A
INVENTORY DIRECTION...NORTH
NAME: BOX IRON RD

SECONDARY R	RUR-LOCAL	UNDIVID	NONE	0.00 MD 358	JACKSONVILLE RD	2	27I	
				0.07 CO 394	BOX IRON RD (AHEAD)			

ROUTE NUMBER.....MD 361
INVENTORY DIRECTION...EAST
NAME: FAIRMOUNT RD

SECONDARY R	RUR-MINOR COLLECTOR	UNDIVID	NONE	0.00 CO 399	FAIRMOUNT RD (BACK)	2	22I	1,025
				0.24	SPEED LIMIT 30 MPH			
	RUR-MAJOR COLLECTOR			0.81				
				1.23	SPEED LIMIT 50 MPH			
				3.33				1,625
				4.21				1,725
				5.62 MD 413	CRISFIELD HWY			

ROUTE NUMBER.....MD 362
INVENTORY DIRECTION...EAST
NAME: MT VERNON RD

SECONDARY R	RUR-MINOR COLLECTOR	UNDIVID	NONE	0.00 CO 13	BOBTOWN RD	2	22I	1,825
				0.00 CO 1	MT VERNON RD (BACK)			
				0.49		2	21I	

* A,B = UNIMPROVED; C = GRADED & DRAINED; D,E = SOIL, GRAVEL, STONE; F,G = LOW TYPE BITUMINOUS;
H,I = HIGH TYPE BITUMINOUS; J = CONCRETE; K = BRICK; L = BLOCK

STATE HIGHWAY ADMINISTRATION OF MARYLAND
HIGHWAY INFORMATION SERVICES DIVISION
DATA SUPPORT GROUP

STATE HIGHWAY LOCATION REFERENCE

ROUTE NUMBER.....MD 362 CONTINUED

INVENTORY DIRECTION.....EAST
NAME: MT VERNON RD

COUNTY-SOMERSET
SHA DISTRICT.....1
DATE.....12/31/98

SYSTEM STATE..... FUNCTIONAL CLASS HWY ACCESS MILEPOINT MILEPOINT DESCRIPTION LANES WIDTH/TYPE* MARKED SURFACE AADT

ROUTE NUMBER	INVENTORY DIRECTION	NAME	SYSTEM	STATE	FUNCTIONAL CLASS	HWY ACCESS	MILEPOINT	MILEPOINT DESCRIPTION	LANES WIDTH/TYPE*	MARKED SURFACE	AADT
362	EAST	MT VERNON RD	R		RUR-MINOR COLLECTOR	NONE	0.53	FTTBOUND RD	2	221	1,825
			R		RUR-MAJOR COLLECTOR		0.91		2	241	
			U				1.10	SPEED LIMIT 50 MPH			
			U				2.68	STRUC #19005 MONIE CREEK			
			U				3.24	BLACK RD			
			U				5.44	SPEED LIMIT 40 MPH			
			U				5.87	IN CORP LMTS PRINCESS ANNE			
			U				5.91	BRITTINGHAM LA			
			R				5.93	OUT CORP LMTS PRINCESS ANNE			
			R				5.96				
			U				5.99	OCEAN HWY	3	381	
			U				6.01	IN CORP LMTS PRINCESS ANNE	2	241	
			U				6.23	SOMERSET AVE			
							MD 675				

ROUTE NUMBER.....MD 363
INVENTORY DIRECTION.....EAST
NAME: DEAL ISLAND RD

SECONDARY R RUR-LOCAL RUR-MAJOR COLLECTOR UNDIVED NONE

0.00	ROAD END	201	2	750	
2.73					
3.30		221	2	1,925	
3.32	SPEED LIMIT 30 MPH				
3.48		221	2		
3.63	STRUC #19006 UPPER THOROFARE				
3.76		221	2		
3.81	NO NAME				
4.56					
4.85	SPEED LIMIT 50 MPH				
5.06	STRUC #19007 ROCK CREEK				
6.16	STRUC #19008 ROCK CREEK				
6.58	SPEED LIMIT 30 MPH				
6.70					
7.28					
7.29	SPEED LIMIT 50 MPH				
7.79	STRUC #19019 DAMES QUARTER CREEK				
9.75	SPEED LIMIT 40 MPH				
10.60					
10.66	SPEED LIMIT 50 MPH				

* A, B = UNIMPROVED; C = GRADED & DRAINED; D, E = SOIL, GRAVEL, STONE; F, G = LOW TYPE BITUMINOUS; H, I = HIGH TYPE BITUMINOUS; J = CONCRETE; K = BRICK; L = BLOCK
PAGE..... 4

STATE HIGHWAY ADMINISTRATION OF MARYLAND
HIGHWAY INFORMATION SERVICES DIVISION
DATA SUPPORT GROUP

PAGE..... 5

STATE HIGHWAY LOCATION REFERENCE

ROUTE NUMBER.....MD 363 CONTINUED
INVENTORY DIRECTION...EAST
NAME: DEAL ISLAND RD

COUNTY-SOMERSET
SHA DISTRICT.....1
DATE.....12/31/98

SYSTEM	FUNCTIONAL CLASS	HWY TYPE	ACCESS CONTRL	MILEPOINT	MILEPOINT	DESCRIPTION	MARKED LANES	SURFACE WIDTH/TYPE*	AADT
SECONDARY R	RUR-MINOR ARTERIAL	UNDIVIDED	NONE	13.09	CO 44	DRAWBRIDGE RD	2	24I	2,250
				13.09	MD 627	ORIOLE RD			
				16.16			2	22I	
				16.49					3,475
				17.70		SPEED LIMIT 40 MPH			
				17.76			2	28I	
				17.95		SPEED LIMIT 30 MPH			
				18.03			2	22I	
				18.13		STRUC #19009 MANOKIN RIVER			
				18.17			2	32I	
	RUR-MAJOR COLLECTOR			18.19	US 13	OCEAN HWY			
NAME: MANOKIN AVE				18.19					
U				18.20		IN CORP LMTS PRINCESS ANNE	2	23I	
				18.30	MU 210	MANSION AVE			

ROUTE NUMBER.....MD 363A
INVENTORY DIRECTION...WEST
NAME: NO NAME

SECONDARY R	RUR-LOCAL	UNDIVIDED	NONE	0.00	MD 363	DEAL ISLAND RD	2	18I	
				0.06		ROAD END			

ROUTE NUMBER.....MD 364
INVENTORY DIRECTION...NORTH
NAME: DIVIDING CREEK RD

SECONDARY R	RUR-MAJOR COLLECTOR	UNDIVIDED	NONE	0.00	US 13BU	MARKET ST (BACK)	2	22I	975
				0.00	US 13	OCEAN HWY			
				0.07		SPEED LIMIT 50 MPH			
				2.19	CO 312	COURTHOUSE HILL RD			
				2.71		STRUC #19010 DIVIDING CREEK			
				2.71		WORCESTER CO/L			

* A,B = UNIMPROVED; C = GRADED & DRAINED; D,E = SOIL, GRAVEL, STONE; F,G = LOW TYPE BITUMINOUS;
H,I = HIGH TYPE BITUMINOUS; J = CONCRETE; K = BRICK; L = BLOCK

STATE HIGHWAY ADMINISTRATION OF MARYLAND
HIGHWAY INFORMATION SERVICES DIVISION
DATA SUPPORT GROUP

STATE HIGHWAY LOCATION REFERENCE

ROUTE NUMBER.....MD 380
INVENTORY DIRECTION.....NORTH
NAME: LAWSONIA RD

COUNTY-SOMERSET
SHA DISTRICT.....1
DATE.....12/31/98

SYSTEM STATE..... FUNCTIONAL CLASS HWY ACCESS MILEPOINT MILEPOINT DESCRIPTION LANES WIDTH/TYPE* MARKED SURFACE AADT

SECONDARY R	RUR-MINOR COLLECTOR UNDIVIDED	NONE	0.00	CO 152	APE HOLE RD	2	221	1,125
			0.00	CO 147	BYRDOWN RD (BACK)			
			0.04		SPEED LIMIT 30 MPH			
			0.82	CO 142	FREEDOMTOWN RD			
			1.02	MU 310	W MAIN ST (AHEAD)			
			1.56					1,725

ROUTE NUMBER.....MD 388
INVENTORY DIRECTION.....EAST
NAME: ANTILOCH AVE

SECONDARY U	RUR-MAJOR COLLECTOR UNDIVIDED	NONE	0.00	MD 675	SOMERSET AVE	2	221	1,450
			0.05					
			0.06		SPEED LIMIT 25 MPH			
			0.11		R/R #CR 530 246 K			
			0.21		SPEED LIMIT 30 MPH			
			0.46		OUT CORP LMTS PRINCESS ANNE			
			0.65		SPEED LIMIT 50 MPH			
			1.00	CO 220	TOM NICHOLS RD			
			1.68	CO 213	FERRYHAWKIN RD			
			2.38	CO 217	WEST POST OFFICE RD (AHEAD)			

ROUTE NUMBER.....MD 413
INVENTORY DIRECTION.....NORTH
NAME: W MAIN ST

SECONDARY U	RUR-MAJOR COLLECTOR DIVIDED	NONE	0.00	MU 210	DOCK ST	4	701	12,575
			0.06					
			0.11		SPEED LIMIT 35 MPH			
			0.42	MU 310	W MAIN ST			
			0.67	MU 120	CHESSAPEAKE AVE			
			1.35	MD 460	HALT HWY			
			1.40	MD 358	JACKSONVILLE RD			
			1.40	MU 430	SOMERSET AVE N&S			
			1.49	MU 10	A RD			
			1.53					
			1.56					

NAME: RICHARDSON AVE/MARYLAND AVE
RUR-MINOR ARTERIAL
NAME: CRISFIELD HWY
UNDIVIDED

PAGE..... 6

* A,B = UNIMPROVED; C = GRADED & DRAINED; D,E = SOIL,GRAVEL,STONE; F,G = LOW TYPE BITUMINOUS; H,I = HIGH TYPE BITUMINOUS; J = CONCRETE; K = BRICK; L = BLOCK

STATE HIGHWAY ADMINISTRATION OF MARYLAND
HIGHWAY INFORMATION SERVICES DIVISION
DATA SUPPORT GROUP

STATE HIGHWAY LOCATION REFERENCE

ROUTE NUMBER.....MD 413 CONTINUED
INVENTORY DIRECTION....NORTH
NAME: CRISFIELD HWY

COUNTY-SOMERSET
SHA DISTRICT.....1
DATE.....12/31/98

SYSTEMSTATE....	FUNCTIONAL CLASS	HWY TYPE	ACCESS CONTRL	MILEPOINT	MILEPOINT DESCRIPTION	MARKED LANES	SURFACE WIDTH/TYPE*	AADT
SECONDARY R	RUR-MINOR ARTERIAL	UNDIVIDED	NONE	1.96	OUT CORP LMTS CRISFIELD	2	22I	7,875
				2.18	SPEED LIMIT 45 MPH			
				2.41	SPEED LIMIT 55 MPH			
				3.19	CO 405 PLANTATION RD			6,375
				3.45	MD 667 CRISFIELD MARION RD/OLD STATE RD	2	23I	6,174
				5.56	ATR STATION #0010			
				5.95	MD 667 CRISFIELD MARION RD			6,025
				6.67	CO 164 TULLS CORNER RD			4,725
				7.67		2	22I	
				10.11	CO 400 KINGSTON LA			4,650
				10.75	STRUC #19011 ANNEMESSEX RIVER			
				13.34	MD 361 FAIRMOUNT RD			
				14.06	MD 673A SAM BARNES RD			
				14.20	SPEED LIMIT 50 MPH			
		DIVIDED		14.60		2	27I	
				14.61	US 13 OCEAN HWY			

ROUTE NUMBER.....MD 460
INVENTORY DIRECTION....EAST
NAME: HALL HWY

SECONDARY R	RUR-LOCAL	UNDIVIDED	NONE	0.00	CO 130 BYRD RD (BACK)	2	22I	1,100
U				0.04	IN CORP LMTS CRISFIELD			
				0.05		2	32I	
				0.23	SPEED LIMIT 30 MPH	2	27I	
	RUR-MINOR COLLECTOR			0.25				
				0.27	STRUC #19013 ANNEMESSEX RIVER			
				0.30		2	40I	
				0.78	MD 413 MARYLAND AVE/RICHARDSON AVE			

ROUTE NUMBER.....MD 529
INVENTORY DIRECTION....NORTH
NAME: LORETTO RD

SECONDARY R	RUR-LOCAL	UNDIVIDED	NONE	0.00	MD 675 SOMERSET AVE	2	22I	350
				0.23	R/R #CR 530 244 W			
				2.48	SPEED LIMIT 40 MPH			
				2.53	R/R #CR 530 241 B			

* A,B = UNIMPROVED; C = GRADED & DRAINED; D,E = SOIL, GRAVEL, STONE; F,G = LOW TYPE BITUMINOUS;
H,I = HIGH TYPE BITUMINOUS; J = CONCRETE; K = BRICK; L = BLOCK

STATE HIGHWAY ADMINISTRATION OF MARYLAND

HIGHWAY INFORMATION SERVICES DIVISION

DATA SUPPORT GROUP

STATE HIGHWAY LOCATION REFERENCE

CONTINUED

ROUTE NUMBER.....MD 529
INVENTORY DIRECTION.....NORTH
NAME: LORETO RD

COUNTY-SOMERSET
SHA DISTRICT.....1
DATE.....12/31/98

SYSTEM STATE..... FUNCTIONAL CLASS TYPE ACCESS MILEPOINT MILEPOINT DESCRIPTION LANES WIDTH/TYPE* MARKED SURFACE AADT

SECONDARY R RUR-LOCAL UNDIVED NONE 2.57 US 13 CO 25 ALLEN RD (AHEAD) 2 221 350

ROUTE NUMBER.....MD 627
INVENTORY DIRECTION.....EAST
NAME: ORIOLE RD

SECONDARY R RUR-LOCAL UNDIVED NONE 0.00 CO 55 CRAB ISLAND RD (BACK) 2 151 499

0.05 0.16 0.52 1.10 1.25 1.40 2.48 MD 363 DEAL ISLAND RD SPEED LIMIT 40 MPH

0.00 CO 56 ORIOLE BACK RD 2 161 499

ROUTE NUMBER.....MD 640
INVENTORY DIRECTION.....EAST
NAME: REVELTS NECK RD

SECONDARY R RUR-MINOR COLLECTOR UNDIVED NONE 4.96 CO 87 REVELTS NECK RD (BACK) 2 241 499

ROUTE NUMBER.....MD 667
INVENTORY DIRECTION.....EAST
NAME: OLD STATE RD

SECONDARY R RUR-MINOR COLLECTOR UNDIVED NONE 0.00 MU 120 CHESAPEAKE AVE (BACK) 2 201 1,175

0.18 0.02 2.42 CO 307 LAMSON BARNES RD SPEED LIMIT 30 MPH

2.77 MD 413 CRISFIELD HWY 2 221 2,050

5.81 MD 413 CRISFIELD HWY SPEED LIMIT 40 MPH 2 241 2,050

* A,B = UNIMPROVED; C = GRADED & DRAINED; D,E = SOIL, GRAVEL, STONE; F,G = LOW TYPE BITUMINOUS; H,I = HIGH TYPE BITUMINOUS;

STATE HIGHWAY ADMINISTRATION OF MARYLAND
HIGHWAY INFORMATION SERVICES DIVISION
DATA SUPPORT GROUP

STATE HIGHWAY LOCATION REFERENCE

ROUTE NUMBER.....MD 667 CONTINUED
INVENTORY DIRECTION...EAST
NAME: CRISFIELD MARION RD

COUNTY-SOMERSET
SHA DISTRICT.....1
DATE.....12/31/98

SYSTEM	FUNCTIONAL CLASS	HWY TYPE	ACCESS	MILEPOINT	MILEPOINT DESCRIPTION	MARKED LANES	SURFACE WIDTH/TYPE*	AADT
SECONDARY R	RUR-LOCAL	UNDIVIDED	NONE	5.90	SPEED LIMIT 30 MPH	2	24I	2,050
	RUR-MAJOR COLLECTOR			6.55	TULLS CORNER RD			
NAME: HUDSON	CORNER RD			6.55				
				6.98	SPEED LIMIT 50 MPH			
				10.39	OLD WESTOVER MARION RD	2	22I	
NAME: REHOBETH	RD			10.39				
				10.52	STRUC #19018 MARUMSCO CREEK			
				11.90	OLD REHOBETH RD			
				12.65	STRUC #19017 REHOBETH BRANCH			
				14.40	GORDY RD			
				17.61	OCEAN HWY			

ROUTE NUMBER.....MD 673A
INVENTORY DIRECTION...EAST
NAME: SAM BARNES RD

SECONDARY R	RUR-MAJOR COLLECTOR	UNDIVIDED	NONE	0.00	MD 413	CRISFIELD HWY	2	24I	1,050
				0.15		SPEED LIMIT 50 MPH			
		DIVIDED		0.44			2	36I	
		UNDIVIDED		0.49		US 13 (SB/L)	2	46I	
				0.53	US 13	OCEAN HWY			
				0.53	MD 920B	SPRING LA (AHEAD)			

ROUTE NUMBER.....MD 675
INVENTORY DIRECTION...NORTH
NAME: SOMERSET AVE

SECONDARY R	RUR-MAJOR COLLECTOR	UNDIVIDED	NONE	0.00	US 13	OCEAN HWY	1	13I	12,500
				0.08		SPEED LIMIT 50 MPH			
				0.18	MD 675D	NO NAME	2	24I	
				0.66		SPEED LIMIT 30 MPH			
U				0.79		IN CORP LMTS PRINCESS ANNE			
				0.86	MU 253	PARK DR			
				0.97			2	41I	
				1.00			2	34I	
				1.10			2	30I	
				1.21			2	38I	
				1.32	MD 388	ANTIOCH AVE			

* A,B = UNIMPROVED; C = GRADED & DRAINED; D,E = SOIL, GRAVEL, STONE; F,G = LOW TYPE BITUMINOUS;
H,I = HIGH TYPE BITUMINOUS; J = CONCRETE; K = BRICK; L = BLOCK

STATE HIGHWAY ADMINISTRATION OF MARYLAND
HIGHWAY INFORMATION SERVICES DIVISION
DATA SUPPORT GROUP

STATE HIGHWAY LOCATION REFERENCE

CONTINUED

COUNTY-SOMERSET
SHA DISTRICT.....1
DATE.....12/31/98

SYSTEM STATE..... FUNCTIONAL CLASS HWY ACCESS CONTRL MILEPOINT MILEPOINT DESCRIPTION LANES WIDTH/TYPE* MARKED SURFACE ADT

ROUTE NUMBER	DIRECTION	CLASS	HWY	ACCESS	CONTRL MILEPOINT	MILEPOINT DESCRIPTION	LANES	WIDTH/TYPE*	MARKED SURFACE	ADT
MD 280	NORTH	UNDIVDED	PRINCE WILLIAM ST E&W	NONE	1.41		2	541	2	12,500
MD 918	NORTH	UNDIVDED	E BROAD ST	NONE	1.61		2	561	2	
MD 918	NORTH	UNDIVDED	STRUC #19002 MANOKIN RIVER	NONE	1.69		2	481	2	
MD 918	NORTH	UNDIVDED	STRUC #19002 MANOKIN RIVER	NONE	1.77		2	291	2	
MD 362	NORTH	UNDIVDED	MT VERNON RD	NONE	2.22		2	241	2	4,475
MD 362	NORTH	UNDIVDED	OUT CORP LMTS PRINCESS ANNE	NONE	2.22		2	241	2	4,475
MD 362	NORTH	UNDIVDED	SPEED LIMIT 40 MPH	NONE	2.31		2	241	2	4,475
MD 362	NORTH	UNDIVDED	IN CORP LMTS PRINCESS ANNE	NONE	2.45		2	241	2	4,475
MD 362	NORTH	UNDIVDED	OUT CORP LMTS PRINCESS ANNE	NONE	2.48		2	241	2	4,475
MD 529	NORTH	UNDIVDED	LORETO RD	NONE	2.81		2	251	2	
MD 529	NORTH	UNDIVDED	OUT CORP LMTS PRINCESS ANNE	NONE	2.81		2	251	2	
MD 529	NORTH	UNDIVDED	SPEED LIMIT 40 MPH	NONE	3.30		2	251	2	
MD 529	NORTH	UNDIVDED	IN CORP LMTS PRINCESS ANNE	NONE	3.39		2	251	2	
MD 529	NORTH	UNDIVDED	OUT CORP LMTS PRINCESS ANNE	NONE	3.39		2	251	2	

ROUTE NUMBER.....MD 675D
INVENTORY DIRECTION.....SOUTH
NAME: NO NAME

SECONDARY R RUR-LOCAL

UNDIVDED NONE

0.00

MD 675 US 13

SOMERSET AVE OCEAN HWY

2

261

ROUTE NUMBER.....MD 918
INVENTORY DIRECTION.....EAST
NAME: E BROAD ST

SECONDARY U RUR-LOCAL

UNDIVDED NONE

0.00

MD 675

SOMERSET AVE

2

481

3,500

R

0.10

MD 675

SPEED LIMIT 25 MPH

2

421

3,500

0.10

MD 675

STRUC #19015 HANOKIN BRANCH

2

421

3,500

0.19

MD 675

OUT CORP LMTS PRINCESS ANNE

2

421

3,500

0.22

MD 675

R/R #CR 530 243 P

2

421

3,500

0.22

MD 675

COLLEGE BACKBONE RD

2

421

3,500

* A,B = UNIMPROVED; C = GRADED & DRAINED; D,E = SOIL,GRAVEL,STONE; F,G = LOW TYPE BITUMINOUS; H,I = HIGH TYPE BITUMINOUS; J = CONCRETE; K = BRICK; L = BLOCK

STATE HIGHWAY ADMINISTRATION OF MARYLAND
HIGHWAY INFORMATION SERVICES DIVISION
DATA SUPPORT GROUP

STATE HIGHWAY LOCATION REFERENCE

ROUTE NUMBER.....MD 920
INVENTORY DIRECTION...NORTH
NAME: MARKET LA

COUNTY-SOMERSET
SHA DISTRICT.....1
DATE.....12/31/98

SYSTEM	FUNCTIONAL CLASS	HWY TYPE	ACCESS CONTRL	MILEPOINT	MILEPOINT DESCRIPTION	MARKED LANES	SURFACE WIDTH/TYPE*	AADT
SECONDARY R	RUR-LOCAL	UNDIVIDED	NONE	0.00 US 13	OCEAN HWY	2	21I	
				0.97 US 13	OCEAN HWY			

ROUTE NUMBER.....MD 920A
INVENTORY DIRECTION...NORTH
NAME: BRITTINGHAM LA

SECONDARY U	RUR-LOCAL	UNDIVIDED	NONE	0.00 MD 362	MT VERNON RD	2	37I	
				0.00	IN CORP LMTS PRINCESS ANNE			
				0.04		2	21I	
R				0.07	OUT CORP LMTS PRINCESS ANNE			
				0.42	ROAD END			

ROUTE NUMBER.....MD 920B
INVENTORY DIRECTION...NORTH
NAME: SPRING LA

SECONDARY R	RUR-LOCAL	UNDIVIDED	NONE	0.00 MD 673A	SAM BARNES RD (BACK)	2	20I	
				0.00 US 13	OCEAN HWY			
				0.06		2	20G	
				0.32 CO 239	CAMP RD			

ROUTE NUMBER.....MD 920C
INVENTORY DIRECTION...EAST
NAME: SAWMILL RD

SECONDARY R	RUR-LOCAL	UNDIVIDED	NONE	0.00	ROAD END	2	20G	
				0.01	SPUR TO US 13			
				0.17	ROAD END			

* A,B = UNIMPROVED; C = GRADED & DRAINED; D,E = SOIL, GRAVEL, STONE; F,G = LOW TYPE BITUMINOUS;
H,I = HIGH TYPE BITUMINOUS; J = CONCRETE; K = BRICK; L = BLOCK

STATE HIGHWAY ADMINISTRATION OF MARYLAND
HIGHWAY INFORMATION SERVICES DIVISION
DATA SUPPORT GROUP

STATE HIGHWAY LOCATION REFERENCE

ROUTE NUMBER.....MD 920D
INVENTORY DIRECTION.....EAST
NAME: LISA LA
COUNTY-SOMERSET
SHA DISTRICT.....1
DATE.....12/31/98
SYSTEM
HWY ACCESS
FUNCTIONAL CLASS
TYPE
CONTRL MILEPOINT MILEPOINT DESCRIPTION LANES WIDTH/TYPE* AADT
MARKED SURFACE

SECONDARY R RUR-LOCAL UNDIVED NONE 0.00 0.14 0.42
ROAD END SPUR TO US 13 ROAD END
2 20G

ROUTE NUMBER.....MD 920E
INVENTORY DIRECTION.....EAST
NAME: TIPS LA
SECONDARY R RUR-LOCAL UNDIVED NONE 0.00 0.00 0.03 0.08
OCEAN HWY US 13 MD 920H FORTUNE LA (BACK) TIPS LA ROAD END
2 20G

ROUTE NUMBER.....MD 920G
INVENTORY DIRECTION.....EAST
NAME: TIPS LA
SECONDARY R RUR-LOCAL UNDIVED NONE 0.00 0.00 0.09
TIPS LA ROAD END
2 20G

ROUTE NUMBER.....MD 920H
INVENTORY DIRECTION.....SOUTH
NAME: FORTUNE LA
SECONDARY R RUR-LOCAL UNDIVED NONE 0.00 0.00 0.00 0.09
OCEAN HWY US 13 MD 920F TIPS LA (BACK) TIPS LA ROAD END
2 20G

ROUTE NUMBER.....MD 920J
INVENTORY DIRECTION.....EAST
NAME: TAKE SOMERSET RD
SECONDARY R RUR-LOCAL UNDIVED NONE 0.00 0.00 0.21
ROAD END SPUR TO US 13
2 20G

* A,B = UNIMPROVED; C = GRADED & DRAINED; D,E = SOIL, GRAVEL, STONE; F,G = LOW TYPE BITUMINOUS;
H,I = HIGH TYPE BITUMINOUS; J = CONCRETE; K = BRICK; L = BLOCK

STATE HIGHWAY ADMINISTRATION OF MARYLAND
HIGHWAY INFORMATION SERVICES DIVISION
DATA SUPPORT GROUP

STATE HIGHWAY LOCATION REFERENCE

ROUTE NUMBER.....MD 920J CONTINUED
INVENTORY DIRECTION....EAST
NAME: LAKE SOMERSET RD

COUNTY-SOMERSET
SHA DISTRICT.....1
DATE.....12/31/98

SYSTEM	FUNCTIONAL CLASS	HWY TYPE	ACCESS CONTRL	MILEPOINT	MILEPOINT DESCRIPTION	MARKED LANES	SURFACE WIDTH/TYPE*	AADT
SECONDARY R	RUR-LOCAL	UNDIVIDED	NONE	0.23	ROAD END	2	20G	

ROUTE NUMBER.....MD 920K
INVENTORY DIRECTION....NORTH
NAME: NO NAME

SECONDARY R	RUR-LOCAL	UNDIVIDED	NONE	0.00	CO 196 WALTER JOHNSON RD	2	20G	
				0.16	ROAD END			

ROUTE NUMBER.....MD 920L
INVENTORY DIRECTION....EAST
NAME: GREENHILL LA

SECONDARY R	RUR-LOCAL	UNDIVIDED	NONE	0.00	CO 188 MENNONITE CHURCH RD	2	20G	
				0.64	SPUR TO US 13			
				0.83	ROAD END			

ROUTE NUMBER.....MD 920M
INVENTORY DIRECTION....NORTH
NAME: NO NAME

SECONDARY R	RUR-LOCAL	UNDIVIDED	NONE	0.00	ROAD END	2	20G	
				0.03	CO 196 WALTER JOHNSON RD			
				0.04	ROAD END			

ROUTE NUMBER.....MD 920N
INVENTORY DIRECTION....EAST
NAME: DUKES LA

SECONDARY R	RUR-LOCAL	UNDIVIDED	NONE	0.00	ROAD END	2	20G	
				0.01	SPUR TO US 13			
				0.10	ROAD END			

* A,B = UNIMPROVED; C = GRADED & DRAINED; D,E = SOIL, GRAVEL, STONE; F,G = LOW TYPE BITUMINOUS;
H,I = HIGH TYPE BITUMINOUS; J = CONCRETE; K = BRICK; L = BLOCK

STATE HIGHWAY ADMINISTRATION OF MARYLAND

HIGHWAY INFORMATION SERVICES DIVISION

DATA SUPPORT GROUP

STATE HIGHWAY LOCATION REFERENCE

COUNTY-SOMERSET
SHA DISTRICT.....1

DATE.....12/31/98

MARKED SURFACE
LANES WIDTH/TYPE* AADT

2 20G

SYSTEM STATE..... FUNCTIONAL CLASS HWY ACCESS CONTROL MILEPOINT MILEPOINT DESCRIPTION LANES WIDTH/TYPE* AADT

SECONDARY R RUR-LOCAL UNDIVED NONE 0.00 ROAD END ROAD END

SPUR TO US 13 0.01

0.11

ROAD END

ROUTE NUMBER.....MD 9200
INVENTORY DIRECTION.....EAST
NAME: COTTMAN LA

SECONDARY R RUR-LOCAL UNDIVED NONE 0.00 US 13 OCEAN HWY

OCEAN HWY QUAIL LA (BACK) 0.00 MD 920Q

0.00 MD 920Q

0.28

ROAD END

ROUTE NUMBER.....MD 920Q
INVENTORY DIRECTION.....SOUTH
NAME: QUAIL LA

SECONDARY R RUR-LOCAL UNDIVED NONE 0.00 US 13 OCEAN HWY

OCEAN HWY WOODS LA (BACK) 0.00 MD 920P

0.00 MD 920P

0.20

ROAD END

ROUTE NUMBER.....MD 920R
INVENTORY DIRECTION.....NORTH
NAME: FISHING HOLE RD

SECONDARY R RUR-LOCAL UNDIVED NONE 0.00 ROAD END ROAD END

ROAD END SPUR TO US 13 0.03

0.06

ROAD END

ROUTE NUMBER.....MD 920S
INVENTORY DIRECTION.....EAST
NAME: SHORT LA

SECONDARY R RUR-LOCAL UNDIVED NONE 0.00 ROAD END ROAD END

ROAD END SPUR TO US 13 0.02

0.02

ROAD END

* A,B = UNIMPROVED; C = GRADED & DRAINED; D,E = SOIL,GRAVEL,STONE; F,G = LOW TYPE BITUMINOUS; H,I = HIGH TYPE BITUMINOUS; J = CONCRETE; K = BRICK; L = BLOCK

STATE HIGHWAY ADMINISTRATION OF MARYLAND
HIGHWAY INFORMATION SERVICES DIVISION
DATA SUPPORT GROUP

PAGE..... 15

STATE HIGHWAY LOCATION REFERENCE

ROUTE NUMBER.....MD 920S CONTINUED
INVENTORY DIRECTION....EAST
NAME: SHORT LA

COUNTY-SOMERSET
SHA DISTRICT.....1
DATE.....12/31/98


SYSTEM	FUNCTIONAL CLASS	HWY TYPE	ACCESS CONTRL	MILEPOINT	MILEPOINT DESCRIPTION	MARKED LANES	SURFACE WIDTH/TYPE*	AADT
SECONDARY R	RUR-LOCAL	UNDIVIDED	NONE	0.10	ROAD END	2	20G	

ROUTE NUMBER.....MD 920T
INVENTORY DIRECTION....NORTH
NAME: DAIRY LA

SECONDARY R	RUR-LOCAL	UNDIVIDED	NONE	0.00	ROAD END	2	20G	
				0.02	SPUR TO US 13			
				0.04	ROAD END			

* A,B = UNIMPROVED; C = GRADED & DRAINED; D,E = SOIL, GRAVEL, STONE; F,G = LOW TYPE BITUMINOUS;
H,I = HIGH TYPE BITUMINOUS; J = CONCRETE; K = BRICK; L = BLOCK

PAGE..... 15



1997

Calendar Year

HIGHWAY LOCATION REFERENCE


Data as of December 31, 1997

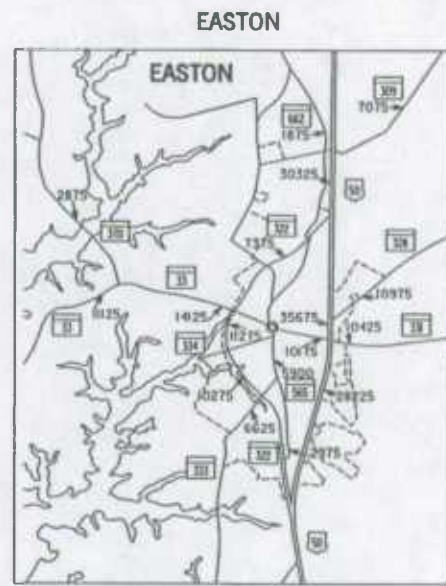
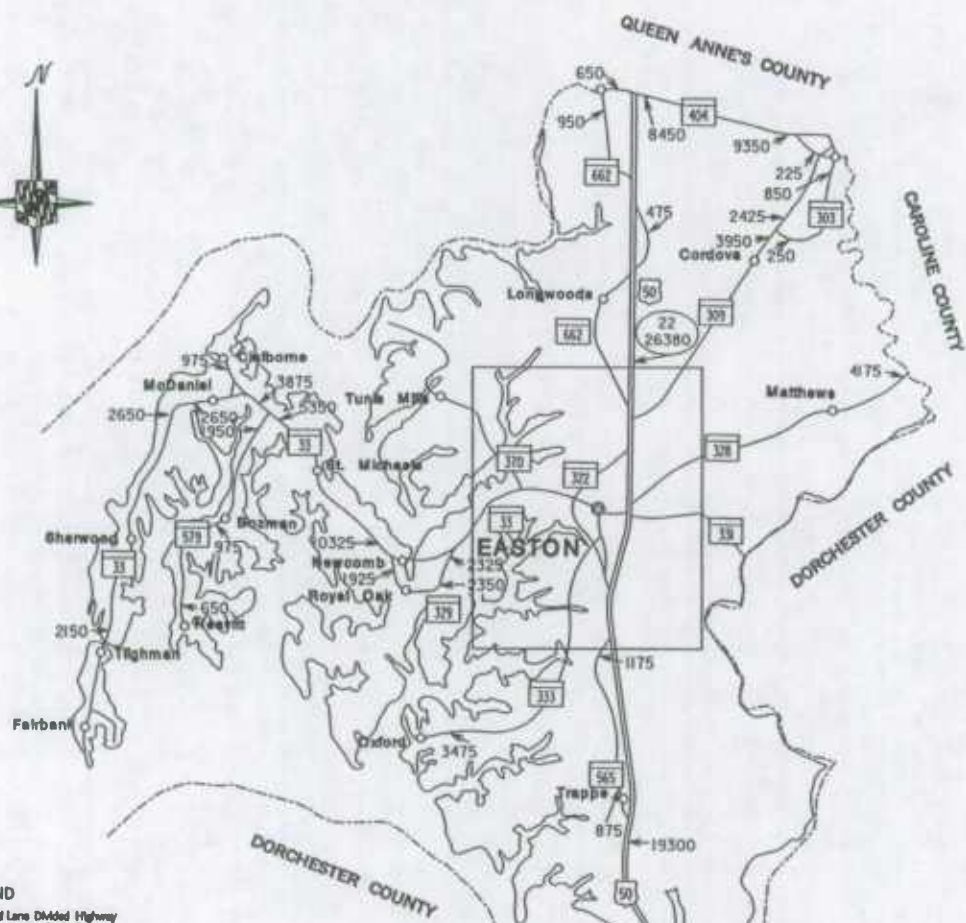
**TALBOT
COUNTY**

SHA DISTRICT #2

T

—






TALBOT COUNTY TRAFFIC VOLUME MAP 1997

ANNUAL AVERAGE DAILY TRAFFIC
PREPARED BY THE
Maryland Department of Transportation
STATE HIGHWAY ADMINISTRATION






ROUTE ALERT LIST

TALBOT COUNTY

None



STATE HIGHWAY ADMINISTRATION OF MARYLAND
HIGHWAY INFORMATION SERVICES DIVISION
DATA SUPPORT GROUP

PAGE..... 1

STATE HIGHWAY LOCATION REFERENCE

ROUTE NUMBER.....MD 33
INVENTORY DIRECTION...EAST
NAME: TILGHMAN ISLAND RD

COUNTY-TALBOT
SHA DISTRICT.....2
DATE.....12/31/98

SYSTEMSTATE....	FUNCTIONAL CLASS	HWY TYPE	ACCESS CONTRL	MILEPOINT	MILEPOINT	DESCRIPTION	MARKED LANES	SURFACE WIDTH/TYPE*	AADT
SECONDARY R	RUR-MINOR COLLECTOR	UNDIVIDED	NONE	0.00	CO 159	BLACK WALNUT POINT RD (BACK)	2	23I	2,150
	RUR-MAJOR COLLECTOR			0.10			2	20I	
				0.63		SPEED LIMIT 25 MPH			
				0.84			2	24I	
				0.87		STRUC #20001 KNAPPS NARROWS			
				1.44		SPEED LIMIT 50 MPH			
				3.71	MD 840C	NO NAME			
				4.10	MD 840C	NO NAME			
				6.72					2,650
				8.02	MD 840A	NO NAME			
NAME: ST MICHAELS RD				9.07	CO 83	MACKS LA			
				9.56	MD 451A	NO NAME			
				10.00	MD 451	EASTON CLAIBORNE RD			3,875
	RUR-MINOR ARTERIAL			10.06	MD 451B	NO NAME			
				10.81	MD 579	BOZMAN NEAVITT RD			5,350
				12.53		IN CORP LMTS ST MICHAELS			
NAME: TALBOT ST				12.53					
				12.86		SPEED LIMIT 35 MPH			
				13.10		SPEED LIMIT 25 MPH			
				13.12			2	30I	
				13.20					10,325
				13.25			2	36I	
				13.38			2	30I	
				13.70			2	34I	
				13.77			2	32I	
				13.81		SPEED LIMIT 30 MPH			
				13.86			2	24I	
				14.03		SPEED LIMIT 35 MPH			
				14.08		OUT CORP LMTS ST MICHAELS			
				14.08					
				14.97		SPEED LIMIT 50 MPH			
NAME: ST MICHAELS RD				16.33	MD 329	ROYAL OAK RD			11,125
				16.97		STRUC #20002 OAK CREEK			
		DIVIDED		18.32					
				18.43	MD 329	ROYAL OAK RD			
		UNDIVIDED		18.54					
				20.93	MD 370	UNIONVILLE RD			14,125
				22.26		IN CORP LMTS EASTON			
				22.55		SPEED LIMIT 30 MPH			
	URB-OTHER PRIN ART			22.66	MD 322	EASTON BYPASS			
NAME: BAY ST				22.66					

* A,B = UNIMPROVED; C = GRADED & DRAINED; D,E = SOIL, GRAVEL, STONE; F,G = LOW TYPE BITUMINOUS;
H,I = HIGH TYPE BITUMINOUS; J = CONCRETE; K = BRICK; L = BLOCK

PAGE..... 1

STATE HIGHWAY ADMINISTRATION OF MARYLAND
HIGHWAY INFORMATION SERVICES DIVISION
DATA SUPPORT GROUP

STATE HIGHWAY LOCATION REFERENCE

ROUTE NUMBER.....MD 33 CONTINUED

INVENTORY DIRECTION.....EAST
NAME: BAY ST

COUNTY-TALBOT
SHA DISTRICT.....2
DATE.....12/31/98

SYSTEM HWY ACCESS CONTROL MILEPOINT MILEPOINT DESCRIPTION LANES WIDTH/TYPE* MARKED SURFACE AADT

SECONDARY U URB-OTHER PRIN ART UNDIVD NONE 22.66 STRUC #20026 TANYARD BRANCH 2 241 14,125

22.99 SPEED LIMIT 25 MPH
23.00
23.09
23.17 MD 565A N WASHINGTON ST 3 361

ROUTE NUMBER.....US 50

INVENTORY DIRECTION.....EAST
NAME: OCEAN GATEWAY

PRIMARY R RUR-OTHER PRIN ART DIVIDED NONE

0.00 QUEEN ANNES CO/L 404 MD 0.00

0.24 SPEED LIMIT 55 MPH

0.58 MILE MARKER 54.0

1.56 MILE MARKER 55.0

1.62 STRUC #20003 MILL CREEK

2.31 OLD WYE MILLS RD

2.57 MILE MARKER 56.0

2.77 OLD SKIPTON RD

3.15 SKIPTON LANDING RD

3.56 MILE MARKER 57.0

3.63 STRUC #20004 SKIPTON CREEK

3.97 STRUC #20005 SKIPTON CREEK

4.55 MILE MARKER 58.0

4.63 OLD SKIPTON RD

4.63 LONGWOODS RD

4.69 ATR STATION #0022

5.53 MILE MARKER 59.0

5.89 STRUC #20027X POTTS MILL CREEK

6.06 RABBIT HILL RD

6.58 MILE MARKER 60.0

6.97 STRUC #20007 POTTS MILL CREEK

7.53 MILE MARKER 61.0

8.53 MILE MARKER 62.0

8.72 BLACK DOG ALLEY

8.72 AIRPORT RD

8.81 CORDOVA RD

9.13 REAGAN DR

9.42 IN CORP LMTS EASTON

9.50 MILE MARKER 63.0

URB-OTHER PRIN ART

30,325

* A,B = UNIMPROVED; C = GRADED & DRAINED; D,E = SOIL,GRAVEL,STONE; F,G = LOW TYPE BITUMINOUS; H,I = HIGH TYPE BITUMINOUS; J = CONCRETE; K = BRICK; L = BLOCK

STATE HIGHWAY ADMINISTRATION OF MARYLAND
HIGHWAY INFORMATION SERVICES DIVISION
DATA SUPPORT GROUP

STATE HIGHWAY LOCATION REFERENCE

ROUTE NUMBER.....US 50 CONTINUED
INVENTORY DIRECTION....EAST
NAME: OCEAN GATEWAY

COUNTY-TALBOT
SHA DISTRICT.....2
DATE.....12/31/98

SYSTEMSTATE....	FUNCTIONAL CLASS	HWY TYPE	ACCESS CONTRL	MILEPOINT	MILEPOINT	DESCRIPTION	MARKED LANES	SURFACE WIDTH/TYPE*	AADT
PRIMARY	U	URB-OTHER PRIN ART	DIVIDED	NONE	9.63	MD 322 EASTON BYPASS	4	48I	30,325
					9.66	MD 322 EASTON BYPASS			
					9.69	MD 322 (SB/L)			
					10.49	SPEED LIMIT 45 MPH			
					10.53	MILE MARKER 64.0			
					11.15	MD 328 MATTHEWSTOWN RD			35,675
					11.15	MU 430 GOLDSBOROUGH ST			
					11.47	MILE MARKER 65.0			
					11.49	MD 331 DOVER RD			28,225
					11.72	MU 500 HIGH ST			
					12.09	MU 540 IDLEWILD AVE			
					12.38	MU 293 DUTCHMANS LA			
					12.43	SPEED LIMIT 55 MPH			
					12.45	MILE MARKER 66.0			
					12.93	STRUC #20008 PAPERMILL POND			
					13.44	MILE MARKER 67.0			
					13.73	MD 322A NO NAME			
					13.82	MD 322 EASTON BYPASS			
	R	RUR-OTHER PRIN ART			13.87	OUT CORP LMTS EASTON			
					13.96	MD 322 (SB/L)			
					14.39	STRUC #20009 PEACHBLOSSOM CREEK			
					14.41	MILE MARKER 68.0			
					14.65	MD 565 EASTON TRAPPE RD			19,300
					14.65	CO 101 LANDING NECK RD			
					15.41	MILE MARKER 69.0			
					16.40	MILE MARKER 70.0			
					16.83	CO 282 ALMSHOUSE RD			
					16.83	CO 280 MANADIER RD			
					17.38	MILE MARKER 71.0			
					18.36	MILE MARKER 72.0			
	U				18.47	IN CORP LMTS TRAPPE			
					19.36	MILE MARKER 73.0			
					19.92	MU 25 MAIN ST			20,025
					19.92	CO 290 BARBER RD			
	R				19.94	OUT CORP LMTS TRAPPE			
					20.33	MILE MARKER 74.0			
					21.31	MILE MARKER 75.0			
					22.30	MILE MARKER 76.0			
					23.28	MILE MARKER 77.0			
					24.24	MD 989 BOLING BROKE ACCESS RD			
					24.28	MILE MARKER 78.0			
					24.42		4	48J	

* A,B = UNIMPROVED; C = GRADED & DRAINED; D,E = SOIL, GRAVEL, STONE; F,G = LOW TYPE BITUMINOUS;
H,I = HIGH TYPE BITUMINOUS; J = CONCRETE; K = BRICK; L = BLOCK

STATE HIGHWAY ADMINISTRATION OF MARYLAND
HIGHWAY INFORMATION SERVICES DIVISION
DATA SUPPORT GROUP

STATE HIGHWAY LOCATION REFERENCE

ROUTE NUMBER.....US 50 CONTINUED
INVENTORY DIRECTION.....EAST
NAME: OCEAN GATEWAY

COUNTY-TALBOT
SHA DISTRICT.....2
DATE.....12/31/98

SYSTEM ACCESS HWY TYPE CONTROL MILEPOINT MILEPOINT DESCRIPTION LANES WIDTH/TYPE* MARKED SURFACE AADT

PRIMARY R R/R-OTHER PRIN ART DIVIDED NONE 25.33 MILE MARKER 79.0 48J 4 20,025
25.45 STRUC #9021 CHOPTANK RIVER
25.45 DORCHESTER CO/L

ROUTE NUMBER.....MD 303
INVENTORY DIRECTION.....NORTH
NAME: OLD CORDOVA RD

SECONDARY R R/R-LOCAL UNDIVED NONE MD 309 CORDOVA RD 2 221 250
0.04 STRUC #20012 TUCKAHOE CREEK
0.04 R/R #MDDE 529 962 E
0.29 STRUC #20029 TUCKAHOE CREEK
1.39
1.68
1.77 SPEED LIMIT 35 MPH
STRUC #20030 TUCKAHOE CREEK
1.93 SPEED LIMIT 50 MPH
3.54 STRUC #20010 NORWICH CREEK
3.58 TALBOT AVE (AHEAD)
3.66 TALBOT AVE (BACK) 2 201 850
3.66 MD 404AL
3.66 MD 404AL
3.66 R/R-MINOR COLLECTOR U
NAME: MAIN ST

ROUTE NUMBER.....MD 309
INVENTORY DIRECTION.....NORTH
NAME: BLACK DOG ALLEY

SECONDARY R URB-COLLECTOR UNDIVED NONE US 50 OCEAN GATEWAY 2 241 7,075
0.00 AIRPORT RD (BACK) CO 277
0.13 CORDOVA RD CO 332
0.13 R/R-MAJOR COLLECTOR
NAME: CORDOVA RD

0.13 BLACK DOG ALLEY CO 28
0.29 SPEED LIMIT 40 MPH
0.55 SPEED LIMIT 50 MPH
2.73 RABBIT HILL RD CO 26
4.55 SPEED LIMIT 40 MPH
5.34 SPEED LIMIT 30 MPH
5.67 KITTYS CORNER RD CO 271

* A,B = UNIMPROVED; C = GRADED & DRAINED; D,E = SOIL, GRAVEL, STONE; F,G = LOW TYPE BITUMINOUS; H,I = HIGH TYPE BITUMINOUS; J = CONCRETE; K = BRICK; L = BLOCK

STATE HIGHWAY ADMINISTRATION OF MARYLAND
HIGHWAY INFORMATION SERVICES DIVISION
DATA SUPPORT GROUP

PAGE..... 5

STATE HIGHWAY LOCATION REFERENCE

ROUTE NUMBER.....MD 309 CONTINUED
INVENTORY DIRECTION....NORTH
NAME: CORDOVA RD

COUNTY-TALBOT
SHA DISTRICT.....2
DATE.....12/31/98

SYSTEM	FUNCTIONAL CLASS	HWY TYPE	ACCESS	CONTRL	MILEPOINT	MILEPOINT DESCRIPTION	MARKED LANES	SURFACE WIDTH/TYPE*	AADT
SECONDARY R	RUR-MAJOR COLLECTOR	UNDIVIDED	NONE		5.67	CO 3 SKIPTON CORDOVA RD	2	24I	3,950
			PART		6.08	SPEED LIMIT 50 MPH			
					6.09				
					6.69	MD 303 OLD CORDOVA RD			2,425
					9.18	STRUC #20024 NORWICH CREEK			
					9.22	MD 404AL MILLSBORO DENTON RD			
					9.22	CO 431 OLD QUEEN ANNE RD			
					9.39	QUEEN ANNES CO/L			

ROUTE NUMBER.....MD 322
INVENTORY DIRECTION....NORTH
NAME: EASTON BYPASS

SECONDARY U	URB-OTHER PRIN ART	DIVIDED	PART		0.00	US 50 OCEAN GATEWAY	4	48I	10,275
					0.08	MD 322A NO NAME			
					0.53	MD 565A S WASHINGTON ST	3	41I	
		UNDIVIDED			0.71		2	24I	
					0.76	SPEED LIMIT 50 MPH			
					1.04	STRUC #20027 PAPER MILL POND			
					1.59	MD 333 OXFORD RD/PEACH BLOSSOM RD			
					2.41	MD 334 PORT ST			11,275
					2.98	MD 33 ST MICHAELS RD/BAY ST			
					2.98	STRUC #20026 TANYARD BRANCH			
					3.81	MU 410 GLEBE RD			7,375
					4.64	MD 565A N WASHINGTON AVE			
					4.64	MD 322B AIRPARK DR			
		DIVIDED			4.72		2	27I	
		UNDIVIDED			4.83		2	24I	
		DIVIDED			4.94				
					5.03	US 50 OCEAN GATEWAY	2	30I	
					5.12	US 50 OCEAN GATEWAY			

ROUTE NUMBER.....MD 322A
INVENTORY DIRECTION....NORTH
NAME: NO NAME

SECONDARY U	URB-LOCAL	UNDIVIDED	PART		0.00	US 50 OCEAN GATEWAY	1	16I	
					0.07	MD 322 EASTON BYPASS			

* A,B = UNIMPROVED; C = GRADED & DRAINED; D,E = SOIL, GRAVEL, STONE; F,G = LOW TYPE BITUMINOUS;
H, I = HIGH TYPE BITUMINOUS; J = CONCRETE; K = BRICK; L = BLOCK

PAGE..... 5

STATE HIGHWAY ADMINISTRATION OF MARYLAND
HIGHWAY INFORMATION SERVICES DIVISION
DATA SUPPORT GROUP

STATE HIGHWAY LOCATION REFERENCE

ROUTE NUMBER.....MD 322B
INVENTORY DIRECTION.....WEST
NAME: AIRPARK DR

COUNTY-TALBOT
SHA DISTRICT.....2
DATE.....12/31/98

SYSTEM STATE..... FUNCTIONAL CLASS TYPE ACCESS MILEPOINT MILEPOINT DESCRIPTION LANES WIDTH/TYPE* ADT

SECONDARY U	URB-LOCAL	UNDIVIDED NONE	MD 322	0.00	EASTON BYPASS	2	361
			MD 565A	0.00	N WASHINGTON ST (BACK)		
			CO 188	0.03	CENTREVILLE RD		

ROUTE NUMBER.....MD 328
INVENTORY DIRECTION.....EAST
NAME: MATTHEWSTOWN RD

SECONDARY U	URB-OTHER PRIN ART	UNDIVIDED NONE	US 50	0.00	OCEAN GATEWAY	2	481
			MU 430	0.00	GOLDSBOROUGH ST (BACK)		

10,975

				0.08			
				0.10			
				0.13			
				0.33			
				0.45			
				0.58			
				0.63			
				0.70			
				1.64			
				2.32			
				5.45			
				6.34			
				6.51			
				8.89			
				8.89			

4,175

				8.89			
				8.89			
				6.51			
				6.34			
				5.45			
				2.32			
				1.64			
				0.70			
				0.63			
				0.58			
				0.45			
				0.33			
				0.13			
				0.10			
				0.08			
				0.00			
				0.00			

R
U
R

RUR-MINOR ARTERIAL

ROUTE NUMBER.....MD 329
INVENTORY DIRECTION.....EAST
NAME: ROYAL OAK RD

SECONDARY R	RUR-MINOR COLLECTOR UNDIVED NONE	MD 33	0.00	ST MICHAELS RD	2	241
			0.05	SPEED LIMIT 40 MPH		
			0.75	SPEED LIMIT 30 MPH		
			1.01	BELLEVUE RD		
			1.90			
			2.12			
			3.25			
			3.29			

2,350

1,925

2,325

* A,B = UNIMPROVED; C = GRADED & DRAINED; D,E = SOIL, GRAVEL, STONE; F,G = LOW TYPE BITUMINOUS; H,I = HIGH TYPE BITUMINOUS; J = CONCRETE; K = BRICK; L = BLOCK

STATE HIGHWAY ADMINISTRATION OF MARYLAND
HIGHWAY INFORMATION SERVICES DIVISION
DATA SUPPORT GROUP

STATE HIGHWAY LOCATION REFERENCE

ROUTE NUMBER.....MD 331
INVENTORY DIRECTION....NORTH
NAME: DOVER RD

COUNTY-TALBOT
SHA DISTRICT.....2
DATE.....12/31/98

SYSTEMSTATE....	FUNCTIONAL CLASS	HWY TYPE	ACCESS CONTRL	MILEPOINT	MILEPOINT DESCRIPTION	MARKED LANES	SURFACE WIDTH/TYPE*	AADT
SECONDARY R	RUR-MINOR ARTERIAL	UNDIVIDED	NONE	0.00	CAROLINE CO/L	2	24J	10,425
				0.00	STRUC #20023 CHOPTANK RIVER			
				0.08		2	24I	
				0.17	SPEED LIMIT 50 MPH			
				1.81	CO 28 BLACK DOG ALLEY			
				2.11	CO 96 DOVER NECK RD			
				3.27	SPEED LIMIT 40 MPH			
		CTL		3.37		2	28I	
	URB-OTHER PRIN ART			3.48				
				3.51	SPEED LIMIT 30 MPH			
U				3.52	IN CORP LMTS EASTON			
		DIVIDED		3.91		3	28I	
		UNDIVIDED		3.96	US 50 OCEAN GATEWAY	2	40I	10,175
				4.10		2	26I	
				4.15	SPEED LIMIT 25 MPH			
				4.22		2	30I	
				4.42	R/R #MDDE 529 987 A			
				4.43		2	27I	
				4.47	MU 280 DOVER ST			

ROUTE NUMBER.....MD 333
INVENTORY DIRECTION....NORTH
NAME: MORRIS ST

SECONDARY U	RUR-MAJOR COLLECTOR	UNDIVIDED	NONE	0.00	STRUC #20025 TRED AVON RIVER	2	24I	3,475
				0.05		2	22I	
				0.06	SPEED LIMIT 25 MPH			
				0.29		2	23I	
NAME: OXFORD RD				0.63	MU 180 S MORRIS ST			
				0.67		2	24I	
	RUR-MINOR ARTERIAL			0.90				
R				0.94	OUT CORP LMTS OXFORD			
				1.03	SPEED LIMIT 40 MPH			
				1.22	SPEED LIMIT 50 MPH			
				4.24	CO 282 ALMSHOUSE RD			6,625
				5.97	STRUC #20017 TRIPPES CREEK			
				6.95	CO 102 BAILEYS NECK RD			
				6.95	CO 285 LLANDAFF RD			
				7.46	STRUC #20016 PEACH BLOSSOM CREEK			
U	URB-OTHER PRIN ART			8.68	IN CORP LMTS EASTON			

* A,B = UNIMPROVED; C = GRADED & DRAINED; D,E = SOIL, GRAVEL, STONE; F,G = LOW TYPE BITUMINOUS;
H,I = HIGH TYPE BITUMINOUS; J = CONCRETE; K = BRICK; L = BLOCK

STATE HIGHWAY ADMINISTRATION OF MARYLAND
HIGHWAY INFORMATION SERVICES DIVISION
DATA SUPPORT GROUP

STATE HIGHWAY LOCATION REFERENCE

ROUTE NUMBER.....MD 333 CONTINUED

INVENTORY DIRECTION.....NORTH

NAME: OXFORD RD

COUNTY-TALBOT
SHA DISTRICT.....2
DATE.....12/31/98

SYSTEM STATE.....
FUNCTIONAL CLASS HWY ACCESS CTRL MILEPOINT MILEPOINT DESCRIPTION LANES WIDTH/TYPE* AADT

SECONDARY U	URB-OTHER PRIN ART	UNDIVIDED	NONE	9.29	9.34	STRUC #20015 PAPER MILL POND	2	241	6,625
	URB-MINOR ARTERIAL			9.41	9.41	SPEED LIMIT 30 MPH			
	NAME: PEACH BLOSSOM RD			9.41	9.53	SPEED LIMIT 25 MPH			
				9.60	9.79	S WASHINGTON ST	2	421	
				9.79	9.79	IDLEWILD AVE (AHEAD)			

ROUTE NUMBER.....MD 334

INVENTORY DIRECTION.....EAST

NAME: FORT ST

SECONDARY R	URB-LOCAL	UNDIVIDED	NONE	0.00	0.38	ROAD END	2	201	1,700
	URB-COLLECTOR			0.42	0.55	IN CORP LMTS EASTON			
				0.69	0.74	EASTON BYPASS			
				0.77	0.77	SPEED LIMIT 30 MPH			
				0.77	0.77	END STATE MAINTENANCE	2	361	5,100
				1.03	0.77	BEGIN MUNICIPAL MAINTENANCE			
				1.03	1.03	S WASHINGTON ST			

ROUTE NUMBER.....MD 370

INVENTORY DIRECTION.....NORTH

NAME: UNIONVILLE RD

SECONDARY R	RUR-MAJOR COLLECTOR	UNDIVIDED	NONE	0.00	0.02	ST MICHAELS RD	2	311	2,875
				0.08	0.08	SPEED LIMIT 40 MPH			
				0.72	0.72	STRUC #20018 MILES RIVER	2	221	
				1.07	1.07				
				1.12	1.12	UNIONVILLE RD (AHEAD)	2	281	
				1.58	1.58				

* A,B = UNIMPROVED; C = GRADED & DRAINED; D,E = SOIL,GRAVEL,STONE; F,G = LOW TYPE BITUMINOUS; H,I = HIGH TYPE BITUMINOUS; J = CONCRETE; K = BRICK; L = BLOCK

STATE HIGHWAY ADMINISTRATION OF MARYLAND
HIGHWAY INFORMATION SERVICES DIVISION
DATA SUPPORT GROUP

STATE HIGHWAY LOCATION REFERENCE

ROUTE NUMBER.....MD 404
INVENTORY DIRECTION...EAST
NAME: QUEEN ANNES HWY

COUNTY-TALBOT
SHA DISTRICT.....2
DATE.....12/31/98

SYSTEM	FUNCTIONAL CLASS	HWY TYPE	ACCESS	CONTRL	MILEPOINT	MILEPOINT DESCRIPTION	MARKED LANES	SURFACE WIDTH/TYPE*	AADT
SECONDARY R	RUR-MINOR COLLECTOR	UNDIVID	NONE		0.00 MD 662	OLD WYE MILLS RD	2	22I	650
					0.09	SPEED LIMIT 30 MPH			
					0.23	SPEED LIMIT 45 MPH			
					0.99		2	29I	
PRIMARY	RUR-OTHER PRIN ART				1.01 US 50	OCEAN GATEWAY	3	50I	8,450
					1.03		3	34I	
					1.14	SPEED LIMIT 55 MPH			
					1.29		2	24I	
					4.68				9,350
					5.66	STRUC #17043 NORWICH CREEK			
					5.74 CO 431	OLD QUEEN ANNE RD			
					5.77	QUEEN ANNES CO/L			

ROUTE NUMBER.....MD 404AL
INVENTORY DIRECTION...EAST
NAME: MILLSBORO DENTON RD

SECONDARY R	RUR-MINOR COLLECTOR	UNDIVID	NONE		0.00 MD 309	CORDOVA RD	2	22I	225
					0.00 CO 431	OLD QUEEN ANNE RD (BACK)			
					0.28	STRUC #20011 NORWICH CREEK			
					0.29	R/R #MDDE 502 443 Y			
					0.48 MD 303	OLD CORDOVA RD	2	20I	1,875
					0.48				
					0.50	SPEED LIMIT 35 MPH			
					0.53	IN CORP LMTS QUEEN ANNE			
					0.56 MD 303	MAIN ST	2	22I	
					0.64 MD 518	FIRST ST			
					0.94	OUT CORP LMTS QUEEN ANNE			
					0.95	STRUC #5017 TUCKAHOE CREEK			
					0.95	CAROLINE CO/L			

ROUTE NUMBER.....MD 451
INVENTORY DIRECTION...NORTH
NAME: EASTON CLAIBORNE RD

SECONDARY R	RUR-MINOR COLLECTOR	UNDIVID	NONE		0.00 MD 33	ST MICHAELS RD	2	24I	975
					0.03 MD 451B	NO NAME			
					0.08		2	21I	

* A,B = UNIMPROVED; C = GRADED & DRAINED; D,E = SOIL, GRAVEL, STONE; F,G = LOW TYPE BITUMINOUS;
H,I = HIGH TYPE BITUMINOUS; J = CONCRETE; K = BRICK; L = BLOCK

STATE HIGHWAY ADMINISTRATION OF MARYLAND
HIGHWAY INFORMATION SERVICES DIVISION
DATA SUPPORT GROUP

STATE HIGHWAY LOCATION REFERENCE

ROUTE NUMBER.....MD 451
INVENTORY DIRECTION.....NORTH
NAME: EASTON CLAIRBORNE RD
COUNTY-TALBOT
SHA DISTRICT.....2
DATE.....12/31/98

SYSTEM STATE.....
FUNCTIONAL CLASS
HWY ACCESS CONTROL MILEPOINT MILEPOINT DESCRIPTION LANES WIDTH/TYPE* AADT

ROUTE NUMBER	INVENTORY DIRECTION	NAME	CLASS	ACCESS	CONTROL MILEPOINT	MILEPOINT DESCRIPTION	LANES	WIDTH/TYPE*	AADT
975	RUR-MINOR COLLECTOR	NO NAME	MD 451A	NONE	0.50		2	211	2
					0.78		2	201	2
					1.16		2	211	2
					1.29	SPEED LIMIT 30 MPH	2	211	2
					1.37		2	221	2
					1.51		2	221	2
					1.57		2	201	2
					1.69	ROAD END	2	201	2

ROUTE NUMBER.....MD 451A
INVENTORY DIRECTION.....NORTH
NAME: NO NAME

ROUTE NUMBER	INVENTORY DIRECTION	NAME	CLASS	ACCESS	CONTROL MILEPOINT	MILEPOINT DESCRIPTION	LANES	WIDTH/TYPE*	AADT
175	RUR-LOCAL		MD 33	NONE	0.00	TILGHMAN ISLAND RD/ST MICHAELS RD	2	221	2
					0.04		2	201	2
					0.40	EASTON CLAIRBORNE RD	2	201	2

ROUTE NUMBER.....MD 451B
INVENTORY DIRECTION.....NORTH
NAME: NO NAME

ROUTE NUMBER	INVENTORY DIRECTION	NAME	CLASS	ACCESS	CONTROL MILEPOINT	MILEPOINT DESCRIPTION	LANES	WIDTH/TYPE*	AADT
175	RUR-LOCAL		MD 33	NONE	0.00	ST MICHAELS RD	1	131	1
					0.07	EASTON CLAIRBORNE RD	1	131	1

ROUTE NUMBER.....MD 518
INVENTORY DIRECTION.....NORTH
NAME: FIRST ST

ROUTE NUMBER	INVENTORY DIRECTION	NAME	CLASS	ACCESS	CONTROL MILEPOINT	MILEPOINT DESCRIPTION	LANES	WIDTH/TYPE*	AADT
199	RUR-LOCAL		MD 404AL	NONE	0.00	TALBOT AVE	2	311	2
					0.01	SPEED LIMIT 30 MPH	2	311	2
					0.06	QUEEN ANNES CO/L	2	311	2

* A,B = UNIMPROVED; C = GRADED & DRAINED; D,E = SOIL, GRAVEL, STONE; F,G = LOW TYPE BITUMINOUS; H,I = HIGH TYPE BITUMINOUS; J = CONCRETE; K = BRICK; L = BLOCK

STATE HIGHWAY ADMINISTRATION OF MARYLAND
HIGHWAY INFORMATION SERVICES DIVISION
DATA SUPPORT GROUP

PAGE..... 11

STATE HIGHWAY LOCATION REFERENCE

ROUTE NUMBER.....MD 565
INVENTORY DIRECTION....NORTH
NAME: MAIN ST

COUNTY-TALBOT
SHA DISTRICT.....2
DATE.....12/31/98

SYSTEM	FUNCTIONAL CLASS	HWY TYPE	ACCESS CONTRL	MILEPOINT	MILEPOINT	DESCRIPTION	MARKED LANES	SURFACE WIDTH/TYPE*	AADT
SECONDARY U	RUR-LOCAL	UNDIVIDED	NONE	0.59	MU 30	MAPLE AVE	2	24I	875
				0.59	MU 25	MAIN ST (BACK)			
				0.61			2	20I	
				0.92		SPEED LIMIT 35 MPH	2	22I	
R				1.26	CO 106	WHITE MARSH RD			
NAME: EASTON TRAPPE RD				1.26					
				1.26		OUT CORP LMTS TRAPPE			
				1.37		SPEED LIMIT 45 MPH			
	RUR-MINOR COLLECTOR			3.16	CO 282	ALMSHOUSE RD			1,175
				5.38	CO 285	LLANDAFF RD			
				5.71	MD 565B	NO NAME	2	36I	
				5.77	US 50	OCEAN GATEWAY			
				5.77	CO 101	LANDING NECK RD (AHEAD)			

ROUTE NUMBER.....MD 565A
INVENTORY DIRECTION....NORTH
NAME: S WASHINGTON ST

SECONDARY U	URB-COLLECTOR	UNDIVIDED	NONE	0.00	MD 322	EASTON BYPASS	2	26I	2,975
				0.51		SPEED LIMIT 30 MPH			
				0.55			2	22I	
MUNICIPAL				0.58	MU 590	LEE TERR			
				0.58		END STATE MAINTENANCE			
				0.58		BEGIN MUNICIPAL MAINTENANCE			
				0.68			2	24I	
				0.87	MU 80	S AURORA ST			
				0.98	MU 293	DUTCHMANS LA			
				1.00		SPEED LIMIT 25 MPH			
				1.24			2	25I	
	URB-MINOR ARTERIAL			1.29	MD 333	PEACH BLOSSOM RD	2	30I	5,900
				1.29	MU 540	IDLEWILD AVE			
				1.53			2	38I	
				1.63			2	44I	
				1.71	MU 160	BROOKLETTS AVE			
				1.73			2	38I	
				1.79			2	34I	
				1.84	MU 922	SOUTH ST #2			
				1.86	MD 334	PORT ST			
				1.92			2	30I	
URB-OTHER PRIN ART				1.99	MU 280	DOVER ST	2	52I	
NAME: N WASHINGTON ST				1.99					

* A,B = UNIMPROVED; C = GRADED & DRAINED; D,E = SOIL, GRAVEL, STONE; F,G = LOW TYPE BITUMINOUS;
H,I = HIGH TYPE BITUMINOUS; J = CONCRETE; K = BRICK; L = BLOCK

PAGE..... 11

STATE HIGHWAY ADMINISTRATION OF MARYLAND
HIGHWAY INFORMATION SERVICES DIVISION
DATA SUPPORT GROUP

STATE HIGHWAY LOCATION REFERENCE

ROUTE NUMBER.....MD 565A
INVENTORY DIRECTION.....NORTH
NAME: N WASHINGTON ST

SYSTEM HWY ACCESS CONTROL MILEPOINT MILEPOINT DESCRIPTION LANES WIDTH/TYPE* MARKED SURFACE AADT

SYSTEM	HWY	ACCESS	CONTROL MILEPOINT	MILEPOINT DESCRIPTION	LANES	WIDTH/TYPE*	MARKED SURFACE	AADT
MUNICIPAL U	URB-OTHER PRIN ART	UNDIVIDED	NONE	2.04	MU 430	2.07	GOLDSBOROUGH ST	281
				2.11		2.11		241
				2.13		2.13		321
	URB-MINOR ARTERIAL			2.17	MD 33	2.19	BAY ST	401
				2.25		2.25		441
				2.25		2.25		341
	DIVIDED			2.31	MU 410	2.31	GLEBE RD	321
				2.35		2.35		441
	UNDIVIDED			2.42		2.42		241
				2.69	MU140	2.69	WRIGHTSON AVE	
				2.69	MU 80	2.69	N AURORA ST	
				2.71		2.71		
				3.53	MD 839	3.53	SPEED LIMIT 30 MPH	
				3.55		3.55	NO NAME	
				3.57	MD 322	3.57	EASTON BYPASS	441
				3.57	MD 322B	3.57	AIRPARK DR (AHEAD)	

ROUTE NUMBER.....MD 565B
INVENTORY DIRECTION.....NORTH
NAME: NO NAME

SECONDARY R	RUR-LOCAL	UNDIVIDED	NONE	0.00	MD 565	0.13	EASTON TRAPPE RD	15F
				0.18		0.18	ROAD END	12G

ROUTE NUMBER.....MD 579
INVENTORY DIRECTION.....NORTH
NAME: BOZMAN NEAVITT RD

SECONDARY R	RUR-LOCAL	UNDIVIDED	NONE	0.49	CO 210	0.49	LONG POINT RD (BACK)	181
				0.49		0.49	SPEED LIMIT 30 MPH	650
				0.82		0.82		201
				0.90		0.90		181
	RUR-MINOR COLLECTOR			1.18		1.18	SPEED LIMIT 50 MPH	221
				1.20		1.20		975
				2.94		2.94		

* A,B = UNIMPROVED; C = GRADED & DRAINED; D,E = SOIL, GRAVEL, STONE; F,G = LOW TYPE BITUMINOUS; H,I = HIGH TYPE BITUMINOUS; J = CONCRETE; K = BRICK; L = BLOCK

STATE HIGHWAY ADMINISTRATION OF MARYLAND
HIGHWAY INFORMATION SERVICES DIVISION
DATA SUPPORT GROUP

PAGE..... 13

STATE HIGHWAY LOCATION REFERENCE

ROUTE NUMBER.....MD 579 CONTINUED
INVENTORY DIRECTION....NORTH
NAME: BOZMAN NEAVITT RD

COUNTY-TALBOT
SHA DISTRICT.....2
DATE.....12/31/98

SYSTEM	FUNCTIONAL CLASS	HWY TYPE	ACCESS	MILEPOINT	MILEPOINT DESCRIPTION	MARKED LANES	SURFACE WIDTH/TYP*	AADT
SECONDARY R	RUR-MINOR COLLECTOR	UNDIVIDED	NONE	3.94 MD 841	MAY PORT RD	2	22I	1,950
				4.09	SPEED LIMIT 40 MPH			
				4.47	SPEED LIMIT 30 MPH			
	RUR-MAJOR COLLECTOR			4.65				
				5.10	SPEED LIMIT 50 MPH			
				7.84 MD 33	ST MICHAELS RD			

ROUTE NUMBER.....MD 662
INVENTORY DIRECTION....NORTH
NAME: OLD WYE MILLS RD

SECONDARY R	RUR-LOCAL	UNDIVIDED	NONE	0.00 US 50	OCEAN GATEWAY	2	20I	950
				0.07	SPEED LIMIT 50 MPH			
				0.11		2	18I	
				0.76	STRUC #20020 MILL CREEK	2	20I	
				2.58	SPEED LIMIT 30 MPH			
	RUR-MINOR COLLECTOR			2.98 MD 404	QUEEN ANNES HWY			875
				3.03	QUEEN ANNES CO/L			

ROUTE NUMBER.....MD 662B
INVENTORY DIRECTION....NORTH
NAME: OLD SKIPTON RD

SECONDARY R	RUR-LOCAL	UNDIVIDED	NONE	0.00 US 50	OCEAN GATEWAY	2	20I	475
				0.00 MD 662C	LONGWOODS RD (BACK)			
				0.09	SPEED LIMIT 45 MPH			
				0.69	STRUC #20021 SKIPTON CREEK			
				1.72	SPEED LIMIT 30 MPH			
	RUR-MINOR COLLECTOR			1.77 CO 27	SKIPTON LANDING RD			
	RUR-LOCAL			1.88 CO 3	SKIPTON CORDOVA RD			
				2.15		2	22I	
				2.16 US 50	OCEAN GATEWAY			

* A,B = UNIMPROVED; C = GRADED & DRAINED; D,E = SOIL, GRAVEL, STONE; F,G = LOW TYPE BITUMINOUS;
H,I = HIGH TYPE BITUMINOUS; J = CONCRETE; K = BRICK; L = BLOCK

STATE HIGHWAY ADMINISTRATION OF MARYLAND
 HIGHWAY INFORMATION SERVICES DIVISION
 DATA SUPPORT GROUP

STATE HIGHWAY LOCATION REFERENCE

ROUTE NUMBER.....MD 662C
 INVENTORY DIRECTION.....NORTH
 NAME: LONGWOODS RD

COUNTY-TALBOT
 SHA DISTRICT.....2
 DATE.....12/31/98

SYSTEM STATE..... FUNCTIONAL CLASS HWY ACCESS MILEPOINT MILEPOINT DESCRIPTION LANES WIDTH/TYPE* MARKED SURFACE ADT

ROUTE	CLASS	NAME	HWY	ACCESS	MILEPOINT	MILEPOINT	DESCRIPTION	LANES	WIDTH	TYPE	MARKED SURFACE	ADT
SECONDARY R	RUR-LOCAL	AIRPORT RD	CO 277		0.00	0.05	SPEED LIMIT 50 MPH	2	241			1,875
					0.30	2.75	STRUC #20022 POTTS MILL CREEK	2	201			
	RUR-MINOR COLLECTOR	SHARP RD	CO 41		2.94	3.14	RABBIT HILL RD					
					3.35	3.67	SPEED LIMIT 30 MPH					
					3.67	4.18	SPEED LIMIT 40 MPH					
					4.18	4.80	SPEED LIMIT 50 MPH					
			US 50		4.80	4.80	OCEAN GATEWAY					
			MD 662B		4.80		OLD SKIPTON RD (AHEAD)					

ROUTE NUMBER.....MD 839
 INVENTORY DIRECTION.....EAST
 NAME: NO NAME

ROUTE	CLASS	NAME	HWY	ACCESS	MILEPOINT	MILEPOINT	DESCRIPTION	LANES	WIDTH	TYPE	MARKED SURFACE	ADT
SECONDARY U	URB-LOCAL	N WASHINGTON ST	MD 565A		0.00	0.03		2	281			999
					0.22		ROAD END					

ROUTE NUMBER.....MD 840A
 INVENTORY DIRECTION.....EAST
 NAME: NO NAME

ROUTE	CLASS	NAME	HWY	ACCESS	MILEPOINT	MILEPOINT	DESCRIPTION	LANES	WIDTH	TYPE	MARKED SURFACE	ADT
SECONDARY R	RUR-LOCAL	TILGHMAN ISLAND RD	MD 33		0.00	0.02		1	171			100
					0.14		ROAD END					
					0.26			2	14G			

ROUTE NUMBER.....MD 840B
 INVENTORY DIRECTION.....EAST
 NAME: NO NAME

ROUTE	CLASS	NAME	HWY	ACCESS	MILEPOINT	MILEPOINT	DESCRIPTION	LANES	WIDTH	TYPE	MARKED SURFACE	ADT
SECONDARY R	RUR-LOCAL	MACKS LA	CO 83		0.00	0.07		2	16G			100
					0.10		ROAD END					

* A,B = UNIMPROVED; C = GRADED & DRAINED; D,E = SOIL,GRAVEL,STONE; F,G = LOW TYPE BITUMINOUS; H,I = HIGH TYPE BITUMINOUS; J = CONCRETE; K = BRICK; L = BLOCK

STATE HIGHWAY ADMINISTRATION OF MARYLAND
HIGHWAY INFORMATION SERVICES DIVISION
DATA SUPPORT GROUP

STATE HIGHWAY LOCATION REFERENCE

ROUTE NUMBER.....MD 840C
INVENTORY DIRECTION...NORTH
NAME: NO NAME

COUNTY-TALBOT
SHA DISTRICT.....2
DATE.....12/31/98

SYSTEM ...STATE...	FUNCTIONAL CLASS	HWY TYPE	ACCESS CONTRL	MILEPOINT	MILEPOINT	DESCRIPTION	MARKED LANES	SURFACE WIDTH/TYPE*	AADT
SECONDARY R	RUR-LOCAL	UNDIVIDED	NONE	0.00	MD 33	TILGHMAN ISLAND RD	2	44I	100
				0.03			2	18I	
				0.38			2	20I	
				0.43	MD 33	TILGHMAN ISLAND RD			


ROUTE NUMBER.....MD 841
INVENTORY DIRECTION...NORTH
NAME: MAY PORT RD

SECONDARY R	RUR-LOCAL	UNDIVIDED	NONE	0.00	MD 579	BOZMAN NEAVITT RD	2	16F	100
				0.17	CO 148	MAY PORT RD (AHEAD)			

ROUTE NUMBER.....MD 989
INVENTORY DIRECTION...EAST
NAME: BOLINGBROKE POINT DR

SECONDARY R	RUR-LOCAL	UNDIVIDED	NONE	0.00	US 50	OCEAN GATEWAY	2	24I	
NAME: FISHING PIER RD				0.10	OP 75	NO NAME			
				0.22		ROAD END			

* A,B = UNIMPROVED; C = GRADED & DRAINED; D,E = SOIL, GRAVEL, STONE; F,G = LOW TYPE BITUMINOUS;
H,I = HIGH TYPE BITUMINOUS; J = CONCRETE; K = BRICK; L = BLOCK



1997

Calendar Year

HIGHWAY LOCATION REFERENCE


Data as of December 31, 1997

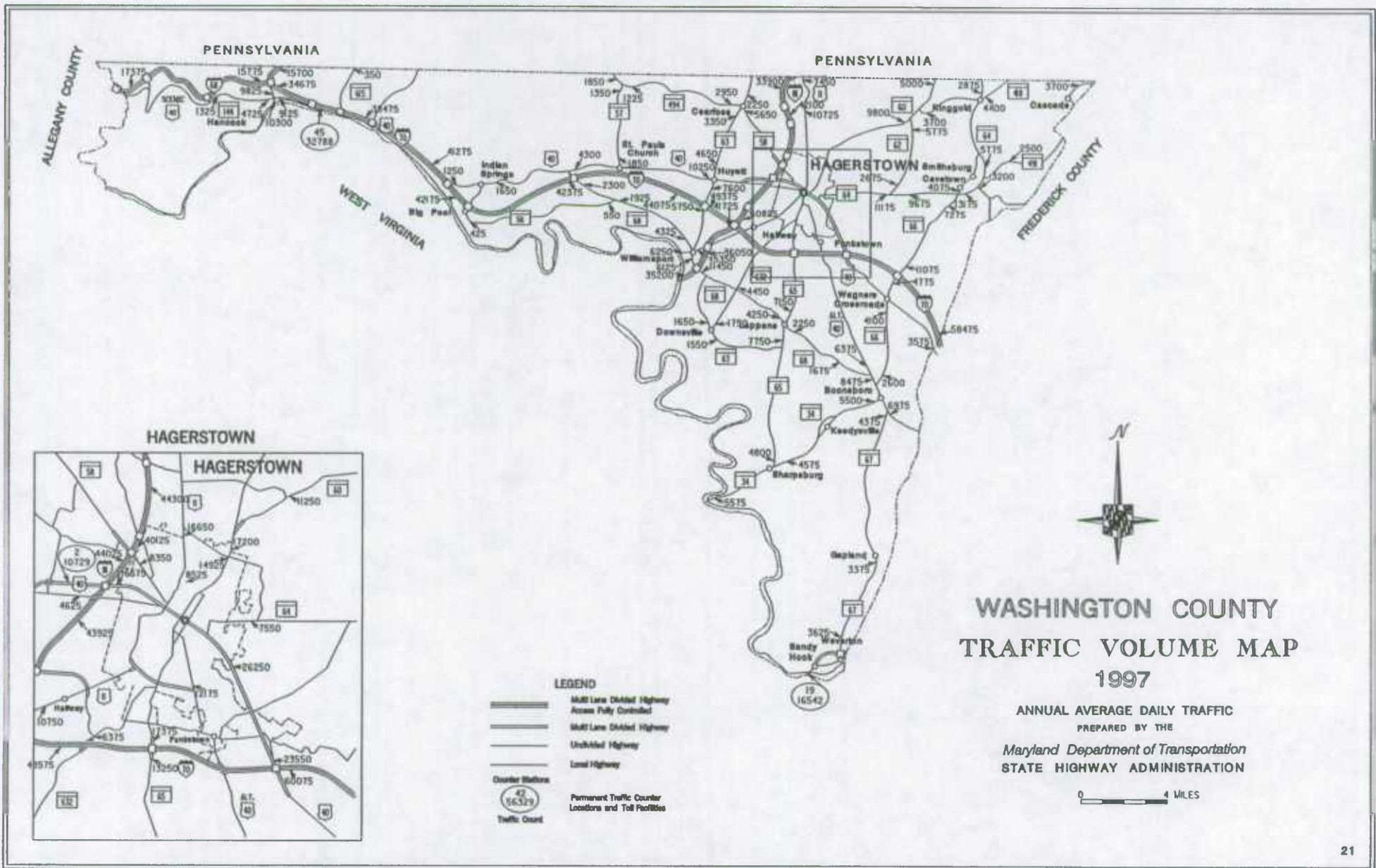
WASHINGTON


COUNTY

SHA DISTRICT #6

W








ROUTE ALERT LIST

WASHINGTON COUNTY

None



STATE HIGHWAY ADMINISTRATION OF MARYLAND
HIGHWAY INFORMATION SERVICES DIVISION
DATA SUPPORT GROUP

PAGE..... 1

STATE HIGHWAY LOCATION REFERENCE

ROUTE NUMBER.....US 11
INVENTORY DIRECTION....NORTH
NAME: POTOMAC ST

COUNTY-WASHINGTON
SHA DISTRICT.....6
DATE.....12/31/98

SYSTEM	FUNCTIONAL CLASS	HWY TYPE	ACCESS CONTRL	MILEPOINT	MILEPOINT DESCRIPTION	MARKED LANES	SURFACE WIDTH/TYPE*	AADT
SECONDARY R	URB-MINOR ARTERIAL	UNDIVIDED	NONE	0.00	WEST VIRGINIA ST/L	2	30J	6,250
				0.00	SPEED LIMIT 25 MPH			
				0.17	IN CORP LMTS WILLIAMSPORT			
				0.31	R/R #CSX 832 398 S			
				0.31	STRUC #21001 POTOMAC RIVER			
MUNICIPAL				0.33	END STATE MAINTENANCE	2	30I	
				0.33	BEGIN MUNICIPAL MAINTENANCE			
				0.35	MU 60 COMMERCE ST			
				0.39		2	50I	
				0.62	MD 68 CONOCOCHIEAGUE ST			
				0.62	MD 63 CONOCOCHIEAGUE ST			
				0.75	MU 20 S ARTIZAN ST			15,350
				0.75	MD 63 N ARTIZAN ST			
				0.77		2	26I	
				1.07	SPEED LIMIT 35 MPH			
				1.25				
		DIVIDED		1.33	MU 138 MILESTONE TERR	3	36I	
		CTL		1.41		3	37I	
		DIVIDED		1.46	END MUNICIPAL MAINTENANCE			
SECONDARY R				1.46				
NAME: VIRGINIA AVE				1.46	BEGIN STATE MAINTENANCE			
				1.46	OUT CORP LMTS WILLIAMSPORT			
				1.47	RP 8106 RAMP 6 FR US 11 TO IS 81			
				1.49		4	48I	
				1.51	RP 8108 RAMP 8 FR IS 81 TO US 11			
				1.53	RP 8107 RAMP 7 FR US 11 TO RAMP 6			
				1.54	SPEED LIMIT 40 MPH			
				1.60	RP 8105 RAMP 5 FR RAMP 8 TO US 11			
				1.65		4	54I	
	URB-OTHER PRIN ART			1.67	IS 81 MARYLAND VETERANS MEMORIAL HWY			10,750
				1.67	STRUC #21083			
				1.67	EXIT #2			
				1.73	RP 8103 RAMP 3 FR US 11 TO IS 81	4	48I	
				1.83	RP 8101 RAMP 1 FR RAMP 4 TO US 11			
				1.86	RP 8102 RAMP 2 FR US 11 TO IS 81			
				1.89	RP 8104 RAMP 4 FR IS 81 TO US 11			
				2.00		2	36I	
				2.05		2	28I	
				2.11	CO 667 GOVERNOR LANE BLVD			
		UNDIVIDED		2.14		2	24I	
				2.88	IS 70 EISENHOWER MEMORIAL HWY			

* A,B = UNIMPROVED; C = GRADED & DRAINED; D,E = SOIL, GRAVEL, STONE; F,G = LOW TYPE BITUMINOUS;
H,I = HIGH TYPE BITUMINOUS; J = CONCRETE; K = BRICK; L = BLOCK

PAGE..... 1

STATE HIGHWAY ADMINISTRATION OF MARYLAND
HIGHWAY INFORMATION SERVICES DIVISION
DATA SUPPORT GROUP

STATE HIGHWAY LOCATION REFERENCE

ROUTE NUMBER.....US 11
INVENTORY DIRECTION.....NORTH
CONTINUED

NAME: VIRGINIA AVE

COUNTY-WASHINGTON
SHA DISTRICT.....6
DATE.....12/31/98

SYSTEM ACCESS HWY TYPE CONTROL MILEPOINT MILEPOINT DESCRIPTION LANES WIDTH/TYPE* ADT

SECONDARY R URB-OTHER PRIN ART UNDIVED NONE 2.88

STRUC #2112 3.30 SPEED LIMIT 30 MPH

R/R #CR 534 903 M 3.45

BOWER AVE CO 453 3.49

4.25 4.37

4.42 4.58

CO 666 HALFWAY BLVD 4.99

4.49 4.58

CO 420 GREENBERRY RD 5.17

5.32 5.40

IN CORP LMTS HAGERSTOWN 5.40

381 END STATE MAINTENANCE 5.44

481 BEGIN MUNICIPAL MAINTENANCE 5.47

R/R #NW 469 311 A 5.56

STRUC #WH023 5.56

MU2430 VIRGINIA AVE 5.61

5.61 5.61

MU2600 WILSON BLVD 5.68

STRUC #WH024 5.75

MU2220 SHERMAN AVE 5.82

341 6.02

481 R/R #CR 534 899 A 6.10

STRUC #WH021 6.10

R/R #CR 534 898 T 6.30

STRUC #WH022 6.30

MU2547 WESET BLVD 6.39

6.49 6.78

R/R #CSX 832 385 R 6.84

MU 720 ELGIN BLVD 6.88

481 SPEED LIMIT 25 MPH 6.90

MU 30 W ANTIETAM ST 7.21

US 40 W WASHINGTON ST 7.27

7.37 7.48

US 40 (WB/L) FRANKLIN ST MU 440 CHURCH ST 7.48

SALEM AVE MU2200 7.59

SPEED LIMIT 30 MPH 7.61

241 R/R #CR 534 892 C 7.78

2 7.78

16,650

PAGE..... 2

* A,B = UNIMPROVED; C = GRADED & DRAINED; D,E = SOIL,GRAVEL,STONE; F,G = LOW TYPE BITUMINOUS;
H,I = HIGH TYPE BITUMINOUS; J = CONCRETE; K = BRICK; L = BLOCK

PAGE..... 2

STATE HIGHWAY ADMINISTRATION OF MARYLAND
HIGHWAY INFORMATION SERVICES DIVISION
DATA SUPPORT GROUP

PAGE..... 3

STATE HIGHWAY LOCATION REFERENCE

ROUTE NUMBER.....US 11 CONTINUED
INVENTORY DIRECTION....NORTH
NAME: BURHANS BLVD

COUNTY-WASHINGTON
SHA DISTRICT.....6
DATE.....12/31/98

SYSTEM	FUNCTIONAL CLASS	HWY TYPE	ACCESS CONTRL	MILEPOINT	MILEPOINT DESCRIPTION	MARKED LANES	SURFACE WIDTH/TYPE*	AADT
MUNICIPAL U	URB-MINOR ARTERIAL	UNDIVIDED	NONE	7.78	STRUC #WH051	2	24I	16,650
				7.80		2	28I	
				8.04		2	34I	
				8.16	MU1690 MITCHELL AVE			
				8.16	MU1930 PARK LA			
	URB-OTHER PRIN ART			8.31	MU1960 PENNSYLVANIA AVE	2	32I	
NAME: PENNSYLVANIA AVE				8.31				
				8.38		2	50I	
		DIVIDED		8.56		2	34I	
				8.64		2	36I	
		UNDIVIDED		8.73		2	56I	
SECONDARY				8.81	END MUNICIPAL MAINTENANCE			
				8.81	BEGIN STATE MAINTENANCE			
				8.85	SPEED LIMIT 35 MPH			
				8.87				
	R			8.89	OUT CORP LMTS HAGERSTOWN	3	34I	
NAME: MIDDLEBURG PIKE				8.89				
				8.94		2	24I	
				9.07		2	32I	
				9.10	MU1810 NORTHERN AVE			
				9.12		2	24I	
				10.07				10,725
				10.15		2	36I	
				10.23	CO 146 MAUGANS AVE			
				10.23	CO 179 LONGMEADOW RD			
				10.28		2	24I	
				10.42	SPEED LIMIT 40 MPH			
				11.37	CO 140 SHOWALTER RD			7,450
				12.30	SPEED LIMIT 35 MPH			
				12.83	PENNSYLVANIA ST/L			

ROUTE NUMBER.....MD 34
INVENTORY DIRECTION....EAST
NAME: SHEPHERDSTOWN PIKE

SECONDARY R	RUR-MINOR ARTERIAL	UNDIVIDED	NONE	0.00	BEGIN STRUCTURE IN WEST VIRGINIA	2	24I	5,575
				0.01	WEST VIRGINIA ST/L			
				0.10	STRUC #21002 POTOMAC RIVER			
				0.20		2	20I	
				0.36	SPEED LIMIT 50 MPH			

* A,B = UNIMPROVED; C = GRADED & DRAINED; D,E = SOIL, GRAVEL, STONE; F,G = LOW TYPE BITUMINOUS;
H,I = HIGH TYPE BITUMINOUS; J = CONCRETE; K = BRICK; L = BLOCK

PAGE..... 3

STATE HIGHWAY ADMINISTRATION OF MARYLAND
HIGHWAY INFORMATION SERVICES DIVISION
DATA SUPPORT GROUP

STATE HIGHWAY LOCATION REFERENCE

ROUTE NUMBER.....MD 34
INVENTORY DIRECTION.....EAST
NAME: SHEPHERDSTOWN PIKE

COUNTY-WASHINGTON
SHA DISTRICT.....6
DATE.....12/31/98

SYSTEM STATE..... FUNCTIONAL CLASS TYPE CONTROL MILEPOINT MILEPOINT DESCRIPTION LANES WIDTH/TYPE* MARKED SURFACE AADT

SECONDARY R	RUR-MINOR ARTERIAL	UNDIVED	NONE	ACCESS	HWY	CONTROL MILEPOINT	MILEPOINT DESCRIPTION	LANES	WIDTH/TYPE*	MARKED SURFACE	AADT
						0.38	R/R #MW 469 339 R	2	241	2	5,575
						1.56	SPEED LIMIT 30 MPH	2	401	2	
						2.15	SPEED LIMIT 25 MPH	2	401	2	
						2.48	IN CORP LMTS SHARPSBURG	2	361	2	
						2.48	SPEED LIMIT 35 MPH	2	401	2	
						3.90	OUT CORP LMTS SHARPSBURG	2	401	2	4,575
						3.90	SPEED LIMIT 50 MPH	2	381	2	
						3.72	SPEED LIMIT 35 MPH	2	401	2	
						3.64	SPEED LIMIT 40 MPH	2	401	2	
						3.42	IN CORP LMTS KEEDYSVILLE	2	401	2	
						3.42	S MAIN ST	2	401	2	
						3.42	MD 100	2	401	2	
						3.57	S MECHANIC ST	2	401	2	
						3.57	N CHURCH ST	2	401	2	
						3.90	MD 845A	2	401	2	
						6.39	KEEDYSVILLE RD	2	401	2	
						6.39	MD 845A	2	401	2	
						6.39	STRUC #21050 LITTLE ANTIETAM CREEK	2	401	2	
						6.58	OUT CORP LMTS KEEDYSVILLE	2	401	2	
						7.61	STRUC #21044 LITTLE ANTIETAM CREEK	2	401	2	
						7.66	KEEDY DR	2	401	2	
						8.55	MD 845A	2	401	2	
						8.55	STRUC #21044 LITTLE ANTIETAM CREEK	2	401	2	
						8.92	OUT CORP LMTS BOONSBORO	2	401	2	
						9.00	STRUC #21005 BEAVER CREEK	2	401	2	
						9.03	SPEED LIMIT 25 MPH	2	401	2	
						9.03	NAME: POTOMAC ST	2	401	2	
						9.25	US 40AL	2	401	2	
						9.56	MAIN ST N&S	2	401	2	
						9.56	ST PAUL ST (AHEAD)	2	401	2	

* A,B = UNIMPROVED; C = GRADED & DRAINED; D,E = SOIL, GRAVEL, STONE; F,G = LOW TYPE BITUMINOUS; H,I = HIGH TYPE BITUMINOUS; J = CONCRETE; K = BRICK; L = BLOCK

STATE HIGHWAY ADMINISTRATION OF MARYLAND
HIGHWAY INFORMATION SERVICES DIVISION
DATA SUPPORT GROUP

PAGE..... 5

STATE HIGHWAY LOCATION REFERENCE

ROUTE NUMBER.....MD 34A
INVENTORY DIRECTION....NORTH
NAME: NORTH MAIN ST

COUNTY-WASHINGTON
SHA DISTRICT.....6
DATE.....12/31/98

SYSTEM	FUNCTIONAL CLASS	HWY TYPE	ACCESS CONTRL	MILEPOINT	MILEPOINT DESCRIPTION	MARKED LANES	SURFACE WIDTH/TYPE*	AADT
SECONDARY U	RUR-LOCAL	UNDIVIDED	NONE	0.00 MD 845A	KEEDY DR/N MAIN ST	2	20I	
R				0.10	OUT CORP LMTS KEEDYSVILLE			
				0.12	ROAD END			

ROUTE NUMBER.....US 40
INVENTORY DIRECTION....EAST
NAME: NATIONAL PIKE

				0.00	ALLEGANY CO/L			
				0.00	BEGIN IS 68			
				9.04	END IS 68			
				9.04	IS 70 EISENHOWER MEMORIAL HWY (AHEAD)			
SECONDARY	RUR-MAJOR COLLECTOR	DIVIDED	NONE	17.20	IS 70 EISENHOWER MEMORIAL HWY (BACK)	3	40I	1,250
				17.20	EXIT #9			
				17.40		3	44I	
				17.43	IS 70 EISENHOWER MEMORIAL HWY			
				17.43	STRUC #21093			
		UNDIVIDED		17.51		2	32I	
				17.60		2	22I	
				17.63	SPEED LIMIT 50 MPH			
				17.69	STRUC #21010 LICKING CREEK			
				19.35		2	24I	
				20.15	CO1185 BIG POOL RD			1,650
				20.28	CO 48 INDIAN SPRINGS RD			
				20.87		3	36I	
				22.05		3	48I	
				22.22		3	36I	
				23.34		2	36I	
				23.45		2	24I	
				23.90	SPEED LIMIT 25 MPH			
				24.30	IN CORP LMTS CLEAR SPRING			
U				24.30				
NAME: CUMBERLAND ST				24.31		2	40I	
	RUR-MINOR ARTERIAL			24.60	MD 68 S MILL ST	2	22I	4,300
				24.60	MU 30 MILL ST			
				24.72	OUT CORP LMTS CLEAR SPRING	2	23I	
R				24.72				
NAME: NATIONAL PIKE				24.90	SPEED LIMIT 50 MPH			
				25.00		2	24I	
				25.88	STRUC #21011 CONOCOCHAGUE CREEK			

* A,B = UNIMPROVED; C = GRADED & DRAINED; D,E = SOIL, GRAVEL, STONE; F,G = LOW TYPE BITUMINOUS;
H,I = HIGH TYPE BITUMINOUS; J = CONCRETE; K = BRICK; L = BLOCK

PAGE..... 5

STATE HIGHWAY ADMINISTRATION OF MARYLAND
HIGHWAY INFORMATION SERVICES DIVISION
DATA SUPPORT GROUP

PAGE..... 6

STATE HIGHWAY LOCATION REFERENCE

ROUTE NUMBER.....US 40
INVENTORY DIRECTION.....EAST
NAME: NATIONAL PIKE

COUNTY-WASHINGTON
SHA DISTRICT.....6
DATE.....12/31/98

SYSTEM STATE..... FUNCTIONAL CLASS TYPE ACCESS MILEPOINT MILEPOINT DESCRIPTION LANES WIDTH/TYPE* MARKED SURFACE ADT

SECONDARY R RUR-MINOR ARTERIAL UNDIVED NONE MD 57 ST PAUL RD CO 88 ST PAUL RD CO 758 CEDAR RIDGE RD CO 81 ROCKDALE RD CO 81 STRUC #21012 CONOCOCHEAQUE CREEK MD 63 ATR STATION #0002

10,729

DIVIDED FULL

32.60 MD 144WA WASHINGTON ST
32.87
32.83
32.96
33.18 CO 120 MCDADE RD

481

URB-OTHER PRIN ART

34.00 RP 8106 RAMP 6 FR US 40 TO IS 81
34.10 RP 8108 RAMP 8 FR IS 81 TO US 40
34.13 RP 8105 RAMP 5 FR IS 81 TO US 40
34.22 RP 8107 RAMP 7 FR US 40 TO IS 81
34.26 IS 81

16,575

34.26 EXIT #6
34.33 RP 8103 RAMP 3 FR US 40 TO IS 81
34.39 RP 8101 RAMP 1 FR IS 81 TO US 40
34.44 RP 8104 RAMP 4 FR IS 81 TO US 40
34.52 RP 8102 RAMP 2 FR US 40 TO IS 81

34.64 MD 910C WESTERN MARYLAND PKWY
34.65 IN CORP LMTS HAGERSTOWN
34.84
34.91

761

NONE

34.97
35.15
35.49

601

NAME: WASHINGTON ST

35.54 MU2500 W WASHINGTON ST
35.66 US 11 BURHANS BLVD
35.70 R/R #CSX 831 843 Y
35.70 STRUC #21066
35.71 R/R #CR 534 896 E
35.71 STRUC #21056

601

35.76 MU2470 WALNUT ST
35.83 MU2030 N PROSPECT ST
35.83 MU1230 JONATHAN ST

* A,B = UNIMPROVED; C = GRADED & DRAINED; D,E = SOIL, GRAVEL, STONE; F,G = LOW TYPE BITUMINOUS; H,I = HIGH TYPE BITUMINOUS; J = CONCRETE; K = BRICK; L = BLOCK

PAGE..... 6

STATE HIGHWAY ADMINISTRATION OF MARYLAND
HIGHWAY INFORMATION SERVICES DIVISION
DATA SUPPORT GROUP

PAGE..... 7

STATE HIGHWAY LOCATION REFERENCE

ROUTE NUMBER.....US 40 CONTINUED
INVENTORY DIRECTION....EAST
NAME: W WASHINGTON ST

COUNTY-WASHINGTON
SHA DISTRICT.....6
DATE.....12/31/98

SYSTEM	FUNCTIONAL CLASS	HWY TYPE	ACCESS	MILEPOINT	MILEPOINT DESCRIPTION	MARKED LANES	SURFACE WIDTH/TYP*	AADT
SECONDARY U	URB-OTHER PRIN ART	DIVIDED	NONE	35.93	MU2301 SUMMIT AVE	6	76I	16,575
				36.02		6	60I	
NAME: E WASHINGTON ST				36.08	MU2000 POTOMAC ST N&S			
				36.23	MU1430 S LOCUST ST			
				36.33	MU1760 MULBERRY ST			
				36.43	MU 330 CANNON AVE N&S	4	48I	
NAME: DUAL HWY				36.54	MU2510 E WASHINGTON ST			
				36.71	MU 480 CLEVELAND AVE			26,250
				36.71	MD 64 CLEVELAND AVE			
				36.82	SPEED LIMIT 35 MPH			
				36.98	STRUC #21013 ANTIETAM CREEK			
				37.33	MU 705 EASTERN BLVD			
				37.37	STRUC #21014 ANTIETAM CREEK			
				37.50	SPEED LIMIT 45 MPH			
R				37.55	OUT CORP LMTS HAGERSTOWN			
				37.81	CO 937 MT AETNA RD W			23,550
				37.89	CO 310 MT AETNA RD E			
U				38.40	IN CORP LMTS HAGERSTOWN			
				38.51	MU 710 EDGEWOOD DR			
R				39.05	CO 787 EMMERT RD			
				39.05	OUT CORP LMTS HAGERSTOWN			
				39.52	RP 7002 RAMP 2 FR IS 70 TO US 40			
				39.55	RP 7008 RAMP 8 FR US 40 TO IS 70			
				39.66	RP 7007 RAMP 7 FR IS 70 TO US 40			
				39.69	RP 7001 RAMP 1 FR US 40 TO IS 70			
				39.75	IS 70 EISENHOWER MEMORIAL HWY			8,075
				39.75				
				39.75	STRUC #21123			
				39.75	EXIT #32			
				39.83	RP 7005 RAMP 5 FR US 40 TO IS 70			
				39.85	RP 7003 RAMP 3 FR IS 70 TO US 40			
				39.96	RP 7006 RAMP 6 FR IS 70 TO US 40			
				39.96	RP 7004 RAMP 4 FR US 40 TO IS 70			
				40.18		3	40I	
				40.26	SPEED LIMIT 50 MPH			
		UNDIVIDED		40.34		2	24I	
				40.36	STRUC #21015 LANDIS SPRING CREEK			
				41.89	STRUC #21016 BEAVER CREEK			
				42.56	MD 66 MAPLEVILLE RD			3,575
				44.10	STRUC #21017 LITTLE BEAVER CREEK			
				45.47		4	44I	

* A,B = UNIMPROVED; C = GRADED & DRAINED; D,E = SOIL, GRAVEL, STONE; F,G = LOW TYPE BITUMINOUS;
H,I = HIGH TYPE BITUMINOUS; J = CONCRETE; K = BRICK; L = BLOCK

PAGE..... 7

STATE HIGHWAY ADMINISTRATION OF MARYLAND
HIGHWAY INFORMATION SERVICES DIVISION

DATA SUPPORT GROUP

STATE HIGHWAY LOCATION REFERENCE

ROUTE NUMBER.....US 40
INVENTORY DIRECTION.....EAST
NAME: NATIONAL PIKE

COUNTY-WASHINGTON
SHA DISTRICT.....6
DATE.....12/31/98

SYSTEM HWY ACCESS CONTROL MILEPOINT MILEPOINT DESCRIPTION LANES WIDTH/TYPE* MARKED SURFACE ADPT

ROUTE NUMBER	CLASS	HWY	ACCESS	CONTROL	MILEPOINT	DESCRIPTION	LANES	WIDTH	TYP*	MARKED	SURFACE	ADPT
45.55	RUR-MAJOR COLLECTOR	UNDIVED	NONE		CO 943	BOONSBORO MOUNTAIN RD	3	331				3,575
45.83				IS	70	EISENHOWER MEMORIAL HWY						
45.92						STRUC #21136						
45.95						FREDERICK CO/L						

ROUTE NUMBER.....US 40AL
INVENTORY DIRECTION.....EAST
NAME: E BALTIMORE ST

ROUTE NUMBER	CLASS	HWY	ACCESS	CONTROL	MILEPOINT	DESCRIPTION	LANES	WIDTH	TYP*	MARKED	SURFACE	ADPT
0.00	MUNICIPAL U	URB-MINOR ARTERIAL	UNDIVED	NONE	MU2000	S POTOMAC ST	2	481				12,175

NAME: FREDERICK ST

ROUTE NUMBER	CLASS	HWY	ACCESS	CONTROL	MILEPOINT	DESCRIPTION	LANES	WIDTH	TYP*	MARKED	SURFACE	ADPT
0.13				MU	1430	S LOCUST ST	2	371				
0.24				MU	90	E BALTIMORE ST	2	241				
0.24				MU	1760	MULBERRY ST						
0.51						SPEED LIMIT 25 MPH						
0.58				MU	1650	MEMORIAL BLVD	2	301				
0.76						SPEED LIMIT 30 MPH						
0.79				MU	705	EASTERN BLVD						
0.85						R/R #CSX 139 499 U						
0.92				MU	2600	E WILSON BLVD	2	401				6,375
1.50												
1.55												
1.60												
1.60	SECONDARY R					END MUNICIPAL MAINTENANCE	2	241				
1.60						BEGIN STATE MAINTENANCE						
1.60						OUT CORP LMTS HAGERSTOWN						
2.02						STRUC #21018 ANTIETAM CREEK						
2.03						IN CORP LMTS FUNKSTOWN						
2.03												
2.16				MU	160	W BALTIMORE ST	2	241				
2.38												
2.43												
2.48				MU	40	E BALTIMORE ST	2	281				
2.48												
2.48				MU	90	EDGEWOOD DR	3	381				

NAME: FREDERICK RD
URB-OTHER PRIN ART

NAME: E BALTIMORE ST

NAME: N WESTSIDE AVE
U

* A,B = UNIMPROVED; C = GRADED & DRAINED; D,E = SOIL, GRAVEL, STONE; F,G = LOW TYPE BITUMINOUS; H,I = HIGH TYPE BITUMINOUS; J = CONCRETE; K = BRICK; L = BLOCK

STATE HIGHWAY ADMINISTRATION OF MARYLAND
HIGHWAY INFORMATION SERVICES DIVISION
DATA SUPPORT GROUP

PAGE..... 9

STATE HIGHWAY LOCATION REFERENCE

ROUTE NUMBER.....US 40AL CONTINUED
INVENTORY DIRECTION....EAST
NAME: FREDERICK RD

COUNTY-WASHINGTON
SHA DISTRICT.....6
DATE.....12/31/98

SYSTEM	FUNCTIONAL CLASS	HWY TYPE	ACCESS CONTRL	MILEPOINT	MILEPOINT DESCRIPTION	MARKED LANES	SURFACE WIDTH/TYPE*	AADT
SECONDARY U	URB-OTHER PRIN ART	UNDIVIDED	NONE	2.51 US 40H	OLD US 40AL	3	38I	6,375
				2.53		2	22I	
	R			2.77	LAGOON RD	2	24I	
	NAME: BOONSBORO PIKE			2.77				
				2.77	OUT CORP LMTS FUNKSTOWN			
				2.90	SPEED LIMIT 50 MPH			
	RUR-MINOR ARTERIAL			3.14 IS 70	EISENHOWER MEMORIAL HWY			
				3.14	STRUC #21121			
				5.03 MD 741	NO NAME			
				5.23	STRUC #21019 LANDIS SPRING BRANCH			
				6.78	STRUC #21020 BEAVER CREEK			
				7.12	STRUC #21021 BEAVER CREEK			
				8.49	SPEED LIMIT 45 MPH			
				9.13	SPEED LIMIT 40 MPH			
	U			9.18	IN CORP LMTS BOONSBORO			8,475
	NAME: N MAIN ST			9.18				
				9.18 MD 68	LAPPANS RD			
				9.58	SPEED LIMIT 30 MPH			
				9.62		2	23I	
				9.75 MD 66	MAPLE AVE	2	46I	
				9.81		2	48I	
				9.95		2	40I	
				9.96	SPEED LIMIT 25 MPH			
				10.03		2	42I	
				10.12		2	45I	
	NAME: S MAIN ST			10.21 MD 34	POTOMAC ST			
				10.21 MU 160	ST PAUL ST			
				10.64		2	24I	
	R			10.70	OUT CORP LMTS BOONSBORO			
	NAME: BOONSBORO PIKE			10.70				
				10.95 MD 67	ROHRERSVILLE RD			6,975
				10.98	SPEED LIMIT 40 MPH			
				11.00 MD 858A	NO NAME			
				11.71		3	36I	
				11.82		2	24I	
				12.64	FREDERICK CO/L			

* A,B = UNIMPROVED; C = GRADED & DRAINED; D,E = SOIL, GRAVEL, STONE; F,G = LOW TYPE BITUMINOUS;
H,I = HIGH TYPE BITUMINOUS; J = CONCRETE; K = BRICK; L = BLOCK

PAGE..... 9

STATE HIGHWAY ADMINISTRATION OF MARYLAND

HIGHWAY INFORMATION SERVICES DIVISION

DATA SUPPORT GROUP

STATE HIGHWAY LOCATION REFERENCE

ROUTE NUMBER.....US 40H
INVENTORY DIRECTION.....SOUTH
NAME: OLD US 40AL

COUNTY-WASHINGTON
SHA DISTRICT.....6
DATE.....12/31/98

SYSTEM HWY ACCESS MARKED SURFACE
.....STATE..... FUNCTIONAL CLASS TYPE CONTROL MILEPOINT MILEPOINT DESCRIPTION LANES WIDTH/TYPE* AADT

SECONDARY U URB-LOCAL UNDIVED NONE 0.00 0.05 US 40AL E BALTIMORE ST/FREDERICK RD 2 201

ROUTE NUMBER.....MD 56
INVENTORY DIRECTION.....SOUTH
NAME: BIG POOL RD

SECONDARY R RUR-MINOR COLLECTOR UNDIVED NONE 1.38 1.38 RP 7008 RAMP 8 FR MD 56 TO IS 70

COL185 BIG POOL RD (BACK)

1.38 1.39 RP 7002 RAMP 2 FR IS 70 TO MD 56

1.40 1.41 RP 7001 RAMP 1 FR MD 56 TO RAMP 8

1.41 1.46 RP 7007 RAMP 7 FR RAMP 2 TO MD 56

1.46 1.46 IS 70 EISENHOWER MEMORIAL HWY

1.46 1.46 STRUC #21096

1.46 1.49 RP 7003 RAMP 3 FR RAMP 6 TO MD 56

1.50 1.51 RP 7005 RAMP 5 FR MD 56 TO RAMP 4

1.51 1.52 RP 7006 RAMP 6 FR IS 70 TO MD 56

1.52 1.87 RP 7004 RAMP 4 FR MD 56 TO IS 70

1.87 2.19 SPEED LIMIT 40 MPH

2.19 3.61 SPEED LIMIT 40 MPH

3.61 4.37 STRUC #21022 GREEN SPRING RUN

4.37 5.67 SPEED LIMIT 30 MPH

5.67 6.64 SPEED LIMIT 40 MPH

6.64 6.66 16H

6.66 6.78 17I

6.78 6.79 SPEED LIMIT 40 MPH

6.79 8.58 STRUC #21023 CONOCOCHEAGUE CREEK

8.58 9.42 22I

9.42 9.46 MD 68 CLEARSPRING RD

ROUTE NUMBER.....MD 57
INVENTORY DIRECTION.....NORTH
NAME: ST PAUL RD

SECONDARY R RUR-MAJOR COLLECTOR UNDIVED NONE 0.00 0.06 US 40 NATIONAL PIKE 2 241

1,850 2 22I

* A,B = UNIMPROVED; C = GRADED & DRAINED; D,E = SOIL, GRAVEL, STONE; F,G = LOW TYPE BITUMINOUS;
H,I = HIGH TYPE BITUMINOUS; J = CONCRETE; K = BRICK; L = BLOCK

STATE HIGHWAY ADMINISTRATION OF MARYLAND
HIGHWAY INFORMATION SERVICES DIVISION
DATA SUPPORT GROUP

PAGE..... 11

STATE HIGHWAY LOCATION REFERENCE

ROUTE NUMBER.....MD 57 CONTINUED
INVENTORY DIRECTION....NORTH
NAME: ST PAUL RD

COUNTY-WASHINGTON
SHA DISTRICT.....6
DATE.....12/31/98

SYSTEM	FUNCTIONAL CLASS	HWY TYPE	ACCESS CONTRL	MILEPOINT	MILEPOINT DESCRIPTION	MARKED LANES	SURFACE WIDTH/TYPE*	AADT
SECONDARY R	RUR-MAJOR COLLECTOR	UNDIVIDED	NONE	0.07	SPEED LIMIT 50 MPH	2	22I	1,850
				1.85	CO 756 BROADFORDING RD			1,350
				4.02	MD 494 FAIRVIEW RD			

ROUTE NUMBER.....MD 58
INVENTORY DIRECTION....EAST
NAME: CEARFOSS PIKE

SECONDARY R	RUR-MAJOR COLLECTOR	UNDIVIDED	NONE	0.00	MD 63 GREENCASTLE PIKE	2	22I	5,650
				0.00	CO 114 ROUTE 416 (BACK)			
				0.06		2	20I	
				0.18	SPEED LIMIT 40 MPH	2	24I	
				0.36	SPEED LIMIT 50 MPH			
				0.93	CO 149 GARDEN VIEW RD			
		DIVIDED		2.66	SPEED LIMIT 35 MPH	3	38I	
				2.79		4	48I	
	URB-MINOR ARTERIAL			2.93	CO 756 BROADFORDING RD			
				3.02	RP 8106 RAMP 6 FR MD 58 TO IS 81			
				3.07	RP 8107 RAMP 7 FR MD 58 TO RAMP 6			
				3.11	RP 8108 RAMP 8 FR IS 81 TO MD 58			
				3.11	RP 8105 RAMP 5 FR IS 81 TO MD 58			
				3.17		4	48J	
				3.19	IS 81 MARYLAND VETERANS MEMORIAL HWY			8,350
				3.19	STRUC #21051			
				3.19	EXIT #7			
				3.22	END BR	4	48I	
				3.22				
				3.22	IN CORP LMTS HAGERSTOWN			
				3.26	RP 8101 RAMP 1 FR IS 81 TO MD 58			
				3.28	RP 8104 RAMP 4 FR IS 81 TO MD 58			
				3.34	RP 8103 RAMP 3 FR MD 58 TO RAMP 2			
				3.39	RP 8102 RAMP 2 FR MD 58 TO IS 81			
		UNDIVIDED		3.47		2	40I	
				3.51	SPEED LIMIT 25 MPH			
				3.53	MU2200 SALEM AVE (AHEAD)			

U
NAME: SALEM AVE

* A,B = UNIMPROVED; C = GRADED & DRAINED; D,E = SOIL, GRAVEL, STONE; F,G = LOW TYPE BITUMINOUS;
H,I = HIGH TYPE BITUMINOUS; J = CONCRETE; K = BRICK; L = BLOCK

PAGE..... 11

STATE HIGHWAY ADMINISTRATION OF MARYLAND
HIGHWAY INFORMATION SERVICES DIVISION
DATA SUPPORT GROUP

STATE HIGHWAY LOCATION REFERENCE

ROUTE NUMBER.....MD 60
INVENTORY DIRECTION.....EAST
NAME: POTOMAC AVE

COUNTY-WASHINGTON
SHA DISTRICT.....6
DATE.....12/31/98

SYSTEM ACCESS HWY TYPE CONTRL MILEPOINT MILEPOINT DESCRIPTION LANES WIDTH/TYPE* ADT

SYSTEM	ACCESS	HWY	TYPE	CONTRL MILEPOINT	MILEPOINT DESCRIPTION	LANES	WIDTH/TYPE*	ADT
SECONDARY U	DIVIDED	NONE		0.00	MU1810	NORTHERN AVE		2	24I	17,200
				0.00	MU 706	EASTERN BLVD				
				0.00	MU2000	POTOMAC AVE (BACK)		3	32I	
				0.10		SPEED LIMIT 30 MPH				
				0.18		OUT CORP LMTS HAGERSTOWN		2	22I	
				0.61				2	28I	
				0.74	CO 178	MARSH PIKE		2	24I	
				0.79		SPEED LIMIT 50 MPH		2	24I	
				1.73				2	26I	
				1.82	CO 179	LONGMEADOW RD		2	24I	11,250
				1.93		SPEED LIMIT 50 MPH		2	24I	
				1.96		STRUC #21024 MARSH RUN		2	24I	9,800
				3.12						
				4.17		STRUC #21025 LITTLE ANTIETAM CREEK				
				4.83	MD 62	LITTLE ANTIETAM RD				5,000
				5.12	CO 771	LETTERS MILL RD				
				5.25	MD 60A	NO NAME				
				5.35	MD 418	RINGGOLD PIKE				
				7.27		PENNSYLVANIA ST/L				

ROUTE NUMBER.....MD 60A
INVENTORY DIRECTION.....NORTH
NAME: NO NAME

ROUTE NUMBER.....MD 62
INVENTORY DIRECTION.....NORTH
NAME: TWIN SPRINGS DR

SECONDARY R	RUR-LOCAL			0.00	MD 60	LETTERSBURG PIKE		1	16I	
				0.10	MD 418	RINGGOLD PIKE				

SECONDARY R	URB-LOCAL			0.00	MD 804B	TRACK SIDE RD/TWIN SPRINGS DR		2	24I	2,675
				0.02		R/R #CSX 831 826 H				
				0.03		SPEED LIMIT 30 MPH		2	20I	

* A,B = UNIMPROVED; C = GRADED & DRAINED; D,E = SOIL,GRAVEL,STONE; F,G = LOW TYPE BITUMINOUS; H,I = HIGH TYPE BITUMINOUS; J = CONCRETE; K = BRICK; L = BLOCK

STATE HIGHWAY ADMINISTRATION OF MARYLAND
HIGHWAY INFORMATION SERVICES DIVISION
DATA SUPPORT GROUP

PAGE..... 13

STATE HIGHWAY LOCATION REFERENCE

ROUTE NUMBER.....MD 62 CONTINUED
INVENTORY DIRECTION...NORTH
NAME: LITTLE ANTIETAM RD

COUNTY-WASHINGTON
SHA DISTRICT.....6
DATE.....12/31/98

SYSTEM	FUNCTIONAL CLASS	HWY TYPE	ACCESS CONTRL	MILEPOINT	MILEPOINT DESCRIPTION	MARKED LANES	SURFACE WIDTH/TYPE*	AADT
SECONDARY R	URB-LOCAL	UNDIVIDED	NONE	0.11		2	24I	2,675
				0.29		2	22I	
	RUR-MINOR COLLECTOR			0.39	CO 348 TROVINGER MILL RD	2	20I	
NAME: LITTLE ANTIETAM RD				0.39				
				0.39	CO1136 LITTLE ANTIETAM RD			
				0.49	SPEED LIMIT 40 MPH			
				1.69				5,775
				1.77	SPEED LIMIT 45 MPH			
				3.29	STRUC #21026 LITTLE ANTIETAM CREEK			
				3.88	MD 60 LEITERSBURG PIKE			

ROUTE NUMBER.....MD 63
INVENTORY DIRECTION...NORTH
NAME: SPIELMAN RD

SECONDARY R	RUR-LOCAL	UNDIVIDED	NONE	0.00	MD 65 SHARPSBURG PIKE	2	18I	1,550
				0.07	SPEED LIMIT 40 MPH			
				1.20	SPEED LIMIT 30 MPH			
				1.40		2	20I	
				1.43	R/R #NW 469 324 B			
				1.44		2	18I	
	RUR-MINOR COLLECTOR			2.58	CO 799 BAKERSVILLE RD			
				3.81		2	20I	
				3.88	MD 632 DOWNSVILLE PIKE	2	18H	1,650
				4.05	SPEED LIMIT 40 MPH			
				5.77		2	20I	
				6.37	R/R #CR 534 909 D	2	18H	
				6.49		2	24I	
				6.52	MD 843D NO NAME			
				6.70	MD 68 LAPPANS RD (AHEAD)			
				6.70	CO 667 GOVERNOR LANE BLVD			
NAME: E POTOMAC ST				7.91	MD 68 CONOCOCHIEGUE ST (BACK)			
				7.91	US 11 POTOMAC ST (AHEAD)			
MUNICIPAL U	URB-MINOR ARTERIAL			8.04	MU 20 S ARTIZAN ST (BACK)	2	32I	5,750
NAME: N ARTIZAN ST				8.04				
				8.04	US 11 E POTOMAC ST			
				8.04	END STATE MAINTENANCE			
				8.04	BEGIN MUNICIPAL MAINTENANCE			
				8.11	SPEED LIMIT 25 MPH			
SECONDARY R				8.26	END MUNICIPAL MAINTENANCE	2	24I	
NAME: GREENCASTLE PIKE				8.26				

* A,B = UNIMPROVED; C = GRADED & DRAINED; D,E = SOIL, GRAVEL, STONE; F,G = LOW TYPE BITUMINOUS;
H,I = HIGH TYPE BITUMINOUS; J = CONCRETE; K = BRICK; L = BLOCK

PAGE..... 13

STATE HIGHWAY ADMINISTRATION OF MARYLAND
HIGHWAY INFORMATION SERVICES DIVISION

DATA SUPPORT GROUP

STATE HIGHWAY LOCATION REFERENCE

ROUTE NUMBER.....MD 63
INVENTORY DIRECTION.....NORTH
NAME: GREENCASTLE PIKE

COUNTY-WASHINGTON
SHA DISTRICT.....6
DATE.....12/31/98

SYSTEM STATE..... FUNCTIONAL CLASS HWY ACCESS CONTROL MILEPOINT MILEPOINT DESCRIPTION MILEPOINT DESCRIPTION LANES WIDTH/TYPE* SURFACE MARKED SURFACE AADT

SYSTEM	STATE	FUNCTIONAL CLASS	HWY	ACCESS	CONTROL MILEPOINT	MILEPOINT	DESCRIPTION	MILEPOINT	DESCRIPTION	LANES	WIDTH/TYPE*	SURFACE	MARKED SURFACE	AADT
SECONDARY R	URB-MINOR ARTERIAL	UNDIVDED	NONE		8.26		BEGIN STATE MAINTENANCE	241	2	2			5,750	
					8.30		OUT CORP LMTS WILLIAMSPORT							
					8.51		SPEED LIMIT 35 MPH							
					8.51		SPEED LIMIT 50 MPH							
					8.63		STRUC #21058 CONOCOCHEAGUE CREEK							
					9.12		R/R #CSX 832 394 P							
					9.12		STRUC #21057							
					9.67		STRUC #21060 CONOCOCHEAGUE CREEK							
					9.71									
					10.00									
					10.06		RAMP 4 FR MD 63 TO IS 70							
					10.08		RAMP 6 FR IS 70 TO MD 63							
					10.10		RAMP 5 FR MD 63 TO RAMP 4							
					10.15		RAMP 3 FR RAMP 6 TO MD 63							
					10.19		EISENHOWER MEMORIAL HWY							
					10.19		STRUC #21108							
					10.19		EXIT #24							
					10.24		RAMP 7 FR RAMP 2 TO MD 63							
					10.26		RAMP 2 FR IS 70 TO MD 63							
					10.26		RAMP 1 FR MD 63 TO RAMP 8							
					10.26		RAMP 7007							
					10.26		RAMP 2 FR IS 70 TO MD 63							
					10.26		RAMP 7001							
					10.31		RAMP 8 FR MD 63 TO IS 70							
					10.36									
					10.42		NO NAME							
					11.78		NATIONAL PIKE							
					12.06		NO NAME							
					12.58									
					13.94		BROADFORDING RD							
					15.16		SPEED LIMIT 30 MPH							
					15.40		FAIRVIEW RD							
					15.42		CEAROSS PIKE							
					15.42		NO NAME							
					15.48		RELIF CHURCH RD							
					15.65		SPEED LIMIT 50 MPH							
					16.99		PENNSYLVANIA ST/L							

* A,B = UNIMPROVED; C = GRADED & DRAINED; D,E = SOIL, GRAVEL, STONE; F,G = LOW TYPE BITUMINOUS; H,I = HIGH TYPE BITUMINOUS; J = CONCRETE; K = BRICK; L = BLOCK

STATE HIGHWAY ADMINISTRATION OF MARYLAND
HIGHWAY INFORMATION SERVICES DIVISION
DATA SUPPORT GROUP

PAGE..... 15

STATE HIGHWAY LOCATION REFERENCE

ROUTE NUMBER.....MD 64
INVENTORY DIRECTION....EAST
NAME: CLEVELAND AVE

COUNTY-WASHINGTON
SHA DISTRICT.....6
DATE.....12/31/98

SYSTEM	FUNCTIONAL CLASS	HWY TYPE	ACCESS CONTRL	MILEPOINT	MILEPOINT	DESCRIPTION	MARKED LANES	SURFACE WIDTH/TYPE*	AADT
MUNICIPAL U	URB-MINOR ARTERIAL	UNDIVIDED	NONE	0.00	US 40	DUAL HWY	2	45I	7,550
				0.00	MU 480	N CLEVELAND AVE (BACK)			
				0.02			2	37I	
				0.09		SPEED LIMIT 30 MPH			
				0.34	MU 480	N CLEVELAND AVE	2	30I	
NAME: JEFFERSON ST				0.34					
				0.34	MU1210	JEFFERSON ST			
				0.57		STRUC #WH040 HAMILTON RUN			
				0.63			2	24I	
SECONDARY R				0.68		END MUNICIPAL MAINTENANCE			
				0.68		BEGIN STATE MAINTENANCE			
				0.68		OUT CORP LMTS HAGERSTOWN			
				0.90	CO 379	PANGBORN BLVD			
NAME: JEFFERSON BLVD				0.90					
				0.93	CO 383	ALLEY SECURITY RD			
				1.07			2	20I	
	URB-OTHER PRIN ART			1.15	CO1024	EASTERN BLVD			11,175
				1.15	MU 705	EASTERN BLVD			
				1.25			2	24I	
				1.67		STRUC #21028 ANTIETAM CREEK			
				1.84		SPEED LIMIT 40 MPH			
				3.15			2	30I	
				3.23	CO 783	ROBINWOOD DR			
				3.39			2	24I	
				3.59	CO1136	LITTLE ANTIETAM RD			
				3.64		SPEED LIMIT 50 MPH			
				4.06	MD 804B	TRACK SIDE RD			
				4.30					9,675
				4.82	MD 804B	TWIN SPRINGS DR			
				6.54		STRUC #21029 BEAVER CREEK			
				6.91	MD 66	MAPLEVILLE RD			13,175
				7.81	MD 844	CAVETOWN CHURCH RD			
	RUR-MINOR ARTERIAL			8.06	CO 229	LEITERSBURG-SMITHSBURG RD			
				8.06	MD 77	FOXVILLE RD			
				8.50	MD 491	RAVEN ROCK RD			5,775
NAME: SMITHSBURG PIKE				8.50					
				8.56		R/R #CSX 831 821 A			
				8.56		STRUC #21059			
				8.85	CO 261	WATER ST			
				8.85	CO1071	FRUIT TREE DR			
				9.85	MD 66	BRADBURY AVE			
				10.32		STRUC #21030 LITTLE ANTIETAM CREEK			

* A,B = UNIMPROVED; C = GRADED & DRAINED; D,E = SOIL, GRAVEL, STONE; F,G = LOW TYPE BITUMINOUS;
H,I = HIGH TYPE BITUMINOUS; J = CONCRETE; K = BRICK; L = BLOCK

PAGE..... 15

STATE HIGHWAY ADMINISTRATION OF MARYLAND
HIGHWAY INFORMATION SERVICES DIVISION
DATA SUPPORT GROUP

STATE HIGHWAY LOCATION REFERENCE

COUNTY-WASHINGTON
SHA DISTRICT.....6
DATE.....12/31/98

SYSTEM HWY ACCESS CONTROL MILEPOINT MILEPOINT DESCRIPTION LANES WIDTH/TYP* MARKED SURFACE ADPT

SECONDARY R RUR-MINOR ARTERIAL UNDIVED NONE 11.01 12.39 MD 418 STRUC #21031 LITTLE ANTIETAM CREEK 2 241 5,775
RINGOLD PIKE
PENNSYLVANIA ST/L 13.33 2,875

ROUTE NUMBER.....MD 64
INVENTORY DIRECTION.....EAST
NAME: SMITHSBURG PIKE

CONTINUED

ROUTE NUMBER.....MD 65
INVENTORY DIRECTION.....NORTH
NAME: N CHURCH ST

SECONDARY U RUR-MINOR ARTERIAL UNDIVED NONE

0.00 MD 34

E MAIN ST

2 281 4,800

0.04 0.13 0.15 0.15

SPEED LIMIT 40 MPH

2 241

R
NAME: SHARPSBURG PIKE

DIVIDED

3.11 3.15

SPEED LIMIT 50 MPH

2 201

UNDIVED

3.63 3.63

BAKERSVILLE RD

2 241

CO 799 CO 565

SPEED LIMIT 40 MPH

7,750

5.72 5.79

SPIELMAN RD

7,150

6.77 9.15

SPEED LIMIT 50 MPH

13,250

9.79 10.15

SPEED LIMIT 40 MPH

CTL

10.23 10.40

SPEED LIMIT 35 MPH

DIVIDED

10.44 10.50

RAMP 6 ER IS 70 TO MD 65
RAMP 4 ER MD 65 TO RAMP 5

URB-OTHER PRIN ART

10.53 10.55

RAMP 5 ER MD 65 TO IS 70

17,375

10.55 10.55

STRUC #21118

3 381

10.56 10.60

RAMP 7 ER RAMP 2 TO MD 65

UNDIVED

10.72 10.78

RAMP 8 ER MD 65 TO IS 70

2 241

10.67 10.67

RAMP 2 ER IS 70 TO MD 65

10.72 11.04

CO 400

OAKRIDGE DR E&W

* A,B = UNIMPROVED; C = GRADED & DRAINED; D,E = SOIL, GRAVEL, STONE; F,G = LOW TYPE BITUMINOUS; H,I = HIGH TYPE BITUMINOUS; J = CONCRETE; K = BRICK; L = BLOCK

STATE HIGHWAY ADMINISTRATION OF MARYLAND
HIGHWAY INFORMATION SERVICES DIVISION
DATA SUPPORT GROUP

PAGE..... 17

STATE HIGHWAY LOCATION REFERENCE

ROUTE NUMBER.....MD 65 CONTINUED
INVENTORY DIRECTION...NORTH
NAME: SHARPSBURG PIKE

COUNTY-WASHINGTON
SHA DISTRICT.....6
DATE.....12/31/98

SYSTEM	FUNCTIONAL CLASS	HWY TYPE	ACCESS CONTRL	MILEPOINT	MILEPOINT DESCRIPTION	MARKED LANES	SURFACE WIDTH/TYPE*	AADT
SECONDARY U	URB-OTHER PRIN ART	UNDIVIDED	NONE	11.08	IN CORP LMTS HAGERSTOWN	2	24I	17,375
				11.42	SPEED LIMIT 30 MPH			
				11.75	MU2000 POTOMAC AVE (AHEAD)			

ROUTE NUMBER.....MD 66
INVENTORY DIRECTION...NORTH
NAME: MAPLE AVE

SECONDARY U	RUR-MAJOR COLLECTOR	UNDIVIDED	NONE	0.00	US 40AL N MAIN ST	2	20I	2,600
				0.04	SPEED LIMIT 30 MPH			
	R			0.37	OUT CORP LMTS BOONSBORO			
NAME: MAPLEVILLE RD				0.37				
				0.38	SPEED LIMIT 40 MPH			
				1.60	SPEED LIMIT 30 MPH			
				2.20	SPEED LIMIT 40 MPH			
				2.88				4,100
				4.16		2	24I	
				4.25	US 40 NATIONAL PIKE	2	22I	4,775
				4.43		2	20I	
				4.68		2	24I	
				4.75	SPEED LIMIT 50 MPH			
				5.06	STRUC #21132 BLACKROCK RUN			
		DIVIDED		5.20		4	48I	
				5.24	RP 7006 RAMP 6 FR IS 70 TO MD 66			
				5.24	RP 7004 RAMP 4 FR MD 66 TO IS 70			
				5.27	RP 7005 RAMP 5 FR MD 66 TO RAMP 4			
				5.27	RP 7003 RAMP 3 FR RAMP 6 TO MD 66			
				5.33	IS 70 EISENHOWER MEMORIAL HWY			11,075
				5.33	STRUC #21131			
				5.33	EXIT #35			
				5.39	RP 7007 RAMP 7 FR RAMP 2 TO MD 66			
				5.39	RP 7001 RAMP 1 FR MD 66 TO RAMP 8			
				5.41	RP 7008 RAMP 8 FR MD 66 TO IS 70			
				5.41	RP 7002 RAMP 2 FR IS 70 TO MD 66			
				5.45		2	24I	
		UNDIVIDED		5.51				
				5.54	MD 910B NO NAME			
				6.42	SPEED LIMIT 45 MPH			
				6.44		2	22I	
				6.51		2	20I	

* A,B = UNIMPROVED; C = GRADED & DRAINED; D,E = SOIL, GRAVEL, STONE; F,G = LOW TYPE BITUMINOUS;
H,I = HIGH TYPE BITUMINOUS; J = CONCRETE; K = BRICK; L = BLOCK

PAGE..... 17

STATE HIGHWAY ADMINISTRATION OF MARYLAND
HIGHWAY INFORMATION SERVICES DIVISION
DATA SUPPORT GROUP

STATE HIGHWAY LOCATION REFERENCE

ROUTE NUMBER.....MD 66
INVENTORY DIRECTION.....NORTH
NAME: MAPLEVILLE RD

COUNTY-WASHINGTON
SHA DISTRICT.....6
DATE.....12/31/98

SYSTEM STATE..... FUNCTIONAL CLASS TYPE CONTROL MILEPOINT MILEPOINT DESCRIPTION LANES WIDTH/TYPE* ADDT MARKED SURFACE

SECONDARY R	RUR-MAJOR COLLECTOR UNDIVED	NONE	6.78	CO 310	MT AETNA RD E	2	201	11,075
			7.44				221	
			7.49		STRUCC #21032 BEAVER CREEK			
	URB-MINOR ARTERIAL		8.41					7,275
			9.27					
			9.77		SPEED LIMIT 35 MPH			
	URB-COLLECTOR		10.32	MD 64	JEFFERSON BLVD	2	201	4,075
			10.51		SPEED LIMIT 30 MPH			
			10.52		STRUCC #21045 BEAVER CREEK			
			10.87		R/R #CSX 831 816 C			
			11.05		IN CORP LMTS SMITHSBURG			
			11.07		END STATE MAINTENANCE			
			11.13		BEGIN MUNICIPAL MAINTENANCE			
			11.33			2	361	
			11.33			2	391	
	NAME: E WATER ST		11.51	MU 20	N&S MAIN ST			
	URB-LOCAL		11.66	MU 100	E WATER ST	2	261	775
	NAME: PENNSYLVANIA AVE		11.72					
	SECONDARY		11.75		END MUNICIPAL MAINTENANCE			
			11.75		BEGIN STATE MAINTENANCE			
			11.78		OUT CORP LMTS SMITHSBURG			
	NAME: BRADBURY AVE		11.78					
			11.87			2	201	
			11.93		IN CORP LMTS SMITHSBURG			
			12.00					
			12.05		OUT CORP LMTS SMITHSBURG	2	181	
			12.19		SPEED LIMIT 35 MPH			
			12.65					
			12.84	MD 64	SMITHSBURG PIKE	2	201	

ROUTE NUMBER.....MD 67
INVENTORY DIRECTION.....NORTH
NAME: ROHRERSVILLE RD

SECONDARY R	RUR-MINOR ARTERIAL UNDIVED PART		0.00	US 340	JEFFERSON PIKE	2	24J	3,625
			0.00		STRUCC #21138			
			0.02					
			0.06	RP134008	RAMP 8 FR MD 67 TO US 340	2	24I	

* A,B = UNIMPROVED; C = GRADED & DRAINED; D,E = SOIL,GRAVEL,STONE; F,G = LOW TYPE BITUMINOUS; H,I = HIGH TYPE BITUMINOUS; J = CONCRETE; K = BRICK; L = BLOCK

STATE HIGHWAY ADMINISTRATION OF MARYLAND
HIGHWAY INFORMATION SERVICES DIVISION
DATA SUPPORT GROUP

PAGE..... 19

STATE HIGHWAY LOCATION REFERENCE

ROUTE NUMBER.....MD 67 CONTINUED
INVENTORY DIRECTION...NORTH
NAME: ROHRERSVILLE RD

COUNTY-WASHINGTON
SHA DISTRICT.....6
DATE.....12/31/98

SYSTEM	FUNCTIONAL CLASS	HWY TYPE	ACCESS CONTRL	MILEPOINT	MILEPOINT DESCRIPTION	MARKED LANES	SURFACE WIDTH/TYPE*	AADT
SECONDARY R	RUR-MINOR ARTERIAL	UNDIVIDED	PART	0.07	RP134006 RAMP 6 FR RAMP 2 TO MD 67	2	24I	3,625
				0.12	RP134002 RAMP 2 FR US 340 TO MD 67	3	36J	
			NONE	0.16	STRUC #21137 ISRAEL CREEK			
				0.19		3	36I	
				0.24	MD 67D WEAVERTON RD			
				0.30		2	24I	
				0.39	SPEED LIMIT 45 MPH			
				1.04	SPEED LIMIT 55 MPH			
				1.65	MD 67E WEAVERTON RD			
				2.08	MD 67F NO NAME			
				2.60				3,375
				3.98	MD 67C BOTELER RD			
			PART	5.10	CO 992 GAPLAND RD			4,375
			NONE	6.53	CO 807 TREGO RD			
				7.15	MD 858F MAIN ST			
				7.69	STRUC #21072 LITTLE ANTIETAM CREEK			
				8.10	MD 858F MAIN ST			
				8.16	MD 67A NO NAME			
				10.03	STRUC #21068 DOG CREEK			
				11.33	SPEED LIMIT 45 MPH			
			PART	11.52				
				12.06	STRUC #21196X BEAVER CREEK			
				12.20	US 40AL BOONSBORO PIKE			

ROUTE NUMBER.....MD 67A
INVENTORY DIRECTION...EAST
NAME: NO NAME

SECONDARY R	RUR-LOCAL	UNDIVIDED	NONE	0.00	MD 858F MAIN ST	2	10I	
				0.02		2	12E	
				0.04		2	16G	
				0.07		2	10I	
				0.08	MD 67 ROHRERSVILLE RD			

* A,B = UNIMPROVED; C = GRADED & DRAINED; D,E = SOIL, GRAVEL, STONE; F,G = LOW TYPE BITUMINOUS;
H,I = HIGH TYPE BITUMINOUS; J = CONCRETE; K = BRICK; L = BLOCK

PAGE..... 19

STATE HIGHWAY ADMINISTRATION OF MARYLAND
HIGHWAY INFORMATION SERVICES DIVISION

DATA SUPPORT GROUP

STATE HIGHWAY LOCATION REFERENCE

ROUTE NUMBER.....MD 67B
INVENTORY DIRECTION.....NORTH
NAME: NO NAME
COUNTY-WASHINGTON
SHA DISTRICT.....6
DATE.....12/31/98

SYSTEM
ACCESS
HWY TYPE
FUNCTIONAL CLASS
CONTROL MILEPOINT
MILEPOINT DESCRIPTION
LANES
MARKED SURFACE
ADDT

ROUTE NUMBER	INVENTORY DIRECTION	NAME	CLASS	CONTROL MILEPOINT	MILEPOINT DESCRIPTION	LANES	MARKED SURFACE	ADDT
SECONDARY R	RUR-LOCAL		UNDIVED NONE	0.00	GAPLAND RD	2	16F	
				0.06				
				0.09	ROAD END	2	18I	

ROUTE NUMBER.....MD 67C
INVENTORY DIRECTION.....EAST
NAME: BOTELER RD

ROUTE NUMBER	INVENTORY DIRECTION	NAME	CLASS	CONTROL MILEPOINT	MILEPOINT DESCRIPTION	LANES	MARKED SURFACE	ADDT
SECONDARY R	RUR-LOCAL		UNDIVED NONE	0.00	ROHRSVILLE RD	2		
				0.03	BOTELER RD			

ROUTE NUMBER.....MD 67D
INVENTORY DIRECTION.....EAST
NAME: WEAVERTON RD

ROUTE NUMBER	INVENTORY DIRECTION	NAME	CLASS	CONTROL MILEPOINT	MILEPOINT DESCRIPTION	LANES	MARKED SURFACE	ADDT
SECONDARY R	RUR-LOCAL		UNDIVED NONE	0.00	ROHRSVILLE RD	2		
				0.31	WEAVERTON RD			

ROUTE NUMBER.....MD 67E
INVENTORY DIRECTION.....EAST
NAME: WEAVERTON RD

ROUTE NUMBER	INVENTORY DIRECTION	NAME	CLASS	CONTROL MILEPOINT	MILEPOINT DESCRIPTION	LANES	MARKED SURFACE	ADDT
SECONDARY R	RUR-LOCAL		UNDIVED NONE	0.00	ROHRSVILLE RD	2		
				0.04	WEAVERTON RD			

ROUTE NUMBER.....MD 67F
INVENTORY DIRECTION.....EAST
NAME: NO NAME

ROUTE NUMBER	INVENTORY DIRECTION	NAME	CLASS	CONTROL MILEPOINT	MILEPOINT DESCRIPTION	LANES	MARKED SURFACE	ADDT
SECONDARY R	RUR-LOCAL		UNDIVED NONE	0.00	ROHRSVILLE RD	2		
				0.09	ROAD END			

* A,B = UNIMPROVED; C = GRADED & DRAINED; D,E = SOIL, GRAVEL, STONE; F,G = LOW TYPE BITUMINOUS; H,I = HIGH TYPE BITUMINOUS; J = CONCRETE; K = BRICK; L = BLOCK

STATE HIGHWAY ADMINISTRATION OF MARYLAND
HIGHWAY INFORMATION SERVICES DIVISION
DATA SUPPORT GROUP

PAGE..... 21

STATE HIGHWAY LOCATION REFERENCE

ROUTE NUMBER.....IS 68
INVENTORY DIRECTION....EAST
NAME: NATIONAL FREEWAY

COUNTY-WASHINGTON
SHA DISTRICT.....6
DATE.....12/31/98

SYSTEM	FUNCTIONAL CLASS	HWY TYPE	ACCESS CONTRL	MILEPOINT	MILEPOINT DESCRIPTION	MARKED LANES	SURFACE WIDTH/TYPE*	AADT
PRIMARY	R	RUR-INTERSTATE	DIVIDED FULL	0.00	ALLEGANY CO/L	5	60I	17,375
				0.00	STRUC #21147 SIDELING HILL CREEK			
				0.14	SPEED LIMIT 65 MPH			
				0.36	STRUC #21149 BEAR CREEK			
				0.50	INTERSTATE MILE MARKER 72.0			
				0.62	STRUC #21006 BEAR CREEK			
				1.20	RP 6806 RAMP 6 FR IS 68 TO MD 903			
				1.51	INTERSTATE MILE MARKER 73.0			
				1.54	MD 903 MOUNTAIN RD			
				1.54	STRUC #21150			
				1.54	EXIT #74			
				2.01	RP 6808 RAMP 8 FR MD 903 TO IS 68			
				2.52	INTERSTATE MILE MARKER 74.0			
				2.59	STRUC #21154 PEDESTRIAN WALKWAY			
				2.59	RP 6806 RAMP 6 FR IS 68 TO PARKING			
				2.59	RP 6808 RAMP 8 FR RAMP 2 TO IS 68			
				2.74	RP 6802 RAMP 2 FR IS 68 TO RAMP 8			
				2.93	RP 6804 RAMP 4 FR PARKING TO IS 68			
				3.25	CO 11 RICE RD			
				3.25	STRUC #21148			
				3.52	INTERSTATE MILE MARKER 75.0			
				4.53	INTERSTATE MILE MARKER 76.0			
				4.77	RP 6801 RAMP 1 FR MD 144WB TO IS 68			
				4.83	RP 6806 RAMP 6 FR IS 68 TO MD 144WB			
				5.10	MD 144WB WESTERN PIKE			15,775
				5.10	STRUC #21151			
				5.10	EXIT #77			
				5.25		4	48I	
				5.42	RP 6803 RAMP 3 FR MD 144WB TO IS 68			
				5.42	RP 6807 RAMP 7 FR IS 68 TO MD 144WB			
				5.54	INTERSTATE MILE MARKER 77.0			
				6.54	INTERSTATE MILE MARKER 78.0			
				6.56	STRUC #21070 LITTLE TONOLOWAY CREEK			
				6.58	CO 14 SANDY MILE RD			
				6.58	STRUC #21071			
				7.55	INTERSTATE MILE MARKER 79.0			
				8.04	CO 749 CREEK RD			
				8.04	STRUC #21076			
				8.28	SPEED LIMIT 55 MPH			
				8.55	INTERSTATE MILE MARKER 80.0			
				8.66	RP 7003 RAMP 3 FR IS 68 TO IS 70			
				8.68	RP 7008 RAMP 8 FR IS 70 TO IS 68			

* A,B = UNIMPROVED; C = GRADED & DRAINED; D,E = SOIL, GRAVEL, STONE; F,G = LOW TYPE BITUMINOUS;
H,I = HIGH TYPE BITUMINOUS; J = CONCRETE; K = BRICK; L = BLOCK

PAGE..... 21

STATE HIGHWAY ADMINISTRATION OF MARYLAND
HIGHWAY INFORMATION SERVICES DIVISION

DATA SUPPORT GROUP

STATE HIGHWAY LOCATION REFERENCE

ROUTE NUMBER.....IS 68
INVENTORY DIRECTION.....EAST
NAME: NATIONAL FREEWAY

CONTINUED

COUNTY-WASHINGTON
SHA DISTRICT.....6
DATE.....12/31/98

SYSTEM HWY ACCESS CONTROL MILEPOINT MILEPOINT DESCRIPTION LANES WIDTH/TYPE* AADT

SYSTEM	HWY	ACCESS	CONTROL MILEPOINT	MILEPOINT DESCRIPTION	LANES WIDTH/TYPE*	AADT
PRIMARY	R	RUR-INTERSTATE				
	R	DIVIDED FULL	8.78	RAMP 6 FR IS 68 TO US 522	4	481
			8.88	EISENHOWER MEMORIAL HWY		
			8.88	STRUC #21088		
			9.04	EISENHOWER MEMORIAL HWY (AHEAD)		
			9.04	EXIT #82		

ROUTE NUMBER.....MD 68
INVENTORY DIRECTION.....EAST
NAME: S MILL ST

SECONDARY U RUR-MINOR ARTERIAL DIVIDED NONE

UNDIVIDED

NAME: CLEARSPRING RD	R	MU	40	MULBERRY ST	3	361
			0.09	SPEED LIMIT 35 MPH		
			0.06			
			0.02			
			0.00	MILL ST (BACK)	4	481
			0.00	CUMBERLAND ST	4	441

NAME: CLEARSPRING RD

RUR-MAJOR COLLECTOR

NAME: CLEARSPRING RD	IS	70	EISENHOWER MEMORIAL HWY	2	241
			SPEED LIMIT 50 MPH		
			0.47		
			0.47		
			0.28	RAMP 5 FR MD 68 TO RAMP 4	
			0.25	RAMP 6 FR IS 70 TO MD 68	
			0.20	RAMP 4 FR MD 68 TO IS 70	
			0.20	RAMP 4 FR MD 68 TO IS 70	
			0.20	RAMP 6 FR IS 70 TO MD 68	
			0.28	RAMP 5 FR MD 68 TO RAMP 4	
			0.33	RAMP 3 FR RAMP 6 TO MD 68	
			0.33	SPEED LIMIT 50 MPH	
			0.47	EISENHOWER MEMORIAL HWY	
			0.47		
			0.47		
			0.47		
			0.57	RAMP 7 FR RAMP 2 TO MD 68	
			0.63	RAMP 1 FR MD 68 TO RAMP 8	
			0.70	RAMP 2 FR IS 70 TO MD 68	
			0.73	RAMP 8 FR MD 68 TO IS 70	
			0.92	SPEED LIMIT 50 MPH	
			1.99	STRUC #21035 L CONOCOCHEAGUE CREEK	
			2.30	ST PAUL RD	
			2.74	BIG POOL RD	
			3.64		
			3.89	SPEED LIMIT 30 MPH	
			3.92	SPEED LIMIT 30 MPH	
			3.92	CEDAR RIDGE RD	
			5.34	SPEED LIMIT 40 MPH	
			6.78	R/R #CSX 832 401 X	
			6.82	SPEED LIMIT 30 MPH	
			7.11	STRUC #21036 CONOCOCHEAGUE CREEK	

* A,B = UNIMPROVED; C = GRADED & DRAINED; D,E = SOIL, GRAVEL, STONE; F,G = LOW TYPE BITUMINOUS; H,I = HIGH TYPE BITUMINOUS; J = CONCRETE; K = BRICK; L = BLOCK

STATE HIGHWAY ADMINISTRATION OF MARYLAND
HIGHWAY INFORMATION SERVICES DIVISION
DATA SUPPORT GROUP

PAGE..... 23

STATE HIGHWAY LOCATION REFERENCE

ROUTE NUMBER.....MD 68 CONTINUED
INVENTORY DIRECTION...EAST
NAME: CONOCOCHEAGUE ST

COUNTY-WASHINGTON
SHA DISTRICT.....6
DATE.....12/31/98

SYSTEM	FUNCTIONAL CLASS	HWY TYPE	ACCESS CONTRL	MILEPOINT	MILEPOINT DESCRIPTION	MARKED LANES	SURFACE WIDTH/TYPE*	AADT
MUNICIPAL U	URB-MINOR ARTERIAL	UNDIVIDED	NONE	7.13	IN CORP LMNTS WILLIAMSPORT	2	42I	4,325
				7.13	END STATE MAINTENANCE			
				7.13	BEGIN MUNICIPAL MAINTENANCE			
				7.31	US 11 E&W POTOMAC ST	2	46I	6,125
				7.31	MD 63 E&W POTOMAC ST			
				7.40		2	40I	
				7.49	MU 40 E&W CHURCH ST			
				7.81	SPEED LIMIT 25 MPH			
				7.83		2	42I	
		DIVIDED		7.93		4	48I	
				8.09	RP 8108 RAMP 8 FR MD 68 TO IS 81			
				8.12	END MUNICIPAL MAINTENANCE			
				8.12				
				8.12	BEGIN STATE MAINTENANCE			
				8.12	OUT CORP LMNTS WILLIAMSPORT			
				8.16	RP 8101 RAMP 1 FR MD 68 TO RAMP 8			
				8.16	SPEED LIMIT 30 MPH			
				8.21	RP 8102 RAMP 2 FR IS 81 TO MD 68			
				8.24	RP 8107 RAMP 7 FR RAMP 2 TO MD 68			
	RUR-MAJOR COLLECTOR			8.29	IS 81 MARYLAND VETERANS MEMORIAL HWY			11,450
				8.29	STRUC #21077			
				8.29	EXIT #1			
				8.34	RP 8103 RAMP 3 FR RAMP 6 TO MD 68			
				8.34	RP 8105 RAMP 5 FR MD 68 TO RAMP 4			
				8.36	RP 8106 RAMP 6 FR IS 81 TO MD 68			
				8.37	RP 8104 RAMP 4 FR MD 68 TO IS 81			
				8.41		3	36I	
				8.45		2	24I	
		UNDIVIDED		8.52	CO 667 GOVERNOR LANE BLVD			
				8.52	MD 63 SPIELMAN RD			
				8.58	R/R #CR 534 908 W			
				8.58	STRUC #21085			
				8.63	SPEED LIMIT 50 MPH			
				10.22	SPEED LIMIT 35 MPH			
				10.48	MD 632 DOWNSVILLE PIKE	2	20I	4,250
				10.61	SPEED LIMIT 40 MPH			
				11.95	R/R #NW 469 321 F			
				13.35	MD 65 SHARPSBURG PIKE			2,250
				13.89		2	22I	
				14.07		2	20I	
				14.63	SPEED LIMIT 30 MPH			
				15.25	STRUC #21038 ANTIETAM CREEK			

* A,B = UNIMPROVED; C = GRADED & DRAINED; D,E = SOIL, GRAVEL, STONE; F,G = LOW TYPE BITUMINOUS;
H,I = HIGH TYPE BITUMINOUS; J = CONCRETE; K = BRICK; L = BLOCK

PAGE..... 23

STATE HIGHWAY ADMINISTRATION OF MARYLAND
HIGHWAY INFORMATION SERVICES DIVISION
DATA SUPPORT GROUP

STATE HIGHWAY LOCATION REFERENCE

CONTINUED

ROUTE NUMBER.....MD 68
INVENTORY DIRECTION.....EAST
NAME: TAPPENS RD

COUNTY-WASHINGTON
SHA DISTRICT.....6
DATE.....12/31/98

SYSTEM STATE..... FUNCTIONAL CLASS HWY ACCESS MILEPOINT MILEPOINT DESCRIPTION LANES WIDTH/TYPE* SURFACE ADT

SYSTEM	STATE	FUNCTIONAL CLASS	HWY	ACCESS	MILEPOINT	MILEPOINT DESCRIPTION	LANES WIDTH/TYPE*	SURFACE	ADT
SECONDARY R	R	RUR-MAJOR COLLECTOR UNDIVED	NONE		15.59	STRUC #21039 BEAVER CREEK	2	201	2,250
					16.24	SPEED LIMIT 40 MPH			
					16.58				
					18.50	US 40AL N MAIN ST			1,675

ROUTE NUMBER.....IS 70

INVENTORY DIRECTION.....EAST
NAME: EISENHOWER MEMORIAL HWY

PRIMARY R RUR-INTERSTATE DIVIDED FULL

					0.00	PENNSYLVANIA ST/L	4	481	15,700
					0.11	SPEED LIMIT 60 MPH			
					0.45	RAMP 8 ER IS 70 TO IS 68			
					0.45	RAMP 3 ER IS 68 TO IS 70			
					0.63	IS 68 (WB/L) NATIONAL FREEWAY			
					0.63	STRUC #21088			
					0.63	EXIT #1A			
					0.64	RAMP 3 ER IS 68 TO IS 70			
					0.64	STRUC #21087			
					0.73	US 522A NO NAME			
					0.82	WARFORDBURG RD			
					0.98	INTERSTATE MILE MARKER 1.0			
					1.01	NATIONAL FREEWAY (EB/L)			
					1.04	IN CORP LMTS HANCOCK			
					1.15	RAMP 2 ER IS 70 TO RAMP 6			
					1.15	STRUC #21089			
					1.16	WARFORDSBURG RD			
					1.16	STRUC #21090			
					1.16	EXIT #1B			
					1.30	RAMP 4 ER US 522 TO IS 70			
					1.30	RAMP 2 ER IS 70 TO RAMP 6			
					1.40	PENNSYLVANIA AVE			
					1.40	STRUC #21091			
					1.87	OUT CORP LMTS HANCOCK			
					1.90	INTERSTATE MILE MARKER 2.0			
					2.05	IN CORP LMTS HANCOCK			
					2.24	IN CORP LMTS HANCOCK			
					2.80	STRUC #21092 TONOLOWAY CREEK			

34,675

37,075

1,675

2,250

DATE.....12/31/98

COUNTY-WASHINGTON
SHA DISTRICT.....6

* A,B = UNIMPROVED; C = GRADED & DRAINED; D,E = SOIL, GRAVEL, STONE; F,G = LOW TYPE BITUMINOUS; H,I = HIGH TYPE BITUMINOUS; J = CONCRETE; K = BRICK; L = BLOCK

STATE HIGHWAY ADMINISTRATION OF MARYLAND
HIGHWAY INFORMATION SERVICES DIVISION
DATA SUPPORT GROUP

PAGE..... 25

STATE HIGHWAY LOCATION REFERENCE

ROUTE NUMBER.....IS 70 CONTINUED
INVENTORY DIRECTION...EAST
NAME: EISENHOWER MEMORIAL HWY

COUNTY-WASHINGTON
SHA DISTRICT.....6
DATE.....12/31/98

SYSTEM	FUNCTIONAL CLASS	HWY TYPE	ACCESS CONTRL	MILEPOINT	MILEPOINT DESCRIPTION	MARKED LANES	SURFACE WIDTH/TYPE*	AADT
PRIMARY	R	RUR-INTERSTATE	DIVIDED FULL	2.89	OUT CORP LMTS HANCOCK	4	48I	34,675
				2.91	CO 38 TOLLGATE RIDGE			
				3.05	INTERSTATE MILE MARKER 3.0			
				3.11	RP 7006 RAMP 6 FR IS 70 TO MD 144WB			
				3.19	RP 7001 RAMP 1 FR IS 70 TO MD 144WB			
				3.19	STRUC #21063			
				3.37	RP 7001 RAMP 1 FR IS 70 TO MD 144WB			
				3.56	MD 144WB MAIN ST			32,788
				3.56	EXIT #3			
				3.96	INTERSTATE MILE MARKER 4.0			
				4.18	RP 7008 RAMP 8 FR MD 615 TO IS 70			
				4.37	RP 7003 RAMP 3 FR IS 70 TO MD 615			
				4.41	RP 7003 RAMP 3 FR IS 70 TO MD 615			38,475
				4.41	STRUC #21062			
				4.41	EXIT #5			
				4.58	SPEED LIMIT 65 MPH			
				4.93	ATR STATION #0045			
				4.95	INTERSTATE MILE MARKER 5.0			
				5.86	RP 7005 RAMP 5 FR MD 615 TO IS 70			41,275
				5.86	STRUC #21061			
				5.86	EXIT #5			
				5.93	INTERSTATE MILE MARKER 6.0			
				6.05	RP 7005 RAMP 5 FR MD 615 TO IS 70			
				6.35	RP 7002 RAMP 2 FR IS 70 TO MD 615			
				6.92	INTERSTATE MILE MARKER 7.0			
				7.91	INTERSTATE MILE MARKER 8.0			
				8.89	INTERSTATE MILE MARKER 9.0			
				9.07	US 40 (WB/L)			
				9.18	US 40 NATIONAL PIKE			42,175
				9.18	EXIT #9			
				9.38	US 40 NATIONAL PIKE			
				9.38	STRUC #21093			
				9.65	STRUC #21094 LICKING CREEK			
				9.90	INTERSTATE MILE MARKER 10.0			
				10.88	INTERSTATE MILE MARKER 11.0			
				11.12	CO 64 ERNESTVILLE RD			
				11.12	STRUC #21095			
				11.68	RP 7008 RAMP 8 FR MD 56 TO IS 70			
				11.81	RP 7006 RAMP 6 FR IS 70 TO MD 56			
				11.87	INTERSTATE MILE MARKER 12.0			
				11.97	MD 56 BIG POOL RD			42,375
				11.97	STRUC #21096			

* A,B = UNIMPROVED; C = GRADED & DRAINED; D,E = SOIL, GRAVEL, STONE; F,G = LOW TYPE BITUMINOUS;
H,I = HIGH TYPE BITUMINOUS; J = CONCRETE; K = BRICK; L = BLOCK

PAGE..... 25

STATE HIGHWAY ADMINISTRATION OF MARYLAND
HIGHWAY INFORMATION SERVICES DIVISION

DATA SUPPORT GROUP

STATE HIGHWAY LOCATION REFERENCE

CONTINUED

ROUTE NUMBER.....IS 70
INVENTORY DIRECTION.....EAST
NAME: EISENHOWER MEMORIAL HWY

COUNTY-WASHINGTON
SHA DISTRICT.....6
DATE.....12/31/98

SYSTEM HWY ACCESS CONTROL MILEPOINT MILEPOINT DESCRIPTION LANES WIDTH/TYPE* AADT

PRIMARY R RUR-INTERSTATE DIVIDED FULL 11.97

RP 7002 RAMP 2 FR IS 70 TO MD 56 12.19

RP 7004 RAMP 4 FR MD 56 TO IS 70 12.25

12.84 INTERSTATE MILE MARKER 13.0

13.85 INTERSTATE MILE MARKER 14.0

14.82 INTERSTATE MILE MARKER 15.0

15.01 BOYD RD

15.01 STRUC #21097 & #21143

16.0 INTERSTATE MILE MARKER 16.0

17.19 BIG SPRING RD

17.19 STRUC #21098

17.26 RAMP 8 FR MD 68 TO IS 70

17.33 RAMP 6 FR IS 70 TO MD 68

17.62 CLEARSPRING RD

17.62 STRUC #21099

17.62 EXIT #18

17.77 INTERSTATE MILE MARKER 18.0

17.80 RAMP 2 FR IS 70 TO MD 68

18.00 RAMP 4 FR MD 68 TO IS 70

18.38 ASHTON RD

18.38 STRUC #21100

18.76 INTERSTATE MILE MARKER 19.0

18.96 STRUC #21101 CONCOCHHEAGUE CREEK

19.46 ST PAUL RD

19.46 STRUC #21102

19.75 INTERSTATE MILE MARKER 20.0

20.68 STRUC #21103 MEADOW BROOK CREEK

20.77 INTERSTATE MILE MARKER 21.0

21.16 STRUC #21104 MEADOW BROOK CREEK

21.37 CEDAR RIDGE RD

21.37 STRUC #21144 & #21105

21.74 INTERSTATE MILE MARKER 22.0

22.72 INTERSTATE MILE MARKER 23.0

22.77 STRUC #21106 CONCOCHHEAGUE CREEK

23.26 WALNUT POINT RD

23.26 STRUC #21107

23.70 INTERSTATE MILE MARKER 24.0

49,375

44,075

42,375

* A,B = UNIMPROVED; C = GRADED & DRAINED; D,E = SOIL,GRAVEL,STONE; F,G = LOW TYPE BITUMINOUS;
H,I = HIGH TYPE BITUMINOUS; J = CONCRETE; K = BRICK; L = BLOCK

STATE HIGHWAY ADMINISTRATION OF MARYLAND
HIGHWAY INFORMATION SERVICES DIVISION
DATA SUPPORT GROUP

PAGE..... 27

STATE HIGHWAY LOCATION REFERENCE

ROUTE NUMBER.....IS 70 CONTINUED
INVENTORY DIRECTION....EAST
NAME: EISENHOWER MEMORIAL HWY

COUNTY-WASHINGTON
SHA DISTRICT.....6
DATE.....12/31/98

SYSTEM	FUNCTIONAL CLASS	HWY TYPE	ACCESS CONTRL	MILEPOINT	MILEPOINT	DESCRIPTION	MARKED LANES	SURFACE WIDTH/TYPE*	AADT
PRIMARY	RUR-INTERSTATE	DIVIDED	FULL	24.11		EXIT #24	4	48I	49,375
				24.28	RP 7002	RAMP 2 FR IS 70 TO MD 63			
				24.41	RP 7004	RAMP 4 FR MD 63 TO IS 70			
				24.70		INTERSTATE MILE MARKER 25.0			
				24.92		STRUC #21109 CONOCOCHIEAGUE CREEK			
	URB-INTERSTATE			25.19		R/R #CSX 832 390 M			
				25.19		STRUC #21110			
				25.31	CO 473	HOPEWELL RD			
				25.31		STRUC #21074			
				25.38	RP 7010	COLLECTOR B			
				25.40	RP 7009	COLLECTOR A			
				25.66		INTERSTATE MILE MARKER 26.0			
				25.72	IS 81	MARYLAND VETERANS MEMORIAL HWY			48,575
				25.72		STRUC #21073			
				25.72		EXIT #26			
				26.03	RP 7010	COLLECTOR B			
				26.05	RP 7009	COLLECTOR A			
				26.05	US 11	VIRGINIA AVE			
				26.05		STRUC #21112			
				26.40		R/R #CR 534 904 U			
				26.40		STRUC #21113			
				26.67		INTERSTATE MILE MARKER 27.0			
				26.68	CO 453	BOWER AVE			
				26.68		STRUC #21114			
				27.67		INTERSTATE MILE MARKER 28.0			
	RUR-INTERSTATE			27.75	MD 632	DOWNSVILLE PIKE			
				27.75		STRUC #21115			
				28.27		R/R #NW 469 314 V			
				28.27		STRUC #21117			
				28.64		INTERSTATE MILE MARKER 29.0			
				28.85	RP 7008	RAMP 8 FR MD 65 TO IS 70			
				28.85	RP 7006	RAMP 6 FR IS 70 TO MD 65			
				29.05	RP 7005	RAMP 5 FR MD 65 TO IS 70			
				29.10	MD 65	SHARPSBURG PIKE			37,400
				29.10		STRUC #21118			
				29.10		EXIT #29			
				29.15	RP 7003	RAMP 3 FR IS 70 TO MD 65			
				29.23	RP 7002	RAMP 2 FR IS 70 TO MD 65			
				29.28		R/R #CSX 140 612 G			
				29.28		STRUC #21119			
				29.61		INTERSTATE MILE MARKER 30.0			
				30.04		STRUC #21120 ANTIETAM CREEK			

* A,B = UNIMPROVED; C = GRADED & DRAINED; D,E = SOIL, GRAVEL, STONE; F,G = LOW TYPE BITUMINOUS;
H,I = HIGH TYPE BITUMINOUS; J = CONCRETE; K = BRICK; L = BLOCK

PAGE..... 27

STATE HIGHWAY ADMINISTRATION OF MARYLAND
HIGHWAY INFORMATION SERVICES DIVISION

DATA SUPPORT GROUP

STATE HIGHWAY LOCATION REFERENCE

CONTINUED

ROUTE NUMBER..... IS 70
INVENTORY DIRECTION..... EAST
NAME: EISENHOWER MEMORIAL HWY

COUNTY-WASHINGTON
SHA DISTRICT.....6
DATE.....12/31/98

SYSTEM STATE..... FUNCTIONAL CLASS HWY ACCESS MILEPOINT MILEPOINT DESCRIPTION LANES WIDTH/TYPE* AADT

PRIMARY R R/R-INTERSTATE DIVIDED FULL 30.59 INTERSTATE MILE MARKER 31.0 4 481 37,400

31.61 US 40AL BOONSBORO PIKE STRUC #21121
30.61 US 40AL BOONSBORO PIKE STRUC #21122
31.27 CO 343 BEAVER CREEK RD
31.27 CO 343 BEAVER CREEK RD STRUC #21122
31.36 RP 7008 RAMP 8 FR US 40 TO IS 70
31.43 RP 7006 RAMP 6 FR IS 70 TO US 40
31.58 RP 7007 RAMP 7 FR IS 70 TO US 40
31.63 RP 7005 RAMP 5 FR US 40 TO IS 70
31.68 US 40 NATIONAL PIKE STRUC #21123
31.68 EXIT #32

31.70 RP 7001 RAMP 1 FR US 40 TO IS 70
31.75 RP 7003 RAMP 3 FR IS 70 TO US 40
31.93 RP 7002 RAMP 2 FR IS 70 TO US 40
31.96 RP 7004 RAMP 4 FR US 40 TO IS 70
32.26 STRUC #21125 LANDIS SPRING BRANCH
32.58 INTERSTATE MILE MARKER 33.0
33.22 CO 315 WHITEHALL RD STRUC #21126
33.55 INTERSTATE MILE MARKER 34.0
34.01 RP 7008 RAMP 8 FR MD 66 TO IS 70
34.10 RP 7006 RAMP 6 FR IS 70 TO MD 66
34.19 STRUC #21127 BEAVER CREEK
34.27 MD 66 MAPLEVILLE RD STRUC #21131
34.27 EXIT #35
34.47 RP 7002 RAMP 2 FR IS 70 TO MD 66
34.53 RP 7004 RAMP 4 FR MD 66 TO IS 70
34.55 INTERSTATE MILE MARKER 35.0
34.93 STRUC #21133 BLACK ROCK CREEK
35.05 CO 345 BLACK ROCK RD STRUC #21134
35.05 INTERSTATE MILE MARKER 36.0
35.54 RP 7001 RAMP 1 FR US 40 TO IS 70
35.68 CO 314 CRYSTAL FALLS DR STRUC #21135

36.25 INTERSTATE MILE MARKER 37.0
36.57 INTERSTATE MILE MARKER 37.0
37.52 INTERSTATE MILE MARKER 38.0
37.95 NATIONAL PIKE
38.21 US 40 NATIONAL PIKE

58,475

60,075

37,400

* A,B = UNIMPROVED; C = GRADED & DRAINED; D,E = SOIL, GRAVEL, STONE; F,G = LOW TYPE BITUMINOUS; H,I = HIGH TYPE BITUMINOUS; J = CONCRETE; K = BRICK; L = BLOCK

STATE HIGHWAY ADMINISTRATION OF MARYLAND
HIGHWAY INFORMATION SERVICES DIVISION
DATA SUPPORT GROUP

PAGE..... 29

STATE HIGHWAY LOCATION REFERENCE

ROUTE NUMBER.....IS 70 CONTINUED
INVENTORY DIRECTION...EAST
NAME: EISENHOWER MEMORIAL HWY

COUNTY-WASHINGTON
SHA DISTRICT.....6
DATE.....12/31/98

SYSTEM	FUNCTIONAL CLASS	HWY TYPE	ACCESS CONTRL	MILEPOINT	MILEPOINT DESCRIPTION	MARKED LANES	SURFACE WIDTH/TYPE*	AADT
PRIMARY R	RUR-INTERSTATE	DIVIDED	FULL	38.21	STRUC #21136	6	72I	58,475
				38.33	FREDERICK CO/L			

ROUTE NUMBER.....MD 77
INVENTORY DIRECTION...EAST
NAME: FOXVILLE RD

SECONDARY R	RUR-MAJOR COLLECTOR	UNDIVIDED	NONE	0.00	MD 64 JEFFERSON BLVD	2	24I	3,200
				0.00	CO 229 LEITERSBURG-SMITHSBURG RD (BACK)			
				0.17	CO 322 WOLFVILLE RD			
				0.25	SPEED LIMIT 35 MPH			
				0.34		2	22I	
				1.88	SPEED LIMIT 50 MPH			
				3.02	FREDERICK CO/L			

ROUTE NUMBER.....IS 81
INVENTORY DIRECTION...NORTH
NAME: MARYLAND VETERANS MEMORIAL HWY

PRIMARY R	RUR-INTERSTATE	DIVIDED	FULL	0.00	WEST VIRGINIA ST/L	4	48J	35,200
				0.12	STRUC #21078 POTOMAC RIVER			
				0.23		4	48I	
				0.36	SPEED LIMIT 65 MPH			
				0.61	RP 8108 RAMP 8 FR MD 68 TO IS 81			
				0.68	RP 8106 RAMP 6 FR IS 81 TO MD 68			
				0.88	MD 68 LAPPENS RD			
				0.88	STRUC #21077			
				0.88	EXIT #1			
	URB-INTERSTATE			0.89				36,050
				1.00	INTERSTATE MILE MARKER 1.0			
				1.13	RP 8104 RAMP 4 FR MD 68 TO IS 81			
				1.13	RP 8102 RAMP 2 FR IS 81 TO MD 68			
				2.01	INTERSTATE MILE MARKER 2.0			
				2.11	RP 8104 RAMP 4 FR IS 81 TO US 11			
				2.11	RP 8106 RAMP 6 FR US 11 TO IS 81			
				2.32	RP 8103 RAMP 3 FR US 11 TO IS 81			
				2.37	US 11 VIRGINIA AVE			41,725
				2.37	STRUC #21083			

* A,B = UNIMPROVED; C = GRADED & DRAINED; D,E = SOIL, GRAVEL, STONE; F,G = LOW TYPE BITUMINOUS;
H,I = HIGH TYPE BITUMINOUS; J = CONCRETE; K = BRICK; L = BLOCK

PAGE..... 29

STATE HIGHWAY ADMINISTRATION OF MARYLAND
HIGHWAY INFORMATION SERVICES DIVISION
DATA SUPPORT GROUP

STATE HIGHWAY LOCATION REFERENCE

ROUTE NUMBER..... IS 81 CONTINUED
INVENTORY DIRECTION..... NORTH
NAME: MARYLAND VETERANS MEMORIAL HWY

COUNTY-WASHINGTON
SHA DISTRICT.....6
DATE.....12/31/98

SYSTEM STATE.....
FUNCTIONAL CLASS
ACCESS HWY TYPE CONTRL MILEPOINT MILEPOINT DESCRIPTION LANES WIDTH/TYPE* MARKED SURFACE
ADT

PRIMARY R URB-INTERSTATE DIVIDED FULL 2.37

EXIT #2 4 481 41,725

STRUC #21082 CONOCOCHEAGUE CREEK

RAMP 8 FR IS 81 TO US 11

RAMP 2 FR US 11 TO IS 81

INTERSTATE MILE MARKER 3.0

SPEED LIMIT 60 MPH

COLLECTOR D 7012

COLLECTOR C 7011

COLLECTOR B 7010

STRUC #21141

EISENHOWER MEMORIAL HWY

STRUC #21073

EXIT #3

COLLECTOR A 7009

STRUC #21142

COLLECTOR D 7012

INTERSTATE MILE MARKER 4.0

COLLECTOR C 7011

STRUC #21080 CONOCOCHEAGUE CREEK

RAMP 6 FR CO 666 TO IS 81

RAMP 4 FR IS 81 TO CO 666

HALTWAY BLVD CO 666

STRUC #21079

EXIT #5

RAMP 8 FR IS 81 TO CO 666

RAMP 2 FR CO 666 TO IS 81

R/R #CSX 832 387 E

STRUC #21075

INTERSTATE MILE MARKER 5.0

STRUC #21081 CONOCOCHEAGUE CREEK

INTERSTATE MILE MARKER 6.0

WASHINGTON ST MD 144WA

STRUC #21069

RAMP 6 FR US 40 TO IS 81

RAMP 4 FR IS 81 TO US 40

RAMP 5 FR IS 81 TO US 40

RAMP 3 FR US 40 TO IS 81

NATIONAL PIKE US 40

STRUC #21052

EXIT #6

RAMP 7 FR US 40 TO IS 81

INTERSTATE MILE MARKER 7.0

44,025

43,925

60,825

41,725

* A,B = UNIMPROVED; C = GRADED & DRAINED; D,E = SOIL, GRAVEL, STONE; F,G = LOW TYPE BITUMINOUS; H,I = HIGH TYPE BITUMINOUS; J = CONCRETE; K = BRICK; L = BLOCK

STATE HIGHWAY ADMINISTRATION OF MARYLAND
HIGHWAY INFORMATION SERVICES DIVISION
DATA SUPPORT GROUP

PAGE..... 31

STATE HIGHWAY LOCATION REFERENCE

ROUTE NUMBER.....IS 81 CONTINUED
INVENTORY DIRECTION...NORTH
NAME: MARYLAND VETERANS MEMORIAL HWY

COUNTY-WASHINGTON
SHA DISTRICT.....6
DATE.....12/31/98

SYSTEM	FUNCTIONAL CLASS	HWY TYPE	ACCESS CONTRL	MILEPOINT	MILEPOINT DESCRIPTION	MARKED LANES	SURFACE WIDTH/TYPE*	AADT
PRIMARY	R	URB-INTERSTATE	DIVIDED FULL	6.97	RP 8101 RAMP 1 FR IS 81 TO US 40	4	48I	44,025
				6.99	RP 8108 RAMP 8 FR IS 81 TO US 40			
				7.12	RP 8102 RAMP 2 FR US 40 TO IS 81			
				7.52	RP 8106 RAMP 6 FR MD 58 TO IS 81			
				7.56	RP 8104 RAMP 4 FR IS 81 TO MD 58			
				7.65	RP 8105 RAMP 5 FR IS 81 TO MD 58			
				7.70	MD 58 CEARFOSS PIKE			40,125
				7.70	STRUC #21051			
				7.70	EXIT #7			
				7.75	RP 8101 RAMP 1 FR IS 81 TO MD 58			
				7.81	RP 8108 RAMP 8 FR IS 81 TO MD 58			
				7.91	RP 8102 RAMP 2 FR MD 58 TO IS 81			
				7.98	INTERSTATE MILE MARKER 8.0			
				8.04	RP 8105 RAMP 5 FR IS 81 TO CO 138			
				8.08	CO 138 MAUGANVILLE RD			44,300
				8.08	STRUC #21055			
				8.08	EXIT #8			
				8.22	RP 8102 RAMP 2 FR CO 138 TO IS 81			
				8.27	R/R #CR 534 890 N			
				8.27	STRUC #21056			
				8.79	SPEED LIMIT 65 MPH			
				8.97	INTERSTATE MILE MARKER 9.0			
				9.41	RP 8106 RAMP 6 FR CO 146 TO IS 81			
				9.43	RP 8104 RAMP 4 FR IS 81 TO CO 146			
				9.59	CO 146 MAUGANS AVE			42,100
				9.59	STRUC #21053			
				9.59	EXIT #9			
				9.74	RP 8108 RAMP 8 FR IS 81 TO CO 146			
				9.77	RP 8102 RAMP 2 FR CO 146 TO IS 81			
				9.97	INTERSTATE MILE MARKER 10.0			
				10.21	RP 8106 RAMP 6 FR CO 140 TO IS 81			
				10.21	RP 8104 RAMP 4 FR IS 81 TO CO 140			
				10.33	RP 8105 RAMP 5 FR IS 81 TO CO 140			
				10.36	RP 8103 RAMP 3 FR CO 140 TO IS 81			
				10.42	CO 140 SHOWALTER RD			33,900
				10.42	STRUC #21054			
				10.42	EXIT #10			
				10.47	RP 8107 RAMP 7 FR CO 140 TO IS 81			
				10.47	RP 8101 RAMP 1 FR IS 81 TO CO 140			
				10.61	RP 8108 RAMP 8 FR IS 81 TO CO 140			
				10.61	RP 8102 RAMP 2 FR CO 140 TO IS 81			
				10.97	INTERSTATE MILE MARKER 11.0			

* A,B = UNIMPROVED; C = GRADED & DRAINED; D,E = SOIL, GRAVEL, STONE; F,G = LOW TYPE BITUMINOUS;
H,I = HIGH TYPE BITUMINOUS; J = CONCRETE; K = BRICK; L = BLOCK

PAGE..... 31

STATE HIGHWAY ADMINISTRATION OF MARYLAND
HIGHWAY INFORMATION SERVICES DIVISION
DATA SUPPORT GROUP

STATE HIGHWAY LOCATION REFERENCE

ROUTE NUMBER..... IS 81 CONTINUED
INVENTORY DIRECTION..... NORTH
NAME: MARYLAND VETERANS MEMORIAL HWY
COUNTY-WASHINGTON
SHA DISTRICT.....6
DATE.....12/31/98

SYSTEM
ACCESS
HWY TYPE
CONTROL MILEPOINT MILEPOINT DESCRIPTION LANES WIDTH/TYPE*
ADT

PRIMARY R URB-INTERSTATE DIVIDED FULL
RAMP 6 ER PA ST/L TO IS 81
RAMP 5 ER IS 81 TO PA ST/L
INTERSTATE MILE MARKER 12.0
11.97
12.00
12.00
12.00
EXIT #1
PENNSYLVANIA ST/L
4 481 33,900

ROUTE NUMBER.....MD 144WA
INVENTORY DIRECTION.....EAST
NAME: WASHINGTON ST

SECONDARY R URB-COLLECTOR UNDIVED NONE
US 40 NATIONAL PIKE
SPEED LIMIT 40 MPH
SPEED LIMIT 35 MPH
MCDADE RD
HOPEWELL RD
SPEED LIMIT 40 MPH
MARYLAND VETERANS MEMORIAL HWY
STRUC #21069
WESTERN MARYLAND PKWY
WASHINGTON ST (AHEAD)
2 251 4,625

ROUTE NUMBER.....MD 144WB
INVENTORY DIRECTION.....EAST
NAME: WESTERN PIKE

SECONDARY R RUR-LOCAL UNDIVED NONE
RAMP 7 ER IS 68 TO MD 144WB
RAMP 1 ER MD 144WB TO IS 68
NATIONAL FREEWAY
STRUC #21151
EXIT #77
RAMP 6 ER IS 68 TO MD 144WB
RAMP 3 ER MD 144WB TO IS 68
WOODMONT RD
SPEED LIMIT 40 MPH
STRUC #21007 LITTLE TONOLOWAY CREEK
2 241 1,325

RUR-MAJOR COLLECTOR

0.00
0.00
0.06
0.06
0.06
0.10
0.10
0.10
0.25
0.33
0.46
0.64
2.77
ROAD END
RAMP 7 ER IS 68 TO MD 144WB
RAMP 1 ER MD 144WB TO IS 68
NATIONAL FREEWAY
STRUC #21151
EXIT #77
RAMP 6 ER IS 68 TO MD 144WB
RAMP 3 ER MD 144WB TO IS 68
WOODMONT RD
SPEED LIMIT 40 MPH
STRUC #21007 LITTLE TONOLOWAY CREEK
2 221 4,725

* A,B = UNIMPROVED; C = GRADED & DRAINED; D,E = SOIL, GRAVEL, STONE; F,G = LOW TYPE BITUMINOUS; H,I = HIGH TYPE BITUMINOUS; J = CONCRETE; K = BRICK; L = BLOCK

STATE HIGHWAY ADMINISTRATION OF MARYLAND
HIGHWAY INFORMATION SERVICES DIVISION
DATA SUPPORT GROUP

PAGE..... 33

STATE HIGHWAY LOCATION REFERENCE

ROUTE NUMBER.....MD 144WB CONTINUED
INVENTORY DIRECTION...EAST
NAME: WESTERN PIKE

COUNTY-WASHINGTON
SHA DISTRICT.....6
DATE.....12/31/98

SYSTEM	FUNCTIONAL CLASS	HWY TYPE	ACCESS CONTRL	MILEPOINT	MILEPOINT DESCRIPTION	MARKED LANES	SURFACE WIDTH/TYPE*	AADT
SECONDARY R	RUR-MAJOR COLLECTOR	UNDIVIDED	NONE	2.82		2	20I	4,725
				2.93	SPEED LIMIT 25 MPH			
U				3.10	IN CORP LMTS HANCOCK			
				3.52	US 522B NO NAME	2	39I	
				3.61		2	34I	
				3.63		2	36I	9,125
				3.64	US 522 WARFORDSBURG RD			
				3.64	STRUC #21124			
				3.65	STRUC #21008 TONOLOWAY CREEK			
				3.67	MD 894 LIMESTONE RD	2	41I	
NAME: MAIN ST				3.67				
				3.75	US 522C VIRGINIA AVE			
				3.83		2	40I	
				3.91	MU 280 PENNSYLVANIA AVE			
				4.00		2	36I	
				4.14		2	32I	
				4.21		2	30I	
				4.63		2	40I	
				4.78	SPEED LIMIT 30 MPH	2	24I	
R				4.83	OUT CORP LMTS HANCOCK			
				5.21	SPEED LIMIT 35 MPH			
				5.28	STRUC #21009 TONOLOWAY CREEK			
				5.51	RP 7001 RAMP 1 FR IS 70 TO MD 144WB			
				5.53	RP 7004 RAMP 4 FR RAMP 1 TO MD 144WB			
				5.61	RP 7008 RAMP 8 FR RAMP 6 TO MD 144WB			
				5.63	RP 7006 RAMP 6 FR IS 70 TO MD 144WB			
				5.76		1	19I	
				5.97	IS 70 EISENHOWER MEMORIAL HWY			
				5.97	EXIT #3			

ROUTE NUMBER.....MD 180A
INVENTORY DIRECTION...NORTH
NAME: OLD US 340

SECONDARY R	RUR-LOCAL	UNDIVIDED	NONE	0.00	CO 995 KEEPTRYST RD	2	22H	
				0.03	ROAD END			

* A,B = UNIMPROVED; C = GRADED & DRAINED; D,E = SOIL, GRAVEL, STONE; F,G = LOW TYPE BITUMINOUS;
H,I = HIGH TYPE BITUMINOUS; J = CONCRETE; K = BRICK; L = BLOCK

PAGE..... 33

STATE HIGHWAY ADMINISTRATION OF MARYLAND

HIGHWAY INFORMATION SERVICES DIVISION

DATA SUPPORT GROUP

STATE HIGHWAY LOCATION REFERENCE

ROUTE NUMBER.....US 340
 INVENTORY DIRECTION....EAST
 NAME: JEFFERSON PIKE

COUNTY-WASHINGTON
 SHA DISTRICT.....6
 DATE.....12/31/98

SYSTEM STATE..... FUNCTIONAL CLASS HWY ACCESS CONTROL MILEPOINT MILEPOINT DESCRIPTION LANES WIDTH/TYPER* SURFACE MARKED SURFACE AADT

PRIMARY R RUR-OTHER PRIN ART UNDIVED PART 0.00 BEGIN STRUCTURE IN VIRGINIA 2 26U 16,542

0.01 SPEED LIMIT 45 MPH VIRGINIA ST/L 0.02
 0.39 R/R #CSX 141 358 K STRUC #21041 POTOMAC RIVER 0.39
 0.43 SANDY HOOK RD CO 626 0.43
 0.44 ATR STATION #0019 0.44
 0.57 DIVIDED 0.57
 0.63 0.63
 0.74 0.74
 0.82 SPEED LIMIT 55 MPH 0.82
 1.07 MILE MARKER 1.0 1.07
 1.21 RAMP 3 ER US 340 TO MD 67 RP134003 1.21
 1.35 RAMP 8 ER MD 67 TO US 340 RP134008 1.35
 1.48 RAMP 5 ER RAMP 3 TO US 340 RP134005 1.48
 1.56 ROHRERSVILLE RD MD 67 1.56
 1.56 STRUC #21138 1.56
 1.68 RAMP 2 ER US 340 TO MD 67 RP134002 1.68
 1.74 R/R #CSX 140 531 G 1.74
 1.74 STRUC #21034 ISRAEL CREEK 1.74
 1.82 KEEPTRYST RD CO 995 1.82
 1.95 SPEED LIMIT 65 MPH 1.95
 1.99 MILE MARKER 2.0 1.99
 2.27 FREDERICK CO/L 2.27

ROUTE NUMBER.....MD 418
 INVENTORY DIRECTION....EAST
 NAME: RINGGOLD PIKE

SECONDARY R RUR-MAJOR COLLECTOR UNDIVED NONE 0.00 LEITERSBURG PIKE MD 60 0.03
 NO NAME MD 60A 0.03
 SPEED LIMIT 50 MPH 0.11
 RUR-MINOR COLLECTOR MD 64 2.77
 SMITHSBURG PIKE MD 846D 2.82
 NO NAME 4.62
 PENNSYLVANIA ST/L

4,400

3,700

* A,B = UNIMPROVED; C = GRADED & DRAINED; D,E = SOIL, GRAVEL, STONE; F,G = LOW TYPE BITUMINOUS; H,I = HIGH TYPE BITUMINOUS; J = CONCRETE; K = BRICK; L = BLOCK

STATE HIGHWAY ADMINISTRATION OF MARYLAND
HIGHWAY INFORMATION SERVICES DIVISION
DATA SUPPORT GROUP

STATE HIGHWAY LOCATION REFERENCE

ROUTE NUMBER.....MD 491
INVENTORY DIRECTION...EAST
NAME: RAVEN ROCK RD

COUNTY-WASHINGTON
SHA DISTRICT.....6
DATE.....12/31/98

SYSTEM	FUNCTIONAL CLASS	HWY TYPE	ACCESS CONTRL	MILEPOINT	MILEPOINT DESCRIPTION	MARKED LANES	SURFACE WIDTH/TYPE*	AADT
SECONDARY R	RUR-MAJOR COLLECTOR	DIVIDED UNDIVIDED	NONE	0.00 MD 64	JEFFERSON BLVD/SMITHSBURG PIKE	2	30I	2,500
				0.08		2	24I	
				0.13	SPEED LIMIT 50 MPH			
				1.21	STRUC #21086 LITTLE ANTIETAM CREEK			
				4.69	FREDERICK CO/L			
				6.40	FREDERICK CO/L	2	22I	
NAME: MACFEE HILL RD				6.40				
				6.44	SPEED LIMIT 30 MPH			
				6.78 MD 550	MILITARY RD/MACFEE HILL RD			

ROUTE NUMBER.....MD 494
INVENTORY DIRECTION...EAST
NAME: FAIRVIEW RD

SECONDARY R	RUR-MAJOR COLLECTOR	UNDIVIDED	NONE	0.00	PENNSYLVANIA ST/L	2	24I	1,850
				0.13	SPEED LIMIT 50 MPH			
				0.84 MD 57	ST PAUL RD			1,225
				3.02		2	22I	
				3.34 CO 81	ROCKDALE RD			
				3.61	STRUC #21042 CONOCOCHIEGUE CREEK			
				5.69	SPEED LIMIT 40 MPH			
				5.99				2,950
				6.51	SPEED LIMIT 30 MPH			
				6.82 MD 63	GREENCASTLE PIKE			

ROUTE NUMBER.....US 522
INVENTORY DIRECTION...NORTH
NAME: WARFORDSBURG RD

SECONDARY R	RUR-OTHER PRIN ART	UNDIVIDED	NONE	0.00	BEGIN STRUCTURE IN WEST VIRGINIA	2	24J	10,300
				0.09	SPEED LIMIT 35 MPH			
				0.13	WEST VIRGINIA ST/L			
				0.13	STRUC #21043 POTOMAC RIVER			
				0.31	IN CORP LMTS HANCOCK			
				0.46	R/R #CSX 832 432 W			
				0.50		2	24I	
				0.54 US 522B	NO NAME			9,825
				0.57		2	24J	

* A,B = UNIMPROVED; C = GRADED & DRAINED; D,E = SOIL, GRAVEL, STONE; F,G = LOW TYPE BITUMINOUS;
H,I = HIGH TYPE BITUMINOUS; J = CONCRETE; K = BRICK; L = BLOCK

STATE HIGHWAY ADMINISTRATION OF MARYLAND
HIGHWAY INFORMATION SERVICES DIVISION
DATA SUPPORT GROUP

STATE HIGHWAY LOCATION REFERENCE

ROUTE NUMBER.....US 522
INVENTORY DIRECTION.....NORTH
NAME: WARFORDSBURG RD

COUNTY-WASHINGTON
SHA DISTRICT.....6
DATE.....12/31/98

SYSTEM HWY ACCESS CONTROL MILEPOINT MILEPOINT DESCRIPTION LANES WIDTH/TYPE* ADT

SYSTEM	HWY	ACCESS	CONTROL MILEPOINT	DESCRIPTION	LANES	WIDTH/TYPE*	ADT
SECONDARY U	RUR-OTHER PRIN ART	NONE	0.63	MD 144WB WESTERN PIKE	2	24J	9,825
			0.63	STRUC #21124			
			0.66	MD 894 LIMESTONE RD			
			0.69				
	DIVIDED		0.70				
			0.72	US 522C HIGH ST			
			0.81	RP 7009 RAMP 9 FR US 522 TO MD 894			
			0.89	RP 7006 RAMP 6 FR IS 68 TO US 522			
			0.94				
			1.04	RP 7004 RAMP 4 FR US 522 TO IS 70			
			1.09				
			1.21	IS 70 EISENHOWER MEMORIAL HWY	2	27I	
			1.21	STRUC #21090			
			1.21	EXIT #1B			
			1.24	US 522A NO NAME	1	14I	
	UNDIVIDED		1.29				
			1.38	IS 70 EISENHOWER MEMORIAL HWY	1	12I	

ROUTE NUMBER.....US 522A
INVENTORY DIRECTION.....SOUTH
NAME: NO NAME

SECONDARY U	RUR-LOCAL	UNDIVIDED	NONE	IS 70	EISENHOWER MEMORIAL HWY	1	16I
			0.00	IS 70	EISENHOWER MEMORIAL HWY		
			0.00	EXIT #1B			
			0.03	SPEED LIMIT 35 MPH			
			0.34	US 522	WARFORDSBURG RD (AHEAD)		

ROUTE NUMBER.....US 522B
INVENTORY DIRECTION.....EAST
NAME: NO NAME

SECONDARY U	RUR-LOCAL	UNDIVIDED	NONE	MD 144WB	WESTERN PIKE	2	22I
			0.00	MD 144WB	WESTERN PIKE		
			0.14	US 522	WARFORDSBURG RD		

* A,B = UNIMPROVED; C = GRADED & DRAINED; D,E = SOIL, GRAVEL, STONE; F,G = LOW TYPE BITUMINOUS; H,I = HIGH TYPE BITUMINOUS; J = CONCRETE; K = BRICK; L = BLOCK

STATE HIGHWAY ADMINISTRATION OF MARYLAND
HIGHWAY INFORMATION SERVICES DIVISION
DATA SUPPORT GROUP

PAGE..... 37

STATE HIGHWAY LOCATION REFERENCE

ROUTE NUMBER.....US 522C
INVENTORY DIRECTION...WEST
NAME: VIRGINIA AVE

COUNTY-WASHINGTON
SHA DISTRICT.....6
DATE.....12/31/98

SYSTEM	FUNCTIONAL CLASS	HWY TYPE	ACCESS CONTRL	MILEPOINT	MILEPOINT DESCRIPTION	MARKED LANES	SURFACE WIDTH/TYPE*	AADT
SECONDARY U	RUR-LOCAL	UNDIVIDED	NONE	0.00 MD 144WB	MAIN ST	2	40I	
NAME: HIGH ST				0.08 MD 735	HIGH ST			
				0.13	SPEED LIMIT 25 MPH			
		DIVIDED		0.17		2	36I	
				0.20 US 522	WARFORDSBURG RD			

ROUTE NUMBER.....MD 550
INVENTORY DIRECTION...NORTH
NAME: FORT RITCHIE RD

SECONDARY R	RUR-MAJOR COLLECTOR	UNDIVIDED	NONE	0.00	FREDERICK CO/L	2	20I	3,700
				0.32 CO 278	EYLER AVE			
				0.98 CO 272	ROYER RD	2	22I	
NAME: MILITARY RD				0.98				
				1.09		2	20I	
				1.42 MD 491	MACFEE HILL RD			
NAME: MACFEE HILL RD				1.42				
				1.64	R/R #CSX 831 799 N	2	22I	
				1.67	SPEED LIMIT 30 MPH			
				1.81 CO 869	CAMP RITCHIE RD	2	20I	
NAME: PEN MAR RD				1.81				
				1.81 CO 286	PENNSVILLE RD			
				1.87	R/R #CSX 831 800 F			
				1.87	STRUC #21040			
				2.01 CO 781	PEN MAR RD (AHEAD)			

ROUTE NUMBER.....MD 615
INVENTORY DIRECTION...NORTH
NAME: MILLSTONE RD

SECONDARY R	RUR-MAJOR COLLECTOR	UNDIVIDED	NONE	0.00 CO 850	MILLSTONE RD (BACK)	2	24I	350
				0.00 RP 7007	RAMP 7 FR RAMP 2 TO MD 615			
				0.03 RP 7002	RAMP 2 FR IS 70 TO MD 615			
				0.13	SPEED LIMIT 50 MPH	2	20I	
				0.39 RP 7005	RAMP 5 FR MD 615 TO IS 70			
				0.39 CO 44	HOLLOW RD			
	RUR-LOCAL			1.80 RP 7003	RAMP 3 FR IS 70 TO MD 615			
				1.80	EXIT #5			

* A,B = UNIMPROVED; C = GRADED & DRAINED; D,E = SOIL, GRAVEL, STONE; F,G = LOW TYPE BITUMINOUS;
H,I = HIGH TYPE BITUMINOUS; J = CONCRETE; K = BRICK; L = BLOCK

PAGE..... 37

STATE HIGHWAY ADMINISTRATION OF MARYLAND
HIGHWAY INFORMATION SERVICES DIVISION
DATA SUPPORT GROUP

STATE HIGHWAY LOCATION REFERENCE

COUNTY-WASHINGTON
SHA DISTRICT.....6
DATE.....12/31/98

SYSTEM HWY ACCESS CONTROL MILEPOINT MILEPOINT DESCRIPTION LANES WIDTH/TYPE* MARKED SURFACE ADT

SYSTEM	HWY	ACCESS	CONTROL	MILEPOINT	DESCRIPTION	LANES	WIDTH/TYPE*	MARKED SURFACE	ADT
SECONDARY R	RUR-LOCAL	NONE		1.83	RP 7001 RAMP 1 ER MD 615 TO RAMP 8	2	201		350
				1.85	RP 7008 RAMP 8 ER MD 615 TO IS 70				
				1.85					
				1.92	SPEED LIMIT 40 MPH				
				2.30		2	181		
				2.46		2	191		
				3.85		2	181		
				4.35	PENNSYLVANIA ST/L				

ROUTE NUMBER.....MD 615
INVENTORY DIRECTION.....NORTH
NAME: MILLSTONE RD

CONTINUED

SECONDARY R R R R
RUR-LOCAL
UNDIVIDED NONE
1.83 RP 7001 RAMP 1 ER MD 615 TO RAMP 8
1.85 RP 7008 RAMP 8 ER MD 615 TO IS 70
1.85
1.92
2.30
2.46
3.85
4.35

NAME: HEAVENLY ACRES RIDGE

ROUTE NUMBER.....MD 632
INVENTORY DIRECTION.....NORTH
NAME: DOWNSVILLE PIKE

SECONDARY R R R R
RUR-MINOR COLLECTOR UNDIVED NONE
0.00 MD 63 SPIELMAN RD
0.06
0.30
0.30
2.24 MD 68 LAPPANS RD
4.12 CO 468 STERLING RD
4.76
4.78
4.83
4.90
4.92 IS 70
4.92
4.92
5.03
5.08
5.12
5.39
5.48
5.56
5.68
5.84
5.89
5.89
5.89
5.89
5.89
5.96
6.01
6.71

UNDIVIDED NONE

RUR-MAJOR COLLECTOR

DIVIDED

URB-MINOR ARTERIAL

UNDIVIDED

DIVIDED

UNDIVIDED

DIVIDED

UNDIVIDED

U

* A,B = UNIMPROVED; C = GRADED & DRAINED; D,E = SOIL, GRAVEL, STONE; F,G = LOW TYPE BITUMINOUS; H,I = HIGH TYPE BITUMINOUS; J = CONCRETE; K = BRICK; L = BLOCK

STATE HIGHWAY ADMINISTRATION OF MARYLAND
HIGHWAY INFORMATION SERVICES DIVISION
DATA SUPPORT GROUP

STATE HIGHWAY LOCATION REFERENCE

ROUTE NUMBER.....MD 735
INVENTORY DIRECTION...WEST
NAME: HIGH ST

COUNTY-WASHINGTON
SHA DISTRICT.....6
DATE.....12/31/98

SYSTEM ...STATE...	FUNCTIONAL CLASS	HWY TYPE	ACCESS CONTRL	MILEPOINT	MILEPOINT DESCRIPTION	MARKED LANES	SURFACE WIDTH/TYPE*	AADT
SECONDARY U	RUR-LOCAL	UNDIVIDED	NONE	0.00	MU 170 HIGH ST (BACK)	2	20I	199
				0.06	US 522C VIRGINIA ST/HIGH ST			

ROUTE NUMBER.....MD 741
INVENTORY DIRECTION...SOUTH
NAME: NO NAME

SECONDARY R	RUR-LOCAL	UNDIVIDED	NONE	0.00	US 40AL BOONSBORO PIKE	2	14F	199
				0.06	ROAD END			

ROUTE NUMBER.....MD 804B
INVENTORY DIRECTION...EAST
NAME: TRACK SIDE RD

SECONDARY R	URB-LOCAL	UNDIVIDED	NONE	0.00	MD 64 JEFFERSON BLVD	2	30I	199
				0.03		2	20I	
				0.18	MD 62 TWIN SPRINGS DR	2	29I	
NAME: TWIN SPRINGS DR				0.18				
				0.30	SPEED LIMIT 30 MPH			
				0.46		2	24I	
				0.57		2	20I	
		DIVIDED		0.78		2	32I	
				0.79	MD 64 JEFFERSON BLVD			

ROUTE NUMBER.....MD 805B
INVENTORY DIRECTION...NORTH
NAME: NO NAME

SECONDARY R	RUR-LOCAL	UNDIVIDED	NONE	0.00	ROAD END	2	14H	199
				0.08		2	18H	
				0.15	CO 232 ROCKY FORGE RD			

* A,B = UNIMPROVED; C = GRADED & DRAINED; D,E = SOIL, GRAVEL, STONE; F,G = LOW TYPE BITUMINOUS;
H,I = HIGH TYPE BITUMINOUS; J = CONCRETE; K = BRICK; L = BLOCK

STATE HIGHWAY ADMINISTRATION OF MARYLAND
HIGHWAY INFORMATION SERVICES DIVISION
DATA SUPPORT GROUP

STATE HIGHWAY LOCATION REFERENCE

COUNTY-WASHINGTON
SHA DISTRICT.....6
DATE.....12/31/98

SYSTEM	ACCESS	HWY	TYPE	CONTRL	MILEPOINT	MILEPOINT	DESCRIPTION	LANES	WIDTH	TYPE*	AADT
SECONDARY R	UNDIVIDED	NONE			0.00	0.12	CELESTE DR (AHEAD)	2	20H		299

ROUTE NUMBER.....MD 843B
INVENTORY DIRECTION.....NORTH
NAME: CELESTE DR

ROUTE NUMBER.....MD 843D
INVENTORY DIRECTION.....NORTH
NAME: NO NAME

SECONDARY R	UNDIVIDED	NONE			0.00	0.03	SPIELMAN RD	2	18H		99
					0.10	0.10	ROAD END	2	14H		
					0.16		ROAD END	2	10H		

ROUTE NUMBER.....MD 843E
INVENTORY DIRECTION.....NORTH
NAME: NO NAME

SECONDARY R URB-LOCAL

UNDIVIDED NONE

0.00

MD 63

ROAD END

GREENCASTLE PIKE

2

16H

ROUTE NUMBER.....MD 843I
INVENTORY DIRECTION.....EAST
NAME: NO NAME

SECONDARY R RUR-LOCAL

UNDIVIDED NONE

0.00

MD 63

GREENCASTLE PIKE

HUYETT LA

2

19H

ROUTE NUMBER.....MD 844
INVENTORY DIRECTION.....EAST
NAME: CAVETOWN CHURCH RD

SECONDARY R URB-LOCAL

UNDIVIDED NONE

0.00

MD 64

JEFFERSON BLVD

STRUC #21049 BEAVER CREEK

2

181

599

RUR-LOCAL

0.22

CO 322

WOLFSVILLE RD

2

14E

10E

* A,B = UNIMPROVED; C = GRADED & DRAINED; D,E = SOIL, GRAVEL, STONE; F,G = LOW TYPE BITUMINOUS; H,I = HIGH TYPE BITUMINOUS; J = CONCRETE; K = BRICK; L = BLOCK

STATE HIGHWAY ADMINISTRATION OF MARYLAND
HIGHWAY INFORMATION SERVICES DIVISION
DATA SUPPORT GROUP

PAGE..... 41

STATE HIGHWAY LOCATION REFERENCE

ROUTE NUMBER.....MD 844 CONTINUED
INVENTORY DIRECTION...EAST
NAME: CAVETOWN CHURCH RD

COUNTY-WASHINGTON
SHA DISTRICT.....6
DATE.....12/31/98

SYSTEM	FUNCTIONAL CLASS	HWY TYPE	ACCESS CONTRL	MILEPOINT	MILEPOINT DESCRIPTION	MARKED LANES	SURFACE WIDTH/TYPE*	AADT
SECONDARY R	RUR-LOCAL	UNDIVIDED	NONE	0.29	ROAD END	2	10F	599

ROUTE NUMBER.....MD 845A
INVENTORY DIRECTION...NORTH
NAME: S MAIN ST

SECONDARY U	RUR-MINOR COLLECTOR	UNDIVIDED	NONE	0.00	MD 34 SHEPHERDSTOWN PIKE	2	24I	599
				0.00	CO 565 KEEDYSVILLE RD (BACK)			
				0.01	SPEED LIMIT 25 MPH			
				0.05		2	32I	
				0.12		2	27I	
				0.18		2	22I	
				0.24		2	24I	
				0.35		2	30I	
				0.41	MU 50 DOG STREET RD			
				0.50		2	32I	
				0.56	STRUC #21004 LITTLE ANTIETAM CREEK	2	35I	
				0.65		2	42I	
NAME: N MAIN ST				0.66	MU 120 TAYLOR DR			
				0.69		2	27I	
				0.77		2	32I	
				0.99		2	20I	
				1.05		2	22I	
				1.17	MD 34A N MAIN ST	2	24I	
NAME: KEEDY DR				1.17				
				1.23	MD 34 SHEPHERDSTOWN PIKE			

ROUTE NUMBER.....MD 846B
INVENTORY DIRECTION...EAST
NAME: NO NAME

SECONDARY R	RUR-LOCAL	UNDIVIDED	NONE	0.00	ROAD END	2	16H	99
				0.04	MD 846D NO NAME			
				0.10	ROAD END			

* A,B = UNIMPROVED; C = GRADED & DRAINED; D,E = SOIL, GRAVEL, STONE; F,G = LOW TYPE BITUMINOUS;
H,I = HIGH TYPE BITUMINOUS; J = CONCRETE; K = BRICK; L = BLOCK

PAGE..... 41

STATE HIGHWAY ADMINISTRATION OF MARYLAND
HIGHWAY INFORMATION SERVICES DIVISION
DATA SUPPORT GROUP

STATE HIGHWAY LOCATION REFERENCE

ROUTE NUMBER.....MD 846D
INVENTORY DIRECTION.....NORTH
NAME: NO NAME
COUNTY-WASHINGTON
SHA DISTRICT.....6
DATE.....12/31/98
SYSTEM
HWY ACCESS
FUNCTIONAL CLASS
CONTRL MILEPOINT MILEPOINT DESCRIPTION LANES WIDTH/TYPE* ADPT

SECONDARY R RUR-LOCAL UNDIVED NONE 0.00 MD 846B NO NAME 2 16G 99

ROUTE NUMBER.....MD 847D
INVENTORY DIRECTION.....NORTH
NAME: FRITZ LA

SECONDARY R RUR-LOCAL UNDIVED NONE 0.00 CO 243 WELTY CHURCH RD ROAD END 2 16F 99

ROUTE NUMBER.....MD 858A
INVENTORY DIRECTION.....NORTH
NAME: NO NAME

SECONDARY R RUR-LOCAL UNDIVED NONE 0.00 US 40AL BOONSBORO PIKE ROAD END 2 22I 99

ROUTE NUMBER.....MD 858E
INVENTORY DIRECTION.....NORTH
NAME: WOODSTOCK LA

SECONDARY R RUR-LOCAL UNDIVED NONE 0.00 CO 990 WOODSTOCK LA (BACK) 2 18H 199

ROUTE NUMBER.....MD 858F
INVENTORY DIRECTION.....NORTH
NAME: MAIN ST

SECONDARY R RUR-LOCAL UNDIVED NONE 0.00 MD 67 ROHRERSVILLE RD SPEED LIMIT 25 MPH 2 24I 499

* A, B = UNIMPROVED; C = GRADED & DRAINED; D, E = SOIL, GRAVEL, STONE; F, G = LOW TYPE BITUMINOUS; H, I = HIGH TYPE BITUMINOUS; J = CONCRETE; K = BRICK; L = BLOCK

STATE HIGHWAY ADMINISTRATION OF MARYLAND
HIGHWAY INFORMATION SERVICES DIVISION
DATA SUPPORT GROUP

STATE HIGHWAY LOCATION REFERENCE

ROUTE NUMBER.....MD 858F CONTINUED
INVENTORY DIRECTION...NORTH
NAME: MAIN ST

COUNTY-WASHINGTON
SHA DISTRICT.....6
DATE.....12/31/98

SYSTEMSTATE....	FUNCTIONAL CLASS	HWY TYPE	ACCESS CONTRL	MILEPOINT	MILEPOINT DESCRIPTION	MARKED LANES	SURFACE WIDTH/TYPE*	AADT
SECONDARY R	RUR-LOCAL	UNDIVIDED	NONE	0.13		2	21I	499
				0.38		2	34I	
				0.57		2	24I	
				0.73	STRUC #21047 LITTLE ANTIETAM CREEK			
				0.74		2	16I	
				0.80		2	20I	
				0.95		2	24I	
				0.97	MD 67A NO NAME	2	40I	
				1.00	MD 67 ROHRERSVILLE RD			

ROUTE NUMBER.....MD 858G
INVENTORY DIRECTION...NORTH
NAME: NO NAME

SECONDARY R	RUR-LOCAL	UNDIVIDED	NONE	0.22	CO 991 NO NAME (BACK)	2	16H	99
				0.29	ROAD END			

ROUTE NUMBER.....MD 878
INVENTORY DIRECTION...EAST
NAME: NO NAME

SECONDARY U	URB-LOCAL	UNDIVIDED	NONE	0.00	ROAD END	2	20I	99
				0.10	MU 235 BROADFORDING RD			

ROUTE NUMBER.....MD 894
INVENTORY DIRECTION...NORTH
NAME: LIMESTONE RD

SECONDARY U	RUR-LOCAL	UNDIVIDED	NONE	0.00	MD 144WB WESTERN PIKE/MAIN ST	2	24I	299
				0.04	US 522 WARFORDSBURG RD			
				0.04	STRUC #21124			
		DIVIDED		0.06		2	28I	
		UNDIVIDED		0.10	RP 7009 RAMP 9 FR US 522 TO MD 894	2	20I	
				0.14	SPEED LIMIT 25 MPH			
				0.15		2	18I	
				0.34		2	16I	

* A, B = UNIMPROVED; C = GRADED & DRAINED; D, E = SOIL, GRAVEL, STONE; F, G = LOW TYPE BITUMINOUS;
H, I = HIGH TYPE BITUMINOUS; J = CONCRETE; K = BRICK; L = BLOCK

STATE HIGHWAY ADMINISTRATION OF MARYLAND
HIGHWAY INFORMATION SERVICES DIVISION

DATA SUPPORT GROUP

STATE HIGHWAY LOCATION REFERENCE

CONTINUED

ROUTE NUMBER.....MD 894
INVENTORY DIRECTION.....NORTH
NAME: LIMESTONE RD
COUNTY-WASHINGTON
SHA DISTRICT.....6
DATE.....12/31/98

SYSTEM
ACCESS
HWY
TYPE
CONTROL MILEPOINT
MILEPOINT DESCRIPTION
LANES
MARKED SURFACE
ADDT

SECONDARY U RUR-LOCAL UNDIVED NONE 0.52 0.64 ROAD END 1 101 299

ROUTE NUMBER.....MD 903
INVENTORY DIRECTION.....SOUTH
NAME: MOUNTAIN RD

SECONDARY R RUR-LOCAL UNDIVED NONE 0.25 CO 6 MOUNTAIN RD (BACK) 0.29 RP 6808 RAMP 8 FR MD 903 TO IS 68

0.91 IS 68 NATIONAL FREEWAY
0.91 STRUC #21150
0.91 EXIT #74
1.08 RP 6803 RAMP 3 FR RAMP 6 TO MD 903
1.14 RP 6806 RAMP 6 FR IS 68 TO MD 903
1.16 CO1036 NATIONAL PIKE (AHEAD)

2 221 199

ROUTE NUMBER.....MD 910B
INVENTORY DIRECTION.....NORTH
NAME: NO NAME

SECONDARY R RUR-LOCAL UNDIVED NONE 0.00 ROAD END 2 12E 199

0.01 MD 66 MAPLEVILLE RD 0.14

ROUTE NUMBER.....MD 910C
INVENTORY DIRECTION.....NORTH
NAME: WESTERN MARYLAND PKWY

SECONDARY R URB-LOCAL UNDIVED NONE 1.19 MD 144WA WASHINGTON ST 1.19

1.19 CO1186 WASHINGTON ST
1.20 SPEED LIMIT 35 MPH
1.29
1.61
1.65 DIVIDED
1.74
1.78 US 40 NATIONAL PIKE/WASHINGTON AVE

2 301 241 401 481 381

1997

Calendar Year

HIGHWAY LOCATION REFERENCE

Data as of December 31, 1997


WICOMICO

COUNTY







SHA DISTRICT #1

WI

—



LEGEND

-  Multi Lane Divided Highway
Access Fully Controlled
-  Multi Lane Divided Highway
-  Undivided Highway
-  Local Highway
-  Counter Stations
42
56329
Traffic Count
-  Permanent Traffic Counter
Locations and Toll Facilities



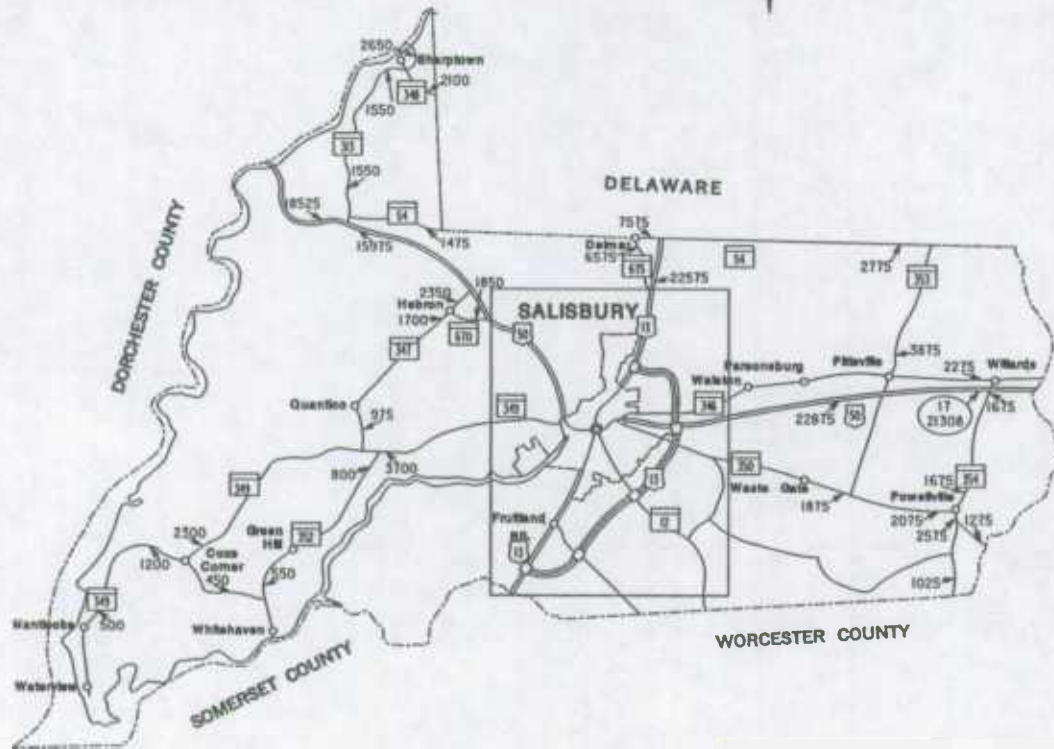
WICOMICO COUNTY TRAFFIC VOLUME MAP 1997

ANNUAL AVERAGE DAILY TRAFFIC

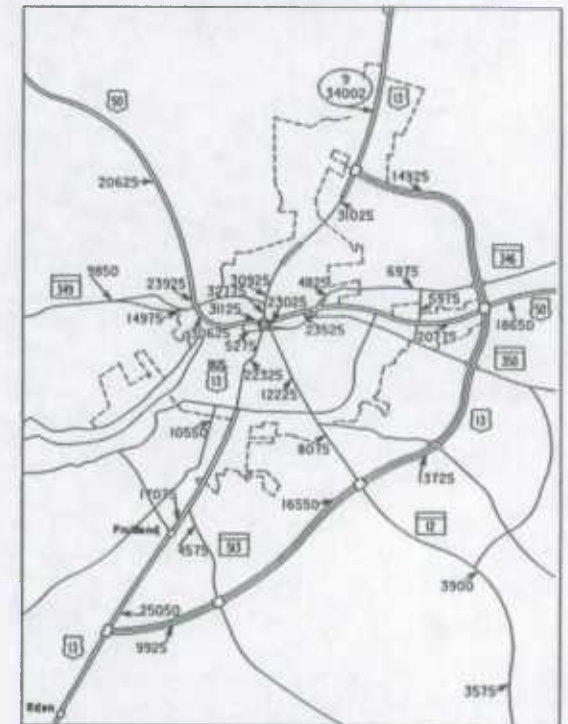
PREPARED BY THE


Maryland Department of Transportation
STATE HIGHWAY ADMINISTRATION

0  4 MILES



SALISBURY






ROUTE ALERT LIST

WICOMICO COUNTY

None



STATE HIGHWAY ADMINISTRATION OF MARYLAND
HIGHWAY INFORMATION SERVICES DIVISION
DATA SUPPORT GROUP

PAGE..... 1

STATE HIGHWAY LOCATION REFERENCE

ROUTE NUMBER.....MD 12
INVENTORY DIRECTION...NORTH
NAME: SNOW HILL RD

COUNTY-WICOMICO
SHA DISTRICT.....1
DATE.....12/31/98

SYSTEM	FUNCTIONAL CLASS	HWY TYPE	ACCESS CONTRL	MILEPOINT	MILEPOINT DESCRIPTION	MARKED LANES	SURFACE WIDTH/TYPE*	AADT
SECONDARY R	RUR-MINOR ARTERIAL	UNDIVIDED	NONE	0.00	WORCESTER CO/L	2	24I	3,575
				0.00	SPEED LIMIT 50 MPH			
				0.52				3,900
				2.55	CO 245 AIRPORT RD			
				3.10		2	26I	
				3.19	SPEED LIMIT 40 MPH			
				4.17		2	42I	
		DIVIDED		4.24	RP101304 RAMP 4 FR MD 12 TO US 13	3	42I	
				4.30		4	48I	
				4.52	RP101306 RAMP 6 FR RAMP 3 TO MD 12			
				4.55	RP101305 RAMP 5 FR MD 12 TO US 13			
				4.57	RP101303 RAMP 3 FR US 13 TO MD 12			
	URB-OTHER PRIN ART			4.62	US 13 SALISBURY BYPASS			8,075
				4.62	STRUC #22040			
				4.70	RP101307 RAMP 7 FR RAMP 2 TO MD 12			
				4.70	RP101301 RAMP 1 FR MD 12 TO RAMP 8			
				4.80	RP101302 RAMP 2 FR US 13 TO MD 12			
				4.81	RP101308 RAMP 8 FR MD 12 TO US 13			
				4.86		3	37I	
		UNDIVIDED		4.90		2	24I	
				5.07	SPEED LIMIT 50 MPH			
		DIVIDED		5.63	SPEED LIMIT 40 MPH			
	U	CTL		5.71	IN CORP LMTS SALISBURY	3	60I	
				5.71	CO 243 JOHNSON RD			
	R	UNDIVIDED		5.88	CO 445 E COLLEGE AVE	3	36I	12,225
				5.88	CO 277 BEAGLIN PARK DR			
				5.88	OUT CORP LMTS SALISBURY			
				6.02		2	24I	
				6.43		2	26I	
				6.44	SPEED LIMIT 30 MPH			
MUNICIPAL U				6.53	IN CORP LMTS SALISBURY	2	42I	
				6.53	END STATE MAINTENANCE			
				6.53	BEGIN MUNICIPAL MAINTENANCE			
				6.67	MU2830 E VINE ST			
				7.06	MU 410 E CARROLL ST			
				7.17		2	30I	
				7.22	STRUC #WIS003 WICOMICO RIVER BRANCH			
				7.26	MU1632 E MAIN ST			

* A,B = UNIMPROVED; C = GRADED & DRAINED; D,E = SOIL, GRAVEL, STONE; F,G = LOW TYPE BITUMINOUS;
H,I = HIGH TYPE BITUMINOUS; J = CONCRETE; K = BRICK; L = BLOCK

PAGE..... 1

STATE HIGHWAY ADMINISTRATION OF MARYLAND
HIGHWAY INFORMATION SERVICES DIVISION
DATA SUPPORT GROUP

STATE HIGHWAY LOCATION REFERENCE

ROUTE NUMBER.....US 13
INVENTORY DIRECTION.....NORTH
NAME: S FRUITLAND BLVD

COUNTY-MICOMICO
SHA DISTRICT.....1
DATE.....12/31/98

SYSTEM STATE..... FUNCTIONAL CLASS HWY ACCESS MILEPOINT MILEPOINT DESCRIPTION LANES WIDTH/TYPE* AADT MARKED SURFACE

PRIMARY	R	RUR-OTHER PRIN ART	DIVIDED	PART	0.00	SOMERSET CO/L	4	481	25,609
					0.00	STRUC #19001 PASSERDYKE CREEK			
					0.41	MILE MARKER 27.0			
			FULL		0.55	S FRUITLAND BLVD			9,925
					0.55	US 13BU (SB/L)			
					1.02	S FRUITLAND BLVD			
					1.02	STRUC #22043			
					1.38	SPEED LIMIT 65 MPH			
					1.41	MILE MARKER 28.0			
					2.21	MEADOW BRIDGE RD			
					2.21	STRUC #22042			
					2.42	MILE MARKER 29.0			
					2.44	RAMP 6 FR US 13 TO MD 513			
					2.44	RAMP 8 FR MD 513 TO US 13			
					2.73	ST LUKES RD			
					2.73	MD 513			
					2.73	STRUC #22041			
					3.01	RAMP 2 FR US 13 TO MD 513			
					3.09	RAMP 4 FR MD 513 TO US 13			
					3.41	MILE MARKER 30.0			
					4.14	COULBOURN MILLS RD			
					4.14	STRUC #22037			
					4.43	MILE MARKER 31.0			
					5.13	RAMP 8 FR MD 12 TO US 13			
					5.30	RAMP 5 FR MD 12 TO US 13			
					5.35	SNOW HILL RD			
					5.35	STRUC #22040			
					5.38	RAMP 3 FR US 13 TO MD 12			
					5.43	MILE MARKER 32.0			
					5.58	RAMP 2 FR US 13 TO MD 12			
					5.68	RAMP 4 FR MD 12 TO US 13			
					6.45	MILE MARKER 33.0			
					6.61	JOHNSON RD			
					6.61	STRUC #22035			
					7.45	STRUC #22036 PARKER POND			
					7.48	MILE MARKER 34.0			
					7.87	MD 350			
					7.87	MT HERMON RD			
					7.87	STRUC #22024			
					8.30	RAMP 6 FR US 50 TO US 13			
					8.37	RAMP 4 FR US 13 TO US 50			
					8.48	MILE MARKER 35.0			
					8.66	RAMP 5 FR US 13 TO US 50			

13,725

16,550

* A,B = UNIMPROVED; C = GRADED & DRAINED; D,E = SOIL, GRAVEL, STONE; F,G = LOW TYPE BITUMINOUS; H,I = HIGH TYPE BITUMINOUS; J = CONCRETE; K = BRICK; L = BLOCK

STATE HIGHWAY ADMINISTRATION OF MARYLAND
HIGHWAY INFORMATION SERVICES DIVISION
DATA SUPPORT GROUP

PAGE..... 3

STATE HIGHWAY LOCATION REFERENCE

ROUTE NUMBER.....US 13 CONTINUED
INVENTORY DIRECTION...NORTH
NAME: SALISBURY BYPASS

COUNTY-WICOMICO
SHA DISTRICT.....1
DATE.....12/31/98

SYSTEM	FUNCTIONAL CLASS	HWY TYPE	ACCESS CONTRL	MILEPOINT	MILEPOINT	DESCRIPTION	MARKED LANES	SURFACE WIDTH/TYPE*	AADT
PRIMARY	R	RUR-OTHER PRIN ART	DIVIDED FULL	8.71	RP101303	RAMP 3 FR US 50 TO US 13	4	48I	13,725
				8.74	US 50	OCEAN GATEWAY			14,925
				8.74		STRUC #22033			
				8.79	RP101301	RAMP 1 FR US 13 TO US 50			
				8.79	RP101307	RAMP 7 FR US 50 TO US 13			
				8.96	RP101308	RAMP 8 FR US 13 TO US 50			
				9.10	RP101302	RAMP 2 FR US 50 TO US 13			
				9.11	MD 346	OLD OCEAN CITY RD			
				9.11		STRUC #22032			
				9.39		SPEED LIMIT 60 MPH			
				9.49		MILE MARKER 36.0			
				9.50		R/R #CR 530 466 F			
				9.50		STRUC #22031			
				10.50		MILE MARKER 37.0			
				11.08			3	48I	
				11.35			4	48I	
		URB-FRWY/EXPWY		11.41	CO 406	W ZION RD			
				11.41		STRUC #22034			
				11.47			2	27I	
				11.57			2	30I	
				11.72	RP101304	RAMP 4 FR US 13BU TO US 13	2	39I	
				11.76		IN CORP LMTS SALISBURY			
				11.78	RP101307	RAMP 7 FR US 13 TO US 13BU			
				11.85			2	27I	
				11.88	US 13BU	N SALISBURY BLVD			
				11.88		STRUC #22021			
		URB-OTHER PRIN ART	NONE	11.92	US 13BU	N SALISBURY BLVD	5	60I	34,002
		NAME: N SALISBURY BLVD		11.92					
				11.92	US 50UL	PROPOSED			
				11.93		SPEED LIMIT 45 MPH			
				12.08			6	72I	
				12.13		OUT CORP LMTS SALISBURY	5	60I	
				12.46		IN CORP LMTS SALISBURY			
				12.56		MILE MARKER 39.0			
				12.65	CO 416	NAYLOR MILL RD			
				12.66		SPEED LIMIT 55 MPH			
				12.72		OUT CORP LMTS SALISBURY			
		RUR-OTHER PRIN ART		13.01					
				13.43	CO 330	DAGSBORO RD			
				13.54		MILE MARKER 40.0	4	48I	
				13.54		SPEED LIMIT 50 MPH			
				13.61		STRUC #22002 LEONARD POND RUN			
		NAME: OCEAN HWY		13.61					

* A,B = UNIMPROVED; C = GRADED & DRAINED; D,E = SOIL, GRAVEL, STONE; F,G = LOW TYPE BITUMINOUS;
H,I = HIGH TYPE BITUMINOUS; J = CONCRETE; K = BRICK; L = BLOCK

PAGE..... 3

STATE HIGHWAY ADMINISTRATION OF MARYLAND

HIGHWAY INFORMATION SERVICES DIVISION

DATA SUPPORT GROUP

STATE HIGHWAY LOCATION REFERENCE

CONTINUED

ROUTE NUMBER.....US 13
INVENTORY DIRECTION.....NORTH

NAME: OCEAN HWY

COUNTY-WICOMICO
SHA DISTRICT.....1
DATE.....12/31/98

SYSTEM HWY ACCESS CONTROL MILEPOINT MILEPOINT DESCRIPTION LANES WIDTH/TYPE* MARKED SURFACE AADT

PRIMARY R RUR-OTHER PRIN ART DIVIDED NONE 13.64 ATR STATION #0009 4 MARYLAND STATE POLICE WEIGH STATION 481 34,002 22,575

BI-STATE BLVD MD 675B 14.01
SPEED LIMIT 55 MPH 14.14
MILE MARKER 41.0 14.55
MILE MARKER 42.0 15.58
IN CORP LMTS DELMAR 15.85
E STATE ST/E LINE RD MD 54 15.89
DELAWARE ST/I 15.89

ROUTE NUMBER.....US 13A
INVENTORY DIRECTION.....NORTH

NAME: CAMDEN AVE

SECONDARY U URB-MINOR ARTERIAL DIVIDED NONE 0.00

S FRUITLAND BLVD US 13BU 0.03
DISHARON RD CO 728 0.03
S CAMDEN AVE MD 38 0.03

ROUTE NUMBER.....US 13BU
INVENTORY DIRECTION.....NORTH

NAME: S FRUITLAND BLVD

SECONDARY R RUR-OTHER PRIN ART DIVIDED PART 0.00

S FRUITLAND BLVD/SALISBURY BYPASS US 13 0.07
SALISBURY BYPASS US 13 0.43
STRUC #22043 0.67

URB-OTHER PRIN ART

NONE

IN CORP LMTS FRUITLAND 0.83
CAMDEN AVE US 13A 0.87
SPEED LIMIT 45 MPH 1.23

NAME: N FRUITLAND BLVD

MU 110 1.52
MU 190 2.08
MU 100 2.44
MU 55 2.64
MU 513 2.64

OUT CORP LMTS FRUITLAND 2.67

R

* A,B = UNIMPROVED; C = GRADED & DRAINED; D,E = SOIL, GRAVEL, STONE; F,G = LOW TYPE BITUMINOUS; H,I = HIGH TYPE BITUMINOUS; J = CONCRETE; K = BRICK; L = BLOCK

22,325

17,075

25,050

481

401

391

4

3

2

STATE HIGHWAY ADMINISTRATION OF MARYLAND
HIGHWAY INFORMATION SERVICES DIVISION
DATA SUPPORT GROUP

PAGE..... 5

STATE HIGHWAY LOCATION REFERENCE

ROUTE NUMBER.....US 13BU CONTINUED
INVENTORY DIRECTION...NORTH
NAME: S SALISBURY BLVD

COUNTY-WICOMICO
SHA DISTRICT.....1
DATE.....12/31/98

SYSTEMSTATE....	FUNCTIONAL CLASS	HWY TYPE	ACCESS CONTRL	MILEPOINT	MILEPOINT DESCRIPTION	MARKED LANES	SURFACE WIDTH/TYPE*	AADT
SECONDARY R	URB-OTHER PRIN ART	DIVIDED	NONE	3.02	STRUC #22005 TONYTANK POND	4	48I	22,325
U				3.03	IN CORP LMTS SALISBURY			
R				3.09	OUT CORP LMTS SALISBURY			
				3.31	SPEED LIMIT 35 MPH			
				3.45	CO 156 PINE BLUFF RD			
				3.49	MU1775 MILFORD ST			
U				4.07	IN CORP LMTS SALISBURY			
		CTL		4.17	MU 630 W COLLEGE AVE	4	46I	
				4.53	MU2600 SOUTH BLVD			
		DIVIDED		4.90				
		UNDIVIDED		5.01		4	56I	
				5.06	MU 768 S DIVISION ST			
		CTL		5.11	MU2830 E VINE ST	4	46I	
				5.27	MU 410 E CARROLL ST			
				5.42	STRUC #22004 WICOMICO RIVER			
				5.46	MU1680 E MARKET ST			
				5.47	MU1632 E MAIN ST	4	48I	32,775
NAME: N SALISBURY BLVD				5.47				
				5.60	US 50 SALISBURY PKWY			30,925
				5.60	STRUC #22026			
				5.64	MU 520 E CHURCH ST			
				5.64	MU 270 BROAD ST			
				5.77	MU1330 E ISABELLA ST			
				5.90	R/R #CR 530 498 L			
				6.41				31,025
		DIVIDED		6.47				
				6.60	R/R #CR 530 216 T			
				6.60	STRUC #22003			
				6.73	MU1483 LIBERTY ST			
		CTL		6.79		4	50I	
				6.86	MU1950 NORTHWOOD DR			
				6.97	MU2290 PRISCILLA ST			
				7.01	SPEED LIMIT 40 MPH			
				7.29	OUT CORP LMTS SALISBURY			
R		DIVIDED		7.76	CO 406 W ZION RD/ZION RD	4	48I	
				7.78	SPEED LIMIT 45 MPH			
				7.83	RP101304 RAMP 4 FR US 13BU TO US 13			
				8.01	US 13 SALISBURY BYPASS			
				8.01	STRUC #22021			
				8.10		5	60I	
U				8.15	IN CORP LMTS SALISBURY			
				8.20	RP101307 RAMP 7 FR US 13 TO US 13BU			

* A,B = UNIMPROVED; C = GRADED & DRAINED; D,E = SOIL, GRAVEL, STONE; F,G = LOW TYPE BITUMINOUS;
H,I = HIGH TYPE BITUMINOUS; J = CONCRETE; K = BRICK; L = BLOCK

PAGE..... 5

STATE HIGHWAY ADMINISTRATION OF MARYLAND
HIGHWAY INFORMATION SERVICES DIVISION

DATA SUPPORT GROUP

STATE HIGHWAY LOCATION REFERENCE

ROUTE NUMBER.....US 13BU

CONTINUED

INVENTORY DIRECTION.....NORTH

NAME: N SALISBURY BLVD

COUNTY-WICOMICO
SHA DISTRICT.....1
DATE.....12/31/98

SYSTEM HWY ACCESS TYPE CONTRL MILEPOINT MILEPOINT DESCRIPTION LANES WIDTH/TYPE* MARKED SURFACE AADT

SECONDARY U URB-OTHER PRIN ART DIVIDED NONE 8.27 US 13 SALISBURY BYPASS/N SALISBURY BLVD 5 601 31,025

ROUTE NUMBER.....US 50

INVENTORY DIRECTION.....EAST

NAME: OCEAN GATEWAY

PRIMARY R RUR-OTHER PRIN ART DIVIDED NONE 0.00

DORCHESTER CO/L
STRUC #9022 NANTICOKE RIVER

4 48J 481

MILE MARKER 97.0

MD 731C

OLD BRADLEY RD

MD 731A

MILE MARKER 98.0

MARSH RD

MILE MARKER 99.0

IN CORP LMTS MARDELA SPRINGS

MILE MARKER 100.0

DELMAR RD

MILE MARKER 101.0

MAIN ST

OUT CORP LMTS MARDELA SPRINGS

MILE MARKER 102.0

MILE MARKER 103.0

MILE MARKER 104.0

MILE MARKER 105.0

QUANTICO RD

MILE MARKER 106.0

LILLIAN ST

MILE MARKER 107.0

MILE MARKER 108.0

PROPOSED

US 50U

NAVYLOE MILL RD

MILE MARKER 109.0

MILE MARKER 110.0

SPEED LIMIT 50 MPH

MILE MARKER 110.0

SPEED LIMIT 40 MPH

BOOTH ST

CO 549

14.52

14.20

14.01

13.70

13.02

12.80

12.80

12.42

12.02

11.03

10.54

MD 670

10.01

9.40

MD 347

8.99

7.98

7.59

CO 57

6.98

5.96

4.99

4.79

4.73

4.53

CO 35

4.53

3.96

MD 313

2.93

2.06

1.93

1.86

1.69

0.91

0.74

0.00

0.00

NAME: W SALISBURY PKWY

RUR-MINOR ARTERIAL

* A,B = UNIMPROVED; C = GRADED & DRAINED; D,E = SOIL, GRAVEL, STONE; F,G = LOW TYPE BITUMINOUS; H,I = HIGH TYPE BITUMINOUS; J = CONCRETE; K = BRICK; L = BLOCK

23,925

20,625

15,975

18,525

STATE HIGHWAY ADMINISTRATION OF MARYLAND
HIGHWAY INFORMATION SERVICES DIVISION
DATA SUPPORT GROUP

PAGE..... 7

STATE HIGHWAY LOCATION REFERENCE

ROUTE NUMBER.....US 50 CONTINUED
INVENTORY DIRECTION...EAST
NAME: W SALISBURY PKWY

COUNTY-WICOMICO
SHA DISTRICT.....1
DATE.....12/31/98

SYSTEM	FUNCTIONAL CLASS	HWY TYPE	ACCESS	MILEPOINT	MILEPOINT DESCRIPTION	MARKED LANES	SURFACE WIDTH/TYPE*	AADT
PRIMARY	U	RUR-MINOR ARTERIAL	DIVIDED	NONE	14.69			
					IN CORP LMTS SALISBURY	4	48I	23,925
					SPEED LIMIT 35 MPH			
					14.75			
					14.94	5	60I	
					14.97	5	60J	
		URB-OTHER PRIN ART	PART	15.02	MU1330 W ISABELLA ST			30,625
NAME:		SALISBURY PKWY		15.02				
				15.02	MD 349 NANTICOKE RD			
				15.04		6	72J	
				15.13	MILE MARKER 111.0			
				15.48	MU 730 CYPRESS ST			
				15.59	MU1430 LAKE ST			
				15.65	STRUC #22028 WICOMICO RIVER			
				15.69	MU1780 MILL ST			
				15.86	MU 771 N DIVISION ST			31,125
				16.03		4	54J	
				16.12	MILE MARKER 112.0			
				16.14	US 13BU N SALISBURY BLVD			23,025
				16.14	STRUC #22026			
				16.21	R/R #CR 530 221 P			
				16.21	STRUC #22027			
				16.40		5	60J	
				16.56		6	72J	23,525
				16.83	MU2720 TRUITT ST			
				16.93	MU1632 E MAIN ST			20,775
				16.93	MD 346 E MAIN ST			
				16.99		6	72I	
				17.05		4	48I	
				17.06	MILE MARKER 113.0			
				17.17	SPEED LIMIT 45 MPH			
R				17.25	OUT CORP LMTS SALISBURY			
				17.39	CO 286 CIVIC AVE			
				17.39	MU 545 CIVIC AVE			
U				17.50	IN CORP LMTS SALISBURY			
				17.53	SPEED LIMIT 55 MPH			
R				17.71	OUT CORP LMTS SALISBURY			
U				17.95	IN CORP LMTS SALISBURY			
				18.06	MILE MARKER 114.0			
NAME:		OCEAN GATEWAY		18.41	MU2167 PHILLIP MORRIS DR			
				18.41	CO 774 PHILLIP MORRIS DR			
				19.08	MILE MARKER 115.0			
				19.19	RP101308 RAMP 8 FR US 13 TO US 50			
				19.19	RP101306 RAMP 6 FR US 50 TO US 13			

* A,B = UNIMPROVED; C = GRADED & DRAINED; D,E = SOIL, GRAVEL, STONE; F,G = LOW TYPE BITUMINOUS;
H,I = HIGH TYPE BITUMINOUS; J = CONCRETE; K = BRICK; L = BLOCK

PAGE..... 7

STATE HIGHWAY ADMINISTRATION OF MARYLAND
HIGHWAY INFORMATION SERVICES DIVISION
DATA SUPPORT GROUP

STATE HIGHWAY LOCATION REFERENCE

ROUTE NUMBER.....US 50
INVENTORY DIRECTION.....EAST
NAME: OCEAN GATEWAY

COUNTY-WICOMICO
SHA DISTRICT.....1
DATE.....12/31/98

SYSTEMSTATE..... FUNCTIONAL CLASS HWY ACCESS MILEPOINT MILEPOINT DESCRIPTION LANES MARKED SURFACE AADT

PRIMARY	U	URB-OTHER PRIN ART	DIVIDED PART	19.36	RP101305	RAMP 5 ER US 13 TO US 50	4	481	20,775
	R			19.36	RP101307	RAMP 7 ER US 50 TO US 13			
		RUR-OTHER PRIN ART		19.44	US 13	SALISBURY BYPASS			18,650
				19.44	STRUC #22033	SALISBURY BYPASS			
				19.48	RP101303	RAMP 3 ER US 50 TO US 13			
				19.48	RP101301	RAMP 1 ER US 13 TO US 50			
				19.74	RP101302	RAMP 2 ER US 50 TO US 13			
				19.74	RP101304	RAMP 4 ER US 13 TO US 50			
				20.09		MILE MARKER 116.0			
				21.01		STRUC #22038P BEAVER DAM DITCH			
				21.09		MILE MARKER 117.0			
				21.33	CO 294	WALSTON SWITCH RD			22,875
				22.09		MILE MARKER 118.0			
				23.09	CO 297	FOREST GROVE RD			
				23.96	MD 992B	EASTSIDE RD			
				24.11		MILE MARKER 120.0			
				24.70		STRUC #22039 CAMPBELL DITCH			
				25.11		MILE MARKER 121.0			
				25.83	CO 733	SIXTY FOOT RD			21,308
				26.11		MILE MARKER 122.0			
				27.13		MILE MARKER 123.0			
				28.13		MILE MARKER 124.0			
				29.13		MILE MARKER 125.0			
				29.35		ATR STATION #0017			
	U			29.49	MD 354	IN CORP LMTS WILLARDS			
				29.60		POWELLVILLE RD			
	R			30.13		MILE MARKER 126.0			
				30.19		OUT CORP LMTS WILLARDS			
				30.59		STRUC #22030 MURRAY BRANCH			
				31.09		STRUC #22001 POCOMOKE RIVER			
				31.09		MORCESTER CO/I			

ROUTE NUMBER.....US 50U
INVENTORY DIRECTION.....EAST
NAME: PROPOSED

0.00 US 50 W SALISBURY PKWY
5.20 US 13 SALISBURY BYPASS

* A,B = UNIMPROVED; C = GRADED & DRAINED; D,E = SOIL,GRAVEL,STONE; F,G = LOW TYPE BITUMINOUS;
H,I = HIGH TYPE BITUMINOUS; J = CONCRETE; K = BRICK; L = BLOCK

STATE HIGHWAY ADMINISTRATION OF MARYLAND
HIGHWAY INFORMATION SERVICES DIVISION
DATA SUPPORT GROUP

PAGE..... 9

STATE HIGHWAY LOCATION REFERENCE

ROUTE NUMBER.....MD 54
INVENTORY DIRECTION....EAST
NAME: DELMAR RD

COUNTY-WICOMICO
SHA DISTRICT.....1
DATE.....12/31/98

SYSTEM	FUNCTIONAL CLASS	HWY TYPE	ACCESS CONTRL	MILEPOINT	MILEPOINT DESCRIPTION	MARKED LANES	SURFACE WIDTH/TYPE*	AADT
SECONDARY R	RUR-MINOR COLLECTOR	UNDIVIDED	NONE	0.00 MD 313	DELMAR RD/SHARPTOWN RD	2	24I	1,475
				0.15		2	22I	
				0.24	SPEED LIMIT 50 MPH			
				0.71		2	24I	
				2.23 CO 23	NORRIS TWILLEY RD			
				2.25		2	22I	
				2.31	STRUC #22022 MOCKINGBIRD CREEK			
				2.86 CO 57	OLD RAILROAD RD			
				3.25	END MARYLAND MAINTENANCE			
				3.25	DELAWARE ST/L			
				9.51	BEGIN MARYLAND MAINTENANCE	2	32I	7,575
NAME: W STATE ST				9.51				
				9.51	DELAWARE ST/L			
				9.51 CO 518	WALLER RD			
				9.56	SPEED LIMIT 25 MPH			
NAME: E STATE ST				9.60	IN CORP LMTS DELMAR			
				9.75	R/R #CR 530 210 C			
	RUR-MAJOR COLLECTOR			9.97 MD 675B	BI-STATE BLVD	2	27I	
				10.03		2	29I	
				10.39		2	32I	
				10.48	SPEED LIMIT 35 MPH			
				10.50		2	24I	
				10.72		2	34I	
				10.81		2	24I	
NAME: E LINE RD				10.84 US 13	OCEAN HWY			
				10.84	END MARYLAND MAINTENANCE			
				10.84	BEGIN DELAWARE MAINTENANCE			
				15.01	END DELAWARE MAINTENANCE	2	23I	2,775
				15.01	BEGIN MARYLAND MAINTENANCE			
				15.22 CO 391	MELSON CHURCH RD			
				15.28	SPEED LIMIT 50 MPH			
				17.85		2	22I	
				18.70		2	22H	
				19.79 MD 353	GUMBORO RD			

ROUTE NUMBER.....MD 313
INVENTORY DIRECTION....NORTH
NAME: DELMAR RD

SECONDARY R	RUR-MAJOR COLLECTOR	DIVIDED	NONE	0.00 US 50	OCEAN GATEWAY	2	33I	1,550
-------------	---------------------	---------	------	------------	---------------	---	-----	-------

* A,B = UNIMPROVED; C = GRADED & DRAINED; D,E = SOIL, GRAVEL, STONE; F,G = LOW TYPE BITUMINOUS;
H,I = HIGH TYPE BITUMINOUS; J = CONCRETE; K = BRICK; L = BLOCK

PAGE..... 9

STATE HIGHWAY ADMINISTRATION OF MARYLAND
HIGHWAY INFORMATION SERVICES DIVISION
DATA SUPPORT GROUP

STATE HIGHWAY LOCATION REFERENCE

CONTINUED

COUNTY-WICOMICO
SHA DISTRICT.....1
DATE.....12/31/98

SYSTEM HWY ACCESS CONTROL MILEPOINT MILEPOINT DESCRIPTION LANES WIDTH/TYPE* MARKED SURFACE ADPT

SYSTEM	HWY	ACCESS	CONTROL MILEPOINT	MILEPOINT	DESCRIPTION	LANES	WIDTH/TYPE*	MARKED SURFACE	ADPT
SECONDARY R	RUR-MAJOR COLLECTOR	UNDIVED	NONE	0.02	SPEED LIMIT 30 MPH	2	281	2	1,550
				0.06	DELMAR RD	2	371	2	
				0.12					
				0.18					
				0.70	SPEED LIMIT 50 MPH	2	241	2	
				5.07	STRUC #22013 PLUM CREEK				
				5.57	TWIFORD RD				
				5.72	IN CORP LMTS SHARP TOWN				
				5.94	OUT CORP LMTS SHARP TOWN				
				5.95					
				6.12	MAIN ST/LAUREL RD	2	231	2	
				6.28					
				6.99					
				7.04	IN CORP LMTS SHARP TOWN	2	221	2	2,650
				7.31	STRUC #22045 NANTICOKE RIVER				
				7.31	DORCHESTER CO/L				

ROUTE NUMBER.....MD 346
INVENTORY DIRECTION.....EAST
NAME: E MAIN ST

MUNICIPAL U	URB-MINOR ARTERIAL	DIVDED	NONE	0.00	SALISBURY PKWY	4	60J	4	4,825
				0.00	E MAIN ST (BACK)				
				0.04	PRISCILLA ST	4	66J	4	
				0.11					
				0.15	SPEED LIMIT 30 MPH	2	441	2	
				0.16					
				0.42	CHURCH ST	2	421	2	
				0.44					
				0.57	CIVIC AVE	2	311	2	
				0.57					
				0.66	SPEED LIMIT 40 MPH	2	421	2	6,975
				0.67					
				0.67	END MUNICIPAL MAINTENANCE	2	301	2	
				0.67					
				0.67	BEGIN STATE MAINTENANCE				
				0.67	OUT CORP LMTS SALISBURY				
				0.71					
				1.56	PHILLIP MORRIS DR	3	341	3	
				1.60					
				2.47	SALISBURY BYPASS	2	241	2	

SECONDARY R
NAME: OLD OCEAN CITY RD

* A,B = UNIMPROVED; C = GRADED & DRAINED; D,E = SOIL, GRAVEL, STONE; F,G = LOW TYPE BITUMINOUS; H,I = HIGH TYPE BITUMINOUS; J = CONCRETE; K = BRICK; L = BLOCK

STATE HIGHWAY ADMINISTRATION OF MARYLAND
HIGHWAY INFORMATION SERVICES DIVISION
DATA SUPPORT GROUP

PAGE..... 11

STATE HIGHWAY LOCATION REFERENCE

ROUTE NUMBER.....MD 346 CONTINUED
INVENTORY DIRECTION...EAST
NAME: OLD OCEAN CITY RD

COUNTY-WICOMICO
SHA DISTRICT.....1
DATE.....12/31/98

SYSTEM	FUNCTIONAL CLASS	HWY TYPE	ACCESS CONTRL	MILEPOINT	MILEPOINT DESCRIPTION	MARKED LANES	SURFACE WIDTH/TYPE*	AADT
SECONDARY R	RUR-MAJOR COLLECTOR	UNDIVIDED	NONE	2.47	STRUC #22032	2	24I	6,975
				3.22		2	22I	
				3.30	CO 408 ZION CHURCH RD			
				3.30	CO 356 HOBBS RD			
				3.33		2	24I	
				4.51	CO 294 WALSTON SWITCH RD			
				4.98	SPEED LIMIT 45 MPH			
				6.30	SPEED LIMIT 30 MPH			
				6.39	CO 297 FOREST GROVE RD			
				6.43	CO 327 BROAD ST			
				6.57	CO 852 PARSONSBURG RD			
				6.63	SPEED LIMIT 40 MPH			
				7.26	SPEED LIMIT 50 MPH			
U				8.86	IN CORP LMTS PITTSVILLE			
				9.37	CO 733 SIXTY FOOT RD			2,275
				9.37	MD 353 DELAWARE AVE			
R				10.84	OUT CORP LMTS PITTSVILLE			
				12.64	SPEED LIMIT 35 MPH			
U				12.65	IN CORP LMTS WILLARDS			
				12.94	CO 781 MAIN ST			
				12.94	MD 354 POWELLVILLE RD			
R				13.60	OUT CORP LMTS WILLARDS			
				13.61	SPEED LIMIT 50 MPH			
				13.73	STRUC #22010 BURNT MILL BRANCH			
				14.46	STRUC #22011 POCOMOKE RIVER			
				14.46	WORCESTER CO/L			

ROUTE NUMBER.....MD 347
INVENTORY DIRECTION...NORTH
NAME: QUANTICO RD

SECONDARY R	RUR-LOCAL	UNDIVIDED	NONE	0.00	MD 349 NANTICOKE RD	2	24I	975
				0.10	SPEED LIMIT 30 MPH			
	RUR-MAJOR COLLECTOR			0.78	CO 67 CATCHPENNY RD			
				1.02	STRUC #22014 QUANTICO CREEK			
				1.08		2	20I	
				1.25		2	22I	
				1.38		2	20I	
				1.52		2	21I	
				1.75	SPEED LIMIT 50 MPH			

* A,B = UNIMPROVED; C = GRADED & DRAINED; D,E = SOIL, GRAVEL, STONE; F,G = LOW TYPE BITUMINOUS;
H,I = HIGH TYPE BITUMINOUS; J = CONCRETE; K = BRICK; L = BLOCK

PAGE..... 11

STATE HIGHWAY ADMINISTRATION OF MARYLAND
HIGHWAY INFORMATION SERVICES DIVISION
DATA SUPPORT GROUP

STATE HIGHWAY LOCATION REFERENCE

COUNTY-WICOMICO
SHA DISTRICT.....1
DATE.....12/31/98

SYSTEM STATE..... FUNCTIONAL CLASS TYPE ACCESS CONTROL MILEPOINT MILEPOINT DESCRIPTION LANES WIDTH/TYPE* MARKED SURFACE AADT

ROUTE NUMBER	INVENTORY DIRECTION	NAME	CLASS	TYPE	ACCESS	CONTROL	MILEPOINT	MILEPOINT	DESCRIPTION	LANES	WIDTH	TYP*	MARKED SURFACE	AADT
347	NORTH	QUANTICO RD	R	U	NONE	CO	38	1.81	ATHOL RD	2	241	2	1,700	
								4.94	SPEED LIMIT 40 MPH					
								5.20	SPEED LIMIT 30 MPH					
						CO	57	5.32	OLD RAILROAD RD	2	351	2		
								5.32						
								5.33	IN CORP LMTS HEBRON					
								5.76	R/R #MDOT 530 512 E					
						CO	127	5.77	RAILROAD AVE NE&NW	2	311	2		
								5.77						
								5.88	E LILLIAN ST					
								5.96						
								6.12	SPEED LIMIT 40 MPH					
								6.14	OUT CORP LMTS HEBRON					
								6.14						
								6.23						
								6.51						
								6.65	STRUC #22044 REMASTICO CREEK	2	241	2		
								6.92	OCEAN GATEWAY					

ROUTE NUMBER.....MD 348
INVENTORY DIRECTION.....EAST
NAME: MAIN ST

SECONDARY R R R-MINOR COLLECTOR UNDIVED NONE

RUR-MAJOR COLLECTOR

NAME: LAUREL RD

0.00	CO	8	EAGLES AVE	2	241	2	2,100
0.00	COL124		MAIN ST (BACK)				
0.04	MD 313		SHARPTOWN RD				
0.04							
0.04			SPEED LIMIT 40 MPH				
0.08							
0.37			SPEED LIMIT 50 MPH				
0.54							
0.83	CO	21	SAN DOMINGO RD	2	211	2	
1.39			DELMWARE ST/L				

* A,B = UNIMPROVED; C = GRADED & DRAINED; D,E = SOIL, GRAVEL, STONE; F,G = LOW TYPE BITUMINOUS; H,I = HIGH TYPE BITUMINOUS; J = CONCRETE; K = BRICK; L = BLOCK

STATE HIGHWAY ADMINISTRATION OF MARYLAND
HIGHWAY INFORMATION SERVICES DIVISION
DATA SUPPORT GROUP

STATE HIGHWAY LOCATION REFERENCE

ROUTE NUMBER.....MD 349
INVENTORY DIRECTION...EAST
NAME: NANTICOKE RD

COUNTY-WICOMICO
SHA DISTRICT.....1
DATE.....12/31/98

SYSTEM	FUNCTIONAL CLASS	HWY TYPE	ACCESS CONTRL	MILEPOINT	MILEPOINT DESCRIPTION	MARKED LANES	SURFACE WIDTH/TYPE*	AADT	
SECONDARY R	RUR-LOCAL	UNDIVIDED	NONE	0.00	CUL DE SAC	2	16I	500	
				0.08	SPEED LIMIT 30 MPH				
					0.40		2	22I	
					0.59	SPEED LIMIT 40 MPH			
		RUR-MAJOR COLLECTOR			1.29				
					2.21	SPEED LIMIT 30 MPH			
					2.94				1,200
					3.07	SPEED LIMIT 50 MPH			
					3.16	STRUC #22015 WINDSOR CREEK			
				4.25	SPEED LIMIT 40 MPH				
				4.49	SPEED LIMIT 30 MPH				
				5.75	SPEED LIMIT 40 MPH				
		RUR-MINOR ARTERIAL			7.58	MD 352 CAPITOLA RD			2,300
					7.64	SPEED LIMIT 50 MPH			
					9.60	STRUC #22029 WETIPQUIN CREEK			
					15.14	MD 347 QUANTICO RD			
					15.77	MD 352 WHITEHAVEN RD			3,700
					15.91	CO 67 CATCHPENNY RD			
					17.46	CO 113 UPPER FERRY RD			
					19.81				9,850
					20.55		2	24I	
		URB-OTHER PRIN ART			21.36				
				21.45	MD 815 OLD QUANTICO RD				
				21.73	SPEED LIMIT 30 MPH				
				22.04	CO 106 PARSONS RD				
				22.15	MD 815 OLD QUANTICO RD			14,975	
MUNICIPAL U				22.21	IN CORP LMTS SALISBURY				
				22.21	END STATE MAINTENANCE				
				22.21	BEGIN MUNICIPAL MAINTENANCE				
				22.25		2	44I		
				22.29		2	46I		
				22.32	MU1330 W ISABELLA ST (AHEAD)				
				22.32	US 50 W SALISBURY PKWY/SALISBURY PKWY				

ROUTE NUMBER.....MD 350
INVENTORY DIRECTION...EAST
NAME: MT HERMON RD

MUNICIPAL U	URB-MINOR ARTERIAL	UNDIVIDED	NONE	0.00	MU2720	TRUITT ST	3	42I	1,875
				0.00	MU1632	E MAIN ST			

* A,B = UNIMPROVED; C = GRADED & DRAINED; D,E = SOIL, GRAVEL, STONE; F,G = LOW TYPE BITUMINOUS;
H,I = HIGH TYPE BITUMINOUS; J = CONCRETE; K = BRICK; L = BLOCK

STATE HIGHWAY ADMINISTRATION OF MARYLAND
HIGHWAY INFORMATION SERVICES DIVISION
DATA SUPPORT GROUP

STATE HIGHWAY LOCATION REFERENCE

CONTINUED

ROUTE NUMBER.....MD 350
INVENTORY DIRECTION.....EAST
NAME: MT HERMON RD

COUNTY-WICOMICO
SHA DISTRICT.....1
DATE.....12/31/98

SYSTEM HWY ACCESS CONTROL MILEPOINT MILEPOINT DESCRIPTION LANE WIDTH/TYP* MARKED SURFACE AADT

MUNICIPAL U URB-MINOR ARTERIAL UNDIVED NONE 0.08 SPEED LIMIT 35 MPH 4 481 1,875

SECONDARY R END MUNICIPAL MAINTENANCE 0.18

0.18 BEGIN STATE MAINTENANCE

0.18 OUT CORP LMTS SALISBURY

0.44 IN CORP LMTS SALISBURY

0.53 CIVIC AVE MU 545

0.88 BEAGLIN PARK DR CO 277

0.92 OUT CORP LMTS SALISBURY

1.01 SPEED LIMIT 40 MPH 2 281

1.10 UNDIVED

1.48 IN CORP LMTS SALISBURY

1.54 OUT CORP LMTS SALISBURY

1.56 PHILLIP MORRIS DR MU2167

1.65 GUNBY RD CO 266

2.37 SPEED LIMIT 50 MPH

2.52 SALISBURY BYPASS US 13

2.52 STRUC #22024

2.84 AIRPORT RD CO 245

3.34 WALTON SWITCH RD CO 294

4.19 FOREST GROVE RD CO 297

6.63 STRUC #22016 NASSAWANGO CREEK

7.27 SIXTY FOOT RD CO 733

8.15 LAMS RD CO 248

8.15 SPEED LIMIT 40 MPH

11.02 SPEED LIMIT 30 MPH

11.29 POWELLVILLE RD MD 354

11.50

11.80

2 221

ROUTE NUMBER.....MD 352
INVENTORY DIRECTION.....EAST
NAME: CAPITOLA RD

SECONDARY R RUR-MINOR COLLECTOR UNDIVED NONE

0.06 NANPICOKE RD MD 349

0.06 SPEED LIMIT 50 MPH

3.44 WHITE HAVEN RD CO 157

3.44

2 241 550

2 221 450

* A,B = UNIMPROVED; C = GRADED & DRAINED; D,E = SOIL, GRAVEL, STONE; F,G = LOW TYPE BITUMINOUS;
H,I = HIGH TYPE BITUMINOUS; J = CONCRETE; K = BRICK; L = BLOCK

STATE HIGHWAY ADMINISTRATION OF MARYLAND
HIGHWAY INFORMATION SERVICES DIVISION
DATA SUPPORT GROUP

PAGE..... 15

STATE HIGHWAY LOCATION REFERENCE

ROUTE NUMBER.....MD 352 CONTINUED
INVENTORY DIRECTION....EAST
NAME: WHITEHAVEN RD

COUNTY-WICOMICO
SHA DISTRICT.....1
DATE.....12/31/98

SYSTEM	FUNCTIONAL CLASS	HWY TYPE	ACCESS CONTRL	MILEPOINT	MILEPOINT DESCRIPTION	MARKED LANES	SURFACE WIDTH/TYPE*	AADT
SECONDARY R	RUR-MINOR COLLECTOR	UNDIVIDED	NONE	5.69		2	21I	800
				5.83		2	24I	
				6.00		2	25I	
				6.21	STRUC #22017 GREENHILL RIVER			
				6.35		2	24I	
				10.03	MD 349 NANTICOKE RD			

ROUTE NUMBER.....MD 353
INVENTORY DIRECTION....NORTH
NAME: DELAWARE AVE

SECONDARY U	RUR-MAJOR COLLECTOR	UNDIVIDED	NONE	0.00	MD 346 OLD OCEAN CITY RD	2	24I	3,875
				0.00	CO 733 SIXTY FOOT RD (BACK)			
				0.04	SPEED LIMIT 40 MPH			
				0.25	SPEED LIMIT 30 MPH			
				0.65	SPEED LIMIT 40 MPH			
				0.77	STRUC #22025 AYDELOTTE BRANCH			
				0.98	SPEED LIMIT 50 MPH			
	R			1.23	OUT CORP LMTS PITTSVILLE			
NAME: GUMBORO RD				1.23				
				1.90	STRUC #22018 BURNT MILL BRANCH			
				4.60	MD 54 E LINE RD			
				4.60	DELAWARE ST/L			

ROUTE NUMBER.....MD 354
INVENTORY DIRECTION....NORTH
NAME: POWELLVILLE RD

SECONDARY R	RUR-MAJOR COLLECTOR	UNDIVIDED	NONE	0.00	WORCESTER CO/L	2	22I	1,025
				0.11	SPEED LIMIT 50 MPH			
				1.58	CO 248 LAWS RD			2,575
				2.27	SPEED LIMIT 40 MPH			
				2.49	MD 374 BURBAGE CROSSING RD			
				2.56	SPEED LIMIT 30 MPH			
				2.85	MD 350 MT HERMON RD			1,675
				3.05	STRUC #22020 ADKINS MILL POND			
				3.08	STRUC #22019 ADKINS MILL POND			
				3.09		2	24I	

* A, B = UNIMPROVED; C = GRADED & DRAINED; D, E = SOIL, GRAVEL, STONE; F, G = LOW TYPE BITUMINOUS;
H, I = HIGH TYPE BITUMINOUS; J = CONCRETE; K = BRICK; L = BLOCK

PAGE..... 15

STATE HIGHWAY ADMINISTRATION OF MARYLAND
HIGHWAY INFORMATION SERVICES DIVISION
DATA SUPPORT GROUP

STATE HIGHWAY LOCATION REFERENCE

COUNTY-WICOMICO
SHA DISTRICT.....1
DATE.....12/31/98

SYSTEM STATE FUNCTIONAL CLASS HWY ACCESS MILEPOINT MILEPOINT DESCRIPTION LANES WIDTH/TYPE* MARKED SURFACE ADDT

ROUTE NUMBER	INVENTORY DIRECTION	NAME	SYSTEM	STATE	FUNCTIONAL CLASS	HWY ACCESS	MILEPOINT	MILEPOINT	MILEPOINT DESCRIPTION	LANES WIDTH/TYPE*	MARKED SURFACE	ADDT
354	NORTH	POWELLVILLE RD	U				3.18	3.41	SPEED LIMIT 40 MPH	2	241	1,675
							4.24	4.24	MT PLEASANT RD			
							6.75	6.75	SPEED LIMIT 30 MPH			
							7.07	7.07	IN CORP LMTS WILLARDS			
							7.10	7.10		2	221	
							7.13	7.13		2	441	
							7.15	7.15	OCEAN GATEWAY			
							7.17	7.17		2	301	
							7.20	7.20				
							7.34	7.34	MAIN ST (AHEAD)	2	241	
							7.34	7.34	OLD OCEAN CITY RD			

CONTINUED

ROUTE NUMBER.....MD 354
INVENTORY DIRECTION.....NORTH
NAME: POWELLVILLE RD

ROUTE NUMBER.....MD 374
INVENTORY DIRECTION.....EAST
NAME: BURBAGE CROSSING RD

ROUTE NUMBER	INVENTORY DIRECTION	NAME	SYSTEM	STATE	FUNCTIONAL CLASS	HWY ACCESS	MILEPOINT	MILEPOINT	MILEPOINT DESCRIPTION	LANES WIDTH/TYPE*	MARKED SURFACE	ADDT
374	EAST	BURBAGE CROSSING RD	R		RUR-MAJOR COLLECTOR DIVIDED	NONE	0.00	0.03	POWELLVILLE RD	2	411	1,275
							0.07	0.07				
							0.10	0.10	SPEED LIMIT 50 MPH			
							1.28	1.28	STRUC #23017 POCOMOKE RIVER			
							1.28	1.28	WORCESTER CO/L	2	261	

ROUTE NUMBER.....MD 513
INVENTORY DIRECTION.....SOUTH
NAME: E CEDAR LA

ROUTE NUMBER	INVENTORY DIRECTION	NAME	SYSTEM	STATE	FUNCTIONAL CLASS	HWY ACCESS	MILEPOINT	MILEPOINT	MILEPOINT DESCRIPTION	LANES WIDTH/TYPE*	MARKED SURFACE	ADDT
513	SOUTH	E CEDAR LA	U		URB-MINOR ARTERIAL UNDIVED	NONE	0.00	0.00	N FRUITLAND BLVD	2	451	4,575
							0.04	0.04				
							0.08	0.08	SPEED LIMIT 40 MPH			
							0.59	0.59	N DIVISION ST			
							0.65	0.65	SPEED LIMIT 45 MPH			
							1.20	1.20	ST LUKES RD			
							1.20	1.20				
							1.20	1.20	OUT CORP LMTS FRUITLAND			
							1.41	1.41	RP101306 RAMP 6 FR US 13 TO MD 513			

* A,B = UNIMPROVED; C = GRADED & DRAINED; D,E = SOIL, GRAVEL, STONE; F,G = LOW TYPE BITUMINOUS; H,I = HIGH TYPE BITUMINOUS; J = CONCRETE; K = BRICK; L = BLOCK

STATE HIGHWAY ADMINISTRATION OF MARYLAND
HIGHWAY INFORMATION SERVICES DIVISION
DATA SUPPORT GROUP

PAGE..... 17

STATE HIGHWAY LOCATION REFERENCE

ROUTE NUMBER.....MD 513 CONTINUED
INVENTORY DIRECTION...SOUTH
NAME: ST LUKES RD

COUNTY-WICOMICO
SHA DISTRICT.....1
DATE.....12/31/98

SYSTEM	FUNCTIONAL CLASS	HWY TYPE	ACCESS	CONTRL	MILEPOINT	MILEPOINT DESCRIPTION	MARKED LANES	SURFACE WIDTH/TYPE*	AADT
SECONDARY R	URB-MINOR ARTERIAL	UNDIVIDED	NONE		1.46	RP101304 RAMP 4 FR MD 513 TO US 13	2	24I	4,575
					1.52	RP101303 RAMP 3 FROM RAMP 6 TO MD 513			
					1.52	RP101305 RAMP 5 FR MD 513 TO RAMP 4			
					1.54		2	36I	
	RUR-MAJOR COLLECTOR				1.57	US 13 SALISBURY BYPASS			
					1.57	STRUC #22041			
					1.63	RP101307 RAMP 7 FR RAMP 2 TO MD 513			
					1.63	RP101301 RAMP 1 FR MD 513 TO RAMP 8			
					1.69	RP101308 RAMP 8 FR MD 513 TO US 13	2	24I	
					1.71	RP101302 RAMP 2 FR US 13 TO MD 513			
					1.77	CO 220 JACKSON RD			
					1.77	CO 208 ST LUKES LA (AHEAD)			

ROUTE NUMBER.....MD 670
INVENTORY DIRECTION...EAST
NAME: E LILLIAN ST

SECONDARY U	RUR-MAJOR COLLECTOR	UNDIVIDED	NONE		0.00	MD 347 N MAIN ST	2	28I	1,850
					0.05	SPEED LIMIT 30 MPH			
R					0.38	OUT CORP LMTS HEBRON	2	30I	
NAME: LILLIAN ST					0.44	CO 134 LILLIAN ST			
U					0.45	IN CORP LMTS HEBRON			
					0.49		2	24I	
					0.58	SPEED LIMIT 40 MPH			
R					0.59	OUT CORP LMTS HEBRON			
					0.81	SPEED LIMIT 50 MPH			
					1.43		2	26I	
					1.48	US 50 OCEAN GATEWAY			

ROUTE NUMBER.....MD 675B
INVENTORY DIRECTION...WEST
NAME: BI-STATE BLVD

SECONDARY R	RUR-MAJOR COLLECTOR	UNDIVIDED	NONE		0.00	US 13 OCEAN HWY	3	36I	6,575
					0.08		2	24I	
					0.17	SPEED LIMIT 50 MPH			
					1.58	SPEED LIMIT 35 MPH			
U					1.75	IN CORP LMTS DELMAR			

* A,B = UNIMPROVED; C = GRADED & DRAINED; D,E = SOIL, GRAVEL, STONE; F,G = LOW TYPE BITUMINOUS;
H,I = HIGH TYPE BITUMINOUS; J = CONCRETE; K = BRICK; L = BLOCK

PAGE..... 17

STATE HIGHWAY ADMINISTRATION OF MARYLAND
HIGHWAY INFORMATION SERVICES DIVISION
DATA SUPPORT GROUP

STATE HIGHWAY LOCATION REFERENCE

ROUTE NUMBER.....MD 675B CONTINUED
INVENTORY DIRECTION.....WEST
NAME: BI-STATE BLVD
COUNTY-WICOMICO
SHA DISTRICT.....1
DATE.....12/31/98

SYSTEM
ACCESS HWY TYPE CONTROL MILEPOINT MILEPOINT DESCRIPTION LANE WIDTH/TYP* ADT

SECONDARY U RUR-MAJOR COLLECTOR UNDIVED NONE 1.83 1.95 2.09 2.09
E STATE ST MD 54 DELAWARE ST/L
SPEED LIMIT 25 MPH 2 241 6,575

ROUTE NUMBER.....MD 731A
INVENTORY DIRECTION.....EAST
NAME: MARSH RD

SECONDARY R RUR-LOCAL UNDIVED NONE 0.00 0.22 0.31 0.39

ROAD END STRUC #22006 VIENNA SWAMP STRUC #22007 VIENNA SWAMP
1 101 2 241

MD 731C OLD BRADLEY RD
1.45 1.46 1.57 1.63 1.67 1.80
MD 731A MARSH RD US 50 OCEAN GATEWAY
2 331 2 321 2 241 1 121

ROUTE NUMBER.....MD 731C
INVENTORY DIRECTION.....NORTH
NAME: OLD BRADLEY RD

SECONDARY R RUR-LOCAL UNDIVED NONE 0.00 0.13 0.07 0.12

MD 731A MARSH RD US 50 OCEAN GATEWAY
2 221

ROUTE NUMBER.....MD 813F
INVENTORY DIRECTION.....SOUTH
NAME: TWIFORD RD

SECONDARY R RUR-MINOR COLLECTOR UNDIVED NONE 0.00 0.07 0.12

NO NAME COLL105 SHARPTOWN RD TWIFORD RD (AHEAD)
2 221 999

* A,B = UNIMPROVED; C = GRADED & DRAINED; D,E = SOIL,GRAVEL,STONE; F,G = LOW TYPE BITUMINOUS;
H,I = HIGH TYPE BITUMINOUS; J = CONCRETE; K = BRICK; L = BLOCK

STATE HIGHWAY ADMINISTRATION OF MARYLAND
HIGHWAY INFORMATION SERVICES DIVISION
DATA SUPPORT GROUP

PAGE..... 19

STATE HIGHWAY LOCATION REFERENCE

ROUTE NUMBER.....MD 815
INVENTORY DIRECTION...EAST
NAME: OLD QUANTICO RD

COUNTY-WICOMICO
SHA DISTRICT.....1
DATE.....12/31/98

SYSTEM ...STATE...	FUNCTIONAL CLASS	HWY TYPE	ACCESS CONTRL	MILEPOINT	MILEPOINT DESCRIPTION	MARKED LANES	SURFACE WIDTH/TYPE*	AADT
SECONDARY R	URB-LOCAL	UNDIVIDED	NONE	0.00 MD 349	NANTICOKE RD	2	24I	999
				0.03		2	22I	
				0.08	SPEED LIMIT 30 MPH			
				0.60 CO 106	PARSONS RD			
				0.72 MD 349	NANTICOKE RD			

ROUTE NUMBER.....MD 991
INVENTORY DIRECTION...EAST
NAME: W MAIN ST

SECONDARY U	URB-MINOR ARTERIAL	UNDIVIDED	NONE	0.70 MU1640	W MAIN ST (BACK)	2	26I	7,099
				0.71	STRUC #22009 WICOMICO RIVER			
				0.72 MU1640	W MAIN ST (AHEAD)			

ROUTE NUMBER.....MD 992
INVENTORY DIRECTION...EAST
NAME: NO NAME

SECONDARY R	URB-LOCAL	UNDIVIDED	NONE	0.00 CO 774	PHILLIP MORRIS DR	2	20H	
				0.06		2	40I	
				0.13		2	20I	
				0.15		2	20F	
				0.22	ROAD END			

ROUTE NUMBER.....MD 992A
INVENTORY DIRECTION...EAST
NAME: JOHN DEERE DR

SECONDARY R	URB-LOCAL	UNDIVIDED	NONE	0.00 CO 356	HOBBS RD	2	26I	
				0.74	ROAD END			

* A,B = UNIMPROVED; C = GRADED & DRAINED; D,E = SOIL, GRAVEL, STONE; F,G = LOW TYPE BITUMINOUS;
H,I = HIGH TYPE BITUMINOUS; J = CONCRETE; K = BRICK; L = BLOCK

PAGE..... 19

STATE HIGHWAY ADMINISTRATION OF MARYLAND
HIGHWAY INFORMATION SERVICES DIVISION
DATA SUPPORT GROUP

STATE HIGHWAY LOCATION REFERENCE

ROUTE NUMBER.....MD 992B
INVENTORY DIRECTION.....NORTH
NAME: EASTSIDE RD
COUNTY-WICOMICO
SHA DISTRICT.....1
DATE.....12/31/98
SYSTEM
STATE.....
FUNCTIONAL CLASS
HWY TYPE
ACCESS
CONTRL MILEPOINT MILEPOINT DESCRIPTION LANES WIDTH/TYPE* ADT
MARKED SURFACE

SECONDARY R RUR-LOCAL UNDIVED NONE 0.00 ROAD END 15H 2
0.12
0.16
0.22 US 50 OCEAN GATEWAY 2
351

ROUTE NUMBER.....MD 992C
INVENTORY DIRECTION.....EAST
NAME: NO NAME
SECONDARY R RUR-LOCAL UNDIVED NONE 0.00 SIXTY FOOT RD 19H 2
0.07

ROUTE NUMBER.....MD 992D
INVENTORY DIRECTION.....EAST
NAME: NO NAME
SECONDARY R RUR-LOCAL UNDIVED NONE 0.00 FRIENDSHIP RD 19H 2
0.21

ROUTE NUMBER.....MD 992E
INVENTORY DIRECTION.....EAST
NAME: TANKARD RD
SECONDARY R RUR-LOCAL UNDIVED NONE 0.00 WHITE RICHARDSON RD 19H 2
0.37 ROAD END

* A,B = UNIMPROVED; C = GRADED & DRAINED; D,E = SOIL, GRAVEL, STONE; F,G = LOW TYPE BITUMINOUS;
H,I = HIGH TYPE BITUMINOUS; J = CONCRETE; K = BRICK; L = BLOCK

1997

Calendar Year

HIGHWAY LOCATION REFERENCE


Data as of December 31, 1997

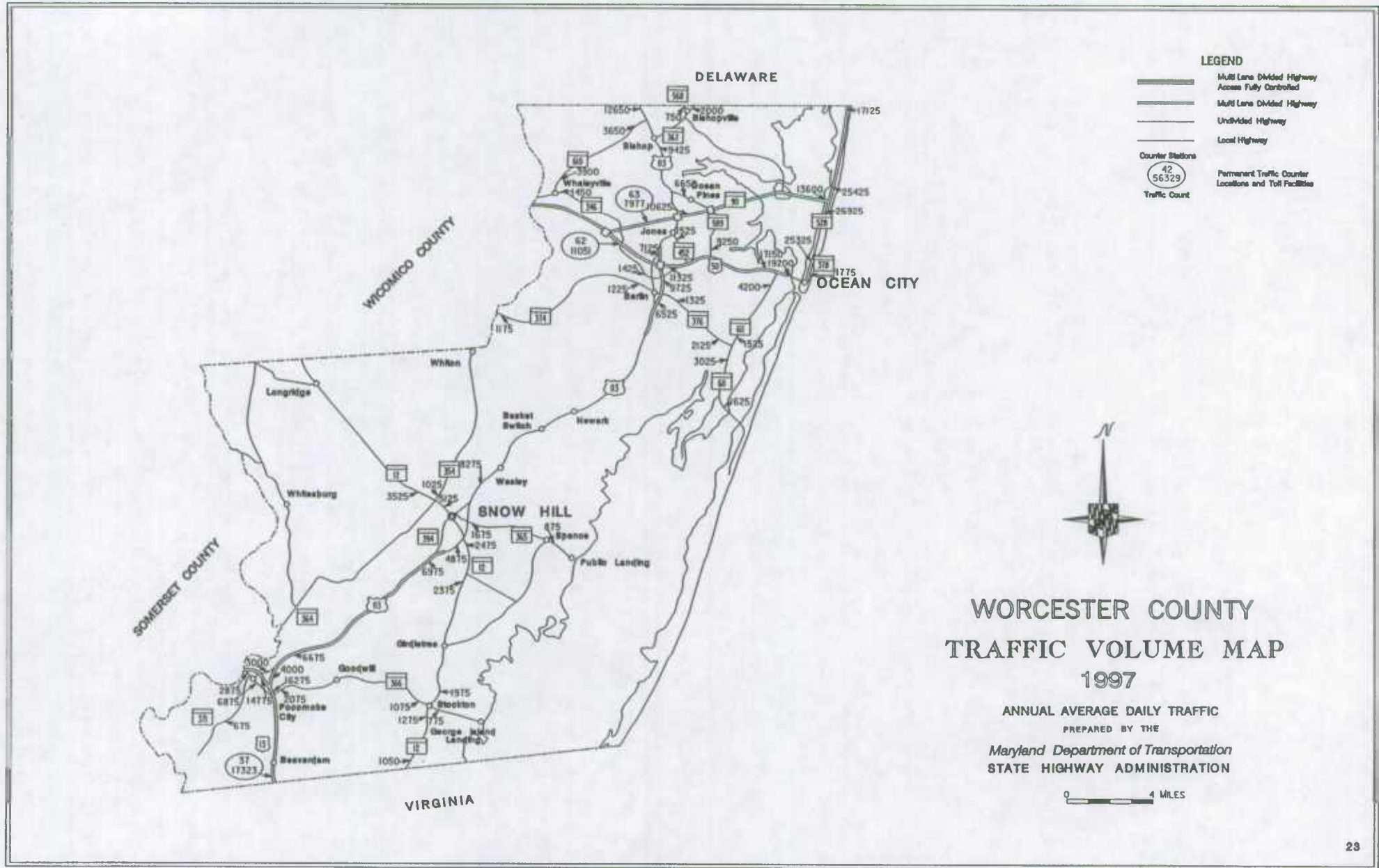
WORCESTER


COUNTY

SHA DISTRICT #1

WO








ROUTE ALERT LIST

WORCESTER COUNTY

- MD 90 - Dualized, mp. 4.57 to 9.94
- MD 394 - Route number redesignation, now US 113 BU
- US 113 BU - New route designation, was MD 394



STATE HIGHWAY ADMINISTRATION OF MARYLAND
HIGHWAY INFORMATION SERVICES DIVISION
DATA SUPPORT GROUP

PAGE..... 1

STATE HIGHWAY LOCATION REFERENCE

ROUTE NUMBER.....MD 12
INVENTORY DIRECTION....NORTH
NAME: SNOW HILL RD

COUNTY-WORCESTER
SHA DISTRICT.....1
DATE.....12/31/98

SYSTEMSTATE....	FUNCTIONAL CLASS	HWY TYPE	ACCESS CONTRL	MILEPOINT	MILEPOINT DESCRIPTION	MARKED LANES	SURFACE WIDTH/TYPE*	AADT
SECONDARY R	RUR-MAJOR COLLECTOR	UNDIVIDED	NONE	0.00	VIRGINIA ST/L	2	22I	1,050
				0.00	CO 72 SWAN CUT RD			
				0.08	SPEED LIMIT 50 MPH			
				1.06				1,275
				1.80		2	24I	
				2.76	SPEED LIMIT 30 MPH			
				2.78		2	22I	
				3.23	SPEED LIMIT 25 MPH			
				3.27		2	30I	
				3.31	MD 366 STOCKTON RD/GEORGE ISLAND LANDING R	2	22I	1,975
				3.37	SPEED LIMIT 30 MPH			
				3.38		2	26I	
				3.43		2	24I	
				3.56		2	22I	
				3.62		2	24I	
				3.67	SPEED LIMIT 50 MPH			
				3.81		2	22I	
				3.91		2	24I	
				5.60		2	22I	
				6.02	SPEED LIMIT 30 MPH			
				6.32	CO 93 TAYLOR LANDING RD			
				6.40				2,375
				6.89	SPEED LIMIT 50 MPH			
				7.18	STRUC #23003 SPRING HILL BRANCH			
				7.55		2	24I	
				7.79	MD 12A NO NAME			
				9.21				2,475
	RUR-MINOR ARTERIAL			11.04	US 113 WORCESTER HWY			5,125
				11.14	SPEED LIMIT 40 MPH			
				11.51	SPEED LIMIT 30 MPH			
				11.58	IN CORP LMTS SNOW HILL	2	26I	
				11.58				
				11.78		2	30I	
				11.79	SPEED LIMIT 25 MPH			
				11.91		2	40I	
				12.06		2	29I	
				12.24		2	26I	
				12.55	US 113BU W MARKET ST (AHEAD)			
				12.73	US 113BU E MARKET ST (BACK)	2	34I	
				12.73				
				12.89	STRUC #23002 POCOMOKE RIVER			
				12.89				

* A,B = UNIMPROVED; C = GRADED & DRAINED; D,E = SOIL, GRAVEL, STONE; F,G = LOW TYPE BITUMINOUS;
H,I = HIGH TYPE BITUMINOUS; J = CONCRETE; K = BRICK; L = BLOCK

PAGE..... 1

STATE HIGHWAY ADMINISTRATION OF MARYLAND
HIGHWAY INFORMATION SERVICES DIVISION

DATA SUPPORT GROUP

STATE HIGHWAY LOCATION REFERENCE

ROUTE NUMBER.....MD 12
INVENTORY DIRECTION.....NORTH
NAME: SNOW HILL RD

COUNTY-WORCESTER
SHA DISTRICT.....1
DATE.....12/31/98

SYSTEM
ACCESS CONTROL MILEPOINT MILEPOINT DESCRIPTION LANES WIDTH/TYPE* MARKED SURFACE
ADDT

SYSTEM	ACCESS	CONTROL	MILEPOINT	DESCRIPTION	LANES	WIDTH/TYPE*	MARKED SURFACE	ADDT
SECONDARY R	RUR-MINOR ARTERIAL	UNDIVIDED	NONE	OUT CORP LMTS SNOW HILL	2	341	5,125	
			12.89					
			12.90			241		
			12.99	SPEED LIMIT 30 MPH				
			13.28	SPEED LIMIT 40 MPH				
			13.38			221		
			13.62	SPEED LIMIT 55 MPH				
		MD 354	13.95	WHITON RD			3,525	
		CO 28	13.95	NASSAWANGO RD				
		CO 10	16.80	OLD FURNACE RD				
		CO 16	17.42	MT OLIVE CHURCH RD				
			18.52	STRUC #23001 NASSAWANGO CREEK				
		CO 1	22.04	ST LUKES RD			3,575	
			23.32	SPEED LIMIT 50 MPH				
			23.37	WICOMICO CO/L				

ROUTE NUMBER.....MD 12A
INVENTORY DIRECTION.....EAST
NAME: NO NAME

SECONDARY R	RUR-LOCAL	UNDIVIDED	NONE	MD 12	SNOW HILL RD	ROAD END
			0.00			
			0.02			

ROUTE NUMBER.....US 13
INVENTORY DIRECTION.....NORTH
NAME: OCEAN HWY

PRIMARY R	RUR-OTHER PRIN ART	DIVIDED	NONE	MD 12	SNOW HILL RD	ROAD END
			0.00			
			0.16		SPEED LIMIT 50 MPH	
			0.46			
			0.56		STRUC #23005 WAGRAM CREEK	
			0.57		ATR STATION #0037	
			0.74			
			0.90		MILE MARKER 1.0	
			1.91		MILE MARKER 2.0	
			2.12	CO 307	BRANTLEY RD	
			2.90		MILE MARKER 3.0	
			2.92		IN CORP LMTS POCOMOKE CITY	
			3.64			

* A,B = UNIMPROVED; C = GRADED & DRAINED; D,E = SOIL, GRAVEL, STONE; F,G = LOW TYPE BITUMINOUS; H,I = HIGH TYPE BITUMINOUS; J = CONCRETE; K = BRICK; L = BLOCK

STATE HIGHWAY ADMINISTRATION OF MARYLAND
HIGHWAY INFORMATION SERVICES DIVISION
DATA SUPPORT GROUP

PAGE..... 3

STATE HIGHWAY LOCATION REFERENCE

ROUTE NUMBER.....US 13 CONTINUED
INVENTORY DIRECTION....NORTH
NAME: OCEAN HWY

COUNTY-WORCESTER
SHA DISTRICT.....1
DATE.....12/31/98

SYSTEM	STATE	FUNCTIONAL CLASS	HWY TYPE	ACCESS CONTRL	MILEPOINT	MILEPOINT DESCRIPTION	MARKED LANES	SURFACE WIDTH/TYPE*	AADT
PRIMARY	U	RUR-OTHER PRIN ART	DIVIDED	NONE PART	3.85	MILE MARKER 4.0	4	48I	17,323
					3.91	US 13BU MARKET ST			
	R				4.01	SPEED LIMIT 55 MPH			
	U				4.19	OUT CORP LMTS POCOMOKE CITY			
					4.23	MD 366 STOCKTON RD			16,275
	R				4.23	IN CORP LMTS POCOMOKE CITY			
					4.25	OUT CORP LMTS POCOMOKE CITY			
					4.55	MD 250A OLD VIRGINIA RD			14,775
	U				4.55	US 113 WORCESTER HWY			
					4.56	IN CORP LMTS POCOMOKE CITY			
					5.00	MILE MARKER 5.0			
					5.44	MD 756 OLD SNOW HILL RD			14,575
					5.44	MU 340 LINDEN AVE			
					5.86	MU 640 WINTER QUARTERS DR			
	R				6.01	MILE MARKER 6.0			
					6.22	OUT CORP LMTS POCOMOKE CITY			
					6.31	STRUC #23016 POCOMOKE RIVER			
					6.31	SOMERSET CO/L			

ROUTE NUMBER.....US 13BU
INVENTORY DIRECTION....NORTH
NAME: MARKET ST

SECONDARY	U	RUR-MAJOR COLLECTOR	UNDIVIDED	NONE	0.00	US 13 OCEAN HWY	1	17I	6,875
					0.36		2	24I	
					0.41	MD 366 STOCKTON RD			
					0.50	CO 263 OLD VIRGINIA RD	2	30I	
					0.50	MD 250A OLD VIRGINIA RD			
					0.54	SPEED LIMIT 30 MPH	2	23I	
					1.54	MU 535 SIXTH ST			
					1.73	SPEED LIMIT 25 MPH			
					1.81		2	30I	
					1.86	MU 510 SECOND ST	2	33I	2,875
					1.97		2	40I	
	R				2.04	OUT CORP LMTS POCOMOKE CITY			
					2.06	STRUC #23004 POCOMOKE RIVER			
					2.06	SOMERSET CO/L			

* A,B = UNIMPROVED; C = GRADED & DRAINED; D,E = SOIL, GRAVEL, STONE; F,G = LOW TYPE BITUMINOUS;
H,I = HIGH TYPE BITUMINOUS; J = CONCRETE; K = BRICK; L = BLOCK

PAGE..... 3

STATE HIGHWAY ADMINISTRATION OF MARYLAND

HIGHWAY INFORMATION SERVICES DIVISION

DATA SUPPORT GROUP

STATE HIGHWAY LOCATION REFERENCE

ROUTE NUMBER.....US 50
 INVENTORY DIRECTION.....EAST
 NAME: OCEAN GATEWAY

COUNTY-WORCESTER
 SHA DISTRICT.....1
 DATE.....12/31/98

SYSTEM ACCESS HWY TYPE CONTROL MILEPOINT MILEPOINT DESCRIPTION LANES WIDTH/TYP* AADT

PRIMARY R R/R-OTHER PRIN ART DIVIDED PART 0.00 WICOMICO CO/L 4 481 21,308

STRUC #22001 POCOMOKE RIVER
 MILE MARKER 127.0

SPEED LIMIT 55 MPH

WHALEYVILLE RD/DALE RD

MILE MARKER 128.0

MILE MARKER 129.0

OCEAN CITY EXPY

MILE MARKER 130.0

MD 90 (WB/L)

MD 90

OCEAN CITY EXPY

STRUC #23028

MILE MARKER 131.0

OLD OCEAN CITY BLVD

MILE MARKER 132.0

CALEB RD

ATR STATION #0062

MILE MARKER 133.0

N MAIN ST

RAMP 8 FR US 113 TO US 50

RAMP 6 FR US 50 TO US 113

R/R #MDDE 531 875 B

RAMP 7 FR US 50 TO US 113

RAMP 5 FR US 113 TO US 50

WORCESTER HWY

US 113

STRUC #23030

RAMP 1 FR US 113 TO US 50

RAMP 3 FR US 50 TO US 113

MILE MARKER 134.0

RAMP 2 FR US 50 TO US 113

RAMP 4 FR US 113 TO US 50

OLD OCEAN CITY BLVD

MILE MARKER 135.0

SEAHAWK RD

FRIENDSHIP RD

MILE MARKER 136.0

RACETRACK RD

MILE MARKER 137.0

NO NAME

NO NAME

NO NAME

0.00 WICOMICO CO/L 4 481 21,308

0.07 MILE MARKER 127.0

0.27 SPEED LIMIT 55 MPH

0.84 WHALEYVILLE RD/DALE RD

1.07 MILE MARKER 128.0

2.07 MILE MARKER 129.0

2.96 OCEAN CITY EXPY

3.07 MILE MARKER 130.0

3.25 MD 90 (WB/L)

3.41 MD 90

3.41 OCEAN CITY EXPY

3.41 STRUC #23028

4.08 MILE MARKER 131.0

4.96 OLD OCEAN CITY BLVD

5.08 MILE MARKER 132.0

5.70 CALEB RD

5.98 ATR STATION #0062

6.11 MILE MARKER 133.0

6.71 N MAIN ST

6.80 RAMP 8 FR US 113 TO US 50

6.81 RAMP 6 FR US 50 TO US 113

6.90 R/R #MDDE 531 875 B

6.97 RAMP 7 FR US 50 TO US 113

6.98 RAMP 5 FR US 113 TO US 50

7.04 WORCESTER HWY

7.04 US 113

7.04 STRUC #23030

7.08 RAMP 1 FR US 113 TO US 50

7.12 RAMP 3 FR US 50 TO US 113

7.12 MILE MARKER 134.0

7.25 RAMP 2 FR US 50 TO US 113

7.30 RAMP 4 FR US 113 TO US 50

7.87 OLD OCEAN CITY BLVD

8.14 MILE MARKER 135.0

8.38 SEAHAWK RD

8.38 FRIENDSHIP RD

9.15 MILE MARKER 136.0

9.64 RACETRACK RD

10.16 MILE MARKER 137.0

10.46 NO NAME

11.17 NO NAME

11.24 NO NAME

11.45 NO NAME

11,051

11,325

17,150

* A,B = UNIMPROVED; C = GRADED & DRAINED; D,E = SOIL,GRAVEL,STONE; F,G = LOW TYPE BITUMINOUS; H,I = HIGH TYPE BITUMINOUS; J = CONCRETE; K = BRICK; L = BLOCK

PAGE..... 4

PAGE..... 4

STATE HIGHWAY ADMINISTRATION OF MARYLAND
HIGHWAY INFORMATION SERVICES DIVISION
DATA SUPPORT GROUP

STATE HIGHWAY LOCATION REFERENCE

ROUTE NUMBER.....US 50 CONTINUED
INVENTORY DIRECTION...EAST
NAME: OCEAN GATEWAY

COUNTY-WORCESTER
SHA DISTRICT.....1
DATE.....12/31/98

SYSTEM	FUNCTIONAL CLASS	HWY TYPE	ACCESS CONTRL	MILEPOINT	MILEPOINT DESCRIPTION	MARKED LANES	SURFACE WIDTH/TYPE*	AADT
PRIMARY	R URB-OTHER PRIN ART	DIVIDED	NONE	11.92	STRUC #23006 HERRING CREEK	4	48I	17,150
				12.11 MD 707A	OLD BRIDGE RD			
				12.20	MILE MARKER 139.0			
				12.58 CO 195	KEYSER POINT RD			
				12.70	SPEED LIMIT 40 MPH			
				12.93 MD 611	STEPHEN DECATUR RD			19,200
				13.21	MILE MARKER 140.0			
				13.31 CO 186	GOLF COURSE RD			
				13.48 US 50WF	SHANTYTOWN RD			
				13.58 US 50WF	SHANTYTOWN RD			
		UNDIVIDED		13.66		4	46I	
				13.70	SPEED LIMIT 35 MPH			
				13.79		4	46J	
	U			14.04	IN CORP LMTS OCEAN CITY			
				14.05	MILE MARKER 141.0			
				14.16	STRUC #23007 SINEPUXENT BAY			
				14.20		4	46I	
		DIVIDED		14.30		4	54I	
		UNDIVIDED		14.33 MD 528	PHILADELPHIA AVE	2	24I	
	NAME: N DIVISION ST			14.33				
				14.40 MD 378	BALTIMORE AVE			

ROUTE NUMBER.....US 50WA
INVENTORY DIRECTION...NORTH
NAME: NO NAME

SECONDARY	R RUR-LOCAL	UNDIVIDED	NONE	0.00 US 50	OCEAN GATEWAY	2	18I	
				0.01 MD 707B	GREYS CORNER RD			

ROUTE NUMBER.....US 50WB
INVENTORY DIRECTION...NORTH
NAME: NO NAME

SECONDARY	R RUR-LOCAL	UNDIVIDED	NONE	0.00 US 50	OCEAN GATEWAY	2	18I	
				0.05 MD 707B	GREYS CORNER RD			

* A,B = UNIMPROVED; C = GRADED & DRAINED; D,E = SOIL, GRAVEL, STONE; F,G = LOW TYPE BITUMINOUS;
H,I = HIGH TYPE BITUMINOUS; J = CONCRETE; K = BRICK; L = BLOCK

STATE HIGHWAY ADMINISTRATION OF MARYLAND
HIGHWAY INFORMATION SERVICES DIVISION
DATA SUPPORT GROUP

STATE HIGHWAY LOCATION REFERENCE

ROUTE NUMBER.....US 50W
INVENTORY DIRECTION.....NORTH
NAME: NO NAME
COUNTY-WORCESTER
SHA DISTRICT.....1
DATE.....12/31/98

SYSTEM
ACCESS HWY TYPE CONTROL MILEPOINT MILEPOINT DESCRIPTION LANES WIDTH/TYPE* MARKED SURFACE AADT

SECONDARY R RUR-LOCAL UNDIVED NONE 0.00 US 50 OCEAN GATEWAY GREYS CORNER RD 2 341

ROUTE NUMBER.....US 50W
INVENTORY DIRECTION.....EAST
NAME: SHANTYTOWN RD

SECONDARY R URB-LOCAL UNDIVED NONE 0.00 US 50 OCEAN GATEWAY 2 241
0.01
0.14 US 50 OCEAN GATEWAY 2 221

ROUTE NUMBER.....MD 90
INVENTORY DIRECTION.....EAST
NAME: OCEAN CITY EXPWY

PRIMARY R RUR-OTHER PRIN ART DIVIDED FULL 0.00 US 50 OCEAN GATEWAY 2 301
0.47 US 50 OCEAN GATEWAY
0.63
0.87

UNDIVED 0.47 STRUC #23028 2 241

SPEED LIMIT 55 MPH

MILE MARKER 1.0

OLD OCEAN CITY RD

STRUC #23025

ATR STATION #0063

STRUC #23035B CHURCH BRANCH

MILE MARKER 2.0

STRUC #23034 CHURCH BRANCH

MILE MARKER 3.0

R/R #MDDDE 532 218 N

STRUC #23033

STRUC #23032

MILE MARKER 4.0

WORCESTER HWY

STRUC #23031

RAMP 4 ER US 113 TO MD 90

RAMP 2 ER MD 90 TO US 113

MILE MARKER 5.0

RAMP 8 ER MD 589 TO MD 90

* A,B = UNIMPROVED; C = GRADED & DRAINED; D,E = SOIL, GRAVEL, STONE; F,G = LOW TYPE BITUMINOUS; H,I = HIGH TYPE BITUMINOUS; J = CONCRETE; K = BRICK; L = BLOCK

STATE HIGHWAY ADMINISTRATION OF MARYLAND
HIGHWAY INFORMATION SERVICES DIVISION
DATA SUPPORT GROUP

PAGE..... 7

STATE HIGHWAY LOCATION REFERENCE

ROUTE NUMBER.....MD 90 CONTINUED
INVENTORY DIRECTION....EAST
NAME: OCEAN CITY EXPWY

COUNTY-WORCESTER
SHA DISTRICT.....1
DATE.....12/31/98

SYSTEM	FUNCTIONAL CLASS	HWY TYPE	ACCESS CONTRL	MILEPOINT	MILEPOINT DESCRIPTION	MARKED LANES	SURFACE WIDTH/TYPE*	AADT
PRIMARY	RUR-OTHER PRIN ART URB-FRWY/EXPWY	DIVIDED	FULL	5.81	RP209006 RAMP 6 FR MD 90 TO MD 589	2	22I	10,625
				6.01	MD 589 RACETRACK RD			13,600
				6.01	STRUC #23026			
				6.25	RP209004 RAMP 4 FR MD 589 TO MD 90			
				6.25	RP209002 RAMP 2 FR MD 90 TO MD 589			
				6.33	MILE MARKER 6.0			
				7.31	MILE MARKER 7.0			
				7.78	CO 583 OCEAN PKWY			
				7.78	STRUC #23022			
				8.29	MILE MARKER 8.0			
		UNDIVIDED		8.42		2	26I	
		DIVIDED	PART	8.81	STRUC #23020 ST MARTIN RIVER			
				9.21		2	24I	
				9.26	MILE MARKER 9.0			
				9.47	CO 295 ST MARTINS NECK RD			
		UNDIVIDED	FULL	9.94		2	26I	
				10.26	MILE MARKER 10.0			
				10.66	IN CORP LMTS OCEAN CITY			
				10.66	STRUC #23021 ASSAWOMAN BAY			
				11.23	MILE MARKER 11.0			
				11.38		2	24I	
				11.47	SPEED LIMIT 40 MPH			
		DIVIDED		11.58		3	38I	
				11.69		4	48I	
				11.82		4	60I	
				11.83	MD 528 COASTAL HWY			

ROUTE NUMBER.....US 113
INVENTORY DIRECTION....NORTH
NAME: WORCESTER HWY

PRIMARY	RUR-OTHER PRIN ART	DIVIDED	NONE	0.00	US 13 OCEAN HWY	2	24I	4,000
				0.00	MD 250A OLD VIRGINIA RD (BACK)			
				0.25		4	48I	
				0.30	SPEED LIMIT 55 MPH			
				1.01	MILE MARKER 1.0			
				1.03				6,675
				1.27	MD 756 OLD SNOW HILL RD			
				1.95	STRUC #23010 & #23027 PILCHARD CREE			
				1.98	MILE MARKER 2.0			

* A,B = UNIMPROVED; C = GRADED & DRAINED; D,E = SOIL, GRAVEL, STONE; F,G = LOW TYPE BITUMINOUS;
H,I = HIGH TYPE BITUMINOUS; J = CONCRETE; K = BRICK; L = BLOCK

PAGE..... 7

STATE HIGHWAY ADMINISTRATION OF MARYLAND
HIGHWAY INFORMATION SERVICES DIVISION
DATA SUPPORT GROUP

STATE HIGHWAY LOCATION REFERENCE

ROUTE NUMBER.....US 113 CONTINUED

INVENTORY DIRECTION.....NORTH
NAME: WORCESTER HWY

COUNTY-WORCESTER
SHA DISTRICT.....1
DATE.....12/31/98

SYSTEM HWY ACCESS CONTROL MILEPOINT MILEPOINT DESCRIPTION LANES MARKED SURFACE AADT
.....STATE..... FUNCTIONAL CLASS TYPE

PRIMARY R R/R-OTHER PRIN ART DIVIDED NONE 2.69

MILE MARKER 3.0 MILE MARKER 4.0

MILE MARKER 4.0 MILE MARKER 4.0

MILE MARKER 5.0 MILE MARKER 5.0

MILE MARKER 6.0 MILE MARKER 6.0

MILE MARKER 7.0 MILE MARKER 7.0

MILE MARKER 8.0 MILE MARKER 8.0

MILE MARKER 9.0 MILE MARKER 9.0

STRUC #23036P MATTAPONI CREEK

STRUC #23023 CORKERS CREEK

MILE MARKER 8.0 MILE MARKER 8.0

MILE MARKER 9.0 MILE MARKER 9.0

4 4

4 4

4 4

3 3

3 3

2 2

2 2

4,875

6,525

11.82

12.81

13.01

13.74

13.79

13.96

14.12

14.76

15.75

16.74

17.73

18.71

19.71

20.08

20.69

21.68

22.68

23.66

24.66

25.04

CO 321

IRONSHIRE STATION RD

* A,B = UNIMPROVED; C = GRADED & DRAINED; D,E = SOIL,GRAVEL,STONE; F,G = LOW TYPE BITUMINOUS; H,I = HIGH TYPE BITUMINOUS; J = CONCRETE; K = BRICK; L = BLOCK

STATE HIGHWAY ADMINISTRATION OF MARYLAND
HIGHWAY INFORMATION SERVICES DIVISION
DATA SUPPORT GROUP

PAGE..... 9

STATE HIGHWAY LOCATION REFERENCE

ROUTE NUMBER.....US 113 CONTINUED
INVENTORY DIRECTION....NORTH
NAME: WORCESTER HWY

COUNTY-WORCESTER
SHA DISTRICT.....1
DATE.....12/31/98

SYSTEM	STATE	FUNCTIONAL CLASS	HWY TYPE	ACCESS CONTRL	MILEPOINT	MILEPOINT DESCRIPTION	MARKED LANES	SURFACE WIDTH/TYPE*	AADT
PRIMARY	R	RUR-OTHER PRIN ART	UNDIVIDED	NONE	25.64	MILE MARKER 26.0	2	24I	6,525
			DIVIDED		25.99		3	36I	
					26.04		3	40I	
					26.13		4	48I	
					26.63	MILE MARKER 27.0			
	U				27.15	MD 818A NO NAME			
					27.24	IN CORP LMTS BERLIN			
					27.24	MD 818 S MAIN ST			
					27.62	MILE MARKER 28.0			
					28.08	MD 376 BAY ST			9,725
					28.61	MILE MARKER 29.0			
	R			PART	28.88	MD 346 OLD OCEAN CITY BLVD			
					29.01	OUT CORP LMTS BERLIN			
					29.17	RP105004 RAMP 4 FR US 113 TO US 50			
					29.17	RP105006 RAMP 6 FR US 50 TO US 113			
					29.31	RP105003 RAMP 3 FR US 50 TO US 113			
					29.36	RP105005 RAMP 5 FR US 113 TO US 50			
					29.41	US 50 OCEAN GATEWAY			7,125
					29.41	STRUC #23030			
					29.48	RP105001 RAMP 1 FR US 113 TO US 50			
					29.51	RP105007 RAMP 7 FR US 50 TO US 113			
					29.59	MILE MARKER 30.0			
					29.64	RP105002 RAMP 2 FR US 50 TO US 113			
					29.65	RP105008 RAMP 8 FR US 113 TO US 50			
					29.84	MD 818 N MAIN ST			
					30.32		2	36I	
			UNDIVIDED	NONE	30.39		2	22I	
					30.59	MILE MARKER 31.0			
					30.65	SPEED LIMIT 50 MPH			
					31.29	MD 452 FRIENDSHIP RD			
					31.33	CO 249 CAREY RD			
					31.58	MILE MARKER 32.0			
			DIVIDED		32.18	MD 90 OCEAN CITY EXPWY	2	24I	9,425
					32.18	STRUC #23031			
					32.19	RP209004 RAMP 4 FR US 113 TO MD 90			
					32.22	RP209007 RAMP 7 FR RAMP 2 TO US 113			
					32.22	RP209005 RAMP 5 FR US 113 TO RAMP 4			
					32.25	RP209002 RAMP 2 FR MD 90 TO US 113			
			UNDIVIDED		32.31		2	22I	
					32.56	MILE MARKER 33.0			
			DIVIDED		33.25		2	24I	
					33.30	MD 589 RACETRACK RD			

* A,B = UNIMPROVED; C = GRADED & DRAINED; D,E = SOIL, GRAVEL, STONE; F,G = LOW TYPE BITUMINOUS;
H,I = HIGH TYPE BITUMINOUS; J = CONCRETE; K = BRICK; L = BLOCK

PAGE..... 9

STATE HIGHWAY ADMINISTRATION OF MARYLAND
HIGHWAY INFORMATION SERVICES DIVISION
DATA SUPPORT GROUP

STATE HIGHWAY LOCATION REFERENCE

ROUTE NUMBER.....US 113 CONTINUED
INVENTORY DIRECTION.....NORTH
NAME: WORCESTER HWY
COUNTY-WORCESTER
SHA DISTRICT.....1
DATE.....12/31/98

SYSTEM ACCESS HWY TYPE CONTROL MILEPOINT MILEPOINT DESCRIPTION LANES WIDTH/TYPE* SURFACE MARKED SURFACE ADPT

SYSTEM	ACCESS	HWY	TYPE	CONTROL MILEPOINT	MILEPOINT	DESCRIPTION	LANES	WIDTH/TYPE*	SURFACE	MARKED SURFACE	ADPT
PRIMARY	R	RUR-OTHER PRIN ART	UNDIVED	NONE	33.43	MILE MARKER 34.0	2	221	9,425		
					33.55	SPEED LIMIT 40 MPH					
					33.57	SPEED LIMIT 40 MPH					
					33.99						
					34.35	PEERLESS RD	2	241			
					34.43	SPEED LIMIT 50 MPH					
					34.55	MILE MARKER 35.0					
					35.53	MILE MARKER 36.0					
					36.11	BISHOPVILLE RD					
					36.53	MILE MARKER 37.0					
					36.61	R/R #MDDE 531 883 T					
					37.04	WHALEYVILLE RD					
					37.50	MILE MARKER 38.0					
					37.80						
					37.84	DELAWARE ST/L	2	361	12,650		

ROUTE NUMBER.....US 113B
INVENTORY DIRECTION.....NORTH
NAME: MARKET ST

SECONDARY	R	RUR-MAJOR COLLECTOR	UNDIVED	NONE	US 113	WORCESTER HWY	2	241	1,499
					0.00	SPEED LIMIT 50 MPH			
					0.14	SPEED LIMIT 30 MPH			
					1.81	SPEED LIMIT 30 MPH			
					2.01	IN CORP LMTS SNOW HILL			
					2.23	SPEED LIMIT 25 MPH			
					2.36				
					2.57	GUNBY ST	2	301	5,599
					2.61				
					2.67	CHURCH ST	2	341	5,125
					2.85	WASHINGTON ST			
					2.85	WASHINGTON ST			
					3.02	S BAY ST	2	241	
					3.06				
					3.15	SPEED LIMIT 30 MPH			
					3.56	OUT CORP LMTS SNOW HILL			
					3.56				
					3.74	SPEED LIMIT 40 MPH			
					3.77	STRUC #23008 BURNELL BRANCH			

* A,B = UNIMPROVED; C = GRADED & DRAINED; D,E = SOIL, GRAVEL, STONE; F,G = LOW TYPE BITUMINOUS; H,I = HIGH TYPE BITUMINOUS; J = CONCRETE; K = BRICK; L = BLOCK
PAGE..... 10

STATE HIGHWAY ADMINISTRATION OF MARYLAND
HIGHWAY INFORMATION SERVICES DIVISION
DATA SUPPORT GROUP

PAGE..... 11

STATE HIGHWAY LOCATION REFERENCE

ROUTE NUMBER.....US 113BU CONTINUED
INVENTORY DIRECTION...NORTH
NAME: MARKET ST

COUNTY-WORCESTER
SHA DISTRICT.....1
DATE.....12/31/98

SYSTEM	FUNCTIONAL CLASS	HWY TYPE	ACCESS CONTRL	MILEPOINT	MILEPOINT DESCRIPTION	MARKED LANES	SURFACE WIDTH/TYPE*	AADT
SECONDARY R	RUR-MAJOR COLLECTOR	UNDIVIDED	NONE	3.93		2	24I	5,599
				4.16	US 113 WORCESTER HWY			

ROUTE NUMBER.....MD 250A
INVENTORY DIRECTION...EAST
NAME: OLD VIRGINIA RD

SECONDARY U	RUR-MAJOR COLLECTOR	DIVIDED	NONE	0.00	US 13BU MARKET ST	2	26I	1,299
				0.00	CO 263 OLD VIRGINIA RD (BACK)			
				0.15		2	27I	
R				0.18	OUT CORP LMTS POCOMOKE CITY	2	26I	
				0.19	US 13 OCEAN HWY			
				0.19	US 113 WORCESTER HWY (AHEAD)			

ROUTE NUMBER.....MD 346
INVENTORY DIRECTION...EAST
NAME: OLD OCEAN CITY RD

SECONDARY R	RUR-MAJOR COLLECTOR	UNDIVIDED	NONE	0.00	WICOMICO CO/L	2	24I	2,275
				0.00	STRUC #22011 POCOMOKE RIVER			
	RUR-MINOR COLLECTOR			0.93	MD 610 WHALEYVILLE RD			1,450
				1.39	SPEED LIMIT 50 MPH			
				4.07	CO 251 PITTS RD			
				4.33	MD 90 OCEAN CITY EXPWY			
				4.33	STRUC #23025			
				4.42	CO 250 CAREY RD			
				5.67	US 50 OCEAN GATEWAY			1,425
NAME: OLD OCEAN CITY BLVD				5.67				
				5.69		2	20I	
				5.87		2	22I	
				7.63	SPEED LIMIT 30 MPH			
				7.88	MD 818 N MAIN ST			
				7.98	R/R #CR 531 870 s			
U				8.30	IN CORP LMTS BERLIN			
	RUR-MAJOR COLLECTOR	DIVIDED		8.36	MD 377 WILLIAMS ST	2	24I	
				8.45	US 113 WORCESTER HWY	2	20I	
				8.53	SPEED LIMIT 40 MPH			
		UNDIVIDED		8.54		2	22I	

* A,B = UNIMPROVED; C = GRADED & DRAINED; D,E = SOIL, GRAVEL, STONE; F,G = LOW TYPE BITUMINOUS;
H,I = HIGH TYPE BITUMINOUS; J = CONCRETE; K = BRICK; L = BLOCK

PAGE..... 11

STATE HIGHWAY ADMINISTRATION OF MARYLAND
HIGHWAY INFORMATION SERVICES DIVISION
DATA SUPPORT GROUP

STATE HIGHWAY LOCATION REFERENCE

ROUTE NUMBER.....MD 346
INVENTORY DIRECTION.....EAST
NAME: OLD OCEAN CITY BLVD
COUNTY-WORCESTER
SHA DISTRICT.....1
DATE.....12/31/98

SYSTEM
ACCESS
HWY TYPE
CONTROL MILEPOINT MILEPOINT DESCRIPTION LANES WIDTH/TYPE*
ADDT
MARKED SURFACE
SECONDARY R RUR-MAJOR COLLECTOR UNDIVED NONE 8.60
OUT CORP LMTS BERLIN
9.22
9.26 US 50 OCEAN GATEWAY
1,425

ROUTE NUMBER.....MD 354
INVENTORY DIRECTION.....NORTH
NAME: WHITON RD
SECONDARY R RUR-MAJOR COLLECTOR UNDIVED NONE 0.00
MD 12 SNOW HILL RD
CO 28 NASSAWANGO RD (BACK)
0.07
SPEED LIMIT 50 MPH
7.12
STRUC #23011 TILGHMAN RACE
7.64
WICOMICO CO/L

ROUTE NUMBER.....MD 359
INVENTORY DIRECTION.....NORTH
NAME: BYPASS RD
SECONDARY R RUR-LOCAL UNDIVED NONE 0.00
ROAD END
1.09 MD 756 OLD SNOW HILL RD
241
299

ROUTE NUMBER.....MD 359A
INVENTORY DIRECTION.....NORTH
NAME: OLDS RD
SECONDARY R RUR-LOCAL UNDIVED NONE 0.00
MD 756 OLD SNOW HILL RD
181
99
ROAD END
0.07
0.14

ROUTE NUMBER.....MD 364
INVENTORY DIRECTION.....NORTH
NAME: DIVIDING CREEK RD
SECONDARY R RUR-MAJOR COLLECTOR UNDIVED NONE 0.00
SOMERSET CO/L
221
975
* A,B = UNIMPROVED; C = GRADED & DRAINED; D,E = SOIL,GRAVEL,STONE; F,G = LOW TYPE BITUMINOUS;
H,I = HIGH TYPE BITUMINOUS; J = CONCRETE; K = BRICK; L = BLOCK
PAGE..... 12

STATE HIGHWAY ADMINISTRATION OF MARYLAND
HIGHWAY INFORMATION SERVICES DIVISION
DATA SUPPORT GROUP

STATE HIGHWAY LOCATION REFERENCE

ROUTE NUMBER.....MD 364 CONTINUED
INVENTORY DIRECTION...NORTH
NAME: DIVIDING CREEK RD

COUNTY-WORCESTER
SHA DISTRICT.....1
DATE.....12/31/98

SYSTEM	FUNCTIONAL CLASS	HWY TYPE	ACCESS CONTRL	MILEPOINT	MILEPOINT DESCRIPTION	MARKED LANES	SURFACE WIDTH/TYPE*	AADT
SECONDARY R	RUR-MAJOR COLLECTOR	UNDIVED	NONE	0.00	STRUC #19010 DIVIDING CREEK	2	22I	975
				1.27 CO 39	WHITESBURG RD			
				1.54 CO 297	WHITESBURG RD			
	RUR-LOCAL			2.71 CO 28	NASSAWANGO RD			
				2.72	ROAD END			

ROUTE NUMBER.....MD 365
INVENTORY DIRECTION...EAST
NAME: S BAY ST

SECONDARY U	RUR-MAJOR COLLECTOR	UNDIVED	NONE	0.00 US 113BU	E MARKET ST	2	22I	1,675
				0.05	SPEED LIMIT 25 MPH			
				0.30	R/R #CR 531 843 V	2	29I	
				0.37		2	21I	
				0.40	SPEED LIMIT 30 MPH			
R				0.48	OUT CORP LMTS SNOW HILL			
				0.51		2	22I	
				0.68	SPEED LIMIT 40 MPH			
NAME: PUBLIC LANDING RD				1.03 US 113	WORCESTER HWY			
				1.12	STRUC #23012 PATTYS BRANCH			
				1.22	SPEED LIMIT 50 MPH			
	RUR-MINOR COLLECTOR			4.71 CO 100	PAW PAW CREEK RD			875
				4.71 CO 317	TAYLOR RD			
				6.12	SPEED LIMIT 30 MPH			
				6.29 CO 103	PUBLIC LANDING WHARF RD			

ROUTE NUMBER.....MD 366
INVENTORY DIRECTION...EAST
NAME: STOCKTON RD

SECONDARY U	RUR-MAJOR COLLECTOR	UNDIVED	NONE	0.00 US 13BU	MARKET ST	2	30I	2,075
				0.03		2	22I	
R				0.08	OUT CORP LMTS POCOMOKE CITY			
				0.13		2	34I	
				0.20 US 13	OCEAN HWY	2	20I	
U				0.21	IN CORP LMTS POCOMOKE CITY			
				0.27	SPEED LIMIT 40 MPH			
				0.42		2	22I	

* A,B = UNIMPROVED; C = GRADED & DRAINED; D,E = SOIL, GRAVEL, STONE; F,G = LOW TYPE BITUMINOUS;
H,I = HIGH TYPE BITUMINOUS; J = CONCRETE; K = BRICK; L = BLOCK

STATE HIGHWAY ADMINISTRATION OF MARYLAND
HIGHWAY INFORMATION SERVICES DIVISION
DATA SUPPORT GROUP

STATE HIGHWAY LOCATION REFERENCE

COUNTY-WORCESTER
SHA DISTRICT.....1
DATE.....12/31/98

SYSTEM ACCESS HWY TYPE CONTROL MILEPOINT MILEPOINT DESCRIPTION LANES WIDTH/TYPE* MARKED SURFACE AADT

ROUTE NUMBER	STATE	FUNCTIONAL CLASS	HWY TYPE	ACCESS	MILEPOINT	MILEPOINT	DESCRIPTION	LANES	WIDTH	TYP*	MARKED SURFACE	AADT
366	MD				0.94		OUT CORP LMTS POCOMAKE CITY	2	221		2,075	
					1.53		SPEED LIMIT 50 MPH					
					3.41							
					4.09	MD 703	KLEJ GRANGE RD				1,075	
					7.90		SPEED LIMIT 30 MPH					
					8.16		SPEED LIMIT 25 MPH					
					8.33							
					8.39	MD 12	SNOW HILL RD	2	241		775	
					8.39							
					8.39		RUR-MINOR COLLECTOR					
					8.39		GEORGE ISLAND LANDING RD					
					8.52							
					9.06		SPEED LIMIT 30 MPH					
					11.27		SPEED LIMIT 50 MPH					
							ROAD END					

ROUTE NUMBER.....MD 366
INVENTORY DIRECTION...EAST
NAME: STOCKTON RD

CONTINUED

ROUTE NUMBER.....MD 367
INVENTORY DIRECTION...EAST
NAME: BISHOPVILLE RD

ROUTE NUMBER	STATE	FUNCTIONAL CLASS	HWY TYPE	ACCESS	MILEPOINT	MILEPOINT	DESCRIPTION	LANES	WIDTH	TYP*	MARKED SURFACE	AADT
367	MD				0.00	CO 235	BISHOPVILLE RD (BACK)	2	221		2,000	
					0.09	US 113	WORCESTER HWY					
					0.15		SPEED LIMIT 50 MPH					
					1.52		SPEED LIMIT 30 MPH					
					1.79		STRUC #23013 BUNTINGS BRANCH					
					1.84	MD 368	ST MARTINS NECK RD					
					2.13	MD 568	HATCHERY RD					
					2.26		SPEED LIMIT 50 MPH					
					2.60		DELAWARE ST/L					

ROUTE NUMBER.....MD 368
INVENTORY DIRECTION...NORTH
NAME: ST MARTINS NECK RD

ROUTE NUMBER	STATE	FUNCTIONAL CLASS	HWY TYPE	ACCESS	MILEPOINT	MILEPOINT	DESCRIPTION	LANES	WIDTH	TYP*	MARKED SURFACE	AADT
368	MD				0.00	CO 220	ST MARTINS NECK RD (BACK)	2	221		1,600	
					0.28	MD 367	BISHOPVILLE RD					

* A,B = UNIMPROVED; C = GRADED & DRAINED; D,E = SOIL, GRAVEL, STONE; F,G = LOW TYPE BITUMINOUS; H,I = HIGH TYPE BITUMINOUS; J = CONCRETE; K = BRICK; L = BLOCK

STATE HIGHWAY ADMINISTRATION OF MARYLAND
HIGHWAY INFORMATION SERVICES DIVISION
DATA SUPPORT GROUP

PAGE..... 15

STATE HIGHWAY LOCATION REFERENCE

ROUTE NUMBER.....MD 371
INVENTORY DIRECTION...NORTH
NAME: CEDAR HALL RD

COUNTY-WORCESTER
SHA DISTRICT.....1
DATE.....12/31/98

SYSTEM	FUNCTIONAL CLASS	HWY TYPE	ACCESS	CONTRL	MILEPOINT	MILEPOINT DESCRIPTION	MARKED LANES	SURFACE WIDTH/TYPE*	AADT
SECONDARY R	RUR-LOCAL RUR-MINOR COLLECTOR	UNDIVIDED	NONE		0.00 CO 58	CEDARHALL WHARF RD (BACK)	2	20I	675
					0.07				
					0.10	SPEED LIMIT 50 MPH			
	RUR-LOCAL RUR-MINOR COLLECTOR				3.11 CO 274	POCOMOKE BELTWAY			
					3.72 CO 53	DUNN SWAMP RD			
					3.91	SPEED LIMIT 30 MPH			
NAME: SECOND ST					4.06 CO 49	MCMICHAEL AVE			
U					4.07	IN CORP LMTS POCOMOKE CITY			
					4.15	SPEED LIMIT 25 MPH			
					4.22		2	28I	
					4.27 MU 510	SECOND ST (AHEAD)			

ROUTE NUMBER.....MD 374
INVENTORY DIRECTION...EAST
NAME: LIBERTYTOWN RD

SECONDARY R	RUR-MAJOR COLLECTOR	UNDIVIDED	NONE		0.00	WICOMICO CO/L	2	22I	1,175
					0.00	STRUC #23017 POCOMOKE RIVER			
					3.63 CO 321	IRONSHIRE STATION RD			
					3.63 CO 322	PURNELL CROSSING RD			
					3.77	SPEED LIMIT 50 MPH			
					4.01	STRUC #23014 LIBERTYTOWN BRANCH			
					4.83				1,225
					7.90	SPEED LIMIT 30 MPH			
U					8.04	IN CORP LMTS BERLIN			
NAME: BROAD ST					8.04				
					8.50	R/R #CR 531 865 V	2	20I	
					8.58		2	26I	
					8.61 MD 375	COMMERCE ST			
					8.70 MD 818	N&S MAIN ST			

ROUTE NUMBER.....MD 375
INVENTORY DIRECTION...NORTH
NAME: COMMERCE ST

SECONDARY U	RUR-LOCAL	UNDIVIDED	NONE		0.00 MD 818	N MAIN ST	1	22I	1,499
					0.06 MD 374	BROAD ST			

* A,B = UNIMPROVED; C = GRADED & DRAINED; D,E = SOIL, GRAVEL, STONE; F,G = LOW TYPE BITUMINOUS;
H,I = HIGH TYPE BITUMINOUS; J = CONCRETE; K = BRICK; L = BLOCK

PAGE..... 15

STATE HIGHWAY ADMINISTRATION OF MARYLAND
HIGHWAY INFORMATION SERVICES DIVISION
DATA SUPPORT GROUP

STATE HIGHWAY LOCATION REFERENCE

ROUTE NUMBER.....MD 376
INVENTORY DIRECTION.....EAST
NAME: BAY ST

COUNTY-WORCESTER
SHA DISTRICT.....1
DATE.....12/31/98

SYSTEM ACCESS HWY TYPE CONTROL MILEPOINT MILEPOINT DESCRIPTION LANES WIDTH/TYPE* SURFACE MARKED SURFACE AADT

SYSTEM	ACCESS	HWY	TYPE	CONTROL MILEPOINT	MILEPOINT DESCRIPTION	LANES WIDTH/TYPE*	SURFACE MARKED SURFACE	AADT
SECONDARY U	RUR-MAJOR COLLECTOR UNDIVED	NONE		MD 818	S MAIN ST	2		1,325
		0.01	MD 377	WILLIAMS ST	2			
		0.42	US 113	WORCESTER HWY	2	241		
	RUR-MINOR ARTERIAL	0.48				221		
		0.52						
		0.81						
		0.83						
		0.83			OUT CORP LMTS BERLIN			
		0.83			SPEED LIMIT 40 MPH			
		0.83			SPEED LIMIT 30 MPH			
		0.83						
		0.83						
		1.67			STRUC #23039 HUDSON BRANCH			
		1.72			SPEED LIMIT 50 MPH			
		1.74			STRUC #23019 TRAPPE CREEK			2,125
		1.75	CO 154	SINEPUXENT RD				
		3.85			STRUC #23015 AYER CREEK			
		4.56	MD 611	STEPHEN DECATUR RD				

ROUTE NUMBER.....MD 377
INVENTORY DIRECTION.....NORTH
NAME: WILLIAMS ST

SECONDARY U	RUR-MAJOR COLLECTOR UNDIVED	NONE	MD 376	BAY ST	2	241	2,099
		0.00					
		0.04					
		0.12					
		0.18					
		0.28					
		0.48					
		0.52					
		0.61					
		0.78	MD 346	OLD OCEAN CITY BLVD	2	271	

ROUTE NUMBER.....MD 378
INVENTORY DIRECTION.....NORTH
NAME: BALTIMORE AVE

SECONDARY U	URB-MINOR ARTERIAL UNDIVED	NONE	MD 528	S 1ST ST	3	341	11,775
		0.00					
		0.02					
		0.39	US 50	N DIVISION ST			
		0.47	MD 378A	1ST ST			

* A,B = UNIMPROVED; C = GRADED & DRAINED; D,E = SOIL,GRAVEL,STONE; F,G = LOW TYPE BITUMINOUS; H,I = HIGH TYPE BITUMINOUS; J = CONCRETE; K = BRICK; L = BLOCK

STATE HIGHWAY ADMINISTRATION OF MARYLAND
HIGHWAY INFORMATION SERVICES DIVISION
DATA SUPPORT GROUP

PAGE..... 17

STATE HIGHWAY LOCATION REFERENCE

ROUTE NUMBER.....MD 378 CONTINUED
INVENTORY DIRECTION...NORTH
NAME: BALTIMORE AVE

COUNTY-WORCESTER
SHA DISTRICT.....1
DATE.....12/31/98

SYSTEM	FUNCTIONAL CLASS	HWY TYPE	ACCESS CONTRL	MILEPOINT	MILEPOINT DESCRIPTION	MARKED LANES	SURFACE WIDTH/TYPE*	AADT
SECONDARY U	URB-OTHER PRIN ART	UNDIVIDED	NONE	0.69	SPEED LIMIT 30 MPH	3	34I	11,775
				0.95		2	24I	
				1.02	MD 378B 9TH ST			
				1.42	MU 60 BALTIMORE AVE			
NAME: 15TH ST				1.42				
				1.49	MU9090 15TH ST (AHEAD)			
				1.49	MD 528 PHILADELPHIA AVE			

ROUTE NUMBER.....MD 378A
INVENTORY DIRECTION...EAST
NAME: 1ST ST

SECONDARY U	URB-LOCAL	UNDIVIDED	NONE	0.00	MD 378 BALTIMORE AVE	2	24I	4,299
				0.07	MD 528 PHILADELPHIA AVE			

ROUTE NUMBER.....MD 378B
INVENTORY DIRECTION...EAST
NAME: 9TH ST

SECONDARY U	URB-LOCAL	UNDIVIDED	NONE	0.00	MD 378 BALTIMORE AVE	2	24I	4,299
				0.07	MD 528 PHILADELPHIA AVE			

ROUTE NUMBER.....MD 452
INVENTORY DIRECTION...NORTH
NAME: FRIENDSHIP RD

SECONDARY R	RUR-MINOR COLLECTOR	UNDIVIDED	NONE	0.00	US 50 OCEAN GATEWAY	2	24I	1,525
				0.00	CO 150 SEAHAWK RD (BACK)			
				0.02	MD 707B GREYS CORNER RD			
				0.10	SPEED LIMIT 30 MPH			
				0.43	SPEED LIMIT 50 MPH			
				1.64	US 113 WORCESTER HWY			

* A,B = UNIMPROVED; C = GRADED & DRAINED; D,E = SOIL, GRAVEL, STONE; F,G = LOW TYPE BITUMINOUS;
H,I = HIGH TYPE BITUMINOUS; J = CONCRETE; K = BRICK; L = BLOCK

PAGE..... 17

STATE HIGHWAY ADMINISTRATION OF MARYLAND
HIGHWAY INFORMATION SERVICES DIVISION
DATA SUPPORT GROUP

STATE HIGHWAY LOCATION REFERENCE

ROUTE NUMBER.....MD 528
INVENTORY DIRECTION.....SOUTH
NAME: COASTAL HWY

COUNTY-WORCESTER
SHA DISTRICT.....1
DATE.....12/31/98

SYSTEM STATE.....
ACCESS HWY TYPE CONTROL MILEPOINT MILEPOINT DESCRIPTION LANES WIDTH/TYPE* ADT

6	661	6	DELAWARE ST/L	0.00	0.04	0.04	DELAWARE ST/L	17,125
			SPEED LIMIT 40 MPH	2.97	2.97			25,425
			OCEAN CITY EXPWY	4.71	4.71			26,925
			33RD ST	6.39	6.39			25,325
			MU9185	6.39	6.39			
			PHILADELPHIA AVE	6.86	6.86			
			CTL	7.44	7.44			
			SPEED LIMIT 35 MPH	7.57	7.57			
			MD 378	7.57	7.57			
			15TH ST	7.57	7.57			
			MU9090	7.57	7.89			
			15TH ST	7.89	7.89			
			SPEED LIMIT 30 MPH	7.96	7.96			
			MD 378B	7.96	7.96			
			9TH ST	8.44	8.44			
			MD 378A	8.51	8.51			
			1ST ST	8.61	8.61			
			US 50	8.61	8.61			
			OCEAN GATEWAY/N DIVISION ST	8.64	8.64			
			381	8.76	8.76			
			411	8.98	8.98			
			401	9.03	9.03			
			S BALTIMORE AVE (SB/L)	9.04	9.04			
			BALTIMORE AVE					

NAME: PHILADELPHIA AVE

URB-MINOR ARTERIAL

DIVIDED
UNDIVIDED

NAME: S 1ST ST

ROUTE NUMBER.....MD 568
INVENTORY DIRECTION.....NORTH
NAME: HATCHERY RD

2	221	2	BISHOPVILLE RD	0.00	0.01	0.01	BISHOPVILLE RD	750
			SPEED LIMIT 30 MPH	0.41	0.41			
			DELAWARE ST/L					

SECONDARY R RUR-MINOR COLLECTOR UNDIVED NONE

ROUTE NUMBER.....MD 589
INVENTORY DIRECTION.....NORTH
NAME: RACETRACK RD

4	511	4	OCEAN GATEWAY	0.00	0.04	0.04	OCEAN GATEWAY	9,250
			GREYS CORNER RD	0.04	0.04			
			MD 107B	0.07	0.07			
			SPEED LIMIT 50 MPH	0.53	0.53			
			241	1.78	1.78			
			SPEED LIMIT 40 MPH					

SECONDARY R RUR-MAJOR COLLECTOR UNDIVED NONE

* A,B = UNIMPROVED; C = GRADED & DRAINED; D,E = SOIL,GRAVEL,STONE; F,G = LOW TYPE BITUMINOUS;
H,I = HIGH TYPE BITUMINOUS; J = CONCRETE; K = BRICK; L = BLOCK

STATE HIGHWAY ADMINISTRATION OF MARYLAND
HIGHWAY INFORMATION SERVICES DIVISION
DATA SUPPORT GROUP

PAGE..... 19

STATE HIGHWAY LOCATION REFERENCE

ROUTE NUMBER.....MD 589 CONTINUED
INVENTORY DIRECTION...NORTH
NAME: RACETRACK RD

COUNTY-WORCESTER
SHA DISTRICT.....1
DATE.....12/31/98

SYSTEM	FUNCTIONAL CLASS	HWY TYPE	ACCESS	CONTRL	MILEPOINT	MILEPOINT DESCRIPTION	MARKED LANES	SURFACE WIDTH/TYPE*	AADT
SECONDARY R	RUR-MAJOR COLLECTOR	CTL	NONE		2.08		2	24I	9,250
					2.12	CO 209 MANKLIN CREEK RD			
		DIVIDED			2.46				
					2.55	RP209004 RAMP 4 FR MD 589 TO MD 90			
					2.55	RP209006 RAMP 6 FR MD 90 TO MD 589			
					2.59	RP209005 RAMP 5 FR MD 589 TO RAMP 4			
					2.59	RP209003 RAMP 3 FR RAMP 6 TO MD 589			
					2.63	MD 90 OCEAN CITY EXPWY			6,650
					2.63	STRUC #23026			
					2.71	RP209007 RAMP 7 FR RAMP 2 TO MD 589			
					2.71	RP209001 RAMP 1 FR MD 589 TO RAMP 8			
					2.76	RP209002 RAMP 2 FR MD 90 TO MD 589			
					2.76	RP209008 RAMP 8 FR MD 589 TO MD 90			
					3.07	CO 583 OCEAN PKWY			
		UNDIVIDED			3.19				
					3.20	SPEED LIMIT 50 MPH			
					4.68	US 113 WORCESTER HWY			

ROUTE NUMBER.....MD 610
INVENTORY DIRECTION...EAST
NAME: DALE RD

SECONDARY R	RUR-LOCAL	UNDIVIDED	NONE		0.00	CO 176 DALE RD (BACK)	2	24I	3,900
					0.18		2	22I	
	RUR-MAJOR COLLECTOR				0.20	US 50 OCEAN GATEWAY			
NAME: WHALEYVILLE RD					0.20				
					0.28		2	24I	
					0.31	SPEED LIMIT 50 MPH			
					0.73	MD 346 OLD OCEAN CITY RD	2	22I	
					3.77	CO 244 PEERLESS RD			3,650
					3.77	CO 340 SHAVOX CHURCH RD			
					6.53	US 113 WORCESTER HWY			

ROUTE NUMBER.....MD 611
INVENTORY DIRECTION...NORTH
NAME: STEPHEN DECATUR RD

SECONDARY R	RUR-MINOR ARTERIAL	UNDIVIDED	NONE		0.00	ASSATEAGUE STATE PARK	2	24I	1,625
-------------	--------------------	-----------	------	--	------	-----------------------	---	-----	-------

* A,B = UNIMPROVED; C = GRADED & DRAINED; D,E = SOIL, GRAVEL, STONE; F,G = LOW TYPE BITUMINOUS;
H,I = HIGH TYPE BITUMINOUS; J = CONCRETE; K = BRICK; L = BLOCK

PAGE..... 19

STATE HIGHWAY ADMINISTRATION OF MARYLAND
HIGHWAY INFORMATION SERVICES DIVISION
DATA SUPPORT GROUP

STATE HIGHWAY LOCATION REFERENCE

ROUTE NUMBER.....MD 611
INVENTORY DIRECTION.....NORTH
NAME: STEPHEN DECATUR RD

COUNTY-WORCESTER
SHA DISTRICT.....1
DATE.....12/31/98

SYSTEM FUNCTIONAL CLASS TYPE CONTROL MILEPOINT MILEPOINT DESCRIPTION LANES WIDTH/TYPE* SURFACE MARKED SURFACE AADT

SYSTEM	FUNCTIONAL CLASS	TYPE	CONTROL MILEPOINT	MILEPOINT	DESCRIPTION	LANES	WIDTH/TYPE*	SURFACE	MARKED SURFACE	AADT
SECONDARY R	RUR-MINOR ARTERIAL	DIVIDED	NONE	0.09	SPEED LIMIT 30 MPH	2	241	2	2	1,625
		UNDIVIDED		0.20	SPEED LIMIT 40 MPH	2	211	2	2	
				0.72	SPEED LIMIT 30 MPH	2	241	2	2	
				0.87	STRUC #23018 SINCEPUNKENT BAY	2	211	2	2	
				1.03	SPEED LIMIT 30 MPH	2	211	2	2	3,025
				2.04		2	201	2	2	
				2.10		2	211	2	2	
				2.94		2	201	2	2	
				3.44		2	201	2	2	
				4.36		2	241	2	2	
				4.45		3	391	2	2	
				4.49	ASSATEAGUE RD	2	241	2	2	1,525
				4.58		2	241	2	2	
		DIVIDED		5.16		2	241	2	2	
		UNDIVIDED		5.43		2	241	2	2	
		DIVIDED		6.92		2	241	2	2	
		UNDIVIDED		7.15		2	241	2	2	
		UNDIVIDED		7.60	SPEED LIMIT 40 MPH	2	241	2	2	
		CTL		7.63		2	241	2	2	
		UNDIVIDED		7.93		2	241	2	2	
				8.16	OLD BRIDGE RD	2	241	2	2	4,200
				8.51	OCEAN GATEWAY	2	241	2	2	

ROUTE NUMBER.....MD 626A
INVENTORY DIRECTION.....EAST
NAME: GOLF COURSE RD

SECONDARY R	URB-COLLECTOR	UNDIVIDED	NONE	0.00	OLD BRIDGE RD	2	221	2	2	799
				0.00	GOLF COURSE RD (BACK)	2	221	2	2	
				0.03	SPEED LIMIT 30 MPH	2	221	2	2	
				0.26	SUNSET AVE	2	201	2	2	
				0.26		2	201	2	2	
				0.72	ROAD END	2	201	2	2	

NAME: SUNSET AVE
URB-LOCAL

* A,B = UNIMPROVED; C = GRADED & DRAINED; D,E = SOIL, GRAVEL, STONE; F,G = LOW TYPE BITUMINOUS; H,I = HIGH TYPE BITUMINOUS; J = CONCRETE; K = BRICK; L = BLOCK

STATE HIGHWAY ADMINISTRATION OF MARYLAND
HIGHWAY INFORMATION SERVICES DIVISION
DATA SUPPORT GROUP

STATE HIGHWAY LOCATION REFERENCE

ROUTE NUMBER.....MD 703
INVENTORY DIRECTION...EAST
NAME: KLEJ GRANGE RD

COUNTY-WORCESTER
SHA DISTRICT.....1
DATE.....12/31/98

SYSTEM	FUNCTIONAL CLASS	HWY TYPE	ACCESS CONTRL	MILEPOINT	MILEPOINT DESCRIPTION	MARKED LANES	SURFACE WIDTH/TYPE*	AADT
SECONDARY R	RUR-LOCAL	UNDIVIDED	NONE	0.00	ROAD END	2	15J	99
				0.05		2	20I	
				0.08	MD 366 STOCKTON RD			

ROUTE NUMBER.....MD 707A
INVENTORY DIRECTION...EAST
NAME: OLD BRIDGE RD

SECONDARY R	RUR-LOCAL	UNDIVIDED	NONE	0.00	US 50 OCEAN GATEWAY	2	22I	799
				0.07	SPEED LIMIT 30 MPH			
	URB-LOCAL			0.79	MD 611 STEPHEN DECATUR RD			
				1.25	MD 626A GOLF COURSE RD			
				1.25	CO 186 GOLF COURSE RD			
				1.87	ROAD END			

ROUTE NUMBER.....MD 707B
INVENTORY DIRECTION...EAST
NAME: GREYS CORNER RD

SECONDARY R	RUR-LOCAL	UNDIVIDED	NONE	0.00	ROAD END	2	17I	799
				0.07	MD 452 FRIENDSHIP RD	2	22I	
				0.16	SPEED LIMIT 40 MPH			
				0.75	SPEED LIMIT 30 MPH			
				1.44	MD 589 RACETRACK RD			
				1.48	SPEED LIMIT 50 MPH			
				2.27	US 50WA NO NAME			
				2.45	SPEED LIMIT 35 MPH			
				3.02	US 50WB NO NAME			
				3.22	US 50WC NO NAME			
				3.29	ROAD END			

ROUTE NUMBER.....MD 756
INVENTORY DIRECTION...EAST
NAME: OLD SNOW HILL RD

SECONDARY U	RUR-MINOR ARTERIAL	CTL	NONE	0.00	US 13 OCEAN HWY	2	24I	3,000
-------------	--------------------	-----	------	------	-----------------	---	-----	-------

* A,B = UNIMPROVED; C = GRADED & DRAINED; D,E = SOIL, GRAVEL, STONE; F,G = LOW TYPE BITUMINOUS;
H,I = HIGH TYPE BITUMINOUS; J = CONCRETE; K = BRICK; L = BLOCK

STATE HIGHWAY ADMINISTRATION OF MARYLAND
HIGHWAY INFORMATION SERVICES DIVISION
DATA SUPPORT GROUP

STATE HIGHWAY LOCATION REFERENCE

COUNTY-WORCESTER
SHA DISTRICT.....1
DATE.....12/31/98

SYSTEM STATE..... FUNCTIONAL CLASS HWY ACCESS CONTROL MILEPOINT MILEPOINT DESCRIPTION LANES WIDTH/TYPE* SURFACE MARKED AADT

SYSTEM	STATE	FUNCTIONAL CLASS	HWY	ACCESS	CONTROL	MILEPOINT	MILEPOINT	DESCRIPTION	LANES	WIDTH/TYPE*	SURFACE	MARKED	AADT
SECONDARY U	R	RUR-MINOR ARTERIAL	CTL	NONE		0.00	MU 340	LINDEN AVE (BACK) OUT CORP LMTS POCOMOKE CITY	2		241	2	3,000
						0.01		SPEED LIMIT 40 MPH					
						0.08							
						0.26							
						1.07	MD 359	BYPASS RD	2		221	2	
						1.12	MD 359A	OLDS RD	2		241	2	
						1.13							
						1.17	US 113	WORCESTER HWY					

CONTINUED

ROUTE NUMBER.....MD 756
INVENTORY DIRECTION.....EAST
NAME: OLD SNOW HILL RD

ROUTE NUMBER.....MD 818
INVENTORY DIRECTION.....NORTH
NAME: S MAIN ST

SECONDARY U RUR-MAJOR COLLECTOR DIVIDED NONE

UNDIVED

0.05 MD 818A

NO NAME

WORCESTER HWY

2

281

1,699

0.11

0.34

0.37

0.67

0.80

0.82

0.82

0.98

1.23

1.24

1.29

1.46

1.47

2.16

2.22

2.60

2.62

RUR-MINOR COLLECTOR

NAME: N MAIN ST

R

RUR-LOCAL

US 113 WORCESTER HWY
R/R #MDDE 531 877 P
SPEED LIMIT 40 MPH
OCEAN GATEWAY
SPEED LIMIT 45 MPH
MD 346 OLD OCEAN CITY BLVD
OUT CORP LMTS BERLIN
R/R #MDDE 531 869 X
COMMERCE ST
BROAD ST
MD 374 BAY ST
SPEED LIMIT 25 MPH
SPEED LIMIT 30 MPH
MD 376
MD 374
MD 375

2 241
2 271
2 241
2 251

2 271
2 221
2 241

* A,B = UNIMPROVED; C = GRADED & DRAINED; D,E = SOIL, GRAVEL, STONE; F,G = LOW TYPE BITUMINOUS; H,I = HIGH TYPE BITUMINOUS; J = CONCRETE; K = BRICK; L = BLOCK

STATE HIGHWAY ADMINISTRATION OF MARYLAND
HIGHWAY INFORMATION SERVICES DIVISION
DATA SUPPORT GROUP

PAGE..... 23

STATE HIGHWAY LOCATION REFERENCE

ROUTE NUMBER.....MD 818A
INVENTORY DIRECTION....SOUTH
NAME: NO NAME


COUNTY-WORCESTER
SHA DISTRICT.....1
DATE.....12/31/98

SYSTEM	FUNCTIONAL CLASS	HWY TYPE	ACCESS CONTRL	MILEPOINT	MILEPOINT DESCRIPTION	MARKED LANES	SURFACE WIDTH/TYPE*	AADT
SECONDARY R	RUR-LOCAL	UNDIVIDED	NONE	0.00 MD 818	S MAIN ST	1	24I	
				0.06 US 113	WORCESTER HWY			

ROUTE NUMBER.....MD 992F
INVENTORY DIRECTION....NORTH
NAME: CALEB RD

SECONDARY R	RUR-LOCAL	UNDIVIDED	NONE	0.00 US 50	OCEAN GATEWAY	2	18F	
				0.25	ROAD END			

* A,B = UNIMPROVED; C = GRADED & DRAINED; D,E = SOIL, GRAVEL, STONE; F,G = LOW TYPE BITUMINOUS;
H,I = HIGH TYPE BITUMINOUS; J = CONCRETE; K = BRICK; L = BLOCK



1997


Calendar Year


HIGHWAY LOCATION REFERENCE

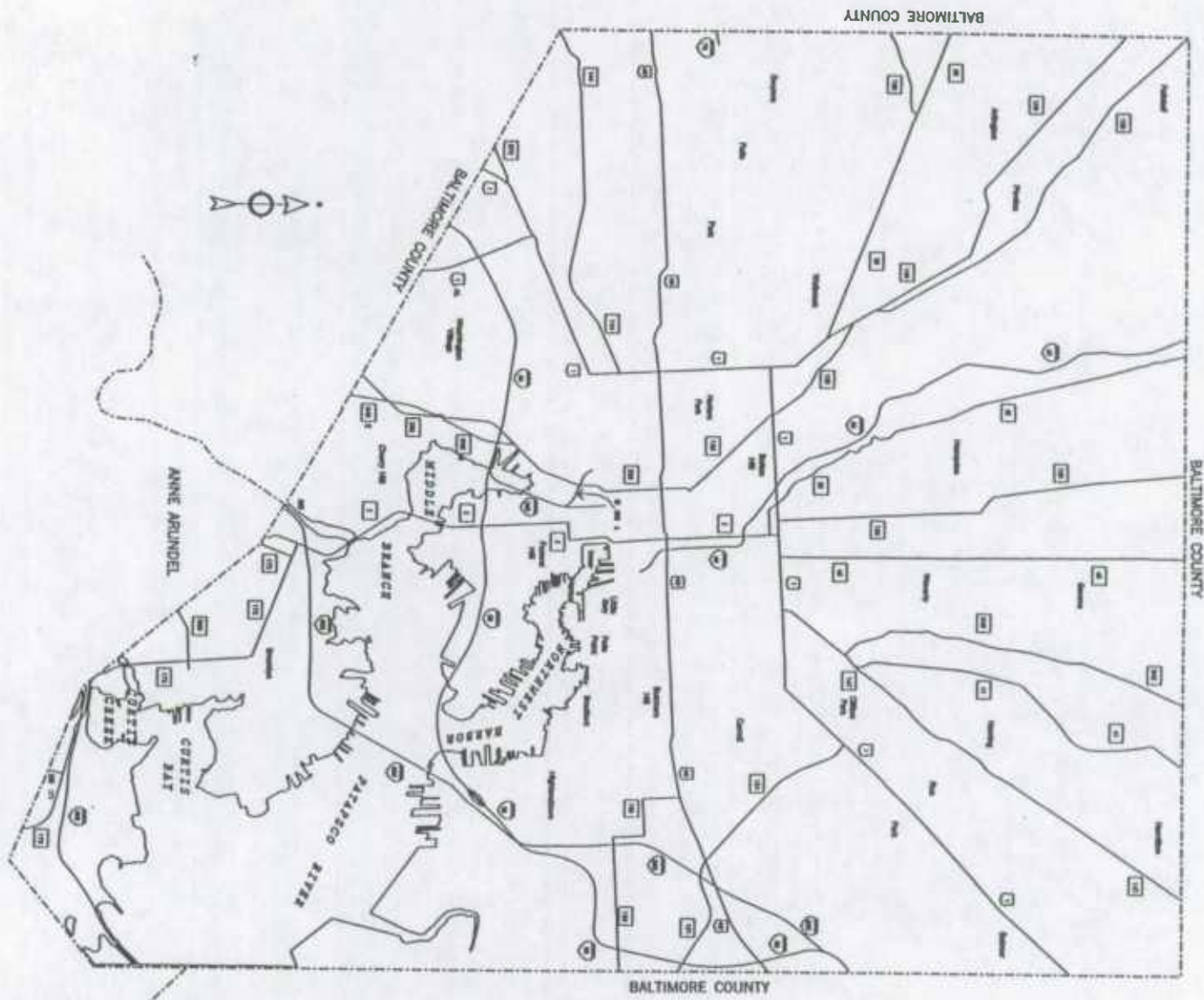
Data as of December 31, 1997

BALTIMORE CITY


BC








BALTIMORE CITY



ROUTE ALERT LIST

BALTIMORE CITY

None



STATE HIGHWAY ADMINISTRATION OF MARYLAND
HIGHWAY INFORMATION SERVICES DIVISION
DATA SUPPORT GROUP

PAGE..... 1

STATE HIGHWAY LOCATION REFERENCE

ROUTE NUMBER.....US 1
INVENTORY DIRECTION...NORTH
NAME: SOUTHWESTERN BLVD

COUNTY-BALTIMORE CITY
SHA DISTRICT.....
DATE.....12/31/98

SYSTEM	FUNCTIONAL CLASS	HWY TYPE	ACCESS CONTRL	MILEPOINT	MILEPOINT DESCRIPTION	MARKED LANES	SURFACE WIDTH/TYPE*	AADT
MUNICIPAL U	URB-OTHER PRIN ART	DIVIDED	NONE	0.00	BALTIMORE CO/L	6	72I	9,975
				0.28		5	72I	
				0.33	MD 372 WILKENS AVE	4	48I	14,700
NAME: WILKENS AVE				0.33				
				0.36		5	60J	
				0.46	R/R #ATK 529 621 L			
				0.46	STRUC #BC5220			
		UNDIVIDED		0.49				
				0.60		4	45I	
		DIVIDED		0.87		4	58I	
				0.92	MU 101 CATON AVE			19,000
				0.92	US 1AL CATON AVE			
		UNDIVIDED		1.00		5	62I	
				1.05		4	55I	
				1.11	MU1970 DESOTO RD			
				1.25	STRUC #BC3001 MAIDEN CHOICE RUN			
				1.32	R/R #CR 530 161 H			
				1.45	MU4190 DUKELAND ST			
				1.49	STRUC #BC3003 GWYNNS FALLS			
				1.58	R/R #CSX 831 622 W			
				1.58	STRUC #BC5203			
		DIVIDED		1.60		4	56I	
				1.67	MU4185 BRUNSWICK ST			
				1.84	MU4180 MILLINGTON AVE			
				2.23	MU4500 PULASKI ST			
				2.39	MU 43 MONROE ST			
				2.49	MU6141 WILKENS AVE	8	84I	19,300
NAME: FULTON AVE				2.49				
				2.67	MU1391 PRATT ST			
				2.74	MD 144 LOMBARD ST			
				2.74	MU1390 LOMBARD ST			
				2.88	MU1670 BALTIMORE ST			
				2.97	MU1680 FAYETTE ST			
				3.05	MU4165 LEXINGTON ST			
				3.15	MU1690 SARATOGA ST			
				3.21	MU6168 MULBERRY ST	8	117I	
				3.25	US 40 NO NAME			
				3.25	STRUC #BC5309			
				3.28	MU6169 FRANKLIN ST	7	79I	
				3.37	MU1920 EDMONDSON AVE	9	110I	
				3.62	MU1900 LAFAYETTE AVE			

* A,B = UNIMPROVED; C = GRADED & DRAINED; D,E = SOIL, GRAVEL, STONE; F,G = LOW TYPE BITUMINOUS;
H,I = HIGH TYPE BITUMINOUS; J = CONCRETE; K = BRICK; L = BLOCK

PAGE..... 1

STATE HIGHWAY ADMINISTRATION OF MARYLAND
HIGHWAY INFORMATION SERVICES DIVISION
DATA SUPPORT GROUP

STATE HIGHWAY LOCATION REFERENCE

ROUTE NUMBER.....US 1 CONTINUED

INVENTORY DIRECTION.....NORTH

NAME: FULTON AVE

COUNTY-BALTIMORE CITY
SHA DISTRICT.....
DATE.....12/31/98

SYSTEM STATE..... FUNCTIONAL CLASS HWY ACCESS CONTROL MILEPOINT MILEPOINT DESCRIPTION LANES WIDTH/TYPE* AADT

SYSTEM	STATE	FUNCTIONAL CLASS	HWY	ACCESS	CONTROL	MILEPOINT	MILEPOINT	DESCRIPTION	LANES	WIDTH/TYPE*	AADT
MUNICIPAL U	URB-OTHER PRIN ART	DIVIDED	NONE			3.87		R/R #ATK 589 630 K	9	1101	19,300
		DIVIDED				4.07		PRESTMAN ST			
		DIVIDED				4.19		BAKER ST			
		UNDIVIDED				4.39		FULTON AVE	4	581	22,300
	NAME: NORTH AVE					4.39					
						4.39		NORTH AVE			
						4.54					
						4.60		PENNSYLVANIA AVE	4	481	
						4.63					
						4.89		MCCULLOH ST	4	581	
		DIVIDED				4.96					
						5.05		EUTAW PL	4	701	
						5.38		PARK AVE	5	701	
						5.49					
						5.54		MT ROYAL TERR	6	721	
						5.54		MT ROYAL AVE			
						5.65	IS 83	JONES FALLS EXPWY			
						5.65		STRUC #BC1103			
						5.65		EXIT #6			
						5.66					
						5.77		R/R #CR 530 865 S & #CSX 140 857 X	5	601	22,100
						5.77		STRUC #BC1208			
						5.84		HOWARD ST	6	751	
						5.92		MARYLAND AVE			
						6.00		CHARLES ST	6	661	
						6.00		CHARLES ST			
						6.09		ST PAUL ST	6	721	
						6.15	MD 2	CATBERT ST			
						6.15		CATBERT ST			
						6.22		GUILFORD AVE			
		UNDIVIDED				6.38		GREENMOUNT AVE	6	601	
						6.38		GREENMOUNT AVE			
						6.52		HOMWOOD AVE	5	601	
						6.56					
		DIVIDED				6.76		AISQUITH ST	4	601	
						6.94		HARFORD AVE			
						6.94		HARFORD RD			
						7.00		CAROLINE ST			
						7.17		BROADWAY			
						7.35		WOLFE ST			
						7.42		WASHINGTON ST			
						7.66		PATTERSON PARK AVE			

* A,B = UNIMPROVED; C = GRADED & DRAINED; D,E = SOIL, GRAVEL, STONE; F,G = LOW TYPE BITUMINOUS; H,I = HIGH TYPE BITUMINOUS; J = CONCRETE; K = BRICK; L = BLOCK

STATE HIGHWAY ADMINISTRATION OF MARYLAND
HIGHWAY INFORMATION SERVICES DIVISION
DATA SUPPORT GROUP

PAGE..... 3

STATE HIGHWAY LOCATION REFERENCE

ROUTE NUMBER.....US 1 CONTINUED
INVENTORY DIRECTION....NORTH
NAME: BELAIR RD

COUNTY-BALTIMORE CITY
SHA DISTRICT.....
DATE.....12/31/98

SYSTEMSTATE....	FUNCTIONAL CLASS	HWY TYPE	ACCESS CONTRL	MILEPOINT	MILEPOINT DESCRIPTION	MARKED LANES	SURFACE WIDTH/TYPE*	AADT
MUNICIPAL U	URB-OTHER PRIN ART	UNDIVIDED	NONE	7.76 MU2950	NORTH AVE	4	50I	28,325
				7.92 MU1070	SINCLAIR LA			
				7.95	R/R #CSX 140 841 B			
				8.60 MD 151	ERDMAN AVE	4	63I	
				8.60 MU1050	ERDMAN AVE			
				8.91 MU2515	CHESTERFIELD AVE			
				8.92 MU2510	CHESTERFIELD AVE			
				9.00 MU2930	SHANNON DR			
				9.07	STRUC #BC4402 HERRING RUN			
				9.20 MU1100	PARKSIDE DR			
				9.53 MU 55	MORAVIA RD			
				9.87 MU2465	WOODLEA AVE			
				9.87 MU2460	WOODLEA AVE			
				10.25 MU2455	FRANKFORD AVE			
				10.70 MU 961	HAMILTON AVE			
				10.82 MU2420	WHITE AVE			
				10.84 MU2415	WHITE AVE			
				11.54 MU1010	GLENMORE AVE			
				11.60 MU1030	CEDONIA AVE			
				11.80 MU1000	KENWOOD AVE			
				11.97 MU1022	FLEETWOOD AVE			
				11.97	BALTIMORE CO/L			

ROUTE NUMBER.....US 1A1
INVENTORY DIRECTION....NORTH
NAME: CATON AVE

MUNICIPAL U	URB-OTHER PRIN ART	DIVIDED	NONE	0.00	BALTIMORE CO/L	4	50J	16,925
				0.08 MU 100	PATAPSCO AVE	6	72J	
				0.21 MU4175	GEORGETOWN RD			
				0.21 MU4170	JOH AVE			
				0.34		6	66I	
				0.39 RP 9506	RAMP 6 FR IS 95			
				0.41 RP 9504	RAMP 4 TO IS 95			
				0.52 RP 9505	RAMP 5 TO IS 95			
				0.54 RP 9503	RAMP 3 FR IS 95			
				0.60 IS 95	NO NAME			
				0.60	STRUC #BCW523			
				0.60	EXIT #50			
				0.66 RP 9507	RAMP 7 FR IS 95			

* A,B = UNIMPROVED; C = GRADED & DRAINED; D,E = SOIL, GRAVEL, STONE; F,G = LOW TYPE BITUMINOUS;
H,I = HIGH TYPE BITUMINOUS; J = CONCRETE; K = BRICK; L = BLOCK

PAGE..... 3

STATE HIGHWAY ADMINISTRATION OF MARYLAND
HIGHWAY INFORMATION SERVICES DIVISION
DATA SUPPORT GROUP

STATE HIGHWAY LOCATION REFERENCE

COUNTY-BALTIMORE CITY
SHA DISTRICT.....
DATE.....12/31/98

SYSTEM..... STATE..... FUNCTIONAL CLASS..... HWY..... ACCESS..... MILEPOINT..... MILEPOINT DESCRIPTION..... LANES..... WIDTH/TYPE*..... ADT

MUNICIPAL U	URB-OTHER PRIN ART	DIVIDED	NONE	MP	RT	RT	RT	RT	RT
				9509	RP	9509	RAMP 9 TO IS 95	0.72	
				9502	RP	9502	RAMP 2 FR IS 95	0.75	
				9508	RP	9508	RAMP 8 TO IS 95	0.75	
				MU1980			BENSON AVE	0.87	
				US	I		WILKENS AVE	1.22	
				MU 101			CATON AVE (AHEAD)	1.22	

ROUTE NUMBER.....US 1A1

INVENTORY DIRECTION.....NORTH

NAME: CATON AVE

CONTINUED

ROUTE NUMBER.....MD 2

INVENTORY DIRECTION.....NORTH

NAME: POTE ST

MUNICIPAL U URB-OTHER PRIN ART DIVIDED NONE

MUNICIPAL U	URB-OTHER PRIN ART	DIVIDED	NONE	MP	RT	RT	RT	RT	RT
				521	S		HANOVER CO/L	0.00	
							HANOVER ST	0.00	
				173	MD		PATAPSCO AVE	0.34	
				100	MU		PATAPSCO AVE	0.34	
				IS 895	IS		HARBOR TUNNEL THRUWAY	0.43	
							STRUC #BCY071	0.43	
							EXIT #7	0.43	
				343	R/R		R/R #CSX 140 343 S	0.47	
				4350	MU4350		FRANKFURST AVE	0.64	
							HANOVER ST	0.72	
							STRUC #BCS211 PATAPSCO RIVER	0.98	
							STRUC #BCS218 PATAPSCO RIVER	0.98	
							REDBIRD AVE	1.20	
							MU4330	1.45	
							CHERRY HILL RD	1.45	
							MU1630	1.51	
							WATERVIEW AVE	1.62	
							STRUC #BCS210 MIDDLE BRANCH	1.80	
							2.11		
							MU6163	2.13	
							W CROMMELL ST	2.30	
							STRUC #BCS212	2.34	
							R/R #CSX 831 597 R	2.40	
							MU4325	2.43	
							MCCOMAS ST SPUR	2.46	
							MCCOMAS ST	2.46	
							NO NAME	2.46	
							EXIT #54	2.46	
							R/R #CSX 140 387 S	2.49	
							STRUC #BCS209	2.49	

NAME: HANOVER ST

UNDIVIDED

MUNICIPAL U	URB-OTHER PRIN ART	DIVIDED	NONE	MP	RT	RT	RT	RT	RT
				507	S		STRUC #BCS210 MIDDLE BRANCH	1.80	
							2.11		
							MU6163	2.13	
							W CROMMELL ST	2.30	
							STRUC #BCS212	2.34	
							R/R #CSX 831 597 R	2.40	
							MU4325	2.43	
							MCCOMAS ST	2.46	
							NO NAME	2.46	
							EXIT #54	2.46	
							R/R #CSX 140 387 S	2.49	
							STRUC #BCS209	2.49	

* A,B = UNIMPROVED; C = GRADED & DRAINED; D,E = SOIL, GRAVEL, STONE; F,G = LOW TYPE BITUMINOUS; H,I = HIGH TYPE BITUMINOUS; J = CONCRETE; K = BRICK; L = BLOCK

STATE HIGHWAY ADMINISTRATION OF MARYLAND
HIGHWAY INFORMATION SERVICES DIVISION
DATA SUPPORT GROUP

STATE HIGHWAY LOCATION REFERENCE

ROUTE NUMBER.....MD 2 CONTINUED
INVENTORY DIRECTION....NORTH
NAME: HANOVER ST

COUNTY-BALTIMORE CITY
SHA DISTRICT.....
DATE.....12/31/98

SYSTEM	FUNCTIONAL CLASS	HWY TYPE	ACCESS CONTRL	MILEPOINT	MILEPOINT	DESCRIPTION	MARKED LANES	SURFACE WIDTH/TYPE*	AA DT
MUNICIPAL U	URB-OTHER PRIN ART	UNDIVIDED	NONE	2.57	MU6164	W WELLS ST	4	50I	37,100
				2.72			4	40I	
				2.87	MU1550	FORT AVE			
				3.02	MU1650	OSTEND ST			
				3.23	MU4290	HAMBURG ST			
				3.38		HANOVER ST	3	50I	
NAME: MONTGOMERY ST				3.38					
				3.44	MU1573	CHARLES ST			
				3.54	MU1560	LIGHT ST	5	50I	
NAME: LIGHT ST				3.54					
		DIVIDED		3.58			9	100J	
NAME: CALVERT ST				3.64	MU 36	KEY HWY			
				3.73			10	112J	
				3.80	MU5875	CONWAY ST			
				4.00	MU1391	PRATT ST	10	114I	27,400
				4.08	MU1390	LOMBARD ST			
				4.21	MU1670	BALTIMORE ST	9	110I	
				4.27	MU1680	FAYETTE ST	8	127I	
				4.32			8	92I	
				4.41	MU1690	SARATOGA ST			
				4.49	MU1740	PLEASANT ST			
				4.56	US 40	ORLEANS ST			
				4.56		STRUC #BC1202			
				4.69	MU1790	CENTRE ST	8	88I	
				4.85	MU1360	MADISON ST			
				5.02	MU1660	EAGER ST			
				5.12	MU1351	CHASE ST			
				5.19	MU4020	BIDDLE ST			
				5.26	MU 955	PRESTON ST			
				5.34	MU1780	MT ROYAL AVE	8	101I	
				5.41	IS 83	JONES FALLS EXPWY			
				5.41		STRUC #BC1403			
				5.47		R/R #CR 530 863 D	8	88I	
				5.51			8	80I	
				5.63	MU4030	LAFAYETTE AVE			
				5.63	MD 25	LAFAYETTE AVE			
				5.72	US 1	NORTH AVE			
				5.72	MU1515	CALVERT ST (AHEAD)			

* A,B = UNIMPROVED; C = GRADED & DRAINED; D,E = SOIL, GRAVEL, STONE; F,G = LOW TYPE BITUMINOUS;
H,I = HIGH TYPE BITUMINOUS; J = CONCRETE; K = BRICK; L = BLOCK

STATE HIGHWAY ADMINISTRATION OF MARYLAND
HIGHWAY INFORMATION SERVICES DIVISION
DATA SUPPORT GROUP

STATE HIGHWAY LOCATION REFERENCE

ROUTE NUMBER.....MD 25
INVENTORY DIRECTION.....NORTH
NAME: LAFAYETTE ST

COUNTY-BALTIMORE CITY
SHA DISTRICT.....
DATE.....12/31/98

SYSTEM STATE..... FUNCTIONAL CLASS TYPE ACCESS MILEPOINT MILEPOINT DESCRIPTION LANES MARKED SURFACE AADT

MUNICIPAL U	URB-MINOR ARTERIAL	DIVIDED	NONE	MD	2	CATVERT ST	ST PAUL ST	791	5	7,800	NAME: LAFAYETTE AVE
								0.06			
								0.06			
								0.21			
								0.26			
								0.26			NAME: FALLS RD
								0.34			
								0.34			
								0.39			
								0.39			
								0.49			
								1.04			
								1.04			
								1.16			
								1.16			
								1.16			
								1.31			
								1.31			
								1.31			
								1.66			
								1.78			
								1.79			
								1.79			
								1.79			
								1.79			
								1.79			
								1.79			
								1.86			
								1.89			
								2.09			
								2.26			
								2.26			
								2.58			
								3.01			
								3.07			
								3.28			
								3.65			
								4.30			
								4.54			
								4.72			
								5.06			

UNDIVIDED

DIVIDED

* A,B = UNIMPROVED; C = GRADED & DRAINED; D,E = SOIL, GRAVEL, STONE; F,G = LOW TYPE BITUMINOUS; H,I = HIGH TYPE BITUMINOUS; J = CONCRETE; K = BRICK; L = BLOCK

STATE HIGHWAY ADMINISTRATION OF MARYLAND
HIGHWAY INFORMATION SERVICES DIVISION
DATA SUPPORT GROUP

PAGE..... 7

STATE HIGHWAY LOCATION REFERENCE

ROUTE NUMBER.....MD 26
INVENTORY DIRECTION...EAST
NAME: LIBERTY HEIGHTS AVE

COUNTY-BALTIMORE CITY
SHA DISTRICT.....
DATE.....12/31/98

SYSTEMSTATE....	FUNCTIONAL CLASS	HWY TYPE	ACCESS CONTRL	MILEPOINT	MILEPOINT DESCRIPTION	MARKED LANES	SURFACE WIDTH/TYPE*	AADT
MUNICIPAL U	URB-OTHER PRIN ART	DIVIDED	NONE	0.00	BALTIMORE CO/L	4	48I	34,250
		UNDIVIDED		0.08 MU1022	NORTHERN PKWY			
				0.17 MU2910	PARKVIEW AVE	4	38I	
				0.34 MU2160	ROGERS AVE	4	44I	
				0.75		4	51I	
				0.91 MD 126	GWYNN OAK AVE			
				0.91 MU2925	GWYNN OAK AVE			
				0.99 MU2915	HILLSDALE RD	4	44I	
				1.42 MU2905	GRANADA AVE			
				1.62 MU2920	BERWYN AVE			
				1.67 MU2120	GARRISON BLVD	4	60I	
				1.76		6	60I	
		DIVIDED		1.88 MU2900	CALLAWAY AVE	6	64I	
				2.31 MU2880	HILTON ST			
				2.40 MU 11	WABASH AVE			
				2.40 MU2050	DUKELAND ST			
				2.70	R/R #CSX 831 639 A			
				2.70	STRUC #BC2201			
				2.75 MU2725	DRUID PARK DR			
				3.25 MU3095	TIOGA PKWY			
				3.42 MD 140	REISTERSTOWN RD			
				3.42 MU2131	LIBERTY HEIGHTS AVE (AHEAD)			

ROUTE NUMBER.....US 40
INVENTORY DIRECTION...EAST
NAME: BALTO NATIONAL PIKE

MUNICIPAL U	URB-OTHER PRIN ART	DIVIDED	NONE	0.00	BALTIMORE CO/L	6	72I	49,050
				0.16 MU6135	BRIARCLIFT RD			
				0.43 MU2310	EDMONDSON AVE	6	62I	32,900
NAME: EDMONDSON AVE				0.43				
				0.49 MU 699	COOKS LA			
				0.57		7	72I	
				0.72 MU4070	UPLANDS PKWY	6	68I	
				0.72 MU4080	WINANS WAY			
				0.81 MU2300	OLD FREDERICK RD			
				0.94 MU4135	SWANN AVE	7	81I	
				1.18 MU2290	ATHOL AVE	6	72I	
				1.36 MU4085	WOODINGTON RD			
				1.47 MU4333	WILDWOOD PKWY	6	64I	

* A,B = UNIMPROVED; C = GRADED & DRAINED; D,E = SOIL, GRAVEL, STONE; F,G = LOW TYPE BITUMINOUS;
H,I = HIGH TYPE BITUMINOUS; J = CONCRETE; K = BRICK; L = BLOCK

PAGE..... 7

STATE HIGHWAY ADMINISTRATION OF MARYLAND
HIGHWAY INFORMATION SERVICES DIVISION
DATA SUPPORT GROUP

STATE HIGHWAY LOCATION REFERENCE

ROUTE NUMBER.....US 40
INVENTORY DIRECTION.....EAST
NAME: EDMONDSON AVE

CONTINUED

COUNTY-BALTIMORE CITY
SHA DISTRICT.....
DATE.....12/31/98

SYSTEM ACCESS HWY TYPE CONTROL MILEPOINT MILEPOINT DESCRIPTION LANES WIDTH/TYPE* ADPT MARKED SURFACE

SYSTEM	ACCESS	HWY	TYPE	CONTROL	MILEPOINT	MILEPOINT	DESCRIPTION	LANES	WIDTH/TYPE*	ADPT	MARKED SURFACE
MUNICIPAL U								ATLENDALE ST	6	64I	32,900	
								HILTON ST	6	72I		
								HILTON PKWY	6			
								STRUC #BC2203				
								R/R #CSX 831 626 Y				
								STRUC #BC2202 GWYNNS FALLS				
								EDMONDSON AVE	6	84I	29,200	
								FRANKLINTOWN RD	6	64I		
								EVERGREEN ST				
								WARWICK AVE				
								MULBERRY ST				
								PULASKI ST	4	52J		
								FRANKLIN ST				
								US 1 (SB/L) MONROE ST				
								STRUC #BC5308				
								FULTON AVE	6	72J		
								STRUC #BC5309				
								MOUNT ST				
								STRUC #BC5310				
								GILMOR ST				
								STRUC #BC5311				
								PEDESTRIAN WALKWAY				
								CALHOUN ST				
								STRUC #BC5312				
								PEDESTRIAN WALKWAY				
								STRUC #BC5313				
								CAREY ST				
								STRUC #BC5314				
								PEDESTRIAN WALKWAY				
								STRUC #BC5315				
								ARTINGTON AVE				
								STRUC #BC5316				
								SCHROEDER ST				
								STRUC #BC5317				
								MARTIN LUTHER KING JR BLVD	4	48J		
								STRUC #BC5318				
								MULBERRY ST	7	76J	42,500	
								FRANKLIN ST				
								MD 295 (SB/L) GREENE ST	7	80J		
								PACA ST				

* A,B = UNIMPROVED; C = GRADED & DRAINED; D,E = SOIL, GRAVEL, STONE; F,G = LOW TYPE BITUMINOUS; H,I = HIGH TYPE BITUMINOUS; J = CONCRETE; K = BRICK; L = BLOCK

STATE HIGHWAY ADMINISTRATION OF MARYLAND
HIGHWAY INFORMATION SERVICES DIVISION
DATA SUPPORT GROUP

PAGE..... 9

STATE HIGHWAY LOCATION REFERENCE

ROUTE NUMBER.....US 40 CONTINUED
INVENTORY DIRECTION...EAST
NAME: MULBERRY ST

COUNTY-BALTIMORE CITY
SHA DISTRICT.....
DATE.....12/31/98

SYSTEM	FUNCTIONAL CLASS	HWY TYPE	ACCESS	MILEPOINT	MILEPOINT DESCRIPTION	MARKED LANES	SURFACE WIDTH/TYPE*	AADT
MUNICIPAL U	URB-OTHER PRIN ART	DIVIDED	NONE	4.88	MU1760 EUTAW ST	7	80J	42,500
				4.96	MU1700 HOWARD ST			
				5.04	MU1620 PARK AVE			
				5.12	MU1711 CATHEDRAL ST			
				5.19	MU1125 CHARLES ST			
				5.26	MD 2 (SB/L) ST PAUL PL	6	56J	
NAME: ORLEANS ST				5.26				
		UNDIVIDED		5.32	MU1720 ST PAUL ST	6	60J	
				5.35	MD 2 CALVERT ST			
				5.38	MU1450 GUILFORD AVE			
				5.45	IS 83 JONES FALLS EXPWY			
				5.45	STRUC #BC1202			
				5.48	MU1382 FALLSWAY			
				5.62		6	60I	
				5.69	MU1357 ENSOR ST			
				5.69	MU1480 GAY ST			
		DIVIDED		5.74		6	68I	
				6.04	MU1420 CENTRAL AVE			
				6.17	MU4250 CAROLINE ST			
				6.35	MU1440 BROADWAY			
		UNDIVIDED		6.48		4	48I	
				6.53	MU1025 WOLFE ST			
				6.60	MU1085 WASHINGTON ST			
				6.84	MU1410 PATTERSON PARK AVE			
				6.99	MU2945 MILTON AVE			
				7.30	MU1320 LINWOOD AVE			
		DIVIDED		7.46	MU1685 PULASKI HWY	4	44I	47,600
NAME: PULASKI HWY				7.46				
		UNDIVIDED		7.46	MU2960 ELLWOOD AVE			
				7.50		4	48I	
				7.67	MU2965 HIGHLAND AVE			
				7.77	MU1270 CONKLING ST			
				8.03	MD 150 HAVEN ST			
				8.03	MU1241 HAVEN ST			
				8.09	R/R #CR 530 668 D			
				8.19	MU3001 KRESSON ST			
				8.27	R/R #ATK 529 564 A			
		DIVIDED		8.54	MU1370 MONUMENT ST	6	72I	
				8.59	R/R #CSX 140 837 L			
				8.76	MD 151 ERDMAN AVE			44,800
				8.76	STRUC #BC4201			
				8.99	MU3015 ARMISTEAD WAY			

* A,B = UNIMPROVED; C = GRADED & DRAINED; D,E = SOIL, GRAVEL, STONE; F,G = LOW TYPE BITUMINOUS;
H,I = HIGH TYPE BITUMINOUS; J = CONCRETE; K = BRICK; L = BLOCK

PAGE..... 9

STATE HIGHWAY ADMINISTRATION OF MARYLAND
HIGHWAY INFORMATION SERVICES DIVISION
DATA SUPPORT GROUP

STATE HIGHWAY LOCATION REFERENCE

ROUTE NUMBER.....US 40
INVENTORY DIRECTION.....EAST
NAME: FULASKI HWY

COUNTY-BALTIMORE CITY
SHA DISTRICT.....
DATE.....12/31/98

SYSTEM	ACCESS	HWY	TYPE	CONTROL MILEPOINT	MILEPOINT DESCRIPTION	LANES	WIDTH/TYPE*	MARKED SURFACE	ADDT
--------	--------	-----	------	-------------------	-------	-----------------------	-------	-------------	----------------	------

MUNICIPAL U	URB-OTHER PRIN ART	DIVIDED	NONE	9.01	IS 895	HARBOR TUNNEL THRUWAY	6	721		44,800
-------------	--------------------	---------	------	------	--------	-----------------------	---	-----	--	--------

				9.01		STKUC #BCY135				
				9.01		EXIT #13				
				9.39	MU1190	NORTH POINT RD				
				9.52		STKUC #BC4211 HERRING RUN				
				9.75	MU 55	MORAVIA RD				
				9.75		STKUC #BC4106				
				9.88	MU1020	MORAVIA PARK DR				
				9.93		NO NAME				
				9.93		STKUC #BCW601				
				9.93		EXIT #61				
				9.98		STKUC #BC4210 MOORES RUN				
				10.05		BALTIMORE CO/L				

ROUTE NUMBER.....MD 41
INVENTORY DIRECTION.....NORTH
NAME: HILLEN RD

MUNICIPAL U	URB-OTHER PRIN ART	DIVIDED	NONE	0.00	MD 147	HARFORD RD				16,400
-------------	--------------------	---------	------	------	--------	------------	--	--	--	--------

				0.03						
				0.33						
				0.39	MU 500	33RD ST				

				1.20	MU1101	ARGONNE DR				
				1.62	MU2100	COLD SPRING LA				

				1.82		STKUC #BC3203				
				1.85	MU2570	HILLEN RD				

NAME: PERRING PKWY
URB-FRWY/EXPWY

				2.47	MU1041	ECHODALE AVE				
				2.47	MU1040	BELVEDERE AVE				

				2.57		WOODBOURNE AVE				
				2.57	MU 960	WOODBOURNE AVE				

				2.72		STKUC #BC3202 HERRING RUN				
				3.48	MU1022	NORTHERN PKWY				

				3.48		STKUC #BC3201				
				3.78		BALTIMORE CO/L				

22,575

20,700

16,400

		4	501							
		4	541							
		5	591							
		6	641							
		6		721						

* A,B = UNIMPROVED; C = GRADED & DRAINED; D,E = SOIL, GRAVEL, STONE; F,G = LOW TYPE BITUMINOUS;
H,I = HIGH TYPE BITUMINOUS; J = CONCRETE; K = BRICK; L = BLOCK

STATE HIGHWAY ADMINISTRATION OF MARYLAND
HIGHWAY INFORMATION SERVICES DIVISION
DATA SUPPORT GROUP

PAGE..... 11

STATE HIGHWAY LOCATION REFERENCE

ROUTE NUMBER.....MD 45
INVENTORY DIRECTION...NORTH
NAME: GREENMOUNT AVE

COUNTY-BALTIMORE CITY
SHA DISTRICT.....
DATE.....12/31/98

SYSTEM	FUNCTIONAL CLASS	HWY TYPE	ACCESS CONTRL	MILEPOINT	MILEPOINT DESCRIPTION	MARKED LANES	SURFACE WIDTH/TYPE*	AADT
MUNICIPAL U	URB-OTHER PRIN ART	UNDIVIDED	NONE	0.00 US 1	NORTH AVE	4	40I	24,600
				0.00 MU1500	GREENMOUNT AVE (BACK)			
				0.47 MU4640	25TH ST			
				0.57	R/R #CSX 140 849 F			
				0.75 MU1611	28TH ST			
				0.84 MU1600	EXTER HALL AVE			
				0.84 MU1612	29TH ST			
				1.15 MU2625	GORSUCH AVE			
				1.19 MU 500	33RD ST			
				1.74 MU1110	39TH ST			
		DIVIDED		2.02	42ND ST	4	44I	
NAME: YORK RD				2.02				
				2.20 MU2645	NORTH WAY			
				2.42 MU2100	COLD SPRING LA			25,600
				2.70 MU2610	WINSTON AVE			
		UNDIVIDED		2.88		4	55I	
				3.07 MU1140	WOODBOURNE AVE			28,900
		DIVIDED		3.16		4	44I	
				3.27 MU2630	BELLONA AVE			26,700
		UNDIVIDED		3.32		4	55I	
				3.68 MU1040	BELVEDERE AVE			
				3.74 MU1022	NORTHERN PKWY			31,125
				3.87 MU1160	LAKE AVE			
				4.12 MU2340	GITTINGS AVE			
				4.19 MU2341	WALKER AVE			
				4.23	BALTIMORE CO/L			

ROUTE NUMBER.....IS 70
INVENTORY DIRECTION...EAST
NAME: NO NAME

MUNICIPAL U	URB-INTERSTATE	DIVIDED	FULL	0.00	BALTIMORE CO/L	8	96I	11,300
				0.07 RP 7002	RAMP 2 FR IS 70 TO MD 122			
				0.12 RP 7004	RAMP 4 FR MD 122 TO IS 70			
				0.14	ROAD END			

* A,B = UNIMPROVED; C = GRADED & DRAINED; D,E = SOIL, GRAVEL, STONE; F,G = LOW TYPE BITUMINOUS;
H,I = HIGH TYPE BITUMINOUS; J = CONCRETE; K = BRICK; L = BLOCK

PAGE..... 11

STATE HIGHWAY ADMINISTRATION OF MARYLAND
HIGHWAY INFORMATION SERVICES DIVISION
DATA SUPPORT GROUP

STATE HIGHWAY LOCATION REFERENCE

ROUTE NUMBER..... IS 83
INVENTORY DIRECTION..... NORTH
NAME: JONES FALLS EXPWY

COUNTY-BALTIMORE CITY
SHA DISTRICT.....
DATE..... 12/31/98

SYSTEM
FUNCTIONAL CLASS
TYPE
ACCESS
MILEPOINT
DESCRIPTION
LANES
WIDTH
TYPE
ADDT
MARKED SURFACE

MUNICIPAL U URB-INTERSTATE DIVIDED FULL 0.00 MU1680 PAYETTE ST 6 72J 45,600

0.00 MU1383 PRESIDENT ST (BACK) 6 72J

0.03 MU1382 FALLSWAY 5 60J

0.18 MU1480 GAY ST 5 60J

0.19 MU1740 E PLEASANT ST 5 60J

0.30 MU1740 E PLEASANT ST 5 60J

0.30 EXIT #2 5 60J

0.35 ORLEANS ST 5 60J

0.35 STRUC #BC1202 5 60J

0.50 E CENTRE ST 5 60J

0.50 STRUC #BC1106 5 60J

0.50 MADISON ST 5 60J

0.64 MU1360 5 60J

0.70 5 60J

0.81 END VIADUCT 5 60J

0.90 CHASE ST 5 60J

0.90 STRUC #BC1401 5 60J

0.90 EXIT #3 5 60J

0.93 FALLSWAY 5 60J

0.93 STRUC #BC1501 5 60J

0.96 BIDDLE ST 5 60J

0.97 STRUC #BC1203 5 60J

1.05 PRESTON ST 5 60J

1.05 MU 955 5 60J

1.05 STRUC #BC1204 5 60J

1.15 GUILFORD AVE 5 60J

1.15 MU1450 5 60J

1.23 CALVERT ST 5 60J

1.23 MD 2 MD 2 5 60J

1.29 STRUC #BC1403 5 60J

1.29 MD 2 (SB/L) ST PAUL ST 5 60J

1.29 STRUC #BC1205 5 60J

1.29 EXIT #4 5 60J

1.40 CHARLES ST 5 60J

1.40 STRUC #BC1206 5 60J

1.51 MARYLAND AVE 5 60J

1.51 STRUC #BC1404 5 60J

1.51 EXIT #5 5 60J

1.63 STRUC #BC1102 5 60J

1.66 HOWARD ST 5 60J

* A, B = UNIMPROVED; C = GRADED & DRAINED; D, E = SOIL, GRAVEL, STONE; F, G = LOW TYPE BITUMINOUS;
H, I = HIGH TYPE BITUMINOUS; J = CONCRETE; K = BRICK; L = BLOCK

STATE HIGHWAY ADMINISTRATION OF MARYLAND
HIGHWAY INFORMATION SERVICES DIVISION
DATA SUPPORT GROUP

PAGE..... 13

STATE HIGHWAY LOCATION REFERENCE

ROUTE NUMBER.....IS 83 CONTINUED
INVENTORY DIRECTION...NORTH
NAME: JONES FALLS EXPWY

COUNTY-BALTIMORE CITY
SHA DISTRICT.....
DATE.....12/31/98

SYSTEMSTATE....	FUNCTIONAL CLASS	HWY TYPE	ACCESS CONTRL	MILEPOINT	MILEPOINT DESCRIPTION	MARKED LANES	SURFACE WIDTH/TYPE*	AADT
MUNICIPAL U	URB-INTERSTATE	DIVIDED	FULL	1.66	STRUC #BC1405	6	72J	47,800
				1.77	R/R #CSX 140 858 E			
				1.85	NORTH AVE			67,000
				1.85	STRUC #BC1103			
				1.85	EXIT #6			
				1.94	INTERSTATE MILE MARKER 5.0			
				2.31		6	72I	
				2.42	MU1611 28TH ST			78,700
				2.42	STRUC #BC3205			
				2.42	EXIT #7			
				2.49	MU1612 29TH ST			
				2.49	STRUC #BC3206			
				2.67	CEDAR AVE			
				2.67	STRUC #BC3501			
				2.94	INTERSTATE MILE MARKER 6.0			
				3.02	MD 25 FALLS RD			108,700
				3.02	STRUC #BC3112			
				3.02	EXIT #8			
				3.29		6	72J	
				3.39	STRUC #BC3113 JONES FALLS			
				3.73	MU2735 UNION AVE			
				3.73	STRUC #BC3114			
				3.94	INTERSTATE MILE MARKER 7.0			
				3.98	MU 989 41ST ST			
				3.98	STRUC #BC3207			
				4.15	STRUC #BC3115 JONES FALLS			
				4.31		6	72I	
				4.74	MU2100 COLD SPRING LA			97,200
				4.74	STRUC #BC3204			
				4.74	EXIT #9			
				4.92	STRUC #BC3118 JONES FALLS			
				4.95	INTERSTATE MILE MARKER 8.0			
				5.85				81,400
				5.86	MU1022 NORTHERN PKWY			
				5.86	STRUC #BC3209			
				5.86	EXIT #10			
				5.94	INTERSTATE MILE MARKER 9.0			
				6.30	MU2200 KELLY AVE	6	72J	
				6.30	STRUC #BC3406			
				6.37	STRUC #BC3125 WESTERN RUN			
				6.67	STRUC #BC3127			
				6.70	BALTIMORE CO/L			

* A,B = UNIMPROVED; C = GRADED & DRAINED; D,E = SOIL, GRAVEL, STONE; F,G = LOW TYPE BITUMINOUS;
H,I = HIGH TYPE BITUMINOUS; J = CONCRETE; K = BRICK; L = BLOCK

PAGE..... 13

STATE HIGHWAY ADMINISTRATION OF MARYLAND
HIGHWAY INFORMATION SERVICES DIVISION
DATA SUPPORT GROUP

STATE HIGHWAY LOCATION REFERENCE

ROUTE NUMBER.....IS 95
INVENTORY DIRECTION.....NORTH
NAME: NO NAME

COUNTY-BALTIMORE CITY
SHA DISTRICT.....
DATE.....12/31/98

SYSTEM STATE..... FUNCTIONAL CLASS HWY ACCESS MILEPOINT MILEPOINT MILEPOINT DESCRIPTION LANES WIDTH/TYPE* MARKED SURFACE AADT

PRIMARY U URB-INTERSTATE DIVIDED FULL

SYSTEM	STATE	FUNCTIONAL CLASS	HWY	ACCESS	MILEPOINT	MILEPOINT	MILEPOINT DESCRIPTION	LANES WIDTH/TYPE*	MARKED SURFACE	AADT
					0.00		BALTIMORE CO/L			96J 146,925
					0.00		BEGIN TOLL MAINTENANCE			
					0.04	MU4170	JOH AVE			
					0.04		STRUC #BCW519			
					0.05	RP 9510	A			
					0.12	RP 9508	A			
					0.25		INTERSTATE MILE MARKER 50.0			
					0.45	US 1AB	CATON AVE			
					0.45		STRUC #BCW523			
					0.45		EXIT #50			
					0.88	MU1970	DESOTO RD			72J
					0.88		STRUC #BCW527			
					1.05	RP 9511	A			
					1.08	MU6165	BERNARD DR			
					1.17		STRUC #BCW529 CSX R/R			
					1.25		INTERSTATE MILE MARKER 51.0			
					1.34	RP 9508	A			
					1.36	RP 9506	A			
					1.58	MU1281	WASHINGTON BLVD			
					1.58		STRUC #BCW533			
					1.58		EXIT #51			
					1.78	RP 9510	A			
					2.09		STRUC #BCW535 CSX R/R			84J
					2.14	RP 9508	A			
					2.16	RP 9503	A			
					2.25		INTERSTATE MILE MARKER 52.0			96J
					2.29	MU 43	MONROE ST			
					2.33	RP 9507	A			
					2.36		BALTIMORE WASHINGTON PKWY			
					2.36		STRUC #BCW538			
					2.36		EXIT #52			
					2.43	RP 9501	A			
					2.44	RP 9503	A			
					2.49	MD 648E	ANNAPOLIS RD			72J
					2.49		STRUC #BCW541			
					2.78	IS 395	NO NAME			
					2.78		EXIT #53			
					2.82		STRUC #BCW546 MIDDLE BRANCH			
					2.89	RP 9504	RAMP 4 FR MD 295			
					2.90					
					2.91	RP 9507	RAMP 7 TO MD 295			8

* A,B = UNIMPROVED; C = GRADED & DRAINED; D,E = SOIL, GRAVEL, STONE; F,G = LOW TYPE BITUMINOUS; H,I = HIGH TYPE BITUMINOUS; J = CONCRETE; K = BRICK; L = BLOCK

109,109

STATE HIGHWAY ADMINISTRATION OF MARYLAND
HIGHWAY INFORMATION SERVICES DIVISION
DATA SUPPORT GROUP

PAGE..... 15

STATE HIGHWAY LOCATION REFERENCE

ROUTE NUMBER.....IS 95 CONTINUED
INVENTORY DIRECTION....NORTH
NAME: NO NAME

COUNTY-BALTIMORE CITY
SHA DISTRICT.....
DATE.....12/31/98

SYSTEMSTATE....	FUNCTIONAL CLASS	HWY TYPE	ACCESS CONTRL	MILEPOINT	MILEPOINT	DESCRIPTION	MARKED LANES	SURFACE WIDTH/TYPE*	AADT
PRIMARY	U	URB-INTERSTATE	DIVIDED	FULL	3.24	INTERSTATE MILE MARKER 53.0	8	96J	109,109
					3.38 MD 2	HANOVER ST			
					3.38	STRUC #BCW551			
					3.38	EXIT #54			
					3.40	RAMP 1 FR MD 2			
					3.40	STRUC #BCW552			
					4.14 MU 36	KEY HWY			
					4.14	STRUC #BCW558			
					4.14	EXIT #55			
					4.24	INTERSTATE MILE MARKER 54.0			
					4.76	BEGIN FORT MCHENRY TUNNEL			
					4.76	STRUC #BCW561			
					4.85		8	96I	
					6.13	END FORT MCHENRY TUNNEL			
					6.13	STRUC #BCW561			
					6.18	INTERSTATE MILE MARKER 56.0	8	123I	
					6.21		8	150I	
					6.27		8	150J	
					6.44	TOLL PLAZA (24 LANES)			
					6.61		8	96J	
					6.65	RAMP 1 FR KEITH AVE			
					6.65	EXIT #56			
					6.65	STRUC #BCW567 VIADUCT			
					7.02 IS 895	HARBOR TUNNEL THRUWAY			
					7.02	STRUC #BCY102			
					7.11	PONCABIRD PASS	5	72J	
					7.11	STRUC #BCW570			
					7.11 IS 895	HARBOR TUNNEL THRUWAY			
					7.11	STRUC #BCY102			
					7.27		6	72J	
					7.30	INTERSTATE MILE MARKER 57.0			
					7.45 MU6162	INTERSTATE AVE			
					7.45	STRUC #BCW576			
					7.64 MU1220	O'DONNELL ST CUTOFF			
					7.68 MU1400	O'DONNELL ST			
					7.68	EXIT #57			
					7.76		6	66I	
					7.94		8	96I	
					7.99		9	108I	
					8.25		9	108J	
					8.31 MU6152	GUSRYAN ST			
					8.31	STRUC #BCW579			

* A,B = UNIMPROVED; C = GRADED & DRAINED; D,E = SOIL, GRAVEL, STONE; F,G = LOW TYPE BITUMINOUS;
H,I = HIGH TYPE BITUMINOUS; J = CONCRETE; K = BRICK; L = BLOCK

PAGE..... 15

STATE HIGHWAY ADMINISTRATION OF MARYLAND
HIGHWAY INFORMATION SERVICES DIVISION

DATA SUPPORT GROUP

STATE HIGHWAY LOCATION REFERENCE

CONTINUED

ROUTE NUMBER.....IS 95
INVENTORY DIRECTION.....NORTH
NAME: NO NAME

COUNTY-BALTIMORE CITY
SHA DISTRICT.....
DATE.....12/31/98

SYSTEMSTATE..... FUNCTIONAL CLASS HWY ACCESS CONTROL MILEPOINT MILEPOINT DESCRIPTION LANES WIDTH/TYPE* SURFACE MARKED

PRIMARY U URB-INTERSTATE DIVIDED FULL

8.31 INTERSTATE MILE MARKER 58.0 MU 438

8.42 DUNDALK AVE

8.42 STRUC #BCW581

8.42 EXIT #58

8.51 KANE ST MU1200

8.53

8.62

8.71 R/R #CIN 848 070 K

8.71 STRUC #BCW585

8.86 EASTERN AVE

8.86 STRUC #BCW586

8.86 EXIT #59

9.30 INTERSTATE MILE MARKER 59.0

9.32

9.43 KANE ST MU1200

9.54 NORTH POINT BLVD

9.54 STRUC #BCW594 & #BCW595

9.66

9.90

9.90 STRUC #BCW596

10.03

10.11 MORAVIA RD MU 55

10.11 STRUC #BCW594

10.11 EXIT #60

10.12 STRUC #BCW598 CSX R/R

10.14

10.31 INTERSTATE MILE MARKER 60.0

10.35 PULASKI HWY

10.35 STRUC #BCW601

10.35 EXIT #61

10.71 STRUC #BCW604

11.09 HARBOR TUNNEL THRUWAY

11.09 STRUC #BCW607

11.09 EXIT #62

11.28 INTERSTATE MILE MARKER 61.0

11.29 BALTIMORE CO/L

140,822

721 6

721 6

721 6

961 8

1081 9

103,600

109,109

1087 9

109,109

1087 9

109,109

* A,B = UNIMPROVED; C = GRADED & DRAINED; D,E = SOIL, GRAVEL, STONE; F,G = LOW TYPE BITUMINOUS; H,I = HIGH TYPE BITUMINOUS; J = CONCRETE; K = BRICK; L = BLOCK

STATE HIGHWAY ADMINISTRATION OF MARYLAND
HIGHWAY INFORMATION SERVICES DIVISION
DATA SUPPORT GROUP

PAGE..... 17

STATE HIGHWAY LOCATION REFERENCE

ROUTE NUMBER.....MD 126
INVENTORY DIRECTION....EAST
NAME: GWYNN OAK AVE

COUNTY-BALTIMORE CITY
SHA DISTRICT.....
DATE.....12/31/98

SYSTEMSTATE....	FUNCTIONAL CLASS	HWY TYPE	ACCESS CONTRL	MILEPOINT	MILEPOINT DESCRIPTION	MARKED LANES	SURFACE WIDTH/TYPE*	AADT
MUNICIPAL U	URB-MINOR ARTERIAL	UNDIVIDED	NONE	0.00	BALTIMORE CO/L	2	48I	12,475
				0.22	MU2160 ROGERS AVE N			
				0.92	MD 26 LIBERTY HEIGHTS AVE			
				0.92	MU2925 GWYNN OAK AVE (AHEAD)			

ROUTE NUMBER.....MD 129
INVENTORY DIRECTION....NORTH
NAME: PACA ST

MUNICIPAL U	URB-MINOR ARTERIAL	DIVIDED	NONE	0.00	US 40 (WB/L) FRANKLIN ST	7	81I	23,100
				0.00	MD 295 PACA ST (BACK)			
	URB-OTHER PRIN ART			0.17	MU1830 DRUID HILL AVE	8	88I	
				0.22	ST MARY ST	6	82I	
NAME: MCCULLOH ST				0.22				
				0.27		7	93I	
				0.32		6	77I	
				0.43		5	77I	
				0.58		4	77I	
				0.74	MU1900 LAFAYETTE AVE			
				0.90	MU4210 MCMECHEN ST			
				1.20	MU4160 PRESSTMAN ST			
				1.40	US 1 NORTH AVE	5	77I	
				1.55	MU4010 WHITELOCK ST			
				1.77		7	84I	
				1.86	MU1035 DRUID PK LAKE DR	8	84I	
				1.93		9	103I	
				2.24	MU1023 GWYNNS FALLS PKWY	8	96I	
				2.44	MU2131 LIBERTY HEIGHTS AVE			
				2.44	MU2130 GREENSPRING AVE			
				2.72	MD 140 REISTERSTOWN RD (AHEAD)			
	URB-MINOR ARTERIAL			2.93	MD 140 REISTERSTOWN RD (BACK)	6	68I	22,900
NAME: PARK HEIGHTS AVE				2.93				
				2.96	MU2725 DRUID PARK DR			
				3.70	MU2190 PIMLICO RD			
				4.08	MU2100 COLD SPRING LA			
		UNDIVIDED		4.74	MU2120 GARRISON AVE	4	66I	
				4.91	MU2170 BELVEDERE AVE	4	54I	
				5.08	MU2840 HAYWARD AVE			
				5.36	MU2160 ROGERS AVE	4	62I	
				5.44	MU1022 NORTHERN PKWY	4	54I	21,575

* A,B = UNIMPROVED; C = GRADED & DRAINED; D,E = SOIL, GRAVEL, STONE; F,G = LOW TYPE BITUMINOUS;
H,I = HIGH TYPE BITUMINOUS; J = CONCRETE; K = BRICK; L = BLOCK

PAGE..... 17

STATE HIGHWAY ADMINISTRATION OF MARYLAND
HIGHWAY INFORMATION SERVICES DIVISION
DATA SUPPORT GROUP

STATE HIGHWAY LOCATION REFERENCE

ROUTE NUMBER.....MD 129
INVENTORY DIRECTION.....NORTH
NAME: PARK HEIGHTS AVE

COUNTY-BALTIMORE CITY
SHA DISTRICT.....
DATE.....12/31/98

SYSTEMSTATE..... FUNCTIONAL CLASS TYPE ACCESS MILEPOINT MILEPOINT DESCRIPTION LANES WIDTH/TYP* SURFACE MARKED AADT

SYSTEM	STATE	FUNCTIONAL CLASS	TYPE	ACCESS	MILEPOINT	MILEPOINT DESCRIPTION	LANES	WIDTH/TYP*	SURFACE MARKED	AADT
MUNICIPAL U		URB-MINOR ARTERIAL	UNDIVED	NONE	5.75	GLEN AVE	4	541		21,575
					5.90	TANEY RD				
					6.13	STRATHMORE AVE				
					6.15	STRATHMORE AVE				
					6.30	FORDS LA				
					6.53	CLARK'S LA				
					6.77	FALSTAFF RD				
					7.08	SEVEN MILE LA				
					7.44	BALTIMORE CO/L				

ROUTE NUMBER.....MD 139
INVENTORY DIRECTION.....NORTH
NAME: CHARLES ST

MUNICIPAL U URB-MINOR ARTERIAL UNDIVED NONE

SYSTEM	STATE	FUNCTIONAL CLASS	TYPE	ACCESS	MILEPOINT	MILEPOINT DESCRIPTION	LANES	WIDTH/TYP*	SURFACE MARKED	AADT
MUNICIPAL U		URB-MINOR ARTERIAL	UNDIVED	NONE	0.00	NORTH AVE	4	381		21,050
					0.00	CHARLES ST (BACK)				
					0.37	24TH ST				
					0.47	25TH ST				
					0.57	R/R #CSX 140 853 V				
					0.58					
					0.76	28TH ST	4			601
					0.85	29TH ST	3			301
					0.90					
					1.06	ART MUSEUM DR	4			401
					1.19	MU 500				
					1.50	UNIVERSITY PKWY				
					1.73	39TH ST				
					1.98					
					2.12	ST PAUL ST	5			601
					2.22					
					2.35					
					2.48	COLD SPRING LA	4			401
					2.48					
					3.00	HOMELAND AVE				
					3.06	WYNDHURST ST				
					3.06	ST ALBANS WAY				
					3.62	NORTHERN PKWY				
					4.11	LAKE AVE				
					4.24	GITTINGS AVE				
					4.32	BALTIMORE CO/L				

ROUTE NUMBER.....MD 139
INVENTORY DIRECTION.....NORTH
NAME: ST PAUL ST

NAME: CHARLES ST

* A,B = UNIMPROVED; C = GRADED & DRAINED; D,E = SOIL, GRAVEL, STONE; F,G = LOW TYPE BITUMINOUS; H,I = HIGH TYPE BITUMINOUS; J = CONCRETE; K = BRICK; L = BLOCK

STATE HIGHWAY ADMINISTRATION OF MARYLAND
HIGHWAY INFORMATION SERVICES DIVISION
DATA SUPPORT GROUP

STATE HIGHWAY LOCATION REFERENCE

ROUTE NUMBER.....MD 140
INVENTORY DIRECTION....NORTH
NAME: FULTON AVE

COUNTY-BALTIMORE CITY
SHA DISTRICT.....
DATE.....12/31/98

SYSTEM	FUNCTIONAL CLASS	HWY TYPE	ACCESS CONTRL	MILEPOINT	MILEPOINT DESCRIPTION	MARKED LANES	SURFACE WIDTH/TYPE*	AADT
MUNICIPAL U	URB-OTHER PRIN ART	DIVIDED	NONE	0.00 MU2210	NORTH AVE	5	70I	17,400
				0.00 US 1	FULTON AVE (BACK)			
				0.20		4	56I	
				0.22 MU1045	FULTON AVE			
				0.24 MU4005	PENNSYLVANIA AVE	6	64I	19,400
NAME: REISTERSTOWN RD				0.24				
		UNDIVIDED		0.37		5	54I	
				0.55 MU1023	GWYNNS FALLS PKWY			
		DIVIDED		0.63		5	60I	
				0.71 MU2131	LIBERTY HEIGHTS AVE	6	64I	21,100
				0.71 MD 26	LIBERTY HEIGHTS AVE			
				1.01 MD 129	MCCULLOH ST	8	96I	
				1.22 MD 129	PARK HEIGHTS AVE	6	74I	24,300
				1.27 MU2725	DRUID PARK DR			
		UNDIVIDED		1.29		5	55I	
				1.40		4	44I	
				2.36 MU2100	COLD SPRING LA			
				3.20 MU2120	GARRISON AVE			
				3.29 MU2170	BELVEDERE AVE			
				3.50 MU2840	HAYWARD AVE			
				3.77 MU2160	ROGERS AVE			
				3.82		4	55I	
				3.89 MU1022	NORTHERN PKWY			
				4.00		4	44I	26,325
				4.14 MU2820	GLEN AVE			
				4.40 MU2835	STRATHMORE AVE			
				4.58 MU2830	FORDS LA			
		DIVIDED		4.67 MU2150	PATTERSON AVE	5	60I	
				4.87 MU2825	CLARK'S LA			
		UNDIVIDED		5.14		4	44I	
				5.26 MU2801	FALLSTAFF RD			
				5.33	BALTIMORE CO/L			

ROUTE NUMBER.....MD 144
INVENTORY DIRECTION....EAST
NAME: FREDERICK RD

MUNICIPAL U	URB-OTHER PRIN ART	UNDIVIDED	NONE	0.00	BALTIMORE CO/L	4	55I	17,775
				1.00 MU2280	BEECHFIELD AVE			
				1.05 MU2700	BEECHFIELD AVE			

* A,B = UNIMPROVED; C = GRADED & DRAINED; D,E = SOIL, GRAVEL, STONE; F,G = LOW TYPE BITUMINOUS;
H,I = HIGH TYPE BITUMINOUS; J = CONCRETE; K = BRICK; L = BLOCK

STATE HIGHWAY ADMINISTRATION OF MARYLAND
HIGHWAY INFORMATION SERVICES DIVISION
DATA SUPPORT GROUP

STATE HIGHWAY LOCATION REFERENCE

ROUTE NUMBER.....MD 144
INVENTORY DIRECTION.....EAST
NAME: FREDERICK RD

COUNTY-BALTIMORE CITY
SHA DISTRICT.....
DATE.....12/31/98

SYSTEM HWY ACCESS CONTROL MILEPOINT MILEPOINT DESCRIPTION LANES WIDTH/TYPE* ADT MARKED SURFACE

SYSTEM	HWY	ACCESS	CONTROL MILEPOINT	MILEPOINT DESCRIPTION	LANES WIDTH/TYPE*	ADT	MARKED SURFACE
MUNICIPAL U		NONE	MU2290	ATHOL AVE	4	551	17,775
			MU4145	YALE AVE			
			MU4130	MONASTERY AVE		441	
			MU4110	MORLEY ST			
			MU2880	HILTON ST			
			2.18	R/R #ATR 529 622 T			21,000
			2.18	STRUC #BC5213			
			2.81	R/R #CSX 831 623 D			
			2.81	STRUC #BC2206			
			2.85	MU4185	BRUNSWICK ST		
			3.00	MU4180	MILLINGTON AVE		
			3.04	MU1910	FRANKLINTOWN RD		
			3.37		FREDERICK AVE (WB/L)		
DIVIDED			3.48	MU4500	PULASKI ST	5	801
			3.75	US 1	FULTON AVE	6	801

NAME: PRATT ST

ROUTE NUMBER.....MD 147
INVENTORY DIRECTION.....NORTH
NAME: HARFORD RD

MUNICIPAL U	URB-OTHER PRIN ART	UNDIVIDED	NONE	US 1	NORTH AVE <th>5</th> <th>541</th> <th>23,700</th>	5	541	23,700
				MU1359	HARFORD AVE (BACK)			
				MU1090	20TH ST		621	
				MU1440	BROADWAY		521	
				MU4060	BONAPARTE AVE			
				MU4640	25TH ST		601	
					R/R #CSX 140 848 X			
DIVIDED				MU2625	GORSUCH AVE	6	721	
				MD 542	THE ALAMEDA			
				MU1080	ST LO DR			
				MD 41	HILLEN RD			
				MU 501	32ND ST			
				MU1050	ERDMAN AVE			
				MU2510	CHESTERFIELD AVE			

* A,B = UNIMPROVED; C = GRADED & DRAINED; D,E = SOIL, GRAVEL, STONE; F,G = LOW TYPE BITUMINOUS; H,I = HIGH TYPE BITUMINOUS; J = CONCRETE; K = BRICK; L = BLOCK

STATE HIGHWAY ADMINISTRATION OF MARYLAND
HIGHWAY INFORMATION SERVICES DIVISION
DATA SUPPORT GROUP

STATE HIGHWAY LOCATION REFERENCE

ROUTE NUMBER.....MD 147 CONTINUED
INVENTORY DIRECTION....NORTH
NAME: HARFORD RD

COUNTY-BALTIMORE CITY
SHA DISTRICT.....
DATE.....12/31/98

SYSTEMSTATE....	FUNCTIONAL CLASS	HWY TYPE	ACCESS CONTRL	MILEPOINT	MILEPOINT	DESCRIPTION	MARKED LANES	SURFACE WIDTH/TYPE*	AADT
MUNICIPAL U	URB-OTHER PRIN ART	UNDIVIDED	NONE	1.77	MU2565	LAKE MONTEBELLO DR	4	50I	23,700
				1.95		STRUC #BC3212 HERRING RUN			
				2.08	MU 697	WALTHER AVE			
				2.22	MU1100	PARKSIDE DR			
				2.22	MU1101	ARGONNE DR			
				2.40			6	63I	
				2.50	MU2535	MONTEBELLO TERR			
				2.72	MU 55	MORAVIA RD			
				2.72	MU2100	COLD SPRING LA			
				3.08	MU2555	AILSA AVE			
				3.32	MU1041	ECHODALE AVE			
				3.50	MU 961	HAMILTON AVE			
				3.74	MU2415	WHITE AVE			
				3.87	MU2360	OLD HARFORD RD	4	63I	
				3.87	MU1010	GLENMORE AVE			
				4.44	MU1022	NORTHERN PKWY			
				5.04	MU2380	GLENDALE AVE			
				5.04	MU2385	GLENDALE AVE			
				5.16		BALTIMORE CO/L			

ROUTE NUMBER.....MD 150
INVENTORY DIRECTION....EAST
NAME: HAVEN ST

MUNICIPAL U	URB-OTHER PRIN ART	DIVIDED	NONE	0.00	US 40	PULASKI HWY	8	84J	32,800
				0.00	MU1241	HAVEN ST (BACK)			
				0.13			7	88J	
				0.30	MU1670	BALTIMORE ST			
				0.35		R/R #CSX 140 399 C			
		UNDIVIDED		0.38	MU1240	HAVEN ST	3	44I	
NAME: LOMBARD ST				0.38					
				0.44		R/R #CR 530 667 W			
				0.44		STRUC #BC4209			
				0.54			4	44I	
				0.58		R/R #CSX 140 336 G			
				0.67		R/R #CR 530 686 B			
				0.67		STRUC #BC4401			
				0.75	MU 952	E LOMBARD ST			
NAME: PONCA ST				0.75					
		DIVIDED		0.88			4	52I	

* A,B = UNIMPROVED; C = GRADED & DRAINED; D,E = SOIL, GRAVEL, STONE; F,G = LOW TYPE BITUMINOUS;
H,I = HIGH TYPE BITUMINOUS; J = CONCRETE; K = BRICK; L = BLOCK

STATE HIGHWAY ADMINISTRATION OF MARYLAND
HIGHWAY INFORMATION SERVICES DIVISION
DATA SUPPORT GROUP

STATE HIGHWAY LOCATION REFERENCE

ROUTE NUMBER.....MD 150
INVENTORY DIRECTION.....EAST
CONTINUED

COUNTY-BALTIMORE CITY
SHA DISTRICT.....
DATE.....12/31/98

SYSTEM HWY ACCESS TYPE CONTROL MILEPOINT MILEPOINT DESCRIPTION LANES WIDTH/TYPE* SURFACE MARKED SURFACE AADT

SYSTEM	HWY	ACCESS	TYPE	CONTROL MILEPOINT	MILEPOINT DESCRIPTION	LANES	WIDTH/TYPE*	SURFACE MARKED SURFACE	AADT
MUNICIPAL U	URB-OTHER PRIN ART	UNDIVD	NONE	0.98	PONCA ST	4	521	32,800	
NAME: EASTERN AVE									
MU1340	IS 895			1.11	EASTERN AVE				
MU1340	IS 895			1.18	HARBOR TUNNEL THRUWAY				
MU 438				1.73	STRUC #BCY127				
MU1200				2.09	DUNDAK AVE	4	681	35,125	
MU1200				2.17	KANE ST				
				2.25	R/R #CIN 848 001 C	5	541		
IS 95				2.30	NO NAME	6	681		
				2.30	STRUC #BCW586				
				2.30	EXIT #59				
				2.34		5	581		
				2.39					
MU3060				2.40	QUINTON ST	4	681		
				2.49	BALTIMORE CO/L				

ROUTE NUMBER.....MD 151
INVENTORY DIRECTION.....NORTH
NAME: NORTH POINT RD

MUNICIPAL U	URB-OTHER PRIN ART	DIVDED	NONE	0.00	BALTIMORE CO/L	4	641	25,075	
IS 95				0.06	NO NAME				
				0.06	STRUC #BCW594 & #BCW595				
				0.15	R/R #ATK 529 563 T	4	521		
				0.21		5	641		
				0.46	NORTH POINT RD	4	641		
NAME: ERDMAN AVE									
				0.46					
				0.57	R/R #CSX 148 835 X				
				0.68					
IS 895				1.12	HARBOR TUNNEL THRUWAY	6	661		
				1.12	STRUC #BCY133				
US 40				1.27	PULASKI HWY	6	721	38,500	
				1.27	STRUC #BC4201				
MU3000				1.90	MACON ST				
MU1180				2.12	FEDERAL ST				
MU1070				2.55	SINGLAIR LA	6	521		
MU2485				3.06	MANNA SOTA AVE	6	721		
MU2940				3.06	EDISON HWY				

* A,B = UNIMPROVED; C = GRADED & DRAINED; D,E = SOIL, GRAVEL, STONE; F,G = LOW TYPE BITUMINOUS; H,I = HIGH TYPE BITUMINOUS; J = CONCRETE; K = BRICK; L = BLOCK

STATE HIGHWAY ADMINISTRATION OF MARYLAND
HIGHWAY INFORMATION SERVICES DIVISION
DATA SUPPORT GROUP

STATE HIGHWAY LOCATION REFERENCE

ROUTE NUMBER.....MD 151 CONTINUED
INVENTORY DIRECTION...NORTH
NAME: ERDMAN AVE

COUNTY-BALTIMORE CITY
SHA DISTRICT.....
DATE.....12/31/98

SYSTEM	FUNCTIONAL CLASS	HWY TYPE	ACCESS CONTRL	MILEPOINT	MILEPOINT DESCRIPTION	MARKED LANES	SURFACE WIDTH/TYP*	AADT
MUNICIPAL U	URB-OTHER PRIN ART	DIVIDED	NONE	3.22	US 1 BELAIR RD	6	72I	38,500
				3.22	MU1050 ERDMAN AVE (AHEAD)			

ROUTE NUMBER.....MD 171
INVENTORY DIRECTION...EAST
NAME: CHURCH ST

MUNICIPAL U	URB-MINOR ARTERIAL	UNDIVIDED	NONE	0.00	ANNE ARUNDEL CO/L	2	31I	12,450
				0.19		2	36I	
				0.25	MU4390 WEST BAY AVE			
				0.61	MD 173 CURTIS AVE			

ROUTE NUMBER.....MD 172
INVENTORY DIRECTION...NORTH
NAME: ARUNDEL COVE AVE

MUNICIPAL U	URB-LOCAL	UNDIVIDED	NONE	0.00	MD 173 HAWKINS POINT RD	2	16F	999
				0.12	ANNE ARUNDEL CO/L			

ROUTE NUMBER.....MD 173
INVENTORY DIRECTION...NORTH
NAME: FORT SMALLWOOD RD

MUNICIPAL U	URB-OTHER PRIN ART	DIVIDED	NONE	0.00	ANNE ARUNDEL CO/L	4	70J	24,875
				0.07	MU5865 FORT ARMSTEAD RD			
NAME: HAWKINS POINT RD				0.26	MU4425 HAWKINS POINT RD			
				0.44	MU4420 QUARANTINE RD			21,225
		UNDIVIDED		0.56		4	40H	
				0.79	MD 172 ARUNDEL COVE RD			
				1.00	STRUC #BC5207	4	44H	
				1.00	R/R #CSX 140 366 Y			
				1.17		4	40I	
		DIVIDED		1.28		4	66J	
NAME: PENNINGTON AVE				1.38	MD 695 BALTO BELTWAY			
				1.38	STRUC #BCZ001			
				1.57	STRUC #BC5222 CURTIS CREEK			

* A,B = UNIMPROVED; C = GRADED & DRAINED; D,E = SOIL, GRAVEL, STONE; F,G = LOW TYPE BITUMINOUS;
H,I = HIGH TYPE BITUMINOUS; J = CONCRETE; K = BRICK; L = BLOCK

STATE HIGHWAY ADMINISTRATION OF MARYLAND
HIGHWAY INFORMATION SERVICES DIVISION
DATA SUPPORT GROUP

STATE HIGHWAY LOCATION REFERENCE

CONTINUED

COUNTY-BALTIMORE CITY
SHA DISTRICT.....
DATE.....12/31/98

SYSTEM STATE..... FUNCTIONAL CLASS HWY ACCESS MARKED SURFACE
MUNICIPAL U URB-OTHER PRIN ART DIVIDED NONE MD 710 EAST ORDNANCE RD R/R #CSX 140 162 M 1.88
UNDIVDED 1.96
DIVIDED 2.11
2.18
UNDIVDED 2.27
2.32
2.53
2.53
2.61
2.61
DIVIDED 2.61
2.64
2.90
MD 171 CHURCH ST 3.38
3.51
3.57
MUN4405 PATAPSCO AVE 3.57
3.68
3.88
MUN4390 WEST BAY AVE 3.97
MUN4380 10TH ST 4.09
MUN4375 9TH ST 4.36
MUN4365 6TH ST 4.72
MD 686 2ND AVE 4.78
MUN1530 HANOVER ST 4.86
MD 2 POTE ST 4.86
MUN100 PATAPSCO AVE (AHEAD) 4.86

ROUTE NUMBER.....MD 173
INVENTORY DIRECTION.....NORTH
NAME: PENNINGTON AVE

NAME: BIRCH ST
NAME: CURTIS AVE

NAME: PATAPSCO AVE

ROUTE NUMBER.....MD 295
INVENTORY DIRECTION.....NORTH
NAME: BALTIMORE WASHINGTON PKWY

MUNICIPAL U URB-FRWY/EXPMY DIVIDED FULL 0.00
MU 100 PATAPSCO AVE 0.15
STRUC #BC5204 0.39
ANNAFOLIS RD 0.39
MD 648E 0.51
STRUC #BC5401 0.51
R/R #CSX 140 342 K 0.51
STRUC #BC5208 1.01
WATERVIEW AVE 1.01
MD 648E 1.01
STRUC #BC5402

6 721 57,625

6 72J

STATE HIGHWAY ADMINISTRATION OF MARYLAND
HIGHWAY INFORMATION SERVICES DIVISION
DATA SUPPORT GROUP

PAGE..... 25

STATE HIGHWAY LOCATION REFERENCE

ROUTE NUMBER.....MD 295 CONTINUED
INVENTORY DIRECTION...NORTH
NAME: BALTIMORE WASHINGTON PKWY

COUNTY-BALTIMORE CITY
SHA DISTRICT.....
DATE.....12/31/98

SYSTEM	FUNCTIONAL CLASS	HWY TYPE	ACCESS CONTRL	MILEPOINT	MILEPOINT DESCRIPTION	MARKED LANES	SURFACE WIDTH/TYPE*	AADT
MUNICIPAL U	URB-FRWY/EXPWY	DIVIDED	FULL	1.10	STRUC #BC5001 PEDESTRIAN WALKWAY	6	72J	57,625
				1.30		6	80J	
				1.33	R/R #CSX 831 615 L			
				1.33	STRUC #BC5104 GWYNNS FALLS			
				1.49	R/R #CSX 140 379 A			
				1.49	STRUC #BC5102			
				1.55	RP 9504 A	6	80I	
				1.58	RP 9503 A			
				1.62	MU 43 MONROE ST			
				1.66	IS 95 NO NAME			
				1.66	STRUC #BCW535			
				1.66	EXIT #52			
				1.71	RP 9507 A			
				1.78	RP 9508 A	5	64J	
	URB-OTHER PRIN ART		NONE	1.92	MU4305 BUSH ST	6	80I	
NAME: RUSSELL ST				1.92				
				1.92	RP 9503 A			
				2.02	MU4300 BAYARD ST			
				2.14	R/R #CSX 140 864 H	6	80J	
				2.14	STRUC #BC5101			
				2.30	MU1650 OSTEND ST			
				2.40		6	80I	
				2.55	MU4290 HAMBURG ST			
				2.64	IS 395A MARTIN LUTHER KING JR BLVD			
				2.64	MU6020 MARTIN LUTHER KING JR BLVD			
				2.64	STRUC #BCWT36			
				2.66	MU6158 LEE ST			
				2.86	MD 295 (SB/L) GREENE ST	7	80I	
NAME: PACA ST				2.86				
				2.92	MU4295 CAMDEN ST	8	100I	
				3.04	MU1391 PRATT ST	7	88I	
	URB-MINOR ARTERIAL			3.13	MU1390 LOMBARD ST	9	88I	
				3.25	MU1670 BALTIMORE ST	8	88I	
				3.33	MU1680 FAYETTE ST			
		PART		3.41	MU6166 LEXINGTON ST	8	90I	
				3.50	MU1690 SARATOGA ST			
				3.57	US 40 MULBERRY ST			
				3.64	US 40 (WB/L) FRANKLIN ST			
				3.64	MD 129 PACA ST (AHEAD)			

* A,B = UNIMPROVED; C = GRADED & DRAINED; D,E = SOIL, GRAVEL, STONE; F,G = LOW TYPE BITUMINOUS;
H,I = HIGH TYPE BITUMINOUS; J = CONCRETE; K = BRICK; L = BLOCK

PAGE..... 25

STATE HIGHWAY ADMINISTRATION OF MARYLAND
HIGHWAY INFORMATION SERVICES DIVISION
DATA SUPPORT GROUP

STATE HIGHWAY LOCATION REFERENCE

COUNTY-BALTIMORE CITY
SHA DISTRICT.....
DATE.....12/31/98

SYSTEM STATE..... FUNCTIONAL CLASS TYPE CONTRL MILEPOINT MILEPOINT DESCRIPTION LANES MARKED SURFACE
ADDT

MUNICIPAL U URB-MINOR ARTERIAL UNDIVED NONE 0.00 0.36 0.39 US 1 WILKENS AVE
20,475 481 4

ROUTE NUMBER.....MD 372
INVENTORY DIRECTION.....EAST
NAME: WILKENS AVE

ROUTE NUMBER.....IS 395
INVENTORY DIRECTION.....NORTH
NAME: NO NAME

PRIMARY U URB-INTERSTATE DIVIDED FULL 0.00 IS 95 NO NAME

EXIT #53 TOLL MAINTENANCE RP 9507 A 0.05 0.34 0.53 0.95 INTERSTATE MILE MARKER 1.0

72J 6 6 48J 4 48J 4 72I 6 60I 5

MU5875 CONWAY ST 1.24 MU4295 W CAMDEN ST 1.33 MU1700 HOWARD ST (AHEAD) 1.33

ROUTE NUMBER.....IS 395A
INVENTORY DIRECTION.....NORTH
NAME: MARTIN LUTHER KING JR BLVD

PRIMARY U URB-INTERSTATE DIVIDED FULL 0.00 IS 395 NO NAME

48J 4 48J 4 60J 5

MD 295 RUSSELL ST 0.65 MU6020 MARTIN LUTHER KING JR BLVD (AHEAD) 0.65 STRUC #BCWT36 0.65

* A,B = UNIMPROVED; C = GRADED & DRAINED; D,E = SOIL,GRAVEL,STONE; F,G = LOW TYPE BITUMINOUS;
H,I = HIGH TYPE BITUMINOUS; J = CONCRETE; K = BRICK; L = BLOCK

STATE HIGHWAY ADMINISTRATION OF MARYLAND
HIGHWAY INFORMATION SERVICES DIVISION
DATA SUPPORT GROUP

PAGE..... 27

STATE HIGHWAY LOCATION REFERENCE

ROUTE NUMBER.....MD 542
INVENTORY DIRECTION....NORTH
NAME: THE ALAMEDA

COUNTY-BALTIMORE CITY
SHA DISTRICT.....
DATE.....12/31/98

SYSTEM	FUNCTIONAL CLASS	HWY TYPE	ACCESS CONTRL	MILEPOINT	MILEPOINT DESCRIPTION	MARKED LANES	SURFACE WIDTH/TYPE*	AADT
MUNICIPAL U	URB-MINOR ARTERIAL	DIVIDED	NONE	0.00 MD 147	HARFORD RD	4	52I	19,600
				0.37 MU1590	KIRK AVE			
				0.56 MU 500	33RD ST	4	48I	
				0.94				23,025
NAME: LOCH RAVEN BLVD				0.97 MU 467	THE ALAMEDA			
				0.97 MU1490	LOCH RAVEN BLVD			
				1.37 MU1101	ARGONNE DR			
				1.81 MU2100	COLD SPRING LA			
				2.20	STRUC #BC3403 CHINQUAPIN RUN			
				2.25 MU2575	HARTSDALE RD			
				2.48 MU1140	WOODBOURNE AVE			
				2.80 MU1040	BELVEDERE AVE			
	URB-OTHER PRIN ART			3.25 MU1022	NORTHERN PKWY			
				3.55 MU2342	WALKER AVE			
				3.71	BALTIMORE CO/L			

ROUTE NUMBER.....MD 648E
INVENTORY DIRECTION....NORTH
NAME: ANNAPOLIS RD

MUNICIPAL U	URB-MINOR ARTERIAL	UNDIVIDED	NONE	0.00	BALTIMORE CO/L	2	44I	10,650
				0.14 MU 100	PATAPSCO AVE			
				0.38		2	36I	
				0.41 MD 295	BALTIMORE WASHINGTON PKWY			
				0.41	STRUC #BC5401			
				0.53		2	24I	
				0.56	R/R #CSX 140 341 D			
				0.56	STRUC #BC5406			
				0.60		2	30I	
				0.71		2	26I	
				0.89		3	36I	
		DIVIDED		0.98 MU1630	WATERVIEW AVE	4	48I	11,800
				1.00 MD 295	BALTIMORE WASHINGTON PKWY			
				1.00	STRUC #BC5402			
		UNDIVIDED		1.02 MU1630	WATERVIEW AVE	3	50I	
				1.36	R/R #CSX 831 614 E			
				1.40	R/R #CSX 140 381 B			
				1.60 MU 43	MONROE ST	2	36I	
				1.62 RP 9504	A			
				1.63 IS 95	NO NAME			

* A,B = UNIMPROVED; C = GRADED & DRAINED; D,E = SOIL, GRAVEL, STONE; F,G = LOW TYPE BITUMINOUS;
H,I = HIGH TYPE BITUMINOUS; J = CONCRETE; K = BRICK; L = BLOCK

PAGE..... 27

STATE HIGHWAY ADMINISTRATION OF MARYLAND
HIGHWAY INFORMATION SERVICES DIVISION
DATA SUPPORT GROUP

STATE HIGHWAY LOCATION REFERENCE

COUNTY-BALTIMORE CITY
SHA DISTRICT.....
DATE.....12/31/98

ROUTE NUMBER.....MD 648E CONTINUED
INVENTORY DIRECTION.....NORTH
NAME: ANNAPOLIS RD
SYSTEM
ACCESS
MARKED SURFACE
DATE.....12/31/98
COUNTY-BALTIMORE CITY
SHA DISTRICT.....
DATE.....12/31/98

SYSTEM	ACCESS	MARKED SURFACE	DATE.....12/31/98	COUNTY-BALTIMORE CITY	SHA DISTRICT.....	DATE.....12/31/98
ROUTE NUMBER.....MD 648E	CONTINUED					
INVENTORY DIRECTION.....NORTH						
NAME: ANNAPOLIS RD						
SYSTEM						
ACCESS						
MARKED SURFACE						
DATE.....12/31/98						
COUNTY-BALTIMORE CITY						
SHA DISTRICT.....						
DATE.....12/31/98						

ROUTE NUMBER.....MD 686
INVENTORY DIRECTION.....NORTH
NAME: 2ND AVE

MUNICIPAL U	URB-LOCAL	UNDIVIDED NONE	0.00	0.34	MD 173	ANNE ARUNDEL CO/L	2	361	99
-------------	-----------	----------------	------	------	--------	-------------------	---	-----	----

ROUTE NUMBER.....MD 695
INVENTORY DIRECTION.....NORTH
NAME: BALTO BELTWAY

PRIMARY U	URB-FRWY/EXPWY	DIVIDED FULL	0.00	0.00	BALTIMORE CO/L	56J	4	28,258
-----------	----------------	--------------	------	------	----------------	-----	---	--------

STRUC #BC2472 PATAPSCO RIVER
TOLL MAINTENANCE

4	4	52J	4	48J
---	---	-----	---	-----

STRUC #BC2492
DOCK RD
VARIABLE MESSAGE SIGN #415 (SB/L)

STRUC #BC2496 CSX R/R
INTERSTATE MILE MARKER 50.0
QUARANTINE RD

35,950

STRUC #BC2501
EXIT #1
STRUC #BC2507 CSX R/R
CHEMICAL RD

STRUC #BC2509
INTERSTATE MILE MARKER 51.0
PENNINGTON AVE

STRUC #BC2001 CURTIS CREEK
ANNE ARUNDEL CO/L

* A,B = UNIMPROVED; C = GRADED & DRAINED; D,E = SOIL, GRAVEL, STONE; F,G = LOW TYPE BITUMINOUS; H,I = HIGH TYPE BITUMINOUS; J = CONCRETE; K = BRICK; L = BLOCK

STATE HIGHWAY ADMINISTRATION OF MARYLAND
HIGHWAY INFORMATION SERVICES DIVISION
DATA SUPPORT GROUP

PAGE..... 29

STATE HIGHWAY LOCATION REFERENCE

ROUTE NUMBER.....IS 895
INVENTORY DIRECTION...NORTH
NAME: HARBOR TUNNEL THRUWAY

COUNTY-BALTIMORE CITY
SHA DISTRICT.....
DATE.....12/31/98

SYSTEMSTATE....	FUNCTIONAL CLASS	HWY TYPE	ACCESS CONTRL	MILEPOINT	MILEPOINT DESCRIPTION	MARKED LANES	SURFACE WIDTH/TYPE*	AADT
PRIMARY	U	URB-INTERSTATE	DIVIDED	FULL	0.00 ANNE ARUNDEL CO/L	4	48I	42,200
					0.00 TOLL MAINTENANCE			
				MU 100	0.30 PATAPSCO AVE			
					0.30 STRUC #BCY070			
				MD 2	0.43 POTEET ST			46,300
					0.43 STRUC #BCY071			
					0.43 EXIT #7			
					0.44 INTERSTATE MILE MARKER 7.0			
				MU1530	0.53 HANOVER ST			
					0.53 STRUC #BCY072			
					1.00	4	48J	
					1.06 R/R #CSX 140 345 F			
					1.06 STRUC #BCY077 & #BCY078			
				MU4350	1.39 FRANKFURST RD			
					1.39 STRUC #BCY080			
					1.39 EXIT #8			
					1.40			55,152
					1.46 INTERSTATE MILE MARKER 8.0	6	72J	
					1.54 STRUC #BCY082			
					1.69 TOLL PLAZA (14 LANES)			
					1.73	4	48J	
					1.83 STRUC #BCY085			
					1.83 EXIT #9			
					2.21	4	44J	
					2.37 STRUC #BCY090			
					2.44 BEGIN HARBOR TUNNEL			
					2.44 STRUC #BCY100			
					3.75 END HARBOR TUNNEL			
					3.75 STRUC #BCY100			
					3.96	4	48I	
					4.10	4	48J	
				MU1280	4.51 NEWKIRK ST			
					4.51 STRUC #BCY102			
				IS 95	4.51 NO NAME			
					4.51 STRUC #BCW570			
					4.51 INTERSTATE MILE MARKER 11.0			
					4.54			47,900
				MU1310	4.58 HOLABIRD AVE			
					4.58 R/R #CR 530 673 A & #CSX 140 328 P			
					4.58 STRUC #BCY103			
					4.58 EXIT #11A			
				IS 95	4.75 NO NAME			

* A,B = UNIMPROVED; C = GRADED & DRAINED; D,E = SOIL, GRAVEL, STONE; F,G = LOW TYPE BITUMINOUS;
H,I = HIGH TYPE BITUMINOUS; J = CONCRETE; K = BRICK; L = BLOCK

PAGE..... 29

STATE HIGHWAY ADMINISTRATION OF MARYLAND

HIGHWAY INFORMATION SERVICES DIVISION

DATA SUPPORT GROUP

STATE HIGHWAY LOCATION REFERENCE

ROUTE NUMBER.....IS 895

INVENTORY DIRECTION.....NORTH

NAME: HARBOR TUNNEL THRUWAY

CONTINUED

COUNTY-BALTIMORE CITY

SHA DISTRICT.....

DATE.....12/31/98

MARKED SURFACE

LANES WIDTH/TYPE* AADT

SYSTEM STATE..... FUNCTIONAL CLASS

PRIMARY U URB-INTERSTATE DIVIDED FULL

4.75 STRUC #BCW570

4 481

47,900

INTERSTATE AVE

STRUC #BCY112

5 601

40,700

O'DONNELL ST

STRUC #BCY118

EXIT #11B

4 481

5.37 R/R #CIN 848 063 A

STRUC #BCY121

FAIT AVE

STRUC #BCY124

INTERSTATE MILE MARKER 12.0

FOSTER AVE

STRUC #BCY125

FLEET ST

STRUC #BCY126

EASTERN AVE

STRUC #BCY127

E LOMBARD ST

STRUC #BCY129

EXIT #12

4 48J

37,700

R/R #ATK 529 565 G & #CSX 140 836 E

STRUC #BCY130

INTERSTATE MILE MARKER 13.0

4 481

6.66 ERDMAN AVE

STRUC #BCY133

MAPLETON PL

STRUC #BCY134

EULASKI HWY

STRUC #BCY135

EXIT #13

STRUC #BCY139

HERRING RUN

MORAVIA RD

STRUC #BCY141

EXIT #14

INTERSTATE MILE MARKER 14.0

MORAVIA PARK DR

MU1020 7.74

39,900

7.62

7.46

7.46

7.46

7.21

6.85

6.85

6.85

6.74

6.74

6.69

6.66

6.66

6.58

6.54

6.54

6.34

6.00

6.00

6.00

5.68

5.66

5.66

5.61

5.61

5.53

5.53

5.52

5.46

5.46

5.37

5.27

5.25

5.25

5.25

5.14

5.01

5.01

4.76

4.75

* A,B = UNIMPROVED; C = GRADED & DRAINED; D,E = SOIL, GRAVEL, STONE; F,G = LOW TYPE BITUMINOUS; H,I = HIGH TYPE BITUMINOUS; J = CONCRETE; K = BRICK; L = BLOCK

STATE HIGHWAY ADMINISTRATION OF MARYLAND
HIGHWAY INFORMATION SERVICES DIVISION
DATA SUPPORT GROUP

PAGE..... 31

STATE HIGHWAY LOCATION REFERENCE

ROUTE NUMBER.....IS 895 CONTINUED
INVENTORY DIRECTION...NORTH
NAME: HARBOR TUNNEL THRUWAY

COUNTY-BALTIMORE CITY
SHA DISTRICT.....
DATE.....12/31/98

SYSTEMSTATE....	FUNCTIONAL CLASS	HWY TYPE	ACCESS CONTRL	MILEPOINT	MILEPOINT DESCRIPTION	MARKED LANES	SURFACE WIDTH/TYPE*	AADT
PRIMARY	U	URB-INTERSTATE	DIVIDED	FULL	7.74			
					8.03			
					8.09	IS 95		
					8.09			
					8.44	IS 95		
					8.44			

* A,B = UNIMPROVED; C = GRADED & DRAINED; D,E = SOIL, GRAVEL, STONE; F,G = LOW TYPE BITUMINOUS;
H,I = HIGH TYPE BITUMINOUS; J = CONCRETE; K = BRICK; L = BLOCK

PAGE..... 31

